Hearing Date: July 25, 2025
J:\MANDATES\2007\TC\07-TC-09 (Discharge of Stormwater Runoff)\07-TC-09-R\Ps&Gs\TOC.docx

ITEM 3

PROPOSED DECISION AND PARAMETERS AND GUIDELINES

San Diego Regional Water Quality Control Board Order No. R9-2007-0001, Permit CAS0108758, Parts D.3.a.(3)(b)(iii), D.5.a.(1), D.5.a.(2), D.5.b.(1)(a), D.5.b.(1)(b)(iii.-vi.), D.5.b.(1)(c), D.5.b.(1)(d), D.5.b.(2), D.5.b.(3), E.2.f., E.2.g., F.1., F.2., F.3., I.1., I.2., I.5., J.3.a.(3)(c)(iv)-(viii), (x)-(xv), the first sentence of L.1. as it applies to the newly mandated activities, and L.1.a.(3)-(6)

07-TC-09-R

Period of reimbursement is January 24, 2007 to December 31, 2017.

TABLE OF CONTENTS

Exhibit A

Amended Test Claim Decision on Remand.....1-162

Exhibit B

Claimants' Proposed Parameters and Guidelines.....1-38

Exhibit C

Finance's Comments on the Proposed Parameters and Guidelines.....1-7

Exhibit D

Water Boards' Comments on the Proposed Parameters and Guidelines.....1-24

Exhibit E

Claimants' Rebuttal Comments and Revised Proposed Parameters and Guidelines.....1-68

Exhibit F

Draft Proposed Decision and Parameters and Guidelines.....1-119

Exhibit G

Claimants' Comments on the Draft Proposed Decision and Parameters and Guidelines.....1-32

Exhibit H

Claimants' Comments on the Draft Proposed Decision and Parameters and Guidelines and Proposed RRMs.....1-61

Exhibit I

Claimants' Supporting Documentation for Proposed RRMs

1. Volume 1 (2011 Permittee Survey)....1-756
2. Volume 2 (Copermittee 2010 Declarations, JURMP Reports)....1-11246
3. Volume 3 (JURMP Reports)....1-4504
4. Volume 4 (JURMP Reports)....1-4050
5. Volume 5 (JURMP Reports)....1-5367
6. Volume 6 (JURMP Reports)....1-7823
7. Volume 7 (JURMP Reports)....1-16978
8. Volume 8 (JURMP Reports)....1-2357
9. Volume 9 (JURMP Reports)....1-1803
10. Volume 10 (JURMP Reports)....1-3632
11. Volume 11 (JURMP Reports)....1-4176
12. Volume 12 (Water Quality Improvement Project Reports)....1-5022
13. Volume 13 (WURMP Reports, County Records, MOUs)....1-13087
14. Volume 14 (Quenzer Resume, DMAX Files)....1-202

Exhibit J

Finance's Comments on the Draft Proposed Decision and Parameters and Guidelines and Opposition to Proposed RRMs....1-21

Exhibit K

Controller's Comments on the Draft Proposed Decision and Parameters and Guidelines....1-16

Exhibit L

Water Boards' Comments on the Draft Proposed Decision and Parameters and Guidelines and Opposition to Proposed RRMs....1-104

Exhibit M

Claimants' Rebuttal Comments....1-117

Exhibit N

Water Boards' Late Comments on Claimants' Rebuttal....1-35

Exhibit O

Revised Draft Proposed Decision and Parameters and Guidelines....1-227

Exhibit P

Finance's Comments on the Revised Draft Proposed Decision and Parameters and Guidelines....1-16

Exhibit Q

Controller's Comments on the Revised Draft Proposed Decision and Parameters and Guidelines 1-16

Exhibit R

San Diego Unified Port District and San Diego County Regional Airport Authority Comments on the Revised Draft Proposed Decision and Parameters and Guidelines 1-20

Exhibit S

Water Boards' Comments on the Revised Draft Proposed Decision and Parameters and Guidelines 1-18

Exhibit T

Claimants' Comments on the Revised Draft Proposed Decision and Parameters and Guidelines 1-1318

Exhibit U

Supporting Documentation

1. City of Coronado 2007-2008 Storm Drain Fees 1-1
2. City of Escondido Stormwater Fee 1-1
3. City of San Diego Analysis of the Stormwater Division Funding Strategy Report 1-9
4. County of San Diego, Report of Waste Discharge, June 24, 2011 1-111
5. Merriam-Webster Dictionary, facilitate. 1-11
6. Merriam-Webster Dictionary, no/not later than. 1-7
7. NPDES Stormwater Cost Survey, January 2005 1-296
8. Office of the Legislative Analyst, "State-Local Working Group Proposal to Improve the Mandate Process," June 21, 2007 1-7
9. Regional Board Addendum to Test Claim Permit, December 12, 2007 1-3
10. San Diego County Regional Airport Authority, Annual Comprehensive Financial Report for the Fiscal Year Ended June 30, 2022 1-61
11. San Diego Unified Port District, Annual Comprehensive Financial Report 2021, 2022 1-132
12. State Controller's Office, Frequently Asked Questions, May 2022 1-22
13. Test Claim 1-995

CITY OF POWAY

RECEIVED
February 20, 2024
Commission on State Mandates

JURISDICTIONAL URBAN RUNOFF MANAGEMENT PROGRAM

2006/2007 ANNUAL REPORT






JANUARY 2008

TABLE OF CONTENTS

TABLE OF CONTENTS I
EXECUTIVE SUMMARY I
CERTIFICATION STATEMENT III
1 INTRODUCTION 1
2 MUNICIPAL 4
3 INDUSTRIAL AND COMMERCIAL 17
4 COMMERCIAL 51
5 RESIDENTIAL 52
6 LAND-USE PLANNING 62
7 CONSTRUCTION 69
8 ILLICIT DISCHARGE DETECTION AND ELIMINATION 77
9 EDUCATION 97
10 PUBLIC PARTICIPATION 103
11 ASSESSMENT OF JURMP EFFECTIVENESS 108
12 FISCAL ANALYSIS 134
13 SPECIAL INVESTIGATIONS 137
14 CONCLUSIONS AND RECOMMENDATIONS 138

ATTACHMENTS

1.1 Letter to RWQCB on May 3, 2007
2.1 Daily Vehicle Maintenance Facility BMP Assessment Checklist
2.2 City of Poway Street Sweeping Schedule
2.3 Storm Water Quality Self-Inspection Checklist for Municipal Facilities
3.1 Industrial/Commercial Inspection Form
3.2 Formal Industrial/Commercial Inspection Procedure
3.3 Brochure on Proper Disposal of Water From 5-Year Testing of Fire Sprinkler Systems
5.1 Residential Storm Water Pollution Prevention Door Hanger
5.2 Residential BMP Brochure
6.1 Grading Plan Checklist
6.2 SUSMP Checklist
6.3 SUSMP Handout
6.4 SUSMP BMP Inspection Form
7.1 Memorandum Re: Pre-Rain Event Inspections
7.2 Pre-Rain Event Checklist
7.3 Weather-Triggered Action Plan
7.4 Letter Describing Additional Wet Season Requirements for Construction Sites
8.1 2006 Dry Weather Field Screening and Monitoring Report
9.1 2006/2007 *Poway Today* Articles Relating to NPDES Issues
9.2 Storm Water Program Logo
9.3 BMP Brochures
11.1 SUSMP Basin Sampling Results

EXECUTIVE SUMMARY

Pursuant to Section I.1 of the San Diego Municipal Storm Water Permit (Order 2000-01), the City of Poway has prepared the required Jurisdictional Urban Runoff Management Program (JURMP) Annual Report, which is presented herein. The City of Poway JURMP was submitted to the San Diego Regional Water Quality Control Board (RWQCB) in February 2002 and describes the program that the City is implementing to improve the quality of urban runoff within its jurisdiction. This Annual Report documents the activities that the City has conducted during the reporting period of July 1, 2006, through June 30, 2007.

As part of the City of Poway JURMP, the City has focused on three major phases of development in which to eliminate pollutants in urban runoff: (1) Proposed New Development and Redevelopment, (2) Construction Projects, and (3) Existing Development including municipal facilities, industrial and commercial businesses, and residential areas. The City has also implemented efforts to detect and eliminate illicit connections and illegal discharges, which include conducting compliance inspections of municipal facilities, construction sites, and industrial and commercial businesses, operating a public reporting hotline, and conducting dry weather field screening and analytical monitoring of storm drain discharges. Additionally, the City has implemented educational programs for a variety of target audiences that discuss topics related to water quality and urban runoff.

The City has developed a variety of water quality requirements consistent with the Municipal Permit that were incorporated into City ordinances. Through these ordinances, the City can legally enforce the water quality regulations.

During this reporting period, the City has accomplished the following:

- Conducted annual compliance inspections of all high-priority industrial facilities and first-time inspections of all new businesses subject to the Municipal Permit. During these inspections, each business owner/operator was informed of the storm water pollution prevention requirements, and educational information was provided. Evaluation of the facility representatives' knowledge of National Pollutant Discharge Elimination System (NPDES) issues was performed as an additional means of effectiveness assessment.

- Conducted annual storm water compliance inspections of all 9 of the City's high-priority municipal facilities as well as all 7 medium-priority facilities, and addressed any issues noted.

- Conducted preconstruction meetings with owners, developers, and contractors on all construction projects, both with and without grading activities, during which the owners, developers, and contractors were educated regarding storm water pollution prevention best management practices (BMPs).

- Conducted compliance inspections of all current construction sites and followed up with escalating enforcement actions as necessary to correct any deficiencies in BMPs. All grading sites, regardless of priority, were inspected before every predicted rain event (50% chance of rain within 48 hours).

- Collected an estimated 1,724 tons of debris from City streets, inspected 105 miles of municipal separate storm sewer system, cleaned 125 catch basins, removed over 200 bags of trash from right-of-ways and open channels, and collected 262,405 pounds of household hazardous waste.

- Conducted a variety of public participation events, which included hazardous waste collection, trash and appliance collection, and park cleanups.

- Conducted a dry weather monitoring program, which collected field analytical results from 50 sites and laboratory analytical results from 13 sites, performed follow-up studies, and made efforts to address detected exceedances.

- Demonstrated the continued effectiveness of the City's innovative regional approach to Standard Urban Storm Water Mitigation Plan (SUSMP) compliance by conducting annual inflow and outflow sampling from the detention basins modified to treat storm water runoff from new businesses and existing businesses that predate SUSMP requirements. The results of the sampling continued to show substantial reductions in pollutants.

- Inspected all permanent treatment BMPs for previously constructed projects subject to SUSMP to determine whether they are being maintained.

- Conducted a comprehensive educational program that included training of City staff, articles in the City's quarterly newsletter, distribution of educational pamphlets to all inspected industrial and commercial businesses, distribution of a BMP brochure on SUSMP requirements for owners and developers, distribution of educational materials at community events, and community presentations of storm water pollution prevention information.

- Created an Engineering Technician position that is dedicated 50% to the City's NPDES program. This position will assist with the City's inspections, enforcement, and follow-up actions, as well as maintenance and updating of databases.

The City of Poway is committed to complying with the regulations of the Municipal Permit and implementing the JURMP in an effective and progressive manner. The City actively looks for mechanisms to improve the JURMP process and reduce or eliminate pollutant discharges from urban runoff, and works in conjunction with the Copermittees to improve the quality and consistency of county-wide implementation efforts through participation in various workgroups. Implementation of the JURMP is an iterative process, and the City continuously makes strides to realize the goal of cleaner water through the NPDES Permits, RWQCB Municipal Permit, and the JURMP.

CERTIFICATION STATEMENT

I certify under penalty of law that this document and all attachments were prepared under my direction or supervision in accordance with a system designed to assure that qualified personnel properly gather and evaluate the information submitted. Based on my inquiry of the person or persons who manage the system, or those persons directly responsible for gathering the information, the information submitted is, to the best of my knowledge and belief, true, accurate, and complete.

I am aware that there are significant penalties for submitting false information, including the possibility of fine and imprisonment for knowing violations.

Robert J. Mamis
Director of Development Services

Date: January 29, 2008

Telephone Number: (858) 668-4601

Kevin Haupt
Director of Public Works

Date: January 29, 2008

Telephone Number: (858) 668-4706

1 INTRODUCTION

BACKGROUND

In February 2002 the City of Poway began implementation of its Jurisdictional Urban Runoff Management Program (JURMP), as required by Order No. 2001-01 of the San Diego Regional Water Quality Control Board (RWQCB), hereafter referred to as the Municipal Permit. Within the JURMP document, the City described in detail its plan to minimize or eliminate the impact of human activities on receiving water bodies by improving the quality of urban runoff within its jurisdiction.

The JURMP focuses on three major phases of development during which pollutants can be eliminated: (1) Proposed New Development and Redevelopment, (2) Construction Projects, and (3) Existing Development, including municipal facilities, industrial and commercial businesses, and residential areas. The JURMP document describes efforts that the City is making to detect and eliminate illicit connections and illegal discharges (IC/IDs), which include conducting compliance inspections of municipal facilities, construction sites, and industrial and commercial businesses, operating a public reporting hotline, and conducting dry weather field screening and analytical monitoring of storm drain discharges. The JURMP also explains the educational efforts that the City is conducting toward a variety of target audiences, including City staff, industrial and commercial businesses, and residents.

As a requirement of the Municipal Permit, the City must produce an annual report to the RWQCB detailing the activities that have been conducted to implement the JURMP each year through the life of the permit. Pursuant to Section 1.1 of the Municipal Permit, the City of Poway has prepared the 2006/2007 JURMP Annual Report, which is presented herein. This JURMP Annual Report presents the activities that the City has conducted from July 1, 2006, through June 30, 2007.

JURMP ANNUAL REPORT 2005/2006

On April 30, 2007, the City of Poway received a letter with one comment from the RWQCB regarding the 2005/2006 JURMP Annual Report. In the letter, RWQCB staff requested that the comment be addressed in a letter to be submitted to the RWQCB. The City complied, and a letter was submitted on May 3, 2007. This letter is included as Attachment 1.1 of this document. The comment from the RWQCB did not request that any issues be addressed in this Annual Report, nor did it request any specific program changes.

SUMMARY OF ACCOMPLISHMENTS OF 2006/2007

- Conducted annual compliance inspections of all high-priority industrial facilities and first-time inspections of all new businesses subject to the Municipal Permit. During these inspections, each business owner/operator was informed of the storm water pollution prevention requirements, and educational information was provided. Evaluation of the facility representatives' knowledge of National

Pollutant Discharge Elimination System (NPDES) issues was performed as an additional means of effectiveness assessment.

- Conducted annual storm water compliance inspections of all 9 of the City's high-priority municipal facilities as well as all 7 medium-priority facilities, and addressed any issues noted.

- Conducted preconstruction meetings with owners, developers, and contractors on all construction projects, both with and without grading activities, during which the owners, developers, and contractors were educated regarding storm water pollution prevention best management practices (BMPs).

- Conducted compliance inspections of all current construction sites and followed up with escalating enforcement actions as necessary to correct any deficiencies in BMPs. All grading sites, regardless of priority, were inspected before every predicted rain event (50% chance of rain within 48 hours).

- Collected an estimated 1,724 tons of debris from City streets, inspected 105 miles of municipal separate storm sewer system, cleaned 125 catch basins, removed over 200 bags of trash from right-of-ways and open channels, and collected 262,405 pounds of household hazardous waste.

- Conducted a variety of public participation events, which included hazardous waste collection, trash and appliance collection, and park cleanups.

- Conducted a dry weather monitoring program, which collected field analytical results from 50 sites and laboratory analytical results from 13 sites, performed follow-up studies, and made efforts to address detected exceedances.

- Demonstrated the continued effectiveness of the City's innovative regional approach to Standard Urban Storm Water Mitigation Plan (SUSMP) compliance by conducting annual inflow and outflow sampling from the detention basins modified to treat storm water runoff from new businesses and existing businesses that predate SUSMP requirements. The results of the sampling continued to show substantial reductions in pollutants.

- Inspected all permanent treatment BMPs for previously constructed projects subject to SUSMP to determine whether they are being maintained.

- Conducted a comprehensive educational program that included training of City staff, articles in the City's quarterly newsletter, distribution of educational pamphlets to all inspected industrial and commercial businesses, distribution of a BMP brochure on SUSMP requirements for owners and developers, distribution of educational materials at community events, and community presentations of storm water pollution prevention information.

- Created an Engineering Technician position that is dedicated 50% to the City's NPDES program. This position will assist with the City's inspections, enforcement, and follow-up actions, as well as maintenance and updating of databases.

JURMP ANNUAL REPORT ORGANIZATION

This JURMP Annual Report is divided into the following 14 sections:

Section 1	Introduction
Section 2	Municipal
Section 3	Industrial and Commercial
Section 4	Commercial
Section 5	Residential
Section 6	Land-Use Planning
Section 7	Construction
Section 8	Illicit Discharge Detection and Elimination
Section 9	Education
Section 10	Public Participation
Section 11	Assessment of JURMP Effectiveness
Section 12	Fiscal Analysis
Section 13	Special Investigations
Section 14	Conclusions and Recommendations

2 MUNICIPAL

To maintain compliance with the Municipal Permit, the City of Poway developed and implemented a comprehensive program aimed at reducing pollutants in urban runoff from municipal areas and activities. As part of this program, pollution prevention methods are used as a primary mechanism for reducing municipal discharges of pollutants into regional municipal separate storm sewer systems (MS4s). Pollution prevention techniques often are the most cost effective and simple solution to reducing pollution at the source. In addition, BMPs are used at specific areas and activities that are considered a threat to water quality. BMPs are also implemented to reduce the potential for pollution from pesticides, herbicides and fertilizers from all municipal areas. Periodic maintenance of the MS4 is conducted to ensure proper functionality throughout the year.

The goals of the municipal component of the City of Poway's JURMP are to continue to train and develop awareness of storm water pollution prevention BMPs contained in the City's JURMP, to continue to practice and implement these BMPs on a daily basis, to assess and review BMPs to ensure they are effective in reducing and preventing storm water pollution, and to update BMPs as needed.

MUNICIPAL ACTIVITIES

The following municipal activities are conducted by the City and are further detailed below to provide a general description of the activity as well as BMP requirements and implementation:

- Municipal Vehicle Maintenance
- Roadway and Bridge Maintenance
- Streets and Drainage Maintenance
- Landscaping Maintenance
- Wastewater Operations
- Erosion and Sediment Control
- Material Management

Municipal Vehicle Maintenance

The City of Poway operates one vehicle maintenance facility. Fleet/Facilities Maintenance continually monitors and evaluates sources of pollutants from the vehicle maintenance facility that may affect the quality of storm water discharges from the facility to identify and implement site-specific BMPs to reduce or prevent pollutants from reaching the MS4.

Fleet/Facilities Maintenance continues to use a BMP advisement checklist (Attachment 2.1) to monitor physical BMPs for site-specific control at the facility. The list is checked daily and corrections are made as needed. The BMPs in place are successfully preventing any discharges into the MS4. The City has marked all storm drains and placed barriers around the storm drains. Fleet/Facilities Maintenance keeps all items with potential to pollute the MS4 under a closed canopy. Fleet/Facilities Maintenance has ensured that the lids are placed on the trash receptacles and signs have been posted to remind users to close trash

receptacles after use. Spill kits are clearly identified and placed near the fueling location to recover any spilled liquid. In addition, larger quantity spill kits are located just inside the Fleet/Facilities Maintenance building. Drip pans are placed under vehicles that may potentially leak fluid. A catch basin was mounted to the vehicle washing station to catch any soap not dispensed from the receptacle. Fleet/Facilities Maintenance has removed all non-essential materials, metals, and debris from around the facility to ensure a clean work environment.

Fleet/Facilities Maintenance has experienced no spills during this reporting period. The Fleet/Facilities Maintenance facility has an approved Storm Water Pollution Prevention Plan (SWPPP) as part of its pollution prevention program and will follow the proper procedures for cleanup in the event of any spills. There were no changes to the SWPPP during this reporting period.

Roadway and Bridge Maintenance

The City of Poway conducts street sweeping of the primary arterials and all other streets once every two weeks (See Attachment 2.2 for street sweeping schedule). All entrances and parking areas are swept once per month. A total of 11,944.4 curb miles were swept during this reporting period. The City's street sweeping contractor removed an estimated 1,724 tons from City streets during the current reporting period.

Streets and Drainage Maintenance

The City's Streets and Drainage Division is responsible for maintenance of the City's MS4. This includes the maintenance and management of 1,400 drop inlets, 105 miles of open channels, 44 box culverts, 16 detention basins, and 65 miles of underground drainage pipe 18 inches or more in diameter. The City annually inspects the 105 miles of MS4 as part of an expanded MS4 maintenance schedule. The Streets and Drainage Division continually monitors and evaluates sources of pollutants that may affect the quality of storm water discharges and continually identifies and implements site-specific BMPs to reduce or prevent pollutants from reaching the MS4.

The City has continued to employ additional staff for right-of-way trash removal and other maintenance, and has maintained three permanent drainage division employees. Crews removed over 200 bags of trash from right-of-ways and open channels. The City also continued to upgrade the drainage software and convert the storm water system maps to electronic format. This allows crews to access information in the field. The City is fully equipped with small crew dump trucks and continues to improve detention basin design. The City inspected all drop inlets, cleaned 125 catch basins, and removed approximately 75 cubic yards of debris during this reporting period.

The housekeeping practices implemented by streets and roads staff included the appointing of designated staff to maintain and monitor housekeeping efforts at the Material Handling Yard. The City also implemented storm water pollution prevention training for all streets and road maintenance staff to identify housekeeping concerns.

During this reporting period, the City of Poway, in conjunction with the Regional Channel Maintenance Workgroup, hired a consultant to create an application package template for

all jurisdictions to use for the application for a Regional General Permit for channel maintenance activities. This process began during the 2005/2006 reporting period and will conclude during the 2007/2008 reporting period.

Staff monitored, serviced, and maintained four SUSMP-compliant detention basins during every rain event or potential for any rain event during this reporting period. These basins are described further in Section 6 of this Annual Report.

Landscaping Maintenance

The objectives of the City's Parks and Trails Maintenance Division are to minimize the discharge of pesticides, herbicides, and fertilizers to the MS4, prevent the disposal of landscape waste into the MS4, minimize trash, debris, and other pollutants entering recreational water bodies, and discharge municipal swimming pool water in a manner that will not contribute pollutants to receiving waters. See the section on Management of Pesticides, Herbicides, and Fertilizers below for more information.

Wastewater Operations

The City of Poway Wastewater Operations ensures that staff who conduct wastewater operations activities are educated about the potential pollutants that may be released as a result of wastewater operations, are educated regarding procedures and specific BMPs to be implemented during wastewater operations, as well as regarding general good housekeeping practices, and know how to effectively implement all applicable procedures and BMPs while conducting wastewater operations.

The City owns and operates 180 miles of collection system. One hundred ten miles of sewers were cleaned, and 0.95 miles of sewers were repaired. The City installed two miles of new sewers. During this reporting period, the City cleaned, on average, 11,250 linear feet of pipe every week, and there were, on average, 0.48 main or lateral blockages per week. There was one spill under 1,000 gallons. The City has a Sewer Overflow Prevention Plan and a Sewer Overflow Response Plan that are triggered when a spill occurs to ensure applicable procedures are implemented. The Sewer Overflow Response Plan was followed during containment and cleanup of the one spill that occurred.

Erosion and Sediment Control

The City conducts silt and debris removal from concrete-lined channels twice a year in order to comply with the Municipal Permit. This is a total of 5,200 hours dedicated to silt and debris removal. The City has implemented erosion control BMPs for all City facilities. The City has installed gravel bags around catch basins to provide secondary containment at several City facilities. The City maintains and preserves existing vegetation.

Material Management

During the past reporting period, the City used the following practices or BMPs to manage materials and wastes associated with saw-cutting activities, paving activities, and concrete pouring activities: All saw cutting is avoided during rain events when feasible, saw-cutting materials are stored away from drainage areas, and all saw cutting debris is vacuumed and disposed of properly. Paving does not take place during rain events when feasible, paving

materials are stored away from drainage areas, and paving equipment is cleaned out off site, when feasible, or at designated areas. When working with concrete, all concrete materials are stored under cover, away from drainage areas. Removed materials from concrete and asphalt repairs are recycled. Concrete trucks are cleaned off-site or at designated areas on-site. Down drains are blocked off with gravel bags when necessary to prevent discharge of concrete wash water from entering drainage areas.

The City has full-time staff at the Material Handling Yard responsible for maintaining and monitoring good housekeeping BMPs at the facility during the week and during Saturday household hazardous waste (HHW) collection events. A checklist of housekeeping and inspection duties has been created to ensure all housekeeping BMPs are implemented. All streets and roads maintenance staff members have received storm water pollution prevention training. The Streets Division recycles waste products when possible to reduce and prevent storm water pollution. Furthermore, there has been a concerted effort to reduce the amount of stockpiling of material. The City has spill response kits on selected work trucks (approximately 17 trucks) and a large spill response kit is located in the warehouse at the City Operation Center. The City also has pallets of gravel bags in inventory to be used for storm water pollution prevention.

PRIORITY SOURCES

Potential threats to water quality at each municipal area and activity were determined by evaluating a variety of site-specific factors according to the criteria outlined in Section 2.3.1 of the JURMP. The inventory is presented in Tables 2.1 through 2.4.

POLLUTION PREVENTION

The goal of pollution prevention is to eliminate or reduce contaminants transported in storm water by implementing practices and procedures that limit and control the generation of potential pollutants and their contact with receiving water bodies. As stated in the Permit, municipalities are responsible for the implementation of appropriate control measures and pollution prevention methods and shall require that all relevant departments and personnel use proper procedures to the maximum extent practicable. Pollution prevention methods for the City are outlined in Section 2.1 of the JURMP.

INSPECTIONS

Self-assessments and periodic inspections by the Public Works Department and the City's consultant are important to the success of this program. The inspections are used to check what practices and guidelines have been adopted and implemented so that the general effectiveness of the program in instilling practices to reduce pollutants in urban runoff can be assessed. See Attachment 2.3 for inspection sheets.

During this reporting period, the City inspected all 9 high-priority facilities and all 7 medium-priority facilities. The most common problem found was good housekeeping items requiring general clean up and maintenance, such as brow ditches that needed cleaning and storm drains that needed replacement berms. Follow-up actions have been implemented at the few sites that needed additional BMPs to reduce and prevent storm water pollution.

Follow-up Activities

Follow-up activities that are conducted as a result of the City's self-inspections include preparation of an inspection memo with digital photos and a list of corrective actions. The corrective actions are then completed, and the facility is re-inspected.

Voluntary self-inspections, performed by department staff, are held as frequently as deemed necessary to assess BMP effectiveness. Occasional inspections by department staff may be made to assess facilities' compliance with Permit requirements. In addition, facilities are subject to periodic inspection by RWQCB staff and the City's storm water consultant.

MANAGEMENT OF PESTICIDES, HERBICIDES, AND FERTILIZERS

As a response to the common pollutants identified by the RWQCB and in compliance with the Permit, the City developed a comprehensive program aimed at preventing or reducing pesticides, herbicides and fertilizers from entering the storm water system. This program is summarized in the JURMP, Section 2.6.

Parks and Trails Maintenance implemented the following BMPs relating to pesticide and fertilizer management and the City's Integrated Pest Management Program, in addition to the BMPs from the City's JURMP.

- Parks and Trails Maintenance staff continues to receive training on the Storm Water Program and current BMPs.
- All "parks" pesticides are stored in fire safe, self–closing metal cabinets (weather proof).
- The City uses a slow-release fertilizer that allows more of the product to be accepted with less leaching; the reduced frequency creates less chance for the product to exit the target area.
- All pesticides, fertilizers, and grass clippings are kept within their target area.
- Good housekeeping has helped in eliminating rodent population growth, reducing the need for control.
- We contract out the majority of our vertebrate pest control, which has reduced exposure to city staff.
- Mixing of pesticides is conducted in locations where secondary containment has been established.
- Drip irrigation is being used wherever possible and some of our existing overhead irrigation has been converted to drip, eliminating both runoff and excessive weed growth.
- We store all chemicals, pesticides, and fertilizers in a dry, covered storage area.
- Pesticides are not applied prior to a rain event.
- Application rates and intervals have been minimized, but not to a point where plant health becomes a factor.
- Mulch is placed wherever possible to eliminate the need for weed abatement and to prevent sediment erosion.
- Clean, well-maintained equipment is used during all applications.

- Spill kits have been placed at main work sites, with a large mobile kit permanently located in the Parks Maintenance Supervisor's truck.

TRASH AND DEBRIS

The Parks and Trails Maintenance staff is proactive in litter removal and containment. In addition to the BMPs in the City's JURMP, the division has implemented the following BMPs:

- Training has been successful, and staff understands the litter that is picked up in the park does not enter and pollute the waterways.
- Dumpsters are kept closed at all times.
- Trash cans are not placed wherever bodies of water are a concern.
- Good housekeeping has increased in all parks facilities and vehicles.
- Litter and debris is removed from right-of-ways and open-space areas daily, or as it is observed.
- Trash enclosures are spot-cleaned, using a high-pressure washer, as opposed to being hosed down. Appropriate BMPs are always used.
- Additional recycling collection units have been purchased to saturate parks facilities.
- Refresher courses are and will continue to be conducted in order to keep up with and add to our current BMPs.
- All parks trash receptacles are washed at a certified, City-owned clarifier facility.
- Birds are deterred from dumpster areas by keeping the dumpster lids closed.
- Animal waste "doggie bag" dispensers are posted within the parks.

The Parks and Trails Maintenance staff have implemented the following BMPs:

- We have covered with plastic all piles of loose stored materials that might pose a threat of erosion.
- Gravel bags or concrete blocks are used instead of sand-filled bags.
- Silt has been removed from areas where erosion posed a threat of reaching the storm water system.
- Water bars have been installed on trails to divert water from flowing and causing erosion.
- A biodegradable soap is used in conjunction with a low-volume, high-pressure washer to remove stains from hardscapes. Appropriate BMPs are always used.
- Frequent inspections are conducted to ensure BMPs are in place and to ensure that violations are not occurring.
- Minimally erosive Recycled Base Material is now being used in place of decomposed granite for trail construction and maintenance.

City Storm Water Committee Meetings

A committee of City staff comprising members of the Public Works and Development Services Departments meets on a bimonthly basis to discuss municipal compliance issues. This committee was formed in April 2001.

ENFORCEMENT

In compliance with the Permit, the City is responsible for enforcement of local and state ordinances and applicable permits at all municipal facilities and activities. City inspectors and/or other staff with enforcement authority conduct enforcement of storm water pollution prevention requirements at municipal facilities and activities within the City. Inspectors document and record any observed violations. Enforcement can range from a verbal warning to monetary fines. The complete procedure for corrective and enforcement actions is described in detail in Section 2.8.1 of the City's JURMP. No enforcement actions for municipal facilities were required during this reporting period.

EDUCATION AND OUTREACH

City Employee Education and Training

- October 10, 2006: SUSMP training given by the City's storm water consultant, D-MAX Engineering, for 24 staff members from Land Development Engineering, Planning, the Capital Improvement Program (CIP), and Public Works.
- November 30, 2006: Two Engineers from CIP and Two Engineers from Land Development Engineering attended a seminar on Storm Water Regulation and SWPPP Preparation, Monitoring and Sampling Program organized by the Building Industry Association (BIA).
- December 5, 2006: One Engineer from CIP and one Engineer from Land Development Engineering attended a seminar on BMP Selection and Implementation Including Treatment Techniques organized by BIA.
- January 23, 2007: The City Engineer, Engineering Inspection Supervisor/NPDES Coordinator, four Engineers from CIP, one Engineer from Land Development Engineering, one Engineer from Traffic Engineering, and five Inspectors attended training on Stormwater Pollution Prevention for Construction Sites held by staff.
- April 12, 2007: Two Engineers from Land Development Engineering attended the "New" San Diego County Municipal Storm Water Permit Briefing organized by BIA.
- April 27, 2007: One Engineer from Land Development Engineering attended the "New" San Diego County Municipal Storm Water Permit Briefing organized by BIA.
- June 27, 2007: Public Works Department annual Public Works storm water training event (51 staff members in attendance).

In addition, the Public Works Department holds informal tailgate meetings each month to discuss BMPs that prevent storm water pollution. The City also had a spill response training session for the Emergency Response Technicians on May 10, 2007.

IMPLEMENTATION PLANS FOR 2007/2008

During the 2007/2008 reporting period, the City intends to continue working with the consultant for the Regional Channel Maintenance Workgroup to create an application template for a Regional General Permit. The City of Poway also intends to increase its BMPs and pollution prevention methods at the City's Vehicle Maintenance Facility.

JURMP UPDATE

The JURMP has been updated to reflect the current inventory of municipal facilities. The JURMP will be updated extensively in the next reporting period to meet the requirements of the new NPDES permit. This will include an update of the SWPPP for the City's Material Handling Yard and Municipal Yard.

TABLE 2.1
INVENTORY OF MUNICIPAL PUMP STATIONS AND RESERVOIRS

Facility	Address	Priority	Drainage Basin
City-Owned Potable Water Pump Stations			
Boulder Mountain (1, 2, & 3)	5615 Boulder Mountain Rd	Medium	Rattlesnake & Sycamore Creeks
Camelback	14445 Lake Poway Rd	Medium	Green Valley Creek
Community	12520½ Community Rd	Medium	Rattlesnake Creek
Welton	12701 Welton Ln	Medium	Poway Creek
Cloudcroft	Cloudcroft Rd	Low	Poway Creek
Eastvale	Eastvale and Markar Rd	Low	Beeler Creek
Eastview	11477 Eastview Ct	Low	Poway Creek
Gregg St Hydro Station	13621 Gregg St	Low	Rattlesnake Creek
High Valley	Espola Rd south of High Valley	Low	Rattlesnake Creek
Northcrest	14090 Northcrest Ln	Low	Poway Creek
Rostrata	16460 Martincoit Rd	Low	Green Valley Creek
Woodcliff	Donart Dr	Low	Rattlesnake & Poway Creeks
City-Owned Potable Water Reservoirs			
Blue Crystal	15623 Blue Crystal Trails	Medium	Poway Creek
Boulder Mountain (1, 2, & 3)	5615 Boulder Mountain Rd	Medium	Rattlesnake Creek
Buehler	14350 Danielson St	Medium	Pomerado Creek
Pomerado	Sagecrest St	Medium	Rattlesnake Creek
Celestial	13750 Celestial Dr	Low	Rattlesnake & Green Valley Creeks
Espola	15454 Espola Rd	Low	Poway Creek
Gregg Street	13621 Gregg St	Low	Rattlesnake & Green Valley Creeks
Heritage	Heritage Rd	Low	Rattlesnake Creek
Northcrest	14090 Northcrest Ln	Low	Pomerado Creek
Skyridge	15223 Skyridge Rd	Low	Poway Creek
Welton	Welton Ln	Low	Rattlesnake Creek

TABLE 2.1 (CONTINUED)
INVENTORY OF MUNICIPAL PUMP STATIONS AND RESERVOIRS

Facility	Address	Priority	Drainage Basin
Alta Mira	Sunset Mountain Way	Low	Poway Creek
Boca Raton	Boca Raton	Low	Sycamore Creek
City-Owned Sewage Pump Stations			
Highlands Ranch	Espola Rd south of High Valley	Medium	Rattlesnake Creek
Springhurst	12598 Springhurst Dr	Medium	Poway Creek
St. Andrews	St. Andrews Dr	Medium	Sycamore Creek
Old Coach	Old Coach Rd	Medium	Sycamore Creek

TABLE 2.2
INVENTORY OF HIGH-PRIORITY MUNICIPAL FACILITIES

Facility	Address	Drainage Basin
Aubrey Park	Aubrey St	Rattlesnake & Poway Creeks
City Operations Center	14445 Lake Poway Rd	Green Valley Creek
Fire Station No. 1	13050 Community Rd	Poway Creek
Fire Station No. 2	16912 Old Coach Rd	Green Valley Creek
Lake Poway Park	14656 Lake Poway Rd	Sycamore Creek
Lester J. Berglund Treatment Plant	14521 Lake Poway Rd	Green Valley Creek
Material Handling Yard	12325 Crosthwaite Circle	Poway Creek
Skate Park	13090 Civic Center Dr	Poway Creek
Vehicle Maintenance Facility	14415 Lake Poway Rd	Green Valley Creek

TABLE 2.3
INVENTORY OF MEDIUM-PRIORITY MUNICIPAL FACILITIES

Facility	Address	Drainage Basin
Arbolitos Park	Pomerado Rd & Ted Williams Pkwy	Pomerado Creek
Bendixon Neighborhood Park	12342 Old Pomerado Rd	Beeler Creek
City Hall	13325 Civic Center Dr	Poway Creek
Community Park	13094 Civic Center Dr	Rattlesnake & Poway Creeks
Hilleary Park	13500 Community Rd	Rattlesnake Creek
Old Poway Park Complex	Midland Rd	Rattlesnake & Poway Creeks
South Poway Sports Park	McIvers Ct and Stowe Dr	Poway Creek

TABLE 2.4
INVENTORY OF LOW-PRIORITY MUNICIPAL FACILITIES

Facility	Address	Drainage Basin
Adobe Ridge Mini Park	12244 Adobe Ridge Rd	Pomerado Creek
Blue Sky Ecological Reserve	Located in northeast Poway	Sycamore Creek
Clyde Rexrode Wilderness Area	Located in northeast Poway	Sycamore Creek
Community Services Administration Bldg	13202 Poway Rd	Poway Creek
Fire Station No. 3	14322 Pomerado Rd	Pomerado Creek
Garden Road Park	14820 Garden Rd	Poway Creek
Iron Mountain Wilderness Area	Located on eastern border of Poway	Vicente Creek
Kumeyaay-Ipai Interpretive Center	1405 Silver Lake Dr	Silver Lake Drive
Meadowbrook Gymnasium	12320 Meadowbrook Ln	Pomerado Creek
Mount Woodson Wilderness Area	Located in northeast Poway	Sycamore Creek
Old Coach Trail Open Space Preserve	Located in northern Poway	Sycamore Creek
Panorama Hills Park	1555 Tannin Dr	Green Valley Creek
Performing Arts Center	15498 Espola Rd	Green Valley & Rattlesnake Creeks
Poway Oaks Mini-Park	Whispering Tree Ln, west of Shady Oak Ct	Poway Creek
Poway Royal Estate Mobile Home Park	13300 Alpine Dr	Poway Creek
Public Services Administration Building	14467 Lake Poway Rd	Green Valley Creek
Silverset Park	14795 Silverset St	Pomerado Creek
South Poway Open Space Area	Located in southern Poway	Poway Creek
Starridge Park	13743 Starridge St	Silver Lake Dr
Sycamore Creek Mini-Parks	Near Hidden Valley in southeast Poway	Poway Creek
The Pond	1106 Old Pomerado Dr	Poway Creek
Twin Peaks Multi-Purpose Center	14640 Tierra Bonita Rd	Rattlesnake Creek
Valle Verde Park	16899 St. Andrews Dr	Green Valley Creek

3 INDUSTRIAL AND COMMERCIAL

The Municipal Permit requires each Copermittee to address, develop, and implement a program that would minimize or eliminate pollutant runoff from industrial facilities and commercial businesses. Although the Municipal Permit (Order 2001-01) distinguishes between industrial and commercial facilities, the requirements are nearly identical on an implementation basis and have been combined within this section to simplify reporting. The primary components include the following:

Pollution Prevention
Source Identification
Threat to Water Quality Prioritization
BMP Implementation
Monitoring of Industrial/Commercial Sites
Inspection of Industrial/Commercial Sites
Enforcement Measures for Industrial/Commercial Sites
Reporting of Non-Compliant Sites

Implementation of the aforementioned components is intended to eliminate the potential for industrial facilities and commercial businesses to contribute to degradation of receiving water quality. A list of the City's industrial facilities and commercial businesses was generated and presented in the City of Poway's JURMP, adopted in 2002.

Based on the inspection reports, a database of the industrial and commercial facilities was created. The goal of creating the database was to maintain a comprehensive database and living document of business and facility activities. This included updating changes to Standard Industrial Classification (SIC) codes and potential threat to water quality prioritization. Recommended corrective actions and violations are also included in the database. Updated inventories of the 25 high-priority industrial facilities, 136 medium-priority industrial facilities, 159 low-priority industrial facilities, and 315 high-priority commercial facilities are shown in Tables 3.1 to 3.4.

The City conducted its fifth round of storm water compliance inspections during this reporting period using a consultant, D-MAX. This round of inspections focused on the annual inspections of the high-priority industrial facilities and known potential polluters, as well as the inspection of 36 new industrial and commercial facilities.

PRIORITY SOURCES

During this reporting period, new industrial and commercial sites not previously included in the City's inventories were identified when new businesses applied for business certificates. City staff assigned an SIC code and priority status based on the applicant's business activities as self-described on the business certificate application. If the assigned priority was Low-, Medium-, or High-Priority Industrial or High-Priority Commercial, the business was entered into a database, and a Storm Water Inspection was conducted. The business was sent a letter with the assigned SIC code and informed that the City's

consultant would be contacting it to schedule an inspection. An educational brochure to promote storm water knowledge throughout the entire community was also enclosed. If the assigned SIC code did not warrant a JURMP priority or inspection, the business was entered into a separate database.

During the inspection process, SIC codes and priorities were evaluated for accuracy. For the 2006/2007 reporting period, there were 9 priority changes, and 8 changes in SIC code recommended as a result of site inspections. The priority and SIC code changes for industrial and commercial businesses that occurred during this reporting period are listed in Tables 3.5 and 3.6.

BMP REQUIREMENTS

There is a wide range of industrial and commercial activities throughout the City's jurisdiction. Each business or industrial facility generates activity-specific pollutants based on its primary activity. As a result, the City has taken a proactive stance in determining the appropriate BMPs for the business or facility. The City ensures that the BMPs recommended are cost effective. Activity-specific BMPs can be referenced to JURMP Sections 3.4.1 and 4.3.2 and JURMP Appendix C.3. The City continues to utilize published manuals from the California Stormwater Quality Association and Caltrans. However, the City retains the right to either partially or wholly adopt any of the approaches presented as it sees fit based on experience and the unique circumstances of each industrial or commercial facility.

BMP IMPLEMENTATION

The City of Poway selected general BMPs and Activity-Specific BMPs as presented in the above-referenced JURMP Sections. The City has conducted routine and follow-up inspections at the industrial facilities and commercial businesses to ensure compliance with the City's BMP requirements and the General Industrial Permit. Furthermore, the inspector assesses the BMPs to ensure that they are being properly implemented. Inspections of the facilities and businesses appear to be effective both in verifying whether BMPs are being implemented throughout the City and in causing additional BMPs to be implemented as necessary.

POLLUTION PREVENTION

The City of Poway requires all industrial and commercial facilities to improve pollution prevention methods as applicable to the activities of the facility. Using smaller quantities of toxic material by substituting with less toxic material, changing production processes to reduce waste, decreasing waste water flow, and recycling waste as part of the production process are just several pollution prevention methods presented in Section 3.0 and 4.0 of the JURMP. Furthermore, the City has the authority to require any industrial facility to prepare a SWPPP if deemed necessary. Educating facility managers or owners by workshops, providing pollution prevention methods through distribution of brochures, and facility inspections addressing potential pollution prevention methods have heightened pollution prevention awareness at industrial and commercial facilities. During this reporting period, the City provided outreach to educate industrial and commercial businesses using the following methods:

- Community Events
- City Website
- Interaction with City staff, including interaction with the City's consultant during inspections

Community Events

- March 22, 2007: The Redevelopment Agency provided NPDES-related handouts and giveaway items at the Poway Chamber of Commerce Business Expo. Approximately 400 attendees (residents and businesses) and 82 vendors attended.

City Website

The City posts information about storm water and urban runoff, including BMP brochures, on its website: www.poway.org.

Interaction with City Staff

As part of the JURMP, City staff (including consultants and counter staff) interacts with businesses during inspections and community events and at other opportunities. This interaction is an important opportunity for the City to increase the level of storm water awareness for industrial and commercial facilities. Staff provides educational BMP brochures geared toward specific business activities, as well as general storm water information, during these interactions. This is an important and useful way to personally explain the Storm Water Program to industrial and commercial facilities as well as the general public.

INSPECTIONS

The City continues to have a contract with a storm water consultant, D-MAX, to conduct the initial inspections of new industrial and commercial facilities and the annual inspections of high-priority industrial facilities, as well as to update the existing database. The updated inventory is based on the inspections conducted during the 2006/2007 reporting period and takes into consideration changes in SIC codes, reclassification of JURMP prioritization, businesses moving or closing, and the opening of new businesses or industrial facilities. During the current reporting period, 64 industrial and commercial businesses received annual, first-time, follow-up, or complaint-driven inspections. This can be further broken down into 25 high-priority industrial facilities, 12 medium-priority industrial facilities, 13 low-priority industrial facilities, 13 high-priority commercial facilities, and 1 low-priority commercial facility (final priority after inspection and any changes). Annual inspections are performed for all facilities listed as high-priority industrial. In addition, one high-priority commercial facility, Poway Fun Bowl, receives annual inspections because of past problems at the facility.

Inspections included an overall examination of the drainage pattern on site, review of the facility's business license, presence of SWPPP (if required), review of storm water monitoring records (if applicable), and examination of BMPs on site. Per the Permit, the City of Poway requires that a SWPPP and monitoring program be in place at all high-priority industrial facilities; information on these programs is available to the RWQCB upon written request.

Overall, the majority of sites inspected by D-MAX were clean and showed effective implementation of BMPs. The most common problem found during inspections was dumpster lids left open, missing, or pinned behind the trash receptacle. In many cases, the dumpsters were communal, shared by all the other businesses in the complex. Employees were advised to work with their neighbors in order to keep the dumpster lids closed. The City continues to work with its waste management franchisee, EDCO, to educate businesses regarding the importance of closing dumpster lids. EDCO includes educational materials regarding keeping dumpster lids closed in their mailings to businesses.

As part of the inspections, inspectors provided educational materials and suggested BMPs to the owner or facility manager. After the initial inspection, the City corresponds with facilities that have a change in SIC code that may affect their priority classification. The City also corresponds with facilities that are deemed eligible to file a Notice of Non-Applicability based on the inspection findings. If a violation or non-compliance with the General Industrial Permit is noted at a facility, the City educates, corresponds, and re-inspects to help the business achieve compliance.

As described more fully in Section 11 of this report, the City includes a brief questionnaire on storm water issues in its inspection form. This allows not only an evaluation of each business' knowledge of BMPs and other pollution prevention issues, but also an opportunity for education, as the answers are discussed with the facility representative. Review of the results of these evaluations has demonstrated that knowledge of storm water pollution prevention issues and implementation of BMPs have increased over time (see Section 11 of this report). The entire inspection form is shown in Attachment 3.1.

COMPLIANCE AND ENFORCEMENT

In addition to educating business owners and operators, the City has procedures for verifying and enforcing compliance with its storm water program requirements. This includes both routine facility inspections and response to complaints. The City continues to implement its existing regulatory program, which includes storm water compliance inspections for industrial and commercial facilities. Attachment 3.2 provides the City's procedures for compliance inspections.

As part of completing a storm water compliance inspection form, recommendations for corrective actions are presented to owners or managers of the business or facility. The City is then proactive in verifying whether the corrective actions have been implemented by reinspections. These recommendations may range from various BMP implementations to filing a Notice of Intent or completing a No Exposure Certification/Notice of Non-Applicability with the RWQCB. If a verbal warning is not sufficient, the City then sends a written warning, which can eventually lead to suspension, revocation or denial of permits if applicable, fines, and possibly civil or criminal court actions.

In addition to performing scheduled inspections, the City investigates complaints from the public regarding possible storm water violations at industrial and commercial facilities. Code Compliance officers or the City's consultant investigate each complaint to determine its validity, and the City follows up to make sure that any problem is corrected. Educational

materials are distributed to the businesses during these inspections. A log of complaints received and City follow-up is shown in Table 3.7.

The City gauges compliance effectiveness through the willingness of facilities to implement BMPs or other recommendations, and/or change their business practices. During this reporting period, most businesses that were found to have non-compliant sites were brought into compliance or onto a schedule for compliance through the City working with the business owners/managers and determining what works best for each unique site.

One business, Healthy Times at 13200 Kirkham Way #104, is technically out of compliance but has no potential for discharge. This business has filed a Notice of Intent for coverage under the General Industrial Permit but does not have a SWPPP or monitoring plan. City and RWQCB inspection staff have determined that it is questionable whether manufacturing actually occurs at this site, because the mixing operation should not be considered manufacturing. This mixing takes place entirely indoors, and there is no potential for discharge. Although a Notice of Completion filed by Healthy Times in 2006 was previously rejected, based on further review they have been directed by City and RWQCB staff to refile. This business also has plans to move out of Poway, but has not yet completed the move.

TRAINING, EDUCATION, AND OUTREACH

It is very important from a political and public information perspective to make individual contact with each facility prior to the inspection in order to facilitate compliance. Follow-up contacts also stress the importance of storm water pollution prevention and implementation of BMPs. Additional efforts put forth by the City of Poway include distribution of educational brochures geared toward industrial and commercial businesses, including brochures on BMPs for Concrete and Mortar Projects, Power Washing, Mobile Auto Detailing, and Horses & Livestock (further discussed in Section 9 of this report). These are distributed by Code Compliance officers, Building Inspectors, and Engineering Inspectors, and are available at City Hall as well as posted on the City's website. The City has distributed these educational brochures at every event possible, including inspections, presentations, community events, and displays at public counters. A brochure on proper disposal of water from 5-year testing of fire sprinkler systems was previously sent to all businesses with sprinklers and is available at a public kiosk and on the City's website (Attachment 3.3).

The City also actively participates in the Copermittees' Outreach Workgroup, which has conducted a number of education and outreach programs during this reporting period. Please see the Unified Annual Report for information on these regional programs.

IMPLEMENTATION PLANS FOR 2007/2008

The City will be updating its inventory and inspection procedure in response to the new permit requirements. Inspection priorities will include new industrial and commercial businesses, businesses deemed a high threat to water quality, and public complaints of potential IC/IDs. The City will continue to seek out business groups interested in presentations on pollution prevention issues. Inspections will continue to include the storm

water knowledge evaluation, which serves both as an effectiveness assessment tool and as a means of educating businesses.

JURMP UPDATE

The JURMP has been updated to reflect the most recent inventory of industrial and commercial businesses. The JURMP will be updated extensively in the next reporting period to meet the requirements of the new NPDES permit.

TABLE 3.1
INVENTORY OF HIGH-PRIORITY INDUSTRIAL FACILITIES

#	Business	Address	SIC	Drainage Basin
1	Allstate Van & Storage	12356 Mc Ivers Ct	4214	Poway Creek
2	Atlas Transfer/Allied Van Lines	13026 Stowe Dr	4214	Poway Creek
3	Cor-O-Van Moving & Storage Company	12375 & 12370 Kerran St	4214	Beeler Creek
4	Dixieline Lumber	13345 Poway Rd	2439	Poway Creek
5	Hallmark Circuits	13500 Danielson St	3672	Poway Creek
6	Healthy Times	13200 Kirkham Way	2841, 5122	Beeler Creek
7	HNR Framing	12345 Crosthwaite Circle	5031	Beeler Creek
8	Jabil Circuit	13550 Stowe Dr	3672	Poway Creek
9	Laidlaw Transit	12343 Oak Knoll Rd	4119	Pomerado Creek
10	Lester J. Berqlund Water Treatment Plant	14521 Lake Poway Rd	4941, 4213	Green Valley Creek
11	Maintenance and Operation Building	14445 Lake Poway Rd	4213	Green Valley Creek
12	Material Handling Yard	12325 Crosthwaite Circle	5093	Poway Creek
13	Palomar Transit (Calmat)	13501 Kirkham Way	1442	Beeler Creek
14	Pep West, Inc.	14100 Danielson St	3674	Poway Creek
15	Poway Unified School Dist.	13626 Twin Peaks Rd	4151	Rattlesnake Creek
16	Protruss/HNR Framing Systems	13465 Gregg St	5031	Beeler Creek
17	San Diego Crating & Packing	12678 Brookprinter Pl	2449	Poway Creek
18	San Diego Granite, Inc.	13026 Stowe Dr, Suite C	3281	Beeler Creek
19	Sysco Food Services of San Diego	12180 Kirkham Rd	4214	Beeler Creek
20	Toppan Optical Products	14107 Stowe Dr	3663	Beeler Creek
21	Underwater Kinetics	13400 Danielson St	3646	Poway Creek
22	Valiant Technologies, Inc.	13000 Danielson St, Suite N	2891	Beeler Creek
23	Valley Metals	13125 Gregg St	3399, 3317	Beeler Creek
24	Vehicle Maintenance Facility	14415 Lake Poway Rd	7699	Green Valley Creek
25	Watkins Motor Lines, Inc.	12055 Tech Center Dr	4213	Beeler Creek

Inventory reflects priority changes that resulted from inspections.

TABLE 3.2
INVENTORY OF MEDIUM-PRIORITY INDUSTRIAL FACILITIES

#	Business	Address	SIC	Drainage Basin
1	AAA Electrical Disch. Mach. Co.	13100 Kirkham Way, #209	3599	Beeler Creek
2	Advanced EDM Automation, Inc.	13007 Kirkham Way, Suite A	3599	Beeler Creek
3	Advanced Machinery and Tooling	13535 Danielson St	3544	Rattlesnake Creek
4	Air Eagle Inc	13651 Danielson St, Suite C-E	4212	Poway Creek
5	Aldila	13450 Stowe Dr	3949	Poway Creek
6	Alfa Scientific Designs, Inc	12330 Stowe Dr	2835	Beeler Creek
7	American Eagle Printing & Copy, Inc.	13741 Danielson St #J	2759	Beeler Creek
8	Area Detector Systems Corporation	12550 Stowe Dr	3826	Poway Creek
9	Arrow CNC, Inc	12525 Kirkham Ct	3599	Poway Creek
10	Aspen Engineered Products, Inc	12725 Stowe Dr	3089	Poway Creek
11	Bay Audio LLC	14290 Danielson St	3651	Poway Creek
12	Bernardo Winery	13150 Old Winery Rd	2084	Sycamore Creek
13	Bijou Jewelers, Inc.	13771 Danielson St #L	3911	Poway Creek
14	Boyer Moving & Storage	13691 Danielson St	4214	Poway Creek
15	Breez Electric, LLC	13100 Kirkham Way #210	3479	Beeler Creek
16	Broadcast Microwave Services (BMS, Inc.)	12367 Crosthwaite Circle	3663	Poway Creek
17	Budwig	12250 Crosthwaite Circle	3089	Poway Creek
18	Classroom Storage Units, Inc	12155 Dearborn Pl	2531	Beeler Creek
19	Clear Image Companies	12250 Kirkham Rd B	3559	Poway Creek
20	Cohu	12900 Gregg Ct	3679	Beeler Creek
21	Contempo Designs	12302 Kerran St	3999	Beeler Creek
22	Covan World Wide Moving	13435 Danielson St	4214	Poway Creek
23	Creative Shading, Inc.	13771 Danielson St, Suite D	2396	Poway Creek
24	Darmark Corporation	13225 Gregg St	3599	Beeler Creek
25	DBG Concepts	12300 Stowe Dr, Suite A	3499	Beeler Creek
26	Delta Design, Inc.	12367 Crosthwaite Circle	3629	Poway Creek
27	Digirad Corporation	13950 Stowe Dr	3844	Poway Creek
28	Disguise Inc	11906 Tech Center Ct	2389	Beeler Creek
29	DPA Engineering, Co	12528 Kirkham Ct #6 & 7	3577	Poway Creek

TABLE 3.2 (CONTINUED)
INVENTORY OF MEDIUM-PRIORITY INDUSTRIAL FACILITIES

#	Business	Address	SIC	Drainage Basin
30	EBGB Beach Towels (Pinecrest Mills)	13100 Kirkham Way #203	2259	Beeler Creek
31	Eidon Inc	12330 Stowe Dr	2833	Poway Creek
32	Everyone Loves Buttons, Inc.	12675 Danielson Ct #403	3965	Beeler Creek
33	Express Service Printing	14168 Poway Rd #106	2759	Poway Creek
34	Franklins Industries of San Diego	12544 Kirkham Court #1 - #4	3599	Poway Creek
35	Gamma Plastics Co, Inc	12135 Dearborn Pl	3089	Poway Creek
36	Garden Road Self Storage	14260 Garden Rd	4225	Poway Creek
37	Genesis Design and Fabrication, LLC	12600 Stowe Dr #6	3841	Beeler Creek
38	Got Sand? Inc.	12760 Danielson Ct #G	2759	Beeler Creek
39	Great Western Toy Co. LLC	12220 Parkway Centre Dr	4225	Poway Creek
40	Hamilton-Kinder LLC	12625 Danielson Ct #308	3699	Beeler Creek
41	Harbor Packaging Inc	13100 Danielson St	2653	Poway Creek
42	Harmonic Design, Inc. / Somfy Int'l	12190 Tech Center Dr	3621	Beeler Creek
43	Harrison SPI	12201 Thatcher Ct	2759	Beeler Creek
44	Home Works Remodeling, Inc.	12245 Kirkham Rd, Suite 100	3999	Poway Creek
45	Horizon Engineering Inc	13200 Kirkham Way #109	3499	Beeler Creek
46	Hunter Douglas Fabrication SW	12400 Stowe Dr	2591	Beeler Creek
47	Image Plus	12635 Danielson St, Suite 205	2759	Beeler Creek
48	Impact Packaging and Design	13880 Stowe Dr	2679	Poway Creek
49	Infinity Optical Inc.	14027 Midland Rd	3851	Rattlesnake Creek
50	ISE Corporation	12302 Kerran St	3714	Beeler Creek
51	JM Woodworks	13670 Danielson, Suite J	2511	Poway Creek
52	Johnson Storage & Moving	12525 Stowe Dr	4214	Poway Creek
53	Juli Novotny, Inc	12330 Stowe Dr	2052	Beeler Creek
54	K-Tube Corporation	13400 Kirkham Way	3841	Beeler Creek
55	L & T Precision Sheet Metal	12105 Kirkham Rd	3444	Beeler Creek
56	Lakota Engineered Systems, LLC	13685 Stowe Dr	3823	Beeler Creek
57	Laser Art & Engraving	12305 Crosthwaite Circle	2759	Poway Creek
58	Lien Engineering	14118 Stowe Dr, Suite B	3679	Beeler Creek
59	Littlefeet, Inc.	13000 Gregg St	3663	Beeler Creek

TABLE 3.2 (CONTINUED)
INVENTORY OF MEDIUM-PRIORITY INDUSTRIAL FACILITIES

#	Business	Address	SIC	Drainage Basin
60	Lively Center Mini Storage	13312 Poway Rd	4225	Rattlesnake Creek
61	M & J Engineering	12520 Kirkham Ct, Suite 1	3599	Poway Creek
62	Masterpiece Leaded Windows	13831 Danielson St	3231	Beeler Creek
63	Matrix Enterprises	12310 Stowe Dr, Suite B	3999	Beeler Creek
64	Micron Machine	12530 Stowe Dr	3728	Poway Creek
65	Miramar Storage and Transfer Co.	12356 McIvers Ct, Suite B	4214	Beeler Creek
66	Mission Valley Cabinet/Counter Tech	12254 Iavelli Way	2541	Beeler Creek
67	Mitchell Repair/Mitchell 1	14145 Danielson Ct, Suite A	7371	Poway Creek
68	Mizuho USA, Inc	12131 Community Rd	2835	Beeler Creek
69	Mrs. Leepers Pasta	12455 Kerran Street, #200	2099	Beeler Creek
70	Mytee Products	13200 Stowe Dr	3589	Poway Creek
71	Nautronix, Inc	12131 Community Rd	3699	Beeler Creek
72	Neology, Inc.	13000 Gregg St, Suite A	3663	Beeler Creek
73	Network Printing & Copy Center	12155 Flint Pl	2752	Beeler Creek
74	Nexus Biosystems, Inc.	12140 Community Rd	3826	Beeler Creek
75	North American Logistics	14005 Kirkham Way	4213	Beeler Creek
76	Oasis Materials Corporation	12131 Community Rd	3674	Beeler Creek
77	ODM Enterprises, Inc.	13860 Stowe Dr	2329	Beeler Creek
78	Omnimark Corporation	12320 Stowe Dr, Suites B & C	3471	Beeler Creek
79	Ontro National Thermic Technologies	13250 Gregg St	3999	Beeler Creek
80	Optics Masters Corp	12625 Danielson Ct #105	3827	Beeler Creek
81	Owens Custom Cabinets	12817 Pomerado Rd	2541	Poway Creek
82	Pacific Sign Construction, Inc.	12339 Oak Knoll Rd	3993	Pomerado Creek
83	Pad Print USA	12520 Kirkham Ct, Suite 9	2754	Poway Creek
84	Peak Electronics, Inc	12520 Kirkham Ct, Suite 8	3629	Poway Creek
85	Peoplemovers	13790 Stowe Dr, Suite B	4214	Poway Creek
86	Planet Computers.com, Inc.	13955 Stowe Dr, Suite 106	3571	Poway Creek
87	Plastifab San Diego	12145 Paine St	3089	Beeler Creek
88	Plating Special/Gold Plating Specialist	13939 Poway Rd, Suite 4	3471	Poway Creek
89	Pomerado Public Storage	12811 Pomerado Rd	4225	Poway Creek

TABLE 3.2 (CONTINUED)
INVENTORY OF MEDIUM-PRIORITY INDUSTRIAL FACILITIES

#	Business	Address	SIC	Drainage Basin
90	Pomerado Publishing	13247 Poway Rd	2711	Rattlesnake Creek
91	Poway Road Mini Storage LLC	14141 Poway Rd	4225	Poway Creek
92	Poway Self Storage	12340 9th St	4225	Pomerado Creek
93	Poway Stoway	13033 Poway Rd	4225	Rattlesnake Creek
94	Premier Metal Processing, Inc.	12320 Stowe Dr, Suites B & C	3471	Poway Creek
95	Printex	12113 Kirkham Rd	3555	Beeler Creek
96	Production Assembly Systems	12568 Kirkham Ct	3569	Poway Creek
97	Production Solutions	12675 Danielson Ct, Suite 403	3499	Beeler Creek
98	Production Tooling Systems	12675 Danielson Ct, Suite 408	3499	Beeler Creek
99	Prosci Incorporated	12170 Flint Pl	2835	Poway Creek
100	Pro-Tech Electronic Movers	12225 Kirkham Rd #400	4214	Poway Creek
101	Proto Precision Machining	12185 Dearborn Pl	3599	Poway Creek
102	Quadrants Scientific, Inc.	12655 Danielson Ct #311	4225	Beeler Creek
103	Quatro Composites Corporation	12675 Stowe Dr	3624	Beeler Creek
104	R & D Machine	12528 Kirkham Ct #1	3599	Poway Creek
105	Rainbow Companies	12220 Parkway Centre Dr	3581	Poway Creek
106	Rancho Bernardo Printing Inc	12267 Crosthwaite Circle	2759	Poway Creek
107	Ready-Release	12169 Kirkham Rd, Suite C	3429	Beeler Creek
108	Red Spots Sports Coatings	12150 Dearborn Pl	2851	Poway Creek
109	Redline Products, Inc.	13655 Stowe Dr	3589	Poway Creek
110	ResMed US Assembly, Inc.	14040 Danielson St	3841	Beeler Creek
111	Respiratory Technology Corporation	13670 Danielson St, Suites D and F	3841	Poway Creek
112	Revolution Enterprise Inc.	12170 Dearborn Pl	3624, 3999	Poway Creek
113	Reynolds-Mason Inc.	12545 Kirkham Ct	3599	Poway Creek
114	RJ Environmental, Inc.	13100 Gregg St, Suite B	3822	Beeler Creek
115	San Diego Machinery Movers	12375 Kerran St	4212	Beeler Creek
116	San Diego Publishers Bindery	12225 Kirkham Rd #400	2789	Poway Creek
117	San Diego Waterjet	12545 Kirkham Ct	3545	Poway Creek
118	Scripps Poway Self Storage	12380 Stowe Dr	4225	Poway Creek
119	Security Public Storage	12318 Ninth St	4225	Pomerado Creek

TABLE 3.2 (CONTINUED)
INVENTORY OF MEDIUM-PRIORITY INDUSTRIAL FACILITIES

#	Business	Address	SIC	Drainage Basin
120	Sierra Research (Operating Co. of Veridian)	12575 Kirkham Ct	3812	Poway Creek
121	Sign Up	13000 Danielson St, Suite G	3993	Poway Creek
122	Smoothreads, Inc	13750 Stowe Dr	2759	Poway Creek
123	Southern California Carbide Inc	12216 Thatcher Ct	3545	Poway Creek
124	Sportsplex USA Inc	12349 McIvers Ct	7997	Poway Creek
125	Starluxe Corporation	13250 Gregg St, Suite B	3499	Beeler Creek
126	Steel Skin, Inc.	12520 Kirkham Ct #2	3961	Beeler Creek
127	Storage West	14254 Poway Rd	4225	Poway Creek
128	String Masters Custom Shop, Inc.	12169 Kirkham Rd	3931	Beeler Creek
129	Superbolt Silk Screening	13840 Stowe Ave	2396	Poway Creek
130	Tara Systems	12528 Kirkham Ct, Suite 11	3596	Poway Creek
131	Teledyne Rd Instruments	14020 Stowe Dr	3812	Poway Creek
132	Tempest Microsystems	13125 Danielson St, Suite 101	3663	Poway Creek
133	Tritek Telecom, Inc.	12125 Kear Pl	3669	Beeler Creek
134	Turbo International	2655 Danielson Ct, Suite 305	3714	Beeler Creek
135	Vinyl Masters Doors & Windows	12245 Kirkham Rd, Suite 100	2089	Poway Creek
136	Wild West Motor Company, Inc	12155 Paine Pl	3751	Poway Creek

Inventory reflects priority changes that resulted from inspections.

TABLE 3.3
INVENTORY OF LOW-PRIORITY INDUSTRIAL FACILITIES

#	Business	Address	SIC	Drainage Basin
1	Abundant Home Care, Inc.	12545 Kirkham Ct	5047	Poway Creek
2	Acerbis Plastica	13200 Gregg St	5013	Rattlesnake Creek
3	Advanced Computer Solutions	12675 Danielson Ct #407	5045	Beeler Creek
4	Aero-Tech Engineering	13743 Danielson St	5065	Poway Creek
5	Air Tech Filtration	12740 Danielson Ct, Suite A	5065	Beeler Creek
6	American Design Coating, Inc	14035 Poway Rd	1721	Poway Creek
7	American Entertainment Services, Inc.	13026 Stowe Drive #C	5099	Poway Creek
8	American Medical Wholesale	12310 Stowe Drive, Suite A	5047	Beeler Creek
9	Amscoware, Inc.	12317 Poway Rd	5099	Poway Creek
10	And More Products Inc.	13125 Danielson St #104	5091	Beeler Creek
11	Apricorn	12191 Kirkham Rd	3577	Beeler Creek
12	Art Antiques Express	12678 Brookprinter Pl	4783	Beeler Creek
13	Automated Info	13741 Danielson St #C	1799	Poway Creek
14	Axesory Source	11880 Community Rd #340	5137	Beeler Creek
15	Aztec Washer Co., Inc.	13821 Danielson St	5072	Beeler Creek
16	Bimbo Bakeries USA	12650 Brookprinter Pl	5149	Poway Creek
17	Bioscan, Inc	12500 Stowe Dr	5047	Poway Creek
18	Brian Cox Mechanical	12150 Flint Pl	1711	Poway Creek
19	Brieck Constr./ Restoration Inc	13200 Kirkham Way #102	1521	Beeler Creek
20	Brockmire Plumbing, Inc.	13200 Kirkham Way, Suite 105	1711	Beeler Creek
21	Business Communication Specialists	13741 Danielson St, Suite C	1731	Poway Creek
22	CJ's New Design	13100 Kirkham Rd, Suite 202	5091	Beeler Creek
23	Caig Laboratories, Inc.	12200 Thatcher Ct	3567, 5169	Poway Creek
24	Cal-State Auto Parts, Inc.	12300 Crosthwaite Circle	5013	Poway Creek
25	Camino Air Conditioning	13135 Clair Dr	1711	Poway Creek
26	Cobra Precision Inc	13871 Danielson St	5051	Poway Creek
27	Coleur Nature	12760 Danielson Ct	5023	Poway Creek
28	Complete Landscape Construction	12709 Poway Rd, Suite 205	1799	Rattlesnake Creek
29	Conco Pumping	12599 Stotler Ct, Suite 12	1771	Beeler Creek
30	Concrete Contractors	12599 Stotler Ct	1771	Beeler Creek

TABLE 3.3 (CONTINUED)
INVENTORY OF LOW-PRIORITY INDUSTRIAL FACILITIES

#	Business	Address	SIC	Drainage Basin
31	Construction Electronics, Inc.	13715 Stowe Dr	1731	Poway Creek
32	Controlled Products System Groups, Inc.	13125 Danielson St #105	5099	Poway Creek
33	CRE Spray Booths	14260 Garden Rd, Suite 30B	1799, 7389	Poway Creek
34	Crown Lift Trucks	12255 Kirkham Rd, Suite 400	5084	Poway Creek
35	D.G. Behrens Electric	13031 Poway Rd, Suites B, C, H	1731	Rattlesnake Creek
36	Davidson Reinforcing Company Inc	12875 Brookprinter Place, Suite 200	1771	Poway Creek
37	DDB Construction, Inc.	13100 Kirkham Way #211	1751	Beeler Creek
38	Deep Outdoors, Inc.	12625 Stowe Dr	5091	Beeler Creek
39	Delta Mechanical	12320 Oak Knoll Rd, Suite B	1711	Poway Creek
40	Dependable Plumbing	12120 Tech Center Dr	1711	Poway Creek
41	Designer Delivery	12325 Kerran St	5021	Beeler Creek
42	Dicenzo Concrete	13939 Poway Rd #10	1771	Poway Creek
43	Direct Products International	13691 Danielson St, Suite B	5021	Poway Creek
44	Diversified Hardwood Products	12900 Brookprinter Pl, Suite 600	5031	Poway Creek
45	Dixieline - Distribution Center	12251 Iavelli Way	5099	Poway Creek
46	Duhig and Co. Inc.	12740 Danielson Ct, Suite C	5051	Beeler Creek
47	Dynamic Air	12316 Oak Knoll Rd #B	1711	Poway Creek
48	Easy Emblems	13100 Kirkham Way, Suite 208	5199	Poway Creek
49	Electronic Control Systems	12520 Kirkham Ct #6	1711	Poway Creek
50	Exide Technology	13801 Danielson St, Suite B	5013	Poway Creek
51	Fastenal Company	14055 Kirkham Rd	5085	Beeler Creek
52	Ferguson Enterprises, Inc.	11909 Tech Center Ct	5074	Beeler Creek
53	Ferrin Door and Window	12675 Danielson Ct, Suite 410	5211	Beeler Creek
54	Filefax	13125 Danielson St, Suite 212	5046	Poway Creek
55	First-In Technology, LLC	13200 Kirkham Way #105	1799	Beeler Creek
56	Forten Corporation	12320 Stowe Dr, Suite J	5091	Beeler Creek
57	Frans Construction	13053 Poway Rd, Suite B	1542	Rattlesnake Creek
58	Gabbard Hardware Co., Inc.	12655 Danielson Ct, Suite 312	5072	Beeler Creek

TABLE 3.3 (CONTINUED)
INVENTORY OF LOW-PRIORITY INDUSTRIAL FACILITIES

#	Business	Address	SIC	Drainage Basin
59	Gaines & Gaines Inc.	12200 Kirkham Rd	5099	Beeler Creek
60	Gould Electric	12130 Dearborn Pl	1731	Poway Creek
61	Greenway	13069 Poway Rd	0782	Rattlesnake Creek
62	GTE Wireless of the Pacific	12544 Kirkham Ct, Suite 18	1731	Poway Creek
63	Gus Ballas Plumbing	12320 Oak Knoll Rd	1711	Pomerado Creek
64	Hallmark Pools and Spas	12588 Stowe Dr	1799	Poway Creek
65	Harmonic/OCC Technology, LLC	13200 Kirkham Way, Suite 118	5063	Beeler Creek
66	Hisco	12330 Crosthwaite Circle	5065	Poway Creek
67	Hitec Rcd, Inc	12115 Paine St	5092	Beeler Creek
68	Holiday Distributors	12635 Danielson Ct, Suite 204	5099	Poway Creek
69	Hotbodies Racing.Com	12600-4 Stowe Dr	5013	Poway Creek
70	Ickler Electric Corporation	12175 Dearborn Pl	1731	Poway Creek
71	Interior Door Replacement Co. of SD	12147 Kirkham Rd #A	1751	Beeler Creek
72	Ironwood Group, Inc.	12600 Stowe Dr, Suite 5	5092	Beeler Creek
73	J. Victor Roofing	14017 Midland Rd	1761	Rattlesnake Creek
74	Japer Electronics, Inc.	12255 Kirkham Way #300	5087	Beeler Creek
75	Jeannie Hyde Packaging, Inc.	12925 Brookprinter Pl #300	5113	Poway Creek
76	Jean's Posh Pantry	12625 Stowe Dr	2051	Poway Creek
77	JG Tate Fire Protection Systems, Inc.	12600 Stowe Dr #11	1711	Poway Creek
78	Keebler Company	13435 Danielson St	5149	Poway Creek
79	KRC Rock	12249 Oak Knoll Rd	5032	Pomerado Creek
80	Kromer Mechanical, Inc.	13634 Midland Rd	1711	Poway Creek
81	L & N Industrial Tool & Supply	12528 Kirkham Ct, Suite 2	5084	Poway Creek
82	Lawson Construction	14015 Midland Rd	1521	Rattlesnake Creek
83	La-Z-Boy Furniture Galleries	13200 Danielson St, Suite B	5021	Poway Creek
84	Liberty Equipment and Supply Co.	11909 Tech Center Ct	5074	Beeler Creek
85	Lighting Experience	14034 Poway Rd, Suite N	1731	Poway Creek
86	Low Voltage Systems	12315 Oak Knoll Rd #210	1731	Poway Creek
87	M R Timber Structures, Inc	12315 Oak Knoll Rd #100	1522, 1751	Pomerado Creek

TABLE 3.3 (CONTINUED)
INVENTORY OF LOW-PRIORITY INDUSTRIAL FACILITIES

#	Business	Address	SIC	Drainage Basin
88	Maintex, Inc.	13575 Gregg St	5087	Beeler Creek
89	Marco Plumbing	13505 Midland Rd	1711	Poway Creek
90	Maredy Corporation	12155 Kirkham Rd	5145	Beeler Creek
91	Mark Martin's AM/PM Painting	12321 Oak Knoll Rd	1721	Poway Creek
92	Mark Snyder Electric	12900 Brookprinter Pl, Suite 200	1731	Poway Creek
93	Markay Enterprises	12544 Kirkham Ct #10	5149	Poway Creek
94	Masterclean Products	12655 Stowe Dr	5087	Beeler Creek
95	Match Tuff	12600 Stowe Dr #1	5091	Poway Creek
96	Mor Furniture	14004 Kirkham Way	5021	Beeler Creek
97	Moteng/Balboa Manufacturing Co.	12220 Parkway Center Dr	5099	Beeler Creek
98	Naprodis Inc	13000 Danielson St, Suite K	5122	Poway Creek
99	Neal Electric	13250 Kirkham Way	1731	Beeler Creek
100	Nuggetta Corp.	12528 Kirkham Ct #2	5085	Beeler Creek
101	Office Advantage, Inc.	12528 Kirkham Ct #11	5044	Beeler Creek
102	Panalpina, Inc.	13651 Danielson St, Suite G	4731	Poway Creek
103	Paramount Lighting	14035 Kirkham Way #102 & #103	5063	Beeler Creek
104	Pennzoil-Quaker State Co.	12215 Kirkham Rd, Suite 100	5172	Poway Creek
105	Pinecrest Mills	13100 Kirkham Way, Suite 203	5199	Poway Creek
106	Planet ATE	12131 Community Rd	5065	Beeler Creek
107	Poway Firewood	13036 Poway Rd	5099	Rattlesnake Creek
108	Poway Glass & Screen	12340 Stowe Dr, Suite C	1799	Beeler Creek
109	Premier Food Svs @ 1st Amer. Credco	13691 Danielson St, Suite F	5181	Poway Creek
110	Prestige Concrete	13507 Midland Rd	1771	Poway Creek
111	Printing Division, The	13000 Danielson St, Suite L-M	5111	Poway Creek
112	Printsafe, Inc.	12125 Kear Pl	5084	Poway Creek
113	Pro.Con Supply, Inc	13400 Kirkham Way, B	5039	Beeler Creek
114	Production Mechanical, Inc.	13741 Danielson St, Suite D	1711	Beeler Creek
115	Promicro	12635 Danielson Ct	5045	Poway Creek
116	Pro-Tech Plumbing	14037 Poway Rd	1711	Poway Creek

TABLE 3.3 (CONTINUED)
INVENTORY OF LOW-PRIORITY INDUSTRIAL FACILITIES

#	Business	Address	SIC	Drainage Basin
117	Provoast Automation Controls	13771 Danielson St, Suites K & H	5085	Poway Creek
118	PUSD -Food Service	12225 Kirkham Rd	9411	Beeler Creek
119	Quality Reinforcing	13275 Gregg St	1799	Beeler Creek
120	Raymond Handling Solutions	13000 Danielson St, Suite L	5084	Poway Creek
121	ResMed	14040 Danielson St	5047	Poway Creek
122	Rhule Construction Company	12725 Stowe Dr	1542	Beeler Creek
123	San Diego Bay Area Electric	13100 Kirkham Way, Suite 201	1731	Beeler Creek
124	San Diego Digital Solutions	12340 Stowe Dr	5044	Poway Creek
125	San Diego Postal & Shipping Equip.	12255 Crosthwaite Circle	5044	Poway Creek
126	Sara Lee Coffee and Tea	12255 Kirkham Rd #200	5146	Beeler Creek
127	Scent Assets, Inc.	12315 Oak Knoll Rd #24	5999	Poway Creek
128	Schmid Insulation Contractors Inc	13000 Kirkham Way, Suite 101	5033	Beeler Creek
129	Sea Breeze Glass	14025 Poway Rd	1793	Poway Creek
130	Seibun	12655 Danielson Ct #310	5099	Beeler Creek
131	Seirus Innovative Accessories Inc	13975 Danielson St	5136	Poway Creek
132	Sentry Fence Company	13207 Poway Rd	1799	Rattlesnake Creek
133	Service Electrical Systems, Inc.	12257 Old Pomerado Rd	1731	Beeler Creek
134	Sheldon Site Utilities	13771 Danielson St, Suite L	1623	Poway Creek
135	Sherwood Mechanical	13630 Danielson St	1711	Poway Creek
136	Sierra Snacks	12528 Kirkham Ct, Suite 10	5149	Beeler Creek
137	Silver Moon Lighting	12544 Kirkham Ct #12	1731	Poway Creek
138	SkateAmerica	12675 Stowe Dr	5091	Poway Creek
139	Southwest Imaging Inc	13670 Danielson St, Suite C	5047	Poway Creek
140	Specialty Electric Supply (Sesco)	12215 Kirkham Rd, Suite 200	5063	Beeler Creek
141	Spooners Building Products	13200 Kirkham Way	5031	Beeler Creek
142	Spooners Woodworks	12305 Crosthwaite Circle	5031	Poway Creek
143	SRE Company	13200 Kirkham Way, Suite 113	1731	Beeler Creek
144	Statewide Safety & Signs, Inc.	13755 Blaisdell Pl	1611	Poway Creek
145	Street Smart Security	12800 Brookprinter Pl	5063	Poway Creek

TABLE 3.3 (CONTINUED)
INVENTORY OF LOW-PRIORITY INDUSTRIAL FACILITIES

#	Business	Address	SIC	Drainage Basin
146	Sunset Cigarette Distribution Inc.	12220 Krikham Rd	5194	Beeler Creek
147	Sunstate Tile Contractors, Inc.	13031 Poway Rd, Suite F	1743	Rattlesnake Creek
148	Tecate Industries	12889 Gregg Ct	5065	Beeler Creek
149	Thysseukrupp Bilstein of America, Inc.	14102 Stowe Dr	5013	Beeler Creek
150	Tomahawk Inc. of California	12255 Kirkham Rd #100	5087	Beeler Creek
151	Treasures, Inc.	12325 Kerran Rd	5023	Beeler Creek
152	Tri-Group Construction & Dev., Inc	13943 Poway Rd, Suite E	1521	Poway Creek
153	United Cleaners Supply, Inc.	12775 Stowe Dr	5169	Poway Creek
154	VIP Tuning	13741 Danielson St, Suite F	5013	Poway Creek
155	VOS Systems Inc	13000 Danielson St, Suite J	5063	Poway Creek
156	Wassco	12778 Brookprinter Pl	5084	Poway Creek
157	West Coast Installers	12170 Tech Center Dr	1799	Poway Creek
158	Western Fire Protections Co., Inc.	12232 Thatcher Ct	1711	Beeler Creek
159	Xtreme Wheelz, Inc	13670 Danielson St, Suite G	5091	Poway Creek

Inventory reflects priority changes that resulted from inspections.

TABLE 3.4
INVENTORY OF HIGH-PRIORITY COMMERCIAL FACILITIES

#	Business	Address	SIC	Drainage Basin
1	3 Potrillos Mexican Food	13252 Poway Rd	5812	Rattlesnake Creek
2	A & A Muffler	13949 Poway Rd, Suite D-E	7533	Poway Creek
3	A.B.C. Electronics Service	13412 Pomerado Rd, Suite A	7629	Pomerado Creek
4	A+ Autocare	13830 Poway Rd	7538	Poway Creek
5	Aamco Transmission, Inc	13863 Poway Rd	7537	Poway Creek
6	Aiberto's	12711 Poway Rd	5812	Rattlesnake Creek
7	Alba Yamaha	12255 Poway Rd	5511	Pomerado Creek
8	Alberto's Mexican Food	13095 Poway Rd	5812	Rattlesnake Creek
9	Albertson's #6736	14837 Pomerado Rd	5411	Pomerado Creek
10	Aliberto's Mexican Food	14829 Pomerado Rd	5812	Pomerado Creek
11	All Star Glass	12570 Poway Road	7536	Poway Creek
12	AM/PM Mini Market #1735	12805 Poway Rd	5541	Rattlesnake Creek
13	American Technical Machines	12544 Kirkham Ct, Suite 12	7389	Poway Creek
14	Animal Emergency Clinic of San Diego	12775 Poway Rd	0742	Poway Creek
15	Animal Medical Hospital of Poway	14031 Poway Rd	0742	Poway Creek
16	Anytime Towing	13830 Danielson St	7549	Poway Creek
17	Apro LLC #23	12462 Poway Rd	5541	Poway Creek
18	Asian Garden	12440 Poway Road	5812	Poway Creek
19	Auto Body Excellence	13905 Poway Rd, Suite B-C	7532	Poway Creek
20	Auto Parts Express	12764 Poway Rd	5531	Poway Creek
21	Auto Upholstery of Poway	13865 Poway Rd	7532	Poway Creek
22	Automotive Outlet, Inc.	13611 Poway Rd	5521	Poway Creek
23	Automotive Outlet, Inc.	12255 Poway Rd	5521, 7538	Poway Creek
24	Automotive Work Tech	13965 Poway Rd	7538	Poway Creek
25	Autozone #5664	13397 Poway Rd, Suites A & B	5531	Poway Creek
26	Avis Rental	12324 Poway Rd	7514	Poway Creek
27	Baskin Robbins	13509 Poway Rd	5812	Poway Creek
28	Batters Box, Inc	12576 Kirkham Ct	7997	Poway Creek
29	Benchmark Landscape	12575 Stowe Dr	0781	Poway Creek
30	Big Lots	12342A Poway Rd	5331	Pomerado Creek

TABLE 3.4 (CONTINUED)
INVENTORY OF HIGH-PRIORITY COMMERCIAL FACILITIES

#	Business	Address	SIC	Drainage Basin
31	Big O Tire	12947 Poway Rd	7534	Poway Creek
32	Big Stone Lodge/Buckboard Catering	12237 Old Pomerado Rd	5812	Beeler Creek
33	BJ's Rental Store	13044 Poway Rd	7353	Poway Creek
34	Blackwell Glass & Mirror	12544 Kirkham Ct #13	5231	Poway Creek
35	BNC Mobile Auto	Brighton Ave	7538	Rattlesnake Creek
36	Body Beautiful Car Wash of Poway, Inc.	13236 Poway Rd	7542	Rattlesnake Creek
37	Boll Weevil - Poway	13491 Poway Rd	5812	Poway Creek
38	Brake Depot	13504 Pomerado Rd	7539	Pomerado Creek
39	Brigantine, The	13445 Poway Rd	5812	Poway Creek
40	Burger King	12427 Poway Rd	5812	Poway Creek
41	Cafe China	13224 Silver Lake Dr	5812	Poway Creek
42	Café De Thai, LLC	13425 Poway Rd	5812	Poway Creek
43	Café Merlot	13150 Old Winery Rd, Suite P	5812	Sycamore Creek
44	California Auto Resources	13945 Poway Rd #E	5511	Poway Creek
45	California Dining Service - The Ranch	14303 Gateway Pl	5812	Beeler Creek
46	Cappuccino Cottage	13232 Poway Rd	5812	Poway Creek
47	Carl's Jr Restaurant #373	12245 Scripps Poway Pkwy	5812	Beeler Creek
48	Carl's Jr. Restaurant	14949 Pomerado Rd	5812	Pomerado Creek
49	Carl's Jr. Restaurant #133	14097 Stowe Dr	5812	Poway Creek
50	Cars Automotive Repair Shop LLC	13909 Poway Rd, Suite A	7538	Poway Creek
51	Castle Garage Doors, Inc.	12585 Kirkham Ct	5999	Poway Creek
52	Century Publishing/Traylor Management, Inc.	12120 Tech Center Dr, Suite C	7389	Poway Creek
53	Chateau Restaurant	12440 Poway Rd	5812	Pomerado Creek
54	Chevron Station Inc #1935	12410 Poway Rd	5541	Pomerado Creek
55	Chevron USA Inc #207541	12295 Scripps Poway Pkwy	5983	Beeler Creek
56	Chicken Pie Diner	14727 Pomerado Rd	5812	Pomerado Creek
57	Chief's Regent	12462 Poway Rd	7538	Poway Creek
58	Chopsticks Chinese Cuisine	14885 Pomerado Rd	5812	Pomerado Creek

TABLE 3.4 (CONTINUED)
INVENTORY OF HIGH-PRIORITY COMMERCIAL FACILITIES

#	Business	Address	SIC	Drainage Basin
59	Circle K #2966	12906 Pomerado Rd	5411	Poway Creek
60	Circle K #2971	14147 Twin Peaks Rd	5541, 5411	Rattlesnake Creek
61	City Dragon	13513 Poway Rd	5812	Poway Creek
62	Coco's Restaurant #883	13464 Poway Rd	5812	Poway Creek
63	Cold Stone Creamery	14797 Pomerado Rd	5812	Pomerado Creek
64	Coney Island Pizza	14034 Poway Road, Suite C	5812	Poway Creek
65	Cook's Healthy Snacks	12265 Scripps Poway Pkwy #113	5812	Beeler Creek
66	Costco Gasoline #775	12135 Tech Center Dr	5541	Beeler Creek
67	Costco Wholesale #775	12155 Tech Center Dr	5411	Beeler Creek
68	Crazy Charlie's Car Wash	14115 Poway Rd	7542	Poway Creek
69	Cully's Restaurant	12845 Poway Rd #301	5812	Rattlesnake Creek
70	Daphne's Greek Cafe	13487 Poway Rd	5812	Poway Creek
71	Darnell's Automotive	14015 Poway Rd	7538	Poway Creek
72	Del Taco #85	12314 Poway Rd	5812	Poway Creek
73	Denali's Pizzeria	13158 Poway Rd	5812	Poway Creek
74	Denny's Restaurant #6350	12207 Poway Rd	5812	Poway Creek
75	Discount Tire Co. Inc.	12651 Poway Rd	7534	Poway Creek
76	D'lish California Pizza, Pasta & Salad	12265 Scripps Poway Pkwy #116	5812	Beeler Creek
77	Domenic's Ristorante & Deli	12719 Poway Rd	5812	Poway Creek
78	Domino's Pizza of San Diego	12265 Scripps Poway Pkwy #105	5812	Beeler Creek
79	Donutopia	14149 Twin Peaks Rd, Suite O	5812, 5461	Rattlesnake Creek
80	Donuts and Things	13534 Poway Rd	5461	Poway Creek
81	Dr. Green Home & Garden	12943 Pomerado Road #D	0782	Poway Creek
82	Eat Your Heart Out Deli	12600 Stowe Dr #2	5812	Beeler Creek
83	Econo Lube N Tune	13506 Pomerado Rd	7538	Pomerado Creek
84	El Comal Mexican Restaurant	12845 Poway Rd #306	5812	Poway Creek
85	El Dorado Auto Body & Paint	12502 Poway Rd	7532	Poway Creek
86	El Maguey Mexican Restaurant	13319 Poway Rd	5812	Poway Creek
87	El Patron Traditional Mexican Grill	12265 Scripps Poway Pkwy #111	5812	Beeler Creek

TABLE 3.4 (CONTINUED)
INVENTORY OF HIGH-PRIORITY COMMERCIAL FACILITIES

#	Business	Address	SIC	Drainage Basin
88	El Ranchito Taco Shop	14149 Twin Peaks Rd #10	5812	Poway Creek
89	El Ranchito Taco Shop	13654 Poway Rd #9 & 10	5812	Poway Creek
90	Elks Lodge #2573	13219 Poway Rd	5812	Poway Creek
91	Elston Hay & Grain	14277 Garden Rd	5999	Poway Creek
92	Enviro Best Company	12925 Brookprinter Pl	7389	Poway Creek
93	Equipment Solutions	13514 Pomerado Rd, Suite Q	7549	Pomerado Creek
94	Eriss	12127 Kirkham Rd	7389	Poway Creek
95	European Automotive Center	14226 Midland Rd	7538	Rattlesnake Creek
96	Evans Tire & Service Centers	13205 Poway Rd	7538	Rattlesnake Creek
97	Exxon Mobil Oil Corp (Poway Mobil)	13556 Poway Rd	5541	Poway Creek
98	Figaro's Pizza	13158 Poway Rd	5812	Poway Creek
99	Filippi's Pizza Grotto	13000 Oak Knoll Dr	5812	Poway Creek
100	Firestone-Five Star Auto Service Center	13508 Pomerado Rd	7538	Pomerado Creek
101	Fisher's Car Washes (Sofspra)	13208 Community Rd	7542	Poway Creek
102	Foreign Auto Menders, Inc	13955 Poway Rd, Suite C-D	7538	Poway Creek
103	Foul Play Sports Bar	12821 Poway Rd	5813	Poway Creek
104	Fratellos	12316 Poway Rd	5812	Pomerado Creek
105	Frazee Paint And Wall Covering	12511 Poway Rd	5231	Poway Creek
106	Freddie's Domestic & Import Auto Service	13919 Poway Rd, Suite D	7538	Poway Creek
107	Friz' Bee Pizza	14969 Pomerado Rd, Suite C	5812	Poway Creek
108	Game Time Tavern	12735 Poway Rd	5812, 5813	Poway Creek
109	George's & Kat's Auto Service	13919 Poway Rd, Suite B	7538	Poway Creek
110	Giant New York Pizza #11	14149 Twin Peaks Rd, Suite I	5812	Rattlesnake Creek
111	Golden Boy of San Diego	12900 Brookprinter Pl #300	7549	Poway Creek
112	Golden Spoon	12624 Poway Road #12	5812	Poway Creek
113	Golden State Gasoline	13394 Poway Rd	5541	Poway Creek
114	Goodyear Express Tire	12619 Poway Rd	7539	Poway Creek
115	Gordon's Market	14251 Garden Rd	5411	Poway Creek

TABLE 3.4 (CONTINUED)
INVENTORY OF HIGH-PRIORITY COMMERCIAL FACILITIES

#	Business	Address	SIC	Drainage Basin
116	Green Point Credit	12250 Kirkham Rd, A	7389	Beeler Creek
117	Greenway Lawn Aeration	13031 Poway Rd, G	0782	Rattlesnake Creek
118	Group W. Outfitters, Inc.	13970 Stowe Dr	5812	Poway Creek
119	Hamburger Factory, LLC	14122 Midland Rd	5812	Rattlesnake Creek
120	Heart's Pest Management	12257 Old Pomerado Rd, Suite B	7342	Beeler Creek
121	Heaviland Enterprises	12900 Brookprinter Pl, Suite 100	0782	Beeler Creek
122	Helen's Healthy Chicken & Ribs	14897 Pomerado Rd	5812	Pomerado Creek
123	Hong Kong Express	14077 Stowe Dr	5812	Poway Creek
124	House on the Hill Restaurant	12440 Poway Rd	5812	Poway Creek
125	Hunda Automotive	13905 Poway Rd, Suite A	7538	Poway Creek
126	Hungry Howies Pizza & Subs	13311 Poway Rd	5812	Poway Creek
127	Ichiban Sushi	12320 Poway Rd	5812	Pomerado Creek
128	Indian Tandoor Restaurant	14897 Pomerado Rd	5812	Pomerado Creek
129	Installation Technology, Inc. (I-Tec)	13370 Kirkham Way	7389	Beeler Creek
130	Intermountain Radiator & Air Cond.	13945 Poway Rd, Suite C-D	7539	Poway Creek
131	Isabel's Kitchen Sushi and Bento	12222 Poway Rd #1	5812	Pomerado Creek
132	Italia Mia	14771 Pomerado Rd	5812	Pomerado Creek
133	Izumi Japanese Restaurant, LLC	12245 Poway Rd, Suite A	5812	Poway Creek
134	Jack-in-the-Box	12424 Poway Rd	5812	Poway Creek
135	Japan House	12205 Scripps Poway Pkwy #106	5812	Beeler Creek
136	JB Towing	13103 Clair Dr	7549	Poway Creek
137	Jiffy Lube	13409 Poway Rd	7549	Poway Creek
138	KFC #Y450109	12660 Poway Rd	5812	Poway Creek
139	Kone, Inc	12150 Tech Center Dr	7699	Poway Creek
140	Kountry Kafe	13715 Poway Rd	5812	Poway Creek
141	Kragen Auto Supply #538	13272 Poway Rd	5531	Rattlesnake Creek
142	La Fontana Bar and Grill	12845 Poway Rd #301	5812	Poway Creek
143	Lake Poway Concession	14656 Lake Poway Rd	5812	Lake Poway
144	Le Peep Grill of Poway	13385 Poway Rd	5812	Poway Creek

TABLE 3.4 (CONTINUED)
INVENTORY OF HIGH-PRIORITY COMMERCIAL FACILITIES

#	Business	Address	SIC	Drainage Basin
145	Leap Cycle Works	14010 Poway Rd	7699	Poway Creek
146	Lienzo Charro Mexican Restaurant	12511 Poway Rd, Suite A	5812	Poway Creek
147	Little Caesar's Pizza	14969 Pomerado Rd, Suite C	5812	Pomerado Creek
148	Lucidi Farms	15015 Lucidi Farms Way	7999	Poway Creek
149	Lucky Chinese Restaurant	12642 Poway Rd #18	5812	Poway Creek
150	Lupita's Café	12759 Poway Rd #2	5812	Poway Creek
151	Maderas Golf Club	17750 Old Coach Rd	7992	Sycamore Creek
152	Mailing Concepts	12650 Danielson Ct	7331	Poway Creek
153	Master Automotive	13955 Poway Rd, Suite A-B	7538	Poway Creek
154	McDonald's	13425 Community Rd	5812	Poway Creek
155	McDonalds Restaurant	12510 Poway Rd	5812	Pomerado Creek
156	Mexicocina Restaurant	12213 Poway Rd	5812	Poway Creek
157	Miami Grille	13670 Poway Rd, Suite 110	5812	Poway Creek
158	Midas Auto System Experts	12672 Poway Rd	7533	Poway Creek
159	Midland Animal Clinic	14210 Midland Rd	0742	Rattlesnake Creek
160	Midland Auto Center	13611 Poway Rd	7538	Poway Creek
161	Mike's Place	13919 Poway Rd, Suite A	7538	Poway Creek
162	Mike's Teletronics 2000	12941 Pomerado Rd, Suite D	7629	Poway Creek
163	Mike's Transmission	13945 Poway Rd, Suite A	7537	Poway Creek
164	Mobil Mart #11788	14863 Pomerado Rd	5541	Pomerado Creek
165	Molcasalsa	13230 Poway Rd	5812	Rattlesnake Creek
166	Mossy Nissan	14100 Poway Rd	5511	Poway Creek
167	Motorsport Warehouse	13630 Poway Rd	5561	Poway Creek
168	Mr. Tom's Detail Shop	14115 Poway Rd	7542	Poway Creek
169	Napa Auto Parts	12197 Kirkham Rd	5531	Beeler Creek
170	National Direct Mailing Corp.	12250 Iavelli Way	7331	Poway Creek
171	National Powersport Auction	13175 Gregg St	7389	Poway Creek
172	New Video Electronic Repair	13330 Poway Rd	7629	Poway Creek
173	Norm's RV, Inc.	12538 Poway Rd	5561	Poway Creek

TABLE 3.4 (CONTINUED)
INVENTORY OF HIGH-PRIORITY COMMERCIAL FACILITIES

#	Business	Address	SIC	Drainage Basin
174	North County Soccer Park	14530 Espola Rd	7997	Rattlesnake Creek
175	Nulite Lighting Maintenance Co.	13075 Poway Rd	7699	Poway Creek
176	O'Harley's	13437 Community Rd	5812	Poway Creek
177	Oil Changers, Inc.	12459 Poway Rd	7538	Poway Creek
178	Old Poway Market	14047 Midland Rd	5411	Rattlesnake Creek
179	One Stop Equipment Rental	12270 Oak Knoll Rd	7359	Poway Creek
180	Original Pancake House	14905 Pomerado Rd	5812	Pomerado Creek
181	Orkin Exterminating, Inc	12175 Flint Pl	7342	Poway Creek
182	Outback Steakhouse	14701 Pomerado Rd	5812	Pomerado Creek
183	P & A Food Systems - Anacomp	12365 Crosthwaite Circle	5812	Poway Creek
184	Pacific Auto Electric	13949 Poway Rd, Suite C	7539	Poway Creek
185	Pamir Kabab House	12378 Poway Rd, Suite C	5812	Poway Creek
186	Perry Ford of Poway	12665 Poway Rd	5521	Poway Creek
187	Perry Ford of Poway, LLC	12701 Poway Rd	5521	Poway Creek
188	Perry Ford of Poway, LLC	12740 Poway Rd	5511	Poway Creek
189	Petco Animal Supplies, Inc. #925	13375 Poway Rd	5999	Poway Creek
190	Pick-Up Stix #7225	13301 Poway Rd	5812	Poway Creek
191	Piva Equipment Rental	12823 Pomerado Rd, Suite A-B	7359	Poway Creek
192	Pizza Hut	12621 Poway Rd, Suite B	5812	Poway Creek
193	Plow Boys Market, Inc	13430 Midland Rd	5411	Poway Creek
194	Pomerado Cemetery District	14361 Tierra Bonita Rd	6553	Rattlesnake Creek
195	Pomerado Liquor	13530 Pomerado Rd	7513, 5921	Pomerado Creek
196	Poor Boy Submarine Sandwiches II LLC	13483 Poway Rd	5812	Poway Creek
197	Potato Place	14873 Pomerado Rd	5812	Pomerado Creek
198	Poway 76/Unocal	13012 Pomerado Rd	5541	Pomerado Creek
199	Poway Animal Hospital	12219 Poway Rd	0742	Poway Creek
200	Poway Auto Detailers	13655 Poway Rd	7542	Poway Creek
201	Poway Auto Machine	13919 Poway Rd, Suite F	7539	Poway Creek
202	Poway Auto Repair	13907 Poway Rd, Suite A	7538	Poway Creek

TABLE 3.4 (CONTINUED)
INVENTORY OF HIGH-PRIORITY COMMERCIAL FACILITIES

#	Business	Address	SIC	Drainage Basin
203	Poway BBQ	12316 Poway Rd	5812	Poway Creek
204	Poway Chevrolet	13742 Poway Rd	5511	Poway Creek
205	Poway Chrysler/Plymouth/Jeep/Eagle	13655 Poway Rd	5511	Poway Creek
206	Poway Deli & Grill, Inc.	12169 Kirkham Rd	5812	Beeler Creek
207	Poway Dodge Hyundai	13631 Poway Rd	5511	Poway Creek
208	Poway Frame Shop	12635 Danielson Ct, Suite 204	7699	Beeler Creek
209	Poway Fun Bowl	12941 Poway Rd	7933, 5812	Poway Creek
210	Poway Gymnastics	12850 Brookprinter Pl	7997	Poway Creek
211	Poway Honda	13747 Poway Rd	5511	Poway Creek
212	Poway Import Car Specialists	13502 Pomerado Rd	7538	Pomerado Creek
213	Poway Imports (Poway Bug Repair)	13945 Poway Rd	7538	Poway Creek
214	Poway Mitsubishi/Poway Hyundai	13864 Poway Rd	5599	Poway Creek
215	Poway Motorcycle	13220 Community Rd	5571	Poway Creek
216	Poway Muffler & Brake	13933 Poway Rd, Suite C	7538	Poway Creek
217	Poway Nursery	12237 Oak Knoll Rd	5261	Poway Creek
218	Poway RV Storage	12959 Poway Rd	7521	Rattlesnake Creek
219	Poway Sewing & Vacuums	12813 Poway Rd	7699	Poway Creek
220	Poway Shell	12365 Poway Rd	5541	Pomerado Creek
221	Poway Smog	13510 Pomerado Rd, Suite B	7549	Pomerado Creek
222	Poway Test Only	13865 Poway Rd	7549	Poway Creek
223	Poway Texaco/Shell of Poway	13341 Poway Rd	5541	Poway Creek
224	Poway Toyota	13760 Poway Rd	5511	Poway Creek
225	Poway Transmissions	13933 Poway Rd, Suites A, B & C	7537	Poway Creek
226	Poway Valley Animal Clinic	14245 Golden Sunset Ln	0742	Rattlesnake Creek
227	Poway Valley Automotive	14211 Garden Rd, Suite B	7538	Poway Creek
228	Poway Valley Collision	14211 Garden Rd	7532, 7542	Poway Creek
229	Poway Welding & Tool, Inc.	13949 Poway Rd, Suite A-B	7692	Poway Creek
230	Precision Tune Auto Care	13867 Poway Rd	7538	Poway Creek
231	Premier Auto Sales (Premier Recovery	13977 Poway Rd	7389	Poway Creek

TABLE 3.4 (CONTINUED)
INVENTORY OF HIGH-PRIORITY COMMERCIAL FACILITIES

#	Business	Address	SIC	Drainage Basin
	Service)			
232	Projector Doctor	12720 Danielson Ct, Suite C	7629	Beeler Creek
233	Protocol	12650 Danielson Ct	7331	Beeler Creek
234	Quizno's Classic Subs	13432 Poway Rd	5812	Poway Creek
235	Rancho Arbolitos Swim & Tennis	14343 Silverset St	7997	Pomerado Creek
236	Rancho Towing	13117 Quate Ct, Suite C	7549	Rattlesnake Creek
237	RDO Equipment Co	13625 Danielson St	7699	Poway Creek
238	Regent Gas	12462 Poway Rd	5541	Poway Creek
239	Richardson Pontiac Buick GMC	13811 Poway Rd	5511	Poway Creek
240	Ringo G's Mexican Eatery	13479 Poway Rd	5812	Poway Creek
241	Robby's Auto Service & Repair	13919 Poway Rd, Suite C	7538	Poway Creek
242	Robek's Juice	13303 Poway Rd	5812	Poway Creek
243	Rolberto's Taco Shop	12370 Poway Rd	5812	Pomerado Creek
244	Rolling Hill Stables	15529 Sycamore Canyon Rd	7999	Poway Creek
245	Rosaria's Pizza	13035 Pomerado Rd, Suite A	5812	Pomerado Creek
246	Round Table Pizza	13510 Poway Rd	5812	Poway Creek
247	Royal Pizza	12624 Poway Rd #2	5812	Poway Creek
248	Rubio's Baja Grill	13504 Poway Rd	5812	Poway Creek
249	San Diego County Pest & Termite Con	14260 Garden Rd, Suite B3-B5	7342	Poway Creek
250	San Diego Detail Services	13747 Poway Rd	7542	Poway Creek
251	San Diego Stereo Inc	13140 Poway Rd	5531	Rattlesnake Creek
252	Santorini Island Grille & Café	14149 Twin Peaks Rd, Suite 3	5812	Rattlesnake Creek
253	Sarika Thai Kitchen	14034 Poway Rd, Suites A & B	5812	Poway Creek
254	Science Applications International, Corp.	12251 Iavelli Way, Suite A	8711	Beeler Creek
255	Seven Eleven #2011-13624-G	13626 Pomerado Rd	5411	Pomerado Creek
256	Seven Eleven Store #2011/26182C	14225 Poway Rd	5411	Poway Creek
257	Sidewalk Sundae and Soda Shop	14045 Midland Rd	5812	Rattlesnake Creek
258	Simply Water	12155 Dearborn Pl	8711	Poway Creek

TABLE 3.4 (CONTINUED)
INVENTORY OF HIGH-PRIORITY COMMERCIAL FACILITIES

#	Business	Address	SIC	Drainage Basin
259	SKG Motorsports	14035 Kirkham Way #106	7549	Poway Creek
260	SKS Poway Card Lock	13910 Danielson St	5541	Poway Creek
261	Smog Station	13220 Community Rd	7549	Poway Creek
262	Smoothie King	13538 Poway Rd	5812	Poway Creek
263	Something Fishy Grill and Market	12378C Poway Rd	5812	Pomerado Creek
264	Stallion Auto Concepts	14010 Poway Rd	7549	Poway Creek
265	Starbucks	12202 Poway Rd #104	5812	Poway Creek
266	Starbucks Coffee #5707	13479 Poway Rd	5812	Poway Creek
267	Starbucks Coffee #5772	14835 Pomerado Rd	5812	Pomerado Creek
268	Stater Bros	13589 Poway Rd	5411	Poway Creek
269	Steamatic Total Cleaning & Restoration - Gleam Team	12625 Danielson Ct #108-109	7699	Poway Creek
270	Stein Mart Inc 154	13644 Poway Rd	5331	Poway Creek
271	Stix Family Billiard	12222 Poway Rd, Suite 20	7999	Poway Creek
272	Stoneridge Country Club	17166 Stoneridge Country Club Ln	7992	Green Valley Creek
273	Submarina	12233 Poway Rd	5812	Poway Creek
274	Subway	14057 Stowe Dr #100	5812	Poway Creek
275	Subway Sandwiches	14827 Pomerado Rd	5812	Pomerado Creek
276	Subway Sandwiches & Salads	12624 Poway Rd #14	5812	Poway Creek
277	Superior Engines of San Diego	13611 Poway Rd #B	7538	Poway Creek
278	T&M Motors	13949 Eastern St	5511	Rattlesnake Creek
279	Taco Bell	13112 Poway Rd	5812	Poway Creek
280	Taco Del Mar	14057 Stowe Dr, Suite 105	5812	Poway Creek
281	Takhrai Thai	12265 Scripps Poway Pkwy #116-118	5812	Beeler Creek
282	Target Stores	14823 Pomerado Rd	5331	Pomerado Creek
283	Thai Bowl & Wraps Noodle Place	13429 Community Rd	5812	Poway Creek
284	Thai Poway Restaurant	14034 Poway Rd, Suite A-B	5812	Poway Creek
285	The Home Depot #8949	12175 Tech Center Dr	5211	Poway Creek
286	Tokyo Express	14791 Pomerado Rd	5812	Poway Creek

TABLE 3.4 (CONTINUED)
INVENTORY OF HIGH-PRIORITY COMMERCIAL FACILITIES

#	Business	Address	SIC	Drainage Basin
287	Tomra Pacific, Inc.	14387 Pomerado Rd	7299	Pomerado Creek
288	Tom's Rosaria Pizza	13332 Poway Rd	5812	Poway Creek
289	Touch of Class Auto Care	14713 Pomerado Rd	7539	Pomerado Creek
290	Toute De Suite	13339 Poway Road	5812	Poway Creek
291	Tow Pros Poway Towing	13119 Bowron Rd	7549	Poway Creek
292	Town & Country Vet	13027 Poway Rd	0742	Rattlesnake Creek
293	True Hearts Frozen Custard, LLC	14149 Twin Peaks Rd, Suite 8	5812	Rattlesnake Creek
294	U.S. Filter - Ionpure, Inc.	13100 Gregg St	7389	Beeler Creek
295	U-Haul Center of Poway	13210 Poway Rd	7513	Poway Creek
296	U-Haul Maintenance Shop	13210 Poway Rd	7538	Poway Creek
297	Ultra Star Theaters Poway 10	13475 Poway Rd	7832	Poway Creek
298	Upholstery of Poway	13865 Poway Rd	7532	Poway Creek
299	Valley Business Forms	13750 Stowe Dr, Suite B	7389	Poway Creek
300	Village Lock & Key, The	12845 Poway Rd	7699	Pomerado Creek
301	Vineyards Mexican Food & BBQ Steaks	13132 Poway Rd	5812	Rattlesnake Creek
302	Von's #349	13438 Poway Rd	5411	Poway Creek
303	W T Billard Inc	13811 Danielson St	7699	Poway Creek
304	Wal-Mart	13425 Community Rd	5331	Rattlesnake Creek
305	Walter Andersen Nursery	12755 Danielson Ct	0781	Beeler Creek
306	Wendy's	13010 Poway Rd	5812	Rattlesnake Creek
307	Wholesale Tube Bending Inc.	13510 Pomerado Rd	7533	Poway Creek
308	Wienerschnitzel	12612 Poway Rd	5812	Poway Creek
309	Wild Oats Markets, Inc. Dba Henry's Marketplace	13536 Poway Rd	5411	Poway Creek
310	Winchell's Donut House #364	12372 Poway Rd	5812	Pomerado Creek
311	Winston Tire #164	12947 Poway Rd	7539	Poway Creek
312	Wong's Wok Chinese Cuisine	12265 Scripps Poway Pkwy #109	5812	Beeler Creek
313	Yanni's Bistro	12205 Scripps Poway Pkwy	5812	Beeler Creek
314	Your Place	12320 Poway Rd	5812	Pomerado Creek

TABLE 3.4 (CONTINUED)
INVENTORY OF HIGH-PRIORITY COMMERCIAL FACILITIES

#	Business	Address	SIC	Drainage Basin
315	Zip's Tummybuster	13771 Danielson St, Suite E	5812	Poway Creek

Inventory reflects priority changes that resulted from inspections.

TABLE 3.5
JURMP PRIORITY CHANGES FOR INDUSTRIAL AND COMMERCIAL FACILITIES

#	Business	Address	Original Priority	Reassigned Priority
1	Adventure Pools	14260 Garden Rd, Suite A6	Low Industrial	Low Commercial
2	Easy Emblems	13100 Kirkham Way, Suite 208	Medium Industrial	Low Industrial
3	Highpoint Construction & Development, Inc.	14168 Poway Rd	Low Industrial	Low Commercial
4	J.R. Auto Sales	13939 Poway Rd #2A	High Commercial	Low Commercial
5	Juli Novotny, Inc	12330 Stowe Dr	Low Industrial	Medium Industrial
6	Kulture Enterprises	13330 Paseo Del Verano Norte #1	Medium Industrial	Low Commercial
7	PeP West, Inc.	14100 Danielson St	Medium Industrial	High Industrial
8	Top Quality Wholesale	14260 Garden Rd, Suite 2A	Low Industrial	Low Commercial
9	Westland Import	13939 Poway Rd #2B	High Commercial	Low Commercial

TABLE 3.6
SIC CHANGES FOR INDUSTRIAL AND COMMERCIAL FACILITIES

#	Business	Address	Original SIC	Reassigned SIC
1	Easy Emblems	13100 Kirkham Way, Suite 208	2396	5199
2	Highpoint Construction & Development, Inc.	14168 Poway Rd	1521	8741
3	HNR Framing	12345 Crosthwaite Circle	2439	2439, 5031
4	Juli Novotny, Inc	12330 Stowe Dr	5149	2052
5	Poway Fun Bowl	12941 Poway Rd	7933	7933, 5812
6	Premier Auto Sales (Premier Recovery Service)	13977 Poway Rd	7389	7549
7	Roop Jain LLC	13135 Danielson St, Suite 203	7699	8741
8	Underwater Kinetics	13400 Danielson St	3646	3648

TABLE 3.7
PUBLIC COMPLAINT LOG (INDUSTRIAL/COMMERCIAL)

#	Date of Complaint	Address	Owner / Tenant	Disposition
1	01/03/07	13345 Poway Rd	Dixieline Lumber	Public Works contacted Code Compliance regarding a fuel spill in the parking lot. Staff contacted property management by voice message to clear spill ASAP. Staff also contacted Manager "Troy" from Dixeline and informed of spill.
2	02/20/07	13507 Midland Rd	Prestige Concrete (contractor)	Complaint of business releasing liquid from its trucks into an area behind the business. Staff instructed the business on proper BMPs; business cleaned up area and used proper BMPs.
3	2/27/07	13479 and 13487 Poway Rd	Ringo G's Mexican Eatery/Daphne's Greek Cafe	Public Works called in that two restaurants were not covering used grease bins. Staff inspected and referred to NPDES Supervisor for inspection. Multiple follow-up visits; all deficiencies corrected.
4	03/06/07	13536 Poway Rd	Henry's Marketplace	Code Compliance staff received a complaint that Henry's regularly washes old produce and cleaning chemicals out the back receiving bay door into the alley. An inspection revealed dried residues and rotten produce on the ground behind the building and around the dumpster enclosures. Spoke to Asst. Store Director, who will ensure the cleaning crew uses the cleanout drains in the building intended for this purpose. Gave him NPDES/Stormwater pamphlet.

TABLE 3.7 (CONTINUED)
PUBLIC COMPLAINT LOG (INDUSTRIAL/COMMERCIAL)

#	Date of Complaint	Address	Owner / Tenant	Disposition
5	06/25/07	14361 Tierra Bonita Rd	Dearborn Memorial Park	Staff received a complaint of overirrigation by the cemetery. Staff sent a letter and educational information to the cemetery.

4 COMMERCIAL

Although the Municipal Permit (Order 2001-01) distinguishes between industrial and commercial facilities, the requirements are nearly identical on an implementation basis and all information has been combined within Section 3 to simplify reporting.

5 RESIDENTIAL

The majority of the Residential Component of the JURMP is focused on providing education to the general public and promoting pollution prevention techniques and BMPs as mechanisms to reduce pollutants in urban runoff. The following sections provide the City's activities addressing the residential component during the 2006/2007 reporting period.

PRIORITY SOURCES

High-priority residential areas are determined by five primary activities. These activities include automobile repair and maintenance, automobile washing, automobile parking, home and garden care activities and product use, and disposal of pet waste. All five activities are sources of pollutants that may reach the MS4 and receiving water bodies. Based on the aforementioned activities, results from the dry weather field program, and review of complaints, violations, and investigations, the following residential areas were designated in the City's JURMP as being a high threat to water quality:

North Poway
Rattlesnake Canyon Cornerstone
South Poway Cornerstone
Areas Draining to the Blue Sky Ecological Reserve
Eden Drive Road and Surrounding Area
Country Creek Road and Surrounding Area

The above-listed residential areas are considered high priority, but the City also monitors other residential locations within the City that may be sources of pollutants. During this reporting period, no changes to the high-priority residential areas or the residential activities that determine high-priority status were made.

BMP REQUIREMENTS

The City has established minimum BMPs that are required or encouraged during performance of any high-priority residential activity within the City's jurisdiction. Individual residences and homeowners are responsible for implementation of appropriate control measures and BMPs to maintain compliance with the Permit. If particular BMPs are infeasible for any specific site or source, the City requires implementation of other equivalent BMPs. The City also requires implementation of any additional controls as necessary to comply with the Permit. For more information, please see Section 5.3 of the City's JURMP.

BMP IMPLEMENTATION

The City ensures implementation of BMPs by its residents through education and outreach programs and activities. These range from articles in the City's newsletter and posted on the City website, to recycling and clean-up events throughout the year. These activities are discussed throughout this annual report. The City also ensures BMP implementation by its

residents with City Maintenance and Code Compliance staff advising residents on proper BMPs.

POLLUTION PREVENTION

Pollution prevention comprises procedures and practices that eliminate or reduce the generation of pollutants at their sources. The City of Poway encourages individual residences to be responsible for implementation of appropriate control measures and pollution prevention methods to reduce pollutant generation. Although the strict requirement of these methods for residential areas is challenging, the City continues to educate the public about the use of pollution prevention techniques, as described in Section 5.1 of the City's JURMP.

COMPLIANCE AND ENFORCEMENT

Enforcement of storm water requirements in residential communities is conducted using three mechanisms:

- Public reporting hotline.
- Follow-up of analysis of dry weather field screening and analytical monitoring results.
- Code Compliance and City Maintenance staff.

Violations are inspected by City staff with enforcement authority within a reasonable timeframe. This is further discussed in Section 5.4 of the City's JURMP. Code Compliance staff maintains a database of all residential complaints from the public reporting hotline and the resulting enforcement (Table 5.1).

EDUCATION AND OUTREACH

The majority of the Residential Component of the JURMP is focused on providing education to the general public and promoting pollution prevention techniques and BMPs as mechanisms to reduce pollutants in urban runoff. During the 2006/2007 reporting period, the City held ongoing waste collection and disposal events, distributed a variety of educational materials, and participated in community events providing outreach and education. A summary of these accomplishments is presented below. The City also participated actively in regional educational efforts conducted by various Copermittee groups, including the Education Technical Advisory Committee, the Outreach Workgroup, and the North County Storm Water Program (now incorporated into the Regional Education Program), as described in the Copermittees' Unified Report.

Household Hazardous Waste Collection

The City of Poway has a regional Permanent HHW Collection facility where residents can recycle used oil and dispose of HHW and electronic waste. The facility accepts batteries, leftover paint, auto fluids, drain opener, and any unused products containing toxic chemicals used to maintain a home or automobile. It is open every Saturday, 9 a.m. to 3 p.m., except holiday weekends. The City's HHW facility collected 262,405 pounds of HHW during this reporting period. Ninety-eight percent of the total users, or 3,329, were Poway residents. Therefore it can be estimated that Poway residents delivered 257,157 total pounds of HHW. The City spent $216,425 for HHW disposal for its residents in FY 2006/2007.

Used Oil Recycling

There are six State-Certified Used Oil Collection Centers in the City of Poway at which residents can recycle their used oil. Each center accepts up to 20 gallons of uncontaminated used motor oil, in containers no larger than 5 gallons each, per person, per day. Certified centers will accept used motor oil at no charge and offer a recycling incentive of 16 cents per gallon. The City of Poway has contracted with I Love a Clean San Diego to provide support for the Certified Used Oil Centers and to provide educational outreach in the City's primary and secondary schools.

Printed Materials

The City has developed a number of educational brochures that are applicable to residential issues, including Horses & Livestock, Concrete and Mortar Projects, Home Repair and Remodeling, and Power Washing (see Section 9 of this Annual Report). Each brochure describes storm drain protection measures and BMPs for the specific activity and the types of pollutants that the activity may generate. These brochures are distributed by Code Compliance officers, Building Inspectors, and Engineering Inspectors, are available at all City Offices, and are posted on the City's website. The City distributes these educational brochures at every event possible, including inspections, presentations, community events, and displays at public counters. The City also continues to utilize and distribute the informational door hanger that was developed during the 2002/2003 reporting period (Attachment 5.1). The informational door hanger contains tips on how to prevent storm water pollution. This door hanger is used to educate residents and is posted, as necessary, to enforce the use of residential BMPs.

During this reporting period, the City continued to distribute a general educational brochure specifically for residents describing BMPs to prevent storm water pollution (Attachment 5.2). These brochures have been distributed at community events, at the public counters at City Hall, and through public contact with the Code Compliance Officers.

Community Events and Outreach

Staff participates in community festivals and events throughout the City to educate residents on ways they can keep our neighborhood and our creeks, lakes, and ocean environment clean. The City added one new community event to its 2006/2007 schedule, Poway Pride Day, a local cleanup event that occurred on May 19, 2007. In addition, the City participated in the following community events this reporting period:

- Community Day, September 16, 2006, Community Park
- Fall Self-Haul Cleanup, October 2006, Escondido Transfer Station
- Poway Chamber of Commerce Business Expo, March 22, 2007
- Earth Day/Arbor Day Celebration, April 14, 2007, Lake Poway Park
- Spring Self-Haul Cleanup, April 2007, Escondido Transfer Station
- Poway Dog Day, May 12, 2007, Community Park

Public Reporting

The City of Poway encourages citizens to report illicit discharges or water quality impacts associated with discharges into or from the MS4. The public reporting number is listed in all the storm water pollution prevention brochures and is posted on the City's website.

Media

The City publishes a quarterly municipal newsletter for the residents and businesses of Poway titled *Poway Today*. During this reporting period, three issues contained articles on storm water pollution prevention; these articles are further described in Section 9 of this Annual Report. This newsletter is mailed to all households and businesses in Poway and also is available at City Hall; in addition, current and past issues are posted on the City's website.

Program Giveaways

The City continues to distribute snack bag clips with the City's storm water logo and the message, "ONLY RAIN DOWN THE STORM DRAIN," pencils and sponges promoting proper disposal of used oil, and magnets promoting the City's environmental protection programs at all community events. The City also continues to distribute the Storm Water Click-Pens that display storm water messages. These items are targeted for school-age children in an attempt to educate children on storm water pollution. The City also purchased and distributed pet waste baggie dispensers for dog owners. The dispenser is a small plastic cylinder with the message, "Please Clean up After Your Pets!" and a brief explanation of how pet waste pollutes waterways. The City also purchased and distributed used motor oil containers. They were passed out at the Earth Day Celebration and Poway Community Days to residents who change their own motor oil.

City Storm Water Pollution Prevention Presentations

During the 2006/2007 reporting period, the City's environmental education consultant, I Love A Clean San Diego, conducted 12 used oil and watershed information presentations. Environmental presentation topics included storm water pollution prevention. I Love A Clean San Diego gave the following environmental presentations to elementary schools, high schools, and other organizations throughout Poway:

- November 9, 2006, Christian Family Schools
- February 9, 2007, Meadowbrook Middle School (4 presentations)
- April 17, 2007, Meadowbrook Middle School (3 presentations)
- April 14, 2007, Poway Earth/Arbor Day (2 presentations)
- June 25, 2007, Poway Summer Camps (2 presentations)

Community Newsletters

There were no requests from community groups for articles on storm water pollution prevention during this reporting period; however, the quarterly City newsletter, *Poway Today*, has storm water-related articles in at least two issues per year. The City continues to search for opportunities to educate residents on storm water pollution prevention through articles in local community group newsletters.

IMPLEMENTATION PLANS FOR 2007/2008

Household Hazardous Waste Collection

The City will continue collecting HHW at its Permanent HHW Collection Facility. The facility is open every Saturday, 9 a.m. to 3 p.m., except holiday weekends. The City will continue to educate residents regarding this facility as it has in previous reporting periods.

Used Oil Recycling

The six State-Certified Used Oil Collection Centers in the City of Poway will continue to collect used oil for recycling. Each center accepts up to 20 gallons of uncontaminated used motor oil, in containers no larger than 5 gallons each, per person, per day. The City will continue to educate residents regarding these collection centers as it has in previous reporting periods.

Printed Materials

The City of Poway will have more residential BMP brochures printed during the next reporting period, and will research target groups to determine if more specific BMP brochures are necessary.

Community Events and Outreach

Staff participates in community festivals and events throughout the City to help educate residents on ways they can keep our neighborhood and ocean environment clean. The City plans to participate in the following community events, as well as others yet to be determined, in the next reporting period:

- Community Day, September 15, 2007, Community Park
- Fall Self-Haul Cleanup, October 2007, Escondido Transfer Station
- Spring Self-Haul Cleanup, April 2008, Escondido Transfer Station
- Earth Day/Arbor Day Celebration, April 12, 2008

Community Newsletters

The City continues to search for opportunities to educate residents on storm water pollution prevention through articles in local community group newsletters.

Program Giveaways

The City will continue to distribute snack bag clips with the City's storm water logo and the message, "ONLY RAIN DOWN THE STORM DRAIN," pencils promoting proper disposal of used oil, and magnets promoting the City's environmental protection programs at all community events. The City will also continue to distribute the storm water message click-pens. These items are targeted for school-age children in an attempt to educate children on storm water pollution. The City will also continue to distribute used oil containers to those who change their own motor oil and pass out doggie waste bags to pet owners.

Media

The City will continue to publish articles on storm water pollution prevention in at least two issues of the City's quarterly municipal newsletter for the residents and businesses of Poway, *Poway Today*. The newsletter, including past issues, is posted on the City's website. When applicable, the City will also submit press releases addressing storm water pollution prevention issues to the *Poway Chieftain*, the *North County Times*, and the *San Diego Union Tribune*.

JURMP UPDATE

No updates were noted for this component during this reporting period. The JURMP will be updated extensively in the next reporting period to meet the requirements of the new NPDES permit.

TABLE 5.1
PUBLIC COMPLAINT LOG (RESIDENTIAL)
FISCAL YEAR 2006/2007

#	DATE OF COMPLAINT	ADDRESS	OWNER / TENANT	DISPOSITION
1	07/14/06	14274 Palisades Dr	Carol Joyce, owner/Executive Pressure Washing, contractor	A resident had a company power washing the roof. Slightly red colored water entered the curb line. Contractor was contacted to prevent water from entering storm drains using BMPs.
2	08/21/06	14053 Sycamore Ave	Primos Painting (contractor)	Contractor spilled a quart or less of paint off rear of truck. Contractor washed off paint from curb line. Contractor was contacted by staff and cleaned site. Contractor submitted letter to City of Poway acknowledging spill.
3	10/02/06	14129 Mazatlan Way	Erica Phillips	Resident discharged unknown sandy residue into street curb line. Courtesy Notice left; no response. Notice of Violation Letter sent on 10/4/06. 10/10/06 after no response from property owner, Public Works cleaned street.
4	11/30/06	13992 Putney Rd	Kristine Estill	Complaint received regarding large amount of water running in brow ditch and onto curb line on Edgemoor Street. Staff investigated and followed water back to property. Water main leak under driveway was discovered. Property owner called plumber to repair. Repairs made. Case closed.

TABLE 5.1 (CONTINUED)
PUBLIC COMPLAINT LOG (RESIDENTIAL)
FISCAL YEAR 2006/2007

#	DATE OF COMPLAINT	ADDRESS	OWNER / TENANT	DISPOSITION
5	02/09/07	13052 Conley St	Roberta J. Begovich	Complaint received regarding vehicle leaking oil onto street. Code Officer contacted vehicle owner to make repairs and use and maintain drip pan until repairs are made. NPDES info left. Re-inspected next day. No discharge, case closed.
6	02/21/07	13983 Hickory Ct	Lisa Minkow	Customer Services received a call regarding discharge from residential yard drains into storm water system. Complainant suspects possible chemicals involved. Customer Service worker responded, noticed foul odor and white residue. Development Services was contacted and Code Officers inspected site 24 hours after discharge. Discharge was not present. Property owner had a company clean their yard drains and City curb line. Customer has receipt of work done. NPDES pamphlets left with property owner. Public Works inspected storm drain, all clear, case closed.

TABLE 5.1 (CONTINUED)
PUBLIC COMPLAINT LOG (RESIDENTIAL)
FISCAL YEAR 2006/2007

#	DATE OF COMPLAINT	ADDRESS	OWNER / TENANT	DISPOSITION
7	02/26/07	13744 Pequot Dr	Brian Ahern, tenant/ Linda J. Leffel, owner	Staff received two phone calls (during weekend) from residents regarding soil and vegetation being hosed into curb line. Staff spoke with tenant. Tenant claims that he did not wash down dirt and vegetation but did wash down sidewalk area. Staff advised him of NPDES regulations. No soil was visible in curb line. Case closed.
8	03/13/07	14043 Powers Rd	Melba H. Schuster	Complaint received regarding paint spill on street and curb. Code Officer contacted property owner to remove small paint spill (estimated 2 quarts) from curb and street. NPDES info left. Reinspected next day. Paint removed, case closed.
9	03/16/07	15412 Via La Gitano	Mattew B. & Theresa M. Carpenter	Public Works drainage crew called in to report illegal dumping into the storm water conveyance system. Staff inspected and discovered large amount of green waste deposited into storm channel. Staff left Courtesy Notice and NPDES information at residence. Staff inspected on 3/19/07 and all debris was removed.
10	04/06/07	14057 Mazatlan Way	Lowry Family Trust	Complaint received regarding mud discharged onto street. Code Officer contacted property owner to remove mud debris from curb line and street. NPDES info left. Re-inspected next day. No discharge, case closed.

TABLE 5.1 (CONTINUED)
PUBLIC COMPLAINT LOG (RESIDENTIAL)
FISCAL YEAR 2006/2007

#	DATE OF COMPLAINT	ADDRESS	OWNER / TENANT	DISPOSITION
11	04/20/07	14333 Louetta Ln	Benjamin P. & Deeann M. Verduzco	Complaint received regarding plaster/cement discharged onto street. Code Officer contacted property owner to remove plaster/cement debris from curb line and street. NPDES info left. Re-inspected next day. No discharge, case closed.
12	04/30/07	14545 Highway 67	Eduardo Barajas	Complaint received through the Project Clean Water website of debris dumped in a creek. Inspection staff followed up on 5/2/07 and directed the owner to clean up/place BMPs.
13	05/01/07	12818 Neddick Ave	John D. & Linda L. Cooley, owners/Hanson Concrete, contractor	Public Works drainage crew emailed to report illegal dumping into the storm water conveyance system by a cement truck driver. Driver cleaned up spill and Code Compliance Officer left NPDES flyer on resident's door. Violation clear; business owner sent email regarding NPDES.

6 LAND-USE PLANNING

The City of Poway, in compliance with the Municipal Permit, must assess short- and long-term impacts on receiving waters from new development and redevelopment projects. Reassessing and amending the General Plan, environmental review, and project approval process are permit requirements for compliance. The following sections provide the compliance history and an update on activities during this reporting period.

GENERAL PLAN ASSESSMENT AND AMENDMENT

The City of Poway General Plan has historically included policies, and a number of strategies, relating to water quality preservation. These are included in the Natural Resources Element of the General Plan. The General Plan Natural Resources Element was assessed in 2002 and was amended to supplement existing policies through General Plan Amendment 02-02, which was approved by the City Council on November 16, 2002. By January 2003, the updated General Plan was in effect. The General Plan reads as follows:

> Policy B – Waterways and Water Quality
> The natural character of creeks and channels should be maintained or restored to the greatest extent possible with consideration for maintaining adequate flood protection. Development will comply with all State regulations relative to water quality protection to the maximum extent practicable.
>
> ***Strategies***
>
> 1. Development, including roads, should be set back from riparian corridors a minimum distance of 50 feet or a sufficient distance as determined by a qualified biologist to avoid damage to these areas. These riparian corridors and associated buffer areas should be designated as permanent natural open space easements and the buffer areas should be vegetated only with appropriate native species, as determined by a qualified biologist or native plant horticulturist.
>
> 2. The preservation and, where possible the creation or restoration of areas that provide important water quality benefits, such as riparian corridors, wetlands, and buffer zones, shall be encouraged.
>
> 3. No activity or development shall be permitted within the watershed or viewshed of Lake Poway which would diminish water quality of the lake or its open space and recreational value.
>
> 4. Disturbances of natural water bodies and natural drainage systems caused by development including roads, highways, and bridges shall be limited to the maximum extent practicable.

5. Natural locations and rates of discharge into creeks and channels should not be increased without sufficient mitigation to ensure that significant alteration of the natural system will not occur.

6. Avoid to the maximum extent practicable development of areas that are particularly susceptible to erosion and sediment loss, or establish development guidance that identifies these areas and protects them from erosion and sediment loss.

7. The use of rip-rap in stream channels shall be limited to the minimum area required to protect adjacent improvements and stream banks from excessive erosion.

8. Public access to creeks, via trails, paths and greenways, shall be encouraged to the extent possible without negatively impacting the riparian habitat value.

9. Coordinate with other jurisdictions to monitor and maintain acceptable water quality standards in local streams.

10. Activities within the City's natural drainage systems which would adversely affect water quality (such as pesticide use, construction of septic leach fields and underground storage of hazardous substances) shall be strictly regulated to ensure water quality is not compromised.

11. Substances such as hazardous wastes or untreated wastewater shall not be discharged into the City's natural water systems.

12. Urban runoff from impermeable surfaces, which may be contaminated with oil, grease, vehicle fuels or other toxic substances, shall have such contaminants substantially removed before discharge into the City's natural drainage systems. The City shall comply with the requirements of the National Pollution Discharge Elimination System (NPDES) permit.

13. Minimize the amount of impervious surfaces in areas of new development and redevelopment and where feasible slow runoff and maximize on-site infiltration of runoff.

14. The implementation of pollution prevention methods supplemented by pollutant source controls and treatment shall be encouraged. The use of small collection strategies located at, or as close as possible to the source (i.e., the point where water initially meets the ground) to minimize the transport of urban runoff and pollutants offsite and into the storm drain system shall be encouraged.

15. Post-development runoff from a site shall not contain pollutant loads which cause or contribute to receiving water quality objectives being exceeded or which have not been reduced as much as feasible.

16. Grading shall not increase the natural rate of erosion or cause siltation of stream channels.

17. Through the development review process for projects identified as priority projects in the City's SUSMP, methods available shall be utilized to estimate increases in pollutant loads and flows resulting from projected future development. Structural and non-structural BMPs, as required by the San Diego County Regional Water Control Board, shall be required to mitigate the projected increases in pollutant loads and flows as much as is feasible.

Development Regulations

In 2002, the City participated in the formulation of the Model SUSMP with the other Copermittees in the County, which was approved by the Regional Board in June 2002. On December 3, 2002, the City implemented the model SUSMP via an addition to the Poway Municipal Code. By January 2003, the SUSMP regulations were in effect. All projects submitted to the City are reviewed to determine whether they are subject to SUSMP requirements. As Poway is nearing build-out, most projects currently being built are single-family residences, very few of which are SUSMP priority projects. In this reporting period, 7 private projects and 3 CIP projects were approved that were judged to be priority projects, and all incorporated SUSMP requirements (see Table 6.1).

As discussed in previous JURMP Annual Reports, the City has utilized a regional approach to SUSMP compliance for certain development projects in the South Poway Business Park. The South Poway Business Park was mass graded, and streets and other necessary infrastructure were installed, in the 1980s. Included in the infrastructure are a series of detention basins situated at locations throughout the South Poway Business Park for storm water retention. Certain basins in the South Poway Business Park were identified as being appropriately situated and as having adequate capacity to accommodate and treat the storm water runoff for certain undeveloped properties. With RWQCB approval, four of these basins have been modified to meet SUSMP requirements. After the RWQCB's acceptance of these basins, two large commercial center projects and two smaller projects were approved with reliance on the basins for SUSMP compliance. In addition, the modified basins treat storm water runoff from existing businesses on more than 60 lots that were not obligated to meet SUSMP requirements.

Annual sampling and analysis of inflow and outflow is performed to demonstrate the effectiveness of these basins in treating runoff. Sampling results show significant improvements in water quality, particularly for total suspended solids, turbidity, ammonia, nitrate, orthophosphate, and total organic carbon. The improvements in total suspended solids and turbidity are of particular importance, as these basins drain to the Los Peñasquitos watershed, in which sediment is a constituent of concern. Detailed results of the analysis are shown in Section 11 of this report, Analysis of JURMP Effectiveness.

As indicated in Table 6.1, a fifth detention basin is being converted to a treatment BMP. This basin will be operated and sampled in the same manner as the four basins described above.

Public Information

Development Services department staff have been educated regularly and will continue to be educated on water quality regulations. Weekly, at the Planning/Engineering/Public Works Division staff meeting and at the City's Development Review Committee meeting, projects are discussed and a common focus of discussion is on the project's compliance with SUSMP requirements. In addition, the checklist used by all Land Development staff to evaluate grading plans includes a section on SUSMP requirements (Attachment 6.1). On October 1, 2005, the City also began using an additional SUSMP checklist based on one provided by the RWQCB (Attachment 6.2). Each project plan, public and private, is evaluated using this checklist to ensure that all of the relevant requirements have been met. Copies of these checklists are retained on file by the City.

The development community is educated on an on-going basis through the City "pre-application" and development review process. Through the pre-application process, development projects proponents provide to staff a conceptual proposal of a project. Staff reviews the materials and comments on potential significant issues. A focus of the pre-application process has been making sure that the project will meet the SUSMP requirements. The proponent of the potential development project is provided in writing an outline of issues. Often the written pre-application response is followed up with a meeting to discuss the issues in more detail. Through the development review process, project proponents are also provided information on development requirements relative to SUSMP and are provided the information in greater detail both in writing and at follow-up meetings. This occurs on a weekly basis.

To begin educating developers and homeowners as early in the development process as possible, the City created a handout on SUSMP. The handout (Attachment 6.3) explains the reasons for the requirements, lists what types of projects are subject to SUSMP requirements, and emphasizes that owners are responsible for perpetual maintenance of postconstruction treatment BMPs. This handout is distributed to all applicants at the Planning/Engineering counter and is included in the City's informational packet.

City Employee Training

In addition to ongoing discussions of SUSMP issues during staff meetings and Development Review Committee meetings, staff training on SUSMP-related issues included attendance at the following educational events:

- October 10, 2006: SUSMP training given by D-MAX for 24 staff members from Land Development Engineering, Planning, CIP, and Public Works.
- April 12, 2007: Two Engineers from Land Development Engineering attended the "New" San Diego County Municipal Storm Water Permit Briefing organized by BIA.

- April 27, 2007: One Engineer from Land Development Engineering attended the "New" San Diego County Municipal Storm Water Permit Briefing organized by BIA.

Environmental Review Process

The City's updated environmental review process has been in effect since January 2003. The major outcome of the update was a revised Environmental Initial Study checklist. The revised Environmental Initial Study was included with the 2001/2002 Annual Report.

Inspection

All required permanent treatment BMPs are shown on construction plans and are inspected by the City's Engineering Inspectors during construction. Projects are not approved for occupancy until all required BMPs have been installed in accordance with the approved plans.

Long-Term Maintenance Tracking

All projects listed as SUSMP Priority Projects are tracked in a database. The database includes the type of project, the type of permanent BMPs, and the most recent date of inspection. In this reporting period, the City performed inspection of all permanent treatment BMPs (see Attachment 6.4 for inspection form). A total of 17 sites, 14 private and 3 public, were inspected during this reporting period. Although all public projects were in good condition, half of the private projects were in need of some type of maintenance. Because these inspections were performed in June 2007, the sites were not brought into compliance by the end of the reporting period. Further follow-up to bring all sites into compliance will be reported in the 2007/2008 Annual Report.

The regional detention basins described earlier in this section are maintained by the City's Public Works Department. Staff performs regular maintenance on all four basins, and operates the basin valves before and after every rain event or potential rain event to ensure proper retention and treatment of storm water from the more than 60 sites that drain to these basins.

IMPLEMENTATION PLANS FOR 2007/2008

Using the development regulations, SUSMP checklist, general plan amendments, and environmental review process, City staff will continue to review all proposed projects and incorporate urban runoff assessments when making land-use decisions. This will include use of the expanded checklist mentioned above.

The City will continue to provide education to project proponents through public workshops and during the pre-application and development review process. This will include continued distribution of the educational pamphlet for property owners and developers, as described above, as well as additional information to be placed on the City's web page.

The City will also continue to require maintenance agreements and will conduct inspection of completed projects that are subject to SUSMP requirements to ensure ongoing

maintenance as required by the Permit. As noted above, follow-up is ongoing in cases where additional maintenance is required, to ensure that all sites reach compliance.

JURMP UPDATE

No updates in the JURMP have occurred during this reporting period. The JURMP will be updated extensively in the next reporting period to meet the requirements of the new NPDES permit.

TABLE 6.1
SUSMP PRIORITY PROJECTS APPROVED DURING FISCAL YEAR 2006/2007

Project	Location	Type of Project	Treatment BMPs
Private			
CUP 05-05/DR 05-07/ G1561-06: Hampton Inn	Stowe Dr & Scripps Poway Pkwy	Commercial ≥10,000 ft², Parking Lot	Regional detention basin
CUP 06-06/DR 06-03/ G1559-06: 13795 Blaisdell Pl	13795 Blaisdell Pl	Parking Lot	Biofilters, catch basin insert
CUP 95-10/DR 95-19: Anytime Towing Expansion	13830 Danielson St	Parking Lot	Regional detention basin
CUP 03-01M(2)/ DR 03-03R(2)/G1576-07: Midland Animal Clinic	Midland Rd & Aubrey St	Parking Lot	Underground retention system, catch basin insert
MDRA 06-19: Ardizzone Residence	Poway Rd & Espola Rd	Hillside ≥5,000 ft²	Detention basin
MDRA 06-36: Lucidi Farms	15150 Lucidi Farms Way	Discharges to ESA	Biofilters
MDRA 06-57: Lerner Residence	Belvedere Dr	Streets (driveway) ≥5,000 ft²	Detention basin
Public			
CIP 5260: Midland Road Improvements	Midland Rd	Streets ≥5,000 ft²	Hydrodynamic separation system with sorbent boom
CIP 5909: Business Park Hotel/Restaurant Site	Scripps Poway Pkwy & Stowe Dr	Restaurant, Parking Lot	Conversion of regional detention basin
CIP 5917: Old Poway Neighborhood Street Improvements	Norwalk St, Sycamore Ave, & York Ave	Streets ≥5,000 ft²	Hydrodynamic separation system with sorbent boom

7 CONSTRUCTION

The goals of the Construction Component of the City of Poway's JURMP are to prevent or minimize the impacts of sediment and pollutants generated by construction activities within the City of Poway on the City's MS4 and ultimately on receiving water bodies and environmentally sensitive areas. To achieve this, the City has implemented or continued implementation of the following activities and program components:

- Applied pollution prevention methods.
- Prioritized all construction sites as high, medium, or low threat to water quality and used this information to compile a priority-based inventory of all construction sites within the jurisdictional boundaries.
- Required implementation of minimum BMPs at all construction sites.
- Continued the construction site inspection program to evaluate compliance with ordinances and permits.
- Continued the enforcement program to enforce compliance with City ordinances and the municipal Permit.
- Continued implementation of a reporting system of non-compliant sites.
- Continued its education program focused on construction activities.

PRIORITY SOURCES

The City of Poway maintains a database of all private and public construction projects, both active and completed. New private grading projects are entered into the database when a Request for Preconstruction Meeting is received, and Capital Improvement Projects are entered when a Notice to Proceed is issued. The appropriate department determines the priority status. Projects are never deleted from the database; their status is changed to inactive upon the completion of construction. Although this provides an accurate inventory of active construction sites at any particular moment in time, the inventory becomes out of date almost immediately when distributed because of the frequency of permit issuance, abandonment of construction projects, and completion of construction activities. The database, however, allows compilation of the list of projects that were active during the reporting period. During this reporting period, there were 124 projects (100 private development/construction projects and 24 City of Poway Capital Improvement Projects). The private projects were prioritized as follows: 22 High Priority, 12 Medium Priority, and 66 Low Priority. The Capital Improvements Projects were prioritized as follows: 3 High Priority, 5 Medium Priority, and 16 Low Priority. More detailed information is available upon written request.

BMP REQUIREMENTS

The City requires BMP implementation at all construction sites to reduce and/or eliminate the impact of discharges from construction site runoff on receiving water quality and other environmental resources.

The City has compiled an inventory of BMPs applicable to construction activities, which is contained in the City's JURMP in section 7.6.2. Many of the BMPs are from the Caltrans

Construction Site Best Management Practices Manual (November 2000) and have been modified by the City where appropriate and noted with an asterisk; these are also available for review in the JURMP in Appendix C.6.

POLLUTION PREVENTION

Construction and grading activities are a potential source of pollutants in all phases of execution. The impact from construction activities on the existing storm drain conveyance system surrounding the site can be significant and can potentially contribute to adverse environmental effects. The key to prevention is identifying sources and potential sources of pollutant materials and implementing site-specific BMPs that eliminate and control the source or the potential source. The City of Poway requires all construction projects within its jurisdiction to implement pollution prevention methods as described in further detail in the JURMP.

BMP IMPLEMENTATION

The City of Poway has established minimum BMPs that must be implemented at all construction sites regardless of the water quality threat prioritization.

Grading Ordinance

In accordance with Section F.2.b of the Permit, the City of Poway's grading ordinance was amended to require implementation of additional BMPs and other measures during all construction activities. The City of Poway Municipal Code (Title 16) was amended on January 22, 2002, adopting Ordinance No. 553, which amended and added certain sections pertaining to erosion and drainage. The amendments contained in the updated grading ordinance were written to address JURMP requirements, and they have direct implications for construction projects. The ordinance amendment is available as Attachment A.2 in the City's JURMP.

Construction and Grading Permit Approval Process

The City of Poway's construction and grading permit approval process is designed to comply with the Permit. The City requires that all individual proposed construction and grading projects implement measures to ensure that pollutants from the site will be reduced to the maximum extent practicable and will not cause or contribute to an exceedance of water quality objectives. Proponents of all construction and grading projects are required to comply with practices detailed in the JURMP and the revised Grading and Storm Water Ordinances. The grading approval process also includes the City requirement of cash securities for all grading projects and Minor Development Review Application (MDRA; non-grading) projects to ensure compliance with the JURMP requirements for erosion/sediment control.

All new development and redevelopment project proponents are required to attend a preconstruction meeting with the City of Poway. During these meetings the proponent is educated on storm water management topics including federal, state, and local regulations, implementation of a SWPPP, if required, and implementation and maintenance of BMPs. Additionally, the developer or builder is required to watch an educational video covering construction site BMPs and storm water management, after which the viewer signs an acknowledgement.

COMPLIANCE AND ENFORCEMENT

Inspection Program

The City of Poway has a construction site inspection program to evaluate compliance with federal, state, and local regulations. The City's Engineering Inspectors visit each developer, contractor, and/or owner to educate them and to assess the BMPs on each project site. The inspectors provide written BMP requirements from the JURMP and discuss deficiencies and solutions. Inspectors assure that BMPs are implemented by inspecting and re-inspecting. Building Inspectors are also empowered to enforce storm water regulations or to forward any noted violations on to the Engineering Inspectors for corrective action.

Per the JURMP, inspections of high-priority construction sites are conducted weekly, at a minimum, whereas medium- and low-priority sites are inspected at least twice during the wet season. However, the City has gone above the requirements and inspects all construction sites, regardless of priority, once a week during the rainy season. All construction sites are inspected as needed during the dry season; at a minimum, sites are inspected every other month. In addition, every grading project, whether active or inactive, is inspected before every predicted rain event, defined as a 50% chance of rain within 48 hours (see Attachment 7.1). A special pre-rain event checklist is used to ensure that the site is fully in compliance and protected against erosion or accidental discharge (Attachment 7.2).

The Inspectors discuss BMPs and monitor storm water and erosion control requirements with each site project manager, developer, or owner. The City inspects MDRA sites for compliance with erosion and sediment control as well. The City requires every construction project and MDRA to have a Weather-Triggered Action Plan for Construction Sites for rain events (Attachment 7.3).

The City sends out a yearly letter prior to the rainy season to all parties responsible for construction projects describing the enhanced construction BMP requirements and storm water management requirements during the rainy season (Attachment 7.4).

The City developed enforcement procedures that require corrective actions when non-compliance is observed. Non-compliant sites receive a Correction Notice and timeframe for compliance. The site is required to become compliant within 1 to 5 working days, unless rain is imminent, in which case a Stop Work Notice is issued immediately. Failure to comply within the appropriate timeframe results in issuance of a Stop Work Notice, and notification is sent to the RWQCB. Further steps including attaching of securities to do the work, revocation of permits, and issuance of citations also can be taken as necessary.

Inspections Conducted

The prevention of storm water pollution is an important task of the City of Poway's construction engineering inspectors. During this reporting period, all active construction projects were inspected in accordance with the schedule given above.

Enforcement Actions Taken

Inspectors keep detailed records of projects. Information is entered into a database to assist tracking. Typically, project managers, developers, owners, and employees in the construction sector have favorably received inspection results and BMP analysis. Where necessary, a series of enforcement actions can be taken as listed in Section 7.8 of the City's JURMP:

a) Verbal warnings
b) Written warnings
c) Enforcement of contracts (for municipal projects)
d) Stop work orders/notices
e) Denial or revocation of permits
f) Civil and/or criminal court actions

The City issued 53 Stop/Correct Work Notices during this reporting period (30 Correct Work Notices and 23 Stop Work Notices). Table 7.1 describes each Notice written.

A policy of enforcement escalation has been established for cases that require it. During a previous reporting period, there were instances that required the City to perform emergency erosion control work and attach project securities to pay for this work. This level of enforcement was not required during the current reporting period.

EDUCATION AND OUTREACH ON CONSTRUCTION ACTIVITIES

The City of Poway provides information regarding storm water quality to project proponents, project personnel, employees, contractors, subcontractors, and other parties involved with construction activities.

Construction Education

The following is a list of educational training regarding construction projects that the City of Poway has provided or participated in during the timeframe of this Annual Report:

- The City sponsors the seminar series organized by the BIA to inform contractors, developers, and other audiences about storm water requirements and the use of BMPs.
- November 30, 2006: Two Engineers from CIP and Two Engineers from Land Development Engineering attended a seminar on Storm Water Regulation and SWPPP Preparation, Monitoring and Sampling Program organized by BIA.
- December 5, 2006: One Engineer from CIP and one Engineer from Land Development Engineering attended a seminar on BMP Selection and Implementation Including Treatment Techniques organized by BIA.
- January 23, 2007: The City Engineer, Engineering Inspection Supervisor/NPDES Coordinator, four Engineers from CIP, one Engineer from Land Development Engineering, one Engineer from Traffic Engineering, and five Inspectors attended training on Stormwater Pollution Prevention for Construction Sites held by staff.

IMPLEMENTATION PLANS FOR 2007/2008

Using the Grading Ordinance, Storm Water Ordinance, and project approval process, City staff intends to continue reviewing construction projects as described in the JURMP; in addition, the increased inspection frequencies noted in this report will continue, above and beyond JURMP requirements. Staff will continue to provide educational materials during these inspections and to provide education during the project review process.

JURMP UPDATE

The construction project inventory is updated continuously. No other updates to this section of the JURMP occurred during this reporting period. The JURMP will be updated extensively in the next reporting period to meet the requirements of the new NPDES permit.

TABLE 7.1
STOP WORK AND CORRECT WORK NOTICES
FISCAL YEAR 2006/2007

Date	Project	Address	Stop or Correct	Reasons
7/17/06	SKG Motorsport (G1514-05)	Poway Rd	Correct	FM
7/17/06	Mohammadi Residence (G1490-05)	Highlands Ranch, Lot 17	Correct	J, NPP
7/18/06	Flud Residence (G1542-06)	15540 El Camino Entrada	Stop	J, NPP
7/21/06	Garden Road School (no permit)	Garden Rd	Correct	J, NOS
7/24/06	Aubrey Park (CIP 5657)	Midland Rd	Correct	FM
7/26/06	Garden Road School (no permit)	Garden Rd	Stop	J, FM
7/31/06	Garden Road School (no permit)	Garden Rd	Correct	J, I
8/16/06	Rollins Residence (no permit)	13350 La Venta Dr	Stop	J
8/18/06	Garden Road School (no permit)	Garden Rd	Correct	J, FM
8/21/06	Nigro Residence (no permit)	14053 Sycamore Ave	Stop	J
8/28/06	Rowe Residence (no permit)	Old Coach Rd	Stop	J, I
9/8/06	Lamagno (G1504-05)	Midland Rd/Aubrey Rd	Correct	J, NPP, I
9/22/06	Basile Residence (G1444-04)	11550 Creek Rd	Correct	J, NOS, NPP
9/22/06	Davies Residence (MDRA 05-077)	15707 Blue Crystal Trl	Correct	J, NOS, NPP, I
9/25/06	Valdez Slope Repair (G1522-05)	Claire Dr	Correct	J, NPP, I
9/25/06	SKG Motorsport (G1514-05)	Poway Rd	Correct	J, NPP
9/25/06	Clingman Residence (G1486-04)	High Valley Rd	Correct	J, NPP
9/26/06	Exley Residence (MDRA 06-027)	13857 Tobiasson Rd	Correct	J
9/27/06	Olive Tree Lane Sewer Ext. (SI 05-233)	Olive Tree Ln	Correct	J, I
9/27/06	Basile Residence (G1444-04)	11550 Creek Rd	Stop	J, NOS, NPP, FM
10/11/06	Midland/Aubrey Imps (STI 05-298)	Midland Rd/Aubrey Rd	Correct	J, I

TABLE 7.1 (CONTINUED)
STOP WORK AND CORRECT WORK NOTICES
FISCAL YEAR 2006/2007

Date	Project	Address	Stop or Correct	Reasons
10/12/06	Barkin Residence (G1537-06)	18355 Sycamore Creek	Correct	J, NOS, NPP, FM
10/12/06	Czarzasty Residence (no permit)	14996 Budwin Ln	Stop	J, NOS
10/13/06	Olive Tree Lane Sewer Ext. (SI 05-233)	Olive Tree Ln	Stop	J, NOS, I
10/17/06	Basile Residence (G1444-04)	11550 Creek Rd	Correct	J
11/27/06	APN 323-280-24 (no permit)	Golden Way	Correct	J, I, FM
11/27/06	Bates Residence (no permit)	Lot 53, Old Coach Way	Stop	J, NOS, FM
11/27/06	Caseo Residence (MDRA 04-084)	18790 Heritage	Stop	J, NOS, I, FM
11/27/06	Min Residence (MDRA 05-006)	18721 Heritage	Stop	J, NOS, FM
11/28/06	Sky Mountain (G1501-05)	Sky Mountain/ Welton Ln	Correct	J, NPP
12/4/06	Kroepel Residence (G1472-04)	12702 Gate Dr	Correct	J, FM
12/4/06	Sedehi Residence (G1477-04)	Huntington Ct	Correct	J, I
12/8/06	Sedehi Residence (G1477-04)	Huntington Ct	Stop	J, I
12/27/06	Bates Residence (no permit)	18365 Heritage	Stop	J, I, FM
1/17/07	Miller Residence (no permit)	15349 Crestview Ct	Stop	J, NOS, I
1/18/07	Weisz Residence (no permit)	Old Coach Way	Stop	J, NOS
1/31/07	Rowe Residence (no permit)	18101 Old Coach Road	Stop	J, I
2/1/07	Johnston Residence (MDRA 00-142)	14817 High Valley Rd	Correct	J, NOS, I
2/9/07	Dean Residence (no permit)	12219 Oak Knoll Rd	Stop	J, NOS
2/20/07	Kroepel Residence (G1472-04)	12702 Gate Dr	Correct	J, NPP, FM
2/21/07	Chan Residence (G1535-06)	Orchard View Ln	Correct	J, FM
2/21/07	Clingman Residence (G1486-04)	14755 High Valley Rd	Correct	J, FM

TABLE 7.1 (CONTINUED)
STOP WORK AND CORRECT WORK NOTICES
FISCAL YEAR 2006/2007

Date	Project	Address	Stop or Correct	Reasons
2/23/07	Kroepel Residence (G1472-04)	12702 Gate Dr	Stop	J, FM
2/26/07	Basile Residence (G1444-04)	11550 Creek Rd	Correct	J, FM
3/1/07	Keene Residence (no permit)	14710 Beeler Canyon Rd	Stop	J, NOS
3/6/07	Lupien Residence (no permit)	13101 Sudan Rd	Stop	J
3/20/07	(No permit)	13802 Putney Rd	Stop	J, NOS
4/12/07	Norris Recreational Court (G1553-06)	Blue Crystal Trl	Correct	J, NPP
4/19/07	Clingman Residence (G1486-04)	14755 High Valley Rd	Correct	J, NPP, FM
4/19/07	Norris Recreational Court (G1553-06)	Blue Crystal Trl	Stop	J, NPP
4/20/07	Lamagno (G1504-05)	Midland Rd/Aubrey Rd	Correct	J, I, NPP
4/20/07	(No permit)	13760 Calle Seco	Correct	J, NOS
4/20/07	Gravelle Residence (G1560-06)	Harvest Ct	Stop	J, I, FM

Reason Codes:
- FM Failure to Maintain Erosion Control /Sediment Control Device
- I Erosion Control Is Inadequate
- J Violation of JURMP
- NOS Erosion Control Is Not On Site
- NPP Erosion Control Is Not Per the Approved Plan

8 ILLICIT DISCHARGE DETECTION AND ELIMINATION

The City of Poway actively works to identify, eliminate and prevent IC/IDs. Illicit connections and illicit discharges can result in unauthorized discharges of pollutants to MS4s. Illicit discharges may be associated with activities such as vehicle washing or dewatering without appropriate BMPs. Illicit connections may include sewer pipes that have purposefully or mistakenly been configured to discharge into an MS4 pipe as well as other prohibited connections to the MS4. Unless promptly detected, contained, and captured, IC/IDs may flow untreated into receiving waters. The City works with residents and businesses so that IC/IDs can be detected more effectively and has implemented an education program to create more awareness so that IC/IDs can be reduced or eliminated. Three different mechanisms by which this can be accomplished are described in Section 8 of the City's JURMP and listed below:

- Inspecting Local Businesses, Construction Sites, and Municipal Facilities
- Conducting the Dry Weather Monitoring Program
- Operating a Public Complaint Hotline

These three mechanisms enable the City to provide a comprehensive system to better the quality of storm water and urban runoff throughout the City. A more detailed description of the inspection program and its results can be found in sections 2, 3, and 7 of this Annual Report. This section includes a detailed discussion of both the Dry Weather Monitoring Program and the Public Complaint Hotline.

DRY WEATHER MONITORING

The City has continued to conduct a Dry Weather Monitoring Program as required by the Municipal Permit to detect and eliminate IC/IDs to the storm drain system. As mentioned earlier, the City uses the Dry Weather Monitoring Program as one of its key methods to monitor for IC/IDs, as well as a method of measuring the City's progress toward improving overall water quality for the region. The dry weather season spans May 1st through September 30th. There are three components to the Dry Weather Monitoring Program:

- Field observations (site description and qualitative observations)
- Field screening monitoring (testing of sample while at site and flow estimation)
- Analytical monitoring (performing further tests of sample later at a laboratory)

The 2006 Dry Weather Field Screening and Analytical Monitoring Program Report is included as Attachment 8.1 of this report.

Numeric action levels are used as the primary approach for interpreting constituent concentrations measured in the field and the laboratory, and for determining whether there is potentially an IC/ID. The action levels were adopted in 2003 and were based on statistical analysis of previous Dry Weather Monitoring Program data. The California Toxics Rule (CTR) Criteria Maximum Concentration (CMC) is used as the action level for dissolved trace metals. Best professional judgment is used when determining whether or

not certain field parameters such as temperature or turbidity warrant upstream investigations.

The City of Poway uses a total of 50 primary monitoring stations to collect Dry Weather Monitoring Program data; these stations and their locations are listed in Table 8.1. Because in some cases a primary monitoring site may be dry or not possible to sample, the City designated alternate monitoring stations specified in the JURMP that can be used as replacements. The City of Poway's Dry Weather Monitoring Program sites are located within the following drainage basins.

- Sycamore Creek Basin
- Green Valley Creek Basin
- Stone Canyon Basin
- Pomerado Creek Basin
- Rattlesnake Creek Basin
- Silver Lake Drive Basin
- Poway Creek Basin
- Beeler Creek Basin
- San Vicente Creek Basin

2006 DRY WEATHER MONITORING

The City's storm water consultant, D-MAX, began the 2006 Dry Weather Monitoring Program in July 2006. Two of the 50 primary monitoring stations (sites 131 and 137) were dry and were substituted with alternate sites (sites 103 and 114). Of the 50 sites sampled and fully investigated, five sites were found to have ponded water. The remaining sites had flows ranging from less than one gallon per minute (gpm) to 187 gpm. All site visits included qualitative observations, flow measurement, and field water quality analyses of specific conductance, temperature, pH, turbidity, detergents (measured as Methylene Blue Active Substance, or MBAS), nitrate nitrogen, ammonia nitrogen, and orthophosphate phosphorus. Laboratory analyses were conducted for water samples from 13 sites, representing more than 25 percent of the total number of sites. Laboratory analyses were conducted for total hardness, surfactants, oil and grease, diazinon, chlorpyrifos, dissolved metals (cadmium, copper, lead, and zinc), total coliform bacteria, fecal coliform bacteria, and *Enterococcus* bacteria.

Physical parameters were measured at each site. Recorded pH values ranged from 7.0 to 8.4 pH units, temperature from 20.3 to 33.2 degrees Celsius (°C), conductivity from 1.02 to 5.03 millisiemens per centimeter (mS/cm), and turbidity from 0.03 to 60.0 nephelometric turbidity units (NTU). Best professional judgment is used when evaluating all of these physical parameters except pH, which is considered to have exceeded its action level if it falls outside the range of 6.5 to 9.0 pH units. The turbidity reading of 60.0 NTU at Site 119 was deemed abnormally high, and a follow-up investigation was initiated. That investigation is described later in this section. None of the other physical parameter measurements were considered to be abnormal or indicative of an IC/ID.

Analysis of chemical constituents during the field screening portion of the Dry Weather Monitoring Program indicated ammonia concentrations ranging from 0.1 to 2.0 mg/L NH_3-

N. The established action level of 1.0 mg/L was exceeded at two sites. Follow-up visits were made to these two locations (sites 3B and 21B), and ammonia was measured above the action level during both those visits as well. Follow-up source investigations were conducted and are described later in this section. Nitrate concentrations ranged from 1.25 to 12.5 mg/L NO_3-N, with only one site (Site 18A) exceeding the action level of 10.0 mg/L. The follow-up investigation for this site is detailed later in this section. Orthophosphate phosphorus concentrations ranged from 0.03 to 0.98 mg/L PO_4-P. Surfactants concentrations, measured in mg/L of MBAS, ranged from 0.13 to 0.75 mg/L. None of the visited sites were found to have concentrations exceeding the action levels for surfactants or orthophosphate phosphorus. All of the physical and chemical field data results are presented in Table 8.2.

Laboratory analyses of samples collected during the Dry Weather Monitoring Program showed that bacterial indicators were the only constituents to exceed their respective action levels. Surfactants, oil and grease, diazinon, chlorpyrifos, dissolved cadmium, and dissolved lead were not detected at any of the sites. Dissolved zinc was detected at seven sites and dissolved copper was detected at two sites, but none of these readings exceeded the California Toxics Rule Criteria Maximum Concentration. Bacteria action levels were exceeded at six sites of the 13 sites sampled, three fewer than in 2005. Site 36A had total coliform, fecal coliform, and *Enterococcus* bacteria counts exceeding the action level. Sites 4, 15, and 108 had only a total coliform bacteria exceedance, and sites 16 and 129 had only an *Enterococcus* exceedance. Complete laboratory results are presented in Table 8.3.

2006 FOLLOW-UP INVESTIGATIONS

Follow-up investigations are necessary to identify and eliminate pollutant sources during the Dry Weather Monitoring Program. When one or more field screening constituents were found to exceed their corresponding action levels, a follow-up visit was conducted within 24 hours or by the next business day. Upstream investigations were conducted for those sites where chemical or physical measurements remained above the action level during the follow-up visit to the site. Additionally, if one or more laboratory analytes were measured above their action levels at a sampling site, the site received a follow-up investigation. The purpose of the follow-up and upstream investigations is to further locate pollutant sources so that they can be eliminated. The follow-up (upstream) investigations for the 2006 Dry Weather Monitoring Program for the City of Poway are described below.

Follow-Up Investigations Based on Field Testing

Four sites required follow-up investigations based on results of field testing. Sites 3B and 21B had ammonia concentrations measured above the action level. Nitrate was measured above the action level at Site 18A only. In the best professional judgment of the field crew, the turbidity level initially measured at Site 119 warranted further investigation.

Return visits to sites 3B and 21B indicated ammonia concentrations had remained above the action level, so further upstream investigations were conducted. The follow-up visit and upstream investigation concluded the source of ammonia at Site 3B was most likely originating from a newsprint recycling bin; water had been added to the bin to reduce the volume of the newspaper, and liquid was leaking from the bin of decomposing papers. The responsible party for the bin was contacted when the situation was discovered, and

corrective action was taken at that time. At Site 21B the primary source of elevated ammonia appeared to be from decomposing trash and organic debris in ponded water upstream of the site.

Since 2002, nitrate readings at or just above the action level have been recorded at Site 18A. The source of the nitrate was found to be coming from water seepage through the joint of a storm water pipe on Somerset Road. The 2006 upstream investigation for Site 18A did not discover any new sources contributing flows with high nitrates to the system. Elevated nitrate levels were again attributed to water seepage into the storm water pipes.

Turbidity was measured at 60 NTU during the initial visit to Site 119. Because this level is higher than normally observed and because turbidity exceedances are often the result of brief, transient discharges, the field crew immediately began an upstream investigation in an effort to identify the source. The field crew worked its way upstream, opening manholes along the main line leading to the site. The approximately the same flow rate was observed upstream of the site in the under ground pipes, but no significant surface flow was observed contributing to the flow. The field crew continued further upstream of the site, checking all lateral braches, and found only minimal flow, with clear, colorless water. Despite the prompt upstream investigation, no source for the turbid water could be found. The field crew returned the next day to retest the turbidity and found that it has dropped significantly to 4.6 NTU. The source of the turbid water was most likely an atypical, transient discharge.

Follow-Up Investigations Based on Laboratory Testing

Laboratory analysis indicated a total of six sites (sites 4, 15, 16, 36A, 108, and 129) having at least one of the bacterial indicators measured above the applicable action levels, and upstream investigations were conducted for all six sites. Three of these sites had exceedances of total coliform but no other indicators.

An upstream investigation was conducted for Site 4 to find the source of total coliform bacteria. Laboratory analysis of the initial sample collected from the site indicated a total coliform count of 50,000 MPN/100 mL, equal to that of the established action level. The most likely source of bacteria was believed to be from animal waste observed in a storm drain pipe located close to an open area upstream of the site.

Site 15 was also measured to have a total coliform concentration above the action level. *E. coli* was only detected, and at a very low level, in one of the water samples taken during the upstream investigation. No evidence of fecal contamination was noted by visual observations. The relatively high total coliform levels originally recorded at the site were deemed to have most likely arisen from the stagnant water and decomposing organic material found at the site itself.

Site 16 had a measured *Enterococcus* concentration of 13,000 MPN/100mL, slightly above the action level of 10,000 MPN/100mL. The site is located in a portion of Pomerado Channel upstream of where it joins with Poway Creek. Site 90, where laboratory sampling was also conducted, is located further upstream of Site 16. All bacterial indicators were measured below their respective action levels for a water sample taken from Site 90 during the routine dry weather visit. Therefore, the field crew focused their efforts on the area between Site 90

and Site 16. Results of water sampling and visual observations did not indicate any fecal sources of bacteria. The source of bacteria at the site appeared to be predominantly from decomposing organic material originating from dense vegetation nearby that likely provided an environment for bacteria growth.

All three bacterial indicators were measured at levels above their respective action levels at Site 36A. Laboratory analyses from the initial investigation measured a total coliform count of 900,000 MPN/100 mL, a fecal coliform count of 50,000 MPN/100 mL, and an *Enterococcus* count of 50,000 MPN/100 mL. The majority of water at the site appeared to have originated from an outlet located on the north side of the channel in close proximity to the site. Upstream of Site 36A, the channel was dry. The greatest concentrations of bacteria were measured at the site itself and from the outlet contributing the majority of the flow to the site. No significant sources of water were observed in the residential area to the northeast of the site. A manhole opened on Tierra Bonita Road, adjacent to Twin Peaks Middle school, had ponded water with trash and debris in the manhole. Bacteria concentrations were high at this location and may have contributed to the bacteria concentrations observed downstream. The area surrounding Site 36A has several horse stables and riding trails. Horse droppings were noted in the area immediately surrounding the site as well as in the curb gutters near the middle school. Horse droppings, in combination with irrigation runoff and decomposing trash found upstream and at the site, were identified as the most likely sources of elevated bacteria concentrations at Site 36A.

Site 108 is a concrete channel located north of Gate Drive in an open area south of Woodgate Place. The channel drains the surrounding residential and rural areas as well as industrial and commercial complexes further upstream. Laboratory analysis detected a total coliform concentration of 220,000 MPN/100mL, above the action level. During both the initial and the follow-up site visits the water was clear and colorless, with normal plant and algae growth at the site. The samples from the upstream investigation indicated relatively low levels of bacterial growth in the channel, and none of the samples analyzed from Site 108 during the last four years had had bacteria action level exceedances. The high total coliform count recorded during the first site visit in 2006 was likely the result of an anomalous transient flow.

Site 129 is a corrugated metal pipe outlet that flows into a concrete channel north of the intersection of Indian Trail and Bennye Lee Drive. Laboratory analysis found that water from this outlet contained *Enterococcus* at the level of 17,000 MPN/100 mL. During the initial visit, the field crew noted the water was clear and colorless and observed significant algae and sediment deposits in the concrete channel. Similar conditions were noted during the follow-up visit. Analyses of water samples from the site and from locations farther upstream did not show evidence of fecal sources of bacteria, and visual indications of fecal sources also were not noted. This indicates that fecal sources of bacteria, which may have caused the *Enterococcus* exceedance measured from the routine site visit, were no longer present at the time of the upstream investigation. The *Enterococcus* exceedance reported from the initial site visit was deemed to likely be the result of a transient flow.

The City of Poway conducted the follow-up actions based on the recommendations from the 2006 Dry Weather Monitoring Report:

1. **Recommendation:** The illegal discharge upstream of Site 3B was eliminated during the dry weather monitoring program. As a proactive measure though, the City may consider providing educational material concerning overirrigation and IC/ID compliance to the businesses in the vicinity of Kirkham Court, Kirkham Drive, and Stowe Drive, upstream of Site 3B.

   Action: The City conducts inspections throughout the business park area as part of the industrial/commercial inspection program detailed in Section 3 of this report. These inspections include distribution of educational materials regarding BMPs, proper irrigation, prevention of discharges, and related issues.

2. **Recommendation:** Conduct regular compliance inspections in the Kirkham Road and Stowe Drive business park area upstream of sites 4 and 15. An emphasis should be placed on checking for illegal discharges and ensuring irrigation systems are properly functioning.

   Action: Public Works drainage crews inspected the sites to check for illegal discharges and over-irrigation, and returned regularly to monitor the sites throughout the year. As noted above, the City conducts inspections throughout the business park area as part of the industrial/commercial inspection program to check for illegal discharges and irrigation runoff. Code Compliance Officers and City storm water staff also respond to any reports of excessive runoff or potential illegal discharges.

3. **Recommendation:** Clean outlet upstream of Site 4 to remove animal waste from the drainage pipe.

   Action: Public Works drainage crews inspected and cleaned the site.

4. **Recommendation:** Regularly clear sediment and vegetation from the outlet at Site 15 to promote proper drainage from this outlet to the channel.

   Action: Public Works drainage crews regularly inspect the site and clear vegetation as necessary.

5. **Recommendation:** The catch basins and curb gutters upstream of Site 36A should be cleaned to remove debris, horse droppings, and trash that was observed during the dry weather monitoring program.

   Action: Public Works drainage crews regularly inspect the site and clear debris as necessary.

6. **Recommendation:** Ensure sites 2, 3, 21A, 21B, 31, 35, 36A, 91, 105, 109, 111, 124, and 136 are cleared of litter and debris and are included in any existing clean-up schedules.

Action: Public Works drainage crews regularly inspect the sites and clear the litter and debris as necessary.

COMPLAINT REPORTING OF IC/IDS, INVESTIGATIONS, AND ENFORCEMENT

The City has continued to encourage citizens and city personnel to become active participants in IC/ID elimination and storm water pollution prevention by utilizing the storm water public complaint hotline. The City's Code Compliance team is responsible for operating the hotline. After a complaint is reported, it is first logged onto a spreadsheet for documentation and tracking purposes. Each of the complaints logged is then investigated by City personnel to determine if any pollutants are in fact being discharged to the MS4. If the investigation confirms an IC/ID into the MS4 or finds evidence of a violation, City personnel take action to remedy the observed problem. The responsible parties are also educated or cited as necessary and required to cease any illegal discharges. A summary of the 18 complaints logged during the 2006/2007 reporting period is presented in Table 8.4.

PREVENTION AND RESPONSE TO SEWAGE SPILLS

The City carefully maintains its sanitary sewers to prevent spills and protect City residents and natural waterways. Routine maintenance operations performed on the sanitary sewers in 2006/2007 are described in Section 2. The City also continues to use a Sewer Overflow Prevention Plan and a Sewer Overflow Response Plan. The visual inspections and chemical testing performed during the Dry Weather Monitoring Program can also be useful methods of detecting the presence of sewage in the MS4. The City's Dry Weather Monitoring Program did not detect any evidence of sewage spills in 2006 or in 2007. If there is any indication that sewage may have spilled or seeped into the storm water conveyance system, the source of the sewage is tracked down immediately and appropriate action is taken promptly. One spill did occur during the 2006/2007 reporting period, and it was cleaned up in accordance with the Sewer Overflow Response Plan. Section 2 of this Annual Report provides more information about that incident. The public storm water complaint hotline also may handle calls pertaining to sanitary sewer spills or overflows. No calls regarding sanitary sewer spills or overflows were received in 2006/2007.

IMPLEMENTATION PLANS FOR 2007/2008

1. The City has conducted another round of dry weather sampling and monitoring during the 2007 dry weather season.
2. The results of the 2007 program will be compared to results of previous Dry Weather Monitoring Programs and to previous follow-up investigations to evaluate the overall effectiveness of the program.
3. Corrective actions will be taken by the City based on the recommendations in the dry weather report.
4. The City will continue operating the public complaint hotline and responding to water quality complaints.

JURMP UPDATE

No updates were noted for this component during this reporting period. The JURMP will be updated extensively in the next reporting period to meet the requirements of the new NPDES permit.

TABLE 8.1
2006 DRY WEATHER MONITORING STATIONS

Site ID	Location	Conveyance	Primary Land Use	Secondary Land use	Hydrologic Unit	Latitude	Longitude
2	Off Stowe Drive, north of business center 12300-12340.	Outlet	Commercial	Industrial	906	32.941843	-117.05915
3	Behind industrial site at the end of Kirkham Court, 150 feet into canyon.	Outlet	Commercial	Industrial	906	32.94424	-117.05537
3A	At the end of Kirkham Court across from Olhausen Co. in the street.	Manhole	Commercial	Industrial	906	32.94327	-117.05326
3B	At the end of Kirkham Court across from Hunter Douglas Co. in the street.	Manhole	Commercial	Industrial	906	32.94318	-117.05283
4	12342 Old Pomerado Road, north of Veterans Building at Bette Bendixen Park.	Natural Creek	Residential	Open	906	32.94270	-117.06604
12	Behind 12818 Beeler Creek Trail, at merger of Poway Creek and Beeler Creek.	Natural Creek	Residential	Open	906	32.94917	-117.06958
15	End of Montauk Street in Poway Creek	Outlet	Residential	Open	906	32.94957	-117.05802
16	12269 Oak Knoll Road., Gurudwara Sikh Hall	Natural Creek	Commercial	Residential	906	32.95007	-117.06580
18A	Hilleary Place, north of bridge, located approximately 200 feet east of Community Road.	Concrete Channel	Residential	Residential	906	32.96015	-117.03840
19	Poway Creek 13106 Gate Drive, under bridge on south side.	Outlet	Residential	Commercial	906	32.95502	-117.03398
21A	Clair Drive and Garden Road, across from the convenience store, western outlet	Manhole	Residential	Commercial	906	32.95650	-117.02264
21B	Clair Drive and Garden Road, across from the convenience store, eastern outlet	Manhole	Residential	Residential	906	32.95650	-117.02264
30	End of Oak Knoll Road in Rattlesnake Creek.	Concrete Channel	Parks	Residential	906	32.95135	-117.04967
31	Off Community Road, 50 feet southwest of Hilleary Park.	Concrete Channel	Parks	Residential	906	32.96007	-117.04314

TABLE 8.1 (CONTINUED)
2006 DRY WEATHER MONITORING STATIONS

Site ID	Location	Conveyance	Primary Land Use	Secondary Land use	Hydrologic Unit	Latitude	Longitude
34	Community Road, southwest of the Sycamore Tree Lane intersection.	Natural Creek	Open	Residential	906	32.96302	-117.04079
35	West of Midland Road, at intersection of Kentfield Drive.	Earthen Channel	Residential	Open	906	32.97674	-117.03674
36A	Southwest of bridge, near 14336 Tierra Bonita Road, off Poway Valley Road.	Natural Creek	Residential	Commercial	906	32.97615	-117.02776
52	Northwest corner of Summer Sage Road and Espola Road intersection.	Outlet	Residential	Residential	905	33.00270	-117.02393
53	West of Trailwind Road and Espola Road intersection.	Outlet	Residential	Residential	905	33.00520	-117.02431
54	West of Espola Road, between Lake Poway Road and Morning Air Road.	Outlet	Residential	Commercial	905	33.00880	-117.02430
63A	In upper corner of 17218, Boca Raton Lane off Tam O' Shanter Drive.	Manhole	Residential	Residential	905	33.02578	-117.03396
64A	Northwest end of Glen Arven Lane, 30 feet downhill into canyon.	Outlet	Residential	Parks	905	33.03299	-117.03613
65	South end of Summerfield Lane, south of Rios Road.	Natural Creek	Residential	Residential	905	33.01507	-117.05344
80	Blum Drive between Tamayo Way and Sycamore Creek Road.	Natural Creek	Open	Residential	905	33.04118	-117.03928
90	Off Pomerado Road, East of Powers Road on Vaughan Road, south of the bridge.	Concrete Channel	Residential	Commercial	906	32.96621	-117.06141
91	Southeast corner of Ted Williams Parkway and Pomerado Road intersection.	Outlet	Commercial	Residential	906	32.97841	-117.06174
101	Northwest of Scripps Poway Parkway and Pomerado Road intersection, at the end of Old Pomerado Road.	Concrete Channel	Commercial	Residential	906	32.93543	-117.06065
103*	Old Pomerado Road, after 12237, north of the bridge.	Natural Creek	Residential	Commercial	906	32.93961	-117.06572

TABLE 8.1 (CONTINUED)
2006 DRY WEATHER MONITORING STATIONS

Site ID	Location	Conveyance	Primary Land Use	Secondary Land use	Hydrologic Unit	Latitude	Longitude
105	Metate Lane, Poway Oaks Drive, west of Whispering Tree Lane, behind the playground.	Outlet	Residential	Residential	906	32.94860	-117.06208
106	East of Community Road, between Metate Lane and Stowe Drive, down into canyon.	Outlet	Commercial	Industrial	906	32.94619	-117.04321
108	Gate Drive, south of Woodgate Place, north of the road, in open area.	Concrete Channel	Open	Residential	906	32.95089	-117.03323
109	Garden Road, Clair Drive, next to the bridge.	Natural Creek	Residential	Open	906	32.95268	-117.02231
111	North of the Kennebunk Street, in Standish Drive, northeast of the bridge.	Concrete Channel	Residential	Open	906	32.953600	-117.01825
114*	Robison Blvd and Silver Lake Dr Intersection, at the northwest corner	Manhole	Residential	Residential	906	32.95718	-117.05610
115	At the end of Silver Lake Road at the Utopia Road intersection.	Manhole	Residential	Residential	906	32.96439	-117.05369
118	Pomerado Road, Holland Road, west side of channel, under the bridge.	Outlet	Residential	Residential	906	32.96995	-117.06135
119	Pomerado Road, Glen Oaks Road east side of channel, under the bridge.	Outlet	Residential	Open	906	32.97355	-117.06140
121	Northwest corner of Pomerado Road and Camino Del Norte.	Natural Creek	Residential	Open	906	32.98399	-117.06210
123	Pomerado Road on Casa Avenida, east side of channel, north of the bridge.	Outlet	Residential	Residential	906	32.99228	-117.05784
124	Community Road, across from Olive Meadows Drive, west side of channel.	Outlet	Residential	Parks	906	32.96723	-117.04030
128	Midland Road, between Twin Peak Road and Orange Blossom Lane, at the west side of channel.	Outlet	Residential	Residential	906	32.97875	-117.03663
129	Indian Trail and Bennye Lee Drive intersection.	Outlet	Residential	Residential	905	33.00705	-117.05055

TABLE 8.1 (CONTINUED)
2006 DRY WEATHER MONITORING STATIONS

Site ID	Location	Conveyance	Primary Land Use	Secondary Land use	Hydrologic Unit	Latitude	Longitude
130	Stone Canyon Road, east of gated entrance to 13185.	Natural Creek	Residential	Residential	905	33.00716	-117.04466
131	Espola Road, between Bounty Way and Sand Hill Road, across from high school sports field.	Concrete Channel	Open	Residential	905	33.00051	-117.02351
132	Lake Poway Road, between Summer Sage Road and Prairie Vista Road at the creek.	Natural Creek	Residential	Residential	905	33.00688	-117.02722
133	Espola Road, Orchard Bend Road, north of Jack Rabbit Road, at the creek.	Natural Creek	Residential	Residential	905	33.01307	-117.03362
134	South of Espola Road, west of Orchard Bend Road, in the middle of Sagewood Drive.	Earthen Channel	Residential	Residential	905	33.01680	-117.03586
136	South of Espola Road, west of Valle Verde Road, across from the green field.	Outlet	Parks	Residential	905	33.01853	-117.04646
137	South of Espola Road, between Valle Verde Road and Stoneridge Country Club Lane, across from Golf Course.	Outlet	Parks	Residential	905	33.01855	-117.04220
140	At the end of Old Winery Road, behind 17788.	Outlet	Residential	Agricultural	905	33.03204	-117.04781
141	Espola Road, Old Coach Road, next to the HVR 17150 sign, at the bridge.	Natural Creek	Open	Residential	905	33.02834	-117.02446
142	Espola Road, Range Park Road, between Settlers Place and Springs Road.	Natural Creek	Residential	Open	906	32.97542	-117.01534

Notes:
* Alternate sites 103 and 114 were substituted for dry primary monitoring sites 131 and 137.

TABLE 8.2
SUMMARY OF 2006 DRY WEATHER FIELD ANALYTICAL RESULTS

Site ID	Date	Time	Flow (gpm)	Temp. °C	pH	Turbidity NTU	Conductivity mS/cm	Detergents mg/L MBAS	Ammonia mg/L NH_3-N	Nitrate mg/L NO_3-N	Orthophosphate-P mg/L PO_4-P
2	7/18/06	11:30	10	25.2	8.0	11.19	1.70	0.75	0.7	5.0	0.98
3	7/19/06	11:25	5	23.3	7.9	0.27	1.61	0.25	0.2	2.5	0.23
3A	7/19/06	10:45	1	24.3	8.0	1.52	1.39	0.25	0.2	2.5	0.26
3B	7/19/06	9:30	1	23.7	7.8	10.92	1.02	0.5	**2.0**	3.75	0.82
3B (follow-up)	7/20/06	10:15	1	25.3	7.9	na	1.37	na	**2.0**	na	na
4	7/17/06	9:20	15	23.2	7.9	2.25	2.77	0.25	0.3	2.5	0.49
12	7/17/06	11:35	78	24.3	7.7	2.82	3.63	0.25	0.4	2.50	0.2
15	7/17/06	8:50	Ponded	23.1	7.1	9.78	2.08	0.75	0.6	1.25	0.33
16	7/17/06	10:45	187	24.5	8.0	3.21	2.96	0.5	0.4	3.75	0.13
18A	7/13/06	8:35	5	24.5	8.3	3.54	2.18	0.5	0.1	**12.5**	0.07
18A (follow-up)	7/14/06	8:25	5	24.2	8.1	na	2.22	na	na	**10.0**	na
19	7/20/06	11:30	10	25.9	7.5	2.33	1.38	0.13	0.1	1.25	0.03
21A	7/18/06	8:50	2	25.0	7.5	8.8	1.22	0.13	0.4	3.75	0.65
21B	7/18/06	9:15	<1.0	26.7	7.6	12.63	1.02	0.25	**1.0**	2.50	0.98
21B (follow-up)	7/19/06	8:15	<1.0	24.3	7.6	na	1.04	na	**2.0**	na	na
30	7/14/06	10:45	58	33.2	8.3	2.42	2.44	0.25	0.3	1.25	0.07
31	7/20/06	9:20	50	23.4	7.9	5.35	2.38	0.25	0.3	3.75	0.23
34	7/20/06	13:45	20	28.4	7.7	9.89	2.42	0.13	0.2	3.75	0.2
35	7/18/06	13:40	Ponded	26.9	7.3	6.22	1.15	0.25	0.8	2.50	0.82
36A	7/12/06	8:40	1	22.7	7.7	5.1	1.74	0.5	0.4	1.25	0.33
52	7/13/06	16:05	2	24.1	7.0	3.45	2.30	0.25	0.8	3.75	0.2
53	7/13/06	15:10	Ponded	26.0	7.2	4.54	1.31	0.25	0.6	1.25	0.26

TABLE 8.2 (CONTINUED)
SUMMARY OF 2006 DRY WEATHER FIELD ANALYTICAL RESULTS

Site ID	Date	Time	Flow (gpm)	Temp. °C	pH	Turbidity NTU	Conductivity mS/cm	Detergents mg/L MBAS	Ammonia mg/L NH_3-N	Nitrate mg/L NO_3-N	Orthophosphate-P mg/L PO_4-P
54	7/13/06	14:40	2	24.6	7.2	5.59	1.82	0.13	0.3	1.25	0.2
63A	7/11/06	11:50	1	25.0	8.2	2.23	2.29	0.25	0.6	2.50	0.98
64A	7/11/06	11:15	5	21.7	7.5	0.86	2.00	0.25	0.2	2.50	0.13
65	7/13/06	10:40	10	24.9	7.5	2.38	2.00	0.25	0.3	1.25	0.10
80	7/12/06	10:40	5	20.3	7.7	3.49	2.20	0.25	0.3	1.25	0.07
90	7/14/06	11:35	125	32.2	8.2	3.77	3.39	0.25	0.5	6.75	0.10
91	7/18/06	15:40	94	25.7	8.2	7.13	2.70	0.38	0.6	2.50	0.13
101	7/19/06	16:10	10	27.0	8.4	1.73	2.74	0.25	0.3	2.50	0.20
103	7/17/06	14:10	5	25.8	7.3	1.46	2.49	0.25	0.2	2.50	0.03
105	7/19/06	13:30	2	24.4	7.1	0.03	3.58	0.25	0.2	5.00	0.07
106	7/17/06	15:10	1	24.0	8.3	0.57	2.54	0.25	0.3	2.50	0.33
108	7/14/06	9:50	5	22.6	7.4	2.04	5.03	0.25	0.4	2.50	0.03
109	7/18/06	14:25	39	27.1	7.2	3.93	1.91	0.25	0.6	3.75	0.07
111	7/12/06	14:55	2	30.1	7.0	0.95	1.77	0.25	0.2	5.0	0.03
114	7/20/06	14:20	10	24.3	7.80	5.28	3.67	0.25	0.3	2.5	0.26
115	7/19/06	14:15	5	25.7	7.2	1.14	1.84	0.25	0.2	2.5	0.65
118	7/14/06	14:00	3	25.6	8.1	1.44	3.17	0.25	0.3	2.5	0.33
119	7/14/06	14:40	10	26.6	7.8	60.0	2.02	0.25	0.6	2.5	0.65
119 (follow-up)	7/17/06	8:15	10	23.8	7.9	4.61	1.69	na	na	na	na
121	7/18/06	10:45	5	25.3	7.7	4.13	2.80	0.25	0.3	2.5	0.20
123	7/12/06	16:00	1	25.5	8.2	20.87	2.51	0.13	0.2	6.75	0.26
124	7/19/06	14:45	5	25.6	7.9	0.31	1.93	0.25	0.1	3.75	0.26
128	7/17/06	16:15	1	24.8	7.7	3.84	1.53	0.13	0.3	5.0	0.13

TABLE 8.2 (CONTINUED)
SUMMARY OF 2006 DRY WEATHER FIELD ANALYTICAL RESULTS

Site ID	Date	Time	Flow (gpm)	Temp. °C	pH	Turbidity NTU	Conductivity mS/cm	Detergents mg/L MBAS	Ammonia mg/L NH_3-N	Nitrate mg/L NO_3-N	Orthophosphate-P mg/L PO_4-P
129	7/13/06	9:20	2	22.7	7.6	2.00	1.27	0.25	0.1	2.5	0.10
130	7/12/06	16:30	Ponded	23.0	8.0	0.81	3.15	0.25	0.3	2.5	0.10
131	7/13/06	16:30	Dry	ns	ns	ns	ns	ns	ns	ns	ns
132	7/13/06	11:20	47	23.0	7.6	1.37	2.49	0.25	0.3	3.75	0.07
133	7/11/06	14:35	31	24.9	8.4	1.12	2.31	0.25	0.3	2.5	0.07
134	7/12/06	14:15	1	26.2	7.9	2.18	1.94	0.13	0.2	2.5	0.26
136	7/11/06	15:30	2	24.4	7.7	3.15	2.05	0.25	0.4	2.5	0.10
137	7/13/06	14:10	Dry	ns	ns	ns	ns	ns	ns	ns	ns
140	7/11/06	13:50	2	23.9	7.0	1.04	1.88	0.25	0.4	5.0	0.20
141	7/12/06	11:30	70	20.9	7.1	1.69	2.26	0.25	0.1	7.5	0.10
142	7/11/06	16:15	Ponded	24.2	7.5	6.87	3.89	0.25	0.4	1.25	0.10

Notes

Red Bold values denote action level exceeded for a particular constituent

denotes a follow-up visit

denotes a location sampled for laboratory analysis

ns =not sampled (dry site)
na =not analyzed

TABLE 8.3
SUMMARY OF 2006 DRY WEATHER LABORATORY ANALYTICAL RESULTS

Site No.	Date	Time	Surfactants mg/L MBAS	Oil & Grease mg/L	Total Hardness mg/L	Cadmium mg/L	Copper mg/L	Lead mg/L	Zinc mg/L	Diazinon µg/L	Chlorpyrifos µg/L	Total Coliform MPN/100 mL	Fecal Coliform MPN/100 mL	*Enterococcus* MPN/100 mL
4	7/17/06	9:20	nd	nd	714	nd	nd	nd	nd	nd	nd	**50,000**	13,000	500
12	7/17/06	11:35	nd	nd	1,210	nd	nd	nd	nd	nd	nd	8,000	nd	40
15	7/17/06	8:50	nd	nd	582	nd	0.007	nd	0.036	nd	nd	**50,000**	2,200	8,000
16	7/17/06	10:45	nd	nd	861	nd	nd	nd	0.034	nd	nd	30,000	8,000	**13,000**
30	7/14/06	10:45	nd	nd	637	nd	nd	nd	nd	nd	nd	30,000	1,100	1,700
36A	7/12/06	8:40	nd	nd	558	nd	nd	nd	0.026	nd	nd	**900,000**	**50,000**	**50,000**
65	7/13/06	10:40	nd	nd	696	nd	nd	nd	0.039	nd	nd	23,000	1,100	5,000
80	7/12/06	10:40	nd	nd	760	nd	nd	nd	nd	nd	nd	8,000	3,000	1,300
90	7/14/06	11:35	nd	nd	979	nd	0.005	nd	nd	nd	nd	30,000	5,000	1,700
108	7/14/06	9:50	nd	nd	1,850	nd	nd	nd	nd	nd	nd	**220,000**	40	500
129	7/13/06	9:20	nd	nd	393	nd	nd	nd	0.026	nd	nd	30,000	8,000	**17,000**
132	7/13/06	11:20	nd	nd	965	nd	nd	nd	0.021	nd	nd	5,000	130	800
141	7/12/06	11:30	nd	nd	755	nd	nd	nd	0.025	nd	nd	30,000	20	1,100
Reporting Limits			**0.5**	**5.0**	**10**	**0.005**	**0.005**	**0.005**	**0.020**	**0.05**	**0.05**	**20**	**20**	**20**

Notes:

Red values were at or above the measured constituent's action level

nd = not detected

$CaCO_3$	calcium carbonate
MBAS	methylene blue active substances
mg/L	milligram per liter
µg/L	microgram per liter
MPN/100 mL	most probable number per 100 milliliters
nd	non-detect

TABLE 8.4
2006/2007 PUBLIC COMPLAINT LOG

NO.	DATE	ADDRESS	OWNER/RESIDENT	COMPLAINT AND STATUS
1	07/14/06	14274 Palisades Dr	Carol Joyce	A resident had a company power washing the roof. Slightly red colored water entered the curb line. Contractor was contacted to prevent water from entering storm drains using BMPs.
2	08/21/06	14053 Sycamore Ave	Primos Painting (contractor)	Contractor spilled a quart or less of paint off rear of truck. Contractor washed off paint from curb line. Contractor was contacted by staff and cleaned site. Contractor submitted letter to City of Poway acknowledging spill.
3	10/02/06	14129 Mazatlan Way	Erica Phillips	Resident discharged unknown sandy residue into street curb line. Courtesy Notice left; no response. Notice of Violation Letter sent on 10/4/06. 10/10/06 after no response from property owner, Public Works cleaned street.
4	11/30/06	13992 Putney Rd	Kristine Estill	Complaint received regarding large amount of water running in brow ditch and onto curb line on Edgemoor Street. Staff investigated and followed water back to property. Water main leak under driveway was discovered. Property owner called plumber to repair. Repairs made. Case closed.
5	01/03/07	13345 Poway Rd	Dixieline Lumber	Public Works contacted Code Compliance regarding a fuel spill in the parking lot. Staff contacted property management by voice message to clear spill ASAP. Staff also contacted Manager "Troy" from Dixeline and informed of spill.

TABLE 8.4 (CONTINUED)
2006/2007 PUBLIC COMPLAINT LOG

NO.	DATE	ADDRESS	OWNER/RESIDENT	COMPLAINT AND STATUS
6	02/09/07	13052 Conley St	Roberta J. Begovich	Complaint received regarding vehicle leaking oil onto street. Code Officer contacted vehicle owner to make repairs and use and maintain drip pan until repairs are made. NPDES info left. Re-inspected next day. No discharge, case closed.
7	02/20/07	13507 Midland Rd	Prestige Concrete (contractor)	Complaint of business releasing liquid from its trucks into an area behind the business. Staff instructed the business on proper BMPs; business cleaned up area and used proper BMPs.
8	02/21/07	13983 Hickory Ct	Lisa Minkow	Customer Services received a call regarding discharge from residential yard drains into storm water system. Complainant suspects possible chemicals involved. Customer Service worker responded, noticed foul odor and white residue. Development Services was contacted and Code Officers inspected site 24 hours after discharge. Discharge was not present. Property owner had a company clean their yard drains and City curb line. Customer has receipt of work done. NPDES pamphlets left with property owner. Public Works inspected storm drain, all clear, case closed.
9	02/26/07	13744 Pequot Dr	Brian Ahern, tenant/ Linda J. Leffel, owner	Staff received two phone calls (during weekend) from residents regarding soil and vegetation being hosed into curb line. Staff spoke with tenant. Tenant claims that he did not wash down dirt and vegetation but did wash down sidewalk area. Staff advised him of NPDES regulations. No soil was visible in curb line. Case closed.

TABLE 8.4 (CONTINUED)
2006/2007 PUBLIC COMPLAINT LOG

NO.	DATE	ADDRESS	OWNER/RESIDENT	COMPLAINT AND STATUS
10	2/27/07	13479 and 13487 Poway Rd	Ringo G's Mexican Eatery/Daphne's Greek Cafe	Public Works called in that two restaurants were not covering used grease bins. Staff inspected and referred to NPDES Supervisor for inspection. Multiple follow-up visits; all deficiencies corrected.
11	03/06/07	13536 Poway Rd	Henry's Marketplace	Code Compliance staff received a complaint that Henry's regularly washes old produce and cleaning chemicals out the back receiving bay door into the alley. An inspection revealed dried residues and rotten produce on the ground behind the building and around the dumpster enclosures. Spoke to Asst. Store Director, who will ensure the cleaning crew uses the cleanout drains in the building intended for this purpose. Gave him NPDES/Stormwater pamphlet.
12	03/13/07	14043 Powers Rd	Melba H. Schuster	Complaint received regarding paint spill on street and curb. Code Officer contacted property owner to remove small paint spill (estimated 2 quarts) from curb and street. NPDES info left. Reinspected next day. Paint removed, case closed.
13	03/16/07	15412 Via La Gitano	Mattew B. & Theresa M. Carpenter	Public Works drainage crew called in to report illegal dumping into the storm water conveyance system. Staff inspected and discovered large amount of green waste deposited into storm channel. Staff left Courtesy Notice and NPDES information at residence. Staff inspected on 3/19/07 and all debris was removed.

TABLE 8.4 (CONTINUED)
2006/2007 PUBLIC COMPLAINT LOG

NO.	DATE	ADDRESS	OWNER/RESIDENT	COMPLAINT AND STATUS
14	4/6/07	14057 Mazatlan Way	Lowry Family Trust	Complaint received regarding mud discharged onto street. Code Officer contacted property owner to remove mud debris from curb line and street. NPDES info left. Re-inspected next day. No discharge, case closed.
15	04/20/07	14333 Louetta Ln	Benjamin P. & Deeann M. Verduzco	Complaint received regarding plaster/cement discharged onto street. Code Officer contacted property owner to remove plaster/cement debris from curb line and street. NPDES info left. Re-inspected next day. No discharge, case closed.
16	04/30/07	14545 Highway 67	Eduardo Barajas	Complaint received through the Project Clean Water website of debris dumped in a creek. Inspection staff followed up on 5/2/07 and directed the owner to clean up/place BMPs.
17	05/01/07	12818 Neddick Ave	John D. & Linda L. Cooley, owners/Hanson Concrete, contractor	Public Works drainage crew emailed to report illegal dumping into the storm water conveyance system by a cement truck driver. Driver cleaned up spill and Code Compliance Officer left NPDES flyer on resident's door. Violation clear; business owner sent email regarding NPDES.
18	06/25/07	14361 Tierra Bonita Rd	Dearborn Memorial Park	Staff received a complaint of overirrigation by the cemetery. Staff sent a letter and educational information to the cemetery.

9 EDUCATION

During the past year the City has continued to implement its comprehensive educational program aimed at changing the behavior of target audiences and thereby reducing pollutant releases to the storm drain system. The program has included developing and distributing educational materials, conducting educational presentations, participating in community events, and planning for future activities. Education is an important aspect of all the sections in the JURMP, and the City of Poway has provided many excellent opportunities for the general public, as well as City staff, to increase their knowledge and awareness of the JURMP and its programs.

Although this section focuses specifically on education, the municipal, industrial/commercial, residential, land-use planning, and construction sections also present information on education and outreach activities.

EDUCATION AND OUTREACH

To increase the overall knowledge of the general public regarding storm water pollution and its effects on receiving waters, the City of Poway has implemented a variety of educational programs. The major accomplishments throughout the past year are described below:

Community Events and Outreach

Staff participates in community festivals and events throughout the City to help educate residents on ways they can keep our neighborhoods and environment clean. In this reporting period, we participated in the following community events:

- Community Day, September 16, 2006, Community Park
- Fall Self-Haul Cleanup, October 2006, Escondido Transfer Station
- Earth Day/Arbor Day Celebration, April 14, 2007, Lake Poway Park
- Spring Self-Haul Cleanup, April 2007, Escondido Transfer Station
- Poway Dog Day, May 12, 2007, Community Park
- Poway Pride Day, May 19, 2007

Media

The City publishes a quarterly municipal newsletter titled *Poway Today*. This newsletter is mailed to all households and businesses in Poway. In addition, the newsletter, including past issues, is posted on the City's website. Articles related to NPDES and storm water pollution prevention appeared in 3 issues of *Poway Today* during this reporting period. The Winter 2006 *Poway Today* issue included an article entitled "Be 'Winter Wise' by Preparing for Storms." The Spring 2007 *Poway Today* issue included articles on "Only Rain Down the Storm Drains" and the Adopt-A-Park and Adopt-A-Trail clean-up programs. The Summer 2007 *Poway Today* included articles on "New Storm Water Permit Requires Community Assistance," water conservation, and the Spring Self-Haul Cleanup. See Attachment 9.1 for copies of the articles.

City Employee Training

The City conducted a training session on the Storm Water Management Program for the entire Public Works Department on June 27, 2007. This all-hands meeting was a refresher course for the department on BMPs and other important issues in storm water management. The City's Public Works Department held an Emergency Response Technician spill-response training session on May 10, 2007, which included an overview of the storm water system, spill response equipment and materials, and the proper agencies to contact during an emergency. The Public Works Department also holds informal tailgate meetings to discuss BMPs each month.

In addition to the training sessions mentioned above, City staff participated in the following educational training sessions:

- October 10, 2006: SUSMP training given by D-MAX for 24 staff members from Land Development Engineering, Planning, CIP, and Public Works.
- November 30, 2006: Two Engineers from CIP and Two Engineers from Land Development Engineering attended a seminar on Storm Water Regulation and SWPPP Preparation, Monitoring and Sampling Program organized by BIA.
- December 5, 2006: One Engineer from CIP and one Engineer from Land Development Engineering attended a seminar on BMP Selection and Implementation Including Treatment Techniques organized by BIA.
- January 23, 2007: The City Engineer, Engineering Inspection Supervisor/NPDES Coordinator, four Engineers from CIP, one Engineer from Land Development Engineering, one Engineer from Traffic Engineering, and five Inspectors attended training on Stormwater Pollution Prevention for Construction Sites held by staff.
- April 12, 2007: Two Engineers from Land Development Engineering attended the "New" San Diego County Municipal Storm Water Permit Briefing organized by BIA.
- April 27, 2007: One Engineer from Land Development Engineering attended the "New" San Diego County Municipal Storm Water Permit Briefing organized by BIA.

County Outreach Workgroup

The County Outreach Workgroup is composed of all the Copermittees. It conducts the Regional Education and Outreach Program. The City of Poway is active with the group, and has attended nearly all of the meetings and participated in the programs implemented by this group. For additional information on the Outreach Workgroup and its programs, please see the Copermittees' Unified Report.

Pet Waste Bag Dispensers

The City has posted pet waste disposal bags at the City's parks to encourage residents to pick up after their pets and to properly dispose of their waste. The City continues to ensure that a constant supply of pet waste disposal bags is available. The public appears to be utilizing the bags; thus the City continued to increase the amount of bags purchased this during reporting period. The City also gives away Bags on Board® at community events to

pet owners. Bags on Board® is a compact, refillable dispenser that houses a roll of doggie clean-up bags. The dispenser attaches easily to any kind of leash. During this reporting period, City staff gave out 500 Bags on Board® dispensers. The City's Outreach program includes an education component informing the public that pet waste contains harmful bacteria and organisms that can pollute our waterways.

Storm Water Program Logo

The City continues to utilize the Storm Water Program logo on all printed materials associated with Storm Water Pollution Prevention. It is included as Attachment 9.2.

School Education

The City's consultant conducted 12 presentations on Storm Water, Watersheds, and Used Oil Recycling to approximately 315 school-age children during this reporting period:

- November 9, 2006, Christian Family Schools
- February 9, 2007, Meadowbrook Middle School (4 presentations)
- April 17, 2007, Meadowbrook Middle School (3 presentations)
- April 14, 2007, Poway Earth/Arbor Day (2 presentations)
- June 25, 2007, Poway Summer Camps (2 presentations)

Professional Audiences

The City continues to educate contractors, developers, and businesses on storm water pollution prevention:

- The City sponsors the seminar series organized by the BIA to inform contractors, developers, and other audiences about storm water requirements and the use of BMPs.
- Owners and contractors of development projects are educated about storm water pollution prevention and BMPs during the mandatory preconstruction meeting. This education includes verbal instruction, handouts, and viewing of a video on construction site BMPs.
- The City's brochure on SUSMP requirements is distributed to all MDRA and grading plan applicants. It also is available at the Development Services counter and on the City's website.
- The City mails Industrial/Commercial BMP brochures to all businesses that receive SIC letters. These brochures are also given out during inspections.
- On March 22, 2007, Redevelopment Department staff provided NPDES-related handouts and giveaway items at the Poway Chamber of Commerce Business Expo. Approximately 400 residents and businesspeople and 82 vendors attended.

EDUCATIONAL MATERIALS

To assist with the educational efforts, the City has developed and utilized the following educational materials to help the general public, municipal staff, businesses, and contractors to become aware of urban runoff pollution and its impacts:

Printed Materials

Educational Pamphlets

During this reporting period, the City of Poway continued to distribute BMP brochures describing BMPs for Power Washers, Horses & Livestock, Concrete and Mortar Projects, Mobile Auto Detailing, Home Repair and Remodeling, and Restaurants (Attachment 9.3), as well as general information on storm water pollution prevention for residents (see Attachment 5.2).

As described in Section 6. Land-Use Planning, the City continued distribution of a handout explaining SUSMP regulations to developers and homeowners (see attachment 6.3). This brochure is given to all applicants for grading permits or Minor Development Review Applications.

The Industrial/Commercial BMP brochure is mailed to new businesses that are added to the database and is distributed to businesses receiving industrial/commercial inspections.

Brochures explaining the City's prohibition on discharging the water from 5-year flushing of sprinkler systems into the storm drain system are available in the public kiosk in City Hall, and are also mailed in response to requests for information on this topic.

Program Giveaways

The City continues to distribute various items with the City's storm water logo and the message, "ONLY RAIN DOWN THE STORM DRAIN", pencils promoting proper disposal of used oil, and magnets promoting the City's environmental protection programs at community events. The purpose of distributing these various items is to educate school-age children and other residents about storm drain pollution.

The City also purchased click-pens that display various storm water messages, and magnets that feature the 1-800-CLEANUP logo. These items are distributed along with the other program giveaways.

PowerPoint Presentations

The City's environmental education consultant, I Love A Clean San Diego, continued to use the City's PowerPoint presentation tailored to specific audiences, including elementary school and middle and high school students.

MEASURING CHANGES IN KNOWLEDGE AND BEHAVIOR

During this reporting period, the City of Poway's educational program made more than 68,800 impressions. This number includes the distribution of more than 57,100 publications, community event booths seen by more than 11,300 event attendees, approximately 100 staff training impressions, and more than 300 community presentation impressions. Not included in this number are the educational impressions made on developers and homeowners at the Building and Planning Counter, contractor/owner/developer BMP training at preconstruction meetings, and Poway's share of the regional impressions created by the City's participation in the regional programs detailed in the Unified Annual Report.

The City has seen an increase in NPDES-related complaints versus the previous reporting period. Poway residents are becoming more aware of the City's Storm Water Pollution Prevention Program, and make calls to the City when they see a violation. Please reference Section 6, Illicit Discharge Detection and Elimination, of this report for more information. The City has also seen a steady increase in HHW collected annually.

EDUCATIONAL PLANS FOR 2007/2008

The City is currently implementing and will continue implementing extensive education regarding urban runoff pollution. The City has planned 16 school and adult community presentations covering storm water, watersheds, and used oil recycling for the next reporting period. Some of the educational efforts planned for 2007/2008 and the frequencies of these efforts are discussed below.

Community Events and Outreach

Staff will continue to participate in community festivals and events throughout the City to help educate residents on ways they can keep our neighborhoods and environment clean. The City plans to participate in the following community events in 2007/2008, as well as others as available:

- Community Day, September 15, 2007, Community Park
- Fall Self-Haul Clean-up, October-December 2007, Ramona & Escondido Transfer Stations
- Earth Day/Arbor Day Celebration, April 12, 2008
- Spring Self-Haul Clean-up, April 2008, Ramona & Escondido Transfer Stations

Community Newsletters

The City plans to publish articles on storm water pollution prevention in local community group newsletters, if requested. At least two issues of the City's quarterly newsletter, *Poway Today,* will have an article devoted to storm water pollution prevention.

School Education

The City plans to continue providing watershed presentations to elementary and high school students.

City Employee Training

The City plans to continue with general training on the JURMP and Spill Response. The City also plans to continue to hold formal NPDES training for municipal staff once a year, with informal tailgate meetings to discuss BMPs once a month for 2007/2008.

The City will continue to sponsor the educational seminars on storm water pollution prevention conducted by the Building Industry Association. These seminars educate City staff, staff of other jurisdictions, contractors, consultants, and other interested individuals.

City staff in all affected departments will continue to attend relevant training events as they arise. City staff also will continue to organize internal training events as needed.

City Storm Water Pollution Prevention Presentations

The City will continue to seek out opportunities to conduct pollution prevention presentations to a variety of audiences throughout the community.

JURMP UPDATE

No updates were noted for this component during this reporting period. The JURMP will be updated extensively in the next reporting period to meet the requirements of the new NPDES permit.

10 PUBLIC PARTICIPATION

An important mechanism for achieving the goals of the JURMP involves integrating public participation to assist with the implementation of the program requirements. Incorporating the general public into the implementation process not only expands City resources and improves water quality, but can also enhance the sense of community and stewardship within the City.

PUBLIC PARTICIPATION ACCOMPLISHMENTS IN 2006/2007

After adoption of the JURMP in February of 2002, the City of Poway began actively encouraging public participation in the implementation of the JURMP. Within the past five years the City has made substantial efforts to involve the general public in cleanup events, reporting illegal discharges, and hazardous waste collection and disposal events. The public participation events that were implemented in 2006/2007 as well as the dates and amount of hours that were spent during each activity are presented in Table 10.1.

San Diego Copermittee Meetings

City of Poway staff have attended and participated in nearly all of the San Diego Copermittee meetings held during the 2006/2007 reporting period.

County Outreach Workgroup

The County Outreach Workgroup is composed of all the Copermittees to the Municipal Permit. The Outreach Workgroup conducts the Regional Education and Outreach Program. The City of Poway has been an active participant in this group since its inception. For more information on this group and its activities, please see the Copermittees' Unified Report.

Public Reporting

The City continues to encourage its citizens to report illegal discharges, illicit connections, and any other perceived threats to storm water quality. This is accomplished by raising the awareness level of the City's residents with the City's Storm Water Pollution Prevention Program, and by publishing the phone numbers to report illegal discharges and illicit connections. The phone numbers were published in eight educational brochures aimed at residents and commercial and industrial businesses in Poway. The phone numbers are also posted on the City's website. The City also gives out educational materials with the phone numbers at all of the City's community events. In addition, the City has published the phone numbers on door hangers used by the City's Code Compliance Division and the Department of Public Works to notify residents of storm water pollution prevention measures.

COMMUNITY ACTIVITIES

Park and Residential Cleanups

The City has over 300 volunteers in its Adopt-A-Park and Adopt-A-Trail programs. The volunteers in these programs regularly pick up trash and debris in the City's parks, trails,

creeks, and open space. The City also held a new community event during this reporting period: Poway Pride Day, during which more than 100 volunteers performed a variety of cleanup and maintenance tasks around the City.

The City and its waste hauler, EDCO Waste and Recycling Services, sponsor a bi-annual Self-Haul Cleanup Event for Poway residential customers. Each spring and each fall, customers are mailed a coupon for the free disposal of one load of large bulky items such as furniture, appliances, and residential yard waste at the local transfer station. The transfer stations are open 7 days per week from 7 a.m. to 4:30 p.m. In Fiscal Year 2006/2007, 1,713 residents took advantage of the Self-Haul Cleanup Events.

Household Hazardous Waste Collection and Used Oil Recycling

The City has weekly HHW collection events available to all Poway residents. The facility is open from 9:00 a.m. to 3:00 p.m. every Saturday except on holiday weekends. Residents do not need an appointment to drop off their HHW. The City also has an electronic waste collection event every Saturday from 9:00 a.m. to 3:00 p.m. Residents are encouraged to dispose of their computers, televisions, VCRs, fax machines, and stereos at the HHW Collection Facility. This is to prevent the lead found in most televisions and computer monitors from polluting our landfills and waterways. These events are advertised in the City's newsletter, *Poway Today*, as well as in the local paper of record, the *Poway News-Chieftain*, and are posted on the City's website.

The City's educational program actively encourages residents to properly dispose of HHW and recycle used oil. This program informs residents of the City's HHW Collection Facility and the location of the City's Certified Used Oil Recycling Centers. The City regularly publishes articles on HHW collection and used oil recycling in its newsletter and has information posted on its website. The City also has an information booth promoting the program at several City events throughout the year. These events include Community Day, Earth Day/Arbor Day, and events sponsored by the Poway Chamber of Commerce.

Open Space, Creek, and Waterways Cleanups

As previously stated, the City has over 300 volunteers in its Adopt-A-Park and Adopt-A-Trail programs. The volunteers in these programs regularly pick up trash and debris in the City's parks, trails and open space.

PUBLIC PARTICIPATION PLANS FOR 2007/2008

San Diego Copermittee Meetings

The City of Poway will continue to attend and participate in the San Diego Copermittee meetings held during the 2007/2008 reporting period.

County Outreach Workgroup

The City of Poway will continue to attend the County Outreach Workgroup meetings and continue to be an active contributor to this group.

Public Reporting

The City will continue to encourage its citizens to report illegal discharges, illicit connections, and any other perceived threats to storm water quality. This is accomplished by raising the awareness level of the City's residents with the City's Storm Water Pollution Prevention Program, and by publishing the phone numbers to report illegal discharges and illicit connections. The phone numbers will continue to be published in educational brochures aimed at residents and commercial and industrial businesses in Poway. The phone numbers will continue to be posted on the City's website. The City will give out educational materials with the phone numbers at all of its community events. In addition, the City will continue to publish the phone numbers on door hangers used by the City's Code Compliance Division and the Department of Public Works to notify residents of storm water pollution prevention measures.

COMMUNITY ACTIVITIES

Park and Residential Cleanups

The City holds an annual Fall Self-Haul trash collection event and an Annual Spring Cleanup. The City plans to once again promote its Storm Water Pollution Prevention Program at the Spring Cleanup event to ensure residents understand the impact of trash and storm water pollution on receiving waters.

Adopt-A-Park and Adopt-A-Trail

The City anticipates continued volunteer support in the next reporting period. As previously stated, the City has over 300 volunteers in its Adopt-A-Park and Adopt-A-Trail programs. The volunteers in these programs regularly pick up trash and debris in the City's parks, trails, and open space.

Pet Waste Bag Dispensers

The City will continue to maintain the pet waste bag dispensers and to supply pet waste disposal bags at the City's parks to encourage residents to pick up after their pets and to properly dispose of the waste. The City's Outreach program includes an education component informing the public that pet waste contains harmful bacteria and organisms that can pollute our waterways. There will continue to be information posted on the City's website about the impacts of pet waste to area receiving waters.

JURMP UPDATE

No updates were noted for this component during this reporting period. The JURMP will be updated extensively in the next reporting period to meet the requirements of the new NPDES permit.

TABLE 10.1
CALENDAR OF 2006/2007 JURMP PUBLIC PARTICIPATION ACTIVITIES

MONTH	ACTIVITIES	DATES	HOURS
July 2006	Adopt-A-Park Volunteer Cleanup		140
	Adopt-A-Trail Volunteer Cleanup		180
	HHW Collection	July 7, 14, 21, 28	24
Total			344
August 2006	Adopt-A-Park Volunteer Cleanup		140
	Adopt-A-Trail Volunteer Cleanup		180
	HHW Collection	August 6, 11, 18, 25	24
Total			344
September 2006	Community Day	September 9	6
	Adopt-A-Park Volunteer Cleanup		100
	Adopt-A-Trail Volunteer Cleanup		100
	HHW Collection	September 1, 8, 15, 22, 29	30
Total			236
October 2006	Fall Self-Haul	October	6
	Adopt-A-Park Volunteer Cleanup		100
	Adopt-A-Trail Volunteer Cleanup		100
	HHW Collection	October 6, 13, 20, 27	24
Total			230
November 2006	Adopt-A-Park Volunteer Cleanup		100
	Adopt-A-Trail Volunteer Cleanup		100
	HHW Collection	November 3, 10, 17, 24	24
Total			224
December 2006	Adopt-A-Park Volunteer Cleanup		100
	Adopt-A-Trail Volunteer Cleanup		100
	HHW Collection	December 1, 8, 15, 22, 29	30
Total			230
January 2007	Adopt-A-Park Volunteer Cleanup		100
	Adopt-A-Trail Volunteer Cleanup		100
	HHW Collection	January 6, 13, 20, 27	24
Total			224
February 2007	Adopt-A-Park Volunteer Cleanup		150
	Adopt-A-Trail Volunteer Cleanup		150
	HHW Collection	February 3, 10, 17, 24	24
Total			324
March 2007	Adopt-A-Park Volunteer Cleanup		150
	Adopt-A-Trail Volunteer Cleanup		150
	HHW Collection	March 3, 10, 17, 24, 31	30
Total			330
April 2007	Earth Day/Arbor Day	April 14	6
	Spring Self-Haul	April	6
	Adopt-A-Park Volunteer Cleanup		150
	Adopt-A-Trail Volunteer Cleanup		150
	HHW Collection	April 7, 14, 21, 28	24
Total			336

TABLE 10.1 (CONTINUED)
CALENDAR OF 2006/2007 JURMP PUBLIC PARTICIPATION ACTIVITIES

MONTH	ACTIVITIES	DATES	HOURS
May 2007	Poway Pride Day	May 19	77
	Adopt-A-Park Volunteer Cleanup		150
	Adopt-A-Trail Volunteer Cleanup	May 5, 12, 19, 26	150
Total	HHW Collection		24
			401
June 2007	Adopt-A-Park Volunteer Cleanup		150
	Adopt-A-Trail Volunteer Cleanup		150
	HHW Collection	June 2, 9, 16, 23, 30	30
Total			330

11 ASSESSMENT OF JURMP EFFECTIVENESS

Each year the City spends considerable time, effort, and resources implementing its JURMP. In turn, the City is committed to regularly assessing the effectiveness of its program and making adjustments where necessary. This practice helps the City improve both the efficiency and efficacy of its storm water management actions. The basic foundation of the assessment procedure comprises three central components:

- Program Planning: Includes source characterization, BMP selection, targeted outcomes, and measures of indicators.
- Program Implementation: Includes implementation of selected measures.
- Effectiveness Assessment: Includes water quality assessment, program assessment, and integrated assessment. Effectiveness is evaluated on six increasingly complex levels.

The process typically proceeds from planning to implementation to assessment, although in practice all three may be in progress at the same time. Assessment of the planning and implementation steps provides important information that in turn can be used to improve future planning and implementation efforts. Data is collected from a number of different sources for the assessment. The following subsections present the City's approach and activities in assessing the effectiveness of the JURMP.

PROGRAM PLANNING

When designing and modifying proposed storm water program actions, the City obtains and reviews information from inspections, water quality monitoring, complaint records, and institutional knowledge. Inventories of potential pollutant sources have been compiled based on this data; the most recent versions for the 2006/2007 reporting period have been presented earlier in this annual report. The City has further related known priority sources to key constituents, as shown in Table 11.1.

City program implementation is further tailored to the specific characteristics of the community. For example, in Poway most of the industrial businesses are located in the South Poway Business Park. During the development of that area, the City retrofitted flood control detention basins to serve as regional treatment control BMPs. This effort has helped to fulfill SUSMP requirements for new industrial and commercial sites in the South Poway Business Park area, and it has also provided pollutant removal for runoff from businesses that already existed in the area.

BMP SELECTION

To reduce discharges of pollutants from identified sources, the City requires implementation of BMPs. More detail about BMPs required for all identified sources is provided in the City's JURMP. Key BMPs for selected priority sources are also shown in Table 11.2. Data from inspection and monitoring programs as well as overall land use information was used in preparing the table.

The City informs target audiences of the BMP requirements through general distribution of educational materials, focused distribution of specifically targeted materials, reviews of

submitted plans, and direct interaction with City staff. Direct interaction may take place during inspections, when discussing comments on submitted plans, and when encountering City staff in the field. Providing material to the public broadly through mailings, the City's website, and information stations in public places allows for a broader reach. The City employs a variety of methods to educate responsible parties of their responsibilities to implement BMPs. Fact sheets, brochures, and other reference materials are available at several City buildings and are periodically mailed out to members of the community.

Storm water compliance inspections and complaint investigations are regularly conducted both to provide further, more site-specific education and to help enforce BMP requirements. Direct interaction between members of the community and inspectors provides valuable opportunities for education about the storm water program and about what BMPs are best for a specific situation. Tailored BMP advice in the context of one's own home or workplace has the potential to be more meaningful than more detached instruction through print materials or presentations. In addition to visual observations of the site conditions, inspectors also take storm water monitoring results into consideration when they are available. Where ineffective BMP implementation is observed, inspectors require corrections, and enforcement actions are taken as necessary to achieve compliance.

TARGETED OUTCOMES

The City sets targets for its program each year. The actual numbers recorded during the year are then compared to the targets at the end of the year to assess progress. Typically, items mandated by the Permit, such conducting the Dry Weather Monitoring Program or investigating storm water complaints, are relatively easy to measure. Conversely, goals such as significant improvements in receiving water quality are more difficult to assess.

The effectiveness assessment approach jointly developed by the Copermittees recognizes this distinction by defining six different levels of targeted outcomes. Each successive level represents a step up from more easily measured, activity-based outcomes to more difficult to measure, quality-based outcomes. The levels are listed below.

Level 1:	Compliance with Activity-Based Permit Requirements
Level 2:	Changes in Knowledge/Awareness
Level 3:	Behavioral Change/BMP Implementation
Level 4:	Load Reductions
Level 5:	Changes in Discharge Quality
Level 6:	Changes in Receiving Water Quality

Level 1: Compliance with Activity-Based Permit Requirements

The Municipal Permit contains many requirements that Copermittees must meet. These include conducting inspections at certain minimum frequencies, reporting spills within given time frames, and other activities mandated in the Municipal Permit.

The City regularly inspects industrial, commercial, and construction sites, which are believed to be some of the main potential sources of pollution. The inventories of these sources are also routinely updated to ensure the City has the most accurate inventory possible.

Table 11.3 summarizes the City's efforts toward meeting activity-based Municipal Permit requirements in 2006/2007. The City has inspected all of its industrial and high-priority commercial facilities during this permit cycle. During the first year of JURMP implementation, all of the then-inventoried industrial and high-priority commercial sites were inspected. Each year since then the City has identified and inspected all new priority businesses, which are then added to the inventories. The City has also inspected its high-priority industrial facilities each year, as required by the Municipal Permit. All high-priority and medium-priority municipal sites were inspected during this reporting period. All high-priority construction sites were inspected at least weekly during the time they were active. Medium- and low-priority construction sites were inspected as needed during the dry season. All construction projects, regardless of priority, were inspected at least weekly during the rainy season; in addition, all grading projects were inspected before every predicted rain event. One hundred percent of cleanout locations in the MS4 were maintained, and City streets were swept regularly.

Level 2: Changes in Knowledge/Awareness

Heightening awareness and knowledge of storm water pollution prevention is a goal of the City's storm water program. The City employs methods such as training sessions, workshops, presentations, volunteer programs, and distribution of print materials to further this goal.

Articles on storm water pollution prevention topics were published in the City's *Poway Today* newsletter, which is distributed quarterly to over 19,000 City households and businesses. Providing this information to the public ensures exposure and some changes in knowledge and awareness. City staff also hands out educational information and interacts with residents at large community events.

The City conducts regular training meetings for staff at its Public Works Yard and its Material Handling Yard, both of which have obtained coverage under the Industrial Permit. These facilities both implement the storm water programs in their SWPPPs, and the training sessions help ensure new staff are made aware of the applicable BMPs as described in the SWPPP documents. The training sessions also serve as refresher courses for more experienced staff. To further aid in BMP implementation at these sites, the City's storm water consultant conducts annual inspections, after which any corrective actions are written down and provided to the facility management. Training sessions are also held for City staff who work at other facilities; overall, 7 training events were attended by 95 City staff during 2006/2007. Such training sessions raise the level of knowledge and awareness City staff possess about storm water BMP implementation.

Storm water compliance inspections of industrial facilities and commercial businesses have increased knowledge of storm water pollution prevention. During the inspection process, inspectors educate business owners on the difference between the storm drain system versus the sewer system, potential pollutants, pollution prevention measures, and BMP implementation, and the Municipal Permit and General Industrial Permit requirements are discussed as deemed applicable.

Recognizing the need for a tool to assess storm water knowledge for industrial and commercial businesses, the City of Poway has been using a knowledge assessment scoring system since the 2004/2005 reporting period. The level of storm water knowledge of the facility representative present during an inspection is evaluated on a scale of 1 (low) to 5 (high). The knowledge assessment scores are based on how many of the standardized questions the facility representative is able to answer correctly; a score of "1" indicates that no questions were answered correctly and a "5" indicates that all of the questions were answered correctly. Applying this standard approach helps make scores consistent and furthers more accurate assessments of changes from one inspection to the next. Each facility representative was asked the following series of questions.

- What is storm water?
- What is the difference between the storm drain system and the sanitary sewer system?
- Where does storm water flow?
- Is storm water treated prior to discharge?
- What are examples of pollutants?
- Is sediment a pollutant?
- Do you know what good housekeeping or best management practices are?
- Do you know what NPDES is or means?

After asking the above questions, inspectors also explain what the right answers are when facility representatives do not know. In some cases, the conversation leads into discussion of other important storm water concepts as well. These kinds of conversations help clarify important concepts about BMPs and about the City's program. Generally, the business representative gains a clearer picture of why storm water pollution prevention is important and what he or she needs to do to be in compliance with applicable regulations. In the 205/2007 reporting period, knowledge and BMP scores, which are discussed later in this section, were collected at 60 sites. The average knowledge score was 3.0, and the median was 3 (Figure 11.1). In 2005/2006, 78 sites were inspected, and the average of these scores was 3.2, with a median of 3. Notably, as shown in the figure, the relative frequencies of the higher knowledge scores have increased in recent years.

The average score at high-priority industrial sites was 3.4 in 2004/2005, 3.9 in 2005/2006, and 3.8 in 2006/2007 (Figure 11.2). These scores were higher than the overall average for all sites in their respective years, and the 2006/2007 average was similar to last year's average. The City inspected high-priority industrial sites each year, but the other scores generally come from sites that have never been inspected before. That there is a difference in knowledge between these two types of sites, and that the scores at the high-priority industrial sites were higher in 2005/2006 and 2006/2007 than in 2004/2005 indicates that the City's inspections are effective in increasing the level of storm water knowledge.

During preconstruction meetings, City representatives discuss general storm water pollution prevention concepts and site-specific BMP implementation with project proponents. The City also distributes a construction BMP fact sheet to all projects that will disturb soil. The City's consultant provides review comments on SWPPPs and SUSMP

reports, which serve to further educate project proponents about City storm water requirements.

In the arena of new development and redevelopment, project proponents are educated as they go through the process of obtaining permits. The process includes completing of checklists to determine requirements, receiving educational materials, and discussing storm water concepts with City staff. All project proponents must attend a preconstruction meeting with City staff. During the meeting, staff educate the project proponents on applicable regulations and BMP implementation and maintenance. Preparation and implementation of a construction SWPPP is also covered if applicable. Developers and builders also are required to watch an educational video about construction BMPs. After watching the video, the project proponents sign a document acknowledging that they have seen the video. Once projects have begun, the City inspects the projects, and additional education in the form of corrective actions or enforcement measures are provided, as needed.

Level 3: Behavioral Change/BMP Implementation

When members of the community are more knowledgeable about storm water issues, they may be more likely to implement BMPs. Such behavioral change is an important goal of the storm water program.

A BMP rating system similar to the knowledge assessment system described earlier was initiated in 2004/2005 and still continues in 2006/2007. Ratings were assigned based on a scale of 1 (worst) to 5 (best). The following standard criteria are used when assigning the BMP scores.

- Level 5: All required general and activity specific BMPs have been implemented effectively.
- Level 4: BMPs have been implemented effectively but the dumpster lid was observed open and/or oil stains were noted in the general parking lot not associated with this business's activities.
- Level 3: BMPs have been implemented with the exception of two corrective actions noted aside from dumpster lids being open or oil stains in the general parking lot.
- Level 2: Minimal BMP implementation is noted. Three or more corrective actions, with the exception of dumpster lids being open or oil stains in the general parking lot. No illegal discharge or illicit connection was noted.
- Level 1: Violation of the City's Storm Water Ordinances (illegal discharge, illicit connection, complete failure to implement BMPs, and/or significant littering).

BMP scores were assigned at the same 60 sites at which knowledge scores were gathered. The 2006/2007 average BMP implementation score was 4.1, and the median was 4. These numbers are higher than or equal to the 2005/2006 values, when the average score was 3.6 and the median was 4. The average for high-priority industrial sites was 3.8 in 2006/2007, higher than the average score of 3.7 recorded in 2005/2006. Figures 11.1 and 11.2 present the historical BMP scores for all sites and for high-priority industrial sites, respectively. In both figures an increasing trend in the relative frequency of the higher numbers is apparent,

particularly for high-priority industrial facilities, which are inspected annually. These trends in BMP scores indicate that the City's efforts are effectively increasing the level of BMP implementation at industrial and commercial businesses.

The City reviewed all project submittals during this period to determine which were Priority Projects subject to SUSMP. All projects determined to be Priority Projects were required to demonstrate compliance with SUSMP requirements. Note that the City has retrofitted four existing flood control detention basins in the South Poway Business Park area to serve as treatment control BMPs. This innovative approach has helped reduce costs to developers and has effectively removed pollutants from runoff in the upstream areas. The basins treat runoff not only from SUSMP projects, which are required to install treatment control BMPs, but also from other sites for which treatment would ordinarily not be provided. A fifth basin is being converted at this time.

The City first inspected post-construction BMPs at completed SUSMP projects in 2005/2006. These inspections were designed to assess whether post-construction BMPs were in place as required by the SUSMPs. In 2006/2007, SUSMP inspections were again conducted, this time at 17 completed projects. The inspections found that BMPs at public projects were in place and appeared to be properly maintained. Seven of the private projects, however, required some corrective actions. In 2006/2007, a database was also developed to record and manage project information, including the locations of the treatment control BMPs at each site. More information about the SUSMP inspections is provided in Section 6 of this Annual Report. The City plans to continue this program, which encourages proper operation and maintenance of post-construction BMPs.

The City continued to regularly inspect its construction sites during the reporting period. City inspectors provided corrective actions where BMP deficiencies were noted, and they took action to ensure the corrections were made. They also continued the use of a special inspection form for pre-rain inspections. The form includes a variety of key BMPs to mitigate discharges of construction-related pollutants, particularly sediment. Whenever there is a 50% chance of rain within the next 48 hours, the City inspects all sites with grading permits to ensure proper BMPs are in place, using the form to guide its efforts. Both the routine inspections and the pre-rain inspections encourage proper BMP implementation, thus reducing discharges of pollutants from construction sites.

The City inspects all its high-priority municipal sites each year. Corrective actions are given where necessary and then implemented, which helps maintain a high level of BMP implementation. The City's storm water consultant also conducts annual storm water compliance inspections of the high-priority municipal facilities that have filed for coverage under the Industrial Permit. The inspectors give written BMP recommendations to the responsible party at each of those facilities. Additional corrective actions are sometimes recommended based on the storm water monitoring conducted as required by the Industrial Permit, which is also conducted by the City's consultant. These audits by outside parties also help further municipal BMP implementation. The management at these City facilities is responsive to the recommendations received, taking action to ensure proper BMPs are in place.

Because pet waste is a potential source of pollutants, the City makes residents aware of the need to properly clean up pet waste via its educational programs. The City provides doggie bags at municipal parks, which encourages pet owners to pick up after their pets, and also distributes Bags on Board® pet waste bags that go on a leash at community events.

The trash receptacles from City parks are washed at a City-owned clarifier facility to eliminate potential discharge of pollutants. Another notable BMP in place at City recreational facilities is the installation of water bars on City trails. These devices help reduce erosion.

Level 4: Load Reductions

Determining sources of pollutants and implementing effective BMPs to eliminate sources of contaminants and improve water quality is an important first step toward load reduction. High-priority sources of pollutants located in various geographical areas within the City's jurisdiction and applicable BMPs are presented in Tables 11.1 and 11.2.

Inspection of construction sites to ensure BMPs are fully implemented results in a sediment/silt load reduction. As mentioned earlier in this section, the City provides storm water pollution prevention education to developers and contractors. The City regularly inspects active construction sites, and the City takes additional steps to further ensure BMP implementation within 48 hours of a predicted (50% probability) rain event. It can be reasonably concluded that these methods reduce pollutant loads from construction sites. Similarly, inspections of industrial and commercial sites have found higher levels of BMP implementation in 2006/2007 than in 2005/2006. Having better BMPs in place should also result in smaller loads of pollutants being discharged.

During the 2006/2007 reporting period, 1,724 tons of sediment and debris were collected from street sweeping. Storm drain cleaning removed 75 cubic yards of debris from the MS4. City crews removed an additional 200 bags of trash by hand from storm water channels and street rights of way. Pet waste cleanup bags were distributed at City parks; the bags were used to properly dispose of animal waste that might otherwise contribute to urban runoff pollution. Over 262,405 pounds of HHW were collected in 2006/2007, 30,405 pounds more than that collected in 2005/2006. All these efforts directly led to reductions in loads of pollutants that otherwise would be discharged to receiving water bodies.

Level 5: Changes in Discharge Quality

Unlike assessments of levels 1 through 4, changes in storm water discharge quality are based on direct measurement of water quality. In addition to helping locate IC/IDs, the City's Dry Weather Monitoring Program has provided useful water quality information for a rough Level 5 assessment. Figure 11.3 provides a graph with historical averages and associated action levels for several common chemical constituents, including nitrate nitrogen, orthophosphate phosphorus, ammonia nitrogen, and detergents. Note that nitrate and orthophosphate analyses were not conducted until 2002, which is why data for those parameters do not appear on the graph until 2002. Nitrate levels are generally low at most sites, with the average being raised somewhat by a few instances of influence from nitrate-rich groundwater seepage into the MS4. Data from 2006 monitoring shows that average nitrate levels are not much different from the last two years, although the average was lower

in 2002 and 2003. Orthophosphate concentrations have tended to remain well below the action level, and 2006 measurements are consistent with this pattern. Ammonia and detergents are discussed in more detail below. Dissolved metals, the pesticides diazinon and chlorpyrifos, and oil and grease have generally not been detected by dry weather monitoring, so they are not included in the figure.

Laboratory analyses for total coliforms, fecal coliforms, and enterococci are conducted at 13 of the Dry Weather Monitoring Program sites. These groups of bacteria have historically been used as indicators of pathogens. Total coliforms are often present in decomposing organic material, soil, and other non-fecal sources, so they are typically considered poor indicators of pathogens when considered alone. Enterococci and fecal coliforms are generally considered better, although not perfect, indicators of pathogens. Research indicates that enterococci are better indicators than fecal coliforms.[1] Figure 11.4 presents the percent of samples analyzed for fecal coliforms and enterococci that exceeded their respective dry weather action levels since 2002. The percent of exceedances for both indicator bacteria has been variable, but has not exceeded 23 percent (three of 13 sites sampled). In 2006, upstream source investigations were conducted for all bacteria action level exceedances. None of the exceedances were traced to sanitary sewer leaks or overflows. In some cases controllable sources, such as domestic animal waste, were thought to potentially be the source, while in other cases natural sources were thought to be the main causes of exceedances. Those investigations are discussed in more detail in Section 8 of this Annual Report.

Ammonia and detergents (measured as Methylene Blue Active Substances) are the two constituents with the longest historical monitoring records. Figures 11.5 and 11.6 present the historical average concentrations and exceedance rates for ammonia nitrogen and for detergents, respectively. The overall average values and the exceedance rates for both constituents show decreasing trends, and the 2006 values were lower than the 2005 values.

Wet weather monitoring to assess the effectiveness of the City's four detention basins retrofitted for use as SUSMP treatment control BMPs has been conducted in 2004/2005, 2005/2006, and 2006/2007. A map of the detention basin tributary areas is provided in Figure 11.7. In 2004/2005, only the Kirkham and Stowe basins were monitored. In 2005/2006, those two basins as well as the Stotler ("E") and Community ("F") basins were monitored. In 2006/2007, sampling and analysis was conducted at the Kirkham, Stowe, and Stotler basins, since no inflow was observed at the Community basin. The City of Poway currently closes the detention basin outlets for the above-mentioned detention basins prior to any storm, retains the runoff in the basins for up to three days, and then discharges it into the City drainage system. To analyze pollutant removal efficiencies of the basins, data from time-weighted composite samples of the inflow during a rain event were compared to samples of water released from the basins after being detained for two days. Even though the detention time was shorter by 24 hours than what it had been in previous years, similarly significant improvements in water quality were observed, particularly for total

[1] EPA. *Ambient Water Quality Criteria for Bacteria – 1986*. quoted in "Water Quality Standards for Coastal and Great Lakes Recreation Waters, Final Rule" Federal Register 69 (16 November 2004): 67220.

suspended solids (TSS), turbidity, ammonia, nitrate, orthophosphate, and total organic carbon. The somewhat higher inflow values of TSS and turbidity in 2006/2007 demonstrate more clearly than in the previous year the effectiveness of TSS and turbidity removal, as shown in figures 11.8 and 11.9, respectively. Note that despite the higher influent values, in most instances the effluent values were not substantially higher than what they had been in previous years. In 2006/2007, fecal indicator bacteria (total coliform, fecal coliform, and *Enterococcus* bacteria) were sampled for the first time. No definitive trend was observed. In some cases at the same basin the level of one group of indicator bacteria increased while another group decreased. These equivocal results will probably require a more adequate data set to interpret. Some possible explanations could relate to the amount of decomposing material in the basins or the exposure of the water to UV light. During 2007/2008 the City plans to continue analyzing samples taken for its detention basin monitoring project for bacterial indicators. A report describing the 2006/2007 monitoring studies in greater depth is included as Attachment 11.1.

Level 6: Changes in Receiving Water Quality

Level 6 can be translated into the overall improvement of water quality in receiving water bodies. Examples of reaching Level 6 include changes in receiving water quality with respect to regulatory benchmarks, biological integrity, and beneficial use attainment. A long-term strategy is required to collect the volume of data necessary for assessment of Level 6. The Copermittees are collaborating as a group to establish a plan for collecting water quality data from receiving water bodies throughout the County. The City recognizes the importance of protecting the water quality of receiving water bodies in and around the City, and the City contributes to regional monitoring efforts. A sufficient data set is necessary prior to conducting a trend analysis to determine changes in receiving water quality and further link those changes to activities conducted in the City. At this time such a data set is not yet available. It is therefore premature to make conclusions about the City's impact on downstream receiving water quality during this reporting period.

ASSESSMENT OF JURMP EFFECTIVENESS PLANS FOR 2007/2008

The City of Poway will continue to enhance the Program Planning, BMP Selection, and Targeted Outcomes for its program during the 2007/2008 reporting period.

TABLE 11.1
SOURCE CHARACTERIZATION
FISCAL YEAR 2006/2007

Constituent	Geographic Area	Land Use	Potential High-Priority Source	Estimated Percent (%) of Total Sources	Priority
Sediment	Jurisdictional: residential areas	Residential	Landscaping, vacant lots	20%	Low
	Industrial and commercial zones	Commercial	Landscaping, parking lots	5%	Low
	Jurisdictional: construction sites	Various	Construction activities	35%	High
	Slopes around shopping centers, streets without designed curbs, and in undeveloped areas	Commercial, Roads, Open	Slopes	40%	Medium
Nutrients (Nitrate, Phosphate)	Jurisdictional: residential areas	Residential	Landscaping	65%	Low
	Jurisdictional: industrial/commercial	Commercial, Industrial	Landscaping	15%	Low
	Golf courses	Commercial	Landscaping	5%	Medium
	Animal facilities, particularly equestrian, in eastern and northern Poway	Rural, Residential	Stables, manure disposal	5%	Medium
	Groundwater seepage	Various	Groundwater seepage	5%	Low
	City parks	Parks	Fertilizer application	5%	Medium
Bacteria	Animal facilities, particularly equestrian, in eastern and northern Poway	Rural, Residential	Stables, manure disposal	10%	Medium
	Commercial zones	Commercial	Restaurants	10%	High
	Jurisdictional	Various	Wildlife waste, animal waste, SSOs, decomposing organic material	80%	Medium

TABLE 11.1 (CONTINUED)
SOURCE CHARACTERIZATION
FISCAL YEAR 2006/2007

Constituent	Geographic Area	Land Use	Potential High-Priority Source	Estimated Percent (%) of Total Sources	Priority
Oil and Grease	Jurisdictional	Various	Roads, parking lots, vehicle maintenance, improper storage	100%	Low
Metals	Industrial zones	Industrial	Outdoor storage and processing	10%	Low
	Commercial zones	Commercial	Automotive repair	10%	Low
	Jurisdictional	Various	Parking Lots, Streets	80%	Low
Organics (Surfactants)	Industrial area in vicinity of Kirkham Court and Stowe Drive	Industrial	Washing activities	20%	Medium
	Commercial zones	Commercial	Car washing	15%	Low
	Jurisdictional	Primarily residential	Car washing	65%	Medium
Pesticides	Jurisdictional	Residential	Landscaping	85%	Medium
		Municipal	Landscaping	5%	Low
		Industrial, Commercial	Landscaping	10%	Low
Gross pollutants (Trash, Debris)	Commercial complexes	Commercial	Dumping, litter	30%	Medium
	Jurisdictional	Various	Litter	55%	Low
	Schools	School	Litter	10%	Low
	Parks	Parks	Litter	5%	Low
Ammonia	Industrial area in vicinity of Kirkham Court and Stowe Drive	Industrial	Industrial activities	10%	Medium
	Jurisdictional	Various	Decomposing materials, fertilizers	90	Low

TABLE 11.2
BMP SELECTION
FISCAL YEAR 2006/2007

Constituent	Geographic Area	Potential High-Priority Source	Specific Activity	Potential BMP
Sediment	Jurisdictional: residential areas	Landscaping, vacant lots	Soil erosion	Street sweeping, erosion control, sediment control/perimeter protection
	Industrial and commercial zones	Landscaping, parking lots	Soil erosion	Street sweeping, erosion control, sediment control/perimeter protection
	Jurisdictional: construction sites	Construction activities	Soil erosion, sediment tracking	Erosion control, sediment control, inlet protection, tire wash, dewatering properly, structural BMPs
	Slopes around shopping centers, streets without designed curbs, and in undeveloped areas	Slopes	Soil erosion	Street sweeping, erosion control, maintaining vegetation on slopes, sediment control/perimeter protection
Nutrients (Nitrate, Phosphate)	Jurisdictional: residential areas	Landscaping	Fertilizer application, over irrigation	Minimize use of fertilizers, keep chemicals in a covered storage, irrigation control
	Jurisdictional: industrial/commercial	Landscaping	Fertilizer application, over irrigation	Minimize use of fertilizers, keep chemicals in a covered storage, irrigation control
	Golf courses	Landscaping	Fertilizer application, over irrigation	Minimize use of fertilizers, keep chemicals in a covered storage, irrigation control
	Animal facilities, particularly equestrian, in eastern and northern Poway	Stables, manure disposal	Manure disposal	Clean up manure regularly, spread in areas away from water bodies, do not spread before rain events, leave buffer areas next to water bodies or conveyances, street sweeping
	Groundwater seepage	Groundwater seepage	N/A	N/A
	City parks	Fertilizer application	Fertilizer application, over irrigation	Minimize use of fertilizers, keep chemicals in a covered storage, irrigation control

TABLE 11.2 (CONTINUED)
BMP SELECTION
FISCAL YEAR 2006/2007

Constituent	Geographic Area	Potential High-Priority Source	Specific Activity	Potential BMP
Bacteria	Animal facilities, particularly equestrian, in eastern and northern Poway	Stables, manure disposal	Manure disposal	Clean up manure regularly, spread in areas away from water bodies, do not spread before rain events, leave buffer areas next to water bodies or conveyances, street sweeping
	Commercial zones	Restaurants	Dumping, illegal discharges, improper grease bin maintenance	Keep grease bin clean, cover/contain grease bins, use only dry cleaning methods or retain and dispose of wash water properly, post signs discouraging illegal dumping
	Jurisdictional	Wildlife waste, animal waste, SSOs, decomposing organic material	Dumping, littering, improper pet waste disposal	Collecting and removing waste for proper disposal, maintain private sewer laterals and public sewer system, education and enforcement for illegal dumping and littering, street sweeping and MS4 maintenance
Oil and Grease	Jurisdictional	Roads, parking lots, vehicle maintenance, improper storage	Oil change, leaks, spills	Spill prevention and control, conduct maintenance in covered areas
Metals	Industrial zones	Industrial sites	Outdoor storage and processing	Coverage and containment, regular sweeping, potential use of treatment control devices, berm work areas, conduct
	Commercial zones	Automotive shops	Auto repair, painting, and cleaning; outdoor	Spill prevention and control, regular sweeping, conduct activities indoors, coverage and containment
	Jurisdictional	Parking Lots, Streets	Regular wear of automotive parts, atmospheric deposition	Street sweeping, MS4 cleaning
Organics (Surfactants)	Industrial area in vicinity of Kirkham Court and Stowe Drive	Washing activities	Washing vehicles or equipment	Capture and properly dispose of water, minimize use of soaps, direct runoff to landscaping, minimize water use
	Commercial zones	Car washing	Washing vehicles, driveways, and other areas	Capture and properly dispose of water, minimize use of soaps, direct runoff to landscaping, minimize water use
	Jurisdictional	Car washing (residents, mobile businesses)	Washing vehicles, driveways, and other areas	Capture and properly dispose of water, minimize use of soaps, direct runoff to landscaping, minimize water use

TABLE 11.2 (CONTINUED)
BMP SELECTION
FISCAL YEAR 2006/2007

Constituent	Geographic Area	Potential High-Priority Source	Specific Activity	Potential BMP
Pesticides	Jurisdictional	Landscaping	Pesticide application, over irrigation	Use pesticides in accordance with directions, store in covered and contained area, control irrigation
Gross Pollutants (Trash, Debris)	Commercial complexes	Dumping, litter	Dumping, litter	Post signs discouraging illegal dumping, education and enforcement for illegal dumping and littering, street sweeping and MS4 maintenance
	Jurisdictional	Litter	Litter	Education and enforcement for littering, street sweeping and MS4 maintenance
	Schools	Litter	Litter	Education for illegal dumping, regular litter cleanup
	Parks	Litter	Litter	Post signs discouraging littering, education and enforcement for littering, regular litter cleanup
Ammonia	Industrial area in vicinity of Kirkham Court and Stowe Drive	Industrial activities	Improper storage, illegal discharges	Spill containment and discharge control, secondary containment and overhead coverage for stored materials, capturing and containing wash water
	Jurisdictional	Decomposing materials, landscaping	Improper landscape maintenance, decay of natural vegetation	Street sweeping, MS4 maintenance, proper disposal of landscaping waste, proper use of fertilizers, irrigation control

TABLE 11.3
TARGETED OUTCOMES
FISCAL YEAR 2006/2007

Level 1: Compliance with Activity-Based Permit Requirements					
Permit Section	**Activity / Source Type**	**Targeted Outcome**	**Actual**	**Measures of Success**	
				Actual / Target	**%**
F.1 Land Use	Development Projects	# sites needing SUSMP **7**	# sites subjected to SUSMP **7**	**7 / 7**	**100%**
F.2 Construction	High-Priority Sites	# sites targeted for inspection **25**	# sites inspected **25**	**25 / 25**	**100%**
	Medium-Priority Sites	# sites targeted for inspection **17**	# sites inspected **17**	**17 / 17**	**100%**
	Low-Priority Sites	# sites targeted for inspection **82**	# sites inspected **82**	**82 / 82**	**100%**
	All Sites	Total sites identified **124**	# in compliance or on a schedule for compliance **124**	**124 / 124**	**100%**
F.3.a Municipal	High-Priority Facilities	# facilities targeted for inspection **9**	# facilities inspected **9**	**9 / 9**	**100%**
	Medium-Priority Facilities	# facilities targeted for inspection **7**	# facilities inspected **7**	**7 / 7**	**100%**
	MS4	Estimated quantity of material targeted for removal from MS4 (bags) **119**	Quantity of material removed from MS4 (bags) **Over 200**	**200 / 119**	**168%**
	Streets, Parking Lots	Estimated quantity of material to be prevented from entering MS4 (Tons) **2,846**	Quantity of material prevented from entering MS4 (Tons) **1,724**	**1,724 / 2,846**	**61%**

TABLE 11.3 (CONTINUED)
TARGETED OUTCOMES
FISCAL YEAR 2006/2007

Level 1: Compliance with Activity-Based Permit Requirements					
Permit Section	**Activity / Source Type**	**Targeted Outcome**	**Actual**	**Measures of Success**	
				Actual / Target	**%**
F.3.b Industrial	High-Priority Sites	# sites targeted for inspection **25**	# sites inspected **25**	**25 / 25**	**100%**
	Medium-Priority Sites	# sites targeted for inspection **12**	# sites inspected **12**	**12 / 12**	**100%**
	Low-Priority Sites	# sites targeted for inspection **13**	# sites inspected **13**	**13 / 13**	**100%**
	All Sites	Total Sites Identified **50**	# in compliance or on a schedule for compliance **50**	**50 / 50**	**100%**
F.3.c Commercial	High-Priority Sites	# sites targeted for inspection **13**	# sites inspected **13**	**13 / 13**	**100%**
F.3.d Residential	HHW Materials	Quantity of waste targeted for collection (lbs.) **232,267**	Quantity of waste collected (lbs.) **262,405**	**262,405 / 232,267**	**113%**
F.4 Education	Outreach (External)	# materials, brochures targeted for distribution **70,700**	# materials, brochures distributed **57,000**	**57,000 / 70,700**	**81%**
		# targeted workshops, outreach events **14**	# training workshops, outreach events conducted **21**	**21 / 14**	**150%**
	Staff Training	# targeted training events **28**	# training events conducted **20**	**20 / 28**	**71%**

TABLE 11.3 (CONTINUED)
TARGETED OUTCOMES
FISCAL YEAR 2006/2007

Level 1: Compliance with Activity-Based Permit Requirements					
Permit Section	**Activity / Source Type**	**Targeted Outcome**	**Actual**	**Measures of Success**	
				Actual / Target	**%**
F.5 IC/ID	Dry Weather Sampling	# locations targeted for monitoring **50**	# locations monitored **50**	**50 / 50**	**100%**
	Illicit connections	# identified **0**	# eliminated or on a compliance schedule **0**	**0 / 0**	**na**
	Illegal discharges	# identified **14**	# eliminated or on a compliance schedule **14**	**14 / 14**	**100%**
	Complaints/referrals	# received (justified) **18**	# resolved or on a compliance schedule **18**	**18 / 18**	**100%**
F.6 Public Participation	Opportunities for participation	Estimated # of opportunities to be provided **6**	# provided **7**	**7 / 6**	**117%**

FIGURE 11.1
HISTORICAL ASSESSMENT SCORES, INDUSTRIAL AND COMMERCIAL BUSINESSES

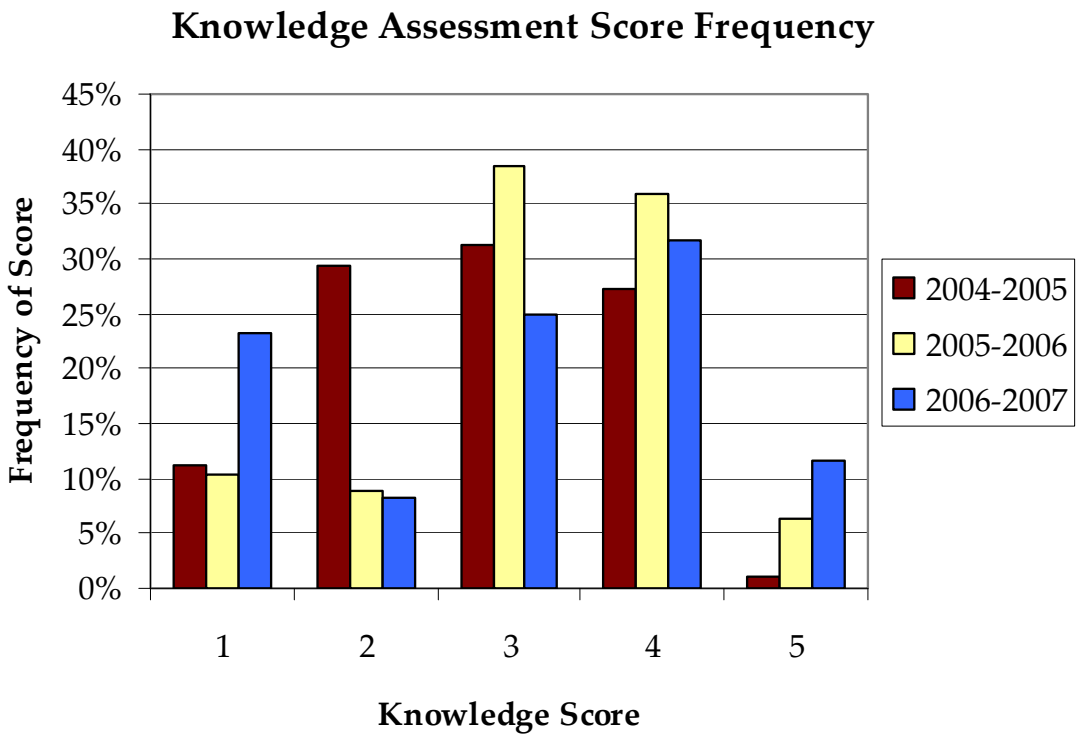

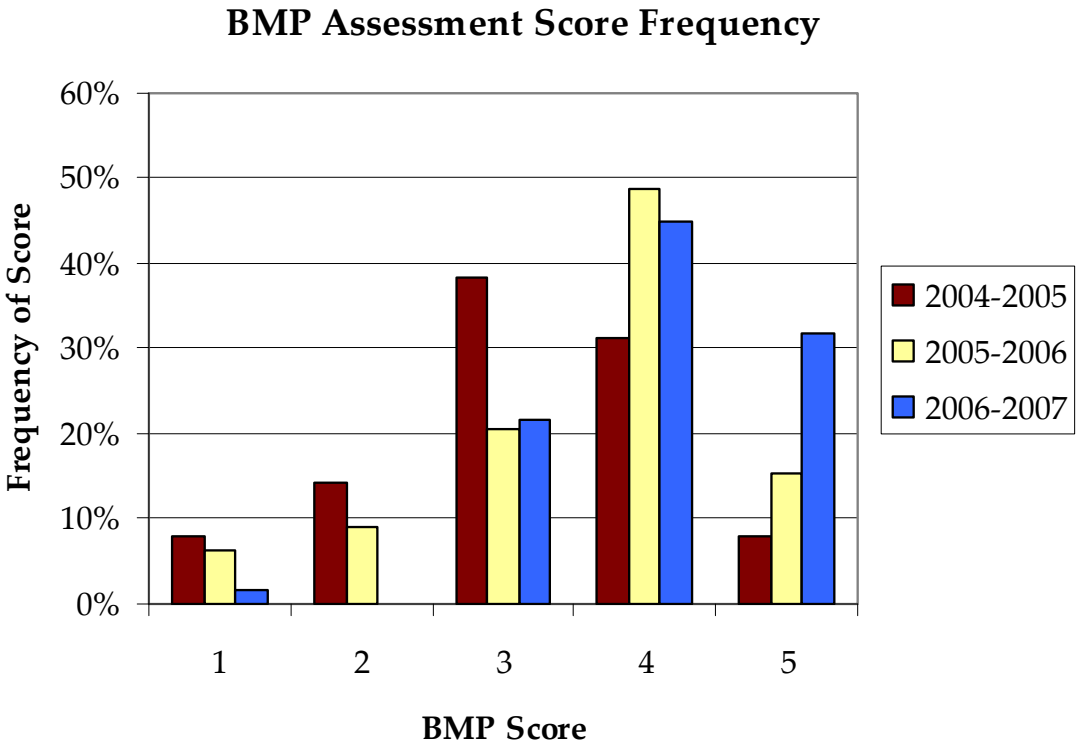

FIGURE 11.2
HISTORICAL ASSESSMENT SCORES, HIGH-PRIORITY INDUSTRIAL BUSINESSES

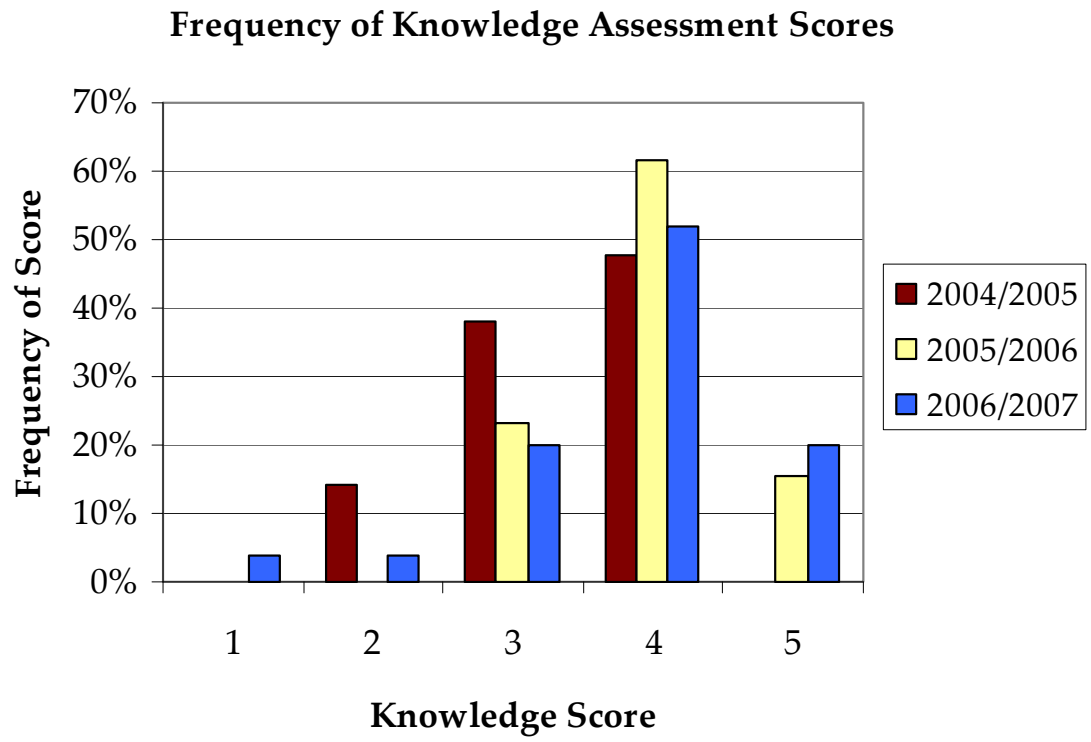

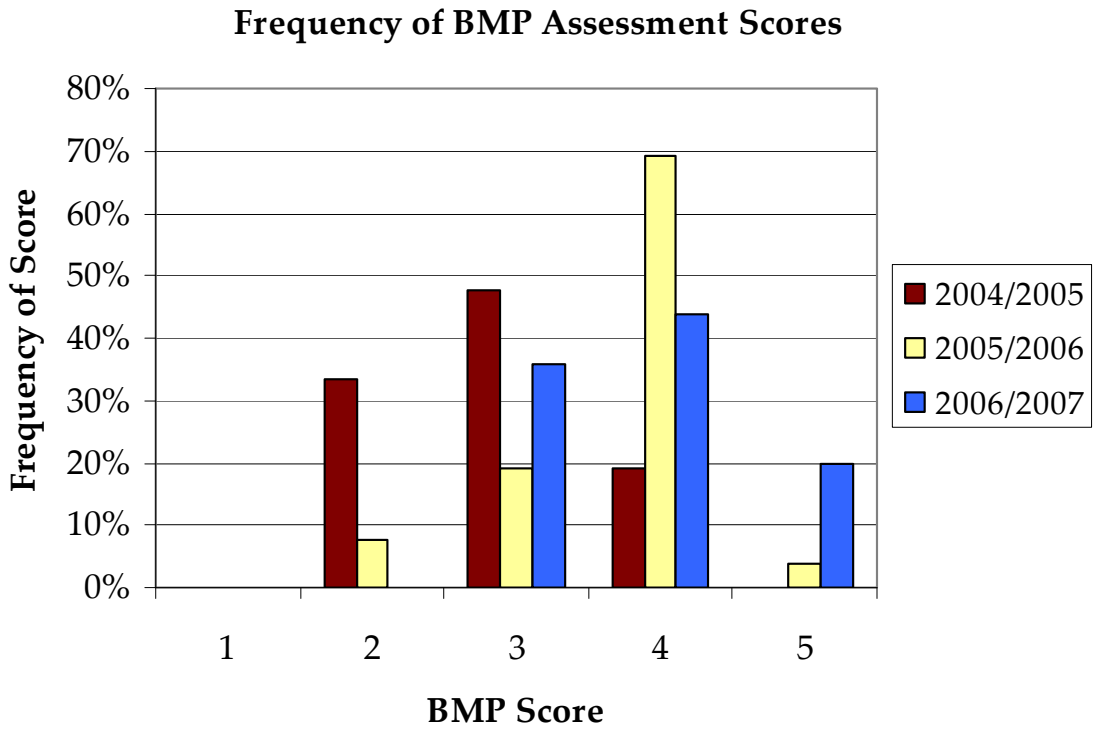

FIGURE 11.3
AVERAGE OF TESTED CONSTITUENTS, 1996-2006



Note: Testing for nitrate and orthophosphate began in 2002.

FIGURE 11.4
FECAL COLIFORM AND *ENTEROCOCCUS* BACTERIA

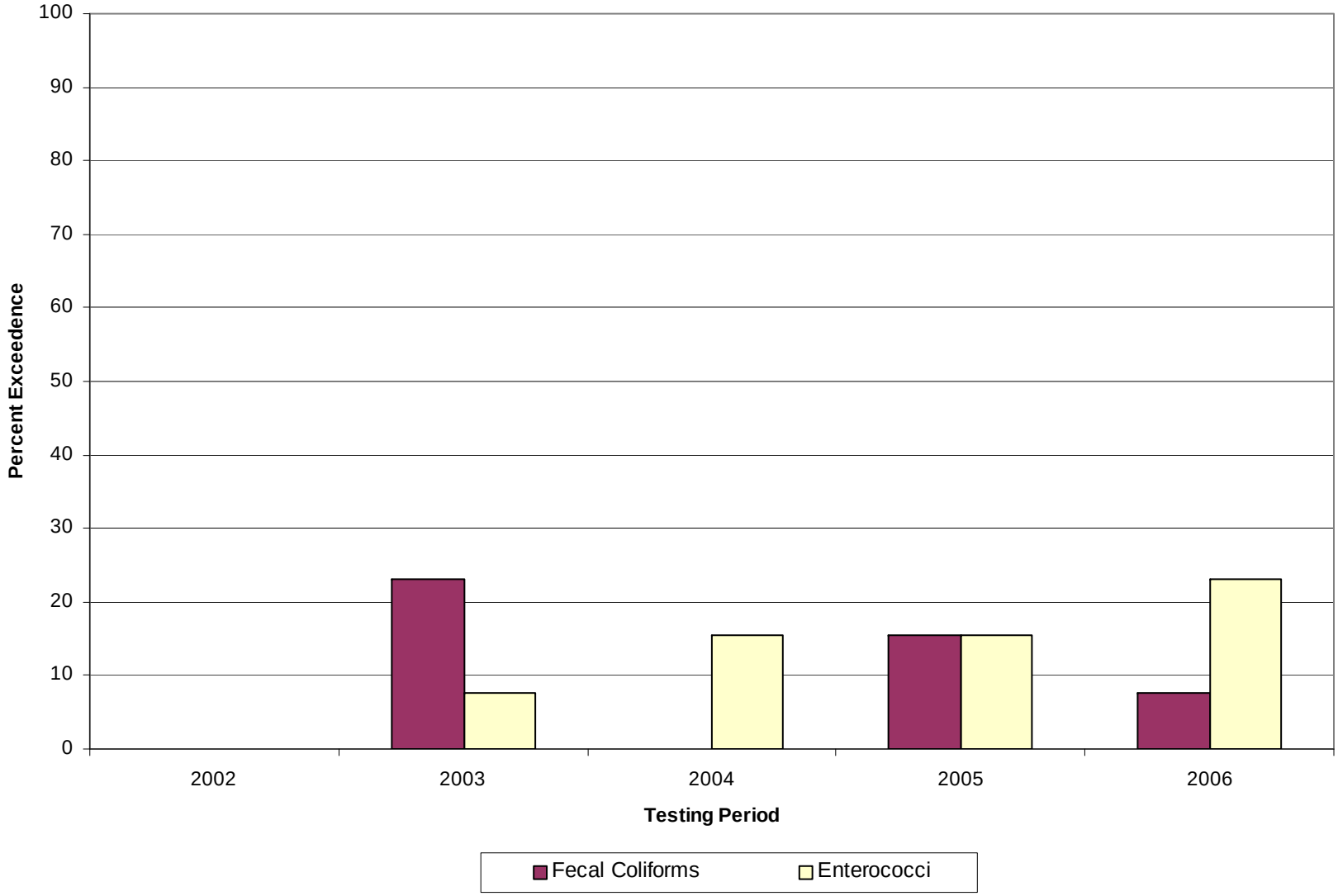

FIGURE 11.5
AMMONIA, 1996-2006

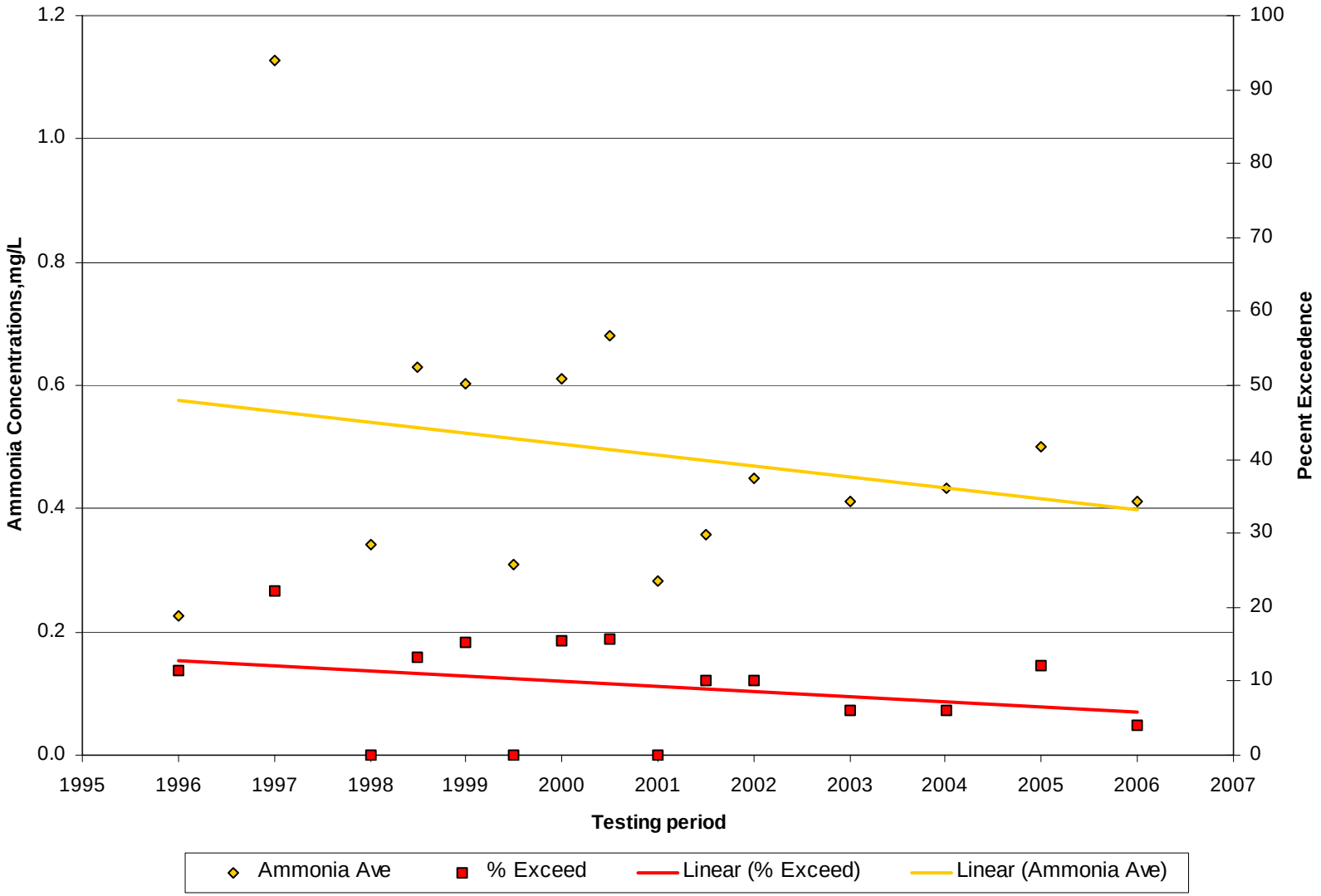

FIGURE 11.6
DETERGENTS, 1996-2006

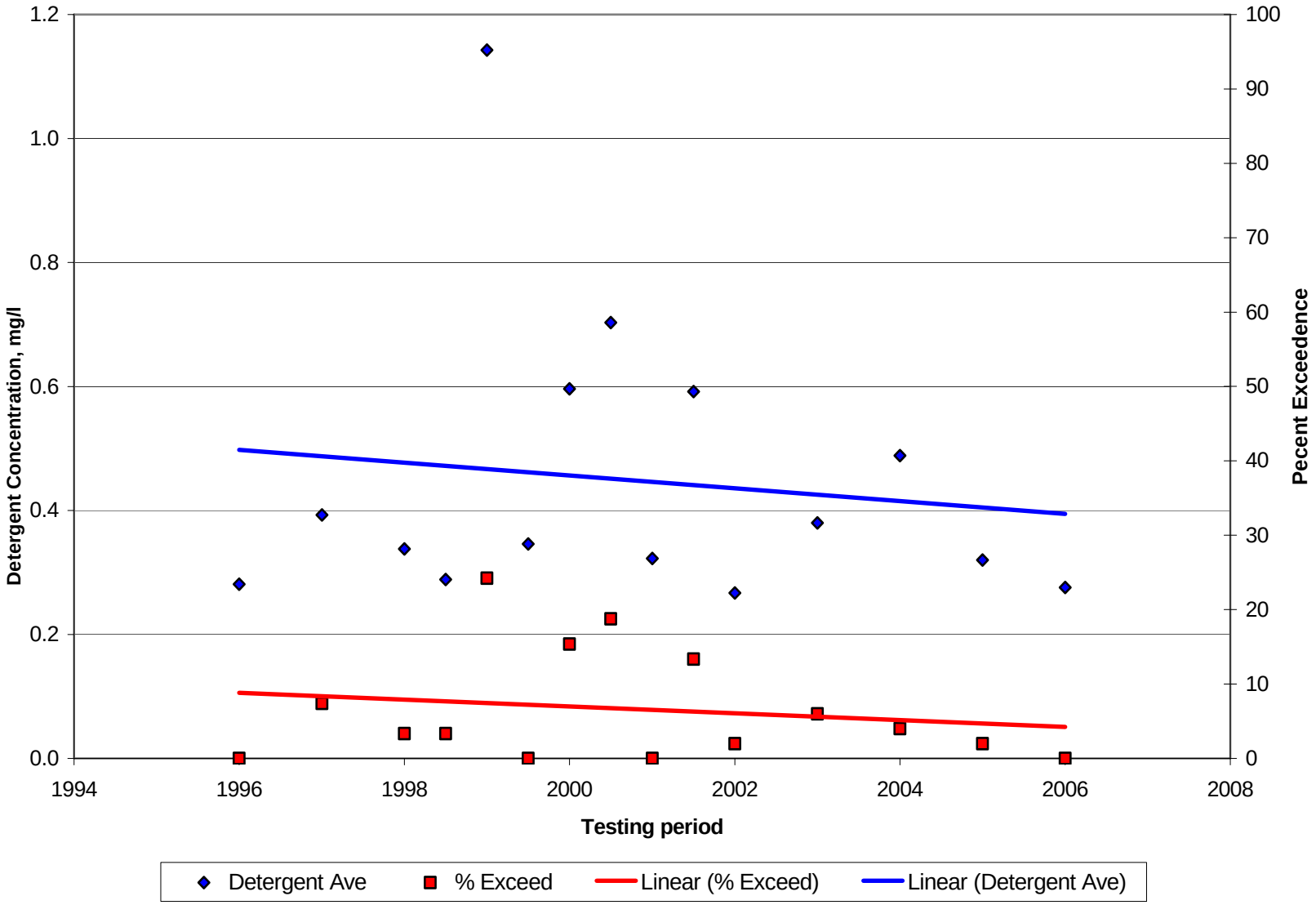

FIGURE 11.7
SOUTH POWAY RETROFITTED DETENTION BASINS AND CORRESPONDING DRAINAGE AREAS

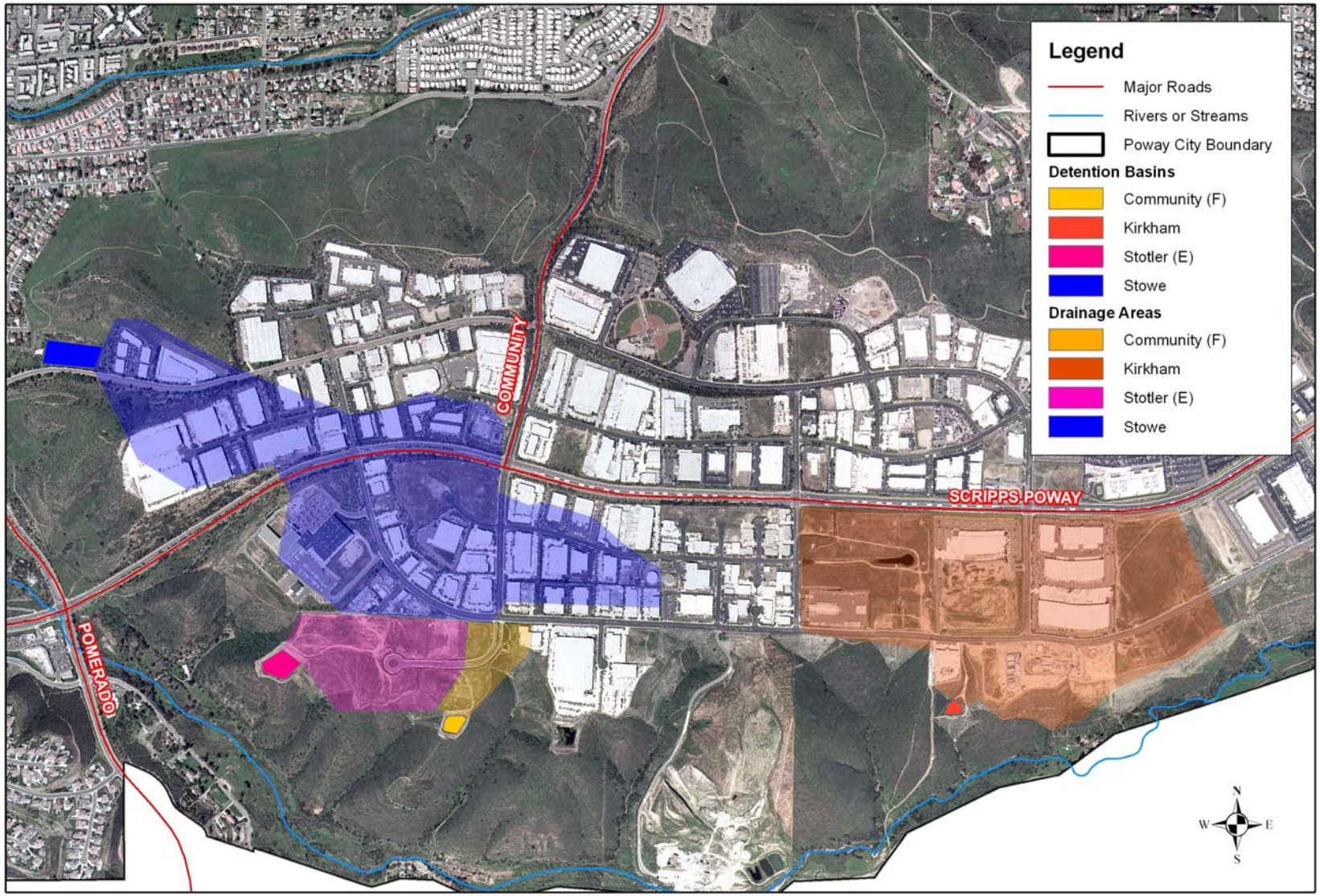

Base Data Sources: USGS, SanGIS, SANDAG. Aerial photos are from 2004.

FIGURE 11.8
HISTORICAL TSS LEVELS AT POWAY DETENTION BASINS: INFLOW AND OUTFLOW

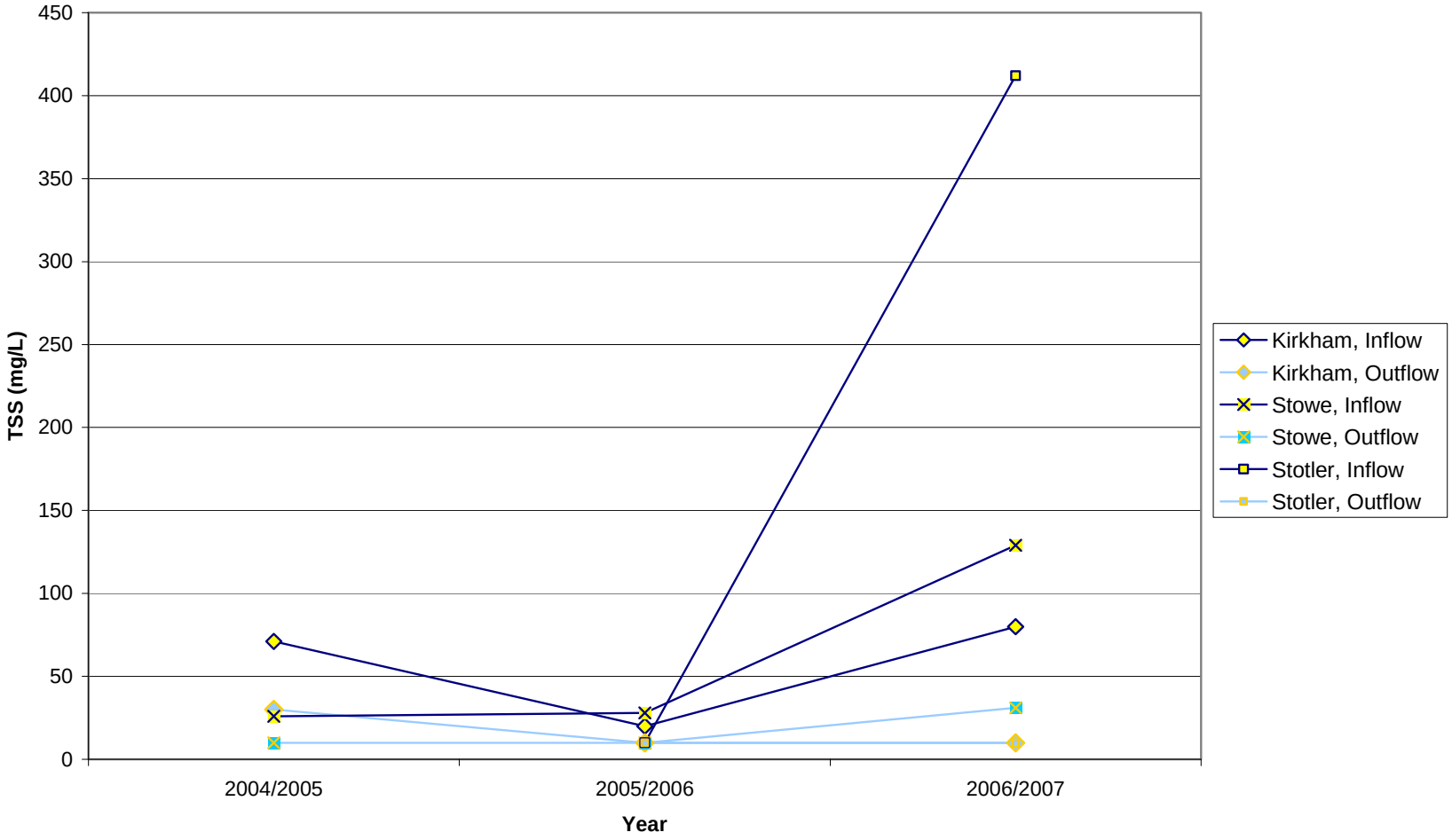

Where TSS was below the laboratory reporting limit of 20 mg/L, it is graphed as 10 mg/L (half the RL).

FIGURE 11.9
HISTORICAL TURBIDITY LEVELS AT POWAY DETENTION BASINS: INFLOW AND OUTFLOW

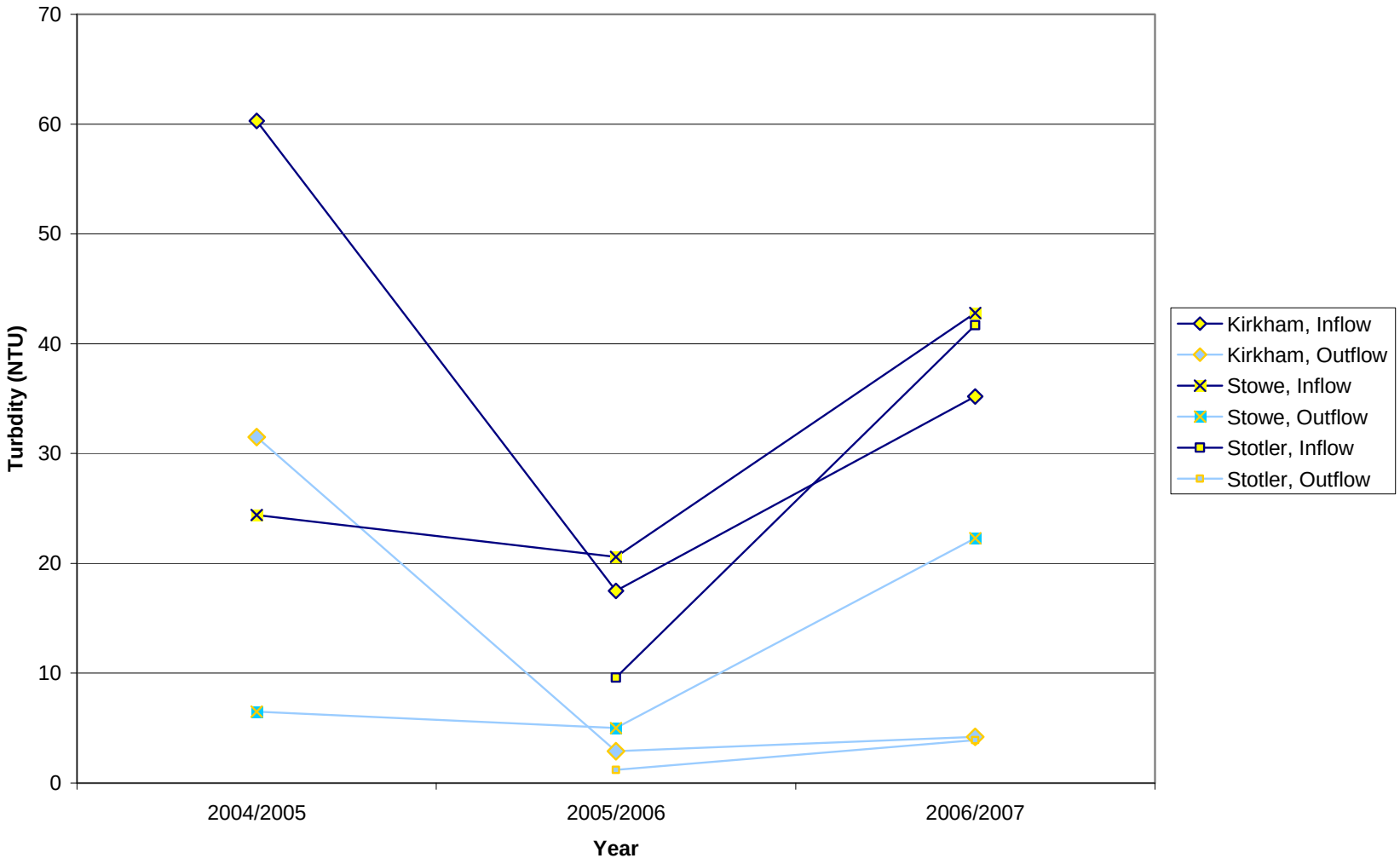

12 FISCAL ANALYSIS

2006/2007 BUDGET

The City of Poway budgeted $1,722,210 in its Fiscal Year 2006/2007 operating budget for implementation of its storm water management program. There are 17 accounts that contribute to the NPDES program budget, with approximately 10% to 25% of those budgets devoted to NPDES and JURMP requirements. The City does have one account that has 100% of its budget going into the NPDES program. Breakdowns of the various accounts are presented in Table 12.1.

As part of the City's NPDES program, an NPDES storm water surcharge was assessed on all water users. This surcharge became effective beginning the first full billing cycle after July 1, 2002. The NPDES surcharge on residential utility bills is $8.40 bimonthly. For non-residential customers, the NPDES surcharge per bimonthly billing period ranges from $8.72 for meters less than 2 inches to $23.23 for meters 2 inches or greater.

Because the rest of the City's funding for the storm water program is derived from a variety of sources, it would be very difficult to provide itemized budgets for each year due to the complexity of the calculations. However, the City has provided a budget broken down by divisions that implement key areas of the program.

2007/2008 BUDGET

The City of Poway has budgeted $2,044,994 for Fiscal Year 2007/2008. This amount is sufficient to maintain the City's successful storm water management program and meet the goals that have been set for the coming year. The breakdown of the 2007/2008 storm water budget can be seen in Table 12.2.

One notable change to the storm water program budget is the creation of an Engineering Technician position, which occurred at the end of Fiscal Year 2007/2008. This position is dedicated 50% to the City's NPDES program and will assist with the City's inspections, enforcement, and follow-up actions, as well as maintenance and updating of databases.

The City also will be updating its Storm Water Program Fee in Fiscal Year 2007/2008 to recover more of the costs of its Storm Water Program. Information on this fee update will be included in next year's Annual Report.

TABLE 12.1
CITY OF POWAY 2006/2007
NPDES PROGRAM COSTS

Division	Name	Total Budget	NPDES Program Budget
306	Engineering Inspection	$732,460	$118,940
404	Water Transmission and Distribution	$1,081,740	$1,000
407	Street Maintenance	$3,344,610	$216,461
408	Drainage Maintenance	$541,580	$135,395
409	Facilities Maintenance	$855,530	$85,553
410	Trails and Open Space Maintenance	$209,240	$20,924
411	Park and Landscape Maintenance	$1,843,140	$184,314
412	Storm Water Management	$774,930	$774,930
421	LMD	$297,940	$29,794
422	LMD	$358,120	$35,812
423	LMD	$18,960	$1,896
424	LMD	$36,580	$3,658
425	LMD	$949,560	$94,956
426	LMD	$73,950	$7,395
427	LMD	$27,800	$2,780
428	LMD	$63,420	$6,342
429	LMD	$20,600	$2,060
Total		$11,230,160	**$1,722,210**

LMD = Landscape Maintenance District

TABLE 12.2
CITY OF POWAY 2007/2008
NPDES PROGRAM COSTS

Division	Name	Total Budget	NPDES Program Budget
306	Engineering Inspection	$856,030	$170,292
404	Water Transmission and Distribution	$1,121,400	$1,000
407	Street Maintenance	$5,676,080	$230,813
408	Drainage Maintenance	$582,590	$145,647
409	Facilities Maintenance	$943,800	$94,380
410	Trails and Open Space Maintenance	$196,350	$19,635
411	Park and Landscape Maintenance	$1,984,500	$198,450
412	Storm Water Management	$1,032,300	$1,032,300
421	LMD	$210,410	$21,041
422	LMD	$318,450	$31,845
423	LMD	$27,080	$2,708
424	LMD	$26,690	$2,669
425	LMD	$817,850	$81,785
426	LMD	$48,920	$4,892
427	LMD	$35,580	$3,558
428	LMD	$27,080	$2,708
429	LMD	$12,710	$1,271
Total		**$13,917,820**	**$2,044,994**

LMD = Landscape Maintenance District

13 SPECIAL INVESTIGATIONS

The City takes a proactive approach to storm water management in an attempt not only to protect receiving water quality, but also to improve the quality of water that is discharged from the City's MS4. Data collected through the City's various monitoring and inspection programs are used to identify locations within the City that may be contributing to storm water contamination. Source identification investigations are then initiated to pinpoint the exact cause of detected pollution. Aside from upstream investigations conducted as part of the dry weather monitoring and sampling program (see Section 8 of this report), no special investigations were needed or conducted during this reporting period.

14 CONCLUSIONS AND RECOMMENDATIONS

The City began implementation of the JURMP in February of 2002 and has been diligently working to comply with the requirements of the Municipal Permit. Our dedication to the program is evident in the amount that we have accomplished through the various aspects of our storm water management program such as the approximately 800 municipal/industrial/commercial inspections completed; the educational components created and conducted; the design, construction, and operation of the regional SUSMP basins; tracking and inspection of permanent treatment BMPs; and the constant self checks we do to ensure we are making every effort possible to comply to the maximum extent with the Municipal Permit. We have seen improvements in many areas, particularly knowledge and implementation of BMPs.

As described earlier in this report, the JURMP focuses on three major phases of development in which to eliminate pollutants: 1) Proposed New Development and Redevelopment, 2) Construction Projects, and 3) Existing Development including municipal facilities, industrial and commercial businesses, and residential areas. Each of these areas is likely to see changes as the result of the JURMP revision currently being undertaken in response to Order No. R9-2007-0001. These changes will improve our program even further as we strive to improve water quality throughout our jurisdiction and our watersheds.

ATTACHMENTS

ATTACHMENT 1.1

LETTER TO RWQCB ON MAY 3, 2007

ATTACHMENT 2.1

DAILY VEHICLE MAINTENANCE FACILITY BMP ASSESSMENT CHECKLIST

ATTACHMENT 2.2

CITY OF POWAY STREET SWEEPING SCHEDULE

ATTACHMENT 2.3

STORM WATER QUALITY SELF-INSPECTION CHECKLIST FOR MUNICIPAL FACILITIES

ATTACHMENT 3.1

INDUSTRIAL/COMMERCIAL INSPECTION FORM

ATTACHMENT 3.2

FORMAL INDUSTRIAL/COMMERCIAL INSPECTION PROCEDURE

ATTACHMENT 3.3

BROCHURE ON PROPER DISPOSAL OF WATER FROM 5-YEAR TESTING OF FIRE SPRINKLER SYSTEMS

ATTACHMENT 5.1

RESIDENTIAL STORM WATER POLLUTION PREVENTION DOOR HANGER

ATTACHMENT 5.2

RESIDENTIAL BMP BROCHURE

ATTACHMENT 6.1

GRADING PLAN CHECKLIST

ATTACHMENT 6.2

SUSMP CHECKLIST

ATTACHMENT 6.3

SUSMP HANDOUT

ATTACHMENT 6.4

SUSMP BMP INSPECTION FORM

ATTACHMENT 7.1

MEMORANDUM RE: PRE-RAIN EVENT INSPECTIONS

ATTACHMENT 7.2

PRE-RAIN EVENT CHECKLIST

ATTACHMENT 7.3

WEATHER-TRIGGERED ACTION PLAN

ATTACHMENT 7.4

LETTER DESCRIBING ADDITIONAL WET SEASON REQUIREMENTS FOR CONSTRUCTION SITES

ATTACHMENT 8.1

2006 DRY WEATHER FIELD SCREENING AND MONITORING REPORT

ATTACHMENT 9.1

2006/2007 *POWAY TODAY* ARTICLES RELATING TO NPDES ISSUES

ATTACHMENT 9.2

STORM WATER PROGRAM LOGO

ATTACHMENT 9.3

BMP BROCHURES

ATTACHMENT 11.1

SUSMP BASIN SAMPLING RESULTS

CITY OF POWAY

JURISDICTIONAL URBAN RUNOFF MANAGEMENT PROGRAM

2007/2008 ANNUAL REPORT

SECTION 7: ILLICIT DISCHARGE DETECTION AND ELIMINATION






DECEMBER 2008

CERTIFICATION STATEMENT

I certify under penalty of law that this document and all attachments were prepared under my direction or supervision in accordance with a system designed to assure that qualified personnel properly gather and evaluate the information submitted. Based on my inquiry of the person or persons who manage the system, or those persons directly responsible for gathering the information, the information submitted is, to the best of my knowledge and belief, true, accurate, and complete.

I am aware that there are significant penalties for submitting false information, including the possibility of fine and imprisonment for knowing violations.

Robert J. Manis
Director of Development Services

Date: December 12, 2008

Telephone Number: (858) 668-4601

Dennis Quillen
Assistant Director of Public Works

Date: December 12, 2008

Telephone Number: (858) 668-4706

7.0 ILLICIT DISCHARGE DETECTION AND ELIMINATION

7.1 INTRODUCTION

Recognizing that illicit connections and illicit discharges can be significant sources of pollutants to the City's municipal separate storm sewer system (MS4), the City maintains several programs to prevent and to seek out and eliminate illegal connections/illicit discharges (IC/IDs). Illicit discharges may result from activities such as equipment cleaning without the use of proper BMPs. Drains in car washes connected to the MS4 are examples of illicit connections. City storm water personnel work with residents, businesses, and City staff to make them aware of best management practices (BMPs) to prevent IC/IDs and to encourage reporting of IC/IDs. The following activities are the primary components of the City's program to combat IC/IDs:

- Inspecting local businesses, construction sites, and municipal facilities
- Conducting the Dry Weather Monitoring Program
- Operating a public complaint hotline

These mechanisms enable the City to provide a comprehensive system to improve the quality of storm water and urban runoff throughout the City.

7.1.1 SUMMARY OF NOTABLE ACCOMPLISHMENTS

The following subsections provide more details on how the City complied with both the previous permit and the new Municipal Permit during the reporting period. Some notable achievements for the illicit discharge detection and elimination component during the reporting period are presented in the following bulleted list.

- The City continued to operate a public complaint hotline; the City received and responded to 24 complaints during the reporting period.
- The City performed recommended corrective actions proposed in the 2007 Dry Weather Field Screening and Analytical Monitoring Program Report to prevent possible pollutants from entering the storm drain system.
- The City conducted the 2008 Dry Weather Field Screening and Analytical Monitoring Program, and began implementation of corrective actions as necessary. Follow-up actions continued beyond the end of the reporting period and will be reported in next year's Annual Report.

7.2 PUBLIC REPORTING OF ILLICIT DISCHARGES AND CONNECTIONS

Public and municipal involvement is crucial to preventing and eliminating IC/IDs from the storm water conveyance system. The public complaint hotline provides an effective means

for individuals in the City to report suspected IC/IDs. The City of Poway encourages citizens to report illicit discharges or water quality impacts associated with discharges into or from the MS4 through the City's Storm Water hotlines:

- Development Services Department (858) 668-4668
- Public Works Department (858) 668-4700

Information can also be accessed and reports made via the City's website at http://poway.org. One or both of the public reporting numbers are listed in all storm water pollution prevention brochures, and the numbers are posted on the City's website.

Each complaint is investigated by City personnel for verification. Responsible parties for any confirmed IC/ID are sought out and educated and/or given a notice of violation as necessary and required to stop illegal discharges. Development Services staff maintains a database of all complaints from the public reporting hotline and the resulting enforcement.

Complaints received by the City during the 2007/2008 reporting period and the City's response to each are listed in Table 7-6. A total of 24 complaints were documented this year, an increase from the 18 that were recorded last year. Poway residents are becoming more aware of the City's Storm Water Pollution Prevention Program, and make calls to the City when they see a violation. All complaints were followed up and resulted in cessation of any illegal discharge, cleanup as needed, and education of responsible parties where known.

7.3 Spill Reporting, Response, and Prevention

The City of Poway has established protocols to prevent spills and to properly respond if a spill occurs. The City has a detailed Sanitary Sewer Overflow (SSO) Response Plan, as required by regulations. Preventive maintenance is regularly conducted on the City's sanitary sewer system, and video inspections and sewer surveys are conducted to monitor the condition of public sewer lines and to determine the necessity of maintenance. Private lateral lines do not receive preventive maintenance, but the City assists in the containment and cleanup of sewer spills if the spill could potentially reach the City's MS4. Individuals in the City are encouraged to report any SSOs to the City's Storm Water Hotline. More detail about the City's spill prevention, response, and reporting procedures for SSOs and other spills can be found in the City's Jurisdictional Urban Runoff Management Plan (JURMP).

During the 2007/2008 reporting period, one SSO was recorded. The SSO Response Plan was activated, and City staff responded with two vactor trucks to contain and clean up the spill site. All required reports to regulatory agencies were made. Follow-up video inspection revealed grease buildup in an undersized pipe. The section of pipe was upgraded in a Capital Improvement Project in May 2008.

7.4 Urban Runoff Monitoring

The City has continued to conduct a Dry Weather Monitoring Program, as required by the Municipal Permit. This program assists the City in detecting and eliminating IC/IDs to the

storm drain system. There are three major components to the Dry Weather Monitoring Program:

- Field observations, which include site descriptions and qualitative observations
- Field screening monitoring, which includes flow estimation and sample testing using meters and test kits at the site
- Analytical monitoring, which involves submittal of collected samples from selected sites to an analytical laboratory for additional testing

Numeric action levels are used as the primary approach for the interpretation of most constituent concentrations measured in the field and laboratory. The California Toxics Rule (CTR) Criteria Maximum Concentration (CMC) is used as the action level for dissolved trace metals. Temperature and turbidity parameters are evaluated using best professional judgment to determine the necessity of an upstream investigation. The action levels for all other pollutants were adopted in 2003 and were based on statistical analyses of previous Dry Weather Monitoring Program data and established water quality benchmarks from the Basin Plan and the United States Environmental Protection Agency Multi-Sector General Permit.

Per Addendum No. 2 to the Municipal Permit, the reporting period for the Dry Weather Monitoring Program was changed to May 1, 2008, through September 30, 2008, but the reporting period for all other components of the City's IC/ID program remains July 1, 2007, to June 30, 2008. Because in the past the City has conducted its Dry Weather Monitoring Program in late in the summer and reported the results in the succeeding year's Annual Report (e.g., 2006 dry season results were reported in the Fiscal Year 2006-2007 Annual Report), two seasons' worth of Dry Weather Monitoring and follow-up have not yet been reported to the Regional Water Quality Control Board (RWQCB). This report provides a brief description of the 2007 program, along with more detailed reporting of the Dry Weather Monitoring Program that was conducted within the reporting period defined in Addendum No. 2.

For both the 2007 and 2008 Dry Weather Monitoring Programs, the City visited 50 monitoring stations with ponded or flowing water to collect Dry Weather Monitoring Program data. When a primary monitoring station was found to be dry, a designated alternate monitoring station was visited for field screening.

7.4.1 2007 Dry Weather Monitoring Program

The 2007 Dry Weather Monitoring Program was completed as scheduled during the 2007 dry season. The 2007 Dry Weather Monitoring Program Report, which includes all field screening and laboratory analysis results, has been included as Attachment 7.1. For further information about how the City addressed notable findings of the 2007 Dry Weather Monitoring Program and responded to the resulting recommendations, see Section 7.5.1 of this report.

7.4.2 2008 DRY WEATHER MONITORING PROGRAM

The 2008 Dry Weather Monitoring Program was conducted in August of the 2008 dry season, including routine site visits at the primary monitoring stations listed in Table 7-3 at the end of this section. Also at the end of this section, Tables 7-4 and 7-5 provide the field analytical results and laboratory analytical results, respectively, from the 2008 Dry Weather Monitoring Program.

Routine visits and any necessary follow-up investigations were conducted at 50 monitoring locations for the 2008 Dry Weather Monitoring Program. Table 7-1 provides a summary of action level exceedances.

Table 7-1
Summary of 2008 Action Level Exceedances

Field Screening (50 samples)			
Analyte	**Number of Exceedances**	**Percentage of Sites with Exceedance**	**Site(s) Exceeding Action Level**
pH	0	0 %	--
Conductivity	0	0 %	--
Turbidity	1	2 %	15
Surfactants	1	2 %	2
Ammonia-Nitrogen	0	0 %	--
Nitrate-Nitrogen	2	4 %	18A, 141
Orthophosphate-Phosphorus	0	0 %	--
Laboratory Analyses (14 samples)			
Analyte	**Number of Exceedances**	**Percentage of Sites with Exceedance**	**Site(s) Exceeding Action Level**
Oil & Grease	0	0 %	--
Cadmium	0	0 %	--
Copper	0	0 %	--
Lead	0	0 %	--
Zinc	0	0 %	--
Diazinon	0	0 %	--
Chlorpyrifos	0	0 %	--
Total Coliforms	1	7 %	36A
Fecal Coliforms	1	7 %	36A
Enterococcus	2	14 %	15, 36A

Note: Data is from the routine (first) visit to each site only.

Upstream investigations were conducted for each site with an exceedance listed in the table above. In addition, an upstream investigation was conducted for site 124 due to a visual observation. An oily deposit was observed at that site, which was likely waste cooking grease. Follow-up investigations conducted in response to action level exceedances and visual observations are summarized in Section 7.5.2 of this report.

A formal trash assessment was performed for the first time in 2008 in accordance with the Municipal Permit requirements. The San Diego Copermittee Dry Weather Monitoring Workgroup developed five categories to describe the amount and extent of trash. The definitions are primarily qualitative, although numbers of trash pieces are also included in each category as a rough guideline. The five categories are listed below.

- *Optimal:* On first glance, no trash is visible. Little or no trash (<10 pieces) is evident when the evaluated area is closely examined for litter and debris.
- *Suboptimal:* On first glance, little or no trash is visible. After close inspection, small levels of trash (~10-50 pieces) are evident in the evaluated area.
- *Marginal:* Trash is evident in low to medium levels (~51-100 pieces) on first glance. Evaluated area contains litter and debris. Evidence of site being used by people: scattered cans, bottles, food wrappers, blankets, or clothing are present.
- *Submarginal:* Trash distracts the eye on first glance. Evaluated area contains substantial levels of litter and debris (>100-400 pieces). Evidence of site being used frequently by people: many cans, bottles, food wrappers, blankets, or clothing are present.
- *Poor:* Site is significantly impacted by trash. Evidence of trash accumulation behind a constriction point or evidence of excessive dumping. Evaluated area contains substantial levels of litter and debris (>400 pieces).

The threat to human health and threat to aquatic health is assessed at each site using the following definitions:

- *Threat to Human Health* – Site poses a threat to human health via swimming, wading, or walking through the area. Trash and debris have the potential to contain chemicals that may bioaccumulate, may transmit dangerous bacteria (e.g., medical waste, diapers, human waste), or have the potential for physical harm (sharps, entanglement, nails, etc.).
- *Threat to Aquatic Health* – Site poses a threat to aquatic health or other wildlife (via contact, ingestion, entanglement, etc.) from the trash and debris present. Trash and debris such as small floatable material that is persistent and can be transported long distances may resemble food and may be ingested. Wire, plastic, fishing line, and other material that has the potential for entanglement. Oil and other visible chemicals or chemical containers fall in this category.

Fifty-four sites were assessed in 2008, including 4 dry sites, and 45 of the sites were scored as "optimal" or "suboptimal," having little or no trash. Six sites had "marginal" levels of trash, and three sites were considered "submarginal" due to trash consistent with human use and illegal dumping. None of the sites were considered to have "poor" levels of trash. Two evaluated sites were assessed as having the potential to pose a threat to human or aquatic health due to the presence of human waste. Actions taken by the City in response to the results of the trash assessment are addressed in Section 7.5.2 of this report.

The 2008 Dry Weather Monitoring Program Report can be found as Attachment 7.2.

7.5 Follow-up and Enforcement

7.5.1 Actions Taken in Response to the 2007 Dry Weather Monitoring Program Findings

The City performed the following actions based on the 2007 Dry Weather Monitoring Program results:

Education

- Educational activities continued to emphasize elimination of overwatering, proper disposal of pet waste, and prevention of discharges of anything other than clean water into the storm drains. These educational activities were described in detail in Section 8 of the City's JURMP Annual Report in September 2008.

Inspection and Maintenance

- The City performed a follow-up inspection of Touch of Class Auto Care, the car wash facility upstream of Site 90. Concrete berms were added to the gutters to prevent wash water from leaving the site.
- Public Works staff inspected each area considered to require maintenance and performed maintenance or cleanup as follows:
    - Trash and organic material were cleared from the storm water conveyance at Site 36A to allow proper drainage and reduce stagnation of water.
    - Animal waste was removed from the channel upstream of Site 111, which is located between Rolling Glen Road and Red Cloud Lane, in the portion of the channel bounded by Garden Road and Springvale Street.
    - Trash was removed from sites 21A, 21B, 30, 31, 35, 36A, 52, 53, 105, 106, 109, 111, 124, 128 and 132. The City also ensured that trash from evidence of human inhabitation was cleaned up at Site 109.
    - Additionally trash was removed from the following sites that had minor trash during the field screening program: sites 2, 4, 15, 16, 18A, 19, 21A, 21B, 30, 31, 34, 35, 36A, 52, 53, 54, 64A, 91, 101, 103, 105, 106, 108, 109, 111, 123, 124, 128, 130, 132, 133, 135, 136, 140, and 142.

7.5.2 2008 Dry Weather Monitoring Follow-Up Investigations

If the results of the field or laboratory analyses exceed specific action levels, follow-up investigations are required within two business days. Upstream investigations are

performed when exceedances are verified during confirmation visits. See the City's JURMP for a complete discussion of upstream investigation procedures.

Table 7-2 presents conclusions based on the results of confirmation visits and, where necessary, upstream investigations conducted at six sites for the 2008 Dry Weather Monitoring Program.

Table 7-2
Summary of 2008 Follow-Up Investigations

Site	Follow-Up Investigation Target Constituent(s)		Results / Probable Sources
	Field	Laboratory	
2	Surfactants		No direct source of surfactants was observed. Surfactants level was below the action level when tested the next day. The exceedance was most likely due to a transient flow.
15	Turbidity	*Enterococcus*	No potential source of *Enterococcus* or turbidity was observed for this ponded water. Both turbidity and *Enterococcus* were below their respective action levels during confirmation visits.
18A	Nitrate-N		No direct source of nitrate-nitrogen was observed. The nitrate-nitrogen level was below the action level when tested the next day. The exceedance was most likely due to a transient flow.
36A		Total Coliforms, Fecal Coliforms, *Enterococcus*	Decaying organic material, and horse manure were noted upstream, and human waste was observed adjacent to the site.
124	Oily Deposit (Visual Observation)		No apparent source of discharge at upstream area. Potential one-time or intermittent improper disposal of cooking grease or oil in the upstream residential area.
141	Nitrate-N		No above ground source of flow or nitrate-nitrogen observed. Area is rural and has minimal storm drain infrastructure; most conveyances are natural channels. Exceedance potentially due to influence of historically agricultural soil on groundwater or interflow that surfaces just upstream of the site.

Sites that were noted to pose a potential threat to human health or aquatic life (sites 15 and 36A) were inspected and cleaned up by Public Works crews. City staff also performed a follow-up inspection of site 124; trash was picked up, but no grease or oil was noted at that time. Follow-up and maintenance of all other sites that require it extended beyond this reporting period and will be described in the 2008/2009 JURMP Annual Report.

7.5.3 IC/IDs Identified

During the reporting period, 31 potential IC/IDs were identified and eliminated based on Dry Weather Monitoring results, spill reports, and investigations of reports made to the City's public complaint hotline. Details of all complaints made to the City's public complaint hotline are included in the City's complaint log, included below as Table 7-6.

7.5.4 Enforcement

As described in Table 7-6, the City responded and followed up with all complaints made to the City's public complaint hotline and took appropriate enforcement action when deemed necessary. Similarly, enforcement action was taken against industrial and commercial businesses and construction sites found to be out of compliance during inspections as necessary. In response to reports made to the City's public complaint hotline and findings of routine inspection programs, the City issued the following enforcement actions:

- The City's first level of enforcement action is verbal and/or written warnings, which were given in all cases where the discharger or potential discharger could be identified.
- 38 Correct Work Notices, 24 Stop Work Notices, and two Notices of Violation were issued to construction sites, as described in Section 3 of the city's 2008 JURMP Annual Report.
- 16 letters requiring correction of a violation were sent to stationary industrial and commercial businesses as part of follow-up actions to reach compliance as described in Section 5 of the City's 2008 JURMP Annual Report.

As required by the Permit and the City's JURMP, copies of Stop Work Notices were sent to the RWQCB.

7.6 Illicit Discharge Detection and Elimination Component Effectiveness Assessment

The new Municipal Permit requires the City to assess the effectiveness of each significant activity for each program component, for each program component as a whole, and for the storm water program as a whole.

Assessment is performed using the six levels of targeted outcomes:

Level 1: Compliance with Activity-Based Permit Requirements

Level 2: Changes in Knowledge/Awareness

Level 3: Behavioral Change/BMP Implementation

Level 4: Load Reductions

Level 5: Changes in Discharge Quality

Level 6: Changes in Receiving Water Quality

Level 1 through Level 4 outcomes are shown in Tables 7-7 and 7-8. At this time the City is not able to assess Level 5 or Level 6 outcomes for individual program activities or individual programs. As has been noted in the recently released CASQA effectiveness assessment guidance, methods for integrated assessment—assessment that combines both monitoring data and programmatic data—are still under development at regional and statewide levels.

Overall, the inspection and monitoring efforts that make up the City's IC/ID program continue to demonstrate good knowledge and implementation of BMPs. Where IC/IDs are detected, education and enforcement efforts are used to eliminate the IC/ID, educate the public regarding proper BMPs, increase implementation of BMPs, and reduce pollutant loads.

7.7 Program Review and Modification

The City's JURMP was updated in March 2008, as detailed in Section 14 of that document. No changes to the City's illicit discharge detection and elimination component have been made since the submittal of that document.

Table 7-3
2008 Dry Weather Monitoring Locations

Site ID	Location	Conveyance	Primary Land Use	Secondary Land Use	Hydrologic Subarea	Latitude	Longitude
1	Behind 12371 Old Pomerado Road.	Outlet	Residential	Open	906.20	32.94284	-117.06485
2	Off Stowe Drive, north of business center 12300-12340.	Outlet	Commercial	Industrial	906.20	32.94183	-117.05915
3	Behind industrial site at the end of Kirkham Court, 150 feet into canyon.	Outlet	Commercial	Industrial	906.20	32.94424	-117.05537
3A	At the end of Kirkham Court across from Life Force International in the street.	Manhole	Commercial	Industrial	906.20	32.94327	-117.05326
3B	At the end of Kirkham Court across from Hunter Douglas Co. in the street.	Manhole	Commercial	Industrial	906.20	32.94318	-117.05283
4	12342 Old Pomerado Road, north of Veterans Building at Bette Bendixen Park.	Natural Creek	Residential	Open	906.20	32.94270	-117.06604
12	Behind 12818 Beeler Creek Trail, at merger of Poway Creek and Beeler Creek.	Natural Creek	Residential	Open	906.20	32.94917	-117.06958
15	End of Montauk Street in Poway Creek	Outlet	Residential	Open	906.20	32.94957	-117.05802
16	12269 Oak Knoll Road., Gurudwara Sikh Hall	Natural Creek	Commercial	Residential	906.20	32.95007	-117.06580
18A	Hilleary Place, north of bridge, located approximately 200 feet east of Community Road.	Concrete Channel	Residential	None	906.20	32.96015	-117.03840
19	Poway Creek 13106 Gate Drive, under bridge on south side.	Outlet	Residential	Commercial	906.20	32.95502	-117.03398
21A	Clair Drive and Garden Road, across from the convenience store, western outlet	Manhole	Residential	Commercial	906.20	32.95625	-117.02264
21B	Clair Drive and Garden Road, across from the convenience store, eastern outlet	Manhole	Residential	None	906.20	32.95625	-117.02264
30	End of Oak Knoll Road in Rattlesnake Creek.	Concrete Channel	Parks	Residential	906.20	32.95135	-117.04967
31	Off Community Road, 50 feet southwest of Hilleary Park.	Concrete Channel	Parks	Residential	906.20	32.96007	-117.04314
34	Community Road, southwest of the Sycamore Tree Lane intersection.	Natural Creek	Open	Residential	906.20	32.96302	-117.04079

Table 7-3 (Continued)
2008 Dry Weather Monitoring Locations

Site ID	Location	Conveyance	Primary Land Use	Secondary Land Use	Hydrologic Subarea	Latitude	Longitude
35	West of Midland Road, at intersection of Kentfield Drive.	Earthen Channel	Residential	Open	906.20	32.97674	-117.03674
36A	Southwest of bridge, near 14336 Tierra Bonita Road, off Poway Valley Road.	Natural Creek	Residential	Commercial	906.20	32.97615	-117.02776
52	Northwest corner of Summer Sage Road and Espola Road intersection.	Outlet	Residential	None	905.22	33.00270	-117.02393
53	West of Trailwind Road and Espola Road intersection.	Outlet	Residential	None	905.22	33.00520	-117.02431
54	West of Espola Road, between Lake Poway Road and Morning Air Road.	Outlet	Residential	Commercial	905.22	33.00880	-117.02430
63A	In upper corner of 17218, Boca Raton Lane off Tam O' Shanter Drive.	Manhole	Residential	Residential	905.21	33.02578	-117.03396
64A	Northwest end of Glen Arven Lane, 30 feet downhill into canyon.	Outlet	Residential	Parks	905.21	33.03299	-117.03613
65	South end of Summerfield Lane, south of Rios Road.	Natural Creek	Residential	None	905.22	33.01507	-117.05344
80	Blum Drive between Tamayo Way and Sycamore Creek Road.	Natural Creek	Open	Residential	905.21	33.04118	-117.03928
90	Off Pomerado Road, East of Powers Road on Vaughan Road, south of the bridge.	Concrete Channel	Residential	Commercial	906.20	32.96621	-117.06141
91	Southeast corner of Ted Williams Parkway and Pomerado Road intersection.	Outlet	Commercial	Residential	906.20	32.97841	-117.06174
101	Northwest of Scripps Poway Parkway and Pomerado Road intersection, at the end of Old Pomerado Road.	Concrete Channel	Commercial	Residential	906.20	32.93543	-117.06065
103	Old Pomerado Road, after 12237, north of the bridge.	Natural Creek	Residential	Commercial	906.20	32.93961	-117.06572
105	Metate Lane, Poway Oaks Drive, west of Whispering Tree Lane, behind the playground.	Outlet	Residential	None	906.20	32.94860	-117.06180
106	East of Community Road, between Metate Lane and Stowe Drive, down into canyon.	Outlet	Commercial	Industrial	906.20	32.94619	-117.04321
108	Gate Drive, south of Woodgate Place, north of the road, in open area.	Earthen Channel	Open	Residential	906.20	32.95089	-117.03323

Table 7-3 (Continued)
2008 Dry Weather Monitoring Locations

Site ID	Location	Conveyance	Primary Land Use	Secondary Land Use	Hydrologic Subarea	Latitude	Longitude
109	Garden Road, Clair Drive, next to the bridge.	Natural Creek	Residential	Open	906.20	32.95268	-117.02231
111	North of the Kennebunk Street, in Standish Drive, northeast of the bridge.	Concrete Channel	Residential	Open	906.20	32.95360	-117.01825
115	At the end of Silver Lake Road at the Utopia Road intersection.	Manhole	Residential	None	906.20	32.96439	-117.05369
118	Pomerado Road, Holland Road, west side of channel, under the bridge.	Outlet	Residential	None	906.20	32.96995	-117.06135
119	Pomerado Road, Glen Oaks Road, east side of channel, under the bridge.	Outlet	Residential	Open	906.20	32.97355	-117.06140
121	Northwest corner of Pomerado Road and Camino Del Norte.	Natural Creek	Open	Residential	906.20	32.98399	-117.06210
123	Pomerado Road on Casa Avenida, east side of channel, north of the bridge.	Outlet	Residential	None	906.20	32.99228	-117.05784
124	Community Road, across from Olive Meadows Drive, west side of channel.	Outlet	Residential	Parks	906.20	32.96723	-117.04030
128	Midland Road, between Twin Peak Road and Orange Blossom Lane, at the west side of channel.	Outlet	Residential	None	906.20	32.97875	-117.03663
129	Indian Trail and Bennye Lee Drive intersection.	Outlet	Residential	None	905.22	33.00705	-117.05055
130	Stone Canyon Road, east of driveway for 13185 and 13225.	Natural Creek	Residential	None	905.22	33.00716	-117.04466
131	Espola Road, between Bounty Way and Sand Hill Road, across from high school sports field.	Concrete Channel	Residential	Open	905.22	33.00051	-117.02351
132	Lake Poway Road, between Summer Sage Road and Prairie Vista Road at the creek.	Natural Creek	Residential	None	905.22	33.00688	-117.02722
133	Espola Road, Orchard Bend Road, north of Jack Rabbit Road, at the creek.	Natural Creek	Residential	None	905.22	33.01307	-117.03362
134	South of Espola Road, between 13556 and 13618 Sagewood Drive.	Earthen Channel	Residential	None	905.22	33.01680	-117.03586
135	South of Espola Road, east of the intersection of Cedar Tree Way and Elmfield Lane	Concrete Channel	Residential	Open	905.22	33.01663	-117.04956

Table 7-3 (Continued)
2008 Dry Weather Monitoring Locations

Site ID	Location	Conveyance	Primary Land Use	Secondary Land Use	Hydrologic Subarea	Latitude	Longitude
136	South of Espola Road, west of Valle Verde Road, across from the green field, next to 16780 Espola Road.	Outlet	Parks	Residential	905.22	33.01853	-117.04646
137	South of Espola Road, between Valle Verde Road and Stoneridge Country Club Lane, across from Golf Course.	Outlet	Parks	Residential	905.22	33.01855	-117.04220
138	Saint Andrews Drive and Alderwood Lane intersection, west side of Alderwood Lane	Manhole	Residential	None	905.22	33.02116	-117.04146
140	At the end of Old Winery Road, behind 17788.	Outlet	Residential	Agricultural	905.22	33.03204	-117.04781
141	Espola Road, Old Coach Road, next to the HVR 17150 sign, at the bridge.	Natural Creek	Open	Residential	905.21	33.02834	-117.02446
142	Espola Road, Range Park Road, between Settlers Place and Springs Road.	Natural Creek	Residential	Open	906.20	32.97542	-117.01534

Notes:
For field screening purposes, alternate sites 1, 103, 135, and 138 were substituted for dry primary monitoring sites 35, 131, 137, and 142.

Table 7-4
Field Analytical Results From the 2008 Dry Weather Monitoring Program

Site	Date	Time	Flow	Temp.	pH	Turbidity	Conductivity	Surfactants	Ammonia-Nitrogen	Nitrate-Nitrogen	Orthophosphate-Phosphorus
			gpm	ºC		NTU	mS/cm	mg/L MBAS	mg/L NH_3-N	mg/L NO_3-N	mg/L PO_4 -P
1	8/21/08	16:00	14	26.0	8.27	0.34	2.89	0.50	0.31	0.64*	0.32
2	8/12/08	14:50	7	26.9	8.12	30.58	1.22	**1.25**	0.54	1.82*	0.69
2 (Confirmation)	8/13/08	14:30	8	23.6	8.34	6.31	2.01	0.63	na	na	na
3	8/12/08	11:45	9.35	25.6	8.31	0.94	1.62	0.13	0.05	1.14*	0.08*
3A	8/12/08	10:10	4	25.0	8.46	1.11	1.42	0.25	0.87	1.15*	0.10*
3B	8/12/08	11:10	4	28.3	8.45	0.85	1.41	0.13	0.11	1.31*	0.08*
4	8/18/08	10:50	13	24.6	8.10	0.28	2.89	0.25	0.24	0.62*	0.37
12	8/18/08	9:30	27	22.4	7.85	0.66	4.48	0.38	0.15	0.77*	0.13*
15	8/14/08	12:25	Ponded	24.9	7.53	**46.24**	1.96	0.75	0.41	0.73*	0.74
15 (Confirmation)	8/15/08	14:20	Ponded	24.6	7.47	19.8	1.3	na	na	na	na
16	8/18/08	10:10	134.0	23.0	8.04	0.88	3.83	0.25	0.24	1.01*	0.03*
18A	8/18/08	14:20	9.0	31.1	8.59	2.22	2.43	0.50	0.19	**11.65**	0.02*
18A (Confirmation)	8/19/08	9:30	12.0	23.4	8.51	0.92	2.30	na	na	9.46	na
19	8/18/08	11:45	15.0	26.2	7.66	0.33	1.42	0.13	nd	0.73*	0.01*
21A	8/15/08	14:45	Ponded	27.4	7.88	3.1	1.36	0.25	0.08*	0.72*	0.99
21B	8/15/08	15:10	Ponded	25.8	7.95	7.3	1.49	0.38	0.57	0.62*	1.08
30	8/15/08	12:10	56	30.4	8.24	1.36	2.52	0.25	0.24	0.64*	0.05*
31	8/19/08	10:00	31	22.2	8.13	3.73	2.48	0.25	0.21	0.98*	0.23*
34	8/19/08	10:50	31	21.9	7.92	1.4	2.48	0.38	0.22	1.02*	0.21*
35	8/18/08	15:55	Dry	ns	ns	ns	ns	ns	ns	ns	ns
36A	8/14/08	10:30	Ponded	24.4	7.97	10	1.32	0.88	0.33	0.95*	0.95
52	8/20/08	9:45	<1	20.9	7.38	1.42	1.88	0.13	0.22	1.94*	0.12*
53	8/20/08	10:10	Ponded	22.3	7.78	15.17	1.05	0.63	0.42	1.08*	0.34
54	8/20/08	11:45	2	22.9	7.68	3.56	1.62	0.25	0.15	1.12*	0.12*
63A	8/20/08	14:30	Ponded	25.6	7.77	41.8	1.55	0.50	0.72	1.03*	1.11
64A	8/20/08	13:40	10	24.5	7.56	0.38	2.05	0.13	0.27	4.83	0.12*
65	8/15/08	9:20	2	25.0	7.98	0.41	2.12	0.13	0.23	0.65*	0.13*
80	8/13/08	9:45	<1	21.1	8.42	2.46	2.36	0.25	0.21	0.54*	ND
90	8/14/08	11:35	82	29.7	8.52	1.74	3.53	0.50	0.25	0.77*	0.03*
91	8/21/08	15:05	6	25.5	8.27	1.38	3.13	0.38	0.35	1.00*	0.11*
101	8/22/08	14:10	17.0	26.2	7.88	2.94	2.92	0.25	0.27	1.96*	0.54

Table 7-4 (Continued)
Field Analytical Results From the 2008 Dry Weather Monitoring Program

Site	Date	Time	Flow	Temp.	pH	Turbidity	Conductivity	Surfactants	Ammonia-Nitrogen	Nitrate-Nitrogen	Orthophosphate-Phosphorus
			gpm	ºC		NTU	mS/cm	mg/L MBAS	mg/L NH_3-N	mg/L NO_3-N	mg/L PO_4 -P
103	8/22/08	12:00	21	22.9	7.66	0.44	3.30	0.50	0.22	0.98*	0.04*
105	8/12/08	14:00	16.5	25.5	7.28	0.12	3.37	0.25	0.21	2.91	0.03*
106	8/13/08	15:15	2	23.7	8.41	0.09	2.96	0.38	0.30	0.94*	0.19*
108	8/15/08	11:20	Ponded	24.5	7.76	1.95	5.48	0.50	0.22	0.95*	0.01*
109	8/13/08	16:15	16	25.6	8.43	10.85	1.78	0.13	0.31	2.72	0.05*
111	8/15/08	10:25	5.0	24.9	6.93	0.06	1.54	0.38	0.09*	5.23	nd
115	8/19/08	14:15	3.0	26.5	7.78	1.54	2.09	0.25	0.19	1.17*	0.27
118	8/19/08	15:10	9	24.7	8.30	4.96	3.45	0.38	0.18	2.42	0.18*
119	8/19/08	15:45	2	25.0	8.28	4.48	3.31	0.63	0.40	2.34	0.15*
121	8/21/08	14:25	9	27.6	8.05	0.01	3.21	0.50	0.34	1.15*	0.10*
123	8/21/08	13:40	<1	26.6	8.44	2.28	2.49	0.38	0.19	1.80*	0.35
124	8/19/08	11:30	30	25.2	8.31	0.3	1.88	0.38	0.15	2.02*	0.23*
128	8/18/08	15:15	<1	24.5	7.71	2.56	1.63	0.13	0.23	4.07	0.07*
129	8/14/08	9:45	Ponded	23.2	8.35	1.43	3.79	0.25	0.25	0.96*	0.07*
130	8/21/08	10:30	Ponded	21.1	8.09	0.34	3.47	0.38	0.20	0.98*	0.07*
131	8/20/08	9:30	Dry	ns	ns	ns	ns	ns	ns	ns	ns
132	8/20/08	11:00	47	21.9	7.87	0.84	2.54	0.38	0.17	2.83	0.07*
133	8/13/08	11:50	74	23.6	8.39	1.7	2.32	0.25	0.23	1.25*	0.07*
134	8/21/08	9:50	1	21.4	7.79	0.9	2.10	0.50	0.26	0.64*	0.27
135	8/21/08	11:50	8	23.0	8.05	1.01	1.71	0.50	0.19	0.82*	0.22*
136	8/20/08	15:50	1	23.7	8.09	0.58	1.90	0.25	0.18	0.83*	0.16*
137	8/20/08	9:15	Dry	ns	ns	ns	ns	ns	ns	ns	ns
138	8/21/08	9:05	4	23.3	7.72	8.15	1.70	0.63	0.25	1.66*	0.63
140	8/20/08	15:15	4	26.3	7.39	1.88	2.75	0.25	0.40	3.84	0.24*
141	8/13/08	10:45	5	22.5	7.05	1.36	2.46	0.25	0.27	**11.00**	0.11*
141 (Confirmation)	8/14/08	14:40	5	26.0	7.20	0.01	2.47	na	na	**12.58**	na
142	8/18/08	16:05	Dry	ns	ns	ns	ns	ns	ns	ns	ns

Notes:
nd= not detected
ns = not sampled (dry site)
na = not analyzed
[1] value reported is below the Practical Detection Limit (PDL)

Red values were at or above the measured constituent's action level
denotes a follow-up visit
denotes a location sampled for laboratory analysis

Table 7-5
Laboratory Analytical Results From the 2008 Dry Weather Monitoring Program

Site No.	Date	Time	Oil & Grease mg/L	Total Hardness mg/L	Cadmium mg/L	Copper mg/L	Lead mg/L	Zinc mg/L	Diazinon µg/L	Chlorpyrifos µg/L	Total Coliform MPN/100 mL	Fecal Coliform MPN/100 mL	*Enterococcus* MPN/100 mL
4	8/18/08	10:50	nd	889	nd	nd	nd	nd	nd	nd	17,000	500	1,700
12	8/18/08	9:30	nd	1,440	nd	nd	nd	nd	nd	nd	500	80	130
15	8/14/08	12:25	nd	629	nd	nd	nd	nd	nd	nd	30,000	3,000	**13,000**
15 (Confirmation)	8/22/08	10:40	na	na	na	na	na	na	na	na	na	na	657
16	8/18/08	10:10	nd	1140	nd	nd	nd	nd	nd	nd	2,200	170	5,000
30	8/15/08	12:10	nd	753	nd	nd	nd	nd	nd	nd	8,000	220	800
36A	8/14/08	10:30	nd	473	nd	0.007	nd	0.021	nd	nd	**300,000**	**30,000**	**160,000**
36A (Confirmation)	8/22/08	9:20	na	na	na	na	na	na	na	na	**2,420,000**	**234,118**	**198,630**
65	8/15/08	9:20	nd	753	0.007	nd	nd	nd	nd	nd	17,000	3,000	1,700
80	8/13/08	9:45	nd	853	nd	nd	nd	nd	nd	nd	2,300	110	800
90	8/14/08	11:35	nd	1,120	nd	nd	nd	nd	nd	nd	23,000	3,000	500
108	8/15/08	11:20	nd	2,150	nd	nd	nd	nd	nd	nd	13,000	500	1,300
111	8/15/08	10:25	nd	451	nd	nd	nd	nd	nd	nd	170	40	500
129	8/14/08	9:45	nd	1,270	nd	nd	nd	nd	nd	nd	5,000	300	1,100
133	8/13/08	11:50	nd	1,040	nd	nd	nd	nd	nd	nd	23,000	900	500
141	8/13/08	10:45	nd	796	nd	nd	nd	nd	nd	nd	30,000	500	300
Analytical reporting limits			**1.0**	**10**	**0.005**	**0.005**	**0.005**	**0.005**	**0.05**	**0.05**	**20**	**20**	**20**
Action Levels			**15.0**	*****	**CTR**	**CTR**	**CTR**	**CTR**	**0.50**	**0.50**	**50,000**	**20,000**	**10,000**

Notes

Red Bold Type = Values that exceed action levels
nd = Not detected
nt = Not tested
CTR = California Toxics Rule (based on hardness)
*** =** Total hardness is not considered a pollutant and thus has no established action level for the purposes of dry weather monitoring. Total hardness is measured because the CTR action levels for metals are dependent on the total hardness value of the water sample. Total hardness measurements are thus required to calculate action levels for dissolved metals.

Table 7-6
Summary of Documented Public Complaints

#	Date	Complaint Type	Business/ Property Owner	Location	Nature of Complaint	Investigation Results
1	6/28/2007	Industrial-Commercial	Creekside Plaza	13477 - 13495 Poway Rd	Communal dumpster area was lacking proper BMPs	Deficiencies were corrected and the property owner committed to ongoing maintenance and BMPs. * The City was still following up on this matter at the end of the initial reporting period but subsequently the issue has been resolved.
2	7/2/2007	Residential	TLC Landscaping & Pools	14069 Hermosillo	Complaint regarding evidence of potential discharge received.	Area of concern cleaned up.
3	8/21/2007	Residential	David P. & Trisha A. Ryan	14042 Twin Peaks	Complaint regarding evidence of potential discharge received.	Area of concern was cleaned up, BMP information distributed to property owner.
4	8/22/2007	Residential	Robert R. & Kathleen A. McHeffey	14341 Gaelyn Court	Complaint regarding evidence of potential discharge received.	Area of concern was cleaned up, BMP information distributed to property owner.
5	8/23/2007	Industrial-Commercial	Zip's Tummy Buster	13771 Danielson St, Suite E	A complaint was received regarding a potential illicit storm water discharge, and a follow-up inspection observed evidence of a potential discharge.	The area of concern was cleaned and an employee training was held to implement BMPs to prevent any further potential discharges.
6	9/10/2007	Residential	Balbina Carrillo	12868 Poway Oaks	Complaint regarding evidence of potential discharge from leaking vehicle received.	Property owner notified of BMP requirements and discharge potential addressed.
7	11/7/2007	Residential	Richard J. & Lisa A. Longabaugh	13217 Betty Lee Way	Complaint regarding evidence of potential discharge received.	Area of concern was cleaned up, BMP information distributed to property owner.

Table 7-6 (Continued)
Summary of Documented Public Complaints

#	Date	Complaint Type	Business/ Property Owner	Location	Nature of Complaint	Investigation Results
8	12/19/2007	Industrial-Commercial	Great American Chem Dry	12544 Kirkham Ct, Suite 19	A complaint was received regarding a potential illicit storm water discharge, yet a follow-up inspection yielded no evidence of a potential discharge.	The business was notified of the received complaint and inspection results, and BMP educational information was distributed.
9	12/19/2007	Industrial-Commercial	Teak & Deck Professionals	821 S Tremont St, Oceanside CA 92054	A complaint was received regarding a mobile business performing power washing services at a local business.	The mobile business was notified of proper BMPs required for power washing businesses.
10	12/19/2007	Industrial-Commercial	Mark & Elissa Griffith	12545 Kirkham Ct # 19	Mobile vehicle washing reported with unknown BMPs.	Code Compliance officer visited site but both the mobile business and detailed vehicle were gone. BMP information was distributed to property owner.
11	1/13/2008	Industrial-Commercial	Home Depot	12175 Tech Center Drive	Mobile vehicle washing reported with unknown BMPs.	Code Compliance officer visited site but missed the mobile business. BMP information was distributed to Home Depot and the vehicle that had been washed.
12	1/14/2008	Residential	Robert and James Rosenberg	14265 Palisades Drive	Complaint of power washing without proper BMPs.	Code compliance officer explained NPDES Ordinance, left BMP information, and had residents divert water flow into landscaped area.
13	1/15/2008	Residential	Ron and Barbara Kruger	14530 Red Hawk	Evidence of a potential discharge was observed by City crew, and code compliance contacted property owner.	Area of concern was cleaned up and evidence of potential discharges was no longer observed. BMPs distributed to property owner

Table 7-6 (Continued)
Summary of Documented Public Complaints

#	Date	Complaint Type	Business/ Property Owner	Location	Nature of Complaint	Investigation Results
14	1/23/2008	Residential	Robert F. Fischer, Jr., & Maria R. Fischer	14316 Mountain Road	Evidence of a potential discharge of chlorinated pool water was reported to code compliance.	Code compliance officer was unable to substantiate claim of chlorine present. BMPs discussed with property owners.
15	1/24/2008	Residential	Vitrano Trust	13701 Powers Road	Code officer observed residents washing down muddy water from driveway into gutter.	Code compliance officer explained NPDES Ordinance, left BMP info, and had residents divert water flow into landscaped area.
16	3/4/2008	Residential	Ms. Lafond	13455 Suttermill	Complaint regarding evidence of potential discharge from yard drain received.	Area of concern was cleaned up and evidence of potential discharges was no longer observed. BMPs discussed with property owner.
17	4/4/2008	Residential	Ray Zuchowski	17563 St. Andrews	Evidence of a potential discharge was observed by City crew, and code compliance contacted property owner.	Area of concern was cleaned up and BMPs distributed to contractor.
18	4/22/2008	Industrial-Commercial	Ozzy's Music	12222 Poway Rd, Suite 25	Evidence of a potential discharge was observed by City inspectors during the routine inspection of a neighboring business.	Area of concern was cleaned up and evidence of potential discharge was no longer observed.
19	5/5/2008	Industrial-Commercial	El Dorado Body and Paint/John J. Tyczki, Jr.	12502 Poway Road	Evidence of a potential discharge was observed by City crew, and code compliance contacted business owner.	Code compliance officer unable to identify source or location of possible discharge. Business added to annual industrial-commercial inspections.

Table 7-6 (Continued)
Summary of Documented Public Complaints

#	Date	Complaint Type	Business/ Property Owner	Location	Nature of Complaint	Investigation Results
20	5/9/2008	Residential	Coe Family	15237 Hilltop Circle	Complaint regarding evidence of potential discharge received.	Area of concern was cleaned up, BMP information distributed to contractor, and resident was instructed to divert water flow into landscaped area.
21	5/13/2008	Industrial-Commercial	Poway Sportsplex/Bill Berghoff	12349 McIvers Court	Complaint regarding evidence of potential discharge received.	Area of concern was cleaned up, BMP information distributed to property owner.
22	5/21/2008	Residential	John J. Linnehan II & Lorene D. Linnehan	13421 Pequot	Complaint received regarding evidence of potential discharge from leaking vehicle.	Property owner notified of BMP requirements and discharge potential addressed.
23	5/28/2008	Residential	Richard R. & Cheryl A. Herbers	14840 Deerwood Drive	Complaint received regarding evidence of potential discharge from vehicle washing.	Area of concern was cleaned up and evidence of potential discharge was no longer observed. BMPs discussed with property owner.
24	6/17/2008	Residential	Terri L. Scolari	12867 Carriage Heights	Complaint received regarding evidence of potential discharge from vehicle washing.	Area of concern was cleaned up and evidence of potential discharge was no longer observed. BMP information distributed to property owner.

Table 7-7
Level 1 Assessment Measures

Component	Activity / Source Type	Targeted Outcome	Actual	Measures of Success	
				Actual / Target	%
IC/ID	Dry Weather Sampling	# Locations Targeted for Monitoring **50**	# Locations Monitored **50**	**50 / 50**	**100%**
	Illicit Connections	# Identified **0**	# Eliminated or on a Compliance Schedule **0**	**0 / 0**	**N/A**
	Illegal Discharges	# Identified **31**	# Eliminated or on a Compliance Schedule **31**	**31 / 31**	**100%**
	Complaints/Referrals	# Received (justified) **23**	# Resolved or on a Compliance Schedule **23**	**23/23**	**100%**

Table 7-8
IC/ID Component Assessment Measures

Significant Activity	Level 2	Level 3		Level 4
Inspect local businesses, construction sites, and municipal facilities	As noted in Section 8 of the Annual Report, inspections include education of the business, contractor, or staff of the facility being inspected.	BMPs seen during inspection generally meet requirements. Follow-up where needed shows improved BMP implementation.		Proper BMP implementation resulting from follow-up actions is likely to have reduced pollutant loading. Sufficient data to estimate the amount of load reduction are not available.
Conduct the Dry Weather Monitoring Program and follow-up	Follow-up actions include education where appropriate.	Percent of sites that demonstrate exceedances	See Table 7-1	Proper BMP implementation resulting from follow-up actions is likely to have reduced pollutant loading. Sufficient data to estimate the amount of load reduction are not available.
Respond to public complaints	Follow-up of complaints includes education of responsible party, where known.	Education should result in improved BMP implementation. Follow-up at specific sites		Proper BMP implementation resulting from follow-up actions is likely to have reduced pollutant loading. Sufficient data to estimate the amount of load reduction are not available.

ATTACHMENTS

ATTACHMENT 7.1

2007 DRY WEATHER MONITORING REPORT

CITY OF POWAY
DRY WEATHER FIELD SCREENING AND ANALYTICAL MONITORING PROGRAM
2007






Submitted to:

City of Poway
Department of Public Works
14467 Lake Poway Road
Poway, CA 92074-0789

Prepared by:

D-MAX Engineering, Inc.
7220 Trade Street, Suite 119
San Diego, CA 92121
Tel: (858) 586-6600
Fax: (858) 586-6644

December 6, 2007
Project No. 200713W-2

Mr. Pat Ryan
Public Works Operations Manager
Department of Public Works
City of Poway
14467 Lake Poway Road
Poway, CA 92064

Re: 2007 Dry Weather Field Screening and Analytical Monitoring Program
City of Poway, California

Dear Mr. Ryan:

Per your request D-MAX Engineering, Inc. (D-MAX) conducted the routine phase of the Dry Weather Field Screening and Analytical Monitoring Program for the City of Poway during the summer of 2007. Subsequently, we conducted follow-up investigations to identify the sources of pollutants detected during the monitoring program.

This report presents the results of the monitoring program and follow-up investigations. The contents include field screening data and analytical laboratory test results, analysis of collected data, and photographs of sampling locations. The report also presents the results of follow-up investigations and our recommendation for additional actions.

Review comments from the draft report submitted to the City have been incorporated into this final report. It has been our pleasure working with the City of Poway on this project. If you have any questions regarding this report, please call me at (858) 586-6600 ext. 22.

Sincerely,
D-MAX Engineering, Inc.

Arsalan Dadkhah, Ph.D., P.E.
Project Manager

Table of Contents

Section **Page**

1 INTRODUCTION 1

1.1 REGULATORY REQUIREMENTS 1
1.2 PROGRAM OVERVIEW 1
1.3 HYDROLOGIC SETTING 1
1.4 PREVIOUS WORK 2
1.5 REPORT OUTLINE 6

2 SAMPLING LOCATIONS 15

3 FIELD AND LABORATORY ANALYTICAL METHODS 20

3.1 FIELD SCREENING PROCEDURES AND METHODS 20
3.2 LABORATORY ANALYTICAL METHODS 21
3.3 QUALITY ASSURANCE AND QUALITY CONTROL (QA/QC) 21
3.3.1 Field Sampling and Analysis QA/QC 21
3.3.2 Laboratory Sampling and Analysis QA/QC 22
3.4 FOLLOW-UP ACTION LEVELS 22

4 FIELD SCREENING RESULTS 27

4.1 QUALITATIVE OBSERVATIONS 27
4.2 FIELD ANALYTICAL RESULTS 33

5 LABORATORY ANALYTICAL RESULTS 47

5.1 SUMMARY 47

6 DATA ANALYSIS 50

SITE 3A 50
SITE 3B 50
SITE 36A 50
SITE 90 50
SITE 111 51
SITE 128 51
SITE 129 51
SITE 133 51

7 UPSTREAM INVESTIGATIONS 52

7.1 PURPOSE 52
7.2 INVESTIGATION PROCEDURE 52
7.3 INVESTIGATED SITES 54
SITE 3A 54
SITE 3B 54
SITE 36A 54
SITE 90 57
SITE 111 59
SITE 128 61
SITE 129 61

SITE 133 63
7.4 ADDITIONAL FINDINGS 65
7.4.1 Animal Facilities Findings *65*
7.4.2 Excessive Irrigation Identification *66*
8 SUMMARY AND RECOMMENDATIONS 67
8.1 SUMMARY 67
8.1.1 Summary of Field Screening and Laboratory Analysis Data *67*
8.1.2 Summary of Upstream Investigation Data *68*
8.2 RECOMMENDATIONS 69
8.2.1 Education *69*
8.2.2 Inspection and Maintenance *70*
8.2.3 Site Replacement *71*

TABLES

1-1 SUMMARY OF HISTORICAL DRY WEATHER MONITORING DATA
2-1 YEAR 2007 DRY WEATHER MONITORING PROGRAM SAMPLING LOCATIONS
3-1 FIELD ANALYSIS QA/QC RESULTS
3-2 FIELD ANALYTICAL METHODS
3-3 LABORATORY ANALYTICAL METHODS
3-4 ACTION LEVELS FOR FOLLOW-UP INVESTIGATIONS
4-1 SUMMARY OF FIELD OBSERVATIONS
4-2 FIELD ANALYSIS STATISTICAL SUMMARY
4-3 SUMMARY OF FIELD ANALYTICAL RESULTS
5-1 LABORATORY ANALYSIS STATISTICAL SUMMARY
5-2 SUMMARY OF LABORATORY ANALYTICAL RESULTS

FIGURES

1-1 CITY OF POWAY DRAINAGE BASIN MAP
2-1 CITY OF POWAY 2007 DRY WEATHER MONITORING PROGRAM SAMPLING LOCATION MAP
2-2 WATERSHED MAP OF THE POWAY AREA

GRAPHICAL DATA

4-1 TEMPERATURE
4-2 PH
4-3 CONDUCTIVITY
4-4 TURBIDITY
4-5 AMMONIA
4-6 NITRATE
4-7 ORTHOPHOSPHATE
4-8 SURFACTANTS

APPENDICES

A SITE PHOTOGRAPHS
B LABORATORY ANALYTICAL REPORTS
C FIELD DATA SHEETS

1 INTRODUCTION

1.1 Regulatory Requirements

San Diego Regional Water Quality Control Board (RWQCB) Order No. R9-2007-0001 (the recently adopted Municipal Permit) requires that the Dry Weather Field Screening and Analytical Monitoring Program in 2007 be conducted in accordance with RWQCB Order 2001-01 (the previous Municipal Permit) requirement. Under Order No. 2001-01, each of the Copermittees, including the City of Poway (City), must annually conduct dry weather field screening of discharges into its storm drain system. This procedure consists of recording field observations, estimating observed flow rates, and conducting field testing at selected locations along the storm drain conveyance system during the dry weather season (May 1st through September 30th). The Municipal Permit also requires Copermittees to conduct laboratory analysis for at least 25 percent of the visited sites that have flowing or ponded water. At each sampling location that exhibits no flowing or ponded water, an alternate sampling station must be selected and sampled. If the results of the field or laboratory analyses exceed specific action levels, follow-up investigations are required. The results from the current year's Dry Weather Field Screening and Analytical Monitoring Program (Dry Weather Monitoring Program), including both field screening and analytical monitoring, are presented herein.

1.2 Program Overview

The primary purpose of the Dry Weather Monitoring Program is to detect and eliminate illicit connections and illegal discharges (IC/ID) to the storm drain system, minimizing the negative impacts of human activities on receiving water bodies. The Dry Weather Monitoring Program consists of the following three components.

- Field screening observations
- Field analytical testing
- Laboratory analytical testing

Information collected from the dry weather monitoring is also used to characterize dry weather discharges to the storm drain system and identify conveyances that are discharging elevated levels of pollutants. Follow-up studies and source investigations were conducted as necessary to detect and eliminate the sources of these pollutants.

1.3 Hydrologic Setting

The City of Poway encompasses parts of three of San Diego County's watersheds. The northern portion of the City lies in the San Dieguito Watershed, which is designated as Hydrologic Unit (HU) 905. The southern half of the City is part of the Peñasquitos Watershed, HU 906. A very small portion of eastern Poway lies within the San Diego River Watershed, HU 907. Nine smaller drainage basins are recognized within the City of Poway; these are listed below.

- Sycamore Creek Basin
- Green Valley Creek Basin
- Stone Canyon Basin
- Pomerado Creek Basin
- Rattlesnake Creek Basin

- Silver Lake Drive Basin
- Poway Creek Basin
- Beeler Creek Basin
- San Vicente Creek Basin

Catch basins, creeks, channels, culverts, and detention basins convey runoff from small, local waterways to the larger receiving waters of the three major watersheds. Water quality in each of the three major watersheds has been evaluated yearly since 2002 to identify constituents of concern within the watershed. In addition to the City of Poway, these major watersheds drain other large portions of San Diego County and eventually terminate in the Pacific Ocean. The City of Poway shares the responsibility of addressing the constituents of concern with other cities falling within the watershed boundaries. Figure 1-1 at the end of this report presents a drainage map of the City of Poway and illustrates the locations of the drainage basins and associated water bodies.

Los Peñasquitos, Hydrologic Area 906.20

Poway Creek drains the majority of southern Poway and collects flow generated from Pomerado Creek, Silver Lake Drive, Rattlesnake Creek, and Beeler Creek, eventually converging with Los Peñasquitos Creek, and discharging into Los Peñasquitos Lagoon. The 2005-06 Peñasquitos Watershed Urban Runoff Management Plan (WURMP) Annual Report identified Constituents of Concern (COC) in this watershed as fecal coliform, total dissolved solids (TDS), turbidity, total coliform, *Enterococcus* bacteria, and nutrients, with turbidity, total coliform, and *Enterococcus* bacteria being the higher priority COCs.

San Dieguito River, Hydrologic Area 905.20

The majority of northern Poway lies in this watershed, including Green Valley Creek, Stone Canyon Creek, Sycamore Creek, Lake Poway, and Thompson Creek. These drain into Lake Hodges, which discharges to the San Dieguito River, eventually terminating in the San Dieguito Lagoon. The 2005-06 San Dieguito WURMP Annual Report identifies TDS and fecal coliform as the two highest priority COCs. Turbidity continues to be a lower priority COC.

San Diego River, Hydrologic Unit 907.00

A very small portion of eastern Poway drains into San Vicente Creek and eventually into the San Diego River watershed. Because this portion of Poway is designated as permanent open space, which is restricted from any future development, the RWQCB has indicated that the City of Poway is not included as a responsible party for the San Diego River WURMP under the recently adopted Municipal Permit.

1.4 Previous Work

The Dry Weather Monitoring Program has been implemented by the City of Poway since 1994. A total of 43 storm drain locations were sampled in 1994, 45 locations in 1995, 44 locations in 1996, 44 locations in 1997, 45 locations in 1998, 46 locations in 1999, 44 locations in 2000 and 2001, and 50 locations in 2002, 2003, 2004, 2005, and 2006. A summary of field screening and laboratory analysis results from 1994 through 2006 are presented below and in Table 1-1. Note that follow-up visits were conducted at some sites; in these cases the single higher constituent value of both the initial and follow-up visit has been given.

In 1994, seven sites had concentrations of ammonia above 0.5 milligrams per liter (mg/L). Concentrations of chlorine were high at four sites. High concentrations of copper were observed at six sites. There were also some high concentrations of surfactants observed at two sites and of phenols at three sites. Seven sites were identified as having evidence of possible illegal discharges.

In 1995, relatively low concentrations of ammonia, copper, chlorine, surfactants, and phenols were observed at the sites visited. Of all constituents tested, only chlorine had a concentration level above 0.5 mg/L (at three sites). The rest of the readings were below 0.5 mg/L. Copper and phenols were undetectable during all visits. Three sites were identified as having evidence of possible illegal discharges.

In 1996, there were three sites with ammonia concentrations greater than 1.0 mg/L. The rest of the readings for ammonia were below 0.5 mg/L. Eight sites had chlorine concentrations of greater than 0.5 mg/L. Surfactant concentrations did not exceed 0.5 mg/L. For the second consecutive year, copper and phenols were undetected during all field tests. Six sites were identified as having evidence of possible illegal discharges.

In 1997, there were three sites with ammonia concentrations exceeding 1.0 mg/L. Three sites had ammonia concentrations of 1.0 mg/L. One site had surfactants exceeding 1.0 mg/L, and one site had a surfactants concentration of 1.0 mg/L. Chlorine concentrations generally remained low with the exception of Site 15, which showed a chlorine concentration of 3.0 mg/L. Copper was mostly undetectable, with the highest level being 0.6 mg/L. Phenols remained low at all sites with the exception of Site 21, which had 0.8 mg/L.

In 1998, the City conducted two rounds of dry weather field screenings. Round one was performed in June and July, and round two was performed in September. During round one, ammonia and surfactants concentrations were generally below 1.0 mg/L. Four sites had ammonia concentrations in excess of 0.5 mg/L. Three sites had surfactants concentrations exceeding 0.5 mg/L. Copper at a concentration of 0.1 mg/L was detected at two sites. Phenols concentrations were largely undetectable; only two sites indicated a concentration of 0.1 mg/L. Chlorine concentrations were also generally low, the highest reading being 0.8 mg/L. During round two of the 1998 Dry Weather Monitoring Program, an ammonia concentration in excess of 1.0 mg/L was detected at two sites. Three more sites had an ammonia concentration in excess of 0.5 mg/L. Surfactants concentrations were generally low. Only two sites had surfactants concentrations greater than 0.5 mg/L. Copper was not detected at any of the visited sites. Chlorine concentrations were mostly undetected. A phenols concentration of 0.1 mg/L was detected at a few sites.

In 1999, two rounds of dry weather field screenings were conducted. Round one was performed in June, and round two was performed in September. During round one, two sites had ammonia concentrations in excess of 1.0 mg/L. Six sites had surfactants concentrations exceeding 1.0 mg/L. The highest surfactants concentration of 14.3 mg/L was detected at Site 3A. Copper concentrations were generally low. Two sites had copper detected at 0.1 mg/L, and one site had copper at 0.2 mg/L; laboratory analysis revealed copper at a concentration of 6.06 mg/L at one site. Phenols concentrations were detected at several sites; three sites had 0.1 mg/L, and one site indicated a concentration of 0.6 mg/L. Chlorine concentrations were generally low, with the highest reading being 1.0 mg/L at two sites.

During round two of the 1999 Dry Weather Monitoring Program, an ammonia concentration in excess of 0.5 mg/L was detected at five sites. Surfactants concentrations in excess of 0.5 mg/L were detected at three sites. Copper concentrations greater than 0.1 mg/L were detected at two sites. Four sites had chlorine concentrations greater than 0.1 mg/L (the highest was 0.9 mg/L). A phenols concentration greater than 0.1 mg/L was detected one site.

In 2000, two rounds of dry weather field screenings were conducted. Round one was performed in June, and round two was performed in September. During round one, ammonia levels ranged from 0.1 mg/L to 5.0 mg/L. One site was detected with an ammonia concentration of 5.0 mg/L, and three sites were detected at levels between 1.0 and 2.0 mg/L. Surfactants levels ranged between 0.25 and 3.0 mg/L at all sites that were sampled. Only one site had a surfactants concentration of 3.0 mg/L. Measurable copper concentrations were found in five sites. A copper level of 0.3 mg/L was found in one site, while four sites had copper levels between 0.1 and 0.2 mg/L. Phenol levels ranged between one site with 0.1 mg/L and two sites with 0.2 mg/L. Chlorine concentrations were generally low with only one site showing the maximum chlorine concentration of 0.8 mg/L. Round two testing showed low ammonia levels detected in the majority of sites with only five sites showing concentrations greater than 1.0 mg/L. Surfactants concentrations greater than 1.0 mg/L were found at six sites with a high of 3.0 mg/L found in two of those sites. Copper levels were generally low with a high of 0.1 mg/L found at two sites. Phenol levels reached a maximum at 0.2 mg/L at one site. There were no sites found with chlorine levels greater than 1.0 mg/L

In 2001, the City conducted two rounds of its Dry Weather Monitoring Program. Round one was performed in June of 2001, and round two was performed in September of the same year. Overall, there were no major non-storm water flow problems detected in the City of Poway during the two rounds of screening. During round one, none of the selected sites had ammonia concentrations greater than 1.0 mg/L, chlorine concentrations never exceeded 1.0 mg/L, surfactants concentrations never exceeded 1.0 mg/L, and copper and phenols concentrations never exceeded 0.5 mg/L.
During round two of screening, three sites (sites 21B, 36A and 51) showed ammonia concentrations greater than 1.0 mg/L. Chlorine concentrations never exceeded 1.0 mg/L. Surfactants concentrations exceeded 1.0 mg/L at four sites, sites 3, 3A, 3B and 91. Copper and phenols concentrations never exceeded 0.5 mg/L.

In 2002, the City conducted one round of dry weather monitoring in May 2002. Ammonia concentrations from field screening tests ranged from non-detect to 5.0 mg/L, with three sites greater than 1.0 mg/L (sites 3B, 53, and 137). Nitrate ranged from not detected to 10.0 mg/L, surfactants from a value below the detection limit to 1.0 mg/L, and Orthophosphate-P from a value below the detection limit to 0.98 mg/L. Laboratory analytical results for oil and grease ranged from not detected to 7.0 mg/L, organophosphate pesticides were not detected with the exception of chlorpyrifos at 0.8 micrograms per liter (µg/L) at Site 137, dissolved metals (cadmium, copper, lead, and zinc) were not detected, total coliform ranged from 900 most probable number per 100 milliliter (MPN/100 mL) to greater than or equal to 16,000 MPN/100 mL, fecal coliform from 500 MPN/100 mL to greater than or equal to 1,600 MPN/100 mL, and *Enterococcus* bacteria from 80 MPN/100 mL to 1,600 MPN/100 mL. Sites 3B, 53, 18A, 137, 30, and 108 were recommended for follow-up investigation and monitoring.

In 2003, the City conducted one round of dry weather monitoring. Ammonia concentrations ranged from not detected to 4.0 mg/L, exceeding 1.0 mg/L at only two sites (sites 63A and 137). The concentration of nitrate ranged from not detected to 12.0 mg/L, exceeding 10.0

mg/L at Site 18A. Orthophosphate-P concentrations ranged from not detected to 3.3 mg/L with only Site 63A testing above 2.0 mg/L. The surfactant concentration exceeded the action level at Site 91, but dropped below the action level during a follow-up visit. The conductivity, pH, temperature, and turbidity at all sites tested within acceptable ranges. Laboratory analytical results for surfactants, oil and grease, total hardness, dissolved metals (cadmium, copper, lead, and zinc), and the pesticide chlorpyrifos were all below their respective action levels at all sampling locations. For the pesticide diazinon, laboratory results indicated only Site 137 as exceeding the action level of 0.5 µg/L. Total coliform ranged from 2,200 most probable number per 100 milliliter (MPN/100 mL) to greater than or equal to 160,000 MPN/100 mL, fecal coliform from 1,300 MPN/100 mL to greater than or equal to 90,000 MPN/100 mL, and *Enterococcus* bacteria from 40 MPN/100 mL to 50,000 MPN/100 mL. Sites 15, 36A, and 137 were the only sites with coliform counts exceeding action levels. Three sites had ponded water, and Site 131 was observed dry. This site was replaced with alternate Site 103.

In 2004, the City conducted one round of dry weather field screening. Of the 50 primary sites, three were found to be dry and were replaced with alternate sites. Conductivity and pH measurements fell within the established acceptable ranges. Ammonia was detected at or over the action level of 1.0 mg/L at four sites, however at two of these sites, the concentration of ammonia dropped below the action level during the follow-up visit. As in 2003, Site 18A was the only site to have a nitrate concentration over 10 mg/L. No sites had phosphate concentrations above the action level. Two closely connected sites, sites 3A and 3B were found to have surfactant concentrations greater than the established action level. Only one site had detectable diazinon and no sites had detectable chlorpyrifos. The oil and grease concentration at the majority of the sites was below the reporting limit. Two sites had measurable dissolved metal: one with zinc and one with copper. Four sites received upstream investigations for bacterial indicator concentrations. Two sites exceeded the action level for total coliform only, and two sites exceeded the action levels for total coliform and *Enterococcus*.

In 2005, as in previous years, one round of dry weather field screening was conducted. Of the 50 primary monitoring locations, one location was dry and was replaced with an alternate location. Conductivity and pH readings were within the acceptable ranges at all sites. Ammonia concentrations exceeded the action level at six sites, however during the follow-up visits ammonia concentrations dropped below the action level at five of the sites. As in the past two years, Site 18A was the only site to exceed the action level for nitrate. One site had an orthophosphate-P concentration above the action level of 2.0 mg/L PO_4-P; however it dropped to below the action level during the follow-up visit. Surfactant (MBAS) concentrations did not exceed the action level of 1.0 mg/L at any of the monitoring location sites except temporarily at Site 106. No sites had detectable levels of oil and grease. Diazinon was detected at one site, but it was below the established action level. Chlorpyrifos was not detected at any locations. Measurable levels of copper and zinc were detected at one site, but were below the action level determined by the California Toxics Rule. Cadmium and lead were not detected at any of the sites. Nine sites received upstream investigations for bacterial indicator concentrations. All nine sites exceeded the action level for total coliform. In addition to total coliform, one site exceeded the fecal coliform action level and one site exceeded the *Enterococcus* action level. One site exceeded the action levels for all three bacterial indicators.

In 2006, all 50 primary sampling locations were visited and samples were collected when flowing or ponded water was observed. Of the 50 primary locations, two sites were observed

to be dry and were replaced with alternate locations. During the routine field screening and sampling events, four monitoring locations were determined to exhibit constituent concentrations above the action levels. Ammonia concentrations exceeded the action level of 1.0 mg/L at only two sites, down from previous years, and likely sources were found during the upstream investigations. As in the previous three years, nitrate concentrations above the action level of 10.0 mg/L were only observed at Site 18A. Only Site 119 had a high turbidity reading which was determined to potentially present a threat to water quality. An upstream investigation conducted the following day revealed that the high turbidity level was transient, because the turbidity levels had dropped significantly when retested. Conductivity, pH, orthophosphate-P, and surfactant (MBAS) concentration were within the acceptable ranges at all sites. As in the previous two years, no sites had detectable levels of oil and grease. Diazinon and chlorpyrifos were not detected at any of the sites. Low concentrations of dissolved zinc were found at seven sites, and two sites had detectable copper concentrations. Neither the dissolved zinc nor the copper were detected above their respective action levels as determined by the California Toxics Rule. Six sites had indicator bacteria concentrations which exceeded their respective action levels. Total coliform concentrations were equal to or greater than the action level at four sites. Fecal coliform levels exceeded the action level at one site. *Enterococcus* levels were above the action level at three sites.

1.5 Report Outline

This report is divided into eight sections and three appendices. The following presents the section numbers and a brief description of the section. There are also three appendices associated with this report.

Section 1 provides a regulatory background, gives an overview of the Dry Weather Monitoring Program, discusses the City of Poway's hydrologic setting, summarizes previous monitoring results, and provides an outline of the report.

Section 2 describes the sampling locations and the site selection criteria.

Section 3 describes the field screening and laboratory analytical procedures. This section also discusses quality assurance protocols used during sampling and lists follow-up investigation action levels.

Section 4 discusses the results of the field screening analyses.

Section 5 discusses the results of the laboratory analyses.

Section 6 provides a thorough analysis of the collected field and laboratory data and includes descriptions of each site with evidence of physical, chemical, or biological pollution.

Section 7 discusses follow-up investigations of each site with repeated evidence of physical, chemical, or biological pollution.

Section 8 provides a summary of the program results and recommendations for follow-up actions.

Appendix A contains photographs of each of the Dry Weather Monitoring Program locations.

Appendix B contains the laboratory analytical reports.

Appendix C contains original copies of the field data sheets.

TABLE 1-1
SUMMARY OF HISTORICAL DRY WEATHER MONITORING DATA

Site No.	1	2	3	3A	3B	3C	4	5	6	7	10	10A	11	12	13	14A	14B	15	15A	16	17	18	18A	19
1996																								
Ammonia (mg/l)	0.025	0.025	0.025				0.025	dry	dry	0.11	0.025	dry	dry	0.025	0.025	0.025		0.025	dry		dry	0.09		0.025
Chlorine (mg/l)	0.60	0.10	0.20				0.20	dry	dry	0.10	0.40	dry	dry	0.30	0.20	0.60		0.60	dry		dry	0.30		0.025
Copper (mg/l)	0.025	0.025	0.025				0.025	dry	dry	0.025	0.025	dry	dry	0.025	0.025	0.025		0.025	dry		dry	0.025		0.025
Detergents (mg/l)	0.50	0.25	0.25				0.25	dry	dry	0.25	0.25	dry	dry	0.50	0.25	0.25		0.25	dry		dry	0.25		0.25
Phenols (mg/l)	0.025	0.025	0.025				0.025	dry	dry	0.025	0.025	dry	dry	0.025	0.025	0.025		0.025	dry		dry	0.025		0.025
1997																								
Ammonia (mg/l)	0.025	0.80	0.40				0.70	dry	dry	0.10	0.50	dry	dry	0.80	2.50	1.00	1.00	5.00			dry	0.30		0.15
Chlorine (mg/l)	0.60	0.50	0.25				0.10	dry	dry	0.40	0.15	dry	dry	0.05	0.35	0.60	0.60	3.00			dry	0.80		0.15
Copper (mg/l)	0.025	0.025	0.025				0.025	dry	dry	0.025	0.025	dry	dry	0.025	0.20	0.30	0.025	0.60			dry	0.025		0.025
Detergents (mg/l)	0.50	0.30	0.15				0.25	dry	dry	0.15	0.25	dry	dry	0.30	1.00	0.60	0.75	1.50			dry	0.75		0.20
Phenols (mg/l)	0.025	0.10	0.025				0.025	dry	dry	0.025	0.025	dry	dry	0.025	0.20	0.10	0.025	0.025			dry	0.025		0.025
1998 Round 1																								
Ammonia (mg/l)	0.15	0.20	0.80				0.10	dry	dry	0.025		0.50	dry	0.20	0.13		0.30		0.60		0.60	0.10		0.10
Chlorine (mg/l)	0.40	0.50	0.10				0.025	dry	dry	0.30		0.10	dry	0.025	0.40		0.80		0.30		0.60	0.10		0.10
Copper (mg/l)	0.025	0.025	0.10				0.025	dry	dry	0.025		0.025	dry	0.025	0.025		0.025		0.10		0.025	0.025		0.025
Detergents (mg/l)	0.25	0.13	0.15				0.25	dry	dry	0.063		0.75	dry	0.13	0.13		0.25		0.38		0.25	0.25		0.063
Phenols (mg/l)	0.025	0.025	0.20				0.025	dry	dry	0.025		0.025	dry	0.025	0.025		0.025		0.025		0.025	0.025		0.025
1998 Round 2																								
Ammonia (mg/l)	0.30	0.40	0.60				0.30	dry	dry	0.10		0.40	dry	0.40	0.80	dry	0.40		0.30		dry	0.30		0.30
Chlorine (mg/l)	0.10	0.20	0.03				0.10	dry	dry	0.03		0.03	dry	0.03	0.03	dry	0.03		0.03		dry	0.10		0.03
Copper (mg/l)	0.03	0.03	0.03				0.03	dry	dry	0.03		0.03	dry	0.03	0.03	dry	0.03		0.03		dry	0.03		0.03
Detergents (mg/l)	0.25	0.75	0.25				0.25	dry	dry	0.13		0.25	dry	0.38	0.25	dry	0.13		0.25		dry	0.25		0.13
Phenols (mg/l)	0.03	0.10	0.03				0.03	dry	dry	0.03		0.03	dry	0.03	0.03	dry	0.03		0.03		dry	0.03		0.03
1999 Round 1																								
Ammonia (mg/l)	0.10	1.50	0.03	0.42	0.80		0.60	dry	dry	0.03			dry	0.20	0.20	dry	0.10	1.00			7.00	0.80		0.03
Chlorine (mg/l)	0.10	0.30	0.03	0.60	0.50		1.00	dry	dry	0.03			dry	0.10	0.50	dry	0.20	0.03			0.10	0.10		0.10
Copper (mg/l)	0.03	0.03	0.03	6.06	0.10		0.03	dry	dry	0.03			dry	0.03	0.03	dry	0.03	0.03			0.03	0.03		0.03
Detergents (mg/l)	0.25	3.00	0.50	14.30	3.00		0.25	dry	dry	0.10			dry	0.25	0.25	dry	0.50	1.00			3.00	3.00		0.10
Phenols (mg/l)	0.03	0.30	0.03	0.50	0.60		0.03	dry	dry	0.03			dry	0.03	0.03	dry	0.03	0.20			0.03	0.03		0.03
1999 Round 2																								
Ammonia (mg/l)	0.10	0.10	0.10	dry	dry		0.10	dry	dry	dry		0.025	0.20	0.30	0.20	0.20	0.80				dry	0.20		0.025
Chlorine (mg/l)	0.025	0.025	0.10	dry	dry		0.40	dry	dry	dry		0.10	0.40	0.025	0.025	0.10	0.025				dry	0.025		0.025
Copper (mg/l)	0.025	0.10	0.025	dry	dry		0.025	dry	dry	dry		0.025	0.025	0.025	0.025	0.10	0.10				dry	0.025		0.025
Detergents (mg/l)	0.25	0.25	0.25	dry	dry		0.25	dry	dry	dry		0.063	0.25	0.25	0.75	0.25	0.50				dry	0.75		0.25
Phenols (mg/l)	0.025	0.10	0.025	dry	dry		0.025	dry	dry	dry		0.025	0.025	0.025	0.025	0.025	0.025				dry	0.10		0.025
2000 Round 1																								
Ammonia (mg/l)	0.20	0.80	0.20	0.20	1.00	2.00	0.20			dry		dry	0.20	dry	dry	dry	dry	0.40			dry	0.30	0.40	0.10
Chlorine (mg/l)	0.20	0.30	0.30	0.30	0.60	0.10	0.10			dry		dry	0.10	dry	dry	dry	dry	0.10			dry	0.60	0.30	0.20
Copper (mg/l)	0.025	0.10	0.025	0.025	0.025	0.30	0.025			dry		dry	0.025	dry	dry	dry	dry	0.025			dry	0.025	0.025	0.025
Detergents (mg/l)	0.25	2.50	0.25	0.50	0.25	3.00	0.25			dry		dry	0.25	dry	dry	dry	dry	0.75			dry	0.25	0.25	0.25
Phenols (mg/l)	0.025	0.025	0.025	0.025	0.025	0.20	0.025			dry		dry	0.025	dry	dry	dry	dry	0.025			dry	0.025	0.025	0.025
2000 Round 2																								
Ammonia (mg/l)	0.30	0.40	1.50	2.00	2.00	1.50	0.30			dry		dry	0.30	dry	dry	dry	0.30	0.20			dry	0.40	0.20	0.40
Chlorine (mg/l)	0.025	0.50	0.025	0.025	0.025	0.025	0.025			dry		dry	0.10	dry	dry	dry	0.025	0.025			dry	0.025	0.025	0.025
Copper (mg/l)	0.025	0.025	0.025	0.025	0.025	0.025	0.025			dry		dry	0.025	dry	dry	dry	0.025	0.025			dry	0.10	0.025	0.025
Detergents (mg/l)	0.25	0.50	1.50	3.00	3.00	2.00	0.25			dry		dry	0.25	dry	dry	dry	0.25	0.50			dry	0.50	0.25	0.50
Phenols (mg/l)	0.025	0.025	0.025	0.025	0.025	0.025	0.025			dry		dry	0.025	dry	dry	dry	0.025	0.025			dry	0.025	0.025	0.10
2001 Round 1																								
Ammonia (mg/l)	0.10	0.30	0.10	0.10	0.30	dry	0.10			0.025			dry	0.10	dry	dry	0.80	0.90			dry	0.10	0.20	0.025
Chlorine (mg/l)	0.025	0.025	0.025	0.10	0.10	dry	0.10			0.025			dry	0.10	dry	dry	0.10	0.025			dry	0.025	0.10	0.10
Copper (mg/l)	0.025	0.025	0.025	0.025	0.025	dry	0.025			0.025			dry	0.025	dry	dry	0.025	0.025			dry	0.025	0.025	0.025
Detergents (mg/l)	0.25	0.50	0.75	0.75	0.75	dry	0.25			0.25			dry	0.25	dry	dry	0.25	0.50			dry	0.25	0.25	0.25
Phenols (mg/l)	0.025	0.025	0.025	0.10	0.20	dry	0.025			0.025			dry	0.025	dry	dry	0.025	0.025			dry	0.025	0.025	0.025
2001 Round 2																								
Ammonia (mg/l)	0.20	0.10	0.60	0.60	0.30	dry	0.20			dry			dry	0.30	dry	dry	0.10	0.30			dry	0.20	0.20	0.10
Chlorine (mg/l)	0.10	0.10	0.20	0.10	0.10	dry	0.10			dry			dry	0.20	dry	dry	0.10	0.20			dry	0.025	0.20	0.025
Copper (mg/l)	0.025	0.025	0.025	0.025	0.025	dry	0.025			dry			dry	0.025	dry	dry	0.025	0.025			dry	0.025	0.025	0.025
Detergents (mg/l)	0.25	0.25	3.00	3.00	3.00	dry	0.25			dry			dry	0.25	dry	dry	0.25	0.25			dry	0.25	0.25	0.25
Phenols (mg/l)	0.025	0.025	0.025	0.025	0.025	dry	0.025			dry			dry	0.025	dry	dry	0.025	0.025			dry	0.025	0.025	0.025

TABLE 1-1
SUMMARY OF HISTORICAL DRY WEATHER MONITORING DATA

Site No.	21	21A	21B	22	23	30	31	32	33	34	35	36	36A	37	38	51	52	53	54	55	56	61	62	63	63A	64	64A	65	70	80	81	90	91
1996																																	
Ammonia (mg/l)	0.15			dry	dry	0.18	0.39	dry	dry	0.13	dry	dry	dry	dry	dry	1.90	1.20	0.11	0.09	dry	dry	dry	dry	1.05		0.05	dry	0.02	dry	dry	0.09	0.05	0.025
Chlorine (mg/l)	0.50			dry	dry	0.70	0.30	dry	dry	0.40	dry	dry	dry	dry	dry	0.60	0.80	0.10	0.30	dry	dry	dry	dry	0.20		0.025	dry	0.60	dry	dry	0.80	0.40	0.10
Copper (mg/l)	0.025			dry	dry	0.025	0.025	dry	dry	0.025	dry	dry	dry	dry	dry	0.025	0.025	0.025	0.025	dry	dry	dry	dry	0.025		0.025	dry	0.025	dry	dry	0.025	0.025	0.025
Detergents (mg/l)	0.25			dry	dry	0.25	0.25	dry	dry	0.25	dry	dry	dry	dry	dry	0.25	0.063	0.25	0.25	dry	dry	dry	dry	0.50		0.25	dry	0.25	dry	dry	0.25	0.25	0.50
Phenols (mg/l)	0.025			dry	dry	0.025	0.025	dry	dry	0.025	dry	dry	dry	dry	dry	0.025	0.025	0.025	0.025	dry	dry	dry	dry	0.025		0.025	dry	0.025	dry	dry	0.025	0.025	0.025
1997																																	
Ammonia (mg/l)	10.00			dry	0.30	0.40	0.50	dry	dry	0.35	dry	dry	dry	dry	dry	0.70	0.70	1.00	0.30	dry	dry	dry	dry	dry			0.80	0.30	dry	dry	0.20	0.80	0.80
Chlorine (mg/l)	0.50			dry	0.40	0.10	0.25	dry	dry	0.20	dry	dry	dry	dry	dry	0.30	0.20	0.05	0.15	dry	dry	dry	dry	dry			0.10	0.15	dry	dry	0.15	0.10	0.15
Copper (mg/l)	0.30			dry	0.025	0.025	0.025	dry	dry	0.025	dry	dry	dry	dry	dry	0.025	0.025	0.025	0.025	dry	dry	dry	dry	dry			0.025	0.025	dry	dry	0.025	0.025	0.20
Detergents (mg/l)	0.50			dry	0.25	0.25	0.20	dry	dry	0.25	dry	dry	dry	dry	dry	0.15	0.50	0.30	0.20	dry	dry	dry	dry	dry			0.40	0.15	dry	dry	0.15	0.30	0.30
Phenols (mg/l)	0.80			dry	0.025	0.025	0.025	dry	dry	0.025	dry	dry	dry	dry	dry	0.025	0.025	0.025	0.025	dry	dry	dry	dry	dry			0.025	0.025	dry	dry	0.025	0.025	0.10
1998 Round 1																																	
Ammonia (mg/l)	0.60			0.10	0.15	0.40	0.20	dry	0.20	0.30	0.40	0.60	dry	0.40	dry	0.20	0.50	0.30	0.10	dry	dry	0.40	0.80	dry			0.20	0.35		0.20	0.20	0.80	0.80
Chlorine (mg/l)	0.25			0.15	0.025	0.30	0.10	dry	0.025	1.00	0.10	0.05	dry	0.10	dry	0.80	0.025	0.025	0.10	dry	dry	0.10	0.025	dry			0.10	0.10		0.025	0.025	0.40	0.20
Copper (mg/l)	0.025			0.025	0.025	0.025	0.025	dry	0.025	0.025	0.025	0.025	dry	0.025	dry	0.025	0.025	0.025	0.025	dry	dry	0.025	0.025	dry			0.025	0.025		0.025	0.025	0.025	0.025
Detergents (mg/l)	0.75			0.25	0.13	0.13	0.13	dry	0.75	0.75	0.38	0.25	dry	0.25	dry	0.25	0.38	0.88	0.50	dry	dry	0.25	0.50	dry			0.50	0.38		0.13	0.25	0.25	0.75
Phenols (mg/l)	0.025			0.025	0.025	0.025	0.025	dry	0.025	0.025	0.025	0.025	dry	0.025	dry	0.10	0.025	0.025	0.025	dry	dry	0.025	0.025	dry			0.025	0.025		0.025	0.025	0.10	0.025
1998 Round 2																																	
Ammonia (mg/l)	5.00			dry	0.20	0.20	0.40	dry	dry	0.20	0.30	dry	1.00	dry	dry	1.00	0.30	0.15	0.10	dry	dry	0.800	dry	dry			0.40	0.30		0.30	0.20	0.40	3.00
Chlorine (mg/l)	0.03			dry	0.10	0.03	0.10	dry	dry	0.03	0.03	dry	0.03	dry	dry	0.10	0.03	0.03	0.10	dry	dry	0.100	dry	dry			0.10	0.10		0.10	0.10	0.10	0.03
Copper (mg/l)	0.03			dry	0.03	0.03	0.03	dry	dry	0.03	0.03	dry	0.03	dry	dry	0.10	0.03	0.03	0.03	dry	dry	0.025	dry	dry			0.03	0.03		0.03	0.03	0.03	0.03
Detergents (mg/l)	1.00			dry	0.25	0.25	0.25	dry	dry	0.25	0.25	dry	0.25	dry	dry	0.75	0.25	0.25	0.13	dry	dry	0.130	dry	dry			0.25	0.25		0.13	0.25	0.25	0.25
Phenols (mg/l)	0.10			dry	0.03	0.03	0.03	dry	dry	0.03	0.03	dry	0.10	dry	dry	0.10	0.03	0.03	0.03	dry	dry	0.025	dry	dry			0.03	0.03		0.03	0.03	0.03	0.03
1999 Round 1																																	
Ammonia (mg/l)	1.00	0.60	0.80	0.80	0.20	0.10	0.03	dry	dry	0.03	dry	dry	1.00	dry	dry	0.60	0.20	0.10	0.03	dry	dry	dry		0.60			0.30	0.20		0.20		0.03	0.30
Chlorine (mg/l)	0.03	0.60	0.80	0.30	0.03	0.10	0.40	dry	dry	0.03	dry	dry	0.30	dry	dry	0.20	0.20	0.10	0.10	dry	dry	dry		0.80			1.00	0.10		0.10		0.70	0.20
Copper (mg/l)	0.03	0.03	0.03	0.20	0.03	0.03	0.03	dry	dry	0.03	dry	dry	0.10	dry	dry	0.03	0.03	0.03	0.03	dry	dry	dry		0.03			0.10	0.03		0.03		0.03	0.03
Detergents (mg/l)	2.00	0.25	0.75	1.50	0.10	0.25	0.25	dry	dry	0.25	dry	dry	0.25	dry	dry	0.25	0.25	0.25	0.10	dry	dry	dry		0.25			0.25	0.25		0.25		0.25	0.50
Phenols (mg/l)	0.03	0.03	0.10	0.03	0.03	0.03	0.03	dry	dry	0.03	dry	dry	0.03	dry	dry	0.03	0.03	0.03	0.03	dry	dry	dry		0.03			0.03	0.03		0.03		0.10	0.03
1999 Round 2																																	
Ammonia (mg/l)	dry	0.60	dry	dry	dry	0.80	0.30	dry	dry	0.10	dry	dry	0.40	dry	dry	0.40	0.30	0.30	0.40	dry	dry	dry		0.70			0.10	0.90		0.025		0.40	0.30
Chlorine (mg/l)	dry	0.10	dry	dry	dry	0.025	0.025	dry	dry	0.025	dry	dry	0.03	dry	dry	0.025	0.025	0.31	0.025	dry	dry	dry		0.90			0.025	0.10		0.025		0.025	0.025
Copper (mg/l)	dry	0.10	dry	dry	dry	0.025	0.025	dry	dry	0.025	dry	dry	0.10	dry	dry	0.20	0.025	0.32	0.025	dry	dry	dry		0.10			0.025	0.20		0.025		0.025	0.10
Detergents (mg/l)	dry	0.75	dry	dry	dry	0.50	0.25	dry	dry	0.25	dry	dry	0.25	dry	dry	0.25	0.25	0.33	0.25	dry	dry	dry		0.75			0.25	0.25		0.20		0.25	0.50
Phenols (mg/l)	dry	0.10	dry	dry	dry	0.10	0.025	dry	dry	0.025	dry	dry	0.10	dry	dry	0.025	0.025	0.34	0.025	dry	dry	dry		0.10			0.025	0.025		0.025		0.025	0.025
2000 Round 1																																	
Ammonia (mg/l)	0.40	dry	dry	dry	dry	0.20	0.30		dry	0.20	dry	dry	0.50	dry		1.00	0.20	dry	0.20	dry		dry	0.80	0.30		5.00	0.20		dry		0.20	0.40
Chlorine (mg/l)	0.50	dry	dry	dry	dry	0.10	0.10		dry	0.10	dry	dry	0.10	dry		0.10	0.10	dry	0.10	dry		dry	0.10	0.80		0.10	0.10		dry		0.10	0.10
Copper (mg/l)	1.00	dry	dry	dry	dry	0.025	0.025		dry	0.025	dry	dry	0.025	dry		0.025	0.025	dry	0.025	dry		dry	0.10	0.20		0.025	0.025		dry		0.025	0.10
Detergents (mg/l)	0.25	dry	dry	dry	dry	0.25	0.25		dry	0.25	dry	dry	1.00	dry		2.00	0.25	dry	0.25	dry		dry	0.75	0.50		0.25	0.25		dry		0.25	0.25
Phenols (mg/l)	0.10	dry	dry	dry	dry	0.025	0.025		dry	0.025	dry	dry	0.025	dry		0.025	0.025	dry	0.025	dry		dry	0.025	0.025		0.025	0.025		dry		0.025	0.025
2000 Round 2																																	
Ammonia (mg/l)	0.60	0.80	0.60	dry	dry	0.80	0.40		dry	0.50	0.60	dry	0.60	dry		0.50	0.40	0.70	0.30	dry		0.70	0.60	0.60		2.00	0.40		dry		0.30	0.60
Chlorine (mg/l)	0.025	0.025	0.025	dry	dry	0.025	0.10		dry	0.025	0.025	dry	0.025	dry		0.025	0.025	0.025	0.025	dry		0.025	0.025	0.025		0.025	0.025		dry		0.025	0.025
Copper (mg/l)	0.025	0.025	0.025	dry	dry	0.025	0.10		dry	0.025	0.025	dry	0.025	dry		0.025	0.025	0.025	0.025	dry		0.025	0.025	0.025		0.025	0.025		dry		0.025	0.025
Detergents (mg/l)	0.25	0.50	0.25	dry	dry	0.50	0.25		dry	0.50	0.75	dry	1.00	dry		0.50	0.50	0.75	0.75	dry		0.50	0.75	1.00		0.25	0.25		dry		0.25	0.25
Phenols (mg/l)	0.025	0.025	0.025	dry	dry	0.025	0.025		dry	0.025	0.025	dry	0.025	dry		0.025	0.025	0.025	0.025	dry		0.20	0.025	0.025		0.10	0.025		dry		0.10	0.10
2001 Round 1																																	
Ammonia (mg/l)	dry	dry	0.80	dry	0.10	0.30	0.20		dry	0.025	0.10	dry	0.20	dry		0.80	0.40	0.40	0.10	dry		dry	0.80	0.60		0.10	0.10		0.10		0.20	0.30
Chlorine (mg/l)	dry	dry	0.025	dry	0.025	0.025	0.025		dry	0.025	0.10	dry	0.025	dry		0.20	0.025	0.025	0.10	dry		dry	0.10	0.025		0.025	0.025		0.025		0.025	0.025
Copper (mg/l)	dry	dry	0.025	dry	0.025	0.025	0.025		dry	0.025	0.025	dry	0.025	dry		0.025	0.025	0.025	0.025	dry		dry	0.025	0.025		0.025	0.025		0.025		0.025	0.025
Detergents (mg/l)	dry	dry	0.50	dry	0.25	0.25	0.25		dry	0.25	0.25	dry	0.25	dry		0.25	0.25	0.25	0.25	dry		dry	0.25	0.25		0.25	0.25		0.25		0.25	0.25
Phenols (mg/l)	dry	dry	0.025	dry	0.025	0.025	0.025		dry	0.025	0.025	dry	0.025	dry		0.025	0.025	0.025	0.025	dry		dry	0.025	0.025		0.10	0.10		0.025		0.025	0.025
2001 Round 2																																	
Ammonia (mg/l)	dry	0.60	1.00	dry	dry	0.20	0.20		dry	0.30	0.10	dry	1.00	dry		1.00	0.40	0.80	0.10	dry		dry	0.40	0.40		0.40	0.20		0.025		0.20	0.20
Chlorine (mg/l)	dry	0.10	0.025	dry	dry	0.10	0.20		dry	0.025	0.60	dry	0.10	dry		0.40	0.10	0.025	0.20	dry		dry	0.40	0.20		0.60	0.60		0.50		0.10	0.10
Copper (mg/l)	dry	0.025	0.025	dry	dry	0.025	0.025		dry	0.025	0.025	dry	0.025	dry		0.025	0.025	0.10	0.025	dry		dry	0.025	0.025		0.025	0.025		0.025		0.025	0.025
Detergents (mg/l)	dry	0.25	0.50	dry	dry	0.25	0.25		dry	0.25	0.25	dry	0.50	dry		0.50	0.25	0.25	0.25	dry		dry	0.25	0.25		0.25	0.25		0.25		0.25	1.50
Phenols (mg/l)	dry	0.025	0.025	dry	dry	0.025	0.025		dry	0.025	0.025	dry	0.025	dry		0.025	0.025	0.025	0.025	dry		dry	0.025	0.025		0.025	0.025		0.025		0.025	0.025

TABLE 1-1
SUMMARY OF HISTORICAL DRY WEATHER MONITORING DATA

Site No.	2	3	3A	3B	4	12	15	16	18A	19	21	21A	21B	30	31	34	35	36A	52	53	54	63A	64A	65	80	90	91
2002																											
Temp.°C	18	18	19	19	18	17	16	19	25	21	22	dry	20	21	22	20	18	17	17	18	18	17	16	16	17	21	19
pH	8.3	8.3	9.0	8.5	8.2	7.8	8.3	8.3	10.6	8	8.9	dry	7.7	8.9	9	8.7	8.8	8	7.8	7.9	7.6	8.5	7.7	7.8	8.5	8.7	8.3
Conductivity (µmhos/cm)	1260	898	1022	1015	3130	1433	1383	3590	2790	1500	1600	dry	1580	357	2450	2480	1610	1348	1101	1564	1619	460	2080	2840	2370	3190	3030
Turbidity (NTU)	4.18	1.1	1.12	2.59	0.39	0.57	2.24	0.48	0.9	0.57	1.65	dry	80	1.09	2.2	1.25	4.71	7.36	2.9	2.53	0.75	3.85	1.75	0.7	0.17	0.31	1.95
Ammonia (mg/l)	0.3	0.2	0.3	2.0	0.1	0.1	0.1	0.1	0.2	0.0	0.5	dry	0.6	0.1	0.1	0.1	0.5	0.7	1.0	1.3	0.3	0.5	0.2	0.2	0.2	0.1	0.6
Nitrate (mg/l)	0.3	0.3	0.4	0.2	0.2	0.05	0.05	0.05	10	0.025	1	dry	1.5	0.025	0.35	0.3	1.5	0.1	0.25	0.1	2.0	0.4	1.0	0.2	0.025	0.1	0.15
Orthophosphate-P (mg/l)	0.49	0.26	0.13	0.98	0.13	0.16	0.07	0.07	0.009	0.009	0.49	dry	0.65	0.009	0.03	0.05	0.65	0.26	0.20	0.49	0.05	0.49	0.26	0.009	0.05	0.009	0.16
Detergents (MBAS)	0.5	0.25	0.25	0.25	0.25	0.75	0.13	0.5	0.25	0.13	0.37	dry	0.25	0.25	0.13	0.25	0.25	0.37	0.13	0.25	0.13	0.25	0.37	0.25	0.13	0.25	1.0
Surfactants (mg/l MBAS)					0.25	0.25	0.25	0.25						0.25				0.25						0.25	0.25	0.25	
Oil & Grease (mg/l)					0.5	0.5	0.5	7						0.5				6						4	2	0.5	
Total Hardness (mg/l)					751	863	372	857						511				438						906	599	703	
Cadmium (mg/l)					0.0025	0.0025	0.0025	0.0025						0.0025				0.0025						0.0025	0.0025	0.0025	
Copper (mg/l)					0.0025	0.0025	0.0025	0.0025						0.0025				0.0025						0.0025	0.0025	0.0025	
Lead (mg/l)					0.0025	0.0025	0.0025	0.0025						0.0025				0.0025						0.0025	0.0025	0.0025	
Zinc (mg/l)					0.01	0.01	0.01	0.01						0.01				0.01						0.01	0.01	0.01	
Diazinon (µg/l)					0.025	0.025	0.025	0.025						0.025				0.025						0.025	0.025	0.025	
Chlorpyrifos (µg/l)					0.025	0.025	0.025	0.025						0.025				0.025						0.025	0.025	0.025	
Total Coliform (MPN/100ml)					1600	1600	1600	1600						1600				1600						5000	1,600	1600	
Fecal Coliform (MPN/100ml)					900	900	900	900						1600				900						900	500	500	
Enterococcus (MPN/100ml)					220	80	500	220						1600				1600						170	80	130	
2003																											
Temp.°C	18	18	19	19	17	16	18	17	23	23		20.5	22	20	18	18	26.0	19.0	19	19	19	21	20	18	16	17	19
pH	8.6	8.6	8.6	8.7	8.4	8.2	8.3	8.4	8.8	8.4		8.0	8.3	8.5	8.1	8.2	8.7	7.9	7.6	8.3	7.6	8.7	7.9	8.6	8.5	8.6	8.6
Conductivity (µmhos/cm)	1450	2380	1610	1580	3080	2920	1830	3640	3150	1670		1660	1530	3190	3320	3280	2040	2310	2410	1340	2270	1730	1424	3320	3060	4120	3160
Turbidity (NTU)	6.43	0.65	21.05	10.35	1.36	10.6	7.47	0.98	2.5	1.36		18.9	7.41	1.18	6.43	6.03	3.49	1.73	1.82	3.42	0.6	8.9	5.72	3.88	1.39	2.74	1.05
Ammonia (mg/l)	0.4	0.1	0.6	0.3	0.1	0.3	0.1	0.2	0.1	0.025		1.0	0.6	0.2	0.1	0.1	0.3	0.4	0.3	0.3	0.1	4.0	0.3	0.1	0.025	0.4	0.3
Nitrate (mg/l)	0.8	0.4	1.0	0.8	0.8	0.1	0.3	0.4	12.0	0.1		0.8	2.0	0.2	0.8	1.0	0.025	0.1	1.5	0.4	1.5	1.5	1.0	0.6	0.1	0.8	0.8
Orthophosphate-P (mg/l)	0.82	0.07	0.65	0.20	0.20	0.13	0.10	0.07	0.03	0.03		0.26	0.33	0.07	0.10	0.20	0.13	0.07	0.20	0.26	0.07	3.26	0.33	0.07	0.03	0.13	0.20
Detergents (mg/l)	0.25	0.25	1.0	1.0	0.25	0.25	0.25	0.75	0.25	0.25		0.25	0.50	0.25	0.25	0.25	0.25	0.25	0.25	0.25	0.25	0.50	0.25	0.25	0.25	0.25	3.0
Surfactants (mg/l MBAS)					0.25	0.25	0.25	0.25						0.25				0.25						0.25	0.25	0.25	
Oil & Grease (mg/l)					0.5	0.5	0.5	0.5						0.5				0.5						0.5	0.5	1	
Total Hardness (mg/l)					730	647	421	788						726				590.0						933	719	621	
Cadmium (mg/l)					0.0025	0.0025	0.0025	0.0025						0.0025				0.0025						0.0025	0.0025	0.0025	
Copper (mg/l)					0.0025	0.0025	0.0025	0.0025						0.0025				0.0025						0.006	0.005	0.0025	
Lead (mg/l)					0.0025	0.0025	0.0025	0.0025						0.0025				0.0025						0.0025	0.0025	0.0025	
Zinc (mg/l)					0.01	0.01	0.01	0.01						0.01				0.01						0.01	0.01	0.01	
Diazinon (µg/l)					0.025	0.025	0.05	0.07						0.16				0.025						0.025	0.025	0.08	
Chlorpyrifos (µg/l)					0.025	0.025	0.025	0.025						0.025				0.025						0.025	0.025	0.025	
Total Coliform (MPN/100ml)					11,000	11,000	50,000	5,000					-	2,200				160,000						17,000	8,000	8,000	
Fecal Coliform (MPN/100ml)					5,000	7,000	22,000	3,000						1,300				90,000						8,000	5,000	3,000	
Enterococcus (MPN/100ml)					5,000	500	2,300	130						800				300						5,000	3,000	230	

TABLE 1-1
SUMMARY OF HISTORICAL DRY WEATHER MONITORING DATA

Site No.	101	103	105	106	108	109	111	114	115	118	119	121	122	123	124	128	129	130	131	132	133	134	136	137	140	141	142
2002																											
Temp.°C	16	19.5	19	19	21	20.5	15		21	19	20	16		17	19.5	17.5	15.5	15	33	18	17	17	16	20	19	17.5	dry
pH	8.3	7.3	7.2	8.6	9	8.6	8.4		7.4	8.3	8.3	8.1		8.3	8.2	8.8	8.1	7.8	8.7	7.8	8.1	8.2	7.7	8.4	7.8	7.6	dry
Conductivity (µmhos/cm)	2480	3480	3800	1720	3560	2250	2190		2120	3630	2840	3370		2540	2440	1323	2540	3220	899	2670	2480	1729	1572	1564	1880	1520	dry
Turbidity (NTU)	3.56	1.5	1.68	0.5	1.85	4.2	0.98		0.9	0.32	9.1	0.74		10.2	0.45	21.5	0.34	0.3	3.1	1.6	4.25	5.79	0.97	73	3.7	0.41	dry
Ammonia (mg/l)	0.4	0.3	0.2	0.3	0.1	0.3	0.2		0.4	0.1	0.4	0.5		1.0	0.2	0.6	0.3	0.3	0.2	0.2	0.2	0.1	0.1	5.0	0.6	0.2	dry
Nitrate (mg/l)	0.8	0.025	2.5	0.05	0.025	0.025	2.0		0.9	1.0	0.5	0.1		1.0	2.5	1.0	1.0	0.3	0	6.0	2.0	3.0	0.4	0.9	2.5	5.0	dry
Orthophosphate-P (mg/l)	0.29	0.03	0.07	0.13	0.009	0.009	0.11		0.49	0.10	0.13	0.10		0.49	0.16	0.33	0.05	0.05	0.03	0.05	0.03	0.08	0.08	0.98	0.98	0.07	dry
Detergents (MBAS)	0.25	0.25	0.25	0.13	0.37	0.25	0.25		0.5	0.25	0.37	0.25		0.25	0.25	0.75	0.13	0.13	0.13	0.25	0.25	0.13	0.13	0.25	0.25	0.25	dry
Surfactants (mg/l MBAS)					0.25															0.25				0.6		0.25	
Oil & Grease (mg/l)					0.5															3				5		1	
Total Hardness (mg/l)					1130															925				288		586	
Cadmium (mg/l)					0.0025															0.0025				0.0025		0.0025	
Copper (mg/l)					0.0025															0.0025				0.0025		0.0025	
Lead (mg/l)					0.0025															0.0025				0.0025		0.0025	
Zinc (mg/l)					0.01															0.01				0.01		0.01	
Diazinon (µg/l)					0.025															0.025				0.025		0.025	
Chlorpyrifos (µg/l)					0.025															0.025				1.0		0.025	
Total Coliform (MPN/100ml)					1600															900				16000		1600	
Fecal Coliform (MPN/100ml)					1600															500				1600		500	
Enterococcus (MPN/100ml)					1600															240				1600		130	
2003																											
Temp.°C	18	21	20	17	20	21	22		20	20	20	21		20	19	23	18	17	dry	18	19	22	22	20	19	19	25
pH	8.1	8.3	7.4	8.8	8.5	7.8	7.6		8.1	8.4	8.4	8.3		8.5	8.3	8.0	8.5	8.4	dry	8.3	8.6	8.6	8.2	8.5	7.8	7.9	8.6
Conductivity (µmhos/cm)	1670	2550	2740	2240	4970	2170	2200		2480	4510	3430	3690		3250	2760	1630	3400	4120	dry	2910	2840	2370	2450	2580	2490	3090	4920
Turbidity (NTU)	3.44	1.17	4.51	1.5	1.15	1.18	1.9		2.82	0.42	6.45	1.56		56	3.79	320.0	1.51	1.23	dry	1.89	0.23	1.54	4.77	16.59	1.17	2.74	4.86
Ammonia (mg/l)	0.1	0.1	0.1	0.3	0.8	0.3	0.03		0.4	0.3	0.8	0.6		0.3	0.1	0.8	0.2	0.3	dry	0.3	0.2	0.1	0.025	2.0	0.8	0.025	0.8
Nitrate (mg/l)	0.4	0.2	3.0	2.0	0.2	1.0	5.0		1.0	2.5	1.0	0.8		3.0	3.5	3.5	0.8	0.6	dry	3.5	1.5	4.5	0.4	0.025	5	4.5	0.03
Orthophosphate-P (mg/l)	0.16	0.13	0.13	0.07	0.07	0.07	0.13		0.49	0.13	0.07	0.07		0.07	0.13	0.07	0.0085	0.03	dry	0.07	0.07	0.07	0.07	0.26	0.65	0.07	0.07
Detergents (mg/l)	0.25	0.25	0.25	0.25	0.50	0.25	0.25		0.25	0.25	0.25	0.50		0.25	0.25	0.50	0.50	0.25	dry	0.25	0.25	0.25	0.25	0.50	0.25	0.25	0.25
Surfactants (mg/l MBAS)					0.25															0.25				0.25		0.25	
Oil & Grease (mg/l)					0.5															2				0.5		3	
Total Hardness (mg/l)					1480															915				347		767	
Cadmium (mg/l)					0.0025															0.0025				0.007		0.0025	
Copper (mg/l)					0.0025															0.0025				0.0025		0.0025	
Lead (mg/l)					0.0025															0.0025				0.0025		0.0025	
Zinc (mg/l)					0.01															0.01				0.022		0.01	
Diazinon (µg/l)					0.025															0.025				0.73		0.025	
Chlorpyrifos (µg/l)					0.025															0.025				0.025		0.025	
Total Coliform (MPN/100ml)					8,000															28,000				160,000		3,000	
Fecal Coliform (MPN/100ml)					2,800															17,000				50,000		2,300	
Enterococcus (MPN/100ml)					40															500				50,000		80	

TABLE 1-1
SUMMARY OF HISTORICAL DRY WEATHER MONITORING DATA

Site No.	2	3	3A	3B	4	12	15	16	18A	19	21	21A	21B	30	31	34	35	36A	52	53	54	63A	64A	65	80	90	91
2004																											
Temp.°C	23	24	27	27	22	20	22	21	34	25		22	23	21	25	24	21	21	23	23	23	22	21	20	na	25	23
pH	8.1	8.0	8.4	8.4	8.1	7.6	8	7.9	8.6	7.7		7.7	7.8	8.3	8	7.9	7.6	7.2	8.6	8.1	7.5	8.4	7.4	8	na	8.6	7.9
Conductivity (µmhos/cm)	1790	1096	1480	1500	2800	4250	2280	2610	2450	1370		1230	1125	2230	2250	2320	1540	1500	1000	1210	1560	1140	1950	2100	na	2780	2990
Turbidity (NTU)	16.66	0.53	21.86	75	4.2	10.92	14.27	2.89	1.91	0.69		8.01	17.92	3.09	25.74	5.82	12.01	59	13.1	4.14	2.43	12.69	0.82	5.33	na	3.86	4.41
Ammonia (mg/l)	0.8	0.1	0.6	0.8	0.2	0.2	0.2	0.3	0.3	0.025		0.3	0.6	0.2	0.2	0.1	1.5	4	0.3	1.5	0.1	0.3	0.2	0.2	na	0.1	0.7
Nitrate (mg/l)	8.8	2.5	1.25	1.25	1.25	1.25	1.25	1.25	15	1.25		2.5	2.5	1.25	1.25	1.25	1.25	1.25	1.25	1.25	1.25	1.3	3.8	1.3	na	1.3	1.3
Orthophosphate-P (mg/l)	1.3	0.13	0.65	0.65	0.64	0.1	0.23	0.06	0.1	0.03		0.98	1.3	0.0085	0.1	0.03	0.96	1.28	0.64	0.48	0.19	1.14	0.13	0.03	na	0.07	0.26
Detergents (mg/l)	0.75	0.25	3	3	0.38	0.63	0.25	0.5	0.5	0.13		0.25	0.25	0.25	0.25	0.25	0.5	0.5	0.25	0.38	0.25	0.75	0.25	0.25	na	0.5	0.75
Surfactants (mg/l MBAS)					0.25	0.25	0.25	0.25						0.25				0.25						0.25		0.25	
Oil & Grease (mg/l)					2	0.5	0.5	2						1				0.5						0.5		1	
Total Hardness (mg/l)					748	1280	684	717						587				331						692		769	
Cadmium (mg/l)					0.0025	0.0025	0.0025	0.0025						0.0025				0.0025						0.0025		0.0025	
Copper (mg/l)					0.0025	0.0025	0.0025	0.0025						0.0025				0.0025						0.0025		0.0025	
Lead (mg/l)					0.0025	0.0025	0.0025	0.0025						0.0025				0.0025						0.0025		0.0025	
Zinc (mg/l)					0.01	0.01	0.023	0.01						0.01				0.01						0.01		0.01	
Diazinon (µg/l)					0.025	0.025	0.025	0.025						0.35				0.025						0.025		0.025	
Chlorpyrifos (µg/l)					0.025	0.025	0.025	0.025						0.025				0.025						0.025		0.025	
Total Coliform (MPN/100ml)					30000	2200	130000	30000						23000				900000						17000		22000	
Fecal Coliform (MPN/100ml)					300	300	90	2200						230				16000						500		3000	
Enterococcus (MPN/100ml)					120	300	800	1100						2400				24000						3000		1700	
2005																											
Temp.°C	25.7	24.7	25.9	30.1	22.9	22.7	21.5	23	29.8	25.4		26.3	25.8	25.7	23.9	24.7	25.8	25.8	23.8	24.1	24	26.6	25.3	20.4	18.4	22.2	28.1
pH	8.27	8.21	8.16	8.17	8.13	8.05	8.1	8.37	8.46	7.94		8	8	8.32	8.18	7.95	7.58	7.54	7.19	7.79	7.32	8.5	7.55	8.16	8.24	8.46	8.88
Conductivity (µmhos/cm)	1160	1720	1160	1180	2490	3420	1560	2800	2510	1370		1390	1320	2650	2370	2500	2620	2610	2240	1970	1750	1920	1700	2670	2130	2650	1460
Turbidity (NTU)	3.65	8.19	14.39	13.96	1.77	3.88	2.97	2.98	9.07	0.57		36.8	6.1	0.1	15.02	0.76	19.7	4.88	4.09	1.42	1.89	29.62	32.63	0.3	2.13	3.79	3.52
Ammonia (mg/l)	0.3	0.2	0.4	0.4	0.1	0.1	0.2	0.2	0.1	0.1		1	1	0.2	0.2	0.3	3	0.1	0.2	0.2	0.1	1.5	0.6	0.3	0.1	0.2	0.2
Nitrate (mg/l)	2.5	1.25	2.5	2.5	2.5	1.25	1.25	1.25	20	1.25		1.25	1.25	1.25	2.5	2.5	2.5	7.5	2.5	1.25	2.5	1.25	1.25	1.25	1.25	1.25	1.25
Orthophosphate-P (mg/l)	0.98	0.26	0.98	0.98	0.33	0.13	0.2	0.07	0.03	nd		0.65	0.65	nd	0.1	0.03	0.33	0.07	0.07	0.98	0.07	1.83	0.33	0.03	0.03	0.03	0.03
Detergents (mg/l)	0.25	0.13	0.88	0.75	0.5	0.38	0.25	0.5	0.25	0.13		0.25	0.25	0.13	0.13	0.25	0.25	0.5	0.13	0.13	0.13	0.38	0.25	0.13	0.13	0.75	0.13
Surfactants (mg/l MBAS)					nd	nd	nd	nd						nd				nd						nd	nd	nd	
Oil & Grease (mg/l)					nd	nd	nd	nd						nd				nd						nd	nd	nd	
Total Hardness (mg/l)					698	1100	412	757						772				827						950	665	717	
Cadmium (mg/l)					ND	nd	nd	nd						nd				nd						nd	nd	nd	
Copper (mg/l)					0.009	nd	nd	nd						nd				nd						nd	nd	nd	
Lead (mg/l)					ND	nd	nd	nd						nd				nd						nd	nd	nd	
Zinc (mg/l)					0.021	nd	0.039	nd						nd				nd						nd	nd	0.02	
Diazinon (µg/l)					nd	nd	nd	nd						nd				nd						nd	nd	0.06	
Chlorpyrifos (µg/l)					nd	nd	nd	nd						nd				nd						nd	nd	nd	
Total Coliform (MPN/100ml)					50000	7000	240000	80000						3000				130000						240000	23000	130000	
Fecal Coliform (MPN/100ml)					1300	300	5000	1300						40				700						240000	170	11000	
Enterococcus (MPN/100ml)					800	300	2800	2200						230				300						54000	40	30000	

TABLE 1-1
SUMMARY OF HISTORICAL DRY WEATHER MONITORING DATA

Site No.	101	103	105	106	108	109	111	114	115	118	119	121	122	123	124	128	129	130	131	132	133	134	136	137	140	141	142
2004																											
Temp.°C	23	23	23	23	24	22	31	25	26	23	24	26	26	26	23	24	18	21	na	19	22	25	25	25	24	21	na
pH	7.8	7.3	7	8.2	7.5	8	6.8	7.9	7.4	8.1	8	8	7.9	8.2	8.1	7.9	8.1	7.7	na	7.8	8.3	8.1	7.9	8.4	7.3	7.6	na
Conductivity (µmhos/cm)	2380	3440	2970	2680	5210	1800	1820	3770	2290	3330	2130	3000	1470	2540	1730	1270	2470	3260	na	2370	2200	1870	1370	1130	1920	2370	na
Turbidity (NTU)	8.95	5.53	2.31	0.4	1.09	4.33	2.58	6.48	4.89	0.55	9.39	1.37	3.26	20	3.02	5.71	25.94	2.52	na	2.56	0.46	1.18	29.53	16.89	2.53	4.2	na
Ammonia (mg/l)	0.3	0.2	0.1	0.1	0.2	0.3	0.1	0.3	0.3	0.1	0.4	0.2	0.4	0.6	0.1	0.4	0.4	0.025	na	0.1	0.1	0.025	0.6	2	0.4	0.1	na
Nitrate (mg/l)	2.5	3.8	5	3.8	1.3	2.5	3.8	3.8	2.5	3.8	1.3	2.5	2.5	1.3	3.8	3.8	2.5	1.3	na	6.3	1.3	5	1.3	1.3	5	6.3	na
Orthophosphate-P (mg/l)	0.32	0.06	0.13	0.19	0.03	0.06	0.1	0.64	0.8	0.64	0.03	0.32	0.64	0.8	1.48	0.32	0.06	0.03	na	0.05	0.05	0.11	1.1	0.96	0.48	0.06	na
Detergents (mg/l)	0.25	0.25	0.25	0.25	0.75	0.25	0.25	0.25	0.5	0.38	0.63	0.38	0.25	0.5	0.25	0.75	0.5	0.25	na	0.25	0.25	0.13	0.5	0.5	0.5	0.38	na
Surfactants (mg/l MBAS)					0.25												0.25			0.25				0.25		0.25	
Oil & Grease (mg/l)					0.5												0.5			0.5				0.5		0.5	
Total Hardness (mg/l)					1750												818			941				266		645	
Cadmium (mg/l)					0.0025												0.0025			0.0025				0.0025		0.0025	
Copper (mg/l)					0.0025												0.0025			0.0025				0.007		0.0025	
Lead (mg/l)					0.0025												0.0025			0.0025				0.0025		0.0025	
Zinc (mg/l)					0.01												0.01			0.01				0.01		0.01	
Diazinon (µg/l)					0.025												0.025			0.025				0.025		0.025	
Chlorpyrifos (µg/l)					0.025												0.025			0.025				0.025		0.025	
Total Coliform (MPN/100ml)					8000												110000			5000				80000		7000	
Fecal Coliform (MPN/100ml)					400												1300			300				13000		170	
Enterococcus (MPN/100ml)					70												600			300				160000		130	
2005																											
Temp.°C	27.2	25.2	24.5	23.5	21.6	26	31.8	26.9	24.3	24.6	25.6	23.2	25.1	24.7	24.7	24.6	na	20.8	24.1	24.4	25.8	29	25.1	19.7	28.5		
pH	7.81	7.56	7.07	8.5	7.95	7.77	7.52	7.51	8.21	8.14	8	8.33	8.19	7.48	8.03	8.12	na	7.96	8.45	7.87	7.72	8.8	7.15	7.36	8.04		
Conductivity (µmhos/cm)	2040	2850	3410	2140	4490	2140	1880	2020	3150	2380	4070	2750	1890	1790	2990	3240	na	2430	2330	2030	1990	2290	1940	2210	3180		
Turbidity (NTU)	3.09	1.29	4.2	6.96	1.14	0.58	3.28	3.21	0.5	9.36	8.94	3.42	0.32	18.17	2.54	2.63	na	3.5	0.45	4.15	1.1	20.51	7.1	2.72	0.13		
Ammonia (mg/l)	0.3	0.1	0.2	7	0.1	0.1	0.2	0.2	0.1	0.3	0.1	0.2	0.2	0.6	0.2	0.2	na	0.1	0.2	0.2	0.3	2	0.3	0.1	0.2		
Nitrate (mg/l)	1.25	1.25	3.75	1.25	1.25	3.75	6.25	1.25	1.25	2.5	1.25	2.5	3.75	3.75	2.5	1.25	na	3.75	2.5	2.5	1.25	1.25	3.75	5	1.25		
Orthophosphate-P (mg/l)	0.1	0.03	0.2	3.26	0.03	nd	0.03	0.65	0.26	0.33	0.07	0.23	0.33	0.65	0.07	0.07	na	0.98	0.07	0.2	0.13	0.49	0.24	0.98	0.07		
Detergents (mg/l)	0.13	0.25	0.38	1.25	0.5	0.13	0.13	0.25	0.25	0.5	0.25	0.25	0.25	0.75	0.25	0.25	na	0.25	0.13	0.5	0.13	0.75	0.13	0.25	0.25		
Surfactants (mg/l MBAS)					nd													nd				nd		nd			
Oil & Grease (mg/l)					nd													nd				nd		nd			
Total Hardness (mg/l)					1620													907				690		624			
Cadmium (mg/l)					nd													nd				nd		nd			
Copper (mg/l)					nd													nd				nd		nd			
Lead (mg/l)					nd													nd				nd		nd			
Zinc (mg/l)					nd													nd				nd		0.022			
Diazinon (µg/l)					nd													nd				nd		nd			
Chlorpyrifos (µg/l)					nd													nd				nd		nd			
Total Coliform (MPN/100ml)					8000													50000				1600000		130000			
Fecal Coliform (MPN/100ml)					3000													500				300000		40			
Enterococcus (MPN/100ml)					1300													700				170		80			

TABLE 1-1 (CONTINUED)
SUMMARY OF HISTORICAL DRY WEATHER MONITORING DATA

Site No.	2	3	3A	3B	4	12	15	16	18A	19	21	21A	21B	30	31	34	35	36A	52	53	54	63A	64A	65	80	90	91
2006																											
Temp.°C	25.2	23.3	24.3	25.3	23.2	24.3	23.1	24.5	24.5	25.9		25.0	26.7	33.2	23.4	28.4	26.9	22.7	24.1	26.0	24.6	25.0	21.7	24.9	20.3	32.2	25.7
pH	8.0	7.9	8.0	7.9	7.9	7.7	7.1	8.0	8.3	7.5		7.5	7.6	8.3	7.9	7.7	7.3	7.7	7.0	7.2	7.2	8.2	7.5	7.5	7.7	8.2	8.2
Conductivity (mS/cm)	1.70	1.61	1.39	1.37	2.77	3.63	2.08	2.96	2.22	1.38		1.22	1.04	2.44	2.38	2.42	1.15	1.74	2.30	1.31	1.82	2.29	2.00	2.00	2.20	3.39	2.70
Turbidity (NTU)	11.19	0.27	1.52	10.92	2.25	2.82	9.78	3.21	3.54	2.33		8.8	12.63	2.42	5.35	9.89	6.22	5.1	3.45	4.54	5.59	2.23	0.86	2.38	3.49	3.77	7.13
Ammonia (mg/l)	0.7	0.2	0.2	2.0	0.3	0.4	0.6	0.4	0.1	0.1		0.4	2	0.3	0.3	0.2	0.8	0.4	0.8	0.6	0.3	0.6	0.2	0.3	0.3	0.5	0.6
Nitrate (mg/l)	5.0	2.5	2.5	3.75	2.5	2.50	1.25	3.75	12.5	1.25		3.75	2.50	1.25	3.75	3.75	2.50	1.25	3.75	1.25	1.25	2.50	2.50	1.25	1.25	6.75	2.50
Orthophosphate-P (mg/l)	0.98	0.23	0.26	0.82	0.49	0.2	0.33	0.13	0.07	0.03		0.65	0.98	0.07	0.23	0.2	0.82	0.33	0.2	0.26	0.2	0.98	0.13	0.10	0.07	0.10	0.13
Detergents (mg/l)	0.75	0.25	0.25	0.5	0.25	0.25	0.75	0.5	0.5	0.13		0.13	0.25	0.25	0.25	0.13	0.25	0.5	0.25	0.25	0.13	0.25	0.25	0.25	0.25	0.25	0.38
Surfactants (mg/l MBAS)					nd	ND	ND	ND						ND				ND						ND	ND	ND	
Oil & Grease (mg/l)					nd	ND	ND	ND						ND				ND						ND	ND	ND	
Total Hardness (mg/l)					714	1,210	582	861						637				558						696	760	979	
Cadmium (mg/l)					ND	ND	ND	ND						ND				ND						ND	ND	ND	
Copper (mg/l)					ND	ND	0.007	ND						ND				ND						ND	ND	0.005	
Lead (mg/l)					ND	ND	ND	ND						ND				ND						ND	ND	ND	
Zinc (mg/l)					ND	ND	0.036	0.034						ND				0.026						0.039	ND	ND	
Diazinon (µg/l)					ND	ND	ND	ND						ND				ND						ND	ND	ND	
Chlorpyrifos (µg/l)					ND	ND	ND	ND						ND				ND						ND	ND	ND	
Total Coliform (MPN/100ml)					50,000	8,000	50,000	30,000						30,000				900,000						23,000	8,000	30,000	
Fecal Coliform (MPN/100ml)					13,000	100	2,200	8,000						1,100				50,000						1,100	3,000	5,000	
Enterococcus (MPN/100ml)					500	40	8,000	13,000						1,700				50,000						5,000	1,300	1,700	

TABLE 1-1 (CONTINUED)
SUMMARY OF HISTORICAL DRY WEATHER MONITORING DATA

Site No.	101	103	105	106	108	109	111	114	115	118	119	121	122	123	124	128	129	130	131	132	133	134	136	137	140	141	142
2006																											
Temp.°C	27.0	25.8	24.4	24.0	22.6	27.1	30.1	24.3	25.7	25.6	26.6	25.3		25.5	25.6	24.8	22.7	23.0	NS	23.0	24.9	26.2	24.4	NS	23.9	20.9	24.2
pH	8.4	7.3	7.1	8.3	7.4	7.2	7.0	7.80	7.2	8.1	7.9	7.7		8.2	7.9	7.7	7.6	8.0	NS	7.6	8.4	7.9	7.7	NS	7.0	7.1	7.5
Conductivity (mS/cm)	2.74	2.49	3.58	2.54	5.03	1.91	1.77	3.67	1.84	3.17	2.02	2.80		2.51	1.93	1.53	1.27	3.15	NS	2.49	2.31	1.94	2.05	NS	1.88	2.26	3.89
Turbidity (NTU)	1.73	1.46	0.03	0.57	2.04	3.93	0.95	5.28	1.14	1.44	60.00	4.13		20.87	0.31	3.84	2.00	0.81	NS	1.37	1.12	2.18	3.15	NS	1.04	1.69	6.87
Ammonia (mg/l)	0.3	0.2	0.2	0.3	0.4	0.6	0.2	0.3	0.2	0.3	0.6	0.3		0.2	0.1	0.3	0.1	0.3	NS	0.3	0.3	0.2	0.4	NS	0.4	0.1	0.4
Nitrate (mg/l)	2.50	2.50	5.00	2.50	2.50	3.75	5.00	2.5	2.50	2.50	2.50	2.50		6.75	3.75	5.00	2.50	2.50	NS	3.75	2.50	2.50	2.50	NS	5.00	7.50	1.25
Orthophosphate-P (mg/l)	0.20	0.03	0.07	0.33	0.03	0.07	0.03	0.26	0.65	0.33	0.65	0.20		0.26	0.26	0.13	0.10	0.10	NS	0.07	0.07	0.26	0.10	NS	0.20	0.10	0.10
Detergents (mg/l)	0.25	0.25	0.25	0.25	0.25	0.25	0.25	0.25	0.25	0.25	0.25	0.25		0.13	0.25	0.13	0.25	0.25	NS	0.25	0.25	0.13	0.25	NS	0.25	0.25	0.25
Surfactants (mg/l MBAS)					ND												ND			ND						ND	
Oil & Grease (mg/l)					ND												ND			ND						ND	
Total Hardness (mg/l)					1,850												393			965						755	
Cadmium (mg/l)					ND												ND			ND						ND	
Copper (mg/l)					ND												ND			ND						ND	
Lead (mg/l)					ND												ND			ND						ND	
Zinc (mg/l)					ND												0.026			0.021						0.025	
Diazinon (µg/l)					ND												ND			ND						ND	
Chlorpyrifos (µg/l)					ND												ND			ND						ND	
Total Coliform (MPN/100ml)					220,000												30,000			5,000						30,000	
Fecal Coliform (MPN/100ml)					40												8,000			130						20	
Enterococcus (MPN/100ml)					500												17,000			800						1,100	

nd = not detected

2 SAMPLING LOCATIONS

The City of Poway has fifty primary monitoring stations within the city limits. Additionally, 26 alternate screening and sampling locations were selected and presented in the JURMP, and monitored in the event that any of the primary stations did not have ponded or flowing water. All sampling sites are located in San Diego Hydrological Units 905 and 906.

Based on D-MAX recommendations and the City's approval, the following changes of Dry Weather Monitoring Program locations were implemented during the 2007 Dry Weather Monitoring Program.

- Site 111, located north of Kennebunk Street, was converted to a "laboratory site". Samples collected from this site were sent for laboratory analyses in order to provide information about the animal facilities in the southeast of the City.

- Site 132, located on Lake Poway Road, was recommended to be changed from a laboratory site to a field sampling site. However, since laboratory sampling Site 65 was observed dry, Site 132 was used again used as a laboratory site.

- Site 133, located at Espola Road and Orchard Bend Road, was converted to a laboratory site to help monitor animal facilities in the vicinity.

During the 2007 Dry Weather Monitoring Program, primary sites 65, 131, 137, and 142 were observed to be dry, so alternate sites 1, 103, 114, and 135 were selected as locations for monitoring.

Table 2-1 provides the site number, location, conveyance configuration, primary and secondary land uses, hydrological unit, and GPS coordinates of the sampling locations that were visited. Photographs of sampling locations are included as Appendix A. A city map with sampling locations is included as Figure 2-1 and is located at the end of this report. A map of the watersheds in and around the City of Poway, broken down into HSAs, is included as Figure 2-2 and is located at the end of this report.

TABLE 2-1
2007 DRY WEATHER MONITORING STATIONS

Site ID	Location	Conveyance	Primary Land Use	Secondary Land Use	Hydrologic Unit	Latitude	Longitude
1*	Behind no. 12371 Old Pomerado Road.	Outlet	Residential	Open	906	32.94284	-117.06485
2	Off Stowe Drive, north of business center 12300-12340.	Outlet	Commercial	Industrial	906	32.94183	-117.05915
3	Behind industrial site at the end of Kirkham Court, 150 feet into canyon.	Outlet	Commercial	Industrial	906	32.94424	-117.05537
3A	At the end of Kirkham Court across from Life Force International in the street.	Manhole	Commercial	Industrial	906	32.94327	-117.05326
3B	At the end of Kirkham Court across from Hunter Douglas Co. in the street.	Manhole	Commercial	Industrial	906	32.94318	-117.05283
4	12342 Old Pomerado Road, north of Veterans Building at Bette Bendixen Park.	Natural Creek	Residential	Open	906	32.94270	-117.06604
12	Behind 12818 Beeler Creek Trail, at merger of Poway Creek and Beeler Creek.	Natural Creek	Residential	Open	906	32.94917	-117.06958
15	End of Montauk Street in Poway Creek	Outlet	Residential	Open	906	32.94957	-117.05802
16	12269 Oak Knoll Road., Gurudwara Sikh Hall	Natural Creek	Commercial	Residential	906	32.95007	-117.06580
18A	Hilleary Place, north of bridge, located approximately 200 feet east of Community Road.	Concrete Channel	Residential	Residential	906	32.96015	-117.03840
19	Poway Creek 13106 Gate Drive, under bridge on south side.	Outlet	Residential	Commercial	906	32.95502	-117.03398
21A	Clair Drive and Garden Road, across from the convenience store, western outlet	Manhole	Residential	Commercial	906	32.95650	-117.02264
21B	Clair Drive and Garden Road, across from the convenience store, eastern outlet	Manhole	Residential	Residential	906	32.95625	-117.02264
30	End of Oak Knoll Road in Rattlesnake Creek.	Concrete Channel	Parks	Residential	906	32.95135	-117.04967
31	Off Community Road, 50 feet southwest of Hilleary Park.	Concrete Channel	Parks	Residential	906	32.96007	-117.04314
34	Community Road, southwest of the Sycamore Tree Lane intersection.	Natural Creek	Open	Residential	906	32.96302	-117.04079
35	West of Midland Road, at intersection of Kentfield Drive.	Earthen Channel	Residential	Open	906	32.97674	-117.03674

TABLE 2-1
2007 DRY WEATHER MONITORING STATIONS (CONTINUED)

Site ID	Location	Conveyance	Primary Land Use	Secondary Land Use	Hydrologic Unit	Latitude	Longitude
36A	Southwest of bridge, near 14336 Tierra Bonita Road, off Poway Valley Road.	Natural Creek	Residential	Commercial	906	32.97615	-117.02776
52	Northwest corner of Summer Sage Road and Espola Road intersection.	Outlet	Residential	Residential	905	33.00270	-117.02393
53	West of Trailwind Road and Espola Road intersection.	Outlet	Residential	Residential	905	33.00520	-117.02431
54	West of Espola Road, between Lake Poway Road and Morning Air Road.	Outlet	Residential	Commercial	905	33.00880	-117.02430
63A	In upper corner of 17218, Boca Raton Lane off Tam O' Shanter Drive.	Manhole	Residential	Residential	905	33.02578	-117.03396
64A	Northwest end of Glen Arven Lane, 30 feet downhill into canyon.	Outlet	Residential	Parks	905	33.03299	-117.03613
65	South end of Summerfield Lane, south of Rios Road.	Natural Creek	Residential	Residential	905	33.01507	-117.05344
80	Blum Drive between Tamayo Way and Sycamore Creek Road.	Natural Creek	Open	Residential	905	33.04118	-117.03928
90	Off Pomerado Road, East of Powers Road on Vaughan Road, south of the bridge.	Concrete Channel	Residential	Commercial	906	32.96621	-117.06141
91	Southeast corner of Ted Williams Parkway and Pomerado Road intersection.	Outlet	Commercial	Residential	906	32.97841	-117.06174
101	Northwest of Scripps Poway Parkway and Pomerado Road intersection, at the end of Old Pomerado Road.	Concrete Channel	Commercial	Residential	906	32.93543	-117.06065
103*	Old Pomerado Road, after 12237, north of the bridge.	Natural Creek	Residential	Commercial	906	32.93961	-117.06572
105	Metate Lane, Poway Oaks Drive, west of Whispering Tree Lane, behind the playground.	Outlet	Residential	Residential	906	32.94860	-117.06208
106	East of Community Road, between Metate Lane and Stowe Drive, down into canyon.	Outlet	Commercial	Industrial	906	32.94619	-117.04321
108	Gate Drive, south of Woodgate Place, north of the road, in open area.	Concrete Channel	Open	Residential	906	32.95089	-117.03323
109	Garden Road, Clair Drive, next to the bridge.	Natural Creek	Residential	Open	906	32.95268	-117.02231

TABLE 2-1
2007 DRY WEATHER MONITORING STATIONS (CONTINUED)

Site ID	Location	Conveyance	Primary Land Use	Secondary Land Use	Hydrologic Unit	Latitude	Longitude
111	North of the Kennebunk Street, in Standish Drive, northeast of the bridge.	Concrete Channel	Residential	Open	906	32.95360	-117.01825
114*	Robison Blvd and Silver Lake Dr Intersection, at the northwest corner	Manhole	Residential	Residential	906	32.95718	-117.05610
115	At the end of Silver Lake Road at the Utopia Road intersection.	Manhole	Residential	Residential	906	32.96439	-117.05369
118	Pomerado Road, Holland Road, west side of channel, under the bridge.	Outlet	Residential	Residential	906	32.96995	-117.06135
119	Pomerado Road, Glen Oaks Road east side of channel, under the bridge.	Outlet	Residential	Open	906	32.97355	-117.06140
121	Northwest corner of Pomerado Road and Camino Del Norte.	Natural Creek	Residential	Open	906	32.98399	-117.06210
123	Pomerado Road on Casa Avenida, east side of channel, north of the bridge.	Outlet	Residential	Residential	906	32.99228	-117.05784
124	Community Road, across from Olive Meadows Drive, west side of channel.	Outlet	Residential	Parks	906	32.96723	-117.04030
128	Midland Road, between Twin Peak Road and Orange Blossom Lane, at the west side of channel.	Outlet	Residential	Residential	906	32.97875	-117.03663
129	Indian Trail and Bennye Lee Drive intersection.	Outlet	Residential	Residential	905	33.00705	-117.05055
130	Stone Canyon Road, east of gated entrance to 13185.	Natural Creek	Residential	Residential	905	33.00716	-117.04466
131	Espola Road, between Bounty Way and Sand Hill Road, across from high school sports field.	Concrete Channel	Residential	Open	905	33.00051	-117.02351
132	Lake Poway Road, between Summer Sage Road and Prairie Vista Road at the creek.	Natural Creek	Residential	Residential	905	33.00688	-117.02722
133	Espola Road, Orchard Bend Road, north of Jack Rabbit Road, at the creek.	Natural Creek	Residential	Residential	905	33.01307	-117.03362
134	South of Espola Road, west of Orchard Bend Road, in the middle of Sagewood Drive.	Earthen Channel	Residential	Residential	905	33.01680	-117.03586
135*	South of Espola Road, at the end of Cedar Tree Way and Elmfield Lane	Concrete Channel	Residential	Open	905	33.01663	-117.04956

TABLE 2-1
2007 DRY WEATHER MONITORING STATIONS (CONTINUED)

Site ID	Location	Conveyance	Primary Land Use	Secondary Land Use	Hydrologic Unit	Latitude	Longitude
136	South of Espola Road, west of Valle Verde Road, across from the green field, next to 16780 Espola Road.	Outlet	Parks	Residential	905	33.01853	-117.04646
137	South of Espola Road, between Valle Verde Road and Stoneridge Country Club Lane, across from Golf Course.	Outlet	Parks	Residential	905	33.01855	-117.04220
140	At the end of Old Winery Road, behind 17788.	Outlet	Residential	Agricultural	905	33.03204	-117.04781
141	Espola Road, Old Coach Road, next to the HVR 17150 sign, at the bridge.	Natural Creek	Open	Residential	905	33.02834	-117.02446
142	Espola Road, Range Park Road, between Settlers Place and Springs Road.	Natural Creek	Residential	Open	906	32.97542	-117.01534

Notes:
* Alternate sites 1, 103, 114, and 135 were substituted for dry primary monitoring sites 65, 131, 137, and 142.

3 FIELD AND LABORATORY ANALYTICAL METHODS

3.1 Field Screening Procedures and Methods

Field screening techniques consisted of qualitative field observations, flow measurement, and field analyses of selected water quality parameters. Information relating to weather conditions, the amount of time since last rainfall and the type of storm water conveyance was recorded. Specific observations and results of the field water quality analyses were recorded on the field data sheets, which are included in Appendix C. The data sheets also serve as a record of the field visit and were completed for every site visit regardless of whether samples were collected.

Field screening and analyses were conducted according to the following procedures and methods.

Qualitative Observations

Qualitative field observations were made during each site visit whether or not ponded or flowing water was observed. These observations were intended to provide a general assessment of the site and include variables like odor, water clarity, the presence of floatables, visible deposits, stains, and biological status. Evidence of present or past illicit connections and illegal discharges to the storm drain system may be ascertained by careful field observations. Each field screening location was photographed to provide additional information and documentation of site conditions (Appendix A).

Flow Measurement

Flow measurements can be used to estimate pollutant mass loading, prioritize storm drains for future investigation, and identify significant changes in discharge that may be indicative of an illegal release upstream. Field methods were used to estimate the discharge rate based on the velocity, depth, and width of the flowing water.

Field Water Quality Analyses

At each site with ponded or flowing water, grab samples were collected and analyzed in the field for the following constituents:

- Specific conductance
- Temperature
- pH
- Turbidity
- Surfactants (MBAS)*
- Nitrate-Nitrogen
- Ammonia-Nitrogen
- Orthophosphate-P (Reactive Phosphorus)

* Surfactants are also referred to as detergents, specifically with respect to discussion of field test kit results. Due to the importance of surfactants, the City of Poway conducted analysis for this parameter in both the field and laboratory.

The methods that were used to perform the above field analyses along with each method's detection limit, range and accuracy, are listed in Table 3-2 at the end of this section.

3.2 Laboratory Analytical Methods

Grab samples were collected at 14 sites (over 25 percent of all sites) where ponded or flowing water was observed, to fulfill the requirements of Order 2001-01. These samples were submitted to EnviroMatrix Analytical, Inc., a California Department of Health Services-certified laboratory, for analysis of the following constituents:

- Surfactants (MBAS)
- Oil and grease
- Total hardness
- Diazinon
- Chlorpyrifos
- Cadmium (Dissolved)
- Copper (Dissolved)
- Lead (Dissolved)
- Zinc (Dissolved)
- *Enterococcus* bacteria
- Total Coliform bacteria
- Fecal Coliform bacteria

The methods used to perform each of the above analyses along with method detection limits and holding times are listed in Table 3-3 at the end of this section.

3.3 Quality Assurance and Quality Control (QA/QC)

The Quality Assurance/Quality Control (QA/QC) Plan utilized for this project included the Environmental Protection Agency (EPA) approved test methods for the field and laboratory analysis of water samples, calibration of test equipment, pre- and post-rinsing of sample collection containers and test vials. Key components of the QA/QC Plan are described below.

3.3.1 Field Sampling and Analysis QA/QC

The pH meters were calibrated daily with sodium/potassium phosphate, monobasic buffer solutions with pH values equal to 4.00 ± 0.01, 7.00 ± 0.01, and 10.00 ± 0.01 units. The glass electrode tube was kept moist to preserve the meter's accuracy during fieldwork. The turbidity meter was calibrated and periodically checked for accuracy using standard solutions. The conductivity meter was checked periodically with standard solutions and calibrated as necessary.

Field sample collection containers were first rinsed with distilled water and then with the sample water before sample collection. Upon completion of sampling at each site, sample collection containers, test vials, and ion-sensitive electrodes were rinsed twice with distilled water.

The accuracy of field analytical techniques was assessed at the beginning of the sampling program by analyzing solutions of known concentrations for ammonia, surfactants, nitrate, and orthophosphate. The results of the assessment are shown in Table 3-1 below.

TABLE 3-1
FIELD ANALYSIS QA/QC RESULTS

Date	Analyte	Known Concentration	Accepted Range	Field Test Kit Results
8/27/07	Ammonia-N	1.0 mg/L	0.8 – 1.2 mg/L	1.0 mg/L
8/27/07	Surfactants	1.0 mg/L	0.75 – 1.25 mg/L	1.0 mg/L
8/27/07	Nitrate-N	10.0 mg/L	7.0 – 13.0 mg/L	10.4 mg/L
8/27/07	Orthophosphate	3.0 mg/L	2.5 – 3.5 mg/L	3.1 mg/L

Note
* Acceptable range is calculated based on the error associated with the methods as listed in Table 3-2

3.3.2 Laboratory Sampling and Analysis QA/QC

Samples for laboratory analysis were collected from some of the primary sampling locations concurrently with field samples and utilized the same sampling procedures. Pre-sterilized sample bottles were obtained from the laboratory and thus did not require rinsing with sample water prior to sample collection. After sample collection, all laboratory samples were kept in a cooler on ice until delivered to the laboratory. Chain of custody procedures were followed and samples were delivered and analyzed within the appropriate holding time listed in Table 3-3.

3.4 Follow-up Action Levels

Based on Dry Weather Monitoring Program results, immediate follow-up investigations are sometimes necessary to identify and eliminate pollutant sources. In order to determine whether an immediate source investigation was necessary, numeric action levels and best professional judgment (described below) were used to interpret the field screening results. If visual and/or analytical evidence of gross contamination was present at a site (e.g., substantial petroleum sheen, extremely high ammonia concentration, evidence of a sewage release, etc.), then an immediate source identification investigation was initiated. For sites that exceeded numeric action levels but were not perceived as an immediate threat to water quality, a re-sampling was conducted within 24 hours. A comprehensive source investigation was conducted thereafter if elevated concentrations persisted. The results of these investigations are included in Section 7 of this report. Recommendations based on these investigations are included in Section 8.

If elevated levels of pollutants were detected after laboratory analyses, a comprehensive follow-up investigation including re-sampling was conducted. The following three methods were employed to determine whether immediate or comprehensive follow-up investigations were necessary: (1) numeric action levels; (2) California Toxics Rule; and (3) best professional judgment. All three approaches are described in detail below and presented in Table 3-4.

Numeric Action Levels
Numeric action levels were used as the primary approach for interpreting pH, orthophosphate-P, nitrate, ammonia, surfactants, oil and grease, diazinon, chlorpyrifos, total coliform, fecal coliform, and *Enterococcus* analytical results (Table 3-3). If pH, orthophosphate-P, nitrate, ammonia, or surfactants were observed above the numeric action level, a follow-up investigation was conducted within 24 hours to investigate the source unless best professional judgment indicated otherwise. If oil and grease, diazinon, chlorpyrifos, total coliform, fecal coliform, or *Enterococcus* laboratory analytical results exceeded numeric action levels, then source investigations were conducted.

California Toxics Rule
The California Toxics Rule (CTR) criterion maximum concentration (CMC) was used to determine appropriate action levels for dissolved trace metals, including cadmium, copper, lead, and zinc. The CTR Tables provide benchmarks based on the total hardness of the sampled water, with the action levels increasing as hardness increases. Further details are described in Section 5.1.

Best Professional Judgment
Best professional judgment was utilized as the primary approach for interpreting turbidity, conductivity, and water temperature. Best professional judgment was also the secondary approach for interpreting the results of all other field and laboratory analyses. Best professional judgment may indicate that results which either exceed certain action levels or are statistical outliers may be the result of natural or background factors.

TABLE 3-2
FIELD ANALYTICAL METHODS

Parameter	Method	Reporting Limit	Range	Accuracy
Specific conductance	Hanna Instruments HI 991301 Portable pH/EC/TDS/Temperature Meter***	0.01 mS/cm	0 – 20 mS/cm	± 2% of functional sensitivity[1]
Temperature	Hanna Instruments HI 991301 Portable pH/EC/TDS/Temperature Meter***	0.1°C	0.0°C – 60.0°C	± 0.5°C
pH	Hanna Instruments HI 991301 Portable pH/EC/TDS/Temperature Meter***	0.01	0.00 – 14.00	± 0.01 pH
Turbidity	Hanna Instruments HI 93703-11 Portable Turbidity Meter***	0.01 NTU	0.01 – 50.00 NTU and 50 – 1000 NTU	± 0.5 NTU or 5% of reading (whichever is greater)
Surfactants	CHEMetrics CHEMets Kit (K-9400) Methylene Blue Active Substances	0.13 mg/L	0.0 mg/L – 3.0 mg/L*	± 0.13 & ± 0.5 mg/L[2]
Nitrate-N	CHEMetrics V-2000 Multi-Analyte LED Photometer – Nitrate 3 Vacu-vials® (K-6933) Cadmium reduction[3]***	2.26 mg/L**	2.26 mg/L –13.6 mg/L**	± 30%
Ammonia-N	CHEMetrics V-2000 Multi-Analyte LED Photometer – Ammonia 3 Vacu-vials® (K-1403) Salicylate***	0.10 mg/L**	0.10 mg/L – 3.00 mg/L**	Varies with measured concetration[4,5]
Ortho-phosphate-P	CHEMetrics V-2000 Multi-Analyte LED Photometer – Phosphate 2 Vacu-vials® (K-8513) Stannous chloride chemistry[6]***	0.25 mg/L**	0.25 mg/L – 2.61 mg/L**	Varies with measured concetration[4,5]

Notes:

[1] Functional sensitivity (FS) represents the lowest limit at which quantitative information is reliable. FS is estimated as the mean concentration for a spiked sample whose coefficient of variance (CV) is 20%. CV is the standard deviation divided by the mean.

[2] ± 0.13 for the range of 0.0 to 1.0 mg/L, ± 0.25 mg/L for the range of 1.0 to 2.0 mg/L and 0.5 mg/L for the range of 2.0 to 3.0 mg/L.

[3] This method determines the concentration of nitrate in mg/L NO_3. To determine the amount of nitrate-nitrogen, the concentration of nitrogen must be adjusted for the presence of oxygen in the NO_3 molecule. Therefore, the result is multiplied by a conversion factor of 0.226, the ratio of the molecular weight of N (14 g/mol) to NO_3 (62 g/mol). The detection limit for nitrate is 10.0 mg/L; however, the detection limit for nitrate-nitrogen is lowered due to the conversion.

[4] Practical Detection Limit (PDL) is defined as the lower limit of the stated test range.

[5] Percent error adjusts as follows: ±30% at PDL, ±20% for 25% of full range, ±10% for 75% of full range, ±10% for 120% of full range. "Full range" is equal to the upper limit of the test kit's range.

[6] This method determines the concentration of orthophosphate in mg/L PO_4. To determine the amount of orthophosphate-P, the concentration of phosphate must be adjusted for the presence of oxygen in the PO_4 molecule. Oxygen is 67.4% of phosphate by mass but is not a plant nutrient in this form. Therefore, the result is multiplied by a conversion factor of 0.326, the ratio of the molecular weight of P (31 g/mol) to PO_4 (95 g/mol). The detection limit for orthophosphate is 0.75 mg/L; however, the detection limit for orthophosphate-P is lowered due to the conversion.

*Extended ranges in chemical analyses can be achieved through dilutions. Accuracies decrease proportionally with further dilutions.

** Readings below the PDL have increased percent error; measurements are reported, but are flagged as being below the PDL.

***Reporting limit, range, and accuracy information taken from Hanna Instruments and CHEMetrics manuals, available online at www.hannainst.com and www.chemetrics.com. Additional information regarding CHEMetrics accuracy was obtained from the manufacturer via email.

TABLE 3-3
LABORATORY ANALYTICAL METHODS

Analyte	Analytical Method	Method Detection Limit	Maximum Holding Time**
Surfactants (MBAS)	SM 5540 C	0.5 mg/L	48 hours
Oil and grease	EPA 1664	5 mg/L	28 days
Total Hardness	EPA 200.7	10 mg/L	14 days
Cadmium	EPA 6010, 6020, 200.8	5 µg/L	6 months
Copper	EPA 6010, 6020 200.8	5 µg/L	6 months
Lead	EPA 6010, 6020 200.8	5 µg/L	6 months
Zinc	EPA 6010, 6020, 200.8	20 µg/L	6 months
Diazinon	EPA 8141A	0.05 µg/L	7 days
Chlorpyrifos	EPA 8141A	0.05 µg/L	7 days
Total Coliform	SM 9221 B	20** – 1,600,000 MPN/100ml	6 hours
Fecal Coliform	SM 9221 E	20** – 160,000 MPN/100ml	6 hours
Enterococcus	SM 9230	20** – 160,000 MPN/100ml	6 hours

Notes:

*For the Dry Weather Monitoring Program for D-MAX Engineering, Inc., EnviroMatrix Analytical, Inc. (EMA) performs standard dilutions for total coliforms to quantify from 20-1,600,000 MPN/100 mL. For fecal coliforms and *Enterococcus*, EMA performs standard dilutions to quantify from 20-160,000 MPN/100 mL. During the analysis and interpretation of the results, the number of tubes used to quantify the sample must fit the most probable number index table (MPN) from Standard Method 9221. The dilution set used will determine the detection limit. A standard dilution analysis is set up with 15 tubes at different concentrations. The reporting limit will always be adjusted depending on the dilution factor used for quantifying the actual results based on the MPN table. If the result for the analysis was less than 16,000 MPN/100 mL, the reporting limit will always be 20 and the dilution factor will be 10. As the dilution factor goes up, the reporting limit listed in the results from EMA will also go up based on the calculation made with EMA's data system. However, the lowest quantifiable number or reporting limit would still be 20 based on how the standard tubes set up for the sample is set up.

**Maximum Holding Time values listed here apply to samples collected and preserved in accordance with the QA/QC procedures listed in Section 3.3.2.

TABLE 3-4
ACTION LEVELS FOR FIELD SCREENING AND LABORATORY PARAMETERS

Field Screening Analytes	Action Levels[1]	Source/ Notes
pH	<6.5 or >9.0	Basin Plan, w/ allowance for elevated pH due to excessive photosynthesis. Elevated pH is especially problematic in combination with high ammonia.
Orthophosphate-P (mg/L)	2.0	USEPA Multi-sector General Permit
Nitrate-N (mg/L)	10.0	Basin Plan, and drinking water standards
Ammonia-N (mg/L)	1.0	Based on Workgroup experience. May also consider unionized ammonia fraction.
Turbidity (NTU)	Best Professional Judgment	WQOs relevant to inland surface waters are not available. Base judgment on channel type and bottom, time since last rain, background levels, and most importantly visual observation (e.g. unusual colors and lack of clarity), and unusual odors.
Temperature (^{o}C)	Best Professional Judgment	Base judgment on season, air temperature, channel type, shading, etc.
Conductivity (mS/cm)	Best Professional Judgment	Values > 5 mS/cm may indicate IC/ID however; EC may be highly elevated in some regions due to high-TDS groundwater exfiltration to surface water, mineral dissolution, drought, and seawater intrusion. Normal source ID and discharge elimination work is not effective in these situations. Knowledge of area background conditions is important. Values < 0.75 mS/cm may indicate excessive potable water discharge or flushing.
Laboratory Analytes	**Action Levels**	**Source/ Notes**
MBAS (mg/L)	1.0	Basin Plan, with allowance based on Workgroup field experience and possible field reagent interferences.
Oil and Grease (mg/L)	15	USEPA Multi-sector General Permit. If petroleum sheen is observed, the sample should be collected from the water surface. Visual observations may justify immediate investigation.
Diazinon (µg/L)	0.5	Response to diazinon and chlorpyrifos levels above 0.5 µg/L should focus on education and outreach to potential dischargers in the target drainage basin. Highly elevated levels should be investigated aggressively as with other potential IC/IDs.
Chlorpyrifos (µg/L)	0.5	
Dissolved Cadmium (µg/L)	California Toxic Rule	Use California Toxics Rule Table, 1-hour criteria to determine appropriate action level for individual samples. Table provides benchmarks based on hardness and dissolved metals concentration. For example, at 300 mg/L hardness the following action levels would apply: Cd – 14 ppb; Cu – 38 ppb; Pb – 209 ppb; and Zn – 297 ppb.
Dissolved Copper (µg/L)	California Toxic Rule	
Dissolved Lead (µg/L)	California Toxic Rule	
Dissolved Zinc (µg/L)	California Toxic Rule	
Total Coliform (MPN/ 100 mL)	50,000	Bacteria levels in many storm drains are likely to exceed public health guidance criteria. Use confidence interval test and best professional judgment to identify conveyances for source ID.
Fecal Coliform (MPN/ 100 mL)	20,000	
Enterococcus (MPN/ 100 mL)	10,000	

Notes
[1]The referenced action levels should not be the sole criteria for initiating a source identification investigation. Dry Weather Monitoring Program data should be interpreted using a variety of available information. Factors that should be considered include within-site and between-site sample variability.

°C	degrees Celsius
mS/cm	milliSiemens per centimeter
mg/L	milligram per liter
IC/ID	illegal connection/illicit discharge
MBAS	methylene blue active substances
MPN/100 mL	most probable number per 100 milliliters
NTU	nephelometric turbidity unit
ppb	parts per billion
USEPA	United States Environment Protection Agency
WQO	Water Quality Objectives

4 FIELD SCREENING RESULTS

The Dry Weather Monitoring Program commenced on August 27, 2007 and was completed on September 6, 2007. Field screening was conducted at a total of 50 monitoring stations where ponded or flowing water was observed. Forty–four sites had measurable flow, and 6 sites were ponded. Four of the 50 primary monitoring stations (sites 65, 131, 137, and 142), were observed to be dry; therefore, they were substituted with alternate monitoring stations, sites 1, 103, 114, and 135. A total of fifty-eight site visits were performed, including four follow-up visits to sites where one or more constituents were found to exceed specified action levels.

The following sections present the qualitative observation summary and field analytical results.

4.1 Qualitative Observations

Qualitative observations are a routine and integral part of the field screening program. Weather conditions were recorded at each site and any observations or evidence of dry weather flows were documented. Other documented observations included the odor, color, and clarity of the sample water, floatable materials, vegetation, and biological organisms present in the sample water and in the vicinity of the sampling location. Observations are summarized below and presented in Table 4-1.

Light Conditions
A majority of the site visits were conducted during sunny weather during the 2007 Dry Weather Monitoring Program. However, seven routine visits were performed during partly cloudy or overcast weather.

Odor
Most of the visited sites had no observable odors, with the exception of a slight rotten egg odor at Site 140.

Color
Field screening samples collected from the majority of monitoring locations were colorless. Fifteen locations were observed to have yellow water, and Site 36A had water with a brownish hue.

Clarity
The majority of water samples collected from the monitoring locations were clear with negligible quantities of suspended particles observed.

Floatable Materials
Based on new Permit requirements, the field crew decided to place greater emphasis on identifying those sites with trash and other floatable materials. A total of 35 sites with ponded or flowing water were noted as having at least a minor amount of litter and debris in or around the monitoring location. At five sites, 21A, 21B, 36A, 109 and 111, sizeable accumulations of trash were observed directly in contact with water. Seven sites were observed to have bubbles and foam floating on the water, and two sites had a significant dust sheen on the surface of the water.

Vegetation
Vegetative growth ranged from no growth (usually in manholes and outfalls) to naturally vegetated riparian areas in some of the concrete and earthen channels. More than two thirds of the monitoring locations exhibited natural growth, and the rest of the sites had no vegetation with the exception of limited vegetative growth at sites 2 and 3.

Biology
Biological observations varied among sampling locations. Many of the sites exposed to sunlight had algal growth, indicating that water flow is persistent at the site. Most monitoring locations were observed to have a more extensive array of biological organisms such as insects, snails, fish, larvae, tadpoles, or crayfish. Those monitoring locations observed to have no observable biological activity were typically sites that do not receive sunlight, such as manholes.

Deposits
Sediment deposition in the sampling location was observed at most sites. Four sites had no observable deposits.

TABLE 4-1
SUMMARY OF FIELD OBSERVATIONS

Site No.	Date	Time	Light Conditions	Odor	Color	Clarity	Floatables	Deposits	Vegetation	Biology
1	9/6/07	16:15	Sunny	None	None	Clear	None	Coarse & Fine Particulates	Normal	Insects, Algae
2	8/31/07	9:15	Partly Cloudy	None	Yellow	Clear	Trash, Bubbles	Fine Particulates	Limited	Algae, Snails
3	8/31/07	10:30	Sunny	None	Yellow	Clear	None	None	Limited	Insects, Algae
3A	8/31/07	11:15	Sunny	None	Yellow	Clear	None	Fine Particulates	None	None
3A(follow-up)	9/4/07	9:00	Sunny	None	None	Clear	None	Fine Particulates	None	None
3B	8/31/07	12:00	Sunny	None	Yellow	Clear	None	Fine Particulates	None	None
3B(follow-up)	9/4/07	9:30	Sunny	None	None	Clear	None	Fine Particulates	None	None
4	8/29/07	15:00	Sunny	None	None	Clear	Trash	Fine Particulates	Normal	Insects, Algae, Larvae
12	8/29/07	13:45	Sunny	None	None	Clear	None	Fine Particulates	Normal	Insects, Crayfish, Tadpoles, Larvae
15	8/29/07	9:45	Sunny	None	None	Clear	Trash	Fine Particulates	Normal	Insects, Snails, Larvae
16	8/28/07	15:45	Sunny	None	None	Clear	Trash, Bubbles/Foam	Fine Particulates	Normal	Insects, Algae
18A	9/4/07	15:00	Sunny	None	None	Clear	Trash	Fine Particulates	Normal	Insects, Algae, Snails, Tiny Larvae
19	8/31/07	14:45	Sunny	None	None	Clear	Trash	None	Normal	Insects, Algae, Snails
21A	9/5/07	9:00	Sunny	None	Yellow	Clear	Trash	Coarse & Fine Particulates	None	None
21B	9/5/07	9:30	Sunny	None	Yellow	Clear	Trash	Coarse & Fine Particulates	None	Insects
30	8/28/07	14:50	Sunny	None	None	Clear	Trash	Fine Particulates	Normal	Insects, Algae, Snails/Fish, Worm, Larvae
31	9/5/07	11:30	Sunny	None	None	Clear	Trash	Fine Particulates	Normal	Insects, Algae, Snails

TABLE 4-1
SUMMARY OF DRY WEATHER FIELD OBSERVATIONS (CONTINUED)

Site No.	Date	Time	Light Conditions	Odor	Color	Clarity	Floatables	Deposits	Vegetation	Biology
34	9/6/07	11:40	Sunny	None	None	Clear	Trash	Coarse & Fine Particulates	Normal	Insects
35	9/5/07	10:45	Sunny	None	Yellow	Clear	Trash	Coarse & Fine Particulates	Normal	Insects, Snails
36A	8/29/07	8:30	Sunny	None	Brown	Clear	Trash	Fine Particulates	Normal	Insects, Snails, Larvae
36A(follow-up)	8/30/07	8:30	Sunny	None	Brown	Clear	Trash	Fine Particulates	Normal	Insects, Snails, Larvae
52	9/6/07	10:45	Sunny	None	None	Clear	Trash	Coarse & Fine Particulates	Normal	Insects, Larvae
53	9/6/07	9:30	Partly Cloudy	None	Yellow	Clear	Trash	Coarse & Fine Particulates	Normal	Insects
54	9/6/07	8:45	Overcast	None	None	Clear	Trash	Coarse & Fine Particulates	Normal	Insects
63A	8/30/07	9:25	Sunny	None	Yellow	Clear	None	Fine Particulates	None	Spiders
64A	8/30/07	10:35	Sunny	None	None	Clear	Trash, Foam	Fine Particulates	Normal	None
65	8/27/07	15:15	Sunny	na	na	na	na	Coarse & Fine Particulates	Normal	Insects
80	8/27/07	12:00	Sunny	None	Yellow	Clear	None	Fine Particulates	Normal	Insects, larvae
90	8/27/07	15:30	Sunny	None	None	Clear	None	Fine Particulates	Normal	Insects, Worm
91	9/6/07	13:50	Sunny	None	None	Clear	Trash, Foam	Coarse & Fine Particulates	Normal	Insects, Algae, Snails, Larva
101	9/4/07	11:50	Sunny	None	None	Clear	Trash	Fine Particulates	Normal	Insects, Algae, Fish, Frog
103	9/4/07	10:00	Sunny	None	None	Clear	Trash	Fine Particulates	Normal	Insects, Algae, tadpole
105	9/5/07	12:20	Sunny	None	None	Clear	Trash	Fine Particulates	Normal	Insects, Algae, Larva
106	9/4/07	10:50	Sunny	None	None	Clear	Trash	Fine Particulates	Normal	Insects, Algae, Snails
108	8/28/07	13:45	Sunny	None	Yellow	Clear	Trash	Fine Particulates	Normal	Insects, Larvae

TABLE 4-1
SUMMARY OF DRY WEATHER FIELD OBSERVATIONS (CONTINUED)

Site No.	Date	Time	Light Conditions	Odor	Color	Clarity	Floatables	Deposits	Vegetation	Biology
109	8/31/07	13:50	Partly Cloudy	None	Yellow	Clear	Trash	Fine Particulates	Normal	Insects, Fish
111	8/28/07	11:20	Sunny	None	None	Clear	Trash	Fine Particulates	Normal	Insects, Algae, Snails/Fish, Larvae
114	9/5/07	16:00	Sunny	None	None	Clear	None	None	None	Insects
115	9/5/07	14:45	Sunny	None	None	Clear	None	None	None	Insects
118	9/4/07	12:35	Sunny	None	None	Clear	None	Fine Particulates	None	Insects
119	9/4/07	13:10	Sunny	None	Yellow	Clear	None	Fine Particulates	None	Insects
121	9/4/07	16:45	Sunny	None	None	Clear	Foam	Fine Particulates	Normal	Insects, Algae
123	9/4/07	15:40	Sunny	None	None	Clear	Trash	Fine Particulates	Normal	Insects, Algae, Larvae
124	9/5/07	16:40	Sunny	None	None	Clear	Trash, Bubbles, Sheen	Fine Particulates	Normal	Insects
128	8/30/07	16:00	Partly Cloudy	None	None	Clear	Trash	Fine Particulates	Normal	Insects, Algae, Snails, Larvae
128(follow-up)	8/31/07	8:25	Partly Cloudy	None	Yellow	Clear	None	Fine Particulates	Limited	Insects, Algae
129	8/28/07	8:40	Sunny	None	Yellow	Clear	None	Fine Particulates	Normal	Insects, Algae, Snails/Fish, Larvae, Worm
130	8/30/07	14:45	Partly Cloudy	None	None	Clear	Trash, Sheen	Fine Particulates	Normal	Insects
131	9/5/07	14:10	Sunny	na	na	na	None	Coarse & Fine Particulates	Normal	Insects
132	8/29/07	11:20	Sunny	None	None	Clear	Trash	Fine Particulates	Normal	Insects, Larvae, Worm
133	8/28/07	9:50	Sunny	None	None	Clear	Trash	Fine Particulates	Normal	Insects, Algae, Fish, Larvae, Crayfish, tadpole
134	8/30/07	13:40	Partly Cloudy	None	None	Clear	None	Fine Particulates	Normal	Insects, Snails, Tadpole

TABLE 4-1
SUMMARY OF DRY WEATHER FIELD OBSERVATIONS (CONTINUED)

Site No.	Date	Time	Light Conditions	Odor	Color	Clarity	Floatables	Deposits	Vegetation	Biology
135	9/6/07	15:10	Sunny	None	None	Clear	Trash	Coarse & Fine Particulates	Normal	Insects, Algae, Snails, Larvae
136	8/30/07	11:20	Sunny	None	None	Clear	Trash, Foam	Fine Particulates	Normal	Insects
137	8/30/07	12:00	Sunny	na	na	na	Trash	Coarse & Fine Particulates	Normal	Insects
140	8/29/07	16:20	Sunny	Rotten eggs	None	Clear	Trash	Fine Particulates	Normal	Insects, Larvae, Surface Lily
141	8/27/07	14:10	Sunny	None	Yellow	Clear	Algae	Fine Particulates	Normal	Insects, Algae, Frog
142	9/5/07	8:25	Sunny	na	na	na	Trash	Coarse & Fine Particulates	Normal	Insects

Note:
na = not applicable (dry site)

4.2 Field Analytical Results

Field analyses were conducted at all sites with ponded or flowing water. Chemical analyses were conducted using a CHEMetrics field test kit for surfactants and CHEMetrics V-2000 Multi-Analyte LED Photometer and Vacu-vials® for nitrate, ammonia, and orthophosphate. The pH, conductivity, and temperature were measured using a Hanna Instruments Portable pH/EC/TDS/Temperature Meter (HI 991301); turbidity was measured using a Hanna Instruments Portable Turbidity Meter (HI 93203-11). A summary of the field analysis statistical results is presented in Table 4-2. The results of all field analyses conducted at the sampled sites are presented in Table 4-3. Graphs of each parameter analyzed and appropriate action levels for follow-up investigations are included at the end of this section.

TABLE 4-2
FIELD ANALYSIS STATISTICAL SUMMARY

Parameter (units)	Maximum	Minimum	Average	Median
Flow Rate (gpm)	187	<1.0	17	4
Temperature (° Celsius)	34	20.8	25.6	25.4
pH	8.4	7.0	7.83	7.85
Conductivity (mS/cm)	7.19	1.19	2.28	2.19
Turbidity (NTU)	13.89	0.1	2.24	0.83
Ammonia Nitrogen (mg/L NH_3-N)	1.6	nd	0.27	0.2
Nitrate Nitrogen (mg/L NO_3-N)	9.0	0.09	1.50	0.68
Orthophosphate Phosphorus (mg/L PO_4-P)	2.22	nd	0.44	0.28
Surfactants (mg/L MBAS)	>3.0	0.13	0.45	0.25

Flow rates at sites with measurable flow ranged from less than 1.0 gallon per minute (gpm) to 187 gpm, with an average of 17 gpm and a median of 4.0 gpm as shown in Table 4-2. The highest flow rate of 187 gpm was measured at Site 16.

Water temperature is an important physical parameter because it is needed to assess the significance of other parameters such as pH and conductivity. Also, the aquatic habitat must remain within a certain temperature range in order to sustain sensitive aquatic life. Temperature was measured in the field immediately upon sample collection at each site with ponded or flowing water. Temperature readings ranged from 20.8 to 34 degrees Celsius (°C), with an average of 25.6°C and a median of 25.4°C. The maximum temperature of 34°C was recorded at Site 18A on a sunny day in the afternoon. The minimum temperature of 20.8°C was measured during an early morning visit at Site 54. Graph 4-1 presents the results of temperature readings at all sites.

The **pH** is a measure of whether a water body is acidic or basic. This is a critical factor in determining water quality, as the pH of an aquatic system will drive a multitude of chemical reactions, including the availability of nutrients or the solubility of chemical substances. The values of pH ranged from 7.0 to 8.4, with an average of 7.83 and a median of 7.85. The highest pH reading of 8.4 was observed at sites 18A and 141, while the lowest pH of 7.0 was

recorded at Site 52 with ponded water. Graph 4-2 presents the results of pH readings at all visited sites.

Specific Conductance (Conductivity) values indicate the total concentration of ions in an aquatic system and the ability of the water to conduct electricity. This parameter can be used to assess the mineral content of water or to help determine the presence of dissolved pollutants. Conductivity readings ranged from 1.19 to 7.19 mS/cm with an average of 2.28 mS/cm and a median of 2.19 mS/cm. The highest conductivity measurement of 7.19 mS/cm was recorded at Site 108, while the lowest measurement of 1.19 mS/cm was recorded at Site 21B. Graph 4-3 illustrates the results of conductivity measurements at all monitoring locations visited.

Turbidity indicates the clarity or cloudiness of a water sample, or the degree to which light is blocked by suspended material in the water. Turbid waters not only limit the amount of light that reaches submerged vegetation (thus reducing photosynthetic capacity), but excessive suspended particles can also absorb heat and elevate water temperatures. Measurements ranged from 0.1 to 13.89 nephelometric turbidity units (NTU), with an average of 2.24 NTU and a median of 0.83 NTU. The highest turbidity reading of 13.89 NTU was recorded at Site 141, and the lowest measurement of 0.1 NTU was measured at eleven sites. Graph 4-4 presents the results of turbidity measurements at all monitoring locations.

Ammonia is a common indicator of pollution from decomposing organic matter, agricultural or household fertilizer runoff, or the presence of sewage. Ammonia occurs naturally in the environment; however, in higher quantities it can become toxic to fish and other organisms. Ammonia nitrogen concentrations measured in the water samples ranged from not detected to 1.6 milligrams NH_3-N per liter (mg/L), with an average of 0.27 mg/L NH_3-N and a median of 0.2 mg/L NH_3-N. The highest ammonia concentration of 1.6 mg/L NH_3-N was observed at Site 3A. Ammonia was detected at Site 19. Graph 4-5 presents the results of ammonia measurements at all monitoring locations.

Nitrate is a common indicator of nutrient pollution from agricultural or household fertilizer runoff. Nitrate pollution can cause excessive algal growth, which will later cause the suffocation of fish and other aquatic organisms by depleting oxygen from the water during decomposition. During the field analysis, nitrate was measured in mg/L NO_3 and converted into mg/L nitrate-N using a conversion factor of 0.226. This process is explained in footnote 3 of Table 3-1. Nitrate nitrogen concentrations measured in the monitoring locations ranged from 0.09 to 9.0 mg/L NO_3-N, with an average of 1.5 mg/L NO_3-N and a median of 0.68 mg/L NO_3-N. The highest nitrate concentration of 9.0 mg/L was observed at Site 18A. Graph 4-6 presents the results of nitrate analyses at all monitoring locations.

Orthophosphate Phosphorus is also a common indicator of nutrient pollution from agricultural or household fertilizer runoff. Similar to nitrate, phosphate pollution can cause nutrient enrichment (eutrophication), stimulate algal growth, and thus deplete oxygen in the water to levels that are dangerous for aquatic life. Even low levels of phosphate can cause significant algal growth, as it is commonly the limiting nutrient in plant growth. During the field analysis, orthophosphate was measured in mg/L PO_4 and converted into mg/L orthophosphate-P (measured in units of PO_4-P) using a conversion factor of 0.326. Orthophosphate-P was measured at concentrations ranging from not detected to 2.22 mg/L PO_4-P, with an average of 0.44 mg/L PO_4-P and a median of 0.28 mg/L PO_4-P. The highest concentration of orthophosphate-P was observed at Site 36A. Graph 4-7 illustrates the results of orthophosphate testing at all monitoring locations.

Surfactant concentrations in water samples indicate illegal discharge from either industrial/commercial or residential sources. Pollution resulting from surfactants alters the surface tension of water and disrupts the breathing mechanisms of fish gills and other aquatic organisms. During field analysis, surfactant concentrations ranged from 0.13 mg/L to greater than 3.0 mg/L, with an average 0.45 mg/L and a median of 0.25 mg/L. The highest concentration of surfactants was greater than 3.0 mg/L recorded at Site 36A. Graph 4-8 reflects the results of the surfactant analyses at all sampling locations.

TABLE 4-3
SUMMARY OF FIELD ANALYTICAL RESULTS

Site ID	Date	Time	Flow	Temp.	pH	Turbidity	Conductivity	Surfactants	Ammonia	Nitrate	Ortho-phosphate-P
			gpm	°C		NTU	mS/cm	mg/L MBAS	mg/L NH_3-N	mg/L NO_3-N	mg/L PO_4-P
1	9/6/07	16:15	5	24.1	7.9	0.1	2.48	0.5	0.2	0.09	0.56
2	8/31/07	9:15	5	24.1	8.2	5.68	1.27	0.25	0.1	1.4	0.42
3	8/31/07	10:30	2	25.5	8.1	0.10	2.26	0.5	0.3	1.22	0.20
3A	8/31/07	11:15	<1	27.1	8.3	3.85	1.83	**1.0**	**1.6**	8.93	1.50
3A(follow-up)	9/4/07	9:00	2	26.7	8.3	na	1.51	0.25	0.3	na	na
3B	8/31/07	12:00	<1	27.2	8.3	0.89	1.81	**1.0**	0.8	5.88	0.88
3B(follow-up)	9/4/07	9:30	2	26.9	8.3	na	1.49	0.25	na	na	na
4	8/29/07	15:00	10	25.3	8.1	0.10	2.44	0.38	0.2	0.25	0.49
12	8/29/07	13:45	109	25.5	7.8	0.1	3.53	0.5	0.1	0.25	0.16
15	8/29/07	9:45	1	23.4	7.7	2.48	1.64	0.25	0.1	0.38	0.10
16	8/28/07	15:45	187	27.0	8.2	0.3	3.52	0.5	0.2	0.14	nd
18A	9/4/07	15:00	5	34.0	8.4	2.5	2.11	0.38	0.3	9.00	0.03
19	8/31/07	14:45	10	26.3	7.5	0.22	1.31	0.13	nd	0.18	nd
21A	9/5/07	9:00	2	24.3	7.8	1.44	1.35	0.5	0.4	0.95	0.62
21B	9/5/07	9:30	1	26.4	7.8	5.14	1.19	0.25	0.3	0.70	1.14
30	8/28/07	14:50	40	33.4	8.3	0.48	2.47	0.25	0.2	0.11	0.03
31	9/5/07	11:30	37	24.4	7.9	1.06	2.19	0.13	0.3	0.70	0.29
34	9/6/07	11:40	10	22.5	7.7	4.27	2.21	0.38	0.3	1.20	0.26
35	9/5/07	10:45	1	25.9	7.2	0.8	2.77	0.75	0.3	5.67	0.39
36A	8/29/07	8:30	Ponded	21.6	7.4	7.44	1.67	**>3.0**	0.4	0.66	**2.22**
36A(follow-up)	8/30/07	8:30	Ponded	22.6	7.7	7.82	1.33	**1.5**	na	na	1.34
52	9/6/07	10:45	Ponded	21.7	7.0	3.43	1.24	0.25	0.1	0.14	0.20
53	9/6/07	9:30	2	20.9	7.1	2.49	1.22	0.25	0.1	0.36	0.46

TABLE 4-3
SUMMARY OF FIELD ANALYTICAL RESULTS (CONTINUED)

Site ID	Date	Time	Flow	Temp.	pH	Turbidity	Conductivity	Surfactants	Ammonia	Nitrate	Ortho-phosphate-P
			gpm	°C		NTU	mS/cm	mg/L MBAS	mg/L NH_3-N	mg/L NO_3-N	mg/L PO_4-P
54	9/6/07	8:45	3	20.8	7.7	1.25	1.49	0.25	0.1	0.47	0.26
63A	8/30/07	9:25	1	25.0	7.9	0.33	1.65	0.5	0.1	0.43	0.68
64A	8/30/07	10:35	3	22.4	7.2	0.10	1.68	0.25	0.2	2.10	0.23
65	8/27/07	15:15	Dry	ns	ns	ns	ns	ns	ns	ns	ns
80	8/27/07	12:00	Ponded	22.7	8.1	0.83	3.11	0.25	0.2	0.11	0.10
90	8/27/07	15:30	94	29.6	7.9	0.22	3.71	0.36	0.2	0.20	0.26
91	9/06/07	13:50	47	25.4	8.3	0.1	2.88	0.5	0.2	0.57	0.16
101	9/4/07	11:50	15	27.7	7.6	0.27	1.85	0.25	0.3	1.94	0.78
103	9/4/07	10:00	47	24.5	7.6	0.87	2.23	0.38	0.2	2.31	0.42
105	9/5/07	12:20	2	24.3	7.1	0.1	3.03	0.5	0.2	4.23	0.10
106	9/4/07	10:50	1	24.9	8.3	0.1	2.77	0.25	0.3	0.88	0.26
108	8/28/07	13:45	Ponded	25.4	7.7	9.01	7.19	0.63	0.3	0.20	0.07
109	8/31/07	13:50	5	28.0	7.7	7.79	1.98	0.25	0.4	0.50	0.10
111	8/28/07	11:20	1	26.8	7.8	1.44	1.97	0.25	0.2	5.47	0.03
114	9/5/07	16:00	8	24.7	8.0	3.50	3.34	0.5	0.2	0.95	0.29
115	9/5/07	14:45	5	26.8	7.3	0.82	2.19	0.25	0.3	0.61	0.52
118	9/4/07	12:35	5	26.7	8.0	0.23	2.18	0.25	0.3	0.86	0.39
119	9/4/07	13:10	10	28.2	7.8	0.72	1.33	0.5	0.1	0.61	0.16
121	9/4/07	16:45	3	29.1	7.6	0.1	2.90	0.38	0.2	1.20	0.26
123	9/4/07	15:40	1	26.0	8.3	8.6	2.22	0.5	0.2	2.35	0.36
124	9/5/07	16:40	10	24.7	8.2	0.66	1.96	0.25	0.2	2.42	0.33
128	8/30/07	16:00	<1	25.7	7.5	7.53	1.30	1.5	0.5	1.27	0.75

TABLE 4-3
SUMMARY OF FIELD ANALYTICAL RESULTS (CONTINUED)

Site ID	Date	Time	Flow	Temp.	pH	Turbidity	Conductivity	Surfactants	Ammonia	Nitrate	Ortho-phosphate-P
			gpm	°C		NTU	mS/cm	mg/L MBAS	mg/L NH_3-N	mg/L NO_3-N	mg/L PO_4-P
128(follow-up)	8/31/07	8:25	<1	24.0	7.3	na	1.32	0.25	na	na	na
129	8/28/07	8:40	1	21.4	8.0	5.45	2.21	0.25	0.3	0.38	0.68
130	8/30/07	14:45	Ponded	24.5	8.0	0.10	3.23	0.25	0.2	0.43	0.98
131	9/5/07	14:10	Dry	ns	ns	ns	ns	ns	ns	ns	ns
132	8/29/07	11:20	26	24.0	7.7	0.10	2.25	0.25	0.1	3.05	0.07
133	8/28/07	9:50	26	21.2	8.1	3.14	2.48	0.13	0.2	0.99	0.07
134	8/30/07	13:40	<1	27.1	7.7	0.69	1.93	0.50	0.2	0.32	0.26
135	9/6/07	15:10	1	22.6	8.3	0.1	2.17	0.25	0.1	0.32	0.13
136	8/30/07	11:20	2	24.6	8.0	0.10	1.84	0.25	0.2	0.11	0.10
137	8/30/07	12:00	Dry	ns	ns	ns	ns	ns	ns	ns	ns
140	8/29/07	16:20	1	25.7	7.2	1.11	1.63	0.25	0.2	1.56	0.46
141	8/27/07	14:10	Ponded	28.8	8.4	13.89	2.94	0.25	0.3	0.11	0.78
142	9/5/07	8:25	Dry	ns	ns	ns	ns	ns	ns	ns	ns

Notes

Red Bold values denote action level exceeded for a particular constituent

denotes a follow-up visit

denotes a location sampled for laboratory analysis

ns = not sampled (site was dry)
nd = not detected
na = not analyzed

GRAPH 4-1: Temperature

Action level is Best Professional Judgment

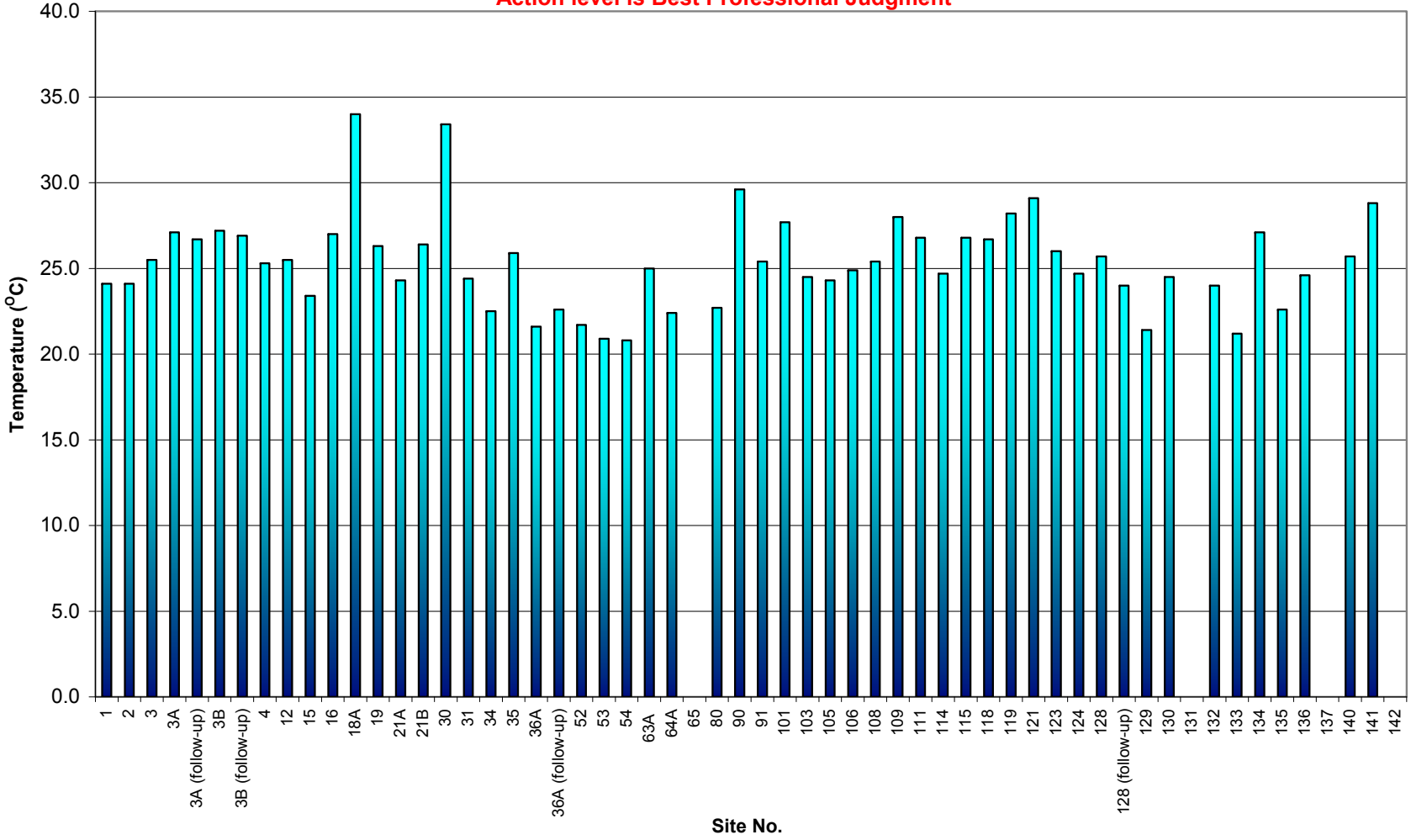

GRAPH 4-2: pH

Action level is > 9.0 or < 6.5

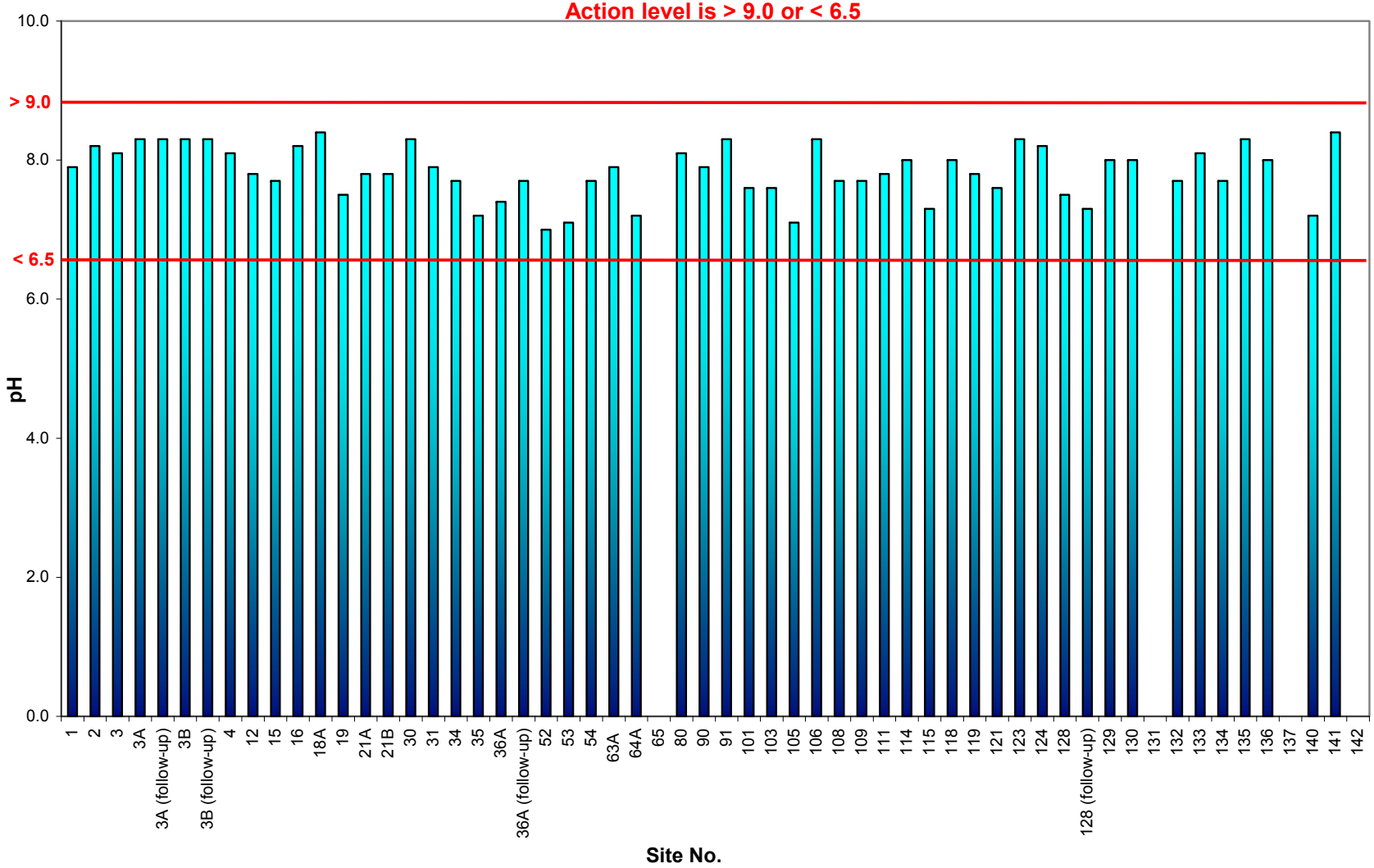

GRAPH 4-3: Conductivity

Action level is Best Professional Judgment

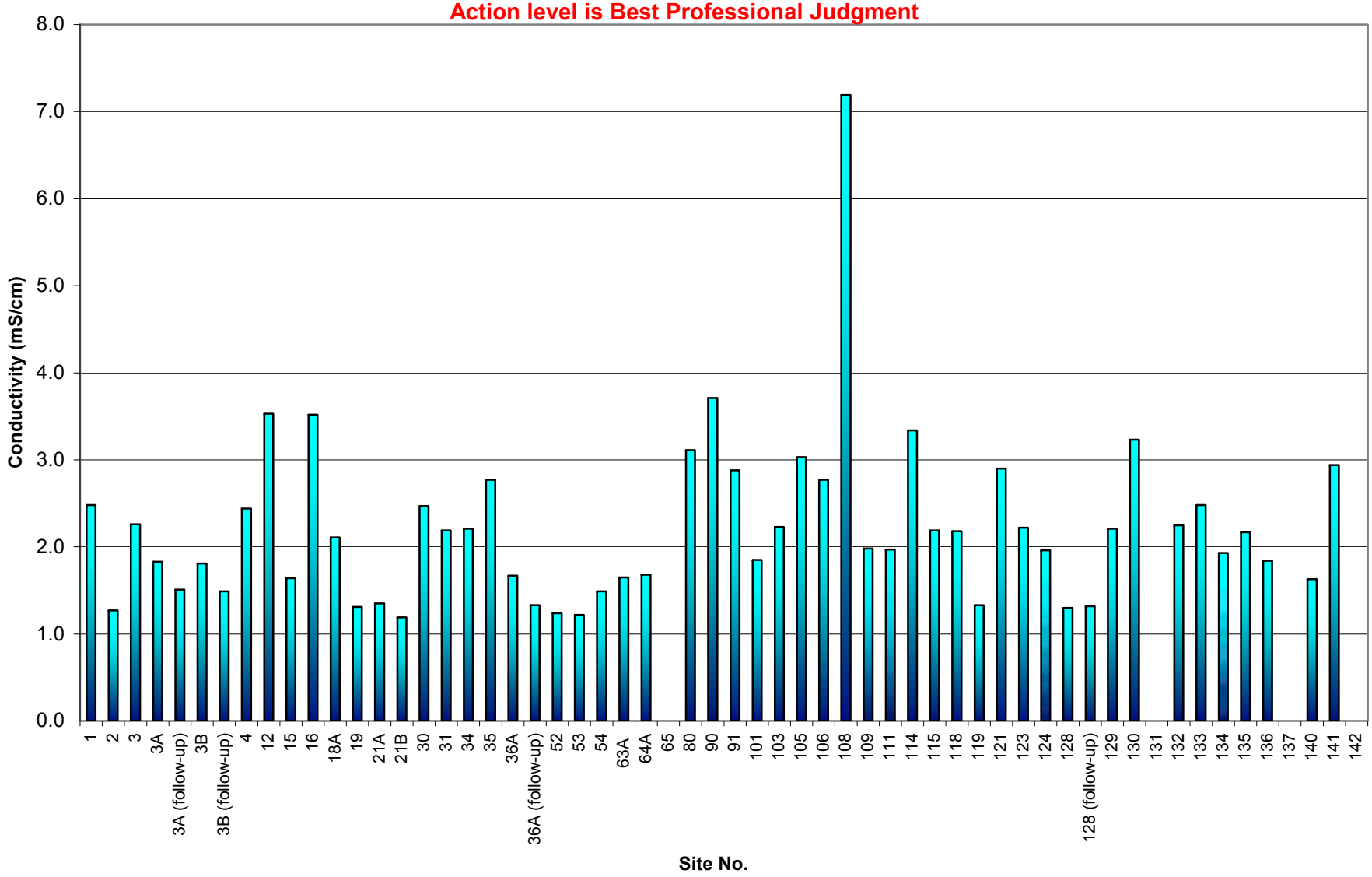

GRAPH 4-4: Turbidity

Action level is Best Professional Judgment

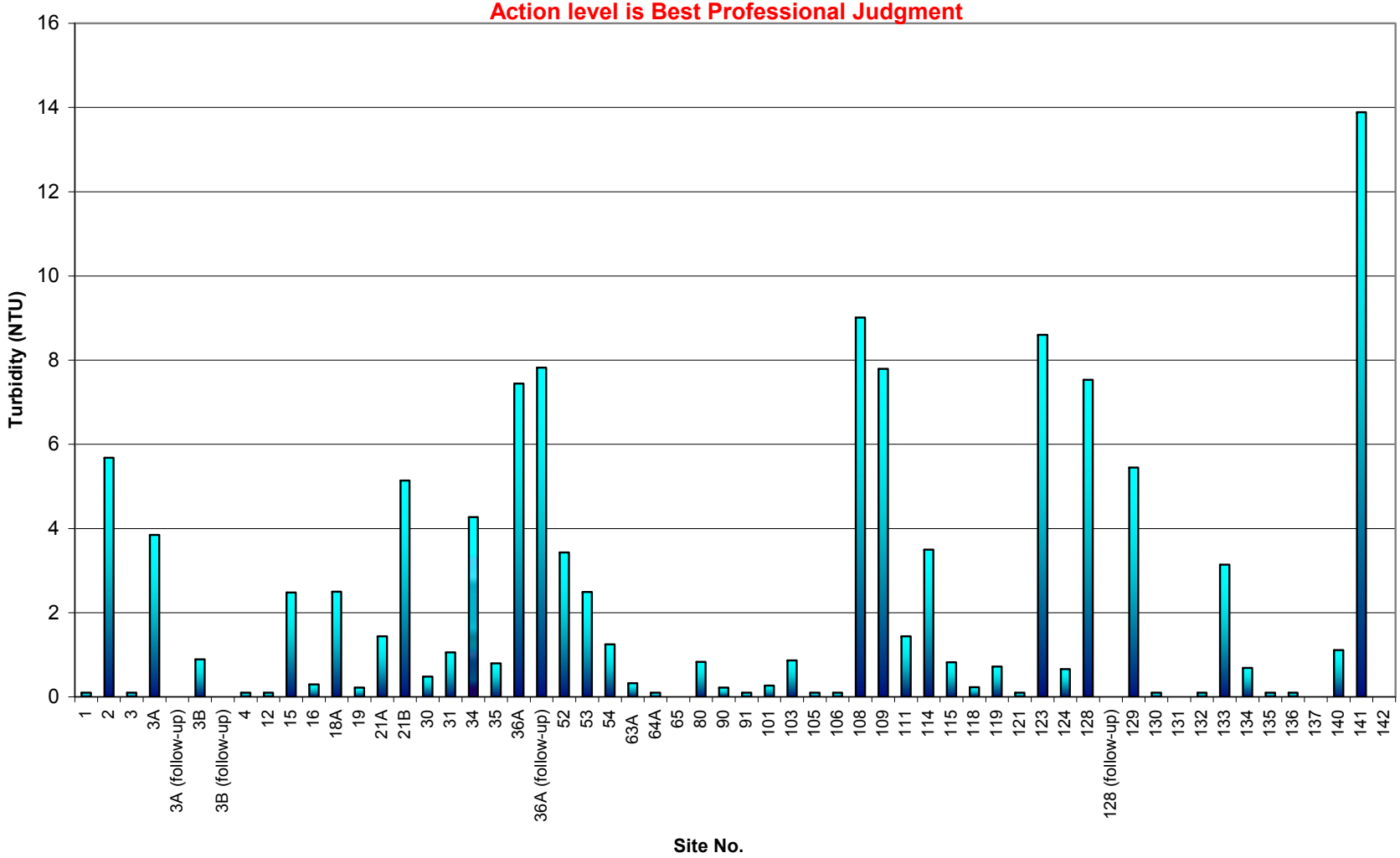

GRAPH 4-5: Ammonia (NH_3-N)

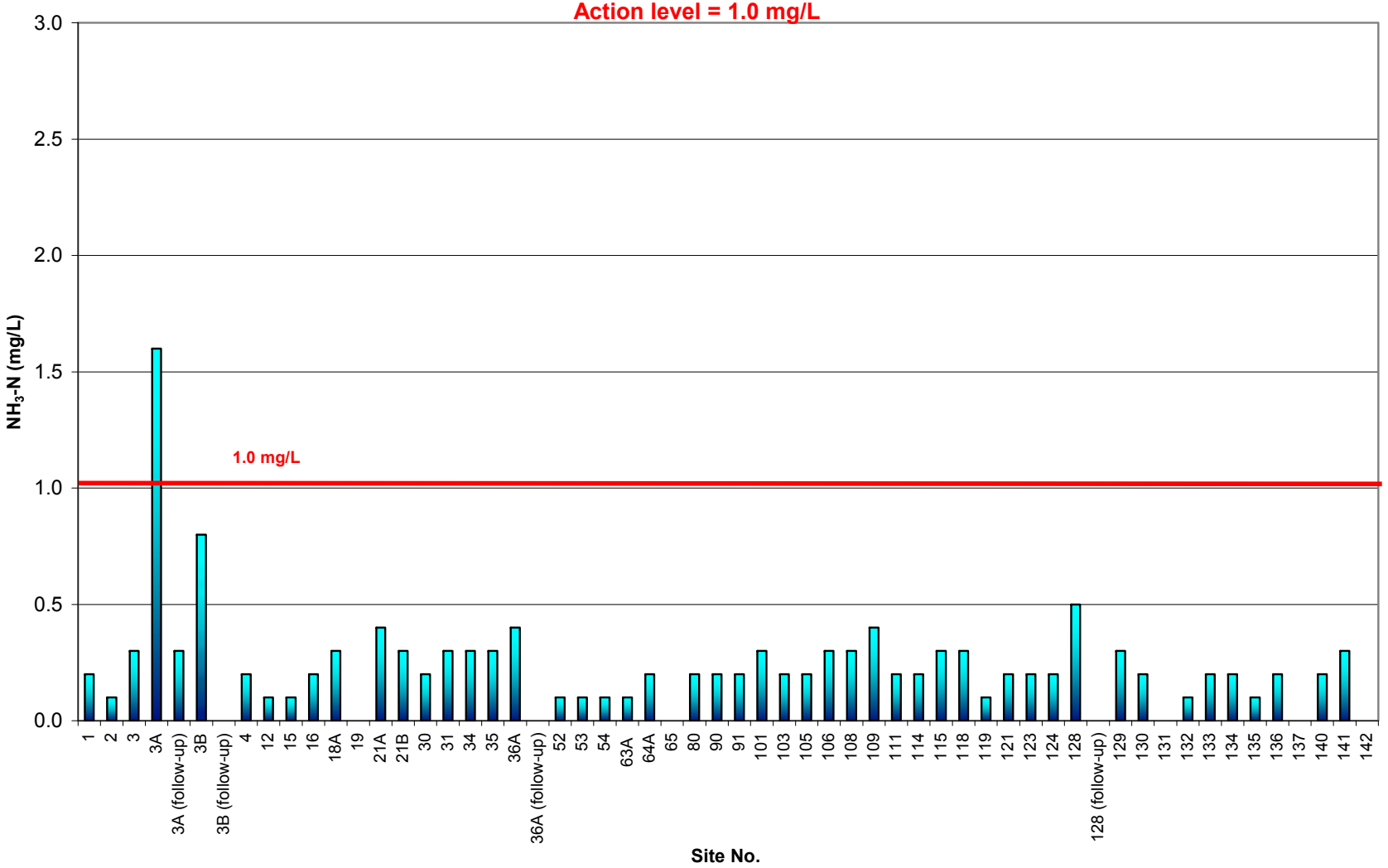

GRAPH 4-6: Nitrate (NO_3-N)

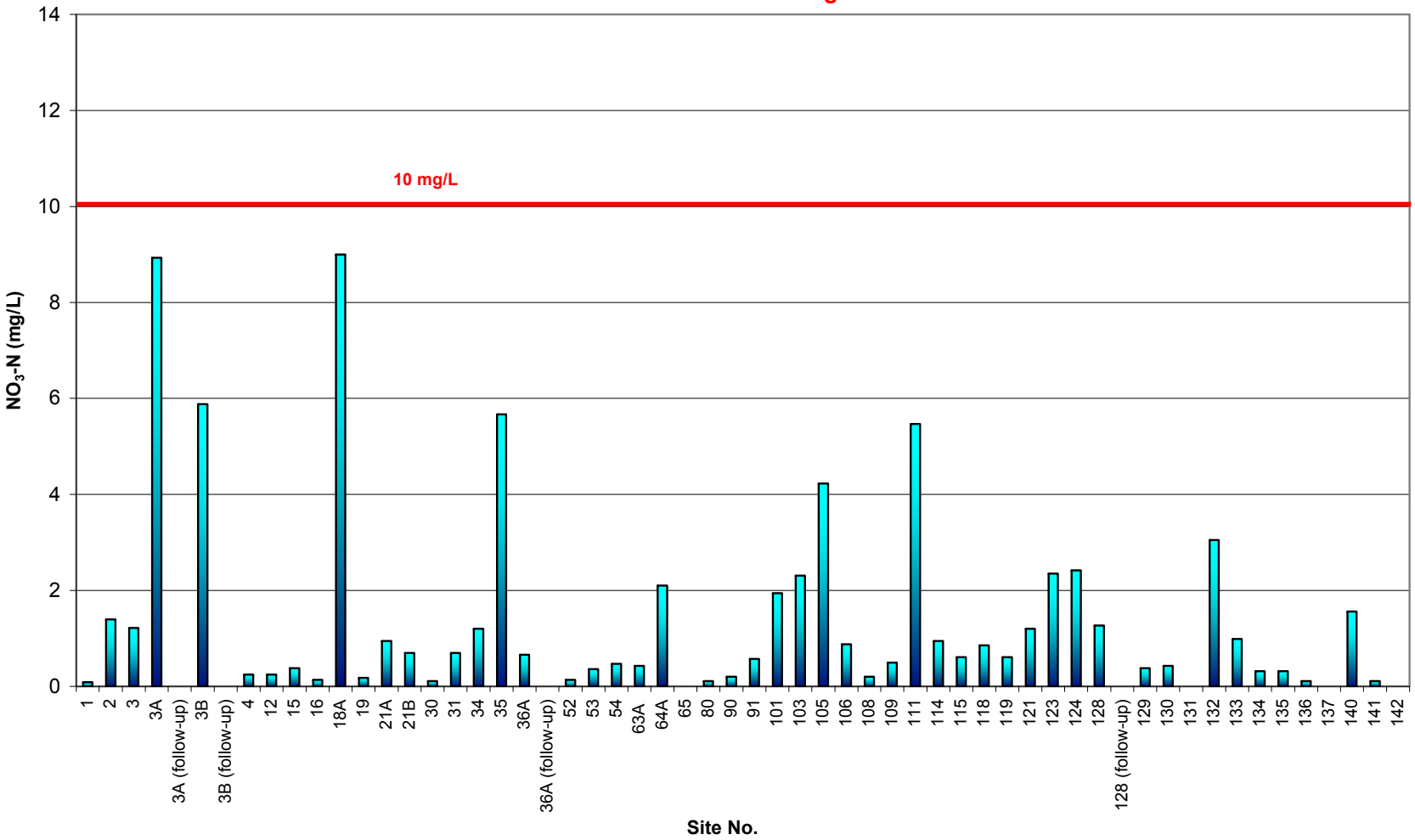

GRAPH 4-7: Orthophosphate (PO_4-P)

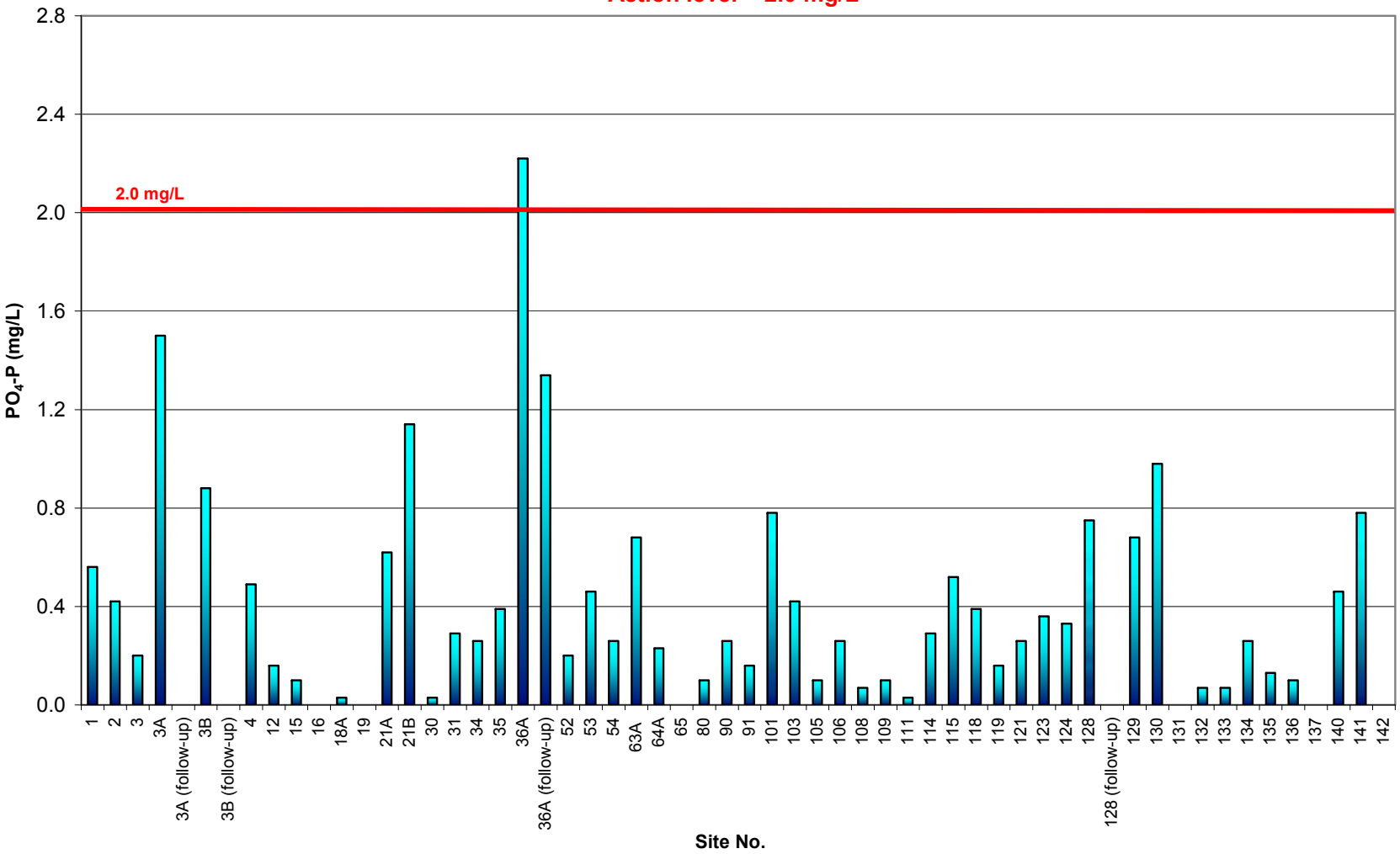

GRAPH 4-8: Surfactants (Methylene Blue Active Substances)

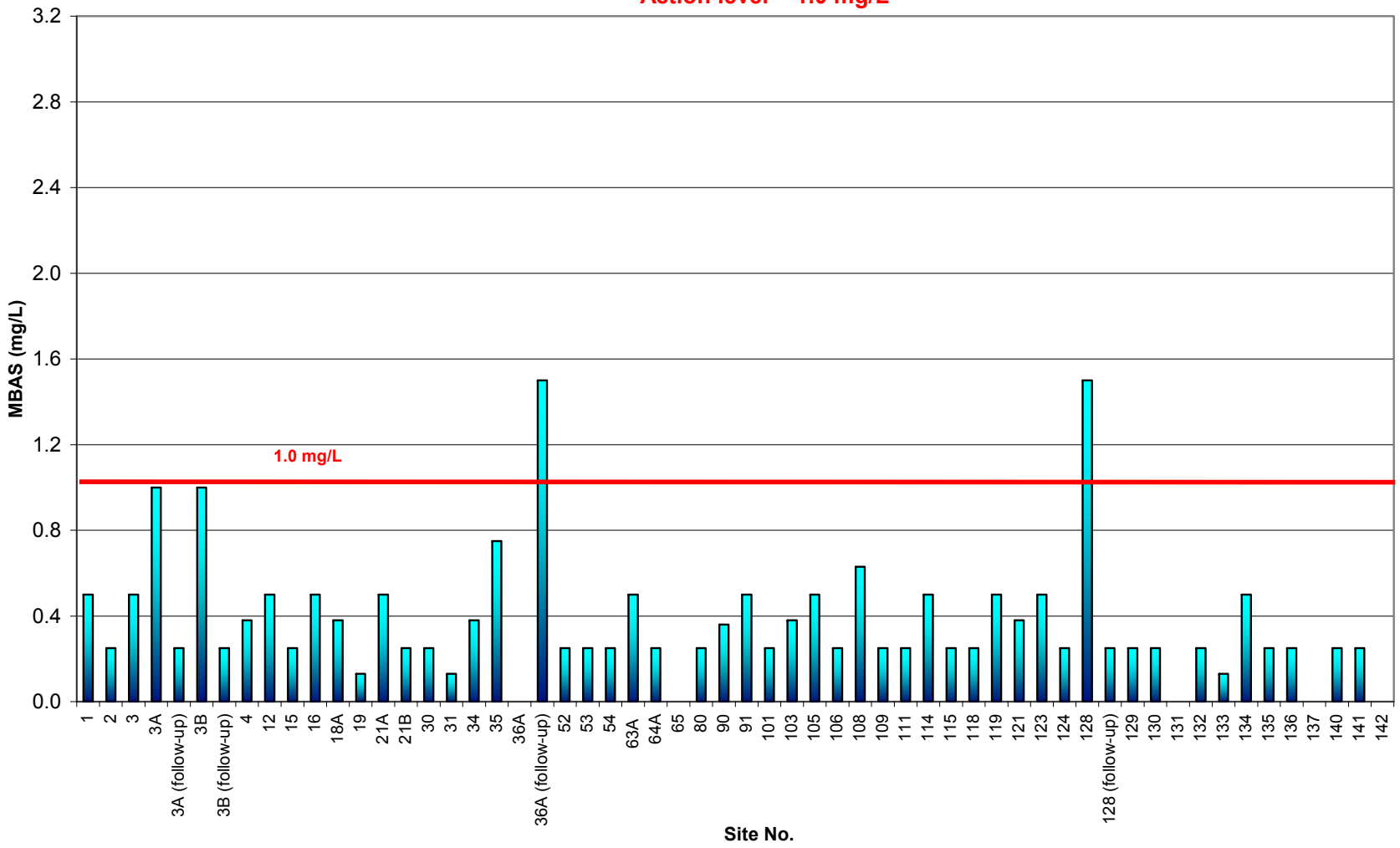

5 LABORATORY ANALYTICAL RESULTS

5.1 Summary

In 2006, laboratory analyses were conducted at 13 sites, representing over 25 percent of the primary sites. In an attempt to asses the impact of animal facilities within the City of Poway and further characterize the overall quality of water within the City, two new primary sites were selected for laboratory analysis in 2007. Sites 111 and 133 were added as laboratory sampling sites because both were believed to be located near or downstream of animal facilities. Site 132 was eliminated as a primary laboratory sampling site since it is within same drainage area and located upstream of Site 133. However, due to Site 65 being dry, Site 132 was sampled and used as an alternate laboratory sampling site. In total, laboratory analyses were conducted at 14 sites. A summary of the laboratory analytical results is presented in Table 5-1. Table 5-2 presents the laboratory results from all samples. Laboratory reports are included as Appendix B.

TABLE 5-1
LABORATORY ANALYSIS STATISTICAL SUMMARY

Parameter (units)	Maximum	Minimum
Total Hardness (mg/L $CaCO_3$)	2,330	487
Surfactants (mg/L MBAS)	0.9	nd
Oil and grease (mg/L)	nd	nd
Diazinon (µg/L)	0.46	nd
Chlorpyrifos (µg/L)	nd	nd
Cadmium (dissolved, mg/L)	nd	nd
Copper (dissolved, mg/L)	0.019	nd
Lead (dissolved, mg/L)	nd	nd
Zinc (dissolved, mg/L)	0.055	nd
Total Coliform (MPN/100 mL)	>1,600,000	800
Fecal Coliform (MPN/100 mL)	>160,000	nd
Enterococcus Bacteria (MPN/100 mL)	>160,000	nd

nd = not detected

Total Hardness measures the amount of calcium and magnesium ions in a water sample, with the result expressed in mg/L of $CaCO_3$. Although it is not itself considered a pollutant, total hardness is measured in order to calculate California Toxics Rule (CTR) limits for dissolved metals. Hardness affects the solubility of dissolved metals, as well as other minerals and ions. Total hardness values ranged from 487 to 2,330 mg/L $CaCO_3$. The highest total hardness value was observed at Site 108, which also had the highest total hardness during the 2005 and 2006 Dry Weather Monitoring Program. The lowest value was found at Site 15.

Surfactants (MBAS) are analyzed to detect detergent pollution from residential, commercial, or industrial washing activities. Surfactants were detected only at Site 36A with a concentration level of 0.9 mg/l which is below the action level of 1.0 mg/L.

Oil and grease analysis is used to detect hydrocarbon pollution from a variety of sources, including parking lots and streets, washing activities, illegal discharges, and automobile repair facilities. Oil and grease levels were below the reporting limit for all 14 tested sites.

Diazinon and **chlorpyrifos** are organophosphate pesticides that are detrimental to birds, mammals, beneficial insects, freshwater fish, invertebrates, and other aquatic organisms. Diazinon was detected at a concentration of 0.46 µg/L at Site 36A. Chlorpyrifos was not detected at any tested sites.

Metal contamination of water can arise from a variety of sources, including automobile operation, automobile repair, vehicle washing, galvanizing of metal, and electronics manufacturing. Certain dissolved metals are toxic pollutants that are hazardous to the survival and development of aquatic organisms, including fish and waterfowl. The laboratory samples collected were analyzed for the presence of dissolved cadmium, copper, lead, and zinc. Dissolved cadmium and lead was not detected at any of the sites visited. A dissolved copper concentration of 0.019 mg/L was detected only at Site 36A. Dissolved zinc was detected at two of the fourteen sites. The highest value was 0.055 mg/L at Site 36A.

The California Toxics Rule (CMC) for Dissolved Metals in Fresh Waters[1] defines metal toxicity as a function of water hardness, with action levels rising as hardness increases. Calculating the CTR limits using the lowest total hardness value from all the sites that had detectable levels of copper and zinc, therefore, gives the strictest action level. The appropriate total hardness value is 487 mg/L from Site 15. The action level for dissolved copper in a water sample with a hardness value of 487 mg/L is 0.059 mg/L. The action level for dissolved zinc with a hardness value of 487 mg/L is 0.448 mg/L. Therefore, since all measured copper zinc and lead concentrations were below the action level for the lowest measured hardness value, pollutant source investigations were not required.

Coliform bacteria are relatively harmless to humans and are typically present at high levels in mammalian digestive tracts, as well as naturally found in most surface waters and soils. Testing water samples for total coliform bacteria is a standard practice in public health because a high level of total coliform bacteria often, although not always, indicates the presence of other more harmful, pathogenic (disease causing) organisms, usually from fecal contamination. Total coliforms are used as a surrogate for these pathogens because the pathogens are generally present in much smaller quantities and are therefore difficult to test for directly. During the 2007 Dry Weather Monitoring Program, total coliform counts ranged from 800 to greater than 1,600,000 MPN/100 mL. The highest level of greater than 1,600,000 MPN/100 mL was found at Site 36A. Upstream investigations were conducted at all four sites exceeding or equal the action level of 50,000 MPN/100 mL; the results are detailed in Section 7 of this report.

Fecal coliforms, a subset of coliform bacteria, and ***Enterococcus*** are found primarily in the gastro-intestinal (GI) tracts of humans and animals, so they are commonly used as indicators of water contamination by fecal matter. A host of human diseases, particularly those of the GI tract, are spread through fecally contaminated water. Fecal coliform counts ranged from not detected to greater than 160,000 MPN/100mL. Sites 36A and 129 exceeded the action level of 20,000 MPN/100 mL. *Enterococcus* counts ranged from not detected to greater than 160,000 MPN/100 mL. Sites 36A, 111, and 129 exceeded the action level of 10,000 MPN/100 mL. Upstream investigations were conducted at the sites exceeding the action levels for fecal or *Enterococcus* bacteria; the results are detailed in Section 7 of this report.

[1] For equations and constants used in California Toxics Rule calculations, see http://www.epa.gov/ost/standards/ctr/toxic.pdf

TABLE 5-2
SUMMARY OF LABORATORY ANALYTICAL RESULTS

Site No.	Date	Time	Surfactants mg/L MBAS	Oil & Grease mg/L	Total Hardness mg/L	Cadmium mg/L	Copper mg/L	Lead mg/L	Zinc mg/L	Diazinon µg/L	Chlorpyrifos µg/L	Total Coliform MPN/100 mL	Fecal Coliform MPN/100 mL	*Enterococcus* MPN/100 mL
4	8/29/07	15:00	nd	nd	841	nd	nd	nd	nd	nd	nd	5,000	3,000	500
12	8/29/07	13:45	nd	nd	1270	nd	nd	nd	nd	nd	nd	800	20	70
15	8/29/07	9:45	nd	nd	487	nd	nd	nd	0.033	nd	nd	30,000	5,000	800
16	8/28/07	15:45	nd	nd	912	nd	nd	nd	nd	nd	nd	1,400	1,300	800
30	8/28/07	14:50	nd	nd	627	nd	nd	nd	nd	nd	nd	1,100	300	170
36A	8/29/07	8:30	0.9	nd	543	nd	0.019	nd	0.055	0.46	nd	**>1,600,000**	**>160,000**	**>160,000**
80	8/27/07	12:00	nd	nd	937	nd	nd	nd	nd	nd	nd	22,000	9,000	2,300
90	8/27/07	15:30	nd	nd	951	nd	nd	nd	nd	nd	nd	**50,000**	130	800
108	8/28/07	13:45	nd	nd	2,330	nd	nd	nd	nd	nd	nd	2,200	20	nd
111	8/28/07	11:20	nd	nd	589	nd	nd	nd	nd	nd	nd	7,000	3,000	**30,000**
129	8/28/07	8:40	nd	nd	726	nd	nd	nd	nd	nd	nd	**50,000**	**50,000**	**30,000**
132	8/29/07	11:20	nd	nd	1050	nd	nd	nd	nd	nd	nd	2,300	220	300
133	8/28/07	9:50	nd	nd	969	nd	nd	nd	nd	nd	nd	**50,000**	900	130
141	8/27/07	14:10	nd	nd	878	nd	nd	nd	nd	nd	nd	13,000	nd	20
Reporting Limits			**0.05**	**5.0**	**10**	**0.05**	**0.05**	**0.05**	**0.02**	**0.05**	**0.05**	**20**	**20**	**20**

Notes:
Red values were at or above the measured constituent's action level
nd = not detected

6 DATA ANALYSIS

When elevated levels of contaminants were detected during field screening, upstream investigations were conducted to identify the source(s) of the contaminants. Sites with contamination detected during laboratory analyses were investigated during a later round of visits because the laboratory analyses require several days to analyze samples. Based on visual observations, field testing results, and laboratory analytical results, the following eight sites demonstrated physical and chemical evidence of possible illegal discharge and/or illicit connections.

Site 3A

Site 3A is a manhole located in the street at the end of Kirkham Court across from Life Force International. The line drains the surrounding industrial and commercial areas from the east to the west. A small flow of clear, yellow liquid was observed in the manhole. During the initial round of field testing ammonia concentrations were measured at 1.6 mg/L, above the action level of 1.0 mg/L. Surfactant levels were detected at 1.0 mg/L, equaling the action level of 1.0 mg/L. A follow-up investigation was conducted the following business day to retest for ammonia and surfactants (see Section 7 for details).

Site 3B

Site 3B is a manhole located in the street at the end of Kirkham Court across from Hunter Douglas Company. The line drains the surrounding industrial and commercial areas from the east to the west. A small flow of clear, yellow liquid was observed in the manhole. During the initial round of field testing, the surfactant concentration was measured at 1.0 mg/L, equaling the action level of 1.0 mg/L. A follow-up investigation was conducted the following business day to retest for surfactants (see Section 7 for details).

Site 36A

Site 36A is at Rattlesnake Creek located southwest of the bridge, near 14336 Tierra Bonita Road. The site had ponded clear, brown water. A small amount of trash was observed at the site. The routine field testing indicated that both phosphate and surfactant levels exceeded their respective action levels. Orthophosphate-P was measured at 2.22 mg/L, and surfactants were measured at greater than 3.0 mg/L. Laboratory analyses also detected concentrations of all three bacterial indicators (total coliform, fecal coliform, and *Enterococcus*) that exceeded their respective action levels. A follow-up investigation was conducted the following business day for retesting of orthophosphate-P and surfactants, and an upstream investigation was conducted later for bacteria (see Section 7).

Site 90

Site 90 is a concrete channel located off Pomerado Road, east of Powers Road on Vaughan Road, south of the bridge. During the initial round of field screening all constituents tested below their respective action levels. The site had a clear, colorless, odorless flow of 94 gpm. Laboratory analysis detected a total coliform concentration of 50,000 MPN/100mL, equaling the action level. Potential sources of bacteria were investigated during an upstream investigation (see Section 7).

Site 111

Site 111 is a Dry Weather Monitoring Program laboratory site that was added this year. The site is a concrete channel located north of Kennebunk Street, in Standish Drive, northeast of the bridge. Laboratory analysis detected an *Enterococcus* concentration of 30,000 MPN/100mL, above the action level of 10,000 MPN/100mL. A large amount of trash was observed both in the concrete channel and in the surrounding area. There was a very low flow of clear, colorless, odorless liquid at the site. Many insects, snails, and larvae were observed at the site. An upstream investigation was conducted to determine potential sources of bacteria.

Site 128

Site 128 is an outlet located at Midland Road, between Twin Peak Road and Orange Blossom Lane, at the west side of the channel. Surfactant levels of 1.5 mg/L exceeded the action level of 1.0 mg/L at this site during the routine sampling. There was a very low clear, colorless, odorless flow observed at the site. A moderate amount of trash was observed in the outlet. An upstream investigation was conducted in the surrounding roads to determine the potential sources of surfactants. A follow-up investigation was conducted the following business day (see Section 7).

Site 129

Site 128 is an outlet located at the intersection of Indian Trail and Bennye Lee Drive. Laboratory analysis detected exceedances of action levels for total coliform, fecal coliform, and *Enterococcus* bacteria. A very low clear, yellow, odorless flow was observed at the site. No trash was observed at the site. A resident reported that she sometimes observed a sewage odor coming from the outlet. An upstream investigation was conducted to determine potential sources of bacteria (see Section 7).

Site 133

Site 133 is a natural creek located north of Jack Rabbit Road, near Espola Road and Orchard Bend Road. During the initial round of field screening all constituents tested below their respective action levels. There was a clear, colorless, odorless flow of approximately 26 gpm observed at the site. A variety of biology was observed at the site. There was a faint smell of rotten eggs observed in the area. A small amount of trash was observed in the surrounding area. Laboratory analysis detected a total coliform concentration at 50,000 MPN/100mL, equaling the action level. Potential sources of bacteria were investigated during an upstream investigation (see Section 7).

7 UPSTREAM INVESTIGATIONS

7.1 Purpose

The purpose of a follow-up investigation is to find the source of the pollutants that were identified during initial field screening and laboratory testing.

The initial field screening performed in 2007 found elevated levels of one or more pollutants at four sites described in Section 6. When field analyses detected a pollutant in excess of the action level, the sites received a follow-up visit within one business day of the visit. At sites where field screening parameters were measured above their respective action levels during both visits, upstream investigations were conducted.

Samples were collected for laboratory analysis at 14 sites during the initial round of field screening. Complete results of these analyses showed bacteria in excess of their established action levels at five sites. Follow-up investigations were undertaken at each of these sites to identify the source(s) of the high bacteria counts.

In order to address the City's concern regarding animal facilities and potential bacterial sources associated with them, upstream investigations also focused on identifying and assessing the threat to water quality posed by such facilities. Recently added laboratory sampling sites 111 and 133 were of particular concern since the selection of these sites was based upon their location with regard to animal facilities. Also, as part of the City's wish to reduce over irrigation and excess water to the storm water conveyance system, the D-MAX field crew noted areas of the City where excessive irrigation was observed. Any additional findings from the upstream investigations are provided in Section 7.4 of this report.

7.2 Investigation Procedure

Follow-up investigations were conducted in two rounds. The first follow-up investigations were for the sites at which field tests indicated elevated constituent levels. These investigations were conducted immediately after confirming the elevated concentrations via additional field testing. The second round of follow-up investigations was carried out for the sites at which laboratory testing had found elevated constituent levels. These investigations were conducted after receiving the test results from the laboratory.

During the investigations, flow rates were measured, visual observations were recorded, and field testing was conducted. Visual observations, such as water color, clarity, odor, floatable materials, vegetation, and biology, and physical parameters, such as temperature, pH, and conductivity, were recorded on field data sheets at each official sampling site. Observations and data for locations upstream of the official sites were recorded in field notebooks. Field data sheets are included in Appendix C.

In order to determine the potential sources of bacteria to sites with high bacteria, 3M Petrifilm *E. coli* / Coliform Count plates were used as a rapid method to trace sources of both total coliform bacteria and *E. coli* bacteria in the storm water conveyance system. Because laboratory microbiological analyses take a significant amount of time, relying primarily on laboratory analyses can significantly delay an upstream investigation for bacteria. Also, due to the cost of these tests, often only a few locations can be examined, giving a less comprehensive picture. Using the Petrifilm plates allowed numerous branches or locations upstream of the sites to be sampled.

Samples were taken in the field and preserved with Butterfield's phosphate buffer to keep the pH close to 7. Sample containers were kept on ice in a cooler and then plated within 6 hours of collection to ensure proper holding times were observed. The plates were then incubated at 35°C ± 1°C. After 24 hours of incubation, total coliform bacterial concentrations were enumerated, and after an additional 24 hours (48 hours incubation total) *E. coli* levels could be read from the same plates, helping investigators identify potential bacterial sources over a large area in a timely manner.

This method is an improvement over the technique used in the past because it now also tests for *E. coli* bacteria. *E. coli* bacteria, a subset of fecal coliform bacteria, are better indicators of fecal contamination than total coliform alone. Additionally, since total coliforms and *E. coli* are enumerated on the same plate, a rough ratio of *E. coli* (more likely to be from fecal sources) to total coliforms can be ascertained. While not unequivocally conclusive, this information allows for a better determination as to whether observed high bacteria levels likely came from fecal or non-fecal sources. Note that *E. coli* are only one class of fecal coliform bacteria, and they are not enumerated for upstream analyses as an equivalent replacement for laboratory fecal coliform testing. *E. coli* do typically comprise a large portion of the fecal coliform count, typically around 85 percent, and are viewed by many as a better indicator than fecal coliforms.

It should be noted that although laboratory analyses are done for total coliform, fecal coliform, and *Enterococcus* bacteria, field bacteria analyses using Petrifilm plates are used to test only for total coliform bacteria and *E. coli*. As noted in Section 4, total coliform bacteria themselves are generally harmless to humans but are a commonly-used indicator of harmful, pathogenic organisms, especially those found in fecal matter. Because the total coliform group of bacteria includes many species of bacteria of non-fecal origin, it is not as precise an indicator of fecal contamination as fecal coliforms or enterococci. A high total coliform count does not necessarily indicate fecal contamination of water, as total coliforms can also be found in soil, grain, and water, especially stagnant water. Therefore, a water sample with a high level of total coliform bacteria does not necessarily have a correspondingly high level of pathogens. Typically, a fecal coliform to total coliform ratio of at least 0.3 indicates fecal contamination, while lower ratios point to decomposing organic matter or other non-fecal sources. Fecal coliform and *Enterococcus* counts above their respective action levels also usually indicate fecal pollution.

Fecal coliforms and enterococci are found mainly (but not solely) in the digestive tracts of humans and warm-blooded animals. With a few notable exceptions, fecal coliforms and enterococci are not themselves hazardous to humans, but their presence is usually a good indication that dangerous pathogens found in animal or human waste may be present. Fecal contamination from animal sources may be less hazardous to humans than fecal contamination from human sources; however, standard tests for fecal coliform and *Enterococcus* bacteria cannot reliably distinguish between human and animal sources.

Field bacteria tests using Petrifilm plates use Colony Forming Units per milliliter (CFU/ml) as the measurement unit, rather than the Most Probable Number (of colony forming units) per 100 milliliters (MPN/100 mL) unit used in laboratory analyses. These units are generally comparable, although the laboratory value is one hundred times greater because the volume is 100 times greater. D-MAX has created a stringent field protocol to control sample development as consistently as possible. Sterile dilution vials containing pre-measured amounts of sterile buffer solutions for dilution are used for sample collection, the diluted samples are kept on ice in a cooler while in the field, and chilled samples are collected from the field crew twice daily to be plated within the proper holding time. Plated samples are then developed in an incubator for a total of 48 hours. While this method is not conducted at a certified laboratory, it is still useful for determining which locations have relatively higher or relatively lower bacteria levels. The action

level for total coliform bacteria is 50,000 MPN/100 mL, which roughly corresponds to 500 CFU/mL. However, only about 150 or fewer colony forming units can be accurately enumerated using a Petrifilm plate. This would correspond to 15,000 MPN/100 mL. Therefore, all samples were first diluted 1:10 with sterile buffer solution before Petrifilm analysis, thus adjusting the detection limits for Petrifilm plates from the standard value of 1-150 CFU/mL to 10-1,500 CFU/mL. This adjusted range corresponds to approximately 10,000 to 150,000 MPN/100 mL, a much more useful range when dealing with total coliform bacteria levels around the action level of 50,000 MPN/mL.

Source identification investigations were done by first testing the water at the site itself; and then gradually were conducted upstream until potential pollutant sources could be identified. If follow-up field testing at a site resulted in constituent concentrations below specified action levels, it was concluded that the high pollution levels found during the initial field screening and laboratory analysis phase of the 2007 Dry Weather Monitoring Program were transient.

7.3 Investigated Sites

Eight sites were found during the Dry Weather Monitoring Program to exceed one or more constituent action levels. Four sites had field constituent exceedances. All four sites, 3A, 3B, 36A, and 128 were deemed to require upstream investigations either for immediate flow source determination or in response to repeated action level exceedances. These investigations are described below. Bacterial indicator levels were exceeded at one of the four field screening sites with constituent action level exceedances. Sites 36A, 90, 111, 129, and 133 received upstream investigations for bacteria. A brief description of each site, the field or laboratory analytical results, photographs of selected upstream locations, and the results of upstream investigations are included below.

Site 3A

During the initial round of field testing, the ammonia concentration at Site 3A was 1.6 mg/L, above the action level of 1.0 mg/L, and the surfactant concentration equaled the action level of 1.0 mg/L. The following business day, water was sampled and retested at the site for both surfactants and ammonia. Both surfactant and ammonia concentration levels had fallen below the action levels, indicating that the high levels of both constituents were transient. No upstream investigation was required.

Site 3B

During the initial round of field testing at Site 3B, the surfactant concentration was 1.0 mg/L, equaling the action level of 1.0 mg/L. A follow-up investigation was conducted the following business day to retest for surfactants, and the concentration of surfactants had dropped below the action level, indicating that the high surfactant level was transient. No upstream investigation was needed.

Site 36A

At Site 36A the routine field testing indicated that both phosphate and surfactant levels exceeded their respective action levels. Orthophosphate-P was detected at 2.22 mg/L, and surfactants were detected at greater than 3.0 mg/L. An investigation was conducted immediately, during which a wet driveway and a hose were observed, indicating vehicle washing had probably taken place. Further investigation revealed that a resident had also drained a swimming pool, introducing surface runoff into the street. In addition, over irrigation was observed on a resident's lawn, producing surface runoff that could potentially wash fertilizer

into the street and storm drain system. Since the site had ponded water, evaporation of the water could increase the concentration of phosphate measured.

A follow-up investigation was conducted the following business day to retest for surfactants and orthophosphate-P. The surfactant concentration was still observed to be high, but it was lower than the result from the initial field testing. Over irrigation was observed from sprinklers located on Tierra Bonita Road, across from the middle school. Orthophosphate-P levels had dropped below the action level on the second visit, indicating that the high orthophosphate-P level was transient.

Laboratory testing revealed that concentrations of all three bacterial indicators (total coliform, fecal coliform, and *Enterococcus*) exceeded their respective action levels. An upstream investigation was conducted for bacteria. Diazinon had also been detected in the previous sample, at a concentration of 0.46 µg/L. Since the diazinon concentration was very close to the action level, 0.5 µg/L, a follow-up sample was collected and sent for laboratory analysis during upstream investigations. The sample was tested for both diazinon and chlorpyrifos, neither of which were detected in the sample. This seems to indicate that the diazinon initially present at the site was likely transient. It should also be noted that this was the first year that diazinon was even detected at Site 36A.

When Site 36A was visited during the upstream investigations, the natural creek was mostly damp, with a small section of ponded water observed beneath the outlet originating from the north (see photo 7-1). The creek further upstream and east of the site was dry at the time of investigation. Decaying organic material and trash were observed around the site, including in the section of ponded water beneath the outlet. Since the only water present at the site was beneath this outlet, it was sampled and used as the site sample.



Photo 7-1 Ponded water and debris beneath the northern outlet at Site 36A.

During the course of the upstream investigations, a small rain storm hit the area, producing less than 0.1 inch of rain. The field crew returned to the site the day following the small rain storm, in order to determine to what extent the rain had impacted the site. Again only a small section of ponded water was observed a the site beneath the outlet originating from the north. The eastern section of creek was damp, again with no sections that samples could be collected from. A sample was again taken from the ponded water beneath the outlet (36A(2) in the following map). The results from the two samples collected at the site were comparable, but the post rain sample show slightly less E. coli bacteria compared to the sample collected prior to the rain (see table below). The field crew investigated this line further upstream for sources of bacteria.

No surface runoff was observed entering the storm water conveyance system during the upstream investigation for the northern line. A manhole southwest of the Tierra Bonita Road and Twin Peaks Road intersection was checked. Inside the manhole was dry, but some trash and organic material (leaves and lawn clippings) were observed inside the manhole. Further north, the field crew was able to collect a sample of ponded water from within a catch basin located northwest of the Tierra Bonita Road and Twin Peaks Road intersection (36A-1). Some plastic food wrappers, plastic bottles and organic material were observed inside the catch basin. Both total coliform and E. coli counts were fairly low and comparable to what was found

downstream at Site 36A. Drainage maps appear to indicate that this site is the beginning of the northern line and therefore no further upstream samples could be collected.

Due to the limited amount of water present to the system at the time of upstream investigations, it is difficult to identify sources that may have contributed bacteria to the site earlier in the year when more water was present. Even the day after the small rain event, only ponded water was observed at the site. The eastern section of natural creek was dry, contributing no flow to Site 36A. The field crew was only able to find one upstream location with water to sample. The upstream location (36A-1) showed some decaying organic debris and trash which may partially contribute bacteria downstream to the site. It was also observed that the site is located next to horse stables. Although no direct contamination from the horse stables was observed during the upstream and site investigation, there is the potential that bacteria from horse manure could be tracked and washed to the conveyance system. Individuals were observed riding horses in the area neighboring and upstream of the site. The field crew also believes that the conditions present at the site, such as trash, decomposing organic material and ponded water, promote bacterial growth, and appear to be the most likely source of bacteria to the site. A map and table summarizing the bacterial upstream investigation for Site 36A are presented below.

Site 36A Upstream Investigation

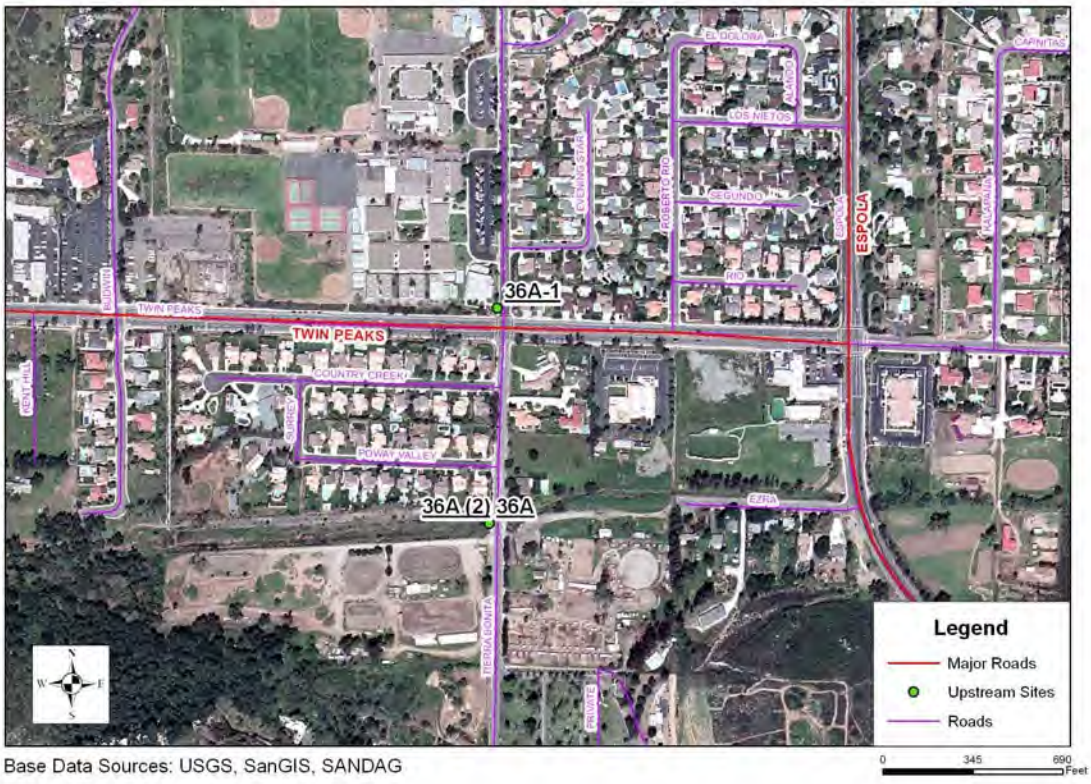

ID	Location	Flow (gpm)	Total Coliform CFU/mL	*E. coli* CFU/mL
36A	Southwest of bridge, near 14336 Tierra Bonita Road, off Poway Valley Road	ponded	230	50
36A (2)	Site 36A, southwest of bridge, near 14336 Tierra Bonita Road, off Poway Valley Road	ponded	360	20
36A-1	Northwest of Tierra Bonita Road and Twin Peaks Road intersection, manhole in sidewalk	ponded	240	20

Site 90

Site 90 is a concrete channel located off Pomerado Road, east of Powers Road on Vaughan Road, south of the bridge. During the initial round of field screening all constituents tested below their respective action levels. A clear, odorless, colorless flow of approximately 94 gpm was observed at the site during the initial sampling. Laboratory analysis detected total coliform at 50,000 MPN/100mL, at the action level. Potential sources of bacteria were investigated during an upstream investigation conducted in mid-October.

During the upstream investigation for Site 90, a flow of 70 gpm was calculated within the concrete channel. A significant amount of bubbles and foam were observed floating on the water, possibly indicating the presence of surfactants. The sample collected was tested for surfactants, measuring a concentration of 0.5 mg/L. Even though 0.5 mg/L is below the action level for surfactants, it is still a fairly high concentration considering the volume of water flowing through the site. The field crew conducted an upstream investigation for the source of surfactants, and found the surfactants to originate from a car wash located in the commercial shopping center at the intersection of Twin Peaks Road and Pomerado Road. Runoff from the car wash had overflowed the berm designed to contain the runoff and direct it to a clarifier system. The field crew reported the situation to the manager of the car wash, who responded by using a vacuum to clean up the excess wash water. The manager reported he would build a larger berm to contain all the runoff in the future. In the mean time he reported he would continue to use the vacuum to collect any excess water that could potentially discharge to the storm water system.



Photo 7-2 Dried leave accumulation, soaking in ponded water upstream of Site 90.

The sample collected from Site 90 during the upstream investigation indicated minimal levels of both total coliform and E. coli bacteria were present at the site (see table below). This seems to indicate that the elevated levels of bacteria initially present at Site 90 was likely the result of a transient flow. The field crew continued upstream in order to identify any potential sources or areas likely to contribute bacteria to the site. Samples were collected from upstream laterals at sites 118 and 119 (90-1 and -90-2 respectively), and also from the main channel itself at Site 91 (90-3). All three upstream samples showed fairly low bacteria counts. Based on the upstream investigation, decaying organic debris appeared to be the most likely source of bacteria observed. Decaying organic debris accumulations (leaves, sticks, seeds, grass) were observed in several of the areas draining to Site 90 (see photo 7-2). The above photo shows one such

accumulation sitting in ponded water at the western end of Holland Road. Areas such as these provide excellent conditions for bacterial growth.

In summary, bacteria counts from Site 90 no longer indicate elevated levels of total coliform bacteria present at the site. Decomposing organic debris was observed in some of the residential areas upstream of the site, but bacteria counts from the upstream lines show low levels of total coliform bacteria. Therefore it is likely that the previous total coliform bacteria exceedance was the result of a transient flow. A map and table summarizing the bacterial upstream investigation for Site 90 are presented below.

ID	Location	Flow (gpm)	Total Coliform CFU/mL	*E. coli* CFU/mL
90	Off Pomerado Road, east of Powers Road, on Vaughn Road south of the bridge	70	120	<10
90-1	Site 118, Pomerado Road, Holland Road, west side of the channel, under the bridge	5	100	20
90-2	Site 119, Pomerado Road, Glen Oaks Road, east side of the channel, under the bridge	5	320	30
90-3	Site 91, southeast corner of Ted Williams Parkway and Pomerado Road intersection	60	190	30



Site 111

Site 111 is a site that was converted to a laboratory site this year. The site is a concrete channel located north of Kennebunk Street, in Standish Drive, northeast of the bridge. A clear, colorless, odorless flow of approximately 1 gpm was observed at the site during the initial sampling. A small amount of trash was observed in the channel and within the immediate vicinity of the site. Laboratory analysis detected an *Enterococcus* concentration of 30,000 MPN/100mL, above the action level of 10,000 MPN/100mL. An upstream investigation was conducted to determine potential sources of bacteria.

When the field crew returned to conduct the bacteria investigation, they noted that the flow to the site originated from two sources. A small flow (less than one gpm) was observed discharging from an outlet located along the northern side of the channel. There was also a small amount of flow (less than one gpm) observed within the upstream portion of channel as well. The flow in the channel appeared to originate from a crack along the south side of the concrete channel, approximately 20 feet east of the bridge. The combined flow from these two locations, still resulted in an overall flow of less than one gpm for the site. Trash including aluminum cans and plastic bottles, were observed. Algae, snails and insects were also observed at the site.



Photo 7-3 One of several animal waste accumulations observed along the concrete channel upstream of Site 111

Samples were collected from the combined flow at the site (111), the seepage section along the southern side of the channel (111-1) and from the outlet beneath the bridge (111-2). Results of the sampling (see table below) indicated only moderate levels of E. coli bacteria present at Site 111. The outlet, Site 111-2, had a substantially high E. coli bacteria count of 430 CFU/ mL. Upstream investigations were conducted for both of the lines providing flow to the site. Site 111-2 was traced upstream to an open section of concrete channel located on the north side of Garden Road, between Rolling Glen Road and Red Cloud Lane. A flow of one gpm was sampled from the open concrete channel (111-3). Several large accumulations of animal waste were observed along the banks of the channel (see photo 7-3). Four or five similar accumulations were observed along both banks of the channel. No feces were observed in contact with the flow where the sample was collected. Results of the sample collected here indicated almost no E. coli bacterial contamination (< 10 CFU/mL). However it is possible that any feces that had fallen into the channel, had already been washed further downstream.

An upstream investigation was also conducted for the concrete channel east of Site 111. Initially when the field crew first visited the site, the only source of flow in the upstream portion of the concrete channel, appeared to be from seepage from a small crack along the southern side of the channel. This line showed minimal levels of bacteria. Further upstream along the concrete channel was checked, and appeared primarily dry. A few sections of ponded water were observed, but none connecting further downstream. Animal waste was also observed in this section of the concrete channel as well (see photo 7-4). A sample was collected from one of



Photo 7-4 Animal waste within the concrete channel east of Site 111.

the ponded section of water, in order to determine the impact the eastern line would have on the site, if more water were present in the system (111-4). Both total coliform and E. coli bacteria levels were too numerous to count (TNTC) in the sample collected from this location. A horse stable is located upstream and to the east of this channel. The field crew followed this line upstream in order to determine if there possible connection between the horse stable and the concrete channel. The channel remains concrete from the site up to the end of Kennebunk Street where the channel becomes earthen. The earthen channel was observed completely dry all the way up to the horse stables. It appears that it would take a significant storm event to produce enough runoff to actually connect water from the horse stables to Site 111.

In summary, the follow-up investigation enterococcus bacteria at Site 111, showed only moderate levels of E. coli bacteria present at the site. The eastern line leading to the site was primarily dry, with only a few small sections of ponded water observed. The sample collected from some of this ponded water showed high levels of bacteria, likely the result of animal waste observed in the open section of this channel. However, this line was ponded and did not connect to the site, and therefore is not likely responsible for the bacteria present at the site. Further upstream was dry also, showing no connection between the horse stables and the site. The northern outlet, upstream of the site showed fairly high levels of E. coli bacteria (111-2). The elevated bacteria levels detected along this line, are likely the result of animal waste observed further upstream in the concrete channel between Rolling Glen Road and Red Cloud Lane. Four or five sizeable accumulations of feces (possibly of raccoon origin) were found along the banks of the concrete channel. It is likely that any of the feces falling into the channel would be transported to a further downstream section of the conveyance system. A map and table summarizing the bacterial upstream investigation for Site 111 are presented below.

Site 111 Upstream Investigation



ID	Location	Flow (gpm)	Total Coliform CFU/mL	*E. coli* CFU/mL
111	North of Kennebunk Street., on Standish Drive, northeast of the bridge	<1	170	30
111-1	Just east of Site 111, seepage from crack in the side of the channel	<1	20	<10
111-2	Outlet draining to the northern side of the channel. Just upstream of Site 111	<1	700	430
111-3	Open concrete channel, north of Garden Road, between Rolling Glen Drive and Red Cloud Lane	1	140	<10
111-4	Open section of concrete channel at the eastern end of Kennebunk Street	ponded	TNTC	TNTC

Site 128

At Site 128 a small flow of less than 1 gpm was observed at the outlet during the initial sampling. Surfactant levels of 1.5 mg/L exceeded the action level of 1.0 mg/L at this site during the routine sampling. An investigation was conducted immediately in the surrounding area, during which surface runoff was observed at a residential source. Likely vehicle washing had occurred, since a hose was observed lying in the garden, and towels and a clean car were also observed in the driveway. A follow-up investigation was conducted the next day. The flow was still observed to be less than 1 gpm, however the water sample now had a yellow color. The water sample was retested for surfactants, and the concentration had fallen to 0.25 mg/L, below the action level.

Site 129

Site 129 is an outlet located at the intersection of Indian Trail and Bennye Lee Drive. A very small (less than one gpm) flow of clear, odorless, yellow liquid was observed at the site. No trash was observed at the site. A neighbor reported that she sometimes notes a sewage odor coming from the outlet. Laboratory analysis detected exceedances of action levels for total coliform, fecal coliform, and *Enterococcus* bacteria. An upstream investigation was conducted to determine potential sources of bacteria.

When the site was visited during the upstream investigation, ponded water was observed at the site. The site was free of trash, but decaying organic material and algae were observed in the channel at the mouth of the outlet. The sample collected appeared slightly yellow in color and had a slight sheen on top. It should also be noted that a small rain event (less than 0.1 inches of total rainfall) occurred earlier day, prior to the collection of the site sample. Storm water conveyance maps show only one main line, originating from the south, extending to Site 129. This line appears to be underground from Site 129, upstream to the end of Bennye Lee Drive where the line becomes an open concrete channel. The field crew noted a couple of catch basins are located in Bennye Lee Drive between the site and open upstream section, but no surface runoff was observed entering them.

The field crew followed the line upstream to the end of Bennye Lee Drive, where it intersects with Luiseno Street. As mentioned above, this is where the line becomes an open concrete channel. Within the channel, algae, leaves and some sediment were present. Further upstream, the channel splits with a small brow ditch coming from the southeast and an earthen

channel to the southwest. The earthen channel was observed slightly damp, with no areas of ponded or flowing water to sample. The brow ditch had a flow less than one gpm. Some organic material (leaves, sticks, lawn clippings) and sediment were found within the brow ditch. The sample collected from the brow ditch (129-1) indicated only minimal bacteria levels. Further upstream the brow ditch was dry, and samples could not be collected. A small flow (less than one gpm) was found upstream of the earthen channel. A sample was collected from the channel next to 12870 Stone Canyon Road (129-2). This sample also indicated only minimal levels of bacterial contamination. It should also be noted that the water from both upstream sites 129-1 and 129-2 did not appear to reach the site.

The sample collected from Site 129 showed slightly elevated levels of E. coli bacteria (80 CFU/mL). A second sample was collected from the site, in order to confirm the high E. coli count initially measured (129(2)). Bacteria levels were again elevated, with an E. coli count of 230 CFU/mL. No evidence possibly indicating a sewage leak or connection was observed during the upstream investigation for Site 129. The area upstream of the site is almost entirely residential and open, therefore eliminating any potential commercial sources of bacteria. No animal facilities or animal waste accumulations were found in the area upstream of the site either. The field crew was unable to identify any point sources directly contributing to the elevated E. coli bacteria counts observed at the site. It is possible that the small rain event that occurred earlier in the day the first sample was collected, may have washed any bacteria present in the surrounding residential area, into the conveyance system. The ponded water and decomposing organic material present at the site, provide an excellent conditions for bacterial growth. The fist sample collected from the Site 129 resulted in bacteria counts of 200 CFU/mL for total coliform and 80 CFU/mL for E. coli. The second sample collected from the site (129(2)) approximately 18 hours later shows an increase in bacteria counts to 310 CFU/mL for total coliform bacteria and 230 CFU/mL for E. coli.

In summary, the bacteria counts at Site 129 were much higher than any of the upstream sites, likely indicating that the site and area immediately surrounding the site are likely responsible for the elevated bacteria levels. Also, the lines further upstream did not appear to contribute water to Site 129, demonstrating the residential area immediately surrounding the site was likely the source of the water. It is possible that the small rain event that occurred washed bacteria from the surrounding residential area to the site. Although no direct sources of E. coli bacteria were observed in the residential area, the presence of pets and pet waste is highly likely. The area nearby the site is also open, and could be accessed by wildlife also. Decaying organic debris algae and sediment deposits were observed at the site. The decay of this material, along with the slow flowing or ponded water observed, provide excellent conditions for promoting bacterial growth. A map and table summarizing the bacterial upstream investigation for Site 129 are presented below.

ID	Location	Flow (gpm)	Total Coliform CFU/mL	*E. coli* CFU/mL
129	Indian Trail and Bennye Lee Drive intersection	ponded	200	80
129-1	Brow ditch southeast of the intersection of Bennye Lee Drive and Luiseno Street	<1	9	<10
129-2	Open channel east of 12870 Stone Canyon Road	<1	60	<10

ID	Location	Flow (gpm)	Total Coliform CFU/mL	*E. coli* CFU/mL
129(2)	Indian Trail and Bennye Lee Drive intersection	<1	310	230



Site 133

Site 133 is a natural creek located north of Jack Rabbit Road, near Espola Road and Orchard Bend Road. During the initial round of field screening all constituents tested below their respective action levels. A clear, colorless, odorless flow of approximately 26 gpm was observed at the site. A small amount of trash was observed at the site. Laboratory analysis detected total coliform at 50,000 MPN/100mL, equal to the action level. Potential sources of bacteria were investigated during an upstream investigation.

The field crew returned to Site 133 in mid October to conduct an upstream investigation for potential sources of total coliform bacteria. A flow of 47 gpm was observed at the site. The water sampled was clear, colorless and no discernable odor could be detected. Results from the sample showed only minimal levels of both total coliform and E. coli bacteria (see table below). Several upstream samples were also collected and analyzed for bacterial indicators. The first upstream sample was collected from the same natural creek, just north of the Rostrata Road and Rostrata Lane intersection (133-1). A flow of 47 gpm was observed, and counts for bacteria were again minimal (see table below). The creek was traced further upstream to where it splits into two branches, one to the east and one to the south. The southern branch was investigated where the natural creek passes Lake Poway Road, between Summer Sage Road

and Prairie Vista Road (133-3). This is the same location as laboratory sampling Site 132, which showed minimal signs of bacterial contamination when initially sample during the Dry Weather Monitoring Program. Results from the sample collected during the upstream investigation showed fairly low levels of total coliform and E. coli bacteria. This seems to confirm that the southern line is not the primary source of bacteria to Site 133.

The eastern branch was first sampled at an outlet off Summer Sage Road, located between Great Plains Road and Blue Ridge Terrace (133-2). This outlet drains an open section of natural creek to the east. A flow of five gpm was observed. No horse stables or animal facilities were observed in the area immediately upstream, but some small animal waste (likely wildlife) was observed in the open area nearby site. The sample collected here showed slightly elevated levels of E. coli bacteria (60 CFU/mL). The field crew followed the eastern branch further upstream in an attempt to identify any potential sources of bacteria. A sample was collected from dry weather sampling Site 54, located west of Espola Road, between Lake Poway Road and Morning Air Road (133-4). A flow of one gpm was measured at the site. Results from the sampled indicated high total coliform and E. coli bacteria counts. The area between sites 133-2 and 133-4 is primarily residential, with the natural creek running through a densely vegetated open area. What appeared to be wildlife waste was again observed in vegetated area surrounding Site 133-4. Further upstream from Site 133-4, the eastern branch passes underneath Espola Road. From here the rest of the line appears to be underground. The field crew investigated the residential area to the east of Espola Road, and off of Morning Air Road where the line appears to originate. No surface runoff was observed in this residential area. Also, no evidence of horse stables or animal facilities were observed. The field crew was unable to find any further locations or sources of flow to sample from this upstream area.

In summary, an upstream investigation was conducted for Site 133 for total coliform bacteria. The sample collected from the site during the upstream investigation showed almost no evidence of bacterial contamination. Site 133 receives flow from two separate branches one originating from the east and one from the south. The southern branch (~ 39 gpm) had substantially more flow than the eastern branch (~ 5 gpm). Fairly low bacteria levels were also found along the southern branch. Fairly high bacterial levels were found at upstream site 133-4 (Site 54) during the upstream investigation. The eastern branch is primarily an open natural creek, surrounded by dense vegetation and residencies between upstream sites 133-2 and 133-4. No signs of horse stables or other animal facilities were observed in any of the area upstream of Site 133. However, animal waste was observed in the open areas near the creek by sites 133-2 and 133-4. The source of the animal waste is most likely from wildlife, since the area is densely vegetated and appears to be an unlikely area for the walking of pets. It is possible that the small rain event washed bacteria from the wildlife waste to Site 133-4. The decomposing organic debris (leaves) and slow flowing water at the site, provide excellent conditions for growth for any bacteria introduce to the site. These conditions along with wildlife waste are likely responsible for the elevated bacteria levels detected along the eastern branch. However, when the two branches join, the large flow from the southern branch dilutes the bacteria concentration from the eastern branch. The speed and turbulence of the increased flow also limits the ability for bacteria to grow. As a result, the elevated bacterial levels found upstream along the eastern branch were observed to a much lesser extent as the sites further downstream with greater flow. A map and table summarizing the bacterial upstream investigation for Site 133 are presented below.

ID	Location	Flow (gpm)	Total Coliform CFU/mL	*E. coli* CFU/mL
133	Espola Road, Orchard Bend Road, north of Jack Rabbit Road at the creek	47	10	<10
133-1	Just north of the Rostrata Road and Rostrata Lane intersection	47	30	<10
133-2	Summer Sage Road, between Great Plains Road and Blue Ridge Trail	5	350	60
133-3	Site 132, Lake Poway Road between Summer Sage Road and Praire Vista Road at the creek	39	60	<10
133-4	Site 54, west of Espola Road, between Lake Poway Road and Morning Air Road	1	1,100	820

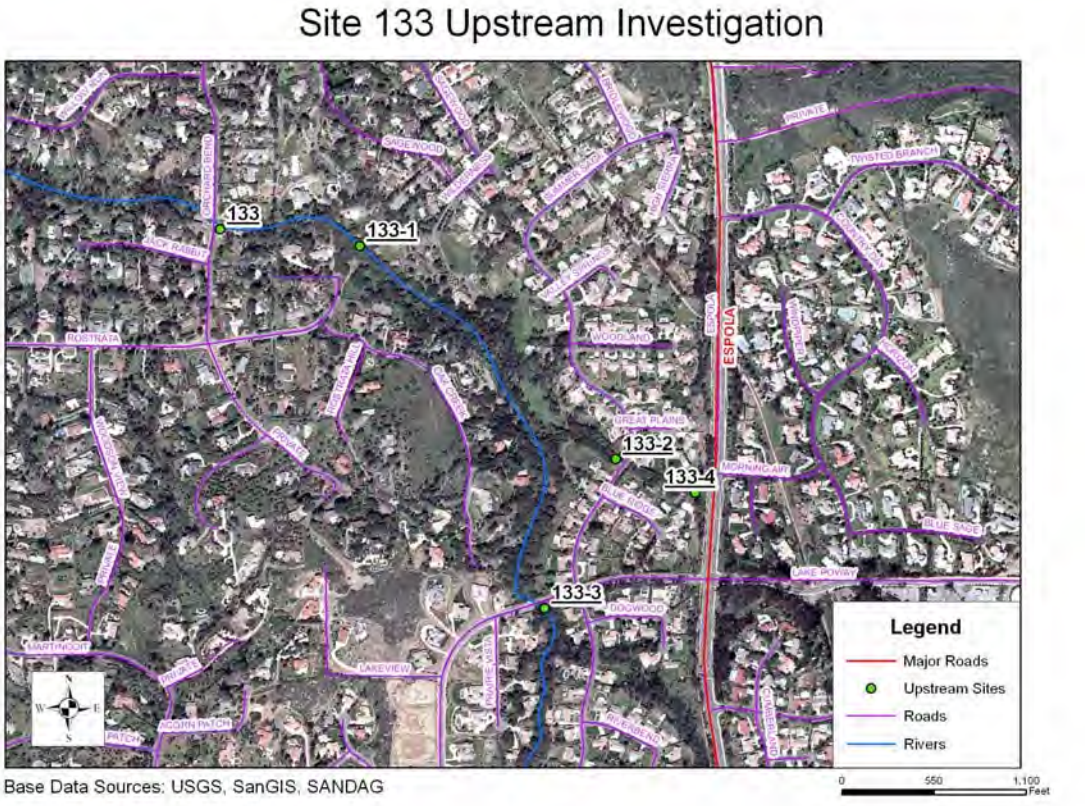

7.4 Additional Findings

This section provides a brief description of any additional findings identified during the course of upstream investigations.

7.4.1 Animal Facilities Findings

As part of the upstream investigations conducted, the field crew also attempted to identify and assess the impact that animal facilities have on storm water quality. The primary concern is that

animal facilities are a potential source of bacteria to the storm water system. Special emphasis was placed on sites 111 and 133, since these sites were recently been added to the list of laboratory sampling sites. Sites 36A, 90, 111, 129 and 133 all recorded action level exceedances for at least one of the three bacterial indicators. No signs of animal facilities were observed upstream of sites 90 and 129. Site 36A is a natural creek located adjacent to the horse stables on Tierra Bonita Road. During the upstream investigation for Site 36A, the neighboring horse stables did not appear to directly impact the water at the site. The horse stables are located to the south of the site, and the only water observed at the site was from an outlet originating from the north. Also horse stables are on pervious ground, and it appears that it would take a sizeable storm event to generate any runoff that could reach Site 36A. The most likely way that the horse stables could influence Site 36A would be if horse manure were tracked out to Tierra Bonita Road, as was observed the previous year. In this case, bacteria and manure could be washed into one of the storm drains upstream of the site on Tierra Bonita Road.



Photo 7-5 Looking downstream at the dirt channel passing through the horse stables on Sycamore Canyon Rd.

Site 111 is located downstream of a large horse stables off Sycamore Canyon Road. A dirt channel passes through the middle of the horse stables and continues east across an open field (see photo 7-5). There is approximately a half mile of open dirt channel between the horse stables and the concrete channel leading to Site 111. No water was observed within the channel and it appears that any water introduce would likely soak into the pervious ground. It seems highly unlikely that any discharge or even a typical storm event would provide enough water to generate flow within the channel. The field crew believes that the horse stables on Sycamore Canyon Road have little if any impact on Site 111.

Site 133 is located in a residential area off of Orchard Bend Road. The site is a natural creek, originating from the east. The field crew investigated the upstream area thoroughly investigated the residential area upstream of the site from Orchard Bend Road to Espola Road, and north of the intersection of Espola Road and Lake Poway Road. No signs of animal facilities were observed. There remains the possibility that animal facilities are located further east in the City, however this is a gated residential area and it appeared unlikely that any large animal facilities would exist in that area.

7.4.2 Excessive Irrigation Identification

During the upstream investigations, excessive irrigation was observed particularly in two particular areas of the City. The field crew witnessed irrigation waters discharging into the storm water conveyance system in the Old Coach residential area of the City, most notably along the residential area off Butterfield Trail between Antelope Station and Whitewood Canyon (see photo 7-6). The other area where particularly heavy irrigation was observed was in the residential area east of Sycamore Canyon Road, around Hidden Valley Drive, Spruce Lane and Quiet Hills Drive. The recommendations for these areas are presented in Section 8 of this report.



Photo 7-6 Irrigation water discharging into nearby curb inlet on Butterfield Trail

8 SUMMARY AND RECOMMENDATIONS

8.1 Summary

8.1.1 Summary of Field Screening and Laboratory Analysis Data

Fifty monitoring locations were selected for the 2007 Dry Weather Monitoring Program. Of the 50 primary monitoring locations, four monitoring locations were dry and were replaced with alternate monitoring locations. Flow ranged from ponded to 187 gpm. The following provides a summary of field analysis results.

- A pH level of less than 6.5 or greater than 9.0 was not detected at any of the monitoring location sites.
- In the best professional judgment of the field crew, none of the conductivity readings indicated an illegal discharge, illicit connection, or any other environmental hazard. Measurements ranged from 1.19 mS/cm to 7.19 mS/cm.
- Turbidity ranged from 0.1 NTU to 13.89 NTU.
- Ammonia concentrations exceeded the action level of 1.0 mg/L NH_3-N only at Site 3A during the initial field screening. An upstream investigation revealed that the high ammonia level was transient (see Section 8.1.2).
- Nitrate concentrations above the action level of 10.0 mg/L NO_3-N were not detected at any of the sites, for the first time in three years.
- The orthophosphate-P concentration only exceeded the action level of 2.0 mg/L PO_4-P at Site 36A.
- Surfactant (MBAS) concentration exceeded the action level of 1.0 mg/L at four of the monitoring location sites (sites 3A, 3B, 36A, and 128). Follow-up investigations indicated that the high levels of surfactants were transient, and likely due to resident vehicle washing and over irrigation.

Laboratory analyses were conducted at 14 monitoring sites. Water samples from five sites were reported to have concentrations of constituents above the established action levels.

- As in the previous three years, no sites had detectable levels of oil and grease.
- As in the previous year, chlorpyrifos was not detected at any locations.
- Diazinon was only detected at Site 36A (0.46 µg/L), at a concentration just below the action level of 0.5 µg/L.
- Low concentrations of dissolved zinc were found at sites 36A and 15. Only Site 36A had detectable copper concentrations. None of the measured concentrations were greater than their respective action levels as determined by the California Toxics Rule. As in previous years, lead and cadmium were not detected at any of the 14 locations.
- Indicator bacteria concentrations exceeded their respective action levels at five monitoring locations, down from six sites in 2006. The total coliform concentration was equal to or greater than the established action level of 50,000 MPN/100 mL at

sites 36A, 90, 129, and 133. Fecal coliform levels exceeded the action level of 20,000 MPN/100 mL at sites 36A and 129. *Enterococcus* counts were above the established action level of 10,000 MPN/100 mL at sites 36A, 111, and 129.

The majority of monitoring locations visited did not have significant accumulations of floatable materials (trash and debris) in the water stream. At 35 sites, at least a minor amount of trash and debris was observed around the site. Sites 21A, 21B, 30, 31, 35, 36A, 52, 53, 105, 106, 109, 111, 124, 128 and 132 had sizeable accumulations. At five of those sites, 21A, 21B, 36A, 109 and 111, the sizeable accumulations were observed directly in contact with water. Two sites were observed to have a dust sheen on the water surface, and seven sites were observed to have bubbles or foam floating on the water. Sediment deposition was noted at all but four monitoring locations.

Vegetative growth ranged from no growth to normal growth, with many of the sites located in sunny areas such as open channels having natural vegetation, and sites located in dark structures such as manholes having no vegetation. A variety of biological organisms were observed at the monitoring location sites, including algae, insects, snails, fish, larvae, tadpoles, and crayfish.

8.1.2 Summary of Upstream Investigation Data

Based on the results of the upstream investigations and follow-up actions conducted at eight sites for the 2007 Dry Weather Monitoring Program for the City of Poway, the following conclusions have been made:

- Ammonia exceeded the action level at Site 3A during the initial field screening visit. Ammonia concentration levels had fallen below the action levels during the follow-up investigation; therefore it is likely that the high ammonia level was transient. A likely source of ammonia could be from over irrigation from the landscaping of nearby industrial businesses.

- Surfactants (MBAS) were the constituents most commonly found to exceed the action level during field testing.

    - At sites 3A and 3B, the levels of surfactants had lowered during the follow-up investigation, indicating that the high levels of surfactants were transient.

    - The results from an upstream investigation at Site 36A suggested that vehicle washing was a possible reason why there were high surfactants observed in the water sample. A hose and wet driveway were observed on Evening Star Drive.

    - At Site 128, an upstream investigation indicated that a residential source was the likely cause of high levels of surfactants. A hose was lying in a resident's garden, and towels and a clean car were observed in the driveway at Helen Park Lane. During the follow-up investigation, surfactant levels had dropped below the action level, and the flow was now yellow. The likely cause of the color change from colorless to yellow was that the water from the vehicle washing diluted the water sample during the initial site visit.

Since no more vehicle washing was observed to have taken place since the initial visit, the water became more concentrated, and yellow in color.

- High orthophosphate-P levels were recorded at Site 36A. During an upstream and follow-up investigation likely sources were found to come from nearby over irrigation of lawns, and evaporation of the ponded water may have increased the concentration of orthophosphate-P observed.

- Fewer sites required upstream investigations for bacteria in 2007 than in 2006. A total of five sites were investigated for potential bacteria contamination, compared to six sites in 2006. The findings for each of the five investigated sites are briefly summarized below.

  Site 36A: All three indicators above the action level
  Sources: Decomposition of trash and organic material sitting in ponded water at the site and catch basins upstream of the site. Manure from nearby horse stable is a potential source of bacteria to the site, although direct contamination was not observed.

  Site 90: Total coliform above the action level
  Sources: Likely due to a transient flow, no sources directly contributing bacteria to the system were identified.

  Site 111: Enterococcus above the action level
  Sources: Animal waste (likely wildlife) observed in the conveyance system upstream of the site.

  Site 129: All three indicators above the action level
  Sources: Slow flowing or ponded water at the site along with decomposing organic debris provide excellent conditions for bacterial growth. No sources directly contributing bacteria to the site were identified. Runoff from the surrounding residential area is the most likely source.

  Site 133: Total coliform above the action level
  Sources: Likely due to transient flow, bacterial counts from the site and directly upstream were minimal. Wildlife waste observed in the open areas upstream of the site was identified as a potential source of bacteria to the system.

8.2 Recommendations

Based on the results of the 2007 Dry Weather Monitoring Program for the City of Poway, these follow-up actions are recommended for consideration.

8.2.1 Education

- Educational materials are recommended to be given to residents living in areas close to sites where high surfactant levels were recorded. Sites 3A, 3B (at Kirkham Court), Site 36A (near Tierra Bonita Road and Poway Valley Road), and Site 128 (at Midland Road, near Twin Peak Road and Orange Blossom Lane) had surfactant

levels that exceeded recommended action levels. Upstream investigations revealed possible vehicle washing in several instances, and residents are encouraged to use commercial vehicle washes instead of allowing rinse water to flow to surface streets.

- At Site 36A, it was noted that irrigation systems were producing surface runoff into the storm drain system. It is recommended that educational materials be given to residents and businesses located in the neighboring areas, particularly along Tierra Bonita Road. Site 3A was the only location sampled that had an ammonia concentration which exceeded the action level. It is likely that the ammonia had been washed in to the site from over irrigation of landscaping of nearby industrial businesses, therefore businesses in the area surrounding Kirkham Court are also recommended to be given educational material.
- A resident was observed discharging water from a swimming pool during an upstream investigation of Site 36A. The resident was not sure whether the water had been dechlorinated prior to discharge and was advised to ensure that the water was dechlorinated in the future.
- At sites 4 and 137, horse manure was observed nearby. Pet waste was observed at sites 105 and 130. It is recommended that residents be given educational materials encouraging them to clean up after their animals.
- Send educational material regarding storm water BMPs to the residents of the Old Coach Collection gated residential community. Educational materials should be sent to the area bound by Butterfield Trail, Antelope Station, and Whitewood Canyon. This information should focus on limiting the frequency and duration of their irrigation.
- Send educational material regarding storm water BMPs to the residents of Hidden Valley Drive, Spruce Lane and Quiet Hills Drive. Educational material should focus on limiting the frequency and duration of their irrigation.

8.2.2 Inspection and Maintenance

- Clean out trash and decaying organic material at Site 36A to allow proper drainage and reduce stagnation of water. Trash and debris observed at the site are also likely sources of bacteria.
- Ensure the car wash facility, upstream of Site 90 and within the commercial complex northeast of the Twin Peaks Road and Pomerado Road intersection, implements further best management practices (BMPs) to prevent vehicle wash waters from discharging to the storm water conveyance system.
- Remove animal waste accumulations from the open concrete channel and banks of the channel upstream of Site 111, located between Rolling Glen Drive and Red Cloud Lane. This area should be cleaned free of animal waste from Garden Road north to Springvale Street.
- Clean sites 21A, 21B, 30, 31, 35, 36A, 52, 53, 105, 106, 109, 111, 124, 128 and 132 which had accumulations of litter or debris sizeable enough to potentially impact storm water quality. Of particular importance are sites 21A, 21B, 36A, 109 and 111 were trash and debris were observed directly in contact with the water. Evidence of human inhabitance was noted at Site 109, and it is recommended that the City visits this site to ensure that the trash from the inhabitants is cleaned up.

Additionally we recommend to include the following sites that had minor trash during the field screening program in the City's existing clean up schedule: Sites 2, 4, 15, 16, 18A, 19, 21A, 21B, 30, 31, 34, 35, 36A, 52, 53, 54, 64A, 91, 101, 103, 105, 106, 108, 109, 111, 123, 124, 128, 130, 132, 133, 135, 136, 140, and 142.

8.2.3 Site Replacement

Sites 137 and 142 have been dry for the past two or three consecutive years. It is recommended that the City replaces these sites with sites that are more likely to have water flowing for future Dry Weather Monitoring Program sample analysis.

FIGURE 1-1
DRAINAGE BASIN MAP OF THE POWAY AREA

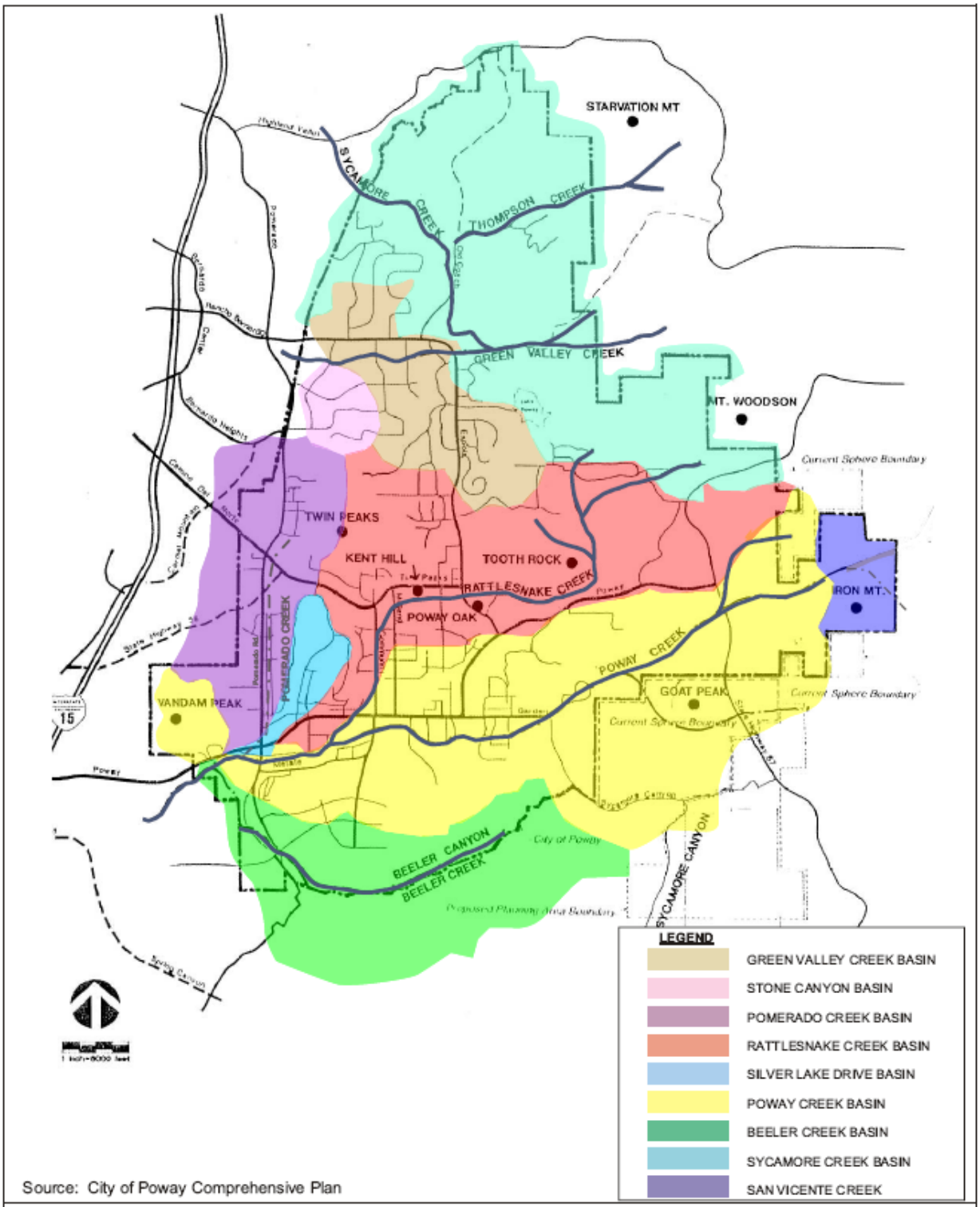

Source: City of Poway Comprehensive Plan

CITY OF POWAY
DRAINAGE BASINS

DRAWN BY: CM	CHECKED BY:	DATE: 8-25-05	FIGURE NO: 1-1

H:\POWAY.CDR

D-Max Engineering, Inc.

FIGURE 2-2
WATERSHED MAP OF THE POWAY AREA, BROKEN INTO HYDROLOGIC SUBAREAS



Appendix A

Photographs of Sampling Locations

Appendix B

Laboratory Analytical Reports

Appendix C

Field Data Sheets

ATTACHMENT 7.2

2008 DRY WEATHER MONITORING REPORT

CITY OF POWAY
DRY WEATHER FIELD SCREENING AND ANALYTICAL MONITORING PROGRAM
2008






Submitted to:

City of Poway
Development Services
13325 Civic Center Drive
PO Box 789
Poway, CA 92074-0789

Prepared by:

D-MAX Engineering, Inc.
7220 Trade Street, Suite 119
San Diego, CA 92121
Tel: (858) 586-6600
Fax: (858) 586-6644

D-MAX Engineering, Inc.
Consultants in Water & Environmental Sciences

November 21, 2008
Project No. 200837W-1

Mr. Danis Bechter
NPDES Coordinator
Development Services
13325 Civic Center Drive
P.O. Box 789
Poway, CA 92074-0789

Re: 2008 Dry Weather Field Screening and Analytical Monitoring Program
City of Poway, California

Dear Mr. Bechter:

Per your request D-MAX Engineering, Inc. (D-MAX) has completed the 2008 Dry Weather Field Screening and Analytical Monitoring Program. This report presents the results of the monitoring program conducted in the City of Poway during the 2008 dry weather season. The contents include field screening data and analytical laboratory test results, trash assessment, analyses of the collected data, and photographs of sampling locations. The report also presents the results of follow-up investigations conducted to identify the sources of pollutants detected during the field screening program and our recommendations for additional actions.

It has been our pleasure working with the City of Poway on this project. If you have any questions regarding this report, please call me at (858) 586-6600 ext. 22.

Sincerely,
D-MAX Engineering, Inc.

Arsalan Dadkhah, Ph.D., P.E.
Project Manager

Table of Contents

Section **Page**

1 INTRODUCTION 1

1.1 Regulatory Requirements 1
1.2 Hydrologic Setting 1
1.3 Program Overview 2
1.4 Previous Work 3
1.5 Report Outline 4

2 SAMPLING LOCATIONS 5

3 FIELD AND LABORATORY ANALYTICAL METHODS 10

3.1 Field Screening Procedures and Methods 10
3.2 Laboratory Analytical Methods 11
3.3 Quality Assurance and Quality Control (QA/QC) 14
3.3.1 Field Sampling and Analysis QA/QC 14
3.3.2 Laboratory Sampling and Analysis QA/QC 15
3.4 Follow-up Action Levels 15

4 FIELD SCREENING RESULTS 18

4.1 Qualitative Observations 18
4.2 Field Analytical Results 23

5 TRASH ASSESSMENT 37

5.1 Regulatory Requirements 37
5.2 Procedure and Definitions 37
5.3 Trash Assessment Results 38
5.3.1 Threat to Human or Aquatic Health 39
5.3.2 Submarginal or Poor Sites 40

6 LABORATORY ANALYTICAL RESULTS 42

6.1 Summary 42

7 DATA ANALYSIS 45

7.1 2008 Results 45
7.2 Previous Results 45

8 FOLLOW-UP INVESTIGATIONS 49

8.1 Investigation Procedures 49
8.2 Investigated Sites 50
Site 2 50
Site 15 50
Site 18A 52
Site 36A 52
Site 124 54
Site 141 54

9 SUMMARY AND RECOMMENDATIONS 56

9.1 SUMMARY 56
9.1.1 Summary of Field Screening and Laboratory Analysis Data 56
9.1.2 Summary of Follow-Up Investigation Data 57
9.2 RECOMMENDATIONS 58
9.2.1 Education 58
9.2.2 Inspection and Maintenance 58
9.2.3 Site Replacement 58

TABLES

1-1 SUMMARY OF HISTORICAL DRY WEATHER SITES
2-1 2008 DRY WEATHER MONITORING STATIONS
3-1 FIELD ANALYTICAL METHODS
3-2 LABORATORY ANALYTICAL METHODS
3-3 FIELD ANALYSIS QA/QC RESULTS
3-4 ACTION LEVELS FOR FIELD SCREENING AND LABORATORY PARAMETERS
4-1 FIELD OBSERVATIONS
4-2 FIELD ANALYSIS STATISTICAL SUMMARY
4-3 FIELD ANALYTICAL RESULTS
5-1 TRASH ASSESSMENT RESULTS
5-2 BREAKDOWN OF SUBMARGINAL SITES
6-1 CTR – CMC FOR DISSOLVED METALS
6-2 LABORATORY ANALYSIS STATISTICAL SUMMARY
6-3 LABORATORY ANALYTICAL RESULTS
7-1 2008 EXCEEDANCES SUMMARY
7-2 PERCENT OF SITES WITH EXCEEDANCES BY YEAR
8-1 SITE 15 UPSTREAM INVESTIGATION
8-2 SITE 36A UPSTREAM INVESTIGATION
9-1 SUMMARY OF ACTION LEVEL EXCEEDANCES
9-2 SUMMARY OF UPSTREAM INVESTIGATIONS

FIGURES

1-1 TRASH ASSESSMENT GIS MAP
8-1 SITE 15 UPSTREAM INVESTIGATION MAP
8-2 SITE 36A UPSTREAM INVESTIGATION MAP
A DRAINAGE BASIN MAP OF THE POWAY AREA
B WATERSHED MAP OF THE POWAY AREA
C CITY OF POWAY 2008 DRY WEATHER MONITORING PROGRAM SAMPLING LOCATION MAP

GRAPHICAL DATA

4-1 FLOW
4-2 TEMPERATURE
4-3 PH
4-4 TURBIDITY
4-5 CONDUCTIVITY
4-6 AMMONIA-NITROGEN
4-7 SURFACTANTS
4-8 NITRATE-NITROGEN
4-9 ORTHOPHOSPHATE-PHOSPHORUS

5-1 TRASH ASSESSMENT SUMMARY
7-1 PERCENT OF SITES WITH FIELD CONSTITUENT EXCEEDANCES BY YEAR
7-2 PERCENT OF SITES WITH LABORATORY ANALYSIS EXCEEDANCES BY YEAR

APPENDICES

A HISTORICAL DRY WEATHER MONITORING DATA
B PHOTOGRAPHS OF SAMPLING LOCATIONS
C LABORATORY ANALYTICAL REPORTS
D FIELD DATA SHEETS

1 INTRODUCTION

1.1 Regulatory Requirements

In accordance with San Diego Regional Water Quality Control Board (RWQCB) Order No. R9-2007-0001 (Municipal Permit), each of the Copermittees, including the City of Poway, is required to annually perform dry weather field screening of discharges into its storm drain system. This procedure is comprised of recording field observations, estimating observed flow rates, and conducting field testing at selected locations along the storm drain conveyance system during the dry weather season, May 1 through September 30. The Municipal Permit also necessitates that Copermittees conduct laboratory analyses for at least 25 percent of the visited sites with flowing or ponded water. If a sampling location is dry, meaning there is no flowing or ponded water, an alternate sampling station should be visited. If the results of the field or laboratory analyses exceed specific action levels, follow-up investigations are required within two business days. A more detailed trash assessment component has also been required. The Dry Weather Monitoring Program is an integral part of the City's Urban Runoff Monitoring Program.

1.2 Hydrologic Setting

The City of Poway covers parts of three watersheds in San Diego County. The northern portion of the City lies in the San Dieguito Watershed, which is designated as Hydrologic Unit (HU) 905. The southern half of the City is part of the Peñasquitos Watershed, HU 906. A very small portion of eastern Poway lies within the San Diego River Watershed, HU 907. Nine smaller drainage basins are recognized within the City of Poway; these are listed below.

- Sycamore Creek Basin
- Green Valley Creek Basin
- Stone Canyon Basin
- Pomerado Creek Basin
- Rattlesnake Creek Basin
- Silver Lake Drive Basin
- Poway Creek Basin
- Beeler Creek Basin
- San Vicente Creek Basin

Catch basins, creeks, channels, culverts, and detention basins convey runoff from small, local waterways to the larger receiving waters of the three major watersheds. Water quality in each of the three major watersheds has been evaluated yearly since 2002 to identify constituents of concern within the watershed. In addition to the City of Poway, these major watersheds drain other large portions of San Diego County and eventually discharge to the Pacific Ocean. The City of Poway shares the responsibility of addressing the constituents of concern with other cities falling within the watershed boundaries. Figure A at the end of this report presents a drainage map of the City of Poway and illustrates the locations of the drainage basins and associated water bodies.

Los Peñasquitos, Hydrologic Area 906.20

Poway Creek drains most of southern Poway and collects flow generated from Pomerado Creek, Silver Lake Drive, Rattlesnake Creek, and Beeler Creek, eventually converging with Los Peñasquitos Creek, and discharging into Los Peñasquitos

Lagoon. The 2005-06 Peñasquitos Watershed Urban Runoff Management Plan (WURMP) Annual Report identified Constituents of Concern (COC) in this watershed as fecal coliform, total dissolved solids (TDS), turbidity, total coliform, *Enterococcus* bacteria, and nutrients, with turbidity, total coliform, and *Enterococcus* bacteria being the higher priority COCs.

San Dieguito River, Hydrologic Area 905.20

The majority of northern Poway lies in this watershed, including Green Valley Creek, Stone Canyon Creek, Sycamore Creek, Lake Poway, and Thompson Creek. These drain into Lake Hodges, which discharges to the San Dieguito River, eventually terminating in the San Dieguito Lagoon. The 2005-06 San Dieguito WURMP Annual Report identifies TDS and fecal coliform as the two highest priority COCs. Turbidity continues to be a lower priority COC.

San Diego River, Hydrologic Unit 907.00

A very small portion of eastern Poway drains into San Vicente Creek and eventually into the San Diego River watershed. Because this portion of Poway is designated as permanent open space, which is restricted from any future development, the RWQCB has indicated that the City of Poway is not included as a responsible party for the San Diego River WURMP under the recently adopted Municipal Permit.

1.3 Program Overview

The primary purpose of the Dry Weather Monitoring Program is to detect and eliminate illicit connections and illegal discharges (IC/ID) to the storm drain system, minimizing the negative impacts of human activities on receiving water bodies. The Dry Weather Monitoring Program consists of the following three components.

- Field screening observations
- Field analytical testing
- Laboratory analytical testing

Information collected from the dry weather monitoring is used to characterize dry weather discharges to the storm drain system and identify conveyances that are discharging elevated levels of pollutants. Follow-up studies and source investigations were conducted as necessary to detect and eliminate the sources of these pollutants. The results from the 2008 Dry Weather Monitoring Program conducted by D-MAX Engineering, Inc., (D-MAX) are presented herein.

1.4 Previous Work

The City of Poway has conducted the Dry Weather Monitoring Program since 1994. A summary of the results of the previous years are displayed in Table 1-1. Historical dry weather monitoring data is included in Appendix A.

TABLE 1-1
SUMMARY OF HISTORICAL DRY WEATHER SITES

Year	Number of Sites Screened [1]		Number of Flowing Sites		Number of Ponded Sites		Number of Dry Sites		Number of Lab Analysis Sites [2]	
	R1	R2	R1	R2	R1	R2	R1	R2	R1	R2
1994	Data not available [4]								---	
1995									---	
1996									---	
1997	49		39		10		21		---	
1998 [3]	47	40	39	34	8	6	11	15	---	---
1999 [3]	32	28	20	23	12	5	14	19	---	---
2000 [3]	26	32	23	27	3	5	18	12	---	---
2001 [3]	31	32	26	27	5	5	13	13	---	---
2002	50		40		10		2		13	
2003	50		47		3		1		13	
2004	50		41		9		3		13	
2005	50		47		3		1		13	
2006	50		45		5		2		13	
2007	50		44		6		4		13	

Notes:
1 Number of Sites Screened = Number Flowing + Number Ponded. Field screening cannot be conducted at sites found to be dry. Dry sites are replaced by either a flowing or ponded site.
2 Laboratory analyses commenced in 2002 as required by RWQCB Order 2001-001.
3 Two rounds of dry weather monitoring were conducted for these reporting periods.
4 Available information does not distinguish between types of flow at visited sites during this period.

1.5 Report Outline

This report is divided into nine sections and four appendices. The following presents the section numbers and a brief description of the section.

Section 1 provides a regulatory background, gives an overview of the Dry Weather Monitoring Program, discusses the City of Poway's hydrologic setting, summarizes previous monitoring results, and provides an outline of the report.

Section 2 describes the sampling locations and the site selection criteria.

Section 3 describes the field screening and laboratory analytical procedures. This section also discusses quality assurance protocols used during sampling and lists follow-up investigation action levels.

Section 4 discusses the results of the field screening analyses.

Section 5 discusses the results of the trash assessment.

Section 6 discusses the results of the laboratory analyses.

Section 7 provides a thorough analysis of the collected field and laboratory data and includes descriptions of each site with evidence of physical, chemical, or biological pollution.

Section 8 discusses follow-up investigations of each site with repeated evidence of physical, chemical, or biological pollution.

Section 9 provides a summary of the program results and recommendations for follow-up actions.

Appendix A contains historical dry weather monitoring data.

Appendix B contains photographs of each of the investigated sites.

Appendix C contains the laboratory analytical reports.

Appendix D contains original copies of the field data sheet.

2 SAMPLING LOCATIONS

The City of Poway has 50 designated primary monitoring stations, as well as 26 potential alternate field screening sites to replace primary sites without flowing or ponded water. Fourteen of the 50 primary sites are also designated as sites for laboratory analysis. All sites are located in San Diego Hydrological Units 905 and 906. These sites are also presented in the City's JURMP, updated in 2007.

The sites sampled in the 2008 Dry Weather Monitoring Program were consistent with the site change recommendations from 2006 also mentioned in the City's JURMP, which was finalized in March 2008.

During the 2008 Dry Weather Monitoring Program, primary sites 35, 131, 137, and 142 were observed to be dry, so alternate sites 1, 103, 135, and 138 were selected as locations for monitoring.

Table 2-1 provides the site number, location, conveyance configuration, primary and secondary land uses, hydrological unit, and GPS coordinates of the sampling locations that were visited. Photographs of sampling locations are included as Appendix B. A map of the watersheds in and around the City of Poway, broken down into HSAs, is included as Figure B. A city map with sampling locations is included as Figure C and is located at the end of this report.

TABLE 2-1
2008 DRY WEATHER MONITORING STATIONS

Site I.D	Location	Conveyance	Primary Land Use	Secondary Land Use	Hydrologic Subarea	Latitude	Longitude
1	Behind no. 12371 Old Pomerado Road.	Outlet	Residential	Open	906.20	32.94284	-117.06485
2	Off Stowe Drive, north of business center 12300-12340.	Outlet	Commercial	Industrial	906.20	32.94183	-117.05915
3	Behind industrial site at the end of Kirkham Court, 150 feet into canyon.	Outlet	Commercial	Industrial	906.20	32.94424	-117.05537
3A	At the end of Kirkham Court across from Life Force International in the street.	Manhole	Commercial	Industrial	906.20	32.94327	-117.05326
3B	At the end of Kirkham Court across from Hunter Douglas Co. in the street.	Manhole	Commercial	Industrial	906.20	32.94318	-117.05283
4	12342 Old Pomerado Road, north of Veterans Building at Bette Bendixen Park.	Natural Creek	Residential	Open	906.20	32.94270	-117.06604
12	Behind 12818 Beeler Creek Trail, at merger of Poway Creek and Beeler Creek.	Natural Creek	Residential	Open	906.20	32.94917	-117.06958
15	End of Montauk Street in Poway Creek	Outlet	Residential	Open	906.20	32.94957	-117.05802
16	12269 Oak Knoll Road., Gurudwara Sikh Hall	Natural Creek	Commercial	Residential	906.20	32.95007	-117.06580
18A	Hilleary Place, north of bridge, located approximately 200 feet east of Community Road.	Concrete Channel	Residential	None	906.20	32.96015	-117.03840
19	Poway Creek 13106 Gate Drive, under bridge on south side.	Outlet	Residential	Commercial	906.20	32.95502	-117.03398
21A	Clair Drive and Garden Road, across from the convenience store, western outlet	Manhole	Residential	Commercial	906.20	32.95625	-117.02264
21B	Clair Drive and Garden Road, across from the convenience store, eastern outlet	Manhole	Residential	None	906.20	32.95625	-117.02264
30	End of Oak Knoll Road in Rattlesnake Creek.	Concrete Channel	Parks	Residential	906.20	32.95135	-117.04967
31	Off Community Road, 50 feet southwest of Hilleary Park.	Concrete Channel	Parks	Residential	906.20	32.96007	-117.04314
34	Community Road, southwest of the Sycamore Tree Lane intersection.	Natural Creek	Open	Residential	906.20	32.96302	-117.04079
35	West of Midland Road, at intersection of Kentfield Drive.	Earthen Channel	Residential	Open	906.20	32.97674	-117.03674

TABLE 2-1
2008 DRY WEATHER MONITORING STATIONS (CONTINUED)

Site I.D	Location	Conveyance	Primary Land Use	Secondary Land Use	Hydrologic Subarea	Latitude	Longitude
36A	Southwest of bridge, near 14336 Tierra Bonita Road, off Poway Valley Road.	Natural Creek	Residential	Commercial	906.20	32.97615	-117.02776
52	Northwest corner of Summer Sage Road and Espola Road intersection.	Outlet	Residential	None	905.22	33.00270	-117.02393
53	West of Trailwind Road and Espola Road intersection.	Outlet	Residential	None	905.22	33.00520	-117.02431
54	West of Espola Road, between Lake Poway Road and Morning Air Road.	Outlet	Residential	Commercial	905.22	33.00880	-117.02430
63A	In upper corner of 17218, Boca Raton Lane off Tam O' Shanter Drive.	Manhole	Residential	Residential	905.21	33.02578	-117.03396
64A	Northwest end of Glen Arven Lane, 30 feet downhill into canyon.	Outlet	Residential	Parks	905.21	33.03299	-117.03613
65	South end of Summerfield Lane, south of Rios Road.	Natural Creek	Residential	None	905.22	33.01507	-117.05344
80	Blum Drive between Tamayo Way and Sycamore Creek Road.	Natural Creek	Open	Residential	905.21	33.04118	-117.03928
90	Off Pomerado Road, East of Powers Road on Vaughan Road, south of the bridge.	Concrete Channel	Residential	Commercial	906.20	32.96621	-117.06141
91	Southeast corner of Ted Williams Parkway and Pomerado Road intersection.	Outlet	Commercial	Residential	906.20	32.97841	-117.06174
101	Northwest of Scripps Poway Parkway and Pomerado Road intersection, at the end of Old Pomerado Road.	Concrete Channel	Commercial	Residential	906.20	32.93543	-117.06065
103	Old Pomerado Road, after 12237, north of the bridge.	Natural Creek	Residential	Commercial	906.20	32.93961	-117.06572
105	Metate Lane, Poway Oaks Drive, west of Whispering Tree Lane, behind the playground.	Outlet	Residential	None	906.20	32.94860	-117.06180
106	East of Community Road, between Metate Lane and Stowe Drive, down into canyon.	Outlet	Commercial	Industrial	906.20	32.94619	-117.04321
108	Gate Drive, south of Woodgate Place, north of the road, in open area.	Earthen Channel	Open	Residential	906.20	32.95089	-117.03323
109	Garden Road, Clair Drive, next to the bridge.	Natural Creek	Residential	Open	906.20	32.95268	-117.02231
111	North of the Kennebunk Street, in Standish Drive, northeast of the bridge.	Concrete Channel	Residential	Open	906.20	32.95360	-117.01825

TABLE 2-1
2008 DRY WEATHER MONITORING STATIONS (CONTINUED)

Site I.D	Location	Conveyance	Primary Land Use	Secondary Land Use	Hydrologic Subarea	Latitude	Longitude
115	At the end of Silver Lake Road at the Utopia Road intersection.	Manhole	Residential	None	906.20	32.96439	-117.05369
118	Pomerado Road, Holland Road, west side of channel, under the bridge.	Outlet	Residential	None	906.20	32.96995	-117.06135
119	Pomerado Road, Glen Oaks Road, east side of channel, under the bridge.	Outlet	Residential	Open	906.20	32.97355	-117.06140
121	Northwest corner of Pomerado Road and Camino Del Norte.	Natural Creek	Open	Residential	906.20	32.98399	-117.06210
123	Pomerado Road on Casa Avenida, east side of channel, north of the bridge.	Outlet	Residential	None	906.20	32.99228	-117.05784
124	Community Road, across from Olive Meadows Drive, west side of channel.	Outlet	Residential	Parks	906.20	32.96723	-117.04030
128	Midland Road, between Twin Peak Road and Orange Blossom Lane, at the west side of channel.	Outlet	Residential	None	906.20	32.97875	-117.03663
129	Indian Trail and Bennye Lee Drive intersection.	Outlet	Residential	None	905.22	33.00705	-117.05055
130	Stone Canyon Road, east of driveway for 13185 and 13225.	Natural Creek	Residential	None	905.22	33.00716	-117.04466
131	Espola Road, between Bounty Way and Sand Hill Road, across from high school sports field.	Concrete Channel	Residential	Open	905.22	33.00051	-117.02351
132	Lake Poway Road, between Summer Sage Road and Prairie Vista Road at the creek.	Natural Creek	Residential	None	905.22	33.00688	-117.02722
133	Espola Road, Orchard Bend Road, north of Jack Rabbit Road, at the creek.	Natural Creek	Residential	None	905.22	33.01307	-117.03362
134	South of Espola Road, between 13556 and 13618 Sagewood Drive.	Earthen Channel	Residential	None	905.22	33.01680	-117.03586
135	South of Espola Road, east of the intersection of Cedar Tree Way and Elmfield Lane	Concrete Channel	Residential	Open	905.22	33.01663	-117.04956
136	South of Espola Road, west of Valle Verde Road, across from the green field, next to 16780 Espola Road.	Outlet	Parks	Residential	905.22	33.01853	-117.04646
137	South of Espola Road, between Valle Verde Road and Stoneridge Country Club Lane, across from Golf Course.	Outlet	Parks	Residential	905.22	33.01855	-117.04220

TABLE 2-1
2008 DRY WEATHER MONITORING STATIONS (CONTINUED)

Site I.D	Location	Conveyance	Primary Land Use	Secondary Land Use	Hydrologic Subarea	Latitude	Longitude
138	Saint Andrews Drive and Alderwood Lane intersection, west side of Alderwood Lane	Manhole	Residential	None	905.22	33.02116	-117.04146
140	At the end of Old Winery Road, behind 17788.	Outlet	Residential	Agricultural	905.22	33.03204	-117.04781
141	Espola Road, Old Coach Road, next to the HVR 17150 sign, at the bridge.	Natural Creek	Open	Residential	905.21	33.02834	-117.02446
142	Espola Road, Range Park Road, between Settlers Place and Springs Road.	Natural Creek	Residential	Open	906.20	32.97542	-117.01534

Notes:
* Alternate sites 1, 103, 135, and 138 were substituted for dry primary monitoring sites 35, 131, 137, and 142.

3 FIELD AND LABORATORY ANALYTICAL METHODS

3.1 Field Screening Procedures and Methods

Field screening techniques consist of flow measurement, quantitative field analyses of selected water quality parameters, and qualitative field observations. Information relating to weather conditions, the amount of time since last rainfall, and the type of storm water conveyance are recorded. Specific observations and results of the field water quality analyses are documented on field data sheets, which are included in Appendix D. The data sheets also serve as a record of the field visit and are completed for every site visit regardless of whether or not samples were collected.

For 2008, field data sheets were updated to include three categories of visits. Previously they included check boxes for either routine field screening or follow-up visits. This year there are check boxes for routine field screening, confirmation, and IC/ID follow-up visits. A confirmation visit is a revisit of the original site, whereas an IC/ID follow-up is an upstream investigation. For the purposes of this report, confirmation and IC/ID follow-up visits are both referred to as "follow-up" visits.

Field screening and analyses were conducted according to the following procedures and methods.

Qualitative Observations

Irrespective of flow, qualitative field observations are made during each site visit. These observations provide a general site assessment and describe factors like water odor, clarity, the presence of floatables, visible deposits or stains, vegetation and biological organisms. Evidence of present or past illicit connections and illegal discharges to the storm drain system may also be ascertained through careful field observations. Each field screening location is photographed to provide additional information and documentation of site conditions. Photographs are included in Appendix B.

Flow Measurement

Flow measurements can be utilized to estimate pollutant mass loading, prioritize storm drains for future investigation, and identify significant changes in discharge that may indicate an illegal discharge upstream. Various field methods are used in formulas to estimate the flow rate. These include measuring the velocity, depth and width of the flowing water; recording the amount of time required to fill a bottle of known volume with sample water; or, if measuring flow within a cylindrical pipe, measuring the pipe diameter as well as the depth and velocity of the flow. Low levels of flow may also be assessed visually.

Field Water Quality Analyses

At each site with ponded or flowing water, grab samples were collected and analyzed in the field for the following constituents:

- Specific conductance
- Temperature
- pH
- Turbidity
- Surfactants (MBAS)*
- Nitrate-Nitrogen (Nitrate-N)
- Ammonia-Nitrogen (Ammonia-N)

- Orthophosphate-Phosphorus (Orthophosphate-P)

* Surfactants are also referred to as detergents, specifically with respect to discussion of field test kit results.

The methods that were used to perform the above field analyses along with each method's detection limit, range and accuracy, are listed in Table 3-1.

3.2 Laboratory Analytical Methods

Grab samples were collected at 14 sites (over 25 percent of all sites) where ponded or flowing water was observed, to fulfill the requirements of Order R9-2007-0001. These samples were submitted to EnviroMatrix Analytical, Inc., a California Department of Health Services-certified laboratory, for analysis of the following constituents:

- Oil and grease
- Total hardness
- Diazinon
- Chlorpyrifos
- Cadmium (Dissolved)
- Copper (Dissolved)
- Lead (Dissolved)
- Zinc (Dissolved)
- *Enterococcus* bacteria
- Total Coliform bacteria
- Fecal Coliform bacteria

The methods used to perform each of the above analyses along with method detection limits and holding times are listed in Table 3-2.

TABLE 3-1
FIELD ANALYTICAL METHODS

Parameter	Method	Reporting Limit	Range	Accuracy
Specific conductance	Hanna Instruments HI 991301 Portable pH/EC/TDS/Temperature Meter***	0.01 mS/cm	0 – 20 mS/cm	± 2% of functional sensitivity[1]
Temperature	Hanna Instruments HI 991301 Portable pH/EC/TDS/Temperature Meter***	0.1°C	0.0°C – 60.0°C	± 0.5°C
pH	Hanna Instruments HI 991301 Portable pH/EC/TDS/Temperature Meter***	0.01	0.00 – 14.00	± 0.01 pH
Turbidity	Hanna Instruments HI 93703-11 Portable Turbidity Meter***	0.01 NTU	0.01 – 50.00 NTU and 50 – 1000 NTU	± 0.5 NTU or 5% of reading (whichever is greater)
Surfactants	CHEMetrics CHEMets Kit (K-9400) Methylene Blue Active Substances	0.13 mg/L	0.0 mg/L – 3.0 mg/L*	± 0.13 & ± 0.5 mg/L[2]
Nitrate-N	CHEMetrics V-2000 Multi-Analyte LED Photometer – Nitrate 3 Vacu-vials® (K-6933) Cadmium reduction[3]***	2.26 mg/L**	2.26 mg/L –13.6 mg/L**	± 30%
Ammonia-N	CHEMetrics V-2000 Multi-Analyte LED Photometer – Ammonia 3 Vacu-vials® (K-1403) Salicylate***	0.10 mg/L**	0.10 mg/L – 3.00 mg/L**	Varies with measured concetration[4,5]
Ortho-phosphate-P	CHEMetrics V-2000 Multi-Analyte LED Photometer – Phosphate 2 Vacu-vials® (K-8513) Stannous chloride chemistry[6]***	0.25 mg/L**	0.25 mg/L – 2.61 mg/L**	Varies with measured concetration[4,5]

Notes:

[1] Functional sensitivity (FS) represents the lowest limit at which quantitative information is reliable. FS is estimated as the mean concentration for a spiked sample whose coefficient of variance (CV) is 20%. CV is the standard deviation divided by the mean.

[2] ± 0.13 for the range of 0.0 to 1.0 mg/L, ± 0.25 mg/L for the range of 1.0 to 2.0 mg/L and 0.5 mg/L for the range of 2.0 to 3.0 mg/L.

[3] This method determines the concentration of nitrate in mg/L NO_3. To determine the amount of nitrate-nitrogen, the concentration of nitrogen must be adjusted for the presence of oxygen in the NO_3 molecule. Therefore, the result is multiplied by a conversion factor of 0.226, the ratio of the molecular weight of N (14 g/mol) to NO_3 (62 g/mol). The detection limit for nitrate is 10.0 mg/L; however, the detection limit for nitrate-nitrogen is lowered due to the conversion.

[4] Practical Detection Limit (PDL) is defined as the lower limit of the stated test range.

[5] Percent error adjusts as follows: ±30% at PDL, ±20% for 25% of full range, ±10% for 75% of full range, ±10% for 120% of full range. "Full range" is equal to the upper limit of the test kit's range.

[6] This method determines the concentration of orthophosphate in mg/L PO_4. To determine the amount of orthophosphate-P, the concentration of phosphate must be adjusted for the presence of oxygen in the PO_4 molecule. Oxygen is 67.4% of phosphate by mass but is not a plant nutrient in this form. Therefore, the result is multiplied by a conversion factor of 0.326, the ratio of the molecular weight of P (31 g/mol) to PO_4 (95 g/mol). The detection limit for orthophosphate is 0.75 mg/L; however, the detection limit for orthophosphate-P is lowered due to the conversion.

*Extended ranges in chemical analyses can be achieved through dilutions. Accuracies decrease proportionally with further dilutions.

** Readings below the PDL have increased percent error; measurements are reported, but are flagged as being below the PDL.

***Reporting limit, range, and accuracy information taken from Hanna Instruments and CHEMetrics manuals, available online at www.hannainst.com and www.chemetrics.com. Additional information regarding CHEMetrics accuracy was obtained from the manufacturer via email.

TABLE 3-2
LABORATORY ANALYTICAL METHODS

Analyte	Analytical Method	Method Detection Limit	Maximum Holding Time [1]
Oil and Grease	USEPA 1664	5 mg/L	28 days
Total Hardness	USEPA 200.7	10 mg/L	14 days
Dissolved Cadmium	USEPA 6020	0.005 mg/L	24 hours
Dissolved Copper	USEPA 6020	0.005 mg/L	24 hours
Dissolved Lead	USEPA 6020	0.005 mg/L	24 hours
Dissolved Zinc	USEPA 6020	0.020 mg/L	24 hours
Diazinon	USEPA 8141A	0.05 µg/L	7 days
Chlorpyrifos	USEPA 8141A	0.05 µg/L	7 days
Total Coliforms	SM 9221	[2] 20 – 1,600,000 MPN/100 mL	6 hours
Fecal Coliforms	SM 9221	[2] 20 – 160,000 MPN/100 mL	6 hours
Enterococcus	SM 9230	[2] 20 – 160,000 MPN/100 mL	6 hours
Total Coliforms	SM 9223 (IDEXX Colilert) [4]	10 – 2,400,000 MPN/100 mL	6 hours
Escherichia coli (*E. coli*) [3]	SM 9223 (IDEXX Colilert) [4]	10 – 2,400,000 MPN/100 mL	6 hours
Enterococcus	IDEXX Enterolert [4]	10 – 240,000 MPN/100 mL	6 hours

Notes:

µg/L = micrograms per liter

MPN/100 mL = most probable number (of colony-forming units) per 100 milliliters

[1] Maximum Holding Time values listed here apply to samples collected and preserved in accordance with the quality assurance and quality control procedures listed in Section 3.3.2.

[2] For D-MAX's Dry Weather Monitoring Program, EnviroMatrix Analytical, Inc. (EMA) performs standard dilutions for total coliforms to quantify from 20-1,600,000 most probable number per 100 milliliters (MPN/100mL). For fecal coliforms and *Enterococci*, EMA performs standard dilutions to quantify from 20-160,000 MPN/100 mL. During the analysis and interpretation of the results, the number of tubes used to quantify the sample must fit the MPN index table from Standard Method 9221. The dilution set used will determine the detection limit. A standard dilution analysis is set up with 15 tubes at different concentrations. The reporting limit will always be adjusted depending on the dilution factor used for quantifying the actual results based on the MPN table. If the result for the analysis was less than 16,000 MPN/100 mL, the reporting limit will always be 20, and the dilution factor will be 10. As the dilution factor goes up, the reporting limit listed in the results from EMA will also go up based on the calculation made with EMA's data system. However, the lowest quantifiable number or reporting limit would still be 20 based on how the standard tubes for the sample is set up.

[3] Number of fecal coliforms is derived from number of *E. coli* through the following formula:
Fecal Coliforms = *E. coli* / 0.85. The converted fecal coliform count, not the number of *E. coli*, is reported in this report's data tables.

[4] IDEXX Colilert and Enterolert tests are performed by EnviroMatrix Analytical. This test is used during upstream investigations only.

3.3 Quality Assurance and Quality Control (QA/QC)

The QA/QC Plan utilized for this project includes the United States Environmental Protection Agency (USEPA) approved test methods for the field and laboratory analysis of water samples, calibration of test equipment, and pre- and post-rinsing of sample collection containers and test vials. Key components of the QA/QC Plan are described below.

3.3.1 Field Sampling and Analysis QA/QC

The pH meters are calibrated periodically with sodium/potassium phosphate, monobasic buffer solutions with pH values equal to 4.00 ± 0.01, 7.00 ± 0.01, and 10.00 ± 0.01 units. The glass electrode tube is kept moist to preserve the meter's accuracy during fieldwork. The turbidity meter is calibrated and periodically checked for accuracy using standard solutions. The conductivity meter is checked periodically with standard solutions and calibrated as necessary.

Field sample collection containers are first rinsed with distilled water and then with the sample water before sample collection. Upon completion of sampling at each site, sample collection containers, test vials, and ion-sensitive electrodes were rinsed twice with distilled water and dried.

The accuracy of field analytical techniques is assessed at the beginning of each sampling week by analyzing solutions of known concentrations for ammonia-nitrogen, surfactants, nitrate, and orthophosphate. The results of the assessment are shown in Table 3-3.

TABLE 3-3
FIELD ANALYSIS QA/QC RESULTS

Date	Analyte	Known Concentration (mg/L)	Acceptable Range* (mg/L)	Field Test Kit Results (mg/L)
8/11/08	Ammonia-Nitrogen	1.0	0.8 – 1.2	0.96
8/11/08	Surfactants	1.0	0.75 – 1.25	0.88
8/11/08	Nitrate *	44.3	31.0 – 57.6	53.14
8/11/08	Orthophosphate *	1.0	0.75 – 1.25	0.84
8/19/08	Ammonia-Nitrogen	1.0	0.8 – 1.2	0.89
8/19/08	Surfactants	1.0	0.75 – 1.25	1.0
8/19/08	Nitrate *	44.3	31.0 – 57.6	52.74
8/19/08	Orthophosphate *	1.0	0.75 – 1.25	0.82

Notes:

* Acceptable range is calculated based on the error associated with the methods as listed in Table 3-1.

** Nitrate and orthophosphate are converted to nitrate-nitrogen and orthophosphate-phosphorus, respectively, when conducting standard field screening. This is accomplished by multiplying the results by 0.226 for nitrate and 0.326 for orthophosphate. To simplify the calibration process, the unconverted numbers are used when calibrating the instruments.

3.3.2 Laboratory Sampling and Analysis QA/QC

Samples for laboratory analysis are collected concurrently with field samples and utilized the same sampling procedures. Pre-sterilized sample bottles are obtained from the laboratory and thus do not require rinsing with sample water prior to sample collection. After sample collection, all laboratory samples are kept in a cooler on ice until picked up by the lab. Strict chain of custody procedures are followed, and samples are delivered and analyzed within the appropriate holding times, as listed in Table 3-2. Completed chain-of-custody forms are included in Appendix C.

3.4 Follow-up Action Levels

Based on dry weather field screening results, immediate follow-up investigations are sometimes necessary to identify and eliminate pollutant sources. In order to determine whether an immediate source investigation is necessary, numeric action levels and best professional judgment are used to interpret the field screening results. If visual and/or analytical evidence of gross contamination are present at a site (e.g., substantial petroleum sheen, extremely high ammonia-nitrogen concentration, evidence of a sewage release, etc.), then an immediate source identification investigation is initiated. For sites that exceed numeric action levels but are not perceived as an immediate threat to water quality, a re-sampling is conducted within one day. An upstream pollutant source investigation is conducted thereafter if elevated concentrations persist and no sources can be identified in the immediate vicinity of the monitoring station. If elevated levels of pollutants are detected by the laboratory analyses, a comprehensive follow-up pollutant source investigation is conducted within two days of receiving the analytical reports from the lab. The results of these investigations are included in Section 8 of this report. Recommendations based on these investigations are included in Section 9.

The following three methods are employed to determine whether immediate or comprehensive follow-up investigations are necessary: (1) Numeric Action Levels; (2) California Toxics Rule (CTR); and (3) Best Professional Judgment. All three approaches are described in detail below and presented in Table 3-4.

Numeric Action Levels

Numeric action levels are used as the primary approach for interpreting pH, orthophosphate-P, nitrate-N, ammonia-N, surfactants, oil and grease, diazinon, chlorpyrifos, total coliforms, fecal coliforms, and *Enterococcus* analytical results (see Table 3-4). Prior to the 2003 dry weather season, no standard action levels had been adopted for use throughout San Diego County. D-MAX calculated the current set of numeric action levels, which are based on county-wide sampling data and have been used by all Copermittees since the 2003 dry weather season. If pH, orthophosphate-P, nitrate-N, ammonia-N, or surfactants are observed above the numeric action level, a follow-up investigation is conducted within 24 hours to investigate the source unless best professional judgment indicated otherwise. If oil and grease, diazinon, chlorpyrifos, total coliforms, fecal coliforms, or *Enterococcus* laboratory analytical results exceeded numeric action levels, then source investigations are conducted within two business days of receiving the test results from the lab.

California Toxics Rule

The CTR criterion maximum concentration (CMC) is used to determine appropriate action levels for dissolved trace metals, including cadmium, copper, lead, and zinc. The CTR equations, as provided in USEPA Federal Register Doc. 40 Code of Federal Regulations (CFR) Part 131, are used to calculate benchmarks based on the total

hardness of the sampled water, with the action levels increasing as hardness increases. More information on the CTR is available at http://www.epa.gov/region09/water/ctr.

Best Professional Judgment

Best professional judgment is utilized as the primary approach for interpreting turbidity, water temperature, and conductivity and as a secondary approach for interpreting the results of all other field and laboratory analyses. Under best professional judgment, the need for a follow-up investigation is left to the discretion of the D-MAX field crew due to their familiarity with the City of Poway Dry Weather Monitoring Program and their knowledge of typical levels for the tested parameters. Best professional judgment may indicate that results which either exceed certain action levels or statistical outliers may be the result of natural or background factors.

TABLE 3-4
ACTION LEVELS FOR FIELD SCREENING AND LABORATORY PARAMETERS

Field Screening Analytes	Action Levels[1]	Source/ Notes
pH	<6.5 or >9.0	Basin Plan, w/ allowance for elevated pH due to excessive photosynthesis. Elevated pH is especially problematic in combination with high ammonia-nitrogen.
Orthophosphate-P (mg/L)	2.0	USEPA Multi-sector General Permit
Nitrate-N (mg/L)	10.0	Basin Plan, and drinking water standards
Ammonia-N (mg/L)	1.0	Based on Workgroup experience. May also consider unionized ammonia fraction.
Surfactants (MBAS) (mg/L)	1.0	Basin Plan, with allowance based on Workgroup field experience and possible field reagent interferences.
Turbidity (NTU)	Best Professional Judgment	WQOs relevant to inland surface waters are not available. Base judgment on channel type and bottom, time since last rain, background levels, and most importantly visual observation (e.g. unusual colors and lack of clarity), and unusual odors.
Temperature (°C)	Best Professional Judgment	Base judgment on season, air temperature, channel type, shading, etc.
Conductivity (mS/cm)	Best Professional Judgment	Values > 5 mS/cm may indicate IC/ID however; EC may be highly elevated in some regions due to high-TDS groundwater exfiltration to surface water, mineral dissolution, drought, and seawater intrusion. Normal source ID and discharge elimination work is not effective in these situations. Knowledge of area background conditions is important. Values < 0.75 mS/cm may indicate excessive potable water discharge or flushing.
Laboratory Analytes	**Action Levels**	**Source/ Notes**
Oil and Grease (mg/L)	15	USEPA Multi-sector General Permit. If petroleum sheen is observed, the sample should be collected from the water surface. Visual observations may justify immediate investigation.
Diazinon (µg/L)	0.5	Response to diazinon and chlorpyrifos levels above 0.5 µg/L should focus on education and outreach to potential dischargers in the target drainage basin. Highly elevated levels should be investigated aggressively as with other potential IC/IDs.
Chlorpyrifos (µg/L)	0.5	
Dissolved Cadmium (µg/L)	California Toxic Rule	Use California Toxics Rule Table, 1-hour criteria to determine appropriate action level for individual samples. Table provides benchmarks based on hardness and dissolved metals concentration. For example, at 300 mg/L hardness the following action levels would apply: Cd – 14 ppb; Cu – 38 ppb; Pb – 209 ppb; and Zn – 297 ppb.
Dissolved Copper (µg/L)	California Toxic Rule	
Dissolved Lead (µg/L)	California Toxic Rule	
Dissolved Zinc (µg/L)	California Toxic Rule	
Total Coliform (MPN/ 100 mL)	50,000	Bacteria levels in many storm drains are likely to exceed public health guidance criteria. Use confidence interval test and best professional judgment to identify conveyances for source ID.
Fecal Coliform (MPN/ 100 mL)	20,000	
Enterococcus (MPN/ 100 mL)	10,000	

Notes
[1]The referenced action levels should not be the sole criteria for initiating a source identification investigation. Dry Weather Monitoring Program data should be interpreted using a variety of available information. Factors that should be considered include within-site and between-site sample variability.

°C	degrees Celsius
mS/cm	milliSiemens per centimeter
mg/L	milligram per liter
IC/ID	illegal connection/illicit discharge
MBAS	methylene blue active substances
MPN/100 mL	most probable number per 100 milliliters
NTU	nephelometric turbidity unit
ppb	parts per billion
USEPA	United States Environment Protection Agency
WQO	Water Quality Objectives

4 FIELD SCREENING RESULTS

The 2008 Dry Weather Monitoring Program began August 12, 2008, and was completed August 22, 2008. A total of 54 monitoring stations were visited. Field screening was conducted at the 50 sites where ponded or flowing water was observed. Since primary sampling sites 35, 131, 137, and 142 were dry, alternate sites 1, 103, 135, and 138 were selected as replacements. Completed field data sheets for each site visit are included in Appendix D.

4.1 Qualitative Observations

Qualitative observations, which are a routine part of the Dry Weather Monitoring Program, are summarized below and presented in Table 4-1:

Light Conditions
Light conditions were primarily sunny, but 16 samples were taken during overcast and partly cloudy weather.

Odor
Water samples from the majority of sites were odorless. Two samples had an odor like that of rotten eggs.

Color
Water samples taken from most of the sites were colorless, with the exception of six yellow and two brown water samples.

Clarity
Aside from negligible amounts of suspended particles, all but three sites had clear water samples. The others were slightly cloudy.

Floatable Materials
During routine field screening visits, trash was assessed at each site. Section 5 of this report includes the complete results of Trash Assessment. At nine of the sites trash was observed in contact with the water. Five sites had a sheen and eight sites had some bubbles on the surface of the water during the site visit.

Deposits
Sediment and fine particulates were observed at most sites. One site also had a deposit of what appeared to be cooking oil or grease (see Section 8 for the follow-up investigation).

Vegetation
Taking into account exposure to sunlight and soil, all sites displayed appropriate vegetation. Manholes lacking soil and sunlight showed no vegetation. Concrete channels displayed either limited or normal vegetation, and the natural creeks showed normal vegetative growth. No sites showed excessive vegetation that would significantly impair flow.

Biology
The presence of aquatic flora and fauna can indicate healthy water conditions. Algal growth is an indicator of persistent water flow. Many of the sampling locations were home to insects, snails, fish, crayfish, and/or tadpoles.

TABLE 4-1
FIELD OBSERVATIONS

Site No.	Date	Time	Light Conditions	Odor	Color	Clarity	Floatables	Deposits	Vegetation	Biology
1	8/21/08	16:00	Sunny	None	None	Clear	Bubbles/Foam	Sediment/Gravel; Fine Particulates	Limited	Insects; Algae; Fish
2	8/12/08	14:50	Partly Cloudy	None	Brown	Slightly Cloudy	Trash; Sheen (Dust)	Sediment/Gravel; Fine Particulates	Normal	Insects; Algae; Crayfish
2 (Confirmation)	8/13/08	14:30	Overcast	None	Yellow	Clear	Trash; Bubbles/Foam Sheen(oil)	Sediment/Gravel; Fine Particulates	Normal	Insects; Algae; Crayfish
3	8/12/08	11:45	Partly Cloudy	None	None	Clear	Bubbles/Foam	Fine Particulates	Limited	Algae; Snails
3A	8/12/08	10:10	Partly Cloudy	None	None	Clear	None	None	None	None
3B	8/12/08	11:10	Partly Cloudy	None	None	Clear	None	None	None	None
4	8/18/08	10:50	Sunny	None	None	Clear	None	Sediment/Gravel; Fine Particulates	Normal	Insects; Algae
12	8/18/08	9:30	Sunny	None	None	Clear	None	Sediment/Gravel; Fine Particulates	Normal	Insects; Algae; Fish; Crayfish
15	8/14/08	12:25	Partly Cloudy	None	None	Slightly Cloudy	None	Sediment/Gravel; Fine Particulates	Normal	Insects; Snails
15 (Confirmation)	8/15/08	14:20	Sunny	None	None	Clear	None	Sediment/Gravel; Fine Particulates	Normal	Insects; Snails
16	8/18/08	10:10	Sunny	None	None	Clear	None	Sediment/Gravel; Fine Particulates	Normal	Insects; Algae; Crayfish
18A	8/18/08	14:20	Sunny	None	None	Clear	None	Fine Particulates	Limited	Insects; Algae; Snails
18A (Confirmation)	8/19/08	9:30	Overcast	None	None	Clear	None	Fine Particulates	Limited	Insects; Algae; Snails
19	8/18/08	11:45	Sunny	None	None	Clear	None	Sediment/Gravel; Fine Particulates	Normal	Insects; Algae; Snails
21A	8/15/08	14:45	Sunny	None	None	Clear	None	Sediment/Gravel; Fine Particulates	None	None
21B	8/15/08	15:10	Sunny	Rotten Eggs	None	Clear	None	Sediment/Gravel; Fine Particulates	None	None
30	8/15/08	12:10	Sunny	None	None	Clear	None	Sediment/Gravel; Fine Particulates	Normal	Insects; Algae; Fish; Snails;

TABLE 4-1
FIELD OBSERVATIONS (CONTINUED)

Site No.	Date	Time	Light Conditions	Odor	Color	Clarity	Floatables	Deposits	Vegetation	Biology
										Crayfish
31	8/19/08	10:00	Partly Cloudy	None	None	Clear	None	Fine Particulates	Limited	Insects; Algae; Fish; Snails
34	8/19/08	10:50	Sunny	None	None	Clear	None	Sediment/Gravel; Fine Particulates	Normal	Insects; Algae
35	8/18/08	15:55	Sunny	N/A	N/A	N/A	N/A	N/A	N/A	N/A
36A	8/14/08	10:30	Partly Cloudy	Rotten Eggs	Yellow	Clear	Trash	Sediment/Gravel; Fine Particulates	Limited	Insects
52	8/20/08	9:45	Sunny	None	None	Clear	Bubbles/Foam	Sediment/Gravel; Fine Particulates	Normal	Insects; Algae; Tadpoles; Frogs
53	8/20/08	10:10	Sunny	None	Yellow	Clear	None	Sediment/Gravel; Fine Particulates	Normal	Insects; Algae
54	8/20/08	11:45	Sunny	None	None	Clear	Sheen(Dust)	Sediment/Gravel; Fine Particulates	Normal	Insects; Algae; Crayfish
63A	8/20/08	14:30	Sunny	None	Brown	Slightly Cloudy	Sheen(Dust)	Sediment/Gravel; Fine Particulates	None	None
64A	8/20/08	13:40	Sunny	None	None	Clear	Trash; Bubbles/Foam	Sediment/Gravel; Fine Particulates	Normal	Insects; Algae; Snails
65	8/15/08	9:20	Sunny	None	Yellow	Clear	None	Sediment/Gravel; Fine Particulates	Limited	Insects; Algae; Fish; Snails
80	8/13/08	9:45	Overcast	None	None	Clear	None	Sediment/Gravel; Fine Particulates	Normal	Insects; Algae
90	8/14/08	11:35	Partly Cloudy	None	None	Clear	None	Sediment/Gravel; Fine Particulates	Limited	Insects; Algae; Fish; Snails
91	8/21/08	15:05	Sunny	None	None	Clear	Trash	Sediment/Gravel; Fine Particulates	Normal	Insects; Algae; Snails
101	8/22/08	14:10	Sunny	None	None	Clear	None	Sediment/Gravel; Fine Particulates	Normal	Insects; Algae; Fish
103	8/22/08	12:00	Sunny	None	None	Clear	None	Sediment/Gravel; Fine Particulates	Normal	Insects; Algae; Fish; Crayfish
105	8/12/08	14:00	Partly Cloudy	None	None	Clear	None	Sediment/Gravel; Fine Particulates	Normal	Insects; Algae; Snails; Crayfish

TABLE 4-1
FIELD OBSERVATIONS (CONTINUED)

Site No.	Date	Time	Light Conditions	Odor	Color	Clarity	Floatables	Deposits	Vegetation	Biology
106	8/13/08	15:15	Partly Cloudy	None	None	Clear	Trash	Fine Particulates	Normal	Algae
108	8/15/08	11:20	Sunny	None	None	Clear	Sheen	Sediment/Gravel; Fine Particulates	Normal	Insects
109	8/13/08	16:15	Partly Cloudy	None	Yellow	Clear	Bubbles/Foam	Sediment/Gravel; Fine Particulates	Normal	Algae; Frogs
111	8/15/08	10:25	Sunny	None	None	Clear	None	Sediment/Gravel; Fine Particulates	Limited	Insects; Algae
115	8/19/08	14:15	Sunny	None	None	Clear	None	None	None	None
118	8/19/08	15:10	Sunny	None	Yellow	Clear	None	Sediment/Gravel; Fine Particulates	None	Insects, Snails
119	8/19/08	15:45	Sunny	None	None	Clear	Trash	Sediment/Gravel; Fine Particulates	None	Insects, Snails
121	8/21/08	14:25	Sunny	None	None	Clear	Trash	Sediment/Gravel; Fine Particulates	Normal	Insects; Algae; Snails
123	8/21/08	13:40	Sunny	None	Yellow	Clear	None	Sediment/Gravel; Fine Particulates	Limited	Insects; Algae
124	8/19/08	11:30	Sunny	None	None	Clear	Bubbles/Foam; Fat/Grease with Mold	Sediment/Gravel; Fine Particulates; Oily Deposits	Normal	Insects; Algae; Fish; Snails
128	8/18/08	15:15	Sunny	None	None	Clear	None	Sediment/Gravel; Fine Particulates	Limited	Insects; Algae; Snails
129	8/14/08	9:45	Sunny	None	None	Clear	None	Fine Particulates	Normal	Insects; Algae; Snails
130	8/21/08	10:30	Sunny	None	None	Clear	None	Sediment/Gravel; Fine Particulates	Normal	Insects; Algae
131	8/20/08	9:30	Sunny	N/A	N/A	N/A	N/A	N/A	N/A	N/A
132	8/20/08	11:00	Sunny	None	None	Clear	Trash	Sediment/Gravel; Fine Particulates	Normal	Insects; Algae; Crayfish
133	8/13/08	11:50	Overcast	None	None	Clear	None	Sediment/Gravel; Fine Particulates	Limited	Insects; Algae; Fish
134	8/21/08	9:50	Sunny	None	None	Clear	None	Sediment/Gravel; Fine Particulates	Normal	Insects; Algae; Fish

TABLE 4-1
FIELD OBSERVATIONS (CONTINUED)

Site No.	Date	Time	Light Conditions	Odor	Color	Clarity	Floatables	Deposits	Vegetation	Biology
135	8/21/08	11:50	Sunny	None	None	Clear	Bubbles/Foam	Sediment/Gravel; Fine Particulates	Limited	Insects; Algae, Fish
136	8/20/08	15:50	Sunny	None	None	Clear	None	Sediment/Gravel; Fine Particulates	Normal	Insects; Algae; Fish
137	8/20/08	9:15	Partly Cloudy	N/A	N/A	N/A	N/A	N/A	N/A	N/A
138	8/21/08	9:05	Overcast	None	None	Clear	Bubbles/Foam	Fine Particulates	None	Insects
140	8/20/08	15:15	Sunny	None	None	Clear	Trash	Sediment/Gravel; Fine Particulates	Normal	Insects; Algae; Fish
141	8/13/08	10:45	Partly Cloudy	None	None	Clear	Sheen(Dust)	Sediment/Gravel; Fine Particulates	Normal	Insects; Algae; Fish
141 (Confirmation)	8/14/08	14:40	Partly Cloudy	None	None	Clear	Sheen(Dust)	Sediment/Gravel; Fine Particulates	Normal	Insects; Algae; Fish
142	8/18/08	16:05	Sunny	N/A	N/A	N/A	N/A	N/A	N/A	N/A

Note:

denotes a confirmation visit

denotes a location sampled for laboratory analysis

N/A = not applicable (dry site)

4.2 Field Analytical Results

Field analyses are conducted al all sites with flowing or ponded water. The measured constituents are described below.

Flow rates are the measurements of the volume of fluid passing through a given surface per unit time. Flow rate measurements are needed to calculate the load or particular amount of a pollutant discharged.

Water temperature is needed to assess the significance of other parameters, such as pH and conductivity. Also, the aquatic habitat must remain within a certain temperature range in order to sustain sensitive aquatic life. In the field, water temperature is measured immediately upon sample collection at each site with ponded or flowing water.

The **pH** is an expression of acidity or alkalinity of a water sample. The pH of an aquatic system will drive a variety of chemical reactions, including the availability of nutrients or the solubility of chemical substances, particularly heave metals.

Turbidity describes the clarity or cloudiness of a water sample, or the degree to which light is blocked by suspended material in the water. Turbid waters not only limit the amount of light that reaches submerged vegetation, thus reducing photosynthetic capacity, but excessive suspended particles can also absorb heat and increase water temperatures.

Specific Conductance (Conductivity) values indicate the total concentration of ions in an aquatic system and the ability of the water to conduct electricity. This parameter can be used to assess the mineral content of water and potentially help indicate the presence of dissolved pollutants.

Surfactant concentrations in water samples often reflect illegal discharge from industrial, commercial, or residential sources. Pollution resulting from surfactants alters the surface tension of water and disrupts the breathing mechanisms of fish gills and other aquatic organisms

Ammonia-Nitrogen (ammonia-N) is an indicator of pollution from decomposing organic matter, agricultural or household fertilizer runoff, or the presence of sewage. Ammonia-nitrogen occurs naturally in the environment; however, in higher quantities it can become toxic to fish and other organisms.

Nitrate-Nitrogen (nitrate-N) is a common sign of nutrient pollution from agricultural or household fertilizer runoff. Nitrate pollution can cause excessive algal growth, which can deplete oxygen from the water during decomposition and eventually suffocate other aquatic life. During the field analysis, nitrate is measured in milligrams per liter (mg/L) NO_3 and converted into mg/L nitrate-N using a conversion factor of 0.226. This process is explained in Note 3 of Table 3-1.

Orthophosphate-Phosphorus (orthophosphate-P) is also an indicator of nutrient pollution from agricultural or household fertilizer runoff. Similar to nitrate-N, orthophosphate-P pollution can cause nutrient enrichment (eutrophication), stimulate algal growth, and thus deplete oxygen in the water to levels that are dangerous for aquatic life. Even low levels of orthophosphate-P can cause significant algal growth, as it is commonly the limiting nutrient in plant growth. During the field analysis, orthophosphate is measured in mg/L PO_4 and converted into mg/L orthophosphate-P using a conversion factor of 0.326. This process is explained in Note 6 of Table 3-1.

A statistical summary of the routine field analytical results is presented in Table 4-2. Table 4-3 shows the results of all field analyses conducted at the sampled sites. Graphs of the various

parameters and appropriate action levels for follow-up investigations are included at the end of this section.

TABLE 4-2
FIELD ANALYSIS STATISTICAL SUMMARY

Parameter (units)	Maximum	Minimum	Average	Median	Standard Deviation	Number of Exceedances	Graph Number
Flow Rate (gpm)	134	<1.0	17.9	9.0	26.7	na	4-1
Temperature (°C)	31.1	20.9	24.74	24.80	2.31	0	4-2
pH	8.6	6.93	7.98	8.0	0.38	0	4-3
Conductivity (mS/cm)	5.48	2.41	1.05	2.34	0.92	0	4-4
Turbidity (NTU)	46.24	0.01	4.61	1.41	9.56	0	4-5
Ammonia-Nitrogen (mg/L NH_3-N)	0.87	0.05	0.27	0.23	0.15	0	4-6
Nitrate-Nitrogen (mg/L NO_3-N)	11.65	0.54	1.90	1.05	2.23	2	4-7
Orthophosphate-Phosphorus (mg/L PO_4-P)	1.11	0.01	0.26	0.13	0.29	0	4-8
Surfactants (mg/L MBAS)	1.25	0.13	0.37	0.38	0.21	1	4-9

- gpm = gallons per minute
- Calculations include routine visit data only. Confirmation and upstream investigations are not incorporated.

TABLE 4-3
FIELD ANALYTICAL RESULTS

Site ID	Date	Time	Flow	Temp.	pH	Turbidity	Conductivity	Surfactants	Ammonia-Nitrogen	Nitrate-Nitrogen	Ortho-phosphate-P
			gpm	℃		NTU	mS/cm	mg/L MBAS	mg/L NH_3-N	mg/L NO_3-N	mg/L PO_4-P
1	8/21/08	16:00	14	26.0	8.27	0.34	2.89	0.50	0.31	0.64*	0.32
2	8/12/08	14:50	7	26.9	8.12	30.58	1.22	1.25	0.54	1.82*	0.69
2 (Confirmation)	8/13/08	14:30	8	23.6	8.34	6.31	2.01	0.63	na	na	na
3	8/12/08	11:45	9.35	25.6	8.31	0.94	1.62	0.13	0.05	1.14*	0.08*
3A	8/12/08	10:10	4	25.0	8.46	1.11	1.42	0.25	0.87	1.15*	0.10*
3B	8/12/08	11:10	4	28.3	8.45	0.85	1.41	0.13	0.11	1.31*	0.08*
4	8/18/08	10:50	13	24.6	8.10	0.28	2.89	0.25	0.24	0.62*	0.37
12	8/18/08	9:30	27	22.4	7.85	0.66	4.48	0.38	0.15	0.77*	0.13*
15	8/14/08	12:25	Ponded	24.9	7.53	46.24	1.96	0.75	0.41	0.73*	0.74
15 (Confirmation)	8/15/08	14:20	Ponded	24.6	7.47	19.8	1.3	na	na	na	na
16	8/18/08	10:10	134.0	23.0	8.04	0.88	3.83	0.25	0.24	1.01*	0.03*
18A	8/18/08	14:20	9.0	31.1	8.59	2.22	2.43	0.50	0.19	11.65	0.02*
18A (Confirmation)	8/19/08	9:30	12.0	23.4	8.51	0.92	2.30	na	na	9.46	na
19	8/18/08	11:45	15.0	26.2	7.66	0.33	1.42	0.13	nd	0.73*	0.01*
21A	8/15/08	14:45	Ponded	27.4	7.88	3.1	1.36	0.25	0.08*	0.72*	0.99
21B	8/15/08	15:10	Ponded	25.8	7.95	7.3	1.49	0.38	0.57	0.62*	1.08
30	8/15/08	12:10	56	30.4	8.24	1.36	2.52	0.25	0.24	0.64*	0.05*
31	8/19/08	10:00	31	22.2	8.13	3.73	2.48	0.25	0.21	0.98*	0.23*
34	8/19/08	10:50	31	21.9	7.92	1.4	2.48	0.38	0.22	1.02*	0.21*
35	8/18/08	15:55	Dry	ns	ns	ns	ns	ns	ns	ns	ns
36A	8/14/08	10:30	Ponded	24.4	7.97	10	1.32	0.88	0.33	0.95*	0.95
52	8/20/08	9:45	<1	20.9	7.38	1.42	1.88	0.13	0.22	1.94*	0.12*

TABLE 4-3
FIELD ANALYTICAL RESULTS (CONTINUED)

Site ID	Date	Time	Flow	Temp.	pH	Turbidity	Conductivity	Surfactants	Ammonia-Nitrogen	Nitrate-Nitrogen	Ortho-phosphate-P
			gpm	℃		NTU	mS/cm	mg/L MBAS	mg/L NH_3-N	mg/L NO_3-N	mg/L PO_4-P
53	8/20/08	10:10	Ponded	22.3	7.78	15.17	1.05	0.63	0.42	1.08*	0.34
54	8/20/08	11:45	2	22.9	7.68	3.56	1.62	0.25	0.15	1.12*	0.12*
63A	8/20/08	14:30	Ponded	25.6	7.77	41.8	1.55	0.50	0.72	1.03*	1.11
64A	8/20/08	13:40	10	24.5	7.56	0.38	2.05	0.13	0.27	4.83	0.12*
65	8/15/08	9:20	2	25.0	7.98	0.41	2.12	0.13	0.23	0.65*	0.13*
80	8/13/08	9:45	<1	21.1	8.42	2.46	2.36	0.25	0.21	0.54*	ND
90	8/14/08	11:35	82	29.7	8.52	1.74	3.53	0.50	0.25	0.77*	0.03*
91	8/21/08	15:05	6	25.5	8.27	1.38	3.13	0.38	0.35	1.00*	0.11*
101	8/22/08	14:10	17.0	26.2	7.88	2.94	2.92	0.25	0.27	1.96*	0.54
103	8/22/08	12:00	21	22.9	7.66	0.44	3.30	0.50	0.22	0.98*	0.04*
105	8/12/08	14:00	16.5	25.5	7.28	0.12	3.37	0.25	0.21	2.91	0.03*
106	8/13/08	15:15	2	23.7	8.41	0.09	2.96	0.38	0.30	0.94*	0.19*
108	8/15/08	11:20	Ponded	24.5	7.76	1.95	5.48	0.50	0.22	0.95*	0.01*
109	8/13/08	16:15	16	25.6	8.43	10.85	1.78	0.13	0.31	2.72	0.05*
111	8/15/08	10:25	5.0	24.9	6.93	0.06	1.54	0.38	0.09*	5.23	ND
115	8/19/08	14:15	3.0	26.5	7.78	1.54	2.09	0.25	0.19	1.17*	0.27
118	8/19/08	15:10	9	24.7	8.30	4.96	3.45	0.38	0.18	2.42	0.18*
119	8/19/08	15:45	2	25.0	8.28	4.48	3.31	0.63	0.40	2.34	0.15*
121	8/21/08	14:25	9	27.6	8.05	0.01	3.21	0.50	0.34	1.15*	0.10*
123	8/21/08	13:40	<1	26.6	8.44	2.28	2.49	0.38	0.19	1.80*	0.35
124	8/19/08	11:30	30	25.2	8.31	0.3	1.88	0.38	0.15	2.02*	0.23*
128	8/18/08	15:15	<1	24.5	7.71	2.56	1.63	0.13	0.23	4.07	0.07*

TABLE 4-3
FIELD ANALYTICAL RESULTS (CONTINUED)

Site ID	Date	Time	Flow	Temp.	pH	Turbidity	Conductivity	Surfactants	Ammonia-Nitrogen	Nitrate-Nitrogen	Ortho-phosphate-P
			gpm	℃		NTU	mS/cm	mg/L MBAS	mg/L NH_3-N	mg/L NO_3-N	mg/L PO_4-P
129	8/14/08	9:45	Ponded	23.2	8.35	1.43	3.79	0.25	0.25	0.96*	0.07*
130	8/21/08	10:30	Ponded	21.1	8.09	0.34	3.47	0.38	0.20	0.98*	0.07*
131	8/20/08	9:30	Dry	ns	ns	ns	ns	ns	ns	ns	ns
132	8/20/08	11:00	47	21.9	7.87	0.84	2.54	0.38	0.17	2.83	0.07*
133	8/13/08	11:50	74	23.6	8.39	1.7	2.32	0.25	0.23	1.25*	0.07*
134	8/21/08	9:50	1	21.4	7.79	0.9	2.10	0.50	0.26	0.64*	0.27
135	8/21/08	11:50	8	23.0	8.05	1.01	1.71	0.50	0.19	0.82*	0.22*
136	8/20/08	15:50	1	23.7	8.09	0.58	1.90	0.25	0.18	0.83*	0.16*
137	8/20/08	9:15	Dry	ns	ns	ns	ns	ns	ns	ns	ns
138	8/21/08	9:05	4	23.3	7.72	8.15	1.70	0.63	0.25	1.66*	0.63
140	8/20/08	15:15	4	26.3	7.39	1.88	2.75	0.25	0.40	3.84	0.24*
141	8/13/08	10:45	5	22.5	7.05	1.36	2.46	0.25	0.27	**11.00**	0.11*
141 (Confirmation)	8/14/08	14:40	5	26.0	7.20	0.01	2.47	na	na	**12.58**	na
142	8/18/08	16:05	Dry	ns	ns	ns	ns	ns	ns	ns	ns

Notes
Red Bold values denote action level exceeded for a particular constituent
denotes a confirmation visit
denotes a location sampled for laboratory analysis
ns = not sampled (site was dry)
nd = not detected
na = not analyzed
* Value is below the field test's respective reporting limit.

GRAPH 4-1: Flow

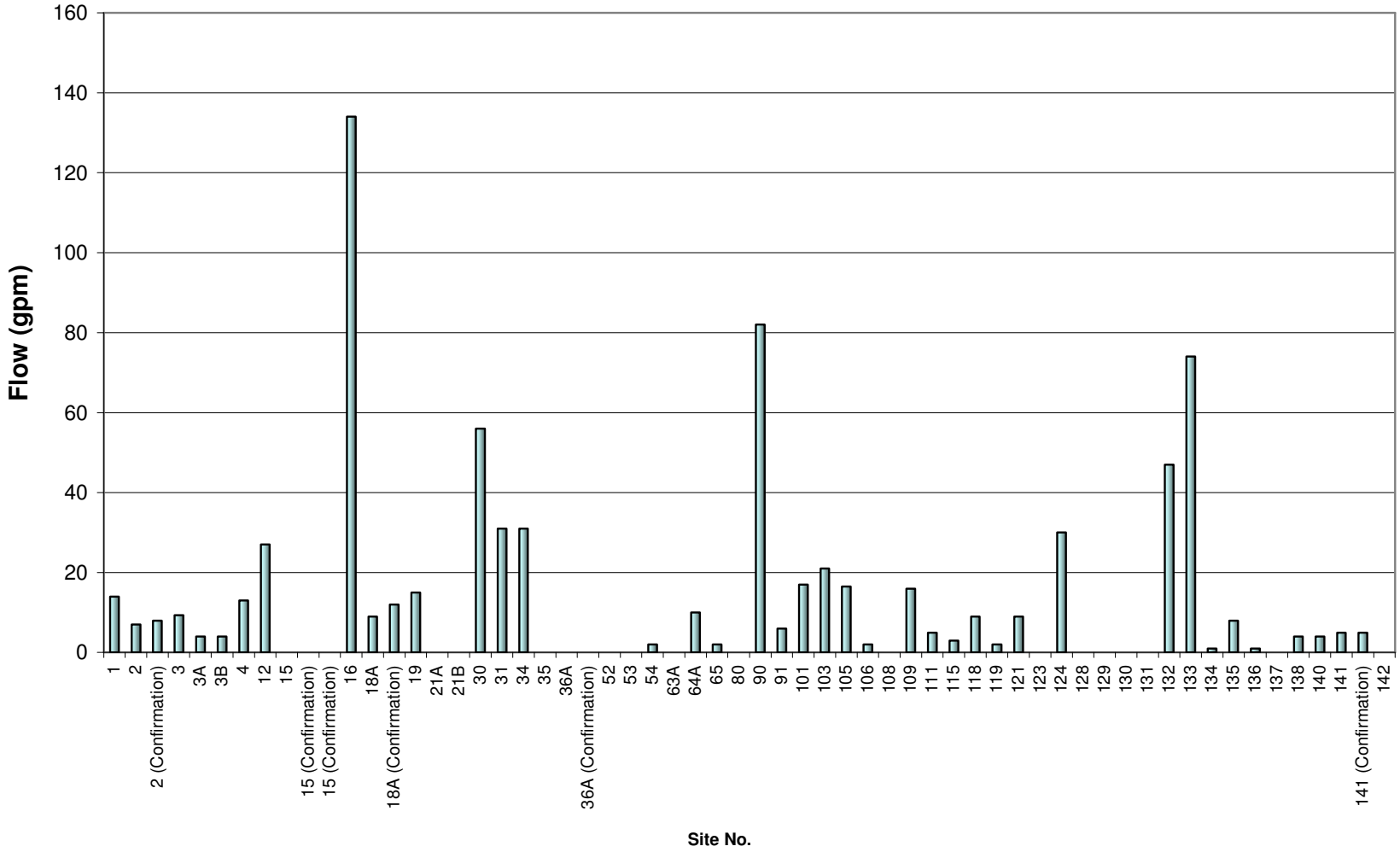

GRAPH 4-2: Temperature

Action level is Best Professional Judgment

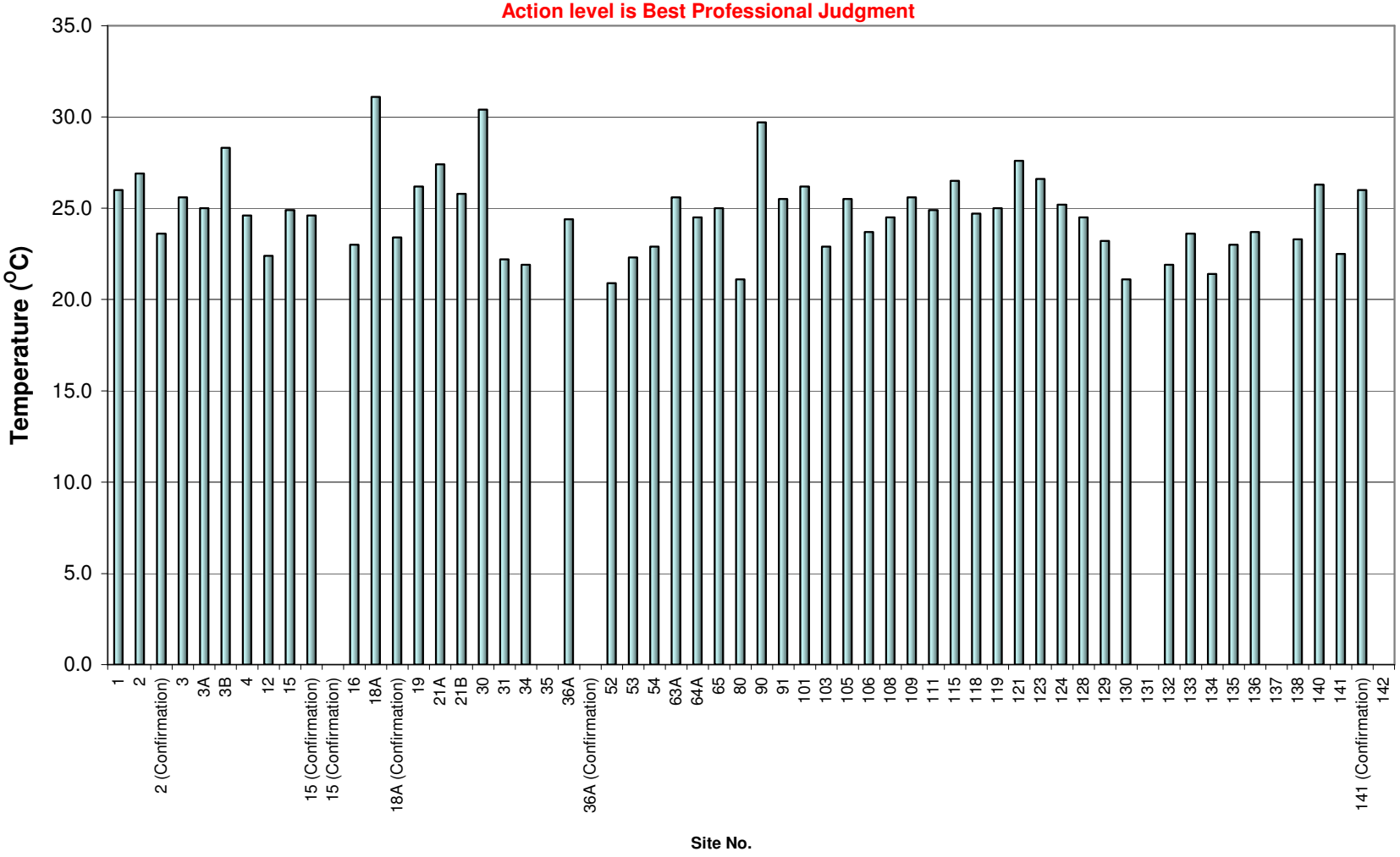

GRAPH 4-3: pH

Action level is > 9.0 or < 6.5

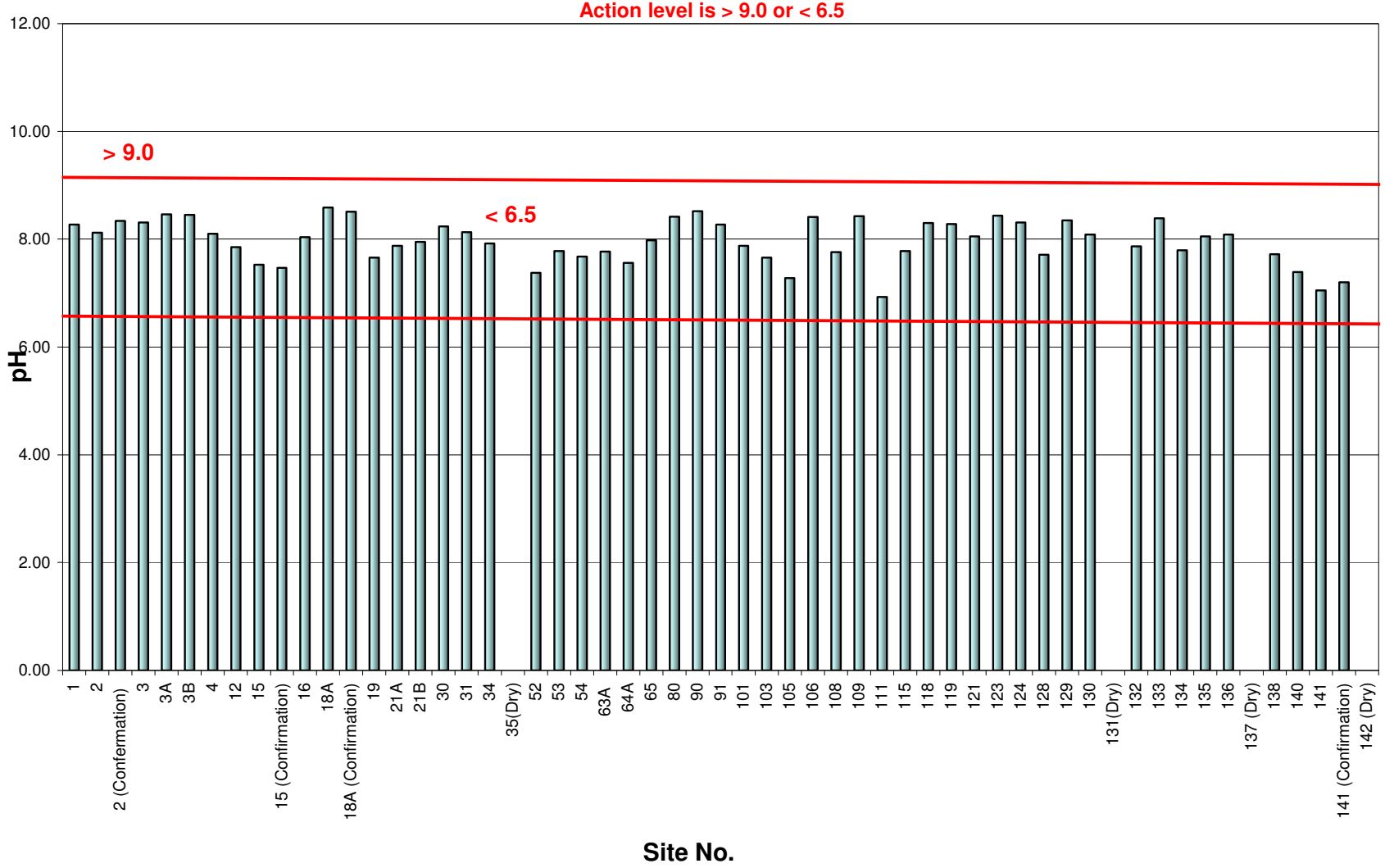

GRAPH 4-4: Turbidity

Action level is Best Professional Judgment

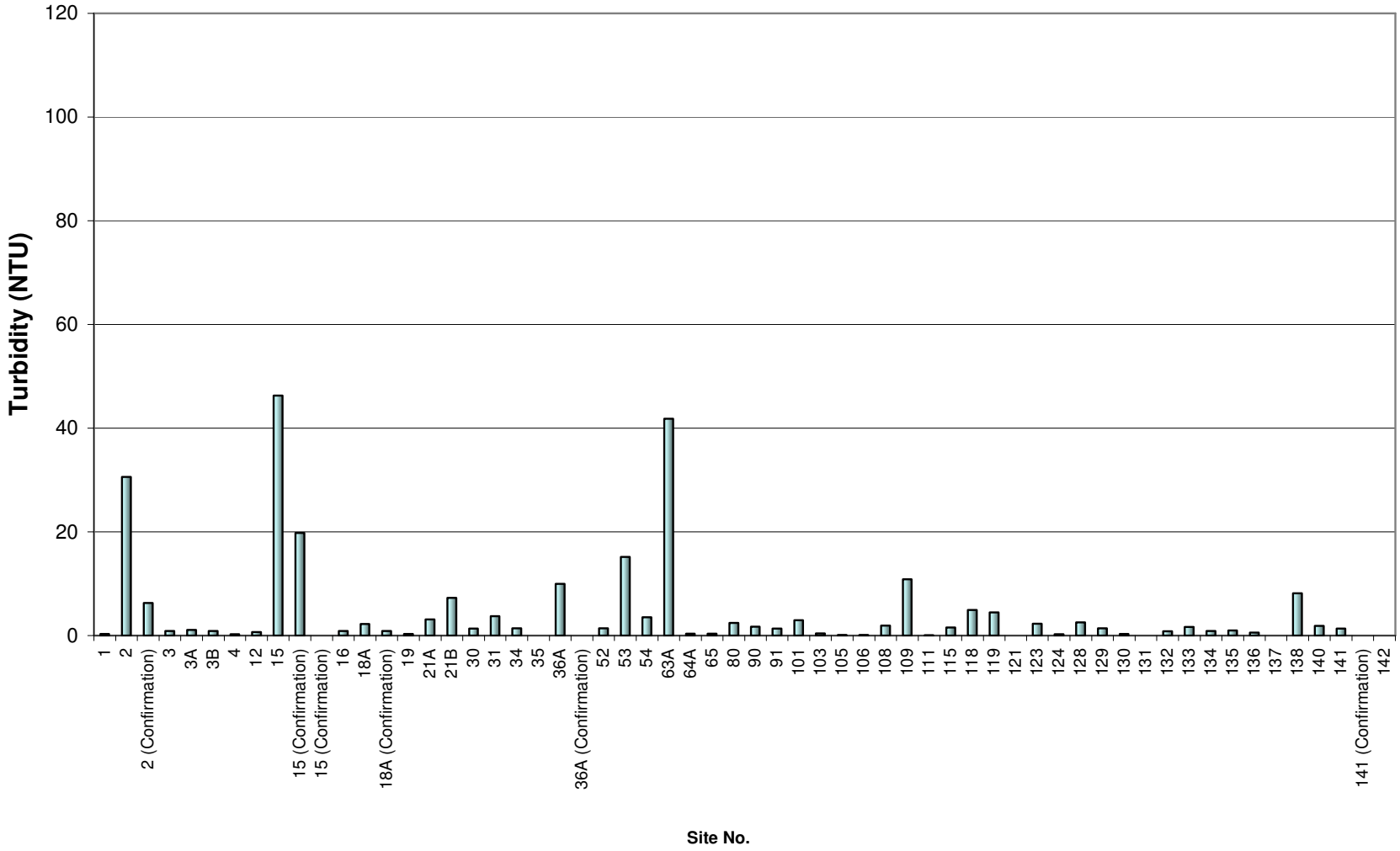

GRAPH 4-5: Conductivity

Action level is Best Professional Judgment

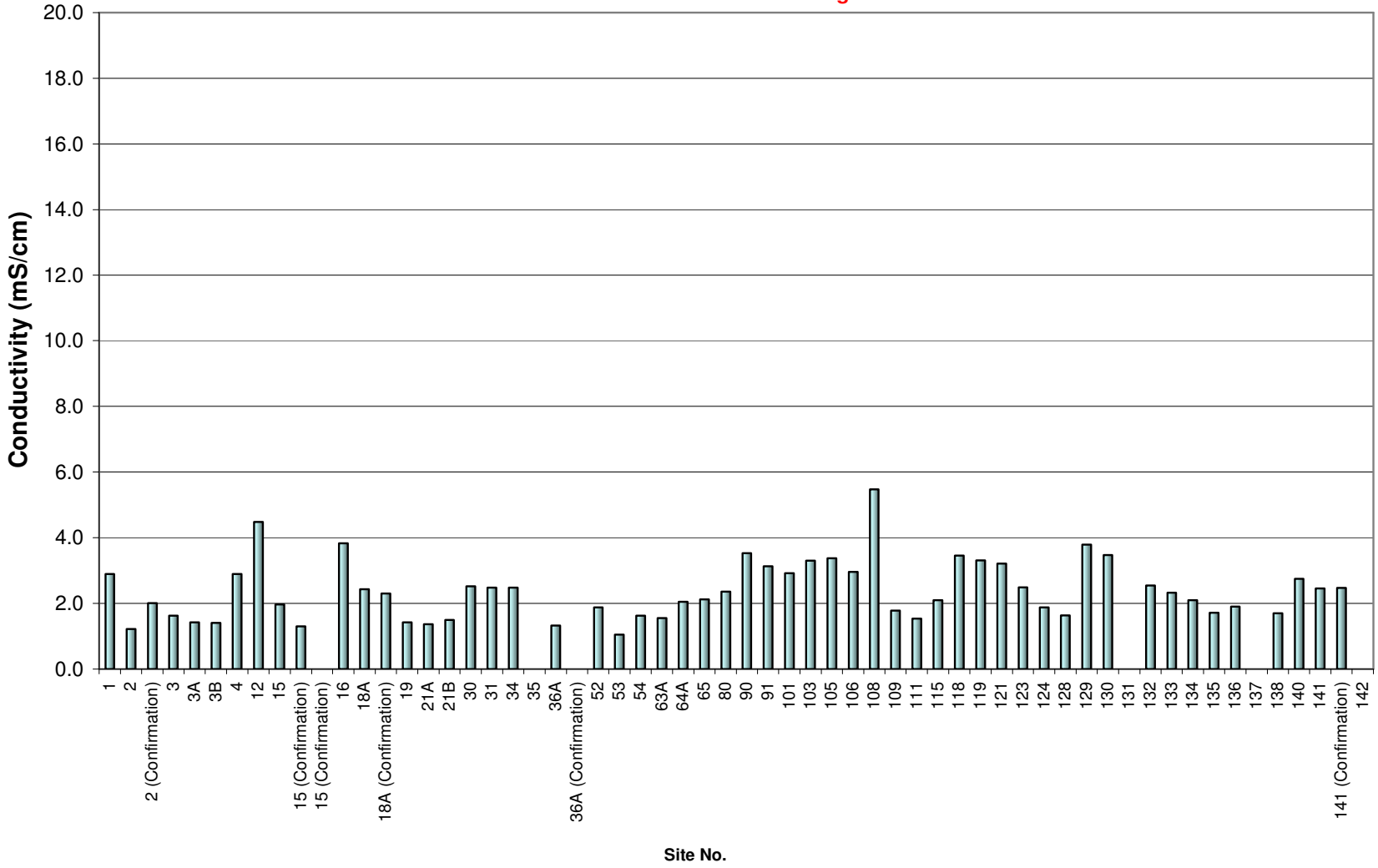

GRAPH 4-6: Ammonia-Nitrogen

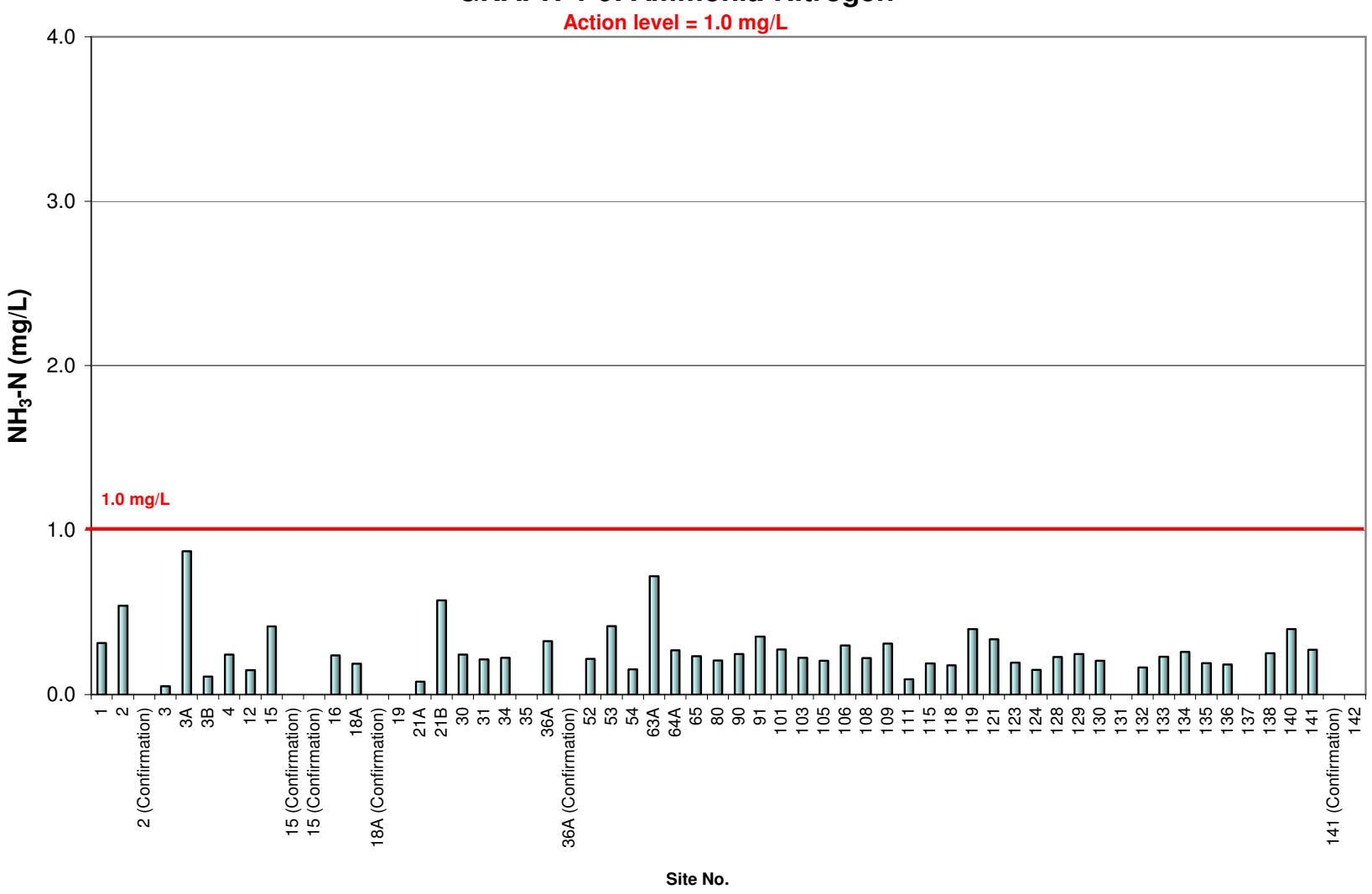

GRAPH 4-7: Surfactants

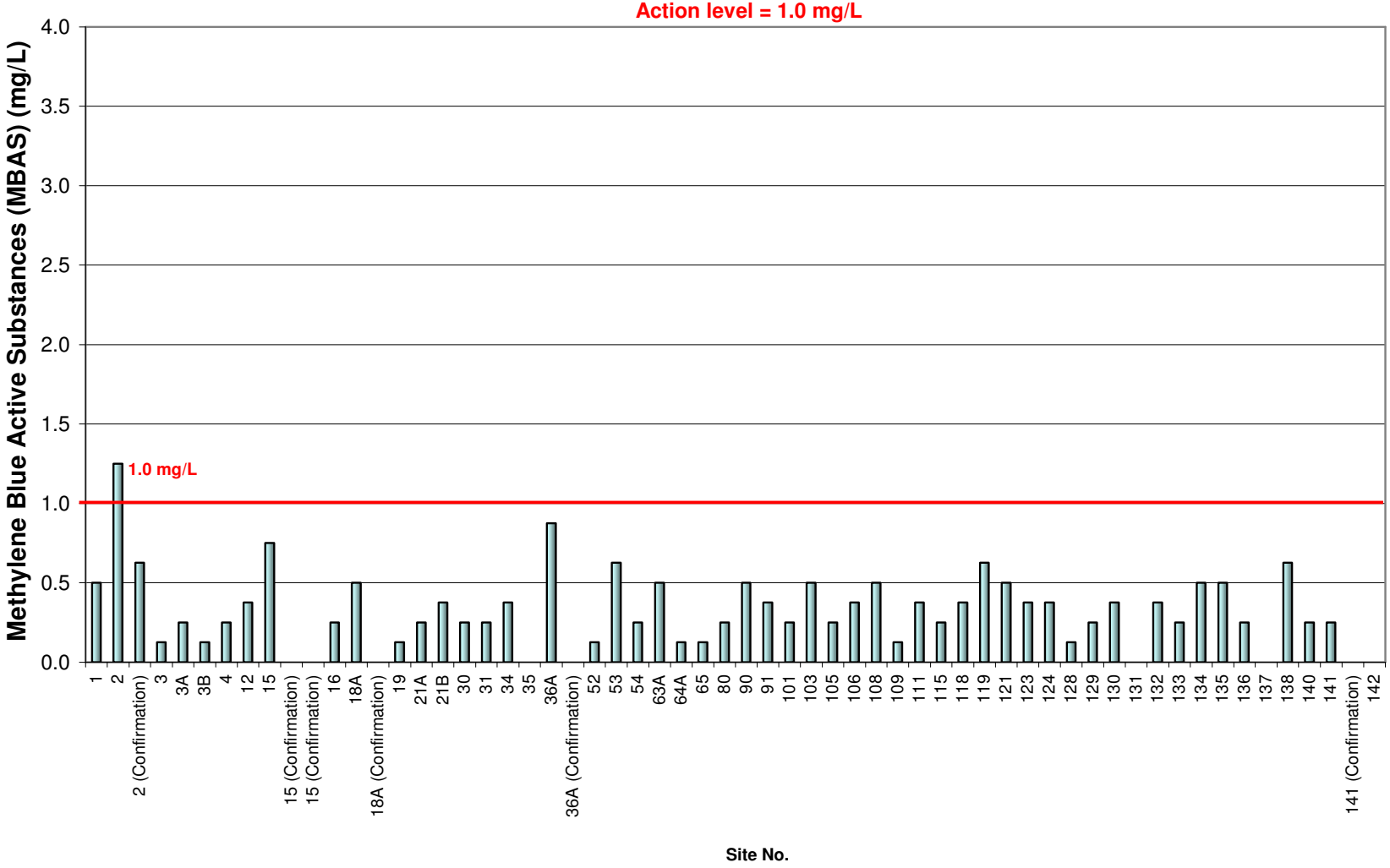

GRAPH 4-8: Nitrate-Nitrogen

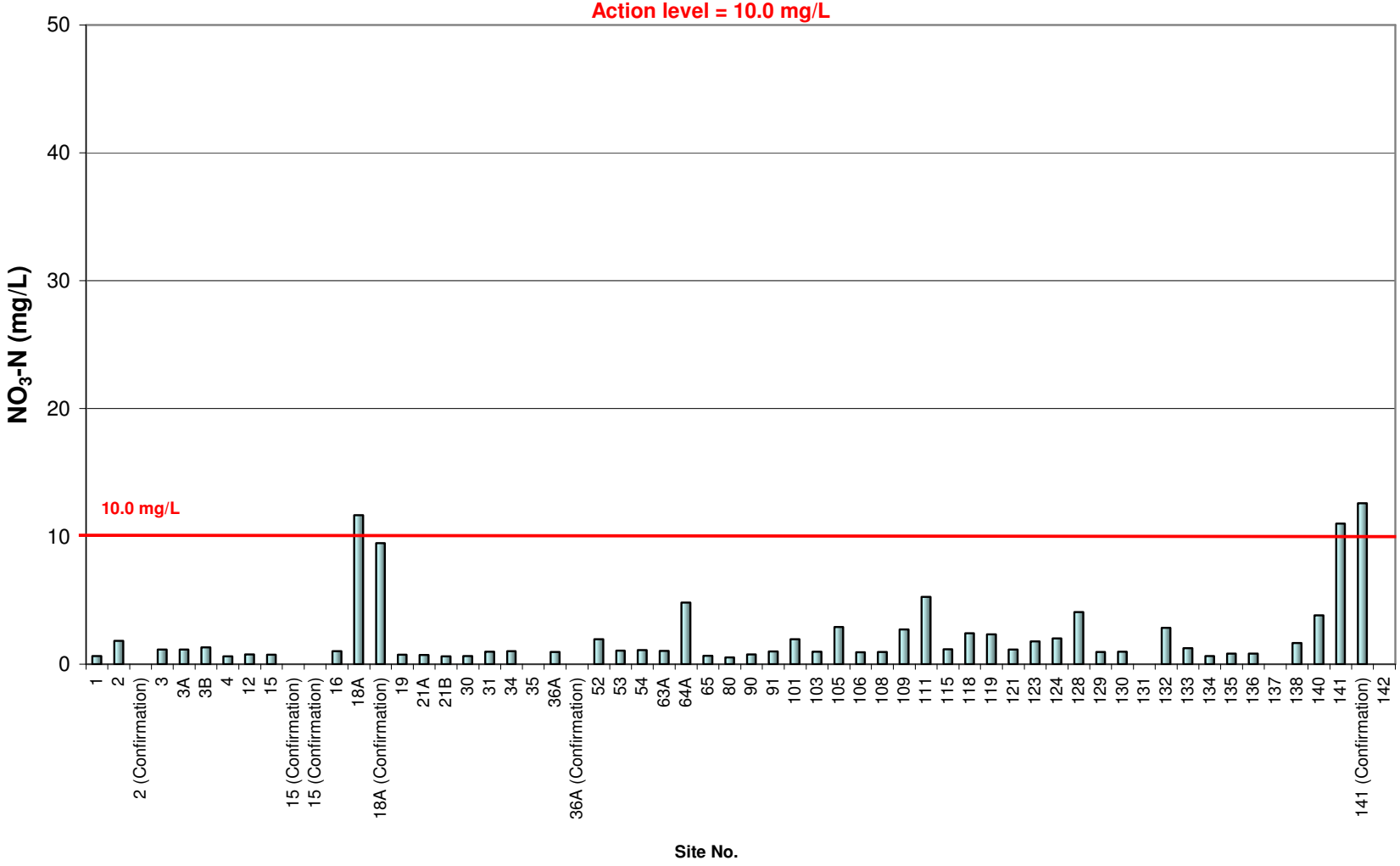

GRAPH 4-9: Orthophosphate-Phosphorus

Action level = 2.0 mg/L

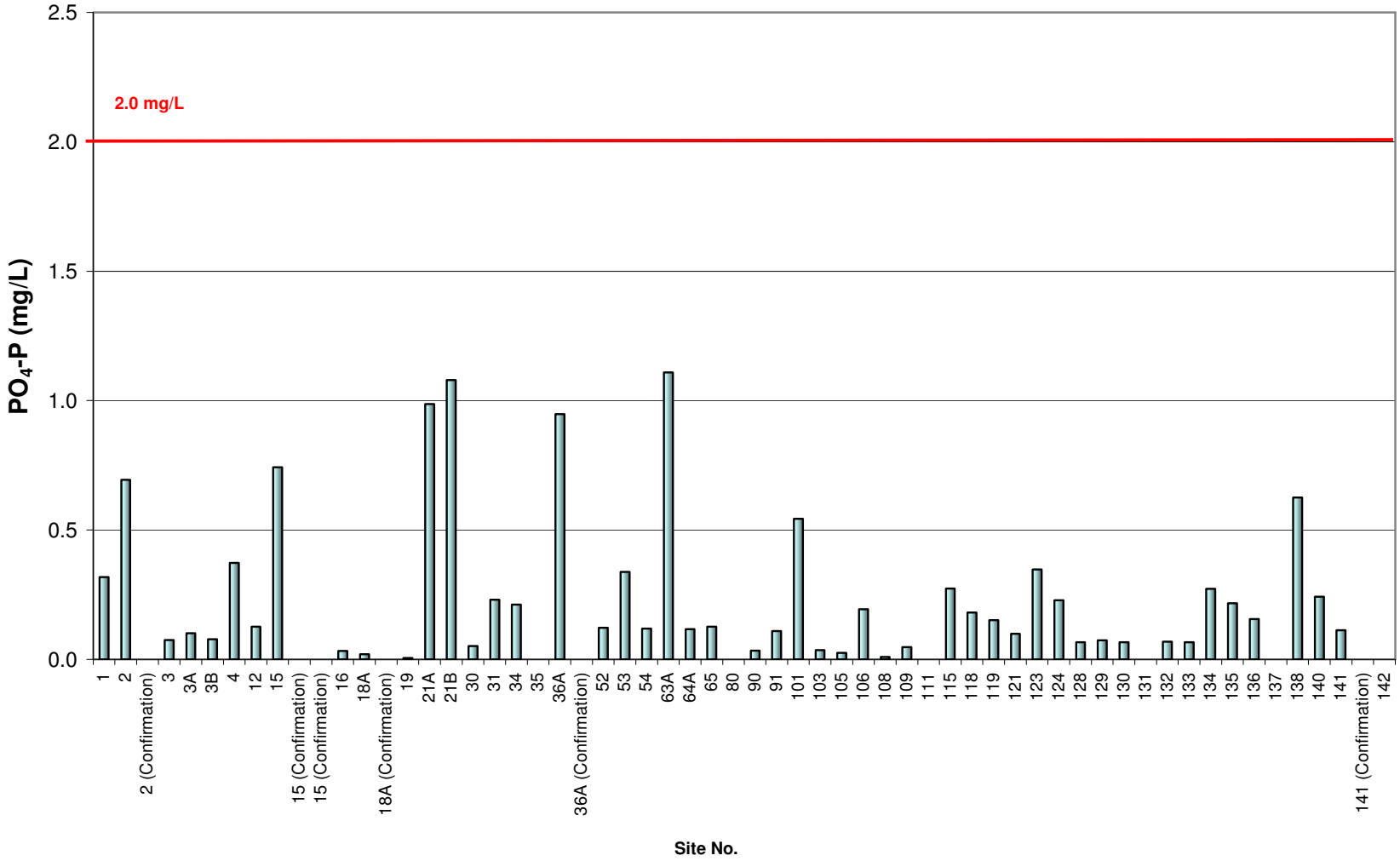

5 TRASH ASSESSMENT

5.1 Regulatory Requirements

Section II.B.3.C.(7) of the Municipal Permit's Receiving Waters and Urban Runoff Monitoring and Reporting Program requires Copermittees to assess the presence of trash in receiving waters and urban runoff at each dry weather field screening site. This trash assessment program is designed to provide information on the spatial extent and relative amount of trash present, as well at the nature and origin of the trash at the site.

5.2 Procedure and Definitions

The San Diego Copermittee Dry Weather Monitoring Workgroup developed a two-page Trash Assessment Form to document the amount and extent of trash and the threat to human and aquatic health. The first page is completed at every site. The second page, which includes information about the types, prevalence, potential routes, and sources of trash, is also completed at sites where a larger amount of trash is observed.

A qualitative estimate of the abundance of trash is made based upon a general impression of the site. The Trash Assessment Form includes five categories to describe the amount and extent of trash. The definitions are primarily qualitative, although numbers of trash pieces are also included in each category as a rough guideline. The five categories are listed below.

- *Optimal:* On first glance, no trash is visible. Little or no trash (<10 pieces) is evident when the evaluated area is closely examined for litter and debris.
- *Suboptimal:* On first glance, little or no trash is visible. After close inspection, small levels of trash (~10-50 pieces) are evident in the evaluated area.
- *Marginal:* Trash is evident in low to medium levels (~51-100 pieces) on first glance. Evaluated area contains litter and debris. Evidence of site being used by people: scattered cans, bottles, food wrappers, blankets, or clothing are present.
- *Submarginal:* Trash distracts the eye on first glance. Evaluated area contains substantial levels of litter and debris (>100-400 pieces). Evidence of site being used frequently by people: many cans, bottles, food wrappers, blankets, or clothing are present.
- *Poor:* Site is significantly impacted by trash. Evidence of trash accumulation behind a constriction point or evidence of excessive dumping. Evaluated area contains substantial levels of litter and debris (>400 pieces).

The threat to human health and threat to aquatic health is assessed at each site using the following definitions:

- *Threat to Human Health* - Site poses a threat to human health via swimming, wading, or walking through the area. Trash and debris have the potential to contain chemicals that may bioaccumulate, transmit dangerous bacteria (e.g., medical waste, diapers, human waste), or have the potential for physical harm (sharps, entanglement, nails, etc.).
- *Threat to Aquatic Health* – Site poses a threat to aquatic health or other wildlife (via contact, ingestion, entanglement, etc.) from the trash and debris present. Trash and debris such as small floatable material that is persistent and can be transported long distances may resemble food and may be ingested. Wire, plastic, fishing line, and

other material that has the potential for entanglement. Oil and other visible chemicals or chemical containers falls in this category.

In the event that a site is noted as potentially posing a threat to human or aquatic health, additional descriptive comments are recorded in the "Comments" section of the Trash Assessment Forms, included in Appendix D.

If a site is labeled as submarginal or poor, it is then assessed for types of trash present (e.g., automotive, biohazard, food waste), which are ranked based on the prevalence and potential threat to water quality of the items. Lastly, the potential mechanism through which trash reached the site (e.g., dumping, littering, upstream sources) and the potential source of the trash (e.g., construction, commercial, transient) are identified.

5.3 Trash Assessment Results

Table 5-1 and Graph 5-1 summarize the trash assessment results. Figure 5-1 provides a map of sampling sites and their corresponding trash assessment.

TABLE 5-1
TRASH ASSESSMENT RESULTS

Optimal	Suboptimal	Marginal	Submarginal	Poor
1	15	2	36A	(None)
3	18A	21A	132	
3A	21B	64A	142	
3B	30	91		
4	34	106		
12	35	119		
16	90			
19	103			
31	105			
52	109			
53	111			
54	115			
63A	121			
65	124			
80	128			
101	130			
108	135			
118	136			
123	137			
129	140			
131				
133				
134				
138				
141				

GRAPH 5-1
TRASH ASSESSMENT SUMMARY

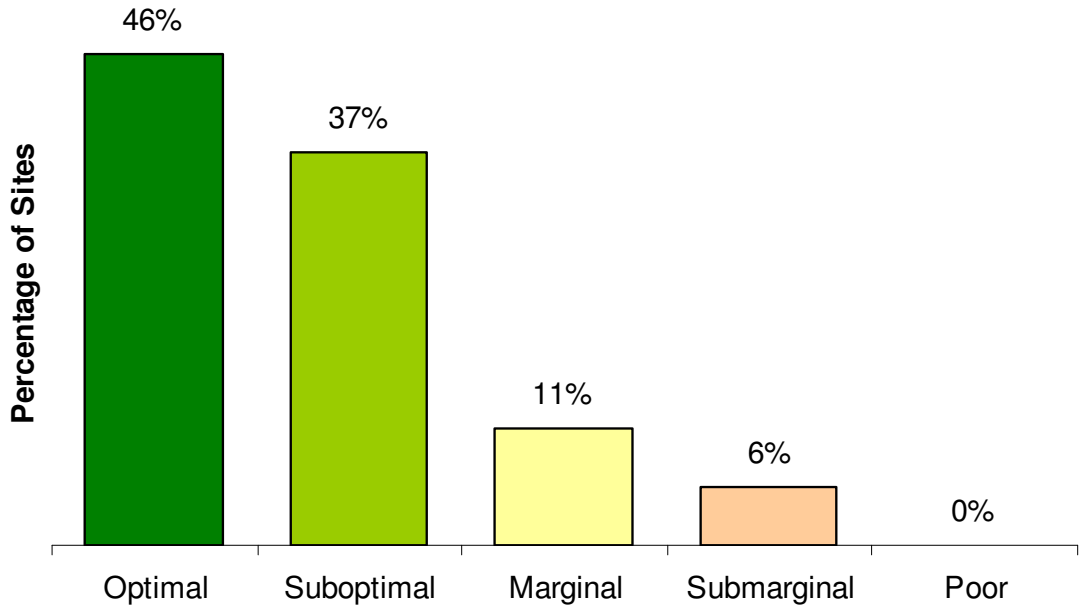

The majority of sites sampled in the City of Poway were rated "optimal" or "suboptimal." None of the sites were considered to have "poor" trash levels. Two sites, 36A and 142, were determined to pose a threat to human or aquatic health.

5.3.1 Threat to Human or Aquatic Health

Site 36A is in a dry section of Rattlesnake Creek where the only source of water was ponded within a small outlet. During the site visit food packaging, plastic six-pack rings, toilet paper, and human waste were observed under the nearby road, where the creek was dry. The waste was likely a result of transient use of the site, especially as a small group of people was observed sitting in shade 50 feet downstream of the site in the creek bed. This site also had bacterial indicator exceedances, which may be related to the presence of human waste although it was not in contact with water.

Site 142 is in a dry segment of a natural creek, where it crosses under Range Park Road. Similar to Site 36A, toilet paper and human waste were observed under the bridge. Since the site was dry, the human waste was not in contact with water. This waste was also likely due to use of the site by transients.

5.3.2 Submarginal or Poor Sites

TABLE 5-2
BREAKDOWN OF SUBMARGINAL SITES

Site	Types of Trash	Ranking	Potential Route 1	Potential Route 2	Potential Source 1	Potential Source 2
36A	Food Packaging	1	Littering	Upstream	Transient	School
	Biohazard Waste	2	Dumping	--	Transient	--
132	Household	1	Dumping	--	Household	--
	Construction	2	Dumping	--	Household	--
	Food Packaging	3	Littering	--	Household	Transient
142	Biohazard Waste	1	Dumping	--	Transient	--
	Food Packaging	2	Littering	--	Transient	--

Site 36A is in a dry section of Rattlesnake Creek where the only source of water was ponded within a small outlet. In addition to human waste noted at the site (see above sub-section), there were a number of items of food packaging litter, including plastic six-pack rings, beer cans and bottles, and snack food wrappers. A large portion of the litter appeared likely to have been generated at the site itself due to its placement in a few locations under the bridge. Some litter may also have been brought to the site from upstream since the upstream conveyance also had some food packaging litter where observed near Twin Peaks Middle School.

Site 132 is located in a residential area off of Lake Poway Road. A number of large trash items, including plywood obstacles and a mannequin, appeared to have been brought to the site intentionally by individuals engaging in recreational activities, such as paintball. Other household items, such as a small soccer goal, bicycles, and other recreational equipment also appeared to have been dumped at the site. Food packaging litter was also observed, potentially also due to the use of the site as a recreational area.

Site 142 is in a natural creek in a residential area off of Range Park Road, east of Espola Road. The creek was dry during the site visit, but under the road food packaging litter, human waste, and toilet paper were observed. A likely explanation for this trash is use of the site by transients, since nearby areas are only residential and upstream areas are open spaces.

FIGURE 5-1
TRASH ASSESSMENT GIS MAP

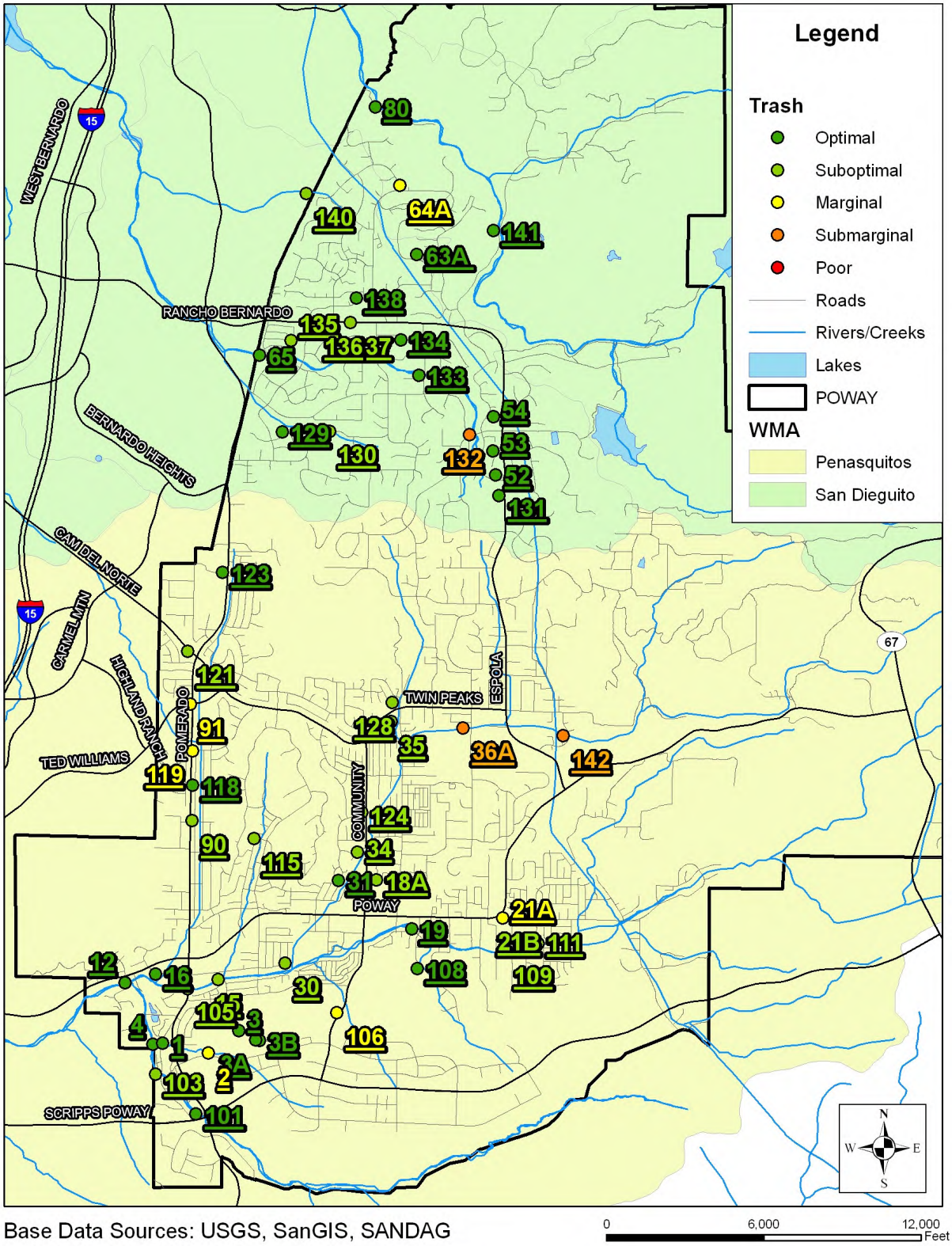

Base Data Sources: USGS, SanGIS, SANDAG

6 LABORATORY ANALYTICAL RESULTS

6.1 Summary

Laboratory analyses were conducted at 14 sites, representing over 25 percent of all primary sites. The laboratory constituents measured are defined below.

Oil and grease analysis is used to detect hydrocarbon pollution from a variety of sources, including parking lots and streets, washing activities, illegal discharges, and automobile repair facilities.

Total hardness measures the amount of calcium and magnesium ions in a water sample, with the result expressed in mg/L of $CaCO_3$. Hardness itself is not considered a pollutant, but is measured to calculate CTR limits for dissolved metals. Hardness affects the solubility of dissolved metals as well as other minerals and ions.

Diazinon and **chlorpyrifos** are organophosphate pesticides that can be harmful to aquatic organisms if transported in urban runoff. Diazinon and chlorpyrifos are highly toxic to birds, mammals, and insects. They are also highly toxic to freshwater fish and invertebrates following acute exposure.

Metal contamination of water can arise from a variety of sources, including automobile operation, automobile repair, vehicle washing, galvanizing of metal, and electronics manufacturing. Certain dissolved metals are toxic pollutants that are hazardous to the survival and development of aquatic organisms.

The California Toxics Rule for Dissolved Metals in Fresh Waters defines metal toxicity as a function of water hardness, with toxicity decreasing as hardness increases. Therefore, each dissolved metal has a CMC for a specific total hardness. The laboratory samples are analyzed for the presence of dissolved cadmium, copper, lead, and zinc. Table 6-1 shows the sites with detectable metal concentrations, the measured total hardness of the sample, and the associated CMC.

TABLE 6-1
CTR – CMC FOR DISSOLVED METALS

Dissolved Cadmium			
Site	**Total Hardness (mg/L)**	**CMC (mg/L)**	**Concentration (mg/L)**
65	753	0.038	0.007
Dissolved Copper			
Site	**Total Hardness (mg/L)**	**CMC (mg/L)**	**Concentration (mg/L)**
36A	473	0.058	0.007
Dissolved Zinc			
Site	**Total Hardness (mg/L)**	**CMC (mg/L)**	**Concentration (mg/L)**
36A	473	0.437	0.021

Note:
- Sites listed are those at which a particular dissolved metal was detected.
- For equations and constants used in California Toxics Rule calculations, see http://www.epa.gov/ost/standards/ctr/toxic.pdf

Coliform bacteria are relatively harmless to humans and are present in mammalian digestive tracts and are naturally found in most surface waters and soils. Testing water samples for total coliform bacteria is a standard practice in public health since a high level of total coliform bacteria often may indicate the presence of other more harmful, pathogenic organisms, sometimes of fecal origin. Total coliform is measured in lieu of these pathogens since the various pathogens are generally present in much smaller quantities and are difficult to detect.

Fecal coliform, a subset of coliform bacteria, and ***Enterococcus*** are found primarily in the gastro-intestinal tracts of humans and animals and are commonly used as indicators of water contamination by fecal matter. A host of human diseases, particularly those of the gastro-intestinal tract, are spread through water contaminated with fecal matter. Without the use of significantly more expensive methods, such as ribotyping, it is not possible to determine whether the source of fecal material was human or animal. Human fecal material is known to contain pathogens dangerous to humans, but the relationship between animal waste and threat to human health is less certain.

A summary of the laboratory analytical results is presented in Table 6-2. Table 6-3 presents the laboratory results from all samples. Laboratory reports are included in Appendix C.

TABLE 6-2
LABORATORY ANALYSIS STATISTICAL SUMMARY

Parameter (units)	Maximum	Minimum	No. of Exceedances
Total Hardness (mg/L $CaCO_3$)	2,150	451	*
Oil and Grease (mg/L)	nd	nd	0
Diazinon (µg/L)	nd	nd	0
Chlorpyrifos (µg/L)	nd	nd	0
Cadmium (dissolved, mg/L)	0.007	nd	0
Copper (dissolved, mg/L)	0.007	nd	0
Lead (dissolved, mg/L)	nd	nd	0
Zinc (dissolved, mg/L)	0.021	nd	0
Total Coliform (MPN/100 mL)	300,000	170	1
Fecal Coliform (MPN/100 mL)	30,000	40	1
Enterococcus (MPN/100 mL)	160,000	130	2

Note:
nd = not detected
- Calculations include complete routine visit data only. Confirmation visits, follow-up visits, and dry sites are not incorporated.
* = Total hardness is not considered a pollutant (see section 3.4 for details), and thus has no established action level for the purposes of dry weather monitoring.

TABLE 6-3
LABORATORY ANALYTICAL RESULTS

Site No.	Date	Time	Oil & Grease mg/L	Total Hardness mg/L $CaCO_3$	Cadmium mg/L	Copper mg/L	Lead mg/L	Zinc mg/L	Diazinon µg/L	Chlorpyrifos µg/L	Total Coliform MPN/100ml	Fecal Coliform MPN/100ml	*Enterococcus* MPN/100ml
4	8/18/08	10:50	nd	889	nd	nd	nd	nd	nd	nd	17,000	500	1,700
12	8/18/08	9:30	nd	1,440	nd	nd	nd	nd	nd	nd	500	80	130
15	8/14/08	12:25	nd	629	nd	nd	nd	nd	nd	nd	30,000	3,000	**13,000**
15 (Confirmation)	8/22/08	10:40	na	na	na	na	na	na	na	na	na	na	657
16	8/18/08	10:10	nd	1140	nd	nd	nd	nd	nd	nd	2,200	170	5,000
30	8/15/08	12:10	nd	753	nd	nd	nd	nd	nd	nd	8,000	220	800
36A	8/14/08	10:30	nd	473	nd	0.007	nd	0.021	nd	nd	**300,000**	**30,000**	**160,000**
36A (Confirmation)	8/22/08	9:20	na	na	na	na	na	na	na	na	**2,420,000**	**234,118**	**198,630**
65	8/15/08	9:20	nd	753	0.007	nd	nd	nd	nd	nd	17,000	3,000	1,700
80	8/13/08	9:45	nd	853	nd	nd	nd	nd	nd	nd	2,300	110	800
90	8/14/08	11:35	nd	1,120	nd	nd	nd	nd	nd	nd	23,000	3,000	500
108	8/15/08	11:20	nd	2,150	nd	nd	nd	nd	nd	nd	13,000	500	1,300
111	8/15/08	10:25	nd	451	nd	nd	nd	nd	nd	nd	170	40	500
129	8/14/08	9:45	nd	1,270	nd	nd	nd	nd	nd	nd	5,000	300	1,100
133	8/13/08	11:50	nd	1,040	nd	nd	nd	nd	nd	nd	23,000	900	500
141	8/13/08	10:45	nd	796	nd	nd	nd	nd	nd	nd	30,000	500	300
Reporting Limits			**5.0**	**10**	**0.005**	**0.005**	**0.005**	**0.02**	**0.05**	**0.05**	**20**	**20**	**20**
Action Levels			**15.0**	**	**CTR**	**CTR**	**CTR**	**CTR**	**0.50**	**0.50**	**50,000**	**20,000**	**10,000**

Notes:
Red Bold Type = value exceeds action level
denotes a confirmation visit
nd = not detected; na = not analyzed
CTR = California Toxics Rule; CTR action levels for metals are calculated based upon on the total hardness value of the water sample.
* Number of fecal coliforms is derived from *E. coli* count. Number of fecal coliforms = (Number of *E. coli*) / 0.85
** Total hardness is not considered a pollutant (see section 3.4 for details), and thus has no established action level for the purposes of dry weather monitoring.

7 DATA ANALYSIS

This first part of this section provides an overall evaluation of test results obtained from the 2008 Dry Weather Monitoring Program. The second portion of this section describes historical trends for various constituent exceedances.

7.1 2008 Results

Of the 50 sites sampled, one site had an exceedance for surfactants concentration, two sites had nitrate-nitrogen exceedances, and two sites exceeded fecal indicator bacteria action levels. Specifically one site exceeded action levels for total coliforms, fecal coliforms, and *Enterococcus*, but the other had an exceedance only for *Enterococcus*.

TABLE 7-1
2008 EXCEEDANCES SUMMARY

Site No.	Surfactants	Nitrate-Nitrogen	Total Coliforms	Fecal Coliforms	*Enterococcus*
2	✓				
15					✓
18A		✓			
36A			✓	✓	✓
141		✓			

Note: Table reflects exceedances occurring during routine visits only, not confirmation or follow-up visits.

7.2 Previous Results

Historical results of exceedances are presented in Table 7-2, Graph 7-1, and Graph 7-2. Table 7-2 shows the percentage of sampled sites that have had exceedances each year of the Dry Weather Monitoring Program. Graph 7-1 illustrates the percentage of exceedances for field constituents, and Graph 7-2 presents the percentage exceedances by year for laboratory analyses.

Since 2002, no exceedances were measured in water temperature, conductivity, oil and grease, cadmium, copper, lead, zinc, or chlorpyrifos. Thus, these constituents have not been included in the following graphs.

The historical data for the results of field analyses presented in Graph 7-1 indicate a decreasing trend in ammonia-nitrogen exceedances. There have been no exceedances in pH since 2002. No discernable trend is apparent for surfactants, turbidity, nitrate-nitrogen, or orthophosphate-phosphorus.

Historical data for laboratory analyses presented in Graph 7-2 indicate that fecal coliform exceedance rates have decreased somewhat over the years. There have been no diazinon exceedances since 2003.

TABLE 7-2
PERCENT OF SITES WITH EXCEEDANCES BY YEAR

	Field Screening									Laboratory Analysis											
Year	**Number of Field Screening Sites**	Temperature	pH	Turbidity	Conductivity *	Surfactants	Ammonia-N	Nitrate-N	Orthophosphate-P	**Number of Laboratory Sampling Sites**	Surfactants	Oil & Grease	Cadmium	Copper	Lead	Zinc	Diazinon	Chlorpyrifos	Total Coliforms	Fecal Coliforms	*Enterococcus*
2002	50	0	8	0	0	2	10	0	0	13	0	0	0	0	0	0	0	0	**	**	**
2003	50	0	0	0	0	6	6	2	2	13	0	0	0	0	0	0	8	0	23	23	8
2004	50	0	0	0	0	4	8	2	0	13	0	0	0	0	0	0	0	0	31	0	15
2005	50	0	0	0	0	2	12	2	2	13	0	0	0	0	0	0	0	0	69	15	15
2006	50	0	0	2	0	0	4	2	0	13	0	0	0	0	0	0	0	0	31	8	23
2007	50	0	0	0	0	8	2	0	2	14	0	0	0	0	0	0	0	0	29	14	21
2008	50	0	0	1	0	5	0	10	0	14	0	0	0	0	0	0	0	0	7	7	14

Notes:

Results based on complete routine visits only. Confirmation visits, follow-up visits, and dry sites not included.

* By regional consensus, the action level for conductivity has been changed during past years from numeric values to best professional judgment in order to account for sites in which salt water and groundwater increase conductivity. High conductivity levels at these sites are not necessarily exceedances or considered to be a water quality concern.

** Bacteria analytical methods in 2002 do not allow numerical comparison of results to those in subsequent years.

GRAPH 7-1
PERCENT OF SITES WITH FIELD CONSTITUENT EXCEEDANCES BY YEAR

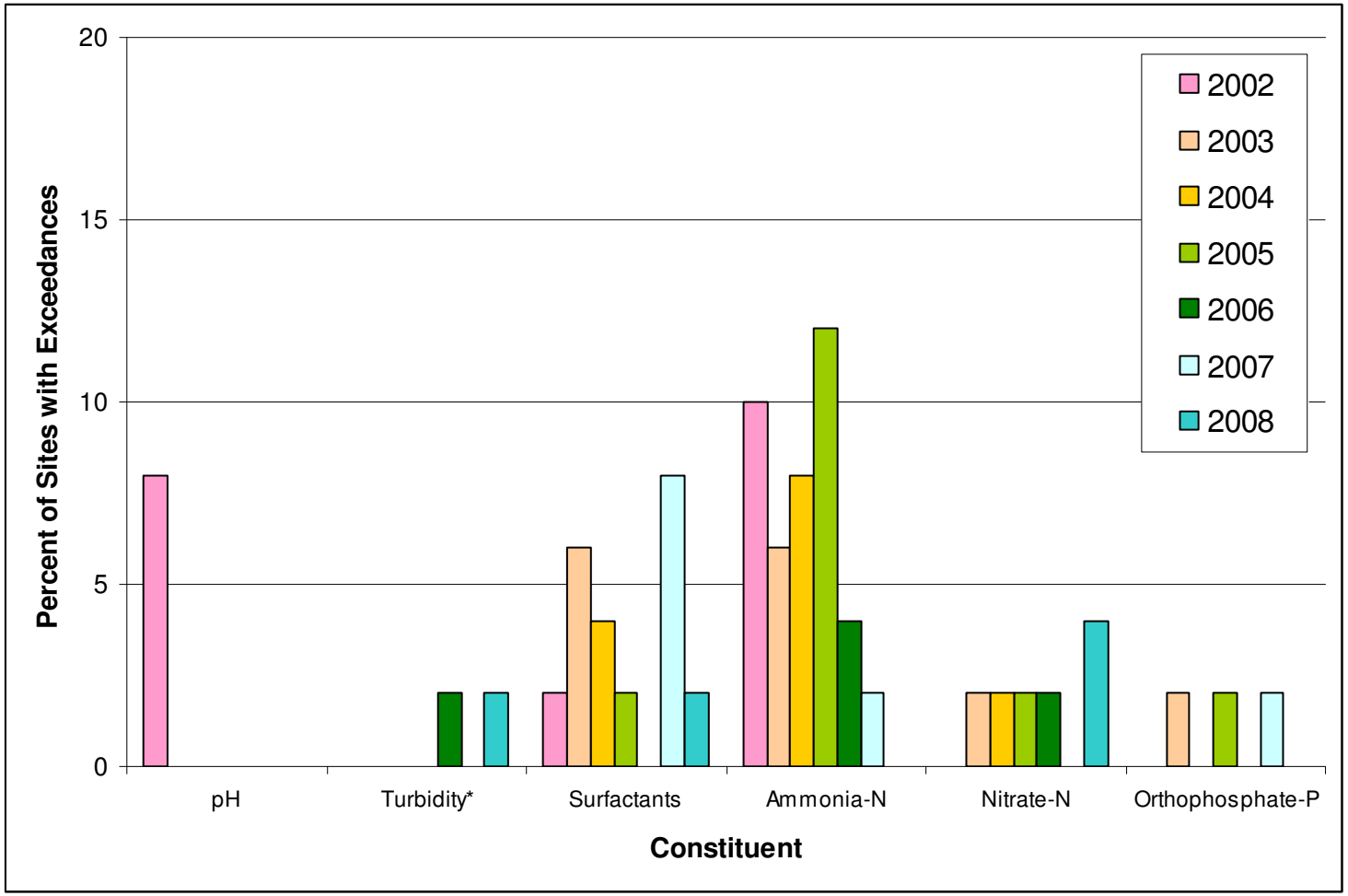

* Action level for turbidity is best professional judgement.

GRAPH 7-2
PERCENT OF SITES WITH LABORATORY ANALYSIS EXCEEDANCES BY YEAR

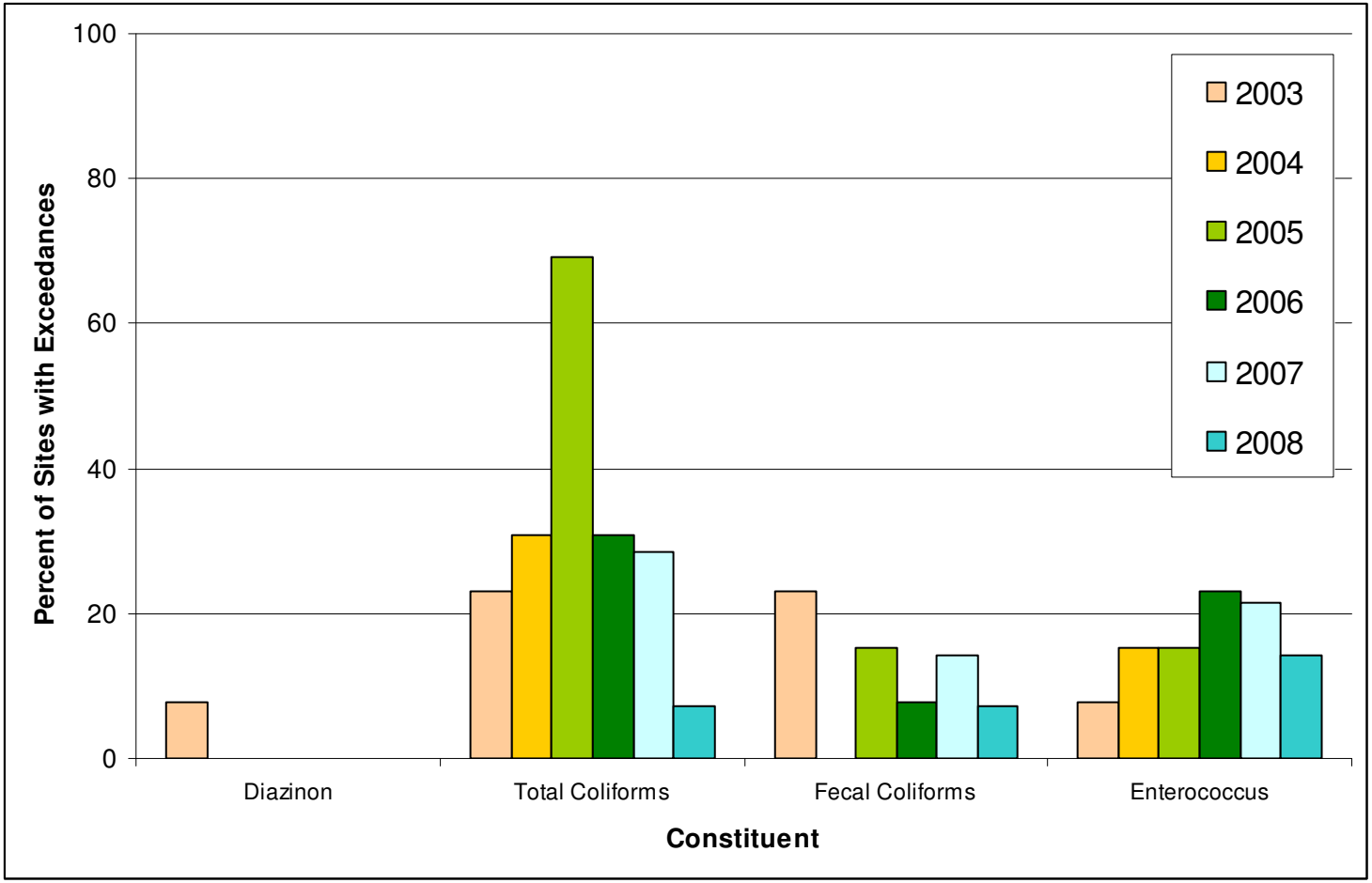

8 FOLLOW-UP INVESTIGATIONS

One of the main purposes of the Dry Weather Monitoring Program is to identify IC/IDs. Both field screening and laboratory analytical results are compared to regionally developed action levels (Table 3-4). When a parameter is measured at or above its action level, it is possible that an IC/ID is present. To further investigate potential IC/IDs, additional investigation is initiated whenever action levels are exceeded. Procedures for such investigations are described below.

8.1 Investigation Procedures

When Dry Weather Monitoring Program results exceed action levels, the City either conducts an investigation to identify the source of the discharge or provides rationale for why the discharge does not pose a threat to water quality and does not need further investigation. An immediate source identification investigation is initiated if visual and/or analytical evidence of gross contamination is present at a site during a routine investigation. Examples of gross contamination include substantial petroleum sheens, constituent concentrations well above action levels, abnormal colors or odors not attributable to natural site conditions, or evidence of a sewage release; such conditions would typically be considered a threat to human health or the environment. Immediate source identification investigations are also often conducted when surfactants exceedances are noted. Past experience has shown that an immediate investigation is much more likely to identify the source of the exceedance for this particular constituent. This is because such exceedances are often related to washing activities, which are typically intermittent in nature.

When further investigation is needed but an immediate upstream investigation is not necessary, the City initially confirms the results by resampling within two business days of being informed of the exceedance. For field screening, this is within two business days of the initial test. The overall time frame for laboratory analytical results depends on the time that results are received from the lab, but investigations will be conducted within two days of receiving the data, where applicable. These investigations are labeled as “confirmation” visits in this report, and they are used to guide further upstream investigations where necessary.

When confirmation sampling confirms continued exceedance of action levels, then the City conducts further investigation to identify the source of the exceedance. This type of investigation is referred to as “follow-up” in this report. Additional investigation is not conducted when exceedances are not noted during the confirmation visit or when the exceedance is known not to be the result of IC/IDs, as without a high constituent level to track upstream, the investigation is unlikely to identify any sources. As noted earlier, when gross contamination is observed during a routine visit, an immediate upstream source investigation is initiated. Prior to beginning an upstream source investigation, field staff review previous dry weather monitoring reports and consult MS4 maps to plan the investigation.

Dry weather flows are generally traced from the site in an upstream direction along the conveyance system. Photos, narrative descriptions of relevant visual observations made, and GPS coordinates are recorded to aid in documentation and in potential enforcement procedures. Water samples are collected at upstream confluences for analyses of the constituent(s) being tracked. All samples are documented through the completion of field data sheets, which are provided in Appendix D. If the samples are being submitted for laboratory analysis, they are delivered within the appropriate holding time, and all appropriate chain-of-custody procedures are followed. Sampling and analysis methods are typically the same as those used for the routine portion of the Dry Weather Monitoring Program, with the exception of bacteria analyses. During confirmation and follow-up sampling IDEXX Colilert and Enterolert

methods are used instead of the multiple tube fermentation (MTF) methods used for routine visits. The IDEXX methods provide faster turn-around time than the MTF methods: results can be provided within 24 hours instead of several days. Shorter turn-around time allows investigators to conduct further follow-up testing sooner where necessary. The IDEXX methods are also less expensive than MTF methods, which allows field investigators to take samples from a larger number of locations.

If the results of the upstream investigation indicate that an IC/ID may be present, appropriate City personnel will be notified. Where appropriate and feasible, field staff may also contact the party responsible for the discharge directly regarding the IC/IDs and potential BMPs.

8.2 Investigated Sites

During the 2008 Dry Weather Monitoring Program additional investigations to investigat potential IC/IDs were completed at six sites. Three sites had field constituent exceedances, two sites had exceedanced for bacteria, and one site was investigated for a visual observation of an unusual oily deposit. A brief description of each site, the field and/or laboratory analytical results, photographs of selected upstream locations, and the results of upstream investigations are included below. Table 9-2 in Section 9 of this report provides a summary of the investigation results.

Site 2

Site 2 is an outlet downstream of various business parks that releases runoff to the southwest corner of the Stowe Detention Basin on Stowe Drive, east of Pomerado Road. During the initial round of field testing, the surfactants concentration at Site 2 was 1.25 mg/L, above the action level of 1.0 mg/L. The sample water was also slightly turbid (30.58 NTU), but this level of turbidity was not considered an action level exceedance. An immediate upstream investigation was conducted to look for activities that could be the source of the surfactants. While one sample taken from a manhole upstream had a slightly higher surfactants concentration (2.0 mg/L) than the site, no potential sources were observed upstream. The following business day, water was sampled and retested at Site 2 for surfactants. The surfactants concentration had fallen to 0.625 mg/L, below the action level, and the water was no longer turbid (6.31 NTU), suggesting that the high levels were transient. Per the established upstream investigation procedures, no further upstream investigation was conducted.

Site 15

Site 15 is located at a concrete pipe outlet to Poway Creek at the north end of Montauk Street (Photo 8-1). No field tested constituents exceeded action levels, but the ponded water at the outlet appeared significantly turbid (46.24 NTU), and was considered an exceedance. During a confirmation visit the following day the turbidity had decreased to 19.8 NTU, which was not deemed an action level exceedance. The high turbidity was likely the result of a transient flow.



Photo 8-1: Ponded water and dense vegetation in the outlet at Site 15.

Laboratory analysis results received later indicated that *Enterococcus* bacteria had exceeded the action level of 10,000 MPN/100mL. A confirmation visit and upstream investigation were conducted for *Enterococcus*. The area immediately upstream of the outlet is residential, but further upstream there is an earthen channel in an open area. Of seven catch basins in the residential area, only

one had any water. Upstream location 15-1 is a catch basin nearly 300 feet south of the site on Montauk Street, between Soule Street and Tustin Street. Water was ponded up to five inches deep in the catch basin, and there were deposits of leaves, sediment, and medium-sized river rock.

Samples were taken from Site 15 and upstream location 15-1 and submitted to the laboratory for analysis. Laboratory analysis results found that the *Enterococcus* levels in both samples were below the action level. It appeared that the high levels of *Enterococcus* bacteria may have been a transient condition, potentially from a recent transient flow or from wildlife activity in the nearby natural creek. Figure 8-1 and Table 8-1 present the sampling locations and monitoring results from the investigation.

FIGURE 8-1
SITE 15 UPSTREAM INVESTIGATION MAP



TABLE 8-1
SITE 15 BACTERIA UPSTREAM INVESTIGATION

ID	Location	Flow (gpm)	*Enterococcus* (MPN/100 mL)
15 (routine)	End of Montauk Street in Poway Creek	ponded	**13,000**
15 (confirmation)	Site 15; End of Montauk Street in Poway Creek	ponded	657
15-1	Montauk Street, between Soule Street and Tustin Street by a utility pole	ponded	6,131

Note: **Red Bold Type** = value exceeded action level

Site 18A

Site 18A is a concrete channel running under Hilleary Place from a residential complex, east of Community Road. Clear water was flowing in the channel at about 9 gpm at the time of the initial visit. During the site visit, the water appeared to increase in flow because some clumps of algae suddenly dislodged, and the water became slightly turbid. The sample was collected shortly after, when the water had cleared. Nitrate-nitrogen was detected at 11.65 mg/L, over the action level of 10 mg/L. A follow-up investigation was conducted the following day to retest for nitrate-nitrogen, and the concentration had dropped below the action level to 9.46 mg/L, indicating that the high nitrate-nitrogen level was transient. No further investigation was conducted. Note that for several years up to 2006, this site has had consistently elevated levels of nitrate-nitrogen. Upstream investigation in previous years had implicated a nitrate-laden groundwater seepage near Somerset Road as the source of nitrate-nitrogen and in many cases as the only source of flowing water.

Site 36A

Site 36A is in a dry section of Rattlesnake Creek where the only source of water was ponded within a small outlet on the north side, just west of Tierra Bonita Road (see Photo 8-2). This site has a varied history of field screening action level exceedances and a consistent pattern of bacterial indicator exceedances. This year, no field screening exceedances were observed. However, laboratory analysis determined that concentrations of all three bacterial indicators (total coliform, fecal coliform, and *Enterococcus*) exceeded their respective action levels, similar to last year.



Photo 8-2: Ponded water and debris within the northern outlet at Site 36A.

Conditions at the site itself appeared conducive to high levels of indicator bacteria, most conspicuously a significant amount of used toilet paper and human waste (see Photo 8-3) located under the bridge, as near as 20 feet from the ponded water. Food packaging litter and organic matter was also observed around the site and in the pipe upstream of the site. While at the site a small group of people, potentially day laborers, were observed sitting in a shady part of the creek bed. A confirmation visit to the site was performed during which conditions at the site appeared similar to the first visit, and all three bacterial indicators were still in exceedance of their respective action levels. An investigation was conducted along the line upstream of the outlet to look for other potential sources.



Photo 8-3: Human waste, toilet paper, and other litter underthe bridge at Site 36A.

Similar to last year, no surface runoff was observed entering the storm water conveyance system during the upstream investigation. A manhole southwest of the Tierra Bonita Road and Twin Peaks Road intersection was dry inside, but a small accumulation of damp leaves was observed inside the manhole. At the northwest corner of the same intersection, a sample of ponded water was collected from the more southern of two catch basins (upstream location 36A-1). A moderate amount of organic material, such as bark and

leaves, was noted covering the floor of the catch basin, along with two pieces of litter. In the water sample taken both total coliform and *Enterococcus* counts were above their respective action levels, but were not as high as what was found downstream at Site 36A. Though no other water was available to sample upstream of Site 36A, it was noted that the catch basin immediately upstream of 36A-1, 20 feet to the north, was damp and contained a significant amount of organic debris and a few items of food packaging litter. Also on the northeast corner of the same intersection, dried lawn clippings were observed in another damp catch basin, and horse droppings were noted on the sidewalk. The horse droppings, however, did not appear likely to be transported to the storm drain except in the case of rain since nearby ground was not landscaped or irrigated.

The upstream investigation identified three potential sources of high indicator bacteria levels: decaying organic material upstream of the site, human waste at the site, and horse manure in the nearby areas. All four of the locations inspected upstream had small to significant accumulations of organic debris at various stages of decomposition. The one upstream location with ponded water also had high bacteria levels. The human waste observed at the site was located just upstream of where the sample was taken for Site 36A, but the natural creek was dry, contributing no flow to Site 36A at the time of the site visits. The site is located next to horse stables, and manure was present near an upstream inlet, but no direct contact between manure and water was observed. Decomposing organic material upstream of the site is currently a likely direct contributor to the bacterial action level exceedances at the site, however human waste is also located immediately upstream of the site in the creek and would be a more serious threat once the rainy season began. A map and table summarizing the bacterial upstream investigation for Site 36A are presented below.

FIGURE 8-2
SITE 36A UPSTREAM INVESTIGATION MAP



TABLE 8-2
SITE 36A BACTERIA UPSTREAM INVESTIGATION

ID	Location	Flow (gpm)	Total Coliforms (MPN/100ml)	Fecal Coliforms (MPN/100ml)	*Enterococcus* (MPN/100ml)
36A *(routine)*	Northwest of bridge, near 14336 Tierra Bonita Road, off Poway Valley Road	ponded	**300,000**	**30,000**	**160,000**
36A *(confirmation)*	Site 36A, northwest of bridge, near 14336 Tierra Bonita Road, off Poway Valley Road	ponded	**2,420,000**	**234,118** *	**198,630**
36A-1	Northwest of Tierra Bonita Road and Twin Peaks Road intersection, southernmost manhole in sidewalk	ponded	**816,000**	16,588 *	**54,750**

Note:

Red Bold Type = value exceeded action level

* Number of fecal coliforms was derived from the *E. coli* count using the following formula:
Number of fecal coliforms = (Number of *E. coli*) / 0.85.

Site 124

Site 124 is located immediately downstream of three concrete pipes that outlet into Rattlesnake Creek near the Community Road and Olive Meadows Drive intersection. During the initial site visit, water was flowing only from the middle pipe, and an unusual red deposit appeared to be caught in some aquatic vegetation at the mouth of this pipe (see Photo 8-4). When a small amount of this deposit was brought into contact with the adjacent surface of the water it produced a rainbow sheen characteristic of oil. Based on the field investigators' experience inspecting restaurants, the observed sheen, and the color and clarity of the deposit, the deposit was likely used cooking oil or grease. According the City's MS4 map, the area tributary to this outlet is entirely residential. Each of five storm drain inlets in this residential area was visually inspected for evidence of dumping, but no unusual stains or odors were observed. No apparent source was observed. Based on the upstream investigations it is possible that the source of the deposit was a one-time or intermittent discharge from improper disposal of cooking grease associated with residential activities in this area.



Photo 8-4: Red oily deposits caught in green algae at the mouth of the inlet.

Site 141

Site 141 is located where Sycamore Creek crosses under Old Coach Road, just south of the driveway for the Hidden Valley Ranch property. Runoff appears to pond east of the crossing before being restricted in low-flow conditions to passing through a smaller metal pipe within a low concrete dam. A continuous flow of 5 gpm was observed running from the pipe to a large ponded area under the bridge. During the initial round of field screening nitrate-nitrogen was measured at 11.00 mg/L, above the action level. A confirmation visit the next day also found a high nitrate-nitrogen level of 12.58 mg/L along with a similar flow rate, so an upstream investigation of Sycamore Creek commenced.

Sycamore Creek joins with an unnamed tributary approximately 800 feet upstream from the site. The unnamed tributary comes from the east on the Hidden Valley Ranch property, and the creek comes from the south along Old Coach Road. The unnamed tributary is downstream of two sequential irrigation ponds and is dry below these ponds until a point closer to where it joins with Sycamore Creek. It appeared that Sycamore Creek upstream of the unnamed tributary was dry and did not contribute runoff to the site.



Photo 8-5: Ponded area downstream of metal outlet pipe, upstream of a few ponded areas leading to Site 141.

While the pond did not appear to have discharged recently to the creek, a sample was taken from the lower irrigation pond (upstream location 141-1) to see if it had any potential to be a significant source of nitrate-nitrogen,. The sample had a low concentration of nitrate-nitrogen (2.10 mg/L) and was not a likely contributor to the downstream exceedance. Further downstream in the eastern creek branch a ponded area where a metal pipe, currently dry, was set up to outlet into the creek a sample was taken (see Photo 8-5, upstream location 141-2). Upstream location 141-2 also had a low nitrate-nitrogen concentration (1.49 mg/L). In the 800 feet between upstream location 141-2 and Site 141 there were only a few disconnected low ponded areas that may flow under the soil surface as interflow to one another. This seemed likely since the soil was sandy and uncompacted, and while all areas upstream of the site in the creek bed surface were ponded or dry, the site had a steady flow from one day to the next (see Photo 8-6).



Photo 8-6: Downstream edge of ponded area less than 200 feet upstream of Site 141, which flows continuouslv.

In summary, it appears that there are essentially no upstream surface inputs of water to the site, and the potential inputs have significantly lower nitrate-nitrogen levels than what was measured at the site. However, some water with a higher level of nitrate-nitrogen likely arising from interflow or groundwater comes to the surface just upstream of the site. It should be noted that this is one of the lowest lying areas in the surrounding hilly terrain. The water that emerges has moderately high nitrate-nitrogen concentrations, just above the action level. Therefore it is likely that the nitrate-nitrogen originates in the interflow or groundwater immediately upstream of the site, which may have been influenced by the long history of agriculture in the upstream area.

9 SUMMARY AND RECOMMENDATIONS

9.1 Summary

9.1.1 Summary of Field Screening and Laboratory Analysis Data

Fifty primary monitoring locations were selected and visited for the 2008 Dry Weather Monitoring Program. Four alternate sites were visited and sampled to replace the four primary sites that were dry. Most sites visited had clear, colorless, flowing water, with normal or limited vegetation that provided habitat for a variety of organisms, including insects, snails, fish, crayfish and frogs. Table 9-1 provides a summary of action level exceedances.

TABLE 9-1
SUMMARY OF ACTION LEVEL EXCEEDANCES

Field Screening (50 samples)			
Analyte	**Number of Exceedances**	**Percentage of Sites with Exceedance**	**Site(s) Exceeding Action Level**
pH	0	0 %	--
Conductivity	0	0 %	--
Turbidity	1	2 %	15
Surfactants	1	2 %	2
Ammonia-Nitrogen	0	0 %	--
Nitrate-Nitrogen	2	4 %	18A, 141
Orthophosphate-Phosphorus	0	0 %	--
Laboratory Analyses (14 samples)			
Analyte	**Number of Exceedances**	**Percentage of Sites with Exceedance**	**Site(s) Exceeding Action Level**
Oil & Grease	0	0 %	--
Cadmium	0	0 %	--
Copper	0	0 %	--
Lead	0	0 %	--
Zinc	0	0 %	--
Diazinon	0	0 %	--
Chlorpyrifos	0	0 %	--
Total Coliforms	1	7 %	36A
Fecal Coliforms	1	7 %	36A
Enterococcus	2	14 %	15, 36A

Note: Data is from the initial site visits only.

In addition to the action level exceedances listed in the table above, an upstream investigation was conducted for one site due to a visual observation. An oily deposit was observed at Site 124, which was likely waste cooking grease. Table 9-2 describes the result of the investigation.

A formal trash assessment was performed for the first time in 2008 in accordance with the Municipal Permit. Fifty-four sites, including dry sites, were assessed, and 45 of the sites were scored as optimal or suboptimal, having little or no trash. Six sites had marginal levels of trash, and three were considered submarginal due to trash consistent with human use and dumping.

9.1.2 Summary of Follow-Up Investigation Data

Table 9-2 presents the conclusions based on the results of confirmation visits and upstream investigations conducted at six sites for the 2008 Dry Weather Monitoring Program.

TABLE 9-2
SUMMARY OF UPSTREAM INVESTIGATIONS

Site	Upstream Investigation Target Constituent(s)		Results / Probable Sources
	Field	Laboratory	
2	Surfactants		No direct source of surfactants was observed. Surfactants level was below the action level when tested the next day. The exceedance was most likely due to a transient flow.
15	Turbidity	*Enterococcus*	No potential source of *Enterococcus* or turbidity was observed for this ponded water. Both turbidity and *Enterococcus* were below their respective action levels during confirmation visits.
18A	Nitrate-N		No direct source of nitrate-nitrogen was observed. The nitrate-nitrogen level was below the action level when tested the next day. The exceedance was most likely due to a transient flow.
36A		Total Coliforms, Fecal Coliforms, *Enterococcus*	Decaying organic material, and horse manure were noted upstream, and human waste was observed adjacent to the site.
124	Oily Deposit (Visual Observation)		No apparent source of discharge at upstream area. Potential one-time or intermittent improper disposal of cooking grease or oil in the upstream residential area.
141	Nitrate-N		No above ground source of flow or nitrate-nitrogen observed. Area is rural and has minimal storm drain infrastructure; most conveyances are natural channels. Exceedance potentially due to influence of historically agricultural soil on groundwater or interflow that surfaces just upstream of the site.

9.2 Recommendations

Based on the results of the 2008 Dry Weather Monitoring Program for the City of Poway, these follow-up actions are recommended for consideration.

9.2.1 Education

- Provide educational materials regarding proper disposal of cooking fats, oils, and grease (FOG) to the residents upstream of Site 124. Distribution should include, at minimum, residences from 13252 to 13360 Olive Meadows Drive, 14008 to 14050 Mazatlan Way, 14008 to 14101 Hermosillo Way, and all residences on Olive Mesa Court, Olive Mesa Place, and Olive Crest Way. Consider coordinating with existing FOG efforts conducted by the City.

9.2.2 Inspection and Maintenance

- Clean out decaying organic material and sediment in the storm water conveyance directly upstream of the outlet at Site 36A and in upstream conveyances near Twin Peaks Middle School to allow proper drainage and reduce stagnation of water. Remove horse manure from upstream areas, and encourage horse owners to clean up after their animals. Remove human waste from under the bridge by Site 36A. Work with the people who frequent the site to ensure proper disposal of litter and human waste.
- Remove human waste from under the bridge at Site 142. Work with the people who frequent the site to ensure proper disposal of litter and human waste.
- Remove trash from sites 36A, 132, 142, 2, 21A, 64A, 91, 106, and 119, which were scored as submarginal or marginal by the trash assessment during routine site visits. Additionally, prioritize removal of trash from sites 121 and 140, where the trash was also in contact with the water. Add these sites to the City's existing clean up schedule as appropriate
- The remaining sites with a suboptimal trash score should also be cleaned up and added to the City's existing clean up schedule as appropriate, including sites 15, 18A, 21B, 30, 34, 35, 90, 103, 105, 109, 111, 115, 124, 128, 130, 135, 136, and 137.

9.2.3 Site Replacement

Sites 137 and 142 have been dry for the past several years. It is recommended that these sites be replaced by alternate sites 14 and 103 for future dry weather monitoring, since these alternates have the most extensive set of available historical data.

FIGURE A
DRAINAGE BASIN MAP OF THE POWAY AREA

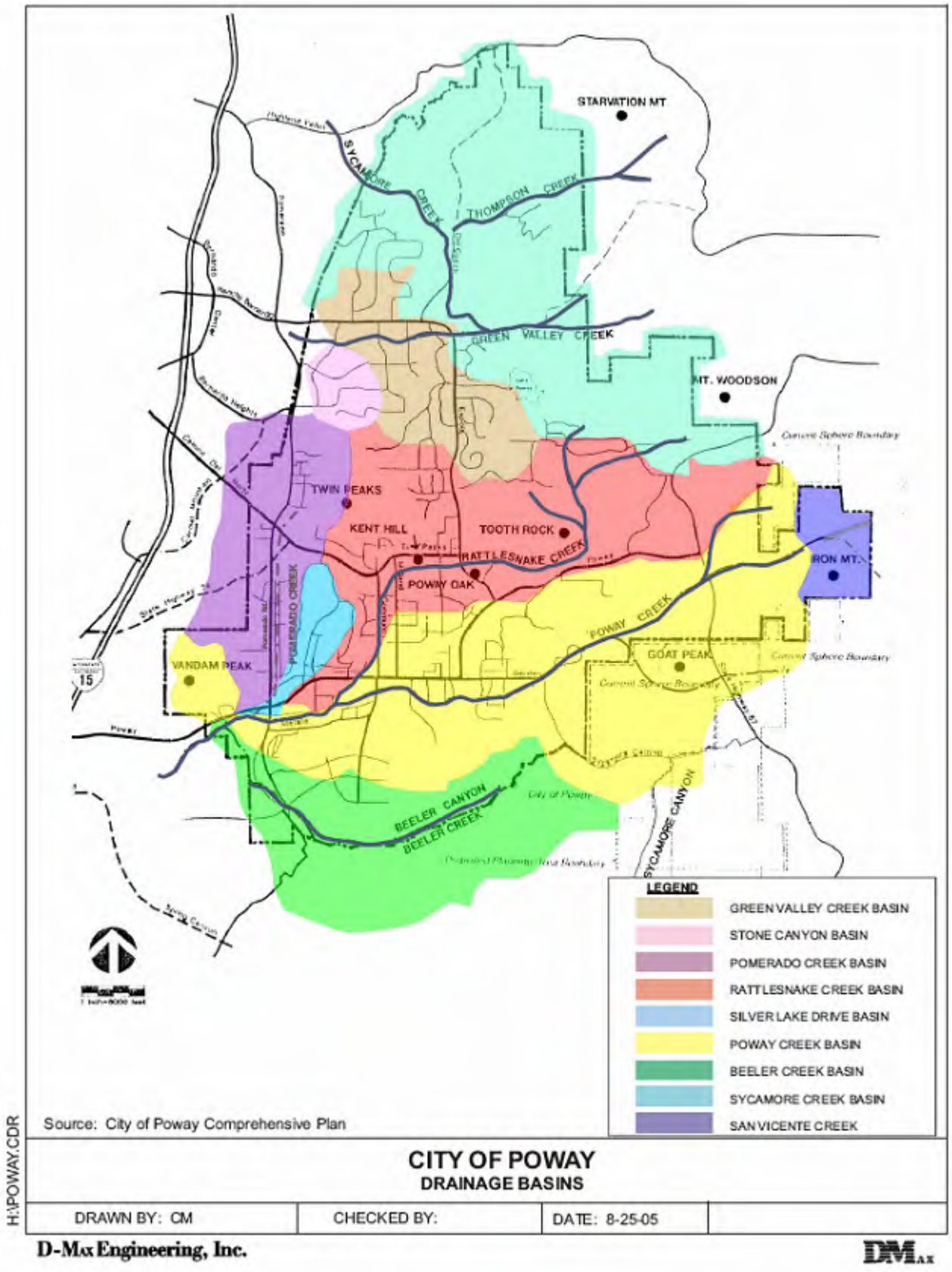

FIGURE B
WATERSHED MAP OF THE POWAY AREA

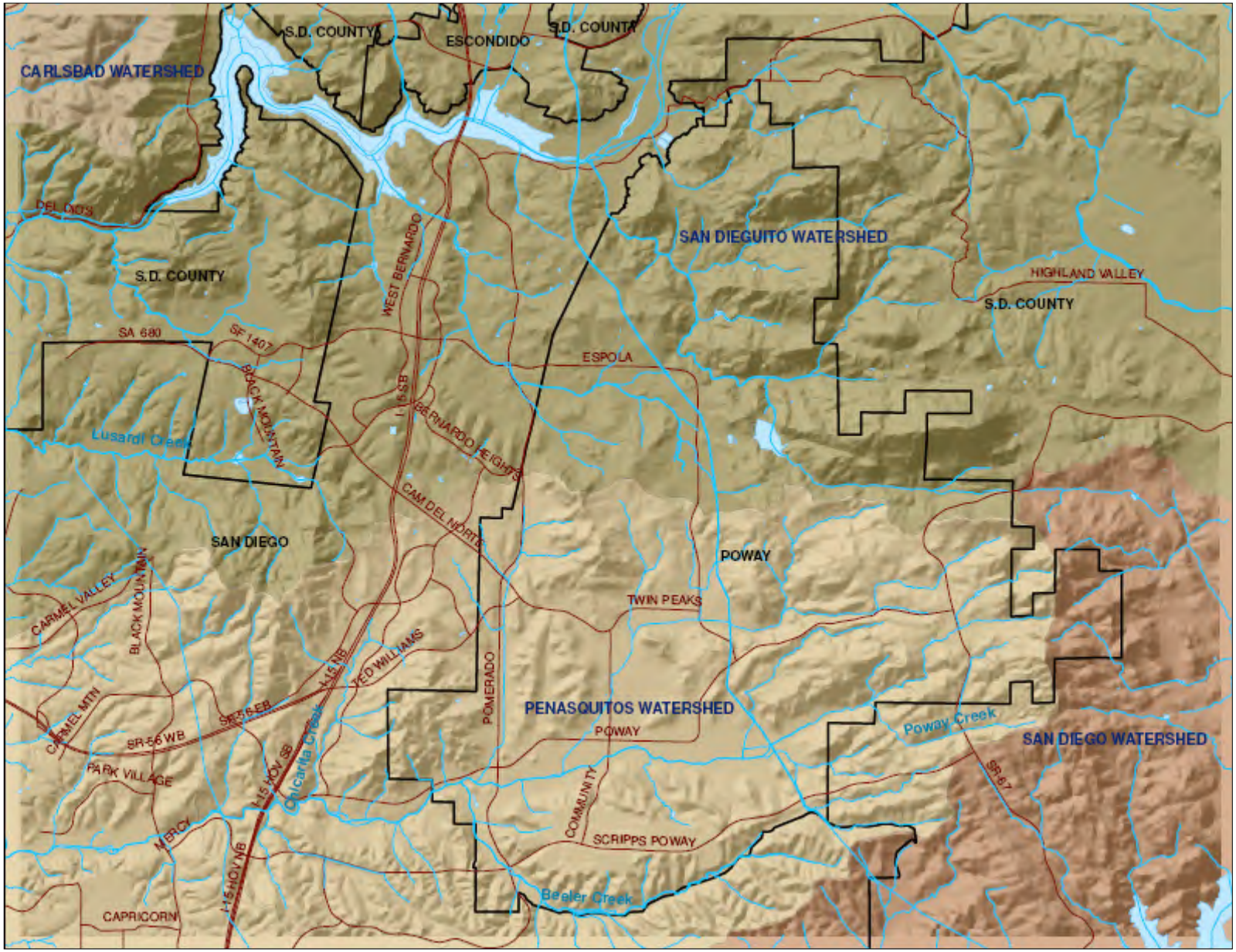

LEGEND

- CITY BOUNDARY
- PIPELINE
- OPEN CHANNEL
- ARCH OR BOX CULVERT
- DETENTION BASIN
- BASIN BOUNDARY
- FIELD SCREENING SITES
- FIELD SCREENING AND LABORATORY SAMPLING SITES
- ALTERNATE FIELD SCREENING SITES
- (48) PIPE DIAMETER IN INCHES
- (CH) OPEN CHANNEL

GREEN VALLEY BASIN

STONE CANYON BASIN

SILVER LAKE DRIVE BASIN

POMERADO CREEK BASIN

POWAY CREEK BASIN

BEELER CREEK BASIN

RATTLESNAKE BASIN

N

0 2000 4000

APPROXIMATE GRAPHIC SCALE (FEET)

CITY OF POWAY

2008 DRY WEATHER SAMPLING LOCATION MAP

DRAWN BY: CM	CHECKED BY:	FIGURE: C
FN:POWAY DRY WEATHER 2008	DATE: 10-10-08	

D-Max Engineering, Inc.

Appendix A

Historical Dry Weather Monitoring Data

Site No.	1	2	3	3A	3B	3C	4	5	6	7	10	10A	11	12	13	14A	14B	15	15A	16	17	18	18A	19	21	21A	21B	22	23	30	31	32	33	34	35	36	36A	37	38	51	52	53	54	55	56	61	62	63	63A	64
2002																																																	
Temp. (℃)		18	18	19	19		18							17				16		19			25	21	22	dry	20			21	22			20	18		17				17	18	18						17	
pH		8.3	8.3	9.0	8.5		8.2							7.8				8.3		8.3			10.6	8	8.9	dry	7.7			8.9	9			8.7	8.8		8				7.8	7.9	7.6						8.5	
Conuctivity (µmhos/cm)		1260	898	1022	1015		3130							1433				1383		3590			2790	1500	1600	dry	1580			357	2450			2480	1610		1348				1101	1564	1619						460	
Turbidity (NTU)		4.18	1.1	1.12	2.59		0.39							0.57				2.24		0.48			0.9	0.57	1.65	dry	80			1.09	2.2			1.25	4.71		7.36				2.9	2.53	0.75						3.85	
Ammonia-N (mg/l)		0.3	0.2	0.3	2.0		0.1							0.1				0.1		0.1			0.2	0.0	0.5	dry	0.6			0.1	0.1			0.1	0.5		0.7				1.0	1.3	0.3						0.5	
Nitrate-N (mg/l)		0.3	0.3	0.4	0.2		0.2							0.05				0.05		0.05			10	0.025	1	dry	1.5			0.025	0.35			0.3	1.5		0.1				0.25	0.1	2.0						0.4	
Orthophosphate-P (mg/l)		0.49	0.26	0.13	0.98		0.13							0.16				0.07		0.07			0.009	0.009	0.49	dry	0.65			0.009	0.03			0.05	0.65		0.26				0.20	0.49	0.05						0.49	
Surfactants (mg/l MBAS)Field test		0.5	0.25	0.25	0.25		0.25							0.75				0.13		0.5			0.25	0.13	0.37	dry	0.25			0.25	0.13			0.25	0.25		0.37				0.13	0.25	0.13						0.25	
Surfactants (mg/l MBAS)Lab test							0.25							0.25				0.25		0.25										0.25							0.25													
Oil & Grease (mg/l)							0.5							0.5				0.5		7										0.5							6													
Total Hardness (mg/l)							751							863				372		857										511							438													
Cadmium (mg/l)							0.0025							0.0025				0.0025		0.0025										0.0025							0.0025													
Copper (mg/l)							0.0025							0.0025				0.0025		0.0025										0.0025							0.0025													
Lead (mg/l)							0.0025							0.0025				0.0025		0.0025										0.0025							0.0025													
Zinc (mg/l)							0.01							0.01				0.01		0.01										0.01							0.01													
Diazinon (µg/l)							0.025							0.025				0.025		0.025										0.025							0.025													
Chlorpyrifos (µg/l)							0.025							0.025				0.025		0.025										0.025							0.025													
Total Coliform (MPN/100ml)							1600							1600				1600		1600										1600							1600													
Fecal Coliform (MPN/100ml)							900							900				900		900										1600							900													
Enterococcus (MPN/100ml)							220							80				500		220										1600							1600													
2003																																																		
Temp. (℃)		18	18	19	19		17							16				18		17			23	23		20.5	22			20	18			18	26.0		19.0				19	19	19						21	
pH		8.6	8.6	8.6	8.7		8.4							8.2				8.3		8.4			8.8	8.4		8.0	8.3			8.5	8.1			8.2	8.7		7.9				7.6	8.3	7.6						8.7	
Conductivity (µmhos/cm)		1450	2380	1610	1580		3080							2920				1830		3640			3150	1670		1660	1530			3190	3320			3280	2040		2310				2410	1340	2270						1730	
Turbidity (NTU)		6.43	0.65	21.05	10.35		1.36							10.6				7.47		0.98			2.5	1.36		18.9	7.41			1.18	6.43			6.03	3.49		1.73				1.82	3.42	0.6						8.9	
Ammonia-N (mg/l)		0.4	0.1	0.6	0.3		0.1							0.3				0.1		0.2			0.1	0.025		1.0	0.6			0.2	0.1			0.1	0.3		0.4				0.3	0.3	0.1						4.0	
Nitrate-N (mg/l)		0.8	0.4	1.0	0.8		0.8							0.1				0.3		0.4			12.0	0.1		0.8	2.0			0.2	0.8			1.0	0.025		0.1				1.5	0.4	1.5						1.5	
Orthophosphate-P (mg/l)		0.82	0.07	0.65	0.20		0.20							0.13				0.10		0.07			0.03	0.03		0.26	0.33			0.07	0.10			0.20	0.13		0.07				0.20	0.26	0.07						3.26	
Surfactants (mg/l MBAS)Field test		0.25	0.25	1.0	1.0		0.25							0.25				0.25		0.75			0.25	0.25		0.25	0.50			0.25	0.25			0.25	0.25		0.25				0.25	0.25	0.25						0.50	
Surfactants (mg/l MBAS)Lab test							0.25							0.25				0.25		0.25										0.25							0.25													
Oil & Grease (mg/l)							0.5							0.5				0.5		0.5										0.5							0.5													
Total Hardness (mg/l)							730							647				421		788										726							590.0													
Cadmium (mg/l)							0.0025							0.0025				0.0025		0.0025										0.0025							0.0025													
Copper (mg/l)							0.0025							0.0025				0.0025		0.0025										0.0025							0.0025													
Lead (mg/l)							0.0025							0.0025				0.0025		0.0025										0.0025							0.0025													
Zinc (mg/l)							0.01							0.01				0.01		0.01										0.01							0.01													
Diazinon (µg/l)							0.025							0.025				0.05		0.07										0.16							0.025													
Chlorpyrifos (µg/l)							0.025							0.025				0.025		0.025										0.025							0.025													
Total Coliform (MPN/100ml)							11,000							11,000				50,000		5,000										2,200							160,000													
Fecal Coliform (MPN/100ml)							5,000							7,000				22,000		3,000										1,300							90,000													
Enterococcus (MPN/100ml)							5,000							500				2,300		130										800							300													
2004																																																		
Temp. (℃)		23	24	27	27		22							20				22		21			34	25		22	23			21	25			24	21		21				23	23	23						22	
pH		8.1	8.0	8.4	8.4		8.1							7.6				8		7.9			8.6	7.7		7.7	7.8			8.3	8			7.9	7.6		7.2				8.6	8.1	7.5						8.4	
Conductivity (µmhos/cm)		1790	1096	1480	1500		2800							4250				2280		2610			2450	1370		1230	1125			2230	2250			2320	1540		1500				1000	1210	1560						1140	
Turbidity (NTU)		16.66	0.53	21.86	75		4.2							10.92				14.27		2.89			1.91	0.69		8.01	17.92			3.09	25.74			5.82	12.01		59				13.1	4.14	2.43						12.69	
Ammonia-N (mg/l)		0.8	0.1	0.6	0.8		0.2							0.2				0.2		0.3			0.3	0.025		0.3	0.6			0.2	0.2			0.1	1.5		4				0.3	1.5	0.1						0.3	
Nitrate-N (mg/l)		8.8	2.5	1.25	1.25		1.25							1.25				1.25		1.25			15	1.25		2.5	2.5			1.25	1.25			1.25	1.25		1.25				1.25	1.25	1.25						1.3	
Orthophosphate-P (mg/l)		1.3	0.13	0.65	0.65		0.64							0.1				0.23		0.06			0.1	0.03		0.98	1.3			0.0085	0.1			0.03	0.96		1.28				0.64	0.48	0.19						1.14	
Surfactants (mg/l MBAS)Field test		0.75	0.25	3	3		0.38							0.63				0.25		0.5			0.5	0.13		0.25	0.25			0.25	0.25			0.25	0.5		0.5				0.25	0.38	0.25						0.75	
Surfactants (mg/l MBAS)Lab test							0.25							0.25				0.25		0.25										0.25							0.25													
Oil & Grease (mg/l)							2							0.5				0.5		2										1							0.5													
Total Hardness (mg/l)							748							1280				684		717										587							331													
Cadmium (mg/l)							0.0025							0.0025				0.0025		0.0025										0.0025							0.0025													
Copper (mg/l)							0.0025							0.0025				0.0025		0.0025										0.0025							0.0025													
Lead (mg/l)							0.0025							0.0025				0.0025		0.0025										0.0025							0.0025													
Zinc (mg/l)							0.01							0.01				0.023		0.01										0.01							0.01													
Diazinon (µg/l)							0.025							0.025				0.025		0.025										0.35							0.025													
Chlorpyrifos (µg/l)							0.025							0.025				0.025		0.025										0.025							0.025													
Total Coliform (MPN/100ml)							30000							2200				130000		30000										23000							900000													
Fecal Coliform (MPN/100ml)							300							300				90		2200										230							16000													
Enterococcus (MPN/100ml)							120							300				800		1100										2400							24000													

Site No.	1	2	3	3A	3B	3C	4	5	6	7	10	10A	11	12	13	14A	14B	15	15A	16	17	18	18A	19	21	21A	21B	22	23	30	31	32	33	34	35	36	36A	37	38	51	52	53	54	55	56	61	62	63	63A	64
2005																																																	
Temp. (℃)		25.7	24.7	25.9	30.1		22.9							22.7				21.5		23			29.8	25.4		26.3	25.8			25.7	23.9			24.7	25.8		25.8				23.8	24.1	24						26.6	
pH		8.27	8.21	8.16	8.17		8.13							8.05				8.1		8.37			8.46	7.94		8	8			8.32	8.18			7.95	7.58		7.54				7.19	7.79	7.32						8.5	
Conductivity (mS/cm)		1.16	1.72	1.16	1.18		2.49							3.42				1.56		2.80			2.51	1.37		1.39	1.32			2.65	2.37			2.50	2.62		2.61				2.24	1.97	1.75						1.92	
Turbidity (NTU)		3.65	8.19	14.39	13.96		1.77							3.88				2.97		2.98			9.07	0.57		36.8	6.1			0.1	15.02			0.76	19.7		4.88				4.09	1.42	1.89						29.62	
Ammonia-N (mg/l)		0.3	0.2	0.4	0.4		0.1							0.1				0.2		0.2			0.1	0.1		1	1			0.2	0.2			0.3	3		0.1				0.2	0.2	0.1						1.5	
Nitrate-N (mg/l)		2.5	1.25	2.5	2.5		2.5							1.25				1.25		1.25			20	1.25		1.25	1.25			1.25	2.5			2.5	2.5		7.5				2.5	1.25	2.5						1.25	
Orthophosphate-P (mg/l)		0.98	0.26	0.98	0.98		0.33							0.13				0.2		0.07			0.03	nd		0.65	0.65			nd	0.1			0.03	0.33		0.07				0.07	0.98	0.07						1.83	
Surfactants (mg/l MBAS)Field test		0.25	0.13	0.88	0.75		0.5							0.38				0.25		0.5			0.25	0.13		0.25	0.25			0.13	0.13			0.25	0.25		0.5				0.13	0.13	0.13						0.38	
Surfactants (mg/l MBAS)Lab test							nd							nd				nd		nd										nd							nd												
Oil & Grease (mg/l)							nd							nd				nd		nd										nd							nd												
Total Hardness (mg/l)							698							1100				412		757										772							827												
Cadmium (mg/l)							nd							nd				nd		nd										nd							nd												
Copper (mg/l)							0.009							nd				nd		nd										nd							nd												
Lead (mg/l)							nd							nd				nd		nd										nd							nd												
Zinc (mg/l)							0.021							nd				0.039		nd										nd							nd												
Diazinon (µg/l)							nd							nd				nd		nd										nd							nd												
Chlorpyrifos (µg/l)							nd							nd				nd		nd										nd							nd												
Total Coliform (MPN/100ml)							50000							7000				240000		80000										3000							130000												
Fecal Coliform (MPN/100ml)							1300							300				5000		1300										40							700												
Enterococcus (MPN/100ml)							800							300				2800		2200										230							300												
2006																																																		
Temp. (℃)		25.2	23.3	24.3	25.3		23.2							24.3				23.1		24.5			24.5	25.9		25.0	26.7			33.2	23.4			28.4	26.9		22.7				24.1	26.0	24.6						25.0	
pH		8.0	7.9	8.0	7.9		7.9							7.7				7.1		8.0			8.3	7.5		7.5	7.6			8.3	7.9			7.7	7.3		7.7				7.0	7.2	7.2						8.2	
Conductivity (mS/cm)		1.70	1.61	1.39	1.37		2.77							3.63				2.08		2.96			2.22	1.38		1.22	1.04			2.44	2.38			2.42	1.15		1.74				2.30	1.31	1.82						2.29	
Turbidity (NTU)		11.19	0.27	1.52	10.92		2.25							2.82				9.78		3.21			3.54	2.33		8.8	12.63			2.42	5.35			9.89	6.22		5.1				3.45	4.54	5.59						2.23	
Ammonia-N (mg/l)		0.7	0.2	0.2	2.0		0.3							0.4				0.6		0.4			0.1	0.1		0.4	2			0.3	0.3			0.2	0.8		0.4				0.8	0.6	0.3						0.6	
Nitrate-N (mg/l)		5.0	2.5	2.5	3.75		2.5							2.50				1.25		3.75			12.5	1.25		3.75	2.50			1.25	3.75			3.75	2.50		1.25				3.75	1.25	1.25						2.50	
Orthophosphate-P (mg/l)		0.98	0.23	0.26	0.82		0.49							0.2				0.33		0.13			0.07	0.03		0.65	0.98			0.07	0.23			0.2	0.82		0.33				0.2	0.26	0.2						0.98	
Surfactants (mg/l MBAS)Field test		0.75	0.25	0.25	0.5		0.25							0.25				0.75		0.5			0.5	0.13		0.13	0.25			0.25	0.25			0.13	0.25		0.5				0.25	0.25	0.13						0.25	
Surfactants (mg/l MBAS)Lab test							ND							ND				ND		ND										ND							ND												
Oil & Grease (mg/l)							ND							ND				ND		ND										ND							ND												
Total Hardness (mg/l)							714							1,210				582		861										637							558												
Cadmium (mg/l)							ND							ND				ND		ND										ND							ND												
Copper (mg/l)							ND							ND				0.007		ND										ND							ND												
Lead (mg/l)							ND							ND				ND		ND										ND							ND												
Zinc (mg/l)							ND							ND				0.036		0.034										ND							0.026												
Diazinon (µg/l)							ND							ND				ND		ND										ND							ND												
Chlorpyrifos (µg/l)							ND							ND				ND		ND										ND							ND												
Total Coliform (MPN/100ml)							50,000							8,000				50,000		30,000										30,000							900,000												
Fecal Coliform (MPN/100ml)							13,000							100				2,200		8,000										1,100							50,000												
Enterococcus (MPN/100ml)							500							40				8,000		13,000										1,700							50,000												
2007																																																		
Temp. (℃)		24.1	24.1	25.5	27.1	27.2	25.3							25.5				23.4		27		34	26.3	24.3		26.4				33.4	24.4			22.5	25.9		22.6				21.7	20.9	20.8						25	
pH		7.9	8.2	8.1	8.3	8.3	8.1							7.8				7.7		8.2		8.4	7.5	7.8		7.8				8.3	7.9			7.7	7.2		7.7				7.0	7.1	7.7						7.9	
Conductivity (mS/cm)		2.48	1.27	2.26	1.83	1.81	2.44							3.53				1.64		3.52		2.11	1.31	1.35		1.19				2.47	2.19			2.21	2.77		1.67				1.24	1.22	1.49						1.65	
Turbidity (NTU)		0.1	5.68	0.1	3.85	0.89	0.1							0.1				2.48		0.3		2.5	0.22	1.44		5.14				0.48	1.06			4.27	0.8		7.82				3.43	2.49	1.25						0.33	
Ammonia-N (mg/l)		0.2	0.1	0.3	1.6	0.8	0.2							0.1				0.1		0.2		0.3	ND	0.4		0.3				0.2	0.3			0.3	0.3		0.4				0.1	0.1	0.1						0.1	
Nitrate-N (mg/l)		0.09	1.4	1.22	8.93	5.88	0.25							0.25				0.38		0.14		9	0.18	0.95		0.7				0.11	0.7			1.2	5.67		0.66				0.14	0.36	0.47						0.43	
Orthophosphate-P (mg/l)		0.56	0.42	0.2	1.5	0.88	0.49							0.16				0.1		ND		0.03	ND	0.62		1.14				0.03	0.29			0.26	0.39		2.22				0.2	0.46	0.26						0.68	
Surfactants (mg/l MBAS)Field test		0.5	0.25	0.5	1	1	0.38							0.5				0.25		0.5		0.38	0.13	0.5		0.25				0.25	0.13			0.38	0.75		>3.0				0.25	0.25	0.25						0.5	
Surfactants (mg/l MBAS)Lab Test							nd							nd				nd		nd										nd							0.9												
Oil & Grease (mg/l)							nd							nd				nd		nd										nd							nd												
Total Hardness (mg/l)							841							1270				487		912										627							543												
Cadmium (mg/l)							nd							nd				nd		nd										nd							nd												
Copper (mg/l)							nd							nd				nd		nd										nd							0.019												
Lead (mg/l)							nd							nd				nd		nd										nd							nd												
Zinc (mg/l)							nd							nd				0.033		nd										nd							0.055												
Diazinon (µg/l)							nd							nd				nd		nd										nd							0.46												
Chlorpyrifos (µg/l)							nd							nd				nd		nd										nd							nd												
Total Coliform (MPN/100ml)							5,000							800				30,000		1,400										1,100							1,600,000												
Fecal Coliform (MPN/100ml)							3,000							2				5,000		1,300										300							160,000												
Enterococcus (MPN/100ml)							500							70				800		800										170							160,000												

Site No.	64A	65	70	80	81	90	91	101	103	105	106	108	109	111	114	115	118	119	121	122	123	124	128	129	130	131	132	133	134	135	136	137	140	141	142
2002																																			
Temp. (℃)	16	16		17		21	19	16	19.5	19	19	21	20.5	15		21	19	20	16		17	19.5	17.5	15.5	15	33	18	17	17		16	20	19	17.5	dry
pH	7.7	7.8		8.5		8.7	8.3	8.3	7.3	7.2	8.6	9	8.6	8.4		7.4	8.3	8.3	8.1		8.3	8.2	8.8	8.1	7.8	8.7	7.8	8.1	8.2		7.7	8.4	7.8	7.6	dry
Conuctivity (µmhos/cm)	2080	2840		2370		3190	3030	2480	3480	3800	1720	3560	2250	2190		2120	3630	2840	3370		2540	2440	1323	2540	3220	899	2670	2480	1729		1572	1564	1880	1520	dry
Turbidity (NTU)	1.75	0.7		0.17		0.31	1.95	3.56	1.5	1.68	0.5	1.85	4.2	0.98		0.9	0.32	9.1	0.74		10.2	0.45	21.5	0.34	0.3	3.1	1.6	4.25	5.79		0.97	73	3.7	0.41	dry
Ammonia-N (mg/l)	0.2	0.2		0.2		0.1	0.6	0.4	0.3	0.2	0.3	0.1	0.3	0.2		0.4	0.1	0.4	0.5		1.0	0.2	0.6	0.3	0.3	0.2	0.2	0.2	0.1		0.1	5.0	0.6	0.2	dry
Nitrate-N (mg/l)	1.0	0.2		0.025		0.1	0.15	0.8	0.025	2.5	0.05	0.025	0.025	2.0		0.9	1.0	0.5	0.1		1.0	2.5	1.0	1.0	0.3	0	6.0	2.0	3.0		0.4	0.9	2.5	5.0	dry
Orthophosphate-P (mg/l)	0.26	0.009		0.05		0.009	0.16	0.29	0.03	0.07	0.13	0.009	0.009	0.11		0.49	0.10	0.13	0.10		0.49	0.16	0.33	0.05	0.05	0.03	0.05	0.03	0.08		0.08	0.98	0.98	0.07	dry
Surfactants (mg/l MBAS)Field test	0.37	0.25		0.13		0.25	1.0	0.25	0.25	0.25	0.13	0.37	0.25	0.25		0.5	0.25	0.37	0.25		0.25	0.25	0.75	0.13	0.13	0.13	0.25	0.25	0.13		0.13	0.25	0.25	0.25	dry
Surfactants (mg/l MBAS)Lab test		0.25		0.25		0.25						0.25															0.25					0.6		0.25	
Oil & Grease (mg/l)		4		2		0.5						0.5															3					5		1	
Total Hardness (mg/l)		906		599		703						1130															925					288		586	
Cadmium (mg/l)		0.0025		0.0025		0.0025						0.0025															0.0025					0.0025		0.0025	
Copper (mg/l)		0.0025		0.0025		0.0025						0.0025															0.0025					0.0025		0.0025	
Lead (mg/l)		0.0025		0.0025		0.0025						0.0025															0.0025					0.0025		0.0025	
Zinc (mg/l)		0.01		0.01		0.01						0.01															0.01					0.01		0.01	
Diazinon (µg/l)		0.025		0.025		0.025						0.025															0.025					0.025		0.025	
Chlorpyrifos (µg/l)		0.025		0.025		0.025						0.025															0.025					0.025		0.025	
Total Coliform (MPN/100ml)		5000		1,600		1600						1600															900					16000		1600	
Fecal Coliform (MPN/100ml)		900		500		500						1600															500					1600		500	
Enterococcus (MPN/100ml)		170		80		130						1600															240					1600		130	
2003																																			
Temp. (℃)	20	18		16		17	19	18	21	20	17	20	21	22		20	20	20	21		20	19	23	18	17	dry	18	19	22		22	20	19	19	25
pH	7.9	8.6		8.5		8.6	8.6	8.1	8.3	7.4	8.8	8.5	7.8	7.6		8.1	8.4	8.4	8.3		8.5	8.3	8.0	8.5	8.4	dry	8.3	8.6	8.6		8.2	8.5	7.8	7.9	8.6
Conductivity (µmhos/cm)	1424	3320		3060		4120	3160	1670	2550	2740	2240	4970	2170	2200		2480	4510	3430	3690		3250	2760	1630	3400	4120	dry	2910	2840	2370		2450	2580	2490	3090	4920
Turbidity (NTU)	5.72	3.88		1.39		2.74	1.05	3.44	1.17	4.51	1.5	1.15	1.18	1.9		2.82	0.42	6.45	1.56		56	3.79	320.0	1.51	1.23	dry	1.89	0.23	1.54		4.77	16.59	1.17	2.74	4.86
Ammonia-N (mg/l)	0.3	0.1		0.025		0.4	0.3	0.1	0.1	0.1	0.3	0.8	0.3	0.025		0.4	0.3	0.8	0.6		0.3	0.1	0.8	0.2	0.3	dry	0.3	0.2	0.1		0.025	2.0	0.8	0.025	0.8
Nitrate-N (mg/l)	1.0	0.6		0.1		0.8	0.8	0.4	0.2	3.0	2.0	0.2	1.0	5.0		1.0	2.5	1.0	0.8		3.0	3.5	3.5	0.8	0.6	dry	3.5	1.5	4.5		0.4	0.025	5	4.5	0.025
Orthophosphate-P (mg/l)	0.33	0.07		0.03		0.13	0.20	0.16	0.13	0.13	0.07	0.07	0.07	0.13		0.49	0.13	0.07	0.07		0.07	0.13	0.07	0.0085	0.03	dry	0.07	0.07	0.07		0.07	0.26	0.65	0.07	0.07
Surfactants (mg/l MBAS)Field test	0.25	0.25		0.25		0.25	3.0	0.25	0.25	0.25	0.25	0.50	0.25	0.25		0.25	0.25	0.25	0.50		0.25	0.25	0.50	0.50	0.25	dry	0.25	0.25	0.25		0.25	0.50	0.25	0.25	0.25
Surfactants (mg/l MBAS)Lab test		0.25		0.25		0.25						0.25															0.25					0.25		0.25	
Oil & Grease (mg/l)		0.5		0.5		1						0.5															2					0.5		3	
Total Hardness (mg/l)		933		719		621						1480															915					347		767	
Cadmium (mg/l)		0.0025		0.0025		0.0025						0.0025															0.0025					0.007		0.0025	
Copper (mg/l)		0.006		0.005		0.0025						0.0025															0.0025					0.0025		0.0025	
Lead (mg/l)		0.0025		0.0025		0.0025						0.0025															0.0025					0.0025		0.0025	
Zinc (mg/l)		0.01		0.01		0.01						0.01															0.01					0.022		0.01	
Diazinon (µg/l)		0.025		0.025		0.08						0.025															0.025					0.73		0.025	
Chlorpyrifos (µg/l)		0.025		0.025		0.025						0.025															0.025					0.025		0.025	
Total Coliform (MPN/100ml)		17,000		8,000		8,000						8,000															28,000					160,000		3,000	
Fecal Coliform (MPN/100ml)		8,000		5,000		3,000						2,800															17,000					50,000		2,300	
Enterococcus (MPN/100ml)		5,000		3,000		230						40															500					50,000		80	
2004																																			
Temp. (℃)	21	20		na		25	23	23	23	23	23	24	22	31	25	26	23	24	26	26	26	23	24	18	21	na	19	22	25		25	25	24	21	na
pH	7.4	8		na		8.6	7.9	7.8	7.3	7	8.2	7.5	8	6.8	7.9	7.4	8.1	8	8	7.9	8.2	8.1	7.9	8.1	7.7	na	7.8	8.3	8.1		7.9	8.4	7.3	7.6	na
Conductivity (µmhos/cm)	1950	2100		na		2780	2990	2380	3440	2970	2680	5210	1800	1820	3770	2290	3330	2130	3000	1470	2540	1730	1270	2470	3260	na	2370	2200	1870		1370	1130	1920	2370	na
Turbidity (NTU)	0.82	5.33		na		3.86	4.41	8.95	5.53	2.31	0.4	1.09	4.33	2.58	6.48	4.89	0.55	9.39	1.37	3.26	20	3.02	5.71	25.94	2.52	na	2.56	0.46	1.18		29.53	16.89	2.53	4.2	na
Ammonia-N (mg/l)	0.2	0.2		na		0.1	0.7	0.3	0.2	0.1	0.1	0.2	0.3	0.1	0.3	0.3	0.1	0.4	0.2	0.4	0.6	0.1	0.4	0.4	0.025	na	0.1	0.1	0.025		0.6	2	0.4	0.1	na
Nitrate-N (mg/l)	3.8	1.3		na		1.3	1.3	2.5	3.8	5	3.8	1.3	2.5	3.8	3.8	2.5	3.8	1.3	2.5	2.5	1.3	3.8	3.8	2.5	1.3	na	6.3	1.3	5		1.3	1.3	5	6.3	na
Orthophosphate-P (mg/l)	0.13	0.03		na		0.07	0.26	0.32	0.06	0.13	0.19	0.03	0.06	0.1	0.64	0.8	0.64	0.03	0.32	0.64	0.8	1.48	0.32	0.06	0.03	na	0.05	0.05	0.11		1.1	0.96	0.48	0.06	na
Surfactants (mg/l MBAS)Field test	0.25	0.25		na		0.5	0.75	0.25	0.25	0.25	0.25	0.75	0.25	0.25	0.25	0.5	0.38	0.63	0.38	0.25	0.5	0.25	0.75	0.5	0.25	na	0.25	0.25	0.13		0.5	0.5	0.5	0.38	na
Surfactants (mg/l MBAS)Lab test		0.25				0.25						0.25												0.25			0.25					0.25		0.25	
Oil & Grease (mg/l)		0.5				1						0.5												0.5			0.5					0.5		0.5	
Total Hardness (mg/l)		692				769						1750												818			941					266		645	
Cadmium (mg/l)		0.0025				0.0025						0.0025												0.0025			0.0025					0.0025		0.0025	
Copper (mg/l)		0.0025				0.0025						0.0025												0.0025			0.0025					0.007		0.0025	
Lead (mg/l)		0.0025				0.0025						0.0025												0.0025			0.0025					0.0025		0.0025	
Zinc (mg/l)		0.01				0.01						0.01												0.01			0.01					0.01		0.01	
Diazinon (µg/l)		0.025				0.025						0.025												0.025			0.025					0.025		0.025	
Chlorpyrifos (µg/l)		0.025				0.025						0.025												0.025			0.025					0.025		0.025	
Total Coliform (MPN/100ml)		17000				22000						8000												110000			5000					80000		7000	
Fecal Coliform (MPN/100ml)		500				3000						400												1300			300					13000		170	
Enterococcus (MPN/100ml)		3000				1700						70												600			300					160000		130	

Site No.	64A	65	70	80	81	90	91	101	103	105	106	108	109	111	114	115	118	119	121	122	123	124	128	129	130	131	132	133	134	135	136	137	140	141	142
2005																																			
Temp. (℃)	25.3	20.4		18.4		22.2	28.1	27.2	25.2	24.5	23.5	21.6	26	31.8		26.9	24.3	24.6	25.6		23.2	25.1	24.7	24.7	24.6	na	20.8	24.1	24.4		25.8	29	25.1	19.7	28.5
pH	7.55	8.16		8.24		8.46	8.88	7.81	7.56	7.07	8.5	7.95	7.77	7.52		7.51	8.21	8.14	8		8.33	8.19	7.48	8.03	8.12	na	7.96	8.45	7.87		7.72	8.8	7.15	7.36	8.04
Conductivity (mS/cm)	1.70	2.67		2.13		2.65	1.46	2.04	2.85	3.41	2.14	4.49	2.14	1.88		2.02	3.15	2.38	4.07		2.75	1.89	1.79	2.99	3.24	na	2.43	2.33	2.03		1.99	2.29	1.94	2.21	3.18
Turbidity (NTU)	32.63	0.3		2.13		3.79	3.52	3.09	1.29	4.2	6.96	1.14	0.58	3.28		3.21	0.5	9.36	8.94		3.42	0.32	18.17	2.54	2.63	na	3.5	0.45	4.15		1.1	20.51	7.1	2.72	0.13
Ammonia-N (mg/l)	0.6	0.3		0.1		0.2	0.2	0.3	0.1	0.2	7	0.1	0.1	0.2		0.2	0.1	0.3	0.1		0.2	0.2	0.6	0.2	0.2	na	0.1	0.2	0.2		0.3	2	0.3	0.1	0.2
Nitrate-N (mg/l)	1.25	1.25		1.25		1.25	1.25	1.25	1.25	3.75	1.25	1.25	3.75	6.25		1.25	1.25	2.5	1.25		2.5	3.75	3.75	2.5	1.25	na	3.75	2.5	2.5		1.25	1.25	3.75	5	1.25
Orthophosphate-P (mg/l)	0.33	0.03		0.03		0.03	0.03	0.1	0.03	0.2	3.26	0.03	nd	0.03		0.65	0.26	0.33	0.07		0.23	0.33	0.65	0.07	0.07	na	0.98	0.07	0.2		0.13	0.49	0.24	0.98	0.07
Surfactants (mg/l MBAS)Field test	0.25	0.13		0.13		0.75	0.13	0.13	0.25	0.38	1.25	0.5	0.13	0.13		0.25	0.25	0.5	0.25		0.25	0.25	0.75	0.25	0.25	na	0.25	0.13	0.5		0.13	0.75	0.13	0.25	0.25
Surfactants (mg/l MBAS)Lab test		nd		nd		nd						nd															nd					nd		nd	
Oil & Grease (mg/l)		nd		nd		nd						nd															nd					nd		nd	
Total Hardness (mg/l)		950		665		717						1620															907					690		624	
Cadmium (mg/l)		nd		nd		nd						nd															nd					nd		nd	
Copper (mg/l)		nd		nd		nd						nd															nd					nd		nd	
Lead (mg/l)		nd		nd		nd						nd															nd					nd		nd	
Zinc (mg/l)		nd		nd		0.02						nd															nd					nd		0.022	
Diazinon (µg/l)		nd		nd		0.06						nd															nd					nd		nd	
Chlorpyrifos (µg/l)		nd		nd		nd						nd															nd					nd		nd	
Total Coliform (MPN/100ml)		240000		23000		130000						8000															50000					1600000		130000	
Fecal Coliform (MPN/100ml)		240000		170		11000						3000															500					300000		40	
Enterococcus (MPN/100ml)		54000		40		30000						1300															700					170		80	
2006																																			
Temp. (℃)	21.7	24.9		20.3		32.2	25.7	27.0	25.8	24.4	24.0	22.6	27.1	30.1	24.3	25.7	25.6	26.6	25.3		25.5	25.6	24.8	22.7	23.0	NS	23.0	24.9	26.2		24.4	NS	23.9	20.9	24.2
pH	7.5	7.5		7.7		8.2	8.2	8.4	7.3	7.1	8.3	7.4	7.2	7.0	7.80	7.2	8.1	7.9	7.7		8.2	7.9	7.7	7.6	8.0	NS	7.6	8.4	7.9		7.7	NS	7.0	7.1	7.5
Conductivity (mS/cm)	2.00	2.00		2.20		3.39	2.70	2.74	2.49	3.58	2.54	5.03	1.91	1.77	3.67	1.84	3.17	2.02	2.80		2.51	1.93	1.53	1.27	3.15	NS	2.49	2.31	1.94		2.05	NS	1.88	2.26	3.89
Turbidity (NTU)	0.86	2.38		3.49		3.77	7.13	1.73	1.46	0.03	0.57	2.04	3.93	0.95	5.28	1.14	1.44	60.00	4.13		20.87	0.31	3.84	2.00	0.81	NS	1.37	1.12	2.18		3.15	NS	1.04	1.69	6.87
Ammonia-N (mg/l)	0.2	0.3		0.3		0.5	0.6	0.3	0.2	0.2	0.3	0.4	0.6	0.2	0.3	0.2	0.3	0.6	0.3		0.2	0.1	0.3	0.1	0.3	NS	0.3	0.3	0.2		0.4	NS	0.4	0.1	0.4
Nitrate-N (mg/l)	2.50	1.25		1.25		6.75	2.50	2.50	2.50	5.00	2.50	2.50	3.75	5.00	2.5	2.50	2.50	2.50	2.50		6.75	3.75	5.00	2.50	2.50	NS	3.75	2.50	2.50		2.50	NS	5.00	7.50	1.25
Orthophosphate-P (mg/l)	0.13	0.10		0.07		0.10	0.13	0.20	0.03	0.07	0.33	0.03	0.07	0.03	0.26	0.65	0.33	0.65	0.20		0.26	0.26	0.13	0.10	0.10	NS	0.07	0.07	0.26		0.10	NS	0.20	0.10	0.10
Surfactants (mg/l MBAS)Field test	0.25	0.25		0.25		0.25	0.38	0.25	0.25	0.25	0.25	0.25	0.25	0.25	0.25	0.25	0.25	0.25	0.25		0.13	0.25	0.13	0.25	0.25	NS	0.25	0.25	0.13		0.25	NS	0.25	0.25	0.25
Surfactants (mg/l MBAS)Lab test		ND		ND		ND						ND												ND			ND							ND	
Oil & Grease (mg/l)		ND		ND		ND						ND												ND			ND							ND	
Total Hardness (mg/l)		696		760		979						1,850												393			965							755	
Cadmium (mg/l)		ND		ND		ND						ND												ND			ND							ND	
Copper (mg/l)		ND		ND		0.005						ND												ND			ND							ND	
Lead (mg/l)		ND		ND		ND						ND												ND			ND							ND	
Zinc (mg/l)		0.039		ND		ND						ND												0.026			0.021							0.025	
Diazinon (µg/l)		ND		ND		ND						ND												ND			ND							ND	
Chlorpyrifos (µg/l)		ND		ND		ND						ND												ND			ND							ND	
Total Coliform (MPN/100ml)		23,000		8,000		30,000						220,000												30,000			5,000							30,000	
Fecal Coliform (MPN/100ml)		1,100		3,000		5,000						40												8,000			130							20	
Enterococcus (MPN/100ml)		5,000		1,300		1,700						500												17,000			800							1,100	
2007																																			
Temp. (℃)	22.4	ns		22.7		29.6	25.4	27.7	24.5	24.3	24.9	25.4	28	26.8	24.7	26.8	26.7	28.2	29.1		26	24.7	25.7	21.4	24.5	ns	24	21.2	27.1	22.6	24.6	ns	25.7	28.8	ns
pH	7.2	ns		8.1		7.9	8.3	7.6	7.6	7.1	8.3	7.7	7.7	7.8	8.0	7.3	8.0	7.8	7.6		8.3	8.2	7.5	8.0	8.0	ns	7.7	8.1	7.7	8.3	8.0	ns	7.2	8.4	ns
Conductivity (mS/cm)	1.68	ns		3.11		3.71	2.88	1.85	2.23	3.03	2.77	7.19	1.98	1.97	3.34	2.19	2.18	1.33	2.9		2.22	1.96	1.32	2.21	3.23	ns	2.25	2.48	1.93	2.17	1.84	ns	1.63	2.94	ns
Turbidity (NTU)	0.1	ns		0.83		0.22	0.1	0.27	0.87	0.1	0.1	9.01	7.79	1.44	3.5	0.82	0.23	0.72	0.1		8.6	0.66	7.53	5.45	0.1	ns	0.1	3.14	0.69	0.1	0.1	ns	1.11	13.89	ns
Ammonia-N (mg/l)	0.2	ns		0.2		0.2	0.2	0.3	0.2	0.2	0.3	0.3	0.4	0.2	0.2	0.3	0.3	0.1	0.2		0.2	0.2	0.5	0.3	0.2	ns	0.1	0.2	0.2	0.1	0.2	ns	0.2	0.3	ns
Nitrate-N (mg/l)	2.1	ns		0.11		0.2	0.57	1.94	2.31	4.23	0.88	0.2	0.5	5.47	0.95	0.61	0.86	0.61	1.2		2.35	2.42	1.27	0.38	0.43	ns	3.05	0.99	0.32	0.32	0.11	ns	1.56	0.11	ns
Orthophosphate-P (mg/l)	0.23	ns		0.1		0.26	0.16	0.78	0.42	0.1	0.26	0.07	0.1	0.03	0.29	0.52	0.39	0.16	0.26		0.36	0.33	0.75	0.68	0.98	ns	0.07	0.07	0.26	0.13	0.1	ns	0.46	0.78	ns
Surfactants (mg/l MBAS)Field test	0.25	ns		0.25		0.36	0.5	0.25	0.38	0.5	0.25	0.63	0.25	0.25	0.5	0.25	0.25	0.5	0.38		0.5	0.25	1.5	0.25	0.25	ns	0.25	0.13	0.5	0.25	0.25	ns	0.25	0.25	ns
Surfactants (mg/l MBAS)Lab Test				nd		nd						nd		nd										nd			nd	nd						nd	
Oil & Grease (mg/l)				nd		nd						nd		nd										nd			nd	nd						nd	
Total Hardness (mg/l)				937		951						2330		589										726			1050	969						878	
Cadmium (mg/l)				nd		nd						nd		nd										nd			nd	nd						nd	
Copper (mg/l)				nd		nd						nd		nd										nd			nd	nd						nd	
Lead (mg/l)				nd		nd						nd		nd										nd			nd	nd						nd	
Zinc (mg/l)				nd		nd						nd		nd										nd			nd	nd						nd	
Diazinon (µg/l)				nd		nd						nd		nd										nd			nd	nd						nd	
Chlorpyrifos (µg/l)				nd		nd						nd		nd										nd			nd	nd						nd	
Total Coliform (MPN/100ml)				22,000		50,000						2,200		7,000										50,000			2,300	50,000						13,000	
Fecal Coliform (MPN/100ml)				9,000		130						20		3,000										50,000			220	900						nd	
Enterococcus (MPN/100ml)				2,300		800						nd		30,000										30,000			300	130						20	

Appendix B

Photographs of Sampling Locations

Site 1	
Site 2	
Site 3	

Site 3A	
Site 3B	
Site 4	

Site 12	
Site 15	
Site 16	

Site 18A	
Site 19	
Site 21A	

Site 21B	
Site 30	
Site 31	

Site 34	
Site 35	
Site 36A	

Site 52	
Site 53	
Site 54	

Site 63A	
Site 64A	
Site 65	

Site 80	
Site 90	
Site 91	

Site 101	
Site 103	
Site 105	

Site 106	
Site 108	
Site 109	

Site 111	
Site 115	
Site 118	

Site 119	
Site 121	
Site 123	

Site 124	
Site 128	
Site 129	

Site 130	
Site 131	
Site 132	

Site 133	
Site 134	
Site 135	

Site 136	
Site 137	
Site 138	

Site 140	
Site 141	
Site 142	

Appendix C

Laboratory Analytical Reports

CITY OF POWAY



2008/2009
JURISDICTIONAL URBAN RUNOFF MANAGEMENT PROGRAM ANNUAL REPORT

SEPTEMBER 2009

PREPARED BY:

D-MAX ENGINEERING, INC.
7220 TRADE STREET, SUITE 119
SAN DIEGO, CALIFORNIA 92121
858.586.6600

CITY OF POWAY

2008/2009
JURISDICTIONAL URBAN RUNOFF MANAGEMENT PROGRAM
ANNUAL REPORT

SEPTEMBER 2009

PREPARED BY:

D-MAX ENGINEERING, INC.
7220 TRADE STREET, SUITE 119
SAN DIEGO, CALIFORNIA 92121
858.586.6600

TABLE OF CONTENTS

CERTIFICATION STATEMENT

EXECUTIVE SUMMARY ES-1

1.0 INTRODUCTION 1-1
- 1.1 Background 1-1
  - 1.1.1 Regulatory Background 1-1
  - 1.1.2 City Setting 1-1
- 1.2 Purpose and Objectives 1-2
- 1.3 Report Organization 1-2

2.0 DEVELOPMENT PLANNING COMPONENT 2-1
- 2.1 Introduction 2-1
  - 2.1.1 Summary of Notable Accomplishments 2-1
- 2.2 Land Use Planning 2-2
  - 2.2.1 Background 2-2
  - 2.2.2 Source Characterization 2-2
  - 2.2.3 Best Management Practice Requirements 2-2
  - 2.2.4 Program Implementation 2-2
- 2.3 Environmental Review Process 2-2
- 2.4 Development Project Approval and Verification Process 2-3
  - 2.4.1 Background 2-3
  - 2.4.2 Source Characterization 2-3
  - 2.4.3 Best Management Practice Requirements 2-3
  - 2.4.4 Program Implementation 2-3
    - 2.4.4.1 Outreach and Staff Training 2-4
    - 2.4.4.2 Urban Runoff Approval Process for Development Projects 2-4
    - 2.4.4.3 Treatment Control BMP Inspection and Maintenance Verification Program 2-6
- 2.5 Development Planning Component Effectiveness Assessment 2-8
- 2.6 Program Review and Modification 2-8

3.0 CONSTRUCTION 3-1
- 3.1 Introduction 3-1
  - 3.1.1 Summary of Notable Accomplishments 3-1
- 3.2 Source Characterization 3-1
- 3.3 Updates to Ordinances and Approval Process 3-2
  - 3.3.1 Ordinances 3-2
  - 3.3.2 Construction and Grading Permit Approval Process 3-2
- 3.4 Best Management Practice Requirements 3-3
- 3.5 Program Implementation 3-3
  - 3.5.1 Education and Staff Training 3-3
  - 3.5.2 Construction and Grading Approval Process 3-4
  - 3.5.3 Inspection of Construction Sites 3-4

TABLE OF CONTENTS (CONTINUED)

3.5.4 Enforcement Measures 3-5
3.6 Construction Activities Effectiveness Assessment 3-6
3.7 Program Review and Modification 3-6
4.0 MUNICIPAL COMPONENT 4-1
4.1 Introduction 4-1
4.1.1 Summary of Notable Accomplishments 4-1
4.2 Fixed Facilities 4-2
4.2.1 Background 4-2
4.2.2 Source Characterization 4-2
4.2.3 Best Management Practice Requirements 4-2
4.2.4 Program Implementation 4-2
4.3 Roads, Streets, Highways, and Parking Facilities 4-4
4.3.1 Background 4-4
4.3.2 Source Characterization 4-4
4.3.3 Best Management Practices 4-4
4.3.4 Program Implementation 4-4
4.4 MS4 4-5
4.4.1 Background 4-5
4.4.2 Source Characterization 4-5
4.4.3 Best Management Practices 4-5
4.4.4 Program Implementation 4-5
4.5 Sanitary Sewer System 4-6
4.5.1 Background 4-6
4.5.2 Source Characterization 4-7
4.5.3 Best Management Practices 4-7
4.5.4 Program Implementation 4-7
4.6 Mobile Municipal Activities, Including Power Washing 4-7
4.6.1 Background 4-7
4.6.2 Source Characterization 4-8
4.6.3 Best Management Practices 4-8
4.6.4 Program Implementation 4-8
4.7 Special Events 4-8
4.7.1 Background 4-8
4.7.2 Source Characterization 4-8
4.7.3 Best Management Practices 4-8
4.7.4 Program Implementation 4-9
4.8 Witch Creek Fire Water Protection Measures 4-9
4.9 Public Reporting of Illicit Discharges and Connections 4-9
4.10 Spill Reporting, Response, and Prevention 4-10
4.11 Education and Outreach 4-10
4.12 Municipal Component Effectiveness Assessment 4-10
4.13 Program Modification and Review 4-10

TABLE OF CONTENTS (CONTINUED)

5.0 INDUSTRIAL AND COMMERCIAL COMPONENT 5-1
5.1 Introduction 5-1
5.1.1 Summary of Notable Accomplishments 5-1
5.2 Stationary Industrial and Commercial Sites / Sources Element 5-1
5.2.1 Background 5-1
5.2.2 Source Characterization 5-1
5.2.3 Best Management Practice Requirements 5-2
5.2.4 Program Implementation 5-2
5.3 Mobile Sources 5-5
5.3.1 Background 5-5
5.3.2 Source Characterization 5-5
5.3.3 Best Management Practice Requirements 5-5
5.3.4 Program Implementation 5-6
5.4 Industrial and Commercial Component Effectiveness Assessment 5-6
5.5 Program Review and Modification 5-6
6.0 RESIDENTIAL COMPONENT 6-1
6.1 Introduction 6-1
6.1.1 Summary of Notable Accomplishments 6-1
6.2 Source Characterization 6-2
6.2.1 High Threat to Water Quality Activities 6-2
6.2.2 High Threat to Water Quality Areas 6-2
6.3 Best Management Practice Requirements 6-3
6.4 Program Implementation 6-4
6.4.1 Training, Education, and Outreach 6-4
6.4.1.1 Public Events 6-6
6.4.2 Compliance and Enforcement 6-7
6.5 Residential Component Effectiveness Assessment 6-7
6.6 Program Review and Modification 6-7
7.0 ILLICIT DISCHARGE DETECTION AND ELIMINATION 7-1
7.1 Introduction 7-1
8.0 EDUCATION COMPONENT 8-1
8.1 Introduction 8-1
8.1.1 Summary of Notable Accomplishments 8-1
8.2 Staff Training Element 8-1
8.3 Educational Outreach Element 8-3
8.3.1 Industrial and Commercial Businesses 8-3
8.3.1.1 Mobile Businesses 8-4
8.3.2 Construction Site Owners and Developers 8-4
8.3.3 Residential Areas 8-5
8.3.4 Underserved Communities 8-6
8.3.5 Complaint Investigations 8-6
8.4 Outreach Component Effectiveness Assessment 8-7

TABLE OF CONTENTS (CONTINUED)

8.5 Program Review and Modification 8-8

9.0 PUBLIC PARTICIPATION COMPONENT 9-1

9.1 Introduction 9-1

9.1.1 Summary of Notable Accomplishments 9-1

9.2 Public Participation Activities 9-1

9.3 Outreach Events 9-3

9.4 Public Participation Component Effectiveness Assessment 9-4

9.5 Program Review and Modification 9-4

10.0 FISCAL ANALYSIS 10-1

10.1 Introduction 10-1

11.0 EFFECTIVENESS ASSESSMENT 11-1

11.1 Introduction 11-1

11.2 Effectiveness Assessment Results 11-2

11.2.1 Outcome Level Assessments 11-2

11.2.2 Overall Component Assessments 11-3

11.3 Program Review and Modification 11-5

12.0 SPECIAL INVESTIGATIONS 12-1

13.0 NON-EMERGENCY FIRE FIGHTING 13-1

14.0 JURMP REVISIONS 14-1

15.0 CONCLUSIONS AND RECOMMENDATIONS 15-1

16.0 REFERENCES 16-1

TABLE OF CONTENTS (CONTINUED)

Tables

Table 2-1 Applicability of SUSMP Requirements to Development Projects
Table 2-2 Development Projects Subjected to SUSMP Requirements
Table 2-3 Regional Detention Basins Retrofitted as Storm Water Treatment BMPs
Table 2-4 SUSMP Priority Projects Completed After Establishment of 2008/2009 Inventory
Table 2-5 Assessment of Compliance with Required Inspection Frequencies
Table 2-6 2008/2009 Treatment Control BMP Inspections and Follow-Up Actions
Table 3-1 Inspections
Table 3-2 Enforcement Actions
Table 4-1 Street Sweeping Prioritization and Frequency
Table 4-2 MS4 Maintenance Data
Table 4-3 Municipal Inspection Results
Table 5-1 Summary of Industrial and Commercial Inspections
Table 5-2 Industrial and Commercial Facilities Visited as Part of the City's Routine Industrial and Commercial Inspection Program
Table 5-3 Violations of the Industrial Permit
Table 5-4 Industrial and Commercial Follow-Up Inspections
Table 8-1 Municipal Training Sessions
Table 8-2 Educational Materials Distributed to Industrial and Commercial Businesses
Table 8-3 ILACSD Storm Water Presentations
Table 8-4 Impressions Made by the City
Table 10-1 Itemized Expenditures and Budget for Fiscal Years 2008/2009 and 2009/2010
Table 11-1 Development Planning Component Assessment Measures
Table 11-2 Construction Component Assessment Measures
Table 11-3 Municipal Component Assessment Measures
Table 11-4 Industrial and Commercial Component Assessment Measures
Table 11-5 Residential Component Assessment Measures
Table 11-6 Illicit Discharge Detection and Elimination Component Assessment Measures
Table 11-7 Education Component Assessment Measures
Table 11-8 Public Participation Component Assessment Measures

Figures

Figure 2-1 South Poway Retrofitted Drainage Basins and Corresponding Drainage Areas Treated
Figure 11-1 Knowledge Assessment Scores
Figure 11-2 BMP Assessment Scores
Figure 11-3 Dry Weather Results, Constituent Averages (1996-2009)
Figure 11-4 Dry Weather Results, Ammonia-N Concentrations (1996-2009)

TABLE OF CONTENTS (CONTINUED)

Figures (Continued)

Figure 11-5 Dry Weather Results, Fecal Coliform and *Enterococcus* Bacteria Trends (2002-2009)

Appendices

A Inventories
- A.1 Development Inventory
- A.2 Construction Inventory
- A.3 Municipal Inventory
- A.4 Stationary Industrial/Commercial Inventory
- A.5 Mobile Industrial/Commercial Inventory

B Complaint Log

C JURMP Annual Report Requirements Checklist

Attachments

Attachment 4.1	Daily Vehicle Maintenance Facility BMP Assessment Checklist
Attachment 4.2	Municipal Inspection Form
Attachment 5.1	Industrial/Commercial Inspection Form
Attachment 5.2	Educational Materials Distributed During Industrial and Commercial Inspections
Attachment 6.1	High TTWQ Residential Area Maps
Attachment 6.2	Poway Today Newsletters
Attachment 6.3	Dry Weather Monitoring Letter
Attachment 6.4	Residential BMP Brochure
Attachment 6.5	Storm Water Door Hanger
Attachment 8.1	Municipal Training Session Pre/Post Test
Attachment 11.1	Results of 2008/2009 Water Quality Monitoring, Flood Control Detention Basins, Poway, California

ACRONYMS AND ABBREVIATIONS

Acronym	Abbreviation
℃	Degrees Celsius
303(d) List	2006 Clean Water Act Section 303(d) List of Water Quality Limited Segments
Appendix A	Appendix A of BMP Manual Part I
Basin Plan	Water Quality Control Plan for the San Diego Basin
BMP	Best Management Practice
BMP Manual Part I	The City of Poway Storm Water Best Management Practices Manual – Part I
BMP Manual Part II	The City of Poway Storm Water Best Management Practices Manual – Part II
Calsense	Calsense Computerized Irrigation Control
CASQA	California Stormwater Quality Association
CEQA	California Environmental Quality Act
CIP	Capital Improvement Project
City	City of Poway
Copermittees	Eighteen cities within San Diego County, the County of San Diego, the Port of San Diego, and the San Diego County Regional Airport Authority
CMC	Criteria Maximum Concentration
CMP	Corrugated Metal Pipe
CSWMP	Construction Storm Water Management Plan
CTR	California Toxics Rule
CWA	Clean Water Act/Federal Water Pollution Control Act
D-MAX	D-MAX Engineering, Inc.
DAB	Development Advisory Board
Dry Weather Monitoring Program	Dry Weather Field Screening and Analytical Monitoring Program
EPA	Environmental Protection Agency
ESA	Environmentally Sensitive Area
FOG	Fats, Oils, and Grease
General Construction Permit	State of California General Construction Permit
gpm	Gallons Per Minute
HA	Hydrologic Area
HDPE	High Density Polyethylene
HHW	Household Hazardous Waste
HMP	Hydromodification Management Plan
HOA	Home Owners' Association
HU	Hydrologic Unit
IC/ID	Illicit Connection/Illicit Discharge
IDDE	Illicit Discharge Detection and Elimination

ACRONYMS AND ABBREVIATIONS (CONTINUED)

Acronym	Abbreviation
IHC	Interim Hydromodification Criteria
ILACSD	I Love a Clean San Diego
Industrial Permit	State of California Industrial General Permit, Order No. 97-03-DWQ
IPM	Integrated Pest Management
JURMP	Jurisdictional Urban Runoff Management Program
LID	Low Impact Development
MBAS	Methylene Blue Active Substances
MEP	Maximum Extent Practicable
mg/L	Milligrams Per Liter
MPN/100 mL	Most Probable Number (of colony-forming units) Per 100 Milliliters
MS4	Municipal Separate Storm Sewer System
mS/cm	MilliSiemens Per Centimeter
Municipal Permit	San Diego Regional Water Quality Control Board Order No. R9-2007-0001
nd	Not Detected
NOI	Notice of Intent
NONA/NEC	Notice of Non-Applicability/No Exposure Certification
NOV	Notice of Violation
NPDES	National Pollutant Discharge Elimination System
nt	Not Tested
NTU	Nephelometric Turbidity Unit
PCWQTR	Post Construction Water Quality Technical Report
PDPA	Pollutant Discharge Potential Assessment
Priority Project	Priority Development Project
RCP	Reinforced Concrete Pipe
RWQCB	San Diego Regional Water Quality Control Board
SANDAG	San Diego Association of Government
SIC	Standard Industrial Classification
Solana Center	Solana Center for Environmental Innovations
SPCBMPP	Standard Post Construction Best Management Practices Plan
SSO	Sanitary Sewer Overflow
Storm Water Ordinance	Chapter 7.18 of the Municipal Code, Storm Water Management and Discharge Control
SUSMP	Standard Urban Storm Water Mitigation Plan
SWMP	Storm Water Management Plan
SWPPP	Storm Water Pollution Prevention Plan
TSS	Total Suspended Solids
TTWQ	Threat to Water Quality
WDID	Waste Discharge Identification Number

ACRONYMS AND ABBREVIATIONS (CONTINUED)

Acronym	Abbreviation
WQO	Basin Plan Water Quality Objectives
WQTR	Water Quality Technical Report
WURMP	Watershed Urban Runoff Management Program
µg/L	Micrograms Per Liter

CERTIFICATION STATEMENT

I certify under penalty of law that this document and all attachments were prepared under my direction or supervision in accordance with a system designed to assure that qualified personnel properly gather and evaluate the information submitted. Based on my inquiry of the person or persons who manage the system, or those persons directly responsible for gathering the information, the information submitted is, to the best of my knowledge and belief, true, accurate, and complete.

I am aware that there are significant penalties for submitting false information, including the possibility of fine and imprisonment for knowing violations.

Robert J. Manis
Director of Development Services

Date: September 30, 2009

Telephone Number: (858) 668-4601

Leah Browder
Director of Public Works

Date: September 30, 2009

Telephone Number: (858) 668-4722

EXECUTIVE SUMMARY

In January 2007, the Regional Water Quality Control Board (RWQCB) issued Order No. R9-2007-0001 (Municipal Permit), a National Pollution Discharge Elimination (NPDES) Permit regulating discharges to the storm drain system within 18 municipalities in San Diego County, the County of San Diego, the San Diego County Regional Airport Authority, and the San Diego Unified Port District (collectively referred to as "Copermittees"). As required by the Municipal Permit, the City of Poway (City) has created and maintains a Jurisdictional Urban Runoff Management Program (JURMP). The City's JURMP includes Best Management Practices (BMP) standards for businesses, construction and development projects, residents, and the City's own activities. The JURMP also includes programs for water quality monitoring and educational outreach.

This JURMP Annual Report presents the City's activities to implement its JURMP during the 2008/2009 fiscal year, which began on July 1, 2008, and ended on June 30, 2009. Each section of this JURMP Annual Report discusses the City's efforts during 2008/2009 and how they met the requirements of the Municipal Permit. Key actions taken for the major components of the City's storm water program are summarized below.

Development Planning Component

During 2008/2009, the City continued to oversee development activities occurring in the City to mitigate potential threats to water quality due to such activities. The City successfully obtained verification of treatment control BMP maintenance from all projects on its treatment control BMP inventory. Nine sites in the City with approved treatment control BMPs were inspected, and all high threat to water quality (TTWQ) projects were inspected prior to the start of the 2008/2009 rainy season. The City completed reviews of historical development records for all Priority Development Projects dating back to the inception of the City's Standard Urban Storm Water Mitigation Plan (SUSMP) in 2002. The City has initiated weekly SUSMP requirements coordination meetings between engineering and storm water staff, and engineering, planning, and storm water staff collaborated to develop draft revised development approval documents and routing procedures. These efforts foster good communication and clear understanding of how SUSMP requirements are being applied to development projects in the City.

During 2008/2009, the City created and filled a Storm Water Program Administrator position. The Storm Water Program Administrator is responsible for coordinating with various staff in the City who have storm water responsibilities, such as engineers, planners, and Public Works maintenance staff. The administrator was hired in late 2008/2009, and modifications have been made to improve the effectiveness of the implementation of several components of the City's storm water program, including the City's development planning component. These efforts will continue into 2009/2010.

Construction Component

During 2008/2009, the City had 209 active construction sites, prioritized as 30 High Threat to Water Quality (TTWQ), 68 TTWQ, and 88 Low TTWQ. The City conducted plan checks of erosion control plans to ensure construction projects complied with the City's minimum BMP requirements. The City conducted 1,452 inspections to verify BMP implementation, and used advanced enforcement measures in 44 cases.

Municipal Component

The City inspected all high TTWQ municipal fixed facilities and all high TTWQ municipal mobile activities. The City also continued its rigorous street sweeping and MS4 maintenance programs. A total of 860.82 tons of trash and debris was removed from street sweeping activities, and 1,312.25 cubic yards of debris was removed from standard MS4 maintenance. The City also cleaned 95 miles of sewer line and continued to maintain its sanitary sewer system to decrease the potential for a sanitary sewer overflows (SSO); there were no SSOs during the reporting period. City personnel were regularly trained regarding storm water pollution prevention concepts and practices.

Industrial and Commercial Component

During 2008/2009, the City inspected all high TTWQ sites on the City's industrial and commercial inventory and met the Municipal Permit requirement that at least 25 percent of inventoried sites in the City be inspected each year. The City conducted a total of 145 full industrial and commercial inspections. The City's watershed-based industrial and commercial inventory was updated based on information gained since the previous inventory update in 2007/2008. The City's updated industrial and commercial inventory includes 558 stationary and 37 mobile businesses. During inspections, the City notified industrial and commercial businesses of the City's BMP requirements by discussing concepts with facility personnel. The City followed up with 37 facilities at which BMP deficiencies were identified. Inspectors also assessed each facility's compliance with the General Industrial Permit (Industrial Permit).

Residential Component

A large percentage of land use in the City of Poway is residential, and the City worked to educate these residents through a variety of means. The City provided each quarterly edition of the *Poway Today* newsletter to more than 18,000 residential addresses and each issue was archived on the City's website. Each newsletter published during 2008/2009 contained a variety of storm water-related articles. During 2008/2009 the City hosted a variety of waste disposal events and encouraged residents to participate in these events. Residents disposed of 294,995 pounds of household hazardous waste (HHW), 12,215 gallons of used oil, and 1,106 used oil filters during these events. The City also responded to 12 complaints made to the City's storm water hotline regarding residential areas. The complaint investigations were used as opportunities to enforce BMP requirements and to educate residents.

Illicit Discharge Detection and Elimination Component

On September 10, 2008, the RWQCB adopted Addendum No. 2 to the Municipal Permit. This addendum requires the City to wait to submit the illicit discharge detection and

elimination (IDDE) section of its JURMP Annual Report until the report for 2009 Dry Weather Monitoring Program, which took place after July 1, 2009, is finalized. The section must be submitted to the RWQCB no later than December 15, 2009.

While the full section will not be submitted until after September 30, 2009, the City did still implement its IDDE program component during 2008/2009. During this period, the City responded to and resolved 50 complaints made to its storm water hotline and the Public Works maintenance hotline. The recommendations in the final report for the 2008 Dry Weather Monitoring Program were addressed during this reporting period. The City continued maintenance of the sanitary sewer system to prevent SSOs, and there were no SSOs during 2008/2009.

Education Component

As a means to raise storm water awareness in various communities, the City continued to conduct various education and outreach activities throughout 2008/2009. The City's efforts resulted in an estimated 254,375 impressions. City staff attended six training sessions and continued to hold weekly construction project review training sessions. The City continued to circulate the quarterly *Poway Today* newsletter to businesses and residents. Each newsletter sent during 2008/2009 included storm water-related articles aimed at both residents and businesses in the City. Industrial and Commercial businesses were also provided educational material during inspections and new businesses license applicants were mailed educational material. Additionally, the City continued working with I Love A Clean San Diego to provide educational presentations and storm water literature to the public. Approximately 45 adults and 465 school-aged children attended presentations hosted by I Love A Clean San Diego that included information about storm water issues, watersheds, and recycling used motor oil.

Public Participation Component

Public participation activities in 2008/2009 included cleanup events, which have a direct effect on water quality, and outreach activities, through which the City works to increase general knowledge and awareness regarding storm water issues. Volunteers of the City's Adopt-a-Park and Adopt-a-Trail programs logged 1,371 hours. During the 2008/2009 bi-annual self-haul waste disposal events, a total of 1,663 households participated and disposed of over 665 tons of trash. The City also maintains a permanent household hazardous waste (HHW) collection facility, which collected 294,995 pounds of HHW, over 815 gallons of used motor oil, and 333 used oil filters during the 2008/2009.

Fiscal Analysis Component

The City continued to collect a Storm Water Fee to provide a dedicated source of funds for its Storm Water Pollution Prevention Program. Portions of the Program that benefit only City-owned properties or undeveloped properties were funded by the City's General Fund.

Effectiveness Assessment Component
The City continued to evaluate the effectiveness of its JURMP implementation; some new metrics were used in 2008/2009. The City has seen some encouraging signs of the effect of its program, such as lower amounts of pollutants in its Dry Weather Monitoring Program in recent years and no SSOs reported in 2008/2009.

Special Investigations
Aside from upstream investigations conducted as part of the Dry Weather Monitoring and Sampling Program, no special investigations were needed or conducted during this reporting period.

Non-Emergency Fire Fighting
City staff continue to implement BMPs during regular maintenance of fire and emergency vehicles and equipment, training exercises, facilities maintenance, and post-emergency rehabilitation of response equipment.

JURMP Revisions
Any changes made to the JURMP since the JURMP update in the spring of 2008 are discussed throughout this JURMP Annual Report.

Conclusions and Recommendations
The City will continue to implement the programs in its JURMP during 2009/2010; it is anticipated that some program refinements will continue to be made as implementation progresses. The City will also collaborate with the other Copermittees to improve the efficiency of its program and to develop updated methods of assessing program effectiveness.

1.0 INTRODUCTION

1.1 BACKGROUND

This Jurisdictional Urban Runoff Management Program (JURMP) Annual Report presents a summary of the activities of the City of Poway (City) during the 2008/2009 fiscal year. Preparation and submittal of the JURMP Annual Report is required by San Diego Regional Water Quality Control Board (RWQCB) Order No. R9-2007-0001 (Municipal Permit).

1.1.1 REGULATORY BACKGROUND

The 1987 amendments to the Federal Water Pollution Control Act (also known as the Clean Water Act, or CWA) established a framework for regulating Municipal Separate Storm Sewer System (MS4) discharges under the National Pollutant Discharge Elimination System (NPDES). The RWQCB issued the first regional NPDES permit for municipalities in the San Diego Region in 1990, followed by a revised permit in 2001. The current Municipal Permit in turn replaced the 2001 permit, RWQCB Order No. 2001-01, in 2007.

Like all the other regulated municipalities in the San Diego region, collectively referred to as Copermittees, the City developed and submitted a JURMP to the RWQCB in 2002. As required by the Municipal Permit, the City submitted an updated JURMP in March 2008. The JURMP includes management measures for a variety of different sectors and activity types such as municipal, industrial, commercial, construction, and significant development and re-development.

Annual reports on the implementation of the JURMP are required to be submitted to the RWQCB September 30 of each year. This JURMP Annual Report presents information from the 2008/2009 fiscal year, which extended from July 1, 2008, to June 30, 2009.

1.1.2 CITY SETTING

The City of Poway is located in central San Diego County, and is bordered by the City of San Diego and unincorporated portions of San Diego County. The City itself includes approximately 39 square miles and an estimated population of approximately 50,000. The City of Poway extends across three watersheds in San Diego County. The northern portion of the City lies in the San Dieguito Watershed, which is designated as Hydrologic Unit (HU) 905. The southern half of the City is part of the Los Peñasquitos Watershed, HU 906. A very small portion of eastern Poway lies in the San Diego River Watershed, HU 907. This portion of the City is designated as permanent, un-developable open space. Because the area draining to San Diego River is permanent undevelopable space, the Municipal Permit does not include City of Poway as a

responsible party for the San Diego River Watershed Urban Runoff Management Program (WURMP).

1.2 Purpose and Objectives

The City's JURMP presents a strategy to reduce the discharge of pollutants from the MS4 to the maximum extent practicable (MEP). The JURMP includes a variety of programs intended to minimize or eliminate the effects of urban runoff from the City on receiving water bodies. This JURMP Annual Report has been prepared to document the City's implementation of its JURMP during the 2008/2009 reporting period.

1.3 Report Organization

This report follows the standard reporting outline jointly developed by the Copermittees and submitted to the RWQCB in July 2007. The following sections are included in the JURMP Annual Report.

Section 1 Introduction
Section 2 Development Planning Component
Section 3 Construction Component
Section 4 Municipal Component
Section 5 Industrial and Commercial Component
Section 6 Residential Component
Section 7 Illicit Discharge Detection and Elimination Component
Section 8 Education Component
Section 9 Public Participation Component
Section 10 Fiscal Analysis Component
Section 11 Effectiveness Assessment Component
Section 12 Special Investigations
Section 13 Non-Emergency Fire Fighting
Section 14 JURMP Revisions
Section 15 Conclusions and Recommendations
Section 16 References

Each section includes all the sections required by the standard JURMP Annual Report format. In some cases, additional subsections within the standardized sections have been added to provide a clearer explanation of the City's activities during the reporting period. For example, in this introduction section, the standard reporting format only includes subsections 1.1 and 1.2. Subsection 1.1, Background, has been divided into subsections 1.1.1, Regulatory Background, and 1.1.2, City Setting, for the sake of clarity.

2.0 DEVELOPMENT PLANNING COMPONENT

2.1 INTRODUCTION

The development planning component of the City's JURMP aims to improve overall storm water quality by reducing the discharge of pollutants from development projects to the MEP and managing increases in runoff from development projects that have the potential to negatively affect downstream water bodies.

The major components of the City's program include development project reviews to apply Standard Urban Storm Water Mitigation Plan (SUSMP) requirements, BMP inspections, and requiring parties responsible for installed BMPs to certify that appropriate maintenance has been conducted each fiscal year.

2.1.1 SUMMARY OF NOTABLE ACCOMPLISHMENTS

Some notable achievements for the development planning component during the reporting period are presented in the following bulleted list. More details about the City's activities for this component of its storm water program are provided in the remainder of this section.

- Inspected BMPs at nine completed sites with approved treatment control BMPs.
- Obtained maintenance verification certifications from all inventoried projects.
- Worked with other Copermittees to develop a final, revised Model SUSMP and a draft Hydromodification Management Plan.
- Created and filled a new Storm Water Program Administrator position to centralize responsibility for coordinating among different City staff with respect to storm water program responsibilities. After the position was filled in late 2008/2009, the City began reorganizing its approach to implementing the development planning component of its JURMP. Major tasks completed are listed below.
    - Completed reviews of submitted SUSMP documents dating back to the inception of the SUSMP program in 2002.
    - Developed drafts of revised development approval documents and routing procedures. City storm water, engineering, and planning staff have all collaborated in this process.
    - Provided training about SUSMP requirements to new engineering staff and established a weekly SUSMP requirements meeting between engineering and storm water staff.

2.2 LAND USE PLANNING

2.2.1 BACKGROUND

The City's General Plan was last updated in 2002 and contains water quality and watershed protection principles in its Natural Resources Element. The principles established in 2002 provide an ample framework for implementing the development planning requirements of the Municipal Permit, and no changes to these policies were necessary during this reporting period.

2.2.2 SOURCE CHARACTERIZATION

The City's General Plan contains established restrictions on the types of new development projects based on their planned land uses to ensure public safety and limit negative impacts to the surrounding environment. No changes to the development restrictions in the City's General Plan for storm water purposes were implemented during the reporting period.

2.2.3 BEST MANAGEMENT PRACTICE REQUIREMENTS

Please refer to the City's updated JURMP document for a list of the water protection policies included in the City's General Plan. These policies remained the same throughout the reporting period.

2.2.4 PROGRAM IMPLEMENTATION

The City implemented its water protection-related land use policies during the reporting period mainly through the City's Municipal Code. The City updated the SUSMP requirements in its Municipal Code as part of its JURMP update process in 2007/2008. No changes to sections of the City's Municipal Code relating to water quality protection measures for development and redevelopment projects were made during the 2008/2009 reporting period.

Details on how the City implemented its established water protection policies through its environmental review process and its development project approval and verification processes during the reporting period are provided in Sections 2.3 and 2.4 of this JURMP Annual Report.

2.3 ENVIRONMENTAL REVIEW PROCESS

The City's current environmental review process is detailed in the City's JURMP. No modifications to the City's environmental review process were made during the reporting period.

2.4 Development Project Approval and Verification Process

2.4.1 Background

During the 2008/2009 fiscal year, the City implemented the watershed protection principles in the City's General Plan through various aspects of the City's development project approval and verification process, as detailed below.

2.4.2 Source Characterization

The different priority pollutants, sources, and activities associated with development projects within the City are addressed through the implementation of the City's Municipal Code. The City's SUSMP regulations are included in Municipal Code chapters 16.100 through 16.109. Projects subject to SUSMP regulations are identified by completion of applicability checklists. More detail about this process is provided in Section 2.4.4.2.

2.4.3 Best Management Practice Requirements

The City's BMP requirements for development projects were updated in 2007/2008 as part of the process of revising the City's JURMP to meet the requirements of the current Municipal Permit. A new regional model SUSMP document was prepared by the Copermittees and approved by the RWQCB on March 25, 2009. The City will be working to incorporate the new requirements into its Municipal Code in 2009/2010, but no changes to the BMP requirements were made during 2008/2009.

2.4.4 Program Implementation

During the 2008/2009 fiscal year, the City required implementation of its BMP requirements for all development projects through education, the development project approval process, and the treatment control BMP inspection and maintenance verification program.

During the reporting period, it was also brought to the City's attention by RWQCB staff that treatment control BMPs for The Heights project, which is subject to SUSMP requirements, had not been properly sized. As a result of becoming aware of this issue, the City initiated a review of existing development review processes and also contracted with D-MAX Engineering, Inc. (D-MAX) to review submittals from previously approved projects dating back to the inception of the SUSMP in 2002.

City storm water staff has since worked closely with planning staff and engineering staff, including recently hired engineers, to develop clearly documented processes and forms for the development approval process. The documents include a procedural sheet, a flow chart outlining the major steps in the review process, a revised storm water requirements applicability checklist, guidelines for preparation of WQTRs, and a

SUSMP requirements checklist to be used in the review of WQTRs. Draft versions of these documents were presented at a meeting between RWQCB staff and City staff on June 23, 2009.

2.4.4.1 Outreach and Staff Training

As mentioned above, the engineers previously responsible for reviewing WQTRs submitted for projects subject to SUSMP left the City due to staff turnover. D-MAX was retained to assist with review of WQTRs submitted for projects subject to SUSMP during this period.

Toward the end of the 2008/2009 reporting period, the City filled several engineering vacancies. City storm water staff have since been working with new engineering staff to ensure they are familiar with the City's SUSMP regulations. A training session on treatment control BMPs for City engineers and inspectors is scheduled to be completed in early 2009/2010. The training session will include a PowerPoint presentation about common treatment control BMPs and associated maintenance measures and field visits to several installed BMPs. The field component of the training will include demonstrations of how to verify installation of BMPs prior to occupancy and to check maintenance of BMPs during routine inspections after installation has been completed.

Project proponents are made aware of SUSMP requirements through the development review process. Distribution of maintenance verification letters to parties responsible for maintenance of treatment control BMPs at completed projects has also increased the level of knowledge of regulated parties. Beginning in 2009/2010, the City also now conducts weekly meetings to discuss SUSMP requirements and status of SUSMP projects. The meetings include the City's land development engineers, Principal Engineer, and Storm Water Program Administrator.

2.4.4.2 Urban Runoff Approval Process for Development Projects

All development projects that required City permits were required to undergo the City's urban runoff approval process as detailed in the City's JURMP. Checklists were completed to determine storm water requirements for each project, including whether SUSMP requirements applied. The City records this information for each project in a spreadsheet continuously throughout the year. A summary of the projects submitted during 2008/2009 and whether each was subject to SUSMP requirements is presented in Table 2-1 at the end of this section.

Of the submitted projects, nine were determined to be subject to SUSMP requirements. These nine projects are listed in Table 2-1, and a more detailed description of them, including types of treatment control BMPs proposed, is presented in Table 2-2, also located at the end of this section. During 2008/2009 all SUSMP projects approved by the City proposed high or medium removal efficiency treatment control BMPs, so no

feasibility analyses justifying the use of lower efficiency BMPs were necessary. During the reporting period, no projects received a SUSMP waiver for implementation of treatment control BMPs, and at this time the City has no plans to develop a SUSMP waiver mitigation program.

The City continued to work with developers to retrofit existing flood control detention basins for use as regional treatment control BMPs. The most recently retrofitted basin is the Gate Drive detention basin, located off Gate Drive, northeast of the South Poway Business Park area. The retrofitting of this basin allows it to provide treatment for the Hampton Inn and Business Park Hotel/Restaurant Site projects, as well as many other previously developed properties within South Poway Business Park that would otherwise not have treatment for their runoff. The basin was operational prior to the completion of the Hampton Inn and Business Park Hotel/Restaurant Site projects, and it was included in the City's annual water quality monitoring study that provides data about detention basin effectiveness. More information about that study is presented in Section 11 of this JURMP Annual Report. Figure 2-1 shows the locations of the retrofitted detention basins and their respective drainage areas treated.

Hydromodification Management Plan

During the reporting period the Copermittee Land Development Workgroup met regularly to discuss key Hydromodification Management Plan (HMP) development issues and provide updates on the status of consultant work products. City staff regularly participated in the workgroup meetings. A draft HMP was submitted to the RWQCB for review in May 2009.

The City's current Municipal Code contains detailed Interim Hydromodification Criteria (IHC) which the City will continue to implement until the HMP is finalized and adopted. One development project undergoing the City's review process during the previous reporting period, Hidden Valley Ranch, was subject to the IHC since it is larger than 50 acres. Several proposed plans were presented in 2006/2007 and rejected by the City. Additional submittals were prepared in 2007/2008, but the project has since gone inactive, and it is unclear if and when the project may resume the process of obtaining necessary permits and approvals. Because the project is currently inactive, it is not included in the list of projects presented in Table 2-1.

BMP Installation Verification

City inspectors check to see that proposed BMPs have been implemented prior to granting occupancy for development projects subject to SUSMP. Through its inspection and maintenance verification program, which is described in more detail in Section 2.4.4.3 below, the City has become aware of some situations where proposed BMPs could not be located. It is unclear whether this is because BMPs were not present at the time occupancy was granted or because BMPs were later removed. The City is taking steps to ensure that the presence of all proposed BMPs is verified during inspections prior to granting occupancy. Training for inspectors responsible for pre-occupancy inspections is being provided in early 2009/2010, as discussed above in Section 2.4.4.1

2.4.4.3 TREATMENT CONTROL BMP INSPECTION AND MAINTENANCE VERIFICATION PROGRAM

Each fiscal year the City updates its inventory of completed projects with approved treatment control BMPs prior to mailing out operation and maintenance verification letters. The list of projects compiled during this process in 2008/2009 is presented in Appendix A.1. Several notable updates to the inventory were made in 2008/2009.

- Projects that have not yet completed construction were removed from the inventory to clarify which projects are subject to inspections and the maintenance verification requirements.
- Costco and Costco Car Wash, which had been listed as two different projects since they were completed as two phases of development, were consolidated into one listing. This is because they are on the same piece of property and share the same responsible party and treatment control BMPs.
- Breathe Fitness was identified as a duplicate of Poway Hyundai/Mitsubishi and was removed from the inventory. Poway Hyundai/Mitsubishi occupies the property formerly identified as Breathe Fitness.
- Midland Elementary School, which is part of the Poway Unified School District, a Phase II entity not under the City's jurisdiction for NPDES permitting purposes, was removed from the inventory.
- Lucidi Farms was removed from the inventory because it was found not to be a Priority Development Project during the City's review of historical SUSMP records in June 2009.
- The City's regional detention basins were removed because they are not themselves Priority Development Projects. The regional detention basins are still inspected and maintained each year by City Public Works staff, and the recorded list of inspection and maintenance activities done each year is provided to City storm water staff prior to the beginning of each wet season. The regional detention basins are listed in Table 2-3 and shown on Figure 2-1.

Maintenance verification letters were mailed to the responsible parties for each of the sites listed in Appendix A.1 prior to the beginning of the 2008/2009 wet season. City Public Works staff provided documentation of maintenance for all City-maintained BMPs in September 2008. While not all private parties responded to the first mailing, the City was able to obtain completed verification forms from all of the sites listed in Appendix A.1 during the reporting period.

During the course of 2008/2009, some additional projects were completed. The City's procedure for sites completed after the inventory is established for the fiscal year is to complete the check for BMPs prior to occupancy, record the site information and assign it a TTWQ priority, and then add them to the inventory of projects subject to the City's inspection and annual maintenance verification program the following fiscal year. This

process helps the City focus its inspection resources on sites more likely to have maintenance deficiencies, as maintenance deficiencies are generally less likely at sites with recently installed BMPs. A table of the projects completed after the establishment of the inventory presented in Appendix A.1 is presented in Table 2-4.

The City contracted with D-MAX to complete inspections of sites from its list of inventoried projects with approved treatment control BMPs. Table 2-5 lists a summary of how inspections conducted corresponded with the relevant Municipal Permit requirements.

Table 2-5
Assessment of Compliance with Required Inspection Frequencies

Class	Number of Sites	Inspections	Percent Inspected	Permit Requirement	Requirement Met
All Inventoried Sites	19	9	47%	20%	**Yes**
Sites with Drainage Inserts	15	9	60%	50%	**Yes**
High Priority Sites	4	4	100%	100%	**Yes**

During inspections the maintenance statuses of BMPs were assessed. In some cases, corrective actions were necessary. Table 2-6 at the end of this section presents a list of the inspections completed during the reporting period, whether issues requiring significant corrective actions were discovered, and the resolution status for instances where corrections were necessary.

Other Follow-Up and Enforcement Actions

In addition to sites inspected during the fiscal year, the City's review of previously approved SUSMP projects, described in Section 2.4.4 above, found several issues requiring action by the City. Four sites, General Atomics (formerly Slough Estates/Slough Parkway Business Center), 13795 Blaisdell Pl, Olhausen, and Anytime Towing Expansion, were found to have design deficiencies. A note has been added to the Assessor's Parcel Number (APN) file for each of these projects so that BMP design requirements can be revisited when future permits are applied for at these properties. Due to a referral from the RWQCB, the Heights project was also found to be proposing inadequately sized detention basins as its post-construction BMPs. The City contacted the project engineer and developer regarding this issue, and the design was revised to include properly-sized high-rate media filters as treatment control BMPs instead of the detention basins.

BMP installation issues were also identified for two sites: Pomerado Properties and Temple Adat Shalom. Pomerado Properties was inspected during 2008/2009, and the follow-up status for that site is shown in Table 2-6. The City has informed Temple Adat Shalom that the BMPs proposed on the plans were found not to be present at the site

and are required to be installed. The City continues to work with Temple Adat Shalom to address this issue in 2009/2010. The City is providing additional training for inspectors responsible for verifying the presence of BMPs prior to occupancy, as discussed in Section 2.4.4.2 above.

2.5 Development Planning Component Effectiveness Assessment

Please refer to Section 11 of this JURMP Annual Report for the assessment of program effectiveness.

2.6 Program Review and Modification

The inspection frequency for treatment control BMPs has been revised to match the Municipal Permit language more closely. Table 4-2 of the JURMP has been revised to read as follows:

Table 4-2
Treatment Control BMP Inspection Frequencies

Site Type	Inspection Frequency
High Priority	Annual, Completed Prior to Wet Season
Contains Drainage Inserts	50 Percent of All Sites with Drainage Inserts Per Year
All Other Sites	As Needed

Table 2-1
Applicability of SUSMP Requirements to Development Projects

Project Number	Project Name	Subject to SUSMP	Date Reviewed
CIP1292	**Iron Mountain Parking Lot**	**Yes**	**5/12/2009**
DR05-11	**Gasselle Residence**	**Yes**	**4/3/2009**
DR99-04R/G1002-97	**TCG Parking Lot Expansion**	**Yes**	**1/15/2009**
G1568-07	**Olhausen**	**Yes**	**2/4/2009**
G1607-08/MDRA07-33 CF	**Hoffman Residence**	**Yes**	**4/3/2009**
G1622-08WCF	**Dahlgren Residence Rebuild**	**Yes**	**1/23/2009**
G1626-08	**General Atomics Bldg 15**	**Yes**	**1/23/2009**
G1630-09/CUP08-06	**National Powersport Auctions**	**Yes**	**3/25/2009**
VAR08-02/DR08-01	**Kaminski**	**Yes**	**2/5/2009**
CIP0105	Jeffries Building Remodel	No	12/15/2008
CIP0407 4320B	09-10 Street Maintenance	No	3/19/2009
CIP0407 4320B	08-09 Overlay	No	3/3/2009
CIP0407 4320B	08-09 Slurry Seal	No	7/2008
CIP1545	Lake Poway Administration Bldg	No	7/2008
CIP1548	ADA Barrier Removal	No	3/12/2009
CIP1550/1551	PCPA Digital Sound Project	No	7/2008
CIP1554	Fire Station 1 & 2 Dorm Remodel	No	7/1/2008
CIP1611A	Skate Park Security Upgrades	No	6/9/2009
CIP1671	Kumeyaay-Ipaii Interpretive Center	No	7/2008
CIP1754	Water Treatment Plant Security Upgrades	No	3/12/2009
CIP1825	St. Andrews Sewer Pump Station	No	6/9/2009
CIP5298	Oak Knoll Roadway Imps	No	8/14/2008
CIP5315	Twin Peaks/Budwin Traffic Signal	No	9/19/2008
CIP5543	Big Stone Lodge	No	7/2008
CIP5544	Fire Station 3 Slope Imps	No	9/23/2008
CIP5641B	Railroad Tie Replacement	No	12/15/2008
CIP5649	Train Depot	No	7/2008
CIP5716	Espola Road Pipeline	No	12/8/2008
CIP5910	Poway Directional Signage	No	7/2008
G1606-08WCF	Ellis Rebuild	No	8/25/2009
G1609-08WCF/MDRA08-19WCF	Baumann Residence	No	2/9/2009
G1611-08	Phrakonkham Re-Grade	No	2/17/2009
G1612-08/MDRA 08-21	Smith Residence Rebuild	No	7/24/2008
G1618-08WCF/MDRA08-025WCF	Hofsaess Rebuild	No	9/19/2008
G1623-08WCF	Seebruch Rebuild	No	1/9/2009
G1628-08WCF	Woods Re-Grade	No	12/31/2008
G1632-09	Holliday Guest Residence	No	5/4/2009
MDRA08-28	Matthew Addition	No	9/26/2008
MDRA09-07	Gormican Residence Remodel	No	3/26/2009
MDRA09-08	Slansky Residence	No	4/1/2009
TPM06-02	Malo Lot Split	No	10/3/2008

Table 2-2
Development Projects Subjected to SUSMP Requirements

Project Number	Project Name	Location	Type of Project	Treatment BMPs	High/Medium Efficiency Treatment BMP	Date Reviewed
CIP1292	Iron Mountain Parking Lot	Poway Road/Highway 67	Streets >5,000 ft²	Infiltration trench	Yes	5/12/2009
DR05-11	Gasselle Residence	14099 Sky Mountain Trail	ESA; Streets >5,000 ft²	Vegetated swale	Yes	4/3/2009
DR99-04R/G1002-97	TCG Parking Lot Expansion	12250 Parkway Center	Parking Lot	Biofilter	Yes	1/15/2009
G1568-07	Olhausen	13703 Paseo Valle Alto	Streets >5,000 ft²	Biofilter, Catch Basin Insert	Yes	2/4/2009
G1607-08/MDRA07-33 CF	Hoffman Residence	11301 Creek Road	ESA	Vegetated Buffer Strip	Yes	4/3/2009
G1622-08WCF	Dahlgren Residence Rebuild	13210 Highlands Ranch Road	ESA; Streets >5,000 ft²	Infiltration, Catch Basin Insert	Yes	1/23/2009
G1626-08	General Atomics Bldg 15	Stowe Drive and Scripps Poway Parkway	Parking Lot	Regional Detention Basin, Catch Basin Insert	Yes	1/23/2009
G1630-09/CUP08-06	National Powersport Auctions	12400 Stowe Drive	Parking Lot	Sand Filter, Vegetated Swale	Yes	3/25/2009
VAR08-02/DR08-01	Kaminski	12735 Poway Road	Parking Lot	Bioretention Swale, Vegetated Buffer Strip	Yes	2/5/2009

Table 2-3
Regional Detention Basins Retrofitted as Storm Water Treatment BMPs

Regional BMP	Location	Hydrologic Area	Fiscal Year Completed
Kirkham Detention Basin	South of Community Road and Kirkham Way	4906.20	2005
Stowe Detention Basin	Between Stowe Drive and Metate Lane	4906.20	2005
Community Detention Basin	South end of Community Road	4906.20	2006
Stotler Detention Basin	Southwest of Tech Center Court cul-de-sac	4906.20	2006
Gate Dr Detention Basin	Southern terminus of Gate Dr	4906.20	2008

Table 2-4
SUSMP Priority Projects Completed After Establishment of 2008/2009 Inventory

No.	Project Name	Project Address	Development Type	BMPs	HSA	Year Completed	TTWQ
1	Anytime Towing Expansion	13830 Danielson St	Commercial	Sand/oil interceptor	4906.20	2009	Low
2	Arendt Residence	14908 Gavan Vista Rd	Residential	Vegetated swales	4905.22	2009	Low
3	Business Park Hotel/Restaurant Site	Scripps Poway Pkwy & Stowe Dr	Municipal	Regional detention basin	4906.20	2009	Low
4	Hampton Inn	Stowe Dr & Scripps Poway Pkwy	Commercial	Regional detention basin, catch basin inserts	4906.20	2009	Medium
5	Midland Road Improvements	Midland Rd	Municipal	Hydrodynamic separation system with sorbent boom	4906.20	2009	Medium
6	Olhausen Garage and Driveway	13703 Paseo Valle Alto	Residential	Vegetated swales, catch basin inserts	4906.20	2009	Medium
7	Temple Adat Shalom	15905 Pomerado Road	Commercial	Catch basin inserts	4905.22	2009	Medium

Table 2-6
2008/2009 Treatment Control BMP Inspections and Follow-Up Actions

No.	Project	Inspection Date	Inspection Findings	Follow-Up	Resolution Status
1	Kirkham Ridge	9/29/2008	No significant corrections needed.	NA	NA
2	Kohl's/Staples	9/29/2008	All drainage inserts overfull with sediment and debris. Maintenance is needed.	Received confirmation from responsible party that maintenance had been completed on 12/1/08. Follow up inspection completed 6/17/09. All filters confirmed to be maintained in satisfactory condition.	Resolved
3	Pomerado Properties	9/29/2008	Drainage inserts not present. Sand filter operational.	Property owner was contacted, and drainage insert installation confirmed on 7/10/09. A second catch basin that is downstream of the sand filter may have required a drainage insert as well. The City is investigating whether this second insert needs to be installed.	In progress
4	Poway Corporate Lot 9	9/29/2008	Most BMPs properly maintained. One BMP needed maintenance, and one large catch basin required two drainage inserts instead of one.	Follow up inspection completed 6/8/09. BMP maintenance deficiencies resolved. Large catch basin still needed a second drainage insert. The property owner has been contacted and instructed to install the insert.	In progress
5	Poway Hyundai/Mitsubishi	9/29/2008	No significant corrections needed.	NA	NA
6	Midland Animal Clinic	6/17/2009	No significant corrections needed.	NA	NA
7	Pomerado Lot 92	6/17/2009	No significant corrections needed.	NA	NA
8	San Diego County Credit Union	6/17/2009	No significant corrections needed.	NA	NA
9	Hennes Dental Office	6/18/2009	No significant corrections needed.	NA	NA

Figure 2-1
South Poway Retrofitted Detention Basins and Corresponding Drainage Areas Treated

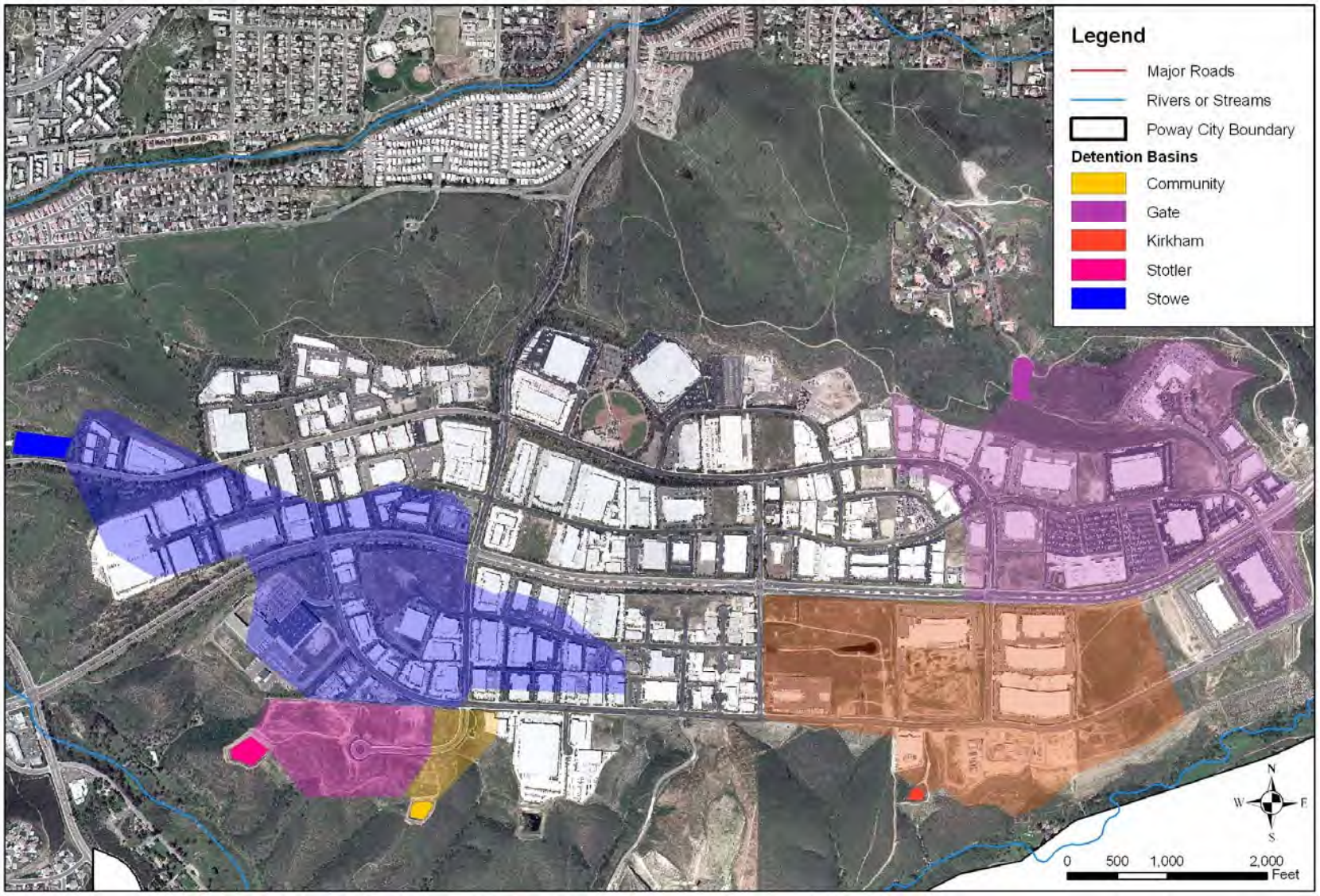

3.0 CONSTRUCTION

3.1 INTRODUCTION

The goals of the Construction Component of the City of Poway's JURMP are to prevent or minimize the impacts of sediment and other pollutants generated by construction activities within the City of Poway on the City's municipal separate storm sewer system (MS4), receiving water bodies, and environmentally sensitive areas. To achieve this, the City continues to implement the following activities and program components:

- Prioritize all construction sites as high, medium, or low threat to water quality (TTWQ).
- Compile a priority-based and watershed-based inventory of all construction sites within the jurisdictional boundaries.
- Require implementation of the City's minimum BMPs at all construction sites.
- Inspect construction sites to evaluate compliance with ordinances and permits.
- Implement the enforcement program to ensure compliance with the City's stormwater and grading ordinances.
- Implement the City's education program focused on construction activities.

3.1.1 SUMMARY OF NOTABLE ACCOMPLISHMENTS

Some notable achievements for the Construction component during the 2008-2009 reporting period are presented in the following bulleted list.

- Conducted plan checks of erosion control plans to ensure construction projects comply with the City's minimum BMP requirements.
- Educated all project proponents and contractors on stormwater pollution prevention requirements at a preconstruction meeting.
- Conducted training for applicable City staff regarding the construction requirements in the City's updated JURMP.
- Conducted 1,452 inspections at 209 sites.
- Issued 52 Correct Work and 14 Stop Work Notices to 44 construction sites in response to violations of the City's minimum BMP requirements.
- Followed up on all Correct Work and Stop Work Notices to bring 35 sites into compliance and the remaining nine sites onto a schedule for compliance.

3.2 SOURCE CHARACTERIZATION

The City of Poway maintains a watershed-based inventory of all private and public construction projects, both active and completed. The inventory database is updated

daily. New private development projects are entered into the database when a Request for Preconstruction Meeting is received. Capital Improvement Projects are entered when a Notice to Proceed is issued. The appropriate division determines the priority status. Projects are never deleted from the database; their status is changed to inactive upon the completion of construction. During this reporting period, there were 209 active construction projects (186 private development/construction projects and 23 City of Poway CIP Projects). The private projects were prioritized as follows: 30 High TTWQ, 68 Medium TTWQ, and 88 Low TTWQ. The Capital Improvements Projects were prioritized as follows: 4 High TTWQ, 5 Medium TTWQ, and 14 Low TTWQ. The project inventory is shown in Table 3-1.

3.3 Updates to Ordinances and Approval Process

3.3.1 Ordinances

The City of Poway addresses water pollution through implementation of its Municipal Code, in particular Chapters 13.09, Storm Water Management and Discharge Control (Storm Water Ordinance), Chapters 16.40 through 16.50, Excavation and Grading (Grading Ordinance), and Chapters 16.100 through 16.109, Standard Urban Stormwater Mitigation Plan (SUSMP Ordinance). These Municipal Code sections were updated by Ordinance in 2008 to meet the requirements of Order No. R9-2007-0001.

3.3.2 Construction and Grading Permit Approval Process

The City requires that all proposed construction and grading projects implement measures to ensure that pollutants from the site will be reduced to the maximum extent practicable and will not cause or contribute to an exceedance of water quality objectives. Proponents of all construction and grading projects are required to comply with practices detailed in the JURMP and the revised Grading and Storm Water Ordinances. The grading approval process also includes the City requirement of cash securities for all grading projects and Minor Development Review Application (MDRA; non-grading) projects to ensure compliance with the City's stormwater and grading ordinances.

All new development and redevelopment project proponents are required to attend a preconstruction meeting with the City of Poway. During these meetings, the project proponent is educated on storm water management topics including federal, state, and local regulations, implementation of a Storm Water Pollution Prevention Plan (SWPPP), if required, and implementation and maintenance of BMPs. Additionally, the developer, owner, and contractor are required to watch an educational video covering construction site BMPs and storm water management, after which the viewer signs an acknowledgement.

3.4 BEST MANAGEMENT PRACTICE REQUIREMENTS

The City requires BMP implementation at all construction sites to reduce and/or eliminate the impact of discharges from construction site runoff on receiving water quality and other environmental resources and ordinances.

The City has developed a set of minimum BMPs that must be implemented at all construction sites. Every construction site within the City's jurisdiction is required to implement and maintain general site management BMPs and erosion and sediment control BMPs to reduce, retain, and manage pollutant discharges to the MEP. Section 5.4 of the 2008 JURMP outlines the minimum construction BMPs required by the City. Many of these BMPs are based on current fact sheets obtained from the Caltrans Storm Water Quality Handbooks Construction Site BMP Manual. Some of the Caltrans BMP factsheets have been altered by the City to meet City-specific requirements.

The City is required to implement the same minimum construction BMPs for CIP projects as private projects, and all public projects are subject to the same review process. All contractors involved with CIP projects are educated about storm water requirements through the same approach used for proponents of private development projects.

3.5 PROGRAM IMPLEMENTATION

3.5.1 EDUCATION AND STAFF TRAINING

The City of Poway provides information regarding storm water quality to project proponents, project personnel, employees, contractors, subcontractors, and other parties involved with construction activities.

The following is a list of educational training regarding construction projects that the City of Poway has provided or participated in during the timeframe of this Annual Report:

- As noted above, all new development and redevelopment project proponents are required to attend a preconstruction meeting that includes education on storm water management topics including federal, state, and local regulations, implementation of a SWPPP, if required, and implementation and maintenance of BMPs.
- The City sends out an annual announcement prior to the rainy season to all parties responsible for construction projects describing the enhanced construction BMP requirements and storm water management requirements during the rainy season (Attachment 3.1).
- Engineering Inspectors meet weekly for project review and training conducted by the Engineering Inspection Supervisor.

3.5.2 Construction and Grading Approval Process

All construction projects were required to undergo the approval process described above. These requirements are tracked by the Land Development and CIP Divisions as part of their routing and record-keeping database.

As noted above, the City of Poway has established minimum BMPs that must be implemented at all construction sites, public and private, regardless of the water quality threat prioritization. The inspection and enforcement procedures described below were used to ensure that all sites used appropriate and effective BMPs. Cases in which BMPs were observed to be insufficient and required correction are described in Section 3.5.5 below. The process described in Section 3.5.5 was used to bring these sites into compliance.

In its 2008 JURMP and updated Ordinances, the City adopted a maximum disturbed area for grading of 17 acres. During this reporting period, there were no active construction sites with 17 or more acres of disturbance at any given time.

The City's 2008 JURMP and Ordinance updates require advanced treatment for any construction sites that is considered an exceptional TTWQ according to the following criteria:

- Located within, adjacent to, or a portion of the site is within 200 feet of waters listed on the CWA Section 303(d) list of Water Quality Limited Segments as impaired for sedimentation and turbidity;
- Disturbance is greater than five acres, including all phases of the development;
- Disturbed slopes are steeper than 4:1 (horizontal: vertical) and higher than 10 feet and drain toward the 303(d) listed receiving water;
- Contains a predominance of soils with USDA-NRCS erosion factors (kf) greater than or equal to 0.4.

No site met all four of these criteria during this reporting period; therefore, no sites were required to implement advanced treatment.

3.5.3 Inspection of Construction Sites

The City of Poway has a construction site inspection program to evaluate compliance with federal, state, and local regulations. The City's Engineering Inspectors visit each developer, contractor, and/or owner to educate them and to assess the BMPs on each project site. The inspectors provide written BMP requirements from the JURMP and discuss deficiencies and solutions. Inspectors assure that BMPs are implemented by inspecting and re-inspecting the construction site. Building Inspectors are also empowered to enforce storm water regulations or to forward any noted violations on to the Engineering Inspectors for corrective action.

The Inspectors discuss BMPs and monitor storm water and erosion control requirements with each site project manager, developer, or owner. The City also inspects MDRA sites

for compliance with BMP implementation requirements, including erosion and sediment control. The City requires every construction project and MDRA to have a Weather-Triggered Action Plan for Construction Sites for rain events (Attachment 3.2). This Weather-Triggered Action Plan details the site's preparation for rain events and the additional BMPs to be implemented in the case of rain.

Under the Municipal Permit, sites categorized as a high TTWQ must be inspected at least once every two weeks during the rainy season. Sites that have over an acre of soil disturbance but do not meet the above criteria are considered medium TTWQ and must be inspected at least monthly during the rainy season. All other sites are considered low TTWQ and must be inspected as needed during the rainy season. During the dry season, all TTWQ categories must be inspected as needed.

The inspection counts are shown in Table 3-1. During this reporting period, the City conducted 1,452 inspections at 209 sites. Although Table 3-1 demonstrates that the majority of sites were inspected at the required frequency, in a number of cases the City was unable to document the required number of inspections. Because many of the unreported inspections did in fact occur, the City continues to believe that its inspection program has been effective. The City is undertaking additional improvements to its reporting and record-keeping procedures to ensure compliance with Permit requirements. A formal BMP inspection form has been created for use in the field. These inspection reports will be tracked by stormwater staff in addition to construction inspection staff. Additional staff training has emphasized the importance of not only performing but documenting all required inspections to demonstrate compliance.

In addition, in late 2009 the City will begin using a comprehensive permit tracking software package for all projects. Once in place, this system will allow automatic reminders to be sent to the inspector when any inspection is due, and will also store the actual inspection records for easy retrieval and data analysis.

3.5.4 Enforcement Measures

The City's enforcement procedures require corrective actions when non-compliance is observed. Non-compliant sites receive a Correct Work Notice and timeframe for compliance. The site is required to become compliant within 1 to 5 working days, unless rain is imminent, in which case a Stop Work Notice is issued immediately and only correction of BMPs can be performed. Failure to install BMPs indicated in a Correct Work Notice within the appropriate timeframe results in issuance of a Stop Work Notice, and notification is sent to the RWQCB. Further steps including revocation of permits and issuance of citations can be taken as necessary. The City also has the ability to install necessary BMPs and place a lien on the subject property to recover the cost.

The City issued 66 Stop/Correct Work Notices (52 Correct Work Notices and 14 Stop Work Notices) to 44 projects for storm water BMP deficiencies during this reporting period. Table 3-2 describes each Notice written, along with the follow-up actions taken to correct the deficiency. By the end of the reporting period, 35 projects had been

brought into compliance and nine projects were on a schedule for compliance. Two additional projects were brought into compliance between the end of the reporting period and the writing of this annual report.

A policy of enforcement escalation has been established for cases that require it. During this reporting period, two cases described in the 2008 Annual Report continued to require escalated enforcement measures.

As noted in the 2008 Annual Report, illegal grading at 14272 Jerome Drive resulted in a series of Stop Work Notices and the issuance of two Notices of Violation from the City, as well as a Cleanup and Abatement Notice from the Regional Board. During the current reporting period, the City hired a contractor to perform emergency erosion control on an adjacent property threatened by potential runoff from the subject property. The cost of this repair has been placed as a lien on the property. The property owner has not yet obtained the required permits, and the City has proceeded with legal action against the property owner. This situation was not resolved by the end of the current reporting period, but the City continues to pursue legal action against the property owner and is working closely with RWQCB staff to ensure consistency of enforcement actions between the two agencies.

As noted in the 2008 Annual Report, illegal grading at 17215 Iron Mountain resulted in a series of Stop Work Notices and ultimately required placement of emergency erosion control by a contractor hired by the City. During the current reporting period, the property owner received a grading permit and began corrective work and implementation of BMPs. One additional Correct Work Notice for insufficient BMPs was issued on April 4, 2009. The City inspected this project throughout the 2008-2009 reporting period, and will continue to inspect it until its completion to ensure that it meets all requirements.

No additional projects required escalating enforcement actions beyond Correct Work and Stop Work Notices during this reporting period.

3.6 Construction Activities Effectiveness Assessment

Please refer to Section 11 of this JURMP Annual Report for the assessment of program effectiveness.

3.7 Program Review and Modification

As noted above, substantial improvements have been made in the internal procedures of the Engineering Division to increase the accuracy of record-keeping and ensure that documented inspection frequencies meet all Permit requirements. These procedural changes did not require JURMP revision. The Correct Work Notice will be modified and a new inspection form will be developed in fiscal year 2009/2010. The construction project inventory is updated daily. No other updates to the Construction Component presented in the City's March 2008 JURMP have been made since the submittal of that document.

Table 3-1
Inspections

Project	Location	Watershed	Priority	Rainy Season Weeks	Rainy Season Inspections	Dry Season Inspections	Total Inspections
G1565-07	Valley View Road	4905.21	H	5	2	2	4
G1575-07	13442 Old Winery Road	4905.21	H	16	5	1	6
MDRA04-010	Highlands Ranch Road, Lot 3	4905.21	H	3	1	0	1
WCF17474	17474 Old Coach Road	4905.21	H	1	0	1	1
G1510-05/MDRA04-093	17748 Old Winery Court	4905.22	H	13	5	0	5
G1572-07	16328 Orchard Bend	4905.22	H	2	0	1	1
MDRA04-069	14567 Wild Grove Road	4905.22	H	31	12	2	14
MDRA06-026	16128 Bennye Lee Drive	4905.22	H	0	N/A	0	0
G1540-06	Augusta Court	4905.31	H	31	9	1	10
G1579-07	14185 Augusta Court	4905.31	H	31	10	2	12
MDRA05-004R	18770 Heritage Drive	4905.31	H	31	9	3	12
MDRA07-010	18765 Heritage Drive	4905.31	H	31	8	0	8
MDRA08-010	18720 Old Coach Road	4905.31	H	31	5	1	6
CIP5260	Midland Road and surrounding streets	4906.20	H	28	58	7	65
CIP5806	Oak Knoll Road	4906.20	H	27	8	10	18
CIP5909	Stowe Drive	4906.20	H	13	6	1	7
G1477-04/MDRA 04-02/MDRA 04-03	Huntington Court, Parcels 2 and 3	4906.20	H	31	19	4	23
G1502-05	Pomerado Road	4906.20	H	31	24	9	33

Table 3-1
Inspections (Continued)

Project	Location	Watershed	Priority	Rainy Season Weeks	Rainy Season Inspections	Dry Season Inspections	Total Inspections
G1504-05/STI05-298	Aubrey Street and Midland Road	4906.20	H	20	5	0	5
G1515-05	Pomerado Road	4906.20	H	10	4	1	5
G1521-05	Toothrock Road	4906.20	H	31	15	2	17
G1535-06 (MDRA05-037)	15035 Orchard View Lane	4906.20	H	16	5	0	5
G1549-06	Pomerado Road	4906.20	H	31	23	9	32
G1561-06	14068 Stowe Drive	4906.20	H	13	4	0	4
G1562-06	APN 322-011-10	4906.20	H	31	5	0	5
G1570-07	15615 Pomerado Road	4906.20	H	31	23	9	32
G1578-07	15615 Pomerado Road	4906.20	H	31	23	9	32
G1583-07	14545 Highway 67	4906.20	H	31	9	0	9
G1589-07	15615 Pomerado Road	4906.20	H	31	23	9	32
MDRA05-077/G1459-04	15707 Blue Crystal Trail	4906.20	H	16	4	1	5
STI07-302	Espola Road at Poway Road	4906.20	H	31	8	0	8
STI07-304	Twin Peaks Road and Pomerado Road	4906.20	H	31	27	9	36
WI05-488	Pomerado Road	4906.20	H	31	23	9	32
WI06-497	Pomerado Road	4906.20	H	2	1	1	2
CIP5716	Espola Road	CITYWIDE	H	15	2	6	8
CIP1742	Boca Raton and Skyridge Roads	4905.21	L	15	8	6	14
G1458-04	Running Deer Trail	4905.21	L	0	N/A	0	0

Table 3-1
Inspections (Continued)

Project	Location	Watershed	Priority	Rainy Season Weeks	Rainy Season Inspections	Dry Season Inspections	Total Inspections
G1460-04	17981 Highlands Ranch Road	4905.21	L	19	7	0	7
G1522-05 (MDRA03-026)	14385 Cypress Point	4905.21	L	0	N/A	0	0
G1591-07	13530 Old Winery Road	4905.21	L	20	4	1	5
G1601-07	Valley View Road	4905.21	L	31	17	2	19
G1608-08	18570 Old Coach Way	4905.21	L	31	8	0	8
G1614-08WCF	15140 Skyridge Road	4905.21	L	31	11	0	11
G1616-08WCF	15478 Markar Road	4905.21	L	30	6	0	6
G1618-08WCF	15210 Skyridge Road	4905.21	L	31	24	7	31
G1623-08/WCF15362	15362 Skyridge Road	4905.21	L	15	4	0	4
G1628-08WCF	14336 Twisted Branch Road	4905.21	L	11	3	1	4
MDRA03-053	15955 Running Deer Trail	4905.21	L	0	N/A	0	0
MDRA05-059	16311 Espola Road	4905.21	L	0	N/A	0	0
MDRA08-017WCF	17764 St. Andrews Drive	4905.21	L	20	9	0	9
WCF14440	14440 Cheyenne Trail	4905.21	L	0	N/A	1	1
WCF14960	14960 Oak Trail Court	4905.21	L	16	2	0	2
WCF15114	15114 Oak Canyon Road	4905.21	L	31	5	0	5
WCF15380	15380 Oak Canyon Road	4905.21	L	31	5	0	5
WCF17075	17075 Old Coach Road	4905.21	L	20	4	6	10

Table 3-1
Inspections (Continued)

Project	Location	Watershed	Priority	Rainy Season Weeks	Rainy Season Inspections	Dry Season Inspections	Total Inspections
WCF17651	17651 Boca Raton	4905.21	L	14	18	7	25
WCF17714	17714 St. Andrews Drive	4905.21	L	31	3	0	3
WCF17868	17868 St. Andrews Drive	4905.21	L	8	1	0	1
WCF17975	17975 Cielo Court	4905.21	L	30	8	5	13
WCF18201	18201 Old Coach Road	4905.21	L	31	1	0	1
CIP1545	Lake Poway	4905.22	L	0	N/A	0	0
CIP1548	Citywide	4905.22	L	0	N/A	7	7
CIP1553	Espola Road and Titan Way	4905.22	L	0	N/A	0	0
CIP1829	St. Andrews	4905.22	L	8	0	1	1
CIP5282	Espola Road and Titan Way	4905.22	L	22	7	N/A	7
DR07-06	14692 Lake Poway Road	4905.22	L	0	N/A	0	0
G1422-03	15905 Pomerado Road	4905.22	L	0	N/A	0	0
G1558-06	13222 Stone Canyon Road	4905.22	L	0	N/A	0	0
G1595-07	12916 Camino Del Valle	4905.22	L	10	5	N/A	5
G1602-07	14908 Gavan Vista	4905.22	L	17	4	0	4
G1604-08	16312 Orchard Bend	4905.22	L	31	6	0	6
G1632-09	13793 Paseo Valle Alto	4905.22	L	0	N/A	8	8
G1637-09	Green Valley Estates	4905.22	L	0	N/A	1	1

Table 3-1
Inspections (Continued)

Project	Location	Watershed	Priority	Rainy Season Weeks	Rainy Season Inspections	Dry Season Inspections	Total Inspections
MDRA04-104	12900 Camino Del Valle	4905.22	L	10	1	0	1
MDRA07-042	16246 Windpiper Road	4905.22	L	28	13	4	17
MDRA07-054	13649 White Rock	4905.22	L	11	2	0	2
MDRA08-002	16735 Calle Corta	4905.22	L	31	2	0	2
MDRA08-004	13614 Acorn Patch	4905.22	L	30	2	0	2
WCF13956	13956 Sagewood Drive	4905.22	L	23	7	6	13
WCF14325	14325 Horizon Court	4905.22	L	31	1	0	1
WCF14326	14326 Horizon Court	4905.22	L	11	3	0	3
WCF14908	14908 Gavan Vista Road	4905.22	L	28	5	0	5
1611-08WCF	15051 Highland Valley Road	4905.31	L	0	N/A	4	4
407-4320 08-09 OVERLAY	Citywide	4906.20	L	0	N/A	0	0
801-01-094	13630 Poway Road	4906.20	L	0	N/A	0	0
CIP1298	Twin Peaks Road and Espola Road	4906.20	L	0	N/A	2	2
CIP1552	Westling Court	4906.20	L	17	3	N/A	3
CIP1744	Budwin Lane	4906.20	L	3	1	7	8
CIP5315	Various Locations	4906.20	L	0	N/A	0	0
DR08-04	12509 Oak Knoll Road	4906.20	L	0	N/A	0	0
DR99-13R	14115 Stowe Drive	4906.20	L	31	8	0	8
G1002-97	Parkway Center Drive	4906.20	L	10	3	N/A	3
G1420-03	12335 Icarus Lane	4906.20	L	31	3	0	3

Table 3-1
Inspections (Continued)

Project	Location	Watershed	Priority	Rainy Season Weeks	Rainy Season Inspections	Dry Season Inspections	Total Inspections
G1444-04	11550 Creek Road	4906.20	L	0	N/A	0	0
G1449-04/MDRA 03-023	14822 Midland Road	4906.20	L	6	1	0	1
G1450-04	15535 Westview Road	4906.20	L	31	8	0	8
G1451-04/WI07-517	13530 Pomerado Road	4906.20	L	31	9	5	14
G1501-05/DRs	Welton Lane	4906.20	L	22	2	0	2
G1506-05	13810 Northcrest Lane	4906.20	L	4	1	0	1
G1533-06	15456 Markar Road	4906.20	L	31	7	0	7
G1536-06	16681 Chaparral Way	4906.20	L	31	9	0	9
G1541-06	High Valley Road	4906.20	L	31	8	1	9
G1543-06/WI03-468	13910 Poway Road	4906.20	L	0	N/A	0	0
G1545-06/DR05-10	Wiley Court	4906.20	L	27	8	1	9
G1546-06/STI06-300	Welton Lane	4906.20	L	30	7	0	7
G1553-06/MDRA06-004	16101 Blue Crystal Trail	4906.20	L	30	1	1	2
G1567-07	Riparian Road and Titan Way	4906.20	L	31	11	1	12
G1574-07	14361 Tierra Bonita Road	4906.20	L	2	0	0	0
G1576-07	14210 Midland Road	4906.20	L	0	N/A	0	0
G1582-07	Belvedere Drive	4906.20	L	31	17	4	21
G1590-07	13830 Danielson Street	4906.20	L	25	8	0	8
G1594-07	13615 Stowe Drive	4906.20	L	0	N/A	0	0
G1597-07	13551 Summit Circle	4906.20	L	31	11	1	12
G1599-07	13007 Kirkham Way	4906.20	L	30	8	0	8

Table 3-1
Inspections (Continued)

Project	Location	Watershed	Priority	Rainy Season Weeks	Rainy Season Inspections	Dry Season Inspections	Total Inspections
G1606-08	12708 Monte Vista	4906.20	L	12	18	9	27
G1613-08WCF	15257 Skyridge Road	4906.20	L	29	9	0	9
KEAN	14710 Beeler Canyon Road	4906.20	L	18	5	0	5
MDRA07-051	13695 Indian Peak Trail	4906.20	L	1	0	0	0
MDRA07-056	15011 Derringer Road	4906.20	L	31	2	1	3
MDRA08-003	13945 York Avenue	4906.20	L	18	6	0	6
MDRA08-007	14544 Biddeford Street	4906.20	L	1	0	0	0
MDRA08-009	14412 Norwalk Court	4906.20	L	18	6	0	6
MDRA08-016	14477 Southern Hills	4906.20	L	8	3	0	3
MDRA08-043	13511 Celestial Road	4906.20	L	17	3	0	3
MDRA08-048/VAR08-11	12750 McFeron Road	4906.20	L	10	11	5	16
MDRA09-006	25537 Pebble Canyon	4906.20	L	0	N/A	0	0
TTM04-03	Somerset Road	4906.20	L	17	3	0	3
WCF14868	14868 High Valley Road	4906.20	L	8	2	0	2
WCF15076	15076 Eastvale Road	4906.20	L	1	1	7	8
WCF15159	15159 Skyridge Road	4906.20	L	31	5	0	5
WI07-509	Meadowbrook Road	4906.20	L	1	0	0	0
WI07-510	12321 9th Street	4906.20	L	0	N/A	0	0
WI07-512	Pomerado Road	4906.20	L	31	23	9	32
CIP407-4320 07-08 Overlay	Pomerado Road, Twin Peaks Road	CITYWIDE	L	18	5	5	10
CIP407-4320 08-09 Slurry	Zone 4 Streets	CITYWIDE	L	17	5	N/A	5

Table 3-1
Inspections (Continued)

Project	Location	Watershed	Priority	Rainy Season Weeks	Rainy Season Inspections	Dry Season Inspections	Total Inspections
CIP407-4330	Citywide	CITYWIDE	L	0	N/A	0	0
CIP5960	Citywide	CITYWIDE	L	0	N/A	1	1
G1621-08WCF	15606 Quail Mountain	4905.21	M	25	6	0	6
MDRA08-040WCF	17953 Cielo Court	4905.21	M	31	3	0	3
MDRA97-072	14850 Valley View	4905.21	M	0	N/A	0	0
WCF13210	13210 Highlands Ranch Road	4905.21	M	29	5	0	5
WCF13502	13502 Old Winery Road	4905.21	M	31	2	0	2
WCF14390	14390 Cheyenne Trail	4905.21	M	1	0	6	6
WCF14465	14465 Cheyenne Trail	4905.21	M	0	N/A	1	1
WCF15210	15210 Oak Canyon Road	4905.21	M	30	7	4	11
WCF16951	16951 Old Coach Road	4905.21	M	0	N/A	0	0
WCF17704	17704 St. Andrews Drive	4905.21	M	0	N/A	0	0
WCF17867	17867 Joyas Court	4905.21	M	8	2	0	2
WCF18049	18049 Old Coach Road	4905.21	M	31	5	0	5
WCF18372	18372 Deer Valley Estate	4905.21	M	31	4	0	4
WCF18555	18555 Wild Horse Creek	4905.21	M	12	15	7	22
ACP06-006	14003 Lake Poway Road	4905.22	M	0	N/A	0	0
G1388-02A	14020 Lake Poway Road	4905.22	M	0	N/A	0	0

Table 3-1
Inspections (Continued)

Project	Location	Watershed	Priority	Rainy Season Weeks	Rainy Season Inspections	Dry Season Inspections	Total Inspections
G1573-07	16315 Pomerado Road	4905.22	M	0	N/A	0	0
MDRA03-078	16166 Martincoit Road	4905.22	M	0	N/A	0	0
MDRA03-084	16520 Wilderness Road	4905.22	M	31	2	0	2
MDRA05-047	12823 Luiseno Street	4905.22	M	0	N/A	0	0
MDRA05-065	17222 Vendor Place	4905.22	M	7	5	0	5
MDRA06-058	14533 Wildgrove Road	4905.22	M	12	4	0	4
MDRA06-071	13031 Via Del Toro	4905.22	M	0	N/A	0	0
MDRA07-014	15903 Ranch Hollow	4905.22	M	31	2	0	2
MDRA07-015	14805 Budwin Lane	4905.22	M	0	N/A	4	4
MDRA07-025	16427 Avenida Florencia	4905.22	M	28	13	0	13
WCF14370	14370 Horizon Court	4905.22	M	3	3	7	10
WCF18770	18770 Old Coach Way	4905.31	M	30	7	6	13
CIP1297	High Valley	4906.20	M	8	2	0	2
CIP52001	Community Road	4906.20	M	3	0	0	0
CIP5235	Pomerado Road at Mina de Oro	4906.20	M	3	3	4	7
CIP5718	Community Road	4906.20	M	2	2	0	2
CIP5913	13875 Kirkham Way	4906.20	M	0	N/A	0	0
CUP02-11	153181 Pomerado Road	4906.20	M	0	N/A	1	1
CUP99-13	12708 Monte Vista Road	4906.20	M	0	N/A	0	0
DR01-02R	14250 Kirkham Way	4906.20	M	12	3	N/A	3

Table 3-1
Inspections (Continued)

Project	Location	Watershed	Priority	Rainy Season Weeks	Rainy Season Inspections	Dry Season Inspections	Total Inspections
DR04-06	15644 Pomerado Road	4906.20	M	3	0	0	0
DR05-11	14099 Sky Mountain Trail	4906.20	M	4	2	8	10
DR07-01	13864 Poway Road	4906.20	M	0	N/A	0	0
DR08-01/VAR08-02	12735 Poway Road	4906.20	M	12	16	7	23
G1471-04	14706 High Valley Road	4906.20	M	31	18	4	22
G1480-04 (MDRA04-076)	12787 Gate Drive	4906.20	M	4	1	0	1
G1554-06	14530-14548 Garden Road	4906.20	M	0	N/A	0	0
G1568-07	13703 Paseo Valle Alto	4906.20	M	19	3	1	4
G1588-07	15102 Skyridge Road	4906.20	M	31	14	4	18
G1592-07	APN 317-350-30	4906.20	M	3	4	7	11
G1593-07/WI08-524	13900 Block of York Avenue	4906.20	M	3	5	7	12
G1610-08	Poway Road	4906.20	M	14	28	N/A	28
G1612-08WCF	15460 Markar Road	4906.20	M	16	5	1	6
G1617-08	17215 Iron Mountain Drive	4906.20	M	31	12	5	17
G1626-08	14107 Stowe Drive	4906.20	M	10	16	7	23
G1630-09	Stowe Drive and Kirkham Way	4906.20	M	3	0	0	0
MDRA03-100	14334 Erin Lane	4906.20	M	7	2	0	2
MDRA04-018	13825 Eisenhower Avenue	4906.20	M	0	N/A	0	0

Table 3-1
Inspections (Continued)

Project	Location	Watershed	Priority	Rainy Season Weeks	Rainy Season Inspections	Dry Season Inspections	Total Inspections
MDRA04-021	14694 High Valley Road	4906.20	M	0	N/A	0	0
MDRA04-035	12326 Buckskin Trail	4906.20	M	0	N/A	0	0
MDRA04-128	14530 Crestline Drive	4906.20	M	24	3	0	3
MDRA05-066	15074 Huntington Gate Drive	4906.20	M	5	0	0	0
MDRA05-070	14580 Kent Hill Way	4906.20	M	3	0	0	0
MDRA05-074	Welton Lane	4906.20	M	8	2	0	2
MDRA06-034	13644 Janette Lane	4906.20	M	3	3	0	3
MDRA06-048	14953 Huntington Gate Drive	4906.20	M	0	N/A	0	0
MDRA06-052	11813 Allbrook Drive	4906.20	M	3	0	0	0
MDRA06-053	14249 Jerome Drive	4906.20	M	31	4	0	4
MDRA07-006	13333 Red Cloud Lane	4906.20	M	30	4	0	4
MDRA07-026	14515 Twin Peaks Road	4906.20	M	28	12	0	12
MDRA07-041	17009 Dos Amigos Way	4906.20	M	0	N/A	0	0
STI06-299	Pomerado Road	4906.20	M	1	0	0	0
STI07-303	12602 Monte Vista Road	4906.20	M	1	0	0	0
TTM06-06	APN 317-350-30	4906.20	M	31	42	5	47
WI05-495	Tierra Bonita and Twin Peaks	4906.20	M	0	N/A	0	0

Table 3-2
Enforcement Actions

Date	Project	Address	Stop or Correct	Resolution
8/7/2008	FrameMax (no permit)	11880 Community Road, Suite 300	Correct	Referred to Land Development, working toward compliance
8/11/2008	The Heights (G1565-07)	Valley View Road	Correct	See additional notice below
9/15/2008	McPartland Residence (G1575-07)	13442 Old Winery Way	Correct	In compliance 10/31/08
9/18/2008	Walson Residence (no permit)	15112 Oak Canyon Road	Stop	In compliance 9/20/08
9/19/2008	Syed Residence (G1546-06)	Welton Lane (APN 323-270-06)	Correct	In compliance 9/22/08
9/30/2008	Peart Residence (G1597-07)	13551 Summit Circle	Correct	See additional notice below
10/3/2008	Bodiker Residence (WCF 15210)	15210 Oak Canyon Road	Stop	In compliance 4/2/09
10/10/2008	No Permit	Deer Valley Estates at Old Coach Road	Stop	Referred to Land Development, working toward compliance
10/15/2008	No Permit	14633 High Valley Road	Stop	Referred to Land Development, working toward compliance
10/15/2008	No Permit	14635 High Valley Road	Stop	Referred to Land Development, working toward compliance
10/16/2008	Gowey Residence (no permit)	14440 Golden Sunset Lane	Stop	Referred to Land Development, working toward compliance
10/17/2008	Chan Residence (G1535-06)	15035 Orchard View Lane	Correct	In compliance 10/31/08
10/17/2008	Nodes Residence (G1450-04)	15535 Westview Road	Correct	In compliance 10/21/08
10/17/2008	Peart Residence (G1597-07)	13551 Summit Circle	Correct	In compliance 11/24/08
10/21/2008	Lekhter Residence (MDRA 05-065)	17222 Vendor Place	Correct	In compliance 12/10/08
10/21/2008	Rogers Residence (G1510-05)	17748 Old Winery Court	Correct	In compliance 10/30/08
10/23/2008	Sedehi Residence (G1477-04)	Huntington Court	Correct	In compliance 10/31/08
10/23/2008	Skyridge Barn (G1588-07)	15102 Skyridge Road	Correct	In compliance 10/31/08
10/24/2008	Linares Residence (MDRA 07-25)	16427 Avenida Florencia	Correct	In compliance 10/31/08
10/28/2008	General Atomics (DR9913-R)	14115 Stowe Drive	Correct	In compliance 11/10/08
10/29/2008	Kean Residence (Fire rebuild)	14710 Beeler Canyon Road	Correct	In compliance 11/10/08
11/25/2008	Shah Residence (MDRA 04-069)	14567 Wildgrove Road	Correct	In compliance 12/17/08

Table 3-2
Enforcement Actions (Continued)

Date	Project	Address	Stop or Correct	Resolution
12/2/2008	Nelson Residence (G1567-07)	15614 Riparian Road	Correct	In compliance 12/8/08
12/4/2008	Lights Out Production (bldg permit only)	16290 Rostrata Road	Correct	In compliance, date not recorded
12/9/2008	Kaminski Residence (G1533-06)	15456 Markar Road	Correct	In compliance 12/11/08
12/9/2008	Rowe Residence (MDRA 08-010)	18720 Old Coach Way	Correct	In compliance 12/19/08
12/9/2008	The Heights (G1565-07)	Valley View Road	Stop	See additional notice below
12/9/2008	Viewpoint Estates (G1521-05)	Toothrock Road	Correct	In compliance 2/17/09
12/12/2008	Lerner Residence (G1582-07)	Belvedere Drive	Stop	See additional notice below
12/15/2008	Ardizzone Residence (MDRA 06-019)	Espola Road	Correct	In compliance 12/17/08
12/19/2008	The Heights (G1565-07)	Valley View Road	Correct	See additional notice below
12/22/2008	Poway Corp. Center, Lot 4 (G1599-07)	13011 Kirkham Way	Correct	In compliance 5/4/08
1/9/2009	Sunshine Care (G1606-08)	12708 Monte Vista Drive	Stop	In compliance 1/12/09
2/4/2009	Kaminski Building (DR 08-01)	12735 Poway Road	Correct	In compliance 2/5/09
2/4/2009	Lively Parking Lot (G1610-08)	Poway Road	Correct	In compliance 4/22/09
2/6/2009	Brewer Residence (G1614-08)	15140 Skyridge Road	Correct	In compliance 2/17/09
2/9/2009	Moore Residence (WCF18555)	18555 Wild Horse Creek	Correct	See additional notice below
2/12/2009	Barajas Residence (G1583-07)	14545 Highway 67	Correct	In compliance 2/17/09
2/12/2009	Halverson Residence (G1536-06)	16681 Chapparal Way	Correct	In compliance 2/17/09
2/18/2009	Lamagno 5-Lot Subdivision (G1504-05)	Aubrey/Midland	Correct	In compliance 2/19/09
2/19/2009	The Meadows (G1592-07)	APN 317-350-30	Correct	See additional notice below
2/27/2009	The Meadows (G1592-07)	APN 317-350-30	Correct	In compliance 3/5/09
3/5/2009	Sunshine Care (G1606-08)	12708 Monte Vista Road	Correct	In compliance 3/9/09
3/9/2009	Seebruch Residence (G1623-08)	15362 Skyridge Road	Correct	In compliance 3/20/09
3/17/2009	Manvelian Residence (17651 WCF)	17651 Boca Raton	Correct	See additional notice below
3/17/2009	Moore Residence (WCF18555)	18555 Wild Horse Creek	Correct	See additional notice below
3/17/2009	The Meadows (G1592-07)	APN 317-350-30	Correct	In compliance 3/26/09
3/20/2009	Barajas Residence (G1583-07)	14545 Highway 67	Correct	In compliance 3/20/09

Table 3-2
Enforcement Actions (Continued)

Date	Project	Address	Stop or Correct	Resolution
3/20/2009	Nodes Residence (G1450-04)	15535 Westview Road	Correct	In compliance 3/23/09
3/20/2009	Poway Corp. Center, Lot 4 (G1599-07)	13011 Kirkham Way	Correct	In compliance 5/4/09
3/20/2009	Rubino Residence (WCF 14310)	14310 Horizon Court	Correct	In compliance 3/26/09
3/20/2009	Syed Residence (G1546-06)	Welton Lane (APN 323-270-06)	Correct	In compliance 3/23/09
3/24/2009	Kaminski Building (DR 08-01)	12735 Poway Road	Correct	In compliance 3/30/09
3/24/2009	Moore Residence (WCF18555)	18555 Wild Horse Creek	Stop	In compliance 3/24/09
4/3/2009	Justice Residence (MDRA 03-065)	18570 Old Coach Way	Correct	In compliance 4/7/09
4/3/2009	The Heights (G1565-07)	Valley View Road	Correct	See additional notice below
4/7/2009	Manvelian Residence (17651 WCF)	17651 Boca Raton	Correct	Inspector continues to follow up; working toward compliance
4/8/2009	Syed Residence (G1546-06)	Welton Lane (APN 323-270-06)	Correct	In compliance 4/15/09
4/14/2009	Lerner Residence (G1582-07)	Belvedere Drive	Stop	Was still being corrected at end of reporting period; in compliance 7/20/09
4/14/2009	Skyridge Barn (G1588-07)	15102 Skyridge Road	Correct	In compliance 4/18/09
4/14/2009	The Heights (G1565-07)	Valley View Road	Stop	Was still being corrected at end of reporting period; construction BMPs in compliance 8/20/09
4/20/2009	Duncan Residence (no permit)	14930 Eastvale Road	Stop	Referred to Land Development, working toward compliance
5/1/2009	Sunshine Care (G1606-08)	12708 Monte Vista Road	Correct	In compliance 5/4/09
5/28/2009	The Meadows (G1592-07)	APN 317-350-30	Correct	In compliance 5/29/09

4.0 MUNICIPAL COMPONENT

4.1 INTRODUCTION

Throughout 2008/2009, the City of Poway continued to manage municipal areas and activities to reduce municipal discharges of pollutants to the MS4 to the MEP. As discussed in detail in the City's JURMP, the City owns and operates a variety of municipal facilities and activities. Public parks and recreation facilities, administrative buildings, fire stations, and public works facilities make up the bulk of the municipal areas in the City. Municipal activities conducted by the City include power washing, landscaping activities, street sweeping, street and sidewalk repair, and MS4 and sanitary sewer system maintenance. Information about the City's prioritized street sweeping program can be found in Table 4-1, and information about the City's MS4 maintenance program can be found in Table 4-2. The City's municipal inspection results can be found in Table 4-3. The City continued to respond to complaints made to the City's storm water hotline. All complaints made to the hotline are included in Appendix B; enforcement actions taken in response to complaint investigations are discussed in section 4.9.

4.1.1 SUMMARY OF NOTABLE ACCOMPLISHMENTS

Some notable achievements for the municipal component during the 2008/2009 reporting period are presented in the following bulleted list. Additional details about the City's implementation of the municipal component of its storm water program during the reporting period are provided in the remainder of Section 4.

- The City inspected all high TTWQ fixed municipal facilities.
- The City inspected all high TTWQ mobile activities.
- The City hosted several training events/meetings for municipal personnel; over 100 City personnel participated in these training sessions.
- The City administered a pre-test and post-test quiz to all staff undergoing training to assess knowledge and the effectiveness of the training.
- The City removed over 860 tons of debris through street sweeping activities.
- The City removed over 1,249 cubic yards of debris through standard MS4 cleaning activities.
- The City repaired 1.5 miles of sanitary sewer line and cleaned 95 miles of sewer line during 2008/2009.

4.2 FIXED FACILITIES

4.2.1 BACKGROUND

The City owns and operates a variety of municipal fixed facilities. As mentioned in the City's JURMP, municipal fixed facilities have been grouped under one category, fixed facilities. This is because these facilities receive routine inspections as part of the City's municipal program, making program implementation generally similar.

4.2.2 SOURCE CHARACTERIZATION

All fixed facilities are included in the City's municipal inventory, which can be found in Appendix A. Additional descriptions of the facilities and activities conducted at them can be found in the City's JURMP. During 2008/2009, the City updated the municipal inventory to account for some changes in priority to several fixed facilities. These changes are discussed in Section 4.13. There were no updates to the descriptions of any fixed municipal facilities as provided in the City's JURMP. The City's inventory is included in this JURMP Annual Report as Appendix A.3.

4.2.3 BEST MANAGEMENT PRACTICE REQUIREMENTS

The City continues to implement and assess the effectiveness of BMPs for fixed municipal facilities set forth in the City's JURMP. City staff are trained to recognize the need for additional BMPs and implement them as necessary. Strict BMPs remain in place for the management of pesticides, herbicides, and fertilizers; these BMPs, as described in the City's JURMP, have not changed. City public works employees, fire station employees, and employees at other fixed facilities in the City continue to implement BMPs appropriate to the facility type as described in the City's JURMP. Parking lots at fixed facilities are swept during regular maintenance activities at the respective municipal facility. City fire response personnel continue to be trained in implementing BMPs for non-emergency fire fighting activities as described in Section 3 of the City's JURMP. There have been no changes in BMP requirements for any fixed municipal facilities.

4.2.4 PROGRAM IMPLEMENTATION

Parks and Trails

During 2008/2009, the City's Parks and Trails Maintenance Division continued to implement the BMPs described in its JURMP for the management and use of pesticides, herbicides, and fertilizers, including the City's Integrated Pest Management (IPM) Program. City Parks and Trails staff implemented BMPs to control landscaping waste from parks and to keep City parks and trails free of trash and other debris. The City continued to work with local residents through the Adopt-a-Park Program, which is discussed in Section 9 of this Annual Report.

Public Works Facilities, Fire Stations, Other Fixed Facilities

As previously mentioned, City personnel continued to implement appropriate BMPs for municipal fixed facilities as described in the City's JURMP. BMPs are also implemented during regular maintenance, such as landscaping and building maintenance, as necessary.

As discussed in the City's JURMP, four public operations facilities are covered under The State of California General Industrial Permit (General Industrial Permit). Three of these facilities, the City Operations Center, the Lester J. Berglund Treatment Plant, and the Vehicle Maintenance Facility, are located adjacent to each other and share General Industrial Permit coverage (WDID# 9 37I001092). The Material Handling Yard is in a different area of the City and is covered separately under the General Industrial Permit (WDID# 9 37I015616). These facilities maintain site-specific Storm Water Pollution Prevention Plans (SWPPPs) and conduct monitoring in accordance with the requirements of the General Industrial Permit. The SWPPP documents and the records of monitoring are kept on-site and can be accessed during inspections.

Fleet/Facility Maintenance staff continued to use a BMP advisement checklist to check on the status of BMP implementation at the City's Vehicle Maintenance Facility on a weekly basis. The BMP advisement checklist was updated during 2008/2009 to include additional BMPs and is included as Attachment 4.1. City staff clean the City's Material Handling Yard on a weekly basis and also use a BMP checklist. During this reporting period, staff evaluated and improved its processes and the BMP checklist for better results. City staff inspect the yard twice a month to ensure compliance with the minimum BMPs and the facility's SWPPP. These facilities are also included in the Industrial/Commercial inventory because they are covered by the General Industrial Permit. In addition to the regular inspections by Public Works staff described above, these facilities receive annual inspection by storm water staff as part of the City's industrial and commercial inspection program.

Municipal Inspections

All high TTWQ fixed municipal facilities received a routine annual inspection in 2008/2009. The City's inspection approach, as described in the JURMP, was implemented for all municipal inspections conducted in 2008/2009. Inspected facilities and their associated corrective actions are included in Table 4-3. No significant BMP deficiencies were noted during the inspections. The City provided copies of completed inspection forms to Public Works staff so corrective actions could be implemented. Currently, City staff is on track to finish implementing all corrective actions observed during routine municipal inspections before the beginning of 2009/2010 wet season. The City's municipal inspection form is included as Attachment 4.2.

4.3 ROADS, STREETS, HIGHWAYS, AND PARKING FACILITIES

4.3.1 BACKGROUND

The City conducts regular maintenance of roads, streets, highways, and parking facilities in the City to control pollutants such as sediment, metals, and litter and debris.

4.3.2 SOURCE CHARACTERIZATION

The City maintains 505 curb miles of roads, streets, and highways. Roads, streets, and highways are included as one entity on the City's municipal inventory, which is included in Appendix A.3.

4.3.3 BEST MANAGEMENT PRACTICES

The City's primary BMP for roads, streets, highways, and parking facilities is street sweeping. Other BMPs are outlined in the JURMP; there were no changes to the BMPs implemented for roads, streets, highways, and parking facilities in 2008/2009.

4.3.4 PROGRAM IMPLEMENTATION

During 2008/2009, the City completed over 12,000 curb miles of sweeping, removing over 860 tons of debris. Table 4-1, below, describes the areas assigned high, medium, and low sweeping priorities and the associated sweeping frequency. As discussed in the City's JURMP, the City sweeps all streets at least every two weeks. Although parking facilities that are associated with municipal facilities are considered part of the municipal facility on the inventory, the sweeping frequency is included in the table.

Table 4-1
Street Sweeping Prioritization and Frequency

Category	Description	Approximate Mileage of Route (curb miles)	Sweeping Frequency
High	Main arterials	153 miles	Once every two weeks
Medium	Business Park areas	20 miles	Once every two weeks
Low	Residential areas	332 miles	Once every two weeks
Parking Lots at Fixed Facilities	Parking lots associated with fixed municipal facilities	N/A*	Once every two weeks
Material Handling Yard	Material Handling Yard	N/A*	Once per week

* A separate measurement of mileage data is not available for the swept area of parking lots associated with municipal facilities, and the Material Handling Yard. Mileage accrued while sweeping these facilities is included in the total mileage.

Inspections
Trash, debris, and sediment that has accumulated on City streets is identified and cleaned up via street sweeping, so additional inspections beyond this effort are not necessary.

4.4 MS4

4.4.1 BACKGROUND

The City's storm water conveyance system is designed to collect and convey surface runoff to receiving waters to prevent flooding during rain events.

4.4.2 SOURCE CHARACTERIZATION

The City's MS4 as one complete entity is included in the City's high TTWQ municipal inventory. The City's MS4 consists of over 1,400 drop inlets, 44 box culverts, 65 miles of underground drainage pipe 18 inches or more in diameter, approximately 11 miles of open channels, and 12 detention basins, five of which have been retrofitted as regional treatment control BMPs.

4.4.3 BEST MANAGEMENT PRACTICES

The City maintained an MS4 inspection, maintenance, and cleaning schedule throughout the reporting period. Maintenance and cleaning are conducted to keep the MS4 in good operating condition and remove any trash or debris that may otherwise be carried to receiving waters. BMPs for MS4 maintenance activities, as described in the City's JURMP, have not changed during 2008/2009.

4.4.4 PROGRAM IMPLEMENTATION

The City's MS4 inspection and cleaning schedule for 2008/2009 is shown in Table 4-2. All MS4 facilities were visited at least once during the fiscal year and all inspections were conducted between May 1 and September 30. City personnel have identified a segment of open channel that requires increased maintenance activities. This area is located near a large movie theater complex and several convenience stores; patrons to these businesses have been identified as a contributing factor to the trash in this area. The City routinely inspects this area and cleans observed anthropogenic litter.

The City has approximately 11 miles of concrete and earthen channels within urban areas of the City that undergo routine maintenance as part of the City's MS4 maintenance program. All of these channels were inspected and cleared of trash where appropriate during the reporting period. The City has also obtained appropriate regulatory permits for the maintenance of these areas. An additional 94 miles of conveyances are located in open, undeveloped space, or on private property. Channel-like conveyances in open spaces are not considered to be part of the MS4 channel system, and the City does not maintain channels located on private property without

dedicated easements. If maintenance of private channels is needed, the City requires the property owner to complete the maintenance.

Table 4-2
MS4 Maintenance Data

	Percent Inspected and/or Cleaned*	Percent of Open Channels Found with Anthropogenic Litter	Amount of Debris Removed from Cleaning Activities
Catch Basins/Self Cleaning MS4 Facilities	100%	N/A	55.25 cubic yards
Detention Basins	100%	N/A	3 cubic yards
Open Channels	100%	100%	1,191 cubic yards
Total Debris Removed From MS4 Maintenance Activities: 1,249.25 cubic yards			

* The City cleans out all structures, including self-cleaning structures, in which trash and debris is observed prior to the rainy season. Six drop inlets were observed at least 33% of capacity during the reporting period, and the debris was removed. Thus far maintenance staff have not identified any structures that repeatedly have higher than average accumulations of trash and debris.

As described in Table 4-2, 1,249.25 cubic yards of debris was removed during MS4 maintenance activities. An overall estimation of the composition of debris removed from MS4 maintenance activities is 60 percent sediment/silt and 40 percent vegetation, trash, and debris. The volumes were converted to estimated weights using the percent composition estimates from City maintenance staff and conversion factors of 2,300 pounds per cubic yard of sediment/silt and 400 pounds per cubic yard of vegetation, trash, and debris. The total weight of material removed was estimated at 962 tons.

4.5 SANITARY SEWER SYSTEM

4.5.1 BACKGROUND

To reduce the possibility of a spill or leak caused by a malfunction of a component of the City's sanitary sewer system, the City conducts routine maintenance of the system. A spill that introduces untreated sewage to receiving waters can contain high concentrations of bacteria, viruses, and even hazardous chemicals. Routine inspection and maintenance of the sanitary sewer system works to reduce the potential for a spill or SSO and also helps prevent the infiltration of seepage from the sanitary sewer system to the City's MS4.

4.5.2 SOURCE CHARACTERIZATION

The City maintains a system of public sanitary sewer facilities to convey wastewater from the City to be treated. The City's sanitary sewer system includes 181 miles of collection system and several pump/lift stations.

4.5.3 BEST MANAGEMENT PRACTICES

The City implements BMPs for the sanitary sewer system as described in Appendix C of the City's JURMP. There have been no changes to these BMPs during 2008/2009. The City inspects and maintains the sanitary sewer system as part of regular wastewater activities and clears blockages and repairs leaks as needed.

4.5.4 PROGRAM IMPLEMENTATION

The City continually inspects and maintains various aspects of the City's sanitary sewer system. The City cleans out or repairs any identified problem areas as necessary. During 2008/2009 the City cleaned 95 miles of sewer line and repaired 1.5 miles of sewer line. The City purchased a new video van to help locate blockages requiring repair and to identify any illegal connections. Identifying areas of the sewer system that require repair and making prompt repairs prevents those areas from becoming future seepage points or point of origin of an SSO.

During 2008/2009, the City implemented a Fats, Oils, and Grease (FOG) program that targets grease-producing facilities, such as eating establishments. The goal of the program is to reduce grease buildup in the sanitary sewer system, which can cause or contribute to SSOs. The City conducted FOG evaluations at several eating establishments during 2008/2009.

In case of an SSO, the City maintains a spill response plan that establishes procedures for responding to an SSO. Detailed information about the City's SSO spill response plan is included in the City's JURMP. There were no SSOs during 2008/2009.

4.6 MOBILE MUNICIPAL ACTIVITIES, INCLUDING POWER WASHING

4.6.1 BACKGROUND

The City conducts a variety of different mobile municipal activities, typically involving vehicle maintenance, landscape maintenance, street and sidewalk repair, and power washing. These activities are not confined to a specific location, so BMPs must be implemented wherever one of these activities is taking place. During this reporting period, the City purchased and began using a new pressure-washing unit with a vacuum and debris boom to prevent discharge during pressure-washing operations.

4.6.2 SOURCE CHARACTERIZATION

Emergency vehicle maintenance, landscape maintenance, power washing, and street and sidewalk repair are listed on the City's high TTWQ municipal inventory as mobile activities.

4.6.3 BEST MANAGEMENT PRACTICES

The City implements BMPs for mobile activities as described in the City's JURMP and as applicable to the activity. City personnel are trained to implement BMPs for the specific activity in which they are involved. For example, City personnel performing power washing are trained to collect all waste water, and City personnel conducting emergency vehicle maintenance activities are trained to use drip pans and other spill containment during emergency vehicle maintenance.

4.6.4 PROGRAM IMPLEMENTATION

City staff conducted inspections of each mobile activity included on the City's high TTWQ municipal inventory: emergency vehicle maintenance, landscape maintenance, power washing, and street and sidewalk repair. Appropriate BMPs were implemented during each activity and there were no corrective actions provided to City staff conducting the mobile activities. Inspection results are listed in Table 4-3 at the end of this section. City staff will continue to be trained on appropriate BMPs for mobile activities.

4.7 SPECIAL EVENTS

4.7.1 BACKGROUND

As discussed in the City's JURMP, special events have the potential to generate trash and litter as a result of the patrons and activities of the special event. The City hosts several special events throughout the year. These events include festivals, fairs, and other events for various causes and occasions.

4.7.2 SOURCE CHARACTERIZATION

As required by the Municipal Permit, special events are included on the City's high TTWQ municipal inventory.

4.7.3 BEST MANAGEMENT PRACTICES

As detailed in the City's JURMP, the City has selected BMPs for special events hosted in the City. In general, the goals of the City's special event BMPs are to properly manage trash and litter generated by the event, keep catch basins and other nearby MS4 facilities free of litter/debris from the event, and raise storm water awareness among the vendors and patrons of the event, as applicable.

4.7.4 PROGRAM IMPLEMENTATION

The City's minimum BMPs were in place for each special event in the City during 2008/2009. Additionally, City staff were available throughout the duration of each event to address any immediate issues and notify other City staff of an issue if necessary. Individuals applying for a permit to hold an event on City property are notified that approval of the activity does not excuse compliance with City ordinances, including the City's municipal storm water ordinance.

During 2008/2009, the City conducted an inspection at the annual Poway Days Parade at Community Park, which occurred on September 13, 2008. The event includes a parade, food vendors, live music, and other activities. Additional trash and recycling centers beyond the receptacles already in place at the park were set up, and any uncontained trash or debris was removed by City staff throughout the course of the event. Post-event clean-up was also conducted by City staff.

4.8 WITCH CREEK FIRE WATER PROTECTION MEASURES

In October 2007, the Witch Creek Fire burned more than 7,000 acres of land in Poway, including the area around Lake Poway. Most of the area around Lake Poway is undeveloped and is dedicated natural habitat. The City recognized the need for BMPs to control ash, silt, and debris from the burned hillsides. Details about the immediate BMP implementation and effectiveness were included in the 2007/2008 JURMP Annual Report.

During 2008/2009, the City continued to maintain the BMPs installed during 2007/2008. This included removing silt, ash, and debris from check dams, adjusting the turbidity curtain in the lake, and checking the overall status of the burned areas surrounding Lake Poway. BMPs were removed when it was determined that their presence was no longer necessary. During 2008/2009, considerable progress was made in restoring the area, and all follow-up actions are complete.

4.9 PUBLIC REPORTING OF ILLICIT DISCHARGES AND CONNECTIONS

Reporting and Response

Public and municipal involvement are crucial to preventing and eliminating illicit connections and illegal discharges (IC/IDs) from the storm water conveyance system. The Storm Water Hotline provides an effective means for individuals in the City to report suspected IC/IDs. The hotline number is provided on the City's website, in distributed storm water educational material, and in storm water articles in *Poway Today*. All complaints received through the hotline and website are logged onto a spreadsheet for documentation and tracking. Each logged complaint is investigated by City personnel to determine if an IC/ID is present. Responsible parties for any confirmed IC/ID are sought out and educated and/or cited as necessary and required to stop or

clean up any and all illegal discharges. The Public Works Department also receives complaints regarding storm water, often due to infrastructure concerns. Complaints to the Public Works Department are also tracked and investigated.

Complaints received by the City during the 2008/2009 reporting period and the City's response to each are listed in Appendix B. Fifty complaints were documented this year.

Enforcement

As previously stated, complaints received via the storm water hotline, City website, and Public Works hotline are included in a table in Appendix B. The table also includes a description of how each complaint was resolved during the reporting period. Resolutions to investigated complaints included clean-up, providing educational material and discussing storm water concepts with individuals involved in the complaint, and in some cases issuing courtesy notices. The City issued five courtesy notices in response to complaints received by the City's storm water hotline.

4.10 Spill Reporting, Response, and Prevention

The City has documented procedures for preventing and responding to sanitary sewer overflows. Preventive maintenance is regularly conducted on the City's sanitary sewer system, and inspections are regularly conducted to monitor the condition of the public sewer lines and to determine the necessity of maintenance. Private lateral lines do not receive preventive maintenance, but the City assists in the containment and cleanup of sewer spills if the spill could potentially reach the City's MS4.

Individuals in the City are encouraged to report any SSOs to the City's Storm Water Hotline. During the 2008/2009 reporting period, there were no SSOs or significant spills.

4.11 Education and Outreach

During 2008/2009, the City continued to educate municipal personnel regarding proper BMP implementation and other storm water and watershed concepts. The City held a variety of training sessions for City personnel. Detailed information regarding the education and outreach conducted for City personnel is described in detail in Section 8 of this Annual Report.

4.12 Municipal Component Effectiveness Assessment

Please refer to Section 11 of this JURMP Annual Report for the assessment of program effectiveness.

4.13 Program Modification and Review

Several updates were made to the municipal component of the City's JURMP during 2008/2009.

Fixed Facilities (Section 6.2 in the City's JURMP)
Several facilities included on the City's municipal inventory are trail heads, wilderness areas, and open space. These facilities do not have any landscaping that requires the use of fertilizers, herbicides, or pesticides, nor do they have impervious parking areas. Since open, natural space is a low TTWQ, the City has re-categorized these facilities as "Open Space" and moved them to the City's low TTWQ municipal inventory. All facilities that are trail heads, wilderness areas, and open space, including a brief description of the area, are included below:

- Clyde Rexrode Wilderness Area – Open space area with trails, a small archery range and a small dirt parking lot.
- Iron Mountain Wilderness Area – Trailhead, City plans to construct a gravel parking lot.
- Mount Woodson Wilderness Area – Trailheads that lead to Mount Woodson.
- Old Coach Trail Open Space Preserve – Trailhead with small dirt parking lot.
- Panorama Hills Park – Short trail off the end of a cul-de-sac.
- South Poway Open Space Area – Trailhead only.
- The Pond – Open space area.

The main BMPs applicable to these types of sites include trash management and erosion and sediment control. Inspections were conducted at each of these facilities during 2008/2009, and no significant BMP deficiencies were observed at any of the facilities. Changing the TTWQ of these facilities does not affect BMP implementation; the City will continue to implement BMPs applicable to each site.

Roads, Streets, and Highways (Section 6.3 in the City's JURMP)
In the City's JURMP, the City chose not to prioritize roads, streets, and highways in the City because the City's street sweeping frequency met the requirement of the highest frequency in the Municipal Permit. There have been no changes to the City's street sweeping frequency during 2008/2009; all roads, streets, and highways in the City are still swept once every two weeks. However, based on insight from City maintenance staff, the City has now chosen to prioritize roads streets and highways in the City into high, medium, and low categories that include streets generating high, moderate, and low volumes of trash, respectively. These categories, and the areas included within each category, are described in Table 4-1.

MS4 (Section 6.4 in the City's JURMP)
The City's JURMP incorrectly noted that MS4 facilities were inspected four times per year. In fact, MS4 facilities are inspected at least once per year between May 1 and September 30 as required by the Municipal Permit. The City has modified its JURMP to reflect the correct inspection and maintenance schedule.

Another modification to the MS4 section in the City's JURMP was the update to the number of miles of open channels within the City to exclude conveyances not

considered part of the City's MS4, as described in Section 4.4 of this report. The total number of miles of MS4 channels in the City is 11 miles. A detailed description of the City's MS4 is included Section 4.4 of this report.

Sanitary Sewer System (Section 6.5 in the City's JURMP)

In the City's JURMP, the City's municipal inventory included each sewer pump station as a separate entry. Since sewer pump stations are part of the City's sanitary sewer system and are included in continuing maintenance and inspection efforts, the City has consolidated the sewer pump stations and the sanitary sewer system into one item in the City's inventory.

Table 4-3
Municipal Inspection Results

#	Facility Name	Facility Address	TTWQ	Facility Category	Inspection Date	Corrective Actions
1	Adobe Ridge Mini Park	12244 Adobe Ridge Road	High	Parks, Recreational Facilities, and Other Landscaped Areas	6/24/09	No corrective actions noted.
2	Arbolitos Park	Pomerado Road & Ted Williams Parkway	High	Parks, Recreational Facilities, and Other Landscaped Areas	6/24/09	Clean the inlets around the sports field.
3	Aubrey Park	13544 Aubrey Street	High	Parks, Recreational Facilities, and Other Landscaped Areas	6/24/09	Ensure all appropriate BMPs are utilized when cleaning the mowers.
4	Bendixon Neighborhood Park	12342 Old Pomerado Road	High	Parks, Recreational Facilities, and Other Landscaped Areas	6/24/09	No corrective actions noted.
5	Blue Sky Ecological Reserve	Located in Northeast Poway	High	Parks, Recreational Facilities, and Other Landscaped Areas	6/24/09	Ensure slopes along parking lot are evaluated prior to the rainy season to ensure continued erosion control is in place. Clean and remove broken gravel bags.
6	City Operations Center*	14445 Lake Poway Road	High	Public Works Operations Facilities	6/8/09	Keep discharge locations free of sediment and debris. Ensure adequate BMPs are being implemented for construction/repair activities.
7	Clyde Rexrode Wilderness Area**	Located in Northeast Poway	Low	Open Space	6/25/09	No corrective actions noted.

Table 4-3 (Continued)
Municipal Inspection Results

#	Facility Name	Facility Address	TTWQ	Facility Category	Inspection Date	Corrective Actions
8	Community Park	13094 Civic Center Drive	High	Parks, Recreational Facilities, and Other Landscaped Areas	6/19/09	Ensure trash cans have lids. Ensure dumpster lids are closed. Remove or cover stock piled dirt and grass pile. Place mulch on bare soil south and west perimeter. Clean incidental pet waste at dog park. Remove gravel bags south perimeter inlet. Clean inlet south end near bathroom. Replace tarps on equipment and materials in maintenance yard.
9	Emergency Vehicle Maintenance	Throughout City	High	Mobile Municipal Activities, Including Power Washing	1/14/09	No corrective actions noted.
10	Fire Station No. 1	13050 Community Road	High	Fire Stations	6/24/09	Clean out the storm drain inlet in the southwest corner of property (next to hose drying area). Clean out the dumpster area.
11	Fire Station No. 2	16912 Old Coach Road	High	Fire Stations	6/25/09	Clean out storm drain inlet near front door of station. Mulch needed on front slope and back slope.
12	Fire Station No. 3	14322 Pomerado Road	High	Fire Stations	6/25/09	No corrective actions noted.
13	Fire Training Tower	12325 Crosthwaite Circle	High	Fire Training Tower	6/25/09	No corrective actions noted.
14	Garden Road Park	14820 Garden Road	High	Parks, Recreational Facilities, and Other Landscaped Areas	6/26/09	No corrective actions noted.
15	Hilleary Park	13500 Community Road	High	Parks, Recreational Facilities, and Other Landscaped Areas	6/25/09	No corrective actions noted.

Table 4-3 (Continued)
Municipal Inspection Results

#	Facility Name	Facility Address	TTWQ	Facility Category	Inspection Date	Corrective Actions
16	Iron Mountain Wilderness Area**	Located on Eastern Border of Poway	Low	Open Space	6/29/09	No corrective actions noted.
17	Lake Poway Park	14656 Lake Poway Road	High	Parks, Recreational Facilities, and Other Landscaped Areas	6/25/09	Ensure all concrete swales/brow ditches and parking lots are regularly swept and cleared. Be mindful of the erosion control for the east slope along the road leading to the park's maintenance yard.
18	Landscape Maintenance	Throughout City	High	Mobile Municipal Activities, Including Power Washing	6/30/09	No corrective actions noted.
19	Lester J. Berglund Treatment Plant*	14521 Lake Poway Road	High	Public Works Operations Facilities	6/8/09	Keep discharge locations free of sediment. Raise and cover materials stored outdoors that pose a risk to water quality. Prevent erosion on slopes.
20	Material Handling Yard*	12325 Crosthwaite Circle	High	Public Works Operations Facilities	6/8/09	Keep site and discharge locations free of sediment and debris. Cover and raise materials stored on impervious surfaces that pose a threat to water quality. Prevent erosion and sediment tracking from unpaved areas.
21	Mount Woodson Wilderness Area**	Located in Northeast Poway	Low	Open Space	6/25/09	No corrective actions noted.
22	Old Coach Trail Open Space Preserve**	Located in Northern Poway	Low	Open Space	6/29/09	No corrective actions noted.
23	Old Poway Park Complex	Midland Road	High	Parks, Recreational Facilities, and Other Landscaped Areas	6/25/09	Clean inlets blocked by vegetation.
24	Panorama Hills Park**	1555 Tannin Drive	Low	Open Space	6/26/09	No corrective actions noted.

Table 4-3 (Continued)
Municipal Inspection Results

#	Facility Name	Facility Address	TTWQ	Facility Category	Inspection Date	Corrective Actions
25	Poway Oaks Mini-Park	Whispering Tree Lane, West of Shady Oak Court	High	Parks, Recreational Facilities, and Other Landscaped Areas	6/25/09	No corrective actions noted.
26	Power Washing	Throughout City	High	Mobile Municipal Activities, Including Power Washing	3/19/09	No corrective actions noted.
27	Silverset Park	14795 Silverset Street	High	Parks, Recreational Facilities, and Other Landscaped Areas	6/25/09	Check drain inlets and clean out grass clippings.
28	Skate Park	13090 Civic Center Drive	High	Parks, Recreational Facilities, and Other Landscaped Areas	6/25/09	Address litter problem at site.
29	South Poway Open Space Area**	Located in Southern Poway	Low	Open Space	6/29/09	No corrective actions noted.
30	South Poway Sports Park	McIvers Court and Stowe Drive	High	Parks, Recreational Facilities, and Other Landscaped Areas	6/26/09	Clean mulch and plant material that is overflowing into gutters, drainage ditches, and storm drain inlets. Clean sediment in gated storage area. Ensure outdoor storage is covered and raised off the ground. Clean white, chalk-like substance in the landscaped area along the north side of the parking lot.
31	Special Events	Throughout City	High	Special Events	9/13/09	No corrective actions noted.
32	Starridge Park	13743 Starridge Street	High	Parks, Recreational Facilities, and Other Landscaped Areas	6/29/09	No corrective actions noted.
33	Street and Sidewalk Repair	Throughout City	High	Mobile Municipal Activities, Including Power Washing	6/30/09	No corrective actions noted.
34	Sycamore Creek Mini-Parks	Near Hidden Valley in Southeast Poway	High	Parks, Recreational Facilities, and Other Landscaped Areas	6/26/09	No corrective actions noted.

Table 4-3 (Continued)
Municipal Inspection Results

#	Facility Name	Facility Address	TTWQ	Facility Category	Inspection Date	Corrective Actions
35	The Pond**	1106 Old Pomerado Drive	Low	Open Space	6/26/09	Remove pallets from pond.
36	Valle Verde Park	16899 St. Andrews Drive	High	Parks, Recreational Facilities, and Other Landscaped Areas	6/26/09	No corrective actions noted.
37	Vehicle Maintenance Facility*	14415 Lake Poway Road	High	Public Works Operations Facilities	6/8/09	Keep site and parking areas free of sediment, debris and spills. Prevent erosion of landscaped areas. Keep stored equipment free of material residue. Keep discharge locations free of sediment and debris.

* These facilities are covered by the General Industrial Permit and are inspected as part of the industrial and commercial inspection program.
** Please note that these facilities were originally listed as high TTWQ but were changed to low TTWQ as discussed in Section 4.13 of this report.

5.0 INDUSTRIAL AND COMMERCIAL COMPONENT

5.1 INTRODUCTION

During the 2008/2009 reporting period, the City continued to implement its program to mitigate urban runoff pollution from the areas and activities of industrial and commercial businesses. The City aims to reduce the amount of pollutants discharged from industrial and commercial facilities through various aspects of the industrial and commercial program.

5.1.1 SUMMARY OF NOTABLE ACCOMPLISHMENTS

Notable achievements for the industrial and commercial component during the 2008/2009 reporting period are presented in the following bulleted list. Additional details about the City's implementation of the industrial and commercial component of its storm water program during the reporting period are provided in the remainder of Section 5.

- The City met the Municipal Permit requirement of inspecting at least 25 percent of its stationary industrial and commercial inventory.
- The City inspected all high TTWQ industrial and commercial facilities.
- The City provided 225 Industrial and Commercial Preventing Urban Runoff Pollution brochures to new business license applicants.

5.2 STATIONARY INDUSTRIAL AND COMMERCIAL SITES / SOURCES ELEMENT

5.2.1 BACKGROUND

The City's updated industrial and commercial inventory (Appendix A.4) includes all stationary facilities known to be operating in the City that are required to be included on the City's inventories. Stationary facilities in the City include, but are not limited to, manufacturing facilities, wholesalers, auto dealerships, auto repair shops, and restaurants. The City requires industrial and commercial businesses to implement pollution prevention measures and activity-specific minimum BMPs to mitigate the impacts of business activities on water quality.

5.2.2 SOURCE CHARACTERIZATION

As previously mentioned, the City's inventories include stationary industrial and commercial businesses, as required by the Municipal Permit. Information on how the City prioritizes the industrial and commercial inventories based on TTWQ is discussed in detail in the City's JURMP. The City considers factors including those listed below when prioritizing the inventories:

- Industrial Permit subjectivity
- Consideration of downstream waterbody and whether the business is likely to discharge pollutants for which the waterbody is impaired
- Results from previous inspections and institutional knowledge
- Proximity to the receiving waterbody

During 2008/2009, the City updated its industrial and commercial inventory. Using data from the City's business license records, City staff compared the list of businesses with active businesses certificates to the City's industrial and commercial inventory. Active businesses with appropriate categories for inclusion in the City's inventory that were not included on the City's inventory were added. Businesses that were on the City's inventory but were not listed as active businesses in the business license records were investigated to determine if they were still active in the City. If City staff determined these businesses were no longer active in the City they were removed from the City's inventory. The City's updated inventory includes 539 stationary industrial and commercial facilities.

5.2.3 BEST MANAGEMENT PRACTICE REQUIREMENTS

Industrial and commercial businesses in the City are required to implement pollution prevention methods and other BMPs to reduce or potentially eliminate the generation of pollutants from business areas/activities. The City has established a set of minimum BMPs based on the CASQA Industrial and Commercial Handbook and the Caltrans Manual. The requirements include BMPs applicable to all facilities as well as activity-specific BMPs. The City's BMP requirements are included in Appendix C of the City's JURMP and have not changed since the adoption of the City's JURMP in March 2008.

5.2.4 PROGRAM IMPLEMENTATION

Industrial and Commercial Inspections

During 2008/2009, the City conducted storm water compliance inspections at selected stationary industrial and commercial facilities. The inspected facilities were selected by using the following criteria:

- All high TTWQ facilities
- All new businesses added to the inventory
- Additional businesses selected based on time since last inspection.

Table 5-1, on the following page, provides a summary of industrial and commercial site visits that occurred during 2008/2009. The purpose of the City's inspection program is to confirm that the City's minimum BMPs are being implemented at stationary industrial and commercial facilities.

Table 5-1
Summary of Industrial and Commercial Inspections

Facility Category	Inventoried Stationary Sites	Full Inspections	Percentage of Total Inventory
High TTWQ Sites	62	62	12%
Additional Sites	477	83	15%
Totals	**539**	**145**	**27%**

Facility inspections were conducted in accordance with the protocol set in the City's JURMP. Inspections involved a thorough examination of the facility and all outdoor activities. BMP deficiencies and corrective actions were recorded on the City's industrial and commercial inspection form, which is included in the City's JURMP, and discussed with facility personnel present during the inspection. The City's industrial/commercial inspection form is included as Attachment 5.1.

During the inspection process, the City also checked Industrial Permit compliance status when applicable. The City also reviewed storm water pollution prevention plans (SWPPP) and monitoring results when applicable. Businesses observed to be in violation of the Industrial Permit are included in Table 5-2.

Table 5-2 provides a list of all facilities visited as part of the routine inspection program. The City selected for inspection and visited 157 facilities. Twelve of the sites visited were found to have moved, be duplicates of other businesses, or not be conducting activities for which inclusion on the City's inventory is necessary. A total of 145 full inspections were completed.

The City did not rely on third-party inspections to satisfy its industrial and commercial inspection requirements during the reporting period. The City does not presently maintain a third-party inspection program.

General Industrial Permit

As previously mentioned, Industrial Permit compliance status was evaluated during the inspection process. If the business was new and had not previously been inspected, or if the business had recently changed activities, the inspector gathered information about the business activities that occur on site and assigned or reassigned the business' standard industrial classification (SIC) code(s). The inspector then evaluated Industrial Permit subjectivity based on SIC code. Violations of any aspect of Industrial Permit requirements were recorded on the standard industrial and commercial inspection form and are presented in Table 5-3. The table includes businesses directed to file a Notice of Intent (NOI) and develop a SWPPP and monitoring program, as well as businesses that had filed an NOI but had failed to develop a SWPPP and monitoring program. The table also includes facilities that could potentially gain exemption from Industrial Permit requirements by completing Notice of Non-Applicability/No Exposure Certification (NONA/NEC) paperwork. Each business was notified of any Industrial Permit-related non-compliance by the inspector.

Education and Outreach

In addition to checking for compliance with the City's requirements and the Industrial Permit, inspections provide a venue to provide site-specific one-on-one education regarding storm water concepts and BMPs. Inspectors discussed a variety of topics such as watershed concepts, San Diego County Water Authority (SDCWA) water conservation efforts, and the City's BMP requirements. Inspectors distributed 125 Industrial and Commercial BMP brochures, 28 restaurant brochures, three BMPs for horses and livestock brochures, and one brochure for mobile detailing activities. The City also mailed 225 Industrial and Commercial BMP brochures to 225 businesses that applied for business licenses during 2008/2009. Educational materials distributed during the 2008/2009 industrial and commercial storm water compliance inspections are included as Attachment 5.2 and are discussed further in Section 8 of this report. Attachment 5.2 also includes other industrial and commercial outreach material that was used during 2008/2009. Section 8 provides a discussion of other educational efforts directed toward industrial and commercial businesses during 2008/2009.

Each inspected business was mailed a copy of the inspection form as written record of the need for corrective actions observed at the time of inspection. Most sites that required corrective actions had minor issues such as open dumpster lids or housekeeping issues. Facilities with more significant issues were recommended for follow-up and were provided a letter in addition to the inspection form highlighting the actions needed to obtain compliance with the City's minimum BMP requirements. More information about these facilities is provided in the discussion below.

Enforcement

During 2008/2009, several industrial and commercial facilities were recommended for follow-up. Facilities recommended for follow-up are included in Table 5-4. Follow-up status and whether or not there was a resolution to the reason for follow-up are also included in the table. Routine inspections were conducted throughout the 2008/2009 reporting period, and several follow-ups were resolved during 2008/2009. The City will work with facilities that have not achieved resolutions to the issues observed at the facility into the 2009/2010 reporting period.

In addition to the industrial and commercial storm water compliance inspection program, the City regulates industrial and commercial facilities through complaints received by City's storm water hotline. A total of seven complaints regarding industrial and commercial facilities were received by the City's storm water hotline. Based on the results of investigations into these complaints, the City took enforcement actions for stationary commercial and industrial facilities. Details of the industrial and commercial complaint investigations are included in the complaint log (Appendix B) and Section 4 of this Annual Report. The City distributed several Industrial and Commercial BMP brochures (Attachment 5.2) and issued one Courtesy Notice to industrial and commercial businesses in response to complaints reported to the storm water hotline.

During 2008/2009, one industrial or commercial IC/ID was discovered through a complaint to the storm water hotline. A description of the complaint and the City's action is included below:

- On 5/20/2009, the City received a complaint that paint was being washed into a storm drain at 12345 Crosthwaite Circle. City Code Compliance Officers inspected the site and found a milky substance flowing across the property from an area that appeared to be a cleaning and painting area for seatainers. Code Compliance advised the branch manager of the company to discontinue uncontained cleaning and painting activities, and to prevent any additional fluid from entering the storm drain system. The discharge was stopped, and Public Works cleaned up any discharge that reached the City's drainage system.

There were no instances of noncompliance at stationary businesses found to present a significant threat to human health or the environment observed during 2008/2009. Other than facilities observed to be out of compliance with the General Industrial Permit, discussed earlier in this section, no other businesses were reported to the RWQCB.

5.3 MOBILE SOURCES

5.3.1 BACKGROUND

Due to the nature of activities of most mobile businesses, a major area of concern tends to be the potential for illegal discharges. In general, mobile businesses can be hard to identify, as many may not have City business licenses. Additionally, because many mobile businesses may be home based and activities do not occur in one fixed location, inspections of such facilities are impractical.

5.3.2 SOURCE CHARACTERIZATION

Known mobile industrial and commercial businesses, as described in the City's JURMP, are included on the City's inventory and are marked as mobile. Toward the end of the fiscal year, the Regional Industrial and Commercial Workgroup also developed a web-based mobile business database for use by all Copermittees. The goal of developing this database is to allow Copermittees to share information about mobile businesses, which may be active in more than one jurisdiction. The City contributed its mobile business inventory for upload to the regional database.

5.3.3 BEST MANAGEMENT PRACTICE REQUIREMENTS

BMPs for stationary industrial and commercial facilities, as discussed earlier in this section, are required to be implemented for mobile activities, as applicable. BMPs for mobile businesses, including key principles such as proper collection and disposal of any discharge, are discussed in the City's JURMP.

During 2008/2009, the Regional Industrial and Commercial Workgroup, in which the City was an active participant, developed regional mobile business BMP standards.

These standards were devised to create a uniform set of minimum BMPs for mobile businesses operating within the region. The regional mobile business BMP standards were completed by the Workgroup at the end of June 2009 and will be presented to the Copermittee Management Group with a recommendation of adoption by all Copermittees.

5.3.4 PROGRAM IMPLEMENTATION

The City continues to use business license records to identify mobile businesses located in or performing services within the City. Complaints received by the City's storm water hotline regarding mobile business activities also help the City identify mobile businesses. Complaints received by the storm water hotline regarding insufficient BMP implementation by mobile businesses are responded to by Code Compliance Officers or other City staff; educational materials are distributed as applicable. During 2008/2009, the City received three mobile business complaints, all of which were resolved or noted to be unfounded.

In addition to the regional effort to standardize mobile business BMPs, the Regional Industrial and Commercial Workgroup worked to develop a regional mobile business database. The database is designed to store information regarding mobile businesses operating within the region and facilitate communication regarding mobile business activities and enforcement actions between Copermittees.

Education and Outreach and Enforcement

For each investigated mobile complaint, City personnel discussed the BMP requirements of mobile businesses with business personnel and provided educational material such as the Industrial and Commercial BMP brochure (Attachment 5.2). As previously stated, only three mobile business complaints were reported to the storm water hotline during this reporting period.

There were no instances of noncompliance of mobile businesses that were believed to present potential threats to human health or the environment observed during 2008/2009, so none were reported to the RWQCB.

5.4 INDUSTRIAL AND COMMERCIAL COMPONENT EFFECTIVENESS ASSESSMENT

Please refer to Section 11 of this JURMP Annual Report for the assessment of program effectiveness.

5.5 PROGRAM REVIEW AND MODIFICATION

During 2008/2009, the City made some minor changes to its industrial and commercial inspection form to clarify the meaning of some questions and streamline data management. The updated inspection form is included as Attachment 5.1. No other changes to the City's industrial and commercial component have been made since that time.

Table 5-2
Industrial and Commercial Facilities Visited as Part of the City's Routine Industrial and Commercial Inspection Program

#	Business	Street Address	Current TTWQ*	SIC Code	Hydrologic Area
1	A & A MUFFLER	13949 POWAY RD, SUITE D-E	Medium	7533	906.20
2	A A A ELECTRICAL DISCH. MACH. CO.	13100 KIRKHAM WAY, #209	Low	3599	906.20
3	A WHOLE LOTTA YOGURT	12222 POWAY RD, SUITE 3	Medium	5812	906.20
4	A+ AUTOCARE	13830 POWAY RD	Low	7538	906.20
5	AAMCO TRANSMISSION, INC	13863 POWAY RD	Medium	7537	906.20
6	ACCEL-RF CORP	11870 COMMUNITY RD, SUITE 200	Moved/Out of Business	3825	906.20
7	ADVANCED COMPUTER SOLUTIONS	12675 DANIELSON COURT, #407	Moved/Out of Business	5045	906.20
8	ADVATAGE AUTOMOTIVE CENTER	12255 POWAY RD	High	5521	906.20
9	AERO-TECH ENGINEERING	13741 DANIELSON STREET , SUITE H & I	Low	5065	906.20
10	AIBERTO'S	12711 POWAY RD	Medium	5812	906.20
11	AIR TECH FILTRATION	12740 DANIELSON CT, STE A	Low	5065	906.20
12	ALBA ACTION SPORTS	12160 COMMUNITY RD	Medium	5511	906.20
13	ALBERTO'S MEXICAN FOOD	13095 POWAY RD	Medium	5812	906.20
14	ALBERTSONS	14837 POMERADO RD	Medium	5411	906.20
15	ALIBERTO'S MEXICAN FOOD	14829 POMERADO RD	Medium	5812	906.20
16	ALLSTATE VAN & STORAGE	12356 MC IVERS CT	High	4214	906.20
17	AMERICAN PRECISION MACHINING, LLC	12544 KIRKHAM CT, SUITE 13	High	3499	906.20
18	AMERICAN TECHNICAL MACHINES	12544 KIRKHAM COURT, SUITE 12	Moved/Out of Business	7389	906.20
19	ANYTIME TOWING	13830 DANIELSON ST	Medium	7549	906.20
20	APRICORN	12191 KIRKHAM ROAD	Low	3577	906.20
21	APRO LLC #23 (EXXON STATION)	12462 POWAY RD.	Low	5541	906.20
22	ARCO AM/PM	12805 POWAY RD	Low	5541	906.20
23	ARROW CNC, INC	12525 KIRKHAM COURT	Low	3599	906.20
24	ATLAS TRANSFER/ALLIED VAN LINES	13026 STOWE DRIVE	High	4214	906.20
25	AUTO BODY EXCELLENCE	13905 POWAY RD, B-C	Medium	7532	906.20

Table 5-2 (Continued)
Industrial and Commercial Facilities Visited as Part of the City's Routine Industrial and Commercial Inspection Program

#	Business	Street Address	Current TTWQ*	SIC Code	Hydrologic Area
26	AUTO CARE SERVICE CENTERS	12365 POWAY RD	Low	7538	906.20
27	AUTO PARTS EXPRESS	12764 POWAY RD	Low	5531	906.20
28	AUTO UPHOLSTERY OF POWAY	13865 POWAY RD	Low	7532	906.20
29	AUTOZONE #5664	13397 POWAY RD, A, B	Low	5531	906.20
30	AVIS RENTAL	12631 POWAY RD	High	7514	906.20
31	BARTHOLOMEW TRUCKING	12343 OAK KNOLL ROAD	High	4212	906.20
32	BASKIN ROBBINS	13477 POWAY RD	Medium	5812	906.20
33	BERNARDO WINERY	13150 OLD WINERY ROAD	Not Inventoried	0172	905.22
34	BNC MOBILE AUTO	13945 POWAY ROAD, STE B	Medium	7538	906.20
35	BODY BEAUTIFUL CAR WASH OF POWAY, INC.	13236 POWAY RD	Low	7542	906.20
36	BONGIORNOS NEW YORK PIZZARIA	13332 POWAY RD	Medium	5812	906.20
37	BOYER MOVING & STORAGE	13691 DANIELSON, STE D	Low	4214	906.20
38	BRAKE EXPERTS	13504 POMERADO RD	Low	7539	906.20
39	BREAKOUT PRINTS & DESIGN	13100 KIRKHAM WY, SUITE 207	Low	2396	906.20
40	BRIAN COX MECHANICAL	12155 KIRKHAM ROAD	Low	1711	906.20
41	BRIGANTINE, THE	13445 POWAY RD	Medium	5812	906.20
42	BROADCAST MICROWAVE SERVICES (BMS, INC.)	12367 CROSTHWAITE CIRCLE	Low	3663	906.20
43	BUA THAI	12378 POWAY RD, SUITE C	Medium	5812	906.20
44	BURGER KING	12427 POWAY RD	Medium	5812	906.20
45	BUSINESS COMMUNICATION SPECIALISTS	13741 DANIELSON ST, STE C	Moved/Out of Business	1731	906.20
46	BUSINESS COPIER SOLUTIONS	12130 DEARBORN PL	High	4225	906.20
47	C J'S NEW DESIGN	13100 KIRKHAM ROAD SUITE 202	Low	5091	906.20
48	CAFÉ MERLOT	13150 OLD WINERY RD, SUITE P	Medium	5812	905.22
49	CAMINO AIR CONDITIONING	13135 CLAIR DRIVE	Low	1711	906.20
50	CARL'S JR. RESTAURANT	14949 POMERADO RD	Medium	5812	906.20

Table 5-2 (Continued)
Industrial and Commercial Facilities Visited as Part of the City's Routine Industrial and Commercial Inspection Program

#	Business	Street Address	Current TTWQ*	SIC Code	Hydrologic Area
51	CARS AUTOMOTIVE REPAIR SHOP LLC	13909 POWAY RD, A	Medium	7538	906.20
52	CERTIFIED PRECISION WELDING	12528 KIRKHAM CT, SUITE 1	Low	7692	906.20
53	CHEF WORKS	12325 KERRAN STREET, SUITE A	Low	5136	906.20
54	CHEVRON STATION INC #1935	12410 POWAY RD	Low	5541	906.20
55	CHICKEN PIE DINER	14727 POMERADO RD	Medium	5812	906.20
56	CHIEF'S REGENT	12462 POWAY RD	Low	7538	906.20
57	CHIPOTLE MEXICAN GRILL	13495 POWAY RD	High	5812	906.20
58	CIN CIN	14771 POMERADO ROAD	Medium	5812	906.20
59	CITY DRAGON	13513 POWAY RD	Medium	5812	906.20
60	COBRA PRECISION INC	13871 DANIELSON STREET	Low	5051	906.20
61	COHU, INC - ELECTRONICS DIVISION	12367 CROSTHWAITE CR	High	3861	906.20
62	COMVERGE, INC.	13741 DANIELSON STREET, SUITE C	Low	7629	906.20
63	COOK PAGING	12625 DANIELSON CT, SUITE 101	Low	7629	906.20
64	CORE SYSTEMS	13000 DANIELSON ST, SUITE Q	Medium	3577	906.20
65	COR-O-VAN MOVING & STORAGE COMPANY	12375 KERRAN STREET	High	4214	906.20
66	COR-O-VAN MOVING & STORAGE COMPANY	12370 KERRAN STREET	High	4214	906.20
67	CREPES VOILA	12222 POWAY RD, SUITE 4	Low	5812	906.20
68	DAPHNE'S GREEK CAFE	13487 POWAY ROAD	High	5812	906.20
69	DARMARK CORPORATION	13225 GREGG STREET	High	3599	906.20
70	DEEP OUTDOORS, INC.	12340 STOWE DRIVE, SUITE C	Low	5091	906.20
71	DELTA CAFÉ	12367 CROSTHWAITE CIR	Low	5812	906.20
72	DELTA DESIGN, INC.	12367 CROSTHWAITE CIRCLE	Low	3629	906.20
73	DGB CONCEPTS	12320 STOWE DR, SUITE B	Low	3499	906.20
74	DIXIELINE LUMBER	13345 POWAY RD	High	2439	906.20
75	DLP LAMP SOURCE	11880 COMMUNITY RD, SUITE 350	Low	7622	906.20

Table 5-2 (Continued)
Industrial and Commercial Facilities Visited as Part of the City's Routine Industrial and Commercial Inspection Program

#	Business	Street Address	Current TTWQ*	SIC Code	Hydrologic Area
76	DOCTOR'S SIGNATURE & MARKETING INT'L	12420 KIRKHAM CT	High	2834	906.20
77	DOCTOR'S SIGNATURE & MARKETING INT'L	12460 KIRKHAM CT	High	2834	906.20
78	EDIBLE ARRANGEMENTS	12222 POWAY RD, SUITE 2	Low	5499	906.20
79	FEDEX NATIONAL LTL, INC	12055 TECH CENTER DRIVE	High	4213	906.20
80	GABBARD HARDWARE CO., INC.	13200 KIRKHAM WY, SUITE 102	Low	5072	906.20
81	GATES UNDERWATER PRODUCTS	13685 STOWE DR	High	3861	906.20
82	GEMINI MOVING SPECIALISTS	12356 MCIVERS CT, SUITE 1B	High	4214	906.20
83	GENERAL ATOMICS	14107 STOWE DR	High	3721	906.20
84	GENERATION CONTRACTING & EMERGENCY SERVICES	13750 DANIELSON ST, SUITE 100	Low	1521	906.20
85	GOULD ELECTRIC	12800 BROOKPRINTER PL	Low	1731	906.20
86	GRAPHIC PRINTING	13100 KIRKHAM WY, SUITE 208	Low	2759	906.20
87	HALLMARK CIRCUITS	13500 DANIELSON STREET	High	3672	906.20
88	HEALTHY TIMES	13200 KIRKHAM WAY, #104	High	2841	906.20
89	HOME DEPOT	12175 TECH CENTER DRIVE	High	5211	906.20
90	IN THE MIX YOGURT	13450 POWAY RD	Medium	5812	906.20
91	ITT FLYGT CORPORATION	13350 GREGG ST, SUITE 107 & 108	Low	7699	906.20
92	ITT NIGHT VISION	13771 DANIELSON ST, SUITE K	Not Inventoried	3827	906.20
93	JAMBA JUICE #957	13491 POWAY RD, SUITE 150	High	5812	906.20
94	JT POWER	12525 STOWE DR	High	4225	906.20
95	KAI SUSHI	13425 POWAY RD	Low	5812	906.20
96	KC'S BARBEQUE	14077 STOWE DR, SUITE 107	Medium	5812	906.20
97	KRC ROCK	12249 OAK KNOLL ROAD	High	5032	906.20
98	LAIDLAW TRANSIT	12343 OAK KNOLL ROAD	Moved/Out of Business	4119	906.20
99	LAKE POWAY CONCESSION	14656 LAKE POWAY RD	High	5812	905.22

Table 5-2 (Continued)
Industrial and Commercial Facilities Visited as Part of the City's Routine Industrial and Commercial Inspection Program

#	Business	Street Address	Current TTWQ*	SIC Code	Hydrologic Area
100	LESTER J. BERQLUND WATER TREATMENT PLANT**	14521 LAKE POWAY ROAD	High	4213	905.22
101	LIGHTS OUT DEVELOPMENT, INC	12655 DANIELSON CT, SUITE 312	Moved/Out of Business	1521	906.20
102	LITTLE CAESARS PIZZA	13311 POWAY RD	Low	5812	906.20
103	LOVEJOY'S FAMILY MOVING, INC	12325 KERRAN ST	Moved/Out of Business	4214	906.20
104	LUCIDI FARMS	15015 LUCIDI FARMS WAY	High	7999	906.20
105	MADERAS GOLF CLUB	17750 OLD COACH RD	High	7992	905.21
106	MAINTENANCE AND OPERATION BUILDING**	14445 LAKE POWAY RD	High	4213	905.22
107	MATERIAL HANDLING YARD**	12325 CROSSTHWAITE CIRCLE	High	5093	906.20
108	MCBRIDE DOOR & HARDWARE	13811 DANIELSON ST	High	4225	906.20
109	MOBILE MINI	12345 CROSTHWAITE CIR	High	4214	906.20
110	MORNING STAR RANCH	14905 GARDEN RD	High	7999	906.20
111	MOUNTAIN VALLEY WATERPROOFING	13670 DANIELSON ST, SUITE J	Low	1799	906.20
112	NETELLINK	12875 BROOKPRINTER PL, SUITE 100	Low	3672	906.20
113	ORIGIN ENGINEERING SOLUTIONS	12320 STOWE DR, SUITE B	Low	3499	906.20
114	PEP WEST, INC.	14100 DANIELSON ST.	High	3674	906.20
115	PLUG-IN CONVERSIONS CORPORATION	12900 BROOKPRINTER PL, SUITE 100	High	4225	906.20
116	POOL TABLES PLUS	12340 STOWE DR, SUITE A	High	4225	906.20
117	POWAY NURSERY	12237 OAK KNOLL RD	High	5261	906.20
118	POWAY VALLEY STOCK FARM	14433 TIERRA BONITA RD	High	7999	906.20
119	PRECISION TUNE AUTO CARE	13867 POWAY RD	Low	7538	906.20
120	QUICK CONNECT PRODUCTS, LLC	12528 KIRKHAM CT, SUITE 11	High	4225	906.20
121	ROLLING HILL STABLES	15529 SYCAMORE CANYON ROAD	High	7999	906.20
122	SAN DIEGO CRATING & PACKING	12678 BROOKPRINTER PLACE	High	2449	906.20
123	SAN DIEGO FURNITURE DIRECT	13100 KIRKHAM WY, SUITE 207	Moved/Out of Business	4225	906.20
124	SAN DIEGO GRANITE, INC.	13026 STOWE DRIVE, SUITE C	High	3281	906.20

Table 5-2 (Continued)
Industrial and Commercial Facilities Visited as Part of the City's Routine Industrial and Commercial Inspection Program

#	Business	Street Address	Current TTWQ*	SIC Code	Hydrologic Area
125	SEIRUS INNOVATION	12215 KIRKHAM RD, SUITE 400	Low	4225	906.20
126	SEIRUS INNOVATIVE ACCESSORIES INC	13975 DANIELSON STREET	Low	5136	906.20
127	SEROTTA COMPOSITES	12576 KIRKHAM CT, SUITE 2	High	2655	906.20
128	SOLID CONCEPTS	12250 KIRKHAM RD, SUITE B	Low	3999	906.20
129	SOUTH CONE FURNITURE	12250 KIRKHAM RD	High	4225	906.20
130	SPITZLIFT	13691 DANIELSON ST, SUITE B	Low	5099	906.20
131	STARBUCKS COFFEE #5707	13479 POWAY RD	High	5812	906.20
132	STATER BROTHERS	13589 POWAY RD	Medium	5411	906.20
133	STM BAGS, LLC	12740 DANIELSON CT, SUITE D	Low	4225	906.20
134	SUBMARINA	12233 POWAY RD	Medium	5812	906.20
135	SUNSTAR SPA COVERS, INC	13495 GREGG ST	High	4225	906.20
136	SWEET HOME CHICAGO PIZZA	14034 POWAY RD, SUITE C	Medium	5812	906.20
137	SWITCHBACK LLC	12320 STOWE DR, SUITE J	Low	5136	906.20
138	SYSCO FOOD SERVICES OF SAN DIEGO	12180 KIRKHAM ROAD	High	4214	906.20
139	TANG'S THAI KITCHEN	14791 POMERADO RD	Medium	5812	906.20
140	TARGET STORES	14823 POMERADO RD	High	5331	906.20
141	TORAY MEMBRANE USA INC	13435 DANIELSON ST	High	3589	906.20
142	TORAY MEMBRANE USA, INC	12233 THATCHER CT	High	3589	906.20
143	TORAY MEMBRANE USA, INC.	12140 COMMUNITY RD, SUITE B	Not Inventoried	8741	906.20
144	TOYOTA OF POWAY	13760 POWAY RD	High	5511	906.20
145	ULTRA FUEL	12365 POWAY RD	Low	5541	906.20
146	UNDERWATER KINETICS	13400 DANIELSON STREET	High	3646	906.20
147	VALLEY METALS	13125 GREGG STREET	High	3399	906.20
148	VALU AUTOS	13943 POWAY RD, SUITE A	Medium	5521	906.20
149	VEHICLE MAINTENANCE FACILITY**	14415 LAKE POWAY ROAD	High	7699	905.22

Table 5-2 (Continued)
Industrial and Commercial Facilities Visited as Part of the City's Routine Industrial and Commercial Inspection Program

#	Business	Street Address	Current TTWQ*	SIC Code	Hydrologic Area
150	VITALITYWEB.COM	13820 STOWE DR	High	4225	906.20
151	VITALITYWEB.COM	13840 STOWE DR	High	4225	906.20
152	VULCAN MATERIALS DBA (PALOMAR TRANSIT MIX CO.)	13501 KIRKHAM WAY	High	1442	906.20
153	WAL-MART	13425 COMMUNITY RD	High	5331	906.20
154	WALTER ANDERSEN NURSERY	12755 DANIELSON CT	High	0781	906.20
155	WATER RANCH	12340 STOWE DR, SUITE C	Moved/Out of Business	7999	906.20
156	WESTERN COMMUNICATION SYSTEMS, INC	13200 KIRKHAM WY, SUITE 114	High	4225	906.20
157	ZDI	13200 DANIELSON ST, SUITE A	Medium	2759	906.20

* Current TTWQ is based on the most recent inspection results. Sites listed as Not Inventoried were determined not to meet criteria for inclusion on the City's inventory. Sites listed as High, Medium, or Low TTWQ received a full inspection.

** Municipal facility covered under the General Industrial Permit. These sites are inspected as part of the industrial/commercial inspection program because they are covered under the General Industrial Permit.

Table 5-3
Violations of the Industrial Permit

#	Business Name	Street Address	Inspection Date	Industrial Permit Subjectivity	SIC Code(s)	Notes	Action to Correct Violation			
							File NOI	Develop SWPPP	Develop / Implement Storm Water Monitoring	Complete NONA/ NEC
1	AMERICAN PRECISION MACHINING, LLC	12544 KIRKHAM CT, SUITE 13	3/25/09	Conditional	3499	No Outdoor Exposure				✔
2	BARTHOLOMEW TRUCKING	12343 OAK KNOLL ROAD	6/11/09	Mandatory	4212	Trucking with Maintenance	✔	✔	✔	
3	BUSINESS COPIER SOLUTIONS	12130 DEARBORN PL	6/11/09	Conditional	4225	No Outdoor Exposure				✔
4	COBRA PRECISION INC	13871 DANIELSON STREET	6/12/09	Conditional	3499, 5051	No Outdoor Exposure				✔
5	CORE SYSTEMS	13000 DANIELSON ST, SUITE Q	6/11/09	Conditional	3577	No Outdoor Exposure				✔
6	DELTA DESIGN, INC.	12367 CROSTHWAITE CIRCLE	6/25/09	Conditional	2629	Outdoor Exposure	✔	✔	✔	
7	HEALTHY TIMES	13200 KIRKHAM WAY, #104	2/9/09	Mandatory	2841, 5122	Filed NOI (9 37I017603) in November 2002; has failed to develop SWPPP and monitoring program		✔	✔	
8	MCBRIDE DOOR & HARDWARE	13811 DANIELSON ST	5/12/09	Conditional	4225	No Outdoor Exposure				✔

Table 5-3 (Continued)
Violations of the Industrial Permit

#	Business Name	Street Address	Inspection Date	Industrial Permit Subjectivity	SIC Code(s)	Notes	Action to Correct Violation			
							File NOI	Develop SWPPP	Develop / Implement Storm Water Monitoring	Complete NONA/ NEC
9	MOBILE MINI	12345 CROSTHWAITE CIR	6/19/09	Mandatory	4214	Trucking with Maintenance	✔	✔	✔	
10	VITALITYWEB. COM	13840 STOWE DR	5/22/09	Conditional	4225	No Outdoor Exposure				✔
11	VITALITYWEB. COM	13820 STOWE DR	5/22/09	Conditional	4225	No Outdoor Exposure				✔
12	ZDI	13200 DANIELSON ST, SUITE A	5/13/09	Conditional	2759	No Outdoor Exposure				✔

Table 5-4
Industrial and Commercial Follow-Up Inspections

#	Date	Business/Property Management	Address	Reason for Follow-Up	Resolution
1	6/10/2009	ALLSTATE VAN & STORAGE	12356 MC IVERS CT	Secondary containment missing from exterior storage	The City is continuing to work with this business to reach compliance.
2	1/8/2009	AMBASSADOR PROPERTY MANAGEMENT	13863 POWAY RD	Discharge location blocked due to an accumulation of sediment and plant growth	Discharge location cleaned and cleared.
3	3/24/2009	ARROW CNC	12525 KIRKHAM CT	Metal shavings observed on ground outside the facility Recycle barrels stored uncovered outside	BMPs modified to increase sweeping and recycle barrels raised off the ground and covered.
4	1/8/2009	AUTO BODY EXCELLENCE	13907 POWAY RD	Wash water from car wash area not contained Exposed exterior storage	BMPs for the car wash area modified to prevent wash water escaping wash area. Exterior storage covered appropriately.
5	5/12/2009	BIJOU JEWELERS	13771 DANIELSON ST	White substance observed on the ground in alley behind business	Proper BMPs utilized to clean alley.
6	1/23/2009	BUSINESS PROPERTIES DEVELOPMENT COMPANY	12378 POWAY RD	Abandoned oil drum observed without secondary containment or overhead coverage	Oil drum was removed.
7	5/19/2009	CBRE	13771 DANIELSON ST	Red residue observed in parking lot drainage course	Proper BMPs were utilized to clean the substance.
8	6/10/2009	CHEF WORKS	12325 KERRAN STREET, SUITE A	Drain inlets full of cardboard and packing materials	The City is continuing to work with this business to reach compliance.
9	3/17/2009	CHIPOTLE	13495 POWAY RD	Grease bin without proper overhead coverage	Overhead coverage secured.

Table 5-4 (Continued)
Industrial and Commercial Follow-Up Inspections

#	Date	Business/Property Management	Address	Reason for Follow-Up	Resolution
10	6/25/2009	DELTA DESIGN, INC.	12367 CROSTHWAITE CIRCLE	Brown residue observed in the drainage channel around the building Leaves accumulated within the storm drain inlet Metal flakes observed outside the machine shop.	The City is continuing to work with this business to reach compliance.
11	6/10/2009	FEDEX NATIONAL LTL, INC	12055 TECH CENTER DRIVE	Engine oil drums outside lack secondary containment	The City is continuing to work with this business to reach compliance.
12	5/22/2009	GATES UNDERWATER PRODUCTS	13685 STOWE DR	White substance observed leading from building to gutter and discharge location.	Proper BMPs were utilized to clean the substance.
13	6/16/2009	GENERAL ATOMICS	14107 STOWE DR	White staining leading to catch basin in front of hazmat storage area Not all materials stored outdoors are covered	The City is continuing to work with this business to reach compliance.
14	5/15/2009	GENERATION CONTRACTING AND EMERGENCY SERVICES	13750 DANIELSON ST, SUITE 100	Missing secondary containment Improper exterior storage	Secondary containment secured and exterior storage removed.
15	12/3/2008	GREENWAY LAWN AERATION	13031 POWAY RD, SUITE G	Complaint received stating employees had been seen washing equipment into the nearby creek.	Staff investigated the complaint but saw no evidence of equipment washing or any discharges into the creek. Sent information regarding the complaint to the business and included standard BMP information.
16	6/16/2009	HALLMARK CIRCUITS	13500 DANIELSON STREET	Small amounts of white powder and metal dust by storage area Uncovered materials stored outdoors	The City is continuing to work with this business to reach compliance.
17	5/19/2009	HOME DEPOT	12175 TECH CENTER DRIVE	Drains in the loading dock require cleaning	The City is continuing to work with this business to reach compliance.

Table 5-4 (Continued)
Industrial and Commercial Follow-Up Inspections

#	Date	Business/Property Management	Address	Reason for Follow-Up	Resolution
18	5/21/2009	INVESTORS PROPERTY MANAGEMENT GROUP	13670 DANIELSON ST	Discharge locations blocked due to an accumulation of sediment, vegetation and debris.	Discharge locations cleaned and cleared.
19	5/21/2009	JT POWER	12525 STOWE DR	Exterior storage partially missing overhead coverage	The City is continuing to work with this business to reach compliance.
20	6/15/2009	KC'S BARBEQUE	14077 STOWE DR, SUITE 107	Spill around communal grease bin	The City is continuing to work with this business to reach compliance.
21	3/9/2009	KRC ROCK	12249 OAK KNOLL RD	Improperly managed stockpiles	Proper BMPs were implemented to clean and maintain retail stockpiles.
22	3/26/2009	LUCIDI FARMS	15015 LUCIDI FARMS WY	Improper manure handling Oil stains within tractor storage yard	The City is continuing to work with this business to reach compliance.
23	6/19/2009	MOBILE MINI	12345 CROSTHWAITE CIR	Discharge locations full of sediment and debris	The City is continuing to work with this business to reach compliance.
24	1/21/2009	O'HARLEY'S	13437 COMMUNITY RD	Grease bin spill throughout parking lot	Proper BMPs utilized to clean parking lot.
25	6/9/2009	PEP WEST, INC.	14100 DANIELSON ST.	Improper exterior storage	The City is continuing to work with this business to reach compliance.
26	3/25/2009	POWAY VISTA, LLC	12631 POWAY RD	Discharge locations blocked due to an accumulation of sediment	Discharge locations cleaned and cleared.
27	3/11/2009	PRECISION TUNE AUTO CARE	13867 POWAY RD	Improper exterior storage	The City is continuing to work with this business to reach compliance.
28	6/12/2009	SAN DIEGO GRANITE, INC.	13026 STOWE DRIVE, SUITE C	Downspout directly behind tire storage	The City is continuing to work with this business to reach compliance.
29	5/4/2009	SPECTRUM PROPERTY MANAGEMENT	13100 KIRKHAM WY	Red residue observed in parking lot drainage course	The City is continuing to work with this business to reach compliance.
30	10/28/2008	STATER BROTHERS	13589 POWAY RD	A white substance, possibly sugar or a similar type substance, observed spilled in the loading dock area	Spill and loading dock cleaned.

Table 5-4 (Continued)
Industrial and Commercial Follow-Up Inspections

#	Date	Business/Property Management	Address	Reason for Follow-Up	Resolution
31	6/9/2009	TARGET CENTER	14823 POMERADO RD	Discharge location full of sediment and vegetation	The City is continuing to work with this business to reach compliance.
32	11/17/2008	THE PEGGS COMPANY	4851 FELSPAR ST, RIVERSIDE, CA WORKING AT: 13589 POWAY RD	Mobile business power washing shopping carts without proper BMPs in place	Mobile business added to City's inventory. Both the mobile business and the grocery store were contacted and educated about the BMPs required whenever power washing is performed.
33	6/11/2009	VISUAL MOBILE DETAILING	11775 RIDGE RUN WY, SD 92131	Mobile car washing without proper BMPs in place	Issued verbal warning, discussed required BMPs and added business to mobile business inventory.
34	6/10/2009	VULCAN MATERIALS DBA (PALOMAR TRANSIT MIX CO.)	13501 KIRKHAM WAY	Sediment build up at discharge locations	The City is continuing to work with this business to reach compliance.
35	3/19/2009	WAL-MART	13425 COMMUNITY RD	Evidence of a discharge observed in rear of building. *HVAC contractor working that day.	Proper BMPs were reviewed and enforced by both Wal-Mart and their contractor.
36	5/9/2009	WALTER ANDERSON NURSERY	12755 DANIELSON CT	Missing inlet filters, runoff from retail area into parking lot and algae growth in drainage channel	All filters replaced, BMPs implemented to prevent runoff and proper BMPs utilized to clean drainage channel.
37	1/21/2009	WILD GINGER	13429 COMMUNITY RD	Grease bin spill throughout parking lot	Proper BMPs utilized to clean parking lot.

6.0 RESIDENTIAL COMPONENT

6.1 INTRODUCTION

Thirty-six percent of land use in the City of Poway is residential, a large part of which is multi- or single-family residences. Due to the large residential area, activities that take place in residential areas have the potential to affect the quality of receiving waters. Residential activities such as vehicle washing, over-irrigation, and home maintenance can potentially contribute pollutants to the City's MS4 if BMPs are not implemented. Additionally, improper disposal of household hazardous waste (HHW) can also contribute pollutants to the City's MS4. The City has worked to implement a range of programs to address these high TTWQ residential activities with the goal of reducing pollutant loads associated with such activities. Pollutants of concern for Poway's watersheds include bacteria, sediment, and nutrients.

6.1.1 SUMMARY OF NOTABLE ACCOMPLISHMENTS

Some notable achievements for the residential component during the 2008/2009 reporting period are presented in the following bulleted list. Additional details about the City's implementation of the residential component of its storm water program during the reporting period are provided in the remainder of Section 6.

- The City has a permanent HHW collection facility; participants disposed of 294,995 pounds of HHW, 815 gallons of used motor oil, and 333 used oil filters. Door-to-door pick up service was available for the disabled and elderly communities.
- The City's Used Oil Recycling Program collection centers reported that 11,400 gallons of used motor oil and 773 used oil filters were collected.
- The City continued to distribute issues of the quarterly *Poway Today* newsletter to all residential addresses in the City (more than 18,000 households).
- In response to the 2008 Dry Weather Monitoring Program recommendations, a follow-up letter and the Residential BMP Brochure were mailed to 99 residents located around and upstream of Rattlesnake Creek.
- I Love A Clean San Diego (ILACSD) conducted several presentations for adults and youth about storm water pollution prevention, watersheds, and used oil recycling.
- The City continued to promote the use of the storm water hotline for residents to call in potential violations of the City's municipal storm water ordinance.

6.2 SOURCE CHARACTERIZATION

The City has identified high TTWQ residential areas within its jurisdiction and has designated various high TTWQ residential activities, which are discussed in the following subsections.

6.2.1 HIGH THREAT TO WATER QUALITY ACTIVITIES

During the 2008/2009 reporting period the City continued to identify the following residential activities as high TTWQ:

- Automobile repair and maintenance
- Automobile washing
- Automobile parking
- Home and garden care activities and product use
- Disposal of trash and pet waste

6.2.2 HIGH THREAT TO WATER QUALITY AREAS

In addition to high TTWQ activities, the City has identified several residential areas that pose a high TTWQ. High TTWQ residential areas are designated by considering complaint investigations, institutional knowledge, data from the City's Dry Weather Monitoring Program, and criteria as defined in the Municipal Permit. Residential areas that have not been designated as high TTWQ but may be sources of pollutants are also monitored by the City.

The City has mapped out areas identified as high TTWQ. The maps delineate the residential areas described below, and a series of smaller maps provide more detail about each individual area. The maps were printed and distributed to Public Works personnel and large copies were posted in the Public Works office so staff can become familiar with high TTWQ areas and be vigilant to storm water issues that may arise in these areas. The maps are included as Attachment 6.1.

North Poway Residential Areas

North Poway includes a large part of the Multi Species Conservation Program and Biological Core and Linkage Area (BCLA). Sections of the Sycamore and Thompson Creeks fall within these areas. Runoff from residential streets bordering the BCLA eventually discharges at an outlet within the corridor at the northern end of Glen Arven Lane. Additionally, some rural roads located within the BCLA may discharge directly to the creeks. Potential runoff sources include residences located on Saint Andrews Drive, Glen Arven Lane, Del Paso Drive, Villamoura Drive, Indian Canyon Lane, Highlands Ranch Road, East Old Winery Road, and Old Coach Road and all of its associated side roads.

Rattlesnake Canyon Cornerstone
This region is located approximately one mile east of the intersection of Twin Peaks Road and Espola Road, and is within a designated BCLA. Rattlesnake Creek flows from Rock Haven Cornerstone, down through Rattlesnake Canyon Cornerstone, and eventually to Poway Creek. Sparsely populated residential areas on Ridgecrest Road, Clearview Road, Mina De Oro Road, Tooth Rock Road, and Westview Road may generate runoff that discharges to Rattlesnake Creek.

Rattlesnake Basin
This area includes the residential area south of Twin Peaks Road and West of Espola Road. Past Dry Weather Monitoring Program results have indicated the presence of elevated levels of bacteria at Tierra Bonita Road and Poway Valley Road. High counts of total coliform, fecal coliform, and Enterococcus were detected during an upstream investigation in this area. Fecal matter and an oily sheen on the water's surface were observed at a sample site during an upstream investigation.

South Poway Cornerstone
South Poway Cornerstone consists of BCLA land that encompasses southern portions of the City south of Poway Creek and along the north side of Beeler Canyon Creek. Los Peñasquitos Creek passes through the east portion of the South Poway Cornerstone and joins Poway Creek. Small communities on the south end of Gate Drive, Calle Seco, Paseo Bonita, Welton Lane, and Shirra Avenue are potential contributors of runoff in this area. The previous Dry Weather Monitoring Program indicated elevated nitrate-nitrogen levels at Hilleary Place. One residential storm water complaint was recorded for this area.

Residential Areas Draining to the Blue Sky Ecological Reserve
This area is designated as an Environmentally Sensitive Area (ESA) and includes a portion of Sycamore Creek north of Lake Poway. The residential region in the vicinity of the Blue Sky Ecological Reserve is fairly low density, and the population is relatively small. Potential runoff sources may include residences located on Twisted Branch Road, Country Day Road, High Sierra Road, and Espola Road. There was one reported complaint to the storm water hotline for this residential area.

6.3 BEST MANAGEMENT PRACTICE REQUIREMENTS

The City has continued to provide information regarding the implementation of pollution prevention measures, such as good housekeeping practices, for residential areas and activities. Section 8.3 of the City's JURMP includes the City's minimum BMP requirements for specific residential activities. General residential BMPs include conscientious automotive maintenance and care, erosion control, and good housekeeping measures, such as sweeping rather than hosing off driveways and sidewalks. Other residential BMPs include non-storm water discharge management, including elimination of IC/IDs. There have been no changes to the City's residential BMP requirements as discussed in Appendix C of the City's JURMP.

6.4 PROGRAM IMPLEMENTATION

The City's residential program has been designed to ensure that adequate City enforcement, complaint investigation, and complaint reporting are conducted. This ensures that pollutants associated with residential activities and areas are minimized. The residential program has an education component so that residents are made aware of appropriate BMPs, including pollution prevention methods that should be used during certain activities.

6.4.1 TRAINING, EDUCATION, AND OUTREACH

The City has continued to conduct training, education, and outreach activities for residents, which are described below.

Poway Today **Newsletter Articles**

The City publishes storm water-related articles in the quarterly *Poway Today* newsletter. Four newsletters were printed during the reporting period. A copy of each edition was mailed to more than 18,000 residential addresses within the City. Each issue was also archived on the City's website. The storm water-related articles published in 2008/2009 are summarized below. All newsletters published during the 2008/2009 reporting period are included as Attachment 6.2.

The Fall 2008 newsletter contained the following storm water-related articles and announcements:

- "'NATURAL' POLLUTANTS: BACTERIA AND SEDIMENTS" explained why it is important to keep sediment and bacteria from entering the waterways and how to minimize discharges of these constituents of concern. Information about the Development Services Department and the City's website were also provided as additional resources.
- "OVER WATERING YOUR YARD?" included an informational blurb on water restrictions, and reminded residents to minimize over-irrigation and water use activities.

The Winter 2008 newsletter contained the following storm water-related articles and announcements:

- "WATER CONSERVATION RESIDENTIAL SURVEYS" provided information on how residents may reduce indoor and outdoor water consumption by meeting with San Diego Country Water Authority personnel who would assess areas of household water use.
- "A FOCUS ON SUSTAINABILITY" informed the public of specific areas that Poway has improved upon to reduce the City's water consumption and energy use. It also encouraged residents to make additional changes, such as reducing water consumption by planting drought-tolerant plants.

- "EMPLOYEE SPOTLIGHT – MEET YOUR POWAY CODE COMPLIANCE OFFICERS" introduced Poway residents to the code compliance officers who investigate various complaints and potential ordinance violations throughout the City.
- "BE 'WINTER WISE' PREPARE NOW FOR FUTURE STORMS" warned property owners of the threats of flooding and provided tips to reduce soil erosion and keeping gutters and storm drains free of debris to decrease the chance of flood damage.
- "LET'S WORK TOGETHER TO PREVENT POLLUTION!" provided information on how the City's Storm Water Pollution Prevention Program keeps local waterways clean. The article also provided specific BMPs that residents can implement to minimize pollutant discharges. The City's contact number and website were provided as an additional resource.
- "RECYCLE YOUR CHRISTMAS TREE!" provided information on proper Christmas tree recycling through EDCO's waste disposal services.
- "JUNK YOUR CAR FREE OF CHARGE" informed residents of a program for free pickup and disposal of inoperative vehicles. This article further discussed how keeping wrecked vehicles on one's property is a violation of Poway Municipal Code Section 10.52.040.
- "OVER WATERING YOUR YARD?" was an informational blurb on water restrictions, reminding residents to minimize over-irrigation and water use activities.

The Spring 2009 newsletter contained the following storm water-related articles and announcements:

- "WATER: A RESOURCE WE CAN'T LIVE WITHOUT" informed residents of the mandatory water cuts and provided several ways to decrease water consumption. The City's hotline number for reporting waste of water and the City's website were provided for additional information.
- "SAFE DISPOSAL OF HOUSEHOLD HAZARDOUS WASTE" identified different types of HHW and notified residents and businesses of the ongoing free drop-off center's location in South Poway Business Park. The article further highlighted ways to reduce the amount HHW generated by businesses and residents.
- "LOOKING TO VOLUNTEER? YOU'RE ON THE RIGHT TRAIL," called for volunteers to join the City's Adopt-a-Park and Adopt-a-Trail programs. This was an informational article about the programs and provided contact numbers to join.
- "IT'S SPRING CLEANUP TIME" informed residents of the upcoming cleanup coupons that were being mailed out to residents. The collection was performed

through EDCO and allowed residents to dispose of large items or unwanted household materials (not including HHW) free of charge.

The Summer 2009 newsletter contained the following storm water-related article:

- "POWAY'S WATER SUPPLY TO BE CUT JULY 1" reminded City residents of the mandatory water cuts and discussed the City's plans to meet water reduction regulations. The article also provided an itemized checkbox to assist residents and businesses with ideas for reducing water consumption.

Other Educational Outreach Materials and Activities

In response to the 2008 Dry Weather Monitoring Program recommendations, a follow-up letter and the Residential BMP Brochure were mailed to 99 residents around and upstream of the Rattlesnake Creek. This literature announced the observed presence of oil or grease in Rattlesnake Creek. The letter and brochure included minimum BMPs for reducing oil discharges and information about the importance of decreasing residential urban runoff pollutants. The letter is included as Attachment 6.3 and the Residential BMP brochure is included as Attachment 6.4.

Additionally, if Public Works crews noticed storm water-related issues such as trash or animal waste in the vicinity of clean-out location, informational door hangers were distributed to residences in close proximity to the issue. The door hangers can be found as Attachment 6.5.

Educational materials were also distributed during community events to further encourage pollution prevention measures and to increase knowledge about storm water. Efforts further included adult and youth presentations on watershed issues, storm water pollution prevention, and recycling of used motor oil. Additionally, the City has continued to provide storm water information and contacts on their website (http://www.ci.poway.ca.us/). The City's storm water hotline also provides a medium for City residents and business owners to obtain storm water information and file storm water related complaints. More detailed information about the City's residential education program is included in Section 8 of this report.

During 2008/2009 the City continued to participate in the Regional Residential Education Program.

6.4.1.1 PUBLIC EVENTS

HHW Events

The City maintains a permanent collection facility for HHW and electronic waste. The facility is open every Saturday from 9 a.m. to 3 p.m., with the exception of holiday weekends. A total of 294,995 pounds of HHW, 815 gallons of used motor oil, and 333 used oil filters were collected at this facility. For disabled residents or residents over 65, door-to-door pickup services were provided. The City's five Used Oil Recycling Program collection centers reported that 11,400 gallons of used motor oil and 773 used oil filters were collected during the 2008/2009 reporting year.

Other Events/Activities

Residents were also encouraged to participate in local activities to improve water quality such as clean-up events. Several California-Friendly Landscape classes were offered to residents during 2008/2009. These workshops were designed to teach residents about choosing a water-smart landscape. More detailed information about the public participation events in which residents participated is included in Section 9 of this report.

6.4.2 Compliance and Enforcement

The City continues to implement compliance and enforcement measures by identifying potential sources of pollutants in residential areas from Dry Weather Monitoring Program data, complaints received by the storm water hotline, and observations made by the City's municipal personnel. If a potential to affect water quality is present, the City can provide a verbal warning, written warning, order to abate or correct, or monetary fines as applicable. If there was no active discharge seen during the complaint investigation, a courtesy notice along with educational material was left with the resident.

The City received 12 residential-related complaints during this reporting period. Five verbal warnings and four courtesy notices were issued to residents and/or landlords in response to these complaints. Many of the complaints verified involved residents who were unaware of residential BMPs. City personnel distributed the Residential BMP Brochure (Attachment 6.4) during complaint investigations. City personnel also cleaned areas in the public right of way as necessary to resolve complaints received by the City's Public Works Department. All residential complaints were resolved, and no further actions, such as fines or reports to the RWQCB aside from this JURMP Annual Report, were deemed necessary.

6.5 Residential Component Effectiveness Assessment

Please refer to Section 11 of this JURMP Annual Report for the assessment of program effectiveness.

6.6 Program Review and Modification

The City's JURMP was updated in March 2008. No significant changes to the City's residential component have been made since that time.

7.0 ILLICIT DISCHARGE DETECTION AND ELIMINATION

7.1 INTRODUCTION

In accordance with the September 10, 2008, RWQCB adoption of Addendum No. 2 to Order No. R9-2007-0001, the City will submit the 2008/2009 illicit discharge detection and elimination section and attachments to the RWQCB no later than December 15, 2008.

8.0 EDUCATION COMPONENT

8.1 INTRODUCTION

During 2008/2009, the City continued to provide education and outreach to a variety of audiences within the City. The City's education program targets municipal personnel, industrial and commercial businesses, construction site owners and operators, and residents. The City aims to reduce storm water pollution by increasing awareness about the storm water conveyance system and promoting the implementation of BMPs. Through education and outreach, the City works to foster change in both the attitude and behaviors of the regulated community.

8.1.1 SUMMARY OF NOTABLE ACCOMPLISHMENTS

Some notable achievements for the education component during the 2008/2009 reporting period are presented in the following bulleted list. Additional details about the City's implementation of the education component of its storm water program during the reporting period are provided in the remainder of Section 8.

- The City has hosted six training sessions for municipal personnel; 126 municipal personnel participated in these training sessions.
- Four Engineering staff participated in weekly training and review of construction projects.
- During 2008/2009, the City's quarterly newsletter, *Poway Today*, featured several articles highlighting storm water topics. These newsletters were distributed to several thousand businesses and residents in the City.
- Various educational materials targeting high TTWQ mobile activities, such as mobile auto detailing, were made available on the City's website during 2008/2009.
- Several California-friendly landscaping classes for English and Spanish speaking professionals regarding water conservation were provided during 2008/2009. California-friendly landscaping classes were also offered for residents.
- ILACSD provided several storm water presentations for adults and school-aged children.

8.2 STAFF TRAINING ELEMENT

The City has provided extensive training and educational outreach to its municipal personnel. Many municipal personnel are out in the field on a daily basis, so it is important that they understand the importance of implementing BMPs. Additionally, municipal personnel are encouraged to report any IC/IDs observed to the appropriate City staff and to educate other municipal personnel and the general public about storm

water pollution prevention. Table 8-1, below, includes all training sessions that were provided for various municipal staff and departments during 2008/2009.

Table 8-1
Municipal Training Sessions

#	Date	Event	Topic(s)	Participants
1	2/24/2009	Pesticide Handling Training	Training on proper handling of pesticides	30 Parks and Landscape Division Employees
2	April 2009	Spill Response Training	Discussion of appropriate spill response and procedures	7 Emergency Response Technicians
3	6/1/2009	Model SUSMP Training	County training session on model SUSMPs	4 municipal staff members
4	6/16/2009	Industrial Site Inspections and SWPPP Review Training	Training on industrial/commercial inspections and SWPPP component review performed by a City consultant	1 Engineering Technician
5	6/25/2009	Municipal Inspection Training	Municipal inspection training session conducted by the Storm Water Program Administrator	1 Engineering Technician and 1 Public Works Employee
6	6/30/2009	BMP Meeting and Pre and Post Storm Water Exam	Video presentation of BMPs and Pre and Post NPDES Storm Water Exam	84 Public Works Employees
7	Weekly Occurrence	Project and Construction Inspections Review	Weekly review and trainings on construction projects performed by the Engineering Supervisor	4 Engineering Inspectors

During the training session on 6/30/2009, 84 Public Works Employees watched an informational storm water video. To evaluate the effectiveness of the video and quantify an increase in knowledge of individuals that watched the video, pre and post tests were administered. A copy of the test is included as Attachment 8.1. This exam included a series of ten true or false questions pertaining to storm drain connections, responsibility for protecting the storm drain system, illicit connections, watershed identification, and proper implementation of BMPs. Thirteen employees answered all ten pre and post test exam questions correctly. Of the remaining tests, one quarter had higher post test scores than pre test scores.

In addition to the training sessions discussed above, Public Works staff were provided maps of the high TTWQ residential areas, as discussed in Section 6 of this JURMP Annual Report. Larger versions of the maps are also posted in the Public Works office. These maps were distributed and displayed so staff can become familiar with high

TTWQ areas and be vigilant to storm water issues that may arise in these areas. The maps are included as Attachment 6.1.

8.3 EDUCATIONAL OUTREACH ELEMENT

In addition to municipal staff, the City has continued to provide education and outreach to industrial and commercial businesses, construction site owners and developers, and residential areas. These efforts promote storm water awareness and BMP implementation and are discussed in the following subsections.

8.3.1 INDUSTRIAL AND COMMERCIAL BUSINESSES

As required by the Municipal Permit, the City inspects its inventoried businesses to evaluate compliance with the City's BMP requirements and provides site-specific education outreach to business owners and operators. Results of the inspections conducted in 2008/2009 are discussed in Section 5 of this report. Each facility inspected received verbal education on storm water issues and received inspection results by mail. Brochures including BMPs for general industrial/commercial activities, vehicle washing, horses and livestock, and restaurants were distributed during inspections as applicable. During 2008/2009, the City distributed 315 industrial and commercial Preventing Urban Runoff Pollution brochures to businesses who submitted a new business license application. Additionally, facilities selected for an initial FOG inspection received a FOG program manual. Educational materials distributed during inspections are included as Attachment 5.2.

During the 2008/2009 reporting period, the City's quarterly *Poway Today* newsletter featured several articles highlighting storm water topics that were aimed at businesses and residents in the City. Examples of such articles include "'Natural' Pollutants: Bacteria and Sediments," "Let's Work Together to Prevent Pollution!," "Safe Disposal of Household Hazardous Waste," and "Be 'Winter Wise' Prepare Now For Future Storms." These articles, which are described in detail in Section 6, were meant to alert residents and business owners of storm water issues, water restrictions, proper disposal of HHW, and the concept of BMPs to reduce urban runoff pollution. These newsletters are included as Attachment 6.2. The total numbers of educational materials distributed to industrial and commercial are included in Table 8-2, below.

Table 8-2
Educational Materials Distributed to Industrial and Commercial Businesses

Type of Educational Material Distributed	Number Distributed
Industrial and Commercial Preventing Urban Runoff Pollution Brochure	437
Horse and Livestock BMPs Brochure	3
Restaurant BMP Brochure	28
Mobile Auto Detailing BMPs Brochure	1
FOG Inspection Manual	10
Poway Today (4 issues)	7,648

8.3.1.1 MOBILE BUSINESSES

Mobile businesses, specifically mobile car detailers or power washers, are considered a high TTWQ due to the nature of the business activities and the likelihood of prohibited non-storm water discharges. Mobile businesses are not confined to a single area and many do not have City business licenses, making them difficult to identify. The City keeps track of mobile businesses that are discovered through business licenses and during field inspections. In order to ensure that these mobile businesses are implementing appropriate BMPs, BMP handouts for power washers, concrete and mortar projects, and mobile auto detailing are distributed as necessary. These brochures are included with other media targeted at industrial and commercial businesses in Attachment 5.2. This literature may also be accessed on the City's website.

As previously mentioned, the *Poway Today* newsletter also provides storm water-related information to businesses in the City, including mobile businesses. Several California-friendly landscaping classes were hosted by the City's Water Conservation Department for landscape professionals. These classes were hosted in both English and Spanish; a total of 77 individuals attended these classes, which were advertised in the *Poway Today* newsletter. The classes focused on choosing low water use/drought resistant plants to help conserve water, and thus avoid issues with over-irrigation.

8.3.2 CONSTRUCTION SITE OWNERS AND DEVELOPERS

Due to the nature of activities, construction sites have the potential to discharge various types of pollutants to receiving waters if not managed properly. To ensure that construction site owners, contractors, and developers are abiding by regional and federal regulation, new development and redevelopment project proponents are required to attend a preconstruction meeting that includes education on storm water

management topics. These meetings include federal, state, and local regulations, implementation of a SWPPP, and if required, implementation and maintenance of BMPs. Project proponents view a video on proper BMP implementation for construction sites and sign an acknowledgement that they have received this information. Prior to the rainy season, the City also sends out a yearly letter to all parties responsible for construction projects which describes enhanced construction BMP requirements and storm water management requirements during the rainy season. Additionally, a total of 100 SUSMP handouts were distributed to project proponents during 2008/2009. SUSMP regulations and BMP information included in the City's JURMP are also made available on the City's website.

8.3.3 RESIDENTIAL AREAS

Distribution of Educational Material

Since residential areas make up a large portion of Poway, the City understands the importance of reaching this particular audience through educational outreach programs. The City continued to send the *Poway Today* newsletter (Attachment 6.2) to the more than 18,000 residential addresses in the City. As previously mentioned, several storm water articles were included in the newsletters distributed in 2008/2009.

The City website, www.poway.org, is another way in which City residents can become familiar with the design and intended use of the storm drain system, minimum BMP for various high TTWQ activities, information regarding volunteer opportunities, information about integrated pest management (IPM), and City contact information.

As mentioned in Section 6 of this report, if Public Works crews noticed storm water-related issues such as trash or animal waste during normal maintenance activities, informational door hangers were distributed to residences in close proximity to the issue. During 2008/2009, 50 door hangers were distributed. The door hangers can be found as Attachment 6.5.

Training Events

Several water-wise landscaping workshops for residents were provided by the City's Water Conservation Department in 2008/2009. A total of 312 Poway residents attended the Residential Landscape class series. The classes focused on choosing low water use/drought resistant plants to help conserve water, and thus avoid issues with over-irrigation.

During 2008/2009, ILACSD provided 16 presentations to various audiences in Poway. These presentations included a discussion of watersheds, storm water issues, pollution prevention measures, and appropriate ways to recycle used motor oil. A total of 465 school-aged children attended these presentations. Two additional presentations were given for adults on the same storm water related issues. Twenty five adults attended a presentation at the Poway Kiwanis building and 20 adults attended a second presentation at the Poway Library. Table 8-3 below includes the locations and number of presentations delivered to the select school-aged groups and adults.

Table 8-3
ILACSD Storm Water Presentations

Location	Description
Tierra Bonita Elementary	5 presentations for 3rd graders
Tierra Bonita Elementary	3 presentations for 5th graders
Abraxas High School	1 presentation for 12th graders
Meadowbrook Middle School	2 presentations for 7th and 8th graders
Poway Library	2 presentations for 1st graders
Midland Elementary	3 presentations for 4th graders
Poway Kiwanis	1 presentation for 25 Adults
Poway Library	1 presentation for 20 Adults

The City also distributed educational material to residents through public events such as Earth Day and Community Day. The City distributed Residential BMP Brochures (Attachment 6.4), pet waste bag dispensers, and other storm water-related material during these events. A detailed description of public participation events that took place in the City during 2008/2009 is provided in Section 9.

8.3.4 UNDERSERVED COMMUNITIES

The City of Poway has not identified any underserved communities within City boundaries. There is no inner-city area within the City's jurisdiction, and the non-English speaking populations are very small in size.

8.3.5 COMPLAINT INVESTIGATIONS

To further aid the process of identifying illicit discharges, the City encourages the public and City staff to report IC/IDs to the City's storm water hotline. All complaints are investigated by City staff. If a representative for the reported business, residential address, or construction site is present, the inspector will provide educational materials on pollution prevention runoff as applicable. In instances where no active discharge was observed, but evidence of a potential IC/ID was present, City personnel distribute educational materials and follow-up letters explaining appropriate storm water practices. During 2008/2009, four Industrial and Commercial Preventing Urban Runoff Pollution brochures (Attachment 5.2) were distributed to commercial and industrial sites reported to the storm water hotline. Eight Residential BMP Brochures (Attachment 6.5) were distributed to residential addresses reported to the storm water hotline.

8.4 OUTREACH COMPONENT EFFECTIVENESS ASSESSMENT

The estimated number of impressions made by the City's education and outreach efforts during 2008/2009 is presented and described below. Please refer to Section 11 of this JURMP Annual Report for the remainder of the effectiveness assessment for this program component.

Impressions Made

As discussed in this section, the City has continued to provide storm water-related education to different audiences in the City storm water-related education through inspections, distribution and mailing of educational materials, and during various events throughout the year. The City calculates an estimate of impressions based on the number and type of educational materials distributed. Estimates of the numbers of impressions generated by the City's efforts allow for a more realistic evaluation of the effectiveness of the NPDES storm water program.

The estimated number of impressions was generated by multiplying each effort by the number of impressions thought to be generated by that particular effort. For example, inspections have been presumed to generate three impressions, with the exception of municipal inspections. Municipal inspections generally involve more people and are assumed to generate five impressions. Training sessions and cleanup events have been assumed to generate a number of impressions equal to four times the number of attendees because it is likely that the attendees will discuss the content with others after the training session or event. Printed educational materials distributed are assumed to generate three impressions each. Table 8-4, below, details the number of impressions made by the City during this reporting year.

Table 8-4
Impressions Made by the City

Impression Type	Count	Unit	Estimated Impressions
Municipal Inspections	33	Inspections	165
Industrial/Commercial Inspections	145	Inspections	435
Storm Water Door Hangers	50	Door Hangers	150
Inspection notification letter – "Re: Storm Water Compliance Inspections"	160	Letters	480
Dry Weather Monitoring Follow-Up letter "Re: Storm Water Pollution Prevention"	99	Letters	297
Residential BMP Brochure	107	Brochures	321
Industrial/Commercial Preventing Urban Runoff Pollution	350	Brochures	1050
Horse and Livestock BMPs Brochure	3	Brochures	9
Restaurant BMP Trifold	28	Brochures	84
Mobile Auto Detailing BMPs Brochure	1	Brochures	3
FOG Inspection Manual	10	Brochures	30
SUSMP Handouts	100	Brochures	300
Bags on Board® Pet Waste Bag Dispensers	300	Bag Dispensers	300
NOI Paperwork	4	Brochures	12
NONA/NEC Paperwork	7	Brochures	21
Poway Today Newsletter	79,650	Newsletters	238,950
Training Session/Activities and Events	2,892	Attendees	11,568
Complaint Investigations	50	Investigations	200
Total City Impressions			***254,375***

8.5 PROGRAM REVIEW AND MODIFICATION

The City's JURMP was updated in March 2008. No significant changes to the City's education component have been made since that time.

9.0 PUBLIC PARTICIPATION COMPONENT

9.1 INTRODUCTION

The City encourages public participation in the City's JURMP as a means to foster storm water awareness and improve water quality. Public participation includes, but is not limited to, clean-up events, special community projects, reporting observed IC/IDs, and participating in City-hosted waste disposal and collection events. Collaboration between the City and the community should help encourage a sense of shared responsibility in protecting water quality both locally and regionally. The City has encouraged public participation through the programs discussed in this section.

9.1.1 SUMMARY OF NOTABLE ACCOMPLISHMENTS

Some notable achievements for the public participation component during the 2008/2009 reporting period are presented in the following bulleted list. Additional details about the City's implementation of the public participation component of its storm water program during the reporting period are provided in the remainder of Section 9.

- Volunteers for the City's Adopt-a-Park and Adopt-a-Trail programs, which involve residents in keeping local parks and open spaces free of litter, logged a total of 1,371 hours.
- The City's year-round HHW collection facility received 294,995 pounds of HHW from approximately 4,040 City residents. The HHW collection center also received 815 gallons of used motor oil and 333 used oil filters.
- The City's five Used Oil Recycling Program centers collected approximately 11,400 gallons of used oil and 773 used oil filters.
- Bi-annual self-haul clean-up events were hosted by the City in conjunction with EDCO. The events allowed residents to dispose of large items, unwanted household materials (not including HHW), and green waste free of charge. A total of 1,663 households participated in these events and over 665 tons of trash were collected.

9.2 PUBLIC PARTICIPATION ACTIVITIES

Clean-up Events and Programs

During 2008/2009, the City hosted various clean-up events and activities at various locations in the City. Clean-up events provide a direct benefit to water quality and provide an opportunity for the City to distribute educational materials and information to the event's volunteers.

Adopt-a-Park

The City's Adopt-a-Park Program has continued to involve local businesses, schools, service organizations, families and other individuals in keeping the City's parks free of trash. Volunteers involved in this program are encouraged to remove trash on a regular basis from City parks and open spaces. Volunteers spent over 963 hours removing trash from various parks throughout the City.

Adopt-a-Trail

Similarly, the City's Adopt-a-Trail Program promotes cleanliness in the City by encouraging City residents to keep hiking trails, creeks, and open space safe and free of trash. Volunteers pick up trash and debris during activities such as daily walks. During this reporting period, 46 participants spent 408 hours removing trash from open space and trails.

Hazardous Waste Collection and Used Oil Recycling Program

The City's Community Hazardous Waste Collection and Electronic Waste Collection Programs encourage City residents and business owners to properly dispose of HHW and miscellaneous electronic waste. As discussed in Section 6 of this report, the City has a year-round HHW collection center. This facility was advertised in the City's *Poway Today* newsletter (Attachment 6.2), which was circulated to several thousand residential and business addresses in the City. Door-to-door pickup service was also provided for seniors over 65 and disabled communities.

The City's Used Oil Recycling Program involves five certified used oil centers within the City. In the 2008/2009, the collection centers reported that 11,400 gallons of used motor oil and 773 used oil filters were collected. Information about the used motor oil, HHW, and electronic waste collection facilities was advertised in *Poway Today* and on the City's website.

Other Waste Disposal

The City hosts bi-annual self-haul cleanup events from October to December and April to June to encourage proper disposal of unwanted bulk items and other refuse. The City's waste hauler, EDCO Waste and Recycling Services, distributes coupons for disposal of large items, appliances, and yard waste to residents of Poway. These coupons allow residents to drop off any unwanted trash and debris, excluding HHW, free of charge. During these events, the transfer station remains open from 7 a.m. to 4:30 p.m. seven days a week. There were approximately 705 participants during the fall event and 958 participants during the spring collection event. During the fall and spring events 564,000 and 766,400 pounds of waste, respectively, were delivered to the collection facility. These two events were advertised in the *Poway Today* newsletter (Attachment 6.2).

Public Reporting

As discussed in Section 4, complaints are received through the City's storm water hotline and through the City's Public Works Department. The number for the hotline is advertised in articles published in the *Poway Today* newsletter, on various educational

materials given out at public outreach events, and on the City's website. The residential, industrial and commercial, construction, and municipal communities are encouraged to use the hotline to report IC/IDs. The City investigates each complaint and tracks the complaint and follow-up actions, as applicable. A total of 50 complaints were made and responded to during 2008/2009.

9.3 OUTREACH EVENTS

The City has continued to provide educational outreach programs for a variety of different communities in the City. Since it is an effective way of reaching large numbers of individuals, educational outreach is typically associated with an event. Other outreach events in the City include distributing educational materials to commercial businesses and the City's participation in regional meetings and events.

Earth Day

On 4/18/2009, the City of Poway hosted an environmental awareness event held at the Blue Sky Ecological Reserve. Approximately 150 people attended the event. ILACSD displayed the Enviroscape watershed model to explain storm water pollution concepts, emphasizing the importance of keeping waterways clean to promote a healthy environment. Various educational materials and literature pertaining to storm water issues and proper pet waste disposal were available to patrons of this event. The date, time, and location of this event were advertised in the *Poway Today* newsletter (Attachment 6.2) and on the City's website.

Community Day Celebration

The Community Day Celebration is a free event with entertainment and booths of local businesses and activities. Over 7,500 people attended the event, which was held on 9/13/2008 in Poway Community Park. A booth was set up in which educational materials and storm water-related items, such as Bags on Board®, were circulated. Approximately 300 refillable pet waste disposal bag dispensers were distributed to pet owners during this event. The text on the dispensers alerted pet owners to proper waste disposal BMPs and the threats that animal waste bacteria can pose to storm water. Information on this event was advertised in the *Poway Today* newsletter (Attachment 6.2) and on the City's website.

Storm Water Copermittee Meetings and Other City Participation

City personnel attended, and were active in, various storm water Copermittee workgroups during 2008/2009. The workgroups provide a forum for representatives from various jurisdictions within San Diego County and other interested parties, including the general public, to exchange information and ideas regarding the management of storm water programs. The City participated in nearly all Copermittee meetings and several Copermittee workgroups. These meetings will continue to be attended by City personnel during 2009/2010 reporting period.

9.4 Public Participation Component Effectiveness Assessment

Please refer to Section 11 of this JURMP Annual Report for the assessment of program effectiveness.

9.5 Program Review and Modification

The City's JURMP was updated in March 2008. No significant changes to the City's public participation component have been made since that time.

10.0 FISCAL ANALYSIS

10.1 INTRODUCTION

In fiscal year 2007/2008, the City adopted a stormwater fee. This user fee is assessed on both residences and businesses. Funds from this fee are legally restricted to use for components of the City's Storm Water Pollution Prevention Program that benefit residences and businesses. Portions of the City's Storm Water Pollution Prevention considered to benefit only City-owned properties or undeveloped properties in the City are funded by the City's General Fund, as there is no nexus for cost recovery from residential or commercial customers.

Program expenditures for fiscal year 2008/2009 and projected expenditures for fiscal year 2009/2010 are shown in Table 10-1. As required by the Permit, expenditures that contribute to Permit compliance but were in existence prior to implementation of the JURMP are identified.

Table 10-1
Itemized Expenditures and Budget For
Fiscal Years 2008/2009 and 2009/2010

Storm Water Program Fiscal Analysis	Expenditures FY 08/09	Budget FY 09/10	Prior to JURMP?
Stormwater Division			
Personnel	$248,713	$369,020	No
Special Studies	$0	$10,000	No
Reimbursed Mileage	$14	$2,000	No
Vehicle Maintenance and Operation	$19,667	$21,500	No
Travel and Meetings	$40	$1,250	No
Cellphones and Pagers	$0	$1,200	No
Consultant Services	$277,308	$388,836	No
Radios Repair and Maintenance	$0	$600	No
Small Tools	$624	$1,600	No
Office and Stationery Supplies	$326	$220	No
Safety Supplies	$502	$770	No
Operating Supplies	$14,374	$15,000	No
Community Relations	$0	$3,500	No
Education and Training	$519	$2,550	No
Medical Exams	$476	$740	No
Printing	$22	$4,900	No
Publications and Dues	$255	$280	No
Uniforms and Laundry	$947	$1,480	No
Rental - Equipment	$7,564	$8,000	No
Capital Outlay Rental – Vehicles	$5,600	$5,600	No
Stormwater Administration	$187,626	$366,290	No
Intergovernmental Fees	$76,596	$80,000	No
Construction/Street Maintenance Equip.	$1,481	$2,200	No
Photographic Equipment	$0	$250	No
Other Equipment	$21,790	$5,000	No
Public Street/Parking Lot Sweeping	$225,027	$257,070	Yes
Litter/Pollutant Removal	$247,161	$245,340	Yes
Storm Drain Cleaning/Light Maintenance			
Basins, Inlets, Outlets, Culverts, Channels	$32,868	$33,594	Yes
Equipment and Supplies	$25,814	$27,642	No
Storm Water Activities in Landscape Maintenance Districts	$37,261	$50,555	No
Erosion/Sediment and Pollution Control	$26,487	$28,616	No
Enforcement – Code Compliance Officers	$17,077	$17,563	No
TOTAL	**$1,476,139**	**$1,953,166**	

11.0 EFFECTIVENESS ASSESSMENT

11.1 INTRODUCTION

Implementation of the City's JURMP is intended to reduce discharges of urban runoff related pollution to the MEP. The City regularly evaluates its program to make it as effective as possible. The overall structure of the City's storm water program is composed of three primary components:

- Program Planning
- Program Implementation
- Effectiveness Assessment

The process typically proceeds from planning to implementation to assessment, although in practice all three may be in progress at the same time. The initial step is program planning, which requires identifying potential pollutant sources, establishing BMP requirements, and establishing targeted outcomes and ways to measure those outcomes. Next, the program developed during the planning step is implemented. Program implementation is assessed each year using the methods developed in the program planning stage and reported in JURMP annual reports. The conclusions from these assessments are used during the next round of program planning to incorporate improvements to the program and refine the assessment technique.

Based on participation in regional efforts and its experience implementing its JURMP, the City has identified a variety of metrics to assess progress toward targeted outcomes. At the end of each reporting year, the City uses selected metrics to assess the effectiveness of its program implementation. Example metrics were provided in Section 13 of the City's 2008 JURMP. Some new metrics have been introduced during this reporting period to help assess new programs created in response to the 2007 Municipal Permit.

The effectiveness assessment approach developed by the Copermittees during the last permit cycle includes six different levels of targeted outcomes. Each successive level represents a step up from more easily measured, activity-based outcomes to more difficult to measure, quality-based outcomes. The levels are listed below.

Level 1: Compliance with Activity-Based Permit Requirements
Level 2: Changes in Knowledge/Awareness
Level 3: Behavioral Change/BMP Implementation
Level 4: Load Reductions
Level 5: Changes in Discharge Quality
Level 6: Changes in Receiving Water Quality

11.2 EFFECTIVENESS ASSESSMENT RESULTS

The Municipal Permit requires the City to assess the effectiveness of each significant activity for each program component, for each program component as a whole, and for the storm water program as a whole. Level 1, Level 5, and Level 6 outcomes are discussed in the text below. At this time the City is not able to assess Level 5 or Level 6 outcomes for individual program activities or individual programs. As has been noted in CASQA effectiveness assessment guidance, methods for integrated assessment—assessment that combines both monitoring data and programmatic data—are still under development at regional and statewide levels (CASQA, 2007).

11.2.1 OUTCOME LEVEL ASSESSMENTS

Level 1

Level 1 outcomes essentially are measures of permit compliance. The component-specific sections in this JURMP Annual Report provide details of programmatic actions taken to comply with the applicable Municipal Permit requirements. Appendix C of this JURMP Annual Report also includes a checklist that matches the Municipal Permit's annual reporting requirements with the section(s) or appendix of this report that addresses each requirement.

The City also created and filled a Storm Water Program Administrator position in 2008/2009. The Storm Water Program Administrator is responsible for coordinating with various staff in the City who have storm water responsibilities, such as engineers, planners, and Public Works maintenance staff. Since the administrator was hired in late 2008/2009, modifications have been made to improve the effectiveness of the implementation of several components of the City's storm water program.

Levels 2 and 3

See Tables 11-1 through 11-8 at the end of this section for discussions of Level 2 and Level 3 outcomes for significant activities within each program component. Please note that only a Level 1 assessment applies to fiscal analysis, so no table for fiscal analysis is included.

Level 4

The tables at the end of this section provide information for Level 4 assessments where feasible. Assessment of Level 4 outcomes is feasible for some programs that directly measure the amounts of pollutant removal, such as MS4 cleaning. For most other programs, reliable load estimation methods have not yet been developed.

Level 5

The Dry Weather Monitoring Program is the City's primary mechanism of measuring the quality of discharges. Figure 11-3 presents historical averages values from field tests. Trends in ammonia-nitrogen concentrations are shown in Figure 11-4. Ammonia-nitrogen is one of the constituents with the longest historical data record and has shown a general decreasing trend over the course of the program. Results for fecal coliform

bacteria and *Enterococcus* bacteria analyses are displayed in Figure 11-5. Fecal coliform levels show a declining trend over time. Heavy metals and organophosphate pesticides have rarely been detected since testing for them began in 2002.

The City has also completed several years of inflow and outflow monitoring of its retrofitted detention basins to assess their effectiveness. The studies have indicated the basins have a significant positive effect on water quality. See Attachment 11.1 for details.

Level 6

The City recognizes the importance of protecting water quality of receiving water bodies in and around the City, and continues to participate in regional monitoring efforts. The long-term trend monitoring station in the Peñasquitos Watershed, referred to as a mass loading station (MLS), is well downstream of the City, and the MLS in the San Dieguito Watershed is downstream of Lake Hodges. Lake Hodges typically retains runoff from areas upstream of it, including the City of Poway, so results from the downstream MLS are unlikely to be representative of runoff from areas upstream of Lake Hodges. In 2007/2008, the Regional Monitoring Program located one temporary watershed assessment station (TWAS) farther upstream in each of these two watersheds, closer to the City of Poway. One is located on Los Peñasquitos Creek west of the City, and one is located in Green Valley Creek northwest of the City. Only one year of data is available for these stations. Application of the Numeric Nutrient Endpoint (NNE) criteria to data collected at the Peñasquitos TWAS location during ambient conditions yielded an output of presumptive unimpaired for all assessment categories. Application of the same criteria at the San Dieguito TWAS gave a result of presumptive unimpaired for two assessment categories, with a more equivocal result in a third category (Weston, 2009). Wet weather data was collected in 2007/2008 relatively soon after the large wildfires of 2007, which likely affected the data collected, especially sediment and turbidity values. As more data becomes available in the future, more valuable conclusions may be able to be drawn.

11.2.2 Overall Component Assessments

Development Planning

When initially contacted to verify BMP maintenance, private responsible parties were often relatively unfamiliar with the requirements. In some cases this was due to recent changes in property ownership or management. Through proactive follow-up efforts, the City obtained verification of BMP maintenance from the responsible parties for all inventoried treatment control BMP projects. This process, along with site inspections, has increased the responsible parties' understanding of the requirements and appears to have resulted in increased BMP maintenance.

All projects approved during the reporting period proposed high or medium removal efficiency BMPs. The City has now retrofitted five detention basins for use as regional treatment control BMPs, which provides effective treatment to SUSMP projects that drain to the basins and non-SUSMP projects that are also in the basins' drainage areas.

Based on a historical review of SUSMP projects approved in previous reporting periods, the City did identify some areas for improvement within its development review process. The City's planners, engineers, and storm water staff are working collaboratively to clarify responsibilities and steps to be taken along the process. A draft revised process and associated forms have been created, and the City anticipates the approach will be finalized in 2009/2010. The City has also contracted with an outside consultant to provide training for its engineers and the inspectors responsible for pre-occupancy BMP verification inspections in early 2009/2010.

Construction

The available data indicate that on the whole the City's construction program effectively requires BMP implementation. Any BMP deficiencies noted are typically remedied promptly. Reporting and record-keeping procedures have been improved to increase their effectiveness. The City received no hotline calls about poor BMP implementation during construction activities, but the City will continue its efforts to notify project proponents and homeowners of the City's BMP requirements.

Municipal

The City's municipal activities effectively implement BMPs and reduce pollutant loading. The City's municipal staff are regularly trained on storm water issues, and the City's MS4 cleaning and street sweeping programs meet or exceed minimum Municipal Permit frequency requirements. The City also continues to repair and clean sewer lines in an effort to prevent SSOs. Beginning in 2009/2010, municipal staff is now meeting weekly with the Storm Water Program Administrator.

Industrial and Commercial

The City has a comprehensive inspection program and tracks inspection results using a Microsoft Access Database. The City continued to utilize BMP and knowledge scores to assess the level of BMP implementation and level of knowledge at inspected facilities. Overall trends for both BMP implementation and knowledge scores over the past several years show fewer low scores of 1s and 2s and more high scores of 4s and 5s, which indicates improvement in both BMP implementation and levels of knowledge at industrial and commercial facilities.

Residential

The City's residential component achieves BMP implementation through complaint response, education, and routine monitoring to detect IC/IDs. City staff that conduct routine maintenance in residential areas are trained to observe and respond to potential storm water issues such as pet waste and minor trash and debris with educational material. During 2008/2009 City staff distributed 50 educational door hangers to residents. Internal distribution of maps showing high TTWQ residential areas to Public Works staff has increased staff awareness of the location and sensitivity of these areas.

Illicit Discharge Detection and Elimination

The City's IDDE program has effectively responded to complaints. No IC/IDs were identified during the 2009 Dry Weather Monitoring Program. There were no SSOs

during the reporting period, indicating sanitary sewer system maintenance efforts were effective. The City will continue to take action to prevent and eliminate IC/IDs.

Education
The City has continued its successful education program. Impressions made during 2008/2009 were similar to those seen in previous years.

Public Participation
The City will continue looking for new opportunities for public involvement. Attendance at public events was similar to that of previous years.

11.3 Program Review and Modification

No significant changes to the effectiveness assessment approach presented in the City's March 2008 JURMP have been made since the submittal of that document.

Table 11-1
Development Planning Component Assessment Measures

Significant Activity	Level 2	Level 3		Level 4
Review and approve project plans	External A relatively small number of projects submitted reports during 2008/2009. Based on meetings with applicants and BMPs proposed, it appears that the level of knowledge is increasing. Internal City storm water staff provided training for engineers and planners on SUSMP requirements. Storm water staff and engineers now have weekly SUSMP requirements coordination meetings. City personnel also attended training sessions—see Section 8. City engineering was short-staffed during 2008/2009 and contracted with D-MAX for WQTR reviews.	Percent of approved projects implementing BMPs with high or medium removal efficiencies for key pollutants of concern	100%	N/A, addressed through other significant activities for this component
Verify proposed BMPs are implemented	External N/A, knowledge is evaluated by appropriate implementation of BMPs as shown in Level 3 Internal The City contracts with a qualified consultant to perform treatment control BMP inspections.	Percent of inspected projects requiring follow-up	33%	BMP implementation is likely to have reduced pollutant loads.
		Resolution status of enforcement actions	See Section 2	
Verify BMPs are properly maintained	External Contacting responsible parties increased their awareness of the need for BMP maintenance. Internal N/A, City staff are aware of the need for BMP maintenance.	Percent of sites returning verification forms	100%	Additional load reduction could be achieved through improved BMP maintenance.
Maintain an accurate inventory	N/A, data management only	N/A, data management only		N/A, data management only

Notes: Level 2 - Changes in Knowledge/Awareness; Level 3 - Behavioral Change/BMP Implementation; Level 4 - Load Reductions; N/A – Not Applicable

Table 11-2
Construction Component Assessment Measures

Significant Activity	Level 2	Level 3		Level 4
Review proposed plans and BMPs	External Projects submit plans for construction BMP implementation for their projects; the level of awareness of construction BMP requirements is fairly high. Internal Training for City staff is described in Section 8. City staff are familiar with relevant construction BMPs.	BMPs proposed for construction projects generally meet requirements; no significant problems have been noted.		Proper pre-project planning is likely to have reduced pollutant loading.
Verify proposed BMPs are implemented	External Grading projects implement BMPs as required by their permits, and contractors are familiar with the City's requirements. Internal Training for City staff is described in Section 8. City inspectors are familiar with relevant construction BMPs.	Percent of projects implementing required BMPs by end of reporting period	96%	Proper BMP implementation is likely to have reduced pollutant loading.
		Percent of projects in compliance with BMP requirements during all inspections	79%	
		Resolution status of enforcement actions	See Section 3	
		Number of dry weather monitoring exceedances traced to construction sources	0	
Maintain an accurate inventory	N/A, data management only	N/A, data management only		N/A, data management only

Notes: Level 2 - Changes in Knowledge/Awareness; Level 3 - Behavioral Change/BMP Implementation; Level 4 - Load Reductions; N/A – Not Applicable

Table 11-3
Municipal Component Assessment Measures

Significant Activity	Level 2	Level 3		Level 4	
Verify proposed BMPs are implemented at facilities	City staff are regularly trained on BMP implementation; see sections 4 and 8. Public Works staff took a pre-test and a post-test after a training session in June 2009. The average pre-test score was 8.8, and the average post-test score was 9.1 out of 10 questions correct. These results indicate that Public Works staff have a high level of storm water knowledge.	Percent of inspected facilities/activities in compliance with BMP requirements	100%	Proper BMP implementation is likely to have reduced pollutant loading.	
		Resolution status of sites requiring follow-up inspections	See Section 4	Number of pet waste bags distributed	4,500
		Number of dry weather monitoring exceedances traced to municipal sites	0		
Sweep streets and parking facilities		N/A, streets and parking facilities are swept as often as directed by management.		Amount of sediment and debris removed (weight or volume)	860.82 tons
				Amount of sediment and debris removed per length of street swept (weight or volume per curb mile)	0.07 tons/ curb mile
Maintain and clean out MS4		N/A, MS4 structures are maintained as often as directed by management.		Amount of sediment and debris removed (weight or volume)	1,249.25 cubic yards
Maintain sanitary sewer system		N/A, the sanitary sewer system is maintained as often as directed by management.		Total volume of SSO discharge to MS4 (gallons)	0
Maintain municipal treatment control BMPs		N/A, treatment control BMPs are maintained as often as directed by management.		Amount of sediment and debris removed from treatment BMPs	9 cubic yards
				BMP effectiveness studies	Attachment 11.1
Maintain an accurate inventory	N/A, data management only	N/A, data management only		N/A, data management only	

Notes: Level 2 - Changes in Knowledge/Awareness; Level 3 - Behavioral Change/BMP Implementation; Level 4 - Load Reductions; N/A – Not Applicable

Table 11-4
Industrial and Commercial Component Assessment Measures

Significant Activity	Level 2	Level 3		Level 4	
Require BMP implementation	External Knowledge assessment scores indicated a slightly low level of understanding of relevant storm water concepts. See Figure 11-1 on the following page for a score distribution. See Section 8 for more detail on educational materials and other outreach efforts. Internal The City contracts with a qualified consultant to perform industrial and commercial inspections.	Percent of inspected sites requiring follow-up	26%	Proper BMP implementation is likely to have reduced pollutant loading.	
		Resolution status of enforcement actions	See Section 5		
		Number of dry weather monitoring exceedances traced to industrial or commercial sources	1	Number of IC/IDs eliminated (inspections and complaint investigations)	8
		The distribution of BMP assessment scores continues to improve over time. See Figure 11-2 on the following page for a score distribution.			
Maintain an accurate inventory	N/A, data management only	N/A, data management only		N/A, data management only	

Notes: Level 2 - Changes in Knowledge/Awareness; Level 3 - Behavioral Change/BMP Implementation; Level 4 - Load Reductions; N/A – Not Applicable

Figure 11-1
Knowledge Assessment Scores

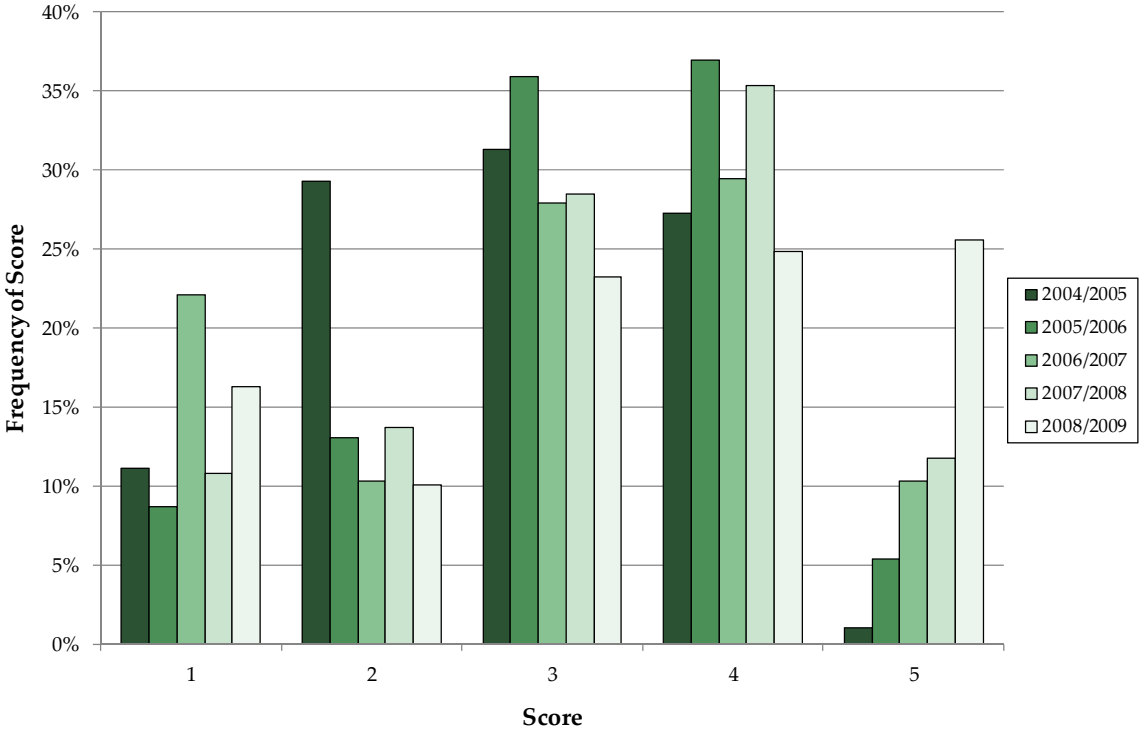

Figure 11-2
BMP Assessment Scores

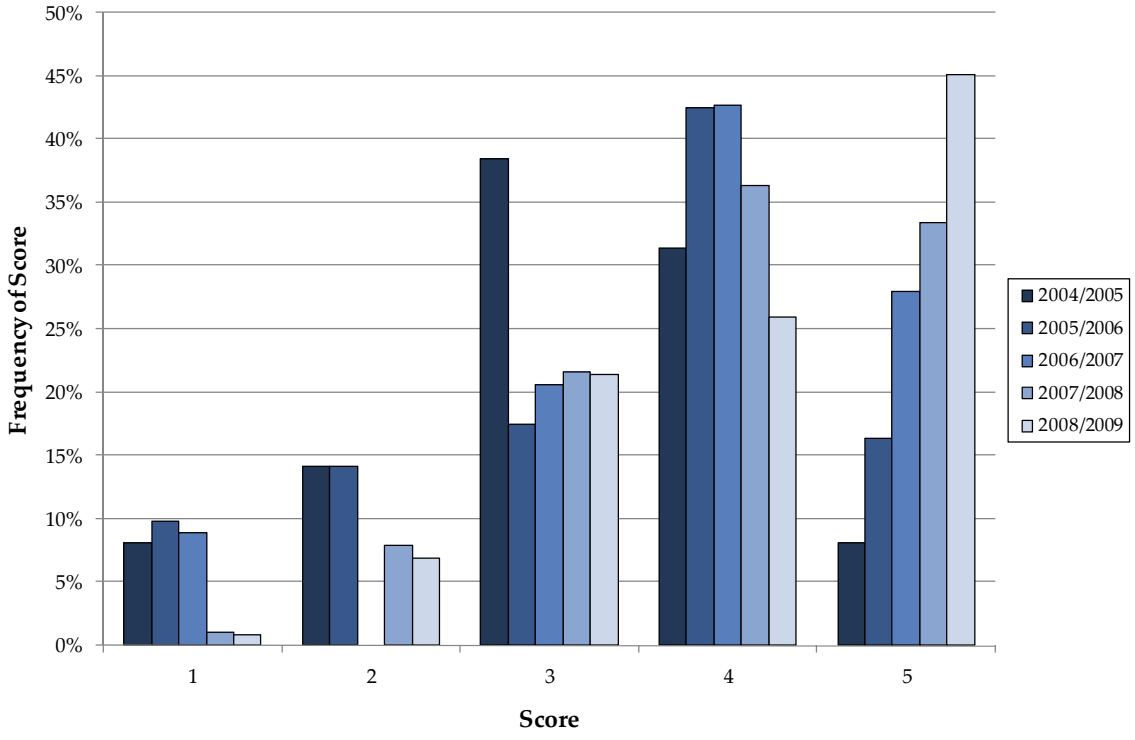

Table 11-5: Residential Component Assessment Measures

Significant Activity	Level 2	Level 3		Level 4
Require BMP implementation	External Residents were educated in variety of ways in 2008/2009; see sections 6 and 8 for details. Internal Maps of high TTWQ residential areas were created and distributed to Public Works staff to increase their awareness of the location and sensitivity of these areas. The City's Storm Water Program Administrator is heavily involved in the implementation of the residential component.	Number of residential incidents reported to storm water hotline	12	Resolution of residential incidents reported to the hotline likely resulted in a decrease in pollutant loading through improved BMP implementation.
		Resolution of enforcement actions	See Section 6	
		Number of dry weather monitoring exceedances traced to residential sources	1	
Maintain an accurate inventory	N/A, data management only	N/A, data management only		N/A, data management only

Notes: Level 2 - Changes in Knowledge/Awareness; Level 3 - Behavioral Change/BMP Implementation; Level 4 - Load Reductions; N/A – Not Applicable

Table 11-6: Illicit Discharge Detection and Elimination Component Assessment Measures

Significant Activity	Level 2	Level 3	Level 4
Conduct Dry Weather Monitoring Program	The City contracts with a qualified consultant to perform its Dry Weather Monitoring Program.	N/A, personnel conduct monitoring as directed by management.	No significant, long-term IC/IDs were eliminated, so a reliable estimate of load reduction cannot be made.
Respond to incidents reported to storm water hotline	The City's Stormwater Program Administrator trains City staff as needed. See sections 4 and 8. City staff were responsible for many of the reports made to the hotline, as shown in Appendix B.	N/A, personnel respond to incidents as directed by management.	Resolution of the incidents reported to the hotline and listed in Appendix B are likely to have resulted a pollutant loading reduction.
Respond to and clean up SSOs	City staff are thoroughly trained on how to respond to SSOs.	The City conducts additional preventive inspections and maintenance in areas with a higher history of problems. See Section 4 for details.	There were no SSOs during the reporting period.

Notes: Level 2 - Changes in Knowledge/Awareness; Level 3 - Behavioral Change/BMP Implementation; Level 4 - Load Reductions; N/A – Not Applicable

Table 11-7: Education Component Assessment Measures

Significant Activity	Level 2		Level 3	Level 4
Provide storm water education to the public	External The City actively educates the various audiences in its jurisdiction. See Section 8 for details.		See Level 3 outcomes for other program components for information about behavior change.	Sufficient data to estimate load reductions due to educational efforts is not available for 2008/2009.
	Estimated number of impressions made	254,275		

Notes
Level 2 - Changes in Knowledge/Awareness; Level 3 - Behavioral Change/BMP Implementation; Level 4 - Load Reductions; N/A – Not Applicable

Table 11-8: Public Participation Component Assessment Measures

Significant Activity	Level 2	Level 3		Level 4	
Involve the public in activities that relate to storm water protection	External The City and City partners put on a number of opportunities for the public to participate. See section 9 for details.	Number of attendees at events	2,892	Amount of trash and debris collected at cleanup events	475 lbs.
		Number of calls received to the storm water hotline	50	Amount of HHW collected	294,995 pounds of HHW, 12,215 gallons of used oil

Notes: Level 2 - Changes in Knowledge/Awareness; Level 3 - Behavioral Change/BMP Implementation; Level 4 - Load Reductions; N/A – Not Applicable

Figure 11-3
Dry Weather Results, Field Test Constituent Averages (1996-2009)

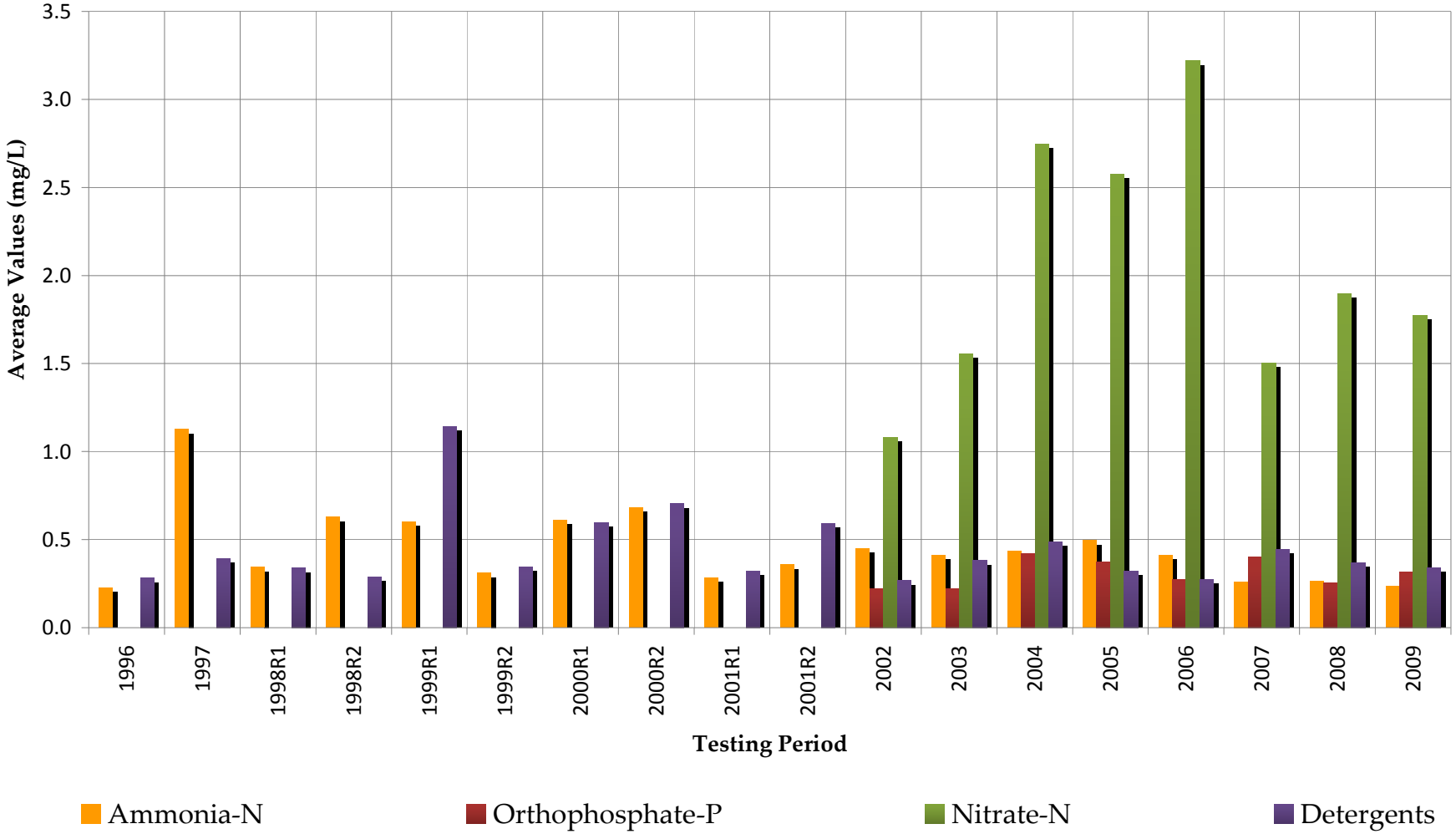

Figure 11-4
Dry Weather Results, Ammonia-N Concentrations (1996-2009)

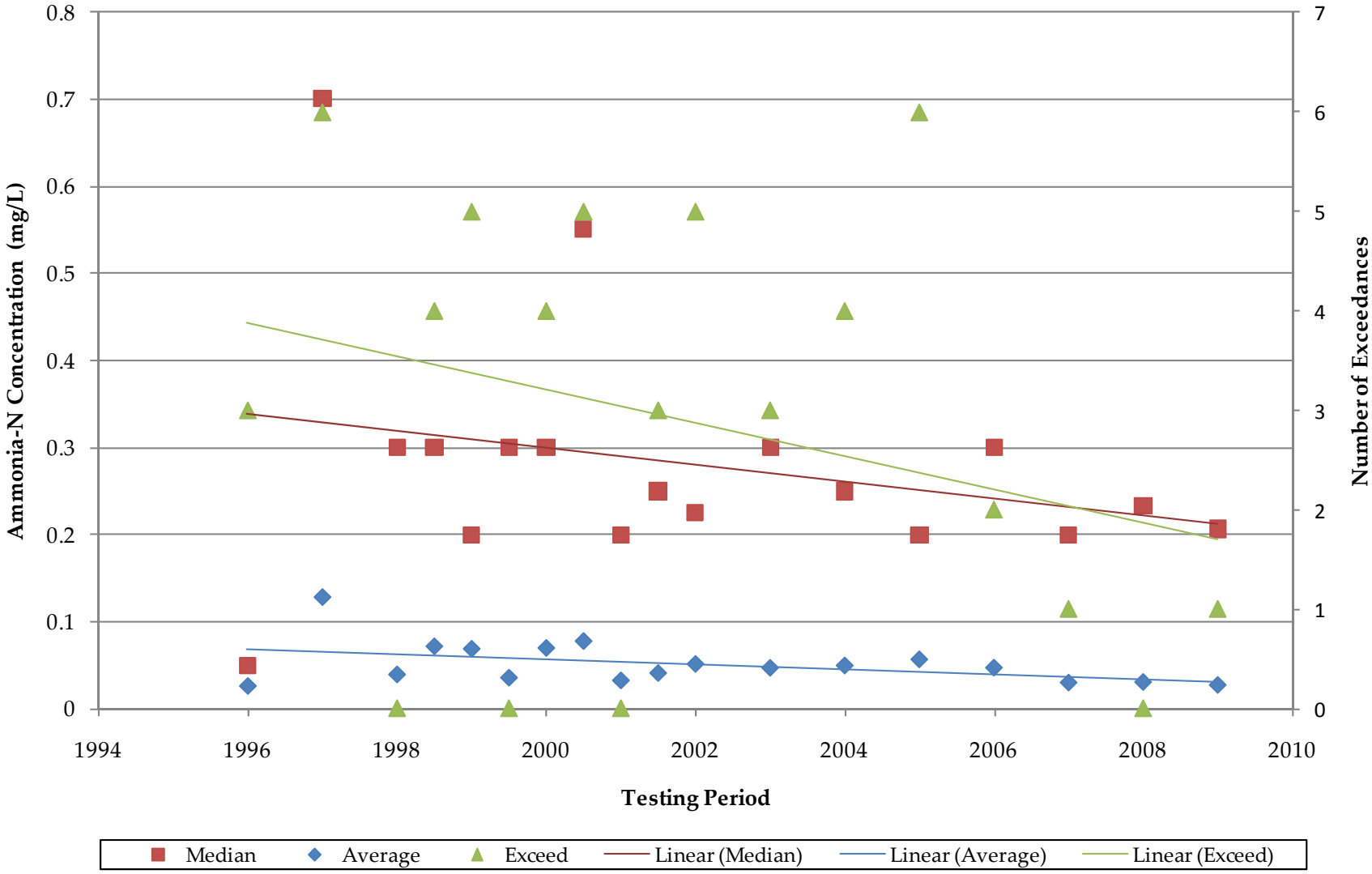

Figure 11-5
Dry Weather Results, Fecal Coliform and *Enterococcus* Bacteria Trends (2002-2009)

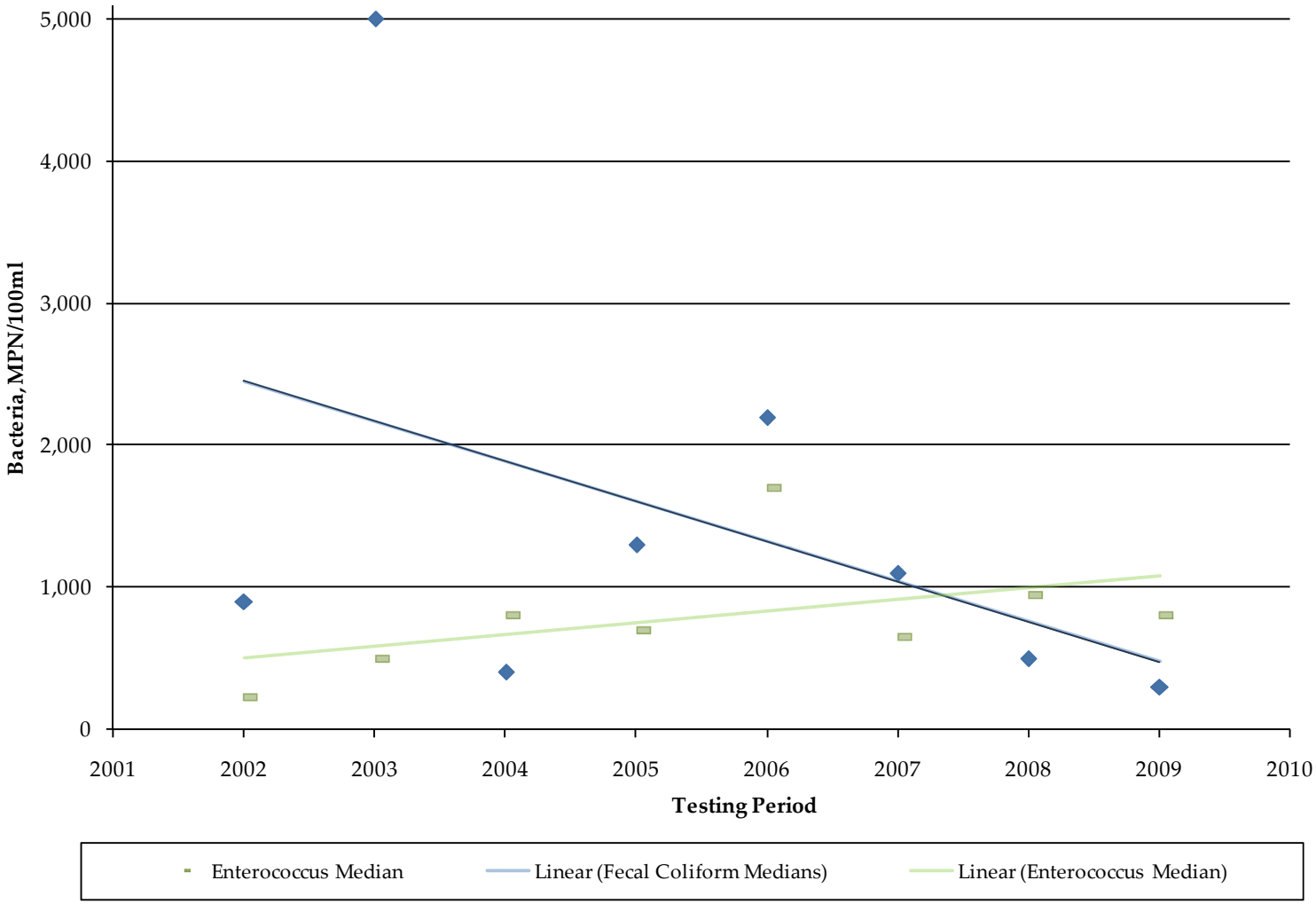

12.0 SPECIAL INVESTIGATIONS

The City takes a proactive approach to storm water management in an attempt not only to protect receiving water quality, but also to improve the quality of water that is discharged from the City's MS4. Data collected through the City's various monitoring and inspection programs are used to identify locations within the City that may be contributing to storm water contamination. Source identification investigations are then initiated to pinpoint the exact cause of detected pollution. Aside from upstream investigations conducted as part of the dry weather monitoring and sampling program (to be reported as part of the Illicit Discharge Detection and Elimination Component in December), no special investigations were needed or conducted during this reporting period.

13.0 NON-EMERGENCY FIRE FIGHTING

A program of BMPs for non-emergency fire fighting flows was adopted in March 2008 as Section 3.4 of the City's JURMP. These BMPs are implemented during regular maintenance of fire and emergency vehicles and equipment, training exercises, facilities maintenance, and post-emergency rehabilitation of response equipment. No significant changes to the program presented in the City's JURMP have been made since the submittal of that document.

14.0 JURMP REVISIONS

Changes to the JURMP made since the overall JURMP update in the spring of 2008 are discussed in the individual "Program Review and Modification" subsections in the preceding sections in this JURMP Annual Report.

15.0 CONCLUSIONS AND RECOMMENDATIONS

During 2008/2009, the City of Poway continued to implement its storm water program based on the revised 2008 JURMP. During this time, the City identified several elements in the City's JURMP that required changes to improve program implementation. Updates to the City's program were made as necessary and are discussed in each individual section of this Annual Report.

Additionally, the City continued to work collaboratively with the other Copermittees to facilitate sharing of information about how best to run these programs and to provide regional guidance on standardized implementation where applicable. The City will continue to refine and improve its storm water program based on information made available by these collaborative efforts.

16.0 REFERENCES

California Regional Water Quality Control Board, 2007. Order No. R9-2007-0001. *Waste Discharge Requirements for Discharges of Urban Runoff from the Municipal Separate Storm Sewer Systems (MS4s) Draining the Watersheds of the County of San Diego, the Incorporated Cities of San Diego County, the San Diego Unified Port District, and the San Diego County Regional Airport Authority.*

California Storm Water Quality Association, 2003. *California Storm Water BMP Handbook – Construction.*

California Storm Water Quality Association, 2003. *California Storm Water BMP Handbook – Industrial & Commercial.*

California Storm Water Quality Association, 2003. *California Storm Water BMP Handbook – Municipal.*

California Storm Water Quality Association, 2007. *Municipal Stormwater Program Effectiveness Assessment Guidance.*

Caltrans Storm Water Quality Handbooks, 2003. *Construction Site Best Management Practices Manual.*

City of Poway, 2008. *Jurisdictional Urban Runoff Management Program.*

County of San Diego, 2007. *Standardized Format for Jurisdictional Urban Runoff Management Plan Annual Report.*

State Water Resources Control Board, 1997. Order No. 97-03-DWQ. *Waste Discharge Requirements for Discharges of Storm Water Associated with Industrial Activities Excluding Construction Activities.*

State Water Resources Control Board, 1999. Order No. 99-08-DWQ. *National Pollutant Discharge Elimination System General Permit for Storm Water Discharges Associated with Construction Activity.*

Weston Solutions, Inc., 2009. *The San Diego County Municipal Copermittees 2007-2008 Urban Runoff Monitoring Report.* Prepared for the County of San Diego.

APPENDIX A.1

Appendix A.1
Inventory of Completed Development Projects with Approved Treatment Control BMPs

No.	Project Name	Project Address	Development Type	BMPs	HSA	Year Completed	TTWQ
1	Kirkham Ridge	Kirkham Way	Commercial	Regional detention basin, catch basin inserts	4906.20	2005	High
2	Costco	12155 Tech Center Drive	Commercial	Regional detention basin, trash rack	4906.20	2005	Medium
3	Stowe Plaza	14057 & 14077 Stowe Drive	Commercial	Regional detention basin, catch basin inserts	4906.20	2005	Medium
4	Kohl's/Staples	Stowe Drive	Commercial	Regional detention basin, catch basin inserts	4906.20	2006	High
5	Pomerado Properties	Stowe and Brookprinter	Commercial	Sand filter, catch basin inserts, roof downspout filters	4906.20	2006	High
6	Aubrey Park	Aubrey Street	Municipal	Detention basins	4906.20	2006	Low
7	Community Park Parking Lot	13094 Civic Center Drive	Municipal	Grass swale	4906.20	2006	Low
8	General Atomics (formerly Toppan)	14107 Stowe Drive	Commercial	Catch basin inserts, regional detention basin	4906.20	2006	Medium
9	Hennes Dental Office	12416 Oak Knoll Road	Commercial	Catch basin insert	4906.20	2006	Medium
10	San Diego County Credit Union	14099 Stowe Dr	Commercial	Regional detention basin, catch basin insert	4906.20	2006	Medium
11	General Atomics (Formerly Slough Estates/Slough Parkway Business Center)	Scripps Poway Parkway	Commercial	Detention basin, catch basin inserts	4906.20	2006	Medium
12	Poway Corporate Lot 9	End of Community Road	Commercial	Regional detention basin, catch basin inserts	4906.20	2007	High
13	Kent Hills Estates	Kent Hill Way	Residential	Catch basin insert	4906.20	2007	Medium

Appendix A.1 (Continued)
Inventory of Completed Development Projects with Approved Treatment Control BMPs

No.	Project Name	Project Address	Development Type	BMPs	HSA	Year Completed	TTWQ
14	Pomerado Lot 92	13125 Danielson Street	Commercial	Catch basin inserts	4906.20	2007	Medium
15	13795 Blaisdell Pl	13795 Blaisdell Pl	Commercial	Biofilters, catch basin insert, downspout filters	4906.20	2008	Medium
16	Old Poway Neighborhood Street Improvements	Norwalk St, Sycamore Ave, & York Ave	Municipal	Hydrodynamic separation system with sorbent boom	4906.20	2008	Medium
17	Poway Mitsubishi Hyundai (Phase 1 & 2)	13910 Poway Rd	Commercial	Catch basin inserts	4906.20	2008	Medium
18	Tech Contractors Lot 1B	Kirkham Way	Commercial	Catch basin inserts	4906.20	2008	Medium
19	Midland Animal Clinic	14215 Midland Rd	Commercial	Catch basin insert	4906.20	2009	Medium

APPENDIX A.2

Appendix A.2
Construction Inventory

No.	Project	Location	Watershed	Priority
1	G1565-07	Valley View Road	4905.21	High
2	WCF17474	17474 Old Coach Road	4905.21	High
3	MDRA04-069	14567 Wild Grove Road	4905.22	High
4	G1540-06	Augusta Court	4905.31	High
5	G1579-07	14185 Augusta Court	4905.31	High
6	MDRA05-004R	18770 Heritage Drive	4905.31	High
7	MDRA07-010	18765 Heritage Drive	4905.31	High
8	MDRA08-010	18720 Old Coach Road	4905.31	High
9	CIP5806	Oak Knoll Road	4906.20	High
10	G1477-04/MDRA 04-02/MDRA 04-03	Huntington Court, Parcels 2 and 3	4906.20	High
11	G1502-05	Pomerado Road	4906.20	High
12	G1504-05/STI05-298	Aubrey Street and Midland Road	4906.20	High
13	G1521-05	Toothrock Road	4906.20	High
14	G1535-06 (MDRA05-037)	15035 Orchard View Lane	4906.20	High
15	G1549-06	Pomerado Road	4906.20	High
16	G1562-06	APN 322-011-10	4906.20	High
17	G1570-07	15615 Pomerado Road	4906.20	High
18	G1578-07	15615 Pomerado Road	4906.20	High
19	G1583-07	14545 Highway 67	4906.20	High
20	G1589-07	15615 Pomerado Road	4906.20	High
21	STI07-302	Espola Road at Poway Road	4906.20	High
22	STI07-304	Twin Peaks Road and Pomerado Road	4906.20	High
23	WI05-488	Pomerado Road	4906.20	High
24	CIP5716	Espola Road	CITYWIDE	High
25	G1621-08WCF	15606 Quail Mountain	4905.21	Medium
26	MDRA08-040WCF	17953 Cielo Court	4905.21	Medium
27	WCF13210	13210 Highlands Ranch Road	4905.21	Medium
28	WCF13502	13502 Old Winery Road	4905.21	Medium
29	WCF14465	14465 Cheyenne Trail	4905.21	Medium
30	WCF15210	15210 Oak Canyon Road	4905.21	Medium

Appendix A.2 (Continued)
Construction Inventory

No.	Project	Location	Watershed	Priority
31	WCF18049	18049 Old Coach Road	4905.21	Medium
32	WCF18372	18372 Deer Valley Estate	4905.21	Medium
33	WCF18555	18555 Wild Horse Creek	4905.21	Medium
34	MDRA03-084	16520 Wilderness Road	4905.22	Medium
35	MDRA05-065	17222 Vendor Place	4905.22	Medium
36	MDRA07-014	15903 Ranch Hollow	4905.22	Medium
37	WCF14370	14370 Horizon Court	4905.22	Medium
38	DR01-02R	14250 Kirkham Way	4906.20	Medium
39	DR04-06	15644 Pomerado Road	4906.20	Medium
40	DR05-11	14099 Sky Mountain Trail	4906.20	Medium
41	DR08-01/VAR08-02	12735 Poway Road	4906.20	Medium
42	G1471-04	14706 High Valley Road	4906.20	Medium
43	G1480-04 (MDRA04-076)	12787 Gate Drive	4906.20	Medium
44	G1588-07	15102 Skyridge Road	4906.20	Medium
45	G1592-07	APN 317-350-30	4906.20	Medium
46	G1593-07/WI08-524	13900 Block of York Avenue	4906.20	Medium
47	G1617-08	17215 Iron Mountain Drive	4906.20	Medium
48	G1626-08	14107 Stowe Drive	4906.20	Medium
49	G1630-09	Stowe Drive and Kirkham Way	4906.20	Medium
50	MDRA04-128	14530 Crestline Drive	4906.20	Medium
51	MDRA05-074	Welton Lane	4906.20	Medium
52	MDRA06-034	13644 Janette Lane	4906.20	Medium
53	MDRA06-052	11813 Allbrook Drive	4906.20	Medium
54	MDRA06-053	14249 Jerome Drive	4906.20	Medium
55	TTM06-06	APN 317-350-30	4906.20	Medium
56	WI06-499	12269 Oak Knoll Road	4906.20	Medium
57	CIP1742	Boca Raton and Skyridge Roads	4905.21	Low
58	G1601-07	Valley View Road	4905.21	Low
59	G1608-08	18570 Old Coach Way	4905.21	Low
60	G1614-08WCF	15140 Skyridge Road	4905.21	Low

Appendix A.2 (Continued)
Construction Inventory

No.	Project	Location	Watershed	Priority
61	G1616-08WCF	15478 Markar Road	4905.21	Low
62	G1618-08WCF	15210 Skyridge Road	4905.21	Low
63	G1623-08/WCF15362	15362 Skyridge Road	4905.21	Low
64	G1628-08WCF	14336 Twisted Branch Road	4905.21	Low
65	WCF14440	14440 Cheyenne Trail	4905.21	Low
66	WCF15114	15114 Oak Canyon Road	4905.21	Low
67	WCF15380	15380 Oak Canyon Road	4905.21	Low
68	WCF17651	17651 Boca Raton	4905.21	Low
69	WCF18201	18201 Old Coach Road	4905.21	Low
70	CIP1548	Citywide	4905.22	Low
71	DR07-06	14692 Lake Poway Road	4905.22	Low
72	G1604-08	16312 Orchard Bend	4905.22	Low
73	G1632-09	13793 Paseo Valle Alto	4905.22	Low
74	G1637-09	Green Valley Estates	4905.22	Low
75	MDRA07-042	16246 Windpiper Road	4905.22	Low
76	MDRA08-002	16735 Calle Corta	4905.22	Low
77	MDRA08-004	13614 Acorn Patch	4905.22	Low
78	WCF14325	14325 Horizon Court	4905.22	Low
79	1611-08WCF	15051 Highland Valley Road	4905.31	Low
80	407-4320 08-09 OVERLAY	Citywide	4906.20	Low
81	CIP1298	Twin Peaks Road and Espola Road	4906.20	Low
82	DR08-04	12509 Oak Knoll Road	4906.20	Low
83	DR99-13R	14115 Stowe Drive	4906.20	Low
84	G1002-97	Parkway Center Drive	4906.20	Low
85	G1420-03	12335 Icarus Lane	4906.20	Low
86	G1450-04	15535 Westview Road	4906.20	Low
87	G1451-04/WI07-517	13530 Pomerado Road	4906.20	Low
88	G1501-05/DRs	Welton Lane	4906.20	Low
89	G1533-06	15456 Markar Road	4906.20	Low
90	G1536-06	16681 Chaparral Way	4906.20	Low

Appendix A.2 (Continued)
Construction Inventory

No.	Project	Location	Watershed	Priority
91	G1541-06	High Valley Road	4906.20	Low
92	G1546-06/STI06-300	Welton Lane	4906.20	Low
93	G1553-06/MDRA06-004	16101 Blue Crystal Trail	4906.20	Low
94	G1567-07	Riparian Road and Titan Way	4906.20	Low
95	G1582-07	Belvedere Drive	4906.20	Low
96	G1597-07	13551 Summit Circle	4906.20	Low
97	G1606-08	12708 Monte Vista	4906.20	Low
98	G1613-08WCF	15257 Skyridge Road	4906.20	Low
99	MDRA07-056	15011 Derringer Road	4906.20	Low
100	MDRA08-048/VAR08-11	12750 McFeron Road	4906.20	Low
101	MDRA09-006	25537 Pebble Canyon	4906.20	Low
102	WCF15076	15076 Eastvale Road	4906.20	Low
103	WCF15159	15159 Skyridge Road	4906.20	Low
104	WI07-510	12321 9th Street	4906.20	Low
105	WI07-512	Pomerado Road	4906.20	Low

APPENDIX A.3

Appendix A.3
Municipal Inventory

#	Facility Name	Facility Address	Watershed	TTWQ	Facility Category	Likely Source
1	Adobe Ridge Mini Park	12244 Adobe Ridge Road	Los Peñasquitos	High	Parks, Recreational Facilities, and Other Landscaped Areas	X
2	Arbolitos Park	Pomerado Road & Ted Williams Parkway	Los Peñasquitos	High	Parks, Recreational Facilities, and Other Landscaped Areas	X
3	Aubrey Park	13544 Aubrey Street	Los Peñasquitos	High	Parks, Recreational Facilities, and Other Landscaped Areas	X
4	Bendixon Neighborhood Park	12342 Old Pomerado Road	Los Peñasquitos	High	Parks, Recreational Facilities, and Other Landscaped Areas	X
5	Blue Sky Ecological Reserve	Located in Northeast Poway	San Dieguito	High	Parks, Recreational Facilities, and Other Landscaped Areas	X
6	City Operations Center*	14445 Lake Poway Road	San Dieguito	High	Public Works Operations Facilities	X
7	Community Park	13094 Civic Center Drive	Los Peñasquitos	High	Parks, Recreational Facilities, and Other Landscaped Areas	X
8	Emergency Vehicle Maintenance	Throughout City	San Dieguito, Los Peñasquitos	High	Mobile Municipal Activities, Including Power Washing	
9	Fire Station No. 1	13050 Community Road	Los Peñasquitos	High	Fire Stations	
10	Fire Station No. 2	16912 Old Coach Road	San Dieguito	High	Fire Stations	
11	Fire Station No. 3	14322 Pomerado Road	Los Peñasquitos	High	Fire Stations	
12	Fire Training Tower	12325 Crosthwaite Circle	Los Peñasquitos	High	Fire Training Tower	
13	Garden Road Park	14820 Garden Road	Los Peñasquitos	High	Parks, Recreational Facilities, and Other Landscaped Areas	X
14	Hilleary Park	13500 Community Road	Los Peñasquitos	High	Parks, Recreational Facilities, and Other Landscaped Areas	X
15	Lake Poway Park	14656 Lake Poway Road	San Dieguito	High	Parks, Recreational Facilities, and Other Landscaped Areas	X
16	Landscape Maintenance	Throughout City	San Dieguito, Los Peñasquitos	High	Mobile Municipal Activities, Including Power Washing	

Appendix A.3 (Continued)
Municipal Inventory

#	Facility Name	Facility Address	Watershed	TTWQ	Facility Category	Likely Source
17	Lester J. Berglund Treatment Plant*	14521 Lake Poway Road	San Dieguito	High	Public Works Operations Facilities	X
18	Material Handling Yard*	12325 Crosthwaite Circle	Los Peñasquitos	High	Public Works Operations Facilities	X
19	MS4	Throughout City	San Dieguito, Los Peñasquitos	High	MS4	
20	Old Poway Park Complex	Midland Road	Los Peñasquitos	High	Parks, Recreational Facilities, and Other Landscaped Areas	X
21	Poway Oaks Mini-Park	Whispering Tree Lane, West of Shady Oak Court	Los Peñasquitos	High	Parks, Recreational Facilities, and Other Landscaped Areas	X
22	Power Washing	Throughout City	San Dieguito, Los Peñasquitos	High	Mobile Municipal Activities, Including Power Washing	
23	Roads, Streets, and Highways	Throughout City	San Dieguito, Los Peñasquitos	High	Roads, Streets, and Highways	X
24	Sanitary Sewer System	Throughout City	San Dieguito, Los Peñasquitos	High	Sanitary Sewer System, Including Sewage Pump Stations	
25	Silverset Park	14795 Silverset Street	Los Peñasquitos	High	Parks, Recreational Facilities, and Other Landscaped Areas	X
26	Skate Park	13090 Civic Center Drive	Los Peñasquitos	High	Parks, Recreational Facilities, and Other Landscaped Areas	X
27	South Poway Sports Park	McIvers Court and Stowe Drive	Los Peñasquitos	High	Parks, Recreational Facilities, and Other Landscaped Areas	X
28	Special Events	Throughout City	San Dieguito, Los Peñasquitos	High	Special Events	
29	Starridge Park	13743 Starridge Street	Los Peñasquitos	High	Parks, Recreational Facilities, and Other Landscaped Areas	X
30	Street and Sidewalk Repair	Throughout City	San Dieguito, Los Peñasquitos	High	Mobile Municipal Activities, Including Power Washing	
31	Sycamore Creek Mini-Parks	Near Hidden Valley in Southeast Poway	Los Peñasquitos	High	Parks, Recreational Facilities, and Other Landscaped Areas	X

Appendix A.3 (Continued)
Municipal Inventory

#	Facility Name	Facility Address	Watershed	TTWQ	Facility Category	Likely Source
32	Valle Verde Park	16899 St. Andrews Drive	San Dieguito	High	Parks, Recreational Facilities, and Other Landscaped Areas	X
33	Vehicle Maintenance Facility*	14415 Lake Poway Road	San Dieguito	High	Public Works Operations Facilities	X
34	City Hall	13325 Civic Center Drive	Los Peñasquitos	Medium	Other Fixed Facilities	
35	City-Owned Potable Water Reservoir	Available Upon Request	San Dieguito, Los Peñasquitos	Low	Potable Water Facilities	
36	City-Owned Potable Water Reservoir	Available Upon Request	San Dieguito, Los Peñasquitos	Low	Potable Water Facilities	
37	City-Owned Potable Water Reservoir	Available Upon Request	San Dieguito, Los Peñasquitos	Low	Potable Water Facilities	
38	City-Owned Potable Water Reservoir	Available Upon Request	San Dieguito, Los Peñasquitos	Low	Potable Water Facilities	
39	City-Owned Potable Water Reservoir	Available Upon Request	San Dieguito, Los Peñasquitos	Low	Potable Water Facilities	
40	City-Owned Potable Water Reservoir	Available Upon Request	San Dieguito, Los Peñasquitos	Low	Potable Water Facilities	
41	City-Owned Potable Water Reservoir	Available Upon Request	San Dieguito, Los Peñasquitos	Low	Potable Water Facilities	
42	City-Owned Potable Water Reservoir	Available Upon Request	San Dieguito, Los Peñasquitos	Low	Potable Water Facilities	
43	City-Owned Potable Water Reservoir	Available Upon Request	San Dieguito, Los Peñasquitos	Low	Potable Water Facilities	
44	City-Owned Potable Water Reservoir	Available Upon Request	San Dieguito, Los Peñasquitos	Low	Potable Water Facilities	
45	City-Owned Potable Water Reservoir	Available Upon Request	San Dieguito, Los Peñasquitos	Low	Potable Water Facilities	
46	City-Owned Potable Water Reservoir	Available Upon Request	San Dieguito, Los Peñasquitos	Low	Potable Water Facilities	

Appendix A.3 (Continued)
Municipal Inventory

#	Facility Name	Facility Address	Watershed	TTWQ	Facility Category	Likely Source
47	City-Owned Potable Water Reservoir	Available Upon Request	San Dieguito, Los Peñasquitos	Low	Potable Water Facilities	
48	City-Owned Potable Water Station	Available Upon Request	San Dieguito, Los Peñasquitos	Low	Potable Water Facilities	
49	City-Owned Potable Water Station	Available Upon Request	San Dieguito, Los Peñasquitos	Low	Potable Water Facilities	
50	City-Owned Potable Water Station	Available Upon Request	San Dieguito, Los Peñasquitos	Low	Potable Water Facilities	
51	City-Owned Potable Water Station	Available Upon Request	San Dieguito, Los Peñasquitos	Low	Potable Water Facilities	
52	City-Owned Potable Water Station	Available Upon Request	San Dieguito, Los Peñasquitos	Low	Potable Water Facilities	
53	City-Owned Potable Water Station	Available Upon Request	San Dieguito, Los Peñasquitos	Low	Potable Water Facilities	
54	City-Owned Potable Water Station	Available Upon Request	San Dieguito, Los Peñasquitos	Low	Potable Water Facilities	
55	City-Owned Potable Water Station	Available Upon Request	San Dieguito, Los Peñasquitos	Low	Potable Water Facilities	
56	City-Owned Potable Water Station	Available Upon Request	San Dieguito, Los Peñasquitos	Low	Potable Water Facilities	
57	City-Owned Potable Water Station	Available Upon Request	San Dieguito, Los Peñasquitos	Low	Potable Water Facilities	
58	City-Owned Potable Water Station	Available Upon Request	San Dieguito, Los Peñasquitos	Low	Potable Water Facilities	
59	City-Owned Potable Water Station	Available Upon Request	San Dieguito, Los Peñasquitos	Low	Potable Water Facilities	
60	Clyde Rexrode Wilderness Area	Located in Northeast Poway	San Dieguito	Low	Open Space	
61	Iron Mountain Wilderness Area	Located on Eastern Border of Poway	San Diego River	Low	Open Space	

Appendix A.3 (Continued)
Municipal Inventory

#	Facility Name	Facility Address	Watershed	TTWQ	Facility Category	Likely Source
62	Kumeyaay-Ipai Interpretive Center	1405 Silver Lake Drive	Los Peñasquitos	Low	Other Fixed Facilities	
63	Meadowbrook Gymnasium	12320 Meadowbrook Lane	Los Peñasquitos	Low	Other Fixed Facilities	
64	Mount Woodson Wilderness Area	Located in Northeast Poway	San Dieguito	Low	Open Space	
65	Old Coach Trail Open Space Preserve	Located in Northern Poway	San Dieguito	Low	Open Space	
66	Panorama Hills Park	1555 Tannin Drive	San Dieguito	Low	Open Space	
67	Performing Arts Center	15498 Espola Road	San Dieguito, Los Peñasquitos	Low	Other Fixed Facilities	
68	Poway Royal Estate Mobile Home Park	13300 Alpine Drive	Los Peñasquitos	Low	Other Fixed Facilities	
69	Public Services Administration Building	14467 Lake Poway Road	San Dieguito	Low	Other Fixed Facilities	
70	South Poway Open Space Area	Located in Southern Poway	Los Peñasquitos	Low	Open Space	
71	The Pond	1106 Old Pomerado Drive	Los Peñasquitos	Low	Open Space	
72	Twin Peaks Multi-Purpose Center	14640 Tierra Bonita Road	Los Peñasquitos	Low	Other Fixed Facilities	

* These facilities are covered by the General Industrial Permit and are inspected as part of the industrial and commercial inspection program.

Notes

TTWQ – Threat to Water Quality

Likely Source – Has a pollutant discharge potential of "Likely" for one or more of the pollutants of concern associated with the receiving water.

APPENDIX A.4

Appendix A.4
Stationary Industrial/Commercial Inventory

#	Business Name	Address	SIC Code(s)	TTWQ	Hydrologic Area	Category	Likely Source
1	ADVANTAGE AUTOMOTIVE CENTER	12255 POWAY RD	5521	High	906.20	Vehicle Dealers	
2	ALLSTATE VAN & STORAGE	12356 MC IVERS CT	4214	High	906.20	Ground Transportation	
3	AMERICAN PRECISION MACHINING, LLC	12544 KIRKHAM CT, SUITE 13	3499	High	906.2	Manufacturing, Misc	
4	ATLAS TRANSFER/ALLIED VAN LINES	13026 STOWE DRIVE	4214	High	906.20	Ground Transportation	
5	AVIS RENTAL	12631 POWAY RD	7514	High	906.20	Vehicle/Equipment Rental	X
6	BARTHOLOMEW TRUCKING	12343 OAK KNOLL ROAD	4212	High	906.20	Ground Transportation	
7	BUSINESS COPIER SOLUTIONS	12130 DEARBORN PL	4225	High	906.2	Wholesale/Storage/ Warehousing	
8	CHIPOTLE MEXICAN GRILL	13495 POWAY RD	5812	High	906.20	Eating/Drinking Establishments	
9	COHU, INC - ELECTRONICS DIVISION	12367 CROSTHWAITE CR	3861	High	906.2	Manufacturing, Electronics	
10	COR-O-VAN MOVING & STORAGE COMPANY	12370 KERRAN STREET	4214	High	906.20	Ground Transportation	
11	COR-O-VAN MOVING & STORAGE COMPANY	12375 KERRAN STREET	4214	High	906.20	Ground Transportation	
12	DAPHNE'S GREEK CAFE	13487 POWAY ROAD	5812	High	906.20	Eating/Drinking Establishments	
13	DARMARK CORPORATION	13225 GREGG STREET	3599	High	906.20	Manufacturing, Equipment	
14	DIXIELINE LUMBER	13345 POWAY RD	2439	High	906.20	Manufacturing, Wood/Furniture	
15	DOCTOR'S SIGNATURE & MARKETING INTERNATIONAL	12420 KIRKHAM CT	2834	High	906.2	Manufacturing, Biotech/Pharmaceutical	
16	DOCTOR'S SIGNATURE SALES & MARKETING INTERNATIONAL	12460 KIRKHAM CT	2834	High	906.2	Manufacturing, Biotech/Pharmaceutical	

Appendix A.4 (Continued)
Stationary Industrial/Commercial Inventory

#	Business Name	Address	SIC Code(s)	TTWQ	Hydrologic Area	Category	Likely Source
17	ELITE SYSTEMS INTEGRATORS, INC	12600 STOWE DR, SUITE 11	4225	High	906.2	Wholesale/Storage/ Warehousing	
18	FEDEX NATIONAL LTL, INC	12055 TECH CENTER DRIVE	4213	High	906.20	Ground Transportation	
19	GATES UNDERWATER PRODUCTS	13685 STOWE DR	3861	High	906.2	Manufacturing, Misc	
20	GEMINI MOVING SPECIALISTS	12356 MCIVERS CT, SUITE 1B	4214	High	906.20	Ground Transportation	
21	GENERAL ATOMICS	14107 STOWE DR	3721	High	906.20	Airplane Repair	
22	HALLMARK CIRCUITS	13500 DANIELSON STREET	3672	High	906.20	Manufacturing, Electronics	
23	HEALTHY TIMES	13200 KIRKHAM WAY, #104	2841	High	906.20	Manufacturing, Chemicals	
24	HOME DEPOT	12175 TECH CENTER DRIVE	5211	High	906.20	Building Materials	X
25	JAMBA JUICE #957	13491 POWAY RD, SUITE 150	5812	High	906.20	Eating/Drinking Establishments	
26	JT POWER	12525 STOWE DR	4225	High	906.2	Wholesale/Storage/ Warehousing	
27	KRC ROCK	12249 OAK KNOLL ROAD	5032	High	906.20	Building Materials	X
28	LAKE POWAY CONCESSION	14656 LAKE POWAY RD	5812	High	905.22	Eating/Drinking Establishments	
29	LESTER J. BERQLUND WATER TREATMENT PLANT	14521 LAKE POWAY ROAD	4213	High	905.22	Ground Transportation	
30	LUCIDI FARMS	15015 LUCIDI FARMS WAY	7999	High	906.20	Animal Facilities	
31	MADERAS GOLF CLUB	17750 OLD COACH RD	7992	High	905.21	Golf Courses/Parks	
32	MAINTENANCE AND OPERATION BUILDING	14445 LAKE POWAY RD	4213	High	905.22	Ground Transportation	
33	MATERIAL HANDLING YARD	12325 CROSSTHWAITE CIRCLE	5093	High	906.20	Recycling	
34	MCBRIDE DOOR & HARDWARE	13811 DANIELSON ST	4225	High	906.20	Wholesale/Storage/ Warehousing	

Appendix A.4 (Continued)
Stationary Industrial/Commercial Inventory

#	Business Name	Address	SIC Code(s)	TTWQ	Hydrologic Area	Category	Likely Source
35	MOBILE MINI	12345 CROSTHWAITE CIR	4214	High	906.20	Ground Transportation	
36	MORNING STAR RANCH	14905 GARDEN RD	7999	High	906.2	Animal Facilities	
37	PEP WEST, INC.	14100 DANIELSON ST.	3674	High	906.20	Manufacturing, Electronics	
38	PLUG-IN CONVERSIONS CORPORATION	12900 BROOKPRINTER PL, SUITE 100	4225	High	906.2	Wholesale/Storage/ Warehousing	
39	POOL TABLES PLUS	12340 STOWE DR, SUITE A	4225	High	906.2	Wholesale/Storage/ Warehousing	
40	POWAY NURSERY	12237 OAK KNOLL RD	5261	High	906.20	Nurseries/Greenhouses	X
41	POWAY UNIFIED SCHOOL DIST.	13626 TWIN PEAKS RD	4151	High	906.20	Ground Transportation	
42	POWAY VALLEY STOCK FARM	14433 TIERRA BONITA RD	7999	High	906.2	Animal Facilities	
43	QUICK CONNECT PRODUCTS, LLC	12528 KIRKHAM CT, SUITE 11	4225	High	906.2	Manufacturing, Electronics	
44	ROLLING HILL STABLES	15529 SYCAMORE CANYON ROAD	7999	High	906.20	Animal Facilities	
45	SAN DIEGO CRATING & PACKING	12678 BROOKPRINTER PLACE	2449	High	906.20	Manufacturing, Wood/Furniture	
46	SAN DIEGO GRANITE, INC.	13026 STOWE DRIVE, SUITE C	3281	High	906.20	Manufacturing, Stone/Glass	X
47	SEROTTA COMPOSITES	12576 KIRKHAM CT, SUITE 2	2655	High	906.2	Manufacturing, Misc	
48	SOUTH CONE FURNITURE	12250 KIRKHAM RD	4225	High	906.2	Wholesale/Storage/ Warehousing	
49	STARBUCKS COFFEE #5707	13479 POWAY RD	5812	High	906.20	Eating/Drinking Establishments	
50	SUNSTAR SPA COVERS, INC	13495 GREGG ST	4225	High	906.2	Wholesale/Storage/ Warehousing	
51	SYSCO FOOD SERVICES OF SAN DIEGO	12180 KIRKHAM ROAD	4214	High	906.20	Ground Transportation	

Appendix A.4 (Continued)
Stationary Industrial/Commercial Inventory

#	Business Name	Address	SIC Code(s)	TTWQ	Hydrologic Area	Category	Likely Source
52	TARGET STORES	14823 POMERADO RD	5331	High	906.20	Variety Stores	
53	TORAY MEMBRANE USA INC	13435 DANIELSON ST	3589	High	906.20	Manufacturing, Equipment	
54	TORAY MEMBRANE USA, INC	12233 THATCHER CT	3589	High	906.2	Wholesale/Storage/ Warehousing	
55	TOYOTA OF POWAY	13760 POWAY RD	5511	High	906.20	Vehicle Dealers	
56	UNDERWATER KINETICS	13400 DANIELSON STREET	3646	High	906.20	Manufacturing, Equipment	
57	VALLEY METALS	13125 GREGG STREET	3399	High	906.20	Manufacturing, Primary Metal	
58	VEHICLE MAINTENANCE FACILITY	14415 LAKE POWAY ROAD	7699	High	905.22	Equipment Repair	
59	VITALITYWEB.COM	13820 STOWE DR	4225	High	906.2	Wholesale/Storage/ Warehousing	
60	VITALITYWEB.COM	13840 STOWE DR	4225	High	906.2	Wholesale/Storage/ Warehousing	
61	VULCAN MATERIALS DBA (PALOMAR TRANSIT MIX CO.)	13501 KIRKHAM WAY	3273	High	906.20	Aggregates	X
62	WAL-MART	13425 COMMUNITY RD	5331	High	906.20	Variety Stores	
63	WALTER ANDERSEN NURSERY	12755 DANIELSON CT	0781	High	906.20	Landscaping	
64	WESTERN COMMUNICATION SYSTEMS, INC	13200 KIRKHAM WY, SUITE 114	4225	High	906.20	Wholesale/Storage/ Warehousing	
65	A & A MUFFLER	13949 POWAY RD, SUITE D-E	7533	Medium	906.20	Auto Repair	
66	A WHOLE LOTTA YOGURT	12222 POWAY RD, SUITE 3	5812	Medium	906.2	Eating/Drinking Establishments	
67	A-1 CONCRETE PUMPING, INC	14037 POWAY RD	1771	Medium	906.20	Cement Mixing/Cutting	X
68	AAMCO TRANSMISSION, INC	13863 POWAY RD	7537	Medium	906.20	Auto Repair	

Appendix A.4 (Continued)
Stationary Industrial/Commercial Inventory

#	Business Name	Address	SIC Code(s)	TTWQ	Hydrologic Area	Category	Likely Source
69	AIBERTO'S	12711 POWAY RD	5812	Medium	906.20	Eating/Drinking Establishments	
70	ALBA ACTION SPORTS	12160 COMMUNITY RD	5511	Medium	906.20	Vehicle Dealers	
71	ALBERTO'S MEXICAN FOOD	13095 POWAY RD	5812	Medium	906.20	Eating/Drinking Establishments	
72	ALBERTSONS	14837 POMERADO RD	5411	Medium	906.20	Eating/Drinking Establishments	
73	ALIBERTO'S MEXICAN FOOD	14829 POMERADO RD	5812	Medium	906.20	Eating/Drinking Establishments	
74	AMERASIAN CUISINE	14897 POMERADO RD	5812	Medium	906.20	Eating/Drinking Establishments	
75	ANIMAL KEEPER	12280 OAK KNOLL RD	752	Medium	906.20	Animal Facilities	
76	ANYTIME TOWING	13830 DANIELSON ST	7549	Medium	906.20	Auto Repair	
77	AUTO BODY EXCELLENCE	13905 POWAY RD, B-C	7532	Medium	906.20	Auto Paint/Body	
78	BASKIN ROBBINS	13477 POWAY RD	5812	Medium	906.20	Eating/Drinking Establishments	
79	BIJOU JEWELERS, INC.	13801 DANIELSON STREET	3911	Medium	906.20	Manufacturing, Fabricated Metal	
80	BIOSCAN (WAREHOUSE)	12251 IAVELLIE WY, SUITE B	4225	Medium	906.2	Wholesale/Storage/ Warehousing	
81	BJ'S RENTAL STORE	13044 POWAY RD	7353	Medium	906.20	Vehicle/Equipment Rental	X
82	BNC MOBILE AUTO	13945 POWAY ROAD, STE B	7538	Medium	906.20	Auto Repair	
83	BONGIORNOS NEW YORK PIZZARIA	13332 POWAY RD	5812	Medium	906.2	Eating/Drinking Establishments	
84	BRICK OVEN PIZZERIA	12222 POWAY RD, SUITE 19	5812	Medium	906.20	Eating/Drinking Establishments	
85	BRIGANTINE, THE	13445 POWAY RD	5812	Medium	906.20	Eating/Drinking Establishments	

Appendix A.4 (Continued)
Stationary Industrial/Commercial Inventory

#	Business Name	Address	SIC Code(s)	TTWQ	Hydrologic Area	Category	Likely Source
86	BUA THAI	12378 POWAY RD, SUITE C	5812	Medium	906.2	Eating/Drinking Establishments	
87	BURGER KING	12427 POWAY RD	5812	Medium	906.20	Eating/Drinking Establishments	
88	CAFÉ DE THAI, LLC	13425 POWAY ROAD	5812	Medium	906.20	Eating/Drinking Establishments	
89	CAFÉ MERLOT	13150 OLD WINERY RD, SUITE P	5812	Medium	905.22	Eating/Drinking Establishments	
90	CARL'S JR RESTAURANT #373	12245 SCRIPPS POWAY PKY	5812	Medium	906.20	Eating/Drinking Establishments	
91	CARL'S JR. RESTAURANT	14949 POMERADO RD	5812	Medium	906.20	Eating/Drinking Establishments	
92	CARL'S JR. RESTAURANT #133	14097 STOWE DR	5812	Medium	906.20	Eating/Drinking Establishments	
93	CARS AUTOMOTIVE REPAIR SHOP LLC	13909 POWAY RD, A	7538	Medium	906.20	Auto Repair	
94	CHICKEN PIE DINER	14727 POMERADO RD	5812	Medium	906.20	Eating/Drinking Establishments	
95	CHOPSTICKS CHINESE CUISINE	14885 POMERADO RD	5812	Medium	906.20	Eating/Drinking Establishments	
96	CIN CIN	14771 POMERADO ROAD	5812	Medium	906.20	Eating/Drinking Establishments	
97	CIRCLE K #2966	12906 POMERADO RD	5411	Medium	906.20	Eating/Drinking Establishments	
98	CITY DRAGON	13513 POWAY RD	5812	Medium	906.20	Eating/Drinking Establishments	
99	CLEAN AIR POWER, INC	13615 STOWE DR	3714	Medium	906.20	Manufacturing, Equipment	
100	COCO'S RESTAURANT #883	13464 POWAY RD	5812	Medium	906.20	Eating/Drinking Establishments	

Appendix A.4 (Continued)
Stationary Industrial/Commercial Inventory

#	Business Name	Address	SIC Code(s)	TTWQ	Hydrologic Area	Category	Likely Source
101	COLD STONE CREAMERY	14797 POMERADO RD	5812	Medium	906.20	Eating/Drinking Establishments	
102	CONCO PUMPING	12599 STOTLER COURT, SUITE 12	1771	Medium	906.20	Cement Mixing/Cutting	X
103	CONCRETE CONTRACTORS	12599 STOTLER COURT	1771	Medium	906.20	Cement Mixing/Cutting	X
104	CORE SYSTEMS	13000 DANIELSON ST, SUITE Q	3577	Medium	906.20	Manufacturing, Electronics	
105	COSTCO WHOLESALE #775	12155 TECH CENTER DRIVE	5411	Medium	906.20	Eating/Drinking Establishments	
106	CRE SPRAY BOOTHS	14260 GARDEN ROAD, SUITE 30B	1799	Medium	906.20	Other Contractor	
107	CULLY'S RESTAURANT	12845 POWAY RD, 301	5812	Medium	906.20	Eating/Drinking Establishments	
108	DBG CONCEPTS	12300 STOWE DR. STE. B	3499	Medium	906.20	Manufacturing, Fabricated Metal	
109	DELKIN DEVICES, INC	13350 KIRKHAM WY	3577	Medium	906.20	Manufacturing, Electronics	
110	DOMINO'S PIZZA OF SAN DIEGO	12265 SCRIPPS POWAY PKY, #105	5812	Medium	906.20	Eating/Drinking Establishments	
111	DONUTOPIA	14149 TWIN PEAKS RD, O	5812	Medium	906.20	Eating/Drinking Establishments	
112	DONUT'S AND THINGS	13534 POWAY RD	5461	Medium	906.20	Eating/Drinking Establishments	
113	EAT YOUR HEART OUT DELI	12600 STOWE DRIVE #2	5812	Medium	906.20	Eating/Drinking Establishments	
114	EDENS DELI	12265 SCRIPPS POWAY PKWY, SUITE 113	5812	Medium	906.20	Eating/Drinking Establishments	
115	EL COMAL MEXICAN RESTAURANT	12845 POWAY RD, 306	5812	Medium	906.20	Eating/Drinking Establishments	

Appendix A.4 (Continued)
Stationary Industrial/Commercial Inventory

#	Business Name	Address	SIC Code(s)	TTWQ	Hydrologic Area	Category	Likely Source
116	EL PATRON TRADITIONAL MEXICAN GRILL	12265 SCRIPPS POWAY PKWY #111	5812	Medium	906.20	Eating/Drinking Establishments	
117	EL RANCHITO TACO SHOP	13654 POWAY RD, 9 & 10	5812	Medium	906.20	Eating/Drinking Establishments	
118	EL RANCHITO TACO SHOP	14149 TWIN PEAKS RD, #10	5812	Medium	906.20	Eating/Drinking Establishments	
119	ELKS LODGE #2573	13219 POWAY ROAD	5812	Medium	906.20	Eating/Drinking Establishments	
120	ELSTON HAY & GRAIN	14277 GARDEN ROAD	5999	Medium	906.20	Other	
121	F & L INDUSTRIAL SOLUTIONS, INC	11870 COMMUNTIY RD, SUITE 235	5039	Medium	906.20	Building Materials	X
122	FERRIN DOOR AND WINDOW	12675 DANIELSON COURT, SUITE 410	5211	Medium	906.20	Building Materials	X
123	FILIPPI'S PIZZA GROTTO	13000 OAK KNOLL DR	5812	Medium	906.20	Eating/Drinking Establishments	
124	GARDENS AND LANDSCAPES	12935 POMERADO RD	5211	Medium	906.20	Landscaping	
125	GIANT NEW YORK PIZZA #11	14149 TWIN PEAKS RD, I	5812	Medium	906.20	Eating/Drinking Establishments	
126	GOLDEN SPOON	12624 POWAY ROAD, #12	5812	Medium	906.20	Eating/Drinking Establishments	
127	GORDON'S MARKET	14251 GARDEN RD	5411	Medium	906.20	Eating/Drinking Establishments	
128	HAMBURGER FACTORY, LLC	14122 MIDLAND RD	5812	Medium	906.20	Eating/Drinking Establishments	
129	HARMONIC DESIGN, INC	13367 KIRKHAM WY, SUITE 110	3714	Medium	906.20	Manufacturing, Equipment	
130	HENRY'S FARMERS MARKET	13536 POWAY RD	5411	Medium	906.20	Eating/Drinking Establishments	
131	HONG KONG EXPRESS	14077 STOWE DR.	5812	Medium	906.20	Eating/Drinking Establishments	

Appendix A.4 (Continued)
Stationary Industrial/Commercial Inventory

#	Business Name	Address	SIC Code(s)	TTWQ	Hydrologic Area	Category	Likely Source
132	HOUSE ON THE HILL RESTAURANT	12440 POWAY RD.	5812	Medium	906.20	Eating/Drinking Establishments	
133	IN THE MIX YOGURT	13450 POWAY RD	5812	Medium	906.2	Eating/Drinking Establishments	
134	INSTALLATION TECHNOLOGY, INC. (I-TEC)	13370 KIRKHAM WAY	7389	Medium	906.20	Pool/Fountain Cleaning	
135	ISE CORPORATION	12302 KERRAN STREET	3714	Medium	906.20	Manufacturing, Equipment	
136	IZUMI JAPANESE RESTAURANT, LLC	12245 POWAY RD A	5812	Medium	906.20	Eating/Drinking Establishments	
137	JACK-IN-THE-BOX	12424 POWAY RD	5812	Medium	906.20	Eating/Drinking Establishments	
138	JAPAN HOUSE	12205 SCRIPPS POWAY PKY, 106	5812	Medium	906.20	Eating/Drinking Establishments	
139	JEAN'S POSH PANTRY	12625 STOWE DRIVE	2051	Medium	906.20	Manufacturing, Food/Drink	
140	JIFFY LUBE	13409 POWAY RD	7549	Medium	906.20	Auto Repair	
141	JOHN'S GRILL	14057 STOWE DR, SUITE 105	5812	Medium	906.20	Eating/Drinking Establishments	
142	KC'S BARBEQUE	14077 STOWE DR, SUITE 107	5812	Medium	906.2	Eating/Drinking Establishments	
143	KERAGIS CORPORATION	12131 COMMUNITY RD, SUITE B	3663	Medium	906.20	Manufacturing, Electronics	
144	KFC #Y450109	12660 POWAY RD	5812	Medium	906.20	Eating/Drinking Establishments	
145	KIRKHAM DELI & GRILL, INC.	12169 KIRKHAM RD	5812	Medium	906.20	Eating/Drinking Establishments	
146	KOUNTRY KAFE	13715 POWAY ROAD	5812	Medium	906.20	Eating/Drinking Establishments	

Appendix A.4 (Continued)
Stationary Industrial/Commercial Inventory

#	Business Name	Address	SIC Code(s)	TTWQ	Hydrologic Area	Category	Likely Source
147	LE PEEP GRILL OF POWAY	13385 POWAY RD	5812	Medium	906.20	Eating/Drinking Establishments	
148	LIENZO CHARRO MEXICAN RESTAURANT	12511 POWAY RD, A	5812	Medium	906.20	Eating/Drinking Establishments	
149	LUPITA'S CAFÉ	12759 POWAY RD. #2	5812	Medium	906.20	Eating/Drinking Establishments	
150	MAD ENGINE, INC	13100 GREGG ST	2261	Medium	906.20	Manufacturing, Fabric/Clothes	
151	MASTERPIECE LEADED WINDOWS	13831 DANIELSON STREET	3231	Medium	906.20	Manufacturing, Stone/Glass	X
152	MAUI EXPRESS	12370 POWAY RD	5812	Medium	906.20	Eating/Drinking Establishments	
153	MCDONALD'S	13425 COMMUNITY RD	5812	Medium	906.20	Eating/Drinking Establishments	
154	MCDONALDS RESTAURANT	12510 POWAY RD	5812	Medium	906.20	Eating/Drinking Establishments	
155	MEXICOCINA RESTAURANT	12213 POWAY RD	5812	Medium	906.20	Eating/Drinking Establishments	
156	MODSPACE	14015 KIRKHAM WY	7359	Medium	906.20	Ground Transportation	
157	MOLCASALSA	13230 POWAY RD.	5812	Medium	906.20	Eating/Drinking Establishments	
158	MOR FURNITURE	14004 KIRKHAM WAY	5021	Medium	906.20	Wholesale/Storage/ Warehousing	
159	MOSSY NISSAN	14100 POWAY ROAD	5511	Medium	906.20	Vehicle Dealers	
160	MR. HUMMOS	12316 POWAY RD	5812	Medium	906.20	Eating/Drinking Establishments	
161	NORTH COUNTY SOCCER PARK	14530 ESPOLA ROAD	7997	Medium	906.20	Golf Courses/Parks	
162	NORTH PARK PRODUCE	12342-B POWAY RD	5411	Medium	906.20	Eating/Drinking Establishments	

Appendix A.4 (Continued)
Stationary Industrial/Commercial Inventory

#	Business Name	Address	SIC Code(s)	TTWQ	Hydrologic Area	Category	Likely Source
163	O'HARLEY'S	13437 COMMUNITY RD	5812	Medium	906.20	Eating/Drinking Establishments	
164	OLD POWAY MARKET	14047 MIDLAND RD	5411	Medium	906.20	Eating/Drinking Establishments	
165	ONE STOP EQUIPMENT RENTAL	12270 OAK KNOLL RD	7359	Medium	906.20	Vehicle/Equipment Rental	X
166	ORIGINAL PANCAKE HOUSE	14905 POMERADO RD	5812	Medium	906.20	Eating/Drinking Establishments	
167	OUTBACK STEAKHOUSE	14701 POMERADO RD	5812	Medium	906.20	Eating/Drinking Establishments	
168	P & A FOOD SYSTEMS- ANACOMP	12365 CROSTHWAITE CIRCLE	5812	Medium	906.20	Eating/Drinking Establishments	
169	PACIFIC SIGN CONSTRUCTION, INC.	12339 OAK KNOLL ROAD	3993	Medium	906.20	Printing	
170	PATCHARA THAI CUISINE	14034 POWAY RD, A-B	5812	Medium	906.20	Eating/Drinking Establishments	
171	PENSKE TRUCK LEASING CO.	13056 POWAY RD	7513	Medium	906.20	Vehicle/Equipment Rental	X
172	PERRY FORD OF POWAY	12665 POWAY RD	5521	Medium	906.20	Vehicle Dealers	
173	PERRY FORD OF POWAY, LLC	12740 POWAY RD	5511	Medium	906.20	Vehicle Dealers	
174	PIVA EQUIPMENT RENTAL	12823 POMERADO RD, A-B	7359	Medium	906.20	Vehicle/Equipment Rental	X
175	PIZZA HUT	12621 POWAY RD, B	5812	Medium	906.20	Eating/Drinking Establishments	
176	POMERADO LIQUOR	13530 POMERADO ROAD	7513	Medium	906.20	Vehicle/Equipment Rental	X
177	POMERADO PUBLIC STORAGE	12811 POMERADO RD	4225	Medium	906.20	Wholesale/Storage/ Warehousing	
178	POWAY CHEVROLET	13742 POWAY RD	5511	Medium	906.20	Vehicle Dealers	
179	POWAY FUN BOWL	12941 POWAY RD	7933	Medium	906.20	Other	
180	POWAY RV STORAGE	12959 POWAY RD	7521	Medium	906.20	Vehicle Parking/Storage	X

Appendix A.4 (Continued)
Stationary Industrial/Commercial Inventory

#	Business Name	Address	SIC Code(s)	TTWQ	Hydrologic Area	Category	Likely Source
181	POWAY STOWAY	13033 POWAY RD	4225	Medium	906.20	Wholesale/Storage/ Warehousing	
182	PRESTIGE CONCRETE	13507 MIDLAND RD	1771	Medium	906.20	Cement Mixing/Cutting	X
183	PRO.CON SUPPLY, INC	13400 KIRKHAM WAY, B	5039	Medium	906.20	Building Materials	X
184	QUIZNO'S CLASSIC SUBS	13432 POWAY RD	5812	Medium	906.20	Eating/Drinking Establishments	
185	RANCHO TOWING	13117 QUATE CT, C	7549	Medium	906.20	Auto Repair	
186	RICE & SPICES	12845 POWAY RD, SUITE 110	5411	Medium	906.20	Eating/Drinking Establishments	
187	ROBBY'S AUTO SERVICE & REPAIR	13919 POWAY RD, C	7538	Medium	906.20	Auto Repair	
188	ROBEK'S JUICE	13303 POWAY RD	5812	Medium	906.20	Eating/Drinking Establishments	
189	ROLBERTO'S TACO SHOP	12370 POWAY RD	5812	Medium	906.20	Eating/Drinking Establishments	
190	ROSARIA'S PIZZA	13035 POMERADO RD, A	5812	Medium	906.20	Eating/Drinking Establishments	
191	ROUND TABLE PIZZA	13510 POWAY RD	5812	Medium	906.20	Eating/Drinking Establishments	
192	ROYAL PIZZA	12624 POWAY RD, 2	5812	Medium	906.20	Eating/Drinking Establishments	
193	RUBIO'S BAJA GRILL	13504 POWAY RD	5812	Medium	906.20	Eating/Drinking Establishments	
194	SANTORINI ISLAND GRILLE & CAFÉ	14149 TWIN PEAKS ROAD, SUITE 3	5812	Medium	906.20	Eating/Drinking Establishments	
195	SCHMID INSULATION CONTRACTORS INC	13000 KIRKHAM WY, STE 101	5033	Medium	906.20	Building Materials	X
196	SEASPACE CORP	12120 KEAR PL	3663	Medium	906.20	Manufacturing, Electronics	

Appendix A.4 (Continued)
Stationary Industrial/Commercial Inventory

#	Business Name	Address	SIC Code(s)	TTWQ	Hydrologic Area	Category	Likely Source
197	SEVEN ELEVEN #2011-13624-G	13626 POMERADO RD	5411	Medium	906.20	Eating/Drinking Establishments	
198	SEVEN ELEVEN STORE #2011/26182C	14225 POWAY RD	5411	Medium	906.20	Eating/Drinking Establishments	
199	SHELDON SITE UTILITIES	12255 KIRKHAM RD, SUITE 400	1623	Medium	906.20	Other Contractor	
200	SMOOTHIE KING	13538 POWAY ROAD	5812	Medium	906.20	Eating/Drinking Establishments	
201	SPOONERS BUILDING PRODUCTS	13200 KIRKHAM WAY	5031	Medium	906.20	Building Materials	X
202	SPOONER'S WOODWORKING (2ND LOCATION)	12220 KIRKHAM RD	2521	Medium	906.20	Manufacturing, Wood/Furniture	
203	SPOONERS WOODWORKS	12305 CROSTHWAITE CIRCLE	5031	Medium	906.20	Building Materials	X
204	SPORTSPLEX USA INC	12349 MCIVERS COURT	7997	Medium	906.20	Golf Courses/Parks	
205	STARBUCKS	12202 POWAY ROAD, #104	5812	Medium	906.20	Eating/Drinking Establishments	
206	STARBUCKS COFFEE #5772	14835 POMERADO RD	5812	Medium	906.20	Eating/Drinking Establishments	
207	STATER BROTHERS	13589 POWAY RD	5411	Medium	906.20	Eating/Drinking Establishments	
208	STATEWIDE SAFETY & SIGNS, INC.	13755 BLAISDELL PL	1611	Medium	906.20	Cement Mixing/Cutting	X
209	STEAK ESCAPE	13624 POWAY RD, SUITE 120	5812	Medium	906.20	Eating/Drinking Establishments	
210	STEAMATIC TOTAL CLEANING AND RESTORATION-CLEAN ENV	12625 DANIELSON CT. #108-109	7217	Medium	906.20	Carpet/Furniture Cleaning	
211	STONERIDGE COUNTRY CLUB	17166 STONERIDGE COUNTRY CLUB LN	7992	Medium	905.22	Golf Courses/Parks	
212	SUBMARINA	12233 POWAY RD	5812	Medium	906.20	Eating/Drinking Establishments	

Appendix A.4 (Continued)
Stationary Industrial/Commercial Inventory

#	Business Name	Address	SIC Code(s)	TTWQ	Hydrologic Area	Category	Likely Source
213	SUBWAY	14057 STOWE DR. #100	5812	Medium	906.20	Eating/Drinking Establishments	
214	SUBWAY SANDWICHES	14827 POMERADO RD	5812	Medium	906.20	Eating/Drinking Establishments	
215	SUBWAY SANDWICHES & SALADS	12624 POWAY RD, 14	5812	Medium	906.20	Eating/Drinking Establishments	
216	SUPERIOR ENGINES OF SAN DIEGO	13611 POWAY RD #B	7538	Medium	906.20	Auto Repair	
217	SWEET HOME CHICAGO PIZZA	14034 POWAY RD, SUITE C	5812	Medium	906.2	Eating/Drinking Establishments	
218	TACO BELL	13112 POWAY ROAD	5812	Medium	906.20	Eating/Drinking Establishments	
219	TACO DEL MAR	14057 STOWE DR. STE. 105	5812	Medium	906.20	Eating/Drinking Establishments	
220	TAKHRAI THAI	12265 SCRIPPS POWAY PKWY #116-118	5812	Medium	906.20	Eating/Drinking Establishments	
221	TANG'S THAI KITCHEN	14791 POMERADO RD	5812	Medium	906.2	Eating/Drinking Establishments	
222	TELEDYNE RD INSTRUMENTS	14020 STOWE DR.	3812	Medium	906.20	Manufacturing, Electronics	
223	THE PRIDE OF SAN DIEGO	12735 POWAY RD	5812	Medium	906.20	Eating/Drinking Establishments	
224	TOUTE DE SUITE	13339 POWAY ROAD	5812	Medium	906.20	Eating/Drinking Establishments	
225	TRANGO BROADBAND WIRELESS	14118 STOWE DR, SUITE B	3663	Medium	906.20	Manufacturing, Electronics	
226	U.S. FILTER - IONPURE, INC.	13100 GREGG ST	7389	Medium	906.20	Pool/Fountain Cleaning	
227	U-HAUL CENTER OF POWAY	13210 POWAY RD	7513	Medium	906.20	Vehicle/Equipment Rental	X
228	VALU AUTOS	13943 POWAY RD, SUITE A	5521	Medium		Vehicle Dealers	

Appendix A.4 (Continued)
Stationary Industrial/Commercial Inventory

#	Business Name	Address	SIC Code(s)	TTWQ	Hydrologic Area	Category	Likely Source
229	VON'S #349	13438 POWAY RD	5411	Medium	906.20	Eating/Drinking Establishments	
230	WIENERSCHNITZEL	12612 POWAY RD	5812	Medium	906.20	Eating/Drinking Establishments	
231	WILD GINGER	13429 COMMUNITY RD	5812	Medium	906.20	Eating/Drinking Establishments	
232	WINCHELL'S DONUT HOUSE #364	12372 POWAY RD	5812	Medium	906.20	Eating/Drinking Establishments	
233	WONG'S WOK CHINESE CUISINE	12265 SCRIPPS POWAY PKY, 109	5812	Medium	906.20	Eating/Drinking Establishments	
234	YANNI'S BISTRO	12205 SCRIPPS POWAY	5812	Medium	906.20	Eating/Drinking Establishments	
235	YUME CAFÉ	12642 POWAY RD, SUITE 18	5812	Medium	906.20	Eating/Drinking Establishments	
236	ZDI	13200 DANIELSON ST, SUITE A	2759	Medium	906.20	Printing	
237	ZIP'S TUMMYBUSTER	13771 DANIELSON ST, STE. E	5812	Medium	906.20	Eating/Drinking Establishments	
238	A A A ELECTRICAL DISCH. MACH. CO.	13100 KIRKHAM WAY, #209	3599	Low	906.20	Manufacturing, Equipment	
239	A+ AUTOCARE	13830 POWAY RD	7538	Low	906.20	Auto Repair	
240	A-1 PRESTIGE PLUMBING, INC	13200 KIRKHAM WY, SUITE 115	1711	Low	906.20	Other Contractor	
241	ABUNDANT HOME CARE, INC.	12545 KIRKHAM COURT	5047	Low	906.20	Wholesale/Storage/ Warehousing	
242	ADVANCED EDM AUTOMATION, INC.	13007 KIRKHAM WAY, SUITE A	3599	Low	906.20	Manufacturing, Equipment	
243	ADVANCED MACHINERY AND TOOLING	13535 DANIELSON ST.	3544	Low	906.20	Manufacturing, Equipment	

Appendix A.4 (Continued)
Stationary Industrial/Commercial Inventory

#	Business Name	Address	SIC Code(s)	TTWQ	Hydrologic Area	Category	Likely Source
244	AERO-TECH ENGINEERING	13741 DANIELSON STREET , SUITE H & I	5065	Low	906.20	Wholesale/Storage/ Warehousing	
245	AIR TECH FILTRATION	12740 DANIELSON CT, STE A	5065	Low	906.20	Wholesale/Storage/ Warehousing	
246	ALDILA	13450 STOWE DR.	3949	Low	906.20	Manufacturing, Plastic/Rubber	
247	ALDILA, INC	14145 DANIELSON ST, SUITE B	3949	Low	906.20	Manufacturing, Plastic/Rubber	
248	ALFA SCIENTIFIC DESIGNS, INC	12330 STOWE DR	2835	Low	906.20	Manufacturing, Biotech/Pharmaceutical	
249	ALL STAR GLASS	12570 POWAY ROAD	7536	Low	906.20	Auto Repair	
250	AMERICAN EAGLE PRINTING & COPY, INC.	13741 DANIELSON STREET #J	2759	Low	906.20	Printing	
251	AMSCOWARE, INC.	12317 POWAY RD.	5099	Low	906.20	Wholesale/Storage/ Warehousing	
252	AND MORE PRODUCTS INC.	13125 DANIELSON STREET #104	5091	Low	906.20	Wholesale/Storage/ Warehousing	
253	APRICORN	12191 KIRKHAM ROAD	3577	Low	906.20	Manufacturing, Electronics	
254	APRO LLC #23 (EXXON STATION)	12462 POWAY RD.	5541	Low	906.20	Fueling	
255	ARCO AM/PM	12805 POWAY RD	5541	Low	906.20	Fueling	
256	AREA DETECTOR SYSTEMS CORPORATION	12550 STOWE DRIVE	3826	Low	906.20	Manufacturing, Electronics	
257	ARROW CNC, INC	12525 KIRKHAM COURT	3599	Low	906.20	Manufacturing, Equipment	
258	ART ANTIQUES EXPRESS (SD CRATING & PACKING)	12678 BROOKPRINTER PLACE	4783	Low	906.20	Ground Transportation	
259	AUTO CARE SERVICE CENTERS	12365 POWAY RD	7538	Low	906.2	Auto Repair	
260	AUTO PARTS EXPRESS	12764 POWAY RD	5531	Low	906.20	Auto Supplies	

Appendix A.4 (Continued)
Stationary Industrial/Commercial Inventory

#	Business Name	Address	SIC Code(s)	TTWQ	Hydrologic Area	Category	Likely Source
261	AUTO UPHOLSTERY OF POWAY	13865 POWAY RD	7532	Low	906.20	Auto Paint/Body	
262	AUTOMATED INFO	126575 DANIELSON CT, SUITE 414	1799	Low	906.20	Other Contractor	
263	AUTOZONE #5664	13397 POWAY RD, A, B	5531	Low	906.20	Auto Supplies	
264	AXESORY SOURCE	11880 COMMUNITY RD. #340	5137	Low	906.20	Wholesale/Storage/ Warehousing	
265	AZTEC WASHER CO., INC.	13821 DANIELSON STREET	5072	Low	906.20	Wholesale/Storage/ Warehousing	
266	BAY AUDIO LLC	14290 DANIELSON ST.	3651	Low	906.20	Manufacturing, Electronics	
267	BENCHMARK LANDSCAPE	12575 STOWE DR	0781	Low	906.20	Landscaping	
268	BIG O TIRE	12947 POWAY ROAD	7534	Low	906.20	Auto Repair	
269	BIMBO BAKERIES USA	12650 BROOKPRINTER PLACE	5149	Low	906.20	Wholesale Food	
270	BIOSCAN, INC	12500 STOWE DR	5047	Low	906.20	Wholesale/Storage/ Warehousing	
271	BODY BEAUTIFUL CAR WASH OF POWAY, INC.	13236 POWAY RD	7542	Low	906.20	Vehicle Washing	
272	BON SUISSE, INC	11860 COMMUNITY RD, SUITE 130	5143	Low	906.20	Wholesale Food	
273	BOYER MOVING & STORAGE	13691 DANIELSON, STE D	4214	Low	906.20	Ground Transportation	
274	BRAKE EXPERTS	13504 POMERADO RD	7539	Low	906.2	Auto Repair	
275	BREAKOUT PRINTS & DESIGN	13100 KIRKHAM WY, SUITE 207	2396	Low	906.20	Manufacturing, Fabric/Clothes	
276	BRIAN COX MECHANICAL	12155 KIRKHAM ROAD	1711	Low	906.20	Other Contractor	
277	BROADCAST MICROWAVE SERVICES (BMS, INC.)	12367 CROSTHWAITE CIRCLE	3663	Low	906.20	Manufacturing, Electronics	

Appendix A.4 (Continued)
Stationary Industrial/Commercial Inventory

#	Business Name	Address	SIC Code(s)	TTWQ	Hydrologic Area	Category	Likely Source
278	BUDWIG	12250 CROSTHWAITE CIRCLE	3089	Low	906.20	Manufacturing, Plastic/Rubber	
279	C J'S NEW DESIGN	13100 KIRKHAM ROAD SUITE 202	5091	Low	906.20	Wholesale/Storage/ Warehousing	
280	CAIG LABORATORIES, INC.	12200 THATCHER COURT	3567	Low	906.20	Manufacturing, Equipment	
281	CALISE OKC	11870 COMMUNITY RD, SUITE 215	5099	Low	906.20	Wholesale/Storage/ Warehousing	
282	CAMINO AIR CONDITIONING	13135 CLAIR DRIVE	1711	Low	906.20	Other Contractor	
283	CAPPUCCINO COTTAGE	13232 POWAY RD	5812	Low	906.20	Eating/Drinking Establishments	
284	CERTIFIED PRECISION WELDING	12528 KIRKHAM CT, SUITE 1	7692	Low	906.2	Other Contractor	
285	CHEF WORKS	12325 KERRAN STREET, SUITE A	5136	Low	906.20	Wholesale/Storage/ Warehousing	
286	CHEVRON STATION INC #1935	12410 POWAY RD	5541	Low	906.20	Fueling	
287	CHEVRON USA INC #207541	12295 SCRIPPS POWAY PKWY	5983	Low	906.20	Fueling	
288	CHIEF'S REGENT	12462 POWAY RD	7538	Low	906.20	Auto Repair	
289	CIRCLE K #2971	14147 TWIN PEAKS RD	5541	Low	906.20	Fueling	
290	CITY ELECTRICAL SUPPLY	13000 DANIELSON ST, SUITE N-O	5063	Low	906.20	Wholesale/Storage/ Warehousing	
291	CLASSROOM STORAGE UNITS, INC	12155 DEARBORN PLACE	2531	Low	906.20	Manufacturing, Wood/Furniture	
292	COBRA PRECISION INC	13871 DANIELSON STREET	5051	Low	906.20	Wholesale/Storage/ Warehousing	
293	COLEUR NATURE	12760 DANIELSON CT., SUITE E	5023	Low	906.20	Wholesale/Storage/ Warehousing	
294	COMPLETE OFFICE OF CALIFORNIA, INC	13465 GREGG ST	5112	Low	906.20	Wholesale/Storage/ Warehousing	

Appendix A.4 (Continued)
Stationary Industrial/Commercial Inventory

#	Business Name	Address	SIC Code(s)	TTWQ	Hydrologic Area	Category	Likely Source
295	COMPONENT SURFACES, INC	11880 COMMUNITY RD, SUITE 380	3471	Low	906.20	Manufacturing, Fabricated Metal	
296	COMVERGE, INC.	13741 DANIELSON STREET, SUITE C	7629	Low	906.20	Equipment Repair	
297	CONSTRUCTION ELECTRONICS, INC.	13715 STOWE DRIVE	1731	Low	906.20	Other Contractor	
298	CONTROLLED PRODUCTS SYSTEM GROUPS, INC.	13125 DANIELSON ST. # 105	5099	Low	906.20	Wholesale/Storage/ Warehousing	
299	COOK PAGING	12625 DANIELSON CT, SUITE 101	7629	Low	906.2	Wholesale/Storage/ Warehousing	
300	COSTCO GASOLINE #775	12135 TECH CENTER DR.	5541	Low	906.20	Fueling	
301	COSTCO WHOLESALE #775 - CAR WASH	13748 KIRKHAM WY	7542	Low	906.20	Vehicle Washing	
302	CREPES VOILA	12222 POWAY RD, SUITE 4	5812	Low	906.2	Eating/Drinking Establishments	
303	CROWN LIFT TRUCKS	12255 KIRKHAM ROAD, SUITE 400	5084	Low	906.20	Wholesale/Storage/ Warehousing	
304	DEEP OUTDOORS, INC.	12340 STOWE DRIVE, SUITE C	5091	Low	906.20	Wholesale/Storage/ Warehousing	
305	DEL TACO #85	12314 POWAY RD	5812	Low	906.20	Eating/Drinking Establishments	
306	DELTA CAFÉ	12367 CROSTHWAITE CIR	5812	Low	906.20	Eating/Drinking Establishments	
307	DELTA DESIGN, INC.	12367 CROSTHWAITE CIRCLE	3629	Low	906.20	Manufacturing, Equipment	
308	DENALI'S PIZZERIA	13158 POWAY RD	5812	Low	906.20	Eating/Drinking Establishments	
309	DENNY'S RESTAURANT #6350	12207 POWAY RD	5812	Low	906.20	Eating/Drinking Establishments	
310	DEPENDABLE PLUMBING	12120 TECH CENTER DRIVE	1711	Low	906.20	Other Contractor	

Appendix A.4 (Continued)
Stationary Industrial/Commercial Inventory

#	Business Name	Address	SIC Code(s)	TTWQ	Hydrologic Area	Category	Likely Source
311	DGB CONCEPTS	12320 STOWE DR, SUITE B	3499	Low	906.2	Manufacturing, Fabricated Metal	
312	DIGIRAD CORPORATION	13950 STOWE DRIVE	3844	Low	906.20	Manufacturing, Electronics	
313	DISCOUNT TIRE CO. INC.	12651 POWAY RD	7534	Low	906.20	Auto Repair	
314	DISGUISE INC	11906 TECH CENTER CT	2389	Low	906.20	Manufacturing, Fabric/Clothes	
315	DLP LAMP SOURCE	11880 COMMUNITY RD, SUITE 350	7622	Low	906.2	Equipment Repair	
316	DOMENIC'S RISTORANTE & DELI	12719 POWAY RD	5812	Low	906.20	Eating/Drinking Establishments	
317	DPA ENGINEERING, CO	12528 KIRKHAM COURT, #6 & 7	3577	Low	906.20	Manufacturing, Electronics	
318	DYNAMIC AIR	12316 OAK KNOLL RD #B	1711	Low	906.20	Other Contractor	
319	EBGB BEACH TOWELS (PINECREST MILLS)	13100 KIRKHAM WAY, #203	2259	Low	906.20	Manufacturing, Fabric/Clothes	
320	ECONO LUBE N TUNE	13506 POMERADO RD	7538	Low	906.20	Auto Repair	
321	EDIBLE ARRANGEMENTS	12222 POWAY RD, SUITE 2	5499	Low	906.2	Eating/Drinking Establishments	
322	EIDON INC	12330 STOWE DR.	2833	Low	906.20	Manufacturing, Biotech/Pharmaceutical	
323	EL DORADO AUTO BODY & PAINT	12502 POWAY RD	7532	Low	906.20	Auto Paint/Body	
324	ELECTRONIC CONTROL SYSTEMS	12520 KIRKHAM COURT, #6	1711	Low	906.20	Other Contractor	
325	EUROPEAN AUTOMOTIVE CENTER	14226 MIDLAND RD	7538	Low	906.20	Auto Repair	
326	EVANS TIRE & SERVICE CENTERS	13205 POWAY RD	7538	Low	906.20	Auto Repair	
327	EXIDE TECHNOLOGY	13801 DANIELSON ST. B	5013	Low	906.20	Auto Supplies	

Appendix A.4 (Continued)
Stationary Industrial/Commercial Inventory

#	Business Name	Address	SIC Code(s)	TTWQ	Hydrologic Area	Category	Likely Source
328	EXXON MOBIL OIL CORP (POWAY MOBIL)	13556 POWAY RD	5541	Low	906.20	Fueling	
329	FASTENAL COMPANY	14055 KIRKHAM RD.	5085	Low	906.20	Wholesale/Storage/ Warehousing	
330	FERGUSON ENTERPRISES, INC.	11909 TECH CENTER COURT	5074	Low	906.20	Wholesale/Storage/ Warehousing	
331	FILEFAX	13125 DANIELSON ST, SUITE 212	5046	Low	906.20	Wholesale/Storage/ Warehousing	
332	FIRESTONE-FIVE STAR AUTO SERVICE CE	13508 POMERADO RD	7538	Low	906.20	Auto Repair	
333	FISHER'S CAR WASHES (SOFSPRA)	13208 COMMUNITY RD	7542	Low	906.20	Vehicle Washing	
334	FOREIGN AUTO MENDERS, INC	13955 POWAY RD, C-D	7538	Low	906.20	Auto Repair	
335	FOUL PLAY SPORTS BAR	12821 POWAY RD	5813	Low	906.20	Eating/Drinking Establishments	
336	FRANKLINS INDUSTRIES OF SAN DIEGO	12544 KIRKHAM COURT, #1 - #4	3599	Low	906.20	Manufacturing, Equipment	
337	FRANS CONSTRUCTION	14034 POWAY RD, SUITE M	1542	Low	906.20	Other Contractor	
338	FREDDIE'S DOMESTIC & IMPORT AUTO SERVICE	13919 POWAY ROAD #D	7538	Low	906.20	Auto Repair	
339	GABBARD HARDWARE CO., INC.	13200 KIRKHAM WY, SUITE 102	5072	Low	906.20	Wholesale/Storage/ Warehousing	
340	GAINES & GAINES INC.	12200 KIRKHAM RD	5099	Low	906.20	Wholesale/Storage/ Warehousing	
341	GENERATION CONTRACTING & EMERGENCY SERVICES	13750 DANIELSON ST, SUITE 100	1521	Low	906.20	Other Contractor	
342	GENESIS DESIGN AND FABRICATION, LLC	12600 STOWE DR. #6	3841	Low	906.20	Manufacturing, Equipment	
343	GOLDEN BOY OF SAN DIEGO	12900 BROOKPRINTER PLACE #300	7549	Low	906.20	Auto Repair	

Appendix A.4 (Continued)
Stationary Industrial/Commercial Inventory

#	Business Name	Address	SIC Code(s)	TTWQ	Hydrologic Area	Category	Likely Source
344	GOLDEN STATE GASOLINE	13394 POWAY RD	5541	Low	906.20	Fueling	
345	GOODYEAR EXPRESS TIRE	12619 POWAY RD	7539	Low	906.20	Auto Repair	
346	GOULD ELECTRIC	12800 BROOKPRINTER PL	1731	Low	906.20	Other Contractor	
347	GRAPHIC PRINTING	13100 KIRKHAM WY, SUITE 208	2759	Low	906.2	Printing	
348	GREENWAY	13057 POWAY RD,	0782	Low	906.20	Landscaping	
349	GREENWAY LAWN AERATION	13031 POWAY RD, G	0782	Low	906.20	Landscaping	
350	GREINER PONTIAC BUICK GMC	13811 POWAY ROAD	5511	Low	906.20	Vehicle Dealers	
351	GUS BALLAS PLUMBING	12320 OAK KNOLL ROAD	1711	Low	906.20	Other Contractor	
352	HARBOR PACKAGING INC	13100 DANIELSON STREET	2653	Low	906.20	Manufacturing, Paper	
353	HARMONIC / OCC TECHNOLOGY, LLC	13200 KIRKHAM WAY, SUITE 103	5063	Low	906.20	Wholesale/Storage/ Warehousing	
354	HARMONIC DESIGN, INC. / SOMFY INT'L	12190 TECH CENTER DRIVE	3621	Low	906.20	Manufacturing, Equipment	
355	HARRISON SPI	12201 THATCHER COURT	2759	Low	906.20	Printing	
356	HISCO	12330 CROSTHWAITE CIRCLE	5065	Low	906.20	Wholesale/Storage/ Warehousing	
357	HITEC RCD, INC	12115 PAINE STREET	5092	Low	906.20	Wholesale/Storage/ Warehousing	
358	HOME WORKS REMODELING, INC.	12245 KIRKHAM RD STE 100	3999	Low	906.20	Manufacturing, Misc	
359	HORIZON ENGINEERING INC	13200 KIRKHAM WAY, #109	3499	Low	906.20	Manufacturing, Fabricated Metal	
360	HOTBODIES RACING.COM	12600-4 STOWE DR.	5013	Low	906.20	Auto Supplies	
361	HUNDA AUTOMOTIVE	13905 POWAY RD, A	7538	Low	906.20	Auto Repair	
362	HUNTER DOUGLAS FABRICATION SW	12400 STOWE DRIVE	2591	Low	906.20	Manufacturing, Wood/Furniture	

Appendix A.4 (Continued)
Stationary Industrial/Commercial Inventory

#	Business Name	Address	SIC Code(s)	TTWQ	Hydrologic Area	Category	Likely Source
363	ICHIBAN SUSHI	12320 POWAY RD	5812	Low	906.20	Eating/Drinking Establishments	
364	ICKLER ELECTRIC CORPORATION	12175 DEARBORN PLACE	1731	Low	906.20	Other Contractor	
365	INTERIOR DOOR REPLACEMENT CO. OF SD	12147 KIRKHAM ROAD #A	1751	Low	906.20	Other Contractor	
366	INTERMOUNTAIN RADIATOR & AIR COND	13945 POWAY RD, C-D	7539	Low	906.20	Auto Repair	
367	IRONWOOD GROUP, INC.	12600 STOWE DRIVE, SUITE 5	5092	Low	906.20	Wholesale/Storage/ Warehousing	
368	ITT FLYGT CORPORATION	13350 GREGG ST, SUITE 107 & 108	7699	Low	906.2	Equipment Repair	
369	JAPER ELECTRONICS, INC.	12255 KIRKHAM WAY, #300	5087	Low	906.20	Wholesale/Storage/ Warehousing	
370	JG TATE FIRE PROTECTION SYSTEMS, INC.	13691 DANIELSON ST, SUITE C	1711	Low	906.20	Other Contractor	
371	JM WOODWORKS	14055 KIRKHAM RD, SUITE 106	2511	Low	906.20	Manufacturing, Wood/Furniture	
372	JOHNSON'S MUFFLER, INC	13510 POMERADO ROAD	7533	Low	906.20	Auto Repair	
373	KAI SUSHI	13425 POWAY RD	5812	Low	906.2	Eating/Drinking Establishments	
374	KINDER SCIENTIFIC CO, LLC	12655 DANIELSON CT, SUITE 308	3699	Low	906.20	Manufacturing, Equipment	
375	KONE, INC	12150 TECH CENTER DR	7699	Low	906.20	Equipment Repair	
376	KRAGEN AUTO SUPPLY #538	13272 POWAY RD	5531	Low	906.20	Auto Supplies	
377	KROMER MECHANICAL, INC.	13634 MIDLAND RD	1711	Low	906.20	Other Contractor	
378	K-TUBE CORPORATION	13400 KRIKHAM WAY	3841	Low	906.20	Manufacturing, Equipment	
379	L & N INDUSTRIAL TOOL & SUPPLY	12528 KIRKHAM COURT, SUITE 2	5084	Low	906.20	Wholesale/Storage/ Warehousing	

Appendix A.4 (Continued)
Stationary Industrial/Commercial Inventory

#	Business Name	Address	SIC Code(s)	TTWQ	Hydrologic Area	Category	Likely Source
380	L & T PRECISION SHEET METAL	12105 KIRKHAM ROAD	3444	Low	906.20	Manufacturing, Fabricated Metal	
381	LA FONTANA BAR AND GRILL	12845 POWAY RD, #301	5812	Low	906.20	Eating/Drinking Establishments	
382	LASER ART AND ENGRAVING	12528 KIRKHAM CR, SUITE 9	2759	Low	906.20	Printing	
383	LAWSON CONSTRUCTION	12600 STOWE DR, SUITE 10	1521	Low	906.20	Other Contractor	
384	LA-Z-BOY FURNITURE GALLERIES	13200 DANIELSON STREET, SUITE B	5021	Low	906.20	Wholesale/Storage/ Warehousing	
385	LEAP CYCLE WORKS	14010 POWAY ROAD	7699	Low	906.20	Equipment Repair	
386	LIBERTY EQUIPMENT AND SUPPLY CO.	11909 TECH CENTER COURT	5074	Low	906.20	Wholesale/Storage/ Warehousing	
387	LIEN ENGINEERING	14118 STOWE DR., SUITE B	3679	Low	906.20	Manufacturing, Electronics	
388	LITTLE CAESARS PIZZA	13311 POWAY RD	5812	Low		Eating/Drinking Establishments	
389	LIVELY CENTER MINI STORAGE	13312 POWAY RD,	4225	Low	906.20	Wholesale/Storage/ Warehousing	
390	LOW VOLTAGE SYSTEMS	12315 OAK KNOLL RD, SUITE 110	1731	Low	906.20	Other Contractor	
391	M & J ENGINEERING	12520 KIRKHAM COURT, SUITE 1	3599	Low	906.20	Manufacturing, Equipment	
392	M R TIMBER STRUCTURES, INC	12315 OAK KNOLL RD, 100	1522	Low	906.20	Other Contractor	
393	MAINTEX, INC.	13575 GREGG STREET	5087	Low	906.20	Wholesale/Storage/ Warehousing	
394	MARCO PLUMBING	13505 MIDLAND RD	1711	Low	906.20	Other Contractor	
395	MAREDY CORPORATION	12150 FLINT PLACE	5145	Low	906.20	Wholesale Food	
396	MARK SNYDER ELECTRIC	12900 BROOKPRINTER PLACE, SUITE 200	1731	Low	906.20	Other Contractor	

Appendix A.4 (Continued)
Stationary Industrial/Commercial Inventory

#	Business Name	Address	SIC Code(s)	TTWQ	Hydrologic Area	Category	Likely Source
397	MARKAY ENTERPRISES	12544 KIRKHAM COURT, #10	5149	Low	906.20	Wholesale Food	
398	MASTER AUTOMOTIVE	13955 POWAY RD, A-B	7538	Low	906.20	Auto Repair	
399	MATCH TUFF	12600 STOWE DRIVE, #1	5091	Low	906.20	Wholesale/Storage/ Warehousing	
400	MATRIX ENTERPRISES	12310 STOWE DRIVE, SUITE B	3999	Low	906.20	Manufacturing, Misc	
401	MIAMI GRILLE	13670 POWAY RD. SUITE 110	5812	Low	906.20	Eating/Drinking Establishments	
402	MICRON MACHINE	12530 STOWE DRIVE	3728	Low	906.20	Manufacturing, Equipment	
403	MIDAS INTERNATIONAL	12672 POWAY RD	7533	Low	906.20	Auto Repair	
404	MIDLAND AUTO CENTER	13611 POWAY RD	7538	Low	906.20	Auto Repair	
405	MIKE'S TRANSMISSION	13945 POWAY RD, SUITE A	7537	Low	906.20	Auto Repair	
406	MIRAMAR STORAGE AND TRANSFER CO.	12356 MCIVERS COURT, SUITE B	4214	Low	906.20	Ground Transportation	
407	MISSION VALLEY CABINET/COUNTER TECH	12254 IAVELLI WAY	2541	Low	906.20	Manufacturing, Wood/Furniture	
408	MITCHELL REPAIR/MITCHELL 1	14145 DANIELSON CT. A	2741	Low	906.20	Printing	
409	MOBIL MART #11788	14863 POMERADO RD	5541	Low	906.20	Fueling	
410	MOTENG/BALBOA MANUFACTURING COMPANY	12220 PARKWAY CENTER DR	5099	Low	906.20	Wholesale/Storage/ Warehousing	
411	MOUNTAIN VALLEY WATERPROOFING	13670 DANIELSON ST, SUITE J	1799	Low	906.2	Other Contractor	
412	MR. TOM'S DETAIL SHOP	13811 POWAY RD	7542	Low	906.20	Vehicle Washing	
413	MUTUAL TRADING CO. INC	13790 STOWE DRIVE, STE B	5141	Low	906.20	Wholesale Food	
414	MYTEE PRODUCTS	13200 STOWE DRIVE	3589	Low	906.20	Manufacturing, Equipment	
415	NAPA AUTO PARTS	12197 KIRKHAM RD	5531	Low	906.20	Auto Supplies	

Appendix A.4 (Continued)
Stationary Industrial/Commercial Inventory

#	Business Name	Address	SIC Code(s)	TTWQ	Hydrologic Area	Category	Likely Source
416	NAPRODIS INC	13000 DANIELSON STREET, SUITE J	5122	Low	906.20	Wholesale/Storage/ Warehousing	
417	NATIONAL POWERSPORT AUCTION	13175 GREGG STREET	7389	Low	906.20	Pool/Fountain Cleaning	
418	NAUTRONIX, INC	12131 COMMUNITY ROAD	3699	Low	906.20	Manufacturing, Equipment	
419	NEAL ELECTRIC	13250 KIRKHAM WAY	1731	Low	906.20	Other Contractor	
420	NEOLOGY, INC.	13000 GREGG ST. SUITE A	3663	Low	906.20	Manufacturing, Electronics	
421	NETELLINK	12875 BROOKPRINTER PL, SUITE 100	3672	Low	906.2	Manufacturing, Electronics	
422	NETWORK PRINTING & COPY CENTER	12155 FLINT PLACE	2752	Low	906.20	Printing	
423	NEXUS BIOSYSTEMS, INC.	12140 COMMUNITY RD	3826	Low	906.20	Manufacturing, Electronics	
424	NORM'S RV, INC.	12538 POWAY RD	5561	Low	906.20	Vehicle Dealers	
425	NWK HOLDINGS LLC, DBA CLIMATEC	13715 STOWE DR	1711	Low	906.20	Other Contractor	
426	OASIS MATERIALS CORPERATION	12131 COMMUNITY ROAD	3674	Low	906.20	Manufacturing, Electronics	
427	ODM ENTERPRISES, INC.	13860 STOWE DRIVE	2329	Low	906.20	Manufacturing, Fabric/Clothes	
428	ODWALLA, INC	11870 COMMUNITY RD, SUITE 220	5149	Low	906.20	Wholesale Food	
429	OIL CHANGERS, INC.	12459 POWAY RD	7538	Low	906.20	Auto Repair	
430	OPTICS MASTERS CORP	12625 DANIELSON COURT, #105	3827	Low	906.20	Manufacturing, Equipment	
431	ORIGIN ENGINEERING SOLUTIONS	12320 STOWE DR, SUITE B	3499	Low	906.2	Manufacturing, Fabricated Metal	

Appendix A.4 (Continued)
Stationary Industrial/Commercial Inventory

#	Business Name	Address	SIC Code(s)	TTWQ	Hydrologic Area	Category	Likely Source
432	ORKIN EXTERMINATING, INC	12175 FLINT PL	7342	Low	906.20	Pest Control	
433	OWENS CUSTOM CABINETS	12817 POMERADO RD	2541	Low	906.20	Manufacturing, Wood/Furniture	
434	PACIFIC AUTO ELECTRIC	13949 POWAY RD, C	7539	Low	906.20	Auto Repair	
435	PAD PRINT USA	12520 KIRKHAM COURT, SUITE 9	2754	Low	906.20	Printing	
436	PANALPINA, INC.	13651 DANIELSON STREET, STE. G	4731	Low	906.20	Ground Transportation	
437	PARAMOUNT LIGHTING	14035 KIRKHAM WAY #102 & #103	5063	Low	906.20	Wholesale/Storage/ Warehousing	
438	PEOPLEMOVERS	13790 STOWE DRIVE, SUITE B	4214	Low	906.20	Ground Transportation	
439	PINECREST MILLS	13100 KIRKHAM WAY, SUITE 203	5199	Low	906.20	Wholesale/Storage/ Warehousing	
440	PLANET ATE	12131 COMMUNITY RD	5065	Low	906.20	Wholesale/Storage/ Warehousing	
441	PLASTIFAB SAN DIEGO	12145 PAINE STREET	3089	Low	906.20	Manufacturing, Plastic/Rubber	
442	PLUMBING PLUS	12147 KIRKHAM RD, SUITE A	1711	Low	906.20	Other Contractor	
443	POMERADO PUBLISHING	13247 POWAY RD	2711	Low	906.20	Printing	
444	POWAY 76/UNOCAL	13012 POMERADO RD	5541	Low	906.20	Fueling	
445	POWAY AUTO MACHINE	13919 POWAY RD, F	7539	Low	906.20	Auto Repair	
446	POWAY AUTO REPAIR (Z TEAM INC, DBA PAR TOWING)	13907 POWAY RD, SUITE A	7549	Low	906.20	Auto Repair	
447	POWAY BBQ	12316 POWAY ROAD	5812	Low	906.20	Eating/Drinking Establishments	
448	POWAY FIREWOOD	13036 POWAY RD	5099	Low	906.20	Wholesale/Storage/ Warehousing	

Appendix A.4 (Continued)
Stationary Industrial/Commercial Inventory

#	Business Name	Address	SIC Code(s)	TTWQ	Hydrologic Area	Category	Likely Source
449	POWAY GARDEN ROAD SELF STORAGE	14260 GARDEN RD	4225	Low	906.20	Wholesale/Storage/ Warehousing	
450	POWAY GLASS & SCREEN	12340 STOWE DRIVE, SUITE C	1799	Low	906.20	Other Contractor	
451	POWAY HONDA	13747 POWAY RD	5511	Low	906.20	Vehicle Dealers	
452	POWAY IMPORT CAR SPECIALISTS	13502 POMERADO RD	7538	Low	906.20	Auto Repair	
453	POWAY MITSUBISHI/HYUNDAI/VESPA	13910 POWAY RD	5599	Low	906.20	Vehicle Dealers	
454	POWAY MOTORCYCLE	13220 COMMUNITY RD	5571	Low	906.20	Vehicle Dealers	
455	POWAY MUFFLER & BRAKE	13933 POWAY RD STE C	7538	Low	906.20	Auto Repair	
456	POWAY ROAD MINI STORAGE LLC	14141 POWAY RD	4225	Low	906.20	Wholesale/Storage/ Warehousing	
457	POWAY SELF STORAGE	12340 9TH ST	4225	Low	906.20	Wholesale/Storage/ Warehousing	
458	POWAY SEWING & VACUUMS	12813 POWAY RD	7699	Low	906.20	Equipment Repair	
459	POWAY SHELL OF POWAY	13341 POWAY RD	5541	Low	906.20	Fueling	
460	POWAY SMOG	13510 POMERADO RD, B	7549	Low	906.20	Auto Repair	
461	POWAY TEST ONLY	13865 POWAY ROAD	7549	Low	906.20	Auto Repair	
462	POWAY TRANSMISSIONS	13933 POWAY RD, A, B & C	7537	Low	906.20	Auto Repair	
463	POWAY VALLEY AUTOMOTIVE	14211 GARDEN RD, B	7538	Low	906.20	Auto Repair	
464	POWAY VALLEY COLLISION	14211 GARDEN RD	7532	Low	906.20	Auto Paint/Body	
465	POWAY WELDING & TOOL, INC.	13949 POWAY RD, A-B	7692	Low	906.20	Equipment Repair	
466	PRECISION TUNE AUTO CARE	13867 POWAY RD	7538	Low	906.20	Auto Repair	
467	PREMIER FOOD SVS @ 1ST AMER. CREDCO	13691 DANIELSON ST. F	5181	Low	906.20	Wholesale/Storage/ Warehousing	
468	PREMIER METAL PROCESSING, INC.	12320 STOWE DR, SUITES B&C	3471	Low	906.20	Manufacturing, Fabricated Metal	

Appendix A.4 (Continued)
Stationary Industrial/Commercial Inventory

#	Business Name	Address	SIC Code(s)	TTWQ	Hydrologic Area	Category	Likely Source
469	PRINTEX	12113 KIRKHAM ROAD	3555	Low	906.20	Manufacturing, Equipment	
470	PRINTSAFE, INC.	12125 KEAR PLACE	5084	Low	906.20	Wholesale/Storage/ Warehousing	
471	PRODUCTION ASSEMBLY SYSTEMS	12568 KIRKHAM COURT	3569	Low	906.20	Manufacturing, Equipment	
472	PRODUCTION MECHANICAL, INC.	13741 DANIELSON STREET SUITE D	1711	Low	906.20	Other Contractor	
473	PRODUCTION SOLUTIONS	12675 DANIELSON CRT STE 403	3499	Low	906.20	Manufacturing, Fabricated Metal	
474	PRODUCTION TOOLING SYSTEMS	12675 DANIELSON COURT, #408	3499	Low	906.20	Manufacturing, Fabricated Metal	
475	PROSCI INCORPORATED	12170 FLINT PLACE	2835	Low	906.20	Manufacturing, Biotech/Pharmaceutical	
476	PRO-TECH PLUMBING	14037 POWAY ROAD	1711	Low	906.20	Other Contractor	
477	PROVOAST AUTOMATION CONTROLS	12635 DANIELSON CT, SUITE 205	5085	Low	906.20	Wholesale/Storage/ Warehousing	
478	PUBLIC AUTO WHOLESALE	13611 POWAY RD	5511	Low	906.20	Vehicle Dealers	
479	PUSD -FOOD SERVICE	12225 KIRKHAM ROAD	5141	Low	906.20	Wholesale Food	
480	QUADRANTS SCIENTIFIC, INC.	12655 DANIELSON CT., #311	4225	Low	906.20	Wholesale/Storage/ Warehousing	
481	QUALITY REINFORCING	13275 GREGG STREET	1799	Low	906.20	Other Contractor	
482	QUATRO COMPOSITES CORPORATION	13250 GREGG ST, SUITE A-1	3624	Low	906.20	Manufacturing, Equipment	
483	R.B. MOHLING CONSTRUCTION CO.	13625 ADRIAN STREET	1521	Low	906.20	Other Contractor	
484	RANCHO ARBOLITOS SWIM & TENNIS	14343 SILVERSET ST	7997	Low	906.20	Golf Courses/Parks	

Appendix A.4 (Continued)
Stationary Industrial/Commercial Inventory

#	Business Name	Address	SIC Code(s)	TTWQ	Hydrologic Area	Category	Likely Source
485	RANCHO BERNARDO PRINTING INC	12267 CROSTHWAITE CIR	2759	Low	906.20	Printing	
486	RAYMOND HANDLING SOLUTIONS	13000 DANIELSON ST., STE L	5084	Low	906.20	Wholesale/Storage/ Warehousing	
487	RDO EQUIPMENT CO	13625 DANIELSON STREET	7699	Low	906.20	Equipment Repair	
488	READY-RELEASE	12169 KIRKHAM ROAD, SUITE C	3429	Low	906.20	Manufacturing, Equipment	
489	REDLINE PRODUCTS, INC.	13655 STOWE DRIVE	3589	Low	906.20	Manufacturing, Equipment	
490	REGENT GAS	12462 POWAY RD	5541	Low	906.20	Fueling	
491	RES MED	14040 DANIELSON STREET	5047	Low	906.20	Wholesale/Storage/ Warehousing	
492	RES MED US ASSEMBLY, INC.	14040 DANIELSON STREET	3841	Low	906.20	Manufacturing, Equipment	
493	RESPIRATORY TECHNOLOGY CORPORATION	13670 DANIELSON ST., SUITES D AND F	3841	Low	906.20	Manufacturing, Equipment	
494	REVOLUTION ENTERPRISE INC.	12170 DEARBORN PLACE	3624	Low	906.20	Manufacturing, Equipment	
495	SAN DIEGO BAY AREA ELECTRIC	13100 KIRKHAM WAY SUITE 201	1731	Low	906.20	Other Contractor	
496	SAN DIEGO DETAIL SERVICES	13747 POWAY RD	7542	Low	906.20	Vehicle Washing	
497	SAN DIEGO PUBLISHERS BINDERY	12225 KIRKHAM RD #400	2789	Low	906.20	Printing	
498	SAN DIEGO STEREO INC	13140 POWAY RD	5531	Low	906.20	Auto Supplies	
499	SAN DIEGO WATERJET	12545 KIRKHAM COURT	3545	Low	906.20	Manufacturing, Equipment	
500	SARA LEE COFFEE AND TEA	12255 KIRKHAM ROAD #200	5146	Low	906.20	Wholesale Food	
501	SARIKA THAI KITCHEN	14034 POWAY RD, SUITES A&B	5812	Low	906.20	Eating/Drinking Establishments	

Appendix A.4 (Continued)
Stationary Industrial/Commercial Inventory

#	Business Name	Address	SIC Code(s)	TTWQ	Hydrologic Area	Category	Likely Source
502	SCRIPPS POWAY SELF STORAGE	12380 STOWE DRIVE	4225	Low	906.20	Wholesale/Storage/ Warehousing	
503	SEA BREEZE GLASS	14025 POWAY RD.	1793	Low	906.20	Other Contractor	
504	SECURITY PUBLIC STORAGE	12318 NINTH STREET	4225	Low	906.20	Wholesale/Storage/ Warehousing	
505	SEIRUS INNOVATION	12215 KIRKHAM RD, SUITE 400	4225	Low	906.2	Wholesale/Storage/ Warehousing	
506	SEIRUS INNOVATIVE ACCESSORIES INC	13975 DANIELSON STREET	5136	Low	906.20	Wholesale/Storage/ Warehousing	
507	SENKO ADVANCED COMPONENTS, INC	12190 TECH CENTER DR	5099	Low	906.20	Wholesale/Storage/ Warehousing	
508	SENTRY FENCE COMPANY	13207 POWAY RD	1799	Low	906.20	Other Contractor	
509	SERVICE ELECTRICAL SYSTEMS, INC.	12257 OLD POMERADO RD	1731	Low	906.20	Other Contractor	
510	SHERWOOD MECHANICAL	13630 DANIELSON ST.	1711	Low	906.20	Other Contractor	
511	SIDEWALK SUNDAE AND SODA SHOP	14045 MIDLAND ROAD	5812	Low	906.20	Eating/Drinking Establishments	
512	SIERRA SNACKS	12528 KIRKHAM COURT, SUITE 10	5149	Low	906.20	Wholesale Food	
513	SIGN UP	13000 DANIELSON ST, STE. G	3993	Low	906.20	Printing	
514	SIGN-A-RAMA	12364 POWAY RD	3993	Low	906.20	Printing	
515	SILVER MOON LIGHTING	12544 KIRKHAM CT. #12	1731	Low	906.20	Other Contractor	
516	SILVERADO LIQURE & CIGARS	14969 POMERADO RD, SUITE B	5411	Low	906.20	Eating/Drinking Establishments	
517	SKG MOTORSPORTS	14035 KIRKHAM WAY #106	7549	Low	906.20	Auto Repair	
518	SKS POWAY CARD LOCK	13910 DANIELSON STREET	5541	Low	906.20	Fueling	
519	SMOG STATION	13220 COMMUNITY RD	7549	Low	906.20	Auto Repair	

Appendix A.4 (Continued)
Stationary Industrial/Commercial Inventory

#	Business Name	Address	SIC Code(s)	TTWQ	Hydrologic Area	Category	Likely Source
520	SMOOTHREADS, INC	13750 STOWE DRIVE	2759	Low	906.20	Printing	
521	SOLID CONCEPTS	12250 KIRKHAM RD, SUITE B	3999	Low	906.20	Manufacturing, Misc	
522	SOUTHERN CALIFORNIA CARBIDE INC	12216 THATCHER COURT	3545	Low	906.20	Manufacturing, Equipment	
523	SOUTHWEST IMAGING INC	13670 DANIELSON STREET, STE C	5047	Low	906.20	Wholesale/Storage/ Warehousing	
524	SPECIALTY ELECTRIC SUPPLY (SESCO)	12215 KIRKHAM RD. STE. 200	5063	Low	906.20	Wholesale/Storage/ Warehousing	
525	SPITZLIFT	13691 DANIELSON ST, SUITE B	5099	Low	906.20	Wholesale/Storage/ Warehousing	
526	SRE COMPANY	13200 KIRKHAM WAY, STE. 113	1731	Low	906.20	Other Contractor	
527	STALLION AUTO CONCEPTS	14010 POWAY RD	7549	Low	906.20	Auto Repair	
528	STAPLES DELIVERY OPERATIONS	13350 GREGG ST	5112	Low	906.20	Wholesale/Storage/ Warehousing	
529	STARLUXE CORPORATION	13250 GREGG STREET, SUITE B	3499	Low	906.20	Manufacturing, Fabricated Metal	
530	STEAMATIC TOTAL CLEANING & RESTORATION- GLEAM TEAM	12625 DANIELSON CT. #108-109	7699	Low	906.20	Equipment Repair	
531	STM BAGS, LLC	12740 DANIELSON CT, SUITE D	4225	Low	906.2	Wholesale/Storage/ Warehousing	
532	STORAGE WEST	14254 POWAY ROAD	4225	Low	906.20	Wholesale/Storage/ Warehousing	
533	STRING MASTERS CUSTOM SHOP, INC.	12169 KIRKHAM ROAD	3931	Low	906.20	Manufacturing, Fabricated Metal	
534	SUPERBOLT SILK SCREENING	13840 STOWE AVENUE	2396	Low	906.20	Manufacturing, Fabric/Clothes	
535	SWITCHBACK LLC	12320 STOWE DR, SUITE J	5136	Low	906.2	Wholesale/Storage/ Warehousing	

Appendix A.4 (Continued)
Stationary Industrial/Commercial Inventory

#	Business Name	Address	SIC Code(s)	TTWQ	Hydrologic Area	Category	Likely Source
536	TEKWORKS INC	13000 GREGG ST, SUITE B	1731	Low	906.20	Other Contractor	
537	TEMPEST MICROSYSTEMS	13125 DANIELSON ST. SUITE 101	3663	Low	906.20	Manufacturing, Electronics	
538	THYSSEUKRUPP BILSTEIN OF AMERICA, INC.	14102 STOWE DRIVE	5013	Low	906.20	Auto Supplies	
539	TIMBERLINE GUITARS	13135 DANIELSON ST, SUITE 209	5099	Low	906.20	Wholesale/Storage/ Warehousing	
540	TOMAHAWK INC. OF CALIFORNIA	12255 KIRKHAM ROAD, #100	5087	Low	906.20	Wholesale/Storage/ Warehousing	
541	TOUCH OF CLASS AUTO CARE	14713 POMERADO RD	7539	Low	906.20	Auto Repair	
542	TOW PROS POWAY TOWING	13119 BOWRON ROAD	7549	Low	906.20	Auto Repair	
543	TR CONSTRUCTION	13100 KIRKHAM WY, SUITE 204	1521	Low	906.20	Other Contractor	
544	TRI-GROUP CONSTUCTION & DEV., INC	13943 POWAY ROAD STE E	1521	Low	906.20	Other Contractor	
545	TRITEK TELECOM, INC.	12125 KEAR PLACE	3669	Low	906.20	Manufacturing, Electronics	
546	TURBO INTERNATIONAL	2655 DANIELSON COURT, SUITE 305	3714	Low	906.20	Manufacturing, Equipment	
547	U-HAUL MAINTENANCE SHOP	13210 POWAY RD.	7538	Low	906.20	Auto Repair	
548	ULTRA FUEL	12365 POWAY RD	5541	Low	906.20	Fueling	
549	UNITED CLEANERS SUPPLY, INC.	12775 STOWE DRIVE	5169	Low	906.20	Wholesale/Storage/ Warehousing	
550	UPHOLSTERY OF POWAY	13865 POWAY ROAD	7532	Low	906.20	Auto Paint/Body	
551	VILLAGE LOCK & KEY, THE	12845 POWAY RD	7699	Low	906.20	Equipment Repair	
552	VIP TUNING	13741 DANIELSON STREET, SUITE #F	5013	Low	906.20	Auto Supplies	

Appendix A.4 (Continued)
Stationary Industrial/Commercial Inventory

#	Business Name	Address	SIC Code(s)	TTWQ	Hydrologic Area	Category	Likely Source
553	VOS SYSTEMS INC	13000 DANIELSON SUITE J	5063	Low	906.20	Wholesale/Storage/ Warehousing	
554	WASSCO	12778 BROOKPRINTER PLACE	5084	Low	906.20	Wholesale/Storage/ Warehousing	
555	WEST COAST INSTALLERS	12170 TECH CENTER DRIVE	1799	Low	906.20	Other Contractor	
556	WESTERN FIRE PROTECTIONS CO., INC.	13630 DANIELSON ST.	1711	Low	906.20	Other Contractor	
557	WRIGHT SERVICES GROUP, INC	13200 DANIELSON ST, SUITE B & C	5023	Low	906.20	Wholesale/Storage/ Warehousing	
558	XTREME WHEELZ, INC	13670 DANIELSON STREET SUITE G	5091	Low	906.20	Wholesale/Storage/ Warehousing	

Notes
TTWQ – Threat to Water Quality
SIC –Standard Industrial Classification Code
Likely Source – Has a pollutant discharge potential of "Likely" for one or more of the pollutants of concern associated with the receiving water

APPENDIX A.5

Appendix A.5
Mobile Inventory

#	Business Name	Address	Category	SIC	TTWQ	Likely Source	Hydrologic Area
1	Coastal Concrete Innovations	13685 Highway 8 Business El Cajon, CA 92021	Cement Mixing/Cutting	1771	Medium	X	Throughout City
2	PBC Paving	1560 W. Lambert Rd Brea, CA 92821	Cement Mixing/Cutting	1771	Medium	X	Throughout City
3	Shamrock Paving, Inc	15508 S. Lakewood Blvd Bellflower, CA 90706	Cement Mixing/Cutting	1771	Medium	X	Throughout City
4	Alpine Design	2863 Conestoga Cir Alpine, CA 91901	Landscaping	1521	Medium	X	Throughout City
5	Gardens & Landscapes	12935 Pomerado Rd Poway, CA 92064	Landscaping	0782	Medium	X	Throughout City
6	Fireplaces Plus, Inc	1833 Diamond St, Suite 101 San Marcos, CA 92078	Masonry	1741	Medium	X	Throughout City
7	Clearwater Pool & Spas	15537 Blue Crystal Trl Poway, CA 92064	Pool/Fountain Cleaning	7389	Medium		Throughout City
8	Aquapro Structural Maintenance	13013 Signature Point #257 San Diego, CA 92130	Power Washing	7349	Medium		Throughout City
9	The Peggs Company	4851 Felspar St. Riverside, CA 92509	Power Washing	7349	Medium		Throughout City
10	Super Shiny Auto Detail	13852 Midgrove Ct Poway, CA 92064	Vehicle Washing	7542	Medium		Throughout City
11	Tech Wash Services	42217 Rio Nedo, Suite 205A Temecula, CA 92590	Vehicle Washing	7542	Medium		Throughout City
12	Visual Mobile Detailing	11775 Ridge Run Wy San Diego, CA 92131	Vehicle Washing	7542	Medium		Throughout City
13	AAA Refinishing Corp	11247 Ilex Ave Pacoima, CA 91502	Other Contractor	1521	Low		Throughout City
14	Abraham's Construction, LLC	13620 Agsten Ln Poway, CA 92064	Other Contractor	1521	Low		Throughout City

Appendix A.5 (Continued)
Mobile Inventory

#	Business Name	Address	Category	SIC	TTWQ	Likely Source	Hydrologic Area
15	Banyan Steel, Inc	12188 Central Ave, Suite 601 Chino, CA 91710	Other Contractor	1521	Low		Throughout City
16	Bryluen International, Ltd	1188 Olive Hill Ln Napa, CA 94558	Other Contractor	1521	Low		Throughout City
17	Clauss Construction	8956 Wintergardens Blvd Lakeside, CA 92040	Other Contractor	1521	Low		Throughout City
18	Coral Reef Construction, Inc	32295-8 Mission Trail, Suite 277 Lake Elsinore, CA 92530	Other Contractor	1521	Low		Throughout City
19	Daniel Small Construction	14260 Garden Rd, Suite B-17 Poway, CA 92064	Other Contractor	1521	Low		Throughout City
20	DC Associates, Inc	3671 Industry Ave, Suite A1 Seal Beach, CA 90740	Other Contractor	1521	Low		Throughout City
21	Eleven Western Builders	2862 Executive Pl Escondido, CA 92029	Other Contractor	1521	Low		Throughout City
22	Excel Commercial Constructors	1605 Grand Ave, Suite 2 San Marcos, CA 92078	Other Contractor	1521	Low		Throughout City
23	Fain Pump Company, Inc	27228 Shiloh Ln Valley Center, CA 92082	Other Contractor	1781	Low		Throughout City
24	Greg Collier Construction	8234 Phyllis Pl San Diego, CA 92123	Other Contractor	1521	Low		Throughout City
25	Hammet-Down, Inc	1595 Mountain Ave Norco, CA 92860	Other Contractor	1795	Low		Throughout City
26	K2 Contracting, Inc	1094 Cudahy Pl, Suite 322 San Diego, CA 92110	Other Contractor	1521	Low		Throughout City
27	Leigh Briggs Construction, Inc	16179 Cayenne Ridge Rd San Diego, CA 92127	Other Contractor	1521	Low		Throughout City
28	Madden Construction	13840 Edgemoor St Poway, CA 92064	Other Contractor	1521	Low		Throughout City
29	Mark Beamish Waterproofing	1235 North Grove St Anaheim, CA 92806	Other Contractor	1799	Low		Throughout City

Appendix A.5 (Continued)
Mobile Inventory

#	Business Name	Address	Category	SIC	TTWQ	Likely Source	Hydrologic Area
30	Oakley Construction, Inc	17065 Palmdale St Huntington Beach, CA 92647	Other Contractor	1521	Low		Throughout City
31	Premiere Eng & Grading Contractors	980 E. Discovery Ln Anaheim, CA 92801	Other Contractor	1794	Low		Throughout City
32	Residential Wall Systems	21778 Temescal Canyon Rd Corona, CA 92883	Other Contractor	1742	Low		Throughout City
33	Teak & Deck Professionals	821 S Tremont St Oceanside, CA 92054	Other Contractor	1799	Low		Throughout City
34	Temecon Gen. Bldg. Contractors	9715 Carroll Center Rd, Suite 108 San Diego, CA 92126	Other Contractor	1521	Low		Throughout City
35	Tucker Customer Homes, Inc	1844 Martin Ave Pleasanton, CA 94588	Other Contractor	1521	Low		Throughout City
36	Western Pacific Pipeline	1122 N. 2nd St El Cajon, CA 92021	Other Contractor	1623	Low		Throughout City
37	Specialized Painting Co., Inc	530 W. Central Ave, Suite A Brea, CA 92821	Painting/Coating	1742	Low		Throughout City

Notes
TTWQ – Threat to Water Quality
SIC –Standard Industrial Classification Code
Likely Source – Has a pollutant discharge potential of "Likely" for one or more of the pollutants of concern associated with the receiving water

APPENDIX B

Appendix B
Complaint Log

Date	Location	Complaint Type	Complaint	Resolution
7/9/08	Luiseno Drive	Municipal	Brow ditch clogged	Brow ditch was cleaned.
7/10/08	Painted Desert/Bridlewood	Industrial/Commercial	Oil in street	Dumped oil from contractor's rental equipment. Small amount of oil staining on street, no contractor present, no info available, area cleaned.
7/10/08	14415 Lake Poway Road	Municipal	Grate filled with debris	Debris from grate in back of mechanic's facility was cleaned.
7/18/08	Valle Verde Road	Municipal	Odor was reported in storm drain on the east side of Valle Verde Road	Drain inspected and noted to be clean, no odor.
7/24/08	Blue Ridge Trail	Municipal	Debris around storm drain channel	Limbs were removed.
7/29/08	13841 Tobiasson Road	Municipal	Odor was reported in storm drain.	Storm drain inspected, no odor found.
8/1/08	13719 Silver Lake Drive	Municipal	Odor was reported in storm drain pipe from the drop inlet to Utopia Road tie-in.	Pipe cleaned with jetrod.
8/5/08	Pomerado Road	Municipal	Debris reported in concrete channel at the north end of Brookview Senior Complex.	20 cubic yards of material were removed.
8/5/08	Espola Road	Municipal	Debris reported in channel	Silt and debris was removed from channel.
8/8/08	Soule Street	Municipal	Debris in creek	Trash was removed from creek.
9/2/08	Community Road	Municipal	Reported grease dumped in storm drain outlet at site 124.	Inspected, no grease found.
9/24/08	12911 Evalyn Court	Residential	Car leaking oil	Gave resident NPDES info and educated on best practices for containing oil drips.
9/29/08	13530 Old Winery Road	Municipal	Report of buildup of debris in drainage ditch at east end of Old Winery Road	Weeds and debris were removed.
11/25/08	14408 Poway Road	Residential	Neighbor draining pool on property.	Pool was de-chlorinated; Left NPDES info for reference.

Appendix B (Continued)
Complaint Log

Date	Location	Complaint Type	Complaint	Resolution
11/26/08	Riparian Road	Municipal	Geo-logs requested.	Four geo-logs were placed at drop inlet due to runoff from homeowner's project.
12/1/08	Espola Road	Municipal	Debris reported in storm drain.	Four bags of human feces were removed from box culvert.
12/9/08	Grimsley Avenue	Municipal	Debris reported in storm drain.	Rocks, debris, and bicycle were removed from inlet behind house at open space.
12/17/08	Camino Del Valle	Municipal	Drainage pipe blocked causing backup of storm water.	Debris was removed.
12/31/08	Stone Canyon Road	Municipal	Blocked slip-drain by the east side.	Cleared with vactor.
1/12/09	14141 Mazatlan Way	Industrial/Commercial	Neighbor reported dumping cooking oil in gutter. Cooking oil stored in driveway in boxes.	Owner will take oil to Haz Mat waste facility by 1/17/09 and clean sidewalk.
1/23/09	13230 Pomerado	Residential	Disturbed dirt on private street and vacant lot. No BMPs.	Spoke to workers at Cornerstone Church, gave NPDES info, and deadline for installing BMPs. 1/26/2009 - Erosion control in place.
1/30/09	Frame Road	Residential	Reported washing of commercial truck in street.	No truck or active violation observed. (see related incident 3/18/09)
2/9/09	Acacia Terrace	Municipal	Debris in storm drain.	Debris from inlet to slip-drain was cleared. Backfill of erosion on bank is private property.
2/13/09	12425 Oak Knoll	Residential	Car leaking oil	No violations noted.
2/17/09	13104 Grape Arbor	Residential	Reported draining pool into street, smells like chlorine.	Site inspected, no chlorine odor observed. Pool maintenance worker was aware of need to de-chlorinate and had done so over the last week. Left NPDES info packet for reference.
3/4/09	Old Winemaster Court	Municipal	Debris in brow ditch.	Brow ditch on City easement cleared.

Appendix B (Continued)
Complaint Log

Date	Location	Complaint Type	Complaint	Resolution
3/4/09	13108 Standish Drive	Residential	Reported dumping dirt in storm drain.	3/5/09 - Dirt still in channel, called owner, will make certain dirt is out of the channel by Saturday 3/7/09 when he returns to town. 3/10/09 - Violation corrected
3/6/09	Espola Road	Municipal	Debris on the side of the road.	Debris was removed from both sides of Espola Road from Ezra Lane to Poway Road.
3/9/09	Community Road	Municipal	Stepping stones submerged under water at the south end of Hilleary Park.	Obstruction/debris was removed to allow proper flow, exposing stepping stones.
3/9/09	Espola Road	Municipal	Damage to drain pipe reported.	Inspect possible drain pipe erosion on west side of Espola Road at approximately 1000 ft. north of Poway Road.
3/10/09	Standish Drive	Municipal	Debris in creek	Inspected and found that citizen removed pile of dirt in creek.
3/11/09	12910 Meadowglenn Way	Residential	Public works reported a resident placed oil by the curb, may get into storm drain if spilled or rain.	3/11/2009 - No violations observed. Already removed. Left NPDES info.
3/18/09	14027 Frame Road	Industrial/Commercial	Observed property owner washing cement truck in street.	Issued Courtesy Notice, NPDES info, and advised to not bring truck to residence.
3/31/09	Stone Canyon Road	Municipal	Debris reported in brow ditch	Debris was removed, ice plant trimmed.
4/1/09	Peartree Terrace	Municipal	Debris reported in brow ditch	Removed brush from city brow ditch. Assisted by Honor Camp.
4/3/09	13111 Bonita Vista	Municipal	Paint spill reported	Inspected, no spill found.
4/3/09	Amso Street	Municipal	Debris in channel	Mattress was removed.
4/15/09	Margate Avenue	Municipal	Debris in curb outlet reported	Curb outlet was cleaned with vactor.
5/5/09	Bronco Way	Municipal	Debris in storm drain inlet reported	Debris was cleared.

Appendix B (Continued)
Complaint Log

Date	Location	Complaint Type	Complaint	Resolution
5/20/09	12345 Crosthwaite Circle	Industrial/Commercial	Complaint made (claimed to be employee) regarding paint being washed into the storm drain.	Officers inspected the site and found some "milky" substance flowing across property from an area that appears to be a cleaning and painting area for the seatainers. Advised branch manager to discontinue activity, prevent any additional fluid from entering the system, and clean the property to prevent rain runoff of substance. Gave NPDES info. 5/21/2009 - Referred to Public Works for drainage system clean-up if needed.
5/21/09	Crosthwaite Circle	Municipal	Report of illegal dumping of fluids possibly entering the storm drain system.	Checked site, no cleaning needed, set out BMPs for manager.
5/26/09	Sutter Mill Road	Municipal	Storm drain cover missing	Grate replaced on 5/27/09.
5/27/09	13340 Frame Road	Residential	Neighbor reported to be dumping diatomaceous earth into gutter.	5/28/2009 - Left 1 day Courtesy Notice and NPDES info. 5/29/2009 - No change, door hanger still on door. Referred to Public Works and cleaned up.
5/29/09	13095 Poway Road	Industrial/Commercial	Employee reported to be cleaning parking lot and driveway with dishwashing liquid.	Provided Storm Water flyer to manager and advised to not use products when cleaning, and that it would be best to sweep the area.
6/2/09	Vaughan Road	Municipal	Missing grate	Grate replaced on 6/2/09.
6/3/09	15475 Harrow Lane	Residential	NPDES Storm Water violation	6/3/09 - Left Courtesy Notice and Storm Water info - no violation in progress.
6/11/09	15190 Saddlebrook Court	Industrial/Commercial	City street sweeper hit a patch of stone fines slurry from a well drilling project. BMPs in place, but one bag failed. Contractor was contacted to clean up	7/8/09 - Contractor left message, will clean up.
6/16/09	14061 Saddlewood Court	Residential	Home pumping diatomaceous earth into brow ditch reported.	6/24/2009 - Left Courtesy Notice, no evidence of violation.

Appendix B (Continued)
Complaint Log

Date	Location	Complaint Type	Complaint	Resolution
6/22/09	13823 Tam-O-Shanter	Industrial/Commercial	Public Works called in regarding roof power washing, runoff going into gutters.	No violation noted, left NPDES info.
6/23/09	14008 Arbolitos	Residential	Discharge into gutter reported.	No violation found. Left Courtesy Notice and NPDES info.

APPENDIX C

Appendix C
JURMP Annual Report Requirements Checklist

Development Planning Component

Permit Annual Reporting Requirement—Section J.3.a.(3).(a)	Location in Report
i. A description of any amendments to the General Plan, the environmental review process, development project approval processes, or development project requirements.	2.2, 2.3, 2.4
ii. Confirmation that all development projects were required to undergo the Copermittee's urban runoff approval process and meet the applicable project requirements, including a description of how this information was tracked.	2.4.4.2
iii. A listing of the development projects to which SUSMP requirements were applied.	Table 2-2
iv. Confirmation that all applicable SUSMP BMP requirements were applied to all priority development projects, including a description of how this information was tracked.	Table 2-1, 2.4.4.2
v. At least one example of a priority development project that was conditioned to meet SUSMP requirements and a description of the required BMPs.	2.4.4.2
vi. A listing of the priority development projects which were allowed to implement treatment control BMPs with low removal efficiency rankings, including the feasibility analyses which were conducted to exhibit that more effective BMPs were infeasible.	2.4.4.2
vii. An updated treatment control BMP inventory.	2.4.4.3, Appendix A.1
viii. The number of treatment control BMPs inspected, including a summary of inspection results and findings.	2.4.4.3, Table 2-5, Table 2-6
ix. A description of the annual verification of operation and maintenance of treatment control BMPs, including a summary of verification results and findings.	2.4.4.3
x. Confirmation that BMP verification was conducted for all priority development projects prior to occupancy, including a description of how this information was tracked.	2.4.4.2
xi. A listing of any projects which received a SUSMP waiver.	2.4.4.2
xii. A description of implementation of any SUSMP waiver mitigation program.	2.4.4.2
xiii. A description of Hydromodification Management Plan (HMP) development collaboration and participation.	2.4.4.2
xiv. A listing of development projects required to meet HMP requirements, including a description of hydrologic control measures implemented.	NA, HMP not yet adopted
xv. A listing of priority development projects not required to meet HMP requirements, including a description of why the projects were found to be exempt from the requirements.	NA, HMP not yet adopted

Development Planning Component

Permit Annual Reporting Requirement—Section J.3.a.(3).(a)	**Location in Report**
xvi. A listing of development projects disturbing 50 acres or more, including information on whether Interim Hydromodification Criteria were met by each of the projects, together with a description of hydrologic control measures implemented for each applicable project.	2.4.4.2
xvii. The number of violations and enforcement actions (including types) taken for development projects, including information on any necessary follow-up actions taken. The discussion should exhibit that compliance has been achieved, or describe actions that are being taken to achieve compliance.	2.4.4.3, Table 2-6
xviii. A description of notable activities conducted to manage urban runoff from development projects.	2.1.1

Construction

Permit Annual Reporting Requirement—Section J.3.a.(3).(b)	**Location in Report**
i. Confirmation that all construction sites were required to undergo the Copermittee's construction urban runoff approval process and meet the applicable construction requirements, including a description of how this information was tracked.	3.5
ii. Confirmation that a regularly updated construction site inventory was maintained, including a description of how the inventory was managed.	3.2
iii. A description of modifications made to the construction and grading ordinances and approval processes.	3.3
iv. Confirmation that the designated BMPs were implemented, or required to be implemented, for all construction sites.	3.5
v. Confirmation that a maximum disturbed area for grading was applied to all applicable construction sites.	3.5
vi. A listing of all construction sites with conditions requiring advanced treatment, together with confirmation that advanced treatment was required at such construction sites.	3.5
vii. For each construction site within each priority category (high, medium, and low), identification of the period of time (weeks) the site was active within the rainy season, the number of inspections conducted during the rainy season, and the number of inspections conducted during the dry season, and the total number of inspections conducted for all sites.	3.5, Appendix A.2
viii. A description of the general results of the inspections.	3.5
ix. Confirmation that the inspections conducted addressed all the required inspection steps to determine full compliance.	3.5
x. The number of violations and enforcement actions (including types) taken for construction sites, including information on any necessary follow-up actions taken. The discussion should exhibit that compliance has been achieved, or describe actions that are being taken to achieve compliance.	3.5 Table 3-1
xi. A description of notable activities conducted to manage urban runoff from construction sites.	3.1

Municipal

Permit Annual Reporting Requirement—Section J.3.a.(3).(c)	**Location in Report**
i. Any updates to the municipal inventory and prioritization.	Appendix A (inventory)
ii. Confirmation that the designated BMPs were implemented, or required to be implemented, for municipal areas and activities, as well as special events.	4.2.4, 4.3.4, 4.4.4, 4.5.4, 4.6.4, 4.7.4
iii. A description of inspections and maintenance conducted for municipal treatment controls.	2.4.3.2
iv. Identification of the total number of catch basins and inlets, the number of catch basins and inlets inspected, the number of catch basins and inlets found with accumulated waste exceeding cleaning criteria, and the number of catch basins and inlets cleaned.	4.4.4 Table 4-2
v. Identification of the total distance (miles) of the MS4, the distance of the MS4 inspected, the distance of the MS4 found with accumulated waste exceeding cleaning criteria, and the distance of the MS4 cleaned.	4.4.4, Table 4-2
vi. Identification of the total distance (miles) of open channels, the distance of open channels inspected, the distance of open channels found with anthropogenic litter, and the distance of open channels cleaned.	4.4.4, Table 4-2
vii. Amount of waste and litter (tons) removed from catch basins, inlets, the MS4, and open channels, by category.	4.4.4, Table 4-2
viii. Identification of any MS4 facility found to require inspection less than annually following two years of inspection, including justification for the finding.	**(N/A for 08-09)**
ix. Confirmation that the designated BMPs for pesticides, herbicides, and fertilizers were implemented, or required to be implemented, for municipal areas and activities.	4.2.3
x. Identification of the total distance of curb-miles of improved roads, streets, and highways identified as consistently generating the highest volumes of trash and/or debris, as well as the frequency of sweeping conducted for such roads, streets, and highways.	4.3.4, Table 4-1
xi. Identification of the total distance of curb-miles of improved roads, streets, and highways identified as consistently generating moderate volumes of trash and/or debris, as well as the frequency of sweeping conducted for such roads, streets, and highways.	4.3.4, Table 4-2
xii. Identification of the total distance of curb-miles of improved roads, streets, and highways identified as consistently generating low volumes of trash and/or debris, as well as the frequency of sweeping conducted for such roads, streets, and highways.	4.3.4, Table 4-1

Municipal

Permit Annual Reporting Requirement—Section J.3.a.(3).(c)	**Location in Report**
xiii. Identification of the total distance of curb-miles swept.	4.3.4, Table 4-1
xiv. Identification of the number of municipal parking lots, the number of municipal parking lots swept, and the frequency of sweeping.	4.3.4, Table 4-1
xv. Amount of material (tons) collected from street and parking lot sweeping.	4.3.4, Table 4-1
xvi. A description of efforts implemented to prevent and eliminate infiltration from the sanitary sewer to the MS4	4.5.4
xvii. Identification of the number of sites requiring inspections, the number of sites inspected, and the frequency of the inspections.	4.2.4, 4.3.4, Table 4-3
xviii. A description of the general results of the inspections.	Table 4-3
xix. Confirmation that the inspections conducted addressed all the required inspection steps to determine full compliance.	4.2.4
xx. The number of violations and enforcement actions (including types) taken for municipal areas and activities, including information on any necessary follow-up actions taken. The discussion should exhibit that compliance has been achieved, or describe actions that are being taken to achieve compliance.	4.2.4
xxi. A description of notable activities conducted to manage urban runoff from municipal areas and activities.	Throughout Section

Industrial and Commercial

Permit Annual Reporting Requirement—Section J.3.a.(3).(d)	**Location in Report**
i. Any updates to the industrial and commercial inventory.	5.2.2 (stationary), 5.3.2 (mobile), Appendix A (inventory)
ii. Confirmation that the designated BMPs were implemented, or required to be implemented, for industrial and commercial sites/sources.	5.2.4, 5.3.4
iii. A description of efforts taken to notify owners/operators of industrial and commercial sites/sources of BMP requirements, including mobile businesses.	5.2.4, 5.3.4
iv. Identification of the total number of industrial and commercial sites/sources inventoried and the total number inspected.	5.2.2, 5.3.2; 5.2.4, 5.3.4; Table 5-1
v. Justification and rationale for why the industrial and commercial sites/sources inspected were chosen for inspection.	5.2.4
vi. Confirmation that all inspections conducted addressed all the required inspection steps to determine full compliance.	5.2.4
vii. Identification of the number of third party inspections conducted.	5.2.4
viii. Identification of efforts conducted to verify third party inspection effectiveness.	5.2.4
ix. A description of efforts implemented to address mobile businesses.	5.3.4
x. The number of violations and enforcement actions (including types) taken for industrial and commercial sites/sources, including information on any necessary follow-up actions taken. The discussion should exhibit that compliance has been achieved, or describe actions that are being taken to achieve compliance.	5.2.4, 5.3.4
xi. A description of steps taken to identify non-filers and a list of non-filers (under the General Industrial Permit) identified by the Copermittees.	5.2.4, Table 5-2
xii. A description of notable activities conducted to manage urban runoff from industrial and commercial sites/sources.	Throughout Section

Residential

Permit Annual Reporting Requirement—Section J.3.a.(3).(e)	**Location in Report**
i. Identification of the high threat to water quality residential areas and activities that were focused on.	6.2
ii. Confirmation that the designated BMPs were implemented, or required to be implemented, for residential areas and activities.	6.4
iii. A description of efforts implemented to facilitate proper management and disposal of used oil and other household hazardous materials.	6.4
iv. Types and amounts of household hazardous wastes collected, if applicable.	6.4
v. A description of any evaluation of methods used for oversight of residential areas and activities, as well as any findings of the evaluation.	6.4 (see discussion in JURMP)
vi. The number of violations and enforcement actions (including types) taken for residential areas and activities, including information on any necessary follow-up actions taken. The discussion should exhibit that compliance has been achieved, or describe actions that are being taken to achieve compliance.	6.4
vii. A description of collaboration efforts taken to develop and implement the Regional Residential Education Program.	6.4
viii. A description of notable activities conducted to manage urban runoff from residential areas and activities.	6.4

IDDE*

Permit Annual Reporting Requirement—Section J.3.a.(3).(f)	**Location in Report**
i. Correction of any inaccuracies in either the MS4 map or the Dry Weather Field Screening and Analytical Stations Map.	7.4
ii. Reporting of all dry weather field screening and analytical monitoring results. The data should be presented in tabular and graphical form. The reporting shall include station locations, all dry weather field screening and analytical monitoring results, identification of sites where results exceeded action levels, follow-up and elimination activities for potential illicit discharges and connections, the rationale for why follow-up investigations were not conducted at sites where action levels were exceeded, any Copermittee or consultant program recommendations/changes resulting from the monitoring, and documentation that these recommendations/changes have been implemented. Dry weather field screening and analytical monitoring reporting shall comply with all monitoring and standard reporting requirements in Attachment B of Order No. R9-2007-0001 and Receiving Waters Monitoring and Reporting Program No. R9-2007-0001.	7.4, Table 7-2, 7-3, and 7-4
iii. Any dry weather field screening and analytical monitoring consultant reports generated, to be provided as an attachment to the annual report.	7.4, Attachment 7.1
iv. A brief description of any other investigations and follow-up activities for illicit discharges and connections.	7.5
v. The number and brief description of illicit discharges and connections identified.	7.5, Appendix B
vi. The number of illicit discharges and connections eliminated.	7.5, Appendix B
vii. Identification and description of all spills to the MS4 and response to the spills.	7.3, Appendix B
viii. A description of activities implemented to prevent sewage and other spills from entering the MS4.	7.3
ix. A description of the mechanism whereby notification of sewage spills from private laterals and septic systems is received.	7.3
x. Number of times the hotline was called, as compared to previous reporting periods, and a summary of the calls.	7.2, Appendix B
xi. A description of efforts to publicize and facilitate public reporting of illicit discharges.	7.2
xii. The number of violations and enforcement actions (including types) taken for illicit discharges and connections, including information on any necessary follow-up actions taken. The discussion should exhibit that compliance has been achieved, or describe actions that are being taken to achieve compliance.	7.5, Table 7-1, Appendix B

IDDE*

Permit Annual Reporting Requirement—Section J.3.a.(3).(f)	Location in Report
xiii. A description of notable activities conducted to manage illicit discharges and connections.	7.5, Table 7-1

IDDE—Additional Dry Weather Monitoring Program Requirements*

Permit Annual Reporting Requirement—Attachment B and Receiving Waters Monitoring and Reporting Program No. R9-2007-0001, Section II.B.3.c,d	Location in Report
Meets applicable standard monitoring and reporting requirements listed in Municipal Permit Attachment B.	7.4
c. (1) Determining Sampling Frequency: Dry weather field screening and analytical monitoring shall be conducted at each identified station at least once between May 1st and September 30th of each year or as often as the Copermittee determines is necessary to comply with the requirements of section D.4 of Order No. R9-2007-0001.	7.4
c. (2) If flow or ponded runoff is observed at a dry weather field screening or analytical monitoring station and there has been at least seventy-two (72) hours of dry weather, make observations and collect at least one (1) grab sample. Record general information such as time since last rain, quantity of last rain, site descriptions (i.e., conveyance type, dominant watershed land uses), flow estimation (i.e., width of water surface, approximate depth of water, approximate flow velocity, flow rate), and visual observations (i.e., odor, color, clarity, floatables, deposits/stains, vegetation condition, structural condition, and biology).	7.4
c. (3) At a minimum, collect samples for analytical laboratory analysis of the following constituents for at least twenty five percent (25%) of the dry weather monitoring stations where water is present: (a) Total Hardness, (b) Oil and Grease, (c) Diazinon and Chlorpyrifos, (d) Cadmium (Dissolved), (e) Lead (Dissolved), (f) Zinc (Dissolved), (g) Copper (Dissolved), (h) Enterococcus bacteria, (i) Total Coliform bacteria, (j) Fecal Coliform bacteria	7.4
c.(4) At a minimum, conduct field screening analysis of the following constituents at all dry weather monitoring stations where water is present:	7.4
c. (a) Specific conductance (calculate estimated Total Dissolved Solids), (b) Turbidity, (c) pH, (d) Reactive Phosphorus, (e) Nitrate Nitrogen, (f) Ammonia Nitrogen, (g) Surfactants (MBAS)	7.4
c. (5) If the station is dry (no flowing or ponded runoff), make and record all applicable observations and select another station from the list of alternate stations for monitoring.	7.4

IDDE—Additional Dry Weather Monitoring Program Requirements*

Permit Annual Reporting Requirement—Attachment B and Receiving Waters Monitoring and Reporting Program No. R9-2007-0001, Section II.B.3.c,d	Location in Report
c. (6) Develop and/or update criteria for dry weather field screening and analytical monitoring results whereby exceedance of the criteria will require follow-up investigations to be conducted to identify and eliminate the source causing the exceedance of the criteria.	7.4
c. (7) Assess the presence of trash in receiving waters and urban runoff at each dry weather field screening or analytical monitoring station. Assessments of trash shall provide information on the spatial extent and amount of trash present, as well as the nature of the types of trash present.	7.4
c. (8) Dry weather field screening and analytical monitoring stations identified to exceed dry weather monitoring criteria for any constituents shall continue to be screened in subsequent years.	7.4
c. (9) Develop and/or update procedures for source identification follow up investigations in the event of exceedance of dry weather field screening and analytical monitoring result criteria. These procedures shall be consistent with procedures required in section D.4.d of Order No. R9-2007-0001.	7.4
c. (10) Develop and/or update procedures to eliminate detected illicit discharges and connections. These procedures shall be consistent with each Copermittees Illicit Discharge and Elimination component of its Jurisdictional Urban Runoff Management Plan as discussed in section D.4 of Order No. R9-2007-0001.	7.4
d. The Copermittees shall commence implementation of dry weather field screening and analytical monitoring under the requirements of this Order by May 1, 2008. Each Copermittee shall conduct dry weather analytical and field screening monitoring in accordance with its storm water conveyance system map and dry weather analytical and field screening monitoring procedures as described in section II.B.3 above. If monitoring indicates an illicit connection or illegal discharge, conduct the follow-up investigation and elimination activities as described in submitted dry weather field screening and analytical monitoring procedures and sections D.4.d and D.4.e of Order No. R9-2007-0001. Until the dry weather field screening and analytical monitoring program is implemented under the requirements of this Order, each Copermittee shall continue to implement dry weather field screening and analytical monitoring as it was most recently implemented pursuant to Order No. 2001-01.	7.4

* Section 7, the Illicit Discharge Detection and Elimination component, of the 2008/2009 Annual Report, will be submitted to the RWQCB no later than December 15, 2008.

Education

Permit Annual Reporting Requirement—Section J.3.a.(3).(g)	Location in Report
i. A description of education efforts conducted for each target community.	8.3
ii. A description of how education efforts targeted underserved target audiences, high-risk behaviors, and "allowable" behaviors and discharges.	8.3
iii. A description of education efforts conducted for municipal departments and personnel.	8.2
iv. A description of education efforts conducted for the new development and construction communities.	8.3
v. A description of jurisdictional education efforts conducted for residents, the general public, and school children.	8.3

Public Participation

Permit Annual Reporting Requirement—Section J.3.a.(3).(h)	Location in Report
i. A description of public participation efforts conducted.	9.2 and 9.3

Effectiveness Assessment

Permit Annual Reporting Requirement—Section J.3.a.(3).(i)	Location in Report
i. An assessment of the effectiveness of the Jurisdictional Urban Runoff Management Program which meets all requirements of section I.1 of this Order.	11

Fiscal Analysis

Permit Annual Reporting Requirement—Section J.3.a.(3).(j)	Location in Report
i. A fiscal analysis of the Copermittee's urban runoff management programs which meets all requirements of section G of this Order. (For 2007-2008, the requirements that apply are essentially the same as those found in Order No. 2001-01)	10

Special Investigations

Permit Annual Reporting Requirement—Section J.3.a.(3).(k)	Location in Report
i. A description of any special investigations conducted.	12

Non-Emergency Firefighting

Permit Annual Reporting Requirement—Section J.3.a.(3).(l)	**Location in Report**
i. A description of efforts conducted to reduce pollutant discharges from non-emergency fire fighting flows.	4.2.3, 13

JURMP Revisions

Permit Annual Reporting Requirement—Section J.3.a.(3).(m)	**Location in Report**
i. A description of any proposed revisions to the JURMP.	14 and each program component section

ATTACHMENTS

ATTACHMENT 4.1

DAILY VEHICLE MAINTENANCE FACILITY BMP ASSESSMENT CHECKLIST

Enter Complete Date
Note Holidays

BMP Daily Checks

Week of:	Monday	Tuesday	Wednesday	Thursday	Friday
Is the site free of debris					
Parking lots free of debris					
Roof down spouts dir away					
Daily litter abatement					
Erosion prevention employed					
Minimized water run-off					
Are adequate trash cans avail.					
Is the trash can area clear					
Are trash can emptied often					
Outdoor storage areas covered					
Are outdoor containers labeled					
Is their a spill response kit					
Are storage tank contained/2nd					
Is 2nd containment free of spills					
Parking area free of Spills					
Vehicle washed in designated. Areas					
Free of illegal discharge and spills					
Free of illegal storm drain release					
Unleaded Dispenser Checked					
Diesel Dispenser checked					
Fire Extinguisher at Gas Island Chckd					
Fuel are cleaned spill free					
Front of building area clear					
Battery cart under canopy					
East side of building clean					
Equipment stored under canopy					
All scrap metal removed					
Check flammable locker for seals					
Check tire shed & remove old tires					
Check both back drains for debris					
Check lot for oil leaks & drip Pans					
Check south and west side of bldg					
Are hazardous mat. Stored prop					
Accumulation Start Date On					
Drums Less than 6 Months					
(allow time for drum removal)					
Hour Meter Readings #7					
Hour Meter Readings #509					
Hour Meter Readings #510					
Hour Meter Readings #511					
Hour Meter Readings #512					
Hour Meter Readings #763					
ITEMS NEEDING ATTENTION					

ATTACHMENT 4.2

MUNICIPAL INSPECTION FORM

Print Form

CITY OF POWAY
STORM WATER QUALITY INSPECTION FOR MUNICIPAL FACILITIES

Inspector Name _____ Date____/____/_____ Time_____ ◯AM ◯PM

Type of Inspection: ◯Follow-up ◯Routine ◯Annual ◯Complaint

Result: ◯Full Inspection ◯Could not Contact ◯Refused ◯Duplicate ◯Moved, Replaced by_____ ◯Moved, Vacant ◯Out of City's Jurisdiction

A. CONTACT INFORMATION

Original

Facility Name_____

_____

Street Address_____

_____

Facility Manager _____

Contact Telephone # (____) _____ -_____ext._____

Changes

Facility Name_____

_____

Street Address _____

_____

Facility Manager _____

Contact Telephone # (____) _____ -_____ext._____

B. FACILITY/SITE INFORMATION

Principal activity:_____

Assigned JURMP Classification: ◯High ◯Medium ◯Low ◯Unassigned

New JURMP Classification (if applicable)?_____

Is facility subject to CA Statewide General Industrial Permit? ◯Mandatory ◯Conditional ◯No

If yes, has facility filed a Notice of Intent (NOI) to comply? ◯Yes ◯No WDID#_____

If no, does facility have a Notice of Non-Applicability (NONA/NEC)? ◯Yes ◯No

Does facility maintain SWPPP or BMP Plan? ◯Yes ◯No

Does facility have a storm water monitoring program? ◯Yes ◯No

C. INITIAL OBSERVATIONS

Nearest conveyances or water bodies: _____ Hydrologic Area _____ ____

Approximate distance to receiving water bodies: ◯< 200 ft. ◯200 – 1,000 ft. ◯> 1,000 ft.

Sensitivity of receiving waters: ◯Sensitive (ESA, 303(d), or other) ◯Non-sensitive

Discharge points: _____

_____

Discharge observed: ◯Yes ◯No

If yes, describe: _____

Estimated area covered by municipal facility: _____square feet

Estimated % impervious surface of this area: _____%

Exposed areas of intensive outdoor activity: _____

D. BMP ASSESSMENT

D.1 General

BMPs	N/A	Yes	No	Comments
Is the site free of excessive litter and debris?	☐	☐	☐	
Are discharge locations free of excessive sediment and debris?	☐	☐	☐	
Are parking lots, sidewalks and streets free of excessive sediment and debris?	☐	☐	☐	
Is wash water from pressure washing/hosing managed appropriately?	☐	☐	☐	
Are roof downspouts directed away from areas of potential pollutants?	☐	☐	☐	
Are employees trained in storm water management, pollution prevention and good housekeeping measures?	☐	☐	☐	
D.2 Landscaping				
Are adequate erosion prevention measures employed? (vegetation or physical stabilization)	☐	☐	☐	
Are irrigation systems programmed to minimize over-watering and runoff?	☐	☐	☐	
Are stockpiles of soil or landscape waste contained to prevent runoff transport?	☐	☐	☐	
Are pesticides, herbicides, and fertilizers managed in accordance with the JURMP BMPs?	☐	☐	☐	
D.3 Materials and Wastes				
Are adequate trash containers provided?	☐	☐	☐	
Are adequate recycling containers provided?	☐	☐	☐	
Is the trash/recycling area enclosed and free of litter and debris?	☐	☐	☐	
Is timely service and removal provided to prevent waste containers and sanitary facilities from overflowing?	☐	☐	☐	
Are outdoor material storage areas adequate (covered area with secondary containment)?	☐	☐	☐	
Are outdoor storage containers properly labeled?	☐	☐	☐	
Is there an accessible spill response kit?	☐	☐	☐	
Are outdoor storage containers equipped with secondary containment?	☐	☐	☐	
Is secondary containment free of spills and rainwater?	☐	☐	☐	
Are loading and unloading areas free of spills and debris?	☐	☐	☐	
D.4 Equipment and Vehicles				
Are exposed parking areas free of significant spills and leaks?	☐	☐	☐	
Are heavy equipment and vehicles stored in garages or under canopies?	☐	☐	☐	
Are vehicle maintenance activities conducted within contained areas (garage, canopy, work shop)?	☐	☐	☐	
Are vehicle-fueling areas covered and are storm drain inlets in/around the fueling area protected from spills and leaks?	☐	☐	☐	
Is vehicle washing performed in a contained area where runoff does not enter the MS4?	☐	☐	☐	

D.5 Building Repair/Construction /Structural BMPs

BMPs	N/A	Yes	No	Comments
Are adequate erosion prevention measures employed throughout the site? (vegetation or physical stabilization)	☐	☐	☐	
Are adequate sediment control BMPs employed throughout the site? (gravel bags, inlet filters etc.)	☐	☐	☐	
Are impervious areas free of debris and spills from painting, scraping, and/or sandblasting activities?	☐	☐	☐	
Are structural BMPs adequately maintained? (NA if no structural BMPs at facility)	☐	☐	☐	
D.6 Non-Storm Water Management				
Is the site free of evidence of illicit connections and illegal discharges?	☐	☐	☐	
Is the site free of evidence of unauthorized releases to storm drains?	☐	☐	☐	
If not, have the appropriate authorities been notified?	☐	☐	☐	
D.7 Other				
Are appropriate signs/stenciling present at the facility?	☐	☐	☐	
Are there any other potential storm water pollution issues or concerns? If yes, explain below.	☐	☐	☐	
Are all applicable activity-specific BMPs being implemented?	☐	☐	☐	
Does this facility have a fire sprinkler system?	☐	☐	☐	

D.8 BMP Summary/Additional Comments

E. RECOMMENDED CORRECTIVE ACTION

Is corrective action needed? ◯ Yes ◯ No

If **BMP-related** corrective action is required, describe below. If other corrective action, check the appropriate box in section G.

Owner/operator has been notified of recommended corrective actions both verbally and by: ☐ Hand Delivery ☐ Mail ☐ Fax

F. VIOLATIONS

- ☐ No violations have been noted at this time
- ☐ No violations have been noted, but recommend taking corrective action described in Section F.
- ☐ **Violation of the City's storm water ordinance:**
  - ☐ Prohibited discharge(s) of pollutants to the storm drain system or to receiving waters
    Description_____
  - ☐ Illicit connection(s) to the storm drain system
    Location_____
  - ☐ Littering
  - ☐ Improper Implementation of Required BMPs
  - ☐ Failure to comply with the storm water monitoring requirements for high priority industrial facilities.
- ☐ **Failure to comply with the requirements of the State Industrial Storm Water General Permit.**
  - ☐ In the future, under a new Industrial Permit which has not yet been adopted, this facility may be able to qualify for a No Exposure Certification (NEC) and exemption from Permit coverage.
- ☐ **Other Violation**_____

SPECIFIC ACTION(S) REQUIRED TO CORRECT THE VIOLATION DESCRIBED ABOVE:

- ☐ Implement the recommended corrective actions listed in Section F.
- ☐ File a Notice of Intent (NOI) with the State Water Resources Control Board to obtain coverage under the Industrial Permit - see Attachment 3 of the Industrial Permit (http://www.waterboards.ca.gov/stormwtr/industrial.html).
  - ☐ For "Conditional" facilities only: if you implement all the recommended BMPs and eliminate outdoor exposure, contact the City to request a re-inspection. If it is determined that you qualify, NONA/NEC paperwork will be provided for you to complete, and you will not have to file an NOI.
- ☐ Develop and implement a Storm Water Pollution Prevention Plan (SWPPP)—see Section A of the Industrial Permit.
- ☐ Develop and implement a storm water monitoring program—see section B of the Industrial Permit for guidelines.
- ☐ Complete the provided Notice of Non-Applicability (NONA) and accompanying No Exposure Certification (NEC). Retain one copy of each onsite, and send additional copies to the City of Poway and the State Water Resources Control Board. (See attached instructions provided with the documents.)

Additional actions required:

G. ADDITIONAL RECOMMENDED CITY ACTIONS*

Is a follow-up inspection recommended for this business? ○ **Yes** ○ **No**

ASSESSMENT

Level of knowledge regarding stormwater issues:	☐ 1	☐ 2	☐ 3	☐ 4	☐ 5
Level of cleanliness, BMP implementation, orderliness of site:	☐ 1	☐ 2	☐ 3	☐ 4	☐ 5

*Recommended City Actions listed at the time of inspection are subject to change based on later review by office staff.

ATTACHMENT 5.1

INDUSTRIAL/COMMERCIAL INSPECTION FORM

CITY OF POWAY
STORM WATER QUALITY INSPECTION FOR INDUSTRIAL/COMMERCIAL FACILITIES

Inspector Name _____ Date____/____/_____ Time_____ AM / PM

Type of Inspection:
☐ Follow-up ☐ Routine
☐ Annual ☐ Complaint

Result: ☐ Full Inspection ☐ Could not Contact ☐ Refused
☐ Duplicate ☐ Remove From Inventory
☐ Moved, Vacant ☐ Moved, Replaced by_____

Original	**Changes**
Business Name _____	Business Name _____
Street Address _____	Street Address _____
Responsible Person(s) _____	Responsible Person(s) _____
Business Telephone: (_____) _____-_____ ext._____	Business Telephone: (_____) _____-_____ ext._____
Business Fax: (_____) _____-_____	Business Fax:(_____) _____-_____

Principal business activity: _____

Home Based? ☐ Yes ☐ No

Mobile? ☐ Yes ☐ No

Standard Industrial Classification (SIC):

Assigned SIC Code(s): _____ _____ _____

Revised SIC Code(s): _____ _____ _____

CA Statewide General Industrial Permit Compliance:

☐ **Mandatory**

Notice of Intent (NOI) Filed?
☐ Yes ☐ No
WDID#_____

SWPPP or BMP Plan maintained?
☐ Yes ☐ No

Storm water monitoring programs previously conducted?
☐ Yes ☐ No

☐ **Conditional**

Notice of Non-Applicability (NONA/NEC) Filed?
☐ Yes ☐ No

☐ **N/A**

Threat to Water Quality (TTWQ):

☐ High ☐ Medium ☐ Low ☐ Unassigned

Revised TTWQ: _____

Hydrologic Area _____

Nearest water body: _____

Distance to water bodies:
☐ < 200 ft. ☐ > 200 ft.

Sensitivity of receiving waters:
☐ Sensitive (ESA, 303(d), or other)
☐ Non-sensitive

Approx. area covered by industrial/commercial activities: _____ sqft

Approximate % impervious surface of this area: _____ %

Exposed areas of intensive outdoor activity: _____ sqft

Discharge points along perimeter: _____

_____

BMP Assessment

General

BMPs	N/A	Yes	No	Comments
Is the site free of litter and debris?				
Are discharge locations free of sediment and debris?				
Are parking lots, sidewalks and streets free of sediment and debris?				
Is pressure washing of parking lots or sidewalks conducted at the facility?				
If yes, Is wash water captured?				
Are roof downspouts directed away from areas of potential pollutants?				
Landscaping				
Are adequate erosion prevention measures employed? (vegetation or physical stabilization)				
Are irrigation systems programmed to minimize over-watering and runoff?				
Are stockpiles of soil or landscape waste equipped to prevent runoff transport?				
Materials and Wastes				
Are adequate trash containers provided?				
Are adequate recycling containers provided?				
Is the trash/recycling area enclosed and free of litter and debris?				
Is timely service and removal provided to prevent waste containers and sanitary facilities from overflowing?				
Are outdoor material storage areas adequate (covered area with secondary containment)?				
Is there an accessible spill response kit?				
Are storage tanks equipped with secondary containment?				
Is secondary containment free of spills and rainwater?				
Are loading and unloading areas free of spills and debris?				
Equipment and Vehicles				
Are exposed parking areas free of significant spills and leaks?				
Are heavy equipment and vehicles stored in garages or under canopies?				
Are vehicle maintenance activities conducted within contained areas (garage, canopy, work shop)?				
Are vehicle-fueling areas covered and are storm drain inlets protected from spills and leaks?				
Is vehicle washing performed in a contained area where runoff does not enter the MS4?				

BMPs	N/A	Yes	No	Comments
Food Establishments				
Does facility have a grease trap or grease interceptor?				
When was the last time the grease trap was maintained? _____				
Where is the grease trap located? ☐ Under the sink ☐ Outside ☐ Other _____				
How is used oil disposed of? ☐ Outside rendering service ☐ Sanitary sewer/sink ☐ Other: _____ ☐ N/A				
Are oil-recycling/grease bins stored properly with overhead coverage and secondary containment?				
What is the cleaning method? _____				
Where is used cleaning water discharged? _____				
Does the restaurant hose off the site (parking lot, back lot, etc.)? If so, how often?				
How are kitchen floor mats cleaned? ☐ Hose off outside ☐ Clean inside (mop sink) ☐ Cleaning Service ☐ Other: _____				
Are storm drain inlets free of grease and other food debris?				
Non-Storm Water Management				
Is the site free of evidence of illicit connections and illegal discharges?				
If not, have the appropriate authorities been notified?				
Other				
Are there any other potential storm water pollution issues or concerns? If yes, explain below.				
Are all applicable activity-specific BMPs being implemented?				
Were any educational materials distributed? Please list:				
BMP Notes:				

Recommended Corrective Action

Is BMP-related corrective action needed? ☐ Yes ☐ No

Owner/operator has been notified of recommended corrective actions both verbally and by: ☐ Photocopy ☐ Fax

SWPPP Review: Does facility maintain a SWPPP: ☐ Yes ☐ No ☐ Not Applicable

SWPPP Component	Provided
Site Map/Description	☐ Yes ☐ No
Materials List	☐ Yes ☐ No
Significant Spills/Leaks	☐ Yes ☐ No
Pollution Prevention	☐ Yes ☐ No
Industrial Activities	☐ Yes ☐ No
Pollutant Sources/Risks	☐ Yes ☐ No
Compliance Activity Schedule	☐ Yes ☐ No
Employee Training	☐ Yes ☐ No
Accessible to staff	☐ Yes ☐ No
Existing BMPs	☐ Yes ☐ No

Does this facility have a storm water monitoring program? ☐ Yes ☐ No ☐ N/A

Was appropriate monitoring conducted during the most recent wet season? ☐ Yes ☐ No

- If not, does the facility have documentation of no qualifying rain events? ☐ Yes ☐ No
  - If not, is the facility in a GMP and not scheduled for most recent year? ☐ Yes ☐ No

Do monitoring results show that existing BMPs are effective in removing pollutants? ☐ Yes ☐ No ☐ N/A

Notes: _____

Violations

- ☐ No violations have been noted at this time
- ☐ No violations have been noted, but recommend taking corrective action described above.
- ☐ Violation of the City's storm water ordinance:
  - ☐ Prohibited discharge(s) of pollutants to the storm drain system or to receiving waters
    Description _____
  - ☐ Illicit connection(s) to the storm drain system – Location: _____
  - ☐ Littering
  - ☐ Improper Implementation of Required BMPs – Description: _____
- ☐ Failure to comply with the requirements of the State Industrial Storm Water General Permit.
  - ☐ File a Notice of Intent (NOI) with the State Water Resources Control Board (SWRCB) to obtain coverage under the Industrial Permit - see Attachment 3 of the Industrial Permit (www.waterboards.ca.gov/stormwtr/industrial.html).
  - ☐ Develop and implement a Storm Water Pollution Prevention Plan (SWPPP)—see Section A of the Industrial Permit.
  - ☐ Develop and implement a storm water monitoring program—see section B of the Industrial Permit for guidelines.
  - ☐ File a Notice of Non-Applicability and No Exposure Certification (NONA/NEC) with the State Water Resources Control Board and the City of Poway. (See attached instructions provided with the documents.)
- ☐ Other Violation _____

Is a follow-up inspection recommended for this business? ☐ **Yes** ☐ **No**

Additional actions required: _____

Assessment

Level of knowledge regarding storm water issues: ☐ 1 ☐ 2 ☐ 3 ☐ 4 ☐ 5

Level of cleanliness, BMP implementation, orderliness of site: ☐ 1 ☐ 2 ☐ 3 ☐ 4 ☐ 5

ATTACHMENT 5.2

EDUCATIONAL MATERIALS DISTRIBUTED DURING INDUSTRIAL AND COMMERCIAL INSPECTIONS

What's the difference?

Sanitary Sewer vs. Storm Drain

The water that drains down a sink or toilet in a home or business flows to the sanitary sewer and is treated by the City of San Diego at a wastewater treatment plant.

The storm drain system, on the other hand, is designed to carry rainwater from City streets and driveways to prevent flooding. This water does not receive any treatment. It flows directly to creeks and rivers – terminating at the Pacific Ocean!

Unfortunately, as rainfall flows over the ground it picks up debris and pollutants and deposits them into our watersheds.



Who can you contact?

REPORT ILLEGAL DUMPING
City of Poway Development Services Dept.
(858) 668-4668

HOUSEHOLD HAZARDOUS WASTE DISPOSAL
Poway Materials Handling Yard
By Appointment Only
1-800-714-1195
Questions: (858) 668-4710

RECYCLING
EDCO: (858) 748-7769

QUESTIONS AND COMMENTS
City of Poway Development Services Dept.
(858) 668-4668

LOOK ON THE WEB

USED OIL RECYCLING CENTERS
http://www.ciwmb.ca.gov/usedoil

INTEGRATED PEST MANAGEMENT
http://www.ipm.ucdavis.edu

COUNTY OF SAN DIEGO STORM WATER

ONLY RAIN DOWN THE STORM DRAIN

Urban storm water runoff is the **largest contributor** to **watershed pollution** in San Diego County.

Your business is **required** to prevent

Pollutants of Concern

As rainfall flows over the ground, it picks up a variety of pollutants and deposits them into our watersheds. The following pollutants are commonly transported in the storm drain system and have been found to degrade water quality.

- Sediments
- Fertilizers
- Metals
- Detergents
- Pesticides
- Organic Compounds (solvents)
- Trash and Debris
- Oil and Grease
- Bacteria and Viruses

The following **B**est **M**anagement **P**ractices (**BMPs**) are required to be used at all industrial and commercial businesses, where applicable, to reduce urban runoff pollution in our streams and waterways. To do your part in protecting our water quality, please implement the following BMPs, where applicable or noted by the City inspector.

General

- ❑ Regularly sweep around site, **do not use a hose.** Collect and dispose of debris in trash.
- ❑ Train all employees to consider urban runoff pollution before performing any outdoor activities.
- ❑ Never dispose of wash water to the storm drain system. Properly dispose of it in the sanitary sewer (sink or toilet).
- ❑ Report any illegal dumping into the storm drain system by calling (858) 668-4668 during business hours.

Landscaping

- ❑ Only irrigate during early morning or late evening to avoid evaporation.
- ❑ Aim sprinklers to avoid watering other areas.
- ❑ Time sprinklers to avoid over-watering and causing runoff.
- ❑ Minimize use of pesticides, herbicides, and fertilizer, which are harmful to animals downstream.
- ❑ Hand pull weeds instead of using herbicides.
- ❑ Do not use pesticides that eliminate beneficial insects (i.e., Integrated Pest Management).

Outdoor Material Storage

- ❑ Store all potential pollutants indoors or under a covered area not exposed to rain.
- ❑ Clean up all spills immediately using absorbent materials. Properly dispose of used absorbents.
- ❑ Keep lids on all outdoor storage containers.
- ❑ Label all material storage containers.
- ❑ Regularly sweep and clean all outdoor storage areas to remove any sediment (dirt) and debris.

Waste Management

- ❑ Keep the ground around all outdoor garbage and dumpster areas free of trash, sediment, and debris.
- ❑ Keep lids on dumpsters and trash cans whenever possible.
- ❑ Fix any leaks in garbage cans or dumpsters.
- ❑ Clean up all spills immediately.

Vehicle /Equipment Maintenance

- ❑ Perform all vehicle maintenance indoors when possible.
- ❑ Use drip-pans to collect fluids from leaky vehicles.
- ❑ Clean up spills immediately using absorbent materials. Properly dispose of used absorbents.

Vehicle /Equipment Washing

- ❑ Wash vehicles at a commercial car wash when possible. (Commercial car washes recycle water and drain to the sanitary sewer, not to the storm drain.)
- ❑ Wash vehicles over a pervious (absorbent) surface such as dirt, gravel, or grass to prevent runoff.
- ❑ Minimize the use of soaps and water while washing.
- ❑ Drain excess wash water to the sanitary sewer (sink or toilet), not to storm drains.

General Cleaning

- ❑ Perform washing over a pervious surface or where water drains to sanitary sewer.
- ❑ Minimize use of cleaning agents.
- ❑ Dispose of used wash water to sanitary sewer, not to storm drains.

Construction

- ❑ Minimize the amount of exposed soils to prevent erosion from wind or water.
- ❑ Cover construction material stockpiles with tarps or plastic liners to prevent sediment from blowing or washing away.
- ❑ Use gravel bags around site perimeter to capture any sediment (dirt) washed away in runoff.
- ❑ Protect nearby storm drains with gravel bags.
- ❑ Regularly inspect and clean equipment, vehicles, and storage areas.
- ❑ Keep lids secured on all material storage containers.
- ❑ Store materials where not exposed to rain.

A Clean Environment is Important to All of Us!

In the City of Poway, storm drains flow directly into our creeks, lakes, and the ocean without treatment.

In recent years, sources of water pollution, like industrial wastes from factories have been greatly reduced. However, the majority of water pollution now occurs from things like cars leaking oil, wash water from restaurants, fertilizers from farms, lawns and gardens, failing septic tanks, residential car washing, and pet waste washing into the storm drains and into waterways and the ocean.

All these sources add up to a pollution problem! But each of us can do small things to help clean up our water too—and that adds up to a pollution solution!

The City of Poway is committed to improving water quality and reducing the amount of pollutants that enter our precious waterways.



A Word About "Biodegradable" Soaps

"Biodegradable" is a popular marketing term that can be misleading. Because a product is labeled as biodegradable doesn't mean that it is non-toxic. Some products are more toxic than others, but none are harmless to aquatic life. Soapy water entering the storm drain system can impact fish and other wildlife within hours.

ONLY RAIN DOWN THE STORM DRAIN!

This brochure is one of a series of pamphlets describing storm drain protection measures, which are available at the Development Services Department at City Hall, or online at www.ci.poway.ca.us.

Other pamphlets include:

- **Home Repair and Remodeling BMPs**
- **Restaurant BMPs**
- **Concrete & Mortar Project BMPs**
- **Horses & Livestock BMPs**
- **Mobile Auto Detailing BMPs**

The City of Poway Preventing Urban Runoff Pollution

Best Management Practices for POWER WASHING



What is Power Washing?

Power washing is any activity that uses a water pressure system, including steam cleaning, to clean vehicles, equipment, sidewalks, buildings, dumpsters, or other impervious surfaces. In addition to water, detergents, degreasers and other products may be used in commercial power washing.

What's the Problem with Power Washing?

Did you know that storm drains are NOT connected to sanitary sewer systems or treatment plants? The primary purpose of storm drains is to carry rainwater away from developed areas to prevent flooding. **Wash water from power washing activities may contain significant quantities of oil, grease, chemicals, dirt, and detergents that could end up in our creeks, rivers, lakes, and the ocean.** Disposing of these materials into storm drains causes serious ecological problems—and is PROHIBITED by law.

Best Management Practices

Best Management Practices, or BMP's, are procedures that help to prevent pollutants from entering our storm drains. Each of us can do our part to keep storm water clean. Using BMP's adds up to a pollution solution!

Use Dry Clean-up Methods

- Instead of pressure washing, determine what alternative dry methods are available.
- Use mops, brooms, rags or wire brushes to clean pavement, buildings, and equipment as much as possible.
- Use vacuums or other machines to remove and collect loose debris before applying water.



Location, Location, Location!

- Prior to a washing, block all storm drains with an impervious barrier such as gravel bags or berms, or seal private storm drains with plugs or rubber mats. Make sure this practice does not flood the area or adversely affect vehicle or pedestrian traffic.
- **Never dispose of wash water into the street, storm drains, landscape drains, drainage ditches, or streams.**
- Wash vehicles and equipment on grassy or gravel areas so that the wash water can seep into the ground.
- **Create** a containment area with berms and tarps or take advantage of low ground to keep wash water contained.
- **Check** that the wash water is not leaking through and add more berms or barriers to contain the wash water.

Just Enough for the Job!

- Minimize water use by using high pressure, low volume nozzles.
- Use the minimal amount and least toxic detergents and degreasers you will need to complete the job. Try phosphate free detergents.
- Use a mop or rags to clean heavily soiled areas before power washing.

Only Rain Down the Storm Drain!

- Do not wash equipment or vehicles outdoors on saturated ground or on days when rain is probable.
- Pump or vacuum up <u>all</u> wash water in the contained area.
- With property owners permission, pump or pour the wash water to landscaped areas that will not run off to a storm drain; or drain it to the sanitary sewer through an interior building drain, sink, or private sewer clean-out. Discharges to the sewer **<u>should not</u>** contain hazardous materials, grease, grit, or any material that could clog piping.
- Sediments and other solids remaining on the ground should be swept or vacuumed up immediately so they don't wash into the storm drain system.

Who Can You Contact?

For more information, please call
(858) 668-4636
Report Illegal Dumping to:
Poway Code Compliance (during business hours, 8 a.m. to 5 p.m.) at (858) 668-4663 or (858) 668-4664, press "0" for immediate assistance
Or
Poway Sheriff's Station (after 5 p.m.) at (858) 513-2800

A Clean Environment is Important to All of Us!

In the City of Poway, storm drains flow directly into our creeks, lakes, and the ocean without treatment.

In recent years, sources of water pollution, like industrial wastes from factories have been greatly reduced. However, the majority of water pollution now occurs from things like cars leaking oil, wash water from restaurants, fertilizers from farms, lawns and gardens, failing septic tanks, residential car washing, and pet and horse waste washing into the storm drains and into waterways and the ocean.

All these sources add up to a pollution problem! But each of us can do small things to help clean up our water too—and that adds up to a pollution solution!

The City of Poway is committed to improving water quality and reducing the amount of pollutants that enter our precious waterways to protect our water quality for future

A Word About "Biodegradable" Soaps

"Biodegradable" is a popular marketing term that can be misleading. Because a product is labeled as biodegradable doesn't mean that it is non-toxic. Some products are more toxic than others, but none are harmless to aquatic life. Soapy water entering the storm drain system can impact fish and other wildlife within hours.

ONLY RAIN DOWN THE STORM DRAIN!

This brochure is one of a series of pamphlets describing storm drain protection measures, which are available at the Development Services Department at City Hall, or online at http://www.ci.poway.ca.us/env/env_issues.html

Other pamphlets include:

- **Home Repair and Remodeling BMPs**
- **Concrete and Mortar Projects BMPs**
- **Restaurant BMPs**
- **Power Washing BMPs**
- **Mobile Car Detailing BMPs**

The City of Poway Preventing Urban Runoff Pollution

Best Management Practices for Horses & Livestock



Storm Water and Horses & Livestock

What is Stormwater Pollution?

Did you know that storm drains are NOT connected to sanitary sewer systems or treatment plants? The primary purpose of storm drains is to carry rainwater away from developed areas to prevent flooding. However, this water is not filtered or treated and all the contaminants it contains eventually flow to our streams, lakes, and ocean where we swim and fish.

Once there, polluted runoff can harm wildlife and habitats. Horses and livestock wastes are among the many common storm water pollutants that can degrade water quality. Other examples include paint, oil and automotive fluids, construction debris, pesticides, litter, pool chemicals, and dirty wash water.

How do Horses and Livestock Pollute Stormwater?



During rainfall, uncovered manure and sediment can be washed from barns, pastures, and stables. These wastes end up flowing directly into streams, lakes, and the ocean where they can harm human health and the environment.

Stormwater runoff has been found to contain high concentrations of pathogens such as bacteria, parasites, and viruses.

When they wash into our recreational waters they can make people sick with sore throats, intestinal problems, rashes, nausea, and eye and ear infections.

Manure also contains nutrients, such as phosphorus and nitrogen, that fertilize aquatic algae. When these nutrients are too abundant they cause algae to grow very rapidly, and as a result, deplete oxygen in the water which kills fish and plant life.

Sediment is also harmful to our waters. In addition to causing flooding, sediment washed from pastures and livestock facilities can also harm aquatic life by clogging the gills of fish, blocking light transmission, lowering water temperatures, and preventing the production of oxygen by plants.

Poway Municipal Code section 13.09.080G has specific requirements for the management of manure and pet maintenance:

1. Manure deposited by horses and large animals within an enclosure or on uncovered areas, from which runoff could enter receiving waters or the storm water conveyance systems, must be cleaned up at least once weekly and either be composted, or be stored prior to disposal in a manner that prevents contact with runoff to receiving waters or the storm water conveyance system.
2. Areas used for composting such manure must be located, configured or managed to prevent runoff to receiving waters or the storm water conveyance system.
3. Pet waste shall not be disposed to the storm water conveyance system or receiving waters.

Best Management Practices

- Put barns, corrals, and fences in areas that drain away from creeks or streams or other storm drain conveyance systems.
- Keep livestock away from wet fields when possible. During rain events, cover manure stockpiles with a tarp or visqueen to reduce pollutant runoff.
- Cover dirt areas with loose hay or plant fast-growing grasses to shield and bind the soil to prevent erosion.
- Collect soiled bedding and manure from stalls and paddocks daily, and store them in sturdy, insect-resistant, and seepage free units.
- When grooming animals, use less toxic alternatives.
- If you must use pesticides, always read the label and use the products as directed.

Who Can You Contact?

For more information, please call (858) 668-4630
Report Illegal Dumping to:
Poway Code Compliance (during business hours, 8 a.m. to 5 p.m.) at (858) 668-4663 or (858) 668-4664, press “0” for immediate assistance
Or
Poway Sheriff’s Station (after 5 p.m.) at (858) 513-2800

A Clean Environment is Important to All of Us!

In the City of Poway, storm drains flow directly into our creeks, lakes, and the ocean without treatment.

In recent years, sources of water pollution, like industrial wastes from factories have been greatly reduced. However, the majority of water pollution now occurs from things like cars leaking oil, wash water from restaurants, fertilizers from farms, lawns and gardens, failing septic tanks, residential car washing, and pet waste washing into the storm drains and into waterways and the ocean.

All these sources add up to a pollution problem! But each of us can do small things to help clean up our water too—and that adds up to a pollution solution!

The City of Poway is committed to improving water quality and reducing the amount of pollutants that enter our precious waterways.



Only Rain Down the Storm Drain!

This brochure is one of a series of pamphlets describing storm drain protection measures, which are available in the Development Services Department at City Hall, or online at www.ci.poway.ca.us

Other pamphlets include:

- **Home Repair and Remodeling BMPs**
- **Restaurant BMPs**
- **Power Washing BMPs**
- **Horses & Livestock BMPs**
- **Mobile Auto Detailing BMPs**

City of Poway
13325 Civic Center Drive
Poway, CA 92064

Phone: (858) 668-4636

The City of Poway Preventing Urban Runoff Pollution

Best Management Practices for Concrete and Mortar Projects



Pollution Prevention is up to YOU!

Did you know that storm drains are NOT connected to sanitary sewer systems or treatment plants? The primary purpose of storm drains is to carry rainwater away from developed areas to prevent flooding. Untreated pollutants such as concrete and mortar flow directly into creeks, rivers, lakes, and the ocean and are toxic to fish and other wildlife. Disposing of these materials into storm drains causes serious ecological problems—and is PROHIBITED by law.



Do the Job Right!

This brochure was designed for do-it-yourself remodelers, masons and bricklayers, contractors, and anyone else who uses concrete or mortar to complete a construction project. Keep storm water protection in mind whenever you, or people you hire, work on your house or property.

Best Management Practices

Best Management Practices, or BMPs, are procedures and practices that help to prevent pollutants such as chemicals, concrete, mortar, pesticides, waste, paint, and other hazardous materials from entering our storm drains. All these sources add up to a pollution problem.

But each of us can do our part to keep storm water clean. These efforts add up to a pollution solution!



What YOU Can Do:

- **Always** store both dry and wet materials under cover, protected from rainfall and runoff and away from storm drains or waterways.
- **Keep all construction debris away from the street, gutter and storm drains.**
- **Never dispose of washout into the street, storm drains, landscape drains, drainage ditches, or streams.**
- Look for and clean up material that may have traveled away from your property after each days work.
- If you or your contractor keep a dumpster at your site, be sure it is securely covered with a lid or tarp when not in use.
- **Don't** mix up more fresh concrete or mortar than you will need for a project.
- Set up and operate small mixers on tarps or heavy plastic drop cloths.
- **Protect** applications of fresh concrete and mortar from rainfall and runoff until the material has dried.
- **Protect** dry materials from wind. Secure bags of concrete mix and mortar after they are open. **Don't allow dry products to blow into driveways, sidewalks, streets, gutters, or storm drains.**
- Empty mixing containers and wash out chutes onto dirt or other landscaped areas that do not flow to streets, drains or waterways, or allow material to dry and dispose of properly.
- **Never wash excess material from bricklaying, patio, driveway or sidewalk construction into a street or storm drain.**
- Sweep up and dispose of small amounts of excess dry concrete, grout, and mortar in the trash.
- Wash concrete or brick areas only when the wash water can flow onto a dirt area without further runoff or drain onto a surface which has been bermed so that the water and solids can be pumped off or vacuumed up for proper disposal.
- **Don't** place fill material, soil or compost piles on the sidewalk or street.
- During cleanup, check the street and gutters for sediment, refuse, or debris. Look around the corner or down the street and clean up any materials that may have already traveled away from your property.

Who Can You Contact?

For more information, please call (858) 668-4636

Report Illegal Dumping to:
Poway Code Compliance (during business hours, 8 a.m. to 5 p.m.) at (858) 668-4663 or (858) 668-4664, press "0" for immediate assistance
Or
Poway Sheriff's Station (after 5 p.m.) at (858) 513-2800

A Clean Environment is Important to All of Us!

In the City of Poway, storm drains flow directly into our creeks, lakes, and the ocean without treatment.

In recent years, sources of water pollution, like industrial wastes from factories have been greatly reduced. However, the majority of water pollution now occurs from things like cars leaking oil, wash water from restaurants, fertilizers from farms, lawns and gardens, failing septic tanks, residential car washing, and pet waste washing into the storm drains and into waterways and the ocean.

All these sources add up to a pollution problem! But each of us can do small things to help clean up our water too—and that adds up to a pollution solution!

The City of Poway is committed to improving water quality and reducing the amount of pollutants that enter our precious waterways to protect our water quality for future generations.

A Word About "Biodegradable" Soaps

"Biodegradable" is a popular marketing term that can be misleading. Because a product is labeled as biodegradable doesn't mean that it is non-toxic. Some products are more toxic than others, but none are harmless to aquatic life. Soapy water entering the storm drain system can impact fish and other wildlife within hours.

ONLY RAIN DOWN THE STORM DRAIN!

This brochure is one of a series of pamphlets describing storm drain protection measures, which are available at the Development Services Department at City Hall, or online at http://www.ci.poway.ca.us/env/env_issues.html

Other pamphlets include:

- **Home Repair and Remodeling BMPs**
- **Concrete and Mortar Projects BMPs**
- **Restaurant BMPs**
- **Power Washing BMPs**
- **Horses & Livestock BMPs**

CITY OF POWAY 590

The City of Poway Preventing Urban Runoff Pollution

Best Management Practices for Mobile Auto Detailing



Mobile Detailing Procedures

What's the Problem with Mobile Detailing?

Did you know that storm drains are NOT connected to sanitary sewer systems or treatment plants? The primary purpose of storm drains is to carry rainwater away from developed areas to prevent flooding. **Wash water from mobile detailing activities may contain significant quantities of oil, residues from exhaust fumes, brake dust, grease, and other chemicals that could end up in our creeks, rivers, lakes, and the ocean.** Disposing of these materials into storm drains causes serious ecological problems—and is PROHIBITED by law.

Best Management Practices

Best Management Practices, or BMP's, are procedures that help to prevent pollutants from



berms, or seal private storm drains with plugs or rubber mats. Make sure this practice does not flood the area or adversely affect vehicle or pedestrian traffic.

- **Never dispose of wash water into the street, storm drains, landscape drains, drainage ditches, or streams.**
- Select a site and wash vehicles on grassy or gravel areas so the wash water can filter through the vegetation and/or soil.
- **Create** a containment area with berms and tarps or take advantage of low ground to keep wash water contained so that it can evaporate.
- **Check** that the wash water is not leaking through gravel bags or other containment measure, and if necessary add more berms or barriers to keep the wash water contained.

Just Enough for the Job!

591

Only Rain Down the Storm Drain!

- Do not wash vehicles outdoors on saturated ground or on days when rain is probable.
- Pump or vacuum up <u>all</u> wash water in the contained area.

Pollution Prevention is up to you!

- With property owners permission, pump or pour the wash water to landscaped areas that will not run off to a storm drain; or drain it to the sanitary sewer through an interior building drain, sink, or private sewer clean-out. Discharges to the sewer **<u>should not</u>** contain hazardous materials, grease, grit, or any material that could clog piping.
- Sediments and other solids remaining on the ground should be swept or vacuumed up immediately so they don't wash into the storm drain system during the next rain.
- Shake car mats into a trash can or vacuum them. Do not shake dirt from car mats directly to the ground.
- Don't forget to properly dispose of any used gravel bags!

Dispose of Fat, Oil, and Grease Properly

One of the most important sources of water pollution is sewer spills caused by fat, oil, and grease (FOG) blocking the pipes. These spills damage the environment and can create property damage and health hazards leading to expensive repairs, health code violations, or restaurant closure.

The City has created the FOG Program, which works with local food establishments by providing information and inspections to help you avoid the negative impacts of sewer spills. The FOG Program can:

- Issue your Food Establishment Wastewater Discharge (FEWD) Permit (this free permit is required for all food establishments)
- Show you Best Management Practices for handling FOG
- Evaluate your grease traps, interceptors, and other facilities so you can be sure they are adequate

To obtain your FEWD Permit or receive additional information on the FOG Program, please call the City of Poway Wastewater Division at (858) 668-4719.

ONLY RAIN DOWN THE STORM DRAIN

Remember, storm drains are NOT connected to sanitary sewer systems and treatment plants. Anything that goes into the storm drains flows directly into our creeks, rivers, and ocean without any filtering or treatment. Please do your part to help keep our water clean by using Best Management Practices and making sure that nothing but rain goes down the storm drain.

City of Poway
13325 Civic Center Drive
Poway, CA 92064
www.ci.poway.ca.us

Phone: (858) 668-4636

The City of Poway
Preventing Urban Runoff Pollution

Best Management Practices for RESTAURANTS



A Clean Environment is Important to All of Us!

Best Management Practices

Restaurants contribute to storm water pollution through improper cleaning practices that allow food particles, oil, grease, trash, and cleaning products to flow into the street, gutter, or storm drain. These discharges pollute our creeks, rivers, and ocean and are **PROHIBITED BY LAW**. Below are recommended Best Management Practices (BMPs) for restaurants.

- **NEVER** pour wash water outside or into a street, gutter, or storm drain.
- **NEVER** pour grease or oil into a sink, floor drain, storm drain, or dumpster.
- Sweep, mop, or vacuum instead of using a hose to clean outdoor areas.
- **Always** clean equipment including floor mats, grease filters, grills, and garbage cans indoors or in a covered outdoor wash area that is plumbed to the sanitary sewer.
- Clean equipment in a mop sink if possible (never in a food preparation sink).



- If your restaurant does not have a mop sink, dedicate an indoor cleaning area where there is a drain that is plumbed to the sanitary sewer.
- Discharges to the sewer **must not** contain hazardous materials, grease, grit, or any material that could clog piping.
- All wastewater containing oil and grease must be disposed of in a grease trap or interceptor. Concentrated waste oil and grease must be collected in a grease bin and disposed of by a certified waste grease hauler.
- Major cleaning of exterior surfaces must include capturing wash water and disposing it in the sanitary sewer in compliance with local regulations.
- **Wash water must not be allowed to enter the street gutter or storm drain**.
- All mop water from cleaning floors must be disposed of indoors in a mop sink, toilet, or other drain that is plumbed to the sanitary sewer.
- **Dry sweep pavement** areas, including "drive-through" areas, parking lots, outdoor eating areas, and dumpster or grease bin areas frequently. If you must use water for cleaning, use a mop and bucket and dispose of wash water in a mop sink or floor drain that is plumbed to the sanitary sewer.

Sweep, mop or vacuum instead of using a hose to clean outdoor areas.

- Use dry methods for spill cleanup. Rags or absorbents can be used to pick up liquids or grease. Sweep up the absorbent, seal it in a plastic bag, and dispose of it in the trash.
- Keep outside areas free of trash and debris. Clean outdoor eating areas frequently using dry cleaning methods such as sweeping or vacuuming.
- **Never** wash down dumpsters or grease bins with a hose. Check dumpsters regularly for leaks. If a dumpster or tallow bin must be cleaned or repaired, contact the leasing company.

Who Can You Contact?

For more information, please call (858) 668-4636

Report Illegal Dumping to:
Poway Code Compliance (during business hours, 8 a.m. to 5 p.m.) at (858) 668-4663 or (858) 668-4664, press "0" for immediate assistance
Or
Poway Sheriff's Station (after 5 p.m.) at (858) 513-2800

ATTACHMENT 6.1

HIGH TTWQ RESIDENTIAL AREA MAPS

City of Poway

Residential Areas Considered High Threat to Water Quality

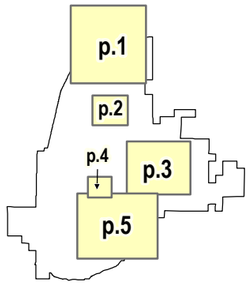

Page 1

North Poway Residential Areas

- High Threat to Water Quality Residential Areas
- High Threat to Water Quality Residential Properties
- Streams
- Storm Channel
- Storm Outfall
- Poway City Limits

Watersheds

- San Dieguito (905)
- Los Penasquitos (906)
- San Diego River (907)

N

The City of Poway has provided these GIS maps as a resource for internal staff. This map set represents a visual aid intended to assist Public Works personnel with the management and maintenance of assets. Data provided herein is not a guarantee of actual field conditions nor a substitute for record drawings and field verification. Every reasonable effort has been made to assure the accuracy of the maps, images and associated data. For Department Use Only. Last Updated June 22, 2009.

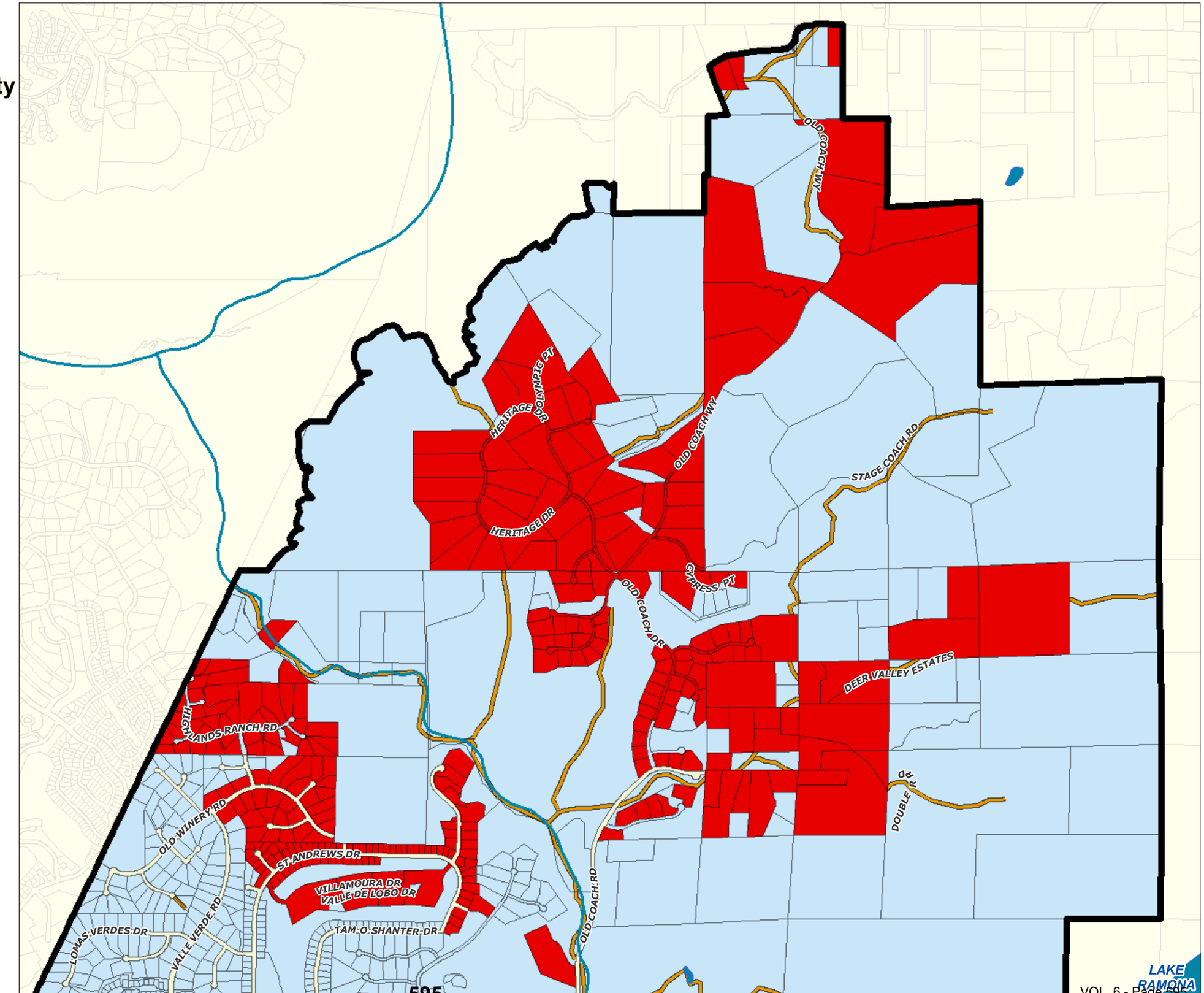

City of Poway

Residential Areas Considered High Threat to Water Quality

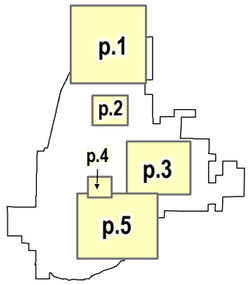

Poway Overview

- High Threat to Water Quality Residential Areas
- High Threat to Water Quality Residential Properties
- Streams
- Storm Channel
- Storm Outfall
- Poway City Limits

Watersheds

- San Dieguito (905)
- Los Penasquitos (906)
- San Diego River (907)

N

The City of Poway has provided these GIS maps as a resource for internal staff. This map set represents a visual aid intended to assist Public Works personnel with the management and maintenance of assets. Data provided herein is not a guarantee of actual field conditions nor a substitute for record drawings and field verification. Every reasonable effort has been made to assure the accuracy of the maps, images and associated data. For Department Use Only. Last Updated June 22, 2009.

City of Poway

Residential Areas Considered High Threat to Water Quality

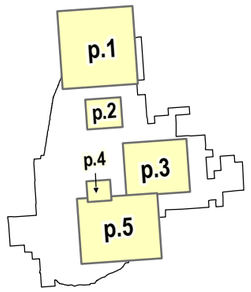

Page 4
Rattlesnake Basin

- High Threat to Water Quality Residential Areas
- High Threat to Water Quality Residential Properties
- Streams
- Storm Channel
- Storm Outfall
- Poway City Limits

Watersheds

- San Dieguito (905)
- Los Penasquitos (906)
- San Diego River (907)

N

The City of Poway has provided these GIS maps as a resource for internal staff. This map set represents a visual aid intended to assist Public Works personnel with the management and maintenance of assets. Data provided herein is not a guarantee of actual field conditions nor a substitute for record drawings and field verification. Every reasonable effort has been made to assure the accuracy of the maps, images

City of Poway

Residential Areas Considered High Threat to Water Quality

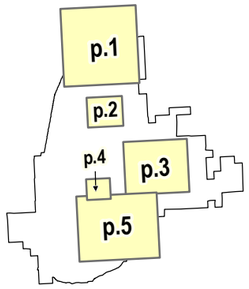

Page 3

Rattlesnake Canyon Cornerstone

High Threat to Water Quality Residential Areas

High Threat to Water Quality Residential Properties

Streams

Storm Channel

Storm Outfall

Poway City Limits

Watersheds

San Dieguito (905)

Los Penasquitos (906)

San Diego River (907)

N

The City of Poway has provided these GIS maps as a resource for internal staff. This map set represents a visual aid intended to assist Public Works personnel with the management and maintenance of assets. Data provided herein is not a guarantee of actual field conditions nor a substitute for record drawings and field verification. Every reasonable effort has been made to assure the accuracy of the maps, images and associated data. For Department Use Only.

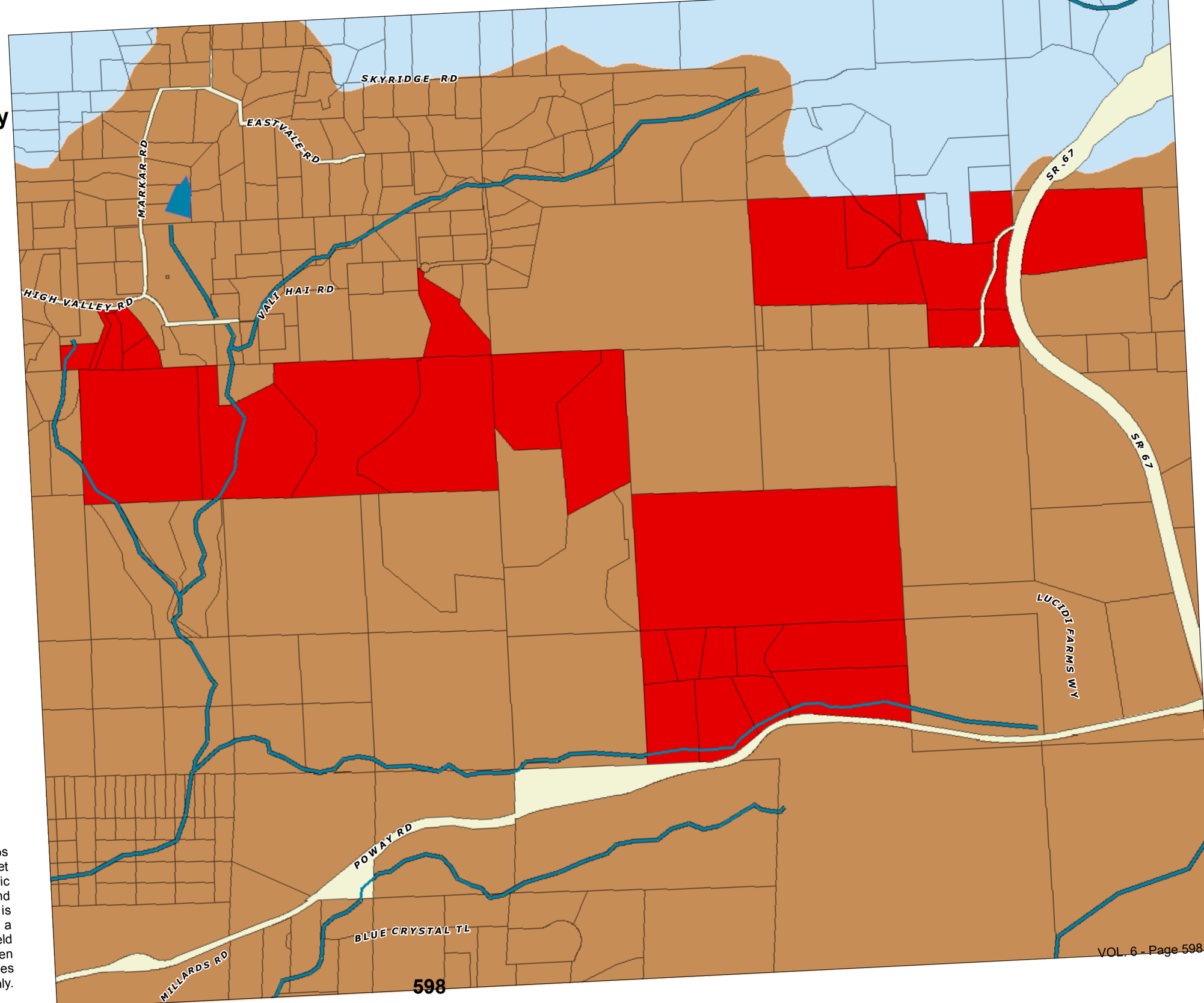

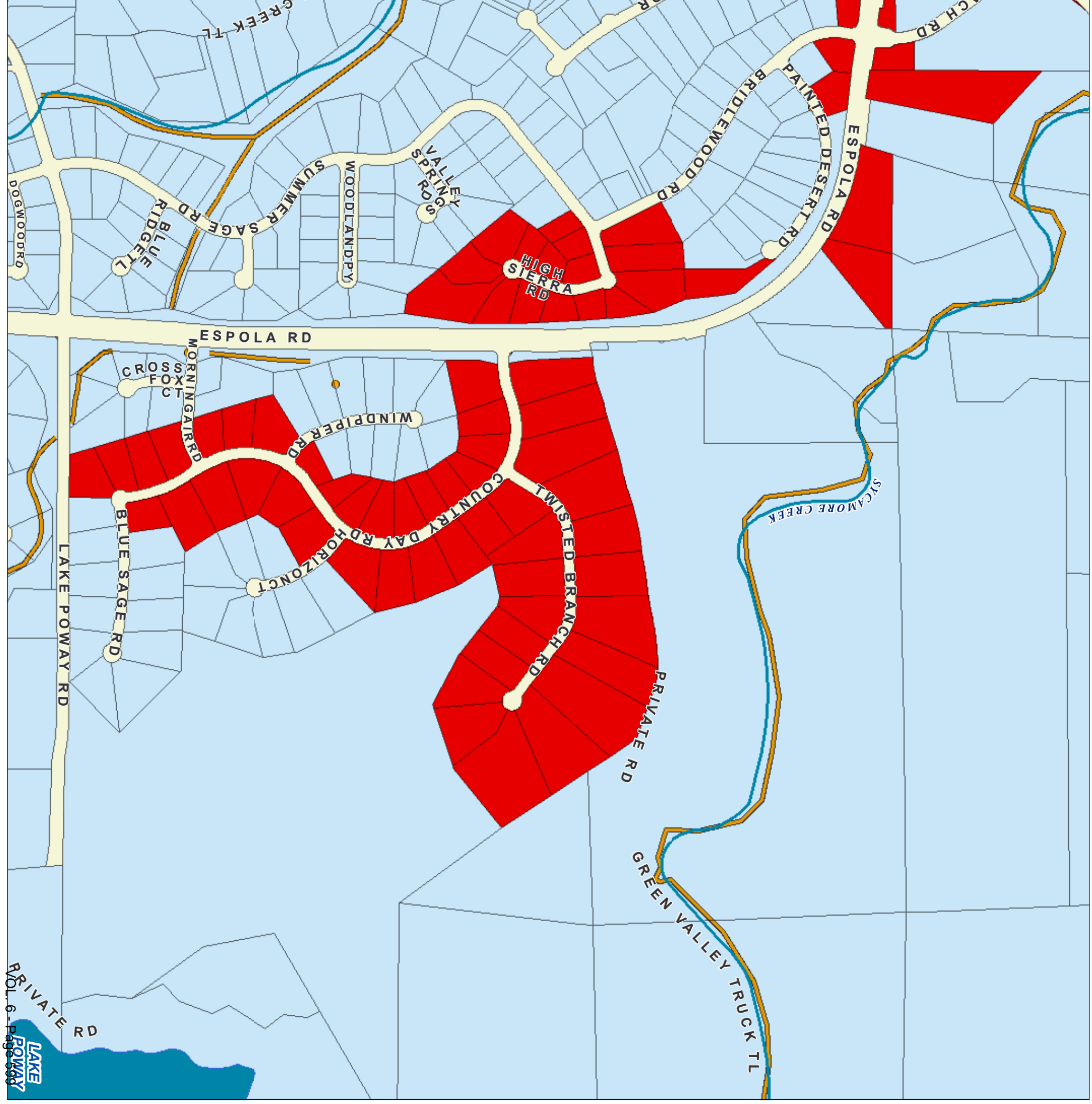
GREEK TL
DOGWOOD RD
BLUE RIDGE TL
SUMMER SAGE RD
WOODLAND PY
VALLEY SPRING RD
BRIDLEWOOD RD
PAINTED DESERT RD
ESPOLA RD
HIGH SIERRA RD
ESPOLA RD
CROSS FOX CT
MORNINGAIR RD
WINDPIPER RD
COUNTRY DAY RD
HORIZON CT
TWISTED BRANCH RD
BLUE SAGE RD
LAKE POWAY RD
PRIVATE RD
SYCAMORE CREEK
GREEN VALLEY TRUCK TL
PRIVATE RD
LAKE POWAY

City of Poway

Residential Areas Considered High Threat to Water Quality

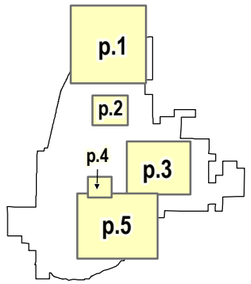

Page 5
South Poway Cornerstone

- High Threat to Water Quality Residential Areas
- High Threat to Water Quality Residential Properties
- Streams
- Storm Channel
- Storm Outfall
- Poway City Limits

Watersheds

- San Dieguito (905)
- Los Penasquitos (906)
- San Diego River (907)

N

The City of Poway has provided these GIS maps as a resource for internal staff. This map set represents a visual aid intended to assist Public Works personnel with the management and maintenance of assets. Data provided herein is not a guarantee of actual field conditions nor a substitute for record drawings and field verification. Every reasonable effort has been made to assure the accuracy of the maps, images and associated data. For Department Use Only. Last Updated June 22, 2009.

ATTACHMENT 6.2

POWAY TODAY NEWSLETTERS

City of Poway's Home Page:
www.ci.poway.ca.us

POWAY TODAY

Fall 2008 · Volume 26 · Number 3

A Quarterly Municipal Newsletter for the Residents of Poway, California

Join Poway's Community Day Celebration!

Poway's Community Day celebration will be held Saturday, September 13. The celebration kicks off with the Poway Heritage parade at 10:00 a.m. The parade will begin at Pomerado Road and continue East on Poway Road to Community Park. The Annual Lions Club Pancake Breakfast will begin at 7:00 a.m. at the Poway Senior Center.

Community Day festivities start at noon at Community Park, located at 13094 Civic Center Drive, and continue throughout the day. Community Day will include games, kiddie rides, and entertainment. The main entertainment stage will feature demonstrations from various City programs, local dance groups, dog contests, and an evening performance by Rockola at 6:30 p.m.

In recognition of the important role dogs play in our community, we will be incorporating Dog Day into this event! There will be vendors and demonstrators at Dog Park from noon to 6:00 p.m. and fun contests for owners and pets from 2:00 p.m. to 3:00 p.m. So leash up your dogs and bring the whole family to Community Day for a tail waggin' good time!

For more information about Poway's Community Day Celebration, contact Kelley Clark, Event Coordinator at (858) 668-4574.







Important Infrastructure Improvements Are Underway!

Many people think of Poway's Capital Improvements Program in terms of the new buildings and services it provides; such as fire stations, parks, and streetlights. Just as important is the maintenance of infrastructure such as roadways and water and sewer systems. Keeping our infrastructure up to date and in good condition is vital to public safety, promotes community pride, and supports the quality of life that Poway is known for.



Regularly scheduled road maintenance such as filling pot holes and repaving high-traffic streets cost the City less money than waiting until excessive damage requires major repairs.

Pavement Maintenance

Performing regular maintenance on our roadways is far less expensive in the long run than repairing roads that have been allowed to deteriorate. The key to using maintenance funds wisely is choosing the correct maintenance and performing it at the right time.

To determine the current condition of our streets, City staff inspected all 165 miles of public roads in Poway. Cracking, potholes, and wearing were measured and evaluated for severity. This information was then used to create a maintenance plan. The City has been divided into seven zones. One zone will receive maintenance each year. The type of repair for each street ranges from patching and sealing to a complete overlay, depending upon its condition.

This year's scheduled maintenance will occur in zone 4, which covers the western portion of Poway from Twin Peaks Road to Espola Road. The work will begin in August and run through October 2008. Residents on each street will be notified before work begins. Major closures, if any, will be announced on the City's website and through press releases.

Espola Road Water Line

By the end of this summer, work will begin on a new, larger, 42" diameter water line along Espola Road from Titan Way to Twin Peaks Road. The current 24" diameter water line is nearing the end of its service life and will need to be taken out of service for repairs. Placement of the new water line will occur without any interruption of water service. Increasing the size of the line will improve water delivery and reservoir refilling rates.

This project is expected to take four months to complete. Traffic lanes will be affected during the construction, but no road closures or detours are anticipated.

If you have any questions regarding the City's capital improvements, please contact the Development Services Department at (858) 668-4668 or visit the City's website at www.poway.org.

Are You Being Affected by the Mortgage Crisis?

If so, there are resources available to assist you.

The national Homeowner's HOPE Hotline is available to any homeowner in the United States who is having trouble paying the mortgage. The hotline is available anytime – 24 hours a day, 7 days a week, and offers free foreclosure prevention counseling by expert counselors from the U.S. Department of Housing and Urban Development's approved agencies.

The hotline is paid for by the Homeownership Preservation Foundation, a nonprofit dedicated to preserving homeownership. The Foundation partners with local governments, nonprofits, borrowers, and mortgage lenders/servicers to deliver innovative homeownership preservation solutions. To learn more please visit www.995hope.org.

Another resource available to you is the Housing Opportunities Collaborative (HOC), a coalition of nonprofit organizations and agencies in the San Diego region. The HOC can connect you to legal and consumer protection assistance, credit, and fair housing counseling, and other agencies that can help you. To find out more about HOC, please visit www.housingcollaborative.org or call (619) 282-6647 x373.

Demonstration of Home Fire Protection Products

As a result of the Witch Creek and Cedar Fires, Department of Safety Services' staff began looking at fire protection products that residents could use to protect dwellings in fire-prone areas. These products are intended to be used after property owners have met defensible space requirements that separate residences from brush, chaparral, and other flammable vegetation.

Local fire experts have identified two products that appear to provide additional protection to structures, while still allowing residents to evacuate when ordered to by law enforcement and fire officials. These products include fire-proofing gels that can be applied by residents several hours before a fire strikes, and wood-treatment products that can be applied during construction.

The City would like to extend an invitation for residents to preview these products under controlled and safe fire conditions. A demonstration has been scheduled for Saturday, August 23, from 9 a.m. to noon at the Poway Fire Department Training Tower at 12335 Crosthwaite Circle in Poway. Manufacturers' representatives will be present to demonstrate their products and offer them for purchase.

Space is limited, so call (858) 668-4471, or email mclark@ci.poway.ca.us to register.

Families Rebuilding in Poway

During the Witch Creek Fire, 90 homes were destroyed in Poway. The City's CARE (City Assists Rebuilding Efforts) Team has been assisting families who lost their homes or had other structural damage. The Team continues to serve as a resource and personal point of contact at City Hall for families as they rebuild. Whether the question is City related or not, the Team works to obtain answers for families. The Team also hosts monthly insurance meetings with an expert to assist families with their insurance claims. These meetings are expected to continue until October 2008.

As families rebuild their homes, the CARE Team continues to serve as an internal liaison to ensure that each person is secure in the knowledge that their calls and inquiries will receive priority. CARE Team member and Associate Planner, Carol Rosas, walks each property owner through the steps required during the home design and rebuilding process. In some cases, certain permit fees can be waived if the property owner's insurance will not cover them. Fire-damaged properties are given priority in plan check and review, to speed up the process.

Property owners are encouraged to contact City staff early in the design stage to discuss and review proposed replacement home projects. Because building codes and other requirements change over time, homes cannot always be rebuilt exactly as they had been before. City staff engages in problem-solving to help property owners address all code a while building their new home

One example where early c was with a family that lost their Valley area. The destroyed hor at the top of a ridge, with a sce the new fire safety code, the n to be located farther back fron slop sen bas and

S ous prop thei achi desig nee mair view there to ob requ from slope. grant Coun the yard s the h move the ed for gr ty, yet in the area erty.

In th since proper sub pla

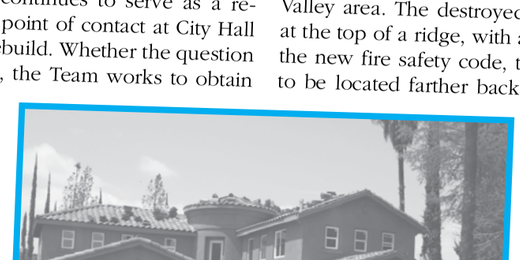

Families will soon be home again in these houses on St. Andrews Drive and Valley View Road.

dited review, the first building perm the month after the fire, and 20 bui have been issued so far.

A number of the houses are completion, and families are eage to return home. City staff, includi Team, will continue to serve as the all property owners affected by the Fire.

Oak Knoll Neighborhood Beautificat

In September 2007, the Oak Knoll neighborhood participated in a community barbecue. Residents requested that a number of items be included in the proposed neighborhood improvements, including maximized parking, street lighting, traffic calming, and the undergrounding of utilities. Residents' input was extremely helpful in determining the design of the project.

Now it's time to start the improvements! This $7.3 million renovation project will begin with replacing the old sewer line from Bowron Road to Pomerado Road. The undergrounding of utilities and sewer work will start this summer, and continue through the end of the year. The sidewalk, curb, gutter, landscape, and lighting work is expected to begin in Winter 2008/09, and should take six months to complete.

While the City is working on sewer and road improvements, Community HousingWorks, a nonprofit housing developer, will be r the Oak Knoll Villas Apartment Compl 52 apartments will be updated and leas and very-low income residents, with of a $7.3 million loan from the Redeve Agency.

This renovation will take six m complete. Outside, the roof, entran landscaping will be enhanced, and a to community room for residents will be Inside the apartments, the cabinets, cou fixtures, flooring, heating, and plumbing upgraded.

The City and Redevelopment Age committed to the continued revitalizatio Oak Knoll area. Combined, these improv will make a dramatic and lasting differ the neighborhood.



Living with Wildfire

Are Your Family and Home Prepared?

Fire is part of our environment. Our brush-covered hills, canyons, and forests burned periodically long before homes were built in Poway. Today's wildfires can burn fast…and seasonal hot, dry winds drive fires even faster; making them difficult to control and exceptionally dangerous.

To lessen the devastating impacts that wildfire can have upon our community, here are some tips that can help you better prepare for the next wildfire.

WHAT TO DO BEFORE A WILDFIRE STRIKES:

- Make sure all adult and teenage members of your family know where your gas, electric, and water main shut-off controls are and how to turn them off.
- Practice Defensible Space! Design and landscape your home with wildfire safety in mind. Detailed defensible space information can be found on the City's website at www.poway.org and search for "defensible space."
- Make sure your address is readily visible – use contrasting colors to mark your home address numbers at the curb and on your house.
- Plan several different escape routes from your home and neighborhood, and designate an emergency meeting place for your family to reunite. Identify a contact person, who lives outside the area, for concerned relatives to call.
- The City of Poway uses the County of San Diego's reverse 9-1-1 system to make evacuation advisories and notifications, in addition to contacting the media and posting information on the City's website. The reverse 9-1-1 system includes land-line numbers. If you have a Voice over IP or cell phone and would like to be notified using that device, or by email, register those numbers and/or email with reverse 9-1-1 by visiting www.sdcounty.ca.gov/oes/ready/signup.html.
- Know how to seal attic and ground vents. Have the necessary equipment on hand before a wildfire strikes using precut, non-combustible coverings.
- Talk to your neighbors about working together before, during, and after a wildfire. How can you help neighbors who have special needs, such as elderly or disabled persons? Make plans to take care of children who may be on their own if parents can't return home.
- Periodically review your homeowner's insurance policy with your insurance agent to make sure that you have enough coverage to rebuild your home and life, should you be the victim of a disaster.
- You may not be home when wildfire threatens. Authorities must close roads for safety and you may not be able to return. Make evacuation arrangements in advance for persons or pets at home when you're not.
- Check with your child's school regarding their Student Release Policy. The schools should have plans to protect children in place or take them to a safer location.

Put together an emergency kit that includes at least the following items:

- A three-day supply of drinking water and food that needs no refrigeration and, generally, no cooking;
- Emergency cooking equipment, if required;
- A portable radio;
- First aid supplies;
- Toilet supplies;
- Medications;
- Basic tools, such as a wrench, a flashlight, and gloves;
- Portable lanterns and batteries;
- Credit cards and cash;
- Eyeglasses and important documents, including insurance policies; and
- Pet food, leashes, and carriers (if you have pets).

Visit www.redcross.org for additional information.

WHAT TO DO DURING A WILDFIRE:

- If you are warned that a wildfire is threatening your area, listen to your portable radio, and view the City of Poway's website and news media for reports and evacuation information.
- Back your car into the garage or park it in an open space facing your evacuation route, so you have the best visibility when you have to leave. Shut car doors, roll up windows, and leave the key in the ignition (or another accessible location). Load your important items and supplies.
- Close garage windows and doors. Disconnect automatic garage door openers, so the door does not open in the event of a power failure.
- Confine pets to one room. Make plans to care for your pets in case you must evacuate. If taking them with you, load them into the car when you leave.
- Arrange temporary housing outside the threatened area.
- When advised to evacuate, do so immediately. Drive with headlights on at all times.
- Wear protective clothing – sturdy shoes, cotton or woolen clothing, long pants, a long-sleeved shirt, gloves, and a handkerchief to protect your face.
- Take your emergency kit.
- Lock your home.
- Notify your relatives that you have left, and how you can be reached.
- Follow the evacuation route that your local officials have identified. If no official route exists, choose a route away from fire hazards. Watch for changes in the speed and direction of the fire and smoke.
- Check-in at an evacuation center established by the Red Cross. Whether you decide to stay or not, checking in will help others know you're safe.
- Don't leave garden sprinklers on – they can waste critical water storage capacity and pressure.
- Don't call 9-1-1 for nonemergencies.

IF YOU ARE SURE YOU HAVE THE TIME, TAKE THESE ADDITIONAL STEPS TO PROTECT YOUR HOME:

- Close windows, vents, doors, venetian blinds, and heavy drapes. Remove lightweight curtains and combustibles from windows.
- Shut off your gas at the meter. Turn off pilot lights.
- Move flammable furniture into the center of the home away from windows and sliding-glass doors.
- Move patio furniture at least 30 feet away from the home. Cluster the furniture and other items that may snag firefighter hose lines.
- Turn on a light in each room to increase the visibility of your home in heavy smoke. Leave an exterior light on – it helps firefighters locate your home.
- Seal attic and ground vents.
- Turn off propane tanks.
- Connect the garden hose to outside taps and place them strategically around your home.

"Natural" Pollutants: Bacteria and Sediment

What do the most prevalent pollution problems found in Poway's waterways have in common? They are "natural" substances that become serious pollutants when human activity increases their levels.

Bacteria

Bacteria, viruses, and other organisms can cause flu-like illnesses, skin rashes, and other infections. They can come from failing septic systems, sewage spills, trash, pet waste, rotting plant material, and other sources.

Here are some ways that you can help prevent bacteria pollution in our streams:

- Put trash in proper receptacles;
- Pick up after your pets;
- Eliminate overwatering and overspray from your irrigation system;
- Maintain your septic system and private sewage pipes;
- Keep animals and animal waste (manure and bedding) away from drainage ways; and
- Sweep up yard clippings and trash.

Sediment

Excess sediment or dirt in the water can smother aquatic life, clog fish gills, and cut off light to underwater plants. It can also block waterways and cause flooding. Excess sediment is the result of erosion from disturbed areas.

Some ways you can help prevent sediment pollution include:

- Properly install silt fencing, fiber rolls, and other protective devices during grading and landscaping;
- Replant or use mulch to cover bare ground; and
- Remove weeds by mowing.

Even if your property is not near a stream, you can help prevent water pollution. Remember, what goes into our storm drains and drainage ditches flows untreated into our creeks, lakes, and the ocean.

If you would like more information on preventing water pollution, please contact the Development Services Department at (858) 668-4668 or visit the City's website at www.poway.org.

Tell US how it is!

The City of Poway would like to hear from you. What do you think about the services and facilities provided in the community? What could we do to better serve you?

This cutout form is provided twice a year for comments, suggestions, and service requests. Clip out the form, and mail it or deliver it in person to City Hall at: 13325 Civic Center Drive.

All comments will be reviewed by the City Manager's Office and referred to the appropriate City department. Please be specific with your comments and the location of services, so that we can better serve you.

Please call us at (858) 668-4500 with any comments or suggestions.

CITY OF POWAY
THE CITY IN THE COUNTRY
Incorporated 1980

CITY OF POWAY
P.O. BOX 789, POWAY, CA 92074

I have the following comments ❑ suggestions ❑ service requested ❑

_____

_____

_____

_____

Name: _____

Address: _____

Telephone Number: (Home) _____ (Business) _____

E-mail address: _____

For Parents' and Kids' Sake

Free family counseling services available for Poway residents

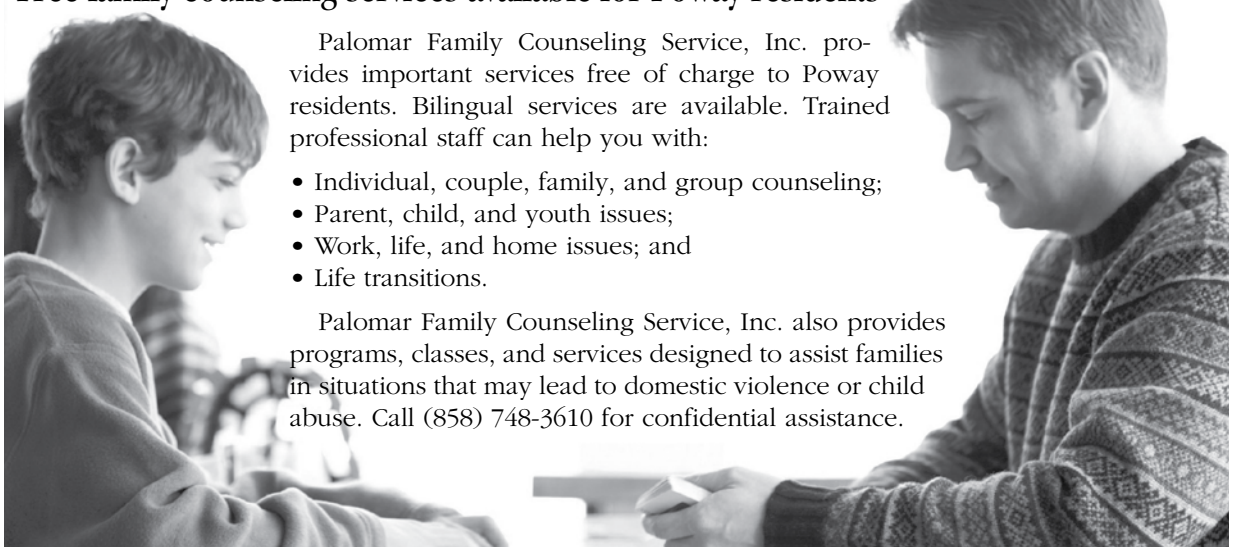

Palomar Family Counseling Service, Inc. provides important services free of charge to Poway residents. Bilingual services are available. Trained professional staff can help you with:

- Individual, couple, family, and group counseling;
- Parent, child, and youth issues;
- Work, life, and home issues; and
- Life transitions.

Palomar Family Counseling Service, Inc. also provides programs, classes, and services designed to assist families in situations that may lead to domestic violence or child abuse. Call (858) 748-3610 for confidential assistance.

CERT
COMMUNITY EMERGENCY RESPONSE TEAM

The City of Poway Fire Department's next Community Emergency Response Team (CERT) class will begin in September 2008. This nine-week program will teach participants how to help themselves, their neighbors, and the community during disaster situations when fire and law enforcement may not immediately be able to meet the demand for service.

If you are interested in becoming a CERT volunteer in Poway, please call (858) 668-4460.

Cloud 9
SAN DIEGO'S TRANSPORTATION SOLUTION
SuperShuttle

Special Rates for 92064

Poway's partnership with Cloud 9 SuperShuttle results in reduced fares for Powegians

Did you know that Cloud 9 Shuttle is now known as Cloud 9 SuperShuttle? The City is thrilled to continue its partnership with Cloud 9 SuperShuttle, which enables Poway residents and business travelers to enjoy discounted rates to and from the 92064 zip code in exchange for the City promoting Cloud 9 SuperShuttle's reduced fares.

There is no need to request a special rate. By providing the 92064 zip code as your pick up or drop off location, you will automatically be provided with a reduced rate when you book your reservation.

To make a reservation call 1-800-974-8885, or visit the Cloud 9 SuperShuttle website at www.cloud9shuttle.com

Special Rates for Poway

As a single shared ride passenger, you can obtain service from your home to the San Diego airport, train, or cruise ship terminals for $36. Additional options include:

2 passengers $43
3 passengers $50
4 passengers $57
5 passengers $64
6 passengers $71
7 passengers $78

All rates are one-way.

What's Inside

Community News

PAGE 1
Community Day Celebration
Infrastructure Improvements
Mortgage Crisis Help
Fire Protection Product Demo

PAGE 2
Rebuilding Poway
PCPA 2008/09 Schedule
Oak Knoll Beautification
Faces of Affordable Housing

PAGE 15
Prepare for Fire Season
Natural Pollution Solutions

PAGE 16
Free Family Counseling
CERT Volunteers Wanted
Cloud 9 Special Rates

What's Happening in Poway This Fall?

Target Summer Concert Series
When: August 3/10/17, 5:30-7:00pm
Where: Old Poway Park/Lake Poway

Rendezvous in Poway
When: September 20, 10:00am-4:00pm and September 21, 10:00am-2:00pm
Where: Old Poway Park

Train Song Festival/Railroad Movie
When: October 4, 10:00am-4:00pm/ Movie starts at 7:00pm
Where: Old Poway Park

Circle of Harmony Celebration
When: October 25, 7:00pm
Where: Poway Center for the Performing Arts

Hallowe'en Event
When: October 31, 5:00-8:00pm
Where: Old Poway Park



For more information on these and other Poway events, visit:
www.poway.org

POWAY TODAY

City Council
Mayor Mickey Cafagna
Deputy Mayor Bob Emery
Councilmember Merrilee Boyack
Councilmember Don Higginson
Councilmember Betty Rexford

Published by Poway Today Inc.

POSTAL CUSTOMER

City of Poway
Poway, CA 92064

ECR-WSS

PRSRT-STD
U.S. Postage
PAID
Permit No. 1942
San Diego, CA

City of Poway's Home Page:
www.poway.org

POWAY TODAY

Winter 2008 · Volume 26 · Number 4

A Quarterly Municipal Newsletter for the Residents of Poway, California

Water Conservation Residential Surveys

Have you ever wondered how your family may be able to save more water? A residential landscape survey may be just the thing for you.

Free for those who seek to save as much water as possible, landscape surveys educate water customers on water saving opportunities. Representatives from the San Diego County Water Authority examine residential water use and identify water leaks, determine irrigation efficiency, and offer water conservation recommendations.

Before scheduling an appointment, water officials will conduct a brief question and answer session over the phone to better understand your home's water usage. That way, when experts arrive to evaluate the residence, they will have a better understanding of your water usage.

Residential surveys focus on both outdoor and indoor water use although most of the time will be spent on the irrigation system which typically accounts for the largest part of the water bill and provides the most opportunities for water savings.

At the end of the survey, customers will receive a check list with detailed recommendations and savings opportunities for their home, as well as information explaining the drought situation and the different conservation programs available, such as information on rebates.

To schedule a free residential landscape survey, call (800) 986-4538. For additional water conservation information, visit 20gallonchallenge.com or poway.org/waterconservation.

By participating in the Residential Water Survey and upgrading your appliances and irrigation systems, you may be eligible for the following rebates and water savings.

APPLIANCE	REBATE AMOUNT	ESTIMATED WATER SAVINGS
High-Efficiency Washing Machine	$185 rebate	10 gallons per load
High-Efficiency Toilet	$200 new rebate or $30 upgrade rebate	8 gallons per day
Rotating Sprinkler Nozzles	$4.00 per nozzle	20 gallons per day
Weather-Based Irrigation Controller	$350/acre for less than 1 acre $630/acre for more than 1 acre	40 gallons per day
Artificial Turf	$1.00/sq.ft. up to 1,000 sq. ft. $0.30/sq. ft. for additional area over 1,000 sq. ft.	46 gallons per sq. ft. per year

2-1-1 HOTLINE SERVICE

The multilingual hotline number 2-1-1 is a free and confidential 24-hour community, health, and disaster public resource service in San Diego County. The Federal Communications Commission created the number for residents to easily access community information from a live specialist. In the event of a regional emergency or disaster, 2-1-1 becomes the primary source of information for the public.

For instance, during the 2007 wildfires in San Diego, residents made 120,000 calls to 2-1-1, and received up-to-date information on evacuations, shelters, road closures, volunteer opportunities, and relief and recovery services.

By dialing 2-1-1, residents help lower the number of 9-1-1 calls made, allowing safety and law enforcement officials to better direct their already scarce resources on more urgent crises.

During non-emergencies, the public can dial 2-1-1 for information on the 5,000 health and human services available, ranging from substance abuse treatment to elderly care.

For more information on 2-1-1, visit their web site at www.211sandiego.org.

Wildfire Defensible Space Program



The removal of highly flammable chaparral vegetation within 100 feet of structures as shown in the above photo, can greatly reduce the chances of home losses during wildfires.

On September 19, 2008 the City of Poway introduced the Wildfire Defensible Space Program, designed to reduce the risks and impacts of wildfires. After experiencing two devastating firestorms in four years, this new program directly addresses the creation and maintenance of what is commonly referred to as "defensible space." The program is a result of a six-month long process that incorporated extensive community feedback, including a special City Council session dedicated solely to this critical topic.

Wildfires, while a normal part of our environment, represent the greatest threat to our safety. They are naturally reoccurring because our community is located in an area that has hilly terrain, canyons, and highly flammable chaparral vegetation. Combined with Santa Ana winds, we live in one of the most challenging fire environments in the world. With development and population expanding in the wildland areas, the frequency of fires and area burned is also increasing.

The purpose of this program is to save homes during wildfires, primarily through fire prevention education and the reduction of highly flammable chaparral vegetation within 100 feet of structures. By managing the vegetation, the speed and intensity of wildfires will be reduced, firefighter safety is enhanced, and homes will be less likely to be ignited by burning embers.

The program is very specific about what types of vegetation is affected and how it will be managed. Targeted vegetation types include sumac, sage, chamise, and scrub oak, which are highly combustible and typically found in between homes and nearby undeveloped areas. It does not include ornamental landscaping and tree species, nor does it include trees such as palms or eucalyptus, which may spread, seed, and grow without human assistance.

Hazardous vegetation will need to be thinned and managed on an annual basis. Grading, grubbing, scraping, clearing, and using herbicides are prohibited. Only cutting and mowing, which leaves the root structures intact, are approved methods of eliminating vegetation.

Streambeds, banks, and vernal pools are also excluded from this program. In addition, any dead or dying trees or shrubs may need to be removed if they represent a fire hazard. All property owners must receive a no-fee Vegetation Reduction Permit from the Development Services Department, prior to the removal of any vegetation.

For more information, visit the City's website at www.poway.org with a keyword search of "Defensible Space."

Contact the Development Services Department Code Compliance Division at (858) 668-4463 for additional information and home assessment appointments.

~ POWAY ~
Your First Choice for Holiday Shopping!

With the holiday season upon us, please consider Poway businesses for all of your holiday shopping needs. Purchasing local goods and services has become more important than ever in these uncertain economic times. Sales tax revenues generated from local spending goes toward maintaining the high level of City services enjoyed by Poway residents. It is truly an investment in the community. So, as you start making your holiday shopping list this year, please remember to make Poway Your First Choice this holiday season!



Recycling Composting Energy Efficiency WaterWise Drought Tolerant Conservation Wind Energy

Go Green Water Quality Air Quality

A Focus on Sustainability

Alternative Fuels Environment

With the environment becoming a greater concern in the country and as an increasing number of Americans go "green," the City of Poway is becoming a leader in sustainability. For example, Poway was one of the first cities in San Diego County to use energy efficient lights in traffic signals and pedestrian crossing signs. Solar panels were recently installed at Fire Station 1 to increase energy efficiency. The City also utilizes rubberized asphalt in a variety of applications and rubberized median mulch on roadways throughout the City. At South Poway Business Park, recycled water irrigates the landscape. The City of Poway also has a policy to protect natural lands by limiting growth and protecting open space.

There are a number of ways for the public to be "green" as well. For instance, residents can shop for locally grown produce at the Farmers Market in Old Poway Park. Drought tolerant plants in the garden best suit Poway's semi-arid climate. Using less water in the yard and in the home eases the current California drought situation and lowers the bills. Biking to work or school is not only healthier but diminishes the carbon emissions that are released when driving. Compact fluorescent light bulbs (CFLs) last up to 15 times longer than regular light bulbs.

To bring about worldwide environmental transformation, a local impact needs to be made first, and Poway is encouraging the community to change its habits with small, easy steps.

Go Open Space Habitat Preservation Solar Power Transportation Natural Resources Waste Reduction

Midland Road Upgrades Create Unique Shopping & Dining Experience

The new section of Midland Road near Old Poway Park has several completed upgrades, such as newly paved asphalt lanes, better drainage, diagonal parking spaces, underground utilities and tree-filled planters. The improvements create a pedestrian-friendly atmosphere with the addition of 1,300 shrubs and 31 trees (one for every three parking stalls) to complete the look. New diagonal parking spaces along Midland Road, as well as the improvements to the Farmers Market parking lot, make it even more convenient to visit the many unique shops at Old Poway Village and eat at the Hamburger Factory Restaurant while making Poway Your First Choice!

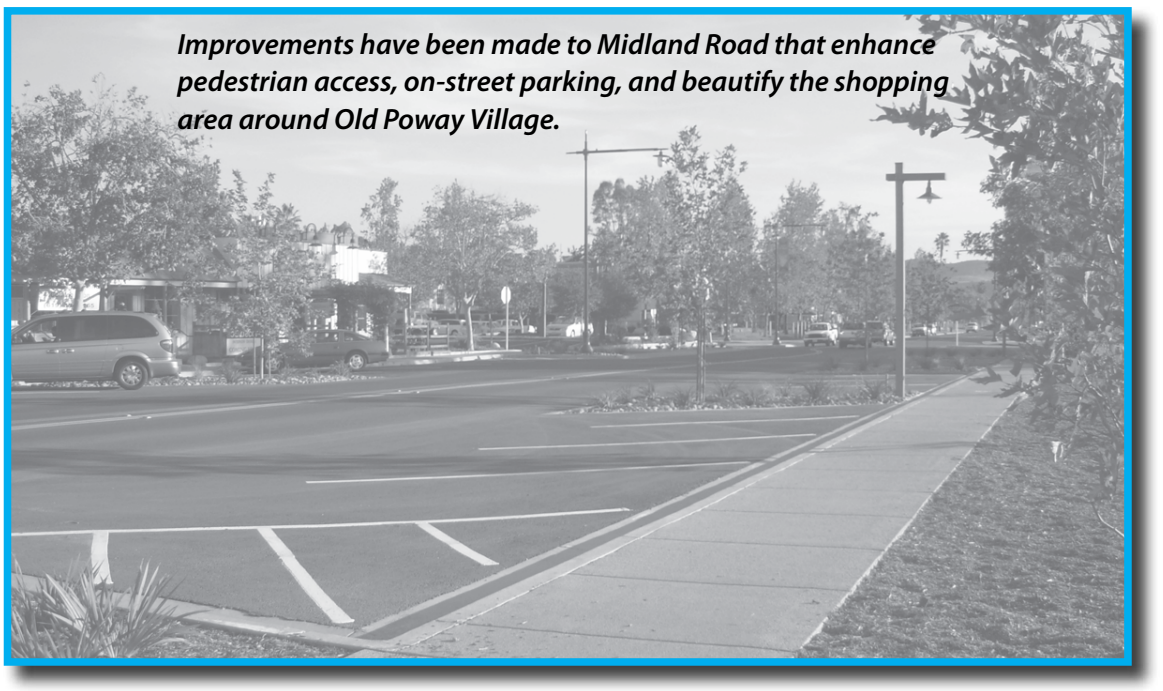

Improvements have been made to Midland Road that enhance pedestrian access, on-street parking, and beautify the shopping area around Old Poway Village.

Employee Spotlight - Meet Your Poway Code Compliance Officers!



Poway's Code Compliance Officers work very hard to maintain our high quality of life and reputation as a safe and healthy place to live, work, and play. Among other things, Code Compliance Officers investigate complaints of local and State code violations, run the City's vegetation-related fire protection programs, and work closely with the San Diego Sheriff's Department to help identify and resolve chronic neighborhood problems. Poway recently added a new officer to its team to help support new fire-fuel reduction efforts in the Wildfire Defensible Space Program.

Marc LeDrew: With the City for over 15 years, Marc works full-time to implement our new Wildfire Defensible Space Program. It's a difficult but important job that positively affects each resident's safety.

Darcy Sare: Darcy joined the City in October of this year. She brings a wealth of knowledge in project management and problem solving to the team, and is enthusiastic about putting her skills to work for Poway.

Tomás Borobia: Coordinates Code Compliance and other City efforts to ensure that we use our resources to full advantage to help resolve problems.

Poway's Code Compliance Officers are working hard to keep Poway great, so if you see them around town, let them know you appreciate their efforts! To speak with a Code Compliance Officer, please call (858) 668-4688 or e-mail codecompliance@ci.poway.ca.us.

Pet Safety During the Holidays

Always remember that decorations and festive feasts during the holidays can be hazardous to your pets. Please keep in mind the following tips to ensure the safety of your pets.

Certain plants such as Mistletoe berries, and the leaves, stem and flowers of the Poinsettia can be dangerous to pets. Be sure to keep these plants well out of the reach of animals in your home, or consider using artificial versions.

Foods and drinks such as alcoholic beverages, seeds and pits from many fruits, chocolate, macadamia nuts, walnuts, and other foods can be harmful to pets.

Never feed pets leftovers from the dinner table. Items such as chicken or turkey bones can easily splinter and choke cats and dogs.



Simple precautions taken around the home can protect your pets from accidents and illnesses commonly caused by holiday treats and decorations.

Decorations such as tinsel, glass ornaments and garlands can easily attract pets, but are dangerous choking hazards. Electric decorations such as stringed lights can give your pets a shock should they chew on the wires. Keep decorations out of their reach.

The unusual commotion of the holiday season can be stressful on animals. Put your pets in a quiet room or quiet area of the house when guests are visiting.

If you need additional information regarding the care of animals, you may contact the Escondido Humane Society at (760) 888-BARK.



Faces of Affordable Housing

Charisse Officer has been a resident of Hillside Village in Poway for the past several years, where she raises her three young daughters. As a clerk for a local Poway grocery store, Charisse has been working towards her goal of buying a house for her family. She is actively taking steps to turn that dream into a reality. Charisse has completed Community HousingWorks' Financial Fitness and HomeBuyer Education programs, and has opened an Individual Development Account where she continues to save towards her goal of homeownership.

Let's Work Together To Prevent Pollution!

Keeping our waterways clean is a big job, so the City's Stormwater Pollution Prevention Program includes staff from the Divisions of Engineering, Planning, Streets and Drainage, Wastewater, Parks, and more.

However, the City's biggest resource in the fight against stormwater pollution is you – the residents. Preventing pollution in our homes, neighborhoods, and businesses is a team effort.

Here are some of the ways the City's Stormwater Pollution Prevention Program helps keep our waterways clean:

- **Cleaning and maintaining the storm drain system**
- **Maintaining the sewer system to prevent spills**
- **Educating the public about the importance of pollution prevention**
- **Inspecting businesses and construction sites to make sure they don't pollute**
- **Monitoring and sampling throughout the City to detect any pollution, with follow-up studies to find and eliminate the cause**

Here are some things you can do to help:

- **Avoid over-irrigation, which washes fertilizer and other pollutants into the gutter and storm drains**
- **Clean up after your pets**
- **Recycle used motor oil**
- **Wash your car at a car wash, or use water and soap sparingly and pour your bucket of soapy water down the sink instead of into the street**
- **Minimize soil erosion with proper landscaping and ground cover**
- **Put trash in proper receptacles, and keep the lids closed**

By working together, we can protect the environment and our families' health and safety. We all benefit from clean water, and all of us play a role in keeping our storm drains, creeks, lakes, and ocean clean.

For more information on the City's Stormwater Pollution Prevention Program, visit the City's website at www.poway.org or call (858) 668-4668.



Water testing and educating residents about the negative impacts of polluted stormwater runoff are just two ways the City of Poway is working to maintain clean waterways.

Tree Care Tips

Trees beautify our surroundings, increase property values, and help save energy. If not done properly, tree pruning can cause serious damage to the health of your tree. Tree topping is the harmful pruning of tree branches beyond what is necessary in order to sustain healthy growth. Unfortunately, many homeowners mistakenly "top" trees because they grow into utility wires, interfere with views or sunlight, or simply grow too large for a property.

The tree topping process is often times self-defeating. Ugly, bushy, and weak limbs usually grow back quickly, usually much higher than the original branches. The removal of leaves and branches during the topping process drastically reduces the tree's food-making ability, causing it to starve, and making it susceptible to insects, disease, fungi, and damage from the sun's rays. Some trees may even be so shocked by tree topping that they will die, which in turn can create a serious hazard.

If tree branches do need to be removed, no more than 1/3 of the total branches should be removed at any one time. As trees grow, start removing lower branches in the early years. If a branch must be shortened, cut all the way back to a lateral that is large enough to assume the terminal role, do not leave stubs. Try to prune live branches while the tree is dormant, during mid-winter or early spring. If extensive cuts need to be made, it may be best to move the tree to a safer and more appropriate site.

The City strongly recommends that homeowners hire or consult with a professional arborist to safely prune trees. An arborist can offer suggestions on how to best improve the safety, health, and appearance of trees, as well as provide trained crews and equipment to prune them.



Tree Topping is an incorrect pruning method which is harmful to the tree and makes branches weak and unsightly. Proper pruning ensures healthy growth and beautiful foliage.

Update on the Witch Creek Fire Rebuilding Efforts

Ninety (90) homes were destroyed in Poway by the Witch Creek Fire. Development Services and Fire Department staff continue to work with these families and their building professionals, providing feedback to assist them in understanding the rebuilding review process and in designing homes that would allow compliance with City development standards, including the Wildland Urban Interface (WUI) setback requirements. To date, building permits have been issued for 27 replacement homes in Poway and 4 of these homes have progressed to the point of building occupancy approval with the families moving into their new homes.





Rebuilding continues for Poway families affected by last year's wildfires.

Hampton Inn & Suites – Open for Business

we love having you here.®

The Hampton Inn & Suites is the newest addition to the Poway Business Park, providing 108 rooms and conference space to businesses and the Poway community.

The hotel offers a variety of guest amenities including spacious rooms and one bedroom studio suites, hot breakfast, fitness center, business center, heated outdoor pool and spa, suite shop, and guest laundry facilities.

This hotel is owned by Ocean Park Hotels, a company with substantial experience in hotel development, management, and operations. The Poway Redevelopment Agency recently began marketing efforts to locate a full-service, sit-down restaurant for the adjacent Agency-owned site.

The hotel is located at 14068 Stowe Drive. For more information about the hotel or to make reservations, please call (858) 391-1222.



Be "Winter Wise"

Prepare Now for Future Storms

Every year the winter season brings with it the risk of severe storms and the possibility of flooding in our City. Even if your property is located some distance away from a creek or dry stream bed, it should be checked for the possibility of flooding. To prevent flooding, property owners are responsible for maintaining the drainage, storm drains, and creeks on their property so water flows away from homes.

Some things to consider when preparing for winter storms:

- Inspect, clean, and repair rain gutters, roof tops, and yard drains.
- Address any problem spots you noticed during last year's storms.
- Clear private drainage channels and brow ditches of landscape material and debris.
- Place plastic sheeting, secured with gravel bags, over sections of disturbed soil to prevent erosion.
- Turn off sprinklers a few days before and after the rain to conserve water.

If winter storms are severe, the City provides free unfilled sandbags and loose sand on Garden Road (across from Garden Road School), Midland Road (across from Old Poway Park Train Barn), and Lake Poway Road (at the first parking lot on the right approaching the lake).

Flood maps and flood protection references are available at the Poway Public Library. To inquire if you are in a mapped floodplain, visit the City of PowayDevelopment Services Department at City Hall. For flood zone information and copies of elevation certificates on buildings built in the floodplain since 1995, call the Development Services Department at (858) 668-4656 or (858) 668-4600.

To report flooding during business hours, call the Public Works Department at (858) 668-4700. To report flooding after business hours, call Public Works at (858) 668-4751 or the Poway Sheriff's Station at (858) 513-2800.



Make sure you clean out rain gutters and repair roof leaks before winter rains come.

Recycle Your Christmas Tree!



EDCO Waste and Recycling will pick up your tree at the curb on collection day, for two weeks immediately following Christmas day. Please remove the stand and all trimmings, and cut the tree to lengths of no more than 4 feet. Flocked trees (covered with artificial "snow") are not recyclable and will be collected with other refuse. Residents must cut and bundle their trees if they are placed for collection after the two-week period ends. Look for more details about tree recycling in your EDCO billing statement, or please call EDCO Waste and Recycling Services at (858) 748-7769.

Junk Your Car Free of Charge

Take advantage of the City's offer to remove inoperative or abandoned vehicles from private property free of charge. Yard work will be much easier without vehicles in your way, and your neighbors will thank you. Leaving inoperative, dismantled or wrecked vehicles on your property is a violation of Poway Municipal Code Section 10.52.040 and considered a misdemeanor. Vehicles will be taken to a wrecking yard to be dismantled. Call (858) 668-4668 for more information, or e-mail codecompliance@ci.poway.ca.us.

Alert San Diego!

"Get Signed Up – Get Notified"

Do you want to be sure to receive notification in the event of a regional emergency? The County of San Diego has recently launched a regional notification system that will be able to send notifications to residents and businesses within San Diego County during emergency situations.

The system already includes all listed and unlisted land-line telephone numbers by utilizing the region's 9-1-1 database. If you would prefer to also receive notifications on your cell phone, VoIP, or e-mail, please visit www.alertsandiego.org to register your information. Get signed up, get notified!

What's Inside

Community News

PAGE 1
Water Conservation Surveys
Wildfire Defensible Space Program
2-1-1 Hotline Service
Shop Poway this Holiday
PAGE 2
Focus on Sustainability
Midland Road Upgrades
Pet Safety During the Holidays
Employee Spotlight
Faces of Affordable Housing
PAGE 15
Stormwater Pollution Prevention
Tree Care Tips
Fire Rebuilding Update
Hampton Inn & Suites Opens
PAGE 16
Winter Wise Preparedness

What's Happening in Poway This Winter?

Christmas in the Park
When: December 13, 4:30-8:30pm
Where: Old Poway Park

Theatre in the Park
Christmas in the Land of OZ
When: December 13, 4:30-8:30pm
Where: Old Poway Park

Candyland Holiday Festival
When: December 20, 5:30-7:00pm
Where: Poway Community Park

California Friendly Landscape Classes
When: Dates & Times vary - see Page 4
Where: Templars Hall (Professional Series); City Council Chambers (Residential Series)

Lake Poway Open Trout Derby
When: March 14-15, Sunrise to Sunset
Where: Lake Poway



For more information on these and other Poway events, visit:
www.poway.org

POWAY TODAY

City Council
Mayor Mickey Cafagna
Deputy Mayor Bob Emery
Councilmember Merrilee Boyack
Councilmember Don Higginson
Councilmember Betty Rexford

Published by Poway Today Inc.

POSTAL CUSTOMER

City of Poway
Poway, CA 92064

ECR-WSS

PRSRT-STD
U.S. Postage
PAID
Permit No. 1942
San Diego, CA

www.poway.org

Spring 2009

POWAY TODAY

A Quarterly City Newsletter for the Residents of Poway, California

City Maintains Conservative Fiscal Position

Goal is to remain the safest, most family-friendly city in San Diego County

The state of the economy seems to be on everyone's mind lately. Falling home prices, lackluster retail and business-to-business sales, and a tumultuous stock market may leave some wondering about the financial health of the City. While Poway has always maintained a conservative approach to budgeting, it is not immune to outside forces in the overall economy.

Sales Tax Revenues Down Sharply

City revenues have been severely affected over the last year with sales tax collections having decreased by 16%. While sales taxes remain the largest revenue source, they are just one of several sources of City revenue. The City of Poway only receives one penny of every 7.75 cents per dollar of retail sales taxes collected. Property taxes are shared between cities, the County, public schools, bond repayments and special districts. "The City of Poway only receives 15 percent of every dollar paid in property taxes," stated Tina White, Poway's Administrative Services Director.

On average, the City spends $2,322 per property on city services and programs per year while it receives an average of $704 back in property taxes per property. Services are further supported using sales taxes, fees and other revenue sources.

Making The Necessary Changes

With revenues from sales and property taxes shrinking, so must growth in spending. "The City reviewed expenditures during the past 18 months and eliminated $3.5 million from the budget," says Rod Gould, Poway's City Manager. "We will continue to carefully monitor expenditures through 2009 to make those changes necessary to maintain customer service levels to the extent possible." The City Council also voted in November 2008 to adjust a number of fees to help recover costs more effectively.

Proactive financial policies, such as these, will help Poway to set a financially sustainable course in light of new economic conditions. The commitment remains to properly fund community priorities such as roads, parks and safety services, although adjustments may become necessary.

Alternative financial plans are also being crafted by the City to address future fluctuations that may occur in the economy. The budget battle taking place at the state level may have negative consequences for cities if the state decides to pilfer funds from local government coffers, such as the $2.8 million in redevelopment funding that was taken by the state in 2008. The City will continue to carefully monitor the situation and will make additional reductions, as necessary.

Support Your Community

Despite doses of negative economic news, there are many reasons to be optimistic about the future of Poway. Residents still enjoy a high quality of life with excellent park, recreation, open space and community services. Fire and emergency services are among the finest due to significant investments and frequent training.

The City's infrastructure, such as streets, sidewalks, water and sewer pipes, and public facilities, is in excellent shape due to preventative maintenance and capital replacement. Poway Unified School District continues to be recognized as one of the best in the nation and the Poway Business Park continues to expand with General Atomics' announcement of 2,200 new jobs in 2009. Residents with questions regarding Poway's modified budget can call (858) 668-4414.

Poway Sales Tax Revenues

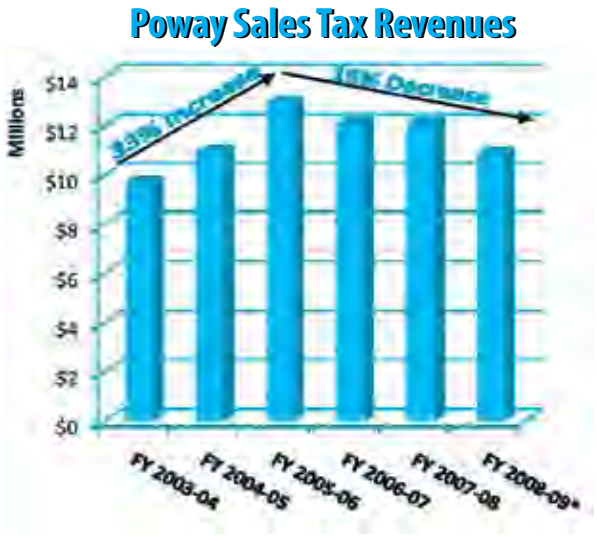

Despite doses of negative economic news, there are many reasons to be optimistic about the future of Poway.

Shop Poway!

Residents can help support vital City services, and the local business community, by shopping within Poway. Almost 35% of the City's general fund is composed of sales tax revenues. It is important now, more than ever before, and helps sustain jobs locally.

Wildfire Defensible Space Neighborhood Outreach Begins!

On January 12, 2009, City staff began contacting residents in neighborhoods located within high fire-risk areas that have been identified in the Wildfire Defensible Space (WDS) Program. This unique program provides no-fee home assessments and other resources to property owners at risk from wildfires. Residents included in this program will receive a packet by mail notifying them of program requirements.

The program's purpose is to save lives and homes during wildfires by reducing flammable vegetation around structures by creating what is often referred to as "defensible space." The creation of defensible space is an important part of the City's comprehensive strategy to lessen the devastating impacts of wildfire. Reducing highly flammable vegetation shortens the flame length and reduces the speed and intensity of a wildfire. It also enhances firefighter safety and lowers the risk of burning embers penetrating structures.



As part of the program, City staff will work in partnership with property owners to develop specific plans to lessen the risk of wildfire. The program requires reduction of highly flammable chaparral species and weeds within 100 feet of habitable structures. It does not include ornamental landscaping or tree species such as palm, oak, or eucalyptus trees.

Courtesy Home Assessments will be provided that include a detailed checklist of steps residents may take to help safeguard their property, such as creation of defensible space, fuel reduction, intelligent landscaping, fire-resistant building materials and more. Homeowners who are asked to remove flammable vegetation will be given a list of contractors that are available to assist with the removal. A no-fee permit will be required before any work can begin and residents will be given a minimum of 30 days to complete any required work. Residents later found in non-compliance may incur fines.

If you have questions about the program or would like more information on creating defensible space in your neighborhood, please call the WDS Program Hotline at (858) 668-4611, or e-mail WDSP@ci.poway.ca.us.

Courtesy Home Assessments will be offered by the City to residents in high-risk fire areas to determine best practices for maintaining a fire-safe property.

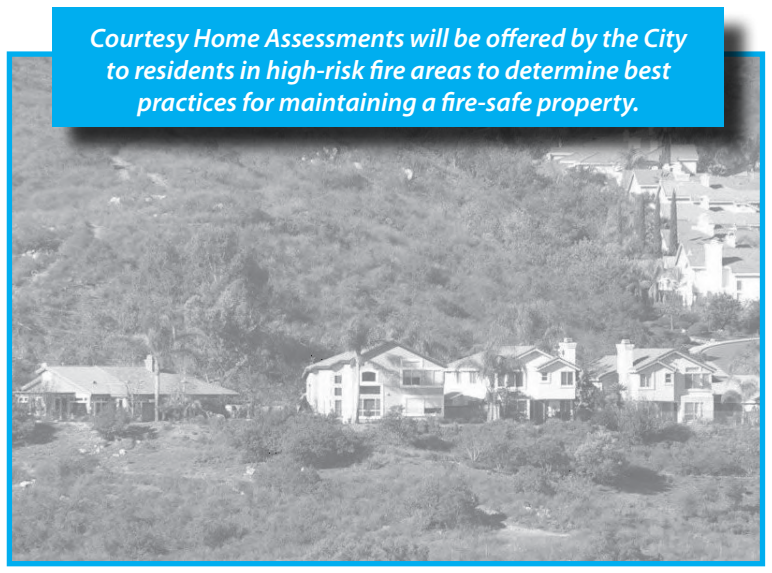

Neighborhood Outreach Visits Scheduled for 2009

Van Dam Peak Area	January
West Twin Peaks Area	February – March
East Twin Peaks Area	March – April
High Valley/Lake Poway Area	April – May
Garden Road/Poway Grade Area	May – June
Old Coach/Valle Verde Area	June – July
Kent Hill Area	July – August
Palisades Area	August – September
Business Park Area	September – November

WATER: A Resource We Can't Live Without

You've read the papers, heard the radio ads, seen the billboards – Southern California's water supply is in trouble. Even with respectable rainfall totals this winter, 20% mandatory water restrictions most likely will occur in 2009.

The City of Poway imports 100% of its water supply, mostly from Northern California and the Colorado River. Southern California's water supply is running low because of a drought throughout the southwestern United States and environmental restrictions on the amount of water pumped from Northern California.

The City of Poway buys almost all of its water from the San Diego County Water Authority (SDCWA) and the Metropolitan Water District (MWD) and will receive mandatory water cuts from these agencies this year, reducing the supply of available water that is delivered to businesses and residents.

Everyone will be asked to conserve. Without community-wide participation, Poway will not achieve the necessary savings. Some customers have more opportunities to save than others who may have already taken steps to use less water. The City will continue to provide resources, education, and financial incentives to help customers save even more.

The City is looking for drought management tools that are equitable, cost efficient and result in water savings. This spring, the City Council will consider additional financial incentives, education programs and a revised water rate structure that encourages conservation.

To report water waste in your neighborhood, please call (858) 668-1215. To learn more about education programs and financial incentives call (858) 668-4415 or visit www.poway.org/waterconservation.

Water Wise Resources

- *FREE on-site residential water-use surveys*
- *Water-savings tips*
- *Guidance on reading a water meter*
- *Landscaping classes*
- *Presentations to community groups*



***Rebates** are available for water-saving indoor plumbing devices, irrigation equipment and artificial turf for residential and business water customers. To learn more about any of these resources, visit www.poway.org/waterconservation.*

Top Ways to Save

- *Water landscaping no more than three days/week in summer and one day/week (or less) in winter.*
- *Run sprinklers for a few less minutes per cycle. Most landscapes are overwatered.*
- *Fix sprinklers that leak and spray the sidewalk. Water down the gutter is your money down the drain!*
- *Upgrade to a high-efficiency washer.*
- *Replace toilets with 1.2 gallon per flush model.*

Water Main Improvements on Espola Road Near Completion

Installation has begun of a 42-inch water main pipeline in Espola Road from Titan Way to Twin Peaks Road. This $4 million construction project will help prevent disruptions of service and increase capacity in the south Poway area.

Motorists can expect some delays on Espola Road during construction. Work will be timed to reduce the impact on traffic as much as possible and no complete closures of Espola Road are expected. Construction of the new pipeline is scheduled to be completed by late spring 2009. If you have any questions about this project or other capital improvement projects, please call (858) 668-4668.



Department Spotlight: Office of the City Clerk

Poway's City Clerk is Linda A. Troyan. Together with Shelley Collins and Darry Powers, the City Clerk's Office provides a variety of services to the public and to City employees, including keeping the municipal records for the City and ensuring that all local legislative actions comply with City, State, and federal laws.

The City Clerk acts as the City's Elections Official. From election pre-planning to the certification of election results and filing of final campaign disclosure documents, the City Clerk manages the process which forms the foundation of our democratic system of government.

The City Clerk also acts as the City's Legislative Administrator, preparing the City Council Agenda, verifying that proper legal notices have been posted and coordinating official responses to public records requests.



(L-R) Shelley Collins, Linda Troyan, Darry Powers

With over 25 years of government experience, Linda A. Troyan is certified as a Master Municipal Clerk. In 2004, she was recognized as the City Clerk of the Year by the City Clerks Association of California.

The next time you're at City Hall, say hello to the friendly folks in the Office of the City Clerk. If you are interested in lending a hand, the Office of the City Clerk is always looking for volunteers. For information about volunteering in the Office of the City Clerk, please call (858) 668-4536.

Faces of Affordable Housing



Maria Batanga – Haley Ranch Estates

Maria's future is a little brighter these days, thanks in part to the stable and positive environment that she experienced while living with her grandparents at Haley Ranch Estates in Poway. She has gained valuable skills and mentored others as a junior youth leader in Haley's tutoring program. Maria also recently completed a summer internship for non-profit developer Community HousingWorks and is currently a nursing major at San Diego State University.

New Directional Signage

As you drive around town, you may have noticed attractive new directional signs installed near key entryways and intersections throughout the City. There are seventeen in total, many of which replaced older versions that had deteriorated. These decorative new signs will provide a heightened sense of community identity and point Powegians and visitors alike to key amenities and destinations around town.



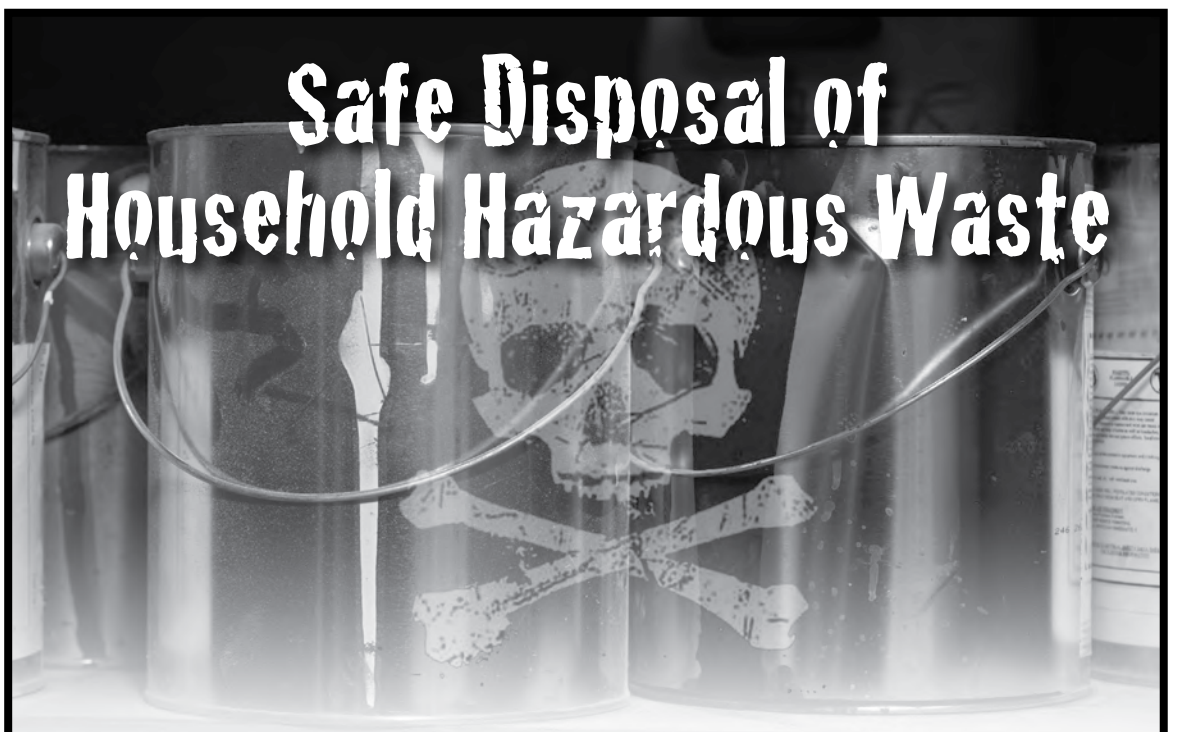

Safe Disposal of Household Hazardous Waste

Got plans for a spring clean-up this year? Don't forget to safely dispose of household hazardous waste (HHW) products, such as paints, solvents, pesticides, pool chemicals, electronic waste, pharmaceutical drugs, batteries, fluorescent tubes, and sharps. They cannot be poured in sinks or storm drains, disposed of on the ground, or put in the trash without creating a threat to your environmental health.

Free disposal of HHW is available at the City of Poway's HHW Collection Facility located at 12325 Crosthwaite Circle in the South Poway Business Park. It is open every Saturday from 9:00 a.m. to 3:00 p.m., excluding holidays. Proof of residency (formal I.D. or current utility bill) is required. Contractors or businesses that generate small quantities of hazardous waste must schedule a separate drop-off by calling (858) 547-3100.

The legal transportation limit is 15 gallons or 125 pounds per vehicle. Don't forget to check with your neighbors to see if they have HHW to dispose of. For more information about the safe disposal of HHW, please contact the Public Works Department at (858) 668-4700.



Reduce the Amount Of HHW Your Household Generates

- Use products containing hazardous materials sparingly or shop for non-hazardous/less hazardous alternatives.
- Select water-based products over solvent-based products, or use pump sprays instead of aerosol sprays.
- Buy just enough of the product to do the job and use it up.
- Keep leftover products in original labeled containers to refer to the directions for proper use and disposal.
- If properly labeled, share leftover products with a friend or neighbor.

Looking To Volunteer? You're On the Right Trail!

The City of Poway needs volunteers of all ages and skill levels to help with the Adopt-a-Park and Adopt-a-Trail programs. There are 18 parks in the program and volunteers will help with activities like planting trees, repairing benches, or minor trail maintenance. The City of Poway also has 82 miles of public recreational trails with many segments available for adoption. Individuals, families, and organizations can all participate and we'll help find the right volunteer opportunity for you. For more information about Adopt-a-Park, call (858) 668-4721 or for Adopt-a-Trail, call (858) 668-4716.



Upcoming C.E.R.T. Classes

Community Emergency Response Team Classes Now Forming

The City of Poway Fire Department, in conjunction with Palomar College, will offer Community Emergency Response Team (CERT) classes starting in March 2009. CERT is a ten-week program that provides participants with valuable information on what to do when a major disaster strikes. Participants will learn important life-saving skills to protect themselves, their families and their neighbors when a disaster occurs. During a large scale disaster, fire and law enforcement resources may be not be able to respond during peak demands of service. Trained CERT volunteers will be able to assist until emergency services arrive. Please call (858) 668-4460 if you would like to sign-up for spring classes.

Do I Need a Grading Permit?

Are you about to embark upon a grading, excavation or clearing project? Let the Development Services Department assist you in determining whether you need a grading permit. Depending upon the scope of the project, even installation of a retaining wall may require a permit.

Instances of unauthorized grading activities have occurred over the past year in environmentally sensitive areas that have led to the involvement of State and Federal agencies. A simple phone call can help you avoid the hassle and potentially save you thousands of dollars in fines.

Please help us protect our environment and the quality of life we all cherish. Call the City of Poway at (858) 668-4600 and let us assist you before you begin your next grading project. To report illegal grading activity, please contact the Engineering Inspection Division at (858) 668-4668.



*Contacting the City of Poway Development Services Department for assistance **before** you begin grading or excavating soil on your property can greatly reduce the potential for State and Federal intervention and fines.*

Tell US It how is!

The City of Poway would like to know your opinions on services and facilities provided in the community in order to serve you better.

This cutout form is provided twice a year for comments, suggestions and service requests. Clip out the form and mail it in or submit it in person at City Hall, 13325 Civic Center Drive. You may also e-mail your comments to twinney@ci.poway.ca.us.

All comments received are reviewed by the City Manager's Office and referred to the appropriate City department. A reply is sent from the Mayor with a description of what action, if necessary, will be taken. Please be specific with comments and location of services, so we may serve you efficiently.

Please call us at (858) 668-4505 with any comments or suggestions as well.

CITY OF POWAY
P.O. BOX 789, POWAY, CA 92074

I have the following comments ❑ suggestions ❑ service requested ❑

_____

_____

_____

_____

Name: _____

Address: _____

Telephone Number: (Home) _____ (Business) _____

E-mail address: _____

Crime Prevention Corner – Neighborhood Burglaries

While Poway is one of the safest cities in the region, residential and vehicle burglaries still occur. Minimize your chances of becoming a victim by following these easy tips.

AT HOME:

- Always lock your doors (including sliding glass doors) and windows (including second story windows).
- Install quality locks that are strong and reliable.
- Keep the garage door closed, especially when you are away. Many residential burglaries occur because garage doors are left open.
- Lock doors that lead into the garage from side yards or those leading into the home from the garage.
- Install an alarm system. Be sure to arm the system when you are home and while you are away, and train your family to use the system to avoid false alarms.
- Put timers on lights, radios or TVs when you are away from your home, and don't let newspapers accumulate in the driveway or on the door stoop.
- Keep your landscaping well maintained to provide maximum visibility to and from your home.
- Organize a Neighborhood Watch in your area.

IN YOUR VEHICLE:

- Close the windows (even in hot weather) and always remember to lock the vehicle doors.
- Never leave valuables (including satellite radios and GPS systems) in plain view inside your vehicle. Most vehicle burglaries occur because the thief sees something of value.
- Park in the garage rather than on the driveway or street.
- Park in open, well-lit areas.
- Use reliable anti-theft devices.

Always remain aware of your surroundings and report suspicious activity to the Sheriff's Department at (858) 565-2800. For more Crime Prevention information, including setting-up a Neighborhood Watch, please call (858) 513-2807.

It's Spring Cleanup Time!

EDCO provides free one-time disposal of bulky refuse

Each year, EDCO Waste and Recycling Services conducts spring and fall self-haul clean-up events for Poway residents. At the end of March, EDCO will mail a spring clean-up coupon to all residential customers. The coupon is good for one FREE load of household bulky items or wood waste at either the Ramona Transfer Station or the Escondido Transfer Station.

Items Accepted: furniture, appliances, residential wood waste and scrap metal.

Items NOT ACCEPTED: hazardous waste, tires, computer monitors, televisions, contractor waste, large trailer loads and commercial truckloads of debris.

The spring clean-up coupon is valid any day of the week between 7:00 a.m. and 4:30 p.m., giving residents the flexibility to use the coupon at their convenience between April and June. Directions and more information are provided on the coupon. Please be sure to have your coupon with you and present a picture I.D. with the current address (or a copy of an EDCO trash bill that corresponds to the service address listed on the reverse side of the coupon) to qualify for FREE disposal.

If you need a replacement coupon, please contact EDCO at (858) 748-7769. For more information about this program or other disposal services, please contact Annette Gonzalez in the Public Works Department at (858) 668-4702.

The following items cannot be accepted as a part of this program:

- **Hazardous Waste**
- **Tires**
- **Computer monitors & Televisions**
- **Appliances containing Freon**
- **Business or Contractor - generated waste**
- **Large trailer loads or commercial truckloads of waste**



E-Pay for E-Z Billing

Manage your City of Poway Utility Account Online!

Now you can pay your water and sewer utility bills online with E-Pay! The City of Poway is pleased and excited to announce our new Online Bill Pay System for water and sewer utility billing.

Online Bill Pay is a free service where customers can view their utility bills online and establish automatic recurring payments through their checking or savings account. The service also provides flexibility for those who prefer to make one-time payments. Online customers have the ability to view their payment history. Additionally, bills and billing inserts are archived and available online for a period of one year from the time you sign up.

Customers can choose to set-up their account to be completely paperless. Not only is this friendly to the environment, you can eliminate receiving a paper bill in the mail and the need to buy stamps! By going paperless, customers receive an e-mail letting them know when their online bill is available for viewing.

To sign up for Online Bill Pay, go to www.poway.org and click on "online services." From there, click on "e-pay" and you will be directed to the Online Bill Pay webpage. For questions regarding this service, contact Customer Services at (858) 668-4401, or customerservices@ci.poway.ca.us.

What's Inside

PAGE 1
Poway's Fiscal Policy
Wildfire Outreach Begins
PAGE 2
Water Conservation Tips
Espola Road Water Main Project
Department Spotlight: City Clerk
New Directional Signage
Faces of Affordable Housing
PAGE 15
Household Hazardous Waste
C.E.R.T. Program Training
Adopt-a-Trail Program
Need a Grading Permit?
Tell Us How It Is...
PAGE 16
Burglary Prevention Tips
Spring Cleanup Event
E-Pay Your City Bills

What's Happening in Poway This Spring?

Two Day Open Trout Derby
When: March 14, Sunrise to Sunset & March 15th, Sunrise to 12:00pm
Where: Lake Poway

Spring Egg Hunt
When: Saturday April 11, 8:30am-12:00 pm
Where: Community Park

Earth Day 2009
When: Saturday April 18, 9:00am-1:00pm
Where: Blue Sky Ecological Reserve

Free Patriotic Music Festival
When: Saturday May 2, 9:30am-8pm & Sunday May 3, 12:00pm-7:30pm
Where: Old Poway Park

Sam Hinton Folk Festival
When: Saturday May 9, 10:30am-5:00pm
Where: Old Poway Park

EDCO Spring Cleanup
When: April - June 2009
Where: Ramona & Escondido Transfer Stations

Poway – "Your First Choice"

Making "Poway Your First Choice" is more important than ever in these challenging economic times. Local sales tax revenue accounts for approximately 35% of the City's General Fund budget. Purchasing goods and services locally helps the City to fund important things like road improvements, parks and recreation and safety services. The City has teamed up with the Poway Chamber of Commerce to promote the "Poway – Your First Choice" program to encourage residents to spend their shopping dollars locally. Watch for the program in the Chieftain, street pole banners, placards in storefront windows and movie preview ads at the UltraStar Cinemas. Remember to make "Poway – Your First Choice!"

Your source for City news and events:
www.poway.org

POWAY TODAY

City Council
Mayor Mickey Cafagna
Deputy Mayor Don Higginson
Councilmember Merrilee Boyack
Councilmember Jim Cunningham
Councilmember Betty Rexford

Published by Poway Today Inc.

POSTAL CUSTOMER

City of Poway
Poway, CA 92064

ECR-WSS

PRSRT-STD
U.S. Postage
PAID
Permit No. 1942
San Diego, CA

www.poway.org

CITY OF POWAY
Incorporated 1980
THE CITY IN THE COUNTRY

Summer 2009

POWAY TODAY

A Quarterly City Newsletter for the Residents of Poway, California

Poway's Water Supply To Be Cut on July 1

Residents and Businesses Urged to Save Water Now

The City of Poway's water supply will be cut by up to 10% starting in July 2009 by the City's water wholesaler, the Metropolitan Water District, in response to California's ongoing drought. That means there will soon be less water available for the more than 13,900 homes and businesses that buy water from the City.

Poway imports 100% of its water from Northern California and the Colorado River. 80% of the water is used by residential customers, with approximately 50% of the total water supply used to irrigate landscaping.

After July 1, the amount of water the City receives will be calculated based on the average amount of water purchased by the City of Poway between July 2004 and June 2007. Should the City use more than its allotment, we will face steep financial penalties and the possibility of further water reductions citywide. Reducing water consumption will require everyone to do their part to save.

Outlook for California

Poway is not alone in its conservation efforts. Water shortages loom for the entire State of California. Governor Arnold Schwarzenegger declared a water supply State of Emergency in February 2009. The challenge we face is not temporary. Unlike droughts of previous decades, a few rainstorms will not provide the necessary relief.

What's Poway's Plan?

Any plan adopted by the City has to effectively achieve savings, must be fair for all customers and must be feasible for the City to administer. The City of Poway is not planning to cut water supplies for individual customers, like many other water agencies in San Diego County. Poway is trying a different approach.

Poway's strategy for cutting water consumption focuses on long-term behavior changes in water use and matching customers with the resources they need to cut their water consumption.

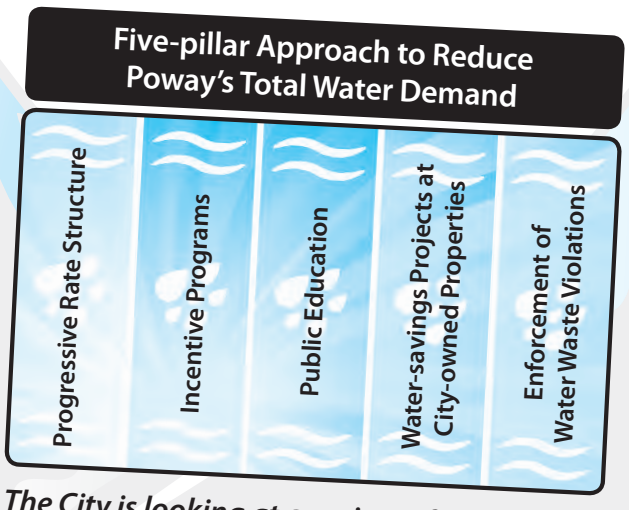

The City is looking at a variety of approaches to achieve necessary water savings.

Progressive Rate Structure

For decades in Poway, all water customers have paid the same rate for each unit of water, regardless of customer-type or amount of water used. The City Council is considering moving to a more progressive rate structure that creates a financial incentive for reducing water use.

Regardless of the model used, rates will increase simply because the City's cost to purchase water has increased. The City's cost to buy water went up by 18% in January 2009 and it is expected to increase significantly in the near future.

Public Education

The City's Water Conservation Program has been hard at work trying to get the word out about water conservation. The goal is to match customers with the resources they need to help them achieve water reduction savings. Examples include historical water consumption reports for individual customers and one-on-one business visits.

Incentive Programs

The City of Poway already offers nearly two dozen incentives for residents and businesses to defray the cost of water-savings investments, such as high-efficiency toilets and washing machines. Look for incentives later this summer for swimming pool covers and replacing lawns with water-wise landscaping. The City will also offer indoor water use audits for businesses.



Cont'd on Page 15

A Tribute: City of Poway Says Goodbye To Mayor Cafagna

Mayor Mickey Cafagna passed away on April 11, 2009, after a long battle with cancer. A Poway resident for over 30 years, Cafagna served on the City Council since 1992 and became Mayor in 1998.

As Mayor, Cafagna represented Poway on the San Diego Association of Governments since 1998, and was chosen as the regional planning agency's chairman in 2004. Cafagna was instrumental in the push for the extension of the TransNet sales tax, a half-cent-on-the-dollar sales tax that pays for a variety of regional transportation projects. He also served as chairman of the Regional Solid Waste Association and was the designated alternate for the Metropolitan Transit System board of directors.

Cafagna was known for his leadership, consensus building and dedication to the economic vitality of cities. He served as past president of the San Diego County Division of the League of California Cities, where he helped advocate for greater local control of government.

"Mickey was a peacemaker and leader in every sense of the word," said Deputy Mayor Don Higginson. "He had a way of bringing people together on the issues."



Mayor Cafagna will be missed, and is fondly remembered for his 17 years of dedicated service to the City of Poway

Other accomplishments of note include a leadership role in the development of the Poway Business Park, the construction of Poway City Hall and establishing many long-standing relationships with the business community and the Chamber of Commerce.

"The City of Poway has lost a true leader and friend," states City Manager Rod Gould. "We will deeply miss his kind spirit, intelligence, sense of optimism and ability to win people's commitment to doing what is needed."

Mr. Cafagna was chairman of the board of Square One Development, a real estate development and property management firm, based in Kearny Mesa. Survivors include his wife, Sharon, two grown children and five grandchildren.

In lieu of flowers, donations can be made in memory of Mickey Cafagna to the Kidney Cancer Research Fund, 1500 Duarte Road, Duarte, CA, 91010 or to Cancer For College, 1345 Specialty Drive, Suite E, Vista, CA, 92081.

Poway Ranks Among Lowest In County For Home Foreclosures



Contact the City of Poway Code Compliance Division if you find that a home in your neighborhood is falling under neglect.

Foreclosure, once a rare topic, is now affecting families and neighborhoods throughout the country. The City of Poway recently completed a foreclosure study to better understand the impacts of the current foreclosure crisis on Poway and identify actions to support Poway's homeowners and neighborhoods.

Fortunately, Poway has fared better than most other cities in San Diego County, ranking 13 out of the 18 cities in the County. The results of the foreclosure study revealed that since 2007, approximately 391 households in Poway have experienced some threat of foreclosure and there may be many more on the horizon.

If you or someone you know is having trouble or unable to pay their mortgage, now is the time to find help by visiting the City's website www.poway.org. The Web site provides links to local foreclosure counseling agencies and information about local clinics where homeowners can meet with financial and legal professionals to review their situation and determine the best course of action. The Web site also provides information from San Diego's District Attorney about how to avoid foreclosure abuses and a list of counseling agencies approved by the Federal Department of Housing and Urban Development (HUD). Many of the counseling agencies charge minimal fees to help homeowners keep their homes.

If you notice a neglected home in your neighborhood that you suspect is bank-owned and becoming a nuisance, please call Poway's Code Compliance Division at (858) 668-4668.

Poway's Water Supply To Be Cut on July 1 Cont'd from Page 1

Water-Savings Projects for City-Owned Properties

It is important that the City of Poway lead by example and be a good steward of resources. City parks and facilities are currently being studied so that more water-efficient plumbing equipment and irrigation practices can be put into place. The City is committed to doing its part to conserve during this drought.

Enforcement of Water Waste Regulations

The City plans to alert residents and businesses when water waste is observed and provide resources to help fix the problem. Of course, fixing a water waste problem also saves you money on your water bill. If the water supply is further diminished, the City will need to hold customers accountable in situations of repeated water waste.

What about New Development?

Creating more demand for water at a time when water supplies are extremely limited causes concern in the community. The City Council will consider establishing a policy to ensure new development is "ultra water efficient" and developers may be asked to pay a fee to fund water-savings projects elsewhere in the City.

What Can I Do?

This year requires extra diligence on behalf of all residents and businesses to ensure our limited water supply is used as efficiently as possible. Residents and businesses are encouraged to identify a personal plan for cutting back water use.

Some residents have already saved water, but may still be able to do a little more. Others will easily be able to cut back, just by watering the yard fewer times per week, only running the clothes washer when full, and upgrading their toilets. Success will require participation by everyone.

If you would like more information, contact the Water Conservation Team, Monday thru Friday, 8:00 am to 5:00 pm at (858) 668-1215 or visit us at www.poway.org/waterconservation.

City Spotlight: Poway Swim Center Lifeguards & Instructors

The Poway Community Swim Center is one of the largest aquatic facilities in San Diego County. The primary responsibilities of the Lifeguards and Swim Instructors are to ensure that the Poway Community Swim Center is a safe place to enjoy and that kids gain water safety skills.

The swim center recruits and trains only the most capable and qualified candidates. Our lifeguards undergo monthly audits of all lifeguarding skills to ensure their proficiency. Staff members have won the American Red Cross' annual Lifeguard Games two out of the past three years.

The lifeguards look out for the safety of nearly 50,000 swimmers annually and an average of 450 swimmers per day during the summer months. Instructors are responsible for teaching over 300 swim classes and over 100 private lessons.

The facility hosts over 200 birthday party reservations and events like Swim-In Movies that let families enjoy watching a movie on the giant screen while floating in the pool.

The lifeguards at the Poway Community Swim Center are looking forward to another great and safe summer. See you in the water!



Poway's Swim Center offers year-round activities. Thanks to the vigilance and hard work of the Lifeguards and Swim Instructors, all Swim Center pool users are kept safe while they're having fun.

More Than Just A Summer Job!

The City offers many opportunities for young adults looking for summer-time employment

Each summer, Poway hires young adults as camp counselors, recreation leaders and lifeguards. These jobs are fun, well-paying and offer opportunities to give back to the community.

Summer jobs with the City instill valuable skills like leadership, organization and patience. Employees are role models who make a lasting impression on the kids they work with. A summer job can also lead to a career in recreation, as individuals realize the rewards of working with the community.

The Poway Community Services Department is looking for bright and energetic Recreation Leaders and Lifeguards. If you are interested in making a difference in the community, call (858) 668-4440.



What's Your Plan to Cut Water Use?

- ☐ Study how much water you typically use. Review past water bills or call (858) 668-1215 for assistance.
- ☐ Call (800) 986-4538 to schedule a free residential water use survey. A water conservation consultant will visit and provide you with specific recommendations.
- ☐ Learn to read your water meter using the instructions at poway.org. See how much water your family uses in a typical day.
- ☐ Tune-up your sprinkler system using tips on page 3 of this issue of *Poway Today*.
- ☐ Sign up for free landscape classes on May 9th and 16th, 2009. Learn more about sprinkler systems, soils, watering and fertilizers.
- ☐ Consider the rebate programs and business incentives for rotating sprinkler nozzles, toilets, and washing machines.
- ☐ Browse the resources available at poway.org/waterconservation.

ATTACHMENT 6.3

DRY WEATHER MONITORING LETTER

DON HIGGINSON, Mayor
MERRILEE BOYACK, Councilmember
JIM CUNNINGHAM, Councilmember
CARL KRUSE, Councilmember
BETTY REXFORD, Councilmember

CITY OF POWAY

June 25, 2009

Re: Stormwater Pollution Prevention

Dear Resident:

During routine water quality monitoring in Rattlesnake Creek in the vicinity of your neighborhood, oil or grease was detected in the water. This letter is being sent to residents upstream of the monitoring location to inform them about this problem and to provide information on how to prevent this type of pollution from re-occurring.

You may not be aware that sewers and storm drains are completely separate systems. Although drains from indoor plumbing such as sinks and toilets are connected to the sewer system, which leads to a treatment plant, storm drains are designed to carry only rain water and are connected directly to our creeks. Anything that goes into a drainage ditch, gutter, or storm drain flows into our creeks and all the way to the ocean without any treatment.

Allowing any type of pollutant to enter the storm drain system may negatively affect the environment and is a violation of Poway's Municipal Code. Please do your part to preserve clean water: keep your car properly maintained, place trays under leaky vehicles, use absorbent material such as kitty litter to remove oil stains, sweep instead of hosing down outdoor areas, dispose of cooking grease in a secured container in the trash, and keep trash containers covered. The enclosed brochure provides additional tips on preventing pollution.

If you would like additional information on Poway's Stormwater Pollution Prevention Program, please contact me at (858) 668-4636 or visit the City's website at www.poway.org.

Sincerely,

DEVELOPMENT SERVICES DEPARTMENT

Roger Morrison
Management Analyst

Enclosure

cc: Malik Tamimi, Stormwater Program Administrator

ATTACHMENT 6.4

RESIDENTIAL BMP BROCHURE

City of Poway Storm Water Program
(858) 668-4707

Only Rain Down the Storm Drain!

Only Rain Down the Storm Drain!

Easy Steps to Clean Water

Sweep or Rake

Conserve water.
Do not use a hose to wash off sidewalks, driveways, and patios. Sweep up debris and put it in a trash can. Rake up yard waste to compost or recycle.

Reduce the Use of Landscape Chemicals

Decrease the use of lawn and garden care products such as pesticides, weed killers, and chemical fertilizers. Consider using non-toxic pest control methods. Avoid over watering which may wash these products into the gutter and storm drains.

Buy Non-Toxic Products

When possible, use non-toxic products for household cleaning. If you must use a toxic cleaning product, buy small quantities, use it sparingly and properly dispose of unused portions. You should dispose of your toxic products at the Poway Household Hazardous Waste Collection Facility. Please call (858) 668-4710 for the location and hours of operation.

Recycle Used Motor Oil and Earn $$

Certified used oil collection centers will pay a few cents per gallon for used oil. Collect used oil in sealed containers and take it to a certified center. For the certified center nearest you, call 1-800-CLEANUP
1 (800) 253-2687
or visit the City of Poway's website at www.ci.poway.ca.us

Dispose of Yard Waste Frequently

By disposing of grass, leaves, shrubs, and other organic matter more frequently, less will wash into storm drains. Recycle or compost your yard waste.

Clean up After Your Pets

Take a bag when you walk your pets and always clean up after them. Flush pet waste down the toilet or dispose of it in a sealed plastic bag and throw it in the trash.

Care for Your Vehicles

Change your oil routinely. Fix fluid leaks immediately. Keep your vehicles tuned up. If possible, wash your vehicle at home on an unpaved area, such as lawn or gravel. Use very little soap. Pour remaining soapy water into an indoor sink or toilet. Conserve water by using a shutoff nozzle. Consider using a car wash designed to collect the wash water.

For more information on how you can prevent the pollution of our creeks, rivers, lakes, and ocean visit **www.ci.poway.ca.us** or **www.projectcleanwater.org**
To report illegal dumping of automotive fluids and other substances into storm drains please call: Poway Code Compliance (during business hours 8 a.m. to 5 p.m.) at (858) 668-4663 or (858) 668-4664, press "0" for immediate assistance; or Poway Sheriff's Station (after regular business hours) at (858) 513-2800.

City of Poway Stormwater Management and Discharge Control Ordinance, Chapter 13.09, prohibits the discharge of pollutants to the storm water conveyance system.

FUNDED BY A GRANT FROM THE CALIFORNIA INTEGRATED WASTE MANAGEMENT BOARD

03/05

Only Rain Down the Storm Drain!

Clean Water is Important to All of Us!



When rain flows over streets and other surfaces, it picks up pollutants and carries them into the storm water conveyance ("storm drain") system.

Did you know that storm drains are **NOT** connected to sanitary sewer systems and treatment plants?

The storm drain system is designed to prevent flooding by transporting water away from developed areas.

However, this water is not filtered or treated, and all the contaminants it contains eventually flow to our creeks, lakes, and the ocean where we swim and fish.

Once there, polluted runoff can harm wildlife and habitats. In some cases, it can even cause beach closures or make our fish and shellfish unsafe to eat.

Why do we need Clean Water?

Clean water is essential for every aspect of life. In addition to sustaining our local water resources, it ensures economic growth and prosperity. Population growth has impacted water quality and placed increasing pressure on supplies. Controlling pollution is critical to preserving our aquatic resources and the economic viability of our region.

How you can help keep our water clean...

Poway residents can make a difference. Becoming aware of ways to prevent storm water pollution is the first step toward having cleaner water for drinking, swimming, boating, and fishing.

ATTACHMENT 6.5

STORM WATER DOOR HANGER

Dear Resident:

The City of Poway's storm drain system collects water run off and drainage from rainfall. The storm drain system is not connected to the sewer system, which means this water is untreated as it is channeled through local creeks to an intricate storm water conveyance system that ultimately leads to the ocean.

Most of the time, pollutants unknowingly and unintentionally flow into storm drains every time it rains or when water flows out of yards. Sometimes pollutants such as pesticides, fertilizers, pet waste, litter and oil are inadvertently disposed in storm drains. In both cases pollution of the storm water system can have harmful effects on our recreational areas, waterways and wildlife.

Please see reverse side for tips on how you can play an important part in storm water pollution prevention.

Improper disposal of automotive fluids and other hazardous substances is a violation of the Federal Clean Water Act and the Poway Municipal Code. To report illegal dumping of automotive fluids and other hazardous substances in storm drains please call:

Poway Code Compliance (during business hours) at (858) 668-4663 or 668-4664, press "0" for immediate assistance

Or

Poway Sheriff's Station (after regular business hours) at (858) 513-2800.

Sincerely,

City of Poway
PUBLIC WORKS DEPARTMENT
(858) 668-4707

Helpful & Inexpensive Tips for Storm Water Pollution Prevention

- When using hazardous substances such as paints, solvents, and cleaners, buy only what you need and use it all up.
- Properly dispose of unwanted household hazardous waste (HHW) at the **Poway HHW collection facility.** Please call **(858) 668-4710** for location and hours of operation.
- For water-based paints, rinse paint brushes in the sink. For oil-based paints, filter and reuse paint thinner. Dispose of all unwanted paints and materials at the Poway HHW collection facility.
- If you are working on a home improvement project, dispose of small amounts of drywall, concrete and mortar in the trash after it is dry.
- Dispose of pet waste in the toilet or deposit in a bag in a trash receptacle.
- Use pesticides or fertilizers sparingly. Avoid using them if the forecast calls for rain within the next week.
- Use mulch as a substitute for herbicides to prevent weeds from growing and to help absorb water.
- Do not over water your lawn and water during the cooler times of the day.
- Drain swimming pools only when advised to by professionals, and take steps to ensure water will not harm our environment.
- Sweep and pick up leaves and debris from your driveway instead of hosing it down into the storm drain.
- If you wash your own car, use a shutoff nozzle on your hose, and use mild detergents and water sparingly.
- When changing fluids from your car, drain in a clean container (e.g., an empty milk jug) and seal. Take used oil and oil filters to a **used oil collection center** in Poway. Call **1-800-CLEANUP** for locations.

ATTACHMENT 8.1

MUNICIPAL TRAINING SESSION PRE/POST TEST

NPDES STORMWATER QUIZ

NAME:	
DEPARTMENT/DIVISION:	
DATE:	
PRE TEST	

Please circle one of the answers **True** or **False**

1. Storm drain and sewer system are all the same and treated at a water treatment facility. **True or False**

2. It is not your responsibility or role to protect water quality while on the job. **True or False**

3. The best place to wash your equipment is outside right over a drain so that you don't flood the area. **True or False**

4. If you spill some fertilizer on the ground or some liquid material, the best way to clean it up really well is to hose it down into the drain so the pavement is clean. **True or False**

5. If you are saw cutting concrete, work should be scheduled right before a rain storm so that the rain can wash off all the concrete residue after you are done with the job. **True or False**

6. Dumpster lids should be left open at all times so it is easier to throw trash in it. **True or False**

7. Dumpsters are the best place to dump liquids. **True or False**

8. If you see a PVC pipe or hose connected to a storm drain, this is an illicit connection. **True or False**

9. The City of Poway is within two watersheds. **True or False**

10. Watersheds are all the land, creeks, and rivers flowing to one body of water. **True or False**

ATTACHMENT 11.1

RESULTS OF THE 2008/2009 WATER QUALITY MONITORING, FLOOD CONTROL DETENTION BASINS, POWAY, CALIFORNIA

February 11, 2009
Project No. 200846W-

Mr. Danis Bechter
Engineering Inspection Supervisor/NPDES Coordinator
City of Poway
P.O. Box 789
Poway, CA 92074-0789

Re: Results of 2008/2009 Water Quality Monitoring, Flood Control Detention Basins, Poway, California

Dear Danis:

In order to evaluate the effectiveness of City of Poway (City) retrofitted flood control detention basins in removing pollutants from storm water, D-MAX Engineering, Inc. (D-MAX) conducted sampling and analyses of selected parameters for the detention basins located at Stotler Court, Stowe Drive, Community Road, Kirkham Way, and Gate Drive during the storm event in the Poway area on December 15, 2008. These sites were revisited 96 hours later on December 19, 2008, to sample the water released from the basins. This letter summarizes our sampling procedure and the results of the analyses.

Background

The City of Poway had retrofitted four flood control detention basins for use as regional storm water best management practices (BMP). This year a fifth basin in Gate Drive has been retrofitted and used for runoff water quality purposes. The drainage area of the Gate Drive basin has been delineated as shown on Figure 1. All basins were modified to capture and mitigate the volume of runoff produced by 0.6 inch of rain. The City modified these basins to serve as regional BMPs rather than requiring that every Priority Project within the drainage area to the basins install individual treatment control BMPs. These regional shared BMPs are less expensive for businesses, and they typically provide more effective treatment than most BMPs installed on private developments.

The City has conducted these analyses since 2004. Based on the anticipated and potential pollutants generated by the land use types upstream of the detention basins, the parameters below were selected for analyses.

<u>Field Analysis</u>

- Temperature
- pH
- Specific Conductance

Laboratory Analysis

- Total Hardness
- Total Suspended Solids (TSS)
- Total Organic Carbon
- Oil and Grease
- Nitrate Nitrogen
- Ammonia Nitrogen
- Orthophosphate Phosphorus
- Total and Dissolved Copper
- Total and Dissolved Lead
- Total and Dissolved Zinc
- Total and Dissolved Cadmium
- Diazinon, Chlorpyrifos, and Malathion
- Surfactants (MBAS)
- Specific Conductance
- Turbidity
- Total Coliform Bacteria
- Fecal Coliform Bacteria
- *Enterococcus* Bacteria

Sampling Procedure

Sampling was conducted for a rain event in the morning of December 15, 2008. According to information from the County of San Diego rain gauge station in Poway the sampled storm generated approximately 1.5 inches of rain. The D-MAX field crew arrived on site before the rain event began, and samples were taken over the duration of the rain event, including collection of the first flush of runoff. Once sufficient rain had fallen to produce runoff at the sampling locations, time weighted composite samples were taken by collecting equal volumes of samples from the inlets of all detention basins every 15 minutes for the duration of the rain event, which was approximately 10 hours. All samples were collected, mixed, and transferred to the appropriate bottles.

In the field, temperature, pH, and specific conductance were measured for all composite samples. Dissolved oxygen was not measured for the inflow samples because the long duration of sampling would have resulted in an under estimation of the dissolved oxygen in the composited samples. However, dissolved oxygen for the outflow was measured and the results show dissolved oxygen above the Regional Board Basin Plan water quality objectives (WQO). Samples for laboratory analysis were also collected. The samples for the three types of bacterial indicators were grab samples taken in the middle of the rain event and sent to the lab to meet the short holding times for bacteria. The samples for all other constituents were composited. The collected samples were placed into the appropriate sampling bottles provided by the laboratory and preserved on ice until they were delivered to EnviroMatrix Analytical Laboratory to be analyzed for the remainder of the parameters listed above. The samples were delivered within the appropriate holding times, and strict chain-of-custody procedures were followed.

During the previous years, runoff was kept in the basins for 48 to 72 hours. This year due to the consecutive rainfall events, the runoff was kept in the basins for 96 hours. During this period scattered rain showers dropped more than an inch of rain in the same catchment, which also flowed to the basins. When the captured runoff was released, temperature, pH, dissolved oxygen, and specific conductance were measured again in the field at the outflow sites. The collected samples were then sent to the laboratory for analysis of the remaining parameters, following the same procedure that had been used for the samples collected during the rain event. The laboratory analytical reports are attached to this report.

Results

This year enough runoff was produced to collect inflow and outflow samples for all five basins, the general locations of which are shown in Figure 1. A description of results, also found in tables 1 through 5, is presented below.

Table 1 summarizes the results for samples taken at the Stotler Detention Basin and presents a comparison of the inflow and outflow results. Thirteen parameters, total cadmium, total copper, total lead, dissolved cadmium, dissolved copper, dissolved lead, dissolved zinc, chlorpyrifos, diazinon, malathion, surfactants, oil and grease, and total suspended solids were not at detectable levels. The concentrations of eight parameters decreased after being detained in the detention basin: total zinc, ammonia nitrogen, nitrate nitrogen, turbidity, pH, total coliforms, fecal coliform, and enterococcus. Specific conductance, total hardness, orthophosphate, and total organic carbon all increased after being detained in the detention basin.

Table 2 summarizes the results for samples taken at the Stowe Detention Basin using the same format as Table 1. Eleven parameters, total cadmium, total copper, total lead, dissolved cadmium, dissolved lead, chlorpyrifos, diazinon, malathion, surfactants, oil and grease, and total suspended solids, were not detected in either the inflow or the outflow samples. The concentrations of seven parameters decreased after being detained in the detention basin: total zinc, dissolved copper, ammonia nitrogen, orthophosphate, turbidity, fecal coliform, and enterococcus. Dissolved zinc, specific conductance, total hardness, nitrate nitrogen, total organic carbon, pH, and total coliforms increased after being detained in the detention basin.

Table 3 summarizes the results for samples taken at the Community Detention Basin. Eleven parameters, total cadmium, total copper, total lead, dissolved cadmium, dissolved lead, chlorpyrifos, diazinon, malathion, surfactants, oil and grease, and total suspended solids, were not detected in either the inflow or the outflow samples. The concentrations of 12 parameters decreased after being detained in the detention basin: total zinc, dissolved copper, dissolved zinc, ammonia nitrogen, specific conductance, total hardness, orthophosphate, total organic carbon, pH, total coliforms, fecal coliforms, and enterococcus. Nitrate nitrogen and turbidity, increased after being detained in the detention basin.

Table 4 summarizes the results for samples taken at the Kirkham Detention Basin. Twelve parameters, total and dissolved cadmium, total and dissolved copper, total and dissolved lead, chlorpyrifos, diazinon, malathion, surfactants, oil and grease, and TSS were not detected in either the inflow or the outflow samples. The concentrations of nine parameters decreased after being detained in the detention basin: total and dissolved zinc, ammonia nitrogen, nitrate nitrogen, orthophosphate, total organic carbon, turbidity, total coliforms, and enterococcus. Specific conductance, total hardness, and fecal coliform increased after being detained in the detention basin. PH did not change.

Table 5 summarizes the results for samples taken at the Gate Drive Detention Basin. Eleven parameters, total cadmium, total copper, total lead, dissolved cadmium, dissolved lead, chlorpyrifos, diazinon, malathion, surfactants, oil and grease, and total suspended solids, were not detected in either the inflow or the outflow samples. The concentrations of five parameters decreased after being detained in the detention basin: dissolved copper, ammonia nitrogen, pH, fecal coliforms, and enterococcus. Total and dissolved zinc, specific conductance, total hardness, nitrate nitrogen, orthophosphate, total organic carbon, turbidity, and total coliforms, increased after being detained in the detention basin.

Table 6 summarizes the overall results in all five detention basins during the past rainfall event.

The overall results indicate that the detention basins have been effective in removing many common pollutants. In four out of five basins, total zinc and fecal coliform levels were reduced. In all five basins, ammonia nitrogen and enterococcus were significantly reduced. The concentration of orthophosphate phosphorus was reduced in all basins except the Stotler and Gate Drive, which had relatively small concentrations in both samples. If metals were detected in the inflow, the concentrations were reduced in the outflow, with the exception of a minor increase in dissolved zinc at Stowe and in dissolved and total zinc at Gate Drive. This increase in zinc may be from the second rain event that occurred after inflow sampling was already taken. Additional zinc may have flowed into the storm drain basins, thereby affecting the outflow sampling results. Total cadmium, total copper, total lead, dissolved cadmium, dissolved lead, chlorpyrifos, diazinon, malathion, surfactants, oil and grease, and total suspended solids were not detected in any of the samples.

Nitrate nitrogen levels increased from inflow to outflow in the Stowe, Community and Gate Drive Detention Basins. Total organic carbon also increased in the outflow of the Stowe and Gate Drive Basin. One explanation for the increases in these parameters may be due to the second rain event increasing the flow of nitrate nitrogen and total organic carbon to these basins after inflow sampling was conducted.

This year, TSS was not detected in any inflow or outflow samples. Turbidity also was measured at lower levels compared to last year. The Stowe, Stotler, and Kirkham detention basins effectively reduced turbidity levels, but at the Community and Drive Detention Basins, turbidity was slightly higher in the outflow than in the inflow samples. Last year's turbidity results show the same trend with the Community Detention Basin, however there is not enough data for the Drive Detention Basin to extrapolate any pattern. All outflow turbidity readings were below the Basin Plan WQO.

At four of the detention basins total hardness and specific conductance increased due to the fact that captured runoff was subject to evaporation prior to the outfall sampling. Hardness and specific conductance measure dissolved ions in a particular solution. These ions do not settle out of solution and the ratio of dissolved solids to water increases as water evaporates. As a result, there is usually an increase in total hardness as well as specific conductance.

Dissolved oxygen was also tested in outflow samples to evaluate if water released from the basins after being held for several days still met the WQO for dissolved oxygen. Samples from all five basins had dissolved oxygen levels well above the minimum of 5.0 mg/L specified in the Basin Plan.

All bacteria counts decreased significantly in the Community detention basin as they did the previous year. However, total coliform levels were higher in the outflow than the inflow at the Stowe, and Drive detention basins. The Kirkham detention basin also had a higher fecal coliform in the outflow sample, however the *Enterococcus* count was lower in the outflow sample for all basins.

Fecal coliforms and enterococci are both typically associated with fecal matter. It is unknown why one indicator would increase while the other decreases. The basins in which bacteria increased and decreased last year are not the same as those in which bacteria increased and decreased this year. One possible cause of unequal bacterial

growth between basins is the content of the basins prior to the rain event. Because bacterial levels are dependent on such a wide variety of factors, more bacteria sampling events may be necessary to identify patterns of increase and decrease in the basins.

If you have any questions regarding this report, please give me a call at (858) 586-6600 ext. 22.

Sincerely,
D-MAX Engineering, Inc.

Arsalan Dadkhah, Ph.D., P.E.
Project Manager

Table 1: Result of Sample Analyses for Stotler Detention Basin

Parameters	Minimum Reporting Limit	Inflow	Outflow	Percent Reduction (ND=RL/2)
Total Cadmium (mg/l)	0.010	ND	ND	NA
Total Copper (mg/l)	0.050	ND	ND	NA
Total Lead (mg/l)	0.010	ND	ND	NA
Total Zinc (mg/l)	0.050	0.072	ND	65.3
Dissolved Cadmium (mg/l)	0.005	ND	ND	NA
Dissolved Copper (mg/l)	0.005	ND	ND	NA
Dissolved Lead (mg/l)	0.005	ND	ND	NA
Dissolved Zinc (mg/l)	0.020	ND	ND	NA
Chlorpyrifos (µg/l)	0.05	ND	ND	NA
Diazinon (µg/l)	0.05	ND	ND	NA
Malathion (µg/l)	0.05	ND	ND	NA
Ammonia Nitrogen (mg/l)	0.10	0.35	0.19	45.78
Specific Conductance (µmhos/cm)	1	74	149	-101.4%
Total Hardness (mg/l)	10	19	48	-152.6%
Surfactants (mg/l)	0.5	ND	ND	NA
Nitrate Nitrogen (mg/l)	0.05	0.69	0.50	27.5%
Oil and Grease (mg/l)	5	ND	ND	NA
Orthophosphate as P (mg/l)	0.05	0.17	0.19	-11.8%
Total Suspended Solids (mg/l)	20	ND	ND	NA
Total Organic Carbon (mg/l)	2.00	8.1	10.8	-33.2%
Turbidity (NTU)	0.05	4.6	3.0	34.7%
Temperature (^{o}C)*	0.1	11.9	11.4	4.2%
pH*	0.01	7.88	7.6	3.6%
Dissolved Oxygen (mg/L)*	0.00	NT	7.32	NA
Total Coliforms (MPN/100mL)	20	50000	8000	84.0%
Fecal Coliforms (MPN/100mL)	20	3500	800	77.1%
Enterococci (MPN/100mL)	20	2200	130	94.1%

Notes

ND = not detected

NA = not applicable

NT = not tested

* These parameters were measured in the field.

Percent change for values which were not detected is based on half of reporting limit concentration.

Percent change for constituents reported to be above the maximum reportable value are based on the maximum reportable value.

Table 2: Results of Sample Analyses for Stowe Detention Basin

Parameters	Minimum Reporting Limit	Inflow	Outflow	Percent Reduction (ND=RL/2)
Total Cadmium (mg/l)	0.010	ND	ND	NA
Total Copper (mg/l)	0.050	ND	ND	NA
Total Lead (mg/l)	0.010	ND	ND	NA
Total Zinc (mg/l)	0.050	0.115	0.074	35.7%
Dissolved Cadmium (mg/l)	0.005	ND	ND	NA
Dissolved Copper (mg/l)	0.005	0.006	ND	58.3%
Dissolved Lead (mg/l)	0.005	ND	ND	NA
Dissolved Zinc (mg/l)	0.020	0.028	0.030	-7.1%
Chlorpyrifos (µg/l)	0.05	ND	ND	NA
Diazinon (µg/l)	0.05	ND	ND	NA
Malathion (µg/l)	0.05	ND	ND	NA
Ammonia Nitrogen (mg/l)	0.10	0.52	0.19	63.5%
Specific Conductance (µmhos/cm)	1	105	704	-570.5%
Total Hardness (mg/l)	10	26	215	-726.9%
Surfactants (mg/l)	0.5	ND	ND	NA
Nitrate Nitrogen (mg/l)	0.05	0.49	0.70	-42.9%
Oil and Grease (mg/l)	5	ND	ND	NA
Orthophosphate as P (mg/l)	0.05	0.23	0.22	4.3%
Total Suspended Solids (mg/l)	20	ND	ND	NA
Total Organic Carbon (mg/l)	2.00	12.1	13.60	-12.4%
Turbidity (NTU)	0.05	13.9	9.42	32.2%
Temperature (^{o}C)*	0.1	11.8	11.7	0.8%
pH*	0.01	7.77	7.8	-0.4%
Dissolved Oxygen (mg/L)*	0.00	NT	7.43	NA
Total Coliforms (MPN/100mL)	20	23000	30000	-30.4%
Fecal Coliforms (MPN/100mL)	20	13000	2300	82.3%
Enterococci (MPN/100mL)	20	2800	800	71.4%

Notes

ND = not detected

NA = not applicable

NT = not tested

* These parameters were measured in the field.

Percent change for values which were not detected is based on half of reporting limit concentration.

Percent change for constituents reported to be above the maximum reportable value are based on the maximum reportable value.

Table 3: Results of Sample Analyses for Community Detention Basin

Parameters	Minimum Reporting Limit	Inflow	Outflow	Percent Reduction (ND=RL/2)
Total Cadmium (mg/l)	0.010	ND	ND	NA
Total Copper (mg/l)	0.050	ND	ND	NA
Total Lead (mg/l)	0.010	ND	ND	NA
Total Zinc (mg/l)	0.050	0.192	ND	87.0%
Dissolved Cadmium (mg/l)	0.005	ND	ND	NA
Dissolved Copper (mg/l)	0.005	0.009	ND	72.2%
Dissolved Lead (mg/l)	0.005	ND	ND	NA
Dissolved Zinc (mg/l)	0.020	0.036	ND	72.2%
Chlorpyrifos (µg/l)	0.05	ND	ND	NA
Diazinon (µg/l)	0.05	ND	ND	NA
Malathion (µg/l)	0.05	ND	ND	NA
Ammonia Nitrogen (mg/l)	0.10	1.58	0.26	83.5%
Specific Conductance (µmhos/cm)	1	658	383	41.8%
Total Hardness (mg/l)	10	145	101	30.3%
Surfactants (mg/l)	0.5	ND	ND	NA
Nitrate Nitrogen (mg/l)	0.05	0.88	0.95	-8.0%
Oil and Grease (mg/l)	5	ND	ND	NA
Orthophosphate as P (mg/l)	0.05	1.54	0.62	59.7%
Total Suspended Solids (mg/l)	20	ND	ND	NA
Total Organic Carbon (mg/l)	2.00	44.3	19.2	56.7%
Turbidity (NTU)	0.05	8.0	9.5	-17.5%
Temperature (^{o}C)*	0.1	13.5	11.8	12.6%
pH*	0.01	8.16	7.8	4.4%
Dissolved Oxygen (mg/L)*	0.00	NT	7.83	NA
Total Coliforms (MPN/100mL)	20	140000	80000	42.9%
Fecal Coliforms (MPN/100mL)	20	30000	5000	83.3%
Enterococci (MPN/100mL)	20	24000	1300	94.6%

Notes

ND = not detected

NA = not applicable

NT = not tested

* These parameters were measured in the field.

Percent change for values which were not detected is based on half of reporting limit concentration.

Percent change for constituents reported to be above the maximum reportable value are based on the maximum reportable value.

Table 4: Results of Sample Analyses for Kirkham Detention Basin

Parameters	Minimum Reporting Limit	Inflow	Outflow	Percent Reduction (ND=RL/2)
Total Cadmium (mg/l)	0.010	ND	ND	NA
Total Copper (mg/l)	0.050	ND	ND	NA
Total Lead (mg/l)	0.010	ND	ND	NA
Total Zinc (mg/l)	0.050	0.105	ND	76.2%
Dissolved Cadmium (mg/l)	0.005	ND	ND	NA
Dissolved Copper (mg/l)	0.005	ND	ND	NA
Dissolved Lead (mg/l)	0.005	ND	ND	NA
Dissolved Zinc (mg/l)	0.020	0.031	0.027	12.9%
Chlorpyrifos (µg/l)	0.05	ND	ND	NA
Diazinon (µg/l)	0.05	ND	ND	NA
Malathion (µg/l)	0.05	ND	ND	NA
Ammonia Nitrogen (mg/l)	0.10	0.28	0.27	3.6%
Specific Conductance (µmhos/cm)	1	94	303	-222.3%
Total Hardness (mg/l)	10	27	93	-244.4%
Surfactants (mg/l)	0.5	ND	ND	NA
Nitrate Nitrogen (mg/l)	0.10	0.58	0.53	8.6%
Oil and Grease (mg/l)	5	ND	ND	NA
Orthophosphate as P (mg/l)	0.05	0.16	0.12	25.0%
Total Suspended Solids (mg/l)	20	ND	ND	NA
Total Organic Carbon (mg/l)	2.00	11.8	11.3	4.2%
Turbidity (NTU)	0.05	12.7	4.4	65.7%
Temperature (^{o}C)*	0.1	12.9	12.2	5.4%
pH*	0.01	7.7	7.7	0.0%
Dissolved Oxygen (mg/L)*	0.00	NT	7.46	NA
Total Coliforms (MPN/100mL)	20	11000	8000	27.3%
Fecal Coliforms (MPN/100mL)	20	1700	2300	-35.3%
Enterococci (MPN/100mL)	20	3000	1700	43.3%

Notes

ND = not detected

NA = not applicable

NT = not tested

* These parameters were measured in the field.

Percent change for values which were not detected is based on half of reporting limit concentration.

Percent change for constituents reported to be above the maximum reportable value are based on the maximum reportable value.

Table 5: Results of Sample Analyses for Gate Drive Detention Basin

Parameters	Minimum Reporting Limit	Inflow	Outflow	Percent Reduction (ND=RL/2)
Total Cadmium (mg/l)	0.010	ND	ND	NA
Total Copper (mg/l)	0.050	ND	ND	NA
Total Lead (mg/l)	0.010	ND	ND	NA
Total Zinc (mg/l)	0.050	0.103	0.106	-2.9%
Dissolved Cadmium (mg/l)	0.005	ND	ND	NA
Dissolved Copper (mg/l)	0.005	0.005	ND	50.0%
Dissolved Lead (mg/l)	0.005	ND	ND	NA
Dissolved Zinc (mg/l)	0.020	0.031	0.079	-154.8%
Chlorpyrifos (µg/l)	0.05	ND	ND	NA
Diazinon (µg/l)	0.05	ND	ND	NA
Malathion (µg/l)	0.05	ND	ND	NA
Ammonia Nitrogen (mg/l)	0.10	0.25	0.22	12.0%
Specific Conductance (µmhos/cm)	1	83	1290	-1454.2%
Total Hardness (mg/l)	10	20	489	-2345.0%
Surfactants (mg/l)	0.5	ND	ND	NA
Nitrate Nitrogen (mg/l)	0.10	0.53	1.61	-203.8%
Oil and Grease (mg/l)	5	ND	ND	NA
Orthophosphate as P (mg/l)	0.05	0.17	0.18	-5.9%
Total Suspended Solids (mg/l)	20	ND	ND	NA
Total Organic Carbon (mg/l)	2.00	13.6	22.5	-65.4%
Turbidity (NTU)	0.05	9.2	13.4	-45.0%
Temperature (^{o}C)*	0.1	13.7	13.4	2.2%
pH*	0.01	7.6	7.5	1.3%
Dissolved Oxygen (mg/L)*	0.00	NT	6.74	NA
Total Coliforms (MPN/100mL)	20	13000	80000	-515.4%
Fecal Coliforms (MPN/100mL)	20	5000	2200	56.0%
Enterococci (MPN/100mL)	20	1300	130	90.0%

Notes

ND = not detected

NA = not applicable

NT = not tested

* These parameters were measured in the field.

Percent change for values which were not detected is based on half of reporting limit concentration.

Percent change for constituents reported to be above the maximum reportable value are based on the maximum reportable value.

Table 6: Overall Removal Performance At All Basins

Parameters	*Stotler*	*Stowe*	*Community*	*Kirkham*	*Gate*
Total Cadmium (mg/l)	NA	NA	NA	NA	NA
Total Copper (mg/l)	NA	NA	NA	NA	NA
Total Lead (mg/l)	NA	NA	NA	NA	NA
Total Zinc (mg/l)	65.3	35.7%	87.0%	76.2%	-2.9%
Dissolved Cadmium (mg/l)	NA	NA	NA	NA	NA
Dissolved Copper (mg/l)	NA	58.3%	72.2%	NA	50.0%
Dissolved Lead (mg/l)	NA	NA	NA	NA	NA
Dissolved Zinc (mg/l)	NA	-7.1%	72.2%	12.9%	-154.8%
Chlorpyrifos (µg/l)	NA	NA	NA	NA	NA
Diazinon (µg/l)	NA	NA	NA	NA	NA
Malathion (µg/l)	NA	NA	NA	NA	NA
Ammonia Nitrogen (mg/l)	45.78	63.5%	83.5%	3.6%	12.0%
Specific Conductance (µmhos/cm)	-101.4%	-570.5%	41.8%	-222.3%	-1454.2%
Total Hardness (mg/l)	-152.6%	-726.9%	30.3%	-244.4%	-2345.0%
Surfactants (mg/l)	NA	NA	NA	NA	NA
Nitrate Nitrogen (mg/l)	27.5%	-42.9%	-8.0%	8.6%	-203.8%
Oil and Grease (mg/l)	NA	NA	NA	NA	NA
Orthophosphate as P (mg/l)	-11.8%	4.3%	59.7%	25.0%	-5.9%
Total Suspended Solids (mg/l)	NA	NA	NA	NA	NA
Total Organic Carbon (mg/l)	-33.2%	-12.4%	56.7%	4.2%	-65.4%
Turbidity (NTU)	34.7%	32.2%	-17.5%	65.7%	-45.0%
Temperature (°C)*	4.2%	0.8%	12.6%	5.4%	2.2%
pH*	3.6%	-0.4%	4.4%	0.0%	1.3%
Dissolved Oxygen (mg/L)*	NA	NA	NA	NA	NA
Total Coliforms (MPN/100mL)	84.0%	-30.4%	42.9%	27.3%	-515.4%
Fecal Coliforms (MPN/100mL)	77.1%	82.3%	83.3%	-35.3%	56.0%
Enterococci (MPN/100mL)	94.1%	71.4%	94.6%	43.3%	90.0%

Notes

NA = not detected in both inflow and outflow

* These parameters were measured in the field.

Figure 1
South Poway Retrofitted Detention Basins and Corresponding Drainage Areas

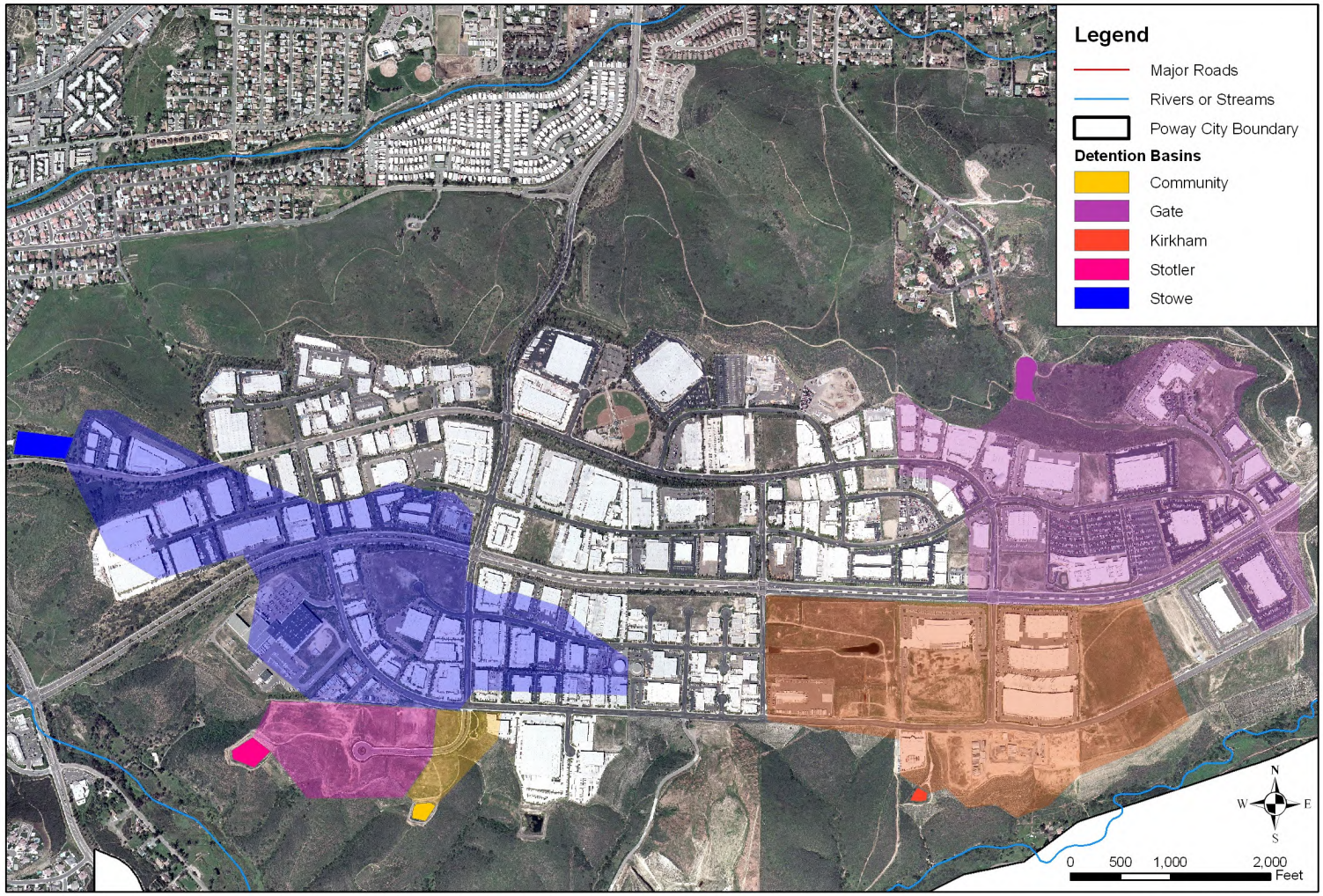

Base Data Sources: USGS, SanGIS, SANDAG. Aerial photos are from 2004. The basins themselves are shown in darker colors, and corresponding drainage areas are the slightly lighter, transparent areas.

Results of Inflow Samples
Laboratory Analytical Reports

EnviroMatrix Analytical, Inc.

23 December 2008

D-Max Engineering
Attn: Arsalan Dadkhah
7220 Trade Street, Suite 119
San Diego, California 92121

EMA Log #: 0812474

Project Name: Poway Detention Basin
Project Desc./#: 200846W-2

Enclosed are the results of analyses for samples received by the laboratory on 12/15/08 12:50. Samples were analyzed pursuant to client request utilizing EPA or other ELAP approved methodologies. I certify that this data is in compliance both technically and for completeness.

Dan Verdon
Laboratory Director

CA ELAP Certification #: 2564

4340 Viewridge Avenue, Suite A - San Diego, California 92123 - (858) 560-7717 - Fax (858) 560-7763
Analytical Chemistry Laboratory

Client Name: D-Max Engineering
Project Name: Poway Detention Basin

EMA Log #: 0812474

ANALYTICAL REPORT FOR SAMPLES

Sample ID	Laboratory ID	Matrix	Date Sampled	Date Received
Stotler	0812474-01	Water	12/15/08 09:50	12/15/08 12:50
Stowe	0812474-02	Water	12/15/08 10:20	12/15/08 12:50
Community	0812474-03	Water	12/15/08 12:16	12/15/08 12:50
Kirkham	0812474-04	Water	12/15/08 10:05	12/15/08 12:50
Gate	0812474-05	Water	12/15/08 09:40	12/15/08 12:50

The results in this report apply to the samples analyzed in accordance with the chain of custody document. This analytical report must be reproduced in its entirety.

Client Name: D-Max Engineering
Project Name: Poway Detention Basin

EMA Log #: 0812474

Microbiological Parameters by Standard Methods

Analyte	Result	Reporting Limit	Units	Dilution	Batch	Date Prepared / Date Analyzed	Method	Notes
Stotler (0812474-01) Water Sampled: 12/15/08 09:50 Received: 12/15/08 12:50								
Total Coliforms	**50000**	2000	MPN/100 ml	1000	8122018	12/15/08 16:35 / 12/19/08 17:20	SM 9221 B, E	
Fecal Coliforms	**3500**	20	"	10	"	12/15/08 16:35 / 12/18/08 16:30	"	
Enterococcus	**2200**	20	"	"	8122019	12/15/08 16:35 / 12/19/08 17:10	SM 9230 A, B	
Stowe (0812474-02) Water Sampled: 12/15/08 10:20 Received: 12/15/08 12:50								
Total Coliforms	**23000**	2000	MPN/100 ml	1000	8122018	12/15/08 16:35 / 12/19/08 17:20	SM 9221 B, E	
Fecal Coliforms	**13000**	200	"	100	"	12/15/08 16:35 / 12/18/08 16:30	"	
Enterococcus	**2800**	20	"	10	8122019	12/15/08 16:35 / 12/19/08 17:10	SM 9230 A, B	
Community (0812474-03) Water Sampled: 12/15/08 12:16 Received: 12/15/08 12:50								
Total Coliforms	**140000**	20	MPN/100 ml	10	8122018	12/15/08 16:35 / 12/19/08 17:20	SM 9221 B, E	
Fecal Coliforms	**30000**	200	"	100	"	12/15/08 16:35 / 12/18/08 16:30	"	
Enterococcus	**24000**	200	"	"	8122019	12/15/08 16:35 / 12/19/08 17:10	SM 9230 A, B	
Kirkham (0812474-04) Water Sampled: 12/15/08 10:05 Received: 12/15/08 12:50								
Total Coliforms	**11000**	200	MPN/100 ml	100	8122018	12/15/08 16:35 / 12/19/08 17:20	SM 9221 B, E	
Fecal Coliforms	**1700**	20	"	10	"	12/15/08 16:35 / 12/18/08 16:30	"	
Enterococcus	**3000**	200	"	100	8122019	12/15/08 16:35 / 12/19/08 17:10	SM 9230 A, B	
Gate (0812474-05) Water Sampled: 12/15/08 09:40 Received: 12/15/08 12:50								
Total Coliforms	**13000**	200	MPN/100 ml	100	8122018	12/15/08 16:35 / 12/19/08 17:20	SM 9221 B, E	
Fecal Coliforms	**5000**	200	"	"	"	12/15/08 16:35 / 12/18/08 16:30	"	
Enterococcus	**1300**	20	"	10	8122019	12/15/08 16:35 / 12/19/08 17:10	SM 9230 A, B	

The results in this report apply to the samples analyzed in accordance with the chain of custody document. This analytical report must be reproduced in its entirety.

Client Name: D-Max Engineering
Project Name: Poway Detention Basin

EMA Log #: 0812474

Notes and Definitions

ND	Analyte NOT DETECTED at or above the reporting limit
NR	Not Reported
RPD	Relative Percent Difference

The results in this report apply to the samples analyzed in accordance with the chain of custody document. This analytical report must be reproduced in its entirety.

CHAIN-OF-CUSTODY RECORD

– EnviroMatrix EMA Analytical, Inc. —
4340 Viewridge Ave., Ste. A - San Diego, CA 92123 - Phone (858) 560-7717 - Fax (858) 560-7763

EMA LOG #: 0812474

Client: D-MAX Engineering, Inc.
Attn: Arsalan Badkhan
Samplers(s): MD, AC, CG, AD
Address: 7220 Trade Street, Suite 119
San Diego, CA 92121
Phone: (858) 586-6600 Fax: (858) 586-6644
Email:
Billing Address: Same

Project ID: Poway Detention Basins 2008/2009
Project #: 20084GW-2 PO #:

Requested Analysis

ID #	Client Sample ID	Sample Date	Sample Time	Sample Matrix	Container # / Type	Oil & Grease □ 413.1 □ 413.2 □ 1664	8015B (TPH) □ Gas □ Diesel □ Ext	624/8260 (VOC) Full BTXE MTBE Oxy Nap	625 / 8270 (SVOC) □ PAH only	608 / 8081 (Organochlorine Pesticides)	608 / 8082 (Polychlorinated Biphenyls)	8141 (Organophosphorus Pesticides)	TBT (Organotin Compounds)	□ pH □ EC □ TSS □ TDS	□ Nitrate □ Nitrite □ TKN □ NH3	CAC Title 22/CAM17 Metals □ TTLC □ STLC	TCLP (RCRA) □ Metals □ Organics	Cd Cr Cu Pb Ni Ag Zn □ Dissolved	Coliform, X Total (MTF) X Fecal (MTF)	Colilert, T+E.Coli □ P/A □ Enumeration	Enterococcus, X MTF □ Enterolert	Heterotrophic Plate Count (HPC)
1	Stotler	12/15/08	9:50	water	2P														X		X	
2	Stowe	"	10:20	"	"														XX		XX	
3	Community	"	12:16	"	"														X		X	
4	Kirkham	"	10:05	"	"														XX		XX	
5	Gate	"	9:40	"	"														X		X	
6																						
7																						
8																						
9																						
10																						

Matrix Codes: A = Air, DW = Drinking Water, GW = Groundwater, SW = Storm Water
WW = Wastewater, S = Soil, SED = Sediment, SD = Solid, T = Tissue, O = Oil, L = Liquid
Shipped By: □ Courier □ UPS □ FedEx □ USPS □ Client Drop Off □ Other
[1]Turn-Around-Time: □ Same Day □ 24 hr □ 48 hr □ 3 day □ 4 day X 5 day □ STD (7 day)
[1]Reporting Requirements: □ Fax □ PDF □ Excel □ Geotracker/EDF □ Hard Copy □ EDT

	RELINQUISHED BY	DATE/TIME	RECEIVED BY
Signature		12/15/08 12:50	
Print	Sara Badkhan		Christina Rios
Company:	D-MAX Engin.		EMA
Signature			

EnviroMatrix Analytical, Inc.

24 December 2008

D-Max Engineering
Attn: Arsalan Dadkhah
7220 Trade Street, Suite 119
San Diego, California 92121

EMA Log #: 0812521

Project Name: Poway Detention Basin
Project Desc./#:2008/2009 200846W-2

Enclosed are the results of analyses for samples received by the laboratory on 12/16/08 10:28. Samples were analyzed pursuant to client request utilizing EPA or other ELAP approved methodologies. I certify that this data is in compliance both technically and for completeness.

Dan Verdon
Laboratory Director

CA ELAP Certification #: 2564

4340 Viewridge Avenue, Suite A - San Diego, California 92123 - (858) 560-7717 - Fax (858) 560-7763
Analytical Chemistry Laboratory

Client Name: D-Max Engineering
Project Name: Poway Detention Basin

EMA Log #: 0812521

ANALYTICAL REPORT FOR SAMPLES

Sample ID	Laboratory ID	Matrix	Date Sampled	Date Received
Stotler	0812521-01	Water	12/15/08 17:15	12/16/08 10:28
Stowe	0812521-02	Water	12/15/08 17:40	12/16/08 10:28
Community	0812521-03	Water	12/15/08 16:45	12/16/08 10:28
Kirkham	0812521-04	Water	12/15/08 17:05	12/16/08 10:28
Gate	0812521-05	Water	12/15/08 16:30	12/16/08 10:28

The results in this report apply to the samples analyzed in accordance with the chain of custody document. This analytical report must be reproduced in its entirety.

Client Name: D-Max Engineering
Project Name: Poway Detention Basin

EMA Log #: 0812521

Total Metals by EPA 6000/7000 Series Methods

Analyte	Result	Reporting Limit	Units	Dilution	Batch	Prepared	Analyzed	Method	Notes
Stotler (0812521-01) Water Sampled: 12/15/08 17:15 Received: 12/16/08 10:28									
Cadmium	ND	0.010	mg/l	1	8121904	12/19/08	12/19/08	EPA 6020	
Copper	ND	0.050	"	"	"	"	"	"	
Lead	ND	0.010	"	"	"	"	"	"	
Zinc	**0.072**	0.050	"	"	"	"	"	"	
Stowe (0812521-02) Water Sampled: 12/15/08 17:40 Received: 12/16/08 10:28									
Cadmium	ND	0.010	mg/l	1	8121904	12/19/08	12/19/08	EPA 6020	
Copper	ND	0.050	"	"	"	"	"	"	
Lead	ND	0.010	"	"	"	"	"	"	
Zinc	**0.115**	0.050	"	"	"	"	"	"	
Community (0812521-03) Water Sampled: 12/15/08 16:45 Received: 12/16/08 10:28									
Cadmium	ND	0.010	mg/l	1	8121904	12/19/08	12/19/08	EPA 6020	
Copper	ND	0.050	"	"	"	"	"	"	
Lead	ND	0.010	"	"	"	"	"	"	
Zinc	**0.192**	0.050	"	"	"	"	"	"	
Kirkham (0812521-04) Water Sampled: 12/15/08 17:05 Received: 12/16/08 10:28									
Cadmium	ND	0.010	mg/l	1	8121904	12/19/08	12/19/08	EPA 6020	
Copper	ND	0.050	"	"	"	"	"	"	
Lead	ND	0.010	"	"	"	"	"	"	
Zinc	**0.105**	0.050	"	"	"	"	"	"	
Gate (0812521-05) Water Sampled: 12/15/08 16:30 Received: 12/16/08 10:28									
Cadmium	ND	0.010	mg/l	1	8121904	12/19/08	12/19/08	EPA 6020	
Copper	ND	0.050	"	"	"	"	"	"	
Lead	ND	0.010	"	"	"	"	"	"	
Zinc	**0.103**	0.050	"	"	"	"	"	"	

The results in this report apply to the samples analyzed in accordance with the chain of custody document. This analytical report must be reproduced in its entirety.

Client Name: D-Max Engineering
Project Name: Poway Detention Basin

EMA Log #: 0812521

Metals (Dissolved) by EPA 6000/7000 Series Methods

Analyte	Result	Reporting Limit	Units	Dilution	Batch	Prepared	Analyzed	Method	Notes
Stotler (0812521-01) Water Sampled: 12/15/08 17:15 Received: 12/16/08 10:28									
Cadmium	ND	0.005	mg/l	1	8121908	12/19/08	12/19/08	EPA 6020	
Copper	ND	0.005	"	"	"	"	"	"	
Lead	ND	0.005	"	"	"	"	"	"	
Zinc	ND	0.020	"	"	"	"	"	"	
Stowe (0812521-02) Water Sampled: 12/15/08 17:40 Received: 12/16/08 10:28									
Cadmium	ND	0.005	mg/l	1	8121908	12/19/08	12/19/08	EPA 6020	
Copper	**0.006**	0.005	"	"	"	"	"	"	
Lead	ND	0.005	"	"	"	"	"	"	
Zinc	**0.028**	0.020	"	"	"	"	"	"	
Community (0812521-03) Water Sampled: 12/15/08 16:45 Received: 12/16/08 10:28									
Cadmium	ND	0.005	mg/l	1	8121908	12/19/08	12/19/08	EPA 6020	
Copper	**0.009**	0.005	"	"	"	"	"	"	
Lead	ND	0.005	"	"	"	"	"	"	
Zinc	**0.036**	0.020	"	"	"	"	"	"	
Kirkham (0812521-04) Water Sampled: 12/15/08 17:05 Received: 12/16/08 10:28									
Cadmium	ND	0.005	mg/l	1	8121908	12/19/08	12/19/08	EPA 6020	
Copper	ND	0.005	"	"	"	"	"	"	
Lead	ND	0.005	"	"	"	"	"	"	
Zinc	**0.031**	0.020	"	"	"	"	"	"	
Gate (0812521-05) Water Sampled: 12/15/08 16:30 Received: 12/16/08 10:28									
Cadmium	ND	0.005	mg/l	1	8121908	12/19/08	12/19/08	EPA 6020	
Copper	**0.005**	0.005	"	"	"	"	"	"	
Lead	ND	0.005	"	"	"	"	"	"	
Zinc	**0.031**	0.020	"	"	"	"	"	"	

The results in this report apply to the samples analyzed in accordance with the chain of custody document. This analytical report must be reproduced in its entirety.

Client Name: D-Max Engineering
Project Name: Poway Detention Basin

EMA Log #: 0812521

Organophosphorus Pesticides by EPA Method 8141A

Analyte	Result	Reporting Limit	Units	Dilution	Batch	Prepared	Analyzed	Method	Notes
Stotler (0812521-01) Water Sampled: 12/15/08 17:15 Received: 12/16/08 10:28									
Chlorpyrifos	ND	0.05	ug/l	1	8121615	12/16/08	12/19/08	EPA 8141A	
Diazinon	ND	0.05	"	"	"	"	"	"	
Malathion	ND	0.05	"	"	"	"	"	"	
Surrogate: Triphenyl phosphate		*137 %*	*60-130*		"	"	"	"	*S-02, S-04*
Surrogate: Tribuytlphosphate		*114 %*	*60-130*		"	"	"	"	
Stowe (0812521-02) Water Sampled: 12/15/08 17:40 Received: 12/16/08 10:28									
Chlorpyrifos	ND	0.05	ug/l	1	8121615	12/16/08	12/19/08	EPA 8141A	
Diazinon	ND	0.05	"	"	"	"	"	"	
Malathion	ND	0.05	"	"	"	"	"	"	
Surrogate: Triphenyl phosphate		*197 %*	*60-130*		"	"	"	"	*S-02, S-04*
Surrogate: Tribuytlphosphate		*113 %*	*60-130*		"	"	"	"	
Community (0812521-03) Water Sampled: 12/15/08 16:45 Received: 12/16/08 10:28									
Chlorpyrifos	ND	0.05	ug/l	1	8121615	12/16/08	12/19/08	EPA 8141A	
Diazinon	ND	0.05	"	"	"	"	"	"	
Malathion	ND	0.05	"	"	"	"	"	"	
Surrogate: Triphenyl phosphate		*121 %*	*60-130*		"	"	"	"	
Surrogate: Tribuytlphosphate		*99 %*	*60-130*		"	"	"	"	
Kirkham (0812521-04) Water Sampled: 12/15/08 17:05 Received: 12/16/08 10:28									
Chlorpyrifos	ND	0.05	ug/l	1	8121615	12/16/08	12/19/08	EPA 8141A	
Diazinon	ND	0.05	"	"	"	"	"	"	
Malathion	ND	0.05	"	"	"	"	"	"	
Surrogate: Triphenyl phosphate		*142 %*	*60-130*		"	"	"	"	*S-02, S-04*
Surrogate: Tribuytlphosphate		*102 %*	*60-130*		"	"	"	"	

The results in this report apply to the samples analyzed in accordance with the chain of custody document. This analytical report must be reproduced in its entirety.

Client Name: D-Max Engineering
Project Name: Poway Detention Basin

EMA Log #: 0812521

Organophosphorus Pesticides by EPA Method 8141A

Analyte	Result	Reporting Limit	Units	Dilution	Batch	Prepared	Analyzed	Method	Notes
Gate (0812521-05) Water Sampled: 12/15/08 16:30 Received: 12/16/08 10:28									
Chlorpyrifos	ND	0.05	ug/l	1	8121615	12/16/08	12/19/08	EPA 8141A	
Diazinon	ND	0.05	"	"	"	"	"	"	
Malathion	ND	0.05	"	"	"	"	"	"	
Surrogate: Triphenyl phosphate		*191 %*	*60-130*		*"*	*"*	*"*	"	*S-02, S-04*
Surrogate: Tribuytlphosphate		*106 %*	*60-130*		*"*	*"*	*"*	"	

The results in this report apply to the samples analyzed in accordance with the chain of custody document. This analytical report must be reproduced in its entirety.

Client Name: D-Max Engineering
Project Name: Poway Detention Basin

EMA Log #: 0812521

Conventional Chemistry Parameters by Standard/EPA Methods

Analyte	Result	Reporting Limit	Units	Dilution	Batch	Prepared	Analyzed	Method	Notes
Stotler (0812521-01) Water Sampled: 12/15/08 17:15 Received: 12/16/08 10:28									
Ammonia as N	**0.35**	0.10	mg/l	1	8121714	12/17/08	12/17/08	SM4500 NH3 B,C	
Specific Conductance (EC)	**74**	1	umhos/cm	"	8122235	12/23/08	12/23/08	SM2510 B	
Hardness (Total)	**19**	10	mg CaCO3/L	"	8121709	12/17/08	12/18/08	EPA 200.7	
Methylene Blue Active Substances	ND	0.5	mg/l	"	8121705	12/17/08	12/17/08	SM5540 C	
Nitrate as N	**0.69**	0.05	"	"	8121701	12/17/08	12/17/08	SM4500 NO3 E	
Oil & Grease	ND	5	"	"	8122236	12/22/08	12/22/08	EPA 1664A	
Orthophosphate as P	**0.17**	0.05	"	"	8122315	12/17/08	12/17/08	SM4500 P E	
Total Suspended Solids	ND	20	"	"	8122204	12/22/08	12/23/08	SM2540 D	
Total Organic Carbon	**8.11**	2.00	"	2	8122104	12/22/08	12/22/08	SM5310B	
Turbidity	**4.58**	0.05	NTU	1	8121704	12/17/08	12/17/08	SM2130 B	
Stowe (0812521-02) Water Sampled: 12/15/08 17:40 Received: 12/16/08 10:28									
Ammonia as N	**0.52**	0.10	mg/l	1	8121714	12/17/08	12/17/08	SM4500 NH3 B,C	
Specific Conductance (EC)	**105**	1	umhos/cm	"	8122235	12/23/08	12/23/08	SM2510 B	
Hardness (Total)	**26**	10	mg CaCO3/L	"	8121709	12/17/08	12/18/08	EPA 200.7	
Methylene Blue Active Substances	ND	0.5	mg/l	"	8121705	12/17/08	12/17/08	SM5540 C	
Nitrate as N	**0.49**	0.05	"	"	8121701	12/17/08	12/17/08	SM4500 NO3 E	
Oil & Grease	ND	5	"	"	8122236	12/22/08	12/22/08	EPA 1664A	
Orthophosphate as P	**0.23**	0.05	"	"	8122315	12/17/08	12/17/08	SM4500 P E	
Total Suspended Solids	ND	20	"	"	8122204	12/22/08	12/23/08	SM2540 D	
Total Organic Carbon	**12.1**	2.00	"	2	8122104	12/22/08	12/22/08	SM5310B	
Turbidity	**13.9**	0.05	NTU	1	8121704	12/17/08	12/17/08	SM2130 B	
Community (0812521-03) Water Sampled: 12/15/08 16:45 Received: 12/16/08 10:28									
Ammonia as N	**1.58**	0.10	mg/l	1	8121714	12/17/08	12/17/08	SM4500 NH3 B,C	
Specific Conductance (EC)	**658**	1	umhos/cm	"	8122235	12/23/08	12/23/08	SM2510 B	
Hardness (Total)	**145**	10	mg CaCO3/L	"	8121709	12/17/08	12/18/08	EPA 200.7	
Methylene Blue Active Substances	ND	0.5	mg/l	"	8121705	12/17/08	12/17/08	SM5540 C	
Nitrate as N	**0.88**	0.05	"	"	8121701	12/17/08	12/17/08	SM4500 NO3 E	
Oil & Grease	ND	5	"	"	8122236	12/22/08	12/22/08	EPA 1664A	
Orthophosphate as P	**1.54**	0.05	"	"	8122315	12/17/08	12/17/08	SM4500 P E	
Total Suspended Solids	ND	20	"	"	8122204	12/22/08	12/23/08	SM2540 D	
Total Organic Carbon	**44.3**	2.00	"	2	8122104	12/22/08	12/22/08	SM5310B	
Turbidity	**8.04**	0.05	NTU	1	8121704	12/17/08	12/17/08	SM2130 B	

The results in this report apply to the samples analyzed in accordance with the chain of custody document. This analytical report must be reproduced in its entirety.

Client Name: D-Max Engineering
Project Name: Poway Detention Basin

EMA Log #: 0812521

Conventional Chemistry Parameters by Standard/EPA Methods

Analyte	Result	Reporting Limit	Units	Dilution	Batch	Prepared	Analyzed	Method	Notes
Kirkham (0812521-04) Water Sampled: 12/15/08 17:05 Received: 12/16/08 10:28									
Ammonia as N	**0.28**	0.10	mg/l	1	8122402	12/24/08	12/24/08	SM4500 NH3 B,C	
Specific Conductance (EC)	**94**	1	umhos/cm	"	8122235	12/23/08	12/23/08	SM2510 B	
Hardness (Total)	**27**	10	mg CaCO3/L	"	8121709	12/17/08	12/18/08	EPA 200.7	
Methylene Blue Active Substances	ND	0.5	mg/l	"	8121705	12/17/08	12/17/08	SM5540 C	
Nitrate as N	**0.58**	0.05	"	"	8121701	12/17/08	12/17/08	SM4500 NO3 E	
Oil & Grease	ND	5	"	"	8122236	12/22/08	12/22/08	EPA 1664A	
Orthophosphate as P	**0.16**	0.05	"	"	8122315	12/17/08	12/17/08	SM4500 P E	
Total Suspended Solids	ND	20	"	"	8122204	12/22/08	12/23/08	SM2540 D	
Total Organic Carbon	**11.8**	2.00	"	2	8122104	12/22/08	12/22/08	SM5310B	
Turbidity	**12.7**	0.05	NTU	1	8121704	12/17/08	12/17/08	SM2130 B	
Gate (0812521-05) Water Sampled: 12/15/08 16:30 Received: 12/16/08 10:28									
Ammonia as N	**0.25**	0.10	mg/l	1	8122402	12/24/08	12/24/08	SM4500 NH3 B,C	
Specific Conductance (EC)	**83**	1	umhos/cm	"	8122235	12/23/08	12/23/08	SM2510 B	
Hardness (Total)	**20**	10	mg CaCO3/L	"	8121709	12/17/08	12/18/08	EPA 200.7	
Methylene Blue Active Substances	ND	0.5	mg/l	"	8121705	12/17/08	12/17/08	SM5540 C	
Nitrate as N	**0.53**	0.05	"	"	8121701	12/17/08	12/17/08	SM4500 NO3 E	
Oil & Grease	ND	5	"	"	8122236	12/22/08	12/22/08	EPA 1664A	
Orthophosphate as P	**0.17**	0.05	"	"	8122315	12/17/08	12/17/08	SM4500 P E	
Total Suspended Solids	ND	20	"	"	8122204	12/22/08	12/23/08	SM2540 D	
Total Organic Carbon	**13.6**	2.00	"	2	8122104	12/22/08	12/22/08	SM5310B	
Turbidity	**9.24**	0.05	NTU	1	8121704	12/17/08	12/17/08	SM2130 B	

The results in this report apply to the samples analyzed in accordance with the chain of custody document. This analytical report must be reproduced in its entirety.

Client Name: D-Max Engineering
Project Name: Poway Detention Basin

EMA Log #: 0812521

Total Metals by EPA 6000/7000 Series Methods - Quality Control

Analyte	Result	Reporting Limit	Units	Spike Level	Source Result	%REC	%REC Limits	RPD	RPD Limit	Notes
Batch 8121904										
Blank (8121904-BLK1)				Prepared & Analyzed: 12/19/08						
Lead	ND	0.010	mg/l							
Cadmium	ND	0.010	"							
Zinc	ND	0.050	"							
Copper	ND	0.050	"							
LCS (8121904-BS1)				Prepared & Analyzed: 12/19/08						
Zinc	0.091	0.050	mg/l	0.100		91	75-125			
Lead	0.107	0.010	"	0.100		107	75-125			
Copper	0.100	0.050	"	0.100		100	75-125			
Cadmium	0.097	0.010	"	0.100		97	75-125			
LCS Dup (8121904-BSD1)				Prepared & Analyzed: 12/19/08						
Cadmium	0.098	0.010	mg/l	0.100		98	75-125	0.8	20	
Lead	0.105	0.010	"	0.100		105	75-125	2	20	
Copper	0.100	0.050	"	0.100		100	75-125	0.3	20	
Zinc	0.090	0.050	"	0.100		90	75-125	0.6	20	
Duplicate (8121904-DUP1)		**Source: 0812521-01**		Prepared & Analyzed: 12/19/08						
Cadmium	ND	0.010	mg/l		ND				20	
Copper	0.007	0.050	"		0.007			2	20	
Lead	0.001	0.010	"		0.002			14	20	
Zinc	0.146	0.050	"		0.072			69	20	QR-02
Matrix Spike (8121904-MS1)		**Source: 0812521-01**		Prepared & Analyzed: 12/19/08						
Zinc	0.134	0.050	mg/l	0.100	0.072	62	75-125			QM-06
Copper	0.106	0.050	"	0.100	0.007	99	75-125			
Lead	0.106	0.010	"	0.100	0.002	104	75-125			
Cadmium	0.097	0.010	"	0.100	ND	97	75-125			

The results in this report apply to the samples analyzed in accordance with the chain of custody document. This analytical report must be reproduced in its entirety.

Client Name: D-Max Engineering
Project Name: Poway Detention Basin

EMA Log #: 0812521

Total Metals by EPA 6000/7000 Series Methods - Quality Control

Analyte	Result	Reporting Limit	Units	Spike Level	Source Result	%REC	%REC Limits	RPD	RPD Limit	Notes
Batch 8121904										
Matrix Spike Dup (8121904-MSD1)		**Source: 0812521-01**		Prepared & Analyzed: 12/19/08						
Zinc	0.138	0.050	mg/l	0.100	0.072	67	75-125	3	20	QM-06
Lead	0.104	0.010	"	0.100	0.002	102	75-125	2	20	
Copper	0.105	0.050	"	0.100	0.007	98	75-125	1	20	
Cadmium	0.097	0.010	"	0.100	ND	97	75-125	0.2	20	

The results in this report apply to the samples analyzed in accordance with the chain of custody document. This analytical report must be reproduced in its entirety.

Client Name: D-Max Engineering
Project Name: Poway Detention Basin

EMA Log #: 0812521

Metals (Dissolved) by EPA 6000/7000 Series Methods - Quality Control

Analyte	Result	Reporting Limit	Units	Spike Level	Source Result	%REC	%REC Limits	RPD	RPD Limit	Notes
Batch 8121908										
Blank (8121908-BLK1)				Prepared & Analyzed: 12/19/08						
Cadmium	ND	0.005	mg/l							
Lead	ND	0.005	"							
Zinc	ND	0.020	"							
Copper	ND	0.005	"							
LCS (8121908-BS1)				Prepared & Analyzed: 12/19/08						
Cadmium	0.049	0.005	mg/l	0.0500		97	75-125			
Lead	0.048	0.005	"	0.0500		96	75-125			
Zinc	0.047	0.020	"	0.0500		94	75-125			
Copper	0.048	0.005	"	0.0500		95	75-125			
LCS Dup (8121908-BSD1)				Prepared & Analyzed: 12/19/08						
Cadmium	0.049	0.005	mg/l	0.0500		97	75-125	0.08	20	
Lead	0.047	0.005	"	0.0500		94	75-125	1	20	
Zinc	0.047	0.020	"	0.0500		93	75-125	0.4	20	
Copper	0.048	0.005	"	0.0500		95	75-125	0.1	20	
Duplicate (8121908-DUP1)		**Source: 0812521-01**		Prepared & Analyzed: 12/19/08						
Cadmium	ND	0.005	mg/l		ND				20	
Copper	0.002	0.005	"		0.003			2	20	
Lead	ND	0.005	"		ND				20	
Zinc	ND	0.020	"		ND				20	
Matrix Spike (8121908-MS1)		**Source: 0812521-01**		Prepared & Analyzed: 12/19/08						
Lead	0.048	0.005	mg/l	0.0500	ND	97	75-125			
Zinc	0.057	0.020	"	0.0500	ND	113	75-125			
Copper	0.048	0.005	"	0.0500	0.003	92	75-125			
Cadmium	0.047	0.005	"	0.0500	ND	95	75-125			

The results in this report apply to the samples analyzed in accordance with the chain of custody document. This analytical report must be reproduced in its entirety.

Client Name: D-Max Engineering
Project Name: Poway Detention Basin

EMA Log #: 0812521

Metals (Dissolved) by EPA 6000/7000 Series Methods - Quality Control

Analyte	Result	Reporting Limit	Units	Spike Level	Source Result	%REC	%REC Limits	RPD	RPD Limit	Notes
Batch 8121908										
Matrix Spike Dup (8121908-MSD1)		**Source: 0812521-01**		Prepared & Analyzed: 12/19/08						
Copper	0.049	0.005	mg/l	0.0500	0.003	93	75-125	1	20	
Zinc	0.057	0.020	"	0.0500	ND	115	75-125	2	20	
Cadmium	0.049	0.005	"	0.0500	ND	98	75-125	3	20	
Lead	0.056	0.005	"	0.0500	ND	112	75-125	15	20	

The results in this report apply to the samples analyzed in accordance with the chain of custody document. This analytical report must be reproduced in its entirety.

Client Name: D-Max Engineering
Project Name: Poway Detention Basin

EMA Log #: 0812521

Organophosphorus Pesticides by EPA Method 8141A - Quality Control

Analyte	Result	Reporting Limit	Units	Spike Level	Source Result	%REC	%REC Limits	RPD	RPD Limit	Notes
Batch 8121615										
Blank (8121615-BLK1)				Prepared: 12/16/08 Analyzed: 12/19/08						
Chlorpyrifos	ND	0.05	ug/l							
Diazinon	ND	0.05	"							
Malathion	ND	0.05	"							
Surrogate: Triphenyl phosphate	*0.286*		*"*	*0.250*		*114*	*60-130*			
Surrogate: Tribuytlphosphate	*0.213*		*"*	*0.250*		*85*	*60-130*			
LCS (8121615-BS1)				Prepared: 12/16/08 Analyzed: 12/18/08						
Bolstar	0.38	0.10	ug/l	0.500		75	60-130			
Diazinon	0.39	0.05	"	0.500		77	60-130			
Ethoprop	0.42	0.05	"	0.500		85	60-130			
Mevinphos	0.38	0.25	"	0.500		75	60-130			
Methyl parathion	0.41	0.10	"	0.500		83	60-130			
Phorate	0.39	0.05	"	0.500		78	60-130			
Ronnel	0.41	0.25	"	0.500		81	60-130			
Trichlorinate	0.40	0.05	"	0.500		80	60-130			
Surrogate: Triphenyl phosphate	*0.261*		*"*	*0.250*		*104*	*60-130*			
Surrogate: Tribuytlphosphate	*0.284*		*"*	*0.250*		*114*	*60-130*			
LCS Dup (8121615-BSD1)				Prepared: 12/16/08 Analyzed: 12/19/08						
Bolstar	0.37	0.10	ug/l	0.500		74	60-130	1	30	
Diazinon	0.41	0.05	"	0.500		82	60-130	6	30	
Ethoprop	0.42	0.05	"	0.500		84	60-130	0.2	30	
Mevinphos	0.35	0.25	"	0.500		70	60-130	7	30	
Methyl parathion	0.36	0.10	"	0.500		73	60-130	13	30	
Phorate	0.39	0.05	"	0.500		79	60-130	2	30	
Ronnel	0.36	0.25	"	0.500		73	60-130	11	30	
Trichlorinate	0.37	0.05	"	0.500		74	60-130	8	30	
Surrogate: Triphenyl phosphate	*0.269*		*"*	*0.250*		*108*	*60-130*			
Surrogate: Tribuytlphosphate	*0.273*		*"*	*0.250*		*109*	*60-130*			

The results in this report apply to the samples analyzed in accordance with the chain of custody document. This analytical report must be reproduced in its entirety.

Client Name: D-Max Engineering
Project Name: Poway Detention Basin

EMA Log #: 0812521

Conventional Chemistry Parameters by Standard/EPA Methods - Quality Control

Analyte	Result	Reporting Limit	Units	Spike Level	Source Result	%REC	%REC Limits	RPD	RPD Limit	Notes
Batch 8121701										
Blank (8121701-BLK1)				Prepared & Analyzed: 12/17/08						
Nitrate as N	ND	0.05	mg/l							
LCS (8121701-BS1)				Prepared & Analyzed: 12/17/08						
Nitrate as N	0.47	0.05	mg/l	0.500		95	80-120			
LCS Dup (8121701-BSD1)				Prepared & Analyzed: 12/17/08						
Nitrate as N	0.47	0.05	mg/l	0.500		93	80-120	1	20	
Duplicate (8121701-DUP1)		**Source: 0812544-02**		Prepared & Analyzed: 12/17/08						
Nitrate as N	1.21	0.10	mg/l		1.18			2	20	
Matrix Spike (8121701-MS1)		**Source: 0812544-02**		Prepared & Analyzed: 12/17/08						
Nitrate as N	3.44	0.25	mg/l	2.50	1.18	90	80-120			
Matrix Spike Dup (8121701-MSD1)		**Source: 0812544-02**		Prepared & Analyzed: 12/17/08						
Nitrate as N	3.56	0.25	mg/l	2.50	1.18	95	80-120	3	20	
Reference (8121701-SRM1)				Prepared & Analyzed: 12/17/08						
Nitrate as N	0.67	0.05	mg/l	0.688		98	90.12-107.7			
Batch 8121704										
Duplicate (8121704-DUP1)		**Source: 0812543-01**		Prepared & Analyzed: 12/17/08						
Turbidity	0.27	0.05	NTU		0.25			8	20	
Reference (8121704-SRM1)				Prepared & Analyzed: 12/17/08						
Turbidity	7.23	0.05	NTU	6.66		109	2.88-117.1			

The results in this report apply to the samples analyzed in accordance with the chain of custody document. This analytical report must be reproduced in its entirety.

Client Name: D-Max Engineering
Project Name: Poway Detention Basin

EMA Log #: 0812521

Conventional Chemistry Parameters by Standard/EPA Methods - Quality Control

Analyte	Result	Reporting Limit	Units	Spike Level	Source Result	%REC	%REC Limits	RPD	RPD Limit	Notes
Batch 8121705										
Blank (8121705-BLK1)				Prepared & Analyzed: 12/17/08						
Methylene Blue Active Substances	ND	0.5	mg/l							
LCS (8121705-BS1)				Prepared & Analyzed: 12/17/08						
Methylene Blue Active Substances	1.1	0.5	mg/l	1.00		110	80-120			
LCS Dup (8121705-BSD1)				Prepared & Analyzed: 12/17/08						
Methylene Blue Active Substances	1.1	0.5	mg/l	1.00		106	80-120	4	20	
Duplicate (8121705-DUP1)		**Source: 0812554-51**		Prepared & Analyzed: 12/17/08						
Methylene Blue Active Substances	ND	0.5	mg/l		ND				20	
Matrix Spike (8121705-MS1)		**Source: 0812554-51**		Prepared & Analyzed: 12/17/08						
Methylene Blue Active Substances	1.2	0.5	mg/l	1.00	ND	116	80-120			
Matrix Spike Dup (8121705-MSD1)		**Source: 0812554-51**		Prepared & Analyzed: 12/17/08						
Methylene Blue Active Substances	1.2	0.5	mg/l	1.00	ND	119	80-120	3	20	
Batch 8121709										
Blank (8121709-BLK1)				Prepared: 12/17/08 Analyzed: 12/18/08						
Hardness (Total)	ND	10	mg CaCO3/L							
Duplicate (8121709-DUP1)		**Source: 0812554-51**		Prepared: 12/17/08 Analyzed: 12/18/08						
Hardness (Total)	258	10	mg CaCO3/L		252			2	20	
Batch 8121714										
Blank (8121714-BLK1)				Prepared & Analyzed: 12/16/08						
Ammonia as N	ND	0.10	mg/l							

The results in this report apply to the samples analyzed in accordance with the chain of custody document. This analytical report must be reproduced in its entirety.

Client Name: D-Max Engineering
Project Name: Poway Detention Basin

EMA Log #: 0812521

Conventional Chemistry Parameters by Standard/EPA Methods - Quality Control

Analyte	Result	Reporting Limit	Units	Spike Level	Source Result	%REC	%REC Limits	RPD	RPD Limit	Notes
Batch 8121714										
LCS (8121714-BS1)				Prepared & Analyzed: 12/16/08						
Ammonia as N	0.82	0.10	mg/l	0.820		100	80-120			
LCS Dup (8121714-BSD1)				Prepared & Analyzed: 12/16/08						
Ammonia as N	0.82	0.10	mg/l	0.820		100	80-120	0.5	20	
Duplicate (8121714-DUP1)		**Source: 0811406-01**		Prepared & Analyzed: 12/16/08						
Ammonia as N	0.57	0.10	mg/l		0.59			3	20	
Matrix Spike (8121714-MS1)		**Source: 0811406-01**		Prepared & Analyzed: 12/16/08						
Ammonia as N	1.60	0.10	mg/l	0.820	0.59	123	80-120			QM-05
Matrix Spike Dup (8121714-MSD1)		**Source: 0811406-01**		Prepared & Analyzed: 12/16/08						
Ammonia as N	1.46	0.10	mg/l	0.820	0.59	106	80-120	9	20	
Batch 8122104										
Blank (8122104-BLK1)				Prepared & Analyzed: 12/22/08						
Total Organic Carbon	ND	1.00	mg/l							
LCS (8122104-BS1)				Prepared & Analyzed: 12/22/08						
Total Organic Carbon	27.3	1.00	mg/l	25.0		109	80-120			
LCS Dup (8122104-BSD1)				Prepared & Analyzed: 12/22/08						
Total Organic Carbon	27.6	1.00	mg/l	25.0		110	80-120	1	20	
Duplicate (8122104-DUP1)		**Source: 0812521-01**		Prepared & Analyzed: 12/22/08						
Total Organic Carbon	7.97	2.00	mg/l		8.11			2	20	

The results in this report apply to the samples analyzed in accordance with the chain of custody document. This analytical report must be reproduced in its entirety.

Client Name: D-Max Engineering
Project Name: Poway Detention Basin

EMA Log #: 0812521

Conventional Chemistry Parameters by Standard/EPA Methods - Quality Control

Analyte	Result	Reporting Limit	Units	Spike Level	Source Result	%REC	%REC Limits	RPD	RPD Limit	Notes
Batch 8122104										
Matrix Spike (8122104-MS1)		**Source: 0812521-01**		Prepared & Analyzed: 12/22/08						
Total Organic Carbon	153	100	mg/l	125	8.11	116	80-120			
Matrix Spike Dup (8122104-MSD1)		**Source: 0812521-01**		Prepared & Analyzed: 12/22/08						
Total Organic Carbon	156	100	mg/l	125	8.11	118	80-120	2	20	
Batch 8122204										
Blank (8122204-BLK1)				Prepared: 12/22/08 Analyzed: 12/23/08						
Total Suspended Solids	ND	20	mg/l							
Duplicate (8122204-DUP1)		**Source: 0812494-02**		Prepared: 12/22/08 Analyzed: 12/23/08						
Total Suspended Solids	11.0	20	mg/l		10.0			10	20	
Reference (8122204-SRM1)				Prepared: 12/22/08 Analyzed: 12/23/08						
Total Suspended Solids	51.4	20	mg/l	60.6		85	1.51-107.2			
Batch 8122235										
Duplicate (8122235-DUP1)		**Source: 0812521-01**		Prepared & Analyzed: 12/23/08						
Specific Conductance (EC)	74	1	umhos/cm		74			0.1	20	
Reference (8122235-SRM1)				Prepared & Analyzed: 12/23/08						
Specific Conductance (EC)	517	1	umhos/cm	533		97	4.18-105.8			
Batch 8122236										
Blank (8122236-BLK1)				Prepared & Analyzed: 12/22/08						
Oil & Grease	ND	5	mg/l							

The results in this report apply to the samples analyzed in accordance with the chain of custody document. This analytical report must be reproduced in its entirety.

Client Name: D-Max Engineering
Project Name: Poway Detention Basin

EMA Log #: 0812521

Conventional Chemistry Parameters by Standard/EPA Methods - Quality Control

Analyte	Result	Reporting Limit	Units	Spike Level	Source Result	%REC	%REC Limits	RPD	RPD Limit	Notes
Batch 8122236										
LCS (8122236-BS1)				Prepared & Analyzed: 12/22/08						
Oil & Grease	33	5	mg/l	40.0		82	78-114			
LCS Dup (8122236-BSD1)				Prepared & Analyzed: 12/22/08						
Oil & Grease	32	5	mg/l	40.0		81	78-114	0.6	20	
Matrix Spike (8122236-MS1)		**Source: 0812475-03**		Prepared & Analyzed: 12/22/08						
Oil & Grease	32	5	mg/l	40.0	ND	81	78-114			
Batch 8122315										
Blank (8122315-BLK1)				Prepared & Analyzed: 12/17/08						
Orthophosphate as P	ND	0.05	mg/l							
LCS (8122315-BS1)				Prepared & Analyzed: 12/17/08						
Orthophosphate as P	0.57	0.05	mg/l	0.500		113	80-120			
LCS Dup (8122315-BSD1)				Prepared & Analyzed: 12/17/08						
Orthophosphate as P	0.54	0.05	mg/l	0.500		107	80-120	5	20	
Duplicate (8122315-DUP1)		**Source: 0812521-01**		Prepared & Analyzed: 12/17/08						
Orthophosphate as P	0.17	0.05	mg/l		0.17			2	20	
Matrix Spike (8122315-MS1)		**Source: 0812521-01**		Prepared & Analyzed: 12/17/08						
Orthophosphate as P	0.70	0.05	mg/l	0.500	0.17	105	80-120			
Matrix Spike Dup (8122315-MSD1)		**Source: 0812521-01**		Prepared & Analyzed: 12/17/08						
Orthophosphate as P	0.67	0.05	mg/l	0.500	0.17	100	80-120	4	20	

The results in this report apply to the samples analyzed in accordance with the chain of custody document. This analytical report must be reproduced in its entirety.

Client Name: D-Max Engineering
Project Name: Poway Detention Basin

EMA Log #: 0812521

Conventional Chemistry Parameters by Standard/EPA Methods - Quality Control

Analyte	Result	Reporting Limit	Units	Spike Level	Source Result	%REC	%REC Limits	RPD	RPD Limit	Notes
Batch 8122402										
Blank (8122402-BLK1)				Prepared & Analyzed: 12/24/08						
Ammonia as N	ND	0.10	mg/l							
LCS (8122402-BS1)				Prepared & Analyzed: 12/24/08						
Ammonia as N	0.94	0.10	mg/l	0.820		115	80-120			
LCS Dup (8122402-BSD1)				Prepared & Analyzed: 12/24/08						
Ammonia as N	0.86	0.10	mg/l	0.820		105	80-120	9	20	
Duplicate (8122402-DUP1)		**Source: 0812521-04**		Prepared & Analyzed: 12/24/08						
Ammonia as N	0.29	0.10	mg/l		0.28			3	20	
Matrix Spike (8122402-MS1)		**Source: 0812521-04**		Prepared & Analyzed: 12/24/08						
Ammonia as N	0.94	0.10	mg/l	0.820	0.28	80	80-120			
Matrix Spike Dup (8122402-MSD1)		**Source: 0812521-04**		Prepared & Analyzed: 12/24/08						
Ammonia as N	1.14	0.10	mg/l	0.820	0.28	104	80-120	19	20	

The results in this report apply to the samples analyzed in accordance with the chain of custody document. This analytical report must be reproduced in its entirety.

Notes and Definitions

S-04	The surrogate recovery for this sample is outside of established control limits due to a sample matrix effect.
S-02	The surrogate recovery for this sample cannot be accurately quantified due to interference from coeluting organic compounds present in the sample extract.
QR-02	The RPD result exceeded the QC limits due to non-homogeneity of sample.
QM-06	Due to noted non-homogeneity of the QC sample matrix, the MS/MSD did not provide reliable results for accuracy and precision. Sample results for the QC batch were accepted based on LCS/LCSD percent recoveries and RPD values.
QM-05	The spike recovery was outside acceptance limits for the MS and/or MSD due to matrix interference. The LCS and/or LCSD were within acceptance limits showing that the laboratory is in control and the data is acceptable.
ND	Analyte NOT DETECTED at or above the reporting limit
NR	Not Reported
dry	Sample results reported on a dry weight basis
RPD	Relative Percent Difference

The results in this report apply to the samples analyzed in accordance with the chain of custody document. This analytical report must be reproduced in its entirety.

Page___ of ___

– EnviroMatrix EMA Analytical, Inc. ——

4340 Viewridge Ave., Ste. A - San Diego, CA 92123 - Phone (858) 560-7717 - Fax (858) 560-7763

CHAIN-OF-CUSTODY RECORD

EMA LOG #: 0812521

Client: D-Max Engineering, Inc.
Attn: Arsalan Dadkhah
Samplers(s): Alison Cole
Address: 7220 Trade St., Suite 119
San Diego, CA 92121
Phone: (858) 586-6600 Fax: (858) 586-6644
Email:
Billing Address: same

Project ID: Poway Detention Basins 2008/2009
Project #: 200846W-2 PO #:

Requested Analysis

ID #	Client Sample ID	Sample Date	Sample Time	Sample Matrix	Container # / Type	Oil & Grease □ 413.1 □ 413.2 X 1664	8015B (TPH) □ Gas □ Diesel □ Ext	624/8260 (VOC) Full BTXE MTBE Oxy Nap	625 / 8270 (SVOC) □ PAH only	608 / 8081 (Organochlorine Pesticides)	608 / 8082 (Polychlorinated Biphenyls)	(Organophosphorus Pesticides) 8141 Dia/Chlor	TBT (Organotin Compounds)	□ pH X EC X TSS □ TDS XTOC	□ Nitrate □ Nitrite □ TKN X NH3	CAC Title 22/CAM17 Metals □ TTLC □ STLC	TCLP (RCRA) □ Metals □ Organics	Cd Cr (Cu) (Pb) Ni Ag (Zn) X Dissolved	Coliform, □ Total (MTF) □ Fecal (MTF)	Colilert, T+E.Coli □ P/A □ Enumeration	Enterococcus, □ MTF □ Enterolert	Heterotrophic Plate Count (HPC)	Total Metals (Cd, Cu, Pb, Zn)	Total Hardness	MBAS	Turbidity	Orthophosphate-P
1	Stotler	12/16/08	17:15	water	3G/5P	X						X		X	X			X X					X	X	X	X	X
2	Stowe	"	17:40	"	4G/5P	X						X		X	X			X X					X	X	X	X	X
3	Community	"	16:45	"	3G/5P	X						X		X	X			X X					X	X	X	X	X
4	Kirkham	"	17:05	"	3G/5P	X						X		X	X			X X					X	X	X	X	X
5	Gate	"	16:30	"	3G/5P	X																					
6																											
7																											
8																											
9																											
10																											

Matrix Codes: A = Air, DW = Drinking Water, GW = Groundwater, SW = Storm Water
WW = Wastewater, S = Soil, SED = Sediment, SD = Solid, T = Tissue, O = Oil, L = Liquid

Shipped By: □ Courier □ UPS □ FedEx □ USPS □ Client Drop Off □ Other

RELINQUISHED BY	DATE/TIME	RECEIVED BY
Signature: Crystal Grover	12/16/08	Signature: Shauna McKellar
Print: Crystal Grover	5:50pm	Print: Shauna McKellar
		Company: D-Max Engineering

Results of Outflow Samples

Laboratory Analytical Reports

EnviroMatrix Analytical, Inc.

07 January 2009

D-Max Engineering
Attn: Arsalan Dadkhah
7220 Trade Street, Suite 119
San Diego, California 92121

EMA Log #: 0812650

Project Name: Poway Detention Basin
Project Desc./#:200846W-2

Enclosed are the results of analyses for samples received by the laboratory on 12/19/08 13:15. Samples were analyzed pursuant to client request utilizing EPA or other ELAP approved methodologies. I certify that this data is in compliance both technically and for completeness.

Dan Verdon
Laboratory Director

CA ELAP Certification #: 2564

4340 Viewridge Avenue, Suite A - San Diego, California 92123 - (858) 560-7717 - Fax (858) 560-7763
Analytical Chemistry Laboratory

Client Name: D-Max Engineering
Project Name: Poway Detention Basin

EMA Log #: 0812650

ANALYTICAL REPORT FOR SAMPLES

Sample ID	Laboratory ID	Matrix	Date Sampled	Date Received
Stowe	0812650-01	Water	12/19/08 10:05	12/19/08 13:15
Stotler	0812650-02	Water	12/19/08 11:25	12/19/08 13:15
Community	0812650-03	Water	12/19/08 10:50	12/19/08 13:15
Kirkham	0812650-04	Water	12/19/08 12:10	12/19/08 13:15
Gate	0812650-05	Water	12/19/08 12:50	12/19/08 13:15

The results in this report apply to the samples analyzed in accordance with the chain of custody document. This analytical report must be reproduced in its entirety.

Client Name: D-Max Engineering
Project Name: Poway Detention Basin

EMA Log #: 0812650

Total Metals by EPA 6000/7000 Series Methods

Analyte	Result	Reporting Limit	Units	Dilution	Batch	Prepared	Analyzed	Method	Notes
Stowe (0812650-01) Water Sampled: 12/19/08 10:05 Received: 12/19/08 13:15									
Cadmium	ND	0.010	mg/l	1	8122309	12/23/08	12/23/08	EPA 6020	
Copper	ND	0.050	"	"	"	"	"	"	
Lead	ND	0.010	"	"	"	"	"	"	
Zinc	**0.074**	0.050	"	"	"	"	"	"	
Stotler (0812650-02) Water Sampled: 12/19/08 11:25 Received: 12/19/08 13:15									
Cadmium	ND	0.010	mg/l	1	8122309	12/23/08	12/23/08	EPA 6020	
Copper	ND	0.050	"	"	"	"	"	"	
Lead	ND	0.010	"	"	"	"	"	"	
Zinc	ND	0.050	"	"	"	"	"	"	
Community (0812650-03) Water Sampled: 12/19/08 10:50 Received: 12/19/08 13:15									
Cadmium	ND	0.010	mg/l	1	8122309	12/23/08	12/23/08	EPA 6020	
Copper	ND	0.050	"	"	"	"	"	"	
Lead	ND	0.010	"	"	"	"	"	"	
Zinc	ND	0.050	"	"	"	"	"	"	
Kirkham (0812650-04) Water Sampled: 12/19/08 12:10 Received: 12/19/08 13:15									
Cadmium	ND	0.010	mg/l	1	8122309	12/23/08	12/23/08	EPA 6020	
Copper	ND	0.050	"	"	"	"	"	"	
Lead	ND	0.010	"	"	"	"	"	"	
Zinc	ND	0.050	"	"	"	"	"	"	
Gate (0812650-05) Water Sampled: 12/19/08 12:50 Received: 12/19/08 13:15									
Cadmium	ND	0.010	mg/l	1	8122309	12/23/08	12/23/08	EPA 6020	
Copper	ND	0.050	"	"	"	"	"	"	
Lead	ND	0.010	"	"	"	"	"	"	
Zinc	**0.106**	0.050	"	"	"	"	"	"	

The results in this report apply to the samples analyzed in accordance with the chain of custody document. This analytical report must be reproduced in its entirety.

Client Name: D-Max Engineering
Project Name: Poway Detention Basin

EMA Log #: 0812650

Metals (Dissolved) by EPA 6000/7000 Series Methods

Analyte	Result	Reporting Limit	Units	Dilution	Batch	Prepared	Analyzed	Method	Notes
Stowe (0812650-01) Water Sampled: 12/19/08 10:05 Received: 12/19/08 13:15									
Cadmium	ND	0.005	mg/l	1	8122312	12/23/08	12/23/08	EPA 6020	
Copper	ND	0.005	"	"	"	"	"	"	
Lead	ND	0.005	"	"	"	"	"	"	
Zinc	**0.030**	0.020	"	"	"	"	"	"	
Stotler (0812650-02) Water Sampled: 12/19/08 11:25 Received: 12/19/08 13:15									
Cadmium	ND	0.005	mg/l	1	8122312	12/23/08	12/23/08	EPA 6020	
Copper	ND	0.005	"	"	"	"	"	"	
Lead	ND	0.005	"	"	"	"	"	"	
Zinc	ND	0.020	"	"	"	"	"	"	
Community (0812650-03) Water Sampled: 12/19/08 10:50 Received: 12/19/08 13:15									
Cadmium	ND	0.005	mg/l	1	8122312	12/23/08	12/23/08	EPA 6020	
Copper	ND	0.005	"	"	"	"	"	"	
Lead	ND	0.005	"	"	"	"	"	"	
Zinc	ND	0.020	"	"	"	"	"	"	
Kirkham (0812650-04) Water Sampled: 12/19/08 12:10 Received: 12/19/08 13:15									
Cadmium	ND	0.005	mg/l	1	8122312	12/23/08	12/23/08	EPA 6020	
Copper	ND	0.005	"	"	"	"	"	"	
Lead	ND	0.005	"	"	"	"	"	"	
Zinc	**0.027**	0.020	"	"	"	"	"	"	
Gate (0812650-05) Water Sampled: 12/19/08 12:50 Received: 12/19/08 13:15									
Cadmium	ND	0.005	mg/l	1	8122312	12/23/08	12/23/08	EPA 6020	
Copper	ND	0.005	"	"	"	"	"	"	
Lead	ND	0.005	"	"	"	"	"	"	
Zinc	**0.079**	0.020	"	"	"	"	"	"	

The results in this report apply to the samples analyzed in accordance with the chain of custody document. This analytical report must be reproduced in its entirety.

Client Name: D-Max Engineering
Project Name: Poway Detention Basin

EMA Log #: 0812650

Organophosphorus Pesticides by EPA Method 8141A

Analyte	Result	Reporting Limit	Units	Dilution	Batch	Prepared	Analyzed	Method	Notes
Stowe (0812650-01) Water Sampled: 12/19/08 10:05 Received: 12/19/08 13:15									
Chlorpyrifos	ND	0.05	ug/l	1	8122206	12/22/08	12/23/08	EPA 8141A	
Diazinon	ND	0.05	"	"	"	"	"	"	
Malathion	ND	0.05	"	"	"	"	"	"	
Surrogate: Triphenyl phosphate		*112 %*	*60-130*		"	"	"	"	
Surrogate: Tribuytlphosphate		*86 %*	*60-130*		"	"	"	"	
Stotler (0812650-02) Water Sampled: 12/19/08 11:25 Received: 12/19/08 13:15									
Chlorpyrifos	ND	0.05	ug/l	1	8122206	12/22/08	12/23/08	EPA 8141A	
Diazinon	ND	0.05	"	"	"	"	"	"	
Malathion	ND	0.05	"	"	"	"	"	"	
Surrogate: Triphenyl phosphate		*104 %*	*60-130*		"	"	"	"	
Surrogate: Tribuytlphosphate		*86 %*	*60-130*		"	"	"	"	
Community (0812650-03) Water Sampled: 12/19/08 10:50 Received: 12/19/08 13:15									
Chlorpyrifos	ND	0.05	ug/l	1	8122206	12/22/08	12/23/08	EPA 8141A	
Diazinon	ND	0.05	"	"	"	"	"	"	
Malathion	ND	0.05	"	"	"	"	"	"	
Surrogate: Triphenyl phosphate		*130 %*	*60-130*		"	"	"	"	
Surrogate: Tribuytlphosphate		*104 %*	*60-130*		"	"	"	"	
Kirkham (0812650-04) Water Sampled: 12/19/08 12:10 Received: 12/19/08 13:15									
Chlorpyrifos	ND	0.05	ug/l	1	8122206	12/22/08	12/23/08	EPA 8141A	
Diazinon	ND	0.05	"	"	"	"	"	"	
Malathion	ND	0.05	"	"	"	"	"	"	
Surrogate: Triphenyl phosphate		*134 %*	*60-130*		"	"	"	"	*S-02, S-04*
Surrogate: Tribuytlphosphate		*112 %*	*60-130*		"	"	"	"	

The results in this report apply to the samples analyzed in accordance with the chain of custody document. This analytical report must be reproduced in its entirety.

Client Name: D-Max Engineering
Project Name: Poway Detention Basin

EMA Log #: 0812650

Organophosphorus Pesticides by EPA Method 8141A

Analyte	Result	Reporting Limit	Units	Dilution	Batch	Prepared	Analyzed	Method	Notes
Gate (0812650-05) Water Sampled: 12/19/08 12:50 Received: 12/19/08 13:15									
Chlorpyrifos	ND	0.05	ug/l	1	8122206	12/22/08	12/23/08	EPA 8141A	
Diazinon	ND	0.05	"	"	"	"	"	"	
Malathion	ND	0.05	"	"	"	"	"	"	
Surrogate: Triphenyl phosphate		*140 %*	*60-130*		*"*	*"*	*"*	"	*S-02, S-04*
Surrogate: Tribuytlphosphate		*108 %*	*60-130*		*"*	*"*	*"*	"	

The results in this report apply to the samples analyzed in accordance with the chain of custody document. This analytical report must be reproduced in its entirety.

Client Name: D-Max Engineering
Project Name: Poway Detention Basin

EMA Log #: 0812650

Conventional Chemistry Parameters by Standard/EPA Methods

Analyte	Result	Reporting Limit	Units	Dilution	Batch	Prepared	Analyzed	Method	Notes
Stowe (0812650-01) Water Sampled: 12/19/08 10:05 Received: 12/19/08 13:15									
Ammonia as N	**0.19**	0.10	mg/l	1	8122402	12/24/08	12/24/08	SM4500 NH3 B,C	
Specific Conductance (EC)	**704**	1	umhos/cm	"	8122921	12/29/08	12/29/08	SM2510 B	
Hardness (Total)	**215**	10	mg CaCO3/L	"	8122230	12/22/08	12/23/08	EPA 200.7	
Methylene Blue Active Substances	ND	0.5	mg/l	"	8121928	12/19/08	12/19/08	SM5540 C	
Nitrate as N	**0.70**	0.05	"	"	8121901	12/20/08	12/20/08	SM4500 NO3 E	
Oil & Grease	ND	5	"	"	9010730	01/06/09	01/06/09	EPA 1664A	
Orthophosphate as P	**0.22**	0.05	"	"	8123023	12/19/08	12/19/08	SM4500 P E	
Total Suspended Solids	ND	20	"	"	8122407	12/24/08	12/24/08	SM2540 D	
Total Organic Carbon	**13.6**	2.00	"	2	8122915	12/29/08	12/29/08	SM5310B	
Turbidity	**9.42**	0.05	NTU	1	8121922	12/19/08	12/19/08	SM2130 B	
Stotler (0812650-02) Water Sampled: 12/19/08 11:25 Received: 12/19/08 13:15									
Ammonia as N	**0.19**	0.10	mg/l	1	8122402	12/24/08	12/24/08	SM4500 NH3 B,C	
Specific Conductance (EC)	**149**	1	umhos/cm	"	8122921	12/29/08	12/29/08	SM2510 B	
Hardness (Total)	**48**	10	mg CaCO3/L	"	8122230	12/22/08	12/23/08	EPA 200.7	
Methylene Blue Active Substances	ND	0.5	mg/l	"	8121928	12/19/08	12/19/08	SM5540 C	
Nitrate as N	**0.50**	0.05	"	"	8121901	12/20/08	12/20/08	SM4500 NO3 E	
Oil & Grease	ND	5	"	"	8122236	12/22/08	12/22/08	EPA 1664A	
Orthophosphate as P	**0.19**	0.05	"	"	8123023	12/19/08	12/19/08	SM4500 P E	
Total Suspended Solids	ND	20	"	"	8122407	12/24/08	12/24/08	SM2540 D	
Total Organic Carbon	**10.8**	2.00	"	2	8122915	12/29/08	12/29/08	SM5310B	
Turbidity	**2.99**	0.05	NTU	1	8121922	12/19/08	12/19/08	SM2130 B	
Community (0812650-03) Water Sampled: 12/19/08 10:50 Received: 12/19/08 13:15									
Ammonia as N	**0.26**	0.10	mg/l	1	8122402	12/24/08	12/24/08	SM4500 NH3 B,C	
Specific Conductance (EC)	**383**	1	umhos/cm	"	8122921	12/29/08	12/29/08	SM2510 B	
Hardness (Total)	**101**	10	mg CaCO3/L	"	8122230	12/22/08	12/23/08	EPA 200.7	
Methylene Blue Active Substances	ND	0.5	mg/l	"	8121928	12/19/08	12/19/08	SM5540 C	
Nitrate as N	**0.95**	0.05	"	"	8121901	12/20/08	12/20/08	SM4500 NO3 E	
Oil & Grease	ND	5	"	"	8122236	12/22/08	12/22/08	EPA 1664A	
Orthophosphate as P	**0.62**	0.05	"	"	8123023	12/19/08	12/19/08	SM4500 P E	
Total Suspended Solids	ND	20	"	"	8122407	12/24/08	12/24/08	SM2540 D	
Total Organic Carbon	**19.2**	2.00	"	2	8122915	12/29/08	12/29/08	SM5310B	
Turbidity	**9.45**	0.05	NTU	1	8121922	12/19/08	12/19/08	SM2130 B	

The results in this report apply to the samples analyzed in accordance with the chain of custody document. This analytical report must be reproduced in its entirety.

Client Name: D-Max Engineering
Project Name: Poway Detention Basin

EMA Log #: 0812650

Conventional Chemistry Parameters by Standard/EPA Methods

Analyte	Result	Reporting Limit	Units	Dilution	Batch	Prepared	Analyzed	Method	Notes
Kirkham (0812650-04) Water Sampled: 12/19/08 12:10 Received: 12/19/08 13:15									
Ammonia as N	**0.27**	0.10	mg/l	1	8122402	12/24/08	12/24/08	SM4500 NH3 B,C	
Specific Conductance (EC)	**303**	1	umhos/cm	"	8122922	12/29/08	12/29/08	SM2510 B	
Hardness (Total)	**93**	10	mg CaCO3/L	"	8122230	12/22/08	12/23/08	EPA 200.7	
Methylene Blue Active Substances	ND	0.5	mg/l	"	8121928	12/19/08	12/19/08	SM5540 C	
Nitrate as N	**0.53**	0.05	"	"	8121901	12/20/08	12/20/08	SM4500 NO3 E	
Oil & Grease	ND	5	"	"	9010730	01/06/09	01/06/09	EPA 1664A	
Orthophosphate as P	**0.12**	0.05	"	"	8123023	12/19/08	12/19/08	SM4500 P E	
Total Suspended Solids	ND	20	"	"	8122407	12/24/08	12/24/08	SM2540 D	
Total Organic Carbon	**11.3**	2.00	"	2	8122915	12/29/08	12/29/08	SM5310B	
Turbidity	**4.35**	0.05	NTU	1	8121922	12/19/08	12/19/08	SM2130 B	
Gate (0812650-05) Water Sampled: 12/19/08 12:50 Received: 12/19/08 13:15									
Ammonia as N	**0.22**	0.10	mg/l	1	8122402	12/24/08	12/24/08	SM4500 NH3 B,C	
Specific Conductance (EC)	**1290**	1	umhos/cm	"	8122922	12/29/08	12/29/08	SM2510 B	
Hardness (Total)	**489**	100	mg CaCO3/L	10	8122230	12/22/08	12/23/08	EPA 200.7	
Methylene Blue Active Substances	ND	0.5	mg/l	1	8121928	12/19/08	12/19/08	SM5540 C	
Nitrate as N	**1.61**	0.10	"	2	8121901	12/20/08	12/20/08	SM4500 NO3 E	
Oil & Grease	ND	5	"	1	8123134	12/30/08	12/30/08	EPA 1664A	
Orthophosphate as P	**0.18**	0.05	"	"	8123023	12/19/08	12/19/08	SM4500 P E	
Total Suspended Solids	ND	20	"	"	8122407	12/24/08	12/24/08	SM2540 D	
Total Organic Carbon	**22.5**	2.00	"	2	8122915	12/29/08	12/29/08	SM5310B	
Turbidity	**13.4**	0.05	NTU	1	8121922	12/19/08	12/19/08	SM2130 B	

The results in this report apply to the samples analyzed in accordance with the chain of custody document. This analytical report must be reproduced in its entirety.

Client Name: D-Max Engineering
Project Name: Poway Detention Basin

EMA Log #: 0812650

Microbiological Parameters by Standard Methods

Analyte	Result	Reporting Limit	Units	Dilution	Batch	Prepared	Analyzed	Method	Notes
Stowe (0812650-01) Water Sampled: 12/19/08 10:05 Received: 12/19/08 13:15									
Total Coliforms	**30000**	2000	MPN/100 ml	1000	8122419	12/19/08	12/23/08	SM 9221 B, E	
Fecal Coliforms	**2300**	200	"	100	"	"	12/22/08	"	
Enterococcus	**800**	20	"	10	8122420	"	12/23/08	SM 9230 A, B	
Stotler (0812650-02) Water Sampled: 12/19/08 11:25 Received: 12/19/08 13:15									
Total Coliforms	**8000**	200	MPN/100 ml	100	8122419	12/19/08	12/23/08	SM 9221 B, E	
Fecal Coliforms	**800**	20	"	10	"	"	12/22/08	"	
Enterococcus	**130**	20	"	"	8122420	"	12/23/08	SM 9230 A, B	
Community (0812650-03) Water Sampled: 12/19/08 10:50 Received: 12/19/08 13:15									
Total Coliforms	**80000**	2000	MPN/100 ml	1000	8122419	12/19/08	12/23/08	SM 9221 B, E	
Fecal Coliforms	**5000**	200	"	100	"	"	12/22/08	"	
Enterococcus	**1300**	20	"	10	8122420	"	12/23/08	SM 9230 A, B	
Kirkham (0812650-04) Water Sampled: 12/19/08 12:10 Received: 12/19/08 13:15									
Total Coliforms	**8000**	200	MPN/100 ml	100	8122419	12/19/08	12/23/08	SM 9221 B, E	
Fecal Coliforms	**2300**	200	"	"	"	"	12/22/08	"	
Enterococcus	**1700**	20	"	10	8122420	"	12/23/08	SM 9230 A, B	
Gate (0812650-05) Water Sampled: 12/19/08 12:50 Received: 12/19/08 13:15									
Total Coliforms	**80000**	2000	MPN/100 ml	1000	8122419	12/19/08	12/23/08	SM 9221 B, E	
Fecal Coliforms	**2200**	20	"	10	"	"	12/22/08	"	
Enterococcus	**130**	20	"	"	8122420	"	12/23/08	SM 9230 A, B	

The results in this report apply to the samples analyzed in accordance with the chain of custody document. This analytical report must be reproduced in its entirety.

Client Name: D-Max Engineering
Project Name: Poway Detention Basin

EMA Log #: 0812650

Total Metals by EPA 6000/7000 Series Methods - Quality Control

Analyte	Result	Reporting Limit	Units	Spike Level	Source Result	%REC	%REC Limits	RPD	RPD Limit	Notes
Batch 8122309										
Blank (8122309-BLK1)				Prepared & Analyzed: 12/23/08						
Zinc	ND	0.050	mg/l							
Lead	ND	0.010	"							
Cadmium	ND	0.010	"							
Copper	ND	0.050	"							
LCS (8122309-BS1)				Prepared & Analyzed: 12/23/08						
Copper	0.101	0.050	mg/l	0.100		101	75-125			
Zinc	0.092	0.050	"	0.100		92	75-125			
Cadmium	0.094	0.010	"	0.100		94	75-125			
Lead	0.102	0.010	"	0.100		102	75-125			
LCS Dup (8122309-BSD1)				Prepared & Analyzed: 12/23/08						
Cadmium	0.093	0.010	mg/l	0.100		93	75-125	1	20	
Lead	0.102	0.010	"	0.100		102	75-125	0.1	20	
Copper	0.099	0.050	"	0.100		99	75-125	1	20	
Zinc	0.090	0.050	"	0.100		90	75-125	2	20	
Duplicate (8122309-DUP1)		**Source: 0812650-02**		Prepared & Analyzed: 12/23/08						
Copper	0.004	0.050	mg/l		0.004			3	20	
Lead	0.0005	0.010	"		0.0005			0	20	
Cadmium	ND	0.010	"		ND				20	
Zinc	0.033	0.050	"		0.031			6	20	
Matrix Spike (8122309-MS1)		**Source: 0812650-02**		Prepared & Analyzed: 12/23/08						
Zinc	0.128	0.050	mg/l	0.100	0.031	97	75-125			
Lead	0.102	0.010	"	0.100	0.0005	102	75-125			
Copper	0.100	0.050	"	0.100	0.004	96	75-125			
Cadmium	0.093	0.010	"	0.100	ND	93	75-125			

The results in this report apply to the samples analyzed in accordance with the chain of custody document. This analytical report must be reproduced in its entirety.

Client Name: D-Max Engineering
Project Name: Poway Detention Basin

EMA Log #: 0812650

Total Metals by EPA 6000/7000 Series Methods - Quality Control

Analyte	Result	Reporting Limit	Units	Spike Level	Source Result	%REC	%REC Limits	RPD	RPD Limit	Notes
Batch 8122309										
Matrix Spike Dup (8122309-MSD1)		**Source: 0812650-02**		Prepared & Analyzed: 12/23/08						
Copper	0.099	0.050	mg/l	0.100	0.004	94	75-125	2	20	
Lead	0.101	0.010	"	0.100	0.0005	100	75-125	1	20	
Zinc	0.111	0.050	"	0.100	0.031	80	75-125	14	20	
Cadmium	0.091	0.010	"	0.100	ND	91	75-125	2	20	

The results in this report apply to the samples analyzed in accordance with the chain of custody document. This analytical report must be reproduced in its entirety.

Client Name: D-Max Engineering
Project Name: Poway Detention Basin

EMA Log #: 0812650

Metals (Dissolved) by EPA 6000/7000 Series Methods - Quality Control

Analyte	Result	Reporting Limit	Units	Spike Level	Source Result	%REC	%REC Limits	RPD	RPD Limit	Notes
Batch 8122312										
Blank (8122312-BLK1)				Prepared & Analyzed: 12/23/08						
Lead	ND	0.005	mg/l							
Copper	ND	0.005	"							
Zinc	ND	0.020	"							
Cadmium	ND	0.005	"							
LCS (8122312-BS1)				Prepared & Analyzed: 12/23/08						
Zinc	0.048	0.020	mg/l	0.0500		96	75-125			
Cadmium	0.048	0.005	"	0.0500		96	75-125			
Copper	0.048	0.005	"	0.0500		97	75-125			
Lead	0.046	0.005	"	0.0500		92	75-125			
LCS Dup (8122312-BSD1)				Prepared & Analyzed: 12/23/08						
Lead	0.046	0.005	mg/l	0.0500		93	75-125	0.8	20	
Copper	0.048	0.005	"	0.0500		96	75-125	1	20	
Cadmium	0.048	0.005	"	0.0500		96	75-125	0.2	20	
Zinc	0.048	0.020	"	0.0500		96	75-125	0.5	20	
Duplicate (8122312-DUP1)		**Source: 0812650-01**		Prepared & Analyzed: 12/23/08						
Copper	0.003	0.005	mg/l		0.003			0.9	20	
Cadmium	ND	0.005	"		ND				20	
Zinc	0.029	0.020	"		0.030			2	20	
Lead	ND	0.005	"		ND				20	
Matrix Spike (8122312-MS1)		**Source: 0812650-01**		Prepared & Analyzed: 12/23/08						
Cadmium	0.048	0.005	mg/l	0.0500	ND	96	75-125			
Copper	0.050	0.005	"	0.0500	0.003	93	75-125			
Zinc	0.078	0.020	"	0.0500	0.030	97	75-125			
Lead	0.044	0.005	"	0.0500	ND	88	75-125			

The results in this report apply to the samples analyzed in accordance with the chain of custody document. This analytical report must be reproduced in its entirety.

Client Name: D-Max Engineering
Project Name: Poway Detention Basin

EMA Log #: 0812650

Metals (Dissolved) by EPA 6000/7000 Series Methods - Quality Control

Analyte	Result	Reporting Limit	Units	Spike Level	Source Result	%REC	%REC Limits	RPD	RPD Limit	Notes
Batch 8122312										
Matrix Spike Dup (8122312-MSD1)		**Source: 0812650-01**		Prepared & Analyzed: 12/23/08						
Copper	0.047	0.005	mg/l	0.0500	0.003	88	75-125	5	20	
Cadmium	0.046	0.005	"	0.0500	ND	92	75-125	5	20	
Lead	0.047	0.005	"	0.0500	ND	95	75-125	7	20	
Zinc	0.079	0.020	"	0.0500	0.030	97	75-125	0.2	20	

The results in this report apply to the samples analyzed in accordance with the chain of custody document. This analytical report must be reproduced in its entirety.

Client Name: D-Max Engineering
Project Name: Poway Detention Basin

EMA Log #: 0812650

Organophosphorus Pesticides by EPA Method 8141A - Quality Control

Analyte	Result	Reporting Limit	Units	Spike Level	Source Result	%REC	%REC Limits	RPD	RPD Limit	Notes
Batch 8122206										
Blank (8122206-BLK1)				Prepared: 12/22/08 Analyzed: 12/23/08						
Chlorpyrifos	ND	0.05	ug/l							
Diazinon	ND	0.05	"							
Malathion	ND	0.05	"							
Surrogate: Triphenyl phosphate	*0.286*		*"*	*0.250*		*114*	*60-130*			
Surrogate: Tribuytlphosphate	*0.234*		*"*	*0.250*		*94*	*60-130*			
LCS (8122206-BS1)				Prepared: 12/22/08 Analyzed: 12/23/08						
Bolstar	0.38	0.10	ug/l	0.500		77	60-130			
Diazinon	0.39	0.05	"	0.500		78	60-130			
Ethoprop	0.41	0.05	"	0.500		82	60-130			
Mevinphos	0.40	0.25	"	0.500		81	60-130			
Methyl parathion	0.38	0.10	"	0.500		76	60-130			
Phorate	0.37	0.05	"	0.500		74	60-130			
Ronnel	0.38	0.25	"	0.500		77	60-130			
Trichlorinate	0.37	0.05	"	0.500		75	60-130			
Surrogate: Triphenyl phosphate	*0.311*		*"*	*0.250*		*124*	*60-130*			
Surrogate: Tribuytlphosphate	*0.299*		*"*	*0.250*		*120*	*60-130*			
LCS Dup (8122206-BSD1)				Prepared: 12/22/08 Analyzed: 12/23/08						
Bolstar	0.36	0.10	ug/l	0.500		73	60-130	5	30	
Diazinon	0.40	0.05	"	0.500		79	60-130	2	30	
Ethoprop	0.43	0.05	"	0.500		86	60-130	4	30	
Mevinphos	0.38	0.25	"	0.500		77	60-130	5	30	
Methyl parathion	0.39	0.10	"	0.500		78	60-130	3	30	
Phorate	0.42	0.05	"	0.500		85	60-130	13	30	
Ronnel	0.40	0.25	"	0.500		79	60-130	3	30	
Trichlorinate	0.40	0.05	"	0.500		80	60-130	6	30	
Surrogate: Triphenyl phosphate	*0.243*		*"*	*0.250*		*97*	*60-130*			
Surrogate: Tribuytlphosphate	*0.270*		*"*	*0.250*		*108*	*60-130*			

The results in this report apply to the samples analyzed in accordance with the chain of custody document. This analytical report must be reproduced in its entirety.

Client Name: D-Max Engineering
Project Name: Poway Detention Basin

EMA Log #: 0812650

Conventional Chemistry Parameters by Standard/EPA Methods - Quality Control

Analyte	Result	Reporting Limit	Units	Spike Level	Source Result	%REC	%REC Limits	RPD	RPD Limit	Notes
Batch 8121901										
Blank (8121901-BLK1)				Prepared & Analyzed: 12/19/08						
Nitrate as N	ND	0.05	mg/l							
LCS (8121901-BS1)				Prepared & Analyzed: 12/19/08						
Nitrate as N	0.42	0.05	mg/l	0.500		84	80-120			
LCS Dup (8121901-BSD1)				Prepared & Analyzed: 12/19/08						
Nitrate as N	0.43	0.05	mg/l	0.500		86	80-120	2	20	
Duplicate (8121901-DUP1)		**Source: 0812626-03**		Prepared & Analyzed: 12/19/08						
Nitrate as N	ND	0.05	mg/l		ND				20	
Matrix Spike (8121901-MS1)		**Source: 0812626-03**		Prepared & Analyzed: 12/19/08						
Nitrate as N	0.42	0.05	mg/l	0.500	ND	85	80-120			
Matrix Spike Dup (8121901-MSD1)		**Source: 0812626-03**		Prepared & Analyzed: 12/19/08						
Nitrate as N	0.46	0.05	mg/l	0.500	ND	92	80-120	8	20	
Reference (8121901-SRM1)				Prepared & Analyzed: 12/19/08						
Nitrate as N	0.65	0.05	mg/l	0.688		94	90.12-107.7			
Batch 8121922										
Duplicate (8121922-DUP1)		**Source: 0812630-01**		Prepared & Analyzed: 12/19/08						
Turbidity	0.21	0.05	NTU		0.20			5	20	
Reference (8121922-SRM1)				Prepared & Analyzed: 12/19/08						
Turbidity	7.21	0.05	NTU	6.66		108	2.88-117.1			

The results in this report apply to the samples analyzed in accordance with the chain of custody document. This analytical report must be reproduced in its entirety.

Client Name: D-Max Engineering
Project Name: Poway Detention Basin

EMA Log #: 0812650

Conventional Chemistry Parameters by Standard/EPA Methods - Quality Control

Analyte	Result	Reporting Limit	Units	Spike Level	Source Result	%REC	%REC Limits	RPD	RPD Limit	Notes
Batch 8121928										
Blank (8121928-BLK1)				Prepared & Analyzed: 12/19/08						
Methylene Blue Active Substances	ND	0.5	mg/l							
LCS (8121928-BS1)				Prepared & Analyzed: 12/19/08						
Methylene Blue Active Substances	1.0	0.5	mg/l	1.00		98	80-120			
LCS Dup (8121928-BSD1)				Prepared & Analyzed: 12/19/08						
Methylene Blue Active Substances	0.9	0.5	mg/l	1.00		88	80-120	10	20	
Duplicate (8121928-DUP1)		**Source: 0812628-51**		Prepared & Analyzed: 12/19/08						
Methylene Blue Active Substances	ND	0.5	mg/l		ND				20	
Matrix Spike (8121928-MS1)		**Source: 0812628-51**		Prepared & Analyzed: 12/19/08						
Methylene Blue Active Substances	0.9	0.5	mg/l	1.00	ND	86	80-120			
Matrix Spike Dup (8121928-MSD1)		**Source: 0812628-51**		Prepared & Analyzed: 12/19/08						
Methylene Blue Active Substances	0.9	0.5	mg/l	1.00	ND	86	80-120	0.2	20	
Batch 8122230										
Blank (8122230-BLK1)				Prepared: 12/22/08 Analyzed: 12/23/08						
Hardness (Total)	ND	10	mg CaCO3/L							
Duplicate (8122230-DUP1)		**Source: 0812578-51**		Prepared: 12/22/08 Analyzed: 12/23/08						
Hardness (Total)	264	10	mg CaCO3/L		258			2	20	
Batch 8122236										
Blank (8122236-BLK1)				Prepared & Analyzed: 12/22/08						
Oil & Grease	ND	5	mg/l							

The results in this report apply to the samples analyzed in accordance with the chain of custody document. This analytical report must be reproduced in its entirety.

Client Name: D-Max Engineering
Project Name: Poway Detention Basin

EMA Log #: 0812650

Conventional Chemistry Parameters by Standard/EPA Methods - Quality Control

Analyte	Result	Reporting Limit	Units	Spike Level	Source Result	%REC	%REC Limits	RPD	RPD Limit	Notes
Batch 8122236										
LCS (8122236-BS1)				Prepared & Analyzed: 12/22/08						
Oil & Grease	33	5	mg/l	40.0		82	78-114			
LCS Dup (8122236-BSD1)				Prepared & Analyzed: 12/22/08						
Oil & Grease	32	5	mg/l	40.0		81	78-114	0.6	20	
Matrix Spike (8122236-MS1)		**Source: 0812475-03**		Prepared & Analyzed: 12/22/08						
Oil & Grease	32	5	mg/l	40.0	ND	81	78-114			
Batch 8122402										
Blank (8122402-BLK1)				Prepared & Analyzed: 12/24/08						
Ammonia as N	ND	0.10	mg/l							
LCS (8122402-BS1)				Prepared & Analyzed: 12/24/08						
Ammonia as N	0.94	0.10	mg/l	0.820		115	80-120			
LCS Dup (8122402-BSD1)				Prepared & Analyzed: 12/24/08						
Ammonia as N	0.86	0.10	mg/l	0.820		105	80-120	9	20	
Duplicate (8122402-DUP1)		**Source: 0812521-04**		Prepared & Analyzed: 12/24/08						
Ammonia as N	0.29	0.10	mg/l		0.28			3	20	
Matrix Spike (8122402-MS1)		**Source: 0812521-04**		Prepared & Analyzed: 12/24/08						
Ammonia as N	0.94	0.10	mg/l	0.820	0.28	80	80-120			
Matrix Spike Dup (8122402-MSD1)		**Source: 0812521-04**		Prepared & Analyzed: 12/24/08						
Ammonia as N	1.14	0.10	mg/l	0.820	0.28	104	80-120	19	20	

The results in this report apply to the samples analyzed in accordance with the chain of custody document. This analytical report must be reproduced in its entirety.

Client Name: D-Max Engineering
Project Name: Poway Detention Basin

EMA Log #: 0812650

Conventional Chemistry Parameters by Standard/EPA Methods - Quality Control

Analyte	Result	Reporting Limit	Units	Spike Level	Source Result	%REC	%REC Limits	RPD	RPD Limit	Notes
Batch 8122407										
Blank (8122407-BLK1)				Prepared & Analyzed: 12/24/08						
Total Suspended Solids	ND	20	mg/l							
Duplicate (8122407-DUP1)		**Source: 0812650-04**		Prepared & Analyzed: 12/24/08						
Total Suspended Solids	3.0	20	mg/l		1.0			100	20	QR-04
Reference (8122407-SRM1)				Prepared & Analyzed: 12/24/08						
Total Suspended Solids	52.3	20	mg/l	60.6		86	1.51-107.2			
Batch 8122915										
Blank (8122915-BLK1)				Prepared & Analyzed: 12/29/08						
Total Organic Carbon	ND	2.00	mg/l							
LCS (8122915-BS1)				Prepared & Analyzed: 12/29/08						
Total Organic Carbon	27.5	1.00	mg/l	25.0		110	80-120			
LCS Dup (8122915-BSD1)				Prepared & Analyzed: 12/29/08						
Total Organic Carbon	27.2	1.00	mg/l	25.0		109	80-120	1	20	
Duplicate (8122915-DUP1)		**Source: 0812589-01**		Prepared & Analyzed: 12/29/08						
Total Organic Carbon	13.8	2.00	mg/l		15.4			11	20	
Matrix Spike (8122915-MS1)		**Source: 0812589-01**		Prepared & Analyzed: 12/29/08						
Total Organic Carbon	70.7	4.00	mg/l	50.0	15.4	111	80-120			
Matrix Spike Dup (8122915-MSD1)		**Source: 0812589-01**		Prepared & Analyzed: 12/29/08						
Total Organic Carbon	70.5	4.00	mg/l	50.0	15.4	110	80-120	0.3	20	

The results in this report apply to the samples analyzed in accordance with the chain of custody document. This analytical report must be reproduced in its entirety.

Client Name: D-Max Engineering
Project Name: Poway Detention Basin

EMA Log #: 0812650

Conventional Chemistry Parameters by Standard/EPA Methods - Quality Control

Analyte	Result	Reporting Limit	Units	Spike Level	Source Result	%REC	%REC Limits	RPD	RPD Limit	Notes
Batch 8122921										
Duplicate (8122921-DUP1)		**Source: 0812554-51**		Prepared & Analyzed: 12/29/08						
Specific Conductance (EC)	807	1	umhos/cm		821			2	20	
Reference (8122921-SRM1)				Prepared & Analyzed: 12/29/08						
Specific Conductance (EC)	510	1	umhos/cm	533		96	4.18-105.8			
Batch 8122922										
Duplicate (8122922-DUP1)		**Source: 0812650-04**		Prepared & Analyzed: 12/29/08						
Specific Conductance (EC)	295	1	umhos/cm		303			3	20	
Reference (8122922-SRM1)				Prepared & Analyzed: 12/29/08						
Specific Conductance (EC)	539	1	umhos/cm	533		101	4.18-105.8			
Batch 8123023										
Blank (8123023-BLK1)				Prepared & Analyzed: 12/19/08						
Orthophosphate as P	ND	0.05	mg/l							
LCS (8123023-BS1)				Prepared & Analyzed: 12/19/08						
Orthophosphate as P	0.51	0.05	mg/l	0.500		102	80-120			
LCS Dup (8123023-BSD1)				Prepared & Analyzed: 12/19/08						
Orthophosphate as P	0.51	0.05	mg/l	0.500		102	80-120	0.4	20	
Duplicate (8123023-DUP1)		**Source: 0812650-01**		Prepared & Analyzed: 12/19/08						
Orthophosphate as P	0.23	0.05	mg/l		0.22			3	20	

The results in this report apply to the samples analyzed in accordance with the chain of custody document. This analytical report must be reproduced in its entirety.

Client Name: D-Max Engineering
Project Name: Poway Detention Basin

EMA Log #: 0812650

Conventional Chemistry Parameters by Standard/EPA Methods - Quality Control

Analyte	Result	Reporting Limit	Units	Spike Level	Source Result	%REC	%REC Limits	RPD	RPD Limit	Notes
Batch 8123023										
Matrix Spike (8123023-MS1)		**Source: 0812650-01**		Prepared & Analyzed: 12/19/08						
Orthophosphate as P	0.72	0.05	mg/l	0.500	0.22	99	80-120			
Matrix Spike Dup (8123023-MSD1)		**Source: 0812650-01**		Prepared & Analyzed: 12/19/08						
Orthophosphate as P	0.72	0.05	mg/l	0.500	0.22	99	80-120	0.4	20	
Batch 8123134										
Blank (8123134-BLK1)				Prepared & Analyzed: 12/30/08						
Oil & Grease	ND	5	mg/l							
LCS (8123134-BS1)				Prepared & Analyzed: 12/30/08						
Oil & Grease	33	5	mg/l	40.0		82	78-114			
LCS Dup (8123134-BSD1)				Prepared & Analyzed: 12/30/08						
Oil & Grease	32	5	mg/l	40.0		79	78-114	3	20	
Batch 9010730										
Blank (9010730-BLK1)				Prepared & Analyzed: 01/06/09						
Oil & Grease	ND	5	mg/l							
LCS (9010730-BS1)				Prepared & Analyzed: 01/06/09						
Oil & Grease	32	5	mg/l	40.0		79	78-114			
LCS Dup (9010730-BSD1)				Prepared & Analyzed: 01/06/09						
Oil & Grease	33	5	mg/l	40.0		82	78-114	4	20	

The results in this report apply to the samples analyzed in accordance with the chain of custody document. This analytical report must be reproduced in its entirety.

Notes and Definitions

S-04	The surrogate recovery for this sample is outside of established control limits due to a sample matrix effect.
S-02	The surrogate recovery for this sample cannot be accurately quantified due to interference from coeluting organic compounds present in the sample extract.
QR-04	The RPD between the sample and sample duplicate is not valid since both results are below the reporting limit for this analyte.
ND	Analyte NOT DETECTED at or above the reporting limit
NR	Not Reported
dry	Sample results reported on a dry weight basis
RPD	Relative Percent Difference

The results in this report apply to the samples analyzed in accordance with the chain of custody document. This analytical report must be reproduced in its entirety.

CHAIN-OF-CUSTODY RECORD

– EnviroMatrix EMA Analytical, Inc. —
4340 Viewridge Ave., Ste. A - San Diego, CA 92123 - Phone (858) 560-7717 - Fax (858) 560-7763

EMA LOG #: 0812650

Client: D-MAX Engineering, Inc.
Attn: Arsalan Dadkhah
Samplers(s): MD, SD
Address: 7220 Trade Street, Suite 119
San Diego, CA 92121
Phone: (858) 586-6600 Fax: (858) 586-6644
Email:
Billing Address: Same

Project ID: Poway Detention Basins 2008/2009
Project #: [redacted]-2008 46 W-2 PO #:

Requested Analysis

ID #	Client Sample ID	Sample Date	Sample Time	Sample Matrix	Container # / Type	Oil & Grease □ 413.1 □ 413.2 X 1664	8015B (TPH) □ Gas □ Diesel □ Ext	624/8260 (VOC) Full BTXE MTBE Oxy Nap	625 / 8270 (SVOC) □ PAH only	608 / 8081 (Organochlorine Pesticides)	608 / 8082 (Polychlorinated Biphenyls)	(Organophosphorus Pesticides) 8141 Tri/Chlor	TBT (Organotin Compounds)	□ pH X EC X TSS □ TDS TOC	Nitrate □ Nitrite □ TKN X NH3	CAC Title 22/CAM17 Metals □ TTLC □ STLC	TCLP (RCRA) □ Metals □ Organics	Cd Cr Cu Pb Ni Ag Zn X Dissolved	Coliform, X Total (MTF) X Fecal (MTF)	Colilert, T+E.Coli □ P/A □ Enumeration	Enterococcus, X MTF □ Enterolert	Heterotrophic Plate Count (HPC)	Total Metals (Cd, Cu, Pb, Zn)	Total Hardness	MBAS	Turbidity	Orthophosphate - P
1	Stowe	12/19/08	10:05	Water	3G, 6P	X						X		X	X			X X	X		X		X	X	X	X	X
2	Stoller	"	11:25	"	"	X						X		X	X			X X	X		X		X	X	X	X	X
3	Community	"	10:50	"	"	X						X		X	X			X X	X		X		X	X	X	X	X
4	Kirkham	"	12:10	"	"	X						X		X	X			X X	X		X		X	X	X	X	X
5	Gate	"	12:50	"	"	X						X		X	X			X X	X		X		X	X	X	X	X
6																											
7																											
8																											
9																											
10																											

Matrix Codes: A = Air, DW = Drinking Water, GW = Groundwater, SW = Storm Water
WW = Wastewater, S = Soil, SED = Sediment, SD = Solid, T = Tissue, O = Oil, L = Liquid

Shipped By: □ Courier □ UPS □ FedEx □ USPS □ Client Drop Off □ Other

[1]**Turn-Around-Time:** □ Same Day □ 24 hr □ 48 hr □ 3 day □ 4 day X 5 day □ STD (7 day)

[1]**Reporting Requirements:** □ Fax □ PDF □ Excel □ Geotracker/EDF □ Hard Copy □ EDT

[1]**Sample Disposal:** □ By Laboratory □ [2]Return to Client: P/U or Delivery □ Archive

Sample Integrity

Correct Containers: Yes No N/A	Containers Properly Preseved: Yes No N/A
Custody Seals Intact: Yes No N/A	Temp @ Receipt:
COC/Labels Agree: Yes No N/A	Sampled By: Client EMA Autosampler

RELINQUISHED BY	DATE/TIME	RECEIVED BY
Signature	12/19/08 1:15 pm	Signature
Print: Sara Dadkhah		Print: Rob Ling
Company: D-MAX		Company: EMA
Signature		Signature
Print		Print
Company:		Company:
Signature		Signature
Print		Print
Company:		Company:

Project/Sample Comments:
Microbiology: TC 20 to 1,600,000
En, FC 20 to 160,000
8°C on ice

[1]Additional costs may apply, consult a project manager for details.

White- EMA Canary - Accounting Pink - Client (w/report) Gold - Client (Relinquish)

[2]EMA reserves the right to return any samples that do not match our waste profile.

NOTE: By relinquishing samples to EMA, Inc., client agrees to pay for the services requested on this COC form and any additional analyses performed on this project. Payment for services is due within 30 days from date of invoice. Samples will be disposed of after 30 days unless otherwise noted. All work is subject to EMA's terms and conditions.

CITY OF POWAY

2008/2009
JURISDICTIONAL URBAN RUNOFF MANAGEMENT PROGRAM ANNUAL REPORT

IDDE SECTION

DECEMBER 2009

PREPARED BY:

D-MAX ENGINEERING, INC.
7220 TRADE STREET, SUITE 119
SAN DIEGO, CALIFORNIA 92121
858.586.6600

INTRODUCTION AND CONTENTS

Introduction

Section 7 of the Annual Report discusses the implementation of the illicit discharge detection and elimination (IDDE) component of the City's storm water program. This program consists of dry weather monitoring activities and other activities intended to prevent and respond to illicit connection and illicit discharges, such as operating a storm water hotline. The reporting period for the portions of this section that discuss dry weather monitoring activities have been extended through September 30, 2009, but the reporting period for other activities described in the section was not changed and thus extends through June 30, 2009, consistent with rest of the JURMP Annual Report. Because field work for the dry weather monitoring program is not required to be completed until September 30, the same day that the JURMP Annual Report is to be submitted, the RWQCB extended the submittal deadline for all of Section 7 of the JURMP Annual Report until December 15 of each year.

Contents

This submittal includes a certification statement, the text of Section 7 of the 2008/2009 JURMP Annual Report, and the attachments associated with that section. For clarity, the items included in this submittal are listed below.

- Certification Statement for Section 7 Submittal
- Introduction and Contents
- Section 7 (IDDE Component) of the 2008/2009 JURMP Annual Report
- JURMP Annual Report Requirements Checklist (for Section 7 only)
- Attachment 7.1, City of Poway Dry Weather Field Screening and Analytical Monitoring Program 2009

Please note that the complaint log, referenced as Appendix B in Section 7, was already provided with the main JURMP Annual Report submittal in September 2009 and is not included again with this December submittal.

CERTIFICATION STATEMENT

I certify under penalty of law that this document and all attachments were prepared under my direction or supervision in accordance with a system designed to assure that qualified personnel properly gather and evaluate the information submitted. Based on my inquiry of the person or persons who manage the system, or those persons directly responsible for gathering the information, the information submitted is, to the best of my knowledge and belief, true, accurate, and complete.

I am aware that there are significant penalties for submitting false information, including the possibility of fine and imprisonment for knowing violations.

Robert J. Manis
Director of Development Services

Date: December 15, 2009

Telephone Number: (858) 668-4601

Leah Browder
Director of Public Works

Date: December 15, 2009

Telephone Number: (858) 668-4722

7.0 ILLICIT DISCHARGE DETECTION AND ELIMINATION

7.1 INTRODUCTION

The City maintains several programs to prevent and to seek out and eliminate illicit connections and illicit discharges (IC/IDs), which can be significant sources of pollutants to the City's MS4. Illicit discharges may result from activities such as vehicle washing or equipment cleaning without the use of proper BMPs. Illicit connections include improper links to the MS4, typically of conveyances that should be plumbed to the sanitary sewer system, such as car wash facility drains. City storm water personnel work with residents, businesses, and City staff to make them aware of BMPs to prevent IC/IDs and to encourage reporting of IC/IDs. The following activities are the primary components of the City's program to combat IC/IDs:

- Inspecting local businesses, construction sites, and municipal facilities
- Conducting the Dry Weather Field Screening and Analytical Monitoring Program (Dry Weather Monitoring Program)
- Operating a public complaint hotline

These activities enable the City to provide a comprehensive system to improve the quality of storm water and urban runoff throughout the City through detection and elimination of IC/IDs.

7.1.1 SUMMARY OF NOTABLE ACCOMPLISHMENTS

Some notable achievements for the illicit discharge detection and elimination component during the 2008/2009 reporting period are presented in the following bulleted list. Please note that per Addendum No. 2 to the Municipal Permit, the reporting period for the Dry Weather Monitoring Program extended through September 30, 2009. The reporting period for all other components of the City's illicit discharge detection and elimination (IDDE) program ended on June 30, 2009.

- Five IC/IDs were discovered and reported during the 2008/2009 reporting period. Additionally, one IC/ID was identified during Dry Weather Monitoring Program follow-up investigations. City personnel followed up on all IC/IDs, and enforcement measures were applied as necessary.
- The City continued to operate two public complaint hotlines; the City recorded and investigated 50 complaints during the reporting period (Appendix B).
- The City performed all of the recommended corrective actions proposed in the 2008 Dry Weather Monitoring Program Report to prevent possible pollutants from entering the storm drain system.
- The City conducted the 2009 Dry Weather Monitoring Program.

7.2 PUBLIC REPORTING OF ILLICIT DISCHARGES AND CONNECTIONS

Reporting and Response

Public and municipal involvement is crucial to the prevention and elimination of IC/IDs from the storm water conveyance system. The public complaint hotline provides an effective means for individuals in the City to report suspected IC/IDs. The City of Poway encourages citizens to report illicit discharges or water quality concerns associated with discharges into or from the MS4 through the City's Storm Water hotlines:

- Development Services Department: (858) 668-4668
- Public Works Department: (858) 668-4700

Information can also be accessed and reports made via the City's website at http://poway.org. One or both of the public reporting numbers are listed in the City's storm water pollution prevention brochures, and the numbers are posted on the City's website.

Each complaint is investigated by City personnel for verification. Responsible parties for any verified IC/ID are identified, educated and/or given a notice of violation as necessary, and required to stop illegal discharges. Development Services staff maintains a database of all complaints from the public reporting hotline and the resulting enforcement actions. Complaints received by the City during the 2008/2009 reporting period and the City's response to each are listed in Appendix B, which was included with the September 2009 JURMP Annual Report submittal. A total of 50 complaints were documented this year, an increase from the 24 that were recorded last year. This may indicate that Poway residents are becoming more aware of the City's Storm Water Pollution Prevention Program, and are making calls to the City when they see a violation.

The City responded to and resolved all 50 complaints during the 2008/2009 reporting period, including seven located at industrial or commercial businesses and 12 located in residential areas.

Enforcement

As previously stated, investigated complaints from the Storm Water Hotline and City website are included in Appendix B, which was included with the September 2009 JURMP Annual Report submittal. Appendix B also includes relevant Public Works Department complaints and a description of how each complaint was resolved during the reporting period. Resolutions to investigated complaints included clean-up, providing educational material and discussing storm water concepts with individuals involved in the complaint and, in some cases, issuing courtesy notices identifying the deficiency and remedy. The City issued five courtesy notices in response to complaints received by the City's storm water hotline.

7.3 SPILL REPORTING, RESPONSE, AND PREVENTION

The City has documented procedures for preventing and responding to sanitary sewer overflows (SSOs). Preventive maintenance is regularly conducted on the City's sanitary sewer system, and inspections are regularly conducted to monitor the condition of the public sewer lines and to determine the necessity of maintenance. Private property owners are responsible for maintaining the private lateral lines on their properties, but the City assists in the containment and cleanup of sewer spills if the spill could potentially reach the City's MS4.

Individuals in the City are encouraged to report any SSOs to the City's Storm Water Hotline. There were no SSOs or significant spills during the 2008/2009 reporting period.

7.4 URBAN RUNOFF MONITORING

The City has continued to conduct a Dry Weather Monitoring Program, as required by the Municipal Permit. This program assists the City in detecting and eliminating IC/IDs to the storm drain system. There are three major components to the Dry Weather Monitoring Program:

- Field observations, which include site descriptions and qualitative observations
- Field screening, which includes flow estimation and sample testing using meters and test kits at the site
- Analytical monitoring, which involves submittal of collected samples from selected sites, constituting at least 25 percent of all sites with flowing or ponded water, to an analytical laboratory for additional testing

The City visits all designated primary monitoring stations each year between May 1 and September 30 to collect dry weather monitoring data. When a primary monitoring station is found to be dry, the City visits designated alternate monitoring stations.

Numeric action levels are used as the primary approach for the interpretation of most constituent concentrations measured in the field and laboratory. Action levels for dissolved metals follow the California Toxics Rule (CTR) Criteria Maximum Concentration (CMC). Temperature, turbidity, and conductivity parameters are evaluated using best professional judgment to determine if further investigation is needed. The action levels for pH, surfactants, ammonia-nitrogen, nitrate-nitrogen, orthophosphate-phosphorus, oil and grease, diazinon, and chlorpyrifos were adopted in 2003 and were based on statistical analyses of previous Dry Weather Monitoring Program data, established water quality benchmarks from the Basin Plan, and the United States Environmental Protection Agency Multi-Sector General Permit.

The Regional Monitoring Workgroup in November 2008 requested the Dry Weather Monitoring Sub-workgroup to evaluate dry weather action levels that were submitted in April 2003 by the County of San Diego on behalf of the Copermittees. The Dry Weather Monitoring Sub-workgroup determined that the bacterial indicators action levels required

additional analysis. All other action levels were deemed appropriate and will not change. The Dry Weather Monitoring Sub-workgroup contracted the services of D-MAX Engineering (D-MAX) to conduct the evaluation of historical bacterial data collected from dry weather monitoring from 2002 through 2007. Details of this evaluation are posted on the Project Clean Water Website at http://www.projectcleanwater.org/pdf/science_mon/dry_weather_2009bacteria_action_level_report_draft.pdf. The Regional Monitoring Workgroup on May 19, 2009, evaluated the recommendations of the Dry Weather Monitoring Sub-workgroup and selected the 80th percentile values to be proposed as the dry weather action levels for bacterial indicators beginning on May 1, 2010. The current levels and the levels proposed for use beginning May 1, 2010, are presented in Table 7-1.

Table 7-1
Bacterial Indicators Action Levels for Dry Weather Monitoring Program

	Total Coliform (MPN/100 mL)	**Fecal Coliform (MPN/100 mL)**	***Enterococcus* (MPN/100 mL)**
2003-2009 Action Levels	50,000	20,000	10,000
Proposed 2010 -2012 Action Levels	130,000	13,000	7,000

7.4.1 2008 DRY WEATHER MONITORING PROGRAM

During the 2008 Dry Weather Monitoring Program 50 primary monitoring stations and four alternate monitoring stations were visited. Six sites exceeded action levels for one or more constituents. All routine and follow-up visits were completed as scheduled during the 2008 dry season. For further information about how the City addressed notable findings of the 2008 Dry Weather Monitoring Program and responded to the resulting recommendations, see Section 7.5.1 of this report.

7.4.2 2009 DRY WEATHER MONITORING PROGRAM

The City's storm water consultant, D-MAX, completed the 2009 Dry Weather Monitoring Program in September 2009. Fifty primary monitoring stations and four alternate monitoring stations were visited. One IC/ID was identified and eliminated during upstream investigations.

A summary of action level exceedances for field and laboratory constituents is provided in Table 7-2, below. The results of all follow-up investigations are presented in Table 7-3, in Section 7.5.2 of this report. A list of all monitoring stations visited is displayed in Table 7-4. At the end of this section complete field and laboratory analytical results are included as Table 7-5 and Table 7-6, respectively.

Table 7-2
Summary of 2009 Action Level Exceedances

Field Screening (50 samples)			
Analyte	**Number of Exceedances**	**Percentage of Sites with Exceedance**	**Site(s) Exceeding Action Level**
pH	0	0	---
Conductivity	0	0	---
Turbidity	0	0	---
Surfactants	2	4	3A, 3B
Ammonia-N	1	2	21B
Nitrate-N	2	4	18A, 141
Orthophosphate-P	0	0	---
Laboratory Analyses (14 samples)			
Analyte	**Number of Exceedances**	**Percentage of Sites with Exceedance**	**Sites Exceeding Action Level**
Oil & Grease	0	0	---
Cadmium	0	0	---
Copper	0	0	---
Lead	0	0	---
Zinc	0	0	---
Diazinon	0	0	---
Chlorpyrifos	0	0	---
Total Coliforms	2	14	4, 36A
Fecal Coliforms	3	21	4, 36A, 132
Enterococci	3	21	3, 36A, 132

Note: Data includes initial site visits only; confirmation and follow-up visit data is not included.

A trash assessment was performed at each routine site visit during the 2009 Dry Weather Monitoring Program in accordance with the Municipal Permit requirements. A qualitative estimate of the abundance of trash is made based upon a general impression of the site. The Trash Assessment Form's five categories are primarily qualitative descriptions of the amount and extent of trash, although a number of trash pieces is also included in each category as a rough guideline. The five categories are defined as follows.

- Optimal: On first glance, no trash visible. Little or no trash (<10 pieces) evident when evaluated area is closely examined for litter and debris.
- Suboptimal: On first glance, little or no trash visible. After close inspection small levels of trash (~10-50 pieces) evident in evaluated area.

- Marginal: Trash is evident in low to medium levels (~51-100 pieces) on first glance. Evaluated area contains litter and debris. Evidence of site being used by people: scattered cans, bottles, food wrappers, blankets, or clothing present.
- Submarginal: Trash distracts the eye on first glance. Evaluated area contains substantial levels of litter and debris (~100-400 pieces). Evidence of site being used frequently by people: many cans, bottles, food wrappers, blankets, or clothing present.
- Poor: Site is significantly impacted by trash. Evidence of trash accumulation behind a constriction point or evidence of excessive dumping. Evaluated area contains substantial levels of litter and debris (>400 pieces).

The threat to human health and threat to aquatic health are also assessed at each site. Prior to the beginning of the 2009 dry weather season, the Dry Weather Monitoring Sub-workgroup added additional detail to the definitions of these categories to help achieve a greater level or inter-jurisdictional consistency. The definitions are as follows:

- *Threat to Human Health* – Presence of more than one of, or a combination of, the following items: hypodermic needles or other medical waste; used diapers, animal waste, or human feces; any toxic substance such as chemical containers, vehicle batteries, or fluorescent light bulbs. Alternatively high prevalence of any one item (e.g. Greater than 50 items that present a puncture or laceration hazard); or observations of mosquito larvae directly observed in water ponded due to trash. All subject to best professional judgment.
- *Threat to Aquatic Health* – Large amount (50 pieces or more) of persistent, buoyant litter such as: hard or soft plastics, balloons, Styrofoam (equivalent to a cup), or large amounts of settleable, degradable, and nontoxic debris; cigarette butts. Presence of more than one of, or a combination of the following items: toxic items such as vehicle batteries, or spray cans; any evidence of large clumps of yard waste from landscape maintenance such as yard waste or dumped leaf litter (not naturally occurring). All subject to best professional judgment.

During the 2009 Dry Weather Monitoring Program, 54 sites in the City of Poway were evaluated, including the four dry sites. Eighty-five percent of sites were rated optimal. A few sites ranked suboptimal or marginal, and no sites ranked submarginal or poor. Additionally, no sites were determined to pose a threat to human or aquatic health. Actions taken by the City in response to the trash assessment results are addressed in Section 7.5.2 of this report.

The 2009 Dry Weather Monitoring Program Report can be found as Attachment 7.1.

7.5 FOLLOW-UP AND ENFORCEMENT

7.5.1 ACTIONS TAKEN IN RESPONSE TO THE 2008 DRY WEATHER MONITORING PROGRAM FINDINGS

Based on the results of the 2008 Dry Weather Monitoring Program for the City of Poway, the following actions were completed by the City of Poway.

EDUCATION

- Educational materials were mailed to all residences upstream of Site 124 regarding proper disposal of cooking fats, oils, and grease (see Attachment 5.2 of the September 2009 JURMP Annual Report submittal). Distribution areas included the residences located at 13252 to 13360 Olive Meadows Drive, 14008 to 14050 Mazatlan Way, 14008 to 14101 Hermosillo Way, and all those on Olive Mesa Court, Olive Mesa Place, and Olive Crest Way.

INSPECTION AND MAINTENANCE

- Decaying organic material and sediment in the storm water conveyance directly upstream of the outlet at Site 36A and in upstream conveyances near Twin Peaks Middle School were removed to allow proper drainage and reduce stagnation of water. Horse manure was removed from upstream areas; human waste was removed from under the bridge by Site 36A.
- Human waste from under the bridge at Site 142 was removed.
- Trash was removed from sites 36A, 132, 142, 2, 21A, 64A, 91, 106, and 119, which were scored as submarginal or marginal by the trash assessment during routine site visits. Additionally, trash was removed from sites 121 and 140, where the trash was also in contact with the water. These sites were added to the City's existing clean up schedule as appropriate.
- Sites that received a suboptimal trash score were also cleaned up and added to the City's existing clean up schedule as appropriate, including sites 15, 18A, 21B, 30, 34, 35, 90, 103, 105, 109, 111, 115, 124, 128, 130, 135, 136, and 137.

7.5.2 2009 DRY WEATHER MONITORING FOLLOW-UP INVESTIGATIONS

If the results of the field or laboratory analyses exceed specific action levels, follow-up investigations are required within two business days. Upstream investigations are performed when exceedances are verified during confirmation visits. See the City's JURMP for a complete discussion of upstream investigation procedures.

Table 7-3 presents conclusions based on the results of confirmation visits and, where necessary, upstream investigations conducted during the 2009 Dry Weather Monitoring Program.

Table 7-3
Summary of 2009 Follow-Up Investigations

Site	Upstream Investigation Target Constituent(s)		Results / Probable Sources
	Field	Laboratory	
3	---	Enterococci	Decomposition of landscaping waste discharged by Benchmark Landscaping. City code enforcement staff followed up to ensure the discharge was eliminated and proper BMPs will be used in the future.
3A	Surfactants	---	Transient flow
3B	Surfactants	---	Transient flow
4	---	Total Coliforms, Fecal Coliforms	Decomposition of leaves and wildlife waste in the upstream open area.
18A	Nitrate-N	---	Nitrate-containing groundwater seepage.
21B	Ammonia-N	---	Transient flow, potentially generated by organic material decomposition at site, and increased concentration of ammonia-N as ponded water evaporated.
36A	---	Total Coliforms, Fecal Coliforms, Enterococci	Decomposing leaves and trash in the ponded water at the site, and fecal matter upstream.
132	---	Fecal Coliforms, Enterococci	Transient flow
141	Nitrate-N	---	Nitrate-containing groundwater; nitrate likely due to a history of agricultural activity in the area.

The City is in the process of responding to the 2009 Dry Weather Monitoring Program findings. These actions and any other actions taken with respect to the City's Dry Weather Monitoring Program during the remainder of 2009/2010 will be described in the 2009/2010 JURMP Annual Report.

7.5.3 IC/IDs Identified

During the reporting period, five IC/IDs were identified and eliminated based on investigations of reports made to the City's public complaint hotline. Details of all complaints made to the City's public complaint hotline are included in the City's complaint log, included with the September 2009 JURMP Annual Report submittal as Appendix B.

7.6 Illicit Discharge Detection and Elimination Component Effectiveness Assessment

The effectiveness assessment of this program component is provided in Section 11 of this JURMP Annual Report, which was submitted in September 2009.

7.7 Program Review and Modification

Changes to the definitions of threat to human health and threat to aquatic health used during the trash assessment component of the Dry Weather Monitoring Program and proposed bacteria action levels to be used in the 2010 dry weather season are discussed earlier in this section. No other changes to the City's illicit discharge detection and elimination component were made during the reporting period.

Table 7-4
2009 Dry Weather Monitoring Locations

Site	Location	Conveyance	Primary Land Use	Secondary Land Use	Hydrologic Subarea	Latitude	Longitude
1	Behind 12371 Old Pomerado Road	Outlet	Residential	Open	906.20	32.94284	-117.06485
2	North of business center at 12300- 12340 Stowe Drive	Outlet	Commercial	Industrial	906.20	32.94183	-117.05915
3	Behind industrial site at the end of Kirkham Court, approximately 150 feet into canyon	Outlet	Commercial	Industrial	906.20	32.94424	-117.05537
3A	At the end of Kirkham Court, across from Life Force International, in the street	Manhole	Commercial	Industrial	906.20	32.94327	-117.05326
3B	At the end of Kirkham Court east of Site 3A	Manhole	Commercial	Industrial	906.20	32.94318	-117.05283
4	12342 Old Pomerado Road, north of Veterans Building at Bette Bendixen Park	Natural Creek	Residential	Open	906.20	32.94270	-117.06604
12	Behind 12818 Beeler Creek Trail, at junction of Poway Creek and Beeler Creek	Natural Creek	Residential	Open	906.20	32.94917	-117.06958
15	End of Montauk Street, in Poway Creek	Outlet	Residential	Open	906.20	32.94957	-117.05802
16	12269 Oak Knoll Road Gurudwara Sikh Hall	Natural Creek	Commercial	Residential	906.20	32.95007	-117.06580
18A	Hilleary Place, north of bridge, located approximately 200 feet east of Community Road	Concrete Channel	Residential	None	906.20	32.96015	-117.03840
19	13106 Gate Drive, under bridge on south side	Outlet	Residential	Commercial	906.20	32.95502	-117.06580
21A	Clair Drive and Garden Road, across from the convenience store, western outlet	Manhole	Residential	Commercial	906.20	32.95625	-117.02264
21B	Clair Drive and Garden Road, across from the convenience store, eastern outlet	Manhole	Residential	None	906.20	32.95625	-117.02264
30	End of Oak Knoll Road in Rattlesnake Creek	Concrete Channel	Parks	Residential	906.20	32.95135	-117.04967
31	Off Community Road, 50 feet southwest of Hilleary Park	Concrete Channel	Parks	Residential	906.20	32.96007	-117.04314
34	Community Road, southwest of the Sycamore Tree Lane intersection	Natural Creek	Open	Residential	906.20	32.96302	-117.04079
35	West of Midland Road, at intersection of Kentfield Drive	Earthen Channel	Residential	Open	906.20	32.97674	-117.03674

Table 7-4 (Continued)
2009 Dry Weather Monitoring Locations

Site	Location	Conveyance	Primary Land Use	Secondary Land Use	Hydrologic Subarea	Latitude	Longitude
36A	Southwest of bridge, near 14336 Tierra Bonita Road, off Poway Valley Road	Natural Creek	Residential	Commercial	906.20	32.97615	-117.02776
52	Northwest corner of Summer Sage Road and Espola Road intersection	Outlet	Residential	None	905.22	33.00270	-117.02393
53	West of Trailwind Road and Espola Road intersection	Outlet	Residential	None	905.22	33.00520	-117.02431
54	West of Espola Road, between Lake Poway Road and Morning Air Road	Outlet	Residential	Commercial	905.22	33.00880	-117.02430
63A	In upper corner of 17218, Boca Raton Lane off Tam O' Shanter Drive	Manhole	Residential	Residential	905.21	33.02578	-117.03396
64A	Northwest end of Glen Arven Lane, 30 feet downhill into canyon	Outlet	Residential	Parks	905.21	33.03299	-117.03613
65	South end of Summerfield Lane, south of Rios Road	Natural Creek	Residential	None	905.22	33.01507	-117.05344
80	Blum Drive between Tamayo Way and Sycamore Creek Road	Natural Creek	Open	Residential	905.21	33.04118	-117.03928
90	Off Pomerado Road, East of Powers Road on Vaughan Road, south of the bridge	Concrete Channel	Residential	Commercial	906.20	32.96621	-117.06141
91	Southeast corner of the Ted Williams Parkway and Pomerado Road intersection	Outlet	Commercial	Residential	906.20	32.97841	-117.06174
101	Northwest of the Scripps Poway Parkway and Pomerado Road intersection, at the end of Old Pomerado Road	Concrete Channel	Commercial	Residential	906.20	32.93543	-117.06065
103	12237 Old Pomerado Road, north of the bridge	Natural Creek	Residential	Commercial	906.20	32.93961	-117.06572
105	North of the playground at the west end of Whispering Tree Lane.	Outlet	Residential	None	906.20	32.94860	-117.06180
106	East of Community Road, between Metate Lane and Stowe Drive, down into canyon	Outlet	Commercial	Industrial	906.20	32.94619	-117.04321
108	Gate Drive, south of Woodgate Place, north of the road, in open area	Earthen Channel	Open	Residential	906.20	32.95089	-117.03323

Table 7-4 (Continued)
2009 Dry Weather Monitoring Locations

Site	Location	Conveyance	Primary Land Use	Secondary Land Use	Hydrologic Subarea	Latitude	Longitude
109	On Claire Drive, 0.25 miles south of Garden Road, next to the bridge	Natural Creek	Residential	Open	906.20	32.95268	-117.02231
111	Standish Drive north of Kennebunk Street, northeast of the bridge	Concrete Channel	Residential	Open	906.20	32.95360	-117.01825
114	Robinson Boulevard and Silver Lake Drive intersection, at the northwest corner	Manhole	Residential	None	906.20	32.95720	-117.05609
115	At the intersection of Silver Lake Road and Utopia Road	Manhole	Residential	None	906.20	32.96439	-117.05369
118	On Holland Road, between Powers Road and Frame Road, west side of channel, under the bridge	Outlet	Residential	None	906.20	32.96995	-117.06135
119	On Glen Oaks Road, between Powers Road and Frame Road, east side of channel, under the bridge	Outlet	Residential	Open	906.20	32.97355	-117.06140
121	Northwest corner of the Pomerado Road and Camino Del Norte intersection	Natural Creek	Open	Residential	906.20	32.98399	-117.06210
123	Northeast of the intersection of Pomerado Road and Casa Avenida, east side of channel, north of the bridge	Outlet	Residential	None	906.20	32.99228	-117.05784
124	Community Road, across from Olive Meadows Drive, west side of channel	Outlet	Residential	Parks	906.20	32.96723	-117.04030
125	Southeast of the community Road and Aubrey Street intersection, on sidewalk near lightpost	Manhole	Residential	None	906.20	32.97070	-117.04049
128	Midland Road, between Twin Peaks Road and Orange Blossom Lane, at the west side of channel	Outlet	Residential	None	906.20	32.97875	-117.03663
129	Indian Trail and Bennye Lee Drive intersection	Outlet	Residential	None	905.22	33.00705	-117.03663
130	East of the driveway for 13185 and 13225 Stone Canyon Road	Natural Creek	Residential	None	905.22	33.00716	-117.04466
131	Espola Road, between Bounty Way and Sand Hill Road, across from high school sports field	Concrete Channel	Residential	Open	905.22	33.00051	-117.02351
132	Lake Poway Road, between Summer Sage Road and Prairie Vista Road in the creek	Natural Creek	Residential	None	905.22	33.00688	-117.02722

Table 7-4 (Continued)
2009 Dry Weather Monitoring Locations

Site	Location	Conveyance	Primary Land Use	Secondary Land Use	Hydrologic Subarea	Latitude	Longitude
133	South of Espola Road on Orchard Bend Road, north of Jack Rabbit Road in the creek	Natural Creek	Residential	None	905.22	33.01307	-117.03362
134	South of Espola Road, between 13556 and 13618 Sagewood Drive	Earthen Channel	Residential	None	905.22	33.01680	-117.03586
135	South of Espola Road, east of the intersection of Cedar Tree Way and Elmfield Lane	Concrete Channel	Residential	Open	905.22	33.01663	-117.04956
136	South of Espola Road, west of Valle Verde Road, across from the green field, next to 16780 Espola Road	Outlet	Parks	Residential	905.22	33.01853	-117.04646
138	At the intersection of Saint Andrews Drive and Alderwood Lane, on the west side of Alderwood Lane	Manhole	Residential	None	905.22	33.02116	-117.04146
140	Behind 17788 Old Winery Road,	Outlet	Residential	Agricultural	905.22	33.03204	-117.04781
141	On Old Coach Road, north of Espola Road, next to the HVR 17150 sign, at the bridge	Natural Creek	Open	Residential	905.21	33.02807	-117.02446

Notes:
For field screening purposes alternate sites 1, 125, 135, and 138 were substituted for dry primary monitoring sites 15, 53, 65 and 131.

Table 7-5
Field Analytical Results From the 2009 Dry Weather Monitoring Program

Site	Date	Time	Flow (gpm)	Temp (°C)	pH	Turbidity (NTU)	Conductivity (mS/cm)	Surfactants (mg/L MBAS)	Ammonia -Nitrogen (mg/L)	Nitrate-Nitrogen (mg/L)	Orthophosphate -Phosphorus (mg/L)
1	8/19/09	15:30	9	24.8	8.0	0.58	2.85	0.25	0.221	0.11*	0.319
2	8/19/09	10:30	<1	21.1	8.2	9.11	1.91	0.75	0.108	5.20	1.384
3	8/13/09	10:35	3	22.4	8.0	3.01	1.54	0.13	0.072*	1.00*	0.220
3 (Confirmation)	8/21/09	13:50	3	23.6	8.1	na	1.40	na	na	na	na
3A	8/17/09	10:55	2	24.1	8.1	12.36	1.47	**2.50**	0.181	0.76*	0.585
3A (Confirmation)	8/18/09	9:30	2	22.9	7.8	na	1.43	0.50	na	na	na
3B	8/17/09	11:25	2	20.4	8.1	4.83	1.46	**1.00**	0.108	0.77*	0.293
3B (Confirmation)	8/18/09	9:50	2	22.9	7.8	na	1.46	0.50	na	na	na
4	8/12/09	11:35	12	25.8	8.0	2.33	3.01	0.25	0.243	0.27*	0.299
4 (Confirmation)	8/21/09	12:10	5	21.5	7.9	na	2.92	na	na	na	na
12	8/12/09	12:45	47	24.7	7.9	3.75	4.76	0.38	0.472	0.09*	0.074*
15	8/12/09	11:20	dry	ns	ns	ns	ns	ns	ns	ns	ns
16	8/12/09	13:15	94	27.1	8.1	1.37	3.63	0.25	0.272	0.52*	0.015*
18A	6/23/09	13:15	12	29.9	8.3	1.48	2.44	0.25	0.244	**11.32**	0.017*
18A (Confirmation)	6/24/09	14:50	13	28.8	8.4	na	2.44	na	na	**14.71**	na
19	6/23/09	11:30	12	23.2	7.5	0.02	1.47	0.13	0.011*	nd	nd
21A	6/24/09	11:00	ponded	21.7	7.4	10.62	1.45	0.25	0.157	0.68*	0.958

Table 7-5 (Continued)
Field Analytical Results From the 2009 Dry Weather Monitoring Program

Site	Date	Time	Flow (gpm)	Temp (°C)	pH	Turbidity (NTU)	Conductivity (mS/cm)	Surfactants (mg/L MBAS)	Ammonia -Nitrogen (mg/L)	Nitrate-Nitrogen (mg/L)	Orthophosphate -Phosphorus (mg/L)
21B	8/17/09	10:10	ponded	20.8	7.6	13.67	1.99	0.50	1.105	1.10*	0.877
21B (Confirmation)	8/18/09	10:25	ponded	21.6	7.8	na	1.77	na	0.358	na	na
30	8/12/09	12:05	16	30.6	8.5	2.74	2.91	0.25	0.229	0.21*	0.011*
31	8/18/09	15:30	11	26.8	8.1	1.58	2.81	0.25	0.181	0.32*	0.242
34	8/19/09	13:30	5	26.5	7.8	10.50	2.77	0.25	0.270	0.49*	0.497
35	8/17/09	13:40	ponded	25.5	8.4	8.18	1.66	0.25	0.229	1.67	0.078*
36A	8/7/09	12:00	ponded	22.2	7.5	9.88	1.06	0.25	0.641	0.35*	0.807
36A (Confirmation)	8/21/09	11:40	ponded	22.4	7.5	na	1.11	na	na	na	na
52	8/13/09	14:40	ponded	25.2	7.4	7.75	1.25	0.13	0.351	0.06*	0.359
53	8/13/09	14:25	dry	ns	ns	ns	ns	ns	ns	ns	ns
54	8/13/09	13:50	<1	26.5	7.7	1.94	1.70	0.13	0.232	0.21*	0.156
63A	8/18/09	11:15	ponded	24.4	7.7	31.67	2.15	0.25	0.332	1.52	0.935
64A	8/6/09	14:45	3	23.4	7.3	0.35	2.10	0.13	0.187	3.28	0.099
65	8/6/09	9:50	dry	ns	ns	ns	ns	ns	ns	ns	ns
80	8/6/09	10:20	ponded	21.9	8.2	3.49	3.80	0.25	0.188	nd	0.136
90	8/6/09	11:15	47	29.9	8.2	2.59	3.83	0.38	0.200	nd	nd
91	8/7/09	15:20	5	26.4	7.9	3.34	3.51	0.50	0.242	0.56*	0.106
101	8/19/09	11:15	12	23.6	7.5	1.46	2.94	0.25	0.203	0.92*	0.441

Table 7-5 (Continued)
Field Analytical Results From the 2009 Dry Weather Monitoring Program

Site	Date	Time	Flow (gpm)	Temp (°C)	pH	Turbidity (NTU)	Conductivity (mS/cm)	Surfactants (mg/L MBAS)	Ammonia -Nitrogen (mg/L)	Nitrate-Nitrogen (mg/L)	Orthophosphate -Phosphorus (mg/L)
103	8/13/09	16:00	4	24.3	7.6	3.03	3.67	0.25	0.180	0.12*	0.037*
105	6/23/09	15:25	3	22.5	7.2	0.01	3.61	0.38	0.197	4.84	0.018*
106	8/19/09	9:30	ponded	23.1	7.5	1.20	1.49	0.25	0.104	7.64	1.715
108	8/6/09	12:00	ponded	23.2	7.8	3.51	7.85	0.75	0.329	nd	0.023*
109	8/17/09	9:30	10	19.9	7.6	23.69	1.71	0.13	0.240	1.53	0.080*
111	8/13/09	9:40	2	22.2	7.5	0.39	1.58	0.13	0.081*	4.07	nd
114	8/12/09	15:50	5	26.4	7.8	7.78	3.17	0.38	0.279	1.04*	0.687
115	8/12/09	15:20	2	27.4	7.8	2.45	2.14	0.13	0.218	0.37*	0.183
118	8/7/09	14:10	5	25.9	8.1	0.57	3.61	0.25	0.185	2.61	0.082*
119	8/7/09	14:45	2	25.7	8.1	4.65	3.42	0.38	0.265	1.52	0.023*
121	8/18/09	14:35	5	26.2	7.8	1.51	2.80	0.25	0.235	0.39*	0.098
123	8/17/09	14:30	>1	25.7	8.6	24.80	2.34	0.25	0.324	2.03	0.459
124	8/19/09	11:55	9	24.8	8.1	0.19	1.96	0.13	0.189	2.92	0.217*
125	8/19/09	14:30	1	26.7	8.3	1.28	1.90	0.25	0.205	0.74*	0.105
128	8/17/09	13:10	>1	25.5	8.1	4.48	1.50	0.25	0.208	6.25	0.061*
129	6/24/09	12:10	2	21.0	8.1	1.77	3.52	0.50	0.173	0.19*	0.003*
130	8/17/09	15:30	ponded	22.7	8.1	0.89	3.20	0.13	0.135	0.21*	0.109
131	8/13/09	13:35	dry	ns	ns	ns	ns	ns	ns	ns	ns

Table 7-5 (Continued)
Field Analytical Results From the 2009 Dry Weather Monitoring Program

Site	Date	Time	Flow (gpm)	Temp (°C)	pH	Turbidity (NTU)	Conductivity (mS/cm)	Surfactants (mg/L MBAS)	Ammonia -Nitrogen (mg/L)	Nitrate-Nitrogen (mg/L)	Orthophosphate -Phosphorus (mg/L)
132	8/13/09	11:30	28	23.9	7.7	1.64	2.46	0.13	0.150	3.76	0.067*
132 (Confirmation)	8/21/09	11:15	12	21.6	7.5	na	2.47	na	na	na	na
133	8/7/09	9:50	5	20.4	7.8	3.06	2.39	0.13	0.095*	0.42*	0.013*
134	8/7/09	10:15	ponded	21.4	6.9	51.00	6.38	0.75	0.530	2.25	1.536
135	8/13/09	15:10	<1	24.3	8.1	0.72	2.52	0.13	0.154	0.35*	0.072*
136	6/23/09	14:20	1	22.1	7.7	1.25	1.96	0.13	0.197	0.18*	0.016*
138	8/18/09	11:55	1	24.6	7.7	6.89	2.43	0.50	0.182	1.46	0.178
140	8/18/09	13:50	1	25.7	7.6	5.21	1.96	0.25	0.225	1.62	0.205
141	8/7/09	11:00	5	20.8	7.1	29.04	2.44	0.25	0.238	**11.02**	0.169
141 (Confirmation)	8/12/09	10:00	5	20.4	7.0	na	2.41	na	na	**10.37**	na

Notes:
na = not analyzed
nd= not detected
ns = not sampled (dry site)
* Value reported is below the PDL. Per manufacturer, the value is reported but flagged.
Red values were at or above the measured constituent's action level
denotes a confirmation visit
denotes a location sampled for laboratory analysis

Table 7-6
Laboratory Analytical Results From the 2009 Dry Weather Monitoring Program

Site	Date	Time	Oil & Grease (mg/L)	Total Hardness (mg/L)	Cadmium (mg/L)	Copper (mg/L)	Lead (mg/L)	Zinc (mg/L)	Diazinon (µg/L)	Chlorpyrifos (µg/L)	Total Coliform (MPN/100 mL)	Fecal Coliform (MPN/100 mL)	*Enterococcus* (MPN/100 mL)
3	8/13/09	10:35	nd	480	nd	0.003	nd	0.035	nd	nd	17,000	3,000	**11,000**
3** (Confirmation)	8/21/09	13:50	na	na	na	na	na	na	na	na	na	na	**241,960**
4	8/12/09	11:35	nd	892	nd	nd	0.001	0.042	nd	nd	**80,000**	**50,000**	5,000
4** (Confirmation)	8/21/09	12:10	na	na	na	na	na	na	na	na	**57,900**	**60,824***	na
12	8/12/09	12:45	nd	1,590	nd	nd	nd	0.025	nd	nd	500	110	500
16	8/12/09	13:15	nd	1010	nd	0.001	nd	nd	nd	nd	13,000	300	170
30	8/12/09	12:05	nd	741	nd	0.002	nd	nd	nd	nd	8,000	80	1,100
36A	8/7/09	12:00	nd	311	nd	0.003	nd	nd	nd	nd	**500,000**	**90,000**	**160,000**
36A** (Confirmation)	8/21/09	11:40	na	na	na	na	na	na	na	na	**2,420,000**	**51,176***	**198,630**
80	8/6/09	10:20	nd	1440	nd	nd	nd	nd	nd	nd	1,100	210	130
90	8/6/09	11:15	nd	1,330	nd	0.002	nd	nd	nd	nd	11,000	7,000	500
108	8/6/09	12:00	nd	3,100	nd	0.001	nd	nd	nd	nd	5,000	nd	2,800
111	8/13/09	9:40	nd	411	nd	nd	nd	nd	nd	nd	1,400	300	110
129	6/24/09	12:10	nd	940	nd	nd	nd	nd	nd	nd	13,000	230	300
132	8/13/09	11:30	nd	1,050	nd	nd	nd	nd	nd	nd	23,000	**24,000**	**11,000**

Table 7-6 (Continued)
Laboratory Analytical Results From the 2009 Dry Weather Monitoring Program

Site	Date	Time	Oil & Grease (mg/L)	Total Hardness (mg/L)	Cadmium (mg/L)	Copper (mg/L)	Lead (mg/L)	Zinc (mg/L)	Diazinon (µg/L)	Chlorpyrifos (µg/L)	Total Coliform (MPN/100 mL)	Fecal Coliform (MPN/100 mL)	*Enterococcus* (MPN/100 mL)
132** (Confirmation)	8/21/09	11:15	na	na	na	na	na	na	na	na	6,490	1,099*	1,515
133	8/7/09	9:50	nd	1,010	nd	nd	nd	nd	nd	nd	30,000	300	1,100
141	8/7/09	11:00	nd	794	nd	nd	nd	nd	nd	nd	30,000	2,200	500
Reporting Limits			**5**	**10**	**0.001**	**0.001**	**0.001**	**0.020**	**0.05**	**0.05**	**20**	**20**	**20**
Action Levels			**15**	***	**CTR**	**CTR**	**CTR**	**CTR**	**0.50**	**0.50**	**50,000**	**20,000**	**10,000**

Notes:
nd = not detected
na = not analyzed
Red values were at or above the measured constituent's action level
denotes a confirmation visit
* = Number of fecal coliforms for confirmation samples is derived from *E. coli* count. Number of fecal coliforms = (Number of *E. coli*) / 0.85
** = Bacteria confirmation samples are analyzed using Colilert and Enterolert methods, which have a reporting limit of 10 MPN/100 mL.
*** = Total hardness is not considered a pollutant, and thus has no established action level for the purposes of dry weather monitoring. Total hardness is measured because the CTR action levels for metals are dependent on the total hardness value of the water sample.

IDDE

Permit Annual Reporting Requirement—Section J.3.a.(3).(f)	Location in Report
i. Correction of any inaccuracies in either the MS4 map or the Dry Weather Field Screening and Analytical Stations Map.	7.4
ii. Reporting of all dry weather field screening and analytical monitoring results. The data should be presented in tabular and graphical form. The reporting shall include station locations, all dry weather field screening and analytical monitoring results, identification of sites where results exceeded action levels, follow-up and elimination activities for potential illicit discharges and connections, the rationale for why follow-up investigations were not conducted at sites where action levels were exceeded, any Copermittee or consultant program recommendations/changes resulting from the monitoring, and documentation that these recommendations/changes have been implemented. Dry weather field screening and analytical monitoring reporting shall comply with all monitoring and standard reporting requirements in Attachment B of Order No. R9-2007-0001 and Receiving Waters Monitoring and Reporting Program No. R9-2007-0001.	7.4, 7.5; Tables 7-2 through 7-6; Attachment 7.1
iii. Any dry weather field screening and analytical monitoring consultant reports generated, to be provided as an attachment to the annual report.	Attachment 7.1
iv. A brief description of any other investigations and follow-up activities for illicit discharges and connections.	7.5; Table 7-3; Appendix B
v. The number and brief description of illicit discharges and connections identified.	7.5; Appendix B
vi. The number of illicit discharges and connections eliminated.	7.5; Appendix B
vii. Identification and description of all spills to the MS4 and response to the spills.	4.10; 7.3, Appendix B
viii. A description of activities implemented to prevent sewage and other spills from entering the MS4.	4.10, 7.3
ix. A description of the mechanism whereby notification of sewage spills from private laterals and septic systems is received.	4.10, 7.3
x. Number of times the hotline was called, as compared to previous reporting periods, and a summary of the calls.	4.9, 7.2, Appendix B
xi. A description of efforts to publicize and facilitate public reporting of illicit discharges.	4.9, 7.2
xii. The number of violations and enforcement actions (including types) taken for illicit discharges and connections, including information on any necessary follow-up actions taken. The discussion should exhibit that compliance has been achieved, or describe actions that are being taken to achieve compliance.	4.9, 7.2; Appendix B
xiii. A description of notable activities conducted to manage illicit discharges and connections.	7.1

IDDE—Additional Dry Weather Monitoring Program Requirements

Permit Annual Reporting Requirement—Attachment B and Receiving Waters Monitoring and Reporting Program No. R9-2007-0001, Section II.B.3.c,d	Location in Report
Meets applicable standard monitoring and reporting requirements listed in Municipal Permit Attachment B.	Attachment 7.1
c. (1) Determining Sampling Frequency: Dry weather field screening and analytical monitoring shall be conducted at each identified station at least once between May 1st and September 30th of each year or as often as the Copermittee determines is necessary to comply with the requirements of section D.4 of Order No. R9-2007-0001.	7.4; Attachment 7.1
c. (2) If flow or ponded runoff is observed at a dry weather field screening or analytical monitoring station and there has been at least seventy-two (72) hours of dry weather, make observations and collect at least one (1) grab sample. Record general information such as time since last rain, quantity of last rain, site descriptions (i.e., conveyance type, dominant watershed land uses), flow estimation (i.e., width of water surface, approximate depth of water, approximate flow velocity, flow rate), and visual observations (i.e., odor, color, clarity, floatables, deposits/stains, vegetation condition, structural condition, and biology).	7.4; Attachment 7.1
c. (3) At a minimum, collect samples for analytical laboratory analysis of the following constituents for at least twenty five percent (25%) of the dry weather monitoring stations where water is present: (a) Total Hardness, (b) Oil and Grease, (c) Diazinon and Chlorpyrifos, (d) Cadmium (Dissolved), (e) Lead (Dissolved), (f) Zinc (Dissolved), (g) Copper (Dissolved), (h) Enterococcus bacteria, (i) Total Coliform bacteria, (j) Fecal Coliform bacteria	7.4; Table 7-6; Attachment 7.1
c.(4) At a minimum, conduct field screening analysis of the following constituents at all dry weather monitoring stations where water is present:	(n/a)
c. (a) Specific conductance (calculate estimated Total Dissolved Solids), (b) Turbidity, (c) pH, (d) Reactive Phosphorus, (e) Nitrate Nitrogen, (f) Ammonia Nitrogen, (g) Surfactants (MBAS)	7.4; Table 7-5; Attachment 7.1
c. (5) If the station is dry (no flowing or ponded runoff), make and record all applicable observations and select another station from the list of alternate stations for monitoring.	7.4; Attachment 7.1
c. (6) Develop and/or update criteria for dry weather field screening and analytical monitoring results whereby exceedance of the criteria will require follow-up investigations to be conducted to identify and eliminate the source causing the exceedance of the criteria.	7.4; Attachment 7.1
c. (7) Assess the presence of trash in receiving waters and urban runoff at each dry weather field screening or analytical monitoring station. Assessments of trash shall provide information on the spatial extent and amount of trash present, as well as the nature of the types of trash present.	7.4; Attachment 7.1

IDDE—Additional Dry Weather Monitoring Program Requirements

Permit Annual Reporting Requirement—Attachment B and Receiving Waters Monitoring and Reporting Program No. R9-2007-0001, Section II.B.3.c,d	Location in Report
c. (8) Dry weather field screening and analytical monitoring stations identified to exceed dry weather monitoring criteria for any constituents shall continue to be screened in subsequent years.	7.4; Attachment 7.1
c. (9) Develop and/or update procedures for source identification follow up investigations in the event of exceedance of dry weather field screening and analytical monitoring result criteria. These procedures shall be consistent with procedures required in section D.4.d of Order No. R9-2007-0001.	7.5; Attachment 7.1
c. (10) Develop and/or update procedures to eliminate detected illicit discharges and connections. These procedures shall be consistent with each Copermittees Illicit Discharge and Elimination component of its Jurisdictional Urban Runoff Management Plan as discussed in section D.4 of Order No. R9-2007-0001.	7.5; Attachment 7.1
d. The Copermittees shall commence implementation of dry weather field screening and analytical monitoring under the requirements of this Order by May 1, 2008. Each Copermittee shall conduct dry weather analytical and field screening monitoring in accordance with its storm water conveyance system map and dry weather analytical and field screening monitoring procedures as described in section II.B.3 above. If monitoring indicates an illicit connection or illegal discharge, conduct the follow-up investigation and elimination activities as described in submitted dry weather field screening and analytical monitoring procedures and sections D.4.d and D.4.e of Order No. R9-2007-0001. Until the dry weather field screening and analytical monitoring program is implemented under the requirements of this Order, each Copermittee shall continue to implement dry weather field screening and analytical monitoring as it was most recently implemented pursuant to Order No. 2001-01.	7.4, 7.5; Attachment 7.1

ATTACHMENT 7.1

CITY OF POWAY DRY WEATHER FIELD SCREENING AND ANALYTICAL MONITORING 2009

CITY OF POWAY
DRY WEATHER FIELD SCREENING AND ANALYTICAL MONITORING PROGRAM
2009









Submitted to:

City of Poway
Development Services
13325 Civic Center Drive
P.O. Box 789
Poway, CA 92074-0789

Prepared by:

D-MAX Engineering, Inc.
7220 Trade Street, Suite 119
San Diego, CA 92121
Tel: (858) 586-6600
Fax: (858) 586-6644

D-MAX Engineering, Inc.
Consultants in Water & Environmental Sciences

November 9, 2009
Project No. 200934W-1

Mr. Malik Tamimi
Storm Water Program Administrator
Development Services Department
13325 Civic Center Drive
P.O. Box 789
Poway, CA 92064-0789

Re: 2009 Dry Weather Field Screening and Analytical Monitoring Program
City of Poway, California

Dear Mr. Tamimi:

Enclosed please find our final report for the City of Poway 2009 Dry Weather Field Screening and Analytical Monitoring Program. This report presents the results of the monitoring program conducted in the City of Poway during the 2009 dry weather season. The contents include field screening results, trash assessment data, analytical laboratory test results, analyses of the collected data, and photographs of sampling locations. The report also presents the results of follow-up investigations conducted to identify the sources of pollutants detected during the field screening program and our recommendations for additional actions.

Review comments from the draft report submitted to the City have been incorporated into this final report. It has been our pleasure working with the City of Poway on this project. If you have any questions regarding this report, please call me at (858) 586-6600 ext. 22.

Sincerely,
D-MAX Engineering, Inc.

Arsalan Dadkhah, Ph.D., P.E.
Project Manager

Table of Contents

Section **Page**

1 INTRODUCTION 1

1.1 PROGRAM OVERVIEW 1
1.2 HYDROLOGIC SETTING 1
1.3 REGULATORY REQUIREMENTS 2
1.4 PREVIOUS WORK 2
1.5 REPORT OUTLINE 4

2 SAMPLING LOCATIONS 5

3 FIELD AND LABORATORY ANALYTICAL METHODS 10

3.1 FIELD SCREENING PROCEDURES AND METHODS 10
3.2 LABORATORY ANALYTICAL METHODS 12
3.3 QUALITY ASSURANCE AND QUALITY CONTROL (QA/QC) 12
3.3.1 Field Sampling and Analysis QA/QC 12
3.3.2 Laboratory Sampling and Analysis QA/QC 14
3. 4 FOLLOW-UP ACTION LEVELS 14

4 FIELD SCREENING RESULTS 17

4.1 QUALITATIVE OBSERVATIONS 17
4.2 FIELD ANALYTICAL RESULTS 22

5 TRASH ASSESSMENT 37

5.1 REGULATORY REQUIREMENTS 37
5.2 PROCEDURE AND DEFINITIONS 37
5.3 TRASH ASSESSMENT RESULTS 38

6 LABORATORY ANALYTICAL RESULTS 41

6.1 SUMMARY 41

7 DATA ANALYSIS 45

7.1 2009 RESULTS 45
7.2 PREVIOUS RESULTS 45

8 FOLLOW-UP INVESTIGATIONS 50

8.1 INVESTIGATION PROCEDURES 50
8.2 INVESTIGATED SITES 50
Site 3 51
Site 3A and Site 3B 53
Site 4 53
Site 18A 55
Site 21B 57
Site 36A 57
Site 141 59

9 SUMMARY AND RECOMMENDATIONS 61

9.1 SUMMARY OF DRY WEATHER MONITORING RESULTS 61
9.2 SUMMARY OF FOLLOW-UP INVESTIGATION DATA 62

9.3 RECOMMENDATIONS 62
9.3.1 Maintenance *62*
10 REFERENCES 64

TABLES

1-1 SUMMARY OF HISTORICAL DRY WEATHER SITES
1-2 2009 DRY WEATHER MONITORING STATIONS
3-1 FIELD ANALYTICAL METHODS
3-2 LABORATORY ANALYTICAL METHODS
3-3 FIELD ANALYSIS QA/QC RESULTS
3-4 ACTION LEVELS FOR FIELD SCREENING AND LABORATORY PARAMETERS
4-1 FIELD OBSERVATIONS
4-2 FIELD ANALYSIS STATISTICAL SUMMARY
4-3 FIELD ANALYTICAL RESULTS
5-1 TRASH ASSESSMENT RESULTS
6-1 CTR – CMC FOR DISSOLVED METALS
6-2 LABORATORY ANALYSIS STATISTICAL SUMMARY
6-3 LABORATORY ANALYTICAL RESULTS
7-1 2009 EXCEEDANCES SUMMARY
7-2 PERCENT OF SITES WITH EXCEEDANCES BY YEAR
8-1 SITE 3 BACTERIA UPSTREAM INVESTIGATION
8-2 SITE 4 BACTERIA UPSTREAM INVESTIGATION
8-3 SITE 18A NITRATE-N UPSTREAM INVESTIGATION
8-4 SITE 36A BACTERIA UPSTREAM INVESTIGATION
8-5 SITE 132 BACTERIA UPSTREAM INVESTIGATION
8-6 SITE 141 NITRATE-N UPSTREAM INVESTIGATION
9-1 SUMMARY OF ACTION LEVEL EXCEEDANCES
9-2 SUMMARY OF UPSTREAM INVESTIGATIONS

FIGURES

5-1 TRASH ASSESSMENT GIS MAP
8-1 SITE 3 BACTERIA UPSTREAM INVESTIGATION MAP
8-2 SITE 4 BACTERIA UPSTREAM INVESTIGATION MAP
8-3 SITE 18A NITRATE-N UPSTREAM INVESTIGATION MAP
8-4 SITE 132 BACTERIA UPSTREAM INVESTIGATION MAP
8-5 SITE 141 NITRATE-N UPSTREAM INVESTIGATION MAP
A DRAINAGE BASIN MAP OF THE POWAY AREA
B WATERSHED MAP OF THE POWAY AREA
C CITY OF POWAY 2009 DRY WEATHER SAMPLING LOCATION MAP

GRAPHICAL DATA

4-1 FLOW
4-2 TEMPERATURE
4-3 pH
4-4 CONDUCTIVITY
4-5 TURBIDITY
4-6 AMMONIA-NITROGEN
4-7 NITRATE-NITROGEN
4-8 ORTHOPHOSPHATE-PHOSPHORUS
4-9 SURFACTANTS
5-1 TRASH ASSESSMENT SUMMARY
7-1 PERCENT OF SITES WITH FIELD CONSTITUENT EXCEEDANCES BY YEAR
7-2 PERCENT OF SITES WITH LABORATORY ANALYSIS EXCEEDANCES BY YEAR

APPENDICES

A HISTORICAL DRY WEATHER MONITORING DATA
B PHOTOGRAPHS OF SAMPLING LOCATIONS
C LABORATORY ANALYTICAL REPORTS
D FIELD DATA AND TRASH ASSESSMENT SHEETS

ACRONYMS AND ABBREVIATIONS

°C	Degrees Celsius
µg/L	Micrograms per Liter
Basin Plan	Water Quality Control Plan for the San Diego Basin
CFR	Code of Federal Regulations
City	City of Poway
CMC	Criterion Maximum Concentration
COC	Constituent of Concern
Copermittees	The 18 cities within San Diego County, the County of San Diego, the Port of San Diego, and the San Diego County Regional Airport Authority
CTR	California Toxics Rule
CV	Coefficient of Variance
D-MAX	D-MAX Engineering, Inc.
E. coli	*Escherichia coli*
EC	Electrical Conductivity
EMA	EnviroMatrix Analytical, Inc.
FS	Functional Sensitivity
gpm	Gallons per Minute
GPS	Global Positioning System
HSA	Hydrologic Subarea
HU	Hydrologic Unit
IC/ID	Illicit Connection/Illegal Discharge
JURMP	Jurisdictional Urban Runoff Management Program
LED	Light-Emitting Diode
MBAS	Methylene Blue Active Substances
mg/L	Milligrams per Liter
MPN/100 mL	Most Probable Number (of colony-forming units) per 100 Milliliters
mS/cm	Millisiemens per Centimeter
Municipal Permit	San Diego Regional Water Quality Control Board Order No. R9-2007-0001
na	Not Analyzed
nd	Not Detected
ns	Not Sampled (dry site)
NTU	Nephelometric Turbidity Unit
PDL	Practical Detection Limit
ppb	Parts per Billion
QA/QC	Quality Assurance/Quality Control
RWQCB	Regional Water Quality Control Board
TDS	Total Dissolved Solids
USEPA	United States Environmental Protection Agency
WQO	Water Quality Objective
WURMP	Watershed Urban Runoff Management Program

1 INTRODUCTION

1.1 Program Overview

The purpose of the Dry Weather Field Screening and Analytical Monitoring Program is to detect and eliminate illicit connections and illegal discharges (IC/ID) to the storm water conveyance system, minimizing the negative impact of human activities on receiving water bodies. The Dry Weather Monitoring Program consists of the following components:

- Field screening observations
- Field screening analytical monitoring
- Trash assessments
- Laboratory analytical monitoring

The data gathered from dry weather monitoring is used to characterize discharges to the storm drain system and identify conveyances that are discharging elevated levels of pollutants. Follow-up investigations are conducted as needed to detect and eliminate the sources of these pollutants. The results from the current year's Dry Weather Monitoring Program conducted by D-MAX Engineering, Inc., (D-MAX) are presented herein.

1.2 Hydrologic Setting

The City of Poway (City) includes portions of three watersheds within San Diego County. The northern portion of the City lies within the San Dieguito Watershed, which is designated as Hydrologic Unit (HU) 905. The southern half of the City is part of the Peñasquitos Watershed, HU 906. A very small portion of eastern Poway lies within the San Diego River Watershed, HU 907. Nine smaller drainage basins are recognized within the City of Poway and are listed below.

- Sycamore Creek Basin
- Green Valley Creek Basin
- Stone Canyon Basin
- Pomerado Creek Basin
- Rattlesnake Creek Basin
- Silver Lake Drive Basin
- Poway Creek Basin
- Beeler Creek Basin
- San Vicente Creek Basin

Catch basins, creeks, channels, culverts, and detention basins convey runoff from small, local waterways to the larger receiving waters of the three major watersheds. Water quality in each of the three major watersheds has been evaluated annually since 2002 to identify constituents of concern (COCs). In addition to the City of Poway, these major watersheds drain other large portions of San Diego County and eventually discharge to the Pacific Ocean. The City of Poway shares the responsibility of addressing the COCs with other cities falling within the watershed boundaries. Figure A at the end of this report presents a drainage map of the City and illustrates the locations of the drainage basins and associated water bodies.

Los Peñasquitos, Hydrologic Area 906.2

Poway Creek drains most of southern Poway and collects flow generated from Pomerado Creek, Silver Lake Drive, Rattlesnake Creek, and Beeler Creek basins. This flow eventually converges with Los Peñasquitos Creek, and discharges into Los Peñasquitos Lagoon. The 2005-06 Peñasquitos Watershed Urban Runoff Management Program (WURMP) Annual Report identified Constituents of Concern in this watershed as total dissolved solids (TDS), total suspended solids (TSS), turbidity, total coliform, fecal coliform, and *Enterococcus* bacteria. TDS and fecal coliform bacteria were identified as the higher priority COCs.

San Dieguito River, Hydrologic Area 905.2

The majority of northern Poway lies in the San Dieguito watershed, including Green Valley Creek, Stone Canyon Creek, Sycamore Creek, Lake Poway, and Thompson Creek. These basins drain into Lake Hodges, which discharges to the San Dieguito River, eventually terminating in the San Dieguito Lagoon. The 2005-06 San Dieguito WURMP Annual Report identifies total suspended solids (TSS), total dissolved solids (TDS), turbidity, biochemical oxygen demand (BOD), total coliform bacteria, and *Enterococcus* bacteria as the constituents of concern. TDS and Enterococci bacteria are the two highest priority COCs. Turbidity and total coliform bacteria continue to be lower priority COCs.

San Diego River, Hydrologic Unit 907.0

A very small portion of eastern Poway drains into San Vicente Creek, eventually discharging into the San Diego River watershed. Because this portion of Poway is designated as permanent open space, which is restricted from any future development, the San Diego Regional Water Quality Control Board (RWQCB) has indicated that the City of Poway is not included as a responsible party for the San Diego River WURMP under the Municipal Permit.

1.3 Regulatory Requirements

In accordance with the San Diego RWQCB Order No. R9-2007-0001 (Municipal Permit), each of the 18 cities within San Diego County, the County of San Diego, the Port of San Diego, and the San Diego County Regional Airport Authority (Copermittees), including the City of Poway, are required to annually perform dry weather field screening of discharges into its storm drain conveyance system. During the dry weather season, May 1 through September 30, selected locations along the storm drain conveyance system are evaluated. This procedure includes recording field observations, estimating observed flow rates, and conducting field testing. The Municipal Permit also necessitates that Copermittees conduct laboratory analyses for at least 25 percent of the visited sites with flowing or ponded water. If a sampling location is dry, meaning there is no flowing or ponded water, an alternate sampling station is selected. If the results of the field or laboratory analyses exceed specific action levels, follow-up investigations are required within two business days.

1.4 Previous Work

The City of Poway has conducted the Dry Weather Monitoring Program since 1994. A summary of the number of sites sampled each year is presented in Table 1-1. Historical dry weather monitoring data is included in Appendix A.

TABLE 1-1
SUMMARY OF HISTORICAL DRY WEATHER SITES

Year	Number of Sites Screened [1]		Number of Flowing Sites		Number of Ponded Sites		Number of Dry Sites		Number of Lab Analysis Sites [2]	
	R1	R2	R1	R2	R1	R2	R1	R2	R1	R2
1994	Data not available [4]								---	
1995									---	
1996									---	
1997	49		39		10		21		---	
1998 [3]	47	40	39	34	8	6	11	15	---	---
1999 [3]	32	28	20	23	12	5	14	19	---	---
2000 [3]	26	32	23	27	3	5	18	12	---	---
2001 [3]	31	32	26	27	5	5	13	13	---	---
2002	50		40		10		2		13	
2003	50		47		3		1		13	
2004	50		41		9		3		13	
2005	50		47		3		1		13	
2006	50		45		5		2		13	
2007	50		44		6		4		13	
2008	50		41		9		4		14	

Notes:

[1] Number of Sites Screened = Number Flowing + Number Ponded. Field screening cannot be conducted at sites found to be dry. Dry sites are replaced by either a flowing or ponded site.

[2] Laboratory analyses commenced in 2002 as required by RWQCB Order 2001-001.

[3] Two rounds of dry weather monitoring were conducted for these reporting periods.

[4] Available information does not distinguish between types of flow at visited sites during this period.

1.5 Report Outline

This report is presented in the following order.

Section 1, Introduction, includes a program overview, a discussion of the City's hydrologic setting, regulatory background, a summary of previous dry weather monitoring, and the report outline.

Section 2, **Sampling Locations,** describes the field screening sampling locations and site selection criteria.

Section 3, Field and Laboratory Analytical Methods, includes field screening and laboratory analytical procedures, quality assurance protocols, and follow-up action levels.

Section 4, Field Screening Results, presents qualitative observations of the sampling locations and quantitative results of the field screening analyses.

Section 5, Trash Assessment, discusses the procedure and results of the trash assessment.

Section 6, Laboratory Analytical Results, presents results of the laboratory analyses.

Section 7, Data Analysis, provides an analysis of this year's field and laboratory data, as well as a comparison of past results.

Section 8, Follow-up Investigations, details the results of follow-up investigations undertaken to isolate the sources of action level exceedances measured during the monitoring program.

Section 9, Summary and Recommendations, provides a summary of the program results and recommendations for follow-up actions.

Appendix A Historical Dry Weather Monitoring Data

Appendix B Photographs of Sampling Locations

Appendix C Laboratory Analytical Reports

Appendix D Field Data and Trash Assessment Sheets

2 SAMPLING LOCATIONS

The City of Poway has 50 designated primary monitoring stations, as well as 26 alternate sites to replace primary sites without flowing or ponded water. Fourteen of the 50 primary sites are also designated for laboratory analysis. All sites are located in San Diego Hydrological Units 905 and 906.

During the 2009 Dry Weather Monitoring Program, primary sites 15, 53, 65, and 131 were dry, and thus alternate sites 1, 125, 135, and 138 were selected as locations for monitoring.

Table 2-1 provides the site number, location, conveyance configuration, primary and secondary land uses, hydrological subarea (HSA), and Global Positioning System (GPS) coordinates of the sampling locations that were visited. Photographs of sampling locations are included as Appendix B. A map of the drainage basins within the City is included as Figure A, and a map of the watersheds in and around the City, broken down into HSAs, is included as Figure B. A City map with sampling locations is included as Figure C.

TABLE 2-1
2009 DRY WEATHER MONITORING STATIONS

Site	Location	Conveyance	Primary Land Use	Secondary Land Use	Hydrologic Subarea	Latitude	Longitude
1	Behind 12371 Old Pomerado Road	Outlet	Residential	Open	906.20	32.94284	-117.06485
2	North of business center at 12300- 12340 Stowe Drive	Outlet	Commercial	Industrial	906.20	32.94183	-117.05915
3	Behind industrial site at the end of Kirkham Court, approximately 150 feet into canyon	Outlet	Commercial	Industrial	906.20	32.94424	-117.05537
3A	At the end of Kirkham Court, across from Life Force International, in the street	Manhole	Commercial	Industrial	906.20	32.94327	-117.05326
3B	At the end of Kirkham Court east of Site 3A	Manhole	Commercial	Industrial	906.20	32.94318	-117.05283
4	12342 Old Pomerado Road, north of Veterans Building at Bette Bendixen Park	Natural Creek	Residential	Open	906.20	32.94270	-117.06604
12	Behind 12818 Beeler Creek Trail, at junction of Poway Creek and Beeler Creek	Natural Creek	Residential	Open	906.20	32.94917	-117.06958
15	End of Montauk Street, in Poway Creek	Outlet	Residential	Open	906.20	32.94957	-117.05802
16	12269 Oak Knoll Road Gurudwara Sikh Hall	Natural Creek	Commercial	Residential	906.20	32.95007	-117.06580
18A	Hilleary Place, north of bridge, located approximately 200 feet east of Community Road	Concrete Channel	Residential	None	906.20	32.96015	-117.03840
19	13106 Gate Drive, under bridge on south side	Outlet	Residential	Commercial	906.20	32.95502	-117.06580
21A	Clair Drive and Garden Road, across from the convenience store, western outlet	Manhole	Residential	Commercial	906.20	32.95625	-117.02264
21B	Clair Drive and Garden Road, across from the convenience store, eastern outlet	Manhole	Residential	None	906.20	32.95625	-117.02264
30	End of Oak Knoll Road in Rattlesnake Creek	Concrete Channel	Parks	Residential	906.20	32.95135	-117.04967
31	Off Community Road, 50 feet southwest of Hilleary Park	Concrete Channel	Parks	Residential	906.20	32.96007	-117.04314
34	Community Road, southwest of the Sycamore Tree Lane intersection	Natural Creek	Open	Residential	906.20	32.96302	-117.04079
35	West of Midland Road, at intersection of Kentfield Drive	Earthen Channel	Residential	Open	906.20	32.97674	-117.03674
36A	Southwest of bridge, near 14336 Tierra Bonita Road, off Poway Valley Road	Natural Creek	Residential	Commercial	906.20	32.97615	-117.02776

TABLE 2-1
2009 DRY WEATHER MONITORING STATIONS (CONTINUED)

Site	Location	Conveyance	Primary Land Use	Secondary Land Use	Hydrologic Subarea	Latitude	Longitude
52	Northwest corner of Summer Sage Road and Espola Road intersection	Outlet	Residential	None	905.22	33.00270	-117.02393
53	West of Trailwind Road and Espola Road intersection	Outlet	Residential	None	905.22	33.00520	-117.02431
54	West of Espola Road, between Lake Poway Road and Morning Air Road	Outlet	Residential	Commercial	905.22	33.00880	-117.02430
63A	In upper corner of 17218, Boca Raton Lane off Tam O' Shanter Drive	Manhole	Residential	Residential	905.21	33.02578	-117.03396
64A	Northwest end of Glen Arven Lane, 30 feet downhill into canyon	Outlet	Residential	Parks	905.21	33.03299	-117.03613
65	South end of Summerfield Lane, south of Rios Road	Natural Creek	Residential	None	905.22	33.01507	-117.05344
80	Blum Drive between Tamayo Way and Sycamore Creek Road	Natural Creek	Open	Residential	905.21	33.04118	-117.03928
90	Off Pomerado Road, East of Powers Road on Vaughan Road, south of the bridge	Concrete Channel	Residential	Commercial	906.20	32.96621	-117.06141
91	Southeast corner of the Ted Williams Parkway and Pomerado Road intersection	Outlet	Commerical	Residential	906.20	32.97841	-117.06174
101	Northwest of the Scripps Poway Parkway and Pomerado Road intersection, at the end of Old Pomerado Road	Concrete Channel	Commerical	Residential	906.20	32.93543	-117.06065
103	12237 Old Pomerado Road, north of the bridge	Natural Creek	Residential	Commercial	906.20	32.93961	-117.06572
105	North of the playground at the west end of Whispering Tree Lane.	Outlet	Residential	None	906.20	32.94860	-117.06180
106	East of Community Road, between Metate Lane and Stowe Drive, down into canyon	Outlet	Commerical	Industrial	906.20	32.94619	-117.04321
108	Gate Drive, south of Woodgate Place, north of the road, in open area	Earthen Channel	Open	Residential	906.20	32.95089	-117.03323
109	On Claire Drive, 0.25 miles south of Garden Road, next to the bridge	Natural Creek	Residential	Open	906.20	32.95268	-117.02231
111	Standish Drive north of Kennebunk Street, northeast of the bridge	Concrete Channel	Residential	Open	906.20	32.95360	-117.01825
114	Robinson Boulevard and Silver Lake Drive intersection, at the northwest corner	Manhole	Residential	None	906.20	32.95720	-117.05609

TABLE 2-1
2009 DRY WEATHER MONITORING STATIONS (CONTINUED)

Site	Location	Conveyance	Primary Land Use	Secondary Land Use	Hydrologic Subarea	Latitude	Longitude
115	At the intersection of Silver Lake Road and Utopia Road	Manhole	Residential	None	906.20	32.96439	-117.05369
118	On Holland Road, between Powers Road and Frame Road, west side of channel, under the bridge	Outlet	Residential	None	906.20	32.96995	-117.06135
119	On Glen Oaks Road, between Powers Road and Frame Road, east side of channel, under the bridge	Outlet	Residential	Open	906.20	32.97355	-117.06140
121	Northwest corner of the Pomerado Road and Camino Del Norte intersection	Natural Creek	Open	Residential	906.20	32.98399	-117.06210
123	Northeast of the intersection of Pomerado Road and Casa Avenida, east side of channel, north of the bridge	Outlet	Residential	None	906.20	32.99228	-117.05784
124	Community Road, across from Olive Meadows Drive, west side of channel	Outlet	Residential	Parks	906.20	32.96723	-117.04030
125	Southeast of the community Road and Aubrey Street intersection, on sidewalk near lightpost	Manhole	Residential	None	906.20	32.97070	-117.04049
128	Midland Road, between Twin Peaks Road and Orange Blossom Lane, at the west side of channel	Outlet	Residential	None	906.20	32.97875	-117.03663
129	Indian Trail and Bennye Lee Drive intersection	Outlet	Residential	None	905.22	33.00705	-117.03663
130	East of the driveway for 13185 and 13225 Stone Canyon Road	Natural Creek	Residential	None	905.22	33.00716	-117.04466
131	Espola Road, between Bounty Way and Sand Hill Road, across from high school sports field	Concrete Channel	Residential	Open	905.22	33.00051	-117.02351
132	Lake Poway Road, between Summer Sage Road and Prairie Vista Road in the creek	Natural Creek	Residential	None	905.22	33.00688	-117.02722
133	South of Espola Road on Orchard Bend Road, north of Jack Rabbit Road in the creek	Natural Creek	Residential	None	905.22	33.01307	-117.03362
134	South of Espola Road, between 13556 and 13618 Sagewood Drive	Earthen Channel	Residential	None	905.22	33.01680	-117.03586
135	South of Espola Road, east of the intersection of Cedar Tree Way and Elmfield Lane	Concrete Channel	Residential	Open	905.22	33.01663	-117.04956

TABLE 2-1
2009 DRY WEATHER MONITORING STATIONS (CONTINUED)

Site	Location	Conveyance	Primary Land Use	Secondary Land Use	Hydrologic Subarea	Latitude	Longitude
136	South of Espola Road, west of Valle Verde Road, across from the green field, next to 16780 Espola Road	Outlet	Parks	Residential	905.22	33.01853	-117.04646
138	At the intersection of Saint Andrews Drive and Alderwood Lane, on the west side of Alderwood Lane	Manhole	Residential	None	905.22	33.02116	-117.04146
140	Behind 17788 Old Winery Road,	Outlet	Residential	Agricultural	905.22	33.03204	-117.04781
141	On Old Coach Road, north of Espola Road, next to the HVR 17150 sign, at the bridge	Natural Creek	Open	Residential	905.21	33.02807	-117.02446

Note: * Alternate sites 1, 125, 135, and 138 were substituted for dry primary monitoring sites 15, 53, 65 and 131.

3 FIELD AND LABORATORY ANALYTICAL METHODS

3.1 Field Screening Procedures and Methods

Field screening techniques consist of qualitative field observations, flow measurement, and quantitative field analyses of selected water quality parameters. Weather conditions, time since last rainfall, and the type of storm water conveyance are recorded as well. Specific observations and results of the field water quality analyses are documented on field datasheets, which also serve as a record of the field visit. Datasheets are completed for every site visit regardless of whether or not samples were collected. Check boxes on the datasheets indicate if the visit is for routine field screening, confirmation of an exceedance, or an IC/ID follow-up visit. A confirmation visit is a revisit of the original site, whereas an IC/ID follow-up is an upstream investigation. Datasheets from the 2009 Dry Weather Monitoring Program are included as Appendix D. Field screening and analyses were conducted according to the following procedures and methods:

Qualitative Observations

Qualitative field observations are made during each site visit. These observations include a general site assessment and description of water odor, clarity, the presence of floatable materials, visible deposits or stains, and organisms. Evidence of present or past illicit connections and illegal discharges to the storm drain system can also be discovered through careful field observations. Each field screening location is photographed to document site conditions. Photographs are included in Appendix B.

Flow Measurement

Flow measurements can help estimate pollutant mass loading, prioritize storm drains for future investigation, and identify significant changes in discharge that may be indicative of an illegal discharge. Various field methods are used in formulas to estimate the flow rate. These include measuring the velocity, depth, and width of the flowing water; recording the amount of time required to fill a bottle of known volume with sample water; or, if measuring flow within a cylindrical pipe, measuring the pipe diameter as well as the depth and velocity of the flow. Low levels of flow may also be assessed visually.

Field Water Quality Analyses

At each site with ponded or flowing water, water samples were collected and analyzed in the field for the following constituents:

- Specific Conductance
- Temperature
- pH
- Turbidity
- Surfactants, measured as methylene blue active substances (MBAS)*
- Nitrate-Nitrogen (Nitrate-N)
- Ammonia-Nitrogen (Ammonia-N)
- Orthophosphate-Phosphorus (Orthophosphate-P)

* Surfactants are also referred to as detergents.

The methods used to perform the above field analyses, along with the reporting limit, range, and accuracy of each method, are listed in Table 3-1.

TABLE 3-1
FIELD ANALYTICAL METHODS

Parameter	Method	Reporting Limit	Range	Accuracy
Specific Conductance	Hanna Instruments HI 991301 Portable pH/EC/TDS/Temperature Meter***	0.01 mS/cm	0 – 20 mS/cm	± 2% of functional sensitivity[1]
Temperature	Hanna Instruments HI 991301 Portable pH/EC/TDS/Temperature Meter***	0.1°C	0.0°C – 60.0°C	± 0.5°C
pH	Hanna Instruments HI 991301 Portable pH/EC/TDS/Temperature Meter***	0.01	0.00 – 14.00	± 0.01 pH
Turbidity	Hanna Instruments HI 93703 Portable Turbidity Meter***	0.01 NTU	0.01 – 50.00 NTU and 50 – 1000 NTU	± 0.5 NTU or 5% of reading (whichever is greater)
Surfactants	CHEMetrics CHEMets Kit (K-9400) methylene blue active substances	0.13 mg/L	0.00 mg/L – 3.00 mg/L*	± 0.13 & ± 0.5 mg/L[2]
Nitrate-N	CHEMetrics V-2000 Multi-Analyte LED Photometer – Nitrate 3 Vacu-vials® (K-6933) Cadmium reduction[3]***	1.13 mg/L**	1.13 mg/L – 113 mg/L**	± 30%of practical detection limit[4]
Ammonia-N	CHEMetrics V-2000 Multi-Analyte LED Photometer – Ammonia 3 Vacu-vials® (K-1403) Salicylate***	0.100 mg/L**	0.100 mg/L – 3.000 mg/L**	Varies with measured concentration[4,5]
Ortho-phosphate-P	CHEMetrics V-2000 Multi-Analyte LED Photometer – Phosphate 2 Vacu-vials® (K-8513) Stannous chloride chemistry[6]***	0.098 mg/L**	0.098 mg/L – 2.608 mg/L**	Varies with measured concentration[4,5]

Notes:

EC = electrical conductivity

mS/cm = millisiemens per centimeter

°C = Degrees Celsius

NTU = nephelometric turbidity unit

mg/L = milligrams per liter

LED = light-emitting diode

[1] Functional sensitivity (FS) represents the lowest limit at which quantitative information is reliable. FS is estimated as the mean concentration for a spiked sample whose coefficient of variance (CV) is 20%. CV is the standard deviation divided by the mean.

[2] ± 0.13 for the range of 0.0 to 1.0 mg/L, ± 0.25 mg/L for the range of 1.0 to 2.0 mg/L and 0.5 mg/L for the range of 2.0 to 3.0 mg/L.

[3] This method determines the concentration of nitrate in mg/L NO_3. To determine the amount of nitrate-nitrogen, the concentration of nitrogen must be adjusted for the presence of oxygen in the NO_3 molecule. Therefore, the result is multiplied by a conversion factor of 0.226, the ratio of the molecular weight of N (14g/mol) to NO_3 (62 g/mol). The practical detection limit (PDL) for nitrate is 5.0 mg/L; however, the PDL for nitrate-nitrogen is lower due to the conversion.

[4] PDL is defined as the lower limit of the stated test range.

[5] Percent error adjusts as follows: ±30% at PDL, ±20% for 25% of full range, ±10% for 75% of full range, ±10% for 120% of full range.

[6] This method determines the concentration of orthophosphate in mg/L PO_4. To determine the amount of orthophosphate-P, the concentration of phosphate must be adjusted for the presence of oxygen in the PO_4 molecule. Oxygen is 67.4% of phosphate by mass but is not a plant nutrient in this form. Therefore, the result is multiplied by a conversion factor of 0.326, the ratio of the molecular weight of P (31g/mol) to PO_4 (95 g/mol). The practical detection limit for orthophosphate is 0.3 mg/L; however, the practical detection limit for orthophosphate-phosphorus is lower due to the conversion.

*Extended ranges in chemical analyses can be achieved through dilutions. Accuracies decrease proportionally with further dilutions.

** Readings below the PDL have increased percent error; measurements are reported, but are flagged as being below the PDL.

***Test method information taken from Hanna Instruments and CHEMetrics manuals, available online at www.hannainst.com and www.chemetrics.com.

3.2 Laboratory Analytical Methods

In accordance with the Municipal Permit, laboratory samples were collected at 14 sites, representing 25 percent of the sites where ponded or flowing water was observed. Samples were submitted to EnviroMatrix Analytical, Inc, a laboratory certified by the California Department of Health Services, for analysis of the following constituents:

- Total hardness
- Oil and grease
- Diazinon
- Chlorpyrifos
- Dissolved Cadmium
- Dissolved Copper
- Dissolved Lead
- Dissolved Zinc
- Total Coliform bacteria
- Fecal Coliform bacteria
- *Enterococcus* bacteria

The methods used to perform each of the above analyses along with method reporting limits and holding times are listed in Table 3-2.

3.3 Quality Assurance and Quality Control (QA/QC)

The QA/QC Plan utilized for this project includes the United States Environmental Protection Agency (USEPA) approved test methods for the field and laboratory analysis of water samples, calibration of test equipment, and pre- and post-rinsing of sample collection containers and test vials. Key components of the QA/QC Plan are described below.

3.3.1 Field Sampling and Analysis QA/QC

The pH meters, turbidity meter, and conductivity meter are tested daily before field screening begins. The pH meters are calibrated as needed with sodium/potassium phosphate, monobasic buffer solutions with pH values equal to 4.00 ± 0.01, 7.00 ± 0.01, and 10.00 ± 0.01 units. The glass electrode tube is kept moist to preserve the meter's accuracy during fieldwork. The turbidity meter and conductivity meter are calibrated as needed using standard solutions.

Field sample collection containers are rinsed first with distilled water and then with the sample water prior to sample collection. Upon completion of sampling and testing at each site, sample collection containers, test vials, and ion-sensitive electrodes are rinsed twice with distilled water and dried.

The accuracy of field analytical techniques and equipment is assessed at the beginning of each sampling week by analyzing solutions of known concentrations for ammonia-nitrogen, surfactants, nitrate, and orthophosphate. The results of the assessment are shown in Table 3-3.

TABLE 3-2
LABORATORY ANALYTICAL METHODS

Analyte	Analytical Method	Method Reporting Limit	Maximum Holding Time [1]
Oil and Grease	USEPA 1664	5 mg/L	28 days
Total Hardness	USEPA 200.7	10 mg/L	14 days
Dissolved Cadmium	USEPA 200.8	0.001 mg/L	24 hours
Dissolved Copper	USEPA 200.8	0.001 mg/L	24 hours
Dissolved Lead	USEPA 200.8	0.001 mg/L	24 hours
Dissolved Zinc	USEPA 200.8	0.020 mg/L	24 hours
Diazinon	USEPA 8141A	0.05 µg/L	7 days
Chlorpyrifos	USEPA 8141A	0.05 µg/L	7 days
Total Coliforms[2]	SM 9221	20 – 1,600,000 MPN/100 mL	6 hours
Fecal Coliforms[2]	SM 9221	20 – 160,000 MPN/100 mL	6 hours
Enterococci[2]	SM 9230	20 – 160,000 MPN/100 mL	6 hours
Total Coliforms	SM 9223 (IDEXX Colilert)[3]	10 – 2,419,600 MPN/100 mL	6 hours
Escherichia coli (*E. coli*) [4]	SM 9223 (IDEXX Colilert)[3]	10 – 2,419,600 MPN/100 mL	6 hours
Enterococci	IDEXX Enterolert[4]	10 – 241,960 MPN/100 mL	6 hours

Notes:

µg/L = micrograms per liter

MPN/100 mL = most probable number (of colony-forming units) per 100 milliliters

[1] Maximum Holding Time values listed apply to samples collected and preserved in accordance with the quality assurance and quality control procedures listed in Section 3.3.2.

[2] For D-MAX's Dry Weather Monitoring Program, EnviroMatrix Analytical, Inc. (EMA) performs standard dilutions for total coliforms to quantify from 20-1,600,000 most probable number per 100 milliliters (MPN/100 mL). For fecal coliforms and Enterococci, EMA performs standard dilutions to quantify from 20-160,000 MPN/100 mL. During the analysis and interpretation of the results, the number of tubes used to quantify the sample must fit the MPN index table from Standard Method 9221. The dilution set used will determine the detection limit. A standard dilution analysis is set up with 15 tubes at different concentrations. The reporting limit will always be adjusted depending on the dilution factor used for quantifying the actual results based on the MPN table. If the result for the analysis was less than 16,000 MPN/100 mL, the reporting limit will always be 20, and the dilution factor will be 10. As the dilution factor goes up, the reporting limit listed in the results from EMA will also go up based on the calculation made with EMA's data system. However, the lowest quantifiable number or reporting limit would still be 20 based on how the standard tubes for the sample is set up.

[3] IDEXX Colilert and Enterolert tests are used during upstream investigations only.

[4] Number of fecal coliforms is derived from number of *E. coli* through the following formula:

Fecal Coliforms = *E. coli* / 0.85. The converted fecal coliform count, not the number of *E. coli*, is reported in this report's data tables.

TABLE 3-3
FIELD ANALYSIS QA/QC RESULTS

Date	Analyte	Known Concentration (mg/L)	Acceptable Range* (mg/L)	Field Test Kit Results (mg/L)
6/22/09	Ammonia-Nitrogen	0.82	0.66 – 0.98	0.708
6/22/09	Surfactants	1.00	0.75 – 1.25	1.00
6/22/09	Nitrate **	44.3	31.0 – 57.6	40.79
6/22/09	Orthophosphate **	3.07	2.45 – 3.68	2.995
8/03/09	Ammonia-Nitrogen	0.82	0.66 – 0.98	0.669
8/03/09	Surfactants	1.00	0.75 – 1.25	1.00
8/03/09	Nitrate **	44.3	31.0 – 57.6	41.60
8/03/09	Orthophosphate **	3.07	2.45 – 3.68	2.627
8/12/09	Ammonia-Nitrogen	0.82	0.66 – 0.98	0.718
8/12/09	Surfactants	1.00	0.75 – 1.25	1.00
8/12/09	Nitrate **	44.3	31.0 – 57.6	40.02
8/12/09	Orthophosphate **	3.07	2.45 – 3.68	2.627
8/17/09	Ammonia-Nitrogen	0.82	0.66 – 0.98	0.728
8/17/09	Surfactants	1.00	0.75 – 1.25	1.00
8/17/09	Nitrate **	44.3	31.0 – 57.6	43.08
8/17/09	Orthophosphate **	3.07	2.45 – 3.68	2.899

Notes:
* Acceptable range is calculated based on the error associated with the methods as listed in Table 3-1.
** Nitrate and orthophosphate are converted to nitrate-nitrogen and orthophosphate-phosphorus, respectively, when conducting standard field screening. This is accomplished by multiplying the results by 0.226 for nitrate and 0.326 for orthophosphate. To simplify the calibration process, the unconverted numbers are used when calibrating the instruments.

3.3.2 Laboratory Sampling and Analysis QA/QC

Samples for laboratory analysis are collected concurrently with field samples and utilize the same sampling procedures. Pre-sterilized sample bottles are obtained from the laboratory and thus do not require rinsing with sample water prior to sample collection. After sample collection, all laboratory samples are kept in a cooler on ice until picked up by the lab. Strict chain of custody procedures are followed, and samples are delivered and analyzed within the appropriate holding times listed in Table 3-2. Completed chain of custody forms are included in Appendix C.

3. 4 Follow-up Action Levels

Based on dry weather field screening results, immediate follow-up investigations are sometimes necessary to identify and eliminate pollutant sources. In order to determine whether an immediate source investigation is necessary, numeric action levels and best professional judgment are used to interpret the field screening results. If visual and/or analytical evidence of gross contamination are present at a site (e.g., substantial petroleum sheen, extremely high ammonia concentration, evidence of a sewage release, etc.), then an immediate source identification investigation is initiated. For sites that exceed numeric action levels but are not perceived as an immediate threat to water quality, a confirmation visit is conducted within two business days. An upstream pollutant source investigation is

conducted thereafter if elevated concentrations persist and no sources can be identified in the immediate vicinity of the monitoring station. If elevated levels of pollutants are detected by the laboratory analyses, a comprehensive follow-up pollutant source investigation is conducted within two business days of receiving the laboratory results. A discussion of follow-up investigations is included in Section 8.

The following three methods are employed to determine whether immediate or comprehensive follow-up investigations are necessary: (1) Numeric Action Levels; (2) California Toxics Rule (CTR); and (3) Best Professional Judgment. All three approaches are described in detail below and presented in Table 3-4.

Numeric Action Levels

Numeric action levels are used as the primary approach for interpreting pH, orthophosphate-P, nitrate-N, ammonia-N, surfactants, oil and grease, diazinon, chlorpyrifos, total coliforms, fecal coliforms, and *Enterococcus* analytical results (see Table 3-4). Prior to the 2003 dry weather season, no standard action levels had been adopted for use throughout San Diego County. D-MAX calculated the current set of numeric action levels based on county-wide sampling data. These action levels have been used by all San Diego County Copermittees since the 2003 dry weather season.

California Toxics Rule

The CTR criterion maximum concentration (CMC) is a short term concentration limit in which aquatic life can be sustained. The CMC is used to determine appropriate action levels for dissolved trace metals, including cadmium, copper, lead, and zinc. The CTR equations, as provided in USEPA Federal Register Doc. 40 Code of Federal Regulations (CFR) Part 131, are used to calculate benchmarks based on the total hardness of the sampled water, with the action levels increasing as hardness increases. More information on the CTR is available at http://www.epa.gov/region09/water/ctr.

Best Professional Judgment

Best professional judgment is utilized as the primary approach for interpreting turbidity, water temperature, and conductivity and as a secondary approach for interpreting the results of all other field and laboratory analyses. Under best professional judgment, the need for a follow-up investigation is left to the discretion of the D-MAX field crew. Best professional judgment may indicate that results which either exceed certain action levels or are statistical outliers may be the result of natural or background factors.

TABLE 3-4
ACTION LEVELS FOR FIELD SCREENING AND LABORATORY PARAMETERS

Field Screening Analytes	Action Levels[1]	Source/ Notes
pH	<6.5 or >9.0	Basin Plan[2], with allowance for elevated pH due to excessive photosynthesis. Elevated pH is especially problematic in combination with high ammonia.
Orthophosphate-P (mg/L)	2.0	USEPA Multi-sector General Permit
Nitrate-N (mg/L)	10.0	Basin Plan and drinking water standards
Ammonia-N (mg/L)	1.0	Based on Workgroup experience. May also consider unionized ammonia fraction.
Turbidity (NTU)	Best Professional Judgment	WQOs relevant to inland surface waters are not available. Base judgment on channel type and bottom, time since last rain, background levels, and most importantly visual observation (e.g. unusual colors and lack of clarity) and unusual odors.
Temperature (°C)	Best Professional Judgment	Base judgment on season, air temperature, channel type, shading, etc.
Conductivity (mS/cm)	Best Professional Judgment	Conductivity may be highly elevated in some regions due to high TDS, groundwater exfiltration to surface water, mineral dissolution, drought, and seawater intrusion. Normal source ID and discharge elimination work is not effective in these situations. Knowledge of area background conditions is important. Values <0.75 may indicate excessive potable water discharge or flushing.
Laboratory Analytes	**Action Levels**	**Source/ Notes**
Oil and Grease (mg/L)	15	USEPA Multi-sector General Permit. If petroleum sheen is observed, the sample should be collected from the water surface. Visual observations may justify immediate investigation.
Diazinon (µg/L)	0.5	Response to diazinon and chlorpyrifos levels above 0.5 µg/L should focus on education and outreach to potential dischargers in the target drainage basin. Highly elevated levels should be investigated aggressively as with other potential IC/IDs.
Chlorpyrifos (µg/L)	0.5	
Dissolved Cadmium (µg/L)	California Toxics Rule	Use California Toxics Rule, 1-hour criteria to determine appropriate action level for individual samples. Table provides benchmarks based on hardness and dissolved metals concentration. For example, at 300 mg/L hardness the following action levels would apply: Cd – 14 ppb; Cu – 38 ppb; Pb – 209 ppb; and Zn – 297 ppb.
Dissolved Copper (µg/L)		
Dissolved Lead (µg/L)		
Dissolved Zinc (µg/L)		
Total Coliforms (MPN/100 mL)	50,000	Bacteria levels in many storm drains are likely to exceed public health guidance criteria. Use confidence interval test and best professional judgment to identify conveyances for source ID.
Fecal Coliforms (MPN/100 mL)	20,000	
Enterococci (MPN/100 mL)	10,000	

Notes:
[1] The referenced action levels should not be the sole criteria for initiating a source identification investigation. Dry weather monitoring data should be interpreted using a variety of available information, including within-site and between-site sample variability.
[2] Basin Plan = Water Quality Control Plan for the San Diego Basin
WQO = Water Quality Objective
ppb = parts per billion

4 FIELD SCREENING RESULTS

Sampling for the 2009 Dry Weather Monitoring Program began June 23, 2009, and was completed September 22, 2009. A total of 54 routine site visits were performed. Field screening was conducted at the 50 sites where ponded or flowing water was observed. Since primary sampling sites 15, 53, 65, and 131 were dry, alternate sites 1, 125, 135, and 138 were selected as replacements. Completed field data sheets for each site visit are included in Appendix D.

4.1 Qualitative Observations

Qualitative observations for all routine field screening visits are summarized below. Routine filed screening data and confirmation visit data are presented in Table 4-1:

Light Conditions
Light conditions were primarily sunny, with a few occurrences of partly cloudy or overcast weather.

Odor
Water samples from two sites had a musty odor, and the sample from one site had an odor similar to wood. The remaining samples were odorless.

Color
Water samples taken from most of the sites were colorless, with the exception of one yellow and one brown water sample.

Clarity
Aside from negligible amounts of suspended particles, most water samples were clear. Two sites had slightly cloudy water.

Floatable Materials
The most common material found floating on the water's surface was trash, present at six sites. Section 5 of this report discusses the complete results of the ,Trash Assessment. Four sites had bubbles or foam and three sites had an oily sheen on the water's surface.

Deposits
Sediment, gravel, and/or fine particulates were observed at almost all sites. No other types of deposits were noted.

Vegetation
The majority of sites evaluated contained normal or no vegetation, appropriate to the amount of sunlight exposure and soil at the site. A few sites had only limited vegetation.

Biology
The presence of organisms can be an indication of healthy waters. The presence of algae often indicates that flow is persistent. An overabundance of algae often implies high levels of nutrients in the water and can have negative effects on aquatic life. No sites had excessive algal growth this year. Insects and algae were prevalent at most sites, except in manholes. Many sites were also host to snails, crayfish, and fish.

TABLE 4-1
FIELD OBSERVATIONS

Site	Date	Time	Light Conditions	Odor	Color	Clarity	Floatables	Deposits	Vegetation	Biology
1	8/19/09	15:30	Sunny	None	None	Clear	None	Sediment/Gravel, Fine Particulates	Normal	Insect/Algae, Snails
2	8/19/09	10:30	Sunny	None	None	Clear	None	Sediment/Gravel, Fine Particulates	Normal	Insect/Algae, Snails
3	8/13/09	10:35	Sunny	None	None	Clear	None	Fine Particulates	None	Insect/Algae, Snails
3 (Confirmation)	8/21/09	13:50	Overcast	None	None	Clear	Bubbles/ Foam	Fine Particulates	None	Insect/Algae, Snails
3 (Confirmation 2)	9/22/09	14:25	Sunny	None	Green	Opaque	None	Fine Particulates	None	Insect/Algae, Snails
3A	8/17/09	10:55	Sunny	None	None	Clear	None	Fine Particulates	None	None
3A (Confirmation)	8/18/09	9:30	Overcast	None	None	Clear	None	Fine Particulates	None	None
3B	8/17/09	11:25	Sunny	None	None	Clear	None	Fine Particulates	None	None
3B (Confirmation)	8/18/09	9:50	Overcast	None	None	Clear	None	Fine Particulates	None	None
4	8/12/09	11:35	Sunny	None	None	Clear	None	Sediment/Gravel, Fine Particulates	Normal	Insect/Algae
4 (Confirmation)	8/21/09	12:10	Partly Cloudy	None	None	Clear	Trash	Sediment/Gravel, Fine Particulates	Normal	Insect/Algae, Snails
12	8/12/09	12:45	Sunny	None	None	Clear	Sheen	Sediment/Gravel, Fine Particulates	Normal	Insect/Algae, Snails
15	8/12/09	11:20	Sunny	ns	ns	ns	ns	Sediment/Gravel, Fine Particulates	Normal	Insects
16	8/12/09	13:15	Sunny	None	None	Clear	None	Sediment/Gravel, Fine Particulates	Normal	Insect/Algae, Snails
18A	6/23/09	13:15	Sunny	None	None	Clear	None	Fine Particulates	Limited	Insect/Algae
18A (Confirmation)	6/24/09	14:50	Sunny	None	None	Clear	None	Sediment/Gravel, Fine Particulates	Limited	Insect/Algae
19	6/23/09	11:30	Sunny	None	None	Clear	None	Fine Particulates	Limited	Algae
21A	6/24/09	11:00	Sunny	None	Yellow	Clear	Trash	Sediment/Gravel	None	None

TABLE 4-1
FIELD OBSERVATIONS (CONTINUED)

Site	Date	Time	Light Conditions	Odor	Color	Clarity	Floatables	Deposits	Vegetation	Biology
21B	8/17/09	10:10	Overcast	None	None	Clear	Trash	Sediment/Gravel, Fine Particulates	None	Insects
21B (Confirmation)	8/18/09	10:25	Partly Cloudy	None	None	Clear	Trash	Sediment/Gravel, Fine Particulates	None	Insects
30	8/12/09	12:05	Sunny	None	None	Clear	None	Fine Particulates	None	Insect/Algae, Snails
31	8/18/09	15:30	Sunny	None	None	Clear	Bubbles/ Foam	Sediment/Gravel, Fine Particulates	Limited	Insect/Algae, Snails
34	8/19/09	13:30	Sunny	Musty	None	Clear	None	Sediment/Gravel, Fine Particulates	Normal	Insect/Algae, Snails
35	8/17/09	13:40	Sunny	None	None	Clear	Bubbles/ Foam	Fine Particulates	Limited	Insect/Algae
36A	8/7/09	12:00	Sunny	None	None	Clear	Trash	Sediment/Gravel, Fine Particulates	Normal	Insects
36A (Confirmation)	8/21/09	11:40	Partly Cloudy	Musty	None	Slightly Cloudy	Trash	Sediment/Gravel, Fine Particulates	Normal	Insect/Algae, Snails
52	8/13/09	14:40	Sunny	None	None	Clear	Sheen	Sediment/Gravel, Fine Particulates	Normal	Insect/Algae
53	8/13/09	14:25	Sunny	ns	ns	ns	ns	Sediment/Gravel, Fine Particulates	Normal	Insects
54	8/13/09	13:50	Sunny	None	None	Clear	None	Sediment/Gravel, Fine Particulates	Normal	Insect/Algae
63A	8/18/09	11:15	Sunny	None	None	Clear	None	Sediment/Gravel, Fine Particulates	None	Insects
64A	8/6/09	14:45	Sunny	None	None	Clear	None	Sediment/Gravel, Fine Particulates	Normal	Insect/Algae
65	8/6/09	9:50	Sunny	ns	ns	ns	ns	Sediment/Gravel, Fine Particulates	Normal	Insects
80	8/6/09	10:20	Sunny	None	None	Clear	None	Sediment/Gravel, Fine Particulates	Normal	Insect/Algae, Snails
90	8/6/09	11:15	Sunny	Musty	None	Clear	Trash, Bubbles	Fine Particulates	None	Insect/Algae, Snails
91	8/7/09	15:20	Sunny	None	None	Clear	None	Sediment/Gravel, Fine Particulates	Limited	Insect/Algae, Snails
101	8/19/09	11:15	Sunny	None	None	Clear	None	Sediment/Gravel, Fine Particulates	Normal	Insect/Algae, Snails, Fish

TABLE 4-1
FIELD OBSERVATIONS (CONTINUED)

Site	Date	Time	Light Conditions	Odor	Color	Clarity	Floatables	Deposits	Vegetation	Biology
103	8/13/09	16:00	Sunny	None	None	Clear	None	Sediment/Gravel, Fine Particulates	Normal	Insect/Algae, Snails
105	6/23/09	15:25	Sunny	None	None	Clear	Trash	Sediment/Gravel, Fine Particulates	Normal	Insect/Algae
106	8/19/09	9:30	Overcast	None	None	Clear	Trash	Sediment/Gravel, Fine Particulates	Normal	Insect/Algae, Snails
108	8/6/09	12:00	Sunny	None	None	Clear	None	Fine Particulates	Normal	Insect/Algae
109	8/17/09	9:30	Overcast	None	None	Clear	None	Sediment/Gravel, Fine Particulates	Normal	Insect/Algae, Frog
111	8/13/09	9:40	Sunny	None	None	Clear	None	Sediment/Gravel, Fine Particulates	None	Insect/Algae, Snails
114	8/12/09	15:50	Sunny	None	None	Clear	None	None	None	None
115	8/12/09	15:20	Sunny	None	None	Clear	None	None	None	None
118	8/7/09	14:10	Sunny	None	None	Clear	None	Fine Particulates	None	Insect/Algae, Snails
119	8/7/09	14:45	Sunny	None	None	Clear	None	Fine Particulates	None	Insect/Algae, Snails
121	8/18/09	14:35	Sunny	None	None	Clear	None	Sediment/Gravel, Fine Particulates	Normal	Insect/Algae, Snails
123	8/17/09	14:30	Sunny	None	None	Clear	None	Fine Particulates	None	Insect/Algae, Snails
124	8/19/09	11:55	Sunny	None	None	Clear	None	Sediment/Gravel, Fine Particulates	Normal	Insect/Algae, Snails
125	8/19/09	14:30	Sunny	None	None	Clear	None	None	None	None
128	8/17/09	13:10	Sunny	None	None	Clear	None	Fine Particulates	None	Insect/Algae, Snails
129	6/24/09	12:10	Sunny	None	None	Clear	None	Fine Particulates	Limited	Insect/Algae, Snails
130	8/17/09	15:30	Sunny	None	None	Clear	None	Sediment/Gravel, Fine Particulates	Normal	Insect/Algae
131	8/13/09	13:35	Sunny	ns	ns	ns	ns	Fine Particulates	None	Insects

TABLE 4-1
FIELD OBSERVATIONS (CONTINUED)

Site	Date	Time	Light Conditions	Odor	Color	Clarity	Floatables	Deposits	Vegetation	Biology
132	8/13/09	11:30	Sunny	None	None	Clear	None	Sediment/Gravel, Fine Particulates	Normal	Insect/Algae, Snails, Crayfish
132 (Confirmation)	8/21/09	11:15	Partly Cloudy	None	None	Clear	None	Sediment/Gravel, Fine Particulates	Normal	Insect/Algae, Snails
133	8/7/09	9:50	Sunny	None	None	Clear	None	Sediment/Gravel, Fine Particulates	Normal	Insect/Algae
134	8/7/09	10:15	Sunny	Sawdust	Brown	Slightly Cloudy	None	Sediment/Gravel, Fine Particulates	Normal	Insect/Algae
135	8/13/09	15:10	Sunny	None	None	Clear	Bubbles/ Foam	Fine Particulates	None	Insect/Algae, Snails
136	6/23/09	14:20	Sunny	None	None	Clear	Sheen	Sediment/Gravel, Fine Particulates	None	Insects, Snails, Fish
138	8/18/09	11:55	Sunny	None	None	Clear	None	Fine Particulates	None	Insects
140	8/18/09	13:50	Sunny	None	None	Clear	None	Sediment/Gravel, Fine Particulates	Normal	Insect/Algae, Snails
141	8/7/09	11:00	Sunny	None	None	Slightly Cloudy	None	Fine Particulates	Limited	Insect/Algae, Fish
141 (Confirmation)	8/12/09	10:00	Sunny	None	None	Clear	None	Fine Particulates	Limited	Insect/Algae, Fish

Notes:

denotes a confirmation visit

denotes a location sampled for laboratory analysis

ns = not sampled (dry site)

4.2 Field Analytical Results

Field analyses are conducted at all sites with flowing or ponded water. The measured constituents are described below.

Flow rate quantifies the volume of fluid passing across a given surface per unit time. Flow rate measurements are needed to calculate the load of a pollutant discharged.

Water temperature is needed to assess the significance of other parameters, such as pH and conductivity. Also, the aquatic habitat must remain within a certain temperature range in order to sustain sensitive aquatic life. In the field, water temperature is measured immediately upon sample collection at each site.

The **pH** is an expression of acidity or alkalinity of a water sample. The pH of an aquatic system will affect a variety of chemical reactions, including the availability of nutrients and the solubility of chemical substances, particularly heavy metals.

Turbidity describes the clarity or cloudiness of a water sample, or the degree to which light is blocked by suspended material in the water. Turbid waters not only limit the amount of light that reaches submerged vegetation, thus reducing photosynthetic capacity, but excessive suspended particles can also absorb heat and increase water temperatures.

Specific Conductance (Conductivity) measurements indicate the total concentration of ions in an aquatic system and the ability of the water to conduct electricity. This parameter can be used to assess the mineral content of water and potentially indicate the presence of dissolved pollutants.

Surfactant concentrations in water samples often reflect illegal discharges from industrial, commercial, or residential sources. Pollution resulting from surfactants alters the surface tension of water and disrupts the breathing mechanisms of fish gills and other aquatic organisms.

Ammonia-Nitrogen (ammonia-N) is an indicator of pollution from decomposing organic matter, agricultural or household fertilizer runoff, or the presence of sewage. Ammonia occurs naturally in the environment; however, in higher quantities it can become toxic to fish and other organisms.

Nitrate-Nitrogen (nitrate-N) is a common sign of nutrient pollution from agricultural or household fertilizer runoff. Nitrate pollution can cause excessive algal growth, resulting in oxygen depletion as algae decomposes and may eventually suffocate other aquatic life. During field screening, nitrate is measured and converted into nitrate-N using a conversion factor of 0.226. This process is explained in Note 3 of Table 3-1.

Orthophosphate-Phosphorus (orthophosphate-P) is also an indicator of nutrient pollution from agricultural or household fertilizer runoff. Similar to nitrate-N, orthophosphate-P pollution can cause nutrient enrichment, stimulate algal growth, and thus deplete oxygen in the water to levels that are dangerous for aquatic life. Even low levels of orthophosphate-P can cause significant algal growth, as it is commonly the limiting nutrient in plant growth. During field screening, orthophosphate is measured and converted into orthophosphate-P using a conversion factor of 0.326. This process is explained in Note 6 of Table 3-1.

A statistical summary of the routine field analytical results is presented in Table 4-2. Table 4-3 shows the results of all field analyses conducted at the sampled sites. Graphs of the various parameters and action levels for follow-up investigations are included at the end of this section.

TABLE 4-2
FIELD ANALYSIS STATISTICAL SUMMARY

Parameter (units)	Maximum	Minimum	Average	Median	Standard Deviation	Number of Exceedances	Graph Number
Flow Rate (gpm)	94	0 (ponded)	8	2	16	---	4-1
Temperature (°C)	30.6	19.9	24.3	24.4	2.5	0	4-2
pH	8.6	6.9	7.8	7.8	0.4	0	4-3
Conductivity (mS/cm)	7.85	1.06	2.65	2.44	1.25	0	4-4
Turbidity (NTU)	51.00	0.01	6.59	3.02	9.74	0	4-5
Ammonia-Nitrogen (mg/L NH_3-N)	1.105	0.011	0.240	0.207	0.165	1	4-6
Nitrate-Nitrogen (mg/L NO_3-N)	11.32	nd	1.93	0.84	2.64	2	4-7
Orthophosphate-Phosphorus (mg/L PO_4-P)	1.715	nd	0.301	0.123	0.409	0	4-8
Surfactants (mg/L MBAS)	2.50	0.13	0.34	0.25	0.36	2	4-9

Notes:
gpm = gallons per minute
Statistics are calculated from the results of the routine site visits.

TABLE 4-3
FIELD ANALYTICAL RESULTS

Site	Date	Time	Flow (gpm)	Temp (ºC)	pH	Turbidity (NTU)	Conductivity (mS/cm)	Surfactants (mg/L MBAS)	Ammonia-N (mg/L)	Nitrate-N (mg/L)	Ortho-phosphate-P (mg/L)
1	8/19/09	15:30	9	24.8	8.0	0.58	2.85	0.25	0.221	0.11*	0.319
2	8/19/09	10:30	<1	21.1	8.2	9.11	1.91	0.75	0.108	5.20	1.384
3	8/13/09	10:35	3	22.4	8.0	3.01	1.54	0.13	0.072*	1.00*	0.220
3 (Confirmation)	8/21/09	13:50	3	23.6	8.1	na	1.40	na	na	na	na
3 (Confirmation 2)	9/22/09	14:25	3	24.9	7.7	65	2.09	na	na	na	na
3A	8/17/09	10:55	2	24.1	8.1	12.36	1.47	**2.50**	0.181	0.76*	0.585
3A (Confirmation)	8/18/09	9:30	2	22.9	7.8	na	1.43	0.50	na	na	na
3B	8/17/09	11:25	2	20.4	8.1	4.83	1.46	**1.00**	0.108	0.77*	0.293
3B (Confirmation)	8/18/09	9:50	2	22.9	7.8	na	1.46	0.50	na	na	na
4	8/12/09	11:35	12	25.8	8.0	2.33	3.01	0.25	0.243	0.27*	0.299
4 (Confirmation)	8/21/09	12:10	5	21.5	7.9	na	2.92	na	na	na	na
12	8/12/09	12:45	47	24.7	7.9	3.75	4.76	0.38	0.472	0.09*	0.074*
15	8/12/09	11:20	dry	ns	ns	ns	ns	ns	ns	ns	ns
16	8/12/09	13:15	94	27.1	8.1	1.37	3.63	0.25	0.272	0.52*	0.015*
18A	6/23/09	13:15	12	29.9	8.3	1.48	2.44	0.25	0.244	**11.32**	0.017*
18A (Confirmation)	6/24/09	14:50	13	28.8	8.4	na	2.44	na	na	**14.71**	na
19	6/23/09	11:30	12	23.2	7.5	0.02	1.47	0.13	0.011*	nd	nd
21A	6/24/09	11:00	ponded	21.7	7.4	10.62	1.45	0.25	0.157	0.68*	0.958
21B	8/17/09	10:10	ponded	20.8	7.6	13.67	1.99	0.50	**1.105**	1.10*	0.877

TABLE 4-3
FIELD ANALYTICAL RESULTS (CONTINUED)

Site	Date	Time	Flow (gpm)	Temp (ºC)	pH	Turbidity (NTU)	Conductivity (mS/cm)	Surfactants (mg/L MBAS)	Ammonia-N (mg/L)	Nitrate-N (mg/L)	Ortho-phosphate-P (mg/L)
21B (Confirmation)	8/18/09	10:25	ponded	21.6	7.8	na	1.77	na	0.358	na	na
30	8/12/09	12:05	16	30.6	8.5	2.74	2.91	0.25	0.229	0.21*	0.011*
31	8/18/09	15:30	11	26.8	8.1	1.58	2.81	0.25	0.181	0.32*	0.242
34	8/19/09	13:30	5	26.5	7.8	10.50	2.77	0.25	0.270	0.49*	0.497
35	8/17/09	13:40	ponded	25.5	8.4	8.18	1.66	0.25	0.229	1.67	0.078*
36A	8/7/09	12:00	ponded	22.2	7.5	9.88	1.06	0.25	0.641	0.35*	0.807
36A (Confirmation)	8/21/09	11:40	ponded	22.4	7.5	na	1.11	na	na	na	na
52	8/13/09	14:40	ponded	25.2	7.4	7.75	1.25	0.13	0.351	0.06*	0.359
53	8/13/09	14:25	dry	ns	ns	ns	ns	ns	ns	ns	ns
54	8/13/09	13:50	<1	26.5	7.7	1.94	1.70	0.13	0.232	0.21*	0.156
63A	8/18/09	11:15	ponded	24.4	7.7	31.67	2.15	0.25	0.332	1.52	0.935
64A	8/6/09	14:45	3	23.4	7.3	0.35	2.10	0.13	0.187	3.28	0.099
65	8/6/09	9:50	dry	ns	ns	ns	ns	ns	ns	ns	ns
80	8/6/09	10:20	ponded	21.9	8.2	3.49	3.80	0.25	0.188	nd	0.136
90	8/6/09	11:15	47	29.9	8.2	2.59	3.83	0.38	0.200	nd	nd
91	8/7/09	15:20	5	26.4	7.9	3.34	3.51	0.50	0.242	0.56*	0.106
101	8/19/09	11:15	12	23.6	7.5	1.46	2.94	0.25	0.203	0.92*	0.441
103	8/13/09	16:00	4	24.3	7.6	3.03	3.67	0.25	0.180	0.12*	0.037*
105	6/23/09	15:25	3	22.5	7.2	0.01	3.61	0.38	0.197	4.84	0.018*

TABLE 4-3
FIELD ANALYTICAL RESULTS (CONTINUED)

Site	Date	Time	Flow (gpm)	Temp (ºC)	pH	Turbidity (NTU)	Conductivity (mS/cm)	Surfactants (mg/L MBAS)	Ammonia-N (mg/L)	Nitrate-N (mg/L)	Ortho-phosphate-P (mg/L)
106	8/19/09	9:30	ponded	23.1	7.5	1.20	1.49	0.25	0.104	7.64	1.715
108	8/6/09	12:00	ponded	23.2	7.8	3.51	7.85	0.75	0.329	nd	0.023*
109	8/17/09	9:30	10	19.9	7.6	23.69	1.71	0.13	0.240	1.53	0.080*
111	8/13/09	9:40	2	22.2	7.5	0.39	1.58	0.13	0.081*	4.07	nd
114	8/12/09	15:50	5	26.4	7.8	7.78	3.17	0.38	0.279	1.04*	0.687
115	8/12/09	15:20	2	27.4	7.8	2.45	2.14	0.13	0.218	0.37*	0.183
118	8/7/09	14:10	5	25.9	8.1	0.57	3.61	0.25	0.185	2.61	0.082*
119	8/7/09	14:45	2	25.7	8.1	4.65	3.42	0.38	0.265	1.52	0.023*
121	8/18/09	14:35	5	26.2	7.8	1.51	2.80	0.25	0.235	0.39*	0.098
123	8/17/09	14:30	>1	25.7	8.6	24.80	2.34	0.25	0.324	2.03	0.459
124	8/19/09	11:55	9	24.8	8.1	0.19	1.96	0.13	0.189	2.92	0.217*
125	8/19/09	14:30	1	26.7	8.3	1.28	1.90	0.25	0.205	0.74*	0.105
128	8/17/09	13:10	>1	25.5	8.1	4.48	1.50	0.25	0.208	6.25	0.061*
129	6/24/09	12:10	2	21.0	8.1	1.77	3.52	0.50	0.173	0.19*	0.003*
130	8/17/09	15:30	ponded	22.7	8.1	0.89	3.20	0.13	0.135	0.21*	0.109
131	8/13/09	13:35	dry	ns	ns	ns	ns	ns	ns	ns	ns
132	8/13/09	11:30	28	23.9	7.7	1.64	2.46	0.13	0.150	3.76	0.067*
132 (Confirmation)	8/21/09	11:15	12	21.6	7.5	na	2.47	na	na	na	na
133	8/7/09	9:50	5	20.4	7.8	3.06	2.39	0.13	0.095*	0.42*	0.013*

TABLE 4-3
FIELD ANALYTICAL RESULTS (CONTINUED)

Site	Date	Time	Flow (gpm)	Temp (ºC)	pH	Turbidity (NTU)	Conductivity (mS/cm)	Surfactants (mg/L MBAS)	Ammonia-N (mg/L)	Nitrate-N (mg/L)	Ortho-phosphate-P (mg/L)
134	8/7/09	10:15	ponded	21.4	6.9	51.00	6.38	0.75	0.530	2.25	1.536
135	8/13/09	15:10	<1	24.3	8.1	0.72	2.52	0.13	0.154	0.35*	0.072*
136	6/23/09	14:20	1	22.1	7.7	1.25	1.96	0.13	0.197	0.18*	0.016*
138	8/18/09	11:55	1	24.6	7.7	6.89	2.43	0.50	0.182	1.46	0.178
140	8/18/09	13:50	1	25.7	7.6	5.21	1.96	0.25	0.225	1.62	0.205
141	8/7/09	11:00	5	20.8	7.1	29.04	2.44	0.25	0.238	**11.02**	0.169
141 (Confirmation)	8/12/09	10:00	5	20.4	7.0	na	2.41	na	na	**10.37**	na

Notes:
na = not analyzed
nd= not detected
ns = not sampled (dry site)
* Value reported is below the PDL. Per manufacturer, the value is reported but flagged. See footnotes to Table 3-1 for details.
Red values were at or above the measured constituent's action level
denotes a confirmation visit
denotes a location sampled for laboratory analysis

GRAPH 4-1: Flow

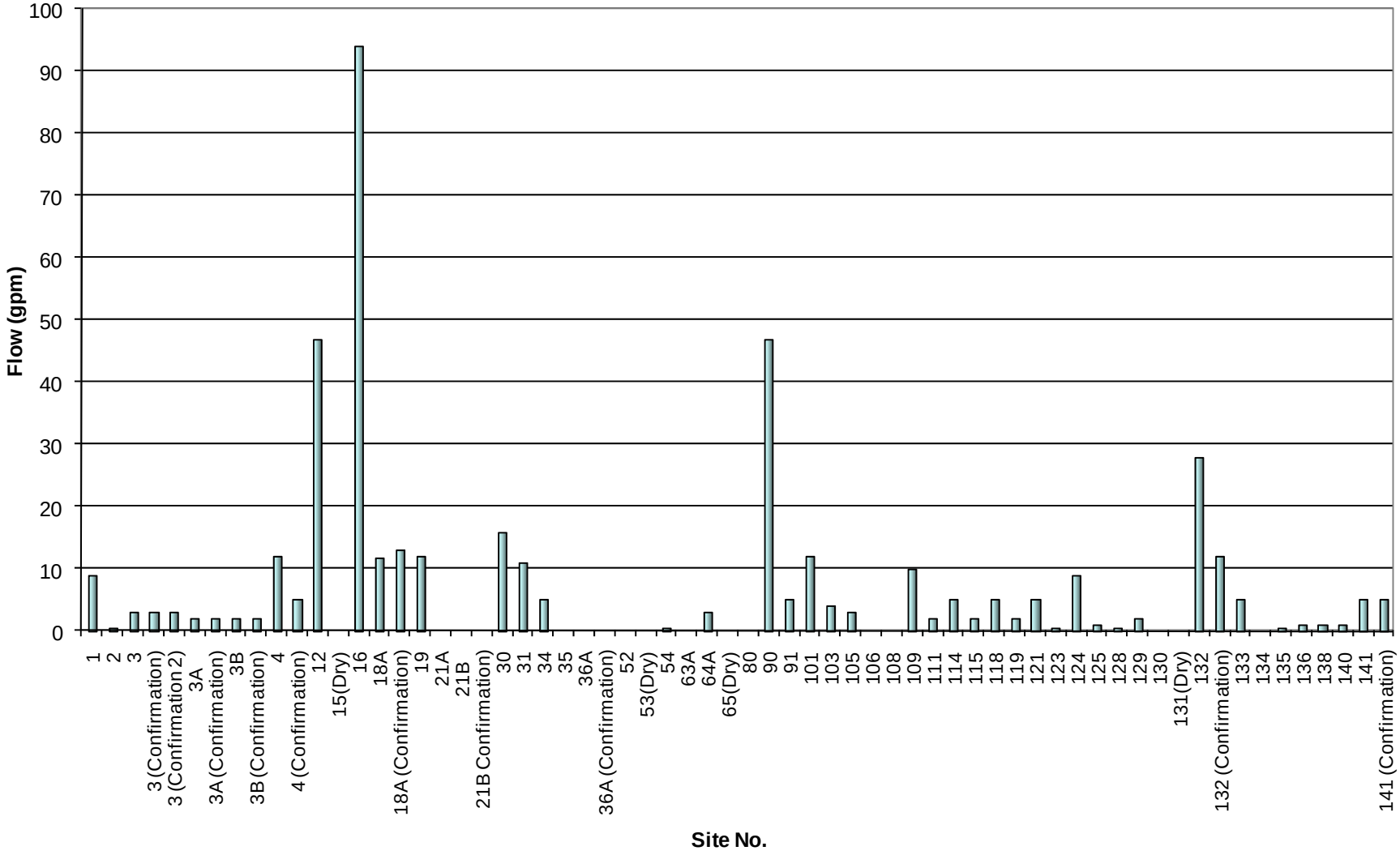

GRAPH 4-2: Temperature

Action level is Best Professional Judgment

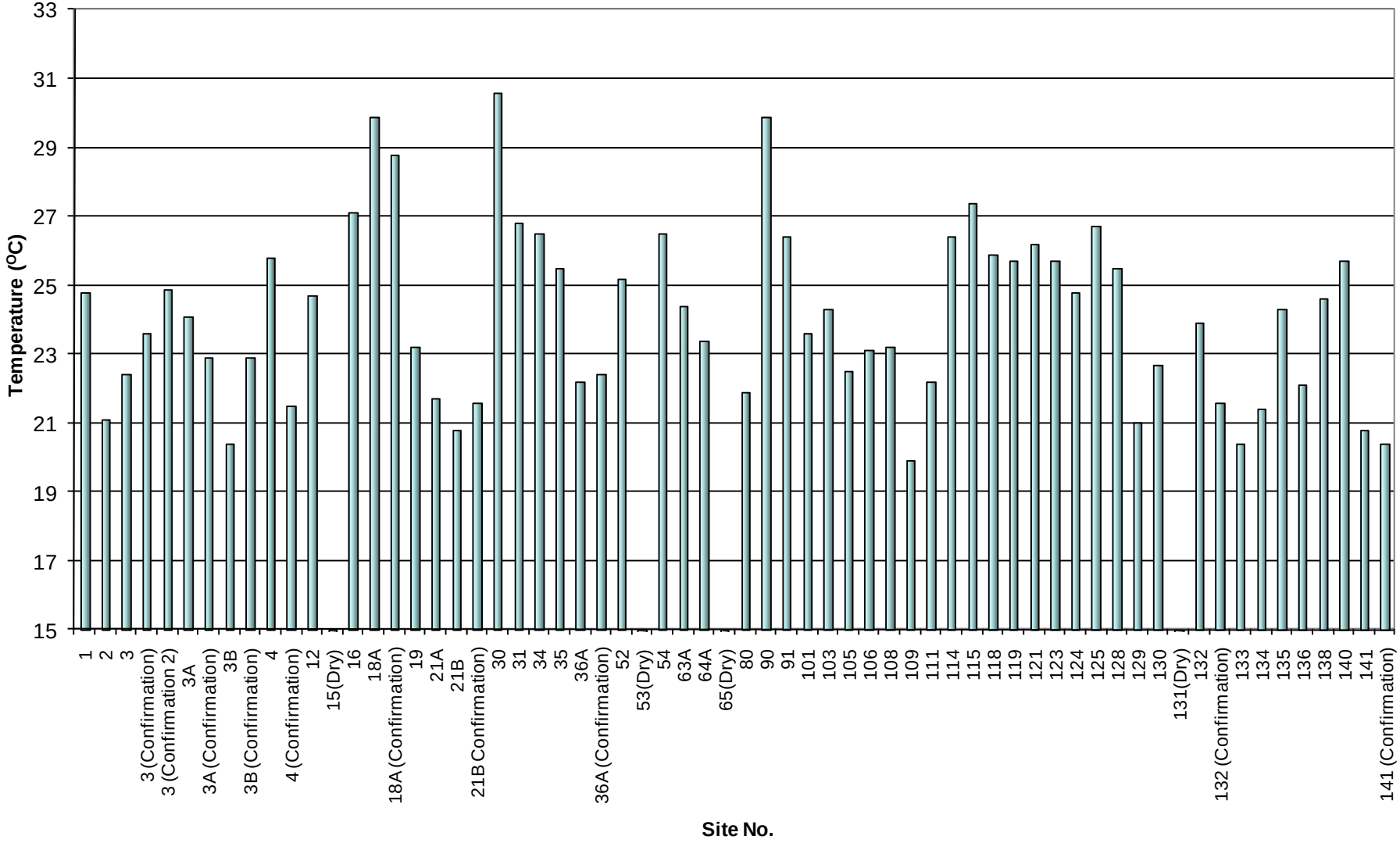

GRAPH 4-3: pH

Action level is > 9.0 or < 6.5

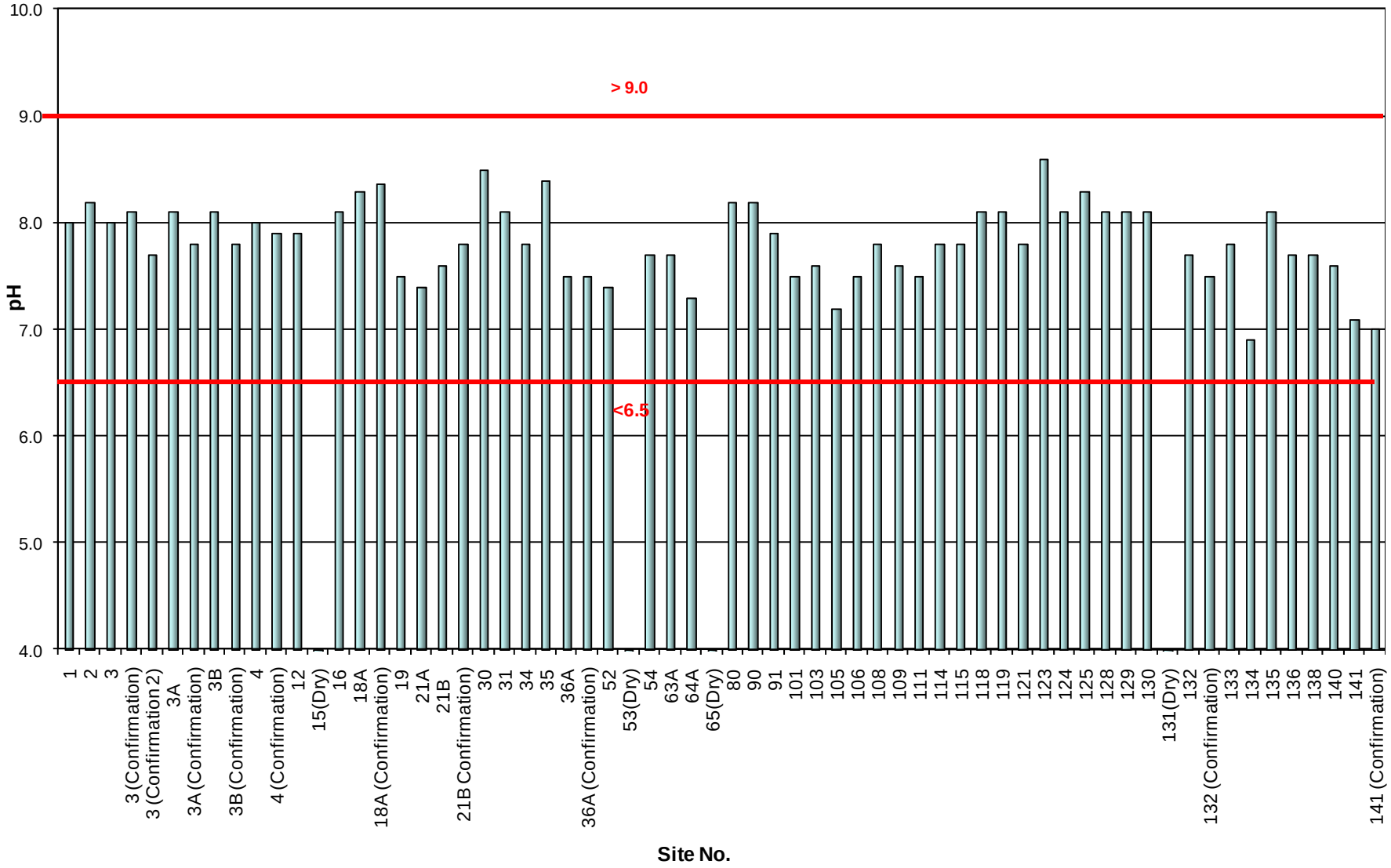

GRAPH 4-4: Conductivity

Action level is Best Professional Judgment

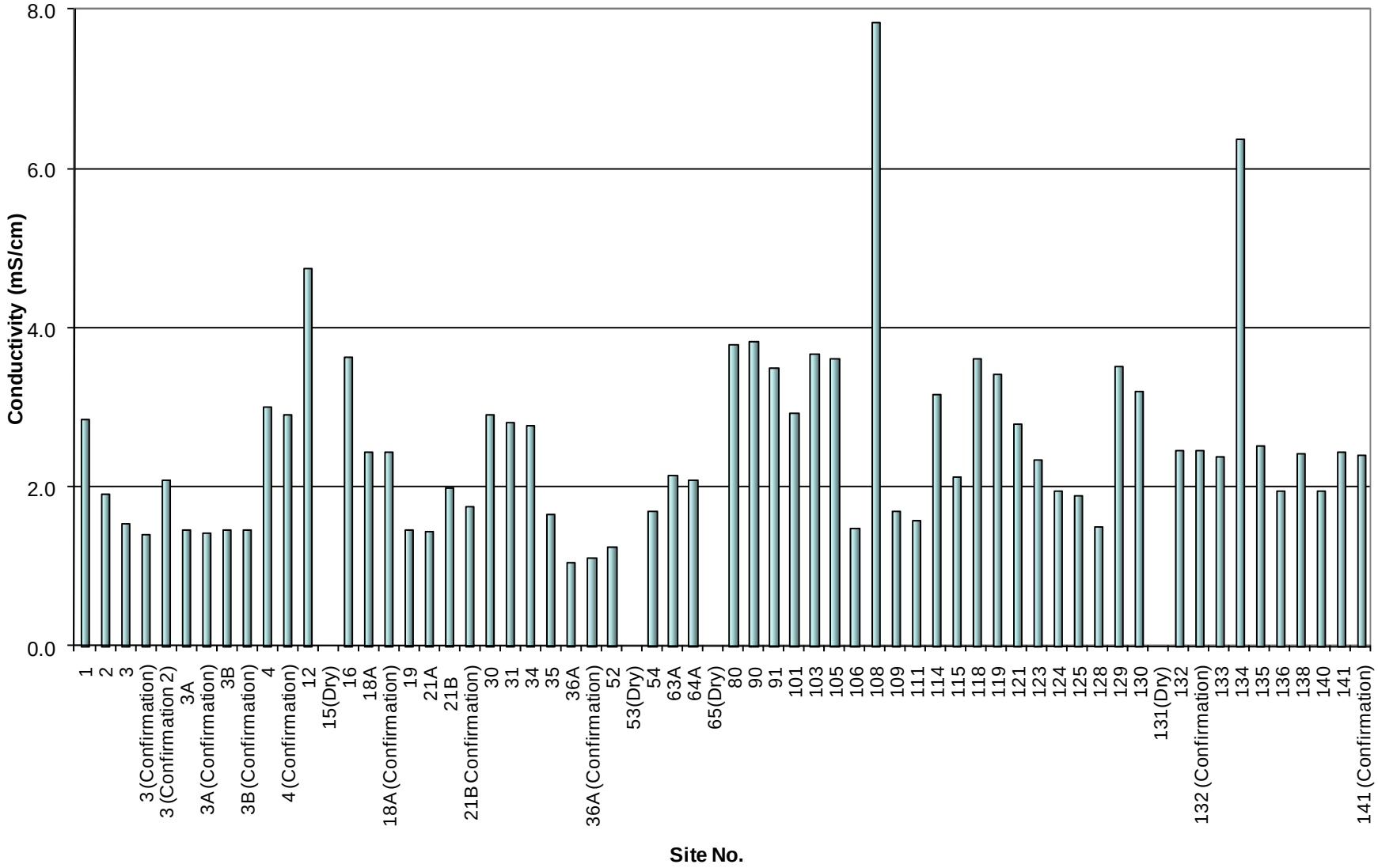

GRAPH 4-5: Turbidity

Action level is Best Professional Judgment

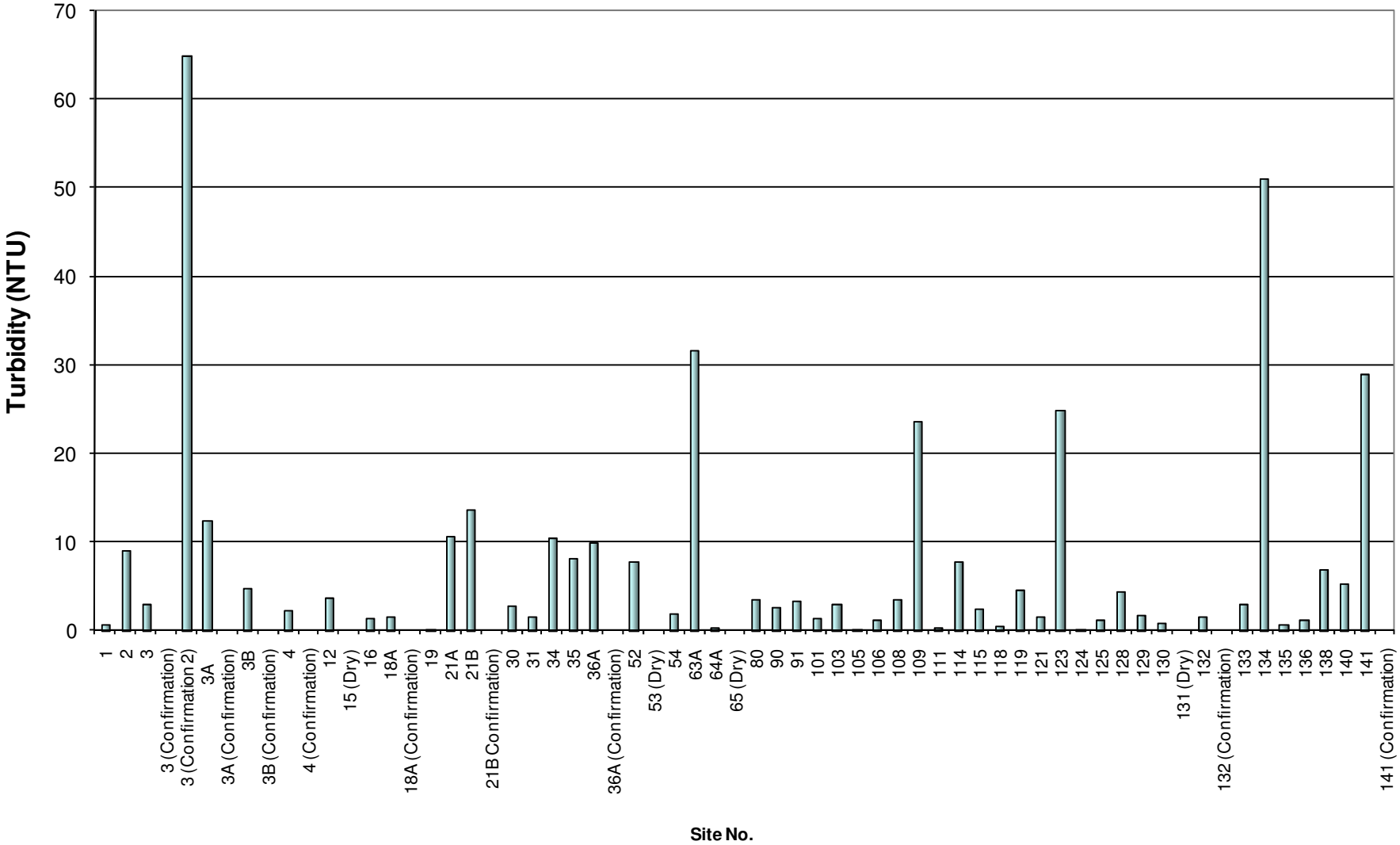

GRAPH 4-6: Ammonia-Nitrogen

Action level = 1.000 mg/L

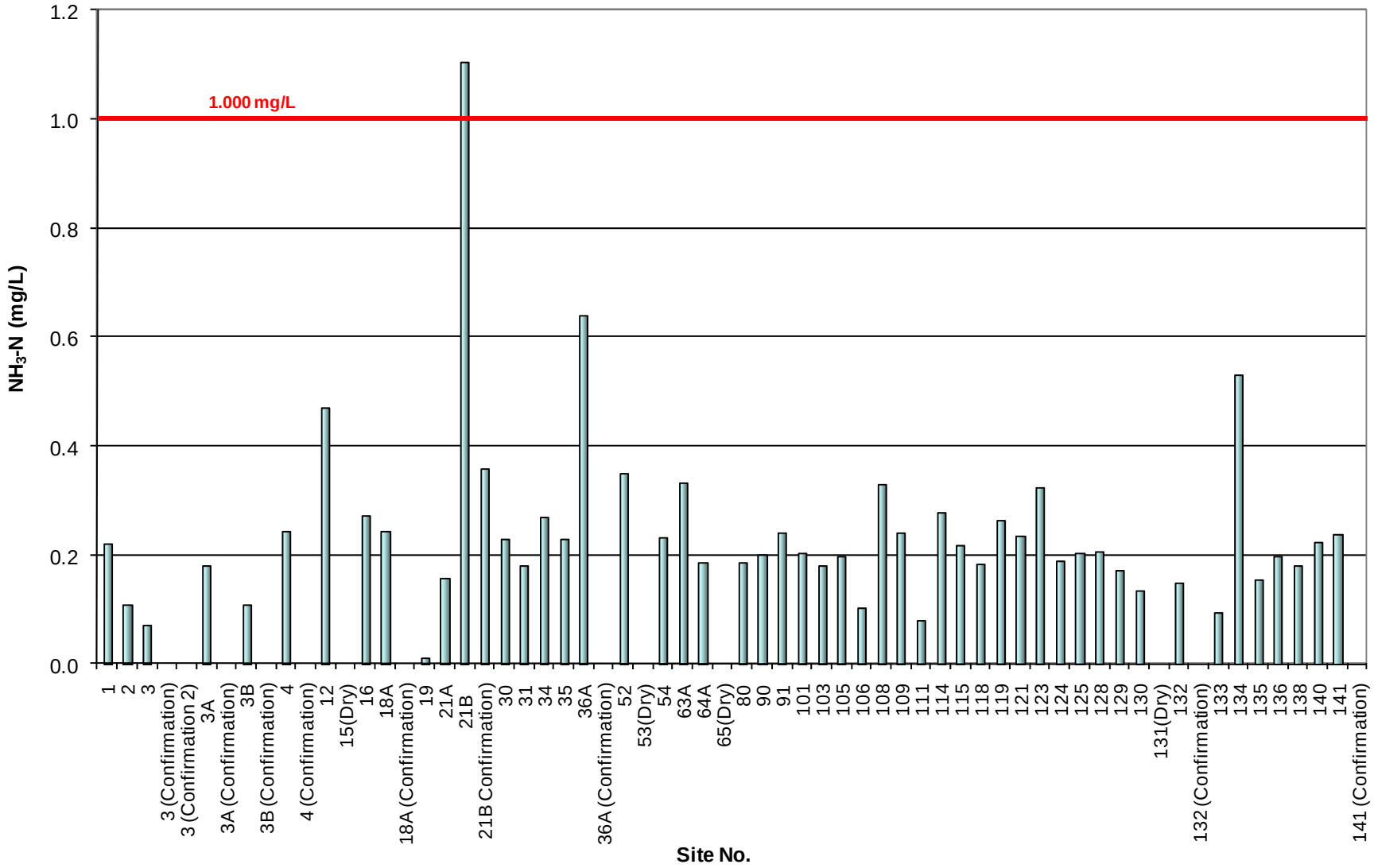

GRAPH 4-7: Nitrate-Nitrogen

Action level = 10.00 mg/L

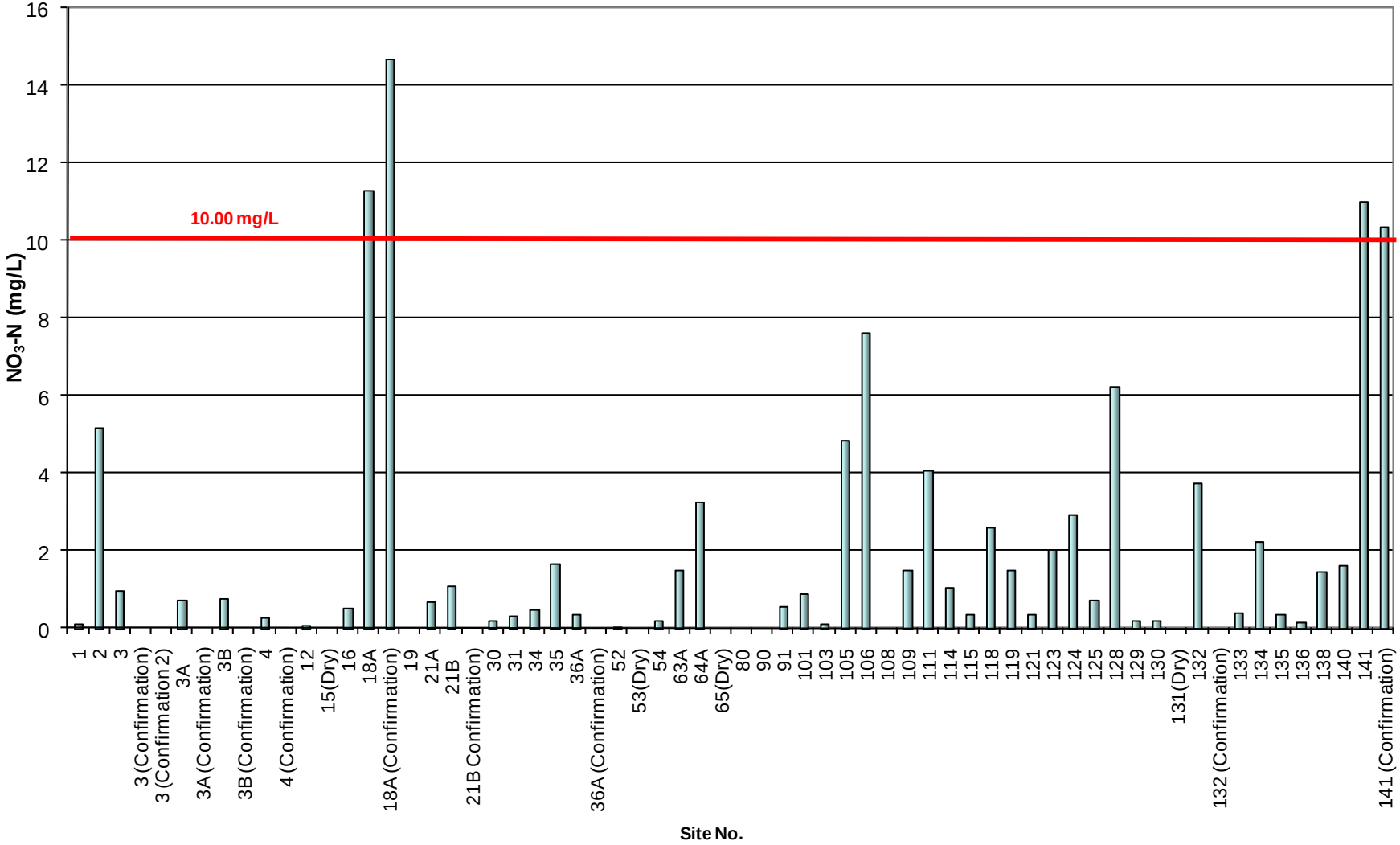

GRAPH 4-8: Orthophosphate-Phosphorus

Action level = 2.000 mg/L

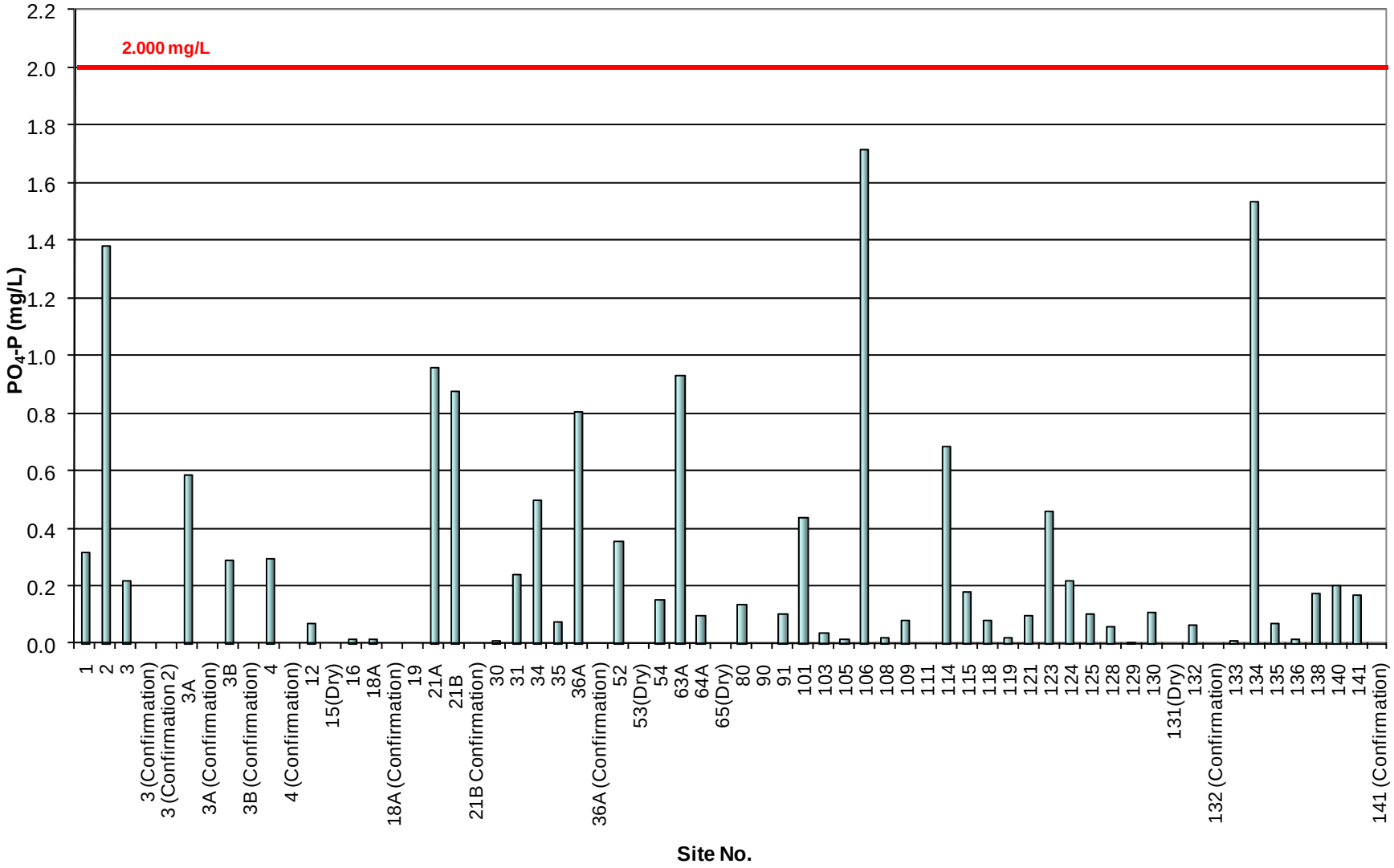

GRAPH 4-9: Surfactants

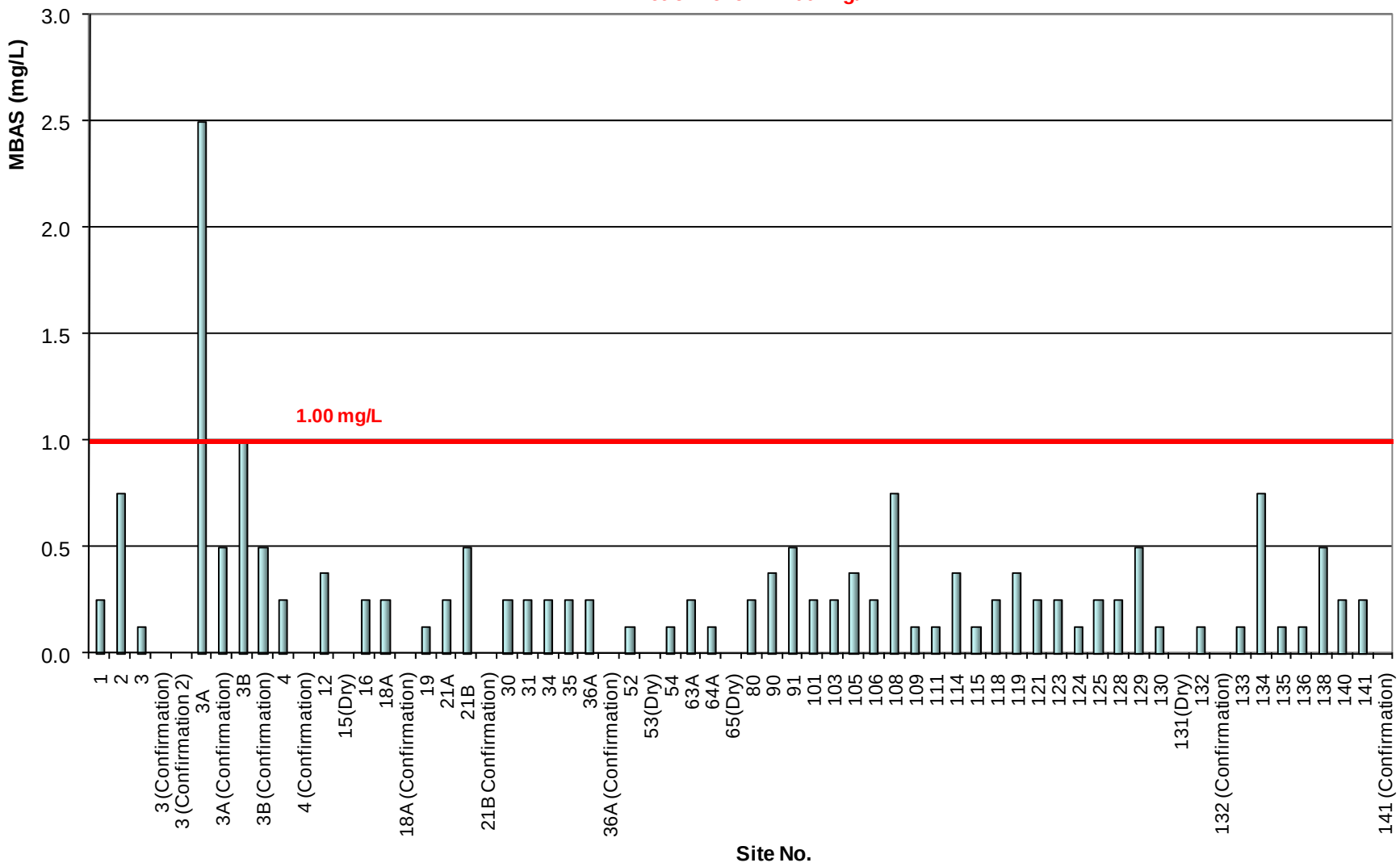

5 TRASH ASSESSMENT

5.1 Regulatory Requirements

Section II.B.3.C.(7) of the Municipal Permit's Receiving Waters and Urban Runoff Monitoring and Reporting Program requires Copermittees to assess the presence of trash in receiving waters and urban runoff at each dry weather monitoring site. This trash assessment program is designed to provide information on the spatial extent and relative amount of trash present, as well at the nature and origin of the trash at the site.

5.2 Procedure and Definitions

The San Diego Copermittee Dry Weather Monitoring Workgroup developed a Trash Assessment Form to document the amount and extent of trash at each evaluated site. The form categorizes the site into one of five trash categories: optimal, suboptimal, marginal, submarginal, or poor. The form also addresses any potential threats that the trash may pose to human or aquatic health. For sites rating submarginal or poor, the form includes a section to record types, prevalence, potential routes, and sources of trash.

A qualitative estimate of the abundance of trash is made based upon a general impression of the site. The Trash Assessment Form's five categories are primarily qualitative descriptions of the amount and extent of trash although a number of trash pieces is also included in each category as a rough guideline. The five categories are defined as follows.

- Optimal: On first glance, no trash visible. Little or no trash (<10 pieces) evident when evaluated area is closely examined for litter and debris.
- Suboptimal: On first glance, little or no trash visible. After close inspection small levels of trash (~10-50 pieces) evident in evaluated area.
- Marginal: Trash is evident in low to medium levels (~51-100 pieces) on first glance. Evaluated area contains litter and debris. Evidence of site being used by people: scattered cans, bottles, food wrappers, blankets, or clothing present.
- Submarginal: Trash distracts the eye on first glance. Evaluated area contains substantial levels of litter and debris (~100-400 pieces). Evidence of site being used frequently by people: many cans, bottles, food wrappers, blankets, or clothing present.
- Poor: Site is significantly impacted by trash. Evidence of trash accumulation behind a constriction point or evidence of excessive dumping. Evaluated area contains substantial levels of litter and debris (>400 pieces).

The threat to human health and threat to aquatic health is assessed at each site using the following definitions:

- *Threat to Human Health* – Presence of more than one of, or a combination of the following items: hypodermic needles or other medical waste; used diapers, animal waste, or human feces; any toxic substance such as chemical containers, vehicle batteries, or fluorescent light bulbs. Alternatively high prevalence of any one item (e.g. Greater than 50 items that present a puncture or laceration hazard); or observations of mosquito larvae directly observed in water ponded due to trash. All subject to best professional judgment.

- *Threat to Aquatic Health* – Large amount (50 pieces or more) of persistent, buoyant litter such as: hard or soft plastics, balloons, Styrofoam (equivalent to a cup), or large amounts of settleable, degradable, and nontoxic debris; cigarette butts. Presence of more than one of, or a combination of the following items: toxic items such as vehicle batteries, or spray cans; any evidence of large clumps of yard waste from landscape maintenance such as yard waste or dumped leaf litter (not naturally occurring). All subject to best professional judgment.

In the event that a site is noted as potentially posing a threat to human or aquatic health, additional descriptive comments are recorded in the "Comments" section of the Trash Assessment Form.

If a site is labeled as submarginal or poor, it is assessed for types of trash present (e.g., automotive, biohazard, food waste), which are ranked based on their prevalence and the potential threat to water quality. Lastly, the potential mechanism through which trash reached the site (e.g., dumping, littering, upstream sources) and the potential source of the trash (e.g., construction, commercial, transient) are noted.

5.3 Trash Assessment Results

During the 2009 Dry Weather Monitoring Program, 85 percent of sites sampled in the City of Poway were rated optimal. A few sites ranked suboptimal or marginal, and no sites ranked submarginal or poor. Additionally, no sites were determined to pose a threat to human or aquatic health.

Table 5-1 and Graph 5-1 summarize the trash assessment results. Figure 5-1 provides a map of sampling sites and their corresponding trash assessment.

TABLE 5-1
TRASH ASSESSMENT RESULTS

Optimal (46 sites)			Suboptimal (6 sites)	Marginal (2 sites)	Submarginal (0 sites)	Poor (0 sites)
1	54	124	16	31	(None)	(None)
2	63A	125	21A	109		
3	64A	128	36A			
3A	65	129	90			
3B	80	130	106			
4	91	131	111			
12	101	132				
15	103	133				
18A	105	134				
19	108	135				
21B	114	136				
30	115	138				
34	118	140				
35	119	141				
52	121					
53	123					

GRAPH 5-1
TRASH ASSESSMENT SUMMARY

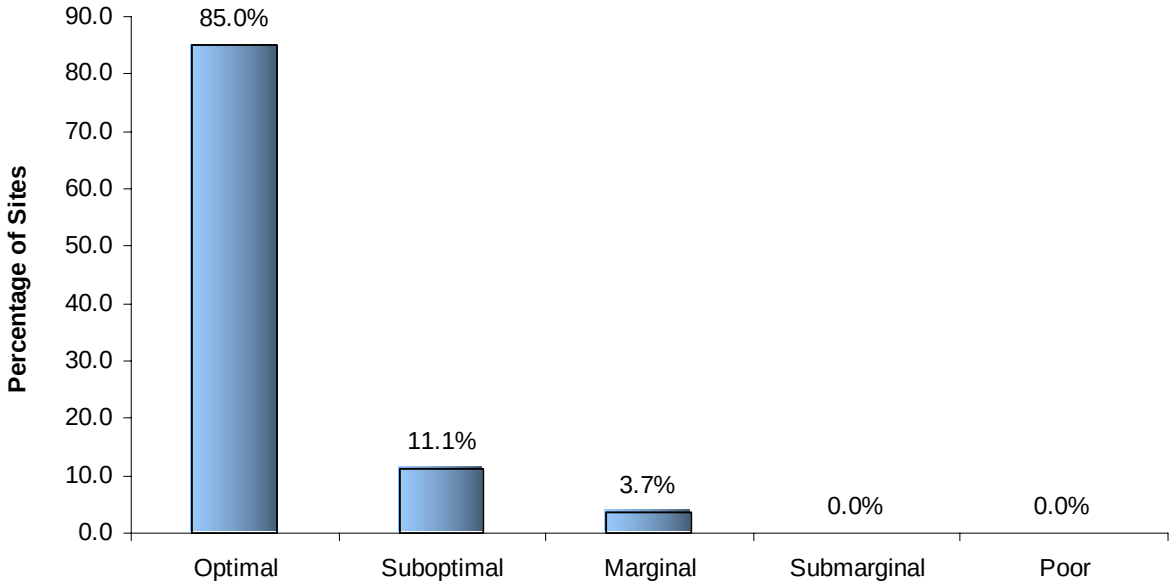

FIGURE 5-1
TRASH ASSESSMENT GIS MAP

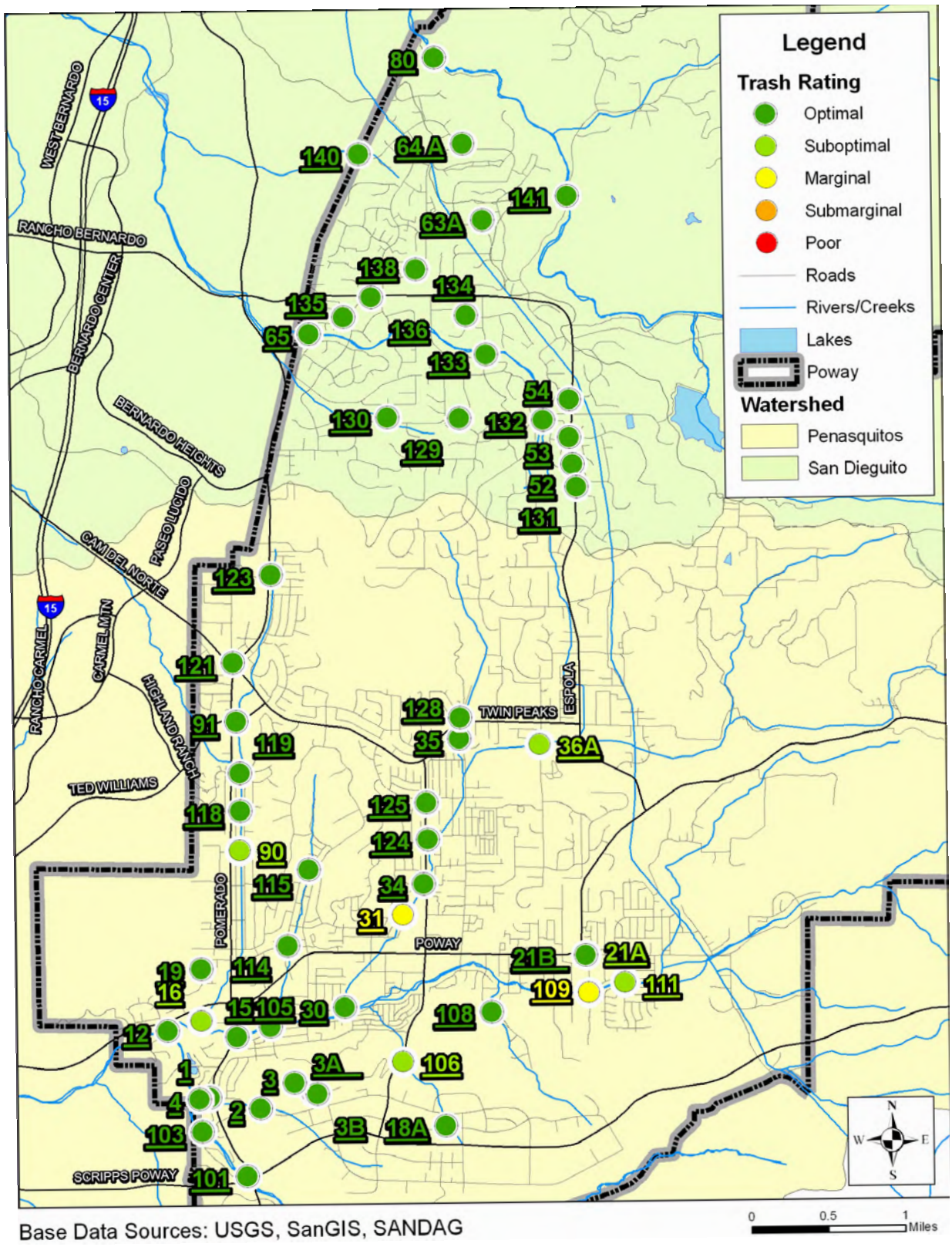

6 LABORATORY ANALYTICAL RESULTS

6.1 Summary

Laboratory analyses were conducted at 14 sites, representing over 25 percent of all sites with ponded or flowing water. The laboratory constituents measured are defined below.

Oil and grease analysis is used to detect hydrocarbon pollution from a variety of sources, including parking lots and streets, washing activities, illegal discharges, and automobile repair facilities.

Total hardness measures the amount of calcium and magnesium ions in a water sample, with the result expressed in mg/L of $CaCO_3$. Hardness itself is not considered a pollutant, but is measured to calculate CTR limits for dissolved metals. Hardness affects the solubility of dissolved metals as well as other minerals and ions.

Diazinon and **chlorpyrifos** are organophosphate pesticides that are highly toxic to insects, birds, and mammals, freshwater fish, and invertebrates. In 2005, the Environmental Protection Agency banned the sale of diazinon in the United States and tightened restrictions on chlorpyrifos use.

Coliform bacteria are relatively harmless to humans and are present in mammalian digestive tracts, most surface waters, and soils. Testing water samples for total coliform bacteria is a standard practice in public health. Total coliform is measured as an indicator of other more harmful pathogens, since these pathogens are generally present in much smaller quantities and are difficult to detect.

Fecal coliform, a subset of coliform bacteria, and ***Enterococcus*** are found primarily in the gastro intestinal tracts of humans and animals and are commonly used as indicators of water contamination by fecal matter. Without the use of significantly more expensive methods, such as ribotyping, it is not possible to determine whether the source of fecal material is human or animal. Human fecal material is known to contain pathogens dangerous to humans, but the relationship between animal waste and threat to human health is less certain.

Metal contamination of water can arise from a variety of sources, including automobile operation, automobile repair, vehicle washing, galvanizing of metal, and electronics manufacturing. Certain dissolved metals are toxic pollutants that are hazardous to the development and survival of aquatic organisms.

The California Toxics Rule for Dissolved Metals in Fresh Waters defines metal toxicity as a function of water hardness. As hardness increases, so does the CMC. CMC values differ for various metals. Dry weather monitoring laboratory samples are analyzed for the presence of dissolved cadmium, copper, lead, and zinc. Table 6-1 shows the sites with detectable metal concentrations, the measured total hardness of the sample, and the associated CMC.

Table 6-2 presents a statistical summary of the laboratory results from all routine samples. Table 6-3 presents the laboratory results from all routine and confirmation samples. Laboratory reports are included in Appendix C.

TABLE 6-1
CTR – CMC FOR DISSOLVED METALS

Site	Total Hardness (mg/L)	Concentration (mg/L)	CMC (mg/L)
Dissolved Copper			
3	480	0.003	0.050
16	1010	0.001	0.050
30	741	0.002	0.050
36A	311	0.003	0.039
90	1,330	0.002	0.050
108	3,100	0.001	0.050
Dissolved Zinc			
3	480	0.035	0.379
4	892	0.042	0.379
12	1,590	0.025	0.379
Dissolved Lead			
4	892	0.001	0.625

Note: Sites listed are those at which a particular dissolved metal was detected. Cadmium was not detected in any of the samples. For equations and constants used in California Toxics Rule calculations, see http://www.epa.gov/ost/standards/ctr/toxic.pdf

TABLE 6-2
LABORATORY ANALYSIS STATISTICAL SUMMARY

Parameter (units)	Maximum	Minimum	No. of Exceedances
Total Hardness (mg/L $CaCO_3$)	3,100	311	*
Oil and Grease (mg/L)	nd	nd	0
Diazinon (µg/L)	nd	nd	0
Chlorpyrifos (µg/L)	nd	nd	0
Cadmium (dissolved, mg/L)	nd	nd	0
Copper (dissolved, mg/L)	0.003	nd	0
Lead (dissolved, mg/L)	0.001	nd	0
Zinc (dissolved, mg/L)	0.042	nd	0
Total Coliform (MPN/100 mL)	500,000	500	2
Fecal Coliform (MPN/100 mL)	90,000	nd	3
Enterococcus (MPN/100 mL)	160,000	110	3

Notes:
nd = not detected
Calculations include complete routine visit data only. Confirmation visits, follow-up visits, and dry sites are not incorporated.
* Total hardness is not considered a pollutant (see section 3.4 for details), and thus has no established action level for the purposes of dry weather monitoring
.

TABLE 6-3
LABORATORY ANALYTICAL RESULTS

Site	Date	Time	Oil & Grease (mg/L)	Total Hardness (mg/L)	Cadmium (mg/L)	Copper (mg/L)	Lead (mg/L)	Zinc (mg/L)	Diazinon (µg/L)	Chlorpyrifos (µg/L)	Total Coliform (MPN/100 mL)	Fecal Coliform (MPN/100 mL)	*Enterococcus* (MPN/100 mL)
3	8/13/09	10:35	nd	480	nd	0.003	nd	0.035	nd	nd	17,000	3,000	**11,000**
3** (Confirmation)	8/21/09	13:50	na	na	na	na	na	na	na	na	na	na	**241,960**
4	8/12/09	11:35	nd	892	nd	nd	0.001	0.042	nd	nd	**80,000**	**50,000**	5,000
4** (Confirmation)	8/21/09	12:10	na	na	na	na	na	na	na	na	**57,900**	**60,824***	na
12	8/12/09	12:45	nd	1,590	nd	nd	nd	0.025	nd	nd	500	110	500
16	8/12/09	13:15	nd	1010	nd	0.001	nd	nd	nd	nd	13,000	300	170
30	8/12/09	12:05	nd	741	nd	0.002	nd	nd	nd	nd	8,000	80	1,100
36A	8/7/09	12:00	nd	311	nd	0.003	nd	nd	nd	nd	**500,000**	**90,000**	**160,000**
36A** (Confirmation)	8/21/09	11:40	na	na	na	na	na	na	na	na	**2,420,000**	**51,176***	**198,630**
80	8/6/09	10:20	nd	1440	nd	nd	nd	nd	nd	nd	1,100	210	130
90	8/6/09	11:15	nd	1,330	nd	0.002	nd	nd	nd	nd	11,000	7,000	500
108	8/6/09	12:00	nd	3,100	nd	0.001	nd	nd	nd	nd	5,000	nd	2,800
111	8/13/09	9:40	nd	411	nd	nd	nd	nd	nd	nd	1,400	300	110
129	6/24/09	12:10	nd	940	nd	nd	nd	nd	nd	nd	13,000	230	300
132	8/13/09	11:30	nd	1,050	nd	nd	nd	nd	nd	nd	23,000	**24,000**	**11,000**
132** (Confirmation)	8/21/09	11:15	na	na	na	na	na	na	na	na	6,490	1,099*	1,515

TABLE 6-3
LABORATORY ANALYTICAL RESULTS (CONTINUED)

Site	Date	Time	Oil & Grease (mg/L)	Total Hardness (mg/L)	Cadmium (mg/L)	Copper (mg/L)	Lead (mg/L)	Zinc (mg/L)	Diazinon (µg/L)	Chlorpyrifos (µg/L)	Total Coliform (MPN/100 mL)	Fecal Coliform (MPN/100 mL)	*Enterococcus* (MPN/100 mL)
133	8/7/09	9:50	nd	1,010	nd	nd	nd	nd	nd	nd	30,000	300	1,100
141	8/7/09	11:00	nd	794	nd	nd	nd	nd	nd	nd	30,000	2,200	500
Reporting Limits			**5**	**10**	**0.001**	**0.001**	**0.001**	**0.020**	**0.05**	**0.05**	**20**	**20**	**20**
Action Levels			**15**	*******	**CTR**	**CTR**	**CTR**	**CTR**	**0.50**	**0.50**	**50,000**	**20,000**	**10,000**

Notes:

nd = not detected

na = not analyzed

Red values were at or above the measured constituent's action level

denotes a confirmation visit

* = Number of fecal coliforms for confirmation samples are derived from *E. coli* count. Number of fecal coliforms = (Number of *E. coli*) / 0.85

** = Confirmation samples are analyzed using the Colilert and Enterolert methods described in Table 3-2, which have a reporting limit of 10 MPN/100 mL.

*** = Total hardness is not considered a pollutant (see Section 3.4), and thus has no established action level for the purposes of dry weather monitoring. Total hardness is measured because the CTR action levels for metals are dependent on the total hardness value of the water sample.

7 DATA ANALYSIS

This section provides an overall evaluation of test results of the 2009 Dry Weather Monitoring Program, as well as a discussion of historical trends for various constituent exceedances.

7.1 2009 Results

Of the 50 sites sampled, fecal coliform and *Enterococcus* bacteria were the constituents most frequently in exceedance, occurring at three sites each. Two sites had surfactant concentration exceedances that were likely the result of transient flows. Table 7-1 presents a summary of the constituent exceedances noted in 2009.

TABLE 7-1
2009 EXCEEDANCES SUMMARY

Site	Surfactants	Ammonia-N	Nitrate-N	Total Coliforms	Fecal Coliforms	Enterococci
3						✓
3A	✓					
3B	✓					
4				✓	✓	
18A			✓			
21B		✓				
36A				✓	✓	✓
132					✓	✓
141			✓			

Note: Table reflects exceedances occurring during routine visits only, not confirmation or follow-up visits.

7.2 Previous Results

Table 7-2 shows the percentage of sampled sites that have had exceedances each year of the Dry Weather Monitoring Program. Graph 7-1 illustrates the percentage of sites with exceedances for field screening each year, and Graph 7-2 presents the percentage exceedances for laboratory analyses annually.

Since testing began in accordance with Order 2001-01, no exceedances were measured in water temperature, conductivity, oil and grease, cadmium, copper, lead, zinc, or chlorpyrifos. Thus, these constituents have not been included in the following graphs.

The historical data for the results of field analyses, presented in Graph 7-1, indicate a general decrease of ammonia-nitrogen exceedances. An exceedance of pH occurred only once, in 2002. No distinguishable trends can be drawn for turbidity, surfactants, nitrate-nitrogen, or orthophosphate-phosphorus.

The historical data for the results of laboratory analyses presented in Graph 7-2 indicate that total coliform bacteria exceedances have been generally declining since 2005. Fecal coliform and *Enterococcus* bacteria remain persistent at a low percentage of sites over the years. No exceedances in diazinon have been noted since 2003.

Since these trends have been based on only eight years of data, conclusions regarding pollution trends cannot be drawn with a large degree of certainty.

TABLE 7-2
PERCENT OF SITES WITH EXCEEDANCES BY YEAR

	Field Screening									Laboratory Analysis											
Year	**Number of Field Screening Sites**	Temperature	pH	Turbidity	Conductivity *	Surfactants	Ammonia-N	Nitrate-N	Orthophosphate-P	**Number of Laboratory Sampling Sites**	Surfactants	Oil & Grease	Cadmium	Copper	Lead	Zinc	Diazinon	Chlorpyrifos	Total Coliforms	Fecal Coliforms	Enterococci
2002	50	0	8	0	0	2	10	0	0	13	0	0	0	0	0	0	0	0	**	**	**
2003	50	0	0	0	0	6	6	2	2	13	0	0	0	0	0	0	8	0	23	23	8
2004	50	0	0	0	0	4	8	2	0	13	0	0	0	0	0	0	0	0	31	0	15
2005	50	0	0	0	0	2	12	2	2	13	0	0	0	0	0	0	0	0	69	15	15
2006	50	0	0	2	0	0	4	2	0	13	0	0	0	0	0	0	0	0	31	8	23
2007	50	0	0	0	0	8	2	0	2	14	0	0	0	0	0	0	0	0	29	14	21
2008	50	0	0	1	0	5	0	10	0	14	0	0	0	0	0	0	0	0	7	7	14
2009	50	0	0	0	0	4	2	4	0	14	0	0	0	0	0	0	0	0	14	21	21

Notes:

Results based on complete routine visits only. Confirmation visits, follow-up visits, and dry sites not included.

* By regional consensus, the action level for conductivity has been changed during past years from numeric values to best professional judgment in order to account for sites in which salt water and groundwater increase conductivity. High conductivity levels at these sites are not necessarily exceedances or considered to be a water quality concern.

** Bacteria analytical methods in 2002 do not allow numerical comparison of results to those in subsequent years.

GRAPH 7-1
PERCENT OF SITES WITH FIELD SCREENING EXCEEDANCES BY YEAR

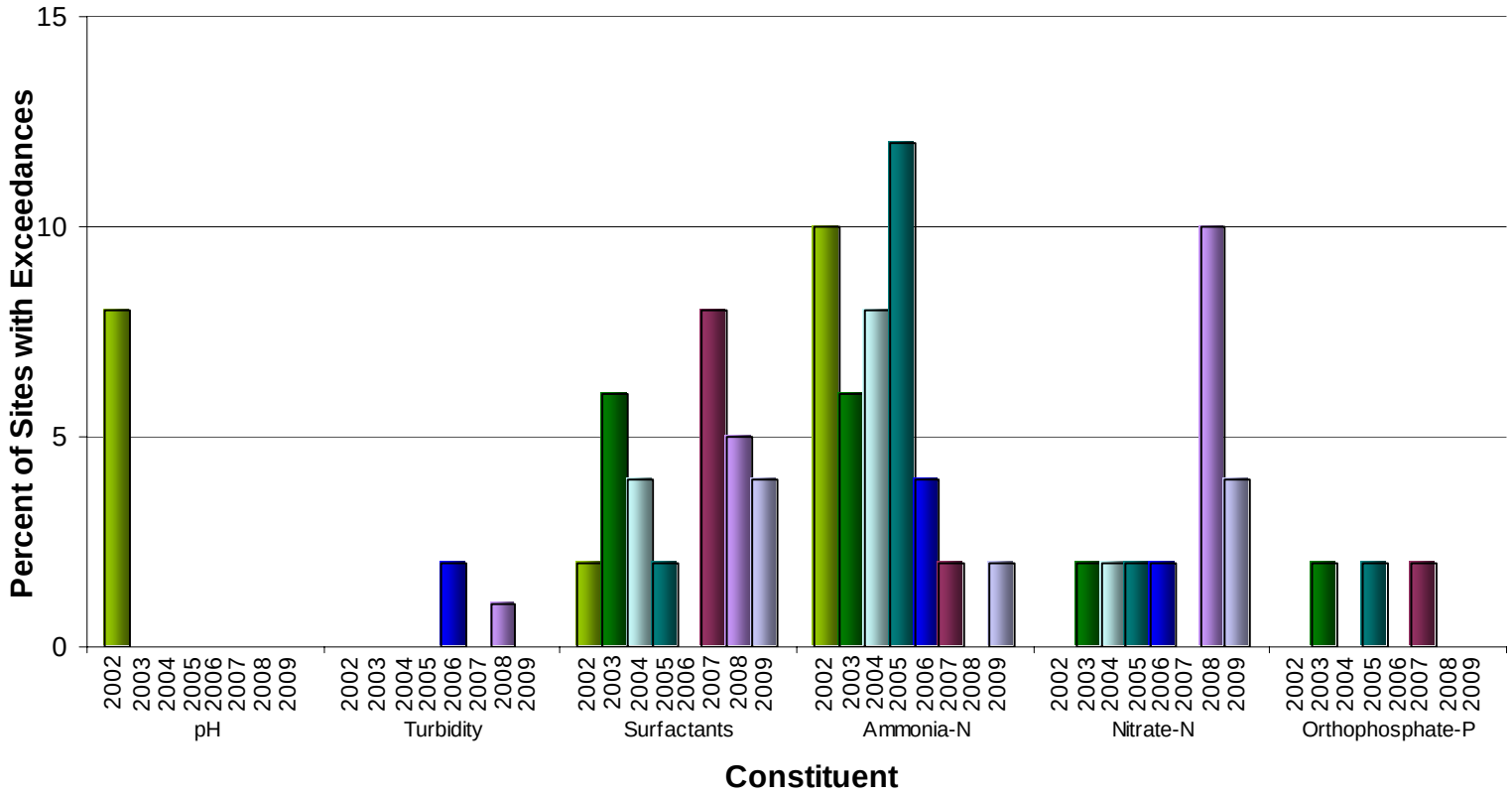

* Action level for turbidity is best professional judgement.

GRAPH 7-2
PERCENT OF SITES WITH LABORATORY ANALYSIS EXCEEDANCES BY YEAR

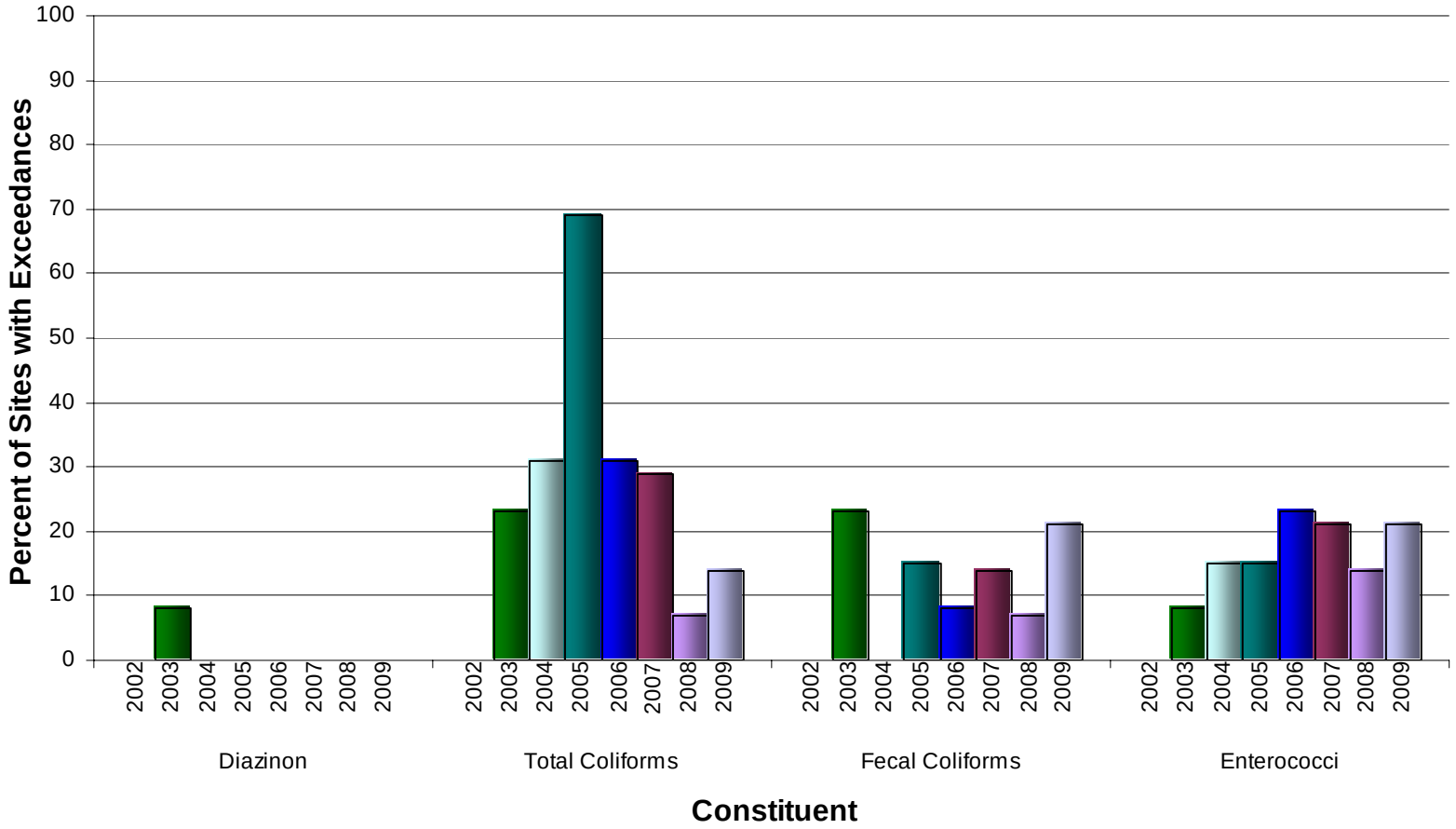

8 FOLLOW-UP INVESTIGATIONS

The purpose of follow-up investigations is to determine the sources of pollutants that exceeded action levels during the initial field screening and laboratory testing.

8.1 Investigation Procedures

Follow-up investigations are conducted in two rounds. The first follow-up investigations are for the sites at which action level exceedances are indicated by field testing. These investigations are in the form of additional field testing and are conducted within two business days of the initial findings. The second round of follow-up investigations are carried out for the sites at which laboratory testing shows elevated constituent levels. These investigations are conducted within two business days of receiving the laboratory test results.

During the follow-up investigations, flow rates are measured, visual observations are performed, and field testing is conducted. Visual observations, such as water color, clarity, odor, floatable materials, vegetation, and biology are recorded on field data sheets at each site. Field data sheets are included in Appendix D.

Source identification investigations begin by testing the water at the site again. This is referred to as a "confirmation" visit, as its purpose is to confirm the initial findings. If follow-up testing at a site results in constituent concentrations below specified action levels, the exceedance found during the initial sampling may have been due to a transient flow. If follow-up testing at a site finds constituent concentrations again above the specified action levels, an upstream investigation will be conducted. The field crew will progress upstream to isolate and identify potential pollutant sources.

Upstream investigations are also referred to as "IC/ID follow-up" visits, as the purpose is to identify illicit connections and illegal discharges. They are conducted by checking a number of upstream branches for any potential sources of the constituent of concern. The estimated flow rate in each branch and any relevant observations are recorded. Depending upon the constituent under investigation, laboratory samples may be collected for analysis.

The laboratory test for investigating upstream bacteria sources differs from routine bacteria testing. The IDEXX Colilert and IDEXX Enterolert test methods are used instead of the multiple tube fermentation methods used in routine testing. Information about these methods is provided in Table 3-2. Results for the Colilert and Enterolert tests are typically available within 24 hours, as opposed to the five business days needed for multiple tube fermentation analyses. The quicker turnaround time allows for additional upstream investigations as needed.

8.2 Investigated Sites

During the 2009 Dry Weather Monitoring Program, nine sites required follow-up investigations for constituent exceedances. Action levels were exceeded for nitrate-nitrogen at two sites, ammonia-nitrogen at one site, surfactants at two sites, total coliform bacteria at two sites, fecal coliform bacteria at three sites, and *Enterococcus* bacteria at three sites. This section includes a description of the site, analytical results, photographs of selected upstream locations, and the results of upstream investigations. Table 9-2 in Section 9 of this report provides a summary of the investigation results.

Site 3

Site 3 is located at an outlet behind the commercial and industrial complexes at the end of Kirkham Court. *Enterococcus* bacteria levels were measured at 11,000 MPN/100 mL at the initial site visit, and 241,960 MPN/100 mL at the confirmation visit, both exceeding the action level of 10,000 MPN/100 mL.

Upstream of the site, decomposing leaves and other organic debris were found in many of the catch basins on Kirkham Court, a number of which were damp. Surface areas damp with irrigation runoff were also observed. *Enterococcus* bacteria levels were over 241,960 MPN/100 mL in a manhole on Kirkham Court (location 3-1). No surface flow was located upstream of this area on the day of the confirmation visit.

The area was revisited on another day to attempt to identify a source while water was flowing upstream of Site 3. The water at Site 3 on this day was green in color and *Enterococcus* bacteria measured 241,960 MPN/100 mL. Flow from two primary lines were contributing to Site 3 from the upstream industrial area during the investigation, one from the east along Stowe Drive and one from the south along Kirkham Road.



Photo 8-1: The wash area of the landscaping company upstream of Site 3

Investigation of the line to the east revealed an illegal discharge from the Benchmark Landscaping companies' facility at 12575 Stowe Drive. Truck beds containing grass and leaf clipping debris were hosed out in a gravel area, where discharge entered a storm drain inlet, as seen in Photo 8-1. A sample of this discharge, taken from a manhole in front of the business on Stowe Drive, had *Enterococcus* bacteria levels measured at 241,960 MPN/100 mL (location 3-2). The water was green in color, just as at Site 3 on the same day, which indicates that the grass clippings were decomposing in the water. No other sources were contributing flow to the conveyance, indicating that the discharge from the landscaping company was solely responsible for the elevated bacteria levels at this location. The washing activities were discontinued after speaking to the company manager.

The conveyance from the south, on Kirkham Road south of Stowe Drive, had a flow of clear water, with *Enterococcus* bacteria levels measuring at 63 MPN/100 mL (location 3-3). Flow at this location was traced to the discharge from the Tomahawk USA companies' location at 12255 Kirkham Road, where a small hose was connected to a storm drain. Flow from this location did not contain high levels of *Enterococcus* bacteria, but City code enforcement staff were still dispatched to the site to investigate whether the connection was permissible. Code enforcement staff determined the connection was related to deionized water production and should not be connected to the storm drain system. The business removed the connection to the storm drain and instead redirected the water to a sink inside the building.

The overall findings of the upstream investigations for Site 3 indicate that the discharge from the landscaping company is the primary upstream source contributing bacteria to the storm water conveyance system. Decomposing organic material will produce high levels of bacteria in water, and is the primary source of bacteria to Site 3. The City was notified of the illegal discharge from Benchmark Landscaping, and code enforcement personnel were sent

to the site to follow up and direct site personnel to cease washing discharges. Subsequent to the code enforcement visit, City storm water staff also met with Benchmark Landscaping staff to discuss alternative methods of washing vehicles that could be used as more long term solutions. Benchmark Landscaping staff agreed to make structural modifications to the property such that washing activities would not result in discharges to the storm drain system.

The results of sampling during the upstream investigation for Site 3 are provided in Table 8-1; a map of sampling locations is provided in Figure 8-1.

TABLE 8-1
SITE 3 BACTERIA UPSTREAM INVESTIGATION

Site	Location	Flow (gpm)	Enterococci (MPN/100 mL)
3	Behind industrial site at the end of Kirkham Court, 150 feet into canyon.	3	**11,000**
3 (Confirmation)	Same as above.	3	**241,960**
3-1	Manhole on Kirkham Court, upstream of sites 3, 3A, and 3B	3	**>241,960**
3 (Confirmation 2)	Behind industrial site at the end of Kirkham Court, 150 feet into canyon.	3	**241,960**
3-2	12530 Stowe Drive. In front of Benchmark Landscape Companies	<1	**241,960**
3-3	12250 Kirkham Road. Line from the south	1	63

Note: **Red Bold Type** = value exceeds action level

FIGURE 8-1
SITE 3 BACTERIA UPSTREAM INVESTIGATION MAP



Site 3A and Site 3B

Sites 3A and 3B are located within manholes at the west end of Kirkham Court. Site 3A is downstream of Site 3B, and the sites share a common upstream conveyance. Samples from both sites exceeded the surfactants action level of 1.00 mg/L during their initial visits. Surfactant concentrations measured 2.50 mg/L for Site 3A and 1.00 mg/L for Site 3B. Puddles of water were noted in a few parking lots in the commercial and industrial areas upstream, however no flowing water was observed. The following day, both sites had a surfactants concentration measuring 0.50 mg/L, below the action level. It was concluded that the surfactants exceedances at sites 3A and 3B were the result of transient flows.

Site 4

Site 4 is located in a natural creek in Bette Bendixen Park. At the initial site visit, total coliform bacteria levels were measured at 80,000 MPN/100 mL, over the action level of 50,000 MPN/100 mL, and fecal coliform bacteria levels were measured at 50,000 MPN/100 mL, over the action level of 20,000 MPN/100 mL. Action levels for both constituents were exceeded at the confirmation visit, at which time total and fecal coliform bacteria levels were measured at 57,900 MPN/100 mL.

Immediately upstream of Site 4 is a residential area from which no runoff was observed. Further upstream, east of Pomerado Road, is an undeveloped area downstream of the Stowe detention basin. A sample of the outflow from the detention basin prior to entering the open area (location 4-1) had total and fecal coliform bacteria levels that were measured below action levels at 15,500 MPN/100 mL and 129 MPN/100 mL, respectively.

Upstream of the Stowe detention basin, the flow from a commercial and industrial area (location 4-2) had total coliform bacteria measuring above the action level at 81,600 MPN/100 mL, and fecal coliform bacteria measuring below the action level at 1,765 MPN/100 mL.



Photo 8-2: Animal feces in the open area upstream of Site 4

Due to the fact that high bacteria levels are present downstream of the open area at Site 4 and not upstream where the detention basin discharges, it was concluded that activity within the open area was the most likely source of bacteria to Site 4. Animal waste was seen in proximity to the stream in the open area, as shown in Photo 8-2. The commercial and industrial areas further upstream appear to contribute bacteria to the storm water conveyance system; however bacteria counts below the action levels measured between this area and Site 4 suggests that the industrial and commercial area is not the source of bacteria to the site. Animal waste around the stream in the open area, in combination with the large amount of decomposing organic material in the stream, is the most likely cause of the high total and fecal coliform bacteria levels at Site 4. The results of this investigation are provided in Table 8-2, and a map of sampling locations is provided in Figure 8-2.

TABLE 8-2
SITE 4 BACTERIA UPSTREAM INVESTIGATION

Site	Location	Flow (gpm)	Total Coliforms (MPN/100 mL)	Fecal Coliforms (MPN/100 mL)
4	12342 Old Pomerado Road, north of Veterans Building, at Bette Bendixen Park	12	**80,000**	**50,000**
4 (Confirmation)	Same as above.	5	**57,900**	**57,900***
4-1	Downstream of Stowe detention basin	10	15,500	129
4-2	Primary Site 2, off Stowe Drive north of business center 12300-12340	10	**81,600**	1,765

Note:
Red Bold Type = value exceeds action level
* E.coli was measured at 51,700 MPN/100 mL; applying the standard conversion factor to determine the number of fecal coliforms would produce a value of 60,824 MPN/100 mL, greater than the total coliform count, which is not possible. Therefore, the fecal coliform value is reported here as equal to the total coliform count.

FIGURE 8-2
SITE 4 BACTERIA UPSTREAM INVESTIGATION MAP



Site 18A

Site 18A is located in a concrete channel just north of the Hilleary Place bridge, east of Community Road. During the initial visit, nitrate-nitrogen was measured at 11.32 mg/L, over the action level of 10.00 mg/L. A confirmation visit was performed the following day, at which time nitrate-nitrogen was measured at 14.71 mg/L.

The residential area upstream of the site was visually assessed, however no potential sources of nitrate or surface flow were observed. At a manhole in the intersection of Midland Road and Somerset Road, flow was entering the concrete box from lines to the east and north, and additional flow of less than 1 gpm was observed seeping through a crack within the conveyance. The flow from the confluence of the eastern and northern pipes, location 18A-1, had a nitrate-nitrogen concentration measured at 13.97 mg/L. The flow seeping from the crack in the conveyance, location 18A-2, had a nitrate-nitrogen concentration measured at 17.22 mg/L.

This site has a history of high nitrate-nitrogen levels, which have in the past been attributed to nitrate containing groundwater seepage into the conveyance. The seepage of water through a crack in the conveyance observed upstream, and the fact that there was no surface flow in the upstream area, suggests that groundwater seepage was again the source of elevated nitrates to Site 18A. Seepage is likely to enter the conveyance at multiple points in the line, resulting in a higher flow rate at Site 18 than at upstream locations, even in the

absence of surface flow. The results of this investigation are provided in Table 8-3, and a map of sampling locations is provided in Figure 8-3.

TABLE 8-3
SITE 18A NITRATE-N UPSTREAM INVESTIGATION

Site	Location	Flow (gpm)	Nitrate-N (mg/L)
18A	Hilleary Place, north of bridge, located approximately 200 feet east of Community Road.	12	**11.32**
18A (Confirmation)	Same as above.	13	**14.71**
18A-1	Midland Road and Somerset intersection, flow from east and north.	3	**13.97**
18A-2	Midland Road and Somerset intersection, flow from crack.	<1	**17.22**

Note: **Red Bold Type** = value exceeds action level

FIGURE 8-3
SITE 18A NITRATE-N UPSTREAM INVESTIGATION MAP



Site 21B

Site 21B is located within a manhole at the intersection of Garden Road and Clair Drive, in the pipe from the east. At the time of the initial visit, the water was ponded, and decomposing leaves were in contact with the water. The ammonia-nitrogen level was measured at 1.105 mg/L, over the action level of 1.000 mg/L.

The following day, the ammonia-nitrogen concentration was below the action level at 0.358 mg/L. It is possible that the transient exceedance was due to the decomposition of organic material in ponded water, which produces ammonia-nitrogen as a byproduct. As the ponded water evaporates, ammonia-nitrogen levels become more concentrated. Evidence of recent irrigation runoff was observed in the surrounding area. It is likely that the input of irrigation water overnight diluted the ponded water at the site, decreasing the ammonia-nitrogen concentration.

Site 36A

Site 36A is located at an outlet just west of the bridge on Tierra Bonita Road, south of Poway Valley Road. During the routine and confirmation visits, the water was ponded, and nearby Rattlesnake Creek was dry. Laboratory analyses indicated the level of total coliform bacteria measured at 500,000 MPN/100 mL, fecal coliform bacteria measured at 90,000 MPN/100 mL, and *Enterococcus* bacteria measured at 160,000 MPN/100 mL at the initial visit. All three of these values exceeded their respective action levels. A confirmation visit was performed, and analyses of the sample indicated all three types of bacteria continued to exceed action levels. Total coliform bacteria were measured at 2,420,000 MPN/100 mL, fecal coliform bacteria at 51,176 MPN/100 mL, and *Enterococcus* bacteria at 198,630 MPN/100 mL. No upstream sources of flow were noted during the investigation, so no additional samples could be taken.



Photo 8-3: Trash in the conveyance at Site 36A

The water at Site 36A contained decomposing trash and organic debris, as seen in Photo 8-3, a likely source of bacteria. In a ponded environment, bacteria is likely to proliferate. Areas upstream of the site, beneath the Tierra Bonita Road bridge, contained human and animal feces, food and food packaging waste, and decomposing leaves, which may provide a source for the trash and organic waste at Site 36A. Catch basins on Tierra Bonita Road, south of Evening Star Way and north of Twin Peaks Road, also contained large amounts of food packaging waste and decomposing leaves. Bacteria from these sources may be transported to Site 36A when intermittent flows, such as landscape overwatering, occur.

Site 132

Site 132 is located in a natural creek where it intersects Lake Poway Road, just west of Summer Sage Road. Laboratory analysis measured the level of fecal coliform bacteria at 24,000 MPN/100 mL, and *Enterococcus* bacteria measured 11,000 MPN/100 mL at the initial visit.

During the confirmation visit, water at Site 132 was flowing at less than half the rate observed during the initial visit, and both fecal coliform and *Enterococcus* bacteria levels measured below action levels. An upstream investigation was performed concurrent with the confirmation visit to increase efficiency. Minor amounts of decomposing leaves were observed upstream of Site 132, along the creek banks, and in catch basins along Trailwind Road, where some irrigation runoff was entering the storm water conveyance. Samples were taken from the eastern (location 132-1) and southern (location 132-2) lines contributing to the site. Both samples had fecal coliform and *Enterococcus* bacteria counts measuring below action levels. No additional bacteria sources were observed.

Since no bacteria exceedances were measured during the confirmation visit and upstream investigation, it was concluded that the initial exceedances of fecal coliform and *Enterococcus* bacteria at Site 132 were due to a transient flow. The results of this investigation are provided in Table 8-5, and a map of sampling locations is provided in Figure 8-4.

TABLE 8-5
SITE 132 BACTERIA UPSTREAM INVESTIGATION

Site	Location	Flow (gpm)	Fecal Coliforms (MPN/100 mL)	Enterococci (MPN/100 mL)
132	Lake Poway Road, between Summer Sage Road and Prairie Vista Road, at the creek	28	**24,000**	**11,000**
132 (Confirmation)	Same as above.	12	1,099	1,515
132-1	Eastern line of creek upstream of Site 132	2	2,518	2,064
132-2	Southern line of creek upstream of Site 132	2	74	471

Note: **Red Bold Type** = value exceeds action level

FIGURE 8-4
SITE 132 BACTERIA UPSTREAM INVESTIGATION MAP



Site 141

Site 141 is located in a natural creek near 17150 Old Coach Road. During the initial visit, nitrate-nitrogen was measured at 11.02 mg/L. At the time of the confirmation visit, nitrate-nitrogen was measured at 10.37 mg/L. The site receives flow from two directions, from the east in the Hidden Valley Ranch property and from the south along Old Coach Road. The conveyance along Old Coach Road was dry upstream of the site. Flow from the eastern line originated at two irrigation ponds. A sample taken from the irrigation pond discharge, seen in Photo 8-4, had a nitrate-nitrogen level below the action level at 0.90 mg/L (location 141-1).



Photo 8-4: Discharge from lower irrigation pond, upstream of Site 141

The conveyance downstream of the irrigation ponds is comprised primarily of earthen channels. This year and historically, flow through this earthen area is absorbed into the soil and reemerges above ground in the storm water conveyance pipe just upstream of Site 141. It appears that nitrate-nitrogen concentrations increase from the point where water is

absorbed into the soil to where the flow reemerges above ground. Thus, groundwater appears to be causing the exceedance downstream. This area has a history of agricultural use, and the site is located in a low-lying area, where nitrate may have accumulated over time. The results of this investigation are provided in Table 8-6, and a map of sampling locations is provided in Figure 8-5.

TABLE 8-6
SITE 141 NITRATE-N UPSTREAM INVESTIGATION

Site	Location	Flow (gpm)	Nitrate-N (mg/L)
141	Off Espola Road, near the HVR sign at 17150 Old Coach Road, at the bridge.	5	**11.02**
141 (Confirmation)	Same as above.	5	**10.37**
141-1	Outflow from the lower irrigation pond upstream of Site 141.	10	0.90

Note: **Red Bold Type** = value exceeds action level

FIGURE 8-5
SITE 141 NITRATE-N UPSTREAM INVESTIGATION MAP

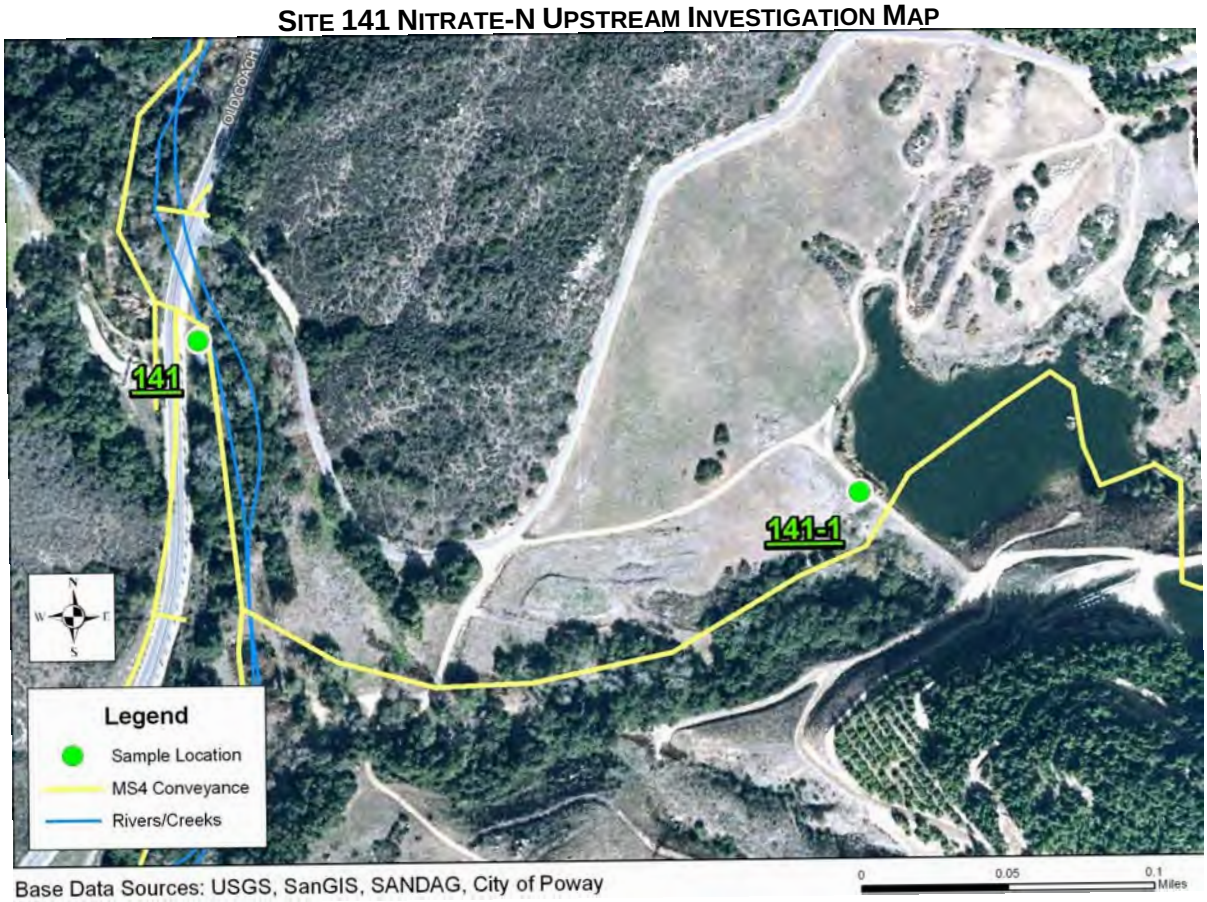

9 SUMMARY AND RECOMMENDATIONS

9.1 Summary of Dry Weather Monitoring Results

Fifty-four monitoring locations were visited during the 2009 Dry Weather Monitoring Program. Four alternate sites were selected to replace dry primary sites. Laboratory analyses were performed on water samples from 14 of the primary sites, representing over 25 percent of sites with flowing or ponded water.

Most sites visited had clear, colorless, flowing water, with normal or limited vegetation that provided habitat for a variety of aquatic organisms. As a result of the trash assessment, 46 sites were rated optimal, six suboptimal, and two marginal. Taking into account both field screening and laboratory analyses, water from nine sites had parameters measuring at or above corresponding action levels. Table 9-1 provides a summary of action level exceedances.

TABLE 9-1
SUMMARY OF ACTION LEVEL EXCEEDANCES

Field Screening (50 samples)			
Analyte	**Number of Exceedances**	**Percentage of Sites with Exceedance**	**Site(s) Exceeding Action Level**
pH	0	0	---
Conductivity	0	0	---
Turbidity	0	0	---
Surfactants	2	4	3A, 3B
Ammonia-N	1	2	21B
Nitrate-N	2	4	18A, 141
Orthophosphate-P	0	0	---
Laboratory Analyses (14 samples)			
Analyte	**Number of Exceedances**	**Percentage of Sites with Exceedance**	**Sites Exceeding Action Level**
Oil & Grease	0	0	---
Cadmium	0	0	---
Copper	0	0	---
Lead	0	0	---
Zinc	0	0	---
Diazinon	0	0	---
Chlorpyrifos	0	0	---
Total Coliforms	2	14	4, 36A
Fecal Coliforms	3	21	4, 36A, 132
Enterococci	3	21	3, 36A, 132

Note: Data includes initial site visits only; confirmation and follow-up visit data is not included.

9.2 Summary of Follow-Up Investigation Data

Table 9-2 presents the conclusions based on the results of confirmation visits and upstream investigations conducted at nine sites in the 2009 Dry Weather Monitoring Program.

TABLE 9-2
SUMMARY OF UPSTREAM INVESTIGATIONS

Site	Upstream Investigation Target Constituent(s)		Results / Probable Sources
	Field	Laboratory	
3	---	Enterococci	Decomposition of landscaping waste discharged by Benchmark Landscaping
3A	Surfactants	---	Transient flow
3B	Surfactants	---	Transient flow
4	---	Total Coliforms, Fecal Coliforms	Decomposition of leaves and wildlife waste in the upstream open area
18A	Nitrate-N	---	Nitrate-containing groundwater seepage
21B	Ammonia-N	---	Transient flow, potentially generated by organic material decomposition at site, and increased concentration of ammonia-N as ponded water evaporated
36A	---	Total Coliforms, Fecal Coliforms, Enterococci	Decomposing leaves and trash in the ponded water at the site, and fecal matter upstream
132	---	Fecal Coliforms, Enterococci	Transient flow
141	Nitrate-N	---	Nitrate-containing groundwater; nitrate likely due to a history of agricultural activity in the area

9.3 Recommendations

Based on the results of the 2009 Dry Weather Monitoring Program for the City of Poway, the following actions are recommended for consideration.

9.3.1 Maintenance

- Remove decomposing organic material and animal waste from the earthen channel in the open area upstream of Site 4, which had bacteria exceedances this year.

- Remove decomposing organic material and trash in the storm water conveyance at Site 36A, which had bacteria exceedances this year. Remove human and animal waste and trash from beneath the Tierra Bonita bridge, and remove trash and decomposing leaves from the catch basins on Tierra Bonita Road, south of Evening Star Drive and north of Twin Peaks Road. These areas are upstream of Site 36A, and are likely to contribute to bacteria levels at the site when there is sufficient flow.
- Remove trash from sites 31 and 109, which received marginal trash assessment ratings, and from sites 16, 21A, 90, 106, and 111, which received suboptimal trash assessment ratings.

10 REFERENCES

California Regional Water Quality Control Board, San Diego Region. January 24, 2007. *Order No. R9-2007-0001.*

City of Poway, et al. 2008. *Los Peñasquitos Watershed: Watershed Urban Runoff Management Program 2007-08 Annual Report.*

City of Poway, et al. 2008. *San Dieguito Watershed: Watershed Urban Runoff Management Program 2007-08 Annual Report.*

City of El Cajon, et al. 2008. *San Diego River Watershed: Watershed Urban Runoff Management Program 2007-08 Annual Report.*

San Diego Regional Water Quality Control Board. 1994. *Water Quality Control Plan for the San Diego Basin*.

USEPA. October 30, 2000. *Multi-Sector General Permit for Storm Water*.

USEPA. May 18, 2000. *Water Quality Standards; Establishment of Numeric Criteria for Priority Toxic Pollutants for the State of California*. 40 CFR Part 131.

FIGURE A
DRAINAGE BASIN MAP OF THE POWAY AREA

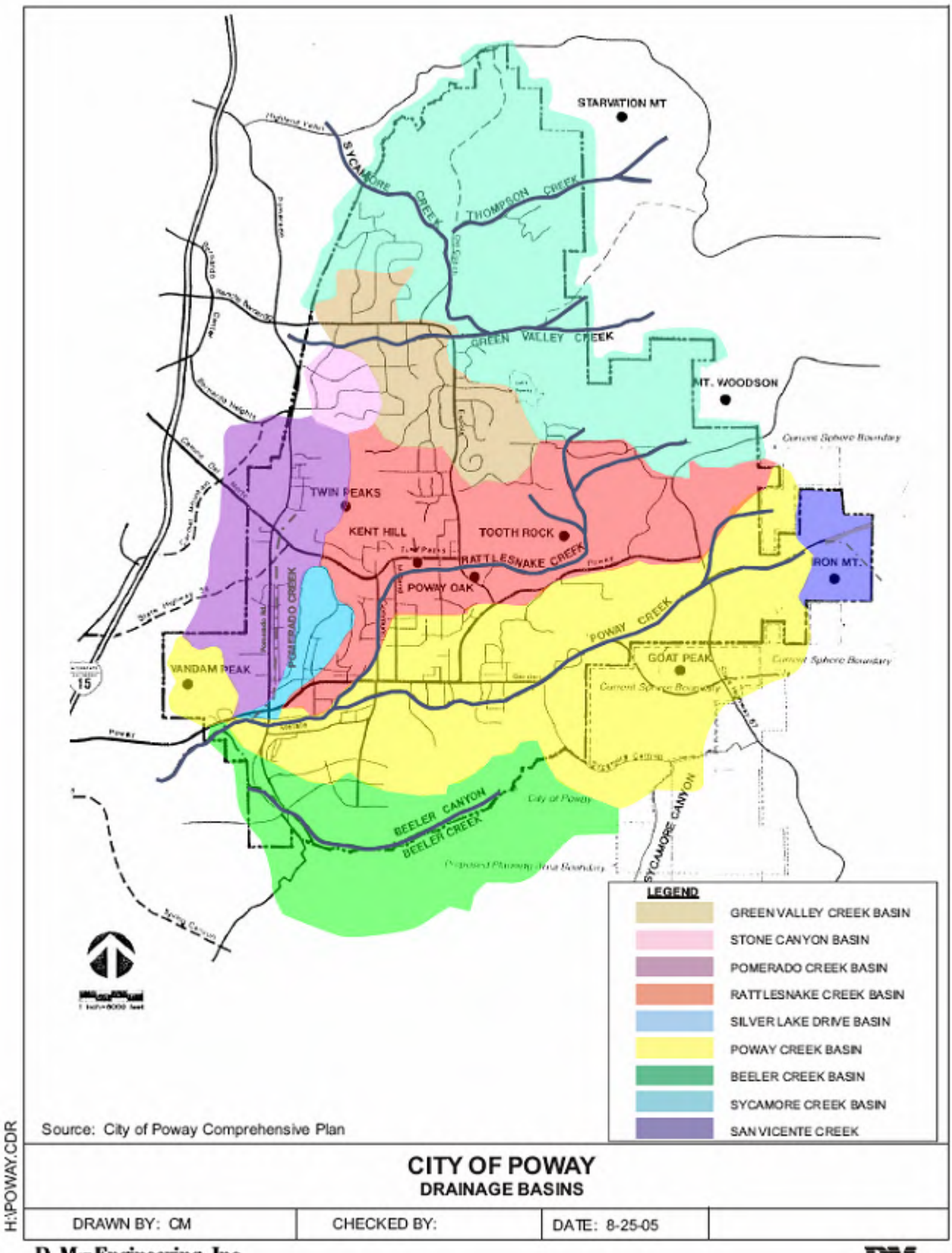

FIGURE B
WATERSHED MAP OF THE POWAY AREA

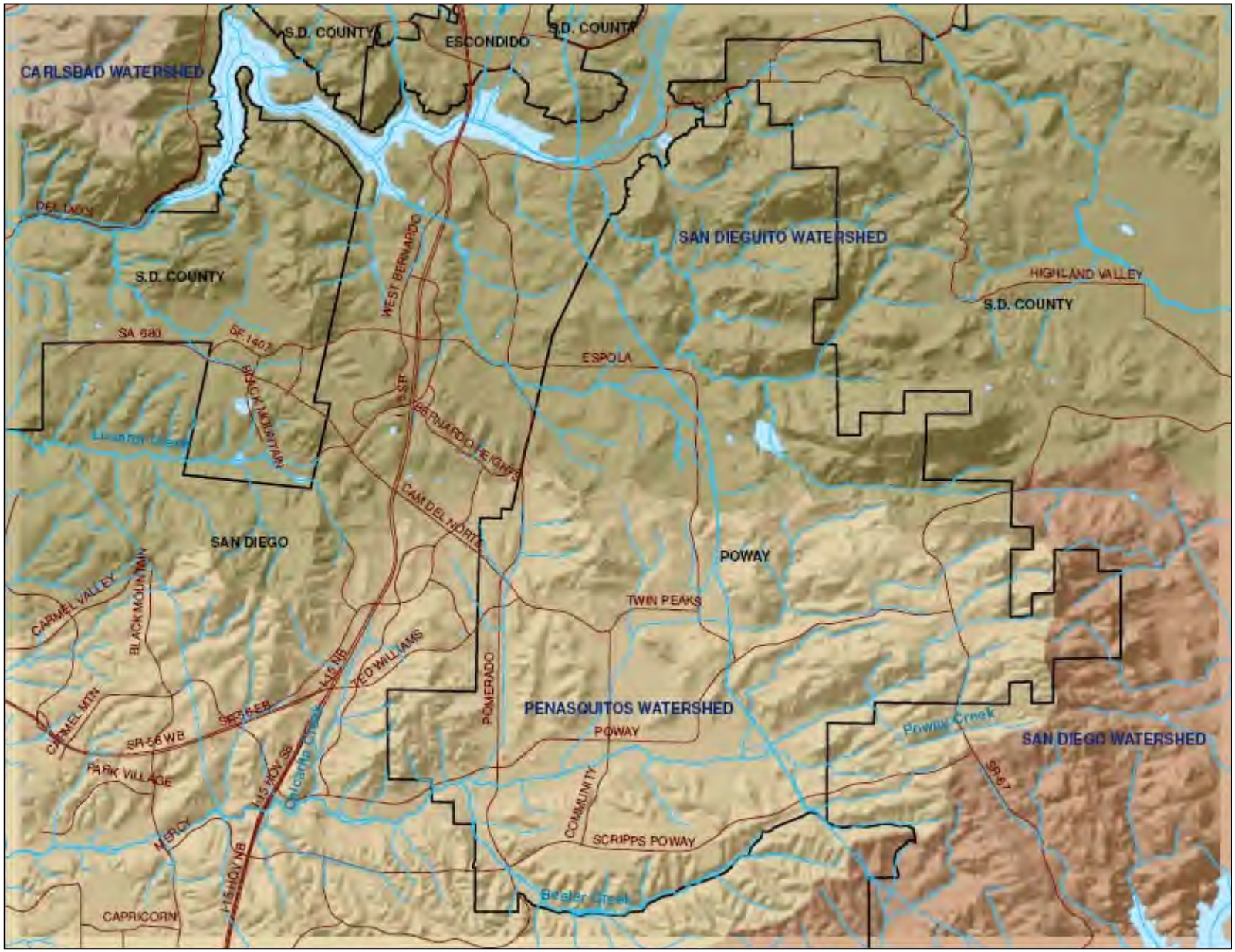

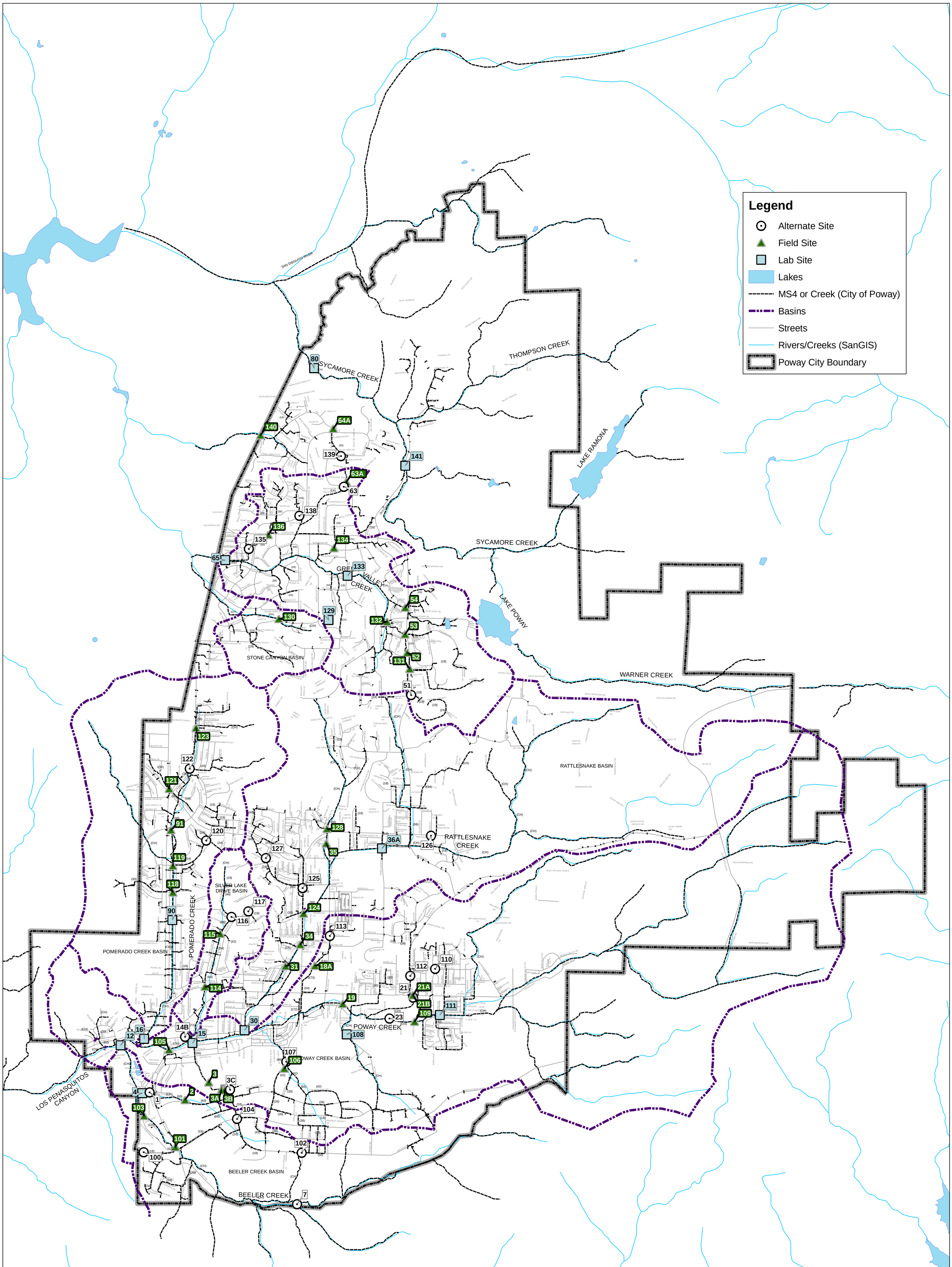

Figure C		
City of Poway 2009 Dry Weather Sampling Location Map		
Drawn By: JL	Checked By:	Date: 10/2/2009
D-MAX Engineering, Inc.		
Data Sources: SanGIS, City of Poway, D-MAX Engineering		

Appendix A

Historical Dry Weather Monitoring Data

City of Poway Dry Weather Historical Data

Site No.	1	2	3	3A	3B	3C	4	5	6	7	10	10A	11	12	13	14A	14B	15	15A	16	17	18	18A	19	21	21A	21B	22	23
1996																													
Phenols (mg/l)	0.0	0.0	0.0				0.0	ns	ns	0.0	0.0	ns	ns	0.0	0.0	0.0		0.0	ns		ns	0.0		0.0	0.0			ns	ns
Detergents (mg/l)	0.50	0.25	0.25				0.25	ns	ns	0.25	0.25	ns	ns	0.50	0.25	0.25		0.25	ns		ns	0.25		0.25	0.25			ns	ns
Chlorine (mg/l)	0.6	0.1	0.2				0.2	ns	ns	0.1	0.4	ns	ns	0.3	0.2	0.6		0.6	ns		ns	0.3		0.0	0.5			ns	ns
Copper (mg/l)	0.0	0.0	0.0				0.0	ns	ns	0.0	0.0	ns	ns	0.0	0.0	0.0		0.0	ns		ns	0.0		0.0	0.0			ns	ns
Ammonia (mg/l)	0.0	0.0	0.0				0.0	ns	ns	0.1	0.0	ns	ns	0.0	0.0	0.0		0.0	ns		ns	0.1		0.0	0.2			ns	ns
1997 First Visit																													
Phenols (mg/l)	ns	0.1	nd				nd	ns	ns	nd	nd		ns	nd	0.2	nd	nd	nd			ns	nd		nd	nd			ns	nd
Detergents (mg/l)	ns	0.30	0.15				0.25	ns	ns	0.15	0.20		ns	0.25	1.00	0.25	0.75	1.50			ns	0.30		0.20	0.25			ns	0.15
Chlorine (mg/l)	ns	0.5	0.3				0.1	ns	ns	0.4	0.2		ns	0.1	0.4	0.6	0.6	3.0			ns	0.8		0.1	0.2			ns	0.2
Copper (mg/l)	ns	nd	nd				nd	ns	ns	nd	nd		ns	nd	0.2	0.3	nd	0.6			ns	nd		nd	nd			ns	nd
Ammonia (mg/l)	ns	0.8	0.4				0.3	ns	ns	0.1	0.4		ns	0.3	2.5	1.0	1.0	5.0			ns	0.3		0.2	0.6			ns	0.3
1997 Second Visit																													
Phenols (mg/l)		ns	nd				nd			nd	nd			nd	nd	0.1	nd	nd				nd		nd	0.8				nd
Detergents (mg/l)		ns	0.15				0.20			0.15	0.25			0.30	0.80	0.60	0.30	1.50				0.75		0.10	0.50				0.25
Chlorine (mg/l)		ns	0.3				0.1			0.1	0.2			0.1	0.1	0.5	0.5	0.4				0.5		0.2	0.5				0.4
Copper (mg/l)		ns	nd				nd			nd	nd			nd	0.2	0.3	nd	0.1				nd		nd	0.3				nd
Ammonia (mg/l)		ns	0.2				0.7			0.1	0.5			0.8	1.5	0.9	0.5	2.5				0.3		0.1	>10.0				0.2
1998 Round 1 First Visit																													
Phenols (mg/l)	nd	nd	nd				nd	ns	ns	nd		nd	ns	nd	nd	ns	nd		nd		nd	nd		nd	nd			nd	nd
Detergents (mg/l)	0.25	0.13	0.15				0.25	ns	ns	nd		0.75	ns	0.13	nd	ns	0.13		0.38		0.25	0.13		nd	0.75			0.25	0.13
Chlorine (mg/l)	0.3	nd	nd				0.1	ns	ns	0.3		0.1	ns	nd	0.4	ns	0.2		0.1		0.6	0.1		0.1	0.3			nd	nd
Copper (mg/l)	nd	nd	nd				nd	ns	ns	nd		nd	ns	nd	nd	ns	nd		0.1		nd	nd		nd	nd			nd	nd
Ammonia (mg/l)	0.2	0.2	0.2				nd	ns	ns	nd		0.5	ns	0.2	0.1	ns	0.2		0.4		0.6	0.1		0.1	0.2			0.1	0.2
1998 Round 1 Second Visit																													
Phenols (mg/l)	nd	nd	0.2				nd			nd		nd		nd	nd		nd		nd			nd		nd	nd			nd	nd
Detergents (mg/l)	0.15	nd	0.13				0.13			nd		0.25		0.13	0.13		0.25		0.38			0.25		nd	0.30			0.25	0.13
Chlorine (mg/l)	0.4	0.5	0.1				0.3			0.1		nd		nd	nd		0.8		0.3			nd		0.1	0.2			0.2	nd
Copper (mg/l)	nd	nd	0.1				nd			nd		nd		nd	nd		nd		nd			nd		nd	nd			nd	nd
Ammonia (mg/l)	nd	nd	0.8				0.1			nd		0.3		nd	nd		0.3		0.6			0.1		0.1	0.1			nd	0.1
1998 Round 2 First Visit																													
Phenols (mg/l)	nd	nd	nd				nd	ns	ns	nd		nd	ns	nd	nd	ns	nd		nd		ns	nd		nd	nd			ns	nd
Detergents (mg/l)	0.25	0.25	0.25				0.25	ns	ns	nd		0.25	ns	0.13	0.13	ns	0.13		0.25		ns	0.25		0.13	0.13			ns	0.25
Chlorine (mg/l)	nd	nd	nd				nd	ns	ns	nd		nd	ns	nd	nd	ns	nd		nd		ns	0.1		nd	nd			ns	0.1
Copper (mg/l)	nd	nd	nd				nd	ns	ns	nd		nd	ns	nd	nd	ns	nd		nd		ns	nd		nd	nd			ns	nd
Ammonia (mg/l)	0.3	0.4	0.2				0.3	ns	ns	0.1		0.2	ns	0.4	0.4	ns	0.4		0.1		ns	0.3		0.3	1.0			ns	0.2
1998 Round 2 Second Visit																													
Phenols (mg/l)	nd	0.1	nd				nd			nd		nd		nd	nd		ns		nd			nd		nd	0.1				nd
Detergents (mg/l)	0.25	0.75	nd				0.25			0.13		0.13		0.38	0.25		ns		0.25			0.25		0.13	1.00				0.13
Chlorine (mg/l)	0.1	0.2	nd				0.1			nd		nd		nd	nd		ns		nd			0.1		nd	nd				0.1
Copper (mg/l)	nd	nd	nd				nd			nd		nd		nd	nd		ns		nd			nd		nd	nd				nd
Ammonia (mg/l)	0.3	0.2	0.6				0.3			0.1		0.4		0.4	0.8		ns		0.3			0.2		0.1	3.0				0.2
1999 Round 1 First Visit																													
Phenols (mg/l)	nd	nd	nd	0.1	ns		nd	ns	ns	nd			ns	nd	nd	ns	nd	0.2			nd	nd		nd	0.1	nd	<0.1	nd	nd
Detergents (mg/l)	0.25	0.25	0.50	14.30	ns		0.25	ns	ns	0.10			ns	0.25	0.25	ns	0.25	1.00			>3.0	>3.0		0.10	0.25	0.25	0.75	1.00	0.10
Chlorine (mg/l)	0.1	0.3	nd	0.5	ns		0.5	ns	ns	nd			ns	nd	0.5	ns	0.5	nd			0.1	nd		<0.1	nd	0.6	0.5	0.3	nd
Copper (mg/l)	nd	nd	nd	6.1	ns		nd	ns	ns	nd			ns	nd	nd	ns	nd	nd			nd	nd		nd	nd	nd	nd	0.2	nd
Ammonia (mg/l)	nd	0.2	nd	0.4	ns		nd	ns	ns	nd			ns	0.1	0.1	ns	nd	1.0			7.0	0.4		nd	1.0	0.6	0.3	0.6	0.2
1999 Round 1 Second Visit																													
Phenols (mg/l)	nd	0.2	nd	nd	nd		nd			nd				nd	nd		nd	ns			ns	nd		nd	nd	ns	nd	nd	nd
Detergents (mg/l)	0.25	>3.0	0.25	1.50	3.00		nd			0.10				0.25	0.25		0.50	ns			ns	>3.0		0.10	2.00	ns	0.50	0.50	0.10
Chlorine (mg/l)	nd	0.3	nd	0.6	0.5		1.0			nd				0.1	nd		0.2	ns			ns	nd		<0.1	nd	ns	0.8	<0.1	nd
Copper (mg/l)	nd	nd	nd	0.1	nd		nd			nd				nd	nd		nd	ns			ns	nd		nd	nd	ns	nd	nd	nd
Ammonia (mg/l)	0.1	1.5	nd	0.4	0.2		0.6			nd				0.2	0.2		0.1	ns			ns	0.8		nd	1.0	ns	0.6	0.8	<0.1
1999 Round 1 Third Visit																													
Phenols (mg/l)		0.3		0.5	0.6																	nd			ns	nd	nd	nd	
Detergents (mg/l)		1.00		3.00	3.00																	1.00			ns	0.25	0.75	1.50	
Chlorine (mg/l)		nd		0.1	0.3																	<0.1			ns	0.1	0.3	nd	
Copper (mg/l)		nd		0.1	0.1																	nd			ns	nd	nd	nd	
Ammonia (mg/l)		0.6		0.3	0.8																	0.5			ns	0.5	0.8	0.4	

City of Poway Dry Weather Historical Data

Site No.	1	2	3	3A	3B	3C	4	5	6	7	10	10A	11	12	13	14A	14B	15	15A	16	17	18	18A	19	21	21A	21B	22	23
1999 Round 2 First Visit																													
Phenols (mg/l)	nd	0.1	nd	ns	ns		nd	ns	ns	ns			nd	nd	nd	nd	nd	nd			ns	0.1		nd	ns	0.1	ns	ns	ns
Detergents (mg/l)	0.25	0.25	0.25	ns	ns		0.25	ns	ns	ns			0.25	0.25	0.25	0.75	0.25	0.25			ns	0.50		0.25	ns	0.25	ns	ns	ns
Chlorine (mg/l)	nd	nd	nd	ns	ns		nd	ns	ns	ns			0.1	0.1	nd	nd	nd	nd			ns	nd		nd	ns	0.1	ns	ns	ns
Copper (mg/l)	nd	nd	nd	ns	ns		nd	ns	ns	ns			nd	nd	nd	nd	nd	0.1			ns	nd		nd	ns	nd	ns	ns	ns
Ammonia (mg/l)	0.1	0.1	0.1	ns	ns		0.1	ns	ns	ns			nd	0.2	0.3	0.2	0.1	0.8			ns	0.2		nd	ns	0.6	ns	ns	ns
1999 Round 2 Second Visit																													
Phenols (mg/l)	nd	nd	nd				nd						nd	nd	nd	ns	nd	nd				0.1		nd		0.1			
Detergents (mg/l)	0.25	0.25	0.25				0.25						nd	0.25	0.25	ns	0.25	0.50				0.75		<0.25		0.75			
Chlorine (mg/l)	nd	nd	0.1				0.4						0.1	0.4	nd	ns	0.1	nd				nd		nd		nd			
Copper (mg/l)	nd	0.1	nd				nd						nd	nd	nd	ns	0.1	nd				nd		nd		0.1			
Ammonia (mg/l)	0.1	0.1	0.1				0.1						nd	0.2	0.3	ns	0.2	0.2				0.2		nd		0.4			
2000 Round 1 First Visit																													
Phenols (mg/l)	nd	nd	nd	nd	nd	0.2	nd			ns			ns	nd	ns	ns	ns	0.2			ns	nd	nd	nd	nd	ns	ns	ns	ns
Detergents (mg/l)	0.25	0.25	0.25	0.25	0.25	3.00	0.25			ns			ns	0.25	ns	ns	ns	0.50			ns	0.75	0.25	0.25	1.00	ns	ns	ns	ns
Chlorine (mg/l)	0.2	0.1	0.3	0.2	0.6	0.1	0.1			ns			ns	0.1	ns	ns	ns	0.1			ns	0.1	0.3	0.2	0.2	ns	ns	ns	ns
Copper (mg/l)	nd	nd	nd	nd	nd	0.3	nd			ns			ns	nd	ns	ns	ns	nd			ns	nd	nd	nd	nd	ns	ns	ns	ns
Ammonia (mg/l)	0.2	0.3	0.1	0.2	1.0	2.0	0.2			ns			ns	0.2	ns	ns	ns	0.4			ns	0.3	0.2	0.1	0.3	ns	ns	ns	ns
2000 Round 1 Second Visit																													
Phenols (mg/l)	nd	nd	nd	nd	nd	ns	nd							nd				nd				nd	nd	nd	0.1				
Detergents (mg/l)	0.25	2.50	0.25	0.50	0.25	ns	0.25							0.25				0.75				0.25	0.25	0.25	0.25				
Chlorine (mg/l)	0.2	0.3	0.1	0.3	0.4	ns	0.1							0.1				nd				0.6	0.1	0.1	0.5				
Copper (mg/l)	nd	0.1	nd	nd	nd	ns	nd							nd				nd				nd	nd	nd	nd				
Ammonia (mg/l)	0.1	0.8	0.2	0.2	0.1	ns	0.2							0.2				0.4				0.3	0.4	0.1	0.4				
2000 Round 2 First Visit																													
Phenols (mg/l)	nd	nd	nd	nd	nd	nd	nd			ns			ns	nd	ns	ns	nd	nd			ns	nd	nd	nd	nd	nd	nd	ns	ns
Detergents (mg/l)	0.25	0.25	0.25	1.50	1.00	1.50	0.25			ns			ns	0.25	ns	ns	0.25	0.50			ns	0.50	0.25	0.25	0.25	0.50	0.25	ns	ns
Chlorine (mg/l)	nd	nd	nd	nd	nd	nd	nd			ns			ns	nd	ns	ns	nd	nd			ns	nd	nd	nd	nd	nd	nd	ns	ns
Copper (mg/l)	nd	nd	nd	nd	nd	nd	nd			ns			ns	nd	ns	ns	nd	nd			ns	0.1	nd	nd	nd	nd	nd	ns	ns
Ammonia (mg/l)	0.3	0.4	0.1	0.1	0.1	0.7	0.3			ns			ns	0.2	ns	ns	0.3	0.2			ns	0.4	0.2	0.2	0.5	0.8	0.6	ns	ns
2000 Round 2 Second Visit																													
Phenols (mg/l)	nd	nd	nd	nd	nd	nd	nd							nd			nd	nd				nd	nd	0.1	nd	ns	nd		
Detergents (mg/l)	0.25	0.50	1.50	>3.0	>3.0	2.00	0.25							0.25			0.25	0.25				0.25	0.25	0.50	0.25	ns	0.25		
Chlorine (mg/l)	nd	0.5	nd	nd	nd	nd	nd							0.1			nd	nd				nd	nd	nd	nd	ns	nd		
Copper (mg/l)	nd	nd	nd	nd	nd	nd	nd							nd			nd	nd				nd	nd	nd	nd	ns	nd		
Ammonia (mg/l)	0.1	0.4	1.5	2.0	2.0	1.5	0.2							0.3			0.3	0.1				0.3	0.1	0.4	0.6	ns	0.6		
2001 Round 1 First Visit																													
Phenols (mg/l)	nd	nd	nd	0.1	0.1	ns	nd		nd			ns	nd	nd	ns	ns	nd	nd			ns	nd	nd	nd	ns	ns	nd	ns	nd
Detergents (mg/l)	0.25	0.25	0.25	0.25	0.25	ns	0.25		0.25			ns	0.25	ns	ns	0.25	0.75				ns	0.25	0.25	0.25	ns	ns	0.25	ns	0.25
Chlorine (mg/l)	nd	nd	0.1	0.1	0.1	ns	0.1		nd			ns	nd	ns	ns	0.1	nd				ns	nd	nd	0.1	ns	ns	nd	ns	nd
Copper (mg/l)	nd	nd	nd	nd	nd	ns	nd		nd			ns	nd	ns	ns	nd	nd				ns	nd	nd	nd	ns	ns	nd	ns	nd
Ammonia (mg/l)	0.1	0.1	0.1	0.1	0.1	ns	0.1		nd			ns	0.1	ns	ns	0.2	0.8				ns	0.1	0.1	nd	ns	ns	0.7	ns	nd
2001 Round 1 Second Visit																													
Phenols (mg/l)	nd	nd	nd	nd	0.2		nd		nd					nd			nd	nd				nd	nd	nd			nd		nd
Detergents (mg/l)	0.25	0.50	0.75	0.75	0.75		0.25		0.25					0.25			0.25	0.50				0.25	0.25	0.25			0.50		0.25
Chlorine (mg/l)	nd	nd	nd	0.1	0.1		nd		nd					0.1			0.1	nd				nd	0.1	0.1			nd		nd
Copper (mg/l)	nd	nd	nd	nd	nd		nd		nd					nd			nd	nd				nd	nd	nd			nd		nd
Ammonia (mg/l)	0.1	0.3	0.1	0.1	0.3		0.1		nd					0.1			0.8	0.9				0.1	0.2	nd			0.8		0.1
2001 Round 2 First Visit																													
Phenols (mg/l)	nd	nd	nd	nd	nd	ns	nd		ns		ns		nd	nd	ns	ns	nd	nd			ns	nd	nd	nd	ns	nd	nd	ns	ns
Detergents (mg/l)	0.25	<0.25	>3.0	3.00	3.00	ns	0.25		ns		ns		<0.25	ns	ns	ns	<0.25	0.25			ns	<0.25	<0.25	<0.25	ns	0.25	0.50	ns	ns
Chlorine (mg/l)	0.1	0.1	0.2	0.1	0.1	ns	0.1		ns		ns		0.1	ns	ns	ns	0.1	0.2			ns	nd	0.1	nd	ns	0.1	nd	ns	ns
Copper (mg/l)	nd	nd	nd	nd	nd	ns	nd		ns		ns		nd	nd	ns	ns	nd	nd			ns	nd	nd	nd	ns	nd	nd	ns	ns
Ammonia (mg/l)	0.2	0.1	0.6	0.1	0.1	ns	0.2		ns		ns		0.3	ns	ns	ns	0.1	0.3			ns	0.1	0.1	0.1	ns	0.6	1.0	ns	ns
2001 Round 2 Second Visit																													
Phenols (mg/l)	nd	nd	nd	nd	nd		nd							nd			nd	nd				nd	nd	nd		nd	nd		
Detergents (mg/l)	<0.25	<0.25	0.50	0.50	0.25		<0.25							0.25			<0.25	0.25				0.25	0.25	<0.25		0.25	0.25		
Chlorine (mg/l)	0.1	0.1	0.1	0.1	0.1		0.1							0.2			0.1	0.1				nd	0.2	nd		nd	nd		
Copper (mg/l)	nd	nd	nd	nd	nd		nd							nd			nd	nd				nd	nd	nd		nd	nd		
Ammonia (mg/l)	0.1	0.1	0.2	0.6	0.3		0.1							0.3			0.1	0.1				0.2	0.2	0.1		0.1	0.4		

City of Poway Dry Weather Historical Data

Site No.	30	31	32	33	34	35	36	36A	37	38	51	52	53	54	55	56	61	62	63	63A	64	64A	65	70	80	81	90	91
1996																												
Phenols (mg/l)	0.0	0.0	ns	ns	0.0	ns	ns	ns	ns	ns	0.0	0.0	0.0	0.0	ns	ns	ns	ns	0.0		0.0	ns	0.0	ns	ns	0.0	0.0	0.0
Detergents (mg/l)	0.25	0.25	ns	ns	0.25	ns	ns	ns	ns	ns	0.25	0.06	0.25	0.25	ns	ns	ns	ns	0.50		0.25	ns	0.25	ns	ns	0.25	0.25	0.50
Chlorine (mg/l)	0.7	0.3	ns	ns	0.4	ns	ns	ns	ns	ns	0.6	0.8	0.1	0.3	ns	ns	ns	ns	0.2		0.0	ns	0.6	ns	ns	0.8	0.4	0.1
Copper (mg/l)	0.0	0.0	ns	ns	0.0	ns	ns	ns	ns	ns	0.0	0.0	0.0	0.0	ns	ns	ns	ns	0.0		0.0	ns	0.0	ns	ns	0.0	0.0	0.0
Ammonia (mg/l)	0.2	0.4	ns	ns	0.1	ns	ns	ns	ns	ns	1.9	1.2	0.1	0.1	ns	ns	ns	ns	1.1		0.1	ns	0.0	ns	ns	0.1	0.1	0.0
1997 First Visit																												
Phenols (mg/l)	nd	nd	ns	ns	nd	ns	ns		ns	ns	nd	nd	nd	nd	ns	ns	ns	ns	ns			nd	nd		ns	nd	nd	nd
Detergents (mg/l)	0.25	0.20	ns	ns	0.25	ns	ns		ns	ns	0.10	0.50	0.20	0.20	ns	ns	ns	ns	ns			0.40	0.15		ns	0.15	0.15	0.20
Chlorine (mg/l)	0.1	0.3	ns	ns	0.2	ns	ns		ns	ns	0.3	0.2	0.1	0.2	ns	ns	ns	ns	ns			0.1	0.2		ns	0.1	0.1	0.2
Copper (mg/l)	nd	nd	ns	ns	nd	ns	ns		ns	ns	nd	nd	nd	nd	ns	ns	ns	ns	ns			nd	nd		ns	nd	nd	nd
Ammonia (mg/l)	0.4	0.4	ns	ns	0.4	ns	ns		ns	ns	0.7	0.6	0.7	0.2	ns	ns	ns	ns	ns			0.8	0.3		ns	0.1	0.1	0.1
1997 Second Visit																												
Phenols (mg/l)	nd	nd			nd						nd	nd	nd	nd								nd	nd			nd	nd	0.1
Detergents (mg/l)	0.20	0.20			0.20						0.15	0.15	0.30	0.15								0.15	0.15			0.15	0.30	0.30
Chlorine (mg/l)	0.1	nd			0.1						0.1	0.2	0.1	0.2								0.1	0.2			0.2	0.1	0.2
Copper (mg/l)	nd	nd			nd						nd	nd	nd	nd								nd	nd			nd	nd	0.2
Ammonia (mg/l)	0.4	0.5			0.3						0.5	0.7	1.0	0.3								0.4	0.3			0.2	0.8	0.8
1998 Round 1 First Visit																												
Phenols (mg/l)	nd	nd	ns	nd	nd	nd	nd	ns	nd	ns	0.1	nd	nd	nd	ns	ns	nd	nd	ns			nd	nd		nd	nd	nd	nd
Detergents (mg/l)	0.13	0.13	ns	0.75	0.25	0.38	0.25	ns	0.13	ns	0.25	0.25	0.50	0.50	ns	ns	0.25	0.50	ns			0.50	0.13		0.13	0.25	0.25	0.50
Chlorine (mg/l)	0.1	0.1	ns	nd	0.1	nd	0.2	ns	0.3	ns	0.8	nd	nd	0.1	ns	ns	0.1	nd	ns			nd	0.1		nd	nd	0.2	0.2
Copper (mg/l)	nd	nd	ns	nd	nd	nd	nd	ns	nd	ns	nd	nd	nd	nd	ns	ns	nd	nd	ns			nd	nd		nd	nd	nd	nd
Ammonia (mg/l)	0.1	0.2	ns	0.2	0.3	0.2	0.6	ns	0.2	ns	0.2	0.5	0.3	0.1	ns	ns	0.4	0.8	ns			0.2	0.2		0.2	0.2	0.6	0.4
1998 Round 1 Second Visit																												
Phenols (mg/l)	nd	nd			nd	nd	nd		nd		ns	nd	nd									nd	nd		nd	nd	0.1	nd
Detergents (mg/l)	0.13	0.13			0.25	0.20	0.13		0.25		ns	0.38	0.88									0.25	0.38		nd	0.25	0.25	0.75
Chlorine (mg/l)	0.3	0.1			1.0	0.1	0.1		0.1		ns	nd	nd									nd	0.1		nd	nd	0.4	0.2
Copper (mg/l)	nd	nd			nd	nd	nd		nd		ns	nd	nd									nd	nd		nd	nd	nd	nd
Ammonia (mg/l)	0.4	0.1			0.2	0.4	0.4		0.4		ns	0.1	0.3									0.2	0.4		0.2	0.2	0.8	0.8
1998 Round 2 First Visit																												
Phenols (mg/l)	nd	nd	ns	ns	nd	nd	ns	0.1	ns	ns	nd	nd	nd	nd	ns	ns	nd	ns	ns			nd	nd		nd	nd	nd	nd
Detergents (mg/l)	0.25	0.25	ns	ns	0.25	0.13	ns	0.25	ns	ns	0.75	0.25	0.25	0.13	ns	ns	0.13	ns	ns			0.13	0.25		0.10	0.25	0.13	0.13
Chlorine (mg/l)	nd	0.1	ns	ns	nd	nd	ns	nd	ns	ns	nd	nd	nd	0.1	ns	ns	0.1	ns	ns			nd	0.1		0.1	0.1	0.1	nd
Copper (mg/l)	nd	nd	ns	ns	nd	nd	ns	nd	ns	ns	nd	nd	nd	nd	ns	ns	nd	ns	ns			nd	nd		nd	nd	nd	nd
Ammonia (mg/l)	0.2	0.2	ns	ns	0.2	0.3	ns	1.0	ns	ns	1.0	0.2	0.1	0.1	ns	ns	0.8	ns	ns			0.4	0.3		0.3	0.2	0.4	3.0
1998 Round 2 Second Visit																												
Phenols (mg/l)	nd	nd			nd	nd		nd			0.1	nd	nd	nd			nd					nd	nd		nd	nd	nd	nd
Detergents (mg/l)	0.25	0.25			0.25	0.25		0.25			0.25	0.13	nd	0.13			0.13					0.25	0.25		0.13	0.13	0.25	0.25
Chlorine (mg/l)	nd	nd			nd	nd		nd			0.1	nd	nd	nd			0.1					0.1	nd		nd	nd	nd	nd
Copper (mg/l)	nd	nd			nd	nd		nd			0.1	nd	nd	nd			nd					nd	nd		nd	nd	nd	nd
Ammonia (mg/l)	0.2	0.4			0.1	0.3		0.1			0.6	0.3	0.2	0.1			0.4					0.3	0.3		0.1	0.2	0.4	0.3
1999 Round 1 First Visit																												
Phenols (mg/l)	nd	nd	ns	ns	nd	ns	ns	nd	ns	ns	nd	nd	nd	nd	ns	ns	ns		nd			nd	nd		nd		0.1	nd
Detergents (mg/l)	0.25	0.25	ns	ns	0.25	ns	ns	0.25	ns	ns	0.25	0.25	0.25	0.10	ns	ns	ns		0.25			0.25	0.25		0.10		0.25	0.25
Chlorine (mg/l)	nd	0.4	ns	ns	nd	ns	ns	nd	ns	ns	<0.1	0.2	0.2	0.1	ns	ns	ns		0.3			1.0	0.6		0.1		0.7	0.2
Copper (mg/l)	nd	nd	ns	ns	nd	ns	ns	nd	ns	ns	nd	nd	nd	nd	ns	ns	ns		nd			0.1	nd		nd		nd	nd
Ammonia (mg/l)	<0.1	nd	ns	ns	nd	ns	ns	0.8	ns	ns	0.4	0.2	<0.1	nd	ns	ns	ns		0.6			0.3	0.2		0.1		nd	0.1
1999 Round 1 Second Visit																												
Phenols (mg/l)	nd	nd			nd			nd			nd	nd	nd	nd					nd			nd	nd		nd		nd	nd
Detergents (mg/l)	0.25	0.25			0.25			0.25			0.25	0.25	0.25	0.10					0.25			0.10	0.25		0.25		0.25	0.50
Chlorine (mg/l)	<0.1	nd			nd			0.3			0.2	<0.1	<0.1	<0.1					0.8			0.5	0.1		0.1		nd	0.2
Copper (mg/l)	nd	nd			nd			0.1			nd	nd	nd	nd					nd			nd	nd		nd		nd	nd
Ammonia (mg/l)	0.1	nd			nd			1.0			0.6	0.2	<0.1	nd					0.5			0.2	<0.1		0.2		nd	0.3
1999 Round 1 Third Visit																												
Phenols (mg/l)																												
Detergents (mg/l)																												
Chlorine (mg/l)																												
Copper (mg/l)																												
Ammonia (mg/l)																												

City of Poway Dry Weather Historical Data

Site No.	30	31	32	33	34	35	36	36A	37	38	51	52	53	54	55	56	61	62	63	63A	64	64A	65	70	80	81	90	91
1999 Round 2 First Visit																												
Phenols (mg/l)	nd	0.1	ns	ns	nd	ns	ns	0.1	ns	ns	nd	nd	0.1	0.1	ns	ns	ns		0.1			0.1	0.2		nd		nd	nd
Detergents (mg/l)	0.50	0.25	ns	ns	0.25	ns	ns	0.50	ns	ns	0.25	0.25	0.25	0.25	ns	ns	ns		0.75			0.20	0.25		0.20		0.25	0.25
Chlorine (mg/l)	nd	0.2	ns	ns	nd	ns	ns	nd	ns	ns	nd	nd	nd	nd	ns	ns	ns		0.9			nd	nd		nd		nd	nd
Copper (mg/l)	nd	0.1	ns	ns	nd	ns	ns	nd	ns	ns	0.2	nd	nd	nd	ns	ns	ns		0.1			nd	0.2		nd		nd	0.1
Ammonia (mg/l)	0.8	0.2	ns	ns	0.1	ns	ns	0.4	ns	ns	0.4	0.2	0.3	0.4	ns	ns	ns		0.7			0.1	0.9		nd		0.2	0.3
1999 Round 2 Second Visit																												
Phenols (mg/l)	0.1	nd			nd			0.1			nd	nd	nd	nd					nd			nd	nd		ns		nd	nd
Detergents (mg/l)	0.25	0.25			0.25			0.25			0.25	0.25	0.25	0.25					0.75			0.25	0.25		ns		0.25	0.50
Chlorine (mg/l)	nd	nd			nd			nd			nd	nd	nd	nd					nd			nd	0.1		ns		nd	nd
Copper (mg/l)	nd	nd			nd			0.1			0.1	nd	nd	nd					0.1			nd	nd		ns		nd	0.1
Ammonia (mg/l)	0.5	0.3			0.1			0.4			0.4	0.3	0.3	0.2					0.4			0.1	0.1		ns		0.4	0.2
2000 Round 1 First Visit																												
Phenols (mg/l)	nd	nd		ns	nd	ns	ns	nd	ns		nd	nd	ns	nd	ns		ns		nd	nd		nd	nd		ns		nd	nd
Detergents (mg/l)	0.25	0.25		ns	0.25	ns	ns	0.75	ns		2.00	0.25	ns	0.25	ns		ns		0.75	0.50		0.25	0.25		ns		0.25	0.25
Chlorine (mg/l)	0.1	0.1		ns	0.1	ns	ns	0.1	ns		0.1	nd	ns	0.1	ns		ns		0.1	0.8		nd	nd		ns		nd	0.1
Copper (mg/l)	nd	nd		ns	nd	ns	ns	nd	ns		nd	nd	ns	nd	ns		ns		0.1	0.2		nd	nd		ns		nd	0.1
Ammonia (mg/l)	0.2	0.3		ns	0.2	ns	ns	0.2	ns		1.0	0.2	ns	0.1	ns		ns		0.8	0.3		0.2	0.2		ns		0.2	0.4
2000 Round 1 Second Visit																												
Phenols (mg/l)	nd	nd			nd			nd			nd	nd		nd					nd	ns		nd	nd				nd	nd
Detergents (mg/l)	0.25	0.25			0.25			1.00			0.25	0.25		0.25					0.75	ns		0.25	0.25				0.25	0.25
Chlorine (mg/l)	nd	0.1			0.1			0.1			0.1	0.1		0.1					nd	ns		0.1	0.1				0.1	0.1
Copper (mg/l)	nd	nd			nd			nd			nd	nd		nd					nd	ns		nd	nd				nd	nd
Ammonia (mg/l)	0.1	0.3			0.2			0.5			0.3	0.2		0.2					0.6	ns		5.0	0.2				0.2	0.2
2000 Round 2 First Visit																												
Phenols (mg/l)	nd	nd		ns	nd	nd	ns	nd	ns		nd	nd	nd	nd	ns		0.2		nd	nd		nd	nd		ns		nd	nd
Detergents (mg/l)	0.50	0.25		ns	0.50	0.75	ns	1.00	ns		0.50	0.25	0.50	0.25	ns		0.50		0.75	1.00		0.75	0.25		ns		0.25	0.25
Chlorine (mg/l)	nd	0.1		ns	nd	nd	ns	nd	ns		nd	nd	nd	nd	ns		nd		nd	nd		nd	nd		ns		nd	nd
Copper (mg/l)	nd	0.1		ns	nd	nd	ns	nd	ns		nd	nd	nd	nd	ns		nd		nd	nd		nd	nd		ns		nd	nd
Ammonia (mg/l)	0.8	0.4		ns	0.5	0.6	ns	0.3	ns		0.4	0.3	0.7	0.1	ns		0.7		0.5	0.5		2.0	0.2		ns		0.2	0.6
2000 Round 2 Second Visit																												
Phenols (mg/l)	nd	nd			nd	ns		nd			nd	nd	nd	nd			ns		nd	nd		0.1	nd				0.1	0.1
Detergents (mg/l)	0.50	0.25			0.25	ns		1.00			0.25	0.50	0.75	0.75			ns		0.50	0.75		0.25	0.25				0.25	0.25
Chlorine (mg/l)	nd	nd			nd	ns		nd			nd	nd	nd	nd			ns		nd	nd		nd	nd				nd	nd
Copper (mg/l)	nd	nd			nd	ns		nd			nd	nd	nd	nd			ns		nd	nd		nd	nd				nd	nd
Ammonia (mg/l)	0.2	0.3			0.2	ns		0.6			0.5	0.4	0.6	0.3			ns		0.6	0.6		0.4	0.4				0.3	0.3
2001 Round 1 First Visit																												
Phenols (mg/l)	0.1	nd		ns	nd	nd	ns	0.1	ns		nd	nd	nd	nd	ns		ns		nd	nd		0.1	nd		nd		nd	nd
Detergents (mg/l)	0.25	0.25		ns	0.25	0.25	ns	0.25	ns		0.25	0.25	0.25	0.25	ns		ns		0.25	0.25		0.25	0.25		nd		0.25	0.25
Chlorine (mg/l)	nd	nd		ns	nd	nd	ns	nd	ns		nd	nd	nd	0.1	ns		ns		nd	nd		nd	nd		nd		nd	nd
Copper (mg/l)	nd	nd		ns	nd	nd	ns	nd	ns		nd	nd	nd	nd	ns		ns		nd	nd		nd	nd		nd		nd	nd
Ammonia (mg/l)	0.2	0.1		ns	nd	0.1	ns	0.1	ns		0.8	0.4	0.4	0.1	ns		ns		0.8	0.6		0.1	0.1		0.1		0.2	0.2
2001 Round 1 Second Visit																												
Phenols (mg/l)	0.1	nd			nd	nd		0.1			nd	nd	nd	nd					nd	nd		nd	0.1		nd		nd	nd
Detergents (mg/l)	0.25	0.25			0.25	0.25		0.25			0.25	0.25	0.25	0.25					0.25	0.25		0.25	0.25		0.25		0.25	0.25
Chlorine (mg/l)	nd	nd			nd	0.1		nd			0.2	nd	nd	nd					0.1	nd		nd	nd		nd		nd	nd
Copper (mg/l)	nd	nd			nd	nd		nd			nd	nd	nd	nd					nd	nd		nd	nd		nd		nd	nd
Ammonia (mg/l)	0.3	0.2			nd	0.1		0.2			0.7	0.2	0.3	0.1					0.1	0.4		0.1	nd		0.1		0.1	0.3
2001 Round 2 First Visit																												
Phenols (mg/l)	nd	nd		ns	nd	nd	ns	nd	ns		nd	nd	nd	nd	ns		ns		nd	nd		nd	nd		nd		nd	nd
Detergents (mg/l)	<0.25	<0.25		ns	0.25	0.25	ns	0.50	ns		0.25	0.25	0.25	<0.25	ns		ns		0.25	0.25		0.25	0.25		nd		0.25	1.50
Chlorine (mg/l)	0.1	0.2		ns	nd	0.6	ns	0.1	ns		0.4	nd	nd	0.2	ns		ns		0.4	0.2		0.6	0.6		0.5		0.1	nd
Copper (mg/l)	nd	nd		ns	nd	nd	ns	nd	ns		nd	nd	0.1	nd	ns		ns		nd	nd		nd	nd		nd		nd	nd
Ammonia (mg/l)	0.2	0.2		ns	0.3	0.1	ns	1.0	ns		1.0	0.4	0.8	0.1	ns		ns		0.3	0.2		0.4	0.1		nd		0.2	0.2
2001 Round 2 Second Visit																												
Phenols (mg/l)	nd	nd			nd	nd		nd			nd	nd	nd	nd					nd	nd		nd	nd		nd		nd	nd
Detergents (mg/l)	<0.25	0.25			0.25	<0.25		0.50			0.50	0.25	0.25	<0.25					0.25	<0.25		<0.25	<0.25		<0.25		0.25	0.25
Chlorine (mg/l)	0.1	0.2			nd	0.3		nd			0.1	0.1	nd	0.1					0.2	0.2		0.1	0.1		0.1		0.1	nd
Copper (mg/l)	nd	nd			nd	nd		nd			nd	nd	nd	nd					nd	nd		nd	nd		nd		nd	nd
Ammonia (mg/l)	0.1	0.2			0.1	0.1		1.0			1.0	0.4	0.8	0.1					0.4	0.4		0.2	0.2		nd		0.2	0.2

City of Poway Dry Weather Historical Data

Site No.	1	2	3	3A	3B	3C	4	5	6	7	10	10A	11	12	13	14A	14B	15	15A	16	17	18	18A	19	21	21A	21B	22	23
2002																													
Temp. (℃)		18	18	19	19		18							17				16		19			25	21	22	dry	20		
pH		8.3	8.3	9.0	8.5		8.2							7.8				8.3		8.3			10.6	8.0	8.9	dry	7.7		
Conductivity (µmhos/cm)		1,260	898	1,022	1,015		3,130							1,433				1,383		3,590			2,790	1,500	1,600	dry	1,580		
Turbidity (NTU)		4.18	1.10	1.12	2.59		0.39							0.57				2.24		0.48			0.90	0.57	1.65	dry	80.00		
Ammonia-N (mg/l)		0.3	0.2	0.3	2.0		0.1							0.1				0.1		0.1			0.2	0.0	0.5	dry	0.6		
Nitrate-N (mg/l)		0.30	0.30	0.40	0.20		0.20							0.05				0.05		0.05			10.00	0.03	1.00	dry	1.50		
Orthophosphate-P (mg/l)		0.49	0.26	0.13	0.98		0.13							0.16				0.07		0.07			0.01	0.01	0.49	dry	0.65		
Surfactants (mg/l MBAS)Field test		0.50	0.25	0.25	0.25		0.25							0.75				0.13		0.50			0.25	0.13	0.37	dry	0.25		
Surfactants (mg/l MBAS)Lab test							0.25							0.25				0.25		0.25									
Oil & Grease (mg/l)							0.5							0.5				0.5		7.0									
Total Hardness (mg/l)							751							863				372		857									
Cadmium (mg/l)							0.0025							0.0025				0.0025		0.0025									
Copper (mg/l)							0.0025							0.0025				0.0025		0.0025									
Lead (mg/l)							0.0025							0.0025				0.0025		0.0025									
Zinc (mg/l)							0.010							0.010				0.010		0.010									
Diazinon (µg/l)							0.025							0.025				0.025		0.025									
Chlorpyrifos (µg/l)							0.025							0.025				0.025		0.025									
Total Coliform (MPN/100ml)							1,600							1,600				1,600		1,600									
Fecal Coliform (MPN/100ml)							900							900				900		900									
Enterococcus (MPN/100ml)							220							80				500		220									
2003																													
Temp. (℃)		18	18	19	19		17							16				18		17			23	23		21	22		
pH		8.6	8.6	8.6	8.7		8.4							8.2				8.3		8.4			8.8	8.4		8.0	8.3		
Conductivity (µmhos/cm)		1,450	2,380	1,610	1,580		3,080							2,920				1,830		3,640			3,150	1,670		1,660	1,530		
Turbidity (NTU)		6.43	0.65	21.05	10.35		1.36							10.60				7.47		0.98			2.50	1.36		18.90	7.41		
Ammonia-N (mg/l)		0.40	0.10	0.60	0.30		0.10							0.30				0.10		0.20			0.10	0.03		1.00	0.60		
Nitrate-N (mg/l)		0.8	0.4	1.0	0.8		0.8							0.1				0.3		0.4			12.0	0.1		0.8	2.0		
Orthophosphate-P (mg/l)		0.82	0.07	0.65	0.20		0.20							0.13				0.10		0.07			0.03	0.03		0.26	0.33		
Surfactants (mg/l MBAS)Field test		0.25	0.25	1.00	1.00		0.25							0.25				0.25		0.75			0.25	0.25		0.25	0.50		
Surfactants (mg/l MBAS)Lab test							0.25							0.25				0.25		0.25									
Oil & Grease (mg/l)							0.5							0.5				0.5		0.5									
Total Hardness (mg/l)							730							647				421		788									
Cadmium (mg/l)							0.0025							0.0025				0.0025		0.0025									
Copper (mg/l)							0.0025							0.0025				0.0025		0.0025									
Lead (mg/l)							0.0025							0.0025				0.0025		0.0025									
Zinc (mg/l)							0.010							0.010				0.010		0.010									
Diazinon (µg/l)							0.025							0.025				0.050		0.070									
Chlorpyrifos (µg/l)							0.025							0.025				0.025		0.025									
Total Coliform (MPN/100ml)							11,000							11,000				50,000		5,000									
Fecal Coliform (MPN/100ml)							5,000							7,000				22,000		3,000									
Enterococcus (MPN/100ml)							5,000							500				2,300		130									
2004																													
Temp. (℃)		23	24	24	24		22							20				22		21			33	25		22	23		
pH		8.1	8.0	8.4	8.4		8.1							7.6				8.0		7.9			8.6	7.7		7.7	7.8		
Conductivity (µmhos/cm)		1,790	1,096	980	1,010		2,800							4,250				2,280		2,610			2,450	1,370		1,230	1,125		
Turbidity (NTU)		16.66	0.53	21.86	75.00		4.20							10.92				14.27		2.89			1.91	0.69		8.01	17.92		
Ammonia-N (mg/l)		0.8	0.1	0.6	0.8		0.2							0.2				0.2		0.3			0.3	0.0		0.3	0.6		
Nitrate-N (mg/l)		8.80	2.50	1.25	1.25		1.25							1.25				1.25		1.25			15.00	1.25		2.50	2.50		
Orthophosphate-P (mg/l)		1.30	0.13	0.65	0.65		0.64							0.10				0.23		0.06			0.10	0.03		0.98	1.30		
Surfactants (mg/l MBAS)Field test		0.75	0.25	3.00	2.00		0.38							0.63				0.25		0.50			0.50	0.13		0.25	0.25		
Surfactants (mg/l MBAS)Lab test							0.25							0.25				0.25		0.25									
Oil & Grease (mg/l)							2.0							0.5				0.5		2.0									
Total Hardness (mg/l)							748							1,280				684		717									
Cadmium (mg/l)							0.0025							0.0025				0.0025		0.0025									
Copper (mg/l)							0.0025							0.0025				0.0025		0.0025									
Lead (mg/l)							0.0025							0.0025				0.0025		0.0025									
Zinc (mg/l)							0.010							0.010				0.023		0.010									
Diazinon (µg/l)							0.025							0.025				0.025		0.025									
Chlorpyrifos (µg/l)							0.025							0.025				0.025		0.025									
Total Coliform (MPN/100ml)							30,000							2,200				130,000		30,000									
Fecal Coliform (MPN/100ml)							300							300				90		2,200									
Enterococcus (MPN/100ml)							120							300				800		1,100									

City of Poway Dry Weather Historical Data

Site No.	1	2	3	3A	3B	3C	4	5	6	7	10	10A	11	12	13	14A	14B	15	15A	16	17	18	18A	19	21	21A	21B	22	23
2005																													
Temp. (℃)		25.7	24.7	25.9	30.1		22.9							22.7				21.5		23.0			29.8	25.4		26.3	25.8		
pH		8.27	8.21	8.16	8.17		8.13							8.05				8.10		8.37			8.46	7.94		7.50	7.60		
Conductivity (mS/cm)		1.16	1.72	1.16	1.18		2.49							3.42				1.56		2.80			2.51	1.37		1.39	1.32		
Turbidity (NTU)		3.65	8.19	14.39	13.96		1.77							3.88				2.97		2.98			9.07	0.57		36.80	6.10		
Ammonia-N (mg/l)		0.3	0.2	0.4	0.4		0.1							0.1				0.2		0.2			0.1	0.1		1.0	1.0		
Nitrate-N (mg/l)		2.50	1.25	2.50	2.50		2.50							1.25				1.25		1.25			20.00	1.25		1.25	1.25		
Orthophosphate-P (mg/l)		0.98	0.26	0.98	0.98		0.33							0.13				0.20		0.07			0.03	nd		0.65	0.65		
Surfactants (mg/l MBAS)Field test		0.25	0.13	0.88	0.75		0.50							0.38				0.25		0.50			0.25	0.13		0.25	0.25		
Surfactants (mg/l MBAS)Lab test							nd							nd				nd		nd									
Oil & Grease (mg/l)							nd							nd				nd		nd									
Total Hardness (mg/l)							698							1,100				412		757									
Cadmium (mg/l)							nd							nd				nd		nd									
Copper (mg/l)							0.009							nd				nd		nd									
Lead (mg/l)							nd							nd				nd		nd									
Zinc (mg/l)							0.021							nd				0.039		nd									
Diazinon (µg/l)							nd							nd				nd		nd									
Chlorpyrifos (µg/l)							nd							nd				nd		nd									
Total Coliform (MPN/100ml)							50,000							7,000				240,000		80,000									
Fecal Coliform (MPN/100ml)							1,300							300				5,000		1,300									
Enterococcus (MPN/100ml)							800							300				2,800		2,200									
2006																													
Temp. (℃)		25.2	23.3	24.3	23.7		23.2							24.3				23.1		24.5			24.5	25.9		25.0	26.7		
pH		8.0	7.9	8.0	7.8		7.9							7.7				7.1		8.0			8.3	7.5		7.5	7.6		
Conductivity (mS/cm)		1.70	1.61	1.39	1.02		2.77							3.63				2.08		2.96			2.18	1.38		1.22	1.02		
Turbidity (NTU)		11.19	0.27	1.52	10.92		2.25							2.82				9.78		3.21			3.54	2.33		8.80	12.63		
Ammonia-N (mg/l)		0.7	0.2	0.2	2.0		0.3							0.4				0.6		0.4			0.1	0.1		0.4	1.0		
Nitrate-N (mg/l)		5.00	2.50	2.50	3.75		2.50							2.50				1.25		3.75			12.50	1.25		3.75	2.50		
Orthophosphate-P (mg/l)		0.98	0.23	0.26	0.82		0.49							0.20				0.33		0.13			0.07	0.03		0.65	0.98		
Surfactants (mg/l MBAS)Field test		0.75	0.25	0.25	0.50		0.25							0.25				0.75		0.50			0.50	0.13		0.13	0.25		
Surfactants (mg/l MBAS)Lab test							ND							ND				ND		ND									
Oil & Grease (mg/l)							ND							ND				ND		ND									
Total Hardness (mg/l)							714							1,210				582		861									
Cadmium (mg/l)							ND							ND				ND		ND									
Copper (mg/l)							ND							ND				0.007		ND									
Lead (mg/l)							ND							ND				ND		ND									
Zinc (mg/l)							ND							ND				0.036		0.034									
Diazinon (µg/l)							ND							ND				ND		ND									
Chlorpyrifos (µg/l)							ND							ND				ND		ND									
Total Coliform (MPN/100ml)							50,000							8,000				50,000		30,000									
Fecal Coliform (MPN/100ml)							13,000							100				2,200		8,000									
Enterococcus (MPN/100ml)							500							40				8,000		13,000									
2007																													
Temp. (℃)		24.1	24.1	25.5	27.1	27.2	25.3							25.5				23.4		27.0			34.0	26.3		24.3	26.4		
pH		7.9	8.2	8.1	8.3	8.3	8.1							7.8				7.7		8.2			8.4	7.5		7.8	7.8		
Conductivity (mS/cm)		2.48	1.27	2.26	1.83	1.81	2.44							3.53				1.64		3.52			2.11	1.31		1.35	1.19		
Turbidity (NTU)		0.10	5.68	0.10	3.85	0.89	0.10							0.10				2.48		0.30			2.50	0.22		1.44	5.14		
Ammonia-N (mg/l)		0.2	0.1	0.3	1.6	0.8	0.2							0.1				0.1		0.2			0.3	ND		0.4	0.3		
Nitrate-N (mg/l)		0.09	1.40	1.22	8.93	5.88	0.25							0.25				0.38		0.14			9.00	0.18		0.95	0.70		
Orthophosphate-P (mg/l)		0.56	0.42	0.20	1.50	0.88	0.49							0.16				0.10		ND			0.03	ND		0.62	1.14		
Surfactants (mg/l MBAS)Field test		0.50	0.25	0.50	1.00	1.00	0.38							0.50				0.25		0.50			0.38	0.13		0.50	0.25		
Surfactants (mg/l MBAS)Lab Test							nd							nd				nd		nd									
Oil & Grease (mg/l)							nd							nd				nd		nd									
Total Hardness (mg/l)							841							1,270				487		912									
Cadmium (mg/l)							nd							nd				nd		nd									
Copper (mg/l)							nd							nd				nd		nd									
Lead (mg/l)							nd							nd				nd		nd									
Zinc (mg/l)							nd							nd				0.033		nd									
Diazinon (µg/l)							nd							nd				nd		nd									
Chlorpyrifos (µg/l)							nd							nd				nd		nd									
Total Coliform (MPN/100ml)							5,000							800				30,000		1,400									
Fecal Coliform (MPN/100ml)							3,000							2				5,000		1,300									
Enterococcus (MPN/100ml)							500							70				800		800									

City of Poway Dry Weather Historical Data

Site No.	30	31	32	33	34	35	36	36A	37	38	51	52	53	54	55	56	61	62	63	63A	64	64A	65	70	80	81	90	91
2002																												
Temp. (℃)	21	22			20	18		17				17	18	18						17		16	16		17		21	19
pH	8.9	9.0			8.7	8.8		8.0				7.8	7.9	7.6						8.5		7.7	7.8		8.5		8.7	8.3
Conductivity (µmhos/cm)	357	2,450			2,480	1,610		1,348				1,101	1,564	1,619						460		2,080	2,840		2,370		3,190	3,030
Turbidity (NTU)	1.09	2.20			1.25	4.71		7.36				2.90	2.53	0.75						3.85		1.75	0.70		0.17		0.31	1.95
Ammonia-N (mg/l)	0.1	0.1			0.1	0.5		0.7				1.0	1.3	0.3						0.5		0.2	0.2		0.2		0.1	0.6
Nitrate-N (mg/l)	0.03	0.35			0.30	1.50		0.10				0.25	0.10	2.00						0.40		1.00	0.20		0.03		0.10	0.15
Orthophosphate-P (mg/l)	0.01	0.03			0.05	0.65		0.26				0.20	0.49	0.05						0.49		0.26	0.01		0.05		0.01	0.16
Surfactants (mg/l MBAS)Field test	0.25	0.13			0.25	0.25		0.37				0.13	0.25	0.13						0.25		0.37	0.25		0.13		0.25	1.00
Surfactants (mg/l MBAS)Lab test	0.25							0.25															0.25		0.25		0.25	
Oil & Grease (mg/l)	0.5							6.0															4.0		2.0		0.5	
Total Hardness (mg/l)	511							438															906		599		703	
Cadmium (mg/l)	0.0025							0.0025															0.0025		0.0025		0.0025	
Copper (mg/l)	0.0025							0.0025															0.0025		0.0025		0.0025	
Lead (mg/l)	0.0025							0.0025															0.0025		0.0025		0.0025	
Zinc (mg/l)	0.010							0.010															0.010		0.010		0.010	
Diazinon (µg/l)	0.025							0.025															0.025		0.025		0.025	
Chlorpyrifos (µg/l)	0.025							0.025															0.025		0.025		0.025	
Total Coliform (MPN/100ml)	1,600							1,600															5,000		1,600		1,600	
Fecal Coliform (MPN/100ml)	1,600							900															900		500		500	
Enterococcus (MPN/100ml)	1,600							1,600															170		80		130	
2003																												
Temp. (℃)	20	18			18	26		19				19	19	19						20		20	18		16		17	19
pH	8.5	8.1			8.2	8.7		7.9				7.6	8.3	7.6						8.6		7.9	8.6		8.5		8.6	8.5
Conductivity (µmhos/cm)	3,190	3,320			3,280	2,040		2,310				2,410	1,340	2,270						1,730		1,424	3,320		3,060		4,120	2,850
Turbidity (NTU)	1.18	6.43			6.03	3.49		1.73				1.82	3.42	0.60						8.90		5.72	3.88		1.39		2.74	1.05
Ammonia-N (mg/l)	0.20	0.10			0.10	0.30		0.40				0.30	0.30	0.10						4.00		0.30	0.10		0.03		0.40	0.30
Nitrate-N (mg/l)	0.2	0.8			1.0	0.0		0.1				1.5	0.4	1.5						1.5		1.0	0.6		0.1		0.8	0.8
Orthophosphate-P (mg/l)	0.07	0.10			0.20	0.13		0.07				0.20	0.26	0.07						3.26		0.33	0.07		0.03		0.13	0.20
Surfactants (mg/l MBAS)Field test	0.25	0.25			0.25	0.25		0.25				0.25	0.25	0.25						0.50		0.25	0.25		0.25		0.25	3.00
Surfactants (mg/l MBAS)Lab test	0.25							0.25															0.25		0.25		0.25	
Oil & Grease (mg/l)	0.5							0.5															0.5		0.5		1.0	
Total Hardness (mg/l)	726							590															933		719		621	
Cadmium (mg/l)	0.0025							0.0025															0.0025		0.0025		0.0025	
Copper (mg/l)	0.0025							0.0025															0.0060		0.0050		0.0025	
Lead (mg/l)	0.0025							0.0025															0.0025		0.0025		0.0025	
Zinc (mg/l)	0.010							0.010															0.010		0.010		0.010	
Diazinon (µg/l)	0.160							0.025															0.025		0.025		0.080	
Chlorpyrifos (µg/l)	0.025							0.025															0.025		0.025		0.025	
Total Coliform (MPN/100ml)	2,200							160,000															17,000		8,000		8,000	
Fecal Coliform (MPN/100ml)	1,300							90,000															8,000		5,000		3,000	
Enterococcus (MPN/100ml)	800							300															5,000		3,000		230	
2004																												
Temp. (℃)	21	25			24	21		21				23	23	23						22		21	20		na		25	23
pH	8.3	8.0			7.9	7.6		7.1				8.6	7.3	7.5						8.4		7.4	8.0		na		8.6	7.9
Conductivity (µmhos/cm)	2,230	2,250			2,320	1,540		1,060				1,000	1,210	1,560						1,140		1,950	2,100		na		2,780	2,990
Turbidity (NTU)	3.09	25.74			5.82	12.01		59.00				13.10	4.14	2.43						12.69		0.82	5.33		na		3.86	4.41
Ammonia-N (mg/l)	0.2	0.2			0.1	1.5		4.0				0.3	1.5	0.1						0.3		0.2	0.2		na		0.1	0.7
Nitrate-N (mg/l)	1.25	1.25			1.25	1.25		1.25				1.25	1.25	1.25						1.30		3.80	1.30		na		1.30	1.30
Orthophosphate-P (mg/l)	0.01	0.10			0.03	0.96		1.28				0.64	0.48	0.19						1.14		0.13	0.03		na		0.07	0.26
Surfactants (mg/l MBAS)Field test	0.25	0.25			0.25	0.50		0.50				0.25	0.38	0.25						0.75		0.25	0.25		na		0.50	0.75
Surfactants (mg/l MBAS)Lab test	0.25							0.25															0.25				0.25	
Oil & Grease (mg/l)	1.0							0.5															0.5				1.0	
Total Hardness (mg/l)	587							331															692				769	
Cadmium (mg/l)	0.0025							0.0025															0.0025				0.0025	
Copper (mg/l)	0.0025							0.0025															0.0025				0.0025	
Lead (mg/l)	0.0025							0.0025															0.0025				0.0025	
Zinc (mg/l)	0.010							0.010															0.010				0.010	
Diazinon (µg/l)	0.350							0.025															0.025				0.025	
Chlorpyrifos (µg/l)	0.025							0.025															0.025				0.025	
Total Coliform (MPN/100ml)	23,000							900,000															17,000				22,000	
Fecal Coliform (MPN/100ml)	230							16,000															500				3,000	
Enterococcus (MPN/100ml)	2,400							24,000															3,000				1,700	

City of Poway Dry Weather Historical Data

Site No.	30	31	32	33	34	35	36	36A	37	38	51	52	53	54	55	56	61	62	63	63A	64	64A	65	70	80	81	90	91
2005																												
Temp. (℃)	25.7	23.9			24.7	25.8		25.8				23.8	24.1	24.0						26.6		25.3	20.4		18.4		22.2	28.1
pH	8.32	8.18			7.95	7.58		7.54				7.19	7.79	7.32						8.00		7.55	8.16		8.24		8.46	8.88
Conductivity (mS/cm)	2.65	2.37			2.50	2.62		2.61				2.24	1.97	1.75						1.92		1.70	2.67		2.13		2.65	1.46
Turbidity (NTU)	0.10	15.02			0.76	19.70		4.88				4.09	1.42	1.89						29.62		32.63	0.30		2.13		3.79	3.52
Ammonia-N (mg/l)	0.2	0.2			0.3	3.0		0.1				0.2	0.2	0.1						1.5		0.6	0.3		0.1		0.2	0.2
Nitrate-N (mg/l)	1.25	2.50			2.50	2.50		7.50				2.50	1.25	2.50						1.25		1.25	1.25		1.25		1.25	1.25
Orthophosphate-P (mg/l)	nd	0.10			0.03	0.33		0.07				0.07	0.98	0.07						1.83		0.33	0.03		0.03		0.03	0.03
Surfactants (mg/l MBAS)Field test	0.13	0.13			0.25	0.25		0.50				0.13	0.13	0.13						0.38		0.25	0.13		0.13		0.75	0.13
Surfactants (mg/l MBAS)Lab test	nd							nd															nd		nd		nd	
Oil & Grease (mg/l)	nd							nd															nd		nd		nd	
Total Hardness (mg/l)	772							827															950		665		717	
Cadmium (mg/l)	nd							nd															nd		nd		nd	
Copper (mg/l)	nd							nd															nd		nd		nd	
Lead (mg/l)	nd							nd															nd		nd		nd	
Zinc (mg/l)	nd							nd															nd		nd		0.020	
Diazinon (µg/l)	nd							nd															nd		nd		0.060	
Chlorpyrifos (µg/l)	nd							nd															nd		nd		nd	
Total Coliform (MPN/100ml)	3,000							130,000															240,000		23,000		130,000	
Fecal Coliform (MPN/100ml)	40							700															240,000		170		11,000	
Enterococcus (MPN/100ml)	230							300															54,000		40		30,000	
2006																												
Temp. (℃)	33.2	23.4			28.4	26.9		22.7				24.1	26.0	24.6						25.0		21.7	24.9		20.3		32.2	25.7
pH	8.3	7.9			7.7	7.3		7.7				7.0	7.2	7.2						8.2		7.5	7.5		7.7		8.2	8.2
Conductivity (mS/cm)	2.44	2.38			2.42	1.15		1.74				2.30	1.31	1.82						2.29		2.00	2.00		2.20		3.39	2.70
Turbidity (NTU)	2.42	5.35			9.89	6.22		5.10				3.45	4.54	5.59						2.23		0.86	2.38		3.49		3.77	7.13
Ammonia-N (mg/l)	0.3	0.3			0.2	0.8		0.4				0.8	0.6	0.3						0.6		0.2	0.3		0.3		0.5	0.6
Nitrate-N (mg/l)	1.25	3.75			3.75	2.50		1.25				3.75	1.25	1.25						2.50		2.50	1.25		1.25		6.75	2.50
Orthophosphate-P (mg/l)	0.07	0.23			0.20	0.82		0.33				0.20	0.26	0.20						0.98		0.13	0.10		0.07		0.10	0.13
Surfactants (mg/l MBAS)Field test	0.25	0.25			0.13	0.25		0.50				0.25	0.25	0.13						0.25		0.25	0.25		0.25		0.25	0.38
Surfactants (mg/l MBAS)Lab test	ND							ND															ND		ND		ND	
Oil & Grease (mg/l)	ND							ND															ND		ND		ND	
Total Hardness (mg/l)	637							558															696		760		979	
Cadmium (mg/l)	ND							ND															ND		ND		ND	
Copper (mg/l)	ND							ND															ND		ND		0.005	
Lead (mg/l)	ND							ND															ND		ND		ND	
Zinc (mg/l)	ND							0.026															0.039		ND		ND	
Diazinon (µg/l)	ND							ND															ND		ND		ND	
Chlorpyrifos (µg/l)	ND							ND															ND		ND		ND	
Total Coliform (MPN/100ml)	30,000							900,000															23,000		8,000		30,000	
Fecal Coliform (MPN/100ml)	1,100							50,000															1,100		3,000		5,000	
Enterococcus (MPN/100ml)	1,700							50,000															5,000		1,300		1,700	
2007																												
Temp. (℃)	33.4	24.4			22.5	25.9		21.6				21.7	20.9	20.8						25.0		22.4	ns		22.7		29.6	25.4
pH	8.3	7.9			7.7	7.2		7.4				7.0	7.1	7.7						7.9		7.2	ns		8.1		7.9	8.3
Conductivity (mS/cm)	2.47	2.19			2.21	2.77		1.67				1.24	1.22	1.49						1.65		1.68	ns		3.11		3.71	2.88
Turbidity (NTU)	0.48	1.06			4.27	0.80		7.44				3.43	2.49	1.25						0.33		0.10	ns		0.83		0.22	0.10
Ammonia-N (mg/l)	0.2	0.3			0.3	0.3		0.4				0.1	0.1	0.1						0.1		0.2	ns		0.2		0.2	0.2
Nitrate-N (mg/l)	0.11	0.70			1.20	5.67		0.66				0.14	0.36	0.47						0.43		2.10	ns		0.11		0.20	0.57
Orthophosphate-P (mg/l)	0.03	0.29			0.26	0.39		2.22				0.20	0.46	0.26						0.68		0.23	ns		0.10		0.26	0.16
Surfactants (mg/l MBAS)Field test	0.25	0.13			0.38	0.75		>3.0				0.25	0.25	0.25						0.50		0.25	ns		0.25		0.36	0.50
Surfactants (mg/l MBAS)Lab Test	nd							0.9																	nd		nd	
Oil & Grease (mg/l)	nd							nd																	nd		nd	
Total Hardness (mg/l)	627							543																	937		951	
Cadmium (mg/l)	nd							nd																	nd		nd	
Copper (mg/l)	nd							0.019																	nd		nd	
Lead (mg/l)	nd							nd																	nd		nd	
Zinc (mg/l)	nd							0.055																	nd		nd	
Diazinon (µg/l)	nd							0.460																	nd		nd	
Chlorpyrifos (µg/l)	nd							nd																	nd		nd	
Total Coliform (MPN/100ml)	1,100							1,600,000																	22,000		50,000	
Fecal Coliform (MPN/100ml)	300							160,000																	9,000		130	
Enterococcus (MPN/100ml)	170							160,000																	2,300		800	

City of Poway Dry Weather Historical Data

Site No.	101	103	105	106	108	109	111	114	115	118	119	121	122	123	124	128	129	130	131	132	133	134	135	136	137	140
2002																										
Temp. (℃)	16	20	19	19	21	21	15		21	19	20	16		17	20	18	16	15	33	18	17	17		16	18	19
pH	8.3	7.3	7.2	8.6	9.0	8.6	8.4		7.4	8.3	8.3	8.1		8.3	8.2	8.8	8.1	7.8	8.7	7.8	8.1	8.2		7.7	7.6	7.8
Conductivity (µmhos/cm)	2,480	3,480	3,800	1,720	3,560	2,250	2,190		2,120	3,630	2,840	3,370		2,540	2,440	1,323	2,540	3,220	899	2,670	2,480	1,729		1,572	1,130	1,880
Turbidity (NTU)	3.56	1.50	1.68	0.50	1.85	4.20	0.98		0.90	0.32	9.10	0.74		10.20	0.45	21.50	0.34	0.30	3.10	1.60	4.25	5.79		0.97	73.00	3.70
Ammonia-N (mg/l)	0.4	0.3	0.2	0.3	0.1	0.3	0.2		0.4	0.1	0.4	0.5		1.0	0.2	0.6	0.3	0.3	0.2	0.2	0.2	0.1		0.1	5.0	0.6
Nitrate-N (mg/l)	0.80	0.03	2.50	0.05	0.03	0.03	2.00		0.90	1.00	0.50	0.10		1.00	2.50	1.00	1.00	0.30	0.00	6.00	2.00	3.00		0.40	0.90	2.50
Orthophosphate-P (mg/l)	0.29	0.03	0.07	0.13	0.01	0.01	0.11		0.49	0.10	0.13	0.10		0.49	0.16	0.33	0.05	0.05	0.03	0.05	0.03	0.08		0.08	0.98	0.98
Surfactants (mg/l MBAS)Field test	0.25	0.25	0.25	0.13	0.37	0.25	0.25		0.50	0.25	0.37	0.25		0.25	0.25	0.75	0.13	0.13	0.13	0.25	0.25	0.13		0.13	0.25	0.25
Surfactants (mg/l MBAS)Lab test					0.25															0.25					0.60	
Oil & Grease (mg/l)					0.5															3.0					5.0	
Total Hardness (mg/l)					1,130															925					288	
Cadmium (mg/l)					0.0025															0.0025					0.0025	
Copper (mg/l)					0.0025															0.0025					0.0025	
Lead (mg/l)					0.0025															0.0025					0.0025	
Zinc (mg/l)					0.010															0.010					0.010	
Diazinon (µg/l)					0.025															0.025					0.025	
Chlorpyrifos (µg/l)					0.025															0.025					1.000	
Total Coliform (MPN/100ml)					1,600															900					16,000	
Fecal Coliform (MPN/100ml)					1,600															500					1,600	
Enterococcus (MPN/100ml)					1,600															240					1,600	
2003																										
Temp. (℃)	18	21	20	17	20	21	22		20	20	20	21		20	19	23	18	17	dry	18	19	22		22	20	19
pH	8.1	8.3	7.4	8.8	8.5	7.8	7.6		8.1	8.4	8.4	8.3		8.5	8.3	8.0	8.5	8.4	dry	8.3	8.6	8.6		8.2	8.2	7.8
Conductivity (µmhos/cm)	1,670	2,550	2,740	2,240	4,970	2,170	2,200		2,480	4,510	3,430	3,690		3,250	2,760	1,630	3,400	4,120	dry	2,910	2,840	2,370		2,450	1,630	2,490
Turbidity (NTU)	3.44	1.17	4.51	1.50	1.15	1.18	1.90		2.82	0.42	6.45	1.56		56.00	3.79	320.00	1.51	1.23	dry	1.89	0.23	1.54		4.77	16.59	1.17
Ammonia-N (mg/l)	0.10	0.10	0.10	0.30	0.80	0.30	0.03		0.40	0.30	0.80	0.60		0.30	0.10	0.80	0.20	0.30	dry	0.30	0.20	0.10		0.03	2.00	0.80
Nitrate-N (mg/l)	0.4	0.2	3.0	2.0	0.2	1.0	5.0		1.0	2.5	1.0	0.8		3.0	3.5	3.5	0.8	0.6	dry	3.5	1.5	4.5		0.4	0.0	5.0
Orthophosphate-P (mg/l)	0.16	0.13	0.13	0.07	0.07	0.07	0.13		0.49	0.13	0.07	0.07		0.07	0.13	0.07	0.01	0.03	dry	0.07	0.07	0.07		0.07	0.26	0.65
Surfactants (mg/l MBAS)Field test	0.25	0.25	0.25	0.25	0.50	0.25	0.25		0.25	0.25	0.25	0.50		0.25	0.25	0.50	0.50	0.25	dry	0.25	0.25	0.25		0.25	0.50	0.25
Surfactants (mg/l MBAS)Lab test					0.25															0.25					0.25	
Oil & Grease (mg/l)					0.5															2.0					0.5	
Total Hardness (mg/l)					1,480															915					347	
Cadmium (mg/l)					0.0025															0.0025					0.0070	
Copper (mg/l)					0.0025															0.0025					0.0025	
Lead (mg/l)					0.0025															0.0025					0.0025	
Zinc (mg/l)					0.010															0.010					0.022	
Diazinon (µg/l)					0.025															0.025					0.730	
Chlorpyrifos (µg/l)					0.025															0.025					0.025	
Total Coliform (MPN/100ml)					8,000															28,000					160,000	
Fecal Coliform (MPN/100ml)					2,800															17,000					50,000	
Enterococcus (MPN/100ml)					40															500					50,000	
2004																										
Temp. (℃)	23	23	23	23	24	22	31	25	26	23	24	26	26	26	23	24	18	21	na	19	22	25		25	24	24
pH	7.8	7.3	7.0	8.2	7.5	8.0	6.8	7.9	7.4	8.1	8.0	8.0	7.9	8.2	8.1	7.9	8.1	7.7	na	7.8	8.3	8.1		7.9	8.1	7.3
Conductivity (µmhos/cm)	2,380	3,440	2,970	2,680	5,210	1,800	1,820	3,770	2,290	3,330	2,130	3,000	1,470	2,540	1,730	1,270	2,470	3,260	na	2,370	2,200	1,870		1,370	1,130	1,920
Turbidity (NTU)	8.95	5.53	2.31	0.40	1.09	4.33	2.58	6.48	4.89	0.55	9.39	1.37	3.26	20.00	3.02	5.71	25.94	2.52	na	2.56	0.46	1.18		29.53	16.89	2.53
Ammonia-N (mg/l)	0.3	0.2	0.1	0.1	0.2	0.3	0.1	0.3	0.3	0.1	0.4	0.2	0.4	0.6	0.1	0.4	0.4	0.0	na	0.1	0.1	0.0		0.6	1.5	0.4
Nitrate-N (mg/l)	2.50	3.80	5.00	3.80	1.30	2.50	3.80	3.80	2.50	3.80	1.30	2.50	2.50	1.30	3.80	3.80	2.50	1.30	na	6.30	1.30	5.00		1.30	1.30	5.00
Orthophosphate-P (mg/l)	0.32	0.06	0.13	0.19	0.03	0.06	0.10	0.64	0.80	0.64	0.03	0.32	0.64	0.80	1.48	0.32	0.06	0.03	na	0.05	0.05	0.11		1.10	0.96	0.48
Surfactants (mg/l MBAS)Field test	0.25	0.25	0.25	0.25	0.75	0.25	0.25	0.25	0.50	0.38	0.63	0.38	0.25	0.50	0.25	0.75	0.50	0.25	na	0.25	0.25	0.13		0.50	0.50	0.50
Surfactants (mg/l MBAS)Lab test					0.25												0.25			0.25					0.25	
Oil & Grease (mg/l)					0.5												0.5			0.5					0.5	
Total Hardness (mg/l)					1,750												818			941					266	
Cadmium (mg/l)					0.0025												0.0025			0.0025					0.0025	
Copper (mg/l)					0.0025												0.0025			0.0025					0.0070	
Lead (mg/l)					0.0025												0.0025			0.0025					0.0025	
Zinc (mg/l)					0.010												0.010			0.010					0.010	
Diazinon (µg/l)					0.025												0.025			0.025					0.025	
Chlorpyrifos (µg/l)					0.025												0.025			0.025					0.025	
Total Coliform (MPN/100ml)					8,000												110,000			5,000					80,000	
Fecal Coliform (MPN/100ml)					400												1,300			300					13,000	
Enterococcus (MPN/100ml)					70												600			300					160,000	

City of Poway Dry Weather Historical Data

Site No.	101	103	105	106	108	109	111	114	115	118	119	121	122	123	124	128	129	130	131	132	133	134	135	136	137	140
2005																										
Temp. (℃)	27.2	25.2	24.5	23.4	21.6	26.0	31.8		26.9	24.3	24.6	25.6		23.2	25.1	24.7	24.7	24.6	na	20.8	24.1	24.4		25.8	26.6	25.1
pH	7.81	7.56	7.07	8.30	7.95	7.77	7.52		7.51	8.21	8.14	8.00		8.33	8.19	7.48	8.03	8.12	na	7.96	8.45	7.87		7.72	8.30	7.15
Conductivity (mS/cm)	2.04	2.85	3.41	2.14	4.49	2.14	1.88		2.02	3.15	2.38	4.07		2.75	1.89	1.79	2.99	3.24	na	2.43	2.33	2.03		1.99	2.29	1.94
Turbidity (NTU)	3.09	1.29	4.20	6.96	1.14	0.58	3.28		3.21	0.50	9.36	8.94		3.42	0.32	18.17	2.54	2.63	na	3.50	0.45	4.15		1.10	20.51	7.10
Ammonia-N (mg/l)	0.3	0.1	0.2	7.0	0.1	0.1	0.2		0.2	0.1	0.3	0.1		0.2	0.2	0.6	0.2	0.2	na	0.1	0.2	0.2		0.3	2.0	0.3
Nitrate-N (mg/l)	1.25	1.25	3.75	1.25	1.25	3.75	6.25		1.25	1.25	2.50	1.25		2.50	3.75	3.75	2.50	1.25	na	3.75	2.50	2.50		1.25	1.25	3.75
Orthophosphate-P (mg/l)	0.10	0.03	0.20	3.26	0.03	nd	0.03		0.65	0.26	0.33	0.07		0.23	0.33	0.65	0.07	0.07	na	0.98	0.07	0.20		0.13	0.49	0.24
Surfactants (mg/l MBAS)Field test	0.13	0.25	0.38	1.25	0.50	0.13	0.13		0.25	0.25	0.50	0.25		0.25	0.25	0.75	0.25	0.25	na	0.25	0.13	0.50		0.13	0.75	0.13
Surfactants (mg/l MBAS)Lab test					nd															nd					nd	
Oil & Grease (mg/l)					nd															nd					nd	
Total Hardness (mg/l)					1,620															907					690	
Cadmium (mg/l)					nd															nd					nd	
Copper (mg/l)					nd															nd					nd	
Lead (mg/l)					nd															nd					nd	
Zinc (mg/l)					nd															nd					nd	
Diazinon (µg/l)					nd															nd					nd	
Chlorpyrifos (µg/l)					nd															nd					nd	
Total Coliform (MPN/100ml)					8,000															50,000					1,600,000	
Fecal Coliform (MPN/100ml)					3,000															500					300,000	
Enterococcus (MPN/100ml)					1,300															700					170	
2006																										
Temp. (℃)	27.0	25.8	24.4	24.0	22.6	27.1	30.1	24.3	25.7	25.6	26.6	25.3		25.5	25.6	24.8	22.7	23.0	NS	23.0	24.9	26.2		24.4	NS	23.9
pH	8.4	7.3	7.1	8.3	7.4	7.2	7.0	7.8	7.2	8.1	7.8	7.7		8.2	7.9	7.7	7.6	8.0	NS	7.6	8.4	7.9		7.7	NS	7.0
Conductivity (mS/cm)	2.74	2.49	3.58	2.54	5.03	1.91	1.77	3.67	1.84	3.17	2.02	2.80		2.51	1.93	1.53	1.27	3.15	NS	2.49	2.31	1.94		2.05	NS	1.88
Turbidity (NTU)	1.73	1.46	0.03	0.57	2.04	3.93	0.95	5.28	1.14	1.44	60.00	4.13		20.87	0.31	3.84	2.00	0.81	NS	1.37	1.12	2.18		3.15	NS	1.04
Ammonia-N (mg/l)	0.3	0.2	0.2	0.3	0.4	0.6	0.2	0.3	0.2	0.3	0.6	0.3		0.2	0.1	0.3	0.1	0.3	NS	0.3	0.3	0.2		0.4	NS	0.4
Nitrate-N (mg/l)	2.50	2.50	5.00	2.50	2.50	3.75	5.00	2.50	2.50	2.50	2.50	2.50		6.75	3.75	5.00	2.50	2.50	NS	3.75	2.50	2.50		2.50	NS	5.00
Orthophosphate-P (mg/l)	0.20	0.03	0.07	0.33	0.03	0.07	0.03	0.26	0.65	0.33	0.65	0.20		0.26	0.26	0.13	0.10	0.10	NS	0.07	0.07	0.26		0.10	NS	0.20
Surfactants (mg/l MBAS)Field test	0.25	0.25	0.25	0.25	0.25	0.25	0.25	0.25	0.25	0.25	0.25	0.25		0.13	0.25	0.13	0.25	0.25	NS	0.25	0.25	0.13		0.25	NS	0.25
Surfactants (mg/l MBAS)Lab test					ND												ND			ND						
Oil & Grease (mg/l)					ND												ND			ND						
Total Hardness (mg/l)					1,850												393			965						
Cadmium (mg/l)					ND												ND			ND						
Copper (mg/l)					ND												ND			ND						
Lead (mg/l)					ND												ND			ND						
Zinc (mg/l)					ND												0.026			0.021						
Diazinon (µg/l)					ND												ND			ND						
Chlorpyrifos (µg/l)					ND												ND			ND						
Total Coliform (MPN/100ml)					220,000												30,000			5,000						
Fecal Coliform (MPN/100ml)					40												8,000			130						
Enterococcus (MPN/100ml)					500												17,000			800						
2007																										
Temp. (℃)	27.7	24.5	24.3	24.9	25.4	28.0	26.8	24.7	26.8	26.7	28.2	29.1		26.0	24.7	25.7	21.4	24.5	ns	24.0	21.2	27.1	22.6	24.6	ns	25.7
pH	7.6	7.6	7.1	8.3	7.7	7.7	7.8	8.0	7.3	8.0	7.8	7.6		8.3	8.2	7.5	8.0	8.0	ns	7.7	8.1	7.7	8.3	8.0	ns	7.2
Conductivity (mS/cm)	1.85	2.23	3.03	2.77	7.19	1.98	1.97	3.34	2.19	2.18	1.33	2.90		2.22	1.96	1.30	2.21	3.23	ns	2.25	2.48	1.93	2.17	1.84	ns	1.63
Turbidity (NTU)	0.27	0.87	0.10	0.10	9.01	7.79	1.44	3.50	0.82	0.23	0.72	0.10		8.60	0.66	7.53	5.45	0.10	ns	0.10	3.14	0.69	0.10	0.10	ns	1.11
Ammonia-N (mg/l)	0.3	0.2	0.2	0.3	0.3	0.4	0.2	0.2	0.3	0.3	0.1	0.2		0.2	0.2	0.5	0.3	0.2	ns	0.1	0.2	0.2	0.1	0.2	ns	0.2
Nitrate-N (mg/l)	1.94	2.31	4.23	0.88	0.20	0.50	5.47	0.95	0.61	0.86	0.61	1.20		2.35	2.42	1.27	0.38	0.43	ns	3.05	0.99	0.32	0.32	0.11	ns	1.56
Orthophosphate-P (mg/l)	0.78	0.42	0.10	0.26	0.07	0.10	0.03	0.29	0.52	0.39	0.16	0.26		0.36	0.33	0.75	0.68	0.98	ns	0.07	0.07	0.26	0.13	0.10	ns	0.46
Surfactants (mg/l MBAS)Field test	0.25	0.38	0.50	0.25	0.63	0.25	0.25	0.50	0.25	0.25	0.50	0.38		0.50	0.25	1.50	0.25	0.25	ns	0.25	0.13	0.50	0.25	0.25	ns	0.25
Surfactants (mg/l MBAS)Lab Test					nd		nd										nd			nd	nd					
Oil & Grease (mg/l)					nd		nd										nd			nd	nd					
Total Hardness (mg/l)					2,330		589										726			1,050	969					
Cadmium (mg/l)					nd		nd										nd			nd	nd					
Copper (mg/l)					nd		nd										nd			nd	nd					
Lead (mg/l)					nd		nd										nd			nd	nd					
Zinc (mg/l)					nd		nd										nd			nd	nd					
Diazinon (µg/l)					nd		nd										nd			nd	nd					
Chlorpyrifos (µg/l)					nd		nd										nd			nd	nd					
Total Coliform (MPN/100ml)					2,200		7,000										50,000			2,300	50,000					
Fecal Coliform (MPN/100ml)					20		3,000										50,000			220	900					
Enterococcus (MPN/100ml)					nd		30,000										30,000			300	130					

City of Poway Dry Weather Historical Data

Site No.	141	142
2002		
Temp. (℃)	18	dry
pH	7.6	dry
Conductivity (µmhos/cm)	1,520	dry
Turbidity (NTU)	0.41	dry
Ammonia-N (mg/l)	0.2	dry
Nitrate-N (mg/l)	5.00	dry
Orthophosphate-P (mg/l)	0.07	dry
Surfactants (mg/l MBAS)Field test	0.25	dry
Surfactants (mg/l MBAS)Lab test	0.25	
Oil & Grease (mg/l)	1.0	
Total Hardness (mg/l)	586	
Cadmium (mg/l)	0.0025	
Copper (mg/l)	0.0025	
Lead (mg/l)	0.0025	
Zinc (mg/l)	0.010	
Diazinon (µg/l)	0.025	
Chlorpyrifos (µg/l)	0.025	
Total Coliform (MPN/100ml)	1,600	
Fecal Coliform (MPN/100ml)	500	
Enterococcus (MPN/100ml)	130	
2003		
Temp. (℃)	19	25
pH	7.9	8.6
Conductivity (µmhos/cm)	3,090	4,920
Turbidity (NTU)	2.74	4.86
Ammonia-N (mg/l)	0.03	0.80
Nitrate-N (mg/l)	4.5	0.0
Orthophosphate-P (mg/l)	0.07	0.07
Surfactants (mg/l MBAS)Field test	0.25	0.25
Surfactants (mg/l MBAS)Lab test	0.25	
Oil & Grease (mg/l)	3.0	
Total Hardness (mg/l)	767	
Cadmium (mg/l)	0.0025	
Copper (mg/l)	0.0025	
Lead (mg/l)	0.0025	
Zinc (mg/l)	0.010	
Diazinon (µg/l)	0.025	
Chlorpyrifos (µg/l)	0.025	
Total Coliform (MPN/100ml)	3,000	
Fecal Coliform (MPN/100ml)	2,300	
Enterococcus (MPN/100ml)	80	
2004		
Temp. (℃)	21	na
pH	7.6	na
Conductivity (µmhos/cm)	2,370	na
Turbidity (NTU)	4.20	na
Ammonia-N (mg/l)	0.1	na
Nitrate-N (mg/l)	6.30	na
Orthophosphate-P (mg/l)	0.06	na
Surfactants (mg/l MBAS)Field test	0.38	na
Surfactants (mg/l MBAS)Lab test	0.25	
Oil & Grease (mg/l)	0.5	
Total Hardness (mg/l)	645	
Cadmium (mg/l)	0.0025	
Copper (mg/l)	0.0025	
Lead (mg/l)	0.0025	
Zinc (mg/l)	0.010	
Diazinon (µg/l)	0.025	
Chlorpyrifos (µg/l)	0.025	
Total Coliform (MPN/100ml)	7,000	
Fecal Coliform (MPN/100ml)	170	
Enterococcus (MPN/100ml)	130	

City of Poway Dry Weather Historical Data

Site No.	141	142
2005		
Temp. (℃)	19.7	28.5
pH	7.36	8.04
Conductivity (mS/cm)	2.21	3.18
Turbidity (NTU)	2.72	0.13
Ammonia-N (mg/l)	0.1	0.2
Nitrate-N (mg/l)	5.00	1.25
Orthophosphate-P (mg/l)	0.98	0.07
Surfactants (mg/l MBAS)Field test	0.25	0.25
Surfactants (mg/l MBAS)Lab test	nd	
Oil & Grease (mg/l)	nd	
Total Hardness (mg/l)	624	
Cadmium (mg/l)	nd	
Copper (mg/l)	nd	
Lead (mg/l)	nd	
Zinc (mg/l)	0.022	
Diazinon (µg/l)	nd	
Chlorpyrifos (µg/l)	nd	
Total Coliform (MPN/100ml)	130,000	
Fecal Coliform (MPN/100ml)	40	
Enterococcus (MPN/100ml)	80	
2006		
Temp. (℃)	20.9	24.2
pH	7.1	7.5
Conductivity (mS/cm)	2.26	3.89
Turbidity (NTU)	1.69	6.87
Ammonia-N (mg/l)	0.1	0.4
Nitrate-N (mg/l)	7.50	1.25
Orthophosphate-P (mg/l)	0.10	0.10
Surfactants (mg/l MBAS)Field test	0.25	0.25
Surfactants (mg/l MBAS)Lab test	ND	
Oil & Grease (mg/l)	ND	
Total Hardness (mg/l)	755	
Cadmium (mg/l)	ND	
Copper (mg/l)	ND	
Lead (mg/l)	ND	
Zinc (mg/l)	0.025	
Diazinon (µg/l)	ND	
Chlorpyrifos (µg/l)	ND	
Total Coliform (MPN/100ml)	30,000	
Fecal Coliform (MPN/100ml)	20	
Enterococcus (MPN/100ml)	1,100	
2007		
Temp. (℃)	28.8	ns
pH	8.4	ns
Conductivity (mS/cm)	2.94	ns
Turbidity (NTU)	13.89	ns
Ammonia-N (mg/l)	0.3	ns
Nitrate-N (mg/l)	0.11	ns
Orthophosphate-P (mg/l)	0.78	ns
Surfactants (mg/l MBAS)Field test	0.25	ns
Surfactants (mg/l MBAS)Lab Test	nd	
Oil & Grease (mg/l)	nd	
Total Hardness (mg/l)	878	
Cadmium (mg/l)	nd	
Copper (mg/l)	nd	
Lead (mg/l)	nd	
Zinc (mg/l)	nd	
Diazinon (µg/l)	nd	
Chlorpyrifos (µg/l)	nd	
Total Coliform (MPN/100ml)	13,000	
Fecal Coliform (MPN/100ml)	nd	
Enterococcus (MPN/100ml)	20	

City of Poway Dry Weather Historical Data

Site No.	1	2	3	3A	3B	4	12	15	16	18A	19	21A	21B	30	31	34	35	36A	52	53	54	63A	64A	65	80	90	91	101	103	105	106	108	109
2008																																	
Temp. (℃)	26.0	26.9	25.6	25.0	28.3	24.6	22.4	24.9	23.0	31.1	26.2	27.4	25.8	30.4	22.2	21.9	ns	24.4	20.9	22.3	22.9	25.6	24.5	25.0	21.1	29.7	25.5	26.2	22.9	25.5	23.7	24.5	25.6
pH	8.27	8.12	8.31	8.46	8.45	8.10	7.85	7.53	8.04	8.59	7.66	7.88	7.95	8.24	8.13	7.92	ns	7.97	7.38	7.78	7.68	7.77	7.56	7.98	8.42	8.52	8.27	7.88	7.66	7.28	8.41	7.76	8.43
Conductivity (µmhos/cm)	2.89	1.22	1.62	1.42	1.41	2.89	4.48	1.96	3.83	2.43	1.42	1.36	1.49	2.52	2.48	2.48	ns	1.32	1.88	1.05	1.62	1.55	2.05	2.12	2.36	3.53	3.13	2.92	3.30	3.37	2.96	5.48	1.78
Turbidity (NTU)	0.34	30.58	0.94	1.11	0.85	0.28	0.66	46.24	0.88	2.22	0.33	3.10	7.30	1.36	3.73	1.40	ns	10.00	1.42	15.17	3.56	41.80	0.38	0.41	2.46	1.74	1.38	2.94	0.44	0.12	0.09	1.95	10.85
Ammonia-N (mg/l)	0.313	0.540	0.051	0.871	0.109	0.243	0.148	0.414	0.238	0.188	nd	0.078	0.572	0.242	0.213	0.222	ns	0.325	0.216	0.417	0.153	0.719	0.269	0.234	0.207	0.246	0.353	0.273	0.222	0.206	0.299	0.221	0.309
Nitrate-N (mg/l)	0.64	1.82	1.14	1.15	1.31	0.62	0.77	0.73	1.01	11.65	0.73	0.72	0.62	0.64	0.98	1.02	ns	0.95	1.94	1.08	1.12	1.03	4.83	0.65	0.54	0.77	1.00	1.96	0.98	2.91	0.94	0.95	2.72
Orthophosphate-P (mg/l)	0.318	0.694	0.075	0.101	0.078	0.373	0.126	0.742	0.032	0.020	0.006	0.987	1.080	0.052	0.230	0.212	ns	0.948	0.122	0.338	0.119	1.109	0.117	0.126	nd	0.033	0.109	0.543	0.035	0.026	0.194	0.010	0.047
Surfactants (mg/l MBAS)Field test	0.50	1.25	0.13	0.25	0.13	0.25	0.38	0.75	0.25	0.50	0.13	0.25	0.38	0.25	0.25	0.38	ns	0.88	0.13	0.63	0.25	0.50	0.13	0.13	0.25	0.50	0.38	0.25	0.50	0.25	0.38	0.50	0.13
Oil & Grease (mg/l)						nd	nd	nd	nd					nd				nd						nd	nd	nd						nd	
Total Hardness (mg/l)						889	1,440	629	1,140					753				473						753	853	1,120						2,150	
Cadmium (mg/l)						nd	nd	nd	nd					nd				nd						0.007	nd	nd						nd	
Copper (mg/l)						nd	nd	nd	nd					nd				0.007						nd	nd	nd						nd	
Lead (mg/l)						nd	nd	nd	nd					nd				nd						nd	nd	nd						nd	
Zinc (mg/l)						nd	nd	nd	nd					nd				0.021						nd	nd	nd						nd	
Diazinon (µg/l)						nd	nd	nd	nd					nd				nd						nd	nd	nd						nd	
Chlorpyrifos (µg/l)						nd	nd	nd	nd					nd				nd						nd	nd	nd						nd	
Total Coliform (MPN/100ml)						17,000	500	30,000	2,200					8,000				300,000						17,000	2,300	23,000						13,000	
Fecal Coliform (MPN/100ml)						500	80	3,000	170					220				30,000						3,000	110	3,000						500	
Enterococcus (MPN/100ml)						1,700	130	13,000	5,000					800				160,000						1,700	800	500						1,300	

City of Poway Dry Weather Historical Data

Site No.	111	115	118	119	121	123	124	128	129	130	131	132	133	134	135	136	137	138	140	141	142
2008																					
Temp. (℃)	24.9	26.5	24.7	25.0	27.6	26.6	25.2	24.5	23.2	21.1	ns	21.9	23.6	21.4	23.0	23.7	ns	23.3	26.3	22.5	ns
pH	6.93	7.78	8.30	8.28	8.05	8.44	8.31	7.71	8.35	8.09	ns	7.87	8.39	7.79	8.05	8.09	ns	7.72	7.39	7.05	ns
Conductivity (µmhos/cm)	1.54	2.09	3.45	3.31	3.21	2.49	1.88	1.63	3.79	3.47	ns	2.54	2.32	2.10	1.71	1.90	ns	1.70	2.75	2.46	ns
Turbidity (NTU)	0.06	1.54	4.96	4.48	0.01	2.28	0.30	2.56	1.43	0.34	ns	0.84	1.70	0.90	1.01	0.58	ns	8.15	1.88	1.36	ns
Ammonia-N (mg/l)	0.093	0.189	0.177	0.398	0.336	0.194	0.150	0.228	0.246	0.205	ns	0.165	0.231	0.260	0.191	0.183	ns	0.250	0.398	0.272	ns
Nitrate-N (mg/l)	5.26	1.17	2.42	2.34	1.15	1.80	2.02	4.07	0.96	0.98	ns	2.83	1.25	0.64	0.82	0.83	ns	1.66	3.84	11.00	ns
Orthophosphate-P (mg/l)	nd	0.274	0.181	0.152	0.099	0.347	0.228	0.066	0.074	0.066	ns	0.069	0.067	0.273	0.217	0.156	ns	0.626	0.242	0.113	ns
Surfactants (mg/l MBAS)Field test	0.38	0.25	0.38	0.63	0.50	0.38	0.38	0.13	0.25	0.38	ns	0.38	0.25	0.50	0.50	0.25	ns	0.63	0.25	0.25	ns
Oil & Grease (mg/l)	nd								nd				nd							nd	
Total Hardness (mg/l)	451								1,270				1,040							796	
Cadmium (mg/l)	nd								nd				nd							nd	
Copper (mg/l)	nd								nd				nd							nd	
Lead (mg/l)	nd								nd				nd							nd	
Zinc (mg/l)	nd								nd				nd							nd	
Diazinon (µg/l)	nd								nd				nd							nd	
Chlorpyrifos (µg/l)	nd								nd				nd							nd	
Total Coliform (MPN/100ml)	170								5,000				23,000							30,000	
Fecal Coliform (MPN/100ml)	40								300				900							500	
Enterococcus (MPN/100ml)	500								1,100				500							300	

Appendix B

Photographs of Sampling Locations

Site 1	
Site 2	
Site 3	

Site 3A	
Site 3B	
Site 4	

Site 12	
Site 15	
Site 16	

Site 18A	
Site 19	
Site 21A	

Site 21B	
Site 30	
Site 31	

Site 34	
Site 35	
Site 36A	

Site 52	
Site 53	
Site 54	

Site 63A	
Site 64A	
Site 65	

Site 80	
Site 90	
Site 91	

Site 101	
Site 103	
Site 105	

Site 106	
Site 108	
Site 109	

Site 111	
Site 114	
Site 115	

Site 118	
Site 119	
Site 121	

Site 123	
Site 124	
Site 125	

Site 128	
Site 129	
Site 130	

Site 130	
Site 131	
Site 133	

Site 134	
Site 135	
Site 136	

Site 138	
Site 140	
Site 141	

Appendix C

Laboratory Analytical Reports

EnviroMatrix Analytical, Inc.

28 September 2009

D-Max Engineering
Attn: Arsalan Dadkhah
7220 Trade Street, Suite 119
San Diego, California 92121

EMA Log #: 0909635

Project Name: Poway Dry Weather Monitoring
Project Desc./#: 200934W-2 2009 Follow-Up

Enclosed are the results of analyses for samples received by the laboratory on 09/22/09 15:42. Samples were analyzed pursuant to client request utilizing EPA or other ELAP approved methodologies. I certify that this data is in compliance both technically and for completeness.

Dan Verdon
Laboratory Director

CA ELAP Certification #: 2564

4340 Viewridge Avenue, Suite A - San Diego, California 92123 - (858) 560-7717 - Fax (858) 560-7763
Analytical Chemistry Laboratory

Client Name: D-Max Engineering
Project Name: Poway Dry Weather Monitoring

EMA Log #: 0909635

ANALYTICAL REPORT FOR SAMPLES

Sample ID	Laboratory ID	Matrix	Date Sampled	Date Received
Site 3-2	0909635-01	Stormwater	09/22/09 12:00	09/22/09 15:42
Site 3-3	0909635-02	Stormwater	09/22/09 12:30	09/22/09 15:42
Site 3	0909635-03	Stormwater	09/22/09 14:25	09/22/09 15:42

The results in this report apply to the samples analyzed in accordance with the chain of custody document. This analytical report must be reproduced in its entirety.

Client Name: D-Max Engineering **EMA Log #: 0909635**
Project Name: Poway Dry Weather Monitoring

Microbiological Parameters by Standard Methods

Analyte	Result	Reporting Limit	Units	Dilution	Batch	Date Prepared / Date Analyzed	Method	Notes
Site 3-2 (0909635-01) Stormwater	**Sampled: 09/22/09 12:00**		**Received: 09/22/09 15:42**					
Enterococcus	**241960**	100	MPN/100 ml	100	9092321	09/22/09 16:24 09/23/09 17:16	Idexx	
Site 3-3 (0909635-02) Stormwater	**Sampled: 09/22/09 12:30**		**Received: 09/22/09 15:42**					
Enterococcus	**63**	10	MPN/100 ml	10	9092321	09/22/09 16:24 09/23/09 17:16	Idexx	
Site 3 (0909635-03) Stormwater	**Sampled: 09/22/09 14:25**		**Received: 09/22/09 15:42**					
Enterococcus	**241960**	100	MPN/100 ml	100	9092321	09/22/09 16:24 09/23/09 17:16	Idexx	

The results in this report apply to the samples analyzed in accordance with the chain of custody document. This analytical report must be reproduced in its entirety.

Client Name: D-Max Engineering **EMA Log #: 0909635**
Project Name: Poway Dry Weather Monitoring

Notes and Definitions

ND	Analyte NOT DETECTED at or above the reporting limit
NR	Not Reported
RPD	Relative Percent Difference

The results in this report apply to the samples analyzed in accordance with the chain of custody document. This analytical report must be reproduced in its entirety.

CHAIN-OF-CUSTODY RECORD

– EnviroMatrix Analytical, Inc. —
4340 Viewridge Ave., Ste. A - San Diego, CA 92123 - Phone (858) 560-7717 - Fax (858) 560-7763

EMA LOG #: 090635

Client: D-Max Engineering
Attn: Arselan Dadkhah
Samplers(s): JL/MD
Address: 7220 Trade Street Suite 119
San Diego CA 92121
Phone: 858-586-8600 Fax:
Email:
Billing Address: same

Project ID: PoWay DW 2009 Follow-Up
Project #: 200934W-2 PO #:

Requested Analysis

ID #	Client Sample ID	Sample Date	Sample Time	Sample Matrix	Container # / Type
1	Site 3-2	9/22/09	12:00	SW	1P
2	Site 3-3	↓	12:30	↓	↓
3	Site 3	↓	14:25	↓	↓
4					
5					
6					
7					
8					
9					
10					

Requested analysis columns: Oil & Grease □ 413.1 □ 413.2 □ 1664; 8015B (TPH) □ Gas □ Diesel □ Ext; 624/8260 (VOC) Full BTXE MTBE Oxy Nap; 625 / 8270 (SVOC) □ PAH only; 608 / 8081 (Organochlorine Pesticides); 608 / 8082 (Polychlorinated Biphenyls); 8141 (Organophosphorus Pesticides); TBT (Organotin Compounds); □ pH □ EC □ TSS □ TDS; □ Nitrate □ Nitrite □ TKN □ NH3; CAC Title 22/CAM17 Metals □ TTLC □ STLC; TCLP (RCRA) □ Metals □ Organics; Cd Cr Cu Pb Ni Ag Zn □ Dissolved; Coliform, □ Total (MTF) □ Fecal (MTF); Colilert, T+E.Coli □ P/A □ Enumeration; Enterococcus, □ MTF ✓Enterolert; Heterotrophic Plate Count (HPC); SEP 22 09 15:58

Matrix Codes: A = Air, DW = Drinking Water, GW = Groundwater, SW = Storm Water
WW = Wastewater, S = Soil, SED = Sediment, SD = Solid, T = Tissue, O = Oil, L = Liquid

Shipped By: □ Courier □ UPS □ FedEx □ USPS □ Client Drop Off □ Other

[1]**Turn-Around-Time:** □ Same Day □ 24 hr □ 48 hr □ 3 day □ 4 day ☒ 5 day □ STD (7 day)

[1]**Reporting Requirements:** □ Fax □ PDF □ Excel □ Geotracker/EDF □ Hard Copy □ EDT

[1]**Sample Disposal:** □ By Laboratory □ [2]Return to Client: P/U or Delivery □ Archive

Sample Integrity

Correct Containers: Yes No N/A	Containers Properly Preseved: Yes No N/A
Custody Seals Intact: Yes No N/A	Temp @ Receipt:_____
COC/Labels Agree: Yes No N/A	Sampled By: Client EMA Autosampler

	RELINQUISHED BY	DATE/TIME	RECEIVED BY
Signature		9/22/09 1542	
Print	Joe Leonard		Sean Flagg
Company:	D-Max		EMA
Signature			
Print			
Company:			
Signature			
Print			
Company:			

Project/Sample Comments:

T=7C on ice

[1]Additional costs may apply, consult a project manager for details.

White- EMA Canary - Accounting Pink - Client (w/report) Gold - Client (Relinquish)

[2]EMA reserves the right to return any samples that do not match our waste profile.

NOTE: By relinquishing samples to EMA, Inc., client agrees to pay for the services requested on this COC form and any additional analyses performed on this project. Payment for services is due within 30 days from date of invoice. Samples will be disposed of after 30 days unless otherwise noted. All work is subject to EMA's terms and conditions.

EnviroMatrix Analytical, Inc.

26 August 2009

D-Max Engineering
Attn: Arsalan Dadkhah
7220 Trade Street, Suite 119
San Diego, California 92121

EMA Log #: 0908560

Project Name: Poway Dry Weather Monitoring
Project Desc./#: 200934W-2 Follow Up

Enclosed are the results of analyses for samples received by the laboratory on 08/21/09 14:40. Samples were analyzed pursuant to client request utilizing EPA or other ELAP approved methodologies. I certify that this data is in compliance both technically and for completeness.

Dan Verdon
Laboratory Director

CA ELAP Certification #: 2564

4340 Viewridge Avenue, Suite A - San Diego, California 92123 - (858) 560-7717 - Fax (858) 560-7763
Analytical Chemistry Laboratory

Client Name: D-Max Engineering
Project Name: Poway Dry Weather Monitoring

EMA Log #: 0908560

ANALYTICAL REPORT FOR SAMPLES

Sample ID	Laboratory ID	Matrix	Date Sampled	Date Received
Site-132-2	0908560-01	Stormwater	08/21/09 11:00	08/21/09 14:40
Site-132-1	0908560-02	Stormwater	08/21/09 11:10	08/21/09 14:40
Site-132	0908560-03	Stormwater	08/21/09 11:15	08/21/09 14:40
Site-36A	0908560-04	Stormwater	08/21/09 11:40	08/21/09 14:40
Site-4	0908560-05	Stormwater	08/21/09 12:10	08/21/09 14:40
Site-4-1	0908560-06	Stormwater	08/21/09 12:25	08/21/09 14:40
Site-4-2	0908560-07	Stormwater	08/21/09 12:35	08/21/09 14:40
Site-3	0908560-08	Stormwater	08/21/09 13:50	08/21/09 14:40
Site-3-1	0908560-09	Stormwater	08/21/09 14:05	08/21/09 14:40

The results in this report apply to the samples analyzed in accordance with the chain of custody document. This analytical report must be reproduced in its entirety.

Client Name: D-Max Engineering
Project Name: Poway Dry Weather Monitoring

EMA Log #: 0908560

Microbiological Parameters by Standard Methods

Analyte	Result	Reporting Limit	Units	Dilution	Batch	Date Prepared / Date Analyzed	Method	Notes
Site-132-2 (0908560-01) Stormwater	**Sampled: 08/21/09 11:00**		**Received: 08/21/09 14:40**					
Total Coliforms	**9210**	10	MPN/100 ml	10	9082306	08/21/09 16:18 08/22/09 16:20	SM9223	
E. Coli	**63**	10	"	"	"	08/21/09 16:18 08/22/09 16:20	"	
Enterococcus	**471**	10	"	"	9082307	08/21/09 16:18 08/22/09 16:20	Idexx	
Site-132-1 (0908560-02) Stormwater	**Sampled: 08/21/09 11:10**		**Received: 08/21/09 14:40**					
Total Coliforms	**17300**	10	MPN/100 ml	10	9082306	08/21/09 16:18 08/22/09 16:20	SM9223	
E. Coli	**2140**	10	"	"	"	08/21/09 16:18 08/22/09 16:20	"	
Enterococcus	**2064**	10	"	"	9082307	08/21/09 16:18 08/22/09 16:20	Idexx	
Site-132 (0908560-03) Stormwater	**Sampled: 08/21/09 11:15**		**Received: 08/21/09 14:40**					
Total Coliforms	**6490**	10	MPN/100 ml	10	9082306	08/21/09 16:18 08/22/09 16:20	SM9223	
E. Coli	**934**	10	"	"	"	08/21/09 16:18 08/22/09 16:20	"	
Enterococcus	**1515**	10	"	"	9082307	08/21/09 16:18 08/22/09 16:20	Idexx	
Site-36A (0908560-04) Stormwater	**Sampled: 08/21/09 11:40**		**Received: 08/21/09 14:40**					
Total Coliforms	**2420000**	1000	MPN/100 ml	1000	9082306	08/21/09 16:18 08/22/09 16:20	SM9223	
E. Coli	**43500**	100	"	100	"	08/21/09 16:18 08/22/09 16:20	"	
Enterococcus	**198630**	100	"	"	9082307	08/21/09 16:18 08/22/09 16:20	Idexx	
Site-4 (0908560-05) Stormwater	**Sampled: 08/21/09 12:10**		**Received: 08/21/09 14:40**					
Total Coliforms	**57900**	100	MPN/100 ml	100	9082306	08/21/09 16:18 08/22/09 16:20	SM9223	
E. Coli	**51700**	100	"	"	"	08/21/09 16:18 08/22/09 16:20	"	
Site-4-1 (0908560-06) Stormwater	**Sampled: 08/21/09 12:25**		**Received: 08/21/09 14:40**					
Total Coliforms	**15500**	10	MPN/100 ml	10	9082306	08/21/09 16:18 08/22/09 16:20	SM9223	
E. Coli	**110**	10	"	"	"	08/21/09 16:18 08/22/09 16:20	"	

The results in this report apply to the samples analyzed in accordance with the chain of custody document. This analytical report must be reproduced in its entirety.

Client Name: D-Max Engineering
Project Name: Poway Dry Weather Monitoring

EMA Log #: 0908560

Microbiological Parameters by Standard Methods

Analyte	Result	Reporting Limit	Units	Dilution	Batch	Date Prepared / Date Analyzed	Method	Notes
Site-4-2 (0908560-07) Stormwater	**Sampled: 08/21/09 12:35**		**Received: 08/21/09 14:40**					
Total Coliforms	**81600**	100	MPN/100 ml	100	9082306	08/21/09 16:18 08/22/09 16:20	SM9223	
E. Coli	**1500**	10	"	10	"	08/21/09 16:18 08/22/09 16:20	"	
Site-3 (0908560-08) Stormwater	**Sampled: 08/21/09 13:50**		**Received: 08/21/09 14:40**					
Enterococcus	**241960**	100	MPN/100 ml	100	9082307	08/21/09 16:18 08/22/09 16:20	Idexx	
Site-3-1 (0908560-09) Stormwater	**Sampled: 08/21/09 14:05**		**Received: 08/21/09 14:40**					
Enterococcus	**241960**	100	MPN/100 ml	100	9082307	08/21/09 16:18 08/22/09 16:20	Idexx	A-01

The results in this report apply to the samples analyzed in accordance with the chain of custody document. This analytical report must be reproduced in its entirety.

Client Name: D-Max Engineering **EMA Log #: 0908560**
Project Name: Poway Dry Weather Monitoring

Notes and Definitions

A-01	MPN is > 241960
ND	Analyte NOT DETECTED at or above the reporting limit
NR	Not Reported
RPD	Relative Percent Difference

The results in this report apply to the samples analyzed in accordance with the chain of custody document. This analytical report must be reproduced in its entirety.

CHAIN-OF-CUSTODY RECORD

– EnviroMatrix Analytical, Inc. ——
4340 Viewridge Ave., Ste. A - San Diego, CA 92123 - Phone (858) 560-7717 - Fax (858) 560-7763

EMA LOG #: 0908560

Client: D-Max Engineering
Attn: Arsalan Dadkhah
Samplers(s): JL/MD
Address: 7220 Trade St Suite 119
San Diego, CA 92121
Phone: 858-586-6600 Fax:
Email:
Billing Address: same

Project ID: Poway Dry Weather Follow-Up
Project #: 200934W-2 PO #:

Requested Analysis

AUG 21 '09 14:65

ID #	Client Sample ID	Sample Date	Sample Time	Sample Matrix	Container # / Type	Oil & Grease □ 413.1 □ 413.2 □ 1664	8015B (TPH) □ Gas □ Diesel □ Ext	624/8260 (VOC) Full BTXE MTBE Oxy Nap	625 / 8270 (SVOC) □ PAH only	608 / 8081 (Organochlorine Pesticides)	608 / 8082 (Polychlorinated Biphenyls)	8141 (Organophosphorus Pesticides)	TBT (Organotin Compounds)	□ pH □ EC □ TSS □TDS	□ Nitrate □ Nitrite □ TKN □NH3	CAC Title 22/CAM17 Metals □ TTLC □ STLC	TCLP (RCRA) □ Metals □ Organics	Cd Cr Cu Pb Ni Ag Zn □ Dissolved	Coliform, □ Total (MTF) □ Fecal (MTF)	Coliert, T+E.Coli □ P/A ✓Enumeration	Enterococcus, □ MTF ✓Enterolert	Heterotrophic Plate Count (HPC)	AUG 21 '09 14:68
1	Site-132-2	8/21/09	11:00	SW	2P															X	X		
2	Site-132-1		11:10		2P															X	X		
3	Site-132		11:15		2P															X	X		
4	Site-36A		11:40		2P															X	X		
5	Site-4		12:10		1P															X			
6	Site-4-1		12:25		1P															X			
7	Site-4-2		12:35		1P															X			
8	Site-3		13:50		1P																X		
9	Site-3-1		14:05		1P																X		
10																							

Matrix Codes: A = Air, DW = Drinking Water, GW = Groundwater, SW = Storm Water
WW = Wastewater, S = Soil, SED = Sediment, SD = Solid, T = Tissue, O = Oil, L = Liquid

Shipped By: □ Courier □ UPS □ FedEx □ USPS □ Client Drop Off □ Other

[1]**Turn-Around-Time:** □ Same Day □ 24 hr □ 48 hr □ 3 day □ 4 day ✓ 5 day □ STD (7 day)

[1]**Reporting Requirements:** □ Fax □ PDF □ Excel □ Geotracker/EDF □ Hard Copy □ EDT

[1]**Sample Disposal:** □ By Laboratory □ [2]Return to Client: P/U or Delivery □ Archive

Sample Integrity

Correct Containers: Yes No N/A	Containers Properly Preseved: Yes No N/A
Custody Seals Intact: Yes No N/A	Temp @ Receipt:_____
COC/Labels Agree: Yes No N/A	Sampled By: Client EMA Autosampler

RELINQUISHED BY	DATE/TIME	RECEIVED BY
Signature	8/21/09	Signature
Print: Joe Leonard	1440	Print: Sean Flores
Company: D-Max		Company: EMA Inc.
Signature		Signature
Print		Print
Company:		Company:
Signature		Signature
Print		Print
Company:		Company:

Project/Sample Comments:

T=4° on ice

[1]Additional costs may apply, consult a project manager for details.

White- EMA Canary - Accounting Pink - Client (w/report) Gold - Client (Relinquish)

[2]EMA reserves the right to return any samples that do not match our waste profile.

NOTE: By relinquishing samples to EMA, Inc., client agrees to pay for the services requested on this COC form and any additional analyses performed on this project. Payment for services is due within 30 days from date of invoice. Samples will be disposed of after 30 days unless otherwise noted. All work is subject to EMA's terms and conditions.

EnviroMatrix Analytical, Inc.

21 August 2009

D-Max Engineering
Attn: Arsalan Dadkhah
7220 Trade Street, Suite 119
San Diego, California 92121

EMA Log #: 0908321

Project Name: Poway Dry Weather Monitoring
Project Desc./#:200934W-1

Enclosed are the results of analyses for samples received by the laboratory on 08/13/09 12:48. Samples were analyzed pursuant to client request utilizing EPA or other ELAP approved methodologies. I certify that this data is in compliance both technically and for completeness.

Dan Verdon
Laboratory Director

CA ELAP Certification #: 2564

4340 Viewridge Avenue, Suite A - San Diego, California 92123 - (858) 560-7717 - Fax (858) 560-7763
Analytical Chemistry Laboratory

Client Name: D-Max Engineering
Project Name: Poway Dry Weather Monitoring

EMA Log #: 0908321

ANALYTICAL REPORT FOR SAMPLES

Sample ID	Laboratory ID	Matrix	Date Sampled	Date Received
Site 111	0908321-01	Stormwater	08/13/09 09:40	08/13/09 12:48
Site 3	0908321-02	Stormwater	08/13/09 10:35	08/13/09 12:48
Site 132	0908321-03	Stormwater	08/13/09 11:30	08/13/09 12:48

The results in this report apply to the samples analyzed in accordance with the chain of custody document. This analytical report must be reproduced in its entirety.

Client Name: D-Max Engineering
Project Name: Poway Dry Weather Monitoring

EMA Log #: 0908321

Metals (Dissolved) by EPA 200 Series Methods

Analyte	Result	Reporting Limit	Units	Dilution	Batch	Prepared	Analyzed	Method	Notes
Site 111 (0908321-01) Stormwater Sampled: 08/13/09 09:40 Received: 08/13/09 12:48									
Cadmium	ND	0.001	mg/l	1	9081425	08/14/09	08/14/09	EPA 200.8	
Copper	ND	0.001	"	"	"	"	"	"	
Lead	ND	0.001	"	"	"	"	"	"	
Zinc	ND	0.020	"	"	"	"	"	"	
Site 3 (0908321-02) Stormwater Sampled: 08/13/09 10:35 Received: 08/13/09 12:48									
Cadmium	ND	0.001	mg/l	1	9081425	08/14/09	08/14/09	EPA 200.8	
Copper	**0.003**	0.001	"	"	"	"	"	"	
Lead	ND	0.001	"	"	"	"	"	"	
Zinc	**0.035**	0.020	"	"	"	"	"	"	
Site 132 (0908321-03) Stormwater Sampled: 08/13/09 11:30 Received: 08/13/09 12:48									
Cadmium	ND	0.001	mg/l	1	9081425	08/14/09	08/14/09	EPA 200.8	
Copper	ND	0.001	"	"	"	"	"	"	
Lead	ND	0.001	"	"	"	"	"	"	
Zinc	ND	0.020	"	"	"	"	"	"	

The results in this report apply to the samples analyzed in accordance with the chain of custody document. This analytical report must be reproduced in its entirety.

Client Name: D-Max Engineering
Project Name: Poway Dry Weather Monitoring

EMA Log #: 0908321

Organophosphorus Pesticides by EPA Method 8141A

Analyte	Result	Reporting Limit	Units	Dilution	Batch	Prepared	Analyzed	Method	Notes
Site 111 (0908321-01) Stormwater	**Sampled: 08/13/09 09:40**		**Received: 08/13/09 12:48**						**GC-05**
Chlorpyrifos	ND	0.05	ug/l	1	9081902	08/19/09	08/21/09	EPA 8141A	
Diazinon	ND	0.05	"	"	"	"	"	"	
Surrogate: Triphenyl phosphate		*72 %*	*60-130*		"	"	"	"	
Surrogate: Tribuytlphosphate		*80 %*	*60-130*		"	"	"	"	
Site 3 (0908321-02) Stormwater	**Sampled: 08/13/09 10:35**		**Received: 08/13/09 12:48**						**GC-05**
Chlorpyrifos	ND	0.05	ug/l	1	9081902	08/19/09	08/21/09	EPA 8141A	
Diazinon	ND	0.05	"	"	"	"	"	"	
Surrogate: Triphenyl phosphate		*124 %*	*60-130*		"	"	"	"	
Surrogate: Tribuytlphosphate		*92 %*	*60-130*		"	"	"	"	
Site 132 (0908321-03) Stormwater	**Sampled: 08/13/09 11:30**		**Received: 08/13/09 12:48**						**GC-05**
Chlorpyrifos	ND	0.05	ug/l	1	9081902	08/19/09	08/21/09	EPA 8141A	
Diazinon	ND	0.05	"	"	"	"	"	"	
Surrogate: Triphenyl phosphate		*96 %*	*60-130*		"	"	"	"	
Surrogate: Tribuytlphosphate		*108 %*	*60-130*		"	"	"	"	

The results in this report apply to the samples analyzed in accordance with the chain of custody document. This analytical report must be reproduced in its entirety.

Client Name: D-Max Engineering
Project Name: Poway Dry Weather Monitoring

EMA Log #: 0908321

Conventional Chemistry Parameters by Standard/EPA Methods

Analyte	Result	Reporting Limit	Units	Dilution	Batch	Prepared	Analyzed	Method	Notes
Site 111 (0908321-01) Stormwater	**Sampled: 08/13/09 09:40**		**Received: 08/13/09 12:48**						
Hardness (Total)	**411**	10	mg CaCO3/L	1	9081734	08/17/09	08/19/09	EPA 200.7	
Oil & Grease	ND	5	mg/l	"	9081830	08/18/09	08/18/09	EPA 1664A	
Site 3 (0908321-02) Stormwater	**Sampled: 08/13/09 10:35**		**Received: 08/13/09 12:48**						
Hardness (Total)	**480**	100	mg CaCO3/L	10	9081734	08/17/09	08/19/09	EPA 200.7	
Oil & Grease	ND	5	mg/l	1	9081830	08/18/09	08/18/09	EPA 1664A	
Site 132 (0908321-03) Stormwater	**Sampled: 08/13/09 11:30**		**Received: 08/13/09 12:48**						
Hardness (Total)	**1050**	100	mg CaCO3/L	10	9081734	08/17/09	08/19/09	EPA 200.7	
Oil & Grease	ND	5	mg/l	1	9081830	08/18/09	08/18/09	EPA 1664A	

The results in this report apply to the samples analyzed in accordance with the chain of custody document. This analytical report must be reproduced in its entirety.

Client Name: D-Max Engineering
Project Name: Poway Dry Weather Monitoring

EMA Log #: 0908321

Microbiological Parameters by Standard Methods

Analyte	Result	Reporting Limit	Units	Dilution	Batch	Prepared	Analyzed	Method	Notes
Site 111 (0908321-01) Stormwater	**Sampled: 08/13/09 09:40**		**Received: 08/13/09 12:48**						
Total Coliforms	**1400**	20	MPN/100 ml	10	9081416	08/13/09	08/17/09	SM 9221 B, E	
Fecal Coliforms	**300**	20	"	"	"	"	08/16/09	"	
Enterococcus	**110**	20	"	"	9081417	"	08/17/09	SM 9230 A, B	
Site 3 (0908321-02) Stormwater	**Sampled: 08/13/09 10:35**		**Received: 08/13/09 12:48**						
Total Coliforms	**17000**	200	MPN/100 ml	100	9081416	08/13/09	08/17/09	SM 9221 B, E	
Fecal Coliforms	**3000**	200	"	"	"	"	08/16/09	"	
Enterococcus	**11000**	200	"	"	9081417	"	08/17/09	SM 9230 A, B	
Site 132 (0908321-03) Stormwater	**Sampled: 08/13/09 11:30**		**Received: 08/13/09 12:48**						
Total Coliforms	**23000**	2000	MPN/100 ml	1000	9081416	08/13/09	08/17/09	SM 9221 B, E	
Fecal Coliforms	**24000**	200	"	100	"	"	08/16/09	"	A-01
Enterococcus	**11000**	200	"	"	9081417	"	08/17/09	SM 9230 A, B	

The results in this report apply to the samples analyzed in accordance with the chain of custody document. This analytical report must be reproduced in its entirety.

Client Name: D-Max Engineering
Project Name: Poway Dry Weather Monitoring

EMA Log #: 0908321

Metals (Dissolved) by EPA 200 Series Methods - Quality Control

Analyte	Result	Reporting Limit	Units	Spike Level	Source Result	%REC	%REC Limits	RPD	RPD Limit	Notes
Batch 9081425										
Blank (9081425-BLK1)				Prepared & Analyzed: 08/14/09						
Copper	ND	0.001	mg/l							
Zinc	ND	0.020	"							
Lead	ND	0.001	"							
Cadmium	ND	0.001	"							
LCS (9081425-BS1)				Prepared & Analyzed: 08/14/09						
Zinc	0.047	0.020	mg/l	0.0500		95	85-115			
Lead	0.048	0.001	"	0.0500		95	75-125			
Copper	0.049	0.001	"	0.0500		97	85-115			
Cadmium	0.049	0.001	"	0.0500		97	85-115			
LCS Dup (9081425-BSD1)				Prepared & Analyzed: 08/14/09						
Lead	0.048	0.001	mg/l	0.0500		95	75-125	0.02	20	
Zinc	0.048	0.020	"	0.0500		97	85-115	2	20	
Cadmium	0.049	0.001	"	0.0500		98	85-115	1	20	
Copper	0.049	0.001	"	0.0500		99	85-115	2	20	
Duplicate (9081425-DUP1)		**Source: 0908321-02**		Prepared & Analyzed: 08/14/09						
Copper	0.003	0.001	mg/l		0.003			0.7	20	
Cadmium	ND	0.001	"		ND				20	
Lead	ND	0.001	"		ND				20	
Zinc	0.035	0.020	"		0.035			0.5	20	
Matrix Spike (9081425-MS1)		**Source: 0908321-02**		Prepared & Analyzed: 08/14/09						
Copper	0.047	0.001	mg/l	0.0500	0.003	89	70-130			
Cadmium	0.046	0.001	"	0.0500	ND	92	70-130			
Zinc	0.080	0.020	"	0.0500	0.035	90	70-130			
Lead	0.048	0.001	"	0.0500	ND	97	75-125			

The results in this report apply to the samples analyzed in accordance with the chain of custody document. This analytical report must be reproduced in its entirety.

Client Name: D-Max Engineering
Project Name: Poway Dry Weather Monitoring

EMA Log #: 0908321

Metals (Dissolved) by EPA 200 Series Methods - Quality Control

Analyte	Result	Reporting Limit	Units	Spike Level	Source Result	%REC	%REC Limits	RPD	RPD Limit	Notes
Batch 9081425										
Matrix Spike Dup (9081425-MSD1)		**Source: 0908321-02**		Prepared & Analyzed: 08/14/09						
Zinc	0.079	0.020	mg/l	0.0500	0.035	88	70-130	2	20	
Cadmium	0.045	0.001	"	0.0500	ND	90	70-130	2	20	
Lead	0.050	0.001	"	0.0500	ND	99	75-125	2	20	
Copper	0.046	0.001	"	0.0500	0.003	87	70-130	2	20	

The results in this report apply to the samples analyzed in accordance with the chain of custody document. This analytical report must be reproduced in its entirety.

Client Name: D-Max Engineering
Project Name: Poway Dry Weather Monitoring

EMA Log #: 0908321

Organophosphorus Pesticides by EPA Method 8141A - Quality Control

Analyte	Result	Reporting Limit	Units	Spike Level	Source Result	%REC	%REC Limits	RPD	RPD Limit	Notes
Batch 9081902										
Blank (9081902-BLK1)				Prepared: 08/19/09 Analyzed: 08/21/09						
Chlorpyrifos	ND	0.05	ug/l							
Diazinon	ND	0.05	"							
Surrogate: Triphenyl phosphate	*0.170*		*"*	*0.250*		*68*	*60-130*			
Surrogate: Tribuytlphosphate	*0.200*		*"*	*0.250*		*80*	*60-130*			
LCS (9081902-BS1)				Prepared: 08/19/09 Analyzed: 08/21/09						
Bolstar	0.41	0.10	ug/l	0.500		82	60-130			
Diazinon	0.42	0.05	"	0.500		84	60-130			
Ethoprop	0.46	0.05	"	0.500		92	60-130			
Mevinphos	0.42	0.25	"	0.500		84	60-130			
Methyl parathion	0.46	0.10	"	0.500		92	60-130			
Phorate	0.44	0.05	"	0.500		88	60-130			
Ronnel	0.40	0.25	"	0.500		80	60-130			
Trichlorinate	0.50	0.05	"	0.500		100	60-130			
Surrogate: Triphenyl phosphate	*0.250*		*"*	*0.250*		*100*	*60-130*			
Surrogate: Tribuytlphosphate	*0.240*		*"*	*0.250*		*96*	*60-130*			
LCS Dup (9081902-BSD1)				Prepared: 08/19/09 Analyzed: 08/21/09						
Bolstar	0.41	0.10	ug/l	0.500		82	60-130	0	30	
Diazinon	0.50	0.05	"	0.500		100	60-130	17	30	
Ethoprop	0.44	0.05	"	0.500		88	60-130	4	30	
Mevinphos	0.39	0.25	"	0.500		78	60-130	7	30	
Methyl parathion	0.41	0.10	"	0.500		82	60-130	11	30	
Phorate	0.47	0.05	"	0.500		94	60-130	7	30	
Ronnel	0.46	0.25	"	0.500		92	60-130	14	30	
Trichlorinate	0.41	0.05	"	0.500		82	60-130	20	30	
Surrogate: Triphenyl phosphate	*0.190*		*"*	*0.250*		*76*	*60-130*			
Surrogate: Tribuytlphosphate	*0.250*		*"*	*0.250*		*100*	*60-130*			

The results in this report apply to the samples analyzed in accordance with the chain of custody document. This analytical report must be reproduced in its entirety.

Client Name: D-Max Engineering **EMA Log #: 0908321**
Project Name: Poway Dry Weather Monitoring

Conventional Chemistry Parameters by Standard/EPA Methods - Quality Control

Analyte	Result	Reporting Limit	Units	Spike Level	Source Result	%REC	%REC Limits	RPD	RPD Limit	Notes
Batch 9081734										
Blank (9081734-BLK1)				Prepared: 08/17/09 Analyzed: 08/19/09						
Hardness (Total)	ND	10	mg CaCO3/L							
Duplicate (9081734-DUP1)		**Source: 0908166-01**		Prepared: 08/17/09 Analyzed: 08/18/09						
Hardness (Total)	508	100	mg CaCO3/L		498			2	20	
Batch 9081830										
Blank (9081830-BLK1)				Prepared & Analyzed: 08/18/09						
Oil & Grease	ND	5	mg/l							
LCS (9081830-BS1)				Prepared & Analyzed: 08/18/09						
Oil & Grease	32	5	mg/l	40.0		79	78-114			
LCS Dup (9081830-BSD1)				Prepared & Analyzed: 08/18/09						
Oil & Grease	33	5	mg/l	40.0		83	78-114	4	20	

The results in this report apply to the samples analyzed in accordance with the chain of custody document. This analytical report must be reproduced in its entirety.

Notes and Definitions

GC-05	Results confirmed by GCMS.
A-01	Dilutions used for the fecal coliforms provided an MPN > than the total coliforms according to the MPN table due to the greater precision of the total coliform dilutions analyzed.
ND	Analyte NOT DETECTED at or above the reporting limit
NR	Not Reported
dry	Sample results reported on a dry weight basis
RPD	Relative Percent Difference

The results in this report apply to the samples analyzed in accordance with the chain of custody document. This analytical report must be reproduced in its entirety.

CHAIN-OF-CUSTODY RECORD

– EnviroMatrix Analytical, Inc. —
4340 Viewridge Ave., Ste. A - San Diego, CA 92123 - Phone (858) 560-7717 - Fax (858) 560-7763

EMA LOG #: 0908321

Client: D-Max Engineering
Attn: Arsalan Dadkhah
Samplers(s): JL/MD
Address: 7220 Trade Street Suite 119
San Diego, CA 92121
Phone: 858-586-6600 Fax:
Email:
Billing Address: Same

Project ID: Poway Dry Weather
Project #: 200934W-1 PO #:

Requested Analysis

ID #	Client Sample ID	Sample Date	Sample Time	Sample Matrix	Container # / Type	Oil & Grease □ 413.1 □ 413.2 □ 1664	8015B (TPH) □ Gas □ Diesel □ Ext	624/8260 (VOC) Full BTXE MTBE Oxy Nap	625 / 8270 (SVOC) □ PAH only	608 / 8081 (Organochlorine Pesticides)	608 / 8082 (Polychlorinated Biphenyls)	8141 (Organophosphorus Pesticides)	TBT (Organotin Compounds)	□ pH □ EC □ TSS □TDS	□ Nitrate □ Nitrite □ TKN □NH3	CAC Title 22/CAM17 Metals □ TTLC □ STLC	TCLP (RCRA) □ Metals □ Organics	Cd Cr Cu Pb Ni Ag Zn □ Dissolved	Coliform, Total (MTF) Fecal (MTF)	Colilert, T+E.Coli □ P/A □ Enumeration	Enterococcus, MTF □ Enterolert	Heterotrophic Plate Count (HPC)	Total Hardness				
1	Site 111	8/13	9:40	SW	2G-4P	X						X						X	X		X	X					
2	Site 3	↓	10:35	↓	↓	X						X						X	X		X	X					
3	Site 132	↓	11:30	↓	↓	X						X						X	X		X	X					
4																											
5																											
6																											
7																											
8																											
9																											
10																											

Total Hardness: 136 | 139 | 12.89

Matrix Codes: A = Air, DW = Drinking Water, GW = Groundwater, SW = Storm Water
WW = Wastewater, S = Soil, SED = Sediment, SD = Solid, T = Tissue, O = Oil, L = Liquid

Shipped By: □ Courier □ UPS □ FedEx □ USPS □ Client Drop Off □ Other

[1]**Turn-Around-Time:** □ Same Day □ 24 hr □ 48 hr □ 3 day □ 4 day ☒ 5 day □ STD (7 day)

[1]**Reporting Requirements:** □ Fax □ PDF □ Excel □ Geotracker/EDF □ Hard Copy □ EDT

[1]**Sample Disposal:** □ By Laboratory □ [2]Return to Client: P/U or Delivery □ Archive

Sample Integrity

Correct Containers: Yes No N/A	Containers Properly Preseved: Yes No N/A
Custody Seals Intact: Yes No N/A	Temp @ Receipt:_____
COC/Labels Agree: Yes No N/A	Sampled By: Client EMA Autosampler

	RELINQUISHED BY	DATE/TIME	RECEIVED BY
Signature	[signature]	8/13/09 12:17	[signature]
Print	Joe Leonard		Jonathan Kargas
Company:	D-Max		EMA
Signature	[signature]	8/13/09 12:48	[signature]
Print	Jonathan Kargas		Sean Stevens
Company:	EMA		EMA
Signature			Signature
Print			Print
Company:			Company:

Project/Sample Comments:

T=6.0 on ice

[1]Additional costs may apply, consult a project manager for details.

White- EMA Canary - Accounting Pink - Client (w/report) Gold - Client (Relinquish)

[2]EMA reserves the right to return any samples that do not match our waste profile.

NOTE: By relinquishing samples to EMA, Inc., client agrees to pay for the services requested on this COC form and any additional analyses performed on this project. Payment for services is due within 30 days from date of invoice. Samples will be disposed of after 30 days unless otherwise noted. All work is subject to EMA's terms and conditions.

EnviroMatrix Analytical, Inc.

20 August 2009

D-Max Engineering
Attn: Arsalan Dadkhah
7220 Trade Street, Suite 119
San Diego, California 92121

EMA Log #: 0908302

Project Name: Poway Dry Weather Monitoring
Project Desc./#:200934W-1

Enclosed are the results of analyses for samples received by the laboratory on 08/12/09 14:36. Samples were analyzed pursuant to client request utilizing EPA or other ELAP approved methodologies. I certify that this data is in compliance both technically and for completeness.

Dan Verdon
Laboratory Director

CA ELAP Certification #: 2564

4340 Viewridge Avenue, Suite A - San Diego, California 92123 - (858) 560-7717 - Fax (858) 560-7763
Analytical Chemistry Laboratory

Client Name: D-Max Engineering
Project Name: Poway Dry Weather Monitoring

EMA Log #: 0908302

ANALYTICAL REPORT FOR SAMPLES

Sample ID	Laboratory ID	Matrix	Date Sampled	Date Received
Site-4	0908302-01	Stormwater	08/12/09 11:35	08/12/09 14:36
Site-30	0908302-02	Stormwater	08/12/09 12:05	08/12/09 14:36
Site-12	0908302-03	Stormwater	08/12/09 12:45	08/12/09 14:36
Site-16	0908302-04	Stormwater	08/12/09 13:15	08/12/09 14:36

The results in this report apply to the samples analyzed in accordance with the chain of custody document. This analytical report must be reproduced in its entirety.

Client Name: D-Max Engineering
Project Name: Poway Dry Weather Monitoring

EMA Log #: 0908302

Metals (Dissolved) by EPA 200 Series Methods

Analyte	Result	Reporting Limit	Units	Dilution	Batch	Prepared	Analyzed	Method	Notes
Site-4 (0908302-01) Stormwater	**Sampled: 08/12/09 11:35**		**Received: 08/12/09 14:36**						
Cadmium	ND	0.001	mg/l	1	9081425	08/14/09	08/14/09	EPA 200.8	
Copper	ND	0.001	"	"	"	"	"	"	
Lead	**0.001**	0.001	"	"	"	"	"	"	
Zinc	**0.042**	0.020	"	"	"	"	"	"	
Site-30 (0908302-02) Stormwater	**Sampled: 08/12/09 12:05**		**Received: 08/12/09 14:36**						
Cadmium	ND	0.001	mg/l	1	9081425	08/14/09	08/14/09	EPA 200.8	
Copper	**0.002**	0.001	"	"	"	"	"	"	
Lead	ND	0.001	"	"	"	"	"	"	
Zinc	ND	0.020	"	"	"	"	"	"	
Site-12 (0908302-03) Stormwater	**Sampled: 08/12/09 12:45**		**Received: 08/12/09 14:36**						
Cadmium	ND	0.001	mg/l	1	9081425	08/14/09	08/14/09	EPA 200.8	
Copper	ND	0.001	"	"	"	"	"	"	
Lead	ND	0.001	"	"	"	"	"	"	
Zinc	**0.025**	0.020	"	"	"	"	"	"	
Site-16 (0908302-04) Stormwater	**Sampled: 08/12/09 13:15**		**Received: 08/12/09 14:36**						
Cadmium	ND	0.001	mg/l	1	9081425	08/14/09	08/18/09	EPA 200.8	
Copper	**0.001**	0.001	"	"	"	"	"	"	
Lead	ND	0.001	"	"	"	"	"	"	
Zinc	ND	0.020	"	"	"	"	"	"	

The results in this report apply to the samples analyzed in accordance with the chain of custody document. This analytical report must be reproduced in its entirety.

Client Name: D-Max Engineering
Project Name: Poway Dry Weather Monitoring

EMA Log #: 0908302

Organophosphorus Pesticides by EPA Method 8141A

Analyte	Result	Reporting Limit	Units	Dilution	Batch	Prepared	Analyzed	Method	Notes
Site-4 (0908302-01) Stormwater Sampled: 08/12/09 11:35 Received: 08/12/09 14:36									**GC-05**
Chlorpyrifos	ND	0.05	ug/l	1	9081721	08/17/09	08/19/09	EPA 8141A	
Diazinon	ND	0.05	"	"	"	"	"	"	
Surrogate: Triphenyl phosphate		*92 %*	*60-130*		"	"	"	"	
Surrogate: Tribuytlphosphate		*100 %*	*60-130*		"	"	"	"	
Site-30 (0908302-02) Stormwater Sampled: 08/12/09 12:05 Received: 08/12/09 14:36									**GC-05**
Chlorpyrifos	ND	0.05	ug/l	1	9081721	08/17/09	08/19/09	EPA 8141A	
Diazinon	ND	0.05	"	"	"	"	"	"	
Surrogate: Triphenyl phosphate		*112 %*	*60-130*		"	"	"	"	
Surrogate: Tribuytlphosphate		*84 %*	*60-130*		"	"	"	"	
Site-12 (0908302-03) Stormwater Sampled: 08/12/09 12:45 Received: 08/12/09 14:36									**GC-05**
Chlorpyrifos	ND	0.05	ug/l	1	9081721	08/17/09	08/19/09	EPA 8141A	
Diazinon	ND	0.05	"	"	"	"	"	"	
Surrogate: Triphenyl phosphate		*112 %*	*60-130*		"	"	"	"	
Surrogate: Tribuytlphosphate		*116 %*	*60-130*		"	"	"	"	
Site-16 (0908302-04) Stormwater Sampled: 08/12/09 13:15 Received: 08/12/09 14:36									**GC-05**
Chlorpyrifos	ND	0.05	ug/l	1	9081721	08/17/09	08/19/09	EPA 8141A	
Diazinon	ND	0.05	"	"	"	"	"	"	
Surrogate: Triphenyl phosphate		*124 %*	*60-130*		"	"	"	"	
Surrogate: Tribuytlphosphate		*84 %*	*60-130*		"	"	"	"	

The results in this report apply to the samples analyzed in accordance with the chain of custody document. This analytical report must be reproduced in its entirety.

Client Name: D-Max Engineering
Project Name: Poway Dry Weather Monitoring

EMA Log #: 0908302

Conventional Chemistry Parameters by Standard/EPA Methods

Analyte	Result	Reporting Limit	Units	Dilution	Batch	Prepared	Analyzed	Method	Notes
Site-4 (0908302-01) Stormwater	**Sampled: 08/12/09 11:35**		**Received: 08/12/09 14:36**						
Hardness (Total)	**892**	100	mg CaCO3/L	10	9081734	08/17/09	08/19/09	EPA 200.7	
Oil & Grease	ND	5	mg/l	1	9081340	08/14/09	08/14/09	EPA 1664A	
Site-30 (0908302-02) Stormwater	**Sampled: 08/12/09 12:05**		**Received: 08/12/09 14:36**						
Hardness (Total)	**741**	100	mg CaCO3/L	10	9081734	08/17/09	08/19/09	EPA 200.7	
Oil & Grease	ND	5	mg/l	1	9081340	08/14/09	08/14/09	EPA 1664A	
Site-12 (0908302-03) Stormwater	**Sampled: 08/12/09 12:45**		**Received: 08/12/09 14:36**						
Hardness (Total)	**1590**	100	mg CaCO3/L	10	9081734	08/17/09	08/19/09	EPA 200.7	
Oil & Grease	ND	5	mg/l	1	9081340	08/14/09	08/14/09	EPA 1664A	
Site-16 (0908302-04) Stormwater	**Sampled: 08/12/09 13:15**		**Received: 08/12/09 14:36**						
Hardness (Total)	**1010**	100	mg CaCO3/L	10	9081734	08/17/09	08/19/09	EPA 200.7	
Oil & Grease	ND	5	mg/l	1	9081340	08/14/09	08/14/09	EPA 1664A	

The results in this report apply to the samples analyzed in accordance with the chain of custody document. This analytical report must be reproduced in its entirety.

Client Name: D-Max Engineering
Project Name: Poway Dry Weather Monitoring

EMA Log #: 0908302

Microbiological Parameters by Standard Methods

Analyte	Result	Reporting Limit	Units	Dilution	Batch	Prepared	Analyzed	Method	Notes
Site-4 (0908302-01) Stormwater	**Sampled: 08/12/09 11:35**		**Received: 08/12/09 14:36**						
Total Coliforms	**80000**	2000	MPN/100 ml	1000	9081331	08/12/09	08/16/09	SM 9221 B, E	
Fecal Coliforms	**50000**	200	"	100	"	"	08/15/09	"	
Enterococcus	**5000**	200	"	"	9081332	"	08/16/09	SM 9230 A, B	
Site-30 (0908302-02) Stormwater	**Sampled: 08/12/09 12:05**		**Received: 08/12/09 14:36**						
Total Coliforms	**8000**	200	MPN/100 ml	100	9081331	08/12/09	08/16/09	SM 9221 B, E	
Fecal Coliforms	**80**	20	"	10	"	"	08/15/09	"	
Enterococcus	**1100**	20	"	"	9081332	"	08/16/09	SM 9230 A, B	
Site-12 (0908302-03) Stormwater	**Sampled: 08/12/09 12:45**		**Received: 08/12/09 14:36**						
Total Coliforms	**500**	20	MPN/100 ml	10	9081331	08/12/09	08/16/09	SM 9221 B, E	
Fecal Coliforms	**110**	20	"	"	"	"	08/15/09	"	
Enterococcus	**500**	20	"	"	9081332	"	08/16/09	SM 9230 A, B	
Site-16 (0908302-04) Stormwater	**Sampled: 08/12/09 13:15**		**Received: 08/12/09 14:36**						
Total Coliforms	**13000**	200	MPN/100 ml	100	9081331	08/12/09	08/16/09	SM 9221 B, E	
Fecal Coliforms	**300**	20	"	10	"	"	08/15/09	"	
Enterococcus	**170**	20	"	"	9081332	"	08/16/09	SM 9230 A, B	

The results in this report apply to the samples analyzed in accordance with the chain of custody document. This analytical report must be reproduced in its entirety.

Client Name: D-Max Engineering
Project Name: Poway Dry Weather Monitoring

EMA Log #: 0908302

Metals (Dissolved) by EPA 200 Series Methods - Quality Control

Analyte	Result	Reporting Limit	Units	Spike Level	Source Result	%REC	%REC Limits	RPD	RPD Limit	Notes
Batch 9081425										
Blank (9081425-BLK1)				Prepared & Analyzed: 08/14/09						
Copper	ND	0.001	mg/l							
Cadmium	ND	0.001	"							
Lead	ND	0.001	"							
Zinc	ND	0.020	"							
LCS (9081425-BS1)				Prepared & Analyzed: 08/14/09						
Lead	0.048	0.001	mg/l	0.0500		95	75-125			
Zinc	0.047	0.020	"	0.0500		95	85-115			
Copper	0.049	0.001	"	0.0500		97	85-115			
Cadmium	0.049	0.001	"	0.0500		97	85-115			
LCS Dup (9081425-BSD1)				Prepared & Analyzed: 08/14/09						
Zinc	0.048	0.020	mg/l	0.0500		97	85-115	2	20	
Cadmium	0.049	0.001	"	0.0500		98	85-115	1	20	
Lead	0.048	0.001	"	0.0500		95	75-125	0.02	20	
Copper	0.049	0.001	"	0.0500		99	85-115	2	20	
Duplicate (9081425-DUP1)		**Source: 0908321-02**		Prepared & Analyzed: 08/14/09						
Lead	ND	0.001	mg/l		ND				20	
Zinc	0.035	0.020	"		0.035			0.5	20	
Copper	0.003	0.001	"		0.003			0.7	20	
Cadmium	ND	0.001	"		ND				20	
Matrix Spike (9081425-MS1)		**Source: 0908321-02**		Prepared & Analyzed: 08/14/09						
Zinc	0.080	0.020	mg/l	0.0500	0.035	90	70-130			
Copper	0.047	0.001	"	0.0500	0.003	89	70-130			
Cadmium	0.046	0.001	"	0.0500	ND	92	70-130			
Lead	0.048	0.001	"	0.0500	ND	97	75-125			

The results in this report apply to the samples analyzed in accordance with the chain of custody document. This analytical report must be reproduced in its entirety.

Client Name: D-Max Engineering
Project Name: Poway Dry Weather Monitoring

EMA Log #: 0908302

Metals (Dissolved) by EPA 200 Series Methods - Quality Control

Analyte	Result	Reporting Limit	Units	Spike Level	Source Result	%REC	%REC Limits	RPD	RPD Limit	Notes
Batch 9081425										
Matrix Spike Dup (9081425-MSD1)		**Source: 0908321-02**		Prepared & Analyzed: 08/14/09						
Zinc	0.079	0.020	mg/l	0.0500	0.035	88	70-130	2	20	
Copper	0.046	0.001	"	0.0500	0.003	87	70-130	2	20	
Cadmium	0.045	0.001	"	0.0500	ND	90	70-130	2	20	
Lead	0.050	0.001	"	0.0500	ND	99	75-125	2	20	

The results in this report apply to the samples analyzed in accordance with the chain of custody document. This analytical report must be reproduced in its entirety.

Client Name: D-Max Engineering
Project Name: Poway Dry Weather Monitoring

EMA Log #: 0908302

Organophosphorus Pesticides by EPA Method 8141A - Quality Control

Analyte	Result	Reporting Limit	Units	Spike Level	Source Result	%REC	%REC Limits	RPD	RPD Limit	Notes
Batch 9081721										
Blank (9081721-BLK1)				Prepared: 08/17/09 Analyzed: 08/19/09						
Chlorpyrifos	ND	0.05	ug/l							
Diazinon	ND	0.05	"							
Surrogate: Triphenyl phosphate	*0.200*		*"*	*0.250*		*80*	*60-130*			
Surrogate: Tribuytlphosphate	*0.230*		*"*	*0.250*		*92*	*60-130*			
LCS (9081721-BS1)				Prepared: 08/17/09 Analyzed: 08/19/09						
Bolstar	0.43	0.10	ug/l	0.500		86	60-130			
Diazinon	0.46	0.05	"	0.500		92	60-130			
Ethoprop	0.47	0.05	"	0.500		94	60-130			
Mevinphos	0.43	0.25	"	0.500		86	60-130			
Methyl parathion	0.43	0.10	"	0.500		86	60-130			
Phorate	0.49	0.05	"	0.500		98	60-130			
Ronnel	0.44	0.25	"	0.500		88	60-130			
Trichlorinate	0.43	0.05	"	0.500		86	60-130			
Surrogate: Triphenyl phosphate	*0.220*		*"*	*0.250*		*88*	*60-130*			
Surrogate: Tribuytlphosphate	*0.250*		*"*	*0.250*		*100*	*60-130*			
LCS Dup (9081721-BSD1)				Prepared: 08/17/09 Analyzed: 08/19/09						
Bolstar	0.34	0.10	ug/l	0.500		68	60-130	23	30	
Diazinon	0.43	0.05	"	0.500		86	60-130	7	30	
Ethoprop	0.53	0.05	"	0.500		106	60-130	12	30	
Mevinphos	0.43	0.25	"	0.500		86	60-130	0	30	
Methyl parathion	0.41	0.10	"	0.500		82	60-130	5	30	
Phorate	0.46	0.05	"	0.500		92	60-130	6	30	
Ronnel	0.43	0.25	"	0.500		86	60-130	2	30	
Trichlorinate	0.39	0.05	"	0.500		78	60-130	10	30	
Surrogate: Triphenyl phosphate	*0.210*		*"*	*0.250*		*84*	*60-130*			
Surrogate: Tribuytlphosphate	*0.230*		*"*	*0.250*		*92*	*60-130*			

The results in this report apply to the samples analyzed in accordance with the chain of custody document. This analytical report must be reproduced in its entirety.

Client Name: D-Max Engineering
Project Name: Poway Dry Weather Monitoring

EMA Log #: 0908302

Organophosphorus Pesticides by EPA Method 8141A - Quality Control

Analyte	Result	Reporting Limit	Units	Spike Level	Source Result	%REC	%REC Limits	RPD	RPD Limit	Notes
Batch 9081721										
Matrix Spike (9081721-MS1)		**Source: 0908315-01**		Prepared: 08/17/09		Analyzed: 08/19/09				
Bolstar	0.44	0.10	ug/l	0.500	ND	88	60-130			
Diazinon	0.52	0.05	"	0.500	ND	104	60-130			
Ethoprop	0.50	0.05	"	0.500	ND	100	60-130			
Mevinphos	0.49	0.25	"	0.500	ND	98	60-130			
Methyl parathion	0.50	0.10	"	0.500	ND	100	60-130			
Phorate	0.46	0.05	"	0.500	ND	92	60-130			
Ronnel	0.50	0.25	"	0.500	ND	100	60-130			
Trichlorinate	0.51	0.05	"	0.500	ND	102	60-130			
Surrogate: Triphenyl phosphate	*0.320*		*"*	*0.250*		*128*	*60-130*			
Surrogate: Tribuytlphosphate	*0.250*		*"*	*0.250*		*100*	*60-130*			
Matrix Spike Dup (9081721-MSD1)		**Source: 0908315-01**		Prepared: 08/17/09		Analyzed: 08/19/09				
Bolstar	0.49	0.10	ug/l	0.500	ND	98	60-130	11	30	
Diazinon	0.53	0.05	"	0.500	ND	106	60-130	2	30	
Ethoprop	0.50	0.05	"	0.500	ND	100	60-130	0	30	
Mevinphos	0.54	0.25	"	0.500	ND	108	60-130	10	30	
Methyl parathion	0.56	0.10	"	0.500	ND	112	60-130	11	30	
Phorate	0.56	0.05	"	0.500	ND	112	60-130	20	30	
Ronnel	0.52	0.25	"	0.500	ND	104	60-130	4	30	
Trichlorinate	0.52	0.05	"	0.500	ND	104	60-130	2	30	
Surrogate: Triphenyl phosphate	*0.320*		*"*	*0.250*		*128*	*60-130*			
Surrogate: Tribuytlphosphate	*0.320*		*"*	*0.250*		*128*	*60-130*			

The results in this report apply to the samples analyzed in accordance with the chain of custody document. This analytical report must be reproduced in its entirety.

Client Name: D-Max Engineering **EMA Log #: 0908302**
Project Name: Poway Dry Weather Monitoring

Conventional Chemistry Parameters by Standard/EPA Methods - Quality Control

Analyte	Result	Reporting Limit	Units	Spike Level	Source Result	%REC	%REC Limits	RPD	RPD Limit	Notes
Batch 9081340										
Blank (9081340-BLK1)				Prepared & Analyzed: 08/13/09						
Oil & Grease	ND	5	mg/l							
LCS (9081340-BS1)				Prepared & Analyzed: 08/13/09						
Oil & Grease	34	5	mg/l	40.0		85	78-114			
LCS Dup (9081340-BSD1)				Prepared & Analyzed: 08/13/09						
Oil & Grease	34	5	mg/l	40.0		85	78-114	0	20	
Batch 9081734										
Blank (9081734-BLK1)				Prepared: 08/17/09 Analyzed: 08/19/09						
Hardness (Total)	ND	10	mg CaCO3/L							
Duplicate (9081734-DUP1)		**Source: 0908166-01**		Prepared: 08/17/09 Analyzed: 08/18/09						
Hardness (Total)	508	100	mg CaCO3/L		498			2	20	

The results in this report apply to the samples analyzed in accordance with the chain of custody document. This analytical report must be reproduced in its entirety.

Notes and Definitions

GC-05	Results confirmed by GCMS.
ND	Analyte NOT DETECTED at or above the reporting limit
NR	Not Reported
dry	Sample results reported on a dry weight basis
RPD	Relative Percent Difference

The results in this report apply to the samples analyzed in accordance with the chain of custody document. This analytical report must be reproduced in its entirety.

CHAIN-OF-CUSTODY RECORD

– EnviroMatrix Analytical, Inc. —
4340 Viewridge Ave., Ste. A - San Diego, CA 92123 - Phone (858) 560-7717 - Fax (858) 560-7763

EMA LOG #: 0908302

Client: D-Max Engineering
Attn: Arsalan Dadkhah
Samplers(s): JL/MD
Address: 7220 Trade Street Suite 119
San Diego CA 92121
Phone: 858-586-6600 Fax:
Email:
Billing Address: same

Project ID: Poway Dry Weather 2009
Project #: 200934W-1 PO #:

ID #	Client Sample ID	Sample Date	Sample Time	Sample Matrix	Container # / Type
1	Site - 4	8-12-09	11:35	SW	2G-4P
2	Site - 30	↓	12:05	↓	↓
3	Site - 12		12:45		
4	Site - 16		13:15		
5					
6					
7					
8					
9					
10					

Requested Analysis

ID #	Oil & Grease □ 413.1 □ 413.2 □ 1664	8015B (TPH) □ Gas □ Diesel □ Ext	624/8260 (VOC) Full BTXE MTBE Oxy Nap	625 / 8270 (SVOC) □ PAH only	608 / 8081 (Organochlorine Pesticides)	608 / 8082 (Polychlorinated Biphenyls)	8141 (Organophosphorus Pesticides)	TBT (Organotin Compounds)	□ pH □ EC □ TSS □ TDS	□ Nitrate □ Nitrite □ TKN □ NH3	CAC Title 22/CAM17 Metals □ TTLC □ STLC	TCLP (RCRA) □ Metals □ Organics	Cd Cr Cu Pb Ni Ag Zn Dissolved	Coliform, Total (MTF) Fecal (MTF)	Colilert, T+E.Coli □ P/A □ Enumeration	Enterococcus, MTF □ Enterolert	Heterotrophic Plate Count (HPC)	Total Hardness					
1	X						X						X	X		X		X					
2	X						X						X	X		X		X					
3	X						X						X	X		X		X					
4	X						X						X	X		X		X					
5																							
6																							
7																							
8																			NaO 12-09	14.5			
9																							
10																							

Matrix Codes: A = Air, DW = Drinking Water, GW = Groundwater, SW = Storm Water
WW = Wastewater, S = Soil, SED = Sediment, SD = Solid, T = Tissue, O = Oil, L = Liquid

Shipped By: □ Courier □ UPS □ FedEx □ USPS □ Client Drop Off □ Other

[1]**Turn-Around-Time:** □ Same Day □ 24 hr □ 48 hr □ 3 day □ 4 day ☒ 5 day □ STD (7 day)

[1]**Reporting Requirements:** □ Fax □ PDF □ Excel □ Geotracker/EDF □ Hard Copy □ EDT

[1]**Sample Disposal:** □ By Laboratory □ [2]Return to Client: P/U or Delivery □ Archive

Sample Integrity

Correct Containers: Yes No N/A	Containers Properly Preseved: Yes No N/A
Custody Seals Intact: Yes No N/A	Temp @ Receipt:_____
COC/Labels Agree: Yes No N/A	Sampled By: Client EMA Autosampler

RELINQUISHED BY	DATE/TIME	RECEIVED BY
Signature Joe Leonard	8-12-09 H:20	Signature Kelly Leyden
Print Joe Leonard		Print Kelly Leyden
Company: D-Max		Company: EMA
Signature Kelly Leyden	8/12/09 14:36	Signature
Print Kelly Leyden		Print Sam Flam
Company: EMA		Company: EMA Inc
Signature		Signature
Print		Print
Company:		Company:

Project/Sample Comments:

T=4°C on ice

[1]Additional costs may apply, consult a project manager for details.

White- EMA Canary - Accounting Pink - Client (w/report) Gold - Client (Relinquish)

[2]EMA reserves the right to return any samples that do not match our waste profile.

NOTE: By relinquishing samples to EMA, Inc., client agrees to pay for the services requested on this COC form and any additional analyses performed on this project. Payment for services is due within 30 days from date of invoice. Samples will be disposed of after 30 days unless otherwise noted. All work is subject to EMA's terms and conditions.

EnviroMatrix Analytical, Inc.

20 August 2009

D-Max Engineering
Attn: Arsalan Dadkhah
7220 Trade Street, Suite 119
San Diego, California 92121

EMA Log #: 0908181

Project Name: Poway Dry Weather Monitoring
Project Desc./#:200934W-1

Enclosed are the results of analyses for samples received by the laboratory on 08/07/09 13:26. Samples were analyzed pursuant to client request utilizing EPA or other ELAP approved methodologies. I certify that this data is in compliance both technically and for completeness.

Dan Verdon
Laboratory Director

CA ELAP Certification #: 2564

4340 Viewridge Avenue, Suite A - San Diego, California 92123 - (858) 560-7717 - Fax (858) 560-7763
Analytical Chemistry Laboratory

Client Name: D-Max Engineering
Project Name: Poway Dry Weather Monitoring

EMA Log #: 0908181

ANALYTICAL REPORT FOR SAMPLES

Sample ID	Laboratory ID	Matrix	Date Sampled	Date Received
Site - 133	0908181-01	Water	08/07/09 09:50	08/07/09 13:26
Site - 141	0908181-02	Water	08/07/09 11:00	08/07/09 13:26
Site - 36A	0908181-03	Water	08/07/09 12:00	08/07/09 13:26

The results in this report apply to the samples analyzed in accordance with the chain of custody document. This analytical report must be reproduced in its entirety.

Client Name: D-Max Engineering
Project Name: Poway Dry Weather Monitoring

EMA Log #: 0908181

Metals (Dissolved) by EPA 200 Series Methods

Analyte	Result	Reporting Limit	Units	Dilution	Batch	Prepared	Analyzed	Method	Notes
Site - 133 (0908181-01) Water Sampled: 08/07/09 09:50 Received: 08/07/09 13:26									
Cadmium	ND	0.001	mg/l	1	9080801	08/08/09	08/08/09	EPA 200.8	
Copper	ND	0.001	"	"	"	"	"	"	
Lead	ND	0.001	"	"	"	"	"	"	
Zinc	ND	0.020	"	"	"	"	"	"	
Site - 141 (0908181-02) Water Sampled: 08/07/09 11:00 Received: 08/07/09 13:26									
Cadmium	ND	0.001	mg/l	1	9080801	08/08/09	08/08/09	EPA 200.8	
Copper	ND	0.001	"	"	"	"	"	"	
Lead	ND	0.001	"	"	"	"	"	"	
Zinc	ND	0.020	"	"	"	"	"	"	
Site - 36A (0908181-03) Water Sampled: 08/07/09 12:00 Received: 08/07/09 13:26									
Cadmium	ND	0.001	mg/l	1	9080801	08/08/09	08/08/09	EPA 200.8	
Copper	**0.003**	0.001	"	"	"	"	"	"	
Lead	ND	0.001	"	"	"	"	"	"	
Zinc	ND	0.020	"	"	"	"	"	"	

The results in this report apply to the samples analyzed in accordance with the chain of custody document. This analytical report must be reproduced in its entirety.

Client Name: D-Max Engineering
Project Name: Poway Dry Weather Monitoring

EMA Log #: 0908181

Organophosphorus Pesticides by EPA Method 8141A

Analyte	Result	Reporting Limit	Units	Dilution	Batch	Prepared	Analyzed	Method	Notes
Site - 133 (0908181-01) Water Sampled: 08/07/09 09:50 Received: 08/07/09 13:26									**GC-05**
Chlorpyrifos	ND	0.05	ug/l	1	9081025	08/10/09	08/12/09	EPA 8141A	
Diazinon	ND	0.05	"	"	"	"	"	"	
Surrogate: Triphenyl phosphate		*104 %*	*60-130*		"	"	"	"	
Surrogate: Tribuytlphosphate		*120 %*	*60-130*		"	"	"	"	
Site - 141 (0908181-02) Water Sampled: 08/07/09 11:00 Received: 08/07/09 13:26									**GC-05**
Chlorpyrifos	ND	0.05	ug/l	1	9081025	08/10/09	08/12/09	EPA 8141A	
Diazinon	ND	0.05	"	"	"	"	"	"	
Surrogate: Triphenyl phosphate		*100 %*	*60-130*		"	"	"	"	
Surrogate: Tribuytlphosphate		*120 %*	*60-130*		"	"	"	"	
Site - 36A (0908181-03) Water Sampled: 08/07/09 12:00 Received: 08/07/09 13:26									**GC-05**
Chlorpyrifos	ND	0.05	ug/l	1	9081025	08/10/09	08/12/09	EPA 8141A	
Diazinon	ND	0.05	"	"	"	"	"	"	
Surrogate: Triphenyl phosphate		*84 %*	*60-130*		"	"	"	"	
Surrogate: Tribuytlphosphate		*128 %*	*60-130*		"	"	"	"	

The results in this report apply to the samples analyzed in accordance with the chain of custody document. This analytical report must be reproduced in its entirety.

Client Name: D-Max Engineering
Project Name: Poway Dry Weather Monitoring

EMA Log #: 0908181

Conventional Chemistry Parameters by Standard/EPA Methods

Analyte	Result	Reporting Limit	Units	Dilution	Batch	Prepared	Analyzed	Method	Notes
Site - 133 (0908181-01) Water Sampled: 08/07/09 09:50 Received: 08/07/09 13:26									
Hardness (Total)	**1010**	100	mg CaCO3/L	10	9080901	08/09/09	08/19/09	EPA 200.7	
Oil & Grease	ND	5	mg/l	1	9081340	08/13/09	08/13/09	EPA 1664A	
Site - 141 (0908181-02) Water Sampled: 08/07/09 11:00 Received: 08/07/09 13:26									
Hardness (Total)	**794**	100	mg CaCO3/L	10	9080901	08/09/09	08/19/09	EPA 200.7	
Oil & Grease	ND	5	mg/l	1	9081340	08/13/09	08/13/09	EPA 1664A	
Site - 36A (0908181-03) Water Sampled: 08/07/09 12:00 Received: 08/07/09 13:26									
Hardness (Total)	**311**	10	mg CaCO3/L	1	9080901	08/09/09	08/19/09	EPA 200.7	
Oil & Grease	ND	5	mg/l	"	9081340	08/13/09	08/13/09	EPA 1664A	

The results in this report apply to the samples analyzed in accordance with the chain of custody document. This analytical report must be reproduced in its entirety.

Client Name: D-Max Engineering **EMA Log #: 0908181**
Project Name: Poway Dry Weather Monitoring

Microbiological Parameters by Standard Methods

Analyte	Result	Reporting Limit	Units	Dilution	Batch	Prepared	Analyzed	Method	Notes
Site - 133 (0908181-01) Water Sampled: 08/07/09 09:50 Received: 08/07/09 13:26									
Total Coliforms	**30000**	2000	MPN/100 ml	1000	9081211	08/07/09	08/11/09	SM 9221 B, E	
Fecal Coliforms	**300**	20	"	10	"	"	08/10/09	"	
Enterococcus	**1100**	20	"	"	9081212	"	08/11/09	SM 9230 A, B	
Site - 141 (0908181-02) Water Sampled: 08/07/09 11:00 Received: 08/07/09 13:26									
Total Coliforms	**30000**	2000	MPN/100 ml	1000	9081211	08/07/09	08/11/09	SM 9221 B, E	
Fecal Coliforms	**2200**	20	"	10	"	"	08/10/09	"	
Enterococcus	**500**	20	"	"	9081212	"	08/11/09	SM 9230 A, B	
Site - 36A (0908181-03) Water Sampled: 08/07/09 12:00 Received: 08/07/09 13:26									
Total Coliforms	**500000**	2000	MPN/100 ml	1000	9081211	08/07/09	08/11/09	SM 9221 B, E	
Fecal Coliforms	**90000**	200	"	100	"	"	08/10/09	"	
Enterococcus	**160000**	200	"	"	9081212	"	08/11/09	SM 9230 A, B	

The results in this report apply to the samples analyzed in accordance with the chain of custody document. This analytical report must be reproduced in its entirety.

Client Name: D-Max Engineering
Project Name: Poway Dry Weather Monitoring

EMA Log #: 0908181

Metals (Dissolved) by EPA 200 Series Methods - Quality Control

Analyte	Result	Reporting Limit	Units	Spike Level	Source Result	%REC	%REC Limits	RPD	RPD Limit	Notes
Batch 9080801										
Blank (9080801-BLK1)				Prepared & Analyzed: 08/08/09						
Cadmium	ND	0.001	mg/l							
Zinc	ND	0.020	"							
Lead	ND	0.001	"							
Copper	ND	0.001	"							
LCS (9080801-BS1)				Prepared & Analyzed: 08/08/09						
Zinc	0.047	0.020	mg/l	0.0500		95	85-115			
Lead	0.050	0.001	"	0.0500		99	75-125			
Copper	0.049	0.001	"	0.0500		97	85-115			
Cadmium	0.047	0.001	"	0.0500		95	85-115			
LCS Dup (9080801-BSD1)				Prepared & Analyzed: 08/08/09						
Copper	0.048	0.001	mg/l	0.0500		97	85-115	0.4	20	
Zinc	0.048	0.020	"	0.0500		95	85-115	0.4	20	
Lead	0.050	0.001	"	0.0500		100	75-125	0.4	20	
Cadmium	0.048	0.001	"	0.0500		96	85-115	1	20	
Duplicate (9080801-DUP1)		**Source: 0908181-01**		Prepared & Analyzed: 08/08/09						
Zinc	0.001	0.020	mg/l		0.001			3	20	
Cadmium	ND	0.001	"		ND				20	
Copper	ND	0.001	"		ND				20	
Lead	ND	0.001	"		ND				20	
Matrix Spike (9080801-MS1)		**Source: 0908181-01**		Prepared & Analyzed: 08/08/09						
Cadmium	0.044	0.001	mg/l	0.0500	ND	88	70-130			
Copper	0.042	0.001	"	0.0500	ND	84	70-130			
Lead	0.048	0.001	"	0.0500	ND	97	75-125			
Zinc	0.045	0.020	"	0.0500	0.001	87	70-130			

The results in this report apply to the samples analyzed in accordance with the chain of custody document. This analytical report must be reproduced in its entirety.

Client Name: D-Max Engineering
Project Name: Poway Dry Weather Monitoring

EMA Log #: 0908181

Metals (Dissolved) by EPA 200 Series Methods - Quality Control

Analyte	Result	Reporting Limit	Units	Spike Level	Source Result	%REC	%REC Limits	RPD	RPD Limit	Notes
Batch 9080801										
Matrix Spike Dup (9080801-MSD1)		**Source: 0908181-01**		Prepared & Analyzed: 08/08/09						
Lead	0.048	0.001	mg/l	0.0500	ND	96	75-125	0.9	20	
Cadmium	0.046	0.001	"	0.0500	ND	92	70-130	4	20	
Zinc	0.046	0.020	"	0.0500	0.001	89	70-130	2	20	
Copper	0.043	0.001	"	0.0500	ND	87	70-130	3	20	

The results in this report apply to the samples analyzed in accordance with the chain of custody document. This analytical report must be reproduced in its entirety.

Client Name: D-Max Engineering
Project Name: Poway Dry Weather Monitoring

EMA Log #: 0908181

Organophosphorus Pesticides by EPA Method 8141A - Quality Control

Analyte	Result	Reporting Limit	Units	Spike Level	Source Result	%REC	%REC Limits	RPD	RPD Limit	Notes
Batch 9081025										
Blank (9081025-BLK1)				Prepared: 08/10/09 Analyzed: 08/12/09						
Chlorpyrifos	ND	0.05	ug/l							
Diazinon	ND	0.05	"							
Surrogate: Triphenyl phosphate	*0.230*		*"*	*0.250*		*92*	*60-130*			
Surrogate: Tribuytlphosphate	*0.280*		*"*	*0.250*		*112*	*60-130*			
LCS (9081025-BS1)				Prepared: 08/10/09 Analyzed: 08/12/09						
Bolstar	0.42	0.10	ug/l	0.500		84	60-130			
Diazinon	0.52	0.05	"	0.500		104	60-130			
Ethoprop	0.51	0.05	"	0.500		102	60-130			
Mevinphos	0.57	0.25	"	0.500		114	60-130			
Methyl parathion	0.49	0.10	"	0.500		98	60-130			
Phorate	0.44	0.05	"	0.500		88	60-130			
Ronnel	0.50	0.25	"	0.500		100	60-130			
Trichlorinate	0.50	0.05	"	0.500		100	60-130			
Surrogate: Triphenyl phosphate	*0.290*		*"*	*0.250*		*116*	*60-130*			
Surrogate: Tribuytlphosphate	*0.300*		*"*	*0.250*		*120*	*60-130*			
LCS Dup (9081025-BSD1)				Prepared: 08/10/09 Analyzed: 08/12/09						
Bolstar	0.38	0.10	ug/l	0.500		76	60-130	10	30	
Diazinon	0.47	0.05	"	0.500		94	60-130	10	30	
Ethoprop	0.45	0.05	"	0.500		90	60-130	12	30	
Mevinphos	0.50	0.25	"	0.500		100	60-130	13	30	
Methyl parathion	0.46	0.10	"	0.500		92	60-130	6	30	
Phorate	0.37	0.05	"	0.500		74	60-130	17	30	
Ronnel	0.45	0.25	"	0.500		90	60-130	11	30	
Trichlorinate	0.45	0.05	"	0.500		90	60-130	11	30	
Surrogate: Triphenyl phosphate	*0.240*		*"*	*0.250*		*96*	*60-130*			
Surrogate: Tribuytlphosphate	*0.290*		*"*	*0.250*		*116*	*60-130*			

The results in this report apply to the samples analyzed in accordance with the chain of custody document. This analytical report must be reproduced in its entirety.

Client Name: D-Max Engineering **EMA Log #: 0908181**
Project Name: Poway Dry Weather Monitoring

Conventional Chemistry Parameters by Standard/EPA Methods - Quality Control

Analyte	Result	Reporting Limit	Units	Spike Level	Source Result	%REC	%REC Limits	RPD	RPD Limit	Notes
Batch 9080901										
Blank (9080901-BLK1)				Prepared: 08/09/09 Analyzed: 08/19/09						
Hardness (Total)	ND	10	mg CaCO3/L							
Duplicate (9080901-DUP1)		**Source: 0908184-01**		Prepared: 08/09/09 Analyzed: 08/19/09						
Hardness (Total)	244	10	mg CaCO3/L		252			3	20	
Batch 9081340										
Blank (9081340-BLK1)				Prepared & Analyzed: 08/13/09						
Oil & Grease	ND	5	mg/l							
LCS (9081340-BS1)				Prepared & Analyzed: 08/13/09						
Oil & Grease	34	5	mg/l	40.0		85	78-114			
LCS Dup (9081340-BSD1)				Prepared & Analyzed: 08/13/09						
Oil & Grease	34	5	mg/l	40.0		85	78-114	0	20	

The results in this report apply to the samples analyzed in accordance with the chain of custody document. This analytical report must be reproduced in its entirety.

Client Name: D-Max Engineering **EMA Log #: 0908181**
Project Name: Poway Dry Weather Monitoring

Notes and Definitions

GC-05	Results confirmed by GCMS.
ND	Analyte NOT DETECTED at or above the reporting limit
NR	Not Reported
dry	Sample results reported on a dry weight basis
RPD	Relative Percent Difference

The results in this report apply to the samples analyzed in accordance with the chain of custody document. This analytical report must be reproduced in its entirety.

CHAIN-OF-CUSTODY RECORD

EnviroMatrix Analytical, Inc.
4340 Viewridge Ave., Ste. A - San Diego, CA 92123 - Phone (858) 560-7717 - Fax (858) 560-7763

EMA LOG #: 0908181

Client: D-Max Engineering
Attn: Arsalan Dadkhah
Samplers(s): JL/MD
Address: 7220 Trade Street Suite 119
San Diego, CA 92121
Phone: 858-586-6600 Fax:
Email:
Billing Address: same

Project ID: Poway Dry Weather 2009
Project #: 2009 34W-1 PO #:

Requested Analysis

ID #	Client Sample ID	Sample Date	Sample Time	Sample Matrix	Container # / Type	Oil & Grease □ 413.1 □ 413.2 ☑1664	8015B (TPH) □ Gas □ Diesel □ Ext	624/8260 (VOC) Full BTXE MTBE Oxy Nap	625 / 8270 (SVOC) □ PAH only	608 / 8081 (Organochlorine Pesticides)	608 / 8082 (Polychlorinated Biphenyls)	8141 (Organophosphorus Pesticides)	TBT (Organotin Compounds)	□ pH □ EC □ TSS □TDS	□ Nitrate □ Nitrite □ TKN □NH3	CAC Title 22/CAM17 Metals □ TTLC □ STLC	TCLP (RCRA) □ Metals □ Organics	Cd Cr Cu (Pb) Ni Ag Zn □Dissolved	Coliform, ☑Total (MTF) ☑Fecal (MTF)	Collert, T+E.Coli □ P/A □ Enumeration	Enterococcus, ☑MTF □ Enterolert	Heterotrophic Plate Count (HPC)	AUG 7 '09 13:45 ☑Total Hardness				
1	Site-133	8/7/09	9:50	W	26-YP	X						X						X	X		X		X				
2	Site-141	↓	11:00	W	26-YP	X						X						X	X		X		X				
3	Site-36A	↓	12:00	W	26-YP	X						X						X	X		X		X				
4																											
5																											
6																											
7																											
8																											
9																											
10																											

Matrix Codes: A = Air, DW = Drinking Water, GW = Groundwater, SW = Storm Water
WW = Wastewater, S = Soil, SED = Sediment, SD = Solid, T = Tissue, O = Oil, L = Liquid

Shipped By: □ Courier □ UPS □ FedEx □ USPS □ Client Drop Off □ Other

[1]**Turn-Around-Time:** □ Same Day □ 24 hr □ 48 hr □ 3 day □ 4 day ☑5 day □ STD (7 day)

[1]**Reporting Requirements:** □ Fax □ PDF □ Excel □ Geotracker/EDF □ Hard Copy □ EDT

[1]**Sample Disposal:** □ By Laboratory □ [2]Return to Client: P/U or Delivery □ Archive

Sample Integrity

Correct Containers: Yes No N/A	Containers Properly Preseved: Yes No N/A
Custody Seals Intact: Yes No N/A	Temp @ Receipt: 5°C
COC/Labels Agree: Yes No N/A	Sampled By: Client EMA Autosampler

RELINQUISHED BY	DATE/TIME	RECEIVED BY
Signature	8-7-09 12:53	Signature
Print: Joe Leonard		Print: Jonathan Kurgan
Company: D-Max		Company: EMA
Signature	8-7-09 13:26	Signature
Print: Jonathan Kurgan		Print: Louis Luvica
Company: EMA		Company: EMA
Signature		Signature
Print		Print
Company:		Company:

Project/Sample Comments: 5°C on Ice

[1]Additional costs may apply, consult a project manager for details.

White- EMA Canary - Accounting Pink - Client (w/report) Gold - Client (Relinquish)

[2]EMA reserves the right to return any samples that do not match our waste profile.

NOTE: By relinquishing samples to EMA, Inc., client agrees to pay for the services requested on this COC form and any additional analyses performed on this project. Payment for services is due within 30 days from date of invoice. Samples will be disposed of after 30 days unless otherwise noted. All work is subject to EMA's terms and conditions.

EnviroMatrix Analytical, Inc.

17 August 2009

D-Max Engineering
Attn: Arsalan Dadkhah
7220 Trade Street, Suite 119
San Diego, California 92121

EMA Log #: 0908155

Project Name: Poway Dry Weather Monitoring
Project Desc./#:200934W-1

Enclosed are the results of analyses for samples received by the laboratory on 08/06/09 13:13. Samples were analyzed pursuant to client request utilizing EPA or other ELAP approved methodologies. I certify that this data is in compliance both technically and for completeness.

Dan Verdon
Laboratory Director

CA ELAP Certification #: 2564

4340 Viewridge Avenue, Suite A - San Diego, California 92123 - (858) 560-7717 - Fax (858) 560-7763
Analytical Chemistry Laboratory

Client Name: D-Max Engineering
Project Name: Poway Dry Weather Monitoring

EMA Log #: 0908155

ANALYTICAL REPORT FOR SAMPLES

Sample ID	Laboratory ID	Matrix	Date Sampled	Date Received
Site 80	0908155-01	Water	08/06/09 10:20	08/06/09 13:13
Site 90	0908155-02	Water	08/06/09 11:15	08/06/09 13:13
Site 108	0908155-03	Water	08/06/09 12:00	08/06/09 13:13

The results in this report apply to the samples analyzed in accordance with the chain of custody document. This analytical report must be reproduced in its entirety.

Client Name: D-Max Engineering **EMA Log #: 0908155**
Project Name: Poway Dry Weather Monitoring

Metals (Dissolved) by EPA 200 Series Methods

Analyte	Result	Reporting Limit	Units	Dilution	Batch	Prepared	Analyzed	Method	Notes
Site 80 (0908155-01) Water Sampled: 08/06/09 10:20 Received: 08/06/09 13:13									
Cadmium	ND	0.001	mg/l	1	9080801	08/08/09	08/08/09	EPA 200.8	
Copper	ND	0.001	"	"	"	"	"	"	
Lead	ND	0.001	"	"	"	"	"	"	
Zinc	ND	0.020	"	"	"	"	"	"	
Site 90 (0908155-02) Water Sampled: 08/06/09 11:15 Received: 08/06/09 13:13									
Cadmium	ND	0.001	mg/l	1	9080801	08/08/09	08/08/09	EPA 200.8	
Copper	**0.002**	0.001	"	"	"	"	"	"	
Lead	ND	0.001	"	"	"	"	"	"	
Zinc	ND	0.020	"	"	"	"	"	"	
Site 108 (0908155-03) Water Sampled: 08/06/09 12:00 Received: 08/06/09 13:13									
Cadmium	ND	0.001	mg/l	1	9080801	08/08/09	08/08/09	EPA 200.8	
Copper	**0.001**	0.001	"	"	"	"	"	"	
Lead	ND	0.001	"	"	"	"	"	"	
Zinc	ND	0.020	"	"	"	"	"	"	

The results in this report apply to the samples analyzed in accordance with the chain of custody document. This analytical report must be reproduced in its entirety.

Client Name: D-Max Engineering
Project Name: Poway Dry Weather Monitoring

EMA Log #: 0908155

Organophosphorus Pesticides by EPA Method 8141A

Analyte	Result	Reporting Limit	Units	Dilution	Batch	Prepared	Analyzed	Method	Notes
Site 80 (0908155-01) Water Sampled: 08/06/09 10:20 Received: 08/06/09 13:13									**GC-05**
Chlorpyrifos	ND	0.05	ug/l	1	9081025	08/10/09	08/12/09	EPA 8141A	
Diazinon	ND	0.05	"	"	"	"	"	"	
Surrogate: Triphenyl phosphate		*104 %*	*60-130*		"	"	"	"	
Surrogate: Tribuytlphosphate		*112 %*	*60-130*		"	"	"	"	
Site 90 (0908155-02) Water Sampled: 08/06/09 11:15 Received: 08/06/09 13:13									**GC-05**
Chlorpyrifos	ND	0.05	ug/l	1	9081025	08/10/09	08/12/09	EPA 8141A	
Diazinon	ND	0.05	"	"	"	"	"	"	
Surrogate: Triphenyl phosphate		*108 %*	*60-130*		"	"	"	"	
Surrogate: Tribuytlphosphate		*132 %*	*60-130*		"	"	"	"	*S-02, S-04*
Site 108 (0908155-03) Water Sampled: 08/06/09 12:00 Received: 08/06/09 13:13									**GC-05**
Chlorpyrifos	ND	0.05	ug/l	1	9081025	08/10/09	08/12/09	EPA 8141A	
Diazinon	ND	0.05	"	"	"	"	"	"	
Surrogate: Triphenyl phosphate		*120 %*	*60-130*		"	"	"	"	
Surrogate: Tribuytlphosphate		*124 %*	*60-130*		"	"	"	"	

The results in this report apply to the samples analyzed in accordance with the chain of custody document. This analytical report must be reproduced in its entirety.

Client Name: D-Max Engineering
Project Name: Poway Dry Weather Monitoring

EMA Log #: 0908155

Conventional Chemistry Parameters by Standard/EPA Methods

Analyte	Result	Reporting Limit	Units	Dilution	Batch	Prepared	Analyzed	Method	Notes
Site 80 (0908155-01) Water	**Sampled: 08/06/09 10:20**		**Received: 08/06/09 13:13**						
Hardness (Total)	**1440**	100	mg CaCO3/L	10	9080641	08/06/09	08/15/09	EPA 200.7	
Oil & Grease	ND	5	mg/l	1	9081340	08/13/09	08/13/09	EPA 1664A	
Site 90 (0908155-02) Water	**Sampled: 08/06/09 11:15**		**Received: 08/06/09 13:13**						
Hardness (Total)	**1330**	100	mg CaCO3/L	10	9080641	08/06/09	08/15/09	EPA 200.7	
Oil & Grease	ND	5	mg/l	1	9081340	08/13/09	08/13/09	EPA 1664A	
Site 108 (0908155-03) Water	**Sampled: 08/06/09 12:00**		**Received: 08/06/09 13:13**						
Hardness (Total)	**3100**	100	mg CaCO3/L	10	9080641	08/06/09	08/17/09	EPA 200.7	
Oil & Grease	ND	5	mg/l	1	9081340	08/13/09	08/13/09	EPA 1664A	

The results in this report apply to the samples analyzed in accordance with the chain of custody document. This analytical report must be reproduced in its entirety.

Client Name: D-Max Engineering **EMA Log #: 0908155**
Project Name: Poway Dry Weather Monitoring

Microbiological Parameters by Standard Methods

Analyte	Result	Reporting Limit	Units	Dilution	Batch	Prepared	Analyzed	Method	Notes
Site 80 (0908155-01) Water Sampled: 08/06/09 10:20 Received: 08/06/09 13:13									
Total Coliforms	**1100**	20	MPN/100 ml	10	9080719	08/06/09	08/10/09	SM 9221 B, E	
Fecal Coliforms	**210**	20	"	"	"	"	08/09/09	"	
Enterococcus	**130**	20	"	"	9080720	"	08/10/09	SM 9230 A, B	
Site 90 (0908155-02) Water Sampled: 08/06/09 11:15 Received: 08/06/09 13:13									
Total Coliforms	**11000**	200	MPN/100 ml	100	9080719	08/06/09	08/10/09	SM 9221 B, E	
Fecal Coliforms	**7000**	200	"	"	"	"	08/09/09	"	
Enterococcus	**500**	20	"	10	9080720	"	08/10/09	SM 9230 A, B	
Site 108 (0908155-03) Water Sampled: 08/06/09 12:00 Received: 08/06/09 13:13									
Total Coliforms	**5000**	200	MPN/100 ml	100	9080719	08/06/09	08/10/09	SM 9221 B, E	
Fecal Coliforms	ND	20	"	10	"	"	08/09/09	"	
Enterococcus	**2800**	20	"	"	9080720	"	08/10/09	SM 9230 A, B	

The results in this report apply to the samples analyzed in accordance with the chain of custody document. This analytical report must be reproduced in its entirety.

Client Name: D-Max Engineering
Project Name: Poway Dry Weather Monitoring

EMA Log #: 0908155

Metals (Dissolved) by EPA 200 Series Methods - Quality Control

Analyte	Result	Reporting Limit	Units	Spike Level	Source Result	%REC	%REC Limits	RPD	RPD Limit	Notes
Batch 9080801										
Blank (9080801-BLK1)				Prepared & Analyzed: 08/08/09						
Copper	ND	0.001	mg/l							
Cadmium	ND	0.001	"							
Zinc	ND	0.020	"							
Lead	ND	0.001	"							
LCS (9080801-BS1)				Prepared & Analyzed: 08/08/09						
Lead	0.050	0.001	mg/l	0.0500		99	75-125			
Zinc	0.047	0.020	"	0.0500		95	85-115			
Copper	0.049	0.001	"	0.0500		97	85-115			
Cadmium	0.047	0.001	"	0.0500		95	85-115			
LCS Dup (9080801-BSD1)				Prepared & Analyzed: 08/08/09						
Zinc	0.048	0.020	mg/l	0.0500		95	85-115	0.4	20	
Cadmium	0.048	0.001	"	0.0500		96	85-115	1	20	
Lead	0.050	0.001	"	0.0500		100	75-125	0.4	20	
Copper	0.048	0.001	"	0.0500		97	85-115	0.4	20	
Duplicate (9080801-DUP1)		**Source: 0908181-01**		Prepared & Analyzed: 08/08/09						
Zinc	0.001	0.020	mg/l		0.001			3	20	
Lead	ND	0.001	"		ND				20	
Copper	ND	0.001	"		ND				20	
Cadmium	ND	0.001	"		ND				20	
Matrix Spike (9080801-MS1)		**Source: 0908181-01**		Prepared & Analyzed: 08/08/09						
Zinc	0.045	0.020	mg/l	0.0500	0.001	87	70-130			
Lead	0.048	0.001	"	0.0500	ND	97	75-125			
Copper	0.042	0.001	"	0.0500	ND	84	70-130			
Cadmium	0.044	0.001	"	0.0500	ND	88	70-130			

The results in this report apply to the samples analyzed in accordance with the chain of custody document. This analytical report must be reproduced in its entirety.

Client Name: D-Max Engineering
Project Name: Poway Dry Weather Monitoring

EMA Log #: 0908155

Metals (Dissolved) by EPA 200 Series Methods - Quality Control

Analyte	Result	Reporting Limit	Units	Spike Level	Source Result	%REC	%REC Limits	RPD	RPD Limit	Notes
Batch 9080801										
Matrix Spike Dup (9080801-MSD1)		**Source: 0908181-01**		Prepared & Analyzed: 08/08/09						
Lead	0.048	0.001	mg/l	0.0500	ND	96	75-125	0.9	20	
Zinc	0.046	0.020	"	0.0500	0.001	89	70-130	2	20	
Cadmium	0.046	0.001	"	0.0500	ND	92	70-130	4	20	
Copper	0.043	0.001	"	0.0500	ND	87	70-130	3	20	

The results in this report apply to the samples analyzed in accordance with the chain of custody document. This analytical report must be reproduced in its entirety.

Client Name: D-Max Engineering
Project Name: Poway Dry Weather Monitoring

EMA Log #: 0908155

Organophosphorus Pesticides by EPA Method 8141A - Quality Control

Analyte	Result	Reporting Limit	Units	Spike Level	Source Result	%REC	%REC Limits	RPD	RPD Limit	Notes
Batch 9081025										
Blank (9081025-BLK1)				Prepared: 08/10/09 Analyzed: 08/12/09						
Chlorpyrifos	ND	0.05	ug/l							
Diazinon	ND	0.05	"							
Surrogate: Triphenyl phosphate	*0.230*		*"*	*0.250*		*92*	*60-130*			
Surrogate: Tribuytlphosphate	*0.280*		*"*	*0.250*		*112*	*60-130*			
LCS (9081025-BS1)				Prepared: 08/10/09 Analyzed: 08/12/09						
Bolstar	0.42	0.10	ug/l	0.500		84	60-130			
Diazinon	0.52	0.05	"	0.500		104	60-130			
Ethoprop	0.51	0.05	"	0.500		102	60-130			
Mevinphos	0.57	0.25	"	0.500		114	60-130			
Methyl parathion	0.49	0.10	"	0.500		98	60-130			
Phorate	0.44	0.05	"	0.500		88	60-130			
Ronnel	0.50	0.25	"	0.500		100	60-130			
Trichlorinate	0.50	0.05	"	0.500		100	60-130			
Surrogate: Triphenyl phosphate	*0.290*		*"*	*0.250*		*116*	*60-130*			
Surrogate: Tribuytlphosphate	*0.300*		*"*	*0.250*		*120*	*60-130*			
LCS Dup (9081025-BSD1)				Prepared: 08/10/09 Analyzed: 08/12/09						
Bolstar	0.38	0.10	ug/l	0.500		76	60-130	10	30	
Diazinon	0.47	0.05	"	0.500		94	60-130	10	30	
Ethoprop	0.45	0.05	"	0.500		90	60-130	12	30	
Mevinphos	0.50	0.25	"	0.500		100	60-130	13	30	
Methyl parathion	0.46	0.10	"	0.500		92	60-130	6	30	
Phorate	0.37	0.05	"	0.500		74	60-130	17	30	
Ronnel	0.45	0.25	"	0.500		90	60-130	11	30	
Trichlorinate	0.45	0.05	"	0.500		90	60-130	11	30	
Surrogate: Triphenyl phosphate	*0.240*		*"*	*0.250*		*96*	*60-130*			
Surrogate: Tribuytlphosphate	*0.290*		*"*	*0.250*		*116*	*60-130*			

The results in this report apply to the samples analyzed in accordance with the chain of custody document. This analytical report must be reproduced in its entirety.

Client Name: D-Max Engineering **EMA Log #: 0908155**
Project Name: Poway Dry Weather Monitoring

Conventional Chemistry Parameters by Standard/EPA Methods - Quality Control

Analyte	Result	Reporting Limit	Units	Spike Level	Source Result	%REC	%REC Limits	RPD	RPD Limit	Notes
Batch 9080641										
Blank (9080641-BLK1)				Prepared: 08/06/09 Analyzed: 08/17/09						
Hardness (Total)	ND	10	mg CaCO3/L							
Duplicate (9080641-DUP1)		**Source: 0908142-02**		Prepared: 08/06/09 Analyzed: 08/17/09						
Hardness (Total)	136	10	mg CaCO3/L		136			0.2	20	
Batch 9081340										
Blank (9081340-BLK1)				Prepared & Analyzed: 08/13/09						
Oil & Grease	ND	5	mg/l							
LCS (9081340-BS1)				Prepared & Analyzed: 08/13/09						
Oil & Grease	34	5	mg/l	40.0		85	78-114			
LCS Dup (9081340-BSD1)				Prepared & Analyzed: 08/13/09						
Oil & Grease	34	5	mg/l	40.0		85	78-114	0	20	

The results in this report apply to the samples analyzed in accordance with the chain of custody document. This analytical report must be reproduced in its entirety.

Notes and Definitions

S-04	The surrogate recovery for this sample is outside of established control limits due to a sample matrix effect.
S-02	The surrogate recovery for this sample cannot be accurately quantified due to interference from coeluting organic compounds present in the sample extract.
GC-05	Results confirmed by GCMS.
ND	Analyte NOT DETECTED at or above the reporting limit
NR	Not Reported
dry	Sample results reported on a dry weight basis
RPD	Relative Percent Difference

The results in this report apply to the samples analyzed in accordance with the chain of custody document. This analytical report must be reproduced in its entirety.

CHAIN-OF-CUSTODY RECORD

– EnviroMatrix Analytical, Inc. –
4340 Viewridge Ave., Ste. A - San Diego, CA 92123 - Phone (858) 560-7717 - Fax (858) 560-7763

EMA LOG #: 0908154

Client: D-Max Engineering
Attn: Arsalan Dadkhah
Samplers(s): JL/MD
Address: 7220 Trade Street Suite 119
San Diego CA 92121
Phone: 858-586-6600 Fax:
Email:
Billing Address: Same

Project ID: Poway Dry Weather 2009
Project #: 2C0934W-1 PO #:

Requested Analysis

ID #	Client Sample ID	Sample Date	Sample Time	Sample Matrix	Container # / Type	Oil & Grease □ 413.1 □ 413.2 □ 1664	8015B (TPH) □ Gas □ Diesel □ Ext	624/8260 (VOC) Full BTXE MTBE Oxy Nap	625 / 8270 (SVOC) □ PAH only	608 / 8081 (Organochlorine Pesticides)	608 / 8082 (Polychlorinated Biphenyls)	8141 (Organophosphorus Pesticides)	TBT (Organotin Compounds)	□ pH □ EC □ TSS □TDS	□ Nitrate □ Nitrite □ TKN □NH3	CAC Title 22/CAM17 Metals □ TTLC □ STLC	TCLP (RCRA) □ Metals □ Organics	Cd Cr (Cu) (Pb) Ni Ag (Zn) ☑Dissolved	Coliform, ☑Total (MTF) ☑Fecal (MTF)	Colilert, T+E.Coli □ P/A □ Enumeration	Enterococcus, ☑MTF □ Enterolert	Heterotrophic Plate Count (HPC)	Total Hardness
1	Site 80	8609	10:20	W	2G 4P	X						X						X X	X		X	X
2	Site 90	8609	11:15	W	2G 4P	X						X						X X	X		X	X
3	Site 108	8609	12:00	W	2G 4P	X						X						X	X		X	X
4																						
5																						
6																						
7																						
8																						
9																						
10																						

Matrix Codes: A = Air, DW = Drinking Water, GW = Groundwater, SW = Storm Water
WW = Wastewater, S = Soil, SED = Sediment, SD = Solid, T = Tissue, O = Oil, L = Liquid

Shipped By: □ Courier □ UPS □ FedEx □ USPS □ Client Drop Off □ Other

[1]**Turn-Around-Time:** □ Same Day □ 24 hr □ 48 hr □ 3 day □ 4 day ☒ 5 day □ STD (7 day)

[1]**Reporting Requirements:** □ Fax □ PDF □ Excel □ Geotracker/EDF □ Hard Copy □ EDT

[1]**Sample Disposal:** □ By Laboratory □ [2]Return to Client: P/U or Delivery □ Archive

Sample Integrity

Correct Containers: Yes No N/A	Containers Properly Preseved: Yes No N/A
Custody Seals Intact: Yes No N/A	Temp @ Receipt:_____
COC/Labels Agree: Yes No N/A	Sampled By: Client EMA Autosampler

RELINQUISHED BY	DATE/TIME	RECEIVED BY
Signature	8.6.09 13:40	Signature
Print: Joe Leonard		Print: Lance Lorick
Company: D-Max		Company: EMA
Signature	8/6/09 1313	Signature
Print: Lance Lorick		Print: Sean Flynn
Company: EMA		Company: EMA Inc
Signature		Signature
Print		Print
Company:		Company:

Project/Sample Comments:

T=7° on ice

[1]Additional costs may apply, consult a project manager for details.

White- EMA Canary - Accounting Pink - Client (w/report) Gold - Client (Relinquish)

[2]EMA reserves the right to return any samples that do not match our waste profile.

NOTE: By relinquishing samples to EMA, Inc., client agrees to pay for the services requested on this COC form and any additional analyses performed on this project. Payment for services is due within 30 days from date of invoice. Samples will be disposed of after 30 days unless otherwise noted. All work is subject to EMA's terms and conditions.

EnviroMatrix Analytical, Inc.

01 July 2009

D-Max Engineering
Attn: Arsalan Dadkhah
7220 Trade Street, Suite 119
San Diego, California 92121

EMA Log #: 0906717

Project Name: Poway MS4 Monitoring
Project Desc./#:200934W-3

Enclosed are the results of analyses for samples received by the laboratory on 06/24/09 13:33. Samples were analyzed pursuant to client request utilizing EPA or other ELAP approved methodologies. I certify that this data is in compliance both technically and for completeness.

Dan Verdon
Laboratory Director

CA ELAP Certification #: 2564

4340 Viewridge Avenue, Suite A - San Diego, California 92123 - (858) 560-7717 - Fax (858) 560-7763
Analytical Chemistry Laboratory

Client Name: D-Max Engineering
Project Name: Poway MS4 Monitoring

EMA Log #: 0906717

ANALYTICAL REPORT FOR SAMPLES

Sample ID	Laboratory ID	Matrix	Date Sampled	Date Received
Site 129	0906717-02	Water	06/24/09 12:10	06/24/09 13:33

The results in this report apply to the samples analyzed in accordance with the chain of custody document. This analytical report must be reproduced in its entirety.

Client Name: D-Max Engineering
Project Name: Poway MS4 Monitoring

EMA Log #: 0906717

Metals (Dissolved) by EPA 200 Series Methods

Analyte	Result	Reporting Limit	Units	Dilution	Batch	Prepared	Analyzed	Method	Notes
Site 129 (0906717-02) Water Sampled: 06/24/09 12:10 Received: 06/24/09 13:33									
Cadmium	ND	0.001	mg/l	1	9062701	06/27/09	06/27/09	EPA 200.8	
Copper	ND	0.001	"	"	"	"	"	"	
Lead	ND	0.001	"	"	"	"	"	"	
Zinc	ND	0.020	"	"	"	"	"	"	

The results in this report apply to the samples analyzed in accordance with the chain of custody document. This analytical report must be reproduced in its entirety.

Client Name: D-Max Engineering
Project Name: Poway MS4 Monitoring

EMA Log #: 0906717

Organophosphorus Pesticides by EPA Method 8141A

Analyte	Result	Reporting Limit	Units	Dilution	Batch	Prepared	Analyzed	Method	Notes
Site 129 (0906717-02) Water	**Sampled: 06/24/09 12:10**	**Received: 06/24/09 13:33**							**GC-05**
Chlorpyrifos	ND	0.05	ug/l	1	9062901	06/29/09	06/30/09	EPA 8141A	
Diazinon	ND	0.05	"	"	"	"	"	"	
Malathion	ND	0.05	"	"	"	"	"	"	
Surrogate: Triphenyl phosphate		*112 %*	*60-130*		"	"	"	"	
Surrogate: Tribuytlphosphate		*108 %*	*60-130*		"	"	"	"	

The results in this report apply to the samples analyzed in accordance with the chain of custody document. This analytical report must be reproduced in its entirety.

Client Name: D-Max Engineering
Project Name: Poway MS4 Monitoring

EMA Log #: 0906717

Conventional Chemistry Parameters by Standard/EPA Methods

Analyte	Result	Reporting Limit	Units	Dilution	Batch	Prepared	Analyzed	Method	Notes
Site 129 (0906717-02) Water	**Sampled: 06/24/09 12:10**		**Received: 06/24/09 13:33**						
Hardness (Total)	**940**	100	mg CaCO3/L	10	9062916	06/29/09	06/30/09	EPA 200.7	
Oil & Grease	ND	5	mg/l	1	9062610	06/26/09	06/26/09	EPA 1664A	

The results in this report apply to the samples analyzed in accordance with the chain of custody document. This analytical report must be reproduced in its entirety.

Client Name: D-Max Engineering
Project Name: Poway MS4 Monitoring

EMA Log #: 0906717

Microbiological Parameters by Standard Methods

Analyte	Result	Reporting Limit	Units	Dilution	Batch	Prepared	Analyzed	Method	Notes
Site 129 (0906717-02) Water	**Sampled: 06/24/09 12:10**		**Received: 06/24/09 13:33**						
Total Coliforms	**13000**	200	MPN/100 ml	100	9062523	06/24/09	06/28/09	SM 9221 B, E	
Fecal Coliforms	**230**	20	"	10	"	"	06/27/09	"	
Enterococcus	**300**	20	"	"	9062524	"	06/28/09	SM 9230 A, B	

The results in this report apply to the samples analyzed in accordance with the chain of custody document. This analytical report must be reproduced in its entirety.

Client Name: D-Max Engineering
Project Name: Poway MS4 Monitoring

EMA Log #: 0906717

Metals (Dissolved) by EPA 200 Series Methods - Quality Control

Analyte	Result	Reporting Limit	Units	Spike Level	Source Result	%REC	%REC Limits	RPD	RPD Limit	Notes
Batch 9062701										
Blank (9062701-BLK1)				Prepared & Analyzed: 06/27/09						
Cadmium	ND	0.001	mg/l							
Zinc	ND	0.020	"							
Lead	ND	0.001	"							
Copper	ND	0.001	"							
LCS (9062701-BS1)				Prepared & Analyzed: 06/27/09						
Zinc	0.052	0.020	mg/l	0.0500		103	85-115			
Lead	0.051	0.001	"	0.0500		103	75-125			
Cadmium	0.052	0.001	"	0.0500		105	85-115			
Copper	0.051	0.001	"	0.0500		103	85-115			
LCS Dup (9062701-BSD1)				Prepared & Analyzed: 06/27/09						
Cadmium	0.053	0.001	mg/l	0.0500		106	85-115	2	20	
Zinc	0.052	0.020	"	0.0500		105	85-115	1	20	
Lead	0.051	0.001	"	0.0500		102	75-125	0.9	20	
Copper	0.052	0.001	"	0.0500		104	85-115	0.9	20	
Duplicate (9062701-DUP1)		**Source: 0906730-04**		Prepared & Analyzed: 06/27/09						
Lead	ND	0.001	mg/l		ND				20	
Copper	ND	0.001	"		ND				20	
Cadmium	ND	0.001	"		ND				20	
Zinc	ND	0.020	"		ND				20	
Matrix Spike (9062701-MS1)		**Source: 0906730-04**		Prepared & Analyzed: 06/27/09						
Zinc	0.048	0.020	mg/l	0.0500	ND	96	70-130			
Copper	0.048	0.001	"	0.0500	ND	96	70-130			
Cadmium	0.049	0.001	"	0.0500	ND	98	70-130			
Lead	0.047	0.001	"	0.0500	ND	94	75-125			

The results in this report apply to the samples analyzed in accordance with the chain of custody document. This analytical report must be reproduced in its entirety.

Client Name: D-Max Engineering
Project Name: Poway MS4 Monitoring

EMA Log #: 0906717

Metals (Dissolved) by EPA 200 Series Methods - Quality Control

Analyte	Result	Reporting Limit	Units	Spike Level	Source Result	%REC	%REC Limits	RPD	RPD Limit	Notes
Batch 9062701										
Matrix Spike Dup (9062701-MSD1)		**Source: 0906730-04**		Prepared & Analyzed: 06/27/09						
Cadmium	0.050	0.001	mg/l	0.0500	ND	100	70-130	2	20	
Zinc	0.049	0.020	"	0.0500	ND	98	70-130	2	20	
Lead	0.049	0.001	"	0.0500	ND	97	75-125	4	20	
Copper	0.048	0.001	"	0.0500	ND	97	70-130	1	20	

The results in this report apply to the samples analyzed in accordance with the chain of custody document. This analytical report must be reproduced in its entirety.

Client Name: D-Max Engineering
Project Name: Poway MS4 Monitoring

EMA Log #: 0906717

Organophosphorus Pesticides by EPA Method 8141A - Quality Control

Analyte	Result	Reporting Limit	Units	Spike Level	Source Result	%REC	%REC Limits	RPD	RPD Limit	Notes
Batch 9062901										
Blank (9062901-BLK1)				Prepared: 06/29/09 Analyzed: 06/30/09						
Chlorpyrifos	ND	0.05	ug/l							
Diazinon	ND	0.05	"							
Malathion	ND	0.05	"							
Surrogate: Triphenyl phosphate	*0.230*		*"*	*0.250*		*92*	*60-130*			
Surrogate: Tribuytlphosphate	*0.240*		*"*	*0.250*		*96*	*60-130*			
LCS (9062901-BS1)				Prepared: 06/29/09 Analyzed: 06/30/09						
Bolstar	0.42	0.10	ug/l	0.500		84	60-130			
Diazinon	0.47	0.05	"	0.500		94	60-130			
Ethoprop	0.50	0.05	"	0.500		100	60-130			
Mevinphos	0.47	0.25	"	0.500		94	60-130			
Methyl parathion	0.44	0.10	"	0.500		88	60-130			
Phorate	0.43	0.05	"	0.500		86	60-130			
Ronnel	0.52	0.25	"	0.500		104	60-130			
Trichlorinate	0.48	0.05	"	0.500		96	60-130			
Surrogate: Triphenyl phosphate	*0.280*		*"*	*0.250*		*112*	*60-130*			
Surrogate: Tribuytlphosphate	*0.290*		*"*	*0.250*		*116*	*60-130*			
LCS Dup (9062901-BSD1)				Prepared: 06/29/09 Analyzed: 06/30/09						
Bolstar	0.43	0.10	ug/l	0.500		86	60-130	2	30	
Diazinon	0.42	0.05	"	0.500		84	60-130	11	30	
Ethoprop	0.50	0.05	"	0.500		100	60-130	0	30	
Mevinphos	0.46	0.25	"	0.500		92	60-130	2	30	
Methyl parathion	0.46	0.10	"	0.500		92	60-130	4	30	
Phorate	0.46	0.05	"	0.500		92	60-130	7	30	
Ronnel	0.51	0.25	"	0.500		102	60-130	2	30	
Trichlorinate	0.46	0.05	"	0.500		92	60-130	4	30	
Surrogate: Triphenyl phosphate	*0.270*		*"*	*0.250*		*108*	*60-130*			
Surrogate: Tribuytlphosphate	*0.280*		*"*	*0.250*		*112*	*60-130*			

The results in this report apply to the samples analyzed in accordance with the chain of custody document. This analytical report must be reproduced in its entirety.

Client Name: D-Max Engineering
Project Name: Poway MS4 Monitoring

EMA Log #: 0906717

Conventional Chemistry Parameters by Standard/EPA Methods - Quality Control

Analyte	Result	Reporting Limit	Units	Spike Level	Source Result	%REC	%REC Limits	RPD	RPD Limit	Notes
Batch 9062610										
Blank (9062610-BLK1)				Prepared & Analyzed: 06/26/09						
Oil & Grease	ND	5	mg/l							
LCS (9062610-BS1)				Prepared & Analyzed: 06/26/09						
Oil & Grease	33	5	mg/l	40.0		84	78-114			
LCS Dup (9062610-BSD1)				Prepared & Analyzed: 06/26/09						
Oil & Grease	33	5	mg/l	40.0		82	78-114	1	20	
Batch 9062916										
Blank (9062916-BLK1)				Prepared: 06/29/09 Analyzed: 06/30/09						
Hardness (Total)	ND	10	mg CaCO3/L							
Duplicate (9062916-DUP1)		**Source: 0906783-03**		Prepared: 06/29/09 Analyzed: 06/30/09						
Hardness (Total)	272	10	mg CaCO3/L		257			6	20	

The results in this report apply to the samples analyzed in accordance with the chain of custody document. This analytical report must be reproduced in its entirety.

Notes and Definitions

GC-05	Results confirmed by GCMS.
ND	Analyte NOT DETECTED at or above the reporting limit
NR	Not Reported
dry	Sample results reported on a dry weight basis
RPD	Relative Percent Difference

The results in this report apply to the samples analyzed in accordance with the chain of custody document. This analytical report must be reproduced in its entirety.

CHAIN-OF-CUSTODY FORM

EnviroMatrix **Analytical, Inc.**

4340 Viewridge Ave., Ste. A · San Diego, CA 92123 · Phone (858) 560-7717 · Fax (858) 560-7763

EMA LOG #: 6986717

Client: D-Max Engineering

Attn: Arsalan Dadkhah

Sampler(s): Manouchehr / David

Address: 7220 Trade Street, Suite 119

San Diego, CA 92121

Phone: (858) 586-6600 Fax: (858) 586-6644

Email:

Billing Address: Same

Project ID: Poway MS4 Monitoring

Project #: 200934W-3 PO#:

SAMPLE DETAILS

#	Client Sample ID	Sample Date/Time	Sample Matrix	Container(s) # of / Type
01	Site 21A	6/24/09 11:00	water	4 P
02	Site 129	~ 12:10	~	2/6 G/P
03				
04				
05				
06				
07				
08				
09				
10				

REQUESTED ANALYSIS

#	Oil & Grease ☐413.1 ☐413.2 ☒1664	418.1 (Total Recoverable Petroleum Hydrocarbons)	8015B (TPH) ☐Gas ☐Diesel ☐Ext ☐ASTM D2887	624 / 8260 (VOC) ☐Full ☐BTXE ☐MTBE ☐Oxy ☐Nap	625 / 8270 (Semi Volatile Organics) ☐PAH only	608 / 8081 (Organochlorine Pesticides)	608 / 8082 (Polychlorinated Biphenyls)	(8141) (Organophosphorus Pesticides)	TBT (Organotin Compounds)	☐pH ☐Conductivity (EC) ☐TSS ☐TDS	☐Nitrate ☐Nitrite ☐TKN ☐NH3	TTLC Metals (CAC Title 22) / (CAM 17)	STLC Metals (CAC Title 22) / (CAM 17)	TCLP (RCRA) ☐Metals ☐Organics	(Cu) Cr (Pb) Ni Ag (Zn) ☐Dissolved	Coliform ☐Total (MTF) ☐Fecal (MTF) ☐Colilert,T+E.Coli	Enterococcus, ☐MTF ☐Idexx	Heterotrophic Plate Count (HPC)	Total Nitrogen-N	Total Phosphorus-P	Manganese	Sulfates	Chloride	Total Hardness	Microbiology Notes:
01										X						X	X	X		X	X				Sample Comments:
02	X							X		X						X	X	X		X	X	X	X	X	X
03																									
04																									
05																									
06																									
07																									
08																									
09																									
10																									

Sample Matrix Codes: GW=ground water WW=waste water DW=drinking water SW=storm water

A=air SED=sediment O=oil T=tissue S=solid other (specify) L=liquid other (specify)

Shipped By: ☐Courier ☐UPS ☐FedEx ☐USPS ☐Client drop off ☐Other_____

[1]**Turnaround Time:** ☐Same day ☐24 hr ☐48 hr ☐3 day ☐4 day ☐5 day ☐STD (7 day)

[1]**Reporting Requirements:** ☐Fax ☐PDF ☐Excel ☐Geotracker EDF ☐Other _____

[1]**Sample Disposal:** ☐By Laboratory ☐[2]Return to client: P/U or Delivery ☐Archive until ____/____/____

SAMPLE INTEGRITY

Correct Containers: Yes No N/A

Containers Properly Preserved: Yes No N/A

Custody Seals Intact: Yes No N/A

Temperature @ Receipt: _____

COC/Labels Agree: Yes No N/A

Sampled By: ☐Client ☐EMA ☐Autosampler

Project Comments:

CHAIN-OF-CUSTODY RECORD

	RELINQUISHED BY	RECEIVED BY	DATE/TIME STAMP
Signature	Manouchehr Dadkhah	Kelly Leyden	13:05
Print	Manouchehr Dadkhah	Kelly Leyden	6/24/09
Company	D-Max Eng.	EMA	
Signature	Kelly Leyden		6/24/09
Print	Kelly Leyden	Sean Ewan	13:33
Company	EMA	EMA Inc	
Signature			
Print			
Company			

[1]Additional costs may apply, consult a project manager for details.

[2]EMA reserves the right to return any samples that do not match our waste profile.

White - EMA Canary - Accounting Pink - Client (w/Report) Goldenrod - Client (Relinquish Samples)

Note: By relinquishing samples to EnviroMatrix Analytical, Inc., client agrees to pay for the services requested on this chain of custody form and any additional analyses performed on this project. Payment for services is due within 30 days from the date of the invoice. Sample(s) will be disposed of after 30 days unless otherwise noted. All work is subject to EMA's terms and conditions.

T=12° on ice

Appendix D

Field Data and Trash Assessment Sheets

San Diego Stormwater Copermittees
City of Poway
Dry Weather Monitoring Field Datasheet

☑ Field Screening ☐ Confirmation For _____ ☐ IC/ID Follow-Up For _____ ☑ MS4 ☐ Receiving Wate

GENERAL SITE DESCRIPTION (NAD 83 decimal degrees to 5th place)

Site ID	1			Latitude	32.94284	Watershed: Hydrologic Unit	906
Location	Behind 12371 Old Pomerado Rd			Longitude	-117.06485	Hydrologic Area	906.2
				TB Page	1190-B7	Hydrologic Subarea (Optional)	906.20
Date	8/19/09	Time	15:30	Observer	JL/MD	Discharge Area (Optional)	

Land Use (Primary) (Check one only): ☒ Residential ☐ Commercial ☐ Industrial ☐ Agricultural ☐ Parks ☐ Open

Land Use (Secondary) (Optional, greater than 10%): ☐ Residential ☐ Commercial ☐ Industrial ☐ Agricultural ☐ Parks ☒ Open ☐ None

Conveyance (Check one only): ☐ Manhole ☐ Catch Basin ☒ Outlet ☐ Concrete Channel ☐ Natural Creek ☐ Earthen Channel ☐ Curb/Gut

ATMOSPHERIC CONDITIONS

Weather ☒ Sunny ☐ Partly Cloudy ☐ Overcast ☐ Fog

Tide ☒ N/A ☐ Low ☐ Incoming ☐ High ☐ Outgoing Tide Height: ____ ft.

Last Rain ☒ > 72 hours ☐ < 72 hours

Rainfall ☒ None ☐ < 0.1" ☐ > 0.1"

RUNOFF CHARACTERISTICS

Odor ☒ None ☐ Musty ☐ Rotten Eggs ☐ Chemical ☐ Sewage ☐ Other

Color ☒ None ☐ Yellow ☐ Brown ☐ White ☐ Gray ☐ Other

Clarity ☒ Clear ☐ Slightly Cloudy ☐ Opaque ☐ Other

Floatables ☒ None ☐ Trash ☐ Bubbles/Foam ☐ Sheen ☐ Fecal Matter ☐ Other

Deposits ☐ None ☒ Sediment/Gravel ☒ Fine Particulates ☐ Stains ☐ Oily Deposits ☐ Other

Vegetation ☐ None ☐ Limited ☒ Normal ☐ Excessive ☐ Other

Biology ☐ None ☒ Insects ☒ Algae ☐ Fish ☒ Snails ☐ Mussels/ Barnacles ☒ Insect/ Algae ☒ Insect/ Snail ☐ Other

Water Flow ☒ Flowing ☐ Ponded ☐ Dry ☐ Tidal

Does the storm drain flow reach the Receiving Water? ☐ Yes ☐ No ☒ N/A

Evidence of Overland Flow? ☐ Yes ☒ No ☐ Irrigation Runoff ☐ Other: _____

Photo Taken ☒ Yes ☐ No Photo # 101, 102

Field Screening Samples Collected? ☒ Yes ☐ No

Water Temp (°C)	24.8	NH_3-N (mg/L)	0.221	NO_3 (mg/L)	0.494	Ortho-PO_4 (mg/L)	0.979
pH (pH units)	8.0	TURB (NTU)	0.58	NO_3-N (mg/L)	0.111	Ortho-PO_4-P (mg/L)	0.319
COND (mS/cm)	2.85	MBAS (mg/L)	0.25	Others			

Analytical Lab Samples Collected? ☐ Yes ☒ No

FLOW ESTIMATION WORKSHEETS

Flowing Creek or Box Culvert

Width	12	in
Depth	0.25	in
Velocity	10/10	ft/sec
Flow	9	gpm

Filling a Bottle or Known Volume

Volume		mL
Time to Fill		sec
Flow		gpm

Flowing Pipe

Diameter		ft
Depth		ft
Velocity		ft/sec
Flow		gpm

COMMENTS: _____

2009 Trash Assessment Form

SITE ID: 1 DATE: 8/19/09

OBSERVER: JL/MD TIME: 15:30

LOCATION: Behind 12371 old Pomerado Road

PREVIOUS TRASH ASSESSMENT RATING (IF APPLICABLE): Optimal

ESTIMATED AREA OF ASSESSMENT L x W (FT): 15x5

Amount and Extent of Trash	
EVALUATION OF TRASH INCLUDES*: ☑ MS4 ☐ RECEIVING WATER ☐ BOTH	
☑ Optimal	On first glance, no trash visible. Little or no trash (<10 pieces) evident when evaluated area is closely examined for litter and debris.
☐ Suboptimal	On first glance, little or no trash visible. After close inspection small levels of trash (~10-50 pieces) evident in evaluated area.
☐ Marginal	Trash is evident in low to medium levels (~51-100 pieces) on first glance. Evaluated area contains litter and debris. Evidence of site being used by people: scattered cans, bottles, food wrappers, blankets, or clothing present.
☐ Submarginal	Trash distracts the eye on first glance. Evaluated area contains substantial levels of litter and debris (>100- 400) . Evidence of site being used frequently by people: many cans, bottles, food wrappers, blankets, or clothing present.
☐ Poor	Site is significantly impacted by trash. Evidence of trash accumulation behind a constriction point or evidence of excessive dumping. Evaluated area contains substantial levels of litter and debris (>400 pieces).

* In areas where receiving water is accessible and adjacent to dry weather site, trash evaluation must include receiving water.

Site Evaluation for Potential Threat to Human Health and/or Aquatic Health (applies to area of assessment)	
☐ Potential Threat to Human Health	Presence of more than one of, or a combination of the following items: hypodermic needles or other medical waste; used diapers, animal waste, or human feces; any toxic substance such as chemical containers, vehicle batteries, or fluorescent light bulbs. Alternatively high prevalence of any one item (e.g. Greater than 50 items that present a puncture or laceration hazard); or observations of mosquito larvae directly observed in water ponded due to trash. All subject to best professional judgment. Describe potential threat on back of form.
☐ Potential Threat to Aquatic Health	Large amount* of persistent, buoyant litter such as: hard or soft plastics, balloons, Styrofoam (equivalent to a cup), or large amount of settleable, degradable and nontoxic debris; cigarette butts. Presence of more than one of, or a combination of the following items: toxic items such as vehicle batteries or spray cans; any evidence large clumps of yard waste from landscape maintenance such as yard waste or dumped leaf litter (not naturally occurring). All subject to best professional judgment. Describe potential threat on back of form. *Large amount is defined as 50 pieces or more.

HN

San Diego Stormwater Copermittees
City of Poway
Dry Weather Monitoring Field Datasheet

☑ Field Screening ☐ Confirmation For _____ ☐ IC/ID Follow-Up For _____

(NAD 83 decimal degrees to 5th place) ☑ MS4 ☐ Receiving Water

GENERAL SITE DESCRIPTION

Site ID	2	Latitude	32.94183	Watershed	Hydrologic Unit	906
Location	off Stowe Dr, north of business center 12300-12340	Longitude	-117.05915		Hydrologic Area	906.2
		TB Page	1190-C6		Hydrologic Subarea (Optional)	906.20
Date	8/19/09 Time 10:30	Observer	JL/MD		Discharge Area (Optional)	

Land Use (Primary) (Check one only) ☐ Residential ☒ Commercial ☐ Industrial ☐ Agricultural ☐ Parks ☐ Open

Land Use (Secondary) (Optional, greater than 10%) ☐ Residential ☐ Commercial ☒ Industrial ☐ Agricultural ☐ Parks ☐ Open ☐ None

Conveyance (Check one only) ☐ Manhole ☐ Catch Basin ☒ Outlet ☐ Concrete Channel ☐ Natural Creek ☐ Earthen Channel ☐ Curb/Gutter

ATMOSPHERIC CONDITIONS

Weather ☒ Sunny ☐ Partly Cloudy ☐ Overcast ☐ Fog

Tide ☒ N/A ☐ Low ☐ Incoming ☐ High ☐ Outgoing **Tide Height:** _____ ft.

Last Rain ☒ > 72 hours ☐ < 72 hours

Rainfall ☒ None ☐ < 0.1" ☐ > 0.1"

RUNOFF CHARACTERISTICS

Odor ☒ None ☐ Musty ☐ Rotten Eggs ☐ Chemical ☐ Sewage ☐ Other

Color ☒ None ☐ Yellow ☐ Brown ☐ White ☐ Gray ☐ Other

Clarity ☒ Clear ☐ Slightly Cloudy ☐ Opaque ☐ Other

Floatables ☒ None ☐ Trash ☐ Bubbles/Foam ☐ Sheen ☐ Fecal Matter ☐ Other

Deposits ☐ None ☒ Sediment/Gravel ☒ Fine Particulates ☐ Stains ☐ Oily Deposits ☐ Other

Vegetation ☐ None ☐ Limited ☒ Normal ☐ Excessive ☐ Other

Biology ☐ None ☒ Insects ☒ Algae ☐ Fish ☒ Snails ☐ Mussels/ Barnacles ☒ Insect/ Algae ☒ Insect/ Snail ☐ Other

Water Flow ☒ Flowing ☐ Ponded ☐ Dry ☐ Tidal

Does the storm drain flow reach the Receiving Water? ☐ Yes ☐ No ☒ N/A

Evidence of Overland Flow? ☐ Yes ☒ No ☐ Irrigation Runoff ☐ Other: _____

Photo Taken ☒ Yes ☐ No **Photo #** 91, 92

Field Screening Samples Collected? ☒ Yes ☐ No

Water Temp (°C)	21.1	NH_3-N (mg/L)	0.108	NO_3 (mg/L)	23.02	Ortho-PO_4 (mg/L)	4.244
pH (pH units)	8.2	TURB (NTU)	9.11	NO_3-N (mg/L)	5.203	Ortho-PO_4-P (mg/L)	1.384
COND (mS/cm)	1.91	MBAS (mg/L)	0.75	Others			

Analytical Lab Samples Collected? ☐ Yes ☒ No

FLOW ESTIMATION WORKSHEETS

Flowing Creek or Box Culvert

Width		in
Depth		in
Velocity		ft/sec
Flow	< 1	gpm

Filling a Bottle or Known Volume

Volume		mL
Time to Fill		sec
Flow		gpm

Flowing Pipe

Diameter		ft
Depth		ft
Velocity		ft/sec
Flow		gpm

COMMENTS: _____

2009 Trash Assessment Form

SITE ID: 2 DATE: 8/19/09

OBSERVER: JL/MD TIME: 10:30

LOCATION: Off Stowe Dr. north of business center 12300-12340

PREVIOUS TRASH ASSESSMENT RATING (IF APPLICABLE): Marginal

ESTIMATED AREA OF ASSESSMENT L x W (FT): 20x25

Amount and Extent of Trash	
EVALUATION OF TRASH INCLUDES*: ☑ MS4 ☐ RECEIVING WATER ☐ BOTH	
☑ Optimal	On first glance, no trash visible. Little or no trash (<10 pieces) evident when evaluated area is closely examined for litter and debris.
☐ Suboptimal	On first glance, little or no trash visible. After close inspection small levels of trash (~10-50 pieces) evident in evaluated area.
☐ Marginal	Trash is evident in low to medium levels (~51-100 pieces) on first glance. Evaluated area contains litter and debris. Evidence of site being used by people: scattered cans, bottles, food wrappers, blankets, or clothing present.
☐ Submarginal	Trash distracts the eye on first glance. Evaluated area contains substantial levels of litter and debris (>100- 400) . Evidence of site being used frequently by people: many cans, bottles, food wrappers, blankets, or clothing present.
☐ Poor	Site is significantly impacted by trash. Evidence of trash accumulation behind a constriction point or evidence of excessive dumping. Evaluated area contains substantial levels of litter and debris (>400 pieces).

* In areas where receiving water is accessible and adjacent to dry weather site, trash evaluation must include receiving water.

Site Evaluation for Potential Threat to Human Health and/or Aquatic Health (applies to area of assessment)	
☐ Potential Threat to Human Health	Presence of more than one of, or a combination of the following items: hypodermic needles or other medical waste; used diapers, animal waste, or human feces; any toxic substance such as chemical containers, vehicle batteries, or fluorescent light bulbs. Alternatively high prevalence of any one item (e.g. Greater than 50 items that present a puncture or laceration hazard); or observations of mosquito larvae directly observed in water ponded due to trash. All subject to best professional judgment. Describe potential threat on back of form.
☐ Potential Threat to Aquatic Health	Large amount* of persistent, buoyant litter such as: hard or soft plastics, balloons, Styrofoam (equivalent to a cup), or large amount of settleable, degradable and nontoxic debris; cigarette butts. Presence of more than one of, or a combination of the following items: toxic items such as vehicle batteries or spray cans; any evidence large clumps of yard waste from landscape maintenance such as yard waste or dumped leaf litter (not naturally occurring). All subject to best professional judgment. Describe potential threat on back of form. *Large amount is defined as 50 pieces or more.

2N

San Diego Stormwater Copermittees
City of Poway
Dry Weather Monitoring Field Datasheet

☑ Field Screening ☐ Confirmation For _____ ☐ IC/ID Follow-Up For _____

(NAD 83 decimal degrees to 5th place) ☑ MS4 ☐ Receiving Water

GENERAL SITE DESCRIPTION

Site ID	3			**Latitude**	32.94424	**Watershed**	**Hydrologic Unit** 906
Location	Behind industrial site at the end of Kirkham Court, 150 feet into the canyon			**Longitude**	-117.05537		**Hydrologic Area** 906.2
				TB Page	1190-D6		**Hydrologic Subarea** (Optional) 906.20
Date	8/13/09	**Time**	10:35	**Observer**	JL/MD		**Discharge Area** (Optional)

Land Use (Primary) (Check one only) ☐ Residential ☒ Commercial ☐ Industrial ☐ Agricultural ☐ Parks ☐ Open

Land Use (Secondary) (Optional, greater than 10%) ☐ Residential ☐ Commercial ☒ Industrial ☐ Agricultural ☐ Parks ☐ Open ☐ None

Conveyance (Check one only) ☐ Manhole ☐ Catch Basin ☒ Outlet ☐ Concrete Channel ☐ Natural Creek ☐ Earthen Channel ☐ Curb/Gutter

ATMOSPHERIC CONDITIONS

Weather ☒ Sunny ☐ Partly Cloudy ☐ Overcast ☐ Fog

Tide ☒ N/A ☐ Low ☐ Incoming ☐ High ☐ Outgoing **Tide Height:** _____ ft.

Last Rain ☒ > 72 hours ☐ < 72 hours

Rainfall ☒ None ☐ < 0.1" ☐ > 0.1"

RUNOFF CHARACTERISTICS

Odor	☒ None	☐ Musty	☐ Rotten Eggs	☐ Chemical	☐ Sewage	☐ Other
Color	☒ None	☐ Yellow	☐ Brown	☐ White	☐ Gray	☐ Other
Clarity	☒ Clear		☐ Slightly Cloudy	☐ Opaque		☐ Other
Floatables	☒ None	☐ Trash	☐ Bubbles/Foam	☐ Sheen	☐ Fecal Matter	☐ Other
Deposits	☐ None	☐ Sediment/Gravel	☒ Fine Particulates	☐ Stains	☐ Oily Deposits	☐ Other
Vegetation	☒ None	☐ Limited	☐ Normal	☐ Excessive		☐ Other
Biology	☐ None	☒ Insects	☒ Algae	☐ Fish	☒ Snails	☐ Mussels/ Barnacles ☒ Insect/ Algae ☒ Insect/ Snail ☐ Other

Water Flow ☒ Flowing ☐ Ponded ☐ Dry ☐ Tidal

Does the storm drain flow reach the Receiving Water? ☐ Yes ☐ No ☒ N/A

Evidence of Overland Flow? ☐ Yes ☒ No ☐ Irrigation Runoff ☐ Other: _____

Photo Taken ☒ Yes ☐ No **Photo #** 47,48

Field Screening Samples Collected? ☒ Yes ☐ No

Water Temp (°C)	22.4	NH_3-N (mg/L)	0.072	NO_3 (mg/L)	4.409	Ortho-PO_4 (mg/L)	0.676
pH (pH units)	8.0	TURB (NTU)	3.01	NO_3-N (mg/L)	0.996	Ortho-PO_4-P (mg/L)	0.220
COND (mS/cm)	1.54	MBAS (mg/L)	0.13	Others			

Analytical Lab Samples Collected? ☒ Yes ☐ No

FLOW ESTIMATION WORKSHEETS

Flowing Creek or Box Culvert

Width		in
Depth		in
Velocity		ft/sec
Flow	3	gpm

Filling a Bottle or Known Volume

Volume		mL
Time to Fill		sec
Flow		gpm

Flowing Pipe

Diameter		ft
Depth		ft
Velocity		ft/sec
Flow		gpm

COMMENTS: _____

2009 Trash Assessment Form

SITE ID: 3 DATE: 8/13/09

OBSERVER: JL/MD TIME: 10:35

LOCATION: Behind industrial site at the end of Kirkham Court, 150 ft into the canyon

PREVIOUS TRASH ASSESSMENT RATING (IF APPLICABLE): Optimal

ESTIMATED AREA OF ASSESSMENT L x W (FT): 10 x 5

Amount and Extent of Trash	
EVALUATION OF TRASH INCLUDES*: ☑ MS4 ☐ RECEIVING WATER ☐ BOTH	
☑ Optimal	On first glance, no trash visible. Little or no trash (<10 pieces) evident when evaluated area is closely examined for litter and debris.
☐ Suboptimal	On first glance, little or no trash visible. After close inspection small levels of trash (~10-50 pieces) evident in evaluated area.
☐ Marginal	Trash is evident in low to medium levels (~51-100 pieces) on first glance. Evaluated area contains litter and debris. Evidence of site being used by people: scattered cans, bottles, food wrappers, blankets, or clothing present.
☐ Submarginal	Trash distracts the eye on first glance. Evaluated area contains substantial levels of litter and debris (>100- 400) . Evidence of site being used frequently by people: many cans, bottles, food wrappers, blankets, or clothing present.
☐ Poor	Site is significantly impacted by trash. Evidence of trash accumulation behind a constriction point or evidence of excessive dumping. Evaluated area contains substantial levels of litter and debris (>400 pieces).

* In areas where receiving water is accessible and adjacent to dry weather site, trash evaluation must include receiving water.

Site Evaluation for Potential Threat to Human Health and/or Aquatic Health (applies to area of assessment)	
☐ Potential Threat to Human Health	Presence of more than one of, or a combination of the following items: hypodermic needles or other medical waste; used diapers, animal waste, or human feces; any toxic substance such as chemical containers, vehicle batteries, or fluorescent light bulbs. Alternatively high prevalence of any one item (e.g. Greater than 50 items that present a puncture or laceration hazard); or observations of mosquito larvae directly observed in water ponded due to trash. All subject to best professional judgment. Describe potential threat on back of form.
☐ Potential Threat to Aquatic Health	Large amount* of persistent, buoyant litter such as: hard or soft plastics, balloons, Styrofoam (equivalent to a cup), or large amount of settleable, degradable and nontoxic debris; cigarette butts. Presence of more than one of, or a combination of the following items: toxic items such as vehicle batteries or spray cans; any evidence large clumps of yard waste from landscape maintenance such as yard waste or dumped leaf litter (not naturally occurring). All subject to best professional judgment. Describe potential threat on back of form. *Large amount is defined as 50 pieces or more.

San Diego Stormwater Copermittees
City of Poway
Dry Weather Monitoring Field Datasheet

☐ Field Screening ☑ Confirmation For Enterococcus ☐ IC/ID Follow-Up For _____

GENERAL SITE DESCRIPTION (NAD 83 decimal degrees to 5th place) ☑ MS4 ☐ Receiving Water

Site ID	3	**Latitude**	32.94424	**Watershed**	**Hydrologic Unit**	906
Location	Behind industrial site at the end of Kirkham Court, 150 feet into the canyon	**Longitude**	-117.05537		**Hydrologic Area**	906.2
		TB Page	1190-D6		**Hydrologic Subarea** (Optional)	906.20
Date	8/21/09 **Time** 13:50	**Observer**	JL/MD		**Discharge Area** (Optional)	

Land Use (Primary) (Check one only) ☐ Residential ☒ Commercial ☐ Industrial ☐ Agricultural ☐ Parks ☐ Open

Land Use (Secondary) (Optional, greater than 10%) ☐ Residential ☐ Commercial ☒ Industrial ☐ Agricultural ☐ Parks ☐ Open ☐ None

Conveyance (Check one only) ☐ Manhole ☐ Catch Basin ☒ Outlet ☐ Concrete Channel ☐ Natural Creek ☐ Earthen Channel ☐ Curb/Gutter

ATMOSPHERIC CONDITIONS

Weather ☐ Sunny ☐ Partly Cloudy ☒ Overcast ☐ Fog

Tide ☒ N/A ☐ Low ☐ Incoming ☐ High ☐ Outgoing **Tide Height:** _____ ft.

Last Rain ☒ > 72 hours ☐ < 72 hours

Rainfall ☒ None ☐ < 0.1" ☐ > 0.1"

RUNOFF CHARACTERISTICS

Odor	☒ None	☐ Musty	☐ Rotten Eggs	☐ Chemical	☐ Sewage	☐ Other
Color	☒ None	☐ Yellow	☐ Brown	☐ White	☐ Gray	☐ Other
Clarity	☒ Clear		☐ Slightly Cloudy	☐ Opaque		☐ Other
Floatables	☐ None	☐ Trash	☒ Bubbles/Foam	☐ Sheen	☐ Fecal Matter	☐ Other
Deposits	☐ None	☐ Sediment/Gravel	☒ Fine Particulates	☐ Stains	☐ Oily Deposits	☐ Other
Vegetation	☒ None	~~☐ Limited~~	☐ Normal	☐ Excessive		☐ Other
Biology	☐ None	☒ Insects ☒ Algae	☐ Fish	☒ Snails	☐ Mussels/ Barnacles ☒ Insect/ Algae	☒ Insect/ Snail ☐ Other

Water Flow ☒ Flowing ☐ Ponded ☐ Dry ☐ Tidal

Does the storm drain flow reach the Receiving Water? ☐ Yes ☐ No ☒ N/A

Evidence of Overland Flow? ☐ Yes ☒ No ☐ Irrigation Runoff ☐ Other: _____

Photo Taken ☒ Yes ~~☐ No~~ **Photo #** 113

Field Screening Samples Collected? ☒ Yes ☐ No

Water Temp (°C)	23.6	NH_3-N (mg/L)	nt	NO_3 (mg/L)	nt	Ortho-PO_4 (mg/L)	nt
pH (pH units)	8.1	TURB (NTU)	nt	NO_3-N (mg/L)	nt	Ortho-PO_4-P (mg/L)	nt
COND (mS/cm)	1.40	MBAS (mg/L)	nt	Others			

Analytical Lab Samples Collected? ☒ Yes ☐ No

FLOW ESTIMATION WORKSHEETS

Flowing Creek or Box Culvert

Width		in
Depth		in
Velocity		ft/sec
Flow	3	gpm

Filling a Bottle or Known Volume

Volume		mL
Time to Fill		sec
Flow		gpm

Flowing Pipe

Diameter		ft
Depth		ft
Velocity		ft/sec
Flow		gpm

COMMENTS: _____

LN

San Diego Stormwater Copermittees
City of Poway
Dry Weather Monitoring Field Datasheet

☐ Field Screening ☒ Confirmation For ~~Bacteria~~ Enterococcus ☐ IC/ID Follow-Up For _____

GENERAL SITE DESCRIPTION (NAD 83 decimal degrees to 5th place) ☒ MS4 ☐ Receiving Water

Site ID	3		**Latitude**	32.94424	**Watershed**	**Hydrologic Unit**	906
Location	Behind industrial site at the end of Kirkham Court, 150 feet into the canyon		**Longitude**	-117.05537		**Hydrologic Area**	906.2
			TB Page	1190-D6		**Hydrologic Subarea** (Optional)	906.20
Date	9/22/09	**Time** 14:25	**Observer**	JL/MD		**Discharge Area** (Optional)	

Land Use (Primary) (Check one only) ☐ Residential ☒ Commercial ☐ Industrial ☐ Agricultural ☐ Parks ☐ Open

Land Use (Secondary) (Optional, greater than 10%) ☐ Residential ☐ Commercial ☒ Industrial ☐ Agricultural ☐ Parks ☐ Open ☐ None

Conveyance (Check one only) ☐ Manhole ☐ Catch Basin ☒ Outlet ☐ Concrete Channel ☐ Natural Creek ☐ Earthen Channel ☐ Curb/Gutter

ATMOSPHERIC CONDITIONS

Weather ☒ Sunny ☐ Partly Cloudy ☐ Overcast ☐ Fog

Tide ☒ N/A ☐ Low ☐ Incoming ☐ High ☐ Outgoing **Tide Height:** _____ ft.

Last Rain ☒ > 72 hours ☐ < 72 hours

Rainfall ☒ None ☐ < 0.1" ☐ > 0.1"

RUNOFF CHARACTERISTICS

Odor	☒ None	☐ Musty	☐ Rotten Eggs	☐ Chemical	☐ Sewage	☐ Other
Color	☐ None	☒ Yellow	☐ Brown	☐ White	☐ Gray	☒ Other Green
Clarity	☐ Clear		☐ Slightly Cloudy	☒ Opaque		☐ Other
Floatables	☒ None	☐ Trash	☐ Bubbles/Foam	☐ Sheen	☐ Fecal Matter	☐ Other
Deposits	☐ None	☐ Sediment/Gravel	☒ Fine Particulates	☐ Stains	☐ Oily Deposits	☐ Other
Vegetation	☒ None	☐ Limited	☐ Normal	☐ Excessive		☐ Other
Biology	☐ None	☐ Insects ☐ Algae ☐ Fish	☒ Snails	☐ Mussels/ Barnacles	☒ Insect/ Algae	☐ Insect/ Snail ☐ Other

Water Flow ☒ Flowing ☐ Ponded ☐ Dry ☐ Tidal

Does the storm drain flow reach the Receiving Water? ☐ Yes ☐ No ☒ N/A

Evidence of Overland Flow? ☐ Yes ☒ No ☐ Irrigation Runoff ☐ Other: _____

Photo Taken ☐ Yes ☒ No **Photo #** _____

Field Screening Samples Collected? ☐ Yes ☒ No

Water Temp (°C)	~~24.9~~	NH_3-N (mg/L)	na	NO_3 (mg/L)	na	Ortho-PO_4 (mg/L)	na
pH (pH units)	~~7.7~~	TURB (NTU)	~~65~~	NO_3-N (mg/L)	na	Ortho-PO_4-P (mg/L)	na
COND (mS/cm)	2.09	MBAS (mg/L)	na	Others			

Analytical Lab Samples Collected? ☒ Yes ☐ No

FLOW ESTIMATION WORKSHEETS

Flowing Creek or Box Culvert

Width		in
Depth		in
Velocity		ft/sec
Flow	3	gpm

Filling a Bottle or Known Volume

Volume		mL
Time to Fill		sec
Flow		gpm

Flowing Pipe

Diameter		ft
Depth		ft
Velocity		ft/sec
Flow		gpm

COMMENTS: Green water

San Diego Stormwater Copermittees
City of Poway
Dry Weather Monitoring Field Datasheet

☐ Field Screening ☐ Confirmation For _____ ☒ IC/ID Follow-Up For Enterococcus

GENERAL SITE DESCRIPTION (NAD 83 decimal degrees to 5th place) ☒ MS4 ☐ Receiving Water

Site ID	3-1	**Latitude**	32.94333	**Watershed**	**Hydrologic Unit**	906
Location	Manhole on Kirkham Ct, upstream of 3, 3A, and 3B	**Longitude**	-117.05215		**Hydrologic Area**	906.2
		TB Page	1190-D6		**Hydrologic Subarea** (Optional)	906.20
Date	8/21/09	**Time**	14:05	**Observer**	JL/MD	**Discharge Area** (Optional)	

Land Use (Primary) (Check one only) ☐ Residential ☒ Commercial ☐ Industrial ☐ Agricultural ☐ Parks ☐ Open

Land Use (Secondary) (Optional, greater than 10%) ☐ Residential ☐ Commercial ☒ Industrial ☐ Agricultural ☐ Parks ☐ Open ☐ None

Conveyance (Check one only) ☒ Manhole ☐ Catch Basin ☐ Outlet ☐ Concrete Channel ☐ Natural Creek ☐ Earthen Channel ☐ Curb/Gutter

ATMOSPHERIC CONDITIONS

Weather ☐ Sunny ☐ Partly Cloudy ☒ Overcast ☐ Fog

Tide ☒ N/A ☐ Low ☐ Incoming ☐ High ☐ Outgoing **Tide Height:** _____ ft.

Last Rain ☒ > 72 hours ☐ < 72 hours

Rainfall ☒ None ☐ < 0.1" ☐ > 0.1"

RUNOFF CHARACTERISTICS

Odor	☒ None	☐ Musty	☐ Rotten Eggs	☐ Chemical	☐ Sewage	☐ Other
Color	☒ None	☐ Yellow	☐ Brown	☐ White	☐ Gray	☐ Other
Clarity	☒ Clear		☐ Slightly Cloudy	☐ Opaque		☐ Other
Floatables	☒ None	☐ Trash	☐ Bubbles/Foam	☐ Sheen	☐ Fecal Matter	☐ Other
Deposits	☒ None	☐ Sediment/Gravel	☐ Fine Particulates	☐ Stains	☐ Oily Deposits	☐ Other
Vegetation	☒ None	☐ Limited	☐ Normal	☐ Excessive		☐ Other
Biology	☒ None	☐ Insects	☐ Algae	☐ Fish	☐ Snails	☐ Mussels/ Barnacles	☐ Insect/ Algae	☐ Insect/ Snail	☐ Other

Water Flow ☒ Flowing ☐ Ponded ☐ Dry ☐ Tidal

Does the storm drain flow reach the Receiving Water? ☐ Yes ☐ No ☒ N/A

Evidence of Overland Flow? ☐ Yes ☒ No ☐ Irrigation Runoff ☐ Other: _____

Photo Taken ☐ Yes ☒ No **Photo #** _____

Field Screening Samples Collected? ☐ Yes ☒ No

Water Temp (°C)	NS	NH_3-N (mg/L)	NS	NO_3 (mg/L)	NS	Ortho-PO_4 (mg/L)	NS
pH (pH units)	NS	TURB (NTU)	NS	NO_3-N (mg/L)	NS	Ortho-PO_4 -P (mg/L)	NS
COND (mS/cm)	NS	MBAS (mg/L)	NS	Others			

Analytical Lab Samples Collected? ☒ Yes ☐ No

FLOW ESTIMATION WORKSHEETS

Flowing Creek or Box Culvert

Width		in
Depth		in
Velocity		ft/sec
Flow	3	gpm

Filling a Bottle or Known Volume

Volume		mL
Time to Fill		sec
Flow		gpm

Flowing Pipe

Diameter		ft
Depth		ft
Velocity		ft/sec
Flow		gpm

COMMENTS: _____

LN

San Diego Stormwater Copermittees
City of Poway
Dry Weather Monitoring Field Datasheet

☐ Field Screening ☐ Confirmation For _____ ☒ IC/ID Follow-Up For Enterococcus

GENERAL SITE DESCRIPTION (NAD 83 decimal degrees to 5th place) ☒ MS4 ☐ Receiving Water

Site ID	3-2		**Latitude**	32.94241	**Watershed**	**Hydrologic Unit**	906
Location	12530 Stowe Drive, In front of Benchmark Landscape Companies		**Longitude**	-117.05068		**Hydrologic Area**	906.2
			TB Page	1190-D6		**Hydrologic Subarea** (Optional)	906.20
Date	9/22/09	**Time** 12:00	**Observer**	JL/MD		**Discharge Area** (Optional)	

Land Use (Primary) (Check one only) ☐ Residential ☒ Commercial ☐ Industrial ☐ Agricultural ☐ Parks ☐ Open

Land Use (Secondary) (Optional, greater than 10%) ☐ Residential ☐ Commercial ☒ Industrial ☐ Agricultural ☐ Parks ☐ Open ☐ None

Conveyance (Check one only) ☒ Manhole ☐ Catch Basin ☐ Outlet ☐ Concrete Channel ☐ Natural Creek ☐ Earthen Channel ☐ Curb/Gutter

ATMOSPHERIC CONDITIONS

Weather ☒ Sunny ☐ Partly Cloudy ☐ Overcast ☐ Fog

Tide ☒ N/A ☐ Low ☐ Incoming ☐ High ☐ Outgoing **Tide Height:** _____ ft.

Last Rain ☒ > 72 hours ☐ < 72 hours

Rainfall ☒ None ☐ < 0.1" ☐ > 0.1"

RUNOFF CHARACTERISTICS

Odor	☒ None	☐ Musty	☐ Rotten Eggs	☐ Chemical	☐ Sewage	☐ Other
Color	☒ None	☐ Yellow	☐ Brown	☐ White	☐ Gray	☒ Other green
Clarity	☒ Clear		☐ Slightly Cloudy	☐ Opaque		☐ Other
Floatables	☒ None	☐ Trash	☐ Bubbles/Foam	☐ Sheen	☐ Fecal Matter	☐ Other
Deposits	☐ None	☐ Sediment/Gravel	☒ Fine Particulates	☐ Stains	☐ Oily Deposits	☐ Other
Vegetation	☒ None	☐ Limited	☐ Normal	☐ Excessive		☐ Other
Biology	☐ None	☒ Insects	☐ Algae	☐ Fish	☐ Snails	☐ Mussels/ Barnacles ☐ Insect/ Algae ☐ Insect/ Snail ☐ Other

Water Flow ☒ Flowing ☐ Ponded ☐ Dry ☐ Tidal

Does the storm drain flow reach the Receiving Water? ☐ Yes ☐ No ☒ N/A

Evidence of Overland Flow? ☐ Yes ☒ No ☐ Irrigation Runoff ☐ Other: _____

Photo Taken ☐ Yes ☒ No **Photo #** _____

Field Screening Samples Collected? ☐ Yes ☒ No

Water Temp (°C)	na	NH_3-N (mg/L)	na	NO_3 (mg/L)	na	Ortho-PO_4 (mg/L)	na
pH (pH units)	na	TURB (NTU)	na	NO_3-N (mg/L)	na	Ortho-PO_4 -P (mg/L)	na
COND (mS/cm)	na	MBAS (mg/L)	na	Others			

Analytical Lab Samples Collected? ☒ Yes ☐ No

FLOW ESTIMATION WORKSHEETS

Flowing Creek or Box Culvert

Width		in
Depth		in
Velocity		ft/sec
Flow	<1	gpm

Filling a Bottle or Known Volume

Volume		mL
Time to Fill		sec
Flow		gpm

Flowing Pipe

Diameter		ft
Depth		ft
Velocity		ft/sec
Flow		gpm

COMMENTS: _____

LN

San Diego Stormwater Copermittees
City of Poway
Dry Weather Monitoring Field Datasheet

Enterococcus

☐ Field Screening ☐ Confirmation For _____ ☒ IC/ID Follow-Up For ~~Bacteria~~

GENERAL SITE DESCRIPTION (NAD 83 decimal degrees to 5th place) ☒ MS4 ☐ Receiving Water

Site ID	3-3		**Latitude**	32.94173	**Watershed**	**Hydrologic Unit**	906
Location	12250 Kirkham Road. Line from the south		**Longitude**	-117.05163		**Hydrologic Area**	906.2
			TB Page	1190-D6		**Hydrologic Subarea** (Optional)	906.20
Date	9/22/09	**Time** 12:30	**Observer**	JL/MD		**Discharge Area** (Optional)	

Land Use (Primary) (Check one only) ☐ Residential ☒ Commercial ☐ Industrial ☐ Agricultural ☐ Parks ☐ Open

Land Use (Secondary) (Optional, greater than 10%) ☐ Residential ☐ Commercial ☒ Industrial ☐ Agricultural ☐ Parks ☐ Open ☐ None

Conveyance (Check one only) ☒ Manhole ☐ Catch Basin ☐ Outlet ☐ Concrete Channel ☐ Natural Creek ☐ Earthen Channel ☐ Curb/Gutter

ATMOSPHERIC CONDITIONS

Weather ☒ Sunny ☐ Partly Cloudy ☐ Overcast ☐ Fog

Tide ☒ N/A ☐ Low ☐ Incoming ☐ High ☐ Outgoing **Tide Height:** _____ ft.

Last Rain ☒ > 72 hours ☐ < 72 hours

Rainfall ☒ None ☐ < 0.1" ☐ > 0.1"

RUNOFF CHARACTERISTICS

Odor ☒ None ☐ Musty ☐ Rotten Eggs ☐ Chemical ☐ Sewage ☐ Other

Color ☒ None ☐ Yellow ☐ Brown ☐ White ☐ Gray ☐ Other

Clarity ☒ Clear ☐ Slightly Cloudy ☐ Opaque ☐ Other

Floatables ☒ None ☐ Trash ☐ Bubbles/Foam ☐ Sheen ☐ Fecal Matter ☐ Other

Deposits ☐ None ☐ Sediment/Gravel ☒ Fine Particulates ☐ Stains ☐ Oily Deposits ☐ Other

Vegetation ☒ None ☐ Limited ☐ Normal ☐ Excessive ☐ Other

Biology ☐ None ☒ Insects ☐ Algae ☐ Fish ☐ Snails ☐ Mussels/ Barnacles ☐ Insect/ Algae ☐ Insect/ Snail ☐ Other

Water Flow ☒ Flowing ☐ Ponded ☐ Dry ☐ Tidal

Does the storm drain flow reach the Receiving Water? ☐ Yes ☐ No ☒ N/A

Evidence of Overland Flow? ☐ Yes ☒ No ☐ Irrigation Runoff ☐ Other: _____

Photo Taken ☐ Yes ☒ No **Photo #** _____

Field Screening Samples Collected? ☐ Yes ☒ No

Water Temp (°C)	na	NH_3-N (mg/L)	na	NO_3 (mg/L)	na	Ortho-PO_4 (mg/L)	na
pH (pH units)	na	TURB (NTU)	na	NO_3-N (mg/L)	na	Ortho-PO_4-P (mg/L)	na
COND (mS/cm)	na	MBAS (mg/L)	na	Others			

Analytical Lab Samples Collected? ☒ Yes ☐ No

FLOW ESTIMATION WORKSHEETS

Flowing Creek or Box Culvert

Width		in
Depth		in
Velocity		ft/sec
Flow	1	gpm

Filling a Bottle or Known Volume

Volume		mL
Time to Fill		sec
Flow		gpm

Flowing Pipe

Diameter		ft
Depth		ft
Velocity		ft/sec
Flow		gpm

COMMENTS: _____

San Diego Stormwater Copermittees
City of Poway
Dry Weather Monitoring Field Datasheet

☑ Field Screening ☐ Confirmation For _____ ☐ IC/ID Follow-Up For _____

☑ MS4 ☐ Receiving Water

GENERAL SITE DESCRIPTION (NAD 83 decimal degrees to 5th place)

Site ID	3A	**Latitude**	32.94327	**Watershed**	**Hydrologic Unit**	906
Location	At the end of Kirkham Court across from Life Force International in the street	**Longitude**	-117.05326		**Hydrologic Area**	906.2
		TB Page	1190-D6		**Hydrologic Subarea** (Optional)	906.20
Date	8/17/09 **Time** 10:55	**Observer**	JL/MD		**Discharge Area** (Optional)	

Land Use (Primary) (Check one only) ☐ Residential ☒ Commercial ☐ Industrial ☐ Agricultural ☐ Parks ☐ Open

Land Use (Secondary) (Optional, greater than 10%) ☐ Residential ☐ Commercial ☒ Industrial ☐ Agricultural ☐ Parks ☐ Open ☐ None

Conveyance (Check one only) ☒ Manhole ☐ Catch Basin ☐ Outlet ☐ Concrete Channel ☐ Natural Creek ☐ Earthen Channel ☐ Curb/Gutte

ATMOSPHERIC CONDITIONS

Weather ☒ Sunny ☐ Partly Cloudy ☐ Overcast ☐ Fog

Tide ☒ N/A ☐ Low ☐ Incoming ☐ High ☐ Outgoing **Tide Height:** _____ ft.

Last Rain ☒ > 72 hours ☐ < 72 hours

Rainfall ☒ None ☐ < 0.1" ☐ > 0.1"

RUNOFF CHARACTERISTICS

Odor	☒ None	☐ Musty	☐ Rotten Eggs	☐ Chemical	☐ Sewage	☐ Other
Color	☒ None	☐ Yellow	☐ Brown	☐ White	☐ Gray	☐ Other
Clarity	☒ Clear		☐ Slightly Cloudy	☐ Opaque		☐ Other
Floatables	☒ Non-	☐ Trash	☐ Bubbles/Foam	☐ Sheen	☐ Fecal Matter	☐ Other
Deposits	☐ None	☐ Sediment/Gravel	☒ Fine Particulates	☐ Stains	☐ Oily Deposits	☐ Other
Vegetation	☒ None	☐ Limited	☐ Normal	☐ Excessive		☐ Other
Biology	☒ None	☐ Insects ☐ Algae	☐ Fish ☐ Snails	☐ Mussels/ Barnacles	☐ Insect/ Algae	☐ insect/ Snail ☐ Other

Water Flow ☒ Flowing ☐ Ponded ☐ Dry ☐ Tidal

Does the storm drain flow reach the Receiving Water? ☐ Yes ☐ No ☒ N/A

Evidence of Overland Flow? ☐ Yes ☒ No ☐ Irrigation Runoff ☐ Other: _____

Photo Taken ☒ Yes ☐ No **Photo #** 67,68

Field Screening Samples Collected? ☒ Yes ☐ No

Water Temp (°C)	24.1	NH_3-N (mg/L)	0.181	NO_3 (mg/L)	3.339	Ortho-PO_4 (mg/L)	1.794
pH (pH units)	8.1	TURB (NTU)	12.36	NO_3-N (mg/L)	0.755	Ortho-PO_4 -P (mg/L)	0.585
COND (mS/cm)	1.47	MBAS (mg/L)	2.5	Others			

Analytical Lab Samples Collected? ☐ Yes ☒ No

FLOW ESTIMATION WORKSHEETS

Flowing Creek or Box Culvert

Width		in
Depth		in
Velocity		ft/sec
Flow	2	gpm

Filling a Bottle or Known Volume

Volume		mL
Time to Fill		sec
Flow		gpm

Flowing Pipe

Diameter		ft
Depth		ft
Velocity		ft/sec
Flow		gpm

COMMENTS: _____

2009 Trash Assessment Form

SITE ID: 3A DATE: 8/17/09

OBSERVER: JL/MD TIME: 10:55

LOCATION: At the end of Kirkham Court across from Life Force International in the street

PREVIOUS TRASH ASSESSMENT RATING (IF APPLICABLE): Optimal

ESTIMATED AREA OF ASSESSMENT L x W (FT): 5x5

Amount and Extent of Trash	
EVALUATION OF TRASH INCLUDES*: ☑ MS4 ☐ RECEIVING WATER ☐ BOTH	
☑ Optimal	On first glance, no trash visible. Little or no trash (<10 pieces) evident when evaluated area is closely examined for litter and debris.
☐ Suboptimal	On first glance, little or no trash visible. After close inspection small levels of trash (~10-50 pieces) evident in evaluated area.
☐ Marginal	Trash is evident in low to medium levels (~51-100 pieces) on first glance. Evaluated area contains litter and debris. Evidence of site being used by people: scattered cans, bottles, food wrappers, blankets, or clothing present.
☐ Submarginal	Trash distracts the eye on first glance. Evaluated area contains substantial levels of litter and debris (>100- 400) . Evidence of site being used frequently by people: many cans, bottles, food wrappers, blankets, or clothing present.
☐ Poor	Site is significantly impacted by trash. Evidence of trash accumulation behind a constriction point or evidence of excessive dumping. Evaluated area contains substantial levels of litter and debris (>400 pieces).

* In areas where receiving water is accessible and adjacent to dry weather site, trash evaluation must include receiving water.

Site Evaluation for Potential Threat to Human Health and/or Aquatic Health (applies to area of assessment)	
☐ Potential Threat to Human Health	Presence of more than one of, or a combination of the following items: hypodermic needles or other medical waste; used diapers, animal waste, or human feces; any toxic substance such as chemical containers, vehicle batteries, or fluorescent light bulbs. Alternatively high prevalence of any one item (e.g. Greater than 50 items that present a puncture or laceration hazard); or observations of mosquito larvae directly observed in water ponded due to trash. All subject to best professional judgment. Describe potential threat on back of form.
☐ Potential Threat to Aquatic Health	Large amount* of persistent, buoyant litter such as: hard or soft plastics, balloons, Styrofoam (equivalent to a cup), or large amount of settleable, degradable and nontoxic debris; cigarette butts. Presence of more than one of, or a combination of the following items: toxic items such as vehicle batteries or spray cans; any evidence large clumps of yard waste from landscape maintenance such as yard waste or dumped leaf litter (not naturally occurring). All subject to best professional judgment. Describe potential threat on back of form. *Large amount is defined as 50 pieces or more.

San Diego Stormwater Copermittees
City of Poway
Dry Weather Monitoring Field Datasheet

☐ Field Screening ☑ Confirmation For MBAS ☐ IC/ID Follow-Up For _____

☑ MS4 ☐ Receiving Water

GENERAL SITE DESCRIPTION (NAD 83 decimal degrees to 5th place)

Site ID	3A			**Latitude**	32.94327	**Watershed**	**Hydrologic Unit** 906
Location	At the end of Kirkham Court across from Lifeforce International in the street			**Longitude**	-117.05326		**Hydrologic Area** 906.2
				TB Page	1190-D6		**Hydrologic Subarea** (Optional) 906.20
Date	8/18/09	**Time**	9:30	**Observer**	JL/MD		**Discharge Area** (Optional)

Land Use (Primary) (Check one only) ☐ Residential ☒ Commercial ☐ Industrial ☐ Agricultural ☐ Parks ☐ Open

Land Use (Secondary) (Optional, greater than 10%) ☐ Residential ☐ Commercial ☒ Industrial ☐ Agricultural ☐ Parks ☐ Open ☐ None

Conveyance (Check one only) ☒ Manhole ☐ Catch Basin ☐ Outlet ☐ Concrete Channel ☐ Natural Creek ☐ Earthen Channel ☐ Curb/Gutt

ATMOSPHERIC CONDITIONS

Weather ☐ Sunny ☐ Partly Cloudy ☒ Overcast ☐ Fog

Tide ☒ N/A ☐ Low ☐ Incoming ☐ High ☐ Outgoing **Tide Height:** _____ ft.

Last Rain ☒ > 72 hours ☐ < 72 hours

Rainfall ☒ None ☐ < 0.1" ☐ > 0.1"

RUNOFF CHARACTERISTICS

Odor ☒ None ☐ Musty ☐ Rotten Eggs ☐ Chemical ☐ Sewage ☐ Other

Color ☒ None ☐ Yellow ☐ Brown ☐ White ☐ Gray ☐ Other

Clarity ☒ Clear ☐ Slightly Cloudy ☐ Opaque ☐ Other

Floatables ☒ None ☐ Trash ☐ Bubbles/Foam ☐ Sheen ☐ Fecal Matter ☐ Other

Deposits ☐ None ☐ Sediment/Gravel ☒ Fine Particulates ☐ Stains ☐ Oily Deposits ☐ Other

Vegetation ☒ None ☐ Limited ☐ Normal ☐ Excessive ☐ Other

Biology ☒ None ☐ Insects ☐ Algae ☐ Fish ☐ Snails ☐ Mussels/ Barnacles ☐ Insect/ Algae ☐ Insect/ Snail ☐ Other

Water Flow ☒ Flowing ☐ Ponded ☐ Dry ☐ Tidal

Does the storm drain flow reach the Receiving Water? ☐ Yes ☐ No ☒ N/A

Evidence of Overland Flow? ☐ Yes ☒ No ☐ Irrigation Runoff ☐ Other: _____

Photo Taken ☐ Yes ☒ No **Photo #** _____

Field Screening Samples Collected? ☒ Yes ☐ No

Water Temp (°C)	22.9	NH_3-N (mg/L)	na	NO_3 (mg/L)	na	Ortho-PO_4 (mg/L)	na
pH (pH units)	7.8	TURB (NTU)	na	NO_3-N (mg/L)	na	Ortho-PO_4-P (mg/L)	na
COND (mS/cm)	1.43	MBAS (mg/L)	0.50	Others			

Analytical Lab Samples Collected? ☐ Yes ☒ No

FLOW ESTIMATION WORKSHEETS

Flowing Creek or Box Culvert

Width		in
Depth		in
Velocity		ft/sec
Flow	2	gpm

Filling a Bottle or Known Volume

Volume		mL
Time to Fill		sec
Flow		gpm

Flowing Pipe

Diameter		ft
Depth		ft
Velocity		ft/sec
Flow		gpm

COMMENTS: _____

San Diego Stormwater Copermittees
City of Poway
Dry Weather Monitoring Field Datasheet

☑ Field Screening ☐ Confirmation For _____ ☐ IC/ID Follow-Up For _____ ☑ MS4 ☐ Receiving Water

GENERAL SITE DESCRIPTION (NAD 83 decimal degrees to 5th place)

Site ID	3B	**Latitude**	32.94318	**Watershed**	**Hydrologic Unit**	906
Location	At the end of Kirkham Court east of 3A	**Longitude**	-117.05283		**Hydrologic Area**	906.2
		TB Page	1190-D6		**Hydrologic Subarea** (Optional)	906.20
Date	8/17/09 **Time** 11:25	**Observer**	JL/MD		**Discharge Area** (Optional)	

Land Use (Primary) (Check one only) ☐ Residential ☒ Commercial ☐ Industrial ☐ Agricultural ☐ Parks ☐ Open

Land Use (Secondary) (Optional, greater than 10%) ☐ Residential ☐ Commercial ☒ Industrial ☐ Agricultural ☐ Parks ☐ Open ☐ None

Conveyance (Check one only) ☒ Manhole ☐ Catch Basin ☐ Outlet ☐ Concrete Channel ☐ Natural Creek ☐ Earthen Channel ☐ Curb/Gutte

ATMOSPHERIC CONDITIONS

Weather ☒ Sunny ☐ Partly Cloudy ☐ Overcast ☐ Fog

Tide ☒ N/A ☐ Low ☐ Incoming ☐ High ☐ Outgoing **Tide Height:** _____ ft.

Last Rain ☒ > 72 hours ☐ < 72 hours

Rainfall ☒ None ☐ < 0.1" ☐ > 0.1"

RUNOFF CHARACTERISTICS

Odor	☒ None	☐ Musty	☐ Rotten Eggs	☐ Chemical	☐ Sewage	☐ Other
Color	☒ None	☐ Yellow	☐ Brown	☐ White	☐ Gray	☐ Other
Clarity	☒ Clear		☐ Slightly Cloudy	☐ Opaque		☐ Other
Floatables	☒ None	☐ Trash	☐ Bubbles/Foam	☐ Sheen	☐ Fecal Matter	☐ Other
Deposits	☐ None	☐ Sediment/Gravel	☒ Fine Particulates	☐ Stains	☐ Oily Deposits	☐ Other
Vegetation	☒ None	☐ Limited	☐ Normal	☐ Excessive		☐ Other
Biology	☒ None	☐ Insects	☐ Algae	☐ Fish	☐ Snails	☐ Mussels/ Barnacles	☐ Insect/ Algae	☐ Insect/ Snail	☐ Other

Water Flow ☒ Flowing ☐ Ponded ☐ Dry ☐ Tidal

Does the storm drain flow reach the Receiving Water? ☐ Yes ☐ No ☒ N/A

Evidence of Overland Flow? ☐ Yes ☒ No ☐ Irrigation Runoff ☐ Other: _____

Photo Taken ☒ Yes ☐ No **Photo #** 69, 70

Field Screening Samples Collected? ☒ Yes ☐ No

Water Temp (°C)	20.4	NH_3-N (mg/L)	0.108	NO_3 (mg/L)	3.411	Ortho-PO_4 (mg/L)	0.899
pH (pH units)	8.1	TURB (NTU)	4.33	NO_3-N (mg/L)	0.771	Ortho-PO_4-P (mg/L)	0.293
COND (mS/cm)	1.46	MBAS (mg/L)	1.0	Others			

Analytical Lab Samples Collected? ☐ Yes ☒ No

FLOW ESTIMATION WORKSHEETS

Flowing Creek or Box Culvert

Width		in
Depth		in
Velocity		ft/sec
Flow	2	gpm

Filling a Bottle or Known Volume

Volume		mL
Time to Fill		sec
Flow		gpm

Flowing Pipe

Diameter		ft
Depth		ft
Velocity		ft/sec
Flow		gpm

COMMENTS: _____

2009 Trash Assessment Form

SITE ID: 3B **DATE:** 8/17/09

OBSERVER: JL/MD **TIME:** 11:25

LOCATION: At the end of Kirkham Court, east of 3A

PREVIOUS TRASH ASSESSMENT RATING (IF APPLICABLE): Optimal

ESTIMATED AREA OF ASSESSMENT L x W (FT): 5x5

Amount and Extent of Trash	
EVALUATION OF TRASH INCLUDES*: ☑ **MS4** ☐ **RECEIVING WATER** ☐ **BOTH**	
☑ **Optimal**	On first glance, no trash visible. Little or no trash (<10 pieces) evident when evaluated area is closely examined for litter and debris.
☐ **Suboptimal**	On first glance, little or no trash visible. After close inspection small levels of trash (~10-50 pieces) evident in evaluated area.
☐ **Marginal**	Trash is evident in low to medium levels (~51-100 pieces) on first glance. Evaluated area contains litter and debris. Evidence of site being used by people: scattered cans, bottles, food wrappers, blankets, or clothing present.
☐ **Submarginal**	Trash distracts the eye on first glance. Evaluated area contains substantial levels of litter and debris (>100- 400) . Evidence of site being used frequently by people: many cans, bottles, food wrappers, blankets, or clothing present.
☐ **Poor**	Site is significantly impacted by trash. Evidence of trash accumulation behind a constriction point or evidence of excessive dumping. Evaluated area contains substantial levels of litter and debris (>400 pieces).

* In areas where receiving water is accessible and adjacent to dry weather site, trash evaluation must include receiving water.

Site Evaluation for Potential Threat to Human Health and/or Aquatic Health (applies to area of assessment)	
☐ **Potential Threat to Human Health**	Presence of more than one of, or a combination of the following items: hypodermic needles or other medical waste; used diapers, animal waste, or human feces; any toxic substance such as chemical containers, vehicle batteries, or fluorescent light bulbs. Alternatively high prevalence of any one item (e.g. Greater than 50 items that present a puncture or laceration hazard); or observations of mosquito larvae directly observed in water ponded due to trash. All subject to best professional judgment. Describe potential threat on back of form.
☐ **Potential Threat to Aquatic Health**	Large amount* of persistent, buoyant litter such as: hard or soft plastics, balloons, Styrofoam (equivalent to a cup), or large amount of settleable, degradable and nontoxic debris; cigarette butts. Presence of more than one of, or a combination of the following items: toxic items such as vehicle batteries or spray cans; any evidence large clumps of yard waste from landscape maintenance such as yard waste or dumped leaf litter (not naturally occurring). All subject to best professional judgment. Describe potential threat on back of form. *Large amount is defined as 50 pieces or more.

San Diego Stormwater Copermittees
City of Poway
Dry Weather Monitoring Field Datasheet

☐ Field Screening ☑ Confirmation For MBAS ☐ IC/ID Follow-Up For _____ ☑ MS4 ☐ Receiving Wate

GENERAL SITE DESCRIPTION (NAD 83 decimal degrees to 5th place)

Site ID	3B			**Latitude**	32.94318	**Watershed** Hydrologic Unit	906
Location	At the end of Kirkham Court east of 3A			**Longitude**	-117.05283	Hydrologic Area	906.2
				TB Page	1190-D6	Hydrologic Subarea (Optional)	906.20
Date	8/18/09	**Time**	9:50	**Observer**	JL/MD	**Discharge Area** (Optional)	

Land Use (Primary) (Check one only) ☐ Residential ☑ Commercial ☐ Industrial ☐ Agricultural ☐ Parks ☐ Open

Land Use (Secondary) (Optional, greater than 10%) ☐ Residential ☐ Commercial ☑ Industrial ☐ Agricultural ☐ Parks ☐ Open ☐ None

Conveyance (Check one only) ☑ Manhole ☐ Catch Basin ☐ Outlet ☐ Concrete Channel ☐ Natural Creek ☐ Earthen Channel ☐ Curb/Gutt

ATMOSPHERIC CONDITIONS

Weather ☐ Sunny ☐ Partly Cloudy ☒ Overcast ☐ Fog

Tide ☒ N/A ☐ Low ☐ Incoming ☐ High ☐ Outgoing **Tide Height:** _____ ft.

Last Rain ☒ > 72 hours ☐ < 72 hours

Rainfall ☒ None ☐ < 0.1" ☐ > 0.1"

RUNOFF CHARACTERISTICS

Odor	☒ None	☐ Musty	☐ Rotten Eggs	☐ Chemical	☐ Sewage	☐ Other	
Color	☒ None	☐ Yellow	☐ Brown	☐ White	☐ Gray	☐ Other	
Clarity	☒ Clear		☐ Slightly Cloudy	☐ Opaque		☐ Other	
Floatables	☒ None	☐ Trash	☐ Bubbles/Foam	☐ Sheen	☐ Fecal Matter	☐ Other	
Deposits	☐ None	☐ Sediment/Gravel	☒ Fine Particulates	☐ Stains	☐ Oily Deposits	☐ Other	
Vegetation	☒ None	☐ Limited	☐ Normal	☐ Excessive		☐ Other	
Biology	☒ None	☐ Insects	☐ Algae	☐ Fish	☐ Snails	☐ Mussels/ Barnacles	☐ Insect/ Algae	☐ Insect/ Snail	☐ Other

Water Flow ☒ Flowing ☐ Ponded ☐ Dry ☐ Tidal

Does the storm drain flow reach the Receiving Water? ☐ Yes ☐ No ☒ N/A

Evidence of Overland Flow? ☐ Yes ☒ No ☐ Irrigation Runoff ☐ Other: _____

Photo Taken ☐ Yes ☒ No **Photo #** _____

Field Screening Samples Collected? ☒ Yes ☐ No

Water Temp (°C)	22.9	NH_3-N (mg/L)	nt	NO_3 (mg/L)	nt	Ortho-PO_4 (mg/L)	nt
pH (pH units)	7.8	TURB (NTU)	nt	NO_3-N (mg/L)	nt	Ortho-PO_4 -P (mg/L)	nt
COND (mS/cm)	1.46	MBAS (mg/L)	0.50	Others			

Analytical Lab Samples Collected? ☐ Yes ☒ No

FLOW ESTIMATION WORKSHEETS

Flowing Creek or Box Culvert

Width		in
Depth		in
Velocity		ft/sec
Flow	2	gpm

Filling a Bottle or Known Volume

Volume		mL
Time to Fill		sec
Flow		gpm

Flowing Pipe

Diameter		ft
Depth		ft
Velocity		ft/sec
Flow		gpm

COMMENTS: _____

LW

San Diego Stormwater Copermittees
City of Poway
Dry Weather Monitoring Field Datasheet

☑ Field Screening ☐ Confirmation For _____ ☐ IC/ID Follow-Up For _____

GENERAL SITE DESCRIPTION (NAD 83 decimal degrees to 5th place) ☑ MS4 ☐ Receiving Water

Site ID	4		**Latitude**	32.94270	**Watershed**	**Hydrologic Unit**	906
Location	12342 Old Pomerado Rd, north of Veterans building at Bette Bendixen Park		**Longitude**	-117.06604		**Hydrologic Area**	906.2
			TB Page	1190-B6		**Hydrologic Subarea** (Optional)	906.20
Date	8/12/09	**Time** 11:35	**Observer**	JL/MD		**Discharge Area** (Optional)	

Land Use (Primary) (Check one only) ☒ Residential ☐ Commercial ☐ Industrial ☐ Agricultural ☐ Parks ☐ Open

Land Use (Secondary) (Optional, greater than 10%) ☐ Residential ☐ Commercial ☐ Industrial ☐ Agricultural ☐ Parks ☒ Open ☐ None

Conveyance (Check one only) ☐ Manhole ☐ Catch Basin ☐ Outlet ☐ Concrete Channel ☒ Natural Creek ☐ Earthen Channel ☐ Curb/Gutter

ATMOSPHERIC CONDITIONS

Weather ☒ Sunny ☐ Partly Cloudy ☐ Overcast ☐ Fog

Tide ☒ N/A ☐ Low ☐ Incoming ☐ High ☐ Outgoing **Tide Height:** _____ ft.

Last Rain ☒ > 72 hours ☐ < 72 hours

Rainfall ☒ None ☐ < 0.1" ☐ > 0.1"

RUNOFF CHARACTERISTICS

Odor ☒ None ☐ Musty ☐ Rotten Eggs ☐ Chemical ☐ Sewage ☐ Other

Color ☒ None ☐ Yellow ☐ Brown ☐ White ☐ Gray ☐ Other

Clarity ☒ Clear ☐ Slightly Cloudy ☐ Opaque ☐ Other

Floatables ☒ None ☐ Trash ☐ Bubbles/Foam ☐ Sheen ☐ Fecal Matter ☐ Other

Deposits ☐ None ☒ Sediment/Gravel ☒ Fine Particulates ☐ Stains ☐ Oily Deposits ☐ Other

Vegetation ☐ None ☐ Limited ☒ Normal ☐ Excessive ☐ Other

Biology ☐ None ☒ Insects ☒ Algae ☐ Fish ☐ Snails ☐ Mussels/ Barnacles ☒ Insect/ Algae ☐ Insect/ Snail ☐ Other

Water Flow ☒ Flowing ☐ Ponded ☐ Dry ☐ Tidal

Does the storm drain flow reach the Receiving Water? ☐ Yes ☐ No ☒ N/A

Evidence of Overland Flow? ☐ Yes ☒ No ☐ Irrigation Runoff ☐ Other: _____

Photo Taken ☒ Yes ☐ No **Photo #** 30,31

Field Screening Samples Collected? ☒ Yes ☐ No

Water Temp (°C)	25.8	NH_3-N (mg/L)	0.243	NO_3 (mg/L)	1.204	Ortho-PO_4 (mg/L)	0.917
pH (pH units)	8.0	TURB (NTU)	2.33	NO_3-N (mg/L)	0.272	Ortho-PO_4 -P (mg/L)	0.299
COND (mS/cm)	3.01	MBAS (mg/L)	0.25	Others			

Analytical Lab Samples Collected? ☒ Yes ☐ No

FLOW ESTIMATION WORKSHEETS

Flowing Creek or Box Culvert

Width	15	in
Depth	0.25	in
Velocity	10/10	ft/sec
Flow	12	gpm

Filling a Bottle or Known Volume

Volume		mL
Time to Fill		sec
Flow		gpm

Flowing Pipe

Diameter		ft
Depth		ft
Velocity		ft/sec
Flow		gpm

COMMENTS: _____

2009 Trash Assessment Form

SITE ID: 4 DATE: 8/12/09

OBSERVER: JL/MD TIME: 11:35

LOCATION: 12342 Old Pomerado Rd, north of Veterans building at Bette Bendixen Park

PREVIOUS TRASH ASSESSMENT RATING (IF APPLICABLE): Optimal

ESTIMATED AREA OF ASSESSMENT L x W (FT): 10x5

Amount and Extent of Trash	
EVALUATION OF TRASH INCLUDES*: ☑ MS4 ☐ RECEIVING WATER ☐ BOTH	
☑ **Optimal**	On first glance, no trash visible. Little or no trash (<10 pieces) evident when evaluated area is closely examined for litter and debris.
☐ **Suboptimal**	On first glance, little or no trash visible. After close inspection small levels of trash (~10-50 pieces) evident in evaluated area.
☐ **Marginal**	Trash is evident in low to medium levels (~51-100 pieces) on first glance. Evaluated area contains litter and debris. Evidence of site being used by people: scattered cans, bottles, food wrappers, blankets, or clothing present.
☐ **Submarginal**	Trash distracts the eye on first glance. Evaluated area contains substantial levels of litter and debris (>100- 400) . Evidence of site being used frequently by people: many cans, bottles, food wrappers, blankets, or clothing present.
☐ **Poor**	Site is significantly impacted by trash. Evidence of trash accumulation behind a constriction point or evidence of excessive dumping. Evaluated area contains substantial levels of litter and debris (>400 pieces).

* In areas where receiving water is accessible and adjacent to dry weather site, trash evaluation must include receiving water.

Site Evaluation for Potential Threat to Human Health and/or Aquatic Health (applies to area of assessment)	
☐ **Potential Threat to Human Health**	Presence of more than one of, or a combination of the following items: hypodermic needles or other medical waste; used diapers, animal waste, or human feces; any toxic substance such as chemical containers, vehicle batteries, or fluorescent light bulbs. Alternatively high prevalence of any one item (e.g. Greater than 50 items that present a puncture or laceration hazard); or observations of mosquito larvae directly observed in water ponded due to trash. All subject to best professional judgment. Describe potential threat on back of form.
☐ **Potential Threat to Aquatic Health**	Large amount* of persistent, buoyant litter such as: hard or soft plastics, balloons, Styrofoam (equivalent to a cup), or large amount of settleable, degradable and nontoxic debris; cigarette butts. Presence of more than one of, or a combination of the following items: toxic items such as vehicle batteries or spray cans; any evidence large clumps of yard waste from landscape maintenance such as yard waste or dumped leaf litter (not naturally occurring). All subject to best professional judgment. Describe potential threat on back of form. *Large amount is defined as 50 pieces or more.

San Diego Stormwater Copermittees
City of Poway
Dry Weather Monitoring Field Datasheet

☐ Field Screening ☑ Confirmation For T/F Coliforms ☐ IC/ID Follow-Up For _____

GENERAL SITE DESCRIPTION (NAD 83 decimal degrees to 5th place) ☑ MS4 ☐ Receiving Water

Site ID	4		**Latitude**	32.94270	**Watershed**	**Hydrologic Unit**	906
Location	12342 Old Pomerado Rd, north of Veterans building at Bette Bendixen Park		**Longitude**	-117.06604		**Hydrologic Area**	906.2
			TB Page	1190-B6		**Hydrologic Subarea** (Optional)	906.20
Date	8/21/09	**Time** 12:10	**Observer**	JL/MD		**Discharge Area** (Optional)	

Land Use (Primary) (Check one only) ☑ Residential ☐ Commercial ☐ Industrial ☐ Agricultural ☐ Parks ☐ Open

Land Use (Secondary) (Optional, greater than 10%) ☐ Residential ☐ Commercial ☐ Industrial ☐ Agricultural ☐ Parks ☑ Open ☐ None

Conveyance (Check one only) ☐ Manhole ☐ Catch Basin ☐ Outlet ☐ Concrete Channel ☑ Natural Creek ☐ Earthen Channel ☐ Curb/Gutter

ATMOSPHERIC CONDITIONS

Weather ☐ Sunny ☑ Partly Cloudy ☐ Overcast ☐ Fog

Tide ☑ N/A ☐ Low ☐ Incoming ☐ High ☐ Outgoing **Tide Height:** _____ ft.

Last Rain ☑ > 72 hours ☐ < 72 hours

Rainfall ☑ None ☐ < 0.1" ☐ > 0.1"

RUNOFF CHARACTERISTICS

Odor	☑ None	☐ Musty	☐ Rotten Eggs	☐ Chemical	☐ Sewage	☐ Other
Color	☑ None	☐ Yellow	☐ Brown	☐ White	☐ Gray	☐ Other
Clarity	☑ Clear		☐ Slightly Cloudy	☐ Opaque		☐ Other
Floatables	☐ None	☑ Trash	☐ Bubbles/Foam	☐ Sheen	☐ Fecal Matter	☐ Other
Deposits	☐ None	☑ Sediment/Gravel	☑ Fine Particulates	☐ Stains	☐ Oily Deposits	☐ Other
Vegetation	☐ None	☑ Limited	☑ Normal	☐ Excessive		☐ Other
Biology	☐ None	☑ Insects	☑ Algae ☐ Fish	☑ Snails	☐ Mussels/ Barnacles ☑ Insect/ Algae	☑ Insect/ Snail ☐ Other

Water Flow ☑ Flowing ☐ Ponded ☐ Dry ☐ Tidal

Does the storm drain flow reach the Receiving Water? ☐ Yes ☐ No ☑ N/A

Evidence of Overland Flow? ☐ Yes ☑ No ☐ Irrigation Runoff ☐ Other: _____

Photo Taken ☐ Yes ☑ No **Photo #** _____

Field Screening Samples Collected? ☑ Yes ☐ No

Water Temp (°C)	21.5	NH_3-N (mg/L)	nt	NO_3 (mg/L)	nt	Ortho-PO_4 (mg/L)	nt
pH (pH units)	7.9	TURB (NTU)	nt	NO_3-N (mg/L)	nt	Ortho-PO_4 -P (mg/L)	nt
COND (mS/cm)	2.92	MBAS (mg/L)	nt	Others			

Analytical Lab Samples Collected? ☑ Yes ☐ No

FLOW ESTIMATION WORKSHEETS

Flowing Creek or Box Culvert

Width		in
Depth		in
Velocity		ft/sec
Flow	5	gpm

Filling a Bottle or Known Volume

Volume		mL
Time to Fill		sec
Flow		gpm

Flowing Pipe

Diameter		ft
Depth		ft
Velocity		ft/sec
Flow		gpm

COMMENTS: _____

San Diego Stormwater Copermittees
City of Poway
Dry Weather Monitoring Field Datasheet

☐ Field Screening ☐ Confirmation For _____ ☑ IC/ID Follow-Up For T/F Coliforms

GENERAL SITE DESCRIPTION (NAD 83 decimal degrees to 5th place) ☑ MS4 ☐ Receiving Water

Site ID	4-1		**Latitude**	32,94203	**Watershed**	**Hydrologic Unit**	906
Location	Downstream of Stowe Detention basin		**Longitude**	-117.06134		**Hydrologic Area**	906.2
			TB Page	1190-C6		**Hydrologic Subarea** (Optional)	906.20
Date	8/21/09	**Time** 12:25	**Observer**	JL/MD		**Discharge Area** (Optional)	

Land Use (Primary) (Check one only) ☐ Residential ☐ Commercial ☐ Industrial ☐ Agricultural ☐ Parks ☒ Open

Land Use (Secondary) (Optional, greater than 10%) ☐ Residential ☐ Commercial ☐ Industrial ☐ Agricultural ☐ Parks ☐ Open ☒ None

Conveyance (Check one only) ☐ Manhole ☐ Catch Basin ☐ Outlet ☒ Concrete Channel ☐ Natural Creek ☐ Earthen Channel ☐ Curb/Gutter

ATMOSPHERIC CONDITIONS

Weather ☐ Sunny ☐ Partly Cloudy ☒ Overcast ☐ Fog

Tide ☒ N/A ☐ Low ☐ Incoming ☐ High ☐ Outgoing **Tide Height:** _____ ft.

Last Rain ☒ > 72 hours ☐ < 72 hours

Rainfall ☒ None ☐ < 0.1" ☐ > 0.1"

RUNOFF CHARACTERISTICS

Odor	☒ None	☐ Musty	☐ Rotten Eggs	☐ Chemical	☐ Sewage	☐ Other
Color	☒ None	☐ Yellow	☐ Brown	☐ White	☐ Gray	☐ Other
Clarity	☒ Clear		☐ Slightly Cloudy	☐ Opaque		☐ Other
Floatables	☒ None	☐ Trash	☐ Bubbles/Foam	☐ Sheen	☐ Fecal Matter	☐ Other
Deposits	☐ None	☒ Sediment/Gravel	☒ Fine Particulates	☐ Stains	☐ Oily Deposits	☐ Other
Vegetation	☐ None	☒ Limited	☐ Normal	☐ Excessive		☐ Other
Biology	☐ None	☒ Insects ☒ Algae	☐ Fish	☒ Snails	☐ Mussels/ Barnacles ☒ Insect/ Algae	☒ Insect/ Snail ☐ Other

Water Flow ☒ Flowing ☐ Ponded ☐ Dry ☐ Tidal

Does the storm drain flow reach the Receiving Water? ☐ Yes ☐ No ☒ N/A

Evidence of Overland Flow? ☐ Yes ☒ No ☐ Irrigation Runoff ☐ Other: _____

Photo Taken ☒ Yes ☐ No **Photo #** 110, 111, 112

Field Screening Samples Collected? ☐ Yes ☒ No

Water Temp (°C)	ns	NH_3-N (mg/L)	ns	NO_3 (mg/L)	ns	Ortho-PO_4 (mg/L)	ns
pH (pH units)	ns	TURB (NTU)	ns	NO_3-N (mg/L)	ns	Ortho-PO_4 -P (mg/L)	ns
COND (mS/cm)	ns	MBAS (mg/L)	ns	Others			

Analytical Lab Samples Collected? ☒ Yes ☐ No

FLOW ESTIMATION WORKSHEETS

Flowing Creek or Box Culvert

Width		in
Depth		in
Velocity		ft/sec
Flow	~0.10	gpm

Filling a Bottle or Known Volume

Volume		mL
Time to Fill		sec
Flow		gpm

Flowing Pipe

Diameter		ft
Depth		ft
Velocity		ft/sec
Flow		gpm

COMMENTS: _____

San Diego Stormwater Copermittees
City of Poway
Dry Weather Monitoring Field Datasheet

☐ Field Screening ☐ Confirmation For _____ ☑ IC/ID Follow-Up For T/F Coliforms

GENERAL SITE DESCRIPTION (NAD 83 decimal degrees to 5th place) ☐ MS4 ☐ Receiving Water

Site ID	4-2		**Latitude**	32.94183	**Watershed**	**Hydrologic Unit**	906
Location	Site 2. Off Stowe Dr. north of business center 12300-12340		**Longitude**	-117.05915		**Hydrologic Area**	906.2
			TB Page	1190-C6		**Hydrologic Subarea** (Optional)	906.20
Date	8/21/09	**Time** 12:35	**Observer**	JL/MD		**Discharge Area** (Optional)	

Land Use (Primary) (Check one only) ☐ Residential ☒ Commercial ☐ Industrial ☐ Agricultural ☐ Parks ☐ Open

Land Use (Secondary) (Optional, greater than 10%) ☐ Residential ☐ Commercial ☒ Industrial ☐ Agricultural ☐ Parks ☐ Open ☐ None

Conveyance (Check one only) ☐ Manhole ☐ Catch Basin ☒ Outlet ☐ Concrete Channel ☐ Natural Creek ☐ Earthen Channel ☐ Curb/Gutter

ATMOSPHERIC CONDITIONS

Weather ☐ Sunny ☐ Partly Cloudy ☑ Overcast ☐ Fog

Tide ☒ N/A ☐ Low ☐ Incoming ☐ High ☐ Outgoing **Tide Height:** _____ ft.

Last Rain ☒ > 72 hours ☐ < 72 hours

Rainfall ☒ None ☐ < 0.1" ☐ > 0.1"

RUNOFF CHARACTERISTICS

Odor	☒ None	☐ Musty	☐ Rotten Eggs	☐ Chemical	☐ Sewage	☐ Other
Color	☒ None	☐ Yellow	☐ Brown	☐ White	☐ Gray	☐ Other
Clarity	☒ Clear		☐ Slightly Cloudy	☐ Opaque		☐ Other
Floatables	☐ None	☐ Trash	☒ Bubbles/Foam	☐ Sheen	☐ Fecal Matter	☐ Other
Deposits	☐ None	☐ Sediment/Gravel	☒ Fine Particulates	☐ Stains	☐ Oily Deposits	☐ Other
Vegetation	☐ None	☒ Limited	☐ Normal	☐ Excessive		☐ Other
Biology	☐ None	☑ Insects ☑ Algae	☐ Fish	☑ Snails	☐ Mussels/ Barnacles ☒ Insect/ Algae	☑ Insect/ Snail ☐ Other

Water Flow ☒ Flowing ☐ Ponded ☐ Dry ☐ Tidal

Does the storm drain flow reach the Receiving Water? ☐ Yes ☐ No ☒ N/A

Evidence of Overland Flow? ☐ Yes ☒ No ☐ Irrigation Runoff ☐ Other: _____

Photo Taken ☐ Yes ☑ No **Photo #** _____

Field Screening Samples Collected? ☐ Yes ☒ No

Water Temp (°C)	ns	NH_3-N (mg/L)	ns	NO_3 (mg/L)	ns	Ortho-PO_4 (mg/L)	ns
pH (pH units)	ns	TURB (NTU)	ns	NO_3-N (mg/L)	ns	Ortho-PO_4 -P (mg/L)	ns
COND (mS/cm)	ns	MBAS (mg/L)	ns	Others			

Analytical Lab Samples Collected? ☑ Yes ☐ No

FLOW ESTIMATION WORKSHEETS

Flowing Creek or Box Culvert

Width		in
Depth		in
Velocity		ft/sec
Flow	10	gpm

Filling a Bottle or Known Volume

Volume		mL
Time to Fill		sec
Flow		gpm

Flowing Pipe

Diameter		ft
Depth		ft
Velocity		ft/sec
Flow		gpm

COMMENTS: _____

LN

San Diego Stormwater Copermittees
City of Poway
Dry Weather Monitoring Field Datasheet

☑ Field Screening ☐ Confirmation For _____ ☐ IC/ID Follow-Up For _____

☑ MS4 ☑ Receiving Water

GENERAL SITE DESCRIPTION (NAD 83 decimal degrees to 5th place)

Site ID	12		**Latitude**	32.94917	**Watershed**	**Hydrologic Unit**	906
Location	Behind 12818 Beeler Creek Trail, at merger of Poway Creek and Beeler Creek		**Longitude**	-117.06958		**Hydrologic Area**	906.2
			TB Page	1190-B5		**Hydrologic Subarea** (Optional)	906.20
Date	8/12/09	**Time** 12:45	**Observer**	JL/MD		**Discharge Area** (Optional)	

Land Use (Primary) (Check one only) ☒ Residential ☐ Commercial ☐ Industrial ☐ Agricultural ☐ Parks ☐ Open

Land Use (Secondary) (Optional, greater than 10%) ☐ Residential ☐ Commercial ☐ Industrial ☐ Agricultural ☐ Parks ☒ Open ☐ None

Conveyance (Check one only) ☐ Manhole ☐ Catch Basin ☐ Outlet ☐ Concrete Channel ☒ Natural Creek ☐ Earthen Channel ☐ Curb/Gutter

ATMOSPHERIC CONDITIONS

Weather ☑ Sunny ☐ Partly Cloudy ☐ Overcast ☐ Fog

Tide ☒ N/A ☐ Low ☐ Incoming ☐ High ☐ Outgoing **Tide Height:** _____ ft.

Last Rain ☒ > 72 hours ☐ < 72 hours

Rainfall ☒ None ☐ < 0.1" ☐ > 0.1"

RUNOFF CHARACTERISTICS

Odor	☒ None	☐ Musty	☐ Rotten Eggs	☐ Chemical	☐ Sewage	☐ Other
Color	☒ None	☐ Yellow	☐ Brown	☐ White	☐ Gray	☐ Other
Clarity	☒ Clear		☐ Slightly Cloudy	☐ Opaque		☐ Other
Floatables	☐ None	☐ Trash	☐ Bubbles/Foam	☒ Sheen	☐ Fecal Matter	☐ Other
Deposits	☐ None	☒ Sediment/Gravel	☒ Fine Particulates	☐ Stains	☐ Oily Deposits	☐ Other
Vegetation	☐ None	☐ Limited	☒ Normal	☐ Excessive		☐ Other
Biology	☐ None	☒ Insects	☒ Algae	☐ Fish	☒ Snails	☐ Mussels/ Barnacles	☒ Insect/ Algae	☒ Insect/ Snail	☐ Other

Water Flow ☒ Flowing ☐ Ponded ☐ Dry ☐ Tidal

Does the storm drain flow reach the Receiving Water? ☒ Yes ☐ No ☐ N/A

Evidence of Overland Flow? ☐ Yes ☒ No ☐ Irrigation Runoff ☐ Other: _____

Photo Taken ☒ Yes ☐ No **Photo #** 34, 35

Field Screening Samples Collected? ☒ Yes ☐ No

Water Temp (°C)	24.7	NH_3-N (mg/L)	0.472	NO_3 (mg/L)	0.398	Ortho-PO_4 (mg/L)	0.228
pH (pH units)	7.9	TURB (NTU)	3.75	NO_3-N (mg/L)	0.090	Ortho-PO_4-P (mg/L)	0.074
COND (mS/cm)	4.76	MBAS (mg/L)	0.38	Others			

Analytical Lab Samples Collected? ☒ Yes ☐ No

FLOW ESTIMATION WORKSHEETS

Flowing Creek or Box Culvert

Width	30	in
Depth	0.5	in
Velocity	10/10	ft/sec
Flow	47	gpm

Filling a Bottle or Known Volume

Volume		mL
Time to Fill		sec
Flow		gpm

Flowing Pipe

Diameter		ft
Depth		ft
Velocity		ft/sec
Flow		gpm

COMMENTS: _____

2009 Trash Assessment Form

SITE ID: 12 DATE: 8/12/09

OBSERVER: JL/MD TIME: 12:45

LOCATION: Behind 12818 Beeler Creek Trail, at merger of Poway Creek and Beeler Creek

PREVIOUS TRASH ASSESSMENT RATING (IF APPLICABLE): Optimal

ESTIMATED AREA OF ASSESSMENT L x W (FT): 10 x 10

Amount and Extent of Trash	
EVALUATION OF TRASH INCLUDES*: ☐ MS4 ☐ RECEIVING WATER ☑ BOTH	
☑ Optimal	On first glance, no trash visible. Little or no trash (<10 pieces) evident when evaluated area is closely examined for litter and debris.
☐ Suboptimal	On first glance, little or no trash visible. After close inspection small levels of trash (~10-50 pieces) evident in evaluated area.
☐ Marginal	Trash is evident in low to medium levels (~51-100 pieces) on first glance. Evaluated area contains litter and debris. Evidence of site being used by people: scattered cans, bottles, food wrappers, blankets, or clothing present.
☐ Submarginal	Trash distracts the eye on first glance. Evaluated area contains substantial levels of litter and debris (>100- 400) . Evidence of site being used frequently by people: many cans, bottles, food wrappers, blankets, or clothing present.
☐ Poor	Site is significantly impacted by trash. Evidence of trash accumulation behind a constriction point or evidence of excessive dumping. Evaluated area contains substantial levels of litter and debris (>400 pieces).

* In areas where receiving water is accessible and adjacent to dry weather site, trash evaluation must include receiving water.

Site Evaluation for Potential Threat to Human Health and/or Aquatic Health (applies to area of assessment)	
☐ Potential Threat to Human Health	Presence of more than one of, or a combination of the following items: hypodermic needles or other medical waste; used diapers, animal waste, or human feces; any toxic substance such as chemical containers, vehicle batteries, or fluorescent light bulbs. Alternatively high prevalence of any one item (e.g. Greater than 50 items that present a puncture or laceration hazard); or observations of mosquito larvae directly observed in water ponded due to trash. All subject to best professional judgment. Describe potential threat on back of form.
☐ Potential Threat to Aquatic Health	Large amount* of persistent, buoyant litter such as: hard or soft plastics, balloons, Styrofoam (equivalent to a cup), or large amount of settleable, degradable and nontoxic debris; cigarette butts. Presence of more than one of, or a combination of the following items: toxic items such as vehicle batteries or spray cans; any evidence large clumps of yard waste from landscape maintenance such as yard waste or dumped leaf litter (not naturally occurring). All subject to best professional judgment. Describe potential threat on back of form. *Large amount is defined as 50 pieces or more.

LN

San Diego Stormwater Copermittees
City of Poway
Dry Weather Monitoring Field Datasheet

☑ Field Screening ☐ Confirmation For _____ ☐ IC/ID Follow-Up For _____

GENERAL SITE DESCRIPTION (NAD 83 decimal degrees to 5th place) ☑ MS4 ☑ Receiving Water

Site ID	15		**Latitude**	32.94957	**Watershed**	**Hydrologic Unit**	906
Location	End of Montauk Street in Poway Creek		**Longitude**	-117.05802		**Hydrologic Area**	906.2
			TB Page	1190-C5		**Hydrologic Subarea** (Optional)	906.20
Date	8/12/09	**Time** 11:20	**Observer**	JL/MD		**Discharge Area** (Optional)	

Land Use (Primary) (Check one only) ☑ Residential ☐ Commercial ☐ Industrial ☐ Agricultural ☐ Parks ☐ Open

Land Use (Secondary) (Optional, greater than 10%) ☐ Residential ☐ Commercial ☐ Industrial ☐ Agricultural ☐ Parks ☒ Open ☐ None

Conveyance (Check one only) ☐ Manhole ☐ Catch Basin ☒ Outlet ☐ Concrete Channel ☐ Natural Creek ☐ Earthen Channel ☐ Curb/Gutter

ATMOSPHERIC CONDITIONS

Weather ☒ Sunny ☐ Partly Cloudy ☐ Overcast ☐ Fog

Tide ☒ N/A ☐ Low ☐ Incoming ☐ High ☐ Outgoing **Tide Height:** _____ ft.

Last Rain ☑ > 72 hours ☐ < 72 hours

Rainfall ☑ None ☐ < 0.1" ☐ > 0.1"

RUNOFF CHARACTERISTICS

Odor	☐ None	☐ Musty	☐ Rotten Eggs	☐ Chemical	☐ Sewage	☒ Other ns
Color	☐ None	☐ Yellow	☐ Brown	☐ White	☐ Gray	☒ Other ns
Clarity	☐ Clear		☐ Slightly Cloudy	☐ Opaque		☒ Other ns
Floatables	☐ None	☐ Trash	☐ Bubbles/Foam	☐ Sheen	☐ Fecal Matter	☒ Other ns
Deposits	☐ None	☒ Sediment/Gravel	☒ Fine Particulates	☐ Stains	☐ Oily Deposits	☐ Other
Vegetation	☐ None	☐ Limited	☒ Normal	☐ Excessive		☐ Other
Biology	☐ None	☒ Insects	☐ Algae	☐ Fish	☐ Snails	☐ Mussels/ Barnacles ☐ Insect/ Algae ☐ Insect/ Snail ☐ Other

Water Flow ☐ Flowing ☐ Ponded ☒ Dry ☐ Tidal

Does the storm drain flow reach the Receiving Water? ☐ Yes ☐ No ☒ N/A

Evidence of Overland Flow? ☐ Yes ☒ No ☐ Irrigation Runoff ☐ Other: _____

Photo Taken ☒ Yes ☐ No **Photo #** 28, 29

Field Screening Samples Collected? ☐ Yes ☒ No

Water Temp (°C)	ns	NH_3-N (mg/L)	ns	NO_3 (mg/L)	ns	Ortho-PO_4 (mg/L)	ns
pH (pH units)	ns	TURB (NTU)	ns	NO_3-N (mg/L)	ns	Ortho-PO_4-P (mg/L)	ns
COND (mS/cm)	ns	MBAS (mg/L)	ns	Others			

Analytical Lab Samples Collected? ☐ Yes ☒ No

FLOW ESTIMATION WORKSHEETS

Flowing Creek or Box Culvert

Width		in
Depth		in
Velocity		ft/sec
Flow	dry	gpm

Filling a Bottle or Known Volume

Volume		mL
Time to Fill		sec
Flow		gpm

Flowing Pipe

Diameter		ft
Depth		ft
Velocity		ft/sec
Flow		gpm

COMMENTS: _____

2009 Trash Assessment Form

SITE ID: 15 DATE: 8/12/09

OBSERVER: JL/MD TIME: 11:20

LOCATION: End of Montauk Street in Poway Creek

PREVIOUS TRASH ASSESSMENT RATING (IF APPLICABLE): Suboptimal

ESTIMATED AREA OF ASSESSMENT L x W (FT): 10x10

Amount and Extent of Trash	
EVALUATION OF TRASH INCLUDES*: ☑ MS4 ☐ RECEIVING WATER ☑ BOTH	
☑ **Optimal**	On first glance, no trash visible. Little or no trash (<10 pieces) evident when evaluated area is closely examined for litter and debris.
☐ **Suboptimal**	On first glance, little or no trash visible. After close inspection small levels of trash (~10-50 pieces) evident in evaluated area.
☐ **Marginal**	Trash is evident in low to medium levels (~51-100 pieces) on first glance. Evaluated area contains litter and debris. Evidence of site being used by people: scattered cans, bottles, food wrappers, blankets, or clothing present.
☐ **Submarginal**	Trash distracts the eye on first glance. Evaluated area contains substantial levels of litter and debris (>100- 400) . Evidence of site being used frequently by people: many cans, bottles, food wrappers, blankets, or clothing present.
☐ **Poor**	Site is significantly impacted by trash. Evidence of trash accumulation behind a constriction point or evidence of excessive dumping. Evaluated area contains substantial levels of litter and debris (>400 pieces).

* In areas where receiving water is accessible and adjacent to dry weather site, trash evaluation must include receiving water.

Site Evaluation for Potential Threat to Human Health and/or Aquatic Health (applies to area of assessment)	
☐ **Potential Threat to Human Health**	Presence of more than one of, or a combination of the following items: hypodermic needles or other medical waste; used diapers, animal waste, or human feces; any toxic substance such as chemical containers, vehicle batteries, or fluorescent light bulbs. Alternatively high prevalence of any one item (e.g. Greater than 50 items that present a puncture or laceration hazard); or observations of mosquito larvae directly observed in water ponded due to trash. All subject to best professional judgment. Describe potential threat on back of form.
☐ **Potential Threat to Aquatic Health**	Large amount* of persistent, buoyant litter such as: hard or soft plastics, balloons, Styrofoam (equivalent to a cup), or large amount of settleable, degradable and nontoxic debris; cigarette butts. Presence of more than one of, or a combination of the following items: toxic items such as vehicle batteries or spray cans; any evidence large clumps of yard waste from landscape maintenance such as yard waste or dumped leaf litter (not naturally occurring). All subject to best professional judgment. Describe potential threat on back of form. *Large amount is defined as 50 pieces or more.

LN

San Diego Stormwater Copermittees
City of Poway
Dry Weather Monitoring Field Datasheet

☑ Field Screening ☐ Confirmation For _____ ☐ IC/ID Follow-Up For _____

GENERAL SITE DESCRIPTION (NAD 83 decimal degrees to 5th place) ☑ MS4 ☑ Receiving Water

Site ID	16		**Latitude**	32.95007	**Watershed**	**Hydrologic Unit**	906
Location	12269 Oak Knoll Road, Gurudwara Sikh Hall		**Longitude**	-117.06580		**Hydrologic Area**	906.2
			TB Page	1190-B5		**Hydrologic Subarea** (Optional)	906.20
Date	8/12/09	**Time** 13:15	**Observer**	JL/MD		**Discharge Area** (Optional)	

Land Use (Primary) (Check one only) ☐ Residential ☒ Commercial ☐ Industrial ☐ Agricultural ☐ Parks ☐ Open

Land Use (Secondary) (Optional, greater than 10%) ☒ Residential ☐ Commercial ☐ Industrial ☐ Agricultural ☐ Parks ☐ Open ☐ None

Conveyance (Check one only) ☐ Manhole ☐ Catch Basin ☐ Outlet ☐ Concrete Channel ☒ Natural Creek ☐ Earthen Channel ☐ Curb/Gutter

ATMOSPHERIC CONDITIONS

Weather ☑ Sunny ☐ Partly Cloudy ☐ Overcast ☐ Fog

Tide ☑ N/A ☐ Low ☐ Incoming ☐ High ☐ Outgoing **Tide Height:** _____ ft.

Last Rain ☒ > 72 hours ☐ < 72 hours

Rainfall ☑ None ☐ < 0.1" ☐ > 0.1"

RUNOFF CHARACTERISTICS

Odor	☒ None	☐ Musty	☐ Rotten Eggs	☐ Chemical	☐ Sewage	☐ Other
Color	☑ None	☐ Yellow	☐ Brown	☐ White	☐ Gray	☐ Other
Clarity	☑ Clear		☐ Slightly Cloudy	☐ Opaque		☐ Other
Floatables	☒ None	☐ Trash	☐ Bubbles/Foam	☐ Sheen	☐ Fecal Matter	☐ Other
Deposits	☐ None	☒ Sediment/Gravel	☑ Fine Particulates	☐ Stains	☐ Oily Deposits	☐ Other
Vegetation	☐ None	☐ Limited	☒ Normal	☐ Excessive		☐ Other
Biology	☐ None	☒ Insects	☒ Algae	☐ Fish	☐ Snails	☐ Mussels/ Barnacles ☑ Insect/ Algae ☑ Insect/ Snail ☐ Other

Water Flow ☒ Flowing ☐ Ponded ☐ Dry ☐ Tidal

Does the storm drain flow reach the Receiving Water? ☒ Yes ☐ No ☐ N/A

Evidence of Overland Flow? ☒ Yes ☑ No ☐ Irrigation Runoff ☐ Other: _____

Photo Taken ☑ Yes ☐ No **Photo #** 36,37

Field Screening Samples Collected? ☒ Yes ☐ No

Water Temp (°C)	27.1	NH_3-N (mg/L)	0.272	NO_3 (mg/L)	2.306	Ortho-PO_4 (mg/L)	0.045
pH (pH units)	8.1	TURB (NTU)	1.37	NO_3-N (mg/L)	0.521	Ortho-PO_4 -P (mg/L)	0.015
COND (mS/cm)	3.63	MBAS (mg/L)	0.25	Others			

Analytical Lab Samples Collected? ☒ Yes ☐ No

FLOW ESTIMATION WORKSHEETS

Flowing Creek or Box Culvert

Width	30	in
Depth	1	in
Velocity	10/10	ft/sec
Flow	94	gpm

Filling a Bottle or Known Volume

Volume		mL
Time to Fill		sec
Flow		gpm

Flowing Pipe

Diameter		ft
Depth		ft
Velocity		ft/sec
Flow		gpm

COMMENTS: _____

2009 Trash Assessment Form

SITE ID: 16 DATE: 8/12/09

OBSERVER: JL/MD TIME: 13:15

LOCATION: 12269 Oak Knoll Rd, Gurudwara Sikh Hall

PREVIOUS TRASH ASSESSMENT RATING (IF APPLICABLE): Optimal

ESTIMATED AREA OF ASSESSMENT L x W (FT): 10x10

Amount and Extent of Trash	
EVALUATION OF TRASH INCLUDES*: ☐ MS4 ☐ RECEIVING WATER ☑ BOTH	
☐ Optimal	On first glance, no trash visible. Little or no trash (<10 pieces) evident when evaluated area is closely examined for litter and debris.
☑ Suboptimal	On first glance, little or no trash visible. After close inspection small levels of trash (~10-50 pieces) evident in evaluated area.
☐ Marginal	Trash is evident in low to medium levels (~51-100 pieces) on first glance. Evaluated area contains litter and debris. Evidence of site being used by people: scattered cans, bottles, food wrappers, blankets, or clothing present.
☐ Submarginal	Trash distracts the eye on first glance. Evaluated area contains substantial levels of litter and debris (>100- 400) . Evidence of site being used frequently by people: many cans, bottles, food wrappers, blankets, or clothing present.
☐ Poor	Site is significantly impacted by trash. Evidence of trash accumulation behind a constriction point or evidence of excessive dumping. Evaluated area contains substantial levels of litter and debris (>400 pieces).

* In areas where receiving water is accessible and adjacent to dry weather site, trash evaluation must include receiving water.

Site Evaluation for Potential Threat to Human Health and/or Aquatic Health (applies to area of assessment)	
☐ Potential Threat to Human Health	Presence of more than one of, or a combination of the following items: hypodermic needles or other medical waste; used diapers, animal waste, or human feces; any toxic substance such as chemical containers, vehicle batteries, or fluorescent light bulbs. Alternatively high prevalence of any one item (e.g. Greater than 50 items that present a puncture or laceration hazard); or observations of mosquito larvae directly observed in water ponded due to trash. All subject to best professional judgment. Describe potential threat on back of form.
☐ Potential Threat to Aquatic Health	Large amount* of persistent, buoyant litter such as: hard or soft plastics, balloons, Styrofoam (equivalent to a cup), or large amount of settleable, degradable and nontoxic debris; cigarette butts. Presence of more than one of, or a combination of the following items: toxic items such as vehicle batteries or spray cans; any evidence large clumps of yard waste from landscape maintenance such as yard waste or dumped leaf litter (not naturally occurring). All subject to best professional judgment. Describe potential threat on back of form. *Large amount is defined as 50 pieces or more.

San Diego Stormwater Copermittees
City of Poway
Dry Weather Monitoring Field Datasheet

☒ Field Screening ☐ Confirmation For _____ ☐ IC/ID Follow-Up For _____

GENERAL SITE DESCRIPTION (NAD 83 decimal degrees to 5th place) ☒ MS4 ☐ Receiving Water

Site ID	18A		**Latitude**	32.96015	**Watershed**	**Hydrologic Unit**	906
Location	Hilleary Place, north of bridge located ~200 ft east of community Rd.		**Longitude**	-117.03840		**Hydrologic Area**	906.2
			TB Page	1190 F4		**Hydrologic Subarea** (Optional)	906.20
Date	6/23/09	**Time** 13:15	**Observer**	DF, MD		**Discharge Area** (Optional)	

Land Use (Primary) (Check one only) ☒ Residential ☐ Commercial ☐ Industrial ☐ Agricultural ☐ Parks ☐ Open

Land Use (Secondary) (Optional, greater than 10%) ☐ Residential ☐ Commercial ☐ Industrial ☐ Agricultural ☐ Parks ☐ Open ☒ None

Conveyance (Check one only) ☐ Manhole ☐ Catch Basin ☐ Outlet ☒ Concrete Channel ☐ Natural Creek ☐ Earthen Channel ☐ Curb/Gutter

ATMOSPHERIC CONDITIONS

Weather ☒ Sunny ☐ Partly Cloudy ☐ Overcast ☐ Fog

Tide ☒ N/A ☐ Low ☐ Incoming ☐ High ☐ Outgoing **Tide Height:** _____ ft.

Last Rain ☒ > 72 hours ☐ < 72 hours

Rainfall ☒ None ☐ < 0.1" ☐ > 0.1"

RUNOFF CHARACTERISTICS

Odor ☒ None ☐ Musty ☐ Rotten Eggs ☐ Chemical ☐ Sewage ☐ Other

Color ☒ None ☐ Yellow ☐ Brown ☐ White ☐ Gray ☐ Other

Clarity ☒ Clear ☐ Slightly Cloudy ☐ Opaque ☐ Other

Floatables ☒ None ☐ Trash ☐ Bubbles/Foam ☐ Sheen ☐ Fecal Matter ☐ Other

Deposits ☐ None ☐ Sediment/Gravel ☒ Fine Particulates ☐ Stains ☐ Oily Deposits ☐ Other

Vegetation ☐ None ☒ Limited ☐ Normal ☐ Excessive ☐ Other

Biology ☐ None ☒ Insects ☒ Algae ☐ Fish ☐ Snails ☐ Mussels/ Barnacles ☐ Insect/ Algae ☐ Insect/ Snail ☐ Other

Water Flow ☒ Flowing ☐ Ponded ☐ Dry ☐ Tidal

Does the storm drain flow reach the Receiving Water? ☐ Yes ☐ No ☒ N/A

Evidence of Overland Flow? ☐ Yes ☒ No ☐ Irrigation Runoff ☐ Other: _____

Photo Taken ☒ Yes ☐ No **Photo #** 3.4

Field Screening Samples Collected? ☒ Yes ☐ No

Water Temp (°C)	29.4	NH_3-N (mg/L)	0.244	NO_3 (mg/L)	~~11.32~~ 50.07	Ortho-PO_4 (mg/L)	~~0.02~~ 0.051
pH (pH units)	8.3	TURB (NTU)	1.48	NO_3-N (mg/L)	11.32	Ortho-PO_4 -P (mg/L)	0.017
COND (mS/cm)	2.44	MBAS (mg/L)	0.25	Others			

Analytical Lab Samples Collected? ☒ Yes ☐ No

FLOW ESTIMATION WORKSHEETS

Flowing Creek or Box Culvert

Width	15	in
Depth	0.25	in
Velocity	10/10	ft/sec
Flow	11.7	gpm

Filling a Bottle or Known Volume

Volume		mL
Time to Fill		sec
Flow		gpm

Flowing Pipe

Diameter		ft
Depth		ft
Velocity		ft/sec
Flow		gpm

COMMENTS: Brown / green algae in water. Exceedance in nitrate

2009 Trash Assessment Form

SITE ID: 18A **DATE:** 6/23/09

LOCATION: Hilleary Pl. north of bridge located ~250 ft east of community Rd. **TIME:** 13:15

OBSERVER: David Khnugi

PREVIOUS TRASH ASSESSMENT RATING (IF APPLICABLE): Suboptimal

ESTIMATED AREA OF ASSESSMENT L x W (FT): 15 x 6

Amount and Extent of Trash	
EVALUATION OF TRASH INCLUDES*: ☒ **MS4** ☐ **RECEIVING WATER** ☐ **BOTH**	
☒ **Optimal**	On first glance, no trash visible. Little or no trash (<10 pieces) evident when evaluated area is closely examined for litter and debris.
☐ **Suboptimal**	On first glance, little or no trash visible. After close inspection small levels of trash (~10-50 pieces) evident in evaluated area.
☐ **Marginal**	Trash is evident in low to medium levels (~51-100 pieces) on first glance. Evaluated area contains litter and debris. Evidence of site being used by people: scattered cans, bottles, food wrappers, blankets, or clothing present.
☐ **Submarginal**	Trash distracts the eye on first glance. Evaluated area contains substantial levels of litter and debris (>100- 400) . Evidence of site being used frequently by people: many cans, bottles, food wrappers, blankets, or clothing present.
☐ **Poor**	Site is significantly impacted by trash. Evidence of trash accumulation behind a constriction point or evidence of excessive dumping. Evaluated area contains substantial levels of litter and debris (>400 pieces).

* In areas where receiving water is accessible and adjacent to dry weather site, trash evaluation must include receiving water.

Site Evaluation for Potential Threat to Human Health and/or Aquatic Health (applies to area of assessment)	
☐ **Potential Threat to Human Health**	Presence of more than one of, or a combination of the following items: hypodermic needles or other medical waste; used diapers, animal waste, or human feces; any toxic substance such as chemical containers, vehicle batteries, or fluorescent light bulbs. Alternatively high prevalence of any one item (e.g. Greater than 50 items that present a puncture or laceration hazard); or observations of mosquito larvae directly observed in water ponded due to trash. All subject to best professional judgment. Describe potential threat on back of form.
☐ **Potential Threat to Aquatic Health**	Large amount* of persistent, buoyant litter such as: hard or soft plastics, balloons, Styrofoam (equivalent to a cup), or large amount of settleable, degradable and nontoxic debris; cigarette butts. Presence of more than one of, or a combination of the following items: toxic items such as vehicle batteries, or spray cans; any evidence large clumps of yard waste from landscape maintenance such as yard waste or dumped leaf litter (not naturally occurring). All subject to best professional judgment. Describe potential threat on back of form. *Large amount is defined as 50 pieces or more.

San Diego Stormwater Copermittees
City of Poway
Dry Weather Monitoring Field Datasheet

☒ Field Screening ☒ Confirmation For NO3 ☐ IC/ID Follow-Up For _____

GENERAL SITE DESCRIPTION (NAD 83 decimal degrees to 5th place) ☒ MS4 ☐ Receiving Water

Site ID	18A		**Latitude**	32.96015	**Watershed**	**Hydrologic Unit**	906
Location	Hilleary Place, north of bridge located ~200 ft east of community Rd.		**Longitude**	-117.03840		**Hydrologic Area**	906.2
			TB Page	1190 F4		**Hydrologic Subarea** (Optional)	906.20
Date	6/24/09	**Time** 14:50	**Observer**	DK, MD		**Discharge Area** (Optional)	

Land Use (Primary) (Check one only) ☒ Residential ☐ Commercial ☐ Industrial ☐ Agricultural ☐ Parks ☐ Open

Land Use (Secondary) (Optional, greater than 10%) ☐ Residential ☐ Commercial ☐ Industrial ☐ Agricultural ☐ Parks ☐ Open ☒ None

Conveyance (Check one only) ☐ Manhole ☐ Catch Basin ☐ Outlet ☒ Concrete Channel ☐ Natural Creek ☐ Earthen Channel ☐ Curb/Gutter

ATMOSPHERIC CONDITIONS

Weather	☒ Sunny	☐ Partly Cloudy	☐ Overcast	☐ Fog	
Tide	☒ N/A	☐ Low	☐ Incoming	☐ High	☐ Outgoing **Tide Height:** _____ ft.
Last Rain	☒ > 72 hours	☐ < 72 hours			
Rainfall	☒ None	☐ < 0.1"	☐ > 0.1"		

RUNOFF CHARACTERISTICS

Odor	☒ None	☐ Musty	☐ Rotten Eggs	☐ Chemical	☐ Sewage	☐ Other
Color	☒ None	☐ Yellow	☐ Brown	☐ White	☐ Gray	☐ Other
Clarity	☒ Clear		☐ Slightly Cloudy	☐ Opaque		☐ Other
Floatables	☒ None	☐ Trash	☐ Bubbles/Foam	☐ Sheen	☐ Fecal Matter	☐ Other
Deposits	☐ None	☒ Sediment/Gravel	☒ Fine Particulates	☐ Stains	☐ Oily Deposits	☐ Other
Vegetation	☐ None	☒ Limited	☐ Normal	☐ Excessive		☐ Other
Biology	☐ None	☐ Insects ☐ Algae	☐ Fish ☐ Snails	☐ Mussels/ Barnacles	☒ Insect/ Algae	☐ Insect/ Snail ☐ Other

Water Flow ☒ Flowing ☐ Ponded ☐ Dry ☐ Tidal

Does the storm drain flow reach the Receiving Water? ☐ Yes ☐ No ☒ N/A

Evidence of Overland Flow? ☐ Yes ☒ No ☐ Irrigation Runoff ☐ Other: _____

Photo Taken ☐ Yes ☒ No **Photo #** _____

Field Screening Samples Collected? ☒ Yes ☐ No

65.08

Water Temp (°C)	28.8	NH_3-N (mg/L)	na	NO_3 (mg/L)	~~4.508~~	Ortho-PO_4 (mg/L)	na
pH (pH units)	8.36	TURB (NTU)	3.35	NO_3-N (mg/L)	14.708	Ortho-PO_4 -P (mg/L)	na
COND (mS/cm)	2.44	MBAS (mg/L)	na	Others			

Analytical Lab Samples Collected? ☐ Yes ☒ No

FLOW ESTIMATION WORKSHEETS

Flowing Creek or Box Culvert

Width	17	in
Depth	0.25	in
Velocity	10/16	ft/sec
Flow	~~1.2~~ 13	gpm

Filling a Bottle or Known Volume

Volume		mL
Time to Fill		sec
Flow		gpm

Flowing Pipe

Diameter		ft
Depth		ft
Velocity		ft/sec
Flow		gpm

COMMENTS: Brown algae floating in water. Musty smell at site but ~~not~~ no noticable odor of water itself. Confirmation for nitrate exceedence

San Diego Stormwater Copermittees
City of Poway
Dry Weather Monitoring Field Datasheet

☒ Field Screening ☐ Confirmation For _____ ☒ IC/ID Follow-Up For NO_3

GENERAL SITE DESCRIPTION (NAD 83 decimal degrees to 5th place) ☑ MS4 ☐ Receiving Water

Site ID	18A-1	**Latitude**	32.96486	**Watershed**	**Hydrologic Unit**	906
Location	Midland Rd. and Sawerset intersection, Flow from East + North manhole	**Longitude**	-117.03596		**Hydrologic Area**	906.2
		TB Page	1190, F3		**Hydrologic Subarea** (Optional)	906.20
Date	6/24/09 **Time** 15:40	**Observer**	DK, MD		**Discharge Area** (Optional)	

Land Use (Primary) (Check one only) ☒ Residential ☐ Commercial ☐ Industrial ☐ Agricultural ☐ Parks ☐ Open

Land Use (Secondary) (Optional, greater than 10%) ☐ Residential ☐ Commercial ☐ Industrial ☐ Agricultural ☐ Parks ☐ Open ☒ None

Conveyance (Check one only) ☒ Manhole ☐ Catch Basin ☐ Outlet ☐ Concrete Channel ☐ Natural Creek ☐ Earthen Channel ☐ Curb/Gutter

ATMOSPHERIC CONDITIONS

Weather ☒ Sunny ☐ Partly Cloudy ☐ Overcast ☐ Fog

Tide ☒ N/A ☐ Low ☐ Incoming ☐ High ☐ Outgoing **Tide Height:** _____ ft.

Last Rain ☒ > 72 hours ☐ < 72 hours

Rainfall ☒ None ☐ < 0.1" ☐ > 0.1"

RUNOFF CHARACTERISTICS

Odor	☒ None	☐ Musty	☐ Rotten Eggs	☐ Chemical	☐ Sewage	☐ Other
Color	☒ None	☐ Yellow	☐ Brown	☐ White	☐ Gray	☐ Other
Clarity	☒ Clear		☐ Slightly Cloudy	☐ Opaque		☐ Other
Floatables	☒ None	☐ Trash	☐ Bubbles/Foam	☐ Sheen	☐ Fecal Matter	☐ Other
Deposits	☐ None	☒ Sediment/Gravel	☒ Fine Particulates	☐ Stains	☐ Oily Deposits	☐ Other
Vegetation	☒ None	☐ Limited	☐ Normal	☐ Excessive		☐ Other
Biology	☒ None	☐ Insects ☐ Algae	☐ Fish ☐ Snails	☐ Mussels/ Barnacles	☐ Insect/ Algae	☐ Insect/ Snail ☐ Other

Water Flow ☒ Flowing ☐ Ponded ☐ Dry ☐ Tidal

Does the storm drain flow reach the Receiving Water? ☐ Yes ☐ No ☒ N/A

Evidence of Overland Flow? ☐ Yes ☒ No ☐ Irrigation Runoff ☐ Other: _____

Photo Taken ☒ Yes ☐ No **Photo #** 13-17

Field Screening Samples Collected? ☒ Yes ☐ No

Water Temp (°C)	na	NH_3-N (mg/L)	na	NO_3 (mg/L)	61.83 ~~61.83~~	Ortho-PO_4 (mg/L)	na
pH (pH units)	na	TURB (NTU)	na	NO_3-N (mg/L)	13.974	Ortho-PO_4-P (mg/L)	na
COND (mS/cm)	na	MBAS (mg/L)	na	Others			

Analytical Lab Samples Collected? ☐ Yes ☒ No

FLOW ESTIMATION WORKSHEETS

Flowing Creek or Box Culvert

Width		in
Depth		in
Velocity		ft/sec
Flow	3	gpm

Filling a Bottle or Known Volume

Volume		mL
Time to Fill		sec
Flow		gpm

Flowing Pipe

Diameter		ft
Depth		ft
Velocity		ft/sec
Flow		gpm

COMMENTS: Flow coming in manhole from North and East

San Diego Stormwater Copermittees
City of Poway
Dry Weather Monitoring Field Datasheet

☒ Field Screening ☐ Confirmation For _____ ☒ IC/ID Follow-Up For NO3

GENERAL SITE DESCRIPTION (NAD 83 decimal degrees to 5th place) ☒ MS4 ☐ Receiving Water

Site ID	18A-2		**Latitude**	32.96486	**Watershed**	**Hydrologic Unit**	906
Location	Midland Rd and Somerset intersection manhole, Flow from crack		**Longitude**	-117.03596		**Hydrologic Area**	906.2
			TB Page	1190-F3		**Hydrologic Subarea** (Optional)	906.20
Date	6/24/09	**Time**	1600	**Observer**	DF, MD	**Discharge Area** (Optional)	

Land Use (Primary) (Check one only) ☒ Residential ☐ Commercial ☐ Industrial ☐ Agricultural ☐ Parks ☐ Open

Land Use (Secondary) (Optional, greater than 10%) ☐ Residential ☐ Commercial ☐ Industrial ☐ Agricultural ☐ Parks ☐ Open ☒ None

Conveyance (Check one only) ☒ Manhole ☐ Catch Basin ☐ Outlet ☐ Concrete Channel ☐ Natural Creek ☐ Earthen Channel ☐ Curb/Gutter

ATMOSPHERIC CONDITIONS

Weather ☒ Sunny ☐ Partly Cloudy ☐ Overcast ☐ Fog

Tide ☒ N/A ☐ Low ☐ Incoming ☐ High ☐ Outgoing **Tide Height:** _____ ft.

Last Rain ☒ > 72 hours ☐ < 72 hours

Rainfall ☒ None ☐ < 0.1" ☐ > 0.1"

RUNOFF CHARACTERISTICS

Odor ☒ None ☐ Musty ☐ Rotten Eggs ☐ Chemical ☐ Sewage ☐ Other

Color ☒ None ☐ Yellow ☐ Brown ☐ White ☐ Gray ☐ Other

Clarity ☒ Clear ☐ Slightly Cloudy ☐ Opaque ☐ Other

Floatables ☒ None ☐ Trash ☐ Bubbles/Foam ☐ Sheen ☐ Fecal Matter ☐ Other

Deposits ☐ None ☒ Sediment/Gravel ☒ Fine Particulates ☐ Stains ☐ Oily Deposits ☐ Other

Vegetation ☒ None ☐ Limited ☐ Normal ☐ Excessive ☐ Other

Biology ☒ None ☐ Insects ☐ Algae ☐ Fish ☐ Snails ☐ Mussels/ Barnacles ☐ Insect/ Algae ☐ Insect/ Snail ☐ Other

Water Flow ☒ Flowing ☐ Ponded ☐ Dry ☐ Tidal

Does the storm drain flow reach the Receiving Water? ☐ Yes ☐ No ☒ N/A

Evidence of Overland Flow? ☐ Yes ☒ No ☐ Irrigation Runoff ☐ Other: _____

Photo Taken ☒ Yes ☐ No **Photo #** 13-17

Field Screening Samples Collected? ☒ Yes ☐ No

Water Temp (°C)	na	NH_3-N (mg/L)	na	NO_3 (mg/L)	76.20	Ortho-PO_4 (mg/L)	na
pH (pH units)	na	TURB (NTU)	na	NO_3-N (mg/L)	17.221	Ortho-PO_4 -P (mg/L)	na
COND (mS/cm)	na	MBAS (mg/L)	na	Others			

Analytical Lab Samples Collected? ☐ Yes ☒ No

FLOW ESTIMATION WORKSHEETS

Flowing Creek or Box Culvert

Width		in
Depth		in
Velocity		ft/sec
Flow	<1	gpm

Filling a Bottle or Known Volume

Volume		mL
Time to Fill		sec
Flow		gpm

Flowing Pipe

Diameter		ft
Depth		ft
Velocity		ft/sec
Flow		gpm

COMMENTS: Flow coming into manhole from crack

San Diego Stormwater Copermittees
City of Poway
Dry Weather Monitoring Field Datasheet

☒ Field Screening ☐ Confirmation For _____ ☐ IC/ID Follow-Up For _____

GENERAL SITE DESCRIPTION (NAD 83 decimal degrees to 5th place) ☒ MS4 ☐ Receiving Water

Site ID	19		**Latitude**	32.95502	**Watershed**	**Hydrologic Unit**	906
Location	Poway Creek 13106 Gate Dr. under bridge on south side		**Longitude**	-117.06580		**Hydrologic Area**	906-2
			TB Page	1190 F4		**Hydrologic Subarea** (Optional)	906.20
Date	6/23/09	**Time** 11:30	**Observer**	DF, MD		**Discharge Area** (Optional)	

Land Use (Primary) (Check one only) ☒ Residential ☐ Commercial ☐ Industrial ☐ Agricultural ☐ Parks ☐ Open

Land Use (Secondary) (Optional, greater than 10%) ☐ Residential ☒ Commercial ☐ Industrial ☐ Agricultural ☐ Parks ☐ Open ☐ None

Conveyance (Check one only) ☐ Manhole ☐ Catch Basin ☒ Outlet ☐ Concrete Channel ☐ Natural Creek ☐ Earthen Channel ☐ Curb/Gutter

ATMOSPHERIC CONDITIONS

Weather ☒ Sunny ☐ Partly Cloudy ☐ Overcast ☐ Fog

Tide ☒ N/A ☐ Low ☐ Incoming ☐ High ☐ Outgoing **Tide Height:** _____ ft.

Last Rain ☒ > 72 hours ☐ < 72 hours

Rainfall ☒ None ☐ < 0.1" ☐ > 0.1"

RUNOFF CHARACTERISTICS

Odor	☒ None	☐ Musty	☐ Rotten Eggs	☐ Chemical	☐ Sewage	☐ Other
Color	☒ None	☐ Yellow	☐ Brown	☐ White	☐ Gray	☐ Other
Clarity	☒ Clear		☐ Slightly Cloudy	☐ Opaque		☐ Other
Floatables	☒ None	☐ Trash	☐ Bubbles/Foam	☐ Sheen	☐ Fecal Matter	☐ Other
Deposits	☒ None	☐ Sediment/Gravel	☒ Fine Particulates	☐ Stains	☐ Oily Deposits	☐ Other
Vegetation	☐ None	☒ Limited	☐ Normal	☐ Excessive		☐ Other
Biology	☐ None	☐ Insects	☒ Algae ☐ Fish ☐ Snails	☐ Mussels/ Barnacles	☐ Insect/ Algae	☐ Insect/ Snail ☐ Other

Water Flow ☒ Flowing ☐ Ponded ☐ Dry ☐ Tidal

Does the storm drain flow reach the Receiving Water? ☐ Yes ☐ No ☒ N/A

Evidence of Overland Flow? ☐ Yes ☒ No ☐ Irrigation Runoff ☐ Other: _____

Photo Taken ☒ Yes ☐ No **Photo #** 1, 2

Field Screening Samples Collected? ☒ Yes ☐ No

Water Temp (°C)	23.2	NH_3-N (mg/L)	0.011	NO_3 (mg/L)	ND	Ortho-PO_4 (mg/L)	ND
pH (pH units)	7.5	TURB (NTU)	0.02	NO_3-N (mg/L)	ND	Ortho-PO_4 -P (mg/L)	ND
COND (mS/cm)	1.47	MBAS (mg/L)	0.13	Others			

Analytical Lab Samples Collected? ☒ Yes ☐ No

FLOW ESTIMATION WORKSHEETS

Flowing Creek or Box Culvert

Width		in
Depth		in
Velocity		ft/sec
Flow	12	gpm

Filling a Bottle or Known Volume

Volume	18	mL
Time to Fill	5	sec
Flow	12	gpm

Flowing Pipe

Diameter		ft
Depth		ft
Velocity		ft/sec
Flow		gpm

COMMENTS: Brown/green algae in water

2009 Trash Assessment Form

SITE ID: 19 **DATE:** 6-23-09

LOCATION: 13106 Gate Dr. **TIME:** 11:30

OBSERVER: David Kunugi

PREVIOUS TRASH ASSESSMENT RATING (IF APPLICABLE): Optimal

ESTIMATED AREA OF ASSESSMENT L x W (FT): 20 x 6

Amount and Extent of Trash	
EVALUATION OF TRASH INCLUDES*: ☒ MS4 ☐ RECEIVING WATER ☒ BOTH	
☒ **Optimal**	On first glance, no trash visible. Little or no trash (<10 pieces) evident when evaluated area is closely examined for litter and debris.
☒ **Suboptimal**	On first glance, little or no trash visible. After close inspection small levels of trash (~10-50 pieces) evident in evaluated area.
☐ **Marginal**	Trash is evident in low to medium levels (~51-100 pieces) on first glance. Evaluated area contains litter and debris. Evidence of site being used by people: scattered cans, bottles, food wrappers, blankets, or clothing present.
☐ **Submarginal**	Trash distracts the eye on first glance. Evaluated area contains substantial levels of litter and debris (>100- 400) . Evidence of site being used frequently by people: many cans, bottles, food wrappers, blankets, or clothing present.
☐ **Poor**	Site is significantly impacted by trash. Evidence of trash accumulation behind a constriction point or evidence of excessive dumping. Evaluated area contains substantial levels of litter and debris (>400 pieces).

* In areas where receiving water is accessible and adjacent to dry weather site, trash evaluation must include receiving water.

Site Evaluation for Potential Threat to Human Health and/or Aquatic Health (applies to area of assessment)	
☐ **Potential Threat to Human Health**	Presence of more than one of, or a combination of the following items: hypodermic needles or other medical waste; used diapers, animal waste, or human feces; any toxic substance such as chemical containers, vehicle batteries, or fluorescent light bulbs. Alternatively high prevalence of any one item (e.g. Greater than 50 items that present a puncture or laceration hazard); or observations of mosquito larvae directly observed in water ponded due to trash. All subject to best professional judgment. Describe potential threat on back of form.
☐ **Potential Threat to Aquatic Health**	Large amount* of persistent, buoyant litter such as: hard or soft plastics, balloons, Styrofoam (equivalent to a cup), or large amount of settleable, degradable and nontoxic debris; cigarette butts. Presence of more than one of, or a combination of the following items: toxic items such as vehicle batteries, or spray cans; any evidence large clumps of yard waste from landscape maintenance such as yard waste or dumped leaf litter (not naturally occurring). All subject to best professional judgment. Describe potential threat on back of form. *Large amount is defined as 50 pieces or more.

San Diego Stormwater Copermittees
City of Poway
Dry Weather Monitoring Field Datasheet

☒ Field Screening ☐ Confirmation For _____ ☐ IC/ID Follow-Up For _____

GENERAL SITE DESCRIPTION (NAD 83 decimal degrees to 5th place) ☒ MS4 ☐ Receiving Water

Site ID	21A		**Latitude**	32.95625	**Watershed**	**Hydrologic Unit**	906
Location	Clair Dr. and Garden Rd. across from the convenience store, western outlet		**Longitude**	-117.02764		**Hydrologic Area**	906.2
			TB Page	1190 G4		**Hydrologic Subarea** (Optional)	906.20
Date	6/24/09	**Time** 11:00	**Observer**	DK MD		**Discharge Area** (Optional)	

Land Use (Primary) (Check one only) ☒ Residential ☐ Commercial ☐ Industrial ☐ Agricultural ☐ Parks ☐ Open

Land Use (Secondary) (Optional, greater than 10%) ☐ Residential ☒ Commercial ☐ Industrial ☐ Agricultural ☐ Parks ☐ Open ☐ None

Conveyance (Check one only) ☒ Manhole ☐ Catch Basin ☐ Outlet ☐ Concrete Channel ☐ Natural Creek ☐ Earthen Channel ☐ Curb/Gutter

ATMOSPHERIC CONDITIONS

Weather ☒ Sunny ☐ Partly Cloudy ☐ Overcast ☐ Fog

Tide ☒ N/A ☐ Low ☐ Incoming ☐ High ☐ Outgoing **Tide Height:** _____ ft.

Last Rain ☒ > 72 hours ☐ < 72 hours

Rainfall ☒ None ☐ < 0.1" ☐ > 0.1"

RUNOFF CHARACTERISTICS

Odor	☒ None	☐ Musty	☐ Rotten Eggs	☐ Chemical	☐ Sewage	☐ Other
Color	☐ None	☒ Yellow	☐ Brown	☐ White	☐ Gray	☐ Other
Clarity	☒ Clear		☐ Slightly Cloudy	☐ Opaque		☐ Other
Floatables	☐ None	☒ Trash	☐ Bubbles/Foam	☐ Sheen	☐ Fecal Matter	☐ Other
Deposits	☐ None	☒ Sediment/Gravel	☐ Fine Particulates	☐ Stains	☐ Oily Deposits	☐ Other
Vegetation	☒ None	☐ Limited	☐ Normal	☐ Excessive		☐ Other
Biology	☒ None	☐ Insects ☐ Algae ☐ Fish ☐ Snails		☐ Mussels/ Barnacles	☐ Insect/ Algae	☐ Insect/ Snail ☐ Other

Water Flow ☐ Flowing ☒ Ponded ☐ Dry ☐ Tidal

Does the storm drain flow reach the Receiving Water? ☐ Yes ☐ No ☒ N/A

Evidence of Overland Flow? ☐ Yes ☒ No ☐ Irrigation Runoff ☐ Other: _____

Photo Taken ☒ Yes ☐ No **Photo #** 9,10

Field Screening Samples Collected? ☒ Yes ☐ No

Water Temp (°C)	21.7	NH_3-N (mg/L)	0.157	NO_3 (mg/L)	3.618	Ortho-PO_4 (mg/L)	2.940
pH (pH units)	7.4	TURB (NTU)	10.62	NO_3-N (mg/L)	0.682	Ortho-PO_4 -P (mg/L)	0.958
COND (mS/cm)	1.45	MBAS (mg/L)	0.25	Others			

Analytical Lab Samples Collected? ☒ Yes ☐ No

FLOW ESTIMATION WORKSHEETS

Flowing Creek or Box Culvert

Width		in
Depth		in
Velocity		ft/sec
Flow	Ponded	gpm

Filling a Bottle or Known Volume

Volume		mL
Time to Fill		sec
Flow		gpm

Flowing Pipe

Diameter		ft
Depth		ft
Velocity		ft/sec
Flow		gpm

COMMENTS: Trash: paper/plastic

2009 Trash Assessment Form

SITE ID: 21A **DATE:** 6/29/09

LOCATION: Clair Dr. and Gordon Rd, across from the convenience store, western outlet **TIME:** 11:00

OBSERVER: DK

PREVIOUS TRASH ASSESSMENT RATING (IF APPLICABLE): Marginal

ESTIMATED AREA OF ASSESSMENT L x W (FT): 10x8

Amount and Extent of Trash	
EVALUATION OF TRASH INCLUDES*: ☒ **MS4** ☐ **RECEIVING WATER** ☐ **BOTH**	
☐ **Optimal**	On first glance, no trash visible. Little or no trash (<10 pieces) evident when evaluated area is closely examined for litter and debris.
☒ **Suboptimal**	On first glance, little or no trash visible. After close inspection small levels of trash (~10-50 pieces) evident in evaluated area.
☐ **Marginal**	Trash is evident in low to medium levels (~51-100 pieces) on first glance. Evaluated area contains litter and debris. Evidence of site being used by people: scattered cans, bottles, food wrappers, blankets, or clothing present.
☐ **Submarginal**	Trash distracts the eye on first glance. Evaluated area contains substantial levels of litter and debris (>100- 400) . Evidence of site being used frequently by people: many cans, bottles, food wrappers, blankets, or clothing present.
☐ **Poor**	Site is significantly impacted by trash. Evidence of trash accumulation behind a constriction point or evidence of excessive dumping. Evaluated area contains substantial levels of litter and debris (>400 pieces).

* In areas where receiving water is accessible and adjacent to dry weather site, trash evaluation must include receiving water.

Site Evaluation for Potential Threat to Human Health and/or Aquatic Health (applies to area of assessment)	
☐ **Potential Threat to Human Health**	Presence of more than one of, or a combination of the following items: hypodermic needles or other medical waste; used diapers, animal waste, or human feces; any toxic substance such as chemical containers, vehicle batteries, or fluorescent light bulbs. Alternatively high prevalence of any one item (e.g. Greater than 50 items that present a puncture or laceration hazard); or observations of mosquito larvae directly observed in water ponded due to trash. All subject to best professional judgment. Describe potential threat on back of form.
☐ **Potential Threat to Aquatic Health**	Large amount* of persistent, buoyant litter such as: hard or soft plastics, balloons, Styrofoam (equivalent to a cup), or large amount of settleable, degradable and nontoxic debris; cigarette butts. Presence of more than one of, or a combination of the following items: toxic items such as vehicle batteries, or spray cans; any evidence large clumps of yard waste from landscape maintenance such as yard waste or dumped leaf litter (not naturally occurring). All subject to best professional judgment. Describe potential threat on back of form. *Large amount is defined as 50 pieces or more.

San Diego Stormwater Copermittees
City of Poway
Dry Weather Monitoring Field Datasheet

☑ Field Screening ☐ Confirmation For _____ ☐ IC/ID Follow-Up For _____

☑ MS4 ☐ Receiving Water

GENERAL SITE DESCRIPTION (NAD 83 decimal degrees to 5th place)

Site ID	21B		**Latitude**	32.95625	**Watershed**	**Hydrologic Unit**	906
Location	Clair Drive and Garden Road, across from the convenience store, eastern outlet		**Longitude**	-117.02264		**Hydrologic Area**	906.2
			TB Page	1190-G4		**Hydrologic Subarea** (Optional)	906.20
Date	8/17/09	**Time** 10:10	**Observer**	JL/MD		**Discharge Area** (Optional)	

Land Use (Primary) (Check one only): ☒ Residential ☐ Commercial ☐ Industrial ☐ Agricultural ☐ Parks ☐ Open

Land Use (Secondary) (Optional, greater than 10%): ☐ Residential ☐ Commercial ☐ Industrial ☐ Agricultural ☐ Parks ☐ Open ☒ None

Conveyance (Check one only): ☒ Manhole ☐ Catch Basin ☐ Outlet ☐ Concrete Channel ☐ Natural Creek ☐ Earthen Channel ☐ Curb/Gutte

ATMOSPHERIC CONDITIONS

Weather ☐ Sunny ☐ Partly Cloudy ☒ Overcast ☐ Fog

Tide ☒ N/A ☐ Low ☐ Incoming ☐ High ☐ Outgoing **Tide Height:** _____ ft.

Last Rain ☒ > 72 hours ☐ < 72 hours

Rainfall ☒ None ☐ < 0.1" ☐ > 0.1"

RUNOFF CHARACTERISTICS

Odor	☒ None	☐ Musty	☐ Rotten Eggs	☐ Chemical	☐ Sewage	☐ Other
Color	☒ None	☐ Yellow	☐ Brown	☐ White	☐ Gray	☐ Other
Clarity	☒ Clear		☐ Slightly Cloudy	☐ Opaque		☐ Other
Floatables	☐ None	☒ Trash	☐ Bubbles/Foam	☐ Sheen	☐ Fecal Matter	☐ Other
Deposits	☐ None	☒ Sediment/Gravel	☒ Fine Particulates	☐ Stains	☐ Oily Deposits	☐ Other
Vegetation	☒ None	☐ Limited	☐ Normal	☐ Excessive		☐ Other
Biology	☐ None	☒ Insects	☐ Algae	☐ Fish	☐ Snails	☐ Mussels/ Barnacles	☐ Insect/ Algae	☐ Insect/ Snail	☐ Other

Water Flow ☐ Flowing ☒ Ponded ☐ Dry ☐ Tidal

Does the storm drain flow reach the Receiving Water? ☐ Yes ☐ No ☒ N/A

Evidence of Overland Flow? ☐ Yes ☒ No ☐ Irrigation Runoff ☐ Other: _____

Photo Taken ☒ Yes ☐ No **Photo #** 65,66

Field Screening Samples Collected? ☒ Yes ☐ No

Water Temp (°C)	20.8	NH_3-N (mg/L)	1.105	NO_3 (mg/L)	4.843	Ortho-PO_4 (mg/L)	2.691
pH (pH units)	7.6	TURB (NTU)	13.67	NO_3-N (mg/L)	1.095	Ortho-PO_4-P (mg/L)	0.877
COND (mS/cm)	1.99	MBAS (mg/L)	0.50	Others			

Analytical Lab Samples Collected? ☐ Yes ☒ No

FLOW ESTIMATION WORKSHEETS

Flowing Creek or Box Culvert

Width		in
Depth		in
Velocity		ft/sec
Flow	ponded	gpm

Filling a Bottle or Known Volume

Volume		mL
Time to Fill		sec
Flow		gpm

Flowing Pipe

Diameter		ft
Depth		ft
Velocity		ft/sec
Flow		gpm

COMMENTS: _____

2009 Trash Assessment Form

SITE ID: 21B DATE: 8/17/09

OBSERVER: JL/MD TIME: 10:10

LOCATION: Clair Drive and Garden Road, across from the convenience store, eastern outlet

PREVIOUS TRASH ASSESSMENT RATING (IF APPLICABLE): Suboptimal

ESTIMATED AREA OF ASSESSMENT L x W (FT): 5x10

Amount and Extent of Trash	
EVALUATION OF TRASH INCLUDES*: ☑ MS4 ☐ RECEIVING WATER ☐ BOTH	
☑ Optimal	On first glance, no trash visible. Little or no trash (<10 pieces) evident when evaluated area is closely examined for litter and debris.
☐ Suboptimal	On first glance, little or no trash visible. After close inspection small levels of trash (~10-50 pieces) evident in evaluated area.
☐ Marginal	Trash is evident in low to medium levels (~51-100 pieces) on first glance. Evaluated area contains litter and debris. Evidence of site being used by people: scattered cans, bottles, food wrappers, blankets, or clothing present.
☐ Submarginal	Trash distracts the eye on first glance. Evaluated area contains substantial levels of litter and debris (>100- 400) . Evidence of site being used frequently by people: many cans, bottles, food wrappers, blankets, or clothing present.
☐ Poor	Site is significantly impacted by trash. Evidence of trash accumulation behind a constriction point or evidence of excessive dumping. Evaluated area contains substantial levels of litter and debris (>400 pieces).

* In areas where receiving water is accessible and adjacent to dry weather site, trash evaluation must include receiving water.

Site Evaluation for Potential Threat to Human Health and/or Aquatic Health (applies to area of assessment)	
☐ Potential Threat to Human Health	Presence of more than one of, or a combination of the following items: hypodermic needles or other medical waste; used diapers, animal waste, or human feces; any toxic substance such as chemical containers, vehicle batteries, or fluorescent light bulbs. Alternatively high prevalence of any one item (e.g. Greater than 50 items that present a puncture or laceration hazard); or observations of mosquito larvae directly observed in water ponded due to trash. All subject to best professional judgment. Describe potential threat on back of form.
☐ Potential Threat to Aquatic Health	Large amount* of persistent, buoyant litter such as: hard or soft plastics, balloons, Styrofoam (equivalent to a cup), or large amount of settleable, degradable and nontoxic debris; cigarette butts. Presence of more than one of, or a combination of the following items: toxic items such as vehicle batteries or spray cans; any evidence large clumps of yard waste from landscape maintenance such as yard waste or dumped leaf litter (not naturally occurring). All subject to best professional judgment. Describe potential threat on back of form. *Large amount is defined as 50 pieces or more.

San Diego Stormwater Copermittees
City of Poway
Dry Weather Monitoring Field Datasheet

☐ Field Screening ☑ Confirmation For Ammonia ☐ IC/ID Follow-Up For _____

☑ MS4 ☐ Receiving Water

GENERAL SITE DESCRIPTION (NAD 83 decimal degrees to 5th place)

Site ID	21B			**Latitude**	32.95625	**Watershed**	**Hydrologic Unit** 906
Location	Clair Drive and Garden Road, across from convenience store, eastern outlet			**Longitude**	-117.02264		**Hydrologic Area** 906.2
				TB Page	1190-G4		**Hydrologic Subarea** (Optional) 906.20
Date	8/18/09	**Time**	10:25	**Observer**	JL/MD		**Discharge Area** (Optional)

Land Use (Primary) (Check one only): ☑ Residential ☐ Commercial ☐ Industrial ☐ Agricultural ☐ Parks ☐ Open

Land Use (Secondary) (Optional, greater than 10%): ☐ Residential ☐ Commercial ☐ Industrial ☐ Agricultural ☐ Parks ☐ Open ☑ None

Conveyance (Check one only): ☑ Manhole ☐ Catch Basin ☐ Outlet ☐ Concrete Channel ☐ Natural Creek ☐ Earthen Channel ☐ Curb/Gutt

ATMOSPHERIC CONDITIONS

Weather ☐ Sunny ☑ Partly Cloudy ☐ Overcast ☐ Fog

Tide ☑ N/A ☐ Low ☐ Incoming ☐ High ☐ Outgoing **Tide Height:** _____ ft.

Last Rain ☑ > 72 hours ☐ < 72 hours

Rainfall ☑ None ☐ < 0.1" ☐ > 0.1"

RUNOFF CHARACTERISTICS

Odor ☑ None ☐ Musty ☐ Rotten Eggs ☐ Chemical ☐ Sewage ☐ Other

Color ☑ None ☐ Yellow ☐ Brown ☐ White ☐ Gray ☐ Other

Clarity ☑ Clear ☐ Slightly Cloudy ☐ Opaque ☐ Other

Floatables ☐ None ☑ Trash ☐ Bubbles/Foam ☐ Sheen ☐ Fecal Matter ☐ Other

Deposits ☐ None ☑ Sediment/Gravel ☑ Fine Particulates ☐ Stains ☐ Oily Deposits ☐ Other

Vegetation ☑ None ☐ Limited ☐ Normal ☐ Excessive ☐ Other

Biology ☐ None ☑ Insects ☐ Algae ☐ Fish ☐ Snails ☐ Mussels/ Barnacles ☐ Insect/ Algae ☐ Insect/ Snail ☐ Other

Water Flow ☐ Flowing ☑ Ponded ☐ Dry ☐ Tidal

Does the storm drain flow reach the Receiving Water? ☐ Yes ☐ No ☒ N/A

Evidence of Overland Flow? ☐ Yes ☒ No ☐ Irrigation Runoff ☐ Other: _____

Photo Taken ☐ Yes ☒ No **Photo #** _____

Field Screening Samples Collected? ☒ Yes ☐ No

Water Temp (°C)	21.6	NH_3-N (mg/L)	0.358	NO_3 (mg/L)	nt	Ortho-PO_4 (mg/L)	nt
pH (pH units)	7.3	TURB (NTU)	nt	NO_3-N (mg/L)	nt	Ortho-PO_4-P (mg/L)	nt
COND (mS/cm)	1.77	MBAS (mg/L)	nt	Others			

Analytical Lab Samples Collected? ☐ Yes ☒ No

FLOW ESTIMATION WORKSHEETS

Flowing Creek or Box Culvert

Width		in
Depth		in
Velocity		ft/sec
Flow	ponded	gpm

Filling a Bottle or Known Volume

Volume		mL
Time to Fill		sec
Flow		gpm

Flowing Pipe

Diameter		ft
Depth		ft
Velocity		ft/sec
Flow		gpm

COMMENTS: _____

LN

San Diego Stormwater Copermittees
City of Poway
Dry Weather Monitoring Field Datasheet

☑ Field Screening ☐ Confirmation For _____ ☐ IC/ID Follow-Up For _____

GENERAL SITE DESCRIPTION (NAD 83 decimal degrees to 5th place) ☑ MS4 ☐ Receiving Water

Site ID	30		**Latitude**	32.95135	**Watershed**	**Hydrologic Unit**	906
Location	End of Oak Knoll Road in Rattlesnake Creek		**Longitude**	-117.04967		**Hydrologic Area**	906.2
			TB Page	1190-D5		**Hydrologic Subarea** (Optional)	906.20
Date	8/12/09	**Time** 12:05	**Observer**	JL/MD		**Discharge Area** (Optional)	

Land Use (Primary) (Check one only) ☐ Residential ☐ Commercial ☐ Industrial ☐ Agricultural ☑ Parks ☐ Open

Land Use (Secondary) (Optional, greater than 10%) ☑ Residential ☐ Commercial ☐ Industrial ☐ Agricultural ☐ Parks ☐ Open ☐ None

Conveyance (Check one only) ☐ Manhole ☐ Catch Basin ☐ Outlet ☑ Concrete Channel ☐ Natural Creek ☐ Earthen Channel ☐ Curb/Gutter

ATMOSPHERIC CONDITIONS

Weather ☑ Sunny ☐ Partly Cloudy ☐ Overcast ☐ Fog

Tide ☑ N/A ☐ Low ☐ Incoming ☐ High ☐ Outgoing **Tide Height:** _____ ft.

Last Rain ☑ > 72 hours ☐ < 72 hours

Rainfall ☑ None ☐ < 0.1" ☐ > 0.1"

RUNOFF CHARACTERISTICS

Odor	☑ None	☐ Musty	☐ Rotten Eggs	☐ Chemical	☐ Sewage	☐ Other
Color	☑ None	☐ Yellow	☐ Brown	☐ White	☐ Gray	☐ Other
Clarity	☑ Clear		☐ Slightly Cloudy	☐ Opaque		☐ Other
Floatables	☑ None	☐ Trash	☐ Bubbles/Foam	☐ Sheen	☐ Fecal Matter	☐ Other
Deposits	☐ None	☐ Sediment/Gravel	☑ Fine Particulates	☐ Stains	☐ Oily Deposits	☐ Other
Vegetation	☑ None	☐ Limited	☐ Normal	☐ Excessive		☐ Other
Biology	☐ None	☑ Insects	☑ Algae	☐ Fish	☑ Snails	☐ Mussels/ Barnacles ☑ Insect/ Algae ☑ Insect/ Snail ☐ Other

Water Flow ☑ Flowing ☐ Ponded ☐ Dry ☐ Tidal

Does the storm drain flow reach the Receiving Water? ☐ Yes ☐ No ☑ N/A

Evidence of Overland Flow? ☐ Yes ☑ No ☐ Irrigation Runoff ☐ Other: _____

Photo Taken ☑ Yes ☐ No **Photo #** 32, 33

Field Screening Samples Collected? ☑ Yes ☐ No

Water Temp (°C)	30.6	NH_3-N (mg/L)	0.229	NO_3 (mg/L)	0.939	Ortho-PO_4 (mg/L)	0.033
pH (pH units)	8.5	TURB (NTU)	2.74	NO_3-N (mg/L)	0.212	Ortho-PO_4-P (mg/L)	0.011
COND (mS/cm)	2.91	MBAS (mg/L)	0.25	Others			

Analytical Lab Samples Collected? ☑ Yes ☐ No

FLOW ESTIMATION WORKSHEETS

Flowing Creek or Box Culvert

Width	20	in
Depth	0.25	in
Velocity	10/10	ft/sec
Flow	16	gpm

Filling a Bottle or Known Volume

Volume		mL
Time to Fill		sec
Flow		gpm

Flowing Pipe

Diameter		ft
Depth		ft
Velocity		ft/sec
Flow		gpm

COMMENTS: _____

2009 Trash Assessment Form

SITE ID: 30 DATE: 8/12/09

OBSERVER: JL/MD TIME: 12:05

LOCATION: End of Oak Knoll Road in Rattlesnake Creek

PREVIOUS TRASH ASSESSMENT RATING (IF APPLICABLE): Suboptimal

ESTIMATED AREA OF ASSESSMENT L x W (FT): 20x20

Amount and Extent of Trash	
EVALUATION OF TRASH INCLUDES*: ☑ MS4 ☐ RECEIVING WATER ☐ BOTH	
☑ Optimal	On first glance, no trash visible. Little or no trash (<10 pieces) evident when evaluated area is closely examined for litter and debris.
☐ Suboptimal	On first glance, little or no trash visible. After close inspection small levels of trash (~10-50 pieces) evident in evaluated area.
☐ Marginal	Trash is evident in low to medium levels (~51-100 pieces) on first glance. Evaluated area contains litter and debris. Evidence of site being used by people: scattered cans, bottles, food wrappers, blankets, or clothing present.
☐ Submarginal	Trash distracts the eye on first glance. Evaluated area contains substantial levels of litter and debris (>100- 400) . Evidence of site being used frequently by people: many cans, bottles, food wrappers, blankets, or clothing present.
☐ Poor	Site is significantly impacted by trash. Evidence of trash accumulation behind a constriction point or evidence of excessive dumping. Evaluated area contains substantial levels of litter and debris (>400 pieces).

* In areas where receiving water is accessible and adjacent to dry weather site, trash evaluation must include receiving water.

Site Evaluation for Potential Threat to Human Health and/or Aquatic Health (applies to area of assessment)	
☐ Potential Threat to Human Health	Presence of more than one of, or a combination of the following items: hypodermic needles or other medical waste; used diapers, animal waste, or human feces; any toxic substance such as chemical containers, vehicle batteries, or fluorescent light bulbs. Alternatively high prevalence of any one item (e.g. Greater than 50 items that present a puncture or laceration hazard); or observations of mosquito larvae directly observed in water ponded due to trash. All subject to best professional judgment. Describe potential threat on back of form.
☐ Potential Threat to Aquatic Health	Large amount* of persistent, buoyant litter such as: hard or soft plastics, balloons, Styrofoam (equivalent to a cup), or large amount of settleable, degradable and nontoxic debris; cigarette butts. Presence of more than one of, or a combination of the following items: toxic items such as vehicle batteries or spray cans; any evidence large clumps of yard waste from landscape maintenance such as yard waste or dumped leaf litter (not naturally occurring). All subject to best professional judgment. Describe potential threat on back of form. *Large amount is defined as 50 pieces or more.

San Diego Stormwater Copermittees
City of Poway
Dry Weather Monitoring Field Datasheet

☑ Field Screening ☐ Confirmation For _____ ☐ IC/ID Follow-Up For _____

☑ MS4 ☐ Receiving Water

GENERAL SITE DESCRIPTION (NAD 83 decimal degrees to 5th place)

Site ID	31	**Latitude**	32.96007	**Watershed**	**Hydrologic Unit**	906
Location	Off Community Rd, 50 feet Southwest of Hilleary Park	**Longitude**	-117.04314		**Hydrologic Area**	906.2
		TB Page	1190 - E4		**Hydrologic Subarea** (Optional)	906.20
Date	8/18/09 **Time** 15:30	**Observer**	JL/MD		**Discharge Area** (Optional)	

Land Use (Primary) (Check one only) ☐ Residential ☐ Commercial ☐ Industrial ☐ Agricultural ☒ Parks ☐ Open

Land Use (Secondary) (Optional, greater than 10%) ☒ Residential ☐ Commercial ☐ Industrial ☐ Agricultural ☐ Parks ☐ Open ☐ None

Conveyance (Check one only) ☐ Manhole ☐ Catch Basin ☐ Outlet ☒ Concrete Channel ☐ Natural Creek ☐ Earthen Channel ☐ Curb/Gutter

ATMOSPHERIC CONDITIONS

Weather ☒ Sunny ☐ Partly Cloudy ☐ Overcast ☐ Fog

Tide ☒ N/A ☐ Low ☐ Incoming ☐ High ☐ Outgoing **Tide Height:** _____ ft.

Last Rain ☒ > 72 hours ☐ < 72 hours

Rainfall ☒ None ☐ < 0.1" ☐ > 0.1"

RUNOFF CHARACTERISTICS

Odor	☒ None	☐ Musty	☐ Rotten Eggs	☐ Chemical	☐ Sewage	☐ Other
Color	☒ None	☐ Yellow	☐ Brown	☐ White	☐ Gray	☐ Other
Clarity	☒ Clear		☐ Slightly Cloudy	☐ Opaque		☐ Other
Floatables	☐ None	☐ Trash	☒ Bubbles/Foam	☐ Sheen	☐ Fecal Matter	☐ Other
Deposits	☐ None	☒ Sediment/Gravel	☒ Fine Particulates	☐ Stains	☐ Oily Deposits	☐ Other
Vegetation	☐ None	☒ Limited	☐ Normal	☐ Excessive		☐ Other
Biology	☐ None	☒ Insects	☒ Algae	☐ Fish	☒ Snails ☐ Mussels/ Barnacles	☒ Insect/ Algae ☒ Insect/ Snail ☐ Other

Water Flow ☒ Flowing ☐ Ponded ☐ Dry ☐ Tidal

Does the storm drain flow reach the Receiving Water? ☐ Yes ☐ No ☒ N/A

Evidence of Overland Flow? ☐ Yes ☒ No ☐ Irrigation Runoff ☐ Other: _____

Photo Taken ☒ Yes ☐ No **Photo #** 87, 88

Field Screening Samples Collected? ☒ Yes ☐ No

Water Temp (°C)	26.8	NH_3-N (mg/L)	0.181	NO_3 (mg/L)	1.419	Ortho-PO_4 (mg/L)	0.743
pH (pH units)	8.1	TURB (NTU)	1.58	NO_3-N (mg/L)	0.321	Ortho-PO_4 -P (mg/L)	0.242
COND (mS/cm)	2.81	MBAS (mg/L)	0.25	Others			

Analytical Lab Samples Collected? ☐ Yes ☒ No

FLOW ESTIMATION WORKSHEETS

Flowing Creek or Box Culvert

Width	9	in
Depth	0.25	in
Velocity	15/10	ft/sec
Flow	11	gpm

Filling a Bottle or Known Volume

Volume		mL
Time to Fill		sec
Flow		gpm

Flowing Pipe

Diameter		ft
Depth		ft
Velocity		ft/sec
Flow		gpm

COMMENTS: _____

2009 Trash Assessment Form

SITE ID: 31 DATE: 8/18/09

OBSERVER: JL/MD TIME: 15:30

LOCATION: Off Community Road, 50 feet Southwest of Hilleary Park

PREVIOUS TRASH ASSESSMENT RATING (IF APPLICABLE): Optimal

ESTIMATED AREA OF ASSESSMENT L x W (FT): 20x20

Amount and Extent of Trash	
EVALUATION OF TRASH INCLUDES*: ☑ MS4 ☐ RECEIVING WATER ☐ BOTH	
☐ Optimal	On first glance, no trash visible. Little or no trash (<10 pieces) evident when evaluated area is closely examined for litter and debris.
☐ Suboptimal	On first glance, little or no trash visible. After close inspection small levels of trash (~10-50 pieces) evident in evaluated area.
☑ Marginal	Trash is evident in low to medium levels (~51-100 pieces) on first glance. Evaluated area contains litter and debris. Evidence of site being used by people: scattered cans, bottles, food wrappers, blankets, or clothing present.
☐ Submarginal	Trash distracts the eye on first glance. Evaluated area contains substantial levels of litter and debris (>100- 400) . Evidence of site being used frequently by people: many cans, bottles, food wrappers, blankets, or clothing present.
☐ Poor	Site is significantly impacted by trash. Evidence of trash accumulation behind a constriction point or evidence of excessive dumping. Evaluated area contains substantial levels of litter and debris (>400 pieces).

* In areas where receiving water is accessible and adjacent to dry weather site, trash evaluation must include receiving water.

Site Evaluation for Potential Threat to Human Health and/or Aquatic Health (applies to area of assessment)	
☐ Potential Threat to Human Health	Presence of more than one of, or a combination of the following items: hypodermic needles or other medical waste; used diapers, animal waste, or human feces; any toxic substance such as chemical containers, vehicle batteries, or fluorescent light bulbs. Alternatively high prevalence of any one item (e.g. Greater than 50 items that present a puncture or laceration hazard); or observations of mosquito larvae directly observed in water ponded due to trash. All subject to best professional judgment. Describe potential threat on back of form.
☐ Potential Threat to Aquatic Health	Large amount* of persistent, buoyant litter such as: hard or soft plastics, balloons, Styrofoam (equivalent to a cup), or large amount of settleable, degradable and nontoxic debris; cigarette butts. Presence of more than one of, or a combination of the following items: toxic items such as vehicle batteries or spray cans; any evidence large clumps of yard waste from landscape maintenance such as yard waste or dumped leaf litter (not naturally occurring). All subject to best professional judgment. Describe potential threat on back of form. *Large amount is defined as 50 pieces or more.

San Diego Stormwater Copermittees
City of Poway
Dry Weather Monitoring Field Datasheet

☑ Field Screening ☐ Confirmation For _____ ☐ IC/ID Follow-Up For _____

☑ MS4 ☐ Receiving Water

GENERAL SITE DESCRIPTION (NAD 83 decimal degrees to 5th place)

Site ID	34			**Latitude**	32.96302	**Watershed**	**Hydrologic Unit** 906
Location	Community Road, southwest of the Sycamore Tree Lane intersection			**Longitude**	-117.04079		**Hydrologic Area** 906.2
				TB Page	1190-E3		**Hydrologic Subarea** (Optional) 906.20
Date	8/19/09	**Time**	13:30	**Observer**	JL/MD		**Discharge Area** (Optional)

Land Use (Primary) (Check one only) ☐ Residential ☐ Commercial ☐ Industrial ☐ Agricultural ☐ Parks ☒ Open

Land Use (Secondary) (Optional, greater than 10%) ☒ Residential ☐ Commercial ☐ Industrial ☐ Agricultural ☐ Parks ☐ Open ☐ None

Conveyance (Check one only) ☐ Manhole ☐ Catch Basin ☐ Outlet ☐ Concrete Channel ☒ Natural Creek ☐ Earthen Channel ☐ Curb/Gutt

ATMOSPHERIC CONDITIONS

Weather ☒ Sunny ☐ Partly Cloudy ☐ Overcast ☐ Fog

Tide ☒ N/A ☐ Low ☐ Incoming ☐ High ☐ Outgoing **Tide Height:** ____ ft.

Last Rain ☒ > 72 hours ☐ < 72 hours

Rainfall ☒ None ☐ < 0.1" ☐ > 0.1"

RUNOFF CHARACTERISTICS

Odor	☐ None	☒ Musty	☐ Rotten Eggs	☐ Chemical	☐ Sewage	☐ Other
Color	☒ None	☐ Yellow	☐ Brown	☐ White	☐ Gray	☐ Other
Clarity	☒ Clear		☐ Slightly Cloudy	☐ Opaque		☐ Other
Floatables	☒ None	☐ Trash	☐ Bubbles/Foam	☐ Sheen	☐ Fecal Matter	☐ Other
Deposits	☐ None	☒ Sediment/Gravel	☒ Fine Particulates	☐ Stains	☐ Oily Deposits	☐ Other
Vegetation	☐ None	☐ Limited	☒ Normal	☐ Excessive		☐ Other
Biology	☐ None	☒ Insects	☒ Algae	☐ Fish	☒ Snails	☐ Mussels/ Barnacles	☒ Insect/ Algae	☒ Insect/ Snail	☐ Other

Water Flow ☒ Flowing ☐ Ponded ☐ Dry ☐ Tidal

Does the storm drain flow reach the Receiving Water? ☐ Yes ☐ No ☒ N/A

Evidence of Overland Flow? ☐ Yes ☒ No ☐ Irrigation Runoff ☐ Other: _____

Photo Taken ☒ Yes ☐ No **Photo #** 97,98

Field Screening Samples Collected? ☒ Yes ☐ No

Water Temp (°C)	26.5	NH_3-N (mg/L)	0.270	NO_3 (mg/L)	2.166	Ortho-PO_4 (mg/L)	1.525
pH (pH units)	7.8	TURB (NTU)	10.50	NO_3-N (mg/L)	0.490	Ortho-PO_4-P (mg/L)	0.497
COND (mS/cm)	2.77	MBAS (mg/L)	0.25	Others			

Analytical Lab Samples Collected? ☐ Yes ☒ No

FLOW ESTIMATION WORKSHEETS

Flowing Creek or Box Culvert

Width		in
Depth		in
Velocity		ft/sec
Flow	5	gpm

Filling a Bottle or Known Volume

Volume		mL
Time to Fill		sec
Flow		gpm

Flowing Pipe

Diameter		ft
Depth		ft
Velocity		ft/sec
Flow		gpm

COMMENTS: _____

2009 Trash Assessment Form

SITE ID: 34 DATE: 8/19/09

OBSERVER: JL/MD TIME: 13:30

LOCATION: Community Rd, southwest of the Sycamore Tree Lane intersection

PREVIOUS TRASH ASSESSMENT RATING (IF APPLICABLE): Suboptimal

ESTIMATED AREA OF ASSESSMENT L x W (FT): 25x15

Amount and Extent of Trash	
EVALUATION OF TRASH INCLUDES*: ☑ MS4 ☐ RECEIVING WATER ☐ BOTH	
☑ Optimal	On first glance, no trash visible. Little or no trash (<10 pieces) evident when evaluated area is closely examined for litter and debris.
☐ Suboptimal	On first glance, little or no trash visible. After close inspection small levels of trash (~10-50 pieces) evident in evaluated area.
☐ Marginal	Trash is evident in low to medium levels (~51-100 pieces) on first glance. Evaluated area contains litter and debris. Evidence of site being used by people: scattered cans, bottles, food wrappers, blankets, or clothing present.
☐ Submarginal	Trash distracts the eye on first glance. Evaluated area contains substantial levels of litter and debris (>100- 400) . Evidence of site being used frequently by people: many cans, bottles, food wrappers, blankets, or clothing present.
☐ Poor	Site is significantly impacted by trash. Evidence of trash accumulation behind a constriction point or evidence of excessive dumping. Evaluated area contains substantial levels of litter and debris (>400 pieces).

* In areas where receiving water is accessible and adjacent to dry weather site, trash evaluation must include receiving water.

Site Evaluation for Potential Threat to Human Health and/or Aquatic Health (applies to area of assessment)	
☐ Potential Threat to Human Health	Presence of more than one of, or a combination of the following items: hypodermic needles or other medical waste; used diapers, animal waste, or human feces; any toxic substance such as chemical containers, vehicle batteries, or fluorescent light bulbs. Alternatively high prevalence of any one item (e.g. Greater than 50 items that present a puncture or laceration hazard); or observations of mosquito larvae directly observed in water ponded due to trash. All subject to best professional judgment. Describe potential threat on back of form.
☐ Potential Threat to Aquatic Health	Large amount* of persistent, buoyant litter such as: hard or soft plastics, balloons, Styrofoam (equivalent to a cup), or large amount of settleable, degradable and nontoxic debris; cigarette butts. Presence of more than one of, or a combination of the following items: toxic items such as vehicle batteries or spray cans; any evidence large clumps of yard waste from landscape maintenance such as yard waste or dumped leaf litter (not naturally occurring). All subject to best professional judgment. Describe potential threat on back of form. *Large amount is defined as 50 pieces or more.

San Diego Stormwater Copermittees
City of Poway
Dry Weather Monitoring Field Datasheet

☑ Field Screening ☐ Confirmation For _____ ☐ IC/ID Follow-Up For _____ ☑ MS4 ☐ Receiving Water

GENERAL SITE DESCRIPTION (NAD 83 decimal degrees to 5th place)

Site ID	35	**Latitude**	32.97674	**Watershed**	**Hydrologic Unit**	906
Location	West of Midland Rd, at intersection of Kentfield Drive	**Longitude**	-117.03674		**Hydrologic Area**	906.2
		TB Page	1190-F1		**Hydrologic Subarea** (Optional)	906.20
Date	8/17/09 **Time** 13:40	**Observer**	JL/MD		**Discharge Area** (Optional)	

Land Use (Primary) (Check one only): ☒ Residential ☐ Commercial ☐ Industrial ☐ Agricultural ☐ Parks ☐ Open

Land Use (Secondary) (Optional, greater than 10%): ☐ Residential ☐ Commercial ☐ Industrial ☐ Agricultural ☐ Parks ☒ Open ☐ None

Conveyance (Check one only): ☐ Manhole ☐ Catch Basin ☐ Outlet ☐ Concrete Channel ☐ Natural Creek ☒ Earthen Channel ☐ Curb/Gutte

ATMOSPHERIC CONDITIONS

Weather: ☒ Sunny ☐ Partly Cloudy ☐ Overcast ☐ Fog

Tide: ☒ N/A ☐ Low ☐ Incoming ☐ High ☐ Outgoing **Tide Height:** _____ ft.

Last Rain: ☒ > 72 hours ☐ < 72 hours

Rainfall: ☒ None ☐ < 0.1" ☐ > 0.1"

RUNOFF CHARACTERISTICS

Odor: ☒ None ☐ Musty ☐ Rotten Eggs ☐ Chemical ☐ Sewage ☐ Other

Color: ☒ None ☐ Yellow ☐ Brown ☐ White ☐ Gray ☐ Other

Clarity: ☒ Clear ☐ Slightly Cloudy ☐ Opaque ☐ Other

Floatables: ☐ None ☐ Trash ☒ Bubbles/Foam ☐ Sheen ☐ Fecal Matter ☐ Other

Deposits: ☐ None ☐ Sediment/Gravel ☒ Fine Particulates ☐ Stains ☐ Oily Deposits ☐ Other

Vegetation: ☐ None ☒ Limited ☐ Normal ☐ Excessive ☐ Other

Biology: ☐ None ☒ Insects ☒ Algae ☐ Fish ☐ Snails ☐ Mussels/ Barnacles ☒ Insect/ Algae ☐ Insect/ Snail ☐ Other

Water Flow: ☐ Flowing ☒ Ponded ☐ Dry ☐ Tidal

Does the storm drain flow reach the Receiving Water? ☐ Yes ☐ No ☒ N/A

Evidence of Overland Flow? ☐ Yes ☒ No ☐ Irrigation Runoff ☐ Other: _____

Photo Taken ☒ Yes ☐ No **Photo #** 73,74

Field Screening Samples Collected? ☒ Yes ☐ No

Water Temp (°C)	25.5	NH_3-N (mg/L)	0.229	NO_3 (mg/L)	7.365	Ortho-PO_4 (mg/L)	0.239
pH (pH units)	8.4	TURB (NTU)	8.18	NO_3-N (mg/L)	1.665	Ortho-PO_4 -P (mg/L)	0.078
COND (mS/cm)	1.66	MBAS (mg/L)	0.25	Others			

Analytical Lab Samples Collected? ☐ Yes ☒ No

FLOW ESTIMATION WORKSHEETS

Flowing Creek or Box Culvert

Width		in
Depth		in
Velocity		ft/sec
Flow	ponded	gpm

Filling a Bottle or Known Volume

Volume		mL
Time to Fill		sec
Flow		gpm

Flowing Pipe

Diameter		ft
Depth		ft
Velocity		ft/sec
Flow		gpm

COMMENTS: _____

2009 Trash Assessment Form

SITE ID: 35 DATE: 8/17/09

OBSERVER: JL/MD TIME: 13:40

LOCATION: West of Midland Rd, at intersection of Kentfield Drive

PREVIOUS TRASH ASSESSMENT RATING (IF APPLICABLE): Suboptimal

ESTIMATED AREA OF ASSESSMENT L x W (FT): 15x10

Amount and Extent of Trash	
EVALUATION OF TRASH INCLUDES*: ☑ MS4 ☐ RECEIVING WATER ☐ BOTH	
☑ Optimal	On first glance, no trash visible. Little or no trash (<10 pieces) evident when evaluated area is closely examined for litter and debris.
☐ Suboptimal	On first glance, little or no trash visible. After close inspection small levels of trash (~10-50 pieces) evident in evaluated area.
☐ Marginal	Trash is evident in low to medium levels (~51-100 pieces) on first glance. Evaluated area contains litter and debris. Evidence of site being used by people: scattered cans, bottles, food wrappers, blankets, or clothing present.
☐ Submarginal	Trash distracts the eye on first glance. Evaluated area contains substantial levels of litter and debris (>100- 400) . Evidence of site being used frequently by people: many cans, bottles, food wrappers, blankets, or clothing present.
☐ Poor	Site is significantly impacted by trash. Evidence of trash accumulation behind a constriction point or evidence of excessive dumping. Evaluated area contains substantial levels of litter and debris (>400 pieces).

* In areas where receiving water is accessible and adjacent to dry weather site, trash evaluation must include receiving water.

Site Evaluation for Potential Threat to Human Health and/or Aquatic Health (applies to area of assessment)	
☐ Potential Threat to Human Health	Presence of more than one of, or a combination of the following items: hypodermic needles or other medical waste; used diapers, animal waste, or human feces; any toxic substance such as chemical containers, vehicle batteries, or fluorescent light bulbs. Alternatively high prevalence of any one item (e.g. Greater than 50 items that present a puncture or laceration hazard); or observations of mosquito larvae directly observed in water ponded due to trash. All subject to best professional judgment. Describe potential threat on back of form.
☐ Potential Threat to Aquatic Health	Large amount* of persistent, buoyant litter such as: hard or soft plastics, balloons, Styrofoam (equivalent to a cup), or large amount of settleable, degradable and nontoxic debris; cigarette butts. Presence of more than one of, or a combination of the following items: toxic items such as vehicle batteries or spray cans; any evidence large clumps of yard waste from landscape maintenance such as yard waste or dumped leaf litter (not naturally occurring). All subject to best professional judgment. Describe potential threat on back of form. *Large amount is defined as 50 pieces or more.

San Diego Stormwater Copermittees
City of Poway
Dry Weather Monitoring Field Datasheet

☑ Field Screening ☐ Confirmation For _____ ☐ IC/ID Follow-Up For _____

GENERAL SITE DESCRIPTION (NAD 83 decimal degrees to 5th place) ☑ MS4 ☐ Receiving Water

Site ID	36A		**Latitude**	32.97615	**Watershed**	**Hydrologic Unit**	906
Location	Southwest of bridge, near 14336 Tierra Bonita Rd, off Poway Valley Rd		**Longitude**	-117.02776		**Hydrologic Area**	906.2
			TB Page	1190-G1		**Hydrologic Subarea** (Optional)	906.20
Date	8/7/09	**Time** 12:00	**Observer**	JL/MD		**Discharge Area** (Optional)	

Land Use (Primary) (Check one only) ☑ Residential ☐ Commercial ☐ Industrial ☐ Agricultural ☐ Parks ☐ Open

Land Use (Secondary) (Optional, greater than 10%) ☐ Residential ☒ Commercial ☐ Industrial ☐ Agricultural ☐ Parks ☐ Open ☐ None

Conveyance (Check one only) ☐ Manhole ☐ Catch Basin ☐ Outlet ☐ Concrete Channel ☒ Natural Creek ☐ Earthen Channel ☐ Curb/Gutter

ATMOSPHERIC CONDITIONS

Weather ☒ Sunny ☐ Partly Cloudy ☐ Overcast ☐ Fog

Tide ☒ N/A ☐ Low ☐ Incoming ☐ High ☐ Outgoing **Tide Height:** _____ ft.

Last Rain ☒ > 72 hours ☐ < 72 hours

Rainfall ☒ None ☐ < 0.1" ☐ > 0.1"

RUNOFF CHARACTERISTICS

Odor ☒ None ☐ Musty ☐ Rotten Eggs ☐ Chemical ☐ Sewage ☐ Other

Color ☒ None ☐ Yellow ☐ Brown ☐ White ☐ Gray ☐ Other

Clarity ☒ Clear ☐ Slightly Cloudy ☐ Opaque ☐ Other

Floatables ☐ None ☒ Trash ☐ Bubbles/Foam ☐ Sheen ☐ Fecal Matter ☐ Other

Deposits ☐ None ☒ Sediment/Gravel ☒ Fine Particulates ☐ Stains ☐ Oily Deposits ☐ Other

Vegetation ☐ None ☐ Limited ☒ Normal ☐ Excessive ☐ Other

Biology ☐ None ☒ Insects ☐ Algae ☐ Fish ☐ Snails ☐ Mussels/ Barnacles ☐ Insect/ Algae ☐ Insect/ Snail ☐ Other

Water Flow ☐ Flowing ☒ Ponded ☐ Dry ☐ Tidal

Does the storm drain flow reach the Receiving Water? ☐ Yes ☐ No ☒ N/A

Evidence of Overland Flow? ☐ Yes ☑ No ☐ Irrigation Runoff ☐ Other: _____

Photo Taken ☑ Yes ☐ No **Photo #** 17-1, 18

Field Screening Samples Collected? ☒ Yes ☐ No

Water Temp (°C)	22.2	NH_3-N (mg/L)	0.641	NO_3 (mg/L)	1.547	Ortho-PO_4 (mg/L)	2.475
pH (pH units)	7.5	TURB (NTU)	9.88	NO_3-N (mg/L)	0.350	Ortho-PO_4-P (mg/L)	0.807
COND (mS/cm)	1.06	MBAS (mg/L)	0.25	Others			

Analytical Lab Samples Collected? ☒ Yes ☐ No

FLOW ESTIMATION WORKSHEETS

Flowing Creek or Box Culvert

Width		in
Depth		in
Velocity		ft/sec
Flow	ponded	gpm

Filling a Bottle or Known Volume

Volume		mL
Time to Fill		sec
Flow		gpm

Flowing Pipe

Diameter		ft
Depth		ft
Velocity		ft/sec
Flow		gpm

COMMENTS: _____

LW

2009 Trash Assessment Form

SITE ID: 36A DATE: 8-7-09

OBSERVER: JL/MD TIME: 12:00

LOCATION: Southwest of bridge, near 14336 Tierra Bonita Rd, off Poway Valley Rad

PREVIOUS TRASH ASSESSMENT RATING (IF APPLICABLE): Submarginal

ESTIMATED AREA OF ASSESSMENT L x W (FT): 10x10

Amount and Extent of Trash	
EVALUATION OF TRASH INCLUDES*: ☑ MS4 ☐ RECEIVING WATER ☐ BOTH	
☐ Optimal	On first glance, no trash visible. Little or no trash (<10 pieces) evident when evaluated area is closely examined for litter and debris.
☑ Suboptimal	On first glance, little or no trash visible. After close inspection small levels of trash (~10-50 pieces) evident in evaluated area.
☐ Marginal	Trash is evident in low to medium levels (~51-100 pieces) on first glance. Evaluated area contains litter and debris. Evidence of site being used by people: scattered cans, bottles, food wrappers, blankets, or clothing present.
☐ Submarginal	Trash distracts the eye on first glance. Evaluated area contains substantial levels of litter and debris (>100- 400) . Evidence of site being used frequently by people: many cans, bottles, food wrappers, blankets, or clothing present.
☐ Poor	Site is significantly impacted by trash. Evidence of trash accumulation behind a constriction point or evidence of excessive dumping. Evaluated area contains substantial levels of litter and debris (>400 pieces).

* In areas where receiving water is accessible and adjacent to dry weather site, trash evaluation must include receiving water.

Site Evaluation for Potential Threat to Human Health and/or Aquatic Health (applies to area of assessment)	
☐ Potential Threat to Human Health	Presence of more than one of, or a combination of the following items: hypodermic needles or other medical waste; used diapers, animal waste, or human feces; any toxic substance such as chemical containers, vehicle batteries, or fluorescent light bulbs. Alternatively high prevalence of any one item (e.g. Greater than 50 items that present a puncture or laceration hazard); or observations of mosquito larvae directly observed in water ponded due to trash. All subject to best professional judgment. Describe potential threat on back of form.
☐ Potential Threat to Aquatic Health	Large amount* of persistent, buoyant litter such as: hard or soft plastics, balloons, Styrofoam (equivalent to a cup), or large amount of settleable, degradable and nontoxic debris; cigarette butts. Presence of more than one of, or a combination of the following items: toxic items such as vehicle batteries or spray cans; any evidence large clumps of yard waste from landscape maintenance such as yard waste or dumped leaf litter (not naturally occurring). All subject to best professional judgment. Describe potential threat on back of form. *Large amount is defined as 50 pieces or more.

San Diego Stormwater Copermittees
City of Poway
Dry Weather Monitoring Field Datasheet

☐ Field Screening ☑ Confirmation For T/F Coliform, Entero ☐ IC/ID Follow-Up For _____

GENERAL SITE DESCRIPTION (NAD 83 decimal degrees to 5th place) ☑ MS4 ☐ Receiving Water

Site ID	36A		**Latitude**	32.97615	**Watershed**	**Hydrologic Unit**	906
Location	Southwest of bridge, near 14336 Tierra Bonita Rd, off Poway Valley Road		**Longitude**	-117.02776		**Hydrologic Area**	906.2
			TB Page	1190-G1		**Hydrologic Subarea** (Optional)	906.20
Date	8/21/09	**Time** 11:40	**Observer**	JL/MD		**Discharge Area** (Optional)	

Land Use (Primary) (Check one only) ☒ Residential ☐ Commercial ☐ Industrial ☐ Agricultural ☐ Parks ☐ Open

Land Use (Secondary) (Optional, greater than 10%) ☐ Residential ☒ Commercial ☐ Industrial ☐ Agricultural ☐ Parks ☐ Open ☐ None

Conveyance (Check one only) ☐ Manhole ☐ Catch Basin ☐ Outlet ☐ Concrete Channel ☒ Natural Creek ☐ Earthen Channel ☐ Curb/Gutter

ATMOSPHERIC CONDITIONS

Weather ☐ Sunny ☒ Partly Cloudy ☐ Overcast ☐ Fog

Tide ☒ N/A ☐ Low ☐ Incoming ☐ High ☐ Outgoing **Tide Height:** _____ ft.

Last Rain ☒ > 72 hours ☐ < 72 hours

Rainfall ☒ None ☐ < 0.1" ☐ > 0.1"

RUNOFF CHARACTERISTICS

Odor ☐ None ☒ Musty ☐ Rotten Eggs ☐ Chemical ☐ Sewage ☐ Other

Color ☒ None ☐ Yellow ☐ Brown ☐ White ☐ Gray ☐ Other

Clarity ☐ Clear ☒ Slightly Cloudy ☐ Opaque ☐ Other

Floatables ☐ None ☒ Trash ☐ Bubbles/Foam ☐ Sheen ☐ Fecal Matter ☐ Other

Deposits ☐ None ☒ Sediment/Gravel ☒ Fine Particulates ☐ Stains ☐ Oily Deposits ☐ Other

Vegetation ☐ None ~~☒ Limited~~ ☒ Normal ☐ Excessive ☐ Other

Biology ☐ None ☒ Insects ☒ Algae ☐ Fish ☒ Snails ☐ Mussels/ Barnacles ☒ Insect/ Algae ☒ Insect/ Snail ☐ Other

Water Flow ☐ Flowing ☒ Ponded ☐ Dry ☐ Tidal

Does the storm drain flow reach the Receiving Water? ☐ Yes ☐ No ☒ N/A

Evidence of Overland Flow? ☐ Yes ☒ No ☐ Irrigation Runoff ☐ Other: _____

Photo Taken ☒ Yes ☐ No **Photo #** 108, 109

Field Screening Samples Collected? ☒ Yes ☐ No

Water Temp (°C)	22.4	NH_3-N (mg/L)	nt	NO_3 (mg/L)	nt	Ortho-PO_4 (mg/L)	nt
pH (pH units)	7.5	TURB (NTU)	nt	NO_3-N (mg/L)	nt	Ortho-PO_4-P (mg/L)	nt
COND (mS/cm)	1.11	MBAS (mg/L)	nt	Others			

Analytical Lab Samples Collected? ☒ Yes ☐ No

FLOW ESTIMATION WORKSHEETS

Flowing Creek or Box Culvert

Width		in
Depth		in
Velocity		ft/sec
Flow	ponded	gpm

Filling a Bottle or Known Volume

Volume		mL
Time to Fill		sec
Flow		gpm

Flowing Pipe

Diameter		ft
Depth		ft
Velocity		ft/sec
Flow		gpm

COMMENTS: _____

San Diego Stormwater Copermittees
City of Poway
Dry Weather Monitoring Field Datasheet

☑ Field Screening ☐ Confirmation For _____ ☐ IC/ID Follow-Up For _____

☑ MS4 ☐ Receiving Water

GENERAL SITE DESCRIPTION (NAD 83 decimal degrees to 5th place)

Site ID	52	**Latitude**	33.00270	**Watershed**	**Hydrologic Unit**	905
Location	Northwest corner of Summer Sage Rd and Espola Rd intersection	**Longitude**	-117.02393		**Hydrologic Area**	905.2
		TB Page	1170-G5		**Hydrologic Subarea** (Optional)	905.22
Date	8/13/09 **Time** 14:40	**Observer**	JL/MD		**Discharge Area** (Optional)	

Land Use (Primary) (Check one only) ☒ Residential ☐ Commercial ☐ Industrial ☐ Agricultural ☐ Parks ☐ Open

Land Use (Secondary) (Optional, greater than 10%) ☐ Residential ☐ Commercial ☐ Industrial ☐ Agricultural ☐ Parks ☐ Open ☒ None

Conveyance (Check one only) ☐ Manhole ☐ Catch Basin ☒ Outlet ☐ Concrete Channel ☐ Natural Creek ☐ Earthen Channel ☐ Curb/Gutter

ATMOSPHERIC CONDITIONS

Weather ☒ Sunny ☐ Partly Cloudy ☐ Overcast ☐ Fog

Tide ☒ N/A ☐ Low ☐ Incoming ☐ High ☐ Outgoing **Tide Height:** _____ ft.

Last Rain ☒ > 72 hours ☐ < 72 hours

Rainfall ☒ None ☐ < 0.1" ☐ > 0.1"

RUNOFF CHARACTERISTICS

Odor	☒ None	☐ Musty	☐ Rotten Eggs	☐ Chemical	☐ Sewage	☐ Other
Color	☒ None	☐ Yellow	☐ Brown	☐ White	☐ Gray	☐ Other
Clarity	☒ Clear		☐ Slightly Cloudy	☐ Opaque		☐ Other
Floatables	☐ None	☐ Trash	☐ Bubbles/Foam	☒ Sheen	☐ Fecal Matter	☐ Other
Deposits	☐ None	☒ Sediment/Gravel	☒ Fine Particulates	☐ Stains	☒ Oily Deposits JL 8.13.09	☐ Other
Vegetation	☐ None	☐ Limited	☒ Normal	☐ Excessive		☐ Other
Biology	☐ None	☒ Insects	☒ Algae	☐ Fish ☐ Snails	☐ Mussels/ Barnacles ☒ Insect/ Algae	☐ Insect/ Snail ☐ Other

Water Flow ☐ Flowing ☒ Ponded ☐ Dry ☐ Tidal

Does the storm drain flow reach the Receiving Water? ☐ Yes ☐ No ☒ N/A

Evidence of Overland Flow? ☐ Yes ☒ No ☐ Irrigation Runoff ☐ Other: _____

Photo Taken ☒ Yes ☐ No **Photo #** 57,58

Field Screening Samples Collected? ☒ Yes ☐ No

Water Temp (°C)	25.2	NH_3-N (mg/L)	0.351	NO_3 (mg/L)	0.270	Ortho-PO_4 (mg/L)	1.101
pH (pH units)	7.4	TURB (NTU)	7.75	NO_3-N (mg/L)	0.061	Ortho-PO_4-P (mg/L)	0.359
COND (mS/cm)	1.25	MBAS (mg/L)	0.13	Others			

Analytical Lab Samples Collected? ☐ Yes ☒ No

FLOW ESTIMATION WORKSHEETS

Flowing Creek or Box Culvert

Width		in
Depth		in
Velocity		ft/sec
Flow	ponded	gpm

Filling a Bottle or Known Volume

Volume		mL
Time to Fill		sec
Flow		gpm

Flowing Pipe

Diameter		ft
Depth		ft
Velocity		ft/sec
Flow		gpm

COMMENTS: _____

2009 Trash Assessment Form

SITE ID: S2 DATE: 8/13/09

OBSERVER: JL/MD TIME: 14:40

LOCATION: Northwest corner of Summer Sage Rd and Espola Rd intersection

PREVIOUS TRASH ASSESSMENT RATING (IF APPLICABLE): Optimal

ESTIMATED AREA OF ASSESSMENT L x W (FT): 10x10

Amount and Extent of Trash	
EVALUATION OF TRASH INCLUDES*: ☑ MS4 ☐ RECEIVING WATER ☐ BOTH	
☑ Optimal	On first glance, no trash visible. Little or no trash (<10 pieces) evident when evaluated area is closely examined for litter and debris.
☐ Suboptimal	On first glance, little or no trash visible. After close inspection small levels of trash (~10-50 pieces) evident in evaluated area.
☐ Marginal	Trash is evident in low to medium levels (~51-100 pieces) on first glance. Evaluated area contains litter and debris. Evidence of site being used by people: scattered cans, bottles, food wrappers, blankets, or clothing present.
☐ Submarginal	Trash distracts the eye on first glance. Evaluated area contains substantial levels of litter and debris (>100- 400) . Evidence of site being used frequently by people: many cans, botties, food wrappers, blankets, or clothing present.
☐ Poor	Site is significantly impacted by trash. Evidence of trash accumulation behind a constriction point or evidence of excessive dumping. Evaluated area contains substantial levels of litter and debris (>400 pieces).

* In areas where receiving water is accessible and adjacent to dry weather site, trash evaluation must include receiving water.

Site Evaluation for Potential Threat to Human Health and/or Aquatic Health (applies to area of assessment)	
☐ Potential Threat to Human Health	Presence of more than one of, or a combination of the following items: hypodermic needles or other medical waste; used diapers, animal waste, or human feces; any toxic substance such as chemical containers, vehicle batteries, or fluorescent light bulbs. Alternatively high prevalence of any one item (e.g. Greater than 50 items that present a puncture or laceration hazard); or observations of mosquito larvae directly observed in water ponded due to trash. All subject to best professional judgment. Describe potential threat on back of form.
☐ Potential Threat to Aquatic Health	Large amount* of persistent, buoyant litter such as: hard or soft plastics, balloons, Styrofoam (equivalent to a cup), or large amount of settleable, degradable and nontoxic debris; cigarette butts. Presence of more than one of, or a combination of the following items: toxic items such as vehicle batteries or spray cans; any evidence large clumps of yard waste from landscape maintenance such as yard waste or dumped leaf litter (not naturally occurring). All subject to best professional judgment. Describe potential threat on back of form. *Large amount is defined as 50 pieces or more.

San Diego Stormwater Copermittees
City of Poway
Dry Weather Monitoring Field Datasheet

☑ Field Screening ☐ Confirmation For _____ ☐ IC/ID Follow-Up For _____ ☑ MS4 ☐ Receiving Water

GENERAL SITE DESCRIPTION (NAD 83 decimal degrees to 5th place)

Site ID	53		**Latitude**	33.00520	**Watershed**	**Hydrologic Unit**	905
Location	West of Trailwind Road and Espola Rd intersection		**Longitude**	-117.02431		**Hydrologic Area**	905.2
			TB Page	1170-G4		**Hydrologic Subarea** (Optional)	905.22
Date	8/13/09	**Time** 14:25	**Observer**	JL/MD		**Discharge Area** (Optional)	

Land Use (Primary) (Check one only) ☒ Residential ☐ Commercial ☐ Industrial ☐ Agricultural ☐ Parks ☐ Open

Land Use (Secondary) (Optional, greater than 10%) ☐ Residential ☐ Commercial ☐ Industrial ☐ Agricultural ☐ Parks ☐ Open ☒ None

Conveyance (Check one only) ☐ Manhole ☐ Catch Basin ☒ Outlet ☐ Concrete Channel ☐ Natural Creek ☐ Earthen Channel ☐ Curb/Gutter

ATMOSPHERIC CONDITIONS

Weather ☒ Sunny ☐ Partly Cloudy ☐ Overcast ☐ Fog

Tide ☒ N/A ☐ Low ☐ Incoming ☐ High ☐ Outgoing **Tide Height:** _____ ft.

Last Rain ☒ > 72 hours ☐ < 72 hours

Rainfall ☒ None ☐ < 0.1" ☐ > 0.1"

RUNOFF CHARACTERISTICS

Odor	☐ None	☐ Musty	☐ Rotten Eggs	☐ Chemical	☐ Sewage	☐ Other	ns
Color	☐ None	☐ Yellow	☐ Brown	☐ White	☐ Gray	☐ Other	ns
Clarity	☐ Clear		☐ Slightly Cloudy	☐ Opaque		☐ Other	ns
Floatables	☐ None	☐ Trash	☐ Bubbles/Foam	☐ Sheen	☐ Fecal Matter	☐ Other	ns
Deposits	☐ None	☒ Sediment/Gravel	☒ Fine Particulates	☐ Stains	☐ Oily Deposits	☐ Other	[illegible]
Vegetation	☐ None	☐ Limited	☒ Normal	☐ Excessive		☐ Other	[illegible]
Biology	☐ None	☒ Insects	☐ Algae	☐ Fish	☐ Snails ☐ Mussels/ Barnacles ☐ Insect/ Algae ☐ Insect/ Snail	☐ Other	[illegible]

Water Flow ☐ Flowing ☐ Ponded ☒ Dry ☐ Tidal

Does the storm drain flow reach the Receiving Water? ☐ Yes ☐ No ☒ N/A

Evidence of Overland Flow? ☐ Yes ☒ No ☐ Irrigation Runoff ☐ Other: _____

Photo Taken ☒ Yes ☐ No **Photo #** 55, 56

Field Screening Samples Collected? ☐ Yes ☒ No

Water Temp (°C)	ns	NH_3-N (mg/L)	ns	NO_3 (mg/L)	ns	Ortho-PO_4 (mg/L)	ns
pH (pH units)	ns	TURB (NTU)	ns	NO_3-N (mg/L)	ns	Ortho-PO_4-P (mg/L)	ns
COND (mS/cm)	ns	MBAS (mg/L)	ns	Others			

Analytical Lab Samples Collected? ☐ Yes ☒ No

FLOW ESTIMATION WORKSHEETS

Flowing Creek or Box Culvert

Width		in
Depth		in
Velocity		ft/sec
Flow	dry	gpm

Filling a Bottle or Known Volume

Volume		mL
Time to Fill		sec
Flow		gpm

Flowing Pipe

Diameter		ft
Depth		ft
Velocity		ft/sec
Flow		gpm

COMMENTS: _____

2009 Trash Assessment Form

SITE ID: 53 DATE: 8/13/09

OBSERVER: JL/MD TIME: 14:25

LOCATION: West of Trailwind Road and Espola Rd intersection

PREVIOUS TRASH ASSESSMENT RATING (IF APPLICABLE): Optimal

ESTIMATED AREA OF ASSESSMENT L x W (FT): 10x10

Amount and Extent of Trash	
EVALUATION OF TRASH INCLUDES*: ☑ MS4 ☐ RECEIVING WATER ☐ BOTH	
☑ Optimal	On first glance, no trash visible. Little or no trash (<10 pieces) evident when evaluated area is closely examined for litter and debris.
☐ Suboptimal	On first glance, little or no trash visible. After close inspection small levels of trash (~10-50 pieces) evident in evaluated area.
☐ Marginal	Trash is evident in low to medium levels (~51-100 pieces) on first glance. Evaluated area contains litter and debris. Evidence of site being used by people: scattered cans, bottles, food wrappers, blankets, or clothing present.
☐ Submarginal	Trash distracts the eye on first glance. Evaluated area contains substantial levels of litter and debris (>100- 400) . Evidence of site being used frequently by people: many cans, bottles, food wrappers, blankets, or clothing present.
☐ Poor	Site is significantly impacted by trash. Evidence of trash accumulation behind a constriction point or evidence of excessive dumping. Evaluated area contains substantial levels of litter and debris (>400 pieces).

* In areas where receiving water is accessible and adjacent to dry weather site, trash evaluation must include receiving water.

Site Evaluation for Potential Threat to Human Health and/or Aquatic Health (applies to area of assessment)	
☐ Potential Threat to Human Health	Presence of more than one of, or a combination of the following items: hypodermic needles or other medical waste; used diapers, animal waste, or human feces; any toxic substance such as chemical containers, vehicle batteries, or fluorescent light bulbs. Alternatively high prevalence of any one item (e.g. Greater than 50 items that present a puncture or laceration hazard); or observations of mosquito larvae directly observed in water ponded due to trash. All subject to best professional judgment. Describe potential threat on back of form.
☐ Potential Threat to Aquatic Health	Large amount* of persistent, buoyant litter such as: hard or soft plastics, balloons, Styrofoam (equivalent to a cup), or large amount of settleable, degradable and nontoxic debris; cigarette butts. Presence of more than one of, or a combination of the following items: toxic items such as vehicle batteries or spray cans; any evidence large clumps of yard waste from landscape maintenance such as yard waste or dumped leaf litter (not naturally occurring). All subject to best professional judgment. Describe potential threat on back of form. *Large amount is defined as 50 pieces or more.

San Diego Stormwater Copermittees
City of Poway
Dry Weather Monitoring Field Datasheet

☒ Field Screening ☐ Confirmation For _____ ☐ IC/ID Follow-Up For _____

☒ MS4 ☐ Receiving Water

GENERAL SITE DESCRIPTION (NAD 83 decimal degrees to 5th place)

Site ID	54		**Latitude**	33.00880	**Watershed**	**Hydrologic Unit**	905
Location	West of Espola Rd, between Lake Poway Rd and Morning Air Road		**Longitude**	-117.02430		**Hydrologic Area**	905.2
			TB Page	1170-G4		**Hydrologic Subarea** (Optional)	905.22
Date	8/13/09	**Time** 13:50	**Observer**	JL/MD		**Discharge Area** (Optional)	

Land Use (Primary) (Check one only) ☒ Residential ☐ Commercial ☐ Industrial ☐ Agricultural ☐ Parks ☐ Open

Land Use (Secondary) (Optional, greater than 10%) ☐ Residential ☒ Commercial ☐ Industrial ☐ Agricultural ☐ Parks ☐ Open ☐ None

Conveyance (Check one only) ☐ Manhole ☐ Catch Basin ☒ Outlet ☐ Concrete Channel ☐ Natural Creek ☐ Earthen Channel ☐ Curb/Gutter

ATMOSPHERIC CONDITIONS

Weather ☒ Sunny ☐ Partly Cloudy ☐ Overcast ☐ Fog

Tide ☒ N/A ☐ Low ☐ Incoming ☐ High ☐ Outgoing **Tide Height:** _____ ft.

Last Rain ☒ > 72 hours ☐ < 72 hours

Rainfall ☒ None ☐ < 0.1" ☐ > 0.1"

RUNOFF CHARACTERISTICS

Odor ☒ None ☐ Musty ☐ Rotten Eggs ☐ Chemical ☐ Sewage ☐ Other

Color ☒ None ☐ Yellow ☐ Brown ☐ White ☐ Gray ☐ Other

Clarity ☒ Clear ☐ Slightly Cloudy ☐ Opaque ☐ Other

Floatables ☒ None ☐ Trash ☐ Bubbles/Foam ☐ Sheen ☐ Fecal Matter ☐ Other

Deposits ☐ None ☒ Sediment/Gravel ☒ Fine Particulates ☐ Stains ☐ Oily Deposits ☐ Other

Vegetation ☐ None ☐ Limited ☒ Normal ☐ Excessive ☐ Other

Biology ☐ None ☒ Insects ☒ Algae ☐ Fish ☐ Snails ☐ Mussels/ Barnacles ☒ Insect/ Algae ☐ Insect/ Snail ☐ Other

Water Flow ☒ Flowing ☐ Ponded ☐ Dry ☐ Tidal

Does the storm drain flow reach the Receiving Water? ☐ Yes ☐ No ☒ N/A

Evidence of Overland Flow? ☐ Yes ☒ No ☐ Irrigation Runoff ☐ Other: _____

Photo Taken ☒ Yes ☐ No **Photo #** 53, 54

Field Screening Samples Collected? ☒ Yes ☐ No

Water Temp (°C)	26.5	NH_3-N (mg/L)	0.232	NO_3 (mg/L)	0.905	Ortho-PO_4 (mg/L)	0.480
pH (pH units)	7.7	TURB (NTU)	1.94	NO_3-N (mg/L)	0.205	Ortho-PO_4-P (mg/L)	0.156
COND (mS/cm)	1.70	MBAS (mg/L)	0.13	Others			

Analytical Lab Samples Collected? ☐ Yes ☒ No

FLOW ESTIMATION WORKSHEETS

Flowing Creek or Box Culvert

Width		in
Depth		in
Velocity		ft/sec
Flow	<1	gpm

Filling a Bottle or Known Volume

Volume		mL
Time to Fill		sec
Flow		gpm

Flowing Pipe

Diameter		ft
Depth		ft
Velocity		ft/sec
Flow		gpm

COMMENTS: _____

2009 Trash Assessment Form

SITE ID: 54 DATE: 8/13/09

OBSERVER: JL/MD TIME: 13:50

LOCATION: West of Espola Rd, between Lake Poway Rd and Morning Air Road

PREVIOUS TRASH ASSESSMENT RATING (IF APPLICABLE): Optimal

ESTIMATED AREA OF ASSESSMENT L x W (FT): 10x10

Amount and Extent of Trash	
EVALUATION OF TRASH INCLUDES*: ☑ MS4 ☐ RECEIVING WATER ☐ BOTH	
☑ Optimal	On first glance, no trash visible. Little or no trash (<10 pieces) evident when evaluated area is closely examined for litter and debris.
☐ Suboptimal	On first glance, little or no trash visible. After close inspection small levels of trash (~10-50 pieces) evident in evaluated area.
☐ Marginal	Trash is evident in low to medium levels (~51-100 pieces) on first glance. Evaluated area contains litter and debris. Evidence of site being used by people: scattered cans, bottles, food wrappers, blankets, or clothing present.
☐ Submarginal	Trash distracts the eye on first glance. Evaluated area contains substantial levels of litter and debris (>100- 400) . Evidence of site being used frequently by people: many cans, bottles, food wrappers, blankets, or clothing present.
☐ Poor	Site is significantly impacted by trash. Evidence of trash accumulation behind a constriction point or evidence of excessive dumping. Evaluated area contains substantial levels of litter and debris (>400 pieces).

* In areas where receiving water is accessible and adjacent to dry weather site, trash evaluation must include receiving water.

Site Evaluation for Potential Threat to Human Health and/or Aquatic Health (applies to area of assessment)	
☐ Potential Threat to Human Health	Presence of more than one of, or a combination of the following items: hypodermic needles or other medical waste; used diapers, animal waste, or human feces; any toxic substance such as chemical containers, vehicle batteries, or fluorescent light bulbs. Alternatively high prevalence of any one item (e.g. Greater than 50 items that present a puncture or laceration hazard); or observations of mosquito larvae directly observed in water ponded due to trash. All subject to best professional judgment. Describe potential threat on back of form.
☐ Potential Threat to Aquatic Health	Large amount* of persistent, buoyant litter such as: hard or soft plastics, balloons, Styrofoam (equivalent to a cup), or large amount of settleable, degradable and nontoxic debris; cigarette butts. Presence of more than one of, or a combination of the following items: toxic items such as vehicle batteries or spray cans; any evidence large clumps of yard waste from landscape maintenance such as yard waste or dumped leaf litter (not naturally occurring). All subject to best professional judgment. Describe potential threat on back of form. *Large amount is defined as 50 pieces or more.

San Diego Stormwater Copermittees
City of Poway
Dry Weather Monitoring Field Datasheet

☑ Field Screening ☐ Confirmation For _____ ☐ IC/ID Follow-Up For _____

☑ MS4 ☐ Receiving Water

GENERAL SITE DESCRIPTION

(NAD 83 decimal degrees to 5th place)

Site ID	63A		Latitude	33.02578	Watershed	Hydrologic Unit	905
Location	In upper corner of 17218 Boca Raton Lane off Tom O'Shanter Drive		Longitude	-117.03396		Hydrologic Area	905.2
			TB Page	1170-F2		Hydrologic Subarea (Optional)	905.21
Date	8/18/09	Time 11:15	Observer	JL/MD		Discharge Area (Optional)	

Land Use (Primary) (Check one only): ☒ Residential ☐ Commercial ☐ Industrial ☐ Agricultural ☐ Parks ☐ Open

Land Use (Secondary) (Optional, greater than 10%): ☒ Residential ☐ Commercial ☐ Industrial ☐ Agricultural ☐ Parks ☐ Open ☐ None

Conveyance (Check one only): ☒ Manhole ☐ Catch Basin ☐ Outlet ☐ Concrete Channel ☐ Natural Creek ☐ Earthen Channel ☐ Curb/Gutter

ATMOSPHERIC CONDITIONS

Weather ☒ Sunny ☐ Partly Cloudy ☐ Overcast ☐ Fog

Tide ☒ N/A ☐ Low ☐ Incoming ☐ High ☐ Outgoing **Tide Height:** _____ ft.

Last Rain ☒ > 72 hours ☐ < 72 hours

Rainfall ☒ None ☐ < 0.1" ☐ > 0.1"

RUNOFF CHARACTERISTICS

Odor ☒ None ☐ Musty ☐ Rotten Eggs ☐ Chemical ☐ Sewage ☐ Other

Color ☒ None ☐ Yellow ☐ Brown ☐ White ☐ Gray ☐ Other

Clarity ☒ Clear ☐ Slightly Cloudy ☐ Opaque ☐ Other

Floatables ☒ None ☐ Trash ☐ Bubbles/Foam ☐ Sheen ☐ Fecal Matter ☐ Other

Deposits ☐ None ☒ Sediment/Gravel ☒ Fine Particulates ☐ Stains ☐ Oily Deposits ☐ Other

Vegetation ☒ None ☐ Limited ☐ Normal ☐ Excessive ☐ Other

Biology ☐ None ☒ Insects ☐ Algae ☐ Fish ☐ Snails ☐ Mussels/ Barnacles ☐ Insect/ Algae ☐ Insect/ Snail ☐ Other

Water Flow ☐ Flowing ☒ Ponded ☐ Dry ☐ Tidal

Does the storm drain flow reach the Receiving Water? ☐ Yes ☐ No ☒ N/A

Evidence of Overland Flow? ☐ Yes ☒ No ☐ Irrigation Runoff ☐ Other: _____

Photo Taken ☒ Yes ☐ No **Photo #** 79, 80

Field Screening Samples Collected? ☒ Yes ☐ No

Water Temp (°C)	24.4	NH_3-N (mg/L)	0.332	NO_3 (mg/L)	6.737	Ortho-PO_4 (mg/L)	2.868
pH (pH units)	7.7	TURB (NTU)	31.67	NO_3-N (mg/L)	1.523	Ortho-PO_4 -P (mg/L)	0.935
COND (mS/cm)	2.15	MBAS (mg/L)	0.25	Others			

Analytical Lab Samples Collected? ☐ Yes ☒ No

FLOW ESTIMATION WORKSHEETS

Flowing Creek or Box Culvert

Width		in
Depth		in
Velocity		ft/sec
Flow	ponded	gpm

Filling a Bottle or Known Volume

Volume		mL
Time to Fill		sec
Flow		gpm

Flowing Pipe

Diameter		ft
Depth		ft
Velocity		ft/sec
Flow		gpm

COMMENTS: _____

2009 Trash Assessment Form

SITE ID: 63A DATE: 8/18/09

OBSERVER: JL/MD TIME: 11:15

LOCATION: In upper corner of 17218 Boca Raton Lane off Tom O'Shanter Drive

PREVIOUS TRASH ASSESSMENT RATING (IF APPLICABLE): Optimal

ESTIMATED AREA OF ASSESSMENT L x W (FT): 5X5

Amount and Extent of Trash	
EVALUATION OF TRASH INCLUDES*: ☑ MS4 ☐ RECEIVING WATER ☐ BOTH	
☑ Optimal	On first glance, no trash visible. Little or no trash (<10 pieces) evident when evaluated area is closely examined for litter and debris.
☐ Suboptimal	On first glance, little or no trash visible. After close inspection small levels of trash (~10-50 pieces) evident in evaluated area.
☐ Marginal	Trash is evident in low to medium levels (~51-100 pieces) on first glance. Evaluated area contains litter and debris. Evidence of site being used by people: scattered cans, bottles, food wrappers, blankets, or clothing present.
☐ Submarginal	Trash distracts the eye on first glance. Evaluated area contains substantial levels of litter and debris (>100- 400) . Evidence of site being used frequently by people: many cans, bottles, food wrappers, blankets, or clothing present.
☐ Poor	Site is significantly impacted by trash. Evidence of trash accumulation behind a constriction point or evidence of excessive dumping. Evaluated area contains substantial levels of litter and debris (>400 pieces).

* In areas where receiving water is accessible and adjacent to dry weather site, trash evaluation must include receiving water.

Site Evaluation for Potential Threat to Human Health and/or Aquatic Health (applies to area of assessment)	
☐ Potential Threat to Human Health	Presence of more than one of, or a combination of the following items: hypodermic needles or other medical waste; used diapers, animal waste, or human feces; any toxic substance such as chemical containers, vehicle batteries, or fluorescent light bulbs. Alternatively high prevalence of any one item (e.g. Greater than 50 items that present a puncture or laceration hazard); or observations of mosquito larvae directly observed in water ponded due to trash. All subject to best professional judgment. Describe potential threat on back of form.
☐ Potential Threat to Aquatic Health	Large amount* of persistent, buoyant litter such as: hard or soft plastics, balloons, Styrofoam (equivalent to a cup), or large amount of settleable, degradable and nontoxic debris; cigarette butts. Presence of more than one of, or a combination of the following items: toxic items such as vehicle batteries or spray cans; any evidence large clumps of yard waste from landscape maintenance such as yard waste or dumped leaf litter (not naturally occurring). All subject to best professional judgment. Describe potential threat on back of form. *Large amount is defined as 50 pieces or more.

LM

San Diego Stormwater Copermittees
City of Poway
Dry Weather Monitoring Field Datasheet

☑ Field Screening ☐ Confirmation For _____ ☐ IC/ID Follow-Up For _____

GENERAL SITE DESCRIPTION (NAD 83 decimal degrees to 5th place) ☑ MS4 ☐ Receiving Water

Site ID	64A		**Latitude**	33.03299	**Watershed**	**Hydrologic Unit**	905
Location	Northwest end of Glen Arven Lane, 30 feet downhill into canyon		**Longitude**	-117.03613		**Hydrologic Area**	905.2
			TB Page	1170 - F1		**Hydrologic Subarea** (Optional)	905.21
Date	8/6/09	**Time** 14:45	**Observer**	JL/MD		**Discharge Area** (Optional)	

Land Use (Primary) (Check one only) ☑ Residential ☐ Commercial ☐ Industrial ☐ Agricultural ☐ Parks ☐ Open

Land Use (Secondary) (Optional, greater than 10%) ☐ Residential ☐ Commercial ☐ Industrial ☐ Agricultural ☒ Parks ☐ Open ☐ None

Conveyance (Check one only) ☐ Manhole ☐ Catch Basin ☒ Outlet ☐ Concrete Channel ☐ Natural Creek ☐ Earthen Channel ☐ Curb/Gutter

ATMOSPHERIC CONDITIONS

Weather ☑ Sunny ☐ Partly Cloudy ☐ Overcast ☐ Fog

Tide ☑ N/A ☐ Low ☐ Incoming ☐ High ☐ Outgoing **Tide Height:** _____ ft.

Last Rain ☒ > 72 hours ☐ < 72 hours

Rainfall ☒ None ☐ < 0.1" ☐ > 0.1"

RUNOFF CHARACTERISTICS

Odor	☒ None	☐ Musty	☐ Rotten Eggs	☐ Chemical	☐ Sewage	☐ Other
Color	☒ None	☐ Yellow	☐ Brown	☐ White	☐ Gray	☐ Other
Clarity	☒ Clear		☐ Slightly Cloudy	☐ Opaque		☐ Other
Floatables	☒ None	☐ Trash	☐ Bubbles/Foam	☐ Sheen	☐ Fecal Matter	☐ Other
Deposits	☐ None	☒ Sediment/Gravel	☒ Fine Particulates	☐ Stains	☐ Oily Deposits	☐ Other
Vegetation	☐ None	☐ Limited	☒ Normal	☐ Excessive		☐ Other
Biology	☐ None	☒ Insects	☒ Algae	☐ Fish ☐ Snails	☐ Mussels/ Barnacles ☒ Insect/ Algae	☐ Insect/ Snail ☐ Other

Water Flow ☒ Flowing ☐ Ponded ☐ Dry ☐ Tidal

Does the storm drain flow reach the Receiving Water? ☐ Yes ☐ No ☒ N/A

Evidence of Overland Flow? ☐ Yes ☒ No ☐ Irrigation Runoff ☐ Other: _____

Photo Taken ☑ Yes ☐ No **Photo #** ~~11, 12~~ 11-1, 12-1

Field Screening Samples Collected? ☑ Yes ☐ No

Water Temp (°C)	23.4	NH_3-N (mg/L)	0.187	NO_3 (mg/L)	14.51	Ortho-PO_4 (mg/L)	0.304
pH (pH units)	7.3	TURB (NTU)	0.35	NO_3-N (mg/L)	3.279	Ortho-PO_4 -P (mg/L)	0.099
COND (mS/cm)	2.10	MBAS (mg/L)	0.13	Others			

Analytical Lab Samples Collected? ☐ Yes ☑ No

FLOW ESTIMATION WORKSHEETS

Flowing Creek or Box Culvert

Width		in
Depth		in
Velocity		ft/sec
Flow	3	gpm

Filling a Bottle or Known Volume

Volume		mL
Time to Fill		sec
Flow		gpm

Flowing Pipe

Diameter		ft
Depth		ft
Velocity		ft/sec
Flow		gpm

COMMENTS: _____

2009 Trash Assessment Form

SITE ID: 64A DATE: 8/6/09

OBSERVER: JL/MD TIME: 14:45

LOCATION: Northwest end of Glen Arven Lane, 30 feet downhill into canyon

PREVIOUS TRASH ASSESSMENT RATING (IF APPLICABLE): Marginal

ESTIMATED AREA OF ASSESSMENT L x W (FT): 10x15

Amount and Extent of Trash	
EVALUATION OF TRASH INCLUDES*: ☑ MS4 ☐ RECEIVING WATER ☐ BOTH	
☑ Optimal	On first glance, no trash visible. Little or no trash (<10 pieces) evident when evaluated area is closely examined for litter and debris.
☐ Suboptimal	On first glance, little or no trash visible. After close inspection small levels of trash (~10-50 pieces) evident in evaluated area.
☐ Marginal	Trash is evident in low to medium levels (~51-100 pieces) on first glance. Evaluated area contains litter and debris. Evidence of site being used by people: scattered cans, bottles, food wrappers, blankets, or clothing present.
☐ Submarginal	Trash distracts the eye on first glance. Evaluated area contains substantial levels of litter and debris (>100- 400) . Evidence of site being used frequently by people: many cans, bottles, food wrappers, blankets, or clothing present.
☐ Poor	Site is significantly impacted by trash. Evidence of trash accumulation behind a constriction point or evidence of excessive dumping. Evaluated area contains substantial levels of litter and debris (>400 pieces).

* In areas where receiving water is accessible and adjacent to dry weather site, trash evaluation must include receiving water.

Site Evaluation for Potential Threat to Human Health and/or Aquatic Health (applies to area of assessment)	
☐ Potential Threat to Human Health	Presence of more than one of, or a combination of the following items: hypodermic needles or other medical waste; used diapers, animal waste, or human feces; any toxic substance such as chemical containers, vehicle batteries, or fluorescent light bulbs. Alternatively high prevalence of any one item (e.g. Greater than 50 items that present a puncture or laceration hazard); or observations of mosquito larvae directly observed in water ponded due to trash. All subject to best professional judgment. Describe potential threat on back of form.
☐ Potential Threat to Aquatic Health	Large amount* of persistent, buoyant litter such as: hard or soft plastics, balloons, Styrofoam (equivalent to a cup), or large amount of settleable, degradable and nontoxic debris; cigarette butts. Presence of more than one of, or a combination of the following items: toxic items such as vehicle batteries or spray cans; any evidence large clumps of yard waste from landscape maintenance such as yard waste or dumped leaf litter (not naturally occurring). All subject to best professional judgment. Describe potential threat on back of form. *Large amount is defined as 50 pieces or more.

LN

San Diego Stormwater Copermittees
City of Poway
Dry Weather Monitoring Field Datasheet

☑ Field Screening ☐ Confirmation For _____ ☐ IC/ID Follow-Up For _____

GENERAL SITE DESCRIPTION (NAD 83 decimal degrees to 5th place) ☑ MS4 ☐ Receiving Water

Site ID	65		**Latitude**	33,01507	**Watershed**	**Hydrologic Unit**	905
Location	South end of Summerfield Lane, South of Rios Rd		**Longitude**	-117,05344		**Hydrologic Area**	905,2
			TB Page	1170 D3		**Hydrologic Subarea** (Optional)	905,22
Date	8/6/09	**Time** 9:50	**Observer**	JL/MD		**Discharge Area** (Optional)	

Land Use (Primary) (Check one only) ☑ Residential ☐ Commercial ☐ Industrial ☐ Agricultural ☐ Parks ☐ Open

Land Use (Secondary) (Optional, greater than 10%) ☐ Residential ☐ Commercial ☐ Industrial ☐ Agricultural ☐ Parks ☐ Open ☑ None

Conveyance (Check one only) ☐ Manhole ☐ Catch Basin ☐ Outlet ☐ Concrete Channel ☑ Natural Creek ☐ Earthen Channel ☐ Curb/Gutter

ATMOSPHERIC CONDITIONS

Weather ☑ Sunny ☐ Partly Cloudy ☐ Overcast ☐ Fog

Tide ☑ N/A ☐ Low ☐ Incoming ☐ High ☐ Outgoing **Tide Height:** _____ ft.

Last Rain ☑ > 72 hours ☐ < 72 hours

Rainfall ☑ None ☐ < 0.1" ☐ > 0.1"

RUNOFF CHARACTERISTICS

Odor	☐ None	☐ Musty	☐ Rotten Eggs	☐ Chemical	☐ Sewage	☐ Other	na
Color	☐ None	☐ Yellow	☐ Brown	☐ White	☐ Gray	☐ Other	na
Clarity	☐ Clear		☐ Slightly Cloudy	☐ Opaque		☐ Other	na
Floatables	☐ None	☐ Trash	☐ Bubbles/Foam	☐ Sheen	☐ Fecal Matter	☐ Other	na
Deposits	☐ None	☑ Sediment/Gravel	☑ Fine Particulates	☐ Stains	☐ Oily Deposits	☐ Other	
Vegetation	☐ None	☐ Limited	☑ Normal	☐ Excessive		☐ Other	
Biology	☐ None	☑ Insects	☐ Algae	☐ Fish	☐ Snails	☐ Mussels/ Barnacles	☐ Insect/ Algae	☐ Insect/ Snail	☐ Other	

Water Flow ☐ Flowing ☐ Ponded ☑ Dry ☐ Tidal

Does the storm drain flow reach the Receiving Water? ☐ Yes ☐ No ☑ N/A

Evidence of Overland Flow? ☐ Yes ☑ No ☐ Irrigation Runoff ☐ Other: _____

Photo Taken ☑ Yes ☐ No **Photo #** ~~1-1~~ 1-1, 2-1

Field Screening Samples Collected? ☐ Yes ☑ No

Water Temp (°C)	ns	NH_3-N (mg/L)	ns	NO_3 (mg/L)	ns	Ortho-PO_4 (mg/L)	ns
pH (pH units)	ns	TURB (NTU)	ns	NO_3-N (mg/L)	ns	Ortho-PO_4 -P (mg/L)	ns
COND (mS/cm)	ns	MBAS (mg/L)	ns	Others	n		

Analytical Lab Samples Collected? ☐ Yes ☑ No

FLOW ESTIMATION WORKSHEETS

Flowing Creek or Box Culvert

Width		in
Depth		in
Velocity		ft/sec
Flow	dry	gpm

Filling a Bottle or Known Volume

Volume		mL
Time to Fill		sec
Flow		gpm

Flowing Pipe

Diameter		ft
Depth		ft
Velocity		ft/sec
Flow		gpm

COMMENTS: _____

2009 Trash Assessment Form

SITE ID: 65 DATE: 8/6/09

OBSERVER: JL/MD TIME: 9:50

LOCATION: South end of Summerfield Lane, south of Rios Rd

PREVIOUS TRASH ASSESSMENT RATING (IF APPLICABLE): Optimal

ESTIMATED AREA OF ASSESSMENT L X W (FT): 10x10

Amount and Extent of Trash	
EVALUATION OF TRASH INCLUDES*: ☑ MS4 ☐ RECEIVING WATER ☐ BOTH	
☑ Optimal	On first glance, no trash visible. Little or no trash (<10 pieces) evident when evaluated area is closely examined for litter and debris.
☐ Suboptimal	On first glance, little or no trash visible. After close inspection small levels of trash (~10-50 pieces) evident in evaluated area.
☐ Marginal	Trash is evident in low to medium levels (~51-100 pieces) on first glance. Evaluated area contains litter and debris. Evidence of site being used by people: scattered cans, bottles, food wrappers, blankets, or clothing present.
☐ Submarginal	Trash distracts the eye on first glance. Evaluated area contains substantial levels of litter and debris (>100- 400) . Evidence of site being used frequently by people: many cans, bottles, food wrappers, blankets, or clothing present.
☐ Poor	Site is significantly impacted by trash. Evidence of trash accumulation behind a constriction point or evidence of excessive dumping. Evaluated area contains substantial levels of litter and debris (>400 pieces).

* In areas where receiving water is accessible and adjacent to dry weather site, trash evaluation must include receiving water.

Site Evaluation for Potential Threat to Human Health and/or Aquatic Health (applies to area of assessment)	
☐ Potential Threat to Human Health	Presence of more than one of, or a combination of the following items: hypodermic needles or other medical waste; used diapers, animal waste, or human feces; any toxic substance such as chemical containers, vehicle batteries, or fluorescent light bulbs. Alternatively high prevalence of any one item (e.g. Greater than 50 items that present a puncture or laceration hazard); or observations of mosquito larvae directly observed in water ponded due to trash. All subject to best professional judgment. Describe potential threat on back of form.
☐ Potential Threat to Aquatic Health	Large amount* of persistent, buoyant litter such as: hard or soft plastics, balloons, Styrofoam (equivalent to a cup), or large amount of settleable, degradable and nontoxic debris; cigarette butts. Presence of more than one of, or a combination of the following items: toxic items such as vehicle batteries or spray cans; any evidence large clumps of yard waste from landscape maintenance such as yard waste or dumped leaf litter (not naturally occurring). All subject to best professional judgment. Describe potential threat on back of form. *Large amount is defined as 50 pieces or more.

LN

San Diego Stormwater Copermittees
City of Poway
Dry Weather Monitoring Field Datasheet

☑ Field Screening ☐ Confirmation For _____ ☐ IC/ID Follow-Up For _____

GENERAL SITE DESCRIPTION

(NAD 83 decimal degrees to 5th place) ☑ MS4 ☐ Receiving Water

Site ID	80		Latitude	33.04118	Watershed	Hydrologic Unit	905
Location	Blum Drive between Tamoyo Way and Sycamore Creek Rd.		Longitude	-117.03928		Hydrologic Area	905.2
			TB Page	1150 - E7		Hydrologic Subarea (Optional)	905.21
Date	8/6/09	Time 10:20	Observer	JL/MD		Discharge Area (Optional)	

Land Use (Primary) (Check one only) ☐ Residential ☐ Commercial ☐ Industrial ☐ Agricultural ☐ Parks ☒ Open

Land Use (Secondary) (Optional, greater than 10%) ☒ Residential ☐ Commercial ☐ Industrial ☐ Agricultural ☐ Parks ☐ Open ☐ None

Conveyance (Check one only) ☐ Manhole ☐ Catch Basin ☐ Outlet ☐ Concrete Channel ☒ Natural Creek ☐ Earthen Channel ☐ Curb/Gutter

ATMOSPHERIC CONDITIONS

Weather ☒ Sunny ☐ Partly Cloudy ☐ Overcast ☐ Fog

Tide ☒ N/A ☐ Low ☐ Incoming ☐ High ☐ Outgoing **Tide Height:** _____ ft.

Last Rain ☒ > 72 hours ☐ < 72 hours

Rainfall ☒ None ☐ < 0.1" ☐ > 0.1"

RUNOFF CHARACTERISTICS

Odor	☒ None	☐ Musty	☐ Rotten Eggs	☐ Chemical	☐ Sewage	☐ Other
Color	☒ None	☐ Yellow	☐ Brown	☐ White	☐ Gray	☐ Other
Clarity	☒ Clear		☐ Slightly Cloudy	☐ Opaque		☐ Other
Floatables	☒ None	☐ Trash	☐ Bubbles/Foam	☐ Sheen	☐ Fecal Matter	☐ Other
Deposits	☐ None	☒ Sediment/Gravel	☒ Fine Particulates	☐ Stains	☐ Oily Deposits	☐ Other
Vegetation	☐ None	☐ Limited	☒ Normal	☐ Excessive		☐ Other
Biology	☐ None	☒ Insects	☐ Algae	☐ Fish	☒ Snails	☐ Mussels/ Barnacles	☐ Insect/ Algae	☒ Insect/ Snail	☐ Other

Water Flow ☐ Flowing ☒ Ponded ☐ Dry ☐ Tidal

Does the storm drain flow reach the Receiving Water? ☐ Yes ☐ No ☒ N/A

Evidence of Overland Flow? ☐ Yes ☒ No ☐ Irrigation Runoff ☐ Other: _____

Photo Taken ☒ Yes ☐ No **Photo #** ~~3-1~~ 3-1, 4-1

Field Screening Samples Collected? ☒ Yes ☐ No

Water Temp (°C)	21.9	NH_3-N (mg/L)	0.188	NO_3 (mg/L)	0.000 ND	Ortho-PO_4 (mg/L)	0.418
pH (pH units)	8.2	TURB (NTU)	3.49	NO_3-N (mg/L)	0.000 ND	Ortho-PO_4 -P (mg/L)	0.136
COND (mS/cm)	3.80	MBAS (mg/L)	0.25	Others			

Analytical Lab Samples Collected? ☒ Yes ☐ No

FLOW ESTIMATION WORKSHEETS

Flowing Creek or Box Culvert

Width		in
Depth		in
Velocity		ft/sec
Flow	ponded	gpm

Filling a Bottle or Known Volume

Volume		mL
Time to Fill		sec
Flow		gpm

Flowing Pipe

Diameter		ft
Depth		ft
Velocity		ft/sec
Flow		gpm

COMMENTS: _____

2009 Trash Assessment Form

SITE ID: 80 DATE: 8/6/09

OBSERVER: JL/MD TIME: 10:20

LOCATION: Blum Drive between Tamayo Way and Sycamore Creek Road

PREVIOUS TRASH ASSESSMENT RATING (IF APPLICABLE): Optimal

ESTIMATED AREA OF ASSESSMENT L x W (FT): 10x10

Amount and Extent of Trash	
EVALUATION OF TRASH INCLUDES*: ☑ MS4 ☐ RECEIVING WATER ☐ BOTH	
☑ Optimal	On first glance, no trash visible. Little or no trash (<10 pieces) evident when evaluated area is closely examined for litter and debris.
☐ Suboptimal	On first glance, little or no trash visible. After close inspection small levels of trash (~10-50 pieces) evident in evaluated area.
☐ Marginal	Trash is evident in low to medium levels (~51-100 pieces) on first glance. Evaluated area contains litter and debris. Evidence of site being used by people: scattered cans, bottles, food wrappers, blankets, or clothing present.
☐ Submarginal	Trash distracts the eye on first glance. Evaluated area contains substantial levels of litter and debris (>100- 400) . Evidence of site being used frequently by people: many cans, bottles, food wrappers, blankets, or clothing present.
☐ Poor	Site is significantly impacted by trash. Evidence of trash accumulation behind a constriction point or evidence of excessive dumping. Evaluated area contains substantial levels of litter and debris (>400 pieces).

* In areas where receiving water is accessible and adjacent to dry weather site, trash evaluation must include receiving water.

Site Evaluation for Potential Threat to Human Health and/or Aquatic Health (applies to area of assessment)	
☐ Potential Threat to Human Health	Presence of more than one of, or a combination of the following items: hypodermic needles or other medical waste; used diapers, animal waste, or human feces; any toxic substance such as chemical containers, vehicle batteries, or fluorescent light bulbs. Alternatively high prevalence of any one item (e.g. Greater than 50 items that present a puncture or laceration hazard); or observations of mosquito larvae directly observed in water ponded due to trash. All subject to best professional judgment. Describe potential threat on back of form.
☐ Potential Threat to Aquatic Health	Large amount* of persistent, buoyant litter such as: hard or soft plastics, balloons, Styrofoam (equivalent to a cup), or large amount of settleable, degradable and nontoxic debris; cigarette butts. Presence of more than one of, or a combination of the following items: toxic items such as vehicle batteries or spray cans; any evidence large clumps of yard waste from landscape maintenance such as yard waste or dumped leaf litter (not naturally occurring). All subject to best professional judgment. Describe potential threat on back of form. *Large amount is defined as 50 pieces or more.

LN

San Diego Stormwater Copermittees
City of Poway
Dry Weather Monitoring Field Datasheet

☑ Field Screening ☐ Confirmation For _____ ☐ IC/ID Follow-Up For _____

GENERAL SITE DESCRIPTION (NAD 83 decimal degrees to 5th place) ☑ MS4 ☐ Receiving Water

Site ID	90	**Latitude**	32.96621	**Watershed**	**Hydrologic Unit**	906
Location	Off Pomerado Road, East of Powers Road on Vaughan Road, south of the bridge	**Longitude**	-117.06141		**Hydrologic Area**	906.2
		TB Page	1190 - C3		**Hydrologic Subarea** (Optional)	906.20
Date	8/6/09 **Time** 11:15	**Observer**	JL/MD		**Discharge Area** (Optional)	

Land Use (Primary) (Check one only) ☒ Residential ☐ Commercial ☐ Industrial ☐ Agricultural ☐ Parks ☐ Open

Land Use (Secondary) (Optional, greater than 10%) ☐ Residential ☒ Commercial ☐ Industrial ☐ Agricultural ☐ Parks ☐ Open ☐ None

Conveyance (Check one only) ☐ Manhole ☐ Catch Basin ☐ Outlet ☒ Concrete Channel ☐ Natural Creek ☐ Earthen Channel ☐ Curb/Gutter

ATMOSPHERIC CONDITIONS

Weather ☒ Sunny ☐ Partly Cloudy ☐ Overcast ☐ Fog

Tide ☒ N/A ☐ Low ☐ Incoming ☐ High ☐ Outgoing **Tide Height:** _____ ft.

Last Rain ☒ > 72 hours ☐ < 72 hours

Rainfall ☒ None ☐ < 0.1" ☐ > 0.1"

RUNOFF CHARACTERISTICS

Odor ☐ None ☒ Musty ☐ Rotten Eggs ☐ Chemical ☐ Sewage ☐ Other

Color ☒ None ☐ Yellow ☐ Brown ☐ White ☐ Gray ☐ Other

Clarity ☒ Clear ☐ Slightly Cloudy ☐ Opaque ☐ Other

Floatables ☐ None ☒ Trash ☒ Bubbles/Foam ☐ Sheen ☐ Fecal Matter ☐ Other

Deposits ☐ None ☐ Sediment/Gravel ☒ Fine Particulates ☐ Stains ☐ Oily Deposits ☐ Other

Vegetation ☒ None ☐ Limited ☐ Normal ☐ Excessive ☐ Other

Biology ☐ None ☒ Insects ☒ Algae ☐ Fish ☒ Snails ☐ Mussels/ Barnacles ☒ Insect/ Algae ☒ Insect/ Snail ☐ Other

Water Flow ☒ Flowing ☐ Ponded ☐ Dry ☐ Tidal

Does the storm drain flow reach the Receiving Water? ☐ Yes ☐ No ☒ N/A

Evidence of Overland Flow? ☐ Yes ☒ No ☐ Irrigation Runoff ☐ Other: _____

Photo Taken ☒ Yes ☐ No **Photo #** ~~5-6~~ 5-1, 6-1

Field Screening Samples Collected? ☒ Yes ☐ No

Water Temp (°C)	29.9	NH_3-N (mg/L)	0.200	NO_3 (mg/L)	0.000 ND	Ortho-PO_4 (mg/L)	0.001
pH (pH units)	8.2	TURB (NTU)	2.59	NO_3-N (mg/L)	0.000 ND	Ortho-PO_4-P (mg/L)	0.000 ND
COND (mS/cm)	~~2.59~~ 3.83 JL 8/6	MBAS (mg/L)	0.38	Others			

Analytical Lab Samples Collected? ☒ Yes ☐ No

FLOW ESTIMATION WORKSHEETS

Flowing Creek or Box Culvert

Width	30	in
Depth	0.5	in
Velocity	10/10	ft/sec
Flow	47	gpm

Filling a Bottle or Known Volume

Volume		mL
Time to Fill		sec
Flow		gpm

Flowing Pipe

Diameter		ft
Depth		ft
Velocity		ft/sec
Flow		gpm

COMMENTS: _____

2009 Trash Assessment Form

SITE ID: 90 DATE: 8/6/09

OBSERVER: JL/MD TIME: 11:15

LOCATION: Off Pomerado Road, East of Powers Rd on Vaughan Rd, south of bridge

PREVIOUS TRASH ASSESSMENT RATING (IF APPLICABLE): Suboptimal

ESTIMATED AREA OF ASSESSMENT L x W (FT): 20x10

Amount and Extent of Trash	
EVALUATION OF TRASH INCLUDES*: ☑ MS4 ☐ RECEIVING WATER ☐ BOTH	
☐ Optimal	On first glance, no trash visible. Little or no trash (<10 pieces) evident when evaluated area is closely examined for litter and debris.
☑ Suboptimal	On first glance, little or no trash visible. After close inspection small levels of trash (~10-50 pieces) evident in evaluated area.
☐ Marginal	Trash is evident in low to medium levels (~51-100 pieces) on first glance. Evaluated area contains litter and debris. Evidence of site being used by people: scattered cans, bottles, food wrappers, blankets, or clothing present.
☐ Submarginal	Trash distracts the eye on first glance. Evaluated area contains substantial levels of litter and debris (>100- 400) . Evidence of site being used frequently by people: many cans, bottles, food wrappers, blankets, or clothing present.
☐ Poor	Site is significantly impacted by trash. Evidence of trash accumulation behind a constriction point or evidence of excessive dumping. Evaluated area contains substantial levels of litter and debris (>400 pieces).

* In areas where receiving water is accessible and adjacent to dry weather site, trash evaluation must include receiving water.

Site Evaluation for Potential Threat to Human Health and/or Aquatic Health (applies to area of assessment)	
☐ Potential Threat to Human Health	Presence of more than one of, or a combination of the following items: hypodermic needles or other medical waste; used diapers, animal waste, or human feces; any toxic substance such as chemical containers, vehicle batteries, or fluorescent light bulbs. Alternatively high prevalence of any one item (e.g. Greater than 50 items that present a puncture or laceration hazard); or observations of mosquito larvae directly observed in water ponded due to trash. All subject to best professional judgment. Describe potential threat on back of form.
☐ Potential Threat to Aquatic Health	Large amount* of persistent, buoyant litter such as: hard or soft plastics, balloons, Styrofoam (equivalent to a cup), or large amount of settleable, degradable and nontoxic debris; cigarette butts. Presence of more than one of, or a combination of the following items: toxic items such as vehicle batteries or spray cans; any evidence large clumps of yard waste from landscape maintenance such as yard waste or dumped leaf litter (not naturally occurring). All subject to best professional judgment. Describe potential threat on back of form. *Large amount is defined as 50 pieces or more.

LN

San Diego Stormwater Copermittees
City of Poway
Dry Weather Monitoring Field Datasheet

☑ Field Screening ☐ Confirmation For _____ ☐ IC/ID Follow-Up For _____

GENERAL SITE DESCRIPTION (NAD 83 decimal degrees to 5th place) ☑ MS4 ☐ Receiving Water

Site ID	91		**Latitude**	32.97841	**Watershed**	**Hydrologic Unit**	906
Location	Southeast corner of Ted Williams Parkway and Pomerado Rd intersection		**Longitude**	-117.06174		**Hydrologic Area**	906.2
			TB Page	1190 - C1		**Hydrologic Subarea** (Optional)	906.20
Date	8-7-09	**Time** 15:20	**Observer**	JL/MD		**Discharge Area** (Optional)	

Land Use (Primary) (Check one only) ☐ Residential ☑ Commercial ☐ Industrial ☐ Agricultural ☐ Parks ☐ Open

Land Use (Secondary) (Optional, greater than 10%) ☑ Residential ☐ Commercial ☐ Industrial ☐ Agricultural ☐ Parks ☐ Open ☐ None

Conveyance (Check one only) ☐ Manhole ☐ Catch Basin ☑ Outlet ☐ Concrete Channel ☐ Natural Creek ☐ Earthen Channel ☐ Curb/Gutter

ATMOSPHERIC CONDITIONS

Weather ☑ Sunny ☐ Partly Cloudy ☐ Overcast ☐ Fog

Tide ☑ N/A ☐ Low ☐ Incoming ☐ High ☐ Outgoing **Tide Height:** _____ ft.

Last Rain ☑ > 72 hours ☐ < 72 hours

Rainfall ☑ None ☐ < 0.1" ☐ > 0.1"

RUNOFF CHARACTERISTICS

Odor ☑ None ☐ Musty ☐ Rotten Eggs ☐ Chemical ☐ Sewage ☐ Other

Color ☑ None ☐ Yellow ☐ Brown ☐ White ☐ Gray ☐ Other

Clarity ☑ Clear ☐ Slightly Cloudy ☐ Opaque ☐ Other

Floatables ☑ None ☐ Trash ☐ Bubbles/Foam ☐ Sheen ☐ Fecal Matter ☐ Other

Deposits ☐ None ☑ Sediment/Gravel ☑ Fine Particulates ☐ Stains ☐ Oily Deposits ☐ Other

Vegetation ☐ None ☑ Limited ☐ Normal ☐ Excessive ☐ Other

Biology ☐ None ☑ Insects ☑ Algae ☐ Fish ☑ Snails ☐ Mussels/ Barnacles ☑ Insect/ Algae ☑ Insect/ Snail ☐ Other

Water Flow ☑ Flowing ☐ Ponded ☐ Dry ☐ Tidal

Does the storm drain flow reach the Receiving Water? ☐ Yes ☐ No ☒ N/A

Evidence of Overland Flow? ☐ Yes ☑ No ☐ Irrigation Runoff ☐ Other: _____

Photo Taken ☑ Yes ☐ No **Photo #** 23,24

Field Screening Samples Collected? ☑ Yes ☐ No

Water Temp (°C)	26.4	NH_3-N (mg/L)	0.242	NO_3 (mg/L)	2.461	Ortho-PO_4 (mg/L)	0.324
pH (pH units)	7.9	TURB (NTU)	3.34	NO_3-N (mg/L)	0.556	Ortho-PO_4 -P (mg/L)	0.106
COND (mS/cm)	3.51	MBAS (mg/L)	0.50	Others			

Analytical Lab Samples Collected? ☐ Yes ☑ No

FLOW ESTIMATION WORKSHEETS

Flowing Creek or Box Culvert

Width		in
Depth		in
Velocity		ft/sec
Flow	5	gpm

Filling a Bottle or Known Volume

Volume		mL
Time to Fill		sec
Flow		gpm

Flowing Pipe

Diameter		ft
Depth		ft
Velocity		ft/sec
Flow		gpm

COMMENTS: _____

2009 Trash Assessment Form

SITE ID: 91 DATE: 8/7/09

OBSERVER: JL/MD TIME: 15:20

LOCATION: Southeast corner of Ted Williams Parkway and Pomerado Rd intersection

PREVIOUS TRASH ASSESSMENT RATING (IF APPLICABLE): Marginal

ESTIMATED AREA OF ASSESSMENT L x W (FT): 25 x 10

Amount and Extent of Trash	
EVALUATION OF TRASH INCLUDES*: ☑ MS4 ☐ RECEIVING WATER ☐ BOTH	
☑ Optimal	On first glance, no trash visible. Little or no trash (<10 pieces) evident when evaluated area is closely examined for litter and debris.
☐ Suboptimal	On first glance, little or no trash visible. After close inspection small levels of trash (~10-50 pieces) evident in evaluated area.
☐ Marginal	Trash is evident in low to medium levels (~51-100 pieces) on first glance. Evaluated area contains litter and debris. Evidence of site being used by people: scattered cans, bottles, food wrappers, blankets, or clothing present.
☐ Submarginal	Trash distracts the eye on first glance. Evaluated area contains substantial levels of litter and debris (>100- 400) . Evidence of site being used frequently by people: many cans, bottles, food wrappers, blankets, or clothing present.
☐ Poor	Site is significantly impacted by trash. Evidence of trash accumulation behind a constriction point or evidence of excessive dumping. Evaluated area contains substantial levels of litter and debris (>400 pieces).

* In areas where receiving water is accessible and adjacent to dry weather site, trash evaluation must include receiving water.

Site Evaluation for Potential Threat to Human Health and/or Aquatic Health (applies to area of assessment)	
☐ Potential Threat to Human Health	Presence of more than one of, or a combination of the following items: hypodermic needles or other medical waste; used diapers, animal waste, or human feces; any toxic substance such as chemical containers, vehicle batteries, or fluorescent light bulbs. Alternatively high prevalence of any one item (e.g. Greater than 50 items that present a puncture or laceration hazard); or observations of mosquito larvae directly observed in water ponded due to trash. All subject to best professional judgment. Describe potential threat on back of form.
☐ Potential Threat to Aquatic Health	Large amount* of persistent, buoyant litter such as: hard or soft plastics, balloons, Styrofoam (equivalent to a cup), or large amount of settleable, degradable and nontoxic debris; cigarette butts. Presence of more than one of, or a combination of the following items: toxic items such as vehicle batteries or spray cans; any evidence large clumps of yard waste from landscape maintenance such as yard waste or dumped leaf litter (not naturally occurring). All subject to best professional judgment. Describe potential threat on back of form. *Large amount is defined as 50 pieces or more.

San Diego Stormwater Copermittees
City of Poway
Dry Weather Monitoring Field Datasheet

☑ Field Screening ☐ Confirmation For _____ ☐ IC/ID Follow-Up For _____

☑ MS4 ☐ Receiving Water

GENERAL SITE DESCRIPTION (NAD 83 decimal degrees to 5th place)

Site ID	101	**Latitude**	32.93543	**Watershed**	**Hydrologic Unit**	906
Location	Northwest of Scripps Poway Parkway and Pomerado Rd intersection, at the end of old Pomerado Road	**Longitude**	-117.06065		**Hydrologic Area**	906.2
		TB Page	1190-C7		**Hydrologic Subarea** (Optional)	906.20
Date	8/19/09 **Time** 11:15	**Observer**	JL/MD		**Discharge Area** (Optional)	

Land Use (Primary) (Check one only) ☐ Residential ☒ Commercial ☐ Industrial ☐ Agricultural ☐ Parks ☐ Open

Land Use (Secondary) (Optional, greater than 10%) ☒ Residential ☐ Commercial ☐ Industrial ☐ Agricultural ☐ Parks ☐ Open ☐ None

Conveyance (Check one only) ☐ Manhole ☐ Catch Basin ☐ Outlet ☒ Concrete Channel ☐ Natural Creek ☐ Earthen Channel ☐ Curb/Gutte

ATMOSPHERIC CONDITIONS

Weather ☒ Sunny ☐ Partly Cloudy ☐ Overcast ☐ Fog

Tide ☒ N/A ☐ Low ☐ Incoming ☐ High ☐ Outgoing **Tide Height:** _____ ft.

Last Rain ☒ > 72 hours ☐ < 72 hours

Rainfall ☒ None ☐ < 0.1" ☐ > 0.1"

RUNOFF CHARACTERISTICS

Odor	☒ None	☐ Musty	☐ Rotten Eggs	☐ Chemical	☐ Sewage	☐ Other
Color	☒ None	☐ Yellow	☐ Brown	☐ White	☐ Gray	☐ Other
Clarity	☒ Clear		☐ Slightly Cloudy	☐ Opaque		☐ Other
Floatables	☒ None	☐ Trash	☐ Bubbles/Foam	☐ Sheen	☐ Fecal Matter	☐ Other
Deposits	☐ None	☒ Sediment/Gravel	☒ Fine Particulates	☐ Stains	☐ Oily Deposits	☐ Other
Vegetation	☐ None	☐ Limited	☒ Normal	☐ Excessive		☐ Other
Biology	☐ None	☒ Insects	☒ Algae	☒ Fish	☒ Snails	☐ Mussels/ Barnacles	☒ Insect/ Algae	☒ Insect/ Snail	☐ Other

Water Flow ☒ Flowing ☐ Ponded ☐ Dry ☐ Tidal

Does the storm drain flow reach the Receiving Water? ☐ Yes ☐ No ☒ N/A

Evidence of Overland Flow? ☐ Yes ☒ No ☐ Irrigation Runoff ☐ Other: _____

Photo Taken ☒ Yes ☐ No **Photo #** 93,94

Field Screening Samples Collected? ☒ Yes ☐ No

Water Temp (°C)	23.6	NH_3-N (mg/L)	0.203	NO_3 (mg/L)	4.054	Ortho-PO_4 (mg/L)	1.351
pH (pH units)	7.5	TURB (NTU)	1.46	NO_3-N (mg/L)	0.916	Ortho-PO_4 -P (mg/L)	0.441
COND (mS/cm)	2.94	MBAS (mg/L)	0.25	Others			

Analytical Lab Samples Collected? ☐ Yes ☒ No

FLOW ESTIMATION WORKSHEETS

Flowing Creek or Box Culvert

Width	16	in
Depth	0.25	in
Velocity	10/10	ft/sec
Flow	12	gpm

Filling a Bottle or Known Volume

Volume		mL
Time to Fill		sec
Flow		gpm

Flowing Pipe

Diameter		ft
Depth		ft
Velocity		ft/sec
Flow		gpm

COMMENTS: _____

2009 Trash Assessment Form

SITE ID: 101 DATE: 8/19/09

OBSERVER: JL/MD TIME: 11:15

LOCATION: Northwest of Scripps Poway Pkwy and Pomerado Rd intersection, at end of old Pomerado Rd

PREVIOUS TRASH ASSESSMENT RATING (IF APPLICABLE): Optimal

ESTIMATED AREA OF ASSESSMENT L x W (FT): 35 x 25

Amount and Extent of Trash	
EVALUATION OF TRASH INCLUDES*: ☑ MS4 ☐ RECEIVING WATER ☐ BOTH	
☑ Optimal	On first glance, no trash visible. Little or no trash (<10 pieces) evident when evaluated area is closely examined for litter and debris.
☐ Suboptimal	On first glance, little or no trash visible. After close inspection small levels of trash (~10-50 pieces) evident in evaluated area.
☐ Marginal	Trash is evident in low to medium levels (~51-100 pieces) on first glance. Evaluated area contains litter and debris. Evidence of site being used by people: scattered cans, bottles, food wrappers, blankets, or clothing present.
☐ Submarginal	Trash distracts the eye on first glance. Evaluated area contains substantial levels of litter and debris (>100- 400) . Evidence of site being used frequently by people: many cans, bottles, food wrappers, blankets, or clothing present.
☐ Poor	Site is significantly impacted by trash. Evidence of trash accumulation behind a constriction point or evidence of excessive dumping. Evaluated area contains substantial levels of litter and debris (>400 pieces).

* In areas where receiving water is accessible and adjacent to dry weather site, trash evaluation must include receiving water.

Site Evaluation for Potential Threat to Human Health and/or Aquatic Health (applies to area of assessment)	
☐ Potential Threat to Human Health	Presence of more than one of, or a combination of the following items: hypodermic needles or other medical waste; used diapers, animal waste, or human feces; any toxic substance such as chemical containers, vehicle batteries, or fluorescent light bulbs. Alternatively high prevalence of any one item (e.g. Greater than 50 items that present a puncture or laceration hazard); or observations of mosquito larvae directly observed in water ponded due to trash. All subject to best professional judgment. Describe potential threat on back of form.
☐ Potential Threat to Aquatic Health	Large amount* of persistent, buoyant litter such as: hard or soft plastics, balloons, Styrofoam (equivalent to a cup), or large amount of settleable, degradable and nontoxic debris; cigarette butts. Presence of more than one of, or a combination of the following items: toxic items such as vehicle batteries or spray cans; any evidence large clumps of yard waste from landscape maintenance such as yard waste or dumped leaf litter (not naturally occurring). All subject to best professional judgment. Describe potential threat on back of form. *Large amount is defined as 50 pieces or more.

San Diego Stormwater Copermittees
City of Poway
Dry Weather Monitoring Field Datasheet

☑ Field Screening ☐ Confirmation For _____ ☐ IC/ID Follow-Up For _____

☑ MS4 ☐ Receiving Water

GENERAL SITE DESCRIPTION (NAD 83 decimal degrees to 5th place)

Site ID	103			**Latitude**	32.93961	**Watershed**	**Hydrologic Unit** 906
Location	Old Pomerado Rd, after 12237, north of the bridge			**Longitude**	-117.06572		**Hydrologic Area** 906.2
				TB Page	1190-B7		**Hydrologic Subarea** (Optional) 906.20
Date	8/13/09	**Time**	16:00	**Observer**	JL/MD		**Discharge Area** (Optional)

Land Use (Primary) (Check one only) ☒ Residential ☐ Commercial ☐ Industrial ☐ Agricultural ☐ Parks ☐ Open

Land Use (Secondary) (Optional, greater than 10%) ☐ Residential ☒ Commercial ☐ Industrial ☐ Agricultural ☐ Parks ☐ Open ☐ None

Conveyance (Check one only) ☐ Manhole ☐ Catch Basin ☐ Outlet ☐ Concrete Channel ☒ Natural Creek ☐ Earthen Channel ☐ Curb/Gutter

ATMOSPHERIC CONDITIONS

Weather ☒ Sunny ☐ Partly Cloudy ☐ Overcast ☐ Fog

Tide ☒ N/A ☐ Low ☐ Incoming ☐ High ☐ Outgoing **Tide Height:** _____ ft.

Last Rain ☒ > 72 hours ☐ < 72 hours

Rainfall ☒ None ☐ < 0.1" ☐ > 0.1"

RUNOFF CHARACTERISTICS

Odor ☒ None ☐ Musty ☐ Rotten Eggs ☐ Chemical ☐ Sewage ☐ Other

Color ☒ None ☐ Yellow ☐ Brown ☐ White ☐ Gray ☐ Other

Clarity ☒ Clear ☐ Slightly Cloudy ☐ Opaque ☐ Other

Floatables ☒ None ☐ Trash ☐ Bubbles/Foam ☐ Sheen ☐ Fecal Matter ☐ Other

Deposits ☐ None ☒ Sediment/Gravel ☒ Fine Particulates ☐ Stains ☐ Oily Deposits ☐ Other

Vegetation ☐ None ☐ Limited ☒ Normal ☐ Excessive ☐ Other

Biology ☐ None ☒ Insects ☒ Algae ☐ Fish ☒ Snails ☐ Mussels/ Barnacles ☒ Insect/ Algae ☒ Insect/ Snail ☐ Other

Water Flow ☒ Flowing ☐ Ponded ☐ Dry ☐ Tidal

Does the storm drain flow reach the Receiving Water? ☐ Yes ☐ No ☒ N/A

Evidence of Overland Flow? ☐ Yes ☒ No ☐ Irrigation Runoff ☐ Other: _____

Photo Taken ☒ Yes ☐ No **Photo #** 61, 62

Field Screening Samples Collected? ☒ Yes ☐ No

Water Temp (°C)	24.3	NH_3-N (mg/L)	0.180	NO_3 (mg/L)	0.516	Ortho-PO_4 (mg/L)	0.114
pH (pH units)	7.6	TURB (NTU)	3.03	NO_3-N (mg/L)	0.117	Ortho-PO_4-P (mg/L)	0.037
COND (mS/cm)	3.67	MBAS (mg/L)	0.25	Others			

Analytical Lab Samples Collected? ☐ Yes ☒ No

FLOW ESTIMATION WORKSHEETS

Flowing Creek or Box Culvert

Width		in
Depth		in
Velocity		ft/sec
Flow	4	gpm

Filling a Bottle or Known Volume

Volume		mL
Time to Fill		sec
Flow		gpm

Flowing Pipe

Diameter		ft
Depth		ft
Velocity		ft/sec
Flow		gpm

COMMENTS: _____

2009 Trash Assessment Form

SITE ID: 103 DATE: 8/13/09

OBSERVER: JL/MD TIME: 16:00

LOCATION: Old Pomerado Road, after 12237, north of the bridge

PREVIOUS TRASH ASSESSMENT RATING (IF APPLICABLE): Suboptimal

ESTIMATED AREA OF ASSESSMENT L x W (FT): 25 x 15

Amount and Extent of Trash	
EVALUATION OF TRASH INCLUDES*: ☑ MS4 ☐ RECEIVING WATER ☐ BOTH	
☑ Optimal	On first glance, no trash visible. Little or no trash (<10 pieces) evident when evaluated area is closely examined for litter and debris.
☐ Suboptimal	On first glance, little or no trash visible. After close inspection small levels of trash (~10-50 pieces) evident in evaluated area.
☐ Marginal	Trash is evident in low to medium levels (~51-100 pieces) on first glance. Evaluated area contains litter and debris. Evidence of site being used by people: scattered cans, bottles, food wrappers, blankets, or clothing present.
☐ Submarginal	Trash distracts the eye on first glance. Evaluated area contains substantial levels of litter and debris (>100- 400) . Evidence of site being used frequently by people: many cans, bottles, food wrappers, blankets, or clothing present.
☐ Poor	Site is significantly impacted by trash. Evidence of trash accumulation behind a constriction point or evidence of excessive dumping. Evaluated area contains substantial levels of litter and debris (>400 pieces).

* In areas where receiving water is accessible and adjacent to dry weather site, trash evaluation must include receiving water.

Site Evaluation for Potential Threat to Human Health and/or Aquatic Health (applies to area of assessment)	
☐ Potential Threat to Human Health	Presence of more than one of, or a combination of the following items: hypodermic needles or other medical waste; used diapers, animal waste, or human feces; any toxic substance such as chemical containers, vehicle batteries, or fluorescent light bulbs. Alternatively high prevalence of any one item (e.g. Greater than 50 items that present a puncture or laceration hazard); or observations of mosquito larvae directly observed in water ponded due to trash. All subject to best professional judgment. Describe potential threat on back of form.
☐ Potential Threat to Aquatic Health	Large amount* of persistent, buoyant litter such as: hard or soft plastics, balloons, Styrofoam (equivalent to a cup), or large amount of settleable, degradable and nontoxic debris; cigarette butts. Presence of more than one of, or a combination of the following items: toxic items such as vehicle batteries or spray cans; any evidence large clumps of yard waste from landscape maintenance such as yard waste or dumped leaf litter (not naturally occurring). All subject to best professional judgment. Describe potential threat on back of form. *Large amount is defined as 50 pieces or more.

San Diego Stormwater Copermittees
City of Poway
Dry Weather Monitoring Field Datasheet

☒ Field Screening ☐ Confirmation For _____ ☐ IC/ID Follow-Up For _____

GENERAL SITE DESCRIPTION (NAD 83 decimal degrees to 5th place) ☒ MS4 ☐ Receiving Water

Site ID	105		**Latitude**	32.94860	**Watershed**	**Hydrologic Unit**	906
Location	Metate Lane, Poway Oaks Dr. west of Whispering Tree Lane behind playground		**Longitude**	-117.06180		**Hydrologic Area**	906.2
			TB Page	1190-C5		**Hydrologic Subarea** (Optional)	906.20
Date	6/23/09	**Time** 15:25	**Observer**	DF, MD		**Discharge Area** (Optional)	

Land Use (Primary) (Check one only) ☒ Residential ☐ Commercial ☐ Industrial ☐ Agricultural ☐ Parks ☐ Open

Land Use (Secondary) (Optional, greater than 10%) ☐ Residential ☐ Commercial ☐ Industrial ☐ Agricultural ☐ Parks ☐ Open ☒ None

Conveyance (Check one only) ☐ Manhole ☐ Catch Basin ☒ Outlet ☐ Concrete Channel ☐ Natural Creek ☐ Earthen Channel ☐ Curb/Gutter

ATMOSPHERIC CONDITIONS

Weather ☒ Sunny ☐ Partly Cloudy ☐ Overcast ☐ Fog

Tide ☒ N/A ☐ Low ☐ Incoming ☐ High ☐ Outgoing **Tide Height:** _____ ft.

Last Rain ☒ > 72 hours ☐ < 72 hours

Rainfall ☒ None ☐ < 0.1" ☐ > 0.1"

RUNOFF CHARACTERISTICS

Odor	☒ None	☐ Musty	☐ Rotten Eggs	☐ Chemical	☐ Sewage	☐ Other
Color	☒ None	☐ Yellow	☐ Brown	☐ White	☐ Gray	☐ Other
Clarity	☒ Clear		☐ Slightly Cloudy	☐ Opaque		☐ Other
Floatables	☐ None	☒ Trash	☐ Bubbles/Foam	☐ Sheen	☐ Fecal Matter	☐ Other
Deposits	☐ None	☒ Sediment/Gravel	☒ Fine Particulates	☐ Stains	☐ Oily Deposits	☐ Other
Vegetation	☐ None	☐ Limited	☒ Normal	☐ Excessive		☐ Other
Biology	☐ None	☒ Insects ☒ Algae	☐ Fish ☐ Snails	☐ Mussels/ Barnacles	☐ Insect/ Algae	☐ Insect/ Snail ☐ Other

Water Flow ☒ Flowing ☐ Ponded ☐ Dry ☐ Tidal

Does the storm drain flow reach the Receiving Water? ☐ Yes ☐ No ☒ N/A

Evidence of Overland Flow? ☐ Yes ☒ No ☐ Irrigation Runoff ☐ Other: _____

Photo Taken ☒ Yes ☐ No **Photo #** 7, 8

Field Screening Samples Collected? ☒ Yes ☐ No

Water Temp (°C)	22.5	NH_3-N (mg/L)	0.197	NO_3 (mg/L)	~~4.84~~ 21.40	Ortho-PO_4 (mg/L)	~~0.02~~ 0.054
pH (pH units)	7.2	TURB (NTU)	0.01	NO_3-N (mg/L)	4.84	Ortho-PO_4 -P (mg/L)	0.018
COND (mS/cm)	3.61	MBAS (mg/L)	0.38	Others			

Analytical Lab Samples Collected? ☒ Yes ☐ No

FLOW ESTIMATION WORKSHEETS

Flowing Creek or Box Culvert

Width		in
Depth		in
Velocity		ft/sec
Flow	3	gpm

Filling a Bottle or Known Volume

Volume		mL
Time to Fill		sec
Flow		gpm

Flowing Pipe

Diameter		ft
Depth		ft
Velocity		ft/sec
Flow		gpm

COMMENTS: Green / brown algae - Trash: plastic bottles

2009 Trash Assessment Form

SITE ID: 105 **DATE:** 6/23/09

LOCATION: Metate Lane, Poway Oaks Dr. (behind playground) **TIME:** 15:25

OBSERVER: David Kyung

PREVIOUS TRASH ASSESSMENT RATING (IF APPLICABLE): Suboptimal

ESTIMATED AREA OF ASSESSMENT L x W (FT): 12 x 6

Amount and Extent of Trash	
EVALUATION OF TRASH INCLUDES*: ☒ MS4 ☐ RECEIVING WATER ☐ BOTH	
☒ **Optimal**	On first glance, no trash visible. Little or no trash (<10 pieces) evident when evaluated area is closely examined for litter and debris.
☐ **Suboptimal**	On first glance, little or no trash visible. After close inspection small levels of trash (~10-50 pieces) evident in evaluated area.
☐ **Marginal**	Trash is evident in low to medium levels (~51-100 pieces) on first glance. Evaluated area contains litter and debris. Evidence of site being used by people: scattered cans, bottles, food wrappers, blankets, or clothing present.
☐ **Submarginal**	Trash distracts the eye on first glance. Evaluated area contains substantial levels of litter and debris (>100- 400) . Evidence of site being used frequently by people: many cans, bottles, food wrappers, blankets, or clothing present.
☐ **Poor**	Site is significantly impacted by trash. Evidence of trash accumulation behind a constriction point or evidence of excessive dumping. Evaluated area contains substantial levels of litter and debris (>400 pieces).

* In areas where receiving water is accessible and adjacent to dry weather site, trash evaluation must include receiving water.

Site Evaluation for Potential Threat to Human Health and/or Aquatic Health (applies to area of assessment)	
☐ **Potential Threat to Human Health**	Presence of more than one of, or a combination of the following items: hypodermic needles or other medical waste; used diapers, animal waste, or human feces; any toxic substance such as chemical containers, vehicle batteries, or fluorescent light bulbs. Alternatively high prevalence of any one item (e.g. Greater than 50 items that present a puncture or laceration hazard); or observations of mosquito larvae directly observed in water ponded due to trash. All subject to best professional judgment. Describe potential threat on back of form.
☐ **Potential Threat to Aquatic Health**	Large amount* of persistent, buoyant litter such as: hard or soft plastics, balloons, Styrofoam (equivalent to a cup), or large amount of settleable, degradable and nontoxic debris; cigarette butts. Presence of more than one of, or a combination of the following items: toxic items such as vehicle batteries, or spray cans; any evidence large clumps of yard waste from landscape maintenance such as yard waste or dumped leaf litter (not naturally occurring). All subject to best professional judgment. Describe potential threat on back of form. *Large amount is defined as 50 pieces or more.

San Diego Stormwater Copermittees
City of Poway
Dry Weather Monitoring Field Datasheet

☑ Field Screening ☐ Confirmation For _____ ☐ IC/ID Follow-Up For _____

☑ MS4 ☐ Receiving Water

GENERAL SITE DESCRIPTION (NAD 83 decimal degrees to 5th place)

Site ID	106	**Latitude**	32.94619	**Watershed**	**Hydrologic Unit**	906
Location	East of Community Road, between Metate Lane and Stowe Drive, down into canyon	**Longitude**	-117.04321		**Hydrologic Area**	906.2
		TB Page	1190 - E6		**Hydrologic Subarea** (Optional)	906.20
Date	8/19/09 **Time** 9:30	**Observer**	JL/MD		**Discharge Area** (Optional)	

Land Use (Primary) (Check one only) ☐ Residential ☒ Commercial ☐ Industrial ☐ Agricultural ☐ Parks ☐ Open

Land Use (Secondary) (Optional, greater than 10%) ☐ Residential ☐ Commercial ☒ Industrial ☐ Agricultural ☐ Parks ☐ Open ☐ None

Conveyance (Check one only) ☐ Manhole ☐ Catch Basin ☒ Outlet ☐ Concrete Channel ☐ Natural Creek ☐ Earthen Channel ☐ Curb/Gutter

ATMOSPHERIC CONDITIONS

Weather ☐ Sunny ☐ Partly Cloudy ☒ Overcast ☐ Fog

Tide ☒ N/A ☐ Low ☐ Incoming ☐ High ☐ Outgoing **Tide Height:** _____ ft.

Last Rain ☒ > 72 hours ☐ < 72 hours

Rainfall ☒ None ☐ < 0.1" ☐ > 0.1"

RUNOFF CHARACTERISTICS

Odor	☒ None	☐ Musty	☐ Rotten Eggs	☐ Chemical	☐ Sewage	☐ Other
Color	☒ None	☐ Yellow	☐ Brown	☐ White	☐ Gray	☐ Other
Clarity	☒ Clear		☐ Slightly Cloudy	☐ Opaque		☐ Other
Floatables	☐ None	☒ Trash	☐ Bubbles/Foam	☐ Sheen	☐ Fecal Matter	☐ Other
Deposits	☐ None	☒ Sediment/Gravel	☒ Fine Particulates	☐ Stains	☐ Oily Deposits	☐ Other
Vegetation	☐ None	☐ Limited	☒ Normal	☐ Excessive		☐ Other
Biology	☐ None	☒ Insects	☒ Algae ☐ Fish	☒ Snails	☐ Mussels/ Barnacles	☒ Insect/ Algae ☒ Insect/ Snail ☐ Other

Water Flow ☐ Flowing ☒ Ponded ☐ Dry ☐ Tidal

Does the storm drain flow reach the Receiving Water? ☐ Yes ☐ No ☒ N/A

Evidence of Overland Flow? ☐ Yes ☒ No ☐ Irrigation Runoff ☐ Other: _____

Photo Taken ☒ Yes ☐ No **Photo #** 89,90

Field Screening Samples Collected? ☒ Yes ☐ No

Water Temp (°C)	23.1	NH_3-N (mg/L)	0.104	NO_3 (mg/L)	33.80	Ortho-PO_4 (mg/L)	5.262
pH (pH units)	7.5	TURB (NTU)	1.20	NO_3-N (mg/L)	7.639	Ortho-PO_4-P (mg/L)	1.715
COND (mS/cm)	1.49	MBAS (mg/L)	0.25	Others			

Analytical Lab Samples Collected? ☐ Yes ☒ No

FLOW ESTIMATION WORKSHEETS

Flowing Creek or Box Culvert

Width		in
Depth		in
Velocity		ft/sec
Flow	ponded	gpm

Filling a Bottle or Known Volume

Volume		mL
Time to Fill		sec
Flow		gpm

Flowing Pipe

Diameter		ft
Depth		ft
Velocity		ft/sec
Flow		gpm

COMMENTS: _____

2009 Trash Assessment Form

SITE ID: 106 DATE: 8/19/09

OBSERVER: JL/MD TIME: 9:30

LOCATION: East of Community Rd, between Metate Lane and Stowe Dr, in canyon

PREVIOUS TRASH ASSESSMENT RATING (IF APPLICABLE): Marginal

ESTIMATED AREA OF ASSESSMENT L x W (FT): 25x10

Amount and Extent of Trash	
EVALUATION OF TRASH INCLUDES*: ☑ MS4 ☐ RECEIVING WATER ☐ BOTH	
☐ Optimal	On first glance, no trash visible. Little or no trash (<10 pieces) evident when evaluated area is closely examined for litter and debris.
☑ Suboptimal	On first glance, little or no trash visible. After close inspection small levels of trash (~10-50 pieces) evident in evaluated area.
☐ Marginal	Trash is evident in low to medium levels (~51-100 pieces) on first glance. Evaluated area contains litter and debris. Evidence of site being used by people: scattered cans, bottles, food wrappers, blankets, or clothing present.
☐ Submarginal	Trash distracts the eye on first glance. Evaluated area contains substantial levels of litter and debris (>100- 400) . Evidence of site being used frequently by people: many cans, bottles, food wrappers, blankets, or clothing present.
☐ Poor	Site is significantly impacted by trash. Evidence of trash accumulation behind a constriction point or evidence of excessive dumping. Evaluated area contains substantial levels of litter and debris (>400 pieces).

* In areas where receiving water is accessible and adjacent to dry weather site, trash evaluation must include receiving water.

Site Evaluation for Potential Threat to Human Health and/or Aquatic Health (applies to area of assessment)	
☐ Potential Threat to Human Health	Presence of more than one of, or a combination of the following items: hypodermic needles or other medical waste; used diapers, animal waste, or human feces; any toxic substance such as chemical containers, vehicle batteries, or fluorescent light bulbs. Alternatively high prevalence of any one item (e.g. Greater than 50 items that present a puncture or laceration hazard); or observations of mosquito larvae directly observed in water ponded due to trash. All subject to best professional judgment. Describe potential threat on back of form.
☐ Potential Threat to Aquatic Health	Large amount* of persistent, buoyant litter such as: hard or soft plastics, balloons, Styrofoam (equivalent to a cup), or large amount of settleable, degradable and nontoxic debris; cigarette butts. Presence of more than one of, or a combination of the following items: toxic items such as vehicle batteries or spray cans; any evidence large clumps of yard waste from landscape maintenance such as yard waste or dumped leaf litter (not naturally occurring). All subject to best professional judgment. Describe potential threat on back of form. *Large amount is defined as 50 pieces or more.

LV

San Diego Stormwater Copermittees
City of Poway
Dry Weather Monitoring Field Datasheet

☑ Field Screening ☐ Confirmation For _____ ☐ IC/ID Follow-Up For _____

GENERAL SITE DESCRIPTION

(NAD 83 decimal degrees to 5th place) ☑ MS4 ☐ Receiving Water

Site ID	108		**Latitude**	32.95089	**Watershed**	**Hydrologic Unit**	906
Location	Gate Drive, south of Woodgate Place, north of the road, in open area		**Longitude**	-117.03323		**Hydrologic Area**	906.2
			TB Page	1190-F5		**Hydrologic Subarea** (Optional)	906.20
Date	8/6/09	**Time** 12:00	**Observer**	JL/MD		**Discharge Area** (Optional)	

Land Use (Primary) (Check one only) ☐ Residential ☐ Commercial ☐ Industrial ☐ Agricultural ☐ Parks ☒ Open

Land Use (Secondary) (Optional, greater than 10%) ☒ Residential ☐ Commercial ☐ Industrial ☐ Agricultural ☐ Parks ☐ Open ☐ None

Conveyance (Check one only) ☐ Manhole ☐ Catch Basin ☐ Outlet ☐ Concrete Channel ☐ Natural Creek ☒ Earthen Channel ☐ Curb/Gutter

ATMOSPHERIC CONDITIONS

Weather ☑ Sunny ☐ Partly Cloudy ☐ Overcast ☐ Fog

Tide ☒ N/A ☐ Low ☐ Incoming ☐ High ☐ Outgoing **Tide Height:** _____ ft.

Last Rain ☒ > 72 hours ☐ < 72 hours

Rainfall ☒ None ☐ < 0.1" ☐ > 0.1"

RUNOFF CHARACTERISTICS

Odor	☒ None	☐ Musty	☐ Rotten Eggs	☐ Chemical	☐ Sewage	☐ Other
Color	☒ None	☐ Yellow	☐ Brown	☐ White	☐ Gray	☐ Other
Clarity	☒ Clear		☐ Slightly Cloudy	☐ Opaque		☐ Other
Floatables	☒ None	☐ Trash	☐ Bubbles/Foam	☐ Sheen	☐ Fecal Matter	☐ Other
Deposits	☐ None	☐ Sediment/Gravel	☒ Fine Particulates	☐ Stains	☐ Oily Deposits	☐ Other
Vegetation	☐ None	☐ Limited	☒ Normal	☐ Excessive		☐ Other
Biology	☐ None	☒ Insects ☒ Algae	☐ Fish	☐ Snails	☐ Mussels/ Barnacles ☒ Insect/ Algae	☐ Insect/ Snail ☐ Other

Water Flow ☐ Flowing ☒ Ponded ☐ Dry ☐ Tidal

Does the storm drain flow reach the Receiving Water? ☐ Yes ☐ No ☒ N/A

Evidence of Overland Flow? ☐ Yes ☒ No ☐ Irrigation Runoff ☐ Other: _____

Photo Taken ☒ Yes ☐ No **Photo #** ~~2-8~~ 7-1, 8-1

Field Screening Samples Collected? ☒ Yes ☐ No

Water Temp (°C)	23.2	NH_3-N (mg/L)	0.329	NO_3 (mg/L)	0.000 ND	Ortho-PO_4 (mg/L)	0.070
pH (pH units)	7.8	TURB (NTU)	3.51	NO_3-N (mg/L)	0.000 ND	Ortho-PO_4-P (mg/L)	0.023
COND (mS/cm)	7.85	MBAS (mg/L)	0.75	Others			

Analytical Lab Samples Collected? ☒ Yes ☐ No

FLOW ESTIMATION WORKSHEETS

Flowing Creek or Box Culvert

Width		in
Depth		in
Velocity		ft/sec
Flow	ponded	gpm

Filling a Bottle or Known Volume

Volume		mL
Time to Fill		sec
Flow		gpm

Flowing Pipe

Diameter		ft
Depth		ft
Velocity		ft/sec
Flow		gpm

COMMENTS: _____

2009 Trash Assessment Form

SITE ID: 108 DATE: 8/6/09

OBSERVER: JL/MD TIME: 12:00

LOCATION: Gate Drive, south of Woodgate Place, north of the road, in open area

PREVIOUS TRASH ASSESSMENT RATING (IF APPLICABLE): Optimal

ESTIMATED AREA OF ASSESSMENT L x W (FT): 10 x 10

Amount and Extent of Trash	
EVALUATION OF TRASH INCLUDES*: ☑ MS4 ☐ RECEIVING WATER ☐ BOTH	
☑ Optimal	On first glance, no trash visible. Little or no trash (<10 pieces) evident when evaluated area is closely examined for litter and debris.
☐ Suboptimal	On first glance, little or no trash visible. After close inspection small levels of trash (~10-50 pieces) evident in evaluated area.
☐ Marginal	Trash is evident in low to medium levels (~51-100 pieces) on first glance. Evaluated area contains litter and debris. Evidence of site being used by people: scattered cans, bottles, food wrappers, blankets, or clothing present.
☐ Submarginal	Trash distracts the eye on first glance. Evaluated area contains substantial levels of litter and debris (>100- 400) . Evidence of site being used frequently by people: many cans, bottles, food wrappers, blankets, or clothing present.
☐ Poor	Site is significantly impacted by trash. Evidence of trash accumulation behind a constriction point or evidence of excessive dumping. Evaluated area contains substantial levels of litter and debris (>400 pieces).

* In areas where receiving water is accessible and adjacent to dry weather site, trash evaluation must include receiving water.

Site Evaluation for Potential Threat to Human Health and/or Aquatic Health (applies to area of assessment)	
☐ Potential Threat to Human Health	Presence of more than one of, or a combination of the following items: hypodermic needles or other medical waste; used diapers, animal waste, or human feces; any toxic substance such as chemical containers, vehicle batteries, or fluorescent light bulbs. Alternatively high prevalence of any one item (e.g. Greater than 50 items that present a puncture or laceration hazard); or observations of mosquito larvae directly observed in water ponded due to trash. All subject to best professional judgment. Describe potential threat on back of form.
☐ Potential Threat to Aquatic Health	Large amount* of persistent, buoyant litter such as: hard or soft plastics, balloons, Styrofoam (equivalent to a cup), or large amount of settleable, degradable and nontoxic debris; cigarette butts. Presence of more than one of, or a combination of the following items: toxic items such as vehicle batteries or spray cans; any evidence large clumps of yard waste from landscape maintenance such as yard waste or dumped leaf litter (not naturally occurring). All subject to best professional judgment. Describe potential threat on back of form. *Large amount is defined as 50 pieces or more.

San Diego Stormwater Copermittees
City of Poway
Dry Weather Monitoring Field Datasheet

☑ Field Screening ☐ Confirmation For _____ ☐ IC/ID Follow-Up For _____ ☑ MS4 ☐ Receiving Water

GENERAL SITE DESCRIPTION (NAD 83 decimal degrees to 5th place)

Site ID	109	**Latitude**	32.95268	**Watershed**	**Hydrologic Unit**	906
Location	Garden Road, Claire Drive, next to the bridge	**Longitude**	-117.02231		**Hydrologic Area**	906.2
		TB Page	1190-G5		**Hydrologic Subarea** (Optional)	906.20
Date	8/17/09 **Time** 9:30	**Observer**	JL/MD		**Discharge Area** (Optional)	

Land Use (Primary) (Check one only) ☒ Residential ☐ Commercial ☐ Industrial ☐ Agricultural ☐ Parks ☐ Open

Land Use (Secondary) (Optional, greater than 10%) ☐ Residential ☐ Commercial ☐ Industrial ☐ Agricultural ☐ Parks ☒ Open ☐ None

Conveyance (Check one only) ☐ Manhole ☐ Catch Basin ☐ Outlet ☐ Concrete Channel ☒ Natural Creek ☐ Earthen Channel ☐ Curb/Gutte

ATMOSPHERIC CONDITIONS

Weather ☐ Sunny ☐ Partly Cloudy ☒ Overcast ☐ Fog

Tide ☒ N/A ☐ Low ☐ Incoming ☐ High ☐ Outgoing **Tide Height:** _____ ft.

Last Rain ☒ > 72 hours ☐ < 72 hours

Rainfall ☒ None ☐ < 0.1" ☐ > 0.1"

RUNOFF CHARACTERISTICS

Odor	☒ None	☐ Musty	☐ Rotten Eggs	☐ Chemical	☐ Sewage	☐ Other
Color	☒ None	☐ Yellow	☐ Brown	☐ White	☐ Gray	☐ Other
Clarity	☒ Clear		☐ Slightly Cloudy	☐ Opaque		☐ Other
Floatables	☒ None	☐ Trash	☐ Bubbles/Foam	☐ Sheen	☐ Fecal Matter	☐ Other
Deposits	☐ None	☒ Sediment/Gravel	☒ Fine Particulates	☐ Stains	☐ Oily Deposits	☐ Other
Vegetation	☐ None	☐ Limited	☒ Normal	☐ Excessive		☐ Other
Biology	☐ None	☒ Insects	☒ Algae	☐ Fish ☐ Snails	☐ Mussels/ Barnacles ☒ Insect/ Algae ☐ Insect/ Snail	☒ Other Frog

Water Flow ☑ Flowing ☐ Ponded ☐ Dry ☐ Tidal

Does the storm drain flow reach the Receiving Water? ☐ Yes ☐ No ☑ N/A

Evidence of Overland Flow? ☐ Yes ☑ No ☐ Irrigation Runoff ☐ Other: _____

Photo Taken ☑ Yes ☐ No **Photo #** 63,64

Field Screening Samples Collected? ☑ Yes ☐ No

Water Temp (°C)	19.9	NH_3-N (mg/L)	0.240	NO_3 (mg/L)	6.755	Ortho-PO_4 (mg/L)	0.244
pH (pH units)	7.6	TURB (NTU)	23.69	NO_3-N (mg/L)	1.527	Ortho-PO_4-P (mg/L)	0.080
COND (mS/cm)	1.71	MBAS (mg/L)	0.13	Others			

Analytical Lab Samples Collected? ☐ Yes ☒ No

FLOW ESTIMATION WORKSHEETS

Flowing Creek or Box Culvert

Width	13	in
Depth	0.25	in
Velocity	10/10	ft/sec
Flow	10	gpm

Filling a Bottle or Known Volume

Volume		mL
Time to Fill		sec
Flow		gpm

Flowing Pipe

Diameter		ft
Depth		ft
Velocity		ft/sec
Flow		gpm

COMMENTS: _____

2009 Trash Assessment Form

SITE ID: 109 DATE: 8/17/09

OBSERVER: JL/MD TIME: 9:30

LOCATION: Garden Road, Clair Drive, next to the bridge

PREVIOUS TRASH ASSESSMENT RATING (IF APPLICABLE): Suboptimal

ESTIMATED AREA OF ASSESSMENT L x W (FT): 20x20

Amount and Extent of Trash	
EVALUATION OF TRASH INCLUDES*: ☑ MS4 ☐ RECEIVING WATER ☐ BOTH	
☐ Optimal	On first glance, no trash visible. Little or no trash (<10 pieces) evident when evaluated area is closely examined for litter and debris.
☐ Suboptimal	On first glance, little or no trash visible. After close inspection small levels of trash (~10-50 pieces) evident in evaluated area.
☑ Marginal	Trash is evident in low to medium levels (~51-100 pieces) on first glance. Evaluated area contains litter and debris. Evidence of site being used by people: scattered cans, bottles, food wrappers, blankets, or clothing present.
☐ Submarginal	Trash distracts the eye on first glance. Evaluated area contains substantial levels of litter and debris (>100- 400) . Evidence of site being used frequently by people: many cans, bottles, food wrappers, blankets, or clothing present.
☐ Poor	Site is significantly impacted by trash. Evidence of trash accumulation behind a constriction point or evidence of excessive dumping. Evaluated area contains substantial levels of litter and debris (>400 pieces).

* In areas where receiving water is accessible and adjacent to dry weather site, trash evaluation must include receiving water.

Site Evaluation for Potential Threat to Human Health and/or Aquatic Health (applies to area of assessment)	
☐ Potential Threat to Human Health	Presence of more than one of, or a combination of the following items: hypodermic needles or other medical waste; used diapers, animal waste, or human feces; any toxic substance such as chemical containers, vehicle batteries, or fluorescent light bulbs. Alternatively high prevalence of any one item (e.g. Greater than 50 items that present a puncture or laceration hazard); or observations of mosquito larvae directly observed in water ponded due to trash. All subject to best professional judgment. Describe potential threat on back of form.
☐ Potential Threat to Aquatic Health	Large amount* of persistent, buoyant litter such as: hard or soft plastics, balloons, Styrofoam (equivalent to a cup), or large amount of settleable, degradable and nontoxic debris; cigarette butts. Presence of more than one of, or a combination of the following items: toxic items such as vehicle batteries or spray cans; any evidence large clumps of yard waste from landscape maintenance such as yard waste or dumped leaf litter (not naturally occurring). All subject to best professional judgment. Describe potential threat on back of form. *Large amount is defined as 50 pieces or more.

San Diego Stormwater Copermittees
City of Poway
Dry Weather Monitoring Field Datasheet

☑ Field Screening ☐ Confirmation For _____ ☐ IC/ID Follow-Up For _____

☑ MS4 ☐ Receiving Water

GENERAL SITE DESCRIPTION (NAD 83 decimal degrees to 5th place)

Site ID	111		**Latitude**	32.95360	**Watershed**	**Hydrologic Unit**	906
Location	North of Kennebunk Street, in Standish Drive, northeast of the bridge		**Longitude**	-117.01825		**Hydrologic Area**	906.2
			TB Page	1190-H5		**Hydrologic Subarea** (Optional)	906.20
Date	8/13/09	**Time** 9:40	**Observer**	JL/MD		**Discharge Area** (Optional)	

Land Use (Primary) (Check one only) ☒ Residential ☐ Commercial ☐ Industrial ☐ Agricultural ☐ Parks ☐ Open

Land Use (Secondary) (Optional, greater than 10%) ☐ Residential ☐ Commercial ☐ Industrial ☐ Agricultural ☐ Parks ☒ Open ☐ None

Conveyance (Check one only) ☐ Manhole ☐ Catch Basin ☐ Outlet ☒ Concrete Channel ☐ Natural Creek ☐ Earthen Channel ☐ Curb/Gutter

ATMOSPHERIC CONDITIONS

Weather ☒ Sunny ☐ Partly Cloudy ☐ Overcast ☐ Fog

Tide ☒ N/A ☐ Low ☐ Incoming ☐ High ☐ Outgoing **Tide Height:** _____ ft.

Last Rain ☒ > 72 hours ☐ < 72 hours

Rainfall ☒ None ☐ < 0.1" ☐ > 0.1"

RUNOFF CHARACTERISTICS

Odor	☒ None	☐ Musty	☐ Rotten Eggs	☐ Chemical	☐ Sewage	☐ Other
Color	☒ None	☐ Yellow	☐ Brown	☐ White	☐ Gray	☐ Other
Clarity	☒ Clear		☐ Slightly Cloudy	☐ Opaque		☐ Other
Floatables	☒ None	☐ Trash	☐ Bubbles/Foam	☐ Sheen	☐ Fecal Matter	☐ Other
Deposits	☐ None	☒ Sediment/Gravel	☒ Fine Particulates	☐ Stains	☐ Oily Deposits	☐ Other
Vegetation	☒ None	☐ Limited	☐ Normal	☐ Excessive		☐ Other
Biology	☐ None	☒ Insects	☒ Algae	☐ Fish	☒ Snails ☐ Mussels/ Barnacles	☒ Insect/ Algae ☒ Insect/ Snail ☐ Other

Water Flow ☒ Flowing ☐ Ponded ☐ Dry ☐ Tidal

Does the storm drain flow reach the Receiving Water? ☐ Yes ☐ No ☒ N/A

Evidence of Overland Flow? ☐ Yes ☒ No ☐ Irrigation Runoff ☐ Other: _____

Photo Taken ☒ Yes ☐ No **Photo #** 42-46

Field Screening Samples Collected? ☒ Yes ☐ No

Water Temp (°C)	22.2	NH_3-N (mg/L)	0.081	NO_3 (mg/L)	18.02	Ortho-PO_4 (mg/L)	ND
pH (pH units)	7.5	TURB (NTU)	0.39	NO_3-N (mg/L)	4.073	Ortho-PO_4-P (mg/L)	ND
COND (mS/cm)	1.58	MBAS (mg/L)	0.13	Others			

Analytical Lab Samples Collected? ☒ Yes ☐ No

FLOW ESTIMATION WORKSHEETS

Flowing Creek or Box Culvert

Width		in
Depth		in
Velocity		ft/sec
Flow	2	gpm

Filling a Bottle or Known Volume

Volume		mL
Time to Fill		sec
Flow		gpm

Flowing Pipe

Diameter		ft
Depth		ft
Velocity		ft/sec
Flow		gpm

COMMENTS: _____

2009 Trash Assessment Form

SITE ID: 111 DATE: 8/13/09

OBSERVER: JL/MD TIME: 9:40

LOCATION: North of Kennebunk Street, in Standish Drive, northeast of the bridge

PREVIOUS TRASH ASSESSMENT RATING (IF APPLICABLE): Suboptimal

ESTIMATED AREA OF ASSESSMENT L x W (FT): 15x10

Amount and Extent of Trash	
EVALUATION OF TRASH INCLUDES*: ☑ MS4 ☐ RECEIVING WATER ☐ BOTH	
☐ Optimal	On first glance, no trash visible. Little or no trash (<10 pieces) evident when evaluated area is closely examined for litter and debris.
☑ Suboptimal	On first glance, little or no trash visible. After close inspection small levels of trash (~10-50 pieces) evident in evaluated area.
☐ Marginal	Trash is evident in low to medium levels (~51-100 pieces) on first glance. Evaluated area contains litter and debris. Evidence of site being used by people: scattered cans, bottles, food wrappers, blankets, or clothing present.
☐ Submarginal	Trash distracts the eye on first glance. Evaluated area contains substantial levels of litter and debris (>100- 400) . Evidence of site being used frequently by people: many cans, bottles, food wrappers, blankets, or clothing present.
☐ Poor	Site is significantly impacted by trash. Evidence of trash accumulation behind a constriction point or evidence of excessive dumping. Evaluated area contains substantial levels of litter and debris (>400 pieces).

* In areas where receiving water is accessible and adjacent to dry weather site, trash evaluation must include receiving water.

Site Evaluation for Potential Threat to Human Health and/or Aquatic Health (applies to area of assessment)	
☐ Potential Threat to Human Health	Presence of more than one of, or a combination of the following items: hypodermic needles or other medical waste; used diapers, animal waste, or human feces; any toxic substance such as chemical containers, vehicle batteries, or fluorescent light bulbs. Alternatively high prevalence of any one item (e.g. Greater than 50 items that present a puncture or laceration hazard); or observations of mosquito larvae directly observed in water ponded due to trash. All subject to best professional judgment. Describe potential threat on back of form.
☐ Potential Threat to Aquatic Health	Large amount* of persistent, buoyant litter such as: hard or soft plastics, balloons, Styrofoam (equivalent to a cup), or large amount of settleable, degradable and nontoxic debris; cigarette butts. Presence of more than one of, or a combination of the following items: toxic items such as vehicle batteries or spray cans; any evidence large clumps of yard waste from landscape maintenance such as yard waste or dumped leaf litter (not naturally occurring). All subject to best professional judgment. Describe potential threat on back of form. *Large amount is defined as 50 pieces or more.

LN

San Diego Stormwater Copermittees
City of Poway
Dry Weather Monitoring Field Datasheet

☑ Field Screening ☐ Confirmation For _____ ☐ IC/ID Follow-Up For _____

GENERAL SITE DESCRIPTION (NAD 83 decimal degrees to 5th place) ☑ MS4 ☐ Receiving Water

Site ID	114			**Latitude**	32.95720	**Watershed**	**Hydrologic Unit** 906
Location	Robison Blvd and Silver Lake Dr intersection, at the northwest corner			**Longitude**	-117.05609		**Hydrologic Area** 906.2
				TB Page	1190-D4		**Hydrologic Subarea** (Optional) 906.20
Date	8/12/09	**Time**	15:50	**Observer**	JL/MD		**Discharge Area** (Optional)

Land Use (Primary) (Check one only) ☒ Residential ☐ Commercial ☐ Industrial ☐ Agricultural ☐ Parks ☐ Open

Land Use (Secondary) (Optional, greater than 10%) ☐ Residential ☐ Commercial ☐ Industrial ☐ Agricultural ☐ Parks ☐ Open ☒ None

Conveyance (Check one only) ☑ Manhole ☐ Catch Basin ☐ Outlet ☐ Concrete Channel ☐ Natural Creek ☐ Earthen Channel ☐ Curb/Gutter

ATMOSPHERIC CONDITIONS

Weather	☒ Sunny	☐ Partly Cloudy	☐ Overcast	☐ Fog		
Tide	☒ N/A	☐ Low	☐ Incoming	☐ High	☐ Outgoing	**Tide Height:** _____ ft.
Last Rain	☑ > 72 hours	☐ < 72 hours				
Rainfall	☒ None	☐ < 0.1"	☐ > 0.1"			

RUNOFF CHARACTERISTICS

Odor	☒ None	☐ Musty	☐ Rotten Eggs	☐ Chemical	☐ Sewage	☐ Other
Color	☒ None	☐ Yellow	☐ Brown	☐ White	☐ Gray	☐ Other
Clarity	☒ Clear		☐ Slightly Cloudy	☐ Opaque		☐ Other
Floatables	☒ None	☐ Trash	☐ Bubbles/Foam	☐ Sheen	☐ Fecal Matter	☐ Other
Deposits	☒ None	☐ Sediment/Gravel	☐ Fine Particulates	☐ Stains	☐ Oily Deposits	☐ Other
Vegetation	☒ None	☐ Limited	☐ Normal	☐ Excessive		☐ Other
Biology	☒ None	☐ Insects	☐ Algae	☐ Fish	☐ Snails	☐ Mussels/ Barnacles ☐ Insect/ Algae ☐ Insect/ Snail ☐ Other

Water Flow ☒ Flowing ☐ Ponded ☐ Dry ☐ Tidal

Does the storm drain flow reach the Receiving Water? ☐ Yes ☐ No ☒ N/A

Evidence of Overland Flow? ☐ Yes ☒ No ☐ Irrigation Runoff ☐ Other: _____

Photo Taken ☒ Yes ☐ No **Photo #** 40, 41

Field Screening Samples Collected? ☒ Yes ☐ No

Water Temp (°C)	26.4	NH_3-N (mg/L)	0.279	NO_3 (mg/L)	4.616	Ortho-PO_4 (mg/L)	2.106
pH (pH units)	7.8	TURB (NTU)	7.78	NO_3-N (mg/L)	1.043	Ortho-PO_4 -P (mg/L)	0.687
COND (mS/cm)	3.17	MBAS (mg/L)	0.38	Others			

Analytical Lab Samples Collected? ☐ Yes ☒ No

FLOW ESTIMATION WORKSHEETS

Flowing Creek or Box Culvert

Width		in
Depth		in
Velocity		ft/sec
Flow	5	gpm

Filling a Bottle or Known Volume

Volume		mL
Time to Fill		sec
Flow		gpm

Flowing Pipe

Diameter		ft
Depth		ft
Velocity		ft/sec
Flow		gpm

COMMENTS: _____

2009 Trash Assessment Form

SITE ID: 114 DATE: 8/12/09

OBSERVER: JL/MD TIME: 15:50

LOCATION: Robison Blvd and Silver Lake Dr intersection, at the northwest corner

PREVIOUS TRASH ASSESSMENT RATING (IF APPLICABLE): NA

ESTIMATED AREA OF ASSESSMENT L x W (FT): 5x5

Amount and Extent of Trash	
EVALUATION OF TRASH INCLUDES*: ☑ MS4 ☐ RECEIVING WATER ☐ BOTH	
☑ Optimal	On first glance, no trash visible. Little or no trash (<10 pieces) evident when evaluated area is closely examined for litter and debris.
☐ Suboptimal	On first glance, little or no trash visible. After close inspection small levels of trash (~10-50 pieces) evident in evaluated area.
☐ Marginal	Trash is evident in low to medium levels (~51-100 pieces) on first glance. Evaluated area contains litter and debris. Evidence of site being used by people: scattered cans, bottles, food wrappers, blankets, or clothing present.
☐ Submarginal	Trash distracts the eye on first glance. Evaluated area contains substantial levels of litter and debris (>100- 400) . Evidence of site being used frequently by people: many cans, bottles, food wrappers, blankets, or clothing present.
☐ Poor	Site is significantly impacted by trash. Evidence of trash accumulation behind a constriction point or evidence of excessive dumping. Evaluated area contains substantial levels of litter and debris (>400 pieces).

* In areas where receiving water is accessible and adjacent to dry weather site, trash evaluation must include receiving water.

Site Evaluation for Potential Threat to Human Health and/or Aquatic Health (applies to area of assessment)	
☐ Potential Threat to Human Health	Presence of more than one of, or a combination of the following items: hypodermic needles or other medical waste; used diapers, animal waste, or human feces; any toxic substance such as chemical containers, vehicle batteries, or fluorescent light bulbs. Alternatively high prevalence of any one item (e.g. Greater than 50 items that present a puncture or laceration hazard); or observations of mosquito larvae directly observed in water ponded due to trash. All subject to best professional judgment. Describe potential threat on back of form.
☐ Potential Threat to Aquatic Health	Large amount* of persistent, buoyant litter such as: hard or soft plastics, balloons, Styrofoam (equivalent to a cup), or large amount of settleable, degradable and nontoxic debris; cigarette butts. Presence of more than one of, or a combination of the following items: toxic items such as vehicle batteries or spray cans; any evidence large clumps of yard waste from landscape maintenance such as yard waste or dumped leaf litter (not naturally occurring). All subject to best professional judgment. Describe potential threat on back of form. *Large amount is defined as 50 pieces or more.

LW

San Diego Stormwater Copermittees
City of Poway
Dry Weather Monitoring Field Datasheet

☑ Field Screening ☐ Confirmation For _____ ☐ IC/ID Follow-Up For _____

GENERAL SITE DESCRIPTION (NAD 83 decimal degrees to 5th place) ☑ MS4 ☐ Receiving Water

Site ID	115		**Latitude**	3296439	**Watershed**	**Hydrologic Unit**	906
Location	At the end of Silver Lake Road at the Utopia Rd intersection		**Longitude**	-117.05369		**Hydrologic Area**	906.2
			TB Page	1190-D3		**Hydrologic Subarea** (Optional)	906.20
Date	8/12/09	**Time** 15:20	**Observer**	JL/MD		**Discharge Area** (Optional)	

Land Use (Primary) (Check one only) ☒ Residential ☐ Commercial ☐ Industrial ☐ Agricultural ☐ Parks ☐ Open

Land Use (Secondary) (Optional, greater than 10%) ☐ Residential ☐ Commercial ☐ Industrial ☐ Agricultural ☐ Parks ☐ Open ☒ None

Conveyance (Check one only) ☒ Manhole ☐ Catch Basin ☐ Outlet ☐ Concrete Channel ☐ Natural Creek ☐ Earthen Channel ☐ Curb/Gutter

ATMOSPHERIC CONDITIONS

Weather ☒ Sunny ☐ Partly Cloudy ☐ Overcast ☐ Fog

Tide ☒ N/A ☐ Low ☐ Incoming ☐ High ☐ Outgoing **Tide Height:** _____ ft.

Last Rain ☒ > 72 hours ☐ < 72 hours

Rainfall ☒ None ☐ < 0.1" ☐ > 0.1"

RUNOFF CHARACTERISTICS

Odor ☒ None ☐ Musty ☐ Rotten Eggs ☐ Chemical ☐ Sewage ☐ Other

Color ☒ None ☐ Yellow ☐ Brown ☐ White ☐ Gray ☐ Other

Clarity ☒ Clear ☐ Slightly Cloudy ☐ Opaque ☐ Other

Floatables ☒ None ☐ Trash ☐ Bubbles/Foam ☐ Sheen ☐ Fecal Matter ☐ Other

Deposits ☒ None ☐ Sediment/Gravel ☐ Fine Particulates ☐ Stains ☐ Oily Deposits ☐ Other

Vegetation ☒ None ☐ Limited ☐ Normal ☐ Excessive ☐ Other

Biology ☒ None ☐ Insects ☐ Algae ☐ Fish ☐ Snails ☐ Mussels/ Barnacles ☐ Insect/ Algae ☐ Insect/ Snail ☐ Other

Water Flow ☒ Flowing ☐ Ponded ☐ Dry ☐ Tidal

Does the storm drain flow reach the Receiving Water? ☐ Yes ☐ No ☒ N/A

Evidence of Overland Flow? ☐ Yes ☒ No ☐ Irrigation Runoff ☐ Other: _____

Photo Taken ☒ Yes ☐ No **Photo #** 38, 39

Field Screening Samples Collected? ☒ Yes ☐ No

Water Temp (°C)	27.4	NH_3-N (mg/L)	0.218	NO_3 (mg/L)	1.637	Ortho-PO_4 (mg/L)	0.561
pH (pH units)	7.8	TURB (NTU)	2.45	NO_3-N (mg/L)	0.370	Ortho-PO_4 -P (mg/L)	0.183
COND (mS/cm)	2.14	MBAS (mg/L)	0.13	Others			

Analytical Lab Samples Collected? ☐ Yes ☒ No

FLOW ESTIMATION WORKSHEETS

Flowing Creek or Box Culvert

Width		in
Depth		in
Velocity		ft/sec
Flow	2	gpm

Filling a Bottle or Known Volume

Volume		mL
Time to Fill		sec
Flow		gpm

Flowing Pipe

Diameter		ft
Depth		ft
Velocity		ft/sec
Flow		gpm

COMMENTS: _____

2009 Trash Assessment Form

SITE ID: 115 DATE: 8/12/09

OBSERVER: JL/MD TIME: 15:20

LOCATION: At the end of Silver Lake Rd at the Utopia Rd intersection

PREVIOUS TRASH ASSESSMENT RATING (IF APPLICABLE): Suboptimal

ESTIMATED AREA OF ASSESSMENT L x W (FT): 5x5

Amount and Extent of Trash	
EVALUATION OF TRASH INCLUDES*: ☑ MS4 ☐ RECEIVING WATER ☐ BOTH	
☑ Optimal	On first glance, no trash visible. Little or no trash (<10 pieces) evident when evaluated area is closely examined for litter and debris.
☐ Suboptimal	On first glance, little or no trash visible. After close inspection small levels of trash (~10-50 pieces) evident in evaluated area.
☐ Marginal	Trash is evident in low to medium levels (~51-100 pieces) on first glance. Evaluated area contains litter and debris. Evidence of site being used by people: scattered cans, bottles, food wrappers, blankets, or clothing present.
☐ Submarginal	Trash distracts the eye on first glance. Evaluated area contains substantial levels of litter and debris (>100- 400) . Evidence of site being used frequently by people: many cans, bottles, food wrappers, blankets, or clothing present.
☐ Poor	Site is significantly impacted by trash. Evidence of trash accumulation behind a constriction point or evidence of excessive dumping. Evaluated area contains substantial levels of litter and debris (>400 pieces).

* In areas where receiving water is accessible and adjacent to dry weather site, trash evaluation must include receiving water.

Site Evaluation for Potential Threat to Human Health and/or Aquatic Health (applies to area of assessment)	
☐ Potential Threat to Human Health	Presence of more than one of, or a combination of the following items: hypodermic needles or other medical waste; used diapers, animal waste, or human feces; any toxic substance such as chemical containers, vehicle batteries, or fluorescent light bulbs. Alternatively high prevalence of any one item (e.g. Greater than 50 items that present a puncture or laceration hazard); or observations of mosquito larvae directly observed in water ponded due to trash. All subject to best professional judgment. Describe potential threat on back of form.
☐ Potential Threat to Aquatic Health	Large amount* of persistent, buoyant litter such as: hard or soft plastics, balloons, Styrofoam (equivalent to a cup), or large amount of settleable, degradable and nontoxic debris; cigarette butts. Presence of more than one of, or a combination of the following items: toxic items such as vehicle batteries or spray cans; any evidence large clumps of yard waste from landscape maintenance such as yard waste or dumped leaf litter (not naturally occurring). All subject to best professional judgment. Describe potential threat on back of form. *Large amount is defined as 50 pieces or more.

LA

San Diego Stormwater Copermittees
City of Poway
Dry Weather Monitoring Field Datasheet

☑ Field Screening ☐ Confirmation For _____ ☐ IC/ID Follow-Up For _____

GENERAL SITE DESCRIPTION (NAD 83 decimal degrees to 5th place) ☑ MS4 ☐ Receiving Water

Site ID	118		**Latitude**	32.96995	**Watershed**	**Hydrologic Unit**	906
Location	Pomerado Rd, Holland Rd, west side of channel under the bridge		**Longitude**	-117.06135		**Hydrologic Area**	906.2
			TB Page	1190-C2		**Hydrologic Subarea** (Optional)	906.20
Date	8-7-09	**Time** 14:10	**Observer**	JL/MD		**Discharge Area** (Optional)	

Land Use (Primary) (Check one only) ☒ Residential ☐ Commercial ☐ Industrial ☐ Agricultural ☐ Parks ☐ Open

Land Use (Secondary) (Optional, greater than 10%) ☐ Residential ☐ Commercial ☐ Industrial ☐ Agricultural ☐ Parks ☐ Open ☒ None

Conveyance (Check one only) ☐ Manhole ☐ Catch Basin ☒ Outlet ☐ Concrete Channel ☐ Natural Creek ☐ Earthen Channel ☐ Curb/Gutter

ATMOSPHERIC CONDITIONS

Weather ☒ Sunny ☐ Partly Cloudy ☐ Overcast ☐ Fog

Tide ☒ N/A ☐ Low ☐ Incoming ☐ High ☐ Outgoing **Tide Height:** _____ ft.

Last Rain ☒ > 72 hours ☐ < 72 hours

Rainfall ☒ None ☐ < 0.1" ☐ > 0.1"

RUNOFF CHARACTERISTICS

Odor	☒ None	☐ Musty	☐ Rotten Eggs	☐ Chemical	☐ Sewage	☐ Other
Color	☒ None	☐ Yellow	☐ Brown	☐ White	☐ Gray	☐ Other
Clarity	☒ Clear		☐ Slightly Cloudy	☐ Opaque		☐ Other
Floatables	☒ None	☐ Trash	☐ Bubbles/Foam	☐ Sheen	☐ Fecal Matter	☐ Other
Deposits	☐ None	☐ Sediment/Gravel	☒ Fine Particulates	☐ Stains	☐ Oily Deposits	☐ Other
Vegetation	☒ None	☐ Limited	☐ Normal	☐ Excessive		☐ Other
Biology	☐ None	☒ Insects	☒ Algae	☐ Fish	☒ Snails	☐ Mussels/ Barnacles	☒ Insect/ Algae	☒ Insect/ Snail	☐ Other

Water Flow ☒ Flowing ☐ Ponded ☐ Dry ☐ Tidal

Does the storm drain flow reach the Receiving Water? ☐ Yes ☐ No ☒ N/A

Evidence of Overland Flow? ☐ Yes ☒ No ☐ Irrigation Runoff ☐ Other: _____

Photo Taken ☒ Yes ☐ No **Photo #** 19,20

Field Screening Samples Collected? ☒ Yes ☐ No

Water Temp (°C)	25.9	NH_3-N (mg/L)	0.185	NO_3 (mg/L)	11.55	Ortho-PO_4 (mg/L)	0.250
pH (pH units)	8.1	TURB (NTU)	0.57	NO_3-N (mg/L)	2.610	Ortho-PO_4 -P (mg/L)	0.082
COND (mS/cm)	3.61	MBAS (mg/L)	0.25	Others			

Analytical Lab Samples Collected? ☐ Yes ☒ No

FLOW ESTIMATION WORKSHEETS

Flowing Creek or Box Culvert

Width		in
Depth		in
Velocity		ft/sec
Flow	5	gpm

Filling a Bottle or Known Volume

Volume		mL
Time to Fill		sec
Flow		gpm

Flowing Pipe

Diameter		ft
Depth		ft
Velocity		ft/sec
Flow		gpm

COMMENTS: _____

2009 Trash Assessment Form

SITE ID: 118 DATE: 8-7-09

OBSERVER: JL/MD TIME: 14:10

LOCATION: Pomerado Rd, Holland Rd, west side of channel under the bridge

PREVIOUS TRASH ASSESSMENT RATING (IF APPLICABLE): Optimal

ESTIMATED AREA OF ASSESSMENT L X W (FT): 5x5

Amount and Extent of Trash	
EVALUATION OF TRASH INCLUDES*: ☑ MS4 ☐ RECEIVING WATER ☐ BOTH	
☑ Optimal	On first glance, no trash visible. Little or no trash (<10 pieces) evident when evaluated area is closely examined for litter and debris.
☐ Suboptimal	On first glance, little or no trash visible. After close inspection small levels of trash (~10-50 pieces) evident in evaluated area.
☐ Marginal	Trash is evident in low to medium levels (~51-100 pieces) on first glance. Evaluated area contains litter and debris. Evidence of site being used by people: scattered cans, bottles, food wrappers, blankets, or clothing present.
☐ Submarginal	Trash distracts the eye on first glance. Evaluated area contains substantial levels of litter and debris (>100- 400) . Evidence of site being used frequently by people: many cans, bottles, food wrappers, blankets, or clothing present.
☐ Poor	Site is significantly impacted by trash. Evidence of trash accumulation behind a constriction point or evidence of excessive dumping. Evaluated area contains substantial levels of litter and debris (>400 pieces).

* In areas where receiving water is accessible and adjacent to dry weather site, trash evaluation must include receiving water.

Site Evaluation for Potential Threat to Human Health and/or Aquatic Health (applies to area of assessment)	
☐ Potential Threat to Human Health	Presence of more than one of, or a combination of the following items: hypodermic needles or other medical waste; used diapers, animal waste, or human feces; any toxic substance such as chemical containers, vehicle batteries, or fluorescent light bulbs. Alternatively high prevalence of any one item (e.g. Greater than 50 items that present a puncture or laceration hazard); or observations of mosquito larvae directly observed in water ponded due to trash. All subject to best professional judgment. Describe potential threat on back of form.
☐ Potential Threat to Aquatic Health	Large amount* of persistent, buoyant litter such as: hard or soft plastics, balloons, Styrofoam (equivalent to a cup), or large amount of settleable, degradable and nontoxic debris; cigarette butts. Presence of more than one of, or a combination of the following items: toxic items such as vehicle batteries or spray cans; any evidence large clumps of yard waste from landscape maintenance such as yard waste or dumped leaf litter (not naturally occurring). All subject to best professional judgment. Describe potential threat on back of form. *Large amount is defined as 50 pieces or more.

San Diego Stormwater Copermittees
City of Poway
Dry Weather Monitoring Field Datasheet

☒ Field Screening ☐ Confirmation For _____ ☐ IC/ID Follow-Up For _____

GENERAL SITE DESCRIPTION (NAD 83 decimal degrees to 5th place) ☒ MS4 ☐ Receiving Water

Site ID	119		**Latitude**	32.97355	**Watershed**	**Hydrologic Unit**	906
Location	Pomerado Rd, Glen Oaks Rd east side of channel, under the bridge		**Longitude**	-117.06140		**Hydrologic Area**	906.2
			TB Page	1190-C2		**Hydrologic Subarea** (Optional)	906.20
Date	8/7/09	**Time** 14:45	**Observer**	JL/MD		**Discharge Area** (Optional)	

Land Use (Primary) (Check one only) ☒ Residential ☐ Commercial ☐ Industrial ☐ Agricultural ☐ Parks ☐ Open

Land Use (Secondary) (Optional, greater than 10%) ☐ Residential ☐ Commercial ☐ Industrial ☐ Agricultural ☐ Parks ☒ Open ☐ None

Conveyance (Check one only) ☐ Manhole ☐ Catch Basin ☒ Outlet ☐ Concrete Channel ☐ Natural Creek ☐ Earthen Channel ☐ Curb/Gutter

ATMOSPHERIC CONDITIONS

Weather ☒ Sunny ☐ Partly Cloudy ☐ Overcast ☐ Fog

Tide ☒ N/A ☐ Low ☐ Incoming ☐ High ☐ Outgoing **Tide Height:** _____ ft.

Last Rain ☒ > 72 hours ☐ < 72 hours

Rainfall ☒ None ☐ < 0.1" ☐ > 0.1"

RUNOFF CHARACTERISTICS

Odor ☒ None ☐ Musty ☐ Rotten Eggs ☐ Chemical ☐ Sewage ☐ Other

Color ☒ None ☐ Yellow ☐ Brown ☐ White ☐ Gray ☐ Other

Clarity ☒ Clear ☐ Slightly Cloudy ☐ Opaque ☐ Other

Floatables ☒ None ☐ Trash ☐ Bubbles/Foam ☐ Sheen ☐ Fecal Matter ☐ Other

Deposits ☐ None ☐ Sediment/Gravel ☒ Fine Particulates ☐ Stains ☐ Oily Deposits ☐ Other

Vegetation ☒ None ☐ Limited ☐ Normal ☐ Excessive ☐ Other

Biology ☐ None ☒ Insects ☒ Algae ☐ Fish ☒ Snails ☐ Mussels/ Barnacles ☒ Insect/ Algae ☒ Insect/ Snail ☐ Other

Water Flow ☒ Flowing ☐ Ponded ☐ Dry ☐ Tidal

Does the storm drain flow reach the Receiving Water? ☐ Yes ☐ No ☒ N/A

Evidence of Overland Flow? ☐ Yes ☒ No ☐ Irrigation Runoff ☐ Other: _____

Photo Taken ☒ Yes ☐ No **Photo #** 21, 22

Field Screening Samples Collected? ☒ Yes ☐ No

Water Temp (°C)	25.7	NH_3-N (mg/L)	0.265	NO_3 (mg/L)	6.714	Ortho-PO_4 (mg/L)	0.070
pH (pH units)	8.1	TURB (NTU)	4.65	NO_3-N (mg/L)	1.517	Ortho-PO_4 -P (mg/L)	0.023
COND (mS/cm)	3.42	MBAS (mg/L)	0.38	Others			

Analytical Lab Samples Collected? ☐ Yes ☒ No

FLOW ESTIMATION WORKSHEETS

Flowing Creek or Box Culvert

Width		in
Depth		in
Velocity		ft/sec
Flow	2	gpm

Filling a Bottle or Known Volume

Volume		mL
Time to Fill		sec
Flow		gpm

Flowing Pipe

Diameter		ft
Depth		ft
Velocity		ft/sec
Flow		gpm

COMMENTS: _____

2009 Trash Assessment Form

SITE ID: 119 **DATE:** 8-7-09

OBSERVER: JL/MD **TIME:** 14:45

LOCATION: Pomerado Rd, Glen Oaks Rd, east side of channel, under the bridge

PREVIOUS TRASH ASSESSMENT RATING (IF APPLICABLE): Marginal

ESTIMATED AREA OF ASSESSMENT L x W (FT): 10x5

Amount and Extent of Trash	
EVALUATION OF TRASH INCLUDES*: ☑ **MS4** ☐ **RECEIVING WATER** ☐ **BOTH**	
☑ **Optimal**	On first glance, no trash visible. Little or no trash (<10 pieces) evident when evaluated area is closely examined for litter and debris.
☐ **Suboptimal**	On first glance, little or no trash visible. After close inspection small levels of trash (~10-50 pieces) evident in evaluated area.
☐ **Marginal**	Trash is evident in low to medium levels (~51-100 pieces) on first glance. Evaluated area contains litter and debris. Evidence of site being used by people: scattered cans, bottles, food wrappers, blankets, or clothing present.
☐ **Submarginal**	Trash distracts the eye on first glance. Evaluated area contains substantial levels of litter and debris (>100- 400) . Evidence of site being used frequently by people: many cans, bottles, food wrappers, blankets, or clothing present.
☐ **Poor**	Site is significantly impacted by trash. Evidence of trash accumulation behind a constriction point or evidence of excessive dumping. Evaluated area contains substantial levels of litter and debris (>400 pieces).

* In areas where receiving water is accessible and adjacent to dry weather site, trash evaluation must include receiving water.

Site Evaluation for Potential Threat to Human Health and/or Aquatic Health (applies to area of assessment)	
☐ **Potential Threat to Human Health**	Presence of more than one of, or a combination of the following items: hypodermic needles or other medical waste; used diapers, animal waste, or human feces; any toxic substance such as chemical containers, vehicle batteries, or fluorescent light bulbs. Alternatively high prevalence of any one item (e.g. Greater than 50 items that present a puncture or laceration hazard); or observations of mosquito larvae directly observed in water ponded due to trash. All subject to best professional judgment. Describe potential threat on back of form.
☐ **Potential Threat to Aquatic Health**	Large amount* of persistent, buoyant litter such as: hard or soft plastics, balloons, Styrofoam (equivalent to a cup), or large amount of settleable, degradable and nontoxic debris; cigarette butts. Presence of more than one of, or a combination of the following items: toxic items such as vehicle batteries or spray cans; any evidence large clumps of yard waste from landscape maintenance such as yard waste or dumped leaf litter (not naturally occurring). All subject to best professional judgment. Describe potential threat on back of form. *Large amount is defined as 50 pieces or more.

San Diego Stormwater Copermittees
City of Poway
Dry Weather Monitoring Field Datasheet

☑ Field Screening ☐ Confirmation For _____ ☐ IC/ID Follow-Up For _____

☑ MS4 ☐ Receiving Water

GENERAL SITE DESCRIPTION (NAD 83 decimal degrees to 5th place)

Site ID	121	**Latitude**	32.98399	**Watershed**	**Hydrologic Unit**	906
Location	Northwest corner of Pomerado Rd and Camino del Norte	**Longitude**	-117.06210		**Hydrologic Area**	906.2
		TB Page	1190-C1		**Hydrologic Subarea** (Optional)	906.20
Date	8/18/09 **Time** 14:35	**Observer**	JL/MD		**Discharge Area** (Optional)	

Land Use (Primary) (Check one only) ☐ Residential ☐ Commercial ☐ Industrial ☐ Agricultural ☐ Parks ☒ Open

Land Use (Secondary) (Optional, greater than 10%) ☒ Residential ☐ Commercial ☐ Industrial ☐ Agricultural ☐ Parks ☐ Open ☐ None

Conveyance (Check one only) ☐ Manhole ☐ Catch Basin ☐ Outlet ☐ Concrete Channel ☒ Natural Creek ☐ Earthen Channel ☐ Curb/Gutter

ATMOSPHERIC CONDITIONS

Weather ☒ Sunny ☐ Partly Cloudy ☐ Overcast ☐ Fog

Tide ☒ N/A ☐ Low ☐ Incoming ☐ High ☐ Outgoing **Tide Height:** _____ ft.

Last Rain ☒ > 72 hours ☐ < 72 hours

Rainfall ☒ None ☐ < 0.1" ☐ > 0.1"

RUNOFF CHARACTERISTICS

Odor ☒ None ☐ Musty ☐ Rotten Eggs ☐ Chemical ☐ Sewage ☐ Other

Color ☒ None ☐ Yellow ☐ Brown ☐ White ☐ Gray ☐ Other

Clarity ☒ Clear ☐ Slightly Cloudy ☐ Opaque ☐ Other

Floatables ☒ None ☐ Trash ☐ Bubbles/Foam ☐ Sheen ☐ Fecal Matter ☐ Other

Deposits ☐ None ☒ Sediment/Gravel ☒ Fine Particulates ☐ Stains ☐ Oily Deposits ☐ Other

Vegetation ☐ None ☐ Limited ☒ Normal ☐ Excessive ☐ Other

Biology ☐ None ☒ Insects ☒ Algae ☐ Fish ☒ Snails ☐ Mussels/ Barnacles ☒ Insect/ Algae ☒ Insect/ Snail ☐ Other

Water Flow ☒ Flowing ☐ Ponded ☐ Dry ☐ Tidal

Does the storm drain flow reach the Receiving Water? ☐ Yes ☐ No ☒ N/A

Evidence of Overland Flow? ☐ Yes ☒ No ☐ Irrigation Runoff ☐ Other: _____

Photo Taken ☒ Yes ☐ No **Photo #** 85, 86

Field Screening Samples Collected? ☒ Yes ☐ No

Water Temp (°C)	26.2	NH_3-N (mg/L)	0.235	NO_3 (mg/L)	1.709	Ortho-PO_4 (mg/L)	0.302
pH (pH units)	7.8	TURB (NTU)	1.51	NO_3-N (mg/L)	0.386	Ortho-PO_4 -P (mg/L)	0.098
COND (mS/cm)	2.80	MBAS (mg/L)	0.25	Others			

Analytical Lab Samples Collected? ☐ Yes ☒ No

FLOW ESTIMATION WORKSHEETS

Flowing Creek or Box Culvert

Width		in
Depth		in
Velocity		ft/sec
Flow	5	gpm

Filling a Bottle or Known Volume

Volume		mL
Time to Fill		sec
Flow		gpm

Flowing Pipe

Diameter		ft
Depth		ft
Velocity		ft/sec
Flow		gpm

COMMENTS: _____

2009 Trash Assessment Form

SITE ID: 121 DATE: 8/18/09

OBSERVER: JL/MD TIME: 14:35

LOCATION: Northwest corner of Pomerado Rd and Camino del Norte

PREVIOUS TRASH ASSESSMENT RATING (IF APPLICABLE): Suboptimal

ESTIMATED AREA OF ASSESSMENT L x W (FT): 20 x 10

Amount and Extent of Trash	
EVALUATION OF TRASH INCLUDES*: ☑ MS4 ☐ RECEIVING WATER ☐ BOTH	
☑ Optimal	On first glance, no trash visible. Little or no trash (<10 pieces) evident when evaluated area is closely examined for litter and debris.
☐ Suboptimal	On first glance, little or no trash visible. After close inspection small levels of trash (~10-50 pieces) evident in evaluated area.
☐ Marginal	Trash is evident in low to medium levels (~51-100 pieces) on first glance. Evaluated area contains litter and debris. Evidence of site being used by people: scattered cans, bottles, food wrappers, blankets, or clothing present.
☐ Submarginal	Trash distracts the eye on first glance. Evaluated area contains substantial levels of litter and debris (>100- 400) . Evidence of site being used frequently by people: many cans, bottles, food wrappers, blankets, or clothing present.
☐ Poor	Site is significantly impacted by trash. Evidence of trash accumulation behind a constriction point or evidence of excessive dumping. Evaluated area contains substantial levels of litter and debris (>400 pieces).

* In areas where receiving water is accessible and adjacent to dry weather site, trash evaluation must include receiving water.

Site Evaluation for Potential Threat to Human Health and/or Aquatic Health (applies to area of assessment)	
☐ Potential Threat to Human Health	Presence of more than one of, or a combination of the following items: hypodermic needles or other medical waste; used diapers, animal waste, or human feces; any toxic substance such as chemical containers, vehicle batteries, or fluorescent light bulbs. Alternatively high prevalence of any one item (e.g. Greater than 50 items that present a puncture or laceration hazard); or observations of mosquito larvae directly observed in water ponded due to trash. All subject to best professional judgment. Describe potential threat on back of form.
☐ Potential Threat to Aquatic Health	Large amount* of persistent, buoyant litter such as: hard or soft plastics, balloons, Styrofoam (equivalent to a cup), or large amount of settleable, degradable and nontoxic debris; cigarette butts. Presence of more than one of, or a combination of the following items: toxic items such as vehicle batteries or spray cans; any evidence large clumps of yard waste from landscape maintenance such as yard waste or dumped leaf litter (not naturally occurring). All subject to best professional judgment. Describe potential threat on back of form. *Large amount is defined as 50 pieces or more.

San Diego Stormwater Copermittees
City of Poway
Dry Weather Monitoring Field Datasheet

☑ Field Screening ☐ Confirmation For _____ ☐ IC/ID Follow-Up For _____ ☑ MS4 ☐ Receiving Water

GENERAL SITE DESCRIPTION (NAD 83 decimal degrees to 5th place)

Site ID	123		**Latitude**	32.99228	**Watershed**	**Hydrologic Unit**	906.
Location	Pomerado Rd on Casa Avenida, east side of channel, north of the bridge		**Longitude**	-117.05784		**Hydrologic Area**	906.2
			TB Page	1170-C6		**Hydrologic Subarea** (Optional)	906.20
Date	8/17/09	**Time** 14:30	**Observer**	JL/MD		**Discharge Area** (Optional)	

Land Use (Primary) (Check one only) ☑ Residential ☐ Commercial ☐ Industrial ☐ Agricultural ☐ Parks ☐ Open

Land Use (Secondary) (Optional, greater than 10%) ☐ Residential ☐ Commercial ☐ Industrial ☐ Agricultural ☐ Parks ☐ Open ☑ None

Conveyance (Check one only) ☐ Manhole ☐ Catch Basin ☑ Outlet ☐ Concrete Channel ☐ Natural Creek ☐ Earthen Channel ☐ Curb/Gutte

ATMOSPHERIC CONDITIONS

Weather ☑ Sunny ☐ Partly Cloudy ☐ Overcast ☐ Fog

Tide ☑ N/A ☐ Low ☐ Incoming ☐ High ☐ Outgoing **Tide Height:** _____ ft.

Last Rain ☑ > 72 hours ☐ < 72 hours

Rainfall ☑ None ☐ < 0.1" ☐ > 0.1"

RUNOFF CHARACTERISTICS

Odor	☑ None	☐ Musty	☐ Rotten Eggs	☐ Chemical	☐ Sewage	☐ Other
Color	☑ None	☐ Yellow	☐ Brown	☐ White	☐ Gray	☐ Other
Clarity	☑ Clear		☐ Slightly Cloudy	☐ Opaque		☐ Other
Floatables	☑ None	☐ Trash	☐ Bubbles/Foam	☐ Sheen	☐ Fecal Matter	☐ Other
Deposits	☐ None	☐ Sediment/Gravel	☑ Fine Particulates	☐ Stains	☐ Oily Deposits	☐ Other
Vegetation	☑ None	☐ Limited	☐ Normal	☐ Excessive		☐ Other
Biology	☐ None	☑ Insects	☑ Algae	☐ Fish	☑ Snails	☐ Mussels/ Barnacles	☑ Insect/ Algae	☑ Insect/ Snail	☐ Other

Water Flow ☑ Flowing ☐ Ponded ☐ Dry ☐ Tidal

Does the storm drain flow reach the Receiving Water? ☐ Yes ☐ No ☑ N/A

Evidence of Overland Flow? ☐ Yes ☑ No ☐ Irrigation Runoff ☐ Other: _____

Photo Taken ☑ Yes ☐ No **Photo #** 75,76

Field Screening Samples Collected? ☑ Yes ☐ No

Water Temp (°C)	25.7	NH_3-N (mg/L)	0.324	NO_3 (mg/L)	8.979	Ortho-PO_4 (mg/L)	1.264
pH (pH units)	8.6	TURB (NTU)	24.80	NO_3-N (mg/L)	2.029	Ortho-PO_4 -P (mg/L)	0.459
COND (mS/cm)	2.34	MBAS (mg/L)	0.25	Others			

Analytical Lab Samples Collected? ☐ Yes ☑ No

FLOW ESTIMATION WORKSHEETS

Flowing Creek or Box Culvert

Width		in
Depth		in
Velocity		ft/sec
Flow	<1	gpm

Filling a Bottle or Known Volume

Volume		mL
Time to Fill		sec
Flow		gpm

Flowing Pipe

Diameter		ft
Depth		ft
Velocity		ft/sec
Flow		gpm

COMMENTS: _____

2009 Trash Assessment Form

SITE ID: 123 DATE: 8/17/09

OBSERVER: JL/MD TIME: 14:30

LOCATION: Pomerado Rd on Casa Avenida, east side of channel, north of the bridge

PREVIOUS TRASH ASSESSMENT RATING (IF APPLICABLE): Optimal

ESTIMATED AREA OF ASSESSMENT L x W (FT): 5x5

Amount and Extent of Trash	
EVALUATION OF TRASH INCLUDES*: ☑ MS4 ☐ RECEIVING WATER ☐ BOTH	
☑ Optimal	On first glance, no trash visible. Little or no trash (<10 pieces) evident when evaluated area is closely examined for litter and debris.
☐ Suboptimal	On first glance, little or no trash visible. After close inspection small levels of trash (~10-50 pieces) evident in evaluated area.
☐ Marginal	Trash is evident in low to medium levels (~51-100 pieces) on first glance. Evaluated area contains litter and debris. Evidence of site being used by people: scattered cans, bottles, food wrappers, blankets, or clothing present.
☐ Submarginal	Trash distracts the eye on first glance. Evaluated area contains substantial levels of litter and debris (>100- 400) . Evidence of site being used frequently by people: many cans, bottles, food wrappers, blankets, or clothing present.
☐ Poor	Site is significantly impacted by trash. Evidence of trash accumulation behind a constriction point or evidence of excessive dumping. Evaluated area contains substantial levels of litter and debris (>400 pieces).

* In areas where receiving water is accessible and adjacent to dry weather site, trash evaluation must include receiving water.

Site Evaluation for Potential Threat to Human Health and/or Aquatic Health (applies to area of assessment)	
☐ Potential Threat to Human Health	Presence of more than one of, or a combination of the following items: hypodermic needles or other medical waste; used diapers, animal waste, or human feces; any toxic substance such as chemical containers, vehicle batteries, or fluorescent light bulbs. Alternatively high prevalence of any one item (e.g. Greater than 50 items that present a puncture or laceration hazard); or observations of mosquito larvae directly observed in water ponded due to trash. All subject to best professional judgment. Describe potential threat on back of form.
☐ Potential Threat to Aquatic Health	Large amount* of persistent, buoyant litter such as: hard or soft plastics, balloons, Styrofoam (equivalent to a cup), or large amount of settleable, degradable and nontoxic debris; cigarette butts. Presence of more than one of, or a combination of the following items: toxic items such as vehicle batteries or spray cans; any evidence large clumps of yard waste from landscape maintenance such as yard waste or dumped leaf litter (not naturally occurring). All subject to best professional judgment. Describe potential threat on back of form. *Large amount is defined as 50 pieces or more.

San Diego Stormwater Copermittees
City of Poway
Dry Weather Monitoring Field Datasheet

☑ Field Screening ☐ Confirmation For _____ ☐ IC/ID Follow-Up For _____

☑ MS4 ☐ Receiving Water

GENERAL SITE DESCRIPTION (NAD 83 decimal degrees to 5th place)

Site ID	124		**Latitude**	32.96723	**Watershed**	**Hydrologic Unit**	906
Location	Community Rd, across from Olive Meadows Drive, west side of channel		**Longitude**	-117.04030		**Hydrologic Area**	906.2
			TB Page	1190-E3		**Hydrologic Subarea (Optional)**	906.20
Date	8/19/09	**Time** 11:55	**Observer**	JL/MD		**Discharge Area (Optional)**	

Land Use (Primary) (Check one only) ☑ Residential ☐ Commercial ☐ Industrial ☐ Agricultural ☐ Parks ☐ Open

Land Use (Secondary) (Optional, greater than 10%) ☐ Residential ☐ Commercial ☐ Industrial ☐ Agricultural ☒ Parks ☐ Open ☐ None

Conveyance (Check one only) ☐ Manhole ☐ Catch Basin ☒ Outlet ☐ Concrete Channel ☐ Natural Creek ☐ Earthen Channel ☐ Curb/Gutt

ATMOSPHERIC CONDITIONS

Weather ☒ Sunny ☐ Partly Cloudy ☐ Overcast ☐ Fog

Tide ☒ N/A ☐ Low ☐ Incoming ☐ High ☐ Outgoing **Tide Height:** _____ ft.

Last Rain ☒ > 72 hours ☐ < 72 hours

Rainfall ☒ None ☐ < 0.1" ☐ > 0.1"

RUNOFF CHARACTERISTICS

Odor ☒ None ☐ Musty ☐ Rotten Eggs ☐ Chemical ☐ Sewage ☐ Other

Color ☒ None ☐ Yellow ☐ Brown ☐ White ☐ Gray ☐ Other

Clarity ☒ Clear ☐ Slightly Cloudy ☐ Opaque ☐ Other

Floatables ☒ None ☐ Trash ☐ Bubbles/Foam ☐ Sheen ☐ Fecal Matter ☐ Other

Deposits ☐ None ☒ Sediment/Gravel ☒ Fine Particulates ☐ Stains ☐ Oily Deposits ☐ Other

Vegetation ☐ None ☐ Limited ☒ Normal ☐ Excessive ☐ Other

Biology ☐ None ☒ Insects ☒ Algae ☐ Fish ☒ Snails ☐ Mussels/ Barnacles ☒ Insect/ Algae ☒ Insect/ Snail ☐ Other

Water Flow ☒ Flowing ☐ Ponded ☐ Dry ☐ Tidal

Does the storm drain flow reach the Receiving Water? ☐ Yes ☐ No ☒ N/A

Evidence of Overland Flow? ☐ Yes ☒ No ☐ Irrigation Runoff ☐ Other: _____

Photo Taken ☒ Yes ☐ No **Photo #** 95, 96

Field Screening Samples Collected? ☒ Yes ☐ No

Water Temp (°C)	24.8	NH_3-N (mg/L)	0.189	NO_3 (mg/L)	12.93	Ortho-PO_4 (mg/L)	0.666
pH (pH units)	8.1	TURB (NTU)	0.19	NO_3-N (mg/L)	2.922	Ortho-PO_4 -P (mg/L)	0.217
COND (mS/cm)	1.96	MBAS (mg/L)	0.13	Others			

Analytical Lab Samples Collected? ☐ Yes ☒ No

FLOW ESTIMATION WORKSHEETS

Flowing Creek or Box Culvert

Width	12	in
Depth	0.25	in
Velocity	10/10	ft/sec
Flow	9	gpm

Filling a Bottle or Known Volume

Volume		mL
Time to Fill		sec
Flow		gpm

Flowing Pipe

Diameter		ft
Depth		ft
Velocity		ft/sec
Flow		gpm

COMMENTS: _____

2009 Trash Assessment Form

SITE ID: 124 DATE: 8/19/09

OBSERVER: JL/MD TIME: 11:55

LOCATION: Community Rd, across from Olive Meadows Dr, west side of channel

PREVIOUS TRASH ASSESSMENT RATING (IF APPLICABLE): Suboptimal

ESTIMATED AREA OF ASSESSMENT L X W (FT): 20x25

Amount and Extent of Trash	
EVALUATION OF TRASH INCLUDES*: ☑ MS4 ☐ RECEIVING WATER ☐ BOTH	
☑ Optimal	On first glance, no trash visible. Little or no trash (<10 pieces) evident when evaluated area is closely examined for litter and debris.
☐ Suboptimal	On first glance, little or no trash visible. After close inspection small levels of trash (~10-50 pieces) evident in evaluated area.
☐ Marginal	Trash is evident in low to medium levels (~51-100 pieces) on first glance. Evaluated area contains litter and debris. Evidence of site being used by people: scattered cans, bottles, food wrappers, blankets, or clothing present.
☐ Submarginal	Trash distracts the eye on first glance. Evaluated area contains substantial levels of litter and debris (>100- 400) . Evidence of site being used frequently by people: many cans, bottles, food wrappers, blankets, or clothing present.
☐ Poor	Site is significantly impacted by trash. Evidence of trash accumulation behind a constriction point or evidence of excessive dumping. Evaluated area contains substantial levels of litter and debris (>400 pieces).

* In areas where receiving water is accessible and adjacent to dry weather site, trash evaluation must include receiving water.

Site Evaluation for Potential Threat to Human Health and/or Aquatic Health (applies to area of assessment)	
☐ Potential Threat to Human Health	Presence of more than one of, or a combination of the following items: hypodermic needles or other medical waste; used diapers, animal waste, or human feces; any toxic substance such as chemical containers, vehicle batteries, or fluorescent light bulbs. Alternatively high prevalence of any one item (e.g. Greater than 50 items that present a puncture or laceration hazard); or observations of mosquito larvae directly observed in water ponded due to trash. All subject to best professional judgment. Describe potential threat on back of form.
☐ Potential Threat to Aquatic Health	Large amount* of persistent, buoyant litter such as: hard or soft plastics, balloons, Styrofoam (equivalent to a cup), or large amount of settleable, degradable and nontoxic debris; cigarette butts. Presence of more than one of, or a combination of the following items: toxic items such as vehicle batteries or spray cans; any evidence large clumps of yard waste from landscape maintenance such as yard waste or dumped leaf litter (not naturally occurring). All subject to best professional judgment. Describe potential threat on back of form. *Large amount is defined as 50 pieces or more.

LN

San Diego Stormwater Copermittees
City of Poway
Dry Weather Monitoring Field Datasheet

☑ Field Screening ☐ Confirmation For _____ ☐ IC/ID Follow-Up For _____

☑ MS4 ☐ Receiving Water

GENERAL SITE DESCRIPTION (NAD 83 decimal degrees to 5th place)

Site ID	125			**Latitude**	32.97070	**Watershed**	**Hydrologic Unit** 906
Location	Community Rd and Aubrey St. intersection, southeast of intersection on sidewalk near lightpost			**Longitude**	-117.04049		**Hydrologic Area** 906.2
				TB Page	1190-E2		**Hydrologic Subarea (Optional)** 906.20
Date	8/19/09	**Time**	14:30	**Observer**	JL/MD		**Discharge Area (Optional)**

Land Use (Primary) (Check one only) ☒ Residential ☐ Commercial ☐ Industrial ☐ Agricultural ☐ Parks ☐ Open

Land Use (Secondary) (Optional, greater than 10%) ☐ Residential ☐ Commercial ☐ Industrial ☐ Agricultural ☐ Parks ☐ Open ☒ None

Conveyance (Check one only) ☒ Manhole ☐ Catch Basin ☐ Outlet ☐ Concrete Channel ☐ Natural Creek ☐ Earthen Channel ☐ Curb/Gutt

ATMOSPHERIC CONDITIONS

Weather ☒ Sunny ☐ Partly Cloudy ☐ Overcast ☐ Fog

Tide ☒ N/A ☐ Low ☐ Incoming ☐ High ☐ Outgoing **Tide Height:** _____ ft.

Last Rain ☒ > 72 hours ☐ < 72 hours

Rainfall ☒ None ☐ < 0.1" ☐ > 0.1"

RUNOFF CHARACTERISTICS

Odor	☒ None	☐ Musty	☐ Rotten Eggs	☐ Chemical	☐ Sewage	☐ Other
Color	☒ None	☐ Yellow	☐ Brown	☐ White	☐ Gray	☐ Other
Clarity	☒ Clear		☐ Slightly Cloudy	☐ Opaque		☐ Other
Floatables	☒ None	☐ Trash	☐ Suboies/Foam	☐ Sheen	☐ Fecal Matter	☐ Other
Deposits	☒ None	☐ Sediment/Gravel	☐ Fine Particulates	☐ Stains	☐ Oily Deposits	☐ Other
Vegetation	☒ None	☐ Limited	☐ Normal	☐ Excessive		☐ Other
Biology	☒ None	☐ Insects	☐ Algae	☐ Fish	☐ Snails	☐ Mussels/ Barnacles	☐ Insect/ Algae	☐ Insect/ Snail	☐ Other

Water Flow ☒ Flowing ☐ Ponded ☐ Dry ☐ Tidal

Does the storm drain flow reach the Receiving Water? ☐ Yes ☐ No ☒ N/A

Evidence of Overland Flow? ☐ Yes ☒ No ☐ Irrigation Runoff ☐ Other: _____

Photo Taken ☒ Yes ☐ No **Photo #** 99, 100

Field Screening Samples Collected? ☒ Yes ☐ No

Water Temp (°C)	26.7	NH_3-N (mg/L)	0.205	NO_3 (mg/L)	3.268	Ortho-PO_4 (mg/L)	0.322
pH (pH units)	8.3	TURB (NTU)	1.28	NO_3-N (mg/L)	0.739	Ortho-PO_4-P (mg/L)	0.105
COND (mS/cm)	1.90	MBAS (mg/L)	0.25	Others			

Analytical Lab Samples Collected? ☐ Yes ☒ No

FLOW ESTIMATION WORKSHEETS

Flowing Creek or Box Culvert

Width		in
Depth		in
Velocity		ft/sec
Flow	1	gpm

Filling a Bottle or Known Volume

Volume		mL
Time to Fill		sec
Flow		gpm

Flowing Pipe

Diameter		ft
Depth		ft
Velocity		ft/sec
Flow		gpm

COMMENTS: _____

2009 Trash Assessment Form

SITE ID: 125 **DATE:** 8/19/09

OBSERVER: JL/MD **TIME:** 14:30

LOCATION: Community Rd and Aubrey St intersection, southeast of intersection on sidewalk near lightpost

PREVIOUS TRASH ASSESSMENT RATING (IF APPLICABLE): NA

ESTIMATED AREA OF ASSESSMENT L X W (FT): 10x10

Amount and Extent of Trash	
EVALUATION OF TRASH INCLUDES*: ☑ **MS4** ☐ **RECEIVING WATER** ☐ **BOTH**	
☑ **Optimal**	On first glance, no trash visible. Little or no trash (<10 pieces) evident when evaluated area is closely examined for litter and debris.
☐ **Suboptimal**	On first glance, little or no trash visible. After close inspection small levels of trash (~10-50 pieces) evident in evaluated area.
☐ **Marginal**	Trash is evident in low to medium levels (~51-100 pieces) on first glance. Evaluated area contains litter and debris. Evidence of site being used by people: scattered cans, bottles, food wrappers, blankets, or clothing present.
☐ **Submarginal**	Trash distracts the eye on first glance. Evaluated area contains substantial levels of litter and debris (>100- 400) . Evidence of site being used frequently by people: many cans, bottles, food wrappers, blankets, or clothing present.
☐ **Poor**	Site is significantly impacted by trash. Evidence of trash accumulation behind a constriction point or evidence of excessive dumping. Evaluated area contains substantial levels of litter and debris (>400 pieces).

* In areas where receiving water is accessible and adjacent to dry weather site, trash evaluation must include receiving water.

Site Evaluation for Potential Threat to Human Health and/or Aquatic Health (applies to area of assessment)	
☐ **Potential Threat to Human Health**	Presence of more than one of, or a combination of the following items: hypodermic needles or other medical waste; used diapers, animal waste, or human feces; any toxic substance such as chemical containers, vehicle batteries, or fluorescent light bulbs. Alternatively high prevalence of any one item (e.g. Greater than 50 items that present a puncture or laceration hazard); or observations of mosquito larvae directly observed in water ponded due to trash. All subject to best professional judgment. Describe potential threat on back of form.
☐ **Potential Threat to Aquatic Health**	Large amount* of persistent, buoyant litter such as: hard or soft plastics, balloons, Styrofoam (equivalent to a cup), or large amount of settleable, degradable and nontoxic debris; cigarette butts. Presence of more than one of, or a combination of the following items: toxic items such as vehicle batteries or spray cans; any evidence large clumps of yard waste from landscape maintenance such as yard waste or dumped leaf litter (not naturally occurring). All subject to best professional judgment. Describe potential threat on back of form. *Large amount is defined as 50 pieces or more.

San Diego Stormwater Copermittees
City of Poway
Dry Weather Monitoring Field Datasheet

☑ Field Screening ☐ Confirmation For _____ ☐ IC/ID Follow-Up For _____

☑ MS4 ☐ Receiving Water

GENERAL SITE DESCRIPTION (NAD 83 decimal degrees to 5th place)

Site ID	128			**Latitude**	32.97875	**Watershed**	**Hydrologic Unit** 906
Location	Midland Rd, between Twin Peak Rd and Orange Blossom Lane, at the west side of channel			**Longitude**	-117.03663		**Hydrologic Area** 906.2
				TB Page	1190-F1		**Hydrologic Subarea** (Optional) 906.20
Date	8/17/09	**Time**	13:10	**Observer**	JL/MD		**Discharge Area** (Optional)

Land Use (Primary) (Check one only) ☒ Residential ☐ Commercial ☐ Industrial ☐ Agricultural ☐ Parks ☐ Open

Land Use (Secondary) (Optional, greater than 10%) ☐ Residential ☐ Commercial ☐ Industrial ☐ Agricultural ☐ Parks ☐ Open ☒ None

Conveyance (Check one only) ☐ Manhole ☐ Catch Basin ☒ Outlet ☐ Concrete Channel ☐ Natural Creek ☐ Earthen Channel ☐ Curb/Gutte

ATMOSPHERIC CONDITIONS

Weather ☒ Sunny ☐ Partly Cloudy ☐ Overcast ☐ Fog

Tide ☒ N/A ☐ Low ☐ Incoming ☐ High ☐ Outgoing **Tide Height:** _____ ft.

Last Rain ☒ > 72 hours ☐ < 72 hours

Rainfall ☒ None ☐ < 0.1" ☐ > 0.1"

RUNOFF CHARACTERISTICS

Odor ☒ None ☐ Musty ☐ Rotten Eggs ☐ Chemical ☐ Sewage ☐ Other

Color ☒ None ☐ Yellow ☐ Brown ☐ White ☐ Gray ☐ Other

Clarity ☒ Clear ☐ Slightly Cloudy ☐ Opaque ☐ Other

Floatables ☒ None ☐ Trash ☐ Bubbles/Foam ☐ Sheen ☐ Fecal Matter ☐ Other

Deposits ☐ None ☐ Sediment/Gravel ☒ Fine Particulates ☐ Stains ☐ Oily Deposits ☐ Other

Vegetation ☒ None ☐ Limited ☐ Normal ☐ Excessive ☐ Other

Biology ☐ None ☒ Insects ☒ Algae ☐ Fish ☒ Snails ☐ Mussels/ Barnacles ☒ Insect/ Algae ☒ Insect/ Snail ☐ Other

Water Flow ☒ Flowing ☐ Ponded ☐ Dry ☐ Tidal

Does the storm drain flow reach the Receiving Water? ☐ Yes ☐ No ☒ N/A

Evidence of Overland Flow? ☐ Yes ☒ No ☐ Irrigation Runoff ☐ Other: _____

Photo Taken ☒ Yes ☐ No **Photo #** 71, 72

Field Screening Samples Collected? ☒ Yes ☐ No

Water Temp (°C)	25.5	NH_3-N (mg/L)	0.208	NO_3 (mg/L)	27.66	Ortho-PO_4 (mg/L)	0.183
pH (pH units)	8.1	TURB (NTU)	4.48	NO_3-N (mg/L)	6.251	Ortho-PO_4 -P (mg/L)	0.061
COND (mS/cm)	1.50	MBAS (mg/L)	0.25	Others			

Analytical Lab Samples Collected? ☐ Yes ☒ No

FLOW ESTIMATION WORKSHEETS

Flowing Creek or Box Culvert

Width		in
Depth		in
Velocity		ft/sec
Flow	<1	gpm

Filling a Bottle or Known Volume

Volume		mL
Time to Fill		sec
Flow		gpm

Flowing Pipe

Diameter		ft
Depth		ft
Velocity		ft/sec
Flow		gpm

COMMENTS: _____

2009 Trash Assessment Form

SITE ID: 128 **DATE:** 8/17/09

OBSERVER: JL/MD **TIME:** 13:10

LOCATION: Midland Road, between Twin Peak Rd and Orange Blossom Lane, at west side of channel

PREVIOUS TRASH ASSESSMENT RATING (IF APPLICABLE): Suboptimal

ESTIMATED AREA OF ASSESSMENT L X W (FT): 10 x 10

Amount and Extent of Trash	
EVALUATION OF TRASH INCLUDES*: ☑ **MS4** ☐ **RECEIVING WATER** ☐ **BOTH**	
☑ **Optimal**	On first glance, no trash visible. Little or no trash (<10 pieces) evident when evaluated area is closely examined for litter and debris.
☐ **Suboptimal**	On first glance, little or no trash visible. After close inspection small levels of trash (~10-50 pieces) evident in evaluated area.
☐ **Marginal**	Trash is evident in low to medium levels (~51-100 pieces) on first glance. Evaluated area contains litter and debris. Evidence of site being used by people: scattered cans, bottles, food wrappers, blankets, or clothing present.
☐ **Submarginal**	Trash distracts the eye on first glance. Evaluated area contains substantial levels of litter and debris (>100- 400) . Evidence of site being used frequently by people: many cans, bottles, food wrappers, blankets, or clothing present.
☐ **Poor**	Site is significantly impacted by trash. Evidence of trash accumulation behind a constriction point or evidence of excessive dumping. Evaluated area contains substantial levels of litter and debris (>400 pieces).

* In areas where receiving water is accessible and adjacent to dry weather site, trash evaluation must include receiving water.

Site Evaluation for Potential Threat to Human Health and/or Aquatic Health (applies to area of assessment)	
☐ **Potential Threat to Human Health**	Presence of more than one of, or a combination of the following items: hypodermic needles or other medical waste; used diapers, animal waste, or human feces; any toxic substance such as chemical containers, vehicle batteries, or fluorescent light bulbs. Alternatively high prevalence of any one item (e.g. Greater than 50 items that present a puncture or laceration hazard); or observations of mosquito larvae directly observed in water ponded due to trash. All subject to best professional judgment. Describe potential threat on back of form.
☐ **Potential Threat to Aquatic Health**	Large amount* of persistent, buoyant litter such as: hard or soft plastics, balloons, Styrofoam (equivalent to a cup), or large amount of settleable, degradable and nontoxic debris; cigarette butts. Presence of more than one of, or a combination of the following items: toxic items such as vehicle batteries or spray cans; any evidence large clumps of yard waste from landscape maintenance such as yard waste or dumped leaf litter (not naturally occurring). All subject to best professional judgment. Describe potential threat on back of form. *Large amount is defined as 50 pieces or more.

San Diego Stormwater Copermittees
City of Poway
Dry Weather Monitoring Field Datasheet

☒ Field Screening ☐ Confirmation For _____ ☐ IC/ID Follow-Up For _____

GENERAL SITE DESCRIPTION (NAD 83 decimal degrees to 5th place) ☒ MS4 ☐ Receiving Water

Site ID	129		**Latitude**	33.00705	**Watershed**	**Hydrologic Unit**	905
Location	Indian Trail and Bennye Lee Drive Intersection		**Longitude**	-117.03663		**Hydrologic Area**	905.2
			TB Page	1170 D4		**Hydrologic Subarea** (Optional)	905.22
Date	6/24/09	**Time** 12:10	**Observer**	DK, MD		**Discharge Area** (Optional)	

Land Use (Primary) (Check one only) ☒ Residential ☐ Commercial ☐ Industrial ☐ Agricultural ☐ Parks ☐ Open

Land Use (Secondary) (Optional, greater than 10%) ☐ Residential ☐ Commercial ☐ Industrial ☐ Agricultural ☐ Parks ☐ Open ☒ None

Conveyance (Check one only) ☐ Manhole ☐ Catch Basin ☒ Outlet ☐ Concrete Channel ☐ Natural Creek ☐ Earthen Channel ☐ Curb/Gutter

ATMOSPHERIC CONDITIONS

Weather ☒ Sunny ☐ Partly Cloudy ☐ Overcast ☐ Fog

Tide ☒ N/A ☐ Low ☐ Incoming ☐ High ☐ Outgoing **Tide Height:** _____ ft.

Last Rain ☒ > 72 hours ☐ < 72 hours

Rainfall ☒ None ☐ < 0.1" ☐ > 0.1"

RUNOFF CHARACTERISTICS

Odor	☒ None	☐ Musty	☐ Rotten Eggs	☐ Chemical	☐ Sewage	☐ Other
Color	☒ None	☐ Yellow	☐ Brown	☐ White	☐ Gray	☐ Other
Clarity	☒ Clear		☐ Slightly Cloudy	☐ Opaque		☐ Other
Floatables	☒ None	☐ Trash	☐ Bubbles/Foam	☐ Sheen	☐ Fecal Matter	☐ Other
Deposits	☐ None	☐ Sediment/Gravel	☒ Fine Particulates	☐ Stains	☐ Oily Deposits	☐ Other
Vegetation	☐ None	☒ Limited	☐ Normal	☐ Excessive		☐ Other
Biology	☐ None	☒ Insects ☒ Algae	☐ Fish ☒ Snails	☐ Mussels/ Barnacles	☐ Insect/ Algae	☐ Insect/ Snail ☐ Other

Water Flow ☒ Flowing ☐ Ponded ☐ Dry ☐ Tidal

Does the storm drain flow reach the Receiving Water? ☐ Yes ☐ No ☒ N/A

Evidence of Overland Flow? ☐ Yes ☒ No ☐ Irrigation Runoff ☐ Other: _____

Photo Taken ☒ Yes ☐ No **Photo #** 11, 12

Field Screening Samples Collected? ☒ Yes ☐ No

Water Temp (°C)	21.0	NH_3-N (mg/L)	0.173	NO_3 (mg/L)	0.836	Ortho-PO_4 (mg/L)	0.085
pH (pH units)	8.1	TURB (NTU)	1.77	NO_3-N (mg/L)	0.189	Ortho-PO_4-P (mg/L)	0.003
COND (mS/cm)	3.52	MBAS (mg/L)	0.50	Others			

Analytical Lab Samples Collected? ☒ Yes ☐ No

FLOW ESTIMATION WORKSHEETS

Flowing Creek or Box Culvert

Width		in
Depth		in
Velocity		ft/sec
Flow	2	gpm

Filling a Bottle or Known Volume

Volume		mL
Time to Fill		sec
Flow		gpm

Flowing Pipe

Diameter		ft
Depth		ft
Velocity		ft/sec
Flow		gpm

COMMENTS: Algae present

2009 Trash Assessment Form

SITE ID: 129 **DATE:** 6/24/09

LOCATION: Indian Trail and Bennye Lee Dr. intersection **TIME:** 12:10

OBSERVER: David Kunugi

PREVIOUS TRASH ASSESSMENT RATING (IF APPLICABLE): Optimal

ESTIMATED AREA OF ASSESSMENT L x W (FT): 100 x 30

Amount and Extent of Trash	
EVALUATION OF TRASH INCLUDES*: ☒ MS4 ☐ RECEIVING WATER ☐ BOTH	
☒ **Optimal**	On first glance, no trash visible. Little or no trash (<10 pieces) evident when evaluated area is closely examined for litter and debris.
☐ **Suboptimal**	On first glance, little or no trash visible. After close inspection small levels of trash (~10-50 pieces) evident in evaluated area.
☐ **Marginal**	Trash is evident in low to medium levels (~51-100 pieces) on first glance. Evaluated area contains litter and debris. Evidence of site being used by people: scattered cans, bottles, food wrappers, blankets, or clothing present.
☐ **Submarginal**	Trash distracts the eye on first glance. Evaluated area contains substantial levels of litter and debris (>100- 400) . Evidence of site being used frequently by people: many cans, bottles, food wrappers, blankets, or clothing present.
☐ **Poor**	Site is significantly impacted by trash. Evidence of trash accumulation behind a constriction point or evidence of excessive dumping. Evaluated area contains substantial levels of litter and debris (>400 pieces).

* In areas where receiving water is accessible and adjacent to dry weather site, trash evaluation must include receiving water.

Site Evaluation for Potential Threat to Human Health and/or Aquatic Health (applies to area of assessment)	
☐ **Potential Threat to Human Health**	Presence of more than one of, or a combination of the following items: hypodermic needles or other medical waste; used diapers, animal waste, or human feces; any toxic substance such as chemical containers, vehicle batteries, or fluorescent light bulbs. Alternatively high prevalence of any one item (e.g. Greater than 50 items that present a puncture or laceration hazard); or observations of mosquito larvae directly observed in water ponded due to trash. All subject to best professional judgment. Describe potential threat on back of form.
☐ **Potential Threat to Aquatic Health**	Large amount* of persistent, buoyant litter such as: hard or soft plastics, balloons, Styrofoam (equivalent to a cup), or large amount of settleable, degradable and nontoxic debris; cigarette butts. Presence of more than one of, or a combination of the following items: toxic items such as vehicle batteries, or spray cans; any evidence large clumps of yard waste from landscape maintenance such as yard waste or dumped leaf litter (not naturally occurring). All subject to best professional judgment. Describe potential threat on back of form. *Large amount is defined as 50 pieces or more.

San Diego Stormwater Copermittees
City of Poway
Dry Weather Monitoring Field Datasheet

☑ Field Screening ☐ Confirmation For _____ ☐ IC/ID Follow-Up For _____ ☑ MS4 ☐ Receiving Water

GENERAL SITE DESCRIPTION (NAD 83 decimal degrees to 5th place)

Site ID	130			**Latitude**	33.00716	**Watershed**	**Hydrologic Unit** 905
Location	Stone Canyon Rd, east of driveway for 13185 and 13225			**Longitude**	-117.04466		**Hydrologic Area** 905.2
				TB Page	1170-E4		**Hydrologic Subarea** (Optional) 905.22
Date	8/17/09	**Time**	15:30	**Observer**	JL/MD		**Discharge Area** (Optional)

Land Use (Primary) (Check one only) ☒ Residential ☐ Commercial ☐ Industrial ☐ Agricultural ☐ Parks ☐ Open

Land Use (Secondary) (Optional, greater than 10%) ☐ Residential ☐ Commercial ☐ Industrial ☐ Agricultural ☐ Parks ☐ Open ☒ None

Conveyance (Check one only) ☐ Manhole ☐ Catch Basin ☐ Outlet ☐ Concrete Channel ☒ Natural Creek ☐ Earthen Channel ☐ Curb/Gutte

ATMOSPHERIC CONDITIONS

Weather ☒ Sunny ☐ Partly Cloudy ☐ Overcast ☐ Fog

Tide ☒ N/A ☐ Low ☐ Incoming ☐ High ☐ Outgoing **Tide Height:** _____ ft.

Last Rain ☒ > 72 hours ☐ < 72 hours

Rainfall ☒ None ☐ < 0.1" ☐ > 0.1"

RUNOFF CHARACTERISTICS

Odor	☒ None	☐ Musty	☐ Rotten Eggs	☐ Chemical	☐ Sewage	☐ Other
Color	☒ None	☐ Yellow	☐ Brown	☐ White	☐ Gray	☐ Other
Clarity	☒ Clear		☐ Slightly Cloudy	☐ Opaque		☐ Other
Floatables	☒ None	☐ Trash	☐ Bubbles/Foam	☐ Sheen	☐ Fecal Matter	☐ Other
Deposits	☐ None	☒ Sediment/Gravel	☒ Fine Particulates	☐ Stains	☐ Oily Deposits	☐ Other
Vegetation	☐ None	☐ Limited	☒ Normal	☐ Excessive		☐ Other
Biology	☐ None	☒ Insects	☒ Algae	☐ Fish ☐ Snails	☐ Mussels/ Barnacles ☒ Insect/ Algae	☐ Insect/ Snail ☐ Other

Water Flow ☐ Flowing ☒ Ponded ☐ Dry ☐ Tidal

Does the storm drain flow reach the Receiving Water? ☐ Yes ☐ No ☒ N/A

Evidence of Overland Flow? ☐ Yes ☒ No ☐ Irrigation Runoff ☐ Other: _____

Photo Taken ☒ Yes ☐ No **Photo #** 77,78

Field Screening Samples Collected? ☒ Yes ☐ No

Water Temp (°C)	22.7	NH_3-N (mg/L)	0.135	NO_3 (mg/L)	0.921	Ortho-PO_4 (mg/L)	0.333
pH (pH units)	8.1	TURB (NTU)	0.89	NO_3-N (mg/L)	0.208	Ortho-PO_4 -P (mg/L)	0.109
COND (mS/cm)	3.20	MBAS (mg/L)	0.13	Others			

Analytical Lab Samples Collected? ☐ Yes ☒ No

FLOW ESTIMATION WORKSHEETS

Flowing Creek or Box Culvert

Width		in
Depth		in
Velocity		ft/sec
Flow	ponded	gpm

Filling a Bottle or Known Volume

Volume		ml
Time to Fill		sec
Flow		gpm

Flowing Pipe

Diameter		ft
Depth		ft
Velocity		ft/sec
Flow		gpm

COMMENTS: _____

2009 Trash Assessment Form

SITE ID: 130 DATE: 8/17/09

OBSERVER: JL/MD TIME: 15:30

LOCATION: Stone Canyon Road, east of driveway for 13185 and 13225

PREVIOUS TRASH ASSESSMENT RATING (IF APPLICABLE): Suboptimal

ESTIMATED AREA OF ASSESSMENT L x W (FT): 5x10

Amount and Extent of Trash	
EVALUATION OF TRASH INCLUDES*: ☑ MS4 ☐ RECEIVING WATER ☐ BOTH	
☑ Optimal	On first glance, no trash visible. Little or no trash (<10 pieces) evident when evaluated area is closely examined for litter and debris.
☐ Suboptimal	On first glance, little or no trash visible. After close inspection small levels of trash (~10-50 pieces) evident in evaluated area.
☐ Marginal	Trash is evident in low to medium levels (~51-100 pieces) on first glance. Evaluated area contains litter and debris. Evidence of site being used by people: scattered cans, bottles, food wrappers, blankets, or clothing present.
☐ Submarginal	Trash distracts the eye on first glance. Evaluated area contains substantial levels of litter and debris (>100- 400) . Evidence of site being used frequently by people: many cans, bottles, food wrappers, blankets, or clothing present.
☐ Poor	Site is significantly impacted by trash. Evidence of trash accumulation behind a constriction point or evidence of excessive dumping. Evaluated area contains substantial levels of litter and debris (>400 pieces).

* In areas where receiving water is accessible and adjacent to dry weather site, trash evaluation must include receiving water.

Site Evaluation for Potential Threat to Human Health and/or Aquatic Health (applies to area of assessment)	
☐ Potential Threat to Human Health	Presence of more than one of, or a combination of the following items: hypodermic needles or other medical waste; used diapers, animal waste, or human feces; any toxic substance such as chemical containers, vehicle batteries, or fluorescent light bulbs. Alternatively high prevalence of any one item (e.g. Greater than 50 items that present a puncture or laceration hazard); or observations of mosquito larvae directly observed in water ponded due to trash. All subject to best professional judgment. Describe potential threat on back of form.
☐ Potential Threat to Aquatic Health	Large amount* of persistent, buoyant litter such as: hard or soft plastics, balloons, Styrofoam (equivalent to a cup), or large amount of settleable, degradable and nontoxic debris; cigarette butts. Presence of more than one of, or a combination of the following items: toxic items such as vehicle batteries or spray cans; any evidence large clumps of yard waste from landscape maintenance such as yard waste or dumped leaf litter (not naturally occurring). All subject to best professional judgment. Describe potential threat on back of form. *Large amount is defined as 50 pieces or more.

San Diego Stormwater Copermittees
City of Poway
Dry Weather Monitoring Field Datasheet

☑ Field Screening ☐ Confirmation For _____ ☐ IC/ID Follow-Up For _____

☑ MS4 ☐ Receiving Water

GENERAL SITE DESCRIPTION (NAD 83 decimal degrees to 5th place)

Site ID	131	**Latitude**	33.00051	**Watershed**	**Hydrologic Unit**	905
Location	Espola Rd, between Bounty Way and Sand Hill Rd, across from high school sports field	**Longitude**	-117.02351		**Hydrologic Area**	905.2
		TB Page	1170-G5		**Hydrologic Subarea** (Optional)	905.22
Date	8/13/09 **Time** 13:35	**Observer**	JL/MD		**Discharge Area** (Optional)	

Land Use (Primary) (Check one only) ☒ Residential ☐ Commercial ☐ Industrial ☐ Agricultural ☐ Parks ☐ Open

Land Use (Secondary) (Optional, greater than 10%) ☐ Residential ☐ Commercial ☐ Industrial ☐ Agricultural ☐ Parks ☒ Open ☐ None

Conveyance (Check one only) ☐ Manhole ☐ Catch Basin ☐ Outlet ☒ Concrete Channel ☐ Natural Creek ☐ Earthen Channel ☐ Curb/Gutter

ATMOSPHERIC CONDITIONS

Weather ☒ Sunny ☐ Partly Cloudy ☐ Overcast ☐ Fog

Tide ☒ N/A ☐ Low ☐ Incoming ☐ High ☐ Outgoing **Tide Height:** _____ ft.

Last Rain ☒ > 72 hours ☐ < 72 hours

Rainfall ☒ None ☐ < 0.1" ☐ > 0.1"

RUNOFF CHARACTERISTICS

Odor ☐ None ☐ Musty ☐ Rotten Eggs ☐ Chemical ☐ Sewage ☐ Other ns

Color ☐ None ☐ Yellow ☐ Brown ☐ White ☐ Gray ☐ Other ns

Clarity ☐ Clear ☐ Slightly Cloudy ☐ Opaque ☐ Other ns

Floatables ☐ None ☐ Trash ☐ Bubbles/Foam ☐ Sheen ☐ Fecal Matter ☐ Other ns

Deposits ☐ None ☐ Sediment/Gravel ☒ Fine Particulates ☐ Stains ☐ Oily Deposits ☐ Other

Vegetation ☒ None ☐ Limited ☐ Normal ☐ Excessive ☐ Other

Biology ☐ None ☒ Insects ☐ Algae ☐ Fish ☐ Snails ☐ Mussels/ Barnacles ☐ Insect/ Algae ☐ Insect/ Snail ☐ Other

Water Flow ☐ Flowing ☐ Ponded ☒ Dry ☐ Tidal

Does the storm drain flow reach the Receiving Water? ☐ Yes ☐ No ☒ N/A

Evidence of Overland Flow? ☐ Yes ☒ No ☐ Irrigation Runoff ☐ Other: _____

Photo Taken ☒ Yes ☐ No **Photo #** 51, 52

Field Screening Samples Collected? ☐ Yes ☒ No

Water Temp (°C)	ns	NH_3-N (mg/L)	ns	NO_3 (mg/L)	ns	Ortho-PO_4 (mg/L)	ns
pH (pH units)	ns	TURB (NTU)	ns	NO_3-N (mg/L)	ns	Ortho-PO_4-P (mg/L)	ns
COND (mS/cm)	ns	MBAS (mg/L)	ns	Others			

Analytical Lab Samples Collected? ☐ Yes ☒ No

FLOW ESTIMATION WORKSHEETS

Flowing Creek or Box Culvert

Width		in
Depth		in
Velocity		ft/sec
Flow	dry	gpm

Filling a Bottle or Known Volume

Volume		mL
Time to Fill		sec
Flow		gpm

Flowing Pipe

Diameter		ft
Depth		ft
Velocity		ft/sec
Flow		gpm

COMMENTS: _____

2009 Trash Assessment Form

SITE ID: 131 DATE: 8/13/09

OBSERVER: JL/MD TIME: 13:35

LOCATION: Espola Rd, between Bounty Way and Sand Hill Rd, across from HS sports field

PREVIOUS TRASH ASSESSMENT RATING (IF APPLICABLE): Optimal

ESTIMATED AREA OF ASSESSMENT L x W (FT): 15x5

Amount and Extent of Trash	
EVALUATION OF TRASH INCLUDES*: ☑ MS4 ☐ RECEIVING WATER ☐ BOTH	
☑ Optimal	On first glance, no trash visible. Little or no trash (<10 pieces) evident when evaluated area is closely examined for litter and debris.
☐ Suboptimal	On first glance, little or no trash visible. After close inspection small levels of trash (~10-50 pieces) evident in evaluated area.
☐ Marginal	Trash is evident in low to medium levels (~51-100 pieces) on first glance. Evaluated area contains litter and debris. Evidence of site being used by people: scattered cans, bottles, food wrappers, blankets, or clothing present.
☐ Submarginal	Trash distracts the eye on first glance. Evaluated area contains substantial levels of litter and debris (>100- 400) . Evidence of site being used frequently by people: many cans, bottles, food wrappers, blankets, or clothing present.
☐ Poor	Site is significantly impacted by trash. Evidence of trash accumulation behind a constriction point or evidence of excessive dumping. Evaluated area contains substantial levels of litter and debris (>400 pieces).

* In areas where receiving water is accessible and adjacent to dry weather site, trash evaluation must include receiving water.

Site Evaluation for Potential Threat to Human Health and/or Aquatic Health (applies to area of assessment)	
☐ Potential Threat to Human Health	Presence of more than one of, or a combination of the following items: hypodermic needles or other medical waste; used diapers, animal waste, or human feces; any toxic substance such as chemical containers, vehicle batteries, or fluorescent light bulbs. Alternatively high prevalence of any one item (e.g. Greater than 50 items that present a puncture or laceration hazard); or observations of mosquito larvae directly observed in water ponded due to trash. All subject to best professional judgment. Describe potential threat on back of form.
☐ Potential Threat to Aquatic Health	Large amount* of persistent, buoyant litter such as: hard or soft plastics, balloons, Styrofoam (equivalent to a cup), or large amount of settleable, degradable and nontoxic debris; cigarette butts. Presence of more than one of, or a combination of the following items: toxic items such as vehicle batteries or spray cans; any evidence large clumps of yard waste from landscape maintenance such as yard waste or dumped leaf litter (not naturally occurring). All subject to best professional judgment. Describe potential threat on back of form. *Large amount is defined as 50 pieces or more.

San Diego Stormwater Copermittees
City of Poway
Dry Weather Monitoring Field Datasheet

☒ Field Screening ☐ Confirmation For _____ ☐ IC/ID Follow-Up For _____ ☒ MS4 ☒ Receiving Water

GENERAL SITE DESCRIPTION (NAD 83 decimal degrees to 5th place)

Site ID	132	**Latitude**	33.00688	**Watershed**	**Hydrologic Unit**	905
Location	Lake Poway Road, between Summer Sage Rd and Prairie Vista Rd at the creek	**Longitude**	-117.02722		**Hydrologic Area**	905.2
		TB Page	1170-G4		**Hydrologic Subarea** (Optional)	905.22
Date	6/13/09 **Time** 11:30	**Observer**	JL/MD		**Discharge Area** (Optional)	

Land Use (Primary) (Check one only): ☒ Residential ☐ Commercial ☐ Industrial ☐ Agricultural ☐ Parks ☐ Open

Land Use (Secondary) (Optional, greater than 10%): ☐ Residential ☐ Commercial ☐ Industrial ☐ Agricultural ☐ Parks ☐ Open ☒ None

Conveyance (Check one only): ☐ Manhole ☐ Catch Basin ☐ Outlet ☐ Concrete Channel ☒ Natural Creek ☐ Earthen Channel ☐ Curb/Gutter

ATMOSPHERIC CONDITIONS

Weather: ☒ Sunny ☐ Partly Cloudy ☐ Overcast ☐ Fog

Tide: ☒ N/A ☐ Low ☐ Incoming ☐ High ☐ Outgoing **Tide Height:** _____ ft.

Last Rain: ☒ > 72 hours ☐ < 72 hours

Rainfall: ☒ None ☐ < 0.1" ☐ > 0.1"

RUNOFF CHARACTERISTICS

Odor	☒ None	☐ Musty	☐ Rotten Eggs	☐ Chemical	☐ Sewage	☐ Other
Color	☒ None	☐ Yellow	☐ Brown	☐ White	☐ Gray	☐ Other
Clarity	☒ Clear		☐ Slightly Cloudy	☐ Opaque		☐ Other
Floatables	☒ None	☐ Trash	☐ Bubbles/Foam	☐ Sheen	☐ Fecal Matter	☐ Other
Deposits	☐ None	☒ Sediment/Gravel	☒ Fine Particulates	☐ Stains	☐ Oily Deposits	☐ Other
Vegetation	☐ None	☐ Limited	☒ Normal	☐ Excessive		☐ Other
Biology	☐ None	☒ Insects	☒ Algae	☐ Fish	☒ Snails	☐ Mussels/ Barnacles	☒ Insect/ Algae	☒ Insect/ Snail	☒ Other Crawfish

Water Flow: ☒ Flowing ☐ Ponded ☐ Dry ☐ Tidal

Does the storm drain flow reach the Receiving Water? ☐ Yes ☐ No ☒ N/A

Evidence of Overland Flow? ☐ Yes ☒ No ☐ Irrigation Runoff ☐ Other: _____

Photo Taken ☒ Yes ☐ No **Photo #** 49, 50

Field Screening Samples Collected? ☒ Yes ☐ No

Water Temp (°C)	23.9	NH_3-N (mg/L)	0.150	NO_3 (mg/L)	16.64	Ortho-PO_4 (mg/L)	0.206
pH (pH units)	7.7	TURB (NTU)	1.64	NO_3-N (mg/L)	3.761	Ortho-PO_4-P (mg/L)	0.067
COND (mS/cm)	2.46	MBAS (mg/L)	0.13	Others			

Analytical Lab Samples Collected? ☒ Yes ☐ No

FLOW ESTIMATION WORKSHEETS

Flowing Creek or Box Culvert

Width	18	in
Depth	0.5	in
Velocity	10/10	ft/sec
Flow	28	gpm

Filling a Bottle or Known Volume

Volume		mL
Time to Fill		sec
Flow		gpm

Flowing Pipe

Diameter		ft
Depth		ft
Velocity		ft/sec
Flow		gpm

COMMENTS: _____

2009 Trash Assessment Form

SITE ID: 132 DATE: 8/13/09

OBSERVER: JL/MD TIME: 11:30

LOCATION: Lake Poway Rd, between Summer Sage Rd and Prairie Vista Rd at the creek

PREVIOUS TRASH ASSESSMENT RATING (IF APPLICABLE): Submarginal

ESTIMATED AREA OF ASSESSMENT L x W (FT): 20x15

Amount and Extent of Trash	
EVALUATION OF TRASH INCLUDES*: ☑ MS4 ☑ RECEIVING WATER ☑ BOTH	
☑ Optimal	On first glance, no trash visible. Little or no trash (<10 pieces) evident when evaluated area is closely examined for litter and debris.
☐ Suboptimal	On first glance, little or no trash visible. After close inspection small levels of trash (~10-50 pieces) evident in evaluated area.
☐ Marginal	Trash is evident in low to medium levels (~51-100 pieces) on first glance. Evaluated area contains litter and debris. Evidence of site being used by people: scattered cans, bottles, food wrappers, blankets, or clothing present.
☐ Submarginal	Trash distracts the eye on first glance. Evaluated area contains substantial levels of litter and debris (>100- 400) . Evidence of site being used frequently by people: many cans, bottles, food wrappers, blankets, or clothing present.
☐ Poor	Site is significantly impacted by trash. Evidence of trash accumulation behind a constriction point or evidence of excessive dumping. Evaluated area contains substantial levels of litter and debris (>400 pieces).

* In areas where receiving water is accessible and adjacent to dry weather site, trash evaluation must include receiving water.

Site Evaluation for Potential Threat to Human Health and/or Aquatic Health (applies to area of assessment)	
☐ Potential Threat to Human Health	Presence of more than one of, or a combination of the following items: hypodermic needles or other medical waste; used diapers, animal waste, or human feces; any toxic substance such as chemical containers, vehicle batteries, or fluorescent light bulbs. Alternatively high prevalence of any one item (e.g. Greater than 50 items that present a puncture or laceration hazard); or observations of mosquito larvae directly observed in water ponded due to trash. All subject to best professional judgment. Describe potential threat on back of form.
☐ Potential Threat to Aquatic Health	Large amount* of persistent, buoyant litter such as: hard or soft plastics, balloons, Styrofoam (equivalent to a cup), or large amount of settleable, degradable and nontoxic debris; cigarette butts. Presence of more than one of, or a combination of the following items: toxic items such as vehicle batteries or spray cans; any evidence large clumps of yard waste from landscape maintenance such as yard waste or dumped leaf litter (not naturally occurring). All subject to best professional judgment. Describe potential threat on back of form. *Large amount is defined as 50 pieces or more.

San Diego Stormwater Copermittees
City of Poway
Dry Weather Monitoring Field Datasheet

☐ Field Screening ☑ Confirmation For Fecal Coliform, Entero ☐ IC/ID Follow-Up For _____

GENERAL SITE DESCRIPTION (NAD 83 decimal degrees to 5th place) ☑ MS4 ☑ Receiving Water

Site ID	132		**Latitude**	33.00688	**Watershed**	**Hydrologic Unit**	905
Location	Lake Poway Rd, between Summer Sage Rd and Prairie Vista Rd at the creek		**Longitude**	-117.02722		**Hydrologic Area**	905.2
			TB Page	1170-G4		**Hydrologic Subarea** (Optional)	905.22
Date	8/21/09	**Time** 11:15	**Observer**	JL/MD		**Discharge Area** (Optional)	

Land Use (Primary) (Check one only) ☑ Residential ☐ Commercial ☐ Industrial ☐ Agricultural ☐ Parks ☐ Open

Land Use (Secondary) (Optional, greater than 10%) ☐ Residential ☐ Commercial ☐ Industrial ☐ Agricultural ☐ Parks ☐ Open ☑ None

Conveyance (Check one only) ☐ Manhole ☐ Catch Basin ☐ Outlet ☐ Concrete Channel ☑ Natural Creek ☐ Earthen Channel ☐ Curb/Gutter

ATMOSPHERIC CONDITIONS

Weather ☐ Sunny ☑ Partly Cloudy ☐ Overcast ☐ Fog

Tide ☒ N/A ☐ Low ☐ Incoming ☐ High ☐ Outgoing **Tide Height:** _____ ft.

Last Rain ☑ > 72 hours ☐ < 72 hours

Rainfall ☑ None ☐ < 0.1" ☐ > 0.1"

RUNOFF CHARACTERISTICS

Odor	☒ None	☐ Musty	☐ Rotten Eggs	☐ Chemical	☐ Sewage	☐ Other
Color	☒ None	☐ Yellow	☐ Brown	☐ White	☐ Gray	☐ Other
Clarity	☒ Clear		☐ Slightly Cloudy	☐ Opaque		☐ Other
Floatables	☒ None	☐ Trash	☐ Bubbles/Foam	☐ Sheen	☐ Fecal Matter	☐ Other
Deposits	☐ None	☒ Sediment/Gravel	☒ Fine Particulates	☐ Stains	☐ Oily Deposits	☐ Other
Vegetation	☐ None	☐ Limited	☒ Normal	☐ Excessive		☐ Other
Biology	☐ None	☑ Insects	☒ Algae	☐ Fish	☑ Snails	☐ Mussels/ Barnacles ☑ Insect/ Algae ☑ Insect/ Snail ☐ Other

Water Flow ☑ Flowing ☐ Ponded ☐ Dry ☐ Tidal

Does the storm drain flow reach the Receiving Water? ☐ Yes ☐ No ☒ N/A

Evidence of Overland Flow? ☐ Yes ☑ No ☐ Irrigation Runoff ☐ Other: _____

Photo Taken ☑ Yes ☐ No **Photo #** 103, 104, 107

Field Screening Samples Collected? ☑ Yes ☐ No

Water Temp (°C)	21.6	NH_3-N (mg/L)	nt	NO_3 (mg/L)	nt	Ortho-PO_4 (mg/L)	nt
pH (pH units)	7.5	TURB (NTU)	nt	NO_3-N (mg/L)	nt	Ortho-PO_4 -P (mg/L)	nt
COND (mS/cm)	2.47	MBAS (mg/L)	nt	Others			

Analytical Lab Samples Collected? ☒ Yes ☐ No

FLOW ESTIMATION WORKSHEETS

Flowing Creek or Box Culvert

Width	16	in
Depth	0.25	in
Velocity	10/10	ft/sec
Flow	12	gpm

Filling a Bottle or Known Volume

Volume		mL
Time to Fill		sec
Flow		gpm

Flowing Pipe

Diameter		ft
Depth		ft
Velocity		ft/sec
Flow		gpm

COMMENTS: _____

San Diego Stormwater Copermittees
City of Poway
Dry Weather Monitoring Field Datasheet

☐ Field Screening ☐ Confirmation For _____ ☑ IC/ID Follow-Up For Fecal Coliform, Entero

☑ MS4 ☐ Receiving Water

GENERAL SITE DESCRIPTION (NAD 83 decimal degrees to 5th place)

Site ID	132-1		**Latitude**	33.00626	**Watershed**	**Hydrologic Unit**	905
Location	From eastern line of creek upstream of site 132		**Longitude**	-117.02696		**Hydrologic Area**	905.2
			TB Page	1170-G4		**Hydrologic Subarea** (Optional)	905.22
Date	8/21/09	**Time** 11:10	**Observer**	JL/MD		**Discharge Area** (Optional)	

Land Use (Primary) (Check one only) ☒ Residential ☐ Commercial ☐ Industrial ☐ Agricultural ☐ Parks ☐ Open

Land Use (Secondary) (Optional, greater than 10%) ☐ Residential ☐ Commercial ☐ Industrial ☐ Agricultural ☐ Parks ☐ Open ☒ None

Conveyance (Check one only) ☐ Manhole ☐ Catch Basin ☐ Outlet ☐ Concrete Channel ☒ Natural Creek ☐ Earthen Channel ☐ Curb/Gutter

ATMOSPHERIC CONDITIONS

Weather ☐ Sunny ☒ Partly Cloudy ☐ Overcast ☐ Fog

Tide ☒ N/A ☐ Low ☐ Incoming ☐ High ☐ Outgoing **Tide Height:** _____ ft.

Last Rain ☒ > 72 hours ☐ < 72 hours

Rainfall ☒ None ☐ < 0.1" ☐ > 0.1"

RUNOFF CHARACTERISTICS

Odor	☒ None	☐ Musty	☐ Rotten Eggs	☐ Chemical	☐ Sewage	☐ Other
Color	☒ None	☐ Yellow	☐ Brown	☐ White	☐ Gray	☐ Other
Clarity	☒ Clear		☐ Slightly Cloudy	☐ Opaque		☐ Other
Floatables	☒ None	☐ Trash	☐ Bubbles/Foam	☐ Sheen	☐ Fecal Matter	☐ Other
Deposits	☐ None	☒ Sediment/Gravel	☒ Fine Particulates	☐ Stains	☐ Oily Deposits	☐ Other
Vegetation	☐ None	☐ Limited	☒ Normal	☐ Excessive		☐ Other
Biology	☐ None	☒ Insects ☒ Algae	☐ Fish ☒ Snails	☐ Mussels/ Barnacles	☒ Insect/ Algae	☒ Insect/ Snail ☐ Other

Water Flow ☒ Flowing ☐ Ponded ☐ Dry ☐ Tidal

Does the storm drain flow reach the Receiving Water? ☐ Yes ☐ No ☒ N/A

Evidence of Overland Flow? ☐ Yes ☒ No ☐ Irrigation Runoff ☐ Other: _____

Photo Taken ☒ Yes ☐ No **Photo #** 106

Field Screening Samples Collected? ☐ Yes ☒ No

Water Temp (°C)	nt	NH_3-N (mg/L)	nt	NO_3 (mg/L)	nt	Ortho-PO_4 (mg/L)	nt
pH (pH units)	nt	TURB (NTU)	nt	NO_3-N (mg/L)	nt	Ortho-PO_4-P (mg/L)	nt
COND (mS/cm)	nt	MBAS (mg/L)	nt	Others			

Analytical Lab Samples Collected? ☒ Yes ☐ No

FLOW ESTIMATION WORKSHEETS

Flowing Creek or Box Culvert

Width		in
Depth		in
Velocity		ft/sec
Flow	2	gpm

Filling a Bottle or Known Volume

Volume		mL
Time to Fill		sec
Flow		gpm

Flowing Pipe

Diameter		ft
Depth		ft
Velocity		ft/sec
Flow		gpm

COMMENTS: _____

San Diego Stormwater Copermittees
City of Poway
Dry Weather Monitoring Field Datasheet

☐ Field Screening ☐ Confirmation For _____ ☑ IC/ID Follow-Up For Fecal Coliform, Entero

GENERAL SITE DESCRIPTION (NAD 83 decimal degrees to 5th place) ☑ MS4 ☐ Receiving Water

Site ID	132-2		**Latitude**	33.00628	**Watershed**	**Hydrologic Unit**	905
Location	From Southern line of creek upstream of Site 132		**Longitude**	-117.02704		**Hydrologic Area**	905.2
			TB Page	1170-G4		**Hydrologic Subarea** (Optional)	905.22
Date	8/21/09	**Time** 11:00	**Observer**	JL/MD		**Discharge Area** (Optional)	

Land Use (Primary) (Check one only) ☒ Residential ☐ Commercial ☐ Industrial ☐ Agricultural ☐ Parks ☐ Open

Land Use (Secondary) (Optional, greater than 10%) ☐ Residential ☐ Commercial ☐ Industrial ☐ Agricultural ☐ Parks ☐ Open ☒ None

Conveyance (Check one only) ☐ Manhole ☐ Catch Basin ☐ Outlet ☐ Concrete Channel ☒ Natural Creek ☐ Earthen Channel ☐ Curb/Gutter

ATMOSPHERIC CONDITIONS

Weather ☐ Sunny ☒ Partly Cloudy ☐ Overcast ☐ Fog

Tide ☒ N/A ☐ Low ☐ Incoming ☐ High ☐ Outgoing **Tide Height:** _____ ft.

Last Rain ☒ > 72 hours ☐ < 72 hours

Rainfall ☒ None ☐ < 0.1" ☐ > 0.1"

RUNOFF CHARACTERISTICS

Odor	☒ None	☐ Musty	☐ Rotten Eggs	☐ Chemical	☐ Sewage	☐ Other
Color	☒ None	☐ Yellow	☐ Brown	☐ White	☐ Gray	☐ Other
Clarity	☒ Clear		☐ Slightly Cloudy	☐ Opaque		☐ Other
Floatables	☒ None	☐ Trash	☐ Bubbles/Foam	☐ Sheen	☐ Fecal Matter	☐ Other
Deposits	☐ None	☒ Sediment/Gravel	☒ Fine Particulates	☐ Stains	☐ Oily Deposits	☐ Other
Vegetation	☐ None	☐ Limited	☒ Normal	☐ Excessive		☐ Other
Biology	☐ None	☒ Insects ☒ Algae	☐ Fish	☒ Snails	☐ Mussels/ Barnacles ☒ Insect/ Algae	☒ Insect/ Snail ☐ Other

Water Flow ☒ Flowing ☐ Ponded ☐ Dry ☐ Tidal

Does the storm drain flow reach the Receiving Water? ☐ Yes ☐ No ☒ N/A

Evidence of Overland Flow? ☐ Yes ☒ No ☐ Irrigation Runoff ☐ Other: _____

Photo Taken ☑ Yes ☐ No **Photo #** 105

Field Screening Samples Collected? ☐ Yes ☒ No

Water Temp (°C)	nt	NH_3-N (mg/L)	nt	NO_3 (mg/L)	nt	Ortho-PO_4 (mg/L)	nt
pH (pH units)	nt	TURB (NTU)	nt	NO_3-N (mg/L)	nt	Ortho-PO_4 -P (mg/L)	nt
COND (mS/cm)	nt	MBAS (mg/L)	nt	Others			

Analytical Lab Samples Collected? ☒ Yes ☐ No

FLOW ESTIMATION WORKSHEETS

Flowing Creek or Box Culvert

Width		in
Depth		in
Velocity		ft/sec
Flow	2	gpm

Filling a Bottle or Known Volume

Volume		mL
Time to Fill		sec
Flow		gpm

Flowing Pipe

Diameter		ft
Depth		ft
Velocity		ft/sec
Flow		gpm

COMMENTS: _____

LN

San Diego Stormwater Copermittees
City of Poway
Dry Weather Monitoring Field Datasheet

☑ Field Screening ☐ Confirmation For _____ ☐ IC/ID Follow-Up For _____

GENERAL SITE DESCRIPTION (NAD 83 decimal degrees to 5th place) ☑ MS4 ☐ Receiving Water

Site ID	133		**Latitude**	33.01307	**Watershed**	**Hydrologic Unit**	905
Location	Espola Road, on Orchard Bend Road, north of Jack Rabbit Road, at the Creek		**Longitude**	-117.03362		**Hydrologic Area**	905.2
			TB Page	1170-F3		**Hydrologic Subarea** (Optional)	905.22
Date	8/7/09	**Time** 9:50	**Observer**	JL/MD		**Discharge Area** (Optional)	

Land Use (Primary) (Check one only) ☑ Residential ☐ Commercial ☐ Industrial ☐ Agricultural ☐ Parks ☐ Open

Land Use (Secondary) (Optional, greater than 10%) ☐ Residential ☐ Commercial ☐ Industrial ☐ Agricultural ☐ Parks ☐ Open ☑ None

Conveyance (Check one only) ☐ Manhole ☐ Catch Basin ☐ Outlet ☐ Concrete Channel ☑ Natural Creek ☐ Earthen Channel ☐ Curb/Gutter

ATMOSPHERIC CONDITIONS

Weather ☑ Sunny ☐ Partly Cloudy ☐ Overcast ☐ Fog

Tide ☑ N/A ☐ Low ☐ Incoming ☐ High ☐ Outgoing **Tide Height:** _____ ft.

Last Rain ☑ > 72 hours ☐ < 72 hours

Rainfall ☑ None ☐ < 0.1" ☐ > 0.1"

RUNOFF CHARACTERISTICS

Odor	☑ None	☐ Musty	☐ Rotten Eggs	☐ Chemical	☐ Sewage	☐ Other
Color	☑ None	☐ Yellow	☐ Brown	☐ White	☐ Gray	☐ Other
Clarity	☑ Clear		☐ Slightly Cloudy	☐ Opaque		☐ Other
Floatables	☑ None	☐ Trash	☐ Bubbles/Foam	☐ Sheen	☐ Fecal Matter	☐ Other
Deposits	☐ None	☑ Sediment/Gravel	☑ Fine Particulates	☐ Stains	☐ Oily Deposits	☐ Other
Vegetation	☐ None	☐ Limited	☑ Normal	☐ Excessive		☐ Other
Biology	☐ None	☑ Insects	☑ Algae	☐ Fish ☐ Snails	☐ Mussels/ Barnacles ☑ Insect/ Algae ☐ Insect/ Snail	☐ Other

Water Flow ☑ Flowing ☐ Ponded ☐ Dry ☐ Tidal

Does the storm drain flow reach the Receiving Water? ☐ Yes ☐ No ☑ N/A

Evidence of Overland Flow? ☐ Yes ☑ No ☐ Irrigation Runoff ☐ Other: _____

Photo Taken ☑ Yes ☐ No **Photo #** 9-1, 10-1

Field Screening Samples Collected? ☑ Yes ☐ No

Water Temp (°C)	~~27.5~~ 20.4	NH_3-N (mg/L)	0.095	NO_3 (mg/L)	1.876	Ortho-PO_4 (mg/L)	0.039
pH (pH units)	~~8.5~~ 7.8	TURB (NTU)	3.06	NO_3-N (mg/L)	0.424	Ortho-PO_4-P (mg/L)	0.013
COND (mS/cm)	2.39	MBAS (mg/L)	0.13	Others			

Analytical Lab Samples Collected? ☑ Yes ☐ No

FLOW ESTIMATION WORKSHEETS

Flowing Creek or Box Culvert

Width		in
Depth		in
Velocity		ft/sec
Flow	5	gpm

Filling a Bottle or Known Volume

Volume		mL
Time to Fill		sec
Flow		gpm

Flowing Pipe

Diameter		ft
Depth		ft
Velocity		ft/sec
Flow		gpm

COMMENTS: _____

2009 Trash Assessment Form

SITE ID: 133 DATE: 8/7/09

OBSERVER: JL/MD TIME: _____

LOCATION: Espola Road, on Orchard Bend Road, north of Jack Rabbit Road at the Creek

PREVIOUS TRASH ASSESSMENT RATING (IF APPLICABLE): optimal

ESTIMATED AREA OF ASSESSMENT L x W (FT): 20x20

Amount and Extent of Trash	
EVALUATION OF TRASH INCLUDES*: ☑ MS4 ☐ RECEIVING WATER ☐ BOTH	
☑ Optimal	On first glance, no trash visible. Little or no trash (<10 pieces) evident when evaluated area is closely examined for litter and debris.
☐ Suboptimal	On first glance, little or no trash visible. After close inspection small levels of trash (~10-50 pieces) evident in evaluated area.
☐ Marginal	Trash is evident in low to medium levels (~51-100 pieces) on first glance. Evaluated area contains litter and debris. Evidence of site being used by people: scattered cans, bottles, food wrappers, blankets, or clothing present.
☐ Submarginal	Trash distracts the eye on first glance. Evaluated area contains substantial levels of litter and debris (>100- 400) . Evidence of site being used frequently by people: many cans, bottles, food wrappers, blankets, or clothing present.
☐ Poor	Site is significantly impacted by trash. Evidence of trash accumulation behind a constriction point or evidence of excessive dumping. Evaluated area contains substantial levels of litter and debris (>400 pieces).

* In areas where receiving water is accessible and adjacent to dry weather site, trash evaluation must include receiving water.

Site Evaluation for Potential Threat to Human Health and/or Aquatic Health (applies to area of assessment)	
☐ Potential Threat to Human Health	Presence of more than one of, or a combination of the following items: hypodermic needles or other medical waste; used diapers, animal waste, or human feces; any toxic substance such as chemical containers, vehicle batteries, or fluorescent light bulbs. Alternatively high prevalence of any one item (e.g. Greater than 50 items that present a puncture or laceration hazard); or observations of mosquito larvae directly observed in water ponded due to trash. All subject to best professional judgment. Describe potential threat on back of form.
☐ Potential Threat to Aquatic Health	Large amount* of persistent, buoyant litter such as: hard or soft plastics, balloons, Styrofoam (equivalent to a cup), or large amount of settleable, degradable and nontoxic debris; cigarette butts. Presence of more than one of, or a combination of the following items: toxic items such as vehicle batteries or spray cans; any evidence large clumps of yard waste from landscape maintenance such as yard waste or dumped leaf litter (not naturally occurring). All subject to best professional judgment. Describe potential threat on back of form. *Large amount is defined as 50 pieces or more.

LW

San Diego Stormwater Copermittees
City of Poway
Dry Weather Monitoring Field Datasheet

☑ Field Screening ☐ Confirmation For _____ ☐ IC/ID Follow-Up For _____

GENERAL SITE DESCRIPTION

(NAD 83 decimal degrees to 5th place) ☑ MS4 ☐ Receiving Water

Site ID	134		Latitude	33.01680	Watershed	Hydrologic Unit	905
Location	South of Espola Road, between 13556 and 13618 Sagewood Drive		Longitude	-117.03586		Hydrologic Area	905.2
			TB Page	1170-E3		Hydrologic Subarea (Optional)	905.22
Date	8/7/09	Time 10:15	Observer	JL/MD		Discharge Area (Optional)	

Land Use (Primary) (Check one only): ☒ Residential ☐ Commercial ☐ Industrial ☐ Agricultural ☐ Parks ☐ Open

Land Use (Secondary) (Optional, greater than 10%): ☐ Residential ☐ Commercial ☐ Industrial ☐ Agricultural ☐ Parks ☐ Open ☒ None

Conveyance (Check one only): ☐ Manhole ☐ Catch Basin ☐ Outlet ☐ Concrete Channel ☐ Natural Creek ☒ Earthen Channel ☐ Curb/Gutter

ATMOSPHERIC CONDITIONS

Weather ☒ Sunny ☐ Partly Cloudy ☐ Overcast ☐ Fog

Tide ☒ N/A ☐ Low ☐ Incoming ☐ High ☐ Outgoing **Tide Height:** _____ ft.

Last Rain ☒ > 72 hours ☐ < 72 hours

Rainfall ☒ None ☐ < 0.1" ☐ > 0.1"

RUNOFF CHARACTERISTICS

Odor	☐ None	☐ Musty	☐ Rotten Eggs	☐ Chemical	☐ Sewage	☒ Other Sawdust
Color	☐ None	☐ Yellow	☒ Brown	☐ White	☐ Gray	☐ Other
Clarity	☐ Clear		☒ Slightly Cloudy	☐ Opaque		☐ Other
Floatables	☒ None	☐ Trash	☐ Bubbles/Foam	☐ Sheen	☐ Fecal Matter	☐ Other
Deposits	☐ None	☒ Sediment/Gravel	☒ Fine Particulates	☐ Stains	☐ Oily Deposits	☐ Other
Vegetation	☐ None	☐ Limited	☒ Normal	☐ Excessive		☐ Other
Biology	☐ None	☒ Insects ☒ Algae	☐ Fish	☐ Snails	☐ Mussels/ Barnacles ☒ Insect/ Algae	☐ Insect/ Snail ☐ Other

Water Flow ☐ Flowing ☒ Ponded ☐ Dry ☐ Tidal

Does the storm drain flow reach the Receiving Water? ☐ Yes ☐ No ☒ N/A

Evidence of Overland Flow? ☐ Yes ☒ No ☐ Irrigation Runoff ☐ Other: _____

Photo Taken ☒ Yes ☐ No **Photo #** 13-1, 14-1

Field Screening Samples Collected? ☒ Yes ☐ No

Water Temp (°C)	21.4	NH_3-N (mg/L)	0.530	NO_3 (mg/L)	9.958	Ortho-PO_4 (mg/L)	4.713
pH (pH units)	6.9	TURB (NTU)	51.00	NO_3-N (mg/L)	2.251	Ortho-PO_4 -P (mg/L)	1.536
COND (mS/cm)	6.38	MBAS (mg/L)	0.75	Others			

Analytical Lab Samples Collected? ☐ Yes ☒ No

FLOW ESTIMATION WORKSHEETS

Flowing Creek or Box Culvert

Width		in
Depth		in
Velocity		ft/sec
Flow	ponded	gpm

Filling a Bottle or Known Volume

Volume		mL
Time to Fill		sec
Flow		gpm

Flowing Pipe

Diameter		ft
Depth		ft
Velocity		ft/sec
Flow		gpm

COMMENTS: _____

2009 Trash Assessment Form

SITE ID: 134 DATE: 8/7/09

OBSERVER: JL/MD TIME: 10:15

LOCATION: South of Espola Road, between 13556 and 13618 Sagewood Drive

PREVIOUS TRASH ASSESSMENT RATING (IF APPLICABLE): Optimal

ESTIMATED AREA OF ASSESSMENT L x W (FT): 5x10

Amount and Extent of Trash	
EVALUATION OF TRASH INCLUDES*: ☑ MS4 ☐ RECEIVING WATER ☐ BOTH	
☑ Optimal	On first glance, no trash visible. Little or no trash (<10 pieces) evident when evaluated area is closely examined for litter and debris.
☐ Suboptimal	On first glance, little or no trash visible. After close inspection small levels of trash (~10-50 pieces) evident in evaluated area.
☐ Marginal	Trash is evident in low to medium levels (~51-100 pieces) on first glance. Evaluated area contains litter and debris. Evidence of site being used by people: scattered cans, bottles, food wrappers, blankets, or clothing present.
☐ Submarginal	Trash distracts the eye on first glance. Evaluated area contains substantial levels of litter and debris (>100- 400) . Evidence of site being used frequently by people: many cans, bottles, food wrappers, blankets, or clothing present.
☐ Poor	Site is significantly impacted by trash. Evidence of trash accumulation behind a constriction point or evidence of excessive dumping. Evaluated area contains substantial levels of litter and debris (>400 pieces).

* In areas where receiving water is accessible and adjacent to dry weather site, trash evaluation must include receiving water.

Site Evaluation for Potential Threat to Human Health and/or Aquatic Health (applies to area of assessment)	
☐ Potential Threat to Human Health	Presence of more than one of, or a combination of the following items: hypodermic needles or other medical waste; used diapers, animal waste, or human feces; any toxic substance such as chemical containers, vehicle batteries, or fluorescent light bulbs. Alternatively high prevalence of any one item (e.g. Greater than 50 items that present a puncture or laceration hazard); or observations of mosquito larvae directly observed in water ponded due to trash. All subject to best professional judgment. Describe potential threat on back of form.
☐ Potential Threat to Aquatic Health	Large amount* of persistent, buoyant litter such as: hard or soft plastics, balloons, Styrofoam (equivalent to a cup), or large amount of settleable, degradable and nontoxic debris; cigarette butts. Presence of more than one of, or a combination of the following items: toxic items such as vehicle batteries or spray cans; any evidence large clumps of yard waste from landscape maintenance such as yard waste or dumped leaf litter (not naturally occurring). All subject to best professional judgment. Describe potential threat on back of form. *Large amount is defined as 50 pieces or more.

San Diego Stormwater Copermittees
City of Poway
Dry Weather Monitoring Field Datasheet

☑ Field Screening ☐ Confirmation For _____ ☐ IC/ID Follow-Up For _____

☑ MS4 ☐ Receiving Water

GENERAL SITE DESCRIPTION (NAD 83 decimal degrees to 5th place)

Site ID	135	**Latitude**	33.01663	**Watershed**	**Hydrologic Unit**	905
Location	South of Espola Rd, at the end of Elmfield Lane, behind 12811 Cedar Tree Way	**Longitude**	-117.04957		**Hydrologic Area**	905.2
		TB Page	1170-D3		**Hydrologic Subarea** (Optional)	905.22
Date	8/13/09 **Time** 15:10	**Observer**	JL/MD		**Discharge Area** (Optional)	

Land Use (Primary) (Check one only) ☒ Residential ☐ Commercial ☐ Industrial ☐ Agricultural ☐ Parks ☐ Open

Land Use (Secondary) (Optional, greater than 10%) ☐ Residential ☐ Commercial ☐ Industrial ☐ Agricultural ☐ Parks ☒ Open ☐ None

Conveyance (Check one only) ☐ Manhole ☐ Catch Basin ☐ Outlet ☒ Concrete Channel ☐ Natural Creek ☐ Earthen Channel ☐ Curb/Gutter

ATMOSPHERIC CONDITIONS

Weather ☒ Sunny ☐ Partly Cloudy ☐ Overcast ☐ Fog

Tide ☒ N/A ☐ Low ☐ Incoming ☐ High ☐ Outgoing **Tide Height:** _____ ft.

Last Rain ☒ > 72 hours ☐ < 72 hours

Rainfall ☒ None ☐ < 0.1" ☐ > 0.1"

RUNOFF CHARACTERISTICS

Odor	☒ None	☐ Musty	☐ Rotten Eggs	☐ Chemical	☐ Sewage	☐ Other
Color	☒ None	☐ Yellow	☐ Brown	☐ White	☐ Gray	☐ Other
Clarity	☒ Clear		☐ Slightly Cloudy	☐ Opaque		☐ Other
Floatables	☒ None	☐ Trash	☒ Bubbles/Foam	☐ Sheen	☐ Fecal Matter	☐ Other
Deposits	☐ None	☐ Sediment/Gravel	☒ Fine Particulates	☐ Stains	☐ Oily Deposits	☐ Other
Vegetation	☒ None	☐ Limited	☐ Normal	☐ Excessive		☐ Other
Biology	☐ None	☒ Insects	☒ Algae	☐ Fish	☒ Snails	☐ Mussels/ Barnacles	☒ Insect/ Algae	☒ Insect/ Snail	☐ Other

Water Flow ☒ Flowing ☐ Ponded ☐ Dry ☐ Tidal

Does the storm drain flow reach the Receiving Water? ☐ Yes ☐ No ☒ N/A

Evidence of Overland Flow? ☐ Yes ☒ No ☐ Irrigation Runoff ☐ Other: _____

Photo Taken ☒ Yes ☐ No **Photo #** 59,60

Field Screening Samples Collected? ☒ Yes ☐ No

Water Temp (°C)	24.3	NH_3-N (mg/L)	0.154	NO_3 (mg/L)	1.534	Ortho-PO_4 (mg/L)	0.222
pH (pH units)	8.1	TURB (NTU)	0.72	NO_3-N (mg/L)	0.347	Ortho-PO_4 -P (mg/L)	0.072
COND (mS/cm)	2.52	MBAS (mg/L)	0.13	Others			

Analytical Lab Samples Collected? ☐ Yes ☒ No

FLOW ESTIMATION WORKSHEETS

Flowing Creek or Box Culvert

Width		in
Depth		in
Velocity		ft/sec
Flow	<1	gpm

Filling a Bottle or Known Volume

Volume		mL
Time to Fill		sec
Flow		gpm

Flowing Pipe

Diameter		ft
Depth		ft
Velocity		ft/sec
Flow		gpm

COMMENTS: _____

2009 Trash Assessment Form

SITE ID: 135 DATE: 8/13/09

OBSERVER: JL/MD TIME: 15:10

LOCATION: South of Espola Rd, at the end of Elmfield Lane, behind 12811 Cedar Tree Way

PREVIOUS TRASH ASSESSMENT RATING (IF APPLICABLE): Suboptimal

ESTIMATED AREA OF ASSESSMENT L x W (FT): 10x5

Amount and Extent of Trash	
EVALUATION OF TRASH INCLUDES*: ☒ MS4 ☐ RECEIVING WATER ☐ BOTH	
☒ Optimal	On first glance, no trash visible. Little or no trash (<10 pieces) evident when evaluated area is closely examined for litter and debris.
☐ Suboptimal	On first glance, little or no trash visible. After close inspection small levels of trash (~10-50 pieces) evident in evaluated area.
☐ Marginal	Trash is evident in low to medium levels (~51-100 pieces) on first glance. Evaluated area contains litter and debris. Evidence of site being used by people: scattered cans, bottles, food wrappers, blankets, or clothing present.
☐ Submarginal	Trash distracts the eye on first glance. Evaluated area contains substantial levels of litter and debris (>100- 400) . Evidence of site being used frequently by people: many cans, bottles, food wrappers, blankets, or clothing present.
☐ Poor	Site is significantly impacted by trash. Evidence of trash accumulation behind a constriction point or evidence of excessive dumping. Evaluated area contains substantial levels of litter and debris (>400 pieces).

* In areas where receiving water is accessible and adjacent to dry weather site, trash evaluation must include receiving water.

Site Evaluation for Potential Threat to Human Health and/or Aquatic Health (applies to area of assessment)	
☐ Potential Threat to Human Health	Presence of more than one of, or a combination of the following items: hypodermic needles or other medical waste; used diapers, animal waste, or human feces; any toxic substance such as chemical containers, vehicle batteries, or fluorescent light bulbs. Alternatively high prevalence of any one item (e.g. Greater than 50 items that present a puncture or laceration hazard); or observations of mosquito larvae directly observed in water ponded due to trash. All subject to best professional judgment. Describe potential threat on back of form.
☐ Potential Threat to Aquatic Health	Large amount* of persistent, buoyant litter such as: hard or soft plastics, balloons, Styrofoam (equivalent to a cup), or large amount of settleable, degradable and nontoxic debris; cigarette butts. Presence of more than one of, or a combination of the following items: toxic items such as vehicle batteries or spray cans; any evidence large clumps of yard waste from landscape maintenance such as yard waste or dumped leaf litter (not naturally occurring). All subject to best professional judgment. Describe potential threat on back of form. *Large amount is defined as 50 pieces or more.

San Diego Stormwater Copermittees
City of Poway
Dry Weather Monitoring Field Datasheet

☒ Field Screening ☐ Confirmation For _____ ☐ IC/ID Follow-Up For _____

GENERAL SITE DESCRIPTION (NAD 83 decimal degrees to 5th place) ☒ MS4 ☐ Receiving Water

Site ID	136		**Latitude**	33.01855	**Watershed**	**Hydrologic Unit**	905
Location	South of Espola Rd. west of Valle Verde Rd. across from green field, next to 16780 Espola Rd.		**Longitude**	-117.046446		**Hydrologic Area**	905.2
			TB Page	1170, D3		**Hydrologic Subarea** (Optional)	905.22
Date	6/23/09	**Time** 14:20	**Observer**	DK, MD		**Discharge Area** (Optional)	

Land Use (Primary) (Check one only) ☐ Residential ☐ Commercial ☐ Industrial ☐ Agricultural ☒ Parks ☐ Open

Land Use (Secondary) (Optional, greater than 10%) ☒ Residential ☐ Commercial ☐ Industrial ☐ Agricultural ☐ Parks ☐ Open ☐ None

Conveyance (Check one only) ☐ Manhole ☐ Catch Basin ☒ Outlet ☐ Concrete Channel ☐ Natural Creek ☐ Earthen Channel ☐ Curb/Gutter

ATMOSPHERIC CONDITIONS

Weather ☒ Sunny ☐ Partly Cloudy ☐ Overcast ☐ Fog

Tide ☒ N/A ☐ Low ☐ Incoming ☐ High ☐ Outgoing **Tide Height:** _____ ft.

Last Rain ☒ > 72 hours ☐ < 72 hours

Rainfall ☒ None ☐ < 0.1" ☐ > 0.1"

RUNOFF CHARACTERISTICS

Odor ☒ None ☐ Musty ☐ Rotten Eggs ☐ Chemical ☐ Sewage ☐ Other

Color ☒ None ☐ Yellow ☐ Brown ☐ White ☐ Gray ☐ Other

Clarity ☒ Clear ☐ Slightly Cloudy ☐ Opaque ☐ Other

Floatables ☒ None ☐ Trash ☐ Bubbles/Foam ☒ Sheen ☐ Fecal Matter ☐ Other

Deposits ☐ None ☒ Sediment/Gravel ☒ Fine Particulates ☐ Stains ☐ Oily Deposits ☐ Other

Vegetation ☒ None ☐ Limited ☐ Normal ☐ Excessive ☐ Other

Biology ☐ None ☒ Insects ☐ Algae ☒ Fish ☐ Snails ☐ Mussels/ Barnacles ☐ Insect/ Algae ☒ Insect/ Snail ☐ Other

Water Flow ☒ Flowing ☐ Ponded ☐ Dry ☐ Tidal

Does the storm drain flow reach the Receiving Water? ☐ Yes ☐ No ☒ N/A

Evidence of Overland Flow? ☐ Yes ☒ No ☐ Irrigation Runoff ☐ Other: _____

Photo Taken ☒ Yes ☐ No **Photo #** 5, 6

Field Screening Samples Collected? ☒ Yes ☐ No

Water Temp (°C)	22.1	NH_3-N (mg/L)	0.197	NO_3 (mg/L)	~~0.18~~ 0.782	Ortho-PO_4 (mg/L)	~~0.05~~ 0.048
pH (pH units)	7.7	TURB (NTU)	1.25	NO_3-N (mg/L)	0.177	Ortho-PO_4 -P (mg/L)	0.016
COND (mS/cm)	1.96	MBAS (mg/L)	0.13	Others			

Analytical Lab Samples Collected? ☒ Yes ☐ No

FLOW ESTIMATION WORKSHEETS

Flowing Creek or Box Culvert

Width		in
Depth		in
Velocity		ft/sec
Flow	1	gpm

Filling a Bottle or Known Volume

Volume		mL
Time to Fill		sec
Flow		gpm

Flowing Pipe

Diameter		ft
Depth		ft
Velocity		ft/sec
Flow		gpm

COMMENTS: Minimal oil sheen on surface - Rotten eggs smell at site however water itself had no odor

2009 Trash Assessment Form

SITE ID: 36 **DATE:** 6/23/09

LOCATION: South of Espola Rd. Next to 16780 Espola Rd. **TIME:** 14:20

OBSERVER: David Kyungl

PREVIOUS TRASH ASSESSMENT RATING (IF APPLICABLE): Suboptimal

ESTIMATED AREA OF ASSESSMENT L x W (FT): 8 x 12

Amount and Extent of Trash	
EVALUATION OF TRASH INCLUDES*: ☒ **MS4** ☐ **RECEIVING WATER** ☐ **BOTH**	
☒ **Optimal**	On first glance, no trash visible. Little or no trash (<10 pieces) evident when evaluated area is closely examined for litter and debris.
☐ **Suboptimal**	On first glance, little or no trash visible. After close inspection small levels of trash (~10-50 pieces) evident in evaluated area.
☐ **Marginal**	Trash is evident in low to medium levels (~51-100 pieces) on first glance. Evaluated area contains litter and debris. Evidence of site being used by people: scattered cans, bottles, food wrappers, blankets, or clothing present.
☐ **Submarginal**	Trash distracts the eye on first glance. Evaluated area contains substantial levels of litter and debris (>100- 400) . Evidence of site being used frequently by people: many cans, bottles, food wrappers, blankets, or clothing present.
☐ **Poor**	Site is significantly impacted by trash. Evidence of trash accumulation behind a constriction point or evidence of excessive dumping. Evaluated area contains substantial levels of litter and debris (>400 pieces).

* In areas where receiving water is accessible and adjacent to dry weather site, trash evaluation must include receiving water.

Site Evaluation for Potential Threat to Human Health and/or Aquatic Health (applies to area of assessment)	
☐ **Potential Threat to Human Health**	Presence of more than one of, or a combination of the following items: hypodermic needles or other medical waste; used diapers, animal waste, or human feces; any toxic substance such as chemical containers, vehicle batteries, or fluorescent light bulbs. Alternatively high prevalence of any one item (e.g. Greater than 50 items that present a puncture or laceration hazard); or observations of mosquito larvae directly observed in water ponded due to trash. All subject to best professional judgment. Describe potential threat on back of form.
☐ **Potential Threat to Aquatic Health**	Large amount* of persistent, buoyant litter such as: hard or soft plastics, balloons, Styrofoam (equivalent to a cup), or large amount of settleable, degradable and nontoxic debris; cigarette butts. Presence of more than one of, or a combination of the following items: toxic items such as vehicle batteries, or spray cans; any evidence large clumps of yard waste from landscape maintenance such as yard waste or dumped leaf litter (not naturally occurring). All subject to best professional judgment. Describe potential threat on back of form. *Large amount is defined as 50 pieces or more.

San Diego Stormwater Copermittees
City of Poway
Dry Weather Monitoring Field Datasheet

☑ Field Screening ☐ Confirmation For _____ ☐ IC/ID Follow-Up For _____

☑ MS4 ☐ Receiving Water

GENERAL SITE DESCRIPTION (NAD 83 decimal degrees to 5th place)

Site ID	138		**Latitude**	33.02116	**Watershed**	**Hydrologic Unit**	905
Location	Saint Andrews Rd and Alderwood Lane intersection, south side of Alderwood Lane		**Longitude**	-117.04146		**Hydrologic Area**	905.2
			TB Page	1170-E2		**Hydrologic Subarea** (Optional)	905.22
Date	8/18/09	**Time** 11:55	**Observer**	JL/MD		**Discharge Area** (Optional)	

Land Use (Primary) (Check one only) ☑ Residential ☐ Commercial ☐ Industrial ☐ Agricultural ☐ Parks ☐ Open

Land Use (Secondary) (Optional, greater than 10%) ☐ Residential ☐ Commercial ☐ Industrial ☐ Agricultural ☐ Parks ☐ Open ☒ None

Conveyance (Check one only) ☑ Manhole ☐ Catch Basin ☐ Outlet ☐ Concrete Channel ☐ Natural Creek ☐ Earthen Channel ☐ Curb/Gutte

ATMOSPHERIC CONDITIONS

Weather ☑ Sunny ☐ Partly Cloudy ☐ Overcast ☐ Fog

Tide ☒ N/A ☐ Low ☐ Incoming ☐ High ☐ Outgoing **Tide Height:** _____ ft.

Last Rain ☒ > 72 hours ☐ < 72 hours

Rainfall ☒ None ☐ < 0.1" ☐ > 0.1"

RUNOFF CHARACTERISTICS

Odor	☒ None	☐ Musty	☐ Rotten Eggs	☐ Chemical	☐ Sewage	☐ Other
Color	☒ None	☐ Yellow	☐ Brown	☐ White	☐ Gray	☐ Other
Clarity	☑ Clear		☐ Slightly Cloudy	☐ Opaque		☐ Other
Floatables	☒ None	☐ Trash	☐ Bubbles/Foam	☐ Sheen	☐ Fecal Matter	☐ Other
Deposits	☐ None	☐ Sediment/Gravel	☒ Fine Particulates	☐ Stains	☐ Oily Deposits	☐ Other
Vegetation	☒ None	☐ Limited	☐ Normal	☐ Excessive		☐ Other

Biology	☐ None	☒ Insects	☐ Algae	☐ Fish	☐ Snails	☐ Mussels/ Barnacles	☐ Insect/ Algae	☐ Insect/ Snail	☐ Other

Water Flow ☒ Flowing ☐ Ponded ☐ Dry ☐ Tidal

Does the storm drain flow reach the Receiving Water? ☐ Yes ☐ No ☒ N/A

Evidence of Overland Flow? ☐ Yes ☒ No ☐ Irrigation Runoff ☐ Other: _____

Photo Taken ☒ Yes ☐ No **Photo #** 81, 82

Field Screening Samples Collected? ☒ Yes ☐ No

Water Temp (°C)	24.6	NH_3-N (mg/L)	0.182	NO_3 (mg/L)	6.448	Ortho-PO_4 (mg/L)	0.546
pH (pH units)	7.7	TURB (NTU)	6.89	NO_3-N (mg/L)	1.457	Ortho-PO_4 -P (mg/L)	0.178
COND (mS/cm)	2.43	MBAS (mg/L)	0.50	Others			

Analytical Lab Samples Collected? ☐ Yes ☒ No

FLOW ESTIMATION WORKSHEETS

Flowing Creek or Box Culvert

Width		in
Depth		in
Velocity		ft/sec
Flow	1	gpm

Filling a Bottle or Known Volume

Volume		mL
Time to Fill		sec
Flow		gpm

Flowing Pipe

Diameter		ft
Depth		ft
Velocity		ft/sec
Flow		gpm

COMMENTS: _____

2009 Trash Assessment Form

SITE ID: 138 DATE: 8/18/09

OBSERVER: JL/MD TIME: 11:55

LOCATION: Saint Andrews Road and Alderwood Lane intersection, south side of Alderwood Lane

PREVIOUS TRASH ASSESSMENT RATING (IF APPLICABLE): Optimal

ESTIMATED AREA OF ASSESSMENT L x W (FT): 5x5

Amount and Extent of Trash	
EVALUATION OF TRASH INCLUDES*: ☑ MS4 ☐ RECEIVING WATER ☐ BOTH	
☑ **Optimal**	On first glance, no trash visible. Little or no trash (<10 pieces) evident when evaluated area is closely examined for litter and debris.
☐ **Suboptimal**	On first glance, little or no trash visible. After close inspection small levels of trash (~10-50 pieces) evident in evaluated area.
☐ **Marginal**	Trash is evident in low to medium levels (~51-100 pieces) on first glance. Evaluated area contains litter and debris. Evidence of site being used by people: scattered cans, bottles, food wrappers, blankets, or clothing present.
☐ **Submarginal**	Trash distracts the eye on first glance. Evaluated area contains substantial levels of litter and debris (>100- 400) . Evidence of site being used frequently by people: many cans, bottles, food wrappers, blankets, or clothing present.
☐ **Poor**	Site is significantly impacted by trash. Evidence of trash accumulation behind a constriction point or evidence of excessive dumping. Evaluated area contains substantial levels of litter and debris (>400 pieces).

* In areas where receiving water is accessible and adjacent to dry weather site, trash evaluation must include receiving water.

Site Evaluation for Potential Threat to Human Health and/or Aquatic Health (applies to area of assessment)	
☐ **Potential Threat to Human Health**	Presence of more than one of, or a combination of the following items: hypodermic needles or other medical waste; used diapers, animal waste, or human feces; any toxic substance such as chemical containers, vehicle batteries, or fluorescent light bulbs. Alternatively high prevalence of any one item (e.g. Greater than 50 items that present a puncture or laceration hazard); or observations of mosquito larvae directly observed in water ponded due to trash. All subject to best professional judgment. Describe potential threat on back of form.
☐ **Potential Threat to Aquatic Health**	Large amount* of persistent, buoyant litter such as: hard or soft plastics, balloons, Styrofoam (equivalent to a cup), or large amount of settleable, degradable and nontoxic debris; cigarette butts. Presence of more than one of, or a combination of the following items: toxic items such as vehicle batteries or spray cans; any evidence large clumps of yard waste from landscape maintenance such as yard waste or dumped leaf litter (not naturally occurring). All subject to best professional judgment. Describe potential threat on back of form. *Large amount is defined as 50 pieces or more.

LW

San Diego Stormwater Copermittees
City of Poway
Dry Weather Monitoring Field Datasheet

☑ Field Screening ☐ Confirmation For _____ ☐ IC/ID Follow-Up For _____

(NAD 83 decimal degrees to 5th place) ☑ MS4 ☐ Receiving Water

GENERAL SITE DESCRIPTION

Site ID	140			Latitude	33.03204	Watershed: Hydrologic Unit	905
Location	At the end of old Winery Road, behind 17783			Longitude	-117.04781	Hydrologic Area	905.2
				TB Page	1170-D1	Hydrologic Subarea (Optional)	90522
Date	8/18/09	Time	13:50	Observer	JL/MD	Discharge Area (Optional)	

Land Use (Primary) (Check one only): ☒ Residential ☐ Commercial ☐ Industrial ☐ Agricultural ☐ Parks ☐ Open

Land Use (Secondary) (Optional, greater than 10%): ☐ Residential ☐ Commercial ☐ Industrial ☒ Agricultural ☐ Parks ☐ Open ☐ None

Conveyance (Check one only): ☐ Manhole ☐ Catch Basin ☒ Outlet ☐ Concrete Channel ☐ Natural Creek ☐ Earthen Channel ☐ Curb/Gutter

ATMOSPHERIC CONDITIONS

Weather: ☒ Sunny ☐ Partly Cloudy ☐ Overcast ☐ Fog

Tide: ☒ N/A ☐ Low ☐ Incoming ☐ High ☐ Outgoing **Tide Height:** _____ ft.

Last Rain: ☒ > 72 hours ☐ < 72 hours

Rainfall: ☒ None ☐ < 0.1" ☐ > 0.1"

RUNOFF CHARACTERISTICS

Odor	☒ None	☐ Musty	☐ Rotten Eggs	☐ Chemical	☐ Sewage	☐ Other
Color	☒ None	☐ Yellow	☐ Brown	☐ White	☐ Gray	☐ Other
Clarity	☒ Clear		☐ Slightly Cloudy	☐ Opaque		☐ Other
Floatables	☒ None	☐ Trash	☐ Bubbles/Foam	☐ Sheen	☐ Fecal Matter	☐ Other
Deposits	☐ None	☒ Sediment/Gravel	☒ Fine Particulates	☐ Stains	☐ Oily Deposits	☐ Other
Vegetation	☐ None	☐ Limited	☒ Normal	☐ Excessive		☐ Other
Biology	☐ None	☒ Insects	☒ Algae	☐ Fish	☒ Snails	☐ Mussels/ Barnacles	☒ Insect/ Algae	☒ Insect/ Snail	☐ Other

Water Flow: ☒ Flowing ☐ Ponded ☐ Dry ☐ Tidal

Does the storm drain flow reach the Receiving Water? ☐ Yes ☐ No ☒ N/A

Evidence of Overland Flow? ☐ Yes ☒ No ☐ Irrigation Runoff ☐ Other: _____

Photo Taken ☒ Yes ☐ No **Photo #** 83, 84

Field Screening Samples Collected? ☒ Yes ☐ No

Water Temp (°C)	25.7	NH_3-N (mg/L)	0.225	NO_3 (mg/L)	7.159	Ortho-PO_4 (mg/L)	0.629
pH (pH units)	7.6	TURB (NTU)	5.21	NO_3-N (mg/L)	1.618	Ortho-PO_4-P (mg/L)	0.205
COND (mS/cm)	1.96	MBAS (mg/L)	0.25	Others			

Analytical Lab Samples Collected? ☐ Yes ☒ No

FLOW ESTIMATION WORKSHEETS

Flowing Creek or Box Culvert

Width		in
Depth		in
Velocity		ft/sec
Flow	1	gpm

Filling a Bottle or Known Volume

Volume		mL
Time to Fill		sec
Flow		gpm

Flowing Pipe

Diameter		ft
Depth		ft
Velocity		ft/sec
Flow		gpm

COMMENTS: _____

2009 Trash Assessment Form

SITE ID: 140 DATE: 8/18/09

OBSERVER: JL/MD TIME: 13:50

LOCATION: At the end of Old Winery Road, behind 17788

PREVIOUS TRASH ASSESSMENT RATING (IF APPLICABLE): Suboptimal

ESTIMATED AREA OF ASSESSMENT L x W (FT): 10x20

Amount and Extent of Trash	
EVALUATION OF TRASH INCLUDES*: ☑ MS4 ☐ RECEIVING WATER ☐ BOTH	
☑ Optimal	On first glance, no trash visible. Little or no trash (<10 pieces) evident when evaluated area is closely examined for litter and debris.
☐ Suboptimal	On first glance, little or no trash visible. After close inspection small levels of trash (~10-50 pieces) evident in evaluated area.
☐ Marginal	Trash is evident in low to medium levels (~51-100 pieces) on first glance. Evaluated area contains litter and debris. Evidence of site being used by people: scattered cans, bottles, food wrappers, blankets, or clothing present.
☐ Submarginal	Trash distracts the eye on first glance. Evaluated area contains substantial levels of litter and debris (>100- 400) . Evidence of site being used frequently by people: many cans, bottles, food wrappers, blankets, or clothing present.
☐ Poor	Site is significantly impacted by trash. Evidence of trash accumulation behind a constriction point or evidence of excessive dumping. Evaluated area contains substantial levels of litter and debris (>400 pieces).

* In areas where receiving water is accessible and adjacent to dry weather site, trash evaluation must include receiving water.

Site Evaluation for Potential Threat to Human Health and/or Aquatic Health (applies to area of assessment)	
☐ Potential Threat to Human Health	Presence of more than one of, or a combination of the following items: hypodermic needles or other medical waste; used diapers, animal waste, or human feces; any toxic substance such as chemical containers, vehicle batteries, or fluorescent light bulbs. Alternatively high prevalence of any one item (e.g. Greater than 50 items that present a puncture or laceration hazard); or observations of mosquito larvae directly observed in water ponded due to trash. All subject to best professional judgment. Describe potential threat on back of form.
☐ Potential Threat to Aquatic Health	Large amount* of persistent, buoyant litter such as: hard or soft plastics, balloons, Styrofoam (equivalent to a cup), or large amount of settleable, degradable and nontoxic debris; cigarette butts. Presence of more than one of, or a combination of the following items: toxic items such as vehicle batteries or spray cans; any evidence large clumps of yard waste from landscape maintenance such as yard waste or dumped leaf litter (not naturally occurring). All subject to best professional judgment. Describe potential threat on back of form. *Large amount is defined as 50 pieces or more.

San Diego Stormwater Copermittees
City of Poway
Dry Weather Monitoring Field Datasheet

☑ Field Screening ☐ Confirmation For _____ ☐ IC/ID Follow-Up For _____

☑ MS4 ☐ Receiving Water

GENERAL SITE DESCRIPTION (NAD 83 decimal degrees to 5th place)

Site ID	141		**Latitude**	33.02807	**Watershed**	**Hydrologic Unit**	905
Location	Espola Rd, near the HVR sign at 17150 Old Coach Rd at the bridge		**Longitude**	-117.02446		**Hydrologic Area**	905.2
			TB Page	1170-G1		**Hydrologic Subarea** (Optional)	905.21
Date	8/7/09	**Time** 11:00	**Observer**	JL/MD		**Discharge Area** (Optional)	

Land Use (Primary) (Check one only) ☐ Residential ☐ Commercial ☐ Industrial ☐ Agricultural ☐ Parks ☒ Open

Land Use (Secondary) (Optional, greater than 10%) ☒ Residential ☐ Commercial ☐ Industrial ☐ Agricultural ☐ Parks ☐ Open ☐ None

Conveyance (Check one only) ☐ Manhole ☐ Catch Basin ☐ Outlet ☐ Concrete Channel ☒ Natural Creek ☐ Earthen Channel ☐ Curb/Gutt

ATMOSPHERIC CONDITIONS

Weather ☒ Sunny ☐ Partly Cloudy ☐ Overcast ☐ Fog

Tide ☒ N/A ☐ Low ☐ Incoming ☐ High ☐ Outgoing **Tide Height:** ____ ft.

Last Rain ☒ > 72 hours ☐ < 72 hours

Rainfall ☒ None ☐ < 0.1" ☐ > 0.1"

RUNOFF CHARACTERISTICS

Odor ☒ None ☐ Musty ☐ Rotten Eggs ☐ Chemical ☐ Sewage ☐ Other

Color ☒ None ☐ Yellow ☐ Brown ☐ White ☐ Gray ☐ Other

Clarity ☐ Clear ☒ Slightly Cloudy ☐ Opaque ☐ Other

Floatables ☒ None ☐ Trash ☐ Bubbles/Foam ☐ Sheen ☐ Fecal Matter ☐ Other

Deposits ☒ None ☐ Sediment/Gravel ☒ Fine Particulates ☐ Stains ☐ Oily Deposits ☐ Other

Vegetation ☐ None ☒ Limited ☐ Normal ☐ Excessive ☐ Other

Biology ☐ None ☒ Insects ☒ Algae ☒ Fish ☐ Snails ☐ Mussels/ Barnacles ☒ Insect/ Algae ☐ Insect/ Snail ☐ Other

Water Flow ☒ Flowing ☐ Ponded ☐ Dry ☐ Tidal

Does the storm drain flow reach the Receiving Water? ☐ Yes ☐ No ☒ N/A

Evidence of Overland Flow? ☐ Yes ☒ No ☐ Irrigation Runoff ☐ Other: _____

Photo Taken ☒ Yes ☐ No **Photo #** 15-1, 16-1

Field Screening Samples Collected? ☒ Yes ☐ No

Water Temp (°C)	20.8	NH_3-N (mg/L)	0.238	NO_3 (mg/L)	48.78	Ortho-PO_4 (mg/L)	0.518
pH (pH units)	7.1	TURB (NTU)	29.04	NO_3-N (mg/L)	11.02	Ortho-PO_4-P (mg/L)	0.169
COND (mS/cm)	2.44	MBAS (mg/L)	0.25	Others			

Analytical Lab Samples Collected? ☒ Yes ☐ No

FLOW ESTIMATION WORKSHEETS

Flowing Creek or Box Culvert

Width		in
Depth		in
Velocity		ft/sec
Flow	5	gpm

Filling a Bottle or Known Volume

Volume		mL
Time to Fill		sec
Flow		gpm

Flowing Pipe

Diameter		ft
Depth		ft
Velocity		ft/sec
Flow		gpm

COMMENTS: _____

2009 Trash Assessment Form

SITE ID: 141 DATE: 8/7/09

OBSERVER: JL/MD TIME: 11:00

LOCATION: Espola Rd, Old Coach Rd, near HVR Sign (17150), at the bridge

PREVIOUS TRASH ASSESSMENT RATING (IF APPLICABLE): Optimal

ESTIMATED AREA OF ASSESSMENT L x W (FT): 20 x 10

Amount and Extent of Trash	
EVALUATION OF TRASH INCLUDES*: ☑ MS4 ☐ RECEIVING WATER ☐ BOTH	
☑ Optimal	On first glance, no trash visible. Little or no trash (<10 pieces) evident when evaluated area is closely examined for litter and debris.
☐ Suboptimal	On first glance, little or no trash visible. After close inspection small levels of trash (~10-50 pieces) evident in evaluated area.
☐ Marginal	Trash is evident in low to medium levels (~51-100 pieces) on first glance. Evaluated area contains litter and debris. Evidence of site being used by people: scattered cans, bottles, food wrappers, blankets, or clothing present.
☐ Submarginal	Trash distracts the eye on first glance. Evaluated area contains substantial levels of litter and debris (>100- 400) . Evidence of site being used frequently by people: many cans, bottles, food wrappers, blankets, or clothing present.
☐ Poor	Site is significantly impacted by trash. Evidence of trash accumulation behind a constriction point or evidence of excessive dumping. Evaluated area contains substantial levels of litter and debris (>400 pieces).

* In areas where receiving water is accessible and adjacent to dry weather site, trash evaluation must include receiving water.

Site Evaluation for Potential Threat to Human Health and/or Aquatic Health (applies to area of assessment)	
☐ Potential Threat to Human Health	Presence of more than one of, or a combination of the following items: hypodermic needles or other medical waste; used diapers, animal waste, or human feces; any toxic substance such as chemical containers, vehicle batteries, or fluorescent light bulbs. Alternatively high prevalence of any one item (e.g. Greater than 50 items that present a puncture or laceration hazard); or observations of mosquito larvae directly observed in water ponded due to trash. All subject to best professional judgment. Describe potential threat on back of form.
☐ Potential Threat to Aquatic Health	Large amount* of persistent, buoyant litter such as: hard or soft plastics, balloons, Styrofoam (equivalent to a cup), or large amount of settleable, degradable and nontoxic debris; cigarette butts. Presence of more than one of, or a combination of the following items: toxic items such as vehicle batteries or spray cans; any evidence large clumps of yard waste from landscape maintenance such as yard waste or dumped leaf litter (not naturally occurring). All subject to best professional judgment. Describe potential threat on back of form. *Large amount is defined as 50 pieces or more.

San Diego Stormwater Copermittees
City of Poway
Dry Weather Monitoring Field Datasheet

☐ Field Screening ☑ Confirmation For Nitrate-Nitrogen ☐ IC/ID Follow-Up For _____ ☑ MS4 ☐ Receiving Wate

GENERAL SITE DESCRIPTION (NAD 83 decimal degrees to 5th place)

Site ID	141			**Latitude**	33.02807	**Watershed** Hydrologic Unit	905
Location	Espola Rd, near the HVR sign at 17150 old Couch Rd, at the bridge			**Longitude**	-117.02446	Hydrologic Area	905.2
				TB Page	1170-G1	Hydrologic Subarea (Optional)	905.21
Date	8/12/09	**Time**	10:00	**Observer**	JL/MD	Discharge Area (Optional)	

Land Use (Primary) (Check one only) ☐ Residential ☐ Commercial ☐ Industrial ☐ Agricultural ☐ Parks ☒ Open

Land Use (Secondary) (Optional, greater than 10%) ☒ Residential ☐ Commercial ☐ Industrial ☐ Agricultural ☐ Parks ☐ Open ☐ None

Conveyance (Check one only) ☐ Manhole ☐ Catch Basin ☐ Outlet ☐ Concrete Channel ☒ Natural Creek ☐ Earthen Channel ☐ Curb/Gutt

ATMOSPHERIC CONDITIONS

Weather ☒ Sunny ☐ Partly Cloudy ☐ Overcast ☐ Fog

Tide ☒ N/A ☐ Low ☐ Incoming ☐ High ☐ Outgoing **Tide Height:** _____ ft.

Last Rain ☒ > 72 hours ☐ < 72 hours

Rainfall ☒ None ☐ < 0.1" ☐ > 0.1"

RUNOFF CHARACTERISTICS

Odor ☒ None ☐ Musty ☐ Rotten Eggs ☐ Chemical ☐ Sewage ☐ Other

Color ☒ None ☐ Yellow ☐ Brown ☐ White ☐ Gray ☐ Other

Clarity ☒ Clear ☐ Slightly Cloudy ☐ Opaque ☐ Other

Floatables ☒ None ☐ Trash ☐ Bubbles/Foam ☐ Sheen ☐ Fecal Matter ☐ Other

Deposits ☐ None ☐ Sediment/Gravel ☒ Fine Particulates ☐ Stains ☐ Oily Deposits ☐ Other

Vegetation ☐ None ☒ Limited ☐ Normal ☐ Excessive ☐ Other

Biology ☐ None ☒ Insects ☒ Algae ☒ Fish ☐ Snails ☐ Mussels/ Barnacles ☒ Insect/ Algae ☐ Insect/ Snail ☐ Other

Water Flow ☒ Flowing ☐ Ponded ☐ Dry ☐ Tidal

Does the storm drain flow reach the Receiving Water? ☐ Yes ☐ No ☒ N/A

Evidence of Overland Flow? ☐ Yes ☒ No ☐ Irrigation Runoff ☐ Other: _____

Photo Taken ☐ Yes ☒ No **Photo #** _____

Field Screening Samples Collected? ☒ Yes ☐ No

Water Temp (°C)	20.4	NH_3-N (mg/L)	nt	NO_3 (mg/L)	45.88	Ortho-PO_4 (mg/L)	nt
pH (pH units)	7.0	TURB (NTU)	nt	NO_3-N (mg/L)	10.37	Ortho-PO_4-P (mg/L)	nt
COND (mS/cm)	2.41	MBAS (mg/L)	nt	Others			

Analytical Lab Samples Collected? ☐ Yes ☒ No

FLOW ESTIMATION WORKSHEETS

Flowing Creek or Box Culvert

Width		in
Depth		in
Velocity		ft/sec
Flow	5	gpm

Filling a Bottle or Known Volume

Volume		mL
Time to Fill		sec
Flow		gpm

Flowing Pipe

Diameter		ft
Depth		ft
Velocity		ft/sec
Flow		gpm

COMMENTS: _____

4V

San Diego Stormwater Copermittees
City of Poway
Dry Weather Monitoring Field Datasheet

☐ Field Screening ☐ Confirmation For _____ ☑ IC/ID Follow-Up For Nitrate - Nitrogen

GENERAL SITE DESCRIPTION

(NAD 83 decimal degrees to 5th place) ☐ MS4 ☐ Receiving Water

Site ID	141-1		Latitude	33.02731	Watershed	Hydrologic Unit	905
Location	Outflow from irrigation pond upstream of 141		Longitude	-117.02058		Hydrologic Area	905.2
			TB Page	1170-G1		Hydrologic Subarea (Optional)	905.21
Date	8/12/09	Time 10:30	Observer	JL/MD		Discharge Area (Optional)	

Land Use (Primary) (Check one only) ☐ Residential ☐ Commercial ☐ Industrial ☒ Agricultural ☐ Parks ☐ Open

Land Use (Secondary) (Optional, greater than 10%) ☐ Residential ☐ Commercial ☐ Industrial ☐ Agricultural ☐ Parks ☐ Open ☒ None

Conveyance (Check one only) ☐ Manhole ☐ Catch Basin ☒ Outlet ☐ Concrete Channel ☐ Natural Creek ☐ Earthen Channel ☐ Curb/Gutter

ATMOSPHERIC CONDITIONS

Weather ☒ Sunny ☐ Partly Cloudy ☐ Overcast ☐ Fog

Tide ☒ N/A ☐ Low ☐ Incoming ☐ High ☐ Outgoing **Tide Height:** _____ ft.

Last Rain ☒ > 72 hours ☐ < 72 hours

Rainfall ☒ None ☐ < 0.1" ☐ > 0.1"

RUNOFF CHARACTERISTICS

Odor	☒ None	☐ Musty	☐ Rotten Eggs	☐ Chemical	☐ Sewage	☐ Other
Color	☒ None	☐ Yellow	☐ Brown	☐ White	☐ Gray	☐ Other
Clarity	☒ Clear		☐ Slightly Cloudy	☐ Opaque		☐ Other
Floatables	☒ None	☐ Trash	☐ Bubbles/Foam	☐ Sheen	☐ Fecal Matter	☐ Other
Deposits	☒ None	☐ Sediment/Gravel	☐ Fine Particulates	☐ Stains	☐ Oily Deposits	☐ Other
Vegetation	☒ None	☒ Limited	☐ Normal	☐ Excessive		☐ Other
Biology	☒ None	☐ Insects	☐ Algae	☐ Fish	☐ Snails	☐ Mussels/ Barnacles ☐ Insect/ Algae ☐ Insect/ Snail ☐ Other

Water Flow ☒ Flowing ☐ Ponded ☐ Dry ☐ Tidal

Does the storm drain flow reach the Receiving Water? ☐ Yes ☐ No ☒ N/A

Evidence of Overland Flow? ☐ Yes ☒ No ☐ Irrigation Runoff ☐ Other: _____

Photo Taken ☒ Yes ☐ No **Photo #** 25, 26, 27

Field Screening Samples Collected? ☒ Yes ☐ No

Water Temp (°C)	nt	NH_3-N (mg/L)	nt	NO_3 (mg/L)	3.97	Ortho-PO_4 (mg/L)	nt
pH (pH units)	nt	TURB (NTU)	nt	NO_3-N (mg/L)	0.90	Ortho-PO_4 -P (mg/L)	nt
COND (mS/cm)	nt	MBAS (mg/L)	nt	Others			

Analytical Lab Samples Collected? ☐ Yes ☒ No

FLOW ESTIMATION WORKSHEETS

Flowing Creek or Box Culvert

Width		in
Depth		in
Velocity		ft/sec
Flow	10	gpm

Filling a Bottle or Known Volume

Volume		mL
Time to Fill		sec
Flow		gpm

Flowing Pipe

Diameter		ft
Depth		ft
Velocity		ft/sec
Flow		gpm

COMMENTS: _____

CITY OF POWAY



2009/2010
JURISDICTIONAL URBAN RUNOFF MANAGEMENT PROGRAM ANNUAL REPORT

SEPTEMBER 2010

PREPARED BY:

D-MAX ENGINEERING, INC.
7220 TRADE STREET, SUITE 119
SAN DIEGO, CALIFORNIA 92121
858.586.6600

CITY OF POWAY

2009/2010

JURISDICTIONAL URBAN RUNOFF MANAGEMENT PROGRAM ANNUAL REPORT

SEPTEMBER 2010

PREPARED BY:

D-MAX ENGINEERING, INC.
7220 TRADE STREET, SUITE 119
SAN DIEGO, CALIFORNIA 92121
858.586.6600

TABLE OF CONTENTS

CERTIFICATION STATEMENT

EXECUTIVE SUMMARY ES-1

1.0 INTRODUCTION 1-1
- 1.1 Background 1-1
  - 1.1.1 Regulatory Background 1-1
  - 1.1.2 City Setting 1-1
- 1.2 Purpose and Objectives 1-2
- 1.3 RWQCB Comments Received 1-2
- 1.4 Report Organization 1-2

2.0 DEVELOPMENT PLANNING COMPONENT 2-1
- 2.1 Introduction 2-1
  - 2.1.1 Summary of Notable Accomplishments 2-1
- 2.2 Land Use Planning 2-1
  - 2.2.1 Background 2-1
  - 2.2.2 Source Characterization 2-2
  - 2.2.3 Best Management Practice Requirements 2-2
  - 2.2.4 Program Implementation 2-2
- 2.3 Environmental Review Process 2-2
- 2.4 Development Project Approval and Verification Process 2-3
  - 2.4.1 Background 2-3
  - 2.4.2 Source Characterization 2-3
  - 2.4.3 Best Management Practice Requirements 2-3
  - 2.4.4 Program Implementation 2-3
    - 2.4.4.1 Outreach and Staff Training 2-4
    - 2.4.4.2 Urban Runoff Approval Process for Development Projects 2-5
    - 2.4.4.3 Treatment Control BMP Inspection and Maintenance Verification Program. 2-6
- 2.5 Development Planning Component Effectiveness Assessment 2-8
- 2.6 Program Review and Modification 2-8

3.0 CONSTRUCTION 3-1
- 3.1 Introduction 3-1
  - 3.1.1 Summary of Notable Accomplishments 3-1
- 3.2 Source Characterization 3-1
- 3.3 Updates to Ordinances and Approval Process 3-2
- 3.4 Best Management Practice Requirements 3-2
- 3.5 Program Implementation 3-2
  - 3.5.1 Education and Staff Training 3-2
  - 3.5.2 Construction and Grading Approval Process 3-3
  - 3.5.3 Inspection of Construction Sites 3-3
  - 3.5.4 Enforcement Measures 3-4
- 3.6 Construction Activities Effectiveness Assessment 3-5

TABLE OF CONTENTS (CONTINUED)

3.7 Program Review and Modification 3-5

4.0 MUNICIPAL COMPONENT 4-1

4.1 Introduction 4-1

4.1.1 Summary of Notable Accomplishments 4-1

4.2 Fixed Facilities 4-1

4.2.1 Background 4-1

4.2.2 Source Characterization 4-2

4.2.3 Best Management Practice Requirements 4-2

4.2.4 Program Implementation 4-2

4.3 Roads, Streets, Highways, and Parking Facilities 4-4

4.3.1 Background 4-4

4.3.2 Source Characterization 4-4

4.3.3 Best Management Practices 4-4

4.3.4 Program Implementation 4-4

4.4 MS4 4-5

4.4.1 Background 4-5

4.4.2 Source Characterization 4-5

4.4.3 Best Management Practices 4-5

4.4.4 Program Implementation 4-6

4.5 Sanitary Sewer System 4-7

4.5.1 Background 4-7

4.5.2 Source Characterization 4-7

4.5.3 Best Management Practices 4-7

4.5.4 Program Implementation 4-7

4.6 Mobile Municipal Activities, Including Power Washing 4-8

4.6.1 Background 4-8

4.6.2 Source Characterization 4-8

4.6.3 Best Management Practices 4-8

4.6.4 Program Implementation 4-8

4.7 Special Events 4-9

4.7.1 Background 4-9

4.7.2 Source Characterization 4-9

4.7.3 Best Management Practices 4-9

4.7.4 Program Implementation 4-9

4.8 Public Reporting of Illicit Connections and Discharges 4-10

4.9 Spill Reporting, Response, and Prevention 4-10

4.10 Education and Outreach 4-11

4.11 Municipal Component Effectiveness Assessment 4-11

4.12 Program Modification and Review 4-11

5.0 INDUSTRIAL AND COMMERCIAL COMPONENT 5-1

5.1 Introduction 5-1

5.1.1 Summary of Notable Accomplishments 5-1

TABLE OF CONTENTS (CONTINUED)

5.2 Stationary Industrial and Commercial Sites / Sources Element 5-1
5.2.1 Background 5-1
5.2.2 Source Characterization 5-1
5.2.3 Best Management Practice Requirements 5-2
5.2.4 Program Implementation 5-2
5.3 Mobile Sources 5-5
5.3.1 Background 5-5
5.3.2 Source Characterization 5-5
5.3.3 Best Management Practice Requirements 5-5
5.3.4 Program Implementation 5-5
5.4 Industrial and Commercial Component Effectiveness Assessment 5-6
5.5 Program Review and Modification 5-6

6.0 RESIDENTIAL COMPONENT 6-1
6.1 Introduction 6-1
6.1.1 Summary of Notable Accomplishments 6-1
6.2 Source Characterization 6-1
6.2.1 High Threat to Water Quality Activities 6-1
6.2.2 High Threat to Water Quality Areas 6-2
6.3 Best Management Practice Requirements 6-3
6.4 Program Implementation 6-3
6.4.1 Training, Education, and Outreach 6-3
6.4.1.1 Public Events 6-5
6.4.2 Compliance and Enforcement 6-5
6.5 Residential Component Effectiveness Assessment 6-6
6.6 Program Review and Modification 6-6

7.0 ILLICIT DISCHARGE DETECTION AND ELIMINATION 7-1
7.1 Introduction 7-1

8.0 EDUCATION COMPONENT 8-1
8.1 Introduction 8-1
8.1.1 Summary of Notable Accomplishments 8-1
8.2 Staff Training Element 8-1
8.3 Educational Outreach Element 8-3
8.3.1 Industrial and Commercial Businesses 8-3
8.3.1.1 Mobile Businesses 8-4
8.3.2 Construction Site Owners and Developers 8-4
8.3.3 Residential Areas 8-5
8.3.4 Underserved Communities 8-6
8.3.5 Complaint Investigations 8-6
8.4 Outreach Component Effectiveness Assessment 8-6
8.5 Program Review and Modification 8-8

9.0 PUBLIC PARTICIPATION COMPONENT 9-1

TABLE OF CONTENTS (CONTINUED)

9.1 Introduction 9-1
9.1.1 Summary of Notable Accomplishments 9-1
9.2 Public Participation Activities 9-1
9.3 Outreach Events 9-2
9.4 Public Participation Component Effectiveness Assessment 9-3
9.5 Program Review and Modification 9-3
10.0 FISCAL ANALYSIS 10-1
10.1 Introduction 10-1
11.0 EFFECTIVENESS ASSESSMENT 11-1
11.1 Introduction 11-1
11.2 Effectiveness Assessment Results 11-1
11.2.1 Outcome Level Assessments 11-2
11.2.2 Overall Component Assessments 11-3
11.3 Program Review and Modification 11-5
12.0 SPECIAL INVESTIGATIONS 12-1
13.0 NON-EMERGENCY FIRE FIGHTING 13-1
14.0 JURMP REVISIONS 14-1
15.0 CONCLUSIONS AND RECOMMENDATIONS 15-1
16.0 REFERENCES 16-1

TABLE OF CONTENTS (CONTINUED)

Tables

Table 2-1 Assessment of Compliance with Required Inspection Frequencies
Table 2-2 Resolutions to SUSMP Deficiencies at Previously Completed Sites
Table 2-3 Applicability of SUSMP Requirements to Development Projects
Table 2-4 Development Projects Subjected to SUSMP Requirements
Table 2-5 South Poway Business Park Detention Basins Retrofitted as Storm Water Treatment BMPs
Table 2-6 SUSMP Priority Projects Completed After Establishment of 2009/2010 Inventory
Table 2-7 2009/2010 Treatment Control BMP Inspections and Follow-Up Actions
Table 3-1 Enforcement Actions Taken at Construction Sites During 2009/2010
Table 4-1 Street Sweeping Prioritization and Frequency
Table 4-2 MS4 Maintenance Data
Table 4-3 Municipal Inspection Results
Table 5-1 Summary of Industrial and Commercial Inspections
Table 5-2 Industrial and Commercial Inspection Results
Table 5-3 Violations of the Industrial Permit
Table 8-1 Municipal Training Sessions
Table 8-2 Educational Materials Distributed to Industrial and Commercial Businesses
Table 8-3 ILACSD Storm Water Presentations
Table 8-4 Impressions Made by the City
Table 10-1 Expenditure Summary
Table 10-2 Fund Summary
Table 10-3 Watershed Urban Runoff Management Program (WURMP) Expenses
Table 10-4 Regional Urban Runoff Management Program (RURMP) ExpensesTable 11-1 Development Planning Component Assessment Measures
Table 11-2 Construction Component Assessment Measures
Table 11-3 Municipal Component Assessment Measures
Table 11-4 Industrial and Commercial Component Assessment Measures
Table 11-5 Residential Component Assessment Measures
Table 11-6 Illicit Discharge Detection and Elimination Component Assessment Measures
Table 11-7 Education Component Assessment Measures
Table 11-8 Public Participation Component Assessment Measures

Figures

Figure 2-1 South Poway Retrofitted Drainage Basins and Corresponding Drainage Areas Treated
Figure 11-1 Knowledge Assessment Scores
Figure 11-2 BMP Assessment Scores
Figure 11-3 Dry Weather Results, Field Constituent Averages (1996-2010)
Figure 11-4 Dry Weather Results, Ammonia-N Concentrations (1996-2010
Figure 11-5 Dry Weather Results, Fecal Coliform and *Enterococcus* Bacteria Trends (2002-2010)

TABLE OF CONTENTS (CONTINUED)

Appendices

A Inventories
- A.1 Treatment Control BMP Inventory
- A.2 Construction Inventory
- A.3 Municipal Inventory
- A.4 Stationary Industrial/Commercial Inventory
- A.5 Mobile Industrial/Commercial Inventory

B Complaint Log

C JURMP Annual Report Requirements Checklist

Attachments

Attachment 1.1	Response to RWQCB Comments on the 2007/2008 JURMP Annual Report
Attachment 2.1	February 2010 Municipal Code Update to Incorporate New SUSMP Requirements
Attachment 2.2	City of Poway Local Standard Urban Stormwater Mitigation Plan
Attachment 3.1	Construction Seasonal Requirements Letter
Attachment 3.2	Construction Storm Water Quality Inspection Form
Attachment 4.1	Municipal Facility BMP Checklists
Attachment 4.2	Notice of Termination for Municipal Facilities
Attachment 4.3	Municipal Inspection Form
Attachment 4.4	Temporary Use Permit
Attachment 4.5	Special Event Inspection Form
Attachment 5.1	Industrial/Commercial Inspection Form
Attachment 5.2	Industrial and Commercial Educational Materials
Attachment 5.3	TTWQ Prioritization Process for Industrial and Commercial Sources
Attachment 6.1	High TTWQ Residential Area Maps
Attachment 6.2	Poway Today Newsletters
Attachment 6.3	Storm Water Door Hanger
Attachment 6.4	Residential Storm Water Brochure
Attachment 9.1	HHW and Universal Waste Flyer
Attachment 11.1	Results of 2009/2010 Water Quality Monitoring, Flood Control Detention Basins, Poway, California

ACRONYMS AND ABBREVIATIONS

Acronym	Abbreviation
℃	Degrees Celsius
303(d) List	2006 Clean Water Act Section 303(d) List of Water Quality Limited Segments
Basin Plan	Water Quality Control Plan for the San Diego Basin
BMP	Best Management Practice
CASQA	California Stormwater Quality Association
CEQA	California Environmental Quality Act
CIP	Capital Improvement Project
City	City of Poway
Copermittees	Eighteen cities within San Diego County, the County of San Diego, the Port of San Diego, and the San Diego County Regional Airport Authority
CMC	Criteria Maximum Concentration
CMP	Corrugated Metal Pipe
CSWMP	Construction Storm Water Management Plan
CTR	California Toxics Rule
CWA	Clean Water Act/Federal Water Pollution Control Act
D-MAX	D-MAX Engineering, Inc.
Dry Weather Monitoring Program	Dry Weather Field Screening and Analytical Monitoring Program
EPA	Environmental Protection Agency
ESA	Environmentally Sensitive Area
FOG	Fats, Oils, and Grease
General Construction Permit	State of California General Construction Permit
gpm	Gallons Per Minute
HA	Hydrologic Area
HDPE	High Density Polyethylene
HHW	Household Hazardous Waste
HMP	Hydromodification Management Plan
HOA	Home Owners' Association
HU	Hydrologic Unit
IC/ID	Illicit Connection/Illicit Discharge
IDDE	Illicit Discharge Detection and Elimination
IHC	Interim Hydromodification Criteria
ILACSD	I Love a Clean San Diego
Industrial Permit	State of California Industrial General Permit, Order No. 97-03-DWQ
IPM	Integrated Pest Management
JURMP	Jurisdictional Urban Runoff Management Program
LID	Low Impact Development

ACRONYMS AND ABBREVIATIONS (CONTINUED)

Acronym	Abbreviation
MBAS	Methylene Blue Active Substances
MEP	Maximum Extent Practicable
mg/L	Milligrams Per Liter
MPN/100 mL	Most Probable Number (of colony-forming units) Per 100 Milliliters
MS4	Municipal Separate Storm Sewer System
mS/cm	MilliSiemens Per Centimeter
Municipal Permit	San Diego Regional Water Quality Control Board Order No. R9-2007-0001
nd	Not Detected
NOI	Notice of Intent
NONA/NEC	Notice of Non-Applicability/No Exposure Certification
NOV	Notice of Violation
NPDES	National Pollutant Discharge Elimination System
nt	Not Tested
NTU	Nephelometric Turbidity Unit
PDPA	Pollutant Discharge Potential Assessment
Priority Project	Priority Development Project
RCP	Reinforced Concrete Pipe
RWQCB	San Diego Regional Water Quality Control Board
SANDAG	San Diego Association of Government
SIC	Standard Industrial Classification
SSO	Sanitary Sewer Overflow
Storm Water Ordinance	Chapter 7.18 of the Municipal Code, Storm Water Management and Discharge Control
SUSMP	Standard Urban Storm Water Mitigation Plan
SWMP	Storm Water Management Plan
SWPPP	Storm Water Pollution Prevention Plan
TSS	Total Suspended Solids
TTWQ	Threat to Water Quality
WDID	Waste Discharge Identification Number
WQO	Basin Plan Water Quality Objectives
WQTR	Water Quality Technical Report
WURMP	Watershed Urban Runoff Management Program
µg/L	Micrograms Per Liter

CERTIFICATION STATEMENT

I certify under penalty of law that this document and all attachments were prepared under my direction or supervision in accordance with a system designed to assure that qualified personnel properly gather and evaluate the information submitted. Based on my inquiry of the person or persons who manage the system, or those persons directly responsible for gathering the information, the information submitted is, to the best of my knowledge and belief, true, accurate, and complete.

I am aware that there are significant penalties for submitting false information, including the possibility of fine and imprisonment for knowing violations.

Robert J. Manis
Director of Development Services

Date: September 30, 2010

Telephone Number: (858) 668-4601

Leah Browder
Director of Public Works

Date: September 30, 2010

Telephone Number: (858) 668-4722

EXECUTIVE SUMMARY

In January 2007, the Regional Water Quality Control Board (RWQCB) issued Order No. R9-2007-0001 (Municipal Permit), a National Pollution Discharge Elimination (NPDES) Permit regulating discharges to the storm drain system within 18 municipalities in San Diego County, the County of San Diego, the San Diego County Regional Airport Authority, and the San Diego Unified Port District (collectively referred to as "Copermittees"). As required by the Municipal Permit, the City of Poway (City) has created and maintains a Jurisdictional Urban Runoff Management Program (JURMP). The City's JURMP includes Best Management Practices (BMP) standards for businesses, construction and development projects, residents, and the City's own activities. The JURMP also includes programs for water quality monitoring and educational outreach.

This JURMP Annual Report presents the City's activities to implement its JURMP during the 2009/2010 fiscal year, which began on July 1, 2009, and ended on June 30, 2010. The RWQCB submitted comments on the City's 2007/2008 JURMP Annual Report during the 2009/2010 reporting period. The City has addressed the comments; a summary of the comments and the City's response to each is provided as Attachment 1.1 of this JURMP Annual Report.

Each section of this JURMP Annual Report discusses the City's efforts during 2009/2010 and how those efforts met the requirements of the Municipal Permit. Key actions taken for the major components of the City's storm water program are summarized below.

Development Planning Component

During 2009/2010, the City continued to oversee development activities occurring in the City to mitigate potential threats to water quality due to such activities. The local Standard Urban Stormwater Mitigation Plan (SUSMP) was updated during the fiscal year as required by the Municipal Permit, and the City collaborated with the other Copermittees to develop the Hydromodification Management Plan (HMP). The final HMP was approved by the RWQCB in July 2010. The City successfully obtained verification of treatment control BMP maintenance from all projects on its treatment control BMP inventory. Fourteen sites in the City with approved treatment control BMPs were inspected, and all High Threat to Water Quality (TTWQ) projects were inspected prior to the start of the 2009/2010 rainy season. The City also took action to resolve a Notice of Violation related to implementation of its SUSMP program for several development projects in previous years. This action included re-review of projects and working with property owners to correct any deficiencies noted for previously completed projects, including requiring retrofits to install BMPs. Additionally, RWQCB staff conducted a field visit to treatment control BMPs in the City in September 2009. No violations were noted during that field visit. City staff received two development-related training sessions from an outside consultant, and City storm water staff and land development engineers met weekly to discuss SUSMP requirements and their application to projects in the City.

Construction Component

During 2009/2010, the City had 145 active construction sites, prioritized as 20 High TTWQ, 49 Medium TTWQ, and 76 Low TTWQ. The City conducted plan checks of erosion control plans to ensure construction projects complied with the City's minimum BMP requirements. The City conducted 346 inspections to verify BMP implementation, and issued 60 Correct Work Notices and 9 Stop Work Orders to construction sites that were not in compliance with City requirements. In two instances the City hired a contractor to install BMPs at private sites that did not have sufficient BMPs when rain was imminent. One of these was the Viewpoint project, at which the project's security deposit was not sufficient to cover the cost of BMP installation, so the City paid the additional costs directly to ensure proper BMPs were in place before the rain event.

Municipal Component

The City inspected all high TTWQ municipal fixed facilities during 2009/2010. The City also continued its rigorous street sweeping and MS4 maintenance programs. A total of 857.2 tons of trash and debris was removed through street sweeping activities, and 456.55 cubic yards of debris were removed during routine MS4 maintenance activities. The City also inspected and cleaned 67 miles of sewer line and continued to maintain its sanitary sewer system to decrease the potential for a sanitary sewer overflow (SSO); there were no SSOs during the reporting period. City personnel were regularly trained regarding storm water pollution prevention concepts and practices.

Industrial and Commercial Component

During 2009/2010, the City inspected all high TTWQ sites on the City's industrial and commercial inventory and met the Municipal Permit requirement that at least 25 percent of inventoried sites in the City be inspected each year. The City conducted a total of 136 full industrial and commercial inspections. The City's watershed-based industrial and commercial inventory was updated based on information gained since the previous inventory update in 2008/2009. The City's updated industrial and commercial inventory includes 522 stationary and 46 mobile businesses. During inspections, the City notified industrial and commercial businesses of the City's BMP requirements by discussing concepts with facility personnel. The City followed up with 29 facilities at which BMP deficiencies were identified. Inspectors also assessed each facility's compliance with the State of California General Industrial Permit (Industrial Permit).

Residential Component

A large percentage of land use in the City of Poway is residential, and the City used a variety of methods to educate its residents. The City provided each quarterly edition of the *Poway Today* newsletter to more than 19,000 residential addresses, and each issue was archived on the City's website. Each newsletter published during 2009/2010 contained a variety of storm water-related articles. During 2009/2010 the City hosted a variety of waste disposal events and encouraged residents to participate in these events. Residents properly disposed of 307,417 pounds of household hazardous waste (HHW) and 12,116 gallons of used oil during these events. The City also responded to and resolved 14 complaints made

to the City's storm water hotline regarding residential areas. The complaint investigations were used as opportunities to enforce BMP requirements and to educate residents.

Illicit Discharge Detection and Elimination Component

On September 10, 2008, the RWQCB adopted Addendum No. 2 to the Municipal Permit. This addendum requires the City to wait to submit the illicit discharge detection and elimination (IDDE) section of its JURMP Annual Report until the report for the 2010 Dry Weather Field Screening and Analytical Monitoring Program, which took place during June and July 2010, is finalized. The section must be submitted to the RWQCB no later than December 15, 2010.

While the full section will not be submitted until after September 30, 2010, the City did still implement its IDDE program component during 2009/2010. During this period, the City responded to and resolved 30 complaints made to its storm water hotline and the Public Works maintenance hotline plus one additional incident referred via a 911 call. The recommendations in the final report for the 2009 Dry Weather Monitoring Program were addressed during this reporting period. The City continued maintenance of the sanitary sewer system to prevent SSOs, and there were no SSOs during 2009/2010.

Education Component

The City continued to educate a variety of audiences in the City as a means to raise storm water awareness in various communities throughout 2009/2010. During this reporting period, the City's efforts resulted in an estimated 265,460 impressions. City staff attended municipal training sessions that covered a variety of different topics ranging from routine storm water training to industrial and commercial inspection concepts and a seminar on total maximum daily loads (TMDLs). The City continued to circulate the quarterly *Poway Today* newsletter to industrial and commercial businesses and residents. Each newsletter sent during 2009/2010 included storm water-related articles aimed at both residents and businesses in the City. Industrial and commercial businesses were also provided educational material during inspections. Additionally, the City continued working with I Love A Clean San Diego (ILCASD) to provide educational presentations and storm water literature to the public. Approximately 315 adults and school-aged children attended presentations hosted by ILACSD that included information about watersheds, storm water issues, pollution prevention measures, and appropriate ways to recycle used motor oil.

Public Participation Component

During 2009/2010, the City continued to provide opportunities for the public to participate in storm water related events, such as cleanup events, and participate in outreach activities, through which the City works to increase general knowledge and awareness regarding storm water issues. Volunteers of the City's Adopt-a-Trail program spent 860 hours removing trash and debris from City trails. Additionally, residents participated in a number of large waste and household hazardous waste (HHW) disposal events. During the 2009/2010 a total of 5,850 households participated in the City's various waste disposal programs and properly disposed of over 307,417 of HHW, 12,116 gallons of used oil, and 618 tons of trash and debris.

Fiscal Analysis Component

The City continued to collect a Storm Water Fee to provide a dedicated source of funds for its Storm Water Pollution Prevention Program. Portions of the Program that benefit only City-owned properties or undeveloped properties were funded by the City's General Fund. During 2009/2010, a fiscal analysis reporting template was developed collectively by the Copermittees. The City used this template to report the 2009/2010 expenditures and the 2010/2011 budget in this JURMP Annual Report.

Effectiveness Assessment Component

During 2009/2010, the City continued to evaluate the effectiveness of its JURMP implementation. The City has seen some encouraging signs of the effect of its program, such as lower amounts of pollutants in its Dry Weather Monitoring Program in recent years and no SSOs reported in 2009/2010.

Special Investigations

Aside from upstream investigations conducted as part of the Dry Weather Monitoring and Sampling Program, no special investigations were needed or conducted during this reporting period.

Non-Emergency Fire Fighting

City staff continue to implement BMPs during regular maintenance of fire and emergency vehicles and equipment, training exercises, facilities maintenance, and post-emergency rehabilitation of response equipment.

JURMP Revisions

Any changes made to the JURMP since the JURMP update in the spring of 2008 and subsequent changes reported in the 2009 JURMP Annual Report are discussed throughout this JURMP Annual Report where applicable.

Conclusions and Recommendations

During future fiscal years, the City will continue to implement the programs detailed in its JURMP; it is anticipated that some program refinements will continue to be made as implementation progresses. The City is working with other Copermittees in its watersheds in response to the Bacteria Project I TMDL and the Los Penasquitos sediment TMDL currently under development. The City will also continue to collaborate with the other Copermittees to improve the overall efficiency of its program and to develop updated methods of assessing program effectiveness.

1.0 INTRODUCTION

1.1 BACKGROUND

This Jurisdictional Urban Runoff Management Program (JURMP) Annual Report presents an activity summary for the City of Poway (City) during the 2009/2010 fiscal year. The JURMP Annual Report preparation and submission are required by San Diego Regional Water Quality Control Board (RWQCB) Order No. R9-2007-0001 (Municipal Permit).

1.1.1 REGULATORY BACKGROUND

The 1987 amendments to the Federal Water Pollution Control Act, also known as the Clean Water Act (CWA), established a framework for regulating Municipal Separate Storm Sewer System (MS4) discharges under the National Pollutant Discharge Elimination System (NPDES). In 1990, the RWQCB issued the first regional NPDES permit for municipalities in the San Diego Region, followed by a revised permit in 2001. RWQCB Order No. 2001-01 was replaced by the current Municipal Permit in 2007.

In 2002, the City, like all regulated municipalities in the San Diego region (collectively referred to as Copermittees), developed and submitted a JURMP to the RWQCB. The City then submitted an updated JURMP, as required by the Municipal Permit, in March 2008. The JURMP explains management measures for different sectors, including municipal, industrial, commercial, construction, and significant development and re-development activities.

Annual reports documenting the implementation of the JURMP are required to be submitted to the RWQCB by September 30. This JURMP Annual Report presents data from the 2009/2010 fiscal year, which extended from July 1, 2009, to June 30, 2010.

1.1.2 CITY SETTING

The City of Poway is located in central San Diego County, surrounded by the City of San Diego and unincorporated portions of San Diego County. The City itself covers approximately 39 square miles and has an estimated population size of approximately 50,000. It extends across three watersheds in San Diego County: the San Dieguito Watershed, the Los Peñasquitos Watershed, and the San Diego River Watershed. The northern portion of the City lies in the San Dieguito Watershed, which is designated as Hydrologic Unit (HU) 905. The southern half of the City is part of the Los Peñasquitos Watershed, HU 906, and a very small section of eastern Poway lies in the San Diego River Watershed, HU 907. This section of the City is designated as permanent open space, which cannot be developed. Since the area draining to the San Diego River is permanent undevelopable space, the Municipal Permit does not include City of Poway as a responsible party for the San Diego River Watershed Urban Runoff Management Program (WURMP).

1.2 PURPOSE AND OBJECTIVES

The City's JURMP presents strategies to reduce the discharge of pollutants from the MS4 to the maximum extent practicable (MEP). The JURMP describes various programs intended to minimize or eliminate the effects of urban runoff from the City on receiving water bodies. This JURMP Annual Report has been prepared to document the implementation of the City of Poway's JURMP during the 2009/2010 reporting period.

1.3 RWQCB COMMENTS RECEIVED

During 2009/2010 RWQCB staff met with City staff to discuss the RWQCB review of the City's 2008 JURMP and 2007/2008 JURMP Annual Report. Subsequent to the meeting a comment letter requesting clarification about nine items from the 2007/2008 JURMP Annual Report was sent to the City. The City's response to the RWQCB comments is provided as Attachment 1.1 of this 2009/2010 JURMP Annual Report. The RWQCB also conducted a field visit to treatment control BMPs in the City in September 2009. No violations were noted during that field visit.

1.4 REPORT ORGANIZATION

This report follows the standard reporting outline jointly developed by the Copermittees and submitted to the RWQCB in July 2007. The following sections are included in the JURMP Annual Report.

Section 1 **Introduction**
Section 2 **Development Planning Component**
Section 3 **Construction Component**
Section 4 **Municipal Component**
Section 5 **Industrial and Commercial Component**
Section 6 **Residential Component**
Section 7 **Illicit Discharge Detection and Elimination Component**
Section 8 **Education Component**
Section 9 **Public Participation Component**
Section 10 **Fiscal Analysis Component**
Section 11 **Effectiveness Assessment Component**
Section 12 **Special Investigations**
Section 13 **Non-Emergency Fire Fighting**
Section 14 **JURMP Revisions**
Section 15 **Conclusions and Recommendations**
Section 16 **References**

Each section includes all components required by the standard JURMP Annual Report format. In some cases, additional subsections within the standardized sections have been added to provide a more detailed explanation of the City's activities during the reporting period. For example, in this introduction section, the standard reporting format only

includes subsections 1.1 and 1.2. Background, subsection 1.1, has been divided into Regulatory Background, subsection 1.1.1, and City Setting, subsection 1.1.2, for clarity.

2.0 DEVELOPMENT PLANNING COMPONENT

2.1 INTRODUCTION

The development planning component of the City's JURMP aims to improve overall storm water quality by reducing the discharge of pollutants from development projects to the MEP and managing increases in runoff from development projects that have the potential to negatively affect downstream water bodies.

The major components of the City's program include development project reviews to apply Standard Urban Storm Water Mitigation Plan (SUSMP) requirements, BMP inspections, and requiring parties responsible for installed BMPs to certify that appropriate maintenance has been conducted each fiscal year.

2.1.1 SUMMARY OF NOTABLE ACCOMPLISHMENTS

Some notable achievements for the development planning component during the reporting period are presented in the following bulleted list. More details about the City's activities for this component of its storm water program are provided in the remainder of this section.

- Inspected BMPs at 14 completed sites with approved treatment control BMPs and met required inspection frequencies, as shown in Table 2-1.
- Obtained verification of BMP maintenance from all inventoried projects.
- Updated the SUSMP requirements in February 2010, in advance of the March 24, 2010 deadline.
- Worked with other Copermittees to develop a final Hydromodification Management Plan, which was approved by the RWQCB just after the end of the 2009/2010 reporting period.
- Worked with responsible parties of completed projects to correct design and installation deficiencies noted in 2009.
- Provided nine training sessions to City staff. The City's land development engineers and Stormwater Program Administrator also meet weekly to discuss SUSMP requirements as they applied to projects in the City.

2.2 LAND USE PLANNING

2.2.1 BACKGROUND

The City's General Plan was last updated in 2002 and contains water quality and watershed protection principles in its Natural Resources Element. The principles established in 2002 provide an ample framework for implementing the development planning requirements of the Municipal Permit, and no changes to these policies were necessary during this reporting period.

2.2.2 SOURCE CHARACTERIZATION

The City's General Plan contains established restrictions on the types of new development projects based on their planned land uses to ensure public safety and limit negative impacts to the surrounding environment. No changes to the development restrictions in the City's General Plan for storm water purposes were implemented during the reporting period.

2.2.3 BEST MANAGEMENT PRACTICE REQUIREMENTS

Please refer to the City's updated JURMP document for a list of the water protection policies included in the City's General Plan. These policies remained the same throughout the reporting period.

2.2.4 PROGRAM IMPLEMENTATION

The City implemented its water protection-related land use policies during the reporting period mainly through the City's Municipal Code. The City updated the SUSMP requirements in Division VI of Title 16 of its Municipal Code by passing Ordinance 702 on February 16, 2010. The updates made at this time were consistent with the Model SUSMP prepared by the Copermittees and adopted by the RWQCB on March 25, 2009. Ordinance 702 is included as Attachment 2.1 of this JURMP Annual Report, and the complete SUSMP requirements in Title 16 of the Municipal Code can be accessed via the City's website, www.poway.org. The City of Poway's Local SUSMP, a formatted guidance manual based on the regional Model SUSMP document, was also updated in February 2010. The City of Poway Local SUSMP is incorporated into Division VI of Title 16 of the Municipal Code by reference. The updated City of Poway Local SUSMP document is included as Attachment 2.2.

Details on how the City implemented its established water protection policies through its environmental review process and its development project approval and verification processes during the reporting period are provided in Sections 2.3 and 2.4 of this JURMP Annual Report.

2.3 ENVIRONMENTAL REVIEW PROCESS

The City's current environmental review process is detailed in the City's JURMP. No modifications to the City's environmental review process were made during the reporting period.

2.4 DEVELOPMENT PROJECT APPROVAL AND VERIFICATION PROCESS

2.4.1 BACKGROUND

During the 2009/2010 fiscal year, the City implemented the watershed protection principles in the City's General Plan through various aspects of the City's development project approval and verification process, as detailed below.

2.4.2 SOURCE CHARACTERIZATION

The different priority pollutants, sources, and activities associated with development projects within the City are addressed through the implementation of the City's Municipal Code. The City's SUSMP regulations are included in Municipal Code chapters 16.100 through 16.105, which comprise Division VI of Title 16 of the Municipal Code. Projects subject to SUSMP regulations are identified by completion of applicability checklists. More detail about this process is provided in Section 2.4.4.2.

2.4.3 BEST MANAGEMENT PRACTICE REQUIREMENTS

The City updated its SUSMP requirements for development projects in February 2010, as described in Section 2.2.4 above.

2.4.4 PROGRAM IMPLEMENTATION

During the 2009/2010 fiscal year, the City required implementation of its BMP requirements for all development projects through education, the development project approval process, and the treatment control BMP inspection and maintenance verification program.

In response to questions raised by the RWQCB about one development project in the City, toward the end of 2008/2009 the City completed a comprehensive review of SUSMP submittals from previously approved projects dating back to the inception of the SUSMP in 2002. As a result of that review process, several deficiencies were discovered at previously constructed projects, and these deficiencies and other aspects of the City's SUSMP program were discussed during a meeting with the RWQCB at the City on June 23, 2009. Following the meeting with the RWQCB, the City was issued a Notice of Violation (NOV) related to its SUSMP program implementation on July 29, 2009. During 2009/2010, City staff worked with the responsible parties for the developments at which deficiencies were discovered to resolve the identified issues. To bring about resolution to the identified issues, City staff sent corrective action letters, made site visits, met with property owners and engineers to discuss potential solutions, and made numerous phone calls. Results from this were sent to the RWQCB as updates during the fiscal year. Table 2-2 summarizes the results of this process.

The City's Stormwater Program Administrator also worked with the City's engineers in late 2008/2009 and throughout 2009/2010 to develop and implement new processes to prevent

future deficiencies from occurring. The Stormwater Program Administrator and land development engineers met weekly during 2009/2010 to discuss the status of current projects subject to SUSMP and how the proposed designs were appropriately meeting SUSMP requirements, especially in light of new requirements adopted in February 2010. All projects that did not have prior lawful approval prior to the adoption of the new requirements were required to meet the new requirements.

RWQCB staff also conducted a field inspection visit to treatment control BMPs on September 17, 2009. This visit focused on the South Poway Business Park Detention Basins. No violations were noted during this field visit.

2.4.4.1 OUTREACH AND STAFF TRAINING

Toward the end of the 2008/2009 reporting period, the City filled several engineering vacancies. The engineers hired had experience preparing documents for SUSMP compliance in their previous positions and brought this experience with them to the City, and the City's Stormwater Program Administrator also provided four SUSMP-focused training sessions to City development staff during the fiscal year. During the 2009/2010 the Stormwater Program Administrator and engineering staff worked together to clarify protocols for routing and reviewing projects to ensure SUSMP requirements were being met. As noted earlier in this section, the City's Stormwater Program Administrator met with the City's land development engineers weekly to discuss SUSMP requirements and the status of SUSMP projects in the City. The weekly meetings helped ensure the City's procedures to identify projects subject to SUSMP and then apply the requirements to subject projects were being effectively implemented.

In addition to the significant internal staff training and coordination completed during the fiscal year, D-MAX Engineering, Inc. (D-MAX) completed a training session on treatment control BMPs for City engineers and inspectors in September 2009. The training session included a PowerPoint presentation about common treatment control BMPs and associated maintenance measures plus a field visit to several installed BMPs. D-MAX staff demonstrated how to access BMPs and how to determine whether the maintenance of the BMPs is adequate or needs correction. City staff also attended training sessions by California Stormwater Quality Association and by D-MAX on hydromodification management, by the American Public Works Association on SUSMP requirements, and by Orco Block Company on the use of permeable pavers.

Project proponents are made aware of SUSMP requirements through the development review process, including interaction with staff at the front counter and meetings with City staff. Distribution of maintenance verification letters to parties responsible for maintenance of treatment control BMPs at completed projects has also increased the level of knowledge of regulated parties.

2.4.4.2 URBAN RUNOFF APPROVAL PROCESS FOR DEVELOPMENT PROJECTS

All development projects that required City permits were required to undergo the City's urban runoff approval process as detailed in the City's JURMP. Checklists were completed to determine storm water requirements for each project, including whether SUSMP requirements applied. The City records this information for each project in a spreadsheet continuously throughout the year. A summary of the projects submitted during 2009/2010 and whether each was subject to SUSMP requirements is presented in Table 2-3 at the end of this section.

Of the submitted projects, 10 were determined to be subject to SUSMP requirements. These 10 projects are listed with the types of treatment control BMPs proposed in Table 2-4 at the end of this section. One additional project, Sabin Residence, obtained a permit in 2008/2009 and is not included in Table 2-3. However, it was required to comply with SUSMP requirements in 2009/2010, so it is also included in Table 2-4. One example of a SUSMP project reviewed during 2009/2010 is St. Gabriel's Church. After working with the project proponent regarding effective BMP design during the review process, the final design included biofilters, an infiltration basin, and a detention system.

During 2009/2010 all SUSMP projects approved by the City proposed high or medium removal efficiency treatment control BMPs, so no feasibility analyses justifying the use of lower efficiency BMPs were necessary. No projects received a SUSMP waiver for implementation of treatment control BMPs, and at this time the City has no plans to develop a SUSMP waiver mitigation program.

The City continues to maintain its retrofitted detention basins, which provide treatment for many SUSMP projects in the South Poway Business Park area, as well as neighboring projects completed prior to SUSMP regulations that otherwise would not receive any treatment. Figure 2-1 shows the locations of the retrofitted detention basins and their respective drainage areas treated. Results of wet weather monitoring conducted to assess the treatment effectiveness of the South Poway Business Park detention basins are discussed in Section 11 of this JURMP Annual Report.

Hydromodification Management Plan

During the reporting period the Copermittee Land Development Workgroup met regularly to discuss key Hydromodification Management Plan (HMP) development issues and provide updates on the status of consultant work products. City staff regularly participated in the workgroup meetings. The final regional HMP was adopted by the RWQCB just after the end of the 2009/2010 reporting period on July 14, 2010. The City will be incorporating the HMP requirements into its local development requirements during 2010/2011.

The City's current Municipal Code contains detailed Interim Hydromodification Criteria (IHC), which the City implemented in 2009/2010 and will continue to implement until the recently adopted regional HMP requirements are incorporated into local requirements. No projects were subject to IHC requirements during 2009/2010.

BMP Installation Verification

City inspectors check to see that proposed BMPs have been implemented prior to granting occupancy for development projects subject to SUSMP. To help address deficiencies noted in installation of BMPs in projects completed in the past, training was provided for inspectors in 2009/2010. City inspectors also began documenting BMP installation during pre-occupancy verification visits using a GPS unit and camera during the reporting period.

2.4.4.3 TREATMENT CONTROL BMP INSPECTION AND MAINTENANCE VERIFICATION PROGRAM

Toward the beginning of each fiscal year the City updates its inventory of completed projects with approved treatment control BMPs prior to mailing out operation and maintenance verification letters. Based on the results of the historical review of all completed SUSMP projects dating back to the inception of the SUSMP program, three projects were removed from the inventory: Poway Corporate Lot 9, Hampton Inn, and Business Park Hotel/Restaurant Site. These sites were removed from the inventory because the only treatment control BMP for SUSMP requirements at each of these sites was a South Poway Business Park detention basin, which the City maintains. Some of these sites also installed source control BMPs such as trash racks, but these were not considered treatment control BMPs for SUSMP purposes and therefore are not included in the inventory. Additionally, some of the projects noted in previous JURMP Annual Reports to have been subjected to SUSMP requirements were abandoned and never constructed. If in the future the projects are ever restarted, new permits would need to be applied for, which would also involve a review for whatever SUSMP requirements are current at that time. Projects previously subjected to SUSMP requirements but which will not be constructed and added to the inventory in the future are listed below:

- Hoffman Residence
- Bowers
- Lerner Residence
- Gold
- Vietnamese Christian Alliance Church

The final inventory of treatment control BMPs for 2009/2010 is included as Appendix A.1.

Maintenance verification letters were mailed to the responsible parties for inventoried BMPs prior to the beginning of the 2009/2010 wet season. City Public Works staff provided documentation of maintenance for all City-maintained BMPs, including the South Poway Business Park detention basins, prior to October 1, 2010. The City obtained completed verification forms from all of the sites listed in Appendix A.1 and all the South Poway Business Park detention basins. The detention basins are not included in the SUSMP inventory because they are not themselves Priority Development Projects. The detention basins are listed in Table 2-5 and shown on Figure 2-1.

During the course of 2009/2010, some additional projects were completed. The City's procedure for sites completed after the inventory is established for the fiscal year is to complete the check for BMPs prior to occupancy, record the site information and assign it a TTWQ priority, and then add the BMPs to the inventory of projects subject to the City's inspection and annual maintenance verification program the following fiscal year. This process helps the City focus its inspection resources on sites more likely to have maintenance deficiencies, as maintenance deficiencies are generally less likely at sites with recently installed BMPs. A table of the projects completed after the establishment of the inventory presented in Appendix A.1 is presented in Table 2-6.

The City visited sites with approved treatment control BMPs to inspect the maintenance condition of the BMPs. Sites designated as a high priority were inspected prior to October 1, 2009. The City's inspections met all the relevant frequency requirements listed in the Municipal Permit, as summarized in Table 2-1 below.

Table 2-1
Assessment of Compliance with Required Inspection Frequencies

Class	Number of Sites	Inspections	Percent Inspected	Permit Requirement	Requirement Met
All Inventoried Sites	23	14	61%	20%	**Yes**
Sites with Drainage Inserts	17	11	65%	50%	**Yes**
High Priority Sites	3	3	100%	100%	**Yes**

In some cases, inspections found that corrective actions were necessary. Table 2-7 at the end of this section presents a list of the inspections completed during the reporting period, whether issues requiring significant corrective actions were discovered, and the resolution status for instances where corrections were necessary.

Other Follow-Up and Enforcement Actions

As described earlier in Section 2.4.4, the City identified several deficiencies at previously completed projects in 2008/2009 and worked to resolve them during 2009/2010. The original deficiencies noted and the corresponding resolutions brought about by City actions are described in Table 2-2. In addition to these actions, the City also confirmed that The Heights installed the treatment control BMPs proposed in its revised plans, which were necessary to address sizing and treatment efficiency deficiencies in the original design. The City also required that the Sabin Residence, a residential property on a lot within the overall development of The Heights, meet SUSMP requirements, as shown in Table 2-4.

2.5 DEVELOPMENT PLANNING COMPONENT EFFECTIVENESS ASSESSMENT

Please refer to Section 11 of this JURMP Annual Report for the assessment of program effectiveness.

2.6 PROGRAM REVIEW AND MODIFICATION

The City's SUSMP requirements have been updated as described above in Section 2.2.4.

Table 2-2
Resolutions to SUSMP Deficiencies at Previously Completed Projects

Permit Number	Project Name	Design Defect Description	Installation Defect Description	Resolution Description
G1452-04, DR02-10	POMERADO PROPERTIES	No sizing calculations or dimensions provided for sand filter. Project drainage areas and/or total area are not provided to help infer sizing.	Map indicates 2 catch basin inserts. Catch basin inserts not actually installed based on field observation.	Site inspected on 9/24/09—one of two filters proposed was found to be installed. Sizing information provided for sand filter; sand filter has sufficient capacity to treat the upstream drainage area, including flow related to the drain without a drainage insert. Because the sand filter has capacity to treat the runoff and is a higher removal efficiency BMP than a drainage insert, the second (not installed) drainage insert was deemed not necessary. Sand filter sizing calculations were provided to the RWQCB.
G1461-04, DR04-02	GENERAL ATOMICS (FORMERLY SLOUGH ESTATES/SLOUGH PARKWAY BUSINESS CENTER)	Appears that roof drains are connected directly to storm drain; approximately 1.5 acres of roof draining east will bypass catch basin inserts and not be treated. Roof drains flowing to west storm drain line also will bypass inserts, but that line drains to a private detention basin for treatment.		The City has reviewed several iterations of proposed treatment designs to treat the portion of the rooftop not receiving treatment. The City has not yet approved submitted plans at this point but is working through the last details of the design with the property owner to reach a final design that will meet requirements.
G1559-06, CUP06-06, DR06-03	13795 BLAISDELL PL	The west side of the project discharges out to Blaisdell Pl without being treated.		Curb cuts made so that the west side of the project can drain to an existing grass swale. Calculations and report were provided to the RWQCB.

Table 2-2 (Continued)
Resolutions to SUSMP Deficiencies at Previously Completed Projects

Permit Number	Project Name	Design Defect Description	Installation Defect Description	Resolution Description
G1568-07	OLHAUSEN GARAGE AND DRIVEWAY	Bioswale appears to be sloped to drain, which does not allow water to percolate through soil media down to underdrain. Smaller grass swale is shown along road in section A-A, but the plan appears to show a curb was built instead of a grass swale. Detention basin originally proposed to aid treatment along with proposed drainage inserts was removed from design and not built.		The vegetated swale was not required for treatment control based on the permit requirements at the time of submittal and is considered site design, not treatment control. The detention basin was built onsite and catch basin inserts were installed. The WQTR and a brief narrative were forwarded to the RWQCB.
G1422-03, DR02-05	TEMPLE ADAT SHALOM		Last inspection indicated all catch basin inserts were missing.	All inserts were installed and confirmed.
G1590-07, DR95-19, CUP95-10	ANYTIME TOWING EXPANSION	Sand / Oil Interceptor is not a storm water BMP, and sizing calculations were not provided. Minimum size of related BMPs designed for storm water use by same manufacturer of BMP proposed in SUSMP is 894 gallons; BMP proposed for project has 320 gallon capacity. Based on water quality flow rate of 0.13 cfs in WQTR and documentation from Jensen Precast, a 320 gallon interceptor would not have capacity to treat the design flow. It also appears that the BMP lacks a bypass, which would be needed for storms larger than the design storm.		A revised WQTR has been approved. A high-rate media filter has been installed as the treatment control BMP.

Table 2-3
Applicability of SUSMP Requirements to Development Projects

Project Number	Project Name	Subject to SUSMP (Yes or No?)
CUP 06-09	**LOMA CABRILLO**	**Yes**
G1624-08	**GATE DRIVE**	**Yes**
G1629-09/STI09-307	**WALGREENS**	**Yes**
G1631-08	**LOT 34, HERITAGE RANCH ESTATES/SOARES RESIDENCE**	**Yes**
G1634-09WCF	**WALDON RESIDENCE**	**Yes**
G1636-09	**ST. MICHAEL'S CHURCH**	**Yes**
G1638-09	**ROWE SINGLE-FAMILY RESIDENCE**	**Yes**
G1639-09	**ST. GABRIEL'S CHURCH**	**Yes**
G1641-09	**SPOONER RESIDENCE**	**Yes**
G1647-09	**TEHACHAPI**	**Yes**
MCUP 94-03M/DR 09-04	HUNTINGTON MANOR	No
CIP 0105 6402	FIRE STATION 1 APPARATUS DOORS REPLACEMENT	No
CIP 0407 4320B	2010-11 OVERLAY	No
CIP 0407 4320B	2010-11 STREET MAINTENANCE PROJECT	No
CIP 1289A	TANNIN DRIVE SLOPE REVEGETATION PROJECT	No
CIP 1548C	FY09/10 ADA BARRIER REMOVAL: HILLEARY PARK	No
CIP 1548D	FY09/10 ADA BARRIER REMOVAL: LAKE POWAY PAVILION	No
CIP 1548E	POWAY ROAD ADA BARRIER REMOVAL	No
CIP 1751	HIGH VALLEY PUMP STATION IMPROVEMENTS	No
CIP 1753	LAUNDER REPLACEMENT AND CHANNEL LINING	No
CIP 1757	CLEARWELL REDUNDANT PIPELINE	No
CIP 1830	HIGHLANDS RANCH SEWER PUMP STATION REPLACEMENT	No
CIP12005-N	ESPOLA ROAD LANDSCAPING	No
CUP 02-11M	NER TAMID	No
CUP 09-07	SUAREZ CLEARWATER ANTENNAS	No
CUP 09-08	KIRKHAM RIDGE BUSINESS PARK	No
CUP 10-001	VETERANS PARK	No
CUP 10-007	TOWN & COUNTRY VETERINARY HOSPITAL	No
DR 01-02 R2	GENERAL ATOMICS - EQUIPMENT ADDITION	No
DR 10-006	L&T PROPERTY STORAGE BUILDING	No
DR 90-10M	LUTHERAN CHURCH SHADE STRUCTURE	No
G10-0003	BEESON RESIDENCE	No
G1569-07	HELLER LOT SPLIT	No

Table 2-3 (Continued)
Applicability of SUSMP Requirements to Development Projects

Project Number	Project Name	Subject to SUSMP (Yes or No?)
G1643-09	VU RESIDENCE	No
MCUP 09-04	SAN DIEGO MARTIAL ARTS CENTER	No
MDRA 09-05WCF	SAN DIEGUITO REGIONAL PARK OFFICE	No
MDRA 09-09	JOHNSON RESIDENCE	No
MDRA 09-13	HOROZ RESIDENCE	No
MDRA 09-15WCF	KASSEL RESIDENCE	No
MDRA 09-18	GONZALES RESIDENCE	No
MDRA 09-19	MIDLAND ROAD	No
MDRA 09-20	HORNE RESIDENCE SPORTS COURT	No
MDRA 09-24WCF	MAJUMDER RESIDENCE	No
MDRA 09-25	CHANG RESIDENCE	No
MDRA 09-26	SUAREZ TELECOMMUNICATIONS	No
MDRA 09-27	14350 DANIELSON STREET (DANIELSON WATER TANK)	No
MDRA 09-28	PIERONI RESIDENCE	No
MDRA 09-29	SOMERVILLE RESIDENCE	No
MDRA 09-31	JOHNSON RESIDENCE	No
MDRA 09-39	SORGI RESIDENCE	No
MDRA 09-40	AWC SKYRIDGE	No
MDRA 09-42	DIAMOND RESIDENCE	No
MDRA 10-002	NESS RESIDENCE	No
MDRA 10-004	AFFLECK ADDITION AND REMODEL	No
MDRA 10-006	HENROD GUEST HOUSE	No
MDRA 10-008	LOT 47 GREEN VALLEY ESTATES	No
MDRA 10-010	LEE RESIDENCE ADDITION	No
MDRA 10-015	RADER RESIDENCE	No
MDRA 92-44R	PFEIFFER RESIDENCE	No
MDRA 96-05	VERIZON	No
MDRA 98-34R	STENSRUD/WESTERN SOLAR	No

Table 2-4
Development Projects Subjected to SUSMP Requirements

Project Number	Project Name	Location	Type of Project	Treatment BMPs	High/Medium Efficiency Treatment BMP	Date Reviewed
CUP 06-09	LOMA CABRILLO	SYCAMORE CANYON	Commercial development	Biofilters, infiltration	Yes	2/4/10
G1624-08	GATE DRIVE	12800 BLOCK OF GATE DRIVE	Streets, roads, highways, & freeways >5,000 ft²	vegetated swales, high rate media filter	Yes	1/5/2010
G1629-09/ STI09-307	WALGREEN'S	NW CORNER OF POWAY ROAD & COMMUNITY ROAD	Commercial development, parking lot	High rate media filters	Yes	8/19/09
G1601-07	SABIN RESIDENCE*	SUNSET POINT ROAD AND SUNSET RIDGE COURT	Residential	Grass swale, permeable pavers	Yes	2/25/10
G1631-08	LOT 34, HERITAGE RANCH ESTATES/SOARES RESIDENCE	14170 BRYCE POINT	Streets, roads, highways, & freeways >5,000 ft²	Vegetated swales; porous pavement	Yes	7/13/09
G1634-09WCF	WALDON RESIDENCE	15112 OAK CANYON ROAD	Steep hillside; ESA; streets, roads, highways & freeways >5,000 ft²	Drainage insert	Yes	7/21/09
G1636-09	ST. MICHAEL'S CHURCH	15546 POMERADO ROAD	Commercial development; parking lot	Filterra units, detention basin	Yes	10/28/09
G1638-09	ROWE SINGLE-FAMILY RESIDENCE	18720 OLD COACH WAY	Streets, roads, highways, & freeways >5,000 ft²	Biofilters & infiltration	Yes	4/29/10
G1639-09	ST. GABRIEL'S CHURCH	TWIN PEAKS ROAD & BUDWIN LANE	Parking lot	Biofilters, detention basin, infiltration	Yes	2/3/2010
G1641-09	SPOONER RESIDENCE	15085 EASTVALE ROAD	Streets, roads, highways, & freeways >5,000 ft²	Biofilters	Yes	2/18/10
G1647-09	TEHACHAPI PROPERTIES	BOWL CREEK ROAD & GLEN CIRCLE ROAD	Streets, roads, driveways >5,000 ft²	Biofilters (vegetated swales), infiltration (porous concrete)	Yes	5/3/10

*Sabin Residence was subject to SUSMP in 2009/2010 but had its other permits approved outside the 2009/2010 fiscal year, so it is not listed in Table 2-3.

Table 2-5
South Poway Business Park Detention Basins Retrofitted as Storm Water Treatment BMPs

Treatment Control BMP	Location	Hydrologic Area	Fiscal Year Completed
Kirkham Detention Basin	South of Community Road and Kirkham Way	906.20	2005
Stowe Detention Basin	Between Stowe Drive and Metate Lane	906.20	2005
Community Detention Basin	South end of Community Road	906.20	2006
Stotler Detention Basin	Southwest of Tech Center Court cul-de-sac	906.20	2006
Gate Dr Detention Basin	Southern terminus of Gate Dr	906.20	2008

Table 2-6
SUSMP Priority Projects Completed After Establishment of 2009/2010 Inventory

No.	Project Name	Project Address	Development Type	BMPs	HSA	Fiscal Year Completed	TTWQ
1	DAHLGREN RESIDENCE REBUILD	13210 HIGHLANDS RANCH RD	Residential	Rock swale, drainage insert, underground filtration	905.21	2010	Medium
2	KAMINSKI	12735 POWAY RD	Commercial	Bioswale, vegetated buffer strip, bioretention planter	906.20	2010	Medium
3	MEADOWS SUBDIVISION	12920 METATE LANE	Residential	Hydrodynamic separation system	906.20	2010	Low
4	NATIONAL POWERSPORT AUCTIONS	12400 STOWE DR	Commercial	Vegetated swale, sand filter	906.20	2010	Medium
5	WALDON RESIDENCE	15112 OAK CANYON ROAD	Residential	High rate media filter (Clearwater)	905.21	2010	Medium
6	WALGREENS	13390 POWAY ROAD	Commercial	High rate media filter	906.20	2010	Medium

Table 2-7
2009/2010 Treatment Control BMP Inspections and Follow-Up Actions

No.	Project	Inspection Date	Inspection Findings	Follow-Up	Resolution Status
1	13795 BLAISDELL PLACE	12/2/2009	Missing two catch basin drainage inserts.	November 2008 records showed drainage inserts had previously been installed. A corrective action letter was sent notifying the responsible party to resolve the deficiencies. BMPs were replaced by the responsible party.	Resolved
2	COMMUNITY PARK PARKING LOT	9/24/2009	Biofilter: sediment and organic debris build-up, gaps in vegetative cover.	Public Works conducted the required maintenance.	Resolved
3	COSTCO/HOME DEPOT	11/17/2009	No significant corrective actions.	N/A	N/A
4	GENERAL ATOMICS (FORMERLY SLOUGH ESTATES/SLOUGH PARKWAY BUSINESS CENTER)	11/23/2009	Seven of 16 drainage inserts required maintenance to remove sediment, debris, and plant growth, missing downspout filters.	Corrective action letter was sent notifying the responsible party to resolve maintenance deficiencies. The responsible party has submitted plans for treating runoff from the roof that would have been treated by downspout filters, see Table 2-2.	In Progress
5	GENERAL ATOMICS (FORMERLY TOPPAN OPTICAL)	11/23/2009	No significant corrective actions.	N/A	N/A
6	KENT HILLS ESTATES	11/17/2009	Drainage insert needed repair or replacement.	Public Works staff ordered a new BMP and had it installed.	Resolved

Table 2-7 (Continued)
2009/2010 Treatment Control BMP Inspections and Follow-Up Actions

No.	Project	Inspection Date	Inspection Findings	Follow-Up	Resolution Status
7	KIRKHAM RIDGE BUSINESS PARK	9/29/2009	Leaves found inside filters.	Corrective action letter was sent notifying the responsible party to resolve maintenance deficiencies. Responsible party responded regarding the BMP inspection and reported that issues were corrected by cleaning the filters, which were placed on a quarterly maintenance schedule, and removing leaves from grates weekly.	Resolved
8	KOHL'S/STAPLES	9/29/2009	Two of 13 drainage inserts had deposited leaves and debris and required maintenance.	Corrective action letter was sent notifying the responsible party to resolve maintenance deficiencies. Responsible party sent back confirmation that all BMPs were cleaned out.	Resolved
9	OLD POWAY NEIGHBORHOOD STREET IMPROVEMENTS	9/24/2009	No significant corrective actions.	N/A	N/A
10	POMERADO PROPERTIES	9/24/2009	No significant corrective actions.	N/A	N/A
11	POWAY MITSUBISHI HYUNDAI (PHASE 1 & 2)	11/17/2009	All (3) drainage inserts required maintenance and absorbent filter media pouch replacement.	Corrective action letter was sent notifying the responsible party to resolve maintenance deficiencies. Responsible party reported that drains were cleaned of debris and sediment and all filters were replaced.	Resolved
12	STOWE PLAZA	11/23/2009	Two of the four drainage inserts were full of debris and required maintenance.	Corrective action letter was sent notifying the responsible party to resolve maintenance deficiencies.	In Progress
13	TECH CONTRACTORS LOT 1B	11/17/2009	No significant corrective actions.	N/A	N/A

Table 2-7 (Continued)
2009/2010 Treatment Control BMP Inspections and Follow-Up Actions

No.	Project	Inspection Date	Inspection Findings	Follow-Up	Resolution Status
14	TEMPLE ADAT SHALOM	11/17/2009	No significant corrective actions.	N/A	N/A

Figure 2-1
South Poway Retrofitted Detention Basins and Corresponding Drainage Areas Treated

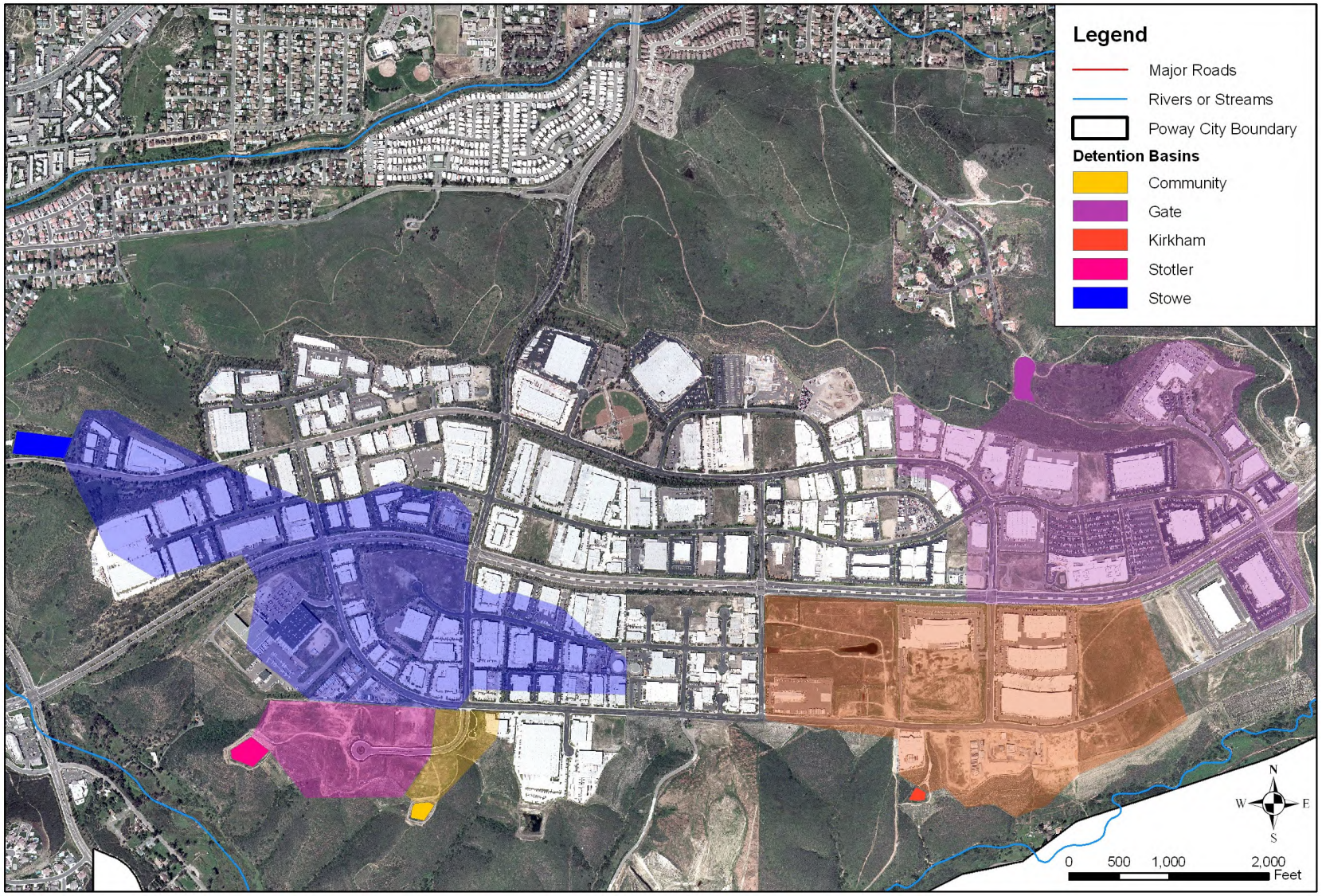

3.0 CONSTRUCTION

3.1 INTRODUCTION

The City's construction program is designed to control construction and grading activities in the City. These types of projects have the potential to affect nearby water bodies due to the presence of disturbed soils and building materials and the potential for associated pollutants to be transported off site by storm water or non-storm water flows. The City continued to implement its construction program throughout 2009/2010.

3.1.1 SUMMARY OF NOTABLE ACCOMPLISHMENTS

Some notable achievements for the construction component during the 2009/2010 reporting period are presented in the following bulleted list. The following subsections provide more detail on how the City complied with the Municipal Permit during the reporting period.

- Conducted plan checks of erosion control plans to ensure construction projects were in compliance with the City's minimum BMP requirements.
- Educated project proponents and contractors on storm water pollution prevention requirements at preconstruction meetings.
- Conducted Municipal Permit required training for appropriate City staff regarding the City's construction requirements, including three training sessions on the new General Construction Permit.
- Conducted 346 inspections at construction sites.
- Issued 60 Correct Work Notices and 9 Stop Work Notices in response to non-compliance with the City's minimum BMP requirements.
- A revised inspection form was developed and used at the inspections completed during the reporting period.

3.2 SOURCE CHARACTERIZATION

The City maintains a watershed-based inventory of all private and public construction projects, both active and completed. The database where the inventory is stored is updated daily. Projects are never deleted from the database; the status is changed to inactive upon the completion of the project. During this reporting period, there were 145 active construction projects. A total of 122 of these projects were private development/construction projects and 23 of these projects were CIPs. Appendix A.2 includes a list of all construction projects that were active during 2009/2010.

3.3 UPDATES TO ORDINANCES AND APPROVAL PROCESS

The City addresses storm water pollution through implementation of various components of its Municipal Code. During 2009/2010, the City updated the SUSMP Ordinance to include the updated model SUSMP. No changes were made to the City's project approval process during 2009/2010.

3.4 BEST MANAGEMENT PRACTICE REQUIREMENTS

The City requires BMP implementation at all construction sites to reduce and/or eliminate the impact of discharges from construction site runoff on receiving water quality. Section 5.4 of the City's JURMP outlines the minimum construction BMPs required by the City. There were no changes to these requirements during 2009/2010.

3.5 PROGRAM IMPLEMENTATION

The City implemented the construction component of its JURMP throughout the reporting period through education and staff training, its comprehensive construction and grading approval process, and its construction inspection program, as detailed below.

3.5.1 EDUCATION AND STAFF TRAINING

The City provides information regarding storm water quality to project proponents, project personnel, employees, contractors, subcontractors, and other parties involved with construction activities. The following is a list of construction-related training activities that the City has provided or participated in during 2009/2010:

- All new development and redevelopment project proponents are required to attend a preconstruction meeting that includes education on storm water management topics including federal, state, and local regulations, implementation of a Storm Water Pollution Prevention Plan (SWPPP), if required, and implementation and maintenance of BMPs.
- The City sends out an annual announcement prior to the rainy season to all parties responsible for construction projects describing the enhanced construction BMP requirements and storm water management requirements during the rainy season (Attachment 3.1).
- Engineering Inspectors met weekly during 2009/2010 for project review and training conducted by the Construction Program Supervisor.
- Three training sessions for City engineers and inspectors were providedon the new General Construction Permit to help the City prepare for it going into effect on July 1, 2010.
- The City's Stormwater Program Administrator provided four training sessions on construction site BMPs and the updated inspection form. These efforts addressed the Municipal Permit required training for inspectors.

3.5.2 Construction and Grading Approval Process

The City requires that all proposed construction and grading projects implement measures to ensure that pollutants from the site will be reduced to MEP and will not cause or contribute to an exceedance of water quality objectives. Proponents of all construction and grading projects are required to comply with practices detailed in the City's JURMP and the City's Grading and Storm Water Ordinances. The grading approval process also includes the City requirement of cash securities for all grading projects and Minor Development Review Application (MDRA; non-grading) projects to ensure compliance with the City's storm water and grading ordinances.

As previously mentioned, all new development and redevelopment project proponents are required to attend a preconstruction meeting with City staff. During these meetings, the project proponent is educated on storm water management topics including federal, state, and local regulations, implementation of a SWPPP, if required, and implementation and maintenance of BMPs. Additionally, the developer, owner, and contractor are required to watch an educational video covering construction site BMPs and storm water management.

During 2009/2010 all construction projects were required to undergo the approval process described above. These requirements are tracked by the Land Development and CIP Divisions as part of their routing and record-keeping database.

Additionally, the City continued to enforce a 17 acre maximum disturbed area for grading activities during 2009/2010. None of the City's active construction sites were larger than 17 acres, and the maximum disturbed area limitation did not apply. However, all construction sites were still required to limit exposed cleared or graded areas to the amount of area that could be protected prior to a rain event, as prescribed in the City's seasonal BMP requirements.

The City also continued implementing advanced treatment requirements during the reporting period. Criteria for determining when advanced treatment is required are detailed in the City's JURMP. During the reporting period, the City's minimum BMP requirements were adequate at controlling sediment discharges at all of the active construction sites within the City's jurisdiction, and advanced treatment methods were not required at any construction sites.

3.5.3 Inspection of Construction Sites

Construction inspections conducted during the reporting period were performed as described in the City's JURMP. During inspections, inspectors discuss BMPs with each site project manager, developer, or owner and complete an inspection form. The City also inspects MDRA sites for compliance with BMP implementation requirements, including erosion and sediment control. The City requires every construction project and MDRA to have a Weather-Triggered Action Plan for Construction Sites for rain events. This Weather-Triggered Action Plan details the site's preparation for rain events and the additional BMPs to be implemented in the case of rain. Additionally, City Building Inspectors may enforce

storm water regulations or forward any noted violations on to the Engineering Inspectors for corrective action.

Inspected construction sites, along with their TTWQ, the number of weeks the site was active within the rainy season, and the number of inspections conducted during both the wet and dry seasons, the number of follow-up inspections, and the total number of inspections for each site is included with the inventory in Appendix A.2. During this reporting period, the City conducted 346 inspections at construction sites.

The City began using a comprehensive permit tracking software package, called TRAKiT, to manage data for its construction inspection program during 2009/2010. The program tracks permit issuance and other paperwork-related items, ground-disturbing activity, and construction activity. This system allows automatic reminders to be sent to the inspector when an inspection is due, and also stores the inspection records for easy retrieval and data analysis. Additionally, the City developed a revised BMP inspection form for use in the field (Attachment 3.2).

3.5.4 ENFORCEMENT MEASURES

The City's enforcement procedures require corrective actions when non-compliance is observed. Non-compliant sites receive a Correct Work Notice and timeframe for compliance. The site is required to become compliant within one to five working days, unless rain is imminent, in which case a Stop Work Notice is issued immediately. Failure to install BMPs indicated in a Correct Work Notice within the appropriate timeframe results in issuance of a Stop Work Notice, and notification is sent to the RWQCB. Additional enforcement actions including accessing the site's cash securities to do the work, revocation of permits, and issuance of citations also can be taken as necessary.

The City issued 60 Correct Work Notices and 9 Stop Work Notices to 51 projects for storm water BMP deficiencies during this reporting period. Table 3-1 describes each notice, along with the follow-up actions taken to correct the deficiency. Only two projects remained out of compliance at the end of 2009/2010. Of the two projects not in compliance, one site (Barbour Residence) has not resumed activity since a Stop Work Notice was issued, but the site was secured with additional BMPs. The City's Engineering Department is currently working with the owners of the other site (Ardizzone Residence) that did not come into compliance during 2009/2010. A letter was sent to the owner of the site requesting a meeting to discuss the BMP deficiencies observed.

Some notable enforcement actions taken during 2009/2010 are discussed below. For example, the City achieved compliance using security deposits at the following two sites:

- Inadequate erosion control at the Viewpoint Estates site on Tooth Rock Road resulted in a Correct Work Notice issued on 1/29/10 and then a Stop Work Notice issued on 2/1/10. Due to forecasted rain, the site was given two hours to correct all BMPs before the City would intervene to correct the BMPs. In this case, the BMP deficiencies were not corrected within two hours of the Stop Work Notice. Therefore, the City hired a private contractor to place emergency erosion controls at

the site to protect the site before the upcoming rain event. The project's security deposit was not sufficient to cover the costs of hiring the BMP installation contractor, so the City took on the additional costs of implementing the BMPs itself. A cost recovery effort for this work is in progress.

- The property owner at the Lerner Residence project site was found to be non-compliant and refused to implement BMPs prior to a rain event forecasted to have a seventy percent chance of occurring. After receiving the Correct Work Notice, the owner notified the City that he would not be able to correct the deficient BMPs prior to the upcoming rain event, so the City used the project's security deposit to place emergency erosion controls at the site in a timely manner.

The Heights development project, which includes the Sabin Residence as a separately permitted residential project on one of the lots, is a 122-acre development project in the northeastern portion of the City. During the 2009/2010 reporting period inadequate erosion control at The Heights project site resulted in the issuance of 11 Correct Work Notices, escalating to a Stop Work Notice issued by the City on February 5, 2010. The RWQCB also visited the site for inspections and issued an NOV to the City on March 3, 2010, by which time the City had already stopped work at the project in order to achieve compliance. The City's response letter was sent to the RWQCB on March 29, 2010. The City required the developer to install BMPs to bring the site into compliance, and installation of the BMPs was verified by inspection.

Finally, the City continued implementing its escalating enforcement process for past illegal grading activities at the Moritz project at 14272 Jerome Drive, continuing the legal action initiated in the previous reporting period. The RWQCB had previously issued a Cleanup and Abatement Order to this site, and the City is working with the RWQCB on enforcing storm water requirements at this site. No other projects required escalating enforcement actions beyond Correct Work and Stop Work Notices during this reporting period.

3.6 CONSTRUCTION ACTIVITIES EFFECTIVENESS ASSESSMENT

Please refer to Section 11 of this JURMP Annual Report for the assessment of program effectiveness.

3.7 PROGRAM REVIEW AND MODIFICATION

The City updated its construction inspection form, which was used for inspections during the reporting period. The City also began using a new permit tracking system, TRAKiT, to manage construction program data.

Table 3-1
Enforcement Actions Taken at Construction Sites During 2009/2010

#	Date	Project	Address	Type of Notice Issued	Resolution
1	7/13/2009	7-11 TENANT IMPROVEMENTS (STI09-308)	13012 POMERADO RD	Correct Work Notice	Inspected 9/8/09, in compliance
2	7/15/2009	TRAIN DEPOT (CIP5649)	OLD POWAY PARK	Correct Work Notice	Inspected 7/20/09, in compliance
3	7/28/2009	MANVELIAN RESIDENCE (WCF17651)	17651 BOCA RATON	Correct Work Notice	Inspected 8/4/09, in compliance
4	8/17/2009	THE HEIGHTS (G1565-07)	VALLEY VIEW RD	Correct Work Notice	Inspected 10/1/09, in compliance
5	8/17/2009	SABIN RESIDENCE (G1601-07)	VALLEY VIEW RD	Correct Work Notice	Correct Work Notice issued 9/29/09
6	8/24/2009	SABIN RESIDENCE (G1565-07)	LOT 1, THE HEIGHTS	Correct Work Notice	WQTR approved 3/10, construction complete
7	9/8/2009	HALVERSON RESIDENCE (G1536-06)	16681 CHAPPARAL WAY	Correct Work Notice	Inspected 9/29/09, in compliance
8	9/10/2009	ROWE RESIDENCE (MDRA 08-010)	18720 OLD COACH WAY	Correct Work Notice	Stop Work Notice issued 10/5/09
9	9/10/2009	DELONG RESIDENCE (G1316-08)	15257 SKYRIDGE RD	Correct Work Notice	Inspected 10/5/09, in compliance
10	9/16/2009	THE HEIGHTS (G1565-07)	VALLEY VIEW RD	Correct Work Notice	Inspected 10/1/09, in compliance
11	9/28/2009	ESPOLA ROAD PIPELINE (CIP 5716)	ESPOLA RD	Correct Work Notice	Correct Work Notice issued 10/8/09
12	9/29/2009	SABIN RESIDENCE (G1601-07)	LOT 1, THE HEIGHTS	Correct Work Notice	Inspected 10/1/09, in compliance
13	10/5/2009	ROWE RESIDENCE (MDRA 08-010)	18720 OLD COACH WAY	Stop Work Notice	Inspected 10/19/09, in compliance
14	10/7/2009	ARDIZZONE RESIDENCE (MDRA 06-019)	POWAY RD & ESPOLA RD	Stop Work Notice	Engineering working with new owner
15	10/8/2009	ESPOLA ROAD PIPELINE (CIP 5716)	ESPOLA RD	Correct Work Notice	Stop Work Notice issued 10/16/09
16	10/12/2009	VIEWPOINT ESTATES (G1521-05)	TOOTH ROCK RD	Correct Work Notice	Stop Work Notice issued 10/13/09
17	10/12/2009	BOWERS RESIDENCE (G1540-06)	AUGUSTA CT	Correct Work Notice	Inspected 11/3/09, in compliance
18	10/13/2009	VIEWPOINT ESTATES (G1521-05)	TOOTH ROCK RD	Stop Work Notice	Inspected 11/2/09, in compliance
19	10/16/2009	ESPOLA ROAD PIPELINE (CIP 5716)	ESPOLA RD	Stop Work Notice	Inspected 10/17/09, in compliance
20	10/16/2009	SABIN RESIDENCE (G1601-07)	LOT 1, THE HEIGHTS	Correct Work Notice	Inspected 10/21/09, in compliance

Table 3-1 (Continued)
Enforcement Actions Taken at Construction Sites During 2009/2010

#	Date	Project	Address	Type of Notice Issued	Resolution
21	10/22/2009	LERNER RESIDENCE (G1582-07)	BELVEDERE DR	Correct Work Notice	Inspected 3/10/10, in compliance
22	11/30/2009	SABIN RESIDENCE (G1601-07)	LOT 1, THE HEIGHTS	Correct Work Notice	Inspected 3/10/10, in compliance
23	12/4/2009	SUNSHINE CARE (G1606-08)	12708 MONTE VISTA	Correct Work Notice	Inspected 12/7/09, in compliance
24	12/4/2009	BREWER RESIDENCE (G1614-08)	15140 SKYRIDGE RD	Correct Work Notice	Inspected 2/10/10, in compliance
25	12/4/2009	LETTRELL RESIDENCE (G1604-08)	ORCHARD BEND	Correct Work Notice	Inspected 12/7/09, in compliance
26	12/4/2009	GILMORE RESIDENCE (G1541-06)	APN 321-030-04	Correct Work Notice	Inspected 12/10/09, in compliance
27	12/4/2009	DELONG RESIDENCE (G1316-08)	15257 SKYRIDGE RD	Correct Work Notice	Inspected 12/7/09, in compliance
28	12/7/2009	OAK KNOLL ROADWAY IMPS (CIP5298)	OAK KNOLL RD	Correct Work Notice	Inspected 12/10/09, in compliance
29	12/9/2009	SABIN RESIDENCE (G1601-07)	LOT 1, THE HEIGHTS	Correct Work Notice	Inspected 3/10/10, in compliance
30	12/14/2009	THE HEIGHTS (G1565-07)	VALLEY VIEW RD	Correct Work Notice	Inspected 12/15/09, in compliance
31	12/24/2009	MOORE RESIDENCE (WCF18555)	18555 WILD HORSE CREEK	Correct Work Notice	Inspected 2/8/10, in compliance
32	1/14/2010	WALGREENS (G1629-09)	13390 POWAY RD	Correct Work Notice	Inspected 1/16/10, in compliance
33	1/22/2010	VIEWPOINT ESTATES (G1521-05)	TOOTH ROCK RD	Correct Work Notice	Stop Work Notice issued 2/1/10
34	1/25/2010	THE HEIGHTS (G1565-07)	VALLEY VIEW RD	Correct Work Notice	Correct Work Notice issued 1/28/10
35	1/26/2010	GASSELLE RESIDENCE (DR05-11)	14099 SKY MOUNTAIN TRL	Correct Work Notice	Inspected 3/5/10, in compliance
36	1/28/2010	THE HEIGHTS (G1565-07)	VALLEY VIEW RD	Correct Work Notice	Stop Work Notice issued 2/5/10
37	1/28/2010	GROUND SERVICE TECHNOLOGY (RW08-093)	VALLEY VIEW RD/ OLD COACH RD	Correct Work Notice	Inspected 3/5/10, in compliance
38	1/28/2010	OAK KNOLL ROADWAY IMPS (CIP5298)	OAK KNOLL RD	Correct Work Notice	Inspected 1/29/09, in compliance
39	2/1/2010	VIEWPOINT ESTATES (G1521-05)	TOOTH ROCK RD	Stop Work Notice	Inspected 6/8/10, in compliance
40	2/3/2010	SHAH RESIDENCE (MDRA04-069)	WILDGROVE RD	Correct Work Notice	Stop Work Notice issued 2/25/10
41	2/5/2010	THE HEIGHTS (G1565-07)	VALLEY VIEW RD	Stop Work Notice	Inspected 3/10/10, in compliance

Table 3-1 (Continued)
Enforcement Actions Taken at Construction Sites During 2009/2010

#	Date	Project	Address	Type of Notice Issued	Resolution
42	2/9/2010	ST. MICHAEL'S CHURCH (G1636-09)	POMERADO RD	Correct Work Notice	Inspected 2/16/10, in compliance
43	2/11/2010	WALGREENS (G1629-09)	13390 POWAY RD	Correct Work Notice	Inspected 2/16/10, in compliance
44	2/18/2010	BARBOUR RESIDENCE (G1617-08)	17215 IRON MOUNTAIN RD	Correct Work Notice	Stop Work Notice issued 3/11/10
45	2/19/2010	ST. GABRIEL'S CHURCH (G1639-09)	BUDWIN LANE	Correct Work Notice	Inspected 2/22/10, in compliance
46	2/19/2010	GATE DRIVE (G1624-08)	GATE DR	Correct Work Notice	Inspected 6/8/10, in compliance
47	2/19/2010	GASSELLE RESIDENCE (DR05-11)	14099 SKY MOUNTAIN TRL	Correct Work Notice	Inspected 3/5/10, in compliance
48	2/22/2010	KASSEL RESIDENCE (MDRA09-015WCF)	18750 DEER VALLEY ESTATES	Correct Work Notice	Inspected 3/9/10, in compliance
49	2/22/2010	ESPOLA ROAD PIPELINE (CIP 5716)	ESPOLA RD	Correct Work Notice	Inspected 3/5/10, in compliance
50	2/25/2010	BOWERS RESIDENCE (G1540-06)	AUGUSTA CT	Correct Work Notice	Stop Work Notice issued 3/3/10
51	2/25/2010	SHAH RESIDENCE (MDRA04-069)	WILDGROVE RD	Stop Work Notice	Inspected 3/2/10, in compliance
52	2/26/2010	BREWER RESIDENCE (G1614-08)	15140 SKYRIDGE RD	Correct Work Notice	Inspected 2/10/10, in compliance
53	2/26/2010	ATHWAL RESIDENCE (G1420-03)	ICARUS LANE	Correct Work Notice	Inspected 6/8/10, in compliance
54	2/26/2010	DELONG RESIDENCE (G1316-08)	15257 SKYRIDGE RD	Correct Work Notice	Inspected 2/10/10, in compliance
55	2/26/2010	ST. MICHAEL'S CHURCH (G1636-09)	POMERADO RD	Correct Work Notice	Inspected 3/10/10, in compliance
56	3/2/2010	THE HEIGHTS (G1565-07)	VALLEY VIEW RD	Correct Work Notice	Inspected 3/10/10, in compliance
57	3/3/2010	BOWERS RESIDENCE (G1540-06)	AUGUSTA CT	Stop Work Notice	Inspected 3/8/10, in compliance
58	3/11/2010	BARBOUR RESIDENCE (G1617-08)	17215 IRON MOUNTAIN RD	Stop Work Notice	Engineering working with owner
59	3/19/2010	SHAH RESIDENCE (MDRA04-069)	WILDGROVE RD	Correct Work Notice	Inspected 3/19/10, in compliance
60	3/19/2010	VIEWPOINT ESTATES (G1521-05)	TOOTH ROCK RD	Correct Work Notice	Inspected 6/8/10, in compliance
61	4/23/2010	CHANG RESIDENCE (MDRA09-025)	17660 ST. ANDREWS	Correct Work Notice	Inspected 4/29/10, in compliance
62	4/27/2010	KIESEL RESIDENCE (WCF10-0005)	17979 HIGHLANDS RANCH PLACE	Correct Work Notice	Inspected 4/29/10, in compliance

Table 3-1 (Continued)
Enforcement Actions Taken at Construction Sites During 2009/2010

#	Date	Project	Address	Type of Notice Issued	Resolution
63	5/3/2010	KASSEL RESIDENCE (MDRA09-015WCF)	18750 DEER VALLEY ESTATES	Correct Work Notice	Inspected 5/12/10, in compliance
64	5/3/2010	MOORE RESIDENCE (WCF18555)	18555 WILD HORSE CREEK	Correct Work Notice	Inspected 5/12/10, in compliance
65	5/3/2010	MOJAVER RESIDENCE (WCF14440)	14440 CHEYENNE TRAIL	Correct Work Notice	Inspected 5/12/10, in compliance
66	5/19/2010	14302 SUNDOWN COURT (NO PERMIT)	14302 SUNDOWN CT	Correct Work Notice	Inspected 6/28/10, in compliance
67	5/27/2010	POMERADO HOSPITAL (G1570-07)	15615 POMERADO RD	Correct Work Notice	Inspected 6/4/10, in compliance
68	6/18/2010	WALGREENS (G1629-09)	13390 POWAY RD	Correct Work Notice	Inspected 6/18/10, in compliance
69	6/23/2010	OAK KNOLL ROADWAY IMPS (CIP5298)	OAK KNOLL RD	Correct Work Notice	Inspected 7/2/10, in compliance

4.0 MUNICIPAL COMPONENT

4.1 INTRODUCTION

Throughout 2009/2010, the City of Poway continued to manage municipal areas and activities to reduce municipal discharges of pollutants to the MS4 to the MEP. As discussed in detail in the City's JURMP, the City owns and operates a variety of municipal facilities and activities. Public parks and recreation facilities, administrative buildings, fire stations, and public works facilities make up the bulk of the municipal areas in the City. Municipal activities conducted by the City include power washing, landscaping activities, street sweeping, street and sidewalk repair, and MS4 and sanitary sewer system maintenance. Information about the City's prioritized street sweeping program can be found in Table 4-1, and information about the City's MS4 maintenance program can be found in Table 4-2. The City's municipal inspection results can be found in Table 4-3. The City continued to respond to complaints made to the City's storm water hotline. All complaints made to the hotline are included in Appendix B; enforcement actions taken in response to complaint investigations are discussed in Section 4.8.

4.1.1 SUMMARY OF NOTABLE ACCOMPLISHMENTS

Some notable achievements for the municipal component during the 2009/2010 reporting period are presented in the following bulleted list. Additional details about the City's implementation of the municipal component of its storm water program during the reporting period are provided in the remainder of Section 4.

- The City inspected all high TTWQ fixed municipal facilities.
- The City hosted several training events/meetings for municipal personnel; over 100 City personnel participated in these training sessions.
- The City administered a pre-test and post-test quiz to staff undergoing routine storm water training to assess knowledge and the effectiveness of the training.
- The City removed over 857 tons of debris through street sweeping activities.
- The City removed over 456 cubic yards of debris through standard MS4 cleaning activities.
- The City cleaned 67 miles of sewer line during 2009/2010.

4.2 FIXED FACILITIES

4.2.1 BACKGROUND

The City owns and operates a variety of municipal fixed facilities. As mentioned in the City's JURMP, municipal fixed facilities have been grouped under one category, fixed

facilities. This is because these facilities receive routine inspections as part of the City's municipal program, making program implementation generally similar.

4.2.2 SOURCE CHARACTERIZATION

All fixed facilities are included in the City's municipal inventory, which is included in this JURMP Annual Report as Appendix A.3. Poway Royal Estate Mobile Home Park was sold to a private party and is no longer on the municipal inventory. Other than this change, no other modifications to the City's municipal inventory were made.

4.2.3 BEST MANAGEMENT PRACTICE REQUIREMENTS

The City continues to implement and assess the effectiveness of BMPs for fixed municipal facilities as set forth in the City's JURMP. City staff are trained to recognize the need for additional BMPs and implement them as necessary. Strict BMPs remain in place for the management of pesticides, herbicides, and fertilizers; these BMPs, as described in the City's JURMP, have not changed. City public works employees, fire station employees, and employees at other fixed municipal facilities in the City continue to implement BMPs appropriate to the facility type as described in the City's JURMP. Parking lots at fixed facilities are swept during regular maintenance activities. City fire response personnel continue to be trained in implementing BMPs for non-emergency fire fighting activities as described in Section 3 of the City's JURMP. There have been no changes in BMP requirements for any fixed municipal facilities.

4.2.4 PROGRAM IMPLEMENTATION

Parks and Trails

During 2009/2010, the City's Parks and Trails Maintenance Division continued to implement the BMPs described in its JURMP for the management and use of pesticides, herbicides, and fertilizers, including the City's Integrated Pest Management (IPM) Program. City Parks and Trails staff implemented BMPs to control landscaping waste from parks and to keep City parks and trails free of trash and other debris. The City continued to work with local residents through the Adopt-a-Trail Program, which is discussed in Section 9 of this Annual Report.

Public Works Facilities, Fire Stations, Other Fixed Facilities

As previously mentioned, City personnel continued to implement appropriate BMPs for fixed municipal facilities as described in the City's JURMP. BMPs are also implemented during regular maintenance, such as landscaping and building maintenance, as necessary.

Currently, the Material Handling Yard is covered under The State of California General Industrial Permit (General Industrial Permit). The waste discharger identification (WDID) number for the Material Handling Yard is 9 37I015616. This facility maintains a site-specific Storm Water Pollution Prevention Plan (SWPPP) and conducts storm water monitoring in accordance with the requirements of the General Industrial Permit. The SWPPP document and the storm water monitoring records are kept on-site and can be easily accessed by staff

during an inspection. Additionally, City staff clean the City's Material Handling Yard on a weekly basis and also use a monthly BMP checklist to ensure maintained compliance with SWPPP requirements. The BMP checklist for the Material Handling Yard can be found in Attachment 4.1. During this reporting period, staff evaluated and improved the BMP checklist by revising it for clarity and including additional housekeeping BMPs. Additionally, City staff installed an asphalt berm around the batch plant to prevent any material from leaving the area in the event of a spill. This facility is also included in the Industrial/Commercial inventory because it is covered by the General Industrial Permit. In addition to the regular inspections by Public Works staff, described above, this facility receives annual inspections by storm water staff as part of the City's industrial and commercial inspection program.

Three City facilities, the City Operations Center, the Lester J. Berglund Treatment Plant, and the Vehicle Maintenance Facility, are located adjacent to each other and terminated General Industrial Permit coverage (WDID# 9 37I001092) during 2009/2010. The Notice of Termination (NOT) is available in Attachment 4.2. This change to the JURMP is also mentioned below in Section 4.12.

Fleet/Facility Maintenance staff continued to use a BMP advisement checklist to check on the status of BMP implementation at the City's Vehicle Maintenance Facility on a weekly basis. The BMP advisement checklist used at the Vehicle Maintenance Facility is included in Attachment 4.1. Improvements made to BMP implementation at the City's Vehicle Maintenance Facility during this reporting period include placing protective mats on the storm drains at the front and back of facility and stocking and labeling spill kits located at fuel dispensers. Additionally, four permanent canopies were constructed to cover tires that are on site for disposal or retreading. The canopies are also used to cover jack stands and other non-motorized equipment and to provide temporary storage for small equipment that the City is taking to auction.

Municipal Inspections

All high TTWQ fixed municipal facilities received a routine annual inspection in 2009/2010, for a total of 25 inspected sites. The City's inspection approach, as described in the JURMP, was implemented for all inspections at fixed municipal facilities conducted in 2009/2010. Inspected facilities and their associated corrective actions are included in Table 4-3.

Two municipal facilities were recommended for follow-up inspection based on routine municipal inspection results. South Poway Sports Park, located at McIvers Court and Stowe Drive, is a sport field complex with food preparation capabilities. During the inspection, inspectors observed a dirty waste cooking oil bin. The appropriate maintenance staff was contacted and the waste cooking oil bin was cleaned. To prevent future issues with the waste cooking oil bin, City staff equipped the bin with a secondary containment berm and overhead cover. Community Park, located at 13094 Civic Center Drive, was also recommended for a follow-up inspection. During the inspection, inspectors observed a leaky pipe near the pool that is located at the park. Field test kits indicated that the water was not chlorinated and therefore unlikely to be a discharge from the pool. City staff

believe the water is surfacing groundwater and continue to monitor the area for erosion or other issues caused by the flowing water.

For inspected sites with no significant BMP deficiencies, follow-up inspections were not conducted, but appropriate City staff were notified of the corrective actions necessary. Currently, City staff is on track to finish implementing all corrective actions observed during routine municipal inspections before the beginning of 2010/2011 wet season. The City's municipal inspection form is included as Attachment 4.3.

4.3 ROADS, STREETS, HIGHWAYS, AND PARKING FACILITIES

4.3.1 BACKGROUND

The City conducts regular maintenance of roads, streets, highways, and parking facilities in the City to control pollutants such as sediment, metals, and litter and debris.

4.3.2 SOURCE CHARACTERIZATION

The City maintains 165 miles of roads, streets, and highways. Roads, streets, and highways are included as one entity on the City's municipal inventory, which is included in Appendix A.3.

4.3.3 BEST MANAGEMENT PRACTICES

The City's primary BMP for roads, streets, highways, and parking facilities is street sweeping; other BMPs are outlined in the JURMP. There were no changes to the BMPs implemented for roads, streets, highways, and parking facilities in 2009/2010.

4.3.4 PROGRAM IMPLEMENTATION

During 2009/2010, the City swept approximately 12,000 curb miles and removed over 857 tons of debris. Table 4-1, below, describes the areas assigned high, medium, and low sweeping priorities and the associated sweeping frequency. As discussed in the City's JURMP, the City sweeps all streets in the City at least every two weeks. Although parking facilities associated with municipal facilities are considered part of the municipal facility on the inventory, the sweeping frequency is included in the table.

Table 4-1
Street Sweeping Prioritization and Frequency

Category	Description	Approximate Mileage of Route (curb miles)	Sweeping Frequency
High	Main arterials	153 miles	Once every two weeks
Medium	Business Park areas	20 miles	Once every two weeks
Low	Residential areas	332 miles	Once every two weeks
Parking Lots at Fixed Facilities	Parking lots associated with fixed municipal facilities	N/A*	Once every two weeks
Material Handling Yard	Material Handling Yard	N/A*	Once per week
Total Amount of Debris Collected from Street Sweeping Activities: 857.20 tons			

* A separate measurement of mileage data is not available for the swept area of parking lots associated with municipal facilities, and the Material Handling Yard. Mileage accrued while sweeping these facilities is included in the total mileage.

Inspections
Trash, debris, and sediment that has accumulated on City streets is identified and cleaned up via street sweeping, so additional inspections beyond this effort are not necessary.

4.4 MS4

4.4.1 BACKGROUND

The City's storm water conveyance system is designed to collect and convey surface runoff to receiving waters to prevent flooding during rain events.

4.4.2 SOURCE CHARACTERIZATION

The City's MS4, as one complete entity, is included in the City's high TTWQ municipal inventory. The City's MS4 consists of over 1,400 drop inlets, 44 box culverts, 65 miles of underground drainage pipe 18 inches or more in diameter, approximately 11 miles of open channels, and 12 detention basins, five of which have been retrofitted as treatment control BMPs in the South Poway Business Park.

4.4.3 BEST MANAGEMENT PRACTICES

The City maintained an MS4 inspection, maintenance, and cleaning schedule throughout the reporting period. Maintenance and cleaning are conducted to keep the MS4 in good operating condition and remove any trash or debris that may otherwise be carried to receiving waters. BMPs for MS4 maintenance activities, as described in the City's JURMP, did not change during 2009/2010.

4.4.4 PROGRAM IMPLEMENTATION

The City's MS4 inspection and cleaning schedule for 2009/2010 is shown in Table 4-2. All MS4 facilities were inspected at least once during the fiscal year, and all visits were conducted between May 1 and September 30.

The City has approximately 11 miles of concrete and earthen channels within urban areas of the City that undergo routine maintenance as part of the City's MS4 maintenance program. During 2009/2010, anthropogenic litter was observed in each of the channels during inspections, and all of these channels were inspected and cleared of trash and fallen vegetation, as appropriate. City personnel have identified a segment of open channel that requires increased maintenance activities. This area is located near a large movie theater complex and several convenience stores; patrons to these businesses have been identified as a contributing factor to the trash in this area. The City routinely inspects this area and cleans observed anthropogenic litter. Per the City's regulatory permits for channel maintenance, invasive vegetation is mowed and sprayed in place to maintain channel capacity. Therefore, sediment and mowed vegetation were not removed during channel maintenance activities conducted during 2009/2010.

An additional 94 miles of conveyances are located in open, undeveloped space, or on private property. Channel-like conveyances in open spaces are not considered to be part of the MS4 channel system, and the City does not maintain channels located on private property without dedicated easements. If maintenance of private channels is needed, the City requires the property owner to complete the maintenance.

Table 4-2
MS4 Maintenance Data

	Percent Inspected and/or Cleaned*	Percent of Open Channels Found with Anthropogenic Litter	Amount of Material Removed from Cleaning Activities
Catch Basins/ Self Cleaning MS4 Facilities	100%	N/A	Debris: 50 cubic yards
Detention Basins	100%	N/A	Trash: 4.15 cubic yards
Concrete Channels	100%	100%	Trash: 0.59 cubic yards Silt: 348 cubic yards Vegetation: 32 cubic yards
Earthen Channels	100%	100%	Trash: 21.81 cubic yards
Total Debris Removed From MS4 Maintenance Activities: 456.55 cubic yards			

* The City cleans out all structures, including self-cleaning structures, in which trash and debris is observed prior to the rainy season. Debris was removed from 60 drop inlets during the reporting period, including thirteen drop inlets that were observed at or above 33% capacity. Thus far, maintenance staff has not identified any structures that repeatedly have higher than average accumulations of trash and debris.

As described in Table 4-2, 456.55 cubic yards of material was removed during MS4 maintenance conducted in 2009/2010. City staff involved in maintenance activities reported estimated composition rates for each type of MS4 maintenance activities. For example, City staff reported that material removed during catch basin/self cleaning MS4 maintenance activities is almost entirely composed of litter and organic debris. The volumes were converted to estimated weights using the conversion factors of 2,300 pounds per cubic yard of sediment/silt and 400 pounds per cubic yard of vegetation, trash, and debris. The total weight of material removed was estimated at 421.91 tons.

4.5 SANITARY SEWER SYSTEM

4.5.1 BACKGROUND

To reduce the possibility of a spill or leak caused by a malfunction of a component of the City's sanitary sewer system, the City conducts routine maintenance of the system. A spill that introduces untreated sewage to receiving waters can contain high concentrations of bacteria, viruses, and even hazardous chemicals. Routine inspection and maintenance of the sanitary sewer system works to reduce the potential for a spill or SSO and also helps prevent the infiltration of seepage from the sanitary sewer system to the City's MS4.

4.5.2 SOURCE CHARACTERIZATION

The City maintains a system of public sanitary sewer facilities to convey wastewater from the City to be treated. The City's sanitary sewer system includes 182 miles of collection system and several pump/lift stations.

4.5.3 BEST MANAGEMENT PRACTICES

The City implements BMPs for the sanitary sewer system as described in Appendix C of the City's JURMP. There have been no changes to these BMPs during 2009/2010. The City inspects and maintains the sanitary sewer system as part of regular wastewater activities and clears blockages and repairs leaks as needed.

4.5.4 PROGRAM IMPLEMENTATION

The City continually inspects and maintains various aspects of the City's sanitary sewer system and cleans out or repairs any identified problem areas as necessary. The City continued to use a video camera to locate blockages, locate areas in need of repair, and identify any illegal connections. Identifying areas of the sewer system that require repair and making prompt repairs prevents those areas from becoming future seepage points or point of origin of an SSO. During 2009/2010, the City cleaned 67 miles of sewer line and found no areas of the system that required repair. The City also conducted weekly inspections at five of the City-owned pump stations.

During 2009/2010, the City continued to implement a Fats, Oils, and Grease (FOG) program that targets grease-producing facilities, such as eating establishments. The goal of the

program is to reduce grease buildup in the sanitary sewer system, which can cause or contribute to SSOs. The City conducted FOG inspections at 18 eating establishments during 2009/2010, and cross-referenced the City's business license database to verify that all grease-producing businesses are identified.

In case of an SSO, the City maintains a spill response plan that establishes procedures for responding to an SSO. Detailed information about the City's SSO spill response plan is included in the City's JURMP. There were no SSOs during 2009/2010.

4.6 MOBILE MUNICIPAL ACTIVITIES, INCLUDING POWER WASHING

4.6.1 BACKGROUND

The City conducts a variety of different mobile municipal activities, typically involving vehicle maintenance, landscape maintenance, street and sidewalk repair, and power washing. These activities are not confined to a specific location, so BMPs must be implemented wherever one of these activities is taking place.

4.6.2 SOURCE CHARACTERIZATION

Emergency vehicle maintenance, landscape maintenance, power washing, and street and sidewalk repair are listed on the City's high TTWQ municipal inventory as mobile activities.

4.6.3 BEST MANAGEMENT PRACTICES

The City implements BMPs for mobile activities as described in the City's JURMP and as applicable to the activity. City personnel are trained to implement BMPs for the specific activity in which they are involved. The City continued to use a pressure-washing unit with a vacuum and debris boom to prevent discharge during pressure-washing operations, and City personnel performing power washing are trained to collect all waste water. City personnel conducting emergency vehicle maintenance activities are trained to use drip pans and other spill containment during emergency vehicle maintenance.

4.6.4 PROGRAM IMPLEMENTATION

Power washing (for graffiti removal) and emergency vehicle maintenance, both high TTWQ activities, are conducted on an as-needed basis and are therefore not on a set schedule. Neither power washing nor emergency vehicle maintenance was scheduled to be conducted during the timeframe that routine municipal inspections were conducted. BMPs are implemented during these activities to prevent discharge of any pollutants to the storm drain system. Water from pressure-washing activities is not discharged to the MS4. Personnel responsible for these activities were contacted to discuss BMP implementation, and they confirmed that these BMPs continue to be implemented when graffiti removal and emergency vehicle maintenance activities occur.

Municipal personnel that conduct other mobile activities such as infrastructure maintenance and landscape maintenance are trained regularly regarding BMPs for material use and disposal. City staff conducted inspections of landscape maintenance and street and sidewalk repair. Appropriate BMPs were implemented during each activity, and there were no corrective actions provided to City staff conducting the mobile activities. Inspection results are listed in Table 4-3 at the end of this section. City staff will continue to be trained on appropriate BMPs for mobile activities as described in the City's JURMP.

4.7 SPECIAL EVENTS

4.7.1 BACKGROUND

As discussed in the City's JURMP, special events have the potential to generate trash and litter as a result of the patrons and activities of the special event. The City hosts several special events throughout the year. These events include festivals, fairs, and other events for various causes and occasions.

4.7.2 SOURCE CHARACTERIZATION

As required by the Municipal Permit, special events are included on the City's high TTWQ municipal inventory.

4.7.3 BEST MANAGEMENT PRACTICES

As detailed in the City's JURMP, the City has selected BMPs for special events hosted in the City. In general, the goal of the City's special event BMPs are to properly manage trash and litter generated by the event, keep catch basins and other nearby MS4 facilities free of litter/debris from the event, and raise storm water awareness among the vendors and patrons of the event, as applicable.

4.7.4 PROGRAM IMPLEMENTATION

The City's minimum BMPs were in place for each special event in the City during 2009/2010. Additionally, City staff was available throughout the duration of each event to address any immediate issues and notify other City staff of an issue if necessary. Individuals applying for a permit to hold an event on City property are notified that approval of the activity does not excuse compliance with City ordinances, including the City's municipal storm water ordinance. The temporary use permit includes a condition of approval which prohibits illegal discharges and requires storm drain protection, trash BMPs, appropriate storage of liquids, and proper disposal of pet waste. This temporary use permit is available as Attachment 4.4.

During 2009/2010, the City routinely inspected and cleaned up during and after permitted special events. For example, the City conducted an inspection at the annual Poway Days Parade at Community Park, which occurred on September 12, 2009. The event includes a parade, food vendors, live music, and other activities. Public Works blocked the 13 storm

water inlets along the parade route to prevent trash from entering the system. Additional trash and recycling centers beyond the receptacles already in place at the park were set up, and any uncontained trash or debris were removed by City staff throughout the course of the event. Post-event clean-up and street sweeping was also conducted by City staff.

The City also inspected inlets and Rattlesnake Creek in the area of Old Poway Park for trash after a special event on October 5, 2009. No debris was observed. BMP implementation this year included increased use of booms and straw wattles at the City's special events. The City's special event inspection form is included as Attachment 4.5.

4.8 Public Reporting of Illicit Connections and Discharges

Reporting and Response

Public and municipal involvement are crucial to preventing and eliminating illicit connections and illegal discharges (IC/IDs) from the storm water conveyance system. The Storm Water Hotline provides an effective means for individuals in the City to report suspected IC/IDs. The hotline number is provided on the City's website, in distributed storm water educational material, and in storm water articles in *Poway Today*. All complaints received through the hotline and website are logged onto a spreadsheet for documentation and tracking. Each logged complaint is investigated by City personnel to determine if an IC/ID is present. Responsible parties for any confirmed IC/ID are sought out and educated and/or cited as necessary and required to stop or clean up any and all illegal discharges. The Public Works Department also receives complaints regarding storm water, often due to infrastructure concerns. Complaints to the Public Works Department are also tracked and investigated.

Complaints received by the City during the 2009/2010 reporting period and the City's response to each are listed in Appendix B. Thirty-one complaints were documented this year. One complaint related to a construction project in the vicinity of San Moritz on May 7 was determined to be a potential threat to environmental health, so it was reported to the RWQCB in accordance with the 24 hour, five day reporting requirements of the permit. The situation was resolved by City crews, as described in Appendix B.

Enforcement

As previously stated, complaints received via the Storm Water Hotline, City website, and Public Works hotline are included in a table in Appendix B. The table also includes a description of how each complaint was resolved during the reporting period. Resolutions to investigated complaints included clean-up, providing educational material and discussing storm water concepts with individuals involved in the complaint, and in some cases issuing courtesy notices. The City issued one courtesy notice in response to complaints received by the City's storm water hotline.

4.9 Spill Reporting, Response, and Prevention

The City has documented procedures for preventing and responding to SSOs. Preventive maintenance is regularly conducted on the City's sanitary sewer system, and inspections are

regularly conducted to monitor the condition of the public sewer lines and to determine the necessity of maintenance. Private lateral lines do not receive preventive maintenance, but the City assists in the containment and cleanup of sewer spills if the spill could potentially reach the City's MS4.

Individuals in the City are encouraged to report any SSOs to the City's Storm Water Hotline. During the 2009/2010 reporting period, there were no SSOs or significant spills.

4.10 Education and Outreach

During 2009/2010, the City continued to educate municipal personnel regarding proper BMP implementation and other storm water and watershed concepts. The City held a variety of training sessions for City personnel. Detailed information regarding the education and outreach conducted for City personnel is provided in Section 8 of this Annual Report.

4.11 Municipal Component Effectiveness Assessment

Please refer to Section 11 of this JURMP Annual Report for the assessment of program effectiveness.

4.12 Program Modification and Review

One update was made to the municipal component of the City's JURMP during 2009/2010.

Fixed Facilities (Section 6.2 in the City's JURMP)
As previously mentioned, the City terminated General Industrial Permit Coverage for three fixed facilities that had been covered together under WDID# 9 37I001092. The activities conducted at the City Operations Center, the Lester J. Berglund Treatment Plant, and the Vehicle Maintenance Facility were reassessed and an NOT was filed. The effective date of coverage termination was October 10, 2009, per the response letter from the San Diego RWQCB included in Attachment 4.2.

Table 4-3
Municipal Inspection Results

#	Facility Name	Facility Address	TTWQ	Facility Category	Inspection Date	Corrective Actions
1	Adobe Ridge Mini Park	12244 Adobe Ridge Road	High	Parks, Recreational Facilities, and Other Landscaped Areas	11/18/09	• Keep playground free of leaf debris. • Stabilize slope of north side of park. • Consider storm drain signage.
2	Arbolitos Park	Pomerado Road & Ted Williams Parkway	High	Parks, Recreational Facilities, and Other Landscaped Areas	11/18/09	• Keep parking lot and discharge locations free of leaf debris. • Stabilize eastern slope of soccer field around the middle of field. • Provide lids for trash cans. • Consider storm drain signage.
3	Aubrey Park	13544 Aubrey Street	High	Parks, Recreational Facilities, and Other Landscaped Areas	11/18/09	• Close dumpster lids. • Keep dumpster area free of sediment and debris. • Consider covering field maintenance vehicle. • Consider storm drain signage.
4	Bette Bendixen Neighborhood Park	12342 Old Pomerado Road	High	Parks, Recreational Facilities, and Other Landscaped Areas	10/28/09	• Keep the park free of debris. • Provide lids for trash cans.
5	Blue Sky Ecological Reserve	16275 Espola Road	High	Parks, Recreational Facilities, and Other Landscaped Areas	11/19/09	• Provide cover for trash cans. • Consider storm drain signage. • Stabilize slopes around parking lot.
6	City Operations Center*	14445 Lake Poway Road	High	Public Works Operations Facilities	9/30/09	No corrective actions noted.
7	Community Park	13094 Civic Center Drive	High	Parks, Recreational Facilities, and Other Landscaped Areas	11/18/09	• Consider cleaning oil stains in parking lot.
8	Fire Station No. 1	13050 Community Road	High	Fire Stations	12/2/09	• Prevent vehicle wash water from discharging to storm drain. • Conduct storm water training. • Consider storm drain signage.

Table 4-3 (Continued)
Municipal Inspection Results

#	Facility Name	Facility Address	TTWQ	Facility Category	Inspection Date	Corrective Actions
9	Fire Station No. 2	16912 Old Coach Road	High	Fire Stations	12/2/09	• Prevent vehicle wash water from discharging to storm drain. • Conduct storm water training. • Consider storm drain signage.
10	Fire Station No. 3	14322 Pomerado Road	High	Fire Stations	12/2/09	• Keep dumpster area free of sediment and debris. • Keep berm around diesel tank closed at all times. • Conduct storm drain training.
11	Fire Training Tower	12325 Crosthwaite Circle	High	Fire Training Tower	12/2/09	• Consider storm drain signage. • Keep forced entry training area free of sawdust accumulation.
12	Garden Road Park	14820 Garden Road	High	Parks, Recreational Facilities, and Other Landscaped Areas	10/28/09	• Provide lids for trash cans.
13	Hilleary Park	13500 Community Road	High	Parks, Recreational Facilities, and Other Landscaped Areas	10/28/09	• Provide lids for trash cans. • Keep parking lot free of sediment, debris, and oil stains.
14	Lake Poway Park	14656 Lake Poway Road	High	Parks, Recreational Facilities, and Other Landscaped Areas	11/19/09	• Clean leaf debris around storm drain and in parking lots. • Stabilize slopes around Ranger and Public Works buildings. • Provide lids for trash cans. • Replace broken gravel bags.
15	Landscape Maintenance	Throughout City	High	Mobile Municipal Activities, Including Power Washing	11/19/09	No corrective actions noted.
16	Lester J. Berglund Treatment Plant*	14521 Lake Poway Road	High	Public Works Operations Facilities	9/30/09	• Protect south and west slopes from erosion.

Table 4-3 (Continued)
Municipal Inspection Results

#	Facility Name	Facility Address	TTWQ	Facility Category	Inspection Date	Corrective Actions
17	Material Handling Yard*	12325 Crosthwaite Circle	High	Public Works Operations Facilities	9/30/09	• Keep storm drain inlets free of debris. • Keep material bunk area clean and free of sediment. • Cover scrap metals next to storage room.
18	Old Poway Park Complex	Midland Road	High	Parks, Recreational Facilities, and Other Landscaped Areas	11/18/09	• Keep storm drains and sidewalks free of leaf debris. • Provide cover for trash cans and rusty metal. • Keep parking lot free of oil stains.
19	Poway Oaks Mini-Park	Whispering Tree Lane, West of Shady Oak Court	High	Parks, Recreational Facilities, and Other Landscaped Areas	10/28/09	• Provide lids for trash cans.
20	Silverset Park	14795 Silverset Street	High	Parks, Recreational Facilities, and Other Landscaped Areas	11/18/09	• Clean storm drains of lawn clippings. • Keep swales and basketball court free of leaf debris. • Provide lids for trash cans. • Consider storm drain signage.
21	Skate Park	13090 Civic Center Drive	High	Parks, Recreational Facilities, and Other Landscaped Areas	11/18/09	• Keep storm drains free of leaf debris. • Consider providing recycling containers. • Consider storm drain signage.
22	South Poway Sports Park	McIvers Court and Stowe Drive	High	Parks, Recreational Facilities, and Other Landscaped Areas	11/19/09	• Keep storm drains and parking lots free of leaf debris and litter. • Keep parking lots free of leaf debris and oil stains. • Clean liquids in dumpster area. • Cover trash cans in complex. • Keep recycling bins closed. • Clean grease spills around grease bin storage. • Keep grease bin free of stains and spills.

Table 4-3 (Continued)
Municipal Inspection Results

#	Facility Name	Facility Address	TTWQ	Facility Category	Inspection Date	Corrective Actions
23	Starridge Park	13743 Starridge Street	High	Parks, Recreational Facilities, and Other Landscaped Areas	11/19/09	• Clean sediment and leaf litter in swales of parking lot. • Consider storm drain signage. • Provide lids for trash cans.
24	Street and Sidewalk Repair	Throughout City	High	Mobile Municipal Activities, Including Power Washing	1/7/10	No corrective actions noted.
25	Sycamore Creek Mini-Parks	Near Hidden Valley in Southeast Poway	High	Parks, Recreational Facilities, and Other Landscaped Areas	11/19/09	• Provide lids for trash cans. • Stabilize slope at western side of park.
26	Valle Verde Park	16899 St. Andrews Drive	High	Parks, Recreational Facilities, and Other Landscaped Areas	11/19/09	• Provide lids for trash cans. • Keep parking lot and drains free of sediment and leaf debris. • Consider storm drain signage.
27	Vehicle Maintenance Facility*	14415 Lake Poway Road	High	Public Works Operations Facilities	9/30/09	• Keep parking are free of vehicle fluids. • Control erosion along slope to prevent soil transportation to parking area.
28	Special Events	Throughout City	High	Special Events	Various	No corrective actions noted.

* These facilities were covered by the General Industrial Permit at the time when routine inspections were conducted and were inspected as part of the industrial and commercial inspection program. Subsequently, three of four facilities filed an NOT which was approved, effective on October 10, 2009. See Section 4.12 for details.

5.0 INDUSTRIAL AND COMMERCIAL COMPONENT

5.1 INTRODUCTION

During the 2009/2010 reporting period, the City continued to implement its program to mitigate urban runoff pollution from industrial and commercial sites and sources. The City aims to reduce the amount of pollutants discharged from industrial and commercial facilities through various aspects of the industrial and commercial program.

5.1.1 SUMMARY OF NOTABLE ACCOMPLISHMENTS

Notable achievements for the industrial and commercial component during the 2009/2010 reporting period are presented in the following bulleted list. Additional details about the City's implementation of the industrial and commercial component of its storm water program during the reporting period are provided in the remainder of Section 5.

- The City met the Municipal Permit requirement of inspecting at least 25 percent of its stationary industrial and commercial inventory.
- The City inspected all high TTWQ industrial and commercial facilities.

5.2 STATIONARY INDUSTRIAL AND COMMERCIAL SITES / SOURCES ELEMENT

5.2.1 BACKGROUND

The City's updated industrial and commercial inventory (Appendix A.4) includes all stationary facilities known to be operating in the City that are required to be included on the City's inventories. Stationary facilities in the City include, but are not limited to, manufacturing facilities, wholesalers, auto dealerships, auto repair shops, and restaurants. The City requires industrial and commercial businesses to implement pollution prevention measures and activity-specific minimum BMPs to mitigate the impacts of business activities on water quality.

5.2.2 SOURCE CHARACTERIZATION

As previously mentioned, the City's inventories include stationary industrial and commercial businesses, as required by the Municipal Permit. Information on how the City prioritizes the industrial and commercial inventories based on TTWQ is discussed in detail in the City's JURMP. The City considers factors including those listed below when prioritizing the inventories:

- Subject to coverage under the Industrial Permit
- Consideration of downstream waterbody and whether the business is likely to discharge pollutants for which the waterbody is impaired

- Results from previous inspections and institutional knowledge
- Proximity to the receiving waterbody

During 2009/2010, the City updated its industrial and commercial inventory. City staff checked the list of businesses with active businesses certificates against the City's industrial and commercial inventory to identify recently opened businesses that should be added to the inventory. Businesses conducting activities listed in Section D.3.b(1) of the Municipal Permit that had obtained business licenses since the last inventory update were added to the City's inventory. Businesses that were on the City's inventory but were not listed as active businesses in the business license records were investigated to determine if they were still active in the City. If City staff determined these businesses were no longer active in the City they were removed from the City's inventory. The City's updated inventory includes 522 stationary industrial and commercial facilities.

5.2.3 BEST MANAGEMENT PRACTICE REQUIREMENTS

Industrial and commercial businesses in the City are required to implement pollution prevention methods and other BMPs to reduce or potentially eliminate the generation of pollutants from business areas/activities. The City has established a set of minimum BMPs based on the CASQA Industrial and Commercial Handbook and the Caltrans Manual. The requirements include BMPs applicable to all facilities as well as activity-specific BMPs. The City's BMP requirements are included in Appendix C of the City's JURMP and have not changed since the adoption of the City's JURMP in March 2008.

Notably, the City has also taken an active role in the regional Industrial and Commercial Source Workgroup. City staff served as the chair of the inspection standards sub-workgroup, which during 2009/2010 worked to help develop better regional consistency in inspection procedures and inspection data reporting. The City of Poway chaired and hosted the majority of the meetings for this sub-workgroup. Draft documents were submitted to the overall workgroup toward the end of 2009/2010, with the goal of finalization in 2010/2011.

5.2.4 PROGRAM IMPLEMENTATION

Industrial and Commercial Inspections

During 2009/2010, the City conducted storm water compliance inspections at selected stationary industrial and commercial facilities. The inspected facilities were selected by using the following criteria:

- All high TTWQ facilities
- New businesses added to the inventory
- Time since last inspection

Table 5-1 provides a summary of industrial and commercial site visits that occurred during 2009/2010. The purpose of the City's inspection program is to confirm that the City's minimum BMPs are being implemented at stationary industrial and commercial facilities.

Table 5-1
Summary of Industrial and Commercial Inspections

Facility Category	Inventoried Stationary Sites	Full Inspections	Percentage Inspected
High TTWQ Sites	65	65	100%
Additional Sites	457	71	16%
Totals	**522**	**136**	**26%**

Facility inspections were conducted in accordance with the protocol set in the City's JURMP. Inspections involved a thorough examination of the facility and all outdoor activities. Five different training sessions were provided for staff conducting the City's industrial and commercial inspections, including an inspector certification class conducted by CalEPA. These trainings ensured the City met the Municipal Permit requirement for annual inspector training. More information about staff training is provided in Section 8 of this JURMP Annual Report.

BMP deficiencies and corrective actions were recorded on the City's industrial and commercial inspection form, which is included in the City's JURMP, and discussed with facility personnel present during the inspection. The City's industrial/commercial inspection form is included as Attachment 5.1. Table 5-2 provides a list of all facilities visited as part of the routine inspection program. The City completed full inspections at 136 facilities.

During the inspection process, the City also checked Industrial Permit compliance status when applicable. The City also reviewed storm water pollution prevention plans (SWPPP) and monitoring results when applicable. Businesses observed to be in violation of the Industrial Permit are included in Table 5-3.

The City did not rely on third-party inspections to satisfy its industrial and commercial inspection requirements during the reporting period. The City does not presently maintain a third-party inspection program.

General Industrial Permit

As previously mentioned, Industrial Permit compliance status was evaluated during the inspection process. If the business was new and had not previously been inspected, or if the business had recently changed activities, the inspector gathered information about the business activities that occur on site and assigned or reassigned the business' standard industrial classification (SIC) code(s). The inspector then evaluated Industrial Permit subjectivity based on SIC code. Violations of any aspect of Industrial Permit requirements were recorded on the standard industrial and commercial inspection form and are presented in Table 5-3. The table includes businesses directed to file a Notice of Intent (NOI) and develop a SWPPP and monitoring program, as well as businesses that had filed an NOI but had failed to develop a SWPPP and monitoring program. The table also includes facilities that could potentially gain exemption from Industrial Permit requirements by completing Notice of Non-Applicability/No Exposure Certification

(NONA/NEC) paperwork. Each business was notified of any Industrial Permit-related non-compliance by the inspector.

Education and Outreach

In addition to checking for compliance with the City's requirements and the Industrial Permit, inspections provide a venue to provide site-specific one-on-one education regarding storm water concepts and BMPs. Inspectors discussed a variety of topics such as watershed concepts and the City's BMP requirements. The main types of material distributed by inspectors were the Industrial and Commercial BMP brochure, restaurant brochure, and Integrated Pest Management (IPM) cards. Educational materials distributed during the 2009/2010 industrial and commercial storm water compliance inspections are included as Attachment 5.2 and are discussed further in Section 8 of this report. Attachment 5.2 also includes other industrial and commercial outreach material that was used during 2009/2010. Section 8 provides a discussion of other educational efforts directed toward industrial and commercial businesses during 2009/2010.

Each inspected business that required corrective action was mailed a copy of the inspection form as a written record of the need for corrective actions observed at the time of inspection. Most sites that required corrective actions had minor issues such as open dumpster lids or housekeeping issues. Facilities with more significant issues were recommended for follow-up; more information about these facilities is provided in the discussion below.

Enforcement

During 2009/2010, several industrial and commercial facilities were recommended for follow-up. Information about follow-up inspections is included in Table 5-2 with information about routine industrial and commercial inspections. Two facilities required more than one follow-up action. During a routine inspection at Beach Grass Café, the inspector observed a waste oil cooking spill in the grease bin area. The grease bin also lacked secondary containment. During the first follow-up the spill had not been cleaned up and secondary containment had not been obtained, so the City issued the business an NOV. After the NOV, facility personnel took appropriate steps to bring the business into compliance, which was verified by a second follow-up visit. In a similar situation, Sushi Lounge was also issued an NOV after the first follow-up inspection because facility personnel failed to provide the waste grease bin with secondary containment. After the NOV, facility personnel took appropriate steps to bring the business into compliance, which was verified by a second follow-up visit.

The City was able to work with all businesses that required a follow-up inspection to bring them into compliance before the end of the 2009/2010 fiscal year.

In addition to the industrial and commercial storm water compliance inspection program, the City regulates industrial and commercial facilities through complaints received by City's storm water hotline. A total of four complaints regarding stationary industrial and commercial facilities were received by the City's storm water hotline. Each complaint was investigated and appropriate action was taken to bring about compliance. Details of all

complaint investigations are included in the complaint log (Appendix B) and Section 4 of this Annual Report.

There were no instances of noncompliance at stationary businesses found to present a significant threat to human health or the environment observed during 2009/2010. Other than facilities observed to be out of compliance with the General Industrial Permit, discussed earlier in this section, no other businesses were reported to the RWQCB.

5.3 MOBILE SOURCES

5.3.1 BACKGROUND

Due to the nature of activities of most mobile businesses, a major area of concern tends to be the potential for illegal discharges. In general, mobile businesses can be hard to identify, as many may not have City business licenses. Additionally, because many mobile businesses may be home based and activities do not occur in one fixed location, inspections of such facilities are impractical.

5.3.2 SOURCE CHARACTERIZATION

Known mobile industrial and commercial businesses, as described in the City's JURMP, are included in Appendix A.5. Additionally, the Regional Industrial and Commercial Workgroup also developed a web-based mobile business database for use by all Copermittees. The goal of developing this database is to allow Copermittees to share information about mobile businesses, which may be active in more than one jurisdiction.

5.3.3 BEST MANAGEMENT PRACTICE REQUIREMENTS

BMPs for stationary industrial and commercial facilities, as discussed earlier in this section, are required to be implemented for mobile activities, as applicable. BMPs for mobile businesses, including key principles such as proper collection and disposal of any discharge, are discussed in the City's JURMP.

During 2009/2010, the Regional Industrial and Commercial Workgroup, in which the City was an active participant, adopted regional mobile business BMP standards. These standards were devised to create a uniform set of minimum BMPs for mobile businesses operating within the region. The Workgroup is currently developing a mobile business BMP notification template that each Copermittee may choose to use to notify mobile businesses operating within its jurisdiction.

5.3.4 PROGRAM IMPLEMENTATION

The City continues to use business license records to identify mobile businesses located in or performing services within the City. Complaints received by the City's storm water hotline regarding mobile business activities also help the City identify mobile businesses. Complaints received by the storm water hotline regarding insufficient BMP implementation

by mobile businesses are responded to by Code Compliance Officers or other City staff; educational materials are distributed as applicable. During 2009/2010, the City received one mobile business complaint during 2009/2010. The complaint was investigated, but no evidence of illegal discharges or other prohibited activity was observed.

Education and Outreach and Enforcement
Responses to mobile business complaints include City personnel discussing the BMP requirements of mobile businesses with the owner/manager. Educational materials such as the Industrial and Commercial BMP brochure (Attachment 5.2) are also provided.

There were no instances of noncompliance of mobile businesses that were believed to present potential threats to human health or the environment observed during 2009/2010, so none were reported to the RWQCB.

5.4 INDUSTRIAL AND COMMERCIAL COMPONENT EFFECTIVENESS ASSESSMENT

Please refer to Section 11 of this JURMP Annual Report for the assessment of program effectiveness.

5.5 PROGRAM REVIEW AND MODIFICATION

During 2009/2010, the City made some minor changes to its industrial and commercial prioritization process. Overall, the process is still largely the same; however, several criteria were redundant, and therefore those criteria were removed. Similar to the old process, the new prioritization process establishes facilities that require Industrial Permit coverage or facilities with previous non-compliance issues as high TTWQ. Facilities that are less than 200 feet from any receiving water body or facilities over 10 acres are also high TTWQ.

Additionally, after determining that the prioritization process for mobile businesses does not use much of the same criteria due to the nature of a mobile business, the City developed a separate TTWQ prioritization process for mobile businesses. Similar to the stationary prioritization process, facilities that have previous non-compliance issues are automatically high TTWQ. Facilities that have no instances of previous non-compliance but have a high likelihood of discharge based on the business activity (likely to have uncontained water use) are medium TTWQ. The stationary and mobile prioritization flow charts, including descriptions of the flow chart options, are included in Attachment 5.3.

The City also updated its industrial and commercial inspection form, which is included as Attachment 5.1, and began using the TRAKiT data management system to record its inspection and inventory information.

Table 5-2
Industrial and Commercial Inspection Results

#	Business	Street Address	TTWQ*	SIC Code	Hydrologic Area	Follow-Up Required?	Correction Status
1	ADVANTAGE AUTOMOTIVE CENTER	12255 POWAY RD	High	5521	906.20		
2	ADVANTEST AMERICA	13840 STOWE DR	Low	8731	906.20		
3	ALBA RACING	12160 COMMUNITY RD	High	7699	906.20	✔	Resolved
4	ALFA SCIENTIFIC DESIGNS	13200 GREGG ST	Medium	2835	906.20	✔	Resolved
5	ALLSTATE VAN & STORAGE INC	12356 MCIVERS CT	High	4214	906.20		
6	ANTONIO'S AUTO CARE	12365 POWAY RD	Medium	7538	906.20		
7	ARCHITECTURAL SHADE SAILS	13100 KIRKHAM WAY	Low	2394	906.20		
8	ATLAS TRANSFER/ALLIED VAN LINES	13026 STOWE DRIVE	High	4214	906.20		
9	BARTHOLOMEW TRUCKING	12343 OAK KNOLL ROAD	High	4212	906.20		
10	BEACH GRASS CAFE	12845 POWAY RD	High	5812	906.20	✔	Resolved
11	BON BON BAKERY & CHOCOLATES	13330 PASEO DEL VERANO	Medium	5461	905.22		
12	CAFE AT FIRST AMERICAN	12385 FIRST AMERICAN WAY	High	5812	906.20	✔	Resolved
13	CHEF WORKS	12325 KERRAN ST	Low	5136, 4225	906.20	✔	Resolved
14	CHIPOTLE MEXICAN GRILL	13495 POWAY RD	High	5812	906.20		
15	CHOPSTICKS CHINESE CUISINE	14885 POMERADO RD	Medium	5812	906.20		
16	COHU, INC - ELECTRONICS DIVISION	12367 CROSTHWAITE CR	High	3861	906.20		
17	CONVENIENCE RETAILERS, LLC	14147 TWIN PEAKS RD	Medium	5541	906.20	✔	Resolved

Table 5-2 (Continued)
Industrial and Commercial Inspection Results

#	Business	Street Address	TTWQ*	SIC Code	Hydrologic Area	Follow-Up Required?	Correction Status
18	COR-O-VAN MOVING & STORAGE COMPANY	12370 KERRAN STREET	High	4214	906.20		
19	COR-O-VAN MOVING & STORAGE COMPANY	12375 KERRAN STREET	High	4214	906.20	✔	Resolved
20	COTIXAN MEXICAN FOOD	12612 POWAY RD	Unassigned	5812	906.20		
21	CULINART OF CALIFORNIA	14170 KIRKHAM WAY	High	5812	906.20	✔	Resolved
22	DAPHNE'S GREEK CAFE	13487 POWAY ROAD	High	5812	906.20		
23	DAYLIGHT SOLUTIONS	13029 DANIELSON ST	Low	3845	906.20		
24	DELTA DESIGN, INC.	12367 CROSTHWAITE CIRCLE	Low	3629	906.20		
25	DISCOUNT TIRE CO.	13801 DANIELSON ST	Low	4225	906.20		
26	DIXIELINE LUMBER	13345 POWAY RD	High	2439	906.20		
27	DREAM DINNERS	12218 POWAY RD	High	5812	906.20		
28	ENERGY EYE	13367 KIRKHAM WAY	Low	3822	906.20		
29	EUROPEAN AUTOMOTIVE CONSULTANTS	14035 KIRKHAM WAY #SUITE 106	Medium	7538	906.20		
30	FEDEX NATIONAL LTL, INC	12055 TECH CENTER DRIVE	High	4213	906.20		
31	FILIPPI'S PIZZA GROTTO	13000 OAK KNOLL DR	Medium	5812	906.20		
32	FRAMEMAX	11880 COMMINITY RD	Low	3449	906.20		
33	FREEDOM GRILL	13000 DANIELSON ST	Low	3631	906.20		
34	GATES UNDERWATER PRODUCTS	13685 STOWE DR	High	3861	906.20		
35	GEMINI MOVING SPECIALISTS	12356 MCIVERS CT	High	4214	906.20		

Table 5-2 (Continued)
Industrial and Commercial Inspection Results

#	Business	Street Address	TTWQ*	SIC Code	Hydrologic Area	Follow-Up Required?	Correction Status
36	GENERAL ATOMICS DIAZYME LABORATORIES	12889 GREGG CT	Medium	2835, 5088, 8734	906.20		
37	GENERAL ATOMICS (13550 STOWE)	13550 STOWE DR	High	4225	906.20		
38	GENERAL ATOMICS (14107 STOWE)	14107 STOWE DR	High	3721	906.20		
39	GENERAL ATOMICS (14115 STOWE)	14115 STOWE DR	High	3721	906.20	✔	Resolved
40	GENERAL ATOMICS (KIRKHAM)	14250 KIRKHAM WAY	High	4225	906.20		
41	GENISIS GRAPHICS	13100 GREGG ST	Unassigned	2261	906.20	✔	Resolved
42	HALLMARK CIRCUITS	13500 DANIELSON STREET	High	3672	906.20		
43	HEALTHY TIMES	13200 KIRKHAM WAY	High	2841	906.20		
44	HI/FN	12700 STOWE DR	Low	3663	906.20		
45	HOME DEPOT	12175 TECH CENTER DRIVE	High	5211	906.20		
46	HONG KONG EXPRESS	14077 STOWE DR	Medium	5812	906.20		
47	HUNTER DOUGLAS	12250 PARKWAY CENTRE DR	Low	2591	906.20		
48	ICHIZEN SUSHI & JAPANESE CUISINE	13307 POWAY RD	Medium	5812	906.20		
49	IMS ELECTRONIS RECYCLING	12455 KERRAN ST	High	5093	906.20		
50	IPO BBQ	12370 POWAY RD	Medium	5812	906.20	✔	Resolved
51	JACK-IN-THE-BOX	12424 POWAY RD	Medium	5812	906.20	✔	Resolved
52	JIMMY'S BRICK PIT BBQ	14034 POWAY RD	Unassigned	5812	906.20		
53	JT POWER	12525 STOWE DR	Medium	4225	906.20		

Table 5-2 (Continued)
Industrial and Commercial Inspection Results

#	Business	Street Address	TTWQ*	SIC Code	Hydrologic Area	Follow-Up Required?	Correction Status
54	KC'S BARBEQUE	14077 STOWE DR, SUITE 107	Medium	5812	906.20		
55	KRC ROCK	12249 OAK KNOLL ROAD	High	5032	906.20		
56	L-3 COMMUNICATIONS	12131 COMMUNITY RD	Low	3812	906.20		
57	LAKE POWAY CONCESSION	14656 LAKE POWAY RD	High	5812	905.22		
58	LALOUSH INTERNATIONAL	12845 POWAY RD	Medium	5411	906.20		
59	LAPPERT'S ICE CREAM	12263 SCRIPPS POWAY PKWY	Medium	5812	906.20		
60	LIENZO CHARRO MEXICAN RESTAURANT	12511 POWAY RD	Medium	5812	906.20		
61	LIGHTNING BREWERY	13200 KIRKHAM WAY	Medium	2082	906.20		
62	LUCIDI FARMS	15015 LUCIDI FARMS WAY	High	7999	906.20		
63	LUC'S BISTRO	12642 POWAY RD	High	5812	906.20	✔	Resolved
64	LXI AUTO	13943 POWAY RD	Low	5511	906.20		
65	MAD ENGINE, INC	13100 GREGG ST	Medium	2261	906.20		
66	MADERAS GOLF CLUB	17750 OLD COACH RD	High	7992	905.21		
67	MATERIAL HANDLING YARD	12325 CROSTHWAITE CIRCLE	High	5093	906.20		
68	MCDONALDS RESTAURANT	12510 POWAY RD	Medium	5812	906.20		
69	MESA LABEL EXPRESS	13400 DANIELSON ST	Low	2759	906.20		
70	MOBILE MINI	12345 CROSTHWAITE CIRCLE	High	4214	906.20		
71	MODSPACE	14015 KIRKHAM WY	Medium	7359	906.20		
72	MORNING STAR RANCH	14905 GARDEN RD	High	7999	906.20	✔	Resolved

Table 5-2 (Continued)
Industrial and Commercial Inspection Results

#	Business	Street Address	TTWQ*	SIC Code	Hydrologic Area	Follow-Up Required?	Correction Status
73	MYTEE PRODUCTS	13655 STOWE DRIVE	Low	3589	906.20		
74	NATIONAL POWERSPORTS AUCTIONS	12400 STOWE DR	Low	5012	906.20		
75	NEW YORK BAGEL & OMELETTES	12202 POWAY RD	High	5812	906.20		
76	NIO SECURITY	13125 DANIELSON ST	Low	3669	906.20		
77	NORM'S RV SERVICE CENTER	12145 DEARBORN PL	High	7538	906.20	✔	Resolved
78	NORTH COUNTY SOCCER PARK	14530 ESPOLA ROAD	Medium	7997	906.20		
79	NOTHING BUNDT CAKES	12205 SCRIPPS POWAY PKY	High	5461	906.20		
80	OAK KNOLL MARKET	12455 POWAY RD	Medium	5411	906.20		
81	OASIS MATERIALS CORPERATION	12131 COMMUNITY ROAD	Low	3297	906.20		
82	OMNI SWIVEL INTERNATIONAL	12520 KIRKHAM CT	Low	3444	906.20		
83	P&V THAI CAFE	13538 POWAY RD	Medium	5812	906.20		
84	PANDA EXPRESS	13624 POWAY RD	High	5812	906.20	✔	Resolved
85	PATRICK'S IRISH PUB	13314 POWAY RD	Medium	5813	906.20		
86	PEP WEST, INC.	14100 DANIELSON ST	High	3674	906.20		
87	PERRY FORD OF POWAY, LLC	12740 POWAY RD	Medium	5511	906.20	✔	Resolved
88	PERRY FORD OF POWAY	12655 POWAY RD	Medium	5521	906.20	✔	Resolved
89	POMERADO PUBLIC STORAGE	12811 POMERADO RD	Medium	4225	906.20		
90	POWAY CAR WASH	14115 POWAY RD	Low	7542	906.20		
91	POWAY LIQUOR	12759 POWAY RD	High	5921	906.20		

Table 5-2 (Continued)
Industrial and Commercial Inspection Results

#	Business	Street Address	TTWQ*	SIC Code	Hydrologic Area	Follow-Up Required?	Correction Status
92	POWAY NURSERY	12237 OAK KNOLL RD	High	5261	906.20		
93	POWAY SMOG STATION	13965 POWAY RD	Low	7538	906.20		
94	POWAY SUSHI LOUNGE	13132 POWAY RD	High	5812	906.20	✔	Resolved
95	POWAY VALLEY STOCK FARM	14433 TIERRA BONITA RD	High	7999	906.20		
96	PRECISION TUNE AUTO CARE	13867 POWAY RD	Low	7538	906.20		
97	PRINTING EMPORIUM	13100 KIRKHAM WAY	Low	2759	906.20		
98	PRO LINK MATERIALS	12150 DEARBORN PL	High	2851	906.20	✔	Resolved
99	QUALITY EXPRESS	11860 COMMUNITY RD	Unassigned	4225	906.20		
100	RAMONA RESEARCH	13741 DANIELSON ST	Low	3699	906.20		
101	ROCK VIEW RANCH	16360 ELLIE LN	Medium	7999	906.20		
102	ROLLING HILL STABLES	15529 SYCAMORE CANYON ROAD	High	7999	906.20		
103	ROO AUTOMOTIVE	14007 POWAY RD	High	7538	906.20	✔	Resolved
104	SAN DIEGO CRATING & PACKING	12678 BROOKPRINTER PLACE	High	2449	906.20		
105	SAN DIEGO GRANITE, INC.	13026 STOWE DRIVE	High	3281	906.20	✔	Resolved
106	SAN DIEGO SUBS & SALADS	12233 POWAY RD	Medium	5812	906.20		
107	SAN DIEGO ZEROREZ	14055 KIRKHAM WY	High	7217	906.20	✔	Resolved
108	SCHWAN FOOD COMPANY	12690 DANIELSON CT	Low	5411, 4222	906.20		
109	SIERRA NEVADA CORPORATION (KIRKHAM RD)	12245 KIRKHAM RD	Low	3764	906.20		

Table 5-2 (Continued)
Industrial and Commercial Inspection Results

#	Business	Street Address	TTWQ*	SIC Code	Hydrologic Area	Follow-Up Required?	Correction Status
110	SIERRA NEVADA CORPORATION (STOWE DR)	13855 STOWE DR	Low	3764	906.20		
111	SPACE DEV (KIRKHAM)	12245 KIRKHAM RD	Low	3812	906.20		
112	SPACE DEV (STOWE DR)	13855 STOWE DR	Low	3812	906.20		
113	SPICY PICKLE	13305 POWAY RD	Medium	5812	906.20		
114	STARBUCKS COFFEE #5707	13479 POWAY RD	High	5812	906.20		
115	SUBWAY (13509 POWAY RD)	13509 POWAY RD	Medium	5812	906.20		
116	SYSCO FOOD SERVICES OF SAN DIEGO	12180 KIRKHAM ROAD	High	4214	906.20	✔	Resolved
117	TARGET STORES	14823 POMERADO RD	High	5812	906.20		
118	TASTE OF AMBROSIA	12222 POWAY RD	High	5812	906.20		
119	THE SAN DIEGO UNION-TRIBUNE	12245 KIRKHAM RD	Low	4225	906.20		
120	TITANIUM METAL SUPPLY	12215 KIRKHAM RD	Medium	5039	906.20		
121	TORAY MEMBRANE USA INC	13435 DANIELSON ST	High	3589	906.20	✔	Resolved
122	TOUCH OF CLASS AUTO CARE	14713 POMERADO RD	Low	7539	906.20	✔	Resolved
123	TOYOTA OF POWAY	13760 POWAY RD	High	5511	906.20	✔	Resolved
124	TUSCAN SUNRISE COFFE & TEA	14045 MIDLAND RD	Medium	5812	906.20		
125	UNDERWATER KINETICS	13400 DANIELSON STREET	High	3646	906.20		
126	UNITED SECURITY PRODUCTS	13250 GREGG ST	High	3679	906.20	✔	Resolved
127	VALLEY METALS	13125 GREGG STREET	High	3399	906.20		
128	VICTOR'S KAFE	14057 STOWE DR	Medium	5812	906.20		

Table 5-2 (Continued)
Industrial and Commercial Inspection Results

#	Business	Street Address	TTWQ*	SIC Code	Hydrologic Area	Follow-Up Required?	Correction Status
129	VULCAN MATERIALS DBA (PALOMAR TRANSIT MIX CO.)	13501 KIRKHAM WAY	High	1442	906.20		
130	WAL-MART	13425 COMMUNITY RD	High	5812	906.20		
131	WALTER ANDERSEN NURSERY	12755 DANIELSON CT	High	5261	906.20		
132	WATER FOR LIVE DELI	12642 POWAY RD	High	5812	906.20		
133	WESTERN MOWER & ENGINE	12823 POMERADO RD	High	7699	906.20	✔	Resolved
134	WINCHELL'S DONUTS	12372 POWAY RD	High	5812	906.20		
135	YOGURT4U	12222 POWAY RD	High	5812	906.20		
136	ZAN HEADGEAR	12220 PARKWAY CENTRE DR	Low	2353	906.20		

* TTWQ as it appears on the Industrial/Commercial Inventory, Appendix A.4 (not updated to reflect results of inspections completed during 2009/2010)

Table 5-3
Violations of the Industrial Permit

#	Business Name	Street Address	Industrial Permit Subjectivity	SIC Code(s)	Notes	Action to Correct Violation			
						File NOI	Develop SWPPP	Develop / Implement Storm Water Monitoring	Complete NONA/ NEC
1	ALFA SCIENTIFIC DESIGNS	13200 GREGG ST	Conditional	2835	No outdoor exposure observed				✔
2	ARCHITECTURAL SHADE SAILS	13100 KIRKHAM WAY	Conditional	2394	No outdoor exposure observed				✔
3	CHEF WORKS	12325 KERRAN ST	Conditional	5136, 4225	No outdoor exposure observed				✔
4	COR-O-VAN MOVING & STORAGE COMPANY	12375 KERRAN STREET	Conditional, Transit	4212	Trucking, with maintenance			✔	
5	ENERGY EYE	13367 KIRKHAM WAY	Conditional	3822	No outdoor exposure observed				✔
6	FRAMEMAX	11880 COMMINITY RD	Conditional	3449	No outdoor exposure observed				✔
7	GENERAL ATOMICS DIAZYME LABORATORIES	12889 GREGG CT	Conditional	2835, 5088, 8734	Outdoor exposure observed	✔	✔	✔	
8	GENERAL ATOMICS (KIRKHAM)	14250 KIRKHAM WAY	Conditional	4225	Outdoor exposure observed	✔	✔	✔	
9	GENISIS GRAPHICS	13100 GREGG ST	Conditional	2261	No outdoor exposure observed				✔

Table 5-3 (Continued)
Violations of the Industrial Permit

#	Business Name	Street Address	Industrial Permit Subjectivity	SIC Code(s)	Notes	Action to Correct Violation			
						File NOI	Develop SWPPP	Develop / Implement Storm Water Monitoring	Complete NONA/ NEC
10	IMS ELECTRONIS RECYCLING	12455 KERRAN ST	Conditional, Recycling	5093	Recycling, with processing activities	✔	✔	✔	
11	JT POWER	12525 STOWE DR	Conditional	4225	No outdoor exposure observed				✔
12	L-3 COMMUNICATIO NS	12131 COMMUNITY RD	Conditional	3812	No outdoor exposure observed				✔
13	LIGHTNING BREWERY	13200 KIRKHAM WAY	Conditional	2082	No outdoor exposure observed				✔
14	MAD ENGINE, INC	13100 GREGG ST	Conditional	2261	No outdoor exposure observed				✔
15	MESA LABEL EXPRESS	13400 DANIELSON ST	Conditional	2759	No outdoor exposure observed				✔
16	MYTEE PRODUCTS	13655 STOWE DRIVE	Conditional	3589	No outdoor exposure observed				✔
17	OASIS MATERIALS CORPERATION	12131 COMMUNITY ROAD	Mandatory	3297	No outdoor exposure observed	✔	✔	✔	
18	OMNI SWIVEL INTERNATIONAL	12520 KIRKHAM CT	Conditional	3444	No outdoor exposure observed				✔
19	PRINTING EMPORIUM	13100 KIRKHAM WAY	Conditional	2759	No outdoor exposure observed				✔

Table 5-3 (Continued)
Violations of the Industrial Permit

#	Business Name	Street Address	Industrial Permit Subjectivity	SIC Code(s)	Notes	Action to Correct Violation			
						File NOI	Develop SWPPP	Develop / Implement Storm Water Monitoring	Complete NONA/ NEC
20	PRO LINK MATERIALS	12150 DEARBORN PL	Conditional	2851	No outdoor exposure observed				✔
21	QUALITY EXPRESS	11860 COMMUNITY RD	Conditional	4225	No outdoor exposure observed				✔
22	RAMONA RESEARCH	13741 DANIELSON ST	Conditional	3699	No outdoor exposure observed				✔
23	SAN DIEGO UNION-TRIBUNE	12245 KIRKHAM RD	Conditional	4225	No outdoor exposure observed				✔
24	SCHWAN FOOD COMPANY	12690 DANIELSON CT	Conditional	5411, 4222	No outdoor exposure observed				✔
25	SPACE DEV (STOWE DR)	13855 STOWE DR	Conditional	3812	No outdoor exposure observed				✔

Note that violations are based on inspection results. Businesses may have filed required paperwork with the RWQCB or taken other actions to remedy the violations noted subsequent to the inspection.

6.0 RESIDENTIAL COMPONENT

6.1 INTRODUCTION

Thirty-six percent of land use in the City of Poway is residential. Due to the large residential area, activities that take place in residential areas have the potential to affect the quality of receiving waters. Residential activities such as vehicle washing, over-irrigation, and home maintenance can potentially contribute pollutants to the City's MS4 if BMPs are not implemented. Additionally, improper disposal of household hazardous waste (HHW) can also contribute pollutants to the City's MS4. The City has worked to implement a range of programs to address these high TTWQ residential activities with the goal of reducing pollutant loads associated with such activities. Pollutants of concern for Poway's watersheds include bacteria, sediment, and nutrients.

6.1.1 SUMMARY OF NOTABLE ACCOMPLISHMENTS

Some notable achievements for the residential component during the 2009/2010 reporting period are presented in the following bulleted list. Additional details about the City's implementation of the residential component of its storm water program during the reporting period are provided in the remainder of Section 6.

- The City has a permanent HHW collection facility; participants properly disposed of 307,417 pounds of HHW.
- The City's Used Oil Recycling Program collection centers reported that 12,116 gallons of used motor oil were collected.
- The City continued to distribute issues of the quarterly *Poway Today* newsletter to more than 19,000 households in the City.
- I Love A Clean San Diego (ILACSD) conducted several presentations for adults and youth about general storm water concepts.
- The City continued to promote the use of the storm water hotline for residents to call in potential violations of the City's municipal storm water ordinance.

6.2 SOURCE CHARACTERIZATION

The City has identified high TTWQ residential areas within its jurisdiction and has designated various high TTWQ residential activities, which are discussed in the following subsections.

6.2.1 HIGH THREAT TO WATER QUALITY ACTIVITIES

During the 2009/2010 reporting period the City continued to identify the following residential activities as high TTWQ:

- Automobile repair and maintenance

- Automobile washing
- Automobile parking
- Home and garden care activities and product use
- Disposal of trash and pet waste

6.2.2 HIGH THREAT TO WATER QUALITY AREAS

In addition to high TTWQ activities, the City has identified several residential areas that pose a high TTWQ. High TTWQ residential areas are designated by considering complaint investigations, institutional knowledge, data from the City's Dry Weather Monitoring Program, and criteria as defined in the Municipal Permit. Residential areas that have not been designated as high TTWQ but may be sources of pollutants are also monitored by the City.

The City has mapped out areas identified as high TTWQ. The maps delineate the residential areas described below, and a series of smaller maps provide more detail about each individual area. The maps were printed and distributed to Public Works personnel, and large copies were posted in the Public Works office so staff can become familiar with high TTWQ areas and be vigilant to storm water issues that may arise in these areas. The maps are included as Attachment 6.1.

North Poway Residential Areas
North Poway includes a large part of the Multi Species Conservation Program and Biological Core and Linkage Area (BCLA). Sections of the Sycamore and Thompson Creeks fall within these areas. Runoff from residential streets bordering the BCLA eventually discharges at an outlet within the corridor at the northern end of Glen Arven Lane. Additionally, some rural roads located within the BCLA may discharge directly to the creeks.

Rattlesnake Canyon Cornerstone
This region is located approximately one mile east of the intersection of Twin Peaks Road and Espola Road, and is within a designated BCLA. Rattlesnake Creek flows from Rock Haven Cornerstone, down through Rattlesnake Canyon Cornerstone, and eventually to Poway Creek

Rattlesnake Basin
This area includes the residential area south of Twin Peaks Road and West of Espola Road.

South Poway Cornerstone
South Poway Cornerstone consists of BCLA land that encompasses southern portions of the City south of Poway Creek and along the north side of Beeler Canyon Creek. Los Peñasquitos Creek passes through the east portion of the South Poway Cornerstone and joins Poway Creek. Small communities on the south end of Gate Drive, Calle Seco, Paseo Bonita, Welton Lane, and Shirra Avenue are potential contributors of runoff in this area.

Residential Areas Draining to the Blue Sky Ecological Reserve
This area is designated as an Environmentally Sensitive Area (ESA) and includes a portion of Sycamore Creek north of Lake Poway. The residential region in the vicinity of the Blue Sky Ecological Reserve is fairly low density, and the population is relatively small. Potential runoff sources may include residences located on Twisted Branch Road, Country Day Road, High Sierra Road, and Espola Road.

6.3 BEST MANAGEMENT PRACTICE REQUIREMENTS

The City has continued to provide information regarding the implementation of pollution prevention measures, such as good housekeeping practices, for residential areas and activities. Section 8.3 of the City's JURMP includes the City's minimum BMP requirements for specific residential activities. General residential BMPs include conscientious automotive maintenance and care, erosion control, and good housekeeping measures, such as sweeping rather than hosing off driveways and sidewalks. Other residential BMPs include non-storm water discharge management, including elimination of IC/IDs. There have been no changes to the City's residential BMP requirements as discussed in Appendix C of the City's JURMP.

6.4 PROGRAM IMPLEMENTATION

The City's residential program has been designed to ensure that adequate City enforcement, complaint investigation, and complaint reporting are conducted. This minimizes pollutants associated with residential activities and areas. The residential program has an education component so that residents are made aware of appropriate BMPs, including pollution prevention methods that should be used during certain activities.

6.4.1 TRAINING, EDUCATION, AND OUTREACH

The City has continued to conduct training, education, and outreach activities for residents, which are described below.

***Poway Today* Newsletter Articles**
The City publishes storm water-related articles in the quarterly *Poway Today* newsletter. Four newsletters were published during the reporting period. A copy of each edition was provided via hard copy or e-copy to approximately 19,000 residential addresses within the City for the first three quarters of the year, and to approximately 21,000 residential addresses in the fourth quarter. Each issue was also archived on the City's website. The storm water-related articles published in 2009/2010 are summarized below. All newsletters published during the 2009/2010 reporting period are included as Attachment 6.2.

The Fall 2009 newsletter contained the following storm water-related articles and announcements:

- "POWAY DECLARES LEVEL 2 WATER SHORTAGE" informed City residents of the mandatory water cuts and discussed the City's plans to meet water reduction

regulations. The article also provided a phone number and website for reporting excessive run-off or broken sprinklers.

- "WHAT'S IN MY WATERSHED?" explained why it is important to keep pet waste, dirt, fertilizers and pesticides from entering the waterways and how to minimize discharges of these constituents of concern.

The Winter 2009 newsletter contained the following storm water-related articles and announcements:

- "STATEWIDE WATER SUPPLIES PREDICTED TO REMAIN LOW" provided reasons why the City and its residents must reduce water consumption, information on gray water systems, and sustainable landscaping resources.
- "WINTER RAINS BRING RISK OF FLOODING" informed property owners of the possibilities of flooding and their responsibility for preventing it through clearing private drainage channels and brow ditches of landscape material and debris.
- "KICK THAT CHRISTMAS TREE TO THE CURB!" provided information on proper Christmas tree recycling through EDCO's waste disposal services.

The Spring 2010 newsletter contained the following storm water-related articles and announcements:

- "WATER CONSERVATION" provided information on how residents may reduce indoor and outdoor water consumption.
- "WATER RESTRICTION UPDATE" reminded residents of the mandatory water cuts and provided a phone number for the Water Conservation Team to report broken sprinklers or excessive run-off.
- "POWAY'S ADOPT-A-TRAIL PROGRAM" called for volunteers to join the City's program to maintain local trails and pick up trash. This informational article directed potential volunteers to a contact number and the City's website.
- "DEPARTMENT SPOTLIGHT: PARKS, TRAILS, AND OPEN SPACE MAINTENANCE DIVISION PUBLIC WORKS DEPARTMENT" introduced residents to the City's Public Works department and volunteer programs.
- "SPRING CLEANUP EVENT" informed residents of the upcoming cleanup coupons that were being mailed out to residents. The collection was performed by EDCO and allowed residents to dispose of large items or unwanted household materials (not including HHW) free of charge.

The Summer 2010 newsletter contained the following storm water-related articles and announcements:

- "MORE USE, LESS WATER!" informed residents of the new synthetic fields at two Poway schools which have eliminated the need for fertilization and will conserve 9 million gallons of water per year.

Other Educational Outreach Materials and Activities
If Public Works crews notice storm water-related issues such as trash or animal waste in the vicinity of clean-out location, informational door hangers are distributed to residences in close proximity to the issue. During 2009/2010 a total of 17 door hangers were distributed to residents in the vicinity of where material had been dumped in a drainage channel. The door hangers can be found as Attachment 6.3.

Educational materials were also distributed during community events to further encourage pollution prevention measures and to increase knowledge about storm water. Efforts further included adult and youth presentations on watershed issues, storm water pollution prevention, and recycling of used motor oil. Additionally, the City has continued to provide storm water information and contacts on its website (http://www.poway.org/). The City's storm water hotline also provides a medium for City residents and business owners to obtain storm water information and file storm water related complaints.

Residents were also encouraged to participate in local activities to improve water quality such as clean-up events. Four California-Friendly Landscape classes were offered to residents during 2009/2010. These workshops were designed to teach residents about choosing a water-smart landscape.

More detailed information about the City's residential education program is included in Section 8 of this report.

6.4.1.1 PUBLIC EVENTS

HHW Events
The City maintains a permanent collection facility for HHW and electronic waste. The facility is open every Saturday from 9 a.m. to 3 p.m., with the exception of holiday weekends. A total of 307,417 pounds of HHW was collected at this facility. For disabled residents or residents over 65, door-to-door pickup services were provided. The City's five Used Oil Recycling Program collection centers reported that 12,116 gallons of used motor oil was collected during the 2009/2010 reporting year.

6.4.2 COMPLIANCE AND ENFORCEMENT

The City continues to implement compliance and enforcement measures by identifying potential sources of pollutants in residential areas from Dry Weather Monitoring Program data, complaints received by the storm water hotline, and observations made by the City's municipal personnel. If a potential to affect water quality is present, the City can provide a verbal warning, written warning, order to abate or correct, or monetary fines as applicable. If there was no active discharge seen during the complaint investigation, a courtesy notice along with educational material was left with the resident.

The City received 14 residential-related complaints during this reporting period. Six verbal warnings and 1 courtesy notice were issued to residents and/or landlords in response to these complaints. Many of the verified complaints involved residents who were unaware of residential BMPs. City personnel distributed informational door hangers or storm water

pamphlets during complaint investigations (Attachment 6.3 and Attachment 6.4, respectively). City personnel also cleaned areas in the public right of way as necessary to resolve complaints received by the City's Public Works Department. All residential complaints were resolved, and no further actions, such as fines or reports to the RWQCB aside from this JURMP Annual Report, were deemed necessary.

6.5 RESIDENTIAL COMPONENT EFFECTIVENESS ASSESSMENT

Please refer to Section 11 of this JURMP Annual Report for the assessment of program effectiveness.

6.6 PROGRAM REVIEW AND MODIFICATION

No changes to the residential component of the City's JURMP were made during the reporting period.

7.0 ILLICIT DISCHARGE DETECTION AND ELIMINATION

7.1 INTRODUCTION

In accordance with the September 10, 2008, RWQCB adoption of Addendum No. 2 to Order No. R9-2007-0001, the City will submit the 2009/2010 Illicit Discharge Detection and Elimination section and attachments to the RWQCB no later than December 15, 2010.

8.0 EDUCATION COMPONENT

8.1 INTRODUCTION

During 2009/2010, the City continued to provide education and outreach to a variety of audiences within the City. The City's education program targets municipal personnel, industrial and commercial businesses, construction site owners and operators, and residents. The City aims to reduce storm water pollution by increasing awareness about the storm water conveyance system and promoting the implementation of BMPs. Through education and outreach, the City works to foster change in both the attitude and behaviors of the regulated community.

8.1.1 SUMMARY OF NOTABLE ACCOMPLISHMENTS

Some notable achievements for the education component during the 2009/2010 reporting period are presented in the following bulleted list. Additional details about the City's implementation of the education component of its storm water program during the reporting period are provided in the remainder of Section 8.

- Over 150 municipal personnel received storm water training.
- The City's quarterly newsletter, *Poway Today*, featured several articles highlighting storm water topics. These newsletters were distributed to tens of thousands of businesses and residents in the City.
- Various educational materials targeting mobile business activities, such as mobile auto detailing, were made available on the City's website.
- Several California-friendly landscaping classes for residents were provided.
- A total of 12 storm water presentations were provided for adults and school-aged children.

8.2 STAFF TRAINING ELEMENT

The City has provided extensive training and educational outreach to its municipal personnel. Many municipal personnel are out in the field on a daily basis, so it is important that they understand the importance of implementing BMPs. Additionally, municipal personnel are encouraged to report any IC/IDs observed to the appropriate City staff and to educate other municipal personnel and the general public about storm water pollution prevention. The City's Stormwater Program Administrator and Stormwater Inspector provided 10 training sessions to other City staff during the fiscal year. In addition to the formal training sessions, City storm water staff regularly provided guidance to other City staff on implementation of storm water requirements. One example of this type of training is the weekly meetings the Stormwater Program Administrator held with the City's land development engineers about SUSMP requirements. In addition to internal training, City

staff also attended a number of other training events put on by consultants, statewide and national organizations, and CalEPA. Table 8-1 includes all training sessions that were provided for various municipal staff and departments during 2009/2010.

Table 8-1
Municipal Training Sessions

Date(s)	Event	Topic(s)	Number of Participants
7/27/2009, 7/29/2009, 9/9/2009, 1/8/2010	Trainings by Storm Water Program Administrator	SUSMP and BMPs	16
9/23/2009	Training by Weston Solutions, Inc.	TMDL seminar	3
9/24/2009	Training by D-MAX Engineering, Inc.	SUSMP inspector training including Field Practical	6
9/29/2009, 10/7/2009, 10/16/2009, 12/29/2009	Trainings by Storm Water Program Administrator	Construction site BMPs and inspection forms	6
10/27/2009	Training by Storm Water Program Administrator	Special events BMPs and inspection forms	9
11/2/2009	California Storm Water Quality Association (CASQA) 5th Annual Conference	New Construction Permit Training	1
11/18/2009	California's Construction General Permit Web Conference	Post-construction BMPs, Hydromodification, and regulatory strategies	5
12/22/2009	Training by D-MAX Engineering, Inc.	Industrial and Commercial Annual Inspector Training	3
2/25/2010	Presentation by Interwest Consulting Group	Discussion of the new state General Construction Permit (GCP)	3
3/3/2010	Seminar by American Public Works Association	Discussion of San Diego County Model Standard Urban Storm Water Mitigation Plan (SUSMP)	8
3/17-3/19/2010, 3/23/2010, 4/14/2010, 4/27/2010	Trainings by City of Poway Inspector, Cal EPA, Storm Water Program Administrator, and D-MAX Engineering, Inc.	Industrial and commercial storm water inspector training	3
5/7/2010 – 6/11/2010	Storm Water Pollution Prevention Training	Municipal BMP concepts. Training included video entitled "Storm Watch: Municipal Storm Water Pollution Prevention Training"	81
6/8/2010	Presentation by Orco Block Co.	Discussion of permeable interlocking concrete pavers	6

Table 8-1
Municipal Training Sessions

Date(s)	Event	Topic(s)	Number of Participants
6/16/2010	Training by D-MAX Engineering, Inc.	Hydromodification Management Plan (HMP) and new state General Construction Permit (GCP)	8

During the municipal BMP training sessions conducted in May and June 2010, 81 Public Works Employees watched an informational storm water video entitled "Storm Watch: Municipal Storm Water Pollution Prevention". To evaluate the effectiveness of the video and quantify an increase in knowledge of individuals that watched the video, pre- and post-tests were administered. The City's staff is well trained on storm water concepts and many individuals scored a perfect score on the pre-test. Most of the staff that did not score perfectly on the pre-test improved their test results in the post-test, which demonstrated that the training was successful.

In addition to the training sessions discussed above, Public Works staff were provided maps of the high TTWQ residential areas, as discussed in Section 6 of this JURMP Annual Report. The maps are also posted in the Public Works office. These maps were displayed so staff can become familiar with high TTWQ areas and be vigilant to storm water issues that may arise in these areas. The maps are included as Attachment 6.1.

8.3 EDUCATIONAL OUTREACH ELEMENT

In addition to municipal staff, the City has continued to provide education and outreach to industrial and commercial businesses, construction site owners and developers, and residents. These efforts promote storm water awareness and BMP implementation and are discussed in the following subsections.

8.3.1 INDUSTRIAL AND COMMERCIAL BUSINESSES

As required by the Municipal Permit, the City inspects its inventoried businesses to evaluate compliance with the City's BMP requirements and provides site-specific education outreach to business owners and operators. Results of the inspections conducted in 2009/2010 are discussed in Section 5 of this report. Each facility inspected received verbal education on storm water issues and received inspection results by mail when corrective actions were necessary. Brochures including general storm water techniques, integrated pest management (IPM) techniques, and BMPs for horses and livestock were distributed during inspections as applicable. Educational materials for industrial and commercial businesses are included as Attachment 5.2.

During the 2009/2010 reporting period, the City's quarterly *Poway Today* newsletter featured several storm water-related articles (Attachment 6.2). Several thousand of these newsletters were distributed to industrial and commercial facilities in the City. Details about the

newsletters can be found in Section 6 of this report. The total numbers of educational materials distributed to industrial and commercial are included in Table 8-2, below.

Table 8-2
Educational Materials Distributed to Industrial and Commercial Businesses

Type of Educational Material Distributed	Number Distributed
Green Wrench Guide	2
Preventing Urban Runoff Pollution	74
Restaurant BMP Handout	27
Power Washing Handout	3
Integrated Pest Management Cards	59
Horse and Livestock BMPs Brochure	2
Mobile Auto Detailing BMPs Brochure	3
Poway Today (4 issues)	7,600

8.3.1.1 MOBILE BUSINESSES

Mobile businesses, such as mobile car detailers or power washers, may present threats to water quality due to the nature of their business activities and the possibility of prohibited non-storm water discharges if proper BMPs are not implemented. Mobile businesses are not confined to a single area and many may not have City business licenses, making them difficult to identify. The City keeps track of mobile businesses that are discovered through business licenses and during field inspections. In order to ensure that these mobile businesses are implementing appropriate BMPs, BMP handouts for power washers, concrete and mortar projects, and mobile auto detailing are distributed as necessary. BMP information about these activities may also be accessed on the City's website.

8.3.2 CONSTRUCTION SITE OWNERS AND DEVELOPERS

Due to the nature of activities, construction sites have the potential to discharge various types of pollutants to receiving waters if not managed properly. To ensure that construction site owners, contractors, and developers are abiding by regional and federal regulation, new development and redevelopment project proponents are required to attend a preconstruction meeting that includes education on storm water management topics. These meetings include federal, state, and local regulations, implementation of a SWPPP, if required, and implementation and maintenance of BMPs. Project proponents view a video on proper BMP implementation for construction sites and sign an acknowledgement that they have received this information. Prior to the rainy season, the City also sends out a yearly letter to all parties responsible for construction projects which describes enhanced

construction BMP requirements and storm water management requirements during the rainy season. Additionally, the City distributed SUSMP handouts to project proponents during 2009/2010. SUSMP regulations and BMP information included in the City's JURMP are also made available on the City's website and a copy of the JURMP is at the front counter of Development Services.

8.3.3 RESIDENTIAL AREAS

Distribution of Educational Material

Since residential areas make up a large portion of Poway, the City understands the importance of reaching this particular audience through educational outreach programs. The City continued to send the quarterly *Poway Today* newsletter (Attachment 6.2) to residential addresses in the City. Four editions of *Poway Today* were distributed during 2009/2010: 19,000 copies for each of the fall, winter, and spring editions and 21,000 copies for the summer edition. As detailed in Section 6, several storm water articles were included in the newsletters distributed in 2009/2010.

The City website, www.poway.org, is another way in which City residents can become familiar with the design and intended use of the storm drain system, minimum BMPs for various high TTWQ activities, information regarding volunteer opportunities, information about IPM techniques, and City contact information.

As mentioned in Section 6 of this report, if Public Works crews noticed storm water-related issues such as trash or animal waste during normal maintenance activities, informational door hangers were distributed to residences in close proximity to the issue. During 2009/2010, 17 door hangers were distributed to residents in the vicinity of a nearby channel where material had been dumped. The door hangers reminded residents of general storm water BMPs and can be found as Attachment 6.3.

The City also distributed educational material to residents through public events such as Earth Day and Poway Days Festival. The City distributed educational materials, including magnets, pet waste bags, and other storm water-related material during these events. A detailed description of public participation events that took place in the City during 2009/2010 is provided in Section 9. A storm water educational calendar was also provided at the City's front counter, aquatic center, and at events, including the fishing derby and farmer's market.

Training Events

Several water-wise landscaping workshops for residents were provided by the City's Water Conservation Department in May 2010. The classes focused on choosing low water use/drought-resistant plants, installing effective irrigation systems, and fertilizer techniques to help conserve water, and thus avoid issues with over-irrigation.

During 2009/2010, ILACSD provided 12 presentations to students at Poway schools. These presentations included a discussion of watersheds, storm water issues, pollution prevention measures, and appropriate ways to recycle used motor oil. A total of 315 students attended

these presentations. Table 8-3, below, includes the locations and number of presentations delivered to the select student groups.

Table 8-3
ILACSD Storm Water Presentations

Date	Location	Description
11/6/2009	Abraxas High School	1 presentation for developmentally disabled adults
1/15/2010	Painted Rock Elementary	4 presentations for 2nd/3rd graders
3/3/2010	Tierra Bonita Elementary	2 presentations for 3rd graders
4/21/2010	Garden Road Elementary	1 presentation for 2nd/3rd graders
6/2/2010	Midland Elementary	4 presentations for 3rd graders

8.3.4 UNDERSERVED COMMUNITIES

The City of Poway has not identified any underserved communities within City boundaries. There is no inner-city area within the City's jurisdiction, and the non-English speaking populations are very small in size.

8.3.5 COMPLAINT INVESTIGATIONS

To further aid the process of identifying illicit discharges, the City encourages the public and City staff to report IC/IDs to the City's storm water hotline. All complaints are investigated by City staff. If a representative for the reported business, residential address, or construction site is present, the inspector will provide one-on-one verbal education about the complaint and storm water in general. Pollution prevention concepts are emphasized, and educational materials are distributed as applicable.

8.4 OUTREACH COMPONENT EFFECTIVENESS ASSESSMENT

The estimated number of impressions made by the City's education and outreach efforts during 2009/2010 is presented and described below.

Impressions Made

As discussed in this section, the City has continued to provide storm water-related education to different audiences in the City through inspections, distribution, and mailing of educational materials, and during various events throughout the year. The City calculates an estimate of impressions based on the number and type of educational materials distributed. Estimates of impressions generated by the City's efforts allow for a more realistic evaluation of the effectiveness of the NPDES storm water program.

The estimated number of impressions was generated by multiplying each effort by the number of impressions thought to be generated by that particular effort. For example, inspections have been presumed to generate three impressions, with the exception of

municipal inspections. Municipal inspections generally involve more people and are assumed to generate five impressions. Training sessions and cleanup events have been assumed to generate a number of impressions equal to four times the number of attendees because it is likely that the attendees will discuss the content with others after the training session or event. Printed educational materials distributed are assumed to generate three impressions each. Table 8-4, below, details the number of impressions made by the City during this reporting year.

Table 8-4
Impressions Made by the City

Impression Type	Count	Unit	Estimated Impressions
Municipal Inspections	28	Inspections	140
Industrial/Commercial Inspections	136	Inspections	408
Construction Seasonal Requirements Letter	61	Letters	183
Storm Water Door Hangers	17	Door Hangers	51
Residential Storm Water Brochure	4	Brochures	12
Industrial/Commercial Preventing Urban Runoff Pollution	94	Brochures	282
Green Wrench Guide	2	Brochures	6
Horse and Livestock BMPs Brochure	2	Brochures	6
Restaurant BMP Trifold	27	Brochures	81
Mobile Auto Detailing BMPs Brochure	3	Brochures	9
Power Washing BMPs Brochure	3	Brochures	9
IPM cards	79	Informational Cards	237
Bags on Board® Pet Waste Bag Dispensers	20	Bag Dispensers	20
Storm Water Pollution Prevention Calendars	410	Calendars	1,230
Chip Clips	85	Chip Clips	255
Magnets	5	Magnets	15
Household Hazardous Waste Pens	75	Pens	225
Universal Waste Flyers	25	Brochures	75
Household Hazardous Waste Fact Sheets	35	Brochures	105
NOI Paperwork	4	Brochures	12
NONA/NEC Paperwork	21	Brochures	63
Poway Today Newsletter	85,600	Newsletters	256,800

Table 8-4
Impressions Made by the City

Impression Type	Count	Unit	Estimated Impressions
Training Session/Activities and Events	1,309	Attendees	5,236
Total City Impressions			***265,460***

Please refer to Section 11 of this JURMP Annual Report for the remainder of the effectiveness assessment for this program component.

8.5 PROGRAM REVIEW AND MODIFICATION

No significant changes to the education component of the City's JURMP were made during 2009/2010.

9.0 PUBLIC PARTICIPATION COMPONENT

9.1 INTRODUCTION

The City encourages public participation in the City's JURMP as a means to develop storm water awareness and improve water quality. Public participation includes, but is not limited to, clean-up events, special community projects, reporting observed IC/IDs, and participating in City-hosted waste disposal and collection events. Collaboration between the City and the community should help foster a sense of shared responsibility in protecting water quality both locally and regionally. The City has encouraged public participation through the programs discussed in this section.

9.1.1 SUMMARY OF NOTABLE ACCOMPLISHMENTS

Some notable achievements for the public participation component during the 2009/2010 reporting period are presented in the following bulleted list. Additional details about the City's implementation of the public participation component of its storm water program during the reporting period are provided in the remainder of Section 9.

- Volunteers for the City's Adopt-a-Trail program, which involved residents keeping local parks and open spaces free of litter, logged over 860 hours.
- The City's year-round HHW collection facility received 307,417 pounds of HHW from approximately 4,305 City residents.
- Bi-annual self-haul clean-up events were hosted by the City in conjunction with EDCO. The events allowed residents to dispose of large items, unwanted household materials (not including HHW), and green waste free of charge. A total of 1,545 households participated in these events and over 618 tons of material was collected.

9.2 PUBLIC PARTICIPATION ACTIVITIES

Adopt-a-Trail

The City's Adopt-a-Trail Program promotes cleanliness in the City by encouraging City residents to keep hiking trails, creeks, and open space safe and free of trash. Volunteers pick up trash and debris during activities such as daily walks. This program was advertised in the City's *Poway Today* newsletter (Attachment 6.2), which was circulated to tens of thousands of residential and business addresses in the City. During this reporting period, volunteers spent 860 hours removing trash from open space and trails.

Hazardous Waste Collection and Used Oil Recycling Program

The City's Community Hazardous Waste Collection and Electronic Waste Collection Programs encourage City residents and business owners to properly dispose of HHW and miscellaneous electronic waste. Door-to-door pickup service was also provided for seniors over 65 and disabled residents. The City's Used Oil Recycling Program involves five certified used oil centers within the City. In the 2009/2010, the collection centers reported

that 12,116 gallons of used motor oil. Information about the used motor oil, HHW, and electronic waste collection facilities was advertised in *Poway Today* and on the City's website. A flyer advertising proper disposal of HHW and universal waste is included as Attachment 9.1.

Other Waste Disposal

The City hosts bi-annual self-haul cleanup events from October to December and April to June to encourage proper disposal of unwanted bulk items and other refuse. The City's waste hauler, EDCO Waste and Recycling Services, distributes coupons for disposal of large items, appliances, and yard waste to residents of Poway. These coupons allow residents to drop off any unwanted trash and debris, excluding HHW, free of charge. During these events, the transfer station remains open from 7 a.m. to 4:30 p.m. seven days a week. There were approximately 1,545 participants and 618 tons of waste was delivered to the collection facility in 2009/2010. These two events were advertised in the *Poway Today* newsletter (Attachment 6.2).

Public Reporting

As discussed in Section 4, complaints are received through the City's storm water hotline and through the City's Public Works Department. The number for the hotline is advertised in articles published in the *Poway Today* newsletter, on various educational materials given out at public outreach events, and on the City's website. The residential, industrial and commercial, construction, and municipal communities are encouraged to use the hotline to report IC/IDs. The City investigates each complaint and tracks the complaint and follow-up actions, as applicable. A total of 31 complaints were made and responded to during 2009/2010.

9.3 OUTREACH EVENTS

The City has continued to provide educational outreach programs for a variety of different communities in the City. Since it is an effective way of reaching large numbers of individuals, educational outreach is typically associated with an event. Other outreach events in the City include distributing educational materials to commercial businesses and the City's participation in regional meetings and events.

Poway Days Festival

On September 13, 2009, The City of Poway hosted a community celebration, the Poway Days Festival, which is a free event with entertainment and booths of local businesses and activities. I Love A Clean San Diego (ILACSD) staffed a booth at the event. Staff displayed and distributed curbside recycling information provided by EDCO, Universal Waste flyers, HHW pens, and storm water chip clips. Staff provided information about an upcoming Coastal Cleanup Day and other volunteer events for interested community members. Approximately 100 people visited the booth and interacted with ILACSD staff members.

City of Poway Green Fair Booth

On March 17, 2010 the City of Poway Sustainability Committee hosted Green Day 2010 at City Hall Council Chambers. The Sustainability Committee, along with the Water

Conservation Team, presented information on sustainability, recycling, and resource conservation during this lunch time activity. ILACSD sponsored two Lunch N' Learn workshops on composting: one on vermiculture composting basics and the other on household waste composting for the garden. These sessions taught participants the importance and value of recycling organic waste. ILACSD also distributed IPM cards and dog waste bags during the event.

Earth Day/Spring Street Fair

On April 25, 2010, the City of Poway hosted an environmental awareness street fair held at the Blue Sky Ecological Reserve. ILACSD displayed the "Operation Cleanup", an interactive watershed model for children where pollutants are located and removed from the model. This allowed for explanation of storm water pollution concepts, emphasizing the importance of keeping waterways clean to promote a healthy environment. Approximately 200 people participated at the booth and interacted with the ILACSD staff members. The ILACSD booth also provided information to Poway residents on proper disposal of HHW including electronics and battery recycling, in both Spanish and English. Information about what can be recycled through the City's curbside recycling program was also presented. Free refrigerator magnets with similar information were also distributed as well as chip clips and dog waste bags. An ILACSD environmental educator gave two presentations to children on reducing, reusing, and recycling.

Storm Water Copermittee Meetings and Other City Participation

City personnel attended, and were active in, various storm water Copermittee workgroups during 2009/2010. The workgroups provide a forum for representatives from various jurisdictions within San Diego County and other interested parties, including the general public, to exchange information and ideas regarding the management of storm water programs. The City participated in nearly all Copermittee meetings and several Copermittee workgroups. These meetings will continue to be attended by City personnel during 2010/2011 reporting period.

9.4 PUBLIC PARTICIPATION COMPONENT EFFECTIVENESS ASSESSMENT

Please refer to Section 11 of this JURMP Annual Report for the assessment of program effectiveness.

9.5 PROGRAM REVIEW AND MODIFICATION

No changes were made to the public participation component of the City's JURMP during the reporting period.

10.0 FISCAL ANALYSIS

10.1 INTRODUCTION

The City continued to collect a Storm Water Fee to provide a dedicated source of funds for its Storm Water Pollution Prevention Program. Developer and inspection fees funded services tied to a specific permit. A Used Oil Block Grant funded portions of the Education and Public Participation Programs. AB939 trash fee funds supported the HHW Program. Portions of the City's Program that benefit only City-owned properties or undeveloped properties were funded by the City's General Fund.

During 2009/2010, a fiscal analysis reporting template was developed collectively by the Copermittees. Fiscal information is reported in the tables below, which follow the standard format adopted by the Copermittees.

Table 10-1
Expenditure Summary

JURISDICTIONAL COMPONENTS	
Administration	$243,263
Development Planning	$44,846
Construction	$45,849
Municipal	$984,022
Industrial and Commercial	$97,562
Residential	$182,538
IDDE	$100,000
Education	$15,460
Public Participation	$1,140
Special Investigations	$10,000
Non-Emergency Firefighting	$0
Jurisdictional Total	**$1,724,680**

WATERSHED	
Los Peñasquitos	$39,666
San Dieguito	$35,889
Watershed Total	**$75,556**

REGIONAL	**$99,456**

TOTAL COSTS	**$1,899,692**

Table 10-2
Fund Summary

FUNDING BY SOURCE	
General Fund	$350,058
Storm Water Fee	$1,340,900
Developer Deposits and Fees	$31,388
Registration and Inspection Fees	$2,180
Grant Funds	$11,750
Other	$163,416
Total	**$1,899,692**

Table 10-3
Watershed Urban Runoff Management Program (WURMP) Expenses

	Los Peñasquitos	San Dieguito
Administration (1)	$13,506	$13,506
Cost Share Contribution	$5,412	$1,883
Watershed Activities	$748	$500
Other	$20,000	$20,000
TOTAL	**$39,666**	**$35,889**

(1) Administration – includes Watershed strategic planning, management, mapping, assessment, and reporting.

Table 10-4
Regional Urban Runoff Management Program (RURMP) Expenses

Regional Programs	Jurisdictional Cost
Administration (1)	$32,456
Cost Share Contribution	$67,000
Other (2)	$0
TOTAL	**$99,456**

(1) Administration – includes assessment, reporting, management, etc.
(2) Other – examples include regional and special studies.

11.0 EFFECTIVENESS ASSESSMENT

11.1 INTRODUCTION

The City regularly evaluates its storm water program to make it as effective as possible at reducing discharges of urban runoff related pollution to the MEP. The overall structure of the City's storm water program is composed of three primary components:

- Program Planning
- Program Implementation
- Effectiveness Assessment

The process typically proceeds from planning to implementation to assessment, although in practice all three may be in progress at the same time. The initial step is program planning, which requires identifying potential pollutant sources, establishing BMP requirements, and establishing targeted outcomes and ways to measure those outcomes. Next, the program developed during the planning step is implemented. Program implementation is assessed each year using the methods developed in the program planning stage and reported in JURMP annual reports. The conclusions from these assessments are used during the next round of program planning to incorporate improvements to the program and refine the assessment technique.

Based on participation in regional efforts and its experience implementing its JURMP, the City has identified a variety of metrics to assess progress toward targeted outcomes. At the end of each reporting year, the City uses selected metrics to assess the effectiveness of its program implementation. Example metrics were provided in Section 13 of the City's 2008 JURMP, and the City has refined those metrics in the reporting periods since then.

The effectiveness assessment approach developed by the Copermittees during the last permit cycle includes six different levels of targeted outcomes. Each successive level represents a step up from more easily measured, activity-based outcomes to more difficult to measure, quality-based outcomes. The levels are listed below.

Level 1: Compliance with Activity-Based Permit Requirements
Level 2: Changes in Knowledge/Awareness
Level 3: Behavioral Change/BMP Implementation
Level 4: Load Reductions
Level 5: Changes in Discharge Quality
Level 6: Changes in Receiving Water Quality

11.2 EFFECTIVENESS ASSESSMENT RESULTS

The Municipal Permit requires the City to assess the effectiveness of each significant activity for each program component, for each program component as a whole, and for the storm water program as a whole. Level 1, Level 5, and Level 6 outcomes are discussed in Section 11.2.1. At this time the City is not able to assess Level 5 or Level 6 outcomes for individual

program activities or individual programs. As has been noted in CASQA effectiveness assessment guidance, methods for integrated assessment—assessment that combines both monitoring data and programmatic data—are still under development at regional and statewide levels (CASQA, 2007).

11.2.1 OUTCOME LEVEL ASSESSMENTS

Level 1

Level 1 outcomes are essentially measures of Municipal Permit compliance. The component-specific sections in this JURMP Annual Report provide details of programmatic actions taken to comply with the applicable Municipal Permit requirements. Appendix C of this JURMP Annual Report also includes a checklist that matches the Municipal Permit's annual reporting requirements with the section(s) or appendix of this report that addresses each requirement.

The City created and filled a Storm Water Program Administrator position in 2008/2009. The Storm Water Program Administrator is responsible for coordinating with various staff in the City who have storm water responsibilities, such as engineers, planners, and Public Works maintenance staff. Modifications have been made to improve the effectiveness of the implementation of several components of the City's storm water program since the Storm Water Program Administrator was hired.

Levels 2 and 3

See Tables 11-1 through 11-8 at the end of this section for discussions of Level 2 and Level 3 outcomes for significant activities within each program component. Please note that only a Level 1 assessment applies to fiscal analysis, so no table for fiscal analysis is included. For example, see Figure 11-1 and Figure 11-2 for industrial and commercial business assessments of knowledge and BMP implementation, respectively.

Level 4

The tables at the end of this section provide information for Level 4 assessments where feasible. Assessment of Level 4 outcomes is feasible for some programs that directly measure the amounts of pollutant removal, such as MS4 cleaning. For most other programs, reliable load estimation methods have not yet been developed.

Level 5

The Dry Weather Monitoring Program is the City's primary mechanism of measuring the quality of discharges. Figure 11-3 presents historical average values from field tests. Trends in ammonia-nitrogen concentrations are shown in Figure 11-4. Ammonia-nitrogen is one of the constituents with the longest historical data record and has shown a general decreasing trend over the course of the program. Results for fecal coliform bacteria and *Enterococcus* bacteria analyses are displayed in Figure 11-5. Fecal coliform levels show a declining trend over time. Heavy metals and organophosphate pesticides have rarely been detected since testing for them began in 2002.

The City has also completed several years of inflow and outflow monitoring of its retrofitted detention basins to assess their effectiveness. The studies have indicated the basins have a significant positive effect on water quality. See Attachment 11.1 for details.

Level 6

The City recognizes the importance of protecting water quality of receiving water bodies in and around the City, and continues to participate in regional monitoring efforts. The long-term trend monitoring station in the Peñasquitos Watershed, referred to as a mass loading station (MLS), is well downstream of the City, and the MLS in the San Dieguito Watershed is downstream of Lake Hodges. Lake Hodges typically retains runoff from upstream areas, including the City of Poway, so results from the downstream MLS are unlikely to be representative of runoff from areas upstream of Lake Hodges. Temporary watershed assessment stations were located closer to the City in both the San Dieguito and Penasquitos watershed in 2007/2008, and data from these stations showed relatively low levels of pollution. Those two stations are scheduled to be monitored again during 2010/2011. Data from the upcoming year's monitoring may provide additional insight into receiving water conditions in the general area around Poway.

11.2.2 OVERALL COMPONENT ASSESSMENTS

Development Planning

The operation and maintenance verification program, which requires responsible parties to certify that their BMPs have been maintained properly, along with site inspections, has increased the responsible parties' understanding of the requirements. As a result of this contact with the City, many sites have contracted with outside parties to maintain their BMPs or set regular schedules for in-house staff to complete the maintenance.

All projects approved during the reporting period proposed high or medium removal efficiency BMPs. The City has now retrofitted five detention basins for use as shared treatment control BMPs, which provides effective treatment to SUSMP projects that drain to the basins and non-SUSMP projects that are also in the basins' drainage areas.

The City recently hired a new Stormwater Program Administrator and a new staff of engineers. Toward the end of 2008/2009, shortly after these staff came on board, it was discovered that in the past the implementation of the SUSMP program in some cases had not been fully compliant. City staff cooperated with the RWQCB in this process, including conducting an internal audit of all previously completed SUSMP projects. While the City did receive an NOV for past noncompliance, City staff worked diligently to resolve the issues discovered at previously completed projects during 2009/2010. City storm water staff and engineering staff now meet on a weekly basis to discuss SUSMP requirements and their application to projects in the City. The City has also contracted with D-MAX to provide training for its engineers and inspectors on field verification and inspection of treatment control BMPs and to provide additional training to its engineers about upcoming hydromodification requirements.

Construction

The available data indicate that on the whole the City's construction program is effective in requiring BMP implementation at both public and private construction sites. Any BMP deficiencies noted are typically remedied promptly. During 2009/2010, reporting and record-keeping procedures were improved to increase the ability for the City to effectively track active construction sites. The City received no storm water hotline calls about poor BMP implementation during construction activities during 2009/2010. The City will continue its efforts to notify project proponents and homeowners of the City's BMP requirements. City engineers and inspectors attended several training sessions, including three sessions about the new General Construction Permit that went into effect on July 1, 2010.

Municipal

The City's municipal activities effectively implement BMPs and reduce pollutant loading. The City's municipal staff are regularly trained on storm water issues, and the City's MS4 cleaning and street sweeping programs meet or exceed minimum Municipal Permit frequency requirements. The City also continues to repair and clean sewer lines in an effort to prevent SSOs.

Industrial and Commercial

The City has a comprehensive inspection program and tracks inspection results using the TRAKiT permit tracking software. The City continued to utilize BMP and knowledge scores to assess the level of BMP implementation and level of knowledge at inspected facilities. Overall trends for both BMP implementation and knowledge scores over the past several years show fewer low scores of 1s and 2s and more high scores of 4s and 5s, which indicates improvement in both BMP implementation and levels of knowledge at industrial and commercial facilities.

Residential

The City's residential component achieves BMP implementation through complaint response, education, and routine monitoring to detect IC/IDs. City staff that conduct routine maintenance in residential areas are trained to observe and respond to potential storm water issues such as pet waste and minor trash and debris with educational material. During 2009/2010 City staff distributed 17 educational door hangers to residents. Internal distribution of maps showing high TTWQ residential areas to Public Works staff has increased staff awareness of the location and sensitivity of these areas.

Illicit Discharge Detection and Elimination

The City's IDDE program has effectively responded to complaints. No IC/IDs were identified during the 2010 Dry Weather Monitoring Program. There were no SSOs during the reporting period, indicating sanitary sewer system maintenance efforts were effective. The City will continue to take action to prevent and eliminate IC/IDs.

Education
During 2009/2010, the City has continued to educate various audiences on storm water concepts and BMPs. The estimated number of impressions made thorough the City's education component during 2009/2010 was similar to those seen in previous years.

Public Participation
The City will continue looking for new opportunities for public involvement. Attendance at public events was similar to that of previous years.

11.3 PROGRAM REVIEW AND MODIFICATION

No significant changes to the effectiveness assessment component of the City's JURMP were made during the reporting period.

Table 11-1
Development Planning Component Assessment Measures

Significant Activity	Level 2	Level 3		Level 4
Review and approve project plans	External A relatively small number of projects submitted reports during 2009/2010. Based on meetings with applicants and BMPs proposed, it appears that the level of knowledge is increasing. Internal City storm water staff provided training for engineers and planners on SUSMP requirements. Storm water staff and engineers have weekly SUSMP requirements coordination meetings. City personnel also attended training sessions—see sections 2 and 8.	Percent of approved projects implementing BMPs with high or medium removal efficiencies for key pollutants of concern	100%	N/A, addressed through other significant activities for this component
Verify proposed BMPs are implemented	External N/A, knowledge is evaluated by appropriate implementation of BMPs as shown in Level 3 Internal The City contracts with a qualified consultant to perform treatment control BMP inspections.	Percent of inspected projects requiring follow-up	57%	BMP implementation is likely to have reduced pollutant loads.
		Resolution status of enforcement actions	See Section 2	
Verify BMPs are properly maintained	External Contacting responsible parties increased their awareness of the need for BMP maintenance. Internal N/A, City staff are aware of the need for BMP maintenance.	Percent of sites returning verification forms	100%	Additional load reduction could be achieved through improved BMP maintenance.
Maintain an accurate inventory	N/A, data management only	N/A, data management only		N/A, data management only

Notes: Level 2 - Changes in Knowledge/Awareness; Level 3 - Behavioral Change/BMP Implementation; Level 4 - Load Reductions; N/A – Not Applicable

Table 11-2
Construction Component Assessment Measures

Significant Activity	Level 2	Level 3		Level 4
Review proposed plans and BMPs	External Projects submit plans for construction BMP implementation for their projects; the level of awareness of construction BMP requirements is fairly high. Internal Training for City staff is described in Section 8. City staff are familiar with relevant construction BMPs.	BMPs proposed for construction projects generally meet requirements; no significant problems have been noted.		Proper pre-project planning is likely to have reduced pollutant loading.
Verify proposed BMPs are implemented	External Grading projects implement BMPs as required by their permits, and contractors are familiar with the City's requirements. Internal Training for City staff is described in Section 8. City inspectors are familiar with relevant construction BMPs.	Percent of projects implementing required BMPs by end of reporting period	99%	Proper BMP implementation is likely to have reduced pollutant loading.
		Percent of projects in compliance with BMP requirements during all inspections	76%	
		Resolution status of enforcement actions	See Section 3	
		Number of dry weather monitoring exceedances traced to construction sources	0	
Maintain an accurate inventory	N/A, data management only	N/A, data management only		N/A, data management only

Notes: Level 2 - Changes in Knowledge/Awareness; Level 3 - Behavioral Change/BMP Implementation; Level 4 - Load Reductions; N/A – Not Applicable

Table 11-3
Municipal Component Assessment Measures

Significant Activity	Level 2	Level 3		Level 4	
Verify proposed BMPs are implemented at facilities	City staff are regularly trained on BMP implementation; see sections 4 and 8. Public Works staff took a pre-test and a post-test after training sessions in 2009/2010. The average pre-test score was 9.8/10 correct, and the average post-test score was 9.9/10 correct. These results indicate that Public Works staff maintain a high level of storm water knowledge.	Percent of inspected facilities/activities in compliance with BMP requirements	100%	Proper BMP implementation is likely to have reduced pollutant loading.	
		Resolution status of sites requiring follow-up inspections	See Section 4	Number of pet waste bags distributed	168,000
		Number of dry weather monitoring exceedances traced to municipal sites	0	Amount of pet waste removed through pet waste bag use*	33,600 lbs
Sweep streets and parking facilities		N/A, streets and parking facilities are swept as often as directed by management.		Amount of sediment and debris removed (weight or volume)	857.2 tons
				Amount of sediment and debris removed per length of street swept (weight or volume per curb mile)	0.07 tons/ curb mile
Maintain and clean out MS4		N/A, MS4 structures are maintained as often as directed by management.		Amount of sediment and debris removed (weight or volume)	452.4 cubic yards
Maintain sanitary sewer system		N/A, the sanitary sewer system is maintained as often as directed by management.		Total volume of SSO discharge to MS4 (gallons)	0
Maintain municipal treatment control BMPs		N/A, treatment control BMPs are maintained as often as directed by management.		Amount of debris removed from treatment BMPs (detention basins)	4.15 cubic yards
				BMP effectiveness studies	Attachment 11.1
Maintain an accurate inventory	N/A, data management only	N/A, data management only		N/A, data management only	

Notes: Level 2 - Changes in Knowledge/Awareness; Level 3 - Behavioral Change/BMP Implementation; Level 4 - Load Reductions; N/A – Not Applicable

*Based on studies conducted by the County of San Diego, approximately 0.2 pounds of pet waste is collected per bag used. A separate literature search performed by the San Diego County Regional Airport Authority found a figure of 0.25 pounds per bag (San Diego Bay Copermittees, 2010). To be conservative, the estimate in this table is based the smaller of the two numbers.

Table 11-4
Industrial and Commercial Component Assessment Measures

Significant Activity	Level 2	Level 3		Level 4	
Require BMP implementation	External Knowledge assessment scores indicated a slightly low level of understanding of relevant storm water concepts. See Figure 11-1 on the following page for a score distribution. See Section 8 for more detail on educational materials and other outreach efforts. Internal The City contracts with a qualified consultant to perform industrial and commercial inspections.	Percent of inspected sites requiring follow-up	21%	Proper BMP implementation is likely to have reduced pollutant loading.	
		Resolution status of enforcement actions	See Section 5		
		Number of dry weather monitoring exceedances traced to industrial or commercial sources	1	Number of IC/IDs eliminated (inspections and complaint investigations)	0
		The distribution of BMP assessment scores continues to improve over time. See Figure 11-2 on the following page for a score distribution.			
Maintain an accurate inventory	N/A, data management only	N/A, data management only		N/A, data management only	

Notes: Level 2 - Changes in Knowledge/Awareness; Level 3 - Behavioral Change/BMP Implementation; Level 4 - Load Reductions; N/A – Not Applicable

Figure 11-1
Knowledge Assessment Scores

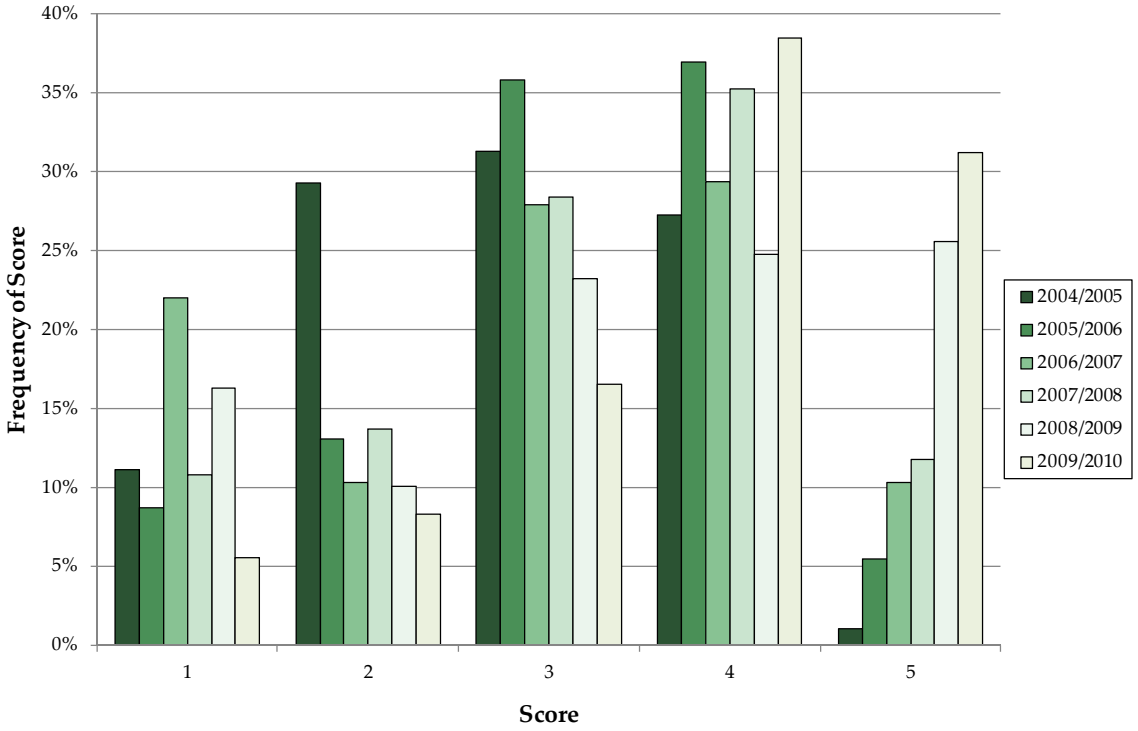

Figure 11-2
BMP Assessment Scores

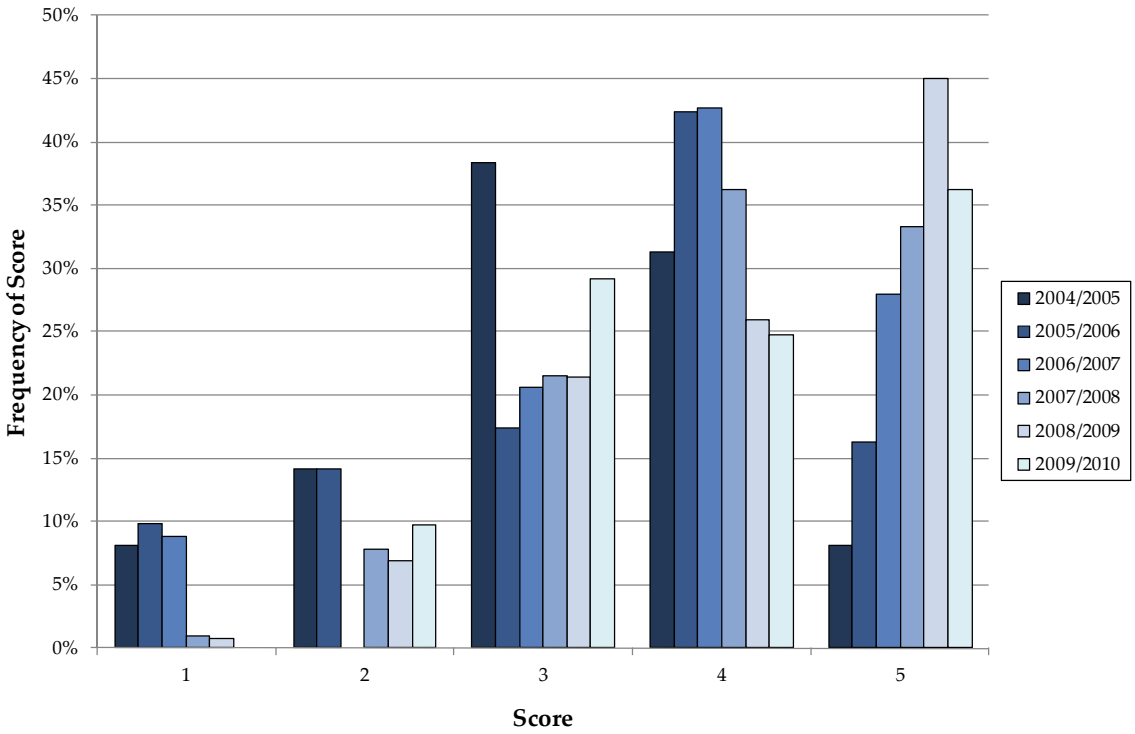

Table 11-5: Residential Component Assessment Measures

Significant Activity	Level 2	Level 3		Level 4
Require BMP implementation	External Residents were educated in a variety of ways in 2009/2010; see sections 6 and 8 for details. Internal Maps of high TTWQ residential areas were created and distributed to Public Works staff to increase their awareness of the location and sensitivity of these areas. The City's Storm Water Program Administrator is heavily involved in the implementation of the residential component.	Number of residential incidents reported to storm water hotline	14	Resolution of residential incidents reported to the hotline likely resulted in a decrease in pollutant loading through improved BMP implementation.
		Resolution of enforcement actions	See Section 6	
		Number of dry weather monitoring exceedances traced to residential sources	0	
Maintain an accurate inventory	N/A, data management only	N/A, data management only		N/A, data management only

Notes: Level 2 - Changes in Knowledge/Awareness; Level 3 - Behavioral Change/BMP Implementation; Level 4 - Load Reductions; N/A – Not Applicable

Table 11-6: Illicit Discharge Detection and Elimination Component Assessment Measures

Significant Activity	Level 2	Level 3	Level 4
Conduct Dry Weather Monitoring Program	The City contracts with a qualified consultant to perform its Dry Weather Monitoring Program.	N/A, personnel conduct monitoring as directed by management.	No significant, long-term IC/IDs were eliminated, so a reliable estimate of load reduction cannot be made.
Respond to incidents reported to storm water hotline	The City's Storm Water Program Administrator trains City staff as needed. See sections 4 and 8. City staff were responsible for many of the reports made to the hotline, as shown in Appendix B.	N/A, personnel respond to incidents as directed by management.	Resolution of the incidents reported to the hotline and listed in Appendix B are likely to have resulted a pollutant loading reduction.
Respond to and clean up SSOs	City staff are thoroughly trained on how to respond to SSOs.	The City conducts additional preventive inspections and maintenance in areas with a higher history of problems. See Section 4 for details.	There were no SSOs during the reporting period.

Notes: Level 2 - Changes in Knowledge/Awareness; Level 3 - Behavioral Change/BMP Implementation; Level 4 - Load Reductions; N/A – Not Applicable

Table 11-7: Education Component Assessment Measures

Significant Activity	Level 2		Level 3	Level 4
Provide storm water education to the public	External The City actively educates the various audiences in its jurisdiction. See Section 8 for details.		See Level 3 outcomes for other program components for information about behavior change.	Sufficient data to estimate load reductions due to educational efforts is not available for 2009/2010.
	Estimated number of impressions made	265,460		

Notes
Level 2 - Changes in Knowledge/Awareness; Level 3 - Behavioral Change/BMP Implementation; Level 4 - Load Reductions; N/A – Not Applicable

Table 11-8: Public Participation Component Assessment Measures

Significant Activity	Level 2	Level 3		Level 4	
Involve the public in activities that relate to storm water protection	External The City and City partners put on a number of opportunities for the public to participate. See section 9 for details.	Number of attendees at events	1151	Amount of trash and debris collected at cleanup events (including large item disposal event)	618 tons.
		Number of complaints received (see Appendix B for details)	31	Amount of HHW collected	307,417 pounds of HHW, 12,116 gallons of used oil

Notes: Level 2 - Changes in Knowledge/Awareness; Level 3 - Behavioral Change/BMP Implementation; Level 4 - Load Reductions; N/A – Not Applicable

Figure 11-3
Dry Weather Results, Field Constituent Averages (1996-2010)

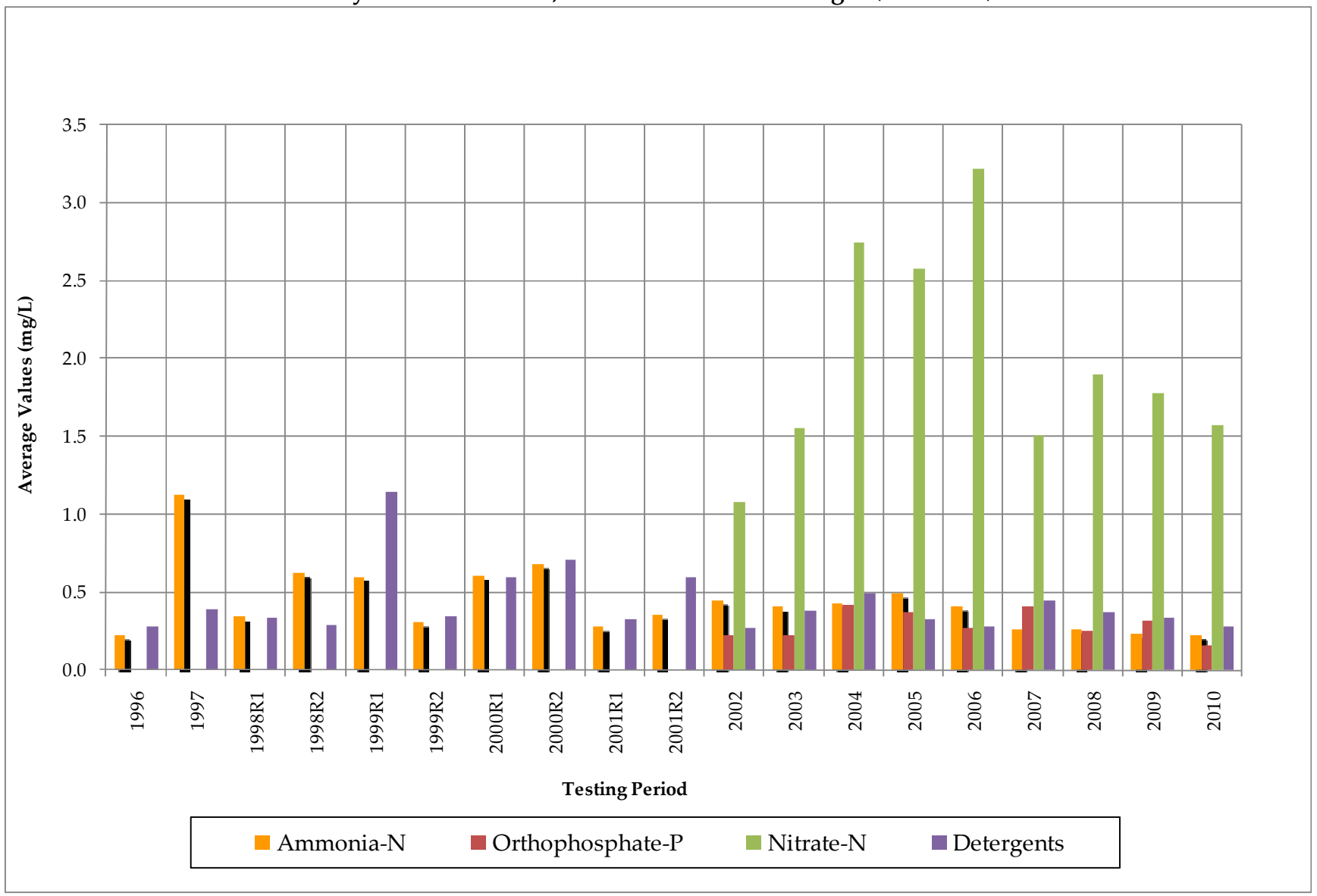

Figure 11-4
Dry Weather Results, Ammonia-N Concentrations (1996-2010)

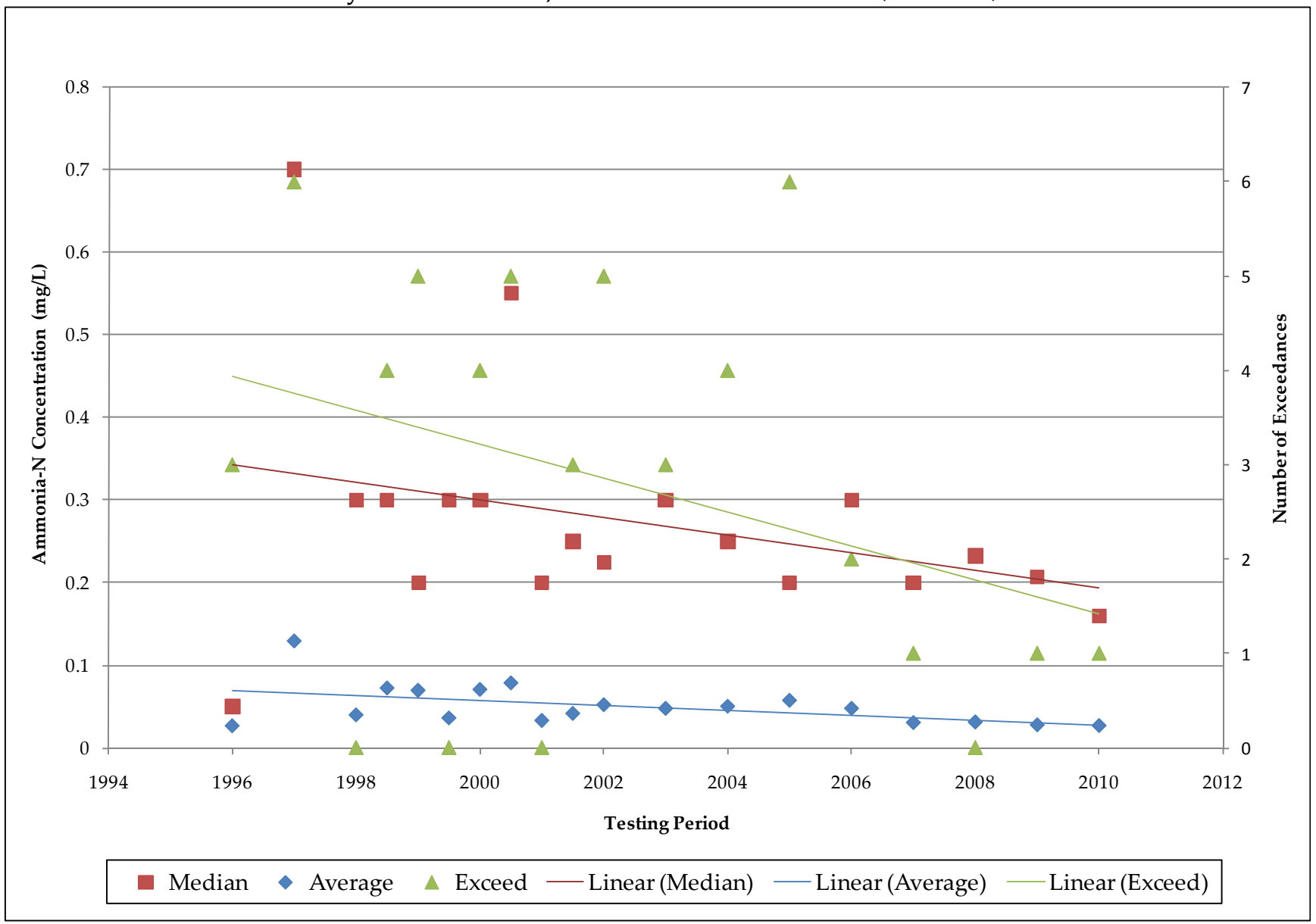

Figure 11-5
Dry Weather Results, Fecal Coliform and *Enterococcus* Bacteria Trends (2002-2010)

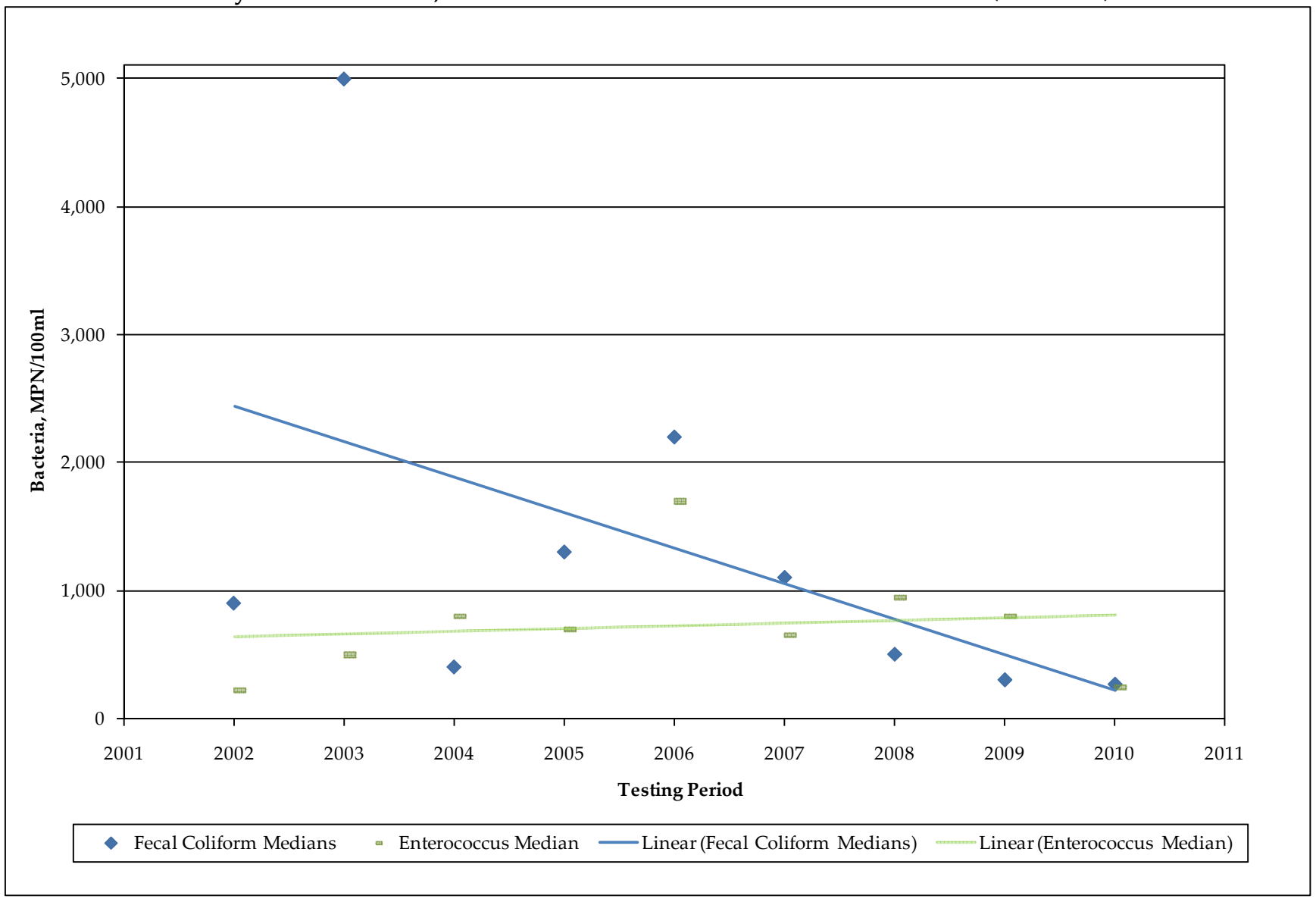

12.0 SPECIAL INVESTIGATIONS

The City takes a proactive approach to storm water management in an attempt not only to protect receiving water quality, but also to improve the quality of water that is discharged from the City's MS4. Data collected through the City's various monitoring and inspection programs are used to identify locations within the City that may be contributing to storm water contamination. Source identification investigations are then initiated to pinpoint the exact cause of detected pollution. Aside from upstream investigations conducted as part of the dry weather monitoring and sampling program (to be reported as part of the Illicit Discharge Detection and Elimination component in December), no special investigations were needed or conducted during this reporting period.

13.0 NON-EMERGENCY FIRE FIGHTING

A program of BMPs for non-emergency fire fighting flows was adopted in March 2008 as Section 3.4 of the City's JURMP. These BMPs are implemented during regular maintenance of fire and emergency vehicles and equipment, training exercises, facilities maintenance, and post-emergency rehabilitation of response equipment. No significant changes to the program presented in the City's JURMP have been made since the submittal of that document.

14.0 JURMP REVISIONS

Changes to the JURMP made during the reporting period are discussed in the individual "Program Review and Modification" subsections in the preceding sections in this JURMP Annual Report.

15.0 CONCLUSIONS AND RECOMMENDATIONS

During 2009/2010, the City of Poway continued to implement its storm water program based on the revised 2008 JURMP. During this time, the City identified several elements in the City's JURMP that required changes to improve program implementation. Updates to the City's program were made as necessary and are discussed in each individual section of this Annual Report. Highlights of the City's storm water program for 2009/2010 included the update of the City's municipal code to include model SUSMP requirements and the continued operation and monitoring of the South Poway Business Park Detention Basins.

Additionally, the City continued to work collaboratively with the other Copermittees to facilitate sharing of information about how best to run these programs and to provide regional guidance on standardized implementation where applicable. The City will continue to refine and improve its storm water program based on information made available by these collaborative efforts.

16.0 REFERENCES

California Regional Water Quality Control Board, 2007. Order No. R9-2007-0001. *Waste Discharge Requirements for Discharges of Urban Runoff from the Municipal Separate Storm Sewer Systems (MS4s) Draining the Watersheds of the County of San Diego, the Incorporated Cities of San Diego County, the San Diego Unified Port District, and the San Diego County Regional Airport Authority.*

California Storm Water Quality Association, 2003. *California Storm Water BMP Handbook – Construction.*

California Storm Water Quality Association, 2003. *California Storm Water BMP Handbook – Industrial & Commercial.*

California Storm Water Quality Association, 2003. *California Storm Water BMP Handbook – Municipal.*

California Storm Water Quality Association, 2007. *Municipal Stormwater Program Effectiveness Assessment Guidance.*

Caltrans Storm Water Quality Handbooks, 2003. *Construction Site Best Management Practices Manual.*

City of Poway, 2008. *Jurisdictional Urban Runoff Management Program.*

County of San Diego, 2007. *Standardized Format for Jurisdictional Urban Runoff Management Plan Annual Report.*

County of San Diego, 2010. *Countywide Model SUSMP: Standard Urban Stormwater Mitigation Plan Requirements for Development Applications*.

San Diego Bay Copermittees, 2010. *San Diego Bay Watershed Urban Runoff Management Program 2008-2009 Annual Report.*

State Water Resources Control Board, 1997. Order No. 97-03-DWQ. *Waste Discharge Requirements for Discharges of Storm Water Associated with Industrial Activities Excluding Construction Activities.*

State Water Resources Control Board, 1999. Order No. 99-08-DWQ. *National Pollutant Discharge Elimination System General Permit for Storm Water Discharges Associated with Construction Activity.*

APPENDIX A.1

Appendix A.1
Inventory of Completed Development Projects with Approved Treatment Control BMPs

No.	Project Name	Project Address	Development Type	BMPs	HSA	Fiscal Year Completed	TTWQ
1	KIRKHAM RIDGE	KIRKHAM WAY	Commercial	South Poway Business Park detention basin, catch basin inserts	906.20	2005	High
2	KOHL'S/STAPLES	12880 AND 12900 GREGG COURT	Commercial	South Poway Business Park detention basin, catch basin inserts	906.20	2006	High
3	POMERADO PROPERTIES	12700 STOWE DRIVE	Commercial	Sand filter, catch basin insert, roof downspout filters	906.20	2006	High
4	13795 BLAISDELL PL	13795 BLAISDELL PL	Commercial	Vegetated swales, catch basin insert	906.20	2008	Medium
5	COSTCO	12155 TECH CENTER DRIVE	Commercial	South Poway Business Park detention basin, trash rack	906.20	2005	Medium
6	GENERAL ATOMICS (FORMERLY SLOUGH ESTATES/ SLOUGH PKWY BUSINESS CENTER)	14170 KIRKHAM WAY	Commercial	Underground detention basin, catch basin inserts	906.20	2006	Medium
7	GENERAL ATOMICS (FORMERLY TOPPAN)	14107 STOWE DRIVE	Commercial	Catch basin inserts, South Poway Business Park detention basin	906.20	2006	Medium
8	HENNES DENTAL OFFICE	12416 OAK KNOLL ROAD	Commercial	Catch basin insert	906.20	2006	Medium
9	KENT HILLS ESTATES	KENT HILL WAY	Residential	Catch basin insert	906.20	2007	Medium
10	MIDLAND ANIMAL CLINIC	14215 MIDLAND RD	Commercial	Catch basin inserts	906.20	2009	Medium
11	MIDLAND ROAD IMPROVEMENTS	MIDLAND ROAD	Municipal	Hydrodynamic separation system with sorbent boom	906.20	2009	Medium

Appendix A.1 (Continued)
Inventory of Completed Development Projects with Approved Treatment Control BMPs

No.	Project Name	Project Address	Development Type	BMPs	HSA	Fiscal Year Completed	TTWQ
12	Old Poway Neighborhood Street Improvements	Norwalk St, Sycamore Ave, & York Ave	Municipal	Hydrodynamic separation system with sorbent boom	906.20	2008	Medium
13	Olhausen Garage and Driveway	13703 Paseo Valle Alto	Residential	Onsite detention basin, catch basin inserts	906.20	2009	Medium
14	Pomerado Lot 92	13125 Danielson St	Commercial	Catch basin inserts	906.20	2007	Medium
15	Poway Mitsubishi Hyundai (Phase 1 & 2)	13910 Poway Rd	Commercial	Catch basin inserts	906.20	2008	Medium
16	San Diego County Credit Union	14099 Stowe Dr	Commercial	South Poway Business Park detention basin, catch basin insert	906.20	2006	Medium
17	Stowe Plaza	14057 & 14077 Stowe Dr	Commercial	South Poway Business Park detention basin, catch basin inserts	906.20	2005	Medium
18	Tech Contractors Lot 1B	13367 Kirkham Way	Commercial	Catch basin inserts	906.20	2008	Medium
19	Temple Adat Shalom	15905 Pomerado Road	Commercial	Catch basin inserts	905.22	2009	Medium
20	Anytime Towing Expansion	13830 Danielson St	Commercial	Sand/oil interceptor, high-rate media filter (Clearwater)	906.20	2009	Low
21	Arendt Residence	14916 Gavan Vista Rd	Residential	Vegetated swales	905.22	2009	Low
22	Aubrey Park	Aubrey Street	Municipal	Detention basins	906.20	2006	Low
23	Community Park Parking Lot	13094 Civic Center Drive	Municipal	Grass swale	906.20	2006	Low

APPENDIX A.2

Appendix A.2
Construction Inventory

#	Project	Location	Watershed	TTWQ	Rainy Season		Dry Season Number of Inspections	Total Inspections
					Weeks Active	Number of Inspections		
1	CIP407-4320	VARIOUS LOCATIONS	906.20	High	3	3	0	3
2	G1477-04/MDRA 04-02/MDRA 04-03	HUNTINGTON COURT, PARCELS 2 AND 3	906.20	High	0	0	0	0
3	STI07-302 (MDRA 06-019)	ESPOLA RD AT POWAY RD	906.20	High	30	16	0	16
4	G1540-06	AUGUSTA COURT (EASTERLY END)	905.31	High	29	16	0	16
5	WCF17474	17474 OLD COACH RD	905.21	High	5	4	0	4
6	G1535-06 (MDRA05-037)	15035 ORCHARD VIEW LN	906.20	High	0	0	0	0
7	MDRA08-010	18720 OLD COACH RD	905.31	High	30	16	0	16
8	CIP5716	ESPOLA ROAD	Citywide	High	24	13	0	13
9	MDRA05-004R	18770 HERITAGE DR	905.31	High	0	0	0	0
10	MDRA07-010	18765 HERITAGE DR	905.31	High	0	0	0	0
11	G1562-06	APN 322-011-10 (2000 FEET)	906.20	High	0	0	0	0
12	MDRA09-09	13881 POWAY VALLEY RD	906.20	High	9	6	0	6
13	G1504-05/STI05-298	AUBREY ST & MIDLAND RD	906.20	High	0	0	0	0
14	CIP5806	OAK KNOLL RD	906.20	High	0	0	0	0

Appendix A.2 (Continued)
Construction Inventory

#	Project	Location	Watershed	TTWQ	Rainy Season		Dry Season Number of Inspections	Total Inspections
					Weeks Active	Number of Inspections		
15	G1502-05/1549-06/1570-07/1578-07/1589-07/STI07-304/WI05-488	POMERADO RD	906.20	High	30	19	0	19
16	MDRA04-069	14567 WILD GROVE RD	905.22	High	30	16	0	16
17	G1631-09	14170 BRYCE POINT	905.21	High	30	18	0	18
18	G1565-07 (TM 02-02)	VALLEY VIEW RD	905.21	High	30	16	0	16
19	G1521-05	TOOTH ROCK RD	906.20	High	30	16	0	16
20	G1634-09WCF	15112 OAK CANYON RD	905.21	High	30	17	0	17
21	MDRA08-040WCF	17953 CIELO COURT	905.21	Medium	27	7	0	7
22	G1617-09	17215 IRON MOUNTAIN DR	906.20	Medium	30	7	0	7
23	WCF15210	15210 OAK CANYON RD	905.21	Medium	0	0	0	0
24	WCF13210	13210 HIGHLANDS RANCH RD	905.21	Medium	0	0	0	0
25	DR04-06	15644 POMERADO RD	906.20	Medium	0	0	0	0
26	DR05-11	14099 SKY MOUNTAIN TRAIL	906.20	Medium	30	7	0	7
27	G1624-08	GATE DRIVE	906.20	Medium	12	3	0	3

Appendix A.2 (Continued)
Construction Inventory

#	Project	Location	Watershed	TTWQ	Rainy Season		Dry Season Number of Inspections	Total Inspections
					Weeks Active	Number of Inspections		
28	DR01-02R	14250 KIRKHAM WAY	906.20	Medium	0	0	0	0
29	G1626-08	14107 STOWE DRIVE	906.20	Medium	0	0	0	0
30	CIP1292	HWY 67	906.20	Medium	30	7	0	7
31	DR08-01/VAR08-02	12735 POWAY ROAD	906.20	Medium	0	0	0	0
32	WCF18372 (10-004)	18372 DEER VALLEY ESTATE RD	905.21	Medium	30	8	0	8
33	CIP09-002	LAKE POWAY	905.22	Medium	9	4	0	4
34	MDRA07-014	15903 RANCH HOLLOW RD	905.22	Medium	2	1	0	1
35	MDRA05-065	17222 VENDOR PLACE	905.22	Medium	0	0	0	0
36	G1621-08WCF	15606 QUAIL MOUNTAIN RD	905.21	Medium	3	2	0	2
37	MDRA08-014	18310 OLD COACH WAY	905.21	Medium	0	0	0	0
38	MDRA06-034	13644 JANETTE LANE	906.20	Medium	0	0	0	0
39	G1592-07	APN 317-350-30	906.20	Medium	4	0	0	0
40	STI05-298/G1504-05	AUBREY STREET AND MIDLAND RD	906.20	Medium	0	0	0	0
41	G1480-04 (MDRA04-076)	12787 GATE DRIVE	906.20	Medium	0	0	0	0

Appendix A.2 (Continued)
Construction Inventory

#	Project	Location	Watershed	TTWQ	Rainy Season		Dry Season Number of Inspections	Total Inspections
					Weeks Active	Number of Inspections		
42	WCF18555	18555 WILD HORSE CRK	905.21	Medium	30	7	0	7
43	WCF13502	13502 OLD WINERY RD	905.21	Medium	29	7	0	7
44	G1630-09	STOWE DRIVE & KIRKHAM RD	906.20	Medium	18	5	0	5
45	MDRA06-004/G1553-06	16101 BLUE CRYSTAL TRAIL	906.20	Medium	0	0	0	0
46	CIP5298	OAK KNOLL RD	906.20	Medium	30	10	0	10
47	MDRA06-053	14249 JEROME DR	906.20	Medium	30	8	0	8
48	CIP1140	11813 ALLBROOK DR	906.20	Medium	0	0	0	0
49	CIP1140	13300 ALPINE DR	906.20	Medium	0	0	0	0
50	MDRA06-052	11813 ALLBROOK DR	906.20	Medium	0	0	0	0
51	WCF14370	14370 HORIZON CT	905.22	Medium	7	2	0	2
52	G1471-04	14706 HIGH VALLEY RD	906.20	Medium	30	7	0	7
53	WI06-499	12269 OAK KNOLL RD	906.20	Medium	0	0	0	0
54	MDRA04-128	14530 CRESTLINE DR	906.20	Medium	0	0	0	0
55	CIP1611A	13090 CIVIC CENTER DR	906.20	Medium	30	7	0	7

Appendix A.2 (Continued)
Construction Inventory

#	Project	Location	Watershed	TTWQ	Rainy Season		Dry Season Number of Inspections	Total Inspections
					Weeks Active	Number of Inspections		
56	G1588-07	15102 SKYRIDGE RD	906.20	Medium	0	0	0	0
57	G1641-09	15085 EASTVALE RD	906.20	Medium	8	2	0	2
58	G1639-09	13734 TWIN PEAKS RD	906.20	Medium	10	3	0	3
59	G1636-09 (WI09-525)	15546 POMERADO RD	906.20	Medium	26	6	0	6
60	CIP1437	GARDEN RD & STANDISH DR	906.20	Medium	30	7	0	7
61	G1647-09	BOWL CREEK RD	905.22	Medium	0	0	0	0
62	TTM 02-02/ G1565-07	VALLEY VIEW RD	905.21	Medium	0	0	0	0
63	TTM06-06/G1592-07	APN #317-350-30	906.20	Medium	7	3	0	3
64	WCF18049	18049 OLD COACH RD	905.21	Medium	0	0	0	0
65	MDRA03-084	16520 WILDERNESS RD	905.22	Medium	30	7	0	7
66	G1629-09/STI 09-307	N/W CORNER OF POWAY ROAD & COMMUNITY RD	906.20	Medium	30	10	0	10
67	MDRA05-074	WELTON LANE	906.20	Medium	0	0	0	0
68	MDRA99-159/WCF14465	14465 CHEYENNE TRAIL	905.21	Medium	30	7	0	7
69	G1593-07/WI08-524	13900 BLOCK OF YORK AVE	906.20	Medium	30	8	0	8

Appendix A.2 (Continued)
Construction Inventory

#	Project	Location	Watershed	TTWQ	Rainy Season		Dry Season Number of Inspections	Total Inspections
					Weeks Active	Number of Inspections		
70	CIP407-4320	CITYWIDE	Citywide	Low	0	0	0	0
71	CIP10-009	CITYWIDE	Citywide	Low	0	0	0	0
72	CIP407-4320	VARIOUS LOCATIONS	906.20	Low	11	0	0	0
73	G1451-04/WI07-517	13530 POMERADO RD	906.20	Low	30	0	0	0
74	STI09-308 (DR 08-06, MCUP 07-05)	13012 POMERADO RD	906.20	Low	13	0	0	0
75	CIP1548	VARIOUS	905.22	Low	0	0	0	0
76	G1420-03	12335 ICARUS LANE	906.20	Low	30	0	0	0
77	G1583-08	14545 HIGHWAY 67	906.20	Low	18	2	0	2
78	G1609-08WCF	17754 ST. ANDREWS DR	905.21	Low	2	0	0	0
79	G10-0003	HIGHLANDS RANCH RD	905.21	Low	0	0	0	0
80	CIP1742	BOCA RATON AND SKYRIDGE	905.21	Low	14	0	0	0
81	G1614-08/ MDRA08-020WCF	15140 SKYRIDGE RD	905.21	Low	30	0	0	0
82	G10-0001	13122 COYOTERO DR	906.20	Low	0	0	0	0
83	MDRA09-025	17660 ST ANDREWS DRI	905.21	Low	12	0	0	0

Appendix A.2 (Continued)
Construction Inventory

#	Project	Location	Watershed	TTWQ	Rainy Season		Dry Season Number of Inspections	Total Inspections
					Weeks Active	Number of Inspections		
84	G1613-08WCF	15257 SKYRIDGE RD	906.20	Low	30	0	0	0
85	G1616-08WCF	15478 MARKAR RD	905.21	Low	30	0	0	0
86	WCF-0002	13411 ST ANDREWS PLACE	905.22	Low	12	0	0	0
87	DR99-13R	14115 STOWE DR	906.20	Low	0	0	0	0
88	G1541-06	HIGH VALLEY RD	906.20	Low	30	0	0	0
89	MDRA09-018	15364 MARKAR RD	906.20	Low	11	0	0	0
90	G1637-09	GREEN VALLEY ESTATES, LOT 29	905.22	Low	0	0	0	0
91	G1536-06	16681 CHAPARRAL WAY	906.20	Low	30	0	0	0
92	G1569-07/TPM06-01	13034-36 CARRIAGE RD	906.20	Low	6	0	0	0
93	MDRA08-048/ VAR08-11	12750 MCFERON RD	906.20	Low	30	0	0	0
94	G1608-08	18570 OLD COACH WAY	905.21	Low	0	0	0	0
95	CIP10-002	HIGH VALLEY RD	906.20	Low	0	0	0	0
96	CIP1830	HIGHLANDS RANCH RD	905.21	Low	30	0	0	0
97	G1618-08WCF	15210 SKYRIDGE RD	905.21	Low	7	1	0	1

Appendix A.2 (Continued)
Construction Inventory

#	Project	Location	Watershed	TTWQ	Rainy Season		Dry Season Number of Inspections	Total Inspections
					Weeks Active	Number of Inspections		
98	G1632-09	13793 PASEO VALLE ALTO	905.22	Low	22	1	0	1
99	G1002-97	PARKWAY CENTER DR	906.20	Low	0	0	0	0
100	G1633-09	12890 GREGG CT	906.20	Low	5	0	0	0
101	MDRA07-042	16246 WINDPIPER RD	905.22	Low	30	0	0	0
102	WCF15114	15114 OAK CANYON RD	905.21	Low	5	0	0	0
103	G1533-06	15456 MARKAR RD	906.20	Low	30	0	0	0
104	MDRA09-015WCF	18750 DEER VALLEY ESTATES	905.21	Low	16	0	0	0
105	WCF15159	15159 SKYRIDGE RD	906.20	Low	0	0	0	0
106	WCF-0005	17979 HIGHLANDS RANCH RD	905.22	Low	5	0	0	0
107	DR07-06	14692 LAKE POWAY RD	905.22	Low	0	0	0	0
108	MDRA09-019	14203 MIDLAND RD	906.20	Low	21	0	0	0
109	CIP10-001	14521 LAKE POWAY RD	905.22	Low	15	0	0	0
110	MDRA07-056	15011 DERRINGER RD	906.20	Low	0	0	0	0
111	WCF14325	14325 HORIZON CT	905.22	Low	0	0	0	0

Appendix A.2 (Continued)
Construction Inventory

#	Project	Location	Watershed	TTWQ	Rainy Season		Dry Season Number of Inspections	Total Inspections
					Weeks Active	Number of Inspections		
112	G1582-07	BELVEDERE DR	906.20	Low	30	4	0	4
113	G1604-08	16312 ORCHARD BEND RD	905.22	Low	12	0	0	0
114	MDRA08-002	16735 CALLE CORTA	905.21	Low	0	0	0	0
115	WCF17651	17651 BOCA RATON	905.21	Low	30	0	0	0
116	WCF14440	14440 CHEYENNE TRAIL	906.20	Low	30	0	0	0
117	G1567-07	15614 RIPARIAN RD	906.20	Low	0	0	0	0
118	G1450-04	15535 WESTVIEW RD	906.20	Low	13	1	0	1
119	DR08-04	12509 OAK KNOLL RD	906.20	Low	8	2	0	2
120	G1597-07/ MDRA07-35	13551 SUMMIT CR	905.31	Low	24	0	0	0
121	G1611-08WCF	15051 HIGHLAND VALLEY RD	906.20	Low	30	0	0	0
122	WI07-510	12321 9TH ST	906.20	Low	0	0	0	0
123	WI07-512	POMERADO RD	906.20	Low	30	0	0	0
124	CIP5649	OLD POWAY PARK	906.20	Low	1	0	0	0
125	CIP09-003	POWAY RD	905.22	Low	5	0	0	0

Appendix A.2 (Continued)
Construction Inventory

#	Project	Location	Watershed	TTWQ	Rainy Season		Dry Season Number of Inspections	Total Inspections
					Weeks Active	Number of Inspections		
126	MDRA08-004	13614 ACORN PATCH LN	906.20	Low	30	0	0	0
127	G1592-07 (TTM 06-06)	COMMUNITY RD	905.21	Low	30	0	0	0
128	G1601-07	VALLEY VIEW RD	905.21	Low	29	0	0	0
129	WCF-0003	18372 SYCAMORE CREEK	905.21	Low	12	0	0	0
130	WCF18201	18201 OLD COACH RD	905.21	Low	30	0	0	0
131	G1623-08/ WCF15362	15362 SKYRIDGE RD	905.21	Low	13	1	0	1
132	WCF15380	15380 OAK CANYON RD	906.20	Low	30	0	0	0
133	G1501-05/DRs	WELTON LANE	906.20	Low	0	0	0	0
134	MDRA09-08	13973 CARRIAGE RD	905.21	Low	30	0	0	0
135	CIP09-004	17749 ST. ANDREWS DR	906.20	Low	8	0	0	0
136	G1606-08	12708 MONTE VISTA DR	906.20	Low	30	1	0	1
137	G1546-06 (STI06-300/ MDRA 04-85)	WELTON LN	905.21	Low	30	1	0	1
138	G1642-09 (MDRA 09-021)	HIGHLANDS RANCH TERRACE	906.20	Low	30	3	0	3
139	WCF15076	15076 EASTVALE RD	906.20	Low	12	1	0	1

Appendix A.2 (Continued)
Construction Inventory

#	Project	Location	Watershed	TTWQ	Rainy Season		Dry Season Number of Inspections	Total Inspections
					Weeks Active	Number of Inspections		
140	CIP1298	TWIN PEAKS/ ESPOLA	906.20	Low	0	0	0	0
141	MDRA09-006	25537 PEBBLE CANYON DR	905.22	Low	30	0	0	0
142	G1643-09 (MDRA 09-017)	13642 ACORN PATCH LN	905.22	Low	21	0	0	0
143	MDRA09-041	14401 SANDHILL RD	905.21	Low	7	0	0	0
144	G1628-08WCF	14336 TWISTED BRANCH RD	905.22	Low	0	0	0	0
145	CIP1754	LAKE POWAY RD	905.22	Low	17	0	0	0

APPENDIX A.3

Appendix A.3
Municipal Inventory

#	Facility Name	Facility Address	Watershed	TTWQ	Facility Category	Likely Source
1	Adobe Ridge Mini Park	12244 Adobe Ridge Road	Los Peñasquitos	High	Parks, Recreational Facilities, and Other Landscaped Areas	X
2	Arbolitos Park	Pomerado Road & Ted Williams Parkway	Los Peñasquitos	High	Parks, Recreational Facilities, and Other Landscaped Areas	X
3	Aubrey Park	13544 Aubrey Street	Los Peñasquitos	High	Parks, Recreational Facilities, and Other Landscaped Areas	X
4	Bendixon Neighborhood Park	12342 Old Pomerado Road	Los Peñasquitos	High	Parks, Recreational Facilities, and Other Landscaped Areas	X
5	Blue Sky Ecological Reserve	Located in Northeast Poway	San Dieguito	High	Parks, Recreational Facilities, and Other Landscaped Areas	X
6	City Operations Center	14445 Lake Poway Road	San Dieguito	High	Public Works Operations Facilities	X
7	Community Park	13094 Civic Center Drive	Los Peñasquitos	High	Parks, Recreational Facilities, and Other Landscaped Areas	X
8	Emergency Vehicle Maintenance	Throughout City	San Dieguito, Los Peñasquitos	High	Mobile Municipal Activities, Including Power Washing	
9	Fire Station No. 1	13050 Community Road	Los Peñasquitos	High	Fire Stations	
10	Fire Station No. 2	16912 Old Coach Road	San Dieguito	High	Fire Stations	
11	Fire Station No. 3	14322 Pomerado Road	Los Peñasquitos	High	Fire Stations	
12	Fire Training Tower	12325 Crosthwaite Circle	Los Peñasquitos	High	Fire Training Tower	
13	Garden Road Park	14820 Garden Road	Los Peñasquitos	High	Parks, Recreational Facilities, and Other Landscaped Areas	X
14	Hilleary Park	13500 Community Road	Los Peñasquitos	High	Parks, Recreational Facilities, and Other Landscaped Areas	X
15	Lake Poway Park	14656 Lake Poway Road	San Dieguito	High	Parks, Recreational Facilities, and Other Landscaped Areas	X
16	Landscape Maintenance	Throughout City	San Dieguito, Los Peñasquitos	High	Mobile Municipal Activities, Including Power Washing	

Appendix A.3 (Continued)
Municipal Inventory

#	Facility Name	Facility Address	Watershed	TTWQ	Facility Category	Likely Source
17	Lester J. Berglund Treatment Plant	14521 Lake Poway Road	San Dieguito	High	Public Works Operations Facilities	X
18	Material Handling Yard*	12325 Crosthwaite Circle	Los Peñasquitos	High	Public Works Operations Facilities	X
19	MS4	Throughout City	San Dieguito, Los Peñasquitos	High	MS4	
20	Old Poway Park Complex	Midland Road	Los Peñasquitos	High	Parks, Recreational Facilities, and Other Landscaped Areas	X
21	Poway Oaks Mini-Park	Whispering Tree Lane, West of Shady Oak Court	Los Peñasquitos	High	Parks, Recreational Facilities, and Other Landscaped Areas	X
22	Power Washing	Throughout City	San Dieguito, Los Peñasquitos	High	Mobile Municipal Activities, Including Power Washing	
23	Roads, Streets, and Highways	Throughout City	San Dieguito, Los Peñasquitos	High	Roads, Streets, and Highways	X
24	Sanitary Sewer System	Throughout City	San Dieguito, Los Peñasquitos	High	Sanitary Sewer System, Including Sewage Pump Stations	
25	Silverset Park	14795 Silverset Street	Los Peñasquitos	High	Parks, Recreational Facilities, and Other Landscaped Areas	X
26	Skate Park	13090 Civic Center Drive	Los Peñasquitos	High	Parks, Recreational Facilities, and Other Landscaped Areas	X
27	South Poway Sports Park	McIvers Court and Stowe Drive	Los Peñasquitos	High	Parks, Recreational Facilities, and Other Landscaped Areas	X
28	Special Events	Throughout City	San Dieguito, Los Peñasquitos	High	Special Events	
29	Starridge Park	13743 Starridge Street	Los Peñasquitos	High	Parks, Recreational Facilities, and Other Landscaped Areas	X
30	Street and Sidewalk Repair	Throughout City	San Dieguito, Los Peñasquitos	High	Mobile Municipal Activities, Including Power Washing	
31	Sycamore Creek Mini-Parks	Near Hidden Valley in Southeast Poway	Los Peñasquitos	High	Parks, Recreational Facilities, and Other Landscaped Areas	X

Appendix A.3 (Continued)
Municipal Inventory

#	Facility Name	Facility Address	Watershed	TTWQ	Facility Category	Likely Source
32	Valle Verde Park	16899 St. Andrews Drive	San Dieguito	High	Parks, Recreational Facilities, and Other Landscaped Areas	X
33	Vehicle Maintenance Facility	14415 Lake Poway Road	San Dieguito	High	Public Works Operations Facilities	X
34	City Hall	13325 Civic Center Drive	Los Peñasquitos	Medium	Other Fixed Facilities	
35	City-Owned Potable Water Reservoir	Available Upon Request	San Dieguito, Los Peñasquitos	Low	Potable Water Facilities	
36	City-Owned Potable Water Reservoir	Available Upon Request	San Dieguito, Los Peñasquitos	Low	Potable Water Facilities	
37	City-Owned Potable Water Reservoir	Available Upon Request	San Dieguito, Los Peñasquitos	Low	Potable Water Facilities	
38	City-Owned Potable Water Reservoir	Available Upon Request	San Dieguito, Los Peñasquitos	Low	Potable Water Facilities	
39	City-Owned Potable Water Reservoir	Available Upon Request	San Dieguito, Los Peñasquitos	Low	Potable Water Facilities	
40	City-Owned Potable Water Reservoir	Available Upon Request	San Dieguito, Los Peñasquitos	Low	Potable Water Facilities	
41	City-Owned Potable Water Reservoir	Available Upon Request	San Dieguito, Los Peñasquitos	Low	Potable Water Facilities	
42	City-Owned Potable Water Reservoir	Available Upon Request	San Dieguito, Los Peñasquitos	Low	Potable Water Facilities	
43	City-Owned Potable Water Reservoir	Available Upon Request	San Dieguito, Los Peñasquitos	Low	Potable Water Facilities	
44	City-Owned Potable Water Reservoir	Available Upon Request	San Dieguito, Los Peñasquitos	Low	Potable Water Facilities	
45	City-Owned Potable Water Reservoir	Available Upon Request	San Dieguito, Los Peñasquitos	Low	Potable Water Facilities	
46	City-Owned Potable Water Reservoir	Available Upon Request	San Dieguito, Los Peñasquitos	Low	Potable Water Facilities	

Appendix A.3 (Continued)
Municipal Inventory

#	Facility Name	Facility Address	Watershed	TTWQ	Facility Category	Likely Source
47	City-Owned Potable Water Reservoir	Available Upon Request	San Dieguito, Los Peñasquitos	Low	Potable Water Facilities	
48	City-Owned Potable Water Station	Available Upon Request	San Dieguito, Los Peñasquitos	Low	Potable Water Facilities	
49	City-Owned Potable Water Station	Available Upon Request	San Dieguito, Los Peñasquitos	Low	Potable Water Facilities	
50	City-Owned Potable Water Station	Available Upon Request	San Dieguito, Los Peñasquitos	Low	Potable Water Facilities	
51	City-Owned Potable Water Station	Available Upon Request	San Dieguito, Los Peñasquitos	Low	Potable Water Facilities	
52	City-Owned Potable Water Station	Available Upon Request	San Dieguito, Los Peñasquitos	Low	Potable Water Facilities	
53	City-Owned Potable Water Station	Available Upon Request	San Dieguito, Los Peñasquitos	Low	Potable Water Facilities	
54	City-Owned Potable Water Station	Available Upon Request	San Dieguito, Los Peñasquitos	Low	Potable Water Facilities	
55	City-Owned Potable Water Station	Available Upon Request	San Dieguito, Los Peñasquitos	Low	Potable Water Facilities	
56	City-Owned Potable Water Station	Available Upon Request	San Dieguito, Los Peñasquitos	Low	Potable Water Facilities	
57	City-Owned Potable Water Station	Available Upon Request	San Dieguito, Los Peñasquitos	Low	Potable Water Facilities	
58	City-Owned Potable Water Station	Available Upon Request	San Dieguito, Los Peñasquitos	Low	Potable Water Facilities	
59	City-Owned Potable Water Station	Available Upon Request	San Dieguito, Los Peñasquitos	Low	Potable Water Facilities	
60	Clyde Rexrode Wilderness Area	Located in Northeast Poway	San Dieguito	Low	Open Space	
61	Iron Mountain Wilderness Area	Located on Eastern Border of Poway	San Diego River	Low	Open Space	

Appendix A.3 (Continued)
Municipal Inventory

#	Facility Name	Facility Address	Watershed	TTWQ	Facility Category	Likely Source
62	Kumeyaay-Ipai Interpretive Center	1405 Silver Lake Drive	Los Peñasquitos	Low	Other Fixed Facilities	
63	Meadowbrook Gymnasium	12320 Meadowbrook Lane	Los Peñasquitos	Low	Other Fixed Facilities	
64	Mount Woodson Wilderness Area	Located in Northeast Poway	San Dieguito	Low	Open Space	
65	Old Coach Trail Open Space Preserve	Located in Northern Poway	San Dieguito	Low	Open Space	
66	Panorama Hills Park	1555 Tannin Drive	San Dieguito	Low	Open Space	
67	Performing Arts Center	15498 Espola Road	San Dieguito, Los Peñasquitos	Low	Other Fixed Facilities	
68	Public Services Administration Building	14467 Lake Poway Road	San Dieguito	Low	Other Fixed Facilities	
69	South Poway Open Space Area	Located in Southern Poway	Los Peñasquitos	Low	Open Space	
70	The Pond	1106 Old Pomerado Drive	Los Peñasquitos	Low	Open Space	
71	Twin Peaks Multi-Purpose Center	14640 Tierra Bonita Road	Los Peñasquitos	Low	Other Fixed Facilities	

* This facility is covered by the General Industrial Permit and is inspected as part of the industrial and commercial inspection program and also included on the City's industrial and commercial inventory.

Notes

TTWQ – Threat to Water Quality

Likely Source – Has a pollutant discharge potential of "Likely" for one or more of the pollutants of concern associated with the receiving water.

APPENDIX A.4

Appendix A.4
Stationary Industrial/Commercial Inventory

#	Business Name	Address	SIC Code(s)	TTWQ	Hydrologic Area	Category	Likely Source
1	ADVANTAGE AUTOMOTIVE CENTER	12255 POWAY RD	5521	High	906.20	Vehicle Dealers	
2	ALBA RACING	12160 COMMUNITY RD	7699	High	906.20	Equipment Repair	
3	ALLSTATE VAN & STORAGE	12356 MC IVERS CT	4214	High	906.20	Ground Transportation	
4	ATLAS TRANSFER/ALLIED VAN LINES	13026 STOWE DRIVE	4214	High	906.20	Ground Transportation	
5	BARTHOLOMEW TRUCKING	12343 OAK KNOLL ROAD	4212	High	906.20	Ground Transportation	
6	BEACH GRASS CAFE	12845 POWAY RD	5812	High	906.20	Eating/Drinking Establishments	X
7	CAFÉ AT FIRST AMERICA	12385 FIRST AMERICAN WAY	5812	High	906.20	Eating/Drinking Establishments	X
8	CHIPOTLE MEXICAN GRILL	13495 POWAY RD	5812	High	906.20	Eating/Drinking Establishments	X
9	COHU, INC - ELECTRONICS DIVISION	12367 CROSTHWAITE CR	3861	High	906.20	Manufacturing, Equipment	
10	COR-O-VAN MOVING & STORAGE COMPANY	12370 KERRAN STREET	4214	High	906.20	Ground Transportation	
11	COR-O-VAN MOVING & STORAGE COMPANY	12375 KERRAN STREET	4214	High	906.20	Ground Transportation	
12	CULINART OF CALIFORNIA	14170 KIRKHAM WAY	5812	High	906.20	Eating/Drinking Establishments	X
13	DAPHNE'S GREEK CAFE	13487 POWAY ROAD	5812	High	906.20	Eating/Drinking Establishments	X
14	DIXIELINE LUMBER	13345 POWAY RD	2439	High	906.20	Manufacturing, Wood/Furniture	
15	DREAM DINNERS	12218 POWAY RD	5812	High	906.20	Eating/Drinking Establishments	X
16	FEDEX NATIONAL LTL, INC	12055 TECH CENTER DRIVE	4213	High	906.20	Ground Transportation	
17	GATES UNDERWATER PRODUCTS	13685 STOWE DR	3861	High	906.20	Manufacturing, Equipment	
18	GEMINI MOVING SPECIALISTS	12356 MCIVERS CT	4214	High	906.20	Ground Transportation	

Appendix A.4 (Continued)
Stationary Industrial/Commercial Inventory

#	Business Name	Address	SIC Code(s)	TTWQ	Hydrologic Area	Category	Likely Source
19	GENERAL ATOMICS AERONAUTICAL SYSTEMS, IN	14107 STOWE DR	3721	High	906.20	Manufacturing, Equipment	
20	GENERAL ATOMICS AERONAUTICAL SYSTEMS, IN	14115 STOWE DR	3721	High	906.20	Manufacturing, Equipment	
21	GENERAL ATOMICS AERONAUTICAL SYSTEMS, IN	14250 KIRKHAM WAY	4225	High	906.20	Wholesale/Storage/Warehousing	
22	HALLMARK CIRCUITS	13500 DANIELSON STREET	3672	High	906.20	Manufacturing, Electronics	
23	HEALTHY TIMES	13200 KIRKHAM WAY	2841	High	906.20	Manufacturing, Chemicals	
24	HOME DEPOT	12175 TECH CENTER DRIVE	5211	High	906.20	Building Materials	X
25	IMS ELECTRONICS RECYCLING INC	12455 KERRAN ST	5093	High	906.20	Recycling	X
26	JT POWER	12525 STOWE DR	4225	High	906.20	Wholesale/Storage/Warehousing	X
27	KRC ROCK	12249 OAK KNOLL ROAD	5032	High	906.20	Building Materials	X
28	LAKE POWAY CONCESSION	14656 LAKE POWAY RD	5812	High	905.22	Eating/Drinking Establishments	
29	LUCIDI FARMS	15015 LUCIDI FARMS WAY	7999	High	906.20	Golf Courses/Parks	X
30	LUC'S BISTRO	12642 POWAY RD	5812	High	906.20	Eating/Drinking Establishments	X
31	MADERAS GOLF CLUB	17750 OLD COACH RD	7992	High	905.21	Golf Courses/Parks	
32	MATERIAL HANDLING YARD*	12325 CROSTHWAITE CIRCLE	5093	High	906.20	Recycling	X
33	MOBILE MINI	12345 CROSTHWAITE CIRCLE	4214	High	906.20	Ground Transportation	
34	MORNING STAR RANCH	14905 GARDEN RD	7999	High	906.20	Animal Facilities	X
35	NEW YORK BAGEL & OMELETTES	12202 POWAY RD	5812	High	906.20	Eating/Drinking Establishments	X
36	NORM'S RV SERVICE CENTER	12145 DEARBORN PL	7538	High	906.20	Auto Repair	
37	NOTHING BUNDT CAKES	12205 SCRIPPS POWAY PKY	5461	High	906.20	Eating/Drinking Establishments	X

Appendix A.4 (Continued)
Stationary Industrial/Commercial Inventory

#	Business Name	Address	SIC Code(s)	TTWQ	Hydrologic Area	Category	Likely Source
38	PANDA EXPRESS # 1103	13624 POWAY RD	5812	High	906.20	Eating/Drinking Establishments	X
39	PEP WEST, INC.	14100 DANIELSON ST	3674	High	906.20	Manufacturing, Electronics	
40	POWAY LIQUOR	12759 POWAY RD	5921	High	906.20	Eating/Drinking Establishment	X
41	POWAY NURSERY	12237 OAK KNOLL RD	5261	High	906.20	Nurseries/Greenhouses	X
42	POWAY SUSHI LOUNGE	13132 POWAY RD	5812	High	906.20	Eating/Drinking Establishments	X
43	POWAY VALLEY STOCK FARM	14433 TIERRA BONITA RD	7999	High	906.20	Golf Courses/Parks	X
44	PRO LINK MATERIALS	12150 DEARBORN PL	2851	High	906.20	Manufacturing, Chemicals	
45	ROLLING HILL STABLES	15529 SYCAMORE CANYON ROAD	7999	High	906.20	Golf Courses/Parks	X
46	ROO AUTOMOTIVE	14007 POWAY RD	7538	High	906.20	Auto Repair	
47	SAN DIEGO CRATING & PACKING	12678 BROOKPRINTER PLACE	2449	High	906.20	Manufacturing, Wood/Furniture	
48	SAN DIEGO GRANITE, INC.	13026 STOWE DRIVE	3281	High	906.20	Manufacturing, Stone/Glass	X
49	SAN DIEGO ZEROREZ INC.	14055 KIRKHAM WY	7217	High	906.20	Carpet/Furniture Cleaning	
50	STARBUCKS COFFEE #5707	13479 POWAY RD	5812	High	906.20	Eating/Drinking Establishments	X
51	SYSCO FOOD SERVICES OF SAN DIEGO	12180 KIRKHAM ROAD	4214	High	906.20	Ground Transportation	
52	TARGET STORES	14823 POMERADO RD	5812	High	906.20	Eating/Drinking Establishments	X
53	TASTE OF AMBROSIA	12222 POWAY RD	5812	High	906.20	Eating/Drinking Establishments	X
54	TORAY MEMBRANE USA INC	13435 DANIELSON ST	3589	High	906.20	Manufacturing, Equipment	
55	TOYOTA OF POWAY	13760 POWAY RD	5511	High	906.20	Vehicle Dealers	X
56	UNDERWATER KINETICS	13400 DANIELSON STREET	3646	High	906.20	Manufacturing, Equipment	
57	UNITED SECURITY PRODUCTS, INC	13250 GREGG ST	3679	High	906.20	Manufacturing, Electronics	

Appendix A.4 (Continued)
Stationary Industrial/Commercial Inventory

#	Business Name	Address	SIC Code(s)	TTWQ	Hydrologic Area	Category	Likely Source
58	VALLEY METALS	13125 GREGG STREET	3399	High	906.20	Manufacturing, Primary Metal	
59	VULCAN MATERIALS DBA (PALOMAR TRANSIT MIX CO.)	13501 KIRKHAM WAY	1442	High	906.20	Aggregates	X
60	WAL-MART	13425 COMMUNITY RD	5812	High	906.20	Eating/Drinking Establishments	X
61	WALTER ANDERSEN NURSERY	12755 DANIELSON CT	5261	High	906.20	Nurseries/Greenhouses	X
62	WATER FOR LIFE- DELI	12642 POWAY RD	5812	High	906.20	Eating/Drinking Establishments	X
63	WESTERN MOWER & ENGINE	12823 POMERADO RD	7699	High	906.20	Equipment Repair	
64	WINCHELL'S DONUTS FRANCHISE #9364A	12372 POWAY RD	5812	High	906.20	Eating/Drinking Establishments	X
65	YOGURT4U	12222 POWAY RD	5812	High	906.20	Eating/Drinking Establishments	X
66	FARMERS BROS CO.	12255 KIRKHAM #200	5149	Low	906.20	Wholesale/Storage/Warehousing	
67	GREG'S	14035 KIRKHAM WAY #106	7538	Low	906.20	Auto Repair	
68	HARMONIC DESIGN, INC	13367 KIRKHAM WY, SUITE 110	3621	Low	906.20	Manufacturing, Equipment	
69	SOUTH CONE FURNITURE	12250 KIRKHAM RD	4225	Low	906.20	Wholesale/Storage/Warehousing	
70	VITALITYWEB.COM	13820 STOWE DR	4225	Low	906.20	Wholesale/Storage/Warehousing	
71	VITALITYWEB.COM	13840 STOWE DR	4225	Low	906.20	Wholesale/Storage/Warehousing	
72	A & A MUFFLER	13949 POWAY RD	7533	Medium	906.20	Auto Repair	
73	A-1 CONCRETE PUMPING, INC	14037 POWAY RD	1771	Medium	906.20	Cement Mixing/Cutting	X
74	AIBERTO'S	12711 POWAY RD	5812	Medium	906.20	Eating/Drinking Establishments	X
75	ALBERTO'S MEXICAN FOOD	13095 POWAY RD	5812	Medium	906.20	Eating/Drinking Establishments	X
76	ALBERTSONS	14837 POMERADO RD	5411	Medium	906.20	Eating/Drinking Establishments	X
77	ALFA SCIENTIFIC DESIGNS, INC	13200 GREGG ST	2835	Medium	906.20	Manufacturing, Biotech/Pharmaceutical	

Appendix A.4 (Continued)
Stationary Industrial/Commercial Inventory

#	Business Name	Address	SIC Code(s)	TTWQ	Hydrologic Area	Category	Likely Source
78	ALIBERTO'S MEXICAN FOOD	14829 POMERADO RD	5812	Medium	906.20	Eating/Drinking Establishments	X
79	AMERASIAN CUISINE	14897 POMERADO RD	5812	Medium	906.20	Eating/Drinking Establishments	X
80	AMERICAN PRECISION MACHINING, LLC	12544 KIRKHAM CT	3499	Medium	906.20	Manufacturing, Fabricated Metal	
81	ANIMAL KEEPER	12280 OAK KNOLL RD	0752	Medium	906.20	Animal Facilities	X
82	ANTONIOS AUTO CARE, INC.	12365 POWAY RD	7538	Medium	906.20	Auto Repair	
83	ANYTIME TOWING	13830 DANIELSON ST	7549	Medium	906.20	Auto Repair	
84	AUTO BODY EXCELLENCE	13905 POWAY RD	7532	Medium	906.20	Auto Paint/Body	
85	AVIS RENTAL	12631 POWAY RD	7514	Medium	906.20	Vehicle/Equipment Rental	
86	BASKIN ROBBINS	13477 POWAY RD	5812	Medium	906.20	Eating/Drinking Establishments	X
87	BIJOU JEWELERS, INC.	13801 DANIELSON STREET	3911	Medium	906.20	Manufacturing, Fabricated Metal	
88	BIOSCAN (WAREHOUSE)	12251 IAVELLIE WY	4225	Medium	906.20	Wholesale/Storage/Warehousing	
89	BJ'S RENTAL STORE	13044 POWAY RD	7353	Medium	906.20	Vehicle/Equipment Rental	
90	BON BON BAKERY & CHOCOLATES	13330 PASEO DEL VERANO	5461	Medium	905.22	Eating/Drinking Establishments	
91	BONGIORNOS NEW YORK PIZZARIA	13332 POWAY RD	5812	Medium	906.20	Eating/Drinking Establishments	X
92	BRICK OVEN PIZZERIA	12222 POWAY RD	5812	Medium	906.20	Eating/Drinking Establishments	X
93	BRIGANTINE, THE	13445 POWAY RD	5812	Medium	906.20	Eating/Drinking Establishments	X
94	BUA THAI	12378 POWAY RD	5812	Medium	906.20	Eating/Drinking Establishments	X
95	BURGER KING	12427 POWAY RD	5812	Medium	906.20	Eating/Drinking Establishments	X
96	BUSINESS COPIER SOLUTIONS	12130 DEARBORN PL	4225	Medium	906.20	Wholesale/Storage/Warehousing	
97	CAFÉ MERLOT	13150 OLD WINERY RD, SUITE P	5812	Medium	906.20	Eating/Drinking Establishments	X

Appendix A.4 (Continued)
Stationary Industrial/Commercial Inventory

#	Business Name	Address	SIC Code(s)	TTWQ	Hydrologic Area	Category	Likely Source
98	CARL'S JR RESTAURANT #373	12245 SCRIPPS POWAY PKY	5812	Medium	906.20	Eating/Drinking Establishments	X
99	CARL'S JR. RESTAURANT	14949 POMERADO RD	5812	Medium	906.20	Eating/Drinking Establishments	X
100	CARL'S JR. RESTAURANT #133	14097 STOWE DR	5812	Medium	906.20	Eating/Drinking Establishments	X
101	CARS AUTOMOTIVE REPAIR SHOP LLC	13909 POWAY RD A	7538	Medium	906.20	Auto Repair	
102	CENTERLINE INDUSTRIAL INC	12580 STOWE DR	4225	Medium	906.20	Wholesale/Storage/Warehousing	
103	CHICKEN PIE DINER	14727 POMERADO RD	5812	Medium	906.20	Eating/Drinking Establishments	X
104	CHOPSTICKS CHINESE CUISINE	14885 POMERADO RD	5812	Medium	906.20	Eating/Drinking Establishments	X
105	CIN CIN	14771 POMERADO ROAD	5812	Medium	906.20	Eating/Drinking Establishments	X
106	CITY DRAGON	13513 POWAY RD	5812	Medium	906.20	Eating/Drinking Establishments	X
107	CLEAN AIR POWER, INC	13615 STOWE DR	3714	Medium	906.20	Manufacturing, Equipment	
108	COCO'S RESTAURANT #883	13464 POWAY RD	5812	Medium	906.20	Eating/Drinking Establishments	X
109	COLD STONE CREAMERY	14797 POMERADO RD	5812	Medium	906.20	Eating/Drinking Establishments	X
110	CONVENIENCE RETAILERS. LLC	14147 TWIN PEAKS RD	5541	Medium	906.20	Fueling	
111	CORE SYSTEMS	13000 DANIELSON ST	3577	Medium	906.20	Manufacturing, Electronics	
112	COSTCO WHOLESALE #775	12155 TECH CENTER DRIVE	5411	Medium	906.20	Eating/Drinking Establishments	X
113	CRE SPRAY BOOTHS	14260 GARDEN ROAD	1799	Medium	906.20	Other Contractor	
114	DARMARK CORPORATION	13225 GREGG STREET	3599	Medium	906.20	Manufacturing, Equipment	
115	DBG CONCEPTS	12300 STOWE DR	3499	Medium	906.20	Manufacturing, Fabricated Metal	
116	DELKIN DEVICES, INC	13350 KIRKHAM WY	3577	Medium	906.20	Manufacturing, Electronics	
117	DOCTOR'S SIGNATURE & MARKETING INTERNATIONAL	12420 KIRKHAM CT	2834	Medium	906.20	Manufacturing, Biotech/Pharmaceutical	

Appendix A.4 (Continued)
Stationary Industrial/Commercial Inventory

#	Business Name	Address	SIC Code(s)	TTWQ	Hydrologic Area	Category	Likely Source
118	DOCTOR'S SIGNATURE SALES & MARKETING INTERNATIONAL	12460 KIRKHAM CT	2834	Medium	906.20	Manufacturing, Biotech/Pharmaceutical	
119	DOMINO'S PIZZA OF SAN DIEGO	12265 SCRIPPS POWAY PKY	5812	Medium	906.20	Eating/Drinking Establishments	X
120	DONUTOPIA	14149 TWIN PEAKS RD	5812	Medium	906.20	Eating/Drinking Establishments	X
121	DONUT'S AND THINGS	13534 POWAY RD	5461	Medium	906.20	Eating/Drinking Establishments	X
122	EAT YOUR HEART OUT DELI	12600 STOWE DRIVE	5812	Medium	906.20	Eating/Drinking Establishments	X
123	EDENS DELI	12265 SCRIPPS POWAY PKWY	5812	Medium	906.20	Eating/Drinking Establishments	X
124	EL COMAL MEXICAN RESTAURANT	12845 POWAY RD	5812	Medium	906.20	Eating/Drinking Establishments	X
125	EL PATRON TRADITIONAL MEXICAN GRILL	12265 SCRIPPS POWAY PKWY #111	5812	Medium	906.20	Eating/Drinking Establishments	X
126	EL RANCHITO TACO SHOP	13654 POWAY RD	5812	Medium	906.20	Eating/Drinking Establishments	X
127	EL RANCHITO TACO SHOP	14149 TWIN PEAKS RD	5812	Medium	906.20	Eating/Drinking Establishments	X
128	ELITE SYSTEMS INTEGRATORS, INC	12600 STOWE DR, SUITE 11	4225	Medium	906.20	Wholesale/Storage/Warehousing	
129	ELKS LODGE #2573	13219 POWAY ROAD	5812	Medium	906.20	Eating/Drinking Establishments	X
130	ELSTON HAY & GRAIN	14277 GARDEN ROAD	5999	Medium	906.20	Wholesale/Storage/Warehousing	X
131	F & L INDUSTRIAL SOLUTIONS, INC	11870 COMMUNTIY RD	5039	Medium	906.20	Building Materials	X
132	FILIPPI'S PIZZA GROTTO	13000 OAK KNOLL DR	5812	Medium	906.20	Eating/Drinking Establishments	X
133	GENERAL ATOMICS DIAZYME LABORATORIES	12889 GREGG CT	2835, 5088, 8734	Medium	906.20	Manufacturing, Misc	
134	GENERAL ATOMICS	13550 STOWE DR	4225	Medium	906.20	Wholesale/Storage/Warehousing	
135	GIANT NEW YORK PIZZA #11	14149 TWIN PEAKS RD	5812	Medium	906.20	Eating/Drinking Establishments	X

Appendix A.4 (Continued)
Stationary Industrial/Commercial Inventory

#	Business Name	Address	SIC Code(s)	TTWQ	Hydrologic Area	Category	Likely Source
136	GOLDEN SPOON	12624 POWAY ROAD	5812	Medium	906.20	Eating/Drinking Establishments	X
137	GORDON'S MARKET	14251 GARDEN RD	5411	Medium	906.20	Eating/Drinking Establishments	X
138	HAMBURGER FACTORY, LLC	14122 MIDLAND RD	5812	Medium	906.20	Eating/Drinking Establishments	X
139	HENRY'S FARMERS MARKET	13536 POWAY RD	5411	Medium	906.20	Eating/Drinking Establishments	X
140	HONG KONG EXPRESS	14077 STOWE DR	5812	Medium	906.20	Eating/Drinking Establishments	X
141	HOUSE ON THE HILL RESTAURANT	12440 POWAY RD	5812	Medium	906.20	Eating/Drinking Establishments	X
142	ICHIZEN SUSHI & JAPANESE CUISINE	13307 POWAY RD	5812	Medium	906.20	Eating/Drinking Establishments	X
143	IN THE MIX YOGURT	13450 POWAY RD	5812	Medium	906.20	Eating/Drinking Establishments	X
144	INSTALLATION TECHNOLOGY, INC. (I-TEC)	13370 KIRKHAM WAY	7389	Medium	906.20	Pool/Fountain Cleaning	
145	IPO BBQ	12370 POWAY RD	5812	Medium	906.20	Eating/Drinking Establishments	X
146	ISE CORPORATION	12302 KERRAN STREET	3714	Medium	906.20	Manufacturing, Equipment	
147	IZUMI JAPANESE RESTAURANT, LLC	12245 POWAY RD	5812	Medium	906.20	Eating/Drinking Establishments	X
148	JACK-IN-THE-BOX	12424 POWAY RD	5812	Medium	906.20	Eating/Drinking Establishments	X
149	JAMBA JUICE #957	13491 POWAY RD	5812	Medium	906.20	Eating/Drinking Establishments	
150	JAPAN HOUSE	12205 SCRIPPS POWAY PKY	5812	Medium	906.20	Eating/Drinking Establishments	X
151	JB HUNT TRANSPORT	11860 COMMUNITY RD	4225	Medium	906.20	Wholesale/Storage/Warehousing	
152	JEAN'S POSH PANTRY	12625 STOWE DRIVE	2051	Medium	906.20	Manufacturing, Food/Drink	X
153	JIFFY LUBE	13409 POWAY RD	7549	Medium	906.20	Auto Repair	
154	JOHN'S GRILL	14057 STOWE DR, SUITE 105	5812	Medium	906.20	Eating/Drinking Establishments	X
155	KC'S BARBEQUE	14077 STOWE DR, SUITE 107	5812	Medium	906.20	Eating/Drinking Establishments	X

Appendix A.4 (Continued)
Stationary Industrial/Commercial Inventory

#	Business Name	Address	SIC Code(s)	TTWQ	Hydrologic Area	Category	Likely Source
156	KERAGIS CORPORATION	12131 COMMUNITY RD	3663	Medium	906.20	Manufacturing, Electronics	
157	KFC #Y450109	12660 POWAY RD	5812	Medium	906.20	Eating/Drinking Establishments	X
158	KIRKHAM DELI & GRILL, INC.	12169 KIRKHAM RD	5812	Medium	906.20	Eating/Drinking Establishments	X
159	KOUNTRY KAFE	13715 POWAY ROAD	5812	Medium	906.20	Eating/Drinking Establishments	X
160	LALOUSH INTERNATIONAL	12845 POWAY RD	5411	Medium	906.20	Eating/Drinking Establishments	X
161	LAPPERT'S ICE CREAM	12263 SCRIPPS POWAY PKWY	5812	Medium	906.20	Eating/Drinking Establishments	X
162	LE PEEP GRILL OF POWAY	13385 POWAY RD	5812	Medium	906.20	Eating/Drinking Establishments	X
163	LIENZO CHARRO MEXICAN RESTAURANT	12511 POWAY RD	5812	Medium	906.20	Eating/Drinking Establishments	X
164	LIGHTNING BREWERY	13200 KIRKHAM WAY	2082	Medium	906.20	Manufacturing, Food/Drink	X
165	LUPITA'S CAFÉ	12759 POWAY RD	5812	Medium	906.20	Eating/Drinking Establishments	X
166	MAD ENGINE, INC	13100 GREGG ST	2261	Medium	906.20	Manufacturing, Fabric/Clothes	
167	MASTERPIECE LEADED WINDOWS	13831 DANIELSON STREET	3231	Medium	906.20	Manufacturing, Stone/Glass	X
168	MCDONALD'S	13425 COMMUNITY RD	5812	Medium	906.20	Eating/Drinking Establishments	X
169	MCDONALDS RESTAURANT	12510 POWAY RD	5812	Medium	906.20	Eating/Drinking Establishments	X
170	MESTIZO MEX-GRILL	12612 POWAY ROAD	5812	Medium	906.20	Eating/Drinking Establishments	X
171	MEXICOCINA RESTAURANT	12213 POWAY RD	5812	Medium	906.20	Eating/Drinking Establishments	X
172	MODSPACE	14015 KIRKHAM WY	7359	Medium	906.20	Vehicle/Equipment Rental	
173	MOLCASALSA	13230 POWAY RD.	5812	Medium	906.20	Eating/Drinking Establishments	X
174	MOR FURNITURE	14004 KIRKHAM WAY	4225	Medium	906.20	Wholesale/Storage/Warehousing	
175	MOSSY NISSAN	14100 POWAY ROAD	5511	Medium	906.20	Vehicle Dealers	
176	MR. HUMMOS	12316 POWAY RD	5812	Medium	906.20	Eating/Drinking Establishments	X

Appendix A.4 (Continued)
Stationary Industrial/Commercial Inventory

#	Business Name	Address	SIC Code(s)	TTWQ	Hydrologic Area	Category	Likely Source
177	NORTH COUNTY SOCCER PARK	14530 ESPOLA ROAD	7997	Medium	906.20	Golf Courses/Parks	X
178	NORTH PARK PRODUCE	12342 POWAY RD	5411	Medium	906.20	Eating/Drinking Establishments	X
179	OAK KNOLL MARKET & DELI	12455 POWAY RD	5411	Medium	906.20	Eating/Drinking Establishments	X
180	O'HARLEY'S	13437 COMMUNITY RD	5812	Medium	906.20	Eating/Drinking Establishments	X
181	OLD POWAY MARKET	14047 MIDLAND RD	5411	Medium	906.20	Eating/Drinking Establishments	X
182	ORIGINAL PANCAKE HOUSE	14905 POMERADO RD	5812	Medium	906.20	Eating/Drinking Establishments	X
183	OUTBACK STEAKHOUSE	14701 POMERADO RD	5812	Medium	906.20	Eating/Drinking Establishments	X
184	P & A FOOD SYSTEMS-ANACOMP	12365 CROSTHWAITE CIRCLE	5812	Medium	906.20	Eating/Drinking Establishments	X
185	P&V THAI CAFE	13538 POWAY RD	5812	Medium	906.20	Eating/Drinking Establishments	X
186	PACIFIC SIGN CONSTRUCTION, INC.	12339 OAK KNOLL ROAD	3993	Medium	906.20	Printing	
187	PAHA QUE' WILDERNESS, INC.	13125 DANIELSON ST #105	4225	Medium	906.20	Wholesale/Storage/Warehousing	
188	PATRICK'S IRISH PUB	13314 POWAY RD	5813	Medium	906.20	Eating/Drinking Establishments	X
189	PERRY FORD OF POWAY	12655 POWAY RD	5521	Medium	906.20	Vehicle Dealers	X
190	PERRY FORD OF POWAY, LLC	12740 POWAY RD	5511	Medium	906.20	Vehicle Dealers	
191	PIZZA HUT	12621 POWAY RD	5812	Medium	906.20	Eating/Drinking Establishments	X
192	PLUG-IN CONVERSIONS CORPORATION	12900 BROOKPRINTER PL	4225	Medium	906.20	Wholesale/Storage/Warehousing	
193	POMERADO PUBLIC STORAGE	12811 POMERADO RD	4225	Medium	906.20	Wholesale/Storage/Warehousing	
194	POOL TABLES PLUS	12340 STOWE DR STE	4225	Medium	906.20	Wholesale/Storage/Warehousing	
195	POWAY CHEVROLET	13742 POWAY RD	5511	Medium	906.20	Vehicle Dealers	
196	POWAY FUN BOWL	12941 POWAY RD	5812	Medium	906.20	Eating/Drinking Establishments	X

Appendix A.4 (Continued)
Stationary Industrial/Commercial Inventory

#	Business Name	Address	SIC Code(s)	TTWQ	Hydrologic Area	Category	Likely Source
197	POWAY RV STORAGE	12957 POWAY RD	7521	Medium	906.20	Vehicle Parking/Storage	X
198	POWAY STOWAY	13033 POWAY RD	4225	Medium	906.20	Wholesale/Storage/Warehousing	
199	PRO.CON SUPPLY, INC	13400 KIRKHAM WAY	5039	Medium	906.20	Building Materials	X
200	QUIZNO'S CLASSIC SUBS	13432 POWAY RD	5812	Medium	906.20	Eating/Drinking Establishments	X
201	RANCHO TOWING	13117 QUATE CT	7549	Medium	906.20	Auto Repair	
202	RICE & SPICES	12845 POWAY RD	5411	Medium	906.20	Eating/Drinking Establishments	X
203	ROBBY'S AUTO SERVICE & REPAIR	13919 POWAY RD	7538	Medium	906.20	Auto Repair	
204	ROCK VIEW RANCH	16360 ELLIE LN	7999	Medium	906.20	Golf Courses/Parks	X
205	ROSARIA'S PIZZA	12352 POWAY ROAD	5812	Medium	906.20	Eating/Drinking Establishments	X
206	ROUND TABLE PIZZA	13510 POWAY RD	5812	Medium	906.20	Eating/Drinking Establishments	X
207	ROYAL PIZZA	12624 POWAY RD	5812	Medium	906.20	Eating/Drinking Establishments	X
208	RUBIO'S BAJA GRILL	13504 POWAY RD	5812	Medium	906.20	Eating/Drinking Establishments	X
209	SAN DIEGO SUBS & SALADS	12233 POWAY RD	5812	Medium	906.20	Eating/Drinking Establishments	X
210	SANTORINI ISLAND GRILLE & CAFÉ	14149 TWIN PEAKS ROAD	5812	Medium	906.20	Eating/Drinking Establishments	X
211	SCHMID INSULATION CONTRACTORS INC	13000 KIRKHAM WY, STE 101	5033	Medium	906.20	Wholesale/Storage/Warehousing	
212	SEASPACE CORP	12120 KEAR PL	3663	Medium	906.20	Manufacturing, Electronics	
213	SEROTTA COMPOSITES	12576 KIRKHAM CT	2655	Medium	906.20	Manufacturing, Paper	
214	SEVEN ELEVEN #2011-13624-G	13626 POMERADO RD	5411	Medium	906.20	Eating/Drinking Establishments	X
215	SEVEN ELEVEN STORE #2011/26182C	14225 POWAY RD	5411	Medium	906.20	Eating/Drinking Establishments	X
216	SHELDON SITE UTILITIES	12255 KIRKHAM RD	1623	Medium	906.20	Other Contractor	

Appendix A.4 (Continued)
Stationary Industrial/Commercial Inventory

#	Business Name	Address	SIC Code(s)	TTWQ	Hydrologic Area	Category	Likely Source
217	SMOKIN JOES	14034 POWAY ROAD STE A&B	5812	Medium	906.20	Eating/Drinking Establishments	X
218	SMOOTHIE KING	13538 POWAY ROAD	5812	Medium	906.20	Eating/Drinking Establishments	X
219	SPICY PICKLE	13305 POWAY RD	5812	Medium	906.20	Eating/Drinking Establishments	X
220	SPOONERS BUILDING PRODUCTS	13200 KIRKHAM WAY	5031	Medium	906.20	Building Materials	X
221	SPOONER'S WOODWORKING (2ND LOCATION)	12220 KIRKHAM RD	2521	Medium	906.20	Manufacturing, Wood/Furniture	
222	SPOONERS WOODWORKS	12305 CROSTHWAITE CIRCLE	5031	Medium	906.20	Building Materials	X
223	SPORTSPLEX USA INC	12349 MCIVERS COURT	7997	Medium	906.20	Golf Courses/Parks	X
224	STARBUCKS	12202 POWAY ROAD	5812	Medium	906.20	Eating/Drinking Establishments	X
225	STARBUCKS COFFEE #5772	14835 POMERADO RD	5812	Medium	906.20	Eating/Drinking Establishments	X
226	STATER BROTHERS	13589 POWAY RD	5411	Medium	906.20	Eating/Drinking Establishments	X
227	STATEWIDE SAFETY & SIGNS, INC.	13755 BLAISDELL PL	1611	Medium	906.20	Cement Mixing/Cutting	X
228	STEAK ESCAPE	13624 POWAY RD	5812	Medium	906.20	Eating/Drinking Establishments	X
229	STONERIDGE COUNTRY CLUB	17166 STONERIDGE COUNTRY CLUB LN	7992	Medium	905.22	Golf Courses/Parks	
230	SUBWAY	14057 STOWE DR	5812	Medium	906.20	Eating/Drinking Establishments	X
231	SUBWAY SANDWICHES	14827 POMERADO RD	5812	Medium	906.20	Eating/Drinking Establishments	X
232	SUBWAY SANDWICHES #44484	13509 POWAY RD	5812	Medium	906.20	Eating/Drinking Establishments	X
233	SUBWAY SANDWICHES & SALADS	12624 POWAY RD	5812	Medium	906.20	Eating/Drinking Establishments	X
234	SUPERIOR ENGINES OF SAN DIEGO	13611 POWAY RD	7538	Medium	906.20	Auto Repair	

Appendix A.4 (Continued)
Stationary Industrial/Commercial Inventory

#	Business Name	Address	SIC Code(s)	TTWQ	Hydrologic Area	Category	Likely Source
235	SWEET HOME CHICAGO PIZZA	14034 POWAY RD	5812	Medium	906.20	Eating/Drinking Establishments	X
236	SWEET PEA COFFEE COTTAGE	13150 OLD WINERY RD #G	5812	Medium	906.20	Eating/Drinking Establishments	X
237	TACO BELL	13112 POWAY ROAD	5812	Medium	906.20	Eating/Drinking Establishments	X
238	TAKHRAI THAI	12265 SCRIPPS POWAY PKWY	5812	Medium	906.20	Eating/Drinking Establishments	X
239	TANG'S THAI KITCHEN	14791 POMERADO RD	5812	Medium	906.20	Eating/Drinking Establishments	X
240	TELEDYNE RD INSTRUMENTS	14020 STOWE DR	3812	Medium	906.20	Manufacturing, Electronics	
241	TITANIUM METAL SUPPLY, INC	12215 KIRKHAM RD	5039	Medium	906.20	Building Materials	X
242	TORAY MEMBRANE USA, INC	12233 THATCHER CT	3589	Medium	906.20	Manufacturing, Equipment	
243	TRANGO BROADBAND WIRELESS	14118 STOWE DR	3663	Medium	906.20	Manufacturing, Electronics	
244	TUSCAN SUNRISE COFFEE & TEA	14045 MIDLAND RD	5812	Medium	906.20	Eating/Drinking Establishments	X
245	VALU AUTOS	13943 POWAY RD	5521	Medium	906.20	Vehicle Dealers	
246	VICTOR'S KAFE	14057 STOWE DR	5812	Medium	906.20	Eating/Drinking Establishments	X
247	VON'S #349	13438 POWAY RD	5411	Medium	906.20	Eating/Drinking Establishments	X
248	WILD GINGER	13429 COMMUNITY RD	5812	Medium	906.20	Eating/Drinking Establishments	X
249	WONG'S WOK CHINESE CUISINE	12265 SCRIPPS POWAY PKY	5812	Medium	906.20	Eating/Drinking Establishments	X
250	YANNI'S BISTRO	12205 SCRIPPS POWAY	5812	Medium	906.20	Eating/Drinking Establishments	X
251	ZDI	13200 DANIELSON ST	2759	Medium	906.20	Printing	
252	ZIP'S TUMMYBUSTER	13771 DANIELSON ST	5812	Medium	906.20	Eating/Drinking Establishments	X
253	A A A ELECTRICAL DISCH. MACH. CO.	13100 KIRKHAM WAY	3599	Low	906.20	Manufacturing, Equipment	

Appendix A.4 (Continued)
Stationary Industrial/Commercial Inventory

#	Business Name	Address	SIC Code(s)	TTWQ	Hydrologic Area	Category	Likely Source
254	A+ AUTOCARE	13830 POWAY RD	7538	Low	906.20	Auto Repair	
255	ABUNDANT HOME CARE, INC.	12545 KIRKHAM COURT	5047	Low	906.20	Wholesale/Storage/Warehousing	
256	ADVANCED EDM AUTOMATION, INC.	13007 KIRKHAM WAY, SUITE A	3599	Low	906.20	Manufacturing, Misc	
257	ADVANCED MACHINERY AND TOOLING	13535 DANIELSON ST	3544	Low	906.20	Manufacturing, Equipment	
258	ADVANTEST AMERICA, INC.	13840 STOWE DR	8731	Low	906.20	Manufacturing, Misc	
259	AERO-TECH ENGINEERING	13741 DANIELSON ST	5065	Low	906.20	Wholesale/Storage/Warehousing	
260	ALDILA	13450 STOWE DR	3949	Low	906.20	Manufacturing, Plastic/Rubber	
261	ALDILA, INC	14145 DANIELSON ST	3949	Low	906.20	Manufacturing, Plastic/Rubber	
262	ALFA SCIENTIFIC DESIGNS, INC	12356 MCIVERS CT	4214	Low	906.20	Ground Transportation	
263	AMSCOWARE, INC.	12317 POWAY RD.	5099	Low	906.20	Wholesale/Storage/Warehousing	
264	AND MORE PRODUCTS INC.	13125 DANIELSON ST	5091	Low	906.20	Wholesale/Storage/Warehousing	
265	APRICORN	12191 KIRKHAM ROAD	3577	Low	906.20	Manufacturing, Electronics	
266	APRO LLC #23 (EXXON STATION)	12462 POWAY RD	5541	Low	906.20	Fueling	
267	ARCHITECTURAL SHADE SAILS INC	13100 KIRKHAM WAY	2394	Low	906.20	Manufacturing, Fabric/Clothes	
268	ARCO AM/PM	12805 POWAY RD	5541	Low	906.20	Fueling	
269	AREA DETECTOR SYSTEMS CORPORATION	12550 STOWE DRIVE	3826	Low	906.20	Manufacturing, Electronics	
270	ARROW CNC, INC	12525 KIRKHAM COURT	3599	Low	906.20	Manufacturing, Equipment	
271	AUTO UPHOLSTERY OF POWAY	13865 POWAY RD	7532	Low	906.20	Auto Paint/Body	
272	AUTOMATED INFO	12657 DANIELSON CT	1799	Low	906.20	Other Contractor	

Appendix A.4 (Continued)
Stationary Industrial/Commercial Inventory

#	Business Name	Address	SIC Code(s)	TTWQ	Hydrologic Area	Category	Likely Source
273	AZTEC WASHER CO., INC.	13821 DANIELSON STREET	5072	Low	906.20	Wholesale/Storage/Warehousing	
274	BAY AUDIO LLC	14290 DANIELSON ST	3651	Low	906.20	Manufacturing, Electronics	
275	BENCHMARK LANDSCAPE	12575 STOWE DR	0781	Low	906.20	Landscaping	X
276	BIG O TIRE	12947 POWAY ROAD	7534	Low	906.20	Auto Repair	
277	BIMBO BAKERIES USA	12650 BROOKPRINTER PLACE	5149	Low	906.20	Wholesale Food	
278	BIOSCAN, INC	12500 STOWE DR	5047	Low	906.20	Wholesale/Storage/Warehousing	
279	BODY BEAUTIFUL CAR WASH OF POWAY, INC.	13236 POWAY RD	7542	Low	906.20	Vehicle Washing	
280	BON SUISSE, INC	11860 COMMUNITY RD	5143	Low	906.20	Wholesale Food	
281	BOYER MOVING & STORAGE	13691 DANIELSON ST	4214	Low	906.20	Ground Transportation	
282	BRAKE EXPERTS	13504 POMERADO RD	7539	Low	906.20	Auto Repair	
283	BREAKOUT PRINTS & DESIGN	13100 KIRKHAM WY	2396	Low	906.20	Manufacturing, Fabric/Clothes	
284	BRIAN COX MECHANICAL	12155 KIRKHAM ROAD	1711	Low	906.20	Other Contractor	
285	BROADCAST MICROWAVE SERVICES (BMS, INC.)	12367 CROSTHWAITE CIRCLE	3663	Low	906.20	Manufacturing, Electronics	
286	BUDWIG	12250 CROSTHWAITE CIRCLE	3089	Low	906.20	Manufacturing, Plastic/Rubber	
287	C J'S NEW DESIGN	13100 KIRKHAM ROAD	5091	Low	906.20	Wholesale/Storage/Warehousing	
288	CAIG LABORATORIES, INC.	12200 THATCHER COURT	3567	Low	906.20	Manufacturing, Equipment	
289	CALISE OKC	11870 COMMUNITY RD, SUITE 215	5064	Low	906.20	Wholesale/Storage/Warehousing	
290	CAPPUCCINO COTTAGE	13232 POWAY RD	5812	Low	906.20	Eating/Drinking Establishments	X
291	CERTIFIED PRECISION WELDING	12528 KIRKHAM CT	7692	Low	906.20	Equipment Repair	

Appendix A.4 (Continued)
Stationary Industrial/Commercial Inventory

#	Business Name	Address	SIC Code(s)	TTWQ	Hydrologic Area	Category	Likely Source
292	CHEF WORKS	12325 KERRAN ST	5136	Low	906.20	Wholesale/Storage/Warehousing	
293	CHEVRON STATION INC #1935	12410 POWAY RD	5541	Low	906.20	Fueling	
294	CHEVRON USA INC #207541	12295 SCRIPPS POWAY PKWY	5983	Low	906.20	Fueling	
295	CHIEF'S REGENT	12462 POWAY RD	7538	Low	906.20	Auto Repair	
296	CITY ELECTRICAL SUPPLY	13000 DANIELSON ST	5063	Low	906.20	Wholesale/Storage/Warehousing	
297	CLASSROOM STORAGE UNITS, INC	12155 DEARBORN PLACE	2531	Low	906.20	Manufacturing, Wood/Furniture	
298	COBRA PRECISION INC	13871 DANIELSON STREET	5051	Low	906.20	Wholesale/Storage/Warehousing	
299	COMPLETE OFFICE OF CALIFORNIA, INC	13465 GREGG ST	5112	Low	906.20	Wholesale/Storage/Warehousing	
300	COMPONENT SURFACES, INC	11880 COMMUNITY RD	3471	Low	906.20	Manufacturing, Fabricated Metal	
301	CONSTRUCTION ELECTRONICS, INC.	13715 STOWE DRIVE	1731	Low	906.20	Other Contractor	
302	COSTCO GASOLINE #775	12135 TECH CENTER DR	5541	Low	906.20	Fueling	
303	COSTCO WHOLESALE #775 - CAR WASH	13748 KIRKHAM WY	7542	Low	906.20	Vehicle Washing	
304	CREPES VOILA	12222 POWAY RD	5812	Low	906.20	Eating/Drinking Establishments	X
305	CROWN LIFT TRUCKS	12255 KIRKHAM ROAD	5084	Low	906.20	Wholesale/Storage/Warehousing	
306	DAYLIGHT SOLUTIONS, INC	13029 DANIELSON ST	3845	Low	906.20	Manufacturing, Electronics	
307	DEL TACO #85	12314 POWAY RD	5812	Low	906.20	Eating/Drinking Establishments	X
308	DELTA CAFÉ	12367 CROSTHWAITE CIR	5812	Low	906.20	Eating/Drinking Establishments	X
309	DELTA DESIGN, INC.	12367 CROSTHWAITE CIRCLE	3629	Low	906.20	Manufacturing, Equipment	
310	DENALI'S PIZZERIA	13158 POWAY RD	5812	Low	906.20	Eating/Drinking Establishments	X

Appendix A.4 (Continued)
Stationary Industrial/Commercial Inventory

#	Business Name	Address	SIC Code(s)	TTWQ	Hydrologic Area	Category	Likely Source
311	DENNY'S RESTAURANT #6350	12207 POWAY RD	5812	Low	906.20	Eating/Drinking Establishments	X
312	DGB CONCEPTS	12320 STOWE DR	3499	Low	906.20	Manufacturing, Fabricated Metal	
313	DIGIRAD CORPORATION	13950 STOWE DRIVE	3844	Low	906.20	Manufacturing, Electronics	
314	DISCOUNT TIRE CO, INC	13801 DANIELSON ST	4225	Low	906.20	Wholesale/Storage/Warehousing	
315	DISCOUNT TIRE CO. INC.	12651 POWAY RD	7534	Low	906.20	Auto Repair	
316	DISGUISE INC	11906 TECH CENTER CT	2389	Low	906.20	Manufacturing, Fabric/Clothes	
317	DLP LAMP SOURCE	11880 COMMUNITY RD	7622	Low	906.20	Repair shop	
318	DOMENIC'S RISTORANTE & DELI	12719 POWAY RD	5812	Low	906.20	Eating/Drinking Establishments	X
319	DPA ENGINEERING, CO	12528 KIRKHAM COURT	3577	Low	906.20	Manufacturing, Electronics	
320	DYNAMIC AIR	12316 OAK KNOLL RD	1711	Low	906.20	Other Contractor	
321	EBGB BEACH TOWELS (PINECREST MILLS)	13100 KIRKHAM WAY, #203	2259	Low	906.20	Manufacturing, Fabric/Clothes	
322	ECONO LUBE N TUNE	13506 POMERADO RD	7538	Low	906.20	Auto Repair	
323	EDIBLE ARRANGEMENTS	12222 POWAY RD	5499	Low	906.20	Eating/Drinking Establishments	X
324	EIDON INC	12330 STOWE DR	2833	Low	906.20	Manufacturing, Biotech/Pharmaceutical	
325	EL DORADO AUTO BODY & PAINT	12502 POWAY RD	7532	Low	906.20	Auto Paint/Body	
326	ELECTRONIC CONTROL SYSTEMS	12520 KIRKHAM COURT	1711	Low	906.20	Other Contractor	
327	ENERGY EYE, INC.	13367 KIRKHAM WAY	3822	Low	906.20	Manufacturing, Electronics	
328	EUROPEAN AUTOMOTIVE CENTER	14226 MIDLAND RD	7538	Low	906.20	Auto Repair	
329	EVANS TIRE & SERVICE CENTERS	13205 POWAY RD	7538	Low	906.20	Auto Repair	

Appendix A.4 (Continued)
Stationary Industrial/Commercial Inventory

#	Business Name	Address	SIC Code(s)	TTWQ	Hydrologic Area	Category	Likely Source
330	EXXON MOBIL OIL CORP (POWAY MOBIL)	13556 POWAY RD	5541	Low	906.20	Fueling	
331	FASTENAL COMPANY	14055 KIRKHAM RD	5085	Low	906.20	Wholesale/Storage/Warehousing	
332	FERGUSON ENTERPRISES, INC.	11909 TECH CENTER COURT	5074	Low	906.20	Wholesale/Storage/Warehousing	
333	FILEFAX	13125 DANIELSON ST	5046	Low	906.20	Wholesale/Storage/Warehousing	
334	FIRESTONE-FIVE STAR AUTO SERVICE CE	13508 POMERADO RD	7538	Low	906.20	Auto Repair	
335	FOUL PLAY SPORTS BAR	12821 POWAY RD	5813	Low	906.20	Eating/Drinking Establishments	X
336	FRAMEMAX, INC	11880 COMMINITY RD	3449	Low	906.20	Manufacturing, Fabricated Metal	
337	FRANKLINS INDUSTRIES OF SAN DIEGO	12544 KIRKHAM COURT	3599	Low	906.20	Manufacturing, Equipment	
338	FREDDIE'S DOMESTIC & IMPORT AUTO SERVICE	13919 POWAY ROAD	7538	Low	906.20	Auto Repair	
339	FREEDOM GRILL, INC.	13000 DANIELSON ST	3631	Low	906.20	Manufacturing, Equipment	
340	GABBARD HARDWARE CO., INC.	13200 KIRKHAM WY	5072	Low	906.20	Wholesale/Storage/Warehousing	
341	GAINES & GAINES INC.	12200 KIRKHAM RD	5099	Low	906.20	Wholesale/Storage/Warehousing	
342	GENERATION CONTRACTING & EMERGENCY SERVICES	13750 DANIELSON ST	1521	Low	906.20	Other Contractor	
343	GENESIS DESIGN AND FABRICATION, LLC	12600 STOWE DR	3841	Low	906.20	Manufacturing, Equipment	
344	GOLDEN BOY OF SAN DIEGO	12900 BROOKPRINTER PLACE	7549	Low	906.20	Auto Repair	
345	GOODYEAR EXPRESS TIRE	12619 POWAY RD	7539	Low	906.20	Auto Repair	
346	GREENWAY	13057 POWAY RD	0782	Low	906.20	Landscaping	X
347	GREENWAY LAWN AERATION	13031 POWAY RD	0782	Low	906.20	Landscaping	X

Appendix A.4 (Continued)
Stationary Industrial/Commercial Inventory

#	Business Name	Address	SIC Code(s)	TTWQ	Hydrologic Area	Category	Likely Source
348	GREINER PONTIAC BUICK GMC	13811 POWAY ROAD	5511	Low	906.20	Vehicle Dealers	
349	GUS BALLAS PLUMBING	12320 OAK KNOLL ROAD	1711	Low	906.20	Other Contractor	
350	HARBOR PACKAGING INC	13100 DANIELSON STREET	2653	Low	906.20	Manufacturing, Paper	
351	HARMONIC DESIGN, INC. / SOMFY INT'L	12190 TECH CENTER DRIVE	3621	Low	906.20	Manufacturing, Equipment	
352	HARRISON SPI	12201 THATCHER COURT	2759	Low	906.20	Printing	
353	HI/FN, INC.	12700 STOWE DR	3663	Low	906.20	Manufacturing, Electronics	
354	HITEC RCD, INC	12115 PAINE STREET	5092	Low	906.20	Wholesale/Storage/Warehousing	
355	HOME WORKS REMODELING, INC.	12245 KIRKHAM RD	3999	Low	906.20	Manufacturing, Misc	
356	HORIZON ENGINEERING INC	13200 KIRKHAM WAY	3499	Low	906.20	Manufacturing, Fabricated Metal	
357	HOTBODIES RACING.COM	12925 BROOKPRINTER PLACE	5013	Low	906.20	Auto Supplies	
358	HUNDA AUTOMOTIVE	13905 POWAY RD	7538	Low	906.20	Auto Repair	
359	HUNTER DOUGLAS	12250 PARKWAY CENTRE DR	2591	Low	906.20	Manufacturing, Wood/Furniture	
360	ICHIBAN SUSHI	12320 POWAY RD	5812	Low	906.20	Eating/Drinking Establishments	X
361	INTERIOR DOOR REPLACEMENT CO. OF SD	12147 KIRKHAM ROAD #A	1751	Low	906.20	Other Contractor	
362	INTERMOUNTAIN RADIATOR & AIR COND	13945 POWAY RD	7539	Low	906.20	Auto Repair	
363	IRONWOOD GROUP, INC.	12600 STOWE DRIVE	5092	Low	906.20	Wholesale/Storage/Warehousing	
364	ITT FLYGT CORPORATION	13350 GREGG ST	7699	Low	906.20	Equipment Repair	
365	JG TATE FIRE PROTECTION SYSTEMS, INC.	13691 DANIELSON ST	1711	Low	906.20	Other Contractor	

Appendix A.4 (Continued)
Stationary Industrial/Commercial Inventory

#	Business Name	Address	SIC Code(s)	TTWQ	Hydrologic Area	Category	Likely Source
366	JM WOODWORKS	14055 KIRKHAM RD	2511	Low	906.20	Manufacturing, Wood/Furniture	
367	JOHNSON'S MUFFLER, INC	13510 POMERADO ROAD, B	7533	Low	906.20	Auto Repair	
368	KAI SUSHI	13425 POWAY RD	5812	Low	906.20	Eating/Drinking Establishments	X
369	KINDER SCIENTIFIC CO, LLC	12655 DANIELSON CT	3699	Low	906.20	Manufacturing, Equipment	
370	KONE, INC	12150 TECH CENTER DR	7699	Low	906.20	Equipment Repair	
371	K-TUBE CORPORATION	13400 KIRKHAM WAY	3841	Low	906.20	Manufacturing, Equipment	
372	L & N INDUSTRIAL TOOL & SUPPLY	13200 KIRKHAM COURT	5084	Low	906.20	Wholesale/Storage/Warehousing	
373	L & T PRECISION SHEET METAL	12105 KIRKHAM ROAD	3444	Low	906.20	Manufacturing, Fabricated Metal	
374	L-3 COMMUNICATIONS/ DP & CNTRL SYSTEMS (FORMERLY NAUTRONIX)	12131 COMMUNITY RD	3812	Low	906.20	Manufacturing, Electronics	
375	LASER ART AND ENGRAVING	12528 KIRKHAM CT	2759	Low	906.20	Printing	
376	LAWSON CONSTRUCTION	12544 KIRKHAM COURT	1521	Low	906.20	Other Contractor	
377	LA-Z-BOY FURNITURE GALLERIES	13200 DANIELSON STREET, SUITE B	5021	Low	906.20	Wholesale/Storage/Warehousing	
378	LIBERTY EQUIPMENT AND SUPPLY CO.	11909 TECH CENTER COURT	5074	Low	906.20	Wholesale/Storage/Warehousing	
379	LITTLE CAESARS PIZZA	13311 POWAY RD	5812	Low	906.20	Eating/Drinking Establishments	X
380	LIVELY CENTER MINI STORAGE	13312 POWAY RD	4225	Low	906.20	Wholesale/Storage/Warehousing	
381	LOW VOLTAGE SYSTEMS	12315 OAK KNOLL RD	1731	Low	906.20	Other Contractor	
382	LXI AUTO, INC	13943 POWAY RD	5511	Low	906.20	Vehicle Dealers	
383	M R TIMBER STRUCTURES, INC	12315 OAK KNOLL RD	1522	Low	906.20	Other Contractor	
384	MAINTEX, INC.	13575 GREGG STREET	5087	Low	906.20	Wholesale/Storage/Warehousing	

Appendix A.4 (Continued)
Stationary Industrial/Commercial Inventory

#	Business Name	Address	SIC Code(s)	TTWQ	Hydrologic Area	Category	Likely Source
385	MAREDY CORPORATION	12150 FLINT PLACE	5145	Low	906.20	Wholesale Food	
386	MASTER AUTOMOTIVE	13955 POWAY RD	7538	Low	906.20	Auto Repair	
387	MATCH TUFF	12600 STOWE DRIVE	5091	Low	906.20	Wholesale/Storage/Warehousing	
388	MATRIX ENTERPRISES	12310 STOWE DRIVE	3999	Low	906.20	Manufacturing, Misc	
389	MCBRIDE DOOR & HARDWARE	13811 DANIELSON ST	4225	Low	906.20	Wholesale/Storage/Warehousing	
390	MESA LABEL EXPRESS, INC	13400 DANIELSON ST	2759	Low	906.20	Printing	
391	MICRON MACHINE	12530 STOWE DRIVE	3728	Low	906.20	Manufacturing, Equipment	
392	MIDAS INTERNATIONAL	12672 POWAY RD	7533	Low	906.20	Auto Repair	
393	MIDLAND AUTO CENTER	13611 POWAY RD	7538	Low	906.20	Auto Repair	
394	MIRAMAR STORAGE AND TRANSFER CO.	12356 MCIVERS COURT	4214	Low	906.20	Ground Transportation	
395	MISSION VALLEY CABINET/COUNTER TECH	12254 IAVELLI WAY	2541	Low	906.20	Manufacturing, Wood/Furniture	
396	MITCHELL REPAIR/MITCHELL 1	14145 DANIELSON CT	2741	Low	906.20	Printing	
397	MOBIL MART #11788	14863 POMERADO RD	5541	Low	906.20	Fueling	
398	MOTENG/BALBOA MANUFACTURING COMPANY	12220 PARKWAY CENTER DR	5099	Low	906.20	Wholesale/Storage/Warehousing	
399	MOUNTAIN VALLEY WATERPROOFING	13670 DANIELSON ST	1799	Low	906.20	Other Contractor	
400	MUTUAL TRADING CO. INC	13790 STOWE DRIVE	5141	Low	906.20	Wholesale Food	
401	MYTEE PRODUCTS	12210 PARKWAY CENTER DR	4225	Low	906.20	Equipment Repair	
402	MYTEE PRODUCTS, INC	13655 STOWE DRIVE	3589	Low	906.20	Manufacturing, Equipment	

Appendix A.4 (Continued)
Stationary Industrial/Commercial Inventory

#	Business Name	Address	SIC Code(s)	TTWQ	Hydrologic Area	Category	Likely Source
403	NATIONAL POWERSPORT AUCTIONS	12400 STOWE DR	5012	Low	906.20	Vehicle Dealers	
404	NEOLOGY, INC.	13000 GREGG ST STE. A	3663	Low	906.20	Manufacturing, Electronics	
405	NETELLINK	12875 BROOKPRINTER PL	3672	Low	906.20	Manufacturing, Electronics	
406	NETWORK PRINTING & COPY CENTER	12155 FLINT PLACE	2752	Low	906.20	Printing	
407	NEXUS BIOSYSTEMS, INC.	12140 COMMUNITY RD	3826	Low	906.20	Manufacturing, Electronics	
408	NIO SECURITY	13125 DANIELSON ST	3669	Low	906.20	Manufacturing, Electronics	
409	NORM'S RV, INC.	12538 POWAY RD	5561	Low	906.20	Vehicle Dealers	
410	NWK HOLDINGS LLC, DBA CLIMATEC	13715 STOWE DR	1711	Low	906.20	Wholesale/Storage/Warehousing	
411	OASIS MATERIALS CORPORATION	12131 COMMUNITY ROAD	3297	Low	906.20	Manufacturing, Stone/Glass	
412	ODM ENTERPRISES, INC.	13860 STOWE DRIVE	2329	Low	906.20	Manufacturing, Fabric/Clothes	
413	ODWALLA, INC	11870 COMMUNITY RD	5149	Low	906.20	Wholesale Food	
414	OIL CHANGERS, INC.	12459 POWAY RD	7538	Low	906.20	Auto Repair	
415	OMNI SWIVEL INTERNATIONAL OLD NAME: M&J ENGINEERING	12520 KIRKHAM CT	3444	Low	906.20	Manufacturing, Fabricated Metal	
416	ONE STOP EQUIPMENT RENTAL	12270 OAK KNOLL RD	7359	Low	906.20	Vehicle/Equipment Rental	
417	OPTICS MASTERS CORP	12625 DANIELSON COURT	3827	Low	906.20	Manufacturing, Equipment	
418	ORIGIN ENGINEERING SOLUTIONS	12320 STOWE DR	3499	Low	906.20	Manufacturing, Fabricated Metal	
419	ORKIN EXTERMINATING, INC	12175 FLINT PL	7342	Low	906.20	Pest Control	

Appendix A.4 (Continued)
Stationary Industrial/Commercial Inventory

#	Business Name	Address	SIC Code(s)	TTWQ	Hydrologic Area	Category	Likely Source
420	OWENS CUSTOM CABINETS	12817 POMERADO RD	2541	Low	906.20	Manufacturing, Wood/Furniture	
421	PAD PRINT USA	12675 DANIELSON COURT	2754	Low	906.20	Printing	
422	PANALPINA, INC.	13651 DANIELSON STREET	4731	Low	906.20	Ground Transportation	
423	PENSKE TRUCK LEASING CO.	13056 POWAY RD	7513	Low	906.20	Vehicle/Equipment Rental	
424	PINECREST MILLS	13100 KIRKHAM WAY, SUITE 203	5199	Low	906.20	Wholesale/Storage/Warehousing	
425	PLASTIFAB SAN DIEGO	12145 PAINE STREET	3089	Low	906.20	Manufacturing, Plastic/Rubber	
426	PLUMBING PLUS	12147 KIRKHAM RD, SUITE A	1711	Low	906.20	Other Contractor	
427	POMERADO LIQUOR	13530 POMERADO ROAD	7513	Low	906.20	Vehicle/Equipment Rental	
428	POMERADO PUBLISHING	13247 POWAY RD	2711	Low	906.20	Printing	
429	POWAY 76/UNOCAL	13012 POMERADO RD	5541	Low	906.20	Fueling	
430	POWAY AUTO MACHINE	13919 POWAY RD	7539	Low	906.20	Auto Repair	
431	POWAY AUTO REPAIR (Z TEAM INC, DBA PAR TOWING)	13907 POWAY RD	7549	Low	906.20	Auto Repair	
432	POWAY BBQ	12316 POWAY ROAD	5812	Low	906.20	Eating/Drinking Establishments	X
433	POWAY CAR WASH	14115 POWAY RD	7542	Low	906.20	Vehicle Washing	
434	POWAY FIREWOOD	13036 POWAY RD	5099	Low	906.20	Wholesale/Storage/Warehousing	
435	POWAY GARDEN ROAD SELF STORAGE	14260 GARDEN RD	4225	Low	906.20	Wholesale/Storage/Warehousing	
436	POWAY HONDA	13747 POWAY RD	5511	Low	906.20	Vehicle Dealers	
437	POWAY IMPORT CAR SPECIALISTS	13502 POMERADO RD	7538	Low	906.20	Auto Repair	
438	POWAY MITSUBISHI/HYUNDAI/VESPA	13910 POWAY RD	5599	Low	906.20	Vehicle Dealers	

Appendix A.4 (Continued)
Stationary Industrial/Commercial Inventory

#	Business Name	Address	SIC Code(s)	TTWQ	Hydrologic Area	Category	Likely Source
439	POWAY MUFFLER & BRAKE	13933 POWAY RD	7538	Low	906.20	Auto Repair	
440	POWAY ROAD MINI STORAGE LLC	14141 POWAY RD	4225	Low	906.20	Wholesale/Storage/Warehousing	
441	POWAY SELF STORAGE	12340 9TH ST	4225	Low	906.20	Wholesale/Storage/Warehousing	
442	POWAY SHELL OF POWAY	13341 POWAY RD	5541	Low	906.20	Fueling	
443	POWAY SMOG	13510 POMERADO RD	7549	Low	906.20	Auto Repair	
444	POWAY SMOG STATION	13965 POWAY RD	7538	Low	906.20	Auto Repair	
445	POWAY TEST ONLY	13865 POWAY ROAD	7549	Low	906.20	Auto Repair	
446	POWAY TRANSMISSIONS	13933 POWAY RD	7537	Low	906.20	Auto Repair	
447	POWAY VALLEY COLLISION	14211 GARDEN RD	7532	Low	906.20	Auto Paint/Body	
448	POWAY WELDING & TOOL, INC.	13949 POWAY RD	7692	Low	906.20	Equipment Repair	
449	PRECISION TUNE AUTO CARE	13867 POWAY RD	7538	Low	906.20	Auto Repair	
450	PREMIER FOOD SVS @ 1ST AMER. CREDCO	13691 DANIELSON ST	5181	Low	906.20	Wholesale/Storage/Warehousing	
451	PREMIER METAL PROCESSING, INC.	12320 STOWE DR	3471	Low	906.20	Manufacturing, Fabricated Metal	
452	PRESTIGE CONCRETE	13507 MIDLAND RD	1771	Low	906.20	Cement Mixing/Cutting	X
453	PRINTEX	12113 KIRKHAM ROAD	3555	Low	906.20	Manufacturing, Equipment	
454	PRINTING EMPORIUM	13100 KIRKHAM WAY	2759	Low	906.20	Printing	
455	PRINTSAFE, INC.	12125 KEAR PLACE	5084	Low	906.20	Wholesale/Storage/Warehousing	
456	PRODUCTION ASSEMBLY SYSTEMS	12568 KIRKHAM COURT	3599	Low	906.20	Manufacturing, Misc	
457	PRODUCTION SOLUTIONS	12675 DANIELSON CRT	3499	Low	906.20	Manufacturing, Fabricated Metal	

Appendix A.4 (Continued)
Stationary Industrial/Commercial Inventory

#	Business Name	Address	SIC Code(s)	TTWQ	Hydrologic Area	Category	Likely Source
458	PRODUCTION TOOLING SYSTEMS	12675 DANIELSON COURT	3499	Low	906.20	Manufacturing, Fabricated Metal	
459	PROSCI INCORPORATED	12170 FLINT PLACE	2835	Low	906.20	Manufacturing, Biotech/Pharmaceutical	
460	PROVOAST AUTOMATION CONTROLS	12635 DANIELSON CT	5085	Low	906.20	Wholesale/Storage/Warehousing	
461	QUADRANTS SCIENTIFIC, INC.	12655 DANIELSON CT	4225	Low	906.20	Wholesale/Storage/Warehousing	
462	QUALITY REINFORCING	13275 GREGG STREET	1799	Low	906.20	Other Contractor	
463	QUATRO COMPOSITES CORPORATION	13250 GREGG ST	3624	Low	906.20	Manufacturing, Equipment	
464	RAMONA RESEARCH	13741 DANIELSON ST	3699	Low	906.20	Manufacturing, Equipment	
465	RANCHO ARBOLITOS SWIM & TENNIS	14343 SILVERSET ST	7997	Low	906.20	Golf Courses/Parks	X
466	RANCHO BERNARDO PRINTING INC	12267 CROSTHWAITE CIR	2759	Low	906.20	Printing	
467	RAYMOND HANDLING SOLUTIONS	13000 DANIELSON ST	5084	Low	906.20	Wholesale/Storage/Warehousing	
468	RDO EQUIPMENT CO	13625 DANIELSON STREET	7699	Low	906.20	Equipment Repair	
469	READY-RELEASE	12169 KIRKHAM ROAD	3429	Low	906.20	Manufacturing, Equipment	
470	REDLINE PRODUCTS, INC.	13655 STOWE DRIVE	3589	Low	906.20	Manufacturing, Equipment	
471	REGENT GAS	12462 POWAY RD	5541	Low	906.20	Fueling	
472	RESPIRATORY TECHNOLOGY CORPORATION	13670 DANIELSON ST	3841	Low	906.20	Manufacturing, Equipment	
473	REVOLUTION ENTERPRISE INC.	12170 DEARBORN PLACE	3624	Low	906.20	Manufacturing, Equipment	
474	SAN DIEGO BAY AREA ELECTRIC	13100 KIRKHAM WAY	1731	Low	906.20	Other Contractor	

Appendix A.4 (Continued)
Stationary Industrial/Commercial Inventory

#	Business Name	Address	SIC Code(s)	TTWQ	Hydrologic Area	Category	Likely Source
475	SAN DIEGO PUBLISHERS BINDERY	12225 KIRKHAM RD	2789	Low	906.20	Printing	
476	SAN DIEGO STEREO INC	13140 POWAY RD	5531	Low	906.20	Auto Supplies	
477	SAN DIEGO WATERJET	12545 KIRKHAM COURT	3545	Low	906.20	Manufacturing, Equipment	
478	SCHWAN FOOD COMPANY	12690 DANIELSON CT	5411	Low	906.20	Eating/Drinking Establishments	
479	SCRIPPS POWAY SELF STORAGE	12380 STOWE DRIVE	4225	Low	906.20	Wholesale/Storage/Warehousing	
480	SECURITY PUBLIC STORAGE	12318 NINTH STREET	4225	Low	906.20	Wholesale/Storage/Warehousing	
481	SEIRUS INNOVATION	12215 KIRKHAM RD	4225	Low	906.20	Wholesale/Storage/Warehousing	
482	SEIRUS INNOVATIVE ACCESSORIES INC	13975 DANIELSON STREET	5136	Low	906.20	Wholesale/Storage/Warehousing	
483	SENKO ADVANCED COMPONENTS, INC	12190 TECH CENTER DR	5099	Low	906.20	Wholesale/Storage/Warehousing	
484	SERVICE ELECTRICAL SYSTEMS, INC.	12257 OLD POMERADO RD	1731	Low	906.20	Other Contractor	
485	SIERRA NEVADA CORPORATION	12245 KIRKHAM RD	3764	Low	906.20	Manufacturing, Equipment	
486	SIERRA NEVADA CORPORATION	13855 STOWE DR	3764	Low	906.20	Manufacturing, Equipment	
487	SIERRA SNACKS	12528 KIRKHAM COURT	5149	Low	906.20	Wholesale Food	
488	SIGN-A-RAMA	12364 POWAY RD	3993	Low	906.20	Printing	
489	SILVERADO LIQURE & CIGARS	14969 POMERADO RD	5411	Low	906.20	Eating/Drinking Establishments	X
490	SKS POWAY CARD LOCK	13910 DANIELSON STREET	5541	Low	906.20	Fueling	
491	SMOOTHREADS, INC	13750 STOWE DRIVE	2759	Low	906.20	Printing	
492	SOLID CONCEPTS	12250 KIRKHAM RD, SUITE B	3999	Low	906.20	Manufacturing, Misc	

Appendix A.4 (Continued)
Stationary Industrial/Commercial Inventory

#	Business Name	Address	SIC Code(s)	TTWQ	Hydrologic Area	Category	Likely Source
493	SOUTHERN CALIFORNIA CARBIDE INC	12216 THATCHER COURT	3545	Low	906.20	Manufacturing, Equipment	
494	SOUTHWEST IMAGING INC	13670 DANIELSON STREET	5047	Low	906.20	Wholesale/Storage/Warehousing	
495	SPACE DEV, INC	12245 KIRKHAM RD	3812	Low	906.20	Manufacturing, Electronics	
496	SPACE DEV, INC	13855 STOWE DR	3812	Low	906.20	Manufacturing, Electronics	
497	SPECIALTY ELECTRIC SUPPLY (SESCO)	12215 KIRKHAM RD	5063	Low	906.20	Wholesale/Storage/Warehousing	
498	SPITZLIFT	14280 DANIELSON ST	5099	Low	906.20	Wholesale/Storage/Warehousing	
499	STAPLES DELIVERY OPERATIONS	12900 GREGG ST	5112	Low	906.20	Wholesale/Storage/Warehousing	
500	STORAGE WEST	14254 POWAY ROAD	4225	Low	906.20	Wholesale/Storage/Warehousing	
501	STRING MASTERS CUSTOM SHOP, INC.	12169 KIRKHAM ROAD	3931	Low	906.20	Manufacturing, Fabricated Metal	
502	SUNSTAR SPA COVERS, INC	13495 GREGG ST	4225	Low	906.20	Wholesale/Storage/Warehousing	
503	SWITCHBACK LLC	12320 STOWE DR	5136	Low	906.20	Wholesale/Storage/Warehousing	
504	THE SAN DIEGO UNION-TRIBUNE, LLC	12245 KIRKHAM RD	4225	Low	906.20	Wholesale/Storage/Warehousing	
505	THYSSEUKRUPP BILSTEIN OF AMERICA, INC.	14102 STOWE DRIVE	5013	Low	906.20	Auto Supplies	
506	TIMBERLINE GUITARS	13135 DANIELSON ST	5099	Low	906.20	Wholesale/Storage/Warehousing	
507	TOMAHAWK INC. OF CALIFORNIA	12255 KIRKHAM ROAD, #100	5087	Low	906.20	Wholesale/Storage/Warehousing	
508	TOUCH OF CLASS AUTO CARE	14713 POMERADO RD	7539	Low	906.20	Auto Repair	
509	TOW PROS POWAY TOWING	13119 BOWRON ROAD	7549	Low	906.20	Auto Repair	
510	TR CONSTRUCTION	13100 KIRKHAM WY, SUITE 204	1521	Low	906.20	Other Contractor	

Appendix A.4 (Continued)
Stationary Industrial/Commercial Inventory

#	Business Name	Address	SIC Code(s)	TTWQ	Hydrologic Area	Category	Likely Source
511	TRI-GROUP CONSTUCTION & DEV., INC	13943 POWAY ROAD	1521	Low	906.20	Other Contractor	
512	TRITEK TELECOM, INC.	12125 KEAR PLACE	3669	Low	906.20	Manufacturing, Electronics	
513	U-HAUL CENTER OF POWAY	13210 POWAY RD	7513	Low	906.20	Vehicle/Equipment Rental	
514	U-HAUL MAINTENANCE SHOP	13210 POWAY RD.	7538	Low	906.20	Auto Repair	
515	ULTRA FUEL	12365 POWAY RD	5541	Low	906.20	Fueling	
516	UNITED CLEANERS SUPPLY, INC.	12775 STOWE DRIVE	5169	Low	906.20	Wholesale/Storage/Warehousing	
517	UPHOLSTERY OF POWAY	13865 POWAY ROAD	7532	Low	906.20	Auto Paint/Body	
518	VILLAGE LOCK & KEY, THE	12845 POWAY RD	7699	Low	906.20	Equipment Repair	
519	WASSCO	12778 BROOKPRINTER PLACE	5084	Low	906.20	Wholesale/Storage/Warehousing	
520	WEST COAST INSTALLERS	12170 TECH CENTER DRIVE	1799	Low	906.20	Other Contractor	
521	WRIGHT SERVICES GROUP, INC	13200 DANIELSON ST	5023	Low	906.20	Wholesale/Storage/Warehousing	
522	ZAN HEADGEAR	12220 PARKWAY CENTRE DR	2353	Low	906.20	Manufacturing, Fabric/Clothes	

* This municipal facility is covered by the General Industrial Permit and receives inspections as part of the City's industrial/commercial storm water compliance inspection program and is therefore included as part of the City's industrial/commercial inventory. This facility is also included on the municipal inventory since it is a municipal facility.

Notes
TTWQ – Threat to Water Quality
SIC –Standard Industrial Classification Code
Likely Source – Has a pollutant discharge potential of "Likely" for one or more of the pollutants of concern associated with the receiving water

APPENDIX A.5

Appendix A.5
Mobile Inventory

#	Business Name	Address	SIC	TTWQ	Category	Likely Source	Hydrologic Area
1	ALPINE DESIGN	2863 CONESTOGA CIRCLE ALPINE, CA 91901	1521	Medium	Landscaping	X	Throughout City
2	AQUAPRO STRUCTURAL MAINTENANCE	13013 SIGNATURE POINT #257 SAN DIEGO, CA 92130	7349	Medium	Power Washing		Throughout City
3	CLEARWATER POOL & SPAS	15537 BLUE CRYSTAL TRAIL POWAY, CA 92064	7389	Medium	Pool/Fountain Cleaning		Throughout City
4	COASTAL CONCRETE INNOVATIONS	13685 HIGHWAY 8 BUSINESS EL CAJON, CA 92021	1771	Medium	Cement Mixing/Cutting	X	Throughout City
5	FIREPLACES PLUS, INC	1833 DIAMOND ST, SUITE 101, SAN MARCOS, CA 92078	1741	Medium	Masonry	X	Throughout City
6	GARDENS & LANDSCAPES	12935 POMERADO ROAD POWAY, CA 92064	0782	Medium	Landscaping	X	Throughout City
7	MAKE IT SHINE MOBILE DETAILING	17796 BELLECHASE CIRCLE SAN DIEGO, CA 92128	7542	Medium	Vehicle Washing		Throughout City
8	PBC PAVING	1560 W. LAMBERT ROAD BREA, CA 92821	1771	Medium	Cement Mixing/Cutting	X	Throughout City
9	RIVAS RECONDITIONING	740 HIGHLAND DRIVE VISTA, CA 92083	7542	Medium	Vehicle Washing		Throughout City
10	SO CAL SUDS MOBILE DETAILING	17352 BERNARDO OAKS DRIVE SAN DIEGO, CA 92128	7542	Medium	Vehicle Washing		Throughout City
11	SUPER SHINY AUTO DETAIL	13852 MIDGROVE COURT POWAY, CA 92064	7542	Medium	Vehicle Washing		Throughout City
12	TECH WASH SERVICES	42217 RIO NEDO, STE. 205A TEMECULA, CA 92590	7542	Medium	Vehicle Washing		Throughout City
13	THE PEGGS COMPANY	4851 FELSPAR STREET RIVERSIDE, CA 92509	7349	Medium	Power Washing		Throughout City
14	TREVOR PARSONS POOL & SERVICES	211 MAIN STREET RAMONA, CA 92065	7349	Medium	Power Washing		Throughout City

Appendix A.5 (Continued)
Mobile Inventory

#	Business Name	Address	SIC	TTWQ	Category	Likely Source	Hydrologic Area
15	VISUAL MOBILE DETAILING	11775 RIDGE RUN WAY SAN DIEGO, CA 92131	7542	Medium	Vehicle Washing		Throughout City
16	AAA REFINISHING CORP	11247 ILEX AVENUE PACOIMA, CA 91502	1521	Low	Other Contractor		Throughout City
17	ABRAHAM'S CONSTRUCTION, LLC	13620 AGSTEN LANE POWAY, CA 92064	1521	Low	Other Contractor		Throughout City
18	BANYAN STEEL, INC	12188 CENTRAL AVE, SUITE 601 CHINO, CA 91710	1521	Low	Other Contractor		Throughout City
19	BLACK ROCK POOLS INC.	384 FLOWER HILL WAY SAN MARCOS, CA 92078	1799	Low	Other Contractor		Throughout City
20	BRYLUEN INTERNATIONAL, LTD	1188 OLIVE HILL LANE NAPA, CA 94558	1521	Low	Other Contractor		Throughout City
21	CASCADE POOLS & SPAS	5503 LIGIA PLACE EL CAJON, CA 92020	1799	Low	Other Contractor		Throughout City
22	CLAUSS CONSTRUCTION	8956 WINTERGARDENS BLVD. LAKESIDE, CA 92040	1521	Low	Other Contractor		Throughout City
23	CORAL REEF CONSTRUCTION, INC	32295-8 MISSION TRAIL, SUITE 277, LAKE ELSINORE, CA 92530	1521	Low	Other Contractor		Throughout City
24	DANIEL SMALL CONSTRUCTION	14260 GARDEN RD, SUITE B-17, POWAY, CA 92064	1521	Low	Other Contractor		Throughout City
25	DC ASSOCIATES, INC	3671 INDUSTRY AVE, SUITE A1, SEAL BEACH, CA 90740	1521	Low	Other Contractor		Throughout City
26	ELEVEN WESTERN BUILDERS	2862 EXECUTIVE PLACE ESCONDIDO, CA 92029	1521	Low	Other Contractor		Throughout City
27	EXCEL COMMERCIAL CONSTRUCTORS	1605 GRAND AVENUE # 2 SAN MARCOS, CA 92078	1521	Low	Other Contractor		Throughout City
28	EXPRESS DEMOLITION AND HAULING	1678 COUNTRY CLUB DRIVE ESCONDIDO, CA 92029	1795	Low	Other Contractor		Throughout City
29	FAIN PUMP COMPANY, INC	27228 SHILOH LANE VALLEY CENTER, CA 92082	1781	Low	Other Contractor		Throughout City

Appendix A.5 (Continued)
Mobile Inventory

#	Business Name	Address	SIC	TTWQ	Category	Likely Source	Hydrologic Area
30	GREG COLLIER CONSTRUCTION	8234 PHYLLIS PLACE SAN DIEGO, CA 92123	1521	Low	Other Contractor		Throughout City
31	HAMMET-DOWN, INC	1595 MOUNTAIN AVENUE NORCO, CA 92860	1795	Low	Other Contractor		Throughout City
32	K2 CONTRACTING, INC	1094 CUDAHY PL, STE 322 SAN DIEGO, CA 92110	1521	Low	Other Contractor		Throughout City
33	LEIGH BRIGGS CONSTRUCTION, INC	16179 CAYENNE RIDGE ROAD SAN DIEGO, CA 92127	1521	Low	Other Contractor		Throughout City
34	MADDEN CONSTRUCTION	13840 EDGEMOOR STREET POWAY, CA 92064	1521	Low	Other Contractor		Throughout City
35	MARK BEAMISH WATERPROOFING	1235 NORTH GROVE STREET ANAHEIM, CA 92806	1799	Low	Other Contractor		Throughout City
36	MEDLIN DEVELOPMENT	320 W. TROPICA RANCHO RD. COLTON, CA 92324	1521	Low	Landscaping		Throughout City
37	OAKLEY CONSTRUCTION, INC	17065 PALMDALE STREET HUNTINGTON BEACH, CA 92647	1521	Low	Other Contractor		Throughout City
38	PREMIERE ENG & GRADING CONTRACTORS	980 E. DISCOVERY LANE ANAHEIM, CA 92801	1794	Low	Other Contractor		Throughout City
39	RESIDENTIAL WALL SYSTEMS	21778 TEMESCAL CANYON RD CORONA, CA 92883	1742	Low	Other Contractor		Throughout City
40	SPECIALIZED PAINTING CO., INC	530 W. CENTRAL AVE, STE A BREA, CA 92821	1742	Low	Painting/Coating		Throughout City
41	STUMPMASTERS TREE SERVICES, INC.	13826 LITTLE POND ROAD VALLEY CENTER, CA 92082	0782	Low	Landscaping	X	Throughout City
42	TEAK & DECK PROFESSIONALS	821 S TREMONT STREET OCEANSIDE, CA 92054	1799	Low	Other Contractor		Throughout City
43	TEMECON GEN. BLDG. CONTRACTORS	9715 CARROLL CENTER RD. STE 108, SAN DIEGO, CA 92126	1521	Low	Other Contractor		Throughout City

Appendix A.5 (Continued)
Mobile Inventory

#	Business Name	Address	SIC	TTWQ	Category	Likely Source	Hydrologic Area
44	THE BRICKMAN GROUP	6218 FAIRMOUNT AVENUE SAN DIEGO, CA 92108	1521	Low	Landscaping	X	Throughout City
45	TUCKER CUSTOMER HOMES, INC	1844 MARTIN AVENUE PLEASANTON, CA 94588	1521	Low	Other Contractor		Throughout City
46	WESTERN PACIFIC PIPELINE	1122 N. 2ND STREET EL CAJON, CA 92021	1623	Low	Other Contractor		Throughout City

Notes

TTWQ – Threat to Water Quality

SIC –Standard Industrial Classification Code

Likely Source – Has a pollutant discharge potential of "Likely" for one or more of the pollutants of concern associated with the receiving water

APPENDIX B

Appendix B
Complaint Log

Date	Location	Complaint Type	Complaint	Resolution
8/5/09	Sycamore Avenue	Municipal	Request to inspect and clean inlet on Sycamore Canyon just before Scripps Poway Parkway overpass	Removed trash. No further action necessary.
8/11/09	Sagewood Drive	Residential	Request to inspect erosion on private property	Erosion on private property, not the responsibility of City; resident never called back to schedule site visit. No discharge to City's MS4; no further action necessary.
8/11/09	16256 Avenida Florencia	Municipal	Pieces of broken up concrete in drainage ditch	Removed 0.5 cubic yards of concrete debris. No further action necessary.
8/13/09	Community Park	Municipal	Reported water flowing from North West Corner Community Pool into creek	This issue was also observed during routine municipal inspections; please see Municipal Section of this report for details.
8/13/09	Crosthwaite Circle	Industrial / Commercial	Potential discharge into MS4 by Mobile Mini pressure washing activity	Inspected inlets in front of facility and saw no evidence of discharge (moisture or residue). No further action necessary.
8/27/09	Stowe Drive	Municipal	Request to assist cleaning all inlets and some debris in the brow ditch with the Vactor in the parking lot at the South Poway Sports Park	Crews cleaned inlets and brow ditch with Vactor. No further action necessary.
9/3/09	Hilleary Park Drive	Residential	Report of water flowing out of drain and into street	Observed pool spilling over at apartment complex. Property management was notified. No further action necessary.
9/10/09	Espola Road	Municipal	Report of light accumulation of anthropogenic trash and debris at various locations along Espola Road	Crews removed 4 bags of trash from right-of-ways. No further action necessary.
9/25/09	Soule Street	Municipal	Report of dumped material in Poway Creek.	Crews removed dumped dirt. Supervisor placed 17 door hangers on houses fronting Poway Creek, east of foot bridge. No further action necessary.

Appendix B (Continued)
Complaint Log

Date	Location	Complaint Type	Complaint	Resolution
10/12/09	Garden Road	Municipal	Request to clean out storm drain located on the northeast side of "T" intersection at Garden Road and Montego. It was reported to have been plugged with dirt since last year.	Crews inspected and determined that the structure is a curb outlet and not blocked. No further action necessary.
10/22/09	14239 Garden Road	Municipal	Channel overgrown.	Trees and weeds were trimmed.
11/9/09	13811 Poway Road	Industrial / Commercial	Public Works staff reported a discharge point coming from back of auto dealership leading to creek area on RDA-owned property (13112 Vista View).	Upon investigation, this complaint was unfounded.
11/10/09	Old Coach Road	Municipal	Trash observed in right-of-way on Old Coach Road	Crews removed 4 bags of trash. No further action necessary.
1/6/10	12664 Acacia Terrace	Residential	Neighbor believed to be washing pool filter into street.	Left Courtesy Notice with Storm Water Pamphlet at door. Requested property owner to dry clean the gutter and discontinue the practice of disposing into the gutter.
1/21/10	15864 Bromegrass Court	Municipal	Storm drain in front of house experiencing major muddy runoff from rain.	No specific source was identified. Sand bags were installed at the storm water conveyance.
1/26/10	Highlands Ranch Terrace	Residential	Erosion and slope protection	Property owner contacted regarding erosion during rain event. Erosion control methods were installed per the MDRA and run-off was cleaned up.
2/2/10	14943 Huntington Gate Drive	Residential	Erosion control on slope	Property owner contacted regarding erosion during rain event. Erosion control methods were installed and run-off was cleaned up.

Appendix B (Continued)
Complaint Log

Date	Location	Complaint Type	Complaint	Resolution
2/11/10	Hidden Valley Drive at Birch Lane	Residential	Erosion control required	Property owner contacted regarding erosion during rain event. Erosion control methods were installed and run-off was cleaned up.
3/2/10	Gate Drive	Residential	Horses and sheds in flood plain	Upon investigation, this complaint was unfounded.
3/3/10	12730 Robison Boulevard	Residential	Large quantity of oil from vehicle in driveway and street	Tenant/property owner contacted, Storm Water Pamphlet provided. Required clean up of oil and future preventive measures. Compliance obtained.
4/8/10	12845 Poway Road, Suite 301	Industrial / Commercial	Beach Grass Café grease bin dirty.	Follow-up inspection conducted and compliance achieved.
4/13/10	15015 Lucidi Farms Way	Industrial / Commercial	Spraying pesticides	Upon investigation, this complaint was unfounded. According to complainant, spraying had not happened yet.
4/15/10	12761 Cherrywood Street	Residential	Pressure washing car in street.	Owner ceased pressure washing and cleaned street of debris. NPDES brochure left with resident.
4/20/10	13502 Quiet Hills Drive	Residential	Area drain discharge onto sidewalk	Property owner removed recently installed landscape drain and cleaned debris from street.
4/20/10	13132 Poway Road, Suite A	Industrial / Commercial	Sushi Lounge: deficient used oil BMP	Follow-up inspection conducted and compliance achieved.

Appendix B (Continued)
Complaint Log

Date	Location	Complaint Type	Complaint	Resolution
5/7/2010	San Moritz	Construction	Residents reported an odor of unknown origin to 911.	Poway Fire Department and San Diego County Hazmat initially responded. The odor was traced to a storm drain realignment project on San Moritz. Vegetable oil associated with the pipe curing process was believed to be the source of the odor. City crews promptly deployed absorbent booms at the outfall to Pomerado Channel. No sheen was observed in the channel. City staff also pressure washed the pipe and reclaimed the water to ensure removal of any vegetable oil residue.
5/18/10	12730 Robison Boulevard	Residential	Large quantity of oil from vehicle in driveway and street	This was a repeat violation. Tenant/property owner contacted, Storm Water Pamphlet provided. Property owner removed oil from street and driveway. Required future preventive measures. Compliance obtained.
5/27/10	12611 Mustang Drive	Residential	Illegal discharge	Upon investigation, this complaint was unfounded.
5/28/10	12818 Neddick Avenue	Municipal	Drainage channel behind house reported to have a lot of trash and weeds approximately 4 feet high. Due to its proximity to the houses, the weeds were reported as a fire hazard.	Resident was informed that vegetation on bank is homeowner's discretion. Crews picked up trash and replaced lock on gate. No further action necessary.
6/4/10	Roberto Way	Residential	Milky discharge	Unable to determine source, referred to Public Works for clean up.
6/22/10	14912 Budwin Lane	Residential	Large "cement" blocks dumped in drainage ditch.	No action taken, on private property. No discharge to City's MS4.

APPENDIX C

Appendix C
JURMP Annual Report Requirements Checklist

Development Planning Component

Permit Annual Reporting Requirement—Section J.3.a.(3).(a)	Location in Report
i. A description of any amendments to the General Plan, the environmental review process, development project approval processes, or development project requirements.	2.2, 2.3, 2.4
ii. Confirmation that all development projects were required to undergo the Copermittee's urban runoff approval process and meet the applicable project requirements, including a description of how this information was tracked.	2.4.4.2
iii. A listing of the development projects to which SUSMP requirements were applied.	Table 2-4
iv. Confirmation that all applicable SUSMP BMP requirements were applied to all priority development projects, including a description of how this information was tracked.	Table 2-3, Table 2-4, 2.4.4.2
v. At least one example of a priority development project that was conditioned to meet SUSMP requirements and a description of the required BMPs.	2.4.4.2
vi. A listing of the priority development projects which were allowed to implement treatment control BMPs with low removal efficiency rankings, including the feasibility analyses which were conducted to exhibit that more effective BMPs were infeasible.	2.4.4.2
vii. An updated treatment control BMP inventory.	2.4.4.3, Appendix A.1
viii. The number of treatment control BMPs inspected, including a summary of inspection results and findings.	2.4.4.3, Table 2-1, Table 2-7
ix. A description of the annual verification of operation and maintenance of treatment control BMPs, including a summary of verification results and findings.	2.4.4.3
x. Confirmation that BMP verification was conducted for all priority development projects prior to occupancy, including a description of how this information was tracked.	2.4.4.2
xi. A listing of any projects which received a SUSMP waiver.	2.4.4.2
xii. A description of implementation of any SUSMP waiver mitigation program.	2.4.4.2
xiii. A description of Hydromodification Management Plan (HMP) development collaboration and participation.	2.4.4.2
xiv. A listing of development projects required to meet HMP requirements, including a description of hydrologic control measures implemented.	NA, HMP not yet adopted
xv. A listing of priority development projects not required to meet HMP requirements, including a description of why the projects were found to be exempt from the requirements.	NA, HMP not yet adopted

Development Planning Component

Permit Annual Reporting Requirement—Section J.3.a.(3).(a)	**Location in Report**
xvi. A listing of development projects disturbing 50 acres or more, including information on whether Interim Hydromodification Criteria were met by each of the projects, together with a description of hydrologic control measures implemented for each applicable project.	2.4.4.2
xvii. The number of violations and enforcement actions (including types) taken for development projects, including information on any necessary follow-up actions taken. The discussion should exhibit that compliance has been achieved, or describe actions that are being taken to achieve compliance.	2.4.4.3, Table 2-2, Table 2-7
xviii. A description of notable activities conducted to manage urban runoff from development projects.	2.1.1

Construction

Permit Annual Reporting Requirement—Section J.3.a.(3).(b)	**Location in Report**
i. Confirmation that all construction sites were required to undergo the Copermittee's construction urban runoff approval process and meet the applicable construction requirements, including a description of how this information was tracked.	3.5.2
ii. Confirmation that a regularly updated construction site inventory was maintained, including a description of how the inventory was managed.	3.2
iii. A description of modifications made to the construction and grading ordinances and approval processes.	3.3
iv. Confirmation that the designated BMPs were implemented, or required to be implemented, for all construction sites.	3.5.3
v. Confirmation that a maximum disturbed area for grading was applied to all applicable construction sites.	3.5.2
vi. A listing of all construction sites with conditions requiring advanced treatment, together with confirmation that advanced treatment was required at such construction sites.	3.5.2
vii. For each construction site within each priority category (high, medium, and low), identification of the period of time (weeks) the site was active within the rainy season, the number of inspections conducted during the rainy season, and the number of inspections conducted during the dry season, and the total number of inspections conducted for all sites.	3.5, Appendix A.2
viii. A description of the general results of the inspections.	3.5.3
ix. Confirmation that the inspections conducted addressed all the required inspection steps to determine full compliance.	3.5.4
x. The number of violations and enforcement actions (including types) taken for construction sites, including information on any necessary follow-up actions taken. The discussion should exhibit that compliance has been achieved, or describe actions that are being taken to achieve compliance.	3.5.4, Table 3-1
xi. A description of notable activities conducted to manage urban runoff from construction sites.	3.1

Municipal

Permit Annual Reporting Requirement—Section J.3.a.(3).(c)	**Location in Report**
i. Any updates to the municipal inventory and prioritization.	Appendix A (inventory)
ii. Confirmation that the designated BMPs were implemented, or required to be implemented, for municipal areas and activities, as well as special events.	4.2.4, 4.3.4, 4.4.4, 4.5.4, 4.6.4, 4.7.4
iii. A description of inspections and maintenance conducted for municipal treatment controls.	2.4.3.2
iv. Identification of the total number of catch basins and inlets, the number of catch basins and inlets inspected, the number of catch basins and inlets found with accumulated waste exceeding cleaning criteria, and the number of catch basins and inlets cleaned.	4.4.2, 4.4.4 Table 4-2
v. Identification of the total distance (miles) of the MS4, the distance of the MS4 inspected, the distance of the MS4 found with accumulated waste exceeding cleaning criteria, and the distance of the MS4 cleaned.	4.4.2, 4.4.4, Table 4-2
vi. Identification of the total distance (miles) of open channels, the distance of open channels inspected, the distance of open channels found with anthropogenic litter, and the distance of open channels cleaned.	4.4.4, Table 4-2
vii. Amount of waste and litter (tons) removed from catch basins, inlets, the MS4, and open channels, by category.	4.4.4, Table 4-2
viii. Identification of any MS4 facility found to require inspection less than annually following two years of inspection, including justification for the finding.	**(N/A for 09-10)**
ix. Confirmation that the designated BMPs for pesticides, herbicides, and fertilizers were implemented, or required to be implemented, for municipal areas and activities.	4.2.3
x. Identification of the total distance of curb-miles of improved roads, streets, and highways identified as consistently generating the highest volumes of trash and/or debris, as well as the frequency of sweeping conducted for such roads, streets, and highways.	4.3.4, Table 4-1
xi. Identification of the total distance of curb-miles of improved roads, streets, and highways identified as consistently generating moderate volumes of trash and/or debris, as well as the frequency of sweeping conducted for such roads, streets, and highways.	4.3.4, Table 4-1
xii. Identification of the total distance of curb-miles of improved roads, streets, and highways identified as consistently generating low volumes of trash and/or debris, as well as the frequency of sweeping conducted for such roads, streets, and highways.	4.3.4, Table 4-1

Municipal

Permit Annual Reporting Requirement—Section J.3.a.(3).(c)	**Location in Report**
xiii. Identification of the total distance of curb-miles swept.	4.3.4, Table 4-1
xiv. Identification of the number of municipal parking lots, the number of municipal parking lots swept, and the frequency of sweeping.	4.3.4, Table 4-1
xv. Amount of material (tons) collected from street and parking lot sweeping.	4.3.4, Table 4-1
xvi. A description of efforts implemented to prevent and eliminate infiltration from the sanitary sewer to the MS4	4.5.4
xvii. Identification of the number of sites requiring inspections, the number of sites inspected, and the frequency of the inspections.	4.2.4, 4.3.4, Table 4-3
xviii. A description of the general results of the inspections.	Table 4-3
xix. Confirmation that the inspections conducted addressed all the required inspection steps to determine full compliance.	4.2.4
xx. The number of violations and enforcement actions (including types) taken for municipal areas and activities, including information on any necessary follow-up actions taken. The discussion should exhibit that compliance has been achieved, or describe actions that are being taken to achieve compliance.	4.2.4
xxi. A description of notable activities conducted to manage urban runoff from municipal areas and activities.	Throughout Section 4

Industrial and Commercial

Permit Annual Reporting Requirement—Section J.3.a.(3).(d)	**Location in Report**
i. Any updates to the industrial and commercial inventory.	5.2.2 (stationary), 5.3.2 (mobile), Appendix A (inventory)
ii. Confirmation that the designated BMPs were implemented, or required to be implemented, for industrial and commercial sites/sources.	5.2.4, 5.3.4
iii. A description of efforts taken to notify owners/operators of industrial and commercial sites/sources of BMP requirements, including mobile businesses.	5.2.4, 5.3.4
iv. Identification of the total number of industrial and commercial sites/sources inventoried and the total number inspected.	5.2.2, 5.3.2; 5.2.4, 5.3.4; Table 5-1
v. Justification and rationale for why the industrial and commercial sites/sources inspected were chosen for inspection.	5.2.4
vi. Confirmation that all inspections conducted addressed all the required inspection steps to determine full compliance.	5.2.4
vii. Identification of the number of third party inspections conducted.	5.2.4
viii. Identification of efforts conducted to verify third party inspection effectiveness.	5.2.4
ix. A description of efforts implemented to address mobile businesses.	5.3.4
x. The number of violations and enforcement actions (including types) taken for industrial and commercial sites/sources, including information on any necessary follow-up actions taken. The discussion should exhibit that compliance has been achieved, or describe actions that are being taken to achieve compliance.	5.2.4, 5.3.4
xi. A description of steps taken to identify non-filers and a list of non-filers (under the General Industrial Permit) identified by the Copermittees.	5.2.4, Table 5-2
xii. A description of notable activities conducted to manage urban runoff from industrial and commercial sites/sources.	Throughout Section

Residential

Permit Annual Reporting Requirement—Section J.3.a.(3).(e)	**Location in Report**
i. Identification of the high threat to water quality residential areas and activities that were focused on.	6.2
ii. Confirmation that the designated BMPs were implemented, or required to be implemented, for residential areas and activities.	6.4
iii. A description of efforts implemented to facilitate proper management and disposal of used oil and other household hazardous materials.	6.4
iv. Types and amounts of household hazardous wastes collected, if applicable.	6.4
v. A description of any evaluation of methods used for oversight of residential areas and activities, as well as any findings of the evaluation.	6.4 (see discussion in JURMP)
vi. The number of violations and enforcement actions (including types) taken for residential areas and activities, including information on any necessary follow-up actions taken. The discussion should exhibit that compliance has been achieved, or describe actions that are being taken to achieve compliance.	6.4
vii. A description of collaboration efforts taken to develop and implement the Regional Residential Education Program.	6.4
viii. A description of notable activities conducted to manage urban runoff from residential areas and activities.	6.4

IDDE*

Permit Annual Reporting Requirement—Section J.3.a.(3).(f)	Location in Report
* Section 7, the Illicit Discharge Detection and Elimination component, of the 2009/2010 Annual Report, will be submitted to the RWQCB no later than December 15, 2010.	

IDDE—Additional Dry Weather Monitoring Program Requirements*

Permit Annual Reporting Requirement—Attachment B and Receiving Waters Monitoring and Reporting Program No. R9-2007-0001, Section II.B.3.c,d	Location in Report
* Section 7, the Illicit Discharge Detection and Elimination component, of the 2009/2010 Annual Report, will be submitted to the RWQCB no later than December 15, 2010.	

Education

Permit Annual Reporting Requirement—Section J.3.a.(3).(g)	**Location in Report**
i. A description of education efforts conducted for each target community.	8.3
ii. A description of how education efforts targeted underserved target audiences, high-risk behaviors, and "allowable" behaviors and discharges.	8.3
iii. A description of education efforts conducted for municipal departments and personnel.	8.2, Table 8-1
iv. A description of education efforts conducted for the new development and construction communities.	8.3
v. A description of jurisdictional education efforts conducted for residents, the general public, and school children.	8.3, Table 8-3

Public Participation

Permit Annual Reporting Requirement—Section J.3.a.(3).(h)	**Location in Report**
i. A description of public participation efforts conducted.	9.2 and 9.3

Effectiveness Assessment

Permit Annual Reporting Requirement—Section J.3.a.(3).(i)	**Location in Report**
i. An assessment of the effectiveness of the Jurisdictional Urban Runoff Management Program which meets all requirements of section I.1 of this Order.	11

Fiscal Analysis

Permit Annual Reporting Requirement—Section J.3.a.(3).(j)	**Location in Report**
i. A fiscal analysis of the Copermittee's urban runoff management programs which meets all requirements of section G of this Order. (For 2007-2008, the requirements that apply are essentially the same as those found in Order No. 2001-01)	10

Same as old Permit for 2007-2008

Special Investigations

Permit Annual Reporting Requirement—Section J.3.a.(3).(k)	**Location in Report**
i. A description of any special investigations conducted.	12

Non-Emergency Firefighting

Permit Annual Reporting Requirement—Section J.3.a.(3).(l)	**Location in Report**
i. A description of efforts conducted to reduce pollutant discharges from non-emergency fire fighting flows.	4.2.3, 13

JURMP Revisions

Permit Annual Reporting Requirement—Section J.3.a.(3).(m)	**Location in Report**
i. A description of any proposed revisions to the JURMP.	14 and each program component section

ATTACHMENTS

ATTACHMENT 1.1

RESPONSE TO RWQCB COMMENTS ON THE 2007/2008 JURMP ANNUAL REPORT

Response to RWQCB Comments on the 2007/2008 JURMP Annual Report

On August 18, 2009, RWQCB staff met with City representatives to discuss the City's 2008 JURMP and 2007/2008 JURMP Annual Report. Following that meeting, a comment letter was issued to the City on August 27, 2009. The letter included nine comments on the 2007/2008 JURMP Annual Report; no comments on the 2008 JURMP were received. Eight of the JURMP Annual Report comments were required to be addressed in the 2009/2010 JURMP Annual Report, and one comment was to be on a shorter time schedule. The City provided the RWQCB with the requested information for that one item by the stated deadline of September 30, 2009. All nine comments are listed below in italics, with each RWQCB comment followed by the City's response.

Development Planning JURMP Annual Report

1. Treatment Control BMP's: Section J.3.a.(3)(a)vii of the Order requires the City to include an updated treatment control BMP inventory in their Annual Report. During the review meeting the City staff confirmed that the information in Table 2-2 could be simplified and clarified better reflecting those BMPs that were still "under review." Also, this inventory is to identify the number of treatment control BMPs inspected, including a summary of the inspection results and findings (Section J.3.a.(3)(a)viii). Additional information shall be added to Table 2-2 or within Section 2 of the Annual Report that further describes the treatment control BMP inspection results and findings. Further explanation of the treatment control BMP inspection results and findings is needed for the next annual reporting cycle.

- The City revised its procedures for maintaining its treatment control BMP inventory, as described in the 2008/2009 JURMP Annual Report. One of the key changes was to review the inventory and remove any projects which had previously been approved but which never went forward to completion. Projects removed from the inventory for this reason were discussed in the 2008/2009 JURMP Annual Report, and additional updates are described in the 2009/2010 JURMP Annual Report. For full details of the City's inventory management process, see the discussions in Section 2 of the 2008/2009 and 2009/2010 JURMP Annual Reports. In the 2009/2010 JURMP Annual Report, inventory-related information is provided in five tables for the sake of clarity. Those tables are as follows:
    - Table 2-3, which lists the development projects approved by the City during the fiscal year and identifies which of those were subject to SUSMP.
    - Table 2-4, which lists more detailed review information for Priority Development Projects identified in Table 2-3.
    - Table 2-5, which lists the City's retrofitted South Poway Business Park Detention Basins. The basins are SUSMP treatment control BMPs, but since they are not themselves Priority Development Projects, they are listed independently of the inventory.
    - Appendix A.1, which lists the 2009/2010 inventory of projects with approved treatment control BMPs.
    - Table 2-6, which lists the Priority Development Projects completed during the fiscal year but after the finalization of the 2009/2010 inventory. These projects will be added to the inventory in the following fiscal year.

- Table 2-1 in the 2009/2010 JUMRMP Annual Report provides a summary of the number of inspected projects that clearly demonstrates compliance with the inspection frequency requirements of the Municipal Permit. Table 2-7 provides a list of all projects inspected along with a description of the inspection findings and, where applicable, follow-up and enforcement actions.

Construction Component JURMP Annual Report

2. Clarification: Section 3.2 Source Characterization of the Annual Report states: "The appropriate department determined the priority status." It is unclear what was meant by this statement in the context of the construction project approval process. Further explanation of each department's role and responsibility in "determining a projects status" is needed for the next annual reporting cycle.

- The City's Land Development engineers assign construction threat to water quality priorities to private projects, and Capital Improvement Project (CIP) engineers assign priorities to the City's own projects. Priorities are assigned during the review process, prior to the start of construction. Sites are prioritized per the process presented in section 5.2.1.1 of the City's 2008 JURMP.

3. Construction Inspections: Section 3.5.4 Inspection Program of the Annual Report states: "During the preparation of this Annual Report, it became apparent that the City's tracking and reporting methods were not meeting the Permit standard. The inspection counts per site during the rainy season and dry season during the 14 weeks in which the new requirements were in effect are shown in Table 3.1. As can be seen from the table, City records do not show the required number of inspections and many sites do no show any inspections at all." The details of the steps the City has taken to correct their inspection tracking deficiencies (roll out of a new database tracking software) were discussed during the review meeting. Provision J.3.a.(3).(b) vii requires the City to specify the number of inspections conducted at an active site during the wet and dry seasons. Our discussion drew specific attention to the wet season and the way the City determined when a construction site was "active." As we discussed, correction to the inspection tracking process and reporting spreadsheet is needed for the next annual reporting cycle.

- During 2009/2010, the City started using a comprehensive permit tracking software package called TRAKiT. This program tracks permit issuance and other paperwork related items, ground-disturbing activity, and construction activity. The system is now able to effectively track numbers of inspections and is also allows automatic reminders to be sent to the inspector when an inspection is due. The format of the inventory in Appendix A.2 of the 2009/2010 JURMP Annual Report has been revised to clearly show numbers of weeks active and inspections completed for the wet and dry season. During 2009/2010, the City met the minimum inspection frequency for construction inspections per Municipal Permit requirements.

4. Compliance Verification: Provision D.2.d.(5) requires the City to "Based upon inspection findings, implement all follow-up actions(i.e. reinspections, enforcement) necessary to comply with this Order." Provision J.3.a.(3).(b).ix requires "Confirmation that the inspections conducted addressed all the required inspection steps to determine full compliance." Table 3-2 does not contain enough information for the Regional Board to determine the City's compliance with these two provisions. Our discussion during the

review meeting clarified some of our concerns. However, explanation of the Cities efforts to correct identified violations and clearly report that compliance with the provisions of this Order is needed for the next annual reporting cycle.

- The 2009/2010 Annual Report states that construction inspections conducted during the reporting period were performed as described in the City's JURMP (section 5.4.4). The inspection steps fully address compliance with the City's minimum BMP requirements for construction sites. Further, the City developed and implemented an updated construction inspection form during 2009/2010. The updated form, which was used during the 2009/2010 inspections, is included as Attachment 3.2 of the 2009/2010 JURMP Annual Report.
- A discussion of enforcement actions taken against construction sites during 2009/2010 is included in section 3.5.4 of the 2009/2010 JURMP Annual Report; details of specific enforcement actions taken are included in Table 3-1.

Municipal JURMP Annual Report

5. Compliance Verification: Provision D.3.a.(7)(c) of the Order requires the City "implement all follow-up actions (based on site inspection findings) necessary to comply with the Order. Provision J.3.a.(3).(c).xix requires "Confirmation that the inspections conducted addressed all the required inspection steps to determine full compliance." Section 4.2.4.2 of the Annual Report states, in general, follow up actions were implemented at the few sites that needed additional BMP's to reduce and prevent storm water pollution. The corrective actions were completed, and the facility was re-inspected. The annual report did not elaborate as to which sites needed this additional corrective action. Statements made implied that a re-inspection was conducted but did not document that "full compliance was achieved." Tracking and reporting on municipal inspections and corrective actions are required by the Order. The addition of more detail to the table is warranted to describe the corrective action and how the City confirmed that any recommended actions described in Section 4.2.4.2 were implemented and that compliance was achieved. As discussed during the review meeting an improved, more detailed municipal facility inspection database reporting format is needed for the next reporting cycle.

- The 2009/2010 Annual Report states that municipal inspections conducted during the reporting period were performed as described in the City's JURMP (section 6.2.4.3). The inspection steps fully address compliance with the City's minimum BMP requirements for municipal facilities.
- Section 4.2.4 in the 2009/2010 Annual Report discusses general findings of inspections; specific details of individual inspections are included in Table 4-3. Appropriate personnel were notified of the corrective actions observed during inspections. In most cases, the corrective actions observed at municipal facilities were minor and the next inspection per Municipal Permit requirements should be adequate in addressing the corrective actions. During 2009/2010, two municipal facilities were observed to have more serious issues that required follow-up action. The City followed-up with these facilities; details of the follow-up actions are discussed in section 4.2.4 of the Annual Report.

6. Special Events: Section 4.7 describes the City's actions to inspect and track BMP implementation during and after Special Events. Missing from this discussion are those actions the City takes to inform special event vendors, prior to the event, of the requirements to address potential discharges from the event to the MS4. Discussion during the review meeting focused on what, if any, storm water BMP requirements are placed on the vendors as a condition to their special events permit. A brief discussion to describe the City's special event permitting process is warranted with specific attention to any consideration of storm water BMP requirements as a condition of obtaining a special event permit. As discussed during the review meeting, a more detailed description of how the City storm water program is implemented prior to and during special events is needed for the next reporting cycle.

- Parties applying for a permit to hold an event on City property are notified prior to the event that approval of the activity does not excuse compliance with City ordinances, including the City's municipal storm water ordinance. The temporary use permit includes a condition of approval which prohibits illegal discharges and requires storm drain protection, trash BMPs, appropriate storage of liquids, and proper disposal of pet waste. This process is also discussed in section 4.7.4 of the 2009/2010 JURMP Annual Report.

Industrial/Commercial JURMP Annual Report

7. Facility Inspections: Section 5.2.4.2 of the Annual Report explains how the City selects a business for inspection. The report states, in general, if a business chosen for inspection could not be contacted, the business was placed on next year's list of businesses to inspect. As described, it appears as if a business could repeatedly go uninspected just because the City is unable to contact them. Discussion during the review meeting clarified the City's process to deal with businesses that are placed on the next year's inspection list. However a more detailed narrative discussion is warranted in next year's annual report.

- Except in rare cases, the City is able to complete inspections at all businesses chosen for inspection each year. In exceptional cases when a business cannot be contacted during a fiscal year, such as if a small business owner is out of town for an extended period toward the end of a fiscal year, the business is inspected during the following fiscal year. Since 2007/2008, the City has not had any sites that did not receive inspections because they could not be contacted.

8. Non-Filers: The City identified nine potential industrial businesses requiring coverage under the General Industrial Storm Water Permit. A brief description of the business and the reason why the City determined they need coverage under the General Industrial Storm Water Permit is needed. The City's response is due by September 30, 2009.

- A list of potential non-filers from the 2009/2010 reporting period is included in Table 5-3 of the 2009/2010 Annual Report. The table includes the name, address, and SIC code of the business as well as notes about why the business may be subject to the Industrial Permit and any Industrial Permit-related corrective actions noted.

9. Compliance Verification: Provision D.3.b.(3)(e) of the Order requires the City implement all follow-up actions (based on site inspection findings) necessary to comply with the Order. Provision J.3.a.(3).(d).vi requires "Confirmation that the inspections conducted addressed all the required inspection steps to

determine full compliance." Section 5.2.4.3 of the Annual Report identifies seven facilities on a compliance schedule. Table 5.7 describes the violations observed but fails to clearly document that status of each site towards compliance. The narrative discussion in the column titled, Resolution, in Table 5.7, does not adequately describe the nature of the resolution such that the Regional Board can conclude that "full compliance was achieved." Tracking and reporting on industrial / commercial inspections and corrective actions are required by the Order. The addition of more detail to the table is warranted to describe the corrective action and how the City confirmed that any recommended actions were implemented and that compliance was achieved. As discussed during the review meeting, an improved, more detailed industrial facility inspection database reporting format is needed for the next reporting cycle.

- Industrial and commercial inspections are completed according to the procedure in the City's JURMP. Some of the follow-up actions associated with the 2007/2008 routine inspections were completed in 2008/2009; those actions were reported in the 2008/2009 JURMP Annual Report. A list of all inspection results from 2009/2010, including follow-up status, if applicable, is included in Table 5-2 of the 2009/2010 JURMP Annual Report. All compliance issues observed at industrial and commercial sites recommended for follow-up were resolved during 2009/2010.

ATTACHMENT 2.1

FEBRUARY 2010 MUNICIPAL CODE UPDATE TO INCORPORATE NEW SUSMP REQUIREMENTS

ORDINANCE NO. 702

AN ORDINANCE OF THE CITY OF POWAY, CALIFORNIA, AMENDING TITLE 16, DIVISION VI OF THE POWAY MUNICIPAL CODE BY AMENDING CHAPTERS 16.100, 16.101, 16.102, AND 16.103; REPEALING CHAPTERS 16.104 THROUGH 16.107; AND RENUMBERING CHAPTERS 16.108 AND 16.109, ALL REGARDING THE STANDARD URBAN STORMWATER MITIGATION PLAN

WHEREAS, on February 21, 2001, the California Regional Water Quality Control Board, San Diego Region (SDRWQCB) issued Order No. 2001-01, National Pollutant Discharge Elimination System (NPDES) Permit No. CAS0108758, naming the City of Poway and 19 other jurisdictions as Copermittees responsible for the implementation of a countywide Stormwater Management Program; and

WHEREAS, on January 24, 2007, the SDRWQCB issued Order No. 2007-0001, which revised the requirements of the 2001 Permit; and

WHEREAS, Order No. 2007-0001 requires all Copermittees, including the City of Poway, to update their Standard Urban Stormwater Mitigation Plan (SUSMP) for Priority Development Projects; and

WHEREAS, the purpose of this Ordinance is to update the City of Poway's SUSMP pursuant to the requirements of Order No. 2007-0001; and

WHEREAS, as a part of the update to the City of Poway's SUSMP, a detailed set of guidelines entitled the "City of Poway Local SUSMP" has been created, which is incorporated by reference into the Poway Municipal Code by this Ordinance.

NOW, THEREFORE, THE CITY COUNCIL OF THE CITY OF POWAY DOES ORDAIN AS FOLLOWS:

Section 1: The City Council finds that this Ordinance is exempt from the requirements of the California Environmental Quality Act (CEQA) pursuant to Section 15061(b)(3) of the CEQA Guidelines, as it entails State-mandated updates to current City regulations, and there is no possibility that this will have a significant effect on the environment.

Section 2: Section 16.100.040, entitled "Applicability of division" is amended to read as follows:

A. The regulations set forth in this chapter shall apply to the development plan approval process for discretionary development applications, and prior to issuing development permits for ministerial projects.

B. To allow flexibility in meeting the design standards set forth in this division, structural treatment control best management practices (BMPs) may be located on- or off-site, used singly or in combination, or shared by multiple developments, provided certain conditions are met.

C. All new development and significant redevelopment projects that fall into one of the following priority project categories are subject to the requirements of this division, subject to the lawful prior-approval provisions of the Municipal Permit. In the instance where a project feature, such as a parking lot, falls into a priority project category, the entire project footprint is subject to the requirements of this division. These categories are:

1. Residential development of 10 units or more;
2. Commercial development greater than one acre;
3. Industrial development greater than one acre;
4. Automotive repair shops;
5. Restaurants;
6. Hillside development greater than 5,000 square feet;
7. Projects discharging to receiving waters within environmentally sensitive areas;
8. Parking lots with 5,000 square feet or more of impervious surface, or with greater than 15 parking spaces, that are potentially exposed to urban runoff;
9. Streets, roads, driveways, highways, and freeways which would create a new paved impervious surface that is 5,000 square feet or greater; and
10. Retail gasoline outlets 5,000 square feet or more or with a projected average daily traffic (ADT) of 100 or more vehicles per day.
11. Pollutant generating development project that is one acre or more of disturbance. Pollutant generating development projects are those projects that generate pollutants at levels greater than background levels.

Where redevelopment results in an increase of less than 50 percent of the impervious surfaces of a previously existing development, and the existing development was not subject to SUSMP requirements, the numeric sizing criteria apply only to the addition and not the entire development. When redevelopment results in an increase of more than 50 percent of the impervious surfaces of a previously existing development, the numeric sizing criteria apply to the entire development.

Section 3: Chapter 16.101, entitled "Definitions" is amended to read as follows:

Section 16.101.010 City of Poway Local SUSMP

"City of Poway Local SUSMP" means the most recent guidelines concerning the Standard Urban Stormwater Mitigation Plan Requirements for Development

Applications, as adopted by the City Council by resolution, which is incorporated by reference into this Division.

16.101.020 Commercial development.

"Commercial development" means any development on private land that is not exclusively heavy industrial or residential uses. The category includes, but is not limited to: mini-malls and other business complexes, shopping malls, hotels, office buildings, public warehouses, hospitals, laboratories and other medical facilities, educational institutions, recreational facilities, plant nurseries, car wash facilities, automotive dealerships, commercial airfields, and other light industrial complexes.

16.101.030 Commercial development greater than one acre.

"Commercial development greater than one acre" means any commercial development that results in the disturbance of one acre or more of land.

16.101.040 Environmentally sensitive areas.

"Environmentally sensitive areas" means areas that include, but are not limited to, all Clean Water Act 303(d) impaired water bodies ("303(d) listed water bodies"); areas designated as an "Area of Special Biological Significance (ASBS)" by the State Water Resources Control Board (Water Quality Control Plan for the San Diego Basin (1994) and amendments); water bodies designated as having a RARE beneficial use by the State Water Resources Control Board (Water Quality Control Plan for the San Diego Basin (1994) and amendments), or areas designated as preserves or their equivalent under the Multiple Species Conservation Program (MSCP) within the Cities and County of San Diego. The limits of Areas of Special Biological Significance are those defined in the Water Quality Control Plan for the San Diego Basin (1994 and amendments). Environmentally sensitive area is defined for the purposes of implementing SUSMP requirements, and does not replace or supplement other environmental resource-based terms, such as "environmentally sensitive lands," employed by the City in their land development review processes.

16.101.050 Hillside.

"Hillside" means lands that have a natural gradient of 25 percent (four feet of horizontal distance for every one foot of vertical distance) or greater and a minimum elevation differential of 50 feet, or a natural gradient of 200 percent (one foot of horizontal distance for every two feet of vertical distance) or greater and a minimum elevation differential of 10 feet.

16.101.060 Hillside development greater than 5,000 square feet.

"Hillside development greater than 5,000 square feet" means any development that would create more than 5,000 square feet of impervious surfaces in hillsides with known erosive soil conditions.

16.101.070 Industrial development greater than one acre.

"Industrial development greater than one acre" means development of industrial facilities that results in the disturbance of over one acre of land. Industrial facilities include those defined at 40 CFR 122.26(b)(14) including those subject to the general industrial permit or other individual NPDES permit, operating and closed landfills, facilities subject to SARA Title III, and hazardous waste treatment, disposal, storage and recovery facilities. Examples of industrial facilities include manufacturing plants, food processing plants, metal working facilities, printing plants, and fleet storage areas (bus, truck, or other vehicles).

16.101.080 Low impact development (LID).

"Low impact development (LID)" means a stormwater management and land development strategy that emphasizes conservation and the use of on-site natural features integrated with engineered, small-scale hydrologic controls to more closely reflect predevelopment hydrologic features.

16.101.090 Maximum extent practicable (MEP).

"Maximum extent practicable (MEP)" means the technology-based standard established by Congress in the Clean Water Act Section 402(p)(3)(B)(iii) that municipal dischargers of urban runoff must meet. MEP generally emphasizes pollution prevention and source control BMPs primarily (as the first line of defense) in combination with treatment methods serving as a backup (additional lines of defense).

16.101.100 New development.

"New development" means land disturbing activities; structural development, including construction or installation of a building or structure; the creation of impervious surfaces; and land subdivision.

16.101.110 Parking lot.

"Parking lot" means land area or facility for the temporary parking or storage of motor vehicles used personally, or for business or commerce.

16.101.120 Projects discharging to receiving waters within environmentally sensitive areas.

"Projects discharging to receiving waters within environmentally sensitive areas" means all development and significant redevelopment that (1) would create 2,500 square feet of impervious surfaces or increase the area of imperviousness of a project site to 10 percent or more of its naturally occurring condition, and (2) is located within or directly adjacent to (where any portion of the project footprint is located within 200 feet of the environmentally sensitive area) an environmentally sensitive area (where discharges from the development or redevelopment will enter receiving waters within the environmentally sensitive area) or discharges to a receiving water within an environmentally sensitive area without mixing with flows

from adjacent lands (where the project footprint is located more than 200 feet from the environmentally sensitive area).

16.101.130 *Project footprint.*

"Project footprint" means the limits of all grading and ground disturbance, including landscaping, associated with a project.

16.101.140 Receiving waters.

"Receiving waters" means surface bodies of water that directly or indirectly receive discharges from urban runoff conveyance systems, including naturally occurring wetlands, streams (perennial, intermittent, and ephemeral (exhibiting bed, bank, and ordinary high water mark)), creeks, rivers, reservoirs, lakes, lagoons, estuaries, harbors, bays and the Pacific Ocean. The Director of Development Services shall determine the definition for wetlands and the limits thereof for the purposes of this definition, provided this definition is as protective as the Federal definition utilized by the United States Army Corps of Engineers and the United States Environmental Protection Agency. Constructed wetlands are not considered wetlands under this definition, unless the wetlands were constructed as mitigation for habitat loss. Other constructed BMPs are not considered receiving waters under this definition, unless the BMP was originally constructed in receiving waters. Construction of treatment control BMPs in receiving waters is prohibited and therefore may not be used to satisfy SUSMP requirements.

16.101.150 Residential development.

"Residential development" means any development on private land that provides living accommodations for one or more persons. This category includes, but is not limited to: single-family homes, multifamily homes, condominiums, and apartments.

16.101.160 Residential development of 10 units or more.

"Residential development of 10 units or more" means any development that provides 10 or more residential units. Residential units can be attached or detached.

16.101.170 Restaurant.

"Restaurant" means a facility that sells prepared foods and drinks for consumption, including stationary lunch counters and refreshment stands selling prepared foods and drinks for immediate consumption (Standard Industrial Classification code 5812). Restaurants where the land area for development is greater than 5,000 square feet shall meet all SUSMP requirements. Restaurants where the land development is less than 5,000 square feet shall meet all SUSMP requirements except for the structural treatment BMP and numeric sizing criteria requirement and the hydromodification requirement.

16.101.180 Significant redevelopment.

"Significant redevelopment" means development that would create, add, or replace at least 5,000 square feet of impervious surfaces on an already developed

site that falls under one or more priority development project categories. Significant redevelopment includes, but is not limited to, the expansion of a building footprint; addition to or replacement of a structure; replacement of an impervious surface that is not part of a routine maintenance activity; and land disturbing activities related with structural or impervious surfaces. Replacement of impervious surfaces includes any activity that is not part of a routine maintenance activity where impervious material(s) are removed, exposing underlying soil during construction. Significant redevelopment does not include trenching and resurfacing associated with utility work; resurfacing and reconfiguring surface parking lots; new sidewalk construction, pedestrian ramps, or bike lane on existing roads; and replacement of damaged pavement.

16.101.190 Site design BMP.

"Site design BMP," also known as a significant part of low impact development (LID), means any project design feature that reduces the amount of impervious surfaces, disconnects impervious surfaces, reduces creation or severity of potential pollutant sources, and/or reduces the alteration of the project site's natural flow regime. Redevelopment projects that are undertaken to remove pollutant sources (such as existing surface parking lots and other impervious surfaces) or to reduce the need for new roads and other impervious surfaces (as compared to conventional or low-density new development) by incorporating higher densities and/or mixed land uses into the project design, are also considered site design BMPs.

16.101.200 Source control BMP (both structural and nonstructural).

"Source control BMP (both structural and nonstructural)" means land use or site planning practices or structures that aim to prevent urban runoff pollution by reducing the potential for contamination at the source of pollution. Source control BMPs minimize the contact between pollutants and urban runoff. Examples include roof structures over trash or material storage areas, and berms around fuel dispensing areas.

16.101.210 Stormwater best management practice (BMP).

"Stormwater best management practice (BMP)" means any schedule of activities, prohibitions of practices, general good housekeeping practices, pollution prevention and educational practices, maintenance procedures, structural treatment BMPs, and other management practices to prevent or reduce to the maximum extent practicable the discharge of pollutants directly or indirectly to receiving waters. It is any procedure or device designed to minimize the quantity of pollutants that enter the storm drain system. Stormwater BMPs also include treatment requirements, operating procedures and practices to control site runoff, spillage or leaks, sludge or waste disposal, or drainage from raw material storage. This SUSMP groups stormwater BMPs into the following categories: site design, source control, and treatment control (pollutant removal) BMPs.

16.101.220 Stormwater conveyance system.

"Stormwater conveyance system" shall have the same meaning as set forth in PMC 8.68.020.

16.101.230 Streets, roads, highways, and freeways.

"Streets, roads, highways, and freeways" means any project that is not part of a routine maintenance activity, and would create a new paved surface that is 5,000 square feet or greater used for the transportation of automobiles, trucks, motorcycles and other vehicles. This category includes commercial and residential driveways. For the purposes of SUSMP requirements, streets, roads, highways and freeways do not include trenching and resurfacing associated with utility work; applying asphalt overlay to existing pavement; new sidewalk, pedestrian ramps, or bike lane construction on existing roads; and replacement of damaged pavement.

16.101.240 Treatment control (structural) BMP.

"Treatment control (structural) BMP" means any engineered system designed and constructed to remove pollutants from urban runoff. Pollutant removal is achieved by simple gravity settling of particulate pollutants, filtration, biological uptake, media adsorption or any other physical, biological, or chemical process.

Section 4: Section 16.102.030 entitled "Implementation" is amended to read as follows:

Implementation.

A. All priority projects shall implement stormwater BMPs according to the provisions of the City of Poway Local SUSMP, including:

1. LID and site design BMPs;
2. Source control BMPs; and
3. Structural treatment BMPs after the pollutants and conditions of concern have been identified.

B. Stormwater BMPs shall be considered and implemented where expressly required by this division and, if not so required, where determined applicable and feasible by the Director of Development Services. The stormwater BMPs shall adhere to the requirements of this division and the City of Poway Local SUSMP, and shall be correctly designed, implemented, and maintained so as to remove pollutants to the maximum extent practicable. A flow chart summarizing the stormwater BMP selection procedure is provided in Figure 1.

Section 5: Section 16.102.050 entitled, "Alternative methods for achieving treatment requirements" is amended to read as follows:

The City may choose to implement the Local Equivalent Area Drainage (LEAD) Method as proposed by the City of San Diego to meet treatment BMP requirements. Any alternative treatment must meet the following criteria:

A. The alternative treatment area shall be located within the proximity of the project;
B. The alternative treatment area shall discharge to the same receiving water as the project;
C. The alternative treatment area shall be equivalent to or greater than the project footprint;
D. The alternative treatment area shall have an equivalent or greater impervious surface area than the project;
E. The alternative treatment area shall have an equivalent or greater pollutant load than the project;
F. LID and source control BMPs shall be required in the project design; and
G. Alternative treatments shall be limited to redevelopment or infill projects.

Section 5: Figure 1 to Chapter 16.102 is amended to read as follows:

Figure 1. Storm Water BMP Selection Procedure Flow Chart

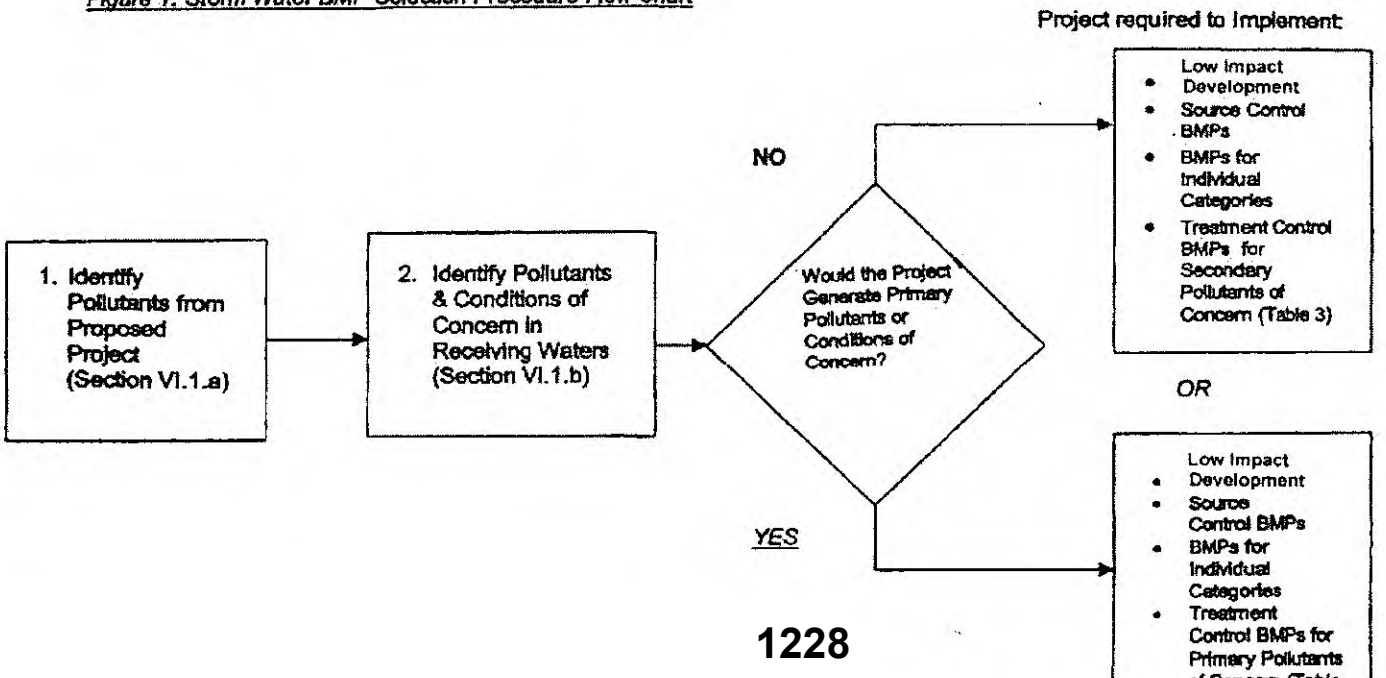

Ordi
Page

Section 6: The Title of Chapter 16.103 is amended to read "City of Poway Local SUSMP".

Section 7: The Title of Section 16.103.010 is amended to read "Compliance with City of Poway Local SUSMP", and Section 16.103.010 is amended to read as follows:

"All Priority Development projects, as defined by Section 16.100.040, shall comply with the provisions of the City of Poway Local SUSMP, as adopted by the City Council by resolution, and incorporated by reference into this Division. Compliance with the City of Poway Local SUSMP includes, but is not limited to:

A. Identifying pollutants and conditions of concern.
B. Establishing stormwater BMPs.
C. LID and Site Design BMPs including LID Integrated Management Practices.
D. Source Control BMPs.
E. Treatment Control BMPs.
F. Hydromodification
G. Operations and Maintenance of Stormwater Facilities."

Section 8: Chapter 16.104, entitled "Establishment of Stormwater BMP's is hereby repealed.

Section 9: Chapter 16.105, entitled "Low Impact Development (LID) and Site Design BMP's" is hereby repealed.

Section 10: Chapter 16.106, entitled "Source Control BMP's" is hereby repealed.

Section 11: Chapter 16.107, entitled "Treatment Control BMP's" is hereby repealed.

Section 12: Chapter 16.108, entitled "Providing Proof of Ongoing BMP Maintenance" is hereby renumbered to Chapter 16.104.

Section 13: Chapter 16.109, entitled "Waiver of Structural Treatment BMP Requirements" is hereby renumbered to Chapter 16.105.

Section 14: This Ordinance shall be codified.

EFFECTIVE DATE: This Ordinance shall take effect and be in force thirty (30) days after the date of its passage; and before the expiration of fifteen (15) days after its passage, it shall be published once with the names of members voting for and against the same in the *Poway News Chieftain*, a newspaper of general circulation published in the City of Poway.

Introduced and first read at a Regular Meeting of the City Council of the City of Poway held the 2nd day of February 2010, and thereafter PASSED AND ADOPTED at a regular meeting of said City Council held the 16th day of February 2010.

Don Higginson, Mayor

ATTEST:

Linda A. Troyan, MMC, City Clerk

STATE OF CALIFORNIA)
) ss.
COUNTY OF SAN DIEGO)

I, Linda A. Troyan, City Clerk of the City of Poway, do hereby certify that the foregoing Ordinance No. 702, was duly adopted by the City Council at a meeting of said City Council held on the 16th day of February 2010, and that it was so adopted by the following vote:

AYES: BOYACK, CUNNINGHAM, KRUSE, HIGGINSON

NOES: NONE

ABSENT: REXFORD

DISQUALIFIED: NONE

Linda A. Troyan, MMC, City Clerk
City of Poway

ATTACHMENT 2.2

CITY OF POWAY LOCAL STANDARD URBAN STORMWATER MITIGATION PLAN

CITY OF POWAY LOCAL SUSMP

Standard Urban Stormwater Mitigation Plan
Requirements for Development Applications

March 2010

City of Poway Local Standard Urban Stormwater Mitigation Plan (SUSMP)

SUMMARY

In January 2007, the California Regional Water Quality Control Board for the San Diego Region (Regional Water Board) reissued a municipal stormwater NPDES permit to San Diego area municipal Copermittees, which includes the City of Poway. The reissued permit updates and expands stormwater requirements for new developments and redevelopments. Stormwater treatment requirements have been made more widely applicable and more stringent; minimum standards for Low Impact Development (LID) have been added, and the Copermittees are required to develop and implement criteria for the control of runoff peaks and durations from development sites.

Low Impact Development is an integrated site design methodology that uses small-scale detention and retention to minimize pollutants conveyed by runoff and to mimic pre-project site hydrological conditions.

As required by the reissued permit, the Copermittees have prepared an updated Countywide Model SUSMP to replace the current countywide model SUSMP, which has been in effect since 2002. The City of Poway has updated its local SUSMP to implement these new requirements. To assist the land development community, to streamline project reviews, and to maximize cost-effective environmental benefits, this local SUSMP incorporates a unified LID design procedure. This design procedure integrates site planning and design measures with engineered, small-scale Integrated Management Practices (IMPs) such as bioretention. By following the procedure, applicants can develop a single integrated design which complies with the complex and overlapping NPDES permit LID requirements, stormwater treatment requirements, and runoff peak-and-duration-control (hydromodification management) requirements.

Along with the detailed design procedure, the updated local SUSMP includes design information and criteria for dispersal of runoff to landscaped areas and for pervious pavements, bioretention facilities, flow-through planters, dry wells, infiltration basins, and cisterns. Where feasible and where allowed, water in cisterns may be directed to nonpotable uses, augmenting water supplies. Bioretention facilities and planter boxes can be designed with an impermeable barrier so that runoff does not saturate native soils; instead, runoff is filtered through an engineered soil mix before being captured in an underdrain and conveyed to off-site storm drains. This configuration may be needed where groundwater is high, is contaminated, or where increasing soil moisture may present a hazard to foundations or slope stability.

Applicants for development project approvals may choose not to use the unified LID design procedure; however, they will still need to demonstrate compliance with the applicable LID criteria, stormwater treatment criteria, and hydromodification management criteria. This local SUSMP requires that runoff be infiltrated or else treated by bioretention facilities, planter boxes, filters, settling ponds, or constructed wetlands. In some special circumstances—

retrofit of existing drainage systems, some pedestrian-oriented developments, and roadway widening projects—where it can also be demonstrated it is not be feasible to construct any of these facilities, higher-rate surface biofilters or higher-rate vault based filtration units may be used.

Applicants for approval of Priority Development Projects must demonstrate compliance with the hydromodification management criteria in the NPDES permit. This local SUSMP includes guidance for demonstrating compliance. Submittals for projects smaller than 50 acres may demonstrate compliance by using the integrated LID design procedure. For larger projects, the applicant may use a continuous simulation hydrologic computer model to simulate pre-project and post-project runoff, including the effect of LID facilities, detention basins, or other stormwater management facilities, or may identify an exemption applicable to the site.

Applicants must also incorporate into their project design features to control pollutants from specified on-site sources, such as refuse areas, outdoor storage areas, and vehicle washing and repair facilities. This SUSMP presents a table listing the types of sources to be controlled and for each, the corresponding source control measures required.

This local SUSMP provides the applicant with step-by-step instructions for preparing a Project Submittal for review by city staff. The recommended steps are:

1. Assemble needed information.
2. Identify site opportunities and constraints.
3. Follow the LID Design Guidance to analyze the project for LID and to develop and document the drainage design.
4. Specify source controls using the sources/source control checklist in the appendix.
5. Plan for ongoing maintenance of treatment and flow-control facilities.
6. Complete the Project Submittal.

The step-by-step instructions are augmented by a checklist which city staff utilizes as a guide when reviewing the Project Submittal. This local SUSMP also includes an example project submittal outline and contents.

As required by the reissued NPDES permit, the City of Poway implements a program to verify that approved stormwater treatment facilities are operating effectively. To facilitate implementation of these programs, this local SUSMP includes instructions for applicants to prepare detailed maintenance plans.

This page intentionally left blank.

Table of Contents

GLOSSARY

HOW TO USE THE MODEL SUSMP 1
- ► Plan Ahead to Avoid the Three Most Common Mistakes 2

CHAPTER 1. POLICIES AND PROCEDURES 3

A Low Impact Development Design Procedure 3

Requirements for All Development Projects 4

Priority Development Projects 4
- ► New Development 4
- ► Previously developed sites 6
- ► The "50% Rule" for previously developed projects 6

Compliance Process at a Glance 6

Phased Projects 7

New Subdivisions 7

Compliance with Flow-Control Requirements 9
- ► Option 1: Continuous simulation 9
- ► Option 2: LID Integrated Management PRactices 10
- ► Option 3: Exemption from Hydromodification Management 10

Waivers from Numeric Sizing Criteria 11

CHAPTER 2. CONCEPTS AND CRITERIA 13

Water-Quality Regulations 14
- ► Maximum Extent Practicable 15
- ► Best Management Practices 15

Pollutants of Concern 15
- ► Grouping of Potential Pollutants of Concern 15
- ► Identifying Pollutants of Concern Based on Land Uses 17
- ► Watersheds with Special Pollutant Concerns 17

Selection of Permanent Source Control BMPs 20

Selection of Stormwater Treatment Facilities 20

Hydrology for NPDES Compliance 22
► Imperviousness 22
► Low Impact Development Requirements 23
► Sizing Requirements for Stormwater Treatment Facilities 24
► Flow-Control (Hydromodification Management) 25

Criteria for Infiltration Devices 25
► Most LID Features and Facilities are Not Infiltration Devices 26

Environmental and Economic Benefit Perspective 26

CHAPTER 3. PREPARING YOUR PROJECT SUBMITTAL 29

Step by Step 31

Step 1: Assemble Needed Information 31

Step 2: Identify Constraints & Opportunities 32

Step 3: Prepare and Document Your LID Design 33

Step 4. Specify Source Control BMPs 34
► Identify Pollutant Sources 34
► Note Locations on Submittal Drawing 34
► Prepare a Table and Narrative 34
► Identify Operational Source Control BMPs 35

Step 5: Stormwater Facility Maintenance 35

Step 6: Complete Your Project Submittal 36
► Coordination with Site, Architectural, and Landscaping Plans 36
► Construction Plan SUSMP checklist 37
► Certification 37
► Example Project submittal Outline and Contents 38
► Example Project Submittals 39

CHAPTER 4. LOW IMPACT DEVELOPMENT DESIGN GUIDE 41

Analyze Your Project for LID 42
► Optimize the Site Layout 44
► Use Pervious Surfaces 45
► Disperse Runoff to Adjacent Pervious Areas 45
► Direct runoff to Integrated Management Practices 45

Develop and Document Your Drainage Design 47
► Step 1: Delineate Drainage Management Areas 47
► Step 2: Classify DMAs and determine runoff factors 48
► Step 3: Tabulate Drainage Management Areas 51
► Step 4: Select and Lay Out IMPs on Site Plan 52
► Step 5: Review Sizing for Each IMP 52
► Step 6: Calculate minimum area and Volume of each IMP 53
► Step 7: Determine if available space for IMP is adequate 54

► Step 8: Complete Your Summary Report 54

Specify Preliminary Design Details 57

Alternatives to Integrated LID Design 57
► Design of Alternative treatment Facilities 58
► Treatment Facilities for Special Circumstances 60

Self-Treating and Self-Retaining Areas 61
► Criteria 61
► Details 62
► Applications 62
► Design Checklist for Self-Treating Areas 63
► Design Checklist for Self-Retaining Areas 63
► Design Checklist for Areas draining to Self-Retaining Areas 64

Bioretention Facilities 65
► Criteria 65
► Details 66
► Applications 69

Flow-through Planter 74
► Criteria 74
► Details 75
► Applications 75

Dry Wells and Infiltration Basins 80
► Criteria 80
► Details 80

Cistern with Bioretention Facility 83
► Criteria 83
► Details 83
► Applications 84

CHAPTER 5. OPERATION & MAINTENANCE OF STORMWATER FACILITIES 87

Stage 1: Ownership and Responsibility 88
► Private Ownership and Maintenance 88
► Transfer to Public Ownership 89

Stage 2: General Maintenance Requirements 89

Stage 3: Detailed Maintenance Plan 90
► Your Detailed Maintenance Plan: Step by Step 90
► Step 1: Designate Responsible Individuals 90
► Step 2: Summarize Drainage and BMPs 91
► Step 3: Document Facilities “As Built” 91
► Step 4: Prepare Maintenance Plans for Each Facility 92
► Step 5: Compile Maintenance Plan 93
► Step 6: Updates 94

Stage 4: Interim Maintenance 95

Stage 5: Transfer Responsibility 95

Stage 6: Operation & Maintenance Verification 95

BIBLIOGRAPHY

APPENDIX: POLLUTANT SOURCES AND SOURCE CONTROL CHECKLIST

Figures

FIGURE 4-1 SELF-TREATING AREAS 48

FIGURE 4-2 SELF-RETAINING AREAS 48

FIGURE 4-3 RELATIONSHIP OF IMPERVIOUS TO PERVIOUS AREA 49

FIGURE 4-4 MORE THAN ONE DMA CAN DRAIN TO ONE IMP 51

FIGURE 4-5 ONE DMA CANNOT DRAIN TO MORE THAN ONE IMP 51

Tables

TABLE 1-1 PRIORITY DEVELOPMENT PROJECTS 4

TABLE 2-1 ANTICIPATED AND POTENTIAL POLLUTANTS BY LAND USE 18

TABLE 2-2 GROUPING OF POTENTIAL POLLUTANTS OF CONCERN 20

TABLE 2-3 GROUPS OF POLLUTANTS AND RELATIVE EFFECTIVENESS OF FACILITIES 21

TABLE 3-1 FORMAT FOR TABLE OF SOURCE CONTROL MEASURES 35

TABLE 3-2 CONSTRUCTION PLAN CHECKLIST 30

TABLE 4-1 IDEAS FOR RUNOFF MANAGEMENT 45

TABLE 4-2 RUNOFF FACTORS 50

TABLE 4-3 FORMAT FOR TABULATING SELF-TREATING AREAS 52

TABLE 4-4 FORMAT FOR TABULATING SELF-RETAINING AREAS 52

TABLE 4-5 FORMAT FOR TABULATING AREAS DRAINING TO SELF-RETAINING AREAS 52

TABLE 4-6 SIZING FACTORS 52

TABLE 4-7 FORMAT FOR PRESENTING CALCULATIONS OF IMP AREAS AND VOLUMES 53

TABLE 5-1 SCHEDULE FOR PLANNING BMP OPERATION AND MAINTENANCE 88

Checklists

SUBMITTAL CHECKLIST 30

SOURCES AND SOURCE CONTROL BMP CHECKLIST ..... APPENDIX

Glossary

Best Management Practice (BMP)	Any procedure or device designed to minimize the quantity of pollutants that enter the storm drain system.
California Association of Stormwater Quality Agencies (CASQA)	Publisher of the California Stormwater Best Management Practices Handbooks, available at www.cabmphandbooks.com. Successor to the Storm Water Quality Task Force (SWQTF).
California BMP Method	A method for determining the required volume of stormwater treatment facilities. Described in Section 5.5.1 of the California Stormwater Best Management Practice Manual (New Development) (CASQA, 2003).
Conditions of Approval (COAs)	Requirements a municipality may adopt for a project in connection with a discretionary action (e.g., adoption of an EIR or negative declaration or issuance of a use permit). COAs may include features to be incorporated into the final plans for the project and may also specify uses, activities, and operational measures that must be observed over the life of the project.
Continuous Simulation Modeling	A method of hydrological analysis in which a set of rainfall data (typically hourly for 30 years or more) is used as input, and runoff rates are calculated on the same time step. The output is then analyzed statistically for the purposes of comparing runoff patterns under different conditions (for example, pre- and post-development-project).
Copermittees	See **Dischargers**.
Detention	The practice of holding stormwater runoff in ponds, vaults, within berms, or in depressed areas and letting it discharge slowly to the storm drain system. See definitions of **infiltration** and **retention**.
Directly Connected Impervious Area	Any impervious surface which drains into a catch basin, area drain, or other conveyance structure without first allowing flow across pervious areas (e.g. lawns).
Direct Infiltration	Infiltration via methods or devices, such as dry wells or infiltration trenches, designed to bypass unsaturated surface soils and transmit runoff directly to groundwater.
Dischargers	The agencies named in the **stormwater NPDES permit** (see definition): the County of San Diego; the Cities of Carlsbad, El Cajon, La Mesa, Poway, Solana Beach, Chula Vista, Encinitas, Lemon Grove, San Diego, Vista, Coronado, Escondido, National City, San Marcos, Del Mar, Imperial Beach, Oceanside, and Santee; the San Diego Unified Port District, and the San Diego County Regional Airport Authority.
Drainage Management Areas	Areas delineated on a map of the development site showing how drainage is detained, dispersed, or directed to **Integrated Management Practices**. There are four types of Drainage Management Areas, and specific criteria apply to each type of area. See Chapter 4.

Drawdown time	The time required for a stormwater detention or infiltration facility to drain and return to the dry-weather condition. For detention facilities, drawdown time is a function of basin volume and outlet orifice size. For infiltration facilities, drawdown time is a function of basin volume and infiltration rate.
Environmentally Sensitive Areas	Areas that include but are not limited to all Clean Water Act Section 303(d) impaired water bodies; areas designated as Areas of Special Biological Significance by the State Water Resources Control Board (Water Quality Control Plan for the San Diego Basin (1994) and amendments); water bodies designated with the RARE beneficial use by the State Water Resources Control Board (Water Quality Control Plan for the San Diego Basin (1994) and amendments); areas designated as preserves or their equivalent under the Multi Species Conservation Program within the Cities and County of San Diego; and any other equivalent environmentally sensitive areas which have been identified by the Copermittees.
Flow Control	Control of runoff rates and durations as required by the Hydromodification Management Plan.
Head	In hydraulics, energy represented as a difference in elevation. In slow-flowing open systems, the difference in water surface elevation, e.g., between an inlet and outlet.
Higher-Rate Biofilter	A biofilter with a design surface loading rate higher than the 5 inches per hour rate specified in this document for bioretention facilities and planter boxes.
Hydrograph	Runoff flow rate plotted as a function of time.
Hydromodification Management Plan (HMP)	A Plan implemented by the **dischargers** so that post-project runoff shall not exceed estimated pre-project rates and/or durations, where increased runoff would result in increased potential for erosion or other adverse impacts to beneficial uses. Also see definition for **flow control.**
Hydrologic Soil Group	Classification of soils by the Natural Resources Conservation Service (NRCS) into A, B, C, and D groups according to infiltration capacity.
Impervious surface	Any material that prevents or substantially reduces infiltration of water into the soil. See discussion of imperviousness in Chapter Two.
Infeasible	As applied to best management practices, impossible to implement because of technical constraints specific to the site.
Infiltration	Seepage of runoff into soils underlying the site. See definition of **retention.**
Infiltration Device	Any structure, such as a dry well, that is designed to infiltrate stormwater into the subsurface and, as designed, bypasses the natural groundwater protection afforded by surface or near-surface soil. See definition for **direct infiltration**.
Integrated Management Practice (IMP)	A facility **(BMP)** that provides small-scale treatment, retention, and/or detention and is integrated into site layout, landscaping and drainage design. See **Low Impact Development.**

Integrated Pest Management (IPM)

An approach to pest management that relies on information about the life cycles of pests and their interaction with the environment. Pest control methods are applied with the most economical means and with the least possible hazard to people, property, and the environment.

Interim Hydromodification Criteria

Pursuant to NPDES permit Provision D.1.d.g.(6), the Copermittees prepared Interim Hydromodification Management criteria, which apply to projects disturbing 50 acres or more. The criteria are described in Chapter 2 and in memoranda on the Project Clean Water website.

Jurisdictional Urban Runoff Management Plan (JURMP)

A written description of the specific jurisdictional urban runoff management measures and programs that each Copermittee implements to comply with the **stormwater NPDES permit** and ensure pollutant discharges are reduced to the MEP and do not cause or contribute to a violation of water quality standards. See **Stormwater Pollution Prevention Program.**

Lead Agency

The public agency that has the principal responsibility for carrying out or approving a project. (CEQA Guidelines §15367).

Low Impact Development

An integrated site design methodology that uses small-scale detention and retention (Integrated Management Practices, or **IMPs**) to mimic pre-existing site hydrological conditions.

Maximum Extent Practicable (MEP)

Standard, established by the 1987 amendments to the Clean Water Act, for the implementation of municipal **stormwater pollution prevention programs** (see definition). According to the Act, municipal stormwater NPDES permits "shall require controls to reduce the discharge of pollutants to the maximum extent practicable, including management practices, control techniques and system, design and engineering methods, and such other provisions as the Administrator or the State determines appropriate for the control of such pollutants."

National Pollutant Discharge Elimination System (NPDES)

As part of the 1972 Clean Water Act, Congress established the NPDES permitting system to regulate the discharge of pollutants from municipal sanitary sewers and industries. The NPDES was expanded in 1987 to incorporate permits for stormwater discharges as well.

Numeric Criteria

Sizing requirements for stormwater treatment facilities established in Provision D.1.d.(6)(c) of the San Diego RWQCB's stormwater NPDES permit.

Operation and Maintenance (O&M)

Refers to requirements in the **Stormwater NPDES Permit** to inspect treatment BMPs and implement preventative and corrective maintenance in perpetuity. See Chapter Five.

Parking Lot

A land area or facility for the temporary parking or storage of motor vehicles used personally, for business, or for commerce.

Permeable Pavements

Pavements for roadways, sidewalks, or plazas that are designed to infiltrate a portion of rainfall, including pervious concrete, pervious asphalt, unit-pavers-on-sand, and crushed gravel.

Priority Development Project	A project subject to SUSMP requirements. Defined in **Stormwater NPDES Permit** Provision D.1.d.(1). See Chapter One.
Project Area	The entire project area comprises all areas to be altered or developed by the project, plus any additional areas that drain on to areas to be altered or developed.
Project Submittal	Documents submitted to a municipality in connection with an application for development approval and demonstrating compliance with Stormwater NPDES Permit requirements for the project. Specific requirements vary from municipality to municipality.
Proprietary	A proprietary device is one marketed under legal right of the manufacturer.
Redevelopment	The creation, addition, and or replacement of impervious surface on an already developed site. Examples include the expansion of a building footprint, road widening, the addition to or replacement of a structure, and creation or addition of impervious surfaces. Replacement of impervious surfaces includes any activity that is not part of a routine maintenance activity where impervious material(s) are removed, exposing underlying soil during construction. Redevelopment does not include trenching and resurfacing associated with utility work; resurfacing and reconfiguring surface parking lots and existing roadways; new sidewalk construction, pedestrian ramps, or bikelane on existing roads; and routine replacement of damaged pavement, such as pothole repair.
Rational Method	A method of calculating runoff flows based on rainfall intensity, tributary area, and a factor representing the proportion of rainfall that runs off.
Regional (or Watershed) Stormwater Treatment Facility	A facility that treats runoff from more than one project or parcel.
Regional Water Quality Control Board (Regional Water Board or RWQCB)	California RWQCBs are responsible for implementing pollution control provisions of the Clean Water Act and California Water Code within their jurisdiction. There are nine California RWQCBs.
Retention	The practice of holding stormwater in ponds or basins, or within berms or depressed areas, and allowing it to slowly infiltrate into underlying soils. Some portion will evaporate. See definitions for **infiltration** and **detention**.
Self-retaining area	An area designed to retain runoff. Self-retaining areas may include graded depressions with landscaping or pervious pavements and may also include tributary impervious areas up to a 2:1 impervious-to-pervious ratio.
Self-treating area	A natural, landscaped, or turf area drains directly off site or to the public storm drain system.
Source Control	Land use or site planning practices, or structural or nonstructural measures that aim to prevent urban runoff pollution by reducing the potential for contamination at the source of pollution. Source control BMPs minimize the contact between pollutants and urban runoff.

Standard Industrial Classification (SIC)	A Federal government system for classifying industries by 4-digit code. It is being supplanted by the North American Industrial Classification System but SIC codes are still referenced by the Regional Water Board in identifying development sites subject to regulation under the NPDES permit. Information and an SIC search function are available at http://www.bls.gov/bls/NAICS.htm
Stormwater NPDES Permit	A permit issued by a **Regional Water Quality Control Board** (see definition) to local government agencies (**Dischargers**) placing provisions on allowable discharges of municipal stormwater to waters of the state.
Storm Water Pollution Prevention Plan (SWPPP)	A plan providing for temporary measures to control sediment and other pollutants during construction as required by the statewide stormwater NPDES permit for construction activities.
Stormwater Pollution Prevention Program	A comprehensive program of activities designed to minimize the quantity of pollutants entering storm drains. See **Jurisdictional Urban Runoff Management Plan.**
Standard Urban Stormwater Mitigation Plan (SUSMP)	Refers to various documents prepared in connection with implementation of the stormwater **NPDES permit** mandate to control pollutants from new development and redevelopment. Each **discharger** will adapt this **model countywide SUSMP** to create a **local SUSMP** for their respective jurisdiction. Applicants for development project approvals will use the local SUSMP to prepare a submittal for each **Priority Development Project** they propose.
Treatment	Removal of pollutants from runoff, typically by filtration or settling.
Water Board	See **Regional Water Quality Control Board.**
Water Quality Volume (WQV)	For stormwater treatment facilities that depend on detention to work, the volume of water that must be detained to achieve maximum extent practicable pollutant removal. This volume of water must be detained for a specified **drawdown time**.

This page intentionally left blank.



How to Use the SUSMP

Review Chapters 1 and 2 to get a general understanding of the requirements. Then follow step-by-step instructions in Chapter 3 to prepare your Project Submittal.

THIS *Standard Urban Stormwater Mitigation Plan (SUSMP)* will help you ensure your project complies with the California Regional Water Quality Control Boards' requirements. Most applicants will require the assistance of a qualified civil engineer, architect, and/or landscape architect. Because every project is different, you should begin by checking specific requirements with city staff.

To use the *SUSMP,* start by reviewing **Chapter One** to find out whether and how stormwater quality requirements apply to your project. Chapter One also provides an overview of the process of planning, design, construction, operation, and maintenance leading to compliance.

If there are terms and issues you find puzzling, try finding answers in the glossary or in **Chapter Two**. Chapter Two provides background on key stormwater concepts and water quality regulations, including design criteria.

Then proceed to **Chapter Three** and follow the step-by-step guidance to prepare a Project Submittal for your site.

Chapter Four, the Low Impact Development Design Guide, includes design procedures, calculation procedures, and instructions for presenting your design and calculations in your Project Submittal.

In **Chapter Five** you'll find a detailed description of the process for ensuring operation and maintenance of your stormwater facilities over the life of the project. The chapter includes step-by-step instructions for preparing a Stormwater Facilities Operation and Maintenance Plan.

Throughout each Chapter, you'll find references and resources to help you understand the regulations, complete your Project Submittal, and design stormwater control measures for your project.

► PLAN AHEAD TO AVOID THE THREE MOST COMMON MISTAKES

The most common (and costly) errors made by applicants for development approvals with respect to stormwater quality compliance are:

1. Not planning for compliance early enough. You should think about your strategy for stormwater quality compliance before completing a conceptual site design or sketching a layout of subdivision lots (Chapter 3).

2. Assuming proprietary stormwater treatment facilities will be adequate for compliance. Most aren't (Chapter 2).

3. Not planning for periodic inspections and maintenance of treatment and flow-control facilities. Consider who will own and who will maintain the facilities in perpetuity and how they will obtain access, and identify which arrangements are acceptable to your municipality (Chapter 5).

Chapter 1

Policies and Procedures

Determine if your development project must comply with stormwater quality requirements, and review the steps to compliance.

A Low Impact Development Design Procedure

The San Diego Regional Water Board reissued a municipal stormwater NPDES permit to the municipal **Copermittees** in January 2007. The permit updates and expands stormwater requirements for new developments and redevelopments. Stormwater treatment requirements have been made more stringent, minimum standards for **Low Impact Development** (LID) have been added, and the Copermittees are required to develop and implement criteria for the control of runoff peaks and durations from development sites.

To assist the land development community, streamline project reviews, and maximize cost-effective environmental benefits, the Copermittees have developed a unified LID design procedure. This design procedure integrates site planning and design measures with engineered, small-scale **Integrated Management Practices** (IMPs) such as bioretention. By following the procedure, applicants can develop a single integrated design which complies with the complex and overlapping NPDES permit LID requirements, stormwater treatment requirements, and flow-control (**hydromodification management**) requirements.

The design approach is detailed in Chapter 4. General instructions for preparing a complete Project Submittal are in Chapter 3, and specific local submittal requirements are available from municipal staff.

Applicants may choose not to use this design procedure, in which case they will need to demonstrate, in their submittal, compliance with applicable LID criteria, stormwater treatment criteria, and flow-control criteria. These criteria are described in Chapter 2 and in the NPDES permit.

Requirements for All Development Projects

All development projects must include control measures to reduce the discharge of stormwater pollutants to the maximum extent practicable.

In general, for projects that are not "Priority Development Projects," this will include:

- Implementation of source control BMPs as listed in the Appendix.
- Inclusion of some LID features that conserve natural features, set back development from natural water bodies, minimize imperviousness, maximize infiltration, and retain and slow runoff.
- Compliance with requirements for construction-phase controls on sediment and other pollutants.

City staff may also require additional controls appropriate to the project, which may include stormwater treatment controls. LID treatment controls such as infiltration or bioretention are preferred. See "Selection of Treatment Facilities" on page 20. If treatment facilities are included, provisions must be made to ensure their long-term maintenance.

Priority Development Projects

The NPDES permit requires more specific criteria be applied to Priority Development Projects.

► NEW DEVELOPMENT

Projects on previously undeveloped land are Priority Development Projects if they are in one or more of the categories listed in Table 1-1.

TABLE 1-1. Priority Development Projects.

Is the project in any of these categories?			
Yes ❑	No ❑	**A**	**Housing subdivisions of 10 or more dwelling units.** Examples: single-family homes, multi-family homes, condominiums, and apartments.
Yes ❑	No ❑	**B**	**Commercial—greater than one acre.** Any development other than heavy industry or residential. Examples: hospitals; laboratories and other medical facilities; educational institutions; recreational facilities; municipal facilities; commercial nurseries; multi-apartment buildings; car wash facilities; mini-malls and other business complexes; shopping malls; hotels; office buildings; public warehouses; automotive dealerships; airfields; and other light industrial facilities.
Yes ❑	No ❑	**C**	**Heavy industry—greater than one acre.** Examples: manufacturing plants, food processing plants, metal working facilities, printing plants, fleet storage areas (bus, truck, etc.).
Yes ❑	No ❑	**D**	**Pollutant Generating Development Project—one acre or more.** Includes all pollutant generating Development Projects that result in the disturbance of one acre or more of land. Pollutant generating Development Projects are those projects that generate pollutants at levels greater than background levels.
Yes ❑	No ❑	**E**	**Automotive repair shops.** A facility categorized in any one of Standard Industrial Classification (SIC) codes 5013, 5014, 5541, 7532-7534, or 7536-7539.
Yes ❑	No ❑	**F**	**Restaurants.** Facility selling prepared foods/drinks for consumption, include stationary lunch counters, refreshment stands selling prepared foods, drinks for immediate consumption (SIC5812), where land area for development is > 5,000 sqft. Restaurants where land development is less than 5,000 square feet shall meet all SUSMP requirements except for structural treatment BMP and numeric sizing criteria requirements and hydromodification requirements.
Yes ❑	No ❑	**G**	**Hillside development greater than 5,000 square feet.** Any development that creates 5,000 square feet of impervious surface and is located in an area with known erosive soil conditions, where the development will grade on any natural slope twenty-five percent or greater.
Yes ❑	No ❑	**H**	**Environmentally Sensitive Areas (ESAs).** All development located within or directly adjacent to or discharging directly to an ESA (where discharges from the development or redevelopment will enter receiving waters within the ESA), which either creates 2,500 square feet of impervious surface on a proposed project site or increases the area of imperviousness of a proposed project site to 10% or more of its naturally occurring condition. "Directly adjacent" means situated within 200 feet of the ESA. "Discharging directly to" means outflow from a drainage conveyance system that is composed entirely of flows from the subject development or redevelopment site, and not commingled with flows from adjacent lands.
Yes ❑	No ❑	**I**	**Parking lots 5,000 square feet or more** or with 15 or more parking spaces and potentially exposed to urban runoff.
Yes ❑	No ❑	**J**	**Streets, roads, highways, and freeways.** Any paved surface that is 5,000 square feet or greater used for the transportation of automobiles, trucks, motorcycles, and other vehicles. This category includes commercial and residential driveways.
Yes ❑	No ❑	**K**	**Retail Gasoline Outlets (RGOs)** that are: (a) 5,000 square feet or more or (b) a projected Average Daily Traffic (ADT) of 100 or more vehicles per day.

To use the table, review each definition A through K. If any of the definitions match, the project is a **Priority Development Project**. Note some thresholds are defined by square footage of impervious area created; others by the total area of the development.

► PREVIOUSLY DEVELOPED SITES

Projects on previously developed sites ("**redevelopment** projects") are Priority Development Projects if they create, add, or replace 5,000 square feet or more of impervious surface and also are in one of the categories listed in Table 1-1.

City staff may choose to designate projects not within the categories in Table 1-1 as Priority Development Projects, based on potential impacts to stormwater quality.

► THE "50% RULE" FOR PREVIOUSLY DEVELOPED PROJECTS

Projects on previously developed sites may also need to retrofit drainage of **all** impervious areas of the **entire** site. For sites creating or replacing more than 5,000 square feet of impervious area:

- If the new project results in an increase of, or replacement of, 50% or more of the previously existing impervious surface, and the existing development was not subject to SUSMP requirements, then the entire project must be included in the treatment measure design.
- If less than 50% of the previously impervious surface is to be affected, only that portion must be included in the treatment measure design.

If a new Development Project feature such as a parking lot falls into a Priority Development Project category, then the entire project footprint is subject to SUSMP requirements.

Projects limited to interior remodels, routine maintenance or repair, roof or exterior surface replacement, resurfacing and reconfiguring surface parking lots and existing roadways, new sidewalk construction, pedestrian ramps, or bike lanes on existing roads, and routine replacement of damaged pavement such as pothole repair are not subject to treatment requirements. However, other requirements, including incorporation of appropriate source controls, still apply.

Compliance Process at a Glance

For the applicant for development project approval, stormwater compliance follows these general steps:

1. Discuss requirements during a pre-application meeting with City staff.
2. Review the instructions in this SUSMP before you prepare your tentative map, preliminary site plan, drainage plan, and landscaping plan.

3. Prepare your Project Submittal, which is typically made with your application for development approvals (entitlements).

4. Create your detailed project design, incorporating the features described in your Project Submittal.

5. In a table on your construction plans, list each stormwater compliance feature and facility and the plan sheet where it appears.

6. Prepare and submit a draft Stormwater Facility Operation and Maintenance Plan..

7. Maintain stormwater facilities during construction and following construction in accordance with required warranties.

8. Following construction, formally transfer responsibility for maintenance to the owner.

9. The owner must periodically verify stormwater facilities are properly maintained.

Preparation of a complete and detailed Project Submittal is the key to cost-effective stormwater compliance and expeditious review of your project. Instructions for preparing your Project Submittal are in Chapter 3.

Phased Projects

When determining whether SUSMP requirements apply, a "project" should be defined consistent with California Environmental Quality Act (CEQA) definitions of "project." That is, the "project" is the whole of an action which has the potential for adding or replacing or resulting in the addition or replacement of roofs, pavement, or other impervious surfaces and thereby resulting in increased flows and stormwater pollutants. "Whole of an action" means the project may not be segmented or piecemealed into small parts if the effect is to reduce the quantity of impervious area for any part to below the SUSMP thresholds.

City staff may require, as part of an application for approval of a phased development project, a conceptual or master Project Submittal which describes and illustrates, in broad outline, how the drainage for the project will comply with the SUSMP requirements. The level of detail in the conceptual or master Project Submittal should be consistent with the scope and level of detail of the development approval being considered. The conceptual or master Project Submittal should specify that a more detailed Project Submittal for each later phase or portion of the project will be submitted with subsequent applications for discretionary approvals.

New Subdivisions

If a tentative map approval would potentially entitle future owners to construct new or replaced impervious area which, in aggregate, could exceed one of the SUSMP thresholds (Table 1-1),

then the applicant must take steps to ensure SUSMP requirements can and will be implemented as the subdivision is built out.

If the tentative map application does not include plans for site improvements, the applicant should nevertheless identify the type, size, location, and final ownership of stormwater treatment and flow-control facilities adequate to serve common private roadways and any other common areas, and to also manage runoff from an expected reasonable estimate of the square footage of future roofs, driveways, and other impervious surfaces on each individual lot. The municipality may condition approval of the map on implementation of stormwater treatment and other SUSMP measures when construction occurs on the individual lots. At the City's discretion, this condition may be enforced by a grant deed of development rights or by a development agreement.

If a municipality deems it necessary, the future impervious area of one or more lots may be limited by a deed restriction. This might be necessary when a project is exempted from one or all SUSMP provisions because the total impervious area is below a threshold, or to ensure runoff from impervious areas added after the project is approved does not overload a stormwater treatment and flow-control facility.

The City may require subdivision maps to dedicate an "open space easement, as defined by Government Code Section 51075," to suitably restrict the future building of structures at each stormwater facility location if necessary.

In general, in new subdivisions **stormwater treatment, infiltration, or flow-control facilities should not be located on individual single-family residential lots**, particularly when those facilities manage runoff from other lots, from streets, or from common areas. A better alternative is to locate stormwater facilities on one or more separate, jointly owned parcels.

After consulting with local planning staff, applicants for subdivision approvals will propose one of the following four options, depending on project characteristics and local policies:

1. Show the number of parcels and the total impervious area to be created on all parcels could not, in the future, exceed any of the thresholds in Table 1-1.

2. Show that, for each and every lot, the intended use can be achieved with a design which disperses runoff from roofs, driveways, streets, and other impervious areas to self-retaining pervious areas, using the criteria in Chapter 4.

3. Prepare improvement plans showing drainage to treatment and/or flow-control facilities designed in accordance with this SUSMP, and commit to constructing the facilities prior to transferring the lots.

4. Prepare improvement plans showing drainage to treatment and/or flow-control facilities designed in accordance with this SUSMP, and provide appropriate legal instruments to ensure the proposed facilities will be constructed and maintained by subsequent owners.

For the option selected, City staff will determine the appropriate conditions of approval, easements, deed restrictions, or other legal instruments necessary to assure future compliance.

Compliance with Flow-Control Requirements

Priority Development Projects (Table 1-1) must be designed so that runoff rates and durations are controlled to maintain or reduce downstream erosion conditions and protect stream habitat.

For projects disturbing areas smaller than 50 acres, this can be accomplished by implementing **Low Impact Development** (LID) design using the design criteria and procedures in Chapter 4. The criteria will be updated following RWQCB approval of the Copermittees' **Hydromodification Management Plan** (see Option 2 below).

Priority Development Projects disturbing 50 acres or more must meet the following **interim hydromodification standard**:

> "…post-project runoff flow rates and durations shall not exceed pre-project runoff flow rates and durations … where the increased discharge flow rates and durations will result in increased potential for erosion or other significant adverse impacts to beneficial uses, attributable to increased flow rates and durations."

As required in Provision D.1.g of the NPDES Permit, the Program has adopted interim hydromodification criteria which will be superseded after the HMP is accepted by the Regional Water Board.

Compliance with the interim hydromodification criteria can be achieved by one of the following options:

1. Use a continuous simulation hydrologic computer model such as USEPA's Hydrograph Simulation Program—Fortran (HSPF) to simulate pre-project and post-project runoff, including the effect of proposed IMPs, detention basins, or other stormwater management facilities, and demonstrate the standard is achieved.
2. Use Low Impact Development Integrated Management Practices to manage hydrograph modification impacts, using design procedures, criteria, and sizing factors (ratios of LID IMP volume or area to tributary area) specified by the Copermittees.
3. Identify an exemption applicable to the site.

► OPTION 1: CONTINUOUS SIMULATION

Prepare an analysis of pre-project and post-project runoff following the instructions in the memoranda "Using Continuous Simulation to Size Stormwater Control Facilities" (May 9, 2008)

and "Development of Interim Hydromodification Criteria" (October 30, 2007). Both memoranda are available at www.projectcleanwater.org.

Before preparing the analysis, discuss with City staff the required documentation for your Project Submittal, which will include assumptions and modeling parameters used in the analysis and a graphical presentation demonstrating compliance with the following:

1. For flow rates from 20% of the pre-project 5-year runoff event (0.2Q5) to the pre-project 10-year runoff event (Q10), the post-project discharge rates and durations shall not deviate above the pre-project rates and durations by more than 10% over and more than 10% of the length of the flow duration curve.

2. For flow rates from 0.2Q5 to Q5, the post-project peak flows shall not exceed pre-project peak flows. For flow rates from Q5 to Q10, post-project peak flows may exceed pre-project flows by up to 10% for a 1-year frequency interval. For example, post-project flows could exceed pre-project flows by up to 10% for the interval from Q9 to Q10 or from Q5.5 to Q6.5, but not from Q8 to Q10. (Note that the 0.2Q5 end of the range may be modified).

► OPTION 2: LID INTEGRATED MANAGEMENT PRACTICES

Low Impact Development Integrated Management Practices, such as bioretention facilities, planter boxes, and dry wells, can achieve the hydromodification standard. However, the Copermittees have not yet prepared design criteria and sizing factors for these facilities applicable to projects 50 acres or more. Project proponents for projects 50 acres or more may use Option 1 to demonstrate their IMPs meet the interim criteria.

► OPTION 3: EXEMPTION FROM HYDROMODIFICATION MANAGEMENT

Exemption from the IHC is allowed for development projects when any of the following conditions are met. (However, plans to restore a channel reach may re-introduce the applicability of hydromodification management.)

1. The project would discharge into channels that are concrete-lined or significantly hardened (e.g., with rip-rap, sackcrete, etc.) downstream to their outfall in bays or the ocean;

2. The project would discharge into underground storm drains discharging directly to bays or the ocean;

3. The project would discharge to a channel where the sub-watershed areas below the project's discharge points are highly impervious (e.g. >70%) and the potential for single-project and/or cumulative impacts is minimal; or

4. The applicant conducts an assessment incorporating sediment transport modeling across the range of geomorphically-significant flows that demonstrates project flows and sediment reductions will not detrimentally affect the receiving water. A May 15,

2008 memorandum, "Geomorphic Analysis for Interim Hydrograph Modification Plan" is available on the Project Clean Water website.

Grandfathering. Projects with prior lawful approval (such as a development agreement, vested tentative map, or a building or grading permit) that have started construction before March 25, 2008, may not have to meet the interim hydromodification management requirements. Verify with municipal staff.

Note these are interim requirements and will be superseded following approval of the HMP by the Regional Water Board sometime after mid-2009. Updated hydromodification criteria for all Priority Development Projects will be incorporated into local SUSMP requirements sometime in 2010 or later.

Waivers from Numeric Sizing Criteria

The NPDES permit allows for a project to be waived from numeric sizing criteria for stormwater treatment **only** if all available treatment facilities have been considered and found **infeasible**. City staff must inform the Water Board within 5 days of granting a waiver. Other SUSMP requirements—including site designs to minimize imperviousness and source control BMPs—will still apply.

Experience has shown implementation of LID facilities, as described in Chapter 4, is feasible on nearly all development sites. However, the use of LID to retrofit existing drainage systems, to manage runoff from sites smaller than one acre in pedestrian-oriented developments, or to manage runoff from widened portions of roadways, sometimes presents special challenges. In these special situations, applicants should see the discussion of "Selection of Stormwater Treatment Facilities" in Chapter 2 and evaluate the options described on page 22 in order (depending on the specific characteristics of the project and as determined by local development review staff). All the options listed meet the numeric sizing criteria in the NPDES permit.

If infeasibility of all these options can be established, development review staff may determine eligibility of the project for a waiver.

References and Resources:

- RWQCB Order R9-2007-0001 (Stormwater NPDES Permit)
- Project Clean Water web page

Chapter 2

Concepts and Criteria

Technical background and explanations of policies and design requirements

The Regional Water Board reissued a municipal stormwater NPDES permit to San Diego County, its 18 cities, the San Diego Unified Port District, and the San Diego Regional Airport Authority in January 2007. The permit mandates a comprehensive program to prevent stormwater pollution. That program now includes street sweeping, maintenance of storm drains, business inspections, public outreach, construction site inspections, monitoring and studies of stream and ocean health, and control of runoff pollutants from new developments and redevelopments.

Permit Provision D.1.d. requires Copermittees to regulate projects in specific categories (Table 1-1) to:

1. Reduce discharges of pollutants to the maximum extent practicable.
2. Prevent runoff discharges from causing or contributing to a violation of water quality standards.

The Copermittees have created a Low Impact Development (LID) design procedure (Chapter 4) that ensures consistent and thorough implementation of the Regional Water Board's requirements. This chapter explains the technical background of the LID approach and how it was derived.

The previous permit, issued in 2001, included a requirement to control the post-development peak storm water runoff rates and velocities to maintain or reduce pre-development downstream erosion and protect stream habitat. The 2007 permit includes, in addition to this ongoing requirement, a new requirement to develop a hydromodification management plan (HMP) to identify and define a methodology and performance criteria to ensure flow rates and durations do not exceed pre-project runoff where increased runoff could cause erosion or other significant adverse impacts to beneficial uses.

As required by the NPDES permit, the Copermittees have adopted interim hydromodification criteria. See Chapter One.

Water-Quality Regulations

Provision D.1 requires the Copermittees to condition development approvals on incorporation of specified stormwater controls.

Provision D.1 requires applicable new developments and redevelopments:

- Design the site to conserve natural areas, existing trees and vegetation and soils, to maintain natural drainage patterns, to minimize imperviousness, to detain runoff, and to infiltrate runoff where feasible
- Cover or control sources of stormwater pollutants
- Treat runoff prior to discharge. Provision E.10 states: "Urban runoff treatment and/or mitigation must occur prior to the discharge of urban runoff into a receiving water. Federal regulations at 40 CFR 131.10(a) state that in no case shall a state adopt waste transport or waste assimilation as a designated use for any waters of the U.S."
- Ensure runoff does not exceed pre-project peaks and durations where increases could affect downstream habitat or other beneficial uses
- Maintain treatment and flow-control facilities

The municipalities each maintain a database to track approved installations of treatment facilities and to verify facilities are maintained. The Copermittees' annual report to the Regional Water Board includes a list of development projects subject to SUSMP conditions and descriptions of those projects that:

- Received a waiver from SUSMP criteria;
- Used hydrologic controls used to meet HMP requirements, including a description of the controls;
- Have an area of 50 acres or greater, thus subject to **Interim Hydromodification Criteria**; and

The Copermittees must also report the number of violations and enforcement actions taken upon development projects. The Copermittees' programs are subject to audit by the Regional Water Board.

The municipalities—not the Regional Water Board or its staff—are charged with ensuring development projects comply with the D.1 requirements. Regional Water Board staff sometimes review stormwater controls and hydromodification impacts in connection with applications for Clean Water Act Section 401 water-quality certification, which is required for projects that involve work, such as dredging or placement of fill, within streams, creeks, or other waters of the US.

► MAXIMUM EXTENT PRACTICABLE

Clean Water Act Section 402(p)(3)(iii) sets the standard for stormwater controls as "maximum extent practicable," but doesn't define that term. As implemented, "maximum extent practicable" is ever-changing and varies with conditions.

Many stormwater controls, including LID facilities, have proven to be practicable in most site development projects. To achieve fair and effective implementation, criteria and guidance, requirements for controls must be detailed and specific—while also offering the right amount of flexibility or exceptions for special cases. The NPDES permit includes various standards, including hydrologic criteria, which have been found to comprise "maximum extent practicable." By following this local SUSMP, applicants can ensure their project design meets "maximum extent practicable."

► BEST MANAGEMENT PRACTICES

Clean Water Act Section 402(p) and USEPA regulations (40 CFR 122.26) specify a municipal program of "management practices" to control stormwater pollutants. **Best Management Practice (BMP)** refers to any kind of procedure, activity or device designed to minimize the quantity of pollutants that enter the storm drain system. BMPs are typically used in place of assigning numeric effluent limits. The criteria for source control BMPs and treatment and flow-control facilities are crafted to fulfill "maximum extent practicable."

To minimize confusion, this guidebook refers to "facilities," "features," or "controls" to be incorporated into development projects. All of these are BMPs.

Pollutants of Concern

NPDES Permit Provision D.1.d.(3) requires each Copermittee to develop and implement a procedure for pollutants of concern to be identified for each Priority Development Project. The Copermittees have considered this requirement jointly and have determined the LID design procedures in Chapters 3 and 4 of this local SUSMP fully address the need to identify pollutants of concern insofar as that identification may affect the selection of source control BMPs and treatment facilities.

Documentation of the approach to identifying pollutants of concern and selecting BMPs and facilities follows.

► GROUPING OF POTENTIAL POLLUTANTS OF CONCERN

Urban runoff from a developed site has the potential to contribute pollutants, including oil and grease, suspended solids, metals, gasoline, pesticides, and pathogens to the storm water conveyance system and receiving waters. For the purposes of identifying pollutants of concern and associated storm water BMPs, pollutants are grouped in nine general categories as follows:

- **Sediments** are soils or other surficial materials eroded and then transported or deposited by the action of wind, water, ice, or gravity. Sediments can increase

turbidity, clog fish gills, reduce spawning habitat, lower young aquatic organisms survival rates, smother bottom dwelling organisms, and suppress aquatic vegetation growth.

- **Nutrients** are inorganic substances, such as nitrogen and phosphorus. They commonly exist in the form of mineral salts that are either dissolved or suspended in water. Primary sources of nutrients in urban runoff are fertilizers and eroded soils. Excessive discharge of nutrients to water bodies and streams can cause excessive aquatic algae and plant growth. Such excessive production, referred to as cultural eutrophication, may lead to excessive decay of organic matter in the water body, loss of oxygen in the water, release of toxins in sediment, and the eventual death of aquatic organisms.

- **Metals** are raw material components in non-metal products such as fuels, adhesives, paints, and other coatings. Primary sources of metal pollution in storm water are typically commercially available metals and metal products. Metals of concern include cadmium, chromium, copper, lead, mercury, and zinc. Lead and chromium have been used as corrosion inhibitors in primer coatings and cooling tower systems. At low concentrations naturally occurring in soil, metals are not toxic. However, at higher concentrations, certain metals can be toxic to aquatic life. Humans can be impacted from contaminated groundwater resources, and bioaccumulation of metals in fish and shellfish. Environmental concerns, regarding the potential for release of metals to the environment, have already led to restricted metal usage in certain applications.

- **Organic compounds** are carbon-based. Commercially available or naturally occurring organic compounds are found in pesticides, solvents, and hydrocarbons. Organic compounds can, at certain concentrations, indirectly or directly constitute a hazard to life or health. When rinsing off objects, toxic levels of solvents and cleaning compounds can be discharged to storm drains. Dirt, grease, and grime retained in the cleaning fluid or rinse water may also adsorb levels of organic compounds that are harmful or hazardous to aquatic life.

- **Trash** (such as paper, plastic, polystyrene packing foam, and aluminum materials) and biodegradable organic matter (such as leaves, grass cuttings, and food waste) are general waste products on the landscape. The presence of trash & debris may have a significant impact on the recreational value of a water body and aquatic habitat. Excess organic matter can create a high biochemical oxygen demand in a stream and thereby lower its water quality. Also, in areas where stagnant water exists, the presence of excess organic matter can promote septic conditions resulting in the growth of undesirable organisms and the release of odorous and hazardous compounds such as hydrogen sulfide.

- **Oxygen-Demanding Substances** includes biodegradable organic material as well as chemicals that react with dissolved oxygen in water to form other compounds. Proteins, carbohydrates, and fats are examples of biodegradable organic compounds. Compounds such as ammonia and hydrogen sulfide are examples of oxygen-

demanding compounds. The oxygen demand of a substance can lead to depletion of dissolved oxygen in a water body and possibly the development of septic conditions.

- Primary sources of **oil and grease** are petroleum hydrocarbon products, motor products from leaking vehicles, esters, oils, fats, waxes, and high molecular-weight fatty acids. Introduction of these pollutants to the water bodies are very possible due to the wide uses and applications of some of these products in municipal, residential, commercial, industrial, and construction areas. Elevated oil and grease content can decrease the aesthetic value of the water body, as well as the water quality.

- **Bacteria and Viruses** are ubiquitous microorganisms that thrive under certain environmental conditions. Their proliferation is typically caused by the transport of animal or human fecal wastes from the watershed. Water, containing excessive bacteria and viruses can alter the aquatic habitat and create a harmful environment for humans and aquatic life. Also, the decomposition of excess organic waste causes increased growth of undesirable organisms in the water.

- **Pesticides** (including herbicides) are chemical compounds commonly used to control nuisance growth or prevalence of organisms. Excessive application of a pesticide may result in runoff containing toxic levels of its active component.

► IDENTIFYING POLLUTANTS OF CONCERN BASED ON LAND USES

Table 2-1 associates pollutants with the categories of Priority Development Projects. Pollutants associated with any hazardous material sites that have been remediated or are not threatened by the proposed project are not considered a pollutant of concern.

► WATERSHEDS WITH SPECIAL POLLUTANT CONCERNS

Local receiving water conditions may require specialized attention. The three local conditions to consider include:

- Ocean waters designated as an "Area of Special Biological Significance" (ASBS)

- 303(d) listed waters; and

- Waters with established TMDLs.

TABLE 2-1. ANTICIPATED AND POTENTIAL Pollutants Generated by Land Use Type.

	General Pollutant Categories								
Priority Project Categories	Sediment	Nutrients	Heavy Metals	Organic Compounds	Trash & Debris	Oxygen Demanding Substances	Oil & Grease	Bacteria & Viruses	Pesticides
Detached Residential Development	X	X			X	X	X	X	X
Attached Residential Development	X	X			X	P(1)	P(2)	P	X
Commercial Development >one acre	P(1)	P(1)	X	P(2)	X	P(5)	X	P(3)	P(5)
Heavy Industry	X		X	X	X	X	X		
Automotive Repair Shops			X	X(4)(5)	X		X		
Restaurants					X	X	X	X	P(1)
Hillside Development >5,000 ft2	X	X			X	X	X		X
Parking Lots	P(1)	P(1)	X		X	P(1)	X		P(1)
Retail Gasoline Outlets			X	X	X	X	X		
Streets, Highways & Freeways	X	P(1)	X	X(4)	X	P(5)	X	X	P(1)

X = anticipated
P = potential
(1) A potential pollutant if landscaping exists on-site.
(2) A potential pollutant if the project includes uncovered parking areas.
(3) A potential pollutant if land use involves food or animal waste products.
(4) Including petroleum hydrocarbons.
(5) Including solvents.

The State Water Resources Control Board's California Ocean Plan identifies thirty-four locations along the California coast as **Areas of Special Biological Significance (ASBS)**. The Ocean Plan prohibits the discharge of wastes into these locations, thus barring discharges associated with industrial activities, publicly owned treatment works, and other traditional point discharges. In 2004 the SWRCB informed affected municipal stormwater programs throughout the state that urban runoff contained a waste and was subject to the prohibition. In March 2008, the SWRCB released a draft *Special Protections for Selected Storm Water and Nonpoint Source Discharges into Areas of Special Biological Significance* that defines design criteria for treating stormwater discharges and elimination of dry-weather discharges associated with non-stormwater sources. San Diego County contains two ASBS locations, the La Jolla ASBS and the San Diego-Scripps ASBS.

The NPDES Permit identifies several receiving waters as impaired for constituents or water quality effects pursuant to **Section 303(d)** of the Clean Water Act. Placement of a water onto the list requires the Regional Board to make further analysis of the impairment and development of total maximum daily loads (TMDLs) for addressing the impairment. The 303(d) listing in itself does not demand that a project proponent select BMPs on the basis of the impairment; however, the project proponent should be cognizant of the impairment and the future implications a TMDL might have upon the proposed land use.

Once a TMDL is established it may impose conditions on development either through an implementation plan and schedule for the listed water, or through special conditions required of the municipality affected by the numeric criteria of the TMDL. At this time, several 303(d) listings in San Diego County are at various stages of TMDL development with only four TMDLs having been adopted by the Regional Board. However, there are approximately 190 pending TMDLs in the county.

The **adopted TMDLs** in the San Diego area include:

- Diazinon for Chollas Creek;
- Nitrogen and phosphorous for Rainbow Creek;
- Dissolved copper for Shelter Island Yacht Basin;
- Copper, lead, and zinc for Chollas Creek, and
- Indicator bacteria for beaches and creeks in the San Diego Region.

The applicant should meet with City staff to determine if any project characteristics or watershed characteristics affect selection and design of BMPs. Except in rare circumstances, the use of the LID Design Guide (Chapter 4) and the Stormwater Pollutant Sources/Source Control Checklist (Appendix) will ensure your project complies with all stormwater requirements.

Selection of Permanent Source Control BMPs

Based on identification of potential pollutants of concern associated with various types of facilities, the Copermittees have developed a Stormwater Pollutant Sources/Source Control Checklist (Appendix) of "maximum extent practicable" source controls associated with each facility type. This approach ensures appropriate BMPs are applied to potential sources of each pollutant of concern.

Selection of Stormwater Treatment Facilities

The model SUSMP updated in early 2008 groups pollutants of concern by how easily they are removed by various treatment processes (Table 2-2).

The same document also includes a general comparison of how various types of treatment facilities perform for each group of pollutants (Table 2-3).

TABLE 2-2. GROUPING OF POTENTIAL POLLUTANTS of Concern by fate during stormwater treatment

Pollutant	Coarse Sediment and Trash	Pollutants that tend to associate with fine particles during treatment	Pollutants that tend to be dissolved following treatment
Sediment	X	X	
Nutrients		X	X
Heavy Metals		X	
Organic Compounds		X	
Trash & Debris	X		
Oxygen Demanding		X	
Bacteria		X	
Oil & Grease		X	
Pesticides		X	

TABLE 2-3. GROUPS OF POLLUTANTS and relative effectiveness of treatment facilities

Pollutants of Concern	Bioretention Facilities (LID)	Settling Basins (Dry Ponds)	Wet Ponds and Constructed Wetlands	Infiltration Facilities or Practices (LID)	Media Filters	Higher-rate biofilters*	Higher-rate media filters*	Trash Racks & Hydro-dynamic Devices	Vegetated Swales
Coarse Sediment and Trash	High	High	High	High	High	High	High	High	High
Pollutants that tend to associate with fine particles during treatment	High	High	High	High	High	Medium	Medium	Low	Medium
Pollutants that tend to be dissolved following treatment	Medium	Low	Medium	High	Low	Low	Low	Low	Low

*See page 22 for a discussion of selection of treatment facilities in special situations.

Based on this analysis, the Copermittees have determined that the following types of facilities are appropriate for treatment of runoff potentially containing most pollutants of concern. These types of facilities can be used for stormwater treatment for all land uses in all watersheds, except where site-specific constraints make them infeasible.

- Infiltration facilities or practices, including dry wells, infiltration trenches, infiltration basins, and other facilities that infiltrate runoff to native soils (sized to detain and infiltrate a volume equivalent to the 85th percentile 24-hour event).

- Bioretention facilities and media filters that detain stormwater and filter it slowly through soil or sand (sized with a surface area at least 0.04 times the effectively impervious tributary area).

- Extended detention basins, wet ponds, and wetlands or other facilities using settling (sized to detain a volume equivalent to runoff from the tributary area generated by the 85th percentile 24-hour event).

The recommended design procedure in Chapter 4 integrates LID practices—optimizing the site design, using pervious surfaces, and dispersing of runoff to adjacent pervious areas—with the use of infiltration facilities and practices and bioretention facilities to meet NPDES permit LID requirements, treatment requirements, and flow-control requirements in a cost-effective, unified design.

Oil/water separators ("water quality inlets"), storm drain inlet filters, and hydrodynamic separators, including vortex separators and continuous deflection separators ("CDS units"), are less effective means of stormwater treatment, although they may be used in series with more effective facilities.

Underground vaults typically lack the detention time required for settling of fine particles associated with stormwater pollutants. They also require frequent maintenance and may retain stagnant water, potentially providing harborage for mosquitoes. Because vaults may be "out of sight, out of mind," experience shows that the required maintenance may not occur.

Lack of space, in itself, is not a suitable justification for using a less-effective treatment on a development site, because the uses of the site and the site design can be altered as needed to accommodate bioretention facilities or planter boxes. In most cases, these effective facilities can be fit into required landscaping setbacks, easements, or other unbuildable areas.

Where possible, drainage to inlets, and drainage away from overflows and underdrains, should be by gravity. Where site topography makes it infeasible to accommodate gravity-fed facilities in the project design, the design flow may be captured in a vault or sump and pumped via force main to an effective facility.

The following situations sometimes present special challenges:

- Portions of sites which are not being developed or redeveloped, but which must be retrofit to meet treatment requirements in accordance with Provision D.1.d.(1)(a) which states in part: "Where redevelopment results in an increase of, or replacement of, more than fifty percent of the impervious surface of a previously existing development, the numeric sizing criteria applies to the entire development."
- Sites smaller than one acre approved for development or redevelopment as part of the City's stated objective to preserve or enhance a pedestrian-oriented "smart-growth" type of urban design.
- Roadway widening projects.

In these special situations, the following types of facilities should each be evaluated in priority order (depending on the specific characteristics of the site) until a feasible design is found.

1. Bioretention areas or planter boxes fed by gravity.
2. Capture of the design flow in a vault or sump and pumping to bioretention areas or planter boxes.
3. A subsurface sand or media filter with a maximum design surface loading rate of 5 inches per hour and a minimum media depth of 18 inches. The sand surface must be made accessible for periodic inspection and maintenance (for example, via a removable grating).
4. A higher-rate surface biofilter, such as a tree-pit-style unit. The grading and drainage design should minimize the area draining to each unit and maximize the number of discrete drainage areas and units.
5. A higher-rate vault-based filtration unit (for example, vaults with replaceable cartridge filters filled with inorganic media).

Proprietary Devices
Many currently available proprietary devices do not meet City's requirements when used alone for stormwater treatment. Consult with City staff before proposing these devices.

Many proprietary stormwater treatment devices are currently marketed, and new brands will be introduced. Applicants and applicants' engineers and design professionals should review with City staff any proposals for using proprietary devices for stormwater treatment before they commence work on preliminary site layout, drainage plans, grading plans, or landscape plans.

Hydrology for NPDES Compliance

► IMPERVIOUSNESS

Schueler (1995) proposed **imperviousness** as a "unifying theme" for the efforts of planners, engineers, landscape architects, scientists, and local officials concerned with urban watershed

protection. Schueler argued (1) that imperviousness is a useful indicator linking urban land development to the degradation of aquatic ecosystems, and (2) imperviousness can be quantified, managed, and controlled during land development.

Imperviousness has long been understood as the key variable in urban hydrology. Peak runoff flow and total runoff volume from small urban catchments is usually calculated as a function of the ratio of impervious area to total area **(rational method)**. The ratio correlates to the runoff factor, usually designated "C". Increased flows resulting from urban development tend to increase the frequency of small-scale flooding downstream.

Imperviousness links urban land development to degradation of aquatic ecosystems in two ways.

First, the combination of paved surfaces and piped runoff efficiently collects urban pollutants and transports them, in suspended or dissolved form, to surface waters. These pollutants may originate as airborne dust, be washed from the atmosphere during rains, or may be generated by automobiles and outdoor work activities.

Second, increased peak flows and runoff durations typically cause erosion of stream banks and beds, transport of fine sediments, and disruption of aquatic habitat. Measures taken to control stream erosion, such as hardening banks with riprap or concrete, may permanently eliminate habitat. By reducing infiltration to groundwater, imperviousness may also reduce dry-weather stream flows.

Imperviousness has two major components: rooftops and transportation (including streets, highways, and parking areas). The transportation component is usually larger and is more likely to be **directly connected** to the storm drain system.

The effects of imperviousness can be mitigated by disconnecting impervious areas from the drainage system and by encouraging detention and retention of runoff near the point where it is generated. Detention and retention reduce peak flows and volumes and allow pollutants to settle out or adhere to soils before they can be transported downstream.

► LOW IMPACT DEVELOPMENT REQUIREMENTS

The NPDES permit requires LID be used on all projects to minimize directly connected impervious area and promote infiltration. For Priority Development Projects, the minimum standards are:

- Drain a portion of impervious areas into pervious areas, if any.
- Design and construct pervious areas, if any, to effectively receive and infiltrate runoff from impervious areas, taking into account soil conditions, slope, and other pertinent factors.
- Construct a portion of paved areas with low traffic and appropriate soil conditions with permeable surfaces.

The LID design procedure in Chapter 4 incorporates these requirements into an integrated design which also meets sizing requirements for stormwater treatment facilities and flow-control (hydromodification management) requirements.

► SIZING REQUIREMENTS FOR STORMWATER TREATMENT FACILITIES

The guidance in Chapter 4 was crafted to ensure LID facilities comply with the NPDES permit's hydraulic sizing requirements for stormwater treatment facilities and flow-control facilities. The technical background follows.

Most runoff is produced by frequent storms of small or moderate intensity and duration. Treatment facilities are designed to treat smaller storms and the first flush of larger storms—approximately 80% of average annual runoff.

The NPDES permit identifies two types of treatment facilities—volume-based and flow-based.

Volume-based facilities must be designed to infiltrate, filter, or treat the volume of runoff produced from a 24-hour 85th percentile storm event as determined from the County of San Diego's 85th Percentile Precipitation Isopluvial Map. As shown on the map, rainfall depths vary from about 0.55" to 1.55".

For **flow-based** facilities, the NPDES permit specifies the rational method be used to determine flow. The rational method uses the equation

Q = CiA, where

Q = flow

C = weighted runoff factor between 0 and 1

i = rainfall intensity

A = area

The permit identifies two alternatives for calculating rainfall intensity:

1. the 85th percentile rainfall intensity times two, or
2. 0.2 inches per hour.

It is typically found that both methods yield similar results. The 0.2 inches per hour rainfall intensity should be used for sizing flow-based treatment facilities within the Copermittees' jurisdiction.

The 0.2 inches per hour criterion is the basis for a **consistent countywide sizing factor** for bioretention facilities when used for stormwater treatment only (i.e., not for flow control). The factor is based on maintaining a minimum percolation rate of 5 inches per hour through the engineered soil mix. The sizing factor is the ratio of the design intensity of rainfall on tributary

impervious surfaces (0.2 inches/hour) to the design percolation rate in the facility (5 inches/hour), or **0.04** (dimensionless).

► **FLOW-CONTROL (HYDROMODIFICATION MANAGEMENT)**

The NPDES permit specifies for applicable projects:

> … post-project runoff flow rates and durations shall not exceed pre-project runoff flow rates and durations where the increased discharge flow rates and durations will result in increased potential for erosion or other significant adverse impacts to beneficial uses, attributable to changes in flow rates and durations.

Under current Interim Hydromodification Criteria, the requirement applies to projects disturbing 50 acres or more, and applicants may select among **three options** for compliance: Use a continuous simulation model to compare pre-project and post-project runoff, use LID facilities with sizing factors and design criteria developed by the Copermittees, or identify a specified exemption. See Chapter One.

The technical background for the Interim Hydromodification Criteria is in the memorandum "Development of Interim Hydromodification Criteria" (October 30, 2007) and other technical documents available on the Project Clean Water website (www.projectcleanwater.org).

Criteria for Infiltration Devices

The NPDES permit restricts the design and location of "infiltration devices" that, as designed, may bypass filtration through surface soils before reaching groundwater. These devices include:

- Infiltration basins.
- Infiltration trenches (includes French drains).
- Unlined retention basins (i.e., basins with no outlets).
- Unlined or open-bottomed vaults or boxes installed below grade (dry wells).

Infiltration devices may not be used in:

- Areas of industrial or light industrial activity; areas subject to high vehicular traffic (25,000 or greater average daily traffic on main roadway or 15,000 or more average daily traffic on any intersecting roadway);
- Automotive repair shops;
- Car washes;

- Fleet storage areas (bus, truck, etc.);
- Nurseries;
- Other areas with pollutant sources that could pose a threat to groundwater, as determined by City staff.

The vertical distance from the base of any infiltration device to the seasonal high groundwater mark shall be at least 10 feet. Infiltration devices shall be located a minimum of 100 feet horizontally from any known water supply wells.

In addition, infiltration devices are not recommended where:

- The infiltration device would receive drainage from areas where chemicals are used or stored, where vehicles or equipment are washed, or where refuse or wastes are handled.
- Surface soils or groundwater are polluted.
- The facility could receive sediment-laden runoff from disturbed areas or unstable slopes.
- Increased soil moisture could affect the stability of slopes of foundations.
- Soils are insufficiently permeable to allow the device to drain within 72 hours.

► MOST LID FEATURES AND FACILITIES ARE NOT INFILTRATION DEVICES

Self-treating and self-retaining areas, pervious pavements, bioretention facilities, and planter boxes are not considered to be infiltration devices.

Bioretention facilities work by percolating runoff through 18 inches or more of engineered soil. This removes most pollutants before the runoff is allowed to seep into native soils below. Further pollutant removal typically occurs in the unsaturated (vadose) zone before moisture reaches groundwater.

Where there is concern about the effects of increased soil moisture on slopes or foundations, an impermeable barrier may be added so the facility is "flow through" and all treated runoff is underdrained away from the facility. See the design sheets for Bioretention Facilities and Flow-Through Planters in Chapter 4.

Environmental and Economic Benefit Perspective

The San Diego Region has varied topography consisting of coastal plain, central mountain-valley, and eastern mountain valley areas. Elevations range from sea level at the Pacific Ocean to approximately 6,000 feet at the summit of Palomar Mountain. Temperature averages about 65 degrees Fahrenheit and average annual precipitation is between 10 and 13 inches.

San Diego County comprises 10 major stream systems: San Onofre Creek, Santa Margarita River, San Luis Rey River, San Marcos Creek, Escondido Creek, San Dieguito River, San Diego River, Sweetwater River, Otay River, and the Tijuana River. Almost all stream systems in the San Diego region have both perennial and ephemeral reaches. In addition, most of these streams have been impacted by impoundments and/or channelization. There are few undisturbed stream reaches left in San Diego County.

San Diego County is approximately 2.7 million acres and roughly 1.8 million acres (66 percent) is developed or in use. Much of the remaining land is preserved from future development.

Impervious surfaces now cover much of the land, and storm drains pipe runoff from urban areas directly into streams. As in many of California's urban areas, growth and development have caused changes in the timing and intensity of stream flows. These changes can then lead to more frequent flooding, destabilized stream banks, armoring of streambanks with riprap and concrete, loss of streamside trees and vegetation, and the destruction of stream habitat.

The remaining habitat in the region is composed of sensitive coastal sage scrub, chaparral, woodlands, and grasslands. Human encroachment and habitat loss threaten close to 300 species of plants and animals in California. Many of those reside in southern California and range from native grasslands to the Fairy Shrimp.

Once altered, natural streams and their ecosystems cannot be fully restored. However, **it is possible to stop, and partially reverse, the trend of declining habitat** and preserve some ecosystem values for the benefit of future generations.

This is an enormous, long-term effort. Managing runoff from a single development site may seem inconsequential, but by changing the way most sites are developed (and redeveloped), we may be able to preserve and enhance existing stream ecosystems in urban and urbanizing areas.

References and Resources:

- RWQCB Order R9-2007-0001 (Stormwater NPDES Permit)
- *County of San Diego Low Impact Development Handbook*
- Clean Water Act Section 402(p)
- 40 CFR 122.26
- San Diego Regional Water Quality Control Board—TMDLs
- State Water Resources Control Board—Ocean Standards
- *Site Planning for Urban Stream Protection* (Scheuler, 1995).
- "Application of Water-Quality Engineering Fundamentals to the Assessment of Stormwater Treatment Devices" (Salvia, 2000).

This page intentionally left blank.

Chapter 3

Preparing Your Project Submittal

Step-by-step assistance to demonstrate compliance.

Your Project Submittal will demonstrate your project complies with all applicable requirements in the stormwater NPDES permit—to minimize imperviousness, retain or detain stormwater, slow runoff rates, incorporate required source controls, treat stormwater prior to discharge, control runoff rates and durations, and provide for operation and maintenance of treatment and flow-control facilities.

Typically, your Project Submittal must be coordinated with your application for discretionary approvals and must have sufficient detail to ensure the stormwater design, site plan, and landscaping plan are congruent.

A complete and thorough Project Submittal will facilitate quicker review and fewer cycles of review. The City requires a submittal for every applicable project.

Be sure to obtain specific submittal requirements from the City Development Services Department. Your Project Submittal may consist of a report and an exhibit. **City staff will use a checklist** to evaluate your Project Submittal:

CITY OF POWAY SUBMITTAL CHECKLIST

CONTENTS OF EXHIBIT

Show all of the following on drawings:

- ❒ Existing natural hydrologic features (depressions, watercourses, floodplains, relatively undisturbed areas) and significant natural resources. (Step 1 in the following step-by-step instructions)
- ❒ Soil types and depth to groundwater. (Step 1)
- ❒ Existing and proposed site drainage network and connections to drainage off-site. (Step 3)
- ❒ Proposed design features and surface treatments used to minimize imperviousness. (Step 3)
- ❒ Entire site divided into separate drainage areas, with each area identified as self-treating, self-retaining (zero-discharge), draining to a self-retaining area, or draining to an IMP. (Step 3)
- ❒ For each drainage area, types of impervious area proposed (roof, plaza/sidewalk, and streets/parking) and area of each. (Step 3)
- ❒ Proposed locations and sizes of treatment or flow-control facilities. (Step 3)
- ❒ Potential pollutant source areas, including refuse areas, outdoor work and storage areas, etc. listed in the Appendix and corresponding required source controls. (Step 4)

CONTENTS OF REPORT

Include all of the following in a report:

- ❒ Narrative analysis or description of site features and conditions that constrain, or provide opportunities for, stormwater control. (Step 2)
- ❒ Narrative description of site design characteristics that protect natural resources. (Step 3)
- ❒ Narrative description and/or tabulation of site design characteristics, building features, and pavement selections that reduce imperviousness of the site. (Step 3)
- ❒ Tabulation of proposed pervious and impervious area, showing self-treating areas, self-retaining areas, and areas tributary to each treatment or flow-control facility. (Step 3)
- ❒ Preliminary designs, including calculations, for each infiltration, treatment, or flow-control facility. Elevations should show sufficient hydraulic head for each. (Step 3)
- ❒ A table of identified pollutant sources and for each source, the source control measure(s) used to reduce pollutants to the maximum extent practicable. See worksheet in the Appendix. (Step 4)
- ❒ General maintenance requirements for infiltration, treatment, and flow-control facilities (Step 5)
- ❒ Means by which facility maintenance will be financed and implemented in perpetuity. (Step 5)
- ❒ Statement accepting responsibility for interim operation & maintenance of facilities (Step 5).
- ❒ Identification of any conflicts with codes or requirements or other anticipated obstacles to implementing the proposed facilities in the submittal (Step 6).
- ❒ Construction Plan SUSMP Checklist (Step 6).
- ❒ Certification by a civil engineer, architect, and landscape architect (Step 6).

Step by Step

Suggested coordination with site and landscape design

Plan and design your stormwater controls integrally with the site planning and landscaping for your project. It's best to start with general project requirements and preliminary site design concepts, then prepare the detailed site design, landscape design, and stormwater control design simultaneously. **This will help ensure that your site plan, landscape plan, and Project Submittal are congruent.**

The following step-by-step procedure should optimize your design by identifying the best opportunities for stormwater controls **early in the design process.**

Begin with general project requirements and program.

The recommended steps are:

1. Assemble needed information.

Sketch conceptual site layout, building locations, and circulation.

2. Identify site opportunities and constraints.
3. Follow the LID design guidance in Chapter 4 to analyze your project for LID and to develop and document your drainage design.

Revise site layout, building locations, and circulation to accommodate LID design. Develop land-scaping plan.

4. Specify source controls using the sources/source control checklist in the Appendix.
5. Plan for ongoing maintenance of treatment and flow-control facilities.
6. Complete the Project Submittal.

Submit Site Plan, Landscape Plan, and SUSMP Submittal

City staff required that project proponent prepare and submit a preliminary site design prior to formally applying for planning and zoning approvals. Your preliminary site design should incorporate a conceptual plan for site drainage, including self-treating and self-retaining areas and the location and approximate sizes of any treatment facilities. This additional up-front design effort will save time and avoid potential delays later in the review process.

Step 1: Assemble Needed Information

To select types and locations of treatment facilities, the designer needs to know the following site characteristics:

- **Existing natural hydrologic features** and natural resources, including any contiguous natural areas, wetlands, watercourses, seeps, or springs.

- **Existing site topography**, including contours of any slopes of 4% or steeper, general direction of surface drainage, local high or low points or depressions, any outcrops or other significant geologic features.
- **Zoning**, including requirements for **setbacks** and **open space**.
- **Public Works Standards** or other local codes governing minimum street widths, sidewalk construction, allowable pavement types, and drainage. These codes may conflict with Low Impact Development objectives to minimize imperviousness and to maintain or restore natural site hydrology.
- Soil types (including **hydrologic soil groups**) and depth to groundwater, which may determine whether infiltration is a feasible option for managing site runoff. Depending on site location and characteristics, and on the selection of treatment and flow-control facilities, site-specific information (e.g. from boring logs or geotechnical studies) may be required.
- **Existing site drainage.** For undeveloped sites, this should be obtained by inspecting the site and examining topographic maps and survey data. For previously developed sites, site drainage and connection to the municipal storm drain system can be located from site inspection, municipal storm drain maps, and plans for previous development.
- Existing **vegetative cover** and **impervious areas**, if any.

References and Resources
- *Site Planning for Urban Stream Protection* (Scheuler 1995).
- *Start at the Source* (BASMAA 1999), p. 36

Step 2: Identify Constraints & Opportunities

Review the information collected in Step 1. Identify the principal constraints on site design and selection of treatment and flow-control facilities as well as opportunities to reduce imperviousness and incorporate facilities into the site and landscape design. For example, **constraints** might include impermeable soils, high groundwater, groundwater pollution or contaminated soils, steep slopes, geotechnical instability, high-intensity land use, heavy pedestrian or vehicular traffic, restricted right-of-way, or safety concerns. **Opportunities** might include existing natural areas, low areas, oddly configured or otherwise unbuildable parcels, easements and landscape amenities including open space and buffers (which can double as locations for bioretention facilities), and differences in elevation (which can provide hydraulic head). Note stormwater treatment facilities should not be located within protected riparian areas.

Prepare a brief **narrative** describing site opportunities and constraints. This narrative will help you as you proceed with LID design and explain your design decisions to others.

Step 3: Prepare and Document Your LID Design

Use the Low Impact Development Design Guide (Chapter 4) to analyze your project for LID, design and document drainage, and specify preliminary design details for integrated management practices. **Follow the detailed instructions in Chapter 4 to ensure your project complies with NPDES permit LID requirements (Provision D.1.d.(4)) as well as stormwater treatment requirements in Provision D.1.d.(6)).** In future editions of this local SUSMP, the LID Design Guide will be updated so that additional hydromodification management requirements are also met via this unified design procedure. Chapter 4 includes calculation procedures and formats for presenting your calculations.

As shown in the checklist (page 30), your Project Submittal shall include a drawing showing:

- The entire site divided into separate drainage management areas (DMAs), with each area identified as one of the following: self-treating, self-retaining, draining to a self-retaining area, or draining to an IMP. Each area should be clearly marked with a unique identifier.
- For each drainage area, the types of impervious area proposed, and the area of each.
- Proposed locations and sizes of treatment facilities. Each facility should be clearly marked with a unique identifier.

Compliance
The design criteria for DMAs in Chapter 4 ensure the required volume of flow from all developed portions of the project, including landscaped areas, is infiltrated, filtered, or treated (Provision D.1.d.(6)(a).

Your Project Submittal shall include:

- Tabulation of proposed self-treating areas, self-retaining areas, areas draining to self-retaining areas, and areas draining to IMPs, and the corresponding IMPs identified on the Exhibit.
- Calculations, in the format shown in Chapter 4, showing the minimum square footage required and proposed square footage for each IMP.
- Preliminary designs for each IMP. The design sheets and accompanying drawings in Chapter 4 may be used or adapted for this purpose.

The following shall be required of the project proponent to understand the design:

- A narrative overview of your design and how your design decisions optimize the site layout, use pervious surfaces, disperse runoff from impervious surfaces, and drain impervious surfaces to engineered IMPs. See Chapter 4.
- A narrative briefly describing each **drainage management area** (DMA), its drainage, and where drainage will be directed.

- A narrative briefly describing each IMP. Include any special characteristics or features distinct from the design sheets in Chapter 4.

References and Resources

- Chapter 4
- *County of San Diego Low Impact Development Handbook*
- Your municipality's *General Plan*
- Your municipality's Zoning Ordinance and Development Codes
- *Low Impact Development Manual* (Prince George's County, Maryland, 1999).
- *Bioretention Manual* (Prince George's County, Maryland, rev. 2002)
- *Site Planning for Urban Stream Protection* (Schueler, 1995b).
  Low Impact Development Technical Guidance Manual for Puget Sound (Puget Sound Action Team, 2005)
- *LID for Big Box Retailers* (Low Impact Development Center, 2006)

Step 4. Specify Source Control BMPs

Some everyday activities – such as trash recycling/disposal and washing vehicles and equipment – generate pollutants that tend to find their way into storm drains. These pollutants can be minimized by applying **source control BMPs**.

Source control BMPs include **permanent**, structural features that must be incorporated into your project plans and **operational** BMPs, such as regular sweeping and "housekeeping," that must be implemented by the site's occupant or user. The maximum extent practicable standard typically requires both types of BMPs. In general, operational BMPs cannot be substituted for a feasible and effective permanent BMP.

Use the following procedure to specify source control BMPs for your site:

► IDENTIFY POLLUTANT SOURCES

Review the first column in the **Pollutant Sources/Source Control Checklist** (Appendix). Check off the potential sources of pollutants that apply to your site.

► NOTE LOCATIONS ON SUBMITTAL DRAWING

Note the corresponding requirements listed in Column 2 of the Pollutant Sources/Source Control Checklist (Appendix). Show the location of each pollutant source and each permanent source control BMP in your submittal drawing.

► PREPARE A TABLE AND NARRATIVE

Check off the corresponding requirements listed in Column 3 in the Pollutant Sources/Source Control Checklist (Appendix). Now, create a table using the format in Table 3-1. In the left column, list each potential source on your site (from Appendix, Column 1). In the middle column, list the corresponding **permanent, structural BMPs** (from Columns 2 and 3, Appendix) used to prevent pollutants from entering runoff. Accompany this table with a narrative that explains any special features, materials, or methods of construction that will be used to implement these permanent, structural BMPs.

► IDENTIFY OPERATIONAL SOURCE CONTROL BMPS

TABLE 3-1. Format for table of permanent and operational source control measures.

Potential source of runoff pollutants	*Permanent source control BMPs*	*Operational source control BMPs*

To complete your table, refer once again to the Pollutant Sources/Source Control Checklist (Appendix, Column 4). List in the right column of your table the operational BMPs that should be implemented as long as the anticipated activities continue at the site. The same BMPs may also be required as a condition of a use permit or other revocable discretionary approval for use of the site.

References and Resources

- Appendix: Stormwater Pollutant Sources/Source Control Checklist
- RWQCB Order R9-2007-0001, Provision D.1.d.(5)
- *Start at the Source*, Section 6.7: Details, Outdoor Work Areas
- *California Stormwater Industrial/Commercial Best Management Practice Handbook*
- *Urban Runoff Quality Management* (WEF/ASCE, 1998) Chapter 4: Source Controls

Step 5: Stormwater Facility Maintenance

As required by NPDES Permit Provision D.1.c.(5), the City will require submittal of proof of a mechanism under which ongoing long-term maintenance of stormwater treatment and flow-control facilities will be conducted. The City requires the following items be included in your Project Submittal:

1. Identification of financially responsible party for facility maintenance in perpetuity.
2. Acceptance of responsibility for maintenance from the time the facilities are constructed until responsibility for operation and maintenance is legally transferred. A warranty covering a period following construction may also be required.
3. An outline of general maintenance requirements for the treatment and flow-control facilities you have selected.

The City requires that you prepare and submit a detailed plan that sets forth a maintenance schedule for each of the treatment and flow-control facilities built on your site.

Details of these requirements, and instructions for preparing a detailed operation and maintenance plan, are in Chapter 5.

References and Resources

- *Chapter 5*
- Operation, Maintenance, and Management of Stormwater Management Systems (Watershed Management Institute, 1997)

Step 6: Complete Your Project Submittal

Your Project Submittal should document the information gathered and decisions made in Steps 1-5. A clear, complete, well-organized Project Submittal will make it possible to confirm your design meets the minimum requirements of the NPDES permit, the municipal stormwater ordinance, and this *SUSMP*.

► COORDINATION WITH SITE, ARCHITECTURAL, AND LANDSCAPING PLANS

Before completing your Project Submittal, ensure your stormwater control design is fully coordinated with the site plan, grading plan, and landscaping plan being proposed for the site.

Information submitted and presentations to design review committees, planning commissions, and other decision-making bodies must incorporate relevant aspects of the stormwater design. In particular, ensure:

- Curb elevations, elevations, grade breaks, and other features of the drainage design are consistent with the delineation of DMAs.
- The top edge (overflow) of each bioretention facility is level all around its perimeter—this is particularly important in parking lot medians.
- The resulting grading and drainage design is consistent with the design for parking and circulation.
- Bioretention facilities and other IMPs do not create conflicts with pedestrian access between parking and building entrances.
- Vaults and utility boxes can be accommodated outside bioretention facilities and will not be placed within bioretention facilities.
- The visual impact of stormwater facilities, including planter boxes at building foundations and any terracing or retaining walls required for the stormwater control design, is shown in renderings and other architectural drawings.
- Landscaping plans, including planting plans, show locations of bioretention facilities, and the plant requirements are consistent with the engineered soils and conditions in the bioretention facilities.
- Renderings and representation of street views incorporate any stormwater facilities located in street-side buffers and setbacks

► CONSTRUCTION PLAN SUSMP CHECKLIST

When you submit construction plans for City review and approval, the reviewer will compare that submittal with your earlier Project Submittal. By creating a Construction Plan SUSMP Checklist for your project, you can facilitate the reviewer's comparison and speed review of your project.

TABLE 3-2. Format for Construction Plan SUSMP Checklist.

SUSMP Page #	*BMP Description*	*See Plan Sheet #s*

Here's how:

1. Create a table similar to Table 3-2. Number and list each measure or BMP you have specified in your Project Submittal in Columns 1 and 2 of the table. Leave Column 3 blank. Incorporate the table into your Project Submittal.

2. When you submit construction plans, **duplicate the table** (by photocopy or electronically). Now fill in Column 3, identifying the plan sheets where the BMPs are shown. List all plan sheets on which the BMP appears. Submit the updated table with your construction plans.

Note that the updated table—or Construction Plan SUSMP Checklist—is **only a reference tool** to facilitate comparison of the construction plans to your Project Submittal. Planning Department staff can advise you regarding the process required to propose changes to your approved Project Submittal.

► CERTIFICATION

City staff will require that your Project Submittal be certified by an architect, landscape architect, or civil engineer.

The certification should state: "The selection, sizing, and preliminary design of stormwater treatment and other control measures in this plan meet the requirements of Regional Water Quality Control Board Order R9-2007-0001 and subsequent amendments."

► PROJECT SUBMITTAL OUTLINE AND CONTENTS

I. Project Setting

- A. Project Name, Location, Description
- B. Existing site features and conditions
- C. Opportunities and constraints for stormwater control

II. Low Impact Development Design Strategies

- A. Optimization of site layout
  - (1) Limitation of development envelope
  - (2) Preservation of natural drainage features
  - (3) Setbacks from creeks, wetlands, and riparian habitats
  - (4) Minimization of imperviousness
  - (5) Using drainage as a design element
- B. Use of permeable pavements
- C. Dispersal of runoff to pervious areas
- D. Use of Integrated Management Practices

III. Documentation of Drainage Design

- A. Drainage Management Areas
  - (1) Tabulation
  - (2) Descriptions
- B. Integrated Management Practices
  - (1) Tabulation and Sizing Calculations
  - (2) Descriptions

IV. Source Control Measures

- A. Description of site activities and potential sources of pollutants
- B. Table showing sources, permanent source controls, and operational source controls

V. Facility Maintenance Requirements

A. Ownership and responsibility for maintenance in perpetuity.

(1) Commitment to execute any necessary agreements.

(2) Statement accepting responsibility for operation and maintenance of facilities until that responsibility is formally transferred.

B. Summary of maintenance requirements for each stormwater facility.

VI. Construction Plan SUSMP Checklist

VII. Certifications

Attachment: SUSMP Exhibit

► PROJECT SUBMITTALS

Your submittal will reflect the unique character of your own project and should meet the requirements identified in this *SUSMP*. City staff can assist you to determine how specific requirements apply to your project.

This page intentionally left blank.

Chapter 4

Low Impact Development Design Guide

Guidance for designing and documenting your LID site drainage, stormwater treatment facilities, and flow-control facilities

Follow the Low Impact Development (LID) design in this SUSMP to achieve compliance with the stormwater treatment requirements as well as the LID requirements in the stormwater NPDES permit.

This will require careful documentation of:

- Pervious and impervious areas in the planned project.
- Drainage from each of these areas.
- Locations, sizes, and types of proposed treatment facilities.

Your Project Submittal must include calculations showing the site drainage and proposed LID treatment facilities meet the criteria in this *SUSMP*.

This Low Impact Development Design Guide will help you:

- **Analyze your project** and identify and select options for implementing LID techniques to meet runoff treatment requirements—and flow-control requirements, if they apply.
- **Design and document drainage** for the whole site and document how that design meets this *SUSMP's* stormwater treatment criteria.
- **Specify preliminary design details** and integrate your LID drainage design with your paving and landscaping design.

Alternatives to LID design are discussed in the final section of this chapter.

Analyze Your Project for LID

Conceptually, there are four LID strategies for managing runoff from buildings and paving:

1. **Optimize the site layout** by preserving natural drainage features and designing buildings and circulation to minimize the amount of roofs and paving.

2. **Use pervious surfaces** such as turf, gravel, or pervious pavement—or use surfaces that retain rainfall, such as vegetated roofs. All drainage from these surfaces is considered to be "self-retained" (a detailed definition corresponding to this concept is on page 48). No further management of runoff is necessary. An emergency overflow should be provided for extreme events.

3. **Disperse runoff** from impervious surfaces on to adjacent pervious surfaces (e.g., direct a roof downspout to disperse runoff onto a lawn).

4. Drain impervious surfaces to engineered **Integrated Management Practices** (IMPs), such as bioretention facilities, planter boxes, cisterns, or dry wells. IMPs infiltrate runoff to groundwater and/or percolate runoff through engineered soil and allow it to drain away slowly. Depending on site conditions and local regulations, it may be possible to harvest and reuse rainwater in conjunction with IMPs.

A combination of two or more strategies may work best for your project. With forethought in design, the four strategies can provide multiple, complementary benefits to your development. Pervious surfaces reduce heat island effects and temperature extremes. Landscaping improves air quality, creates a better place to live or work, and upgrades value for rental or sale. Retaining natural hydrology helps preserve and enhance the natural character of the area. LID drainage design can also conserve water and reduce the need for drainage infrastructure.

Table 4-1 includes ideas for applying LID strategies to site conditions and types of development.

TABLE 4-1. Ideas for Runoff Management

Site Features and Design Objectives	*Vegetated Roof*	*Self-retaining Areas*	*Pervious Pavement*	*Bioretention Facility*	*Flow-through Planter*	*Dry Well*	*Cistern with bioretention*
Clayey native soils	✓			✓	✓		✓
Permeable native soils	✓		✓	✓	✓	✓	
Very steep slopes	✓				✓		
Shallow groundwater	✓				✓		
Avoid saturating subsurface soils	✓		✓		✓		
Connect to roof downspouts		✓		✓	✓	✓	✓
Parking lots/islands and medians			✓	✓		✓	
Sites with extensive landscaping		✓	✓	✓			
Densely developed sites with limited space/landscape	✓		✓		✓	✓	✓
Fit IMPs into landscape and setback areas				✓			✓
Make drainage a design feature		✓		✓			✓
Convey as well as treat stormwater				✓			

► OPTIMIZE THE SITE LAYOUT

To minimize stormwater-related impacts, apply the following design principles to the layout of newly developed and redeveloped sites.

Conserve natural areas, soils, and vegetation. Define the development envelope and protected areas, identifying areas that are most suitable for development and areas that should be left undisturbed. Use the following guideline to determine the least sensitive areas of the site, in order of increasing sensitivity:

1. Areas devoid of vegetation, including previously graded areas and agricultural fields.
2. Areas of non-native vegetation, disturbed habitats and eucalyptus woodlands where receiving waters are not present.
3. Areas of chamise or mixed chaparral, and non-native grasslands.
4. Areas containing coastal scrub communities.
5. All other upland communities.
6. Occupied habitat of sensitive species and all wetlands (as both are defined by the local jurisdiction).

Within each of the previous categories, hillside areas should be considered more sensitive than flatter areas.

Coordination
Chapter One includes a presentation of how review of your project's site design and landscape design is coordinated with review for compliance with stormwater NPDES requirements.

Where possible, conform the site layout along natural landforms, avoid excessive grading and disturbance of vegetation and soils, and replicate the site's natural drainage patterns. Set back development from creeks, wetlands, and riparian habitats. Preserve significant trees, especially native trees and shrubs, and identify locations for planting additional native or drought tolerant trees and large shrubs. Concentrate development on portions of the site with less permeable soils, and preserve areas that can promote infiltration.

For all types of development, **limit overall coverage** of paving and roofs. Where allowed by local zoning and design standards—and provided public safety and a walkable environment are not compromised—this can be accomplished by designing compact, taller structures, narrower and shorter streets and sidewalks, smaller parking lots (fewer stalls, smaller stalls, and more efficient lanes), and indoor or underground parking. Examine site layout and circulation patterns and identify areas where landscaping can be substituted for pavement.

Detain and retain runoff throughout the site. On flatter sites, it typically works best to intersperse landscaped areas and IMPs among the buildings and paving. On hillside sites, drainage from upper areas may be collected in conventional catch basins and piped to landscaped areas and IMPs in lower areas.

Use drainage as a design element. Use depressed landscape areas, vegetated buffers, and bioretention areas as amenities and focal points within the site and landscape design. Bioretention areas can be almost any shape and should be located at low points. Bioretention areas shaped as swales can detain and treat low runoff flows and also convey higher flows.

► USE PERVIOUS SURFACES

Consider a vegetated roof. Although not yet widely used in California, vegetated or "green" roofs are growing in popularity. Potential benefits include longer roof life, lower heating and cooling costs, and better sound insulation, in addition to air quality and water quality benefits. For SUSMP compliance purposes, vegetated roofs are considered not to produce increased runoff or runoff pollutants (i.e., any runoff from a vegetated roof requires no further treatment or detention). For more information on vegetated roofs, see www.greenroofs.org.

Consider permeable pavements and surface treatments. Inventory paved areas on your preliminary site plan. Identify where permeable pavements, such as crushed aggregate, turf block, unit pavers, pervious concrete, or pervious asphalt could be substituted for impervious concrete or asphalt paving.

► DISPERSE RUNOFF TO ADJACENT PERVIOUS AREAS

Look for opportunities to direct runoff from impervious areas to adjacent landscaping. The design, including slopes and soils, must reflect a reasonable expectation that an inch of rainfall will soak into the soil and produce no runoff. For example, a lawn or garden depressed 3-4" below surrounding walkways or driveways provides a simple but functional landscape design element.

For sites subject to stormwater treatment requirements only, a 2:1 maximum ratio of impervious to pervious area is acceptable. Be sure soils will drain adequately.

Under some circumstances, it may be allowable to direct runoff from impervious areas to pervious pavement (for example, from roof downspouts to a parking lot paved with crushed aggregate or turf block). The pore volume of pavement and base course must be sufficient to retain an inch of rainfall, including runoff from the tributary area. The slopes and soils must be compatible with infiltrating that volume without producing runoff.

► DIRECT RUNOFF TO INTEGRATED MANAGEMENT PRACTICES

Project Clean Water (www.projectcleanwater.org) has developed design criteria for the following IMPs:

- **Bioretention facilities**, which can be configured as swales, free-form areas, or planters to integrate with your landscape design.
- **Flow-through planters**, which can be used near building foundations and other locations where infiltration to native soils is not desired.

- **Dry wells** and other infiltration facilities, which can be used only where soils are permeable.

- **Cisterns**, in combination with a bioretention facility.

See the design sheets at the end of this chapter.

It may be possible to create a site-specific design that uses cisterns to achieve stormwater flow control, stormwater treatment, and rainwater reuse for irrigation or indoor uses (**water harvesting**). Such a design could expand the multiple benefits of LID to include water conservation. Keep in mind:

- Facilities must meet criteria for capturing and treating the volume specified by Equation 4-8 below. This volume must be allowed to empty within 24 hours so runoff from additional storms, which may follow, is also captured and treated. Additional volume may be required if the system also stores runoff for longer periods for reuse.

- Storage of water for longer than 48 hours creates the potential for mosquito harborage. Cisterns must be designed to prevent entry by mosquitoes.

- Indoor uses of non-potable water may be restricted or prohibited. Check with municipal staff.

Some references and resources for water harvesting appear at the end of this chapter.

Finding the right location for treatment facilities on your site involves a careful and creative integration of several factors:

- To make the most efficient use of the site and to maximize aesthetic value, **integrate IMPs with site landscaping**. Many local zoning codes may require landscape setbacks or buffers, or may specify that a minimum portion of the site be landscaped. It may be possible to locate some or all of your site's treatment and flow-control facilities within this same area, or within utility easements or other non-buildable areas.

- Planter boxes and bioretention areas must be **level or nearly level** all the way around. Bioretention areas configured as swales may be gently sloped in the linear direction, but opposite sides must be at the same elevation.

- For effective, low-maintenance operation, **locate facilities so drainage into and out of the device is by gravity flow.** Pumped systems are feasible, but are expensive, require more maintenance, are prone to untimely failure, and can cause mosquito control problems. Most IMPs require 3 feet or more of head.

- If the property is being subdivided now or in the future, the facility should be in a **common, accessible area.** In particular, avoid locating facilities on private residential lots. Even if the facility will serve only one site owner or operator, make

sure the facility is located for ready access by inspectors from the local municipality and local mosquito control agency.

- The facility must be accessible to equipment needed for its maintenance. **Access requirements for maintenance** will vary with the type of facility selected. Planter boxes and bioretention areas will typically need access for the same types of equipment used for landscape maintenance.

To complete your analysis, include in your Project Submittal a brief **narrative** documenting the site layout and site design decisions you made. This will provide background and context for how your design meets the quantitative LID design criteria.

Develop and Document Your Drainage Design

The **design documentation procedure** begins with careful delineation of pervious areas and impervious areas (including roofs) throughout the site. The procedure accounts for how runoff from each delineated area is managed. For areas draining to IMPs, the procedure ensures each IMP is appropriately sized.

The procedure results in a space-efficient, cost-efficient LID design for meeting SUSMP requirements on most residential and commercial/industrial developments. The procedure arranges documentation of drainage design and IMP sizing in a consistent format for presentation and review.

This procedure is intended to facilitate, not substitute for, creative interplay among site design, landscape design, and drainage design. **Several iterations may be needed** to optimize your drainage design as well as aesthetics, circulation, and use of available area for your site.

You should be able to complete the needed calculations using only the project's site development plan.

► STEP 1: DELINEATE DRAINAGE MANAGEMENT AREAS

This is the key first step. You must divide the **entire project area** into individual, discrete Drainage Management Areas (DMAs). Typically, lines delineating DMAs follow grade breaks and roof ridge lines. The Exhibit, tables, text, and calculations in your Project Submittal will illustrate, describe, and account for runoff from each of these areas.

Use separate DMAs for each surface type (e.g., landscaping, pervious paving, or roofs). Each DMA must be assigned a single hydrologic soil group. Assign each DMA an identification number and determine its size in square feet.

► STEP 2: CLASSIFY DMAS AND DETERMINE RUNOFF FACTORS

Next, determine how drainage from each DMA will be handled. Each DMA will be one of the following four types:

1. Self-treating areas.
2. Self-retaining areas (also called "zero-discharge" areas).
3. Areas that drain to self-retaining areas.
4. Areas that drain to IMPs.

Self-treating areas are landscaped or turf areas that do not drain to IMPs, but rather drain directly off site or to the storm drain system. Examples include upslope undeveloped areas which are ditched and drained around a development and grassed slopes which drain off-site to a street or storm drain. In general, self-treating areas include no impervious areas, unless the impervious area is very small (5% or less) in relationship to the receiving pervious area and slopes are gentle enough to ensure runoff will be absorbed into the vegetation and soil. Criteria for self-treating areas are in the design sheet "Self Treating and Self-Retaining Areas" at the end of this chapter.

Rationale
Pollutants in rainfall and windblown dust will tend to become entrained in the vegetation and soils of landscaped areas, so no additional treatment is needed. It is assumed the self-treating landscaped areas will produce runoff less than or equal to the pre-project site condition.

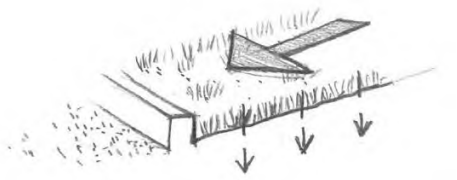

FIGURE 4-1. Self-treating areas are entirely pervious and drain directly off-site or to the storm drain system.

Self-retaining areas are designed to retain the first one inch of rainfall without producing any runoff. The technique works best on flat, heavily landscaped sites. It may be used on mild slopes if there is a reasonable expectation that a one-inch rainfall event would produce no runoff.

To create self-retaining turf and landscape areas in flat areas or on terraced slopes, berm the area or depress the grade into a concave cross-section so that these areas will retain the first inch of rainfall. Specify slopes, if any, toward the center of the pervious area. Inlets of area drains, if any, should be set 3 inches above the low point to allow ponding.

Criteria for self-retaining areas are in the design sheet "Self Treating and Self-Retaining Areas" following this chapter.

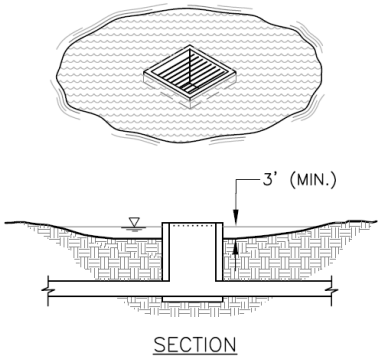

FIGURE 4-2. Self-retaining areas. Berm or depress the grade to retain at least an inch of rainfall and set inlets of any area drains at least 3 inches above low point to allow ponding.

Areas draining to self-retaining areas. Runoff from impervious or partially pervious areas can be managed by routing it to self-retaining pervious areas. For example, roof downspouts can be directed to lawns, and driveways can be sloped toward landscaped areas. The maximum ratio is 2 parts impervious area for every 1 part pervious area.

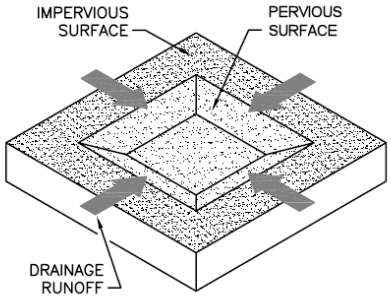

FIGURE 4-3. Relationship of impervious to pervious area for self-retaining areas. Ratio: ***pervious ≥ ½ impervious***

The drainage from the impervious area must be directed to and dispersed within the pervious area, and the entire area must be designed to retain an inch of rainfall without flowing off-site. For example, if the maximum ratio of 2 parts impervious area into 1 part pervious area is used, then the pervious area must absorb 3 inches of water over its surface before overflowing to an off-site drain.

A partially pervious area may be drained to a self-retaining area. For example, a driveway composed of unit pavers may drain to an adjacent lawn. In this case, the maximum ratios are:

(Runoff factor) x (tributary area) ≤ 2 x (self-retaining area) *Equation 4-1*

Use the runoff factors in Table 4-2.

Prolonged ponding is a potential problem at higher impervious/pervious ratios. In your design, ensure that the pervious area soils can handle the additional run-on and are sufficiently well-drained.

Under some circumstances, pervious pavement (e.g., crushed stone, pervious asphalt, or pervious concrete) can be self-retaining. Adjacent roofs or impervious pavement may drain on to the pervious pavement in the same maximum ratios as described above.

To design a pervious pavement to be a self-treating area, ensure:

- The gravel base course is a minimum of four or more inches deep.
- The base course is not to be underdrained.
- A qualified engineer has been consulted regarding infiltration rates, pavement stability, and suitability for the intended traffic.

Runoff from self-treating and self-retaining areas does not require any further treatment or flow control.

TABLE 4-2. Runoff factors for surfaces draining to IMPs.

Surface	Factor
Roofs	1.0
Concrete	1.0
Pervious Concrete	0.1
Porous Asphalt	0.1
Grouted Unit Pavers	1.0
Solid Unit Pavers on granular base, min. 3/16 inch joint space	0.2
Crushed Aggregate	0.1
Turfblock	0.1
Amended, mulched soil	0.1
Landscape	0.1

Areas draining to IMPs are multiplied by a sizing factor to calculate the required size of the IMP. On most densely developed sites—such as commercial and mixed-use developments and small-lot residential subdivisions—most DMAs will drain to IMPs.

More than one drainage area can drain to the same IMP. However, because the minimum IMP sizes are determined by ratio to drainage area size, a drainage area may not drain to more than one IMP. See Figures 4-4 and 4-5.

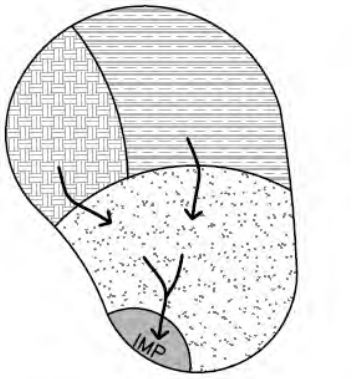

FIGURE 4-4. MORE THAN ONE
Drainage Management Area can drain to a single IMP.

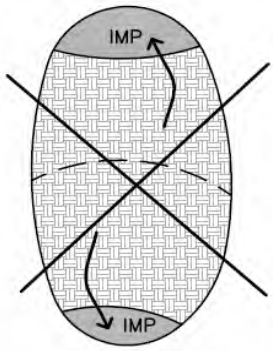

FIGURE 4-5. ONE DRAINAGE
Management Area cannot drain to more than one IMP. Use a grade break to divide the DMA.

Where possible, design site drainage so **only impervious roofs and pavement** drain to IMPs. This yields a simpler, more efficient design and also helps protect IMPs from becoming clogged by sediment.

If it is necessary to include turf, landscaping, or pervious pavements within the area draining to an IMP, list each surface as a separate DMA. A runoff factor (similar to a "C" factor used in the rational method) is applied to account for the reduction in the quantity of runoff. For example, when a turf or landscaped drainage management area drains to an IMP, the resulting increment in IMP size is:

$$\Delta \text{ (Area)} = \text{(pervious area)} \times \text{(runoff factor)} \times \text{(sizing factor)}.$$

Use the runoff factors in Table 4-2.

► STEP 3: TABULATE DRAINAGE MANAGEMENT AREAS

- Tabulate self-treating areas in the format shown in Table 4-3.
- Tabulate self-retaining areas in the format shown in Table 4-4.
- Tabulate areas draining to self-retaining areas in the format shown in Table 4-5. Check to be sure the total product of (square feet of tributary area × runoff factor) for all DMAs draining to a receiving self-retaining area is no greater than a 2:1 ratio to the square footage of the receiving self-retaining area itself.
- Compile a list of DMAs draining to IMPs. Proceed to Step 4 to check the sizing of the IMPs.

TABLE 4-3. Format for Tabulating Self-Treating Areas

DMA Name	*Area (square feet)*

TABLE 4-4. Format for Tabulating Self-Retaining Areas

DMA Name	*Area (square feet)*

TABLE 4-5. Format for Tabulating Areas Draining to Self-Retaining Areas

DMA Name	*Area (square feet)*	*Post-project surface type*	*Runoff factor*	*Receiving self-retaining DMA*	*Receiving self-retaining DMA Area (square feet)*

► STEP 4: SELECT AND LAY OUT IMPS ON SITE PLAN

Select from the list of IMPs in Table 4-6. Illustrations, designs, and design criteria for the IMPs are in the "IMP Design Details and Criteria" at the end of this chapter.

Once you have laid out the IMPs, calculate the square footage you have set aside on your site plan for each IMP.

► STEP 5: REVIEW SIZING FOR EACH IMP

For each of the IMPs, use the appropriate sizing from Table 4-6.

TABLE 4-6. IMP Sizing

Bioretention Facilities	Sizing Factor for Area = 0.04
Flow-through Planters	Sizing Factor for Area = 0.04
Dry Well or Infiltration Basin	See Step 6 to Calculate Min. Volume
Cistern with Bioretention	See Step 6 to Calculate Min. Volume of Cistern; then use 0.04 to calculate minimum size of bioretention area

► STEP 6: CALCULATE MINIMUM AREA AND VOLUME OF EACH IMP

The minimum area of bioretention facilities and flow-through planters is found by summing up the contributions of each tributary DMA and multiplying by the adjusted sizing factor for the IMP.

Equation 4-7

$$Min.\,IMP\,Area = \sum \begin{pmatrix} DMA \\ Square \\ Footage \end{pmatrix} \times \begin{pmatrix} DMA \\ Runoff \\ Factor \end{pmatrix} \times \begin{pmatrix} IMP \\ Sizing \\ Factor \end{pmatrix}$$

Use the format of Table 4-7 to present the calculations of the required minimum area and volumes for **bioretention areas** and **planter boxes**:

TABLE 4-7. Format for presenting calculations of minimum IMP Areas for bioretention areas and planter boxes.

DMA Name	*DMA Area (square feet)*	*Post-project surface type*	*DMA Runoff factor*	*DMA Area × runoff factor*	*Soil Type:*	*IMP Name*			
					IMP Sizing factor		*Minimum Area*	*Proposed Area*	
			Total		***0.04***				***IMP Area***

To size **dry wells**, **infiltration basins**, or **infiltration trenches**, use the following procedure:

1. Use the County of San Diego's 85th Percentile Isopluvial Map to determine the minimum unit volume.
2. Determine the weighted runoff factor ("C" factor) for the area tributary to the facility. The factors in Table 4-2 may be used.
3. Multiply the weighted runoff factor times the tributary area times the minimum unit volume.

Equation 4-8

$$Volume = [Tributary\ Area] \times [weighted\ runoff\ \ factor] \times [unit\ volume]$$

4. Select a facility depth.

5. Determine the required facility area. Dry wells may be designed as an open vault or with rock fill. If rock fill is used, assume a porosity of 40%.

6. Ensure the facility can infiltrate the entire volume within 72 hours.

To size a **cistern in series with a bioretention facility**:

1. Use Equation 4-8 to calculate the required cistern volume.

2. Design a discharge orifice for a drawdown time of 24 hours.

3. Determine the maximum discharge from the orifice.

4. The minimum area of the bioretention facility must treat this flow based on a percolation rate of 5" per hour through the engineered soil.

► STEP 7: DETERMINE IF AVAILABLE SPACE FOR IMP IS ADEQUATE

Sizing and configuring IMPs may be an iterative process. After computing the minimum IMP area using Steps 1 – 6, review the site plan to determine if the reserved IMP area is sufficient. If so, the planned IMPs will meet the SUSMP sizing requirements. If not, revise the plan accordingly. Revisions may include:

- Reducing the overall imperviousness of the project site.
- Changing the grading and drainage to redirect some runoff toward other IMPs which may have excess capacity.
- Making tributary landscaped DMAs self-treating or self-retaining.
- Expanding IMP surface area.

► STEP 8: COMPLETE YOUR SUMMARY REPORT

Present your IMP sizing calculations in tabular form. Adapt the following format as appropriate to your project. Coordinate your presentation of DMAs and calculation of minimum IMP sizes with the Project Submittal drawing (labeled to show delineation of DMAs and locations of IMPs). It is also helpful to incorporate a brief description of each DMA and each IMP.

Sum the total area of all DMAs and IMPs listed and show it is equal to the total project area. This step may include adjusting the square footage of some DMAs to account for area used for IMPs.

Format:

Project Name:

Project Location:

APN or Subdivision Number:

Total Project Area (square feet):

Mean Annual Precipitation at Project Site:

I. Self-treating areas:

DMA Name	*Area (square feet)*

II. Self-retaining areas:

DMA Name	*Area (square feet)*

III. Areas draining to self-retaining areas:

DMA Name	*Post-project surface type*	*Runoff factor*	*Area (square feet)*	*Receiving self-retaining DMA*	*Receiving self-retaining DMA Area (square feet)*

IV. Areas draining to IMPs (repeat for each IMP):

DMA Name	*DMA Area (square feet)*	*Post-project surface type*	*DMA Runoff factor*	*DMA Area × runoff factor*	*Soil Type:*	*IMP Name*			
					IMP Sizing factor		*Minimum Area or Volume*	*Proposed Area or Volume*	
			Total						***IMP Area***

Specify Preliminary Design Details

In your Project Submittal, describe your IMPs in sufficient detail to demonstrate the area, volume, and other criteria of each can be met within the constraints of the site.

Ensure these details are consistent with preliminary site plans, landscaping plans, and architectural plans submitted with your application for planning and zoning approvals.

Following are design sheets for:

- Self-treating and self-retaining areas
- Pervious pavements
- Bioretention facilities
- Flow-through planter
- Dry wells and infiltration basins
- Cistern with bioretention facility

These design sheets include recommended configurations and details, and example applications, for these IMPs. **The information in these design sheets must be adapted and applied to the conditions specific to the development project such as unstable slopes or the lack of available head. City staff has final review and approval authority over the project design.**

Keep in mind that proper and functional design of the IMP is the responsibility of the applicant. Effective operation of the IMP throughout the project's lifetime will be the responsibility of the property owner.

Alternatives to Integrated LID Design

If you believe design of features and facilities as described above is infeasible for your development site, consult with City staff before preparing an alternative design for stormwater treatment, flow control, and LID compliance.

For all alternative designs, the applicant must prepare a complete Project Submittal, including a drawing showing the entire site divided into discrete Drainage Management Areas, text and tables showing how drainage is routed from each DMA to a treatment facility, and calculations demonstrating the design achieves the applicable design criteria for each stormwater treatment facility. Alternative treatment facilities are limited to the circumstances and selection criteria identified beginning on page 20. The Project Submittal must also show how the project meets the minimum LID criteria (page 23) and ensures runoff rates, durations, and velocities are controlled to maintain or reduce downstream erosion conditions and protect stream habitat (NPDES Permit Provision D.1.d.(10)).

► DESIGN OF ALTERNATIVE TREATMENT FACILITIES

Here are criteria and design considerations for some alternative treatment facilities:

Sand Filters. To ensure effectiveness is not compromised by compacting or clogging of the filter surface, sand filters must be maintained frequently.

The following criteria apply to sand filters:

- Calculate the design flow using the rational method with an intensity of 0.2"/hour and the "C" factors for "treatment only" from Table 4-2.
- To determine the required filter surface area, divide the design flow by an allowable design surface loading rate of 5"/hour.
- The minimum depth of filter media is 18". The media should be washed sand, with gradation similar to that specified for fine aggregate in ASTM C-33.
- The entire filter area must be accessible for easy maintenance without the need to enter a confined space.

A typical filter design includes a gravel drain layer and a perforated pipe underdrain. Filter fabric may be used to prevent the filter media from entering the gravel layer.

The design should not include any permanent pool or other standing water. Instead of including a pretreatment basin, consider the following features in the area tributary to the filter to reduce the potential for filter clogging:

- Limit the size of the Drainage Management Area.
- Include only impervious areas in the DMA.
- Stabilize slopes and eliminate sources of sediment in the DMA.
- Provide screens for trash and leaves at storm drain inlets.

For additional design considerations and details, see *Design of Stormwater Filtering Systems* by Richard A. Claytor and Thomas R. Schueler, The Center for Watershed Protection, 1996, and *California Stormwater BMP Handbooks* Fact Sheet TC-40, Media Filter.

Extended ("Dry") Detention Basins. The required detention volume is based on the 85th percentile 24-hour storm depth. The steps to calculate the required detention volume are:

1. Use the County of San Diego's 85th Percentile Isopluvial Map to determine the unit basin volume.
2. Determine the weighted runoff factor ("C" factor) for the area tributary to the basin. The factors in Table 4-2 may be used.

3. Multiply the weighted runoff factor times the tributary area times the unit basin volume.

For maximum effectiveness the basin should not be sized substantially larger than this volume.

For design considerations and details, see the *California Stormwater Best Management Practice Handbooks*, Fact Sheet TC-22, "Extended Detention Basins." The basin outlet should be designed for a 24-hour drawdown time.

As noted in Fact Sheet TC-22, "dry" detention basins may not be practicable for drainage areas less than 5 acres. The potential for mosquito harborage is a concern. In the design, do not create any areas that will hold standing water for 72 hours or more.

"Wet" Detention Ponds and Constructed Wetlands. The required detention volume is determined as with a "dry" detention basin. Before proceeding with design, contact the local mosquito control agency to coordinate the design and plan ongoing inspection and maintenance of the facility for mosquito control. For design considerations and details, see the *California Stormwater Best Management Practices Handbooks*, Fact Sheet TC-20, "Wet Ponds," and Fact Sheet TC-21, "Constructed Wetlands."

Vegetated Swales. Design recommendations for conventional vegetated swales are in the *California Stormwater Best Management Practices Handbooks*. The conventional swale design uses available on-site soils and does not include an underdrain system. Where soils are clayey, there is little infiltration. Treatment occurs as runoff flows through grass or other vegetation before exiting at the downstream end. Recommended detention times are on the order of 10 minutes.

Conventional vegetated swales may be used to meet NPDES permit treatment requirements and LID requirements (see page 25). The following should be incorporated in the design:

- Determine the weighted runoff factor ("C" factor) for the area tributary to the swale. The factors in Table 4-2 may be used.
- Calculate the design flow by multiplying the weighted runoff factor times the tributary area times either (1) 0.2 inches of rainfall per hour, or (2) twice the 85th percentile hourly rainfall intensity.
- When sizing the swale, use a value of 0.25 for Manning's "n".
- Ensure that all flow enters the swale near its highest point and that no flow short-circuits treatment by entering the swale along its length.
- The swale should be a minimum 100 feet in length.
- Longitudinal slopes should not exceed 2.5%; on flatter slopes, incorporate measures to avoid prolonged surface ponding.

Consider using linear-shaped bioretention areas (see page 71) in place of conventional vegetated swales because:

- Conventional swale design has resulted in standing water and associated nuisances.
- Conventional swales often don't obtain even the design residence time because of the length required and because proper design requires runoff enter the swale at the upstream end rather than at various locations along its length, and
- Bioretention areas provide a more flexible drainage design, more effective practicable treatment, and more effective flow control within the same footprint.

► TREATMENT FACILITIES FOR SPECIAL CIRCUMSTANCES

Higher-rate surface filters and vault-based proprietary filters can only be used in the circumstances described beginning on page 20 and when sand filters, extended "dry" detention basins, and "wet" detention ponds or constructed wetlands have been found infeasible.

For surface filters, the grading and drainage design should minimize the area draining to each unit and maximize the number of discrete drainage areas and units. Proprietary facilities should be installed consistent with the manufacturer's instructions.

References and Resources:

- RWQCB Order R9-2007-0001 (Stormwater NPDES Permit)
- Low Impact Development Center
- *County of San Diego Low Impact Development Handbook*
- *California Best Management Practices Handbooks*
- *Design of Stormwater Filtering Systems* (Claytor and Scheuler, 1996)
- American Rainwater Catchment Systems Association
- Water Conservation Alliance of Southern Arizona
- *Rainwater Harvesting for Drylands and Beyond*
- *The Texas Manual on Rainwater Harvesting*
- *Managing Wet Weather With Green Infrastructure: Municipal Handbook, Rainwater Harvesting Policies* (Low Impact Development Center, 2008)

Self-Treating and Self-Retaining Areas

► **CRITERIA**

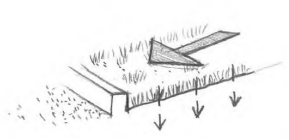

Rainfall on self-treating areas infiltrates or—during intense storms— drains directly off-site or to the storm drain system.

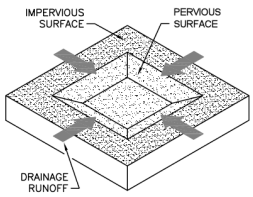

Self-retaining areas are designed to retain the first one inch of rainfall without producing any runoff. During intense storms, runoff may drain off-site, to the storm drain system, or to IMPs.

Best Uses

- Heavily landscaped sites

Advantages

- No maintenance verification requirement
- Complements site landscaping

Limitations

- Requires substantial square footage
- Grading requirements must be coordinated with landscape design

LID design seeks to manage runoff from roofs and paving so effects on water quality and hydrology are minimized. Runoff from landscaping, however, does not need to be managed the same way.

Runoff from landscaping can be managed by creating self-treating and self-retaining areas.

Self-treating areas are natural, landscaped, or turf areas that drain directly off site or to the storm drain system. Examples include upslope undeveloped areas that are ditched and drained around a development and grassed slopes that drain offsite to a street or storm drain. Self-treating areas may not drain on to adjacent paved areas.

Where a landscaped area is upslope from or surrounded by paved areas, a **self-retaining area** (also called a zero-discharge area) may be created. Self-retaining areas are designed to retain the first one inch of rainfall without producing any runoff. The technique works best on flat, heavily landscaped sites. It may be used on mild slopes if there is a reasonable expectation that the first inch of rainfall would produce no runoff.

To create self-retaining turf and landscape areas in flat areas or on terraced slopes, berm the area or depress the grade into a concave cross-section so that these areas will retain the first inch of rainfall. Inlets of area drains, if any, should be set 3 inches above the low point to allow ponding.

Areas draining to self retaining areas. Drainage from roofs and paving can be directed to self-retaining areas and allowed to infiltrate into the soil. The maximum allowable ratio is 2 parts impervious: 1 part pervious.

The self-retaining area must be bermed or depressed to retain an inch of rainfall including the flow from the tributary impervious area.

► DETAILS

Drainage from self-treating areas must flow to off-site streets or storm drains without flowing on to paved areas.

Pavement within a self-treating area cannot exceed 5% of the total area.

In self-retaining areas, overflows and area drain inlets should be set high enough to ensure ponding over the entire surface of the self-retaining area.

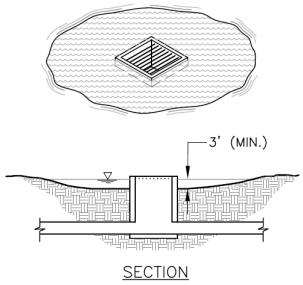

Set overflows and area drain inlets high enough to ensure ponding (3" deep) over the surface of the self-retaining area.

Self–retaining areas should be designed to promote even distribution of ponded runoff over the area.

Leave enough reveal (from pavement down to landscaped surface) to accommodate buildup of turf or mulch.

► APPLICATIONS

Lawn or landscaped areas adjacent to streets can be considered self-treating areas.

Self-retaining areas can be created by depressing lawn and landscape below surrounding sidewalks and plazas.

Runoff from walkways or driveways in parks and park-like areas can sheet-flow to self-retaining areas.

Roof leaders can be connected to self-retaining areas by piping beneath plazas and walkways. If necessary, a "bubble-up" can be used.

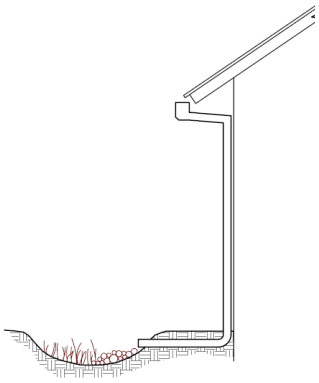

Connecting a roof leader to a self-retaining area. The head from the eave height makes it possible to route roof drainage some distance away from the building.

Self-retaining areas can be created [illegible] elevation difference promotes subsurface drainage.

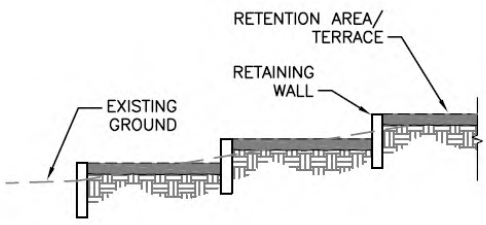

Mild slopes can be terraced to create self-retaining areas.

► DESIGN CHECKLIST FOR SELF-TREATING AREAS

- ❒ The self-treating area is at least 95% lawn or landscaping (not more than 5% impervious).
- ❒ Re-graded or re-landscaped areas have amended soils, vegetation, and irrigation as may be required to maintain soil stability and permeability.
- ❒ Runoff from the self-treating area does not enter an IMP or another drainage management area, but goes directly to the storm drain system.

► DESIGN CHECKLIST FOR SELF-RETAINING AREAS

- ❒ Area is bermed all the way around or graded concave.

- ❒ Slopes do not exceed 4%.
- ❒ Entire area is lawn, landscaping, or pervious pavement (see criteria in Chapter 4).
- ❒ Area has amended soils, vegetation, and irrigation as may be required to maintain soil stability and permeability.
- ❒ Any area drain inlets are at least 3 inches above surrounding grade.

► DESIGN CHECKLIST FOR AREAS DRAINING TO SELF-RETAINING AREAS

- ❒ Ratio of tributary impervious area to self-retaining area is not greater than 2:1.
- ❒ Roof leaders collect runoff and route it to the self-retaining area.
- ❒ Paved areas are sloped so drainage is routed to the self-retaining area.
- ❒ Inlets are designed to protect against erosion and distribute runoff across the area.

Bioretention Facilities

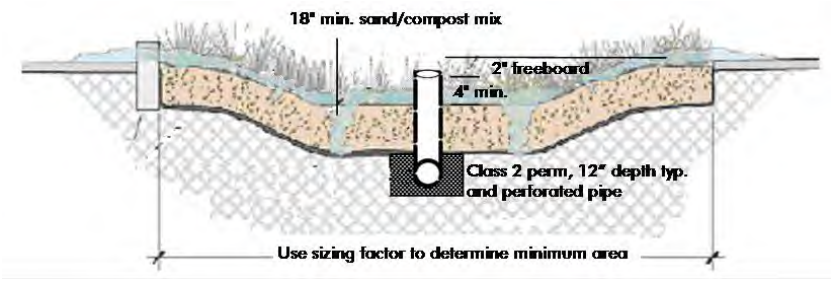

Bioretention facility configured for treatment-only requirements. Bioretention facilities can rectangular, linear, or nearly any shape.

Bioretention detains runoff in a surface reservoir, filters it through plant roots and a biologically active soil mix, and then infiltrates it into the ground. Where native soils are less permeable, an underdrain conveys treated runoff to storm drain or surface drainage.

Bioretention facilities can be configured in nearly any shape. When configured as linear **swales**, they can convey high flows while percolating and treating lower flows.

Bioretention facilities can be configured as in-ground or above-ground planter boxes, with the bottom open to allow infiltration to native soils underneath. If infiltration cannot be allowed, use the sizing factors and criteria for the Flow-Through Planter.

Best Uses

- Commercial areas
- Residential subdivisions
- Industrial developments
- Roadways
- Parking lots
- Fit in setbacks, medians, and other landscaped areas

Advantages

- Can be any shape
- Low maintenance
- Can be landscaped

Limitations

- Require 4% of tributary impervious square footage
- Typically requires 3-4 feet of head
- Irrigation typically required

► CRITERIA

For development projects subject only to runoff treatment requirements, the following criteria apply:

Parameter	Criterion
Soil mix depth	18 inches minimum
Soil mix minimum percolation rate	5 inches per hour minimum sustained (10 inches per hour initial rate recommended)
Soil mix surface area	0.04 times tributary impervious area (or equivalent)

Parameter	Criterion
Surface reservoir depth	6 inches minimum; may be sloped to 4 inches where adjoining walkways.
Underdrain	Required in Group "C" and "D" soils. Perforated pipe embedded in gravel ("Class 2 permeable" recommended), connected to storm drain or other accepted discharge point.

► DETAILS

Plan. On the surface, a bioretention facility should be one level, shallow basin—or a series of basins. As runoff enters each basin, it should flood and fill throughout before runoff overflows to the outlet or to the next downstream basin. This will help prevent movement of surface mulch and soil mix.

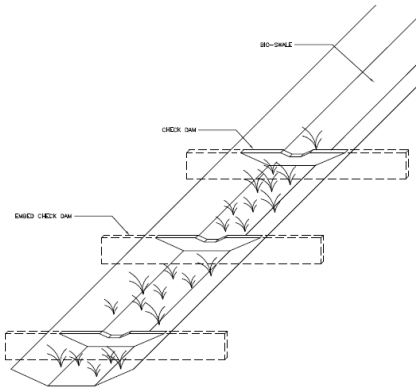

Use check dams for linear bioretention facilities (swales) on a slope.

In a linear swale, check dams should be placed so that the lip of each dam is at least as high as the toe of the next upstream dam. A similar principle applies to bioretention facilities built as terraced roadway shoulders.

Inlets. Paved areas draining to the facility should be graded, and inlets should be placed, so that runoff remains as sheet flow or as dispersed as possible. Curb cuts should be wide (12" is recommended) to avoid clogging with leaves or debris. Allow for a minimum reveal of 4"-6" between the inlet and soil mix elevations to ensure turf or mulch buildup does not block the inlet. In addition, place an apron of stone or concrete, a foot square or larger, inside each inlet to prevent vegetation from growing up and blocking the inlet.

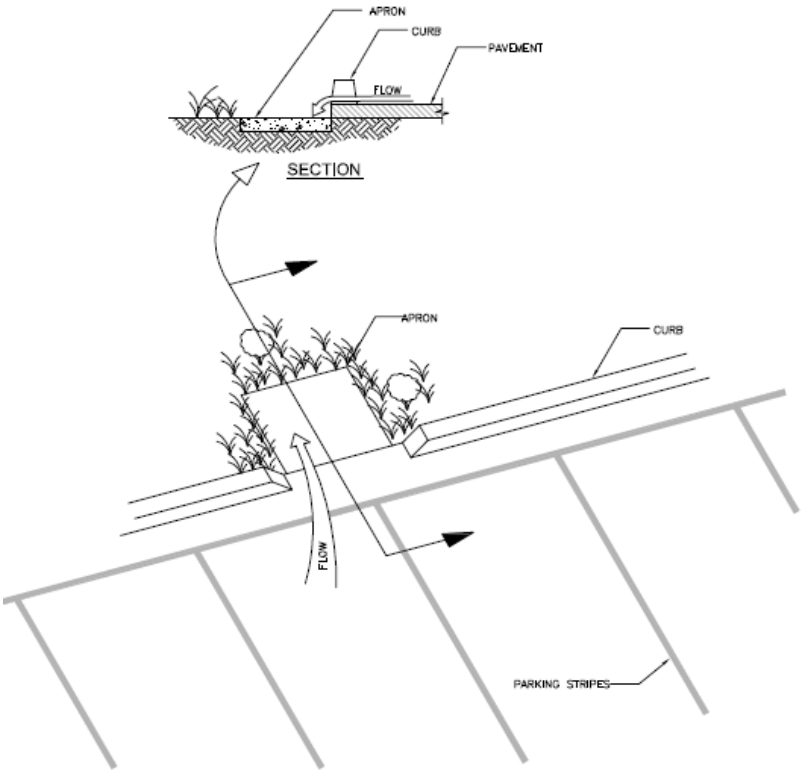

Recommended design details for bioretention facility inlets (see text).

Where runoff is collected in pipes or gutters and conveyed to the facility, protect the landscaping from high-velocity flows with energy-dissipating rocks. In larger installations, provide cobble-lined channels to better distribute flows throughout the facility.

Upturned pipe outlets can be used to dissipate energy when runoff is piped from roofs and upgradient paved areas.

Soil mix. The required soil mix is similar to a loamy sand. It must maintain a minimum percolation rate of 5" per hour throughout the life of the facility, and it must be suitable for maintaining plant life. Typically, on-site soils will not be suitable due to clay content.

Storage and drainage layer. "Class 2 permeable," Caltrans specification 68-1.025, is recommended. Open-graded crushed rock, washed, may be used, but requires 4"-6" washed pea gravel be substituted at the top of the crushed rock gravel layers. **Do not use filter fabric** to separate the soil mix from the gravel drainage layer or the gravel drainage layer from the native soil.

Underdrains. No underdrain is required where native soils beneath the facility are Hydrologic Soil Group A or B. For treatment-only facilities where native soils are Group C or D, a perforated pipe must be bedded in the gravel layer and must terminate at a storm drain or other approved discharge point.

Outlets. In treatment-only facilities, outlets must be set high enough to ensure the surface reservoir fills and the entire surface area of soil mix is flooded before the outlet elevation is reached. In swales, this can be achieved with appropriately placed check dams.

The outlet should be designed to exclude floating mulch and debris.

Vaults, utility boxes and light standards. It is best to locate utilities outside the bioretention facility—in adjacent walkways or in a separate area set aside for this purpose. If utility structures are to be placed within the facility, the locations should be anticipated and adjustments made to ensure the minimum bioretention surface area and volumes are achieved. Leaving the final locations to each individual utility can produce a haphazard, unaesthetic appearance and make the bioretention facility more difficult to maintain.

Emergency overflow. The site grading plan should anticipate extreme events and potential clogging of the overflow and route emergency overflows safely.

Trees. Bioretention areas can accommodate small or large trees. There is no need to subtract the area taken up by roots from the effective area of the facility. Extensive tree roots maintain soil permeability and help retain runoff. Normal maintenance of a bioretention facility should not affect tree lifespan.

The bioretention facility can be integrated with a tree pit of the required depth and filled with structural soil. If a root barrier is used, it can be located to allow tree roots to spread throughout the bioretention facility while protecting adjacent pavement. Locations and planting elevations should be selected to avoid blocking the facility's inlets and outlets.

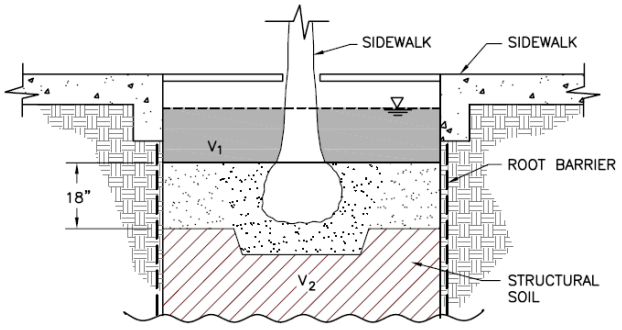

Bioretention facility configured as a tree well.
The root barrier is optional.

► APPLICATIONS

Multi-purpose landscaped areas. Bioretention facilities are easily adapted to serve multiple purposes. The loamy sand soil mix will support turf or a plant palette suitable to the location and a well-drained soil.

Example landscape treatments:

- Lawn with sloped transition to adjacent landscaping.
- Swale in setback area
- Swale in parking median
- Lawn with hardscaped edge treatment
- Decorative garden with formal or informal plantings
- Traffic island with low-maintenance landscaping
- Raised planter with seating
- Bioretention on a terraced slope



Bioretention facility configured as a recessed decorative lawn with hardscaped edge.

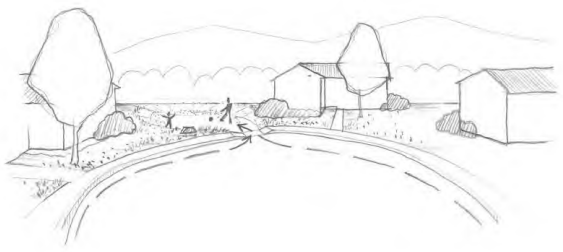

Bioretention facility configured and planted as a lawn/ play area.

Residential subdivisions. Some subdivisions are designed to drain roofs and driveways to the streets (in the conventional manner) and then drain the streets to bioretention areas, with one bioretention area for each 1 to 6 lots, depending on subdivision layout and topography.

If allowed by the local jurisdiction, bioretention areas can be placed on a separate, dedicated parcel with joint ownership.

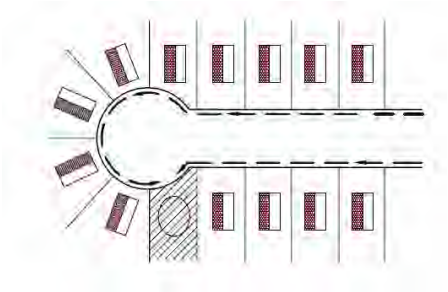

Bioretention facility receiving drainage
from individual lots and the street in
a residential subdivision.

Sloped sites. Bioretention facilities must be constructed as a basin, or series of basins, with the circumference of each basin set level. It may be necessary to add curbs or low retaining walls.

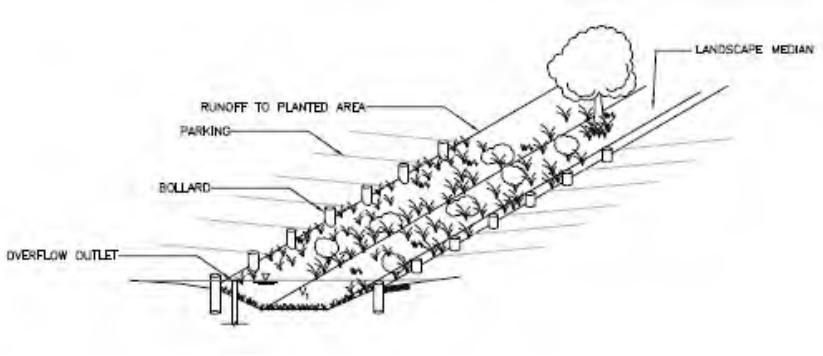

Bioretention facility configured as a parking median.
Note use of bollards in place of curbs, eliminating the need for curb cuts.

Design Checklist for Bioretention

- ❒ Volume or depth of surface reservoir meets or exceeds minimum.
- ❒ 18" depth "loamy sand" soil mix with minimum long-term percolation rate of 5"/hour.
- ❒ Area of soil mix meets or exceeds minimum.
- ❒ Perforated pipe underdrain bedded in "Class 2 perm" with connection and sufficient head to storm drain or discharge point (except in "A" or "B" soils).
- ❒ No filter fabric.
- ❒ Underdrain has a clean-out port consisting of a vertical, rigid, non-perforated PVC pipe, with a minimum diameter of 6 inches and a watertight cap.
- ❒ Location and footprint of facility are shown on site plan and landscaping plan.
- ❒ Bioretention area is designed as a basin (level edges) or a series of basins, and grading plan is consistent with these elevations. If facility is designed as a swale, check dams are set so the lip of each dam is at least as high as the toe of the next upstream dam.
- ❒ Inlets are 12" wide, have 4"-6" reveal and an apron or other provision to prevent blockage when vegetation grows in, and energy dissipation as needed.
- ❒ Overflow connected to a downstream storm drain or approved discharge point.
- ❒ Emergency spillage will be safely conveyed overland.
- ❒ Plantings are suitable to the climate and a well-drained soil.
- ❒ Irrigation system with connection to water supply.
- ❒ Vaults, utility boxes, and light standards are located outside the minimum soil mix surface area.
- ❒ When excavating, avoid smearing of the soils on bottom and side slopes. Minimize compaction of native soils and "rip" soils if clayey and/or compacted. Protect the area from construction site runoff.

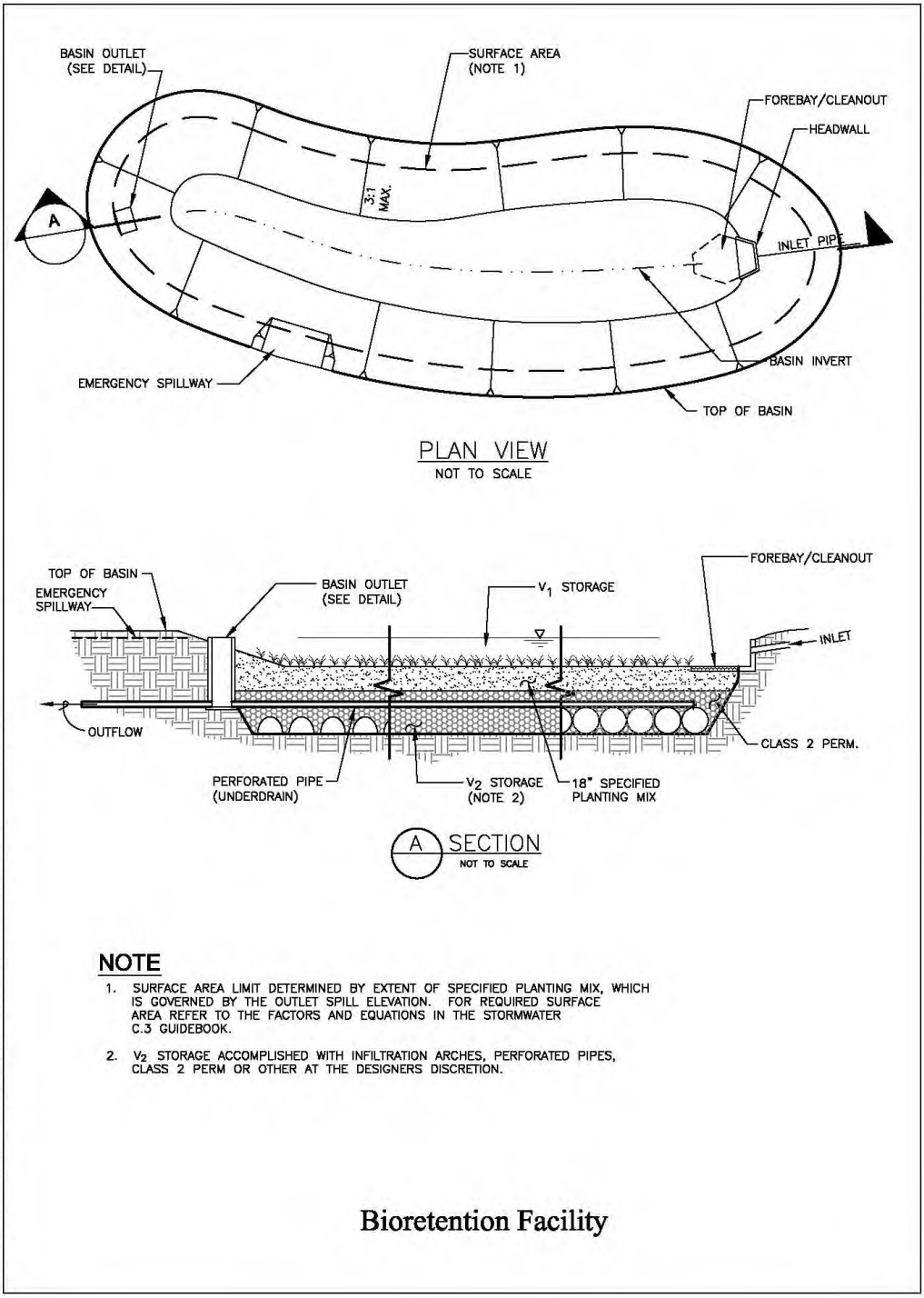

P:\Projects\San Diego County\133804 - SDCo Hydromod Management Plan\CAD\ES\CCCOP_Infiltration Basin.dwg 6-09-08 07:14:03 PM antlee

NOTE

1. SURFACE AREA LIMIT DETERMINED BY EXTENT OF SPECIFIED PLANTING MIX, WHICH IS GOVERNED BY THE OUTLET SPILL ELEVATION. FOR REQUIRED SURFACE AREA REFER TO THE FACTORS AND EQUATIONS IN THE STORMWATER C.3 GUIDEBOOK.
2. V_2 STORAGE ACCOMPLISHED WITH INFILTRATION ARCHES, PERFORATED PIPES, CLASS 2 PERM OR OTHER AT THE DESIGNERS DISCRETION.

Bioretention Facility

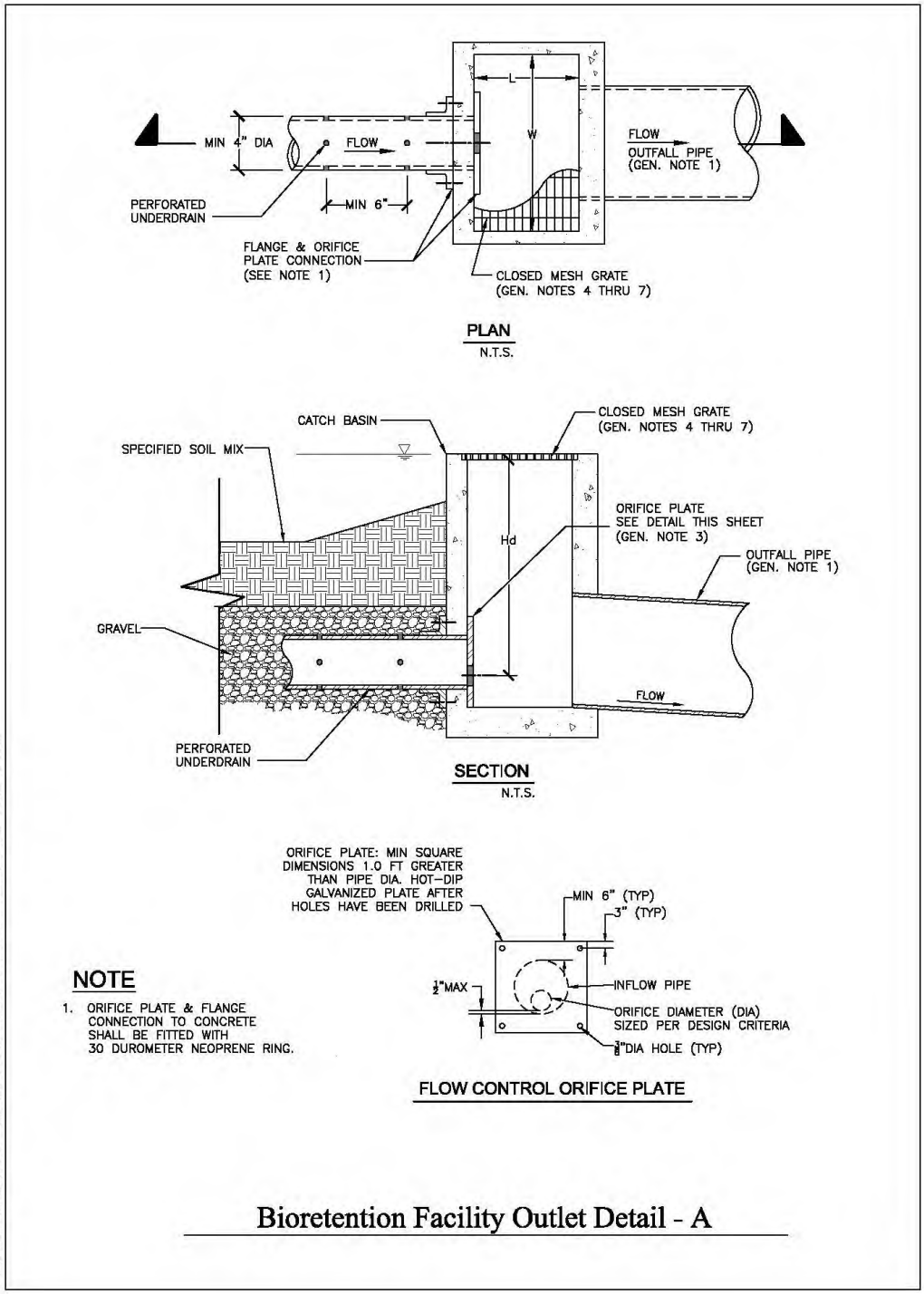

Bioretention Facility Outlet Detail - A

Flow-through Planter



Portland 2004 Stormwater Manual

Best Uses

- Management of roof runoff
- Next to buildings
- Dense urban areas
- Where infiltration is not desired

Advantages

- Can be used next to structures
- Versatile
- Can be any shape
- Low maintenance

Limitations

- Can be used for flow-control only on sites with "C" and "D" soils
- Requires underdrain
- Requires 3-4 feet of head

Flow-through planters treat and detain runoff without allowing seepage into the underlying soil. They can be used next to buildings and on slopes where stability might be affected by adding soil moisture.

Flow-through planters typically receive runoff via downspouts leading from the roofs of adjacent buildings. However, they can also be set in-ground and receive sheet flow from adjacent paved areas.

Pollutants are removed as runoff passes through the soil layer and is collected in an underlying layer of gravel or drain rock. A perforated-pipe underdrain is typically connected to a storm drain or other discharge point. An overflow inlet conveys flows which exceed the capacity of the planter.

► CRITERIA

Treatment only. For development projects subject only to runoff treatment requirements, the following criteria apply:

Parameter	Criterion
Soil mix depth	18 inches minimum
Soil mix minimum percolation rate	5 inches per hour minimum sustained (10 inches per hour initial rate recommended)

Parameter	Criterion
Soil mix surface area	0.04 times tributary impervious area (or equivalent)
Surface reservoir depth	6" minimum; may be sloped to 4" where adjoining walkways.
Underdrain	Typically used. Perforated pipe embedded in gravel ("Class 2 permeable" recommended), connected to storm drain or other accepted discharge point.

► DETAILS

Configuration. The planter must be level. To avoid standing water in the subsurface layer, set the perforated pipe underdrain and orifice as nearly flush with the planter bottom as possible.

Inlets. Protect plantings from high-velocity flows by adding rocks or other energy-dissipating structures at downspouts and other inlets.

Soil mix. The required soil mix is similar to a loamy sand. It must maintain a minimum percolation rate of 5" per hour throughout the life of the facility, and it must be suitable for maintaining plant life. Typically, on-site soils will not be suitable due to clay content.

Gravel storage and drainage layer. "Class 2 permeable," Caltrans specification 68-1.025, is recommended. Open-graded crushed rock, washed, may be used, but requires 4"-6" of washed pea gravel be substituted at the top of the crushed rock layer. **Do not use filter fabric** to separate the soil mix from the gravel drainage layer.

Emergency overflow. The planter design and installation should anticipate extreme events and potential clogging of the overflow and route emergency overflows safely.

► APPLICATIONS

Adjacent to buildings. Flow-through planters may be located adjacent to buildings, where the planter vegetation can soften the visual effect of the building wall. A setback with a raised planter box may be appropriate even in some neo-traditional pedestrian-oriented urban streetscapes.

At plaza level. Flow-through planters have been successfully incorporated into podium-style developments, with the planters placed on the plaza level and receiving runoff from the tower roofs above. Runoff from the plaza level is typically managed separately by additional flow-through planters or bioretention facilities located at street level.

Steep slopes. Flow-through planters provide a means to detain and treat runoff on slopes that cannot accept infiltration from a bioretention facility. The planter can be built into the slope similar to a retaining wall. The design should consider the need to access the planter for periodic

maintenance. Flows from the planter underdrain and overflow must be directed in accordance with local requirements. It is sometimes possible to disperse these flows to the downgradient hillside.

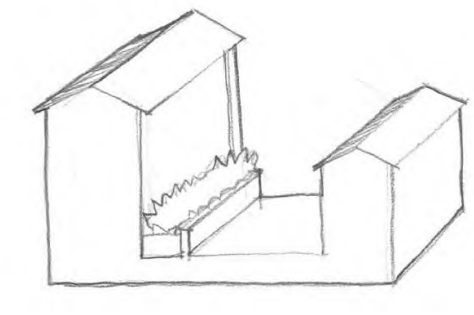

Flow-through planter on the plaza level of a podium-style development.

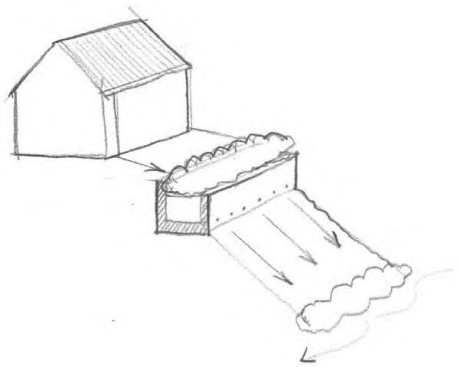

Flow-through planter built into a hillside. Flows from the underdrain and overflow must be directed in accordance with local requirements.

Design Checklist for Flow-through Planter

- ❒ Reservoir depth is 4-6" minimum.
- ❒ 18" depth "loamy sand" soil mix with minimum long-term infiltration rate of 5"/hour.
- ❒ Area of soil mix meets or exceeds minimum.
- ❒ "Class 2 perm" drainage layer.
- ❒ No filter fabric.
- ❒ Perforated pipe underdrain with outlet located flush or nearly flush with planter bottom. Connection with sufficient head to storm drain or discharge point.
- ❒ Underdrain has a clean-out port consisting of a vertical, rigid, non-perforated PVC pipe, with a minimum diameter of 6 inches and a watertight cap.
- ❒ Overflow connected to a downstream storm drain or approved discharge point.
- ❒ Location and footprint of facility are shown on site plan and landscaping plan.
- ❒ Planter is set level.
- ❒ Emergency spillage will be safely conveyed overland.
- ❒ Plantings are suitable to the climate and a well-drained soil.
- ❒ Irrigation system with connection to water supply.

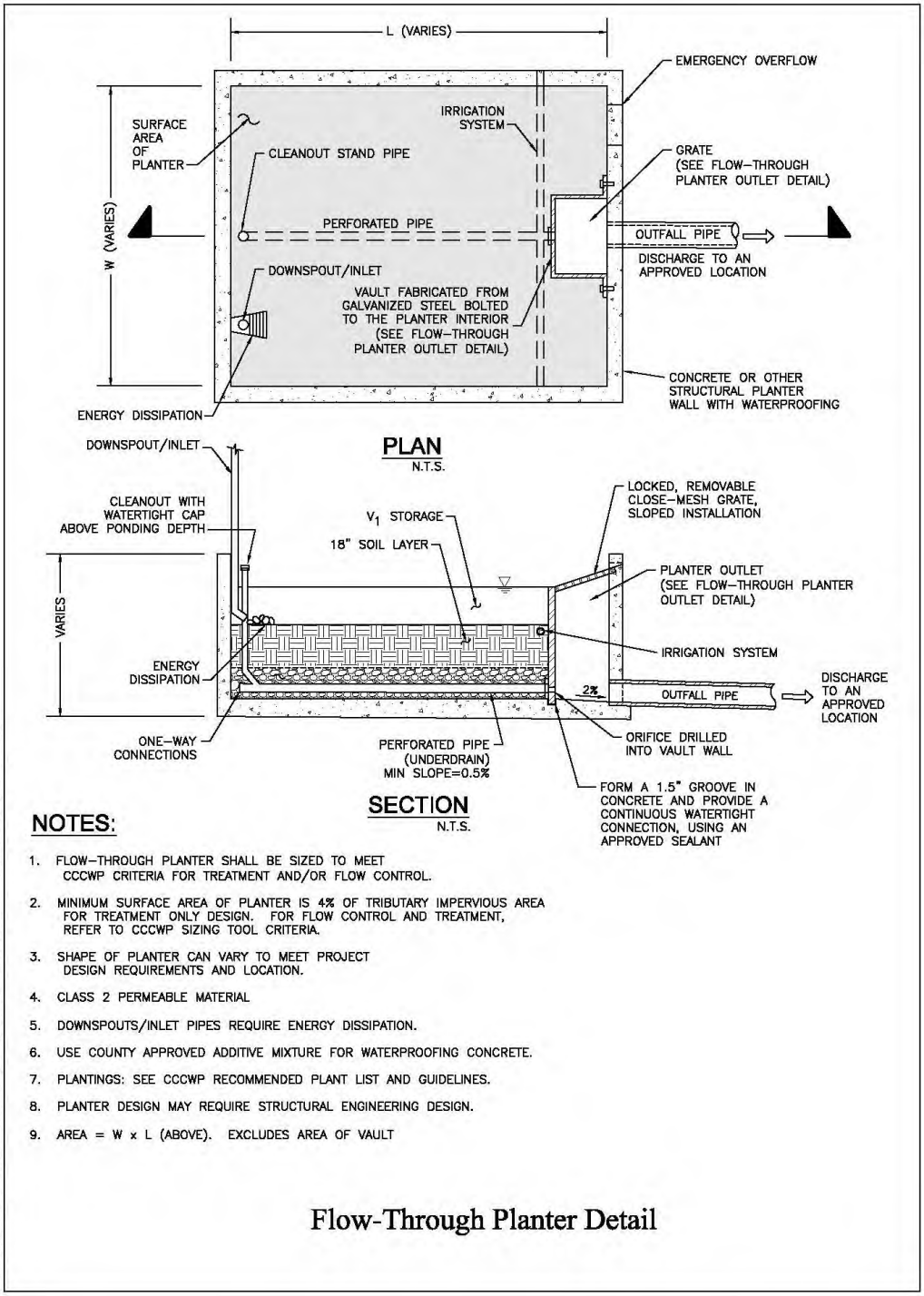

NOTES:

1. FLOW-THROUGH PLANTER SHALL BE SIZED TO MEET CCCWP CRITERIA FOR TREATMENT AND/OR FLOW CONTROL.
2. MINIMUM SURFACE AREA OF PLANTER IS 4% OF TRIBUTARY IMPERVIOUS AREA FOR TREATMENT ONLY DESIGN. FOR FLOW CONTROL AND TREATMENT, REFER TO CCCWP SIZING TOOL CRITERIA.
3. SHAPE OF PLANTER CAN VARY TO MEET PROJECT DESIGN REQUIREMENTS AND LOCATION.
4. CLASS 2 PERMEABLE MATERIAL
5. DOWNSPOUTS/INLET PIPES REQUIRE ENERGY DISSIPATION.
6. USE COUNTY APPROVED ADDITIVE MIXTURE FOR WATERPROOFING CONCRETE.
7. PLANTINGS: SEE CCCWP RECOMMENDED PLANT LIST AND GUIDELINES.
8. PLANTER DESIGN MAY REQUIRE STRUCTURAL ENGINEERING DESIGN.
9. AREA = W x L (ABOVE). EXCLUDES AREA OF VAULT

Flow-Through Planter Detail

P:\Projects\San Diego County\133904 - SDCo Hydromod Management Plan\CAD\EIS\CCCDP_FlowThruPlanter.dwg 6-09-08 08:58:44 PM estiles

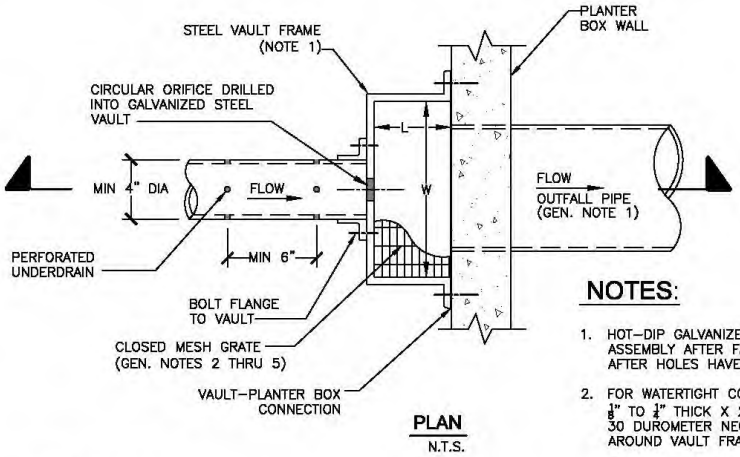

PLAN
N.T.S.

NOTES:

1. HOT-DIP GALVANIZE ENTIRE FRAME ASSEMBLY AFTER FABRICATION AND AFTER HOLES HAVE BEEN DRILLED.
2. FOR WATERTIGHT CONNECTION, INSTALL $\frac{1}{8}$" TO $\frac{1}{4}$" THICK X 2" WIDE CONTINUOUS 30 DUROMETER NEOPRENE GASKET, ALL AROUND VAULT FRAME.

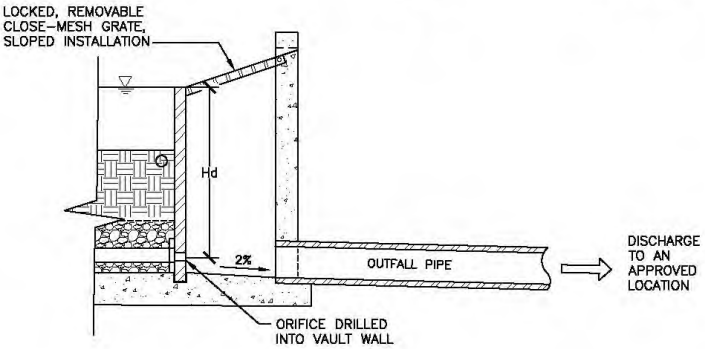

SECTION
N.T.S.

GENERAL OUTLET DETAIL NOTES:

1. OUTFALL PIPE SHALL BE SIZED TO CONVEY DESIGN STORM PER CCCWP DESIGN CRITERIA.
2. GRATE SHALL BE MOUNTED USING STAINLESS STEEL HARDWARE AND PROVIDED WITH HINGED AND LOCKABLE OR BOLTABLE ACCESS PANELS.
3. GRATE SHALL BE STAINLESS STEEL, ALUMINUM OR STEEL. STEEL GRATES SHALL BE HOT DIP GALVANIZED AND MAY BE HOT POWDER PAINTED AFTER GALVANIZING.
4. GRATE SHALL BE DESIGNED SUCH THAT THE DIAGONAL DIMENSION OF EACH OPENING IS SMALLER THAN THE DIAMETER OF THE OUTLET PIPE.
5. STRUCTURAL DESIGN OF GRATE SHALL BE BASED ON FULL HYDROSTATIC HEAD WITH ZERO HEAD DOWNSTREAM OF GRATE.

Flow-Through Planter Outlet Detail

P:\Projects\San Diego County\133904 - SDCo Hydromod Management Plan\CAD\ES\CCCSP-_OutletDetails.dwg 6-09-08 07:17:22 PM estites

Dry Wells and Infiltration Basins

Best Uses

- Alternative to bioretention in areas with permeable soils

Advantages

- Compact footprint
- Can be installed in paved areas

Limitations

- Can be used only on sites with "A" and "B" soils
- Requires minimum of 10' from bottom of facility to seasonal high groundwater
- Not suitable for drainage from some industrial areas or arterial roads
- Must be maintained to prevent clogging.

The typical dry well is a prefabricated structure, such as an open-bottomed vault or box, placed in an excavation or boring. The vault may be empty, which provides maximum space efficiency, or may be filled in rock.

An infiltration basin has the same functional components—a volume to store runoff and sufficient area to infiltrate that volume into the native soil—but is open rather than covered.

► CRITERIA

Dry wells and infiltration basins must be designed with the minimum volume calculated by Equation 4-8 using a unit volume based on the County of San Diego's 85th Percentile Isopluvial Map.

Consult with the local jurisdiction engineer regarding the need to verify soil permeability and other site conditions are suitable for dry wells and infiltration basins. Some proposed criteria are on Page 5-12 of Caltrans' 2004 *BMP Retrofit Pilot Study Final Report* (CTSW-RT-01-050).

The infiltration rate and infiltrative area must be sufficient to drain a full facility within 72 hours.

► DETAILS

Dry wells should be sited to allow for the potential future need for removal and replacement.

In locations where native soils are coarser than a medium sand, the area directly beneath the facility should be over-excavated by two feet and backfilled with sand as a groundwater protection measure.

Design Checklist for Dry Well

- ❒ Volume and infiltrative area meet or exceed minimum.
- ❒ Overflow connected to a downstream storm drain or approved discharge point.
- ❒ Emergency spillage will be safely conveyed overland.
- ❒ Depth from bottom of the facility to seasonally high groundwater elevation is ≥10'.
- ❒ Areas tributary to the facility do not include automotive repair shops; car washes; fleet storage areas (Bus, truck, etc.); nurseries, or other uses that may present an exceptional threat to groundwater quality.
- ❒ Underlying soils are in Hydrologic Soil Group A or B. Infiltration rate is sufficient to ensure a full basin will drain completely within 72 hours. Soil infiltration rate has been confirmed.
- ❒ Set back from structures 10' or as recommended by structural or geotechnical engineer

This page intentionally left blank.

Cistern with Bioretention Facility

A cistern in series with a bioretention facility can meet treatment requirements where space is limited. In this configuration, the cistern is equipped with a flow-control orifice and the bioretention facility is sized to treat a trickle outflow from the cistern.

Best Uses

- In series with a bioretention facility to meet treatment requirement in limited space.
- Management of roof runoff
- Dense urban areas

Advantages

- Storage volume can be in any configuration

Limitations

- Somewhat complex to design, build, and operate
- Requires head for both cistern and bioretention facility

► CRITERIA

Cistern. The cistern must detain the volume calculated by Equation 4-8 and must include an orifice or other device designed for a 24-hour drawdown time.

Bioretention facility. See the design sheet for bioretention facilities. The area of the bioretention facility must be sized to treat the maximum discharge flow, assuming a percolation rate of 5" per hour through the engineered soil.

Use with sand filter. A cistern in series with a sand filter can meet treatment requirements. See the discussion of treatment facility selection in Chapter 2 and the design guidance for sand filters in Chapter 4.

► DETAILS

Flow-control orifice. The cistern must be equipped with an orifice plate or other device to limit flow to the bioretention area.

Preventing mosquito harborage. Cisterns should be designed to drain completely, leaving no standing water. Drains should be located flush with the bottom of the cistern. Alternatively—or in addition—all entry and exit points, should be provided with traps or sealed or screened to prevent mosquito entry. Note mosquitoes can enter through openings 1/16" or larger and will fly for many feet through pipes as small as ¼".

Exclude debris. Provide leaf guards and/or screens to prevent debris from accumulating in the cistern.

Ensure access for maintenance. Design the cistern to allow for cleanout. Avoid creating the need for maintenance workers to enter a confined space. Ensure the outlet orifice can be easily accessed for cleaning and maintenance.

► APPLICATIONS

Shallow ponding on a flat roof. The "cistern" storage volume can be designed in any configuration, including simply storing rainfall on the roof where it falls and draining it away slowly. See the County of San Diego's 85th percentile isopluvial diagrams for required average depths.

Cistern attached to a building and draining to a planter. This arrangement allows a planter box to be constructed with a smaller area.

Vault with pumped discharge to bioretention facility. In this arrangement, runoff from a parking lot and/or building roofs can be captured and detained underground and then pumped to a bioretention facility on the surface. Alternatively, treatment can be accomplished with a sand filter. See the discussion of selection of stormwater treatment facilities in Chapter 2.

Water harvesting or graywater reuse. It may be possible to create a site-specific design that uses cisterns to achieve stormwater flow control, stormwater treatment, and rainwater reuse for irrigation or indoor uses (**water harvesting**). Facilities must meet criteria for capturing and treating the volume specified by Equation 4-8. This volume must be allowed to empty within 24 hours so runoff from additional storms, which may follow, is also captured and treated. Additional volume may be required if the system also stores runoff for longer periods for reuse. Indoor uses of non-potable water may be restricted or prohibited. Check with municipal staff.

Design Checklist for Cistern

- ❒ Volume meets or exceeds minimum.
- ❒ Outlet with orifice or other flow-control device restricts flow and is designed to provide a 24-hour drawdown time.
- ❒ Outlet is piped to a bioretention facility designed to treat the maximum discharge from the cistern orifice.
- ❒ Cistern is designed to drain completely and/or sealed to prevent mosquito harborage.
- ❒ Design provides for exclusion of debris and accessibility for maintenance.
- ❒ Overflow connected to a downstream storm drain or approved discharge point.
- ❒ Emergency spillage will be safely conveyed overland.

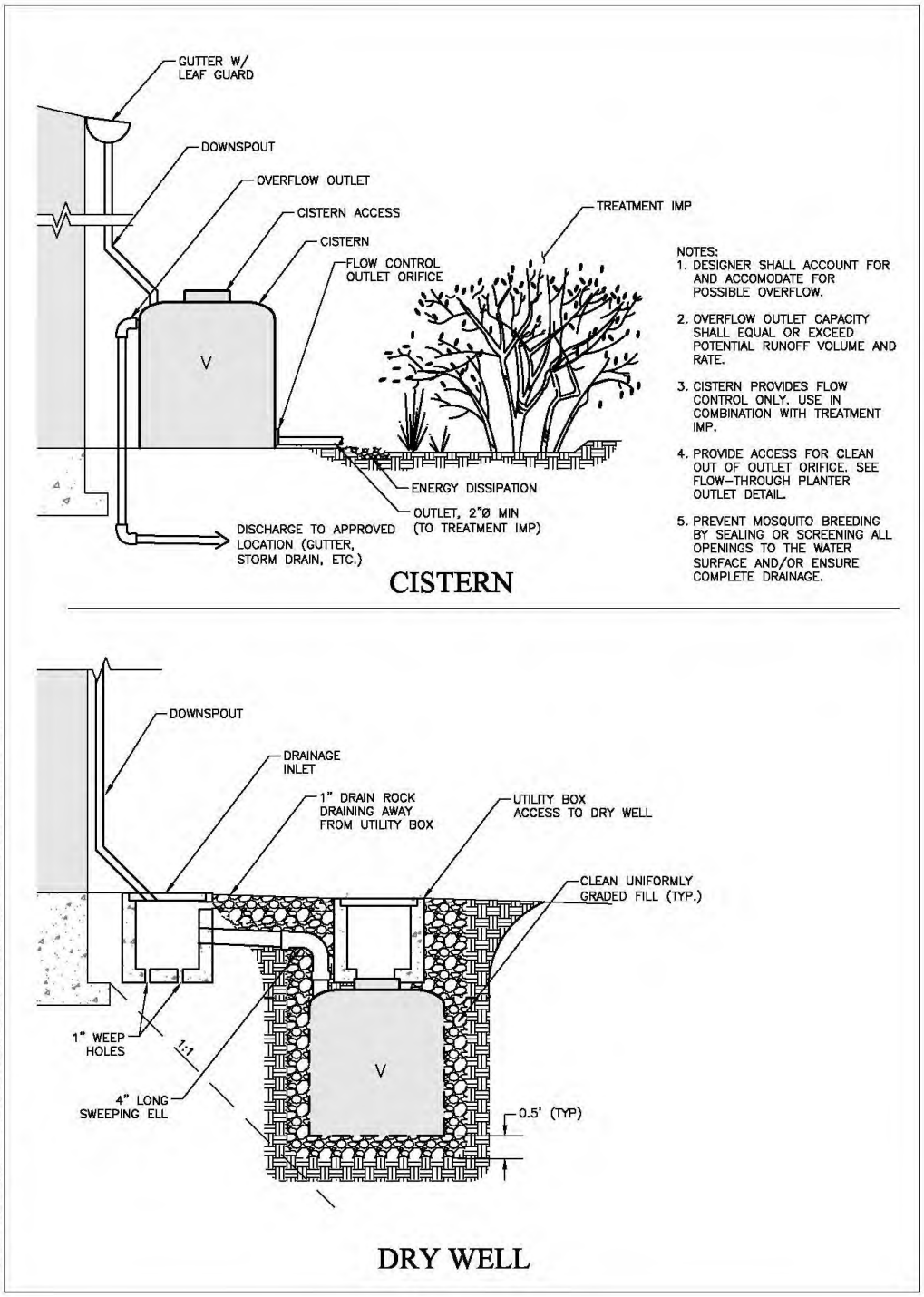
GUTTER W/
LEAF GUARD
DOWNSPOUT
OVERFLOW OUTLET
CISTERN ACCESS
CISTERN
FLOW CONTROL
OUTLET ORIFICE
TREATMENT IMP
V
ENERGY DISSIPATION
OUTLET, 2"Ø MIN
(TO TREATMENT IMP)
DISCHARGE TO APPROVED
LOCATION (GUTTER,
STORM DRAIN, ETC.)
NOTES:
1. DESIGNER SHALL ACCOUNT FOR AND ACCOMODATE FOR POSSIBLE OVERFLOW.
2. OVERFLOW OUTLET CAPACITY SHALL EQUAL OR EXCEED POTENTIAL RUNOFF VOLUME AND RATE.
3. CISTERN PROVIDES FLOW CONTROL ONLY. USE IN COMBINATION WITH TREATMENT IMP.
4. PROVIDE ACCESS FOR CLEAN OUT OF OUTLET ORIFICE. SEE FLOW-THROUGH PLANTER OUTLET DETAIL.
5. PREVENT MOSQUITO BREEDING BY SEALING OR SCREENING ALL OPENINGS TO THE WATER SURFACE AND/OR ENSURE COMPLETE DRAINAGE.
CISTERN
DOWNSPOUT
DRAINAGE
INLET
1" DRAIN ROCK
DRAINING AWAY
FROM UTILITY BOX
UTILITY BOX
ACCESS TO DRY WELL
CLEAN UNIFORMLY
GRADED FILL (TYP.)
1" WEEP
HOLES
1:1
4" LONG
SWEEPING ELL
V
0.5' (TYP)
DRY WELL

This page intentionally left blank.

Chapter 5

Operation & Maintenance of Stormwater Facilities

How to prepare a customized Stormwater Maintenance Plan for the treatment BMPs on your site.

The stormwater NPDES Permit requires each Copermittee to verify all treatment and flow-control facilities are adequately maintained. Facilities you install as part of your project will be verified for effectiveness and proper performance. The City also verifies the ongoing function of stormwater management features that are not treatment or flow control facilities, such as permeable pavements and limitations on impervious area.

Operation and maintenance of stormwater facilities is a six-stage process:

1. Determine **who will own** the facility and be responsible for the maintenance of treatment facilities. Identify the means by which ongoing maintenance will be assured (for example, a maintenance agreement that runs with the land).

2. Identify typical maintenance requirements, and allow for these requirements in your project planning and preliminary design.

3. Prepare a **maintenance plan** for the site incorporating detailed requirements for **each treatment and flow-control facility**.

4. **Maintain** the facilities from the time they are constructed until ownership and maintenance responsibility is formally transferred.

5. **Formally transfer** operation and maintenance **responsibility** to the site owner or occupant. A warranty, secured by a bond, or other financial instrument, may be required to secure against lack of performance due to flaws in design or construction.

6. Maintain the facilities in perpetuity and comply with the City's self-inspection, reporting, and verification requirements.

See the schedule for these stages in Table 5-1.

Stage 1: Ownership and Responsibility

You must specify a means to **ensure maintenance** of treatment and flow-control facilities **in perpetuity.**

Depending on the intended use of your site, the City may require one or more of the following:

- Execution of a maintenance agreement that "runs with the land."
- Creation of a homeowners association (HOA) and execution of an agreement by the HOA to maintain the facilities as well as an annual inspection fee.
- Formation of a new community facilities district or other special district, or addition of the properties to an existing special district.
- Dedication of fee title or easement transferring ownership of the facility (and the land under it) to the municipality.

Ownership and maintenance responsibility for treatment and flow-control facilities should be discussed at the **beginning of project planning**, typically at the pre-application meeting for planning and zoning review. Experience has shown provisions to finance and implement maintenance of treatment and flow-control facilities can be a major stumbling block to project approval, particularly for **small residential subdivisions**. (See "New Subdivisions" in Chapter 1.)

► PRIVATE OWNERSHIP AND MAINTENANCE

The City requires that a maintenance agreement be executed.

TABLE 5-1. SCHEDULE for planning operation and maintenance of stormwater treatment BMPs

Stage	*Description*	*Schedule*
1	Determine facility ownership and maintenance responsibility	Discuss with planning staff at pre-application meeting
2	Identify typical maintenance requirements	In initial submittal, coordinate with planning & zoning application
3	Develop detailed operation and maintenance plan	As required by the City in the WQTR
4	Interim operation and maintenance of facilities	During and following construction including warranty period
5	Formal transfer of operation & maintenance responsibility	On sale and transfer of property or permanent occupancy
6	Ongoing maintenance and compliance with inspection & reporting requirements	In perpetuity

Typically, these agreements provide that the City may collect a management and/or inspection fee established by a standard fee schedule. In addition, the agreement may provide that, if the property owner fails to maintain the stormwater facility, the municipality may enter the property, restore the stormwater facility to good working order and obtain reimbursement, including administrative costs, from the property owner. To augment and enforce these requirements, some municipalities have established Community Facilities Districts (Mello-Roos) to cover the costs of inspections and, if necessary, maintenance and repair of individual facilities.

► TRANSFER TO PUBLIC OWNERSHIP

The City may choose to have a treatment and flow-control facility deeded to the public in fee or as an easement and maintain the facility as part of the municipal storm drain system. The municipality may recoup the costs of maintenance through a special tax, assessment district, or similar mechanism.

Even if the facility is to be conveyed to the municipality after construction is complete, it is still the responsibility of the builder to identify general operation and maintenance requirements, prepare a detailed operation and maintenance plan, and to maintain the facility until that responsibility is formally transferred.

Stage 2: General Maintenance Requirements

Include in your Project Submittal a general description of anticipated facility maintenance requirements. This will help ensure that:

- Ongoing costs of maintenance have been considered in your facility selection and design.
- Site and landscaping plans provide for access for inspections and by maintenance equipment.
- Landscaping plans incorporate irrigation requirements for facility plantings.
- Initial maintenance and replacement of facility plantings is incorporated into landscaping contracts and guarantees.

Fact sheets available on the Project Clean Water web page describe general maintenance requirements for the types of stormwater facilities featured in the LID Design Guide (Chapter 4). You can use this information to specify general maintenance requirements in your Project Submittal.

Maintenance fact sheets for conventional stormwater facilities are available in the California Stormwater BMP Handbooks.

Stage 3: Detailed Maintenance Plan

Prepare a detailed maintenance plan and submit to the City with the initial Project Submittal. Additionally, the City requires that the detailed maintenance plan incorporate solutions to any problems or changes that occurred during project construction.

Your detailed maintenance plan should be kept on-site for use by maintenance personnel and during site inspections. It is also recommended that a copy of your initial Project Submittal be kept onsite as a reference.

► YOUR DETAILED MAINTENANCE PLAN: STEP BY STEP

The following step-by-step guidance will help you prepare your detailed maintenance plan.

Preparation of the plan will require familiarity with your stormwater facilities as they have been or will be constructed and a fair amount of "thinking through" plans for their operation and maintenance.

► STEP 1: DESIGNATE RESPONSIBLE INDIVIDUALS

To begin creating your detailed maintenance plan, designate and identify:

- The individual who will have direct responsibility for the maintenance of stormwater controls. This individual should be the designated contact with City inspectors and should sign self-inspection reports and any correspondence with the municipality regarding verification inspections.
- Employees or contractors who will report to the designated contact and are responsible for carrying out BMP operation and maintenance.
- The corporate officer authorized to negotiate and execute any contracts that might be necessary for future changes to operation and maintenance or to implement remedial measures if problems occur.
- Your designated respondent to problems, such as clogged drains or broken irrigation mains, that would require immediate response should they occur during off-hours.

Updated contact information must be provided to the City immediately whenever a property is sold and whenever designated individuals or contractors change.

Draw or sketch an **organization chart** to show the relationships of authority and responsibility between the individuals responsible for maintenance. This need not be elaborate, particularly for smaller organizations.

Describe how **funding for BMP operation and maintenance** will be assured, including sources of funds, budget category for expenditures, process for establishing the annual maintenance budget, and process for obtaining authority should unexpected expenditures for major corrective maintenance be required.

Describe how your organization will accommodate initial **training** of staff or contractors regarding the purpose, mode of operation, and maintenance requirements for the stormwater facilities on your site. Also, describe how your organization will ensure ongoing training as needed and in response to staff changes.

► STEP 2: SUMMARIZE DRAINAGE AND BMPS

Incorporate the following information from your Project Submittal into your maintenance plan:

- Figures delineating and designating pervious and impervious areas.
- Figures showing locations of stormwater facilities on the site.
- Tables of pervious and impervious areas served by each facility.

Review the Project Submittal narrative, if any, that describes each facility and its tributary drainage area and update the text to incorporate any changes that may have occurred during planning and zoning review, building permit review, or construction. Incorporate the updated text into your maintenance plan.

► STEP 3: DOCUMENT FACILITIES "AS BUILT"

Include the following information from final construction drawings:

- Plans, elevations, and details of all facilities. Annotate if necessary with designations used in the initial Project Submittal.
- Design information or calculations submitted in the detailed design phase (i.e., not included in the initial Project Submittal.)
- Specifications of construction for facilities, including sand or soil, compaction, pipe materials and bedding.

In the maintenance plan, note field changes to design drawings, including changes to any of the following:

- Location and layouts of inflow piping, flow splitter boxes, and piping to off-site discharge
- Depths and layering of soil, sand, or gravel
- Placement of filter fabric or geotextiles
- Changes or substitutions in soil or other materials.
- Natural soils encountered (e.g., sand or clay lenses)

► STEP 4: PREPARE MAINTENANCE PLANS FOR EACH FACILITY

Prepare a maintenance plan, schedule, and inspection checklists (routine, annual, and after major storms) for each facility. Plans and schedules for two or more similar facilities on the same site may be combined.

Use the following resources to prepare your customized maintenance plan, schedule, and checklists.

- Specific information noted in Steps 2 and 3, above.
- Other input from the facility designer, municipal staff, or other sources.
- Operation and Maintenance Fact Sheets (available on the Project Clean Water website www.projectcleanwater.org).

Note any particular characteristics or circumstances that could require attention in the future, and include any troubleshooting advice.

Also include manufacturer's data, operating manuals, and maintenance requirements for any:

- Pumps or other mechanical equipment.
- Proprietary devices used as BMPs.

Manufacturers' publications should be referenced in the text (including models and serial numbers where available). Copies of the manufacturers' publications should be included as an attachment in the back of your maintenance plan or as a separate document.

► STEP 5: COMPILE MAINTENANCE PLAN

The following general outline provides guidance.

I. Inspection and Maintenance Log

II. Updates, Revisions and Errata

III. Introduction

A. Narrative overview describing the site; drainage areas, routing, and discharge points; and treatment facilities.

IV. Responsibility for Maintenance

A. General

(1) Name and contact information for responsible individual(s).

(2) Organization chart or charts showing organization of the maintenance function and location within the overall organization.

(3) Reference to Operation and Maintenance Agreement (if any). A copy of the agreement should be attached.

(4) Maintenance Funding

(1) Sources of funds for maintenance

(2) Budget category or line item

(3) Description of procedure and process for ensuring adequate funding for maintenance

B. Staff Training Program

C. Records

D. Safety

V. Summary of Drainage Areas and Stormwater Facilities

A. Drainage Areas

(1) Drawings showing pervious and impervious areas (copied or adapted from initial Project Submittal).

(2) Designation and description of each drainage area and how flow is routed to the corresponding facility.

B. Treatment and Flow-Control Facilities

(1) Drawings showing location and type of each facility

(2) General description of each facility (Consider a table if more than two facilities)

(1) Area drained and routing of discharge.

(2) Facility type and size

VI. Facility Documentation

A. "As-built" drawings of each facility (design drawings in the draft Plan)

B. Manufacturer's data, manuals, and maintenance requirements for pumps, mechanical or electrical equipment, and proprietary facilities (include a "placeholder" in the draft plan for information not yet available).

C. Specific operation and maintenance concerns and troubleshooting

VII. Maintenance Schedule or Matrix

A. Maintenance Schedule for each facility with specific requirements for:

(1) Routine inspection and maintenance

(2) Annual inspection and maintenance

(3) Inspection and maintenance after major storms

B. Service Agreement Information

Assemble and make copies of your maintenance plan. One copy must be submitted to the City, and at least one copy kept on-site. Here are some suggestions for formatting the maintenance plan:

- Format plans to 8½" x 11" to facilitate duplication, filing, and handling.
- Include the revision date in the footer on each page.
- Scan graphics and incorporate with text into a single electronic file. Keep the electronic file backed-up so that copies of the maintenance plan can be made if the hard copy is lost or damaged.

► STEP 6: UPDATES

Your maintenance plan will be **a living document**.

Operation and maintenance personnel may change; mechanical equipment may be replaced, and additional maintenance procedures may be needed. Throughout these changes, the maintenance plan must be kept up-to-date.

Updates may be transmitted to the local municipality at any time. However, at a minimum, updates to the maintenance plan must accompany the annual inspection report.

Stage 4: Interim Maintenance

Applicants will typically be required to warranty stormwater facilities against lack of performance due to flaws in design or construction. The warranty may need to be secured by a bond or other financial instrument.

Stage 5: Transfer Responsibility

As part of the detailed maintenance plan, note the expected date when responsibility for operation and maintenance will be transferred. Notify the City when this transfer of responsibility takes place.

Stage 6: Operation & Maintenance Verification

The City implements an operation and maintenance verification program, including periodic site inspections.

Contact City staff to determine the frequency of inspections, whether self-inspections are allowed, and applicable fees, if any.

References and Resources

- *Urban Runoff Quality Management* (WEF/ASCE, 1998). pp 186-189.
- *Stormwater Management Manual* (Portland, 2004). Chapter 3.
- *California Storm Water Best Management Practice Handbooks* (CASQA, 2003).
- *Best Management Practices Guide* (Public Telecommunications Center for Hampton Roads, 2002).
- Operation, Maintenance, and Management of Stormwater Management Systems (Watershed Management Institute, 1997)

This page left intentionally blank.

Bibliography

BASMAA. 1999. Bay Area Stormwater Management Agencies Association. *Start at the Source: Design Guidance Manual for Stormwater Quality.* Tom Richman and Associates. 154 pp. plus appendix.

BASMAA. 2003. *Using Site Design Techniques to Meet Development Standards for Stormwater Quality.* www.basmaa.org

CASQA. 2003. California Stormwater Quality Association. *California Stormwater BMP Handbooks.* Four Handbooks: *New Development and Redevelopment, Construction, Municipal, and Industrial/Commercial.* www.cabmphandbooks.org

County of San Diego. 2007. *Low Impact Development Handbook: Stormwater Management Strategies.*

Federal Interagency Stream Restoration Working Group. 1998. *Stream Restoration: Principles, Processes, and Practices.* http://www.nrcs.usda.gov/technical/stream_restoration/

Hampton Roads, VA. 2002. *Best Management Practices Guide.* Public Telecommunications Center. http://www.hrstorm.org/BMP.shtml

Low Impact Development Center. 2006. *LID for Big-Box Retailers.* 75 pp. http://lowimpactdevelopment.org/bigbox/

Maryland. 2000. State of Maryland. *Maryland Stormwater Design Manual.* www.mde.state.md.us/Programs/WaterPrograms/SedimentandStormwater/stormwater_design/index.asp

Portland. City of Portland, OR. *2004 Stormwater Management Manual.* http://www.portlandonline.com/bes/index.cfm?c=35117

Prince George's County, Maryland. 1999. *Low-Impact Development Design Strategies: An Integrated Design Approach.* Department of Environmental Resources, Programs and Planning Division. June 1999. 150 pp. http://www.epa.gov/owow/nps/lid/

Prince George's County, Maryland. 2002. *Bioretention Manual.* Department of Environmental Resources, Programs and Planning Division. http://www.goprincegeorgescounty.com/Government/AgencyIndex/DER/ESD/Bioretention/bioretention.asp

Puget Sound Action Team. 2005. Low Impact Development Technical Guidance Manual for Puget Sound. http://www.psat.wa.gov/Publications/LID_tech_manual05/lid_index.htm

Riley, Ann. 1998. *Restoring Streams in Cities.* Island Press, Washington, DC. 425 pp. www.islandpress.org/books/detail.html?SKU=1-55963-042-6

RWQCB. 2007. California Regional Water Quality Control Board for the San Diego Region. Order R9-2007-0001 (Stormwater NPDES Permit) www.waterboards.ca.gov/sandiego/

Salvia, Samantha. 2000. "Application of Water-Quality Engineering Fundamentals to the Assessment of Stormwater Treatment Devices." Santa Clara Valley Urban Runoff Pollution Prevention Program. Tech. Memo, 15 pp. www.scvurppp-w2k.com/pdfs/9798/SC18.02finalTM.pdf

Schueler, Tom. 1995. *Site Planning for Urban Stream Protection.* Environmental Land Planning Series. Metropolitan Washington Council of Governments. 232 pp. www.cwp.org/SPSP/TOC.htm

Washington Department of Ecology. 2001. Stormwater Management Manual for Western Washington. www.ecy.wa.gov/biblio/9911.html

Watershed Management Institute. 1997. *Operation, Maintenance, and Management of Stormwater Management Systems.*

WEF/ASCE. 1998. Water Environment Foundation/American Society of Civil Engineers. Urban Runoff Quality Management. WEF Manual of Practice No. 23, ASCE Manual and Report on Engineering Practice No. 87. ISBN 1-57278-039-8 ISBN 0-7844-0174-8. 259 pp. Access: Order from WEF or ASCE, www.wef.org or www.asce.org.

ATTACHMENT 3.1

CONSTRUCTION SEASONAL REQUIREMENTS LETTER

DON HIGGINSON, Mayor
CARL KRUSE, Deputy Mayor
MERRILEE BOYACK, Councilmember
JIM CUNNINGHAM, Councilmember
BETTY REXFORD, Councilmember

CITY OF POWAY

September 1, 2009

**** EROSION CONTROL NOTICE ****

City Ordinance requires that the attached erosion/sediment control measures be implemented on all projects by the beginning of the wet season on October 1, 2009. These wet season erosion/sediment control measures are in addition to the basic measures required year-round. **Please contact your inspector as soon as possible to discuss your erosion/sediment control measures. Early coordination with your inspector is very important. Maintenance will be closely monitored.**

If you fail to implement adequate measures by October 1, 2009, the City may find it necessary to hire a contractor to do so at your expense. You are also expected to maintain these facilities, including cleanup of any off-site siltation, through the end of the wet season on April 30, 2010. These requirements are in place to protect public and private properties, and are secured by cash deposits and grading securities. The permittee shall be responsible for all fines assessed by any outside agencies.

Discharges of pollutants and sediment from your site are prohibited under City of Poway Ordinance No. 437, Ordinance No. 553, Ordinance No. 671, and your grading permit. They are also prohibited under State law (California Water Code), Federal law (Clean Water Act), and the statewide National Pollutant Discharge Elimination System (NPDES) General Construction Storm Water Permit. Violators are subject to enforcement action, including significant monetary penalties. **If your construction site is one acre or larger and you have not obtained coverage under the statewide NPDES General Construction Storm Water Permit, you should contact the California Regional Water Quality Control Board (CRWQCB) at (858) 467-2952 immediately.**

Sincerely,

DEVELOPMENT SERVICES DEPARTMENT

Malik Tamimi
Stormwater Program Administrator

Attachment

cc: Bob Manis, Director of Development Services
Frank Casteleneto, City Engineer
Staff

5.1.1.1 SEASONAL SITE MANAGEMENT REQUIREMENTS

Construction sites are required to implement all minimum construction BMPs as necessary to prevent pollution discharges to the Maximum Extent Practicable regardless of the season. The City does, however, maintain different requirements for some erosion and sediment control BMPs between the wet and dry seasons as described below:

Dry Season (May 1st through September 30th)

- All exposed disturbed areas including building pads, unfinished roads, and slopes must have erosion prevention controls properly installed (slopes greater than 33.3% or 3:1 vertical vs. horizontal may use properly designed and installed de-silting basins at all discharge points in lieu of this requirement, but all slopes must be covered before rough grade approval will be given).
- Adequate perimeter protection BMPs must be installed and maintained.
- Adequate sediment control BMPs must be installed and maintained.
- Adequate BMPs designed to control off-site sediment tracking must be installed and maintained.
- At a minimum, 125% of the materials needed to install standby BMPs necessary to completely protect exposed portions of the site from erosion and prevent sediment discharges must be stored on the site.
- An approved Weather-Triggered Action Plan must be prepared at the start of each project and updated in the event that a predicted storm event has a 50% chance of rain. The proponent must have the capacity to deploy the standby BMPs within 48 hours of the predicted storm event.
- All slopes must be equipped with erosion prevention BMPs as soon as slopes are completed for any portion of the site.
- The amount of cleared or graded areas left exposed at any given time is limited to 17 acres or to the alternate maximum area approved by the City in writing (see Section 5.4.3).

Wet Season (October 1st through April 30th)

All dry season requirements are required in addition to the following:

- Perimeter protection and sediment control BMPs must be upgraded if necessary to provide sufficient protection for storms.
- Adequate erosion prevention BMPs must be installed and established for all completed slopes prior to October 1 and maintained throughout the wet season. If a BMP fails, it must be repaired, improved or replaced with an acceptable alternate as soon as it is safe to do so.
- Standby erosion and sediment control BMPs must be able to protect all exposed soil areas. An incomplete disturbed area that is not being actively graded must be fully protected from erosion if left for 10 days or more.

ATTACHMENT 3.2

CONSTRUCTION STORM WATER QUALITY INSPECTION FORM

CONSTRUCTION STORM WATER QUALITY INSPECTIONS

DEVELOPMENT SERVICES DEPARTMENT
13325 Civic Center Drive, Poway, CA 92064
Phone: (858) 667-4668 • Fax: (858) 668-1211

Inspector Name /Signature/Date: _____

Inspection: ☐ Permit-Required Inspection ☐ Follow-up Inspection ☐ Other (Explain)_____

Construction Project Priority: ☐ High ☐ Medium ☐ Low

GENERAL INFORMATION

Grading Permit #: _____ Issue Date: _____ Permit Final Date: _____

Project Name & Type: _____

Project Location & Address: _____

Contractor's Name & Telephone #: _____

Property Owner & Telephone #: _____

Is this Project Greater than an Acre? ☐ Yes ☐ No ☐ N/A

If yes: Provide Record of Waste Discharge Identification Number (WDID#): _____

Does this Project have an NOI/SWPPP Available? ☐ Yes ☐ No ☐ N/A

Is Weather Triggered Action Plan Completed? ☐ Yes ☐ No ☐ N/A

Is Advanced Treatment Implemented Appropriately? ☐ Yes ☐ No ☐ N/A

Is Less than 17 Acres of Cleared or Graded Areas Left Exposed at Any Given Time? ☐ Yes ☐ No ☐ N/A

Is 125% of Materials to Install Standby BMPs Available? ☐ Yes ☐ No ☐ N/A

Are Routine Self-Inspections Being Conducted by Developer/Owner? ☐ Yes ☐ No ☐ N/A

Project Site is in What Watershed: _____

Nearest conveyances or water bodies: _____

BMP	Yes	No	N/A	Description	Effective Yes/No
Soil Stabilization and Erosion Prevention					
Preservation of existing vegetation					
Physical Stabilization: Hydraulic Mulch, Hydroseeding, Soil Binders, Straw Mulch					
Geotextiles, Plastic Covers, Erosion Prevention Blankets, Wood Mulching					
Site Drainage: Outlet Protection/Slope Drains					
Inlet/Outlet Protection					
Sediment Control/Containment					
Perimeter Protection: Silt Fencing, Gravel Bags, Fiber Rolls					
Storm Drain inlet protection: Sediment Trap, De-silting Basin, Gravel Bag Barrier					

Tracking Controls: Stabilized Entrance/Exit and Road Stabilization, Tire Wash, Street Sweeping					
BMP	**Yes**	**No**	**N/A**	**Description**	**Effective Yes/No**
Materials and Equipment Management					
Are materials and wastes stored in a manner that minimizes or eliminates the potential to discharge these materials to the storm drain system, is secondary containment used?					
Are material stockpiles protected: covered, contained with temporary perimeter, located away from non-storm water discharges?					
Are heavy equipment and vehicles parked in designated areas with permeable surface?					
Are appropriate spill response and containment measures kept on the site?					
Are wastes managed and stored properly (Solid, liquid, sanitary, concrete, hazardous)					
Is timely service and removal provided to prevent waste containers and sanitary facilities from overflowing?					
Non-Storm Water Management					
Is the site free of evidence of illegal connections and/or illicit discharges?					
Discharge Locations					
Are the discharge locations free of significant erosion or sediment transport?					
Other					
Are there any other potential storm water pollution issues or concerns? If yes, explain below.					
Was there any employee or subcontractor training on stormwater pollution prevention measures?					

III. VIOLATIONS

- ☐ No violations noted at time of inspection/investigation
- ☐ No violations; however, recommended corrective actions (see IV)
- ☐ Violation: Illegal Discharge/Illegal Connection/Improper BMPs Implementation

IV. RECOMMENDED CORRECTIVE ACTION

ATTACHMENT 4.1

MUNICIPAL FACILITY BMP CHECKLISTS

Monthly Compliance and Maintenance Duties

Crosthwaite Material Handling Yard

Five divisions in the public works department currently use Crosthwaite Material Handling Yard. Drainage/Storm Water, Parks, Water, Wastewater, and Streets are the major users of the yard and are responsible for compliance maintenance, courtesy maintenance and upkeep.

In addition to regular duties, each month one division will be responsible for compliance inspection, compliance maintenance, up-keep, and documentation. Duties include:

- Vacuum all four inlet filters. *Once a month*
- Pressure wash batch plant and surrounding area (Vactor or graffiti trailer). Once a month
- Pick up trash and loose debris throughout yard. Once a week
- Load green waste dumpsters. Monday and Wednesday
- Load trash from K-rail to dumpsters. Twice a week
- Empty trash can outside lounge. Once a week
- Inspect and remove excessive debris from perimeter brow ditch. Once a month
- Sweep or blow off excessive debris from all concrete and asphalt surfaces. Once a week
- Inspect and replace rock bags, straw waddles and tarps. As needed
- Incidental compliance issues. As needed

This list with a job order shall be completed by the responsible division each month. If for any reason the list and job order can't be completed by the end of the month, the duties of Crosthwaite Material Handling yard shall remain with that division until the tasks are done. Failure to complete the duties jeopardizes the City's NPDES compliance and the harmonious use of Crosthwaite Material Handling Yard. If assistance is needed contact the Storm Water Supervisor, Public Works Manager, or the Utilities Manager. The storm water supervisor shall complete the compliance inspection and documentation each month.

Enter Complete Date
Note Holidays

VEHICLE MAINTENANCE DIVISION
WEEKLY BMP CHECKLIST

Week of:	Monday	Tuesday	Wednesday	Thursday	Friday
Is the site free of debris					
Parking lots free of debris					
Roof down spouts dir away					
Daily litter abatement					
Erosion prevention employed					
Minimized water run-off					
Are adequate trash cans avail.					
Is the trash can area clear					
Are trash can emptied often					
Outdoor storage areas covered					
Are outdoor containers labeled					
Is their a spill response kit					
Is 2nd containment free of spills					
Parking area free of Spills					
Vehicles washed in designated areas					
Free of illegal discharge and spills					
Free of illegal storm drain release					
Fire Extinguisher at Gas Island Chckd					
Fuel are cleaned spill free					
Front of building area clear					
Battery cart under canopy					
East side of building clean					
Equipment stored under canopy					
All scrap metal removed					
Check flammable locker for seals					
Check tire shed & remove old tires					
Check both back drains for debris					
Check lot for oil leaks & drip Pans					
Check south and west side of bldg					
Are hazardous mat. Stored prop					
Hour Meter Readings #7					
Hour Meter Readings #509					
Hour Meter Readings #510					
Hour Meter Readings #511					
Hour Meter Readings #512					
Hour Meter Readings #763					

Hazardous Waste Item	**Accumulated Start Date**	Remove By: Provides One Month Cushion	**Quantity**	**Comments**

Accumulation start date on drums less than 6 months. Rushed filters less than 365 days.

ATTACHMENT 4.2

NOTICE OF TERMINATION FOR MUNICIPAL FACILITIES

California Regional Water Quality Control Board

San Diego Region

9174 Sky Park Court, Suite 100 San Diego, California 92123
Phone: 858-467-2952 Fax: 858-571-6972 Email: stormwater@waterboards.ca.gov
http://www.waterboards.ca.gov/sandiego

Linda S. Adams
Secretary for Environmental Protection

Arnold Schwarzenegger
Governor

RECEIVED
NOV
POWAY PUBLIC WORKS
DEPT OF UTILITIES MANAGER

11/10/2009

James Williams
Poway City
13325 Civic Center Dr
Poway CA 92064

WDID Number: **9 37I001092**

Site/Facility Info: Poway City Pub Services Ctr
14415 14521 Lake Poway Rd
Poway CA 92064

Review Date: **10/12/2009**

NOT Effective Date: **10/10/2009**

Dear Permittee:

This letter is to inform you that we have approved the Notice of Termination (NOT) of Coverage under the Statewide Storm Water General Permit for WDID number as referenced above. Please keep this letter as proof of termination under the Statewide Storm Water General Permit. Should site conditions change such that coverage under the Storm Water General Permit is again necessary, you must submit a new Notice of Intent, site map, and appropriate fee.

Please note if there are applicable unpaid invoice(s) when the NOT is approved, all outstanding invoices are required to be paid in full. If you have any questions regarding fees, please contact the Fee Unit at (916) 341-5247.

If you have any further questions, please contact the California Regional Water Quality Control Board, San Diego Region at 858-467-2952.

Sincerely,

Chiara Clemente
San Diego Region

ATTACHMENT 4.3

MUNICIPAL INSPECTION FORM

CITY OF POWAY
STORM WATER QUALITY INSPECTION FOR MUNICIPAL FACILITIES

Inspector Name _____ Date____/____/_____ Time_____ AM PM

Type of Inspection:
☐ Follow-up ☐ Routine
☐ Annual ☐ Complaint

Result: ☐ Full Inspection ☐ Could not Contact ☐ Refused ☐ Duplicate
☐ Moved, Replaced by_____ ☐ Moved, Vacant
☐ Out of City's Jurisdiction

A. CONTACT INFORMATION

Original

Facility Name_____
_____
Street Address_____
_____
Facility Manager _____
Contact Telephone # **(**____**)** _____ **-**_____ext._____

Changes

Facility Name_____
_____
Street Address _____
_____
Facility Manager _____
Contact Telephone # **(**____**)** _____ **-**_____ext._____

B. FACILITY/SITE INFORMATION

Principal activity:_____

Assigned JURMP Classification: ☐ High ☐ Medium ☐ Low ☐ Unassigned

New JURMP Classification (if applicable)?_____

Is facility subject to CA Statewide General Industrial Permit? ☐ Mandatory ☐ Conditional ☐ No

If yes, has facility filed a Notice of Intent (NOI) to comply? ☐ Yes ☐ No WDID#_____

If no, does facility have a Notice of Non-Applicability (NONA/NEC)? ☐ Yes ☐ No

Does facility maintain SWPPP or BMP Plan? ☐ Yes ☐ No

Does facility have a storm water monitoring program? ☐ Yes ☐ No

C. INITIAL OBSERVATIONS

Nearest conveyances or water bodies: _____ Hydrologic Area _____ ____

Approximate distance to receiving water bodies: ☐ < 200 ft. ☐ 200 – 1,000 ft. ☐ > 1,000 ft.

Sensitivity of receiving waters: ☐ Sensitive (ESA, 303(d), or other) ☐ Non-sensitive

Discharge points: _____
_____

Discharge observed: ☐ Yes ☐ No

If yes, describe: _____

Estimated area covered by municipal facility: _____square feet

Estimated % impervious surface of this area: _____%

Exposed areas of intensive outdoor activity: _____

D. BMP ASSESSMENT

D.1 General

BMPs	N/A	Yes	No	Comments
Is the site free of excessive litter and debris?				
Are discharge locations free of excessive sediment and debris?				
Are parking lots, sidewalks and streets free of excessive sediment and debris?				
Is wash water from pressure washing/hosing managed appropriately?				
Are roof downspouts directed away from areas of potential pollutants?				
Are employees trained in storm water management, pollution prevention and good housekeeping measures?				
D.2 Landscaping				
Are adequate erosion prevention measures employed? (vegetation or physical stabilization)				
Are irrigation systems programmed to minimize over-watering and runoff?				
Are stockpiles of soil or landscape waste contained to prevent runoff transport?				
Are pesticides, herbicides, and fertilizers managed in accordance with the JURMP BMPs?				
D.3 Materials and Wastes				
Are adequate trash containers provided?				
Are adequate recycling containers provided?				
Is the trash/recycling area enclosed and free of litter and debris?				
Is timely service and removal provided to prevent waste containers and sanitary facilities from overflowing?				
Are outdoor material storage areas adequate (covered area with secondary containment)?				
Are outdoor storage containers properly labeled?				
Is there an accessible spill response kit?				
Are outdoor storage containers equipped with secondary containment?				
Is secondary containment free of spills and rainwater?				
Are loading and unloading areas free of spills and debris?				
D.4 Equipment and Vehicles				
Are exposed parking areas free of significant spills and leaks?				
Are heavy equipment and vehicles stored in garages or under canopies?				
Are vehicle maintenance activities conducted within contained areas (garage, canopy, work shop)?				
Are vehicle-fueling areas covered and are storm drain inlets in/around the fueling area protected from spills and leaks?				
Is vehicle washing performed in a contained area where runoff does not enter the MS4?				

D.5 Building Repair/Construction /Structural BMPs

BMPs	N/A	Yes	No	Comments
Are adequate erosion prevention measures employed throughout the site? (vegetation or physical stabilization)				
Are adequate sediment control BMPs employed throughout the site? (gravel bags, inlet filters etc.)				
Are impervious areas free of debris and spills from painting, scraping, and/or sandblasting activities?				
Are structural BMPs adequately maintained? (NA if no structural BMPs at facility)				
D.6 Non-Storm Water Management				
Is the site free of evidence of illicit connections and illegal discharges?				
Is the site free of evidence of unauthorized releases to storm drains?				
If not, have the appropriate authorities been notified?				
D.7 Other				
Are appropriate signs/stenciling present at the facility?				
Are there any other potential storm water pollution issues or concerns? If yes, explain below.				
Are all applicable activity-specific BMPs being implemented?				
Does this facility have a fire sprinkler system?				

D.8 BMP Summary/Additional Comments

E. RECOMMENDED CORRECTIVE ACTION

Is corrective action needed? ☐ Yes ☐ No

If **BMP-related** corrective action is required, describe below. If other corrective action, check the appropriate box in section G.

Owner/operator has been notified of recommended corrective actions both verbally and by: ☐ Hand Delivery ☐ Mail ☐ Fax

F. VIOLATIONS

☐ No violations have been noted at this time

☐ No violations have been noted, but recommend taking corrective action described in Section F.

☐ **Violation of the City's storm water ordinance:**

- ☐ Prohibited discharge(s) of pollutants to the storm drain system or to receiving waters
  Description_____
- ☐ Illicit connection(s) to the storm drain system
  Location_____
- ☐ Littering
- ☐ Improper Implementation of Required BMPs
- ☐ Failure to comply with the storm water monitoring requirements for high priority industrial facilities.

☐ **Failure to comply with the requirements of the State Industrial Storm Water General Permit.**

- ☐ In the future, under a new Industrial Permit which has not yet been adopted, this facility may be able to qualify for a No Exposure Certification (NEC) and exemption from Permit coverage.

☐ **Other Violation**_____

SPECIFIC ACTION(S) REQUIRED TO CORRECT THE VIOLATION DESCRIBED ABOVE:

☐ Implement the recommended corrective actions listed in Section F.

☐ File a Notice of Intent (NOI) with the State Water Resources Control Board to obtain coverage under the Industrial Permit - see Attachment 3 of the Industrial Permit (http://www.waterboards.ca.gov/stormwtr/industrial.html).

- ☐ For "Conditional" facilities only: if you implement all the recommended BMPs and eliminate outdoor exposure, contact the City to request a re-inspection. If it is determined that you qualify, NONA/NEC paperwork will be provided for you to complete, and you will not have to file an NOI.

☐ Develop and implement a Storm Water Pollution Prevention Plan (SWPPP)—see Section A of the Industrial Permit.

☐ Develop and implement a storm water monitoring program—see section B of the Industrial Permit for guidelines.

☐ Complete the provided Notice of Non-Applicability (NONA) and accompanying No Exposure Certification (NEC). Retain one copy of each onsite, and send additional copies to the City of Poway and the State Water Resources Control Board. (See attached instructions provided with the documents.)

Additional actions required:

G. ADDITIONAL RECOMMENDED CITY ACTIONS*

Is a follow-up inspection recommended for this business? ☐ **Yes** ☐ **No**

ASSESSMENT

Level of knowledge regarding stormwater issues:	☐ 1	☐ 2	☐ 3	☐ 4	☐ 5
Level of cleanliness, BMP implementation, orderliness of site:	☐ 1	☐ 2	☐ 3	☐ 4	☐ 5

*Recommended City Actions listed at the time of inspection are subject to change based on later review by office staff.

ATTACHMENT 4.4

TEMPORARY USE PERMIT

CITY OF POWAY
DEVELOPMENT SERVICES DEPARTMENT

Temporary Use Permit

Date received: _____
APN: _____
File number: _____
Receipt number: _____
Fee: _____

Name of Business or activity: _____
Address: _____
Applicant's name: _____ Phone: _____
Address: _____
Property Owner's name: _____ Phone: _____
Address: _____
Zone: _____ Existing land use: _____
Proposed structure of activity area sq. footage: _____

ACTIVITY DESCRIPTION

Full description of proposed activity (please be specific):

Date of commencement (please allow 15 working days for City review for those projects not requiring City Council Action): _____
Date of completion: _____

SITE PLAN

Attach an 8-1/2" x 11" site plan that illustrates the proposed activity, and includes the location and description of structures and equipment, parking, vehicle access, signage, etc. To apply for approval of Special Event signs, the applicant shall submit a letter that describes the proposed sign by means of a sketch that includes the display dates, and also denotes the length, width, height and square feet of each proposed sign.

ACTION

☐ APPROVED by _____ Date _____
☐ DENIED by _____ Date _____
Reasons for denial

CONDITIONS OF APPROVAL

1. The site shall be developed in accordance with the approved site plan on file in the Planning Department, except as may otherwise by provided herein, prior to commencement of the activity.

2. The Building, Fire, and County Sheriff's Departments shall be contacted for approprate permits and inspections prior to the commencement of the activity.

3. Use of signs shall first be reviewed by the Planning Services Department for compliance with the sign ordinance prior to installation.

4. Approval of this activity shall not excuse compliance with all other sections of the Zoning Ordinance and all other applicable City ordinances presently in effect.

5. Date this approval shall become null and void:_____, 200_, On this date the site shall be restored to its original condition.

6. A vendor's license shall be obtained from the Customer Services Department for all temporary sales locations, including, but not limited to to Christmas tree lots and other holiday and special event sales.

7. No person shall discharge any material and or liquid into storm drains. For special events, storms drains shall be covered and or protected to the maximum extent practicable. Best Management Practices may be required to ensure that trash is contained and disposed of appropriately. Liquids shall be placed in secondary containment and covered prior to a rain event. Pet waste shall be collected and placed in trash cans.

8. Approval by the San Diego County Department of Environmental Health, Food, and Housing Divsion, shal be obtained prior to the sale of any food itmes. Evidence of such approval shall be available for inspection at the event.

OWNER CERTIFICATION

I, _____, certify that I am the owner of the property described herein. Further, I agree to permit the proposed activity to be conducted on said property for the length of time specified herein.

SIGNATURE_____ DATE _____

APPLICANT CERTIFICATION

I, _____, certify that I am the applicant for the activity described herein. Further, I acknowledge the filing of this permit application, certify that all of the information contained herein is true and accurate, and shall comply with the conditions of approval stated herein above.

SIGNATURE _____ DATE _____

ATTACHMENT 4.5

SPECIAL EVENT INSPECTION FORM

SPECIAL EVENTS STORM WATER QUALITY INSPECTIONS

DEVELOPMENT SERVICES DEPARTMENT
13325 Civic Center Drive, Poway, CA 92064
Phone: (858) 668-4668 • Fax: (858) 668-1211

Inspector Name/Signature/Date: _____

Inspection: ☐ Permit-Required Inspection ☐ Follow-up Inspection ☐ Other (Explain)_____

Activity Priority: ☐ High ☐ Medium ☐ Low

GENERAL INFORMATION

Title of Event: _____

Description of Event: _____

Location of Event: _____

Sponsors of the Event: _____

Event is in What Watershed: _____

Nearest conveyances or water bodies: _____

BMP	Yes	No	N/A	Describe Concerns and Resolution
Site Conditions & Cleanup				
Temporary screens on catch basins and storm drain inlets installed?				
Temporary fencing or other BMPs to prevent windblown trash from entering adjacent water bodies and MS4 channels implemented?				
Proper management of trash and litter including temporary trash receptacles and staff assigned for immediate trash cleanup implemented?				
Catch basin cleaning following special event/prior to anticipated rain event?				
Street sweeping of roads, streets, highways, and parking facilities following the special event implemented?				
Site clean and free of debris?				
Storm drains clear of trash/debris and spills?				
Non-stormwater such as wash water contained (including secondary containment), collected, and disposed of properly?				
Site free of illegal discharge to storm drain/receiving waters (channels/creeks)?				
Nearby water bodies, MS4, and creeks free of event-related trash and debris?				

VIOLATIONS

☐ No violations noted at time of inspection/investigation
☐ No violations; however, recommended corrective actions and Follow-up Inspection
☐ Violation: Illegal Discharge/Illegal Connection/Improper BMPs Implementation

RECOMMENDED CORRECTIVE ACTION

_____

_____

_____

_____

_____

ATTACHMENT 5.1

INDUSTRIAL/COMMERCIAL INSPECTION FORM

CITY OF POWAY
STORM WATER QUALITY INSPECTION FOR INDUSTRIAL/COMMERCIAL FACILITIES

Inspector Name _____ Date____/____/_____ Time_____ AM / PM

Type of Inspection:
☐ Routine ☐ Follow-up
☐ Complaint

Result: ☐ Full Inspection ☐ Could not Contact ☐ Refused
☐ Duplicate ☐ Remove From Inventory
☐ Moved, Vacant ☐ Moved, Replaced by_____

Original	**Changes**
Business Name _____	Business Name _____
Street Address _____	Street Address _____
Responsible Person(s) _____	Responsible Person(s) _____
Business Telephone: (_____) _____-_____ ext._____	Business Telephone: (_____) _____-_____ ext._____
Business Fax: (_____) _____-_____	Business Fax: (_____) _____-_____
Email: _____	Email: _____

Principal business activity:

_____

_____

Standard Industrial Classification (SIC):

Assigned SIC Code(s): _____ _____

Revised SIC Code(s): _____ _____

CA Statewide General Industrial Permit Compliance:

☐ **Mandatory**

Notice of Intent (NOI) Filed? ☐ Yes ☐ No

WDID#_____

SWPPP or BMP Plan maintained? ☐ Yes ☐ No

Monitoring programs conducted? ☐ Yes ☐ No

☐ **Conditional**

Exterior exposure present? ☐ Yes* ☐ No

* If yes, see mandatory requirements

Notice of Non-Applicability (NONA/NEC) Filed? ☐ Yes ☐ No

☐ **N/A**

Threat to Water Quality (TTWQ):

☐ High ☐ Medium ☐ Low ☐ Unassigned Revised TTWQ: _____

Hydrologic Area _____ Nearest Water Body: _____

Distance to water bodies: ☐ < 200 ft. ☐ > 200 ft

Sensitivity of receiving waters: ☐ Sensitive (ESA, 303(d), or other) ☐ Non-sensitive

Size of facility: ☐ < 5 ac. ☐ > 5 ac. < 10 ac. ☐ > 10 ac.

Significant amount of exposed outdoor storage and/or activities? ☐ Yes ☐ No

Discharge points along perimeter: _____

General BMPs ☐ Yes ☐ No ☐ Not Applicable

- ☐ Litter
- ☐ Sediment & vegetative debris present
- ☐ Discharge locations blocked
- ☐ Downspouts directed into pollutants
- ☐ Improper exterior storage
- ☐ Wash water not captured or inappropriately disposed
- ☐ Evidence of illicit connections/illegal discharges
  - ☐ Appropriate authorities to be notified
- ☐ Other potential storm water pollution issues or concerns -see below

Comments/Recommended Corrective Action:

Landscaping ☐ Yes ☐ No ☐ Not Applicable

- ☐ Erosion control lacking
- ☐ Over-watering evident
- ☐ Stockpile inappropriately stored
- ☐ Fertilizer or pesticide inappropriately used

Comments/Recommended Corrective Action:

Materials & Waste ☐ Yes ☐ No ☐ Not Applicable

- ☐ Dumpster lids open
- ☐ Trash/recycling containers inadequate
- ☐ Litter & debris present in trash/recycling area
- ☐ Trash/recycling containers overflowing
- ☐ Secondary containment missing
- ☐ Spill response kit missing
- ☐ Secondary containment full or in disrepair
- ☐ Spills/ debris present in loading areas

Comments/Recommended Corrective Action:

☐ Please keep dumpster lids closed

Equipment & Vehicles ☐ Yes ☐ No ☐ Not Applicable

- ☐ Significant spills/leaks present
- ☐ Heavy equipment/vehicles storage exposed
- ☐ Vehicle maintenance activities conducted in exposed area
- ☐ Vehicle-fueling areas exposed
- ☐ Vehicle washing performed in an exposed area

Comments/Recommended Corrective Action:

Food Establishments ☐ Yes ☐ No ☐ Not Applicable

- ☐ Grease trap/interceptor improperly maintained
- ☐ Improper grease bin storage
- ☐ Improper oil disposal
- ☐ Improper wash water disposal
- ☐ Power washing without capturing wash water
- ☐ Improper floor mat cleaning

Comments/Recommended Corrective Action:

SWPPP Review ☐ Yes ☐ No ☐ Not Applicable

- ☐ Monitoring not conducted
- ☐ Monitoring results show ineffective BMPs

Comments/Recommended Corrective Action:

Potential Pollutants	**Generated?**			**BMP Deficiency?**	
	High	Low	N/A	Yes	No
Bacteria	☐	☐	☐	☐	☐
Gross Pollutants	☐	☐	☐	☐	☐
Metals	☐	☐	☐	☐	☐
Nutrients	☐	☐	☐	☐	☐
Oil & Grease	☐	☐	☐	☐	☐
Organics	☐	☐	☐	☐	☐
Pesticides	☐	☐	☐	☐	☐
Sediment	☐	☐	☐	☐	☐
Trash	☐	☐	☐	☐	☐
Oxygen Demanding	☐	☐	☐	☐	☐
Other _____	☐	☐	☐	☐	☐

Corrective Action ☐ Yes ☐ No

- ☐ No violations have been noted, but recommend taking corrective action described above.
- ☐ Violation of the City's storm water ordinance:
  Description _____
- ☐ Failure to comply with the requirements of the State Industrial Storm Water General Permit.
  - ☐ File a Notice of Intent (NOI) with the State Water Resources Control Board (SWRCB) to obtain coverage under the Industrial Permit - see Attachment 3 of the Industrial Permit (www.waterboards.ca.gov/stormwtr/industrial.html).
  - ☐ Develop and implement a Storm Water Pollution Prevention Plan (SWPPP)—see Section A of the Industrial Permit.
  - ☐ Develop and implement a storm water monitoring program—see section B of the Industrial Permit for guidelines.
  - ☐ File a Notice of Non-Applicability and No Exposure Certification (NONA/NEC) with the State Water Resources Control Board and the City of Poway.

Is a follow-up inspection recommended for this business? ☐ **Yes** ☐ **No**

Education & Assessment

Educational materials distributed: ☐ Preventing Urban Runoff Pollution ☐ Restaurant BMPs ☐ Horse BMPs ☐ Power Washing BMPs ☐ Other _____

Level of knowledge regarding storm water issues: ☐ 1 ☐ 2 ☐ 3 ☐ 4 ☐ 5

Level of cleanliness, BMP implementation, orderliness of site: ☐ 1 ☐ 2 ☐ 3 ☐ 4 ☐ 5

ATTACHMENT 5.2

INDUSTRIAL AND COMMERCIAL EDUCATIONAL MATERIALS

What's the difference?

Sanitary Sewer vs. Storm Drain

The water that drains down a sink or toilet in a home or business flows to the sanitary sewer and is treated by the City of San Diego at a wastewater treatment plant.

The storm drain system, on the other hand, is designed to carry rainwater from City streets and driveways to prevent flooding. This water does not receive any treatment. It flows directly to creeks and rivers – terminating at the Pacific Ocean!

Unfortunately, as rainfall flows over the ground it picks up debris and pollutants and deposits them into our watersheds.

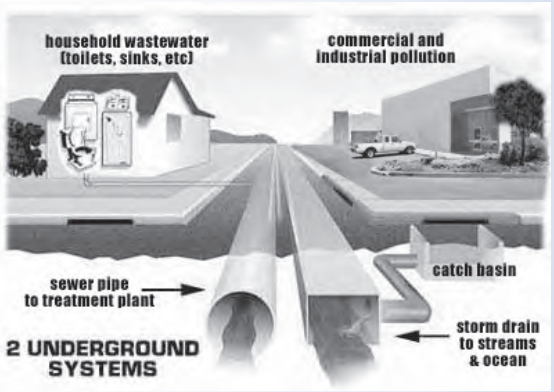

Who can you contact?

REPORT ILLEGAL DUMPING
City of Poway Development Services Dept.
(858) 668-4668

HOUSEHOLD HAZARDOUS WASTE DISPOSAL
Poway Materials Handling Yard
By Appointment Only
1-800-714-1195
Questions: (858) 668-4710

RECYCLING
EDCO: (858) 748-7769

QUESTIONS AND COMMENTS
City of Poway Development Services Dept.
(858) 668-4668

LOOK ON THE WEB

USED OIL RECYCLING CENTERS
http://www.ciwmb.ca.gov/usedoil

INTEGRATED PEST MANAGEMENT
http://www.ipm.ucdavis.edu

COUNTY OF SAN DIEGO STORM WATER MANAGEMENT PROGRAM
www.co.san-diego.ca.us/deh/stormwater/index.html

STATE WATER RESOURCES CONTROL BOARD (SWRCB) STORM WATER PROGRAM
www.swrcb.ca.gov/stormwtr/construction.html

US ENVIRONMENTAL PROTECTION AGENCY
www.epa.gov/owow/nps

CLEAN WATER NETWORK
www.cwn.org

ONLY RAIN DOWN THE STORM DRAIN

Urban storm water runoff is the **largest contributor** to **watershed pollution** in San Diego County.

Your business is **required** to prevent urban runoff pollution by implementing **B**est **M**anagement **P**ractices (**BMPs**).

The City conducts inspections to ensure that BMPs are being used and water quality is protected.

Pollutants of Concern

As rainfall flows over the ground, it picks up a variety of pollutants and deposits them into our watersheds. The following pollutants are commonly transported in the storm drain system and have been found to degrade water quality.

- Sediments
- Fertilizers
- Metals
- Detergents
- Pesticides
- Organic Compounds (solvents)
- Trash and Debris
- Oil and Grease
- Bacteria and Viruses

The following **B**est **M**anagement **P**ractices (**BMPs**) are required to be used at all industrial and commercial businesses, where applicable, to reduce urban runoff pollution in our streams and waterways. To do your part in protecting our water quality, please implement the following BMPs, where applicable or noted by the City inspector.

General

- ❑ Regularly sweep around site, **do not use a hose.** Collect and dispose of debris in trash.
- ❑ Train all employees to consider urban runoff pollution before performing any outdoor activities.
- ❑ Never dispose of wash water to the storm drain system. Properly dispose of it in the sanitary sewer (sink or toilet).
- ❑ Report any illegal dumping into the storm drain system by calling (858) 668-4668 during business hours.

Landscaping

- ❑ Only irrigate during early morning or late evening to avoid evaporation.
- ❑ Aim sprinklers to avoid watering other areas.
- ❑ Time sprinklers to avoid over-watering and causing runoff.
- ❑ Minimize use of pesticides, herbicides, and fertilizer, which are harmful to animals downstream.
- ❑ Hand pull weeds instead of using herbicides.
- ❑ Do not use pesticides that eliminate beneficial insects (i.e., Integrated Pest Management).

Outdoor Material Storage

- ❑ Store all potential pollutants indoors or under a covered area not exposed to rain.
- ❑ Clean up all spills immediately using absorbent materials. Properly dispose of used absorbents.
- ❑ Keep lids on all outdoor storage containers.
- ❑ Label all material storage containers.
- ❑ Regularly sweep and clean all outdoor storage areas to remove any sediment (dirt) and debris.

Waste Management

- ❑ Keep the ground around all outdoor garbage and dumpster areas free of trash, sediment, and debris.
- ❑ Keep lids on dumpsters and trash cans whenever possible.
- ❑ Fix any leaks in garbage cans or dumpsters.
- ❑ Clean up all spills immediately.

Vehicle /Equipment Maintenance

- ❑ Perform all vehicle maintenance indoors when possible.
- ❑ Use drip-pans to collect fluids from leaky vehicles.
- ❑ Clean up spills immediately using absorbent materials. Properly dispose of used absorbents.

Vehicle /Equipment Washing

- ❑ Wash vehicles at a commercial car wash when possible. (Commercial car washes recycle water and drain to the sanitary sewer, not to the storm drain.)
- ❑ Wash vehicles over a pervious (absorbent) surface such as dirt, gravel, or grass to prevent runoff.
- ❑ Minimize the use of soaps and water while washing.
- ❑ Drain excess wash water to the sanitary sewer (sink or toilet), not to storm drains.

General Cleaning

- ❑ Perform washing over a pervious surface or where water drains to sanitary sewer.
- ❑ Minimize use of cleaning agents.
- ❑ Dispose of used wash water to sanitary sewer, not to storm drains.

Construction

- ❑ Minimize the amount of exposed soils to prevent erosion from wind or water.
- ❑ Cover construction material stockpiles with tarps or plastic liners to prevent sediment from blowing or washing away.
- ❑ Use gravel bags around site perimeter to capture any sediment (dirt) washed away in runoff.
- ❑ Protect nearby storm drains with gravel bags.
- ❑ Regularly inspect and clean equipment, vehicles, and storage areas.
- ❑ Keep lids secured on all material storage containers.
- ❑ Store materials where not exposed to rain.

A Clean Environment is Important to All of Us!

In the City of Poway, storm drains flow directly into our creeks, lakes, and the ocean without treatment.

In recent years, sources of water pollution, like industrial wastes from factories have been greatly reduced. However, the majority of water pollution now occurs from things like cars leaking oil, wash water from restaurants, fertilizers from farms, lawns and gardens, failing septic tanks, residential car washing, and pet waste washing into the storm drains and into waterways and the ocean.

All these sources add up to a pollution problem! But each of us can do small things to help clean up our water too—and that adds up to a pollution solution!

The City of Poway is committed to improving water quality and reducing the amount of pollutants that enter our precious waterways.



A Word About "Biodegradable" Soaps

"Biodegradable" is a popular marketing term that can be misleading. Because a product is labeled as biodegradable doesn't mean that it is non-toxic. Some products are more toxic than others, but none are harmless to aquatic life. Soapy water entering the storm drain system can impact fish and other wildlife within hours.

ONLY RAIN DOWN THE STORM DRAIN!

This brochure is one of a series of pamphlets describing storm drain protection measures, which are available at the Development Services Department at City Hall, or online at www.ci.poway.ca.us.

Other pamphlets include:

- **Home Repair and Remodeling BMPs**
- **Restaurant BMPs**
- **Concrete & Mortar Project BMPs**
- **Horses & Livestock BMPs**
- **Mobile Auto Detailing BMPs**

City of Poway
13325 Civic Center Drive
Poway, CA 92064

Phone: (858) 668-4636

The City of Poway Preventing Urban Runoff Pollution

Best Management Practices for POWER WASHING



Mobile and Surface Cleaning

What is Power Washing?

Power washing is any activity that uses a water pressure system, including steam cleaning, to clean vehicles, equipment, sidewalks, buildings, dumpsters, or other impervious surfaces. In addition to water, detergents, degreasers and other products may be used in commercial power washing.

What's the Problem with Power Washing?

Did you know that storm drains are NOT connected to sanitary sewer systems or treatment plants? The primary purpose of storm drains is to carry rainwater away from developed areas to prevent flooding. **Wash water from power washing activities may contain significant quantities of oil, grease, chemicals, dirt, and detergents that could end up in our creeks, rivers, lakes, and the ocean.** Disposing of these materials into storm drains causes serious ecological problems—and is PROHIBITED by law.

Best Management Practices

Best Management Practices, or BMP's, are procedures that help to prevent pollutants from entering our storm drains. Each of us can do our part to keep storm water clean. Using BMP's adds up to a pollution solution!

Use Dry Clean-up Methods

- Instead of pressure washing, determine what alternative dry methods are available.
- Use mops, brooms, rags or wire brushes to clean pavement, buildings, and equipment as much as possible.
- Use vacuums or other machines to remove and collect loose debris before applying water.



Location, Location, Location!

- Prior to a washing, block all storm drains with an impervious barrier such as gravel bags or berms, or seal private storm drains with plugs or rubber mats. Make sure this practice does not flood the area or adversely affect vehicle or pedestrian traffic.
- **Never dispose of wash water into the street, storm drains, landscape drains, drainage ditches, or streams.**
- Wash vehicles and equipment on grassy or gravel areas so that the wash water can seep into the ground.
- **Create** a containment area with berms and tarps or take advantage of low ground to keep wash water contained.
- **Check** that the wash water is not leaking through and add more berms or barriers to contain the wash water.

Just Enough for the Job!

- Minimize water use by using high pressure, low volume nozzles.
- Use the minimal amount and least toxic detergents and degreasers you will need to complete the job. Try phosphate free detergents.
- Use a mop or rags to clean heavily soiled areas before power washing.

Only Rain Down the Storm Drain!

- Do not wash equipment or vehicles outdoors on saturated ground or on days when rain is probable.
- Pump or vacuum up <u>all</u> wash water in the contained area.
- With property owners permission, pump or pour the wash water to landscaped areas that will not run off to a storm drain; or drain it to the sanitary sewer through an interior building drain, sink, or private sewer clean-out. Discharges to the sewer **<u>should not</u>** contain hazardous materials, grease, grit, or any material that could clog piping.
- Sediments and other solids remaining on the ground should be swept or vacuumed up immediately so they don't wash into the storm drain system.

Who Can You Contact?

For more information, please call
(858) 668-4636
Report Illegal Dumping to:
Poway Code Compliance (during business hours, 8 a.m. to 5 p.m.) at (858) 668-4663 or (858) 668-4664, press "0" for immediate assistance
Or
Poway Sheriff's Station (after 5 p.m.) at (858) 513-2800

A Clean Environment is Important to All of Us!

In the City of Poway, storm drains flow directly into our creeks, lakes, and the ocean without treatment.

In recent years, sources of water pollution, like industrial wastes from factories have been greatly reduced. However, the majority of water pollution now occurs from things like cars leaking oil, wash water from restaurants, fertilizers from farms, lawns and gardens, failing septic tanks, residential car washing, and pet and horse waste washing into the storm drains and into waterways and the ocean.

All these sources add up to a pollution problem! But each of us can do small things to help clean up our water too—and that adds up to a pollution solution!

The City of Poway is committed to improving water quality and reducing the amount of pollutants that enter our precious waterways to protect our water quality for future generations.



A Word About "Biodegradable" Soaps

"Biodegradable" is a popular marketing term that can be misleading. Because a product is labeled as biodegradable doesn't mean that it is non-toxic. Some products are more toxic than others, but none are harmless to aquatic life. Soapy water entering the storm drain system can impact fish and other wildlife within hours.

ONLY RAIN DOWN THE STORM DRAIN!

This brochure is one of a series of pamphlets describing storm drain protection measures, which are available at the Development Services Department at City Hall, or online at http://www.ci.poway.ca.us/env/env_issues.html

Other pamphlets include:

- **Home Repair and Remodeling BMPs**
- **Concrete and Mortar Projects BMPs**
- **Restaurant BMPs**
- **Power Washing BMPs**
- **Mobile Car Detailing BMPs**

City of Poway
13325 Civic Center Drive
Poway, CA 92064

Phone: (858) 668-4630

The City of Poway Preventing Urban Runoff Pollution

Best Management Practices for Horses & Livestock



Storm Water and Horses & Livestock

What is Stormwater Pollution?

Did you know that storm drains are NOT connected to sanitary sewer systems or treatment plants? The primary purpose of storm drains is to carry rainwater away from developed areas to prevent flooding. However, this water is not filtered or treated and all the contaminants it contains eventually flow to our streams, lakes, and ocean where we swim and fish.

Once there, polluted runoff can harm wildlife and habitats. Horses and livestock wastes are among the many common storm water pollutants that can degrade water quality. Other examples include paint, oil and automotive fluids, construction debris, pesticides, litter, pool chemicals, and dirty wash water.

How do Horses and Livestock Pollute Stormwater?

During rainfall, uncovered manure and sediment can be washed from barns, pastures, and stables. These wastes end up flowing directly into streams, lakes, and the ocean where they can harm human health and the environment.



Stormwater runoff has been found to contain high concentrations of pathogens such as bacteria, parasites, and viruses.

When they wash into our recreational waters they can make people sick with sore throats, intestinal problems, rashes, nausea, and eye and ear infections.

Manure also contains nutrients, such as phosphorus and nitrogen, that fertilize aquatic algae. When these nutrients are too abundant they cause algae to grow very rapidly, and as a result, deplete oxygen in the water which kills fish and plant life.

Sediment is also harmful to our waters. In addition to causing flooding, sediment washed from pastures and livestock facilities can also harm aquatic life by clogging the gills of fish, blocking light transmission, lowering water temperatures, and preventing the production of oxygen by plants.

Poway Municipal Code section 13.09.080G has specific requirements for the management of manure and pet maintenance:

1. Manure deposited by horses and large animals within an enclosure or on uncovered areas, from which runoff could enter receiving waters or the storm water conveyance systems, must be cleaned up at least once weekly and either be composted, or be stored prior to disposal in a manner that prevents contact with runoff to receiving waters or the storm water conveyance system.
2. Areas used for composting such manure must be located, configured or managed to prevent runoff to receiving waters or the storm water conveyance system.
3. Pet waste shall not be disposed to the storm water conveyance system or receiving waters.

Best Management Practices

- Put barns, corrals, and fences in areas that drain away from creeks or streams or other storm drain conveyance systems.
- Keep livestock away from wet fields when possible. During rain events, cover manure stockpiles with a tarp or visqueen to reduce pollutant runoff.
- Cover dirt areas with loose hay or plant fast-growing grasses to shield and bind the soil to prevent erosion.
- Collect soiled bedding and manure from stalls and paddocks daily, and store them in sturdy, insect-resistant, and seepage free units.
- When grooming animals, use less toxic alternatives.
- If you must use pesticides, always read the label and use the products as directed.

Who Can You Contact?

For more information, please call
(858) 668-4630
Report Illegal Dumping to:
Poway Code Compliance (during business hours, 8 a.m. to 5 p.m.) at (858) 668-4663 or (858) 668-4664, press “0” for immediate assistance
Or
Poway Sheriff’s Station (after 5 p.m.) at (858) 513-2800

A Clean Environment is Important to All of Us!

In the City of Poway, storm drains flow directly into our creeks, lakes, and the ocean without treatment.

In recent years, sources of water pollution, like industrial wastes from factories have been greatly reduced. However, the majority of water pollution now occurs from things like cars leaking oil, wash water from restaurants, fertilizers from farms, lawns and gardens, failing septic tanks, residential car washing, and pet waste washing into the storm drains and into waterways and the ocean.

All these sources add up to a pollution problem! But each of us can do small things to help clean up our water too—and that adds up to a pollution solution!

The City of Poway is committed to improving water quality and reducing the amount of pollutants that enter our precious waterways.



Only Rain Down the Storm Drain!

This brochure is one of a series of pamphlets describing storm drain protection measures, which are available in the Development Services Department at City Hall, or online at www.ci.poway.ca.us

Other pamphlets include:

- **Home Repair and Remodeling BMPs**
- **Restaurant BMPs**
- **Power Washing BMPs**
- **Horses & Livestock BMPs**
- **Mobile Auto Detailing BMPs**

City of Poway
13325 Civic Center Drive
Poway, CA 92064

Phone: (858) 668-4636

1380

The City of Poway Preventing Urban Runoff Pollution

Best Management Practices for Concrete and Mortar Projects



Pollution Prevention is up to YOU!

Did you know that storm drains are NOT connected to sanitary sewer systems or treatment plants? The primary purpose of storm drains is to carry rainwater away from developed areas to prevent flooding. Untreated pollutants such as concrete and mortar flow directly into creeks, rivers, lakes, and the ocean and are toxic to fish and other wildlife. Disposing of these materials into storm drains causes serious ecological problems—and is PROHIBITED by law.



Do the Job Right!

This brochure was designed for do-it-yourself remodelers, masons and bricklayers, contractors, and anyone else who uses concrete or mortar to complete a construction project. Keep storm water protection in mind whenever you, or people you hire, work on your house or property.

Best Management Practices

Best Management Practices, or BMPs, are procedures and practices that help to prevent pollutants such as chemicals, concrete, mortar, pesticides, waste, paint, and other hazardous materials from entering our storm drains. All these sources add up to a pollution problem.

But each of us can do our part to keep storm water clean. These efforts add up to a pollution solution!



What YOU Can Do:

- **Always** store both dry and wet materials under cover, protected from rainfall and runoff and away from storm drains or waterways.
- **Keep all construction debris away from the street, gutter and storm drains.**
- **Never dispose of washout into the street, storm drains, landscape drains, drainage ditches, or streams.**
- Look for and clean up material that may have traveled away from your property after each days work.
- If you or your contractor keep a dumpster at your site, be sure it is securely covered with a lid or tarp when not in use.
- **Don't** mix up more fresh concrete or mortar than you will need for a project.
- Set up and operate small mixers on tarps or heavy plastic drop cloths.
- **Protect** applications of fresh concrete and mortar from rainfall and runoff until the material has dried.
- **Protect** dry materials from wind. Secure bags of concrete mix and mortar after they are open. **Don't allow dry products to blow into driveways, sidewalks, streets, gutters, or storm drains.**
- Empty mixing containers and wash out chutes onto dirt or other landscaped areas that do not flow to streets, drains or waterways, or allow material to dry and dispose of properly.
- **Never wash excess material from bricklaying, patio, driveway or sidewalk construction into a street or storm drain.**
- Sweep up and dispose of small amounts of excess dry concrete, grout, and mortar in the trash.
- Wash concrete or brick areas only when the wash water can flow onto a dirt area without further runoff or drain onto a surface which has been bermed so that the water and solids can be pumped off or vacuumed up for proper disposal.
- **Don't** place fill material, soil or compost piles on the sidewalk or street.
- During cleanup, check the street and gutters for sediment, refuse, or debris. Look around the corner or down the street and clean up any materials that may have already traveled away from your property.

Who Can You Contact?

For more information, please call (858) 668-4636

Report Illegal Dumping to:
Poway Code Compliance (during business hours, 8 a.m. to 5 p.m.) at (858) 668-4663 or (858) 668-4664, press "0" for immediate assistance
Or
Poway Sheriff's Station (after 5 p.m.) at (858) 513-2800

A Clean Environment is Important to All of Us!

In the City of Poway, storm drains flow directly into our creeks, lakes, and the ocean without treatment.

In recent years, sources of water pollution, like industrial wastes from factories have been greatly reduced. However, the majority of water pollution now occurs from things like cars leaking oil, wash water from restaurants, fertilizers from farms, lawns and gardens, failing septic tanks, residential car washing, and pet waste washing into the storm drains and into waterways and the ocean.

All these sources add up to a pollution problem! But each of us can do small things to help clean up our water too—and that adds up to a pollution solution!

The City of Poway is committed to improving water quality and reducing the amount of pollutants that enter our precious waterways to protect our water quality for future generations.



A Word About "Biodegradable" Soaps

"Biodegradable" is a popular marketing term that can be misleading. Because a product is labeled as biodegradable doesn't mean that it is non-toxic. Some products are more toxic than others, but none are harmless to aquatic life. Soapy water entering the storm drain system can impact fish and other wildlife within hours.

ONLY RAIN DOWN THE STORM DRAIN!

This brochure is one of a series of pamphlets describing storm drain protection measures, which are available at the Development Services Department at City Hall, or online at http://www.ci.poway.ca.us/env/env_issues.html

Other pamphlets include:

- **Home Repair and Remodeling BMPs**
- **Concrete and Mortar Projects BMPs**
- **Restaurant BMPs**
- **Power Washing BMPs**
- **Horses & Livestock BMPs**

City of Poway
13325 Civic Center Drive
Poway, CA 92064

Phone: (858) 668-4636

The City of Poway Preventing Urban Runoff Pollution

Best Management Practices for Mobile Auto Detailing



Mobile Detailing Procedures

What's the Problem with Mobile Detailing?

Did you know that storm drains are NOT connected to sanitary sewer systems or treatment plants? The primary purpose of storm drains is to carry rainwater away from developed areas to prevent flooding. **Wash water from mobile detailing activities may contain significant quantities of oil, residues from exhaust fumes, brake dust, grease, and other chemicals that could end up in our creeks, rivers, lakes, and the ocean.** Disposing of these materials into storm drains causes serious ecological problems—and is PROHIBITED by law.

Best Management Practices

Best Management Practices, or BMP's, are procedures that help to prevent pollutants from entering our storm drains. Each of us can do our part to keep storm water clean. Using BMP's adds up to a pollution solution!



Location, Location, Location!

- Prior to a washing, block all storm drains with an impervious barrier such as gravel bags or berms, or seal private storm drains with plugs or rubber mats. Make sure this practice does not flood the area or adversely affect vehicle or pedestrian traffic.
- **Never dispose of wash water into the street, storm drains, landscape drains, drainage ditches, or streams.**
- Select a site and wash vehicles on grassy or gravel areas so the wash water can filter through the vegetation and/or soil.
- **Create** a containment area with berms and tarps or take advantage of low ground to keep wash water contained so that it can evaporate.
- **Check** that the wash water is not leaking through gravel bags or other containment measure, and if necessary add more berms or barriers to keep the wash water contained.

Just Enough for the Job!

- Minimize water use by using high pressure, low volume nozzles.
- Use the minimal amount and least toxic detergents you will need to complete the job. Try phosphate free detergents. The safest products for the environment are vegetable-based or citrus-based soaps.

Only Rain Down the Storm Drain!

- Do not wash vehicles outdoors on saturated ground or on days when rain is probable.
- Pump or vacuum up <u>all</u> wash water in the contained area.

Pollution Prevention is up to you!

- With property owners permission, pump or pour the wash water to landscaped areas that will not run off to a storm drain; or drain it to the sanitary sewer through an interior building drain, sink, or private sewer clean-out. Discharges to the sewer **<u>should not</u>** contain hazardous materials, grease, grit, or any material that could clog piping.
- Sediments and other solids remaining on the ground should be swept or vacuumed up immediately so they don't wash into the storm drain system during the next rain.
- Shake car mats into a trash can or vacuum them. Do not shake dirt from car mats directly to the ground.
- Don't forget to properly dispose of any used gravel bags!

Who Can You Contact?

For more information, please call (858) 668-4636
Report Illegal Dumping to:
Poway Code Compliance (during business hours, 8 a.m. to 5 p.m.) at (858) 668-4663 or (858) 668-4664, press "0" for immediate assistance
Or
Poway Sheriff's Station (after 5 p.m.) at (858) 513-2800

Dispose of Fat, Oil, and Grease Properly

One of the most important sources of water pollution is sewer spills caused by fat, oil, and grease (FOG) blocking the pipes. These spills damage the environment and can create property damage and health hazards leading to expensive repairs, health code violations, or restaurant closure.

The City has created the FOG Program, which works with local food establishments by providing information and inspections to help you avoid the negative impacts of sewer spills. The FOG Program can:

- Issue your Food Establishment Wastewater Discharge (FEWD) Permit (this free permit is required for all food establishments)
- Show you Best Management Practices for handling FOG
- Evaluate your grease traps, interceptors, and other facilities so you can be sure they are adequate

To obtain your FEWD Permit or receive additional information on the FOG Program, please call the City of Poway Wastewater Division at (858) 668-4719.



Remember, storm drains are NOT connected to sanitary sewer systems and treatment plants. Anything that goes into the storm drains flows directly into our creeks, rivers, and ocean without any filtering or treatment. Please do your part to help keep our water clean by using Best Management Practices and making sure that nothing but rain goes down the storm drain.

City of Poway
13325 Civic Center Drive
Poway, CA 92064
www.ci.poway.ca.us

Phone: (858) 668-4636

The City of Poway
Preventing Urban Runoff Pollution

Best Management Practices for RESTAURANTS



A Clean Environment is Important to All of Us!

Best Management Practices

Restaurants contribute to storm water pollution through improper cleaning practices that allow food particles, oil, grease, trash, and cleaning products to flow into the street, gutter, or storm drain. These discharges pollute our creeks, rivers, and ocean and are **PROHIBITED BY LAW**. Below are recommended Best Management Practices (BMPs) for restaurants.

- **NEVER** pour wash water outside or into a street, gutter, or storm drain.
- **NEVER** pour grease or oil into a sink, floor drain, storm drain, or dumpster.
- Sweep, mop, or vacuum instead of using a hose to clean outdoor areas.
- **Always** clean equipment including floor mats, grease filters, grills, and garbage cans indoors or in a covered outdoor wash area that is plumbed to the sanitary sewer.
- Clean equipment in a mop sink if possible (never in a food preparation sink).



- If your restaurant does not have a mop sink, dedicate an indoor cleaning area where there is a drain that is plumbed to the sanitary sewer.
- Discharges to the sewer **must not** contain hazardous materials, grease, grit, or any material that could clog piping.
- All wastewater containing oil and grease must be disposed of in a grease trap or interceptor. Concentrated waste oil and grease must be collected in a grease bin and disposed of by a certified waste grease hauler.
- Major cleaning of exterior surfaces must include capturing wash water and disposing it in the sanitary sewer in compliance with local regulations.
- **Wash water must not be allowed to enter the street gutter or storm drain**.
- All mop water from cleaning floors must be disposed of indoors in a mop sink, toilet, or other drain that is plumbed to the sanitary sewer.
- **Dry sweep pavement** areas, including "drive-through" areas, parking lots, outdoor eating areas, and dumpster or grease bin areas frequently. If you must use water for cleaning, use a mop and bucket and dispose of wash water in a mop sink or floor drain that is plumbed to the sanitary sewer.

Sweep, mop or vacuum instead of using a hose to clean outdoor areas.

- Use dry methods for spill cleanup. Rags or absorbents can be used to pick up liquids or grease. Sweep up the absorbent, seal it in a plastic bag, and dispose of it in the trash.
- Keep outside areas free of trash and debris. Clean outdoor eating areas frequently using dry cleaning methods such as sweeping or vacuuming.
- **Never** wash down dumpsters or grease bins with a hose. Check dumpsters regularly for leaks. If a dumpster or tallow bin must be cleaned or repaired, contact the leasing company.

Who Can You Contact?

For more information, please call (858) 668-4636

Report Illegal Dumping to:
Poway Code Compliance (during business hours, 8 a.m. to 5 p.m.) at (858) 668-4663 or (858) 668-4664, press "0" for immediate assistance
Or
Poway Sheriff's Station (after 5 p.m.) at (858) 513-2800

ATTACHMENT 5.3

TTWQ PRIORITIZATION PROCESS FOR INDUSTRIAL AND COMMERCIAL SOURCES

TTWQ Prioritization Process for Industrial and Commercial Sources

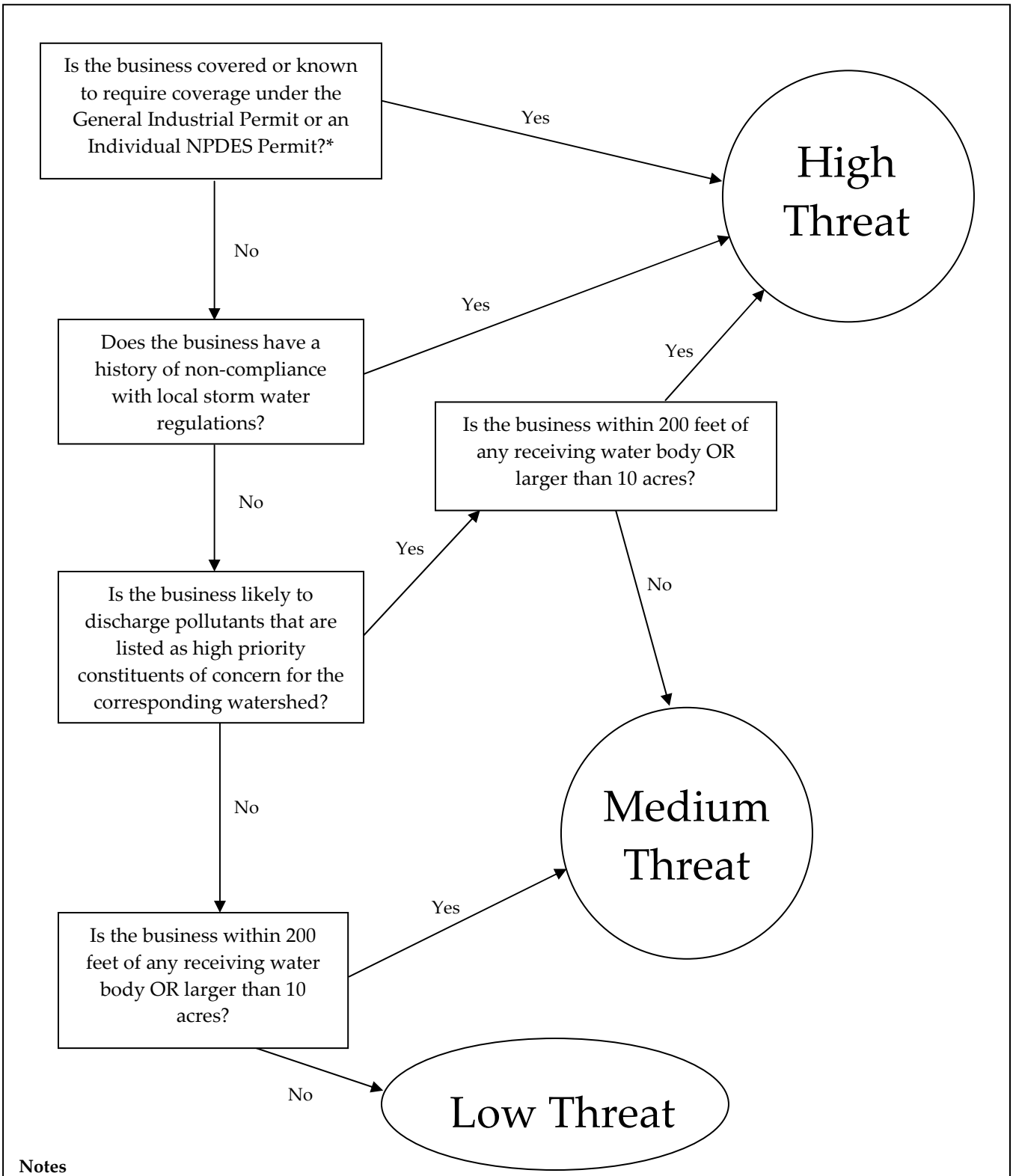

Notes

*If the facility is either unconditionally subject to the General Industrial Permit (Order No. 97-03-DWQ), or conditionally subject to the General Industrial Permit and not eligible for NONA/NEC certification.

The City reserves the right to assign higher TTWQ ratings than those dictated by this flow chart if deemed appropriate based on field observations during inspections or other investigations.

Figure 7-1
TTWQ Prioritization Process for Industrial and Commercial Sources

#	Criterion	Description
1	Is the business covered or known to require coverage under the General Industrial Permit or an Individual NPDES Permit?*	If the facility has existing coverage under the General Industrial Permit (Order No. 97-03-DWQ) or an individual NPDES Permit or if the facility does not have coverage but is either unconditionally subject to the General Industrial Permit or conditionally subject to the General Industrial Permit and not eligible for NONA/NEC certification.
2	Does the business have a history of non-compliance with local storm water regulations?	Based on results from the last inspection at the business: businesses that were marked as needed a follow-up inspection.
3	Is the business larger than 10 acres?	If site area is greater than 10 acres.
4	Is the business within 200 feet of any receiving water body?	If the site is within 200 feet of a receiving water body. Only major streams (Poway Creek, Rattlesnake Creek, Pomerado, Green Valley, Sycamore, etc.) were considered, not the unnamed tributaries. When distance to the water body is determined by GIS analysis based off geocoding based on street segments (which places the address point on the street), businesses with a GIS-measured distance of less than 500 feet were considered to be less than 200 feet to be conservative. This is because it is possible for a stream to pass behind a business such that the business parcel is less than 200 feet from the stream, but the geocoded point in the street in front of the business is more than 200 feet away from the stream.
5	Is the business likely to discharge pollutants that are listed as high priority constituents of concern for the corresponding watershed?	Pollutant discharge component: if inspected in the past, based on most recent PDP score; if not inspected before, based on PDP rating in the standard table of category based PDP ratings (Table 7-1 in JURMP). A site is considered likely to discharge a pollutant ("yes") if it has a Table 7-1 rating of "L" (likely). Note that businesses with an "L" for either oxygen-demanding substances or pH are considered to generated "gross pollutants." Pollutants of concern: • Peñasquitos Watershed: bacteria, sediment, and nutrients • San Dieguito Watershed: bacteria

TTWQ PRIORITIZATION PROCESS FOR MOBILE INDUSTRIAL AND COMMERCIAL SOURCES

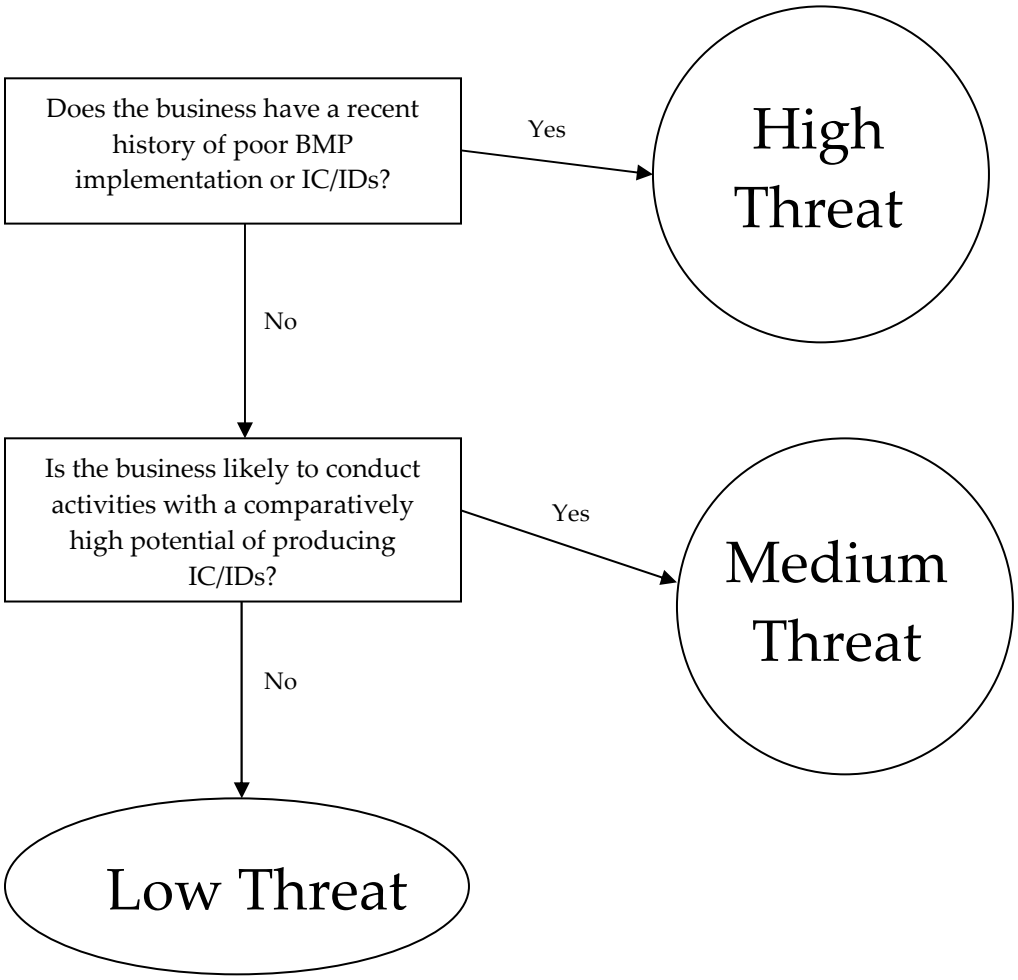

Note: The City reserves the right to assign higher TTWQ ratings than those dictated by this flow chart if deemed appropriate based on field observations during inspections or other investigations.
IC/ID = Illicit Connection or Illegal Discharge

TTWQ PRIORITIZATION PROCESS FOR MOBILE INDUSTRIAL AND COMMERCIAL SOURCES

#	Criterion	Description
1	Does the business have a recent history of poor BMP implementation or IC/IDs?	Based on results from the last inspection at the business: any IC/ID recorded or a BMP score of 1 or 2.
2	Is the business likely to conduct activities with a comparatively high potential of producing IC/IDs?	Based on business category. Categories were marked as those with a comparatively high potential of producing IC/IDs based on best professional judgment. The categories are as follows: Vehicle Washing, Carpet/Furniture Cleaning, Cement Mixing/Cutting, Masonry, Painting/Coating, Pool/Fountain Cleaning, and Power Washing.

ATTACHMENT 6.1

HIGH TTWQ RESIDENTIAL AREA MAPS

City of Poway

Residential Areas Considered High Threat to Water Quality

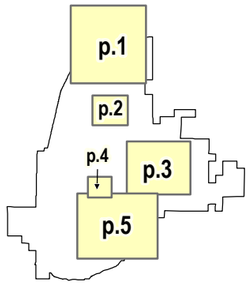

Poway Overview

- High Threat to Water Quality Residential Areas
- High Threat to Water Quality Residential Properties
- Streams
- Storm Channel
- Storm Outfall
- Poway City Limits

Watersheds

- San Dieguito (905)
- Los Penasquitos (906)
- San Diego River (907)

N

The City of Poway has provided these GIS maps as a resource for internal staff. This map set represents a visual aid intended to assist Public Works personnel with the management and maintenance of assets. Data provided herein is not a guarantee of actual field conditions nor a substitute for record drawings and field verification. Every reasonable effort has been made to assure the accuracy of the maps, images and associated data. For Department Use Only. Last Updated June 22, 2009.

City of Poway

Residential Areas Considered High Threat to Water Quality

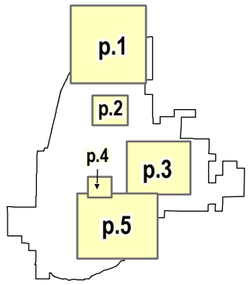

Page 1

North Poway Residential Areas

- High Threat to Water Quality Residential Areas
- High Threat to Water Quality Residential Properties
- Streams
- Storm Channel
- Storm Outfall
- Poway City Limits

Watersheds

- San Dieguito (905)
- Los Penasquitos (906)
- San Diego River (907)

N

The City of Poway has provided these GIS maps as a resource for internal staff. This map set represents a visual aid intended to assist Public Works personnel with the management and maintenance of assets. Data provided herein is not a guarantee of actual field conditions nor a substitute for record drawings and field verification. Every reasonable effort has been made to assure the accuracy of the maps, images and associated data. For Department Use Only. Last Updated June 22, 2009.

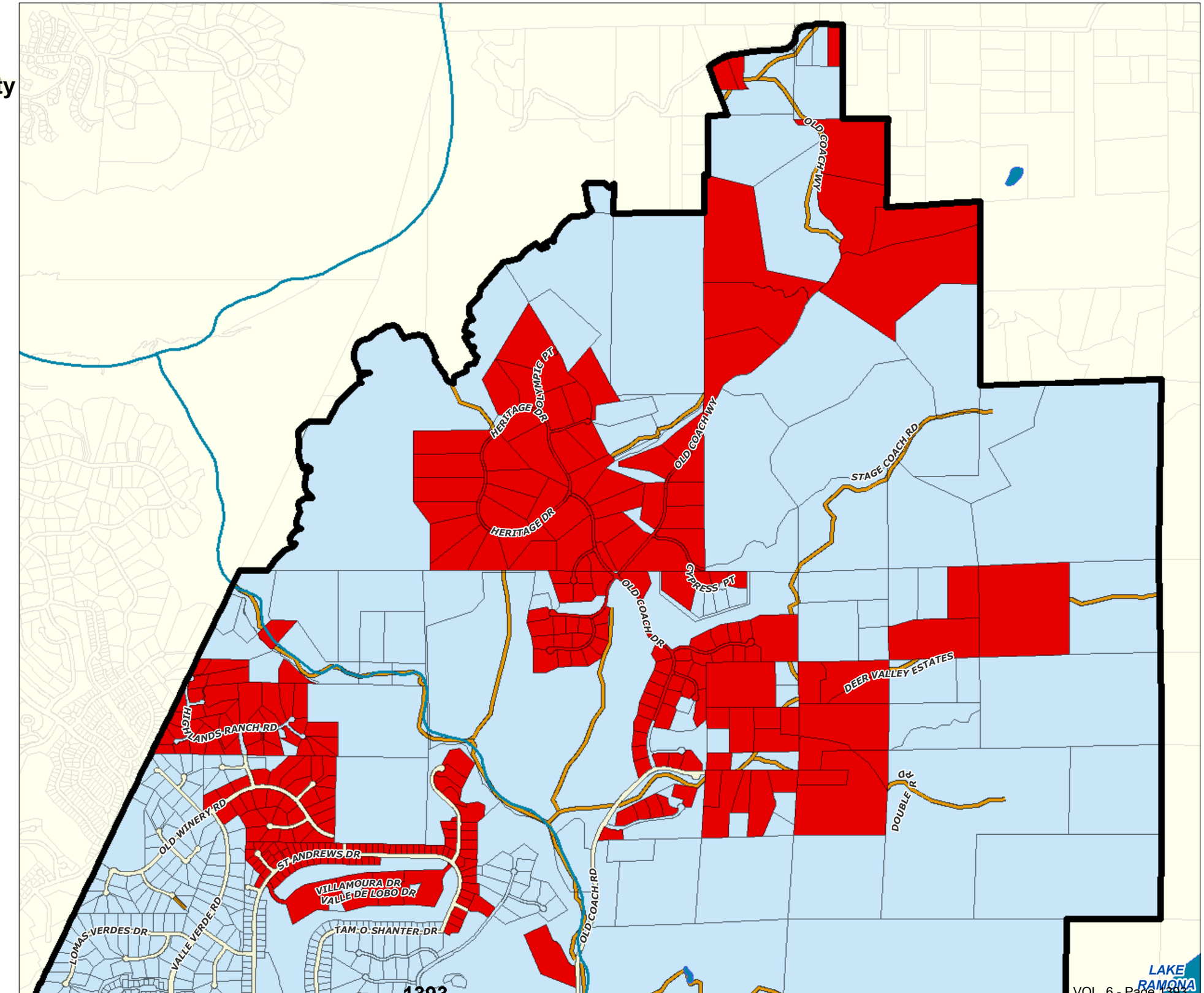

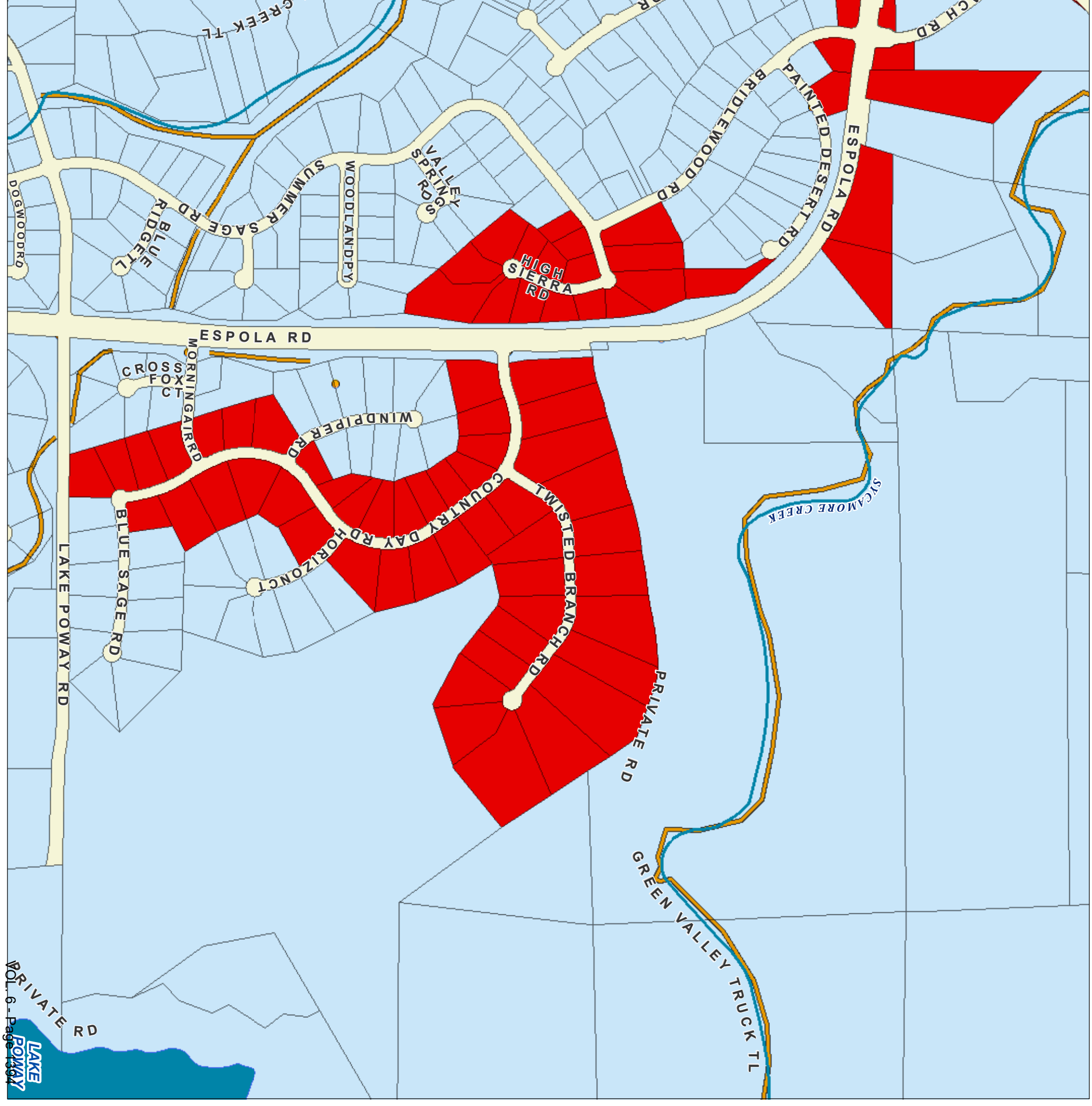
GREEK TL
DOGWOOD RD
BLUE RIDGE TL
SUMMER SAGE RD
WOODLAND PY
VALLEY SPRING RD
BRIDLEWOOD RD
PAINTED DESERT RD
ESPOLA RD
HIGH SIERRA RD
ESPOLA RD
CROSS FOX CT
MORNINGAIR RD
WINDPIPER RD
COUNTRY DAY RD
HORIZON CT
TWISTED BRANCH RD
BLUE SAGE RD
LAKE POWAY RD
PRIVATE RD
SYCAMORE CREEK
GREEN VALLEY TRUCK TL
PRIVATE RD
LAKE POWAY

City of Poway

Residential Areas Considered High Threat to Water Quality

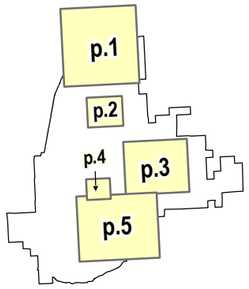

Page 3

Rattlesnake Canyon Cornerstone

- High Threat to Water Quality Residential Areas
- High Threat to Water Quality Residential Properties
- Streams
- Storm Channel
- Storm Outfall
- Poway City Limits

Watersheds

- San Dieguito (905)
- Los Penasquitos (906)
- San Diego River (907)

N

The City of Poway has provided these GIS maps as a resource for internal staff. This map set represents a visual aid intended to assist Public Works personnel with the management and maintenance of assets. Data provided herein is not a guarantee of actual field conditions nor a substitute for record drawings and field verification. Every reasonable effort has been made to assure the accuracy of the maps, images and associated data. For Department Use Only.

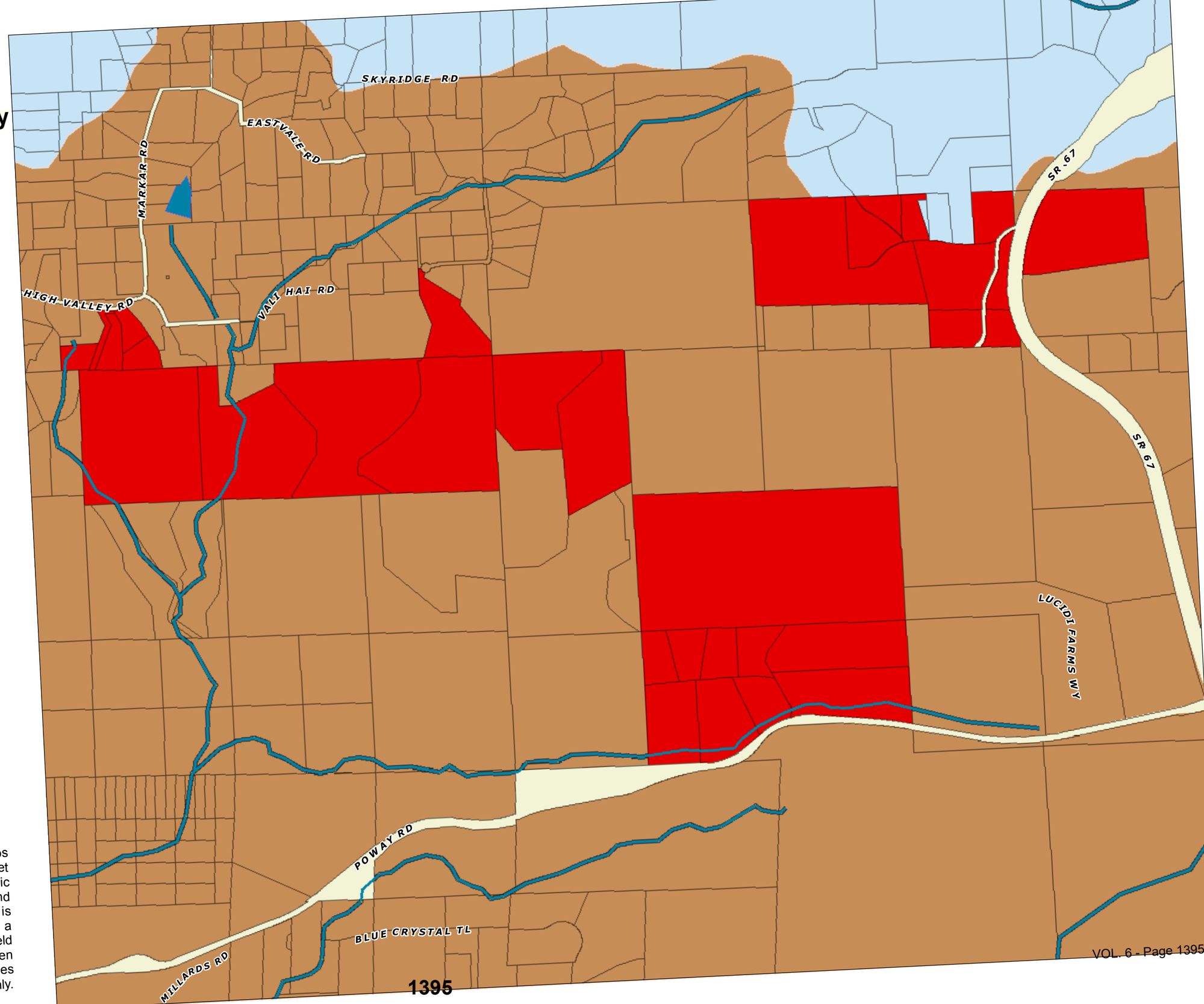

City of Poway

Residential Areas Considered High Threat to Water Quality

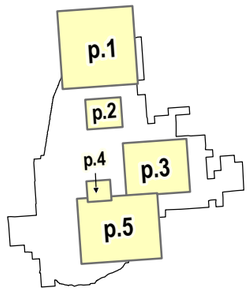

Page 4
Rattlesnake Basin

- High Threat to Water Quality Residential Areas
- High Threat to Water Quality Residential Properties
- Streams
- Storm Channel
- Storm Outfall
- Poway City Limits

Watersheds

- San Dieguito (905)
- Los Penasquitos (906)
- San Diego River (907)

N

The City of Poway has provided these GIS maps as a resource for internal staff. This map set represents a visual aid intended to assist Public Works personnel with the management and maintenance of assets. Data provided herein is not a guarantee of actual field conditions nor a substitute for record drawings and field verification. Every reasonable effort has been made to assure the accuracy of the maps, images

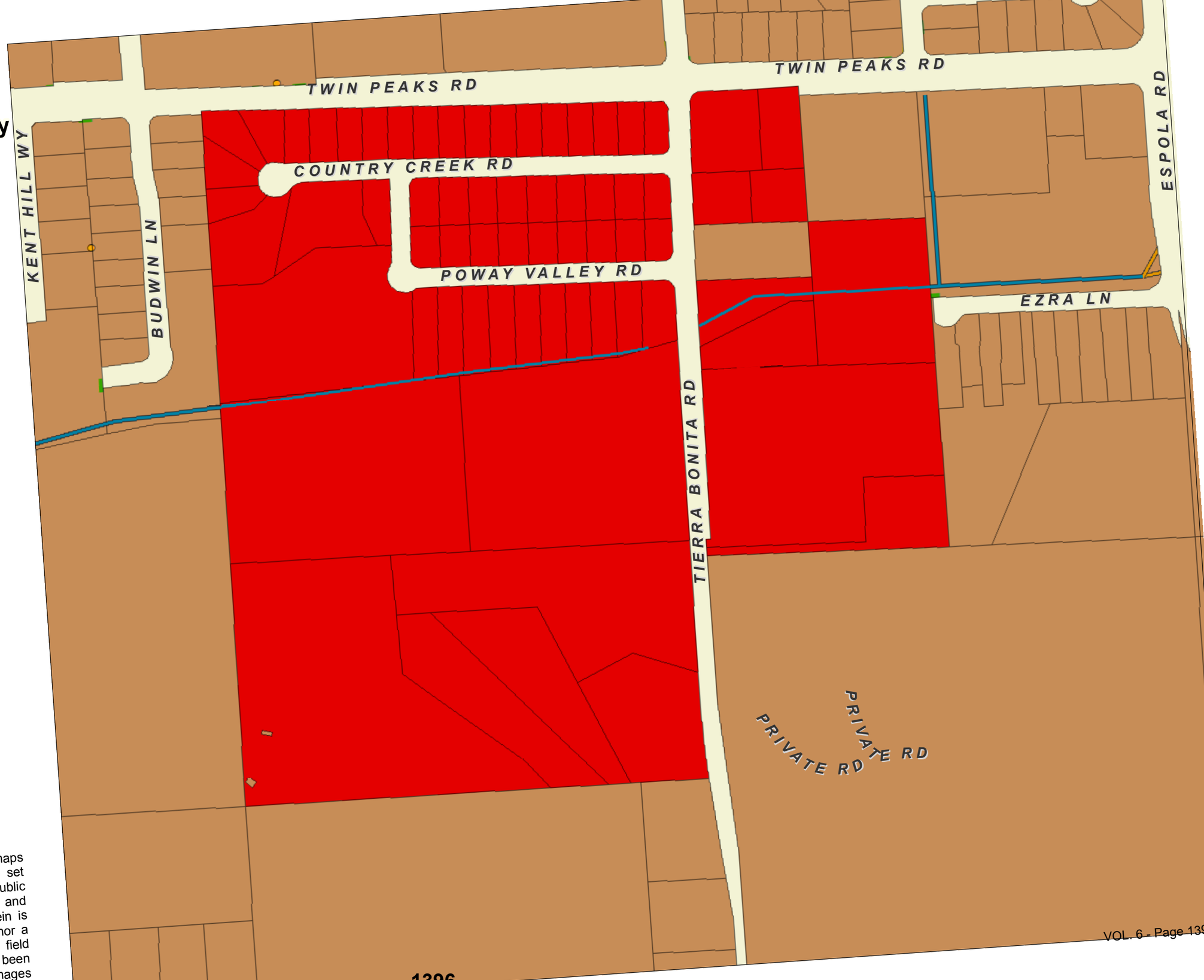

City of Poway

Residential Areas Considered High Threat to Water Quality

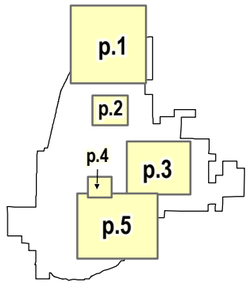

Page 5
South Poway Cornerstone

- High Threat to Water Quality Residential Areas
- High Threat to Water Quality Residential Properties
- Streams
- Storm Channel
- Storm Outfall
- Poway City Limits

Watersheds

- San Dieguito (905)
- Los Penasquitos (906)
- San Diego River (907)

N

The City of Poway has provided these GIS maps as a resource for internal staff. This map set represents a visual aid intended to assist Public Works personnel with the management and maintenance of assets. Data provided herein is not a guarantee of actual field conditions nor a substitute for record drawings and field verification. Every reasonable effort has been made to assure the accuracy of the maps, images and associated data. For Department Use Only. Last Updated June 22, 2009.

ATTACHMENT 6.2

POWAY TODAY NEWSLETTERS

www.poway.org

POWAY Today

A Quarterly Municipal Newsletter for the Residents of Poway, California

Fall 2009

Poway Declares LEVEL 2 Water Shortage



City Water Supply Cut by 8% Starting July 1

A Level 2 water shortage was declared by the Poway City Council on July 1. This move was in response to a directive by the City's water wholesaler, the Metropolitan Water District, to cut water consumption statewide by 8% as a result of California's ongoing drought. This reduction will apply to all Poway homes and businesses.

Failure to meet the overall 8% reduction in water consumption will result in significantly higher water costs for all customers. Residents are being asked to conserve water to meet this challenge head-on. The City has many resources available to assist you, such as rebates for water-efficient sprinkler nozzles, free landscaping classes and free business and residential water-use surveys.

The water supply challenge facing Southern California is not temporary and will require that we permanently rethink the way we use our finite water supply. The City encourages residents and businesses to embrace efficient water use measures as a "new normal." It will take all of us doing our part to reduce Poway's total water use by at least 8%.

Call the Poway Water Conservation Team today at (858) 668-1215 to schedule a personalized residential water use survey. The survey will provide you with indoor and outdoor recommendations on how you can save water and money on your bill. You can also learn more at the City of Poway's water conservation website at www.poway.org/waterconservation. To report broken sprinklers or excessive run-off, please call (858) 668-1215 or go online at the same web address.

Mandatory Residential Water Restrictions

- Water between the hours of 6 p.m. and 10 a.m. only. Preferably complete watering by 8 a.m.
- When watering areas that do not have an irrigation system, use a hand-held hose with a positive shut-off nozzle, or a bucket.
- No washing down of paved surfaces, except when necessary to alleviate safety or sanitary hazards. Use a broom whenever possible.
- No sprinkler overspray or runoff from excessive watering.
- Wash vehicles using a bucket and a hand-held hose with positive shut-off nozzle, or at a commercial car wash that recirculates water on-site.
- Check plumbing and irrigation systems for leaks and repair within 72-hours.
- Add water to pools and spas only when necessary to maintain proper operation.
- For the complete list of water restrictions, visit www.poway.org/waterconservation.

Watering Schedules (through October)
Hours of Irrigation: 6 p.m. through 10 a.m.

Even Number Addresses	Saturday, Monday, Wednesday
Odd Number Addresses	Sunday, Tuesday, Thursday
Apartments, Condominiums, and Businesses	Monday, Wednesday, Friday
For irrigation systems using standard sprinklers, no more than 10 minutes per watering station on assigned day (does not apply to drip, micro-irrigation, or stream rotor systems).	
Trees and shrubs not irrigated by a landscape irrigation system may be watered on assigned day by using a hand-held container or hose with positive shut-off nozzle, or a low-volume soaker hose.	



Patrick and Roberta Korch

Poway's 2009 California-Friendly Landscape Contest Winner

The Korchs planted drought tolerant, native plants in their yard, saving green while keeping Poway beautiful.

City Wins Community Partner of the Year Award

Three school fields will get new artificial turf through ongoing partnership



Since incorporation, the City of Poway has worked with the Poway Unified School District (PUSD) to improve education while increasing the quality of life for all of the City's residents. This has taken many forms, including:

- Construction and operation of joint-use facilities such as gymnasiums, multi-purpose rooms and the Poway Center for the Performing Arts (PCPA)
- Funding the cost of two School Resource Officers to promote campus security
- Contributing to educational and athletic programs
- Quarterly meetings between City and PUSD staff to discuss traffic, security, and other issues.

In recognition of this partnership, PUSD nominated the City for the San Diego County School Boards Association's "Honoring Our Own" Community Partner of the Year Award. The award was recently presented to City Councilmembers. "PUSD schools are a tremendous asset to our City," said City Manager Rod Gould. "We greatly value our relationship with Poway Unified. The entire community benefits from having award winning schools, which makes Poway a very attractive place to live."

The latest collaboration between the City and PUSD will be the replacement of grass with synthetic turf on three sports fields: two at Meadowbrook Middle School and one at Valley Elementary School. The Poway Redevelopment Agency will provide the funding for this project, and PUSD will assume responsibility for the installation and maintenance. Once installed, the artificial turf will increase each field's play days by 60 days per year, due to decreased maintenance and avoidance of rain-related shutdowns, as well as saving approximately 6 million gallons of water each year. That's enough water for 37 average households!

> **"We greatly value our relationship with Poway Unified. The entire community benefits from having award winning schools, which makes Poway a very attractive place to live." –** *Rod Gould, City Manager*

This long term partnership between the City and PUSD helps to make Poway a family-friendly, safe, and vibrant community for everyone to enjoy.

This Issue:

Protecting Your Home From Wildfires
Learn how to make your home more fire safe. ***pg. 2***



Oxycodone Abuse on the Rise
Learn the signs of potential abuse of this prescription medication ***pg. 2***



Wired For The Future
The Poway Center for the Performing Arts gets a long overdue digital upgrade of the sound system. ***pg. 15***

Foreclosure Prevention Workshops
Poway homeowners gain valuable resources and information about how to prevent a looming foreclosure. ***pg. 15***



Are You Ready For The Next Wildfire?

Maintaining defensible space around your home is one of the key actions you can take to reduce the risk to your property and to protect your neighbors. Retrofitting your home with fire retardant materials can also improve the chances it will be left standing after the next wildfire strikes. Refer to the following checklist to help assess your home for fire safety.

Get prepared by assessing your home for fire readiness now





Retrofitting your home will not completely protect you from the next wildfire, but it will greatly increase the chances that your home will be left unscathed. If you would like to learn more about how to protect your home, the Burn Institute's brochure "Living with Wildfire" is available to all Poway residents online at http://www.poway.org/Index.aspx?page=422 or during business hours at the Poway Fire Department offices at 13050 Community Road. If you would like to receive a courtesy home assessment, please call the Wildfire Defensible Space Program hotline at (858) 668-4611.

Fire Gel Demonstration

Fireproofing gels can be applied by residents several hours before a fire strikes, and wood-treatment products can be applied during construction that will help reduce your fire risk. A demonstration has been scheduled on Saturday, August 1, from 9 a.m. to noon, at the Poway Fire Department Training Tower at 12335 Crosthwaite Circle in Poway. Manufacturers' representatives will be present to demonstrate their products and provide them for purchase. Space is limited, so call (858) 668-4471 now to confirm your attendance.

Fire Assessment Checklist



☐ **Roof**	The roof is the most vulnerable part of your home to wildfires. During a wildfire, firebrands can fall on your roof, landing in your roof's nooks and crannies where a fire can easily start. Make sure your roof is fire-resistant. When your roof needs to be replaced, ask for a Class A roof covering. It's the law and it can be a lifesaver.
☐ **Exterior Walls**	Exterior walls are susceptible to a wildfire's radiant and convective heat. Wall materials that resist heat and flames include cement, plaster and stucco and concrete masonry such as stone, brick or block. Vinyl loses its integrity when exposed to flames.
☐ **Exterior Windows, Glass Doors & Skylights**	Exposure to the heat of the wildfire can cause both double and single pane glass to fracture and collapse. Purchase tempered windows, if possible. If you are building a home in a Wildland Urban Interface area, tempered windows are required.
☐ **Eaves, Fascias & Soffits**	Eaves, fascias, and soffits are vulnerable to both firebrands and convective exposures. They should be 'boxed' or enclosed with noncombustible materials to reduce the size of the vents. Noncombustible screening should be used in the vents. Avoid enclosing these areas with vinyl.
☐ **Attic, Subfloor, or Foundation Vents**	Wind can push firebrands through the vents into your home's basement or crawl space. Vent openings should be screened. Screens should be constructed of non-combustible materials.
☐ **Fireplace Chimneys**	Embers from your own fire can fly out of the chimney and start a wildfire right in your own neighborhood. They can also be blown into the chimney during a wildfire. The best way to avoid this situation is to install a spark arrestor made from welded wire or woven wire mesh with openings less than ¼-inch wide.
☐ **Overhangs & Other Attachments**	Overhangs and structures attached to a residence, such as room pushouts, bay windows, decks, porches, carports and fences, can pose a risk. Remove all fuels around these areas. Next, box in the undersides of the overhangs, decks and balconies with noncombustible or fire-resistant materials. Make sure fences don't attach directly to your home.

The Oxycodone Epidemic: Hitting close to home



The Poway Sheriff's Department has seen a rise in the abuse of Oxycodone with increased arrests for possession and sale over the past year. Oxycodone is an opiate that is prescribed for moderate to high pain relief. It is also very addictive and has a high potential for abuse.

OxyContin, Percocet, Percodan, and Tylox are other trade names for Oxycodone products. Slang terms for these drugs include: Norcos or Watsons (Vicodin); Z-Bars, bars, or Zannies (Xanax); Perks (Percocet); OC, Ox, 80's, or Beans (OxyContin).

Teenagers and young adults buy the OxyContin wherever they can get it and pay between $50 and $80 per pill. Users typically grind-up pills and inhale them through the nose or inhale the smoke from melting the pills. Withdrawal symptoms will ensue until the user gets more. Those who can't get OxyContin will sometimes move on to using heroin since it is cheaper and has similar effects.



Is My Child Abusing OxyContin?

Look for changes in your teen's behavior. Abusers will often lose interest in things that used to be very important to them, such as school, sports, church, or family dinners. Physical indicators include weight loss, poor complexion or hygiene and lack of energy.

OxyContin abusers are often found in possession of paraphernalia such as rolls of aluminum foil, lighters, straws, rolled up dollar bills, syringes, and spoons that are burnt on one side. It is common for OxyContin abusers to wipe off the pill coating on their clothing, leaving tell tale green marks.

Abusers will begin stealing money or household items in order to pawn or trade them for money. Text messaging is also very common, so look for slang terms mentioned above. For more information on OxyContin abuse, please contact Detective Dave Ross, San Diego Sheriff's Department's Narcotics Task Force at (858) 616-4590.

What's In My Watershed?

Runoff from Poway's watersheds flows stratight into creeks, lakes and eventually, the ocean

A watershed is the area of land that drains to the same body of water. The southern two-thirds of Poway is part of the Los Peñasquitos Watershed while all of northern Poway is part of the San Dieguito Watershed. Runoff from properties flows directly into our storm drains, creeks, lakes and ocean without being treated.

Runoff often contains pollutants from pet waste, dirt, fertilizers and pesticides. Help prevent pollutants from entering Poway's watersheds by:

- preventing over-irrigation
- picking up pet waste
- minimizing erosion and use of fertilizers and pesticides on your property
- dry sweep instead of using water to clean hardscape areas

Healthy watersheds mean a healthier environment for all of us to enjoy.

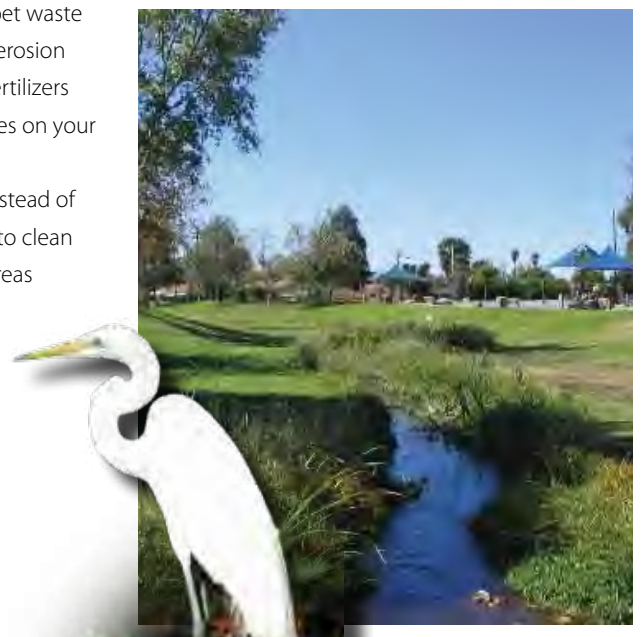

Poway's Arts Center Is Wired For Digital Sound



The City will soon complete a long overdue digital upgrade of the sound system at the Poway Center for the Performing Arts (PCPA). The digital system will replace the antiquated 20 year old sound system, which is now failing.

The Poway Performing Arts Center, owned and operated by the City of Poway, originally opened in May 1990. It seats 780 and enjoys exceptional acoustics. The Center is professionally operated and serves as one of San Diego County's premier venues for live performances and a place for culturally enriching experiences for young people.

The PCPA Foundation kicks off the Professional 2009-10 season in October. The season includes Dave Mason, Cherryholmes, Paula Cole, Ed Asner and Leon Redbone. Tickets for all shows are on sale now at the Poway Center for the Performing Arts box office located at 15498 Espola Road, by phone at (858) 748-0505, or online at www.powaycenter.org. A complete season schedule can be found on Page 13 of *Poway Today*.



Paula Cole will help put the new sound system to the test as she joins the 2009 performance season at the Poway Center for the Performing Arts

HOME Clinic Helps Distressed Poway Homeowners

Assistance is available for Poway residents considering foreclosure

On Saturday, June 20, 2009, many Poway homeowners facing foreclosure found help at the Home Ownership Mobile Education (HOME) clinic held at Poway City Hall. The event, co-hosted with the County of San Diego, provided distressed homeowners with the opportunity to meet one-on-one with attorneys, counselors, and mortgage professionals, free of charge. Each homeowner was provided valuable resources and information about how to prevent a looming foreclosure.

Later this fall, the City of Poway will host additional workshops to help homeowners avoid foreclosure and rebuild their credit. If you or someone you know would like additional information about avoiding foreclosure, please call (858) 668-4551 or visit www.poway.org.



FACES OF AFFORDABLE HOUSING

Barbie is proud to call Poway her hometown. A long-time Poway resident, past cheerleader for Poway High School and now an administrative assistant for the Poway Unified School District, Barbie can finally call herself a Poway homeowner as well. This is due in part to a loan from Poway's Supporting Home Ownership in Poway (SHOP) Program. As Barbie says, "It's so nice to put down roots someplace and be able to have ownership, not just of your home, but of the community." To learn more about the SHOP program, visit the City's website at: http://www.poway.org/Index.aspx?page=712.



"It's so nice to put down roots someplace and be able to have ownership, not just of your home, but of the community."

Oak Knoll Road Gets $7 Million Dollar Face Lift

Street improvements scheduled to begin in October, will enhance pedestrian access and beautify the Oak Knoll Road corridor

Replacement of the outdated, major sewer line along Oak Knoll Road was completed in June. Phase II will now begin with street improvements including curbs, gutters, and sidewalks, handicapped-accessible curb ramps, driveway approaches, intersection improvements, drainage improvements, streetlights, additional parking and new and overlaid pavement. Work on these street improvements is scheduled to begin in October 2009, and will run in phases through the end of 2010.

The City's contractor will complete the major roadway improvements and then utility company crews will move some utilities underground along the stretch of Oak Knoll from Pomerado Road to west of Carriage Road, while also relocating any remaining poles away from sidewalks and pathways to provide handicapped-accessible routes. The City's contractor will then return for pavement overlay and finishing touches on both Oak Knoll Road and Carriage Road north to Poway Road.

Although some traffic delays can be expected, at least one lane of Oak Knoll Road will remain open during construction. If you have any questions regarding this project, please contact Melody Rocco, Assistant Engineer, at (858) 668-4622, or at mrocco@ci.poway.ca.us.

Conceptual drawing of the new, landscaped cross walk being built just east of Pomerado Road.

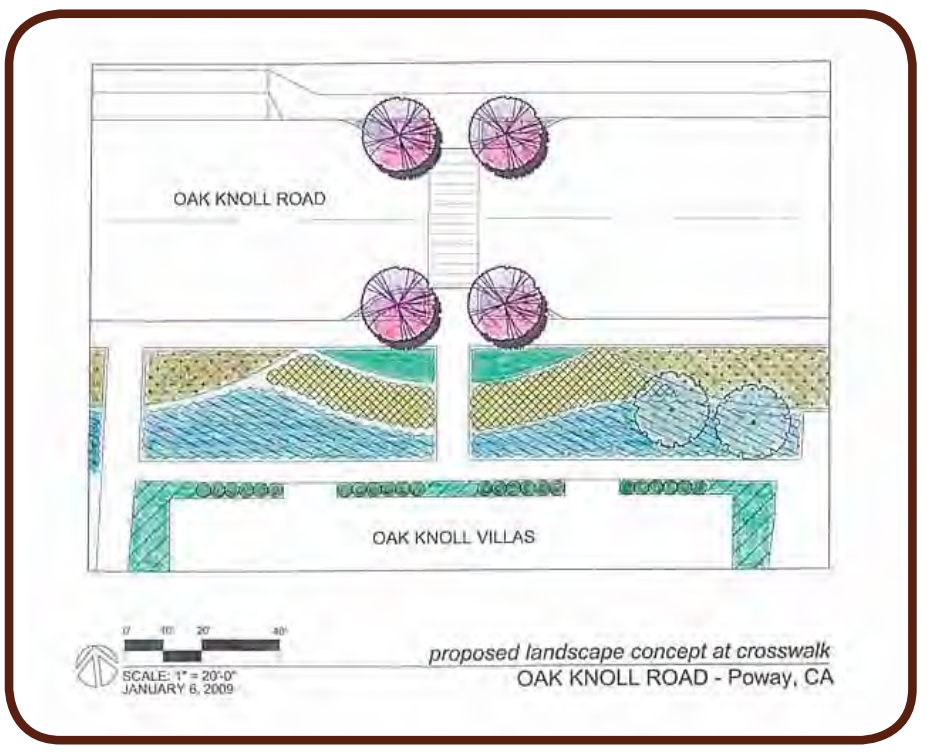

Looking For Leadership

Enhance your leadership skills and learn how you can give back to the community of Poway

The Poway Community Leadership Institute (PCLI) is looking for Poway residents to participate in a series of classes to enhance leadership skills and prepare future leaders to serve on boards, committees and commissions in Poway. It is also designed to instill a strong sense of personal civic responsibility.

PCLI classes will run from October 2009 – May 2010 and are composed of 8 separate classes discussing City governance, local businesses, regional issues, education, land use and more. If you would like to broaden your network and interact with community decision makers, please contact Gary Rossi at (858) 538-7988 or visit www.poway.com/pcli to learn more.



Poway Today Gets A New Look



Welcome to the inaugural issue of the redesigned *Poway Today* – the official newsletter of the City of Poway. The new look is the first significant change in appearance since its inception in 1983.

Poway recently contracted with a new printing company, which enabled *Poway Today* to move to full color while saving money. To honor our commitment to the environment, the publication is now printed with soy-based ink and printed at a facility that reclaims 100% of paper waste through automated recycling. We hope you enjoy the new look.

Keep Shopping in Poway

Buying goods from local businesses keeps your sales tax dollars in Poway

The next time you purchase groceries, fill up your car or go out for a quick bite to eat, do it close to home. Not only will you save gas by not driving as far, but a portion of every dollar you spend in Poway comes back to the community in the form of improved roads and City services. Please make shopping in Poway your first choice.



What's Inside:

PAGE 1
Level 2 Water Shortage Declared
Poway Wins Community Partner of the Year

PAGE 2
Wildfire Retrofits for Your Home
Oxycontin Abuse on the Rise
What's in My Watershed?

PAGE 15
PCPA Digital Sound Upgrade
Foreclosure Prevention
Faces of Affordable Housing
Oak Knoll Road Improvements

PAGE 16
Poway Community Leadership Institute
Poway Today Redesign
Shop Poway

www.poway.org

POWAY Events THIS FALL

History Revisited at the Rendezvous in Poway
Saturday, September 19, 10 am-4 pm & Sunday, September 20, 10 am- 2 pm | Old Poway Park

Train Song Festival
Saturday, October 10, 10 am-4 pm | Old Poway Park

Railroad Movie Under the Stars!
Saturday, October 10, 7 pm | Old Poway Park

Circle of Harmony Native American Celebration
Saturday, October 17, 7 pm | Poway Center for the Performing Arts

Halloween Hoot, Howl, and Prowl
Saturday, October 24, 5:30 pm | Blue Sky Ecological Reserve

End of Summer Concert
Saturday, September 12, 5-6:30 pm | Poway Community Park

Christmas in the Park
Saturday, December 12, 4:30 pm | Old Poway Park

Candyland Holiday Festival
Saturday, December 19, 12 pm | Poway Community Park

For more information on these and other Poway events, visit: **www.poway.org**

POSTAL CUSTOMER

City of Poway
Poway, CA 92064

ECR-WSS

PRSRT-STD
U.S. Postage
PAID
Permit No. 1942
San Diego, CA

Published by Poway Today Inc.

City Council
Mayor Don Higginson
Deputy Mayor Carl Kruse
Councilmember Merrilee Boyack
Councilmember Jim Cunningham
Councilmember Betty Rexford

www.poway.org

POWAY Today

A Quarterly Municipal Newsletter for the Residents of Poway, California

Winter 2009

Statewide Water Supplies Predicted to Remain Low

Powegians Step Up To Meet The Challenge

Two years ago, Poway stepped up efforts to promote water conservation. Powegians have heard the message and are using less water; however, the nature of the statewide drought requires all Californians to permanently alter the way they utilize water.

Why do we need to conserve more?

The current water supply challenge is different than any previously encountered. It is not a temporary problem that will end after one wet winter. Part of the problem is weather. Drought conditions for several years means there is less water available.

More significant are severe limits on the amount of water that can be pumped to Southern California from the north. Nearly one hundred percent of Poway's water originates from several hundred miles away. The costs to buy the water and to bring it to Poway have increased by about 40% in less than one year. These challenges will take years to fix and will be very expensive.

The Delta Problem

Half of Poway's water comes from north of Sacramento. Moving the water south requires it be pumped through the delta of the Sacramento and San Joaquin rivers (the "Delta"), east of San Francisco Bay.

Though the Delta is 500 miles from Poway, it is central to California's water system. This 1,300 square mile ecosystem contains over 1,000 miles of dirt levees, canals and channels, some constructed more than a century ago, through which water moves on its way to reservoirs and farmland. The levees are in need of repair and reinforcement. A major earthquake could potentially destroy the levee system, disrupting water service to Southern California for an extended time.

Enormous pumps are used to move the water out of the Delta into the California Aqueduct, the 450 mile cement-lined canal that runs along Interstate 5 through the Central Valley. In recent years, scientists have learned the pumps are detrimental to fish. Many species are threatened as part of the food chain, including salmon and orca.

Issues surrounding the Delta are complex. Solutions are expensive and will take years to construct. One option under consideration by the State of California is a new canal system to move water around the Delta instead of through it – this project will cost around $40 billion and take ten years to build.

Local Efforts

Locally, the City of Poway and San Diego region are exploring options to diversify the water supply. Water industry experts commonly identify conservation as the cheapest source of new water.

Homeowners may consider gray water systems to reuse laundry and bathing water for landscape irrigation. The County of San Diego oversees gray water systems for Poway. Call (858) 565-5173 or go to *sdcounty.ca.gov* for details.

The City of Poway is doing its part also to make long-term water use changes. City landscape crews continue to refine the irrigation systems and watering schedules in over 400 acres of green space at 58 facilities. Less than three percent of overall water use in Poway is for City parks, landscape maintenance districts and City facilities.

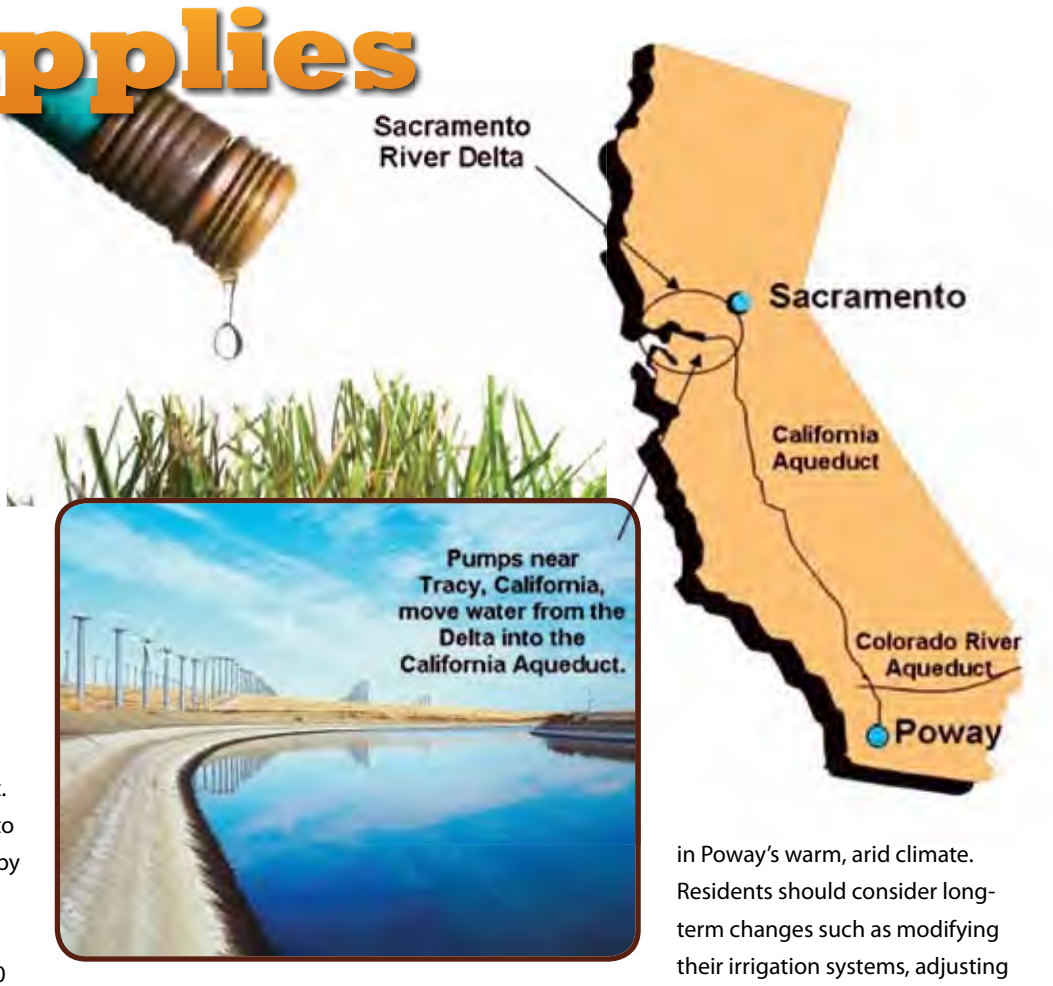

Temporary Change vs. Long-Term Change

Poway's water conservation goal is long-term change in water use, particularly outdoors. The objective is to make irrigation systems as efficient as possible for the chosen landscaping.

More sustainable landscaping features less lawn and more plants and trees that thrive in Poway's warm, arid climate. Residents should consider long-term changes such as modifying their irrigation systems, adjusting irrigation run-times to avoid over-saturation and run-off and replacing sections of lawn with water-wise landscaping.

The water supply challenge facing California is unprecedented. Locally, Poway residents are experiencing the changes first-hand through increased water costs and changing landscapes; however, these circumstances are not unique to Poway.

The City's Water Conservation Team offers useful resources to assist Poway residents and businesses with this new water reality. For more information on available resources, call 858.668.1215 or visit *poway.org/waterconservation.*



Shop Poway this holiday season and make a difference in your community

Sales taxes account for 34% of the City's revenues!

As we approach the busy holiday season, the Poway Chamber of Commerce and the City of Poway are partnering in a "Poway–Your First Choice" advertising campaign to encourage residents and non-residents alike to shop right here in Poway.

Shoppers and diners bring measurable value to the community by spending their holiday dollars locally. When you make purchases in Poway, a portion of your sales tax dollars go to help fund essential City services valued by residents such as fire protection, law enforcement, emergency medical response, parks and recreation, and library services.

Your sales taxes help provide law enforcement to fight crime, diversify the local economy and fund preservation of open space.

This Issue:

Lessons Learned from the Witch Creek Fire
Learn how proper landscape and irrigation system maintenance may reduce fire risk to your home. ***pg. 2***

Watch Out for Identity Theft
Protect your property and your credit with these helpful tips. ***pg. 2***



Meet Poway's Firefighters
The brave crew from Station 3 introduce themselves. ***pg. 15***



Oak Knoll Neighborhood gets a Makeover
New sidewalks, crosswalk and underground utilities make area shine. ***pg. 15***



Lessons Learned *from the* Witch Creek Fire



Maintenance Is Key To Ensuring Fire Safety Around Your Home

In January 2009, the City of Poway began actively engaging residents in neighborhoods located within high fire-risk areas that have been identified in the Wildfire Defensible Space (WDS) Program. This unique program provides no-fee home assessments and other resources to property owners at risk from wildfires.

The program's purpose is to save lives and homes during wildfires by reducing flammable vegetation around structures, thereby creating what is often referred to as "defensible space." The creation of defensible space is an important part of the City's comprehensive strategy to lessen the devastating impacts of wildfire. Reducing highly flammable vegetation shortens the flame length and reduces the speed and intensity of a wildfire. It also enhances firefighter safety and reduces the risk of burning embers penetrating structures.

Homeowners are encouraged to maintain the defensible space created around their homes. Here are some helpful tips:



Courtesy Home Assessments are available to Poway residents interested in creating defensible space around their homes. If you have questions or would like more information about the defensible space program, please call the WDS Program Hotline at (858) 668-4611, or email WDSP@ci.poway.ca.us.

- *Flammable native vegetation should be thinned and cut back to no more than six inches above the ground. Do not completely remove all vegetation – some is necessary to prevent erosion.*
- *Remove dead plants and clean up plant litter.*
- *Ensure that your watering practices are consistent with the City's water conservation requirements. Deep water trees and shrubs at least once a month for drought tolerant species and once a week for plants requiring more water.*
- *Trim tree branches to at least six feet from the ground and ten feet from your chimney. Remove branches overhanging your roof.*
- *Call San Diego Gas & Electric for help with trees near power lines. Never trim them yourself.*
- *Ask your local nursery about landscaping with fire-resistant and drought-tolerant plants.*
- *Identify open space-easements or environmentally protected areas that may exist on your property. City staff can assist you in identifying these areas.*

PVC Pipes Deter Fire Fighting Efforts

The heat from a fire can melt the plastic polyvinyl chloride (PVC) pipes used to irrigate landscape and orchards. The damaged pipes decrease the water pressure needed to fight fires. This occurred during the Witch Creek Fire in 2007. Melted PVC pipes caused the reservoir level to fall. City water and customer service crews had to physically visit 60 sites to shut down meters to limit water loss and stabilize the reservoir level.

If your house is equipped with a residential fire sprinkler system, the melted irrigation pipes can also rob the sprinkler system of the water it needs, rendering it ineffective. Ensuring continual water supply and proper pressure is critical for a system to operate as designed.

Property owners should ask themselves the following questions when evaluating their irrigation systems to determine whether PVC pipes need replacement:

- *Is the water supply from the water meter to the house located above ground at any point, and are these above ground pipes PVC?*
- *Are there above ground pressurized PVC pipes used for irrigation?*

If you answered "Yes" to either question, the PVC pipes should be relocated at least 18 inches below ground or replaced with metal or copper pipe including fittings. Metal and copper pipe have a higher melting temperature compared to PVC and can typically withstand the temperatures generated by wildfires. Another option is to have an isolation valve between your home and the outdoor irrigated areas to shut off the irrigated areas while keeping water supplied to the home.

Small improvements can pay large dividends, helping save water and possibly saving your home during the next wildfire.



The Silent Threat

Identity theft is one of the fastest growing crimes in America. It occurs when someone uses your personally identifying information, like your name, Social Security number, or credit card number, without your permission to commit fraud or other crimes.

Identity theft is serious. While some identity theft victims can resolve their problems quickly, others spend hundreds of dollars and many days repairing damage to their good name and credit record. Some consumers victimized by identity theft may lose out on job opportunities, or be denied loans for education, housing or cars because of negative information on their credit reports. In rare cases, they may even be arrested for crimes they did not commit.

The City of Poway is committed to reducing the number of identity theft cases that occur. Follow these helpful tips to reduce your chances of becoming a victim.

For additional information on identity theft, please call Darlene Duncan at the Poway Sheriff's Station Crime Prevention Unit at (858) 513-2807.



- *Monitor your financial records on a regular basis. Get your free credit report from credit reporting agencies at least once a year.*
- *Shred all confidential documents, including expired credit and debit cards and driver's licenses using a crosscut shredder.*
- *Do not carry your social security card in your wallet, and minimize the number of credit and debit cards you carry with you.*
- *Do not leave wallets and purses in your vehicle at any time or unattended in shopping carts while you shop.*
- *Do not leave outgoing mail in your residential mailbox with the red flag up, which can alert thieves. Use a locking mailbox if possible.*
- *Opt-out of credit card offers received in the mail by calling (888) 567-8688.*
- *Have new checks sent to your bank for pick up rather than to your home address.*
- *Be aware of your surroundings when using your PIN number at ATM machines, and never write your PIN on your card.*

Winter Rains Bring Risk of Flooding

Winter brings the risk of severe storms and flooding in Poway. Stay safe this season and remember to cautiously approach areas of standing water on the road. As little as 6 inches of water will reach the bottom of most passenger cars causing loss of control and possible stalling.

To prevent flooding, property owners are responsible for maintaining the drainage, storm drains and creeks on their properties. Take these easy steps to prevent flooding on your property this winter:

- ***Inspect, clean, and repair rain gutters, roof tops, and yard drains. Address any problem spots you noticed during last year's storms.***
- ***Clear private drainage channels and brow ditches of landscape material and debris.***
- ***Place plastic sheeting secured with sandbags over sections of disturbed soil to prevent erosion.***
- ***Turn off sprinklers a few days before and after the rain to conserve water.***

If winter storms are severe, the City provides free, unfilled sandbags and loose sand on Garden Road (across from Garden Road School), Midland Road (across from Old Poway Park Train Barn), and Lake Poway Road (at the first parking lot on the right approaching the lake).

Flood maps and flood protection references are available at the Poway Public Library. To inquire if you are in a mapped floodplain, call the Poway Development Services Department at (858) 668-4600. To report flooding, call the Public Works Department at (858) 668-4700 (during business hours) or (858) 668-4751 (after hours).

Department Spotlight: Fire Station 3 A Division



(L to R) Jeff Cole, Kelley Delotch, Scott Post, Nick Snyder & Alan Rowe crew the fire engine & ambulance on their shifts...

Meet the A Division Crew of Fire Station #3. The Station houses a fire engine, aerial ladder truck and a paramedic unit. The Station has three divisions (A, B, and C) and eight crew members are on duty 24-hours a day. Fire Captain Scott Post, Acting Fire Engineer Alan Rowe, and Firefighter/Paramedics Kelley Delotch, Jeff Cole, and Nick Snider staff the fire engine and ambulance. Fire Captain Andy Page, Fire Engineer Jonathan Marshall, and Firefighter/Paramedic David Ontiveros staff the City's ladder truck. All members of the A Division crew are also licensed paramedics.

During their 24-hour shift, the crew works together to protect the lives and property of the citizens of Poway. The crew also provides automatic aid to the City of San Diego and mutual-aid throughout the county, region, and state, upon request. Many of the crew members have also volunteered to serve on strike teams fighting fires throughout the State of California in recent years.



...while (L to R) Andy Page, Jonathan Marshall & David Ontiveros operate the ladder truck.

Feel Like There is Something Missing this Holiday Season?

Visit the Poway Senior Center for some Holiday Cheer!

In the bustle of the holiday season, we forget that for some, the holidays can be a lonely time. Loneliness affects people physically and emotionally, particularly the elderly who may not have family and friends close to home. Look around and you may see elderly neighbors and relatives in need of some holiday cheer.

If you know someone who could use a visit, a hot meal, or just to share a laugh with a caring heart, call us at Poway Senior Center (PSC). There is never a dull moment at PSC with karaoke, exercise, tai chi, yoga, bingo, scrabble, poker and a creative arts program. Visit the center today and discover good times and good friends.

Volunteers, young and old, are also needed to help serve lunch in the center bistro or to deliver lunches to home-bound seniors. Join the staff, members, and volunteers at PSC and help us make a difference this holiday season. PSC is located within Poway Community Park at 13094 Civic Center Drive and can reached by calling (858) 748-6094 extension 301.



FACES OF AFFORDABLE HOUSING



Valerie Dignazio lives at Oak Knoll Villas. She recently earned a Valor Scholarship from Community Housing Works, a nonprofit housing development organization, in recognition for the many hours she volunteered mentoring and tutoring youth living at Oak Knoll Villas. The scholarship will help her finish her college education.

When asked about her experience at Oak Knoll Villas, Valerie states "Life gives you challenges to overcome. Use every opportunity to improve your life." Valerie currently attends Miramar College and is looking forward to attending San Diego State next year. Congratulations go to Valerie for making the Oak Knoll neighborhood a better place to live!

> "Life gives you challenges to overcome. Use every opportunity to improve your life."

Remodel Adds Sparkle To Oak Knoll Villas

Two new projects are underway on Oak Knoll Road that will make the neighborhood a more attractive and safe place for local residents. New sidewalks, underground utility lines and an enhanced crosswalk for safety will be completed by late 2010 as part of a $2 million project which first began in October 2009.

To compliment the roadwork, the Oak Knoll Villas complex has also undergone a significant remodel. Residents of the aging apartment building will enjoy new heating and cooling, fresh paint and new cabinets, counter tops, tubs and flooring. Upgrades to the building exteriors will brighten up Oak Knoll with updated roof treatments, freshly painted stucco, new archways and awnings to dress up the buildings. A new community building will also provide a computer lab and space for resident children to get homework assistance after school.

A contribution from the City of Poway's redevelopment agency allowed the nonprofit owner, Community HousingWorks, to charge affordable rents. Poway's redevelopment agency sets aside funds required by law to support affordable housing in the community. The affordable rents help resident families to make ends meet. The Oak Knoll project also creates numerous jobs in the construction industry that, in turn, pump additional dollars into the local economy.

If you have questions regarding road work along Oak Knoll, please contact Melody Rocco at (858) 668-4622 or at *mrocco@ci.poway.ca.us.* For questions about Oak Knoll Villas, contact the onsite manager, Eddie Lopez at 858-486-1079 or at *oakknoll@chworks.net.*



The before and after photos of the Oak Knoll Villas demonstrate how a remodel can enhance the neighborhood

Community Emergency Response Team Classes Now Forming

Learn how you can protect your family and your community when a disaster strikes



The City of Poway Fire Department, in conjunction with Palomar College, will offer Community Emergency Response Team (CERT) classes starting in January 2010. CERT is a ten-week program that provides participants with valuable information on what to do when a major disaster strikes. Participants will learn important life-saving skills to protect themselves, their families and their neighbors when a disaster occurs. During a large scale disaster, fire and law enforcement resources may be not be able to respond during peak demands of service. Trained CERT volunteers will be able to assist until emergency services arrive. Please contact (858) 668-4460 or *firedept@ci.poway.ca.us* if you would like to sign-up for classes.



The City is thrilled to continue its partnership with Cloud 9 SuperShuttle, which enables Poway residents and business travelers to enjoy discounted rates between the San Diego Airport and the 92064 zip code.

There is no need to request a special rate. By providing the 92064 zip code as your pick up or drop off location, you will automatically be provided with a reduced rate when you book your reservation. For reservations call 1-800-974-8885, or visit the Cloud 9 SuperShuttle website at *www.cloud9shuttle.com.*

Special Rates for Poway residents!

Number of Passengers	One-Way Fare
1	$36
2	$43
3	$50
4	$57
5	$64
6	$71
7	$78

Kick that Christmas Tree to the Curb!

EDCO Waste and Recycling will pick up your tree at the curb on your collection day for two weeks following Christmas day. Remove the stand and all trimmings and cut the tree to lengths of no more than 4 feet. Flocked trees (covered with artificial "snow") are not recyclable and will be collected with other refuse. Residents must cut and bundle their trees if placed for collection after the two-week period ends. Look for more details about holiday recycling in your EDCO billing statement, or please call EDCO Waste and Recycling Services at (858) 748-7769 to learn more.



What's Inside:

PAGE 1
California's Water Shortage
Shop Poway this Holiday Season

PAGE 2
Lessons Learned from the Witch Creek Fire
Identity Theft: A Silent Threat
Prepare for Winter Floods

PAGE 15
Depratment Spotlight: Meet Poway's Station 3 Firefighters
Share the Holidays with PSC
Faces of Affordable Housing
Remodel Adds Sparkle To Oak Knoll Villas

PAGE 16
Poway CERT Team Class Starts
Discounted Shuttle Rates for Powegians
Recycle Your Christmas Tree

www.poway.org

POWAY Events THIS WINTER



Christmas in the Park
Saturday, December 12, 4:30 pm | Old Poway Park

Candyland Holiday Festival
Saturday, December 19, 12 pm | Poway Community Park

Youth Only Fishing Derby
Saturday, February 6, 2010, 6:00 am-12:30 pm | Lake Poway

Two-day Fishing Derby at Lake Poway
Saturday, March 6, 2010, Sunrise to sunset
Sunday, March 7, 2010, Sunrise to noon

For more information on these and other Poway events, visit: **www.poway.org**

POSTAL CUSTOMER

City of Poway
Poway, CA 92064

ECR-WSS

PRSRT-STD
U.S. Postage
PAID
Permit No. 1942
San Diego, CA

Published by Poway Today Inc.
POWAY Today

City Council
Mayor Don Higginson
Deputy Mayor Carl Kruse
Councilmember Merrilee Boyack
Councilmember Jim Cunningham
Councilmember Betty Rexford

www.poway.org

POWAY Today

A Quarterly Municipal Newsletter for the Residents of Poway, California

Spring 2010

Poway's New Technology

The City uses cutting-edge computing to increase efficiency and service

Over the past three years, the City has ushered in new technology that improves the way we communicate with our community and streamlines the services we provide to our businesses. We have improved our network infrastructure between all City facilities, improved resident services through the website, introduced permit tracking software, automated business certificate processing, virtual server technology, and much more.

> **"I believe it is vital for cities to invest in technology improvements that will save money and resources in the long run, even during a recession."**
>
> *–Penny Riley*
> *Interim City Manager*

New Look for the City's Website

If you have visited www.poway.org recently, you may have noticed that the City's website looks better than ever! We have completely redesigned it with improvements to the overall look and layout of the site, as well as improved navigation and search functions.

The screen width was increased to accommodate today's wider monitors and improved graphics. Graphics and banners used to promote City events and topics now serve as clickable links that take visitors to dedicated pages for those events and topics.

The goal of the re-design effort was to create more ways to access information directly from the homepage. This was accomplished by enhancing the spotlight and news areas and improving the search capability from the homepage. Visitors can now find information by completing the phrase, "I want to…" They can also find information by entering specific services or information they need, which will return all information on the website related to that particular topic.



The City of Poway's new website connects the community to the City

If you have not already visited the new website, we encourage you to spend some time visiting www.poway.org to find out more about what the City of Poway has to offer.

E-Government Solutions

The City also expanded its "e-gov" initiatives to allow residents and businesses to access more services online without needing to set foot in City Hall. The new website features an improved "online services" section. Visitors can now pay their water/sewer bills online, register their business, obtain zoning information, request non-emergency services, buy tickets for shows at the Poway Center for the Performing Arts, or register for recreation classes and activities. Anyone can sign up to receive e-mail news alerts for the services they want to know about, such as upcoming City Council meeting agendas, the latest fishing report, special events, or recreation class offerings.

Development Services is on TRAKiT

Development Services recently went live with a new TRAKiT software application to help track and manage projects, permits, and code compliance cases. The goal is to provide a "one-stop-shop" where customers can go for all of their project needs. Customers will experience shorter times at the counter, reduced project processing times, and be able to break ground on their projects faster. TRAKiT also interacts seamlessly with the business registration system and other existing software that staff currently uses, such as GIS mapping applications. Here's a sample of what TRAKiT can do:

- ***Keeps an electronic record of project status accessible to all City departments***
- ***Provides public access to construction permits, forms, and inspection scheduling***
- ***Tracks conditions placed on projects and permits***
- ***Automatically assigns projects and schedules reviews and inspections***
- ***Speeds up the review process by allowing simultaneous review by multiple staff members***
- ***Tracks electronic versions of maps and plans***
- ***Warns staff of expiring permits***
- ***Tracks staff time working on projects to help control costs***
- ***Tracks code violations and resident complaints***
- ***Provides robust performance tracking reports***

On the Cutting Edge with Blade Server Technology

We implemented a new Virtualized Server and Storage Area Network. The new "blade server" replaced 24 traditional servers with just four blade servers. The new servers provide a stable, energy efficient system that will manage current technology needs and future growth of the City's government business applications, online web applications, and databases.



The new Virtual Server has an estimated energy savings of $6,700 a year. The City qualified for an SDG&E rebate of over $4,000 to help bring the new technology to the City.

Faces of Affordable Housing

New Faces at the Meadows



Residents of the City's newest affordable for-sale housing development, The Meadows, received a very special gift this holiday season - a home to call their own. Located on Metate Lane and York Avenue, homes at The Meadows were ready for move-in just in time for the holidays.

The Cox family is just one of many families who were able to purchase a home at The Meadows thanks to the Supporting Home Ownership in Poway (SHOP) program. This program provides funding to qualified first-time homebuyers in the form of a second mortgage through the Poway Redevelopment Agency. Sean and Venecia Cox, along with their two young children, are happy to call The Meadows home. Sean, a firefighter, is excited about working close to home and Venecia is looking forward to raising her family in the same community she grew up in.

Twelve of The Meadows homes, located on Metate Lane, are still for sale to moderate income families. For more information, please call Crista McClure Swan with Pacific Scene Homes at (760) 458-0797.



The City of Poway would like to welcome Ryder Chase Bergstrom. He was born at 5:12 p.m. on January 1, 2010, at Pomerado Hospital, making him the first Poway baby born in the New Year. Ryder was welcomed by his mother Victoria. He weighed 6 lbs, 8 oz, and was 19 inches at birth.

As part of the City's First Baby Program, a $200 savings bond was purchased for the new baby.

This Issue:

Interim City Manager Appointed
Meet Penny Riley, who has been appointed to the position of Interim City Manager, replacing Rod Gould. ***pg. 16***

Water Conservation Update
Even with recent rains, conserving water is still a top priority. ***pg. 2***



Adopt Iron Mountain Trail
Help keep Poway's trail system safe and beautiful for all to enjoy. ***pg. 2***



Poway Museum Volunteers
Keeping Poway's history alive and well in Old Poway Park. ***pg. 15***



Water Conservation

Helpful tips to keep your water use in check this Spring





This is the time of the year that many people begin to focus on their yards and consider adding new plants to their landscape. Please use the following tips to help conserve water year-round:

- *Reduce your turf area and replace with vibrant and beautiful drought tolerant plants.*
- *Plant as soon as possible so the roots can become established before summer.*
- *Group plants together according to their water needs to make your irrigation more efficient.*
- *Use mulch to retain moisture in the soil and reduce weeds.*
- *Check your irrigation system for leaks or runoff.*
- *Water on your assigned day and water less than 10 minutes per station for standard sprinklers.*
- *Turn off your irrigation system when it rains.*
- *Visit our website at: www.poway.org/waterconservation for additional landscape resources and samples of drought tolerant plants. You can also sign up for free landscaping classes!*

For great ideas on creating a beautiful and water efficient landscape, please consult a garden expert at a local nursery. Additional information is also available at the Water Conservation Garden at Cuyamaca College, 12122 Cuyamaca College Drive West, El Cajon, CA 92010.

Water Restriction Update

Although the winter season is winding down and spring is just around the corner, Southern California is still facing a water supply challenge that requires everyone to make permanent changes to how we use our finite water supply. Poway remains in a Level 2 Water Shortage Alert, which includes mandatory water-use measures and specific watering schedules. For more specific information and resources please visit: www.poway.org/waterconservation.

Call the Water Conservation Team at (858) 668-1215 to learn about rebates, free business and residential water-use surveys, or to report broken sprinklers or excessive run-off. Thank you for your continued efforts to conserve water.

Watering Schedules (through October) Hours of Irrigation: 6 p.m. through 10 a.m.	
Even Number Addresses	Saturday, Monday, Wednesday
Odd Number Addresses	Sunday, Tuesday, Thursday
Apartments, Condominiums, and Businesses	Monday, Wednesday, Friday
For irrigation systems using standard sprinklers, no more than 10 minutes per watering station on assigned day (does not apply to drip, micro-irrigation, or stream rotor systems).	
Trees and shrubs not irrigated by a landscape irrigation system may be watered on assigned day by using a hand-held container or hose with positive shut-off nozzle, or a low-volume soaker hose.	



Poway's Adopt-A-Trail Program

Poway's Adopt-A-Trail Program provides an opportunity for individuals, families, or groups to give back to the community by helping to maintain our beautiful trails. There are many segments of the trail system throughout the City available for volunteers to "adopt" by assisting with trail inspections, vegetation clearing, and trash clean up.



Volunteers from Rancho Bernardo Church perform maintenance on the Lake Poway Trail



With the construction of the Iron Mountain Staging Area nearly complete, please consider adopting a segment of this fantastic trail. The staging area is located at the intersection of Highway 67 and Poway Road. There is ample parking for access to the Iron Mountain Trail and also a Park and Ride lot.

The City continues to make improvements to its scenic trails system for the safety and enjoyment of users. The 55+ miles of recreational trails located on both City-owned property and dedicated easements throughout the community are enjoyed by thousands of hikers, bicyclists, and equestrians. This extensive use requires ongoing trail planning, improvement, and maintenance. For more information about Adopt-A-Trail, please call (858) 668-4716 or visit www.poway.org.

Department Spotlight:

PARKS, TRAILS, AND OPEN SPACE MAINTENANCE DIVISION PUBLIC WORKS DEPARTMENT

Thousands of people enjoy the City's parks, trails, and open space each year. This is the amazing crew in the City's Public Works Department that maintains it all. The crew of the Parks, Trails, and Open Space Maintenance Division provide safe, well-maintained, and attractive public parks, trails, and green spaces to support the City's quality programming and enhance the enjoyment of all residents and visitors.

The crew maintains 16 parks (encompassing 230 acres), 18 playground sites, the Skate Park, 21 restrooms, 55 miles of trails, and 3,800 acres of open space. Their activities often focus on water conservation and irrigation efficiency, which have become even more important during this time of water awareness. The crew also maintains the grounds at several City facilities and the landscape in various street medians.

The City enjoys a vibrant volunteer program, and the Division coordinates the Adopt-a-Park Program and the Adopt-A-Trail Program, which currently has 41 individuals, families, and groups that volunteered over 740 hours in 2009. The Parks, Trails, and Open Space Maintenance Division may have a small number of staff, but this dedicated crew produces huge benefits for the community's enjoyment of the great outdoors.



Parks, Trails, and Open Space Maintenance Division of the Public Works Department

Poway – Your First Choice Program Expands

The City of Poway and Poway Chamber of Commerce have combined efforts once again to launch the "Poway – Your First Choice" program. The program focuses on educating residents about the benefits of shopping locally. To encourage residents and employees to shop in Poway, the Chamber is distributing Poway- Your First Choice discount cards. This card entitles you to special pricing and discounts at participating Poway businesses. To request a card, or obtain a list of participating Poway businesses, visit the Chamber's website at www.poway.com.

Remember, when you shop and dine in Poway, you keep sales tax dollars here. The sales tax collected in the City help support the services that you use every day, such as public safety, parks, and roads. So, the next time you go to spend one of your hard-earned dollars, make Poway – Your First Choice!

Top Ten Reasons to Shop Locally

1. Invest in the Poway community
2. Keep your tax dollars in Poway
3. Support our local Poway merchants
4. Create and keep Poway jobs
5. Help protect our local environment
6. Local merchants support Poway non-profits
7. Build local relationships with Poway merchants
8. Promote competition and diversity
9. Get better service
10. Keep the money in Poway!





Look for the green "Shop Poway" sticker in participating stores and use your First Choice card to save even more!



Your Input is Needed!

Poway Community Park Master Plan

Community Design Walking Tour & Workshop

Saturday, March 20 at 8:00am

Poway Senior Center

www.poway.org

Preserving Poway's Past

A visit to the Heritage Museum & Nelson House will take you back into Poway's History



Vintage tools, timelines and even a schoolhouse replica demonstrate what life was like in old Poway

Have you ever sat at a desk in a one-room school house? Do you know what tools early settlers used to process corn? If you have a passion for local history, please visit the Heritage Museum and the Nelson House, located in beautiful Old Poway Park. The Poway Historical and Memorial Society volunteers share their knowledge of history on the weekends and, in cooperation with the City, host tours for school children and adult groups on weekdays.

It is an exciting time for the Society as they welcome Jeff Frye as the new president. "It is of utmost importance that we preserve the knowledge of the past for future generations. We have many opportunities for individuals who would like to join us in this venture," Frye said. There are unique artifacts, documents, and photos of early Poway and its residents, as well as an early 20th century one-room school house. From metates used for grinding and processing corn, to farming tools used by early settlers, the museum provides a comprehensive glimpse of Poway's past.

Volunteers are needed to ensure that the public has the opportunity to learn more about Poway's fascinating history. There is no time like the present to preserve the past. If you are interested in volunteering, please call (858) 679-8587 for more information.





Crime Corner: Click It or Ticket & Don't You Dare DUI

All too frequently the local news headline reads, "Suspected Drunk Driver Crashes Vehicle - Kills Occupants." In an effort to help combat this epidemic, the Poway Sheriff's Station will continue its aggressive driving-under-the-influence (DUI) enforcement through grant money obtained from the California Office of Traffic Safety (OTS).

The Poway Sheriff's Station is the recipient of approximately $120,000 in grants, which will be used to enforce DUI and seatbelt violations. OTS awarded $20,000 in grant monies for enforcement of "Click It or Ticket," and $37,000 to fund five DUI checkpoints from October 2009 through September 2010.

The San Diego Sheriff's Department was also awarded a DUI Awareness Grant. This grant was divided between the contract cities, with Poway receiving nearly $68,000, to be used to fund two additional DUI checkpoints, DUI saturation patrols, warrant sweeps, and stake-outs on unlicensed drivers due to DUI convictions.

There is also DUI enforcement money available to the Poway Sheriff's Station through the Countywide "AVOID" Grant. This is a three-year, $1.1 million OTS grant, which is in its second year.

Driving under the influence is a serious criminal offense that can have life-altering consequences. So remember to use a designated driver, alternate means to get home, or call a taxi. The average cost of a first offense DUI is $10,000. A $30 cab ride could save you more than $10,000—it could save a life!



Driving under the influence of drugs or alcohol not only puts lives at risk, it could cost you more than $10,000 if you're convicted of a DUI.

Penny Riley appointed as Interim City Manager



The City of Poway is pleased to announce that Penny Riley has been appointed to the position of Interim City Manager. Penny replaces Rod Gould, who had been the City Manager since 2006.

Penny has worked at the City of Poway since March 1988, starting as a college intern. Areas of emphasis have included City planning, water conservation, disaster preparedness, and 16 years in the City Manager's Office. In January 2010, she was appointed Interim City Manager, and Interim Executive Director for the Redevelopment Agency. She served as project manager for the award-winning $21 million City Office Building. Part of her duties include providing policy recommendations to the City Council, personnel management, budget development, and creating implementation plans for City operations. Penny is the mentor for the Employee Giving Committee.

Penny served 6 years in the United States Navy as a hospital corpsman before completing her degree, in Urban Geography at San Diego State University in 1989. Penny has been active in Municipal Management Assistants of Southern California and was selected for the Ernie Mariner Award for MMASC in 1997-98.



Special Rates for Poway residents!

The City is thrilled to continue its partnership with Cloud 9 SuperShuttle, which enables Poway residents and business travelers to enjoy discounted rates between the San Diego Airport and the 92064 zip code.

There is no need to request a special rate. By providing the 92064 zip code as your pick-up or drop-off location, you will automatically be provided with a reduced rate when you book your reservation. For reservations call (800) 974-8885, or visit the SuperShuttle website at *www.cloud9shuttle.com.*

Number of Passengers	One-Way Fare
1	$36
2	$43
3	$50
4	$57
5	$64
6	$71
7	$78

Spring Cleanup Event

Look for the coupon for free disposal from April through June



EDCO Waste and Recycling Services is sponsoring two self-haul cleanup events for Poway customers this year, providing the opportunity to plan both a spring and fall "cleanup day". The spring event will start with EDCO mailing a coupon to residential customers at the end of March, which is good for FREE disposal of one load of household bulky items at either the Ramona Transfer Station or the Escondido Transfer Station. The transfer stations are open every day (Ramona transfer station is closed on Sundays) between 7:00 a.m. and 4:30 p.m., giving you the flexibility to use the coupon at your convenience between April and June.

Items Accepted:

- ***Furniture***
- ***Appliances (charges apply for appliances containing freon)***
- ***Residential wood waste***
- ***Yard waste***
- ***Scrap metal***

Directions and more information are provided on the coupon. Please be sure to have your coupon with you and present a picture I.D. with the current address (or a copy of an EDCO trash bill that corresponds to the service address listed on the reverse side of the coupon) to qualify for FREE disposal and avoid a disposal fee.

Items NOT ACCEPTED: hazardous waste, tires, computer monitors, televisions, contractor waste, large trailer loads, and commercial truckloads of debris.

Residents and contractors performing a major renovation or property cleanup may contact EDCO at (858)748-7769 to request temporary bin service.

What's Inside:

PAGE 1
New Technology Helps Poway
Faces of Affordable Housing
Poway's First Baby of 2010

PAGE 2
Water Conservation Update
Adopt-A-Trail Program
Department Spotlight: Parks, Trails & Open Space Maintenance Division

PAGE 15
Shop Poway Program Expanded
Poway's Museum Volunteers
Community Park Master Plan
Seatbelt and DUI Enforcment

PAGE 16
Penny Riley Appointed as Interim City Manager
Discounted Shuttle Rates
Spring Cleanup Event

www.poway.org

POWAY Events THIS SPRING

Two-day Fishing Derby at Lake Poway

Saturday, March 6, 2010 | Sunrise to sunset
Sunday, March 7, 2010 | Sunrise to noon

Community Park Master Plan Workshop

Saturday, March 20, 2010 at 8:00am | Poway Senior Center

Spring Egg Hunt

Saturday, April 3, 2010 | Poway Community Park

Community Band Festival

Saturday, May 1, 2010, 10:00 am-7:30 pm | Old Poway Park

Youth Day at the Pool

Thursday June 10, 2010, 8:00 am-2:00 pm | Poway Community Swim Center

For more information on these and other Poway events, visit: **www.poway.org**


Spring Egg Hunt

POSTAL CUSTOMER

City of Poway
Poway, CA 92064

ECR-WSS

PRSRT-STD
U.S. Postage
PAID
Permit No. 1942
San Diego, CA

Published by Poway Today Inc.

City Council

Mayor Don Higginson
Deputy Mayor Carl Kruse
Councilmember Merrilee Boyack
Councilmember Jim Cunningham
Councilmember Betty Rexford

www.poway.org

POWAY Today

A Quarterly Municipal Newsletter for the Residents of Poway, California

Summer 2010

City Sells Poway Royal Estates for $38.3 Million

On May 4, 2010, the City Council approved an agreement to sell Poway Royal Estates Mobilehome Park to Hometown America for $38.3 million. If all goes as planned, the City will transfer ownership of the Park to Hometown in mid-July 2010. This comes after many months of hard work to identify a highly qualified buyer. Poway taxpayers will also benefit from the net sale proceeds of approximately $1.9 million.

As part of the purchase, Hometown will complete an extensive list of Park repairs and renovations and accept the resident guarantees included in the City's terms and conditions for the sale.

Why did the City buy Poway Royal Estates?

The City purchased Poway Royal Estates twenty years ago at the request of Park residents. The City's goals were to stabilize rents, ensure proper Park maintenance, and preserve Poway Royal as a reasonably priced housing opportunity in the community. While the City owned two other mobilehome parks at that time, it never intended to retain ownership of these parks long-term. The City Council's goal has always been to transfer ownership when the time was right. In 2003, the City sold Poinsettia mobilehome parks to a non-profit, leaving Poway Royal as the only mobilehome park owned by the City.

Why sell the Park now?

Historically, the City has used Park reserve funds to cover the Park's revenue shortfall. If this continues, reserve funds will be exhausted in a few years. The City's General Fund would then have to cover the excess cost, negatively impacting the City's ability to fund programs and services. The City Council has a responsibility to the community to ensure this does not happen.

During the fall of 2009, staff evaluated the potential savings from refinancing Park debt and studied current market conditions to sell the Park. Analysis found that investors would be attracted to purchase the Park because of its long-term rent and vacancy stability. The City Council authorized staff to list the Park for sale in February 2010, while preserving the option to refinance the debt.

Why was Hometown America selected?

Hometown America was selected as the buyer because it ensured City Council's goals and objectives for a sale of the Park would be met, submitted the highest offer, accepted the City's terms and conditions for the sale, and has an excellent track record as an owner and operator of more than 129 mobilehome communities nationwide. When City staff interviewed residents at other Hometown-owned parks, they found great resident satisfaction with Hometown America and its onsite management staff.

Why didn't the City sell the Park to residents?

Poway Royal residents did not submit an offer to buy the Park. While some residents showed support for an offer submitted by a for-profit buyer, Rancho Carlsbad Partners, which indicated residents may be given an opportunity to buy the Park in the future, other residents expressed concern that they would not be able to afford a resident purchase.. Although the Rancho Carlsbad offer indicated that residents may be given the chance to purchase the Park in the future, a sale to residents was not guaranteed. Additionally, in order for a future resident purchase to occur through the Rancho offer, a $10 million City subsidy would be required, which would result in a $3 million fee to Rancho Carlsbad. This required subsidy is equal to the annual cost to provide law enforcement services to the entire community. Finally, if the City subsidized the sale of the Park, only Park residents and Rancho Carlsbad would benefit. This could be considered a gift of public funds and an illegal use of taxpayer dollars.

There were additional concerns about the Rancho Carlsbad offer because it did not provide all of the resident guarantees included in the City's terms and conditions for the sale. The offered purchase price was also millions of dollars below Hometown's offer.



Guarantees for Poway Royal Residents:

- No rent increase for 2 years during the $1million in Park renovations;
- Existing leases will be honored indefinitely;
- Limitations on future rent increases; and
- Rent Subsidy and/or Resale Restriction program participants will receive a permanent reduction in their base rent

Why didn't the City sell the Park to a non-profit?

The City attempted to sell the Park to a non-profit owner/operator several years ago. However, non-profit ownership requires that over half of Park residents earn less than 120% of the area's median income ($89,900 for a family of four). Poway Royal does not meet this requirement. Additionally, if the Park was sold to a non-profit, there would be restrictions on how much residents could charge to sell their homes.

How will the City ensure residents are not negatively affected?

Ensuring that existing Park residents are not negatively affected by a sale of the Park is a top priority for the City Council, so the City has structured the Park sale around resident guarantees and $1 million in Park renovations. Resident guarantees include no rent increases for two years while repair and renovation work is being completed, continuation of existing lease terms, and limitations on future rent increases for existing and future residents. Additionally, residents who currently participate in the Rent Subsidy or Resale Restriction programs will receive a permanent reduction in their base rent for as long as they live in the Park. Resident guarantees are secured by 20-year secondary financing held by the City and a covenant recorded on the property.

Next Steps

The City expects to close escrow in July 2010. Staff will work with Hometown for a smooth resident transition and ensure that the required renovations are completed. For more information, contact the Poway Redevelopment Agency at (858) 668-4551, or www.powayroyal.com.

City Council Goals for Sale of Poway Royal:

- Park sale should not disadvantage the low- and moderate-income residents of the Park;
- The Park must be sold at the current market value through an open and competitive process;
- There should be no ongoing financial or management responsibilities by the City or the Poway Redevelopment Agency once the Park has been sold;
- The Park should continue to be well-maintained, and
- The Park will remain a perpetual mobile home park land use.





This Issue:

Poway Tributes
The City of Poway honors late Mayor Mickey Cafagna and pays tribute to our Veterans. *pg. 2*

Cell Phones & Traffic Safety
How compromised is safety when talking and texting while driving? *pg. 2*

New Turf Fields for Schools
Two new synthetic turf fields will save water and increase field playing time. *pg. 15*

Residents help shape Community Park
Community Park planning workshop encourages residents to share their visions. *pg. 16*

To honor our late Mayor Mickey Cafagna, the City plans to dedicate a portion of Scripps Poway Parkway as the ***Mayor Mickey Cafagna Memorial Parkway*** and establish the ***Michael P. Cafagna Community Center*** in Community Park.



Mayor Mickey Cafagna Memorial Parkway

A resident of Poway for more than 30-years, Mickey was appointed to the City Council in 1992, and was elected Poway's third Mayor in 1998. Mickey is remembered for his leadership, consensus building, and dedication to the economic vitality of the City. A few of Mickey's accomplishments include building consensus for the voter-approved transportation sales tax initiative; fundraising and development of the Poway Boys and Girls Club; leadership for the development of the Business Park; and advocating for affordable housing.

Two freestanding monument signs will be constructed along Scripps Poway Parkway, between Pomerado Road and Danielson Street later this year. These signs are meant to signify the notable contributions Mickey has made to the community and particularly his worthwhile accomplishments towards the development of the Business Park.

The City has also established the "Michael P. Cafagna Community Center," a building that is anticipated in the Community Park Master Plan. The Community Center, which will be located in Community Park, is planned as a 30,000 square foot building. The building is expected to offer City recreation programs, classes for both youth and seniors, and host many other community events. The adoption of the Master Plan is expected at the end of 2010 or early 2011, with some park improvements potentially taking place in 2011.

Mickey passed away on April 11, 2009 after a long battle with cancer. The memorial parkway and community center building will be tangible evidence of the community's acknowledgement of his years of service and his contributions that have enriched the lives of our residents.

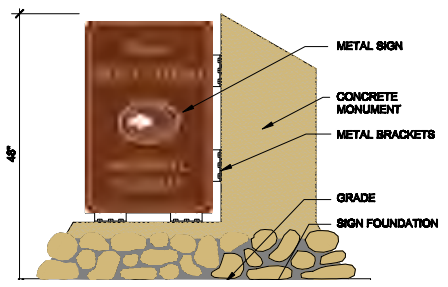

Two signs will memorialize Mickey's contributions to the City of Poway

Veterans Park

Scheduled to open November 2010

It has been a long-standing desire of the City Council to recognize and honor veterans. After years of planning, the City is proud to announce that a site has been selected and a design has been approved for the Veterans Park. The Park will serve as a permanent tribute to those who have passed, those who currently serve, and those to come in the future.

The project is a collaborative effort between the Veterans Committee and the City to create a space that will properly tell the story of service, vigilance and duty to country. City Manager Penny Riley states, "We are looking to keep the spirit of the American service men and women alive. The Park is designed as a permanent fixture to honor those that serve our country."

The site, which is currently owned by the Poway Redevelopment Agency, is nearly 1/2 acre in size, and is located on the northeast corner of Midland Road and Adrian Street in Old Poway.

The design was inspired by the ceremonies that will take place in the Park. The circular form of the plaza is symbolic of the nature of time, that it is never ending, and that this monument will always serve as a reminder to the future of the sacrifices of the past.

The lighted service flag poles for the Army, Marines, Navy, Air Force, Coast Guard, and Merchant Marines, with the Army National Guard and the Air National Guard under their respective parent services, are placed in an arch on the east side. The United States, Prisoner of War, California and Poway flags will be placed on two lighted poles nearer the center.

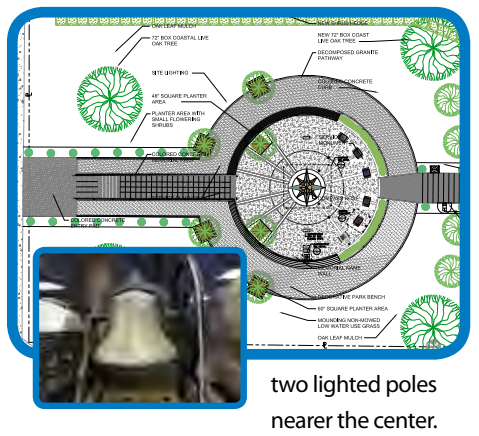

The compass rose is symbolic in military history as it is seen on maps used by navigating forces around the world.

The memorial name walls are a major design feature of the monument, and will be recessed so they are only visible to visitors after they have entered the Park.

Additionally, a single pole will be placed on the south side of the plaza and it will cast a shadow northward. The tip of the shadow from this pole, at mid-day, will rest on a series of plaques that will be situated so that on the day that a particular war ended, the shadow would rest on that plaque.

Finally, two historical amenities will be placed on site, an 1864 cannon and an 1870 freedom bell from the Meneely Bell foundry of West Troy, New York. The bell will be used in ceremonies by the veterans groups.

The Veterans Park will be dedicated to the public on November 11, 2010, at 11:00 am.

Talking & Texting On Cell Phones While Driving





What does the law say?

Persons under the age of 18 shall not use a cellular phone even if it is equipped with a hands-free device. (California Vehicle Code (CVC) 23124)

A hands-free device must be used when driving a motor vehicle. (CVC 23123)

Writing, reading, or sending a text-based communication while driving is prohibited. (CVC 23123.5)

The code relating to cell phone use does not apply to emergency services professionals using a wireless telephone while operating an authorized emergency vehicle, in the course and scope of his or her duties. (CVC 23123)

It has been one of those days. As you left the house today, you noticed your other car had a flat tire. You have been juggling phone calls at the office all day concerning your children, your dog, and plans for a romantic weekend with your spouse. As you end your workday, you get a text message from your spouse reminding you to pick up a few things at the grocery store. What do you do?

Of course it's tempting to continue driving while you text a reply. Don't do it! If traffic ahead of you comes to a complete stop you may not be able to avoid a collision. Or maybe, while you're tapping out that text message, a child runs out in front of you chasing her ball. Is sending that text message or making that phone call really worth taking this kind of risk? Don't make a bad day worse. Be a safe driver by giving your complete attention to the road.

The safest way to answer or make a call or text on a cell phone while driving is to pull over to the side of the road.

For more information contact Jason Rothlein, Poway Sheriff's Station at 858-513-2800.

Distracted driving is as dangerous as impaired driving

According to www.distraction.gov:

- Using a cell phone while driving, whether handheld or hands free, delays a driver's reactions as much as having a blood alcohol concentration at the legal limit of .08 percent. (Source: University of Utah)
- Driving while using a cell phone reduces the amount of brain activity associated with driving by 37 percent. (Source: Carnegie Mellon)
- 80 percent of all crashes and 65 percent of near crashes involve some type of distraction. (Source: Virginia Tech 100-car study for NHTSA)
- In 2008, nearly 6,000 people died in vehicle accidents involving a distracted or inattentive driver, and more than half a million people were injured. (NHTSA)
- The worst offenders are the youngest and least-experienced drivers—men and women under 20 years old. (NHTSA)
- Drivers who use hand-held devices are four times as likely to get into vehicle accidents serious enough to injure themselves. (Source: Insurance Institute for Highway Safety)

Poway announces the new Redevelopment Service Manager



Alex Andrade >

The City of Poway is pleased to announce that **Alex Andrade** has been selected as Poway's new Redevelopment Services Manager. Alex joins the City with over 10 years of experience in the fields of redevelopment, economic and community development. He has worked successfully with California redevelopment agencies in San Francisco, Los Angeles and San Jose, and most recently, for the City of Menlo Park.

Alex has significant experience customizing redevelopment and economic development initiatives for the purpose of retaining, expanding, and attracting businesses. Alex states, "I look forward to providing services and resources that preserve the high quality of life in Poway, with the purpose of enhancing the business climate, while maintaining a positive balance between growth and economic vitality."

Alex holds a masters degree in Public Administration from the University of San Francisco and a bachelor of arts degree in Sociology (Law and Society Emphasis) from the University of California, San Diego.

He has been a Board of Director of the Redwood City Library Foundation and an active member of Silicon Valley Economic Development Association (SVEDA), California Redevelopment Association (CRA), and California Association for Local Economic Development (CALED).

Meet Poway's New City Planner



< Suparna Dasgupta

On April 19, the City of Poway welcomed **Suparna Dasgupta** as its new City Planner. Suparna has a bachelor's degree in Economics from Kanpur University in India and a masters degree in Community Planning from the University of Cincinnati. She comes to Poway from the Town of Buckeye, Arizona, where she worked as the Planning and Zoning Manager, Assistant Director of Community Development, and ultimately became the Community Development Director. Prior to that, Suparna was a Planner with the City of Hamilton, Ohio, and a Project Manager with Vivian Llambi and Associates in Cincinnati.

As City Planner, Suparna is responsible for the day-to-day operations of the Planning Division. This division processes land-use applications and ensures compliance with grading and building plan reviews. She also oversees the City's Code Compliance Officers, who are responsible for enforcing a wide range of City regulations, including signs, graffiti, illegal commercial businesses, noise complaints, vegetation management, and stormwater pollution.

Suparna says, "This is an exciting time in the development of the City of Poway. The Planning Division is working to finalize the Community Park Master Plan, and will soon begin work on a comprehensive General Plan update. I look forward to working with City staff and residents on these important projects and other issues that affect Poway's quality of life."



Two new synthetic turf fields
MORE USE, LESS WATER!

Field Improvements

Through the joint effort of the City and Poway Unified School District, play fields at Valley Elementary and Meadowbrook Middle School have been converted from natural grass to synthetic turf. These resurfaced fields will dramatically increase the City's ability to support athletics, while contributing to our overall water conservation goals.

Synthetic Running Track

The field at Meadowbrook was enlarged to create an even bigger playing surface. A new synthetic running track was added. Students benefit from the fields during their physical education classes and extended day activities. During the late afternoon, into the evening and on weekends, youth sports can use the fields to their maximum benefit.

Increased Usage

The City anticipates the number of days the fields can be used for sports to increase an average of 60 days each year. There are several reasons for this. First, natural grass fields are closed approximately six weeks every year during the summer for fertilization, new sod installation, and aeration. Secondly, natural grass fields are closed an average of 18 days each year because of rain and wet field conditions. This excess water also leads to field damage, which creates longer closure periods. Synthetic turf recovers quickly after it rains, allowing for safe play almost immediately.

Reduced Cost

In addition to the expanded number of days synthetic fields are available, synthetic turf yields tremendous water savings and reduced maintenance costs. The conversion is expected to save approximately 9 million gallons of water each year. That is enough water to support roughly 35 households per year. This savings contributes to the City's overall water conservation efforts.

Who's Responsible For Maintenance?

Poway Unified School District will be responsible for providing ongoing maintenance and upkeep. The existing joint-use agreement between the City and the district outlines the field-sharing arrangements for both sites. Poway Unified School District and the City will continue to partner on future field replacement, as opportunities arise.

Synthetic turf recovers quickly after it rains, allowing for safe play almost immediately.



Faces of Affordable Housing



Hamid Dadafshar & Afsaneh Shamlou

Supporting Home Ownership in Poway

Like many immigrants, Hamid Dadafshar and his wife, Afsaneh Shamlou, came to the United States with the goal of providing a better way of life for themselves and their children. Owning their own home was a long-held dream for Mr. Dadafshar and his family, but they thought they would have to leave the Poway area in order to realize this dream. Fortunately, with the help of the Supporting Home Ownership in Poway (SHOP) program, the Dadafshars qualified for an affordable home at the newly-developed Meadows community. The Dadafshar family moved into their new home in the fall of 2009. For more information on the newly-developed Meadows community, please contact Crista McClure-Swan with Pacific Scene Homes at (760) 458-0797.



"…we ended up living in a good neighborhood. Now everyone in my family is happy. Today our kids are speaking English and Spanish, and the youngest will finish high school soon and be off to college."

Residents Help Shape Community Park Design

Poway residents gathered for a community workshop on March 20 to share their visions for the future of Community Park.



Community Park is home to the Community Center, Skate Park, Dog Park, Senior Center, Swim Center, athletic fields, and more. Built in the late 1970s, the park has served Poway well. However, in order to keep pace with current community needs, the Park will need to undergo a major transformation. Resident input is an important factor in determining its future. In 2007, community workshops were held to determine overall development priorities. The City began initial site plan review and design research based on the input. In 2009, the community was engaged again to reconfirm what was most important for the park. Those priorities include more green space and trees, an enhanced creek, safety and security, multi-use sports fields, and the new Michael P. Cafagna Community Center.

The March 20 workshop was led by the project consultant, RJM Design Group. The morning began with an interactive walking tour. The primary focus of the day was seeking input for the detailed design elements that were identified by the community, including buildings, landscaping, play areas, parking, and more. RJM Design Group will develop design schematics and present those to the community in May for feedback. For more information, or to be added to the project interest list, please go to the City website at **www.poway.org.**



Poway's current Community Park was built in the late 1970's

ELECTION REMINDER:

Get out and vote! June 8, 2010

City of Poway employees film San Diego

Blood Bank Commercial

Keep your eyes glued to the TV to see your City of Poway employees make their television commercial debut!

On February 11, 2010, City employees gathered to film a public service announcement for the San Diego Blood Bank. Many participants wore red not only for the commercial, but to also show support for National Heart Health Month.

The City of Poway is very proud of its long history and partnership with the San Diego Blood Bank and has qualified for the Annual Life Level 4 honor, which is the highest level of donation. City employees have been hosting regular blood drives since 2007, donating over 231 pints of blood. Employee Laurrie Stacconi was featured in the commercial. Laurrie has a rare medical condition that requires her to receive blood transfusions on a regular basis. She and many others have benefitted greatly from the generosity of blood donors.

Look for the public service announcements on local television stations this spring and summer.

Give Blood Poway!

Participate in our next blood drive at City Hall on Thursday, July 15, 2010.

What's Inside:

PAGE 1

City Sells Poway Royal Estates

PAGE 2

Mayor Mickey Cafagna Memorial Parkway

Veterans Park plan unveiled

Cell Phones & Traffic Safety

PAGE 15

Poway Announces the New Redevelopment Service Manager

Meet the New City Planner

New Synthetic Turf Fields

Faces of Affordable Housing

PAGE 16

Residents Help Shape the Community Park Design

City of Poway Employees in New Bloodbank Commercial

www.poway.org

POWAY Events THIS SUMMER

Youth Day at the Pool

Thursday June 10, 2010, 8:00am-2:00pm | Poway Community Swim Center

Old Fashioned Fourth of July

Sunday July 4, 2010, 10:00am-4:00pm | Old Poway Park

July 4th Fireworks

Sunday July 4, 2010, 7:00-10:00pm | Poway High School Stadium

Arch Health Partners Summer Concert in the Park Series

June 20-August 15, 2010, 5:30-7:00pm | Various Parks

Great Movie in the Park

Saturday August 28, 2010, Sunset | Poway Community Park

For more information on these and other Poway events, visit: **www.poway.org**



Summer Concerts are a hit for the whole family!

POSTAL CUSTOMER

City of Poway
Poway, CA 92064

ECR-WSS

PRSRT-STD
U.S. Postage
PAID
Permit No. 1942
San Diego, CA

Published by Poway Today Inc.

POWAY Today

City Council

Mayor Don Higginson

Deputy Mayor Carl Kruse

Councilmember Merrilee Boyack

Councilmember Jim Cunningham

Councilmember Betty Rexford

ATTACHMENT 6.3

STORM WATER DOOR HANGER

Dear Resident:

The City of Poway's storm drain system collects water run off and drainage from rainfall. The storm drain system is not connected to the sewer system, which means this water is untreated as it is channeled through local creeks to an intricate storm water conveyance system that ultimately leads to the ocean.

Most of the time, pollutants unknowingly and unintentionally flow into storm drains every time it rains or when water flows out of yards. Sometimes pollutants such as pesticides, fertilizers, pet waste, litter and oil are inadvertently disposed in storm drains. In both cases pollution of the storm water system can have harmful effects on our recreational areas, waterways and wildlife.

Please see reverse side for tips on how you can play an important part in storm water pollution prevention.

Improper disposal of automotive fluids and other hazardous substances is a violation of the Federal Clean Water Act and the Poway Municipal Code. To report illegal dumping of automotive fluids and other hazardous substances in storm drains please call:

Poway Code Compliance (during business hours) at (858) 668-4663 or 668-4664, press "0" for immediate assistance
Or
Poway Sheriff's Station (after regular business hours) at (858) 513-2800.

Sincerely,

City of Poway
PUBLIC WORKS DEPARTMENT
(858) 668-4707

Helpful & Inexpensive Tips for Storm Water Pollution Prevention

- When using hazardous substances such as paints, solvents, and cleaners, buy only what you need and use it all up.
- Properly dispose of unwanted household hazardous waste (HHW) at the **Poway HHW collection facility.** Please call **(858) 668-4710** for location and hours of operation.
- For water-based paints, rinse paint brushes in the sink. For oil-based paints, filter and reuse paint thinner. Dispose of all unwanted paints and materials at the Poway HHW collection facility.
- If you are working on a home improvement project, dispose of small amounts of drywall, concrete and mortar in the trash after it is dry.
- Dispose of pet waste in the toilet or deposit in a bag in a trash receptacle.
- Use pesticides or fertilizers sparingly. Avoid using them if the forecast calls for rain within the next week.
- Use mulch as a substitute for herbicides to prevent weeds from growing and to help absorb water.
- Do not over water your lawn and water during the cooler times of the day.
- Drain swimming pools only when advised to by professionals, and take steps to ensure water will not harm our environment.
- Sweep and pick up leaves and debris from your driveway instead of hosing it down into the storm drain.
- If you wash your own car, use a shutoff nozzle on your hose, and use mild detergents and water sparingly.
- When changing fluids from your car, drain in a clean container (e.g., an empty milk jug) and seal. Take used oil and oil filters to a **used oil collection center** in Poway. Call **1-800-CLEANUP** for locations.

ATTACHMENT 6.4

RESIDENTIAL STORM WATER BROCHURE

City of Poway Storm Water Program
(858) 668-4707

Only Rain Down the Storm Drain!

Only Rain Down the Storm Drain!

Easy Steps to Clean Water

Sweep or Rake

Conserve water.
Do not use a hose to wash off sidewalks, driveways, and patios. Sweep up debris and put it in a trash can. Rake up yard waste to compost or recycle.

Reduce the Use of Landscape Chemicals

Decrease the use of lawn and garden care products such as pesticides, weed killers, and chemical fertilizers. Consider using non-toxic pest control methods. Avoid over watering which may wash these products into the gutter and storm drains.

Buy Non-Toxic Products

When possible, use non-toxic products for household cleaning. If you must use a toxic cleaning product, buy small quantities, use it sparingly and properly dispose of unused portions. You should dispose of your toxic products at the Poway Household Hazardous Waste Collection Facility. Please call (858) 668-4710 for the location and hours of operation.

Recycle Used Motor Oil and Earn $$

Certified used oil collection centers will pay a few cents per gallon for used oil. Collect used oil in sealed containers and take it to a certified center. For the certified center nearest you, call 1-800-CLEANUP
1 (800) 253-2687
or visit the City of Poway's website at www.ci.poway.ca.us

Dispose of Yard Waste Frequently

By disposing of grass, leaves, shrubs, and other organic matter more frequently, less will wash into storm drains. Recycle or compost your yard waste.

Clean up After Your Pets

Take a bag when you walk your pets and always clean up after them. Flush pet waste down the toilet or dispose of it in a sealed plastic bag and throw it in the trash.

Care for Your Vehicles

Change your oil routinely. Fix fluid leaks immediately. Keep your vehicles tuned up. If possible, wash your vehicle at home on an unpaved area, such as lawn or gravel. Use very little soap. Pour remaining soapy water into an indoor sink or toilet. Conserve water by using a shutoff nozzle. Consider using a car wash designed to collect the wash water.

For more information on how you can prevent the pollution of our creeks, rivers, lakes, and ocean visit **www.ci.poway.ca.us** or **www.projectcleanwater.org**
To report illegal dumping of automotive fluids and other substances into storm drains please call: Poway Code Compliance (during business hours 8 a.m. to 5 p.m.) at (858) 668-4663 or (858) 668-4664, press "0" for immediate assistance; or Poway Sheriff's Station (after regular business hours) at (858) 513-2800.

City of Poway Stormwater Management and Discharge Control Ordinance, Chapter 13.09, prohibits the discharge of pollutants to the storm water conveyance system.

FUNDED BY A GRANT FROM THE CALIFORNIA INTEGRATED WASTE MANAGEMENT BOARD

03/05

Only Rain Down the Storm Drain!

Clean Water is Important to All of Us!



When rain flows over streets and other surfaces, it picks up pollutants and carries them into the storm water conveyance ("storm drain") system.

Did you know that storm drains are **NOT** connected to sanitary sewer systems and treatment plants?

The storm drain system is designed to prevent flooding by transporting water away from developed areas.

However, this water is not filtered or treated, and all the contaminants it contains eventually flow to our creeks, lakes, and the ocean where we swim and fish.

Once there, polluted runoff can harm wildlife and habitats. In some cases, it can even cause beach closures or make our fish and shellfish unsafe to eat.

Why do we need Clean Water?

Clean water is essential for every aspect of life. In addition to sustaining our local water resources, it ensures economic growth and prosperity. Population growth has impacted water quality and placed increasing pressure on supplies. Controlling pollution is critical to preserving our aquatic resources and the economic viability of our region.

How you can help keep our water clean...

Poway residents can make a difference. Becoming aware of ways to prevent storm water pollution is the first step toward having cleaner water for drinking, swimming, boating, and fishing.

ATTACHMENT 9.1

HHW AND UNIVERSAL WASTE FLYER

CITY OF POWAY'S

Household Hazardous Waste Collection Facility

12325 Crosthwaite Circle (off Stowe Drive) in
the South Poway Business Park, Poway, CA

Hours of Operation:

9:00 a.m.- 3:00 p.m. Saturdays Only

(Closed on Sundays, weekdays, and holiday weekends)
For recorded information call: **(858) 668-4710**

Household Hazardous Waste includes:

- Aerosol cans, non-empty
- All Purpose Cleaners
- Auto Batteries
- Auto Fluids, Oil & Filters
- Batteries
- Cooking Oil, Residential
- Disinfectants
- Drain Opener
- Electronics: Computer CPU, Monitor, Printer, TV, VCR, Wireless Phone, Microwave Oven
- Fertilizers
- Fluorescent Tubes and Bulbs & Other Mercury-Containing Lamps
- Furniture Polish
- Gasoline (w/ container)
- Latex (water based) Paint
- Lighter Fluid
- Oil-Based Paint
- Oven Cleaner
- Pesticides
- Pool Chemicals
- Propane Canisters
- Sharps in rigid, sealed containers labeled "Sharps"
- Solvents & Thinners
- Thermometers
- Thermostats
- Varnishes

To reduce the amount of Household Hazardous Waste you generate, please buy only what you need and use it up. Choose less toxic alternatives and recyclables.

1/2009

HOUSEHOLD HAZARDOUS WASTE is unused or leftover portions of products containing hazardous chemicals used to maintain your residence. Products labeled *Caution, Warning, Danger, Poison, Toxic, Flammable or Corrosive* are considered hazardous.

PROPER DISPOSAL: It is dangerous and illegal to discard household hazardous waste into the trash, a storm drain, or down the sewer drain. Instead, use up the product as intended or take the unused portion to a Household Hazardous Waste Collection Facility. Uncontaminated used oil, oil filters, antifreeze, and automotive batteries may also be taken to a certified collection center.

TRANSPORTATION AND WEIGHT LIMITS: Leave products in the original container with lids on tight so they will not leak. Transport containers in the trunk or in the back of the vehicle away from passengers. **DO NOT** transport more than 15 gallons or 125 pounds at a time in containers no larger than a 5-gallon bucket.

CONSTRUCTION WASTE: Hazardous waste from a home remodeling project where a commercial contractor was used is commercial waste. The disposal is the responsibility of the contractor.

DO NOT BRING: **BUSINESS WASTE, TIRES, EXPLOSIVES, RADIOACTIVE MATERIAL or MEDICAL WASTE except sharps.**

Funded by the City of Poway, participating agencies, and grants provided by the California Integrated Waste Management Board.

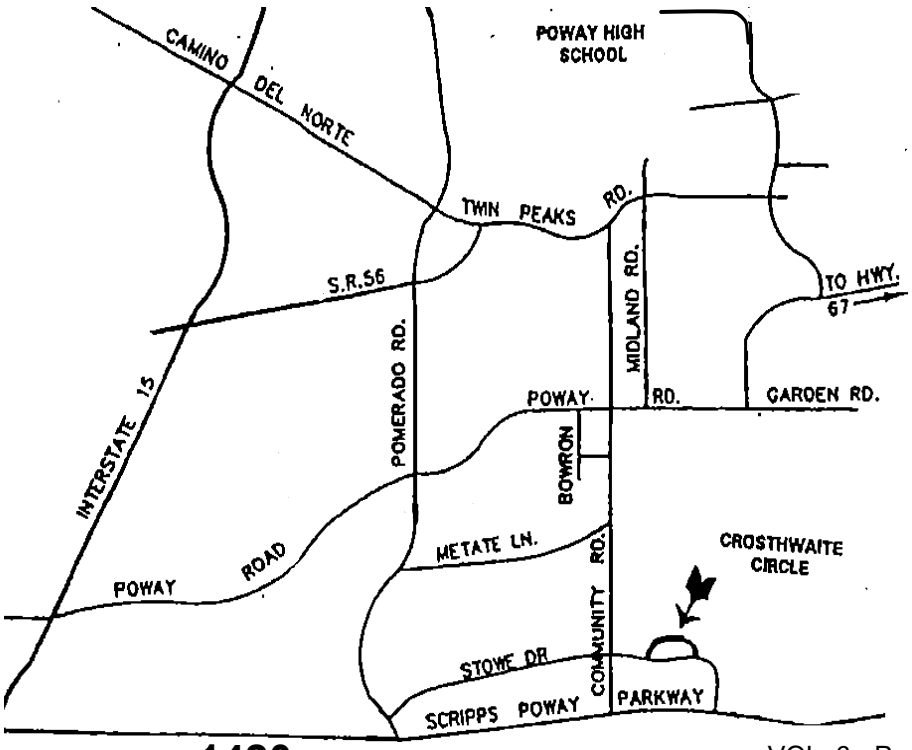

Universal Waste



Universal waste (U-waste) is hazardous waste that comes from a wide variety of generators, including residences and businesses. Under California's "Universal Waste Rule," U-waste cannot go in the trash, and must be taken to a collection location where it is then sent for recycling or proper disposal.

Examples of Universal Waste

- Common Batteries (AA, AAA, C cells, D cells and button cell batteries)
- Electronic Devices such as: Computer and television monitors, wireless phones, computer processing units, printers, VCRs and microwave ovens
- Fluorescent light tubes and bulbs
- High intensity discharge lamps
- Mercury switches
- Mercury thermometers
- Mercury thermostats
- Non-empty aerosol cans

How To Dispose of U-waste

- Retailers that sell rechargeable batteries should have a take back service. Rechargeable batteries and cell phones are accepted at retail sites participating in the Rechargeable Battery Recycling Corp. Program.
- Poway Residents may take their waste to the Poway HHW Collection Facility along with their other HHW.

For additional information about universal waste go to:
http://www.calrecycle.ca.gov/HomeHazWaste/Uwaste/

www.ciwmb.ca.gov/HHW/Uwaste

ATTACHMENT 11.1

RESULTS OF 2009/2010 WATER QUALITY MONITORING, FLOOD CONTROL DETENTION BASINS, POWAY, CALIFORNIA

D-MAX Engineering, Inc.
Consultants in Water & Environmental Sciences

January 18, 2010
Project No. 200943W-1

Mr. Malik Tamimi
Storm Water Program Administrator
Development Services Department
13325 Civic Center Dr
P.O. Box 789
Poway, CA 92064-0789

Re: Results of 2009/2010 Water Quality Monitoring, Flood Control Detention Basins, Poway, California

Dear Mr. Tamimi:

In order to evaluate the effectiveness of City of Poway (City) retrofitted flood control detention basins in removing pollutants from storm water, D-MAX Engineering, Inc. (D-MAX) conducted sampling and analyses of selected parameters for the detention basins located at Stotler Court, Stowe Drive, Community Road, Kirkham Way, and Gate Drive during the storm event in the Poway area on December 7, 2009. These sites were revisited approximately three days later on December 10, 2009, to sample the water released from the basins. This letter summarizes our sampling procedure and the results of the analyses.

Background

The City of Poway has retrofitted five flood control detention basins for use as regional storm water best management practices (BMP). All basins were modified to capture and mitigate the volume of runoff produced by an 85th percentile, 24-hour rain event. The City modified these basins to serve as shared BMPs for Priority Development Projects within their drainage areas. These shared BMPs are less expensive for developments subject to the City's Standard Urban Stormwater Mitigation Plan (SUSMP), and they also treat runoff from other parcels within the basins' drainage areas that were not subject to SUSMP and would not have received any treatment if a standard SUSMP design approach of installing BMPs only on the Priority Development Project site was used.

The City has conducted analyses of inflow to and outflow from the basins to assess their effectiveness since 2004. Based on the anticipated and potential pollutants generated by the land use types upstream of the detention basins, the parameters below were selected for analyses. In previous years, laboratory analyses were conducted for diazinon, chorpyrifos, and malathion. These constituents had not been present at detectable levels throughout the course of the program, and were therefore excluded from analysis in 2009. Due to Los Peñasquitos Creek's 303(d) listing for phosphorus, total phosphorus analysis was added to the program this year to provide a more complete picture of the basins' phosphorus removal performance. The program previously included analysis of orthophosphate phosphorus but not total phosphorus. A list of the parameters measured during the December 2009 monitoring is presented on the following page.

7220 Trade Street ■ Suite 119 ■ San Diego, CA 92121 ■ (858) 586-6600 ■ Fax (858) 586-6644

Field Analyses

- Temperature
- pH
- Specific Conductance

Laboratory Analyses

- Total Hardness
- Total Suspended Solids (TSS)
- Total Organic Carbon
- Oil and Grease
- Nitrate Nitrogen
- Ammonia Nitrogen
- Orthophosphate Phosphorus
- Total Phosphorus
- Total and Dissolved Copper
- Total and Dissolved Lead
- Total and Dissolved Zinc
- Total and Dissolved Cadmium
- Surfactants (MBAS)
- Specific Conductance
- Turbidity
- Total Coliform Bacteria
- Fecal Coliform Bacteria
- *Enterococcus* Bacteria

Sampling Procedure

Sampling was conducted for a rain event beginning in the morning of December 7, 2009. According to information from the County of San Diego rain gauge station in Poway the sampled storm generated 1.11 inches of rain. The D-MAX field crew arrived at approximately 6:00 AM and concluded sampling at approximately 6:00 PM. Once sufficient rain had fallen to produce runoff at the sampling locations, time weighted composite samples were taken by collecting equal volumes of samples from the inlets of all detention basins every 20 minutes. All samples were collected, mixed, and transferred to the appropriate bottles.

In the field, temperature, pH, and specific conductance were measured for all composite samples. Samples for laboratory analysis were also collected. In accordance with standard sampling procedure, grab samples were taken in the middle of the rain event and promptly sent to the lab for analyses of the three types of bacterial indicators and oil and grease. The samples for all other constituents were composited. The collected samples were placed into the appropriate sampling bottles provided by the laboratory and preserved on ice until they were delivered to EnviroMatrix Analytical Laboratory to be analyzed for the remainder of the parameters listed above. The samples were delivered within the appropriate holding times, and strict chain-of-custody procedures were followed.

Runoff from this rain event was kept in the basins for approximately three days before being released. During this period scattered rain showers dropped 0.34 inches of rain in the same catchment, which also flowed to the basins. When the captured runoff was released, temperature, pH, and specific conductance were measured again in the field at the outflow sites. The collected samples were then sent to the laboratory for analysis of the remaining parameters, following the same procedure that had been used for the samples collected during the rain event. The laboratory analytical reports are attached to this report.

Results

The drainage area for the Community detention basin is much less impervious than the drainage areas for the other four basins and is also relatively flat. As a result, the runoff response for this basin typically comes much later in rain events for this basin than the other basins, and during smaller rain events essentially no runoff reaches the detention basin. This year enough runoff was produced to collect inflow and outflow samples for all five basins, including the Community basin. The locations of all five basins and their drainage areas are shown in Figure 1.

Tables 1 through 5 present the results of the sampling and analysis for each basin. Table 6 presents an overall summary of the results, indicating the change in each parameter (increase, decrease, or no change) from inflow to outflow as well as the outflow value. Table 7 summarizes the percent reductions for the parameters tested at all five basins. Table 8 presents overall median and average values for the inflow and outflow values, as well as percent reductions based on the overall averages and medians presented in the table.

In general, most parameters either had lower concentrations in the outflow than in the inflow or were not detected in both the inflow and the outflow. In all five basins, total zinc, turbidity, fecal coliforms and enterococci were significantly reduced. With the exception of dissolved zinc at the Kirkham Basin, in cases where metals were detected in the inflow sample, concentrations were either lower or not detected in the outflow sample. Dissolved zinc at Kirkham was only four micrograms per liter higher in the outflow sample, and the outflow value was still below the California Toxics Rule Criterion Continuous Concentration (the more stringent of the two applicable numeric limits). It should be noted that a 59 microgram per liter decrease in total zinc was observed at the same basin.

At four of the detention basins total hardness and specific conductance increased due to the fact that captured runoff was subject to evaporation prior to the outfall sampling. Hardness and specific conductance measure dissolved ions in a particular solution. These ions do not settle out of solution and the ratio of dissolved solids to water increases as water evaporates. As a result, there is usually an increase in total hardness as well as specific conductance. An opposite trend was noted at the Community basin. This is likely because, as mentioned earlier, the drainage area for Community is significantly different from the other basins' drainage areas, and both the total volume of runoff and the flow rates observed during the storm were significantly smaller for Community. Rain water typically has low specific conductance and hardness, and these parameters are usually higher for water that has come into contact with soil for longer periods of time. Accordingly, the slower moving, more turbid inflow tested for the Community basin had higher hardness and specific conductance levels than those measured at the other basins. The scattered showers that occurred during the period between the inflow and outflow sampling, which would have had lower specific conductance and hardness than the inflow sample tested, likely contributed a proportionally much larger volume in the Community basin than in the other basins.

In all basins over 80 percent reductions in fecal coliforms and enterococci were noted. Both these reduction rates and the absolute outflow bacteria counts are overall superior to previous years.

Total coliforms, which are less likely to be related to fecal sources than the other two groups of bacteria measured and are generally considered poor public health indicators,

had more mixed results. Decomposing organic material in the detention basins the most likely source of the total coliform increases where they were observed. Also note that the highest inflow bacteria levels were measured at the Community basin. Based on visual observations, the flow sampled for the bacteria grab sample at the Community basin had a much lower flow rate and higher turbidity level and was influenced by the presence of animal waste in the conveyance.

Mixed results were observed with nutrient levels. Nitrate nitrogen levels decreased from inflow to outflow at all basins except Community, which saw a moderate increase. Ammonia nitrogen decreased or did not change in all of the basins except Kirkham. Both organophosphate phosphorus and total phosphorus decreased at Community and Gate but increased at Stowe and Kirkham, while Stotler showed an increase in orthophosphate phosphorus but a decrease in total phosphorus. With the exception of Community, the outflow values for orthophosphate phosphorus and total phosphorus were fairly similar, and it appears that inflow concentration variation is the main reason for the differences in removal rates. As shown in Table 8, overall nitrate nitrogen and total phosphorus decreased, but more mixed results were seen for orthophosphate phosphorus and ammonia nitrogen depending on whether the average or median values were used. In these cases it appears the average is more strongly influenced by a single value well above or below the rest of the values, and the median is likely a more representative measure. The most likely reason for the variations in nutrients levels and removal percentages among the basins is the presence of plants and other organic matter in the basins.

Among other constituents, surfactants were never detected, and oil and grease was only detected in one inflow sample. That detection was at the minimum reporting limit of 5 milligrams per liter.

Summary of Findings

A summary of the main findings of the 2009 detention basin monitoring program is presented below.

- Percent reductions in excess of 80 percent were observed for fecal coliforms and enterococci in all five basins.
- Metals generally were not detected at all or had lower outflow than inflow concentrations.
- Turbidity reductions of 35 to 80 percent were observed at all basins, and total suspended solids were not detected in the outflow of any of the five basins.
- Surfactants were not detected in any of the samples.
- Oil and grease was only detected in one inflow sample and was not detected in any of the outflow samples.
- Total hardness and specific conductance were higher in the outflow for most basins. This is consistent with past years and is likely due to the effect of evaporation during the period that water is detained in the basins.
- Mixed results were observed with nutrients. In general, reductions in nitrate nitrogen and total phosphorus were observed.

It has been our pleasure working with the City of Poway on this interesting project. If you have any questions regarding this report, please give me a call at (858) 586-6600 ext. 22.

Sincerely,
D-MAX Engineering, Inc.



for Arsalan Dadkhah, Ph.D., P.E.
Project Manager

Table 1: Result of Sample Analyses for Stotler Detention Basin

Parameters	Minimum Reporting Limit	Inflow	Outflow	Percent Reduction (ND=RL/2)
Total Cadmium (mg/l)	0.001	ND	ND	NA
Total Copper (mg/l)	0.010	ND	ND	NA
Total Lead (mg/l)	0.005	ND	ND	NA
Total Zinc (mg/l)	0.020	0.060	ND	83.3%
Dissolved Cadmium (mg/l)	0.001	ND	ND	NA
Dissolved Copper (mg/l)	0.010	ND	ND	NA
Dissolved Lead (mg/l)	0.005	ND	ND	NA
Dissolved Zinc (mg/l)	0.020	ND	ND	NA
Ammonia Nitrogen (mg/l)	0.10	0.17	0.15	11.8%
Specific Conductance (µmhos/cm)	1	95	147	-54.7%
Total Hardness (mg/l)	10	24	40	-66.7%
Surfactants (mg/l)	0.5	ND	ND	NA
Nitrate Nitrogen (mg/l)	0.05	0.56	0.22	60.7%
Oil and Grease (mg/l)	5	ND	ND	NA
Orthophosphate as P (mg/l)	0.05	0.12	0.26	-116.7%
Total Phosphorus (mg/l)	0.05	1.16	0.26	77.6%
Total Suspended Solids (mg/l)	20	ND	ND	NA
Total Organic Carbon (mg/l)	3.0	9.7	8.5	12.4%
Turbidity (NTU)	0.05	11.6	2.39	79.4%
Temperature (^{o}C)*	0.10	12.2	10.4	14.8%
pH*	0.01	7.7	6.6	14.3%
Field Specific Conductance (mS/cm)*	0.01	0.07	0.13	-85.7%
Total Coliforms (MPN/100mL)	20	50,000	5,000	90.0%
Fecal Coliforms (MPN/100mL)	20	800	ND	98.8%
Enterococci (MPN/100mL)	20	8,000	220	97.3%

Notes

ND = not detected

NA = not applicable

mg/L – milligrams per liter

mmhos/cm – micromhos per centimeter

NTU – Nephelometric turbidity units

^{o}C – degrees Celsius

mS/cm – millisiemens per centimeter

MPN/100 mL – most probable number (of colony forming units) per 100 milliliters

* These parameters were measured in the field.

Percent change for values which were not detected is based on half of reporting limit concentration.

Table 2: Results of Sample Analyses for Stowe Detention Basin

Parameters	Minimum Reporting Limit	Inflow	Outflow	Percent Reduction (ND=RL/2)
Total Cadmium (mg/l)	0.001	ND	ND	NA
Total Copper (mg/l)	0.010	0.012	ND	58.3%
Total Lead (mg/l)	0.005	ND	ND	NA
Total Zinc (mg/l)	0.020	0.120	0.046	61.7%
Dissolved Cadmium (mg/l)	0.001	ND	ND	NA
Dissolved Copper (mg/l)	0.010	ND	ND	NA
Dissolved Lead (mg/l)	0.005	ND	ND	NA
Dissolved Zinc (mg/l)	0.020	0.370	0.022	94.1%
Ammonia Nitrogen (mg/l)	0.10	0.24	0.16	33.3%
Specific Conductance (µmhos/cm)	1.0	141	339	-140.4%
Total Hardness (mg/l)	10	37	81	-118.9%
Surfactants (mg/l)	0.5	ND	ND	NA
Nitrate Nitrogen (mg/l)	0.05	0.47	0.19	59.6%
Oil and Grease (mg/l)	5	5	ND	50.0%
Orthophosphate as P (mg/l)	0.05	0.16	0.18	-12.5%
Total Phosphorus (mg/l)	0.05	0.17	0.23	-35.3%
Total Suspended Solids (mg/l)	20	36	ND	72.2%
Total Organic Carbon (mg/l)	3.0	6.9	6.7	2.9%
Turbidity (NTU)	0.05	26.3	10.0	62.0%
Temperature (^{o}C)*	0.10	12.3	12.4	-0.8%
pH*	0.01	7.1	6.7	5.6%
Field Specific Conductance (mS/cm)*	0.01	0.13	0.34	-161.5%
Total Coliforms (MPN/100mL)	20	13,000	110,000	-746.2%
Fecal Coliforms (MPN/100mL)	20	2,200	300	86.4%
Enterococci (MPN/100mL)	20	500	70	86.0%

Notes

ND = not detected

NA = not applicable

mg/L – milligrams per liter

mmhos/cm – micromhos per centimeter

NTU – Nephelometric turbidity units

^{o}C – degrees Celsius

mS/cm – millisiemens per centimeter

MPN/100 mL – most probable number (of colony forming units) per 100 milliliters

* These parameters were measured in the field.

Percent change for values which were not detected is based on half of reporting limit concentration.

Table 3: Results of Sample Analyses for Community Detention Basin

Parameters	Minimum Reporting Limit	Inflow	Outflow	Percent Reduction (ND=RL/2)
Total Cadmium (mg/l)	0.001	0.002	ND	75.0%
Total Copper (mg/l)	0.010	ND	ND	NA
Total Lead (mg/l)	0.005	ND	ND	NA
Total Zinc (mg/l)	0.020	0.055	0.021	61.8%
Dissolved Cadmium (mg/l)	0.001	0.002	ND	75.0%
Dissolved Copper (mg/l)	0.010	ND	ND	NA
Dissolved Lead (mg/l)	0.005	ND	ND	NA
Dissolved Zinc (mg/l)	0.020	0.035	ND	71.4%
Ammonia Nitrogen (mg/l)	0.10	0.55	0.20	63.6%
Specific Conductance (µmhos/cm)	1.0	670	410	38.8%
Total Hardness (mg/l)	10	127	82	35.4%
Surfactants (mg/l)	0.5	ND	ND	NA
Nitrate Nitrogen (mg/l)	0.05	0.51	0.65	-27.5%
Oil and Grease (mg/l)	5	ND	ND	NA
Orthophosphate as P (mg/l)	0.05	2.64	0.72	72.7%
Total Phosphorus (mg/l)	0.05	2.65	0.73	72.5%
Total Suspended Solids (mg/l)	20	ND	ND	NA
Total Organic Carbon (mg/l)	3.0	20.0	14.0	30.0%
Turbidity (NTU)	0.05	14.2	9.42	33.7%
Temperature (^{o}C)*	0.10	12.4	12.4	0.0%
pH*	0.01	7.5	6.7	10.7%
Field Specific Conductance (mS/cm)*	0.01	0.77	0.4	48.1%
Total Coliforms (MPN/100mL)	20	1,600,000	30,000	98.1%
Fecal Coliforms (MPN/100mL)	20	160,000	1,300	99.2%
Enterococci (MPN/100mL)	20	160,000	130	99.9%

Notes

ND = not detected

NA = not applicable

mg/L – milligrams per liter

mmhos/cm – micromhos per centimeter

NTU – Nephelometric turbidity units

^{o}C – degrees Celsius

mS/cm – millisiemens per centimeter

MPN/100 mL – most probable number (of colony forming units) per 100 milliliters

* These parameters were measured in the field.

Percent change for values which were not detected is based on half of reporting limit concentration.

Table 4: Results of Sample Analyses for Kirkham Detention Basin

Parameters	Minimum Reporting Limit	Inflow	Outflow	Percent Reduction (ND=RL/2)
Total Cadmium (mg/l)	0.001	ND	ND	NA
Total Copper (mg/l)	0.010	0.011	ND	54.5%
Total Lead (mg/l)	0.005	ND	ND	NA
Total Zinc (mg/l)	0.020	0.132	0.073	44.7%
Dissolved Cadmium (mg/l)	0.001	ND	ND	NA
Dissolved Copper (mg/l)	0.010	ND	ND	NA
Dissolved Lead (mg/l)	0.005	ND	ND	NA
Dissolved Zinc (mg/l)	0.020	0.037	0.041	-10.8%
Ammonia Nitrogen (mg/l)	0.10	0.13	0.95	-630.8%
Specific Conductance (µmhos/cm)	1	74	219	-195.9%
Total Hardness (mg/l)	10	18	51	-183.3%
Surfactants (mg/l)	0.5	ND	ND	NA
Nitrate Nitrogen (mg/l)	0.05	0.54	0.54	0.0%
Oil and Grease (mg/l)	5	ND	ND	NA
Orthophosphate as P (mg/l)	0.05	0.07	0.17	-142.9%
Total Phosphorus (mg/l)	0.05	0.09	0.19	-111.1%
Total Suspended Solids (mg/l)	20	32	ND	68.8%
Total Organic Carbon (mg/l)	3.0	5.0	5.7	-14.0%
Turbidity (NTU)	0.05	36.6	7.07	80.7%
Temperature (^{o}C)*	0.10	12.1	13.4	-10.7%
pH*	0.01	7.4	6.5	12.2%
Field Specific Conductance (mS/cm)*	0.01	0.06	0.22	-266.7%
Total Coliforms (MPN/100mL)	20	7,000	30,000	-328.6%
Fecal Coliforms (MPN/100mL)	20	2,200	300	86.4%
Enterococci (MPN/100mL)	20	1,400	110	92.1%

Notes

ND = not detected

NA = not applicable

mg/L – milligrams per liter

mmhos/cm – micromhos per centimeter

NTU – Nephelometric turbidity units

^{o}C – degrees Celsius

mS/cm – millisiemens per centimeter

MPN/100 mL – most probable number (of colony forming units) per 100 milliliters

* These parameters were measured in the field.

Percent change for values which were not detected is based on half of reporting limit concentration.

Table 5: Results of Sample Analyses for Gate Drive Detention Basin

Parameters	Minimum Reporting Limit	Inflow	Outflow	Percent Reduction (ND=RL/2)
Total Cadmium (mg/l)	0.001	ND	ND	NA
Total Copper (mg/l)	0.010	ND	ND	NA
Total Lead (mg/l)	0.005	ND	ND	NA
Total Zinc (mg/l)	0.020	0.093	0.047	49.5%
Dissolved Cadmium (mg/l)	0.001	ND	ND	NA
Dissolved Copper (mg/l)	0.010	ND	ND	NA
Dissolved Lead (mg/l)	0.005	ND	ND	NA
Dissolved Zinc (mg/l)	0.020	0.028	0.024	14.3%
Ammonia Nitrogen (mg/l)	0.10	0.39	0.33	15.4%
Specific Conductance (µmhos/cm)	1	67	251	-274.6%
Total Hardness (mg/l)	10	16	33	-106.3%
Surfactants (mg/l)	0.5	ND	ND	NA
Nitrate Nitrogen (mg/l)	0.05	0.33	0.23	30.3%
Oil and Grease (mg/l)	5	ND	ND	NA
Orthophosphate as P (mg/l)	0.05	1.41	0.16	88.7%
Total Phosphorus (mg/l)	0.05	1.42	0.21	85.2%
Total Suspended Solids (mg/l)	20	ND	ND	NA
Total Organic Carbon (mg/l)	3.0	6.5	8.1	-24.6%
Turbidity (NTU)	0.05	14.6	8.2	44.0%
Temperature (^{o}C)*	0.10	13.7	12.5	8.8%
pH*	0.01	7.6	6.5	14.5%
Field Specific Conductance (mS/cm)*	0.01	0.10	0.12	-20.0%
Total Coliforms (MPN/100mL)	20	23,000	23,000	0.0%
Fecal Coliforms (MPN/100mL)	20	8,000	500	93.8%
Enterococci (MPN/100mL)	20	600	110	81.7%

Notes

ND = not detected

NA = not applicable

mg/L – milligrams per liter

mmhos/cm – micromhos per centimeter

NTU – Nephelometric turbidity units

^{o}C – degrees Celsius

mS/cm – millisiemens per centimeter

MPN/100 mL – most probable number (of colony forming units) per 100 milliliters

* These parameters were measured in the field.

Percent change for values which were not detected is based on half of reporting limit concentration.

Table 6: Outflow Values and Changes in Parameter Values for All Basins

Parameters	Data	Stotler	Stowe	Community	Kirkham	Gate	Overall*
Total Cadmium (mg/l)	Change	ND	ND	↓	ND	ND	↓
	Outflow	ND	ND	ND	ND	ND	<0.001
Total Copper (mg/l)	Change	ND	↓	ND	↓	ND	↓↓
	Outflow	ND	ND	ND	ND	ND	<0.01
Total Lead (mg/l)	Change	ND	ND	ND	ND	ND	ND
	Outflow	ND	ND	ND	ND	ND	<0.005
Total Zinc (mg/l)	Change	↓	↓	↓	↓	↓	↓↓↓↓↓
	Outflow	ND	0.046	0.021	0.073	0.047	0.046
Dissolved Cadmium (mg/l)	Change	ND	ND	↓	ND	ND	↓
	Outflow	ND	ND	ND	ND	ND	<0.001
Dissolved Copper (mg/l)	Change	ND	ND	ND	ND	ND	ND
	Outflow	ND	ND	ND	ND	ND	<0.01
Dissolved Lead (mg/l)	Change	ND	ND	ND	ND	ND	ND
	Outflow	ND	ND	ND	ND	ND	<0.005
Dissolved Zinc (mg/l)	Change	ND	↓	↓	↑	↓	↓↓
	Outflow	ND	0.022	ND	0.041	0.024	0.022
Ammonia Nitrogen (mg/l)	Change	↓	↓	↓	↑	↓	↓↓↓
	Outflow	0.15	0.16	0.2	0.95	0.33	0.20
Specific Conductance (µmhos/cm)	Change	↑	↑	↓	↑	↑	↑↑↑
	Outflow	147	339	410	219	251	251
Total Hardness (mg/l)	Change	↑	↑	↓	↑	↑	↑↑↑
	Outflow	40	81	82	51	33	51
Surfactants (mg/l)	Change	ND	ND	ND	ND	ND	ND
	Outflow	ND	ND	ND	ND	ND	<0.5
Nitrate Nitrogen (mg/l)	Change	↓	↓	↑	-	↓	-
	Outflow	0.22	0.19	0.65	0.54	0.23	0.23
Oil and Grease (mg/l)	Change	ND	↓	ND	ND	ND	↓
	Outflow	ND	ND	ND	ND	ND	<5
Orthophosphate as P (mg/l)	Change	↑	↑	↓	↑	↓	↑
	Outflow	0.26	0.18	0.72	0.17	0.16	0.18
Total Phosphorus (mg/l)	Change	↓	↑	↓	↑	↓	↓
	Outflow	0.26	0.23	0.73	0.19	0.21	0.23
Total Suspended Solids (mg/l)	Change	ND	↓	ND	↓	ND	↓↓
	Outflow	ND	ND	ND	ND	ND	<20
Total Organic Carbon (mg/l)	Change	↓	↓	↓	↑	↑	↓
	Outflow	8.5	6.7	14	5.7	8.1	8.1

Table 6: Outflow Values and Changes in Parameter Values for All Basins

Parameters	Data	Stotler	Stowe	Community	Kirkham	Gate	Overall*
Turbidity (NTU)	Change	↓	↓	↓	↓	↓	↓↓↓↓↓
	Outflow	2.39	10.0	9.42	7.07	8.2	8.2
Temperature (^{o}C)*	Change	↓	↑	-	↑	↓	-
	Outflow	10.4	12.4	12.4	13.4	12.5	12.4
pH*	Change	↓	↓	↓	↓	↓	↓↓↓↓↓
	Outflow	6.6	6.7	6.7	6.5	6.5	6.6
Field Specific Conductance (mS/cm)*	Change	↑	↑	↓	↑	↑	↑↑↑
	Outflow	0.13	0.34	0.4	0.22	0.12	0.22
Total Coliforms (MPN/100mL)	Change	↓	↑	↓	↑	-	-
	Outflow	5,000	110,000	30,000	30,000	23,000	30,000
Fecal Coliforms (MPN/100mL)	Change	↓	↓	↓	↓	↓	↓↓↓↓↓
	Outflow	ND	300	1,300	300	500	300
Enterococci (MPN/100mL)	Change	↓	↓	↓	↓	↓	↓↓↓↓↓
	Outflow	220	70	130	110	110	110

Notes

↓ Indicates the outflow value was lower than the inflow value

↑ Indicates the outflow value was higher than the inflow value

- Indicates the parameter was detected in the inflow and outflow, but no change was observed

ND Indicates the parameter was not detected in either the inflow or the outflow

Outflow is the outflow value measured for the parameter

*Overall column shows the median outflow value for the parameter across all monitored basins and the net increase or decrease across the basins. A value of "<[reporting limit]" was entered where a large number of non-detect results brought the median below the reporting limit. The net increase or decrease is the number of increases minus the number of decreases. For example, two increases and one decrease is represented by showing one increase arrow.

Table 7: Pollutant Removal Percentages at All Basins

Parameters	*Stotler*	*Stowe*	*Community*	*Kirkham*	*Gate*
Total Cadmium (mg/l)	NA	NA	75%	NA	NA
Total Copper (mg/l)	NA	58%	NA	55%	NA
Total Lead (mg/l)	NA	NA	NA	NA	NA
Total Zinc (mg/l)	83%	62%	62%	45%	50%
Dissolved Cadmium (mg/l)	NA	NA	75%	NA	NA
Dissolved Copper (mg/l)	NA	NA	NA	NA	NA
Dissolved Lead (mg/l)	NA	NA	NA	NA	NA
Dissolved Zinc (mg/l)	NA	94%	71%	-11%	14%
Ammonia Nitrogen (mg/l)	12%	33%	64%	-631%	15%
Specific Conductance (µmhos/cm)	-55%	-140%	39%	-196%	-275%
Total Hardness (mg/l)	-67%	-119%	35%	-183%	-106%
Surfactants (mg/l)	NA	NA	NA	NA	NA
Nitrate Nitrogen (mg/l)	61%	60%	-28%	0%	30%
Oil and Grease (mg/l)	NA	50%	NA	NA	NA
Orthophosphate as P (mg/l)	-117%	-13%	73%	-143%	89%
Total Phosphorus (mg/l)	78%	-35%	73%	-111%	85%
Total Suspended Solids (mg/l)	NA	72%	NA	69%	NA
Total Organic Carbon (mg/l)	12%	3%	30%	-14%	-26%
Turbidity (NTU)	79%	62%	34%	81%	44%
Temperature (^{o}C)*	15%	-1%	0%	-11%	11%
pH*	14%	6%	11%	12%	15%
Field Specific Conductance (mS/cm)*	-86%	-162%	48%	-267%	-71%
Total Coliforms (MPN/100mL)	90%	-746%	98%	-329%	0%
Fecal Coliforms (MPN/100mL)	99%	86%	99%	86%	94%
Enterococci (MPN/100mL)	97%	86%	100%	92%	82%

Notes

NA = not detected in both inflow and outflow

* These parameters were measured in the field.

Negative percentages indicate the outflow value was higher than the inflow.

Table 8: Statistical Summary of Pollutant Removal

Parameters	Inflow		Outflow		Percent Reduction	
	Average	Median	Average	Median	Average	Median
Total Cadmium (mg/l)	0.001	<0.001	<0.001	<0.001	38%	NA
Total Copper (mg/l)	0.008	<0.005	<0.005	<0.005	34%	NA
Total Lead (mg/l)	<0.005	<0.005	<0.005	<0.005	NA	NA
Total Zinc (mg/l)	0.092	0.093	0.039	0.046	57%	51%
Dissolved Cadmium (mg/l)	0.001	0.001	0.001	0.001	38%	NA
Dissolved Copper (mg/l)	<0.010	<0.010	<0.010	<0.010	NA	NA
Dissolved Lead (mg/l)	<0.005	<0.005	<0.005	<0.005	NA	NA
Dissolved Zinc (mg/l)	0.096	0.035	0.021	0.022	78%	37%
Ammonia Nitrogen (mg/l)	0.30	0.24	0.36	0.20	-21%	17%
Specific Conductance (µmhos/cm)	209	95	273	251	-30%	-164%
Total Hardness (mg/l)	44	24	57	51	-29%	-113%
Surfactants (mg/l)	<0.5	<0.5	<0.5	<0.5	NA	NA
Nitrate Nitrogen (mg/l)	0.48	0.51	0.37	0.23	24%	55%
Oil and Grease (mg/l)	<5	<5	<5	<5	17%**	0%**
Orthophosphate as P (mg/l)	0.88	0.16	0.30	0.18	66%	-13%
Total Phosphorus (mg/l)	1.10	1.16	0.32	0.23	70%	80%
Total Suspended Solids (mg/l)	20	<20	<20	<20	49%**	0%**
Total Organic Carbon (mg/l)	9.6	6.9	8.6	8.1	11%	-17%
Turbidity (NTU)	20.66	14.60	7.42	8.20	64%	44%
Temperature (^{o}C)*	12.5	12.3	12.2	12.4	3%	-1%
pH*	7.5	7.5	6.6	6.6	12%	12%
Field Specific Conductance (mS/cm)*	0.23	0.10	0.24	0.22	-7%	-120%
Total Coliforms (MPN/100mL)	338,600	23,000	39,600	30,000	88%	-30%
Fecal Coliforms (MPN/100mL)	34,640	2,200	482	300	99%	86%
Enterococci (MPN/100mL)	34,100	1,400	128	110	100%	92%

Notes

NA = not detected in both inflow and outflow

* These parameters were measured in the field.

** Oil and grease and total suspended solids were detected in only a few inflow samples and no outflow samples. Statistically the medians for inflow and outflow were both equal, but the inflow averages were higher than the outflow averages.

One half the reporting limit was substituted for non-detect ("ND") values in statistical calculations.

Negative percentages indicate the outflow value was higher than the inflow.

Figure 1
South Poway Retrofitted Detention Basins and Corresponding Drainage Areas

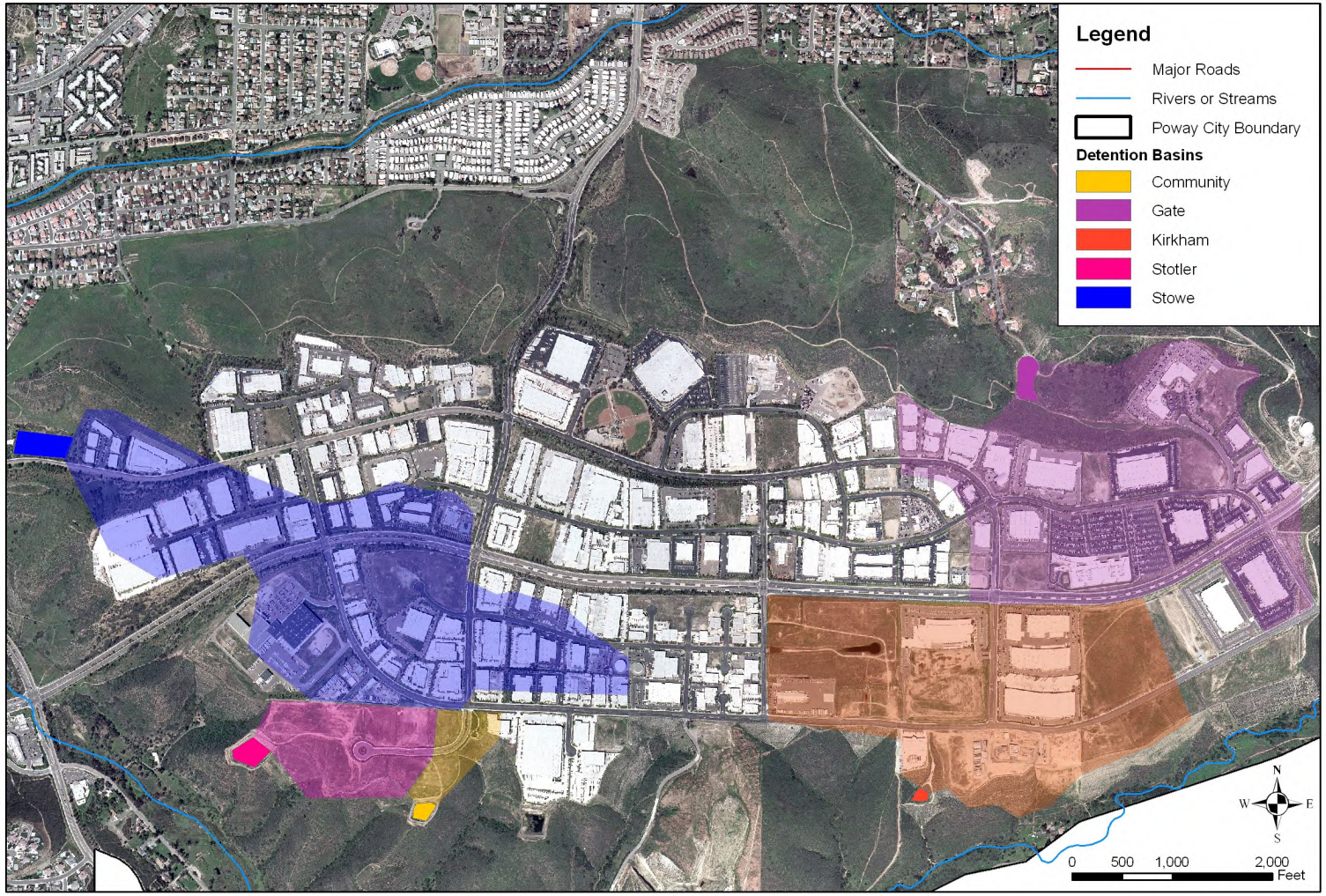

Base Data Sources: USGS, SanGIS, SANDAG. Aerial photos are from 2004. The basins themselves are shown in darker colors, and corresponding drainage areas are the slightly lighter, transparent areas.

Results of Inflow Samples
Laboratory Analytical Reports

EnviroMatrix Analytical, Inc.

15 December 2009

D-Max Engineering
Attn: Arsalan Dadkhah
7220 Trade Street, Suite 119
San Diego, California 92121

EMA Log #: 0912213

Project Name: Poway Detention Basin
Project Desc./#:200943W-1

Enclosed are the results of analyses for samples received by the laboratory on 12/07/09 13:03. Samples were analyzed pursuant to client request utilizing EPA or other ELAP approved methodologies. I certify that this data is in compliance both technically and for completeness.

Dan Verdon
Laboratory Director

CA ELAP Certification #: 2564

4340 Viewridge Avenue, Suite A - San Diego, California 92123 - (858) 560-7717 - Fax (858) 560-7763
Analytical Chemistry Laboratory

Client Name: D-Max Engineering
Project Name: Poway Detention Basin

EMA Log #: 0912213

ANALYTICAL REPORT FOR SAMPLES

Sample ID	Laboratory ID	Matrix	Date Sampled	Date Received
Gate	0912213-01	Stormwater	12/07/09 11:40	12/07/09 13:03
Stowe	0912213-02	Stormwater	12/07/09 11:45	12/07/09 13:03
Kirkham	0912213-03	Stormwater	12/07/09 11:40	12/07/09 13:03
Community	0912213-04	Stormwater	12/07/09 11:20	12/07/09 13:03
Stotler	0912213-05	Stormwater	12/07/09 11:30	12/07/09 13:03

The results in this report apply to the samples analyzed in accordance with the chain of custody document. This analytical report must be reproduced in its entirety.

Client Name: D-Max Engineering
Project Name: Poway Detention Basin

EMA Log #: 0912213

Conventional Chemistry Parameters by Standard/EPA Methods

Analyte	Result	Reporting Limit	Units	Dilution	Batch	Prepared	Analyzed	Method	Notes
Gate (0912213-01) Stormwater Sampled: 12/07/09 11:40 Received: 12/07/09 13:03									
Oil & Grease	ND	5	mg/l	1	9120701	12/08/09	12/08/09	EPA 1664A	
Stowe (0912213-02) Stormwater Sampled: 12/07/09 11:45 Received: 12/07/09 13:03									
Oil & Grease	**5**	5	mg/l	1	9120701	12/08/09	12/08/09	EPA 1664A	
Kirkham (0912213-03) Stormwater Sampled: 12/07/09 11:40 Received: 12/07/09 13:03									
Oil & Grease	ND	5	mg/l	1	9120701	12/08/09	12/08/09	EPA 1664A	
Community (0912213-04) Stormwater Sampled: 12/07/09 11:20 Received: 12/07/09 13:03									
Oil & Grease	ND	5	mg/l	1	9120701	12/08/09	12/08/09	EPA 1664A	
Stotler (0912213-05) Stormwater Sampled: 12/07/09 11:30 Received: 12/07/09 13:03									
Oil & Grease	ND	5	mg/l	1	9120701	12/08/09	12/08/09	EPA 1664A	

The results in this report apply to the samples analyzed in accordance with the chain of custody document. This analytical report must be reproduced in its entirety.

Client Name: D-Max Engineering
Project Name: Poway Detention Basin

EMA Log #: 0912213

Microbiological Parameters by Standard Methods

Analyte	Result	Reporting Limit	Units	Dilution	Batch	Prepared	Analyzed	Method	Notes
Gate (0912213-01) Stormwater Sampled: 12/07/09 11:40 Received: 12/07/09 13:03									
Total Coliforms	**23000**	2000	MPN/100 ml	1000	9120827	12/07/09	12/11/09	SM 9221 B, E	
Fecal Coliforms	**8000**	200	"	100	"	"	12/10/09	"	
Enterococcus	**600**	20	"	10	9120828	"	12/11/09	SM 9230 A, B	
Stowe (0912213-02) Stormwater Sampled: 12/07/09 11:45 Received: 12/07/09 13:03									
Total Coliforms	**13000**	200	MPN/100 ml	100	9120827	12/07/09	12/11/09	SM 9221 B, E	
Fecal Coliforms	**2200**	20	"	10	"	"	12/10/09	"	
Enterococcus	**500**	20	"	"	9120828	"	12/11/09	SM 9230 A, B	
Kirkham (0912213-03) Stormwater Sampled: 12/07/09 11:40 Received: 12/07/09 13:03									
Total Coliforms	**7000**	200	MPN/100 ml	100	9120827	12/07/09	12/11/09	SM 9221 B, E	
Fecal Coliforms	**2200**	20	"	10	"	"	12/10/09	"	
Enterococcus	**1400**	20	"	"	9120828	"	12/11/09	SM 9230 A, B	
Community (0912213-04) Stormwater Sampled: 12/07/09 11:20 Received: 12/07/09 13:03									
Total Coliforms	**1600000**	2000	MPN/100 ml	1000	9120827	12/07/09	12/11/09	SM 9221 B, E	A-01
Fecal Coliforms	**160000**	200	"	100	"	"	12/10/09	"	
Enterococcus	**160000**	200	"	"	9120828	"	12/11/09	SM 9230 A, B	
Stotler (0912213-05) Stormwater Sampled: 12/07/09 11:30 Received: 12/07/09 13:03									
Total Coliforms	**50000**	2000	MPN/100 ml	1000	9120827	12/07/09	12/11/09	SM 9221 B, E	
Fecal Coliforms	**800**	20	"	10	"	"	12/10/09	"	
Enterococcus	**8000**	200	"	100	9120828	"	12/11/09	SM 9230 A, B	

The results in this report apply to the samples analyzed in accordance with the chain of custody document. This analytical report must be reproduced in its entirety.

Client Name: D-Max Engineering
Project Name: Poway Detention Basin

EMA Log #: 0912213

Conventional Chemistry Parameters by Standard/EPA Methods - Quality Control

Analyte	Result	Reporting Limit	Units	Spike Level	Source Result	%REC	%REC Limits	RPD	RPD Limit	Notes
Batch 9120701										
Blank (9120701-BLK1)				Prepared: 12/07/09		Analyzed: 12/08/09				
Oil & Grease	ND	5	mg/l							
LCS (9120701-BS1)				Prepared: 12/07/09		Analyzed: 12/08/09				
Oil & Grease	36	5	mg/l	40.0		90	78-114			
LCS Dup (9120701-BSD1)				Prepared: 12/07/09		Analyzed: 12/08/09				
Oil & Grease	34	5	mg/l	40.0		86	78-114	4	20	
Matrix Spike (9120701-MS1)		**Source: 0912110-01**		Prepared: 12/07/09		Analyzed: 12/08/09				
Oil & Grease	33	5	mg/l	40.0	ND	82	78-114			

The results in this report apply to the samples analyzed in accordance with the chain of custody document. This analytical report must be reproduced in its entirety.

Client Name: D-Max Engineering
Project Name: Poway Detention Basin

EMA Log #: 0912213

Notes and Definitions

A-01	MPN >1,600,000
ND	Analyte NOT DETECTED at or above the reporting limit
NR	Not Reported
dry	Sample results reported on a dry weight basis
RPD	Relative Percent Difference

The results in this report apply to the samples analyzed in accordance with the chain of custody document. This analytical report must be reproduced in its entirety.

CHAIN-OF-CUSTODY RECORD

– EnviroMatrix Analytical, Inc. —
4340 Viewridge Ave., Ste. A - San Diego, CA 92123 - Phone (858) 560-7717 - Fax (858) 560-7763

EMA LOG #: 0912213

Client: D-Max Engineering, Inc.
Attn: Arsalan Dadkhah
Samplers(s): JG, AK, SD, MD, TN, JL
Address: 7220 Trade St, ste 119

Phone: 858.586.6600 Fax: 858.586.6644
Email: arsalan@dmaxinc.com
Billing Address: (same)

Project ID: Poway Detention Basins 2009
Project #: 2009143W-1 PO #:

Requested Analysis

ID #	Client Sample ID	Sample Date	Sample Time	Sample Matrix	Container # / Type	Oil & Grease □ 413.1 □ 413.2 □ 1664	8015B (TPH) □ Gas □ Diesel □ Ext	624/8260 (VOC) Full BTXE MTBE Oxy Nap	625 / 8270 (SVOC) □ PAH only	608 / 8081 (Organochlorine Pesticides)	608 / 8082 (Polychlorinated Biphenyls)	8141 (Organophosphorus Pesticides)	TBT (Organotin Compounds)	□ pH □ EC □ TSS □ TDS	□ Nitrate □ Nitrite □ TKN □ NH3	CAC Title 22/CAM17 Metals □ TTLC □ STLC	TCLP (RCRA) □ Metals □ Organics	Cd Cr Cu Pb Ni Ag Zn □ Dissolved	Coliform □ Total (MTF) □ Fecal (MTF)	Colilert, T+E.Coli □ P/A □ Enumeration	Enterococcus, (MTF) □ Enterolert	Heterotrophic Plate Count (HPC)	□ BOD □ COD □ Cyanide				
1	Gate	12/7/09	11:40	SW	1G/2P	X													X	X	X	X					
2	Stowe	↓	11:45	↓	↓	X													X	X	X	X					
3	Kirkham		11:40			X													X	X	X	X					
4	Community		11:20			X													X	X	X	X					
5	Stoller	↓	11:30	↓	↓	X													X	X	X	X					
6																											
7																											
8																											
9																											
10																											

DEC 7'09 13.06

Matrix Codes: A = Air, DW = Drinking Water, GW = Groundwater, SW = Storm Water
WW = Wastewater, S = Soil, SED = Sediment, SD = Solid, T = Tissue, O = Oil, L = Liquid

Shipped By: □ Courier □ UPS □ FedEx □ USPS □ Client Drop Off □ Other

[1]**Turn-Around-Time:** □ Same Day □ 24 hr □ 48 hr □ 3 day □ 4 day X 5 day □ STD (7 day) (Std for D-Max)

[1]**Reporting Requirements:** □ Fax □ PDF □ Excel □ Geotracker/EDF □ Hard Copy □ EDT

[1]**Sample Disposal:** □ By Laboratory □ [2]Return to Client: P/U or Delivery □ Archive

Sample Integrity

Correct Containers: Yes No N/A	Containers Properly Preseved: Yes No N/A
Custody Seals Intact: Yes No N/A	Temp @ Receipt: _____
COC/Labels Agree: Yes No N/A	Sampled By: Client EMA Autosampler

	RELINQUISHED BY	DATE/TIME	RECEIVED BY
Signature	[signature]	12/7/09 13:03	[signature]
Print	John Quenzer		Tom Trefil
Company:	D-Max		EMA
Signature			
Print			
Company:			
Signature			
Print			
Company:			

Project/Sample Comments:

5°c on ice

[1]Additional costs may apply, consult a project manager for details.

[2]EMA reserves the right to return any samples that do not match our waste profile.

NOTE: By relinquishing samples to EMA, Inc., client agrees to pay for the services requested on this COC form and any additional analyses performed on this project. Payment for services is due within 30 days from date of invoice. Samples will be disposed of 7 days after report has been finalized unless otherwise noted. All work is subject to EMA's terms and conditions.

EnviroMatrix Analytical, Inc.

17 December 2009

D-Max Engineering
Attn: Arsalan Dadkhah
7220 Trade Street, Suite 119
San Diego, California 92121

EMA Log #: 0912252

Project Name: Poway Detention Basin
Project Desc./#:200943W-1

Enclosed are the results of analyses for samples received by the laboratory on 12/08/09 10:13. Samples were analyzed pursuant to client request utilizing EPA or other ELAP approved methodologies. I certify that this data is in compliance both technically and for completeness.

Dan Verdon
Laboratory Director

CA ELAP Certification #: 2564

4340 Viewridge Avenue, Suite A - San Diego, California 92123 - (858) 560-7717 - Fax (858) 560-7763
Analytical Chemistry Laboratory

Client Name: D-Max Engineering
Project Name: Poway Detention Basin

EMA Log #: 0912252

ANALYTICAL REPORT FOR SAMPLES

Sample ID	Laboratory ID	Matrix	Date Sampled	Date Received
Gate	0912252-01	Stormwater	12/07/09 17:00	12/08/09 10:13
Stowe	0912252-02	Stormwater	12/07/09 17:50	12/08/09 10:13
Kirkham	0912252-03	Stormwater	12/07/09 16:50	12/08/09 10:13
Community	0912252-04	Stormwater	12/07/09 17:25	12/08/09 10:13
Stotler	0912252-05	Stormwater	12/07/09 17:00	12/08/09 10:13

NOTE: The TOC analyses were performed by a sub-contract laboratory, results to follow in a separate report.

The results in this report apply to the samples analyzed in accordance with the chain of custody document. This analytical report must be reproduced in its entirety.

Client Name: D-Max Engineering
Project Name: Poway Detention Basin

EMA Log #: 0912252

Total Metals by EPA 200 Series Methods

Analyte	Result	Reporting Limit	Units	Dilution	Batch	Prepared	Analyzed	Method	Notes
Gate (0912252-01) Stormwater Sampled: 12/07/09 17:00 Received: 12/08/09 10:13									
Cadmium	ND	0.001	mg/l	1	9121138	12/11/09	12/14/09	EPA 200.8	
Copper	ND	0.010	"	"	"	"	"	"	
Lead	ND	0.005	"	"	"	"	"	"	
Zinc	**0.093**	0.020	"	"	"	"	"	"	
Stowe (0912252-02) Stormwater Sampled: 12/07/09 17:50 Received: 12/08/09 10:13									
Cadmium	ND	0.001	mg/l	1	9121138	12/11/09	12/14/09	EPA 200.8	
Copper	**0.012**	0.010	"	"	"	"	"	"	
Lead	ND	0.005	"	"	"	"	"	"	
Zinc	**0.120**	0.020	"	"	"	"	"	"	
Kirkham (0912252-03) Stormwater Sampled: 12/07/09 16:50 Received: 12/08/09 10:13									
Cadmium	ND	0.001	mg/l	1	9121138	12/11/09	12/14/09	EPA 200.8	
Copper	**0.011**	0.010	"	"	"	"	"	"	
Lead	ND	0.005	"	"	"	"	"	"	
Zinc	**0.132**	0.020	"	"	"	"	"	"	
Community (0912252-04) Stormwater Sampled: 12/07/09 17:25 Received: 12/08/09 10:13									
Cadmium	**0.002**	0.001	mg/l	1	9121138	12/11/09	12/14/09	EPA 200.8	
Copper	ND	0.010	"	"	"	"	"	"	
Lead	ND	0.005	"	"	"	"	"	"	
Zinc	**0.055**	0.020	"	"	"	"	"	"	
Stotler (0912252-05) Stormwater Sampled: 12/07/09 17:00 Received: 12/08/09 10:13									
Cadmium	ND	0.001	mg/l	1	9121138	12/11/09	12/14/09	EPA 200.8	
Copper	ND	0.010	"	"	"	"	"	"	
Lead	ND	0.005	"	"	"	"	"	"	
Zinc	**0.060**	0.020	"	"	"	"	"	"	

The results in this report apply to the samples analyzed in accordance with the chain of custody document. This analytical report must be reproduced in its entirety.

Client Name: D-Max Engineering
Project Name: Poway Detention Basin

EMA Log #: 0912252

Metals (Dissolved) by EPA 200 Series Methods

Analyte	Result	Reporting Limit	Units	Dilution	Batch	Prepared	Analyzed	Method	Notes
Gate (0912252-01) Stormwater Sampled: 12/07/09 17:00 Received: 12/08/09 10:13									
Cadmium	ND	0.001	mg/l	1	9121534	12/15/09	12/15/09	EPA 200.8	
Copper	ND	0.010	"	"	"	"	"	"	
Lead	ND	0.005	"	"	"	"	"	"	
Zinc	**0.028**	0.020	"	"	"	"	"	"	
Stowe (0912252-02) Stormwater Sampled: 12/07/09 17:50 Received: 12/08/09 10:13									
Cadmium	ND	0.001	mg/l	1	9121534	12/15/09	12/15/09	EPA 200.8	
Copper	ND	0.010	"	"	"	"	"	"	
Lead	ND	0.005	"	"	"	"	"	"	
Zinc	**0.037**	0.020	"	"	"	"	"	"	
Kirkham (0912252-03) Stormwater Sampled: 12/07/09 16:50 Received: 12/08/09 10:13									
Cadmium	ND	0.001	mg/l	1	9121534	12/15/09	12/15/09	EPA 200.8	
Copper	ND	0.010	"	"	"	"	"	"	
Lead	ND	0.005	"	"	"	"	"	"	
Zinc	**0.037**	0.020	"	"	"	"	"	"	
Community (0912252-04) Stormwater Sampled: 12/07/09 17:25 Received: 12/08/09 10:13									
Cadmium	**0.002**	0.001	mg/l	1	9121534	12/15/09	12/15/09	EPA 200.8	
Copper	ND	0.010	"	"	"	"	"	"	
Lead	ND	0.005	"	"	"	"	"	"	
Zinc	**0.035**	0.020	"	"	"	"	"	"	
Stotler (0912252-05) Stormwater Sampled: 12/07/09 17:00 Received: 12/08/09 10:13									
Cadmium	ND	0.001	mg/l	1	9121534	12/15/09	12/15/09	EPA 200.8	
Copper	ND	0.010	"	"	"	"	"	"	
Lead	ND	0.005	"	"	"	"	"	"	
Zinc	ND	0.020	"	"	"	"	"	"	

The results in this report apply to the samples analyzed in accordance with the chain of custody document. This analytical report must be reproduced in its entirety.

Client Name: D-Max Engineering
Project Name: Poway Detention Basin

EMA Log #: 0912252

Conventional Chemistry Parameters by Standard/EPA Methods

Analyte	Result	Reporting Limit	Units	Dilution	Batch	Prepared	Analyzed	Method	Notes
Gate (0912252-01) Stormwater Sampled: 12/07/09 17:00 Received: 12/08/09 10:13									
Ammonia as N	**0.39**	0.10	mg/l	1	9121406	12/14/09	12/14/09	SM4500 NH3 B,C	
Specific Conductance (EC)	**67**	1	umhos/cm	"	9120864	12/08/09	12/08/09	SM2510 B	
Hardness (Total)	**16**	10	mg CaCO3/L	"	9121139	12/11/09	12/15/09	EPA 200.7	
Methylene Blue Active Substances	ND	0.5	mg/l	"	9120865	12/08/09	12/08/09	SM5540 C	
Nitrate as N	**0.33**	0.05	"	"	9121005	12/10/09	12/10/09	SM4500 NO3 E	W-02
Orthophosphate as P	**1.41**	0.05	"	"	9120906	12/09/09	12/09/09	SM4500 P E	
Phosphorus, Total	**1.42**	0.05	"	"	9121617	12/16/09	12/16/09	SM4500 P B, E	
Total Suspended Solids	ND	20.0	"	"	9121402	12/14/09	12/15/09	SM2540 D	
Turbidity	**14.6**	0.05	NTU	"	9120841	12/08/09	12/08/09	SM2130 B	
Stowe (0912252-02) Stormwater Sampled: 12/07/09 17:50 Received: 12/08/09 10:13									
Ammonia as N	**0.24**	0.10	mg/l	1	9121406	12/14/09	12/14/09	SM4500 NH3 B,C	
Specific Conductance (EC)	**141**	1	umhos/cm	"	9120864	12/08/09	12/08/09	SM2510 B	
Hardness (Total)	**37**	10	mg CaCO3/L	"	9121139	12/11/09	12/15/09	EPA 200.7	
Methylene Blue Active Substances	ND	0.5	mg/l	"	9120865	12/08/09	12/08/09	SM5540 C	
Nitrate as N	**0.47**	0.10	"	2	9121005	12/10/09	12/10/09	SM4500 NO3 E	W-02
Orthophosphate as P	**0.16**	0.05	"	1	9120906	12/09/09	12/09/09	SM4500 P E	
Phosphorus, Total	**0.17**	0.05	"	"	9121617	12/16/09	12/16/09	SM4500 P B, E	
Total Suspended Solids	**36.0**	20.0	"	"	9121402	12/14/09	12/15/09	SM2540 D	
Turbidity	**26.3**	0.05	NTU	"	9120841	12/08/09	12/08/09	SM2130 B	
Kirkham (0912252-03) Stormwater Sampled: 12/07/09 16:50 Received: 12/08/09 10:13									
Ammonia as N	**0.13**	0.10	mg/l	1	9121406	12/14/09	12/14/09	SM4500 NH3 B,C	
Specific Conductance (EC)	**74**	1	umhos/cm	"	9120864	12/08/09	12/08/09	SM2510 B	
Hardness (Total)	**18**	10	mg CaCO3/L	"	9121139	12/11/09	12/15/09	EPA 200.7	
Methylene Blue Active Substances	ND	0.5	mg/l	"	9120865	12/08/09	12/08/09	SM5540 C	
Nitrate as N	**0.54**	0.10	"	2	9121005	12/10/09	12/10/09	SM4500 NO3 E	W-02
Orthophosphate as P	**0.07**	0.05	"	1	9120906	12/09/09	12/09/09	SM4500 P E	
Phosphorus, Total	**0.09**	0.05	"	"	9121617	12/16/09	12/16/09	SM4500 P B, E	
Total Suspended Solids	**32.0**	20.0	"	"	9121402	12/14/09	12/15/09	SM2540 D	
Turbidity	**36.6**	0.05	NTU	"	9120841	12/08/09	12/08/09	SM2130 B	

The results in this report apply to the samples analyzed in accordance with the chain of custody document. This analytical report must be reproduced in its entirety.

Client Name: D-Max Engineering
Project Name: Poway Detention Basin

EMA Log #: 0912252

Conventional Chemistry Parameters by Standard/EPA Methods

Analyte	Result	Reporting Limit	Units	Dilution	Batch	Prepared	Analyzed	Method	Notes
Community (0912252-04) Stormwater	**Sampled: 12/07/09 17:25**		**Received: 12/08/09 10:13**						
Ammonia as N	**0.55**	0.10	mg/l	1	9121406	12/14/09	12/14/09	SM4500 NH3 B,C	
Specific Conductance (EC)	**670**	1	umhos/cm	"	9120864	12/08/09	12/08/09	SM2510 B	
Hardness (Total)	**127**	10	mg CaCO3/L	"	9121139	12/11/09	12/15/09	EPA 200.7	
Methylene Blue Active Substances	ND	0.5	mg/l	"	9120865	12/08/09	12/08/09	SM5540 C	
Nitrate as N	**0.51**	0.10	"	2	9121005	12/10/09	12/10/09	SM4500 NO3 E	W-02
Orthophosphate as P	**2.64**	0.10	"	"	9120906	12/09/09	12/09/09	SM4500 P E	
Phosphorus, Total	**2.65**	0.10	"	"	9121617	12/16/09	12/16/09	SM4500 P B, E	
Total Suspended Solids	ND	20.0	"	1	9121402	12/14/09	12/15/09	SM2540 D	
Turbidity	**14.2**	0.05	NTU	"	9120841	12/08/09	12/08/09	SM2130 B	
Stotler (0912252-05) Stormwater	**Sampled: 12/07/09 17:00**		**Received: 12/08/09 10:13**						
Ammonia as N	**0.17**	0.10	mg/l	1	9121406	12/14/09	12/14/09	SM4500 NH3 B,C	
Specific Conductance (EC)	**95**	1	umhos/cm	"	9120864	12/08/09	12/08/09	SM2510 B	
Hardness (Total)	**24**	10	mg CaCO3/L	"	9121139	12/11/09	12/15/09	EPA 200.7	
Methylene Blue Active Substances	ND	0.5	mg/l	"	9120865	12/08/09	12/08/09	SM5540 C	
Nitrate as N	**0.56**	0.10	"	2	9121005	12/10/09	12/10/09	SM4500 NO3 E	W-02
Orthophosphate as P	**0.12**	0.05	"	1	9120906	12/09/09	12/09/09	SM4500 P E	
Phosphorus, Total	**1.16**	0.05	"	"	9121617	12/16/09	12/16/09	SM4500 P B, E	
Total Suspended Solids	ND	20.0	"	"	9121402	12/14/09	12/15/09	SM2540 D	
Turbidity	**11.6**	0.05	NTU	"	9120841	12/08/09	12/08/09	SM2130 B	

The results in this report apply to the samples analyzed in accordance with the chain of custody document. This analytical report must be reproduced in its entirety.

Client Name: D-Max Engineering
Project Name: Poway Detention Basin

EMA Log #: 0912252

Total Metals by EPA 200 Series Methods - Quality Control

Analyte	Result	Reporting Limit	Units	Spike Level	Source Result	%REC	%REC Limits	RPD	RPD Limit	Notes
Batch 9121138										
Blank (9121138-BLK1)				Prepared: 12/11/09		Analyzed: 12/14/09				
Cadmium	ND	0.001	mg/l							
Lead	ND	0.005	"							
Copper	ND	0.010	"							
Zinc	ND	0.020	"							
LCS (9121138-BS1)				Prepared: 12/11/09		Analyzed: 12/14/09				
Copper	0.050	0.010	mg/l	0.0500		99	85-115			
Lead	0.049	0.005	"	0.0500		99	85-115			
Zinc	0.051	0.020	"	0.0500		101	85-115			
Cadmium	0.051	0.001	"	0.0500		101	85-115			
LCS Dup (9121138-BSD1)				Prepared: 12/11/09		Analyzed: 12/14/09				
Zinc	0.048	0.020	mg/l	0.0500		97	85-115	4	20	
Cadmium	0.049	0.001	"	0.0500		98	85-115	3	20	
Copper	0.048	0.010	"	0.0500		96	85-115	4	20	
Lead	0.046	0.005	"	0.0500		93	85-115	6	20	
Duplicate (9121138-DUP1)		**Source: 0912252-04**		Prepared: 12/11/09		Analyzed: 12/14/09				
Zinc	0.051	0.020	mg/l		0.055			6	20	
Copper	0.005	0.010	"		0.004			3	20	
Lead	0.0004	0.005	"		0.0004			7	20	
Cadmium	0.002	0.001	"		0.002			0.9	20	
Matrix Spike (9121138-MS1)		**Source: 0912252-04**		Prepared: 12/11/09		Analyzed: 12/14/09				
Zinc	0.105	0.020	mg/l	0.0500	0.055	101	70-130			
Cadmium	0.053	0.001	"	0.0500	0.002	101	70-130			
Lead	0.052	0.005	"	0.0500	0.0004	103	70-130			
Copper	0.053	0.010	"	0.0500	0.004	97	70-130			

The results in this report apply to the samples analyzed in accordance with the chain of custody document. This analytical report must be reproduced in its entirety.

Client Name: D-Max Engineering
Project Name: Poway Detention Basin

EMA Log #: 0912252

Total Metals by EPA 200 Series Methods - Quality Control

Analyte	Result	Reporting Limit	Units	Spike Level	Source Result	%REC	%REC Limits	RPD	RPD Limit	Notes
Batch 9121138										
Matrix Spike (9121138-MS2)		**Source: 0912349-03**		Prepared: 12/11/09		Analyzed: 12/14/09				
Copper	0.052	0.010	mg/l	0.0500	0.004	95	70-130			
Zinc	0.070	0.020	"	0.0500	0.021	98	70-130			
Lead	0.049	0.005	"	0.0500	0.0004	97	70-130			
Cadmium	0.050	0.001	"	0.0500	ND	101	70-130			
Matrix Spike Dup (9121138-MSD1)		**Source: 0912252-04**		Prepared: 12/11/09		Analyzed: 12/14/09				
Cadmium	0.053	0.001	mg/l	0.0500	0.002	101	70-130	0.3	20	
Copper	0.052	0.010	"	0.0500	0.004	96	70-130	1	20	
Zinc	0.103	0.020	"	0.0500	0.055	98	70-130	2	20	
Lead	0.049	0.005	"	0.0500	0.0004	96	70-130	7	20	

The results in this report apply to the samples analyzed in accordance with the chain of custody document. This analytical report must be reproduced in its entirety.

Client Name: D-Max Engineering
Project Name: Poway Detention Basin

EMA Log #: 0912252

Metals (Dissolved) by EPA 200 Series Methods - Quality Control

Analyte	Result	Reporting Limit	Units	Spike Level	Source Result	%REC	%REC Limits	RPD	RPD Limit	Notes
Batch 9121534										
Blank (9121534-BLK1)				Prepared & Analyzed: 12/15/09						
Lead	ND	0.005	mg/l							
Copper	ND	0.010	"							
Zinc	ND	0.020	"							
Cadmium	ND	0.001	"							
LCS (9121534-BS1)				Prepared & Analyzed: 12/15/09						
Copper	0.051	0.010	mg/l	0.0500		102	85-115			
Lead	0.049	0.005	"	0.0500		98	75-125			
Zinc	0.051	0.020	"	0.0500		101	85-115			
Cadmium	0.051	0.001	"	0.0500		102	85-115			
LCS Dup (9121534-BSD1)				Prepared & Analyzed: 12/15/09						
Copper	0.051	0.010	mg/l	0.0500		102	85-115	0.2	20	
Cadmium	0.051	0.001	"	0.0500		102	85-115	0.3	20	
Zinc	0.050	0.020	"	0.0500		101	85-115	0.4	20	
Lead	0.051	0.005	"	0.0500		102	75-125	4	20	
Duplicate (9121534-DUP1)		**Source: 0912252-01**		Prepared & Analyzed: 12/15/09						
Copper	0.004	0.010	mg/l		0.004			2	20	
Lead	ND	0.005	"		ND				20	
Zinc	0.028	0.020	"		0.028			1	20	
Cadmium	ND	0.001	"		ND				20	
Matrix Spike (9121534-MS1)		**Source: 0912252-01**		Prepared & Analyzed: 12/15/09						
Copper	0.054	0.010	mg/l	0.0500	0.004	100	70-130			
Cadmium	0.051	0.001	"	0.0500	ND	102	70-130			
Zinc	0.078	0.020	"	0.0500	0.028	101	70-130			
Lead	0.049	0.005	"	0.0500	ND	98	75-125			

The results in this report apply to the samples analyzed in accordance with the chain of custody document. This analytical report must be reproduced in its entirety.

Client Name: D-Max Engineering
Project Name: Poway Detention Basin

EMA Log #: 0912252

Metals (Dissolved) by EPA 200 Series Methods - Quality Control

Analyte	Result	Reporting Limit	Units	Spike Level	Source Result	%REC	%REC Limits	RPD	RPD Limit	Notes
Batch 9121534										
Matrix Spike Dup (9121534-MSD1)		**Source: 0912252-01**		Prepared & Analyzed: 12/15/09						
Zinc	0.076	0.020	mg/l	0.0500	0.028	96	70-130	3	20	
Copper	0.053	0.010	"	0.0500	0.004	97	70-130	2	20	
Lead	0.052	0.005	"	0.0500	ND	104	75-125	7	20	
Cadmium	0.050	0.001	"	0.0500	ND	100	70-130	2	20	

The results in this report apply to the samples analyzed in accordance with the chain of custody document. This analytical report must be reproduced in its entirety.

Client Name: D-Max Engineering
Project Name: Poway Detention Basin

EMA Log #: 0912252

Conventional Chemistry Parameters by Standard/EPA Methods - Quality Control

Analyte	Result	Reporting Limit	Units	Spike Level	Source Result	%REC	%REC Limits	RPD	RPD Limit	Notes
Batch 9120841										
Duplicate (9120841-DUP1)		**Source: 0912229-01**		Prepared & Analyzed: 12/08/09						
Turbidity	0.08	0.05	NTU		0.07			13	20	
Reference (9120841-SRM1)				Prepared & Analyzed: 12/08/09						
Turbidity	2.60	0.05	NTU	2.28		114	2.89-114.4			
Batch 9120864										
Duplicate (9120864-DUP1)		**Source: 0912250-01**		Prepared & Analyzed: 12/08/09						
Specific Conductance (EC)	38	1	umhos/cm		38			2	20	
Reference (9120864-SRM1)				Prepared & Analyzed: 12/08/09						
Specific Conductance (EC)	294	1	umhos/cm	284		104	5.42-104.5			
Batch 9120865										
Blank (9120865-BLK1)				Prepared & Analyzed: 12/08/09						
Methylene Blue Active Substances	ND	0.5	mg/l							
LCS (9120865-BS1)				Prepared & Analyzed: 12/08/09						
Methylene Blue Active Substances	0.8	0.5	mg/l	1.00		84	80-120			
LCS Dup (9120865-BSD1)				Prepared & Analyzed: 12/08/09						
Methylene Blue Active Substances	0.8	0.5	mg/l	1.00		81	80-120	4	20	
Duplicate (9120865-DUP1)		**Source: 0912188-01**		Prepared & Analyzed: 12/08/09						
Methylene Blue Active Substances	0.2	0.5	mg/l		0.2			16	20	

The results in this report apply to the samples analyzed in accordance with the chain of custody document. This analytical report must be reproduced in its entirety.

Client Name: D-Max Engineering
Project Name: Poway Detention Basin

EMA Log #: 0912252

Conventional Chemistry Parameters by Standard/EPA Methods - Quality Control

Analyte	Result	Reporting Limit	Units	Spike Level	Source Result	%REC	%REC Limits	RPD	RPD Limit	Notes
Batch 9120865										
Matrix Spike (9120865-MS1)		**Source: 0912188-01**		Prepared & Analyzed: 12/08/09						
Methylene Blue Active Substances	1.1	0.5	mg/l	1.00	0.2	95	80-120			
Matrix Spike Dup (9120865-MSD1)		**Source: 0912188-01**		Prepared & Analyzed: 12/08/09						
Methylene Blue Active Substances	1.1	0.5	mg/l	1.00	0.2	90	80-120	4	20	
Batch 9120906										
Blank (9120906-BLK1)				Prepared & Analyzed: 12/09/09						
Orthophosphate as P	ND	0.05	mg/l							
LCS (9120906-BS1)				Prepared & Analyzed: 12/09/09						
Orthophosphate as P	0.52	0.05	mg/l	0.500		104	80-120			
LCS Dup (9120906-BSD1)				Prepared & Analyzed: 12/09/09						
Orthophosphate as P	0.44	0.05	mg/l	0.500		89	80-120	16	20	
Duplicate (9120906-DUP1)		**Source: 0912272-07**		Prepared & Analyzed: 12/09/09						
Orthophosphate as P	0.32	0.05	mg/l		0.32			0.3	20	
Matrix Spike (9120906-MS1)		**Source: 0912272-07**		Prepared & Analyzed: 12/09/09						
Orthophosphate as P	0.91	0.05	mg/l	0.500	0.32	118	80-120			
Matrix Spike Dup (9120906-MSD1)		**Source: 0912272-07**		Prepared & Analyzed: 12/09/09						
Orthophosphate as P	0.91	0.05	mg/l	0.500	0.32	117	80-120	0.3	20	
Batch 9121005										
Blank (9121005-BLK1)				Prepared & Analyzed: 12/10/09						
Nitrate as N	ND	0.05	mg/l							

The results in this report apply to the samples analyzed in accordance with the chain of custody document. This analytical report must be reproduced in its entirety.

Client Name: D-Max Engineering
Project Name: Poway Detention Basin

EMA Log #: 0912252

Conventional Chemistry Parameters by Standard/EPA Methods - Quality Control

Analyte	Result	Reporting Limit	Units	Spike Level	Source Result	%REC	%REC Limits	RPD	RPD Limit	Notes
Batch 9121005										
LCS (9121005-BS1)				Prepared & Analyzed: 12/10/09						
Nitrate as N	0.49	0.05	mg/l	0.500		97	80-120			
LCS Dup (9121005-BSD1)				Prepared & Analyzed: 12/10/09						
Nitrate as N	0.49	0.05	mg/l	0.500		98	80-120	0.8	20	
Duplicate (9121005-DUP1)		**Source: 0912247-06**		Prepared & Analyzed: 12/10/09						
Nitrate as N	0.01	0.05	mg/l		0.01			9	20	
Matrix Spike (9121005-MS1)		**Source: 0912247-06**		Prepared & Analyzed: 12/10/09						
Nitrate as N	0.48	0.05	mg/l	0.500	0.01	93	80-120			
Matrix Spike Dup (9121005-MSD1)		**Source: 0912247-06**		Prepared & Analyzed: 12/10/09						
Nitrate as N	0.49	0.05	mg/l	0.500	0.01	97	80-120	4	20	
Reference (9121005-SRM1)				Prepared & Analyzed: 12/10/09						
Nitrate as N	0.45	0.05	mg/l	0.442		101	0.05-108.3			
Batch 9121139										
Blank (9121139-BLK1)				Prepared: 12/11/09 Analyzed: 12/15/09						
Hardness (Total)	ND	10	mg CaCO3/L							
Duplicate (9121139-DUP1)		**Source: 0912360-03**		Prepared: 12/11/09 Analyzed: 12/15/09						
Hardness (Total)	131	10	mg CaCO3/L		135			3	20	
Batch 9121402										
Blank (9121402-BLK1)				Prepared: 12/14/09 Analyzed: 12/15/09						
Total Suspended Solids	ND	20.0	mg/l							

The results in this report apply to the samples analyzed in accordance with the chain of custody document. This analytical report must be reproduced in its entirety.

Client Name: D-Max Engineering
Project Name: Poway Detention Basin

EMA Log #: 0912252

Conventional Chemistry Parameters by Standard/EPA Methods - Quality Control

Analyte	Result	Reporting Limit	Units	Spike Level	Source Result	%REC	%REC Limits	RPD	RPD Limit	Notes
Batch 9121402										
Duplicate (9121402-DUP1)		**Source: 0912252-01**		Prepared: 12/14/09 Analyzed: 12/15/09						
Total Suspended Solids	11.0	20.0	mg/l		15.0			31	20	QR-04
Reference (9121402-SRM1)				Prepared: 12/14/09 Analyzed: 12/15/09						
Total Suspended Solids	42.0	20.0	mg/l	40.7		103	2.55-103.1			
Batch 9121406										
Blank (9121406-BLK1)				Prepared & Analyzed: 12/14/09						
Ammonia as N	ND	0.10	mg/l							
LCS (9121406-BS1)				Prepared & Analyzed: 12/14/09						
Ammonia as N	0.70	0.10	mg/l	0.820		85	80-120			
LCS Dup (9121406-BSD1)				Prepared & Analyzed: 12/14/09						
Ammonia as N	0.79	0.10	mg/l	0.820		97	80-120	13	20	
Duplicate (9121406-DUP1)		**Source: 0912252-01**		Prepared & Analyzed: 12/14/09						
Ammonia as N	0.42	0.10	mg/l		0.39			8	20	
Matrix Spike (9121406-MS1)		**Source: 0912252-01**		Prepared & Analyzed: 12/14/09						
Ammonia as N	1.09	0.10	mg/l	0.820	0.39	86	80-120			
Matrix Spike Dup (9121406-MSD1)		**Source: 0912252-01**		Prepared & Analyzed: 12/14/09						
Ammonia as N	1.29	0.10	mg/l	0.820	0.39	110	80-120	16	20	
Batch 9121617										
Blank (9121617-BLK1)				Prepared & Analyzed: 12/16/09						
Phosphorus, Total	ND	0.05	mg/l							

The results in this report apply to the samples analyzed in accordance with the chain of custody document. This analytical report must be reproduced in its entirety.

Client Name: D-Max Engineering
Project Name: Poway Detention Basin

EMA Log #: 0912252

Conventional Chemistry Parameters by Standard/EPA Methods - Quality Control

Analyte	Result	Reporting Limit	Units	Spike Level	Source Result	%REC	%REC Limits	RPD	RPD Limit	Notes
Batch 9121617										
LCS (9121617-BS1)				Prepared & Analyzed: 12/16/09						
Phosphorus, Total	0.50	0.05	mg/l	0.500		99	80-120			
LCS Dup (9121617-BSD1)				Prepared & Analyzed: 12/16/09						
Phosphorus, Total	0.51	0.05	mg/l	0.500		103	80-120	4	20	
Duplicate (9121617-DUP1)		**Source: 0912252-01**		Prepared & Analyzed: 12/16/09						
Phosphorus, Total	1.43	0.05	mg/l		1.42			0.6	20	
Matrix Spike (9121617-MS1)		**Source: 0912252-01**		Prepared & Analyzed: 12/16/09						
Phosphorus, Total	1.87	0.05	mg/l	0.500	1.42	91	80-120			
Matrix Spike Dup (9121617-MSD1)		**Source: 0912252-01**		Prepared & Analyzed: 12/16/09						
Phosphorus, Total	1.82	0.05	mg/l	0.500	1.42	81	80-120	3	20	

The results in this report apply to the samples analyzed in accordance with the chain of custody document. This analytical report must be reproduced in its entirety.

Client Name: D-Max Engineering **EMA Log #: 0912252**
Project Name: Poway Detention Basin

Notes and Definitions

W-02	The sample for nitrate analysis was preserved with H2SO4 after the nitrite portion of the analysis was completed to extend the holding time for the sample. Nitrate results are corrected for the nitrite contribution per the method.
QR-04	The RPD between the sample and sample duplicate is not valid since both results are below the reporting limit for this analyte.
ND	Analyte NOT DETECTED at or above the reporting limit
NR	Not Reported
dry	Sample results reported on a dry weight basis
RPD	Relative Percent Difference

The results in this report apply to the samples analyzed in accordance with the chain of custody document. This analytical report must be reproduced in its entirety.

– EnviroMatrix Analytical, Inc. —
4340 Viewridge Ave., Ste. A - San Diego, CA 92123 - Phone (858) 560-7717 - Fax (858) 560-7763

CHAIN-OF-CUSTODY RECORD

EMA LOG #: 0912252

Client: D-Max Engineering, Inc.
Attn: Arsalan Dadkhah
Samplers(s): JQ, JL, MD, SD, AK, TN
Address: 7220 Trade St, Ste 119
Phone: 858.586.6600 Fax: 858.586.6644
Email: arsalan@dmaxinc.com
Billing Address: (Same)
Project ID: Poway Detention Basins 2009
Project #: 200943W-1 PO #:

Requested Analysis

ID #	Client Sample ID	Sample Date	Sample Time	Sample Matrix	Container # / Type	Oil & Grease □ 413.1 □ 413.2 □ 1664	8015B (TPH) □ Gas □ Diesel □ Ext	624/8260 (VOC) Full BTXE MTBE Oxy Nap	625 / 8270 (SVOC) □ PAH only	608 / 8081 (Organochlorine Pesticides)	608 / 8082 (Polychlorinated Biphenyls)	8141 (Organophosphorus Pesticides)	TBT (Organotin Compounds)	□ pH X EC X TSS □ TDS X Turbidity	□ Nitrate □ Nitrite □ TKN □ NH3	CAC Title 22/CAM17 Metals □ TTLC □ STLC	TCLP (RCRA) □ Metals □ Organics	(Cd) Cr (Cu) (Pb) Ni Ag (Zn) X Dissolved	Coliform, □ Total (MTF) □ Fecal (MTF) Hardness	Colilert, T+E.Coli □ P/A □ Enumeration	Enterococcus, □ MTF □ Enterolert	Heterotrophic Plate Count (HPC)	□ BOD □ COD □ Cyanide	Total Hardness	MBAS	TPH	Orthophosphate P	Total P
1	Gate	12/7/09	17:00	SW	2G/3P									X	X			X	X					X	X	X	X
2	Stowe		17:50											X	X			X	X					X	X	X	X
3	Kirkham		16:50											X	X			X	X					X	X	X	X
4	Community		17:25											X	X			X	X					X	X	X	X
5	Stotler		17:00											X	X			X	X					X	X	X	X
6																											
7																											
8																											
9																											
10																											

Matrix Codes: A = Air, DW = Drinking Water, GW = Groundwater, SW = Storm Water
WW = Wastewater, S = Soil, SED = Sediment, SD = Solid, T = Tissue, O = Oil, L = Liquid

Shipped By: □ Courier □ UPS □ FedEx □ USPS X Client Drop Off □ Other

[1]**Turn-Around-Time:** □ Same Day □ 24 hr □ 48 hr □ 3 day □ 4 day □ 5 day X STD (7 day)

[1]**Reporting Requirements:** □ Fax X PDF □ Excel □ Geotracker/EDF □ Hard Copy □ EDT

[1]**Sample Disposal:** □ By Laboratory □ [2]Return to Client: P/U or Delivery □ Archive

Sample Integrity

Correct Containers: Yes No N/A
Containers Properly Preseved: Yes No N/A
Custody Seals Intact: Yes No N/A
Temp @ Receipt: _____
COC/Labels Agree: Yes No N/A
Sampled By: Client EMA Autosampler

RELINQUISHED BY	DATE/TIME	RECEIVED BY
Signature: Manouchehr Dadkhah	12-8-09 16:13	Signature:
Print: Manouchehr Dadkhah		Print: Louis Lee
Company: D Max Eng.		Company: EMA
Signature		Signature
Print		Print
Company:		Company:
Signature		Signature
Print		Print
Company:		Company:

Project/Sample Comments: Both dissolved + total metals analyses requested.
2° C on Ice

[1]Additional costs may apply, consult a project manager for details.

[2]EMA reserves the right to return any samples that do not match our waste profile.

NOTE: By relinquishing samples to EMA, Inc., client agrees to pay for the services requested on this COC form and any additional analyses performed on this project. Payment for services is due within 30 days from date of invoice. Samples will be disposed of 7 days after report has been finalized unless otherwise noted. All work is subject to EMA's terms and conditions.

18 December 2009

D-Max Engineering, Inc.
Attn: Arsalan Dadkhah
7220 Trade Street, Suite 119
San Diego, California 92121

EMA Log#: 0912252

Project Name: Poway Detention Basin
Project Number: 200943W-1

Enclosed with this letter are the test results performed by subcontract laboratory for the following analyses:

- TOC-Liquid by SM5310B

The samples were received by EnviroMatrix Analytical, Inc. intact and with chain-of-custody documentation. The test results and pertinent quality assurance/quality control data are listed on the attached tables.

I certify that this data report is in compliance both technically and for completeness. Release of the data contained in this hard copy data report has been authorized by the following signature.

Dan Verdon
Laboratory Director

Clinical Laboratory of San Bernardino, Inc.

17 December 2009 Clinical Lab No.: 09L0347

Louis Luick
EnviroMatrix Analytical, Inc.
4340 Viewridge., Ste. A
San Diego, CA 92123

Project Name: Drinking Water
Sub Project: 0912252

Enclosed are the results of the analyses for samples received at the laboratory on 12/15/09 . Samples were received within temperature range, in correct containers and preservation.

Analyses were performed pursuant to client's chain of custody, within hold times, utilizing EPA or other ELAP approved methodologies.

I certify that the results are within compliance both technically and for completeness. Analytical results are attached to this letter. Please call if any additional information and or assistance are needed.

Thank you for choosing Clinical Laboratory of San Bernardino for your analytical needs.

Sincerely,

Stu Styles
Client Services Manager

Post Office Box 329 San Bernardino, CA 92402 (909) 825-7693 Fax (909) 825-7696 ELAP Number 1088

EnviroMatrix Analytical, Inc.	Project: Drinking Water	Work Order: 09L0347
4340 Viewridge., Ste. A	Sub Project: 0912252	Received: 12/15/09 13:30
San Diego CA, 92123	Project Manager: Louis Luick	Reported: 12/17/09

Gate **09L0347-01 (Water)** **Sample Date:** 12/7/09 17:00 **Sampler:** Not Listed

Analyte	Method	Result	Units	Rep. Limit	MCL	Prepared	Analyzed	Batch	Qualifier
General Chemical Analyses									
Total Organic Carbon	SM 5310B	**6.5**	mg/L	3.0		12/15/09	12/16/09	0951097	

Post Office Box 329 San Bernardino, CA 92402 (909) 825-7693 Fax (909) 825-7696 ELAP Number 1088

EnviroMatrix Analytical, Inc.	Project: Drinking Water	Work Order: 09L0347
4340 Viewridge., Ste. A	Sub Project: 0912252	Received: 12/15/09 13:30
San Diego CA, 92123	Project Manager: Louis Luick	Reported: 12/17/09

Stowe **09L0347-02 (Water)** **Sample Date:** 12/7/09 17:50 **Sampler:** Not Listed

Analyte	Method	Result	Units	Rep. Limit	MCL	Prepared	Analyzed	Batch	Qualifier
General Chemical Analyses									
Total Organic Carbon	SM 5310B	**6.9**	mg/L	3.0		12/15/09	12/16/09	0951097	

Post Office Box 329 San Bernardino, CA 92402 (909) 825-7693 Fax (909) 825-7696 ELAP Number 1088

EnviroMatrix Analytical, Inc. 4340 Viewridge., Ste. A San Diego CA, 92123	Project: Drinking Water Sub Project: 0912252 Project Manager: Louis Luick	Work Order: 09L0347 Received: 12/15/09 13:30 Reported: 12/17/09

Kirkham **09L0347-03 (Water)** **Sample Date:** 12/7/09 16:50 **Sampler:** Not Listed

Analyte	Method	Result	Units	Rep. Limit	MCL	Prepared	Analyzed	Batch	Qualifier
General Chemical Analyses									
Total Organic Carbon	SM 5310B	**5.0**	mg/L	3.0		12/15/09	12/16/09	0951097	

Post Office Box 329 San Bernardino, CA 92402 (909) 825-7693 Fax (909) 825-7696 ELAP Number 1088



EnviroMatrix Analytical, Inc. 4340 Viewridge., Ste. A San Diego CA, 92123	Project: Drinking Water Sub Project: 0912252 Project Manager: Louis Luick	Work Order: 09L0347 Received: 12/15/09 13:30 Reported: 12/17/09

Community **09L0347-04 (Water)** **Sample Date:** 12/7/09 17:45 **Sampler:** Not Listed

Analyte	Method	Result	Units	Rep. Limit	MCL	Prepared	Analyzed	Batch	Qualifier
General Chemical Analyses									
Total Organic Carbon	SM 5310B	**20**	mg/L	3.0		12/15/09	12/16/09	0951097	

Post Office Box 329 San Bernardino, CA 92402 (909) 825-7693 Fax (909) 825-7696 ELAP Number 1088

EnviroMatrix Analytical, Inc. 4340 Viewridge., Ste. A San Diego CA, 92123	Project: Drinking Water Sub Project: 0912252 Project Manager: Louis Luick	Work Order: 09L0347 Received: 12/15/09 13:30 Reported: 12/17/09

Stotler **09L0347-05 (Water)** **Sample Date:** 12/7/09 17:00 **Sampler:** Not Listed

Analyte	Method	Result	Units	Rep. Limit	MCL	Prepared	Analyzed	Batch	Qualifier
General Chemical Analyses									
Total Organic Carbon	SM 5310B	**9.7**	mg/L	3.0		12/15/09	12/16/09	0951097	

ND Analyte NOT DETECTED at or above the reporting limit

General Chemical Analyses - Quality Control
Clinical Laboratory of San Bernardino

Analyte	Result	Reporting Limit	Units	Spike Level	Source Result	%REC	%REC Limits	RPD	RPD Limit	Notes
Batch 0951097										
Blank (0951097-BLK1)				Prepared & Analyzed: 12/15/09						
Total Organic Carbon	ND	0.30	mg/L							
Blank (0951097-BLK2)				Prepared & Analyzed: 12/15/09						
Total Organic Carbon	ND	0.30	mg/L							
LCS (0951097-BS1)				Prepared & Analyzed: 12/15/09						
Total Organic Carbon	5.44	0.30	mg/L	5.0		109	80-120			
LCS (0951097-BS2)				Prepared & Analyzed: 12/15/09						
Total Organic Carbon	5.69	0.30	mg/L	5.0		114	80-120			
Matrix Spike (0951097-MS1)		**Source: 09L0343-01**		Prepared & Analyzed: 12/15/09						
Total Organic Carbon	7.90	0.30	mg/L	5.0	2.24	113	80-120			
Matrix Spike (0951097-MS2)		**Source: 09L0344-01**		Prepared & Analyzed: 12/15/09						
Total Organic Carbon	76.2	3.0	mg/L	50	21.7	109	80-120			
Matrix Spike Dup (0951097-MSD1)		**Source: 09L0343-01**		Prepared & Analyzed: 12/15/09						
Total Organic Carbon	8.08	0.30	mg/L	5.0	2.24	117	80-120	2	20	
Matrix Spike Dup (0951097-MSD2)		**Source: 09L0344-01**		Prepared & Analyzed: 12/15/09						
Total Organic Carbon	76.6	3.0	mg/L	50	21.7	110	80-120	0.6	20	

Post Office Box 329 San Bernardino, CA 92402 (909) 825-7693 Fax (909) 825-7696 ELAP Number 1088

SUBCONTRACT ORDER

EnviroMatrix Analytical, Inc.

0912252 0912347

SENDING LABORATORY:

EnviroMatrix Analytical, Inc.
4340 Viewridge Ave., Ste. A
San Diego, CA 92123
Phone: (858) 560-7717
Fax: (858) 560-7763
Project Manager: Jennifer Beyer

RECEIVING LABORATORY:

Clinical Lab of San Bernardino, Inc.
21881 Barton Rd
Grand Terrace, CA 92313
Phone :(909) 825-7693
Fax: (909) 825-7696

Rush TAT

Please use comments as sample ID on report

Analysis	Due 12/16/09	Expires	Laboratory ID	Comments
Sample ID: 0912252-01	**Water**	**Sampled:12/07/09 17:00**	[redacted]	
TOC-Liquid by SM5310B	~~12/15/09 16:00~~	01/04/10 17:00		Gate
Containers Supplied:				
Voa Vial - HCl (D)	Voa Vial - HCl (E)			
Sample ID: 0912252-02	**Water**	**Sampled:12/07/09 17:50**	[redacted]	
TOC-Liquid by SM5310B	~~12/15/09 16:00~~	01/04/10 17:50		Stowe
Containers Supplied:				
Voa Vial - HCl (D)	Voa Vial - HCl (E)			
Sample ID: 0912252-03	**Water**	**Sampled:12/07/09 16:50**	[redacted]	
TOC-Liquid by SM5310B	~~12/15/09 16:00~~	01/04/10 16:50		Kirkham
Containers Supplied:				
Voa Vial - HCl (D)	Voa Vial - HCl (E)			
Sample ID: 0912252-04	**Water**	**Sampled:12/07/09 17:25**	[redacted]	
TOC-Liquid by SM5310B	~~12/15/09 16:00~~	01/04/10 17:25		Community
Containers Supplied:				
Voa Vial - HCl (D)	Voa Vial - HCl (E)			
Sample ID: 0912252-05	**Water**	**Sampled:12/07/09 17:00**	[redacted]	
TOC-Liquid by SM5310B	~~12/15/09 16:00~~	01/04/10 17:00		Stotler
Containers Supplied:				
Voa Vial - HCl (D)	Voa Vial - HCl (E)			

send reports to jbeyer@enviromatrixinc.com; llwick@enviromatrixinc.com; reports@enviromatrixinc.com

Please Return Cooler

Released By	Date	Received By	Date
	12/14/09		
Released By	Date	Received By	Date
			12-15 1330 GC

– EnviroMatrix Analytical, Inc. –
4340 Viewridge Ave., Ste. A - San Diego, CA 92123 - Phone (858) 560-7717 - Fax (858) 560-7763

CHAIN-OF-CUSTODY RECORD

EMA LOG #: 0912252

Client: D-Max Engineering, Inc
Attn: Arsalan Dadkhah
Samplers(s): JQ, JL, MD, SD, AK, TN
Address: 7220 Trade St, Ste 119

Phone: 858.586.6600 Fax: 858.586.6644
Email: arsalan@dmaxinc.com
Billing Address: (Same)

Project ID: Poway Detention Basins 2009
Project #: 20094SW-1 PO #:

ID #	Client Sample ID	Sample Date	Sample Time	Sample Matrix	Container # / Type
1	Gate	12/7/09	17:00	SW	2G/5P
2	Stowe		17:50		
3	Kirkham		16:50		
4	Community		17:25		
5	Statler		17:60		
6					
7					
8					
9					
10					

Requested Analysis

Oil & Grease □ 413.1 □ 413.2 □ 1664
8015B (TPH) □ Gas □ Diesel □ Ext
624/8260 (VOC) Full BTXE MTBE Oxy Nap
625 / 8270 (SVOC) □ PAH only
608 / 8081 (Organochlorine Pesticides)
608 / 8082 (Polychlorinated Biphenyls)
8141 (Organophosphorus Pesticides)
TBT (Organotin Compounds)
□ pH X EC X TSS □ TDS X Turbidity
□ NH3
□ Nitrite □ TKN X Nitrate X
CAC Title 22/CAM17 Metals □ TTLC □ STLC
TCLP (RCRA) □ Metals □ Organics
X Cd X Cr Cu Pb Ni Ag Zn X Dissolved
Coliform, □ Total (MTF) □ Fecal (MTF) Total
Coliert, T+E.Coli □ P/A □ Enumeration
Enterococcus, □ MTF □ Enterolert
Heterotrophic Plate Count (HPC)
□ BOD □ COD □ Cyanide
X Total Hardness
X MBAS
X TPC
X Orthophosphate P
X Total P

Matrix Codes: A = Air, DW = Drinking Water, GW = Groundwater, SW = Storm Water
WW = Wastewater, S = Soil, SED = Sediment, SD = Solid, T = Tissue, O = Oil, L = Liquid

Shipped By: □ Courier □ UPS □ FedEx □ USPS X Client Drop Off □ Other

[1]Turn-Around-Time: □ Same Day □ 24 hr □ 48 hr □ 3 day □ 4 day □ 5 day X STD (7 day)

[1]Reporting Requirements: □ Fax X PDF □ Excel □ Geotracker/EDF □ Hard Copy □ EDT

[1]Sample Disposal: □ By Laboratory □ [2]Return to Client: P/U or Delivery □ Archive

Sample Integrity

Correct Containers: Yes No N/A
Custody Seals Intact: Yes No N/A
COC/Labels Agree: Yes No N/A
Containers Properly Preseved: Yes No N/A
Temp @ Receipt: _____
Sampled By: Client EMA Autosampler

RELINQUISHED BY	DATE/TIME	RECEIVED BY
Signature: Manouchehr Dadkhah	12-8-09	Signature:
Print: Manouchehr Dadkhah	10 13	Print: Louis Lau
Company: D-Max Eng.		Company: EMA
Signature		Signature
Print		Print
Company:		Company:
Signature		Signature
Print		Print
Company:		Company:

Project/Sample Comments: Both dissolved + total metals analyses requested.
2° C on Ice

[1]Additional costs may apply, consult a project manager for details

[2]EMA reserves the right to return any samples that do not match our waste profile.

NOTE: By relinquishing samples to EMA, Inc., client agrees to pay for the services requested on this COC form and any additional analyses performed on this project. Payment for services is due within 30 days from date of invoice. Samples will be disposed of 7 days after report has been finalized unless otherwise noted. All work is subject to EMA's terms and conditions

Results of Outflow Samples
Laboratory Analytical Reports

EnviroMatrix Analytical, Inc.

23 December 2009

D-Max Engineering
Attn: Arsalan Dadkhah
7220 Trade Street, Suite 119
San Diego, California 92121

EMA Log #: 0912349

Project Name: Poway Detention Basin
Project Desc./#:200943W-1

Enclosed are the results of analyses for samples received by the laboratory on 12/10/09 13:06. Samples were analyzed pursuant to client request utilizing EPA or other ELAP approved methodologies. I certify that this data is in compliance both technically and for completeness.

Dan Verdon
Laboratory Director

CA ELAP Certification #: 2564

4340 Viewridge Avenue, Suite A - San Diego, California 92123 - (858) 560-7717 - Fax (858) 560-7763
Analytical Chemistry Laboratory

Client Name: D-Max Engineering
Project Name: Poway Detention Basin

EMA Log #: 0912349

ANALYTICAL REPORT FOR SAMPLES

Sample ID	Laboratory ID	Matrix	Date Sampled	Date Received
Stowe	0912349-01	Water	12/10/09 09:00	12/10/09 13:06
Stotler	0912349-02	Water	12/10/09 09:55	12/10/09 13:06
Community	0912349-03	Water	12/10/09 10:35	12/10/09 13:06
Kirkham	0912349-04	Water	12/10/09 11:20	12/10/09 13:06
Gate	0912349-05	Water	12/10/09 12:15	12/10/09 13:06

NOTE: The TOC analyses were performed by a sub-contract laboratory, results to follow in a separate report.

The results in this report apply to the samples analyzed in accordance with the chain of custody document. This analytical report must be reproduced in its entirety.

Client Name: D-Max Engineering
Project Name: Poway Detention Basin

EMA Log #: 0912349

Total Metals by EPA 200 Series Methods

Analyte	Result	Reporting Limit	Units	Dilution	Batch	Prepared	Analyzed	Method	Notes
Stowe (0912349-01) Water Sampled: 12/10/09 09:00 Received: 12/10/09 13:06									
Cadmium	ND	0.001	mg/l	1	9121138	12/11/09	12/14/09	EPA 200.8	
Copper	ND	0.010	"	"	"	"	"	"	
Lead	ND	0.005	"	"	"	"	"	"	
Zinc	**0.046**	0.020	"	"	"	"	"	"	
Stotler (0912349-02) Water Sampled: 12/10/09 09:55 Received: 12/10/09 13:06									
Cadmium	ND	0.001	mg/l	1	9121138	12/11/09	12/14/09	EPA 200.8	
Copper	ND	0.010	"	"	"	"	"	"	
Lead	ND	0.005	"	"	"	"	"	"	
Zinc	ND	0.020	"	"	"	"	"	"	
Community (0912349-03) Water Sampled: 12/10/09 10:35 Received: 12/10/09 13:06									
Cadmium	ND	0.001	mg/l	1	9121138	12/11/09	12/14/09	EPA 200.8	
Copper	ND	0.010	"	"	"	"	"	"	
Lead	ND	0.005	"	"	"	"	"	"	
Zinc	**0.021**	0.020	"	"	"	"	"	"	
Kirkham (0912349-04) Water Sampled: 12/10/09 11:20 Received: 12/10/09 13:06									
Cadmium	ND	0.001	mg/l	1	9121138	12/11/09	12/14/09	EPA 200.8	
Copper	ND	0.010	"	"	"	"	"	"	
Lead	ND	0.005	"	"	"	"	"	"	
Zinc	**0.073**	0.020	"	"	"	"	"	"	
Gate (0912349-05) Water Sampled: 12/10/09 12:15 Received: 12/10/09 13:06									
Cadmium	ND	0.001	mg/l	1	9121138	12/11/09	12/14/09	EPA 200.8	
Copper	ND	0.010	"	"	"	"	"	"	
Lead	ND	0.005	"	"	"	"	"	"	
Zinc	**0.047**	0.020	"	"	"	"	"	"	

The results in this report apply to the samples analyzed in accordance with the chain of custody document. This analytical report must be reproduced in its entirety.

Client Name: D-Max Engineering
Project Name: Poway Detention Basin

EMA Log #: 0912349

Metals (Dissolved) by EPA 200 Series Methods

Analyte	Result	Reporting Limit	Units	Dilution	Batch	Prepared	Analyzed	Method	Notes
Stowe (0912349-01) Water Sampled: 12/10/09 09:00 Received: 12/10/09 13:06									
Cadmium	ND	0.001	mg/l	1	9121534	12/15/09	12/15/09	EPA 200.8	
Copper	ND	0.010	"	"	"	"	"	"	
Lead	ND	0.005	"	"	"	"	"	"	
Zinc	**0.022**	0.020	"	"	"	"	"	"	
Stotler (0912349-02) Water Sampled: 12/10/09 09:55 Received: 12/10/09 13:06									
Cadmium	ND	0.001	mg/l	1	9121534	12/15/09	12/15/09	EPA 200.8	
Copper	ND	0.010	"	"	"	"	"	"	
Lead	ND	0.005	"	"	"	"	"	"	
Zinc	ND	0.020	"	"	"	"	"	"	
Community (0912349-03) Water Sampled: 12/10/09 10:35 Received: 12/10/09 13:06									
Cadmium	ND	0.001	mg/l	1	9121534	12/15/09	12/15/09	EPA 200.8	
Copper	ND	0.010	"	"	"	"	"	"	
Lead	ND	0.005	"	"	"	"	"	"	
Zinc	ND	0.020	"	"	"	"	"	"	
Kirkham (0912349-04) Water Sampled: 12/10/09 11:20 Received: 12/10/09 13:06									
Cadmium	ND	0.001	mg/l	1	9121534	12/15/09	12/15/09	EPA 200.8	
Copper	ND	0.010	"	"	"	"	"	"	
Lead	ND	0.005	"	"	"	"	"	"	
Zinc	**0.041**	0.020	"	"	"	"	"	"	
Gate (0912349-05) Water Sampled: 12/10/09 12:15 Received: 12/10/09 13:06									
Cadmium	ND	0.001	mg/l	1	9121534	12/15/09	12/15/09	EPA 200.8	
Copper	ND	0.010	"	"	"	"	"	"	
Lead	ND	0.005	"	"	"	"	"	"	
Zinc	**0.024**	0.020	"	"	"	"	"	"	

The results in this report apply to the samples analyzed in accordance with the chain of custody document. This analytical report must be reproduced in its entirety.

Client Name: D-Max Engineering
Project Name: Poway Detention Basin

EMA Log #: 0912349

Conventional Chemistry Parameters by Standard/EPA Methods

Analyte	Result	Reporting Limit	Units	Dilution	Batch	Prepared	Analyzed	Method	Notes
Stowe (0912349-01) Water Sampled: 12/10/09 09:00 Received: 12/10/09 13:06									
Ammonia as N	**0.16**	0.10	mg/l	1	9121406	12/15/09	12/15/09	SM4500 NH3 B,C	
Specific Conductance (EC)	**339**	1	umhos/cm	"	9120925	12/10/09	12/10/09	SM2510 B	
Hardness (Total)	**81**	10	mg CaCO3/L	"	9121041	12/10/09	12/16/09	EPA 200.7	
Methylene Blue Active Substances	ND	0.5	mg/l	"	9121141	12/11/09	12/11/09	SM5540 C	
Nitrate as N	**0.19**	0.05	"	"	9122102	12/21/09	12/21/09	SM4500 NO3 E	W-02
Oil & Grease	ND	5	"	"	9121535	12/14/09	12/15/09	EPA 1664A	
Orthophosphate as P	**0.18**	0.05	"	"	9121124	12/11/09	12/11/09	SM4500 P E	
Phosphorus, Total	**0.23**	0.05	"	"	9121732	12/17/09	12/17/09	SM4500 P B, E	
Total Suspended Solids	ND	20.0	"	"	9121521	12/15/09	12/16/09	SM2540 D	
Turbidity	**10.0**	0.05	NTU	"	9121026	12/10/09	12/10/09	SM2130 B	
Stotler (0912349-02) Water Sampled: 12/10/09 09:55 Received: 12/10/09 13:06									
Ammonia as N	**0.15**	0.10	mg/l	1	9121406	12/15/09	12/15/09	SM4500 NH3 B,C	
Specific Conductance (EC)	**147**	1	umhos/cm	"	9120925	12/10/09	12/10/09	SM2510 B	
Hardness (Total)	**40**	10	mg CaCO3/L	"	9121041	12/10/09	12/16/09	EPA 200.7	
Methylene Blue Active Substances	ND	0.5	mg/l	"	9121141	12/11/09	12/11/09	SM5540 C	
Nitrate as N	**0.22**	0.05	"	"	9122102	12/21/09	12/21/09	SM4500 NO3 E	W-02
Oil & Grease	ND	5	"	"	9121535	12/14/09	12/15/09	EPA 1664A	
Orthophosphate as P	**0.26**	0.05	"	"	9121124	12/11/09	12/11/09	SM4500 P E	
Phosphorus, Total	**0.26**	0.05	"	"	9121732	12/17/09	12/17/09	SM4500 P B, E	
Total Suspended Solids	ND	20.0	"	"	9121521	12/15/09	12/16/09	SM2540 D	
Turbidity	**2.39**	0.05	NTU	"	9121026	12/10/09	12/10/09	SM2130 B	
Community (0912349-03) Water Sampled: 12/10/09 10:35 Received: 12/10/09 13:06									
Ammonia as N	**0.20**	0.10	mg/l	1	9121406	12/15/09	12/15/09	SM4500 NH3 B,C	
Specific Conductance (EC)	**410**	1	umhos/cm	"	9120925	12/10/09	12/10/09	SM2510 B	
Hardness (Total)	**82**	10	mg CaCO3/L	"	9121041	12/10/09	12/16/09	EPA 200.7	
Methylene Blue Active Substances	ND	0.5	mg/l	"	9121141	12/11/09	12/11/09	SM5540 C	
Nitrate as N	**0.65**	0.05	"	"	9122102	12/21/09	12/21/09	SM4500 NO3 E	W-02
Oil & Grease	ND	5	"	"	9121535	12/14/09	12/15/09	EPA 1664A	
Orthophosphate as P	**0.72**	0.05	"	"	9121124	12/11/09	12/11/09	SM4500 P E	
Phosphorus, Total	**0.73**	0.05	"	"	9121732	12/17/09	12/17/09	SM4500 P B, E	
Total Suspended Solids	ND	20.0	"	"	9121521	12/15/09	12/16/09	SM2540 D	
Turbidity	**9.42**	0.05	NTU	"	9121026	12/10/09	12/10/09	SM2130 B	

The results in this report apply to the samples analyzed in accordance with the chain of custody document. This analytical report must be reproduced in its entirety.

Client Name: D-Max Engineering
Project Name: Poway Detention Basin

EMA Log #: 0912349

Conventional Chemistry Parameters by Standard/EPA Methods

Analyte	Result	Reporting Limit	Units	Dilution	Batch	Prepared	Analyzed	Method	Notes
Kirkham (0912349-04) Water Sampled: 12/10/09 11:20 Received: 12/10/09 13:06									
Ammonia as N	**0.95**	0.10	mg/l	1	9121406	12/15/09	12/15/09	SM4500 NH3 B,C	
Specific Conductance (EC)	**219**	1	umhos/cm	"	9120925	12/10/09	12/10/09	SM2510 B	
Hardness (Total)	**51**	10	mg CaCO3/L	"	9121041	12/10/09	12/16/09	EPA 200.7	
Methylene Blue Active Substances	ND	0.5	mg/l	"	9121141	12/11/09	12/11/09	SM5540 C	
Nitrate as N	**0.54**	0.05	"	"	9122102	12/21/09	12/21/09	SM4500 NO3 E	W-02
Oil & Grease	ND	5	"	"	9121535	12/14/09	12/15/09	EPA 1664A	
Orthophosphate as P	**0.17**	0.05	"	"	9121124	12/11/09	12/11/09	SM4500 P E	
Phosphorus, Total	**0.19**	0.05	"	"	9121732	12/17/09	12/17/09	SM4500 P B, E	
Total Suspended Solids	ND	20.0	"	"	9121524	12/15/09	12/16/09	SM2540 D	
Turbidity	**7.07**	0.05	NTU	"	9121026	12/10/09	12/10/09	SM2130 B	
Gate (0912349-05) Water Sampled: 12/10/09 12:15 Received: 12/10/09 13:06									
Ammonia as N	**0.33**	0.10	mg/l	1	9121406	12/15/09	12/15/09	SM4500 NH3 B,C	
Specific Conductance (EC)	**251**	1	umhos/cm	"	9120925	12/10/09	12/10/09	SM2510 B	
Hardness (Total)	**33**	10	mg CaCO3/L	"	9121041	12/10/09	12/16/09	EPA 200.7	
Methylene Blue Active Substances	ND	0.5	mg/l	"	9121141	12/11/09	12/11/09	SM5540 C	
Nitrate as N	**0.23**	0.05	"	"	9122102	12/21/09	12/21/09	SM4500 NO3 E	W-02
Oil & Grease	ND	5	"	"	9121535	12/14/09	12/15/09	EPA 1664A	
Orthophosphate as P	**0.16**	0.05	"	"	9121124	12/11/09	12/11/09	SM4500 P E	
Phosphorus, Total	**0.21**	0.05	"	"	9121732	12/17/09	12/17/09	SM4500 P B, E	
Total Suspended Solids	ND	20.0	"	"	9121524	12/15/09	12/16/09	SM2540 D	
Turbidity	**8.18**	0.05	NTU	"	9121026	12/10/09	12/10/09	SM2130 B	

The results in this report apply to the samples analyzed in accordance with the chain of custody document. This analytical report must be reproduced in its entirety.

Client Name: D-Max Engineering
Project Name: Poway Detention Basin

EMA Log #: 0912349

Microbiological Parameters by Standard Methods

Analyte	Result	Reporting Limit	Units	Dilution	Batch	Prepared	Analyzed	Method	Notes
Stowe (0912349-01) Water Sampled: 12/10/09 09:00 Received: 12/10/09 13:06									
Total Coliforms	**110000**	2000	MPN/100 ml	1000	9121114	12/10/09	12/14/09	SM 9221 B, E	
Fecal Coliforms	**300**	20	"	10	"	"	12/13/09	"	
Enterococcus	**70**	20	"	"	9121115	"	12/14/09	SM 9230 A, B	
Stotler (0912349-02) Water Sampled: 12/10/09 09:55 Received: 12/10/09 13:06									
Total Coliforms	**5000**	200	MPN/100 ml	100	9121114	12/10/09	12/14/09	SM 9221 B, E	
Fecal Coliforms	ND	20	"	10	"	"	12/13/09	"	
Enterococcus	**220**	20	"	"	9121115	"	12/14/09	SM 9230 A, B	
Community (0912349-03) Water Sampled: 12/10/09 10:35 Received: 12/10/09 13:06									
Total Coliforms	**30000**	2000	MPN/100 ml	1000	9121114	12/10/09	12/14/09	SM 9221 B, E	
Fecal Coliforms	**1300**	20	"	10	"	"	12/13/09	"	
Enterococcus	**130**	20	"	"	9121115	"	12/14/09	SM 9230 A, B	
Kirkham (0912349-04) Water Sampled: 12/10/09 11:20 Received: 12/10/09 13:06									
Total Coliforms	**30000**	2000	MPN/100 ml	1000	9121114	12/10/09	12/14/09	SM 9221 B, E	
Fecal Coliforms	**300**	20	"	10	"	"	12/13/09	"	
Enterococcus	**110**	20	"	"	9121115	"	12/14/09	SM 9230 A, B	
Gate (0912349-05) Water Sampled: 12/10/09 12:15 Received: 12/10/09 13:06									
Total Coliforms	**23000**	2000	MPN/100 ml	1000	9121114	12/10/09	12/14/09	SM 9221 B, E	
Fecal Coliforms	**500**	20	"	10	"	"	12/13/09	"	
Enterococcus	**110**	20	"	"	9121115	"	12/14/09	SM 9230 A, B	

The results in this report apply to the samples analyzed in accordance with the chain of custody document. This analytical report must be reproduced in its entirety.

Client Name: D-Max Engineering
Project Name: Poway Detention Basin

EMA Log #: 0912349

Total Metals by EPA 200 Series Methods - Quality Control

Analyte	Result	Reporting Limit	Units	Spike Level	Source Result	%REC	%REC Limits	RPD	RPD Limit	Notes
Batch 9121138										
Blank (9121138-BLK1)				Prepared: 12/11/09		Analyzed: 12/14/09				
Lead	ND	0.005	mg/l							
Zinc	ND	0.020	"							
Cadmium	ND	0.001	"							
Copper	ND	0.010	"							
LCS (9121138-BS1)				Prepared: 12/11/09		Analyzed: 12/14/09				
Zinc	0.051	0.020	mg/l	0.0500		101	85-115			
Lead	0.049	0.005	"	0.0500		99	85-115			
Cadmium	0.051	0.001	"	0.0500		101	85-115			
Copper	0.050	0.010	"	0.0500		99	85-115			
LCS Dup (9121138-BSD1)				Prepared: 12/11/09		Analyzed: 12/14/09				
Lead	0.046	0.005	mg/l	0.0500		93	85-115	6	20	
Cadmium	0.049	0.001	"	0.0500		98	85-115	3	20	
Copper	0.048	0.010	"	0.0500		96	85-115	4	20	
Zinc	0.048	0.020	"	0.0500		97	85-115	4	20	
Duplicate (9121138-DUP1)		**Source: 0912252-04**		Prepared: 12/11/09		Analyzed: 12/14/09				
Copper	0.005	0.010	mg/l		0.004			3	20	
Cadmium	0.002	0.001	"		0.002			0.9	20	
Lead	0.0004	0.005	"		0.0004			7	20	
Zinc	0.051	0.020	"		0.055			6	20	
Matrix Spike (9121138-MS1)		**Source: 0912252-04**		Prepared: 12/11/09		Analyzed: 12/14/09				
Zinc	0.105	0.020	mg/l	0.0500	0.055	101	70-130			
Copper	0.053	0.010	"	0.0500	0.004	97	70-130			
Cadmium	0.053	0.001	"	0.0500	0.002	101	70-130			
Lead	0.052	0.005	"	0.0500	0.0004	103	70-130			

The results in this report apply to the samples analyzed in accordance with the chain of custody document. This analytical report must be reproduced in its entirety.

Client Name: D-Max Engineering
Project Name: Poway Detention Basin

EMA Log #: 0912349

Total Metals by EPA 200 Series Methods - Quality Control

Analyte	Result	Reporting Limit	Units	Spike Level	Source Result	%REC	%REC Limits	RPD	RPD Limit	Notes
Batch 9121138										
Matrix Spike (9121138-MS2)		**Source: 0912349-03**		Prepared: 12/11/09		Analyzed: 12/14/09				
Cadmium	0.050	0.001	mg/l	0.0500	ND	101	70-130			
Copper	0.052	0.010	"	0.0500	0.004	95	70-130			
Lead	0.049	0.005	"	0.0500	0.0004	97	70-130			
Zinc	0.070	0.020	"	0.0500	0.021	98	70-130			
Matrix Spike Dup (9121138-MSD1)		**Source: 0912252-04**		Prepared: 12/11/09		Analyzed: 12/14/09				
Cadmium	0.053	0.001	mg/l	0.0500	0.002	101	70-130	0.3	20	
Copper	0.052	0.010	"	0.0500	0.004	96	70-130	1	20	
Zinc	0.103	0.020	"	0.0500	0.055	98	70-130	2	20	
Lead	0.049	0.005	"	0.0500	0.0004	96	70-130	7	20	

The results in this report apply to the samples analyzed in accordance with the chain of custody document. This analytical report must be reproduced in its entirety.

Client Name: D-Max Engineering
Project Name: Poway Detention Basin

EMA Log #: 0912349

Metals (Dissolved) by EPA 200 Series Methods - Quality Control

Analyte	Result	Reporting Limit	Units	Spike Level	Source Result	%REC	%REC Limits	RPD	RPD Limit	Notes
Batch 9121534										
Blank (9121534-BLK1)				Prepared & Analyzed: 12/15/09						
Zinc	ND	0.020	mg/l							
Lead	ND	0.005	"							
Copper	ND	0.010	"							
Cadmium	ND	0.001	"							
LCS (9121534-BS1)				Prepared & Analyzed: 12/15/09						
Lead	0.049	0.005	mg/l	0.0500		98	75-125			
Copper	0.051	0.010	"	0.0500		102	85-115			
Cadmium	0.051	0.001	"	0.0500		102	85-115			
Zinc	0.051	0.020	"	0.0500		101	85-115			
LCS Dup (9121534-BSD1)				Prepared & Analyzed: 12/15/09						
Zinc	0.050	0.020	mg/l	0.0500		101	85-115	0.4	20	
Copper	0.051	0.010	"	0.0500		102	85-115	0.2	20	
Cadmium	0.051	0.001	"	0.0500		102	85-115	0.3	20	
Lead	0.051	0.005	"	0.0500		102	75-125	4	20	
Duplicate (9121534-DUP1)		**Source: 0912252-01**		Prepared & Analyzed: 12/15/09						
Copper	0.004	0.010	mg/l		0.004			2	20	
Cadmium	ND	0.001	"		ND				20	
Lead	ND	0.005	"		ND				20	
Zinc	0.028	0.020	"		0.028			1	20	
Matrix Spike (9121534-MS1)		**Source: 0912252-01**		Prepared & Analyzed: 12/15/09						
Cadmium	0.051	0.001	mg/l	0.0500	ND	102	70-130			
Lead	0.049	0.005	"	0.0500	ND	98	75-125			
Copper	0.054	0.010	"	0.0500	0.004	100	70-130			
Zinc	0.078	0.020	"	0.0500	0.028	101	70-130			

The results in this report apply to the samples analyzed in accordance with the chain of custody document. This analytical report must be reproduced in its entirety.

Client Name: D-Max Engineering
Project Name: Poway Detention Basin

EMA Log #: 0912349

Metals (Dissolved) by EPA 200 Series Methods - Quality Control

Analyte	Result	Reporting Limit	Units	Spike Level	Source Result	%REC	%REC Limits	RPD	RPD Limit	Notes
Batch 9121534										
Matrix Spike Dup (9121534-MSD1)		**Source: 0912252-01**		Prepared & Analyzed: 12/15/09						
Copper	0.053	0.010	mg/l	0.0500	0.004	97	70-130	2	20	
Lead	0.052	0.005	"	0.0500	ND	104	75-125	7	20	
Cadmium	0.050	0.001	"	0.0500	ND	100	70-130	2	20	
Zinc	0.076	0.020	"	0.0500	0.028	96	70-130	3	20	

The results in this report apply to the samples analyzed in accordance with the chain of custody document. This analytical report must be reproduced in its entirety.

Client Name: D-Max Engineering
Project Name: Poway Detention Basin

EMA Log #: 0912349

Conventional Chemistry Parameters by Standard/EPA Methods - Quality Control

Analyte	Result	Reporting Limit	Units	Spike Level	Source Result	%REC	%REC Limits	RPD	RPD Limit	Notes
Batch 9120925										
Duplicate (9120925-DUP1)		**Source: 0912306-01**		Prepared & Analyzed: 12/09/09						
Specific Conductance (EC)	121	1	umhos/cm		121			0	20	
Reference (9120925-SRM1)				Prepared & Analyzed: 12/09/09						
Specific Conductance (EC)	282	1	umhos/cm	284		99	5.42-104.5			
Batch 9121026										
Duplicate (9121026-DUP1)		**Source: 0912323-01**		Prepared & Analyzed: 12/10/09						
Turbidity	15.6	0.05	NTU		15.3			2	20	
Reference (9121026-SRM1)				Prepared: 12/10/09 Analyzed: 12/11/09						
Turbidity	2.47	0.05	NTU	2.28		108	2.89-114.4			
Batch 9121041										
Blank (9121041-BLK1)				Prepared: 12/10/09 Analyzed: 12/16/09						
Hardness (Total)	ND	10	mg CaCO3/L							
Duplicate (9121041-DUP1)		**Source: 0912356-01**		Prepared: 12/10/09 Analyzed: 12/16/09						
Hardness (Total)	315	10	mg CaCO3/L		300			5	20	
Batch 9121124										
Blank (9121124-BLK1)				Prepared & Analyzed: 12/11/09						
Orthophosphate as P	ND	0.05	mg/l							

The results in this report apply to the samples analyzed in accordance with the chain of custody document. This analytical report must be reproduced in its entirety.

Client Name: D-Max Engineering
Project Name: Poway Detention Basin

EMA Log #: 0912349

Conventional Chemistry Parameters by Standard/EPA Methods - Quality Control

Analyte	Result	Reporting Limit	Units	Spike Level	Source Result	%REC	%REC Limits	RPD	RPD Limit	Notes
Batch 9121124										
LCS (9121124-BS1)				Prepared & Analyzed: 12/11/09						
Orthophosphate as P	0.52	0.05	mg/l	0.500		104	80-120			
LCS Dup (9121124-BSD1)				Prepared & Analyzed: 12/11/09						
Orthophosphate as P	0.54	0.05	mg/l	0.500		109	80-120	5	20	
Duplicate (9121124-DUP1)		**Source: 0912349-01**		Prepared & Analyzed: 12/11/09						
Orthophosphate as P	0.22	0.05	mg/l		0.18			20	20	
Matrix Spike (9121124-MS1)		**Source: 0912349-01**		Prepared & Analyzed: 12/11/09						
Orthophosphate as P	0.76	0.05	mg/l	0.500	0.18	117	80-120			
Matrix Spike Dup (9121124-MSD1)		**Source: 0912349-01**		Prepared & Analyzed: 12/11/09						
Orthophosphate as P	0.75	0.05	mg/l	0.500	0.18	114	80-120	2	20	
Batch 9121141										
Blank (9121141-BLK1)				Prepared & Analyzed: 12/11/09						
Methylene Blue Active Substances	ND	0.5	mg/l							
LCS (9121141-BS1)				Prepared & Analyzed: 12/11/09						
Methylene Blue Active Substances	1.1	0.5	mg/l	1.00		110	80-120			
LCS Dup (9121141-BSD1)				Prepared & Analyzed: 12/11/09						
Methylene Blue Active Substances	0.9	0.5	mg/l	1.00		90	80-120	20	20	
Duplicate (9121141-DUP1)		**Source: 0912349-01**		Prepared & Analyzed: 12/11/09						
Methylene Blue Active Substances	0.1	0.5	mg/l		ND				20	

The results in this report apply to the samples analyzed in accordance with the chain of custody document. This analytical report must be reproduced in its entirety.

Client Name: D-Max Engineering
Project Name: Poway Detention Basin

EMA Log #: 0912349

Conventional Chemistry Parameters by Standard/EPA Methods - Quality Control

Analyte	Result	Reporting Limit	Units	Spike Level	Source Result	%REC	%REC Limits	RPD	RPD Limit	Notes
Batch 9121141										
Matrix Spike (9121141-MS1)		**Source: 0912349-01**		Prepared & Analyzed: 12/11/09						
Methylene Blue Active Substances	1.1	0.5	mg/l	1.00	ND	109	80-120			
Matrix Spike Dup (9121141-MSD1)		**Source: 0912349-01**		Prepared & Analyzed: 12/11/09						
Methylene Blue Active Substances	1.2	0.5	mg/l	1.00	ND	116	80-120	6	20	
Batch 9121406										
Blank (9121406-BLK1)				Prepared & Analyzed: 12/14/09						
Ammonia as N	ND	0.10	mg/l							
LCS (9121406-BS1)				Prepared & Analyzed: 12/14/09						
Ammonia as N	0.70	0.10	mg/l	0.820		85	80-120			
LCS Dup (9121406-BSD1)				Prepared & Analyzed: 12/14/09						
Ammonia as N	0.79	0.10	mg/l	0.820		97	80-120	13	20	
Duplicate (9121406-DUP1)		**Source: 0912252-01**		Prepared & Analyzed: 12/14/09						
Ammonia as N	0.42	0.10	mg/l		0.39			8	20	
Matrix Spike (9121406-MS1)		**Source: 0912252-01**		Prepared & Analyzed: 12/14/09						
Ammonia as N	1.09	0.10	mg/l	0.820	0.39	86	80-120			
Matrix Spike Dup (9121406-MSD1)		**Source: 0912252-01**		Prepared & Analyzed: 12/14/09						
Ammonia as N	1.29	0.10	mg/l	0.820	0.39	110	80-120	16	20	
Batch 9121521										
Blank (9121521-BLK1)				Prepared: 12/15/09 Analyzed: 12/16/09						
Total Suspended Solids	ND	20.0	mg/l							

The results in this report apply to the samples analyzed in accordance with the chain of custody document. This analytical report must be reproduced in its entirety.

Client Name: D-Max Engineering
Project Name: Poway Detention Basin

EMA Log #: 0912349

Conventional Chemistry Parameters by Standard/EPA Methods - Quality Control

Analyte	Result	Reporting Limit	Units	Spike Level	Source Result	%REC	%REC Limits	RPD	RPD Limit	Notes
Batch 9121521										
Duplicate (9121521-DUP1)		**Source: 0912323-01**		Prepared: 12/15/09		Analyzed: 12/16/09				
Total Suspended Solids	12.0	20.0	mg/l		5.0			82	20	QR-04
Reference (9121521-SRM1)				Prepared: 12/15/09		Analyzed: 12/16/09				
Total Suspended Solids	42.0	20.0	mg/l	40.7		103	2.55-103.1			
Batch 9121524										
Blank (9121524-BLK1)				Prepared: 12/15/09		Analyzed: 12/16/09				
Total Suspended Solids	ND	20.0	mg/l							
Duplicate (9121524-DUP1)		**Source: 0912349-04**		Prepared: 12/15/09		Analyzed: 12/16/09				
Total Suspended Solids	3.0	20.0	mg/l		1.0			100	20	QR-04
Reference (9121524-SRM1)				Prepared: 12/15/09		Analyzed: 12/16/09				
Total Suspended Solids	38.0	20.0	mg/l	40.7		93	2.55-103.1			
Batch 9121535										
Blank (9121535-BLK1)				Prepared: 12/14/09		Analyzed: 12/15/09				
Oil & Grease	ND	5	mg/l							
LCS (9121535-BS1)				Prepared: 12/14/09		Analyzed: 12/15/09				
Oil & Grease	32	5	mg/l	40.0		79	78-114			
LCS Dup (9121535-BSD1)				Prepared: 12/14/09		Analyzed: 12/15/09				
Oil & Grease	33	5	mg/l	40.0		82	78-114	3	20	

The results in this report apply to the samples analyzed in accordance with the chain of custody document. This analytical report must be reproduced in its entirety.

Client Name: D-Max Engineering
Project Name: Poway Detention Basin

EMA Log #: 0912349

Conventional Chemistry Parameters by Standard/EPA Methods - Quality Control

Analyte	Result	Reporting Limit	Units	Spike Level	Source Result	%REC	%REC Limits	RPD	RPD Limit	Notes
Batch 9121732										
Blank (9121732-BLK1)				Prepared & Analyzed: 12/17/09						
Phosphorus, Total	ND	0.05	mg/l							
LCS (9121732-BS1)				Prepared & Analyzed: 12/17/09						
Phosphorus, Total	0.46	0.05	mg/l	0.500		92	80-120			
LCS Dup (9121732-BSD1)				Prepared & Analyzed: 12/17/09						
Phosphorus, Total	0.50	0.05	mg/l	0.500		100	80-120	8	20	
Duplicate (9121732-DUP1)		**Source: 0912247-06**		Prepared & Analyzed: 12/17/09						
Phosphorus, Total	0.06	0.05	mg/l		0.05			12	20	
Matrix Spike (9121732-MS1)		**Source: 0912247-06**		Prepared & Analyzed: 12/17/09						
Phosphorus, Total	0.53	0.05	mg/l	0.500	0.05	96	80-120			
Matrix Spike Dup (9121732-MSD1)		**Source: 0912247-06**		Prepared & Analyzed: 12/17/09						
Phosphorus, Total	0.50	0.05	mg/l	0.500	0.05	89	80-120	7	20	
Batch 9122102										
Blank (9122102-BLK1)				Prepared & Analyzed: 12/21/09						
Nitrate as N	ND	0.05	mg/l							
LCS (9122102-BS1)				Prepared & Analyzed: 12/21/09						
Nitrate as N	0.51	0.05	mg/l	0.500		102	80-120			
LCS Dup (9122102-BSD1)				Prepared & Analyzed: 12/21/09						
Nitrate as N	0.48	0.05	mg/l	0.500		95	80-120	7	20	

The results in this report apply to the samples analyzed in accordance with the chain of custody document. This analytical report must be reproduced in its entirety.

Client Name: D-Max Engineering
Project Name: Poway Detention Basin

EMA Log #: 0912349

Conventional Chemistry Parameters by Standard/EPA Methods - Quality Control

Analyte	Result	Reporting Limit	Units	Spike Level	Source Result	%REC	%REC Limits	RPD	RPD Limit	Notes
Batch 9122102										
Duplicate (9122102-DUP1)		**Source: 0912538-01**		Prepared & Analyzed: 12/21/09						
Nitrate as N	0.91	0.05	mg/l		0.86			6	20	
Matrix Spike (9122102-MS1)		**Source: 0912538-01**		Prepared & Analyzed: 12/21/09						
Nitrate as N	3.12	0.25	mg/l	2.50	0.86	91	80-120			
Matrix Spike Dup (9122102-MSD1)		**Source: 0912538-01**		Prepared & Analyzed: 12/21/09						
Nitrate as N	3.31	0.25	mg/l	2.50	0.86	98	80-120	6	20	
Reference (9122102-SRM1)				Prepared & Analyzed: 12/21/09						
Nitrate as N	0.46	0.05	mg/l	0.442		103	0.05-108.3			

The results in this report apply to the samples analyzed in accordance with the chain of custody document. This analytical report must be reproduced in its entirety.

Notes and Definitions

W-02	The sample for nitrate analysis was preserved with H2SO4 after the nitrite portion of the analysis was completed to extend the holding time for the sample. Nitrate results are corrected for the nitrite contribution per the method.
QR-04	The RPD between the sample and sample duplicate is not valid since both results are below the reporting limit for this analyte.
ND	Analyte NOT DETECTED at or above the reporting limit
NR	Not Reported
dry	Sample results reported on a dry weight basis
RPD	Relative Percent Difference

The results in this report apply to the samples analyzed in accordance with the chain of custody document. This analytical report must be reproduced in its entirety.

– EnviroMatrix Analytical, Inc. –

4340 Viewridge Ave., Ste. A - San Diego, CA 92123 - Phone (858) 560-7717 - Fax (858) 560-7763

DEC 10'09 13:13

CHAIN-OF-CUSTODY RECORD

EMA LOG #: 0912349

Client: D-Max Engineering

Attn: Arsalan Dadkhah

Samplers(s): Manouchehr

Address: 7220 Trade street, suite 119
San Diego, CA 92121

Phone: (858) 586-6600 Fax: (858) 586-6644

Email:

Billing Address: same

Project ID: Poway Detention Basin 2009

Project #: 200943 W-1 PO #:

Requested Analysis

ID #	Client Sample ID	Sample Date	Sample Time	Sample Matrix	Container # / Type	Oil & Grease □ 413.1 □ 413.2 X 1664	8015B (TPH) □ Gas □ Diesel □ Ext	624/8260 (VOC) Full BTXE MTBE Oxy Nap	625 / 8270 (SVOC) □ PAH only	608 / 8081 (Organochlorine Pesticides)	608 / 8082 (Polychlorinated Biphenyls)	8141 (Organophosphorus Pesticides)	TBT (Organotin Compounds)	□ pH X EC X TSS □ TDS X Turbidity	X Nitrate □ Nitrite □ TKN X NH3	CAC Title 22/CAM17 Metals □ TTLC □ STLC	TCLP (RCRA) □ Metals □ Organics	(Cd) Cr (Cu) (Pb) Ni Ag (Zn) X Dissolved	X Coliform, X Total (MTF) X Fecal (MTF)	Colilert, T+E.Coli □ P/A □ Enumeration	Enterococcus, X MTF □ Enterolert	Heterotrophic Plate Count (HPC)	□ BOD □ COD □ Cyanide	Total Hardness	MBAS	TOC	Orthophosphate P	Total P
1	stowe	12/10/09	9:00	water	3C/5P	X								X	X			X	X		X			X	X	X	X	X
2	Stotler	"	9:55	"	"	X								X	X			X	X		X			X	X	X	X	X
3	Community	"	10:35	"	"	X								X	X			X	X		X			X	X	X	X	X
4	Kirkham	"	11:20	"	"	X								X	X			X	X		X			X	X	X	X	X
5	Gate	"	12:15	"	"	X								X	X			X	X		X			X	X	X	X	X
6																												
7																												
8																												
9																												
10																												

Matrix Codes: A = Air, DW = Drinking Water, GW = Groundwater, SW = Storm Water
WW = Wastewater, S = Soil, SED = Sediment, SD = Solid, T = Tissue, O = Oil, L = Liquid

Shipped By: □ Courier □ UPS □ FedEx □ USPS □ Client Drop Off □ Other

[1]**Turn-Around-Time:** □ Same Day □ 24 hr □ 48 hr □ 3 day □ 4 day □ 5 day X STD (7 day)

[1]**Reporting Requirements:** □ Fax X PDF □ Excel □ Geotracker/EDF □ Hard Copy □ EDT

[1]**Sample Disposal:** □ By Laboratory □ [2]Return to Client: P/U or Delivery □ Archive

Sample Integrity

Correct Containers: Yes No N/A	Containers Properly Preseved: Yes No N/A
Custody Seals Intact: Yes No N/A	Temp @ Receipt: ___
COC/Labels Agree: Yes No N/A	Sampled By: Client EMA Autosampler

RELINQUISHED BY	DATE/TIME	RECEIVED BY
Signature: Manouchehr Dadkhah	12/10/09	Signature:
Print: Manouchehr Dadkhah	1306	Print: Matt Leyden
Company: D-Max Eng.		Company: EMA
Signature		Signature
Print		Print
Company:		Company:
Signature		Signature
Print		Print
Company:		Company:

Project/Sample Comments: Both dissolved and Total metals analyses requested
6°C on ice

[1]Additional costs may apply, consult a project manager for details.

[2]EMA reserves the right to return any samples that do not match our waste profile.

NOTE: By relinquishing samples to EMA, Inc., client agrees to pay for the services requested on this COC form and any additional analyses performed on this project. Payment for services is due within 30 days from date of invoice. Samples will be disposed of 7 days after report has been finalized unless otherwise noted. All work is subject to EMA's terms and conditions.

18 December 2009

D-Max Engineering, Inc.
Attn: Arsalan Dadkhah
7220 Trade Street, Suite 119
San Diego, California 92121

EMA Log#: 0912349

Project Name: Poway Detention Basin
Project Number: 200943W-1

Enclosed with this letter are the test results performed by subcontract laboratory for the following analyses:

- TOC-Liquid by SM5310B

The samples were received by EnviroMatrix Analytical, Inc. intact and with chain-of-custody documentation. The test results and pertinent quality assurance/quality control data are listed on the attached tables.

I certify that this data report is in compliance both technically and for completeness. Release of the data contained in this hard copy data report has been authorized by the following signature.

Dan Verdon
Laboratory Director

Clinical Laboratory of San Bernardino, Inc.

17 December 2009 Clinical Lab No.: 09L0345

Louis Luick
EnviroMatrix Analytical, Inc.
4340 Viewridge., Ste. A
San Diego, CA 92123

Project Name: Drinking Water
Sub Project: 0912349

Enclosed are the results of the analyses for samples received at the laboratory on 12/15/09 . Samples were received within temperature range, in correct containers and preservation.

Analyses were performed pursuant to client's chain of custody, within hold times, utilizing EPA or other ELAP approved methodologies.

I certify that the results are within compliance both technically and for completeness. Analytical results are attached to this letter. Please call if any additional information and or assistance are needed.

Thank you for choosing Clinical Laboratory of San Bernardino for your analytical needs.

Sincerely,

Stu Styles
Client Services Manager

EnviroMatrix Analytical, Inc. 4340 Viewridge., Ste. A San Diego CA, 92123	Project: Drinking Water Sub Project: 0912349 Project Manager: Louis Luick	Work Order: 09L0345 Received: 12/15/09 13:30 Reported: 12/17/09

Stowe **09L0345-01 (Water)** **Sample Date:** 12/10/09 9:00 **Sampler:** Not Listed

Analyte	Method	Result	Units	Rep. Limit	MCL	Prepared	Analyzed	Batch	Qualifier
General Chemical Analyses									
Total Organic Carbon	SM 5310B	6.7	mg/L	3.0		12/15/09	12/15/09	0951097	

Post Office Box 329 San Bernardino, CA 92402 (909) 825-7693 Fax (909) 825-7696 ELAP Number 1088

EnviroMatrix Analytical, Inc.	Project: Drinking Water	Work Order: 09L0345
4340 Viewridge., Ste. A	Sub Project: 0912349	Received: 12/15/09 13:30
San Diego CA, 92123	Project Manager: Louis Luick	Reported: 12/17/09

Stotler **09L0345-02 (Water)** **Sample Date:** 12/10/09 9:55 **Sampler:** Not Listed

Analyte	Method	Result	Units	Rep. Limit	MCL	Prepared	Analyzed	Batch	Qualifier
General Chemical Analyses									
Total Organic Carbon	SM 5310B	**8.5**	mg/L	3.0		12/15/09	12/15/09	0951097	

Post Office Box 329 San Bernardino, CA 92402 (909) 825-7693 Fax (909) 825-7696 ELAP Number 1088

EnviroMatrix Analytical, Inc.	Project: Drinking Water	Work Order: 09L0345
4340 Viewridge., Ste. A	Sub Project: 0912349	Received: 12/15/09 13:30
San Diego CA, 92123	Project Manager: Louis Luick	Reported: 12/17/09

Community **09L0345-03 (Water)** **Sample Date:** 12/10/09 10:35 **Sampler:** Not Listed

Analyte	Method	Result	Units	Rep. Limit	MCL	Prepared	Analyzed	Batch	Qualifier
General Chemical Analyses									
Total Organic Carbon	SM 5310B	**14**	mg/L	3.0		12/15/09	12/15/09	0951097	

Post Office Box 329 San Bernardino, CA 92402 (909) 825-7693 Fax (909) 825-7696 ELAP Number 1088

EnviroMatrix Analytical, Inc. 4340 Viewridge., Ste. A San Diego CA, 92123	Project: Drinking Water Sub Project: 0912349 Project Manager: Louis Luick	Work Order: 09L0345 Received: 12/15/09 13:30 Reported: 12/17/09

Kirkham **09L0345-04 (Water)** **Sample Date:** 12/10/09 11:20 **Sampler:** Not Listed

Analyte	Method	Result	Units	Rep. Limit	MCL	Prepared	Analyzed	Batch	Qualifier
General Chemical Analyses									
Total Organic Carbon	SM 5310B	**5.7**	mg/L	3.0		12/15/09	12/15/09	0951097	

Post Office Box 329 San Bernardino, CA 92402 (909) 825-7693 Fax (909) 825-7696 ELAP Number 1088

Clinical Laboratory of San Bernardino, Inc.

EnviroMatrix Analytical, Inc.	Project: Drinking Water	Work Order: 09L0345
4340 Viewridge., Ste. A	Sub Project: 0912349	Received: 12/15/09 13:30
San Diego CA, 92123	Project Manager: Louis Luick	Reported: 12/17/09

Gate **09L0345-05 (Water)** **Sample Date:** 12/10/09 12:15 **Sampler:** Not Listed

Analyte	Method	Result	Units	Rep. Limit	MCL	Prepared	Analyzed	Batch	Qualifier
General Chemical Analyses									
Total Organic Carbon	SM 5310B	**8.1**	mg/L	3.0		12/15/09	12/15/09	0951097	

ND Analyte NOT DETECTED at or above the reporting limit

General Chemical Analyses - Quality Control
Clinical Laboratory of San Bernardino

Analyte	Result	Reporting Limit	Units	Spike Level	Source Result	%REC	%REC Limits	RPD	RPD Limit	Notes
Batch 0951097										
Blank (0951097-BLK1)				Prepared & Analyzed: 12/15/09						
Total Organic Carbon	ND	0.30	mg/L							
Blank (0951097-BLK2)				Prepared & Analyzed: 12/15/09						
Total Organic Carbon	ND	0.30	mg/L							
LCS (0951097-BS1)				Prepared & Analyzed: 12/15/09						
Total Organic Carbon	5.44	0.30	mg/L	5.0		109	80-120			
LCS (0951097-BS2)				Prepared & Analyzed: 12/15/09						
Total Organic Carbon	5.69	0.30	mg/L	5.0		114	80-120			
Matrix Spike (0951097-MS1)		**Source: 09L0343-01**		Prepared & Analyzed: 12/15/09						
Total Organic Carbon	7.90	0.30	mg/L	5.0	2.24	113	80-120			
Matrix Spike (0951097-MS2)		**Source: 09L0344-01**		Prepared & Analyzed: 12/15/09						
Total Organic Carbon	76.2	3.0	mg/L	50	21.7	109	80-120			
Matrix Spike Dup (0951097-MSD1)		**Source: 09L0343-01**		Prepared & Analyzed: 12/15/09						
Total Organic Carbon	8.08	0.30	mg/L	5.0	2.24	117	80-120	2	20	
Matrix Spike Dup (0951097-MSD2)		**Source: 09L0344-01**		Prepared & Analyzed: 12/15/09						
Total Organic Carbon	76.6	3.0	mg/L	50	21.7	110	80-120	0.6	20	

Post Office Box 329 San Bernardino, CA 92402 (909) 825-7693 Fax (909) 825-7696 ELAP Number 1088

SUBCONTRACT ORDER

EnviroMatrix Analytical, Inc.

0912349

09L0345

SENDING LABORATORY:

EnviroMatrix Analytical, Inc.
4340 Viewridge Ave., Ste. A
San Diego, CA 92123
Phone: (858) 560-7717
Fax: (858) 560-7763
Project Manager: Jennifer Beyer

RECEIVING LABORATORY:

Clinical Lab of San Bernardino, Inc.
21881 Barton Rd
Grand Terrace, CA 92313
Phone :(909) 825-7693
Fax: (909) 825-7696

RUSH TAT

Please use comments as sample ID on report

Analysis	Due 12/18/09	Expires	Laboratory ID	Comments
Sample ID: 0912349-01	**Water**	**Sampled:12/10/09 09:00**	[redacted]	
TOC-Liquid by SM5310B	~~12/17/09 16:00~~	01/07/10 09:00		stowe
Containers Supplied:				
Voa Vial - HCl (E)	Voa Vial - HCl (F)			
Sample ID: 0912349-02	**Water**	**Sampled:12/10/09 09:55**	[redacted]	
TOC-Liquid by SM5310B	~~12/17/09 16:00~~	01/07/10 09:55		stotler
Containers Supplied:				
Voa Vial - HCl (E)	Voa Vial - HCl (F)			
Sample ID: 0912349-03	**Water**	**Sampled:12/10/09 10:35**	[redacted]	
TOC-Liquid by SM5310B	~~12/17/09 16:00~~	01/07/10 10:35		community
Containers Supplied:				
Voa Vial - HCl (E)	Voa Vial - HCl (F)			
Sample ID: 0912349-04	**Water**	**Sampled:12/10/09 11:20**	[redacted]	
TOC-Liquid by SM5310B	~~12/17/09 16:00~~	01/07/10 11:20		kirkham
Containers Supplied:				
Voa Vial - HCl (E)	Voa Vial - HCl (F)			
Sample ID: 0912349-05	**Water**	**Sampled:12/10/09 12:15**	[redacted]	
TOC-Liquid by SM5310B	~~12/17/09 16:00~~	01/07/10 12:15		gate
Containers Supplied:				
Voa Vial - HCl (E)	Voa Vial - HCl (F)			

send reports to jbeyer@enviromatrixmc.com, llucke@enviromatrixmc.com, reports@enviromatrixinc.com

Please Return Cooler

Released By	Date	Received By	Date
	12/14/09		
Released By	Date	Received By	Date
			1330 12-15

6°C

– EnviroMatrix Analytical, Inc. —
4340 Viewridge Ave., Ste A - San Diego, CA 92123 - Phone (858) 560-7717 - Fax (858) 560-7763

DEC 10 '09 13:13

CHAIN-OF-CUSTODY RECORD

EMA LOG #: 0912349

Client: D-Max Engineering
Attn: Arsalan Dadkhah
Samplers(s): Manouchehr
Address: 7220 Trade street, Suite 119
San Diego, CA 92121
Phone: (858) 586-6600 Fax: (858) 586-6644
Email:
Billing Address: same
Project ID: Poway Detention Basin 2009
Project #: 200943 W-1 PO #:

Requested Analysis

ID #	Client Sample ID	Sample Date	Sample Time	Sample Matrix	Container # / Type	Oil & Grease □ 413.1 □ 413.2 X 1664	8015B (TPH) □ Gas □ Diesel □ Ext	624/8260 (VOC) Full BTXE MTBE Oxy Nap	625 / 8270 (SVOC) □ PAH only	608 / 8081 (Organochlorine Pesticides)	608 / 8082 (Polychlorinated Biphenyls)	8141 (Organophosphorus Pesticides)	TBT (Organotin Compounds)	□ pH X EC X TSS □TDS X Turbidity	□ Nitrate □ Nitrite □ TKN X NH3	CAC Title 22/CAM17 Metals □ TTLC □ STLC	TCLP (RCRA) □ Metals □ Organics	(Cd) (Cu) (Pb) Ni Ag (Zn) X Dissolved Cr	X Total (MTF) X Fecal (MTF)	Coliform,	Coilert, T+E.Coli □ P/A □ Enumeration	Enterococcus, X MTF □ Enterolert	Heterotrophic Plate Count (HPC)	□ BOD □ COD □ Cyanide	Total Hardness	MBAS	TOC	Ortho phosphate P	Total P
1	stowe	12/10/09	9:00	water	3G/SP	X								X	X			X	X	X		X			X	X	X	X	X
2	Stotler	"	9:55	"	"	X								X	X			X	X	X		X			X	X	X	X	X
3	Community	"	10:35	"	"	X								X	X			X	X	X		X			X	X	X	X	X
4	Kirkham	"	11:20	"	"	X								X	X			X	X	X		X			X	X	X	X	X
5	Gate	"	12:15	"	"	X								X	X			X	X	X		X			X	X	X	X	X
6																													
7																													
8																													
9																													
10																													

Matrix Codes: A = Air, DW = Drinking Water, GW = Groundwater, SW = Storm Water
WW = Wastewater, S = Soil, SED = Sediment, SD = Solid, T = Tissue, O = Oil, L = Liquid
Shipped By: □ Courier □ UPS □ FedEx □ USPS □ Client Drop Off □ Other
[1]**Turn-Around-Time:** □ Same Day □ 24 hr □ 48 hr □ 3 day □ 4 day □ 5 day X STD (7 day)
[1]**Reporting Requirements:** □ Fax X PDF □ Excel □ Geotracker/EDF □ Hard Copy □ EDT
[1]**Sample Disposal:** □ By Laboratory □ [2]Return to Client: P/U or Delivery □ Archive

Sample Integrity

Correct Containers: Yes No N/A	Containers Properly Preseved: Yes No N/A
Custody Seals Intact: Yes No N/A	Temp @ Receipt: ___
COC/Labels Agree: Yes No N/A	Sampled By: Client EMA Autosampler

RELINQUISHED BY	DATE/TIME	RECEIVED BY
Signature: Manouchehr Dadkhah	12/10/09 1306	Signature:
Print: Manouchehr Dadkhah		Print: Matt Leyden
Company: D-Max Eng.		Company: EMA
Signature		Signature
Print		Print
Company:		Company:
Signature		Signature
Print		Print
Company:		Company

Project/Sample Comments: Both dissolved and Total metals analyses requested
6°c on ice

[1]Additional costs may apply, consult a project manager for details
[2]EMA reserves the right to return any samples that do not match our waste profile.
NOTE: By relinquishing samples to EMA, Inc., client agrees to pay for the services requested on this COC form and any additional analyses performed on this project. Payment for services is due within 30 days from date of invoice. Samples will be disposed of 7 days after report has been finalized unless otherwise noted. All work is subject to EMA's terms and conditions

CITY OF POWAY



2009/2010
JURISDICTIONAL URBAN RUNOFF MANAGEMENT PROGRAM ANNUAL REPORT

IDDE SECTION

DECEMBER 2010

PREPARED BY:
D-MAX ENGINEERING, INC.
7220 TRADE STREET, SUITE 119
SAN DIEGO, CALIFORNIA 92121
858.586.6600

CITY OF POWAY

2009/2010
JURISDICTIONAL URBAN RUNOFF MANAGEMENT PROGRAM ANNUAL REPORT

IDDE SECTION

DECEMBER 2010

PREPARED BY:

D-MAX ENGINEERING, INC.
7220 TRADE STREET, SUITE 119
SAN DIEGO, CALIFORNIA 92121
858.586.6600

CERTIFICATION STATEMENT

I certify under penalty of law that this document and all attachments were prepared under my direction or supervision in accordance with a system designed to assure that qualified personnel properly gather and evaluate the information submitted. Based on my inquiry of the person or persons who manage the system, or those persons directly responsible for gathering the information, the information submitted is, to the best of my knowledge and belief, true, accurate, and complete.

I am aware that there are significant penalties for submitting false information, including the possibility of fine and imprisonment for knowing violations.

Robert J. Manis
Director of Development Services

Date: December 15, 2010

Telephone Number: (858) 668-4601

Leah Browder
Director of Public Works

Date: December 15, 2010

Telephone Number: (858) 668-4722

INTRODUCTION AND CONTENTS

Introduction

Section 7 of the Annual Report discusses the implementation of the illicit discharge detection and elimination (IDDE) component of the City's storm water program. This program consists of dry weather monitoring activities and other activities intended to prevent and respond to illicit connections and illegal discharges, such as operating a storm water hotline. The reporting period for the portions of this section that discuss dry weather monitoring activities extends through September 30, 2010, but the reporting period for other activities described in the section extends through June 30, 2010, consistent with the rest of the JURMP Annual Report. Because field work for the dry weather monitoring program is not required to be completed until September 30, the same day that the JURMP Annual Report is to be submitted, the RWQCB extended the submittal deadline for all of Section 7 of the JURMP Annual Report until December 15 of each year.

Contents

This submittal includes a certification statement, the text of Section 7 of the 2009/2010 JURMP Annual Report, and the attachments associated with that section. For clarity, the items included in this submittal are listed below.

- Certification Statement for Section 7 Submittal
- Introduction and Contents
- Section 7 (IDDE Component) of the 2009/2010 JURMP Annual Report
- JURMP Annual Report Requirements Checklist (for Section 7 only)
- Attachment 7.1, City of Poway Dry Weather Field Screening and Analytical Monitoring Program 2010

Please note that the complaint log, referenced as Appendix B in Section 7, was already provided with the main JURMP Annual Report submittal in September 2010 and is not included again with this December submittal.

7.0 ILLICIT DISCHARGE DETECTION AND ELIMINATION

7.1 INTRODUCTION

The City maintains several programs to prevent and to seek out and eliminate illicit connections and illegal discharges (IC/IDs), which can be significant sources of pollutants to the City's MS4. Illicit connections include conveyances inappropriately plumbed to the MS4 such as sewer pipes or car wash facility drains. Illegal discharges may result from activities such as vehicle washing or equipment cleaning without the use of proper BMPs. City storm water personnel work with residents, businesses, and City staff to make them aware of BMPs to prevent IC/IDs and to encourage reporting of IC/IDs. The following activities are the primary components of the City's program to combat IC/IDs:

- Inspecting local businesses, construction sites, and municipal facilities
- Conducting the Dry Weather Field Screening and Analytical Monitoring Program (Dry Weather Monitoring Program)
- Operating a public complaint hotline

These activities are a critical part of the City's work to improve the quality of storm water and urban runoff throughout the City.

7.1.1 SUMMARY OF NOTABLE ACCOMPLISHMENTS

Some notable achievements for the IDDE component during the 2009/2010 reporting period are presented in the following bulleted list. Please note that per Addendum No. 2 to the Municipal Permit, the reporting period for the Dry Weather Monitoring Program extends through September 30, 2010. The reporting period for all other components of the City's IDDE program ended on June 30, 2010.

- The City continued to operate the Storm Water Pollution Prevention (SWPP) Hotline; the City recorded and investigated 31 complaints during the reporting period (Appendix B). City personnel followed up on all suspected IC/IDs, but there were no confirmed IC/IDs during the reporting period.
- The City addressed all of the recommendations proposed in the 2009 Dry Weather Monitoring Program Report to prevent possible pollutants from entering the storm drain system.
- The City conducted the 2010 Dry Weather Monitoring Program.

7.2 PUBLIC REPORTING OF ILLICIT DISCHARGES AND CONNECTIONS

Reporting and Response

Public and municipal involvement is crucial to the prevention and elimination of IC/IDs. The SWPP Hotline provides an effective means for individuals in the City to report suspected IC/IDs. The City of Poway encourages citizens to use the SWPP Hotline to report illicit discharges to the MS4. The City also receives complaints through its website at http://poway.org. The SWPP Hotline numbers are listed in all storm water pollution prevention brochures and on the City's website.

All public complaints are investigated by City personnel for verification. Responsible parties for IC/IDs are identified, educated and/or given a notice of violation as necessary, and required to stop illegal discharges. Development Services staff maintains a database of all complaints to the SWPP Hotline. Complaints received by the City during the 2009/2010 reporting period and the City's response to each are listed in Appendix B. A total of 31 complaints were documented this year, a decrease from the 50 complaints that were recorded last year. This may indicate that Poway residents are becoming more aware of the City's Storm Water Pollution Prevention Program and, therefore, fewer violations are occurring.

The City responded to and resolved all 31 complaints during the 2009/2010 reporting period. One complaint related to a construction project in the vicinity of San Moritz on May 7 was determined to be a potential threat to environmental health. As a result it was reported to the RWQCB. The situation was resolved by City crews, as described in Appendix B.

Enforcement

As previously stated, investigated complaints from the SWPP Hotlines and City website are included in Appendix B of this JURMP Annual Report. Appendix B also includes relevant Public Works Department complaints and a description of how each complaint was resolved during the reporting period. Resolutions to investigated complaints included clean-up, providing educational material and discussing storm water concepts with individuals involved in the complaint and, in some cases, issuing notices of violation. The City issued one notice of violation in response to a complaint received by the City's SWPP Hotline.

7.3 SPILL REPORTING, RESPONSE, AND PREVENTION

The City has documented procedures for preventing and responding to sanitary sewer overflows. Preventive maintenance is regularly conducted on the City's sanitary sewer system, and inspections are regularly conducted to monitor the condition of the public sewer lines and to determine the necessity of maintenance. Private lateral lines do not receive preventive maintenance, but the City assists in the containment and cleanup of sewer spills if the spill could potentially reach the City's MS4.

Individuals in the City are encouraged to report any SSOs to the City's SWPP Hotline. There were no SSOs or significant spills during the 2009/2010 reporting period.

7.4 URBAN RUNOFF MONITORING

The City has continued to conduct a Dry Weather Monitoring Program, as required by the Municipal Permit. This program assists the City in detecting and eliminating IC/IDs to the storm drain system. There are three major components to the Dry Weather Monitoring Program:

- Field observations, which include site descriptions and qualitative observations
- Field screening, which includes flow estimation and sample testing using meters and test kits at the site
- Analytical monitoring, which involves submittal of collected samples from selected sites constituting 25 percent of all flowing or ponded sites, to an analytical laboratory for additional testing

The City visits all designated primary monitoring stations each year between May 1 and September 30 to collect dry weather monitoring data. When a primary monitoring station is found to be dry, the City visits designated alternate monitoring stations.

Numeric action levels are used as the primary approach for the interpretation of most constituent concentrations measured in the field and laboratory. Action levels for dissolved metals follow the California Toxics Rule (CTR) Criteria Maximum Concentration (CMC). Temperature, turbidity, and conductivity parameters are evaluated using best professional judgment to determine if further investigation is needed. The action levels for pH, surfactants, ammonia-nitrogen, nitrate-nitrogen, orthophosphate-phosphorus, oil and grease, diazinon, and chlorpyrifos were adopted in 2003 and were based on statistical analyses of previous Dry Weather Monitoring Program data, established water quality benchmarks from the Basin Plan, and the United States Environmental Protection Agency Multi-Sector General Permit.

The Regional Monitoring Workgroup in November 2008 requested the Dry Weather Monitoring Sub-workgroup to evaluate dry weather action levels that were submitted in April 2003 by the County of San Diego on behalf of the Copermittees. The Dry Weather Monitoring Sub-workgroup determined that the bacterial indicators action levels required additional analysis. The Dry Weather Monitoring Sub-workgroup contracted D-MAX Engineering through the City of La Mesa to evaluate historical bacterial data collected from dry weather monitoring from 2002 through 2007. Details of their evaluation are posted on the Project Clean Water Website at http://www.projectcleanwater.org/pdf/science_mon/dry_weather_2009bacteria_action_level_report_draft.pdf. The Regional Monitoring Workgroup on May 19, 2009 evaluated the recommendations of the Dry Weather Monitoring Sub-workgroup and selected the 80th percentile values to be the dry weather action levels for bacterial indicators beginning on

May 1, 2010. The previous and current action levels (effective as of May 1, 2010) are presented in Table 7-1.

Table 7-1
Bacterial Indicators Action Levels for Dry Weather Monitoring Program

	Total Coliform (MPN/100 mL)	Fecal Coliform (MPN/100 mL)	*Enterococcus* (MPN/100 mL)
2003-2009 Action Levels	50,000	20,000	10,000
2010 -2012 Action Levels	130,000	13,000	7,000

7.4.1 2009 Dry Weather Monitoring Program

During the 2009 Dry Weather Monitoring Program 50 primary monitoring stations and four alternate monitoring stations were visited. One IC/ID was identified and eliminated during upstream investigations. All routine and follow-up visits were completed as scheduled during the 2009 dry season. For further information about how the City addressed notable findings of the 2009 Dry Weather Monitoring Program and responded to the resulting recommendations, see Section 7.5.1 of this report.

7.4.2 2010 Dry Weather Monitoring Program

The City's storm water consultant, D-MAX, completed the 2010 Dry Weather Monitoring Program in September 2010. Fifty primary monitoring stations and four alternate monitoring stations were visited. Of all routine samples taken at 50 sites, only two exceeded action levels, each for one constituent.

A summary of action level exceedances for field and laboratory constituents is provided in Table 7-2, below. The results of all follow-up investigations are presented in Table 7-3, in Section 7.5.2 of this report. A list of all monitoring stations visited is displayed in Table 7-4. At the end of this section complete field and laboratory analytical results are included as Table 7-5 and Table 7-6, respectively.

Table 7-2
Summary of 2010 Action Level Exceedances

Field Screening (50 samples)			
Analyte	**Number of Exceedances**	**Percentage of Sites with Exceedance**	**Site(s) Exceeding Action Level**
pH	0	0	---
Conductivity	0	0	---
Turbidity	0	0	---
Surfactants	0	0	---
Ammonia-N	1	2	36A
Nitrate-N	1	2	18A
Orthophosphate-P	0	0	---
Laboratory Analyses (14 samples)			
Analyte	**Number of Exceedances**	**Percentage of Sites with Exceedance**	**Sites Exceeding Action Level**
Oil & Grease	0	0	---
Cadmium	0	0	---
Copper	0	0	---
Lead	0	0	---
Zinc	0	0	---
Diazinon	0	0	---
Chlorpyrifos	0	0	---
Total Coliforms	0	0	---
Fecal Coliforms	0	0	---
Enterococci	0	0	---

Note: Data includes initial site visits only; confirmation and follow-up visit data is not included.

A formal trash assessment was performed in 2010 in accordance with the Municipal Permit requirements. A qualitative estimate of the abundance of trash is made based upon a general impression of the site. The Trash Assessment Form's five categories are primarily qualitative descriptions of the amount and extent of trash although a number of trash pieces is also included in each category as a rough guideline. The five categories are defined as follows.

- Optimal: On first glance, no trash visible. Little or no trash (<10 pieces) evident when evaluated area is closely examined for litter and debris.
- Suboptimal: On first glance, little or no trash visible. After close inspection small levels of trash (~10-50 pieces) evident in evaluated area.

- Marginal: Trash is evident in low to medium levels (~51-100 pieces) on first glance. Evaluated area contains litter and debris. Evidence of site being used by people: scattered cans, bottles, food wrappers, blankets, or clothing present.
- Submarginal: Trash distracts the eye on first glance. Evaluated area contains substantial levels of litter and debris (~100-400 pieces). Evidence of site being used frequently by people: many cans, bottles, food wrappers, blankets, or clothing present.
- Poor: Site is significantly impacted by trash. Evidence of trash accumulation behind a constriction point or evidence of excessive dumping. Evaluated area contains substantial levels of litter and debris (>400 pieces).

The threat to human health and threat to aquatic health is assessed at each site using the following definitions:

- *Threat to Human Health* – Presence of more than one of, or a combination of the following items: hypodermic needles or other medical waste; used diapers, animal waste, or human feces; any toxic substance such as chemical containers, vehicle batteries, or fluorescent light bulbs. Alternatively high prevalence of any one item (e.g. Greater than 50 items that present a puncture or laceration hazard); or observations of mosquito larvae directly observed in water ponded due to trash. All subject to best professional judgment.
- *Threat to Aquatic Health* – Large amount (50 pieces or more) of persistent, buoyant litter such as: hard or soft plastics, balloons, Styrofoam (equivalent to a cup), or large amounts of settleable, degradable, and nontoxic debris; cigarette butts. Presence of more than one of, or a combination of the following items: toxic items such as vehicle batteries, or spray cans; any evidence of large clumps of yard waste from landscape maintenance such as yard waste or dumped leaf litter (not naturally occurring). All subject to best professional judgment.

During the 2010 Dry Weather Monitoring Program, 54 sites in the City of Poway were evaluated, including the four dry sites. Eighty-five percent of sites were rated optimal. A few sites were ranked as suboptimal or marginal, and no sites were ranked as submarginal or poor. Additionally, none of the sites were determined to pose a threat to human or aquatic health. Actions taken by the City in response to the trash assessment results are addressed in Section 7.5.2 of this report.

The 2010 Dry Weather Monitoring Program Report can be found as Attachment 7.1.

7.5 FOLLOW-UP AND ENFORCEMENT

7.5.1 ACTIONS TAKEN IN RESPONSE TO THE 2009 DRY WEATHER MONITORING PROGRAM FINDINGS

Based on the results of the 2009 Dry Weather Monitoring Program for the City of Poway, the following actions were completed by the City of Poway.

Inspection and Maintenance

- Decomposing organic material and animal waste were removed from the earthen channel in the open area upstream of Site 4. Site 4 had bacterial exceedances during the 2009 Dry Weather Monitoring Program.
- Decomposing organic material was removed from the storm water conveyance at Site 36A, which also had bacterial exceedances during the 2009 program.
- Human and animal waste was removed from beneath the Tierra Bonita bridge, and trash and decomposing leaves were removed from the catch basins on Tierra Bonita Road. These areas are upstream of Site 36A and can potentially contribute to elevated bacterial levels.
- Trash was removed from sites 31 and 109, which were scored as marginal by the trash assessment during routine site visits. These sites were added to the City's existing clean up schedule as appropriate.
- Sites that received a suboptimal trash score were also cleaned up and added to the City's existing clean up schedule as appropriate, including sites 16, 21A, 36A, 90, 106, and 111.

7.5.2 2010 DRY WEATHER MONITORING FOLLOW-UP INVESTIGATIONS

If the results of the field or laboratory analyses exceed specific action levels, follow-up investigations are required within two business days. Upstream investigations are performed when exceedances are verified during confirmation visits. See the City's JURMP for a complete discussion of upstream investigation procedures.

Table 7-3 presents conclusions based on the results of confirmation visits and, where necessary, upstream investigations conducted during the 2010 Dry Weather Monitoring Program.

Table 7-3
Summary of 2010 Follow-Up Investigations

Site	Upstream Investigation Target Constituent(s)		Results / Probable Sources
	Field	Laboratory	
18A	Nitrate-N	---	Nitrate-containing groundwater seepage
36A	Ammonia-N	---	Exceedance not confirmed, potentially generated by decomposition of leaves and trash, both at the site and upstream

The City is in the process of responding to the 2010 Dry Weather Monitoring Program findings.

Any other actions taken during the remainder of the reporting period will be described in the 2010/2011 JURMP Annual Report.

7.5.3 IC/IDs Identified

During the reporting period, no IC/IDs were identified based on investigations of reports made to the City's public complaint hotline. Details of all complaints made to the City's public complaint hotline are included in the City's complaint log, included with the JURMP Annual Report as Appendix B.

7.6 Illicit Discharge Detection and Elimination Component Effectiveness Assessment

The effectiveness assessment of this program component is provided in Section 11 of this JURMP Annual Report.

7.7 Program Review and Modification

No changes to the City's illicit discharge detection and elimination component were made during the reporting period.

Table 7-4
2010 Dry Weather Monitoring Locations

Site	Location	Conveyance	Primary Land Use	Secondary Land Use	Hydrologic Subarea	Latitude	Longitude
1*	Behind 12371 Old Pomerado Road	Outlet	Residential	Open	906.20	32.94284	-117.06485
2	Off Stowe Drive, north of business center at 12300- 12340 Stowe Drive	Outlet	Commercial	Industrial	906.20	32.94183	-117.05915
3	Behind industrial site at the end of Kirkham Court, 150 feet into canyon	Outlet	Commercial	Industrial	906.20	32.94424	-117.05537
3A	At the end of Kirkham Court across from Olhausen Co. in the street	Manhole	Commercial	Industrial	906.20	32.94327	-117.05326
3B	At the end of Kirkham Court across from Hunter Douglas Co. in the street	Manhole	Commercial	Industrial	906.20	32.94318	-117.05283
4	12342 Old Pomerado Road, north of Veterans Building at Bette Bendixen Park	Natural Creek	Residential	Open	906.20	32.94270	-117.06604
12	Behind 12818 Beeler Creek Trail, at merger of Poway Creek and Beeler Creek	Natural Creek	Residential	Open	906.20	32.94917	-117.06958
15*	End of Montauk Street in Poway Creek	Outlet	Residential	Open	906.20	32.94957	-117.05802
16	12269 Oak Knoll Road, Gurudwara Sikh Hall	Natural Creek	Commercial	Residential	906.20	32.95007	-117.06580
18A	Hilleary Place, north of bridge, located approximately 200 feet east of Community Road	Concrete Channel	Residential	None	906.20	32.96015	-117.03840
19	Poway Creek 13106 Gate Drive, under bridge on south side	Outlet	Residential	Commercial	906.20	32.95502	-117.03390
21A	Clair Drive and Garden Road, across from the convenience store, western outlet	Manhole	Residential	Commercial	906.20	32.95625	-117.02264
21B	Clair Drive and Garden Road, across from the convenience store, eastern outlet	Manhole	Residential	Commercial	906.20	32.95625	-117.02264
30	End of Oak Knoll Road in Rattlesnake Creek	Concrete Channel	Parks	Residential	906.20	32.95135	-117.04967

Table 7-4 (Continued)
2010 Dry Weather Monitoring Locations

Site	Location	Conveyance	Primary Land Use	Secondary Land Use	Hydrologic Subarea	Latitude	Longitude
31	Off Community Road, 50 feet southwest of Hilleary Park	Concrete Channel	Parks	Residential	906.20	32.96007	-117.04314
34	Community Road, southwest of the Sycamore Tree Lane intersection	Natural Creek	Open	Residential	906.20	32.96302	-117.04079
35	West of Midland Road, at intersection of Kentfield Drive	Earthen Channel	Residential	Open	906.20	32.97674	-117.03674
36A	Southwest of bridge, near 14336 Tierra Bonita Road, off Poway Valley Road	Natural Creek	Residential	Commercial	906.20	32.97615	-117.02776
52*	Northwest corner of Summer Sage Road and Espola Road intersection	Outlet	Residential	None	905.22	33.00270	-117.02393
53*	West of Trailwind Road and Espola Road intersection	Outlet	Residential	None	905.22	33.00520	-117.02431
54	West of Espola Road, between Lake Poway Road and Morning Air Road	Outlet	Residential	Commercial	905.22	33.00880	-117.02430
63A	In upper corner of 17218, Boca Raton Lane off Tam O' Shanter Drive	Manhole	Residential	Residential	905.21	33.02578	-117.03396
64A	Northwest end of Glen Arven Lane, 30 feet downhill into canyon	Outlet	Residential	Parks	905.21	33.03299	-117.03613
65	South end of Summerfield Lane, south of Rios Road	Earthen Channel	Residential	None	905.22	33.01507	-117.05334
80	Blum Drive between Tamayo Way and Sycamore Creek Road	Natural Creek	Open	Residential	905.22	33.04118	-117.03928
90	Off Pomerado Road, East of Powers Road on Vaughan Road, south of the bridge	Concrete Channel	Residential	Commercial	906.20	32.96621	-117.06141

Table 7-4 (Continued)
2010 Dry Weather Monitoring Locations

Site	Location	Conveyance	Primary Land Use	Secondary Land Use	Hydrologic Subarea	Latitude	Longitude
91	Southeast corner of Ted Williams Parkway and Pomerado Road intersection	Outlet	Commercial	Residential	906.20	32.97841	-117.06174
101	Northwest of Scripps Poway Parkway and Pomerado Road intersection, at the end of Old Pomerado Road	Concrete Channel	Commercial	Residential	906.20	32.93543	-117.06065
103	Old Pomerado Road, after 12237, north of the bridge	Natural Creek	Residential	Commercial	906.20	32.93961	-117.06572
105	Metate Lane, Poway Oaks Drive, west of Whispering Tree Lane, behind the playground	Outlet	Residential	None	906.20	32.94860	-117.0618
106	East of Community Road, between Metate Lane and Stowe Drive, down into canyon	Outlet	Commercial	Industrial	906.20	32.94619	-117.04321
108	Gate Drive, south of Woodgate Place, north of the road, in open area	Earthen Channel	Open	Residential	906.20	32.95089	-117.03323
109	Garden Road, Clair Drive, next to the bridge	Natural Creek	Residential	Open	906.20	32.95268	-117.02231
111	North of the Kennebunk Street, in Standish Drive, northeast of the bridge	Catch Basin	Residential	Open	906.20	32.95360	-117.01825
114	Robison Blvd and Silver Lake Dr Intersection, at the northwest corner	Manhole	Residential	None	906.20	32.95720	-117.05609
115	At the end of Silver Lake Road at the Utopia Road intersection	Manhole	Residential	None	906.20	32.96439	-117.05369
118	Pomerado Road, Holland Road, west side of channel, under the bridge	Outlet	Residential	None	906.20	32.96995	-117.06135
119	Pomerado Road, Glen Oaks Road east side of channel, under the bridge	Outlet	Residential	Open	906.20	32.97355	-117.06140

Table 7-4 (Continued)
2010 Dry Weather Monitoring Locations

Site	Location	Conveyance	Primary Land Use	Secondary Land Use	Hydrologic Subarea	Latitude	Longitude
121	Northwest corner of Pomerado Road and Camino Del Norte	Natural Creek	Open	Residential	906.20	32.98399	-117.06210
123	Pomerado Road on Casa Avenida, east side of channel, north of the bridge	Outlet	Residential	None	906.20	32.99228	-117.05784
124	Community Road, across from Olive Meadows Drive, west side of channel	Outlet	Residential	Parks	906.20	32.96723	-117.04030
125*	Community Road and Aubrey Street intersection, southeast corner of intersection	Manhole	Residential	None	906.20	32.97070	-117.04049
128	Midland Road, between Twin Peak Road and Orange Blossom Lane, at the west side of channel	Outlet	Residential	None	906.20	32.97875	-117.03663
129	Indian Trail and Bennye Lee Drive intersection	Outlet	Residential	None	905.22	33.00705	-117.03663
130	Stone Canyon Road, east of gated entrance to 13185	Natural Creek	Residential	None	905.22	33.00716	-117.04466
131*	Espola Road, between Bounty Way and Sand Hill Road, across from high school sports field	Concrete Channel	Residential	Open	905.22	33.00051	-117.02351
132	Lake Poway Road, between Summer Sage Road and Prairie Vista Road at the creek	Natural Creek	Residential	None	905.22	33.00688	-117.02722
133	Espola Road, Orchard Bend Road, north of Jack Rabbit Road, at the creek	Natural Creek	Residential	None	905.22	33.01307	-117.03362
134	South of Espola Road, west of Orchard Bend Road, in the middle of Sagewood Drive	Outlet	Residential	Parks	906.20	33.01680	-117.03586
135*	South of Espola Road, at the end of Cedar Tree Way and Elmfield Lane	Concrete Channel	Residential	Parks	905.22	33.01663	-117.04956
136	South of Espola Road, west of Valle Verde Road, across from the green field	Outlet	Parks	Residential	905.22	33.01853	-117.04646

Table 7-4 (Continued)
2010 Dry Weather Monitoring Locations

Site	Location	Conveyance	Primary Land Use	Secondary Land Use	Hydrologic Subarea	Latitude	Longitude
138*	Saint Andrew's Drive and Alderwood Lane intersection, south side of Alderwood Lane	Manhole	Residential	None	905.22	33.02116	-117.04146
140	At the end of Old Winery Road, behind 17788	Outlet	Residential	Agricultural	905.22	33.03204	-117.04781
141	Espola Road, Old Coach Road, next to the HVR 17150 sign, at the bridge.	Natural Creek	Open	Residential	905.21	33.02807	-117.02446

Note: *Alternate sites 1, 125, 135, and 138 were substituted for dry primary monitoring sites 15, 52, 53, and 131.

Table 7-5
Field Analytical Results From the 2010 Dry Weather Monitoring Program

Site	Date	Time	Flow (gpm)	Temp (°C)	pH	Turbidity (NTU)	Conductivity (mS/cm)	Surfactants (mg/L MBAS)	Ammonia -Nitrogen (mg/L)	Nitrate-Nitrogen (mg/L)	Orthophosphate -Phosphorus (mg/L)
1	6/7/2010	15:45	5	22.2	7.85	0.2	3.01	0.25	0.15 J	0.25 J	0.20
2	6/1/2010	13:40	5	18	8.05	3.92	2.56	0.5	0.15 J	4.16	0.91
3	5/28/2010	10:10	<1	16.5	7.9	0 J	2.24	0.13	0.01 J	0.36 J	0.00 J
3A	6/4/2010	9:10	<1	20.1	7.8	5.6	1.28	0.75	0.26	1.45	0.70
3B	6/4/2010	10:00	<1	20.4	7.95	6.5	1.23	0.75	0.34	1.74	0.75
4	5/27/2010	15:15	3	19.9	8.15	0.75	2.97	0.25	0.22	nd	0.11
12	5/26/2010	12:50	10	18.7	7.5	0.15	2.99	0.25	0.15 J	0.00 J	0.05 J
15	5/20/2010	10:55	Dry	ns	ns	ns	ns	ns	ns	ns	ns
16	5/28/2010	13:40	78	22	8.1	0.42	3.6	0.25	0.20	0.48 J	nd
18A*	5/24/2010	11:00	9	23.9	8.2	3.92	2.46	0.5	0.19 J	**14.65**	0.01 J
19	5/24/2010	12:00	15	23.5	7.9	0.32	1.47	0.13	0.05 J	0.21 J	0.01 J
21A	5/26/2010	9:10	<1	17.6	7.8	9.12	1.35	0.25	0.01 J	0.58 J	0.35

Table 7-5 (Continued)
Field Analytical Results From the 2010 Dry Weather Monitoring Program

Site	Date	Time	Flow (gpm)	Temp (°C)	pH	Turbidity (NTU)	Conductivity (mS/cm)	Surfactants (mg/L MBAS)	Ammonia -Nitrogen (mg/L)	Nitrate-Nitrogen (mg/L)	Orthophosphate -Phosphorus (mg/L)
21B	5/26/2010	9:50	<1	16.4	7.6	7.6	1.35	0.25	0.03 J	0.45 J	0.33
30	5/28/2010	12:00	23	27.8	8.25	0.38	3.35	0.5	0.68	nd	nd
31	6/3/2010	11:30	22	21.6	7.95	1.34	3.12	0.25	0.24	0.49 J	0.21
34	6/4/2010	11:15	12	20.4	7.55	11.92	2.92	0.25	0.91	0.98 J	0.28
35	5/25/2010	15:50	Ponded	16.8	8.3	0.47	2.58	0.25	0.12 J	0.19 J	0.01 J
36A	5/27/2010	11:00	Ponded	18	7.4	64	1.57	0.5	**1.10**	nd	0.85
36A (Confirmation)	5/28/2010	9:20	Ponded	16.5	7.8	6.53	1.16	na	0.21	na	na
52	6/7/2010	10:30	Dry	ns	ns	ns	ns	ns	ns	ns	ns
53	6/7/2010	10:15	Dry	ns	ns	ns	ns	ns	ns	ns	ns
54	6/7/2010	9:30	1	20.9	7.5	0.21	1.9	0.13	0.15 J	1.15	0.01 J
63A	6/1/2010	9:50	Ponded	19.1	7.8	17.71	1.2	0.13	0.08 J	0.52 J	0.50
64A	5/26/2010	15:00	3	20.4	7.4	0 J	2.15	0.25	0.15 J	2.93	0.05 J

Table 7-5 (Continued)
Field Analytical Results From the 2010 Dry Weather Monitoring Program

Site	Date	Time	Flow (gpm)	Temp (°C)	pH	Turbidity (NTU)	Conductivity (mS/cm)	Surfactants (mg/L MBAS)	Ammonia -Nitrogen (mg/L)	Nitrate-Nitrogen (mg/L)	Orthophosphate -Phosphorus (mg/L)
65	5/25/2010	10:30	42	18	7.6	0 J	2.98	0.25	0.11 J	0.35 J	0.00 J
80	5/25/2010	11:25	58	18.8	7.8	0.51	2.4	0.13	0.22	0.03 J	0.02 J
90	5/28/2010	11:15	55	22.8	7.9	0.07	3.82	0.25	0.14 J	0.07 J	nd
91	5/28/2010	14:50	8	21.3	8.15	2.43	3.94	0.5	0.09 J	0.14 J	0.01 J
101	6/1/2010	14:45	12	19.6	7.45	9.93	2.06	0.25	0.11 J	0.53 J	0.18
103	6/4/2010	14:20	11	21.4	7.55	0.71	2.54	0.25	0.15 J	0.12 J	0.02 J
105	5/24/2010	13:10	2	19.7	7.2	2.7	3.6	0.25	0.27	4.11	0.06 J
106	6/3/2010	9:35	<1	19.3	8.2	0.87	3	0.25	0.21	0.10 J	0.09 J
108	5/27/2010	12:10	1	27.5	7.5	0.34	3.71	0.38	0.05 J	nd	nd
109	6/1/2010	15:45	13	24.2	8.05	0 J	1.83	0.13	0.77	3.89	nd
111	5/27/2010	9:35	6	22	7.4	0.93	1.79	0.25	0.08 J	5.94	nd
114	5/24/2010	15:45	5	20.4	7.9	33.52	3.77	0.5	0.33	1.96	0.47

Table 7-5 (Continued)
Field Analytical Results From the 2010 Dry Weather Monitoring Program

Site	Date	Time	Flow (gpm)	Temp (°C)	pH	Turbidity (NTU)	Conductivity (mS/cm)	Surfactants (mg/L MBAS)	Ammonia -Nitrogen (mg/L)	Nitrate-Nitrogen (mg/L)	Orthophosphate -Phosphorus (mg/L)
115	5/24/2010	15:00	2	23	7.7	1.73	2.29	0.38	0.11 J	0.84 J	0.19
118	6/7/2010	12:00	8	22.7	8	0.54	3.18	0.25	0.20	2.15	0.11
119	6/7/2010	13:50	6	24.3	8.1	6.39	2.25	0.25	0.20	0.79 J	0.04 J
121	6/4/2010	13:20	4	28.8	7.8	0.22	5	0.5	0.32	0.02 J	0.01 J
123	6/3/2010	13:30	<1	21.3	7.95	0.54	2.62	0.13	0.15 J	6.08	0.04 J
124	6/3/2010	15:40	3	22.1	7.97	1.04	2.06	0.25	0.13 J	3.10	0.18
125	6/7/2010	14:50	<1	23.6	8.2	13.77	2.01	0.13	0.31	0.56 J	0.07 J
128	5/25/2010	15:05	<1	20.5	7.85	3.4	1.53	0.25	0.08 J	7.18	nd
129	5/26/2010	10:50	5	18.8	7.8	3.64	3.13	0.3	0.16 J	0.44 J	0.03 J
130	6/3/2010	10:45	<1	19.6	7.9	0.34	3.49	0.25	0.30	0.26 J	0.04 J
131	6/3/2010	14:50	Dry	ns	ns	ns	ns	ns	ns	ns	ns
132	6/3/2010	14:15	23	20.4	7.7	0.5	2.53	0.25	0.25	2.57	0.00 J

Table 7-5 (Continued)
Field Analytical Results From the 2010 Dry Weather Monitoring Program

Site	Date	Time	Flow (gpm)	Temp (°C)	pH	Turbidity (NTU)	Conductivity (mS/cm)	Surfactants (mg/L MBAS)	Ammonia -Nitrogen (mg/L)	Nitrate-Nitrogen (mg/L)	Orthophosphate -Phosphorus (mg/L)
133	5/25/2010	12:20	13	17.1	8.3	0.3	2.48	0.13	0.12 J	1.25	0.02 J
134	6/1/2010	11:55	<1	21.5	7.9	2.19	2.51	0.25	0.24	0.07 J	0.04 J
135	6/4/2010	15:35	1	20.1	7.95	3.37	2.33	0.13	0.19 J	0.65 J	0.05 J
136	5/26/2010	12:00	<1	18.2	7.55	1.3	2.13	0.13	0.24	0.14 J	0.16
138	6/7/2010	10:55	<1	22.1	7.45	1.69	2.7	0.25	0.45	2.34	0.21
140	6/1/2010	11:00	4	20.3	7.25	1.5	1.95	0.13	0.12 J	1.34	0.11
141	5/27/2010	14:20	10	21.5	7.1	0.56	2.42	0.25	0.16 J	1.10 J	0.05 J

Notes:

denotes a confirmation visit

denotes a location sampled for laboratory analysis

na = not analyzed; nd= not detected; ns = not sampled (dry site)

J = Detected below the reporting limit; therefore, result is an estimated concentration.

Red values were at or above the measured constituent's action level at the site visit.

* A confirmation visit was not conducted at Site 18A although there was a nitrate-N exceedance because of historic elevated levels of nitrate-N at this site. Instead of a confirmation visit, samples were taken at upstream locations 18A-1 and 18A-2 to pinpoint the origin of nitrate-N in the Municipal Separate Storm Sewer System (MS4).

Table 7-6
Laboratory Analytical Results From the 2010 Dry Weather Monitoring Program

Site	Date	Time	Oil & Grease (mg/L)	Total Hardness (mg/L)	Cadmium (µg/L)	Copper (µg/L)	Lead (µg/L)	Zinc (µg/L)	Diazinon (µg/L)	Chlorpyrifos (µg/L)	Total Coliform (MPN/100 mL)	Fecal Coliform (MPN/100 mL)	*Enterococcus* (MPN/100 mL)
3	5/28/2010	10:10	nd	781	0.2 J	3 J	nd	11 J	nd	nd	11,000	40	170
4	5/27/2010	15:15	nd	818	0.2 J	1 J	nd	3 J	nd	nd	800	300	270
12	5/26/2010	12:50	nd	885	0.2 J	nd	nd	nd	nd	nd	1,300	500	170
16	5/28/2010	13:40	nd	907	nd	2 J	nd	3 J	nd	nd	17,000	110	130
30	5/28/2010	12:00	nd	787	nd	1 J	nd	2 J	nd	nd	2,800	700	220
36A	5/27/2010	11:00	nd	500	nd	2 J	nd	2 J	nd	nd	50,000	3,000	3,000
65	5/25/2010	10:30	nd	1,070	nd	nd	nd	nd	nd	nd	1,700	170	800
80	5/25/2010	11:25	nd	687	nd	nd	nd	nd	nd	nd	800	20	40
90	5/28/2010	11:15	nd	1,030	0.2 J	2 J	nd	3 J	nd	nd	300	20	40

Table 7-6 (Continued)
Laboratory Analytical Results From the 2010 Dry Weather Monitoring Program

Site	Date	Time	Oil & Grease (mg/L)	Total Hardness (mg/L)	Cadmium (µg/L)	Copper (µg/L)	Lead (µg/L)	Zinc (µg/L)	Diazinon (µg/L)	Chlorpyrifos (µg/L)	Total Coliform (MPN/100 mL)	Fecal Coliform (MPN/100 mL)	*Enterococcus* (MPN/100 mL)
108	5/27/2010	12:10	nd	1,370	nd	nd	nd	nd	nd	nd	3,000	1,300	1,700
111	5/27/2010	9:35	nd	472	nd	nd	nd	nd	nd	nd	22,000	700	2,300
129	5/26/2010	10:50	nd	894	0.3 J	1 J	nd	2 J	nd	nd	13,000	5,000	1,300
133	5/25/2010	12:20	nd	897	nd	1 J	nd	nd	nd	nd	1,700	130	80
141	5/27/2010	14:20	nd	739	0.6 J	nd	nd	5 J	nd	nd	1,300	230	800
Reporting Limits			**5**	**10**	**1**	**10**	**5**	**20**	**0.05**	**0.05**	**20**	**20**	**20**
Action Levels			**15**	**	**CTR**	**CTR**	**CTR**	**CTR**	**0.50**	**0.50**	**130,000**	**13,000**	**7,000**

Notes:
nd= not detected
J = Detected below the reporting limit; therefore, result is an estimated concentration.
CTR = California Toxics Rule
**Total hardness is not considered a pollutant, and thus has no established action level for the purposes of dry weather monitoring. Total hardness is measured because the CTR action levels for metals are dependent on the total hardness value of the water sample.

IDDE

Permit Annual Reporting Requirement—Section J.3.a.(3).(f)	Location in Report
i. Correction of any inaccuracies in either the MS4 map or the Dry Weather Field Screening and Analytical Stations Map.	Attachment 7.1
ii. Reporting of all dry weather field screening and analytical monitoring results. The data should be presented in tabular and graphical form. The reporting shall include station locations, all dry weather field screening and analytical monitoring results, identification of sites where results exceeded action levels, follow-up and elimination activities for potential illicit discharges and connections, the rationale for why follow-up investigations were not conducted at sites where action levels were exceeded, any Copermittee or consultant program recommendations/changes resulting from the monitoring, and documentation that these recommendations/changes have been implemented. Dry weather field screening and analytical monitoring reporting shall comply with all monitoring and standard reporting requirements in Attachment B of Order No. R9-2007-0001 and Receiving Waters Monitoring and Reporting Program No. R9-2007-0001.	7.4, 7.5; Tables 7-2 through 7-6; Attachment 7.1
iii. Any dry weather field screening and analytical monitoring consultant reports generated, to be provided as an attachment to the annual report.	Attachment 7.1
iv. A brief description of any other investigations and follow-up activities for illicit discharges and connections.	7.5; Table 7-3; Appendix B
v. The number and brief description of illicit discharges and connections identified.	7.5; Appendix B
vi. The number of illicit discharges and connections eliminated.	7.5; Appendix B
vii. Identification and description of all spills to the MS4 and response to the spills.	4.10; 7.3, Appendix B
viii. A description of activities implemented to prevent sewage and other spills from entering the MS4.	4.10, 7.3
ix. A description of the mechanism whereby notification of sewage spills from private laterals and septic systems is received.	4.10, 7.3
x. Number of times the hotline was called, as compared to previous reporting periods, and a summary of the calls.	4.9, 7.2, Appendix B
xi. A description of efforts to publicize and facilitate public reporting of illicit discharges.	4.9, 7.2
xii. The number of violations and enforcement actions (including types) taken for illicit discharges and connections, including information on any necessary follow-up actions taken. The discussion should exhibit that compliance has been achieved, or describe actions that are being taken to achieve compliance.	4.9, 7.2; Appendix B
xiii. A description of notable activities conducted to manage illicit discharges and connections.	7.1

IDDE—Additional Dry Weather Monitoring Program Requirements

Permit Annual Reporting Requirement—Attachment B and Receiving Waters Monitoring and Reporting Program No. R9-2007-0001, Section II.B.3.c,d	Location in Report
Meets applicable standard monitoring and reporting requirements listed in Municipal Permit Attachment B.	Attachment 7.1
c. (1) Determining Sampling Frequency: Dry weather field screening and analytical monitoring shall be conducted at each identified station at least once between May 1st and September 30th of each year or as often as the Copermittee determines is necessary to comply with the requirements of section D.4 of Order No. R9-2007-0001.	7.4; Attachment 7.1
c. (2) If flow or ponded runoff is observed at a dry weather field screening or analytical monitoring station and there has been at least seventy-two (72) hours of dry weather, make observations and collect at least one (1) grab sample. Record general information such as time since last rain, quantity of last rain, site descriptions (i.e., conveyance type, dominant watershed land uses), flow estimation (i.e., width of water surface, approximate depth of water, approximate flow velocity, flow rate), and visual observations (i.e., odor, color, clarity, floatables, deposits/stains, vegetation condition, structural condition, and biology).	7.4; Attachment 7.1
c. (3) At a minimum, collect samples for analytical laboratory analysis of the following constituents for at least twenty five percent (25%) of the dry weather monitoring stations where water is present: (a) Total Hardness, (b) Oil and Grease, (c) Diazinon and Chlorpyrifos, (d) Cadmium (Dissolved), (e) Lead (Dissolved), (f) Zinc (Dissolved), (g) Copper (Dissolved), (h) Enterococcus bacteria, (i) Total Coliform bacteria, (j) Fecal Coliform bacteria	7.4; Table 7-6; Attachment 7.1
c.(4) At a minimum, conduct field screening analysis of the following constituents at all dry weather monitoring stations where water is present:	See following
c. (a) Specific conductance (calculate estimated Total Dissolved Solids), (b) Turbidity, (c) pH, (d) Reactive Phosphorus, (e) Nitrate Nitrogen, (f) Ammonia Nitrogen, (g) Surfactants (MBAS)	7.4; Table 7-5; Attachment 7.1
c. (5) If the station is dry (no flowing or ponded runoff), make and record all applicable observations and select another station from the list of alternate stations for monitoring.	7.4; Attachment 7.1
c. (6) Develop and/or update criteria for dry weather field screening and analytical monitoring results whereby exceedance of the criteria will require follow-up investigations to be conducted to identify and eliminate the source causing the exceedance of the criteria.	7.4; Attachment 7.1
c. (7) Assess the presence of trash in receiving waters and urban runoff at each dry weather field screening or analytical monitoring station. Assessments of trash shall provide information on the spatial extent and amount of trash present, as well as the nature of the types of trash present.	7.4; Attachment 7.1

IDDE—Additional Dry Weather Monitoring Program Requirements

Permit Annual Reporting Requirement—Attachment B and Receiving Waters Monitoring and Reporting Program No. R9-2007-0001, Section II.B.3.c,d	Location in Report
c. (8) Dry weather field screening and analytical monitoring stations identified to exceed dry weather monitoring criteria for any constituents shall continue to be screened in subsequent years.	7.4; Attachment 7.1
c. (9) Develop and/or update procedures for source identification follow up investigations in the event of exceedance of dry weather field screening and analytical monitoring result criteria. These procedures shall be consistent with procedures required in section D.4.d of Order No. R9-2007-0001.	7.5; Attachment 7.1
c. (10) Develop and/or update procedures to eliminate detected illicit discharges and connections. These procedures shall be consistent with each Copermittees Illicit Discharge and Elimination component of its Jurisdictional Urban Runoff Management Plan as discussed in section D.4 of Order No. R9-2007-0001.	7.5; Attachment 7.1
d. The Copermittees shall commence implementation of dry weather field screening and analytical monitoring under the requirements of this Order by May 1, 2008. Each Copermittee shall conduct dry weather analytical and field screening monitoring in accordance with its storm water conveyance system map and dry weather analytical and field screening monitoring procedures as described in section II.B.3 above. If monitoring indicates an illicit connection or illegal discharge, conduct the follow-up investigation and elimination activities as described in submitted dry weather field screening and analytical monitoring procedures and sections D.4.d and D.4.e of Order No. R9-2007-0001. Until the dry weather field screening and analytical monitoring program is implemented under the requirements of this Order, each Copermittee shall continue to implement dry weather field screening and analytical monitoring as it was most recently implemented pursuant to Order No. 2001-01.	7.4, 7.5; Attachment 7.1

ATTACHMENT 7.1

CITY OF POWAY DRY WEATHER FIELD SCREENING AND ANALYTICAL MONITORING PROGRAM 2010

CITY OF POWAY
DRY WEATHER FIELD SCREENING AND ANALYTICAL MONITORING PROGRAM
2010






Submitted to:

City of Poway
Development Services
13325 Civic Center Drive
P.O. Box 789
Poway, CA 92074-0789

Prepared by:

D-MAX Engineering, Inc.
7220 Trade Street, Suite 119
San Diego, CA 92121
Tel: (858) 586-6600
Fax: (858) 586-6644

D-MAX Engineering, Inc.
Consultants in Water & Environmental Sciences

November 29, 2010
Project No. 201031W

Mr. Malik Tamimi
Storm Water Program Administrator
Development Services Department
13325 Civic Center Drive
P.O. Box 789
Poway, CA 92064-0789

Re: 2010 Dry Weather Field Screening and Analytical Monitoring Program
City of Poway, California

Dear Mr. Tamimi:

Enclosed please find our final report for the City of Poway 2010 Dry Weather Field Screening and Analytical Monitoring Program. This report presents the results of the monitoring program conducted in the City of Poway during the 2010 dry weather season. The contents include field screening results, trash assessment data, analytical laboratory test results, analyses of the collected data, and photographs of sampling locations. The report also presents the results of follow-up investigations conducted to identify the sources of pollutants detected during the field screening program and our recommendations for additional actions.

Review comments from the draft report submitted to the City have been incorporated into this final report. It has been our pleasure working with the City of Poway on this project. If you have any questions regarding this report, please call me at (858) 586-6600 ext. 22.

Sincerely,
D-MAX Engineering, Inc.

Arsalan Dadkhah, Ph.D., P.E.
Project Manager

7220 Trade Street ■ Suite 119 ■ San Diego, CA 92121 ■ (858) 586-6600 ■ Fax (858) 586-6644

Table of Contents

Section		Page
1	**INTRODUCTION**	**1**
1.1	PROGRAM OVERVIEW	1
1.2	REGULATORY REQUIREMENTS	1
1.3	HYDROLOGIC SETTING	1
1.4	PREVIOUS WORK	2
1.5	REPORT OUTLINE	4
2	**SAMPLING LOCATIONS**	**5**
3	**FIELD AND LABORATORY ANALYTICAL METHODS**	**10**
3.1	FIELD SCREENING PROCEDURES AND METHODS	10
3.2	LABORATORY ANALYTICAL METHODS	12
3.3	QUALITY ASSURANCE AND QUALITY CONTROL (QA/QC)	12
3. 4	FOLLOW-UP ACTION LEVELS	14
4	**FIELD SCREENING RESULTS**	**17**
4.1	QUALITATIVE OBSERVATIONS	17
4.2	FIELD ANALYTICAL RESULTS	23
5	**TRASH ASSESSMENT**	**38**
5.1	REGULATORY REQUIREMENTS	38
5.2	PROCEDURE AND DEFINITIONS	38
5.3	TRASH ASSESSMENT RESULTS	39
6	**LABORATORY ANALYTICAL RESULTS**	**42**
6.1	SUMMARY	42
7	**DATA ANALYSIS**	**47**
7.1	2010 RESULTS	47
7.2	PREVIOUS RESULTS	47
8	**FOLLOW-UP INVESTIGATIONS**	**51**
8.1	INVESTIGATION PROCEDURES	51
8.2	INVESTIGATED SITES	51
9	**SUMMARY AND RECOMMENDATIONS**	**54**
9.1	SUMMARY OF DRY WEATHER MONITORING RESULTS	54
9.2	SUMMARY OF FOLLOW-UP INVESTIGATION DATA	55
9.3	RECOMMENDATIONS	55
10	**REFERENCES**	**56**

TABLES

1-1 Summary of Historical Dry Weather Sites
1-2 2010 Dry Weather Monitoring Stations
3-1 Field Analytical Methods
3-2 Laboratory Analytical Methods
3-3 Field Analysis QA/QC Results
3-4 Action Levels for Field Screening and Laboratory Parameters
4-1 Field Observations
4-2 Field Analysis Statistical Summary
4-3 Field Analytical Results
5-1 Trash Assessment Results
6-1 CTR – CMC for Dissolved Metals
6-2 Laboratory Analysis Statistical Summary
6-3 Laboratory Analytical Results
7-1 2010 Exceedances Summary
7-2 Percent of Sites with Exceedances by Year
8-1 Site 18A Nitrate-N Upstream Investigation
9-1 Summary of Action Level Exceedances
9-2 Summary of Upstream Investigations

FIGURES

5-1 Trash Assessment GIS Map
8-1 Site 18A Nitrate-N Upstream Investigation Map
A Drainage Basin Map of the Poway Area
B Watershed Map of the Poway Area
C City of Poway 2010 Dry Weather Sampling Location Map

GRAPHICAL DATA

4-1 Flow
4-2 Temperature
4-3 pH
4-4 Conductivity
4-5 Turbidity
4-6 Ammonia-Nitrogen
4-7 Nitrate-Nitrogen
4-8 Orthophosphate-Phosphorus
4-9 Surfactants
5-1 Trash Assessment Summary
7-1 Percent of Sites with Field Constituent Exceedances by Year
7-2 Percent of Sites with Laboratory Analysis Exceedances by Year

APPENDICES

A Historical Dry Weather Monitoring Data
B Photographs of Sampling Locations
C Laboratory Analytical Reports
D Field Data and Trash Assessment Sheets

ACRONYMS AND ABBREVIATIONS

℃	Degrees Celsius
µg/L	Micrograms per Liter
Basin Plan	Water Quality Control Plan for the San Diego Basin
CFR	Code of Federal Regulations
City	City of Poway
CMC	Criterion Maximum Concentration
COC	Constituent of Concern
CTR	California Toxics Rule
CV	Coefficient of Variance
D-MAX	D-MAX Engineering, Inc.
EC	Electrical Conductivity
EMA	EnviroMatrix Analytical, Inc.
FS	Functional Sensitivity
gpm	Gallons per Minute
GPS	Global Positioning System
HSA	Hydrologic Subarea
HU	Hydrologic Unit
IC/ID	Illicit Connection and Illegal Discharge
LED	Light-Emitting Diode
MBAS	Methylene Blue Active Substances
mg/L	Milligrams per Liter
MPN/100 mL	Most Probable Number (of colony-forming units) per 100 Milliliters
MS4	Municipal Separate Storm Sewer System
mS/cm	Millisiemens per Centimeter
Municipal Permit	San Diego Regional Water Quality Control Board Order No. R9-2007-0001
na	Not Analyzed
nd	Not Detected
ns	Not Sampled (dry site)
NTU	Nephelometric Turbidity Unit
PDL	Practical Detection Limit
ppb	Parts per Billion
QA/QC	Quality Assurance and Quality Control
RWQCB	Regional Water Quality Control Board
TDS	Total Dissolved Solids
USEPA	United States Environmental Protection Agency
WQO	Water Quality Objective
WURMP	Watershed Urban Runoff Management Program

1 INTRODUCTION

1.1 Program Overview

The purpose of the Dry Weather Field Screening and Analytical Monitoring Program is to detect and eliminate illicit connections and illegal discharges (IC/ID) to the storm water conveyance system, minimizing the negative impact of human activities on receiving water bodies. The Dry Weather Monitoring Program consists of the following components:

- Field screening observations
- Field screening analytical monitoring
- Trash assessments
- Laboratory analytical monitoring

The data gathered from dry weather monitoring is used to characterize discharges to the storm drain system and identify conveyances that are discharging elevated levels of pollutants. Follow-up investigations are conducted as needed to detect and eliminate the sources of these pollutants. The results from the current year's Dry Weather Monitoring Program conducted by D-MAX Engineering, Inc. (D-MAX) are presented herein.

1.2 Regulatory Requirements

In accordance with the San Diego Regional Water Quality Control Board Order No. R9-2007-0001 (Municipal Permit), Copermittees are required to annually perform dry weather field screening of discharges into its storm drain conveyance system. During the dry weather season, May 1 through September 30, selected locations along the storm drain conveyance system are evaluated. This procedure includes recording field observations, estimating observed flow rates, and conducting field testing. The Municipal Permit also necessitates that Copermittees conduct laboratory analyses for at least 25 percent of the visited sites with flowing or ponded water. If a sampling location is dry, meaning there is no flowing or ponded water, an alternate sampling station is selected. If the results of the field or laboratory analyses exceed specific action levels, follow-up investigations are required within two business days.

1.3 Hydrologic Setting

The City of Poway (City) includes portions of three watersheds within San Diego County. The northern portion of the City lies within the San Dieguito Watershed, which is designated as Hydrologic Unit (HU) 905. The southern half of the City is part of the Peñasquitos Watershed, HU 906. A very small portion of eastern Poway lies within the San Diego River Watershed, HU 907. Nine smaller drainage basins are recognized within the City of Poway and are listed below.

- Sycamore Creek Basin
- Green Valley Creek Basin
- Stone Canyon Basin
- Pomerado Creek Basin
- Rattlesnake Creek Basin
- Silver Lake Drive Basin
- Poway Creek Basin
- Beeler Creek Basin
- San Vicente Creek Basin

Catch basins, creeks, channels, culverts, and detention basins convey runoff from small, local waterways to the larger receiving waters of the three major watersheds. Water quality

in each of the three major watersheds has been evaluated annually since 2002 to identify Constituents of Concern (COC). In addition to the City of Poway, these major watersheds drain other large portions of San Diego County and eventually discharge to the Pacific Ocean. The City of Poway shares the responsibility of addressing the COCs with other cities falling within the watershed boundaries. Figure A at the end of this report presents a drainage map of the City and illustrates the locations of the drainage basins and associated water bodies.

Los Peñasquitos, Hydrologic Area 906.2

Poway Creek drains most of southern Poway and collects flow generated from Pomerado Creek, Silver Lake Drive, Rattlesnake Creek, and Beeler Creek basins. This flow eventually converges with Los Peñasquitos Creek, and discharges into Los Peñasquitos Lagoon. The 2005-06 Peñasquitos Watershed Urban Runoff Management Program (WURMP) Annual Report identified COCs in this watershed as total dissolved solids (TDS), total suspended solids (TSS), turbidity, total coliform, fecal coliform, and *Enterococcus* bacteria. TDS and fecal coliform bacteria were identified as the higher priority COCs.

San Dieguito River, Hydrologic Area 905.2

Most of northern Poway lies in the San Dieguito watershed, including Green Valley Creek, Stone Canyon Creek, Sycamore Creek, Lake Poway, and Thompson Creek. These basins drain into Lake Hodges, which discharges to the San Dieguito River, eventually terminating in the San Dieguito Lagoon. The 2005-06 San Dieguito WURMP Annual Report identifies TSS, TDS, turbidity, biochemical oxygen demand (BOD), total coliform bacteria, and *Enterococcus* bacteria as the COCs. TDS and Enterococci bacteria are the two highest priority COCs. Turbidity and total coliform bacteria continue to be lower priority COCs.

San Diego River, Hydrologic Unit 907.0

A small portion of eastern Poway drains into San Vicente Creek, eventually discharging into the San Diego River watershed. Because this portion of Poway is designated as permanent open space, which is restricted from any future development, the San Diego Regional Water Quality Control Board (RWQCB) has indicated that the City is not included as a responsible party for the San Diego River WURMP under the Municipal Permit.

1.4 Previous Work

The City has conducted the Dry Weather Monitoring Program since 1994. A summary of the number of sites sampled each year is presented in Table 1-1. Historical dry weather monitoring data is included in Appendix A.

TABLE 1-1
SUMMARY OF HISTORICAL DRY WEATHER SITES

Year	Number of Sites Screened [1]		Number of Flowing Sites		Number of Ponded Sites		Number of Dry Sites		Number of Lab Analysis Sites [2]	
	R1	R2	R1	R2	R1	R2	R1	R2	R1	R2
1994	Data not available [4]								---	
1995									---	
1996									---	
1997	49		39		10		21		---	
1998 [3]	47	40	39	34	8	6	11	15	---	---
1999 [3]	32	28	20	23	12	5	14	19	---	---
2000 [3]	26	32	23	27	3	5	18	12	---	---
2001 [3]	31	32	26	27	5	5	13	13	---	---
2002	50		40		10		2		13	
2003	50		47		3		1		13	
2004	50		41		9		3		13	
2005	50		47		3		1		13	
2006	50		45		5		2		13	
2007	50		44		6		4		13	
2008	50		41		9		4		14	
2009	50		47		3		4		14	

Notes:

[1] Number of Sites Screened = Number Flowing + Number Ponded. Field screening cannot be conducted at sites found to be dry. Dry sites are replaced by either a flowing or ponded site.

[2] Laboratory analyses commenced in 2002 as required by RWQCB Order 2001-001.

[3] Two rounds of dry weather monitoring were conducted for these reporting periods.

[4] Available information does not distinguish between types of flow at visited sites during this period.

1.5 Report Outline

This report is presented as follows.

Section 1, **Introduction**, includes a program overview, regulatory background, a discussion of the City's hydrologic setting, a summary of previous dry weather monitoring, and the report outline.

Section 2, **Sampling Locations,** describes the field screening sampling locations and site selection criteria.

Section 3, Field and Laboratory Analytical Methods, includes field screening and laboratory analytical procedures, quality assurance protocols, and follow-up action levels.

Section 4, Field Screening Results, presents qualitative observations of the sampling locations and quantitative results of the field screening analyses.

Section 5, Trash Assessment, discusses the procedure and results of the trash assessment.

Section 6, Laboratory Analytical Results, presents results of the laboratory analyses.

Section 7, Data Analysis, provides an analysis of this year's field and laboratory data, as well as a comparison of past results.

Section 8, Follow-up Investigations, details the results of follow-up investigations undertaken to isolate the sources of action level exceedances measured during the monitoring program.

Section 9, Summary and Recommendations, provides a summary of the program results and recommendations for follow-up actions.

Appendix A Historical Dry Weather Monitoring Data

Appendix B Photographs of Sampling Locations

Appendix C Laboratory Analytical Reports

Appendix D Field Data and Trash Assessment Sheets

2 SAMPLING LOCATIONS

The City of Poway has 50 designated primary monitoring stations, as well as 26 alternate sites to replace primary sites without flowing or ponded water. Fourteen of the 50 primary sites are also designated for laboratory analysis. All sites are located in San Diego Hydrological Units 905 and 906.

During the 2010 Dry Weather Monitoring Program, primary sites 15, 52, 53, and 131 were dry, and thus alternate sites 1, 125, 135, and 138 were selected as locations for monitoring.

Table 2-1 provides the site number, location, conveyance configuration, primary and secondary land uses, Hydrologic Subarea (HSA), and Global Positioning System (GPS) coordinates of the sampling locations that were visited. Photographs of sampling locations are included as Appendix B. A map of the drainage basins within the City is included as Figure A, and a map of the watersheds in and around the City, broken down into HSAs, is included as Figure B. A City map with sampling locations is included as Figure C.

TABLE 2-1
2010 DRY WEATHER MONITORING STATIONS

Site	Location	Conveyance	Primary Land Use	Secondary Land Use	Hydrologic Subarea	Latitude	Longitude
1*	Behind 12371 Old Pomerado Road	Outlet	Residential	Open	906.20	32.94284	-117.06485
2	Off Stowe Drive, north of business center at 12300- 12340 Stowe Drive	Outlet	Commercial	Industrial	906.20	32.94183	-117.05915
3	Behind industrial site at the end of Kirkham Court, 150 feet into canyon	Outlet	Commercial	Industrial	906.20	32.94424	-117.05537
3A	At the end of Kirkham Court across from Olhausen Co. in the street	Manhole	Commercial	Industrial	906.20	32.94327	-117.05326
3B	At the end of Kirkham Court across from Hunter Douglas Co. in the street	Manhole	Commercial	Industrial	906.20	32.94318	-117.05283
4	12342 Old Pomerado Road, north of Veterans Building at Bette Bendixen Park	Natural Creek	Residential	Open	906.20	32.94270	-117.06604
12	Behind 12818 Beeler Creek Trail, at merger of Poway Creek and Beeler Creek	Natural Creek	Residential	Open	906.20	32.94917	-117.06958
15*	End of Montauk Street in Poway Creek	Outlet	Residential	Open	906.20	32.94957	-117.05802
16	12269 Oak Knoll Road, Gurudwara Sikh Hall	Natural Creek	Commercial	Residential	906.20	32.95007	-117.06580
18A	Hilleary Place, north of bridge, located approximately 200 feet east of Community Road	Concrete Channel	Residential	None	906.20	32.96015	-117.03840
19	Poway Creek 13106 Gate Drive, under bridge on south side	Outlet	Residential	Commercial	906.20	32.95502	-117.03390
21A	Clair Drive and Garden Road, across from the convenience store, western outlet	Manhole	Residential	Commercial	906.20	32.95625	-117.02264
21B	Clair Drive and Garden Road, across from the convenience store, eastern outlet	Manhole	Residential	Commercial	906.20	32.95625	-117.02264
30	End of Oak Knoll Road in Rattlesnake Creek	Concrete Channel	Parks	Residential	906.20	32.95135	-117.04967

TABLE 2-1
2010 DRY WEATHER MONITORING STATIONS (CONTINUED)

Site	Location	Conveyance	Primary Land Use	Secondary Land Use	Hydrologic Subarea	Latitude	Longitude
31	Off Community Road, 50 feet southwest of Hilleary Park	Concrete Channel	Parks	Residential	906.20	32.96007	-117.04314
34	Community Road, southwest of the Sycamore Tree Lane intersection	Natural Creek	Open	Residential	906.20	32.96302	-117.04079
35	West of Midland Road, at intersection of Kentfield Drive	Earthen Channel	Residential	Open	906.20	32.97674	-117.03674
36A	Southwest of bridge, near 14336 Tierra Bonita Road, off Poway Valley Road	Natural Creek	Residential	Commercial	906.20	32.97615	-117.02776
52*	Northwest corner of Summer Sage Road and Espola Road intersection	Outlet	Residential	None	905.22	33.00270	-117.02393
53*	West of Trailwind Road and Espola Road intersection	Outlet	Residential	None	905.22	33.00520	-117.02431
54	West of Espola Road, between Lake Poway Road and Morning Air Road	Outlet	Residential	Commercial	905.22	33.00880	-117.02430
63A	In upper corner of 17218, Boca Raton Lane off Tam O' Shanter Drive	Manhole	Residential	Residential	905.21	33.02578	-117.03396
64A	Northwest end of Glen Arven Lane, 30 feet downhill into canyon	Outlet	Residential	Parks	905.21	33.03299	-117.03613
65	South end of Summerfield Lane, south of Rios Road	Earthen Channel	Residential	None	905.22	33.01507	-117.05334
80	Blum Drive between Tamayo Way and Sycamore Creek Road	Natural Creek	Open	Residential	905.22	33.04118	-117.03928
90	Off Pomerado Road, East of Powers Road on Vaughan Road, south of the bridge	Concrete Channel	Residential	Commercial	906.20	32.96621	-117.06141
91	Southeast corner of Ted Williams Parkway and Pomerado Road intersection	Outlet	Commercial	Residential	906.20	32.97841	-117.06174
101	Northwest of Scripps Poway Parkway and Pomerado Road intersection, at the end of Old Pomerado Road	Concrete Channel	Commercial	Residential	906.20	32.93543	-117.06065

TABLE 2-1
2010 DRY WEATHER MONITORING STATIONS (CONTINUED)

Site	Location	Conveyance	Primary Land Use	Secondary Land Use	Hydrologic Subarea	Latitude	Longitude
103	Old Pomerado Road, after 12237, north of the bridge	Natural Creek	Residential	Commercial	906.20	32.93961	-117.06572
105	Metate Lane, Poway Oaks Drive, west of Whispering Tree Lane, behind the playground	Outlet	Residential	None	906.20	32.94860	-117.0618
106	East of Community Road, between Metate Lane and Stowe Drive, down into canyon	Outlet	Commercial	Industrial	906.20	32.94619	-117.04321
108	Gate Drive, south of Woodgate Place, north of the road, in open area	Earthen Channel	Open	Residential	906.20	32.95089	-117.03323
109	Garden Road, Clair Drive, next to the bridge	Natural Creek	Residential	Open	906.20	32.95268	-117.02231
111	North of the Kennebunk Street, in Standish Drive, northeast of the bridge	Catch Basin	Residential	Open	906.20	32.95360	-117.01825
114	Robison Blvd and Silver Lake Dr Intersection, at the northwest corner	Manhole	Residential	None	906.20	32.95720	-117.05609
115	At the end of Silver Lake Road at the Utopia Road intersection	Manhole	Residential	None	906.20	32.96439	-117.05369
118	Pomerado Road, Holland Road, west side of channel, under the bridge	Outlet	Residential	None	906.20	32.96995	-117.06135
119	Pomerado Road, Glen Oaks Road east side of channel, under the bridge	Outlet	Residential	Open	906.20	32.97355	-117.06140
121	Northwest corner of Pomerado Road and Camino Del Norte	Natural Creek	Open	Residential	906.20	32.98399	-117.06210
123	Pomerado Road on Casa Avenida, east side of channel, north of the bridge	Outlet	Residential	None	906.20	32.99228	-117.05784
124	Community Road, across from Olive Meadows Drive, west side of channel	Outlet	Residential	Parks	906.20	32.96723	-117.04030
125*	Community Road and Aubrey Street intersection, southeast corner of intersection	Manhole	Residential	None	906.20	32.97070	-117.04049

TABLE 2-1
2010 DRY WEATHER MONITORING STATIONS (CONTINUED)

Site	Location	Conveyance	Primary Land Use	Secondary Land Use	Hydrologic Subarea	Latitude	Longitude
128	Midland Road, between Twin Peak Road and Orange Blossom Lane, at the west side of channel	Outlet	Residential	None	906.20	32.97875	-117.03663
129	Indian Trail and Bennye Lee Drive intersection	Outlet	Residential	None	905.22	33.00705	-117.03663
130	Stone Canyon Road, east of gated entrance to 13185	Natural Creek	Residential	None	905.22	33.00716	-117.04466
131*	Espola Road, between Bounty Way and Sand Hill Road, across from high school sports field	Concrete Channel	Residential	Open	905.22	33.00051	-117.02351
132	Lake Poway Road, between Summer Sage Road and Prairie Vista Road at the creek	Natural Creek	Residential	None	905.22	33.00688	-117.02722
133	Espola Road, Orchard Bend Road, north of Jack Rabbit Road, at the creek	Natural Creek	Residential	None	905.22	33.01307	-117.03362
134	South of Espola Road, west of Orchard Bend Road, in the middle of Sagewood Drive	Outlet	Residential	Parks	906.20	33.01680	-117.03586
135*	South of Espola Road, at the end of Cedar Tree Way and Elmfield Lane	Concrete Channel	Residential	Parks	905.22	33.01663	-117.04956
136	South of Espola Road, west of Valle Verde Road, across from the green field	Outlet	Parks	Residential	905.22	33.01853	-117.04646
138*	Saint Andrew's Drive and Alderwood Lane intersection, south side of Alderwood Lane	Manhole	Residential	None	905.22	33.02116	-117.04146
140	At the end of Old Winery Road, behind 17788	Outlet	Residential	Agricultural	905.22	33.03204	-117.04781
141	Espola Road, Old Coach Road, next to the HVR 17150 sign, at the bridge.	Natural Creek	Open	Residential	905.21	33.02807	-117.02446

Note: Alternate sites 1, 125, 135, and 138 were substituted for dry primary monitoring sites 15, 52, 53, and 131.

3 FIELD AND LABORATORY ANALYTICAL METHODS

3.1 Field Screening Procedures and Methods

Field screening techniques consist of flow measurements, qualitative field observations, and quantitative field analyses of selected water quality parameters. Weather conditions, time since last rainfall, and the type of storm water conveyance are recorded as well. Specific observations and results of the field water quality analyses are documented on field datasheets, which also serve as a record of the field visit. Datasheets are completed for every site visit regardless of whether or not samples were collected. Check boxes on the datasheets indicate if the visit is for routine field screening, confirmation of an exceedance, or an IC/ID follow-up visit. A confirmation visit is a revisit of the original site, whereas an IC/ID follow-up is an upstream investigation. Datasheets from the 2010 Dry Weather Monitoring Program are included as Appendix D.

Field screening and analyses were conducted according to the following procedures and methods:

Qualitative Observations

Qualitative field observations are made during each site visit. These observations include a general site assessment and description of water odor, clarity, the presence of floatable materials, visible deposits or stains, and organisms. Evidence of present or past illicit connections and illegal discharges to the storm drain system can also be discovered through careful field observations. Each field screening location is photographed to document site conditions. Photographs of each site visited are included in Appendix B.

Flow Measurement

Flow measurements can help estimate pollutant mass loading, prioritize storm drains for future investigation, and identify significant changes in discharge that may be indicative of an illegal discharge. Various field methods are used in formulas to estimate the flow rate. These include measuring the velocity, depth, and width of the flowing water; recording the amount of time required to fill a bottle of known volume with sample water; or, if measuring flow within a cylindrical pipe, measuring the pipe diameter as well as the depth and velocity of the flow. Low levels of flow may also be assessed visually.

Field Water Quality Analyses

At each site with ponded or flowing water, water samples were collected and analyzed in the field for the following constituents:

- Specific Conductance
- Temperature
- pH
- Turbidity
- Nitrate-Nitrogen (Nitrate-N)
- Ammonia-Nitrogen (Ammonia-N)
- Orthophosphate-Phosphorus (Orthophosphate-P)
- Surfactants, measured as methylene blue active substances (MBAS)

The methods used to perform the above field analyses, along with the reporting limit, range, and accuracy of each method, are listed in Table 3-1.

TABLE 3-1
FIELD ANALYTICAL METHODS

Parameter	Method	Reporting Limit	Range	Accuracy
Specific Conductance	Hanna Instruments HI 991301 Portable pH/EC/TDS/Temperature Meter***	0.01 mS/cm	0 – 20 mS/cm	± 2% of FS[1]
Temperature	Hanna Instruments HI 991301 Portable pH/EC/TDS/Temperature Meter***	0.1°C	0.0°C – 60.0°C	± 0.5°C
pH	Hanna Instruments HI 991301 Portable pH/EC/TDS/Temperature Meter***	0.01	0.00 – 14.00	± 0.01 pH
Turbidity	Hanna Instruments HI 93703 Portable Turbidity Meter***	0.01 NTU	0.01 – 50.00 NTU and 50 – 1000 NTU	± 0.5 NTU or 5% of reading (whichever is greater)
Ammonia-N	CHEMetrics V-2000 Multi-Analyte LED Photometer – Ammonia 3 Vacu-vials® (K-1403) Salicylate***	0.20 mg/L**	0.20 mg/L – 3.00 mg/L**	Varies with measured concentration[2,3]
Nitrate-N	CHEMetrics V-2000 Multi-Analyte LED Photometer – Nitrate 3 Vacu-vials® (K-6933) Cadmium reduction[4]***	1.13 mg/L**	1.13 mg/L – 113 mg/L**	± 30%of PDL[2]
Ortho-phosphate-P	CHEMetrics V-2000 Multi-Analyte LED Photometer – Phosphate 2 Vacu-vials® (K-8513) Stannous chloride chemistry[4]***	0.098 mg/L**	0.098 mg/L – 2.608 mg/L**	Varies with measured concentration[2,3]
Surfactants	CHEMetrics CHEMets Kit (K-9400) methylene blue active substances	0.13 mg/L	0.00 mg/L – 3.00 mg/L*	± 0.13 & ± 0.5 mg/L[5]

Notes:

EC = electrical conductivity
mS/cm = millisiemens per centimeter
°C = Degrees Celsius
NTU = nephelometric turbidity unit
mg/L = milligrams per liter
LED = light-emitting diode

[1] Functional sensitivity (FS) represents the lowest limit at which quantitative information is reliable. FS is estimated as the mean concentration for a spiked sample whose coefficient of variance (CV) is 20%. CV is the standard deviation divided by the mean.

[2] Practical detection limit (PDL) is defined as the lower limit of the stated test range.

Percent error adjusts as follows: ±30% at PDL, ±20% for 25% of full range, ±10% for 75% of full range, ±10% for 120% of full range.

[3] This method determines the concentration of nitrate in mg/L NO_3. To determine the amount of nitrate-nitrogen, the concentration of nitrogen must be adjusted for the presence of oxygen in the NO_3 molecule. Therefore, the result is multiplied by a conversion factor of 0.226, the ratio of the molecular weight of N (14g/mol) to NO_3 (62 g/mol). The (PDL) for nitrate is 5.0 mg/L; however, the PDL for nitrate-nitrogen is lower due to the conversion.

[4] This method determines the concentration of orthophosphate in mg/L PO_4. To determine the amount of orthophosphate-P, the concentration of phosphate must be adjusted for the presence of oxygen in the PO_4 molecule. Oxygen is 67.4% of phosphate by mass but is not a plant nutrient in this form. Therefore, the result is multiplied by a conversion factor of 0.326, the ratio of the molecular weight of P (31g/mol) to PO_4 (95 g/mol). The PDL for orthophosphate is 0.3 mg/L; however, the PDL for orthophosphate-phosphorus is lower due to the conversion.

[5] ± 0.13 for the range of 0.0 to 1.0 mg/L, ± 0.25 mg/L for the range of 1.0 to 2.0 mg/L and 0.5 mg/L for the range of 2.0 to 3.0 mg/L.

*Extended ranges in chemical analyses can be achieved through dilutions. Accuracies decrease proportionally with further dilutions.

** Readings below the PDL have increased percent error; measurements are reported, but are flagged as being below the PDL.

***Test method information taken from Hanna Instruments and CHEMetrics manuals, available online at www.hannainst.com and www.chemetrics.com.

3.2 Laboratory Analytical Methods

In accordance with the Municipal Permit, laboratory samples were collected at 14 sites, representing 25 percent of the sites where ponded or flowing water was observed. Samples were submitted to EnviroMatrix Analytical, Inc, a laboratory certified by the California Department of Health Services, for analysis of the following constituents:

- Total hardness
- Oil and grease
- Diazinon
- Chlorpyrifos
- Dissolved Cadmium
- Dissolved Copper
- Dissolved Lead
- Dissolved Zinc
- Total Coliform bacteria
- Fecal Coliform bacteria
- *Enterococcus* bacteria

The methods used to perform each of the above analyses along with method reporting limits and holding times are listed in Table 3-2.

3.3 Quality Assurance and Quality Control (QA/QC)

The QA/QC Plan utilized for this project includes the United States Environmental Protection Agency (USEPA) approved test methods for the field and laboratory analysis of water samples, calibration of test equipment, and pre- and post-rinsing of sample collection containers and test vials. Key components of the QA/QC Plan are described below.

3.3.1 Field Sampling and Analysis QA/QC

The pH meters, turbidity meter, and conductivity meter are tested daily before field screening begins. The pH meters are calibrated as needed with sodium/potassium phosphate, monobasic buffer solutions with pH values equal to 4.00 ± 0.01, 7.00 ± 0.01, and 10.00 ± 0.01 units. The glass electrode tube is kept moist to preserve the meter's accuracy during fieldwork. The turbidity meter and conductivity meter are calibrated as needed using standard solutions.

Field sample collection containers are rinsed first with distilled water and then with the sample water prior to sample collection. Upon completion of sampling and testing at each site, sample collection containers, test vials, and ion-sensitive electrodes are rinsed twice with distilled water and dried.

Field test kit accuracy is assessed prior to commencing sampling. Each lot of vacu-vials is analyzed against standard solutions of known concentrations for ammonia-nitrogen, nitrate, orthophosphate, and surfactant ampoules. The results of the assessment are shown in Table 3-3.

TABLE 3-2
LABORATORY ANALYTICAL METHODS

Analyte	Analytical Method	Method Reporting Limit	Maximum Holding Time [1]
Oil and Grease	USEPA 1664	5 mg/L	28 days
Total Hardness	USEPA 200.7	10 mg/L	14 days
Dissolved Cadmium	USEPA 200.8	0.001 mg/L	24 hours
Dissolved Copper	USEPA 200.8	0.001 mg/L	24 hours
Dissolved Lead	USEPA 200.8	0.001 mg/L	24 hours
Dissolved Zinc	USEPA 200.8	0.020 mg/L	24 hours
Diazinon	USEPA 8141A	0.05 µg/L	7 days
Chlorpyrifos	USEPA 8141A	0.05 µg/L	7 days
Total Coliforms[2]	SM 9221	2 – 1,600,000 MPN/100 mL	6 hours
Fecal Coliforms[2]	SM 9221	2 – 160,000 MPN/100 mL	6 hours
Enterococci[2]	SM 9230	2 – 160,000 MPN/100 mL	6 hours

Notes:
µg/L = micrograms per liter
MPN/100 mL = most probable number (of colony-forming units) per 100 milliliters
[1] Maximum Holding Time values listed apply to samples collected and preserved in accordance with the quality assurance and quality control procedures listed in Section 3.3.2.
[2] For D-MAX's Dry Weather Monitoring Program, EnviroMatrix Analytical, Inc. (EMA) performs standard dilutions for total coliforms to quantify from 2-1,600,000 most probable number per 100 milliliters (MPN/100 mL). For fecal coliforms and Enterococci, EMA performs standard dilutions to quantify from 2-160,000 MPN/100 mL. During the analysis and interpretation of the results, the number of tubes used to quantify the sample must fit the MPN index table from Standard Method 9221. The dilution set used will determine the detection limit. A standard dilution analysis is set up with 15 tubes at different concentrations. The reporting limit will always be adjusted depending on the dilution factor used for quantifying the actual results based on the MPN table. If the result for the analysis was less than 16,000 MPN/100 mL, the reporting limit will always be 2, and the dilution factor will be 10. As the dilution factor goes up, the reporting limit listed in the results from EMA will also go up based on the calculation made with EMA's data system. However, the lowest quantifiable number or reporting limit would still be 2 based on how the standard tubes for the sample is set up.

3.3.2 Laboratory Sampling and Analysis QA/QC

Samples for laboratory analysis are collected concurrently with field samples and utilize the same sampling procedures. Pre-sterilized sample bottles are obtained from the laboratory and thus do not require rinsing with sample water prior to sample collection. After sample collection, all laboratory samples are kept in a cooler on ice until picked up by the lab. Strict chain of custody procedures are followed, and samples are delivered and analyzed within the appropriate holding times listed in Table 3-2. Completed chain of custody forms are included in Appendix C.

TABLE 3-3
FIELD ANALYSIS QA/QC RESULTS

Analyte	Known Concentration (mg/L)	Acceptable Range* (mg/L)	Lot Number	Date	Field Test Kit Results (mg/L)
Ammonia-N	0.85	0.68 - 1.02	73707/2	5/17/2010	0.811
			74559/8	5/27/2010	0.821
Nitrate*	44.3	31.0 - 57.6	75362/2	5/17/2010	42.77
			73960/4	5/17/2010	41.02
Orthophosphate*	6.13	4.29 - 7.97	75263/4	5/17/2010	6.023
			73677/4	5/17/2010	5.265
Surfactants	1.0	0.75 - 1.25	75440/75293/12	5/17/2010	1.0
			74268/74253/2	5/17/2010	1.0

Notes:
* Acceptable range is calculated based on the error associated with the methods as listed in Table 3-1.
** Nitrate and orthophosphate are converted to nitrate-nitrogen and orthophosphate-phosphorus, respectively, when conducting standard field screening. This is accomplished by multiplying the results by 0.226 for nitrate and 0.326 for orthophosphate. To simplify the calibration process, the unconverted numbers are used when calibrating the instruments.

3. 4 Follow-up Action Levels

Based on dry weather field screening results, immediate follow-up investigations are sometimes necessary to identify and eliminate pollutant sources. In order to determine whether an immediate source investigation is necessary, numeric action levels and best professional judgment are used to interpret the field screening results. If visual and/or analytical evidence of gross contamination are present at a site (e.g., substantial petroleum sheen, extremely high ammonia concentration, evidence of a sewage release, etc.), then an immediate source identification investigation is initiated. For sites that exceed numeric action levels but are not perceived as an immediate threat to water quality, a confirmation visit is conducted within two business days. An upstream pollutant source investigation is conducted thereafter if elevated concentrations persist and no sources can be identified in the immediate vicinity of the monitoring station. If elevated levels of pollutants are detected by the laboratory analyses, a comprehensive follow-up pollutant source investigation is initiated within two business days of receiving the laboratory results. A discussion of follow-up investigations is included in Section 8.

The following three methods are employed to determine whether immediate or comprehensive follow-up investigations are necessary: (1) Numeric Action Levels; (2) California Toxics Rule (CTR); and (3) Best Professional Judgment. The three approaches are described as follows and presented with associated constituents in Table 3-4.

Numeric Action Levels

Numeric action levels are used as the primary approach for interpreting pH, orthophosphate-P, nitrate-N, ammonia-N, surfactants, oil and grease, diazinon, chlorpyrifos, total coliforms, fecal coliforms, and *Enterococcus* analytical results. Prior to the 2003 dry weather season, no standard action levels had been adopted for use throughout San Diego County. D-MAX calculated the current set of numeric

action levels based on county-wide sampling data. These action levels have been used by all San Diego County Copermittees since the 2003 dry weather season. D-MAX performed statistical analyses on county-wide data to update action levels for bacterial indicators that were implemented in 2010.

California Toxics Rule

The CTR criterion maximum concentration (CMC) is a short term concentration limit in which aquatic life can be sustained. The CMC is used to determine appropriate action levels for dissolved trace metals, including cadmium, copper, lead, and zinc. The CTR equations, as provided in USEPA Federal Register Doc. 40 Code of Federal Regulations (CFR) Part 131, are used to calculate benchmarks based on the total hardness of the sampled water, with the action levels increasing as hardness increases. More information on the CTR is available at http://www.epa.gov/region09/water/ctr.

Best Professional Judgment

Best professional judgment is utilized as the primary approach for interpreting turbidity, water temperature, and conductivity and as a secondary approach for interpreting the results of all other field and laboratory analyses. Under best professional judgment, the need for a follow-up investigation is left to the discretion of the D-MAX field crew. Best professional judgment may indicate that results which either exceed certain action levels or are statistical outliers may be the result of natural or background factors.

TABLE 3-4
ACTION LEVELS FOR FIELD SCREENING AND LABORATORY PARAMETERS

Field Screening Analytes	Action Levels[1]	Source/ Notes
Conductivity (mS/cm)	Best Professional Judgment	Conductivity may be highly elevated in some regions due to high TDS, groundwater exfiltration to surface water, mineral dissolution, drought, and seawater intrusion. Normal source ID and discharge elimination work is not effective in these situations. Knowledge of area background conditions is important. Values <0.75 may indicate excessive potable water discharge or flushing.
Temperature (°C)	Best Professional Judgment	Base judgment on season, air temperature, channel type, shading, etc.
pH	<6.5 or >9.0	Basin Plan[2], with allowance for elevated pH due to excessive photosynthesis. Elevated pH is especially problematic in combination with high ammonia.
Turbidity (NTU)	Best Professional Judgment	WQOs relevant to inland surface waters are not available. Base judgment on channel type and bottom, time since last rain, background levels, and most importantly visual observation (e.g. unusual colors and lack of clarity) and unusual odors.
Ammonia-N (mg/L)	1.0	Based on Workgroup experience. May also consider unionized ammonia fraction.
Nitrate-N (mg/L)	10.0	Basin Plan and drinking water standards
Orthophosphate-P (mg/L)	2.0	USEPA Multi-sector General Permit
Surfactants (MBAS) (mg/L)	1.0	Basin Plan, with allowance based on Workgroup field experience and possible field reagent interferences.
Laboratory Analytes	**Action Levels**	**Source/ Notes**
Oil and Grease (mg/L)	15	USEPA Multi-sector General Permit. If petroleum sheen is observed, the sample should be collected from the water surface. Visual observations may justify immediate investigation.
Diazinon (µg/L)	0.5	Response to diazinon and chlorpyrifos levels above 0.5 µg/L should focus on education and outreach to potential dischargers in the target drainage basin. Highly elevated levels should be investigated aggressively as with other potential IC/IDs.
Chlorpyrifos (µg/L)	0.5	
Dissolved Cadmium (µg/L)	California Toxics Rule	Use CTR, 1-hour criteria to determine appropriate action level for individual samples. Table provides benchmarks based on hardness and dissolved metals concentration. For example, at 300 mg/L hardness the following action levels would apply: Cd – 14 ppb; Cu – 38 ppb; Pb – 209 ppb; and Zn – 297 ppb.
Dissolved Copper (µg/L)		
Dissolved Lead (µg/L)		
Dissolved Zinc (µg/L)		
Total Coliforms (MPN/100 mL)	130,000	Bacteria action levels were updated in 2010 by the Dry Weather Monitoring Sub-workgroup. Bacteria levels in many storm drains are likely to exceed public health guidance criteria. Use confidence interval test and best professional judgment to identify conveyances for source ID.
Fecal Coliforms (MPN/100 mL)	13,000	
Enterococci (MPN/100 mL)	7,000	

Notes:
[1] The referenced action levels should not be the sole criteria for initiating a source identification investigation. Dry weather monitoring data should be interpreted using a variety of available information, including within-site and between-site sample variability.
[2] Basin Plan = Water Quality Control Plan for the San Diego Basin
WQO = Water Quality Objective
ppb = parts per billion

4 FIELD SCREENING RESULTS

Sampling for the 2010 Dry Weather Monitoring Program took place between May and June 2010. Fifty-four routine site visits were performed, including visits to the four primary sampling sites that were dry: sites 15, 52, 53, and 131. Alternate sites 1, 125, 135, and 138 were selected as replacements for the dry sites. Field screening was conducted at the 50 sites where ponded or flowing water was observed. Completed field data sheets for each site visit are included in Appendix D.

4.1 Qualitative Observations

Qualitative observations for all routine field screening visits are summarized below. Routine filed screening data and confirmation visit data are presented in Table 4-1:

Light Conditions
Light conditions were primarily sunny, with a few occurrences of partly cloudy weather.

Odor
Water samples from two sites had a rotten egg odor, one sample had a sewage smell, and another sample had a musty odor. The remaining samples were odorless.

Color
Water samples taken from five sites were yellow, and one site had gray water. All other sites had colorless water.

Clarity
Two sites had slightly cloudy water, and all other sites were clear with the exception of negligible amounts of suspended particles.

Floatable Materials
Bubbles and foam were the most abundant materials found floating on the water's surface, which was present at four sites. Trash was present at three sites, and an oily sheen was observed on the surface of the water at one site. Section 5 of this report discusses the complete results of the Trash Assessment conducted at each routine site visit.

Deposits
Sediment, gravel, and/or fine particulates were observed at all sites. No other types of deposits were noted.

Vegetation
Most of sites evaluated contained normal or no vegetation, and one site had limited vegetation, appropriate to the amount of sunlight exposure and soil at the site,

Biology
The presence of organisms can be an indication of healthy waters. The presence of algae often indicates that flow is persistent in areas exposed to sunlight. An overabundance of algae often implies high levels of nutrients in the water and can have negative effects on aquatic life. No sites had excessive algal growth this year. Insects and algae were prevalent at most sites with the exception of manholes. Many sites were also host to snails and fish.

TABLE 4-1
FIELD OBSERVATIONS

Site	Date	Time	Light Conditions	Odor	Color	Clarity	Floatables	Deposits	Vegetation	Biology
1	6/7/2010	15:45	Sunny	None	None	Clear	None	Sediment, Gravel, Fine Particulates	Normal	Insects, Algae
2	6/1/2010	13:40	Sunny	None	Yellow	Clear	Bubbles, Foam	Sediment, Fine Particulates	Normal	Algae, Fish
3	5/28/2010	10:10	Partly Cloudy	None	None	Clear	None	Fine Particulates	Normal	Algae
3A	6/4/2010	9:10	Sunny	None	Yellow	Clear	None	Fine Particulates	None	None
3B	6/4/2010	10:00	Sunny	None	Yellow	Clear	None	Fine Particulates	None	None
4	5/27/2010	15:15	Sunny	None	None	Clear	None	Sediment, Gravel, Fine Particulates	Normal	Insects, Algae
12	5/26/2010	12:50	Sunny	None	None	Clear	None	Sediment, Gravel, Fine Particulates	Normal	Insects, Algae
15	5/20/2010	10:55	Partly Cloudy	ns	ns	ns	ns	Sediment, Gravel, Fine Particulates	None	Insects
16	5/28/2010	13:40	Sunny	None	None	Clear	None	Sediment, Gravel	Normal	Insects, Algae
18A	5/24/2010	11:00	Sunny	None	None	Clear	Trash	Sediment, Fine Particulates	None	Insects, Algae
19	5/24/2010	12:00	Sunny	None	None	Clear	None	Fine Particulates	Limited	Algae
21A	5/26/2010	9:10	Sunny	None	Yellow	Clear	None	Sediment, Fine Particulates	None	None
21B	5/26/2010	9:50	Sunny	None	None	Clear	None	Sediment	None	None
30	5/28/2010	12:00	Partly Cloudy	None	None	Clear	None	Fine Particulates	Normal	Insects, Algae

TABLE 4-1
FIELD OBSERVATIONS (CONTINUED)

Site	Date	Time	Light Conditions	Odor	Color	Clarity	Floatables	Deposits	Vegetation	Biology
31	6/3/2010	11:30	Sunny	None	None	Clear	None	Sediment, Gravel, Fine Particulates	Normal	Insects, Algae, Fish, Snails
34	6/4/2010	11:15	Sunny	Rotten Eggs	None	Clear	None	Sediment, Gravel, Fine Particulates	Normal	Insects, Algae
35	5/25/2010	15:50	Sunny	None	Yellow	Clear	None	Sediment, Gravel, Fine Particulates	Normal	Insects, Algae
36A	5/27/2010	11:00	Partly Cloudy	Sewage	Gray	Slightly Cloudy	None	Sediment, Gravel, Fine Particulates	Normal	Insects
36A (Confirmation)	5/28/2010	9:20	Partly Cloudy	None	None	Clear	None	Sediment, Gravel, Fine Particulates	Normal	Insects
52	6/7/2010	10:30	Sunny	ns	ns	ns	ns	Sediment, Gravel	None	Insects
53	6/7/2010	10:15	Sunny	ns	ns	ns	ns	Sediment, Gravel	Normal	None
54	6/7/2010	9:30	Sunny	None	None	Clear	None	Sediment	Normal	Insects, Algae
63A	6/1/2010	9:50	Partly Cloudy	None	None	Clear	None	Fine Particulates	None	None
64A	5/26/2010	15:00	Sunny	None	None	Clear	Bubbles, Foam	Sediment, Gravel, Fine Particulates	Normal	Insects, Algae, Snails
65	5/25/2010	10:30	Sunny	None	None	Clear	None	Sediment	Normal	Insects, Algae
80	5/25/2010	11:25	Sunny	None	None	Clear	None	Sediment, Gravel, Fine Particulates	None	Insects, Algae
90	5/28/2010	11:15	Partly Cloudy	None	None	Clear	None	Sediment, Fine Particulates	Normal	Algae

TABLE 4-1
FIELD OBSERVATIONS (CONTINUED)

Site	Date	Time	Light Conditions	Odor	Color	Clarity	Floatables	Deposits	Vegetation	Biology
91	5/28/2010	14:50	Sunny	None	None	Clear	Bubbles, Foam	Sediment, Gravel, Fine Particulates	Normal	Insects, Algae
101	6/1/2010	14:45	Sunny	None	None	Clear	None	Sediment, Fine Particulates	Normal	Insects, Algae
103	6/4/2010	14:20	Sunny	None	None	Clear	None	Sediment, Gravel, Fine Particulates	None	Insects, Algae
105	5/24/2010	13:10	Sunny	None	None	Clear	None	Sediment, Gravel, Fine Particulates	Normal	Algae
106	6/3/2010	9:35	Sunny	None	None	Clear	None	Fine Particulates	Normal	Insects, Algae, Snails
108	5/27/2010	12:10	Partly Cloudy	None	None	Clear	None	Sediment, Gravel, Fine Particulates	Normal	Insects
109	6/1/2010	15:45	Sunny	None	None	Clear	None	Sediment, Gravel	Normal	Insects, Fish
111	5/27/2010	9:35	Partly Cloudy	None	None	Clear	None	Sediment, Gravel, Fine Particulates	Normal	Insects, Algae
114	5/24/2010	15:45	Sunny	None	None	Slightly Cloudy	None	Fine Particulates	None	None
115	5/24/2010	15:00	Sunny	None	None	Clear	None	Fine Particulates	None	None
118	6/7/2010	12:00	Sunny	None	None	Clear	None	Sediment, Gravel	None	Insects, Algae
119	6/7/2010	13:50	Sunny	None	None	Clear	None	Sediment, Gravel	None	Insects, Algae
121	6/4/2010	13:20	Sunny	None	None	Clear	None	Sediment, Gravel, Fine Particulates	Normal	Insects, Algae

TABLE 4-1
FIELD OBSERVATIONS (CONTINUED)

Site	Date	Time	Light Conditions	Odor	Color	Clarity	Floatables	Deposits	Vegetation	Biology
123	6/3/2010	13:30	Sunny	None	None	Clear	None	Fine Particulates	None	Insects, Algae
124	6/3/2010	15:40	Sunny	None	None	Clear	None	Sediment, Gravel, Fine Particulates	Normal	Insects, Algae
125	6/7/2010	14:50	Sunny	None	None	Clear	None	Sediment, Gravel, Fine Particulates	None	None
128	5/25/2010	15:05	Sunny	None	None	Clear	None	Fine Particulates	Normal	Algae
129	5/26/2010	10:50	Sunny	Musty	None	Clear	Trash	Sediment, Gravel	Normal	Algae
130	6/3/2010	10:45	Sunny	None	None	Clear	None	Sediment, Gravel, Fine Particulates	Normal	Insects, Algae
131	6/3/2010	14:50	Sunny	ns	ns	ns	ns	Fine Particulates	None	None
132	6/3/2010	14:15	Sunny	None	None	Clear	None	Sediment, Gravel, Fine Particulates	Normal	Insects, Algae
133	5/25/2010	12:20	Sunny	None	None	Clear	None	Sediment, Gravel, Fine Particulates	Normal	Insects, Algae
134	6/1/2010	11:55	Partly Cloudy	None	None	Clear	None	Sediment, Gravel, Fine Particulates	None	Insects, Algae, Fish
135	6/4/2010	15:35	Sunny	None	None	Clear	None	Fine Particulates	None	Insects, Algae
136	5/26/2010	12:00	Sunny	None	None	Clear	Sheen	Sediment, Fine Particulates	Normal	Insects, Snails

TABLE 4-1
FIELD OBSERVATIONS (CONTINUED)

Site	Date	Time	Light Conditions	Odor	Color	Clarity	Floatables	Deposits	Vegetation	Biology
138	6/7/2010	10:55	Sunny	None	None	Clear	Bubbles, Foam	Sediment, Gravel, Fine Particulates	None	None
140	6/1/2010	11:00	Partly Cloudy	Rotten Eggs	None	Clear	Trash	Sediment, Fine Particulates	Normal	Insects, Algae
141	5/27/2010	14:20	Sunny	None	None	Clear	None	Fine Particulates	Normal	Insects, Algae, Fish

Notes:

denotes a confirmation visit

denotes a location sampled for laboratory analysis

ns = not sampled (dry site)

4.2 Field Analytical Results

Field analyses are conducted at all sites with flowing or ponded water. The measured constituents are described below.

Flow rate quantifies the volume of fluid passing across a given surface per unit time. Flow rate measurements are needed to calculate the load of a pollutant discharged.

Water temperature is needed to assess the significance of other parameters, such as pH and conductivity. The aquatic habitat must remain within a certain temperature range in order to sustain sensitive aquatic life.

The **pH** is an expression of acidity or alkalinity of a water sample. The pH of an aquatic system will affect a variety of chemical reactions, including the availability of nutrients and the solubility of chemical substances, particularly heavy metals.

Turbidity describes the clarity or cloudiness of a water sample, or the degree to which light is blocked by suspended material in the water. Turbid waters not only limit the amount of light that reaches submerged vegetation, thus reducing photosynthetic capacity, but excessive suspended particles can also absorb heat and increase water temperatures.

Specific Conductance (Conductivity) measurements indicate the total concentration of ions in an aquatic system and the ability of the water to conduct electricity. This parameter can be used to assess the mineral content of water and potentially indicate the presence of dissolved pollutants.

Surfactants concentrations in water samples often reflect illegal discharges from industrial, commercial, or residential sources, typically as a result of washing activities. Pollution resulting from surfactants alters the surface tension of water and disrupts the breathing mechanisms of fish gills and other aquatic organisms.

Ammonia-Nitrogen (ammonia-N) is an indicator of pollution from decomposing organic matter, agricultural or household fertilizer runoff, or the presence of sewage. Ammonia occurs naturally in the environment; however, in higher quantities it can be toxic to fish and other organisms.

Nitrate-Nitrogen (nitrate-N) is a common sign of nutrient pollution from agricultural or household fertilizer runoff. Nitrate pollution can cause excessive algal growth, resulting in oxygen depletion as algae decomposes and may eventually suffocate other aquatic life. During field screening, nitrate is measured and converted into nitrate-N using a conversion factor of 0.226. This process is explained in Note 3 of Table 3-1.

Orthophosphate-Phosphorus (orthophosphate-P) is also an indicator of nutrient pollution from agricultural or household fertilizer runoff. Similar to nitrate-N, orthophosphate-P pollution can cause nutrient enrichment, stimulate algal growth, and thus deplete oxygen in the water to levels that are dangerous for aquatic life. Even low levels of orthophosphate-P can cause significant algal growth, as it is commonly the limiting nutrient in plant growth. During field screening, orthophosphate is measured and converted into orthophosphate-P using a conversion factor of 0.326. This process is explained in Note 4 of Table 3-1.

A statistical summary of the routine field analytical results is presented in Table 4-2. Table 4-3 shows the results of all field analyses conducted at the sampled sites. Graphs of the various parameters measured during routine visits are included at the end of this section. Statistics and graphs include data from routine visits at flowing or ponded sites only.

TABLE 4-2
FIELD ANALYSIS STATISTICAL SUMMARY

Parameter (units)	Maximum	Minimum	Average	Median	Standard Deviation	Number of Exceedances	Graph Number
Flow Rate (gpm)	78	0 (ponded)	9.7	4.0	16.1	0	4-1
Temperature (°C)	28.8	16.4	20.9	20.4	2.7	0	4-2
pH	8.30	7.10	7.80	7.85	0.30	0	4-3
Conductivity (mS/cm)	5.00	1.20	2.55	2.50	0.82	0	4-4
Turbidity (NTU)	64	0.00 J	4.59	0.99	10.37	1	4-5
Ammonia-N (mg/L)	1.10	0.01 J	0.23	0.16	0.21	1	4-6
Nitrate-N (mg/L)	14.65	nd	1.57	0.54	2.55	1	4-7
Orthophosphate-P (mg/L)	0.91	0.11	0.15	0.05	0.23	0	4-8
Surfactants (MBAS) (mg/L)	0.75	0.13	0.28	0.25	0.15	0	4-9

Note:
gpm = gallons per minute
J = Detected below the reporting limit; result is an estimated concentration.

TABLE 4-3
FIELD ANALYTICAL RESULTS

Site	Date	Time	Flow (gpm)	Temp (ºC)	pH	Turbidity (NTU)	Conductivity (mS/cm)	Surfactants (mg/L MBAS)	Ammonia-N (mg/L)	Nitrate-N (mg/L)	Ortho-phosphate-P (mg/L)
1	6/7/2010	15:45	5	22.2	7.85	0.2	3.01	0.25	0.15 J	0.25 J	0.20
2	6/1/2010	13:40	5	18	8.05	3.92	2.56	0.5	0.15 J	4.16	0.91
3	5/28/2010	10:10	<1	16.5	7.9	0 J	2.24	0.13	0.01 J	0.36 J	0.00 J
3A	6/4/2010	9:10	<1	20.1	7.8	5.6	1.28	0.75	0.26	1.45	0.70
3B	6/4/2010	10:00	<1	20.4	7.95	6.5	1.23	0.75	0.34	1.74	0.75
4	5/27/2010	15:15	3	19.9	8.15	0.75	2.97	0.25	0.22	nd	0.11
12	5/26/2010	12:50	10	18.7	7.5	0.15	2.99	0.25	0.15 J	0.00 J	0.05 J
15	5/20/2010	10:55	Dry	ns	ns	ns	ns	ns	ns	ns	ns
16	5/28/2010	13:40	78	22	8.1	0.42	3.6	0.25	0.20	0.48 J	nd
18A*	5/24/2010	11:00	9	23.9	8.2	3.92	2.46	0.5	0.19 J	**14.65**	0.01 J
19	5/24/2010	12:00	15	23.5	7.9	0.32	1.47	0.13	0.05 J	0.21 J	0.01 J
21A	5/26/2010	9:10	<1	17.6	7.8	9.12	1.35	0.25	0.01 J	0.58 J	0.35
21B	5/26/2010	9:50	<1	16.4	7.6	7.6	1.35	0.25	0.03 J	0.45 J	0.33
30	5/28/2010	12:00	23	27.8	8.25	0.38	3.35	0.5	0.68	nd	nd
31	6/3/2010	11:30	22	21.6	7.95	1.34	3.12	0.25	0.24	0.49 J	0.21
34	6/4/2010	11:15	12	20.4	7.55	11.92	2.92	0.25	0.91	0.98 J	0.28
35	5/25/2010	15:50	Ponded	16.8	8.3	0.47	2.58	0.25	0.12 J	0.19 J	0.01 J
36A	5/27/2010	11:00	Ponded	18	7.4	64	1.57	0.5	**1.10**	nd	0.85

TABLE 4-3
FIELD ANALYTICAL RESULTS (CONTINUED)

Site	Date	Time	Flow (gpm)	Temp (ºC)	pH	Turbidity (NTU)	Conductivity (mS/cm)	Surfactants (mg/L MBAS)	Ammonia-N (mg/L)	Nitrate-N (mg/L)	Ortho-phosphate-P (mg/L)
36A (Confirmation)	5/28/2010	9:20	Ponded	16.5	7.8	6.53	1.16	na	0.21	na	na
52	6/7/2010	10:30	Dry	ns	ns	ns	ns	ns	ns	ns	ns
53	6/7/2010	10:15	Dry	ns	ns	ns	ns	ns	ns	ns	ns
54	6/7/2010	9:30	1	20.9	7.5	0.21	1.9	0.13	0.15 J	1.15	0.01 J
63A	6/1/2010	9:50	Ponded	19.1	7.8	17.71	1.2	0.13	0.08 J	0.52 J	0.50
64A	5/26/2010	15:00	3	20.4	7.4	0 J	2.15	0.25	0.15 J	2.93	0.05 J
65	5/25/2010	10:30	42	18	7.6	0 J	2.98	0.25	0.11 J	0.35 J	0.00 J
80	5/25/2010	11:25	58	18.8	7.8	0.51	2.4	0.13	0.22	0.03 J	0.02 J
90	5/28/2010	11:15	55	22.8	7.9	0.07	3.82	0.25	0.14 J	0.07 J	nd
91	5/28/2010	14:50	8	21.3	8.15	2.43	3.94	0.5	0.09 J	0.14 J	0.01 J
101	6/1/2010	14:45	12	19.6	7.45	9.93	2.06	0.25	0.11 J	0.53 J	0.18
103	6/4/2010	14:20	11	21.4	7.55	0.71	2.54	0.25	0.15 J	0.12 J	0.02 J
105	5/24/2010	13:10	2	19.7	7.2	2.7	3.6	0.25	0.27	4.11	0.06 J
106	6/3/2010	9:35	<1	19.3	8.2	0.87	3	0.25	0.21	0.10 J	0.09 J
108	5/27/2010	12:10	1	27.5	7.5	0.34	3.71	0.38	0.05 J	nd	nd
109	6/1/2010	15:45	13	24.2	8.05	0 J	1.83	0.13	0.77	3.89	nd

TABLE 4-3
FIELD ANALYTICAL RESULTS (CONTINUED)

Site	Date	Time	Flow (gpm)	Temp (ºC)	pH	Turbidity (NTU)	Conductivity (mS/cm)	Surfactants (mg/L MBAS)	Ammonia-N (mg/L)	Nitrate-N (mg/L)	Ortho-phosphate-P (mg/L)
111	5/27/2010	9:35	6	22	7.4	0.93	1.79	0.25	0.08 J	5.94	nd
114	5/24/2010	15:45	5	20.4	7.9	33.52	3.77	0.5	0.33	1.96	0.47
115	5/24/2010	15:00	2	23	7.7	1.73	2.29	0.38	0.11 J	0.84 J	0.19
118	6/7/2010	12:00	8	22.7	8	0.54	3.18	0.25	0.20	2.15	0.11
119	6/7/2010	13:50	6	24.3	8.1	6.39	2.25	0.25	0.20	0.79 J	0.04 J
121	6/4/2010	13:20	4	28.8	7.8	0.22	5	0.5	0.32	0.02 J	0.01 J
123	6/3/2010	13:30	<1	21.3	7.95	0.54	2.62	0.13	0.15 J	6.08	0.04 J
124	6/3/2010	15:40	3	22.1	7.97	1.04	2.06	0.25	0.13 J	3.10	0.18
125	6/7/2010	14:50	<1	23.6	8.2	13.77	2.01	0.13	0.31	0.56 J	0.07 J
128	5/25/2010	15:05	<1	20.5	7.85	3.4	1.53	0.25	0.08 J	7.18	nd
129	5/26/2010	10:50	5	18.8	7.8	3.64	3.13	0.3	0.16 J	0.44 J	0.03 J
130	6/3/2010	10:45	<1	19.6	7.9	0.34	3.49	0.25	0.30	0.26 J	0.04 J
131	6/3/2010	14:50	Dry	ns	ns	ns	ns	ns	ns	ns	ns
132	6/3/2010	14:15	23	20.4	7.7	0.5	2.53	0.25	0.25	2.57	0.00 J
133	5/25/2010	12:20	13	17.1	8.3	0.3	2.48	0.13	0.12 J	1.25	0.02 J
134	6/1/2010	11:55	<1	21.5	7.9	2.19	2.51	0.25	0.24	0.07 J	0.04 J
135	6/4/2010	15:35	1	20.1	7.95	3.37	2.33	0.13	0.19 J	0.65 J	0.05 J

TABLE 4-3
FIELD ANALYTICAL RESULTS (CONTINUED)

Site	Date	Time	Flow (gpm)	Temp (ºC)	pH	Turbidity (NTU)	Conductivity (mS/cm)	Surfactants (mg/L MBAS)	Ammonia-N (mg/L)	Nitrate-N (mg/L)	Ortho-phosphate-P (mg/L)
136	5/26/2010	12:00	<1	18.2	7.55	1.3	2.13	0.13	0.24	0.14 J	0.16
138	6/7/2010	10:55	<1	22.1	7.45	1.69	2.7	0.25	0.45	2.34	0.21
140	6/1/2010	11:00	4	20.3	7.25	1.5	1.95	0.13	0.12 J	1.34	0.11
141	5/27/2010	14:20	10	21.5	7.1	0.56	2.42	0.25	0.16 J	1.10 J	0.05 J

Notes:

denotes a confirmation visit

denotes a location sampled for laboratory analysis

na = not analyzed

nd= not detected

ns = not sampled (dry site)

J = Detected below the reporting limit; therefore, result is an estimated concentration.

Red values were at or above the measured constituent's action level at the site visit.

* A confirmation visit was not conducted at Site 18A although there was a nitrate-N exceedance because of historic elevated levels of nitrate-N at this site. Instead of a confirmation visit, samples were taken at upstream locations 18A-1 and 18A-2 to pinpoint the origin of nitrate-N in the Municipal Separate Storm Sewer System (MS4).

Graph 4-1: Flow

Action Level is Best Professional Judgment

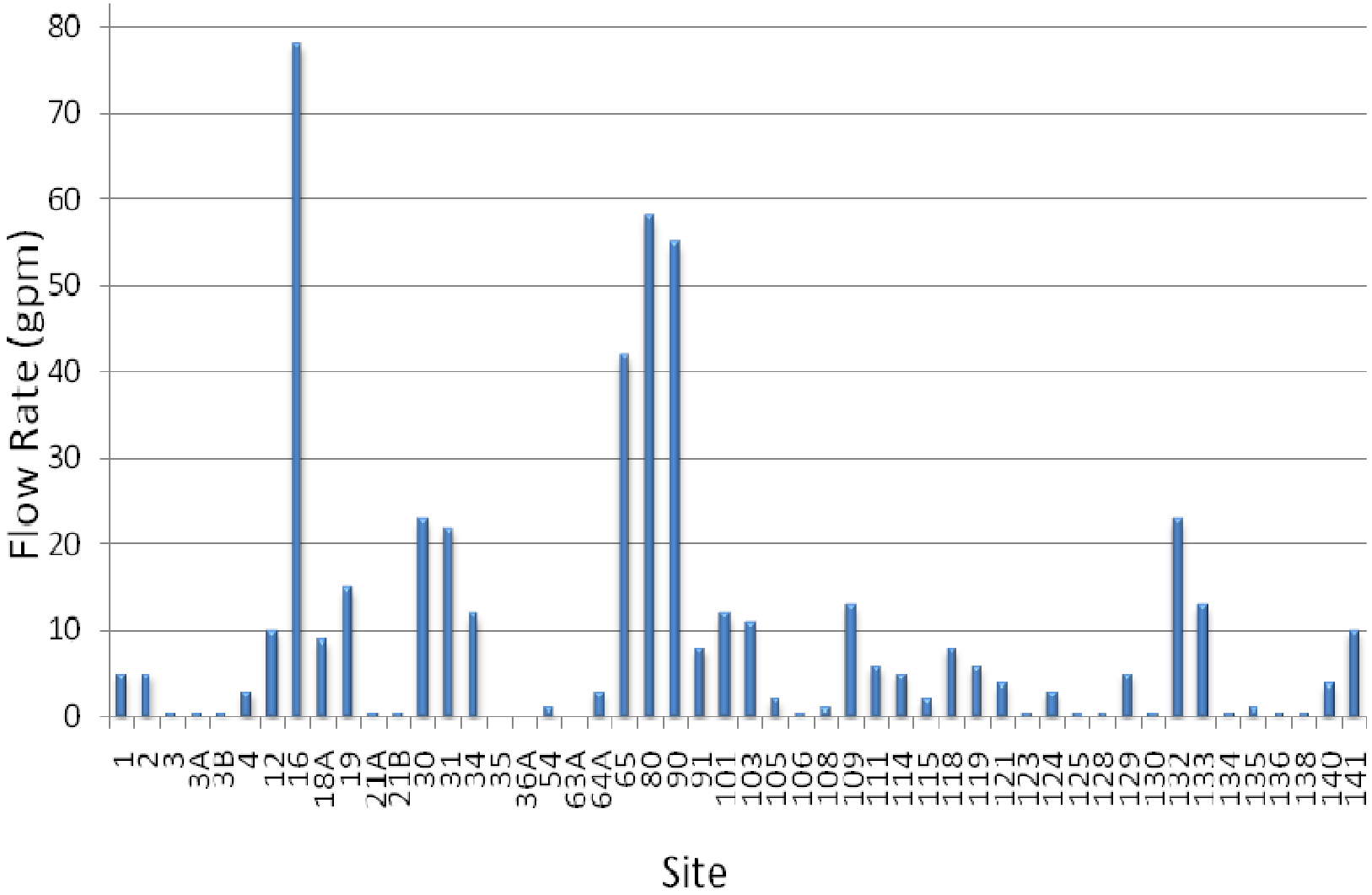

Graph 4-2: Temperature

Action Level is Best Professional Judgment

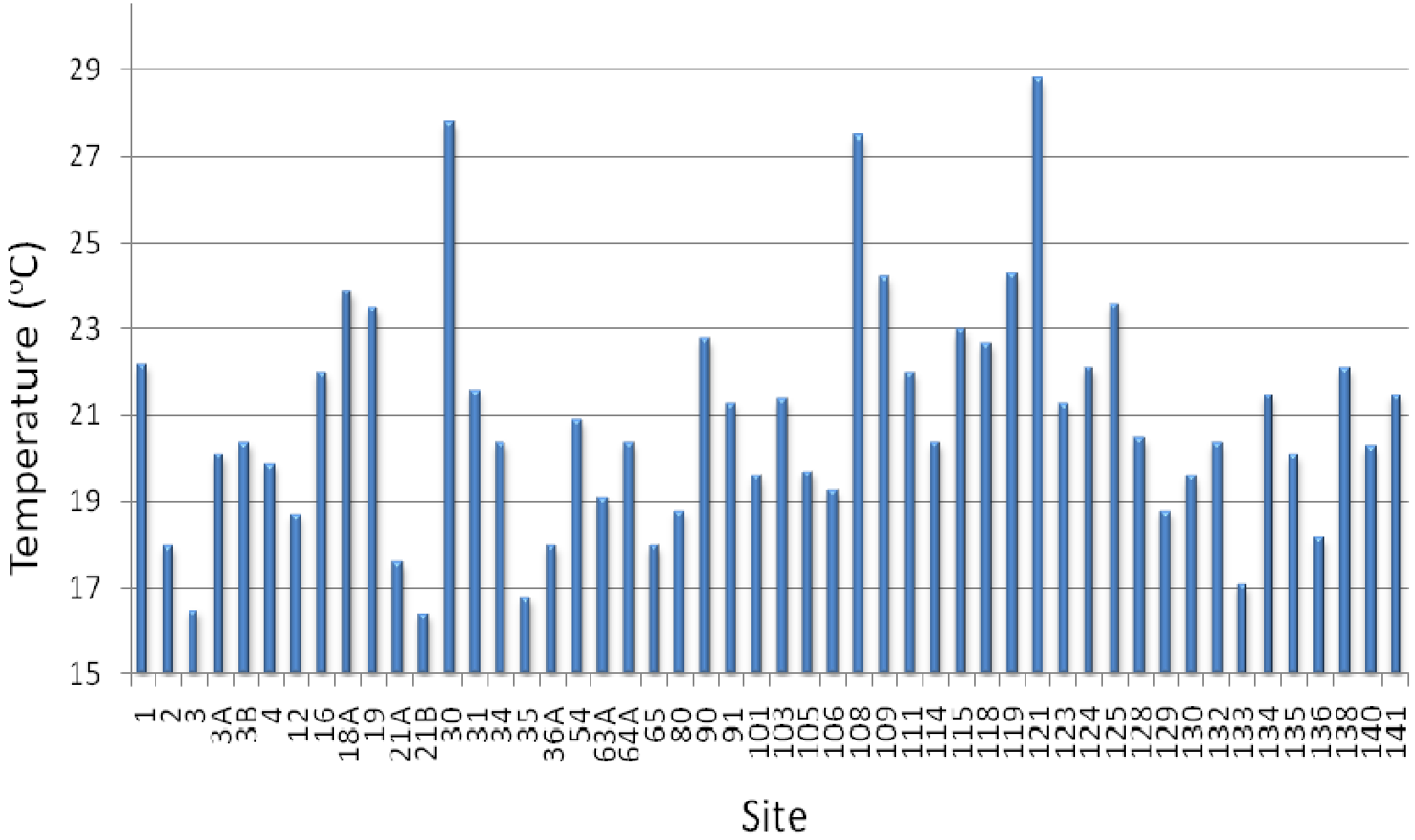

Graph 4-3: pH

Action Level is < 6.5 or > 9.0

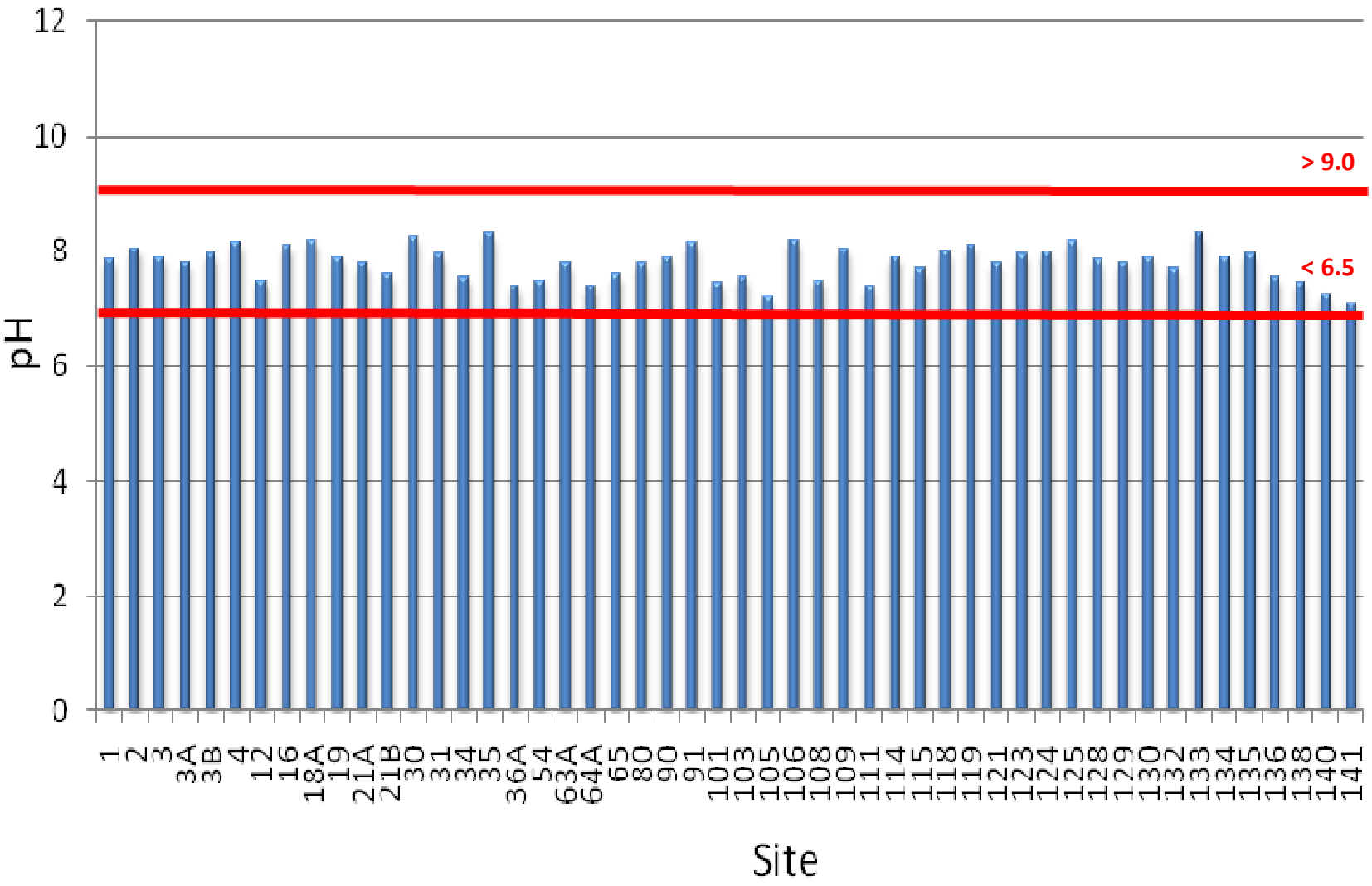

Graph 4-4: Conductivity

Action Level is Best Professional Judgment

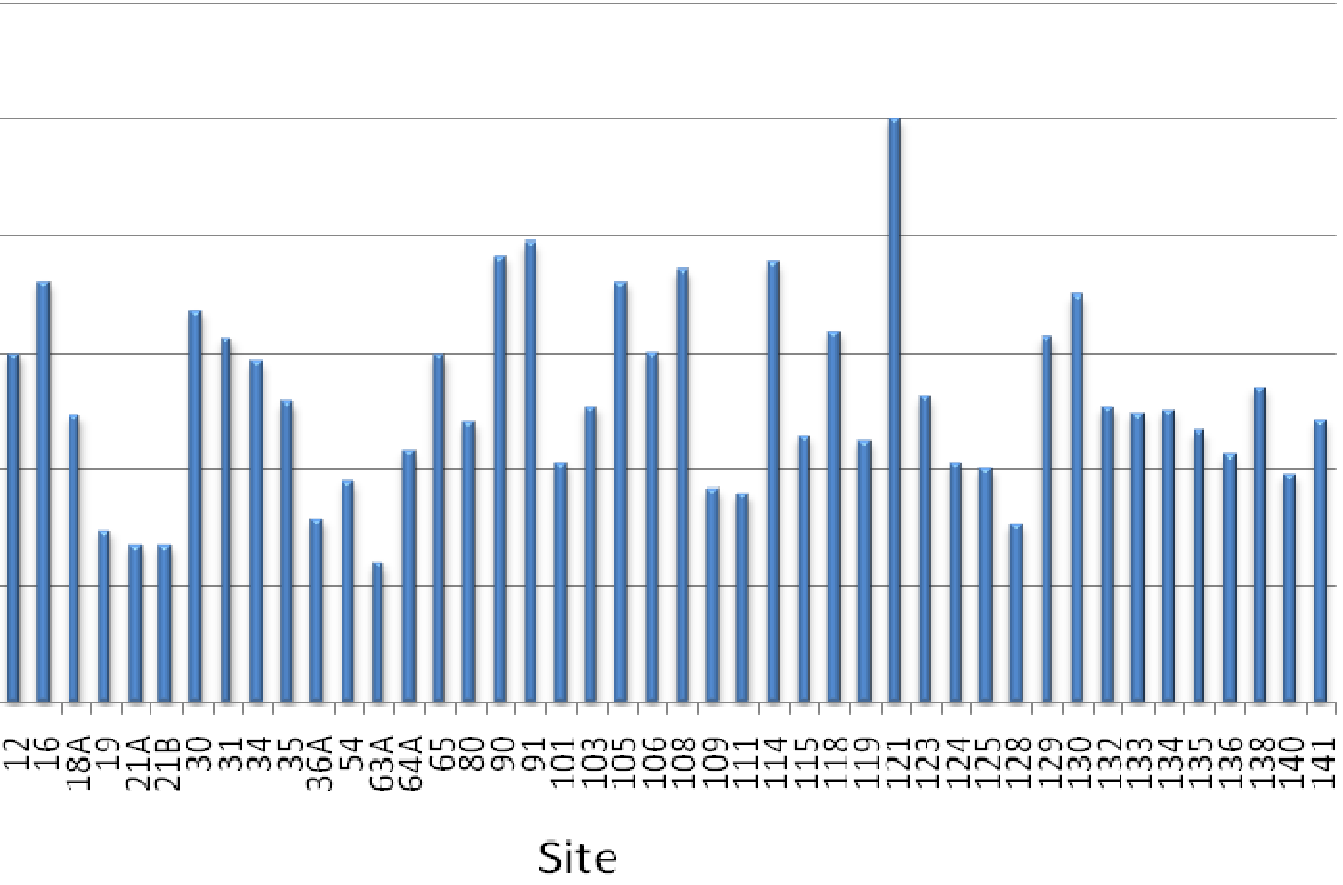

Graph 4-5: Turbidity

Action Level is Best Professional Judgement

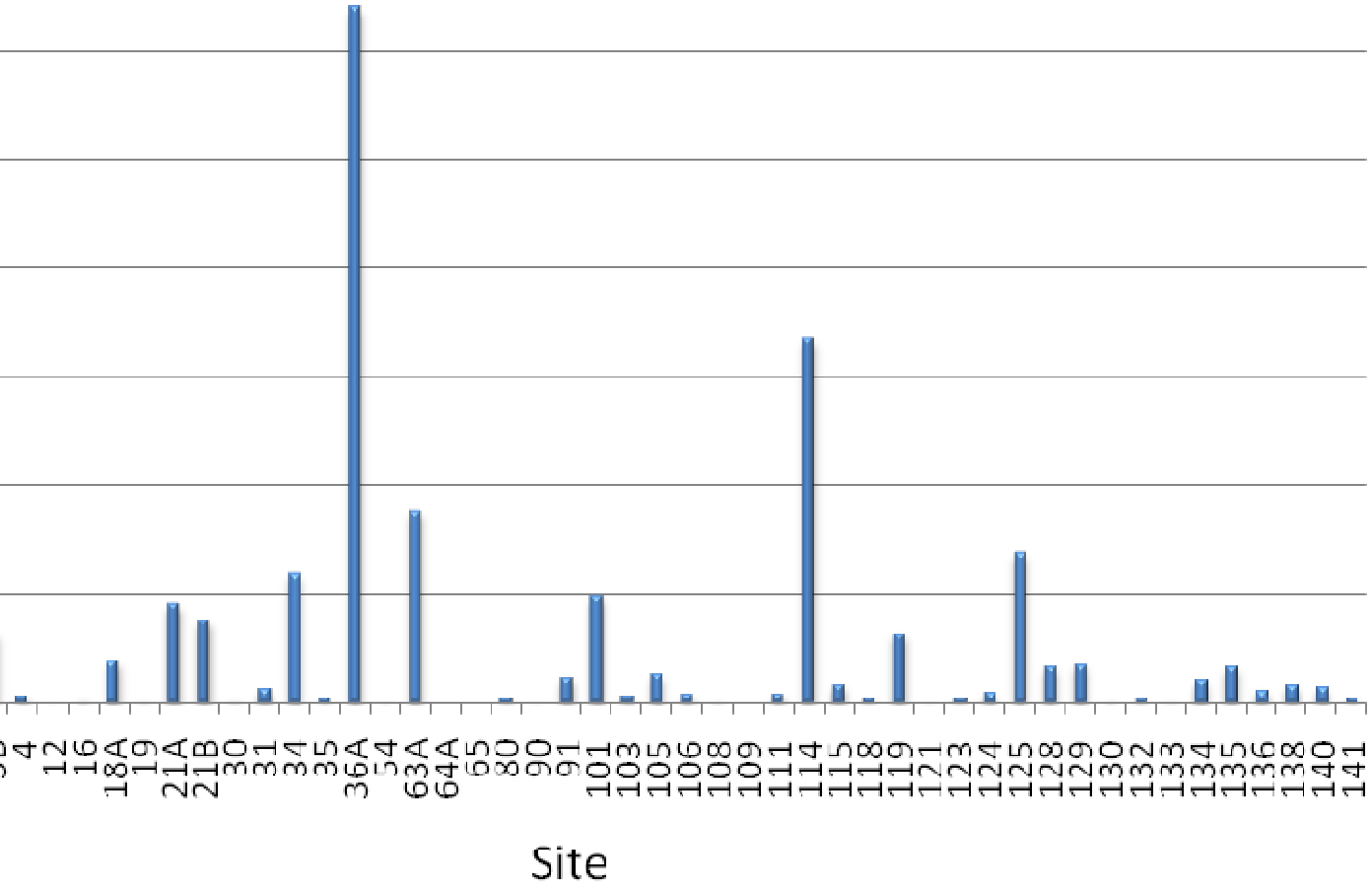

Graph 4-6: Ammonia-N

Action Level = 1.0 mg/L

Graph 4-7: Nitrate-N

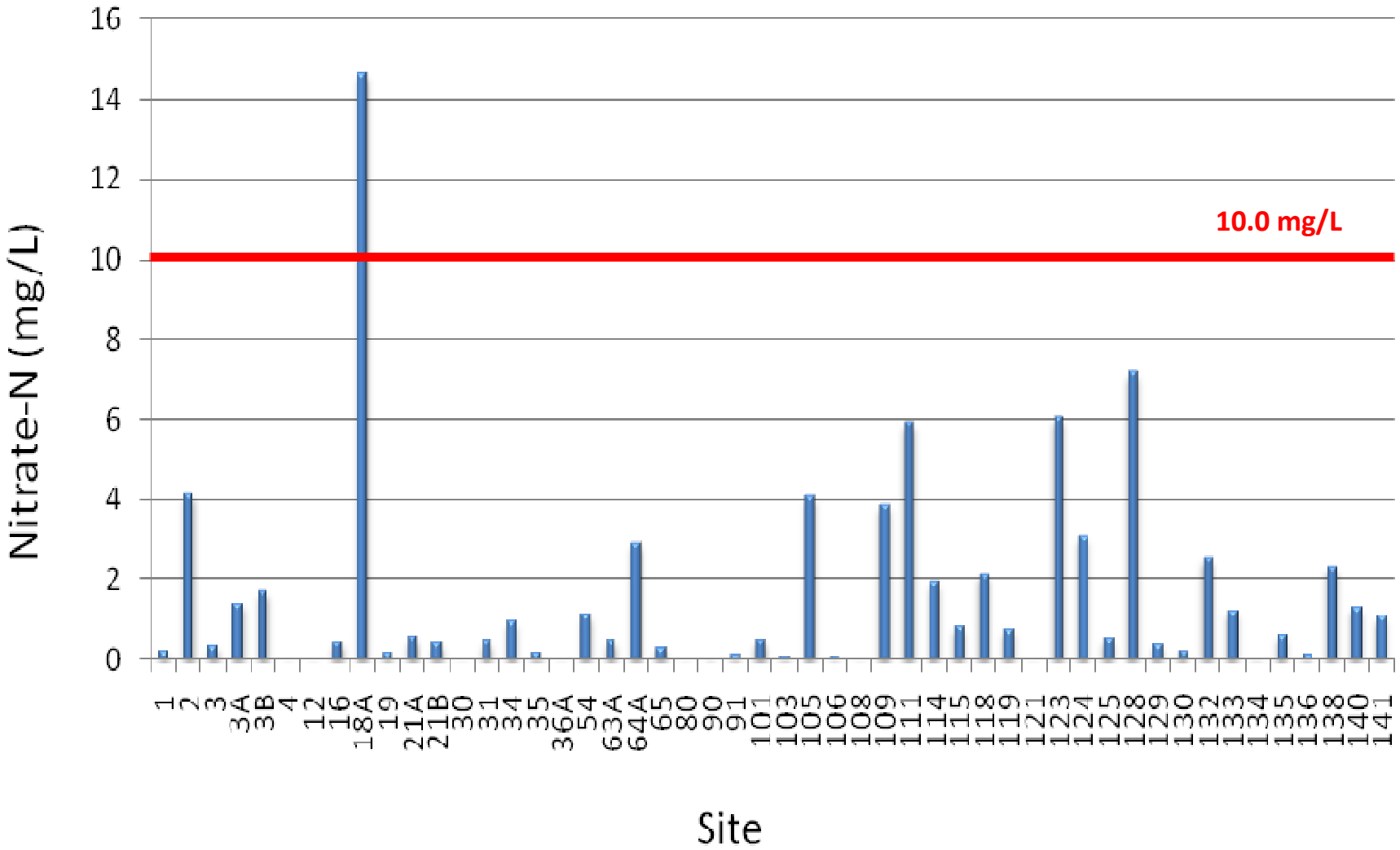

Graph 4-8: Orthophosphate-P

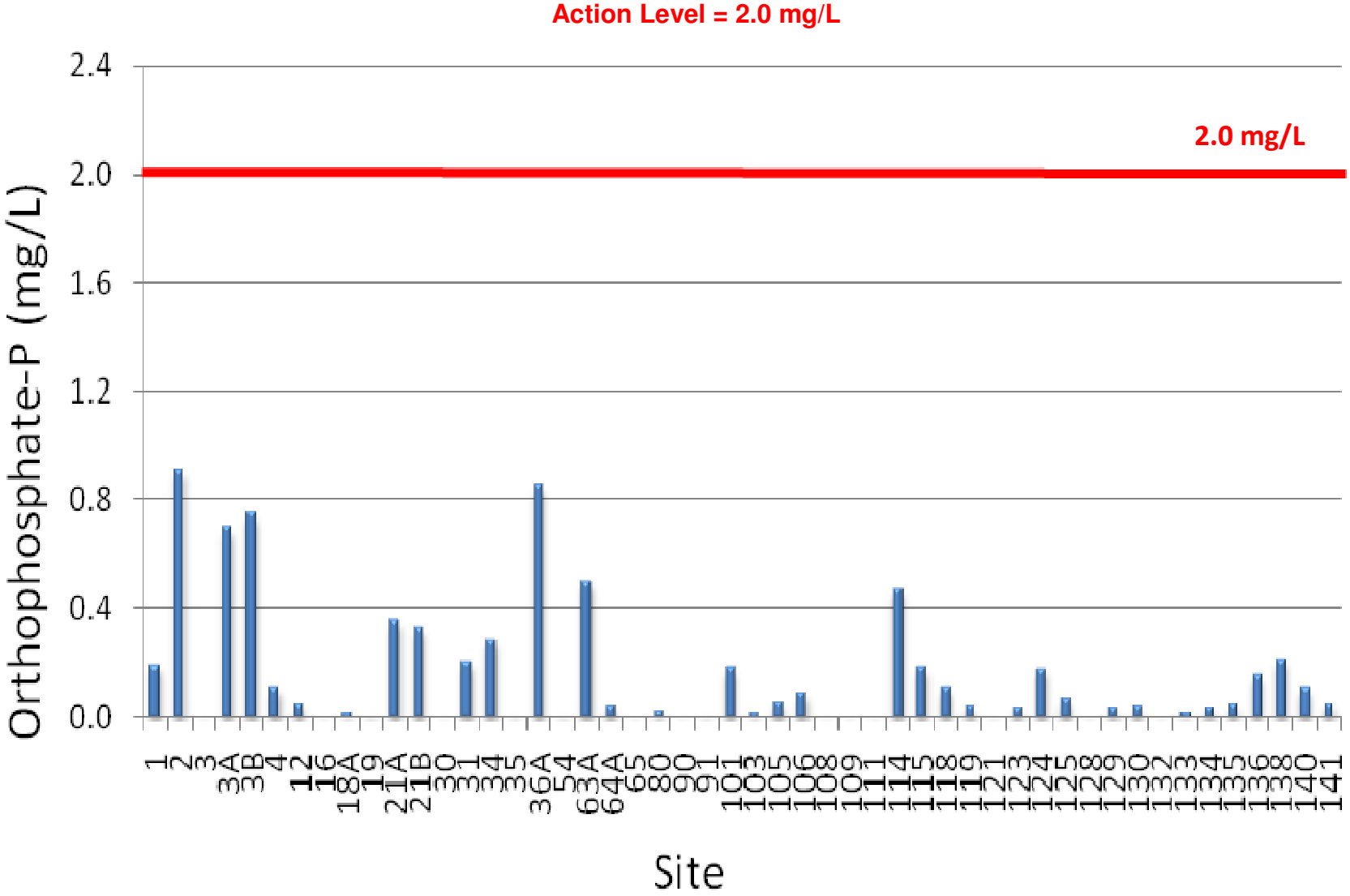

Graph 4-9: Surfactants

Action Level = 1.0 mg/L

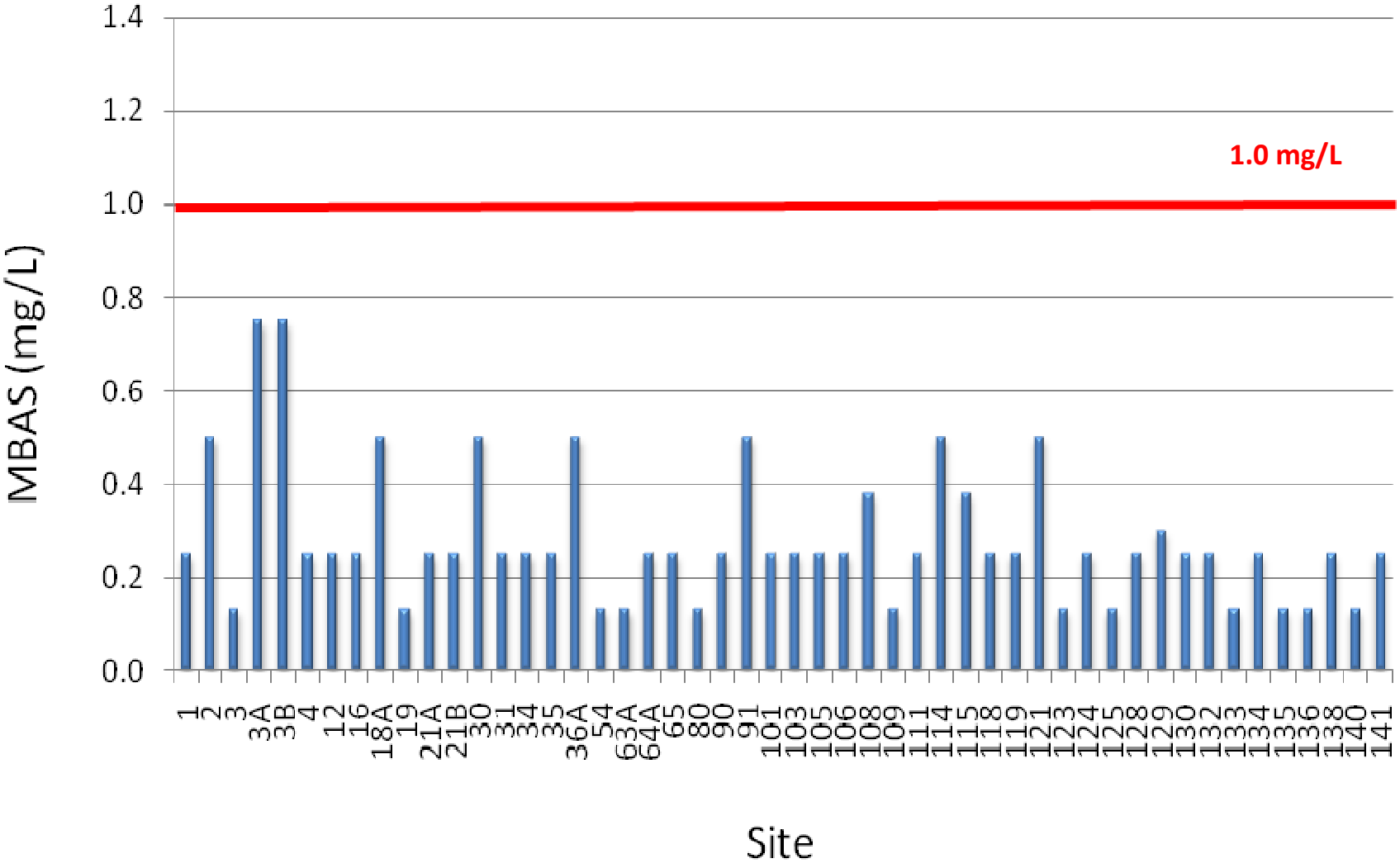

5 TRASH ASSESSMENT

5.1 Regulatory Requirements

Section II.B.3.C.(7) of the Municipal Permit's Receiving Waters and Urban Runoff Monitoring and Reporting Program requires Copermittees to assess the presence of trash in receiving waters and urban runoff at each dry weather monitoring site. This trash assessment program is designed to provide information on the spatial extent and relative amount of trash present, as well at the nature and origin of the trash at the site.

5.2 Procedure and Definitions

The San Diego Copermittee Dry Weather Monitoring Workgroup developed a Trash Assessment Form to document the amount and extent of trash at each evaluated site. The form categorizes the site into one of five trash categories: optimal, suboptimal, marginal, submarginal, or poor. The form also addresses any potential threats that the trash may pose to human or aquatic health. For sites rating submarginal or poor, the form includes a section to record types, prevalence, potential routes, and sources of trash.

A qualitative estimate of the abundance of trash is made based upon a general impression of the site. The Trash Assessment Form's five categories are primarily qualitative descriptions of the amount and extent of trash although a number of trash pieces is also included in each category as a rough guideline. The five categories are defined as follows.

- Optimal: On first glance, no trash visible. Little or no trash (<10 pieces) evident when evaluated area is closely examined for litter and debris.
- Suboptimal: On first glance, little or no trash visible. After close inspection small levels of trash (~10-50 pieces) evident in evaluated area.
- Marginal: Trash is evident in low to medium levels (~51-100 pieces) on first glance. Evaluated area contains litter and debris. Evidence of site being used by people: scattered cans, bottles, food wrappers, blankets, or clothing present.
- Submarginal: Trash distracts the eye on first glance. Evaluated area contains substantial levels of litter and debris (~100-400 pieces). Evidence of site being used frequently by people: many cans, bottles, food wrappers, blankets, or clothing present.
- Poor: Site is significantly impacted by trash. Evidence of trash accumulation behind a constriction point or evidence of excessive dumping. Evaluated area contains substantial levels of litter and debris (>400 pieces).

The threat to human health and threat to aquatic health is assessed at each site using the following definitions:

- *Threat to Human Health* – Presence of more than one of, or a combination of the following items: hypodermic needles or other medical waste; used diapers, animal waste, or human feces; any toxic substance such as chemical containers, vehicle batteries, or fluorescent light bulbs. Alternatively high prevalence of any one item (e.g. Greater than 50 items that present a puncture or laceration hazard); or observations of mosquito larvae directly observed in water ponded due to trash. All subject to best professional judgment.

- *Threat to Aquatic Health* – Large amount (50 pieces or more) of persistent, buoyant litter such as: hard or soft plastics, balloons, Styrofoam (equivalent to a cup), or large amounts of settleable, degradable, and nontoxic debris; cigarette butts. Presence of more than one of, or a combination of the following items: toxic items such as vehicle batteries, or spray cans; any evidence of large clumps of yard waste from landscape maintenance such as yard waste or dumped leaf litter (not naturally occurring). All subject to best professional judgment.

In the event that a site is noted as potentially posing a threat to human or aquatic health, additional descriptive comments are recorded in the "Comments" section of the Trash Assessment Form.

If a site is labeled as submarginal or poor, it is assessed for types of trash present (e.g., automotive, biohazard, food waste), which are ranked based on their prevalence and the potential threat to water quality. Lastly, the potential mechanism through which trash reached the site (e.g., dumping, littering, upstream sources) and the potential source of the trash (e.g., construction, commercial, transient) are noted.

5.3 Trash Assessment Results

Table 5-1 and Graph 5-1 summarize the trash assessment results. Figure 5-1 provides a map of sampling sites and corresponding trash assessment rankings. General results of the trash assessment program are as follows.

- Eighty-five percent of sites sampled in the City of Poway received an optimal rating.
- Thirteen percent of sites ranked suboptimal.
- Two percent of sites ranked marginal.
- No sites ranked submarginal or poor.
- No sites were identified to pose a threat to human or aquatic health.

TABLE 5-1
TRASH ASSESSMENT RESULTS

Optimal (46 sites)			Suboptimal (7 sites)	Marginal (1 site)	Submarginal (0 sites)	Poor (0 sites)
1	54	125	16	36A	(None)	(None)
2	63A	128	30			
3	64A	129	91			
3A	65	130	109			
3B	80	131	111			
4	90	132	121			
12	101	133	140			
15	103	134				
18A	105	135				
19	106	136				
21A	108	138				
21B	114	141				
31	115					
34	118					
35	119					
52	123					
53	124					

GRAPH 5-1
TRASH ASSESSMENT SUMMARY

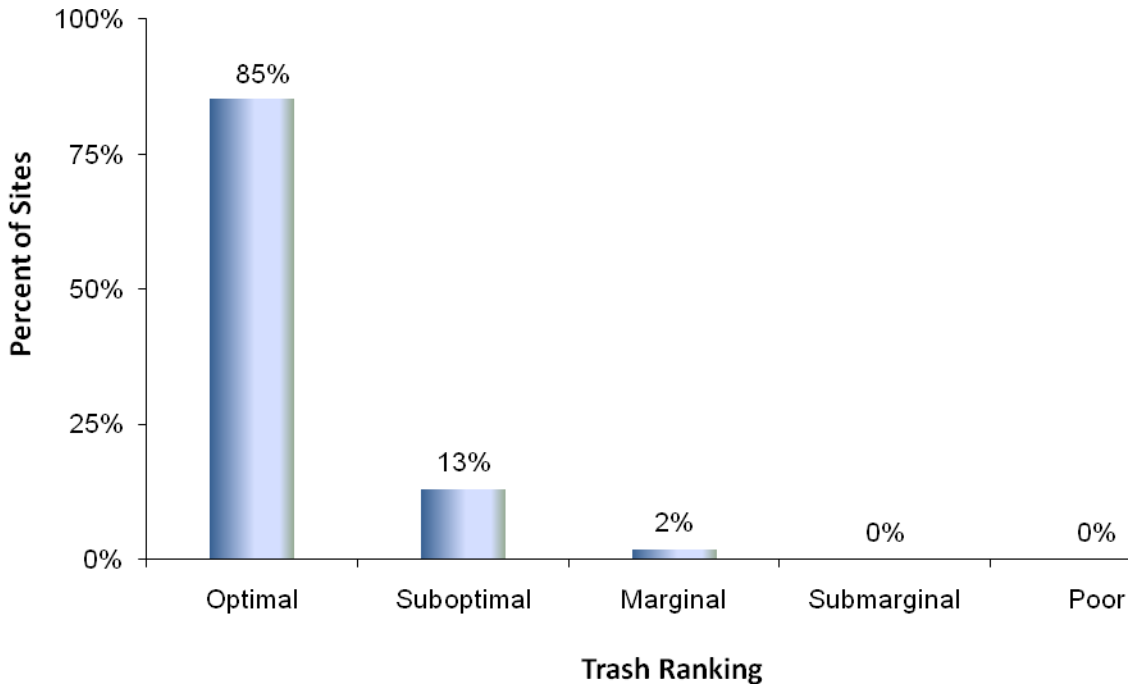

FIGURE 5-1
TRASH ASSESSMENT GIS MAP

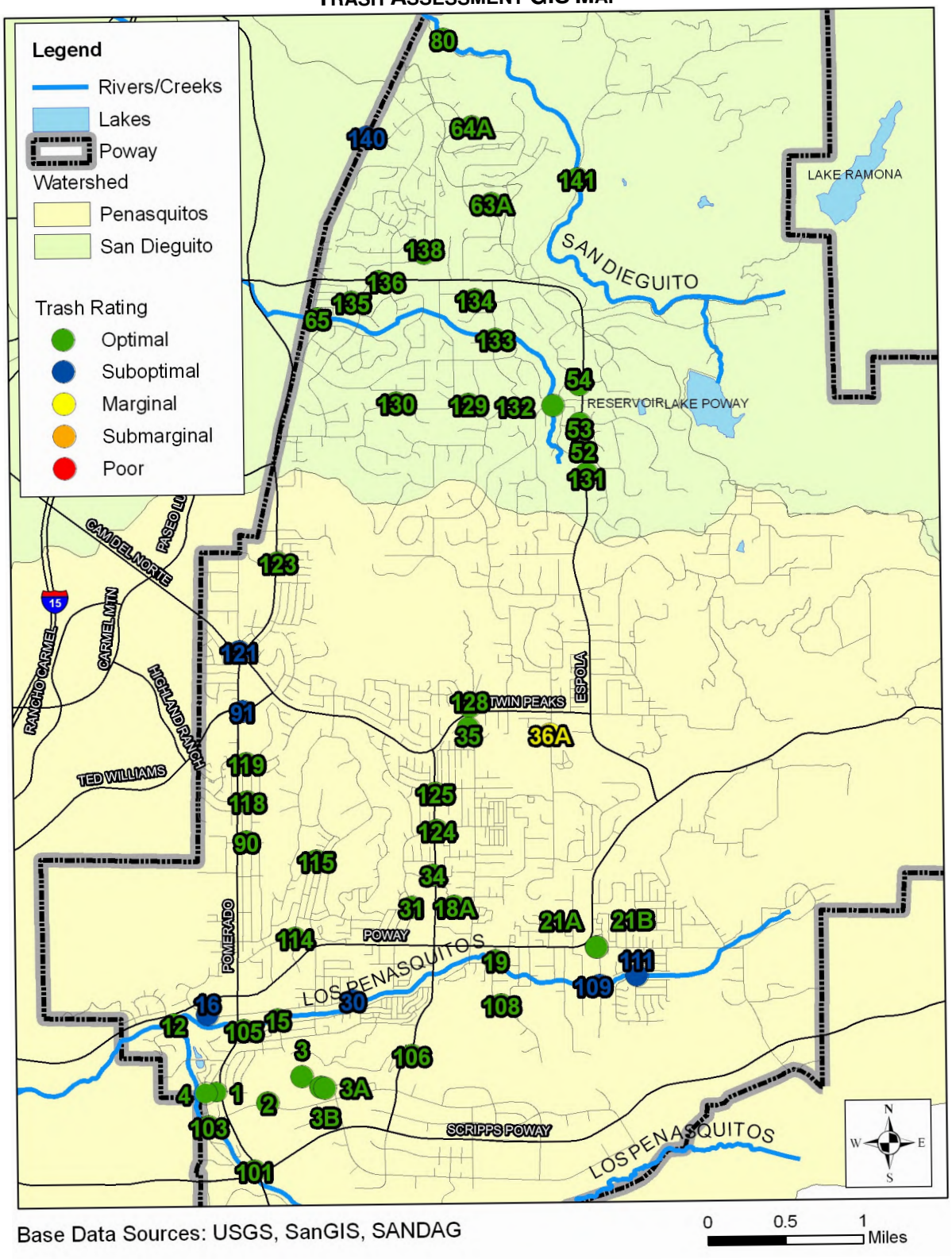

6 LABORATORY ANALYTICAL RESULTS

6.1 Summary

Laboratory analyses were conducted at 14 sites, representing 28 percent of all sites with ponded or flowing water. The laboratory constituents measured are defined below.

Diazinon and **chlorpyrifos** are organophosphate pesticides that are highly toxic to insects, birds, and mammals, freshwater fish, and invertebrates. In 2005, the Environmental Protection Agency banned the sale of diazinon in the United States and tightened restrictions on chlorpyrifos use.

Coliform bacteria are relatively harmless to humans and are present in mammalian digestive tracts, most surface waters, and soils. Testing water samples for total coliform bacteria is a standard practice in public health. Total coliform is measured as an indicator of other more harmful pathogens, since these pathogens are generally present in much smaller quantities and are difficult to detect.

Fecal coliform, a subset of coliform bacteria, and ***Enterococcus*** are found primarily in the gastro intestinal tracts of humans and animals and are commonly used as indicators of water contamination by fecal matter. Without the use of significantly more expensive methods, such as ribotyping, it is not possible to determine whether the source of fecal material is human or animal. Human fecal material is known to contain pathogens dangerous to humans, but the relationship between animal waste and threat to human health is less certain.

Oil and grease analysis is used to detect hydrocarbon pollution from a variety of sources, including parking lots and streets, washing activities, illegal discharges, and automobile repair facilities.

Metal contamination of water can arise from a variety of sources, including automobile operation, automobile repair, vehicle washing, galvanizing of metal, and electronics manufacturing. Certain dissolved metals are toxic pollutants that are hazardous to the development and survival of aquatic organisms.

The CTR for Dissolved Metals in Fresh Waters defines metal toxicity as a function of water hardness. As hardness increases, so does the CTR CMC. CMC values differ for various metals. Dry weather monitoring laboratory samples are analyzed for the presence of dissolved cadmium, copper, lead, and zinc. Table 6-1 shows the sites with detectable metal concentrations, the measured total hardness of the sample, and the associated CMC.

Total hardness measures the amount of calcium and magnesium ions in a water sample, with the result expressed in mg/L of $CaCO_3$. Hardness itself is not considered a pollutant, but is measured to calculate CTR limits for dissolved metals. Hardness affects the solubility of dissolved metals as well as other minerals and ions.

Table 6-2 presents a statistical summary of the laboratory results. Table 6-3 presents each site's laboratory results. Laboratory reports are included in Appendix C.

TABLE 6-1
CTR – CMC FOR DISSOLVED METALS

Site	Total Hardness (mg/L)	Concentration (mg/L)	CMC (mg/L)
Dissolved Copper			
3	787	0.003 J	0.0496
4	818	0.001 J	0.0496
16	907	0.002 J	0.0496
30	787	0.001 J	0.0496
36A	500	0.002 J	0.0496
90	1,030	0.002 J	0.0496
129	894	0.001 J	0.0496
Dissolved Zinc			
3	787	0.011 J	0.379298
4	848	0.003 J	0.379298
16	907	0.003 J	0.379298
30	787	0.002 J	0.379298
36A	500	0.002 J	0.379298
90	1,030	0.003 J	0.379298
129	894	0.002 J	0.379298
141	739	0.005 J	0.379298
Dissolved Cadmium			
3	781	0.0002 J	0.019
4	818	0.0002 J	0.019
12	885	0.0002 J	0.019
90	1,030	0.0002 J	0.019
129	894	0.0003 J	0.019
141	739	0.0006 J	0.019

Note: Sites listed are those at which a particular dissolved metal was detected. Lead was not detected in any of the samples. For equations and constants used in CTR calculations, see http://www.epa.gov/ost/standards/ctr/toxic.pdf.
J = Detected below the reporting limit; therefore, result is an estimated concentration.

TABLE 6-2
LABORATORY ANALYSIS STATISTICAL SUMMARY

Parameter (units)	Maximum	Minimum	No. of Exceedances
Total Hardness (mg/L CaCo3)	1,370	472	*
Oil and Grease (mg/L)	nd	nd	0
Chlorpyrifos (µg/L)	nd	nd	0
Diazinon (µg/L)	nd	nd	0
Dissolved Cadmium (µg/L)	0.6 J	nd	0
Dissolved Copper (µg/L)	3 J	nd	0
Dissolved Lead (µg/L)	nd	nd	0
Dissolved Zinc (µg/L)	11 J	nd	0
Total Coliform (MPN/100 mL)	50,000	300	0
Fecal Coliform (MPN/100 mL)	5,000	20	0
Enterococcus (MPN/100 mL)	3,000	40	0

Notes:
Calculations include complete routine visit data only. Confirmation visits, follow-up visits, and dry sites are not incorporated.
nd = not detected
CTR = California Toxics Rule
* Total hardness is not considered a pollutant (see Section 3.4 for details), and thus has no established action level for the purposes of dry weather monitoring.
J = Detected below the reporting limit; therefore, result is an estimated concentration.

TABLE 6-3
LABORATORY ANALYTICAL RESULTS

Site	Date	Time	Oil & Grease (mg/L)	Total Hardness (mg CaCO3/L)	Dissolved Cadmium (µg/L)	Dissolved Copper (µg/L)	Dissolved Lead (µg/L)	Dissolved Zinc (µg/L)	Diazinon (µg/L)	Chlorpyrifos (µg/L)	Total Coliform (MPN/100 mL)	Fecal Coliform (MPN/100 mL)	*Enterococcus* (MPN/100 mL)
3	5/28/2010	10:10	nd	781	0.2 J	3 J	nd	11 J	nd	nd	11,000	40	170
4	5/27/2010	15:15	nd	818	0.2 J	1 J	nd	3 J	nd	nd	800	300	270
12	5/26/2010	12:50	nd	885	0.2 J	nd	nd	nd	nd	nd	1,300	500	170
16	5/28/2010	13:40	nd	907	nd	2 J	nd	3 J	nd	nd	17,000	110	130
30	5/28/2010	12:00	nd	787	nd	1 J	nd	2 J	nd	nd	2,800	700	220
36A	5/27/2010	11:00	nd	500	nd	2 J	nd	2 J	nd	nd	50,000	3,000	3,000
65	5/25/2010	10:30	nd	1,070	nd	nd	nd	nd	nd	nd	1,700	170	800
80	5/25/2010	11:25	nd	687	nd	nd	nd	nd	nd	nd	800	20	40
90	5/28/2010	11:15	nd	1,030	0.2 J	2 J	nd	3 J	nd	nd	300	20	40
108	5/27/2010	12:10	nd	1,370	nd	nd	nd	nd	nd	nd	3,000	1,300	1,700

TABLE 6-3
LABORATORY ANALYTICAL RESULTS (CONTINUED)

Site	Date	Time	Oil & Grease (mg/L)	Total Hardness (mg CaCO3/L)	Dissolved Cadmium (µg/L)	Dissolved Copper (µg/L)	Dissolved Lead (µg/L)	Dissolved Zinc (µg/L)	Diazinon (µg/L)	Chlorpyrifos (µg/L)	Total Coliform (MPN/100 mL)	Fecal Coliform (MPN/100 mL)	*Enterococcus* (MPN/100 mL)
111	5/27/2010	9:35	nd	472	nd	nd	nd	nd	nd	nd	22,000	700	2,300
129	5/26/2010	10:50	nd	894	0.3 J	1 J	nd	2 J	nd	nd	13,000	5,000	1,300
133	5/25/2010	12:20	nd	897	nd	1 J	nd	nd	nd	nd	1,700	130	80
141	5/27/2010	14:20	nd	739	0.6 J	nd	nd	5 J	nd	nd	1,300	230	800
Reporting Limits			**5**	**10**	**1**	**10**	**5**	**20**	**0.05**	**0.05**	**20**	**20**	**20**
Action Levels			**15**	*****	**CTR**	**CTR**	**CTR**	**CTR**	**0.50**	**0.50**	**130,000**	**13,000**	**7,000**

Notes:

nd = not detected

J = Detected below the reporting limit; therefore, result is an estimated concentration.

CTR = California Toxics Rule

* Total hardness is not considered a pollutant (see Section 3.4), and thus has no established action level for the purposes of dry weather monitoring. Total hardness is measured because the CTR action levels for metals are dependent on the total hardness value of the water sample.

7 DATA ANALYSIS

This section provides an overall evaluation of test results of the 2010 Dry Weather Monitoring Program, as well as a discussion of historical trends for various constituent exceedances.

7.1 2010 Results

Table 7-1 presents a summary of the constituent exceedances noted in 2010 during routine site visits.

TABLE 7-1
2010 EXCEEDANCES SUMMARY

Site	Ammonia-N	Nitrate-N
18A		✓
36A	✓	

7.2 Previous Results

Table 7-2 shows the percentage of sampled sites that have had exceedances each year of the Dry Weather Monitoring Program. Graph 7-1 illustrates the percentage of sites with exceedances for field screening each year, and Graph 7-2 presents the percentage of sites with exceedances for laboratory analyses annually.

Since testing began in accordance with Order 2001-01, no exceedances have been identified for water temperature, conductivity, oil and grease, dissolved cadmium, dissolved copper, dissolved lead, dissolved zinc, or chlorpyrifos. Accordingly, these constituents have not been included in graphs 7-1 and 7-2.

Based on historical dry weather data, the following observations have been made:

- There appears to be a general decrease of exceedances of ammonia-N, orthophosphate-P, and, in recent years, of nitrate-N concentrations.
- A pH exceedance has occurred only once, in 2002.
- No distinguishable trends can be drawn for turbidity or surfactants.
- No exceedances in diazinon have been noted since 2003.
- Total coliform bacteria exceedances have been generally declining since 2005.
- The percentage of fecal coliform and *Enterococcus* bacteria exceedances are relatively low and show no discernable trend. Note that dry weather action levels for bacterial indicators were revised in 2010. Constituents have been compared to action levels in effect at the time of sampling to identify exceedances.

TABLE 7-2
PERCENT OF SITES WITH EXCEEDANCES BY YEAR

	Field Screening									Laboratory Analysis										
Year	**No. of Field Screening Sites**	Temperature	pH	Turbidity	Conductivity *	Surfactants	Ammonia-N	Nitrate-N	Orthophosphate-P	**No. of Laboratory Sampling Sites**	Oil & Grease	Cadmium	Copper	Lead	Zinc	Diazinon	Chlorpyrifos	Total Coliforms	Fecal Coliforms	Enterococci
2002	50	0	8	0	0	2	10	0	0	13	0	0	0	0	0	0	0	**	**	**
2003	50	0	0	0	0	6	6	2	2	13	0	0	0	0	0	8	0	23	23	8
2004	50	0	0	0	0	4	8	2	0	13	0	0	0	0	0	0	0	31	0	15
2005	50	0	0	0	0	2	12	2	2	13	0	0	0	0	0	0	0	69	15	15
2006	50	0	0	2	0	0	4	2	0	13	0	0	0	0	0	0	0	31	8	23
2007	50	0	0	0	0	8	2	0	2	14	0	0	0	0	0	0	0	29	14	21
2008	50	0	0	1	0	5	0	10	0	14	0	0	0	0	0	0	0	7	7	14
2009	50	0	0	0	0	4	2	4	0	14	0	0	0	0	0	0	0	14	21	21
2010	50	0	0	0	0	0	2	2	0	14	0	0	0	0	0	0	0	0	0	0

Notes: Results based on complete routine visits only. Confirmation visits, follow-up visits, and dry sites not included.

* By regional consensus, the action level for conductivity has been changed during past years from numeric values to best professional judgment in order to account for sites in which salt water and groundwater increase conductivity. High conductivity levels at these sites are not necessarily exceedances or considered to be a water quality concern.

** Bacteria analytical methods in 2002 do not allow numerical comparison of results to those in subsequent years.

GRAPH 7-1
PERCENT OF SITES WITH FIELD SCREENING EXCEEDANCES BY YEAR

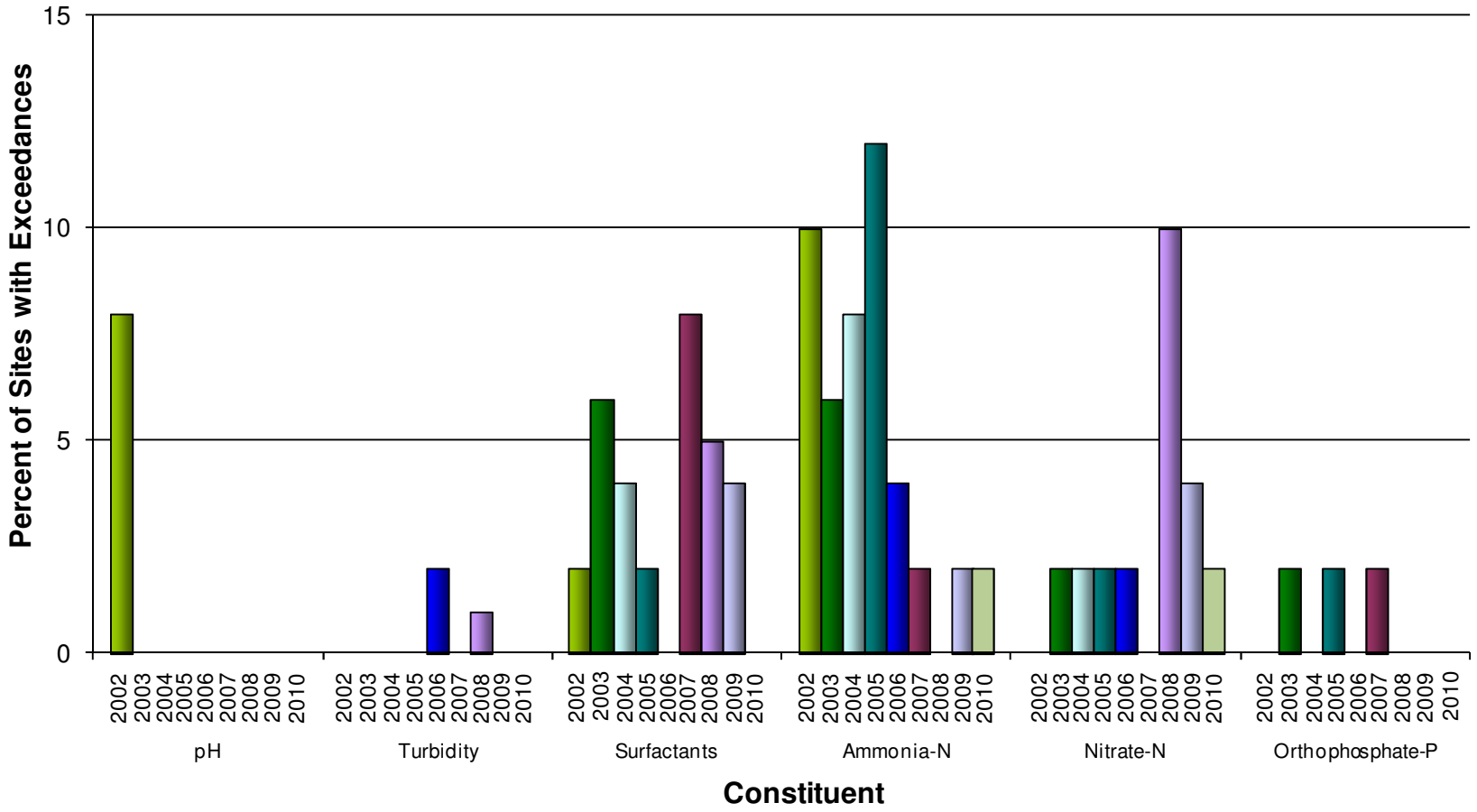

* Action level for turbidity is best professional judgment.

GRAPH 7-2
PERCENT OF SITES WITH LABORATORY ANALYSIS EXCEEDANCES BY YEAR

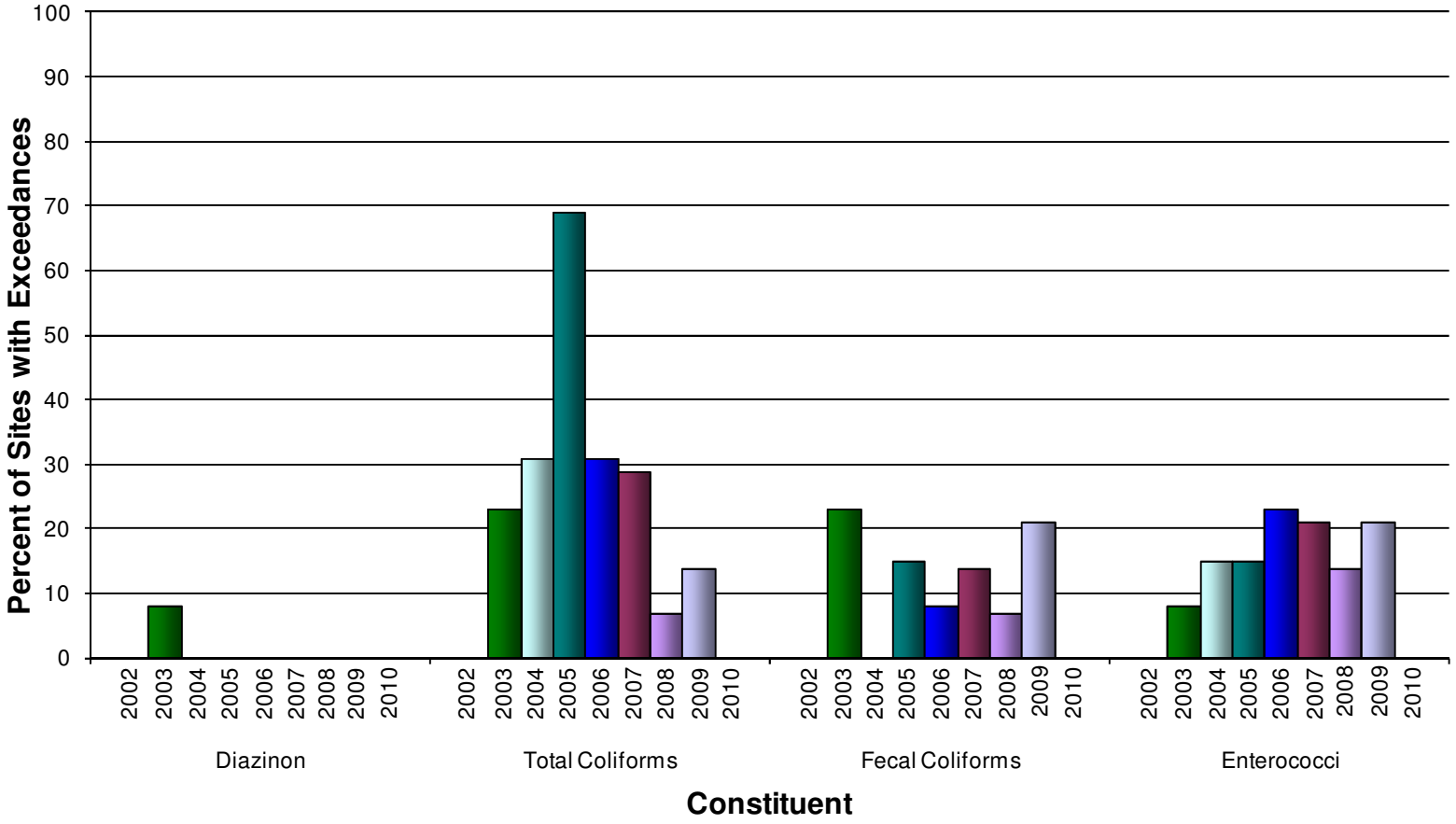

8 FOLLOW-UP INVESTIGATIONS

The purpose of follow-up investigations is to identify sources of pollutants that have caused action level exceedances during routine field screening and laboratory analysis.

8.1 Investigation Procedures

In the event that a constituent measurement is above the associated action level during the routine visit, a confirmation visit is typically conducted within two business days of receiving the result. The purpose of the confirmation visit is to verify whether the initial exceedance is persistent. The visit includes returning to the routine site to retest the water for the parameters initially in exceedance.

In circumstances where an exceedance has been sufficiently investigated through previous studies and a confirmation visit was not likely to provide new information, a confirmation visit was not conducted. Efforts were instead focused upon acquiring new information whenever possible.

If the constituent measures below specified action levels during the confirmation visit, the initial exceedance may have been due to a transient flow. If, however, the constituent concentration is found to exceed the specified action level during the confirmation visit, an upstream investigation is performed. In this case, the field crew progresses upstream to isolate and identify potential pollutant sources.

Follow-up investigations entail making visual observations of areas upstream of the routine site and collecting samples for field or lab analysis. Flow rates of each branch contributing to the site are measured, potential sources of the COC are identified, and sample data is used to assist in source identification. At each location sampled, visual observations are recorded on field data sheets and include water color, clarity, odor, floatable materials, vegetation, and biology present. Field data sheets are included in Appendix D.

8.2 Investigated Sites

During the 2010 Dry Weather Monitoring Program, two sites required follow-up investigations for constituent exceedances. Action levels were exceeded for nitrate-N and ammonia-N at one site each. This section includes a description of the site, analytical results, photographs of selected upstream locations, and the results of upstream investigations. Table 9-2 in Section 9 of this report provides a summary of the investigation results.

Site 18A is located at a concrete channel north of the Hilleary Place bridge, east of Community Road. During the initial visit, nitrate-N levels were measured above the action level. As in previous years, an upstream investigation concluded that water seeping into the Municipal Separate Storm Sewer System (MS4) through cracks in the conveyance was the source of flow and nitrate-N to Site 18A.

- Nitrate-N exceedances have been recorded each year of the Dry Weather Monitoring Program at Site 18A since sampling began in 2002. This indicates a very consistent source of nitrate-containing flow.
- Water was observed seeping into the MS4 through a crack in the storm water conveyance upstream of Site 18A.

- Flow to the site from a northern conveyance (location 18A-1) did not contain high levels of nitrate-N.
- Flow from an eastern line (location 18A-2) had a nitrate-N concentration above the action level.
- No surface flow was observed contributing to the eastern line (location 18A-2), and further upstream the line was dry, indicating that the flow to location 18A-2 is generated underground.
- Groundwater or interflow containing elevated nitrate-N levels is likely seeping into the MS4 conveyance underground.

Table 8-1 presents a summary of the upstream investigation for Site 18A, and a map of sample locations is provided in Figure 8-1.

TABLE 8-1
SITE 18A NITRATE-N UPSTREAM INVESTIGATION

Site	Location	Flow (gpm)	Nitrate-N (mg/L)
18A	Hilleary Place, north of bridge, located approximately 200 feet east of Community Road.	9	**14.7**
18A-1	Midland Road and Somerset intersection, north line.	2	6.5
18A-2	Midland Road and Somerset intersection, east line.	2	**10.0**

Note: **Red** values exceed action level.

FIGURE 8-1
SITE 18A NITRATE-N UPSTREAM INVESTIGATION MAP

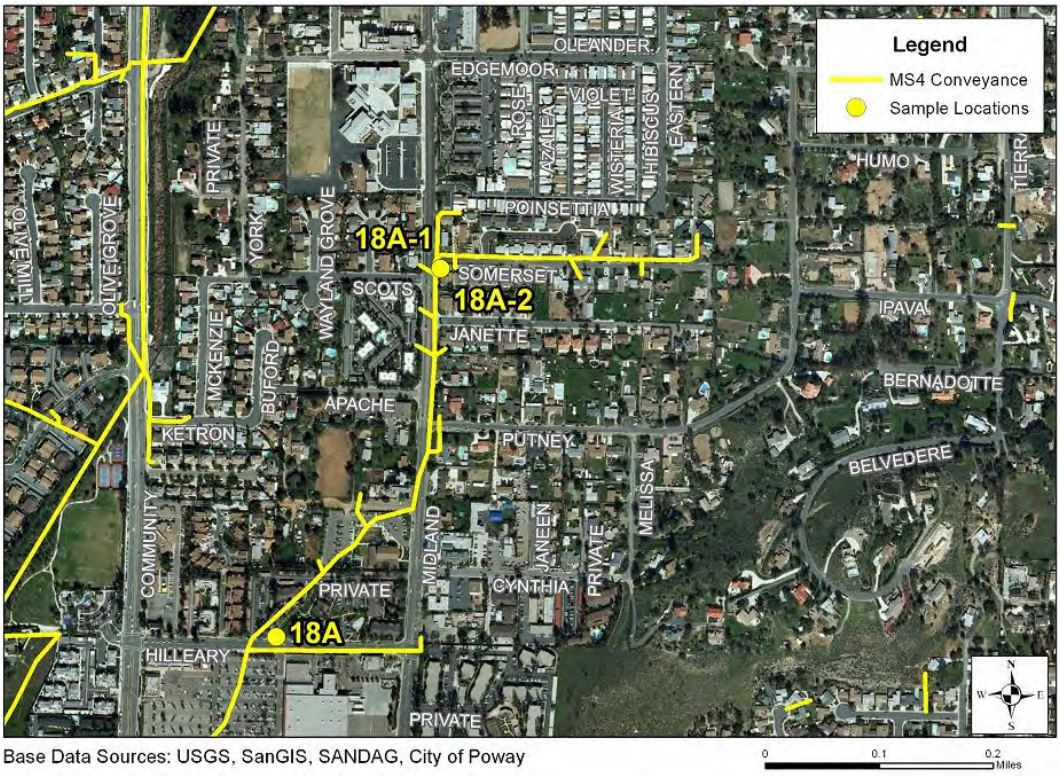

Site 36A is located in a natural creek southwest of the bridge near 14336 Tierra Bonita Road. During the initial field screening, from the water was ponded, with an ammonia-N level of 1.102 mg/L, over the action level of 1.0 mg/L. The sample water was slightly cloudy and gray in color, consistent with the relatively high turbidity reading of 64 NTU. The water had a sewage-like smell, attributed to the stagnant conditions and decomposing leaf debris observed.

Upstream of the site, a substantial amount of trash was observed in a manhole in front of a school. The manhole also had a musty or sewage-like odor which was attributed to the trash decomposition.

At the confirmation visit to Site 36A, ammonia-N was measured below the action level. The transient exceedance was likely the result of the decomposition of leaves and trash, which can produce ammonia-N as a byproduct.



Photo 8-1: Stagnant water at Site 36A

9 SUMMARY AND RECOMMENDATIONS

9.1 Summary of Dry Weather Monitoring Results

A summary of the results for the 2010 Dry Weather Monitoring Program is presented below. Table 9-1 provides a summary of action level exceedances.

- Fifty-four monitoring locations visited
- Four alternate sites selected to replace dry primary sites
- Laboratory analyses performed on water samples from 14 of the primary sites, representing over 25% of sites with flowing or ponded water
- Most sites visited had clear, colorless, flowing water, with normal or limited vegetation that provided habitat for a variety of aquatic organisms
- As a result of the trash assessment, 46 sites were rated optimal, seven suboptimal, and one marginal
- Two sites had parameters measuring above corresponding action levels.

TABLE 9-1
SUMMARY OF ACTION LEVEL EXCEEDANCES

Analyte	Number of Exceedances	Percentage of Sites with Exceedance	Site(s) Exceeding Action Level
Field Screening (50 samples)			
pH	0	0	---
Conductivity	0	0	---
Turbidity	0	0	---
Surfactants	0	0	---
Ammonia-N	1	2	36A
Nitrate-N	1	2	18A
Orthophosphate-P	0	0	---
Laboratory Analyses (14 samples)			
Oil & Grease	0	0	---
Cadmium	0	0	---
Copper	0	0	---
Lead	0	0	---
Zinc	0	0	---
Diazinon	0	0	---
Chlorpyrifos	0	0	---
Total Coliforms	0	0	---
Fecal Coliforms	0	0	---
Enterococci	0	0	---

Note: Data includes initial site visits only; confirmation and follow-up visit data is not included.

9.2 Summary of Follow-Up Investigation Data

Table 9-2 presents the conclusions based on the results of confirmation visits and upstream investigations conducted at nine sites.

TABLE 9-2
SUMMARY OF UPSTREAM INVESTIGATIONS

Site	Upstream Investigation Target Constituent(s)		Results / Probable Sources
	Field	Laboratory	
18A	Nitrate-N	---	Nitrate-containing groundwater seepage
36A	Ammonia-N	---	Transient flow, potentially generated by decomposition of leaves and trash, both at the site and upstream

9.3 Recommendations

Based on the results of the 2010 Dry Weather Monitoring Program for the City of Poway, the following actions are recommended for consideration.

9.3.1 Maintenance

- Remove decomposing organic material and trash at Site 36A, which received a marginal trash assessment rating and had an ammonia-N exceedance during the routine visit.
- Clean the storm drain located on the northwest side of the intersection of Tierra Bonita Road and Twin Peaks Road (in front of Twin Peaks Middle School). This storm drain contained decomposing trash, which may have been contributing to the ammonia-N exceedance at Site 36A.

10 REFERENCES

California Regional Water Quality Control Board, San Diego Region. January 24, 2007. *Order No. R9-2007-0001.*

San Diego Regional Water Quality Control Board. 1994. *Water Quality Control Plan for the San Diego Basin*.

USEPA. October 30, 2000. *Multi-Sector General Permit for Storm Water*.

USEPA. May 18, 2000. *Water Quality Standards; Establishment of Numeric Criteria for Priority Toxic Pollutants for the State of California*. 40 CFR Part 131.

FIGURE A
DRAINAGE BASIN MAP OF THE POWAY AREA

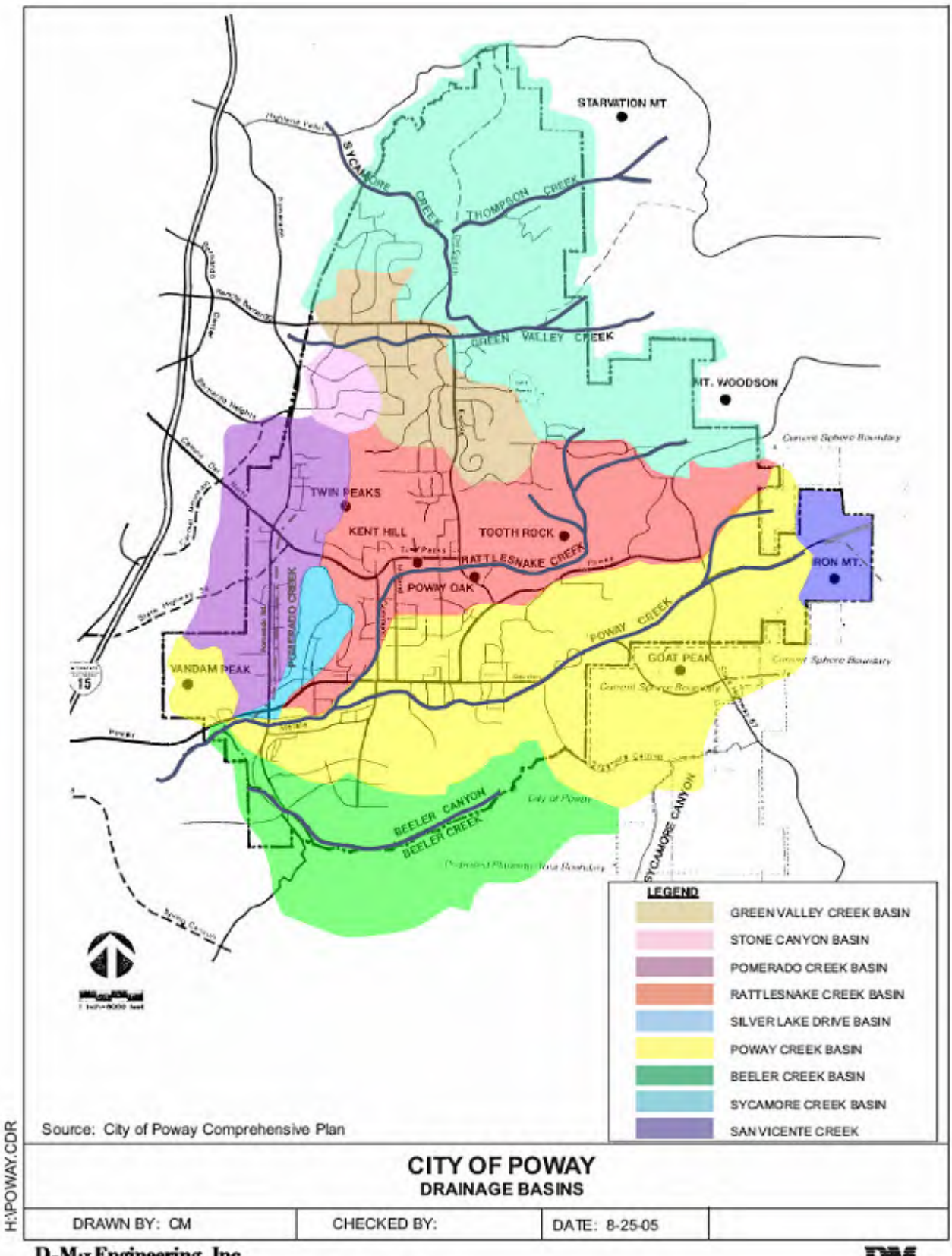

FIGURE B
WATERSHED MAP OF THE POWAY AREA

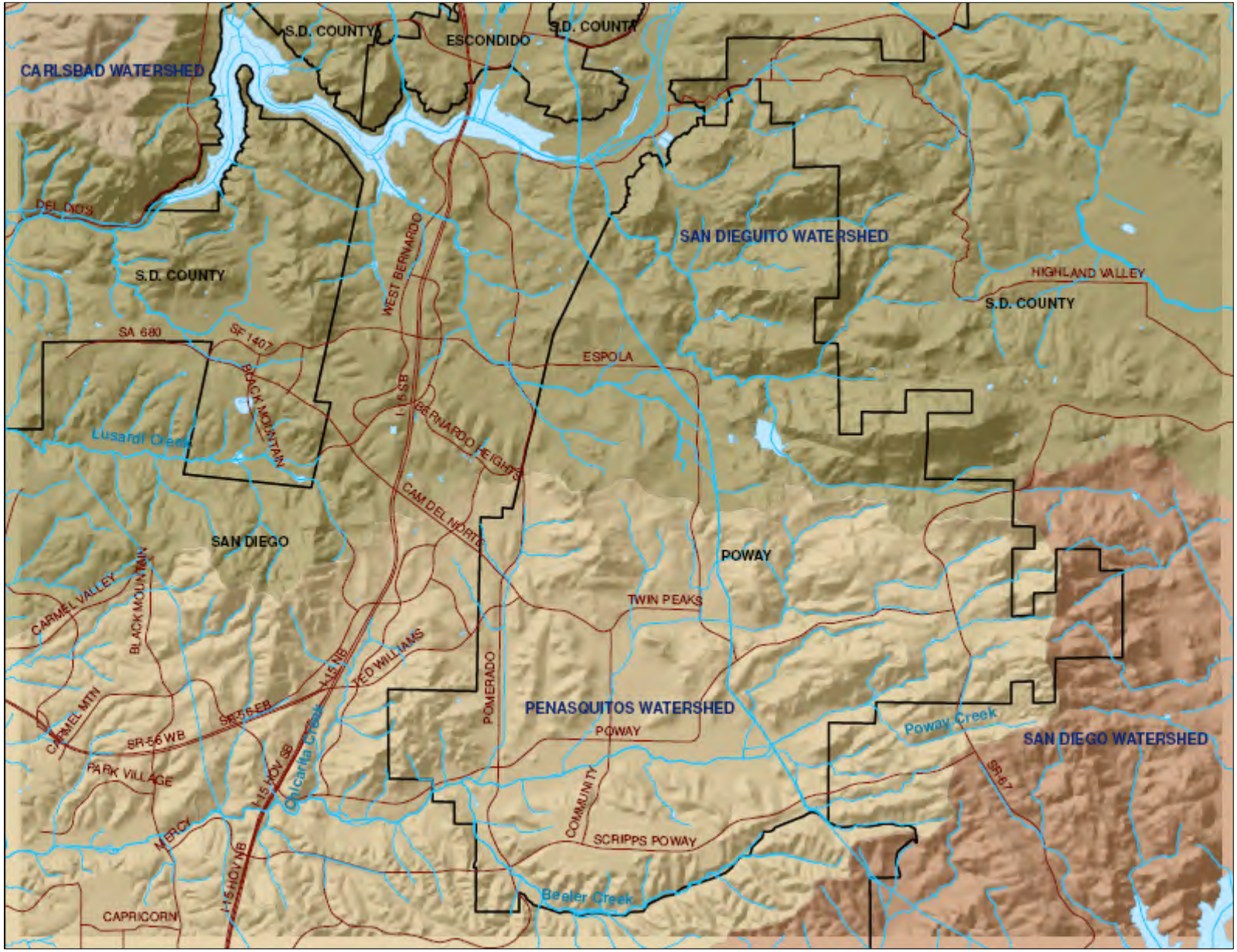

Legend

DW_Sites_BigMap

- <all other values>

DW Type

- Field
- Lab
- Alternate
- Lakes
- MS4 or Creek (City of Poway)
- Basins
- Streets
- Rivers/Creeks (SanGIS)
- Poway City Boundary

STONE CANYON BASIN

RATTLESNAKE BASIN

SILVER LAKE DRIVE BASIN

POMERADO CREEK BASIN

POWAY CREEK BASIN

BEELER CREEK BASIN

80 64A 140 141 63A 138 136 135 134 65 133 54 132 130 129 53 52 131 123 121 128 35 91 119 36A 125 118 124 90 115 34 31 18A 114 21A 19 109 111 30 16 105 15 108 12 106 4 3 3B 3A 1 2 103 101

0 0.4 0.8 1.6 Miles

N W E S

Figure C

City of Poway 2010 Dry Weather Sampling Location Map

Drawn By: BCM	Checked By:	Date: 8/27/2010
D-MAX Engineering, Inc.		
Data Sources: SanGIS, City of Poway, D-MAX Engineering		

Appendix A

Historical Dry Weather Monitoring Data

City of Poway Dry Weather Historical Data

Site No.	1	2	3	3A	3B	3C	4	5	6	7	10	10A	11	12	13	14A	14B	15	15A	16	17	18	18A	19	21	21A	21B	22	23
1996																													
Phenols (mg/l)	0.0	0.0	0.0				0.0	ns	ns	0.0	0.0	ns	ns	0.0	0.0	0.0		0.0	ns		ns	0.0		0.0	0.0			ns	ns
Detergents (mg/l)	0.50	0.25	0.25				0.25	ns	ns	0.25	0.25	ns	ns	0.50	0.25	0.25		0.25	ns		ns	0.25		0.25	0.25			ns	ns
Chlorine (mg/l)	0.6	0.1	0.2				0.2	ns	ns	0.1	0.4	ns	ns	0.3	0.2	0.6		0.6	ns		ns	0.3		0.0	0.5			ns	ns
Copper (mg/l)	0.0	0.0	0.0				0.0	ns	ns	0.0	0.0	ns	ns	0.0	0.0	0.0		0.0	ns		ns	0.0		0.0	0.0			ns	ns
Ammonia (mg/l)	0.0	0.0	0.0				0.0	ns	ns	0.1	0.0	ns	ns	0.0	0.0	0.0		0.0	ns		ns	0.1		0.0	0.2			ns	ns
1997 First Visit																													
Phenols (mg/l)	ns	0.1	nd				nd	ns	ns	nd	nd		ns	nd	0.2	nd	nd	nd			ns	nd		nd	nd			ns	nd
Detergents (mg/l)	ns	0.30	0.15				0.25	ns	ns	0.15	0.20		ns	0.25	1.00	0.25	0.75	1.50			ns	0.30		0.20	0.25			ns	0.15
Chlorine (mg/l)	ns	0.5	0.3				0.1	ns	ns	0.4	0.2		ns	0.1	0.4	0.6	0.6	3.0			ns	0.8		0.1	0.2			ns	0.2
Copper (mg/l)	ns	nd	nd				nd	ns	ns	nd	nd		ns	nd	0.2	0.3	nd	0.6			ns	nd		nd	nd			ns	nd
Ammonia (mg/l)	ns	0.8	0.4				0.3	ns	ns	0.1	0.4		ns	0.3	2.5	1.0	1.0	5.0			ns	0.3		0.2	0.6			ns	0.3
1997 Second Visit																													
Phenols (mg/l)		ns	nd				nd			nd	nd			nd	nd	0.1	nd	nd				nd		nd	0.8				nd
Detergents (mg/l)		ns	0.15				0.20			0.15	0.25			0.30	0.80	0.60	0.30	1.50				0.75		0.10	0.50				0.25
Chlorine (mg/l)		ns	0.3				0.1			0.1	0.2			0.1	0.1	0.5	0.5	0.4				0.5		0.2	0.5				0.4
Copper (mg/l)		ns	nd				nd			nd	nd			nd	0.2	0.3	nd	0.1				nd		nd	0.3				nd
Ammonia (mg/l)		ns	0.2				0.7			0.1	0.5			0.8	1.5	0.9	0.5	2.5				0.3		0.1	>10.0				0.2
1998 Round 1 First Visit																													
Phenols (mg/l)	nd	nd	nd				nd	ns	ns	nd		nd	ns	nd	nd	ns	nd		nd		nd	nd		nd	nd			nd	nd
Detergents (mg/l)	0.25	0.13	0.15				0.25	ns	ns	nd		0.75	ns	0.13	nd	ns	0.13		0.38		0.25	0.13		nd	0.75			0.25	0.13
Chlorine (mg/l)	0.3	nd	nd				0.1	ns	ns	0.3		0.1	ns	nd	0.4	ns	0.2		0.1		0.6	0.1		0.1	0.3			nd	nd
Copper (mg/l)	nd	nd	nd				nd	ns	ns	nd		nd	ns	nd	nd	ns	nd		0.1		nd	nd		nd	nd			nd	nd
Ammonia (mg/l)	0.2	0.2	0.2				nd	ns	ns	nd		0.5	ns	0.2	0.1	ns	0.2		0.4		0.6	0.1		0.1	0.2			0.1	0.2
1998 Round 1 Second Visit																													
Phenols (mg/l)	nd	nd	0.2				nd			nd		nd		nd	nd		nd		nd			nd		nd	nd			nd	nd
Detergents (mg/l)	0.15	nd	0.13				0.13			nd		0.25		0.13	0.13		0.25		0.38			0.25		nd	0.30			0.25	0.13
Chlorine (mg/l)	0.4	0.5	0.1				0.3			0.1		nd		nd	nd		0.8		0.3			nd		0.1	0.2			0.2	nd
Copper (mg/l)	nd	nd	0.1				nd			nd		nd		nd	nd		nd		nd			nd		nd	nd			nd	nd
Ammonia (mg/l)	nd	nd	0.8				0.1			nd		0.3		nd	nd		0.3		0.6			0.1		0.1	0.1			nd	0.1
1998 Round 2 First Visit																													
Phenols (mg/l)	nd	nd	nd				nd	ns	ns	nd		nd	ns	nd	nd	ns	nd		nd		ns	nd		nd	nd			ns	nd
Detergents (mg/l)	0.25	0.25	0.25				0.25	ns	ns	nd		0.25	ns	0.13	0.13	ns	0.13		0.25		ns	0.25		0.13	0.13			ns	0.25
Chlorine (mg/l)	nd	nd	nd				nd	ns	ns	nd		nd	ns	nd	nd	ns	nd		nd		ns	0.1		nd	nd			ns	0.1
Copper (mg/l)	nd	nd	nd				nd	ns	ns	nd		nd	ns	nd	nd	ns	nd		nd		ns	nd		nd	nd			ns	nd
Ammonia (mg/l)	0.3	0.4	0.2				0.3	ns	ns	0.1		0.2	ns	0.4	0.4	ns	0.4		0.1		ns	0.3		0.3	1.0			ns	0.2
1998 Round 2 Second Visit																													
Phenols (mg/l)	nd	0.1	nd				nd			nd	nd			nd	nd		ns		nd			nd		nd	0.1				nd
Detergents (mg/l)	0.25	0.75	nd				0.25			0.13	0.13			0.38	0.25		ns		0.25			0.25		0.13	1.00				0.13
Chlorine (mg/l)	0.1	0.2	nd				0.1			nd	nd			nd	nd		ns		nd			0.1		nd	nd				0.1
Copper (mg/l)	nd	nd	nd				nd			nd	nd			nd	nd		ns		nd			nd		nd	nd				nd
Ammonia (mg/l)	0.3	0.2	0.6				0.3			0.1	0.4			0.4	0.8		ns		0.3			0.2		0.1	3.0				0.2
1999 Round 1 First Visit																													
Phenols (mg/l)	nd	nd	nd	0.1	ns		nd	ns	ns	nd			ns	nd	nd	ns	nd	0.2			nd	nd		nd	0.1	nd	<0.1	nd	nd
Detergents (mg/l)	0.25	0.25	0.50	14.30	ns		0.25	ns	ns	0.10			ns	0.25	0.25	ns	0.25	1.00			>3.0	>3.0		0.10	0.25	0.25	0.75	1.00	0.10
Chlorine (mg/l)	0.1	0.3	nd	0.5	ns		0.5	ns	ns	nd			ns	nd	0.5	ns	0.5	nd			0.1	nd		<0.1	nd	0.6	0.5	0.3	nd
Copper (mg/l)	nd	nd	nd	6.1	ns		nd	ns	ns	nd			ns	nd	nd	ns	nd	nd			nd	nd		nd	nd	nd	nd	0.2	nd
Ammonia (mg/l)	nd	0.2	nd	0.4	ns		nd	ns	ns	nd			ns	0.1	0.1	ns	nd	1.0			7.0	0.4		nd	1.0	0.6	0.3	0.6	0.2
1999 Round 1 Second Visit																													
Phenols (mg/l)	nd	0.2	nd	nd	nd		nd			nd				nd	nd		nd	ns			ns	nd		nd	nd	ns	nd	nd	nd
Detergents (mg/l)	0.25	>3.0	0.25	1.50	3.00		nd			0.10				0.25	0.25		0.50	ns			ns	>3.0		0.10	2.00	ns	0.50	0.50	0.10
Chlorine (mg/l)	nd	0.3	nd	0.6	0.5		1.0			nd				0.1	nd		0.2	ns			ns	nd		<0.1	nd	ns	0.8	<0.1	nd
Copper (mg/l)	nd	nd	nd	0.1	nd		nd			nd				nd	nd		nd	ns			ns	nd		nd	nd	ns	nd	nd	nd
Ammonia (mg/l)	0.1	1.5	nd	0.4	0.2		0.6			nd				0.2	0.2		0.1	ns			ns	0.8		nd	1.0	ns	0.6	0.8	<0.1
1999 Round 1 Third Visit																													
Phenols (mg/l)		0.3		0.5	0.6																	nd			ns	nd	nd	nd	
Detergents (mg/l)		1.00		3.00	3.00																	1.00			ns	0.25	0.75	1.50	
Chlorine (mg/l)		nd		0.1	0.3																	<0.1			ns	0.1	0.3	nd	
Copper (mg/l)		nd		0.1	0.1																	nd			ns	nd	nd	nd	
Ammonia (mg/l)		0.6		0.3	0.8																	0.5			ns	0.5	0.8	0.4	

City of Poway Dry Weather Historical Data

Site No.	30	31	32	33	34	35	36	36A	37	38	51	52	53	54	55	56	61	62	63	63A	64	64A	65	70	80	81	90	91
1996																												
Phenols (mg/l)	0.0	0.0	ns	ns	0.0	ns	ns	ns	ns	ns	0.0	0.0	0.0	0.0	ns	ns	ns	ns	0.0		0.0	ns	0.0	ns	ns	0.0	0.0	0.0
Detergents (mg/l)	0.25	0.25	ns	ns	0.25	ns	ns	ns	ns	ns	0.25	0.06	0.25	0.25	ns	ns	ns	ns	0.50		0.25	ns	0.25	ns	ns	0.25	0.25	0.50
Chlorine (mg/l)	0.7	0.3	ns	ns	0.4	ns	ns	ns	ns	ns	0.6	0.8	0.1	0.3	ns	ns	ns	ns	0.2		0.0	ns	0.6	ns	ns	0.8	0.4	0.1
Copper (mg/l)	0.0	0.0	ns	ns	0.0	ns	ns	ns	ns	ns	0.0	0.0	0.0	0.0	ns	ns	ns	ns	0.0		0.0	ns	0.0	ns	ns	0.0	0.0	0.0
Ammonia (mg/l)	0.2	0.4	ns	ns	0.1	ns	ns	ns	ns	ns	1.9	1.2	0.1	0.1	ns	ns	ns	ns	1.1		0.1	ns	0.0	ns	ns	0.1	0.1	0.0
1997 First Visit																												
Phenols (mg/l)	nd	nd	ns	ns	nd	ns	ns		ns	ns	nd	nd	nd	nd	ns	ns	ns	ns	ns			nd	nd		ns	nd	nd	nd
Detergents (mg/l)	0.25	0.20	ns	ns	0.25	ns	ns		ns	ns	0.10	0.50	0.20	0.20	ns	ns	ns	ns	ns			0.40	0.15		ns	0.15	0.15	0.20
Chlorine (mg/l)	0.1	0.3	ns	ns	0.2	ns	ns		ns	ns	0.3	0.2	0.1	0.2	ns	ns	ns	ns	ns			0.1	0.2		ns	0.1	0.1	0.2
Copper (mg/l)	nd	nd	ns	ns	nd	ns	ns		ns	ns	nd	nd	nd	nd	ns	ns	ns	ns	ns			nd	nd		ns	nd	nd	nd
Ammonia (mg/l)	0.4	0.4	ns	ns	0.4	ns	ns		ns	ns	0.7	0.6	0.7	0.2	ns	ns	ns	ns	ns			0.8	0.3		ns	0.1	0.1	0.1
1997 Second Visit																												
Phenols (mg/l)	nd	nd			nd						nd	nd	nd	nd								nd	nd			nd	nd	0.1
Detergents (mg/l)	0.20	0.20			0.20						0.15	0.15	0.30	0.15								0.15	0.15			0.15	0.30	0.30
Chlorine (mg/l)	0.1	nd			0.1						0.1	0.2	0.1	0.2								0.1	0.2			0.2	0.1	0.2
Copper (mg/l)	nd	nd			nd						nd	nd	nd	nd								nd	nd			nd	nd	0.2
Ammonia (mg/l)	0.4	0.5			0.3						0.5	0.7	1.0	0.3								0.4	0.3			0.2	0.8	0.8
1998 Round 1 First Visit																												
Phenols (mg/l)	nd	nd	ns	nd	nd	nd	nd	ns	nd	ns	0.1	nd	nd	nd	ns	ns	nd	nd	ns			nd	nd		nd	nd	nd	nd
Detergents (mg/l)	0.13	0.13	ns	0.75	0.25	0.38	0.25	ns	0.13	ns	0.25	0.25	0.50	0.50	ns	ns	0.25	0.50	ns			0.50	0.13		0.13	0.25	0.25	0.50
Chlorine (mg/l)	0.1	0.1	ns	nd	0.1	nd	0.2	ns	0.3	ns	0.8	nd	nd	0.1	ns	ns	0.1	nd	ns			nd	0.1		nd	nd	0.2	0.2
Copper (mg/l)	nd	nd	ns	nd	nd	nd	nd	ns	nd	ns	nd	nd	nd	nd	ns	ns	nd	nd	ns			nd	nd		nd	nd	nd	nd
Ammonia (mg/l)	0.1	0.2	ns	0.2	0.3	0.2	0.6	ns	0.2	ns	0.2	0.5	0.3	0.1	ns	ns	0.4	0.8	ns			0.2	0.2		0.2	0.2	0.6	0.4
1998 Round 1 Second Visit																												
Phenols (mg/l)	nd	nd			nd	nd	nd		nd		ns	nd	nd									nd	nd		nd	nd	0.1	nd
Detergents (mg/l)	0.13	0.13			0.25	0.20	0.13		0.25		ns	0.38	0.88									0.25	0.38		nd	0.25	0.25	0.75
Chlorine (mg/l)	0.3	0.1			1.0	0.1	0.1		0.1		ns	nd	nd									nd	0.1		nd	nd	0.4	0.2
Copper (mg/l)	nd	nd			nd	nd	nd		nd		ns	nd	nd									nd	nd		nd	nd	nd	nd
Ammonia (mg/l)	0.4	0.1			0.2	0.4	0.4		0.4		ns	0.1	0.3									0.2	0.4		0.2	0.2	0.8	0.8
1998 Round 2 First Visit																												
Phenols (mg/l)	nd	nd	ns	ns	nd	nd	ns	0.1	ns	ns	nd	nd	nd	nd	ns	ns	nd	ns	ns			nd	nd		nd	nd	nd	nd
Detergents (mg/l)	0.25	0.25	ns	ns	0.25	0.13	ns	0.25	ns	ns	0.75	0.25	0.25	0.13	ns	ns	0.13	ns	ns			0.13	0.25		0.10	0.25	0.13	0.13
Chlorine (mg/l)	nd	0.1	ns	ns	nd	nd	ns	nd	ns	ns	nd	nd	nd	0.1	ns	ns	0.1	ns	ns			nd	0.1		0.1	0.1	0.1	nd
Copper (mg/l)	nd	nd	ns	ns	nd	nd	ns	nd	ns	ns	nd	nd	nd	nd	ns	ns	nd	ns	ns			nd	nd		nd	nd	nd	nd
Ammonia (mg/l)	0.2	0.2	ns	ns	0.2	0.3	ns	1.0	ns	ns	1.0	0.2	0.1	0.1	ns	ns	0.8	ns	ns			0.4	0.3		0.3	0.2	0.4	3.0
1998 Round 2 Second Visit																												
Phenols (mg/l)	nd	nd			nd	nd		nd			0.1	nd	nd	nd			nd					nd	nd		nd	nd	nd	nd
Detergents (mg/l)	0.25	0.25			0.25	0.25		0.25			0.25	0.13	nd	0.13			0.13					0.25	0.25		0.13	0.13	0.25	0.25
Chlorine (mg/l)	nd	nd			nd	nd		nd			0.1	nd	nd	nd			0.1					0.1	nd		nd	nd	nd	nd
Copper (mg/l)	nd	nd			nd	nd		nd			0.1	nd	nd	nd			nd					nd	nd		nd	nd	nd	nd
Ammonia (mg/l)	0.2	0.4			0.1	0.3		0.1			0.6	0.3	0.2	0.1			0.4					0.3	0.3		0.1	0.2	0.4	0.3
1999 Round 1 First Visit																												
Phenols (mg/l)	nd	nd	ns	ns	nd	ns	ns	nd	ns	ns	nd	nd	nd	nd	ns	ns	ns		nd			nd	nd		nd		0.1	nd
Detergents (mg/l)	0.25	0.25	ns	ns	0.25	ns	ns	0.25	ns	ns	0.25	0.25	0.25	0.10	ns	ns	ns		0.25			0.25	0.25		0.10		0.25	0.25
Chlorine (mg/l)	nd	0.4	ns	ns	nd	ns	ns	nd	ns	ns	<0.1	0.2	0.2	0.1	ns	ns	ns		0.3			1.0	0.6		0.1		0.7	0.2
Copper (mg/l)	nd	nd	ns	ns	nd	ns	ns	nd	ns	ns	nd	nd	nd	nd	ns	ns	ns		nd			0.1	nd		nd		nd	nd
Ammonia (mg/l)	<0.1	nd	ns	ns	nd	ns	ns	0.8	ns	ns	0.4	0.2	<0.1	nd	ns	ns	ns		0.6			0.3	0.2		0.1		nd	0.1
1999 Round 1 Second Visit																												
Phenols (mg/l)	nd	nd			nd			nd			nd	nd	nd	nd					nd			nd	nd		nd		nd	nd
Detergents (mg/l)	0.25	0.25			0.25			0.25			0.25	0.25	0.25	0.10					0.25			0.10	0.25		0.25		0.25	0.50
Chlorine (mg/l)	<0.1	nd			nd			0.3			0.2	<0.1	<0.1	<0.1					0.8			0.5	0.1		0.1		nd	0.2
Copper (mg/l)	nd	nd			nd			0.1			nd	nd	nd	nd					nd			nd	nd		nd		nd	nd
Ammonia (mg/l)	0.1	nd			nd			1.0			0.6	0.2	<0.1	nd					0.5			0.2	<0.1		0.2		nd	0.3
1999 Round 1 Third Visit																												
Phenols (mg/l)																												
Detergents (mg/l)																												
Chlorine (mg/l)																												
Copper (mg/l)																												
Ammonia (mg/l)																												

City of Poway Dry Weather Historical Data

Site No.	1	2	3	3A	3B	3C	4	5	6	7	10	10A	11	12	13	14A	14B	15	15A	16	17	18	18A	19	21	21A	21B	22	23
1999 Round 2 First Visit																													
Phenols (mg/l)	nd	0.1	nd	ns	ns		nd	ns	ns	ns			nd	nd	nd	nd	nd	nd			ns	0.1		nd	ns	0.1	ns	ns	ns
Detergents (mg/l)	0.25	0.25	0.25	ns	ns		0.25	ns	ns	ns			0.25	0.25	0.25	0.75	0.25	0.25			ns	0.50		0.25	ns	0.25	ns	ns	ns
Chlorine (mg/l)	nd	nd	nd	ns	ns		nd	ns	ns	ns			0.1	0.1	nd	nd	nd	nd			ns	nd		nd	ns	0.1	ns	ns	ns
Copper (mg/l)	nd	nd	nd	ns	ns		nd	ns	ns	ns			nd	nd	nd	nd	nd	0.1			ns	nd		nd	ns	nd	ns	ns	ns
Ammonia (mg/l)	0.1	0.1	0.1	ns	ns		0.1	ns	ns	ns			nd	0.2	0.3	0.2	0.1	0.8			ns	0.2		nd	ns	0.6	ns	ns	ns
1999 Round 2 Second Visit																													
Phenols (mg/l)	nd	nd	nd				nd						nd	nd	nd	ns	nd	nd				0.1		nd		0.1			
Detergents (mg/l)	0.25	0.25	0.25				0.25						nd	0.25	0.25	ns	0.25	0.50				0.75		<0.25		0.75			
Chlorine (mg/l)	nd	nd	0.1				0.4						0.1	0.4	nd	ns	0.1	nd				nd		nd		nd			
Copper (mg/l)	nd	0.1	nd				nd						nd	nd	nd	ns	0.1	nd				nd		nd		0.1			
Ammonia (mg/l)	0.1	0.1	0.1				0.1						nd	0.2	0.3	ns	0.2	0.2				0.2		nd		0.4			
2000 Round 1 First Visit																													
Phenols (mg/l)	nd	nd	nd	nd	nd	0.2	nd			ns			ns	nd	ns	ns	ns	0.2			ns	nd	nd	nd	nd	ns	ns	ns	ns
Detergents (mg/l)	0.25	0.25	0.25	0.25	0.25	3.00	0.25			ns			ns	0.25	ns	ns	ns	0.50			ns	0.75	0.25	0.25	1.00	ns	ns	ns	ns
Chlorine (mg/l)	0.2	0.1	0.3	0.2	0.6	0.1	0.1			ns			ns	0.1	ns	ns	ns	0.1			ns	0.1	0.3	0.2	0.2	ns	ns	ns	ns
Copper (mg/l)	nd	nd	nd	nd	nd	0.3	nd			ns			ns	nd	ns	ns	ns	nd			ns	nd	nd	nd	nd	ns	ns	ns	ns
Ammonia (mg/l)	0.2	0.3	0.1	0.2	1.0	2.0	0.2			ns			ns	0.2	ns	ns	ns	0.4			ns	0.3	0.2	0.1	0.3	ns	ns	ns	ns
2000 Round 1 Second Visit																													
Phenols (mg/l)	nd	nd	nd	nd	nd	ns	nd							nd				nd				nd	nd	nd	0.1				
Detergents (mg/l)	0.25	2.50	0.25	0.50	0.25	ns	0.25							0.25				0.75				0.25	0.25	0.25	0.25				
Chlorine (mg/l)	0.2	0.3	0.1	0.3	0.4	ns	0.1							0.1				nd				0.6	0.1	0.1	0.5				
Copper (mg/l)	nd	0.1	nd	nd	nd	ns	nd							nd				nd				nd	nd	nd	nd				
Ammonia (mg/l)	0.1	0.8	0.2	0.2	0.1	ns	0.2							0.2				0.4				0.3	0.4	0.1	0.4				
2000 Round 2 First Visit																													
Phenols (mg/l)	nd	nd	nd	nd	nd	nd	nd			ns			ns	nd	ns	ns	nd	nd			ns	nd	nd	nd	nd	nd	nd	ns	ns
Detergents (mg/l)	0.25	0.25	0.25	1.50	1.00	1.50	0.25			ns			ns	0.25	ns	ns	0.25	0.50			ns	0.50	0.25	0.25	0.25	0.50	0.25	ns	ns
Chlorine (mg/l)	nd	nd	nd	nd	nd	nd	nd			ns			ns	nd	ns	ns	nd	nd			ns	nd	nd	nd	nd	nd	nd	ns	ns
Copper (mg/l)	nd	nd	nd	nd	nd	nd	nd			ns			ns	nd	ns	ns	nd	nd			ns	0.1	nd	nd	nd	nd	nd	ns	ns
Ammonia (mg/l)	0.3	0.4	0.1	0.1	0.1	0.7	0.3			ns			ns	0.2	ns	ns	0.3	0.2			ns	0.4	0.2	0.2	0.5	0.8	0.6	ns	ns
2000 Round 2 Second Visit																													
Phenols (mg/l)	nd	nd	nd	nd	nd	nd	nd							nd			nd	nd				nd	nd	0.1	nd	ns	nd		
Detergents (mg/l)	0.25	0.50	1.50	>3.0	>3.0	2.00	0.25							0.25			0.25	0.25				0.25	0.25	0.50	0.25	ns	0.25		
Chlorine (mg/l)	nd	0.5	nd	nd	nd	nd	nd							0.1			nd	nd				nd	nd	nd	nd	ns	nd		
Copper (mg/l)	nd	nd	nd	nd	nd	nd	nd							nd			nd	nd				nd	nd	nd	nd	ns	nd		
Ammonia (mg/l)	0.1	0.4	1.5	2.0	2.0	1.5	0.2							0.3			0.3	0.1				0.3	0.1	0.4	0.6	ns	0.6		
2001 Round 1 First Visit																													
Phenols (mg/l)	nd	nd	nd	0.1	0.1	ns	nd		nd			ns	nd	ns	ns	nd	nd			ns	nd	nd	nd	ns	ns	nd	ns	nd	
Detergents (mg/l)	0.25	0.25	0.25	0.25	0.25	ns	0.25		0.25			ns	0.25	ns	ns	0.25	0.75			ns	0.25	0.25	0.25	ns	ns	0.25	ns	0.25	
Chlorine (mg/l)	nd	nd	0.1	0.1	0.1	ns	0.1		nd			ns	nd	ns	ns	0.1	nd			ns	nd	nd	0.1	ns	ns	nd	ns	nd	
Copper (mg/l)	nd	nd	nd	nd	nd	ns	nd		nd			ns	nd	ns	ns	nd	nd			ns	nd	nd	nd	ns	ns	nd	ns	nd	
Ammonia (mg/l)	0.1	0.1	0.1	0.1	0.1	ns	0.1		nd			ns	0.1	ns	ns	0.2	0.8			ns	0.1	0.1	nd	ns	ns	0.7	ns	nd	
2001 Round 1 Second Visit																													
Phenols (mg/l)	nd	nd	nd	nd	0.2		nd		nd					nd			nd	nd				nd	nd	nd			nd		nd
Detergents (mg/l)	0.25	0.50	0.75	0.75	0.75		0.25		0.25					0.25			0.25	0.50				0.25	0.25	0.25			0.50		0.25
Chlorine (mg/l)	nd	nd	nd	0.1	0.1		nd		nd					0.1			0.1	nd				nd	0.1	0.1			nd		nd
Copper (mg/l)	nd	nd	nd	nd	nd		nd		nd					nd			nd	nd				nd	nd	nd			nd		nd
Ammonia (mg/l)	0.1	0.3	0.1	0.1	0.3		0.1		nd					0.1			0.8	0.9				0.1	0.2	nd			0.8		0.1
2001 Round 2 First Visit																													
Phenols (mg/l)	nd	nd	nd	nd	nd	ns	nd		ns			ns	nd	ns	ns	nd	nd			ns	nd	nd	nd	ns	nd	nd	ns	ns	
Detergents (mg/l)	0.25	<0.25	>3.0	3.00	3.00	ns	0.25		ns			ns	<0.25	ns	ns	<0.25	0.25			ns	<0.25	<0.25	<0.25	ns	0.25	0.50	ns	ns	
Chlorine (mg/l)	0.1	0.1	0.2	0.1	0.1	ns	0.1		ns			ns	0.1	ns	ns	0.1	0.2			ns	nd	0.1	nd	ns	0.1	nd	ns	ns	
Copper (mg/l)	nd	nd	nd	nd	nd	ns	nd		ns			ns	nd	ns	ns	nd	nd			ns	nd	nd	nd	ns	nd	nd	ns	ns	
Ammonia (mg/l)	0.2	0.1	0.6	0.1	0.1	ns	0.2		ns			ns	0.3	ns	ns	0.1	0.3			ns	0.1	0.1	0.1	ns	0.6	1.0	ns	ns	
2001 Round 2 Second Visit																													
Phenols (mg/l)	nd	nd	nd	nd	nd		nd							nd			nd	nd				nd	nd	nd		nd	nd		
Detergents (mg/l)	<0.25	<0.25	0.50	0.50	0.25		<0.25							0.25			<0.25	0.25				0.25	0.25	<0.25		0.25	0.25		
Chlorine (mg/l)	0.1	0.1	0.1	0.1	0.1		0.1							0.2			0.1	0.1				nd	0.2	nd		nd	nd		
Copper (mg/l)	nd	nd	nd	nd	nd		nd							nd			nd	nd				nd	nd	nd		nd	nd		
Ammonia (mg/l)	0.1	0.1	0.2	0.6	0.3		0.1							0.3			0.1	0.1				0.2	0.2	0.1		0.1	0.4		

City of Poway Dry Weather Historical Data

Site No.	30	31	32	33	34	35	36	36A	37	38	51	52	53	54	55	56	61	62	63	63A	64	64A	65	70	80	81	90	91
1999 Round 2 First Visit																												
Phenols (mg/l)	nd	0.1	ns	ns	nd	ns	ns	0.1	ns	ns	nd	nd	0.1	0.1	ns	ns	ns		0.1			0.1	0.2		nd		nd	nd
Detergents (mg/l)	0.50	0.25	ns	ns	0.25	ns	ns	0.50	ns	ns	0.25	0.25	0.25	0.25	ns	ns	ns		0.75			0.20	0.25		0.20		0.25	0.25
Chlorine (mg/l)	nd	0.2	ns	ns	nd	ns	ns	nd	ns	ns	nd	nd	nd	nd	ns	ns	ns		0.9			nd	nd		nd		nd	nd
Copper (mg/l)	nd	0.1	ns	ns	nd	ns	ns	nd	ns	ns	0.2	nd	nd	nd	ns	ns	ns		0.1			nd	0.2		nd		nd	0.1
Ammonia (mg/l)	0.8	0.2	ns	ns	0.1	ns	ns	0.4	ns	ns	0.4	0.2	0.3	0.4	ns	ns	ns		0.7			0.1	0.9		nd		0.2	0.3
1999 Round 2 Second Visit																												
Phenols (mg/l)	0.1	nd			nd			0.1			nd	nd	nd	nd					nd			nd	nd		ns		nd	nd
Detergents (mg/l)	0.25	0.25			0.25			0.25			0.25	0.25	0.25	0.25					0.75			0.25	0.25		ns		0.25	0.50
Chlorine (mg/l)	nd	nd			nd			nd			nd	nd	nd	nd					nd			nd	0.1		ns		nd	nd
Copper (mg/l)	nd	nd			nd			0.1			0.1	nd	nd	nd					0.1			nd	nd		ns		nd	0.1
Ammonia (mg/l)	0.5	0.3			0.1			0.4			0.4	0.3	0.3	0.2					0.4			0.1	0.1		ns		0.4	0.2
2000 Round 1 First Visit																												
Phenols (mg/l)	nd	nd		ns	nd	ns	ns	nd	ns		nd	nd	ns	nd	ns		ns		nd	nd		nd	nd		ns		nd	nd
Detergents (mg/l)	0.25	0.25		ns	0.25	ns	ns	0.75	ns		2.00	0.25	ns	0.25	ns		ns		0.75	0.50		0.25	0.25		ns		0.25	0.25
Chlorine (mg/l)	0.1	0.1		ns	0.1	ns	ns	0.1	ns		0.1	nd	ns	0.1	ns		ns		0.1	0.8		nd	nd		ns		nd	0.1
Copper (mg/l)	nd	nd		ns	nd	ns	ns	nd	ns		nd	nd	ns	nd	ns		ns		0.1	0.2		nd	nd		ns		nd	0.1
Ammonia (mg/l)	0.2	0.3		ns	0.2	ns	ns	0.2	ns		1.0	0.2	ns	0.1	ns		ns		0.8	0.3		0.2	0.2		ns		0.2	0.4
2000 Round 1 Second Visit																												
Phenols (mg/l)	nd	nd			nd			nd			nd	nd		nd					nd	ns		nd	nd				nd	nd
Detergents (mg/l)	0.25	0.25			0.25			1.00			0.25	0.25		0.25					0.75	ns		0.25	0.25				0.25	0.25
Chlorine (mg/l)	nd	0.1			0.1			0.1			0.1	0.1		0.1					nd	ns		0.1	0.1				0.1	0.1
Copper (mg/l)	nd	nd			nd			nd			nd	nd		nd					nd	ns		nd	nd				nd	nd
Ammonia (mg/l)	0.1	0.3			0.2			0.5			0.3	0.2		0.2					0.6	ns		5.0	0.2				0.2	0.2
2000 Round 2 First Visit																												
Phenols (mg/l)	nd	nd		ns	nd	nd	ns	nd	ns		nd	nd	nd	nd	ns		0.2		nd	nd		nd	nd		ns		nd	nd
Detergents (mg/l)	0.50	0.25		ns	0.50	0.75	ns	1.00	ns		0.50	0.25	0.50	0.25	ns		0.50		0.75	1.00		0.75	0.25		ns		0.25	0.25
Chlorine (mg/l)	nd	0.1		ns	nd	nd	ns	nd	ns		nd	nd	nd	nd	ns		nd		nd	nd		nd	nd		ns		nd	nd
Copper (mg/l)	nd	0.1		ns	nd	nd	ns	nd	ns		nd	nd	nd	nd	ns		nd		nd	nd		nd	nd		ns		nd	nd
Ammonia (mg/l)	0.8	0.4		ns	0.5	0.6	ns	0.3	ns		0.4	0.3	0.7	0.1	ns		0.7		0.5	0.5		2.0	0.2		ns		0.2	0.6
2000 Round 2 Second Visit																												
Phenols (mg/l)	nd	nd			nd	ns		nd			nd	nd	nd	nd			ns		nd	nd		0.1	nd				0.1	0.1
Detergents (mg/l)	0.50	0.25			0.25	ns		1.00			0.25	0.50	0.75	0.75			ns		0.50	0.75		0.25	0.25				0.25	0.25
Chlorine (mg/l)	nd	nd			nd	ns		nd			nd	nd	nd	nd			ns		nd	nd		nd	nd				nd	nd
Copper (mg/l)	nd	nd			nd	ns		nd			nd	nd	nd	nd			ns		nd	nd		nd	nd				nd	nd
Ammonia (mg/l)	0.2	0.3			0.2	ns		0.6			0.5	0.4	0.6	0.3			ns		0.6	0.6		0.4	0.4				0.3	0.3
2001 Round 1 First Visit																												
Phenols (mg/l)	0.1	nd		ns	nd	nd	ns	0.1	ns		nd	nd	nd	nd	ns		ns		nd	nd		0.1	nd		nd		nd	nd
Detergents (mg/l)	0.25	0.25		ns	0.25	0.25	ns	0.25	ns		0.25	0.25	0.25	0.25	ns		ns		0.25	0.25		0.25	0.25		nd		0.25	0.25
Chlorine (mg/l)	nd	nd		ns	nd	nd	ns	nd	ns		nd	nd	nd	0.1	ns		ns		nd	nd		nd	nd		nd		nd	nd
Copper (mg/l)	nd	nd		ns	nd	nd	ns	nd	ns		nd	nd	nd	nd	ns		ns		nd	nd		nd	nd		nd		nd	nd
Ammonia (mg/l)	0.2	0.1		ns	nd	0.1	ns	0.1	ns		0.8	0.4	0.4	0.1	ns		ns		0.8	0.6		0.1	0.1		0.1		0.2	0.2
2001 Round 1 Second Visit																												
Phenols (mg/l)	0.1	nd			nd	nd		0.1			nd	nd	nd	nd					nd	nd		nd	0.1		nd		nd	nd
Detergents (mg/l)	0.25	0.25			0.25	0.25		0.25			0.25	0.25	0.25	0.25					0.25	0.25		0.25	0.25		0.25		0.25	0.25
Chlorine (mg/l)	nd	nd			nd	0.1		nd			0.2	nd	nd	nd					0.1	nd		nd	nd		nd		nd	nd
Copper (mg/l)	nd	nd			nd	nd		nd			nd	nd	nd	nd					nd	nd		nd	nd		nd		nd	nd
Ammonia (mg/l)	0.3	0.2			nd	0.1		0.2			0.7	0.2	0.3	0.1					0.1	0.4		0.1	nd		0.1		0.1	0.3
2001 Round 2 First Visit																												
Phenols (mg/l)	nd	nd		ns	nd	nd	ns	nd	ns		nd	nd	nd	nd	ns		ns		nd	nd		nd	nd		nd		nd	nd
Detergents (mg/l)	<0.25	<0.25		ns	0.25	0.25	ns	0.50	ns		0.25	0.25	0.25	<0.25	ns		ns		0.25	0.25		0.25	0.25		nd		0.25	1.50
Chlorine (mg/l)	0.1	0.2		ns	nd	0.6	ns	0.1	ns		0.4	nd	nd	0.2	ns		ns		0.4	0.2		0.6	0.6		0.5		0.1	nd
Copper (mg/l)	nd	nd		ns	nd	nd	ns	nd	ns		nd	nd	0.1	nd	ns		ns		nd	nd		nd	nd		nd		nd	nd
Ammonia (mg/l)	0.2	0.2		ns	0.3	0.1	ns	1.0	ns		1.0	0.4	0.8	0.1	ns		ns		0.3	0.2		0.4	0.1		nd		0.2	0.2
2001 Round 2 Second Visit																												
Phenols (mg/l)	nd	nd			nd	nd		nd			nd	nd	nd	nd					nd	nd		nd	nd		nd		nd	nd
Detergents (mg/l)	<0.25	0.25			0.25	<0.25		0.50			0.50	0.25	0.25	<0.25					0.25	<0.25		<0.25	<0.25		<0.25		0.25	0.25
Chlorine (mg/l)	0.1	0.2			nd	0.3		nd			0.1	0.1	nd	0.1					0.2	0.2		0.1	0.1		0.1		0.1	nd
Copper (mg/l)	nd	nd			nd	nd		nd			nd	nd	nd	nd					nd	nd		nd	nd		nd		nd	nd
Ammonia (mg/l)	0.1	0.2			0.1	0.1		1.0			1.0	0.4	0.8	0.1					0.4	0.4		0.2	0.2		nd		0.2	0.2

City of Poway Dry Weather Historical Data

Site No.	1	2	3	3A	3B	3C	4	5	6	7	10	10A	11	12	13	14A	14B	15	15A	16	17	18	18A	19	21	21A	21B	22	23	30
2002																														
Temp. (°C)		18	18	19	19		18							17				16		19			25	21	22	dry	20			21
pH		8.3	8.3	9.0	8.5		8.2							7.8				8.3		8.3			10.6	8.0	8.9	dry	7.7			8.9
Conductivity (µmhos/cm)		1,260	898	1,022	1,015		3,130							1,433				1,383		3,590			2,790	1,500	1,600	dry	1,580			357
Turbidity (NTU)		4.18	1.10	1.12	2.59		0.39							0.57				2.24		0.48			0.90	0.57	1.65	dry	80.00			1.09
Ammonia-N (mg/l)		0.3	0.2	0.3	2.0		0.1							0.1				0.1		0.1			0.2	0.0	0.5	dry	0.6			0.1
Nitrate-N (mg/l)		0.30	0.30	0.40	0.20		0.20							0.05				0.05		0.05			10.00	0.03	1.00	dry	1.50			0.03
Orthophosphate-P (mg/l)		0.49	0.26	0.13	0.98		0.13							0.16				0.07		0.07			0.01	0.01	0.49	dry	0.65			0.01
Surfactants (mg/l MBAS)Field test		0.50	0.25	0.25	0.25		0.25							0.75				0.13		0.50			0.25	0.13	0.37	dry	0.25			0.25
Surfactants (mg/l MBAS)Lab test							0.25							0.25				0.25		0.25										0.25
Oil & Grease (mg/l)							0.5							0.5				0.5		7.0										0.5
Total Hardness (mg/l)							751							863				372		857										511
Cadmium (mg/l)							0.0025							0.0025				0.0025		0.0025										0.0025
Copper (mg/l)							0.0025							0.0025				0.0025		0.0025										0.0025
Lead (mg/l)							0.0025							0.0025				0.0025		0.0025										0.0025
Zinc (mg/l)							0.010							0.010				0.010		0.010										0.010
Diazinon (µg/l)							0.025							0.025				0.025		0.025										0.025
Chlorpyrifos (µg/l)							0.025							0.025				0.025		0.025										0.025
Total Coliform (MPN/100ml)							1,600							1,600				1,600		1,600										1,600
Fecal Coliform (MPN/100ml)							900							900				900		900										1,600
Enterococcus (MPN/100ml)							220							80				500		220										1,600
2003																														
Temp. (°C)		18	18	19	19		17							16				18		17			23	23		21	22			20
pH		8.6	8.6	8.6	8.7		8.4							8.2				8.3		8.4			8.8	8.4		8.0	8.3			8.5
Conductivity (µmhos/cm)		1,450	2,380	1,610	1,580		3,080							2,920				1,830		3,640			3,150	1,670		1,660	1,530			3,190
Turbidity (NTU)		6.43	0.65	21.05	10.35		1.36							10.60				7.47		0.98			2.50	1.36		18.90	7.41			1.18
Ammonia-N (mg/l)		0.40	0.10	0.60	0.30		0.10							0.30				0.10		0.20			0.10	0.03		1.00	0.60			0.20
Nitrate-N (mg/l)		0.8	0.4	1.0	0.8		0.8							0.1				0.3		0.4			12.0	0.1		0.8	2.0			0.2
Orthophosphate-P (mg/l)		0.82	0.07	0.65	0.20		0.20							0.13				0.10		0.07			0.03	0.03		0.26	0.33			0.07
Surfactants (mg/l MBAS)Field test		0.25	0.25	1.00	1.00		0.25							0.25				0.25		0.75			0.25	0.25		0.25	0.50			0.25
Surfactants (mg/l MBAS)Lab test							0.25							0.25				0.25		0.25										0.25
Oil & Grease (mg/l)							0.5							0.5				0.5		0.5										0.5
Total Hardness (mg/l)							730							647				421		788										726
Cadmium (mg/l)							0.0025							0.0025				0.0025		0.0025										0.0025
Copper (mg/l)							0.0025							0.0025				0.0025		0.0025										0.0025
Lead (mg/l)							0.0025							0.0025				0.0025		0.0025										0.0025
Zinc (mg/l)							0.010							0.010				0.010		0.010										0.010
Diazinon (µg/l)							0.025							0.025				0.050		0.070										0.160
Chlorpyrifos (µg/l)							0.025							0.025				0.025		0.025										0.025
Total Coliform (MPN/100ml)							11,000							11,000				50,000		5,000										2,200
Fecal Coliform (MPN/100ml)							5,000							7,000				22,000		3,000										1,300
Enterococcus (MPN/100ml)							5,000							500				2,300		130										800
2004																														
Temp. (°C)		23	24	24	24		22							20				22		21			33	25		22	23			21
pH		8.1	8.0	8.4	8.4		8.1							7.6				8.0		7.9			8.6	7.7		7.7	7.8			8.3
Conductivity (µmhos/cm)		1,790	1,096	980	1,010		2,800							4,250				2,280		2,610			2,450	1,370		1,230	1,125			2,230
Turbidity (NTU)		16.66	0.53	21.86	75.00		4.20							10.92				14.27		2.89			1.91	0.69		8.01	17.92			3.09
Ammonia-N (mg/l)		0.8	0.1	0.6	0.8		0.2							0.2				0.2		0.3			0.3	0.0		0.3	0.6			0.2
Nitrate-N (mg/l)		8.80	2.50	1.25	1.25		1.25							1.25				1.25		1.25			15.00	1.25		2.50	2.50			1.25
Orthophosphate-P (mg/l)		1.30	0.13	0.65	0.65		0.64							0.10				0.23		0.06			0.10	0.03		0.98	1.30			0.01
Surfactants (mg/l MBAS)Field test		0.75	0.25	3.00	2.00		0.38							0.63				0.25		0.50			0.50	0.13		0.25	0.25			0.25
Surfactants (mg/l MBAS)Lab test							0.25							0.25				0.25		0.25										0.25
Oil & Grease (mg/l)							2.0							0.5				0.5		2.0										1.0
Total Hardness (mg/l)							748							1,280				684		717										587
Cadmium (mg/l)							0.0025							0.0025				0.0025		0.0025										0.0025
Copper (mg/l)							0.0025							0.0025				0.0025		0.0025										0.0025
Lead (mg/l)							0.0025							0.0025				0.0025		0.0025										0.0025
Zinc (mg/l)							0.010							0.010				0.023		0.010										0.010
Diazinon (µg/l)							0.025							0.025				0.025		0.025										0.350
Chlorpyrifos (µg/l)							0.025							0.025				0.025		0.025										0.025
Total Coliform (MPN/100ml)							30,000							2,200				130,000		30,000										23,000
Fecal Coliform (MPN/100ml)							300							300				90		2,200										230
Enterococcus (MPN/100ml)							120							300				800		1,100										2,400

City of Poway Dry Weather Historical Data

Site No.	31	32	33	34	35	36	36A	37	38	51	52	53	54	55	56	61	62	63	63A	64	64A	65	70	80	81	90	91	101	103
2002																													
Temp. (°C)	22			20	18		17				17	18	18						17		16	16		17		21	19	16	20
pH	9.0			8.7	8.8		8.0				7.8	7.9	7.6						8.5		7.7	7.8		8.5		8.7	8.3	8.3	7.3
Conductivity (µmhos/cm)	2,450			2,480	1,610		1,348				1,101	1,564	1,619						460		2,080	2,840		2,370		3,190	3,030	2,480	3,480
Turbidity (NTU)	2.20			1.25	4.71		7.36				2.90	2.53	0.75						3.85		1.75	0.70		0.17		0.31	1.95	3.56	1.50
Ammonia-N (mg/l)	0.1			0.1	0.5		0.7				1.0	1.3	0.3						0.5		0.2	0.2		0.2		0.1	0.6	0.4	0.3
Nitrate-N (mg/l)	0.35			0.30	1.50		0.10				0.25	0.10	2.00						0.40		1.00	0.20		0.03		0.10	0.15	0.80	0.03
Orthophosphate-P (mg/l)	0.03			0.05	0.65		0.26				0.20	0.49	0.05						0.49		0.26	0.01		0.05		0.01	0.16	0.29	0.03
Surfactants (mg/l MBAS)Field test	0.13			0.25	0.25		0.37				0.13	0.25	0.13						0.25		0.37	0.25		0.13		0.25	1.00	0.25	0.25
Surfactants (mg/l MBAS)Lab test							0.25															0.25		0.25		0.25			
Oil & Grease (mg/l)							6.0															4.0		2.0		0.5			
Total Hardness (mg/l)							438															906		599		703			
Cadmium (mg/l)							0.0025															0.0025		0.0025		0.0025			
Copper (mg/l)							0.0025															0.0025		0.0025		0.0025			
Lead (mg/l)							0.0025															0.0025		0.0025		0.0025			
Zinc (mg/l)							0.010															0.010		0.010		0.010			
Diazinon (µg/l)							0.025															0.025		0.025		0.025			
Chlorpyrifos (µg/l)							0.025															0.025		0.025		0.025			
Total Coliform (MPN/100ml)							1,600															5,000		1,600		1,600			
Fecal Coliform (MPN/100ml)							900															900		500		500			
Enterococcus (MPN/100ml)							1,600															170		80		130			
2003																													
Temp. (°C)	18			18	26		19				19	19	19						20		20	18		16		17	19	18	21
pH	8.1			8.2	8.7		7.9				7.6	8.3	7.6						8.6		7.9	8.6		8.5		8.6	8.5	8.1	8.3
Conductivity (µmhos/cm)	3,320			3,280	2,040		2,310				2,410	1,340	2,270						1,730		1,424	3,320		3,060		4,120	2,850	1,670	2,550
Turbidity (NTU)	6.43			6.03	3.49		1.73				1.82	3.42	0.60						8.90		5.72	3.88		1.39		2.74	1.05	3.44	1.17
Ammonia-N (mg/l)	0.10			0.10	0.30		0.40				0.30	0.30	0.10						4.00		0.30	0.10		0.03		0.40	0.30	0.10	0.10
Nitrate-N (mg/l)	0.8			1.0	0.0		0.1				1.5	0.4	1.5						1.5		1.0	0.6		0.1		0.8	0.8	0.4	0.2
Orthophosphate-P (mg/l)	0.10			0.20	0.13		0.07				0.20	0.26	0.07						3.26		0.33	0.07		0.03		0.13	0.20	0.16	0.13
Surfactants (mg/l MBAS)Field test	0.25			0.25	0.25		0.25				0.25	0.25	0.25						0.50		0.25	0.25		0.25		0.25	3.00	0.25	0.25
Surfactants (mg/l MBAS)Lab test							0.25															0.25		0.25		0.25			
Oil & Grease (mg/l)							0.5															0.5		0.5		1.0			
Total Hardness (mg/l)							590															933		719		621			
Cadmium (mg/l)							0.0025															0.0025		0.0025		0.0025			
Copper (mg/l)							0.0025															0.0060		0.0050		0.0025			
Lead (mg/l)							0.0025															0.0025		0.0025		0.0025			
Zinc (mg/l)							0.010															0.010		0.010		0.010			
Diazinon (µg/l)							0.025															0.025		0.025		0.080			
Chlorpyrifos (µg/l)							0.025															0.025		0.025		0.025			
Total Coliform (MPN/100ml)							160,000															17,000		8,000		8,000			
Fecal Coliform (MPN/100ml)							90,000															8,000		5,000		3,000			
Enterococcus (MPN/100ml)							300															5,000		3,000		230			
2004																													
Temp. (°C)	25			24	21		21				23	23	23						22		21	20		na		25	23	23	23
pH	8.0			7.9	7.6		7.1				8.6	7.3	7.5						8.4		7.4	8.0		na		8.6	7.9	7.8	7.3
Conductivity (µmhos/cm)	2,250			2,320	1,540		1,060				1,000	1,210	1,560						1,140		1,950	2,100		na		2,780	2,990	2,380	3,440
Turbidity (NTU)	25.74			5.82	12.01		59.00				13.10	4.14	2.43						12.69		0.82	5.33		na		3.86	4.41	8.95	5.53
Ammonia-N (mg/l)	0.2			0.1	1.5		4.0				0.3	1.5	0.1						0.3		0.2	0.2		na		0.1	0.7	0.3	0.2
Nitrate-N (mg/l)	1.25			1.25	1.25		1.25				1.25	1.25	1.25						1.30		3.80	1.30		na		1.30	1.30	2.50	3.80
Orthophosphate-P (mg/l)	0.10			0.03	0.96		1.28				0.64	0.48	0.19						1.14		0.13	0.03		na		0.07	0.26	0.32	0.06
Surfactants (mg/l MBAS)Field test	0.25			0.25	0.50		0.50				0.25	0.38	0.25						0.75		0.25	0.25		na		0.50	0.75	0.25	0.25
Surfactants (mg/l MBAS)Lab test							0.25															0.25				0.25			
Oil & Grease (mg/l)							0.5															0.5				1.0			
Total Hardness (mg/l)							331															692				769			
Cadmium (mg/l)							0.0025															0.0025				0.0025			
Copper (mg/l)							0.0025															0.0025				0.0025			
Lead (mg/l)							0.0025															0.0025				0.0025			
Zinc (mg/l)							0.010															0.010				0.010			
Diazinon (µg/l)							0.025															0.025				0.025			
Chlorpyrifos (µg/l)							0.025															0.025				0.025			
Total Coliform (MPN/100ml)							900,000															17,000				22,000			
Fecal Coliform (MPN/100ml)							16,000															500				3,000			
Enterococcus (MPN/100ml)							24,000															3,000				1,700			

City of Poway Dry Weather Historical Data

Site No.	105	106	108	109	111	114	115	118	119	121	122	123	124	128	129	130	131	132	133	134	135	136	137	140	141	142
2002																										
Temp. (°C)	19	19	21	21	15		21	19	20	16		17	20	18	16	15	33	18	17	17		16	18	19	18	dry
pH	7.2	8.6	9.0	8.6	8.4		7.4	8.3	8.3	8.1		8.3	8.2	8.8	8.1	7.8	8.7	7.8	8.1	8.2		7.7	7.6	7.8	7.6	dry
Conductivity (µmhos/cm)	3,800	1,720	3,560	2,250	2,190		2,120	3,630	2,840	3,370		2,540	2,440	1,323	2,540	3,220	899	2,670	2,480	1,729		1,572	1,130	1,880	1,520	dry
Turbidity (NTU)	1.68	0.50	1.85	4.20	0.98		0.90	0.32	9.10	0.74		10.20	0.45	21.50	0.34	0.30	3.10	1.60	4.25	5.79		0.97	73.00	3.70	0.41	dry
Ammonia-N (mg/l)	0.2	0.3	0.1	0.3	0.2		0.4	0.1	0.4	0.5		1.0	0.2	0.6	0.3	0.3	0.2	0.2	0.2	0.1		0.1	5.0	0.6	0.2	dry
Nitrate-N (mg/l)	2.50	0.05	0.03	0.03	2.00		0.90	1.00	0.50	0.10		1.00	2.50	1.00	1.00	0.30	0.00	6.00	2.00	3.00		0.40	0.90	2.50	5.00	dry
Orthophosphate-P (mg/l)	0.07	0.13	0.01	0.01	0.11		0.49	0.10	0.13	0.10		0.49	0.16	0.33	0.05	0.05	0.03	0.05	0.03	0.08		0.08	0.98	0.98	0.07	dry
Surfactants (mg/l MBAS)Field test	0.25	0.13	0.37	0.25	0.25		0.50	0.25	0.37	0.25		0.25	0.25	0.75	0.13	0.13	0.13	0.25	0.25	0.13		0.13	0.25	0.25	0.25	dry
Surfactants (mg/l MBAS)Lab test			0.25															0.25					0.60		0.25	
Oil & Grease (mg/l)			0.5															3.0					5.0		1.0	
Total Hardness (mg/l)			1,130															925					288		586	
Cadmium (mg/l)			0.0025															0.0025					0.0025		0.0025	
Copper (mg/l)			0.0025															0.0025					0.0025		0.0025	
Lead (mg/l)			0.0025															0.0025					0.0025		0.0025	
Zinc (mg/l)			0.010															0.010					0.010		0.010	
Diazinon (µg/l)			0.025															0.025					0.025		0.025	
Chlorpyrifos (µg/l)			0.025															0.025					1.000		0.025	
Total Coliform (MPN/100ml)			1,600															900					16,000		1,600	
Fecal Coliform (MPN/100ml)			1,600															500					1,600		500	
Enterococcus (MPN/100ml)			1,600															240					1,600		130	
2003																										
Temp. (°C)	20	17	20	21	22		20	20	20	21		20	19	23	18	17	dry	18	19	22		22	20	19	19	25
pH	7.4	8.8	8.5	7.8	7.6		8.1	8.4	8.4	8.3		8.5	8.3	8.0	8.5	8.4	dry	8.3	8.6	8.6		8.2	8.2	7.8	7.9	8.6
Conductivity (µmhos/cm)	2,740	2,240	4,970	2,170	2,200		2,480	4,510	3,430	3,690		3,250	2,760	1,630	3,400	4,120	dry	2,910	2,840	2,370		2,450	1,630	2,490	3,090	4,920
Turbidity (NTU)	4.51	1.50	1.15	1.18	1.90		2.82	0.42	6.45	1.56		56.00	3.79	320.00	1.51	1.23	dry	1.89	0.23	1.54		4.77	16.59	1.17	2.74	4.86
Ammonia-N (mg/l)	0.10	0.30	0.80	0.30	0.03		0.40	0.30	0.80	0.60		0.30	0.10	0.80	0.20	0.30	dry	0.30	0.20	0.10		0.03	2.00	0.80	0.03	0.80
Nitrate-N (mg/l)	3.0	2.0	0.2	1.0	5.0		1.0	2.5	1.0	0.8		3.0	3.5	3.5	0.8	0.6	dry	3.5	1.5	4.5		0.4	0.0	5.0	4.5	0.0
Orthophosphate-P (mg/l)	0.13	0.07	0.07	0.07	0.13		0.49	0.13	0.07	0.07		0.07	0.13	0.07	0.01	0.03	dry	0.07	0.07	0.07		0.07	0.26	0.65	0.07	0.07
Surfactants (mg/l MBAS)Field test	0.25	0.25	0.50	0.25	0.25		0.25	0.25	0.25	0.50		0.25	0.25	0.50	0.50	0.25	dry	0.25	0.25	0.25		0.25	0.50	0.25	0.25	0.25
Surfactants (mg/l MBAS)Lab test			0.25															0.25					0.25		0.25	
Oil & Grease (mg/l)			0.5															2.0					0.5		3.0	
Total Hardness (mg/l)			1,480															915					347		767	
Cadmium (mg/l)			0.0025															0.0025					0.0070		0.0025	
Copper (mg/l)			0.0025															0.0025					0.0025		0.0025	
Lead (mg/l)			0.0025															0.0025					0.0025		0.0025	
Zinc (mg/l)			0.010															0.010					0.022		0.010	
Diazinon (µg/l)			0.025															0.025					0.730		0.025	
Chlorpyrifos (µg/l)			0.025															0.025					0.025		0.025	
Total Coliform (MPN/100ml)			8,000															28,000					160,000		3,000	
Fecal Coliform (MPN/100ml)			2,800															17,000					50,000		2,300	
Enterococcus (MPN/100ml)			40															500					50,000		80	
2004																										
Temp. (°C)	23	23	24	22	31	25	26	23	24	26	26	26	23	24	18	21	na	19	22	25		25	24	24	21	na
pH	7.0	8.2	7.5	8.0	6.8	7.9	7.4	8.1	8.0	8.0	7.9	8.2	8.1	7.9	8.1	7.7	na	7.8	8.3	8.1		7.9	8.1	7.3	7.6	na
Conductivity (µmhos/cm)	2,970	2,680	5,210	1,800	1,820	3,770	2,290	3,330	2,130	3,000	1,470	2,540	1,730	1,270	2,470	3,260	na	2,370	2,200	1,870		1,370	1,130	1,920	2,370	na
Turbidity (NTU)	2.31	0.40	1.09	4.33	2.58	6.48	4.89	0.55	9.39	1.37	3.26	20.00	3.02	5.71	25.94	2.52	na	2.56	0.46	1.18		29.53	16.89	2.53	4.20	na
Ammonia-N (mg/l)	0.1	0.1	0.2	0.3	0.1	0.3	0.3	0.1	0.4	0.2	0.4	0.6	0.1	0.4	0.4	0.0	na	0.1	0.1	0.0		0.6	1.5	0.4	0.1	na
Nitrate-N (mg/l)	5.00	3.80	1.30	2.50	3.80	3.80	2.50	3.80	1.30	2.50	2.50	1.30	3.80	3.80	2.50	1.30	na	6.30	1.30	5.00		1.30	1.30	5.00	6.30	na
Orthophosphate-P (mg/l)	0.13	0.19	0.03	0.06	0.10	0.64	0.80	0.64	0.03	0.32	0.64	0.80	1.48	0.32	0.06	0.03	na	0.05	0.05	0.11		1.10	0.96	0.48	0.06	na
Surfactants (mg/l MBAS)Field test	0.25	0.25	0.75	0.25	0.25	0.25	0.50	0.38	0.63	0.38	0.25	0.50	0.25	0.75	0.50	0.25	na	0.25	0.25	0.13		0.50	0.50	0.50	0.38	na
Surfactants (mg/l MBAS)Lab test			0.25												0.25			0.25					0.25		0.25	
Oil & Grease (mg/l)			0.5												0.5			0.5					0.5		0.5	
Total Hardness (mg/l)			1,750												818			941					266		645	
Cadmium (mg/l)			0.0025												0.0025			0.0025					0.0025		0.0025	
Copper (mg/l)			0.0025												0.0025			0.0025					0.0070		0.0025	
Lead (mg/l)			0.0025												0.0025			0.0025					0.0025		0.0025	
Zinc (mg/l)			0.010												0.010			0.010					0.010		0.010	
Diazinon (µg/l)			0.025												0.025			0.025					0.025		0.025	
Chlorpyrifos (µg/l)			0.025												0.025			0.025					0.025		0.025	
Total Coliform (MPN/100ml)			8,000												110,000			5,000					80,000		7,000	
Fecal Coliform (MPN/100ml)			400												1,300			300					13,000		170	
Enterococcus (MPN/100ml)			70												600			300					160,000		130	

City of Poway Dry Weather Historical Data

Site No.	1	2	3	3A	3B	3C	4	5	6	7	10	10A	11	12	13	14A	14B	15	15A	16	17	18	18A	19	21	21A	21B	22	23	30
2005																														
Temp. (°C)		25.7	24.7	25.9	30.1		22.9							22.7				21.5		23.0			29.8	25.4		26.3	25.8			25.7
pH		8.27	8.21	8.16	8.17		8.13							8.05				8.10		8.37			8.46	7.94		7.50	7.60			8.32
Conductivity (mS/cm)		1.16	1.72	1.16	1.18		2.49							3.42				1.56		2.80			2.51	1.37		1.39	1.32			2.65
Turbidity (NTU)		3.65	8.19	14.39	13.96		1.77							3.88				2.97		2.98			9.07	0.57		36.80	6.10			0.10
Ammonia-N (mg/l)		0.3	0.2	0.4	0.4		0.1							0.1				0.2		0.2			0.1	0.1		1.0	1.0			0.2
Nitrate-N (mg/l)		2.50	1.25	2.50	2.50		2.50							1.25				1.25		1.25			20.00	1.25		1.25	1.25			1.25
Orthophosphate-P (mg/l)		0.98	0.26	0.98	0.98		0.33							0.13				0.20		0.07			0.03	nd		0.65	0.65			nd
Surfactants (mg/l MBAS)Field test		0.25	0.13	0.88	0.75		0.50							0.38				0.25		0.50			0.25	0.13		0.25	0.25			0.13
Surfactants (mg/l MBAS)Lab test							nd							nd				nd		nd										nd
Oil & Grease (mg/l)							nd							nd				nd		nd										nd
Total Hardness (mg/l)							698							1,100				412		757										772
Cadmium (mg/l)							nd							nd				nd		nd										nd
Copper (mg/l)							0.009							nd				nd		nd										nd
Lead (mg/l)							nd							nd				nd		nd										nd
Zinc (mg/l)							0.021							nd				0.039		nd										nd
Diazinon (µg/l)							nd							nd				nd		nd										nd
Chlorpyrifos (µg/l)							nd							nd				nd		nd										nd
Total Coliform (MPN/100ml)							50,000							7,000				240,000		80,000										3,000
Fecal Coliform (MPN/100ml)							1,300							300				5,000		1,300										40
Enterococcus (MPN/100ml)							800							300				2,800		2,200										230
2006																														
Temp. (°C)		25.2	23.3	24.3	23.7		23.2							24.3				23.1		24.5			24.5	25.9		25.0	26.7			33.2
pH		8.0	7.9	8.0	7.8		7.9							7.7				7.1		8.0			8.3	7.5		7.5	7.6			8.3
Conductivity (mS/cm)		1.70	1.61	1.39	1.02		2.77							3.63				2.08		2.96			2.18	1.38		1.22	1.02			2.44
Turbidity (NTU)		11.19	0.27	1.52	10.92		2.25							2.82				9.78		3.21			3.54	2.33		8.80	12.63			2.42
Ammonia-N (mg/l)		0.7	0.2	0.2	2.0		0.3							0.4				0.6		0.4			0.1	0.1		0.4	1.0			0.3
Nitrate-N (mg/l)		5.00	2.50	2.50	3.75		2.50							2.50				1.25		3.75			12.50	1.25		3.75	2.50			1.25
Orthophosphate-P (mg/l)		0.98	0.23	0.26	0.82		0.49							0.20				0.33		0.13			0.07	0.03		0.65	0.98			0.07
Surfactants (mg/l MBAS)Field test		0.75	0.25	0.25	0.50		0.25							0.25				0.75		0.50			0.50	0.13		0.13	0.25			0.25
Surfactants (mg/l MBAS)Lab test							ND							ND				ND		ND										ND
Oil & Grease (mg/l)							ND							ND				ND		ND										ND
Total Hardness (mg/l)							714							1,210				582		861										637
Cadmium (mg/l)							ND							ND				ND		ND										ND
Copper (mg/l)							ND							ND				0.007		ND										ND
Lead (mg/l)							ND							ND				ND		ND										ND
Zinc (mg/l)							ND							ND				0.036		0.034										ND
Diazinon (µg/l)							ND							ND				ND		ND										ND
Chlorpyrifos (µg/l)							ND							ND				ND		ND										ND
Total Coliform (MPN/100ml)							50,000							8,000				50,000		30,000										30,000
Fecal Coliform (MPN/100ml)							13,000							100				2,200		8,000										1,100
Enterococcus (MPN/100ml)							500							40				8,000		13,000										1,700
2007																														
Temp. (°C)		24.1	24.1	25.5	27.1	27.2	25.3							25.5				23.4		27.0			34.0	26.3		24.3	26.4			33.4
pH		7.9	8.2	8.1	8.3	8.3	8.1							7.8				7.7		8.2			8.4	7.5		7.8	7.8			8.3
Conductivity (mS/cm)		2.48	1.27	2.26	1.83	1.81	2.44							3.53				1.64		3.52			2.11	1.31		1.35	1.19			2.47
Turbidity (NTU)		0.10	5.68	0.10	3.85	0.89	0.10							0.10				2.48		0.30			2.50	0.22		1.44	5.14			0.48
Ammonia-N (mg/l)		0.2	0.1	0.3	1.6	0.8	0.2							0.1				0.1		0.2			0.3	ND		0.4	0.3			0.2
Nitrate-N (mg/l)		0.09	1.40	1.22	8.93	5.88	0.25							0.25				0.38		0.14			9.00	0.18		0.95	0.70			0.11
Orthophosphate-P (mg/l)		0.56	0.42	0.20	1.50	0.88	0.49							0.16				0.10		ND			0.03	ND		0.62	1.14			0.03
Surfactants (mg/l MBAS)Field test		0.50	0.25	0.50	1.00	1.00	0.38							0.50				0.25		0.50			0.38	0.13		0.50	0.25			0.25
Surfactants (mg/l MBAS)Lab Test							nd							nd				nd		nd										nd
Oil & Grease (mg/l)							nd							nd				nd		nd										nd
Total Hardness (mg/l)							841							1,270				487		912										627
Cadmium (mg/l)							nd							nd				nd		nd										nd
Copper (mg/l)							nd							nd				nd		nd										nd
Lead (mg/l)							nd							nd				nd		nd										nd
Zinc (mg/l)							nd							nd				0.033		nd										nd
Diazinon (µg/l)							nd							nd				nd		nd										nd
Chlorpyrifos (µg/l)							nd							nd				nd		nd										nd
Total Coliform (MPN/100ml)							5,000							800				30,000		1,400										1,100
Fecal Coliform (MPN/100ml)							3,000							2				5,000		1,300										300
Enterococcus (MPN/100ml)							500							70				800		800										170

City of Poway Dry Weather Historical Data

Site No.	31	32	33	34	35	36	36A	37	38	51	52	53	54	55	56	61	62	63	63A	64	64A	65	70	80	81	90	91	101	103
2005																													
Temp. (°C)	23.9			24.7	25.8		25.8				23.8	24.1	24.0						26.6		25.3	20.4		18.4		22.2	28.1	27.2	25.2
pH	8.18			7.95	7.58		7.54				7.19	7.79	7.32						8.00		7.55	8.16		8.24		8.46	8.88	7.81	7.56
Conductivity (mS/cm)	2.37			2.50	2.62		2.61				2.24	1.97	1.75						1.92		1.70	2.67		2.13		2.65	1.46	2.04	2.85
Turbidity (NTU)	15.02			0.76	19.70		4.88				4.09	1.42	1.89						29.62		32.63	0.30		2.13		3.79	3.52	3.09	1.29
Ammonia-N (mg/l)	0.2			0.3	3.0		0.1				0.2	0.2	0.1						1.5		0.6	0.3		0.1		0.2	0.2	0.3	0.1
Nitrate-N (mg/l)	2.50			2.50	2.50		7.50				2.50	1.25	2.50						1.25		1.25	1.25		1.25		1.25	1.25	1.25	1.25
Orthophosphate-P (mg/l)	0.10			0.03	0.33		0.07				0.07	0.98	0.07						1.83		0.33	0.03		0.03		0.03	0.03	0.10	0.03
Surfactants (mg/l MBAS)Field test	0.13			0.25	0.25		0.50				0.13	0.13	0.13						0.38		0.25	0.13		0.13		0.75	0.13	0.13	0.25
Surfactants (mg/l MBAS)Lab test							nd															nd		nd		nd			
Oil & Grease (mg/l)							nd															nd		nd		nd			
Total Hardness (mg/l)							827															950		665		717			
Cadmium (mg/l)							nd															nd		nd		nd			
Copper (mg/l)							nd															nd		nd		nd			
Lead (mg/l)							nd															nd		nd		nd			
Zinc (mg/l)							nd															nd		nd		0.020			
Diazinon (µg/l)							nd															nd		nd		0.060			
Chlorpyrifos (µg/l)							nd															nd		nd		nd			
Total Coliform (MPN/100ml)							130,000															240,000		23,000		130,000			
Fecal Coliform (MPN/100ml)							700															240,000		170		11,000			
Enterococcus (MPN/100ml)							300															54,000		40		30,000			
2006																													
Temp. (°C)	23.4			28.4	26.9		22.7				24.1	26.0	24.6						25.0		21.7	24.9		20.3		32.2	25.7	27.0	25.8
pH	7.9			7.7	7.3		7.7				7.0	7.2	7.2						8.2		7.5	7.5		7.7		8.2	8.2	8.4	7.3
Conductivity (mS/cm)	2.38			2.42	1.15		1.74				2.30	1.31	1.82						2.29		2.00	2.00		2.20		3.39	2.70	2.74	2.49
Turbidity (NTU)	5.35			9.89	6.22		5.10				3.45	4.54	5.59						2.23		0.86	2.38		3.49		3.77	7.13	1.73	1.46
Ammonia-N (mg/l)	0.3			0.2	0.8		0.4				0.8	0.6	0.3						0.6		0.2	0.3		0.3		0.5	0.6	0.3	0.2
Nitrate-N (mg/l)	3.75			3.75	2.50		1.25				3.75	1.25	1.25						2.50		2.50	1.25		1.25		6.75	2.50	2.50	2.50
Orthophosphate-P (mg/l)	0.23			0.20	0.82		0.33				0.20	0.26	0.20						0.98		0.13	0.10		0.07		0.10	0.13	0.20	0.03
Surfactants (mg/l MBAS)Field test	0.25			0.13	0.25		0.50				0.25	0.25	0.13						0.25		0.25	0.25		0.25		0.25	0.38	0.25	0.25
Surfactants (mg/l MBAS)Lab test							ND															ND		ND		ND			
Oil & Grease (mg/l)							ND															ND		ND		ND			
Total Hardness (mg/l)							558															696		760		979			
Cadmium (mg/l)							ND															ND		ND		ND			
Copper (mg/l)							ND															ND		ND		0.005			
Lead (mg/l)							ND															ND		ND		ND			
Zinc (mg/l)							0.026															0.039		ND		ND			
Diazinon (µg/l)							ND															ND		ND		ND			
Chlorpyrifos (µg/l)							ND															ND		ND		ND			
Total Coliform (MPN/100ml)							900,000															23,000		8,000		30,000			
Fecal Coliform (MPN/100ml)							50,000															1,100		3,000		5,000			
Enterococcus (MPN/100ml)							50,000															5,000		1,300		1,700			
2007																													
Temp. (°C)	24.4			22.5	25.9		21.6				21.7	20.9	20.8						25.0		22.4	ns		22.7		29.6	25.4	27.7	24.5
pH	7.9			7.7	7.2		7.4				7.0	7.1	7.7						7.9		7.2	ns		8.1		7.9	8.3	7.6	7.6
Conductivity (mS/cm)	2.19			2.21	2.77		1.67				1.24	1.22	1.49						1.65		1.68	ns		3.11		3.71	2.88	1.85	2.23
Turbidity (NTU)	1.06			4.27	0.80		7.44				3.43	2.49	1.25						0.33		0.10	ns		0.83		0.22	0.10	0.27	0.87
Ammonia-N (mg/l)	0.3			0.3	0.3		0.4				0.1	0.1	0.1						0.1		0.2	ns		0.2		0.2	0.2	0.3	0.2
Nitrate-N (mg/l)	0.70			1.20	5.67		0.66				0.14	0.36	0.47						0.43		2.10	ns		0.11		0.20	0.57	1.94	2.31
Orthophosphate-P (mg/l)	0.29			0.26	0.39		2.22				0.20	0.46	0.26						0.68		0.23	ns		0.10		0.26	0.16	0.78	0.42
Surfactants (mg/l MBAS)Field test	0.13			0.38	0.75		>3.0				0.25	0.25	0.25						0.50		0.25	ns		0.25		0.36	0.50	0.25	0.38
Surfactants (mg/l MBAS)Lab Test							0.9																	nd		nd			
Oil & Grease (mg/l)							nd																	nd		nd			
Total Hardness (mg/l)							543																	937		951			
Cadmium (mg/l)							nd																	nd		nd			
Copper (mg/l)							0.019																	nd		nd			
Lead (mg/l)							nd																	nd		nd			
Zinc (mg/l)							0.055																	nd		nd			
Diazinon (µg/l)							0.460																	nd		nd			
Chlorpyrifos (µg/l)							nd																	nd		nd			
Total Coliform (MPN/100ml)							1,600,000																	22,000		50,000			
Fecal Coliform (MPN/100ml)							160,000																	9,000		130			
Enterococcus (MPN/100ml)							160,000																	2,300		800			

City of Poway Dry Weather Historical Data

Site No.	105	106	108	109	111	114	115	118	119	121	122	123	124	128	129	130	131	132	133	134	135	136	137	140	141	142
2005																										
Temp. (°C)	24.5	23.4	21.6	26.0	31.8		26.9	24.3	24.6	25.6		23.2	25.1	24.7	24.7	24.6	na	20.8	24.1	24.4		25.8	26.6	25.1	19.7	28.5
pH	7.07	8.30	7.95	7.77	7.52		7.51	8.21	8.14	8.00		8.33	8.19	7.48	8.03	8.12	na	7.96	8.45	7.87		7.72	8.30	7.15	7.36	8.04
Conductivity (mS/cm)	3.41	2.14	4.49	2.14	1.88		2.02	3.15	2.38	4.07		2.75	1.89	1.79	2.99	3.24	na	2.43	2.33	2.03		1.99	2.29	1.94	2.21	3.18
Turbidity (NTU)	4.20	6.96	1.14	0.58	3.28		3.21	0.50	9.36	8.94		3.42	0.32	18.17	2.54	2.63	na	3.50	0.45	4.15		1.10	20.51	7.10	2.72	0.13
Ammonia-N (mg/l)	0.2	7.0	0.1	0.1	0.2		0.2	0.1	0.3	0.1		0.2	0.2	0.6	0.2	0.2	na	0.1	0.2	0.2		0.3	2.0	0.3	0.1	0.2
Nitrate-N (mg/l)	3.75	1.25	1.25	3.75	6.25		1.25	1.25	2.50	1.25		2.50	3.75	3.75	2.50	1.25	na	3.75	2.50	2.50		1.25	1.25	3.75	5.00	1.25
Orthophosphate-P (mg/l)	0.20	3.26	0.03	nd	0.03		0.65	0.26	0.33	0.07		0.23	0.33	0.65	0.07	0.07	na	0.98	0.07	0.20		0.13	0.49	0.24	0.98	0.07
Surfactants (mg/l MBAS)Field test	0.38	1.25	0.50	0.13	0.13		0.25	0.25	0.50	0.25		0.25	0.25	0.75	0.25	0.25	na	0.25	0.13	0.50		0.13	0.75	0.13	0.25	0.25
Surfactants (mg/l MBAS)Lab test			nd															nd					nd		nd	
Oil & Grease (mg/l)			nd															nd					nd		nd	
Total Hardness (mg/l)			1,620															907					690		624	
Cadmium (mg/l)			nd															nd					nd		nd	
Copper (mg/l)			nd															nd					nd		nd	
Lead (mg/l)			nd															nd					nd		nd	
Zinc (mg/l)			nd															nd					nd		0.022	
Diazinon (µg/l)			nd															nd					nd		nd	
Chlorpyrifos (µg/l)			nd															nd					nd		nd	
Total Coliform (MPN/100ml)			8,000															50,000					1,600,000		130,000	
Fecal Coliform (MPN/100ml)			3,000															500					300,000		40	
Enterococcus (MPN/100ml)			1,300															700					170		80	
2006																										
Temp. (°C)	24.4	24.0	22.6	27.1	30.1	24.3	25.7	25.6	26.6	25.3		25.5	25.6	24.8	22.7	23.0	NS	23.0	24.9	26.2		24.4	NS	23.9	20.9	24.2
pH	7.1	8.3	7.4	7.2	7.0	7.8	7.2	8.1	7.8	7.7		8.2	7.9	7.7	7.6	8.0	NS	7.6	8.4	7.9		7.7	NS	7.0	7.1	7.5
Conductivity (mS/cm)	3.58	2.54	5.03	1.91	1.77	3.67	1.84	3.17	2.02	2.80		2.51	1.93	1.53	1.27	3.15	NS	2.49	2.31	1.94		2.05	NS	1.88	2.26	3.89
Turbidity (NTU)	0.03	0.57	2.04	3.93	0.95	5.28	1.14	1.44	60.00	4.13		20.87	0.31	3.84	2.00	0.81	NS	1.37	1.12	2.18		3.15	NS	1.04	1.69	6.87
Ammonia-N (mg/l)	0.2	0.3	0.4	0.6	0.2	0.3	0.2	0.3	0.6	0.3		0.2	0.1	0.3	0.1	0.3	NS	0.3	0.3	0.2		0.4	NS	0.4	0.1	0.4
Nitrate-N (mg/l)	5.00	2.50	2.50	3.75	5.00	2.50	2.50	2.50	2.50	2.50		6.75	3.75	5.00	2.50	2.50	NS	3.75	2.50	2.50		2.50	NS	5.00	7.50	1.25
Orthophosphate-P (mg/l)	0.07	0.33	0.03	0.07	0.03	0.26	0.65	0.33	0.65	0.20		0.26	0.26	0.13	0.10	0.10	NS	0.07	0.07	0.26		0.10	NS	0.20	0.10	0.10
Surfactants (mg/l MBAS)Field test	0.25	0.25	0.25	0.25	0.25	0.25	0.25	0.25	0.25	0.25		0.13	0.25	0.13	0.25	0.25	NS	0.25	0.25	0.13		0.25	NS	0.25	0.25	0.25
Surfactants (mg/l MBAS)Lab test			ND												ND			ND							ND	
Oil & Grease (mg/l)			ND												ND			ND							ND	
Total Hardness (mg/l)			1,850												393			965							755	
Cadmium (mg/l)			ND												ND			ND							ND	
Copper (mg/l)			ND												ND			ND							ND	
Lead (mg/l)			ND												ND			ND							ND	
Zinc (mg/l)			ND												0.026			0.021							0.025	
Diazinon (µg/l)			ND												ND			ND							ND	
Chlorpyrifos (µg/l)			ND												ND			ND							ND	
Total Coliform (MPN/100ml)			220,000												30,000			5,000							30,000	
Fecal Coliform (MPN/100ml)			40												8,000			130							20	
Enterococcus (MPN/100ml)			500												17,000			800							1,100	
2007																										
Temp. (°C)	24.3	24.9	25.4	28.0	26.8	24.7	26.8	26.7	28.2	29.1		26.0	24.7	25.7	21.4	24.5	ns	24.0	21.2	27.1	22.6	24.6	ns	25.7	28.8	ns
pH	7.1	8.3	7.7	7.7	7.8	8.0	7.3	8.0	7.8	7.6		8.3	8.2	7.5	8.0	8.0	ns	7.7	8.1	7.7	8.3	8.0	ns	7.2	8.4	ns
Conductivity (mS/cm)	3.03	2.77	7.19	1.98	1.97	3.34	2.19	2.18	1.33	2.90		2.22	1.96	1.30	2.21	3.23	ns	2.25	2.48	1.93	2.17	1.84	ns	1.63	2.94	ns
Turbidity (NTU)	0.10	0.10	9.01	7.79	1.44	3.50	0.82	0.23	0.72	0.10		8.60	0.66	7.53	5.45	0.10	ns	0.10	3.14	0.69	0.10	0.10	ns	1.11	13.89	ns
Ammonia-N (mg/l)	0.2	0.3	0.3	0.4	0.2	0.2	0.3	0.3	0.1	0.2		0.2	0.2	0.5	0.3	0.2	ns	0.1	0.2	0.2	0.1	0.2	ns	0.2	0.3	ns
Nitrate-N (mg/l)	4.23	0.88	0.20	0.50	5.47	0.95	0.61	0.86	0.61	1.20		2.35	2.42	1.27	0.38	0.43	ns	3.05	0.99	0.32	0.32	0.11	ns	1.56	0.11	ns
Orthophosphate-P (mg/l)	0.10	0.26	0.07	0.10	0.03	0.29	0.52	0.39	0.16	0.26		0.36	0.33	0.75	0.68	0.98	ns	0.07	0.07	0.26	0.13	0.10	ns	0.46	0.78	ns
Surfactants (mg/l MBAS)Field test	0.50	0.25	0.63	0.25	0.25	0.50	0.25	0.25	0.50	0.38		0.50	0.25	1.50	0.25	0.25	ns	0.25	0.13	0.50	0.25	0.25	ns	0.25	0.25	ns
Surfactants (mg/l MBAS)Lab Test			nd		nd										nd			nd	nd						nd	
Oil & Grease (mg/l)			nd		nd										nd			nd	nd						nd	
Total Hardness (mg/l)			2,330		589										726			1,050	969						878	
Cadmium (mg/l)			nd		nd										nd			nd	nd						nd	
Copper (mg/l)			nd		nd										nd			nd	nd						nd	
Lead (mg/l)			nd		nd										nd			nd	nd						nd	
Zinc (mg/l)			nd		nd										nd			nd	nd						nd	
Diazinon (µg/l)			nd		nd										nd			nd	nd						nd	
Chlorpyrifos (µg/l)			nd		nd										nd			nd	nd						nd	
Total Coliform (MPN/100ml)			2,200		7,000										50,000			2,300	50,000						13,000	
Fecal Coliform (MPN/100ml)			20		3,000										50,000			220	900						nd	
Enterococcus (MPN/100ml)			nd		30,000										30,000			300	130						20	

City of Poway Dry Weather Historical Data

Site No.	1	2	3	3A	3B	4	12	15	16	18A	19	21A	21B	30	31	34	35	36A	52	53	54	63A	64A	65	80	90	91	101
2008																												
Temp. (℃)	26.0	26.9	25.6	25.0	28.3	24.6	22.4	24.9	23.0	31.1	26.2	27.4	25.8	30.4	22.2	21.9	ns	24.4	20.9	22.3	22.9	25.6	24.5	25.0	21.1	29.7	25.5	26.2
pH	8.27	8.12	8.31	8.46	8.45	8.10	7.85	7.53	8.04	8.59	7.66	7.88	7.95	8.24	8.13	7.92	ns	7.97	7.38	7.78	7.68	7.77	7.56	7.98	8.42	8.52	8.27	7.88
Conductivity (µmhos/cm)	2.89	1.22	1.62	1.42	1.41	2.89	4.48	1.96	3.83	2.43	1.42	1.36	1.49	2.52	2.48	2.48	ns	1.32	1.88	1.05	1.62	1.55	2.05	2.12	2.36	3.53	3.13	2.92
Turbidity (NTU)	0.34	30.58	0.94	1.11	0.85	0.28	0.66	46.24	0.88	2.22	0.33	3.10	7.30	1.36	3.73	1.40	ns	10.00	1.42	15.17	3.56	41.80	0.38	0.41	2.46	1.74	1.38	2.94
Ammonia-N (mg/l)	0.313	0.540	0.051	0.871	0.109	0.243	0.148	0.414	0.238	0.188	nd	0.078	0.572	0.242	0.213	0.222	ns	0.325	0.216	0.417	0.153	0.719	0.269	0.234	0.207	0.246	0.353	0.273
Nitrate-N (mg/l)	0.64	1.82	1.14	1.15	1.31	0.62	0.77	0.73	1.01	11.65	0.73	0.72	0.62	0.64	0.98	1.02	ns	0.95	1.94	1.08	1.12	1.03	4.83	0.65	0.54	0.77	1.00	1.96
Orthophosphate-P (mg/l)	0.318	0.694	0.075	0.101	0.078	0.373	0.126	0.742	0.032	0.020	0.006	0.987	1.080	0.052	0.230	0.212	ns	0.948	0.122	0.338	0.119	1.109	0.117	0.126	nd	0.033	0.109	0.543
Surfactants (mg/l MBAS)Field test	0.50	1.25	0.13	0.25	0.13	0.25	0.38	0.75	0.25	0.50	0.13	0.25	0.38	0.25	0.25	0.38	ns	0.88	0.13	0.63	0.25	0.50	0.13	0.13	0.25	0.50	0.38	0.25
Oil & Grease (mg/l)						nd	nd	nd	nd					nd				nd						nd	nd	nd		
Total Hardness (mg/l)						889	1,440	629	1,140					753				473						753	853	1,120		
Cadmium (mg/l)						nd	nd	nd	nd					nd				nd						0.007	nd	nd		
Copper (mg/l)						nd	nd	nd	nd					nd				0.007						nd	nd	nd		
Lead (mg/l)						nd	nd	nd	nd					nd				nd						nd	nd	nd		
Zinc (mg/l)						nd	nd	nd	nd					nd				0.021						nd	nd	nd		
Diazinon (µg/l)						nd	nd	nd	nd					nd				nd						nd	nd	nd		
Chlorpyrifos (µg/l)						nd	nd	nd	nd					nd				nd						nd	nd	nd		
Total Coliform (MPN/100ml)						17,000	500	30,000	2,200					8,000				300,000						17,000	2,300	23,000		
Fecal Coliform (MPN/100ml)						500	80	3,000	170					220				30,000						3,000	110	3,000		
Enterococcus (MPN/100ml)						1,700	130	13,000	5,000					800				160,000						1,700	800	500		
2009																												
Temp. (℃)	24.8	21.1	22.4	24.1	20.4	25.8	24.7	ns	27.1	29.9	23.2	21.7	20.8	30.6	26.8	26.5	25.5	22.2	25.2	ns	26.5	24.4	23.4	ns	21.9	29.9	26.4	23.6
pH	8.00	8.20	8.00	8.10	8.10	8.00	7.90	ns	8.10	8.30	7.50	7.40	7.60	8.50	8.10	7.80	8.40	7.50	7.40	ns	7.70	7.70	7.30	ns	8.20	8.20	7.90	7.50
Conductivity (µmhos/cm)	2.85	1.91	1.54	1.47	1.46	3.01	4.76	ns	3.63	2.44	1.47	1.45	1.99	2.91	2.81	2.77	1.66	1.06	1.25	ns	1.70	2.15	2.10	ns	3.80	3.83	3.51	2.94
Turbidity (NTU)	0.58	9.11	3.01	12.36	4.83	2.33	3.75	ns	1.37	1.48	0.02	10.62	13.67	2.74	1.58	10.50	8.18	9.88	7.75	ns	1.94	31.67	0.35	ns	3.49	2.59	3.34	1.46
Ammonia-N (mg/l)	0.221	0.108	0.072	0.181	0.108	0.243	0.472	ns	0.272	0.244	0.011	0.157	1.105	0.229	0.181	0.270	0.229	0.641	0.351	ns	0.232	0.332	0.187	ns	0.188	0.200	0.242	0.203
Nitrate-N (mg/l)	0.11	5.20	1.00	0.76	0.77	0.27	0.09	ns	0.52	11.32	nd	0.68	1.10	0.21	0.32	0.49	1.67	0.35	0.06	ns	0.21	1.52	3.28	ns	nd	nd	0.56	0.92
Orthophosphate-P (mg/l)	0.319	1.384	0.220	0.585	0.293	0.299	0.074	ns	0.015	0.017	nd	0.958	0.877	0.011	0.242	0.497	0.078	0.807	0.359	ns	0.156	0.935	0.099	ns	0.136	nd	0.106	0.441
Surfactants (mg/l MBAS)Field test	0.25	0.75	0.13	2.50	1.00	0.25	0.38	ns	0.25	0.25	0.13	0.25	0.50	0.25	0.25	0.25	0.25	0.25	0.13	ns	0.13	0.25	0.13	ns	0.25	0.38	0.50	0.25
Oil & Grease (mg/l)			nd			nd	nd		nd					nd				nd							nd	nd		
Total Hardness (mg/l)			480			892	1,590		1,010					741				311							1,440	1,330		
Cadmium (mg/l)			nd			nd	nd		nd					nd				nd							nd	nd		
Copper (mg/l)			0.003			nd	nd		0.001					0.002				0.003							nd	0.002		
Lead (mg/l)			nd			0.001	nd		nd					nd				nd							nd	nd		
Zinc (mg/l)			0.035			0.042	0.025		nd					nd				nd							nd	nd		
Diazinon (µg/l)			nd			nd	nd		nd					nd				nd							nd	nd		
Chlorpyrifos (µg/l)			nd			nd	nd		nd					nd				nd							nd	nd		
Total Coliform (MPN/100ml)			17,000			80,000	500		13,000					8,000				500,000							1,100	11,000		
Fecal Coliform (MPN/100ml)			3,000			50,000	110		300					80				90,000							210	7,000		
Enterococcus (MPN/100ml)			11,000			5,000	500		170					1,100				160,000							130	500		

City of Poway Dry Weather Historical Data

Site No.	103	105	106	108	109	111	114	115	118	119	121	123	124	125	128	129	130	131	132	133	134	135	136	137	138	140	141	142
2008																												
Temp. (°C)	22.9	25.5	23.7	24.5	25.6	24.9		26.5	24.7	25.0	27.6	26.6	25.2		24.5	23.2	21.1	ns	21.9	23.6	21.4	23.0	23.7	ns	23.3	26.3	22.5	ns
pH	7.66	7.28	8.41	7.76	8.43	6.93		7.78	8.30	8.28	8.05	8.44	8.31		7.71	8.35	8.09	ns	7.87	8.39	7.79	8.05	8.09	ns	7.72	7.39	7.05	ns
Conductivity (µmhos/cm)	3.30	3.37	2.96	5.48	1.78	1.54		2.09	3.45	3.31	3.21	2.49	1.88		1.63	3.79	3.47	ns	2.54	2.32	2.10	1.71	1.90	ns	1.70	2.75	2.46	ns
Turbidity (NTU)	0.44	0.12	0.09	1.95	10.85	0.06		1.54	4.96	4.48	0.01	2.28	0.30		2.56	1.43	0.34	ns	0.84	1.70	0.90	1.01	0.58	ns	8.15	1.88	1.36	ns
Ammonia-N (mg/l)	0.222	0.206	0.299	0.221	0.309	0.093		0.189	0.177	0.398	0.336	0.194	0.150		0.228	0.246	0.205	ns	0.165	0.231	0.260	0.191	0.183	ns	0.250	0.398	0.272	ns
Nitrate-N (mg/l)	0.98	2.91	0.94	0.95	2.72	5.26		1.17	2.42	2.34	1.15	1.80	2.02		4.07	0.96	0.98	ns	2.83	1.25	0.64	0.82	0.83	ns	1.66	3.84	11.00	ns
Orthophosphate-P (mg/l)	0.035	0.026	0.194	0.010	0.047	nd		0.274	0.181	0.152	0.099	0.347	0.228		0.066	0.074	0.066	ns	0.069	0.067	0.273	0.217	0.156	ns	0.626	0.242	0.113	ns
Surfactants (mg/l MBAS)Field test	0.50	0.25	0.38	0.50	0.13	0.38		0.25	0.38	0.63	0.50	0.38	0.38		0.13	0.25	0.38	ns	0.38	0.25	0.50	0.50	0.25	ns	0.63	0.25	0.25	ns
Oil & Grease (mg/l)				nd		nd										nd				nd							nd	
Total Hardness (mg/l)				2,150		451										1,270				1,040							796	
Cadmium (mg/l)				nd		nd										nd				nd							nd	
Copper (mg/l)				nd		nd										nd				nd							nd	
Lead (mg/l)				nd		nd										nd				nd							nd	
Zinc (mg/l)				nd		nd										nd				nd							nd	
Diazinon (µg/l)				nd		nd										nd				nd							nd	
Chlorpyrifos (µg/l)				nd		nd										nd				nd							nd	
Total Coliform (MPN/100ml)				13,000		170										5,000				23,000							30,000	
Fecal Coliform (MPN/100ml)				500		40										300				900							500	
Enterococcus (MPN/100ml)				1,300		500										1,100				500							300	
2009																												
Temp. (°C)	24.3	22.5	23.1	23.2	19.9	22.2	26.4	27.4	25.9	25.7	26.2	25.7	24.8	26.7	25.5	21.0	22.7	ns	23.9	20.4	21.4	24.3	22.1		24.6	25.7	20.8	
pH	7.60	7.20	7.50	7.80	7.60	7.50	7.80	7.80	8.10	8.10	7.80	8.60	8.10	8.30	8.10	8.10	8.10	ns	7.70	7.80	6.90	8.10	7.70		7.70	7.60	7.10	
Conductivity (µmhos/cm)	3.67	3.61	1.49	7.85	1.71	1.58	3.17	2.14	3.61	3.42	2.80	2.34	1.96	1.90	1.50	3.52	3.20	ns	2.46	2.39	6.38	2.52	1.96		2.43	1.96	2.44	
Turbidity (NTU)	3.03	0.01	1.20	3.51	23.69	0.39	7.78	2.45	0.57	4.65	1.51	24.80	0.19	1.28	4.48	1.77	0.89	ns	1.64	3.06	51.00	0.72	1.25		6.89	5.21	29.04	
Ammonia-N (mg/l)	0.180	0.197	0.104	0.329	0.240	0.081	0.279	0.218	0.185	0.265	0.235	0.324	0.189	0.205	0.208	0.173	0.135	ns	0.150	0.095	0.530	0.154	0.197		0.182	0.225	0.238	
Nitrate-N (mg/l)	0.12	4.84	7.64	nd	1.53	4.07	1.04	0.37	2.61	1.52	0.39	2.03	2.92	0.74	6.25	0.19	0.21	ns	3.76	0.42	2.25	0.35	0.18		1.46	1.62	11.02	
Orthophosphate-P (mg/l)	0.037	0.018	1.715	0.023	0.080	nd	0.687	0.183	0.082	0.023	0.098	0.459	0.217	0.105	0.061	0.003	0.109	ns	0.067	0.013	1.536	0.072	0.016		0.178	0.205	0.169	
Surfactants (mg/l MBAS)Field test	0.25	0.38	0.25	0.75	0.13	0.13	0.38	0.13	0.25	0.38	0.25	0.25	0.13	0.25	0.25	0.50	0.13	ns	0.13	0.13	0.75	0.13	0.13		0.50	0.25	0.25	
Oil & Grease (mg/l)				nd		nd										nd			nd	nd							nd	
Total Hardness (mg/l)				3,100		411										940			1,050	1,010							794	
Cadmium (mg/l)				nd		nd										nd			nd	nd							nd	
Copper (mg/l)				0.001		nd										nd			nd	nd							nd	
Lead (mg/l)				nd		nd										nd			nd	nd							nd	
Zinc (mg/l)				nd		nd										nd			nd	nd							nd	
Diazinon (µg/l)				nd		nd										nd			nd	nd							nd	
Chlorpyrifos (µg/l)				nd		nd										nd			nd	nd							nd	
Total Coliform (MPN/100ml)				5,000		1,400										13,000			23,000	30,000							30,000	
Fecal Coliform (MPN/100ml)				nd		300										230			24,000	300							2,200	
Enterococcus (MPN/100ml)				2,800		110										300			11,000	1,100							500	

Appendix B

Photographs of Sampling Locations

Site 1	
Site 2	
Site 3	

Site 3A	
Site 3B	
Site 4	

Site 12	
Site 15	
Site 16	

Site 18A	
Site 19	
Site 21A	

Site 21B	
Site 30	
Site 31	

Site 34	
Site 35	
Site 36A	

Site 52	
Site 53	
Site 54	

Site 63A	
Site 64A	
Site 65	

Site 80	
Site 90	
Site 91	

Site 101	
Site 103	
Site 105	

Site 106	
Site 108	
Site 109	

Site 111	
Site 114	
Site 115	

Site 118	
Site 119	
Site 121	

Site 123	
Site 124	
Site 125	

Site 128	
Site 129	
Site 130	

Site 131	
Site 132	
Site 133	

Site 134	
Site 135	
Site 136	

Site 138	
Site 140	
Site 141	

Appendix C

Laboratory Analytical Reports

14 June 2010

D-Max Engineering
Attn: Arsalan Dadkhah
7220 Trade Street, Suite 119
San Diego, California 92121

EMA Log #: 10E0642

Project Name: Poway Dry Weather Monitoring
Project Desc./#: 201031W-1

Enclosed are the results of analyses for samples received by the laboratory on 05/25/10 13:41. Samples were analyzed pursuant to client request utilizing EPA or other ELAP approved methodologies. I certify that this data is in compliance both technically and for completeness.

Dan Verdon
Laboratory Director

CA ELAP Certification #: 2564

Client Name: D-Max Engineering
Project Name: Poway Dry Weather Monitoring

EMA Log #: 10E0642

ANALYTICAL REPORT FOR SAMPLES

Sample ID	Laboratory ID	Matrix	Date Sampled	Date Received
Site 65	10E0642-01	Stormwater	05/25/10 10:30	05/25/10 13:41
Site 80	10E0642-02	Stormwater	05/25/10 11:25	05/25/10 13:41
Site 133	10E0642-03	Stormwater	05/25/10 12:20	05/25/10 13:41

The results in this report apply to the samples analyzed in accordance with the chain of custody document. This analytical report must be reproduced in its entirety.

Client Name: D-Max Engineering **EMA Log #: 10E0642**
Project Name: Poway Dry Weather Monitoring

Metals (Dissolved) by EPA 200 Series Methods

Analyte	Result	MDL	Reporting Limit	Units	Dilution	Batch	Prepared	Analyzed	Method	Notes
Site 65 (10E0642-01) Stormwater Sampled: 05/25/10 10:30 Received: 05/25/10 13:41										
Cadmium	ND	0.0002	0.001	mg/l	1	0052744	05/27/10	05/27/10	EPA 200.8	
Copper	ND	0.001	0.010	"	"	"	"	"	"	
Lead	ND	0.001	0.005	"	"	"	"	"	"	
Zinc	ND	0.0003	0.020	"	"	"	"	"	"	
Site 80 (10E0642-02) Stormwater Sampled: 05/25/10 11:25 Received: 05/25/10 13:41										
Lead	ND	0.001	0.005	mg/l	1	0052744	05/27/10	05/27/10	EPA 200.8	
Copper	ND	0.001	0.010	"	"	"	"	"	"	
Zinc	ND	0.0003	0.020	"	"	"	"	"	"	
Cadmium	ND	0.0002	0.001	"	"	"	"	"	"	
Site 133 (10E0642-03) Stormwater Sampled: 05/25/10 12:20 Received: 05/25/10 13:41										
Cadmium	ND	0.0002	0.001	mg/l	1	0052744	05/27/10	05/27/10	EPA 200.8	
Zinc	ND	0.0003	0.020	"	"	"	"	"	"	
Lead	ND	0.001	0.005	"	"	"	"	"	"	
Copper	**0.001**	0.001	0.010	"	"	"	"	"	"	J

The results in this report apply to the samples analyzed in accordance with the chain of custody document. This analytical report must be reproduced in its entirety.

Client Name: D-Max Engineering
Project Name: Poway Dry Weather Monitoring

EMA Log #: 10E0642

Organophosphorus Pesticides by EPA Method 8141A

Analyte	Result	MDL	Reporting Limit	Units	Dilution	Batch	Prepared	Analyzed	Method	Notes
Site 65 (10E0642-01) Stormwater	**Sampled: 05/25/10 10:30**		**Received: 05/25/10 13:41**							
Chlorpyrifos	ND	0.04	0.05	ug/l	1	0052746	05/27/10	06/03/10	EPA 8141A	
Diazinon	ND	0.04	0.05	"	"	"	"	"	"	
Surrogate: Triphenyl phosphate		*90 %*	*60-130*			"	"	"	"	
Surrogate: Tribuytlphosphate		*80 %*	*60-130*			"	"	"	"	
Site 80 (10E0642-02) Stormwater	**Sampled: 05/25/10 11:25**		**Received: 05/25/10 13:41**							
Chlorpyrifos	ND	0.04	0.05	ug/l	1	0052746	05/27/10	06/03/10	EPA 8141A	
Diazinon	ND	0.04	0.05	"	"	"	"	"	"	
Surrogate: Triphenyl phosphate		*80 %*	*60-130*			"	"	"	"	
Surrogate: Tribuytlphosphate		*76 %*	*60-130*			"	"	"	"	
Site 133 (10E0642-03) Stormwater	**Sampled: 05/25/10 12:20**		**Received: 05/25/10 13:41**							
Chlorpyrifos	ND	0.04	0.05	ug/l	1	0052746	05/27/10	06/03/10	EPA 8141A	
Diazinon	ND	0.04	0.05	"	"	"	"	"	"	
Surrogate: Triphenyl phosphate		*74 %*	*60-130*			"	"	"	"	
Surrogate: Tribuytlphosphate		*74 %*	*60-130*			"	"	"	"	

The results in this report apply to the samples analyzed in accordance with the chain of custody document. This analytical report must be reproduced in its entirety.

Client Name: D-Max Engineering **EMA Log #: 10E0642**
Project Name: Poway Dry Weather Monitoring

Conventional Chemistry Parameters by Standard/EPA Methods

Analyte	Result	MDL	Reporting Limit	Units	Dilution	Batch	Prepared	Analyzed	Method	Notes
Site 65 (10E0642-01) Stormwater	**Sampled: 05/25/10 10:30**		**Received: 05/25/10 13:41**							
Hardness (Total)	**1070**	100	100	mg CaCO3/L	10	0060106	05/31/10	06/02/10	EPA 200.7	
Oil & Grease	ND	5	5	mg/l	1	0061125	06/11/10	06/11/10	EPA 1664A	
Site 80 (10E0642-02) Stormwater	**Sampled: 05/25/10 11:25**		**Received: 05/25/10 13:41**							
Hardness (Total)	**687**	100	100	mg CaCO3/L	10	0060106	05/31/10	06/02/10	EPA 200.7	
Oil & Grease	ND	5	5	mg/l	1	0061125	06/11/10	06/11/10	EPA 1664A	
Site 133 (10E0642-03) Stormwater	**Sampled: 05/25/10 12:20**		**Received: 05/25/10 13:41**							
Hardness (Total)	**897**	100	100	mg CaCO3/L	10	0060106	05/31/10	06/02/10	EPA 200.7	
Oil & Grease	ND	5	5	mg/l	1	0061125	06/11/10	06/11/10	EPA 1664A	

The results in this report apply to the samples analyzed in accordance with the chain of custody document. This analytical report must be reproduced in its entirety.

Client Name: D-Max Engineering **EMA Log #: 10E0642**
Project Name: Poway Dry Weather Monitoring

Microbiological Parameters by Standard Methods

Analyte	Result	MDL	Reporting Limit	Units	Dilution	Batch	Prepared	Analyzed	Method	Notes
Site 65 (10E0642-01) Stormwater	**Sampled: 05/25/10 10:30**		**Received: 05/25/10 13:41**							
Total Coliforms	**1700**	20	20	MPN/100 ml	10	0052611	05/25/10	05/29/10	SM 9221 B, E	
Fecal Coliforms	**170**	20	20	"	"	"	"	05/28/10	"	
Enterococcus	**800**	20	20	"	"	0052612	"	05/29/10	SM 9230 A, B	
Site 80 (10E0642-02) Stormwater	**Sampled: 05/25/10 11:25**		**Received: 05/25/10 13:41**							
Total Coliforms	**800**	20	20	MPN/100 ml	10	0052611	05/25/10	05/29/10	SM 9221 B, E	
Fecal Coliforms	**20**	20	20	"	"	"	"	05/28/10	"	
Enterococcus	**40**	20	20	"	"	0052612	"	05/29/10	SM 9230 A, B	
Site 133 (10E0642-03) Stormwater	**Sampled: 05/25/10 12:20**		**Received: 05/25/10 13:41**							
Total Coliforms	**1700**	20	20	MPN/100 ml	10	0052611	05/25/10	05/29/10	SM 9221 B, E	
Fecal Coliforms	**130**	20	20	"	"	"	"	05/28/10	"	
Enterococcus	**80**	20	20	"	"	0052612	"	05/29/10	SM 9230 A, B	

The results in this report apply to the samples analyzed in accordance with the chain of custody document. This analytical report must be reproduced in its entirety.

Client Name: D-Max Engineering
Project Name: Poway Dry Weather Monitoring

EMA Log #: 10E0642

Metals (Dissolved) by EPA 200 Series Methods - Quality Control

Analyte	Result	MDL	Reporting Limit	Units	Spike Level	Source Result	%REC	%REC Limits	RPD	RPD Limit	Notes
Batch 0052744											
Blank (0052744-BLK1)					Prepared & Analyzed: 05/27/10						
Copper	ND	0.001	0.010	mg/l							
Lead	ND	0.001	0.005	"							
Zinc	ND	0.0003	0.020	"							
Cadmium	ND	0.0002	0.001	"							
LCS (0052744-BS1)					Prepared & Analyzed: 05/27/10						
Cadmium	0.050	0.0002	0.001	mg/l	0.0500		100	75-125			
Copper	0.051	0.001	0.010	"	0.0500		102	75-125			
Lead	0.050	0.001	0.005	"	0.0500		100	75-125			
Zinc	0.050	0.0003	0.020	"	0.0500		101	75-125			
LCS Dup (0052744-BSD1)					Prepared & Analyzed: 05/27/10						
Cadmium	0.050	0.0002	0.001	mg/l	0.0500		100	75-125	0.04	20	
Copper	0.051	0.001	0.010	"	0.0500		101	75-125	0.8	20	
Lead	0.050	0.001	0.005	"	0.0500		100	75-125	0.1	20	
Zinc	0.050	0.0003	0.020	"	0.0500		99	75-125	1	20	
Duplicate (0052744-DUP1)		**Source: 10E0539-01**			Prepared & Analyzed: 05/27/10						
Cadmium	ND	0.0002	0.001	mg/l		ND				20	
Zinc	ND	0.0003	0.020	"		ND				20	
Copper	0.002	0.001	0.010	"		0.002			4	20	J
Lead	ND	0.001	0.005	"		ND				20	
Matrix Spike (0052744-MS1)		**Source: 10E0539-01**			Prepared & Analyzed: 05/27/10						
Cadmium	0.043	0.0002	0.001	mg/l	0.0500	ND	87	75-125			
Copper	0.045	0.001	0.010	"	0.0500	0.002	86	75-125			
Lead	0.050	0.001	0.005	"	0.0500	ND	101	75-125			
Zinc	0.038	0.0003	0.020	"	0.0500	ND	76	75-125			

The results in this report apply to the samples analyzed in accordance with the chain of custody document. This analytical report must be reproduced in its entirety.

Client Name: D-Max Engineering **EMA Log #: 10E0642**
Project Name: Poway Dry Weather Monitoring

Metals (Dissolved) by EPA 200 Series Methods - Quality Control

Analyte	Result	MDL	Reporting Limit	Units	Spike Level	Source Result	%REC	%REC Limits	RPD	RPD Limit	Notes
Batch 0052744											
Matrix Spike Dup (0052744-MSD1)		**Source: 10E0539-01**			Prepared & Analyzed: 05/27/10						
Cadmium	0.044	0.0002	0.001	mg/l	0.0500	ND	87	75-125	0.8	20	
Copper	0.046	0.001	0.010	"	0.0500	0.002	87	75-125	2	20	
Lead	0.046	0.001	0.005	"	0.0500	ND	92	75-125	9	20	
Zinc	0.039	0.0003	0.020	"	0.0500	ND	78	75-125	2	20	

The results in this report apply to the samples analyzed in accordance with the chain of custody document. This analytical report must be reproduced in its entirety.

Client Name: D-Max Engineering **EMA Log #: 10E0642**
Project Name: Poway Dry Weather Monitoring

Organophosphorus Pesticides by EPA Method 8141A - Quality Control

Analyte	Result	MDL	Reporting Limit	Units	Spike Level	Source Result	%REC	%REC Limits	RPD	RPD Limit	Notes
Batch 0052746											
Blank (0052746-BLK1)					Prepared: 05/27/10 Analyzed: 06/03/10						
Chlorpyrifos	ND	0.008	0.01	ug/l							
Diazinon	ND	0.008	0.01	"							
Surrogate: Triphenyl phosphate	*0.360*			"	*0.500*		*72*	*60-130*			
Surrogate: Tribuytlphosphate	*0.370*			"	*0.500*		*74*	*60-130*			
LCS (0052746-BS1)					Prepared: 05/27/10 Analyzed: 06/03/10						
Bolstar	0.41	0.09	0.10	ug/l	0.500		82	60-130			
Diazinon	0.53	0.04	0.05	"	0.500		106	60-130			
Ethoprop	0.54	0.05	0.05	"	0.500		108	60-130			
Mevinphos	0.50	0.21	0.25	"	0.500		100	60-130			
Methyl parathion	0.58	0.07	0.10	"	0.500		116	60-130			
Phorate	0.64	0.03	0.05	"	0.500		128	60-130			
Ronnel	0.59	0.16	0.25	"	0.500		118	60-130			
Trichlorinate	0.56	0.05	0.05	"	0.500		112	60-130			
Surrogate: Triphenyl phosphate	*0.360*			"	*0.500*		*72*	*60-130*			
Surrogate: Tribuytlphosphate	*0.460*			"	*0.500*		*92*	*60-130*			
LCS Dup (0052746-BSD1)					Prepared: 05/27/10 Analyzed: 06/03/10						
Bolstar	0.42	0.09	0.10	ug/l	0.500		84	60-130	2	30	
Diazinon	0.60	0.04	0.05	"	0.500		120	60-130	12	30	
Ethoprop	0.52	0.05	0.05	"	0.500		104	60-130	4	30	
Mevinphos	0.60	0.21	0.25	"	0.500		120	60-130	18	30	
Methyl parathion	0.53	0.07	0.10	"	0.500		106	60-130	9	30	
Phorate	0.65	0.03	0.05	"	0.500		130	60-130	2	30	
Ronnel	0.61	0.16	0.25	"	0.500		122	60-130	3	30	
Trichlorinate	0.58	0.05	0.05	"	0.500		116	60-130	4	30	
Surrogate: Triphenyl phosphate	*0.400*			"	*0.500*		*80*	*60-130*			
Surrogate: Tribuytlphosphate	*0.430*			"	*0.500*		*86*	*60-130*			

The results in this report apply to the samples analyzed in accordance with the chain of custody document. This analytical report must be reproduced in its entirety.

Client Name: D-Max Engineering **EMA Log #: 10E0642**
Project Name: Poway Dry Weather Monitoring

Conventional Chemistry Parameters by Standard/EPA Methods - Quality Control

Analyte	Result	MDL	Reporting Limit	Units	Spike Level	Source Result	%REC	%REC Limits	RPD	RPD Limit	Notes
Batch 0060106											
Blank (0060106-BLK1)					Prepared: 05/31/10 Analyzed: 06/02/10						
Hardness (Total)	ND	10	10	mg CaCO3/L							
Duplicate (0060106-DUP1)			**Source: 10E0726-01**		Prepared: 05/31/10 Analyzed: 06/02/10						
Hardness (Total)	1040	100	100	mg CaCO3/L		1060			2	20	
Batch 0061125											
Blank (0061125-BLK1)					Prepared & Analyzed: 06/11/10						
Oil & Grease	ND	5	5	mg/l							
LCS (0061125-BS1)					Prepared & Analyzed: 06/11/10						
Oil & Grease	33	5	5	mg/l	40.0		82	78-114			
LCS Dup (0061125-BSD1)					Prepared & Analyzed: 06/11/10						
Oil & Grease	35	5	5	mg/l	40.0		87	78-114	5	20	

The results in this report apply to the samples analyzed in accordance with the chain of custody document. This analytical report must be reproduced in its entirety.

Notes and Definitions

J	Detected but below the Reporting Limit; therefore, result is an estimated concentration (CLP J-Flag).
ND	Analyte NOT DETECTED at or above the reporting limit (or method detection limit when specified)
NR	Not Reported
dry	Sample results reported on a dry weight basis (if indicated in units column)
RPD	Relative Percent Difference
MDL	Method detection limit (indicated per client's request)

The results in this report apply to the samples analyzed in accordance with the chain of custody document. This analytical report must be reproduced in its entirety.

CHAIN-OF-CUSTODY RECORD

EnviroMatrix Analytical, Inc.
4340 Viewridge Ave., Ste. A - San Diego, CA 92123 - Phone (858) 560-7717 - Fax (858) 560-7763

EMA LOG #: 10E0642

Client: D-Max Engineering, Inc.
Attn: Arsalan Badkhah
Samplers(s): MD / JT
Address: 9720 Trade street, Suite 119
San Diego, CA 92121
Phone: (858) 586-6600 Fax: (858) 586-6644
Email:
Billing Address: Same

Project ID: Poway Dry Weather 2010
Project #: PO #:

Requested Analysis

ID #	Client Sample ID	Sample Date	Sample Time	Sample Matrix	Container # / Type	Oil & Grease □ 413.1 □ 413.2 ☒ 1664	8015B (TPH) □ Gas □ Diesel □ Ext	624/8260 (VOC) Full BTXE MTBE Oxy Nap	625 / 8270 (SVOC) □ PAH only	608 / 8081 (Organochlorine Pesticides)	608 / 8082 (Polychlorinated Biphenyls)	8141 (Organophosphorus Pesticides)	TBT (Organotin Compounds)	□ pH □ EC □ TSS □TDS	□ Nitrate □ Nitrite □NH3 □TKN	CAC Title 22/CAM17 Metals □ TTLC □ STLC	TCLP (RCRA) □ Metals □ Organics	(Cd) Cr (Cu) (Pb) Ni Ag (Zn) ☒ Dissolved	Coliform. ☒ Total (MTF) ☒ Fecal (MTF)	Coliert, T+E.Coli □ P/A □ Enumeration	Enterococcus, ☒ MTF □ Enterolert	Heterotrophic Plate Count (HPC)	□ BOD □ COD □ Cyanide	Total Hardness				
1	site 65	5/25/10	10:30	SW	2G4P	X						X						X	X		X			X				
2	site 80	"	11:25	"	" "	X						X						X	X		X			X				
3	site 133	"	12:20	"	" "	X						X						X	X		X			X				
4																												
5																												
6																												
7																												
8																												
9																												
10																												

MAY 25'10 13:58

Matrix Codes: A = Air, DW = Drinking Water, GW = Groundwater, SW = Storm Water
WW = Wastewater, S = Soil, SED = Sediment, SD = Solid, T = Tissue, O = Oil, L = Liquid

Shipped By: □ Courier □ UPS □ FedEx □ USPS □ Client Drop Off □ Other

[1]**Turn-Around-Time:** □ Same Day □ 24 hr □ 48 hr □ 3 day □ 4 day ☒ 5 day □ STD (7 day)

[1]**Reporting Requirements:** □ Fax □ PDF □ Excel □ Geotracker/EDF □ Hard Copy □ EDT

[1]**Sample Disposal:** □ By Laboratory □ [2]Return to Client: P/U or Delivery □ Archive

Sample Integrity

Correct Containers: Yes No N/A	Containers Properly Preseved: Yes No N/A
Custody Seals Intact: Yes No N/A	Temp @ Receipt:
COC Labels Agree: Yes No N/A	Sampled By: Client EMA Autosampler

	RELINQUISHED BY	DATE/TIME	RECEIVED BY
Signature	Manouchehr Badkhah	5-25-10 1:18	Signature
Print	Manouchehr Badkhah		Print Louis Luna
Company:	D-Max Eng		Company: EMA
Signature		5-25-10 2:41	Signature
Print	Louis Luna		Print
Company:	EMA		Company: EMA
Signature			Signature
Print			Print
Company:			Company:

Project/Sample Comments:

Same

[1]Additional costs may apply, consult a project manager for details.

[2]EMA reserves the right to return any samples that do not match our waste profile.

NOTE: By relinquishing samples to EMA, Inc., client agrees to pay for the services requested on this COC form and any additional analyses performed on this project. Payment for services is due within 30 days from date of invoice. Samples will be disposed of 7 days after report has been finalized unless otherwise noted. All work is subject to EMA's terms and conditions.

14 June 2010

D-Max Engineering
Attn: Arsalan Dadkhah
7220 Trade Street, Suite 119
San Diego, California 92121

EMA Log #: 10E0695

Project Name: Poway Dry Weather Monitoring
Project Desc./#: 201031W-1

Enclosed are the results of analyses for samples received by the laboratory on 05/26/10 14:04. Samples were analyzed pursuant to client request utilizing EPA or other ELAP approved methodologies. I certify that this data is in compliance both technically and for completeness.

Dan Verdon
Laboratory Director

CA ELAP Certification #: 2564

Client Name: D-Max Engineering
Project Name: Poway Dry Weather Monitoring

EMA Log #: 10E0695

ANALYTICAL REPORT FOR SAMPLES

Sample ID	Laboratory ID	Matrix	Date Sampled	Date Received
Site 12	10E0695-01	Stormwater	05/26/10 12:50	05/26/10 14:04

The results in this report apply to the samples analyzed in accordance with the chain of custody document. This analytical report must be reproduced in its entirety.

Client Name: D-Max Engineering
Project Name: Poway Dry Weather Monitoring

EMA Log #: 10E0695

Metals (Dissolved) by EPA 200 Series Methods

Analyte	Result	MDL	Reporting Limit	Units	Dilution	Batch	Prepared	Analyzed	Method	Notes
Site 12 (10E0695-01) Stormwater	**Sampled: 05/26/10 12:50**		**Received: 05/26/10 14:04**							
Zinc	ND	0.0003	0.020	mg/l	1	0060131	06/01/10	06/01/10	EPA 200.8	
Lead	ND	0.001	0.005	"	"	"	"	"	"	
Copper	ND	0.001	0.010	"	"	"	"	"	"	
Cadmium	**0.0002**	0.0002	0.001	"	"	"	"	"	"	J

The results in this report apply to the samples analyzed in accordance with the chain of custody document. This analytical report must be reproduced in its entirety.

Client Name: D-Max Engineering
Project Name: Poway Dry Weather Monitoring

EMA Log #: 10E0695

Organophosphorus Pesticides by EPA Method 8141A

Analyte	Result	MDL	Reporting Limit	Units	Dilution	Batch	Prepared	Analyzed	Method	Notes
Site 12 (10E0695-01) Stormwater	**Sampled: 05/26/10 12:50**		**Received: 05/26/10 14:04**							
Chlorpyrifos	ND	0.04	0.05	ug/l	1	0060308	06/01/10	06/08/10	EPA 8141A	
Diazinon	ND	0.04	0.05	"	"	"	"	"	"	
Surrogate: Triphenyl phosphate		*104 %*	*60-130*			"	"	"	"	
Surrogate: Tribuytlphosphate		*124 %*	*60-130*			"	"	"	"	

The results in this report apply to the samples analyzed in accordance with the chain of custody document. This analytical report must be reproduced in its entirety.

Client Name: D-Max Engineering **EMA Log #: 10E0695**
Project Name: Poway Dry Weather Monitoring

Conventional Chemistry Parameters by Standard/EPA Methods

Analyte	Result	MDL	Reporting Limit	Units	Dilution	Batch	Prepared	Analyzed	Method	Notes
Site 12 (10E0695-01) Stormwater	**Sampled: 05/26/10 12:50**		**Received: 05/26/10 14:04**							
Hardness (Total)	**885**	100	100	mg CaCO3/L	10	0060237	06/02/10	06/03/10	EPA 200.7	
Oil & Grease	ND	5	5	mg/l	1	0061125	06/12/10	06/12/10	EPA 1664A	

The results in this report apply to the samples analyzed in accordance with the chain of custody document. This analytical report must be reproduced in its entirety.

Client Name: D-Max Engineering **EMA Log #: 10E0695**
Project Name: Poway Dry Weather Monitoring

Microbiological Parameters by Standard Methods

Analyte	Result	MDL	Reporting Limit	Units	Dilution	Batch	Prepared	Analyzed	Method	Notes
Site 12 (10E0695-01) Stormwater	**Sampled: 05/26/10 12:50**		**Received: 05/26/10 14:04**							
Total Coliforms	**1300**	20	20	MPN/100 ml	10	0052731	05/26/10	05/30/10	SM 9221 B, E	
Fecal Coliforms	**500**	20	20	"	"	"	"	05/29/10	"	
Enterococcus	**170**	20	20	"	"	0052732	"	05/30/10	SM 9230 A, B	

The results in this report apply to the samples analyzed in accordance with the chain of custody document. This analytical report must be reproduced in its entirety.

Client Name: D-Max Engineering **EMA Log #: 10E0695**
Project Name: Poway Dry Weather Monitoring

Metals (Dissolved) by EPA 200 Series Methods - Quality Control

Analyte	Result	MDL	Reporting Limit	Units	Spike Level	Source Result	%REC	%REC Limits	RPD	RPD Limit	Notes
Batch 0060131											
Blank (0060131-BLK1)					Prepared & Analyzed: 06/01/10						
Cadmium	ND	0.0002	0.001	mg/l							
Copper	ND	0.001	0.010	"							
Lead	ND	0.001	0.005	"							
Zinc	ND	0.0003	0.020	"							
LCS (0060131-BS1)					Prepared & Analyzed: 06/01/10						
Cadmium	0.051	0.0002	0.001	mg/l	0.0500		101	75-125			
Copper	0.051	0.001	0.010	"	0.0500		101	75-125			
Lead	0.050	0.001	0.005	"	0.0500		99	75-125			
Zinc	0.052	0.0003	0.020	"	0.0500		103	75-125			
LCS Dup (0060131-BSD1)					Prepared & Analyzed: 06/01/10						
Zinc	0.051	0.0003	0.020	mg/l	0.0500		103	75-125	0.6	20	
Cadmium	0.050	0.0002	0.001	"	0.0500		100	75-125	1	20	
Copper	0.050	0.001	0.010	"	0.0500		100	75-125	1	20	
Lead	0.050	0.001	0.005	"	0.0500		100	75-125	1	20	
Duplicate (0060131-DUP1)			**Source: 10E0627-01**		Prepared & Analyzed: 06/01/10						
Zinc	ND	0.0003	0.020	mg/l		ND				20	
Lead	ND	0.001	0.005	"		ND				20	
Cadmium	ND	0.0002	0.001	"		ND				20	
Copper	0.001	0.001	0.010	"		0.001			0.8	20	J
Matrix Spike (0060131-MS1)			**Source: 10E0627-01**		Prepared & Analyzed: 06/01/10						
Cadmium	0.046	0.0002	0.001	mg/l	0.0500	ND	91	75-125			
Copper	0.044	0.001	0.010	"	0.0500	0.001	86	75-125			
Lead	0.048	0.001	0.005	"	0.0500	ND	97	75-125			
Zinc	0.041	0.0003	0.020	"	0.0500	ND	82	75-125			

The results in this report apply to the samples analyzed in accordance with the chain of custody document. This analytical report must be reproduced in its entirety.

Client Name: D-Max Engineering **EMA Log #: 10E0695**
Project Name: Poway Dry Weather Monitoring

Metals (Dissolved) by EPA 200 Series Methods - Quality Control

Analyte	Result	MDL	Reporting Limit	Units	Spike Level	Source Result	%REC	%REC Limits	RPD	RPD Limit	Notes
Batch 0060131											
Matrix Spike Dup (0060131-MSD1)			**Source: 10E0627-01**		Prepared & Analyzed: 06/01/10						
Cadmium	0.047	0.0002	0.001	mg/l	0.0500	ND	93	75-125	2	20	
Copper	0.045	0.001	0.010	"	0.0500	0.001	88	75-125	1	20	
Lead	0.049	0.001	0.005	"	0.0500	ND	98	75-125	1	20	
Zinc	0.042	0.0003	0.020	"	0.0500	ND	83	75-125	2	20	

The results in this report apply to the samples analyzed in accordance with the chain of custody document. This analytical report must be reproduced in its entirety.

Client Name: D-Max Engineering **EMA Log #: 10E0695**
Project Name: Poway Dry Weather Monitoring

Organophosphorus Pesticides by EPA Method 8141A - Quality Control

Analyte	Result	MDL	Reporting Limit	Units	Spike Level	Source Result	%REC	%REC Limits	RPD	RPD Limit	Notes
Batch 0060308											
Blank (0060308-BLK1)					Prepared: 06/01/10 Analyzed: 06/08/10						
Chlorpyrifos	ND	0.008	0.01	ug/l							
Diazinon	ND	0.008	0.01	"							
Surrogate: Triphenyl phosphate	*0.150*			"	*0.250*		*60*	*60-130*			
Surrogate: Tribuytlphosphate	*0.150*			"	*0.250*		*60*	*60-130*			
LCS (0060308-BS1)					Prepared: 06/01/10 Analyzed: 06/08/10						
Bolstar	0.44	0.09	0.10	ug/l	0.500		88	60-130			
Diazinon	0.47	0.04	0.05	"	0.500		94	60-130			
Ethoprop	0.41	0.05	0.05	"	0.500		82	60-130			
Mevinphos	0.43	0.21	0.25	"	0.500		86	60-130			
Methyl parathion	0.41	0.07	0.10	"	0.500		82	60-130			
Phorate	0.51	0.03	0.05	"	0.500		102	60-130			
Ronnel	0.41	0.16	0.25	"	0.500		82	60-130			
Trichlorinate	0.40	0.05	0.05	"	0.500		80	60-130			
Surrogate: Triphenyl phosphate	*0.160*			"	*0.250*		*64*	*60-130*			
Surrogate: Tribuytlphosphate	*0.260*			"	*0.250*		*104*	*60-130*			
LCS Dup (0060308-BSD1)					Prepared: 06/01/10 Analyzed: 06/08/10						
Bolstar	0.45	0.09	0.10	ug/l	0.500		90	60-130	2	30	
Diazinon	0.42	0.04	0.05	"	0.500		84	60-130	11	30	
Ethoprop	0.48	0.05	0.05	"	0.500		96	60-130	16	30	
Mevinphos	0.43	0.21	0.25	"	0.500		86	60-130	0	30	
Methyl parathion	0.40	0.07	0.10	"	0.500		80	60-130	2	30	
Phorate	0.51	0.03	0.05	"	0.500		102	60-130	0	30	
Ronnel	0.40	0.16	0.25	"	0.500		80	60-130	2	30	
Trichlorinate	0.34	0.05	0.05	"	0.500		68	60-130	16	30	
Surrogate: Triphenyl phosphate	*0.150*			"	*0.250*		*60*	*60-130*			
Surrogate: Tribuytlphosphate	*0.250*			"	*0.250*		*100*	*60-130*			

The results in this report apply to the samples analyzed in accordance with the chain of custody document. This analytical report must be reproduced in its entirety.

Client Name: D-Max Engineering **EMA Log #: 10E0695**
Project Name: Poway Dry Weather Monitoring

Conventional Chemistry Parameters by Standard/EPA Methods - Quality Control

Analyte	Result	MDL	Reporting Limit	Units	Spike Level	Source Result	%REC	%REC Limits	RPD	RPD Limit	Notes
Batch 0060237											
Blank (0060237-BLK1)					Prepared: 06/02/10 Analyzed: 06/03/10						
Hardness (Total)	ND	10	10	mg CaCO3/L							
Duplicate (0060237-DUP1)			**Source: 10E0695-01**		Prepared: 06/02/10 Analyzed: 06/03/10						
Hardness (Total)	911	100	100	mg CaCO3/L		885			3	20	
Batch 0061125											
Blank (0061125-BLK1)					Prepared & Analyzed: 06/11/10						
Oil & Grease	ND	5	5	mg/l							
LCS (0061125-BS1)					Prepared & Analyzed: 06/11/10						
Oil & Grease	33	5	5	mg/l	40.0		82	78-114			
LCS Dup (0061125-BSD1)					Prepared & Analyzed: 06/11/10						
Oil & Grease	35	5	5	mg/l	40.0		87	78-114	5	20	

The results in this report apply to the samples analyzed in accordance with the chain of custody document. This analytical report must be reproduced in its entirety.

Notes and Definitions

J	Detected but below the Reporting Limit; therefore, result is an estimated concentration (CLP J-Flag).
ND	Analyte NOT DETECTED at or above the reporting limit (or method detection limit when specified)
NR	Not Reported
dry	Sample results reported on a dry weight basis (if indicated in units column)
RPD	Relative Percent Difference
MDL	Method detection limit (indicated per client's request)

The results in this report apply to the samples analyzed in accordance with the chain of custody document. This analytical report must be reproduced in its entirety.

CHAIN-OF-CUSTODY RECORD

EnviroMatrix Analytical, Inc.
4340 Viewridge Ave., Ste. A - San Diego, CA 92123 - Phone (858) 560-7717 - Fax (858) 560-7763

EMA LOG #: 1005095

Client: D-Max Engineering
Attn: Arsalan Dadkhah
Samplers(s): MD/IT
Address: 7220 Trade Street, suite 119
San Diego, CA 92121
Phone: Fax:
Email:
Billing Address: Same

Project ID: Poway Dry weather 2010
Project #: 20103IW-1 PO #:

Requested Analysis

ID #	Client Sample ID	Sample Date	Sample Time	Sample Matrix	Container # / Type	Oil & Grease ☐ 413.1 ☐ 413.2 ☒ 1664	8015B (TPH) ☐ Gas ☐ Diesel ☐ Ext	624/8260 (VOC) Full BTXE MTBE Oxy Nap	625 / 8270 (SVOC) ☐ PAH only	608 / 8081 (Organochlorine Pesticides)	608 / 8082 (Polychlorinated Biphenyls)	(8141) (Organophosphorus Pesticides)	TBT (Organotin Compounds)	☐ pH ☐ EC ☐ TSS ☐ TDS	☐ Nitrate ☐ Nitrite ☐ TKN ☐ NH3	CAC Title 22/CAM17 Metals ☐ TTLC ☐ STLC	TCLP (RCRA) ☐ Metals ☐ Organics	(Cd) Cr (Cu) (Pb) Ni Ag (Zn) ☒ Dissolved	☒ Coliform. ☒ Total (MTF) ☒ Fecal (MTF)	Colilert, T+E.Coli ☐ P/A ☐ Enumeration	Enterococcus, ☒ MTF ☐ Enterolert	Heterotrophic Plate Count (HPC)	☐ BOD ☐ COD ☐ Cyanide	Total Hardness
1	site 12	5/26/10	12:50	SW	2/4 G/P	X						X						X	X	X	X			X
2																								
3																								
4																								
5																								
6																								
7																								
8																								
9																								
10																								

MAY 26 10 14:07

Matrix Codes: A = Air, DW = Drinking Water, GW = Groundwater, SW = Storm Water
WW = Wastewater, S = Soil, SED = Sediment, SD = Solid, T = Tissue, O = Oil, L = Liquid

Shipped By: ☒ Courier ☐ UPS ☐ FedEx ☐ USPS ☐ Client Drop Off ☐ Other

[1]**Turn-Around-Time:** ☐ Same Day ☐ 24 hr ☐ 48 hr ☐ 3 day ☐ 4 day ☐ 5 day ☐ STD (7 day)

[1]**Reporting Requirements:** ☐ Fax ☐ PDF ☐ Excel ☐ Geotracker/EDF ☐ Hard Copy ☐ EDT

[1]**Sample Disposal:** ☐ By Laboratory ☐ [2]Return to Client: P/U or Delivery ☐ Archive

Sample Integrity

Correct Containers: Yes No N/A	Containers Properly Preseved: Yes No N/A
Custody Seals Intact: Yes No N/A	Temp @ Receipt:
COC Labels Agree: Yes No N/A	Sampled By: Client EMA Autosampler

	RELINQUISHED BY	DATE/TIME	RECEIVED BY
Signature	Manuchehr Dadkhah	5/26/10	Tim Treft
Print	Manuchehr Dadkhah	1345	Tim Treft
Company:	D-Max Eng.		EMA
Signature	Tim Treft	5/26/10	
Print	Tim Treft	1404	
Company:	EMA		EMA
Signature			
Print			
Company:			

Project/Sample Comments:

[1]Additional costs may apply, consult a project manager for details.

[2]EMA reserves the right to return any samples that do not match our waste profile.

NOTE: By relinquishing samples to EMA, Inc., client agrees to pay for the services requested on this COC form and any additional analyses performed on this project. Payment for services is due within 30 days from date of invoice. Samples will be disposed of 7 days after report has been finalized unless otherwise noted. All work is subject to EMA's terms and conditions.

4° on ice

16 June 2010

D-Max Engineering
Attn: Arsalan Dadkhah
7220 Trade Street, Suite 119
San Diego, California 92121

EMA Log #: 10E0727

Project Name: Poway Dry Weather Monitoring
Project Desc./#: 201031W-1

Enclosed are the results of analyses for samples received by the laboratory on 05/27/10 13:22. Samples were analyzed pursuant to client request utilizing EPA or other ELAP approved methodologies. I certify that this data is in compliance both technically and for completeness.

Dan Verdon
Laboratory Director

CA ELAP Certification #: 2564

Client Name: D-Max Engineering
Project Name: Poway Dry Weather Monitoring

EMA Log #: 10E0727

ANALYTICAL REPORT FOR SAMPLES

Sample ID	Laboratory ID	Matrix	Date Sampled	Date Received
Site 111	10E0727-01	Stormwater	05/27/10 09:35	05/27/10 13:22
Site 36A	10E0727-02	Stormwater	05/27/10 11:00	05/27/10 13:22
Site 108	10E0727-03	Stormwater	05/27/10 12:10	05/27/10 13:22

The results in this report apply to the samples analyzed in accordance with the chain of custody document. This analytical report must be reproduced in its entirety.

Client Name: D-Max Engineering **EMA Log #: 10E0727**
Project Name: Poway Dry Weather Monitoring

Metals (Dissolved) by EPA 200 Series Methods

Analyte	Result	MDL	Reporting Limit	Units	Dilution	Batch	Prepared	Analyzed	Method	Notes
Site 111 (10E0727-01) Stormwater Sampled: 05/27/10 09:35 Received: 05/27/10 13:22										
Cadmium	ND	0.0002	0.001	mg/l	1	0060131	06/01/10	06/01/10	EPA 200.8	
Copper	ND	0.001	0.010	"	"	"	"	"	"	
Lead	ND	0.001	0.005	"	"	"	"	"	"	
Zinc	ND	0.0003	0.020	"	"	"	"	"	"	
Site 36A (10E0727-02) Stormwater Sampled: 05/27/10 11:00 Received: 05/27/10 13:22										
Lead	ND	0.001	0.005	mg/l	1	0060131	06/01/10	06/01/10	EPA 200.8	
Copper	**0.002**	0.001	0.010	"	"	"	"	"	"	J
Zinc	**0.002**	0.0003	0.020	"	"	"	"	"	"	J
Cadmium	ND	0.0002	0.001	"	"	"	"	"	"	
Site 108 (10E0727-03) Stormwater Sampled: 05/27/10 12:10 Received: 05/27/10 13:22										
Cadmium	ND	0.0002	0.001	mg/l	1	0060131	06/01/10	06/01/10	EPA 200.8	
Zinc	ND	0.0003	0.020	"	"	"	"	"	"	
Lead	ND	0.001	0.005	"	"	"	"	"	"	
Copper	ND	0.001	0.010	"	"	"	"	"	"	

The results in this report apply to the samples analyzed in accordance with the chain of custody document. This analytical report must be reproduced in its entirety.

Client Name: D-Max Engineering
Project Name: Poway Dry Weather Monitoring

EMA Log #: 10E0727

Organophosphorus Pesticides by EPA Method 8141A

Analyte	Result	MDL	Reporting Limit	Units	Dilution	Batch	Prepared	Analyzed	Method	Notes
Site 111 (10E0727-01) Stormwater Sampled: 05/27/10 09:35 Received: 05/27/10 13:22										
Chlorpyrifos	ND	0.04	0.05	ug/l	1	0060708	06/03/10	06/08/10	EPA 8141A	
Diazinon	ND	0.04	0.05	"	"	"	"	"	"	
Surrogate: Triphenyl phosphate		*80 %*	*60-130*			"	"	"	"	
Surrogate: Tribuytlphosphate		*100 %*	*60-130*			"	"	"	"	
Site 36A (10E0727-02) Stormwater Sampled: 05/27/10 11:00 Received: 05/27/10 13:22										
Chlorpyrifos	ND	0.04	0.05	ug/l	1	0060708	06/03/10	06/08/10	EPA 8141A	
Diazinon	ND	0.04	0.05	"	"	"	"	"	"	
Surrogate: Triphenyl phosphate		*124 %*	*60-130*			"	"	"	"	
Surrogate: Tribuytlphosphate		*112 %*	*60-130*			"	"	"	"	
Site 108 (10E0727-03) Stormwater Sampled: 05/27/10 12:10 Received: 05/27/10 13:22										
Chlorpyrifos	ND	0.04	0.05	ug/l	1	0060708	06/03/10	06/08/10	EPA 8141A	
Diazinon	ND	0.04	0.05	"	"	"	"	"	"	
Surrogate: Triphenyl phosphate		*92 %*	*60-130*			"	"	"	"	
Surrogate: Tribuytlphosphate		*108 %*	*60-130*			"	"	"	"	

The results in this report apply to the samples analyzed in accordance with the chain of custody document. This analytical report must be reproduced in its entirety.

Client Name: D-Max Engineering **EMA Log #: 10E0727**
Project Name: Poway Dry Weather Monitoring

Conventional Chemistry Parameters by Standard/EPA Methods

Analyte	Result	MDL	Reporting Limit	Units	Dilution	Batch	Prepared	Analyzed	Method	Notes
Site 111 (10E0727-01) Stormwater Sampled: 05/27/10 09:35 Received: 05/27/10 13:22										
Hardness (Total)	**472**	100	100	mg CaCO3/L	10	0060237	06/02/10	06/03/10	EPA 200.7	
Oil & Grease	ND	5	5	mg/l	1	0061543	06/15/10	06/15/10	EPA 1664A	
Site 36A (10E0727-02) Stormwater Sampled: 05/27/10 11:00 Received: 05/27/10 13:22										
Hardness (Total)	**500**	100	100	mg CaCO3/L	10	0060237	06/02/10	06/03/10	EPA 200.7	
Oil & Grease	ND	5	5	mg/l	1	0061543	06/15/10	06/15/10	EPA 1664A	
Site 108 (10E0727-03) Stormwater Sampled: 05/27/10 12:10 Received: 05/27/10 13:22										
Hardness (Total)	**1370**	100	100	mg CaCO3/L	10	0060237	06/02/10	06/03/10	EPA 200.7	
Oil & Grease	ND	5	5	mg/l	1	0061543	06/15/10	06/15/10	EPA 1664A	

The results in this report apply to the samples analyzed in accordance with the chain of custody document. This analytical report must be reproduced in its entirety.

Client Name: D-Max Engineering
Project Name: Poway Dry Weather Monitoring

EMA Log #: 10E0727

Microbiological Parameters by Standard Methods

Analyte	Result	MDL	Reporting Limit	Units	Dilution	Batch	Prepared	Analyzed	Method	Notes
Site 111 (10E0727-01) Stormwater	**Sampled: 05/27/10 09:35**			**Received: 05/27/10 13:22**						
Total Coliforms	**22000**	200	200	MPN/100 ml	100	0052810	05/27/10	05/31/10	SM 9221 B, E	
Fecal Coliforms	**700**	20	20	"	10	"	"	05/30/10	"	
Enterococcus	**2300**	200	200	"	100	0052811	"	05/31/10	SM 9230 A, B	
Site 36A (10E0727-02) Stormwater	**Sampled: 05/27/10 11:00**			**Received: 05/27/10 13:22**						
Total Coliforms	**50000**	2000	2000	MPN/100 ml	1000	0052810	05/27/10	05/31/10	SM 9221 B, E	
Fecal Coliforms	**3000**	200	200	"	100	"	"	05/30/10	"	
Enterococcus	**3000**	200	200	"	"	0052811	"	05/31/10	SM 9230 A, B	
Site 108 (10E0727-03) Stormwater	**Sampled: 05/27/10 12:10**			**Received: 05/27/10 13:22**						
Total Coliforms	**3000**	200	200	MPN/100 ml	100	0052810	05/27/10	05/31/10	SM 9221 B, E	
Fecal Coliforms	**1300**	20	20	"	10	"	"	05/30/10	"	
Enterococcus	**1700**	20	20	"	"	0052811	"	05/31/10	SM 9230 A, B	

The results in this report apply to the samples analyzed in accordance with the chain of custody document. This analytical report must be reproduced in its entirety.

Client Name: D-Max Engineering **EMA Log #: 10E0727**
Project Name: Poway Dry Weather Monitoring

Metals (Dissolved) by EPA 200 Series Methods - Quality Control

Analyte	Result	MDL	Reporting Limit	Units	Spike Level	Source Result	%REC	%REC Limits	RPD	RPD Limit	Notes
Batch 0060131											
Blank (0060131-BLK1)					Prepared & Analyzed: 06/01/10						
Copper	ND	0.001	0.010	mg/l							
Lead	ND	0.001	0.005	"							
Zinc	ND	0.0003	0.020	"							
Cadmium	ND	0.0002	0.001	"							
LCS (0060131-BS1)					Prepared & Analyzed: 06/01/10						
Cadmium	0.051	0.0002	0.001	mg/l	0.0500		101	75-125			
Copper	0.051	0.001	0.010	"	0.0500		101	75-125			
Lead	0.050	0.001	0.005	"	0.0500		99	75-125			
Zinc	0.052	0.0003	0.020	"	0.0500		103	75-125			
LCS Dup (0060131-BSD1)					Prepared & Analyzed: 06/01/10						
Cadmium	0.050	0.0002	0.001	mg/l	0.0500		100	75-125	1	20	
Copper	0.050	0.001	0.010	"	0.0500		100	75-125	1	20	
Lead	0.050	0.001	0.005	"	0.0500		100	75-125	1	20	
Zinc	0.051	0.0003	0.020	"	0.0500		103	75-125	0.6	20	
Duplicate (0060131-DUP1)			**Source: 10E0627-01**		Prepared & Analyzed: 06/01/10						
Cadmium	ND	0.0002	0.001	mg/l		ND				20	
Zinc	ND	0.0003	0.020	"		ND				20	
Copper	0.001	0.001	0.010	"		0.001			0.8	20	J
Lead	ND	0.001	0.005	"		ND				20	
Matrix Spike (0060131-MS1)			**Source: 10E0627-01**		Prepared & Analyzed: 06/01/10						
Cadmium	0.046	0.0002	0.001	mg/l	0.0500	ND	91	75-125			
Copper	0.044	0.001	0.010	"	0.0500	0.001	86	75-125			
Lead	0.048	0.001	0.005	"	0.0500	ND	97	75-125			
Zinc	0.041	0.0003	0.020	"	0.0500	ND	82	75-125			

The results in this report apply to the samples analyzed in accordance with the chain of custody document. This analytical report must be reproduced in its entirety.

Client Name: D-Max Engineering **EMA Log #: 10E0727**
Project Name: Poway Dry Weather Monitoring

Metals (Dissolved) by EPA 200 Series Methods - Quality Control

Analyte	Result	MDL	Reporting Limit	Units	Spike Level	Source Result	%REC	%REC Limits	RPD	RPD Limit	Notes
Batch 0060131											
Matrix Spike Dup (0060131-MSD1)			**Source: 10E0627-01**		Prepared & Analyzed: 06/01/10						
Cadmium	0.047	0.0002	0.001	mg/l	0.0500	ND	93	75-125	2	20	
Copper	0.045	0.001	0.010	"	0.0500	0.001	88	75-125	1	20	
Lead	0.049	0.001	0.005	"	0.0500	ND	98	75-125	1	20	
Zinc	0.042	0.0003	0.020	"	0.0500	ND	83	75-125	2	20	

The results in this report apply to the samples analyzed in accordance with the chain of custody document. This analytical report must be reproduced in its entirety.

Client Name: D-Max Engineering **EMA Log #: 10E0727**
Project Name: Poway Dry Weather Monitoring

Organophosphorus Pesticides by EPA Method 8141A - Quality Control

Analyte	Result	MDL	Reporting Limit	Units	Spike Level	Source Result	%REC	%REC Limits	RPD	RPD Limit	Notes
Batch 0060708											
Blank (0060708-BLK1)					Prepared: 06/03/10 Analyzed: 06/08/10						
Chlorpyrifos	ND	0.008	0.01	ug/l							
Diazinon	ND	0.008	0.01	"							
Surrogate: Triphenyl phosphate	*0.180*			"	*0.250*		*72*	*60-130*			
Surrogate: Tribuytlphosphate	*0.150*			"	*0.250*		*60*	*60-130*			
LCS (0060708-BS1)					Prepared: 06/03/10 Analyzed: 06/08/10						
Bolstar	0.42	0.09	0.10	ug/l	0.500		84	60-130			
Diazinon	0.42	0.04	0.05	"	0.500		84	60-130			
Ethoprop	0.52	0.05	0.05	"	0.500		104	60-130			
Mevinphos	0.43	0.21	0.25	"	0.500		86	60-130			
Methyl parathion	0.43	0.07	0.10	"	0.500		86	60-130			
Phorate	0.51	0.03	0.05	"	0.500		102	60-130			
Ronnel	0.40	0.16	0.25	"	0.500		80	60-130			
Trichlorinate	0.41	0.05	0.05	"	0.500		82	60-130			
Surrogate: Triphenyl phosphate	*0.190*			"	*0.250*		*76*	*60-130*			
Surrogate: Tribuytlphosphate	*0.260*			"	*0.250*		*104*	*60-130*			
LCS Dup (0060708-BSD1)					Prepared: 06/03/10 Analyzed: 06/08/10						
Bolstar	0.40	0.09	0.10	ug/l	0.500		80	60-130	5	30	
Diazinon	0.44	0.04	0.05	"	0.500		88	60-130	5	30	
Ethoprop	0.44	0.05	0.05	"	0.500		88	60-130	17	30	
Mevinphos	0.48	0.21	0.25	"	0.500		96	60-130	11	30	
Methyl parathion	0.41	0.07	0.10	"	0.500		82	60-130	5	30	
Phorate	0.46	0.03	0.05	"	0.500		92	60-130	10	30	
Ronnel	0.44	0.16	0.25	"	0.500		88	60-130	10	30	
Trichlorinate	0.42	0.05	0.05	"	0.500		84	60-130	2	30	
Surrogate: Triphenyl phosphate	*0.180*			"	*0.250*		*72*	*60-130*			
Surrogate: Tribuytlphosphate	*0.260*			"	*0.250*		*104*	*60-130*			

The results in this report apply to the samples analyzed in accordance with the chain of custody document. This analytical report must be reproduced in its entirety.

Client Name: D-Max Engineering **EMA Log #: 10E0727**
Project Name: Poway Dry Weather Monitoring

Conventional Chemistry Parameters by Standard/EPA Methods - Quality Control

Analyte	Result	MDL	Reporting Limit	Units	Spike Level	Source Result	%REC	%REC Limits	RPD	RPD Limit	Notes
Batch 0060237											
Blank (0060237-BLK1)					Prepared: 06/02/10 Analyzed: 06/03/10						
Hardness (Total)	ND	10	10	mg CaCO3/L							
Duplicate (0060237-DUP1)			**Source: 10E0695-01**		Prepared: 06/02/10 Analyzed: 06/03/10						
Hardness (Total)	911	100	100	mg CaCO3/L		885			3	20	
Batch 0061543											
Blank (0061543-BLK1)					Prepared & Analyzed: 06/15/10						
Oil & Grease	ND	5	5	mg/l							
LCS (0061543-BS1)					Prepared & Analyzed: 06/15/10						
Oil & Grease	39	5	5	mg/l	40.0		97	78-114			
LCS Dup (0061543-BSD1)					Prepared & Analyzed: 06/15/10						
Oil & Grease	35	5	5	mg/l	40.0		86	78-114	11	20	

The results in this report apply to the samples analyzed in accordance with the chain of custody document. This analytical report must be reproduced in its entirety.

Notes and Definitions

J	Detected but below the Reporting Limit; therefore, result is an estimated concentration (CLP J-Flag).
ND	Analyte NOT DETECTED at or above the reporting limit (or method detection limit when specified)
NR	Not Reported
dry	Sample results reported on a dry weight basis (if indicated in units column)
RPD	Relative Percent Difference
MDL	Method detection limit (indicated per client's request)

The results in this report apply to the samples analyzed in accordance with the chain of custody document. This analytical report must be reproduced in its entirety.

CHAIN-OF-CUSTODY RECORD

EnviroMatrix Analytical, Inc.
4340 Viewridge Ave., Ste. A - San Diego, CA 92123 - Phone (858) 560-7717 - Fax (858) 560-7763

EMA LOG #: 10E0727

Client: D-Max Engineering
Attn: Arsalan Dadkhah
Samplers(s): MD/IT
Address: 7220 Trade Street, suite 119
San Diego, CA 92121
Phone: 858-586-6600 Fax: 858-586-6644
Email:
Billing Address: Same

Project ID: Poway Dry Weather 2010
Project #: 2010 SIW-1 PO #:

Requested Analysis

ID #	Client Sample ID	Sample Date	Sample Time	Sample Matrix	Container # / Type	Oil & Grease □ 413.1 □ 413.2 X 1664	8015B (TPH) □ Gas □ Diesel □ Ext	624/8260 (VOC) Full BTXE MTBE Oxy Nap	625 / 8270 (SVOC) □ PAH only	608 / 8081 (Organochlorine Pesticides)	608 / 8082 (Polychlorinated Biphenyls)	8141 (Organophosphorus Pesticides)	TBT (Organotin Compounds)	□ pH □ EC □ TSS □TDS	□ Nitrate □ Nitrite □ TKN □NH3	CAC Title 22/CAM17 Metals □ TTLC □ STLC	TCLP (RCRA) □ Metals □ Organics	Cd Cr (Cu) (Pb) Ni Ag (Zn) X Dissolved	Coliform. X Total (MTF) X Fecal (MTF)	Colilert, T+E.Coli □ P/A □ Enumeration	Enterococcus, X MTF □ Enterolert	Heterotrophic Plate Count (HPC)	□ BOD □ COD □ Cyanide	Total Hardness				
1	Site 111	5/27/10	9:35	SW	2/4 G/P	X						X						X	X		X			X				
2	Site 36A	"	11:00	"	" "	X						X						X	X		X			X				
3	Site 108	"	12:10	"	" "	X						X						X	X		X			X				
4																												
5																												
6																												
7																												
8																												
9																												
10																												

MAY 27'10 14:40

Matrix Codes: A = Air, DW = Drinking Water, GW = Groundwater, SW = Storm Water
WW = Wastewater, S = Soil, SED = Sediment, SD = Solid, T = Tissue, O = Oil, L = Liquid
Shipped By: □ Courier □ UPS □ FedEx □ USPS □ Client Drop Off □ Other
[1]**Turn-Around-Time:** □ Same Day □ 24 hr □ 48 hr □ 3 day □ 4 day □ 5 day □ STD (7 day)
[1]**Reporting Requirements:** □ Fax □ PDF □ Excel □ Geotracker/EDF □ Hard Copy □ EDT
[1]**Sample Disposal:** □ By Laboratory □ [2]Return to Client: P/U or Delivery □ Archive

Sample Integrity

Correct Containers: Yes No N/A	Containers Properly Preseved: Yes No N/A
Custody Seals Intact: Yes No N/A	Temp @ Receipt:
COC Labels Agree: Yes No N/A	Sampled By: Client EMA Autosampler

RELINQUISHED BY	DATE/TIME	RECEIVED BY
Signature: Manoruchehr Dadkhah	5-27-10	Signature:
Print: Manoruchehr Dadkhah	1:00	Print: Louis Lamb
Company: D-Max Eng		Company: EMA
Signature: Louis Lamb	5-27-10	Signature:
Print: Louis Lamb	13:22	Print: Matt Ayden
Company: EMA		Company: EMA
Signature		Signature
Print		Print
Company:		Company:

Project/Sample Comments:

Same

[1]Additional costs may apply, consult a project manager for details.
[2]EMA reserves the right to return any samples that do not match our waste profile.
NOTE: By relinquishing samples to EMA, Inc., client agrees to pay for the services requested on this COC form and any additional analyses performed on this project. Payment for services is due within 30 days from date of invoice. Samples will be disposed of 7 days after report has been finalized unless otherwise noted. All work is subject to EMA's terms and conditions.

16 June 2010

D-Max Engineering
Attn: Arsalan Dadkhah
7220 Trade Street, Suite 119
San Diego, California 92121

EMA Log #: 10E0740

Project Name: Poway Dry Weather Monitoring
Project Desc./#: 201031W-1

Enclosed are the results of analyses for samples received by the laboratory on 05/27/10 16:13. Samples were analyzed pursuant to client request utilizing EPA or other ELAP approved methodologies. I certify that this data is in compliance both technically and for completeness.

Dan Verdon
Laboratory Director

CA ELAP Certification #: 2564

Client Name: D-Max Engineering
Project Name: Poway Dry Weather Monitoring

EMA Log #: 10E0740

ANALYTICAL REPORT FOR SAMPLES

Sample ID	Laboratory ID	Matrix	Date Sampled	Date Received
Site 141	10E0740-01	Stormwater	05/27/10 14:20	05/27/10 16:13
Site 4	10E0740-02	Stormwater	05/27/10 15:15	05/27/10 16:13

The results in this report apply to the samples analyzed in accordance with the chain of custody document. This analytical report must be reproduced in its entirety.

Client Name: D-Max Engineering **EMA Log #: 10E0740**
Project Name: Poway Dry Weather Monitoring

Metals (Dissolved) by EPA 200 Series Methods

Analyte	Result	MDL	Reporting Limit	Units	Dilution	Batch	Prepared	Analyzed	Method	Notes
Site 141 (10E0740-01) Stormwater Sampled: 05/27/10 14:20 Received: 05/27/10 16:13										
Zinc	**0.005**	0.0003	0.020	mg/l	1	0060243	06/02/10	06/03/10	EPA 200.8	J
Cadmium	**0.0006**	0.0002	0.001	"	"	"	"	"	"	J
Copper	ND	0.001	0.010	"	"	"	"	"	"	
Lead	ND	0.001	0.005	"	"	"	"	"	"	
Site 4 (10E0740-02) Stormwater Sampled: 05/27/10 15:15 Received: 05/27/10 16:13										
Copper	**0.001**	0.001	0.010	mg/l	1	0060243	06/02/10	06/03/10	EPA 200.8	J
Cadmium	**0.0002**	0.0002	0.001	"	"	"	"	"	"	J
Zinc	**0.003**	0.0003	0.020	"	"	"	"	"	"	J
Lead	ND	0.001	0.005	"	"	"	"	"	"	

The results in this report apply to the samples analyzed in accordance with the chain of custody document. This analytical report must be reproduced in its entirety.

Client Name: D-Max Engineering
Project Name: Poway Dry Weather Monitoring

EMA Log #: 10E0740

Organophosphorus Pesticides by EPA Method 8141A

Analyte	Result	MDL	Reporting Limit	Units	Dilution	Batch	Prepared	Analyzed	Method	Notes
Site 141 (10E0740-01) Stormwater Sampled: 05/27/10 14:20 Received: 05/27/10 16:13										
Chlorpyrifos	ND	0.04	0.05	ug/l	1	0060708	06/03/10	06/08/10	EPA 8141A	
Diazinon	ND	0.04	0.05	"	"	"	"	"	"	
Surrogate: Triphenyl phosphate		*84 %*	*60-130*			"	"	"	"	
Surrogate: Tribuytlphosphate		*108 %*	*60-130*			"	"	"	"	
Site 4 (10E0740-02) Stormwater Sampled: 05/27/10 15:15 Received: 05/27/10 16:13										
Chlorpyrifos	ND	0.04	0.05	ug/l	1	0060708	06/03/10	06/08/10	EPA 8141A	
Diazinon	ND	0.04	0.05	"	"	"	"	"	"	
Surrogate: Triphenyl phosphate		*96 %*	*60-130*			"	"	"	"	
Surrogate: Tribuytlphosphate		*104 %*	*60-130*			"	"	"	"	

The results in this report apply to the samples analyzed in accordance with the chain of custody document. This analytical report must be reproduced in its entirety.

Client Name: D-Max Engineering **EMA Log #: 10E0740**
Project Name: Poway Dry Weather Monitoring

Conventional Chemistry Parameters by Standard/EPA Methods

Analyte	Result	MDL	Reporting Limit	Units	Dilution	Batch	Prepared	Analyzed	Method	Notes
Site 141 (10E0740-01) Stormwater Sampled: 05/27/10 14:20 Received: 05/27/10 16:13										
Hardness (Total)	**739**	100	100	mg CaCO3/L	10	0060237	06/02/10	06/03/10	EPA 200.7	
Oil & Grease	ND	5	5	mg/l	1	0061543	06/15/10	06/15/10	EPA 1664A	
Site 4 (10E0740-02) Stormwater Sampled: 05/27/10 15:15 Received: 05/27/10 16:13										
Hardness (Total)	**818**	100	100	mg CaCO3/L	10	0060237	06/02/10	06/03/10	EPA 200.7	
Oil & Grease	ND	5	5	mg/l	1	0061543	06/15/10	06/15/10	EPA 1664A	

The results in this report apply to the samples analyzed in accordance with the chain of custody document. This analytical report must be reproduced in its entirety.

Client Name: D-Max Engineering **EMA Log #: 10E0740**
Project Name: Poway Dry Weather Monitoring

Microbiological Parameters by Standard Methods

Analyte	Result	MDL	Reporting Limit	Units	Dilution	Batch	Prepared	Analyzed	Method	Notes
Site 141 (10E0740-01) Stormwater	**Sampled: 05/27/10 14:20**		**Received: 05/27/10 16:13**							
Total Coliforms	**1300**	20	20	MPN/100 ml	10	0052820	05/27/10	05/31/10	SM 9221 B, E	
Fecal Coliforms	**230**	20	20	"	"	"	"	05/30/10	"	
Enterococcus	**800**	20	20	"	"	0052822	"	05/31/10	SM 9230 A, B	
Site 4 (10E0740-02) Stormwater	**Sampled: 05/27/10 15:15**		**Received: 05/27/10 16:13**							
Total Coliforms	**800**	20	20	MPN/100 ml	10	0052820	05/27/10	05/31/10	SM 9221 B, E	
Fecal Coliforms	**300**	20	20	"	"	"	"	05/30/10	"	
Enterococcus	**270**	20	20	"	"	0052822	"	05/31/10	SM 9230 A, B	

The results in this report apply to the samples analyzed in accordance with the chain of custody document. This analytical report must be reproduced in its entirety.

Client Name: D-Max Engineering **EMA Log #: 10E0740**
Project Name: Poway Dry Weather Monitoring

Metals (Dissolved) by EPA 200 Series Methods - Quality Control

Analyte	Result	MDL	Reporting Limit	Units	Spike Level	Source Result	%REC	%REC Limits	RPD	RPD Limit	Notes
Batch 0060243											
Blank (0060243-BLK1)					Prepared: 06/02/10 Analyzed: 06/03/10						
Cadmium	ND	0.0002	0.001	mg/l							
Copper	ND	0.001	0.010	"							
Lead	ND	0.001	0.005	"							
Zinc	ND	0.0003	0.020	"							
LCS (0060243-BS1)					Prepared & Analyzed: 06/02/10						
Cadmium	0.049	0.0002	0.001	mg/l	0.0500		99	75-125			
Copper	0.049	0.001	0.010	"	0.0500		97	75-125			
Lead	0.048	0.001	0.005	"	0.0500		96	75-125			
Zinc	0.047	0.0003	0.020	"	0.0500		93	75-125			
Duplicate (0060243-DUP1)			**Source: 10E0729-01**		Prepared: 06/02/10 Analyzed: 06/03/10						
Copper	ND	0.001	0.010	mg/l		ND				20	
Lead	ND	0.001	0.005	"		ND				20	
Cadmium	ND	0.0002	0.001	"		ND				20	
Zinc	0.005	0.0003	0.020	"		ND				20	J
Matrix Spike (0060243-MS1)			**Source: 10E0729-01**		Prepared: 06/02/10 Analyzed: 06/03/10						
Cadmium	0.043	0.0002	0.001	mg/l	0.0500	ND	86	75-125			
Copper	0.043	0.001	0.010	"	0.0500	ND	86	75-125			
Lead	0.050	0.001	0.005	"	0.0500	ND	101	75-125			
Zinc	0.044	0.0003	0.020	"	0.0500	ND	87	75-125			
Matrix Spike Dup (0060243-MSD1)			**Source: 10E0729-01**		Prepared: 06/02/10 Analyzed: 06/03/10						
Cadmium	0.044	0.0002	0.001	mg/l	0.0500	ND	89	75-125	3	20	
Copper	0.044	0.001	0.010	"	0.0500	ND	88	75-125	2	20	
Lead	0.050	0.001	0.005	"	0.0500	ND	100	75-125	0.3	20	
Zinc	0.044	0.0003	0.020	"	0.0500	ND	89	75-125	2	20	

The results in this report apply to the samples analyzed in accordance with the chain of custody document. This analytical report must be reproduced in its entirety.

Client Name: D-Max Engineering **EMA Log #: 10E0740**
Project Name: Poway Dry Weather Monitoring

Organophosphorus Pesticides by EPA Method 8141A - Quality Control

Analyte	Result	MDL	Reporting Limit	Units	Spike Level	Source Result	%REC	%REC Limits	RPD	RPD Limit	Notes
Batch 0060708											
Blank (0060708-BLK1)					Prepared: 06/03/10 Analyzed: 06/08/10						
Chlorpyrifos	ND	0.008	0.01	ug/l							
Diazinon	ND	0.008	0.01	"							
Surrogate: Triphenyl phosphate	*0.180*			"	*0.250*		*72*	*60-130*			
Surrogate: Tribuytlphosphate	*0.150*			"	*0.250*		*60*	*60-130*			
LCS (0060708-BS1)					Prepared: 06/03/10 Analyzed: 06/08/10						
Bolstar	0.42	0.09	0.10	ug/l	0.500		84	60-130			
Diazinon	0.42	0.04	0.05	"	0.500		84	60-130			
Ethoprop	0.52	0.05	0.05	"	0.500		104	60-130			
Mevinphos	0.43	0.21	0.25	"	0.500		86	60-130			
Methyl parathion	0.43	0.07	0.10	"	0.500		86	60-130			
Phorate	0.51	0.03	0.05	"	0.500		102	60-130			
Ronnel	0.40	0.16	0.25	"	0.500		80	60-130			
Trichlorinate	0.41	0.05	0.05	"	0.500		82	60-130			
Surrogate: Triphenyl phosphate	*0.190*			"	*0.250*		*76*	*60-130*			
Surrogate: Tribuytlphosphate	*0.260*			"	*0.250*		*104*	*60-130*			
LCS Dup (0060708-BSD1)					Prepared: 06/03/10 Analyzed: 06/08/10						
Bolstar	0.40	0.09	0.10	ug/l	0.500		80	60-130	5	30	
Diazinon	0.44	0.04	0.05	"	0.500		88	60-130	5	30	
Ethoprop	0.44	0.05	0.05	"	0.500		88	60-130	17	30	
Mevinphos	0.48	0.21	0.25	"	0.500		96	60-130	11	30	
Methyl parathion	0.41	0.07	0.10	"	0.500		82	60-130	5	30	
Phorate	0.46	0.03	0.05	"	0.500		92	60-130	10	30	
Ronnel	0.44	0.16	0.25	"	0.500		88	60-130	10	30	
Trichlorinate	0.42	0.05	0.05	"	0.500		84	60-130	2	30	
Surrogate: Triphenyl phosphate	*0.180*			"	*0.250*		*72*	*60-130*			
Surrogate: Tribuytlphosphate	*0.260*			"	*0.250*		*104*	*60-130*			

The results in this report apply to the samples analyzed in accordance with the chain of custody document. This analytical report must be reproduced in its entirety.

Client Name: D-Max Engineering **EMA Log #: 10E0740**
Project Name: Poway Dry Weather Monitoring

Conventional Chemistry Parameters by Standard/EPA Methods - Quality Control

Analyte	Result	MDL	Reporting Limit	Units	Spike Level	Source Result	%REC	%REC Limits	RPD	RPD Limit	Notes
Batch 0060237											
Blank (0060237-BLK1)					Prepared: 06/02/10 Analyzed: 06/03/10						
Hardness (Total)	ND	10	10	mg CaCO3/L							
Duplicate (0060237-DUP1)			**Source: 10E0695-01**		Prepared: 06/02/10 Analyzed: 06/03/10						
Hardness (Total)	911	100	100	mg CaCO3/L		885			3	20	
Batch 0061543											
Blank (0061543-BLK1)					Prepared & Analyzed: 06/15/10						
Oil & Grease	ND	5	5	mg/l							
LCS (0061543-BS1)					Prepared & Analyzed: 06/15/10						
Oil & Grease	39	5	5	mg/l	40.0		97	78-114			
LCS Dup (0061543-BSD1)					Prepared & Analyzed: 06/15/10						
Oil & Grease	35	5	5	mg/l	40.0		86	78-114	11	20	

The results in this report apply to the samples analyzed in accordance with the chain of custody document. This analytical report must be reproduced in its entirety.

Notes and Definitions

J	Detected but below the Reporting Limit; therefore, result is an estimated concentration (CLP J-Flag).
ND	Analyte NOT DETECTED at or above the reporting limit (or method detection limit when specified)
NR	Not Reported
dry	Sample results reported on a dry weight basis (if indicated in units column)
RPD	Relative Percent Difference
MDL	Method detection limit (indicated per client's request)

The results in this report apply to the samples analyzed in accordance with the chain of custody document. This analytical report must be reproduced in its entirety.

CHAIN-OF-CUSTODY RECORD

– EnviroMatrix EMA Analytical, Inc. —
4340 Viewridge Ave., Ste. A - San Diego, CA 92123 - Phone (858) 560-7717 - Fax (858) 560-7763

EMA LOG #: 10E0740

Client: D-Max Engineering
Attn: Arsalan Dadkhah
Samplers(s): MD/TT
Address: 7220 Trade street, suite 119
San Diego, CA 92121
Phone: (858) 586-6600 Fax: (856) 586-6600
Email:
Billing Address: Same

Project ID: Poway Dry Weather 2010
Project #: 20105IW-1 PO #:

Requested Analysis

ID #	Client Sample ID	Sample Date	Sample Time	Sample Matrix	Container # / Type	Oil & Grease □ 413.1 □ 413.2 □ 1664	8015B (TPH) □ Gas □ Diesel □ Ext	624/8260 (VOC) Full BTXE MTBE Oxy Nap	625 / 8270 (SVOC) □ PAH only	608 / 8081 (Organochlorine Pesticides)	608 / 8082 (Polychlorinated Biphenyls)	8141 (Organophosphorus Pesticides)	TBT (Organotin Compounds)	□ pH □ EC □ TSS □TDS	□ Nitrate □ Nitrite □ TKN □NH3	CAC Title 22/CAM17 Metals □ TTLC □ STLC	TCLP (RCRA) □ Metals □ Organics	(Cd) Cr (Cu) (Pb) Ni Ag (Zn) Dissolved	Coliform. Total (MTF) Fecal (MTF)	Colilert, T+E.Coli □ P/A □ Enumeration	Enterococcus, MTF □ Enterolert	Heterotrophic Plate Count (HPC)	□ BOD □ COD □ Cyanide	Total Hardness				
1	Site 141	5/27/10	14:20	SW	2/G/P	X						X						X	X		X			X				
2	Site 4	"	15:15	"	2/G/P	X						X						X	X		X			X				
3																												
4																												
5																												
6																												
7																												
8																												
9																												
10																												

MAY 27 '10 16:23

Matrix Codes: A = Air, DW = Drinking Water, GW = Groundwater, SW = Storm Water
WW = Wastewater, S = Soil, SED = Sediment, SD = Solid, T = Tissue, O = Oil, L = Liquid
Shipped By: □ Courier □ UPS □ FedEx □ USPS □ Client Drop Off □ Other
[1]**Turn-Around-Time:** □ Same Day □ 24 hr □ 48 hr □ 3 day □ 4 day X 5 day □ STD (7 day)
[1]**Reporting Requirements:** □ Fax □ PDF □ Excel □ Geotracker/EDF □ Hard Copy □ EDT
[1]**Sample Disposal:** □ By Laboratory □ [2]Return to Client: P/U or Delivery □ Archive

Sample Integrity

Correct Containers: Yes No N/A
Custody Seals Intact: Yes No N/A
COC Labels Agree: Yes No N/A
Containers Properly Preseved: Yes No N/A
Temp @ Receipt: .....
Sampled By: Client EMA Autosampler

RELINQUISHED BY	DATE/TIME	RECEIVED BY
Signature: Manouchehr Dadkhah	5/27/10 1613	Signature
Print: Manouchehr Dadkhah		Print: Matt Leycen
Company: D-Max Eng		Company: EMA
Signature		Signature
Print		Print
Company:		Company:
Signature		Signature
Print		Print
Company:		Company:

Project/Sample Comments:

5 = on ice

[1]Additional costs may apply, consult a project manager for details.

[2]EMA reserves the right to return any samples that do not match our waste profile.

NOTE: By relinquishing samples to EMA, Inc., client agrees to pay for the services requested on this COC form and any additional analyses performed on this project. Payment for services is due within 30 days from date of invoice. Samples will be disposed of 7 days after report has been finalized unless otherwise noted. All work is subject to EMA's terms and conditions.

EnviroMatrix Analytical, Inc.

17 June 2010

D-Max Engineering
Attn: Arsalan Dadkhah
7220 Trade Street, Suite 119
San Diego, California 92121

EMA Log #: 10E0776

Project Name: Poway Dry Weather Monitoring

Enclosed are the results of analyses for samples received by the laboratory on 05/28/10 14:36. Samples were analyzed pursuant to client request utilizing EPA or other ELAP approved methodologies. I certify that this data is in compliance both technically and for completeness.

Dan Verdon
Laboratory Director

CA ELAP Certification #: 2564

4340 Viewridge Avenue, Suite A - San Diego, California 92123 - (858) 560-7717 - Fax (858) 560-7763
Analytical Chemistry Laboratory

Client Name: D-Max Engineering
Project Name: Poway Dry Weather Monitoring

EMA Log #: 10E0776

ANALYTICAL REPORT FOR SAMPLES

Sample ID	Laboratory ID	Matrix	Date Sampled	Date Received
Site 3	10E0776-01	Stormwater	05/28/10 10:10	05/28/10 14:36
Site 90	10E0776-02	Stormwater	05/28/10 11:15	05/28/10 14:36
Site 30	10E0776-03	Stormwater	05/28/10 12:00	05/28/10 14:36
Site 16	10E0776-04	Stormwater	05/28/10 13:40	05/28/10 14:36

The results in this report apply to the samples analyzed in accordance with the chain of custody document. This analytical report must be reproduced in its entirety.

Client Name: D-Max Engineering
Project Name: Poway Dry Weather Monitoring

EMA Log #: 10E0776

Metals (Dissolved) by EPA 200 Series Methods

Analyte	Result	MDL	Reporting Limit	Units	Dilution	Batch	Prepared	Analyzed	Method	Notes
Site 3 (10E0776-01) Stormwater Sampled: 05/28/10 10:10 Received: 05/28/10 14:36										
Copper	**0.003**	0.001	0.010	mg/l	1	0060243	06/02/10	06/03/10	EPA 200.8	J
Lead	ND	0.001	0.005	"	"	"	"	"	"	
Zinc	**0.011**	0.0003	0.020	"	"	"	"	"	"	J
Cadmium	**0.0002**	0.0002	0.001	"	"	"	"	"	"	J
Site 90 (10E0776-02) Stormwater Sampled: 05/28/10 11:15 Received: 05/28/10 14:36										
Cadmium	**0.0002**	0.0002	0.001	mg/l	1	0060243	06/02/10	06/03/10	EPA 200.8	J
Copper	**0.002**	0.001	0.010	"	"	"	"	"	"	J
Zinc	**0.003**	0.0003	0.020	"	"	"	"	"	"	J
Lead	ND	0.001	0.005	"	"	"	"	"	"	
Site 30 (10E0776-03) Stormwater Sampled: 05/28/10 12:00 Received: 05/28/10 14:36										
Zinc	**0.002**	0.0003	0.020	mg/l	1	0060243	06/02/10	06/03/10	EPA 200.8	J
Lead	ND	0.001	0.005	"	"	"	"	"	"	
Copper	**0.001**	0.001	0.010	"	"	"	"	"	"	J
Cadmium	ND	0.0002	0.001	"	"	"	"	"	"	
Site 16 (10E0776-04) Stormwater Sampled: 05/28/10 13:40 Received: 05/28/10 14:36										
Copper	**0.002**	0.001	0.010	mg/l	1	0060243	06/02/10	06/03/10	EPA 200.8	J
Lead	ND	0.001	0.005	"	"	"	"	"	"	
Zinc	**0.003**	0.0003	0.020	"	"	"	"	"	"	J
Cadmium	ND	0.0002	0.001	"	"	"	"	"	"	

The results in this report apply to the samples analyzed in accordance with the chain of custody document. This analytical report must be reproduced in its entirety.

Client Name: D-Max Engineering
Project Name: Poway Dry Weather Monitoring

EMA Log #: 10E0776

Organophosphorus Pesticides by EPA Method 8141A

Analyte	Result	MDL	Reporting Limit	Units	Dilution	Batch	Prepared	Analyzed	Method	Notes
Site 3 (10E0776-01) Stormwater Sampled: 05/28/10 10:10 Received: 05/28/10 14:36										
Chlorpyrifos	ND	0.04	0.05	ug/l	1	0060709	06/04/10	06/09/10	EPA 8141A	
Diazinon	ND	0.04	0.05	"	"	"	"	"	"	
Surrogate: Triphenyl phosphate		*68 %*	*60-130*			"	"	"	"	
Surrogate: Tribuytlphosphate		*92 %*	*60-130*			"	"	"	"	
Site 90 (10E0776-02) Stormwater Sampled: 05/28/10 11:15 Received: 05/28/10 14:36										
Chlorpyrifos	ND	0.04	0.05	ug/l	1	0060709	06/04/10	06/09/10	EPA 8141A	
Diazinon	ND	0.04	0.05	"	"	"	"	"	"	
Surrogate: Triphenyl phosphate		*76 %*	*60-130*			"	"	"	"	
Surrogate: Tribuytlphosphate		*96 %*	*60-130*			"	"	"	"	
Site 30 (10E0776-03) Stormwater Sampled: 05/28/10 12:00 Received: 05/28/10 14:36										
Chlorpyrifos	ND	0.04	0.05	ug/l	1	0060709	06/04/10	06/09/10	EPA 8141A	
Diazinon	ND	0.04	0.05	"	"	"	"	"	"	
Surrogate: Triphenyl phosphate		*72 %*	*60-130*			"	"	"	"	
Surrogate: Tribuytlphosphate		*96 %*	*60-130*			"	"	"	"	
Site 16 (10E0776-04) Stormwater Sampled: 05/28/10 13:40 Received: 05/28/10 14:36										
Chlorpyrifos	ND	0.04	0.05	ug/l	1	0060709	06/04/10	06/09/10	EPA 8141A	
Diazinon	ND	0.04	0.05	"	"	"	"	"	"	
Surrogate: Triphenyl phosphate		*84 %*	*60-130*			"	"	"	"	
Surrogate: Tribuytlphosphate		*96 %*	*60-130*			"	"	"	"	

The results in this report apply to the samples analyzed in accordance with the chain of custody document. This analytical report must be reproduced in its entirety.

Client Name: D-Max Engineering **EMA Log #: 10E0776**
Project Name: Poway Dry Weather Monitoring

Conventional Chemistry Parameters by Standard/EPA Methods

Analyte	Result	MDL	Reporting Limit	Units	Dilution	Batch	Prepared	Analyzed	Method	Notes
Site 3 (10E0776-01) Stormwater Sampled: 05/28/10 10:10 Received: 05/28/10 14:36										
Hardness (Total)	**781**	100	100	mg CaCO3/L	10	0060431	06/03/10	06/07/10	EPA 200.7	
Oil & Grease	ND	5	5	mg/l	1	0061543	06/15/10	06/15/10	EPA 1664A	
Site 90 (10E0776-02) Stormwater Sampled: 05/28/10 11:15 Received: 05/28/10 14:36										
Hardness (Total)	**1030**	100	100	mg CaCO3/L	10	0060431	06/03/10	06/07/10	EPA 200.7	
Oil & Grease	ND	5	5	mg/l	1	0061543	06/15/10	06/15/10	EPA 1664A	
Site 30 (10E0776-03) Stormwater Sampled: 05/28/10 12:00 Received: 05/28/10 14:36										
Hardness (Total)	**787**	100	100	mg CaCO3/L	10	0060431	06/03/10	06/07/10	EPA 200.7	
Oil & Grease	ND	5	5	mg/l	1	0061543	06/15/10	06/15/10	EPA 1664A	
Site 16 (10E0776-04) Stormwater Sampled: 05/28/10 13:40 Received: 05/28/10 14:36										
Hardness (Total)	**907**	100	100	mg CaCO3/L	10	0060431	06/03/10	06/07/10	EPA 200.7	
Oil & Grease	ND	5	5	mg/l	1	0061638	06/16/10	06/16/10	EPA 1664A	

The results in this report apply to the samples analyzed in accordance with the chain of custody document. This analytical report must be reproduced in its entirety.

Client Name: D-Max Engineering **EMA Log #: 10E0776**
Project Name: Poway Dry Weather Monitoring

Microbiological Parameters by Standard Methods

Analyte	Result	MDL	Reporting Limit	Units	Dilution	Batch	Prepared	Analyzed	Method	Notes
Site 3 (10E0776-01) Stormwater	**Sampled: 05/28/10 10:10**		**Received: 05/28/10 14:36**							
Total Coliforms	**11000**	200	200	MPN/100 ml	100	0060125	05/28/10	06/01/10	SM 9221 B, E	
Fecal Coliforms	**40**	20	20	"	10	"	"	05/31/10	"	
Enterococcus	**170**	20	20	"	"	0060126	"	06/01/10	SM 9230 A, B	
Site 90 (10E0776-02) Stormwater	**Sampled: 05/28/10 11:15**		**Received: 05/28/10 14:36**							
Total Coliforms	**300**	20	20	MPN/100 ml	10	0060125	05/28/10	06/01/10	SM 9221 B, E	
Fecal Coliforms	**20**	20	20	"	"	"	"	05/31/10	"	
Enterococcus	**40**	20	20	"	"	0060126	"	06/01/10	SM 9230 A, B	
Site 30 (10E0776-03) Stormwater	**Sampled: 05/28/10 12:00**		**Received: 05/28/10 14:36**							
Total Coliforms	**2800**	20	20	MPN/100 ml	10	0060125	05/28/10	06/01/10	SM 9221 B, E	
Fecal Coliforms	**700**	20	20	"	"	"	"	05/31/10	"	
Enterococcus	**220**	20	20	"	"	0060126	"	06/01/10	SM 9230 A, B	
Site 16 (10E0776-04) Stormwater	**Sampled: 05/28/10 13:40**		**Received: 05/28/10 14:36**							
Total Coliforms	**17000**	200	200	MPN/100 ml	100	0060125	05/28/10	06/01/10	SM 9221 B, E	
Fecal Coliforms	**110**	20	20	"	1	"	"	05/31/10	"	
Enterococcus	**130**	20	20	"	10	0060126	"	06/01/10	SM 9230 A, B	

The results in this report apply to the samples analyzed in accordance with the chain of custody document. This analytical report must be reproduced in its entirety.

Client Name: D-Max Engineering **EMA Log #: 10E0776**
Project Name: Poway Dry Weather Monitoring

Metals (Dissolved) by EPA 200 Series Methods - Quality Control

Analyte	Result	MDL	Reporting Limit	Units	Spike Level	Source Result	%REC	%REC Limits	RPD	RPD Limit	Notes
Batch 0060243											
Blank (0060243-BLK1)					Prepared: 06/02/10 Analyzed: 06/03/10						
Cadmium	ND	0.0002	0.001	mg/l							
Copper	ND	0.001	0.010	"							
Lead	ND	0.001	0.005	"							
Zinc	ND	0.0003	0.020	"							
LCS (0060243-BS1)					Prepared & Analyzed: 06/02/10						
Cadmium	0.049	0.0002	0.001	mg/l	0.0500		99	75-125			
Copper	0.049	0.001	0.010	"	0.0500		97	75-125			
Lead	0.048	0.001	0.005	"	0.0500		96	75-125			
Zinc	0.047	0.0003	0.020	"	0.0500		93	75-125			
Duplicate (0060243-DUP1)			**Source: 10E0729-01**		Prepared: 06/02/10 Analyzed: 06/03/10						
Lead	ND	0.001	0.005	mg/l		ND				20	
Zinc	0.005	0.0003	0.020	"		ND				20	J
Copper	ND	0.001	0.010	"		ND				20	
Cadmium	ND	0.0002	0.001	"		ND				20	
Matrix Spike (0060243-MS1)			**Source: 10E0729-01**		Prepared: 06/02/10 Analyzed: 06/03/10						
Copper	0.043	0.001	0.010	mg/l	0.0500	ND	86	75-125			
Lead	0.050	0.001	0.005	"	0.0500	ND	101	75-125			
Zinc	0.044	0.0003	0.020	"	0.0500	ND	87	75-125			
Cadmium	0.043	0.0002	0.001	"	0.0500	ND	86	75-125			
Matrix Spike Dup (0060243-MSD1)			**Source: 10E0729-01**		Prepared: 06/02/10 Analyzed: 06/03/10						
Cadmium	0.044	0.0002	0.001	mg/l	0.0500	ND	89	75-125	3	20	
Copper	0.044	0.001	0.010	"	0.0500	ND	88	75-125	2	20	
Lead	0.050	0.001	0.005	"	0.0500	ND	100	75-125	0.3	20	
Zinc	0.044	0.0003	0.020	"	0.0500	ND	89	75-125	2	20	

The results in this report apply to the samples analyzed in accordance with the chain of custody document. This analytical report must be reproduced in its entirety.

Client Name: D-Max Engineering **EMA Log #: 10E0776**
Project Name: Poway Dry Weather Monitoring

Organophosphorus Pesticides by EPA Method 8141A - Quality Control

Analyte	Result	MDL	Reporting Limit	Units	Spike Level	Source Result	%REC	%REC Limits	RPD	RPD Limit	Notes
Batch 0060709											
Blank (0060709-BLK1)					Prepared: 06/04/10 Analyzed: 06/08/10						
Chlorpyrifos	ND	0.008	0.01	ug/l							
Diazinon	ND	0.008	0.01	"							
Surrogate: Triphenyl phosphate	*0.180*			"	*0.250*		*72*	*60-130*			
Surrogate: Tribuytlphosphate	*0.150*			"	*0.250*		*60*	*60-130*			
LCS (0060709-BS1)					Prepared: 06/04/10 Analyzed: 06/08/10						
Bolstar	0.41	0.09	0.10	ug/l	0.500		82	60-130			
Diazinon	0.51	0.04	0.05	"	0.500		102	60-130			
Ethoprop	0.44	0.05	0.05	"	0.500		88	60-130			
Mevinphos	0.45	0.21	0.25	"	0.500		90	60-130			
Methyl parathion	0.41	0.07	0.10	"	0.500		82	60-130			
Phorate	0.48	0.03	0.05	"	0.500		96	60-130			
Ronnel	0.47	0.16	0.25	"	0.500		94	60-130			
Trichlorinate	0.45	0.05	0.05	"	0.500		90	60-130			
Surrogate: Triphenyl phosphate	*0.270*			"	*0.250*		*108*	*60-130*			
Surrogate: Tribuytlphosphate	*0.300*			"	*0.250*		*120*	*60-130*			
LCS Dup (0060709-BSD1)					Prepared: 06/04/10 Analyzed: 06/08/10						
Bolstar	0.42	0.09	0.10	ug/l	0.500		84	60-130	2	30	
Diazinon	0.40	0.04	0.05	"	0.500		80	60-130	24	30	
Ethoprop	0.40	0.05	0.05	"	0.500		80	60-130	10	30	
Mevinphos	0.42	0.21	0.25	"	0.500		84	60-130	7	30	
Methyl parathion	0.40	0.07	0.10	"	0.500		80	60-130	2	30	
Phorate	0.44	0.03	0.05	"	0.500		88	60-130	9	30	
Ronnel	0.40	0.16	0.25	"	0.500		80	60-130	16	30	
Trichlorinate	0.42	0.05	0.05	"	0.500		84	60-130	7	30	
Surrogate: Triphenyl phosphate	*0.240*			"	*0.250*		*96*	*60-130*			
Surrogate: Tribuytlphosphate	*0.290*			"	*0.250*		*116*	*60-130*			

The results in this report apply to the samples analyzed in accordance with the chain of custody document. This analytical report must be reproduced in its entirety.

Client Name: D-Max Engineering **EMA Log #: 10E0776**
Project Name: Poway Dry Weather Monitoring

Conventional Chemistry Parameters by Standard/EPA Methods - Quality Control

Analyte	Result	MDL	Reporting Limit	Units	Spike Level	Source Result	%REC	%REC Limits	RPD	RPD Limit	Notes
Batch 0060431											
Blank (0060431-BLK1)					Prepared: 06/03/10 Analyzed: 06/07/10						
Hardness (Total)	ND	10	10	mg CaCO3/L							
Duplicate (0060431-DUP1)			**Source: 10E0776-01**		Prepared: 06/03/10 Analyzed: 06/07/10						
Hardness (Total)	750	100	100	mg CaCO3/L		781			4	20	
Batch 0061543											
Blank (0061543-BLK1)					Prepared & Analyzed: 06/15/10						
Oil & Grease	ND	5	5	mg/l							
LCS (0061543-BS1)					Prepared & Analyzed: 06/15/10						
Oil & Grease	39	5	5	mg/l	40.0		97	78-114			
LCS Dup (0061543-BSD1)					Prepared & Analyzed: 06/15/10						
Oil & Grease	35	5	5	mg/l	40.0		86	78-114	11	20	
Batch 0061638											
Blank (0061638-BLK1)					Prepared & Analyzed: 06/16/10						
Oil & Grease	ND	5	5	mg/l							
LCS (0061638-BS1)					Prepared & Analyzed: 06/16/10						
Oil & Grease	34	5	5	mg/l	40.0		86	78-114			
LCS Dup (0061638-BSD1)					Prepared & Analyzed: 06/16/10						
Oil & Grease	37	5	5	mg/l	40.0		93	78-114	8	20	

The results in this report apply to the samples analyzed in accordance with the chain of custody document. This analytical report must be reproduced in its entirety.

Notes and Definitions

J	Detected but below the Reporting Limit; therefore, result is an estimated concentration (CLP J-Flag).
ND	Analyte NOT DETECTED at or above the reporting limit (or method detection limit when specified)
NR	Not Reported
dry	Sample results reported on a dry weight basis (if indicated in units column)
RPD	Relative Percent Difference
MDL	Method detection limit (indicated per client's request)

The results in this report apply to the samples analyzed in accordance with the chain of custody document. This analytical report must be reproduced in its entirety.

CHAIN-OF-CUSTODY RECORD

EnviroMatrix Analytical, Inc.
4340 Viewridge Ave., Ste. A - San Diego, CA 92123 - Phone (858) 560-7717 - Fax (858) 560-7763

EMA LOG #: 1050776

Client: D-Max Engineering
Attn: Arsalan Dadkhah
Samplers(s): MD / TT
Address: 7220 Trade Street, Suite 119
San Diego, CA 92121
Phone: 858-586-6600 Fax: (858) 586-6644
Email:
Billing Address: Same

Project ID: Poway Dry Weather Monitoring 2010
Project #: 2010SIW-1 PO #:

Requested Analysis

ID #	Client Sample ID	Sample Date	Sample Time	Sample Matrix	Container # / Type	Oil & Grease □ 413.1 □ 413.2 X 1664	8015B (TPH) □ Gas □ Diesel □ Ext	624/8260 (VOC) Full BTXE MTBE Oxy Nap	625 / 8270 (SVOC) □ PAH only	608 / 8081 (Organochlorine Pesticides)	608 / 8082 (Polychlorinated Biphenyls)	8141 (Organophosphorus Pesticides)	TBT (Organotin Compounds)	□ pH □ EC □ TSS □ TDS	□ Nitrate □ Nitrite □ TKN □ NH3	CAC Title 22/CAM17 Metals □ TTLC □ STLC	TCLP (RCRA) □ Metals □ Organics	Cd Cr Cu (Pb) Ni Ag (Zn) X Dissolved	Coliform. X Total (MTF) X Fecal (MTF)	Colilert, T+E.Coli □ P/A □ Enumeration	Enterococcus, X MTF □ Enterolert	Heterotrophic Plate Count (HPC)	□ BOD □ COD □ Cyanide	Total Hardness				
1	Site 3	5/28/10	10:10	SW	2/4 G/p	X						X						X	X		X			X				
2	Site 90	"	11:15	SW	" "	X						X						X	X		X			X				
3	Site 30	"	12:00	SW	" "	X						X						X	X		X			X				
4	Site 16	"	13:40	SW	" "	X						X						X	X		X			X				
5																												
6																												
7																												
8																												
9																												
10																												

Matrix Codes: A = Air, DW = Drinking Water, GW = Groundwater, (SW) = Storm Water
WW = Wastewater, S = Soil, SED = Sediment, SD = Solid, T = Tissue, O = Oil, L = Liquid

Shipped By: □ Courier □ UPS □ FedEx □ USPS □ Client Drop Off □ Other

[1]**Turn-Around-Time:** □ Same Day □ 24 hr □ 48 hr □ 3 day □ 4 day □ 5 day □ STD (7 day)

[1]**Reporting Requirements:** □ Fax □ PDF □ Excel □ Geotracker/EDF □ Hard Copy □ EDT

[1]**Sample Disposal:** □ By Laboratory □ [2]Return to Client: P/U or Delivery □ Archive

Sample Integrity

Correct Containers: Yes No N/A	Containers Properly Preseved: Yes No N/A
Custody Seals Intact: Yes No N/A	Temp @ Receipt:
COC Labels Agree: Yes No N/A	Sampled By: Client EMA Autosampler

	RELINQUISHED BY	DATE/TIME	RECEIVED BY
Signature	Manouchehr Dadkhah	5/28/10	Tim Tefts
Print	Manouchehr Dadkhah	1420	Tim Tefts
Company:	D-Max Eng		EMA
Signature	Tim Tefts	5/28/10	Matt Curlon
Print	Tim Tefts	1436	
Company:	EMA		EMA
Signature			Signature
Print			Print
Company:			Company:

Project/Sample Comments:

[1]Additional costs may apply, consult a project manager for details.

[2]EMA reserves the right to return any samples that do not match our waste profile.

NOTE: By relinquishing samples to EMA, Inc., client agrees to pay for the services requested on this COC form and any additional analyses performed on this project. Payment for services is due within 30 days from date of invoice. Samples will be disposed of 7 days after report has been finalized unless otherwise noted. All work is subject to EMA's terms and conditions.

1°C on ice

MAY 28 '10 14:51

Appendix D

Field Data and Trash Assessment Sheets

MRM

San Diego Stormwater Copermittees
City of Poway
Dry Weather Monitoring Field Datasheet

✓ Field Screening Confirmation For _____ IC/ID Follow-Up For _____

GENERAL SITE DESCRIPTION (NAD 83 decimal degrees to 5th place) ✓ MS4 Receiving Water

Site ID	1		**Latitude**	32.94284	Watershed	**Hydrologic Unit**	906
Location	Behind 12371 Old Pomerado Rd.		**Longitude**	-117.06485		**Hydrologic Area**	906.2
			TB Page	1190-B7		**Hydrologic Subarea** (Optional)	906.20
Date	6/7/10	**Time** 15:45	**Observer**	MD/IT		**Discharge Area** (Optional)	

Land Use (Primary) (Check one only): ✓ Residential Commercial Industrial Agricultural Parks Open

Land Use (Secondary) (Optional, greater than 10%): Residential Commercial Industrial Agricultural Parks ✓ Open None

Conveyance (Check one only): Manhole Catch Basin ✓ Outlet Concrete Channel Natural Creek Earthen Channel Curb/Gutter

ATMOSPHERIC CONDITIONS

Weather	✓ Sunny	Partly Cloudy	Overcast	Fog		
Tide	✓ N/A	Low	Incoming	High	Outgoing	**Tide Height:** ____ ft.
Last Rain	✓ > 72 hours	< 72 hours				
Rainfall	✓ None	< 0.1"	> 0.1"			

RUNOFF CHARACTERISTICS

Odor	✓ None	Musty	Rotten Eggs	Chemical	Sewage	Other
Color	✓ None	Yellow	Brown	White	Gray	Other
Clarity	✓ Clear		Slightly Cloudy	Opaque		Other
Floatables	✓ None	Trash	Bubbles/Foam	Sheen	Fecal Matter	Other
Deposits	None	✓ Sediment/Gravel	✓ Fine Particulates	Stains	Oily Deposits	Other
Vegetation	None	Limited	✓ Normal	Excessive		Other

Biology	None	✓ Insects	✓ Algae	Fish	Snails	Mussels/ Barnacles	Insect/ Algae	Insect/ Snail	Other

Water Flow: ✓ Flowing Ponded Dry Tidal

Does the storm drain flow reach the Receiving Water?: Yes No ✓ N/A

Evidence of Overland Flow?: Yes ✓ No Irrigation Runoff Other: _____

Photo Taken: ✓ Yes No **Photo #** 156-157

Field Screening Samples Collected? ✓ Yes No

Water Temp (°C)	22.2	NH_3-N (mg/L)	0.149	NO_3 (mg/L)	1.078	Ortho-PO_4 (mg/L)	0.601
pH (pH units)	7.85	TURB (NTU)	0.20	NO_3-N (mg/L)	0.245	Ortho-PO_4-P (mg/L)	0.196
COND (mS/cm)	3.01	MBAS (mg/L)	0.25	Others			

Analytical Lab Samples Collected? ☐ Yes ☑ No

FLOW ESTIMATION WORKSHEETS

Flowing Creek or Box Culvert

Width	10	in
Depth	.25	in
Velocity	5/8	ft/sec
Flow	5	gpm

Filling a Bottle or Known Volume

Volume		mL
Time to Fill		sec
Flow		gpm

Flowing Pipe

Diameter		ft
Depth		ft
Velocity		ft/sec
Flow		gpm

COMMENTS: _____

2010 Trash Assessment Form

SITE ID: 1 DATE: 6/7/10

OBSERVER: MD/IT TIME: 15:45

LOCATION: Behind 12371 Old Pomerado Rd.

PREVIOUS TRASH ASSESSMENT RATING (IF APPLICABLE): Optimal

ESTIMATED AREA OF ASSESSMENT L x W (FT): 15X10

Amount and Extent of Trash	
EVALUATION OF TRASH INCLUDES*: ☑ MS4 ☐ RECEIVING WATER ☐ BOTH	
☑ **Optimal**	On first glance, no trash visible. Little or no trash (<10 pieces) evident when evaluated area is closely examined for litter and debris.
☐ **Suboptimal**	On first glance, little or no trash visible. After close inspection small levels of trash (~10-50 pieces) evident in evaluated area.
☐ **Marginal**	Trash is evident in low to medium levels (~51-100 pieces) on first glance. Evaluated area contains litter and debris. Evidence of site being used by people: scattered cans, bottles, food wrappers, blankets, or clothing present.
☐ **Submarginal**	Trash distracts the eye on first glance. Evaluated area contains substantial levels of litter and debris (>100- 400) . Evidence of site being used frequently by people: many cans, bottles, food wrappers, blankets, or clothing present.
☐ **Poor**	Site is significantly impacted by trash. Evidence of trash accumulation behind a constriction point or evidence of excessive dumping. Evaluated area contains substantial levels of litter and debris (>400 pieces).

* In areas where receiving water is accessible and adjacent to dry weather site, trash evaluation must include receiving water.

Site Evaluation for Potential Threat to Human Health and/or Aquatic Health (applies to area of assessment)	
☐ **Potential Threat to Human Health**	Presence of more than one of, or a combination of the following items: hypodermic needles or other medical waste; used diapers, animal waste, or human feces; any toxic substance such as chemical containers, vehicle batteries, or fluorescent light bulbs. Alternatively high prevalence of any one item (e.g. Greater than 50 items that present a puncture or laceration hazard); or observations of mosquito larvae directly observed in water ponded due to trash. All subject to best professional judgment. Describe potential threat on back of form.
☐ **Potential Threat to Aquatic Health**	Large amount* of persistent, buoyant litter such as: hard or soft plastics, balloons, Styrofoam (equivalent to a cup), or large amount of settleable, degradable and nontoxic debris; cigarette butts. Presence of more than one of, or a combination of the following items: toxic items such as vehicle batteries or spray cans; any evidence large clumps of yard waste from landscape maintenance such as yard waste or dumped leaf litter (not naturally occurring). All subject to best professional judgment. Describe potential threat on back of form. *Large amount is defined as 50 pieces or more.

MRM

San Diego Stormwater Copermittees

City of Poway

Dry Weather Monitoring Field Datasheet

☑ Field Screening ☐ Confirmation For _____ ☐ IC/ID Follow-Up For _____

GENERAL SITE DESCRIPTION

(NAD 83 decimal degrees to 5th place) ☑ MS4 ☐ Receiving Water

Site ID	2		Latitude	32.94183	Watershed	Hydrologic Unit	906
Location	W of business center at 12300-12340 Stowe Dr.		Longitude	-117.05915		Hydrologic Area	906.2
			TB Page	1190-C6		Hydrologic Subarea (Optional)	906.20
Date	6/1/10	Time 13:40	Observer	MD/IT		Discharge Area (Optional)	

Land Use (Primary) (Check one only) ☐ Residential ☑ Commereial ☐ Industrial ☐ Agrieultural ☐ Parks ☐ Open

Land Use (Secondary) (Optional, greater than 10%) ☐ Residential ☐ Commereial ☑ Industrial ☐ Agricultural ☐ Parks ☐ Open ☐ None

Conveyance (Check one only) ☐ Manhole ☐ Catch Basin ☑ Outlet ☐ Concrete Channel ☐ Natural Creek ☐ Earthen Channel ☐ Curb/Gutter

ATMOSPHERIC CONDITIONS

Weather ☑ Sunny ☐ Partly Cloudy ☐ Overcast ☐ Fog

Tide ☑ N/A ☐ Low ☐ Ineoming ☐ High ☐ Outgoing **Tide Height:** _____ ft.

Last Rain ☑ > 72 hours ☐ < 72 hours

Rainfall ☑ None ☐ < 0.1" ☐ > 0.1"

RUNOFF CHARACTERISTICS

Odor	☑ None	☐ Musty	☐ Rotten Eggs	☐ Chemieal	☐ Sewage	☐ Other
Color	☐ None	☑ Yellow	☐ Brown	☐ White	☐ Gray	☐ Other
Clarity	☑ Clear		☐ Slightly Cloudy	☐ Opaque		☐ Other
Floatables	☐ None	☐ Trash	☑ Bubbles/Foam	☐ Sheen	☐ Feeal Matter	☐ Other
Deposits	☐ None	☑ Sediment/Gravel	☑ Fine Partieulates	☐ Stains	☐ Oily Deposits	☐ Other
Vegetation	☐ None	☐ Limited	☑ Normal	☐ Exeessive		☐ Other

Biology	☐ None	☐ Inseets	☑ Algae	☑ Fish	☐ Snails	☐ Mussels/ Barnaeles	☐ Inseet/ Algae	☐ Inseet/ Snail	☐ Other

Water Flow ☑ Flowing ☐ Ponded ☐ Dry ☐ Tidal

Does the storm drain flow reach the Receiving Water? ☐ Yes ☐ No ☑ N/A

Evidence of Overland Flow? ☐ Yes ☑ No ☐ Irrigation Runoff ☐ Other: _____

Photo Taken ☑ Yes ☐ No **Photo #** 80-81

Field Screening Samples Collected? ☑ Yes ☐ No

Water Temp (°C)	18.6	NH_3-N (mg/L)	0.151	NO_3 (mg/L)	18.40	Ortho-PO_4 (mg/L)	2.786
pH (pH units)	8.05	TURB (NTU)	3.92	NO_3-N (mg/L)	4.158	Ortho-PO_4-P (mg/L)	0.908
COND (mS/cm)	2.56	MBAS (mg/L)	0.5	Others			

Analytical Lab Samples Collected? ☐ Yes ☑ No

FLOW ESTIMATION WORKSHEETS

Flowing Creek or Box Culvert

Width	5	in
Depth	.25	in
Veloeity	10/8	ft/sec
Flow	5	gpm

Filling a Bottle or Known Volume

Volume		mL
Time to Fill		sec
Flow		gpm

Flowing Pipe

Diameter		ft
Depth		ft
Velocity		ft/sec
Flow		gpm

COMMENTS: _____

2010 Trash Assessment Form

SITE ID: 2 DATE: 6/1/10

OBSERVER: MD/IT TIME: 13:40

LOCATION: W of business center at 12300-12340 Stowe Dr.

PREVIOUS TRASH ASSESSMENT RATING (IF APPLICABLE): Optimal

ESTIMATED AREA OF ASSESSMENT L x W (FT): 25 x 10

Amount and Extent of Trash	
EVALUATION OF TRASH INCLUDES*: ☑ MS4 ☐ RECEIVING WATER ☐ BOTH	
☑ Optimal	On first glance, no trash visible. Little or no trash (<10 pieces) evident when evaluated area is closely examined for litter and debris.
☐ Suboptimal	On first glance, little or no trash visible. After close inspection small levels of trash (~10-50 pieces) evident in evaluated area.
☐ Marginal	Trash is evident in low to medium levels (~51-100 pieces) on first glance. Evaluated area contains litter and debris. Evidence of site being used by people: scattered cans, bottles, food wrappers, blankets, or clothing present.
☐ Submarginal	Trash distracts the eye on first glance. Evaluated area contains substantial levels of litter and debris (>100- 400) . Evidence of site being used frequently by people: many cans, bottles, food wrappers, blankets, or clothing present.
☐ Poor	Site is significantly impacted by trash. Evidence of trash accumulation behind a constriction point or evidence of excessive dumping. Evaluated area contains substantial levels of litter and debris (>400 pieces).

* In areas where receiving water is accessible and adjacent to dry weather site, trash evaluation must include receiving water.

Site Evaluation for Potential Threat to Human Health and/or Aquatic Health (applies to area of assessment)	
☐ Potential Threat to Human Health	Presence of more than one of, or a combination of the following items: hypodermic needles or other medical waste; used diapers, animal waste, or human feces; any toxic substance such as chemical containers, vehicle batteries, or fluorescent light bulbs. Alternatively high prevalence of any one item (e.g. Greater than 50 items that present a puncture or laceration hazard); or observations of mosquito larvae directly observed in water ponded due to trash. All subject to best professional judgment. Describe potential threat on back of form.
☐ Potential Threat to Aquatic Health	Large amount* of persistent, buoyant litter such as: hard or soft plastics, balloons, Styrofoam (equivalent to a cup), or large amount of settleable, degradable and nontoxic debris; cigarette butts. Presence of more than one of, or a combination of the following items: toxic items such as vehicle batteries or spray cans; any evidence large clumps of yard waste from landscape maintenance such as yard waste or dumped leaf litter (not naturally occurring). All subject to best professional judgment. Describe potential threat on back of form. *Large amount is defined as 50 pieces or more.

MRM

San Diego Stormwater Copermittees
City of Poway
Dry Weather Monitoring Field Datasheet

☑ Field Screening ☐ Confirmation For _____ ☐ IC/ID Follow-Up For _____

GENERAL SITE DESCRIPTION (NAD 83 decimal degrees to 5th place) ☑ MS4 ☐ Receiving Water

Site ID	3	**Latitude**	32.94424	Watershed	**Hydrologic Unit**	906
Location	Behind industrial site at the end of Kirkham Ct. 150 ft into the canyon	**Longitude**	-117.05537		**Hydrologic Area**	906.2
		TB Page	1190-D6		**Hydrologic Subarea** (Optional)	906.20
Date	5/28/10	**Time**	10:10	**Observer**	MD/IT	**Discharge Area** (Optional)	

Land Use (Primary) (Check one only): ☐ Residential ☑ Commercial ☐ Industrial ☐ Agricultural ☐ Parks ☐ Open

Land Use (Secondary) (Optional, greater than 10%): ☐ Residential ☐ Commercial ☑ Industrial ☐ Agricultural ☐ Parks ☐ Open ☐ None

Conveyance (Check one only): ☐ Manhole ☐ Catch Basin ☑ Outlet ☐ Concrete Channel ☐ Natural Creek ☐ Earthen Channel ☐ Curb/Gutter

ATMOSPHERIC CONDITIONS

Weather ☐ Sunny ☑ Partly Cloudy ☐ Overcast ☐ Fog

Tide ☑ N/A ☐ Low ☐ Incoming ☐ High ☐ Outgoing **Tide Height:** _____ ft.

Last Rain ☑ > 72 hours ☐ < 72 hours

Rainfall ☑ None ☐ < 0.1" ☐ > 0.1"

RUNOFF CHARACTERISTICS

Odor	☑ None	☐ Musty	☐ Rotten Eggs	☐ Chemical	☐ Sewage	☐ Other
Color	☑ None	☐ Yellow	☐ Brown	☐ White	☐ Gray	☐ Other
Clarity	☑ Clear		☐ Slightly Cloudy	☐ Opaque		☐ Other
Floatables	☑ None	☐ Trash	☐ Bubbles/Foam	☐ Sheen	☐ Fecal Matter	☐ Other
Deposits	☐ None	☐ Sediment/Gravel	☑ Fine Particulates	☐ Stains	☐ Oily Deposits	☐ Other
Vegetation	☐ None	☐ Limited	☑ Normal	☐ Excessive		☐ Other
Biology	☐ None	☐ Insects	☑ Algae ☐ Fish ☐ Snails	☐ Mussels/ Barnacles	☐ Insect/ Algae	☐ Insect/ Snail ☐ Other

Water Flow ☑ Flowing ☐ Ponded ☐ Dry ☐ Tidal

Does the storm drain flow reach the Receiving Water? ☐ Yes ☐ No ☑ N/A

Evidence of Overland Flow? ☐ Yes ☑ No ☐ Irrigation Runoff ☐ Other: _____

Photo Taken ☑ Yes ☐ No **Photo #** 57-58

Field Screening Samples Collected? ☑ Yes ☐ No

Water Temp (°C)	16.5	NH_3-N (mg/L)	0.007	NO_3 (mg/L)	1.611	Ortho-PO_4 (mg/L)	0.013
pH (pH units)	7.9	TURB (NTU)	0.00	NO_3-N (mg/L)	0.364	Ortho-PO_4-P (mg/L)	0.004
COND (mS/cm)	2.24	MBAS (mg/L)	0.13	Others			

Analytical Lab Samples Collected? ☑ Yes ☐ No

FLOW ESTIMATION WORKSHEETS

Flowing Creek or Box Culvert

Width		in
Depth		in
Velocity		ft/sec
Flow	<1	gpm

Filling a Bottle or Known Volume

Volume		mL
Time to Fill		sec
Flow		gpm

Flowing Pipe

Diameter		ft
Depth		ft
Velocity		ft/sec
Flow		gpm

COMMENTS: _____

2010 Trash Assessment Form

SITE ID: 3 DATE: 5/28/10

OBSERVER: MD/IT TIME: 10:10

LOCATION: Behind industrial site at the end of Kirkham Ct, 150 ft into canyon

PREVIOUS TRASH ASSESSMENT RATING (IF APPLICABLE): Optimal

ESTIMATED AREA OF ASSESSMENT L x W (FT): 20 x 8

Amount and Extent of Trash	
EVALUATION OF TRASH INCLUDES*: ☑ MS4 ☐ RECEIVING WATER ☐ BOTH	
☑ Optimal	On first glance, no trash visible. Little or no trash (<10 pieces) evident when evaluated area is closely examined for litter and debris.
☐ Suboptimal	On first glance, little or no trash visible. After close inspection small levels of trash (~10-50 pieces) evident in evaluated area.
☐ Marginal	Trash is evident in low to medium levels (~51-100 pieces) on first glance. Evaluated area contains litter and debris. Evidence of site being used by people: scattered cans, bottles, food wrappers, blankets, or clothing present.
☐ Submarginal	Trash distracts the eye on first glance. Evaluated area contains substantial levels of litter and debris (>100- 400) . Evidence of site being used frequently by people: many cans, bottles, food wrappers, blankets, or clothing present.
☐ Poor	Site is significantly impacted by trash. Evidence of trash accumulation behind a constriction point or evidence of excessive dumping. Evaluated area contains substantial levels of litter and debris (>400 pieces).

* In areas where receiving water is accessible and adjacent to dry weather site, trash evaluation must include receiving water.

Site Evaluation for Potential Threat to Human Health and/or Aquatic Health (applies to area of assessment)	
☐ Potential Threat to Human Health	Presence of more than one of, or a combination of the following items: hypodermic needles or other medical waste; used diapers, animal waste, or human feces; any toxic substance such as chemical containers, vehicle batteries, or fluorescent light bulbs. Alternatively high prevalence of any one item (e.g. Greater than 50 items that present a puncture or laceration hazard); or observations of mosquito larvae directly observed in water ponded due to trash. All subject to best professional judgment. Describe potential threat on back of form.
☐ Potential Threat to Aquatic Health	Large amount* of persistent, buoyant litter such as: hard or soft plastics, balloons, Styrofoam (equivalent to a cup), or large amount of settleable, degradable and nontoxic debris; cigarette butts. Presence of more than one of, or a combination of the following items: toxic items such as vehicle batteries or spray cans; any evidence large clumps of yard waste from landscape maintenance such as yard waste or dumped leaf litter (not naturally occurring). All subject to best professional judgment. Describe potential threat on back of form. *Large amount is defined as 50 pieces or more.

MRM

San Diego Stormwater Copermittees

City of Poway

Dry Weather Monitoring Field Datasheet

☑ Field Screening ☐ Confirmation For _____ ☐ IC/ID Follow-Up For _____

GENERAL SITE DESCRIPTION

(NAD 83 decimal degrees to 5th place) ☑ MS4 ☐ Receiving Water

Site ID	3A		Latitude	32.94327	Watershed	Hydrologic Unit	906
Location	At the end of Kirkham Ct across from Life Force International in the street		Longitude	-117.05326		Hydrologic Area	906.2
			TB Page	1190 - D6		Hydrologic Subarea (Optional)	906.20
Date	6/4/10	Time 9:10	Observer	MD/TT		Discharge Area (Optional)	

Land Use (Primary) (Check one only) ☐ Residential ☑ Commercial ☐ Industrial ☐ Agricultural ☐ Parks ☐ Open

Land Use (Secondary) (Optional, greater than 10%) ☐ Residential ☐ Commercial ☑ Industrial ☐ Agricultural ☐ Parks ☐ Open ☐ None

Conveyance (Check one only) ☑ Manhole ☐ Cateh Basin ☐ Outlet ☐ Concrete Channel ☐ Natural Creek ☐ Earthen Channel ☐ Curb/Gutter

ATMOSPHERIC CONDITIONS

Weather ☑ Sunny ☐ Partly Cloudy ☐ Overcast ☐ Fog

Tide ☑ N/A ☐ Low ☐ Incoming ☐ High ☐ Outgoing **Tide Height:** _____ ft.

Last Rain ☑ > 72 hours ☐ < 72 hours

Rainfall ☑ None ☐ < 0.1" ☐ > 0.1"

RUNOFF CHARACTERISTICS

Odor	☑ None	☐ Musty	☐ Rotten Eggs	☐ Chemical	☐ Sewage	☐ Other
Color	☐ None	☑ Yellow	☐ Brown	☐ White	☐ Gray	☐ Other
Clarity	☑ Clear		☐ Slightly Cloudy	☐ Opaque		☐ Other
Floatables	☑ None	☐ Trash	☐ Bubbles/Foam	☐ Sheen	☐ Fecal Matter	☐ Other
Deposits	☐ None	☐ Sediment/Gravel	☑ Fine Partieulates	☐ Stains	☐ Oily Deposits	☐ Other
Vegetation	☑ None	☐ Limited	☐ Normal	☐ Excessive		☐ Other

Biology ☑ None ☐ Insects ☐ Algae ☐ Fish ☐ Snails ☐ Mussels/ Barnacles ☐ Insect/ Algae ☐ Insect/ Snail ☐ Other

Water Flow ☑ Flowing ☐ Ponded ☐ Dry ☐ Tidal

Does the storm drain flow reach the Receiving Water? ☐ Yes ☐ No ☑ N/A

Evidence of Overland Flow? ☐ Yes ☑ No ☐ Irrigation Runoff ☐ Other: _____

Photo Taken ☑ Yes ☐ No **Photo #** 113-114

Field Screening Samples Collected? ☑ Yes ☐ No

Water Temp (°C)	20.1	NH_3-N (mg/L)	0.258	NO_3 (mg/L)	6.396	Ortho-PO_4 (mg/L)	2.148
pH (pH units)	7.8	TURB (NTU)	5.60	NO_3-N (mg/L)	1.445	Ortho-PO_4-P (mg/L)	0.700
COND (mS/cm)	1.28	MBAS (mg/L)	0.75	Others			

Analytical Lab Samples Collected? ☐ Yes ☑ No

FLOW ESTIMATION WORKSHEETS

Flowing Creek or Box Culvert

Width		in
Depth		in
Velocity		ft/sec
Flow	<1	gpm

Filling a Bottle or Known Volume

Volume		mL
Time to Fill		sec
Flow		gpm

Flowing Pipe

Diameter		ft
Depth		ft
Velocity		ft/sec
Flow		gpm

COMMENTS: _____

2010 Trash Assessment Form

SITE ID: 3A DATE: 6/4/10

OBSERVER: MO/IT TIME: 9:10

LOCATION: At the end of Kirkham Ct. across from Life Force International on the street

PREVIOUS TRASH ASSESSMENT RATING (IF APPLICABLE): Optimal

ESTIMATED AREA OF ASSESSMENT L x W (FT): 5x5

Amount and Extent of Trash	
EVALUATION OF TRASH INCLUDES*: ☑ MS4 ☐ RECEIVING WATER ☐ BOTH	
☑ Optimal	On first glance, no trash visible. Little or no trash (<10 pieces) evident when evaluated area is closely examined for litter and debris.
☐ Suboptimal	On first glance, little or no trash visible. After close inspection small levels of trash (~10-50 pieces) evident in evaluated area.
☐ Marginal	Trash is evident in low to medium levels (~51-100 pieces) on first glance. Evaluated area contains litter and debris. Evidence of site being used by people: scattered cans, bottles, food wrappers, blankets, or clothing present.
☐ Submarginal	Trash distracts the eye on first glance. Evaluated area contains substantial levels of litter and debris (>100- 400) . Evidence of site being used frequently by people: many cans, bottles, food wrappers, blankets, or clothing present.
☐ Poor	Site is significantly impacted by trash. Evidence of trash accumulation behind a constriction point or evidence of excessive dumping. Evaluated area contains substantial levels of litter and debris (>400 pieces).

* In areas where receiving water is accessible and adjacent to dry weather site, trash evaluation must include receiving water.

Site Evaluation for Potential Threat to Human Health and/or Aquatic Health (applies to area of assessment)	
☐ Potential Threat to Human Health	Presence of more than one of, or a combination of the following items: hypodermic needles or other medical waste; used diapers, animal waste, or human feces; any toxic substance such as chemical containers, vehicle batteries, or fluorescent light bulbs. Alternatively high prevalence of any one item (e.g. Greater than 50 items that present a puncture or laceration hazard); or observations of mosquito larvae directly observed in water ponded due to trash. All subject to best professional judgment. Describe potential threat on back of form.
☐ Potential Threat to Aquatic Health	Large amount* of persistent, buoyant litter such as: hard or soft plastics, balloons, Styrofoam (equivalent to a cup), or large amount of settleable, degradable and nontoxic debris; cigarette butts. Presence of more than one of, or a combination of the following items: toxic items such as vehicle batteries or spray cans; any evidence large clumps of yard waste from landscape maintenance such as yard waste or dumped leaf litter (not naturally occurring). All subject to best professional judgment. Describe potential threat on back of form. *Large amount is defined as 50 pieces or more.

MRH

San Diego Stormwater Copermittees

City of Poway

Dry Weather Monitoring Field Datasheet

☑ Field Screening ☐ Confirmation For _____ ☐ IC/ID Follow-Up For _____

GENERAL SITE DESCRIPTION (NAD 83 decimal degrees to 5th place) ☑ MS4 ☐ Receiving Water

Site ID	3B		**Latitude**	32.94318	**Watershed**	**Hydrologic Unit**	906
Location	At the end of Kirkham Ct E of 3A		**Longitude**	-117.05285		**Hydrologic Area**	906.2
			TB Page	1190-D6		**Hydrologic Subarea** (Optional)	906.20
Date	6/4/10	**Time** 10:00	**Observer**	MD/TT		**Discharge Area** (Optional)	

Land Use (Primary) (Check one only) ☐ Residential ☑ Commercial ☐ Industrial ☐ Agricultural ☐ Parks ☐ Open

Land Use (Secondary) (Optional, greater than 10%) ☐ Residential ☐ Commercial ☑ Industrial ☐ Agricultural ☐ Parks ☐ Open ☐ None

Conveyance (Check one only) ☑ Manhole ☐ Catch Basin ☐ Outlet ☐ Concrete Channel ☐ Natural Creek ☐ Earthen Channel ☐ Curb/Gutter

ATMOSPHERIC CONDITIONS

Weather ☑ Sunny ☐ Partly Cloudy ☐ Overcast ☐ Fog

Tide ☑ N/A ☐ Low ☐ Incoming ☐ High ☐ Outgoing **Tide Height:** ____ ft.

Last Rain ☑ > 72 hours ☐ < 72 hours

Rainfall ☑ None ☐ < 0.1" ☐ > 0.1"

RUNOFF CHARACTERISTICS

Odor	☑ None	☐ Musty	☐ Rotten Eggs	☐ Chemical	☐ Sewage	☐ Other
Color	☐ None	☑ Yellow	☐ Brown	☐ White	☐ Gray	☐ Other
Clarity	☑ Clear		☐ Slightly Cloudy	☐ Opaque		☐ Other
Floatables	☑ None	☐ Trash	☐ Bubbles/Foam	☐ Sheen	☐ Fecal Matter	☐ Other
Deposits	☐ None	☐ Sediment/Gravel	☑ Fine Particulates	☐ Stains	☐ Oily Deposits	☐ Other
Vegetation	☑ None	☐ Limited	☐ Normal	☐ Excessive		☐ Other
Biology	☑ None	☐ Insects ☐ Algae ☐ Fish ☐ Snails		☐ Mussels/ Barnacles	☐ Insect/ Algae	☐ Insect/ Snail ☐ Other

Water Flow ☑ Flowing ☐ Ponded ☐ Dry ☐ Tidal

Does the storm drain flow reach the Receiving Water? ☐ Yes ☐ No ☑ N/A

Evidence of Overland Flow? ☐ Yes ☑ No ☐ Irrigation Runoff ☐ Other: _____

Photo Taken ☑ Yes ☐ No **Photo #** 115-116

Field Screening Samples Collected? ☑ Yes ☐ No

Water Temp (°C)	20.4	NH_3-N (mg/L)	0.340	NO_3 (mg/L)	7.681	Ortho-PO_4 (mg/L)	2.292
pH (pH units)	7.95	TURB (NTU)	6.50	NO_3-N (mg/L)	1.736	Ortho-PO_4 -P (mg/L)	0.747
COND (mS/cm)	1.23	MBAS (mg/L)	0.75	Others			

Analytical Lab Samples Collected? ☐ Yes ☑ No

FLOW ESTIMATION WORKSHEETS

Flowing Creek or Box Culvert

Width		in
Depth		in
Velocity		ft/sec
Flow	<1	gpm

Filling a Bottle or Known Volume

Volume		mL
Time to Fill		sec
Flow		gpm

Flowing Pipe

Diameter		ft
Depth		ft
Velocity		ft/sec
Flow		gpm

COMMENTS: _____

2010 Trash Assessment Form

SITE ID: 3B DATE: 6/4/10

OBSERVER: MD/IT TIME: 10:00

LOCATION: At the end of Kirkham St E of 3A

PREVIOUS TRASH ASSESSMENT RATING (IF APPLICABLE): Optimal

ESTIMATED AREA OF ASSESSMENT L X W (FT): 5x5

Amount and Extent of Trash	
EVALUATION OF TRASH INCLUDES*: ☑ MS4 ☐ RECEIVING WATER ☐ BOTH	
☑ **Optimal**	On first glance, no trash visible. Little or no trash (<10 pieces) evident when evaluated area is closely examined for litter and debris.
☐ **Suboptimal**	On first glance, little or no trash visible. After close inspection small levels of trash (~10-50 pieces) evident in evaluated area.
☐ **Marginal**	Trash is evident in low to medium levels (~51-100 pieces) on first glance. Evaluated area contains litter and debris. Evidence of site being used by people: scattered cans, bottles, food wrappers, blankets, or clothing present.
☐ **Submarginal**	Trash distracts the eye on first glance. Evaluated area contains substantial levels of litter and debris (>100- 400) . Evidence of site being used frequently by people: many cans, bottles, food wrappers, blankets, or clothing present.
☐ **Poor**	Site is significantly impacted by trash. Evidence of trash accumulation behind a constriction point or evidence of excessive dumping. Evaluated area contains substantial levels of litter and debris (>400 pieces).

* In areas where receiving water is accessible and adjacent to dry weather site, trash evaluation must include receiving water.

Site Evaluation for Potential Threat to Human Health and/or Aquatic Health (applies to area of assessment)	
☐ **Potential Threat to Human Health**	Presence of more than one of, or a combination of the following items: hypodermic needles or other medical waste; used diapers, animal waste, or human feces; any toxic substance such as chemical containers, vehicle batteries, or fluorescent light bulbs. Alternatively high prevalence of any one item (e.g. Greater than 50 items that present a puncture or laceration hazard); or observations of mosquito larvae directly observed in water ponded due to trash. All subject to best professional judgment. Describe potential threat on back of form.
☐ **Potential Threat to Aquatic Health**	Large amount* of persistent, buoyant litter such as: hard or soft plastics, balloons, Styrofoam (equivalent to a cup), or large amount of settleable, degradable and nontoxic debris; cigarette butts. Presence of more than one of, or a combination of the following items: toxic items such as vehicle batteries or spray cans; any evidence large clumps of yard waste from landscape maintenance such as yard waste or dumped leaf litter (not naturally occurring). All subject to best professional judgment. Describe potential threat on back of form. *Large amount is defined as 50 pieces or more.

MRM

San Diego Stormwater Copermittees

City of Poway

Dry Weather Monitoring Field Datasheet

☑ Field Screening ☐ Confirmation For _____ ☐ IC/ID Follow-Up For _____

GENERAL SITE DESCRIPTION (NAD 83 decimal degrees to 5th place) ☑ MS4 ☐ Receiving Water

Site ID	4		**Latitude**	32.99270	**Watershed**	**Hydrologic Unit**	906
Location	12342 Old Pomerado Rd, N of Veterans Building at Bette Bendixen Park		**Longitude**	-117.06604		**Hydrologic Area**	906.2
			TB Page	1190-B6		**Hydrologic Subarea** (Optional)	906.20
Date	5/27/10	**Time** 15:15	**Observer**	MD/IT		**Discharge Area** (Optional)	

Land Use (Primary) (Check one only) ☑ Residential ☐ Commercial ☐ Industrial ☐ Agricultural ☐ Parks ☐ Open

Land Use (Secondary) (Optional, greater than 10%) ☐ Residential ☐ Commercial ☐ Industrial ☐ Agricultural ☐ Parks ☑ Open ☐ None

Conveyance (Check one only) ☐ Manhole ☐ Catch Basin ☐ Outlet ☐ Concrete Channel ☑ Natural Creek ☐ Earthen Channel ☐ Curb/Gutter

ATMOSPHERIC CONDITIONS

Weather ☑ Sunny ☐ Partly Cloudy ☐ Overcast ☐ Fog

Tide ☑ N/A ☐ Low ☐ Incoming ☐ High ☐ Outgoing **Tide Height:** _____ ft.

Last Rain ☑ > 72 hours ☐ < 72 hours

Rainfall ☑ None ☐ < 0.1" ☐ > 0.1"

RUNOFF CHARACTERISTICS

Odor	☑ None	☐ Musty	☐ Rotten Eggs	☐ Chemical	☐ Sewage	☐ Other
Color	☑ None	☐ Yellow	☐ Brown	☐ White	☐ Gray	☐ Other
Clarity	☑ Clear		☐ Slightly Cloudy	☐ Opaque		☐ Other
Floatables	☑ None	☐ Trash	☐ Bubbles/Foam	☐ Sheen	☐ Fecal Matter	☐ Other
Deposits	☐ None	☑ Sediment/Gravel	☑ Fine Particulates	☐ Stains	☐ Oily Deposits	☐ Other
Vegetation	☐ None	☐ Limited	☑ Normal	☐ Excessive		☐ Other
Biology	☐ None	☑ Insects	☑ Algae	☐ Fish	☐ Snails	☐ Mussels/ Barnacles ☐ Insect/ Algae ☐ Insect/ Snail ☐ Other

Water Flow ☑ Flowing ☐ Ponded ☐ Dry ☐ Tidal

Does the storm drain flow reach the Reeeiving Water? ☐ Yes ☐ No ☑ N/A

Evidence of Overland Flow? ☐ Yes ☑ No ☐ Irrigation Runoff ☐ Other: _____

Photo Taken ☑ Yes ☐ No **Photo #** 51-52

Field Screening Samples Collected? ☑ Yes ☐ No

Water Temp (°C)	19.9	NH_3-N (mg/L)	0.216	NO_3 (mg/L)	NC	Ortho-PO_4 (mg/L)	0.337
pH (pH units)	8.15	TURB (NTU)	0.75	NO_3-N (mg/L)	ND	Ortho-PO_4-P (mg/L)	0.110
COND (mS/cm)	2.97	MBAS (mg/L)	0.25	Others			

Analytical Lab Samples Colleeted? ☑ Yes ☐ No

FLOW ESTIMATION WORKSHEETS

Flowing Creek or Box Culvert

Width	6	in
Depth	.25	in
Velocity	5/8	ft/sec
Flow	3	gpm

Filling a Bottle or Known Volume

Volume		mL
Time to Fill		sec
Flow		gpm

Flowing Pipe

Diameter		ft
Depth		ft
Velocity		ft/sec
Flow		gpm

COMMENTS: Slight sheen on surface

2010 Trash Assessment Form

SITE ID: 4 DATE: 5/27/10

OBSERVER: MD / IT TIME: 15:15

LOCATION: 12342 Old Pomerado Rd., N of Veterans building at Bette Davis Park

PREVIOUS TRASH ASSESSMENT RATING (IF APPLICABLE): Optimal

ESTIMATED AREA OF ASSESSMENT L x W (FT): 25 x 10

Amount and Extent of Trash	
EVALUATION OF TRASH INCLUDES*: ☑ MS4 ☐ RECEIVING WATER ☐ BOTH	
☑ Optimal	On first glance, no trash visible. Little or no trash (<10 pieces) evident when evaluated area is closely examined for litter and debris.
☐ Suboptimal	On first glance, little or no trash visible. After close inspection small levels of trash (~10-50 pieces) evident in evaluated area.
☐ Marginal	Trash is evident in low to medium levels (~51-100 pieces) on first glance. Evaluated area contains litter and debris. Evidence of site being used by people: scattered cans, bottles, food wrappers, blankets, or clothing present.
☐ Submarginal	Trash distracts the eye on first glance. Evaluated area contains substantial levels of litter and debris (>100- 400) . Evidence of site being used frequently by people: many cans, bottles, food wrappers, blankets, or clothing present.
☐ Poor	Site is significantly impacted by trash. Evidence of trash accumulation behind a constriction point or evidence of excessive dumping. Evaluated area contains substantial levels of litter and debris (>400 pieces).

* In areas where receiving water is accessible and adjacent to dry weather site, trash evaluation must include receiving water.

Site Evaluation for Potential Threat to Human Health and/or Aquatic Health (applies to area of assessment)	
☐ Potential Threat to Human Health	Presence of more than one of, or a combination of the following items: hypodermic needles or other medical waste; used diapers, animal waste, or human feces; any toxic substance such as chemical containers, vehicle batteries, or fluorescent light bulbs. Alternatively high prevalence of any one item (e.g. Greater than 50 items that present a puncture or laceration hazard); or observations of mosquito larvae directly observed in water ponded due to trash. All subject to best professional judgment. Describe potential threat on back of form.
☐ Potential Threat to Aquatic Health	Large amount* of persistent, buoyant litter such as: hard or soft plastics, balloons, Styrofoam (equivalent to a cup), or large amount of settleable, degradable and nontoxic debris; cigarette butts. Presence of more than one of, or a combination of the following items: toxic items such as vehicle batteries or spray cans; any evidence large clumps of yard waste from landscape maintenance such as yard waste or dumped leaf litter (not naturally occurring). All subject to best professional judgment. Describe potential threat on back of form. *Large amount is defined as 50 pieces or more.

MRH

San Diego Stormwater Copermittees
City of Poway
Dry Weather Monitoring Field Datasheet

☑ Field Screening ☐ Confirmation For _____ ☐ IC/ID Follow-Up For _____

GENERAL SITE DESCRIPTION

(NAD 83 decimal degrees to 5th place) ☑ MS4 ☐ Receiving Water

Site ID	12			Latitude	32.94917	Watershed	Hydrologic Unit: 906
Location	Behind 12818 Beeler Creek Trail, at merger of Poway Creek & Beeler Creek			Longitude	-117.06958		Hydrologic Area: 906.2
				TB Page	1190-B5		Hydrologic Subarea (Optional): 906.20
Date	5/26/10	Time	12:50	Observer	MD/IT		Discharge Area (Optional):

Land Use (Primary) (Check one only): ☑ Residential ☐ Commercial ☐ Industrial ☐ Agricultural ☐ Parks ☐ Open

Land Use (Secondary) (Optional, greater than 10%): ☐ Residential ☐ Commercial ☐ Industrial ☐ Agricultural ☐ Parks ☑ Open ☐ None

Conveyance (Check one only): ☐ Manhole ☐ Catch Basin ☐ Outlet ☐ Concrete Channel ☑ Natural Creek ☐ Earthen Channel ☐ Curb/Gutter

ATMOSPHERIC CONDITIONS

Weather: ☑ Sunny ☐ Partly Cloudy ☐ Overcast ☐ Fog

Tide: ☑ N/A ☐ Low ☐ Incoming ☐ High ☐ Outgoing **Tide Height:** _____ ft.

Last Rain: ☑ > 72 hours ☐ < 72 hours

Rainfall: ☑ None ☐ < 0.1" ☐ > 0.1"

RUNOFF CHARACTERISTICS

Odor	☑ None	☐ Musty	☐ Rotten Eggs	☐ Chemical	☐ Sewage	☐ Other
Color	☑ None	☐ Yellow	☐ Brown	☐ White	☐ Gray	☐ Other
Clarity	☑ Clear		☐ Slightly Cloudy	☐ Opaque		☐ Other
Floatables	☑ None	☐ Trash	☐ Bubbles/Foam	☐ Sheen	☐ Fecal Matter	☐ Other
Deposits	☐ None	☑ Sediment/Gravel	☑ Fine Particulates	☐ Stains	☐ Oily Deposits	☐ Other
Vegetation	☐ None	☐ Limited	☑ Normal	☐ Excessive		☐ Other
Biology	☐ None	☑ Insects	☑ Algae ☐ Fish ☐ Snails	☐ Mussels/ Barnacles	☐ Insect/ Algae	☐ Insect/ Snail ☐ Other

Water Flow: ☑ Flowing ☐ Ponded ☐ Dry ☐ Tidal

Does the storm drain flow reach the Receiving Water? ☐ Yes ☐ No ☑ N/A

Evidenee of Overland Flow? ☐ Yes ☑ No ☐ Irrigation Runoff ☐ Other: _____

Photo Taken ☑ Yes ☐ No **Photo #** 33-34

Field Screening Samples Collected? ☑ Yes ☐ No

Water Temp (°C)	18.7	NH_3-N (mg/L)	0.152	NO_3 (mg/L)	0.010	Ortho-PO_4 (mg/L)	0.152
pH (pH units)	7.5	TURB (NTU)	0.15	NO_3-N (mg/L)	0.002	Ortho-PO_4-P (mg/L)	0.050
COND (mS/cm)	2.99	MBAS (mg/L)	0.25	Others			

Analytieal Lab Samples Colleeted? ☑ Yes ☐ No

FLOW ESTIMATION WORKSHEETS

Flowing Creek or Box Culvert

Width	20	in
Depth	.25	in
Velocity	10/15	ft/sec
Flow	10	gpm

Filling a Bottle or Known Volume

Volume		mL
Time to Fill		sec
Flow		gpm

Flowing Pipe

Diameter		ft
Depth		ft
Velocity		ft/sec
Flow		gpm

COMMENTS: _____

2010 Trash Assessment Form

SITE ID: 12 DATE: 5/26/10

OBSERVER: MD/LT TIME: 12:50

LOCATION: Behind 12818 Beeler Creek Trail at merger of Penny Creek & Beeler Creek

PREVIOUS TRASH ASSESSMENT RATING (IF APPLICABLE): Optimal

ESTIMATED AREA OF ASSESSMENT L X W (FT): 15 X 10

Amount and Extent of Trash	
EVALUATION OF TRASH INCLUDES*: ☑ MS4 ☐ RECEIVING WATER ☐ BOTH	
☑ Optimal	On first glance, no trash visible. Little or no trash (<10 pieces) evident when evaluated area is closely examined for litter and debris.
☐ Suboptimal	On first glance, little or no trash visible. After close inspection small levels of trash (~10-50 pieces) evident in evaluated area.
☐ Marginal	Trash is evident in low to medium levels (~51-100 pieces) on first glance. Evaluated area contains litter and debris. Evidence of site being used by people: scattered cans, bottles, food wrappers, blankets, or clothing present.
☐ Submarginal	Trash distracts the eye on first glance. Evaluated area contains substantial levels of litter and debris (>100- 400) . Evidence of site being used frequently by people: many cans, bottles, food wrappers, blankets, or clothing present.
☐ Poor	Site is significantly impacted by trash. Evidence of trash accumulation behind a constriction point or evidence of excessive dumping. Evaluated area contains substantial levels of litter and debris (>400 pieces).

* In areas where receiving water is accessible and adjacent to dry weather site, trash evaluation must include receiving water.

Site Evaluation for Potential Threat to Human Health and/or Aquatic Health (applies to area of assessment)	
☐ Potential Threat to Human Health	Presence of more than one of, or a combination of the following items: hypodermic needles or other medical waste; used diapers, animal waste, or human feces; any toxic substance such as chemical containers, vehicle batteries, or fluorescent light bulbs. Alternatively high prevalence of any one item (e.g. Greater than 50 items that present a puncture or laceration hazard); or observations of mosquito larvae directly observed in water ponded due to trash. All subject to best professional judgment. Describe potential threat on back of form.
☐ Potential Threat to Aquatic Health	Large amount* of persistent, buoyant litter such as: hard or soft plastics, balloons, Styrofoam (equivalent to a cup), or large amount of settleable, degradable and nontoxic debris; cigarette butts. Presence of more than one of, or a combination of the following items: toxic items such as vehicle batteries or spray cans; any evidence large clumps of yard waste from landscape maintenance such as yard waste or dumped leaf litter (not naturally occurring). All subject to best professional judgment. Describe potential threat on back of form. *Large amount is defined as 50 pieces or more.

MRM

San Diego Stormwater Copermittees
City of Poway
Dry Weather Monitoring Field Datasheet

☑ Field Screening ☐ Confirmation For _____ ☐ IC/ID Follow-Up For _____

GENERAL SITE DESCRIPTION

(NAD 83 decimal degrees to 5th place) ☑ MS4 ☐ Receiving Water

Site ID	15		Latitude	32.99957	Watershed	Hydrologic Unit	906
Location	End of Montauk St. - Poway Ck.		Longitude	-117.05802		Hydrologic Area	906.2
			TB Page	1190-C5		Hydrologic Subarea (Optional)	906.20
Date	5/20/10	Time 10:55	Observer	MD/IT		Discharge Area (Optional)	

Land Use (Primary) (Check one only): ☑ Residential ☐ Commercial ☐ Industrial ☐ Agricultural ☐ Parks ☐ Open

Land Use (Secondary) (Optional, greater than 10%): ☐ Residential ☐ Commercial ☐ Industrial ☐ Agricultural ☐ Parks ☑ Open ☐ None

Conveyance (Check one only): ☐ Manhole ☐ Catch Basin ☑ Outlet ☐ Concrete Channel ☐ Natural Creek ☐ Earthen Channel ☐ Curb/Gutter

ATMOSPHERIC CONDITIONS

Weather ☐ Sunny ☑ Partly Cloudy ☐ Overcast ☐ Fog

Tide ☑ N/A ☐ Low ☐ Incoming ☐ High ☐ Outgoing **Tide Height:** _____ ft.

Last Rain ☑ > 72 hours ☐ < 72 hours

Rainfall ☑ None ☐ < 0.1" ☐ > 0.1"

RUNOFF CHARACTERISTICS

Odor	☐ None	☐ Musty	☐ Rotten Eggs	☐ Chemical	☐ Sewage	☐ Other NA
Color	☐ None	☐ Yellow	☐ Brown	☐ White	☐ Gray	☐ Other NA
Clarity	☐ Clear		☐ Slightly Cloudy	☐ Opaque		☐ Other NA
Floatables	☐ None	☐ Trash	☐ Bubbles/Foam	☐ Sheen	☐ Fecal Matter	☐ Other NA
Deposits	☐ None	☑ Sediment/Gravel	☑ Fine Particulates	☐ Stains	☐ Oily Deposits	☐ Other
Vegetation	☐ None	☐ Limited	☑ Normal	☐ Excessive		☐ Other
Biology	☐ None	☑ Insects	☐ Algae	☐ Fish	☐ Snails	☐ Mussels/ Barnacles ☐ Insect/ Algae ☐ Insect/ Snail ☐ Other

Water Flow ☐ Flowing ☐ Ponded ☑ Dry ☐ Tidal

Does the storm drain flow reach the Receiving Water? ☐ Yes ☐ No ☑ N/A

Evidence of Overland Flow? ☐ Yes ☑ No ☐ Irrigation Runoff ☐ Other: _____

Photo Taken ☑ Yes ☐ No **Photo #** 59-61

Field Screening Samples Collected? ☐ Yes ☑ No

Water Temp (°C)	NS	NH_3-N (mg/L)	NS	NO_3 (mg/L)	NS	Ortho-PO_4 (mg/L)	NS
pH (pH units)	NS	TURB (NTU)	NS	NO_3-N (mg/L)	NS	Ortho-PO_4-P (mg/L)	NS
COND (mS/cm)	NS	MBAS (mg/L)	NS	Others			

Analytical Lab Samples Collected? ☐ Yes ☑ No

FLOW ESTIMATION WORKSHEETS

Flowing Creek or Box Culvert

Width		in
Depth		in
Velocity		ft/sec
Flow	Dry	gpm

Filling a Bottle or Known Volume

Volume		mL
Time to Fill		sec
Flow		gpm

Flowing Pipe

Diameter		ft
Depth		ft
Velocity		ft/sec
Flow		gpm

COMMENTS: _____

2010 Trash Assessment Form

SITE ID: 15 DATE: 5/28/10

OBSERVER: MD / IT TIME: 10:55

LOCATION: End of Montauk St, in Poway CK.

PREVIOUS TRASH ASSESSMENT RATING (IF APPLICABLE): optimal

ESTIMATED AREA OF ASSESSMENT L x W (FT): 20 x 30

Amount and Extent of Trash	
EVALUATION OF TRASH INCLUDES*: ☒ MS4 ☐ RECEIVING WATER ☑ BOTH	
☑ Optimal	On first glance, no trash visible. Little or no trash (<10 pieces) evident when evaluated area is closely examined for litter and debris.
☐ Suboptimal	On first glance, little or no trash visible. After close inspection small levels of trash (~10-50 pieces) evident in evaluated area.
☐ Marginal	Trash is evident in low to medium levels (~51-100 pieces) on first glance. Evaluated area contains litter and debris. Evidence of site being used by people: scattered cans, bottles, food wrappers, blankets, or clothing present.
☐ Submarginal	Trash distracts the eye on first glance. Evaluated area contains substantial levels of litter and debris (>100- 400) . Evidence of site being used frequently by people: many cans, bottles, food wrappers, blankets, or clothing present.
☐ Poor	Site is significantly impacted by trash. Evidence of trash accumulation behind a constriction point or evidence of excessive dumping. Evaluated area contains substantial levels of litter and debris (>400 pieces).

* In areas where receiving water is accessible and adjacent to dry weather site, trash evaluation must include receiving water.

Site Evaluation for Potential Threat to Human Health and/or Aquatic Health (applies to area of assessment)	
☐ Potential Threat to Human Health	Presence of more than one of, or a combination of the following items: hypodermic needles or other medical waste; used diapers, animal waste, or human feces; any toxic substance such as chemical containers, vehicle batteries, or fluorescent light bulbs. Alternatively high prevalence of any one item (e.g. Greater than 50 items that present a puncture or laceration hazard); or observations of mosquito larvae directly observed in water ponded due to trash. All subject to best professional judgment. Describe potential threat on back of form.
☐ Potential Threat to Aquatic Health	Large amount* of persistent, buoyant litter such as: hard or soft plastics, balloons, Styrofoam (equivalent to a cup), or large amount of settleable, degradable and nontoxic debris; cigarette butts. Presence of more than one of, or a combination of the following items: toxic items such as vehicle batteries or spray cans; any evidence large clumps of yard waste from landscape maintenance such as yard waste or dumped leaf litter (not naturally occurring). All subject to best professional judgment. Describe potential threat on back of form. *Large amount is defined as 50 pieces or more.

MRM

San Diego Stormwater Copermittees

City of Poway

Dry Weather Monitoring Field Datasheet

☑ Field Screening ☐ Confirmation For _____ ☐ IC/ID Follow-Up For _____

GENERAL SITE DESCRIPTION (NAD 83 decimal degrees to 5th place) ☑ MS4 ☐ Receiving Water

Site ID	16		**Latitude**	32.95007	Watershed	**Hydrologic Unit**	906
Location	12269 Oak Knoll Rd next to Carmelwood Sikh Hall		**Longitude**	-117.06580		**Hydrologic Area**	906.2
			TB Page	1190-B5		**Hydrologic Subarea** (Optional)	906.20
Date	5/18/10	**Time** 13:40	**Observer**	MD/IT		**Discharge Area** (Optional)	

Land Use (Primary) (Check one only) ☐ Residential ☑ Commercial ☐ Industrial ☐ Agricultural ☐ Parks ☐ Open

Land Use (Secondary) (Optional, greater than 10%) ☑ Residential ☐ Commercial ☐ Industrial ☐ Agricultural ☐ Parks ☐ Open ☐ None

Conveyance (Check one only) ☐ Manhole ☐ Catch Basin ☐ Outlet ☐ Concrete Channel ☑ Natural Creek ☐ Earthen Channel ☐ Curb/Gutter

ATMOSPHERIC CONDITIONS

Weather ☑ Sunny ☐ Partly Cloudy ☐ Overcast ☐ Fog

Tide ☑ N/A ☐ Low ☐ Incoming ☐ High ☐ Outgoing **Tide Height:** _____ ft.

Last Rain ☑ > 72 hours ☐ < 72 hours

Rainfall ☑ None ☐ < 0.1" ☐ > 0.1"

RUNOFF CHARACTERISTICS

Odor	☑ None	☐ Musty	☐ Rotten Eggs	☐ Chemical	☐ Sewage	☐ Other
Color	☑ None	☐ Yellow	☐ Brown	☐ White	☐ Gray	☐ Other
Clarity	☑ Clear		☐ Slightly Cloudy	☐ Opaque		☐ Other
Floatables	☑ None	☐ Trash	☐ Bubbles/Foam	☐ Sheen	☐ Fecal Matter	☐ Other
Deposits	☐ None	☑ Sediment/Gravel	☐ Fine Particulates	☐ Stains	☐ Oily Deposits	☐ Other
Vegetation	☐ None	☐ Limited	☑ Normal	☐ Excessive		☐ Other
Biology	☐ None	☑ Insects	☑ Algae	☐ Fish	☐ Snails	☐ Mussels/ Barnacles	☐ Insect/ Algae	☐ Insect/ Snail	☐ Other

Water Flow ☑ Flowing ☐ Ponded ☐ Dry ☐ Tidal

Does the storm drain flow reach the Receiving Water? ☐ Yes ☐ No ☑ N/A

Evidence of Overland Flow? ☐ Yes ☑ No ☐ Irrigation Runoff ☐ Other: _____

Photo Taken ☑ Yes ☐ No **Photo #** 66-67

Field Screening Samples Collected? ☑ Yes ☐ No

Water Temp (°C)	22.0	NH_3-N (mg/L)	0.202	NO_3 (mg/L)	2.120	Ortho-PO_4 (mg/L)	ND
pH (pH units)	8.10	TURB (NTU)	0.42	NO_3-N (mg/L)	0.479	Ortho-PO_4-P (mg/L)	ND
COND (mS/cm)	3.60	MBAS (mg/L)	0.25	Others			

Analytical Lab Samples Collected? ☑ Yes ☐ No

FLOW ESTIMATION WORKSHEETS

Flowing Creek or Box Culvert

Width	60	in
Depth	5	in
Velocity	10/12	ft/sec
Flow	78	gpm

Filling a Bottle or Known Volume

Volume		mL
Time to Fill		sec
Flow		gpm

Flowing Pipe

Diameter		ft
Depth		ft
Velocity		ft/sec
Flow		gpm

COMMENTS: _____

2010 Trash Assessment Form

SITE ID: 16 DATE: 5/28/10

OBSERVER: MD / IT TIME: 13:10

LOCATION: 12269 Oak Knoll Rd next to Gurudwara Sikh Hall

PREVIOUS TRASH ASSESSMENT RATING (IF APPLICABLE): Suboptimal

ESTIMATED AREA OF ASSESSMENT L x W (FT): 30x20

Amount and Extent of Trash	
EVALUATION OF TRASH INCLUDES*: ☑ MS4 ☐ RECEIVING WATER ☐ BOTH	
☐ Optimal	On first glance, no trash visible. Little or no trash (<10 pieces) evident when evaluated area is closely examined for litter and debris.
☑ Suboptimal	On first glance, little or no trash visible. After close inspection small levels of trash (~10-50 pieces) evident in evaluated area.
☐ Marginal	Trash is evident in low to medium levels (~51-100 pieces) on first glance. Evaluated area contains litter and debris. Evidence of site being used by people: scattered cans, bottles, food wrappers, blankets, or clothing present.
☐ Submarginal	Trash distracts the eye on first glance. Evaluated area contains substantial levels of litter and debris (>100- 400) . Evidence of site being used frequently by people: many cans, bottles, food wrappers, blankets, or clothing present.
☐ Poor	Site is significantly impacted by trash. Evidence of trash accumulation behind a constriction point or evidence of excessive dumping. Evaluated area contains substantial levels of litter and debris (>400 pieces).

* In areas where receiving water is accessible and adjacent to dry weather site, trash evaluation must include receiving water.

Site Evaluation for Potential Threat to Human Health and/or Aquatic Health (applies to area of assessment)	
☐ Potential Threat to Human Health	Presence of more than one of, or a combination of the following items: hypodermic needles or other medical waste; used diapers, animal waste, or human feces; any toxic substance such as chemical containers, vehicle batteries, or fluorescent light bulbs. Alternatively high prevalence of any one item (e.g. Greater than 50 items that present a puncture or laceration hazard); or observations of mosquito larvae directly observed in water ponded due to trash. All subject to best professional judgment. Describe potential threat on back of form.
☐ Potential Threat to Aquatic Health	Large amount* of persistent, buoyant litter such as: hard or soft plastics, balloons, Styrofoam (equivalent to a cup), or large amount of settleable, degradable and nontoxic debris; cigarette butts. Presence of more than one of, or a combination of the following items: toxic items such as vehicle batteries or spray cans; any evidence large clumps of yard waste from landscape maintenance such as yard waste or dumped leaf litter (not naturally occurring). All subject to best professional judgment. Describe potential threat on back of form. *Large amount is defined as 50 pieces or more.

LC

San Diego Stormwater Copermittees
City of Poway
Dry Weather Monitoring Field Datasheet

☑ Field Screening ☐ Confirmation For _____ ☐ IC/ID Follow-Up For _____

GENERAL SITE DESCRIPTION (NAD 83 decimal degrees to 5th place) ☑ MS4 ☐ Receiving Water

Site ID	18A		**Latitude**	32.96015	**Watershed**	**Hydrologic Unit**	906
Location	Hilltop Place, north of bridge, located approx 200' east of Community Rd.		**Longitude**	-117.03840		**Hydrologic Area**	906.2
			TB Page	1190-F4		**Hydrologic Subarea** (Optional)	906.20
Date	5/21/10	**Time** 11:00	**Observer**	MD/MT		**Discharge Area** (Optional)	

Land Use (Primary) (Check one only) ☑ Residential ☐ Commercial ☐ Industrial ☐ Agricultural ☐ Parks ☐ Open

Land Use (Secondary) (Optional, greater than 10%) ☐ Residential ☐ Commercial ☐ Industrial ☐ Agricultural ☐ Parks ☐ Open ☑ None

Conveyance (Check one only) ☐ Manhole ☐ Catch Basin ☐ Outlet ☑ Concrete Channel ☐ Natural Creek ☐ Earthen Channel ☐ Curb/Gutter

ATMOSPHERIC CONDITIONS

Weather ☑ Sunny ☐ Partly Cloudy ☐ Overcast ☐ Fog

Tide ☑ N/A ☐ Low ☐ Incoming ☐ High ☐ Outgoing **Tide Height:** _____ ft.

Last Rain ☑ > 72 hours ☐ < 72 hours

Rainfall ☑ None ☐ < 0.1" ☐ > 0.1"

RUNOFF CHARACTERISTICS

Odor	☑ None	☐ Musty	☐ Rotten Eggs	☐ Chemical	☐ Sewage	☐ Other
Color	☑ None	☐ Yellow	☐ Brown	☐ White	☐ Gray	☐ Other
Clarity	☑ Clear		☐ Slightly Cloudy	☐ Opaque		☐ Other
Floatables	☐ None	☑ Trash	☐ Bubbles/Foam	☐ Sheen	☐ Fecal Matter	☐ Other
Deposits	☐ None	☑ Sediment/Gravel	☑ Fine Particulates	☐ Stains	☐ Oily Deposits	☐ Other
Vegetation	☑ None	☐ Limited	☐ Normal	☐ Excessive		☐ Other

Biology ☐ None ☑ Insects ☑ Algae ☐ Fish ☐ Snails ☐ Mussels/ Barnacles ☐ Insect/ Algae ☐ Insect/ Snail ☐ Other

Water Flow ☑ Flowing ☐ Ponded ☐ Dry ☐ Tidal

Does the storm drain flow reach the Reeeiving Water? ☐ Yes ☐ No ☑ N/A

Evidenee of Overland Flow? ☐ Yes ☑ No ☐ Irrigation Runoff ☐ Other: _____

Photo Taken ☑ Yes ☐ No **Photo #** 1-2

Field Sereening Samples Colleeted? ☑ Yes ☐ No

Water Temp (°C)	23.3	NH_3-N (mg/L)	0.192	NO_3 (mg/L)	64.83	Ortho-PO_4 (mg/L)	2043
pH (pH units)	8.2	TURB (NTU)	3.92	NO_3-N (mg/L)	14.657	Ortho-PO_4 -P (mg/L)	0.014
COND (mS/cm)	2.46	MBAS (mg/L)	0.5	Others			

Analytieal Lab Samples Colleeted? ☑ Yes ☐ No

FLOW ESTIMATION WORKSHEETS

Flowing Creek or Box Culvert

Width	12	in
Depth	0.25	in
Velocity	10/10	ft/sec
Flow	900 9	gpm

Filling a Bottle or Known Volume

Volume		mL
Time to Fill		sec
Flow		gpm

Flowing Pipe

Diameter		ft
Depth		ft
Velocity		ft/sec
Flow		gpm

COMMENTS: _____

2010 Trash Assessment Form

SITE ID: 181 DATE: 5/24/10

OBSERVER: MP / VT TIME: 11:00

LOCATION: Military Rd, south of bridge, located approx 200' east of Community Rd.

PREVIOUS TRASH ASSESSMENT RATING (IF APPLICABLE): optimal

ESTIMATED AREA OF ASSESSMENT L x W (FT): 4 x 16 =

Amount and Extent of Trash	
EVALUATION OF TRASH INCLUDES*: ☑ MS4 ☐ RECEIVING WATER ☐ BOTH	
☑ Optimal	On first glance, no trash visible. Little or no trash (<10 pieces) evident when evaluated area is closely examined for litter and debris.
☐ Suboptimal	On first glance, little or no trash visible. After close inspection small levels of trash (~10-50 pieces) evident in evaluated area.
☐ Marginal	Trash is evident in low to medium levels (~51-100 pieces) on first glance. Evaluated area contains litter and debris. Evidence of site being used by people: scattered cans, bottles, food wrappers, blankets, or clothing present.
☐ Submarginal	Trash distracts the eye on first glance. Evaluated area contains substantial levels of litter and debris (>100- 400) . Evidence of site being used frequently by people: many cans, bottles, food wrappers, blankets, or clothing present.
☐ Poor	Site is significantly impacted by trash. Evidence of trash accumulation behind a constriction point or evidence of excessive dumping. Evaluated area contains substantial levels of litter and debris (>400 pieces).

* In areas where receiving water is accessible and adjacent to dry weather site, trash evaluation must include receiving water.

Site Evaluation for Potential Threat to Human Health and/or Aquatic Health (applies to area of assessment)	
☐ Potential Threat to Human Health	Presence of more than one of, or a combination of the following items: hypodermic needles or other medical waste; used diapers, animal waste, or human feces; any toxic substance such as chemical containers, vehicle batteries, or fluorescent light bulbs. Alternatively high prevalence of any one item (e.g. Greater than 50 items that present a puncture or laceration hazard); or observations of mosquito larvae directly observed in water ponded due to trash. All subject to best professional judgment. Describe potential threat on back of form.
☐ Potential Threat to Aquatic Health	Large amount* of persistent, buoyant litter such as: hard or soft plastics, balloons, Styrofoam (equivalent to a cup), or large amount of settleable, degradable and nontoxic debris; cigarette butts. Presence of more than one of, or a combination of the following items: toxic items such as vehicle batteries or spray cans; any evidence large clumps of yard waste from landscape maintenance such as yard waste or dumped leaf litter (not naturally occurring). All subject to best professional judgment. Describe potential threat on back of form. *Large amount is defined as 50 pieces or more.

San Diego Stormwater Copermittees
City of Poway
Dry Weather Monitoring Field Datasheet

Field Screening | Confirmation For _____ | ✓IC/ID Follow-Up For Nitrate

(NAD 83 decimal degrees to 5th place) | ✓MS4 | Receiving Water

GENERAL SITE DESCRIPTION

Site ID	18A-01		Latitude	32.96486	Watershed: Hydrologic Unit	906
Loeation	Midland Rd & Somerset Rd intersection (Sample flow from crack to North)		Longitude	-117.03596	Hydrologie Area	906.2
			TB Page	1190-F3	Hydrologie Subarea (Optional)	906.20
Date	3/25/10	Time 14:10	Observer	MD/IT	Discharge Area (Optional)	

Land Use (Primary) (Check one only): ✓Residential | Commercial | Industrial | Agricultural | Parks | Open

Land Use (Seeondary) (Optional, greater than 10%): Residential | Commercial | Industrial | Agricultural | Parks | Open | ✓None

Conveyance (Check one only): ✓Manhole | Catch Basin | Outlet | Concrete Channel | Natural Creek | Earthen Channel | Curb/Gutter

ATMOSPHERIC CONDITIONS

Weather: ✓Sunny | Partly Cloudy | Overcast | Fog

Tide: ✓N/A | Low | Incoming | High | Outgoing | **Tide Height:** _____ ft.

Last Rain: ✓72 hours | < 72 hours

Rainfall: ✓None | < 0.1" | > 0.1"

RUNOFF CHARACTERISTICS

Odor	✓None	Musty	Rotten Eggs	Chemical	Sewage	Other
Color	✓None	Yellow	Brown	White	Gray	Other
Clarity	✓Clear		Slightly Cloudy	Opaque		Other
Floatables	✓None	Trash	Bubbles/Foam	Sheen	Fecal Matter	Other
Deposits	None	✓Sediment/Gravel	✓Fine Particulates	Stains	Oily Deposits	Other
Vegetation	✓None	Limited	Normal	Excessive		Other
Biology	✓None	Insects	Algae	Fish	Snails	Mussels/ Barnacles	Insect/ Algae	Insect/ Snail	Other

Water Flow: ✓Flowing | Ponded | Dry | Tidal

Does the storm drain flow reaeh the Receiving Water? Yes | No | ✓N/A

Evidence of Overland Flow? Yes | ✓No | Irrigation Runoff | Other: _____

Photo Taken: ✓Yes | No | **Photo #** 19

Field Sereening Samples Colleeted? Yes | No

Water Temp (°C)	NA	NH_3-N (mg/L)	NA	NO_3 (mg/L)	28.68	Ortho-PO_4 (mg/L)	NA
pH (pH units)	NA	TURB (NTU)	NA	NO_3-N (mg/L)	6.482	Ortho-PO_4-P (mg/L)	NA
COND (mS/cm)	NA	MBAS (mg/L)	NA	Others			

Analytieal Lab Samples Colleeted? ☐ Yes ☐ No

FLOW ESTIMATION WORKSHEETS

Flowing Creek or Box Culvert

Width		in
Depth		in
Velocity		ft/sec
Flow	2	gpm

Filling a Bottle or Known Volume

Volume		mL
Time to Fill		sec
Flow		gpm

Flowing Pipe

Diameter		ft
Depth		ft
Velocity		ft/sec
Flow		gpm

COMMENTS: width, depth velocity unable to be determined due to deep manhole. Crack may be source of groundwater. May be diluted by flow from North.

San Diego Stormwater Copermittees
City of Poway
Dry Weather Monitoring Field Datasheet

Field Screening | Confirmation For _____ | ✓IC/ID Follow-Up For Nitrate

GENERAL SITE DESCRIPTION (NAD 83 decimal degrees to 5th place) | ✓MS4 | Receiving Water

Site ID	18A-02		**Latitude**	32.96486	**Watershed**	**Hydrologic Unit**	906
Location	Midland Rd & Somerset Rd intersection (Eastern East)		**Longitude**	-117.03596		**Hydrologic Area**	906.2
			TB Page	1190-F7		**Hydrologic Subarea** (Optional)	906.20
Date	5/25/10	**Time** 14:10	**Observer**	MD/IT		**Discharge Area** (Optional)	

Land Use (Primary) (Check one only): ✓Residential | Commercial | Industrial | Agricultural | Parks | Open

Land Use (Secondary) (Optional, greater than 10%): Residential | Commercial | Industrial | Agricultural | Parks | Open | ✓None

Conveyance (Check one only): ✓Manhole | Catch Basin | Outlet | Concrete Channel | Natural Creek | Earthen Channel | Curb/Gutter

ATMOSPHERIC CONDITIONS

Weather: ✓Sunny | Partly Cloudy | Overcast | Fog

Tide: ✓N/A | Low | Incoming | High | Outgoing | **Tide Height:** _____ ft.

Last Rain: ✓> 72 hours | < 72 hours

Rainfall: ✓None | < 0.1" | > 0.1"

RUNOFF CHARACTERISTICS

Odor	✓None	Musty	Rotten Eggs	Chemical	Sewage	Other
Color	✓None	Yellow	Brown	White	Gray	Other
Clarity	✓Clear		Slightly Cloudy	Opaque		Other
Floatables	✓None	Trash	Bubbles/Foam	Sheen	Fecal Matter	Other
Deposits	None	✓Sediment/Gravel	✓Fine Particulates	Stains	Oily Deposits	Other
Vegetation	✓None	Limited	Normal	Excessive		Other
Biology	✓None	Insects	Algae	Fish	Snails	Mussels/ Barnacles	Insect/ Algae	Insect/ Snail	Other

Water Flow: ✓Flowing | Ponded | Dry | Tidal

Does the storm drain flow reach the Receiving Water? Yes | No | ✓N/A

Evidence of Overland Flow? Yes | ✓No | Irrigation Runoff | Other: _____

Photo Taken ✓Yes | No | **Photo #** 20

Field Screening Samples Collected? Yes | No

Water Temp (°C)	NA	NH_3-N (mg/L)	NA	NO_3 (mg/L)	44.31	Ortho-PO_4 (mg/L)	NA
pH (pH units)	NA	TURB (NTU)	NA	NO_3-N (mg/L)	10.014	Ortho-PO_4-P (mg/L)	NA
COND (mS/cm)	NA	MBAS (mg/L)	NA	Others			

Analytical Lab Samples Collected? ☐ Yes ☐ No

FLOW ESTIMATION WORKSHEETS

Flowing Creek or Box Culvert

Width		in
Depth		in
Velocity		ft/sec
Flow	2	gpm

Filling a Bottle or Known Volume

Volume		mL
Time to Fill		sec
Flow		gpm

Flowing Pipe

Diameter		ft
Depth		ft
Velocity		ft/sec
Flow		gpm

COMMENTS: Width, depth, velocity not able to be determined due to deep manhole. Opened manhole halfway up Somerset Rd and storm drain was dry. Groundwater may be seeping in before site 18A-02.

MRM

San Diego Stormwater Copermittees

City of Poway

Dry Weather Monitoring Field Datasheet

☑ Field Screening ☐ Confirmation For _____ ☐ IC/ID Follow-Up For _____

GENERAL SITE DESCRIPTION

(NAD 83 decimal degrees to 5th place) ☑ MS4 ☐ Receiving Water

Site ID	19		**Latitude**	32.95602	Watershed	**Hydrologic Unit**	906
Location	13106 Gate Dr. under bridge on South side		**Longitude**	-117.06580 -117.03394		**Hydrologic Area**	906.2
			TB Page	1190 F4		**Hydrologic Subarea** (Optional)	906.20
Date	5/24/10	**Time**	12:00	**Observer**	MD/IT	**Discharge Area** (Optional)	

Land Use (Primary) (Check one only) ☒ Residential ☐ Commercial ☐ Industrial ☐ Agricultural ☐ Parks ☐ Open

Land Use (Secondary) (Optional, greater than 10%) ☐ Residential ☒ Commercial ☐ Industrial ☐ Agricultural ☐ Parks ☐ Open ☐ None

Conveyance (Check one only) ☐ Manhole ☐ Catch Basin ☒ Outlet ☐ Concrete Channel ☐ Natural Creek ☐ Earthen Channel ☐ Curb/Gutter

ATMOSPHERIC CONDITIONS

Weather ☑ Sunny ☐ Partly Cloudy ☐ Overcast ☐ Fog

Tide ☑ N/A ☐ Low ☐ Incoming ☐ High ☐ Outgoing **Tide Height:** _____ ft.

Last Rain ☑ > 72 hours ☐ < 72 hours

Rainfall ☑ None ☐ < 0.1" ☐ > 0.1"

RUNOFF CHARACTERISTICS

Odor ☑ None ☐ Musty ☐ Rotten Eggs ☐ Chemical ☐ Sewage ☐ Other

Color ☑ None ☐ Yellow ☐ Brown ☐ White ☐ Gray ☐ Other

Clarity ☑ Clear ☐ Slightly Cloudy ☐ Opaque ☐ Other

Floatables ☑ None ☐ Trash ☐ Bubbles/Foam ☐ Sheen ☐ Fecal Matter ☐ Other

Deposits ☐ None ☐ Sediment/Gravel ☑ Fine Particulates ☐ Stains ☐ Oily Deposits ☐ Other

Vegetation ☐ None ☑ Limited ☐ Normal ☐ Excessive ☐ Other

Biology ☐ None ☐ Insects ☑ Algae ☐ Fish ☐ Snails ☐ Mussels/ Barnacles ☐ Insect/ Algae ☐ Insect/ Snail ☐ Other

Water Flow ☑ Flowing ☐ Ponded ☐ Dry ☐ Tidal

Does the storm drain flow reach the Receiving Water? ☐ Yes ☐ No ☑ N/A

Evidence of Overland Flow? ☐ Yes ☑ No ☐ Irrigation Runoff ☐ Other: _____

Photo Taken ☑ Yes ☐ No **Photo #** 3-4

Field Screening Samples Collected? ☑ Yes ☐ No

Water Temp (°C)	23.6	NH_3-N (mg/L)	0.054	NO_3 (mg/L)	0.926	Ortho-PO_4 (mg/L)	0.039
pH (pH units)	7.9	TURB (NTU)	0.32	NO_3-N (mg/L)	0.209	Ortho-PO_4 -P (mg/L)	0.013
COND (mS/cm)	1.14	MBAS (mg/L)	0.13	Others			

Analytical Lab Samples Collected? ☑ Yes ☐ No

FLOW ESTIMATION WORKSHEETS

Flowing Creek or Box Culvert

Width		in
Depth		in
Velocity		ft/sec
Flow	1.5	gpm

Filling a Bottle or Known Volume

Volume	1	mL gallon
Time to Fill	4	sec
Flow	15	gpm

Flowing Pipe

Diameter		ft
Depth		ft
Velocity		ft/sec
Flow		gpm

COMMENTS: Calculated flow with Bottle

2010 Trash Assessment Form

SITE ID: 19 DATE: 6/24/10

OBSERVER: MD/IT TIME: 12:00

LOCATION: 13106 Gate DC under bridge on South side

PREVIOUS TRASH ASSESSMENT RATING (IF APPLICABLE): Optimal

ESTIMATED AREA OF ASSESSMENT L x W (FT): 20 X 10

Amount and Extent of Trash	
EVALUATION OF TRASH INCLUDES*: ☑ MS4 ☐ RECEIVING WATER ☐ BOTH	
☑ **Optimal**	On first glance, no trash visible. Little or no trash (<10 pieces) evident when evaluated area is closely examined for litter and debris.
☐ **Suboptimal**	On first glance, little or no trash visible. After close inspection small levels of trash (~10-50 pieces) evident in evaluated area.
☐ **Marginal**	Trash is evident in low to medium levels (~51-100 pieces) on first glance. Evaluated area contains litter and debris. Evidence of site being used by people: scattered cans, bottles, food wrappers, blankets, or clothing present.
☐ **Submarginal**	Trash distracts the eye on first glance. Evaluated area contains substantial levels of litter and debris (>100- 400) . Evidence of site being used frequently by people: many cans, bottles, food wrappers, blankets, or clothing present.
☐ **Poor**	Site is significantly impacted by trash. Evidence of trash accumulation behind a constriction point or evidence of excessive dumping. Evaluated area contains substantial levels of litter and debris (>400 pieces).

* In areas where receiving water is accessible and adjacent to dry weather site, trash evaluation must include receiving water.

Site Evaluation for Potential Threat to Human Health and/or Aquatic Health (applies to area of assessment)	
☐ **Potential Threat to Human Health**	Presence of more than one of, or a combination of the following items: hypodermic needles or other medical waste; used diapers, animal waste, or human feces; any toxic substance such as chemical containers, vehicle batteries, or fluorescent light bulbs. Alternatively high prevalence of any one item (e.g. Greater than 50 items that present a puncture or laceration hazard); or observations of mosquito larvae directly observed in water ponded due to trash. All subject to best professional judgment. Describe potential threat on back of form.
☐ **Potential Threat to Aquatic Health**	Large amount* of persistent, buoyant litter such as: hard or soft plastics, balloons, Styrofoam (equivalent to a cup), or large amount of settleable, degradable and nontoxic debris; cigarette butts. Presence of more than one of, or a combination of the following items: toxic items such as vehicle batteries or spray cans; any evidence large clumps of yard waste from landscape maintenance such as yard waste or dumped leaf litter (not naturally occurring). All subject to best professional judgment. Describe potential threat on back of form. *Large amount is defined as 50 pieces or more.

San Diego Stormwater Copermittees

City of Poway

Dry Weather Monitoring Field Datasheet

UPM

☑ Field Screening ☐ Confirmation For _____ ☐ IC/ID Follow-Up For _____

GENERAL SITE DESCRIPTION

(NAD 83 decimal degrees to 5th place) ☑ MS4 ☐ Receiving Water

Site ID	Z1A			Latitude	32.95625	Watershed	Hydrologic Unit 906
Location	Clair DC. & Garden Rd across from convenience store, western outlet			Longitude	-117.02264		Hydrologic Area 906.2
				TB Page	1196 G4		Hydrologic Subarea (Optional) 906.20
Date	5/26/10	Time	9:10	Observer	MD/IT		Discharge Area (Optional)

Land Use (Primary) (Check one only) ☑ Residential ☐ Commercial ☐ Industrial ☐ Agricultural ☐ Parks ☐ Open

Land Use (Secondary) (Optional, greater than 10%) ☐ Residential ☑ Commercial ☐ Industrial ☐ Agricultural ☐ Parks ☐ Open ☐ None

Conveyance (Check one only) ☑ Manhole ☐ Catch Basin ☐ Outlet ☐ Concrete Channel ☐ Natural Creek ☐ Earthen Channel ☐ Curb/Gutter

ATMOSPHERIC CONDITIONS

Weather ☑ Sunny ☐ Partly Cloudy ☐ Overcast ☐ Fog

Tide ☑ N/A ☐ Low ☐ Incoming ☐ High ☐ Outgoing **Tide Height:** _____ ft.

Last Rain ☑ > 72 hours ☐ < 72 hours

Rainfall ☑ None ☐ < 0.1" ☐ > 0.1"

RUNOFF CHARACTERISTICS

Odor	☑ None	☐ Musty	☐ Rotten Eggs	☐ Chemical	☐ Sewage	☐ Other
Color	☐ None	☑ Yellow	☐ Brown	☐ White	☐ Gray	☐ Other
Clarity	☑ Clear		☐ Slightly Cloudy	☐ Opaque		☐ Other
Floatables	☑ None	☐ Trash	☐ Bubbles/Foam	☐ Sheen	☐ Fecal Matter	☐ Other
Deposits	☐ None	☑ Sediment/Gravel	☑ Fine Particulates	☐ Stains	☐ Oily Deposits	☐ Other
Vegetation	☑ None	☐ Limited	☐ Normal	☐ Excessive		☐ Other
Biology	☑ None	☐ Insects	☐ Algae	☐ Fish	☐ Snails	☐ Mussels/ Barnacles ☐ Insect/ Algae ☐ Insect/ Snail ☐ Other

Water Flow ☑ Flowing ☐ Ponded ☐ Dry ☐ Tidal

Does the storm drain flow reach the Receiving Water? ☐ Yes ☐ No ☑ N/A

Evidence of Overland Flow? ☐ Yes ☑ No ☐ Irrigation Runoff ☐ Other: _____

Photo Taken ☑ Yes ☐ No **Photo #** 25-26

Field Screening Samples Collected? ☑ Yes ☐ No

Water Temp (°C)	17.6	NH_3-N (mg/L)	0.007	NO_3 (mg/L)	2.549	Ortho-PO_4 (mg/L)	1.082
pH (pH units)	7.8	TURB (NTU)	9.12	NO_3-N (mg/L)	~~0.58~~ 0.576	Ortho-PO_4 -P (mg/L)	0.353
COND (mS/cm)	1.35	MBAS (mg/L)	0.25	Others			

Analytical Lab Samples Collected? ☑ Yes ☐ No

FLOW ESTIMATION WORKSHEETS

Flowing Creek or Box Culvert

Width		in
Depth		in
Velocity		ft/sec
Flow	<1	gpm

Filling a Bottle or Known Volume

Volume		mL
Time to Fill		sec
Flow		gpm

Flowing Pipe

Diameter		ft
Depth		ft
Velocity		ft/sec
Flow		gpm

COMMENTS: _____

2010 Trash Assessment Form

SITE ID: 21A DATE: 9:10 5/26/10

OBSERVER: MD / IT TIME: 9:10

LOCATION: Clair Dr. & Garden Rd across from the convenience store, western outlet

PREVIOUS TRASH ASSESSMENT RATING (IF APPLICABLE): Suboptimal

ESTIMATED AREA OF ASSESSMENT L x W (FT): 10 x 5

Amount and Extent of Trash	
EVALUATION OF TRASH INCLUDES*: ☑ MS4 ☐ RECEIVING WATER ☐ BOTH	
☑ Optimal	On first glance, no trash visible. Little or no trash (<10 pieces) evident when evaluated area is closely examined for litter and debris.
☐ Suboptimal	On first glance, little or no trash visible. After close inspection small levels of trash (~10-50 pieces) evident in evaluated area.
☐ Marginal	Trash is evident in low to medium levels (~51-100 pieces) on first glance. Evaluated area contains litter and debris. Evidence of site being used by people: scattered cans, bottles, food wrappers, blankets, or clothing present.
☐ Submarginal	Trash distracts the eye on first glance. Evaluated area contains substantial levels of litter and debris (>100- 400) . Evidence of site being used frequently by people: many cans, bottles, food wrappers, blankets, or clothing present.
☐ Poor	Site is significantly impacted by trash. Evidence of trash accumulation behind a constriction point or evidence of excessive dumping. Evaluated area contains substantial levels of litter and debris (>400 pieces).

* In areas where receiving water is accessible and adjacent to dry weather site, trash evaluation must include receiving water.

Site Evaluation for Potential Threat to Human Health and/or Aquatic Health (applies to area of assessment)	
☐ Potential Threat to Human Health	Presence of more than one of, or a combination of the following items: hypodermic needles or other medical waste; used diapers, animal waste, or human feces; any toxic substance such as chemical containers, vehicle batteries, or fluorescent light bulbs. Alternatively high prevalence of any one item (e.g. Greater than 50 items that present a puncture or laceration hazard); or observations of mosquito larvae directly observed in water ponded due to trash. All subject to best professional judgment. Describe potential threat on back of form.
☐ Potential Threat to Aquatic Health	Large amount* of persistent, buoyant litter such as: hard or soft plastics, balloons, Styrofoam (equivalent to a cup), or large amount of settleable, degradable and nontoxic debris; cigarette butts. Presence of more than one of, or a combination of the following items: toxic items such as vehicle batteries or spray cans; any evidence large clumps of yard waste from landscape maintenance such as yard waste or dumped leaf litter (not naturally occurring). All subject to best professional judgment. Describe potential threat on back of form. *Large amount is defined as 50 pieces or more.

MRH

San Diego Stormwater Copermittees
City of Poway
Dry Weather Monitoring Field Datasheet

☑ Field Screening ☐ Confirmation For _____ ☐ IC/ID Follow-Up For _____

☑ MS4 ☐ Receiving Water

GENERAL SITE DESCRIPTION (NAD 83 decimal degrees to 5th place)

Site ID	21B		**Latitude**	32.95625	**Watershed**	**Hydrologic Unit**	906
Location	clair Dr. & Garden Rd., across from convenience store, eastern outlet		**Longitude**	-117.02264		**Hydrologic Area**	906.2
			TB Page	1190-G4		**Hydrologic Subarea** (Optional)	906.20
Date	5/26/10	**Time** 9:50	**Observer**	MD/IT		**Discharge Area** (Optional)	

Land Use (Primary) (Check one only) ☑ Residential ☐ Commercial ☐ Industrial ☐ Agricultural ☐ Parks ☐ Open

Land Use (Secondary) (Optional, greater than 10%) ☐ Residential ☑ Commercial ☐ Industrial ☐ Agricultural ☐ Parks ☐ Open ☐ None

Conveyance (Check one only) ☑ Manhole ☐ Catch Basin ☐ Outlet ☐ Concrete Channel ☐ Natural Creek ☐ Earthen Channel ☐ Curb/Gutter

ATMOSPHERIC CONDITIONS

Weather ☑ Sunny ☐ Partly Cloudy ☐ Overcast ☐ Fog

Tide ☑ N/A ☐ Low ☐ Incoming ☐ High ☐ Outgoing **Tide Height:** _____ ft.

Last Rain ☑ > 72 hours ☐ < 72 hours

Rainfall ☑ None ☐ < 0.1" ☐ > 0.1"

RUNOFF CHARACTERISTICS

Odor ☑ None ☐ Musty ☐ Rotten Eggs ☐ Chemical ☐ Sewage ☐ Other

Color ☑ None ☐ Yellow ☐ Brown ☐ White ☐ Gray ☐ Other

Clarity ☑ Clear ☐ Slightly Cloudy ☐ Opaque ☐ Other

Floatables ☑ None ☐ Trash ☐ Bubbles/Foam ☐ Sheen ☐ Fecal Matter ☐ Other

Deposits ☐ None ☑ Sediment/Gravel ☑ Fine Particulates ☐ Stains ☐ Oily Deposits ☐ Other

Vegetation ☑ None ☐ Limited ☐ Normal ☐ Excessive ☐ Other

Biology ☑ None ☐ Insects ☐ Algae ☐ Fish ☐ Snails ☐ Mussels/ Barnacles ☐ Insect/ Algae ☐ Insect/ Snail ☐ Other

Water Flow ☑ Flowing ☐ Ponded ☐ Dry ☐ Tidal

Does the storm drain flow reach the Receiving Water? ☐ Yes ☐ No ☑ N/A

Evidence of Overland Flow? ☑ Yes ☐ No ☐ Irrigation Runoff ☐ Other: _____

Photo Taken ☑ Yes ☐ No **Photo #** 27 - 28

Field Screening Samples Collected? ☑ Yes ☐ No

Water Temp (°C)	16.4	NH_3-N (mg/L)	0.034	NO_3 (mg/L)	1.997	Ortho-PO_4 (mg/L)	.999
pH (pH units)	7.6	TURB (NTU)	7.60	NO_3-N (mg/L)	0.451	Ortho-PO_4-P (mg/L)	0.326
COND (mS/cm)	1.35	MBAS (mg/L)	0.25	Others			

Analytical Lab Samples Collected? ☐ Yes ☑ No

FLOW ESTIMATION WORKSHEETS

Flowing Creek or Box Culvert

Width		in
Depth		in
Velocity		ft/sec
Flow	< 1	gpm

Filling a Bottle or Known Volume

Volume		mL
Time to Fill		sec
Flow		gpm

Flowing Pipe

Diameter		ft
Depth		ft
Velocity		ft/sec
Flow		gpm

COMMENTS: _____

2010 Trash Assessment Form

SITE ID: 21B DATE: 5/26/10

OBSERVER: MD/IT TIME: 9:50

LOCATION: Clair Dr. & Garden Rd., across from the convenience store, eastern outlet

PREVIOUS TRASH ASSESSMENT RATING (IF APPLICABLE): Optimal

ESTIMATED AREA OF ASSESSMENT L X W (FT): 10 x 5

Amount and Extent of Trash	
EVALUATION OF TRASH INCLUDES*: ☑ MS4 ☐ RECEIVING WATER ☐ BOTH	
☑ Optimal	On first glance, no trash visible. Little or no trash (<10 pieces) evident when evaluated area is closely examined for litter and debris.
☐ Suboptimal	On first glance, little or no trash visible. After close inspection small levels of trash (~10-50 pieces) evident in evaluated area.
☐ Marginal	Trash is evident in low to medium levels (~51-100 pieces) on first glance. Evaluated area contains litter and debris. Evidence of site being used by people: scattered cans, bottles, food wrappers, blankets, or clothing present.
☐ Submarginal	Trash distracts the eye on first glance. Evaluated area contains substantial levels of litter and debris (>100- 400) . Evidence of site being used frequently by people: many cans, bottles, food wrappers, blankets, or clothing present.
☐ Poor	Site is significantly impacted by trash. Evidence of trash accumulation behind a constriction point or evidence of excessive dumping. Evaluated area contains substantial levels of litter and debris (>400 pieces).

* In areas where receiving water is accessible and adjacent to dry weather site, trash evaluation must include receiving water.

Site Evaluation for Potential Threat to Human Health and/or Aquatic Health (applies to area of assessment)	
☐ Potential Threat to Human Health	Presence of more than one of, or a combination of the following items: hypodermic needles or other medical waste; used diapers, animal waste, or human feces; any toxic substance such as chemical containers, vehicle batteries, or fluorescent light bulbs. Alternatively high prevalence of any one item (e.g. Greater than 50 items that present a puncture or laceration hazard); or observations of mosquito larvae directly observed in water ponded due to trash. All subject to best professional judgment. Describe potential threat on back of form.
☐ Potential Threat to Aquatic Health	Large amount* of persistent, buoyant litter such as: hard or soft plastics, balloons, Styrofoam (equivalent to a cup), or large amount of settleable, degradable and nontoxic debris; cigarette butts. Presence of more than one of, or a combination of the following items: toxic items such as vehicle batteries or spray cans; any evidence large clumps of yard waste from landscape maintenance such as yard waste or dumped leaf litter (not naturally occurring). All subject to best professional judgment. Describe potential threat on back of form. *Large amount is defined as 50 pieces or more.

MRH

San Diego Stormwater Copermittees

City of Poway

Dry Weather Monitoring Field Datasheet

☑ Field Screening ☐ Confirmation For _____ ☐ IC/ID Follow-Up For _____

GENERAL SITE DESCRIPTION (NAD 83 decimal degrees to 5th place) ☑ MS4 ☐ Receiving Water

Site ID	30		**Latitude**	32.95135	**Watershed**	**Hydrologic Unit**	906
Location	End of Oak Knoll Rd in Rattlesnake Creek		**Longitude**	-117.04967		**Hydrologic Area**	906.2
			TB Page	1190-D5		**Hydrologic Subarea** (Optional)	906.20
Date	5/28/10	**Time** 12:00	**Observer**	MD / IT		**Discharge Area** (Optional)	

Land Use (Primary) (Check one only) ☐ Residential ☐ Commercial ☐ Industrial ☐ Agricultural ☑ Parks ☐ Open

Land Use (Secondary) (Optional, greater than 10%) ☑ Residential ☐ Commercial ☐ Industrial ☐ Agricultural ☐ Parks ☐ Open ☐ None

Conveyance (Check one only) ☐ Manhole ☐ Catch Basin ☐ Outlet ☑ Concrete Channel ☐ Natural Creek ☐ Earthen Channel ☐ Curb/Gutter

ATMOSPHERIC CONDITIONS

Weather ☐ Sunny ☑ Partly Cloudy ☐ Overcast ☐ Fog

Tide ☑ N/A ☐ Low ☐ Incoming ☐ High ☐ Outgoing **Tide Height:** _____ ft.

Last Rain ☑ > 72 hours ☐ < 72 hours

Rainfall ☑ None ☐ < 0.1" ☐ > 0.1"

RUNOFF CHARACTERISTICS

Odor	☑ None	☐ Musty	☐ Rotten Eggs	☐ Chemical	☐ Sewage	☐ Other
Color	☑ None	☐ Yellow	☐ Brown	☐ White	☐ Gray	☐ Other
Clarity	☑ Clear		☐ Slightly Cloudy	☐ Opaque		☐ Other
Floatables	☑ None	☐ Trash	☐ Bubbles/Foam	☐ Sheen	☐ Fecal Matter	☐ Other
Deposits	☐ None	☐ Sediment/Gravel	☑ Fine Particulates	☐ Stains	☐ Oily Deposits	☐ Other
Vegetation	☐ None	☐ Limited	☑ Normal	☐ Excessive		☐ Other
Biology	☐ None	☑ Insects	☑ Algae	☐ Fish	☐ Suails	☐ Mussels/ Barnacles ☐ Insect/ Algae ☐ Insect/ Snail ☐ Other

Water Flow ☑ Flowing ☐ Ponded ☐ Dry ☐ Tidal

Does the storm drain flow reach the Receiving Water? ☐ Yes ☐ No ☑ N/A

Evidence of Overland Flow? ☐ Yes ☑ No ☐ Irrigation Runoff ☐ Other: _____

Photo Taken ☑ Yes ☐ No **Photo #** 64-65

Field Screening Samples Collected? ☑ Yes ☐ No

Water Temp (°C)	27.8	NH_3-N (mg/L)	0.675	NO_3 (mg/L)	ND	Ortho-PO_4 (mg/L)	ND
pH (pH units)	8.25	TURB (NTU)	0.38	NO_3-N (mg/L)	ND	Ortho-PO_4-P (mg/L)	ND
COND (mS/cm)	3.35	MBAS (mg/L)	0.5	Others			

Analytical Lab Samples Collected? ☑ Yes ☐ No

FLOW ESTIMATION WORKSHEETS

Flowing Creek or Box Culvert

Width	25	in
Depth	.25	in
Velocity	10/8	ft/sec
Flow	23	gpm

Filling a Bottle or Known Volume

Volume		mL
Time to Fill		sec
Flow		gpm

Flowing Pipe

Diameter		ft
Depth		ft
Velocity		ft/sec
Flow		gpm

COMMENTS: _____

2010 Trash Assessment Form

SITE ID: 30 DATE: 5/28/10

OBSERVER: MA/IT TIME: 12:00

LOCATION: End of Oak Knoll Rd in Rattlesnake Creek

PREVIOUS TRASH ASSESSMENT RATING (IF APPLICABLE): Optimal

ESTIMATED AREA OF ASSESSMENT L x W (FT): 25 x 30

Amount and Extent of Trash	
EVALUATION OF TRASH INCLUDES*: ☑ MS4 ☐ RECEIVING WATER ☐ BOTH	
☐ Optimal	On first glance, no trash visible. Little or no trash (<10 pieces) evident when evaluated area is closely examined for litter and debris.
☑ Suboptimal	On first glance, little or no trash visible. After close inspection small levels of trash (~10-50 pieces) evident in evaluated area.
☐ Marginal	Trash is evident in low to medium levels (~51-100 pieces) on first glance. Evaluated area contains litter and debris. Evidence of site being used by people: scattered cans, bottles, food wrappers, blankets, or clothing present.
☐ Submarginal	Trash distracts the eye on first glance. Evaluated area contains substantial levels of litter and debris (>100- 400) . Evidence of site being used frequently by people: many cans, bottles, food wrappers, blankets, or clothing present.
☐ Poor	Site is significantly impacted by trash. Evidence of trash accumulation behind a constriction point or evidence of excessive dumping. Evaluated area contains substantial levels of litter and debris (>400 pieces).

* In areas where receiving water is accessible and adjacent to dry weather site, trash evaluation must include receiving water.

Site Evaluation for Potential Threat to Human Health and/or Aquatic Health (applies to area of assessment)	
☐ Potential Threat to Human Health	Presence of more than one of, or a combination of the following items: hypodermic needles or other medical waste; used diapers, animal waste, or human feces; any toxic substance such as chemical containers, vehicle batteries, or fluorescent light bulbs. Alternatively high prevalence of any one item (e.g. Greater than 50 items that present a puncture or laceration hazard); or observations of mosquito larvae directly observed in water ponded due to trash. All subject to best professional judgment. Describe potential threat on back of form.
☐ Potential Threat to Aquatic Health	Large amount* of persistent, buoyant litter such as: hard or soft plastics, balloons, Styrofoam (equivalent to a cup), or large amount of settleable, degradable and nontoxic debris; cigarette butts. Presence of more than one of, or a combination of the following items: toxic items such as vehicle batteries or spray cans; any evidence large clumps of yard waste from landscape maintenance such as yard waste or dumped leaf litter (not naturally occurring). All subject to best professional judgment. Describe potential threat on back of form. *Large amount is defined as 50 pieces or more.

MRH

San Diego Stormwater Copermittees

City of Poway

Dry Weather Monitoring Field Datasheet

☑ Field Screening ☐ Confirmation For _____ ☐ IC/ID Follow-Up For _____

GENERAL SITE DESCRIPTION (NAD 83 decimal degrees to 5th place) ☑ MS4 ☐ Receiving Water

Site ID	31		**Latitude**	32.96007	**Watershed**	**Hydrologic Unit**	906
Location	Off Community Rd. 50 ft SW of Hillery Park		**Longitude**	-117.04314		**Hydrologic Area**	906.2
			TB Page	1196-E4		**Hydrologic Subarea** (Optional)	906.20
Date	6/3/10	**Time** 11:30	**Observer**	MD/LT		**Discharge Area** (Optional)	

Land Use (Primary) (Check one only) ☐ Residential ☐ Commercial ☐ Industrial ☐ Agricultural ☑ Parks ☐ Open

Land Use (Secondary) (Optional, greater than 10%) ☑ Residential ☐ Commercial ☐ Industrial ☐ Agricultural ☐ Parks ☐ Open ☐ None

Conveyance (Check one only) ☐ Manhole ☐ Catch Basin ☐ Outlet ☑ Concrete Channel ☐ Natural Creek ☐ Earthen Channel ☐ Curb/Gutter

ATMOSPHERIC CONDITIONS

Weather ☑ Sunny ☐ Partly Cloudy ☐ Overcast ☐ Fog

Tide ☑ N/A ☐ Low ☐ Incoming ☐ High ☐ Outgoing **Tide Height:** _____ ft.

Last Rain ☑ > 72 hours ☐ < 72 hours

Rainfall ☑ None ☐ < 0.1" ☐ > 0.1"

RUNOFF CHARACTERISTICS

Odor ☑ None ☐ Musty ☐ Rotten Eggs ☐ Chemical ☐ Sewage ☐ Other

Color ☑ None ☐ Yellow ☐ Brown ☐ White ☐ Gray ☐ Other

Clarity ☑ Clear ☐ Slightly Cloudy ☐ Opaque ☐ Other

Floatables ☑ None ☐ Trash ☐ Bubbles/Foam ☐ Sheen ☐ Fecal Matter ☐ Other

Deposits ☐ None ☑ Sediment/Gravel ☑ Fine Particulates ☐ Stains ☐ Oily Deposits ☐ Other

Vegetation ☐ None ☐ Limited ☑ Normal ☐ Excessive ☐ Other

Biology ☐ None ☑ Insects ☑ Algae ☑ Fish ☑ Snails ☐ Mussels/ Barnacles ☐ Insect/ Algae ☐ Insect/ Snail ☐ Other

Water Flow ☑ Flowing ☐ Ponded ☐ Dry ☐ Tidal

Does the storm drain flow reach the Receiving Water? ☐ Yes ☐ No ☑ N/A

Evidence of Overland Flow? ☐ Yes ☑ No ☐ Irrigation Runoff ☐ Other: _____

Photo Taken ☑ Yes ☐ No **Photo #** 103-104

Field Screening Samples Collected? ☑ Yes ☐ No

Water Temp (°C)	21.6	NH_3-N (mg/L)	0.294	NO_3 (mg/L)	~~0.211~~ 2.179	Ortho-PO_4 (mg/L)	0.632
pH (pH units)	7.95	TURB (NTU)	1.34	NO_3-N (mg/L)	0.492	Ortho-PO_4-P (mg/L)	0.206
COND (mS/cm)	3.12	MBAS (mg/L)	0.28	Others			

Analytical Lab Samples Collected? ☐ Yes ☑ No

FLOW ESTIMATION WORKSHEETS

Flowing Creek or Box Culvert

Width	10	in
Depth	.5	in
Velocity	10/7	ft/sec
Flow	22	gpm

Filling a Bottle or Known Volume

Volume		mL
Time to Fill		sec
Flow		gpm

Flowing Pipe

Diameter		ft
Depth		ft
Velocity		ft/sec
Flow		gpm

COMMENTS: _____

2010 Trash Assessment Form

SITE ID: 31 DATE: 6/3/10

OBSERVER: MD/IT TIME: 11:30

LOCATION: Off Community Rd, 50 ft SW of Hilleary Park

PREVIOUS TRASH ASSESSMENT RATING (IF APPLICABLE): Marginal

ESTIMATED AREA OF ASSESSMENT L x W (FT): 50 x 15

Amount and Extent of Trash	
EVALUATION OF TRASH INCLUDES*: ☑ MS4 ☐ RECEIVING WATER ☐ BOTH	
☑ **Optimal**	On first glance, no trash visible. Little or no trash (<10 pieces) evident when evaluated area is closely examined for litter and debris.
☐ **Suboptimal**	On first glance, little or no trash visible. After close inspection small levels of trash (~10-50 pieces) evident in evaluated area.
☐ **Marginal**	Trash is evident in low to medium levels (~51-100 pieces) on first glance. Evaluated area contains litter and debris. Evidence of site being used by people: scattered cans, bottles, food wrappers, blankets, or clothing present.
☐ **Submarginal**	Trash distracts the eye on first glance. Evaluated area contains substantial levels of litter and debris (>100- 400) . Evidence of site being used frequently by people: many cans, bottles, food wrappers, blankets, or clothing present.
☐ **Poor**	Site is significantly impacted by trash. Evidence of trash accumulation behind a constriction point or evidence of excessive dumping. Evaluated area contains substantial levels of litter and debris (>400 pieces).

* In areas where receiving water is accessible and adjacent to dry weather site, trash evaluation must include receiving water.

Site Evaluation for Potential Threat to Human Health and/or Aquatic Health (applies to area of assessment)	
☐ **Potential Threat to Human Health**	Presence of more than one of, or a combination of the following items: hypodermic needles or other medical waste; used diapers, animal waste, or human feces; any toxic substance such as chemical containers, vehicle batteries, or fluorescent light bulbs. Alternatively high prevalence of any one item (e.g. Greater than 50 items that present a puncture or laceration hazard); or observations of mosquito larvae directly observed in water ponded due to trash. All subject to best professional judgment. Describe potential threat on back of form.
☐ **Potential Threat to Aquatic Health**	Large amount* of persistent, buoyant litter such as: hard or soft plastics, balloons, Styrofoam (equivalent to a cup), or large amount of settleable, degradable and nontoxic debris; cigarette butts. Presence of more than one of, or a combination of the following items: toxic items such as vehicle batteries or spray cans; any evidence large clumps of yard waste from landscape maintenance such as yard waste or dumped leaf litter (not naturally occurring). All subject to best professional judgment. Describe potential threat on back of form. *Large amount is defined as 50 pieces or more.

MRM

San Diego Stormwater Copermittees

City of Poway

Dry Weather Monitoring Field Datasheet

☑ Field Screening ☐ Confirmation For _____ ☐ IC/ID Follow-Up For _____

GENERAL SITE DESCRIPTION (NAD 83 decimal degrees to 5th place) ☑ MS4 ☐ Receiving Water

Site ID	3A			**Latitude**	32.96302	**Watershed**	**Hydrologic Unit** 906
Location	Community Rd, SW of the Sycamore Tree Ln intersection			**Longitude**	-117.04079		**Hydrologic Area** 906.2
				TB Page	1190-E3		**Hydrologic Subarea** (Optional) 906.20
Date	6/9/10	**Time**	11:15	**Observer**	MD/IT	**Discharge Area** (Optional)	

Land Use (Primary) (Check one only) ☐ Residential ☐ Commereial ☐ Industrial ☐ Agrieultural ☐ Parks ☑ Open

Land Use (Secondary) (Optional, greater than 10%) ☑ Residential ☐ Commereial ☐ Industrial ☐ Agrieultural ☐ Parks ☐ Open ☐ None

Conveyance (Check one only) ☐ Manhole ☐ Cateh Basin ☐ Outlet ☐ Conerete Channel ☑ Natural Creek ☐ Earthen Channel ☐ Curb/Gutter

ATMOSPHERIC CONDITIONS

Weather ☐ Sunny ☐ Partly Cloudy ☐ Overeast ☐ Fog

Tide ☑ N/A ☐ Low ☐ Ineoming ☐ High ☐ Outgoing **Tide Height:** _____ ft.

Last Rain ☑ > 72 hours ☐ < 72 hours

Rainfall ☑ None ☐ < 0.1" ☐ > 0.1"

RUNOFF CHARACTERISTICS

Odor	☐ None	☐ Musty	☑ Rotten Eggs	☐ Chemieal	☐ Sewage	☐ Other
Color	☑ None	☐ Yellow	☐ Brown	☐ White	☐ Gray	☐ Other
Clarity	☑ Clear		☐ Slightly Cloudy	☐ Opaque		☐ Other
Floatables	☑ None	☐ Trash	☐ Bubbles/Foam	☐ Sheen	☐ Feeal Matter	☐ Other
Deposits	☐ None	☑ Sediment/Gravel	☑ Fine Particulates	☐ Stains	☐ Oily Deposits	☐ Other
Vegetation	☐ None	☐ Limited	☑ Normal	☐ Exeessive		☐ Other
Biology	☐ None	☑ Inseets	☑ Algae	☐ Fish	☐ Snails	☐ Mussels/ Barnaeles ☐ Inseet/ Algae ☐ Inseet/ Snail ☐ Other

Water Flow ☑ Flowing ☐ Ponded ☐ Dry ☐ Tidal

Does the storm drain flow reach the Receiving Water? ☐ Yes ☐ No ☑ N/A

Evidenee of Overland Flow? ☐ Yes ☑ No ☐ Irrigation Runoff ☐ Other: _____

Photo Taken ☑ Yes ☐ No **Photo #** 123-126

Field Screening Samples Collected? ☐ Yes ☐ No

Water Temp (°C)	20.4	NH_3-N (mg/L)	0.909	NO_3 (mg/L)	4.343	Ortho-PO_4 (mg/L)	0.872
pH (pH units)	7.55	TURB (NTU)	16.92	NO_3-N (mg/L)	0.982	Ortho-PO_4-P (mg/L)	0.284
COND (mS/cm)	2.92	MBAS (mg/L)	0.25	Others			

Analytical Lab Samples Collected? ☐ Yes ☑ No

FLOW ESTIMATION WORKSHEETS

Flowing Creek or Box Culvert

Width	12	in
Depth	.5	in
Veloeity	10/15	ft/sec
Flow	12	gpm

Filling a Bottle or Known Volume

Volume		mL
Time to Fill		sec
Flow		gpm

Flowing Pipe

Diameter		ft
Depth		ft
Veloeity		ft/sec
Flow		gpm

COMMENTS: _____

2010 Trash Assessment Form

SITE ID: 34 DATE: 6/4/10

OBSERVER: MD/IT TIME: 11:15

LOCATION: Community Rd, SW of the Sycamore Tree Ln intersection

PREVIOUS TRASH ASSESSMENT RATING (IF APPLICABLE): Optimal

ESTIMATED AREA OF ASSESSMENT L x W (FT): 15X15

Amount and Extent of Trash	
EVALUATION OF TRASH INCLUDES*: ☑ MS4 ☐ RECEIVING WATER ☐ BOTH	
☑ **Optimal**	On first glance, no trash visible. Little or no trash (<10 pieces) evident when evaluated area is closely examined for litter and debris.
☐ **Suboptimal**	On first glance, little or no trash visible. After close inspection small levels of trash (~10-50 pieces) evident in evaluated area.
☐ **Marginal**	Trash is evident in low to medium levels (~51-100 pieces) on first glance. Evaluated area contains litter and debris. Evidence of site being used by people: scattered cans, bottles, food wrappers, blankets, or clothing present.
☐ **Submarginal**	Trash distracts the eye on first glance. Evaluated area contains substantial levels of litter and debris (>100- 400) . Evidence of site being used frequently by people: many cans, bottles, food wrappers, blankets, or clothing present.
☐ **Poor**	Site is significantly impacted by trash. Evidence of trash accumulation behind a constriction point or evidence of excessive dumping. Evaluated area contains substantial levels of litter and debris (>400 pieces).

* In areas where receiving water is accessible and adjacent to dry weather site, trash evaluation must include receiving water.

Site Evaluation for Potential Threat to Human Health and/or Aquatic Health (applies to area of assessment)	
☐ **Potential Threat to Human Health**	Presence of more than one of, or a combination of the following items: hypodermic needles or other medical waste; used diapers, animal waste, or human feces; any toxic substance such as chemical containers, vehicle batteries, or fluorescent light bulbs. Alternatively high prevalence of any one item (e.g. Greater than 50 items that present a puncture or laceration hazard); or observations of mosquito larvae directly observed in water ponded due to trash. All subject to best professional judgment. Describe potential threat on back of form.
☐ **Potential Threat to Aquatic Health**	Large amount* of persistent, buoyant litter such as: hard or soft plastics, balloons, Styrofoam (equivalent to a cup), or large amount of settleable, degradable and nontoxic debris; cigarette butts. Presence of more than one of, or a combination of the following items: toxic items such as vehicle batteries or spray cans; any evidence large clumps of yard waste from landscape maintenance such as yard waste or dumped leaf litter (not naturally occurring). All subject to best professional judgment. Describe potential threat on back of form. *Large amount is defined as 50 pieces or more.

MRN

San Diego Stormwater Copermittees

City of Poway

Dry Weather Monitoring Field Datasheet

☑ Field Screening ☐ Confirmation For _____ ☐ IC/ID Follow-Up For _____

GENERAL SITE DESCRIPTION (NAD 83 decimal degrees to 5th place) ☑ MS4 ☐ Receiving Water

Site ID	35		**Latitude**	32.97677	Watershed	**Hydrologic Unit**	906
Location	W of Midland Rd, at intersection of Kentfield Dr.		**Longitude**	-117.03674		**Hydrologic Area**	906.2
			TB Page	1190-F1		**Hydrologic Subarea** (Optional)	906.20
Date	5/25/10	**Time** 15:50	**Observer**	MD/IT		**Discharge Area** (Optional)	

Land Use (Primary) (Check one only) ☑ Residential ☐ Commercial ☐ Industrial ☐ Agricultural ☐ Parks ☐ Open

Land Use (Secondary) (Optional, greater than 10%) ☐ Residential ☐ Commercial ☐ Industrial ☐ Agricultural ☐ Parks ☑ Open ☐ None

Conveyance (Check one only) ☐ Manhole ☐ Catch Basin ☐ Outlet ☐ Concrete Channel ☐ Natural Creek ☑ Earthen Channel ☐ Curb/Gutter

ATMOSPHERIC CONDITIONS

Weather ☑ Sunny ☐ Partly Cloudy ☐ Overcast ☐ Fog

Tide ☑ N/A ☐ Low ☐ Incoming ☐ High ☐ Outgoing **Tide Height:** _____ ft.

Last Rain ☑ > 72 hours ☐ < 72 hours

Rainfall ☑ None ☐ < 0.1" ☐ > 0.1"

RUNOFF CHARACTERISTICS

Odor	☑ None	☐ Musty	☐ Rotten Eggs	☐ Chemical	☐ Sewage	☐ Other
Color	☐ None	☑ Yellow	☐ Brown	☐ White	☐ Gray	☐ Other
Clarity	☑ Clear		☐ Slightly Cloudy	☐ Opaque		☐ Other
Floatables	☑ None	☐ Trash	☐ Bubbles/Foam	☐ Sheen	☐ Fecal Matter	☐ Other
Deposits	☐ None	☑ Sediment/Gravel	☑ Fine Particulates	☐ Stains	☐ Oily Deposits	☐ Other
Vegetation	☐ None	☐ Limited	☑ Normal	☐ Excessive		☐ Other
Biology	☐ None	☑ Insects ☑ Algae	☐ Fish ☐ Snails	☐ Mussels/ Barnacles	☐ Insect/ Algae ☐ Insect/ Snail	☐ Other

Water Flow ☐ Flowing ☑ Ponded ☐ Dry ☐ Tidal

Does the storm drain flow reach the Receiving Water? ☐ Yes ☐ No ☑ N/A

Evidence of Overland Flow? ☐ Yes ☑ No ☐ Irrigation Runoff ☐ Other: _____

Photo Taken ☑ Yes ☐ No **Photo #** 23-24

Field Screening Samples Collected? ☐ Yes ☐ No

Water Temp (°C)	16.8	NH_3-N (mg/L)	0.121	NO_3 (mg/L)	0.855	Ortho-PO_4 (mg/L)	0.040
pH (pH units)	8.3	TURB (NTU)	0.47	NO_3-N (mg/L)	0.193	Ortho-PO_4-P (mg/L)	0.013
COND (mS/cm)	2.58	MBAS (mg/L)	0.25	Others			

Analytical Lab Samples Collected? ☐ Yes ☑ No

FLOW ESTIMATION WORKSHEETS

Flowing Creek or Box Culvert

Width		in
Depth		in
Velocity		ft/sec
Flow	Ponded	gpm

Filling a Bottle or Known Volume

Volume		mL
Time to Fill		sec
Flow		gpm

Flowing Pipe

Diameter		ft
Depth		ft
Velocity		ft/sec
Flow		gpm

COMMENTS: _____

2010 Trash Assessment Form

SITE ID: 35 DATE: 5/25/10

OBSERVER: MD / IT TIME: 15:50

LOCATION: W of Midland Rd, at intersection

PREVIOUS TRASH ASSESSMENT RATING (IF APPLICABLE): Optimal

ESTIMATED AREA OF ASSESSMENT L x W (FT): 20 X 10

Amount and Extent of Trash	
EVALUATION OF TRASH INCLUDES*: ☑ MS4 ☐ RECEIVING WATER ☐ BOTH	
☑ **Optimal**	On first glance, no trash visible. Little or no trash (<10 pieces) evident when evaluated area is closely examined for litter and debris.
☐ **Suboptimal**	On first glance, little or no trash visible. After close inspection small levels of trash (~10-50 pieces) evident in evaluated area.
☐ **Marginal**	Trash is evident in low to medium levels (~51-100 pieces) on first glance. Evaluated area contains litter and debris. Evidence of site being used by people: scattered cans, bottles, food wrappers, blankets, or clothing present.
☐ **Submarginal**	Trash distracts the eye on first glance. Evaluated area contains substantial levels of litter and debris (>100- 400) . Evidence of site being used frequently by people: many cans, bottles, food wrappers, blankets, or clothing present.
☐ **Poor**	Site is significantly impacted by trash. Evidence of trash accumulation behind a constriction point or evidence of excessive dumping. Evaluated area contains substantial levels of litter and debris (>400 pieces).

* In areas where receiving water is accessible and adjacent to dry weather site, trash evaluation must include receiving water.

Site Evaluation for Potential Threat to Human Health and/or Aquatic Health (applies to area of assessment)	
☐ **Potential Threat to Human Health**	Presence of more than one of, or a combination of the following items: hypodermic needles or other medical waste; used diapers, animal waste, or human feces; any toxic substance such as chemical containers, vehicle batteries, or fluorescent light bulbs. Alternatively high prevalence of any one item (e.g. Greater than 50 items that present a puncture or laceration hazard); or observations of mosquito larvae directly observed in water ponded due to trash. All subject to best professional judgment. Describe potential threat on back of form.
☐ **Potential Threat to Aquatic Health**	Large amount* of persistent, buoyant litter such as: hard or soft plastics, balloons, Styrofoam (equivalent to a cup), or large amount of settleable, degradable and nontoxic debris; cigarette butts. Presence of more than one of, or a combination of the following items: toxic items such as vehicle batteries or spray cans; any evidence large clumps of yard waste from landscape maintenance such as yard waste or dumped leaf litter (not naturally occurring). All subject to best professional judgment. Describe potential threat on back of form. *Large amount is defined as 50 pieces or more.

MRH

San Diego Stormwater Copermittees

City of Poway

Dry Weather Monitoring Field Datasheet

☑ Field Screening ☐ Confirmation For _____ ☐ IC/ID Follow-Up For _____

GENERAL SITE DESCRIPTION (NAD 83 decimal degrees to 5th place) ☑ MS4 ☐ Receiving Water

Site ID	36A		**Latitude**	32.97615	**Watershed**	**Hydrologic Unit**	906
Location	SW of bridge, near 14336 Tierra Bonita Rd, off ~~Poway Valley~~ Twin Peaks Rd.		**Longitude**	-117.02776		**Hydrologic Area**	906.2
			TB Page	1190-G1		**Hydrologic Subarea** (Optional)	906.20
Date	5/07/10	**Time** 11:00	**Observer**	MD/IT		**Discharge Area** (Optional)	

Land Use (Primary) (Check one only) ☑ Residential ☐ Commercial ☐ Industrial ☐ Agricultural ☐ Parks ☐ Open

Land Use (Secondary) (Optional, greater than 10%) ☐ Residential ☑ Commercial ☐ Industrial ☐ Agricultural ☐ Parks ☐ Open ☐ None

Conveyance (Check one only) ☐ Manhole ☐ Catch Basin ☐ Outlet ☐ Concrete Channel ☑ Natural Creek ☐ Earthen Channel ☐ Curb/Gutter

ATMOSPHERIC CONDITIONS

Weather ☐ Sunny ☑ Partly Cloudy ☐ Overcast ☐ Fog

Tide ☑ N/A ☐ Low ☐ Incoming ☐ High ☐ Outgoing **Tide Height:** ____ ft.

Last Rain ☑ > 72 hours ☐ < 72 hours

Rainfall ☑ None ☐ < 0.1" ☐ > 0.1"

RUNOFF CHARACTERISTICS

Odor	☐ None	☐ Musty	☐ Rotten Eggs	☐ Chemical	☑ Sewage	☐ Other
Color	☐ None	☐ Yellow	☐ Brown	☐ White	☑ Gray	☐ Other
Clarity	☐ Clear		☑ Slightly Cloudy	☐ Opaque		☐ Other
Floatables	☑ None	☐ Trash	☐ Bubbles/Foam	☐ Sheen	☐ Fecal Matter	☐ Other
Deposits	☐ None	☑ Sediment/Gravel	☑ Fine Particulates	☐ Stains	☐ Oily Deposits	☐ Other
Vegetation	☐ None	☐ Limited	☑ Normal	☐ Excessive		☐ Other
Biology	☐ None	☑ Insects	☐ Algae	☐ Fish	☐ Snails	☐ Mussels/ Barnacles	☐ Insect/ Algae	☐ Insect/ Snail	☐ Other

Water Flow ☐ Flowing ☑ Ponded ☐ Dry ☐ Tidal

Does the storm drain flow reach the Receiving Water? ☐ Yes ☐ No ☑ N/A

Evidence of Overland Flow? ☐ Yes ☑ No ☐ Irrigation Runoff ☐ Other: _____

Photo Taken ☑ Yes ☐ No **Photo #** 43-45

Field Screening Samples Collected? ☑ Yes ☐ No

Water Temp (°C)	18.0	NH_3-N (mg/L)	1.102	NO_3 (mg/L)	ND	Ortho-PO_4 (mg/L)	2.608
pH (pH units)	7.4	TURB (NTU)	64	NO_3-N (mg/L)		Ortho-PO_4-P (mg/L)	.850
COND (mS/cm)	1.57	MBAS (mg/L)	0.5	Others			

Analytical Lab Samples Collected? ☑ Yes ☐ No

FLOW ESTIMATION WORKSHEETS

Flowing Creek or Box Culvert

Width		in
Depth		in
Velocity		ft/sec
Flow	Ponded	gpm

Filling a Bottle or Known Volume

Volume		mL
Time to Fill		sec
Flow		gpm

Flowing Pipe

Diameter		ft
Depth		ft
Velocity		ft/sec
Flow		gpm

COMMENTS: _____

2010 Trash Assessment Form

SITE ID: 36A DATE: 5/27/10

OBSERVER: MD/IT TIME: 11:00

LOCATION: SW of bridge, near 14336 Tierra Benita Rd, off ~~Rocky~~ Twin Peaks Valley Rd.

PREVIOUS TRASH ASSESSMENT RATING (IF APPLICABLE): Suboptimal

ESTIMATED AREA OF ASSESSMENT L x W (FT): 50 x 50

Amount and Extent of Trash	
EVALUATION OF TRASH INCLUDES*: ☑ MS4 ☐ RECEIVING WATER ☐ BOTH	
☐ Optimal	On first glance, no trash visible. Little or no trash (<10 pieces) evident when evaluated area is closely examined for litter and debris.
☐ Suboptimal	On first glance, little or no trash visible. After close inspection small levels of trash (~10-50 pieces) evident in evaluated area.
☑ Marginal	Trash is evident in low to medium levels (~51-100 pieces) on first glance. Evaluated area contains litter and debris. Evidence of site being used by people: scattered cans, bottles, food wrappers, blankets, or clothing present.
☐ Submarginal	Trash distracts the eye on first glance. Evaluated area contains substantial levels of litter and debris (>100- 400) . Evidence of site being used frequently by people: many cans, bottles, food wrappers, blankets, or clothing present.
☐ Poor	Site is significantly impacted by trash. Evidence of trash accumulation behind a constriction point or evidence of excessive dumping. Evaluated area contains substantial levels of litter and debris (>400 pieces).

* In areas where receiving water is accessible and adjacent to dry weather site, trash evaluation must include receiving water.

Site Evaluation for Potential Threat to Human Health and/or Aquatic Health (applies to area of assessment)	
☐ Potential Threat to Human Health	Presence of more than one of, or a combination of the following items: hypodermic needles or other medical waste; used diapers, animal waste, or human feces; any toxic substance such as chemical containers, vehicle batteries, or fluorescent light bulbs. Alternatively high prevalence of any one item (e.g. Greater than 50 items that present a puncture or laceration hazard); or observations of mosquito larvae directly observed in water ponded due to trash. All subject to best professional judgment. Describe potential threat on back of form.
☐ Potential Threat to Aquatic Health	Large amount* of persistent, buoyant litter such as: hard or soft plastics, balloons, Styrofoam (equivalent to a cup), or large amount of settleable, degradable and nontoxic debris; cigarette butts. Presence of more than one of, or a combination of the following items: toxic items such as vehicle batteries or spray cans; any evidence large clumps of yard waste from landscape maintenance such as yard waste or dumped leaf litter (not naturally occurring). All subject to best professional judgment. Describe potential threat on back of form. *Large amount is defined as 50 pieces or more.

San Diego Stormwater Copermittees
City of Poway
Dry Weather Monitoring Field Datasheet

Field Sereening ✓Confirmation For Ammonia IC/ID Follow-Up For _____

GENERAL SITE DESCRIPTION (NAD 83 decimal degrees to 5th place) ✓MS4 Receiving Water

Site ID	36A		**Latitude**	32.97615	**Watershed**	**Hydrologic Unit**	906
Loeation	SW of bridge, near 14336 Tierra Bonita Rd, off ~~Poway~~ Twin Peaks ~~Valley~~ Rd		**Longitnde**	-117.02776		**Hydrologie Area**	906.2
			TB Page	1190-G1		**Hydrologie Subarea** (Optional)	906.20
Date	5/28/10	**Time** 9:20	**Observer**	MD/IT		**Discharge Arca** (Optional)	

Land Use (Primary) (Check one only)	✓Residential	Commercial	Industrial	Agricultural	Parks	Open	
Land Use (Secondary) (Optional, greater than 10%)	Residential	✓Commercial	Industrial	Agricultural	Parks	Open	None
Conveyanee (Check one only)	Manhole	Catch Basin	Outlet	Concrete Channel	✓Natural Creek	Earthen Channel	Curb/Gutter

ATMOSPHERIC CONDITIONS

Weather	Sunny	✓Partly Cloudy	Overcast	Fog		
Tide	✓N/A	Low	Incoming	High	Outgoing	**Tide Height:** ____ ft.
Last Rain	✓> 72 hours	< 72 hours				
Rainfall	✓None	< 0.1"	> 0.1"			

RUNOFF CHARACTERISTICS

Odor	✓None	Musty	Rotten Eggs	Chemical	Sewage	Other
Color	✓None	Yellow	Brown	White	Gray	Other
Clarity	✓Clear		Slightly Cloudy	Opaque		Other
Floatables	✓None	Trash	Bubbles/Foam	Sheen	Fecal Matter	Other
Deposits	None	✓Sediment/Gravel	✓Fine Particulates	Stains	Oily Deposits	Other
Vegetation	None	Limited	✓Normal	Excessive		Other

Biology	None	✓Insects	Algae	Fish	Snails	Mussels/ Barnacles	Insect/ Algae	Insect/ Snail	Other

Water Flow Flowing ✓Ponded Dry Tidal

Does the storm drain flow reaeh the Reeeiving Water? Yes No ✓N/A

Evidenee of Overland Flow? Yes ✓No Irrigation Runoff Other: _____

Photo Taken Yes ✓No **Photo #** _____

Field Screening Samples Collected? ✓Yes No

Water Temp (°C)	16.5	NH_3-N (mg/L)	0.212	NO_3 (mg/L)	NA	Ortho-PO_4 (mg/L)	NA
pH (pH units)	7.8	TURB (NTU)	6.53	NO_3-N (mg/L)	NA	Ortho-PO_4 -P (mg/L)	NA
COND (mS/cm)	1.16	MBAS (mg/L)	NA	Others			

Analytieal Lab Samples Colleeted? ☐ Yes ✓☐ No

FLOW ESTIMATION WORKSHEETS

Flowing Creek or Box Culvert

Width		in
Depth		in
Velocity		ft/sec
Flow	ponded	gpm

Filling a Bottle or Known Volume

Volume		mL
Time to Fill		sec
Flow		gpm

Flowing Pipe

Diameter		ft
Depth		ft
Velocity		ft/sec
Flow		gpm

COMMENTS: Irrigation runoff in gutter. Decomposing trash around site possibly contributing to high ammonia. Due to irrigation runoff it diluted the ponded water causing lower ammonia.

MRM

San Diego Stormwater Copermittees
City of Poway
Dry Weather Monitoring Field Datasheet

☑ Field Screening ☐ Confirmation For _____ ☐ IC/ID Follow-Up For _____

☑ MS4 ☐ Receiving Water

GENERAL SITE DESCRIPTION (NAD 83 decimal degrees to 5th place)

Site ID	S2			**Latitude**	33.00270	**Watershed**	**Hydrologic Unit** 905
Location	NW corner of Summer Sage Rd & Espola Rd intersection			**Longitude**	-117.02393		**Hydrologic Area** 905.2
				TB Page	1170-G5		**Hydrologic Subarea (Optional)** 905.22
Date	6/7/10	**Time**	10:30	**Observer**	MD/IT	**Discharge Area (Optional)**	

Land Use (Primary) (Check one only) ☑ Residential ☐ Commercial ☐ Industrial ☐ Agricultural ☐ Parks ☐ Open

Land Use (Secondary) (Optional, greater than 10%) ☐ Residential ☐ Commercial ☐ Industrial ☐ Agricultural ☐ Parks ☐ Open ☑ None

Conveyance (Check one only) ☐ Manhole ☐ Catch Basin ☑ Outlet ☐ Concrete Channel ☐ Natural Creek ☐ Earthen Channel ☐ Curb/Gutter

ATMOSPHERIC CONDITIONS

Weather ☑ Sunny ☐ Partly Cloudy ☐ Overcast ☐ Fog

Tide ☑ N/A ☐ Low ☐ Incoming ☐ High ☐ Outgoing **Tide Height:** _____ ft.

Last Rain ☑ > 72 hours ☐ < 72 hours

Rainfall ☑ None ☐ < 0.1" ☐ > 0.1"

RUNOFF CHARACTERISTICS

Odor	☐ None	☐ Musty	☐ Rotten Eggs	☐ Chemical	☐ Sewage	☐ Other NA
Color	☐ None	☐ Yellow	☐ Brown	☐ White	☐ Gray	☐ Other NA
Clarity	☐ Clear		☐ Slightly Cloudy	☐ Opaque		☐ Other NA
Floatables	☐ None	☐ Trash	☐ Bubbles/Foam	☐ Sheen	☐ Fecal Matter	☐ Other NA
Deposits	☐ None	☑ Sediment/Gravel	☐ Fine Particulates	☐ Stains	☐ Oily Deposits	☐ Other
Vegetation	☐ None	☐ Limited	☑ Normal	☐ Excessive		☐ Other
Biology	☐ None	☑ Insects	☐ Algae	☐ Fish	☐ Snails	☐ Mussels/ Barnacles ☐ Insect/ Algae ☐ Insect/ Snail ☐ Other

Water Flow ☐ Flowing ☐ Ponded ☑ Dry ☐ Tidal

Does the storm drain flow reach the Receiving Water? ☐ Yes ☐ No ☑ N/A

Evidence of Overland Flow? ☐ Yes ☑ No ☐ Irrigation Runoff ☐ Other: _____

Photo Taken ☑ Yes ☐ No **Photo #** 138-139

Field Screening Samples Collected? ☐ Yes ☑ No

Water Temp (°C)	NS	NH_3-N (mg/L)	NS	NO_3 (mg/L)	NS	Ortho-PO_4 (mg/L)	NS
pH (pH units)	NS	TURB (NTU)	NS	NO_3-N (mg/L)	NS	Ortho-PO_4 -P (mg/L)	NS
COND (mS/cm)	NS	MBAS (mg/L)	NS	Others			

Analytical Lab Samples Collected? ☐ Yes ☑ No

FLOW ESTIMATION WORKSHEETS

Flowing Creek or Box Culvert

Width		in
Depth		in
Velocity		ft/sec
Flow	Dry	gpm

Filling a Bottle or Known Volume

Volume		mL
Time to Fill		sec
Flow		gpm

Flowing Pipe

Diameter		ft
Depth		ft
Velocity		ft/sec
Flow		gpm

COMMENTS: _____

2010 Trash Assessment Form

SITE ID: 52 DATE: ~~10-3~~ 6/7/10

OBSERVER: MD/IT TIME: 10:30

LOCATION: NW corner of Summer Sage Rd & Espola Rd intersection

PREVIOUS TRASH ASSESSMENT RATING (IF APPLICABLE): Optimal

ESTIMATED AREA OF ASSESSMENT L X W (FT): 10'x10

Amount and Extent of Trash	
EVALUATION OF TRASH INCLUDES*: ☑ MS4 ☐ RECEIVING WATER ☐ BOTH	
☑ **Optimal**	On first glance, no trash visible. Little or no trash (<10 pieces) evident when evaluated area is closely examined for litter and debris.
☐ **Suboptimal**	On first glance, little or no trash visible. After close inspection small levels of trash (~10-50 pieces) evident in evaluated area.
☐ **Marginal**	Trash is evident in low to medium levels (~51-100 pieces) on first glance. Evaluated area contains litter and debris. Evidence of site being used by people: scattered cans, bottles, food wrappers, blankets, or clothing present.
☐ **Submarginal**	Trash distracts the eye on first glance. Evaluated area contains substantial levels of litter and debris (>100- 400) . Evidence of site being used frequently by people: many cans, bottles, food wrappers, blankets, or clothing present.
☐ **Poor**	Site is significantly impacted by trash. Evidence of trash accumulation behind a constriction point or evidence of excessive dumping. Evaluated area contains substantial levels of litter and debris (>400 pieces).

* In areas where receiving water is accessible and adjacent to dry weather site, trash evaluation must include receiving water.

Site Evaluation for Potential Threat to Human Health and/or Aquatic Health (applies to area of assessment)	
☐ **Potential Threat to Human Health**	Presence of more than one of, or a combination of the following items: hypodermic needles or other medical waste; used diapers, animal waste, or human feces; any toxic substance such as chemical containers, vehicle batteries, or fluorescent light bulbs. Alternatively high prevalence of any one item (e.g. Greater than 50 items that present a puncture or laceration hazard); or observations of mosquito larvae directly observed in water ponded due to trash. All subject to best professional judgment. Describe potential threat on back of form.
☐ **Potential Threat to Aquatic Health**	Large amount* of persistent, buoyant litter such as: hard or soft plastics, balloons, Styrofoam (equivalent to a cup), or large amount of settleable, degradable and nontoxic debris; cigarette butts. Presence of more than one of, or a combination of the following items: toxic items such as vehicle batteries or spray cans; any evidence large clumps of yard waste from landscape maintenance such as yard waste or dumped leaf litter (not naturally occurring). All subject to best professional judgment. Describe potential threat on back of form. *Large amount is defined as 50 pieces or more.

MRM

San Diego Stormwater Copermittees
City of Poway
Dry Weather Monitoring Field Datasheet

☑ Field Screening ☐ Confirmation For _____ ☐ IC/ID Follow-Up For _____

GENERAL SITE DESCRIPTION

(NAD 83 decimal degrees to 5th place) ☑ MS4 ☐ Receiving Water

Site ID	53		**Latitude**	33.00520	**Watershed**	**Hydrologic Unit**	905
Location	W of Trailwind Rd & Espola Rd intersection		**Longitude**	-117.02431		**Hydrologic Area**	905.2
			TB Page	1170-G4		**Hydrologic Subarea** (Optional)	905.22
Date	6/7/10	**Time** 10:15	**Observer**	MD/IT		**Discharge Area** (Optional)	

Land Use (Primary) (Check one only) ☑ Residential ☐ Commercial ☐ Industrial ☐ Agricultural ☐ Parks ☐ Open

Land Use (Secondary) (Optional, greater than 10%) ☐ Residential ☐ Commercial ☐ Industrial ☐ Agricultural ☐ Parks ☐ Open ☑ None

Conveyance (Check one only) ☐ Manhole ☐ Catch Basin ☑ Outlet ☐ Concrete Channel ☐ Natural Creek ☐ Earthen Channel ☐ Curb/Gutter

ATMOSPHERIC CONDITIONS

Weather ☑ Sunny ☐ Partly Cloudy ☐ Overcast ☐ Fog

Tide ☑ N/A ☐ Low ☐ Incoming ☐ High ☐ Outgoing **Tide Height:** _____ ft.

Last Rain ☑ > 72 hours ☐ < 72 hours

Rainfall ☑ None ☐ < 0.1" ☐ > 0.1"

RUNOFF CHARACTERISTICS

Odor	☐ None	☐ Musty	☐ Rotten Eggs	☐ Chemical	☐ Sewage	☐ Other NA
Color	☐ None	☐ Yellow	☐ Brown	☐ White	☐ Gray	☐ Other NA
Clarity	☐ Clear		☐ Slightly Cloudy	☐ Opaque		☐ Other NA
Floatables	☐ None	☐ Trash	☐ Bubbles/Foam	☐ Sheen	☐ Fecal Matter	☐ Other NA
Deposits	☐ None	☑ Sediment/Gravel	☑ Fine Particulates	☐ Stains	☐ Oily Deposits	☐ Other
Vegetation	☐ None	☐ Limited	☑ Normal	☐ Excessive		☐ Other
Biology	☑ None	☐ Insects	☐ Algae	☐ Fish	☐ Snails	☐ Mussels/ Barnacles ☐ Insect/ Algae ☐ Insect/ Snail ☐ Other

Water Flow ☐ Flowing ☐ Ponded ☑ Dry ☐ Tidal

Does the storm drain flow reach the Receiving Water? ☐ Yes ☐ No ☑ N/A

Evidence of Overland Flow? ☐ Yes ☑ No ☐ Irrigation Runoff ☐ Other: _____

Photo Taken ☑ Yes ☐ No **Photo #** 136-137

Field Screening Samples Collected? ☐ Yes ☑ No

Water Temp (°C)	NS	NH_3-N (mg/L)	NS	NO_3 (mg/L)	NS	Ortho-PO_4 (mg/L)	NS
pH (pH units)	NS	TURB (NTU)	NS	NO_3-N (mg/L)	NS	Ortho-PO_4 -P (mg/L)	NS
COND (mS/cm)	NS	MBAS (mg/L)	NS	Others			

Analytical Lab Samples Collected? ☐ Yes ☑ No

FLOW ESTIMATION WORKSHEETS

Flowing Creek or Box Culvert

Width		in
Depth		in
Velocity		ft/sec
Flow	Dry	gpm

Filling a Bottle or Known Volume

Volume		mL
Time to Fill		sec
Flow		gpm

Flowing Pipe

Diameter		ft
Depth		ft
Velocity		ft/sec
Flow		gpm

COMMENTS: _____

2010 Trash Assessment Form

SITE ID: 53 DATE: 6/7/10

OBSERVER: MD/LT TIME: 10:15

LOCATION: W of Trailwind Rd & Espola Rd intersection

PREVIOUS TRASH ASSESSMENT RATING (IF APPLICABLE): Optimal

ESTIMATED AREA OF ASSESSMENT L X W (FT): 15 x 10

Amount and Extent of Trash	
EVALUATION OF TRASH INCLUDES*: ☑ MS4 ☐ RECEIVING WATER ☐ BOTH	
☑ Optimal	On first glance, no trash visible. Little or no trash (<10 pieces) evident when evaluated area is closely examined for litter and debris.
☐ Suboptimal	On first glance, little or no trash visible. After close inspection small levels of trash (~10-50 pieces) evident in evaluated area.
☐ Marginal	Trash is evident in low to medium levels (~51-100 pieces) on first glance. Evaluated area contains litter and debris. Evidence of site being used by people: scattered cans, bottles, food wrappers, blankets, or clothing present.
☐ Submarginal	Trash distracts the eye on first glance. Evaluated area contains substantial levels of litter and debris (>100- 400) . Evidence of site being used frequently by people: many cans, bottles, food wrappers, blankets, or clothing present.
☐ Poor	Site is significantly impacted by trash. Evidence of trash accumulation behind a constriction point or evidence of excessive dumping. Evaluated area contains substantial levels of litter and debris (>400 pieces).

* In areas where receiving water is accessible and adjacent to dry weather site, trash evaluation must include receiving water.

Site Evaluation for Potential Threat to Human Health and/or Aquatic Health (applies to area of assessment)	
☐ Potential Threat to Human Health	Presence of more than one of, or a combination of the following items: hypodermic needles or other medical waste; used diapers, animal waste, or human feces; any toxic substance such as chemical containers, vehicle batteries, or fluorescent light bulbs. Alternatively high prevalence of any one item (e.g. Greater than 50 items that present a puncture or laceration hazard); or observations of mosquito larvae directly observed in water ponded due to trash. All subject to best professional judgment. Describe potential threat on back of form.
☐ Potential Threat to Aquatic Health	Large amount* of persistent, buoyant litter such as: hard or soft plastics, balloons, Styrofoam (equivalent to a cup), or large amount of settleable, degradable and nontoxic debris; cigarette butts. Presence of more than one of, or a combination of the following items: toxic items such as vehicle batteries or spray cans; any evidence large clumps of yard waste from landscape maintenance such as yard waste or dumped leaf litter (not naturally occurring). All subject to best professional judgment. Describe potential threat on back of form. *Large amount is defined as 50 pieces or more.

MRM

San Diego Stormwater Copermittees
City of Poway
Dry Weather Monitoring Field Datasheet

☑ Field Screening ☐ Confirmation For _____ ☐ IC/ID Follow-Up For _____

☑ MS4 ☐ Receiving Water

GENERAL SITE DESCRIPTION (NAD 83 decimal degrees to 5th place)

Site ID	54			**Latitude**	33.00880	**Watershed**	**Hydrologic Unit** 905
Location	W of Espola Rd, between Lake Poway Rd & Morning Air Rd.			**Longitude**	-117.02430		**Hydrologic Area** 905.2
				TB Page	1170-G4		**Hydrologic Subarea** (Optional) 905.22
Date	6/7/10	**Time**	9:30	**Observer**	MO/IT		**Discharge Area** (Optional)

Land Use (Primary) (Check one only) ☑ Residential ☐ Commercial ☐ Industrial ☐ Agrieultural ☐ Parks ☐ Open

Land Use (Secondary) (Optional, greater than 10%) ☐ Residential ☑ Commercial ☐ Industrial ☐ Agricultural ☐ Parks ☐ Open ☐ None

Conveyance (Check one only) ☐ Manhole ☐ Cateh Basin ☑ Outlet ☐ Conerete Channel ☐ Natural Creek ☐ Earthen Channel ☐ Curb/Gutter

ATMOSPHERIC CONDITIONS

Weather ☑ Suuny ☐ Partly Cloudy ☐ Overeast ☐ Fog

Tide ☑ N/A ☐ Low ☐ Ineoming ☐ High ☐ Outgoing **Tide Height:** _____ ft.

Last Rain ☑ > 72 hours ☐ < 72 hours

Raiufall ☐ None ☐ < 0.1" ☐ > 0.1"

RUNOFF CHARACTERISTICS

Odor	☑ None	☐ Musty	☐ Rotten Eggs	☐ Chemieal	☐ Sewage	☐ Other	
Color	☑ None	☐ Yellow	☐ Brown	☐ White	☐ Gray	☐ Other	
Clarity	☑ Clear		☐ Slightly Cloudy	☐ Opaque		☐ Other	
Floatables	☑ None	☐ Trash	☐ Bubbles/Foam	☐ Sheen	☐ Feeal Matter	☐ Other	
Deposits	☐ None	☑ Sediment/Gravel	☑ Fine Partieulates	☐ Stains	☐ Oily Deposits	☐ Other	
Vegetation	☐ None	☐ Limited	☑ Normal	☐ Exeessive		☐ Other	
Biology	☐ None	☑ Inseets	☑ Algae	☐ Fish	☐ Snails	☐ Mussels/ Barnaeles	☐ Inseet/ Algae	☐ Inseet/ Snail	☐ Other

Water Flow ☑ Flowing ☐ Ponded ☐ Dry ☐ Tidal

Does the storm drain flow reach the Receiving Water? ☐ Yes ☐ No ☑ N/A

Evidence of Overland Flow? ☐ Yes ☑ No ☐ Irrigation Runoff ☐ Other: _____

Photo Taken ☑ Yes ☐ No **Photo #** 133-135

Field Screening Samples Collected? ☐ Yes ☐ No

Water Temp (°C)	20.9	NH_3-N (mg/L)	0.154	NO_3 (mg/L)	5.087	Ortho-PO_4 (mg/L)	0.039
pH (pH units)	7.5	TURB (NTU)	0.21	NO_3-N (mg/L)	1.150	Ortho-PO_4-P (mg/L)	0.013
COND (mS/cm)	1.90	MBAS (mg/L)	0.13	Others			

Analytical Lab Samples Collected? ☐ Yes ☑ No

FLOW ESTIMATION WORKSHEETS

Flowing Creek or Box Culvert

Width		in
Depth		in
Veloeity		ft/sec
Flow	1	gpm

Filling a Bottle or Known Volume

Volume		mL
Time to Fill		sec
Flow		gpm

Flowing Pipe

Diameter		ft
Depth		ft
Veloeity		ft/sec
Flow		gpm

COMMENTS: _____

2010 Trash Assessment Form

SITE ID: 54 DATE: 6/7/10

OBSERVER: MD/IT TIME: 9:30

LOCATION: W of Espola Rd, between Lake Penny Rd & Morning Air Rd

PREVIOUS TRASH ASSESSMENT RATING (IF APPLICABLE): ~~20X10~~ Optimal

ESTIMATED AREA OF ASSESSMENT L X W (FT): 20X10

Amount and Extent of Trash	
EVALUATION OF TRASH INCLUDES*: ☑ MS4 ☐ RECEIVING WATER ☐ BOTH	
☑ Optimal	On first glance, no trash visible. Little or no trash (<10 pieces) evident when evaluated area is closely examined for litter and debris.
☐ Suboptimal	On first glance, little or no trash visible. After close inspection small levels of trash (~10-50 pieces) evident in evaluated area.
☐ Marginal	Trash is evident in low to medium levels (~51-100 pieces) on first glance. Evaluated area contains litter and debris. Evidence of site being used by people: scattered cans, bottles, food wrappers, blankets, or clothing present.
☐ Submarginal	Trash distracts the eye on first glance. Evaluated area contains substantial levels of litter and debris (>100- 400) . Evidence of site being used frequently by people: many cans, bottles, food wrappers, blankets, or clothing present.
☐ Poor	Site is significantly impacted by trash. Evidence of trash accumulation behind a constriction point or evidence of excessive dumping. Evaluated area contains substantial levels of litter and debris (>400 pieces).

* In areas where receiving water is accessible and adjacent to dry weather site, trash evaluation must include receiving water.

Site Evaluation for Potential Threat to Human Health and/or Aquatic Health (applies to area of assessment)	
☐ Potential Threat to Human Health	Presence of more than one of, or a combination of the following items: hypodermic needles or other medical waste; used diapers, animal waste, or human feces; any toxic substance such as chemical containers, vehicle batteries, or fluorescent light bulbs. Alternatively high prevalence of any one item (e.g. Greater than 50 items that present a puncture or laceration hazard); or observations of mosquito larvae directly observed in water ponded due to trash. All subject to best professional judgment. Describe potential threat on back of form.
☐ Potential Threat to Aquatic Health	Large amount* of persistent, buoyant litter such as: hard or soft plastics, balloons, Styrofoam (equivalent to a cup), or large amount of settleable, degradable and nontoxic debris; cigarette butts. Presence of more than one of, or a combination of the following items: toxic items such as vehicle batteries or spray cans; any evidence large clumps of yard waste from landscape maintenance such as yard waste or dumped leaf litter (not naturally occurring). All subject to best professional judgment. Describe potential threat on back of form. *Large amount is defined as 50 pieces or more.

MRM

San Diego Stormwater Copermittees

City of Poway

Dry Weather Monitoring Field Datasheet

✓ Field Sereening Confirmation For _____ IC/ID Follow-Up For _____

GENERAL SITE DESCRIPTION (NAD 83 decimal degrees to 5th place) ✓MS4 Receiving Water

Site ID	63A		**Latitude**	33.02578	**Watershed**	**Hydrologie Unit**	905
Location	In upper corner of 17218 Beca Ruden Ln off Torn O' Shanter Dr.		**Longitude**	-117.03396		**Hydrologic Area**	905.2
			TB Page	1170-F2		**Hydrologie Subarea** (Optional)	905.21
Date	6/1/10	**Time** 9:50	**Observer**	MD/IT		**Diseharge Area** (Optional)	

Land Use (Primary) (Check one only): ✓Residential Commercial Industrial Agricultural Parks Open

Land Use (Seeondary) (Optional, greater than 10%): ✓Residential Commercial Industrial Agricultural Parks Open None

Conveyanee (Check one only): ✓Manhole Catch Basin Outlet Concrete Channel Natural Creek Earthen Channel Curb/Gutter

ATMOSPHERIC CONDITIONS

Weather	Sunny	✓Partly Cloudy	Overcast	Fog		
Tide	✓N/A	Low	Incoming	High	Outgoing	**Tide Height:** _____ ft.
Last Rain	✓> 72 hours	< 72 hours				
Rainfall	✓None	< 0.1"	> 0.1"			

RUNOFF CHARACTERISTICS

Odor	✓None	Musty	Rotten Eggs	Chemical	Sewage	Other
Color	✓None	Yellow	Brown	White	Gray	Other
Clarity	✓Clear		Slightly Cloudy	Opaque		Other
Floatables	✓None	Trash	Bubbles/Foam	Sheen	Fecal Matter	Other
Deposits	None	Sediment/Gravel	✓Fine Particulates	Stains	Oily Deposits	Other
Vegetation	✓None	Limited	Normal	Excessive		Other

Biology	✓None	Insects	Algae	Fish	Snails	Mussels/ Barnacles	Insect/ Algae	Insect/ Snail	Other

Water Flow: Flowing ✓Ponded Dry Tidal

Does the storm drain flow reaeh the Reeeiving Water? Yes No ✓N/A

Evidenee of Overland Flow? Yes ✓No Irrigation Runoff Other: _____

Photo Taken ✓Yes No **Photo #** 70-71

Field Sereening Samples Colleeted? ✓Yes No

Water Temp (°C)	19.1	NH_3-N (mg/L)	0.083	NO_3 (mg/L)	2.286	Ortho-PO_4 (mg/L)	1.539
pH (pH units)	7.8	TURB (NTU)	17.71	NO_3-N (mg/L)	0.517	Ortho-PO_4-P (mg/L)	0.502
COND (mS/cm)	1.20	MBAS (mg/L)	0.13	Others			

Analytieal Lab Samples Colleeted? ☐ Yes ✓☐ No

FLOW ESTIMATION WORKSHEETS

Flowing Creek or Box Culvert

Width		in
Depth		in
Velocity		ft/sec
Flow	ponded	gpm

Filling a Bottle or Known Volume

Volume		mL
Time to Fill		sec
Flow		gpm

Flowing Pipe

Diameter		ft
Depth		ft
Velocity		ft/sec
Flow		gpm

COMMENTS: _____

2010 Trash Assessment Form

SITE ID: C3A DATE: 6/1/10

OBSERVER: MD/IT TIME: 9:50

LOCATION: In upper corner of 17218 Coca Baton Ln at Tom O' Shanter

PREVIOUS TRASH ASSESSMENT RATING (IF APPLICABLE): Optimal

ESTIMATED AREA OF ASSESSMENT L x W (FT): 5x5

Amount and Extent of Trash	
EVALUATION OF TRASH INCLUDES*: ☑ MS4 ☐ RECEIVING WATER ☐ BOTH	
☑ Optimal	On first glance, no trash visible. Little or no trash (<10 pieces) evident when evaluated area is closely examined for litter and debris.
☐ Suboptimal	On first glance, little or no trash visible. After close inspection small levels of trash (~10-50 pieces) evident in evaluated area.
☐ Marginal	Trash is evident in low to medium levels (~51-100 pieces) on first glance. Evaluated area contains litter and debris. Evidence of site being used by people: scattered cans, bottles, food wrappers, blankets, or clothing present.
☐ Submarginal	Trash distracts the eye on first glance. Evaluated area contains substantial levels of litter and debris (>100- 400) . Evidence of site being used frequently by people: many cans, bottles, food wrappers, blankets, or clothing present.
☐ Poor	Site is significantly impacted by trash. Evidence of trash accumulation behind a constriction point or evidence of excessive dumping. Evaluated area contains substantial levels of litter and debris (>400 pieces).

* In areas where receiving water is accessible and adjacent to dry weather site, trash evaluation must include receiving water.

Site Evaluation for Potential Threat to Human Health and/or Aquatic Health (applies to area of assessment)	
☐ Potential Threat to Human Health	Presence of more than one of, or a combination of the following items: hypodermic needles or other medical waste; used diapers, animal waste, or human feces; any toxic substance such as chemical containers, vehicle batteries, or fluorescent light bulbs. Alternatively high prevalence of any one item (e.g. Greater than 50 items that present a puncture or laceration hazard); or observations of mosquito larvae directly observed in water ponded due to trash. All subject to best professional judgment. Describe potential threat on back of form.
☐ Potential Threat to Aquatic Health	Large amount* of persistent, buoyant litter such as: hard or soft plastics, balloons, Styrofoam (equivalent to a cup), or large amount of settleable, degradable and nontoxic debris; cigarette butts. Presence of more than one of, or a combination of the following items: toxic items such as vehicle batteries or spray cans; any evidence large clumps of yard waste from landscape maintenance such as yard waste or dumped leaf litter (not naturally occurring). All subject to best professional judgment. Describe potential threat on back of form. *Large amount is defined as 50 pieces or more.

MRP

San Diego Stormwater Copermittees
City of Poway
Dry Weather Monitoring Field Datasheet

☑ Field Screening ☐ Confirmation For _____ ☐ IC/ID Follow-Up For _____

GENERAL SITE DESCRIPTION

(NAD 83 decimal degrees to 5th place) ☑ MS4 ☐ Reeeiving Water

Site ID	64A			Latitude	33.03299	Watershed	Hydrologic Unit: 905
Location	NW end of Glen Arven Ln, 30 ft downhill into canyon			Longitude	-117.03613		Hydrologie Area: 905.2
				TB Page	1170-F1		Hydrologie Subarea (Optional): 905.21
Date	5/26/10	Time	15:00	Observer	MO/IT		Discharge Area (Optional):

Land Use (Primary) (Check one only): ☑ Residential ☐ Commercial ☐ Industrial ☐ Agricultural ☐ Parks ☐ Open

Land Use (Secondary) (Optional, greater than 10%): ☐ Residential ☐ Commercial ☐ Industrial ☐ Agricultural ☑ Parks ☐ Open ☐ None

Conveyance (Check one only): ☐ Manhole ☐ Catch Basin ☑ Outlet ☐ Concrete Channel ☐ Natural Creek ☐ Earthen Channel ☐ Curb/Gutter

ATMOSPHERIC CONDITIONS

Weather ☑ Sunny ☐ Partly Cloudy ☐ Overcast ☐ Fog

Tide ☑ N/A ☐ Low ☐ Incoming ☐ High ☐ Outgoing **Tide Height:** _____ ft.

Last Rain ☑ > 72 hours ☐ < 72 hours

Rainfall ☑ None ☐ < 0.1" ☐ > 0.1"

RUNOFF CHARACTERISTICS

Odor	☑ None	☐ Musty	☐ Rotten Eggs	☐ Chemical	☐ Sewage	☐ Other
Color	☑ None	☐ Yellow	☐ Brown	☐ White	☐ Gray	☐ Other
Clarity	☑ Clear		☐ Slightly Cloudy	☐ Opaque		☐ Other
Floatables	☑ None	☐ Trash	☑ Bubbles/Foam	☐ Sheen	☐ Fecal Matter	☐ Other
Deposits	☐ None	☑ Sediment/Gravel	☑ Fine Particulates	☐ Stains	☐ Oily Deposits	☐ Other
Vegetation	☐ None	☐ Limited	☑ Normal	☐ Excessive		☐ Other
Biology	☐ None	☑ Insects	☑ Algae ☐ Fish	☑ Snails	☐ Mussels/ Barnacles ☐ Insect/ Algae	☐ Insect/ Snail ☐ Other

Water Flow ☑ Flowing ☐ Ponded ☐ Dry ☐ Tidal

Does the storm drain flow reaeh the Reeeiving Water? ☐ Yes ☐ No ☑ N/A

Evidence of Overland Flow? ☐ Yes ☑ No ☐ Irrigation Runoff ☐ Other: _____

Photo Taken ☑ Yes ☐ No **Photo #** 35-37

Field Sereening Samples Colleeted? ☑ Yes ☐ No

Water Temp (°C)	20.4	NH_3-N (mg/L)	0.149	NO_3 (mg/L)	12.97	Ortho-PO_4 (mg/L)	0.138
pH (pH units)	7.4	TURB (NTU)	0.00	NO_3-N (mg/L)	2.931	Ortho-PO_4-P (mg/L)	0.045
COND (mS/cm)	2.15	MBAS (mg/L)	0.25	Others			

Analytieal Lab Samples Colleeted? ☐ Yes ☑ No

FLOW ESTIMATION WORKSHEETS

Flowing Creek or Box Culvert

Width	6	in
Depth	.25	in
Velocity	5/8	ft/sec
Flow	3	gpm

Filling a Bottle or Known Volume

Volume		mL
Time to Fill		sec
Flow		gpm

Flowing Pipe

Diameter		ft
Depth		ft
Velocity		ft/sec
Flow		gpm

COMMENTS: _____

2010 Trash Assessment Form

SITE ID: 64A DATE: 5/26/10

OBSERVER: MD/IT TIME: 15:00

LOCATION: NW end of Glen Arven Ln, 30 ft downhill into canyon

PREVIOUS TRASH ASSESSMENT RATING (IF APPLICABLE): Optimal

ESTIMATED AREA OF ASSESSMENT L x W (FT): 15 x 10

Amount and Extent of Trash	
EVALUATION OF TRASH INCLUDES*: ☑ MS4 ☐ RECEIVING WATER ☐ BOTH	
☑ **Optimal**	On first glance, no trash visible. Little or no trash (<10 pieces) evident when evaluated area is closely examined for litter and debris.
☐ **Suboptimal**	On first glance, little or no trash visible. After close inspection small levels of trash (~10-50 pieces) evident in evaluated area.
☐ **Marginal**	Trash is evident in low to medium levels (~51-100 pieces) on first glance. Evaluated area contains litter and debris. Evidence of site being used by people: scattered cans, bottles, food wrappers, blankets, or clothing present.
☐ **Submarginal**	Trash distracts the eye on first glance. Evaluated area contains substantial levels of litter and debris (>100- 400) . Evidence of site being used frequently by people: many cans, bottles, food wrappers, blankets, or clothing present.
☐ **Poor**	Site is significantly impacted by trash. Evidence of trash accumulation behind a constriction point or evidence of excessive dumping. Evaluated area contains substantial levels of litter and debris (>400 pieces).

* In areas where receiving water is accessible and adjacent to dry weather site, trash evaluation must include receiving water.

Site Evaluation for Potential Threat to Human Health and/or Aquatic Health (applies to area of assessment)	
☐ **Potential Threat to Human Health**	Presence of more than one of, or a combination of the following items: hypodermic needles or other medical waste; used diapers, animal waste, or human feces; any toxic substance such as chemical containers, vehicle batteries, or fluorescent light bulbs. Alternatively high prevalence of any one item (e.g. Greater than 50 items that present a puncture or laceration hazard); or observations of mosquito larvae directly observed in water ponded due to trash. All subject to best professional judgment. Describe potential threat on back of form.
☐ **Potential Threat to Aquatic Health**	Large amount* of persistent, buoyant litter such as: hard or soft plastics, balloons, Styrofoam (equivalent to a cup), or large amount of settleable, degradable and nontoxic debris; cigarette butts. Presence of more than one of, or a combination of the following items: toxic items such as vehicle batteries or spray cans; any evidence large clumps of yard waste from landscape maintenance such as yard waste or dumped leaf litter (not naturally occurring). All subject to best professional judgment. Describe potential threat on back of form. *Large amount is defined as 50 pieces or more.

MRM

San Diego Stormwater Copermittees
City of Poway
Dry Weather Monitoring Field Datasheet

☑ Field Screening ☐ Confirmation For _____ ☐ IC/ID Follow-Up For _____ ☑ MS4 ☐ Receiving Water

GENERAL SITE DESCRIPTION

(NAD 83 decimal degrees to 5th place)

Site ID	65	Latitude	33.01507	Watershed	Hydrologic Unit	905
Location	S end of Summerfield Ln. S of Rios Rd.	Longitude	-117.05314		Hydrologic Area	905.2
		TB Page	1170-D3		Hydrologic Subarea (Optional)	905.22
Date	5/25/10 Time 10:30	Observer	MD/IT		Discharge Area (Optional)	

Land Use (Primary) (Check one only): ☑ Residential ☐ Commercial ☐ Industrial ☐ Agricultural ☐ Parks ☐ Open

Land Use (Secondary) (Optional, greater than 10%): ☐ Residential ☐ Commercial ☐ Industrial ☐ Agricultural ☐ Parks ☐ Open ☑ None

Conveyance (Check one only): ☐ Manhole ☐ Cateh Basin ☐ Outlet ☐ Concrete Channel ☐ Natural Creek ☑ Earthen Channel ☐ Curb/Gutter

ATMOSPHERIC CONDITIONS

Weather: ☑ Sunny ☐ Partly Cloudy ☐ Overcast ☐ Fog

Tide: ☑ N/A ☐ Low ☐ Ineoming ☐ High ☐ Outgoing **Tide Height:** _____ ft.

Last Rain: ☑ > 72 hours ☐ < 72 hours

Rainfall: ☑ None ☐ < 0.1" ☐ > 0.1"

RUNOFF CHARACTERISTICS

Odor	☑ None	☐ Musty	☐ Rotten Eggs	☐ Chemieal	☐ Sewage	☐ Other
Color	☑ None	☐ Yellow	☐ Brown	☐ White	☐ Gray	☐ Other
Clarity	☑ Clear		☐ Slightly Cloudy	☐ Opaque		☐ Other
Floatables	☑ None	☐ Trash	☐ Bubbles/Foam	☐ Sheen	☐ Feeal Matter	☐ Other
Deposits	☐ None	☑ Sediment/Gravel	☐ Fine Partieulates	☐ Stains	☐ Oily Deposits	☐ Other
Vegetation	☐ None	☐ Limited	☑ Normal	☐ Exeessive		☐ Other
Biology	☐ None	☑ Inseets	☑ Algae	☐ Fish ☐ Snails	☐ Mussels/ Barnaeles ☐ Inseet/ Algae ☐ Insect/ Snail	☐ Other

Water Flow: ☑ Flowing ☐ Ponded ☐ Dry ☐ Tidal

Does the storm drain flow reach the Receiving Water? ☐ Yes ☐ No ☑ N/A

Evidence of Overland Flow? ☐ Yes ☑ No ☐ Irrigation Runoff ☐ Other: _____

Photo Taken ☑ Yes ☐ No **Photo #** 12-13

Field Screening Samples Collected? ☑ Yes ☐ No

Water Temp (°C)	18.0	NH_3-N (mg/L)	0.109	NO_3 (mg/L)	1.538	Ortho-PO_4 (mg/L)	0.012
pH (pH units)	7.6	TURB (NTU)	0.00	NO_3-N (mg/L)	0.348	Ortho-PO_4-P (mg/L)	0.004
COND (mS/cm)	2.98	MBAS (mg/L)	0.25	Others			

Analytical Lab Samples Collected? ☑ Yes ☐ No

FLOW ESTIMATION WORKSHEETS

Flowing Creek or Box Culvert

Width	20	in
Depth	1	in
Veloeity	10/15	ft/sec
Flow	42	gpm

Filling a Bottle or Known Volume

Volume		mL
Time to Fill		sec
Flow		gpm

Flowing Pipe

Diameter		ft
Depth		ft
Veloeity		ft/sec
Flow		gpm

COMMENTS: Larvae in water

2010 Trash Assessment Form

SITE ID: 65 DATE: 5/25/10

OBSERVER: MD / IT TIME: 10:30

LOCATION: S end of Summerfield Ln, S of Rios Rd.

PREVIOUS TRASH ASSESSMENT RATING (IF APPLICABLE): Optimal

ESTIMATED AREA OF ASSESSMENT L x W (FT): 20 X 10

Amount and Extent of Trash	
EVALUATION OF TRASH INCLUDES*: ☑ MS4 ☐ RECEIVING WATER ☐ BOTH	
☑ Optimal	On first glance, no trash visible. Little or no trash (<10 pieces) evident when evaluated area is closely examined for litter and debris.
☐ Suboptimal	On first glance, little or no trash visible. After close inspection small levels of trash (~10-50 pieces) evident in evaluated area.
☐ Marginal	Trash is evident in low to medium levels (~51-100 pieces) on first glance. Evaluated area contains litter and debris. Evidence of site being used by people: scattered cans, bottles, food wrappers, blankets, or clothing present.
☐ Submarginal	Trash distracts the eye on first glance. Evaluated area contains substantial levels of litter and debris (>100- 400) . Evidence of site being used frequently by people: many cans, bottles, food wrappers, blankets, or clothing present.
☐ Poor	Site is significantly impacted by trash. Evidence of trash accumulation behind a constriction point or evidence of excessive dumping. Evaluated area contains substantial levels of litter and debris (>400 pieces).

* In areas where receiving water is accessible and adjacent to dry weather site, trash evaluation must include receiving water.

Site Evaluation for Potential Threat to Human Health and/or Aquatic Health (applies to area of assessment)	
☐ Potential Threat to Human Health	Presence of more than one of, or a combination of the following items: hypodermic needles or other medical waste; used diapers, animal waste, or human feces; any toxic substance such as chemical containers, vehicle batteries, or fluorescent light bulbs. Alternatively high prevalence of any one item (e.g. Greater than 50 items that present a puncture or laceration hazard); or observations of mosquito larvae directly observed in water ponded due to trash. All subject to best professional judgment. Describe potential threat on back of form.
☐ Potential Threat to Aquatic Health	Large amount* of persistent, buoyant litter such as: hard or soft plastics, balloons, Styrofoam (equivalent to a cup), or large amount of settleable, degradable and nontoxic debris; cigarette butts. Presence of more than one of, or a combination of the following items: toxic items such as vehicle batteries or spray cans; any evidence large clumps of yard waste from landscape maintenance such as yard waste or dumped leaf litter (not naturally occurring). All subject to best professional judgment. Describe potential threat on back of form. *Large amount is defined as 50 pieces or more.

NRM

San Diego Stormwater Copermittees

City of Poway

Dry Weather Monitoring Field Datasheet

☑ Field Screening ☐ Confirmation For _____ ☐ IC/ID Follow-Up For _____

GENERAL SITE DESCRIPTION (NAD 83 decimal degrees to 5th place) ☑ MS4 ☐ Receiving Water

Site ID	80		**Latitude**	33.04118	Watershed	**Hydrologic Unit**	905
Location	Blum Dr. between Tamayo Way & Sycamore Creek Rd.		**Longitude**	-117.03928		**Hydrologic Area**	905.2
			TB Page	1150-E7		**Hydrologic Subarea** (Optional)	905.22
Date	5/25/10	**Time** 11:25	**Observer**	MP/IT		**Discharge Area** (Optional)	

Land Use (Primary) (Check one only) ☐ Residential ☐ Commercial ☐ Industrial ☐ Agricultural ☐ Parks ☑ Open

Land Use (Secondary) (Optional, greater than 10%) ☑ Residential ☐ Commercial ☐ Industrial ☐ Agricultural ☐ Parks ☐ Open ☐ None

Conveyance (Check one only) ☐ Manhole ☐ Catch Basin ☐ Outlet ☐ Concrete Channel ☑ Natural Creek ☐ Earthen Channel ☐ Curb/Gutter

ATMOSPHERIC CONDITIONS

Weather ☑ Sunny ☐ Partly Cloudy ☐ Overcast ☐ Fog

Tide ☑ N/A ☐ Low ☐ Incoming ☐ High ☐ Outgoing **Tide Height:** _____ ft.

Last Rain ☑ > 72 hours ☐ < 72 hours

Rainfall ☑ None ☐ < 0.1" ☐ > 0.1"

RUNOFF CHARACTERISTICS

Odor	☑ None	☐ Musty	☐ Rotten Eggs	☐ Chemical	☐ Sewage	☐ Other
Color	☑ None	☐ Yellow	☐ Brown	☐ White	☐ Gray	☐ Other
Clarity	☑ Clear		☐ Slightly Cloudy	☐ Opaque		☐ Other
Floatables	☑ None	☐ Trash	☐ Bubbles/Foam	☐ Sheen	☐ Fecal Matter	☐ Other
Deposits	☐ None	☑ Sediment/Gravel	☑ Fine Particulates	☐ Stains	☐ Oily Deposits	☐ Other
Vegetation	☐ None	☐ Limited	☑ Normal	☐ Excessive		☐ Other
Biology	☐ None	☑ Insects	☑ Algae	☐ Fish	☐ Snails	☐ Mussels/ Barnacles	☐ Insect/ Algae	☐ Insect/ Snail	☐ Other

Water Flow ☑ Flowing ☐ Ponded ☐ Dry ☐ Tidal

Does the storm drain flow reach the Receiving Water? ☐ Yes ☐ No ☑ N/A

Evidence of Overland Flow? ☐ Yes ☑ No ☐ Irrigation Runoff ☐ Other: _____

Photo Taken ☑ Yes ☐ No **Photo #** 14-15

Field Screening Samples Collected? ☐ Yes ☐ No

Water Temp (°C)	18.8	NH_3-N (mg/L)	0.221	NO_3 (mg/L)	0.110	Ortho-PO_4 (mg/L)	0.069
pH (pH units)	7.8	TURB (NTU)	0.51	NO_3-N (mg/L)	0.025	Ortho-PO_4-P (mg/L)	0.022
COND (mS/cm)	2.40	MBAS (mg/L)	<0.13	Others			

Analytical Lab Samples Collected? ☑ Yes ☐ No

FLOW ESTIMATION WORKSHEETS

Flowing Creek or Box Culvert

Width	20	in
Depth	.75	in
Velocity	10/8	ft/sec
Flow	58	gpm

Filling a Bottle or Known Volume

Volume		mL
Time to Fill		sec
Flow		gpm

Flowing Pipe

Diameter		ft
Depth		ft
Velocity		ft/sec
Flow		gpm

COMMENTS: _____

2010 Trash Assessment Form

SITE ID: 80 DATE: 5/25/10

OBSERVER: MD/IT TIME: ~~5/25/10~~ 11:25

LOCATION: Blum Dr. between Tamayo Way & Sycamore Creek Rd.

PREVIOUS TRASH ASSESSMENT RATING (IF APPLICABLE): Optimal

ESTIMATED AREA OF ASSESSMENT L x W (FT): 80X10

Amount and Extent of Trash	
EVALUATION OF TRASH INCLUDES*: ☑ MS4 ☐ RECEIVING WATER ☐ BOTH	
☑ Optimal	On first glance, no trash visible. Little or no trash (<10 pieces) evident when evaluated area is closely examined for litter and debris.
☐ Suboptimal	On first glance, little or no trash visible. After close inspection small levels of trash (~10-50 pieces) evident in evaluated area.
☐ Marginal	Trash is evident in low to medium levels (~51-100 pieces) on first glance. Evaluated area contains litter and debris. Evidence of site being used by people: scattered cans, bottles, food wrappers, blankets, or clothing present.
☐ Submarginal	Trash distracts the eye on first glance. Evaluated area contains substantial levels of litter and debris (>100- 400) . Evidence of site being used frequently by people: many cans, bottles, food wrappers, blankets, or clothing present.
☐ Poor	Site is significantly impacted by trash. Evidence of trash accumulation behind a constriction point or evidence of excessive dumping. Evaluated area contains substantial levels of litter and debris (>400 pieces).

* In areas where receiving water is accessible and adjacent to dry weather site, trash evaluation must include receiving water.

Site Evaluation for Potential Threat to Human Health and/or Aquatic Health (applies to area of assessment)	
☐ Potential Threat to Human Health	Presence of more than one of, or a combination of the following items: hypodermic needles or other medical waste; used diapers, animal waste, or human feces; any toxic substance such as chemical containers, vehicle batteries, or fluorescent light bulbs. Alternatively high prevalence of any one item (e.g. Greater than 50 items that present a puncture or laceration hazard); or observations of mosquito larvae directly observed in water ponded due to trash. All subject to best professional judgment. Describe potential threat on back of form.
☐ Potential Threat to Aquatic Health	Large amount* of persistent, buoyant litter such as: hard or soft plastics, balloons, Styrofoam (equivalent to a cup), or large amount of settleable, degradable and nontoxic debris; cigarette butts. Presence of more than one of, or a combination of the following items: toxic items such as vehicle batteries or spray cans; any evidence large clumps of yard waste from landscape maintenance such as yard waste or dumped leaf litter (not naturally occurring). All subject to best professional judgment. Describe potential threat on back of form. *Large amount is defined as 50 pieces or more.

San Diego Stormwater Copermittees
City of Poway
Dry Weather Monitoring Field Datasheet

☑ Field Screening ☐ Confirmation For _____ ☐ IC/ID Follow-Up For _____

(NAD 83 decimal degrees to 5th place) ☑ MS4 ☐ Receiving Water

GENERAL SITE DESCRIPTION

Site ID	90			Latitude	32.96621	Watershed	Hydrologic Unit: 906
Location	Off Pomerado Rd. E of Powers Rd on Vaughan Rd, S of the bridge			Longitude	-117.06141		Hydrologic Area: 906.2
				TB Page	1190-C3		Hydrologic Subarea (Optional): 906.20
Date	5/28/10	Time	11:15	Observer	MB / IT		Discharge Area (Optional):

Land Use (Primary) (Check one only): ☑ Residential ☐ Commercial ☐ Industrial ☐ Agricultural ☐ Parks ☐ Open

Land Use (Secondary) (Optional, greater than 10%): ☐ Residential ☑ Commercial ☐ Industrial ☐ Agricultural ☐ Parks ☐ Open ☐ None

Conveyance (Check one only): ☐ Manhole ☐ Catch Basin ☐ Outlet ☑ Concrete Channel ☐ Natural Creek ☐ Earthen Channel ☐ Curb/Gutter

ATMOSPHERIC CONDITIONS

Weather: ☐ Sunny ☑ Partly Cloudy ☐ Overcast ☐ Fog

Tide: ☑ N/A ☐ Low ☐ Incoming ☐ High ☐ Outgoing Tide Height: _____ ft.

Last Rain: ☑ > 72 hours ☐ < 72 hours

Rainfall: ☑ None ☐ < 0.1" ☐ > 0.1"

RUNOFF CHARACTERISTICS

Odor: ☑ None ☐ Musty ☐ Rotten Eggs ☐ Chemical ☐ Sewage ☐ Other

Color: ☑ None ☐ Yellow ☐ Brown ☐ White ☐ Gray ☐ Other

Clarity: ☑ Clear ☐ Slightly Cloudy ☐ Opaque ☐ Other

Floatables: ☑ None ☐ Trash ☐ Bubbles/Foam ☐ Sheen ☐ Fecal Matter ☐ Other

Deposits: ☐ None ☑ Sediment/Gravel ☑ Fine Particulates ☐ Stains ☐ Oily Deposits ☐ Other

Vegetation: ☐ None ☐ Limited ☑ Normal ☐ Excessive ☐ Other

Biology: ☐ None ☐ Insects ☑ Algae ☐ Fish ☐ Snails ☐ Mussels/ Barnacles ☐ Insect/ Algae ☐ Insect/ Snail ☐ Other

Water Flow: ☑ Flowing ☐ Ponded ☐ Dry ☐ Tidal

Does the storm drain flow reach the Receiving Water? ☐ Yes ☐ No ☑ N/A

Evidence of Overland Flow? ☐ Yes ☑ No ☐ Irrigation Runoff ☐ Other: _____

Photo Taken: ☑ Yes ☐ No Photo # 62-63

Field Screening Samples Collected? ☑ Yes ☐ No

Water Temp (°C)	22.8	NH_3-N (mg/L)	0.145	NO_3 (mg/L)	~~0.145~~ 0.321	Ortho-PO_4 (mg/L)	ND
pH (pH units)	7.9	TURB (NTU)	0.07	NO_3-N (mg/L)	0.073	Ortho-PO_4 -P (mg/L)	ND
COND (mS/cm)	3.82	MBAS (mg/L)	0.25	Others			

Analytical Lab Samples Collected? ☑ Yes ☐ No

FLOW ESTIMATION WORKSHEETS

Flowing Creek or Box Culvert

Width	28	in
Depth	.75	in
Velocity	10/12	ft/sec
Flow	~~55~~	gpm

Filling a Bottle or Known Volume

Volume		mL
Time to Fill		sec
Flow		gpm

Flowing Pipe

Diameter		ft
Depth		ft
Velocity		ft/sec
Flow		gpm

COMMENTS: _____

2010 Trash Assessment Form

SITE ID: 90 DATE: 5/28/10

OBSERVER: MD/IT TIME: 11:15

LOCATION: Off Pomerado Rd, E of Powers Rd on Vaughan Rd, S of the bridge

PREVIOUS TRASH ASSESSMENT RATING (IF APPLICABLE): Suboptimal

ESTIMATED AREA OF ASSESSMENT L x W (FT): 30 x 10

Amount and Extent of Trash	
EVALUATION OF TRASH INCLUDES*: ☑ MS4 ☐ RECEIVING WATER ☐ BOTH	
☑ Optimal	On first glance, no trash visible. Little or no trash (<10 pieces) evident when evaluated area is closely examined for litter and debris.
☐ Suboptimal	On first glance, little or no trash visible. After close inspection small levels of trash (~10-50 pieces) evident in evaluated area.
☐ Marginal	Trash is evident in low to medium levels (~51-100 pieces) on first glance. Evaluated area contains litter and debris. Evidence of site being used by people: scattered cans, bottles, food wrappers, blankets, or clothing present.
☐ Submarginal	Trash distracts the eye on first glance. Evaluated area contains substantial levels of litter and debris (>100- 400) . Evidence of site being used frequently by people: many cans, bottles, food wrappers, blankets, or clothing present.
☐ Poor	Site is significantly impacted by trash. Evidence of trash accumulation behind a constriction point or evidence of excessive dumping. Evaluated area contains substantial levels of litter and debris (>400 pieces).

* In areas where receiving water is accessible and adjacent to dry weather site, trash evaluation must include receiving water.

Site Evaluation for Potential Threat to Human Health and/or Aquatic Health (applies to area of assessment)	
☐ Potential Threat to Human Health	Presence of more than one of, or a combination of the following items: hypodermic needles or other medical waste; used diapers, animal waste, or human feces; any toxic substance such as chemical containers, vehicle batteries, or fluorescent light bulbs. Alternatively high prevalence of any one item (e.g. Greater than 50 items that present a puncture or laceration hazard); or observations of mosquito larvae directly observed in water ponded due to trash. All subject to best professional judgment. Describe potential threat on back of form.
☐ Potential Threat to Aquatic Health	Large amount* of persistent, buoyant litter such as: hard or soft plastics, balloons, Styrofoam (equivalent to a cup), or large amount of settleable, degradable and nontoxic debris; cigarette butts. Presence of more than one of, or a combination of the following items: toxic items such as vehicle batteries or spray cans; any evidence large clumps of yard waste from landscape maintenance such as yard waste or dumped leaf litter (not naturally occurring). All subject to best professional judgment. Describe potential threat on back of form. *Large amount is defined as 50 pieces or more.

MRM

San Diego Stormwater Copermittees
City of Poway
Dry Weather Monitoring Field Datasheet

☑ Field Screening ☐ Confirmation For _____ ☐ IC/ID Follow-Up For _____

GENERAL SITE DESCRIPTION

(NAD 83 decimal degrees to 5th place) ☑ MS4 ☐ Receiving Water

Site ID	91			Latitude	32.97841	Watershed	Hydrologic Unit: 906
Location	SE corner of Ted Williams Pkwy & Pomerado Rd intersection			Longitude	-117.06174		Hydrologic Area: 906.2
				TB Page	1190-C1		Hydrologic Subarea (Optional): 906.20
Date	5/28/10	Time	14:50	Observer	MD/IT		Discharge Area (Optional):

Land Use (Primary) (Check one only) ☐ Residential ☑ Commereial ☐ Industrial ☐ Agricultural ☐ Parks ☐ Open

Land Use (Secondary) (Optional, greater than 10%) ☑ Residential ☐ Commereial ☐ Industrial ☐ Agricultural ☐ Parks ☐ Open ☐ None

Conveyance (Check one only) ☐ Manhole ☐ Catch Basin ☑ Outlet ☐ Concrete Channel ☐ Natural Creek ☐ Earthen Channel ☐ Curb/Gutter

ATMOSPHERIC CONDITIONS

Weather ☑ Sunny ☐ Partly Cloudy ☐ Overcast ☐ Fog

Tide ☑ N/A ☐ Low ☐ Incoming ☐ High ☐ Outgoing **Tide Height:** _____ ft.

Last Rain ☑ > 72 hours ☐ < 72 hours

Rainfall ☑ None ☐ < 0.1" ☐ > 0.1"

RUNOFF CHARACTERISTICS

Odor	☑ None	☐ Musty	☐ Rotten Eggs	☐ Chemical	☐ Sewage	☐ Other
Color	☑ None	☐ Yellow	☐ Brown	☐ White	☐ Gray	☐ Other
Clarity	☑ Clear		☐ Slightly Cloudy	☐ Opaque		☐ Other
Floatables	☑ None	☐ Trash	☑ Bubbles/Foam	☐ Sheen	☐ Fecal Matter	☐ Other
Deposits	☐ None	☑ Sediment/Gravel	☑ Fine Particulates	☐ Stains	☐ Oily Deposits	☐ Other
Vegetation	☐ None	☐ Limited	☑ Normal	☐ Excessive		☐ Other
Biology	☐ None	☑ Insects	☑ Algae	☐ Fish	☐ Snails	☐ Mussels/ Barnacles	☐ Insect/ Algae	☐ Insect/ Snail	☐ Other

Water Flow ☑ Flowing ☐ Ponded ☐ Dry ☐ Tidal

Does the storm drain flow reach the Receiving Water? ☐ Yes ☐ No ☑ N/A

Evidence of Overland Flow? ☐ Yes ☑ No ☐ Irrigation Runoff ☐ Other: _____

Photo Taken ☑ Yes ☐ No **Photo #** 68-69

Field Screening Samples Collected? ☑ Yes ☐ No

Water Temp (°C)	21.3	NH_3-N (mg/L)	0.092	NO_3 (mg/L)	0.631	Ortho-PO_4 (mg/L)	0.033
pH (pH units)	8.15	TURB (NTU)	2.43	NO_3-N (mg/L)	0.143	Ortho-PO_4 -P (mg/L)	0.011
COND (mS/cm)	3.94	MBAS (mg/L)	0.5	Others			

Analytical Lab Samples Colleeted? ☐ Yes ☑ No

FLOW ESTIMATION WORKSHEETS

Flowing Creek or Box Culvert

Width	15	in
Depth	.25	in
Velocity	16/15	ft/sec
Flow	8	gpm

Filling a Bottle or Known Volume

Volume		mL
Time to Fill		sec
Flow		gpm

Flowing Pipe

Diameter		ft
Depth		ft
Velocity		ft/sec
Flow		gpm

COMMENTS: _____

2010 Trash Assessment Form

SITE ID: 91 DATE: 5/28/10

OBSERVER: MD/LT TIME: 14:50

LOCATION: SE corner of Ted Williams Pkwy & Pomerado Rd intersection

PREVIOUS TRASH ASSESSMENT RATING (IF APPLICABLE): Optimal

ESTIMATED AREA OF ASSESSMENT L x W (FT): 20x20

Amount and Extent of Trash	
EVALUATION OF TRASH INCLUDES*: ☑ MS4 ☐ RECEIVING WATER ☐ BOTH	
☐ **Optimal**	On first glance, no trash visible. Little or no trash (<10 pieces) evident when evaluated area is closely examined for litter and debris.
☑ **Suboptimal**	On first glance, little or no trash visible. After close inspection small levels of trash (~10-50 pieces) evident in evaluated area.
☐ **Marginal**	Trash is evident in low to medium levels (~51-100 pieces) on first glance. Evaluated area contains litter and debris. Evidence of site being used by people: scattered cans, bottles, food wrappers, blankets, or clothing present.
☐ **Submarginal**	Trash distracts the eye on first glance. Evaluated area contains substantial levels of litter and debris (>100- 400) . Evidence of site being used frequently by people: many cans, bottles, food wrappers, blankets, or clothing present.
☐ **Poor**	Site is significantly impacted by trash. Evidence of trash accumulation behind a constriction point or evidence of excessive dumping. Evaluated area contains substantial levels of litter and debris (>400 pieces).

* In areas where receiving water is accessible and adjacent to dry weather site, trash evaluation must include receiving water.

Site Evaluation for Potential Threat to Human Health and/or Aquatic Health (applies to area of assessment)	
☐ **Potential Threat to Human Health**	Presence of more than one of, or a combination of the following items: hypodermic needles or other medical waste; used diapers, animal waste, or human feces; any toxic substance such as chemical containers, vehicle batteries, or fluorescent light bulbs. Alternatively high prevalence of any one item (e.g. Greater than 50 items that present a puncture or laceration hazard); or observations of mosquito larvae directly observed in water ponded due to trash. All subject to best professional judgment. Describe potential threat on back of form.
☐ **Potential Threat to Aquatic Health**	Large amount* of persistent, buoyant litter such as: hard or soft plastics, balloons, Styrofoam (equivalent to a cup), or large amount of settleable, degradable and nontoxic debris; cigarette butts. Presence of more than one of, or a combination of the following items: toxic items such as vehicle batteries or spray cans; any evidence large clumps of yard waste from landscape maintenance such as yard waste or dumped leaf litter (not naturally occurring). All subject to best professional judgment. Describe potential threat on back of form. *Large amount is defined as 50 pieces or more.

MRM

San Diego Stormwater Copermittees

City of Poway

Dry Weather Monitoring Field Datasheet

☑ Field Screening ☐ Confirmation For _____ ☐ IC/ID Follow-Up For _____

GENERAL SITE DESCRIPTION (NAD 83 decimal degrees to 5th place) ☑ MS4 ☐ Receiving Water

Site ID	101		**Latitude**	32.93543	**Watershed**	**Hydrologic Unit**	906
Location	NW of Scripps Poway Pkwy & Pomerado Rd, intersection at end of Old Pomerado Rd.		**Longitude**	-117.06065		**Hydrologic Area**	906.2
			TB Page	1190-C7		**Hydrologic Subarea** (Optional)	906.20
Date	5/1/12	**Time** 14:45	**Observer**	MD/IT		**Discharge Area** (Optional)	

Land Use (Primary) (Check one only) ☐ Residential ☑ Commereial ☐ Industrial ☐ Agricultural ☐ Parks ☐ Open

Land Use (Secondary) (Optional, greater than 10%) ☑ Residential ☐ Commercial ☐ Industrial ☐ Agrieultural ☐ Parks ☐ Open ☐ None

Conveyance (Check one only) ☐ Manhole ☐ Cateh Basin ☐ Outlet ☑ Conerete Channel ☐ Natural Creek ☐ Earthen Channel ☐ Curb/Gutter

ATMOSPHERIC CONDITIONS

Weather ☑ Sunny ☐ Partly Cloudy ☐ Overcast ☐ Fog

Tide ☑ N/A ☐ Low ☐ Ineoming ☐ High ☐ Outgoing **Tide Height:** _____ ft.

Last Rain ☑ > 72 hours ☐ < 72 hours

Raiufall ☑ None ☐ < 0.1" ☐ > 0.1"

RUNOFF CHARACTERISTICS

Odor ☑ None ☐ Musty ☐ Rotten Eggs ☐ Chemical ☐ Sewage ☐ Other

Color ☑ None ☐ Yellow ☐ Brown ☐ White ☐ Gray ☐ Other

Clarity ☑ Clear ☐ Slightly Cloudy ☐ Opaque ☐ Other

Floatables ☑ None ☐ Trash ☐ Bubbles/Foam ☐ Sheen ☐ Feeal Matter ☐ Other

Deposits ☐ None ☑ Sediment/Gravel ☑ Fine Partieulates ☐ Stains ☐ Oily Deposits ☐ Other

Vegetation ☐ None ☐ Limited ☑ Normal ☐ Exeessive ☐ Other

Biology ☐ None ☑ Inseets ☑ Algae ☐ Fish ☐ Snails ☐ Mussels/ Barnacles ☐ Inseet/ Algae ☐ Inseet/ Snail ☐ Other

Water Flow ☑ Flowing ☐ Ponded ☐ Dry ☐ Tidal

Does the storm drain flow reaeh the Receiving Water? ☐ Yes ☐ No ☑ N/A

Evidenee of Overland Flow? ☐ Yes ☑ No ☐ Irrigation Runoff ☐ Other:

Photo Taken ☑ Yes ☐ No **Photo #** 82-85

Field Sereening Samples Collected? ☑ Yes ☐ No

Water Temp (°C)	19.6	NH_3-N (mg/L)	0.109	NO_3 (mg/L)	2.396	Ortho-PO_4 (mg/L)	0.563
pH (pH units)	7.45	TURB (NTU)	7.93	NO_3-N (mg/L)	0.528	Ortho-PO_4-P (mg/L)	0.184
COND (mS/cm)	2.06	MBAS (mg/L)	0.25	Others			

Analytical Lab Samples Collected? ☐ Yes ☑ No

FLOW ESTIMATION WORKSHEETS

Flowing Creek or Box Culvert

Width	12	in
Depth	.5	in
Veloeity	10/15	ft/sec
Flow	12	gpm

Filling a Bottle or Known Volume

Volume		mL
Time to Fill		sec
Flow		gpm

Flowing Pipe

Diameter		ft
Depth		ft
Veloeity		ft/sec
Flow		gpm

COMMENTS: _____

2010 Trash Assessment Form

SITE ID: 101 DATE: 6/1/10

OBSERVER: MD / IT TIME: 14:45

LOCATION: NW of Scripps Pkway Pkwy & Pomerado Rd intersection at the end of Old Pomerado Rd

PREVIOUS TRASH ASSESSMENT RATING (IF APPLICABLE): Optimal

ESTIMATED AREA OF ASSESSMENT L x W (FT): 25 x 25

Amount and Extent of Trash	
EVALUATION OF TRASH INCLUDES*: ☑ MS4 ☐ RECEIVING WATER ☐ BOTH	
☑ Optimal	On first glance, no trash visible. Little or no trash (<10 pieces) evident when evaluated area is closely examined for litter and debris.
☐ Suboptimal	On first glance, little or no trash visible. After close inspection small levels of trash (~10-50 pieces) evident in evaluated area.
☐ Marginal	Trash is evident in low to medium levels (~51-100 pieces) on first glance. Evaluated area contains litter and debris. Evidence of site being used by people: scattered cans, bottles, food wrappers, blankets, or clothing present.
☐ Submarginal	Trash distracts the eye on first glance. Evaluated area contains substantial levels of litter and debris (>100- 400) . Evidence of site being used frequently by people: many cans, bottles, food wrappers, blankets, or clothing present.
☐ Poor	Site is significantly impacted by trash. Evidence of trash accumulation behind a constriction point or evidence of excessive dumping. Evaluated area contains substantial levels of litter and debris (>400 pieces).

* In areas where receiving water is accessible and adjacent to dry weather site, trash evaluation must include receiving water.

Site Evaluation for Potential Threat to Human Health and/or Aquatic Health (applies to area of assessment)	
☐ Potential Threat to Human Health	Presence of more than one of, or a combination of the following items: hypodermic needles or other medical waste; used diapers, animal waste, or human feces; any toxic substance such as chemical containers, vehicle batteries, or fluorescent light bulbs. Alternatively high prevalence of any one item (e.g. Greater than 50 items that present a puncture or laceration hazard); or observations of mosquito larvae directly observed in water ponded due to trash. All subject to best professional judgment. Describe potential threat on back of form.
☐ Potential Threat to Aquatic Health	Large amount* of persistent, buoyant litter such as: hard or soft plastics, balloons, Styrofoam (equivalent to a cup), or large amount of settleable, degradable and nontoxic debris; cigarette butts. Presence of more than one of, or a combination of the following items: toxic items such as vehicle batteries or spray cans; any evidence large clumps of yard waste from landscape maintenance such as yard waste or dumped leaf litter (not naturally occurring). All subject to best professional judgment. Describe potential threat on back of form. *Large amount is defined as 50 pieces or more.

MRM

San Diego Stormwater Copermittees
City of Poway
Dry Weather Monitoring Field Datasheet

☑ Field Screening ☐ Confirmation For _____ ☐ IC/ID Follow-Up For _____

GENERAL SITE DESCRIPTION (NAD 83 decimal degrees to 5th place) ☑ MS4 ☐ Receiving Water

Site ID	103		**Latitude**	32.93961	**Watershed**	**Hydrologic Unit**	906
Location	old Pomerado Rd, after 12237 N of bridge		**Longitude**	-117.06572		**Hydrologic Area**	906.2
			TB Page	1190-B7		**Hydrologic Subarea** (Optional)	906.20
Date	6/4/10	**Time** 14:20	**Observer**	MD/IT		**Discharge Area** (Optional)	

Land Use (Primary) (Check one only) ☑ Residential ☐ Commercial ☐ Industrial ☐ Agricultural ☐ Parks ☐ Open

Land Use (Secondary) (Optional, greater than 10%) ☐ Residential ☑ Commercial ☐ Industrial ☐ Agricultural ☐ Parks ☐ Open ☐ None

Conveyance (Check one only) ☐ Manhole ☐ Catch Basin ☐ Outlet ☐ Concrete Channel ☑ Natural Creek ☐ Earthen Channel ☐ Curb/Gutter

ATMOSPHERIC CONDITIONS

Weather ☑ Sunny ☐ Partly Cloudy ☐ Overcast ☐ Fog

Tide ☑ N/A ☐ Low ☐ Incoming ☐ High ☐ Outgoing **Tide Height:** _____ ft.

Last Rain ☑ > 72 hours ☐ < 72 hours

Rainfall ☑ None ☐ < 0.1" ☐ > 0.1"

RUNOFF CHARACTERISTICS

Odor ☑ None ☐ Musty ☐ Rotten Eggs ☐ Chemical ☐ Sewage ☐ Other

Color ☑ None ☐ Yellow ☐ Brown ☐ White ☐ Gray ☐ Other

Clarity ☑ Clear ☐ Slightly Cloudy ☐ Opaque ☐ Other

Floatables ☑ None ☐ Trash ☐ Bubbles/Foam ☐ Sheen ☐ Fecal Matter ☐ Other

Deposits ☐ None ☑ Sediment/Gravel ☑ Fine Particulates ☐ Stains ☐ Oily Deposits ☐ Other

Vegetation ☑ None ☐ Limited ☐ Normal ☐ Excessive ☐ Other

Biology ☐ None ☑ Insects ☑ Algae ☐ Fish ☐ Snails ☐ Mussels/ Barnacles ☐ Insect/ Algae ☐ Insect/ Snail ☑ Other crawfish

Water Flow ☑ Flowing ☐ Ponded ☐ Dry ☐ Tidal

Does the storm drain flow reach the Receiving Water? ☐ Yes ☐ No ☑ N/A

Evidence of Overland Flow? ☐ Yes ☑ No ☐ Irrigation Runoff ☐ Other: _____

Photo Taken ☑ Yes ☐ No **Photo #** 129-130

Field Screening Samples Collected? ☑ Yes ☐ No

Water Temp (°C)	21.4	NH_3-N (mg/L)	0.147	NO_3 (mg/L)	0.542	Ortho-PO_4 (mg/L)	0.050
pH (pH units)	7.55	TURB (NTU)	0.71	NO_3-N (mg/L)	0.122	Ortho-PO_4-P (mg/L)	0.016
COND (mS/cm)	2.54	MBAS (mg/L)	0.25	Others			

Analytical Lab Samples Collected? ☐ Yes ☑ No

FLOW ESTIMATION WORKSHEETS

Flowing Creek or Box Culvert

Width	20	in
Depth	.25	in
Velocity	10/14	ft/sec
Flow	11	gpm

Filling a Bottle or Known Volume

Volume		mL
Time to Fill		sec
Flow		gpm

Flowing Pipe

Diameter		ft
Depth		ft
Velocity		ft/sec
Flow		gpm

COMMENTS: _____

2010 Trash Assessment Form

SITE ID: 103 DATE: 6/4/10

OBSERVER: MD/JT TIME: 14:20

LOCATION: Old Pomerado Rd, after 12257 N of bridge

PREVIOUS TRASH ASSESSMENT RATING (IF APPLICABLE): Optimal

ESTIMATED AREA OF ASSESSMENT L x W (FT): 25 x 15

Amount and Extent of Trash	
EVALUATION OF TRASH INCLUDES*: ☑ MS4 ☐ RECEIVING WATER ☐ BOTH	
☑ **Optimal**	On first glance, no trash visible. Little or no trash (<10 pieces) evident when evaluated area is closely examined for litter and debris.
☐ **Suboptimal**	On first glance, little or no trash visible. After close inspection small levels of trash (~10-50 pieces) evident in evaluated area.
☐ **Marginal**	Trash is evident in low to medium levels (~51-100 pieces) on first glance. Evaluated area contains litter and debris. Evidence of site being used by people: scattered cans, bottles, food wrappers, blankets, or clothing present.
☐ **Submarginal**	Trash distracts the eye on first glance. Evaluated area contains substantial levels of litter and debris (>100- 400) . Evidence of site being used frequently by people: many cans, bottles, food wrappers, blankets, or clothing present.
☐ **Poor**	Site is significantly impacted by trash. Evidence of trash accumulation behind a constriction point or evidence of excessive dumping. Evaluated area contains substantial levels of litter and debris (>400 pieces).

* In areas where receiving water is accessible and adjacent to dry weather site, trash evaluation must include receiving water.

Site Evaluation for Potential Threat to Human Health and/or Aquatic Health (applies to area of assessment)	
☐ **Potential Threat to Human Health**	Presence of more than one of, or a combination of the following items: hypodermic needles or other medical waste; used diapers, animal waste, or human feces; any toxic substance such as chemical containers, vehicle batteries, or fluorescent light bulbs. Alternatively high prevalence of any one item (e.g. Greater than 50 items that present a puncture or laceration hazard); or observations of mosquito larvae directly observed in water ponded due to trash. All subject to best professional judgment. Describe potential threat on back of form.
☐ **Potential Threat to Aquatic Health**	Large amount* of persistent, buoyant litter such as: hard or soft plastics, balloons, Styrofoam (equivalent to a cup), or large amount of settleable, degradable and nontoxic debris; cigarette butts. Presence of more than one of, or a combination of the following items: toxic items such as vehicle batteries or spray cans; any evidence large clumps of yard waste from landscape maintenance such as yard waste or dumped leaf litter (not naturally occurring). All subject to best professional judgment. Describe potential threat on back of form. *Large amount is defined as 50 pieces or more.

MRM

San Diego Stormwater Copermittees
City of Poway
Dry Weather Monitoring Field Datasheet

☑ Field Screening ☐ Confirmation For _____ ☐ IC/ID Follow-Up For _____

GENERAL SITE DESCRIPTION (NAD 83 decimal degrees to 5th place) ☑ MS4 ☐ Receiving Water

Site ID	105		**Latitude**	32.94860	**Watershed**	**Hydrologic Unit**	906
Location	N of the playground at the N end of Whispering Tree Ln.		**Longitude**	-117.06180		**Hydrologic Area**	906.2
			TB Page	1190-C5		**Hydrologic Subarea** (Optional)	906.20
Date	5/24/10	**Time** 13:10	**Observer**	MD/TT		**Discharge Area** (Optional)	

Land Use (Primary) (Check one only) ☑ Residential ☐ Commercial ☐ Industrial ☐ Agricultural ☐ Parks ☐ Open

Land Use (Secondary) (Optional, greater than 10%) ☐ Residential ☐ Commercial ☐ Industrial ☐ Agricultural ☐ Parks ☐ Open ☑ None

Conveyance (Check one only) ☐ Manhole ☐ Catch Basin ☑ Outlet ☐ Concrete Channel ☐ Natural Creek ☐ Earthen Channel ☐ Curb/Gutter

ATMOSPHERIC CONDITIONS

Weather ☑ Sunny ☐ Partly Cloudy ☐ Overcast ☐ Fog

Tide ☑ N/A ☐ Low ☐ Incoming ☐ High ☐ Outgoing **Tide Height:** _____ ft.

Last Rain ☑ > 72 hours ☐ < 72 hours

Rainfall ☑ None ☐ < 0.1" ☐ > 0.1"

RUNOFF CHARACTERISTICS

Odor	☑ None	☐ Musty	☐ Rotten Eggs	☐ Chemical	☐ Sewage	☐ Other
Color	☑ None	☐ Yellow	☐ Brown	☐ White	☐ Gray	☐ Other
Clarity	☑ Clear		☐ Slightly Cloudy	☐ Opaque		☐ Other
Floatables	☑ None	☐ Trash	☐ Bubbles/Foam	☐ Sheen	☐ Fecal Matter	☐ Other
Deposits	☐ None	☑ Sediment/Gravel	☑ Fine Particulates	☐ Stains	☐ Oily Deposits	☐ Other
Vegetation	☐ None	☐ Limited	☑ Normal	☐ Excessive		☐ Other
Biology	☐ None	☐ Insects	☑ Algae	☐ Fish	☐ Snails	☐ Mussels/ Barnacles	☐ Insect/ Algae	☐ Insect/ Snail	☐ Other

Water Flow ☑ Flowing ☐ Ponded ☐ Dry ☐ Tidal

Does the storm drain flow reach the Receiving Water? ☐ Yes ☐ No ☑ N/A

Evidence of Overland Flow? ☐ Yes ☑ No ☐ Irrigation Runoff ☐ Other: _____

Photo Taken ☑ Yes ☐ No **Photo #** 5-6-7

Field Screening Samples Collected? ☑ Yes ☐ No

Water Temp (°C)	19.7	NH_3-N (mg/L)	0.267	NO_3 (mg/L)	18.17	Ortho-PO_4 (mg/L)	0.172
pH (pH units)	7.2	TURB (NTU)	2.30	NO_3-N (mg/L)	4.106	Ortho-PO_4 -P (mg/L)	0.056
COND (mS/cm)	3.60	MBAS (mg/L)	0.25	Others			

Analytical Lab Samples Collected? ☑ Yes ☐ No

FLOW ESTIMATION WORKSHEETS

Flowing Creek or Box Culvert

Width		in
Depth		in
Velocity		ft/sec
Flow	2	gpm

Filling a Bottle or Known Volume

Volume	1	gallon
Time to Fill	30	sec
Flow	2	gpm

Flowing Pipe

Diamcter		ft
Depth		ft
Velocity		ft/sec
Flow		gpm

COMMENTS: Trash: ~ 5 plastic bottles.

2010 Trash Assessment Form

SITE ID: 105 DATE: 5/24/10

OBSERVER: MD/iT TIME: 13:10

LOCATION: N of playground at the West end of Whispering Tree Ln.

PREVIOUS TRASH ASSESSMENT RATING (IF APPLICABLE): Optimal

ESTIMATED AREA OF ASSESSMENT L x W (FT): 5 x 16

Amount and Extent of Trash	
EVALUATION OF TRASH INCLUDES*: ☑ MS4 ☐ RECEIVING WATER ☐ BOTH	
☑ Optimal	On first glance, no trash visible. Little or no trash (<10 pieces) evident when evaluated area is closely examined for litter and debris.
☐ Suboptimal	On first glance, little or no trash visible. After close inspection small levels of trash (~10-50 pieces) evident in evaluated area.
☐ Marginal	Trash is evident in low to medium levels (~51-100 pieces) on first glance. Evaluated area contains litter and debris. Evidence of site being used by people: scattered cans, bottles, food wrappers, blankets, or clothing present.
☐ Submarginal	Trash distracts the eye on first glance. Evaluated area contains substantial levels of litter and debris (>100- 400) . Evidence of site being used frequently by people: many cans, bottles, food wrappers, blankets, or clothing present.
☐ Poor	Site is significantly impacted by trash. Evidence of trash accumulation behind a constriction point or evidence of excessive dumping. Evaluated area contains substantial levels of litter and debris (>400 pieces).

* In areas where receiving water is accessible and adjacent to dry weather site, trash evaluation must include receiving water.

Site Evaluation for Potential Threat to Human Health and/or Aquatic Health (applies to area of assessment)	
☐ Potential Threat to Human Health	Presence of more than one of, or a combination of the following items: hypodermic needles or other medical waste; used diapers, animal waste, or human feces; any toxic substance such as chemical containers, vehicle batteries, or fluorescent light bulbs. Alternatively high prevalence of any one item (e.g. Greater than 50 items that present a puncture or laceration hazard); or observations of mosquito larvae directly observed in water ponded due to trash. All subject to best professional judgment. Describe potential threat on back of form.
☐ Potential Threat to Aquatic Health	Large amount* of persistent, buoyant litter such as: hard or soft plastics, balloons, Styrofoam (equivalent to a cup), or large amount of settleable, degradable and nontoxic debris; cigarette butts. Presence of more than one of, or a combination of the following items: toxic items such as vehicle batteries or spray cans; any evidence large clumps of yard waste from landscape maintenance such as yard waste or dumped leaf litter (not naturally occurring). All subject to best professional judgment. Describe potential threat on back of form. *Large amount is defined as 50 pieces or more.

MKM

San Diego Stormwater Copermittees
City of Poway
Dry Weather Monitoring Field Datasheet

☑ Field Screening ☐ Confirmation For _____ ☐ IC/ID Follow-Up For _____

GENERAL SITE DESCRIPTION

(NAD 83 decimal degrees to 5th place) ☑ MS4 ☐ Receiving Water

Site ID	106		**Latitude**	32.94619	Watershed	**Hydrologic Unit**	906
Location	E of Community Rd, between Metate Ln & Stone Dr. down into canyon		**Longitude**	-117.04321		**Hydrologic Area**	906.2
			TB Page	1190-E6		**Hydrologic Subarea** (Optional)	906.20
Date	6/3/10	**Time** 9:35	**Observer**	MD/IT		**Discharge Area** (Optional)	

Land Use (Primary) (Check one only) ☐ Residential ☑ Commercial ☐ Industrial ☐ Agricultural ☐ Parks ☐ Open

Land Use (Secondary) (Optional, greater than 10%) ☐ Residential ☐ Commercial ☑ Industrial ☐ Agricultural ☐ Parks ☐ Open ☐ None

Conveyance (Check one only) ☐ Manhole ☐ Catch Basin ☑ Outlet ☐ Concrete Channel ☐ Natural Creek ☐ Earthen Channel ☐ Curb/Gutter

ATMOSPHERIC CONDITIONS

Weather ☑ Sunny ☐ Partly Cloudy ☐ Overcast ☐ Fog

Tide ☑ N/A ☐ Low ☐ Incoming ☐ High ☐ Outgoing **Tide Height:** _____ ft.

Last Rain ☑ > 72 hours ☐ < 72 hours

Rainfall ☑ None ☐ < 0.1" ☐ > 0.1"

RUNOFF CHARACTERISTICS

Odor	☑ None	☐ Musty	☐ Rotten Eggs	☐ Chemical	☐ Sewage	☐ Other
Color	☑ None	☐ Yellow	☐ Brown	☐ White	☐ Gray	☐ Other
Clarity	☑ Clear		☐ Slightly Cloudy	☐ Opaque		☐ Other
Floatables	☑ None	☐ Trash	☐ Bubbles/Foam	☐ Sheen	☐ Fecal Matter	☐ Other
Deposits	☐ None	☐ Sediment/Gravel	☑ Fine Particulates	☐ Stains	☐ Oily Deposits	☐ Other
Vegetation	☐ None	☐ Limited	☑ Normal	☐ Excessive		☐ Other
Biology	☐ None	☑ Insects ☑ Algae	☐ Fish ☑ Suails	☐ Mussels/ Barnacles	☐ Insect/ Algae	☐ Insect/ Snail ☐ Other

Water Flow ☑ Flowing ☐ Ponded ☐ Dry ☐ Tidal

Does the storm drain flow reach the Receiving Water? ☐ Yes ☐ No ☑ N/A

Evidence of Overland Flow? ☐ Yes ☑ No ☐ Irrigation Runoff ☐ Other: _____

Photo Taken ☑ Yes ☐ No **Photo #** 99-100

Field Screening Samples Collected? ☑ Yes ☐ No

Water Temp (°C)	19.3	NH_3-N (mg/L)	0.205	NO_3 (mg/L)	0.420	Ortho-PO_4 (mg/L)	0.273
pH (pH units)	8.2	TURB (NTU)	0.87	NO_3-N (mg/L)	0.095	Ortho-PO_4-P (mg/L)	0.089
COND (mS/cm)	3.00	MBAS (mg/L)	0.25	Others			

Analytical Lab Samples Collected? ☐ Yes ☑ No

FLOW ESTIMATION WORKSHEETS

Flowing Creek or Box Culvert

Width		in
Depth		in
Velocity		ft/sec
Flow	< 1	gpm

Filling a Bottle or Known Volume

Volume		mL
Time to Fill		sec
Flow		gpm

Flowing Pipe

Diameter		ft
Depth		ft
Velocity		ft/sec
Flow		gpm

COMMENTS: _____

2010 Trash Assessment Form

SITE ID: 106 DATE: 6/3/10

OBSERVER: MD/IT TIME: 9:35

LOCATION: E of Community Rd, between Metate Ln & Stowe Dr, in canyon

PREVIOUS TRASH ASSESSMENT RATING (IF APPLICABLE): Suboptimal

ESTIMATED AREA OF ASSESSMENT L x W (FT): 30x10

Amount and Extent of Trash	
EVALUATION OF TRASH INCLUDES*: ☑ MS4 ☐ RECEIVING WATER ☐ BOTH	
☑ Optimal	On first glance, no trash visible. Little or no trash (<10 pieces) evident when evaluated area is closely examined for litter and debris.
☐ Suboptimal	On first glance, little or no trash visible. After close inspection small levels of trash (~10-50 pieces) evident in evaluated area.
☐ Marginal	Trash is evident in low to medium levels (~51-100 pieces) on first glance. Evaluated area contains litter and debris. Evidence of site being used by people: scattered cans, bottles, food wrappers, blankets, or clothing present.
☐ Submarginal	Trash distracts the eye on first glance. Evaluated area contains substantial levels of litter and debris (>100- 400) . Evidence of site being used frequently by people: many cans, bottles, food wrappers, blankets, or clothing present.
☐ Poor	Site is significantly impacted by trash. Evidence of trash accumulation behind a constriction point or evidence of excessive dumping. Evaluated area contains substantial levels of litter and debris (>400 pieces).

* In areas where receiving water is accessible and adjacent to dry weather site, trash evaluation must include receiving water.

Site Evaluation for Potential Threat to Human Health and/or Aquatic Health (applies to area of assessment)	
☐ Potential Threat to Human Health	Presence of more than one of, or a combination of the following items: hypodermic needles or other medical waste; used diapers, animal waste, or human feces; any toxic substance such as chemical containers, vehicle batteries, or fluorescent light bulbs. Alternatively high prevalence of any one item (e.g. Greater than 50 items that present a puncture or laceration hazard); or observations of mosquito larvae directly observed in water ponded due to trash. All subject to best professional judgment. Describe potential threat on back of form.
☐ Potential Threat to Aquatic Health	Large amount* of persistent, buoyant litter such as: hard or soft plastics, balloons, Styrofoam (equivalent to a cup), or large amount of settleable, degradable and nontoxic debris; cigarette butts. Presence of more than one of, or a combination of the following items: toxic items such as vehicle batteries or spray cans; any evidence large clumps of yard waste from landscape maintenance such as yard waste or dumped leaf litter (not naturally occurring). All subject to best professional judgment. Describe potential threat on back of form. *Large amount is defined as 50 pieces or more.

MRH

San Diego Stormwater Copermittees

City of Poway

Dry Weather Monitoring Field Datasheet

☑ Field Screening ☐ Confirmation For _____ ☐ IC/ID Follow-Up For _____

GENERAL SITE DESCRIPTION (NAD 83 decimal degrees to 5th place) ☑ MS4 ☐ Receiving Water

Site ID	108		**Latitude**	32.95089	**Watershed**	**Hydrologic Unit**	906
Location	Gate Dr, S of Woodgate Pl, N of the road, in open area		**Longitude**	-117.03323		**Hydrologic Area**	906.2
			TB Page	1190-F5		**Hydrologic Subarea** (Optional)	906.20
Date	5/27/10	**Time** 12:10	**Observer**	MD/IT		**Discharge Area** (Optional)	

Land Use (Primary) (Check one only) ☐ Residential ☐ Commercial ☐ Industrial ☐ Agricultural ☐ Parks ☑ Open

Land Use (Secondary) (Optional, greater than 10%) ☑ Residential ☐ Commercial ☐ Industrial ☐ Agricultural ☐ Parks ☐ Open ☐ None

Conveyance (Check one only) ☐ Manhole ☐ Catch Basin ☐ Outlet ☐ Concrete Channel ☐ Natural Creek ☑ Earthen Channel ☐ Curb/Gutter

ATMOSPHERIC CONDITIONS

Weather ☐ Sunny ☑ Partly Cloudy ☐ Overcast ☐ Fog

Tide ☑ N/A ☐ Low ☐ Incoming ☐ High ☐ Outgoing **Tide Height:** ____ ft.

Last Rain ☑ > 72 hours ☐ < 72 hours

Rainfall ☑ None ☐ < 0.1" ☐ > 0.1"

RUNOFF CHARACTERISTICS

Odor	☑ None	☐ Musty	☐ Rotten Eggs	☐ Chemical	☐ Sewage	☐ Other
Color	☑ None	☐ Yellow	☐ Brown	☐ White	☐ Gray	☐ Other
Clarity	☑ Clear		☐ Slightly Cloudy	☐ Opaque		☐ Other
Floatables	☑ None	☐ Trash	☐ Bubbles/Foam	☐ Sheen	☐ Fecal Matter	☐ Other
Deposits	☐ None	☑ Sediment/Gravel	☑ Fine Particulates	☐ Stains	☐ Oily Deposits	☐ Other
Vegetation	☐ None	☐ Limited	☑ Normal	☐ Excessive		☐ Other
Biology	☐ None	☑ Insects	☑ Algae	☐ Fish	☐ Snails	☐ Mussels/ Barnacles ☐ Insect/ Algae ☐ Insect/ Snail ☐ Other

Water Flow ☑ Flowing ☐ Ponded ☐ Dry ☐ Tidal

Does the storm drain flow reach the Receiving Water? ☐ Yes ☐ No ☑ N/A

Evidence of Overland Flow? ☐ Yes ☑ No ☐ Irrigation Runoff ☐ Other: _____

Photo Taken ☑ Yes ☐ No **Photo #** 46-48

Field Screening Samples Collected? ☑ Yes ☐ No

Water Temp (°C)	22.5	NH_3-N (mg/L)	0.049	NO_3 (mg/L)	ND	Ortho-PO_4 (mg/L)	ND
pH (pH units)	7.5	TURB (NTU)	0.34	NO_3-N (mg/L)		Ortho-PO_4-P (mg/L)	
COND (mS/cm)	3.71	MBAS (mg/L)	0.38	Others			

Analytical Lab Samples Collected? ☑ Yes ☐ No

FLOW ESTIMATION WORKSHEETS

Flowing Creek or Box Culvert

Width		in
Depth		in
Velocity		ft/sec
Flow	1	gpm

Filling a Bottle or Known Volume

Volume		mL
Time to Fill		sec
Flow		gpm

Flowing Pipe

Diameter		ft
Depth		ft
Velocity		ft/sec
Flow		gpm

COMMENTS: _____

Revised 4/20/2004. 4/15/2005. 4/19/2006, 3/13/2008

2010 Trash Assessment Form

SITE ID: 108 DATE: 5/27/10

OBSERVER: MD / IT TIME: 12:10

LOCATION: Gate Dr, S of Woodgate Pl, N of the road, in open area

PREVIOUS TRASH ASSESSMENT RATING (IF APPLICABLE): Optimal

ESTIMATED AREA OF ASSESSMENT L x W (FT): 10 x 15

Amount and Extent of Trash	
EVALUATION OF TRASH INCLUDES*: ☑ MS4 ☐ RECEIVING WATER ☐ BOTH	
☑ Optimal	On first glance, no trash visible. Little or no trash (<10 pieces) evident when evaluated area is closely examined for litter and debris.
☐ Suboptimal	On first glance, little or no trash visible. After close inspection small levels of trash (~10-50 pieces) evident in evaluated area.
☐ Marginal	Trash is evident in low to medium levels (~51-100 pieces) on first glance. Evaluated area contains litter and debris. Evidence of site being used by people: scattered cans, bottles, food wrappers, blankets, or clothing present.
☐ Submarginal	Trash distracts the eye on first glance. Evaluated area contains substantial levels of litter and debris (>100- 400) . Evidence of site being used frequently by people: many cans, bottles, food wrappers, blankets, or clothing present.
☐ Poor	Site is significantly impacted by trash. Evidence of trash accumulation behind a constriction point or evidence of excessive dumping. Evaluated area contains substantial levels of litter and debris (>400 pieces).

* In areas where receiving water is accessible and adjacent to dry weather site, trash evaluation must include receiving water.

Site Evaluation for Potential Threat to Human Health and/or Aquatic Health (applies to area of assessment)	
☐ Potential Threat to Human Health	Presence of more than one of, or a combination of the following items: hypodermic needles or other medical waste; used diapers, animal waste, or human feces; any toxic substance such as chemical containers, vehicle batteries, or fluorescent light bulbs. Alternatively high prevalence of any one item (e.g. Greater than 50 items that present a puncture or laceration hazard); or observations of mosquito larvae directly observed in water ponded due to trash. All subject to best professional judgment. Describe potential threat on back of form.
☐ Potential Threat to Aquatic Health	Large amount* of persistent, buoyant litter such as: hard or soft plastics, balloons, Styrofoam (equivalent to a cup), or large amount of settleable, degradable and nontoxic debris; cigarette butts. Presence of more than one of, or a combination of the following items: toxic items such as vehicle batteries or spray cans; any evidence large clumps of yard waste from landscape maintenance such as yard waste or dumped leaf litter (not naturally occurring). All subject to best professional judgment. Describe potential threat on back of form. *Large amount is defined as 50 pieces or more.

MRM

San Diego Stormwater Copermittees

City of Poway

Dry Weather Monitoring Field Datasheet

☑ Field Screening ☐ Confirmation For _____ ☐ IC/ID Follow-Up For _____

GENERAL SITE DESCRIPTION

(NAD 83 decimal degrees to 5th place) ☑ MS4 ☐ Receiving Water

Site ID	109			Latitude	32.95268	Watershed	Hydrologic Unit: 906
Location	On Claire Dr, 0.25 mi S of Garden Rd, next to the bridge			Longitude	-117.02231		Hydrologic Area: 906.2
				TB Page	1190-G5		Hydrologic Subarea (Optional): 906.20
Date	6/1/10	Time	15:15	Observer	MD/TT		Discharge Area (Optional):

Land Use (Primary) (Check one only) ☑ Residential ☐ Commercial ☐ Industrial ☐ Agricultural ☐ Parks ☐ Open

Land Use (Secondary) (Optional, greater than 10%) ☐ Residential ☐ Commercial ☐ Industrial ☐ Agricultural ☐ Parks ☑ Open ☐ None

Conveyance (Cheek one only) ☐ Manhole ☐ Cateh Basin ☐ Outlet ☐ Concrete Channel ☑ Natural Creek ☐ Earthen Channel ☐ Curb/Gutter

ATMOSPHERIC CONDITIONS

Weather ☑ Sunny ☐ Partly Cloudy ☐ Overcast ☐ Fog

Tide ☑ N/A ☐ Low ☐ Incoming ☐ High ☐ Outgoing **Tide Height:** _____ ft.

Last Rain ☑ > 72 hours ☐ < 72 hours

Rainfall ☑ None ☐ < 0.1" ☐ > 0.1"

RUNOFF CHARACTERISTICS

Odor	☑ None	☐ Musty	☐ Rotten Eggs	☐ Chemical	☐ Sewage	☐ Other
Color	☑ None	☐ Yellow	☐ Brown	☐ White	☐ Gray	☐ Other
Clarity	☑ Clear		☐ Slightly Cloudy	☐ Opaque		☐ Other
Floatables	☑ None	☐ Trash	☐ Bubbles/Foam	☐ Sheen	☐ Fecal Matter	☐ Other
Deposits	☐ None	☑ Sediment/Gravel	☑ Fine Particulates	☐ Stains	☐ Oily Deposits	☐ Other
Vegetation	☐ None	☐ Limited	☑ Normal	☐ Excessive		☐ Other
Biology	☐ None	☑ Insects	☐ Algae	☑ Fish	☐ Snails	☐ Mussels/ Barnacles ☐ Insect/ Algae ☐ Insect/ Snail ☐ Other

Water Flow ☑ Flowing ☐ Ponded ☐ Dry ☐ Tidal

Does the storm drain flow reach the Reeeiving Water? ☐ Yes ☐ No ☑ N/A

Evidence of Overland Flow? ☐ Yes ☑ No ☐ Irrigation Runoff ☐ Other: _____

Photo Taken ☑ Yes ☐ No **Photo #** 86-88

Field Sereening Samples Colleeted? ☑ Yes ☐ No

Water Temp (°C)	21.2	NH_3-N (mg/L)	0.767	NO_3 (mg/L)	17.20	Ortho-PO_4 (mg/L)	ND
pH (pH units)	8.05	TURB (NTU)	0.00	NO_3-N (mg/L)	3.887	Ortho-PO_4-P (mg/L)	ND
COND (mS/cm)	1.83	MBAS (mg/L)	0.13	Others			

Analytieal Lab Samples Colleeted? ☐ Yes ☑ No

FLOW ESTIMATION WORKSHEETS

Flowing Creek or Box Culvert

Width	17	in
Depth	.3	in
Veloeity	10/12	ft/sec
Flow	13	gpm

Filling a Bottle or Known Volume

Volume		mL
Time to Fill		sec
Flow		gpm

Flowing Pipe

Diameter		ft
Depth		ft
Veloeity		ft/sec
Flow		gpm

COMMENTS: water bottles at site

2010 Trash Assessment Form

SITE ID: 109 DATE: 6/1/10

OBSERVER: MD/IT TIME: 15'45

LOCATION: On Claire Dr., 0.25 mi S of Garden Rd, next to the bridge

PREVIOUS TRASH ASSESSMENT RATING (IF APPLICABLE): Marginal

ESTIMATED AREA OF ASSESSMENT L x W (FT): 30 X 15

Amount and Extent of Trash	
EVALUATION OF TRASH INCLUDES*: ☑ MS4 ☐ RECEIVING WATER ☐ BOTH	
☐ **Optimal**	On first glance, no trash visible. Little or no trash (<10 pieces) evident when evaluated area is closely examined for litter and debris.
☑ **Suboptimal**	On first glance, little or no trash visible. After close inspection small levels of trash (~10-50 pieces) evident in evaluated area.
☐ **Marginal**	Trash is evident in low to medium levels (~51-100 pieces) on first glance. Evaluated area contains litter and debris. Evidence of site being used by people: scattered cans, bottles, food wrappers, blankets, or clothing present.
☐ **Submarginal**	Trash distracts the eye on first glance. Evaluated area contains substantial levels of litter and debris (>100- 400) . Evidence of site being used frequently by people: many cans, bottles, food wrappers, blankets, or clothing present.
☐ **Poor**	Site is significantly impacted by trash. Evidence of trash accumulation behind a constriction point or evidence of excessive dumping. Evaluated area contains substantial levels of litter and debris (>400 pieces).

* In areas where receiving water is accessible and adjacent to dry weather site, trash evaluation must include receiving water.

Site Evaluation for Potential Threat to Human Health and/or Aquatic Health (applies to area of assessment)	
☐ **Potential Threat to Human Health**	Presence of more than one of, or a combination of the following items: hypodermic needles or other medical waste; used diapers, animal waste, or human feces; any toxic substance such as chemical containers, vehicle batteries, or fluorescent light bulbs. Alternatively high prevalence of any one item (e.g. Greater than 50 items that present a puncture or laceration hazard); or observations of mosquito larvae directly observed in water ponded due to trash. All subject to best professional judgment. Describe potential threat on back of form.
☐ **Potential Threat to Aquatic Health**	Large amount* of persistent, buoyant litter such as: hard or soft plastics, balloons, Styrofoam (equivalent to a cup), or large amount of settleable, degradable and nontoxic debris; cigarette butts. Presence of more than one of, or a combination of the following items: toxic items such as vehicle batteries or spray cans; any evidence large clumps of yard waste from landscape maintenance such as yard waste or dumped leaf litter (not naturally occurring). All subject to best professional judgment. Describe potential threat on back of form. *Large amount is defined as 50 pieces or more.

MKM

San Diego Stormwater Copermittees
City of Poway
Dry Weather Monitoring Field Datasheet

☑ Field Screening ☐ Confirmation For _____ ☐ IC/ID Follow-Up For _____

GENERAL SITE DESCRIPTION (NAD 83 decimal degrees to 5th place) ☑ MS4 ☐ Receiving Water

Site ID	111		**Latitude**	32.95360	Watershed	**Hydrologic Unit**	906
Location	N of Kennebunk St. in Standish Dr., NE of bridge		**Longitude**	-117.01825		**Hydrologic Area**	906.2
			TB Page	1190-H5		**Hydrologic Subarea** (Optional)	906.20
Date	5/27/10	**Time** 9:35	**Observer**	MD/IT		**Discharge Area** (Optional)	

Land Use (Primary) (Check one only) ☑ Residential ☐ Commercial ☐ Industrial ☐ Agricultural ☐ Parks ☐ Open

Land Use (Secondary) (Optional, greater than 10%) ☐ Residential ☐ Commercial ☐ Industrial ☐ Agricultural ☐ Parks ☑ Open ☐ None

Conveyance (Check one only) ☐ Manhole ☐ Catch Basin ☐ Outlet ☑ Concrete Channel ☐ Natural Creek ☐ Earthen Channel ☐ Curb/Gutter

ATMOSPHERIC CONDITIONS

Weather ☐ Sunny ☑ Partly Cloudy ☐ Overcast ☐ Fog

Tide ☑ N/A ☐ Low ☐ Incoming ☐ High ☐ Outgoing **Tide Height:** _____ ft.

Last Rain ☑ > 72 hours ☐ < 72 hours

Rainfall ☑ None ☐ < 0.1" ☐ > 0.1"

RUNOFF CHARACTERISTICS

Odor	☑ None	☐ Musty	☐ Rotten Eggs	☐ Chemical	☐ Sewage	☐ Other
Color	☑ None	☐ Yellow	☐ Brown	☐ White	☐ Gray	☐ Other
Clarity	☑ Clear		☐ Slightly Cloudy	☐ Opaque		☐ Other
Floatables	☑ None	☐ Trash	☐ Bubbles/Foam	☐ Sheen	☐ Fecal Matter	☐ Other
Deposits	☐ None	☑ Sediment/Gravel	☑ Fine Particulates	☐ Stains	☐ Oily Deposits	☐ Other
Vegetation	☐ None	☐ Limited	☑ Normal	☐ Excessive		☐ Other
Biology	☐ None	☑ Insects	☑ Algae	☐ Fish	☐ Snails	☐ Mussels/ Barnacles	☐ Insect/ Algae	☐ Insect/ Snail	☐ Other

Water Flow ☑ Flowing ☐ Ponded ☐ Dry ☐ Tidal

Does the storm drain flow reach the Receiving Water? ☐ Yes ☐ No ☑ N/A

Evidence of Overland Flow? ☐ Yes ☑ No ☐ Irrigation Runoff ☐ Other: _____

Photo Taken ☑ Yes ☐ No **Photo #** 38-42

Field Screening Samples Collected? ☑ Yes ☐ No

Water Temp (°C)	22.0	NH_3-N (mg/L)	0.080	NO_3 (mg/L)	26.29	Ortho-PO_4 (mg/L)	ND
pH (pH units)	7.90	TURB (NTU)	0.93	NO_3-N (mg/L)	5.942	Ortho-PO_4 -P (mg/L)	
COND (mS/cm)	1.77	MBAS (mg/L)	0.25	Others			

Analytical Lab Samples Collected? ☑ Yes ☐ No

FLOW ESTIMATION WORKSHEETS

Flowing Creek or Box Culvert

Width	10	in
Depth	0.25	in
Velocity	10/13	ft/sec
Flow	6	gpm

Filling a Bottle or Known Volume

Volume		mL
Time to Fill		sec
Flow		gpm

Flowing Pipe

Diameter		ft
Depth		ft
Velocity		ft/sec
Flow		gpm

COMMENTS: Water is bubbling from crack in channel. Several dog feces bags around site

Revised 4/20/2004. 4/15/2005. 4/19/2006, 3/13/2008

2010 Trash Assessment Form

SITE ID: 111 DATE: 5/27/10

OBSERVER: MD / IT TIME: 9:35

LOCATION: N of Kennebunk St.; in Standish Dr, NE of the bridge

PREVIOUS TRASH ASSESSMENT RATING (IF APPLICABLE): Suboptimal

ESTIMATED AREA OF ASSESSMENT L x W (FT): 75 x 15

Amount and Extent of Trash	
EVALUATION OF TRASH INCLUDES*: ☑ MS4 ☐ RECEIVING WATER ☐ BOTH	
☐ Optimal	On first glance, no trash visible. Little or no trash (<10 pieces) evident when evaluated area is closely examined for litter and debris.
☑ Suboptimal	On first glance, little or no trash visible. After close inspection small levels of trash (~10-50 pieces) evident in evaluated area.
☐ Marginal	Trash is evident in low to medium levels (~51-100 pieces) on first glance. Evaluated area contains litter and debris. Evidence of site being used by people: scattered cans, bottles, food wrappers, blankets, or clothing present.
☐ Submarginal	Trash distracts the eye on first glance. Evaluated area contains substantial levels of litter and debris (>100- 400) . Evidence of site being used frequently by people: many cans, bottles, food wrappers, blankets, or clothing present.
☐ Poor	Site is significantly impacted by trash. Evidence of trash accumulation behind a constriction point or evidence of excessive dumping. Evaluated area contains substantial levels of litter and debris (>400 pieces).

* In areas where receiving water is accessible and adjacent to dry weather site, trash evaluation must include receiving water.

Site Evaluation for Potential Threat to Human Health and/or Aquatic Health (applies to area of assessment)	
☐ Potential Threat to Human Health	Presence of more than one of, or a combination of the following items: hypodermic needles or other medical waste; used diapers, animal waste, or human feces; any toxic substance such as chemical containers, vehicle batteries, or fluorescent light bulbs. Alternatively high prevalence of any one item (e.g. Greater than 50 items that present a puncture or laceration hazard); or observations of mosquito larvae directly observed in water ponded due to trash. All subject to best professional judgment. Describe potential threat on back of form.
☐ Potential Threat to Aquatic Health	Large amount* of persistent, buoyant litter such as: hard or soft plastics, balloons, Styrofoam (equivalent to a cup), or large amount of settleable, degradable and nontoxic debris; cigarette butts. Presence of more than one of, or a combination of the following items: toxic items such as vehicle batteries or spray cans; any evidence large clumps of yard waste from landscape maintenance such as yard waste or dumped leaf litter (not naturally occurring). All subject to best professional judgment. Describe potential threat on back of form. *Large amount is defined as 50 pieces or more.

MRM

San Diego Stormwater Copermittees

City of Poway

Dry Weather Monitoring Field Datasheet

☑ Field Screening ☐ Confirmation For _____ ☐ IC/ID Follow-Up For _____

GENERAL SITE DESCRIPTION (NAD 83 decimal degrees to 5th place) ☑ MS4 ☐ Receiving Water

Site ID	114		**Latitude**	32.95420	**Watershed**	**Hydrologic Unit**	906
Location	Robison Blvd and Stiver Lake Dr. intersection, at the northwest corner		**Longitude**	-117.05609		**Hydrologic Area**	906.2
			TB Page	1190-D4		**Hydrologic Subarea** (Optional)	906.20
Date	5/24/16	**Time** 15:45	**Observer**	MD/CT		**Discharge Area** (Optional)	

Land Use (Primary) (Check one only) ☑ Residential ☐ Commercial ☐ Industrial ☐ Agrieultural ☐ Parks ☐ Open

Land Use (Seeondary) (Optional, greater than 10%) ☐ Rcsidential ☐ Commereial ☐ Industrial ☐ Agrieultural ☐ Parks ☐ Open ☑ None

Conveyance (Check one only) ☑ Manhole ☐ Catch Basin ☐ Outlet ☐ Coneretc Chamel ☐ Natural Creek ☐ Earthcn Channel ☐ Curb/Gutter

ATMOSPHERIC CONDITIONS

Weather ☑ Sunny ☐ Partly Cloudy ☐ Overcast ☐ Fog

Tide ☑ N/A ☐ Low ☐ Ineoming ☐ High ☐ Outgoing **Tide Height:** _____ ft.

Last Rain ☑ > 72 hours ☐ < 72 hours

Rainfall ☑ None ☐ < 0.1" ☐ > 0.1"

RUNOFF CHARACTERISTICS

Odor	☑ None	☐ Musty	☐ Rotten Eggs	☐ Chemical	☐ Sewage	☐ Other
Color	☑ None	☐ Yellow	☐ Brown	☐ White	☐ Gray	☐ Other
Clarity	☐ Clear		☑ Slightly Cloudy	☐ Opaque		☐ Other
Floatables	☑ None	☐ Trash	☐ Bubbles/Foam	☐ Sheen	☐ Feeal Matter	☐ Other
Deposits	☐ None	☐ Sediment/Gravel	☑ Fine Partieulates	☐ Stains	☐ Oily Deposits	☐ Other
Vegetation	☑ None	☐ Limited	☐ Normal	☐ Exeessive		☐ Other
Biology	☑ None	☐ Inseets ☐ Algae	☐ Fish ☐ Snails	☐ Mussels/ Barnaeles	☐ Inseet/ Algae	☐ Inseet/ Snail ☐ Other

Water Flow ☑ Flowing ☐ Ponded ☐ Dry ☐ Tidal

Does the storm drain flow reaeh the Receiving Water? ☐ Yes ☐ No ☑ N/A

Evidenee of Overland Flow? ☐ Yes ☑ No ☐ Irrigation Runoff ☐ Other: _____

Photo Taken ☑ Yes ☐ No **Photo #** 10-11

Field Sereening Samples Collected? ☑ Yes ☐ No

Water Temp (°C)	20.4	NH_3-N (mg/L)	0.327	NO_3 (mg/L)	3.673	Ortho-PO_4 (mg/L)	1.445
pH (pH units)	7.9	TURB (NTU)	23.52	NO_3-N (mg/L)	1.960	Ortho-PO_4-P (mg/L)	0.471
COND (mS/cm)	3.74	MBAS (mg/L)	.5	Others			

Analytieal Lab Samples Colleeted? ☐ Yes ☑ No

FLOW ESTIMATION WORKSHEETS

Flowing Creek or Box Culvert

Width		in
Depth		in
Velocity		ft/sec
Flow	5	gpm

Filling a Bottle or Known Volume

Volume		mL
Time to Fill		sec
Flow		gpm

Flowing Pipe

Diameter		ft
Depth		ft
Velocity		ft/sec
Flow		gpm

COMMENTS: _____

2010 Trash Assessment Form

SITE ID: 111 DATE: 5/21/10

OBSERVER: MD/ST TIME: 15:15

LOCATION: Robinson Blvd and Silver Lake Dr intersection, at the northeast corner

PREVIOUS TRASH ASSESSMENT RATING (IF APPLICABLE): Optimal

ESTIMATED AREA OF ASSESSMENT L x W (FT): 3 X 3

Amount and Extent of Trash	
EVALUATION OF TRASH INCLUDES*: ☐ MS4 ☐ RECEIVING WATER ☐ BOTH	
☐ Optimal	On first glance, no trash visible. Little or no trash (<10 pieces) evident when evaluated area is closely examined for litter and debris.
☐ Suboptimal	On first glance, little or no trash visible. After close inspection small levels of trash (~10-50 pieces) evident in evaluated area.
☐ Marginal	Trash is evident in low to medium levels (~51-100 pieces) on first glance. Evaluated area contains litter and debris. Evidence of site being used by people: scattered cans, bottles, food wrappers, blankets, or clothing present.
☐ Submarginal	Trash distracts the eye on first glance. Evaluated area contains substantial levels of litter and debris (>100- 400) . Evidence of site being used frequently by people: many cans, bottles, food wrappers, blankets, or clothing present.
☐ Poor	Site is significantly impacted by trash. Evidence of trash accumulation behind a constriction point or evidence of excessive dumping. Evaluated area contains substantial levels of litter and debris (>400 pieces).

* In areas where receiving water is accessible and adjacent to dry weather site, trash evaluation must include receiving water.

Site Evaluation for Potential Threat to Human Health and/or Aquatic Health (applies to area of assessment)	
☐ Potential Threat to Human Health	Presence of more than one of, or a combination of the following items: hypodermic needles or other medical waste; used diapers, animal waste, or human feces; any toxic substance such as chemical containers, vehicle batteries, or fluorescent light bulbs. Alternatively high prevalence of any one item (e.g. Greater than 50 items that present a puncture or laceration hazard); or observations of mosquito larvae directly observed in water ponded due to trash. All subject to best professional judgment. Describe potential threat on back of form.
☐ Potential Threat to Aquatic Health	Large amount* of persistent, buoyant litter such as: hard or soft plastics, balloons, Styrofoam (equivalent to a cup), or large amount of settleable, degradable and nontoxic debris; cigarette butts. Presence of more than one of, or a combination of the following items: toxic items such as vehicle batteries or spray cans; any evidence large clumps of yard waste from landscape maintenance such as yard waste or dumped leaf litter (not naturally occurring). All subject to best professional judgment. Describe potential threat on back of form. *Large amount is defined as 50 pieces or more.

MRM

San Diego Stormwater Copermittees

City of Poway

Dry Weather Monitoring Field Datasheet

☑ Field Screening ☐ Confirmation For _____ ☐ IC/ID Follow-Up For _____

GENERAL SITE DESCRIPTION

(NAD 83 decimal degrees to 5th place) ☑ MS4 ☐ Receiving Water

Site ID	115			Latitude	33.96139	Watershed	Hydrologic Unit: 906
Location	At the end of Silver Lake Rd at the Utopia Rd intersection			Longitude	-117.05369		Hydrologic Area: 906.2
				TB Page	1190-D3		Hydrologic Subarea (Optional): 906.20
Date	5/24/11	Time	15:00	Observer	MB/IT	Discharge Area (Optional)	

Land Use (Primary) (Check one only): ☑ Residential ☐ Commercial ☐ Industrial ☐ Agricultural ☐ Parks ☐ Open

Land Use (Secondary) (Optional, greater than 10%): ☐ Residential ☐ Commereial ☐ Industrial ☐ Agricultural ☐ Parks ☐ Open ☑ None

Conveyance (Check one only): ☑ Manhole ☐ Catch Basin ☐ Outlet ☐ Conerete Channel ☐ Natural Creek ☐ Earthen Channel ☐ Curb/Gutter

ATMOSPHERIC CONDITIONS

Weather	☑ Sunny	☐ Partly Cloudy	☐ Overcast	☐ Fog	
Tide	☑ N/A	☐ Low	☐ Incoming	☐ High	☐ Outgoing **Tide Height:** ____ ft.
Last Rain	☑ > 72 hours	☐ < 72 hours			
Rainfall	☑ None	☐ < 0.1"	☐ > 0.1"		

RUNOFF CHARACTERISTICS

Odor	☑ None	☐ Musty	☐ Rotten Eggs	☐ Chemical	☐ Sewage	☐ Other
Color	☑ None	☐ Yellow	☐ Brown	☐ White	☐ Gray	☐ Other
Clarity	☑ Clear		☐ Slightly Cloudy	☐ Opaque		☐ Other
Floatables	☑ None	☐ Trash	☐ Bubbles/Foam	☐ Sheen	☐ Fecal Matter	☐ Other
Deposits	☐ None	☐ Sediment/Gravel	☑ Fine Particulates	☐ Stains	☐ Oily Deposits	☐ Other
Vegetation	☑ None	☐ Limited	☐ Normal	☐ Excessive		☐ Other
Biology	☑ None	☐ Insects ☐ Algae	☐ Fish ☐ Snails	☐ Mussels/ Barnacles	☐ Insect/ Algae	☐ Insect/ Snail ☐ Other

Water Flow ☑ Flowing ☐ Ponded ☐ Dry ☐ Tidal

Does the storm drain flow reaeh the Receiving Water? ☐ Yes ☐ No ☑ N/A

Evidence of Overland Flow? ☐ Yes ☑ No ☐ Irrigation Runoff ☐ Other: _____

Photo Taken ☑ Yes ☐ No **Photo #** 3-8 8-9

Field Sereening Samples Collected? ☑ Yes ☐ No

Water Temp (°C)	23.0	NH_3-N (mg/L)	0.110	NO_3 (mg/L)	3.763	Ortho-PO_4 (mg/L)	0.567
pH (pH units)	7.70	TURB (NTU)	1.73	NO_3-N (mg/L)	0.840	Ortho-PO_4 -P (mg/L)	0.185
COND (mS/cm)	2.29	MBAS (mg/L)	0.38	Others			

Analytical Lab Samples Collected? ☐ Yes ☑ No

FLOW ESTIMATION WORKSHEETS

Flowing Creek or Box Culvert

Width		in
Depth		in
Velocity		ft/sec
Flow	2	gpm

Filling a Bottle or Known Volume

Volume		mL
Time to Fill		sec
Flow		gpm

Flowing Pipe

Diameter		ft
Depth		ft
Veloeity		ft/sec
Flow		gpm

COMMENTS: _____

2010 Trash Assessment Form

SITE ID: 115 DATE: 5/24/10

OBSERVER: MD/LT TIME: 15:00

LOCATION: At the end of Silver Lake Rd at the Hwy 1 & Rd intersection

PREVIOUS TRASH ASSESSMENT RATING (IF APPLICABLE): Optimal

ESTIMATED AREA OF ASSESSMENT L x W (FT): 3X3

Amount and Extent of Trash	
EVALUATION OF TRASH INCLUDES*: ☑ MS4 ☐ RECEIVING WATER ☐ BOTH	
☑ Optimal	On first glance, no trash visible. Little or no trash (<10 pieces) evident when evaluated area is closely examined for litter and debris.
☐ Suboptimal	On first glance, little or no trash visible. After close inspection small levels of trash (~10-50 pieces) evident in evaluated area.
☐ Marginal	Trash is evident in low to medium levels (~51-100 pieces) on first glance. Evaluated area contains litter and debris. Evidence of site being used by people: scattered cans, bottles, food wrappers, blankets, or clothing present.
☐ Submarginal	Trash distracts the eye on first glance. Evaluated area contains substantial levels of litter and debris (>100- 400) . Evidence of site being used frequently by people: many cans, bottles, food wrappers, blankets, or clothing present.
☐ Poor	Site is significantly impacted by trash. Evidence of trash accumulation behind a constriction point or evidence of excessive dumping. Evaluated area contains substantial levels of litter and debris (>400 pieces).

* In areas where receiving water is accessible and adjacent to dry weather site, trash evaluation must include receiving water.

Site Evaluation for Potential Threat to Human Health and/or Aquatic Health (applies to area of assessment)	
☐ Potential Threat to Human Health	Presence of more than one of, or a combination of the following items: hypodermic needles or other medical waste; used diapers, animal waste, or human feces; any toxic substance such as chemical containers, vehicle batteries, or fluorescent light bulbs. Alternatively high prevalence of any one item (e.g. Greater than 50 items that present a puncture or laceration hazard); or observations of mosquito larvae directly observed in water ponded due to trash. All subject to best professional judgment. Describe potential threat on back of form.
☐ Potential Threat to Aquatic Health	Large amount* of persistent, buoyant litter such as: hard or soft plastics, balloons, Styrofoam (equivalent to a cup), or large amount of settleable, degradable and nontoxic debris; cigarette butts. Presence of more than one of, or a combination of the following items: toxic items such as vehicle batteries or spray cans; any evidence large clumps of yard waste from landscape maintenance such as yard waste or dumped leaf litter (not naturally occurring). All subject to best professional judgment. Describe potential threat on back of form. *Large amount is defined as 50 pieces or more.

MRM

San Diego Stormwater Copermittees

City of Poway

Dry Weather Monitoring Field Datasheet

☑ Field Screening ☐ Confirmation For _____ ☐ IC/ID Follow-Up For _____

GENERAL SITE DESCRIPTION (NAD 83 decimal degrees to 5th place) ☑ MS4 ☐ Receiving Water

Site ID	118		**Latitude**	32.96995	**Watershed**	**Hydrologic Unit**	906
Location	on Holland Rd, between Powers Rd & Frame Rd, W side of channel, under the bridge		**Longitude**	-117.06135		**Hydrologic Area**	906.2
			TB Page	1190-C2		**Hydrologic Subarea** (Optional)	906.20
Date	6/7/10	**Time** 12:00	**Observer**	MD/JT		**Discharge Area** (Optional)	

Land Use (Primary) (Check one only) ☑ Residential ☐ Commercial ☐ Industrial ☐ Agricultural ☐ Parks ☐ Open

Land Use (Secondary) (Optional, greater than 10%) ☐ Residential ☐ Commercial ☐ Industrial ☐ Agricultural ☐ Parks ☐ Open ☑ None

Conveyance (Check one only) ☐ Manhole ☐ Catch Basin ☑ Outlet ☐ Concrete Channel ☐ Natural Creek ☐ Earthen Channel ☐ Curb/Gutter

ATMOSPHERIC CONDITIONS

Weather ☑ Sunny ☐ Partly Cloudy ☐ Overcast ☐ Fog

Tide ☑ N/A ☐ Low ☐ Incoming ☐ High ☐ Outgoing **Tide Height:** _____ ft.

Last Rain ☑ > 72 hours ☐ < 72 hours

Rainfall ☑ None ☐ < 0.1" ☐ > 0.1"

RUNOFF CHARACTERISTICS

Odor	☑ None	☐ Musty	☐ Rotten Eggs	☐ Chemical	☐ Sewage	☐ Other
Color	☑ None	☐ Yellow	☐ Brown	☐ White	☐ Gray	☐ Other
Clarity	☑ Clear		☐ Slightly Cloudy	☐ Opaque		☐ Other
Floatables	☑ None	☐ Trash	☐ Bubbles/Foam	☐ Sheen	☐ Fecal Matter	☐ Other
Deposits	☐ None	☑ Sediment/Gravel	☑ Fine Particulates	☐ Stains	☐ Oily Deposits	☐ Other
Vegetation	☑ None	☐ Limited	☐ Normal	☐ Excessive		☐ Other
Biology	☐ None	☑ Inseets	☑ Algae	☐ Fish	☐ Snails	☐ Mussels/ Barnacles ☐ Insect/ Algae ☐ Insect/ Snail ☐ Other

Water Flow ☑ Flowing ☐ Ponded ☐ Dry ☐ Tidal

Does the storm drain flow reach the Receiving Water? ☐ Yes ☐ No ☑ N/A

Evidence of Overland Flow? ☐ Yes ☑ No ☐ Irrigation Runoff ☐ Other: _____

Photo Taken ☑ Yes ☐ No **Photo #** 145-146

Field Screening Samples Collected? ☐ Yes ☐ No

Water Temp (°C)	22.7	NH_3-N (mg/L)	0.201	NO_3 (mg/L)	9.506	Ortho-PO_4 (mg/L)	0.334
pH (pH units)	8.0	TURB (NTU)	0.54	NO_3-N (mg/L)	2.148	Ortho-PO_4-P (mg/L)	0.109
COND (mS/cm)	3.18	MBAS (mg/L)	0.25	Others			

Analytical Lab Samples Collected? ☐ Yes ☑ No

FLOW ESTIMATION WORKSHEETS

Flowing Creek or Box Culvert

Width	20	in
Depth	.2	in
Velocity	5/8	ft/sec
Flow	8	gpm

Filling a Bottle or Known Volume

Volume		mL
Time to Fill		sec
Flow		gpm

Flowing Pipe

Diameter		ft
Depth		ft
Velocity		ft/sec
Flow		gpm

COMMENTS: _____

2010 Trash Assessment Form

SITE ID: 118 DATE: 6/7/10

OBSERVER: MD/IT TIME: 12:00

LOCATION: On Holland Rd, between Powers Rd & Frame Rd, W side of channel, under the bridge

PREVIOUS TRASH ASSESSMENT RATING (IF APPLICABLE): Optimal

ESTIMATED AREA OF ASSESSMENT L x W (FT): 10 x 10

Amount and Extent of Trash	
EVALUATION OF TRASH INCLUDES*: ☑ MS4 ☐ RECEIVING WATER ☐ BOTH	
☑ **Optimal**	On first glance, no trash visible. Little or no trash (<10 pieces) evident when evaluated area is closely examined for litter and debris.
☐ **Suboptimal**	On first glance, little or no trash visible. After close inspection small levels of trash (~10-50 pieces) evident in evaluated area.
☐ **Marginal**	Trash is evident in low to medium levels (~51-100 pieces) on first glance. Evaluated area contains litter and debris. Evidence of site being used by people: scattered cans, bottles, food wrappers, blankets, or clothing present.
☐ **Submarginal**	Trash distracts the eye on first glance. Evaluated area contains substantial levels of litter and debris (>100- 400) . Evidence of site being used frequently by people: many cans, bottles, food wrappers, blankets, or clothing present.
☐ **Poor**	Site is significantly impacted by trash. Evidence of trash accumulation behind a constriction point or evidence of excessive dumping. Evaluated area contains substantial levels of litter and debris (>400 pieces).

* In areas where receiving water is accessible and adjacent to dry weather site, trash evaluation must include receiving water.

Site Evaluation for Potential Threat to Human Health and/or Aquatic Health (applies to area of assessment)	
☐ **Potential Threat to Human Health**	Presence of more than one of, or a combination of the following items: hypodermic needles or other medical waste; used diapers, animal waste, or human feces; any toxic substance such as chemical containers, vehicle batteries, or fluorescent light bulbs. Alternatively high prevalence of any one item (e.g. Greater than 50 items that present a puncture or laceration hazard); or observations of mosquito larvae directly observed in water ponded due to trash. All subject to best professional judgment. Describe potential threat on back of form.
☐ **Potential Threat to Aquatic Health**	Large amount* of persistent, buoyant litter such as: hard or soft plastics, balloons, Styrofoam (equivalent to a cup), or large amount of settleable, degradable and nontoxic debris; cigarette butts. Presence of more than one of, or a combination of the following items: toxic items such as vehicle batteries or spray cans; any evidence large clumps of yard waste from landscape maintenance such as yard waste or dumped leaf litter (not naturally occurring). All subject to best professional judgment. Describe potential threat on back of form. *Large amount is defined as 50 pieces or more.

MRM

San Diego Stormwater Copermittees
City of Poway
Dry Weather Monitoring Field Datasheet

✓ Field Screening Confirmation For _____ IC/ID Follow-Up For _____

GENERAL SITE DESCRIPTION (NAD 83 decimal degrees to 5th place) ✓ MS4 Receiving Water

Site ID	119		**Latitude**	32.97355	**Watershed**	**Hydrologic Unit**	906
Location	on Glen oaks Rd, between Powes Rd & Frame Rd, E side of the channel, under the bridge		**Longitude**	-117.06140		**Hydrologic Area**	906.2
			TB Page	1196-C2		**Hydrologic Subarea** (Optional)	906.20
Date	6/7/10	**Time** 13:50	**Observer**	MD/IT		**Discharge Area** (Optional)	

Land Use (Primary) (Check one only): ✓Residential Commercial Industrial Agricultural Parks Open

Land Use (Secondary) (Optional, greater than 10%): Residential Commercial Industrial Agricultural Parks ✓Open None

Conveyance (Check one only): Manhole Catch Basin ✓Outlet Concrete Channel Natural Creek Earthen Channel Curb/Gutter

ATMOSPHERIC CONDITIONS

Weather	✓Sunny	Partly Cloudy	Overcast	Fog		
Tide	✓N/A	Low	Incoming	High	Outgoing	**Tide Height:** _____ ft.
Last Rain	✓> 72 hours	< 72 hours				
Rainfall	✓None	< 0.1"	> 0.1"			

RUNOFF CHARACTERISTICS

Odor	✓None	Musty	Rotten Eggs	Chemical	Sewage	Other
Color	✓None	Yellow	Brown	White	Gray	Other
Clarity	✓Clear		Slightly Cloudy	Opaque		Other
Floatables	✓None	Trash	Bubbles/Foam	Sheen	Fecal Matter	Other
Deposits	None	✓Sediment/Gravel	✓Fine Particulates	Stains	Oily Deposits	Other
Vegetation	✓None	Limited	Normal	Excessive		Other

Biology	None	✓Insects	✓Algae	Fish	Snails	Mussels/ Barnacles	Insect/ Algae	Insect/ Snail	Other

Water Flow: ✓Flowing Ponded Dry Tidal

Does the storm drain flow reach the Receiving Water?: Yes No ✓N/A

Evidence of Overland Flow?: Yes ✓No Irrigation Runoff Other: _____

Photo Taken: ✓Yes No **Photo #** 10-1-152

Field Screening Samples Collected? ✓Yes No

Water Temp (°C)	~~24.2~~ 24.3	NH_3-N (mg/L)	0.199	NO_3 (mg/L)	3.478	Ortho-PO_4 (mg/L)	0.125
pH (pH units)	8.10	TURB (NTU)	6.39	NO_3-N (mg/L)	0.786	Ortho-PO_4 -P (mg/L)	0.041
COND (mS/cm)	2.75	MBAS (mg/L)	0.25	Others			

Analytical Lab Samples Collected? ☐ Yes ☑ No

FLOW ESTIMATION WORKSHEETS

Flowing Creek or Box Culvert

Width	15	in
Depth	.2	in
Velocity	5/8	ft/sec
Flow	6	gpm

Filling a Bottle or Known Volume

Volume		mL
Time to Fill		sec
Flow		gpm

Flowing Pipe

Diameter		ft
Depth		ft
Velocity		ft/sec
Flow		gpm

COMMENTS: _____

2010 Trash Assessment Form

SITE ID: 119 DATE: 6/7/10

OBSERVER: MD/IT TIME: 13:50

LOCATION: On Glen Oaks Rd, between Powers Rd & Frame Rd, E side of channel, under the bridge

PREVIOUS TRASH ASSESSMENT RATING (IF APPLICABLE): Optimal

ESTIMATED AREA OF ASSESSMENT L x W (FT): 20x10

Amount and Extent of Trash	
EVALUATION OF TRASH INCLUDES*: ☑ MS4 ☐ RECEIVING WATER ☐ BOTH	
☑ **Optimal**	On first glance, no trash visible. Little or no trash (<10 pieces) evident when evaluated area is closely examined for litter and debris.
☐ **Suboptimal**	On first glance, little or no trash visible. After close inspection small levels of trash (~10-50 pieces) evident in evaluated area.
☐ **Marginal**	Trash is evident in low to medium levels (~51-100 pieces) on first glance. Evaluated area contains litter and debris. Evidence of site being used by people: scattered cans, bottles, food wrappers, blankets, or clothing present.
☐ **Submarginal**	Trash distracts the eye on first glance. Evaluated area contains substantial levels of litter and debris (>100- 400) . Evidence of site being used frequently by people: many cans, bottles, food wrappers, blankets, or clothing present.
☐ **Poor**	Site is significantly impacted by trash. Evidence of trash accumulation behind a constriction point or evidence of excessive dumping. Evaluated area contains substantial levels of litter and debris (>400 pieces).

* In areas where receiving water is accessible and adjacent to dry weather site, trash evaluation must include receiving water.

Site Evaluation for Potential Threat to Human Health and/or Aquatic Health (applies to area of assessment)	
☐ **Potential Threat to Human Health**	Presence of more than one of, or a combination of the following items: hypodermic needles or other medical waste; used diapers, animal waste, or human feces; any toxic substance such as chemical containers, vehicle batteries, or fluorescent light bulbs. Alternatively high prevalence of any one item (e.g. Greater than 50 items that present a puncture or laceration hazard); or observations of mosquito larvae directly observed in water ponded due to trash. All subject to best professional judgment. Describe potential threat on back of form.
☐ **Potential Threat to Aquatic Health**	Large amount* of persistent, buoyant litter such as: hard or soft plastics, balloons, Styrofoam (equivalent to a cup), or large amount of settleable, degradable and nontoxic debris; cigarette butts. Presence of more than one of, or a combination of the following items: toxic items such as vehicle batteries or spray cans; any evidence large clumps of yard waste from landscape maintenance such as yard waste or dumped leaf litter (not naturally occurring). All subject to best professional judgment. Describe potential threat on back of form. *Large amount is defined as 50 pieces or more.

MRH

San Diego Stormwater Copermittees

City of Poway

Dry Weather Monitoring Field Datasheet

☑ Field Screening ☐ Confirmation For _____ ☐ IC/ID Follow-Up For _____

GENERAL SITE DESCRIPTION

(NAD 83 decimal degrees to 5th place) ☑ MS4 ☐ Receiving Water

Site ID	121		**Latitude**	32.98399	Watershed	**Hydrologic Unit**	906
Location	NW corner of Pomerado Rd & Camino Del Norte		**Longitude**	-117.06210		**Hydrologic Area**	906.2
			TB Page	1190-C1		**Hydrologic Subarea** (Optional)	906.20
Date	6/4/10	**Time** 13:20	**Observer**	MO/IT		**Discharge Area** (Optional)	

Land Use (Primary) (Check one only) ☐ Residential ☐ Commereial ☐ Industrial ☐ Agrieultural ☐ Parks ☑ Open

Land Use (Seeondary) (Optional, greater than 10%) ☑ Residential ☐ Commereial ☐ Industrial ☐ Agrieultural ☐ Parks ☐ Open ☐ None

Conveyance (Check one only) ☐ Manhole ☐ Cateh Basin ☐ Outlet ☐ Conerete Channel ☑ Natural Creek ☐ Earthen Channel ☐ Curb/Gutter

ATMOSPHERIC CONDITIONS

Weather ☑ Sunny ☐ Partly Cloudy ☐ Overeast ☐ Fog

Tide ☑ N/A ☐ Low ☐ Ineoming ☐ High ☐ Outgoing **Tide Height:** _____ ft.

Last Rain ☑ > 72 hours ☐ < 72 hours

Rainfall ☑ None ☐ < 0.1" ☐ > 0.1"

RUNOFF CHARACTERISTICS

Odor	☑ None	☐ Musty	☐ Rotten Eggs	☐ Chemieal	☐ Sewage	☐ Other
Color	☑ None	☐ Yellow	☐ Brown	☐ White	☐ Gray	☐ Other
Clarity	☑ Clear		☐ Slightly Cloudy	☐ Opaque		☐ Other
Floatables	☑ None	☐ Trash	☐ Bubbles/Foam	☐ Sheen	☐ Feeal Matter	☐ Other
Deposits	☐ None	☑ Sediment/Gravel	☑ Fine Particulates	☐ Stains	☐ Oily Deposits	☐ Other
Vegetation	☐ None	☐ Limited	☑ Normal	☐ Exeessive		☐ Other
Biology	☐ None	☑ Inseets	☑ Algae	☐ Fish	☐ Snails	☐ Mussels/ Barnaeles	☐ Inseet/ Algae	☐ Inseet/ Snail	☐ Other

Water Flow ☑ Flowing ☐ Ponded ☐ Dry ☐ Tidal

Does the storm drain flow reaeh the Reeeiving Water? ☐ Yes ☐ No ☑ N/A

Evidenee of Overland Flow? ☐ Yes ☑ No ☐ Irrigation Runoff ☐ Other: _____

Photo Taken ☑ Yes ☐ No **Photo #** 127-128

Field Sereening Samples Colleeted? ☑ Yes ☐ No

Water Temp (°C)	28.8	NH_3-N (mg/L)	0.322	NO_3 (mg/L)	0.082	Ortho-PO_4 (mg/L)	0.020
pH (pH units)	7.8	TURB (NTU)	0.22	NO_3-N (mg/L)	0.019	Ortho-PO_4-P (mg/L)	0.007
COND (mS/cm)	5.00	MBAS (mg/L)	0.5	Others			

Analytieal Lab Samples Colleeted? ☐ Yes ☑ No

FLOW ESTIMATION WORKSHEETS

Flowing Creek or Box Culvert

Width	10	in
Depth	.2	in
Veloeity	5/7	ft/sec
Flow	4	gpm

Filling a Bottle or Known Volume

Volume		mL
Time to Fill		sec
Flow		gpm

Flowing Pipe

Diameter		ft
Depth		ft
Veloeity		ft/sec
Flow		gpm

COMMENTS: _____

2010 Trash Assessment Form

SITE ID: 121 DATE: 6/4/10

OBSERVER: MD/IT TIME: 13:20

LOCATION: NW corner of Pomerado Rd & Camino Del Norte

PREVIOUS TRASH ASSESSMENT RATING (IF APPLICABLE): Optimal

ESTIMATED AREA OF ASSESSMENT L x W (FT): 30x20

Amount and Extent of Trash	
EVALUATION OF TRASH INCLUDES*: ☑ MS4 ☐ RECEIVING WATER ☐ BOTH	
☐ **Optimal**	On first glance, no trash visible. Little or no trash (<10 pieces) evident when evaluated area is closely examined for litter and debris.
☑ **Suboptimal**	On first glance, little or no trash visible. After close inspection small levels of trash (~10-50 pieces) evident in evaluated area.
☐ **Marginal**	Trash is evident in low to medium levels (~51-100 pieces) on first glance. Evaluated area contains litter and debris. Evidence of site being used by people: scattered cans, bottles, food wrappers, blankets, or clothing present.
☐ **Submarginal**	Trash distracts the eye on first glance. Evaluated area contains substantial levels of litter and debris (>100- 400) . Evidence of site being used frequently by people: many cans, bottles, food wrappers, blankets, or clothing present.
☐ **Poor**	Site is significantly impacted by trash. Evidence of trash accumulation behind a constriction point or evidence of excessive dumping. Evaluated area contains substantial levels of litter and debris (>400 pieces).

* In areas where receiving water is accessible and adjacent to dry weather site, trash evaluation must include receiving water.

Site Evaluation for Potential Threat to Human Health and/or Aquatic Health (applies to area of assessment)	
☐ **Potential Threat to Human Health**	Presence of more than one of, or a combination of the following items: hypodermic needles or other medical waste; used diapers, animal waste, or human feces; any toxic substance such as chemical containers, vehicle batteries, or fluorescent light bulbs. Alternatively high prevalence of any one item (e.g. Greater than 50 items that present a puncture or laceration hazard); or observations of mosquito larvae directly observed in water ponded due to trash. All subject to best professional judgment. Describe potential threat on back of form.
☐ **Potential Threat to Aquatic Health**	Large amount* of persistent, buoyant litter such as: hard or soft plastics, balloons, Styrofoam (equivalent to a cup), or large amount of settleable, degradable and nontoxic debris; cigarette butts. Presence of more than one of, or a combination of the following items: toxic items such as vehicle batteries or spray cans; any evidence large clumps of yard waste from landscape maintenance such as yard waste or dumped leaf litter (not naturally occurring). All subject to best professional judgment. Describe potential threat on back of form. *Large amount is defined as 50 pieces or more.

MRH

San Diego Stormwater Copermittees
City of Poway
Dry Weather Monitoring Field Datasheet

☑ Field Screening ☐ Confirmation For _____ ☐ IC/ID Follow-Up For _____

GENERAL SITE DESCRIPTION

(NAD 83 decimal degrees to 5th place) ☑ MS4 ☐ Receiving Water

Site ID	123		**Latitude**	32.99228	Watershed	**Hydrologic Unit**	906
Location	Pomerado Rd on Casa Avenida, E side of channel, N side of the bridge		**Longitude**	-117.05784		**Hydrologic Area**	906.2
			TB Page	1170-C6		**Hydrologic Subarea** (Optional)	906.20
Date	6/3/10	**Time** 13:30	**Observer**	MO/IT		**Discharge Area** (Optional)	

Land Use (Primary) (Check one only) ☑ Residential ☐ Commercial ☐ Industrial ☐ Agricultural ☐ Parks ☐ Open

Land Use (Secondary) (Optional, greater than 10%) ☐ Residential ☐ Commercial ☐ Industrial ☐ Agricultural ☐ Parks ☐ Open ☑ None

Conveyance (Check one only) ☐ Manhole ☐ Catch Basin ☑ Outlet ☐ Concrete Channel ☐ Natural Creek ☐ Earthen Channel ☐ Curb/Gutter

ATMOSPHERIC CONDITIONS

Weather ☑ Sunny ☐ Partly Cloudy ☐ Overcast ☐ Fog

Tide ☑ N/A ☐ Low ☐ Incoming ☐ High ☐ Outgoing **Tide Height:** _____ ft.

Last Rain ☑ > 72 hours ☐ < 72 hours

Rainfall ☑ None ☐ < 0.1" ☐ > 0.1"

RUNOFF CHARACTERISTICS

Odor	☑ None	☐ Musty	☐ Rotten Eggs	☐ Chemical	☐ Sewage	☐ Other
Color	☑ None	☐ Yellow	☐ Brown	☐ White	☐ Gray	☐ Other
Clarity	☑ Clear		☐ Slightly Cloudy	☐ Opaque		☐ Other
Floatables	☑ None	☐ Trash	☐ Bubbles/Foam	☐ Sheen	☐ Fecal Matter	☐ Other
Deposits	☐ None	☐ Sediment/Gravel	☑ Fine Particulates	☐ Stains	☐ Oily Deposits	☐ Other
Vegetation	☑ None	☐ Limited	☐ Normal	☐ Excessive		☐ Other
Biology	☐ None	☑ Insects	☑ Algae	☐ Fish	☐ Snails	☐ Mussels/ Barnacles ☐ Insect/ Algae ☐ Insect/ Snail ☐ Other

Water Flow ☑ Flowing ☐ Ponded ☐ Dry ☐ Tidal

Does the storm drain flow reach the Receiving Water? ☐ Yes ☐ No ☑ N/A

Evidence of Overland Flow? ☐ Yes ☑ No ☐ Irrigation Runoff ☐ Other: _____

Photo Taken ☑ Yes ☐ No **Photo #** 105-106

Field Screening Samples Collected? ☑ Yes ☐ No

Water Temp (°C)	21.3	NH_3-N (mg/L)	0.150	NO_3 (mg/L)	26.88	Ortho-PO_4 (mg/L)	0.121
pH (pH units)	7.95	TURB (NTU)	0.54	NO_3-N (mg/L)	6.075	Ortho-PO_4 -P (mg/L)	0.039
COND (mS/cm)	2.62	MBAS (mg/L)	0.13	Others			

Analytical Lab Samples Collected? ☐ Yes ☑ No

FLOW ESTIMATION WORKSHEETS

Flowing Creek or Box Culvert

Width		in
Depth		in
Velocity		ft/sec
Flow	< 1	gpm

Filling a Bottle or Known Volume

Volume		mL
Time to Fill		sec
Flow		gpm

Flowing Pipe

Diameter		ft
Depth		ft
Velocity		ft/sec
Flow		gpm

COMMENTS: _____

2010 Trash Assessment Form

SITE ID: 123 DATE: 6/3/10

OBSERVER: MO/IT TIME: 13:30

LOCATION: Pomerado Rd on Casa Avenida, E side of channel, N of the bridge

PREVIOUS TRASH ASSESSMENT RATING (IF APPLICABLE): Optimal

ESTIMATED AREA OF ASSESSMENT L X W (FT): 10x10

Amount and Extent of Trash	
EVALUATION OF TRASH INCLUDES*: ☑ MS4 ☐ RECEIVING WATER ☐ BOTH	
☑ Optimal	On first glance, no trash visible. Little or no trash (<10 pieces) evident when evaluated area is closely examined for litter and debris.
☐ Suboptimal	On first glance, little or no trash visible. After close inspection small levels of trash (~10-50 pieces) evident in evaluated area.
☐ Marginal	Trash is evident in low to medium levels (~51-100 pieces) on first glance. Evaluated area contains litter and debris. Evidence of site being used by people: scattered cans, bottles, food wrappers, blankets, or clothing present.
☐ Submarginal	Trash distracts the eye on first glance. Evaluated area contains substantial levels of litter and debris (>100- 400) . Evidence of site being used frequently by people: many cans, bottles, food wrappers, blankets, or clothing present.
☐ Poor	Site is significantly impacted by trash. Evidence of trash accumulation behind a constriction point or evidence of excessive dumping. Evaluated area contains substantial levels of litter and debris (>400 pieces).

* In areas where receiving water is accessible and adjacent to dry weather site, trash evaluation must include receiving water.

Site Evaluation for Potential Threat to Human Health and/or Aquatic Health (applies to area of assessment)	
☐ Potential Threat to Human Health	Presence of more than one of, or a combination of the following items: hypodermic needles or other medical waste; used diapers, animal waste, or human feces; any toxic substance such as chemical containers, vehicle batteries, or fluorescent light bulbs. Alternatively high prevalence of any one item (e.g. Greater than 50 items that present a puncture or laceration hazard); or observations of mosquito larvae directly observed in water ponded due to trash. All subject to best professional judgment. Describe potential threat on back of form.
☐ Potential Threat to Aquatic Health	Large amount* of persistent, buoyant litter such as: hard or soft plastics, balloons, Styrofoam (equivalent to a cup), or large amount of settleable, degradable and nontoxic debris; cigarette butts. Presence of more than one of, or a combination of the following items: toxic items such as vehicle batteries or spray cans; any evidence large clumps of yard waste from landscape maintenance such as yard waste or dumped leaf litter (not naturally occurring). All subject to best professional judgment. Describe potential threat on back of form. *Large amount is defined as 50 pieces or more.

MRM 9

San Diego Stormwater Copermittees

City of Poway

Dry Weather Monitoring Field Datasheet

☑ Field Screening ☐ Confirmation For _____ ☐ IC/ID Follow-Up For _____

GENERAL SITE DESCRIPTION (NAD 83 decimal degrees to 5th place) ☑ MS4 ☐ Receiving Water

Site ID	124			**Latitude**	32.96723	**Watershed**	**Hydrologic Unit** 906
Location	Community Rd, across from Olive Meadows Dr, W side of channel			**Longitude**	-117.04030		**Hydrologic Area** 906.2
				TB Page	1190-E3		**Hydrologic Subarea** (Optional) 906.20
Date	6/3/10	**Time**	15:40	**Observer**	MD/IT		**Discharge Area** (Optional)

Land Use (Primary) (Check one only) ☑ Residential ☐ Commercial ☐ Industrial ☐ Agricultural ☐ Parks ☐ Open

Land Use (Secondary) (Optional, greater than 10%) ☐ Residential ☐ Commercial ☐ Industrial ☐ Agricultural ☑ Parks ☐ Open ☐ None

Conveyance (Check one only) ☐ Manhole ☐ Catch Basin ☑ Outlet ☐ Concrete Channel ☐ Natural Creek ☐ Earthen Channel ☐ Curb/Gutter

ATMOSPHERIC CONDITIONS

Weather ☑ Sunny ☐ Partly Cloudy ☐ Overcast ☐ Fog

Tide ☑ N/A ☐ Low ☐ Incoming ☐ High ☐ Outgoing **Tide Height:** _____ ft.

Last Rain ☑ > 72 hours ☐ < 72 hours

Rainfall ☑ None ☐ < 0.1" ☐ > 0.1"

RUNOFF CHARACTERISTICS

Odor	☑ None	☐ Musty	☐ Rotten Eggs	☐ Chemical	☐ Sewage	☐ Other
Color	☑ None	☐ Yellow	☐ Brown	☐ White	☐ Gray	☐ Other
Clarity	☑ Clear		☐ Slightly Cloudy	☐ Opaque		☐ Other
Floatables	☑ None	☐ Trash	☐ Bubbles/Foam	☐ Sheen	☐ Fecal Matter	☐ Other
Deposits	☐ None	☑ Sediment/Gravel	☑ Fine Particulates	☐ Stains	☐ Oily Deposits	☐ Other
Vegetation	☐ None	☐ Limited	☑ Normal	☐ Excessive		☐ Other
Biology	☐ None	☑ Insects	☑ Algae	☐ Fish	☐ Snails	☐ Mussels/ Barnacles ☐ Insect/ Algae ☐ Insect/ Snail ☐ Other

Water Flow ☑ Flowing ☐ Ponded ☐ Dry ☐ Tidal

Does the storm drain flow reach the Receiving Water? ☐ Yes ☐ No ☑ N/A

Evidence of Overland Flow? ☐ Yes ☑ No ☐ Irrigation Runoff ☐ Other: _____

Photo Taken ☑ Yes ☐ No **Photo #** 111-112

Field Screening Samples Collected? ☑ Yes ☐ No

Water Temp (°C)	22.1	NH_3-N (mg/L)	0.134	NO_3 (mg/L)	13.67	Ortho-PO_4 (mg/L)	0.423
pH (pH units)	7.97	TURB (NTU)	1.04	NO_3-N (mg/L)	3.089	Ortho-PO_4 -P (mg/L)	0.183
COND (mS/cm)	2.06	MBAS (mg/L)	0.25	Others			

Analytical Lab Samples Collected? ☐ Yes ☑ No

FLOW ESTIMATION WORKSHEETS

Flowing Creek or Box Culvert

Width	10	in
Depth	0.2	in
Velocity	5/10	ft/sec
Flow	3	gpm

Filling a Bottle or Known Volume

Volume		mL
Time to Fill		sec
Flow		gpm

Flowing Pipe

Diameter		ft
Depth		ft
Velocity		ft/sec
Flow		gpm

COMMENTS: _____

Revised 4/20/2004. 4/15/2005. 4/19/2006, 3/13/2008

2010 Trash Assessment Form

SITE ID: 124 DATE: 6/3/10

OBSERVER: MD/IT TIME: 15:40

LOCATION: Community Rd, across from Olive Meadows Dr., W side of channel

PREVIOUS TRASH ASSESSMENT RATING (IF APPLICABLE): Optimal

ESTIMATED AREA OF ASSESSMENT L x W (FT): 10X20

Amount and Extent of Trash	
EVALUATION OF TRASH INCLUDES*: ☑ MS4 ☐ RECEIVING WATER ☐ BOTH	
☑ Optimal	On first glance, no trash visible. Little or no trash (<10 pieces) evident when evaluated area is closely examined for litter and debris.
☐ Suboptimal	On first glance, little or no trash visible. After close inspection small levels of trash (~10-50 pieces) evident in evaluated area.
☐ Marginal	Trash is evident in low to medium levels (~51-100 pieces) on first glance. Evaluated area contains litter and debris. Evidence of site being used by people: scattered cans, bottles, food wrappers, blankets, or clothing present.
☐ Submarginal	Trash distracts the eye on first glance. Evaluated area contains substantial levels of litter and debris (>100- 400) . Evidence of site being used frequently by people: many cans, bottles, food wrappers, blankets, or clothing present.
☐ Poor	Site is significantly impacted by trash. Evidence of trash accumulation behind a constriction point or evidence of excessive dumping. Evaluated area contains substantial levels of litter and debris (>400 pieces).

* In areas where receiving water is accessible and adjacent to dry weather site, trash evaluation must include receiving water.

Site Evaluation for Potential Threat to Human Health and/or Aquatic Health (applies to area of assessment)	
☐ Potential Threat to Human Health	Presence of more than one of, or a combination of the following items: hypodermic needles or other medical waste; used diapers, animal waste, or human feces; any toxic substance such as chemical containers, vehicle batteries, or fluorescent light bulbs. Alternatively high prevalence of any one item (e.g. Greater than 50 items that present a puncture or laceration hazard); or observations of mosquito larvae directly observed in water ponded due to trash. All subject to best professional judgment. Describe potential threat on back of form.
☐ Potential Threat to Aquatic Health	Large amount* of persistent, buoyant litter such as: hard or soft plastics, balloons, Styrofoam (equivalent to a cup), or large amount of settleable, degradable and nontoxic debris; cigarette butts. Presence of more than one of, or a combination of the following items: toxic items such as vehicle batteries or spray cans; any evidence large clumps of yard waste from landscape maintenance such as yard waste or dumped leaf litter (not naturally occurring). All subject to best professional judgment. Describe potential threat on back of form. *Large amount is defined as 50 pieces or more.

MPM

San Diego Stormwater Copermittees
City of Poway
Dry Weather Monitoring Field Datasheet

✓Field Screening Confirmation For _____ IC/ID Follow-Up For _____

GENERAL SITE DESCRIPTION (NAD 83 decimal degrees to 5th place) ✓MS4 Receiving Water

Site ID	125		**Latitude**	32.97070	**Watershed**	**Hydrologic Unit**	906
Location	SE of Community Rd & Aubrey St. intersection, on sidewalk near lightpost		**Longitude**	-117.04049		**Hydrologic Area**	906.2
			TB Page	1190-E2		**Hydrologic Subarea** (Optional)	906.20
Date	6/7/10	**Time** 14:50	**Observer**	MO/IT		**Discharge Area** (Optional)	

Land Use (Primary) (Check one only): ✓Residential Commercial Industrial Agricultural Parks Open

Land Use (Secondary) (Optional, greater than 10%): Residential Commercial Industrial Agricultural Parks Open ✓None

Conveyance (Check one only): ✓Manhole Catch Basin Outlet Concrete Channel Natural Creek Earthen Channel Curb/Gutter

ATMOSPHERIC CONDITIONS

Weather	✓Sunny	Partly Cloudy	Overcast	Fog	
Tide	✓N/A	Low	Incoming	High	Outgoing **Tide Height:** _____ ft.
Last Rain	✓> 72 hours	< 72 hours			
Rainfall	✓None	< 0.1"	> 0.1"		

RUNOFF CHARACTERISTICS

Odor	✓None	Musty	Rotten Eggs	Chemical	Sewage	Other		
Color	✓None	Yellow	Brown	White	Gray	Other		
Clarity	✓Clear		Slightly Cloudy	Opaque		Other		
Floatables	✓None	Trash	Bubbles/Foam	Sheen	Fecal Matter	Other		
Deposits	✓None	✓Sediment/Gravel	✓Fine Particulates	Stains	Oily Deposits	Other		
Vegetation	✓None	Limited	Normal	Excessive		Other		
Biology	✓None	Insects	Algae	Fish	Snails	Mussels/ Barnacles	Insect/ Algae	Insect/ Snail	Other

Water Flow: ✓Flowing Ponded Dry Tidal

Does the storm drain flow reach the Receiving Water?: Yes No ✓N/A

Evidence of Overland Flow?: Yes ✓No Irrigation Runoff Other: _____

Photo Taken: ✓Yes No **Photo #** 153-156

Field Screening Samples Collected? ✓ Yes No

Water Temp (°C)	23.6	NH_3-N (mg/L)	0.307	NO_3 (mg/L)	2.475	Ortho-PO_4 (mg/L)	0.219
pH (pH units)	8.2	TURB (NTU)	13.77	NO_3-N (mg/L)	0.559	Ortho-PO_4-P (mg/L)	0.071
COND (mS/cm)	2.01	MBAS (mg/L)	0.13	Others			

Analytical Lab Samples Collected? ☐ Yes ☒ No

FLOW ESTIMATION WORKSHEETS

Flowing Creek or Box Culvert

Width		in
Depth		in
Velocity		ft/sec
Flow	<1	gpm

Filling a Bottle or Known Volume

Volume		mL
Time to Fill		sec
Flow		gpm

Flowing Pipe

Diameter		ft
Depth		ft
Velocity		ft/sec
Flow		gpm

COMMENTS: _____

2010 Trash Assessment Form

SITE ID: 125 DATE: 6/7/10

OBSERVER: MD/IT TIME: 14:50

LOCATION: SE of the Community Rd & Aubrey St. intersection, on sidewalk near lightpost

PREVIOUS TRASH ASSESSMENT RATING (IF APPLICABLE): Optimal

ESTIMATED AREA OF ASSESSMENT L x W (FT): 10x10

Amount and Extent of Trash	
EVALUATION OF TRASH INCLUDES*: ☑ MS4 ☐ RECEIVING WATER ☐ BOTH	
☑ Optimal	On first glance, no trash visible. Little or no trash (<10 pieces) evident when evaluated area is closely examined for litter and debris.
☐ Suboptimal	On first glance, little or no trash visible. After close inspection small levels of trash (~10-50 pieces) evident in evaluated area.
☐ Marginal	Trash is evident in low to medium levels (~51-100 pieces) on first glance. Evaluated area contains litter and debris. Evidence of site being used by people: scattered cans, bottles, food wrappers, blankets, or clothing present.
☐ Submarginal	Trash distracts the eye on first glance. Evaluated area contains substantial levels of litter and debris (>100- 400) . Evidence of site being used frequently by people: many cans, bottles, food wrappers, blankets, or clothing present.
☐ Poor	Site is significantly impacted by trash. Evidence of trash accumulation behind a constriction point or evidence of excessive dumping. Evaluated area contains substantial levels of litter and debris (>400 pieces).

* In areas where receiving water is accessible and adjacent to dry weather site, trash evaluation must include receiving water.

Site Evaluation for Potential Threat to Human Health and/or Aquatic Health (applies to area of assessment)	
☐ Potential Threat to Human Health	Presence of more than one of, or a combination of the following items: hypodermic needles or other medical waste; used diapers, animal waste, or human feces; any toxic substance such as chemical containers, vehicle batteries, or fluorescent light bulbs. Alternatively high prevalence of any one item (e.g. Greater than 50 items that present a puncture or laceration hazard); or observations of mosquito larvae directly observed in water ponded due to trash. All subject to best professional judgment. Describe potential threat on back of form.
☐ Potential Threat to Aquatic Health	Large amount* of persistent, buoyant litter such as: hard or soft plastics, balloons, Styrofoam (equivalent to a cup), or large amount of settleable, degradable and nontoxic debris; cigarette butts. Presence of more than one of, or a combination of the following items: toxic items such as vehicle batteries or spray cans; any evidence large clumps of yard waste from landscape maintenance such as yard waste or dumped leaf litter (not naturally occurring). All subject to best professional judgment. Describe potential threat on back of form. *Large amount is defined as 50 pieces or more.

MRM

San Diego Stormwater Copermittees

City of Poway

Dry Weather Monitoring Field Datasheet

☑ Field Screening ☐ Confirmation For _____ ☐ IC/ID Follow-Up For _____

GENERAL SITE DESCRIPTION (NAD 83 decimal degrees to 5th place) ☑ MS4 ☐ Receiving Water

Site ID	128		**Latitude**	32.97875	**Watershed**	**Hydrologic Unit**	906X
Location	Midland Rd, between Twin Peaks Rd & Orange Blossom Ln, at the W side of the Channel		**Longitude**	-117.03663		**Hydrologic Area**	906.2
			TB Page	1190-F1		**Hydrologic Subarea** (Optional)	906.20
Date	5/25/10	**Time** 15:05	**Observer**	MD/IT		**Discharge Area** (Optional)	

Land Use (Primary) (Check one only) ☑ Residential ☐ Commercial ☐ Industrial ☐ Agricultural ☐ Parks ☐ Open

Land Use (Seeondary) (Optional, greater than 10%) ☐ Residential ☐ Commercial ☐ Industrial ☐ Agricultural ☐ Parks ☐ Open ☑ None

Conveyanee (Check one only) ☐ Manhole ☐ Catch Basin ☑ Outlet ☐ Concrete Channel ☐ Natural Creek ☐ Earthen Channel ☐ Curb/Gutter

ATMOSPHERIC CONDITIONS

Weather ☑ Sunny ☐ Partly Cloudy ☐ Overcast ☐ Fog

Tide ☑ N/A ☐ Low ☐ Incoming ☐ High ☐ Outgoing **Tide Height:** _____ ft.

Last Rain ☑ > 72 hours ☐ < 72 hours

Rainfall ☑ None ☐ < 0.1" ☐ > 0.1"

RUNOFF CHARACTERISTICS

Odor	☑ None	☐ Musty	☐ Rotten Eggs	☐ Chemical	☐ Sewage	☐ Other
Color	☑ None	☐ Yellow	☐ Brown	☐ White	☐ Gray	☐ Other
Clarity	☑ Clear		☐ Slightly Cloudy	☐ Opaque		☐ Other
Floatables	☑ None	☐ Trash	☐ Bubbles/Foam	☐ Sheen	☐ Fecal Matter	☐ Other
Deposits	☐ None	☐ Sediment/Gravel	☑ Fine Particulates	☐ Stains	☐ Oily Deposits	☐ Other
Vegetation	☐ None	☐ Limited	☑ Normal	☐ Excessive		☐ Other
Biology	☐ None	☐ Insects	☑ Algae ☐ Fish ☐ Snails	☐ Mussels/ Barnacles	☐ Insect/ Algae	☐ Insect/ Snail ☐ Other

Water Flow ☑ Flowing ☐ Ponded ☐ Dry ☐ Tidal

Does the storm drain flow reach the Receiving Water? ☐ Yes ☐ No ☑ N/A

Evidenee of Overland Flow? ☐ Yes ☑ No ☐ Irrigation Runoff ☐ Other: _____

Photo Takeu ☑ Yes ☐ No **Photo #** 21-22

Field Screening Samples Colleeted? ☐ Yes ☐ No

Water Temp (°C)	20.5	NH_3-N (mg/L)	0.082	NO_3 (mg/L)	31.78	Ortho-PO_4 (mg/L)	ND
pH (pH units)	7.85	TURB (NTU)	3.40	NO_3-N (mg/L)	7.182	Ortho-PO_4 -P (mg/L)	
COND (mS/cm)	1.53	MBAS (mg/L)	0.25	Others			

Analytical Lab Samples Collected? ☐ Yes ☑ No

FLOW ESTIMATION WORKSHEETS

Flowing Creek or Box Culvert

Width		in
Depth		in
Velocity		ft/sec
Flow	<1	gpm

Filling a Bottle or Known Volume

Volume		mL
Time to Fill		sec
Flow		gpm

Flowing Pipe

Diameter		ft
Depth		ft
Velocity		ft/sec
Flow		gpm

COMMENTS: _____

Revised 4/20/2004. 4/15/2005. 4/19/2006, 3/13/2008

2010 Trash Assessment Form

SITE ID: 128 DATE: 5/25/10

OBSERVER: MD/IT TIME: 1505

LOCATION: Midland Rd, between Twin Peaks Rd & Orange Blossom Ln, at the W side of channel

PREVIOUS TRASH ASSESSMENT RATING (IF APPLICABLE): Optimal

ESTIMATED AREA OF ASSESSMENT L x W (FT): 10X3

Amount and Extent of Trash	
EVALUATION OF TRASH INCLUDES*: ☑ MS4 ☐ RECEIVING WATER ☐ BOTH	
☑ Optimal	On first glance, no trash visible. Little or no trash (<10 pieces) evident when evaluated area is closely examined for litter and debris.
☐ Suboptimal	On first glance, little or no trash visible. After close inspection small levels of trash (~10-50 pieces) evident in evaluated area.
☐ Marginal	Trash is evident in low to medium levels (~51-100 pieces) on first glance. Evaluated area contains litter and debris. Evidence of site being used by people: scattered cans, bottles, food wrappers, blankets, or clothing present.
☐ Submarginal	Trash distracts the eye on first glance. Evaluated area contains substantial levels of litter and debris (>100- 400) . Evidence of site being used frequently by people: many cans, bottles, food wrappers, blankets, or clothing present.
☐ Poor	Site is significantly impacted by trash. Evidence of trash accumulation behind a constriction point or evidence of excessive dumping. Evaluated area contains substantial levels of litter and debris (>400 pieces).

* In areas where receiving water is accessible and adjacent to dry weather site, trash evaluation must include receiving water.

Site Evaluation for Potential Threat to Human Health and/or Aquatic Health (applies to area of assessment)	
☐ Potential Threat to Human Health	Presence of more than one of, or a combination of the following items: hypodermic needles or other medical waste; used diapers, animal waste, or human feces; any toxic substance such as chemical containers, vehicle batteries, or fluorescent light bulbs. Alternatively high prevalence of any one item (e.g. Greater than 50 items that present a puncture or laceration hazard); or observations of mosquito larvae directly observed in water ponded due to trash. All subject to best professional judgment. Describe potential threat on back of form.
☐ Potential Threat to Aquatic Health	Large amount* of persistent, buoyant litter such as: hard or soft plastics, balloons, Styrofoam (equivalent to a cup), or large amount of settleable, degradable and nontoxic debris; cigarette butts. Presence of more than one of, or a combination of the following items: toxic items such as vehicle batteries or spray cans; any evidence large clumps of yard waste from landscape maintenance such as yard waste or dumped leaf litter (not naturally occurring). All subject to best professional judgment. Describe potential threat on back of form. *Large amount is defined as 50 pieces or more.

MKM

San Diego Stormwater Copermittees

City of Poway

Dry Weather Monitoring Field Datasheet

☑ Field Screening ☐ Confirmation For _____ ☐ IC/ID Follow-Up For _____

GENERAL SITE DESCRIPTION

(NAD 83 decimal degrees to 5th place) ☑ MS4 ☐ Receiving Water

Site ID	179			Latitude	33.00705	Watershed	Hydrologic Unit 905
Location	Indian Trail & Benny Lee Drive intersection			Longitude	-117.03663		Hydrologic Area 905.2
				TB Page	1170 - D4		Hydrologic Subarea (Optional) 905.22
Date	5/26/10	Time	10:50	Observer	MD/IT		Discharge Area (Optional)

Land Use (Primary) (Check one only): ☑ Residential ☐ Commercial ☐ Industrial ☐ Agricultural ☐ Parks ☐ Open

Land Use (Secondary) (Optional, greater than 10%): ☐ Residential ☐ Commereial ☐ Industrial ☐ Agricultural ☐ Parks ☐ Open ☑ None

Convcyance (Check one only): ☐ Manhole ☐ Catch Basin ☑ Outlet ☐ Conerctc Channel ☐ Natural Creek ☐ Earthen Channel ☐ Curb/Gutter

ATMOSPHERIC CONDITIONS

Weather: ☐ Sunny ☒ Partly Cloudy ☐ Overeast ☐ Fog

Tidc: ☑ N/A ☐ Low ☐ Incoming ☐ High ☐ Outgoing **Tide Height:** _____ ft.

Last Rain: ☑ > 72 hours ☐ < 72 hours

Rainfall: ☑ None ☐ < 0.1" ☐ > 0.1"

RUNOFF CHARACTERISTICS

Odor	☒ None	☑ Musty	☐ Rotten Eggs	☐ Chemical	☐ Sewage	☐ Other
Color	☑ None	☐ Yellow	☐ Brown	☐ White	☐ Gray	☐ Other
Clarity	☑ Clear		☐ Slightly Cloudy	☐ Opaque		☐ Other
Floatables	☐ None	☑ Trash	☐ Bubbles/Foam	☐ Sheen	☐ Fecal Matter	☐ Other
Deposits	☐ None	☑ Sediment/Gravel	☑ Fine Particulates	☐ Stains	☐ Oily Deposits	☐ Other
Vegetation	☐ None	☐ Limited	☑ Normal	☐ Excessive		☐ Other
Biology	☐ None	☐ Insects	☑ Algae ☐ Fish ☐ Snails	☐ Mussels/ Barnacles	☐ Insect/ Algae	☐ Insect/ Snail ☐ Other

Water Flow: ☑ Flowing ☐ Ponded ☐ Dry ☐ Tidal

Does the storm drain flow reach the Receiving Water? ☐ Yes ☐ No ☑ N/A

Evidcnce of Overland Flow? ☐ Yes ☑ No ☐ Irrigation Runoff ☐ Other: _____

Photo Taken: ☑ Yes ☐ No **Photo #** 43 29 - 30

Ficld Screening Samples Collected? ☑ Yes ☐ No

Water Temp (°C)	18.8	NH_3-N (mg/L)	0.159	NO_3 (mg/L)	1.994	Ortho-PO_4 (mg/L)	0.105
pH (pH units)	7.8	TURB (NTU)	3.64	NO_3-N (mg/L)	0.4439	Ortho-PO_4 -P (mg/L)	0.034
COND (mS/cm)	3.13	MBAS (mg/L)	0.3	Others			

Analytical Lab Samples Collected? ☑ Yes ☐ No

FLOW ESTIMATION WORKSHEETS

Flowing Creek or Box Culvert

Width	10	in
Depth	.25	in
Velocity	10/15	ft/sec
Flow	25	gpm

Filling a Bottle or Known Volume

Volume		mL
Time to Fill		sec
Flow		gpm

Flowing Pipe

Diameter		ft
Depth		ft
Velocity		ft/sec
Flow		gpm

COMMENTS: _____

2010 Trash Assessment Form

SITE ID: 129 DATE: 5/26/10

OBSERVER: MD/IT TIME: 10:50

LOCATION: Indian Trail & Benny Lee Dr. intersection

PREVIOUS TRASH ASSESSMENT RATING (IF APPLICABLE): ~~MP/SM~~ Optimal

ESTIMATED AREA OF ASSESSMENT L x W (FT): 20 x 5

Amount and Extent of Trash	
EVALUATION OF TRASH INCLUDES*: ☑ MS4 ☐ RECEIVING WATER ☐ BOTH	
☑ Optimal	On first glance, no trash visible. Little or no trash (<10 pieces) evident when evaluated area is closely examined for litter and debris.
☐ Suboptimal	On first glance, little or no trash visible. After close inspection small levels of trash (~10-50 pieces) evident in evaluated area.
☐ Marginal	Trash is evident in low to medium levels (~51-100 pieces) on first glance. Evaluated area contains litter and debris. Evidence of site being used by people: scattered cans, bottles, food wrappers, blankets, or clothing present.
☐ Submarginal	Trash distracts the eye on first glance. Evaluated area contains substantial levels of litter and debris (>100- 400) . Evidence of site being used frequently by people: many cans, bottles, food wrappers, blankets, or clothing present.
☐ Poor	Site is significantly impacted by trash. Evidence of trash accumulation behind a constriction point or evidence of excessive dumping. Evaluated area contains substantial levels of litter and debris (>400 pieces).

* In areas where receiving water is accessible and adjacent to dry weather site, trash evaluation must include receiving water.

Site Evaluation for Potential Threat to Human Health and/or Aquatic Health (applies to area of assessment)	
☐ Potential Threat to Human Health	Presence of more than one of, or a combination of the following items: hypodermic needles or other medical waste; used diapers, animal waste, or human feces; any toxic substance such as chemical containers, vehicle batteries, or fluorescent light bulbs. Alternatively high prevalence of any one item (e.g. Greater than 50 items that present a puncture or laceration hazard); or observations of mosquito larvae directly observed in water ponded due to trash. All subject to best professional judgment. Describe potential threat on back of form.
☐ Potential Threat to Aquatic Health	Large amount* of persistent, buoyant litter such as: hard or soft plastics, balloons, Styrofoam (equivalent to a cup), or large amount of settleable, degradable and nontoxic debris; cigarette butts. Presence of more than one of, or a combination of the following items: toxic items such as vehicle batteries or spray cans; any evidence large clumps of yard waste from landscape maintenance such as yard waste or dumped leaf litter (not naturally occurring). All subject to best professional judgment. Describe potential threat on back of form. *Large amount is defined as 50 pieces or more.

MURM

San Diego Stormwater Copermittees

City of Poway

Dry Weather Monitoring Field Datasheet

☑ Field Screening ☐ Confirmation For _____ ☐ IC/ID Follow-Up For _____

GENERAL SITE DESCRIPTION (NAD 83 decimal degrees to 5th place) ☑ MS4 ☐ Receiving Water

Site ID	130		**Latitude**	33.00916	**Watershed**	**Hydrologic Unit**	905
Location	Stone Canyon Rd, E of driveway for 13185 & 13225		**Longitude**	-117.04466		**Hydrologic Area**	905.2
			TB Page	1170-E4		**Hydrologic Subarea** (Optional)	905.22
Date	6/3/10	**Time** 10:45	**Observer**	MD/IT		**Discharge Area** (Optional)	

Land Use (Primary) (Check one only) ☑ Residential ☐ Commercial ☐ Industrial ☐ Agricultural ☐ Parks ☐ Open

Land Use (Secondary) (Optional, greater than 10%) ☐ Residential ☐ Commercial ☐ Industrial ☐ Agricultural ☐ Parks ☐ Open ☑ None

Conveyance (Check one only) ☐ Manhole ☐ Catch Basin ☐ Outlet ☐ Concrete Channel ☑ Natural Creek ☐ Earthen Channel ☐ Curb/Gutter

ATMOSPHERIC CONDITIONS

Weather ☑ Sunny ☐ Partly Cloudy ☐ Overcast ☐ Fog

Tide ☑ N/A ☐ Low ☐ Incoming ☐ High ☐ Outgoing **Tide Height:** _____ ft.

Last Rain ☑ > 72 hours ☐ < 72 hours

Rainfall ☑ None ☐ < 0.1" ☐ > 0.1"

RUNOFF CHARACTERISTICS

Odor	☑ None	☐ Musty	☐ Rotten Eggs	☐ Chemical	☐ Sewage	☐ Other
Color	☑ None	☐ Yellow	☐ Brown	☐ White	☐ Gray	☐ Other
Clarity	☑ Clear		☐ Slightly Cloudy	☐ Opaque		☐ Other
Floatables	☑ None	☐ Trash	☐ Bubbles/Foam	☐ Sheen	☐ Fecal Matter	☐ Other
Deposits	☐ None	☑ Sediment/Gravel	☑ Fine Particulates	☐ Stains	☐ Oily Deposits	☐ Other
Vegetation	☐ None	☐ Limited	☑ Normal	☐ Excessive		☐ Other
Biology	☐ None	☑ Insects	☑ Algae	☐ Fish	☐ Snails	☐ Mussels/ Barnacles	☐ Insect/ Algae	☐ Insect/ Snail	☐ Other

Water Flow ☑ Flowing ☐ Ponded ☐ Dry ☐ Tidal

Does the storm drain flow reach the Receiving Water? ☐ Yes ☐ No ☑ N/A

Evidence of Overland Flow? ☐ Yes ☑ No ☐ Irrigation Runoff ☐ Other: _____

Photo Taken ☑ Yes ☐ No **Photo #** 101-102

Field Screening Samples Collected? ☑ Yes ☐ No

Water Temp (°C)	19.6	NH_3-N (mg/L)	0.296	NO_3 (mg/L)	1.160	Ortho-PO_4 (mg/L)	0.136
pH (pH units)	7.9	TURB (NTU)	6.34	NO_3-N (mg/L)	0.262	Ortho-PO_4-P (mg/L)	0.044
COND (mS/cm)	3.49	MBAS (mg/L)	0.25	Others			

Analytical Lab Samples Collected? ☐ Yes ☑ No

FLOW ESTIMATION WORKSHEETS

Flowing Creek or Box Culvert

Width		in
Depth		in
Velocity		ft/sec
Flow	<1	gpm

Filling a Bottle or Known Volume

Volume		mL
Time to Fill		sec
Flow		gpm

Flowing Pipe

Diameter		ft
Depth		ft
Velocity		ft/sec
Flow		gpm

COMMENTS: _____

Revised 4/20/2004. 4/15/2005. 4/19/2006, 3/13/2008

2010 Trash Assessment Form

SITE ID: 130 DATE: 6/3/10

OBSERVER: MD/IT TIME: 10:45

LOCATION: Stone Canyon Rd, E of driveway for 13185 & 13225

PREVIOUS TRASH ASSESSMENT RATING (IF APPLICABLE): Optimal

ESTIMATED AREA OF ASSESSMENT L x W (FT): 15 x 10

Amount and Extent of Trash	
EVALUATION OF TRASH INCLUDES*: ☑ MS4 ☐ RECEIVING WATER ☐ BOTH	
☑ Optimal	On first glance, no trash visible. Little or no trash (<10 pieces) evident when evaluated area is closely examined for litter and debris.
☐ Suboptimal	On first glance, little or no trash visible. After close inspection small levels of trash (~10-50 pieces) evident in evaluated area.
☐ Marginal	Trash is evident in low to medium levels (~51-100 pieces) on first glance. Evaluated area contains litter and debris. Evidence of site being used by people: scattered cans, bottles, food wrappers, blankets, or clothing present.
☐ Submarginal	Trash distracts the eye on first glance. Evaluated area contains substantial levels of litter and debris (>100- 400) . Evidence of site being used frequently by people: many cans, bottles, food wrappers, blankets, or clothing present.
☐ Poor	Site is significantly impacted by trash. Evidence of trash accumulation behind a constriction point or evidence of excessive dumping. Evaluated area contains substantial levels of litter and debris (>400 pieces).

* In areas where receiving water is accessible and adjacent to dry weather site, trash evaluation must include receiving water.

Site Evaluation for Potential Threat to Human Health and/or Aquatic Health (applies to area of assessment)	
☐ Potential Threat to Human Health	Presence of more than one of, or a combination of the following items: hypodermic needles or other medical waste; used diapers, animal waste, or human feces; any toxic substance such as chemical containers, vehicle batteries, or fluorescent light bulbs. Alternatively high prevalence of any one item (e.g. Greater than 50 items that present a puncture or laceration hazard); or observations of mosquito larvae directly observed in water ponded due to trash. All subject to best professional judgment. Describe potential threat on back of form.
☐ Potential Threat to Aquatic Health	Large amount* of persistent, buoyant litter such as: hard or soft plastics, balloons, Styrofoam (equivalent to a cup), or large amount of settleable, degradable and nontoxic debris; cigarette butts. Presence of more than one of, or a combination of the following items: toxic items such as vehicle batteries or spray cans; any evidence large clumps of yard waste from landscape maintenance such as yard waste or dumped leaf litter (not naturally occurring). All subject to best professional judgment. Describe potential threat on back of form. *Large amount is defined as 50 pieces or more.

MRM

San Diego Stormwater Copermittees

City of Poway

Dry Weather Monitoring Field Datasheet

☑ Field Screening ☐ Confirmation For _____ ☐ IC/ID Follow-Up For _____

GENERAL SITE DESCRIPTION (NAD 83 decimal degrees to 5th place) ☑ MS4 ☐ Receiving Water

Site ID	131		**Latitude**	33.00051	**Watershed**	**Hydrologic Unit**	905
Location	Espola Rd, between Bounty Way & Sand Hill Rd, across high school sports field		**Longitude**	-117.02351		**Hydrologic Area**	905.2
			TB Page	1170-G5		**Hydrologic Subarea** (Optional)	905.22
Date	6/3/10	**Time** 14:50	**Observer**	MD/IT		**Discharge Area** (Optional)	

Land Use (Primary) (Check one only) ☑ Residential ☐ Commercial ☐ Industrial ☐ Agricultural ☐ Parks ☐ Open

Land Use (Secondary) (Optional, greater than 10%) ☐ Residential ☐ Commercial ☐ Industrial ☐ Agricultural ☐ Parks ☑ Open ☐ None

Conveyance (Check one only) ☐ Manhole ☐ Catch Basin ☐ Outlet ☑ Concrete Channel ☐ Natural Creek ☐ Earthen Channel ☐ Curb/Gutter

ATMOSPHERIC CONDITIONS

Weather ☑ Sunny ☐ Partly Cloudy ☐ Overcast ☐ Fog

Tide ☑ N/A ☐ Low ☐ Incoming ☐ High ☐ Outgoing **Tide Height:** _____ ft.

Last Rain ☑ > 72 hours ☐ < 72 hours

Rainfall ☑ None ☐ < 0.1" ☐ > 0.1"

RUNOFF CHARACTERISTICS

Odor	☐ None	☐ Musty	☐ Rotten Eggs	☐ Chemical	☐ Sewage	☐ Other NA
Color	☐ None	☐ Yellow	☐ Brown	☐ White	☐ Gray	☐ Other NA
Clarity	☐ Clear		☐ Slightly Cloudy	☐ Opaque		☐ Other NA
Floatables	☐ None	☐ Trash	☐ Bubbles/Foam	☐ Sheen	☐ Fecal Matter	☐ Other NA
Deposits	☐ None	☐ Sediment/Gravel	☑ Fine Particulates	☐ Stains	☐ Oily Deposits	☐ Other
Vegetation	☑ None	☐ Limited	☐ Normal	☐ Excessive		☐ Other

Biology ☑ None ☐ Insects ☐ Algae ☐ Fish ☐ Snails ☐ Mussels/ Barnacles ☐ Insect/ Algae ☐ Insect/ Snail ☐ Other

Water Flow ☐ Flowing ☐ Ponded ☑ Dry ☐ Tidal

Does the storm drain flow reach the Receiving Water? ☐ Yes ☐ No ☑ N/A

Evidence of Overland Flow? ☐ Yes ☑ No ☐ Irrigation Runoff ☐ Other: _____

Photo Taken ☑ Yes ☐ No **Photo #** 109-110

Field Screening Samples Collected? ☐ Yes ☑ No

Water Temp (°C)	NS	NH_3-N (mg/L)	NS	NO_3 (mg/L)	NS	Ortho-PO_4 (mg/L)	NS
pH (pH units)	NS	TURB (NTU)	NS	NO_3-N (mg/L)	NS	Ortho-PO_4-P (mg/L)	NS
COND (mS/cm)	NS	MBAS (mg/L)	NS	Others			

Analytical Lab Samples Collected? ☐ Yes ☑ No

FLOW ESTIMATION WORKSHEETS

Flowing Creek or Box Culvert

Width		in
Depth		in
Velocity		ft/sec
Flow	dry	gpm

Filling a Bottle or Known Volume

Volume		mL
Time to Fill		sec
Flow		gpm

Flowing Pipe

Diameter		ft
Depth		ft
Velocity		ft/sec
Flow		gpm

COMMENTS: _____

Revised 4/20/2004. 4/15/2005. 4/19/2006, 3/13/2008

2010 Trash Assessment Form

SITE ID: 131 DATE: 6/3/10

OBSERVER: MD/IT TIME: 14:50

LOCATION: Espola Rd, between Bounty Way & Sand Hill Rd, across from high school sports field

PREVIOUS TRASH ASSESSMENT RATING (IF APPLICABLE): Optimal

ESTIMATED AREA OF ASSESSMENT L x W (FT): 15x5

Amount and Extent of Trash	
EVALUATION OF TRASH INCLUDES*: ☑ MS4 ☐ RECEIVING WATER ☐ BOTH	
☑ Optimal	On first glance, no trash visible. Little or no trash (<10 pieces) evident when evaluated area is closely examined for litter and debris.
☐ Suboptimal	On first glance, little or no trash visible. After close inspection small levels of trash (~10-50 pieces) evident in evaluated area.
☐ Marginal	Trash is evident in low to medium levels (~51-100 pieces) on first glance. Evaluated area contains litter and debris. Evidence of site being used by people: scattered cans, bottles, food wrappers, blankets, or clothing present.
☐ Submarginal	Trash distracts the eye on first glance. Evaluated area contains substantial levels of litter and debris (>100- 400) . Evidence of site being used frequently by people: many cans, bottles, food wrappers, blankets, or clothing present.
☐ Poor	Site is significantly impacted by trash. Evidence of trash accumulation behind a constriction point or evidence of excessive dumping. Evaluated area contains substantial levels of litter and debris (>400 pieces).

* In areas where receiving water is accessible and adjacent to dry weather site, trash evaluation must include receiving water.

Site Evaluation for Potential Threat to Human Health and/or Aquatic Health (applies to area of assessment)	
☐ Potential Threat to Human Health	Presence of more than one of, or a combination of the following items: hypodermic needles or other medical waste; used diapers, animal waste, or human feces; any toxic substance such as chemical containers, vehicle batteries, or fluorescent light bulbs. Alternatively high prevalence of any one item (e.g. Greater than 50 items that present a puncture or laceration hazard); or observations of mosquito larvae directly observed in water ponded due to trash. All subject to best professional judgment. Describe potential threat on back of form.
☐ Potential Threat to Aquatic Health	Large amount* of persistent, buoyant litter such as: hard or soft plastics, balloons, Styrofoam (equivalent to a cup), or large amount of settleable, degradable and nontoxic debris; cigarette butts. Presence of more than one of, or a combination of the following items: toxic items such as vehicle batteries or spray cans; any evidence large clumps of yard waste from landscape maintenance such as yard waste or dumped leaf litter (not naturally occurring). All subject to best professional judgment. Describe potential threat on back of form. *Large amount is defined as 50 pieces or more.

MKM

San Diego Stormwater Copermittees
City of Poway
Dry Weather Monitoring Field Datasheet

☑ Field Screening ☐ Confirmation For _____ ☐ IC/ID Follow-Up For _____

GENERAL SITE DESCRIPTION (NAD 83 decimal degrees to 5th place) ☑ MS4 ☑ Receiving Water

Site ID	132		**Latitude**	33.00688	Watershed	**Hydrologic Unit**	905
Location	Lake Poway Rd between Summer Sage Rd & Prairie Vista Rd at the creek		**Longitude**	-117.02722		**Hydrologic Area**	905.2
			TB Page	1170-64		**Hydrologic Subarea** (Optional)	905.22
Date	6/3/16	**Time**	14:15	**Observer**	MD/IT	**Discharge Area** (Optional)	

Land Use (Primary) (Check one only) ☑ Residential ☐ Commercial ☐ Industrial ☐ Agricultural ☐ Parks ☐ Open

Land Use (Secondary) (Optional, greater than 10%) ☐ Residential ☐ Commercial ☐ Industrial ☐ Agricultural ☐ Parks ☐ Open ☑ None

Conveyance (Check one only) ☐ Manhole ☐ Catch Basin ☐ Outlet ☐ Concrete Channel ☑ Natural Creek ☐ Earthen Channel ☐ Curb/Gutter

ATMOSPHERIC CONDITIONS

Weather ☑ Sunny ☐ Partly Cloudy ☐ Overcast ☐ Fog

Tide ☑ N/A ☐ Low ☐ Incoming ☐ High ☐ Outgoing **Tide Height:** _____ ft.

Last Rain ☑ > 72 hours ☐ < 72 hours

Rainfall ☑ None ☐ < 0.1" ☐ > 0.1"

RUNOFF CHARACTERISTICS

Odor	☑ None	☐ Musty	☐ Rotten Eggs	☐ Chemical	☐ Sewage	☐ Other
Color	☑ None	☐ Yellow	☐ Brown	☐ White	☐ Gray	☐ Other
Clarity	☑ Clear		☐ Slightly Cloudy	☐ Opaque		☐ Other
Floatables	☑ None	☐ Trash	☐ Bubbles/Foam	☐ Sheen	☐ Fecal Matter	☐ Other
Deposits	☐ None	☑ Sediment/Gravel	☑ Fine Particulates	☐ Stains	☐ Oily Deposits	☐ Other
Vegetation	☐ None	☐ Limited	☑ Normal	☐ Excessive		☐ Other
Biology	☐ None	☑ Insects	☑ Algae	☐ Fish	☐ Snails	☐ Mussels/ Barnacles ☐ Insect/ Algae ☐ Insect/ Snail ☐ Other

Water Flow ☑ Flowing ☐ Ponded ☐ Dry ☐ Tidal

Does the storm drain flow reach the Receiving Water? ☐ Yes ☐ No ☑ N/A

Evidence of Overland Flow? ☐ Yes ☑ No ☐ Irrigation Runoff ☐ Other: _____

Photo Taken ☑ Yes ☐ No **Photo #** 107-108

Field Screening Samples Collected? ☑ Yes ☐ No

Water Temp (°C)	20.4	NH_3-N (mg/L)	0.253	NO_3 (mg/L)	11.39	Ortho-PO_4 (mg/L)	0.011
pH (pH units)	7.7	TURB (NTU)	0.50	NO_3-N (mg/L)	2.574	Ortho-PO_4-P (mg/L)	0.004
COND (mS/cm)	2.53	MBAS (mg/L)	0.25	Others			

Analytical Lab Samples Collected? ☐ Yes ☑ No

FLOW ESTIMATION WORKSHEETS

Flowing Creek or Box Culvert

Width	12	in
Depth	.5	in
Velocity	10/8	ft/sec
Flow	23	gpm

Filling a Bottle or Known Volume

Volume		mL
Time to Fill		sec
Flow		gpm

Flowing Pipe

Diameter		ft
Depth		ft
Velocity		ft/sec
Flow		gpm

COMMENTS: _____

Revised 4/20/2004. 4/15/2005. 4/19/2006, 3/13/2008

2010 Trash Assessment Form

SITE ID: 132 DATE: 14:15 6/3/10

OBSERVER: MD/IT TIME: 14:15

LOCATION: Lake Poway Rd, between Summer Sage Rd & Prarie Vista Rd at the creek

PREVIOUS TRASH ASSESSMENT RATING (IF APPLICABLE): Optimal

ESTIMATED AREA OF ASSESSMENT L x W (FT): 20 x 10

Amount and Extent of Trash	
EVALUATION OF TRASH INCLUDES*: ☒ MS4 ☐ RECEIVING WATER ☒ BOTH	
☐ Optimal	On first glance, no trash visible. Little or no trash (<10 pieces) evident when evaluated area is closely examined for litter and debris.
☐ Suboptimal	On first glance, little or no trash visible. After close inspection small levels of trash (~10-50 pieces) evident in evaluated area.
☐ Marginal	Trash is evident in low to medium levels (~51-100 pieces) on first glance. Evaluated area contains litter and debris. Evidence of site being used by people: scattered cans, bottles, food wrappers, blankets, or clothing present.
☐ Submarginal	Trash distracts the eye on first glance. Evaluated area contains substantial levels of litter and debris (>100- 400) . Evidence of site being used frequently by people: many cans, bottles, food wrappers, blankets, or clothing present.
☐ Poor	Site is significantly impacted by trash. Evidence of trash accumulation behind a constriction point or evidence of excessive dumping. Evaluated area contains substantial levels of litter and debris (>400 pieces).

* In areas where receiving water is accessible and adjacent to dry weather site, trash evaluation must include receiving water.

Site Evaluation for Potential Threat to Human Health and/or Aquatic Health (applies to area of assessment)	
☐ Potential Threat to Human Health	Presence of more than one of, or a combination of the following items: hypodermic needles or other medical waste; used diapers, animal waste, or human feces; any toxic substance such as chemical containers, vehicle batteries, or fluorescent light bulbs. Alternatively high prevalence of any one item (e.g. Greater than 50 items that present a puncture or laceration hazard); or observations of mosquito larvae directly observed in water ponded due to trash. All subject to best professional judgment. Describe potential threat on back of form.
☐ Potential Threat to Aquatic Health	Large amount* of persistent, buoyant litter such as: hard or soft plastics, balloons, Styrofoam (equivalent to a cup), or large amount of settleable, degradable and nontoxic debris; cigarette butts. Presence of more than one of, or a combination of the following items: toxic items such as vehicle batteries or spray cans; any evidence large clumps of yard waste from landscape maintenance such as yard waste or dumped leaf litter (not naturally occurring). All subject to best professional judgment. Describe potential threat on back of form. *Large amount is defined as 50 pieces or more.

MKM

San Diego Stormwater Copermittees
City of Poway
Dry Weather Monitoring Field Datasheet

☑ Field Screening ☐ Confirmation For _____ ☐ IC/ID Follow-Up For _____

GENERAL SITE DESCRIPTION (NAD 83 decimal degrees to 5th place) ☑ MS4 ☐ Receiving Water

Site ID	133		**Latitude**	33.01307	Watershed	**Hydrologic Unit**	905
Location	Espola Rd. on Orchard Bend Rd., north of Jack Rabbit Rd., at the creek		**Longitude**	-117.03362		**Hydrologic Area**	905.2
			TB Page	1170-F3		**Hydrologic Subarea** (Optional)	905.22
Date	5/25/10	**Time** 12:20	**Observer**	MD/TT		**Discharge Area** (Optional)	

Land Use (Primary) (Check one only) ☑ Residential ☐ Commercial ☐ Industrial ☐ Agricultural ☐ Parks ☐ Open

Land Use (Secondary) (Optional, greater than 10%) ☐ Residential ☐ Commercial ☐ Industrial ☐ Agricultural ☐ Parks ☐ Open ☑ None

Conveyance (Check one only) ☐ Manhole ☐ Catch Basin ☐ Outlet ☐ Concrete Channel ☑ Natural Creek ☐ Earthen Channel ☐ Curb/Gutter

ATMOSPHERIC CONDITIONS

Weather ☑ Sunny ☐ Partly Cloudy ☐ Overcast ☐ Fog

Tide ☑ N/A ☐ Low ☐ Incoming ☐ High ☐ Outgoing **Tide Height:** _____ ft.

Last Rain ☑ > 72 hours ☐ < 72 hours

Rainfall ☑ None ☐ < 0.1" ☐ > 0.1"

RUNOFF CHARACTERISTICS

Odor	☑ None	☐ Musty	☐ Rotten Eggs	☐ Chemical	☐ Sewage	☐ Other
Color	☑ None	☐ Yellow	☐ Brown	☐ White	☐ Gray	☐ Other
Clarity	☑ Clear		☐ Slightly Cloudy	☐ Opaque		☐ Other
Floatables	☑ None	☐ Trash	☐ Bubbles/Foam	☐ Sheen	☐ Fecal Matter	☐ Other
Deposits	☐ None	☑ Sediment/Gravel	☑ Fine Particulates	☐ Stains	☐ Oily Deposits	☐ Other
Vegetation	☐ None	☐ Limited	☑ Normal	☐ Excessive		☐ Other
Biology	☐ None	☑ Insects	☑ Algae	☐ Fish	☐ Snails	☐ Mussels/ Barnacles	☐ Insect/ Algae	☐ Insect/ Snail	☐ Other

Water Flow ☑ Flowing ☐ Ponded ☐ Dry ☐ Tidal

Does the storm drain flow reach the Receiving Water? ☐ Yes ☐ No ☑ N/A

Evidence of Overland Flow? ☐ Yes ☑ No ☐ Irrigation Runoff ☐ Other: _____

Photo Taken ☑ Yes ☐ No **Photo #** 16-17

Field Screening Samples Collected? ☑ Yes ☐ No

Water Temp (°C)	17.1	NH_3-N (mg/L)	0.117	NO_3 (mg/L)	5.518	Ortho-PO_4 (mg/L)	0.052
pH (pH units)	8.3	TURB (NTU)	0.3	NO_3-N (mg/L)	1.247	Ortho-PO_4 -P (mg/L)	0.017
COND (mS/cm)	2.48	MBAS (mg/L)	0.13	Others			

Analytical Lab Samples Collected? ☑ Yes ☐ No

FLOW ESTIMATION WORKSHEETS

Flowing Creek or Box Culvert

Width	10	in
Depth	.5	in
Velocity	10/12	ft/sec
Flow	13	gpm

Filling a Bottle or Known Volume

Volume		mL
Time to Fill		sec
Flow		gpm

Flowing Pipe

Diameter		ft
Depth		ft
Velocity		ft/sec
Flow		gpm

COMMENTS: _____

Revised 4/20/2004. 4/15/2005. 4/19/2006, 3/13/2008

2010 Trash Assessment Form

SITE ID: 133 DATE: 5/25/10

OBSERVER: MD/IT TIME: 12:20

LOCATION: Espola Rd on Orchard Bend Rd, N of Jack Rabbit Rd, at the creek

PREVIOUS TRASH ASSESSMENT RATING (IF APPLICABLE): Optimal

ESTIMATED AREA OF ASSESSMENT L x W (FT): 15 x 10

Amount and Extent of Trash	
EVALUATION OF TRASH INCLUDES*: ☑ MS4 ☐ RECEIVING WATER ☐ BOTH	
☑ Optimal	On first glance, no trash visible. Little or no trash (<10 pieces) evident when evaluated area is closely examined for litter and debris.
☐ Suboptimal	On first glance, little or no trash visible. After close inspection small levels of trash (~10-50 pieces) evident in evaluated area.
☐ Marginal	Trash is evident in low to medium levels (~51-100 pieces) on first glance. Evaluated area contains litter and debris. Evidence of site being used by people: scattered cans, bottles, food wrappers, blankets, or clothing present.
☐ Submarginal	Trash distracts the eye on first glance. Evaluated area contains substantial levels of litter and debris (>100- 400) . Evidence of site being used frequently by people: many cans, bottles, food wrappers, blankets, or clothing present.
☐ Poor	Site is significantly impacted by trash. Evidence of trash accumulation behind a constriction point or evidence of excessive dumping. Evaluated area contains substantial levels of litter and debris (>400 pieces).

* In areas where receiving water is accessible and adjacent to dry weather site, trash evaluation must include receiving water.

Site Evaluation for Potential Threat to Human Health and/or Aquatic Health (applies to area of assessment)	
☐ Potential Threat to Human Health	Presence of more than one of, or a combination of the following items: hypodermic needles or other medical waste; used diapers, animal waste, or human feces; any toxic substance such as chemical containers, vehicle batteries, or fluorescent light bulbs. Alternatively high prevalence of any one item (e.g. Greater than 50 items that present a puncture or laceration hazard); or observations of mosquito larvae directly observed in water ponded due to trash. All subject to best professional judgment. Describe potential threat on back of form.
☐ Potential Threat to Aquatic Health	Large amount* of persistent, buoyant litter such as: hard or soft plastics, balloons, Styrofoam (equivalent to a cup), or large amount of settleable, degradable and nontoxic debris; cigarette butts. Presence of more than one of, or a combination of the following items: toxic items such as vehicle batteries or spray cans; any evidence large clumps of yard waste from landscape maintenance such as yard waste or dumped leaf litter (not naturally occurring). All subject to best professional judgment. Describe potential threat on back of form. *Large amount is defined as 50 pieces or more.

MRM

San Diego Stormwater Copermittees

City of Poway

Dry Weather Monitoring Field Datasheet

☑ Field Screening ☐ Confirmation For _____ ☐ IC/ID Follow-Up For _____

GENERAL SITE DESCRIPTION

(NAD 83 decimal degrees to 5th place) ☑ MS4 ☐ Receiving Water

Site ID	134			Latitude	33.01680	Watershed	Hydrologic Unit: 905
Location	S of Espola Rd, between 13556 & 13618 Sagewood Dr.			Longitude	-117.03586		Hydrologic Area: 905.2
				TB Page	1170-E3		Hydrologic Subarea (Optional): 905.22
Date	6/1/10	Time	11:55	Observer	MD/IT		Discharge Area (Optional):

Land Use (Primary) (Check one only): ☑ Residential ☐ Commercial ☐ Industrial ☐ Agricultural ☐ Parks ☐ Open

Land Use (Secondary) (Optional, greater than 10%): ☐ Residential ☐ Commercial ☐ Industrial ☐ Agricultural ☐ Parks ☐ Open ☑ None

Conveyance (Check one only): ☐ Manhole ☐ Catch Basin ☐ Outlet ☐ Concrete Channel ☐ Natural Creek ☑ Earthen Channel ☐ Curb/Gutter

ATMOSPHERIC CONDITIONS

Weather ☐ Sunny ☑ Partly Cloudy ☐ Overcast ☐ Fog

Tide ☑ N/A ☐ Low ☐ Incoming ☐ High ☐ Outgoing **Tide Height:** _____ ft.

Last Rain ☑ > 72 hours ☐ < 72 hours

Rainfall ☑ None ☐ < 0.1" ☐ > 0.1"

RUNOFF CHARACTERISTICS

Odor	☑ None	☐ Musty	☐ Rotten Eggs	☐ Chemical	☐ Sewage	☐ Other
Color	☑ None	☐ Yellow	☐ Brown	☐ White	☐ Gray	☐ Other
Clarity	☑ Clear		☐ Slightly Cloudy	☐ Opaque		☐ Other
Floatables	☑ None	☐ Trash	☑ Bubbles/Foam	☐ Sheen	☐ Fecal Matter	☐ Other
Deposits	☐ None	☑ Sediment/Gravel	☑ Fine Particulates	☐ Stains	☐ Oily Deposits	☐ Other
Vegetation	☐ None	☐ Limited	☑ Normal	☐ Excessive		☐ Other
Biology	☐ None	☑ Insects ☑ Algae	☑ Fish	☐ Snails	☐ Mussels/ Barnacles ☐ Insect/ Algae ☐ Insect/ Snail	☐ Other

Water Flow ☑ Flowing ☐ Ponded ☐ Dry ☐ Tidal

Does the storm drain flow reach the Receiving Water? ☐ Yes ☐ No ☑ N/A

Evidence of Overland Flow? ☐ Yes ☑ No ☐ Irrigation Runoff ☐ Other: _____

Photo Taken ☑ Yes ☐ No **Photo #** 78-79

Field Screening Samples Collected? ☑ Yes ☐ No

Water Temp (°C)	21.5	NH_3-N (mg/L)	0.242	NO_3 (mg/L)	0.303	Ortho-PO_4 (mg/L)	0.117
pH (pH units)	7.9	TURB (NTU)	2.19	NO_3-N (mg/L)	0.068	Ortho-PO_4-P (mg/L)	0.038
COND (mS/cm)	2.51	MBAS (mg/L)	0.25	Others			

Analytical Lab Samples Collected? ☐ Yes ☑ No

FLOW ESTIMATION WORKSHEETS

Flowing Creek or Box Culvert

Width		in
Depth		in
Velocity		ft/sec
Flow	<1	gpm

Filling a Bottle or Known Volume

Volume		mL
Time to Fill		sec
Flow		gpm

Flowing Pipe

Diameter		ft
Depth		ft
Velocity		ft/sec
Flow		gpm

COMMENTS: _____

2010 Trash Assessment Form

SITE ID: 134 DATE: 6/1/10

OBSERVER: MD/IT TIME: 11:55

LOCATION: S of Espola Rd, between 13556 & 13618 Sagewood Dr.

PREVIOUS TRASH ASSESSMENT RATING (IF APPLICABLE): Optimal

ESTIMATED AREA OF ASSESSMENT L x W (FT): 20 x 5

Amount and Extent of Trash	
EVALUATION OF TRASH INCLUDES*: ☑ MS4 ☐ RECEIVING WATER ☐ BOTH	
☑ Optimal	On first glance, no trash visible. Little or no trash (<10 pieces) evident when evaluated area is closely examined for litter and debris.
☐ Suboptimal	On first glance, little or no trash visible. After close inspection small levels of trash (~10-50 pieces) evident in evaluated area.
☐ Marginal	Trash is evident in low to medium levels (~51-100 pieces) on first glance. Evaluated area contains litter and debris. Evidence of site being used by people: scattered cans, bottles, food wrappers, blankets, or clothing present.
☐ Submarginal	Trash distracts the eye on first glance. Evaluated area contains substantial levels of litter and debris (>100- 400) . Evidence of site being used frequently by people: many cans, bottles, food wrappers, blankets, or clothing present.
☐ Poor	Site is significantly impacted by trash. Evidence of trash accumulation behind a constriction point or evidence of excessive dumping. Evaluated area contains substantial levels of litter and debris (>400 pieces).

* In areas where receiving water is accessible and adjacent to dry weather site, trash evaluation must include receiving water.

Site Evaluation for Potential Threat to Human Health and/or Aquatic Health (applies to area of assessment)	
☐ Potential Threat to Human Health	Presence of more than one of, or a combination of the following items: hypodermic needles or other medical waste; used diapers, animal waste, or human feces; any toxic substance such as chemical containers, vehicle batteries, or fluorescent light bulbs. Alternatively high prevalence of any one item (e.g. Greater than 50 items that present a puncture or laceration hazard); or observations of mosquito larvae directly observed in water ponded due to trash. All subject to best professional judgment. Describe potential threat on back of form.
☐ Potential Threat to Aquatic Health	Large amount* of persistent, buoyant litter such as: hard or soft plastics, balloons, Styrofoam (equivalent to a cup), or large amount of settleable, degradable and nontoxic debris; cigarette butts. Presence of more than one of, or a combination of the following items: toxic items such as vehicle batteries or spray cans; any evidence large clumps of yard waste from landscape maintenance such as yard waste or dumped leaf litter (not naturally occurring). All subject to best professional judgment. Describe potential threat on back of form. *Large amount is defined as 50 pieces or more.

MRM

San Diego Stormwater Copermittees
City of Poway
Dry Weather Monitoring Field Datasheet

☑ Field Screening ☐ Confirmation For _____ ☐ IC/ID Follow-Up For _____

GENERAL SITE DESCRIPTION (NAD 83 decimal degrees to 5th place) ☑ MS4 ☐ Receiving Water

Site ID	135		**Latitude**	33.01663	**Watershed**	**Hydrologic Unit**	905
Location	S of Espola Rd, at the intersection of Elmfield Ln, behind 17811 Cedar Tree Wy		**Longitude**	-117.049576		**Hydrologic Area**	905.2
			TB Page	1170-D3		**Hydrologic Subarea** (Optional)	905.22
Date	6/4/10	**Time** 15:35	**Observer**	MO/IT		**Discharge Area** (Optional)	

Land Use (Primary) (Check one only) ☑ Residential ☐ Commercial ☐ Industrial ☐ Agricultural ☐ Parks ☐ Open

Land Use (Secondary) (Optional, grcater than 10%) ☐ Residential ☐ Commercial ☐ Industrial ☐ Agricultural ☐ Parks ☑ Open ☐ None

Conveyance (Check one only) ☐ Manhole ☐ Catch Basin ☐ Outlet ☑ Concrete Channel ☐ Natural Creek ☐ Earthen Channel ☐ Curb/Gutter

ATMOSPHERIC CONDITIONS

Weather ☑ Sunny ☐ Partly Cloudy ☐ Overcast ☐ Fog

Tide ☑ N/A ☐ Low ☐ Incoming ☐ High ☐ Outgoing **Tide Height:** _____ ft.

Last Rain ☑ > 72 hours ☐ < 72 hours

Rainfall ☑ None ☐ < 0.1" ☐ > 0.1"

RUNOFF CHARACTERISTICS

Odor	☑ None	☐ Musty	☐ Rotten Eggs	☐ Chemical	☐ Sewage	☐ Other
Color	☑ None	☐ Yellow	☐ Brown	☐ White	☐ Gray	☐ Other
Clarity	☑ Clear		☐ Slightly Cloudy	☐ Opaque		☐ Other
Floatables	☑ None	☐ Trash	☐ Bubbles/Foam	☐ Sheen	☐ Fecal Matter	☐ Other
Deposits	☐ None	☐ Sediment/Gravel	☑ Fine Particulates	☐ Stains	☐ Oily Deposits	☐ Other
Vegetation	☑ None	☐ Limited	☐ Normal	☐ Excessive		☐ Other

Biology ☐ None ☑ Insects ☑ Algae ☐ Fish ☐ Snails ☐ Mussels/ Barnacles ☐ Insect/ Algae ☐ Insect/ Snail ☐ Other

Water Flow ☑ Flowing ☐ Ponded ☐ Dry ☐ Tidal

Does the storm drain flow reach the Receiving Water? ☐ Yes ☐ No ☑ N/A

Evidence of Overland Flow? ☐ Yes ☑ No ☐ Irrigation Runoff ☐ Other: _____

Photo Taken ☑ Yes ☐ No **Photo #** 131-132

Field Screening Samples Collected? ☑ Yes ☐ No

Water Temp (°C)	20.1	NH_3-N (mg/L)	0.192	NO_3 (mg/L)	2.862	Ortho-PO_4 (mg/L)	0.151
pH (pH units)	7.95	TURB (NTU)	3.37	NO_3-N (mg/L)	0.647	Ortho-PO_4-P (mg/L)	0.049
COND (mS/cm)	2.33	MBAS (mg/L)	0.13	Others			

Analytical Lab Samples Collected? ☐ Yes ☑ No

FLOW ESTIMATION WORKSHEETS

Flowing Creek or Box Culvert

Width		in
Depth		in
Velocity		ft/sec
Flow	1	gpm

Filling a Bottle or Known Volume

Volume		mL
Time to Fill		sec
Flow		gpm

Flowing Pipe

Diameter		ft
Depth		ft
Velocity		ft/sec
Flow		gpm

COMMENTS: _____

Revised 4/20/2004. 4/15/2005. 4/19/2006, 3/13/2008

2010 Trash Assessment Form

SITE ID: 135 DATE: 6/4/10

OBSERVER: MD/IT TIME: 15:35

LOCATION: S of Espola Rd, at the end of Elmfield Ln, behind 12811 Cedar Tree Wy

PREVIOUS TRASH ASSESSMENT RATING (IF APPLICABLE): Optimal

ESTIMATED AREA OF ASSESSMENT L x W (FT): 30x15

Amount and Extent of Trash	
EVALUATION OF TRASH INCLUDES*: ☑ MS4 ☐ RECEIVING WATER ☐ BOTH	
☑ **Optimal**	On first glance, no trash visible. Little or no trash (<10 pieces) evident when evaluated area is closely examined for litter and debris.
☐ **Suboptimal**	On first glance, little or no trash visible. After close inspection small levels of trash (~10-50 pieces) evident in evaluated area.
☐ **Marginal**	Trash is evident in low to medium levels (~51-100 pieces) on first glance. Evaluated area contains litter and debris. Evidence of site being used by people: scattered cans, bottles, food wrappers, blankets, or clothing present.
☐ **Submarginal**	Trash distracts the eye on first glance. Evaluated area contains substantial levels of litter and debris (>100- 400) . Evidence of site being used frequently by people: many cans, bottles, food wrappers, blankets, or clothing present.
☐ **Poor**	Site is significantly impacted by trash. Evidence of trash accumulation behind a constriction point or evidence of excessive dumping. Evaluated area contains substantial levels of litter and debris (>400 pieces).

* In areas where receiving water is accessible and adjacent to dry weather site, trash evaluation must include receiving water.

Site Evaluation for Potential Threat to Human Health and/or Aquatic Health (applies to area of assessment)	
☐ **Potential Threat to Human Health**	Presence of more than one of, or a combination of the following items: hypodermic needles or other medical waste; used diapers, animal waste, or human feces; any toxic substance such as chemical containers, vehicle batteries, or fluorescent light bulbs. Alternatively high prevalence of any one item (e.g. Greater than 50 items that present a puncture or laceration hazard); or observations of mosquito larvae directly observed in water ponded due to trash. All subject to best professional judgment. Describe potential threat on back of form.
☐ **Potential Threat to Aquatic Health**	Large amount* of persistent, buoyant litter such as: hard or soft plastics, balloons, Styrofoam (equivalent to a cup), or large amount of settleable, degradable and nontoxic debris; cigarette butts. Presence of more than one of, or a combination of the following items: toxic items such as vehicle batteries or spray cans; any evidence large clumps of yard waste from landscape maintenance such as yard waste or dumped leaf litter (not naturally occurring). All subject to best professional judgment. Describe potential threat on back of form. *Large amount is defined as 50 pieces or more.

MRM

San Diego Stormwater Copermittees
City of Poway
Dry Weather Monitoring Field Datasheet

☑ Field Screening ☐ Confirmation For _____ ☐ IC/ID Follow-Up For _____

GENERAL SITE DESCRIPTION

(NAD 83 decimal degrees to 5th place) ☑ MS4 ☐ Receiving Water

Site ID	136			**Latitude**	33.01853	**Watershed**	**Hydrologic Unit** 905.
Location	~~S. St. Andrews Rd~~ Alternate to intersection South of Espola Rd W of Valle Vista Rd access from field, next to 16780 Espola Rd.			**Longitude**	-117.04696		**Hydrologic Area** 905.2
				TB Page	1170-D3		**Hydrologic Subarea** (Optional) 905.22
Date	5/26/10	**Time**	12:00	**Observer**	MD/IT		**Discharge Area** (Optional)

Land Use (Primary) (Check one only) ☐ Residential ☐ Commercial ☐ Industrial ☐ Agricultural ☑ Parks ☐ Open

Land Use (Seeondary) (Optional, greater than 10%) ☑ Residential ☐ Commercial ☐ Industrial ☐ Agricultural ☐ Parks ☐ Open ☐ None

Conveyance (Check one only) ☐ Manhole ☐ Catch Basin ☑ Outlet ☐ Concrete Channel ☐ Natural Creek ☐ Earthen Channel ☐ Curb/Gutter

ATMOSPHERIC CONDITIONS

Weather ☑ Sunny ☐ Partly Cloudy ☐ Overcast ☐ Fog

Tide ☑ N/A ☐ Low ☐ Incoming ☐ High ☐ Outgoing **Tide Height:** _____ ft.

Last Rain ☑ > 72 hours ☐ < 72 hours

Rainfall ☑ None ☐ < 0.1" ☐ > 0.1"

RUNOFF CHARACTERISTICS

Odor	☑ None	☐ Musty	☐ Rotten Eggs	☐ Chemical	☐ Sewage	☐ Other
Color	☑ None	☐ Yellow	☐ Brown	☐ White	☐ Gray	☐ Other
Clarity	☑ Clear		☐ Slightly Cloudy	☐ Opaque		☐ Other
Floatables	☐ None	☐ Trash	☐ Bubbles/Foam	☑ Sheen	☐ Fecal Matter	☐ Other
Deposits	☐ None	☑ Sediment/Gravel	☑ Fine Particulates	☐ Stains	☐ Oily Deposits	☐ Other
Vegetation	☐ None	☐ Limited	☑ Normal	☐ Excessive		☐ Other
Biology	☐ None	☑ Insects ☐ Algae	☐ Fish ☑ Snails	☐ Mussels/ Barnacles	☐ Insect/ Algae	☐ Insect/ Snail ☐ Other

Water Flow ☑ Flowing ☐ Ponded ☐ Dry ☐ Tidal

Does the storm drain flow reach the Receiving Water? ☐ Yes ☐ No ☑ N/A

Evidenee of Overland Flow? ☐ Yes ☑ No ☐ Irrigation Runoff ☐ Other: _____

Photo Taken ☑ Yes ☐ No **Photo #** 31-32

Field Sereening Samples Colleeted? ☑ Yes ☐ No

Water Temp (°C)	18.2	NH_3-N (mg/L)	0.242	NO_3 (mg/L)	0.628	Ortho-PO_4 (mg/L)	0.490
pH (pH units)	7.55	TURB (NTU)	1.30	NO_3-N (mg/L)	0.142	Ortho-PO_4-P (mg/L)	0.160
COND (mS/cm)	2.13	MBAS (mg/L)	0.13	Others			

Analytieal Lab Samples Collected? ☑ Yes ☐ No

FLOW ESTIMATION WORKSHEETS

Flowing Creek or Box Culvert

Width		in
Depth		in
Velocity		ft/sec
Flow	< 1	gpm

Filling a Bottle or Known Volume

Volume		mL
Time to Fill		sec
Flow		gpm

Flowing Pipe

Diameter		ft
Depth		ft
Velocity		ft/sec
Flow		gpm

COMMENTS: Slight rotten egg smell at site.

Revised 4/20/2004. 4/15/2005. 4/19/2006, 3/13/2008

2010 Trash Assessment Form

SITE ID: 136 DATE: ~~12:00~~ 5/26/10

OBSERVER: MD/IT TIME: 12:00

LOCATION: South of Espola Rd, West of Valle Verde Dr across from field, next to 16780 Espola Rd.

PREVIOUS TRASH ASSESSMENT RATING (IF APPLICABLE): Optimal

ESTIMATED AREA OF ASSESSMENT L x W (FT): 15 X 10

Amount and Extent of Trash	
EVALUATION OF TRASH INCLUDES*: ☑ MS4 ☐ RECEIVING WATER ☐ BOTH	
☑ Optimal	On first glance, no trash visible. Little or no trash (<10 pieces) evident when evaluated area is closely examined for litter and debris.
☐ Suboptimal	On first glance, little or no trash visible. After close inspection small levels of trash (~10-50 pieces) evident in evaluated area.
☐ Marginal	Trash is evident in low to medium levels (~51-100 pieces) on first glance. Evaluated area contains litter and debris. Evidence of site being used by people: scattered cans, bottles, food wrappers, blankets, or clothing present.
☐ Submarginal	Trash distracts the eye on first glance. Evaluated area contains substantial levels of litter and debris (>100- 400) . Evidence of site being used frequently by people: many cans, bottles, food wrappers, blankets, or clothing present.
☐ Poor	Site is significantly impacted by trash. Evidence of trash accumulation behind a constriction point or evidence of excessive dumping. Evaluated area contains substantial levels of litter and debris (>400 pieces).

* In areas where receiving water is accessible and adjacent to dry weather site, trash evaluation must include receiving water.

Site Evaluation for Potential Threat to Human Health and/or Aquatic Health (applies to area of assessment)	
☐ Potential Threat to Human Health	Presence of more than one of, or a combination of the following items: hypodermic needles or other medical waste; used diapers, animal waste, or human feces; any toxic substance such as chemical containers, vehicle batteries, or fluorescent light bulbs. Alternatively high prevalence of any one item (e.g. Greater than 50 items that present a puncture or laceration hazard); or observations of mosquito larvae directly observed in water ponded due to trash. All subject to best professional judgment. Describe potential threat on back of form.
☐ Potential Threat to Aquatic Health	Large amount* of persistent, buoyant litter such as: hard or soft plastics, balloons, Styrofoam (equivalent to a cup), or large amount of settleable, degradable and nontoxic debris; cigarette butts. Presence of more than one of, or a combination of the following items: toxic items such as vehicle batteries or spray cans; any evidence large clumps of yard waste from landscape maintenance such as yard waste or dumped leaf litter (not naturally occurring). All subject to best professional judgment. Describe potential threat on back of form. *Large amount is defined as 50 pieces or more.

MRH

San Diego Stormwater Copermittees

City of Poway

Dry Weather Monitoring Field Datasheet

☑ Field Screening ☐ Confirmation For _____ ☐ IC/ID Follow-Up For _____

GENERAL SITE DESCRIPTION (NAD 83 decimal degrees to 5th place) ☑ MS4 ☐ Receiving Water

Site ID	138		**Latitude**	33.02116	**Watershed**	**Hydrologic Unit**	905
Location	Saint Andrews Rd & Alderwood Ln intersection, S side of Alderwood Ln		**Longitude**	-117.04146		**Hydrologic Area**	905.2
			TB Page	1170-E2		**Hydrologic Subarea** (Optional)	905.22
Date	6/7/10	**Time** 10:55	**Observer**	MO/TT		**Discharge Area** (Optional)	

Land Use (Primary) (Check one only) ☑ Residential ☐ Commercial ☐ Industrial ☐ Agricultural ☐ Parks ☐ Open

Land Use (Secondary) (Optional, greater than 10%) ☐ Residential ☐ Commercial ☐ Industrial ☐ Agricultural ☐ Parks ☐ Open ☑ None

Conveyance (Check one only) ☑ Manhole ☐ Catch Basin ☐ Outlet ☐ Concrete Channel ☐ Natural Creek ☐ Earthen Channel ☐ Curb/Gutter

ATMOSPHERIC CONDITIONS

Weather ☑ Sunny ☐ Partly Cloudy ☐ Overcast ☐ Fog

Tide ☑ N/A ☐ Low ☐ Incoming ☐ High ☐ Outgoing **Tide Height:** _____ ft.

Last Rain ☑ > 72 hours ☐ < 72 hours

Rainfall ☑ None ☐ < 0.1" ☐ > 0.1"

RUNOFF CHARACTERISTICS

Odor	☑ None	☐ Musty	☐ Rotten Eggs	☐ Chemical	☐ Sewage	☐ Other
Color	☑ None	☐ Yellow	☐ Brown	☐ White	☐ Gray	☐ Other
Clarity	☑ Clear		☐ Slightly Cloudy	☐ Opaque		☐ Other
Floatables	☐ None	☐ Trash	☑ Bubbles/Foam	☐ Sheen	☐ Fecal Matter	☐ Other
Deposits	☐ None	☑ Sediment/Gravel	☑ Fine Particulates	☐ Stains	☐ Oily Deposits	☐ Other
Vegetation	☑ None	☐ Limited	☐ Normal	☐ Excessive		☐ Other
Biology	☑ None	☐ Inseets	☐ Algae	☐ Fish	☐ Snails	☐ Mussels/ Barnacles ☐ Insect/ Algae ☐ Insect/ Snail ☐ Other

Water Flow ☑ Flowing ☐ Ponded ☐ Dry ☐ Tidal

Does the storm drain flow reach the Receiving Water? ☐ Yes ☐ No ☑ N/A

Evidence of Overland Flow? ☐ Yes ☑ No ☐ Irrigation Runoff ☐ Other: _____

Photo Taken ☑ Yes ☐ No **Photo #** 140-141

Field Screening Samples Collected? ☑ Yes ☐ No

Water Temp (°C)	22.1	NH_3-N (mg/L)	0.445	NO_3 (mg/L)	10.37	Ortho-PO_4 (mg/L)	0.657
pH (pH units)	7.45	TURB (NTU)	1.69	NO_3-N (mg/L)	2.344	Ortho-PO_4-P (mg/L)	0.214
COND (mS/cm)	2.70	MBAS (mg/L)	0.25	Others			

Analytical Lab Samples Collected? ☐ Yes ☑ No

FLOW ESTIMATION WORKSHEETS

Flowing Creek or Box Culvert

Width		in
Depth		in
Velocity		ft/sec
Flow	<1	gpm

Filling a Bottle or Known Volume

Volume		mL
Time to Fill		sec
Flow		gpm

Flowing Pipe

Diameter		ft
Depth		ft
Velocity		ft/sec
Flow		gpm

COMMENTS: _____

Revised 4/20/2004, 4/15/2005, 4/19/2006, 3/13/2008

2010 Trash Assessment Form

SITE ID: 138 DATE: 6/7/10

OBSERVER: MD/IT TIME: 10:55

LOCATION: Saint Andrews Rd & Aldenwood Ln intersection, S side of Aldenwood Ln

PREVIOUS TRASH ASSESSMENT RATING (IF APPLICABLE): Optimal

ESTIMATED AREA OF ASSESSMENT L x W (FT): 5x5

Amount and Extent of Trash	
EVALUATION OF TRASH INCLUDES*: ☑ MS4 ☐ RECEIVING WATER ☐ BOTH	
☑ **Optimal**	On first glance, no trash visible. Little or no trash (<10 pieces) evident when evaluated area is closely examined for litter and debris.
☐ **Suboptimal**	On first glance, little or no trash visible. After close inspection small levels of trash (~10-50 pieces) evident in evaluated area.
☐ **Marginal**	Trash is evident in low to medium levels (~51-100 pieces) on first glance. Evaluated area contains litter and debris. Evidence of site being used by people: scattered cans, bottles, food wrappers, blankets, or clothing present.
☐ **Submarginal**	Trash distracts the eye on first glance. Evaluated area contains substantial levels of litter and debris (>100- 400) . Evidence of site being used frequently by people: many cans, bottles, food wrappers, blankets, or clothing present.
☐ **Poor**	Site is significantly impacted by trash. Evidence of trash accumulation behind a constriction point or evidence of excessive dumping. Evaluated area contains substantial levels of litter and debris (>400 pieces).

* In areas where receiving water is accessible and adjacent to dry weather site, trash evaluation must include receiving water.

Site Evaluation for Potential Threat to Human Health and/or Aquatic Health (applies to area of assessment)	
☐ **Potential Threat to Human Health**	Presence of more than one of, or a combination of the following items: hypodermic needles or other medical waste; used diapers, animal waste, or human feces; any toxic substance such as chemical containers, vehicle batteries, or fluorescent light bulbs. Alternatively high prevalence of any one item (e.g. Greater than 50 items that present a puncture or laceration hazard); or observations of mosquito larvae directly observed in water ponded due to trash. All subject to best professional judgment. Describe potential threat on back of form.
☐ **Potential Threat to Aquatic Health**	Large amount* of persistent, buoyant litter such as: hard or soft plastics, balloons, Styrofoam (equivalent to a cup), or large amount of settleable, degradable and nontoxic debris; cigarette butts. Presence of more than one of, or a combination of the following items: toxic items such as vehicle batteries or spray cans; any evidence large clumps of yard waste from landscape maintenance such as yard waste or dumped leaf litter (not naturally occurring). All subject to best professional judgment. Describe potential threat on back of form. *Large amount is defined as 50 pieces or more.

MFM

San Diego Stormwater Copermittees

City of Poway

Dry Weather Monitoring Field Datasheet

☑ Field Screening ☐ Confirmation For _____ ☐ IC/ID Follow-Up For _____

GENERAL SITE DESCRIPTION (NAD 83 decimal degrees to 5th place) ☑ MS4 ☐ Receiving Water

Site ID	140		**Latitude**	33.03204	**Watershed**	**Hydrologic Unit**	905
Location	At the end of Old Winery Rd., behind 17788		**Longitude**	-117.04781		**Hydrologic Area**	905.2
			TB Page	1170-D1		**Hydrologic Subarea** (Optional)	905.22
Date	6/1/10	**Time** 11:00	**Observer**	MD/IT		**Discharge Area** (Optional)	

Land Use (Primary) (Check one only) ☑ Residential ☐ Commercial ☐ Industrial ☐ Agricultural ☐ Parks ☐ Open

Land Use (Secondary) (Optional, greater than 10%) ☐ Residential ☐ Commercial ☐ Industrial ☑ Agricultural ☐ Parks ☐ Open ☐ None

Conveyance (Check one only) ☐ Manhole ☐ Catch Basin ☑ Outlet ☐ Concrete Channel ☐ Natural Creek ☐ Earthen Channel ☐ Curb/Gutter

ATMOSPHERIC CONDITIONS

Weather ☐ Sunny ☑ Partly Cloudy ☐ Overcast ☐ Fog

Tide ☑ N/A ☐ Low ☐ Incoming ☐ High ☐ Outgoing **Tide Height:** _____ ft.

Last Rain ☑ > 72 hours ☐ < 72 hours

Rainfall ☑ None ☐ < 0.1" ☐ > 0.1"

RUNOFF CHARACTERISTICS

Odor	☐ None	☐ Musty	☑ Rotten Eggs	☐ Chemical	☐ Sewage	☐ Other
Color	☑ None	☐ Yellow	☐ Brown	☐ White	☐ Gray	☐ Other
Clarity	☑ Clear		☐ Slightly Cloudy	☐ Opaque		☐ Other
Floatables	☐ None	☑ Trash	☐ Bubbles/Foam	☐ Sheen	☐ Fecal Matter	☐ Other
Deposits	☐ None	☑ Sediment/Gravel	☑ Fine Particulates	☐ Stains	☐ Oily Deposits	☐ Other
Vegetation	☐ None	☐ Limited	☑ Normal	☐ Excessive		☐ Other

Biology ☐ None ☑ Insects ☑ Algae ☐ Fish ☐ Snails ☐ Mussels/ Barnacles ☐ Insect/ Algae ☐ Insect/ Snail ☐ Other

Water Flow ☑ Flowing ☐ Ponded ☐ Dry ☐ Tidal

Does the storm drain flow reach the Receiving Water? ☐ Yes ☐ No ☑ N/A

Evidence of Overland Flow? ☐ Yes ☑ No ☐ Irrigation Runoff ☐ Other: _____

Photo Taken ☑ Yes ☐ No **Photo #** 76-77

Field Screening Samples Collected? ☑ Yes ☐ No

Water Temp (°C)	20.3	NH_3-N (mg/L)	0.118	NO_3 (mg/L)	5.719	Ortho-PO_4 (mg/L)	0.338
pH (pH units)	7.25	TURB (NTU)	1.50	NO_3-N (mg/L)	1.338	Ortho-PO_4-P (mg/L)	0.110
COND (mS/cm)	1.95	MBAS (mg/L)	0.13	Others			

Analytical Lab Samples Collected? ☐ Yes ☑ No

FLOW ESTIMATION WORKSHEETS

Flowing Creek or Box Culvert

Width	10	in
Depth	0.25	in
Velocity	10/20	ft/sec
Flow	4	gpm

Filling a Bottle or Known Volume

Volume		mL
Time to Fill		sec
Flow		gpm

Flowing Pipe

Diameter		ft
Depth		ft
Velocity		ft/sec
Flow		gpm

COMMENTS: _____

Revised 4/20/2004. 4/15/2005. 4/19/2006, 3/13/2008

2010 Trash Assessment Form

SITE ID: 140 DATE: 6/1/10

OBSERVER: MP/IT TIME: 11:00

LOCATION: At the end of old winery rd, behind 17788

PREVIOUS TRASH ASSESSMENT RATING (IF APPLICABLE): optimal

ESTIMATED AREA OF ASSESSMENT L x W (FT): 50X 10

Amount and Extent of Trash	
EVALUATION OF TRASH INCLUDES*: ☑ MS4 ☐ RECEIVING WATER ☐ BOTH	
☐ Optimal	On first glance, no trash visible. Little or no trash (<10 pieces) evident when evaluated area is closely examined for litter and debris.
☑ Suboptimal	On first glance, little or no trash visible. After close inspection small levels of trash (~10-50 pieces) evident in evaluated area.
☐ Marginal	Trash is evident in low to medium levels (~51-100 pieces) on first glance. Evaluated area contains litter and debris. Evidence of site being used by people: scattered cans, bottles, food wrappers, blankets, or clothing present.
☐ Submarginal	Trash distracts the eye on first glance. Evaluated area contains substantial levels of litter and debris (>100- 400) . Evidence of site being used frequently by people: many cans, bottles, food wrappers, blankets, or clothing present.
☐ Poor	Site is significantly impacted by trash. Evidence of trash accumulation behind a constriction point or evidence of excessive dumping. Evaluated area contains substantial levels of litter and debris (>400 pieces).

* In areas where receiving water is accessible and adjacent to dry weather site, trash evaluation must include receiving water.

Site Evaluation for Potential Threat to Human Health and/or Aquatic Health (applies to area of assessment)	
☐ Potential Threat to Human Health	Presence of more than one of, or a combination of the following items: hypodermic needles or other medical waste; used diapers, animal waste, or human feces; any toxic substance such as chemical containers, vehicle batteries, or fluorescent light bulbs. Alternatively high prevalence of any one item (e.g. Greater than 50 items that present a puncture or laceration hazard); or observations of mosquito larvae directly observed in water ponded due to trash. All subject to best professional judgment. Describe potential threat on back of form.
☐ Potential Threat to Aquatic Health	Large amount* of persistent, buoyant litter such as: hard or soft plastics, balloons, Styrofoam (equivalent to a cup), or large amount of settleable, degradable and nontoxic debris; cigarette butts. Presence of more than one of, or a combination of the following items: toxic items such as vehicle batteries or spray cans; any evidence large clumps of yard waste from landscape maintenance such as yard waste or dumped leaf litter (not naturally occurring). All subject to best professional judgment. Describe potential threat on back of form. *Large amount is defined as 50 pieces or more.

San Diego Stormwater Copermittees
City of Poway
Dry Weather Monitoring Field Datasheet

☑ Field Screening ☐ Confirmation For _____ ☐ IC/ID Follow-Up For _____

GENERAL SITE DESCRIPTION (NAD 83 decimal degrees to 5th place) ☑ MS4 ☐ Receiving Water

Site ID	141		**Latitude**	33.02807	Watershed	**Hydrologic Unit**	905
Location	Espola Rd, near the HVR sign at 17150 Old Coach Rd at the bridge		**Longitude**	-117.02446		**Hydrologic Area**	905.2
			TB Page	1170-G1		**Hydrologic Subarea** (Optional)	905.21
Date	5/27/10	**Time** 14:20	**Observer**	MD/JT		**Discharge Area** (Optional)	

Land Use (Primary) (Check one only) ☐ Residential ☐ Commercial ☐ Industrial ☐ Agricultural ☐ Parks ☑ Open

Land Use (Secondary) (Optional, greater than 10%) ☑ Residential ☐ Commercial ☐ Industrial ☐ Agricultural ☐ Parks ☐ Open ☐ None

Conveyance (Check one only) ☐ Manhole ☐ Catch Basin ☐ Outlet ☐ Concrete Channel ☑ Natural Creek ☐ Earthen Channel ☐ Curb/Gutter

ATMOSPHERIC CONDITIONS

Weather ☑ Sunny ☐ Partly Cloudy ☐ Overcast ☐ Fog

Tide ☑ N/A ☐ Low ☐ Incoming ☐ High ☐ Outgoing **Tide Height:** _____ ft.

Last Rain ☑ > 72 hours ☐ < 72 hours

Rainfall ☑ None ☐ < 0.1" ☐ > 0.1"

RUNOFF CHARACTERISTICS

Odor	☑ None	☐ Musty	☐ Rotten Eggs	☐ Chemical	☐ Sewage	☐ Other
Color	☑ None	☐ Yellow	☐ Brown	☐ White	☐ Gray	☐ Other
Clarity	☑ Clear		☐ Slightly Cloudy	☐ Opaque		☐ Other
Floatables	☑ None	☐ Trash	☐ Bubbles/Foam	☐ Sheen	☐ Fecal Matter	☐ Other
Deposits	☐ None	☐ Sediment/Gravel	☑ Fine Particulates	☐ Stains	☐ Oily Deposits	☐ Other
Vegetation	☐ None	☐ Limited	☑ Normal	☐ Excessive		☐ Other
Biology	☐ None	☑ Insects ☑ Algae ☑ Fish	☐ Snails	☐ Mussels/ Barnacles	☐ Insect/ Algae	☐ Insect/ Snail ☐ Other

Water Flow ☑ Flowing ☐ Ponded ☐ Dry ☐ Tidal

Does the storm drain flow reach the Receiving Water? ☐ Yes ☐ No ☑ N/A

Evidence of Overland Flow? ☐ Yes ☑ No ☐ Irrigation Runoff ☐ Other: _____

Photo Taken ☑ Yes ☐ No **Photo #** 49-50

Field Screening Samples Collected? ☑ Yes ☐ No

Water Temp (°C)	21.5	NH_3-N (mg/L)	0.160	NO_3 (mg/L)	4.88	Ortho-PO_4 (mg/L)	0.166
pH (pH units)	7.1	TURB (NTU)	0.56	NO_3-N (mg/L)	1.103	Ortho-PO_4-P (mg/L)	0.054
COND (mS/cm)	2.42	MBAS (mg/L)	0.25	Others			

Analytical Lab Samples Collected? ☑ Yes ☐ No

FLOW ESTIMATION WORKSHEETS

Flowing Creek or Box Culvert

Width	10	in
Depth	.25	in
Velocity	10/8	ft/sec
Flow	10	gpm

Filling a Bottle or Known Volume

Volume		mL
Time to Fill		sec
Flow		gpm

Flowing Pipe

Diameter		ft
Depth		ft
Velocity		ft/sec
Flow		gpm

COMMENTS: _____

Revised 4/20/2004. 4/15/2005. 4/19/2006, 3/13/2008

2010 Trash Assessment Form

SITE ID: 141 DATE: 5/27/10

OBSERVER: MD / IT TIME: 14:20

LOCATION: Espola Rd, near the HVR sign at 17350 Old Coach Rd at the bridge

PREVIOUS TRASH ASSESSMENT RATING (IF APPLICABLE): Optimal

ESTIMATED AREA OF ASSESSMENT L x W (FT): 10x20

Amount and Extent of Trash	
EVALUATION OF TRASH INCLUDES*: ☑ MS4 ☐ RECEIVING WATER ☐ BOTH	
☑ Optimal	On first glance, no trash visible. Little or no trash (<10 pieces) evident when evaluated area is closely examined for litter and debris.
☐ Suboptimal	On first glance, little or no trash visible. After close inspection small levels of trash (~10-50 pieces) evident in evaluated area.
☐ Marginal	Trash is evident in low to medium levels (~51-100 pieces) on first glance. Evaluated area contains litter and debris. Evidence of site being used by people: scattered cans, bottles, food wrappers, blankets, or clothing present.
☐ Submarginal	Trash distracts the eye on first glance. Evaluated area contains substantial levels of litter and debris (>100- 400) . Evidence of site being used frequently by people: many cans, bottles, food wrappers, blankets, or clothing present.
☐ Poor	Site is significantly impacted by trash. Evidence of trash accumulation behind a constriction point or evidence of excessive dumping. Evaluated area contains substantial levels of litter and debris (>400 pieces).

* In areas where receiving water is accessible and adjacent to dry weather site, trash evaluation must include receiving water.

Site Evaluation for Potential Threat to Human Health and/or Aquatic Health (applies to area of assessment)	
☐ Potential Threat to Human Health	Presence of more than one of, or a combination of the following items: hypodermic needles or other medical waste; used diapers, animal waste, or human feces; any toxic substance such as chemical containers, vehicle batteries, or fluorescent light bulbs. Alternatively high prevalence of any one item (e.g. Greater than 50 items that present a puncture or laceration hazard); or observations of mosquito larvae directly observed in water ponded due to trash. All subject to best professional judgment. Describe potential threat on back of form.
☐ Potential Threat to Aquatic Health	Large amount* of persistent, buoyant litter such as: hard or soft plastics, balloons, Styrofoam (equivalent to a cup), or large amount of settleable, degradable and nontoxic debris; cigarette butts. Presence of more than one of, or a combination of the following items: toxic items such as vehicle batteries or spray cans; any evidence large clumps of yard waste from landscape maintenance such as yard waste or dumped leaf litter (not naturally occurring). All subject to best professional judgment. Describe potential threat on back of form. *Large amount is defined as 50 pieces or more.

CITY OF POWAY



2010/2011
JURISDICTIONAL URBAN RUNOFF MANAGEMENT PROGRAM ANNUAL REPORT

SEPTEMBER 2011

PREPARED BY:

D-MAX ENGINEERING, INC.
7220 TRADE STREET, SUITE 119
SAN DIEGO, CALIFORNIA 92121
858.586.6600

TABLE OF CONTENTS

CERTIFICATION STATEMENT

EXECUTIVE SUMMARY ES-1

1.0 INTRODUCTION 1-1
- 1.1 Background 1-1
  - 1.1.1 Regulatory Background 1-1
  - 1.1.2 City Setting 1-1
- 1.2 Purpose and Objectives 1-2
- 1.3 Report Organization 1-2

2.0 DEVELOPMENT PLANNING COMPONENT 2-1
- 2.1 Introduction 2-1
  - 2.1.1 Summary of Notable Accomplishments 2-1
- 2.2 Land Use Planning 2-1
  - 2.2.1 Background 2-1
  - 2.2.2 Source Characterization 2-1
  - 2.2.3 Best Management Practice Requirements 2-2
  - 2.2.4 Program Implementation 2-2
- 2.3 Environmental Review Process 2-2
- 2.4 Development Project Approval and Verification Process 2-2
  - 2.4.1 Background 2-2
  - 2.4.2 Source Characterization 2-2
  - 2.4.3 Best Management Practice Requirements 2-3
  - 2.4.4 Program Implementation 2-3
    - 2.4.4.1 Outreach and Staff Training 2-3
    - 2.4.4.2 Urban Runoff Approval Process for Development Projects 2-4
    - 2.4.4.3 Treatment Control BMP Inspection and Maintenance Verification Program 2-5
- 2.5 Development Planning Component Effectiveness Assessment 2-7
- 2.6 Program Review and Modification 2-7

3.0 CONSTRUCTION 3-1
- 3.1 Introduction 3-1
  - 3.1.1 Summary of Notable Accomplishments 3-1
- 3.2 Source Characterization 3-1
- 3.3 Updates to Ordinances and Approval Process 3-1
- 3.4 Best Management Practice Requirements 3-2
- 3.5 Program Implementation 3-2
  - 3.5.1 Education and Staff Training 3-2
  - 3.5.2 Construction and Grading Approval Process 3-2
  - 3.5.3 Inspection of Construction Sites 3-3
  - 3.5.4 Enforcement Measures 3-4
- 3.6 Construction Activities Effectiveness Assessment 3-4
- 3.7 Program Review and Modification 3-4

TABLE OF CONTENTS (CONTINUED)

4.0 MUNICIPAL COMPONENT 4-1
4.1 Introduction 4-1
4.1.1 Summary of Notable Accomplishments 4-1
4.2 Fixed Facilities 4-1
4.2.1 Background 4-1
4.2.2 Source Characterization 4-2
4.2.3 Best Management Practice Requirements 4-2
4.2.4 Program Implementation 4-2
4.3 Roads, Streets, Highways, and Parking Facilities 4-3
4.3.1 Background 4-3
4.3.2 Source Characterization 4-3
4.3.3 Best Management Practices 4-4
4.3.4 Program Implementation 4-4
4.4 MS4 4-4
4.4.1 Background 4-4
4.4.2 Source Characterization 4-5
4.4.3 Best Management Practices 4-5
4.4.4 Program Implementation 4-5
4.5 Sanitary Sewer System 4-6
4.5.1 Background 4-6
4.5.2 Source Characterization 4-6
4.5.3 Best Management Practices 4-7
4.5.4 Program Implementation 4-7
4.6 Mobile Municipal Activities, Including Power Washing 4-7
4.6.1 Background 4-7
4.6.2 Source Characterization 4-7
4.6.3 Best Management Practices 4-8
4.6.4 Program Implementation 4-8
4.7 Special Events 4-8
4.7.1 Background 4-8
4.7.2 Source Characterization 4-8
4.7.3 Best Management Practices 4-9
4.7.4 Program Implementation 4-9
4.8 Public Reporting of Illicit Connections and Discharges 4-9
4.9 Spill Reporting, Response, and Prevention 4-10
4.10 Education and Outreach 4-10
4.11 Municipal Component Effectiveness Assessment 4-10
4.12 Program Modification and Review 4-11
5.0 INDUSTRIAL AND COMMERCIAL COMPONENT 5-1
5.1 Introduction 5-1
5.1.1 Summary of Notable Accomplishments 5-1
5.2 Stationary Industrial and Commercial Sites / Sources Element 5-1

TABLE OF CONTENTS (CONTINUED)

5.2.1 Background 5-1
5.2.2 Source Characterization 5-1
5.2.3 Best Management Practice Requirements 5-2
5.2.4 Program Implementation 5-3
5.3 Mobile Sources 5-5
5.3.1 Background 5-5
5.3.2 Source Characterization 5-5
5.3.3 Best Management Practice Requirements 5-5
5.3.4 Program Implementation 5-6
5.4 Industrial and Commercial Component Effectiveness Assessment 5-6
5.5 Program Review and Modification 5-6
6.0 RESIDENTIAL COMPONENT 6-1
6.1 Introduction 6-1
6.1.1 Summary of Notable Accomplishments 6-1
6.2 Source Characterization 6-1
6.2.1 High Threat to Water Quality Activities 6-1
6.2.2 High Threat to Water Quality Areas 6-2
6.3 Best Management Practice Requirements 6-3
6.4 Program Implementation 6-3
6.4.1 Training, Education, and Outreach 6-3
6.4.1.1 Public Events 6-5
6.4.2 Compliance and Enforcement 6-5
6.5 Residential Component Effectiveness Assessment 6-5
6.6 Program Review and Modification 6-6
7.0 ILLICIT DISCHARGE DETECTION AND ELIMINATION 7-1
7.1 Introduction 7-1
8.0 EDUCATION COMPONENT 8-1
8.1 Introduction 8-1
8.1.1 Summary of Notable Accomplishments 8-1
8.2 Staff Training Element 8-1
8.3 Educational Outreach Element 8-2
8.3.1 Industrial and Commercial Businesses 8-3
8.3.1.1 Mobile Businesses 8-3
8.3.2 Construction Site Owners and Developers 8-3
8.3.3 Residential Areas 8-4
8.3.4 Underserved Communities 8-5
8.3.5 Complaint Investigations 8-5
8.4 Outreach Component Effectiveness Assessment 8-5
8.5 Program Review and Modification 8-7
9.0 PUBLIC PARTICIPATION COMPONENT 9-1
9.1 Introduction 9-1

TABLE OF CONTENTS (CONTINUED)

9.1.1 Summary of Notable Accomplishments 9-1
9.2 Public Participation Activities 9-1
9.3 Outreach Events 9-2
9.4 Public Participation Component Effectiveness Assessment 9-4
9.5 Program Review and Modification 9-4
10.0 FISCAL ANALYSIS 10-1
10.1 Introduction 10-1
11.0 EFFECTIVENESS ASSESSMENT 11-1
11.1 Introduction 11-1
11.2 Effectiveness Assessment Results 11-1
11.2.1 Outcome Level Assessments 11-2
11.2.2 Overall Component Assessments 11-3
11.3 Program Review and Modification 11-5
12.0 SPECIAL INVESTIGATIONS 12-1
13.0 NON-EMERGENCY FIRE FIGHTING 13-1
14.0 JURMP REVISIONS 14-1
15.0 CONCLUSIONS AND RECOMMENDATIONS 15-1
16.0 REFERENCES 16-1

TABLE OF CONTENTS (CONTINUED)

Tables

Table 2-1 Assessment of Compliance with Required Inspection Frequencies
Table 2-2 Resolution to SUSMP Deficiency at Previously Completed Site
Table 2-3 Applicability of SUSMP Requirements to Development Projects
Table 2-4 Development Projects Subjected to SUSMP Requirements
Table 2-5 South Poway Business Park Detention Basins Retrofitted as Storm Water Treatment BMPs
Table 2-6 SUSMP Priority Projects Completed After Establishment of 2010/2011 Inventory
Table 2-7 2010/2011 Treatment Control BMP Inspections and Follow-Up Actions
Table 3-1 Enforcement Actions Taken at Construction Sites During 2010/2011
Table 4-1 Street Sweeping Prioritization and Frequency
Table 4-2 MS4 Maintenance Data
Table 4-3 Municipal Inspection Results
Table 5-1 Summary of Industrial and Commercial Inspections
Table 5-2 Industrial and Commercial Inspection Results
Table 5-3 Violations of the Industrial Permit
Table 8-1 Municipal Training Sessions
Table 8-2 ILACSD Storm Water Presentations
Table 8-3 Impressions Made by the City
Table 10-1 Expenditure Summary
Table 10-2 Fund Summary
Table 10-3 Watershed Urban Runoff Management Program (WURMP) Expenses
Table 10-4 Regional Urban Runoff Management Program (RURMP) ExpensesTable
Table 11-1 Development Planning Component Assessment Measures
Table 11-2 Construction Component Assessment Measures
Table 11-3 Municipal Component Assessment Measures
Table 11-4 Industrial and Commercial Component Assessment Measures
Table 11-5 Residential Component Assessment Measures
Table 11-6 Illicit Discharge Detection and Elimination Component Assessment Measures
Table 11-7 Education Component Assessment Measures
Table 11-8 Public Participation Component Assessment Measures

Figures

Figure 2-1 South Poway Retrofitted Drainage Basins and Corresponding Drainage Areas Treated
Figure 11-1 Knowledge Assessment Scores
Figure 11-2 BMP Assessment Scores
Figure 11-3 Dry Weather Results, Field Constituent Averages (1996-2011)
Figure 11-4 Dry Weather Results, Ammonia-N Concentrations (1996-2011)
Figure 11-5 Dry Weather Results, Fecal Coliform and *Enterococcus* Bacteria Trends (2002-2011)

TABLE OF CONTENTS (CONTINUED)

Appendices

A Inventories
- A.1 Treatment Control BMP Inventory
- A.2 Construction Inventory
- A.3 Municipal Inventory
- A.4 Stationary Industrial/Commercial Inventory
- A.5 Mobile Industrial/Commercial Inventory

B Complaint Log

C JURMP Annual Report Requirements Checklist

Attachments

Attachment 2.1	January 2011 Municipal Code Update to Incorporate New Hydromodification Management Requirements
Attachment 3.1	Construction Seasonal Requirements Letter
Attachment 3.2	Construction Storm Water Quality Inspection Form
Attachment 4.1	Municipal Facility BMP Checklists
Attachment 4.2	Municipal Inspection Form
Attachment 4.3	Temporary Use Permit
Attachment 4.4	Special Event Inspection Form
Attachment 4.5	Revised JURMP Tables
Attachment 5.1	Industrial/Commercial Inspection Form
Attachment 5.2	Industrial and Commercial Educational Materials
Attachment 5.3	Mobile Business BMP Notification
Attachment 5.4	TTWQ Prioritization Process for Industrial and Commercial Sources
Attachment 6.1	High TTWQ Residential Area Maps
Attachment 6.2	Poway Today Newsletters
Attachment 6.3	Storm Water Door Hanger
Attachment 6.4	Residential Storm Water Brochure
Attachment 9.1	HHW and Universal Waste Flyer
Attachment 11.1	Results of 2010/2011 Water Quality Monitoring, Flood Control Detention Basins, Poway, California

ACRONYMS AND ABBREVIATIONS

Acronym	Abbreviation
°C	Degrees Celsius
303(d) List	2006 Clean Water Act Section 303(d) List of Water Quality Limited Segments
Basin Plan	Water Quality Control Plan for the San Diego Basin
BMP	Best Management Practice
CASQA	California Stormwater Quality Association
CEQA	California Environmental Quality Act
CIP	Capital Improvement Project
City	City of Poway
Copermittees	Eighteen cities within San Diego County, the County of San Diego, the Port of San Diego, and the San Diego County Regional Airport Authority
CMC	Criteria Maximum Concentration
CMP	Corrugated Metal Pipe
CSWMP	Construction Storm Water Management Plan
CTR	California Toxics Rule
CWA	Clean Water Act/Federal Water Pollution Control Act
D-MAX	D-MAX Engineering, Inc.
Dry Weather Monitoring Program	Dry Weather Field Screening and Analytical Monitoring Program
EPA	Environmental Protection Agency
ESA	Environmentally Sensitive Area
FOG	Fats, Oils, and Grease
General Construction Permit	State of California General Construction Permit
gpm	Gallons Per Minute
HA	Hydrologic Area
HDPE	High Density Polyethylene
HHW	Household Hazardous Waste
HMP	Hydromodification Management Plan
HOA	Home Owners' Association
HU	Hydrologic Unit
IC/ID	Illicit Connection/Illicit Discharge
IDDE	Illicit Discharge Detection and Elimination
IHC	Interim Hydromodification Criteria
ILACSD	I Love a Clean San Diego
Industrial Permit	State of California Industrial General Permit, Order No. 97-03-DWQ
IMP	Integrated Management Practice
IPM	Integrated Pest Management
JURMP	Jurisdictional Urban Runoff Management Program

ACRONYMS AND ABBREVIATIONS (CONTINUED)

Acronym	Abbreviation
LID	Low Impact Development
MBAS	Methylene Blue Active Substances
MEP	Maximum Extent Practicable
mg/L	Milligrams Per Liter
MPN/100 mL	Most Probable Number (of colony-forming units) Per 100 Milliliters
MS4	Municipal Separate Storm Sewer System
mS/cm	MilliSiemens Per Centimeter
Municipal Permit	San Diego Regional Water Quality Control Board Order No. R9-2007-0001
nd	Not Detected
NOI	Notice of Intent
NONA/NEC	Notice of Non-Applicability/No Exposure Certification
NOV	Notice of Violation
NPDES	National Pollutant Discharge Elimination System
nt	Not Tested
NTU	Nephelometric Turbidity Unit
PDPA	Pollutant Discharge Potential Assessment
Priority Project	Priority Development Project
RCP	Reinforced Concrete Pipe
RWQCB	San Diego Regional Water Quality Control Board
SANDAG	San Diego Association of Government
SIC	Standard Industrial Classification
SSO	Sanitary Sewer Overflow
Storm Water Ordinance	Chapter 7.18 of the Municipal Code, Storm Water Management and Discharge Control
SUSMP	Standard Urban Storm Water Mitigation Plan
SWMP	Storm Water Management Plan
SWPPP	Storm Water Pollution Prevention Plan
TSS	Total Suspended Solids
TTWQ	Threat to Water Quality
WDID	Waste Discharge Identification Number
WQO	Basin Plan Water Quality Objectives
WQTR	Water Quality Technical Report
WURMP	Watershed Urban Runoff Management Program
µg/L	Micrograms Per Liter

CERTIFICATION STATEMENT

I certify under penalty of law that this document and all attachments were prepared under my direction or supervision in accordance with a system designed to assure that qualified personnel properly gather and evaluate the information submitted. Based on my inquiry of the person or persons who manage the system, or those persons directly responsible for gathering the information, the information submitted is, to the best of my knowledge and belief, true, accurate, and complete.

I am aware that there are significant penalties for submitting false information, including the possibility of fine and imprisonment for knowing violations.

Robert J. Manis
Director of Development Services

Date: September 30, 2011

Telephone Number: (858) 668-4601

Leah Browder
Director of Public Works

Date: September 30, 2011

Telephone Number: (858) 668-4722

EXECUTIVE SUMMARY

In January 2007, the Regional Water Quality Control Board (RWQCB) issued Order No. R9-2007-0001 (Municipal Permit), a National Pollution Discharge Elimination (NPDES) Permit regulating discharges to the storm drain system within 18 municipalities in San Diego County, the County of San Diego, the San Diego County Regional Airport Authority, and the San Diego Unified Port District (collectively referred to as "Copermittees"). As required by the Municipal Permit, the City of Poway (City) has created and maintains a Jurisdictional Urban Runoff Management Program (JURMP). The City's JURMP includes Best Management Practices (BMP) standards for businesses, construction and development projects, residents, and the City's own activities. The JURMP also includes programs for water quality monitoring and educational outreach.

This JURMP Annual Report presents the City's activities to implement its JURMP during the 2010/2011 fiscal year, which began on July 1, 2010, and ended on June 30, 2011. Each section of this JURMP Annual Report discusses the City's efforts during 2010/2011 and how those efforts met the requirements of the Municipal Permit. Key actions taken for the major components of the City's storm water program are summarized below.

Development Planning Component

The City's development requirements were updated to incorporate the requirements of the regionally developed final Hydromodification Management Plan in January 2011, as required by the Municipal Permit. City staff attended three training sessions on the new requirements and worked with project applicants to ensure appropriate requirements were applied to submitted designs. The City successfully obtained verification of treatment control BMP maintenance from all completed projects on its treatment control BMP inventory, and ten of these sites were inspected to assess BMP operation and maintenance conditions. All high-priority projects were inspected prior to October 1, 2010, as required by the Municipal Permit. City staff successfully worked with the project's responsible party to resolve the one remaining outstanding deficient project noted in the Notice of Violation related to implementation of its SUSMP program received in the previous fiscal year. All other projects' deficiencies had been addressed during 2009/2010.

Construction Component

During 2010/2011, the City had 86 active construction sites, prioritized as 9 High TTWQ, 20 Medium TTWQ, and 57 Low TTWQ. The City conducted checks of erosion control plans to ensure construction projects complied with the City's minimum BMP requirements. The City conducted 199 inspections to verify BMP implementation, and issued 64 Correct Work Notices and 13 Stop Work Notices to 30 construction sites that were not in compliance with City requirements. Ninety-six percent of all projects with BMP deficiencies were compliant at the end of 2010/2011, with the remaining four percent being referred for escalated enforcement.

Municipal Component

The City inspected all high TTWQ municipal fixed facilities during 2010/2011. The City also continued its rigorous street sweeping and MS4 maintenance programs. A total of 728 tons of trash and debris was removed through street sweeping activities, and 1,990 cubic yards of debris were removed during routine MS4 maintenance activities. The City also inspected and cleaned 71 miles of sewer line and continued to maintain its sanitary sewer system to decrease the potential for a sanitary sewer overflow (SSO). City personnel were regularly trained regarding storm water pollution prevention concepts and practices.

Industrial and Commercial Component

During 2010/2011, the City inspected all high TTWQ sites on the City's industrial and commercial inventory and met the Municipal Permit requirement that at least 25 percent of all inventoried sites in the City be inspected each year. The City conducted a total of 141 full industrial and commercial inspections. The City's watershed-based industrial and commercial inventory was updated based on information gained since the previous inventory update. The City's updated industrial and commercial inventory includes 530 stationary and 46 mobile businesses. During inspections, the City notified industrial and commercial businesses of the City's BMP requirements by discussing concepts with facility personnel. An additional mailing during 2010/2011 also ensured that all stationary and mobile businesses were notified of BMP requirements within three years of JURMP implementation. The City followed up with 38 facilities at which BMP deficiencies were identified. Inspectors also assessed each facility's compliance with the State of California General Industrial Permit (Industrial Permit).

Residential Component

A large percentage of land use in the City of Poway is residential, and the City used a variety of methods to educate its residents. The City provided each quarterly edition of the *Poway Today* newsletter to more than 17,000 residential addresses, and each issue was available on the City's website. The newsletters contained a variety of storm water-related articles and opportunities for involvement. During 2010/2011 the City hosted a variety of waste disposal events and encouraged residents to participate in these events. Residents properly disposed of 265,903 pounds of household hazardous waste (HHW) and 2,054 gallons of used oil during these events. The City also responded to and resolved 25 complaints made to the City's storm water hotline regarding residential areas. The complaint investigations were used as opportunities to enforce BMP requirements and to educate residents.

Illicit Discharge Detection and Elimination Component

On September 10, 2008, the RWQCB adopted Addendum No. 2 to the Municipal Permit. This addendum requires the City to wait to submit the illicit discharge detection and elimination (IDDE) section of its JURMP Annual Report until the report for the 2011 Dry Weather Field Screening and Analytical Monitoring Program, which took place during May and June 2011, is finalized. The section must be submitted to the RWQCB no later than December 15, 2011.

The City implemented its IDDE program component during 2010/2011, although the full section will not be submitted until after September 30, 2011. During this period, the City responded to and resolved 55 complaints made to its storm water hotline and the Public Works maintenance hotline. The recommendations in the final report for the 2010 Dry Weather Monitoring Program were addressed during this reporting period. The City also continued maintenance of the sanitary sewer system to prevent SSOs.

Education Component

The City continued to educate a variety of audiences in the City as a means to raise storm water awareness in various communities throughout 2010/2011. During this reporting period, the City's efforts resulted in an estimated 183,091 impressions. City staff attended municipal training sessions that covered a variety of different topics ranging from routine storm water training to a seminar about tools for sizing BMPs for compliance with the current HMP requirements. The City continued to circulate the quarterly *Poway Today* newsletter to more than 17,000 residences and more than 1,600 industrial and commercial businesses. Newsletters sent during 2010/2011 included storm water-related articles aimed at both residents and businesses in the City. Industrial and commercial businesses were also provided educational material during inspections. Additionally, the City continued working with I Love A Clean San Diego (ILACSD) to provide educational presentations and storm water literature to the public. In addition to staffing booths at community events, ILACSD also gave presentations at five Poway elementary and high schools, speaking to approximately 475 attendees. Presentations included information about watersheds, storm water issues, pollution prevention measures, water conservation, composting, and appropriate ways to dispose of hazardous waste.

Public Participation Component

During 2010/2011, the City continued to provide opportunities for the public to participate in storm water related events, such as cleanup events, and participate in outreach activities, through which the City works to increase general knowledge and awareness regarding storm water issues. Volunteers of the City's Adopt-a-Trail program spent 899 hours removing trash and debris from City trails. Additionally, residents participated in a number of large waste and household hazardous waste (HHW) disposal events. During the 2010/2011 reporting period, over 6,429 households participated in the City's various waste disposal programs and properly disposed of over 265,903 of HHW, 2,054 gallons of used oil, and 660 tons of trash and debris.

Fiscal Analysis Component

The City continued to collect a Storm Water Fee to provide a dedicated source of funds for its Storm Water Pollution Prevention Program. Portions of the Program that benefit only City-owned properties or undeveloped properties were funded by the City's General Fund. During 2009/2010, a fiscal analysis reporting template was developed collectively by the Copermittees. The City used this template to report the 2010/2011 program budget in this JURMP Annual Report.

Effectiveness Assessment Component
During 2010/2011, the City continued to evaluate the effectiveness of its JURMP implementation. The City has seen some encouraging signs of the effect of its program, such as lower amounts of pollutants in its Dry Weather Monitoring Program in recent years and increased public reporting of storm water issues.

Special Investigations
Aside from upstream investigations conducted as part of the Dry Weather Monitoring and Sampling Program, no special investigations were needed or conducted during this reporting period.

Non-Emergency Fire Fighting
City staff continue to implement BMPs during regular maintenance of fire and emergency vehicles and equipment, training exercises, facilities maintenance, and post-emergency rehabilitation of response equipment.

JURMP Revisions
Any changes made to the JURMP since the JURMP update in the spring of 2008 and subsequent changes reported in the 2009 JURMP Annual Report are discussed throughout this JURMP Annual Report where applicable.

Conclusions and Recommendations
During future fiscal years, the City will continue to implement the programs detailed in its JURMP; it is anticipated that some program refinements will continue to be made as implementation progresses. The City is working with other Copermittees in its watersheds in response to the Bacteria Project I TMDL and the Los Penasquitos sediment TMDL currently under development. The City will also continue to collaborate with the other Copermittees to improve the overall efficiency of its program and to develop updated methods of assessing program effectiveness.

1.0 INTRODUCTION

1.1 BACKGROUND

This Jurisdictional Urban Runoff Management Program (JURMP) Annual Report presents an activity summary for the City of Poway (City) during the 2010/2011 fiscal year. The JURMP Annual Report preparation and submission are required by San Diego Regional Water Quality Control Board (RWQCB) Order No. R9-2007-0001 (Municipal Permit).

1.1.1 REGULATORY BACKGROUND

The 1987 amendments to the Federal Water Pollution Control Act, also known as the Clean Water Act (CWA), established a framework for regulating Municipal Separate Storm Sewer System (MS4) discharges under the National Pollutant Discharge Elimination System (NPDES). In 1990, the RWQCB issued the first regional NPDES permit for municipalities in the San Diego Region, followed by a revised permit in 2001. RWQCB Order No. 2001-01 was replaced by the current Municipal Permit in 2007.

In 2002, the City, like all regulated municipalities in the San Diego region (collectively referred to as Copermittees), developed and submitted a JURMP to the RWQCB. The City then submitted an updated JURMP, as required by the Municipal Permit, in March 2008. The JURMP explains management measures for different sectors, including municipal, industrial, commercial, construction, and significant development and re-development activities.

Annual reports documenting the implementation of the JURMP are required to be submitted to the RWQCB by September 30. This JURMP Annual Report presents data from the 2010/2011 fiscal year, which extended from July 1, 2010, to June 30, 2011.

1.1.2 CITY SETTING

The City of Poway is located in central San Diego County, surrounded by the City of San Diego and unincorporated portions of San Diego County. The City itself covers approximately 39 square miles and has an estimated population size of approximately 50,000. It extends across three watersheds in San Diego County: the San Dieguito Watershed, the Los Peñasquitos Watershed, and the San Diego River Watershed. The northern portion of the City lies in the San Dieguito Watershed, which is designated as Hydrologic Unit (HU) 905. The southern half of the City is part of the Los Peñasquitos Watershed, HU 906, and a very small section of eastern Poway lies in the San Diego River Watershed, HU 907. This section of the City is designated as permanent open space, which cannot be developed. Since the area draining to the San Diego River is permanent undevelopable space, the Municipal Permit does not include City of Poway as a responsible party for the San Diego River Watershed Urban Runoff Management Program (WURMP).

1.2 PURPOSE AND OBJECTIVES

The City's JURMP presents strategies to reduce the discharge of pollutants from the MS4 to the maximum extent practicable (MEP). The JURMP describes various programs intended to minimize or eliminate the effects of urban runoff from the City on receiving water bodies. This JURMP Annual Report has been prepared to document the implementation of the City of Poway's JURMP during the 2010/2011 reporting period.

1.3 REPORT ORGANIZATION

This report follows the standard reporting outline jointly developed by the Copermittees and submitted to the RWQCB in July 2007. The following sections are included in the JURMP Annual Report.

Section 1 **Introduction**
Section 2 **Development Planning Component**
Section 3 **Construction Component**
Section 4 **Municipal Component**
Section 5 **Industrial and Commercial Component**
Section 6 **Residential Component**
Section 7 **Illicit Discharge Detection and Elimination Component**
Section 8 **Education Component**
Section 9 **Public Participation Component**
Section 10 **Fiscal Analysis Component**
Section 11 **Effectiveness Assessment Component**
Section 12 **Special Investigations**
Section 13 **Non-Emergency Fire Fighting**
Section 14 **JURMP Revisions**
Section 15 **Conclusions and Recommendations**
Section 16 **References**

Each section includes all components required by the standard JURMP Annual Report format. In some cases, additional subsections within the standardized sections have been added to provide a more detailed explanation of the City's activities during the reporting period. For example, in this introduction section, the standard reporting format only includes subsections 1.1 and 1.2. Background, subsection 1.1, has been divided into Regulatory Background, subsection 1.1.1, and City Setting, subsection 1.1.2, for clarity.

2.0 DEVELOPMENT PLANNING COMPONENT

2.1 INTRODUCTION

The development planning component of the City's JURMP aims to improve overall storm water quality by reducing the discharge of pollutants from development projects to the MEP and managing increases in runoff from development projects that have the potential to negatively affect downstream water bodies.

The major components of the City's program include development project reviews to apply Standard Urban Storm Water Mitigation Plan (SUSMP) requirements, BMP inspections, and requiring parties responsible for installed BMPs to certify that appropriate maintenance has been conducted each fiscal year.

2.1.1 SUMMARY OF NOTABLE ACCOMPLISHMENTS

Some notable achievements for the development planning component during the reporting period are presented in the following bulleted list. More details about the City's activities for this component of its storm water program are provided in the remainder of this section.

- Inspected BMPs at 10 completed sites with approved treatment control BMPs and met required inspection frequencies, as shown in Table 2-1.
- Obtained verification of BMP maintenance from all inventoried projects.
- Implemented updated hydromodification requirements as required by the Municipal Permit.
- Resolved the remainder of the outstanding historical SUSMP BMP design and installation deficiencies noted in 2009.
- Attended three training sessions on hydromodification management requirements and implementation.

2.2 LAND USE PLANNING

2.2.1 BACKGROUND

The City's General Plan was last updated in 2002 and contains water quality and watershed protection principles in its Natural Resources Element. The principles established in 2002 provide an ample framework for implementing the development planning requirements of the Municipal Permit, and no changes to these policies were necessary during this reporting period.

2.2.2 SOURCE CHARACTERIZATION

The City's General Plan contains established restrictions on the types of new development projects based on their planned land uses to ensure public safety and limit negative impacts

to the surrounding environment. No changes to the development restrictions in the City's General Plan for storm water purposes were implemented during the reporting period.

2.2.3 Best Management Practice Requirements

Please refer to the City's updated JURMP document for a list of the water protection policies included in the City's General Plan. These policies remained the same throughout the reporting period.

2.2.4 Program Implementation

The City implemented its water protection-related land use policies during the reporting period mainly through the City's Municipal Code. The City updated the SUSMP requirements in Division VI of Title 16 of its Municipal Code by passing Ordinance 712 on December 7, 2010. Ordinance 712 went into effect on January 14, 2011, as required by the Municipal Permit, and revised hydromodification requirements were also discussed with project proponents during the time leading up to formal ordinance adoption. The ordinance updates were consistent with the final Hydromodification Management Plan prepared by the Copermittees and adopted by the RWQCB on July 14, 2010. Ordinance 712 is included as Attachment 2.1 of this JURMP Annual Report, and the complete SUSMP requirements in Title 16 of the Municipal Code can be accessed via the City's website, www.poway.org.

Details on how the City implemented its established water protection policies through its environmental review process and its development project approval and verification processes during the reporting period are provided in Sections 2.3 and 2.4 of this JURMP Annual Report.

2.3 Environmental Review Process

The City's current environmental review process is detailed in the City's JURMP. No modifications to the City's environmental review process were made during the reporting period.

2.4 Development Project Approval and Verification Process

2.4.1 Background

During the 2010/2011 fiscal year, the City implemented the watershed protection principles in the City's General Plan through various aspects of the City's development project approval and verification process, as detailed below.

2.4.2 Source Characterization

The different priority pollutants, sources, and activities associated with development projects within the City are addressed through the implementation of the City's Municipal

Code. The City's SUSMP regulations comprise Division VI of Title 16 of the Municipal Code. Projects subject to SUSMP regulations are identified by completion of applicability checklists. More detail about this process is provided in Section 2.4.4.2.

2.4.3 BEST MANAGEMENT PRACTICE REQUIREMENTS

The City updated its hydromodification management requirements for development projects in January 2011, as described in Section 2.2.4 above.

2.4.4 PROGRAM IMPLEMENTATION

During the 2010/2011 fiscal year, the City required implementation of its BMP requirements for all development projects through education, the development project approval process, and the treatment control BMP inspection and maintenance verification program.

In response to questions raised by the RWQCB about one development project in the City, toward the end of 2008/2009 the City completed a comprehensive review of SUSMP submittals from previously approved projects dating back to the inception of the SUSMP in 2002. As a result of that review process, several deficiencies were discovered at previously constructed projects, and these deficiencies and other aspects of the City's SUSMP program were discussed with the RWQCB. The City was subsequently issued a Notice of Violation (NOV) related to its SUSMP program implementation on July 29, 2009. During 2009/2010, City staff worked with the responsible parties for the developments at which deficiencies were discovered to resolve the identified issues. To bring about resolution to the identified issues, City staff sent corrective action letters, made site visits, met with property owners and engineers to discuss potential solutions, and made numerous phone calls. Deficiencies were resolved at all but one project in 2009/2010. The deficiency at the remaining project was resolved during 2010/2011. Table 2-2 provides more information about that project and the resolution to its previously noted deficiencies.

2.4.4.1 OUTREACH AND STAFF TRAINING

During 2010/2011 the City's land development engineers met weekly to discuss SUSMP and hydromodification management requirements and the status of SUSMP projects in the City. The City's Stormwater Program Administrator also coordinated with land development engineers as needed on SUSMP requirements. These methods of regular communication helped ensure the City's procedures to identify projects subject to SUSMP and then apply the requirements to subject projects were being effectively implemented.

Prior to the implementation of updated hydromodification requirements in January 2011, City staff attended a training session on the upcoming requirements changes and a workshop on the BMP sizing calculator tool developed for regional use to assist applicants and reviewers in implementing hydromodification management requirements. City staff also attended a second session on the BMP sizing calculator in March 2011 and a full day workshop on design, inspection, and maintenance of LID measures in April 2011.

Project proponents are made aware of SUSMP requirements through the development review process, including interaction with staff at the front counter and meetings with City staff. Distribution of maintenance verification letters to parties responsible for maintenance of treatment control BMPs at completed projects has also increased the level of knowledge of regulated parties.

2.4.4.2 URBAN RUNOFF APPROVAL PROCESS FOR DEVELOPMENT PROJECTS

All development projects that required City permits were required to undergo the City's urban runoff approval process as detailed in the City's JURMP. Checklists were completed to determine storm water requirements for each project, including whether SUSMP requirements applied. The City records this information for each project in a spreadsheet continuously throughout the year. A summary of the projects submitted during the reporting period and whether each was subject to SUSMP requirements is presented in Table 2-3 at the end of this section.

Of the submitted projects, seven were determined to be subject to SUSMP requirements. These seven projects are listed with the types of treatment control BMPs proposed in Table 2-4 at the end of this section. City reviewers use requirements checklists to verify that applicable SUSMP requirements are addressed in the proposed designs and to document the proposed BMPs.

During 2009/2010 only one SUSMP project approved by the City did not propose high or medium removal efficiency treatment control BMPs. This project, High Valley Road Subdivision (Mechling), is a private road in an area with steep slopes and limited space for treatment BMPs. Bioretention was not feasible because limited space was available and the majority of the road has a slope of approximately 20 percent. Infiltration was not feasible due to low infiltration rate soils in the area. Wet ponds or wetlands were not feasible due to space constraints. A previously approved 401 certification required no changes to the downstream drainage conveyance or to the previously proposed BMPs—an underground detention system and ADS water quality inlet. Because of those additional constraints on space and limitations on the vertical distance between a BMP inlet and discharge invert with respect to minimum head requirements, sand filters and similar BMPs were also not feasible. A high-rate media filter installed in a catch basin was therefore determined to be the most effective BMP feasible. Note that the residential lots portion of the project is being processed as a separate permit and will be subject to a separate review process during 2011-2012. No projects received a SUSMP waiver for implementation of treatment control BMPs, and at this time the City has no plans to develop a SUSMP waiver mitigation program.

The City continues to maintain its retrofitted detention basins, which provide treatment for many SUSMP projects in the South Poway Business Park area, as well as neighboring projects completed prior to SUSMP regulations that otherwise would not receive any treatment. Figure 2-1 shows the locations of the retrofitted detention basins and their respective drainage areas treated. Results of wet weather monitoring conducted to assess the treatment effectiveness of the South Poway Business Park detention basins are discussed in Section 11 of this JURMP Annual Report.

Hydromodification Management Plan

The final regional Hydromodification Management Plan was approved by the RWQCB on July 14, 2010, and the City subsequently incorporated the updated standards into its requirements for development projects, as discussed earlier in this section. City staff actively participated in the regional Land Development Workgroup, which regularly discussed hydromodification monitoring and hydromodification management requirements implementation. The majority of Priority Development Projects reviewed in 2010/2011 were approved prior to the implementation of the new requirements on January 14, 2011. City staff discussed the new hydromodification standards with project applicants before this date as well and encouraged implementation of hydromodification controls. None of the projects approved prior to formal implementation of the Municipal Code updates for hydromodification were 50 acres or larger, so none of them were subject to the City's Interim Hydromodification Criteria. Two projects were submitted after the implementation of the new requirements. Sysco was required to implement hydrologic controls to comply with the updated hydromodification requirements; biofilters sized for both water quality treatment and hydromodification management were included in the design. The Target Poway Garden Center Conversion was deemed exempt from hydromodification management requirements because it did not result in increased impervious area or discharge rates.

BMP Installation Verification

City inspectors check to see that proposed BMPs have been implemented prior to granting occupancy for development projects subject to SUSMP. City inspectors continued documenting BMP installation during pre-occupancy verification visits using a GPS unit and camera during the reporting period.

2.4.4.3 TREATMENT CONTROL BMP INSPECTION AND MAINTENANCE VERIFICATION PROGRAM

Toward the beginning of each fiscal year the City updates its inventory of completed projects with approved treatment control BMPs prior to mailing out operation and maintenance verification letters and selecting sites for inspection during the fiscal year. This process includes adding all Priority Development Projects completed during the previous fiscal year and making other inventory updates as needed. Beyond adding projects completed in 2009/2010, the City also split Kohl's and Staples into two projects on the inventory instead of one. This is because through interacting with the responsible parties the City found that the site was now being managed as two separate properties rather than as one development, as had been done in the past. The final inventory of treatment control BMPs for 2010/2011 is included as Appendix A.1.

Maintenance verification letters were mailed to the responsible parties for inventoried BMPs prior to the beginning of the 2010/2011 wet season. City Public Works staff provided documentation of maintenance for all City-maintained BMPs, including the South Poway Business Park detention basins, prior to October 1, 2010. The City obtained completed verification forms from all of the sites listed in Appendix A.1 and all the South Poway

Business Park detention basins. The detention basins are not included in the SUSMP inventory because they are not themselves Priority Development Projects. The detention basins are listed in Table 2-5 and shown on Figure 2-1.

Some additional projects were completed during the reporting period. The City's procedure for each site completed after the inventory is established for the fiscal year is to complete the check for BMPs prior to occupancy, record the site information and assign it a TTWQ priority, and then add the project and its BMPs to the inventory of projects subject to the City's inspection and annual maintenance verification program the following fiscal year. This process helps the City focus its inspection resources on sites more likely to have maintenance deficiencies, as maintenance deficiencies are generally less likely at sites with recently installed BMPs. A table of the projects completed after the establishment of the inventory presented in Appendix A.1 is presented in Table 2-6.

The City visited sites with approved treatment control BMPs to inspect the maintenance condition of the BMPs. Sites designated as a high priority were inspected prior to October 1, 2010. The City's inspections met all the relevant frequency requirements listed in the Municipal Permit, as summarized in Table 2-1 below.

Table 2-1
Assessment of Compliance with Required Inspection Frequencies

Class	Number of Sites	Inspections	Percent Inspected	Permit Requirement	Requirement Met
All Inventoried Sites	30	10	33%	20%	**Yes**
Sites with Drainage Inserts	18	10	56%	50%	**Yes**
High Priority Sites	4	4	100%	100%	**Yes**

In some cases, inspections found that corrective actions were necessary. Parties responsible for BMP maintenance at sites for which deficiencies were noted were notified of the required corrective actions. Enforcement actions beyond these notifications, such as NOVs or administrative citations, were not necessary to bring about compliance or bring responsible parties onto a clear path to compliance during 2010/2011. Table 2-7 at the end of this section presents a list of the inspections completed during the reporting period, whether issues requiring significant corrective actions were discovered, and the resolution status for instances where corrections were necessary.

Other Follow-Up and Enforcement Actions

As described earlier in Section 2.4.4, the City identified several deficiencies at previously completed projects in 2008/2009 and worked to resolve them during 2009/2010. The one remaining deficiency not resolved during 2009/2010 was resolved during 2010/2011, as summarized in Table 2-2.

2.5 DEVELOPMENT PLANNING COMPONENT EFFECTIVENESS ASSESSMENT

Please refer to Section 11 of this JURMP Annual Report for the assessment of program effectiveness.

2.6 PROGRAM REVIEW AND MODIFICATION

The City's SUSMP requirements have been updated as described above in Section 2.2.4.

Table 2-2
Resolution to SUSMP Deficiency at Previously Completed Project

Permit Number	Project Name	Design Defect Description	Installation Defect Description	Resolution Description
G1461-04, DR04-02	GENERAL ATOMICS (FORMERLY SLOUGH ESTATES/SLOUGH PARKWAY BUSINESS CENTER)	Appears that roof drains are connected directly to storm drain; approximately 1.5 acres of roof draining east will bypass catch basin inserts and not be treated. Roof drains flowing to west storm drain line also will bypass inserts, but that line drains to a private detention basin for treatment.		An existing underground detention basin was retrofitted to provide treatment for areas previously not receiving treatment.

Table 2-3
Applicability of SUSMP Requirements to Development Projects

Project Number	Project Name	Subject to SUSMP (Yes or No?)
G1640-09	**Brighton Housing**	**Yes**
TTM 06-04	**High Valley Road Subdivision (Mechling)**	**Yes**
G10-0008	**Majumder Residence**	**Yes**
G1580-07	**Parkway Summit**	**Yes**
DR 10-003/G1625-08	**Seventh-Day Adventist**	**Yes**
G11-0001	**Sysco Expansion**	**Yes**
MDRA 11-009	**Target Poway Garden Center Conversion**	**Yes**
CIP 10-008 (CIP 0411 4320B)	2010-11 Overlay	No
CIP 10-010 (CIP 0411 4320B)	2010-11 Street Maintenance Project	No
CIP 11-005 (CIP 0411 4320B)	2011-2012 Overlay Project	No
CIP 11-004 (CIP 0411 4320B)	2011-2012 Street Maintenance Project	No
STI 11-001 (CUP 10-010)	9th Street Cul-de-Sac Improvements	No
CIP 10-014 (CIP 1548F)	ADA Barrier Removal (Fire Station Upgrades)	No
CIP 1612	Arbolitos Turf Rehabilitation and Lighting Project	No
MDRA 10-021	Armenti Addition	No
MDRA 11-001	Armenti Addition	No
WCF 10-0005	Baksh Residence Rebuild	No
CIP 10-007 (CIP 1759)	Boulder Mountain Reservoir 3 Rehabilitation	No
MDRA 11-004	C927- New Circuit	No
MDRA 10-007	Chase Bank ATM	No
CIP 11-001 (CIP 1757)	Clearwell Redundant Pipeline	No
DR 10-008	Costco Propane	No
MCUP 10-007	Crossfit BrandX	No
MDRA 10-031	Environmental Remediation	No
CIP 10-004 (CIP 0105)	Fire Station 1 Apparatus Doors Replacement	No
CIP 1558	Fire Station 1 Emergency Generator	No
WI 09-527	Gate Drive Development Water Improvements	No
DR 10-010	General Atomics Parking Lot and TI	No
MDRA 10-009	Hamlin Residence	No
CIP 1297	High Valley Emergency Turnaround	No
CIP 10-002 (CIP 1751)	High Valley Pump Station	No
CIP 11-006 (CIP 1750)	High Valley Water Line	No
CIP 1830	Highlands Ranch Sewer Pump Station	No
MDRA 09-022	Horoz Residence	No
MDRA 10-030	Kelchin Residence	No
MDRA 10-012	Kuebler Kennel	No
MDRA 11-007	Lemaire Addition	No
MDRA 10-022	Mojaver Residence	No
MDRA 10-016	Morrow Residence	No
CIP 10-013 (CIP 1829)	Old Winery Sewer Replacement	No

Table 2-3 (Continued)
Applicability of SUSMP Requirements to Development Projects

Project Number	Project Name	Subject to SUSMP (Yes or No?)
TPM 10-003	Olive Tree Lane	No
MDRA 07-049R	Plantier Residence	No
G1645-09	Pomerado Hospital Interim Improvements	No
DR 10-012	Poway Villas Remodel	No
CIP 0105	Public Works Server Room Remodel	No
MDRA 10-015	Rader Residence	No
CIP 11-003 (CIP 1443)	Rattlesnake Creek Streambank Stabilization	No
MDRA 10-019	Rawson Residence	No
CIP 11-002 (CIP 5986D)	RDA Demo Project	No
G10-0007	RSB Residence	No
MDRA 10-017	Sajadi Recreational Court	No
MDRA 09-038	Schaures Residence	No
DR 10-001	Sea Space Antennas	No
MDRA 11-005	Smith Residence	No
G10-0006	Smithers Guest House and Tennis Court	No
CUP 10-002	Sprint Clearwire	No
MCUP 10-005	St. Michael's Church	No
MCUP 10-002	St. Michael's Storage	No
MCUP 10-003	St. Michael's Storage	No
MCUP 10-004	St. Michael's Storage	No
MDRA 10-027	Taco Bell Remodel	No
CIP 10-003 (CIP 1289)	Tannin Drive Slope Revegetation Project	No
CUP 10-011	Telecomm Facility	No
MDRA 11-006	Temporary Office Trailers	No
CUP 10-019	T-Mobile	No
CIP 10-005 (CIP 12006)	Valle Verde Traffic Calming/Solera Way Sidewalk	No
CIP 10-011 (CIP 5622)	Veterans Park	No
MDRA 09-041	Williams Addition	No

Table 2-4
Development Projects Subjected to SUSMP Requirements

Project Number	Project Name	Location	Type of Project	Treatment BMPs	HSA	High/Medium Efficiency Treatment BMP	Date Reviewed
G1580-07	Parkway Summit[1]	Scripps Poway Pkwy and Gateway Pl	Commercial/Industrial > 1 Acre	Detention Basin	906.20	Yes	7/6/10
G1640-09	Brighton Housing[1]	Brighton Ave between Edgemoor and Adrian	Residential, At Least 10 Units	High-Rate Media Filter	906.20	Yes	8/25/10
TTM 06-04	High Valley Road Subdivision (Mechling) [1]	High Valley Rd (APN 321-030-31)	Roads >5,000 square feet	Detention Basin (Underground), High-Rate Media Filter	906.20	No[2]	9/10/10
DR 10-003/G1625-08	Seventh-Day Adventist[1]	13940 Pomerado Rd	Parking Lot	Biofilters	906.20	Yes	1/3/11
G10-0008	Majumder Residence[1]	13220 Highlands Ranch Rd	Driveway >5,000 square feet	Filterra Unit	905.21	Yes	1/10/11
G11-0001	Sysco Expansion[3]	12180 Kirkham Rd	Parking Lot	Biofilters	906.20	Yes	3/31/11
MDRA 11-009	Target Poway Garden Center Conversion[4]	14823 Pomerado Rd	Commercial > 1 Acre (Redevelopment)	Flow-Through Planter	906.20	Yes	5/9/11

Notes

1. Approved prior to the adoption of the updated hydromodification requirements that extended hydromodification management requirements to all Priority Development Projects, which went into effect on January 14, 2011. Project was also smaller than 50 acres and therefore not subject to interim hydromodification management criteria.
2. See discussion in Section 2.4.4.2.
3. Project subject to hydromodification management requirements. Project design includes biofilters (bioretention) sized for both treatment and flow control.
4. Project exempt from hydromodification management requirements due to no increase in impervious area or discharge.

Table 2-5
South Poway Business Park Detention Basins Retrofitted as Storm Water Treatment BMPs

Treatment Control BMP	Location	Hydrologic Area	Fiscal Year Completed
Kirkham Detention Basin	South of Community Road and Kirkham Way	906.20	2005
Stowe Detention Basin	Between Stowe Drive and Metate Lane	906.20	2005
Community Detention Basin	South end of Community Road	906.20	2006
Stotler Detention Basin	Southwest of Tech Center Court cul-de-sac	906.20	2006
Gate Dr Detention Basin	Southern terminus of Gate Dr	906.20	2008

Table 2-6
SUSMP Priority Projects Completed After Establishment of 2010/2011 Inventory

No.	Project Name	Project Address	Development Type	BMPs	HSA	Fiscal Year Completed	TTWQ
1	St. Michael's Church	15546 Pomerado Road	Commercial	Filterra Units, Detention Basin	906.20	2011	High
2	Gasselle Residence	14099 Sky Mountain Trail	Residential	Vegetated Swale	906.20	2011	Medium
3	Sabin Residence	Sunset Point Road and Sunset Ridge Court	Residential	Grass Swale, Permeable Pavers	905.21	2011	Medium
4	Soares Residence	14170 Bryce Point	Residential	Vegetated Swales, Porous Pavement	905.21	2011	Medium
5	Spooner Residence	15085 Eastvale Road	Residential	Biofilters	906.20	2011	Medium
6	The Heights Subdivision	Valleyview Road	Residential	High-Rate Media Filters	905.21	2011	Medium

Table 2-7
2010/2011 Treatment Control BMP Inspections and Follow-Up Actions

No.	Project	Inspection Date	Inspection Findings	Follow-Up	Resolution Status
1	Kirkham Ridge	9/24/2010	No significant corrective actions	N/A	N/A
2	Kohl's	9/24/2010	Three drainage inserts had deposited leaves and required maintenance	Responsible party provided evidence that the filters were cleaned out and maintained.	Resolved
3	Staples	9/24/2010	One drainage insert had deposited leaves and required maintenance	Responsible party provided evidence that the filters were cleaned out and maintained.	Resolved
4	Pomerado Properties	9/24/2010	One drainage insert had deposited leaves and required maintenance	Responsible party provided evidence that the filters were cleaned out and maintained.	Resolved
5	Hennes Dental Office	2/4/2011	One drainage insert required maintenance.	Responsible party was instructed to maintain BMP. The previously contracted BMP maintenance company moved out of Southern California in the second half of 2010/2011, requiring the responsible party to search for an alternative company. Maintenance was completed early in 2011/2012.	Resolved
6	Midland Animal Clinic	2/4/2011	One of the two drainage inserts required maintenance.	Responsible party provided evidence that the filters were cleaned out and maintained.	Resolved
7	Olhausen Garage and Driveway	2/4/2011	Detention basin present, but missing six of the eight drainage inserts proposed.	City staff met with project engineer to discuss deficiencies. Revised plans have been submitted, and the deficiencies are projected to be resolved in 2011-2012.	In Progress
8	Pomerado Lot 92	2/4/2011	No significant corrective actions.	N/A	N/A

Table 2-7 (Continued)
2009/2010 Treatment Control BMP Inspections and Follow-Up Actions

No.	Project	Inspection Date	Inspection Findings	Follow-Up	Resolution Status
9	San Diego County Credit Union	2/4/2011	No significant corrective actions.	N/A	N/A
10	Dahlgren Residence Rebuild	2/4/2011	Missing one drainage insert and one infiltration trench.	Follow-up inspection found that BMPs were installed and present. Original inspection had referenced outdated plan set.	Resolved

Figure 2-1
South Poway Retrofitted Detention Basins and Corresponding Drainage Areas Treated

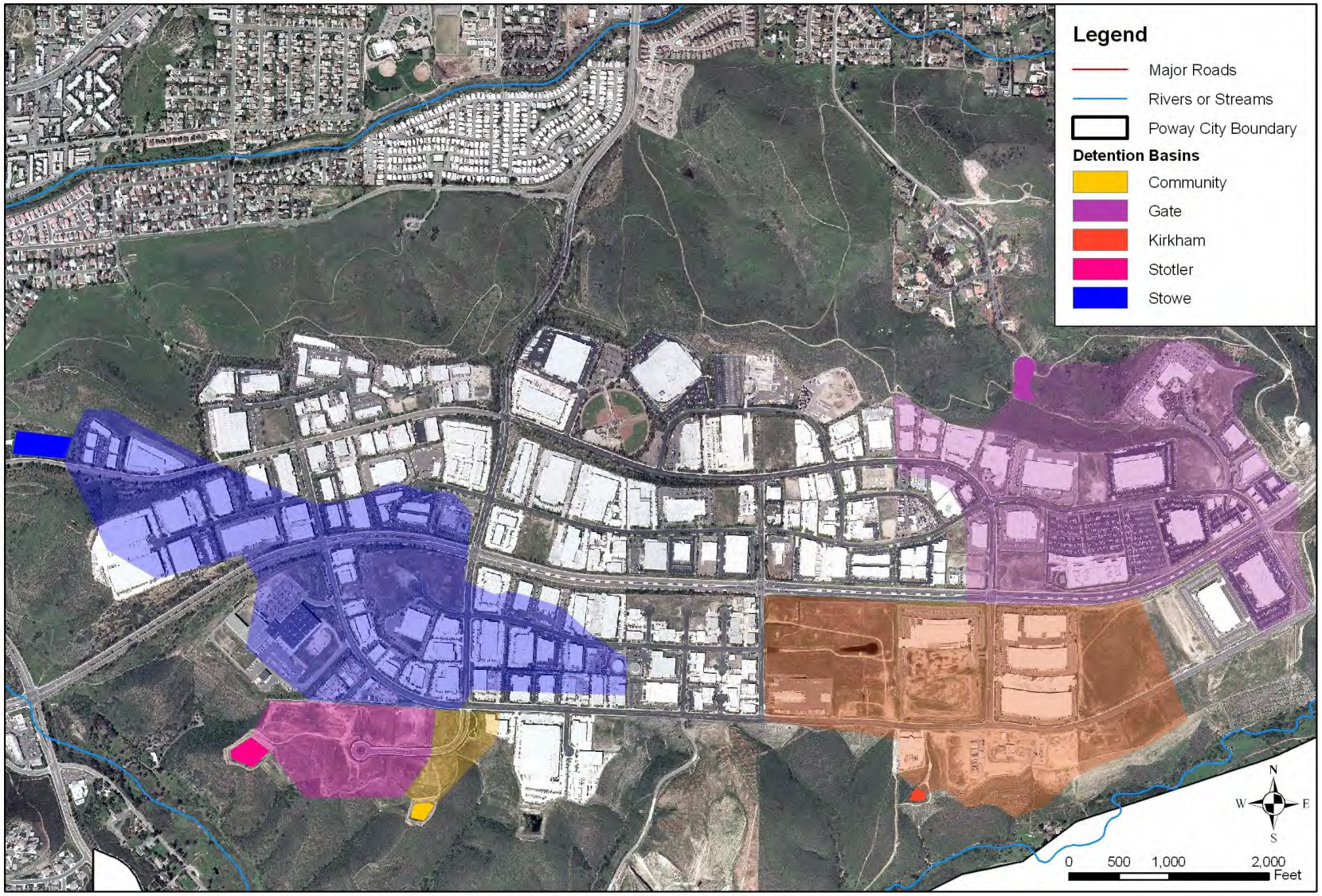

3.0 CONSTRUCTION

3.1 INTRODUCTION

The City's construction program is designed to control construction and grading activities in the City. These types of projects have the potential to affect nearby water bodies due to the presence of disturbed soils and building materials and the potential for associated pollutants to be transported off site by storm water or non-storm water flows. The City continued to implement its construction program throughout 2010/2011.

3.1.1 SUMMARY OF NOTABLE ACCOMPLISHMENTS

Some notable achievements for the construction component during the 2010/2011 reporting period are presented in the following bulleted list. The following subsections provide more detail on how the City complied with the Municipal Permit during the reporting period.

- Conducted plan checks of erosion control plans to ensure construction projects were in compliance with the City's minimum BMP requirements.
- Educated project proponents and contractors on storm water pollution prevention requirements at preconstruction meetings.
- Conducted Municipal Permit required training for appropriate City staff regarding the City's construction requirements, including two training sessions on the new General Construction Permit.
- Conducted 199 inspections at construction sites.
- Issued 64 Correct Work Notices and 13 Stop Work Notices in response to non-compliance with the City's minimum BMP requirements.

3.2 SOURCE CHARACTERIZATION

The City maintains a watershed-based inventory of all private and public construction projects, both active and completed. The database where the inventory is stored is updated daily. Projects are never deleted from the database; the status is changed to inactive upon the completion of the project. During this reporting period, there were 86 active construction projects. A total of 75 of these projects were private development/construction projects and 11 of these projects were CIPs. Appendix A.2 includes a list of all construction projects that were active during 2010/2011.

3.3 UPDATES TO ORDINANCES AND APPROVAL PROCESS

The City addresses storm water pollution through implementation of various components of its Municipal Code. During 2009/2010, the City updated the SUSMP Ordinance to include the updated model SUSMP. No changes were made to the City's project approval process during 2010/2011.

3.4 BEST MANAGEMENT PRACTICE REQUIREMENTS

The City requires BMP implementation at all construction sites to reduce and/or eliminate the impact of discharges from construction site runoff on receiving water quality. Section 5.4 of the City's JURMP outlines the minimum construction BMPs required by the City. There were no changes to these requirements during 2010/2011.

3.5 PROGRAM IMPLEMENTATION

The City implemented the construction component of its JURMP throughout the reporting period through education and staff training, its comprehensive construction and grading approval process, and its construction inspection program, as detailed below.

3.5.1 EDUCATION AND STAFF TRAINING

The City provides information regarding storm water quality to project proponents, project personnel, employees, contractors, subcontractors, and other parties involved with construction activities. The following is a list of construction-related training activities that the City has provided or participated in during 2010/2011:

- All new development and redevelopment project proponents are required to attend a preconstruction meeting that includes education on storm water management topics including federal, state, and local regulations, implementation of a Storm Water Pollution Prevention Plan (SWPPP), if required, and implementation and maintenance of BMPs.
- The City sends out an annual announcement prior to the rainy season to all parties responsible for construction projects describing the enhanced construction BMP requirements and storm water management requirements during the rainy season (Attachment 3.1). Copies of this notice were also distributed by construction inspectors in the field as an additional means of notification.
- Engineering Inspectors met weekly during 2010/2011 for project review and training conducted by the Construction Program Supervisor.
- Two QSD training sessions on the new Construction General Permit were attended by City staff.
- The City's construction inspectors attended a training session covering JURMP construction BMP requirements, miscellaneous construction topics, and the new construction form.

3.5.2 CONSTRUCTION AND GRADING APPROVAL PROCESS

The City requires that all proposed construction and grading projects implement measures to ensure that pollutants from the site will be reduced to MEP and will not cause or contribute to an exceedance of water quality objectives. Proponents of all construction and grading projects are required to comply with practices detailed in the City's JURMP and the

City's Grading and Storm Water Ordinances. The grading approval process also includes the City requirement of cash securities for all grading projects and Minor Development Review Application (MDRA; non-grading) projects to ensure compliance with the City's storm water and grading ordinances.

As previously mentioned, all new development and redevelopment project proponents are required to attend a preconstruction meeting with City staff. During these meetings, the project proponent is educated on storm water management topics including federal, state, and local regulations, implementation of a SWPPP, if required, and implementation and maintenance of BMPs. Additionally, the developer, owner, and contractor are required to watch an educational video covering construction site BMPs and storm water management.

During 2010/2011 all construction projects were required to undergo the approval process described above. These requirements are tracked by the Land Development and CIP Divisions as part of their routing and record-keeping database.

Additionally, the City continued to enforce a 17 acre maximum disturbed area for grading activities during 2010/2011. One of the City's active construction sites, known as Parkway Summit (G1580-07), was larger than 17 acres and was therefore required to implement additional controls and BMPs as necessary. The City inspected the site biweekly and Correct Work Notices were issued as needed to achieve compliance. In addition, all construction sites were still required to limit exposed cleared or graded areas to the amount of area that could be protected prior to a rain event, as prescribed in the City's seasonal BMP requirements.

The City also continued implementing advanced treatment requirements during the reporting period. Criteria for determining when advanced treatment is required are detailed in the City's JURMP. During the reporting period, the City's minimum BMP requirements were adequate at controlling sediment discharges at all of the active construction sites within the City's jurisdiction, and advanced treatment methods were not required at any construction sites.

3.5.3 Inspection of Construction Sites

Construction inspections conducted during the reporting period were performed as described in the City's JURMP. During inspections, inspectors discuss BMPs with each site project manager, developer, or owner and complete an inspection form. The City also inspects MDRA sites for compliance with BMP implementation requirements, including erosion and sediment control. The City requires every construction project and MDRA to have a Weather-Triggered Action Plan for Construction Sites for rain events. This Weather-Triggered Action Plan details the site's preparation for rain events and the additional BMPs to be implemented in the case of rain. Additionally, City Building Inspectors may enforce storm water regulations or forward any noted violations on to the Engineering Inspectors for corrective action.

Inspected construction sites, along with their TTWQ, the number of weeks the site was active within the rainy season, and the number of inspections conducted during both the

wet and dry seasons, the number of follow-up inspections, and the total number of inspections for each site is included with the inventory in Appendix A.2. During this reporting period, the City conducted 199 inspections at construction sites.

The City continued using the comprehensive permit tracking software package, called TRAKiT, to manage data for its construction inspection program. The program tracks permit issuance and other paperwork-related items, ground-disturbing activity, and construction activity. This system allows automatic reminders to be sent to the inspector when an inspection is due, and also stores the inspection records for easy retrieval and data analysis. The City also continued to use the updated BMP inspection form in the field (Attachment 3.2).

3.5.4 Enforcement Measures

The City's enforcement procedures require corrective actions when non-compliance is observed. Non-compliant sites receive a Correct Work Notice and timeframe for compliance. The site is required to become compliant within one to five working days, unless rain is imminent, in which case a Stop Work Notice is issued immediately. Failure to install BMPs indicated in a Correct Work Notice within the appropriate timeframe results in issuance of a Stop Work Notice, and notification is sent to the RWQCB. Additional enforcement actions including accessing the site's cash securities to do the work, revocation of permits, and issuance of citations also can be taken as necessary.

The City issued 64 Correct Work Notices and 13 Stop Work Notices to 30 projects for storm water BMP deficiencies during this reporting period. Table 3-1 describes each notice, along with the follow-up actions taken to correct the deficiency. Three projects were referred to Land Development for further action, and no other projects remained out of compliance at the end of 2010/2011. Please note that some of the notices were issued to projects engaged in illegal grading without a permit, and are tracked as complaints in Appendix B since the projects were not on the inventory.

3.6 Construction Activities Effectiveness Assessment

Please refer to Section 11 of this JURMP Annual Report for the assessment of program effectiveness.

3.7 Program Review and Modification

No changes to the City's construction component were made during 2010/2011.

Table 3-1
Enforcement Actions Taken at Construction Sites During 2010/2011

#	Date	Project	Address	Type of Notice Issued	Resolution
1	7/7/2010	Chang Residence (MDRA 09-025)	17660 St. Andrews	Correct Work	Inspected 7/20/10; in compliance
2	7/13/2010	Gate Drive (G1624-08)	Gate Drive	Correct Work	Stop Work Notice issued 8/10/10
3	7/14/2010	Heller Subdivision (G1569-07)	13034 Carriage Road	Correct Work	Inspected 7/15/10; in compliance
4	7/22/2010	Oak Knoll Improvements (CIP 5298)	Oak Knoll Road	Correct Work	Inspected 7/23/10; in compliance
5	7/23/2010	Mojaver Residence (WCF-0006)	14440 Cheyenne Trail	Correct Work	Inspected 8/2/10; in compliance
6	7/29/2010	Sycamore Canyon Road (no permit)	Sycamore Canyon Road	Stop Work	Inspected 2/8/11; in compliance
7	8/10/2010	Gate Drive (G1624-08)	Gate Drive	Stop Work	Inspected 9/10/10; in compliance
8	8/18/2010	Oak Knoll Improvements (CIP 5298)	Oak Knoll Road	Correct Work	Inspected 8/23/10; in compliance
9	9/21/2010	Kuebler Horse Boarding Facility (CUP 06-09)	15069 Sycamore Canyon Road	Stop Work	2nd Stop Work Notice issued 9/24/10
10	9/21/2010	Veterans Park (CIP10-011)	Midland Road	Correct Work	Inspected 9/23/10; in compliance
11	9/24/2010	Kuebler Horse Boarding Facility (CUP 06-09)	15069 Sycamore Canyon Road	Stop Work	Referred to Land Development for further action
12	9/30/2010	Sikh Foundation (WI06-499)	12269 Oak Knoll Road	Stop Work	Inspected 10/22/10; in compliance
13	9/30/2010	Syed Residence (G1546-06)	Welton Lane	Stop Work	Inspected 10/18/10; in compliance
14	10/4/2010	Burgess Residence (G10-001)	13122 Coyotero Dr	Correct Work	Inspected 10/18/10; in compliance
15	10/5/2010	Tehachapi (G1647-09)	Bowl Creek Road	Correct Work	Inspected 10/6/10; in compliance
16	10/6/2010	Heller Subdivision (G1569-07)	13034 Carriage Road	Correct Work	Inspected 10/21/10; in compliance
17	10/6/2010	Mojaver Residence (WCF-0006)	14440 Cheyenne Trail	Correct Work	Inspected 10/20/10; in compliance
18	10/6/2010	Kassel Residence (MDRA09-015WCF)	18750 Deer Valley	Correct Work	Inspected 10/18/10; in compliance
19	10/6/2010	Shah Residence (MDRA04-069)	14567 Wildgrove Road	Correct Work	Inspected 10/8/10; in compliance
20	10/20/2010	DeLong Residence (G1613-08)	Skyridge Road	Correct Work	Inspected 10/21/10; in compliance

Table 3-1 (Continued)
Enforcement Actions Taken at Construction Sites During 2010/2011

#	Date	Project	Address	Type of Notice Issued	Resolution
21	10/20/2010	Viewpoint Estates (G1521-05)	Toothrock Road	Correct Work	Inspected 10/21/10; in compliance
22	10/20/2010	Soares Residence (G1631-09)	14170 Bryce Point	Correct Work	Inspected 10/21/10; in compliance
23	10/20/2010	St. Michael's Church (G1639-09)	Pomerado Road	Correct Work	Inspected 10/21/10; in compliance
24	10/21/2010	Oak Knoll Improvements (CIP 5298)	Oak Knoll Road	Correct Work	Inspected 10/22/10; in compliance
25	10/25/2010	Gate Drive (G1624-08)	Gate Drive	Correct Work	2nd Correct Work Notice issued 11/3/10
26	11/3/2010	Gate Drive (G1624-08)	Gate Drive	Correct Work	Inspected 11/22/10; in compliance
27	11/3/2010	Spooner Residence (G1641-09)	15085 Eastvale Road	Correct Work	Inspected 11/19/10; in compliance
28	11/3/2010	Brewer Residence (G1614-08)	15140 Skyridge Road	Correct Work	Inspected 11/10/10; in compliance
29	11/23/2010	Viewpoint Estates (G1521-05)	Toothrock Road	Correct Work	Inspected 12/1/10; in compliance
30	12/1/2010	Gate Drive (G1624-08)	Gate Drive	Correct Work	Inspected 12/15/10; in compliance
31	12/13/2010	Shah Residence (MDRA04-069)	14567 Wildgrove Road	Correct Work	Inspected 12/15/10; in compliance
32	12/20/2010	Gate Drive (G1624-08)	Gate Drive	Correct Work	Inspected 12/20/10; in compliance
33	12/20/2010	Residence (no permit)	13173 Wanesta Drive	Stop Work	Inspected 5/12/11; in compliance
34	12/21/2010	Gate Drive (G1624-08)	Gate Drive	Correct Work	Inspected 12/21/10; in compliance
35	12/21/2010	Parkway Summit (G1580-07)	Kirkham and General Atomics Way	Correct Work	Inspected 1/5/11; in compliance
36	12/22/2010	Gate Drive (G1624-08)	Gate Drive	Correct Work	Inspected 12/22/10; in compliance
37	12/22/2010	Viewpoint Estates (G1521-05)	Toothrock Road	Correct Work	Inspected 12/22/10; in compliance
38	12/28/2010	Oak Knoll Improvements (CIP 5298)	Oak Knoll Road	Stop Work	Inspected 1/5/11; in compliance
39	12/28/2010	Shah Residence (MDRA04-069)	14567 Wildgrove Road	Stop Work	Inspected 1/3/11; in compliance
40	12/29/2010	Tehachapi (G1647-09)	Bowl Creek Road	Correct Work	Stop Work Notice issued 1/26/11
41	12/29/2010	Soares Residence (G1631-09)	14170 Bryce Point	Correct Work	Inspected 1/4/11; in compliance

Table 3-1 (Continued)
Enforcement Actions Taken at Construction Sites During 2010/2011

#	Date	Project	Address	Type of Notice Issued	Resolution
42	12/29/2010	Burgess Residence (G10-001)	13122 Coyotero Dr	Correct Work	Inspected 1/28/11; in compliance
43	12/29/2010	Mojaver Residence (WCF-0006)	14440 Cheyenne Trail	Correct Work	Inspected 1/28/11; in compliance
44	12/30/2010	Oak Knoll Improvements (CIP 5298)	Oak Knoll Road	Correct Work	Inspected 1/4/11; in compliance
45	12/30/2010	Viewpoint Estates (G1521-05)	Toothrock Road	Correct Work	Inspected 1/5/11; in compliance
46	12/30/2010	Viewpoint Estates (G1521-05)	Toothrock Road	Correct Work	Inspected 1/5/11; in compliance
47	1/3/2011	Shah Residence (MDRA04-069)	14567 Wildgrove Road	Correct Work	Inspected 1/5/11; in compliance
48	1/3/2011	Mojaver Residence (WCF-0006)	14440 Cheyenne Trail	Correct Work	Inspected 1/28/11; in compliance
49	1/3/2011	Brewer Residence (G1614-08)	15140 Skyridge Road	Correct Work	Inspected 2/16/11; in compliance
50	1/4/2011	St. Gabriel's Church (G1639-09)	13734 Twin Peaks Road	Correct Work	Inspected 5/26/11; in compliance
51	1/4/2011	The Heights (G1565-07)	Valley View Road	Correct Work	Inspected 1/12/11; in compliance
52	1/4/2011	Mojaver Residence (WCF-0006)	14440 Cheyenne Trail	Correct Work	Inspected 1/28/11; in compliance
53	1/12/2011	Parkway Summit (G1580-07)	Kirkham and General Atomics Way	Correct Work	Inspected 2/17/11; in compliance
54	1/12/2011	Tehachapi (G1647-09)	Bowl Creek Road	Correct Work	Stop Notice issued 1/26/11
55	1/14/2011	The Heights (G1565-07)	Valley View Road	Correct Work	Inspected 2/15/11; in compliance
56	1/14/2011	Gate Drive (G1624-08)	Gate Drive	Correct Work	Inspected 2/10/11; in compliance
57	1/19/2011	Smith Residence (no permit)	14140 Donart Drive	Correct Work	Additional Correct Notice issued 2/3/11
58	1/19/2011	Brewer Residence (G1614-08)	15140 Skyridge Road	Correct Work	Inspected 2/16/11; in compliance
59	1/26/2011	Tehachapi (G1647-09)	Bowl Creek Road	Stop Work	Inspected 4/13/11; in compliance
60	1/27/2011	Viewpoint Estates (G1521-05)	Toothrock Road	Correct Work	Inspected 2/14/11; in compliance
61	1/28/2011	The Heights (G1565-07)	Valley View Road	Correct Work	Inspected 2/12/11; in compliance

Table 3-1 (Continued)
Enforcement Actions Taken at Construction Sites During 2010/2011

#	Date	Project	Address	Type of Notice Issued	Resolution
62	2/3/2011	Smith Residence (no permit)	14140 Donart Drive	Correct Work	Referred to Land Development for further action
63	2/3/2011	Macias Residence (no permit)	13173 Wanesta Drive	Correct Work	Inspected 5/12/11; in compliance
64	2/14/2011	Oak Knoll Improvements (CIP 5298)	Oak Knoll Road	Correct Work	Inspected 2/17/11; in compliance
65	2/14/2011	Parkway Summit (G1580-07)	Kirkham and General Atomics Way	Correct Work	Inspected 2/22/11; in compliance
66	2/15/2011	Gate Drive (G1624-08)	Gate Drive	Correct Work	Inspected 2/17/11; in compliance
67	2/24/2011	Majumder Residence (G10-0008)	12220 Highlands Road	Stop Work	Inspected 3/3/11; in compliance
68	3/2/2011	13938 Lake View Road (no permit)	13938 Lake View Road	Stop Work	Inspected 3/30/11; in compliance
69	3/9/2011	Viewpoint Estates (G1521-05)	Toothrock Road	Correct Work	Additional Correct Notice issued 4/7/11
70	3/21/2011	Gate Drive (G1624-08)	Gate Drive	Correct Work	Inspected 3/28/11; in compliance
71	3/21/2011	Parkway Summit (G1580-07)	Kirkham and General Atomics Way	Correct Work	Correct Work Notice issued 3/22/11
72	3/22/2011	Parkway Summit (G1580-07)	Kirkham and General Atomics Way	Correct Work	Inspected 3/23/11; in compliance
73	3/23/2011	Duncan Residence (no permit)	14930 Eastvale Road	Stop Work	Referred to Land Development for further action
74	4/7/2011	Viewpoint Estates (G1521-05)	Toothrock Road	Correct Work	Inspected 4/21/11; in compliance
75	4/7/2011	Gate Drive (G1624-08)	Gate Drive	Correct Work	Inspected 4/22/11; in compliance
76	5/20/2011	Brighton Housing (G1640-09)	Brighton Ave	Correct Work	Inspected 5/20/11; in compliance
77	5/31/2011	Heller Subdivision (TPM06-01)	Carriage Road	Correct Work	Inspected 7/26/11; in compliance

4.0 MUNICIPAL COMPONENT

4.1 INTRODUCTION

Throughout 2010/2011, the City of Poway continued to manage municipal areas and activities to reduce municipal discharges of pollutants to the MS4 to the MEP. As discussed in detail in the City's JURMP, the City owns and operates a variety of municipal facilities and activities. Public parks and recreation facilities, administrative buildings, fire stations, and public works facilities make up the bulk of the municipal areas in the City. Municipal activities conducted by the City include power washing, landscaping activities, street sweeping, street and sidewalk repair, and MS4 and sanitary sewer system maintenance. Information about the City's prioritized street sweeping program can be found in Table 4-1, and information about the City's MS4 maintenance program can be found in Table 4-2. The City's municipal inspection results can be found in Table 4-3. The City continued to respond to complaints made to the City's storm water hotline. All complaints made to the hotline are included in Appendix B; enforcement actions taken in response to complaint investigations are discussed in Section 4.8.

4.1.1 SUMMARY OF NOTABLE ACCOMPLISHMENTS

Some notable achievements for the municipal component during the 2010/2011 reporting period are presented in the following bulleted list. Additional details about the City's implementation of the municipal component of its storm water program during the reporting period are provided in the remainder of Section 4.

- The City inspected all high TTWQ fixed municipal facilities.
- The City performed eight special event inspections.
- The City hosted several training events/meetings for municipal personnel; over 100 City personnel received storm water training.
- The City removed over 728 tons of debris through street sweeping activities.
- The City removed over 1,990 cubic yards of debris through standard MS4 cleaning activities.
- The City cleaned 71 miles of sewer line during 2010/2011.

4.2 FIXED FACILITIES

4.2.1 BACKGROUND

The City owns and operates a variety of municipal fixed facilities. As mentioned in the City's JURMP, municipal fixed facilities have been grouped under one category, fixed facilities. This is because these facilities receive routine inspections as part of the City's municipal program, making program implementation generally similar.

4.2.2 SOURCE CHARACTERIZATION

All fixed facilities are included in the City's municipal inventory, which is included in this JURMP Annual Report as Appendix A.3. The designations of pollutants potentially generated by municipal facilities on the inventory are based on the pollutant loading potentials shown in Table 6-1 of the City's JURMP. TTWQ prioritizations are assigned via the process laid out in the flow chart shown in Figure 6-1 of the City's JURMP. No modifications were made to the City's municipal inventory in 2010/2011.

4.2.3 BEST MANAGEMENT PRACTICE REQUIREMENTS

The City continues to implement and assess the effectiveness of BMPs for fixed municipal facilities as set forth in the City's JURMP. City staff are trained to recognize the need for additional BMPs and implement them as necessary. Strict BMPs remain in place for the management of pesticides, herbicides, and fertilizers; these BMPs, as described in the City's JURMP, have not changed. City Public Works employees, fire station employees, and employees at other fixed municipal facilities in the City continue to implement BMPs appropriate to the facility type as described in the City's JURMP. Parking lots at fixed facilities are swept during regular maintenance activities. City fire response personnel continue to be trained in implementing BMPs for non-emergency fire fighting activities as described in Section 3 of the City's JURMP. There have been no changes in BMP requirements for any fixed municipal facilities.

4.2.4 PROGRAM IMPLEMENTATION

Parks and Trails

During 2010/2011, the City's Parks and Trails Maintenance Division continued to implement the BMPs described in its JURMP for the management and use of pesticides, herbicides, and fertilizers, including the City's Integrated Pest Management (IPM) Program. City Parks and Trails staff implemented BMPs to control landscaping waste from parks and to keep City parks and trails free of trash and other debris. The City continued to work with local residents through the Adopt-a-Trail Program, which is discussed in Section 9 of this Annual Report.

Public Works Facilities, Fire Stations, Other Fixed Facilities

As previously mentioned, City personnel continued to implement appropriate BMPs for fixed municipal facilities as described in the City's JURMP. BMPs are also implemented during regular maintenance, such as landscaping and building maintenance, as necessary.

Currently, the Material Handling Yard is covered under The State of California General Industrial Permit (General Industrial Permit). The waste discharger identification (WDID) number for the Material Handling Yard is 9 37I015616. This facility maintains a site-specific Storm Water Pollution Prevention Plan (SWPPP) and conducts storm water monitoring in accordance with the requirements of the General Industrial Permit. The SWPPP document and the storm water monitoring records are kept on-site and can be easily accessed by staff during an inspection. Additionally, City staff clean the City's Material Handling Yard on a

weekly basis and also use a monthly BMP checklist to ensure maintained compliance with SWPPP requirements. The BMP checklist for the Material Handling Yard can be found in Attachment 4.1. This facility is also included in the Industrial/Commercial inventory because it is covered by the General Industrial Permit. In addition to the regular inspections by Public Works staff, described above, this facility receives annual inspections by storm water staff as part of the City's storm water inspection program.

Fleet/Facility Maintenance staff continued to use a BMP advisement checklist to check on the status of BMP implementation at the City's Vehicle Maintenance Facility on a weekly basis. The BMP advisement checklist used at the Vehicle Maintenance Facility is included in Attachment 4.1. The City's Vehicle Maintenance Facility continued the practice of placing protective mats on the storm drains at the front and back of the facility and stocking and labeling spill kits located at fuel dispensers. Additionally, four permanent canopies cover tires that are on site for disposal or retreading. The canopies are also used to cover jack stands and other non-motorized equipment and to provide temporary storage for small equipment that the City is taking to auction.

Municipal Inspections

All high TTWQ fixed municipal facilities received a routine annual inspection in 2010/2011, for a total of 25 inspected sites. The City's inspection approach, as described in the JURMP, was implemented for all inspections at fixed municipal facilities conducted in 2010/2011. Inspected facilities and their associated corrective actions are included in Table 4-3. Inspections were also conducted for several special events and four mobile municipal activities, the details of which are also provided in Table 4-3.

No municipal facilities were recommended for follow-up inspection based on routine municipal inspection results, but appropriate City staff members were notified of any recommended minor corrective actions. The City's municipal inspection form is included as Attachment 4.2.

4.3 ROADS, STREETS, HIGHWAYS, AND PARKING FACILITIES

4.3.1 BACKGROUND

The City conducts regular maintenance of roads, streets, highways, and parking facilities in the City to control pollutants such as sediment, metals, and litter and debris.

4.3.2 SOURCE CHARACTERIZATION

The City maintains 165 miles of roads, streets, and highways. Roads, streets, and highways are included as one entity on the City's municipal inventory, which is included in Appendix A.3.

4.3.3 BEST MANAGEMENT PRACTICES

The City's primary BMP for roads, streets, highways, and parking facilities is street sweeping; other BMPs are outlined in the JURMP. There were no changes to the BMPs implemented for roads, streets, highways, and parking facilities in 2010/2011.

4.3.4 PROGRAM IMPLEMENTATION

During 2010/2011, the City swept approximately 12,000 curb miles and removed over 728 tons of debris. Table 4-1, below, describes the areas assigned high, medium, and low sweeping priorities and the associated sweeping frequency. As discussed in the City's JURMP, the City sweeps all streets in the City at least every two weeks. Although parking facilities associated with municipal facilities are considered part of the municipal facility on the inventory, the sweeping frequency is included in the table.

Table 4-1
Street Sweeping Prioritization and Frequency

Category	Description	Approximate Mileage of Route (curb miles)	Sweeping Frequency
High	Main arterials	153 miles	Once every two weeks
Medium	Business Park areas	20 miles	Once every two weeks
Low	Residential areas	332 miles	Once every two weeks
Parking Lots at Fixed Facilities	Parking lots associated with fixed municipal facilities	N/A*	Once every two weeks
Material Handling Yard	Material Handling Yard	N/A*	Once per week
Total Amount of Debris Collected from Street Sweeping Activities: 728 tons			

* A separate measurement of mileage data is not available for the swept area of parking lots associated with municipal facilities, and the Material Handling Yard. Mileage accrued while sweeping these facilities is included in the total mileage.

Inspections
Trash, debris, and sediment that has accumulated on City streets is identified and cleaned up via street sweeping, so additional inspections beyond this effort are not necessary.

4.4 MS4

4.4.1 BACKGROUND

The City's storm water conveyance system is designed to collect and convey surface runoff to receiving waters to prevent flooding during rain events.

4.4.2 SOURCE CHARACTERIZATION

The City's MS4, as one complete entity, is included in the City's high TTWQ municipal inventory. The City's MS4 consists of over 1,400 drop inlets, 44 box culverts, 65 miles of underground drainage pipe 18 inches or more in diameter, approximately 11 miles of open channels, and 12 detention basins, five of which have been retrofitted as treatment control BMPs in the South Poway Business Park.

4.4.3 BEST MANAGEMENT PRACTICES

The City maintained an MS4 inspection, maintenance, and cleaning schedule throughout the reporting period. Maintenance and cleaning are conducted to keep the MS4 in good operating condition and remove any trash or debris that may otherwise be carried to receiving waters. BMPs for MS4 maintenance activities, as described in the City's JURMP, did not change during 2010/2011, however improved implementation of these BMPs was achieved through the use of better equipment and material application.

4.4.4 PROGRAM IMPLEMENTATION

The City's MS4 inspection and cleaning schedule for 2010/2011 is shown in Table 4-2. All MS4 facilities were inspected at least once during the fiscal year, and all visits were conducted between May 1 and September 30.

The City has approximately 11 miles of concrete and earthen channels within urban areas of the City that undergo routine maintenance as part of the City's MS4 maintenance program. During 2010/2011, all of these channels were inspected and cleared of trash, fallen vegetation, and accumulated silt as appropriate. While small amounts of litter have been found in all open channels, City personnel have identified one segment of open channel that requires increased maintenance activities. This area is located near a large movie theater complex and several convenience stores; patrons to these businesses have been identified as a contributing factor to the trash in this area. The City routinely inspects this area and cleans observed anthropogenic litter. Per the City's regulatory permits for channel maintenance, invasive vegetation is mowed and sprayed in place to maintain channel capacity.

An additional 94 miles of conveyances are located in open, undeveloped space, or on private property. Channel-like conveyances in open spaces are not considered to be part of the MS4 channel system, and the City does not maintain channels located on private property without dedicated easements. If maintenance of private channels is needed, the City requires the property owner to complete the maintenance.

Table 4-2
MS4 Maintenance Data

	Percent Inspected and/or Cleaned*	Percent of Open Channels Found with Anthropogenic Litter	Amount of Material Removed by Cleaning Activities
Catch Basins/ Self-Cleaning MS4 Facilities	100%	N/A	Silt: 26.5 cubic yards Debris: 0.45 cubic yards Vegetation: 0.5 cubic yards
Detention Basins	100%	N/A	Trash: 1.5 cubic yards
Concrete Channels	100%	100%	Silt: 1098.5 cubic yards Vegetation: 431.5 cubic yards
Earthen Channels	100%	100%	Silt: 430 cubic yards Trash: 1.75 cubic yards
Total Debris Removed From MS4 Maintenance Activities: 1,990.7 cubic yards			

* The City cleans out all structures, including self-cleaning structures, in which trash and debris is observed prior to the rainy season. Debris was removed from 31 drop inlets during the reporting period, including five drop inlets that were observed at or above 33% capacity. Thus far, maintenance staff has not identified any structures that repeatedly have higher than average accumulations of trash and debris.

As described in Table 4-2, 1,990.7 cubic yards of material was removed during MS4 maintenance conducted in 2010/2011. City staff involved in maintenance activities reported materials removed by category for each type of MS4 maintenance activity. The volumes were converted to estimated weights using the conversion factors of 2,300 pounds per cubic yard of sediment/silt and 400 pounds per cubic yard of vegetation, trash, and debris. The total weight of material removed was estimated to be 1,875.39 tons.

4.5 SANITARY SEWER SYSTEM

4.5.1 BACKGROUND

To reduce the possibility of a spill or leak caused by a malfunction of a component of the City's sanitary sewer system, the City conducts routine maintenance of the system. A spill that introduces untreated sewage to receiving waters can contain high concentrations of bacteria, viruses, and even hazardous chemicals. Routine inspection and maintenance of the sanitary sewer system works to reduce the potential for a spill or SSO and also helps prevent the infiltration of seepage from the sanitary sewer system to the City's MS4.

4.5.2 SOURCE CHARACTERIZATION

The City maintains a system of public sanitary sewer facilities to convey wastewater from the City to be treated. The City's sanitary sewer system includes 185 miles of collection system and several pump/lift stations.

4.5.3 BEST MANAGEMENT PRACTICES

The City implements BMPs for the sanitary sewer system as described in Appendix C of the City's JURMP. There have been no changes to these BMPs during 2010/2011. The City inspects and maintains the sanitary sewer system as part of regular wastewater activities and clears blockages and repairs leaks as needed.

4.5.4 PROGRAM IMPLEMENTATION

The City continually inspects and maintains various aspects of the City's sanitary sewer system and cleans out or repairs any identified problem areas as necessary. The City continued to use a video camera to locate blockages, locate areas in need of repair, and identify any illegal connections during 2010/2011. Identifying areas of the sewer system that require repair and making prompt repairs prevents those areas from becoming future seepage points or point of origin of an SSO. During 2010/2011, the City cleaned 71 miles of sewer line and found one mile of the system that required repair. The City also conducted weekly inspections at five City-owned pump stations.

During 2010/2011, the City continued to implement a Fats, Oils, and Grease (FOG) program that targets grease-producing facilities, such as eating establishments. The goal of the program is to reduce grease buildup in the sanitary sewer system, which can cause or contribute to SSOs. The City conducted FOG inspections at 32 eating establishments during 2010/2011, and continued cross-referencing the City's business license database to verify that all grease-producing businesses are identified.

In case of an SSO, the City maintains a spill response plan that establishes procedures for responding to an SSO. Detailed information about the City's SSO spill response plan is included in the City's JURMP. There were three SSOs during 2010/2011, which were appropriately reported through the California Integrated Water Quality System (CIWQS).

4.6 MOBILE MUNICIPAL ACTIVITIES, INCLUDING POWER WASHING

4.6.1 BACKGROUND

The City conducts a variety of different mobile municipal activities, typically involving vehicle maintenance, landscape maintenance, street and sidewalk repair, and power washing. These activities are not confined to a specific location, so BMPs must be implemented wherever one of these activities is taking place.

4.6.2 SOURCE CHARACTERIZATION

Emergency vehicle maintenance, landscape maintenance, power washing, and street and sidewalk repair are listed on the City's high TTWQ municipal inventory as mobile activities.

4.6.3 BEST MANAGEMENT PRACTICES

The City implements BMPs for mobile activities as described in the City's JURMP and as applicable to the activity. City personnel are trained to implement BMPs for the specific activity in which they are involved. The City continued to use a pressure-washing unit with a vacuum and debris boom to prevent discharge during pressure-washing operations, and City personnel performing power washing are trained to collect all waste water. City personnel conducting emergency vehicle maintenance activities are trained to use drip pans and other spill containment during emergency vehicle maintenance.

4.6.4 PROGRAM IMPLEMENTATION

Power washing (for graffiti removal) and emergency vehicle maintenance, both high TTWQ activities, are conducted on an as-needed basis and are therefore not on a set schedule. Neither power washing nor emergency vehicle maintenance was scheduled to be conducted during the timeframe that routine municipal inspections were conducted. BMPs are implemented during these activities to prevent discharge of any pollutants to the storm drain system. Water from pressure-washing activities is not discharged to the MS4. Personnel responsible for these activities were contacted to discuss BMP implementation, and they confirmed that these BMPs continue to be implemented when graffiti removal and emergency vehicle maintenance activities occur.

Municipal personnel that conduct other mobile activities such as infrastructure maintenance and landscape maintenance are trained regularly regarding BMPs for material use and disposal. City staff conducted inspections of landscape maintenance and street and sidewalk repair. Appropriate BMPs were implemented during each activity, and there were no corrective actions provided to City staff conducting the mobile activities. Inspection results are listed in Table 4-3 at the end of this section. City staff will continue to be trained on appropriate BMPs for mobile activities as described in the City's JURMP.

4.7 SPECIAL EVENTS

4.7.1 BACKGROUND

As discussed in the City's JURMP, special events have the potential to generate trash and litter as a result of the patrons and activities of the special event. The City hosts several special events throughout the year. These events include festivals, fairs, and other events for various causes and occasions.

4.7.2 SOURCE CHARACTERIZATION

As required by the Municipal Permit, special events are included on the City's high TTWQ municipal inventory.

4.7.3 BEST MANAGEMENT PRACTICES

As detailed in the City's JURMP, the City has selected BMPs for special events hosted in the City. In general, the goal of the City's special event BMPs are to properly manage trash and litter generated by the event, keep catch basins and other nearby MS4 facilities free of litter/debris from the event, and raise storm water awareness among the vendors and patrons of the event, as applicable.

4.7.4 PROGRAM IMPLEMENTATION

The City's minimum BMPs were in place for each special event in the City during 2010/2011. Additionally, City staff was available throughout the duration of each event to address any immediate issues and notify other City staff of an issue if necessary. Individuals applying for a permit to hold an event on City property are notified that approval of the activity does not excuse compliance with City ordinances, including the City's municipal storm water ordinance. The temporary use permit includes a condition of approval which prohibits illegal discharges and requires storm drain protection, trash BMPs, appropriate storage of liquids, and proper disposal of pet waste. This temporary use permit is available as Attachment 4.3.

During 2010/2011, the City routinely inspected and cleaned up during and after all eight permitted special events, and took preventive measures as applicable. No events resulted in excessive litter or debris, and routine cleaning and trash removal followed all events. BMPs were also in place at all events as a condition of the temporary use permits. For example, rubber mats were placed over inlet grates during both the Poway Spring Street Fair and the Old Fashioned Fourth of July events, and fiber rolls protected curb inlets during the Poway Annual Heritage Parade.

The City's special event inspection form is included as Attachment 4.4.

4.8 PUBLIC REPORTING OF ILLICIT CONNECTIONS AND DISCHARGES

Reporting and Response

Public and municipal involvement are crucial to preventing and eliminating illicit connections and illegal discharges (IC/IDs) from the storm water conveyance system. The Storm Water Hotline provides an effective means for individuals in the City to report suspected IC/IDs. The hotline number is provided on the City's website, in distributed storm water educational material, and in storm water articles in *Poway Today*. All complaints received through the hotline and website are logged into the TRAKiT permit tracking software for documentation and tracking. Each logged complaint is investigated by City personnel to determine if an IC/ID is present. Responsible parties for any confirmed IC/ID are sought out and educated and/or cited as necessary and required to stop or clean up any and all illegal discharges. The Public Works Department also receives complaints regarding storm water, often due to infrastructure concerns. Complaints to the Public Works Department are also tracked and investigated.

Complaints received by the City during the 2010/2011 reporting period and the City's response to each are listed in Appendix B. Fifty-five complaints were documented this year.

Enforcement

As previously stated, complaints received via the Storm Water Hotline, City website, and Public Works hotline, are included in a table in Appendix B. The table also includes a description of how each complaint was resolved during the reporting period. Resolutions to investigated complaints included clean-up, providing educational material and discussing storm water concepts with individuals involved in the complaint, and in some cases issuing courtesy notices. The City issued eight courtesy notices and one Notice of Violation in response to complaints received by the City's storm water hotline.

4.9 Spill Reporting, Response, and Prevention

The City has documented procedures for preventing and responding to SSOs. Preventive maintenance is regularly conducted on the City's sanitary sewer system, and inspections are regularly conducted to monitor the condition of the public sewer lines and to determine the necessity of maintenance. Private lateral lines do not receive preventive maintenance, but the City assists in the containment and cleanup of sewer spills if the spill could potentially reach the City's MS4.

Individuals in the City are encouraged to report any SSOs to the City's Storm Water Hotline. During the 2010/2011 reporting period, there were three SSOs and two other significant spills. All SSOs were reported to the RWQCB via the California Integrated Water Quality System website. Traffic accidents were the cause of the two non-SSO significant spills. The first spill consisted of fuel, and a rapid response prevented it from entering the storm drain so that 100 percent recovery could be achieved. The second spill contained motor oil and transmission fluid, and nearly all liquid was recovered. See Appendix B for additional details regarding spill response.

4.10 Education and Outreach

During 2010/2011, the City continued to educate municipal personnel regarding proper BMP implementation and other storm water and watershed concepts. The City held a variety of training sessions for City personnel. Detailed information regarding the education and outreach conducted for City personnel is provided in Section 8 of this Annual Report.

4.11 Municipal Component Effectiveness Assessment

Please refer to Section 11 of this JURMP Annual Report for the assessment of program effectiveness.

4.12 PROGRAM MODIFICATION AND REVIEW

One minor revision was made to Table 6-1 and Table 6-2 in the municipal component of the City's JURMP during 2010/2011. A facility category of "Open Space Preserve" was added since, based on the City's experience, the Pollutant Loading Potential is different for these natural open spaces as compared to landscaped and managed City parks. Open Space Preserves have City-maintained trash receptacles and trails that are open to the public but otherwise consist of natural terrain since no landscaping is performed. The revised JURMP tables are available within Attachment 4.5 of this Annual Report.

Table 4-3
Municipal Inspection Results

#	Facility Name	Facility Address	TTWQ	Facility Category	Inspection Date	Corrective Actions
1	Adobe Ridge Mini Park	12244 Adobe Ridge Road	High	Parks, Recreational Facilities, and Other Landscaped Areas	2/2/2011	• No corrective actions noted.
2	Arbolitos Park	Pomerado Road and Ted Williams Parkway	High	Parks, Recreational Facilities, and Other Landscaped Areas	2/2/2011	• Keep site free of litter.
3	Aubrey Park	13544 Aubrey Street	High	Parks, Recreational Facilities, and Other Landscaped Areas	2/3/2011	• Keep site free of sediment, debris and litter. • Consider stenciling storm drains.
4	Bette Bendixen Neighborhood Park	12342 Old Pomerado Road	High	Parks, Recreational Facilities, and Other Landscaped Areas	2/1/2011	• No corrective actions noted.
5	Blue Sky Ecological Reserve	16275 Espola Road	High	Parks, Recreational Facilities, and Other Landscaped Areas	2/3/2011	• Consider stabilizing slopes around parking lot. • Consider stenciling storm drains.
6	City Operations Center	14445 Lake Poway Road	High	Public Works Operations Facilities	2/3/2011	• Consider replacing/painting rusty metal racks. • Consider covering galvanized metal. • Consider stenciling storm drains.
7	Community Park	13094 Civic Center Drive	High	Parks, Recreational Facilities, and Other Landscaped Areas	2/1/2011	• Investigate potential sources of the water seeping to the concrete swale by the pool, such as a broken irrigation pipe.
8	Emergency Vehicle Maintenance	Throughout City	High	Mobile Municipal Activities, Including Power Washing	6/27/2011	• No corrective actions noted.

Table 4-3 (Continued)
Municipal Inspection Results

#	Facility Name	Facility Address	TTWQ	Facility Category	Inspection Date	Corrective Actions
9	Fire Station No. 1	13050 Community Road	High	Fire Stations	2/1/2011	• Conduct storm water training. • Keep dumpster areas free of leaf litter. • Ensure vehicle wash water is contained to indoor sewer drains. • Consider stenciling storm drains.
10	Fire Station No. 2	16912 Old Coach Road	High	Fire Stations	2/1/2011	• Keep parking lot free of sediment. • Conduct storm water training. • Consider enclosing trash area. • Ensure vehicle wash water is contained to indoor sewer drain. • Consider stenciling storm drains.
11	Fire Station No. 3	14322 Pomerado Road	High	Fire Stations	2/1/2011	• Consider replacing gravel bags on west slope. • Replace and close plug for diesel secondary containment. • Conduct storm water training.
12	Fire Training Tower	12325 Crosthwaite Circle	High	Fire Training Tower	2/1/2011	• Keep site free of sediment. • Consider enclosing trash area and keep lids closed. • Clean up oil stain on site. • Consider stenciling storm drains.
13	Garden Road Park	14820 Garden Road	High	Parks, Recreational Facilities, and Other Landscaped Areas	2/2/2011	• No corrective actions noted.
14	Hilleary Park	13500 Community Road	High	Parks, Recreational Facilities, and Other Landscaped Areas	2/1/2011	• Keep site free of litter and sediment. • Consider stabilizing slopes around playground.

Table 4-3 (Continued)
Municipal Inspection Results

#	Facility Name	Facility Address	TTWQ	Facility Category	Inspection Date	Corrective Actions
15	Lake Poway Park	14656 Lake Poway Road	High	Parks, Recreational Facilities, and Other Landscaped Areas	2/2/2011	• Consider stabilizing slope along Lake Poway Road. • Keep dumpster area free of leaf debris. • Consider covering and keeping batteries off ground. • Consider stenciling storm drains.
16	Landscape Maintenance	Throughout City	High	Mobile Municipal Activities, Including Power Washing	2/2/2011	• No corrective actions noted.
17	Lester J. Berglund Treatment Plant	14521 Lake Poway Road	High	Public Works Operations Facilities	2/3/2011	• Consider stabilizing south slope • Consider stenciling storm drains.
18	Material Handling Yard*	12325 Crosthwaite Circle	High	Public Works Operations Facilities	2/3/2011	• Consider covering and containing stock piles. • Keep site free of sediment on paved areas. • Consider covering rusty metals. • Consider stenciling storm drains.
19	Old Poway Park Complex	Midland Road	High	Parks, Recreational Facilities, and Other Landscaped Areas	2/3/2011	• Keep dumpster area free of litter and liquids. • Consider stenciling storm drains. • Keep lids closed on dumpster. • Consider covering rusty metals.
20	Poway Oaks Mini-Park	Whispering Tree Lane, West of Shady Oak Court	High	Parks, Recreational Facilities, and Other Landscaped Areas	2/1/2011	• No corrective actions noted.
21	Power Washing	Throughout City	High	Mobile Municipal Activities, Including Power Washing	6/7/2011	• No corrective actions noted.
22	Silverset Park	14795 Silverset Street	High	Parks, Recreational Facilities, and Other Landscaped Areas	2/3/2011	• No corrective actions noted.
23	Skate Park	13090 Civic Center Drive	High	Parks, Recreational Facilities, and Other Landscaped Areas	2/1/2011	• Keep site free of litter and cigarettes. • Consider stenciling storm drains on site.

Table 4-3 (Continued)
Municipal Inspection Results

#	Facility Name	Facility Address	TTWQ	Facility Category	Inspection Date	Corrective Actions
24	South Poway Sports Park	McIvers Court and Stowe Drive	High	Parks, Recreational Facilities, and Other Landscaped Areas	2/2/2011	• Keep site free of leaf litter. • Replace cover over stockpile. • Keep dumpster area free of liquid and litter. • Consider stenciling storm drain.
25	Starridge Park	13743 Starridge Street	High	Parks, Recreational Facilities, and Other Landscaped Areas	2/2/2011	• No corrective actions noted.
26	Street and Sidewalk Repair	Throughout City	High	Mobile Municipal Activities, Including Power Washing	2/2/2011	• No corrective actions noted.
27	Sycamore Creek Mini-Parks	Near Hidden Valley in Southeast Poway	High	Parks, Recreational Facilities, and Other Landscaped Areas	2/2/2011	• Keep site free of litter.
28	Valle Verde Park	16899 St. Andrews Drive	High	Parks, Recreational Facilities, and Other Landscaped Areas	2/2/2011	• Keep parking lot free of leaf debris. • Consider stenciling storm drain.
29	Vehicle Maintenance Facility	14415 Lake Poway Road	High	Public Works Operations Facilities	2/3/2011	• Keep site free of leaf litter.
30	Special Events	Throughout City	High	Special Events	Various	• No corrective actions noted.

* The Material Handling Yard is also covered by the General Industrial Permit.

5.0 INDUSTRIAL AND COMMERCIAL COMPONENT

5.1 INTRODUCTION

During the 2010/2011 reporting period, the City continued to implement its program to mitigate urban runoff pollution from industrial and commercial sites and sources. The City aims to reduce the amount of pollutants discharged from industrial and commercial facilities through various aspects of the industrial and commercial program.

5.1.1 SUMMARY OF NOTABLE ACCOMPLISHMENTS

Notable achievements for the industrial and commercial component during the 2010/2011 reporting period are presented in the following bulleted list. Additional details about the City's implementation of the industrial and commercial component of its storm water program during the reporting period are provided in the remainder of Section 5.

- The City met the Municipal Permit requirement of inspecting at least 25 percent of its stationary industrial and commercial inventory.
- The City inspected all high TTWQ industrial and commercial facilities.

5.2 STATIONARY INDUSTRIAL AND COMMERCIAL SITES / SOURCES ELEMENT

5.2.1 BACKGROUND

The City's updated industrial and commercial inventory (Appendix A.4) includes all stationary facilities known to be operating in the City that are required to be included on the City's inventories. Stationary facilities in the City include, but are not limited to, manufacturing facilities, wholesalers, auto dealerships, auto repair shops, and restaurants. The City requires industrial and commercial businesses to implement pollution prevention measures and activity-specific minimum BMPs to mitigate the impacts of business activities on water quality.

5.2.2 SOURCE CHARACTERIZATION

As previously mentioned, the City's inventories include stationary industrial and commercial businesses, as required by the Municipal Permit. Information on how the City prioritizes the industrial and commercial inventories based on TTWQ is discussed in detail in the City's JURMP. The City considers factors including those listed below when prioritizing the inventories:

- Subjectivity to coverage under the Industrial Permit
- Consideration of downstream water body and whether the business is likely to discharge pollutants for which the water body is impaired

- Results from previous inspections and institutional knowledge
- Proximity to the receiving water body

During 2010/2011, the City updated its industrial and commercial inventory. The list of businesses with active business certificates was checked against the City's industrial and commercial inventory to identify recently opened businesses that should be added to the inventory. Businesses conducting activities listed in Section D.3.b(1) of the Municipal Permit that had obtained business licenses since the last inventory update were added to the City's inventory. Businesses that were on the City's inventory but were not listed as active businesses in the business license records were investigated to determine if they were still active in the City. If City staff determined these businesses were no longer active in the City they were removed from the City's inventory. The City's updated inventory includes 530 stationary industrial and commercial facilities.

In August 2011 the City received comments from Coastkeeper indicating that Coastkeeper could not find the list of pollutants potentially generated by inventoried businesses or the identification of which businesses are tributary to impaired water bodies and likely generating pollutants for which the water bodies are impaired. For pollutants generated, this year the City's inventory has been reformatted to explicitly show the information about pollutants generated all in one table rather than in two separate tables—one listing the businesses and their categories, the other listing the categories and their pollutant discharge potentials. The City has also taken steps to individually evaluate pollutant discharge potentials during site inspections, and that site-specific information is also reflected on the updated inventory where applicable. The information about which businesses are believed to be tributary to impaired water bodies and likely generating pollutants for which the downstream water bodies are impaired is still reported via a column titled "Likely Source", as in past years. For more details about the City's process for inventory management and prioritization, refer to Attachment 5.4.

5.2.3 BEST MANAGEMENT PRACTICE REQUIREMENTS

Industrial and commercial businesses in the City are required to implement pollution prevention methods and other BMPs to reduce or potentially eliminate the generation of pollutants from business areas/activities. The City has established a set of minimum BMPs based on the CASQA Industrial and Commercial Handbook and the Caltrans Manual. The requirements include BMPs applicable to all facilities as well as activity-specific BMPs. The City's BMP requirements are included in Appendix C of the City's JURMP and have not changed since the adoption of the City's JURMP in March 2010.

Notably, the City has also taken an active role in the regional Industrial and Commercial Sources Workgroup. During 2010/2011, the City provided a specially formatted copy of its stationary industrial and commercial inventory to the workgroup so that regional and watershed-focused source analyses could be performed.

5.2.4 PROGRAM IMPLEMENTATION

Industrial and Commercial Inspections

During 2010/2011, the City conducted storm water compliance inspections at selected stationary industrial and commercial facilities. The inspected facilities were selected by using the following criteria:

- All high TTWQ facilities
- New businesses added to the inventory
- Time since last inspection

Table 5-1 provides a summary of industrial and commercial site visits that occurred during 2010/2011. The purpose of the City's inspection program is to confirm that the City's minimum BMPs are being implemented at stationary industrial and commercial facilities.

Table 5-1
Summary of Industrial and Commercial Inspections

Facility Category	Inventoried Stationary Sites	Full Inspections	Percentage Inspected
High TTWQ Sites	63*	63	100%
Additional Sites	459	78	17%
Totals	**530**	**141**	**26%**

*Number of High TTWQ sites found to be active during 2010/2011. Inventory at the beginning of the 2010/2011 reporting period included 71 High TTWQ sites, eight of which were no longer operating by the time of their inspection in 2010-2011 or were found to be duplicates of other businesses on the City's inventory.

Facility inspections were conducted in accordance with the protocol set in the City's JURMP. Inspections involved a thorough examination of the facility and all outdoor activities. A comprehensive training session including a field practical component was provided for staff conducting the City's industrial and commercial inspections. This training ensured the City met the Municipal Permit requirement for annual inspector training. More information about staff training is provided in Section 8 of this JURMP Annual Report.

BMP deficiencies and corrective actions were recorded on the City's industrial and commercial inspection form, which is included in the City's JURMP, and discussed with facility personnel present during the inspection. The City's industrial/commercial inspection form is included as Attachment 5.1. Table 5-2 provides a list of all facilities visited as part of the routine inspection program. The City completed full inspections at 141 facilities.

During the inspection process, the City checked Industrial Permit compliance status when applicable. The City also reviewed storm water pollution prevention plans (SWPPP) and monitoring results when applicable. Businesses observed to be in violation of the Industrial Permit are included in Table 5-3.

The City did not rely on third-party inspections to satisfy its industrial and commercial inspection requirements during the reporting period. The City does not presently maintain a third-party inspection program.

General Industrial Permit

As previously mentioned, Industrial Permit compliance status was evaluated during the inspection process. If the business was new and had not previously been inspected, or if the business had recently changed activities, the inspector gathered information about the business activities that occur on site and assigned or reassigned the business' standard industrial classification (SIC) code(s). The inspector then evaluated Industrial Permit subjectivity based on the assigned SIC code(s). Violations of any aspect of Industrial Permit requirements were recorded on the standard industrial and commercial inspection form and are presented in Table 5-3. The table includes businesses directed to file a Notice of Intent (NOI) and develop a SWPPP and monitoring program, as well as businesses that could potentially gain exemption from Industrial Permit requirements by completing Notice of Non-Applicability/No Exposure Certification (NONA/NEC) paperwork. Each business was notified of any Industrial Permit-related non-compliance by the inspector.

Education and Outreach

In addition to checking for compliance with the City's requirements and the Industrial Permit, inspections provide a venue to provide site-specific one-on-one education regarding storm water concepts and BMPs. Inspectors discussed a variety of topics such as watershed concepts and the City's BMP requirements. The main types of material distributed by inspectors were the Industrial and Commercial BMP brochure and the restaurant brochure. Educational materials distributed during the 2010/2011 industrial and commercial storm water compliance inspections are included as Attachment 5.2 and are discussed further in Section 8 of this report. Attachment 5.2 also includes other industrial and commercial outreach material that was used during 2010/2011. Section 8 provides a discussion of other educational efforts directed toward industrial and commercial businesses during 2010/2011.

Each inspected business that required corrective action was mailed a copy of the inspection form as a written record of the need for corrective actions observed at the time of inspection via post or electronic mail, as their preferences dictated. Most sites that required corrective actions had minor issues such as open dumpster lids or housekeeping issues. Facilities with more significant issues were recommended for follow-up; more information about these facilities is provided in the discussion below.

During 2010/2011, the City notified stationary businesses of the minimum BMP requirements, to ensure compliance with the JURMP requirement for business notification of minimum BMP requirements within three years of their adoption.

Enforcement

During 2010/2011, several industrial and commercial facilities were recommended for follow-up. Information about follow-up inspections is included in Table 5-2 with information about routine industrial and commercial inspections.

The City was able to work with 28 businesses that required a follow-up inspection to bring them into compliance to date. Follow-up and enforcement measures were taken at an additional ten businesses where further action and escalating enforcement measures will continue in 2011-2012 as needed until compliance is achieved.

In addition to the industrial and commercial storm water compliance inspection program, the City regulates industrial and commercial facilities through complaints received by City's storm water hotline. A total of three complaints regarding stationary industrial and commercial facilities were received by the City's storm water hotline. Each complaint was investigated and appropriate action was taken to bring about compliance. Details of all complaint investigations are included in the complaint log (Appendix B) and Section 4 of this Annual Report.

There were no instances of noncompliance at stationary businesses found to present a significant threat to human health or the environment observed during 2010/2011. Other than facilities observed to be out of compliance with the General Industrial Permit, discussed earlier in this section, no other businesses were reported to the RWQCB.

5.3 MOBILE SOURCES

5.3.1 BACKGROUND

Due to the nature of activities of most mobile businesses, a major area of concern tends to be the potential for illegal discharges. In general, mobile businesses can be hard to identify, as many may not have City business licenses. Additionally, because many mobile businesses may be home based and activities do not occur in one fixed location, inspections of such facilities are impractical.

5.3.2 SOURCE CHARACTERIZATION

Known mobile industrial and commercial businesses, as described in the City's JURMP, are included in Appendix A.5. Additionally, the Regional Industrial and Commercial Workgroup also developed a web-based mobile business database for use by all Copermittees. The goal of developing this database is to allow Copermittees to share information about mobile businesses, which may be active in more than one jurisdiction.

5.3.3 BEST MANAGEMENT PRACTICE REQUIREMENTS

BMPs for stationary industrial and commercial facilities, as discussed earlier in this section, are also required to be implemented for mobile activities, as applicable. BMPs applicable to mobile businesses, including key principles such as proper collection and disposal of any discharge, are discussed in the City's JURMP.

5.3.4 PROGRAM IMPLEMENTATION

The City continues to use business license records to identify mobile businesses located in or performing services within the City. Complaints received by the City's storm water hotline regarding mobile business activities also help the City identify mobile businesses. Complaints received by the storm water hotline regarding insufficient BMP implementation by mobile businesses are responded to by Code Compliance Officers or other City staff; educational materials are distributed as applicable. During 2010/2011, the City received one mobile business complaint. The complaint was investigated and it was determined that a pool cleaning and maintenance contractor had discharged filter wash water to the street. The resident was notified and removed the residue from the street. The contractor was also educated on proper disposal techniques. No further follow-up actions were necessary. Additional details regarding this complaint can be found in Attachment B.

Education and Outreach and Enforcement

During 2010/2011, the City also notified mobile businesses of the minimum BMP requirements, to ensure compliance with the JURMP requirement for business notification of minimum BMP requirements within three years of their adoption. The mailing materials included a summary letter as well as an educational flyer describing typical mobile business BMPs, which are available as Attachment 5.3.

Responses to mobile business complaints include City personnel discussing the BMP requirements of mobile businesses with the responsible party. Educational materials such as the Industrial and Commercial BMP brochure (Attachment 5.2) are also provided.

There were no instances of noncompliance of mobile businesses that were believed to present potential threats to human health or the environment observed during 2010/2011, so none were reported to the RWQCB.

5.4 INDUSTRIAL AND COMMERCIAL COMPONENT EFFECTIVENESS ASSESSMENT

Please refer to Section 11 of this JURMP Annual Report for the assessment of program effectiveness.

5.5 PROGRAM REVIEW AND MODIFICATION

The City added the standard table of pollutant discharge potentials (JURMP Table 7-1) to its TTWQ prioritization process description for clarity (Attachment 5.4). The City also added two business categories that were not on the original JURMP table—vehicle dealers and auto supplies. The City did not make any other changes to its industrial and commercial inspection program or facility prioritization processes in 2010/2011.

Table 5-2
Industrial and Commercial Inspection Results

#	BUSINESS	STREET ADDRESS	TTWQ*	SIC Code	Hydrologic Area	Follow-Up Required?	Correction Status
1	ALBA RACING	12160 COMMUNITY RD	High	7699	906.20	✔	Resolved
2	ALFA SCIENTIFIC DESIGNS	13200 GREGG ST	High	2835	906.20		
3	ALLSTATE VAN & STORAGE INC	12356 MCIVERS CT	High	4214	906.20		
4	ATLAS TRANSFER/ALLIED VAN LINES	13026 STOWE DRIVE	High	4214	906.20		
5	BEACH GRASS CAFE	12845 POWAY RD 301	High	5812	906.20		
6	CAFE AT FIRST AMERICAN	12385 FIRST AMERICAN WAY	High	5812	906.20		
7	CHEF WORKS	12325 KERRAN ST	High	5136	906.20		
8	CONVENIENCE RETAILERS (CIRCLE K)	14147 TWIN PEAKS RD	High	5541	906.20	✔	Resolved
9	COR-O-VAN MOVING & STORAGE COMPANY	12375 KERRAN STREET	High	4214	906.20		
10	COSTCO WHOLESALE #775	12155 TECH CENTER DRIVE	High	5411	906.20		
11	CULINART OF CALIFORNIA	14170 KIRKHAM WAY	High	5812	906.20		
12	DAPHNE'S GREEK CAFE	13487 POWAY ROAD	High	5812	906.20		
13	DENNY'S RESTAURANT #6350	12207 POWAY RD	High	5812	906.20		
14	DOMENIC'S RISTORANTE & DELI	12719 POWAY RD	High	5812	906.20		
15	FEDEX NATIONAL LTL, INC	12055 TECH CENTER DRIVE	High	4213	906.20		
16	GEMINI MOVING SPECIALISTS	12356 MCIVERS CT 1B	High	4214	906.20		
17	GENERAL ATOMICS DIAZYME LABORATORIES	12889 GREGG CT	High	2835	906.20		

Table 5-2 (Continued)
Industrial and Commercial Inspection Results

#	BUSINESS	STREET ADDRESS	TTWQ*	SIC Code	Hydrologic Area	Follow-Up Required?	Correction Status
18	GENERAL ATOMICS (14115 STOWE)	14115 STOWE DR	High	3721	906.20		
19	GENERAL ATOMICS (KIRKHAM)	14250 KIRKHAM WAY	High	4225	906.20		
20	GENISIS GRAPHICS	13100 GREGG ST	High	2396	906.20	✔	Resolved
21	HALLMARK CIRCUITS	13500 DANIELSON STREET	High	3672	906.20		
22	HEALTHY TIMES	13200 KIRKHAM WAY 104	High	2841	906.20		
23	HOME DEPOT	12175 TECH CENTER DRIVE	High	5211	906.20	✔	In Progress
24	IMS ELECTRONICS RECYCLING	12455 KERRAN ST 300	High	5093	906.20		
25	IZUMI JAPANESE RESTAURANT, LLC	12245 POWAY RD A	High	5812	906.20		
26	JACK-IN-THE-BOX	12424 POWAY RD	High	5812	906.20		
27	KRC ROCK	12249 OAK KNOLL ROAD	High	5032	906.20	✔	Resolved
28	LAKE POWAY CONCESSION	14656 LAKE POWAY RD	High	5812	905.22		
29	LUC'S BISTRO	12642 POWAY RD 18	High	5812	906.20		
30	MOBILE MINI	12345 CROSTHWAITE CIRCLE	High	4214	906.20	✔	Resolved
31	MORNING STAR RANCH	14905 GARDEN RD	High	752	906.20		
32	NORM'S RV SERVICE CENTER	12145 DEARBORN PL	High	7538	906.20	✔	Resolved
33	NORTH COUNTY SOCCER PARK	14530 ESPOLA ROAD	High	7997	906.20		
34	OUTBACK STEAKHOUSE	14701 POMERADO RD	High	5812	906.20		
35	PANDA EXPRESS	13624 POWAY RD 110	High	5812	906.20	✔	In Progress
36	PERRY FORD OF POWAY	12665 POWAY RD	High	5521	906.20		
37	PERRY FORD OF POWAY, LLC	12740 POWAY RD	High	5511	906.20	✔	Resolved

Table 5-2 (Continued)
Industrial and Commercial Inspection Results

#	BUSINESS	STREET ADDRESS	TTWQ*	SIC Code	Hydrologic Area	Follow-Up Required?	Correction Status
38	PHO JOY	12316 POWAY RD	High	5812	906.20		
39	POWAY NURSERY	12237 OAK KNOLL RD	High	5261	906.20		
40	POWAY SUSHI LOUNGE	13132 POWAY RD A	High	5812	906.20		
41	POWAY VALLEY STOCK FARM	14433 TIERRA BONITA RD	High	7999	906.20		
42	PRECISION TUNE AUTO CARE	13867 POWAY RD	High	7538	906.20	✔	Resolved
43	PRO LINK MATERIALS	12150 DEARBORN PL	High	2851	906.20		
44	ROLLING HILL STABLES	15529 SYCAMORE CANYON ROAD	High	7999	906.20		
45	ROO AUTOMOTIVE	14007 POWAY RD	High	7538	906.20		
46	SAN DIEGO CRATING & PACKING	12678 BROOKPRINTER PLACE	High	2449	906.20		
47	SAN DIEGO GRANITE, INC.	13026 STOWE DRIVE C	High	3281	906.20		
48	SAN DIEGO ZEROREZ	14055 KIRKHAM WY 103	High	7217	906.20		
49	SPORTSPLEX USA INC	12349 MCIVERS COURT	High	7997	906.20	✔	Resolved
50	STARBUCKS COFFEE #5707	13479 POWAY RD	High	5812	906.20		
51	SUBWAY	13509 POWAY RD 501	High	5812	906.20		
52	SYSCO FOOD SERVICES OF SAN DIEGO	12180 KIRKHAM ROAD	High	4214	906.20		
53	TORAY MEMBRANE USA INC	13435 DANIELSON ST	High	3589	906.20		
54	TOUCH OF CLASS AUTO CARE	14713 POMERADO RD	High	7542	906.20	✔	Resolved
55	TOYOTA OF POWAY	13760 POWAY RD	High	5511	906.20		
56	UNDERWATER KINETICS	13400 DANIELSON STREET	High	3646	906.20	✔	Resolved
57	UNITED SECURITY PRODUCTS	13250 GREGG ST B	High	3679	906.20		

Table 5-2 (Continued)
Industrial and Commercial Inspection Results

#	BUSINESS	STREET ADDRESS	TTWQ*	SIC Code	Hydrologic Area	Follow-Up Required?	Correction Status
58	VALLEY METALS	13125 GREGG STREET	High	3399	906.20	✔	Resolved
59	VULCAN MATERIALS DBA (PALOMAR TRANSIT MIX CO.)	13501 KIRKHAM WAY	High	1442	906.20		
60	WAL-MART	13425 COMMUNITY RD	High	5812	906.20		
61	WESTERN MOWER & ENGINE	12823 POMERADO RD	High	7699	906.20		
62	HIDDEN DELI & CATERING	13624 POWAY RD	High	5812	906.20	✔	Resolved
63	LOS MEMOS	13230 POWAY RD	High	5812	906.20	✔	In Progress
64	A-1 CONCRETE PUMPING, INC	14037 POWAY RD	Medium	1771	906.20		
65	AIBERTO'S TACO SHOP	12711 POWAY RD	Medium	5812	906.20		
66	ALBERTSONS	14837 POMERADO RD	Medium	5411	906.20		
67	AMERASIAN CUISINE	14897 POMERADO RD	Medium	5812	906.20	✔	In Progress
68	ANIMAL KEEPER	12280 OAK KNOLL RD	Medium	0752	906.20	✔	In Progress
69	AZTEC MANUFACTURING	13821 DANIELSON STREET	Medium	5033	906.20		
70	BASKIN ROBBINS	13477 POWAY RD	Medium	5812	906.20		
71	BURGER KING	12427 POWAY RD	Medium	5812	906.20		
72	CARL'S JR. RESTAURANT	14949 POMERADO RD	Medium	5812	906.20	✔	Resolved
73	CHICKEN PIE DINER	14727 POMERADO RD	Medium	5812	906.20		
74	CITY DRAGON	13513 POWAY RD	Medium	5812	906.20		
75	COLD STONE CREAMERY	14797 POMERADO RD	Medium	5812	906.20		
76	DEL TACO #85	12314 POWAY RD	Medium	5812	906.20	✔	Resolved
77	DOMINO'S PIZZA OF SAN DIEGO	12265 SCRIPPS POWAY PKY 105	Medium	5812	906.20		

Table 5-2 (Continued)
Industrial and Commercial Inspection Results

#	BUSINESS	STREET ADDRESS	TTWQ*	SIC Code	Hydrologic Area	Follow-Up Required?	Correction Status
78	DONUT'S AND THINGS	13534 POWAY RD	Medium	5461	906.20	✔	Resolved
79	EAT YOUR HEART OUT DELI	12600 STOWE DRIVE 2	Medium	5812	906.20		
80	EL COMAL MEXICAN RESTAURANT	12845 POWAY RD 306	Medium	5812	906.20	✔	Resolved
81	EL RANCHITO TACO SHOP	13654 POWAY RD 9 & 10	Medium	5812	906.20	✔	In Progress
82	ELSTON HAY & GRAIN	14277 GARDEN ROAD	Medium	5999	906.20		
83	FILIPPI'S PIZZA GROTTO	13000 OAK KNOLL DR	Medium	5812	906.20	✔	Resolved
84	FOUL PLAY SPORTS BAR	12821 POWAY RD	Medium	5813	906.20		
85	GIANT NEW YORK PIZZA #11	14149 TWIN PEAKS RD I	Medium	5812	906.20	✔	In Progress
86	HOUSE ON THE HILL RESTAURANT	12440 POWAY RD	Medium	5812	906.20		
87	ICHIBAN SUSHI	12320 POWAY RD	Medium	5812	906.20		
88	IN THE MIX YOGURT	13450 POWAY RD	Medium	5812	906.20		
89	IPO BBQ	12370 POWAY RD	Medium	5812	906.20		
90	JAMBA JUICE #957	13491 POWAY RD 150	Medium	5812	906.20		
91	JEAN'S POSH PANTRY	12625 STOWE DRIVE	Medium	2051	906.20		
92	JT POWER	12525 STOWE DR	Medium	5088	906.20		
93	KFC #Y450109	12660 POWAY RD	Medium	5812	906.20		
94	KOUNTRY KAFE	13715 POWAY ROAD	Medium	5812	906.20	✔	Resolved
95	MASTERPIECE LEADED WINDOWS	13831 DANIELSON STREET	Medium	3231	906.20		
96	MCDONALD'S	13425 COMMUNITY RD	Medium	5812	906.20		
97	MCDONALDS RESTAURANT	12510 POWAY RD	Medium	5812	906.20		

Table 5-2 (Continued)
Industrial and Commercial Inspection Results

#	BUSINESS	STREET ADDRESS	TTWQ*	SIC Code	Hydrologic Area	Follow-Up Required?	Correction Status
98	MEXICOCINA RESTAURANT	12213 POWAY RD	Medium	5812	906.20		
99	NORTH PARK PRODUCE	12342 POWAY RD B	Medium	5411	906.20		
100	ORIGINAL PANCAKE HOUSE	14905 POMERADO RD	Medium	5812	906.20	✔	Resolved
101	PIZZA HUT	12621 POWAY RD B	Medium	5812	906.20		
102	POWAY VALLEY RIDERS ASSOCIATION	14336 TIERRA BONITA ROAD	Medium	7999	906.20		
103	PRESTIGE CONCRETE	13507 MIDLAND RD	Medium	1771	906.20	✔	Resolved
104	ROBBY'S AUTO SERVICE & REPAIR	13919 POWAY RD C	Medium	7538	906.20	✔	Resolved
105	ROSARIA'S PIZZA	12352 POWAY ROAD	Medium	5812	906.20		
106	ROUND TABLE PIZZA	13510 POWAY RD	Medium	5812	906.20		
107	RUBIO'S BAJA GRILL	13504 POWAY RD	Medium	5812	906.20		
108	SANTORINI ISLAND GRILLE & CAFÉ	14149 TWIN PEAKS ROAD 3	Medium	5812	906.20	✔	In Progress
109	SEVEN ELEVEN STORE #2011/26182C	14225 POWAY RD	Medium	5411	906.20	✔	Resolved
110	SMOOTHIE KING	13538 POWAY ROAD	Medium	5812	906.20		
111	STATER BROTHERS	13589 POWAY RD	Medium	5411	906.20		
112	STONERIDGE COUNTRY CLUB	17166 STONERIDGE COUNTRY CLUB LN	Medium	7992	905.22	✔	In Progress
113	SUBWAY SANDWICHES	14827 POMERADO RD	Medium	5812	906.20		
114	SURF BROTHERS TERIYAKI	13483 POWAY ROAD 603	Medium	5812	906.20		
115	TAKHRAI THAI	12265 SCRIPPS POWAY PKWY 116-118	Medium	5812	906.20		

Table 5-2 (Continued)
Industrial and Commercial Inspection Results

#	BUSINESS	STREET ADDRESS	TTWQ*	SIC Code	Hydrologic Area	Follow-Up Required?	Correction Status
116	TARGET STORES	14823 POMERADO RD	Medium	5812	906.20		
117	VICTOR'S KAFE	14057 STOWE DR 104	Medium	5812	906.20	✔	In Progress
118	VON'S #349	13438 POWAY RD	Medium	5411	906.20	✔	Resolved
119	WONG'S WOK CHINESE CUISINE	12265 SCRIPPS POWAY PKY 109	Medium	5812	906.20		
120	YANNI'S BISTRO	12205 SCRIPPS POWAY	Medium	5812	906.20		
121	ZIP'S TUMMYBUSTER	13771 DANIELSON ST E	Medium	5812	906.20		
122	CALIFORNIA KEG & LIQUOR	14251 GARDEN RD	Medium	5921	906.20		
123	PEPPER TREE FARMS	15015 LUCIDI FARMS WAY	Medium	7999	906.20		
124	ALLSTATE SECURITY & GENERAL MAINTENANCE	13135 DANIELSON ST 205	Low	7699	906.20		
125	DE SILVA FAMILY INC. DBA PLUMBING PLUS	12147 KIRKHAM ROAD	Low	1711	906.20		
126	ENTERPRISE RENT A CAR #3248	12963 POWAY ROAD	Low	7514	906.20		
127	GOBIZ CORPORATION	13000 GREGG STREET A	Low	5065	906.20		
128	NEOLOGY INC	12760 DANIELSON CT A	Low	3663	906.20		
129	OPPORTUNITY TRANSMISSIONS INC., DBA FACT	13945 POWAY RD A	Low	7537	906.20	✔	Resolved
130	PACIFIC AUTO ELECTRIC	13949 POWAY RD C	Low	7539	906.20	✔	Resolved
131	QUALITY RECYCLING	13863 POWAY ROAD	Low	5093	906.20		
132	ROWE TECHNOLOGIES, INC.	12655 DANIELSON CT 306	Low	3812	906.20		
133	TRUCOMM SBS, INC.	12675 DANIELSON CT 414	Low	1731	906.20		
134	ZEKTOR	12675 DANIELSON CT 401	Low	3651	906.20		

Table 5-2 (Continued)
Industrial and Commercial Inspection Results

#	BUSINESS	STREET ADDRESS	TTWQ*	SIC Code	Hydrologic Area	Follow-Up Required?	Correction Status
135	OASIS MATERIALS CORPORATION	12131 COMMUNTY RD D	Low	3269	906.20		
136	AAMCO OF POWAY	13530 POMERADO RD	Low	7538	906.20		
137	CONDE'S AUTO DETAILING	13747 POWAY RD	Low	7542	906.20		
138	MESA LABEL EXPRESS, INC.	13400 DANIELSON ST B	Low	2759	906.20		
139	NETELINK/NEWAVA TECHNOLOGY	12875 BROOKPRINTER PLACE	Low	3679	906.20		
140	NEXUS BIOSYSTEMS	14100 DANIELSON ST 100	Low	3821	906.20	✔	Resolved
141	SEASPACE	13000 GREGG ST A	Low	3679	906.20		

* TTWQ as it appears on the Industrial/Commercial Inventory, Appendix A.4 (not updated to reflect results of inspections completed during 2010/2011)

Table 5-3
Violations of the Industrial Permit

#	Business Name	Street Address	Industrial Permit Subjectivity	SIC Code(s)	Notes	Action to Correct Violation			
						File NOI	Develop SWPPP	Develop / Implement Storm Water Monitoring	Complete NONA/ NEC
1	ALFA SCIENTIFIC DESIGNS	13200 GREGG ST	Conditional	2835	Could qualify for NONA/NEC if outdoor exposure is eliminated	✔	✔	✔	
2	GENERAL ATOMICS (KIRKHAM)	14250 KIRKHAM WAY	Conditional	4225	Outdoor exposure observed	✔	✔	✔	
3	GENISIS GRAPHICS	13100 GREGG ST	Conditional	2396	Could qualify for NONA/NEC if outdoor exposure is eliminated	✔	✔	✔	
4	JEAN'S POSH PANTRY	12625 STOWE DRIVE	Conditional	2051	No outdoor exposure				✔
5	MASTERPIECE LEADED WINDOWS	13831 DANIELSON STREET	Conditional	3231	No outdoor exposure observed				✔
6	PRO LINK MATERIALS	12150 DEARBORN PL	Conditional	2851	Outdoor exposure present	✔	✔	✔	
7	ROWE TECHNOLOGIES, INC.	12655 DANIELSON CT 306	Conditional	3812	No outdoor exposure observed				✔
8	UNITED SECURITY PRODUCTS	13250 GREGG ST B	Conditional	3679	No outdoor exposure observed				✔

Table 5-3 (Continued)
Violations of the Industrial Permit

#	Business Name	Street Address	Industrial Permit Subjectivity	SIC Code(s)	Notes	Action to Correct Violation			
						File NOI	Develop SWPPP	Develop / Implement Storm Water Monitoring	Complete NONA/ NEC
9	ZEKTOR	12675 DANIELSON CT 401	Conditional	3651	No outdoor exposure observed				✔
10	OASIS MATERIALS CORPORATION	12131 COMMUNTY RD D	Conditional	3269	Outdoor exposure observed	✔	✔	✔	
11	MESA LABEL EXPRESS, INC.	13400 DANIELSON ST B	Conditional	2759	No outdoor exposure observed				✔
12	NETELINK/NEWAVA TECHNOLOGY	12875 BROOKPRINTER PLACE	Conditional	3679	No outdoor exposure observed				✔
13	NEXUS BIOSYSTEMS	14100 DANIELSON ST 100	Conditional	3821	Outdoor exposure observed	✔	✔	✔	
14	SEASPACE	13000 GREGG ST A	Conditional	3679	Could qualify for NONA/NEC if outdoor exposure is eliminated	✔	✔	✔	
15	QUALITY RECYCLING	13863 POWAY ROAD	Mandatory	5093		✔	✔	✔	

Note that violations are based on inspection results. Businesses may have filed required paperwork with the RWQCB or taken other actions to remedy the violations noted subsequent to the inspection.

6.0 RESIDENTIAL COMPONENT

6.1 INTRODUCTION

Thirty-six percent of land use in the City of Poway is residential. Due to the large residential area, activities that take place in residential areas have the potential to affect the quality of receiving waters. Residential activities such as vehicle washing, over-irrigation, and home maintenance can potentially contribute pollutants to the City's MS4 if BMPs are not implemented. Additionally, improper disposal of household hazardous waste (HHW) can also contribute pollutants to the City's MS4. The City has worked to implement a range of programs to address these high TTWQ residential activities with the goal of reducing pollutant loads associated with such activities. Pollutants of concern for Poway's watersheds include bacteria, sediment, and nutrients.

6.1.1 SUMMARY OF NOTABLE ACCOMPLISHMENTS

Some notable achievements for the residential component during the 2010/2011 reporting period are presented in the following bulleted list. Additional details about the City's implementation of the residential component of its storm water program during the reporting period are provided in the remainder of Section 6.

- The City has a permanent HHW collection facility; 4,779 participants properly disposed of 265,903 pounds of HHW.
- The City's Used Oil Recycling Program collected 2,054 gallons of used motor oil.
- The City continued to distribute issues of the quarterly *Poway Today* newsletter to more than 17,000 households in the City.
- I Love A Clean San Diego (ILACSD) conducted several presentations for adults and youths about water conservation and general storm water concepts.
- The City continued to promote the use of the storm water hotline for residents to call in potential violations of the City's municipal storm water ordinance.

6.2 SOURCE CHARACTERIZATION

The City has identified high TTWQ residential areas within its jurisdiction and has designated various high TTWQ residential activities, which are discussed in the following subsections.

6.2.1 HIGH THREAT TO WATER QUALITY ACTIVITIES

During the 2010/2011 reporting period the City continued to identify the following residential activities as high TTWQ:

- Automobile repair and maintenance
- Automobile washing

- Automobile parking
- Home and garden care activities and product use
- Disposal of trash and pet waste

6.2.2 HIGH THREAT TO WATER QUALITY AREAS

In addition to high TTWQ activities, the City has identified several residential areas that pose a high TTWQ. High TTWQ residential areas are designated by considering complaint investigations, institutional knowledge, data from the City's Dry Weather Monitoring Program, and criteria as defined in the Municipal Permit. Residential areas that have not been designated as high TTWQ but may be sources of pollutants are also monitored by the City.

The City has mapped out areas identified as high TTWQ. The maps delineate the residential areas described below, and a series of smaller maps provide more detail about each individual area. The maps were printed and distributed to Public Works personnel, and large copies were posted in the Public Works office so staff can become familiar with high TTWQ areas and be vigilant to storm water issues that may arise in these areas. The maps are included as Attachment 6.1.

North Poway Residential Areas
North Poway includes a large part of the Multi Species Conservation Program and Biological Core and Linkage Area (BCLA). Sections of the Sycamore and Thompson Creeks fall within these areas. Runoff from residential streets bordering the BCLA eventually discharges at an outlet within the corridor at the northern end of Glen Arven Lane. Additionally, some rural roads located within the BCLA may discharge directly to the creeks.

Rattlesnake Canyon Cornerstone
This region is located approximately one mile east of the intersection of Twin Peaks Road and Espola Road, and is within a designated BCLA. Rattlesnake Creek flows from Rock Haven Cornerstone, down through Rattlesnake Canyon Cornerstone, and eventually to Poway Creek.

Rattlesnake Basin
This area includes the residential area south of Twin Peaks Road and West of Espola Road.

South Poway Cornerstone
South Poway Cornerstone consists of BCLA land that encompasses southern portions of the City south of Poway Creek and along the north side of Beeler Canyon Creek. Los Peñasquitos Creek passes through the east portion of the South Poway Cornerstone and joins Poway Creek. Small communities on the south end of Gate Drive, Calle Seco, Paseo Bonita, Welton Lane, and Shirra Avenue are potential contributors of runoff in this area.

Residential Areas Draining to the Blue Sky Ecological Reserve
This area is designated as an Environmentally Sensitive Area (ESA) and includes a portion of Sycamore Creek north of Lake Poway. The residential region in the vicinity of the Blue Sky Ecological Reserve is fairly low density, and the population is relatively small. Potential runoff sources may include residences located on Twisted Branch Road, Country Day Road, High Sierra Road, and Espola Road.

6.3 BEST MANAGEMENT PRACTICE REQUIREMENTS

The City has continued to provide information regarding the implementation of pollution prevention measures, such as good housekeeping practices, for residential areas and activities. Section 8.3 of the City's JURMP includes the City's minimum BMP requirements for specific residential activities. General residential BMPs include conscientious automotive maintenance and care, erosion control, and good housekeeping measures, such as sweeping rather than hosing off driveways and sidewalks. Other residential BMPs include non-storm water discharge management, including elimination of IC/IDs. There have been no changes to the City's residential BMP requirements as discussed in Appendix C of the City's JURMP.

6.4 PROGRAM IMPLEMENTATION

The City's residential program has been designed to ensure that adequate City enforcement, complaint investigation, and complaint reporting are conducted to ensure that the required BMPs are implemented. This minimizes pollutants associated with residential activities and areas. The residential program has an education component so that residents are made aware of appropriate BMPs, including pollution prevention methods that should be used during certain activities.

6.4.1 TRAINING, EDUCATION, AND OUTREACH

The City has continued to conduct training, education, and outreach activities for residents, which are described below.

***Poway Today* Newsletter Articles**
The City publishes storm water-related articles in the quarterly *Poway Today* newsletter. Three of the four newsletters published during the reporting period contained articles on storm water pollution prevention. A copy of each edition was provided to 17,382 residential addresses within the City. Each issue was also available on the City's website. The storm water-related articles published in 2010/2011 are summarized below. All newsletters published during the 2010/2011 reporting period are included as Attachment 6.2.

The Fall 2010 newsletter contained the following storm water-related articles and announcements:

- "WANT TO PREVENT POLLUTION? CONSERVE WATER" reminded residents that overwatering lawns and landscaping contributes to storm water pollution and discussed ways to reduce water use. The article also included the City's Hotline

number to report excess runoff and directed residents to the City website for more information.

- "HOW DOES YOUR GARDEN GROW?" highlighted the winners of the 2010 California-friendly landscape contest. Since 50% of Poway's water is used for irrigation, the contest challenged participants to create a more water-wise landscape. Residents were directed to the City website for more information on water conservation.
- "WATER CONSERVATION POSTER CONTEST" discussed participation by fourth graders in the water conservation poster contest. The top three entries will be featured in the 2011 water conservation calendar.

The Winter 2010 newsletter contained the following storm water-related articles and announcements:

- "UNDERSTANDING OUR WATERSHED" discussed the definition of a watershed, identified the watersheds that Poway is a part of, and highlighted the water quality concerns in these areas. The article concluded with a discussion of the difference between the storm drain and sanitary sewer system and reminded residents to do their part to keep the watersheds healthy.
- "A DAY WITHOUT A BAG" encouraged residents and businesses to participate in the upcoming 'A Day Without a Bag'. The article discussed how reusable bags help to protect the environment and reduce litter and directed readers to the City website for more information.

The Spring 2011 newsletter contained the following storm water-related articles and announcements:

- "SPRING CLEANUP EVENT" informed residents of the upcoming self-haul cleanup event sponsored by EDCO. Residents redeem their cleanup coupons to dispose of large items or unwanted household materials (not including HHW) free of charge.

Other Educational Outreach Materials and Activities

If Public Works crews notice storm water-related issues such as trash or animal waste in the vicinity of clean-out location, informational door hangers are distributed to residences in close proximity to the issue. During 2010/2011 a total of 32 door hangers were distributed to residents in the vicinity of observed storm water issues. The door hanger can be found as Attachment 6.3.

Educational materials were also distributed during community events to further encourage pollution prevention measures and to increase knowledge about storm water. Efforts further included adult and youth presentations on watershed issues, storm water pollution prevention, and recycling of used motor oil. Additionally, the City has continued to provide storm water information and contacts on its website (http://www.poway.org/). The City's storm water hotline also provides a medium for City residents and business owners to obtain storm water information and file storm water related complaints.

Residents were also encouraged to participate in local activities to improve water quality, such as clean-up events and recycling programs. Activities included the Adopt-A-Trail program and the Poway Spirit Day cleanup. More information regarding the City's public participation is included in Section 9 of this report. A California-Friendly Landscape class was offered to residents during 2010/2011. This workshop was designed to teach residents about choosing a water-smart landscape. General information on water conservation and water-efficient landscaping was distributed. More detailed information about the City's residential education program is included in Section 8 of this report. During 2010/2011 the City continued to work in concert with the Regional Residential Education Program.

6.4.1.1 PUBLIC EVENTS

HHW Events

The City maintains a permanent collection facility for HHW and electronic waste. The facility is open every Saturday from 9 a.m. to 3 p.m., with the exception of holiday weekends. A total of 265,903 pounds of HHW was collected at this facility. For disabled residents or residents over 65, door-to-door pickup services were provided. The City's five Used Oil Recycling Program collection centers reported that 2,054 gallons of used motor oil was collected during the 2010/2011 reporting year.

6.4.2 COMPLIANCE AND ENFORCEMENT

The City continues to implement compliance and enforcement measures by identifying potential sources of pollutants in residential areas from Dry Weather Monitoring Program data, complaints received by the storm water hotline, and observations made by the City's municipal personnel. If a potential to affect water quality is present, the City can provide a verbal warning, written warning, order to abate or correct, or monetary fines as applicable. If there was no active discharge seen during the complaint investigation, a courtesy notice along with educational material was left with the resident.

The City received 25 residential-related complaints during this reporting period. Seven courtesy notices were issued to residents and/or landlords in response to these complaints. Many of the verified complaints involved residents who were unaware of residential BMPs. City personnel distributed informational door hangers when observed storm water issues may be attributed to area residents (Attachment 6.3). City personnel also cleaned areas in the public right of way as necessary to resolve complaints received by the City's Public Works Department. The resolutions of all residential complaints are provided in Appendix B of this JURMP Annual Report.

6.5 RESIDENTIAL COMPONENT EFFECTIVENESS ASSESSMENT

Please refer to Section 11 of this JURMP Annual Report for the assessment of program effectiveness.

6.6 PROGRAM REVIEW AND MODIFICATION

No changes to the residential component of the City's JURMP were made during the reporting period.

7.0 ILLICIT DISCHARGE DETECTION AND ELIMINATION

7.1 INTRODUCTION

In accordance with the September 10, 2008, RWQCB adoption of Addendum No. 2 to Order No. R9-2007-0001, the City will submit the 2010/2011 Illicit Discharge Detection and Elimination section and attachments to the RWQCB no later than December 15, 2011.

8.0 EDUCATION COMPONENT

8.1 INTRODUCTION

During 2010/2011, the City continued to provide education and outreach to a variety of audiences within the City. The City's education program targets municipal personnel, industrial and commercial businesses, construction site owners and operators, and residents. The City aims to reduce storm water pollution by increasing awareness about the storm water conveyance system and promoting the implementation of BMPs. Through education and outreach, the City works to foster change in both the attitude and behaviors of the regulated community.

8.1.1 SUMMARY OF NOTABLE ACCOMPLISHMENTS

Some notable achievements for the education component during the 2010/2011 reporting period are presented in the following bulleted list. Additional details about the City's implementation of the education component of its storm water program during the reporting period are provided in the remainder of Section 8.

- Municipal staff trainings had over 111 attendees during the reporting period.
- The City's quarterly newsletter, *Poway Today*, featured several articles highlighting storm water topics. These newsletters were distributed to 19,050 businesses and residents in the City.
- A California-friendly landscaping class for residents was provided.
- Presentations were provided for elementary and high-school children.

8.2 STAFF TRAINING ELEMENT

The City has provided extensive training and educational outreach to its municipal personnel. Many municipal personnel are out in the field on a daily basis, so it is important that they understand the importance of implementing BMPs. Additionally, municipal personnel are encouraged to report any IC/IDs observed to the appropriate City staff and to educate other municipal personnel and the general public about storm water pollution prevention. The City's Stormwater Program Administrator and Stormwater Inspector provided 10 training sessions to other City staff during the fiscal year. In addition to the formal training sessions, City storm water staff regularly provided guidance to other City staff on implementation of storm water requirements. One example of this type of training is the weekly meetings the Stormwater Program Administrator held with the City's land development engineers about SUSMP requirements. In addition to internal training, City staff also attended a number of other training events put on by consultants, statewide and national organizations, and CalEPA. Table 8-1 includes all training sessions that were provided for various municipal staff and departments during 2010/2011.

Table 8-1
Municipal Training Sessions

Date(s)	Event	Topic(s)	Number of Participants
6/6-6/8/2011	Construction Permit Training (QSD)	California General Construction Permit training	1
5/9-5/11/2011	Construction Permit Training (QSD)	California General Construction Permit training	2
5/4/2011	Training by D-Max Engineering, Inc.	Industrial and Commercial Annual Inspector Training including a field practical component	4
4/6/2011	Maintaining LID in San Diego	LID BMP Inspection and Maintenance Workshop	2
3/8/2011	The BMP Sizing Calculator Seminar	Training and Education of BMP Sizing Calculator for compliance with final hydromodification management requirements	2
12/14/2010	The BMP Sizing Calculator Seminar	Training and Education of BMP Sizing Calculator for compliance with final hydromodification management requirements	3
10/26/2010	Hydromodification Training	Overview of new hydromodification requirements	10
9/8/2010	Stormwater NPDES Training	Environmental Safety Class covering storm water NPDES, Asbestos and Leak Awareness, and Hazardous Waste regulations	75
9/27/2010	Sustainability Community Presentation	Municipal Permit Requirements and Sustainability training	7
9/23/2010	Construction Inspector Training	JURMP Construction BMP requirements, various construction topics and new inspection form	5

In addition to the training sessions discussed above, Public Works staff were provided maps of the high TTWQ residential areas, as discussed in Section 6 of this JURMP Annual Report. The maps are also posted in the Public Works office. These maps were displayed so staff can become familiar with high TTWQ areas and be vigilant to storm water issues that may arise in these areas. The maps are included as Attachment 6.1.

8.3 EDUCATIONAL OUTREACH ELEMENT

In addition to municipal staff, the City has continued to provide education and outreach to industrial and commercial businesses, construction site owners and developers, and residents. These efforts promote storm water awareness and BMP implementation and are discussed in the following subsections.

8.3.1 INDUSTRIAL AND COMMERCIAL BUSINESSES

As required by the Municipal Permit, the City inspects its inventoried businesses to evaluate compliance with the City's BMP requirements and provides site-specific education outreach to business owners and operators. Results of the inspections conducted in 2010/2011 are discussed in Section 5 of this report. Each facility inspected received verbal education on storm water issues and received inspection results by mail when corrective actions were necessary. At least 130 "Preventing Urban Runoff Pollution" brochures describing industrial and commercial storm water BMPs were distributed during inspections. Other materials addressing Integrated Pest Management (IPM) techniques, and BMPs for horses and livestock were distributed during inspections as applicable. Educational materials for industrial and commercial businesses are included as Attachment 5.2.

During the 2010/2011 reporting period, the City's quarterly *Poway Today* newsletter featured several storm water-related articles (Attachment 6.2). Several thousand of these newsletters were distributed to industrial and commercial facilities in the City. Details about the newsletters can be found in Section 6 of this report.

8.3.1.1 MOBILE BUSINESSES

Mobile businesses, such as mobile car detailers or power washers, may present threats to water quality due to the nature of their business activities and the possibility of prohibited non-storm water discharges if proper BMPs are not implemented. Mobile businesses are not confined to a single area and many may not have City business licenses, making them difficult to identify. The City keeps track of mobile businesses that are discovered through business licenses and during field inspections. In order to ensure that these mobile businesses are implementing appropriate BMPs, BMP handouts for power washers, concrete and mortar projects, and mobile auto detailing are distributed as necessary. In 2010/2011, a notification of the City's required BMPs was sent to mobile businesses, including a Mobile Business BMP Flyer (Attachment 5.3). BMP information about these activities may also be accessed on the City's website.

8.3.2 CONSTRUCTION SITE OWNERS AND DEVELOPERS

During the project design process, City Development Services staff work closely with developers and project engineers to ensure requirements are understood prior to and during the review process. SUSMP regulations and BMP information included in the City's JURMP are also made available on the City's website, and a copy of the JURMP is at the front counter of Development Services.

Due to the nature of activities, construction sites have the potential to discharge various types of pollutants to receiving waters if not managed properly. To ensure that construction site owners, contractors, and developers are abiding by regional and federal regulation, new development and redevelopment project proponents are required to attend a preconstruction meeting that includes education on storm water management topics. These meetings include federal, state, and local regulations, implementation of a SWPPP, if

required, and implementation and maintenance of BMPs. Project proponents view a video on proper BMP implementation for construction sites and sign an acknowledgement that they have received this information. Prior to the rainy season, the City also sends out a yearly letter to all parties responsible for construction projects which describes enhanced construction BMP requirements and storm water management requirements during the rainy season. At least 73 construction sites were sent this letter in September 2010.

8.3.3 RESIDENTIAL AREAS

Distribution of Educational Material

Since residential areas make up a large portion of Poway, the City understands the importance of reaching this particular audience through educational outreach programs. The City continued to send the quarterly *Poway Today* newsletter (Attachment 6.2) to residential addresses in the City. Four editions of *Poway Today* were distributed during 2010/2011: 19,050 copies for each of the four editions distributed. As detailed in Section 6, several storm water articles were included in the newsletters distributed in 2010/2011.

The City website, www.poway.org, is another way in which City residents can become familiar with the design and intended use of the storm drain system, minimum BMPs for various high TTWQ activities, information regarding volunteer opportunities, information about IPM techniques, and City contact information.

As mentioned in Section 6 of this report, if Public Works crews noticed storm water-related issues such as trash or animal waste during normal maintenance activities, informational door hangers were distributed to residences in close proximity to the issue. During 2010/2011, 12 door hangers were distributed to residents in the vicinity of a channel where vegetation and debris, including animal feces, had been removed. An additional 20 door hangers were distributed in various residential areas as needed by code compliance staff. The door hangers remind residents of general storm water BMPs and can be found as Attachment 6.3.

The City also distributed educational material to residents through public events such as Earth Day and Poway Days Festival. The City distributed educational materials, including BMP brochures, landscaping guides, magnets, pens, and other storm water-related information during these events. A detailed description of public participation events that took place in the City during 2010/2011 is provided in Section 9.

Training Events

A landscaping workshop was held in partnership with the City of San Diego in October 2010. The classes focused on choosing low water use/drought-resistant plants, installing efficient irrigation systems, and using fertilizers appropriately.

During 2010/2011, ILACSD provided presentations to students at five Poway schools. These presentations included a discussion of local water sources, water supply challenges, and ways to use water more efficiently such as low water-use landscaping. A total of 475 students attended these presentations. Table 8-3, below, includes the locations and number of presentations delivered to the select student groups.

Table 8-2
ILACSD Storm Water Presentations

Date	Location	Description
12/3/2010	Poway High School	2 youth presentations
3/18/2011	Garden Road Elementary	1 presentation for 4th graders
5/3/2011	Valley Elementary	1 presentation for 4th graders
5/4/2011	Midland Elementary	1 youth presentation
5/19/2011	Chaparral Elementary	1 presentation for 4th graders

8.3.4 UNDERSERVED COMMUNITIES

The City of Poway has not identified any underserved communities within City boundaries. There is no inner-city area within the City's jurisdiction, and the non-English speaking populations are very small in size.

8.3.5 COMPLAINT INVESTIGATIONS

To further aid the process of identifying illicit discharges, the City encourages the public and City staff to report IC/IDs to the City's storm water hotline. All complaints are investigated by City staff. If a representative for the reported business, residential address, or construction site is present, the inspector will provide one-on-one verbal education about the complaint and storm water in general. Pollution prevention concepts are emphasized, and educational materials are distributed as applicable.

8.4 OUTREACH COMPONENT EFFECTIVENESS ASSESSMENT

The estimated number of impressions made by the City's education and outreach efforts during 2010/2011 is presented and described below.

Impressions Made
As discussed in this section, the City has continued to provide storm water-related education to different audiences in the City through inspections, distribution, and mailing of educational materials, and during various events throughout the year. The City calculates an estimate of impressions based on the number and type of educational materials distributed. Estimates of impressions generated by the City's efforts allow for a more realistic evaluation of the effectiveness of the NPDES storm water program.

The estimated number of impressions was generated by multiplying each effort by the number of impressions thought to be generated by that particular effort. For example, inspections have been presumed to generate three impressions, with the exception of municipal inspections. Municipal inspections generally involve more people and are assumed to generate five impressions. Training sessions and cleanup events have been assumed to generate a number of impressions equal to four times the number of attendees

because it is likely that the attendees will discuss the content with others after the training session or event. Printed educational materials distributed are assumed to generate three impressions each. Table 8-4, below, details the number of impressions made by the City during this reporting year.

Table 8-3
Impressions Made by the City

Impression Type	Count	Unit	Estimated Impressions
Industrial/Commercial Inspections	131	Inspections	393
Municipal Inspections	29	Inspections	145
Municipal Staff Training Sessions	111	Attendees	444
Special Events and School Presentations	1,575	Attendees	6,300
Concrete and Mortar BMP Brochure	5	Brochures	15
EDCO Brochure	25	Brochures	75
Horse and Livestock BMPs Brochure	16	Brochures	48
Household Hazardous Waste and Universal Waste Flyer	200	Brochures	600
Industrial/Commercial Preventing Urban Runoff Pollution	118	Brochures	354
Low Water Use Landscaping guide	50	Brochures	150
NOI Paperwork	8	Brochures	24
NONA/NEC Paperwork	10	Brochures	30
Recycling Facility Brochures	50	Brochures	150
Restaurant BMP Trifold	42	Brochures	126
Yard and Garden Care Guide	25	Brochures	75
Storm Water Door Hangers	32	Door Hangers	96
Construction Seasonal Requirements Letter	73	Letters	219
Mobile Business BMP Letter and Flyer	91	Letters	273
Stationary Business BMP Letter	533	Letters	1,599
Poway Today Newsletter	57,150	Newsletters	171,450
Poway Water Bottles	50	Bottles	150
Chip Clips	50	Chip Clips	150
Magnets	25	Magnets	75
Household Hazardous Waste Pens	50	Pens	150
Total City Impressions			***183,091***

Please refer to Section 11 of this JURMP Annual Report for the remainder of the effectiveness assessment for this program component.

8.5 PROGRAM REVIEW AND MODIFICATION

No significant changes to the education component of the City's JURMP were made during 2010/2011.

9.0 PUBLIC PARTICIPATION COMPONENT

9.1 INTRODUCTION

The City encourages public participation in the City's JURMP as a means to develop storm water awareness and improve water quality. Public participation includes, but is not limited to, clean-up events, special community projects, reporting observed IC/IDs, and participating in City-hosted waste disposal and collection events. Collaboration between the City and the community should help foster a sense of shared responsibility in protecting water quality both locally and regionally. The City has encouraged public participation through the programs discussed in this section.

9.1.1 SUMMARY OF NOTABLE ACCOMPLISHMENTS

Some notable achievements for the public participation component during the 2010/2011 reporting period are presented in the following bulleted list. Additional details about the City's implementation of the public participation component of its storm water program during the reporting period are provided in the remainder of Section 9.

- Volunteers for the City's Adopt-a-Trail program, which involved residents keeping local parks and open spaces free of litter, logged over 899 hours.
- The City's year-round HHW collection facility received 265,903 pounds of HHW from approximately 4,779 visits by City residents.
- The City's collected 2,054 gallons of used motor oil at the HHW collection facility and verified participation of eight certified used oil collection centers.
- Bi-annual self-haul clean-up events were hosted by the City in conjunction with EDCO. The events allowed residents to dispose of large items, unwanted household materials (not including HHW), and green waste free of charge. A total of 1,650 households participated in these events and over 660 tons of material were collected.

9.2 PUBLIC PARTICIPATION ACTIVITIES

Adopt-a-Trail

The City's Adopt-a-Trail Program promotes cleanliness in the City by encouraging City residents to keep hiking trails, creeks, and open space safe and free of trash. Volunteers pick up trash and debris during activities such as daily walks. This program was advertised in the City's *Poway Today* newsletter (Attachment 6.2), which was circulated to tens of thousands of residential and business addresses in the City. During this reporting period, volunteers spent 899 hours removing trash from open space and trails.

Hazardous Waste Collection and Used Oil Recycling Program

The City's Community Hazardous Waste Collection and Electronic Waste Collection Programs encourage City residents and business owners to properly dispose of HHW and

miscellaneous electronic waste. Door-to-door pickup service was also provided for seniors over 65 and disabled residents. The City's Used Oil Recycling Program involves eight certified used oil centers within the City. In the 2010/2011 reporting period, the collection centers reported that 2,054 gallons of used motor oil was collected. Information about the used motor oil, HHW, and electronic waste collection facilities was advertised in *Poway Today* and on the City's website. A flyer advertising proper disposal of HHW and universal waste is included as Attachment 9.1.

Other Waste Disposal

The City hosts bi-annual self-haul cleanup events from October to December and April to June to encourage proper disposal of unwanted bulk items and other refuse. The City's waste hauler, EDCO Waste and Recycling Services, distributes coupons for disposal of large items, appliances, and yard waste to residents of Poway. These coupons allow residents to drop off any unwanted trash and debris, excluding HHW, free of charge. During these events, the transfer station remains open from 7 a.m. to 4:30 p.m. seven days a week. There were approximately 1,650 participants and 660 tons of waste was delivered to the collection facility in 2010/2011. The Spring Cleanup event was advertised in the *Poway Today* newsletter (Attachment 6.2).

Public Reporting

As discussed in Section 4, complaints are received through the City's storm water hotline and through the City's Public Works Department. The number for the hotline is advertised in articles published in the *Poway Today* newsletter, on various educational materials given out at public outreach events, and on the City's website. The residential, industrial and commercial, construction, and municipal communities are encouraged to use the hotline to report IC/IDs. The City investigates each complaint and tracks the complaint and follow-up actions, as applicable. A total of 55 complaints were made and responded to during 2010/2011.

9.3 OUTREACH EVENTS

The City has continued to provide educational outreach programs for a variety of different communities in the City. Since it is an effective way of reaching large numbers of individuals, educational outreach is typically associated with an event. Other outreach events in the City include distributing educational materials to commercial businesses and the City's participation in regional meetings and events.

Poway Days Festival

On September 19, 2010, The City of Poway hosted a community celebration, the Poway Days Festival, which is a free event with entertainment, booths of local businesses, and activities. I Love A Clean San Diego (ILACSD) staffed a booth at the event. Staff distributed City of Poway brochures regarding recycling, waste management, yard and garden care, integrated pest management, and composting. Best management practices guides for horses/livestock and contractors were also distributed. Various giveaway items were

distributed including ILACSD chip clips and pens, and Poway Public Works magnets. Approximately 250 people visited the booth and interacted with ILACSD staff members.

Coastal Cleanup Day
On September 25, 2010, Poway Community Park was selected for cleanup as part of the statewide California Coastal Cleanup Day event. The event was sponsored by ILACSD and San Diego Coastkeeper, and is the largest volunteer event held in the state. Poway Community Park includes portions of both Rattlesnake Creek and Poway Creek. Approximately 140 lbs of trash and 28 lbs of recyclable material were removed from the park's 2 square miles by 167 participating volunteers.

Day Without A Bag
On December 16, 2010, the City participated in a region-wide effort to encourage the use of reusable shopping bags. The event included free reusable bag giveaways along with tips for remembering to bring reusable bags when shopping. Six retailers in the City of Poway and the Poway Community Library participated in the event, and distributed either their own signature reusable bags or bags donated by EDCO or the "Think Blue" San Diego Region (Copermittee Regional Education Workgroup). This event promoted storm water pollution prevention and waste reduction in the Poway community.

Earth Day/Spring Street Fair
On April 10, 2011, the City of Poway hosted an environmental awareness street fair held at the Blue Sky Ecological Reserve. ILACSD displayed the "Operation Cleanup", an interactive watershed model for children where pollutants are located and removed from the model. This allowed for explanation of storm water pollution concepts, emphasizing the importance of keeping waterways clean to promote a healthy environment. Approximately 500 people participated at the booth and interacted with the ILACSD staff members. The ILACSD booth also provided information to Poway residents on the City's HHW, recycling, and water conservation programs as well as ILACSD's one-stop recycling resource and Creek to Bay Cleanup. General information on water conservation and water-efficient landscaping was also distributed.

Poway Spirit Day
On April 16, 2011, the City hosted a community service event at the Poway Boys and Girls Club. The public was invited to participate in outdoor cleaning, gardening, and maintenance to restore the playground and park area.

San Diego County Fair
On June 18, 2011, the City hosted an educational booth at the San Diego County Fair. City staff collected surveys and distributed re-usable shopping bags, doggie bag holders, and coloring books and pencils for children.

Storm Water Copermittee Meetings and Other City Participation
City personnel attended and were active in various storm water Copermittee workgroups during 2010/2011. The workgroups provide a forum for representatives from various jurisdictions within San Diego County and other interested parties, including the general public, to exchange information and ideas regarding the management of storm water

programs. The City participated in many Copermittee meetings and workgroups. These meetings will continue to be attended by City personnel during the 2011/2012 reporting period. The City is also a member of the stakeholder advisory group for the development of the Los Penasquitos Watershed Sediment TMDL, which includes representatives of Caltrans, the Los Penasquitos Lagoon Foundation, Coastkeeper, and California State Parks in addition to municipal Copermittees.

9.4 PUBLIC PARTICIPATION COMPONENT EFFECTIVENESS ASSESSMENT

Please refer to Section 11 of this JURMP Annual Report for the assessment of program effectiveness.

9.5 PROGRAM REVIEW AND MODIFICATION

No changes were made to the public participation component of the City's JURMP during the reporting period.

10.0 FISCAL ANALYSIS

10.1 INTRODUCTION

The City continued to collect a Storm Water Fee to provide a dedicated source of funds for its Storm Water Pollution Prevention Program. Developer and inspection fees funded services tied to a specific permit. A Used Oil Block Grant funded portions of the Education and Public Participation Programs. AB939 trash fee funds supported the HHW Program. Portions of the City's Program that benefit only City-owned properties or undeveloped properties were funded by the City's General Fund.

During 2009/2010, a fiscal analysis reporting template was developed collectively by the Copermittees. Fiscal information from 2010/2011 is reported in the tables below, which follow the standard format adopted by the Copermittees.

Table 10-1
Expenditure Summary

JURISDICTIONAL COMPONENTS	
Administration	$285,397
Development Planning	$36,741
Construction	$33,754
Municipal	$1,004,801
Industrial and Commercial	$63,294
Residential	$226,777
IDDE	$52,000
Education	$7,480
Public Participation	$1,260
Special Investigations	$0
Non-Emergency Firefighting	$0
Jurisdictional Total	**$1,711,504**

WATERSHED	
Los Peñasquitos	$20,804
San Dieguito	$13,604
Watershed Total	**$34,408**

REGIONAL	**$95,298**

TOTAL COSTS	**$1,841,210**

Table 10-2
Fund Summary

FUNDING BY SOURCE	
General Fund	$224,570
Storm Water Fee	$1,340,000
Developer Deposits and Fees	$17,920
Registration and Inspection Fees	$2,180
Grant Funds	$13,000
Other	$243,540
Total	**$1,841,210**

Table 10-3
Watershed Urban Runoff Management Program (WURMP) Expenses

	Los Peñasquitos	San Dieguito
Administration (1)	$9,704	$9,704
Cost Share Contribution	$10,850	$3,900
Watershed Activities	$250	$0
Other	$0	$0
TOTAL	**$20,804**	**$13,604**

(1) Administration – includes Watershed strategic planning, management, mapping, assessment, and reporting.

Table 10-4
Regional Urban Runoff Management Program (RURMP) Expenses

Regional Programs	Jurisdictional Cost
Administration (1)	$24,298
Cost Share Contribution	$71,000
Other (2)	$0
TOTAL	**$95,298**

(1) Administration – includes assessment, reporting, management, etc.
(2) Other – examples include regional and special studies.

11.0 EFFECTIVENESS ASSESSMENT

11.1 INTRODUCTION

The City regularly evaluates its storm water program to make it as effective as possible at reducing discharges of urban runoff related pollution to the MEP. The overall structure of the City's storm water program has three primary components:

- Program Planning
- Program Implementation
- Effectiveness Assessment

The process typically proceeds from planning to implementation to assessment, although in practice all three may be in progress at the same time. The initial step is program planning, which requires identifying potential pollutant sources, establishing BMP requirements, and establishing targeted outcomes and ways to measure those outcomes. Next, the program developed during the planning step is implemented. Program implementation is assessed each year using the methods developed in the program planning stage and reported in JURMP annual reports. The conclusions from these assessments are used during the next round of program planning to incorporate improvements to the program and refine the assessment technique.

Based on participation in regional efforts and its experience implementing its JURMP, the City has identified a variety of metrics to assess progress toward targeted outcomes. At the end of each reporting year, the City uses selected metrics to assess the effectiveness of its program implementation. Example metrics were provided in Section 13 of the City's 2008 JURMP, and the City has refined those metrics in the reporting periods since then.

The effectiveness assessment approach developed by the Copermittees during the last permit cycle includes six different levels of targeted outcomes. Each successive level represents a step up from more easily measured, activity-based outcomes to more difficult to measure, quality-based outcomes. The levels are listed below.

Level 1: Compliance with Activity-Based Permit Requirements
Level 2: Changes in Knowledge/Awareness
Level 3: Behavioral Change/BMP Implementation
Level 4: Load Reductions
Level 5: Changes in Discharge Quality
Level 6: Changes in Receiving Water Quality

11.2 EFFECTIVENESS ASSESSMENT RESULTS

The Municipal Permit requires the City to assess the effectiveness of each significant activity for each program component, for each program component as a whole, and for the storm water program as a whole. Level 1, Level 5, and Level 6 outcomes are discussed in Section 11.2.1. At this time the City is not able to assess Level 5 or Level 6 outcomes for individual

program activities or individual programs. As has been noted in CASQA effectiveness assessment guidance, methods for integrated assessment—assessment that combines both monitoring data and programmatic data—are still under development at regional and statewide levels (CASQA, 2007).

11.2.1 OUTCOME LEVEL ASSESSMENTS

Level 1

Level 1 outcomes are essentially measures of Municipal Permit compliance. The component-specific sections in this JURMP Annual Report provide details of programmatic actions taken to comply with the applicable Municipal Permit requirements. Appendix C of this JURMP Annual Report also includes a checklist that matches the Municipal Permit's annual reporting requirements with the section(s) or appendix of this report that addresses each requirement.

The Storm Water Program Administrator is responsible for coordinating with various staff in the City who have storm water responsibilities, such as engineers, planners, and Public Works maintenance staff. Modifications have been made to improve the effectiveness of the implementation of several components of the City's storm water program since the Storm Water Program Administrator was hired.

Levels 2 and 3

See Tables 11-1 through 11-8 at the end of this section for discussions of Level 2 and Level 3 outcomes for significant activities within each program component. Please note that only a Level 1 assessment applies to fiscal analysis, so no table for fiscal analysis is included. For example, see Figure 11-1 and Figure 11-2 for industrial and commercial business assessments of knowledge and BMP implementation, respectively.

Level 4

The tables at the end of this section provide information for Level 4 assessments where feasible. Assessment of Level 4 outcomes is feasible for some programs that directly measure the amounts of pollutant removal, such as MS4 cleaning. For most other programs, reliable load estimation methods have not yet been developed.

Level 5

The Dry Weather Monitoring Program is the City's primary mechanism of measuring the quality of discharges. Figure 11-3 presents historical average values from field tests. Trends in ammonia-nitrogen concentrations are shown in Figure 11-4. Ammonia-nitrogen is one of the constituents with the longest historical data record and has shown a general decreasing trend over the course of the program. Results for fecal coliform bacteria and *Enterococcus* bacteria analyses are displayed in Figure 11-5. Median fecal coliform levels show a declining trend over time. Heavy metals and organophosphate pesticides have rarely been detected since testing for them began in 2002.

The City has also completed several years of inflow and outflow monitoring of its retrofitted detention basins to assess their effectiveness. The studies have indicated the basins have a significant positive effect on water quality. See Attachment 11.1 for details.

Level 6

The City recognizes the importance of protecting water quality of receiving water bodies in and around the City, and continues to participate in regional monitoring efforts. The long-term trend monitoring station in the Peñasquitos Watershed, referred to as a mass loading station (MLS), is well downstream of the City, and the MLS in the San Dieguito Watershed is downstream of Lake Hodges. Lake Hodges typically retains runoff from upstream areas, including the City of Poway, so results from the downstream MLS are unlikely to be representative of runoff from areas upstream of Lake Hodges. Temporary watershed assessment stations were located closer to the City in both the San Dieguito and Peñasquitos watershed in 2007/2008, and data from these stations showed relatively low levels of pollution. Those two stations were scheduled to be monitored again during 2010/2011. Data from the upcoming regional monitoring report may provide additional insight into receiving water conditions in the general area around Poway.

11.2.2 OVERALL COMPONENT ASSESSMENTS

Development Planning

The operation and maintenance verification program, which requires responsible parties to certify that their BMPs have been maintained properly, along with site inspections, has increased the responsible parties' understanding of the requirements. As a result of this contact with the City, many sites have contracted with outside parties to maintain their BMPs or set regular schedules for in-house staff to complete the maintenance.

The City has retrofitted five detention basins for use as shared treatment control BMPs, which provides effective treatment to SUSMP projects that drain to the basins and non-SUSMP projects that are also in the basins' drainage areas. Annual effectiveness assessment monitoring of these basins has been conducted. The monitoring results have demonstrated notable reductions in the levels of many different pollutants; see Attachment 11.1 for details.

During 2009/2010 the City received an NOV for past noncompliance related to BMP design and implementation at previously constructed projects. City land development engineers worked to address these deficiencies in 2009/2010, resolving all but one. The previously noted deficiency at the remaining deficient project was resolved during 2010/2011. City land development engineers and the Storm Water Program Administrator regularly coordinated during the reporting period regarding SUSMP implementation, and City staff also attended three external training sessions related to the newly adopted hydromodification management requirements.

Construction

The available data indicate that on the whole the City's construction program is effective in requiring BMP implementation at both public and private construction sites. Any BMP deficiencies noted are typically remedied promptly. Since 2009/2010, reporting and record-keeping procedures have been improved to increase the ability of the City to effectively track active construction sites. The City also stopped work and halted poor BMP implementation at multiple sites that were discovered to be conducting illegal grading without permits, as shown in Appendix B. The City will continue its efforts to notify project

proponents and homeowners of the City's BMP requirements. The City's engineers and inspectors attended several training sessions, including two sessions about the new General Construction Permit that went into effect on July 1, 2010, and one session about the City's construction BMP requirements.

Municipal

The City's municipal activities effectively implement BMPs and reduce pollutant loading. The City's municipal staff are regularly trained on storm water issues, and the City's MS4 cleaning and street sweeping programs meet or exceed minimum Municipal Permit frequency requirements. The City also continues to repair and clean sewer lines in an effort to prevent SSOs.

Industrial and Commercial

The City has a comprehensive inspection program and tracks inspection results using the TRAKiT permit tracking software. The City continued to utilize BMP implementation and knowledge scores to assess the level of BMP implementation and level of knowledge at inspected facilities. These scores help the City understand which categories of businesses are most in need of education outreach and which will require additional attention during inspections.

Residential

The City's residential component achieves BMP implementation through complaint response, education, and routine monitoring to detect IC/IDs. City staff that conduct routine maintenance in residential areas are trained to observe and respond to potential storm water issues such as pet waste and minor trash and debris with educational material. During 2010/2011 City staff distributed 32 educational door hangers to residents. Internal distribution of maps showing high TTWQ residential areas to Public Works staff has increased staff awareness of the location and sensitivity of these areas.

Illicit Discharge Detection and Elimination

The City's IDDE program has effectively responded to complaints. No IC/IDs were identified during the 2011 Dry Weather Monitoring Program. There were three SSOs during the reporting period, which occurred during heavy rain events and were reported through CIWQS to the RWQCB. Sanitary sewer system maintenance efforts and FOG inspection enforcement were adjusted in response to the SSOs. The City will continue to take action to prevent and eliminate IC/IDs.

Education

During 2010/2011, the City has continued to educate various audiences on storm water concepts and BMPs. The estimated number of impressions made thorough the City's education component during 2010/2011 was similar to those seen in previous years.

Public Participation

The City will continue looking for new opportunities for public involvement, while continuing the existing clean-up and recycling events. Attendance at public events was slightly higher as compared to that of previous years.

11.3 PROGRAM REVIEW AND MODIFICATION

No significant changes to the effectiveness assessment component of the City's JURMP were made during the reporting period.

Table 11-1
Development Planning Component Assessment Measures

Significant Activity	Level 2	Level 3		Level 4
Review and approve project plans	External A relatively small number of projects submitted reports during 2009/2010. Based on meetings with applicants and BMPs proposed, it appears that the level of knowledge is increasing. Internal City storm water staff provided training for engineers and planners on SUSMP requirements. Storm water staff and engineers have weekly SUSMP requirements coordination meetings. City personnel also attended training sessions—see sections 2 and 8.	Percent of approved projects implementing BMPs with high or medium removal efficiencies for key pollutants of concern	86%	N/A, addressed through other significant activities for this component
Verify proposed BMPs are implemented	External N/A, knowledge is evaluated by appropriate implementation of BMPs as shown in Level 3 Internal The City contracts with a qualified consultant to perform treatment control BMP inspections.	Percent of inspected projects requiring follow-up	70%	BMP implementation is likely to have reduced pollutant loads.
		Resolution status of enforcement actions	See Section 2	
Verify BMPs are properly maintained	External Contacting responsible parties increased their awareness of the need for BMP maintenance. Internal N/A, City staff are aware of the need for BMP maintenance.	Percent of sites returning verification forms	100%	Additional load reduction could be achieved through improved BMP maintenance.
Maintain an accurate inventory	N/A, data management only	N/A, data management only		N/A, data management only

Notes: Level 2 - Changes in Knowledge/Awareness; Level 3 - Behavioral Change/BMP Implementation; Level 4 - Load Reductions; N/A – Not Applicable

Table 11-2
Construction Component Assessment Measures

Significant Activity	Level 2	Level 3		Level 4
Review proposed plans and BMPs	External Projects submit plans for construction BMP implementation for their projects; the level of awareness of construction BMP requirements is fairly high. Internal Training for City staff is described in Section 8. City staff are familiar with relevant construction BMPs.	BMPs proposed for construction projects generally meet requirements; no significant problems have been noted.		Proper pre-project planning is likely to have reduced pollutant loading.
Verify proposed BMPs are implemented	External Grading projects implement BMPs as required by their permits, and contractors are familiar with the City's requirements. Internal Training for City staff is described in Section 8. City inspectors are familiar with relevant construction BMPs.	Percent of projects implementing required BMPs by end of reporting period	97%	Proper BMP implementation is likely to have reduced pollutant loading.
		Percent of projects in compliance with BMP requirements during all inspections	72%	
		Resolution status of enforcement actions	See Section 3	
		Number of dry weather monitoring exceedances traced to construction sources	0	
Maintain an accurate inventory	N/A, data management only	N/A, data management only		N/A, data management only

Notes: Level 2 - Changes in Knowledge/Awareness; Level 3 - Behavioral Change/BMP Implementation; Level 4 - Load Reductions; N/A – Not Applicable

Table 11-3
Municipal Component Assessment Measures

Significant Activity	Level 2	Level 3		Level 4	
Verify proposed BMPs are implemented at facilities	City staff are regularly trained on BMP implementation; see sections 4 and 8. Public Works staff attended annual training sessions in 2010/2011, ensuring that they maintain a high level of storm water knowledge.	Percent of inspected facilities/activities in compliance with BMP requirements	100%	Proper BMP implementation is likely to have reduced pollutant loading.	
		Resolution status of sites requiring follow-up inspections	N/A, see Section 4	Number of pet waste bags distributed	144,000
		Number of dry weather monitoring exceedances traced to municipal sites	0	Amount of pet waste removed through pet waste bag use*	28,800 lbs
Sweep streets and parking facilities		N/A, streets and parking facilities are swept as often as directed by management.		Amount of sediment and debris removed (weight or volume)	728 tons
				Amount of sediment and debris removed per length of street swept (weight or volume per curb mile)	12 lbs/ curb mile
Maintain and clean out MS4		N/A, MS4 structures are maintained as often as directed by management.		Amount of sediment and debris removed (weight or volume)	1990.7 cubic yards
Maintain sanitary sewer system		N/A, the sanitary sewer system is maintained as often as directed by management.		Total volume of SSO recovered from MS4 (gallons)	210
Maintain municipal treatment control BMPs		N/A, treatment control BMPs are maintained as often as directed by management.		Amount of debris removed from treatment BMPs (detention basins)	1.5 cubic yards
				BMP effectiveness studies	Attachment 11.1
Maintain an accurate inventory	N/A, data management only	N/A, data management only		N/A, data management only	

Notes: Level 2 - Changes in Knowledge/Awareness; Level 3 - Behavioral Change/BMP Implementation; Level 4 - Load Reductions; N/A – Not Applicable

*Based on studies conducted by the County of San Diego, approximately 0.2 pounds of pet waste is collected per bag used. A separate literature search performed by the San Diego County Regional Airport Authority found a figure of 0.25 pounds per bag (San Diego Bay Copermittees, 2010). To be conservative, the estimate in this table is based the smaller of the two numbers.

Table 11-4
Industrial and Commercial Component Assessment Measures

Significant Activity	Level 2	Level 3		Level 4	
Require BMP implementation	External Knowledge assessment scores indicated a slightly low level of understanding of relevant storm water concepts. See Figure 11-1 on the following page for a score distribution. See Section 8 for more detail on educational materials and other outreach efforts. Internal The City contracts with a qualified consultant to perform industrial and commercial inspections. Staff were also provided an inspection refresher training in the field during 2010/2011 to ensure a high level of knowledge.	Percent of inspected sites requiring follow-up	26%	Proper BMP implementation is likely to have reduced pollutant loading.	
		Resolution status of enforcement actions	See Section 5		
		Number of dry weather monitoring exceedances traced to industrial or commercial sources	0	Number of IC/IDs eliminated (inspections and complaint investigations)	15
		The City revisits businesses with low BMP assessment scores. See Figure 11-2 on the following page for a score distribution.			
Maintain an accurate inventory	N/A, data management only	N/A, data management only		N/A, data management only	

Notes: Level 2 - Changes in Knowledge/Awareness; Level 3 - Behavioral Change/BMP Implementation; Level 4 - Load Reductions; N/A – Not Applicable

Figure 11-1
Knowledge Assessment Scores

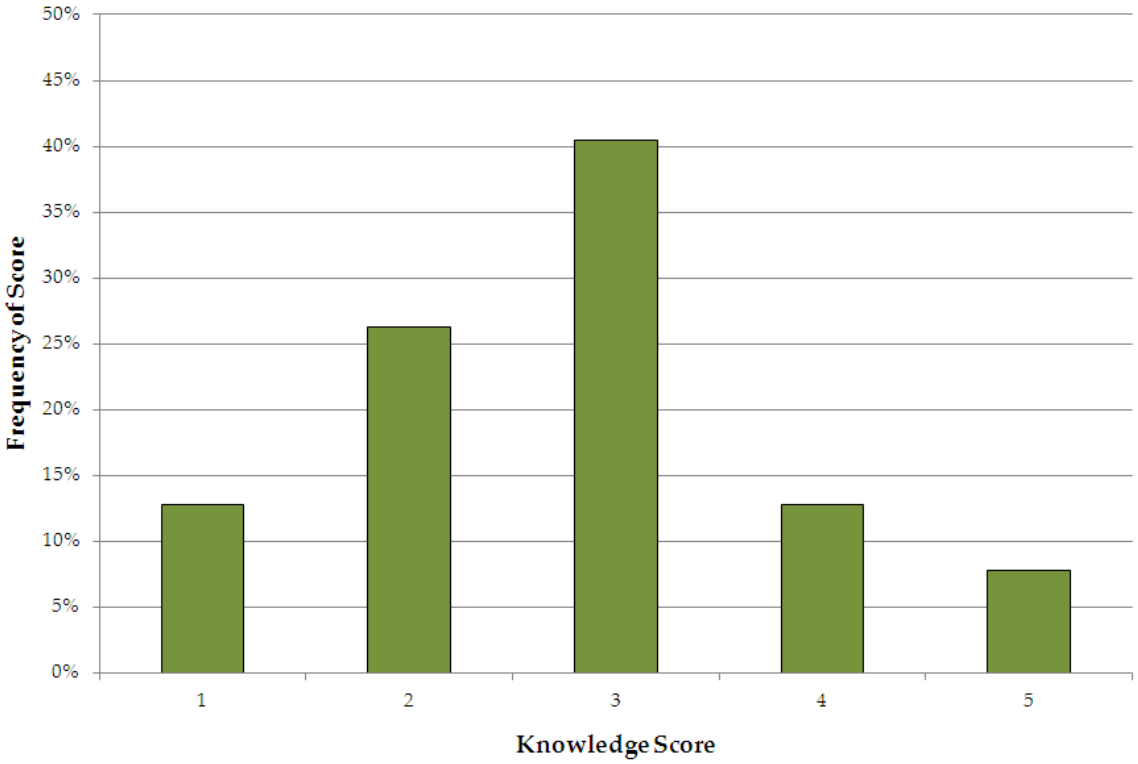

Figure 11-2
BMP Assessment Scores

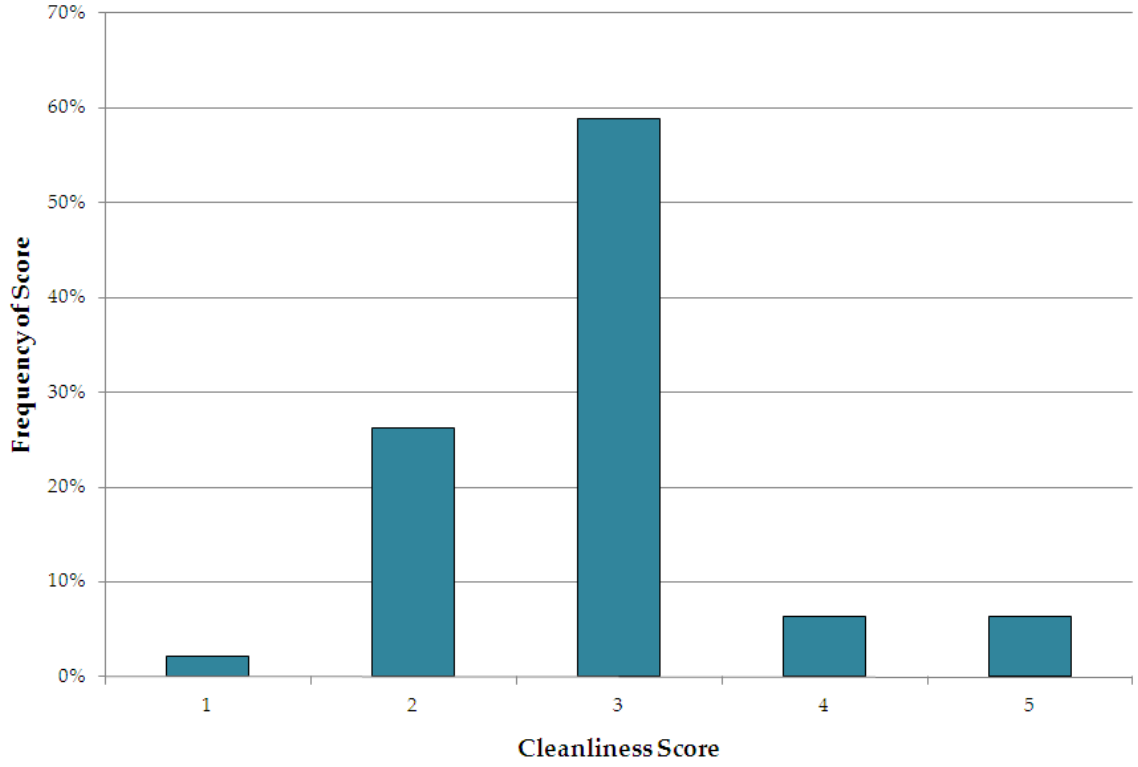

Table 11-5: Residential Component Assessment Measures

Significant Activity	Level 2	Level 3		Level 4
Require BMP implementation	External Residents were educated in a variety of ways in 2010/2011; see sections 6 and 8 for details. Internal Maps of high TTWQ residential areas were created and distributed to Public Works staff to increase their awareness of the location and sensitivity of these areas. The City's Storm Water Program Administrator is heavily involved in the implementation of the residential component.	Number of residential incidents reported to storm water hotline	25	Resolution of residential incidents reported to the hotline likely resulted in a decrease in pollutant loading through improved BMP implementation.
		Resolution of enforcement actions	See Section 6	
		Number of dry weather monitoring exceedances traced to residential sources	0	
Maintain an accurate inventory	N/A, data management only	N/A, data management only		N/A, data management only

Notes: Level 2 - Changes in Knowledge/Awareness; Level 3 - Behavioral Change/BMP Implementation; Level 4 - Load Reductions; N/A – Not Applicable

Table 11-6: Illicit Discharge Detection and Elimination Component Assessment Measures

Significant Activity	Level 2	Level 3	Level 4
Conduct Dry Weather Monitoring Program	The City contracts with a qualified consultant to perform its Dry Weather Monitoring Program.	N/A, personnel conduct monitoring as directed by management.	No significant, long-term IC/IDs were eliminated, so a reliable estimate of load reduction cannot be made.
Respond to incidents reported to storm water hotline	The City's Storm Water Program Administrator trains City staff as needed. See sections 4 and 8. City staff were responsible for many of the reports made to the hotline, as shown in Appendix B.	N/A, personnel respond to incidents as directed by management.	Resolution of the incidents reported to the hotline and listed in Appendix B are likely to have resulted a pollutant loading reduction.
Respond to and clean up SSOs	City staff are thoroughly trained on how to respond to SSOs.	The City conducts additional preventive inspections and maintenance in areas with a higher history of problems. See Section 4 for details.	210 gallons of sewage were recovered after SSOs during rain events in 2010/2011.

Notes: Level 2 - Changes in Knowledge/Awareness; Level 3 - Behavioral Change/BMP Implementation; Level 4 - Load Reductions; N/A – Not Applicable

Table 11-7: Education Component Assessment Measures

Significant Activity	Level 2		Level 3	Level 4
Provide storm water education to the public	External The City actively educates the various audiences in its jurisdiction. See Section 8 for details.		See Level 3 outcomes for other program components for information about behavior change.	Sufficient data to estimate load reductions due to educational efforts is not available for 2010/2011.
	Estimated number of impressions made	183,091		

Notes: Level 2 - Changes in Knowledge/Awareness; Level 3 - Behavioral Change/BMP Implementation; Level 4 - Load Reductions; N/A – Not Applicable

Table 11-8: Public Participation Component Assessment Measures

Significant Activity	Level 2	Level 3		Level 4	
Involve the public in activities that relate to storm water protection	External The City and City partners put on a number of opportunities for the public to participate. See section 9 for details.	Number of attendees at events	1,575	Amount of trash and debris collected at cleanup events (including large item disposal event)	More than 660 tons
		Number of drop-offs of large items and HHW to the City's recycling facility	4,779		
		Number of complaints received (see Appendix B for details)	55	Amount of HHW collected	265,903 pounds of HHW, 2,054 gallons of used oil

Notes: Level 2 - Changes in Knowledge/Awareness; Level 3 - Behavioral Change/BMP Implementation; Level 4 - Load Reductions; N/A – Not Applicable

Figure 11-3
Dry Weather Results, Field Constituent Averages (1996-2010)

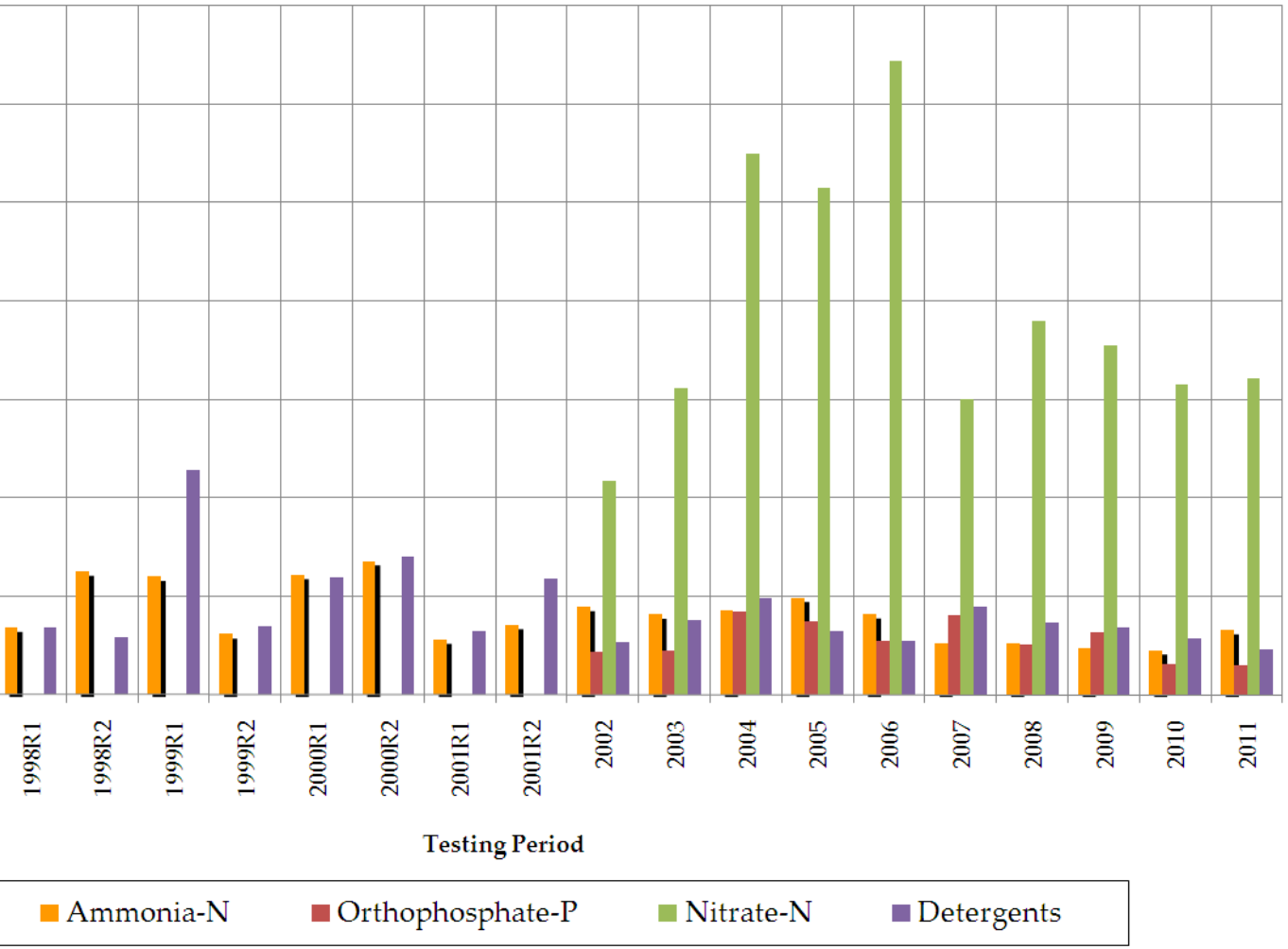

Figure 11-4
Dry Weather Results, Ammonia-N Concentrations (1996-2010)

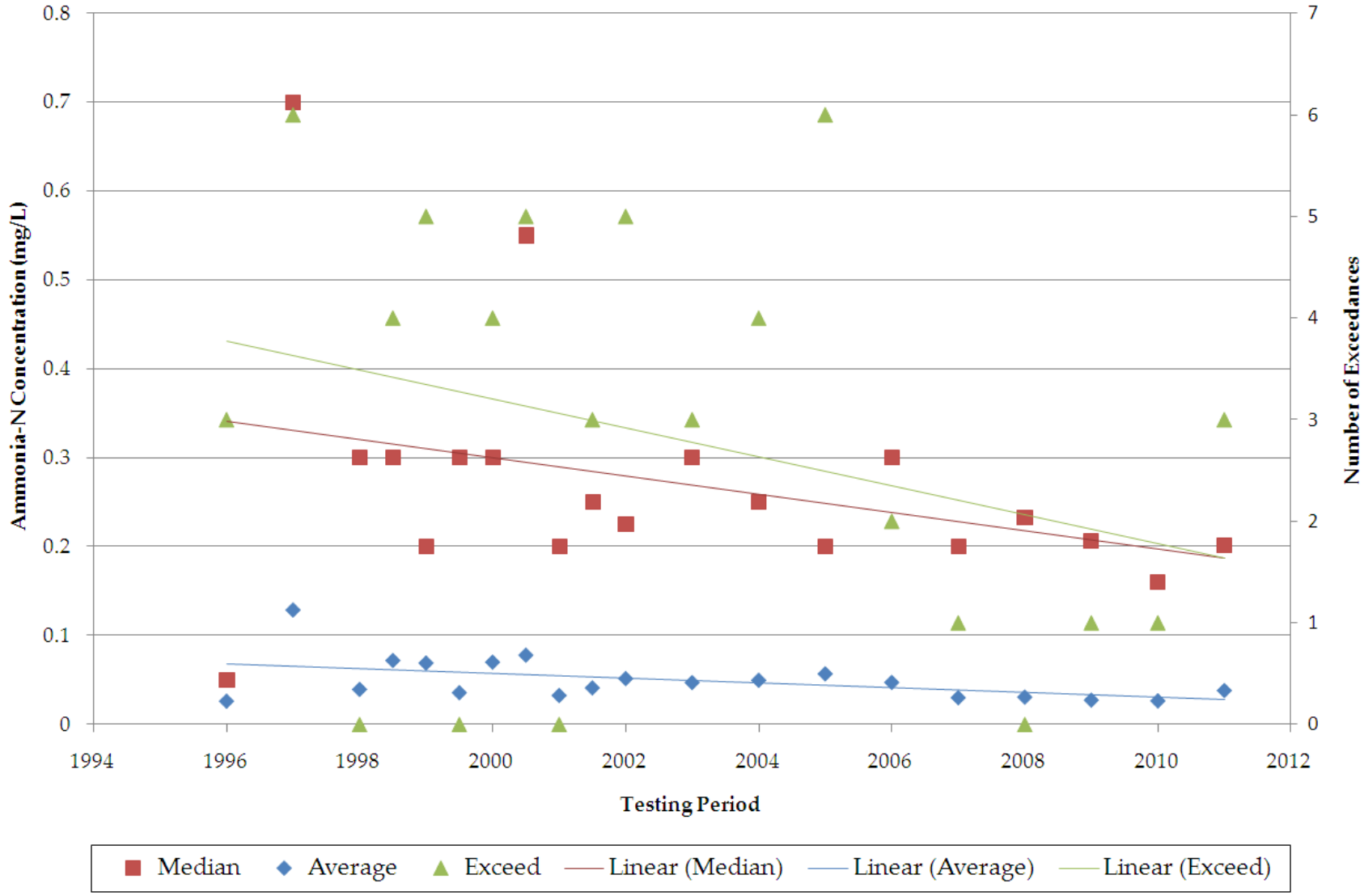

Figure 11-5
Dry Weather Results, Fecal Coliform and *Enterococcus* Bacteria Trends (2002-2010)

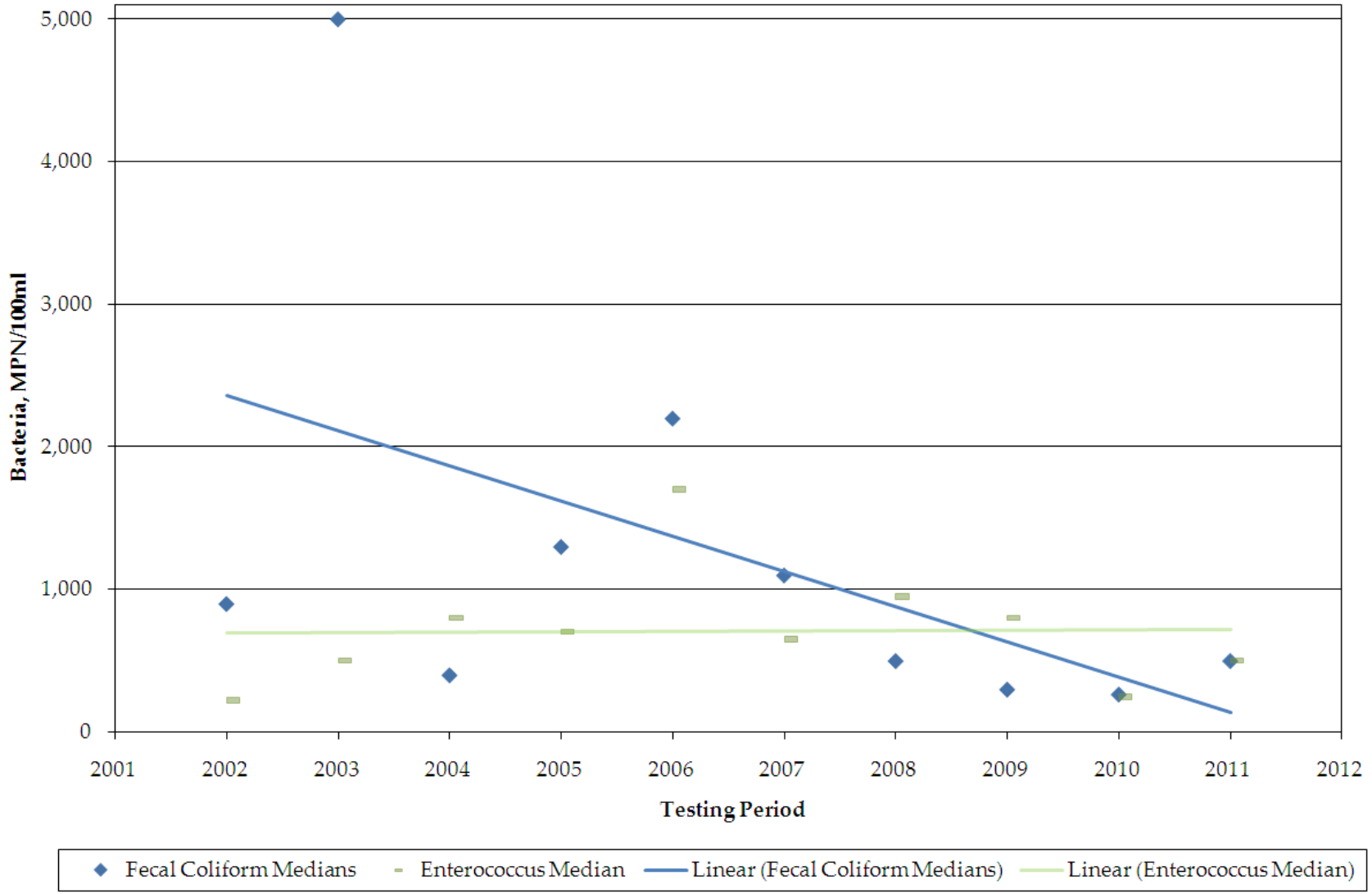

12.0 SPECIAL INVESTIGATIONS

The City takes a proactive approach to storm water management in an attempt not only to protect receiving water quality, but also to improve the quality of water that is discharged from the City's MS4. Data collected through the City's various monitoring and inspection programs are used to identify locations within the City that may be contributing to storm water contamination. Source identification investigations are then initiated to pinpoint the exact cause of detected pollution. Aside from upstream investigations conducted as part of the dry weather monitoring and sampling program (to be reported as part of the Illicit Discharge Detection and Elimination component in December), no special investigations were needed or conducted during this reporting period.

13.0 NON-EMERGENCY FIRE FIGHTING

A program of BMPs for non-emergency fire fighting flows was adopted in March 2008 as Section 3.4 of the City's JURMP. These BMPs are implemented during regular maintenance of fire and emergency vehicles and equipment, training exercises, facilities maintenance, and post-emergency rehabilitation of response equipment. No significant changes to the program presented in the City's JURMP have been made since the submittal of that document.

In response to municipal facility inspections performed during 2010/2011, the City provided an additional training session for fire-fighting staff in August 2011.

14.0 JURMP REVISIONS

Changes to the JURMP made during the reporting period are discussed in the individual "Program Review and Modification" subsections in the preceding sections in this JURMP Annual Report.

15.0 CONCLUSIONS AND RECOMMENDATIONS

During 2010/2011, the City of Poway continued to implement its storm water program based on its 2008 JURMP. During this time, the City identified several elements in the JURMP that required changes to improve program implementation. Updates to the City's program were made as necessary and are discussed in each individual section of this Annual Report. One highlight of the City's storm water program for 2010/2011 was the continued trend of increasing public participation through cleanup events, HHW waste recycling, and reporting storm water concerns to the City's hotlines. One notable programmatic change included the update of the City's municipal code to include hydromodification management plan requirements.

Additionally, the City continued to work collaboratively with the other Copermittees to facilitate sharing of information about how best to run these programs and to provide regional guidance on standardized implementation where applicable. The City will continue to refine and improve its storm water program based on information made available by these collaborative efforts.

16.0 REFERENCES

California Regional Water Quality Control Board, 2007. Order No. R9-2007-0001. *Waste Discharge Requirements for Discharges of Urban Runoff from the Municipal Separate Storm Sewer Systems (MS4s) Draining the Watersheds of the County of San Diego, the Incorporated Cities of San Diego County, the San Diego Unified Port District, and the San Diego County Regional Airport Authority.*

California Storm Water Quality Association, 2003. *California Storm Water BMP Handbook – Construction.*

California Storm Water Quality Association, 2003. *California Storm Water BMP Handbook – Industrial & Commercial.*

California Storm Water Quality Association, 2003. *California Storm Water BMP Handbook – Municipal.*

California Storm Water Quality Association, 2007. *Municipal Stormwater Program Effectiveness Assessment Guidance.*

Caltrans Storm Water Quality Handbooks, 2003. *Construction Site Best Management Practices Manual.*

City of Poway, 2008. *Jurisdictional Urban Runoff Management Program.*

County of San Diego, 2007. *Standardized Format for Jurisdictional Urban Runoff Management Plan Annual Report.*

State Water Resources Control Board, 1997. Order No. 97-03-DWQ. *Waste Discharge Requirements for Discharges of Storm Water Associated with Industrial Activities Excluding Construction Activities.*

State Water Resources Control Board, 2009. Order No. 2009-0009-DWQ. *National Pollutant Discharge Elimination System General Permit for Storm Water Discharges Associated with Construction and Land Disturbance Activities.*

County of San Diego, 2011. *Countywide Model SUSMP: Standard Urban Stormwater Mitigation Plan Requirements for Development Applications*.

County of San Diego, 2011. *Final Hydromodification Management Plan.*

APPENDIX A.1

Appendix A.1
Inventory of Completed Development Projects with Approved Treatment Control BMPs

No.	Project Name	Project Address	Development Type	BMPs	HSA	Fiscal Year Completed	TTWQ
1	KIRKHAM RIDGE	KIRKHAM WAY	Commercial	South Poway Business Park detention basin, catch basin inserts	906.20	2005	High
2	KOHL'S	12880 GREGG COURT	Commercial	South Poway Business Park detention basin, catch basin inserts	906.20	2006	High
3	STAPLES	12900 GREGG COURT	Commercial	South Poway Business Park detention basin, catch basin inserts	906.20	2006	High
4	POMERADO PROPERTIES	12700 STOWE DRIVE	Commercial	Sand filter, catch basin insert, roof downspout filters	906.20	2006	High
5	13795 BLAISDELL PL	13795 BLAISDELL PL	Commercial	Vegetated swales, catch basin insert	906.20	2008	Medium
6	COSTCO	12155 TECH CENTER DRIVE	Commercial	South Poway Business Park detention basin, trash rack	906.20	2005	Medium
7	GENERAL ATOMICS (FORMERLY SLOUGH ESTATES/ SLOUGH PKWY BUSINESS CENTER)	14170 KIRKHAM WAY	Commercial	Underground detention basin, catch basin inserts	906.20	2006	Medium
8	GENERAL ATOMICS (FORMERLY TOPPAN)	14107 STOWE DRIVE	Commercial	Catch basin inserts, South Poway Business Park detention basin	906.20	2006	Medium
9	HENNES DENTAL OFFICE	12416 OAK KNOLL ROAD	Commercial	Catch basin insert	906.20	2006	Medium
10	KENT HILLS ESTATES	KENT HILL WAY	Residential	Catch basin insert	906.20	2007	Medium
11	MIDLAND ANIMAL CLINIC	14215 MIDLAND RD	Commercial	Catch basin inserts	906.20	2009	Medium

Appendix A.1 (Continued)
Inventory of Completed Development Projects with Approved Treatment Control BMPs

No.	Project Name	Project Address	Development Type	BMPs	HSA	Fiscal Year Completed	TTWQ
12	Midland Road Improvements	Midland Road	Municipal	Hydrodynamic separation system with sorbent boom	906.20	2009	Medium
13	Old Poway Neighborhood Street Improvements	Norwalk St, Sycamore Ave, & York Ave	Municipal	Hydrodynamic separation system with sorbent boom	906.20	2008	Medium
14	Olhausen Garage and Driveway	13703 Paseo Valle Alto	Residential	Onsite detention basin, catch basin inserts	906.20	2009	Medium
15	Pomerado Lot 92	13125 Danielson St	Commercial	Catch basin inserts	906.20	2007	Medium
16	Poway Mitsubishi Hyundai (Phase 1 & 2)	13910 Poway Rd	Commercial	Catch basin inserts	906.20	2008	Medium
17	San Diego County Credit Union	14099 Stowe Dr	Commercial	South Poway Business Park detention basin, catch basin insert	906.20	2006	Medium
18	Stowe Plaza	14057 & 14077 Stowe Dr	Commercial	South Poway Business Park detention basin, catch basin inserts	906.20	2005	Medium
19	Tech Contractors Lot 1B	13367 Kirkham Way	Commercial	Catch basin inserts	906.20	2008	Medium
20	Temple Adat Shalom	15905 Pomerado Road	Commercial	Catch basin inserts	905.22	2009	Medium
21	Anytime Towing Expansion	13830 Danielson St	Commercial	Sand/oil interceptor, high-rate media filter (Clearwater)	906.20	2009	Low
22	Arendt Residence	14916 Gavan Vista Rd	Residential	Vegetated swales	905.22	2009	Low
23	Aubrey Park	Aubrey Street	Municipal	Detention basins	906.20	2006	Low

Appendix A.1 (Continued)
Inventory of Completed Development Projects with Approved Treatment Control BMPs

No.	Project Name	Project Address	Development Type	BMPs	HSA	Fiscal Year Completed	TTWQ
24	COMMUNITY PARK PARKING LOT	13094 CIVIC CENTER DRIVE	Municipal	Grass swale	906.20	2006	Low
25	DAHLGREN RESIDENCE REBUILD	13210 HIGHLANDS RANCH RD	Residential	Drainage insert, infiltration trench	905.21	2010	Medium
26	KAMINSKI	12735 POWAY RD	Commercial	Bioswale, vegetated buffer strip, bioretention planter	906.2	2010	Medium
27	MEADOWS SUBDIVISION	12920 METATE LANE	Residential	Hydrodynamic separation system	906.2	2010	Low
28	NATIONAL POWERSPORT AUCTIONS	12400 STOWE DR	Commercial	Vegetated swale, sand filter	906.2	2010	Medium
29	WALDON RESIDENCE	15112 OAK CANYON ROAD	Residential	High-rate media filter (Clearwater)	905.21	2010	Medium
30	WALGREENS	13390 POWAY ROAD	Commercial	High-rate media filter	906.2	2010	Medium

APPENDIX A.2

Appendix A.2
Construction Inventory

#	Project	Location	HSA	TTWQ	Rainy Season		Dry Season Number of Inspections	Total Inspections
					Weeks Active	Number of Inspections		
1	MDRA 04-069	14567 WILD GROVE ROAD APN #278-280-44	905.22	High	30	15	0	15
2	TPM 06-04(i) (G1580-07)	APN #323-091-06	906.20	High	30	15		15
3	STI 07-302 (MDRA 06-019)	ESPOLA ROAD AT POWAY ROAD (WATERLINE FOR APN #321-271-05)	906.20	High	0	0	0	0
4	G 1502-05/1549-06/1570-07/1578-07/1589-07/STI07-304/WI05-488/WI07-512/G1645-09	POMERADO ROAD	906.20	High	30	15	0	15
5	G 1521-05	TOOTH ROCK	906.20	High	30	15	0	15
6	G 1565-07 (TM 02-02)	VALLEYVIEW ROAD	905.21	High	27	14	0	14
7	G 1625-08	13940 POMERADO ROAD	906.20	High	16	8	0	8
8	G 1631-09	14170 BRYCE POINT	905.21	High	27	14	0	14
9	G 1634-09WCF	15112 OAK CANYON ROAD	905.21	High	0	0	0	0
10	CIP 5298	OAK KNOLL ROAD	906.20	Medium	30	8	0	8
11	WCF 18555	18555 WILD HORSE CREEK, APN #277-020-24	905.21	Medium	0	0	0	0

Appendix A.2 (Continued)
Construction Inventory

#	Project	Location	HSA	TTWQ	Rainy Season		Dry Season Number of Inspections	Total Inspections
					Weeks Active	Number of Inspections		
12	DR 05-011EX	14099 SKY MOUNTAIN TRAIL, APN#323-491-04	906.20	Medium	1	1	0	1
13	TTM 06-04(I)	14633 HIGH VALLEY ROAD	906.20	Medium	30	8	0	8
14	MDRA 06-053	14249 JEROME DRIVE	906.20	Medium	30	7	0	7
15	MDRA 08-014	18310 OLD COACH WAY	905.21	Medium	30	7	0	7
16	WCF 10-0004	17087 OLD COACH ROAD	905.21	Medium	30	8	0	8
17	G 10-0008	13220 HIGHLANDS RANCH ROAD	905.21	Medium	15	5	0	5
18	G 11-0001	12180 KIRKHAM ROAD	906.20	Medium	4	1	0	1
19	G 1471-04	14706 HIGH VALLEY RD APN #321-060-24	906.20	Medium	30	7	0	7
20	G 1593-07 (WI 08-524)	13900 BLOCK OF YORK AVENUE	906.20	Medium	0	0	0	0
21	G 1617-08	17215 IRON MOUNTAIN DRIVE, APN #322-041-36	906.20	Medium	30	7	0	7
22	G 1624-08 (WI 09-527)	GATE DRIVE	906.20	Medium	30	8	0	8
23	G 1629-09 (STI 09-307)	N/W CORNER OF POWAY ROAD & COMMUNITY ROAD	906.20	Medium	0	0	0	0

Appendix A.2 (Continued)
Construction Inventory

#	Project	Location	HSA	TTWQ	Rainy Season		Dry Season Number of Inspections	Total Inspections
					Weeks Active	Number of Inspections		
24	G 1636-09 (WI 09-525)	15546 POMERADO ROAD	906.20	Medium	23	6	0	6
25	G 1639-09	13734 TWIN PEAKS ROAD	906.20	Medium	30	7	0	7
26	G 1640-09	BRIGHTON AVE	906.20	Medium	30	7	1	8
27	G 1641-09	15085 EASTVALE ROAD	906.20	Medium	27	7	0	7
28	G 1647-09	BOWL CREEK ROAD	905.22	Medium	30	7	0	7
29	MDRA 99-159/WCF14465	14465 CHEYENNE TRAIL	905.21	Medium	0	0	0	0
30	WCF 0006	14440 CHEYENNE TRAIL	905.21	Low	30	0	0	0
31	CIP 1830	HIGHLANDS RANCH ROAD	905.21	Low	0	0	0	0
32	WCF 18201	18201 OLD COACH ROAD, APN #277-080-11	905.21	Low	0	0	0	0
33	MDRA 09-08	13973 CARRIAGE ROAD	906.20	Low	0	0	0	0
34	CIP 0411-4320B(A)	VARIOUS	Citywide	Low	10	0	0	0
35	CIP 0411-4320B(B)	VARIOUS	Citywide	Low	7	0	0	0
36	MDRA 07-042	16246 WINDPIPER ROAD	905.22	Low	30	0	0	0
37	WI 07-512	POMERADO ROAD	906.20	Low	30	0	0	0

Appendix A.2 (Continued)
Construction Inventory

#	Project	Location	HSA	TTWQ	Rainy Season		Dry Season Number of Inspections	Total Inspections
					Weeks Active	Number of Inspections		
38	MDRA 08-048 (VAR 08-11)	12750 McFERON ROAD, APN #317-700-08	906.20	Low	0	0	0	0
39	CIP 09-004	17749 ST ANDREWS DRIVE	905.21	Low	30	0	0	0
40	MDRA 09-006	25537 PEBBLE CANYON DRIVE	906.20	Low	0	0	0	0
41	MDRA 09-015WCF	18750 DEER VALLEY ESTATES	905.21	Low	30	0	0	0
42	MDRA 09-018	15364 MARKAR ROAD	906.20	Low	0	0	0	0
43	MDRA 09-019	14203 MIDLAND ROAD	906.20	Low	5	0	0	0
44	MDRA 09-022	15204 SKYRIDGE ROAD	905.21	Low	10	0	0	0
45	MDRA 09-025	17660 ST ANDREWS DRIVE	905.21	Low	0	0	0	0
46	MDRA 09-041	14401 SANDHILL ROAD	905.22	Low	30	0	0	0
47	MDRA 09-042	12203 LEONA LANE	906.20	Low	27	0	0	0
48	G 10-0001	13122 COYOTERO DRIVE	906.20	Low	30	0	0	0
49	G 10-0003	HIGHLANDS RANCH ROAD	905.21	Low	25	0	0	0
50	WCF 10-0005	17719 DEL PASO DRIVE	905.21	Low	17	0	0	0

Appendix A.2 (Continued)
Construction Inventory

#	Project	Location	HSA	TTWQ	Rainy Season		Dry Season Number of Inspections	Total Inspections
					Weeks Active	Number of Inspections		
51	G 10-0006	13657 PASEO DE LA HUERTA	906.20	Low	0	0	0	0
52	CIP 10-001	14521 LAKE POWAY ROAD	905.22	Low	14	0	0	0
53	CIP 10-002	HIGH VALLEY ROAD	906.20	Low	30	0	0	0
54	MDRA 10-002	17899 JOYAS COURT	905.21	Low	27	0	0	0
55	CIP 10-009	CITYWIDE	Citywide	Low	30	0	0	0
56	MDRA 10-009	13765 ACORN PATCH ROAD	905.22	Low	4	0	0	0
57	DR 10-010	14004 KIRKHAM WAY	906.20	Low	24	0	0	0
58	CIP 10-011	14135 MIDLAND ROAD	906.20	Low	30	0	0	0
59	CIP 10-014	13050 COMMUNITY ROAD	Citywide	Low	0	0	0	0
60	MDRA 10-015	12407 ROBISON BLVD	906.20	Low	20	0	0	0
61	MDRA 10-016	15518 MARKAR ROAD	906.20	Low	13	0	0	0
62	MDRA 10-019	13827 LAKE POWAY ROAD	905.22	Low	30	0	0	0
63	MDRA 11-001	12310 9TH STREET	906.20	Low	6	0	0	0

Appendix A.2 (Continued)
Construction Inventory

#	Project	Location	HSA	TTWQ	Rainy Season		Dry Season Number of Inspections	Total Inspections
					Weeks Active	Number of Inspections		
64	STI 11-001	18007 DEL PASO DRIVE	905.21	Low	4	0	0	0
65	CIP 11-002	VARIOUS LOCATIONS	906.20	Low	3	0	0	0
66	G 1420-03	12335 ICARUS LANE	906.20	Low	30	0	0	0
67	G 1451-04/WI07-517	13530 POMERADO RD	906.20	Low	24	0	0	0
68	G 1533-06	15456 MARKAR ROAD	906.20	Low	30	0	0	0
69	G 1536-06	16681 CHAPARRAL WAY, APN 322-010-42	906.20	Low	25	0	0	0
70	WCF 15380-0001	15380 OAK CANYON ROAD, APN #278-300-59	905.21	Low	30	0	0	0
71	G 1541-06	HIGH VALLEY ROAD APN #321-030-04	906.20	Low	30	0	0	0
72	G 1546-06 (SEE STI 06-300 AND MDRA 04-85)	WELTON LANE	906.20	Low	22	0	0	0
73	G 1569-07/TPM06-01	13034-36 CARRIAGE ROAD	906.20	Low	30	0	0	0
74	G 1582-07	BELVEDERE DRIVE	906.20	Low	30	0	0	0
75	G 1606-08	12708 MONTE VISTA DRIVE APN #275-460-64	906.20	Low	0	0	0	0

Appendix A.2 (Continued)
Construction Inventory

#	Project	Location	HSA	TTWQ	Rainy Season		Dry Season Number of Inspections	Total Inspections
					Weeks Active	Number of Inspections		
76	G 1611-08WCF	15051 HIGHLAND VALLEY RD, APN #276-080-51	905.31	Low	10	0	0	0
77	G 1613-08	15257 SKYRIDGE ROAD	906.20	Low	30	0	0	0
78	G 1614-08 (MDRA 08-020 WCF)	15140 SKYRIDGE ROAD, APN #278-300-68	905.21	Low	30	0	0	0
79	G 1616-08	15478 MARKAR ROAD, APN #278-180-70	905.21	Low	30	0	0	0
80	G 1633-09	12890 GREGG COURT	906.20	Low	30	1	0	1
81	G 1642-09 (MDRA 09-021)	HIGHLANDS RANCH TERRACE	905.21	Low	24	0	0	0
82	G 1643-09 (MDRA 09-017)	13642 ACORN PATCH LANE	905.22	Low	10	0	0	0
83	WCF 17651 WCF	17651 BOCA RATON, APN #273-133-06	905.21	Low	8	0	0	0
84	WCF WCF-0002	13411 ST ANDREWS PLACE	905.22	Low	0	0	0	0
85	WCF WCF-0003	18372 SYCAMORE CREEK	905.21	Low	13	0	0	0
86	WCF WCF-0005	17979 HIGHLANDS RANCH ROAD	905.22	Low	30	0	0	0

APPENDIX A.3

Appendix A.3
Municipal Inventory

#	Facility Name	Facility Address	Watershed	TTWQ	Facility Category	Heavy Metals	Organics	Oil & Grease	Sediment	Pesticides	Nutrients	Oxygen Demanding	Bacteria/ Viruses	Trash	Likely Source
1	Adobe Ridge Mini Park	12244 Adobe Ridge Road	Los Peñasquitos	High	Parks, Recreational Facilities, and Other Landscaped Areas	UL*	UL	UL*	L	L	L	L	L	PO	X
2	Arbolitos Park	Pomerado Road & Ted Williams Parkway	Los Peñasquitos	High	Parks, Recreational Facilities, and Other Landscaped Areas	UL*	UL	UL*	L	L	L	L	L	PO	X
3	Aubrey Park	13544 Aubrey Street	Los Peñasquitos	High	Parks, Recreational Facilities, and Other Landscaped Areas	UL*	UL	UL*	L	L	L	L	L	PO	X
4	Bendixon Neighborhood Park	12342 Old Pomerado Road	Los Peñasquitos	High	Parks, Recreational Facilities, and Other Landscaped Areas	UL*	UL	UL*	L	L	L	L	L	PO	X
5	Blue Sky Ecological Reserve	Located in Northeast Poway	San Dieguito	High	Parks, Recreational Facilities, and Other Landscaped Areas	UL*	UL	UL*	L	L	L	L	L	PO	X
6	City Operations Center	14445 Lake Poway Road	San Dieguito	High	Public Works Operations Facilities	L	PO	L	L	PO	PO	PO	PO	PO	X
7	Community Park	13094 Civic Center Drive	Los Peñasquitos	High	Parks, Recreational Facilities, and Other Landscaped Areas	UL*	UL	UL*	L	L	L	L	L	PO	X
8	Emergency Vehicle Maintenance	Throughout City	San Dieguito, Los Peñasquitos	High	Mobile Municipal Activities, Including Power Washing	PO	PO	PO	PO	UL	UL	UL	PO	UL	
9	Fire Station No. 1	13050 Community Road	Los Peñasquitos	High	Fire Stations	PO	PO	PO	PO	UL	UL	UL	PO	PO	
10	Fire Station No. 2	16912 Old Coach Road	San Dieguito	High	Fire Stations	PO	PO	PO	PO	UL	UL	UL	PO	PO	
11	Fire Station No. 3	14322 Pomerado Road	Los Peñasquitos	High	Fire Stations	PO	PO	PO	PO	UL	UL	UL	PO	PO	
12	Fire Training Tower	12325 Crosthwaite Circle	Los Peñasquitos	High	Fire Training Tower	PO	PO	PO	PO	UL	UL	UL	PO	PO	
13	Garden Road Park	14820 Garden Road	Los Peñasquitos	High	Parks, Recreational Facilities, and Other Landscaped Areas	UL*	UL	UL*	L	L	L	L	L	PO	X
14	Hilleary Park	13500 Community Road	Los Peñasquitos	High	Parks, Recreational Facilities, and Other Landscaped Areas	UL*	UL	UL*	L	L	L	L	L	PO	X
15	Lake Poway Park	14656 Lake Poway Road	San Dieguito	High	Parks, Recreational Facilities, and Other Landscaped Areas	UL*	UL	UL*	L	L	L	L	L	PO	X
16	Landscape Maintenance	Throughout City	San Dieguito, Los Peñasquitos	High	Mobile Municipal Activities, Including Power Washing	PO	PO	PO	PO	UL	UL	UL	PO	UL	
17	Lester J. Berglund Treatment Plant	14521 Lake Poway Road	San Dieguito	High	Public Works Operations Facilities	L	PO	L	L	PO	PO	PO	PO	PO	X
18	Material Handling Yard[1]	12325 Crosthwaite Circle	Los Peñasquitos	High	Public Works Operations Facilities	L	PO	L	L	PO	PO	PO	PO	PO	X
19	MS4	Throughout City	San Dieguito, Los Peñasquitos	High	MS4	UL	UL	UL	PO**	UL	UL	PO**	PO**	UL	
20	Old Poway Park Complex	Midland Road	Los Peñasquitos	High	Parks, Recreational Facilities, and Other Landscaped Areas	UL*	UL	UL*	L	L	L	L	L	PO	X
21	Poway Oaks Mini-Park	Whispering Tree Lane, West of Shady Oak Court	Los Peñasquitos	High	Parks, Recreational Facilities, and Other Landscaped Areas	UL*	UL	UL*	L	L	L	L	L	PO	X

Appendix A.3 (Continued)
Municipal Inventory

#	Facility Name	Facility Address	Watershed	TTWQ	Facility Category	Heavy Metals	Organics	Oil & Grease	Sediment	Pesticides	Nutrients	Oxygen Demanding	Bacteria/ Viruses	Trash	Likely Source
22	Power Washing	Throughout City	San Dieguito, Los Peñasquitos	High	Mobile Municipal Activities, Including Power Washing	PO	PO	PO	PO	UL	UL	UL	PO	UL	
23	Roads, Streets, and Highways	Throughout City	San Dieguito, Los Peñasquitos	High	Roads, Streets, and Highways	L	L	L	L	UL	UL	UL	PO	L	X
24	Sanitary Sewer System	Throughout City	San Dieguito, Los Peñasquitos	High	Sanitary Sewer System, Including Sewage Pump Stations	PO***	UL	PO***	UL	UL	PO***	PO***	PO***	UL	
25	Silverset Park	14795 Silverset Street	Los Peñasquitos	High	Parks, Recreational Facilities, and Other Landscaped Areas	UL*	UL	UL*	L	L	L	L	L	PO	X
26	Skate Park	13090 Civic Center Drive	Los Peñasquitos	High	Parks, Recreational Facilities, and Other Landscaped Areas	UL*	UL	UL*	L	L	L	L	L	PO	X
27	South Poway Sports Park	McIvers Court and Stowe Drive	Los Peñasquitos	High	Parks, Recreational Facilities, and Other Landscaped Areas	UL*	UL	UL*	L	L	L	L	L	PO	X
28	Special Events	Throughout City	San Dieguito, Los Peñasquitos	High	Special Events	UL	UL	UL	UL	UL	UL	PO	PO	L	
29	Starridge Park	13743 Starridge Street	Los Peñasquitos	High	Parks, Recreational Facilities, and Other Landscaped Areas	UL*	UL	UL*	L	L	L	L	L	PO	X
30	Street and Sidewalk Repair	Throughout City	San Dieguito, Los Peñasquitos	High	Mobile Municipal Activities, Including Power Washing	PO	PO	PO	PO	UL	UL	UL	PO	UL	
31	Sycamore Creek Mini-Parks	Near Hidden Valley in Southeast Poway	Los Peñasquitos	High	Parks, Recreational Facilities, and Other Landscaped Areas	UL*	UL	UL*	L	L	L	L	L	PO	X
32	Valle Verde Park	16899 St. Andrews Drive	San Dieguito	High	Parks, Recreational Facilities, and Other Landscaped Areas	UL*	UL	UL*	L	L	L	L	L	PO	X
33	Vehicle Maintenance Facility	14415 Lake Poway Road	San Dieguito	High	Public Works Operations Facilities	L	PO	L	L	PO	PO	PO	PO	PO	X
34	City Hall	13325 Civic Center Drive	Los Peñasquitos	Medium	Other Fixed Facilities	UL*	PO	UL*	PO	PO	PO	PO	PO	PO	
35	City-Owned Potable Water Reservoir	Available Upon Request	San Dieguito, Los Peñasquitos	Low	Potable Water Facilities	UL	UL	UL	UL	UL	UL	UL	UL	UL	
36	City-Owned Potable Water Reservoir	Available Upon Request	San Dieguito, Los Peñasquitos	Low	Potable Water Facilities	UL	UL	UL	UL	UL	UL	UL	UL	UL	
37	City-Owned Potable Water Reservoir	Available Upon Request	San Dieguito, Los Peñasquitos	Low	Potable Water Facilities	UL	UL	UL	UL	UL	UL	UL	UL	UL	
38	City-Owned Potable Water Reservoir	Available Upon Request	San Dieguito, Los Peñasquitos	Low	Potable Water Facilities	UL	UL	UL	UL	UL	UL	UL	UL	UL	
39	City-Owned Potable Water Reservoir	Available Upon Request	San Dieguito, Los Peñasquitos	Low	Potable Water Facilities	UL	UL	UL	UL	UL	UL	UL	UL	UL	
40	City-Owned Potable Water Reservoir	Available Upon Request	San Dieguito, Los Peñasquitos	Low	Potable Water Facilities	UL	UL	UL	UL	UL	UL	UL	UL	UL	
41	City-Owned Potable Water Reservoir	Available Upon Request	San Dieguito, Los Peñasquitos	Low	Potable Water Facilities	UL	UL	UL	UL	UL	UL	UL	UL	UL	

Appendix A.3 (Continued)
Municipal Inventory

#	Facility Name	Facility Address	Watershed	TTWQ	Facility Category	Heavy Metals	Organics	Oil & Grease	Sediment	Pesticides	Nutrients	Oxygen Demanding	Bacteria/ Viruses	Trash	Likely Source
42	City-Owned Potable Water Reservoir	Available Upon Request	San Dieguito, Los Peñasquitos	Low	Potable Water Facilities	UL	UL	UL	UL	UL	UL	UL	UL	UL	
43	City-Owned Potable Water Reservoir	Available Upon Request	San Dieguito, Los Peñasquitos	Low	Potable Water Facilities	UL	UL	UL	UL	UL	UL	UL	UL	UL	
44	City-Owned Potable Water Reservoir	Available Upon Request	San Dieguito, Los Peñasquitos	Low	Potable Water Facilities	UL	UL	UL	UL	UL	UL	UL	UL	UL	
45	City-Owned Potable Water Reservoir	Available Upon Request	San Dieguito, Los Peñasquitos	Low	Potable Water Facilities	UL	UL	UL	UL	UL	UL	UL	UL	UL	
46	City-Owned Potable Water Reservoir	Available Upon Request	San Dieguito, Los Peñasquitos	Low	Potable Water Facilities	UL	UL	UL	UL	UL	UL	UL	UL	UL	
47	City-Owned Potable Water Reservoir	Available Upon Request	San Dieguito, Los Peñasquitos	Low	Potable Water Facilities	UL	UL	UL	UL	UL	UL	UL	UL	UL	
48	City-Owned Potable Water Station	Available Upon Request	San Dieguito, Los Peñasquitos	Low	Potable Water Facilities	UL	UL	UL	UL	UL	UL	UL	UL	UL	
49	City-Owned Potable Water Station	Available Upon Request	San Dieguito, Los Peñasquitos	Low	Potable Water Facilities	UL	UL	UL	UL	UL	UL	UL	UL	UL	
50	City-Owned Potable Water Station	Available Upon Request	San Dieguito, Los Peñasquitos	Low	Potable Water Facilities	UL	UL	UL	UL	UL	UL	UL	UL	UL	
51	City-Owned Potable Water Station	Available Upon Request	San Dieguito, Los Peñasquitos	Low	Potable Water Facilities	UL	UL	UL	UL	UL	UL	UL	UL	UL	
52	City-Owned Potable Water Station	Available Upon Request	San Dieguito, Los Peñasquitos	Low	Potable Water Facilities	UL	UL	UL	UL	UL	UL	UL	UL	UL	
53	City-Owned Potable Water Station	Available Upon Request	San Dieguito, Los Peñasquitos	Low	Potable Water Facilities	UL	UL	UL	UL	UL	UL	UL	UL	UL	
54	City-Owned Potable Water Station	Available Upon Request	San Dieguito, Los Peñasquitos	Low	Potable Water Facilities	UL	UL	UL	UL	UL	UL	UL	UL	UL	
55	City-Owned Potable Water Station	Available Upon Request	San Dieguito, Los Peñasquitos	Low	Potable Water Facilities	UL	UL	UL	UL	UL	UL	UL	UL	UL	
56	City-Owned Potable Water Station	Available Upon Request	San Dieguito, Los Peñasquitos	Low	Potable Water Facilities	UL	UL	UL	UL	UL	UL	UL	UL	UL	
57	City-Owned Potable Water Station	Available Upon Request	San Dieguito, Los Peñasquitos	Low	Potable Water Facilities	UL	UL	UL	UL	UL	UL	UL	UL	UL	
58	City-Owned Potable Water Station	Available Upon Request	San Dieguito, Los Peñasquitos	Low	Potable Water Facilities	UL	UL	UL	UL	UL	UL	UL	UL	UL	
59	City-Owned Potable Water Station	Available Upon Request	San Dieguito, Los Peñasquitos	Low	Potable Water Facilities	UL	UL	UL	UL	UL	UL	UL	UL	UL	
60	Clyde Rexrode Wilderness Area	Located in Northeast Poway	San Dieguito	Low	Open Space Preserve	UL	UL	UL	PO	UL	UL	PO	PO	PO	
61	Iron Mountain Wilderness Area	Located on Eastern Border of Poway	San Diego River	Low	Open Space Preserve	UL	UL	UL	PO	UL	UL	PO	PO	PO	

Appendix A.3 (Continued)
Municipal Inventory

#	Facility Name	Facility Address	Watershed	TTWQ	Facility Category	Heavy Metals	Organics	Oil & Grease	Sediment	Pesticides	Nutrients	Oxygen Demanding	Bacteria/ Viruses	Trash	Likely Source
62	Kumeyaay-Ipai Interpretive Center	1405 Silver Lake Drive	Los Peñasquitos	Low	Other Fixed Facilities	UL*	PO	UL*	PO	PO	PO	PO	PO	PO	
63	Meadowbrook Gymnasium	12320 Meadowbrook Lane	Los Peñasquitos	Low	Other Fixed Facilities	UL*	PO	UL*	PO	PO	PO	PO	PO	PO	
64	Mount Woodson Wilderness Area	Located in Northeast Poway	San Dieguito	Low	Open Space Preserve	UL	UL	UL	PO	UL	UL	PO	PO	PO	
65	Old Coach Trail Open Space Preserve	Located in Northern Poway	San Dieguito	Low	Open Space Preserve	UL	UL	UL	PO	UL	UL	PO	PO	PO	
66	Panorama Hills Park	1555 Tannin Drive	San Dieguito	Low	Open Space Preserve	UL	UL	UL	PO	UL	UL	PO	PO	PO	
67	Performing Arts Center	15498 Espola Road	San Dieguito, Los Peñasquitos	Low	Other Fixed Facilities	UL*	PO	UL*	PO	PO	PO	PO	PO	PO	
68	Public Services Administration Building	14467 Lake Poway Road	San Dieguito	Low	Other Fixed Facilities	UL*	PO	UL*	PO	PO	PO	PO	PO	PO	
69	South Poway Open Space Area	Located in Southern Poway	Los Peñasquitos	Low	Open Space Preserve	UL	UL	UL	PO	UL	UL	PO	PO	PO	
70	The Pond	1106 Old Pomerado Drive	Los Peñasquitos	Low	Open Space Preserve	UL	UL	UL	PO	UL	UL	PO	PO	PO	
71	Twin Peaks Multi-Purpose Center	14640 Tierra Bonita Road	Los Peñasquitos	Low	Other Fixed Facilities	UL*	PO	UL*	PO	PO	PO	PO	PO	PO	

Notes

TTWQ – Threat to Water Quality

Likely Source – Has a pollutant discharge potential of "Likely" for one or more of the pollutants of concern associated with the receiving water.

L = Likely, PO = Possible, UL= Unlikely

* Discharge of heavy metals and oil and grease is possible if the facility has on-site parking

** Sediment and oxygen demanding substances are possible pollutants for earthen or natural conveyances. Bacteria, but generally not viruses and other pathogens, may regrow in MS4s under certain conditions. While other pollutants may be discharged from the MS4, the MS4 itself is not a direct source of those pollutants.

*** The sanitary sewer system is only a potential source of pollutants in the event of sewer line breaks or SSOs.

[1] This facility is covered by the General Industrial Permit and is also included on the City's industrial and commercial inventory.

APPENDIX A.4

Appendix A.4
Stationary Industrial/Commercial Inventory

#	Business Name	Address	SIC Code(s)	TTWQ	Hydrologic Area	Category	Heavy Metals	Organics	Oil & Grease	Sediment	Pesticides	Nutrients	Gross Pollutants	Bacteria/ Viruses	Trash	Likely Source
1	ALBA RACING	12160 COMMUNITY RD	7699	High	906.20	Equipment Repair	Yes	No	Yes	No	No	No	No	No	No	X
2	ALFA SCIENTIFIC DESIGNS	13200 GREGG ST	2835	High	906.20	Manufacturing, Biotech/Pharmaceutical	Yes	No	Yes	No	No	No	No	No	No	X
3	ALLSTATE VAN & STORAGE INC	12356 MCIVERS CT	4214	High	906.20	Ground Transportation	Yes	No	Yes	No	No	No	No	No	No	X
4	ATLAS TRANSFER/ALLIED VAN LINES	13026 STOWE DRIVE	4214	High	906.20	Ground Transportation	Yes	No	Yes	No	No	No	No	No	No	X
5	BEACH GRASS CAFE	12845 POWAY RD 301	5812	High	906.20	Eating/Drinking Establishments	No	No	Yes	No	No	No	No	Yes	No	X
6	CAFE AT FIRST AMERICAN	12385 FIRST AMERICAN WAY	5812	High	906.20	Eating/Drinking Establishments	No	No	Yes	No	No	No	Yes	Yes	Yes	X
7	CHEF WORKS	12325 KERRAN ST	5136	High	906.20	Wholesale/Storage/Warehousing	Yes	No	No	No	No	No	No	No	No	X
8	CONCEPTUAL OPTIONS, LLC	13025 DANIELSON ST 200	3281	High	906.20	Manufacturing, Stone/Glass	No	No	No	Yes	No	No	No	No	No	X
9	CONVENIENCE RETAILERS (CIRCLE K)	14147 TWIN PEAKS RD	5541	High	906.20	Fueling	Yes	Yes	Yes	No	No	No	No	No	No	X
10	COR-O-VAN MOVING & STORAGE COMPANY	12375 KERRAN STREET	4214	High	906.20	Ground Transportation	Yes	No	Yes	No	No	No	No	No	No	X
11	COSTCO WHOLESALE #775	12155 TECH CENTER DRIVE	5411	High	906.20	Eating/Drinking Establishments	No	No	Yes	No	No	No	Yes	Yes	Yes	X
12	CULINART OF CALIFORNIA	14170 KIRKHAM WAY	5812	High	906.20	Eating/Drinking Establishments	No	No	Yes	No	No	No	Yes	Yes	Yes	X
13	DAPHNE'S GREEK CAFE	13487 POWAY ROAD	5812	High	906.20	Eating/Drinking Establishments	No	No	Yes	No	No	No	Yes	Yes	Yes	X
14	DENNY'S RESTAURANT #6350	12207 POWAY RD	5812	High	906.20	Eating/Drinking Establishments	No	No	Yes	No	No	No	Yes	Yes	Yes	X
15	DIXIELINE LUMBER	13345 POWAY RD	2439	High	906.20	Manufacturing, Wood/Furniture	No	No	No	No	No	No	No	No	No	X
16	DOMENIC'S RISTORANTE & DELI	12719 POWAY RD	5812	High	906.20	Eating/Drinking Establishments	No	No	Yes	No	No	No	Yes	Yes	Yes	X
17	FEDEX NATIONAL LTL, INC	12055 TECH CENTER DRIVE	4213	High	906.20	Ground Transportation	Yes	No	Yes	No	No	No	No	No	No	X
18	GEMINI MOVING SPECIALISTS	12356 MCIVERS CT 1B	4214	High	906.20	Ground Transportation	Yes	No	Yes	No	No	No	No	No	No	X
19	GENERAL ATOMICS	12889 GREGG CT	2834	High	906.20	Manufacturing, Equipment	Yes	No	No	Yes	No	No	No	No	Yes	X
20	GENERAL ATOMICS (14107 STOWE)	14107 STOWE DR	3721	High	906.20	Manufacturing, Equipment	No	No	No	No	No	No	No	No	No	X
21	GENERAL ATOMICS (14115 STOWE)	14115 STOWE DR	3721	High	906.20	Manufacturing, Equipment	No	No	No	No	No	No	No	No	No	X
22	GENERAL ATOMICS (KIRKHAM)	14250 KIRKHAM WAY	4225	High	906.20	Wholesale/Storage/Warehousing	No	No	No	No	No	No	No	No	No	X
23	GENISIS GRAPHICS	13100 GREGG ST	2261	High	906.20	Manufacturing, Fabric/Clothes	No	No	No	No	No	No	No	No	No	X

Appendix A.4 (Continued)
Stationary Industrial/Commercial Inventory

#	Business Name	Address	SIC Code(s)	TTWQ	Hydrologic Area	Category	Heavy Metals	Organics	Oil & Grease	Sediment	Pesticides	Nutrients	Gross Pollutants	Bacteria/ Viruses	Trash	Likely Source
24	HALLMARK CIRCUITS	13500 DANIELSON STREET	3672	High	906.20	Manufacturing, Electronics	No	No	No	No	No	No	No	No	No	X
25	HANKYBOOK	13400 DANIELSON ST	2389	High	906.20	Manufacturing, Misc	No	No	No	No	No	No	No	No	No	X
26	HEALTHY TIMES	13200 KIRKHAM WAY 104	2841	High	906.20	Manufacturing, Chemicals	No	No	No	No	No	No	No	No	No	X
27	HIROK, DBA SPITZLIFT	14280 DANIELSON ST B	3531	High	906.20	Manufacturing, Equipment	No	No	No	No	No	No	No	No	No	X
28	HOME DEPOT	12175 TECH CENTER DRIVE	5211	High	906.20	Building Materials	Yes	No	No	Yes	Yes	Yes	No	No	No	X
29	IMS ELECTRONIS RECYCLING	12455 KERRAN ST 300	5093	High	906.20	Recycling	Yes	No	No	Yes	No	No	No	No	No	X
30	IZUMI JAPANESE RESTAURANT, LLC	12245 POWAY RD A	5812	High	906.20	Eating/Drinking Establishments	No	No	Yes	No	No	No	Yes	Yes	Yes	X
31	JACK-IN-THE-BOX	12424 POWAY RD	5812	High	906.20	Eating/Drinking Establishments	No	No	Yes	No	No	No	No	Yes	No	X
32	KRC ROCK	12249 OAK KNOLL ROAD	5032	High	906.20	Building Materials	No	No	Yes	Yes	No	No	No	No	Yes	X
33	LAKE POWAY CONCESSION	14656 LAKE POWAY RD	5812	High	905.22	Eating/Drinking Establishments	No	No	Yes	No	No	No	Yes	Yes	Yes	X
34	LIU WOODWORK INC.	12655 DANIELSON CT	2541	High	906.20	Other Contractor	No	No	No	No	No	No	No	No	No	X
35	LUCIDI FARMS	15015 LUCIDI FARMS WAY	7999	High	906.20	Animal Facilities	No	No	No	No	Yes	Yes	No	No	No	X
36	LUC'S BISTRO	12642 POWAY RD 18	5812	High	906.20	Eating/Drinking Establishments	No	No	Yes	No	No	No	No	Yes	Yes	X
37	MATERIAL HANDLING YARD[1]	12325 CROSTHWAITE CIRCLE	5093	High	906.20	Recycling	Yes	No	No	Yes	No	No	No	No	No	X
38	MOBILE MINI	12345 CROSTHWAITE CIRCLE	4214	High	906.20	Ground Transportation	Yes	No	Yes	No	No	No	No	No	No	X
39	MORNING STAR RANCH	14905 GARDEN RD	7999	High	906.20	Golf Courses/Parks	No	No	No	No	Yes	Yes	No	No	No	X
40	NEWAVA TECHNOLOGY	12875 BROOKPRINTER PLACE 100	3612	High	906.20	Manufacturing, Misc	No	No	No	No	No	No	No	No	No	X
41	NORM'S RV SERVICE CENTER	12145 DEARBORN PL	7538	High	906.20	Auto Repair	Yes	Yes	Yes	No	No	No	No	No	No	X
42	NORTH COUNTY SOCCER PARK	14530 ESPOLA ROAD	7997	High	906.20	Golf Courses/Parks	No	No	No	No	No	Yes	No	Yes	No	X
43	OUTBACK STEAKHOUSE	14701 POMERADO RD	5812	High	906.20	Eating/Drinking Establishments	No	No	Yes	No	No	No	Yes	Yes	Yes	X
44	PANDA EXPRESS	13624 POWAY RD 110	5812	High	906.20	Eating/Drinking Establishments	No	No	Yes	No	No	No	Yes	Yes	Yes	X
45	PEP WEST, INC.	14100 DANIELSON ST	3674	High	906.20	Manufacturing, Electronics	No	No	No	No	No	No	No	No	No	X
46	PERRY FORD OF POWAY	12665 POWAY RD	5521	High	906.20	Auto Repair	Yes	No	No	Yes	No	No	No	No	Yes	X
47	PERRY FORD OF POWAY, LLC	12740 POWAY RD	5511	High	906.20	Auto Repair	Yes	Yes	Yes	No	No	No	Yes	No	No	X
48	PHO JOY	12316 POWAY RD	5812	High	906.20	Eating/Drinking Establishments	No	No	Yes	No	No	No	Yes	Yes	Yes	X
49	POWAY NURSERY	12237 OAK KNOLL RD	5261	High	906.20	Nurseries/Greenhouses	Yes	No	Yes	Yes	Yes	Yes	Yes	Yes	Yes	X
50	POWAY SUSHI LOUNGE	13132 POWAY RD A	5812	High	906.20	Eating/Drinking Establishments	No	No	Yes	No	No	No	Yes	Yes	Yes	X

Appendix A.4 (Continued)
Stationary Industrial/Commercial Inventory

#	Business Name	Address	SIC Code(s)	TTWQ	Hydrologic Area	Category	Heavy Metals	Organics	Oil & Grease	Sediment	Pesticides	Nutrients	Gross Pollutants	Bacteria/ Viruses	Trash	Likely Source
51	POWAY VALLEY STOCK FARM	14433 TIERRA BONITA RD	7999	High	906.20	Golf Courses/Parks	No	No	No	Yes	No	Yes	Yes	Yes	No	X
52	PRECISION TUNE AUTO CARE	13867 POWAY RD	7538	High	906.20	Auto Repair	Yes	Yes	Yes	No	No	No	No	No	No	X
53	PRO LINK MATERIALS	12150 DEARBORN PL	2851	High	906.20	Manufacturing, Chemicals	No	No	No	No	No	No	No	No	No	X
54	ROLLING HILL STABLES	15529 SYCAMORE CANYON ROAD	7999	High	906.20	Golf Courses/Parks	No	No	No	No	Yes	Yes	No	No	No	X
55	ROO AUTOMOTIVE	14007 POWAY RD	7538	High	906.20	Auto Repair	Yes	Yes	Yes	No	No	No	No	No	No	X
56	SAN DIEGO CRATING & PACKING	12678 BROOKPRINTER PLACE	2449	High	906.20	Manufacturing, Wood/Furniture	No	No	No	No	No	No	No	No	No	X
57	SAN DIEGO GRANITE, INC.	13026 STOWE DRIVE C	3281	High	906.20	Manufacturing, Stone/Glass	No	No	No	Yes	No	No	No	No	No	X
58	SAN DIEGO ZEROREZ	14055 KIRKHAM WY 103	7217	High	906.20	Carpet/Furniture Cleaning	No	No	No	No	No	No	No	No	No	X
59	SPORTSPLEX USA INC	12349 MCIVERS COURT	7997	High	906.20	Golf Courses/Parks	No	No	No	No	Yes	Yes	No	No	No	X
60	STARBUCKS COFFEE #5707	13479 POWAY RD	5812	High	906.20	Eating/Drinking Establishments	No	No	Yes	No	No	No	Yes	Yes	Yes	X
61	SUBWAY (13509 POWAY RD)	13509 POWAY RD 501	5812	High	906.20	Eating/Drinking Establishments	No	No	Yes	No	No	No	Yes	Yes	Yes	X
62	SYSCO FOOD SERVICES OF SAN DIEGO	12180 KIRKHAM ROAD	4214	High	906.20	Ground Transportation	Yes	No	Yes	No	No	No	No	No	No	X
63	TORAY MEMBRANE USA INC	13435 DANIELSON ST	3589	High	906.20	Manufacturing, Equipment	No	No	No	No	No	No	No	No	No	X
64	TOUCH OF CLASS AUTO CARE	14713 POMERADO RD	7539	High	906.20	Auto Repair	Yes	Yes	Yes	No	No	No	No	No	No	X
65	TOYOTA OF POWAY	13760 POWAY RD	5511	High	906.20	Auto Repair	Yes	No	Yes	Yes	No	No	Yes	No	No	X
66	UNDERWATER KINETICS	13400 DANIELSON STREET	3646	High	906.20	Manufacturing, Equipment	No	No	No	No	No	No	No	No	No	X
67	UNITED SECURITY PRODUCTS	13250 GREGG ST B	3679	High	906.20	Manufacturing, Electronics	No	No	No	No	No	No	No	No	No	X
68	VALLEY METALS	13125 GREGG STREET	3399	High	906.20	Manufacturing, Primary Metal	Yes	No	No	No	No	No	No	No	No	X
69	VULCAN MATERIALS DBA PALOMAR TRANSIT MIX CO.	13501 KIRKHAM WAY	1442	High	906.20	Aggregates	No	No	No	Yes	No	No	No	No	No	X
70	WAL-MART	13425 COMMUNITY RD	5812	High	906.20	Eating/Drinking Establishments	Yes	No	Yes	Yes	Yes	Yes	Yes	Yes	Yes	X
71	WESTERN MOWER & ENGINE	12823 POMERADO RD	7699	High	906.20	Equipment Repair	Yes	Yes	Yes	No	No	No	No	No	No	X
72	A & A MUFFLER	13949 POWAY RD D-E	7533	Medium	906.20	Auto Repair	Yes	Yes	Yes	No	No	No	No	No	No	
73	A-1 CONCRETE PUMPING, INC	14037 POWAY RD	1771	Medium	906.20	Cement Mixing/Cutting	No	No	No	Yes	No	No	No	No	No	
74	ADVANTAGE AUTOMOTIVE CENTER	12255 POWAY RD	5521	Medium	906.20	Auto Repair	Yes	No	Yes	No	No	No	Yes	No	No	
75	AIBERTO'S TACO SHOP	12711 POWAY RD	5812	Medium	906.20	Eating/Drinking Establishments	No	No	Yes	No	No	No	Yes	Yes	Yes	
76	ALBERTO'S MEXICAN FOOD	13095 POWAY RD	5812	Medium	906.20	Eating/Drinking Establishments	No	No	Yes	No	No	No	Yes	Yes	Yes	
77	ALBERTSONS	14837 POMERADO RD	5411	Medium	906.20	Eating/Drinking Establishments	No	No	Yes	No	No	No	Yes	Yes	Yes	

Appendix A.4 (Continued)
Stationary Industrial/Commercial Inventory

#	Business Name	Address	SIC Code(s)	TTWQ	Hydrologic Area	Category	Heavy Metals	Organics	Oil & Grease	Sediment	Pesticides	Nutrients	Gross Pollutants	Bacteria/ Viruses	Trash	Likely Source
78	ALIBERTO'S MEXICAN FOOD	14829 POMERADO RD	5812	Medium	906.20	Eating/Drinking Establishments	No	No	Yes	No	No	No	Yes	Yes	Yes	
79	AMERASIAN CUISINE	14897 POMERADO RD	5812	Medium	906.20	Eating/Drinking Establishments	No	No	Yes	No	No	No	Yes	Yes	Yes	
80	ANIMAL KEEPER	12280 OAK KNOLL RD	0752	Medium	906.20	Animal Facilities	No	No	No	No	No	Yes	Yes	Yes	No	
81	ARTURO VARGAS	15205 HWY 67	782	Medium	906.20	Landscaping	No	No	No	No	Yes	Yes	No	No	No	
82	AUTO BODY EXCELLENCE	13905 POWAY RD B & C	7532	Medium	906.20	Auto Paint/Body	Yes	Yes	No	No	No	No	No	No	No	
83	AZTEC MANUFACTURING	13821 DANIELSON STREET	5033	Medium	906.20	Wholesale/Storage/Warehousing	No	No	No	Yes	No	No	No	No	Yes	
84	BARTHOLOMEW TRUCKING	12343 OAK KNOLL ROAD	4212	Medium	906.20	Ground Transportation	Yes	No	Yes	No	No	No	No	No	No	
85	BASKIN ROBBINS	13477 POWAY RD	5812	Medium	906.20	Eating/Drinking Establishments	No	No	Yes	No	No	No	Yes	Yes	Yes	
86	BENCHMARK LANDSCAPE	12575 STOWE DR	0781	Medium	906.20	Landscaping	No	No	No	No	Yes	Yes	No	No	No	
87	BONGIORNOS NEW YORK PIZZARIA	13332 POWAY RD	5812	Medium	906.20	Eating/Drinking Establishments	No	No	Yes	No	No	No	Yes	Yes	Yes	
88	BRICK OVEN PIZZERIA	12222 POWAY RD 19	5812	Medium	906.20	Eating/Drinking Establishments	No	No	Yes	No	No	No	Yes	Yes	Yes	
89	BRIGANTINE, THE	13445 POWAY RD	5812	Medium	906.20	Eating/Drinking Establishments	No	No	Yes	No	No	No	Yes	Yes	Yes	
90	BUA THAI	12378 POWAY RD C	5812	Medium	906.20	Eating/Drinking Establishments	No	No	Yes	No	No	No	Yes	Yes	Yes	
91	BURGER KING	12427 POWAY RD	5812	Medium	906.20	Eating/Drinking Establishments	No	No	Yes	No	No	No	Yes	Yes	Yes	
92	CAFÉ MERLOT	13150 OLD WINERY RD, SUITE P	5812	Medium	905.22	Eating/Drinking Establishments	No	No	Yes	No	No	No	Yes	Yes	Yes	
93	CAPPUCCINO COTTAGE	13232 POWAY RD	5812	Medium	906.20	Eating/Drinking Establishments	No	No	Yes	No	No	No	Yes	Yes	Yes	
94	CARL'S JR RESTAURANT #373	12245 SCRIPPS POWAY PKY	5812	Medium	906.20	Eating/Drinking Establishments	No	No	Yes	No	No	No	Yes	Yes	Yes	
95	CARL'S JR. RESTAURANT	14949 POMERADO RD	5812	Medium	906.20	Eating/Drinking Establishments	No	No	Yes	No	No	No	Yes	Yes	Yes	
96	CARL'S JR. RESTAURANT #133	14097 STOWE DR	5812	Medium	906.20	Eating/Drinking Establishments	No	No	Yes	No	No	No	Yes	Yes	Yes	
97	CARS AUTOMOTIVE REPAIR SHOP LLC	13909 POWAY RD A	7538	Medium	906.20	Auto Repair	Yes	Yes	Yes	No	No	No	No	No	No	
98	CHICKEN PIE DINER	14727 POMERADO RD	5812	Medium	906.20	Eating/Drinking Establishments	No	No	Yes	No	No	No	Yes	Yes	Yes	
99	CHIPOTLE MEXICAN GRILL	13495 POWAY RD	5812	Medium	906.20	Eating/Drinking Establishments	No	No	Yes	No	No	No	Yes	Yes	Yes	
100	CHOPSTICKS CHINESE CUISINE	14885 POMERADO RD	5812	Medium	906.20	Eating/Drinking Establishments	No	No	Yes	No	No	No	No	Yes	No	
101	CIN CIN	14771 POMERADO ROAD	5812	Medium	906.20	Eating/Drinking Establishments	No	No	Yes	No	No	No	Yes	Yes	Yes	
102	CITY DRAGON	13513 POWAY RD	5812	Medium	906.20	Eating/Drinking Establishments	No	No	Yes	No	No	No	Yes	Yes	Yes	
103	COCO'S RESTAURANT #883	13464 POWAY RD	5812	Medium	906.20	Eating/Drinking Establishments	No	No	Yes	No	No	No	Yes	Yes	Yes	
104	COLD STONE CREAMERY	14797 POMERADO RD	5812	Medium	906.20	Eating/Drinking Establishments	No	No	Yes	No	No	No	Yes	Yes	Yes	
105	COTIXAN MEXICAN FOOD	12612 POWAY RD	5812	Medium	906.20	Eating/Drinking Establishments	No	No	Yes	No	No	No	Yes	Yes	No	

Appendix A.4 (Continued)
Stationary Industrial/Commercial Inventory

#	Business Name	Address	SIC Code(s)	TTWQ	Hydrologic Area	Category	Heavy Metals	Organics	Oil & Grease	Sediment	Pesticides	Nutrients	Gross Pollutants	Bacteria/ Viruses	Trash	Likely Source
106	CREPES VOILA	12222 POWAY RD 4	5812	Medium	906.20	Eating/Drinking Establishments	No	No	Yes	No	No	No	Yes	Yes	Yes	
107	DEL TACO #85	12314 POWAY RD	5812	Medium	906.20	Eating/Drinking Establishments	No	No	Yes	No	No	No	Yes	Yes	Yes	
108	DEMCON CONCRETE CONTRACTORS, INC.	13795 BLAISDELL PLACE	1771	Medium	906.20	Cement Mixing/Cutting	No	No	No	Yes	No	No	No	No	No	
109	DENALI'S PIZZERIA	13158 POWAY RD	5812	Medium	906.20	Eating/Drinking Establishments	No	No	Yes	No	No	No	Yes	Yes	Yes	
110	DOMINO'S PIZZA OF SAN DIEGO	12265 SCRIPPS POWAY PKY 105	5812	Medium	906.20	Eating/Drinking Establishments	No	No	Yes	No	No	No	Yes	Yes	Yes	
111	DONUTOPIA	14149 TWIN PEAKS RD O	5812	Medium	906.20	Eating/Drinking Establishments	No	No	Yes	No	No	No	Yes	Yes	Yes	
112	DONUT'S AND THINGS	13534 POWAY RD	5461	Medium	906.20	Eating/Drinking Establishments	No	No	Yes	No	No	No	Yes	Yes	Yes	
113	DREAM DINNERS	12218 POWAY RD 100	5812	Medium	906.20	Eating/Drinking Establishments	No	No	No	No	No	No	No	Yes	Yes	
114	EAT YOUR HEART OUT DELI	12600 STOWE DRIVE 2	5812	Medium	906.20	Eating/Drinking Establishments	No	No	Yes	No	No	No	Yes	Yes	Yes	
115	EDEN'S DELI	12265 SCRIPPS POWAY PKWY 113	5812	Medium	906.20	Eating/Drinking Establishments	No	No	Yes	No	No	No	Yes	Yes	Yes	
116	EDIBLE ARRANGEMENTS	12222 POWAY RD 2	5499	Medium	906.20	Eating/Drinking Establishments	No	No	Yes	No	No	No	Yes	Yes	Yes	
117	EL COMAL MEXICAN RESTAURANT	12845 POWAY RD 306	5812	Medium	906.20	Eating/Drinking Establishments	No	No	Yes	No	No	No	Yes	Yes	Yes	
118	EL PATRON TRADITIONAL MEXICAN GRILL	12265 SCRIPPS POWAY PKWY #111	5812	Medium	906.20	Eating/Drinking Establishments	No	No	Yes	No	No	No	Yes	Yes	Yes	
119	EL RANCHITO TACO SHOP (POWAY RD)	13654 POWAY RD 9 & 10	5812	Medium	906.20	Eating/Drinking Establishments	No	No	Yes	No	No	No	Yes	Yes	Yes	
120	EL RANCHITO TACO SHOP (TWIN PEAKS RD)	14149 TWIN PEAKS RD 10	5812	Medium	906.20	Eating/Drinking Establishments	No	No	Yes	No	No	No	Yes	Yes	Yes	
121	ELKS LODGE #2573	13219 POWAY ROAD	5812	Medium	906.20	Eating/Drinking Establishments	No	No	Yes	No	No	No	Yes	Yes	Yes	
122	ELSTON HAY & GRAIN	14277 GARDEN ROAD	5999	Medium	906.20	Eating/Drinking Establishments	No	Yes	No	Yes	Yes	Yes	Yes	Yes	No	
123	F & L INDUSTRIAL SOLUTIONS, INC	11870 COMMUNTIY RD 235	5039	Medium	906.20	Building Materials	No	No	No	Yes	No	No	No	No	Yes	
124	FILIPPI'S PIZZA GROTTO	13000 OAK KNOLL DR	5812	Medium	906.20	Eating/Drinking Establishments	No	No	Yes	No	No	No	No	Yes	Yes	
125	FOUL PLAY SPORTS BAR	12821 POWAY RD	5813	Medium	906.20	Eating/Drinking Establishments	No	No	Yes	No	No	No	Yes	Yes	Yes	
126	GENERAL ATOMICS (13550 STOWE)	13550 STOWE DR	4225	Medium	906.20	Wholesale/Storage/Warehousing	No	No	No	No	No	No	No	No	No	
127	GIANT NEW YORK PIZZA #11	14149 TWIN PEAKS RD I	5812	Medium	906.20	Eating/Drinking Establishments	No	No	Yes	No	No	No	Yes	Yes	Yes	
128	GLOBAL PLYWOOD AND LUMBER	13955 STOWE DRIVE	5031	Medium	906.20	Wholesale/Storage/Warehousing	No	No	No	Yes	No	No	No	No	Yes	
129	GOLDEN SPOON	12624 POWAY ROAD 12	5812	Medium	906.20	Eating/Drinking Establishments	No	No	Yes	No	No	No	Yes	Yes	Yes	

Appendix A.4 (Continued)
Stationary Industrial/Commercial Inventory

#	Business Name	Address	SIC Code(s)	TTWQ	Hydrologic Area	Category	Heavy Metals	Organics	Oil & Grease	Sediment	Pesticides	Nutrients	Gross Pollutants	Bacteria/ Viruses	Trash	Likely Source
130	GORDON'S MARKET	14251 GARDEN RD	5411	Medium	906.20	Eating/Drinking Establishments	No	No	Yes	No	No	No	Yes	Yes	Yes	
131	GREENWAY	13057 POWAY RD	0782	Medium	906.20	Landscaping	No	No	No	No	Yes	Yes	No	No	No	
132	GREENWAY LAWN AERATION	13031 POWAY RD G	0782	Medium	906.20	Landscaping	No	No	No	No	Yes	Yes	No	No	No	
133	HAMBURGER FACTORY, LLC	14122 MIDLAND RD	5812	Medium	906.20	Eating/Drinking Establishments	No	No	Yes	No	No	No	Yes	Yes	Yes	
134	HENRY'S FARMERS MARKET	13536 POWAY RD	5411	Medium	906.20	Eating/Drinking Establishments	No	No	Yes	No	No	No	Yes	Yes	Yes	
135	HONG KONG EXPRESS	14077 STOWE DR	5812	Medium	906.20	Eating/Drinking Establishments	No	No	Yes	No	No	No	Yes	Yes	Yes	
136	HOUSE ON THE HILL RESTAURANT	12440 POWAY RD	5812	Medium	906.20	Eating/Drinking Establishments	No	No	Yes	No	No	No	Yes	Yes	Yes	
137	ICHIBAN SUSHI	12320 POWAY RD	5812	Medium	906.20	Eating/Drinking Establishments	No	No	Yes	No	No	No	Yes	Yes	Yes	
138	ICHIZEN SUSHI & JAPANESE CUISINE	13307 POWAY RD	5812	Medium	906.20	Eating/Drinking Establishments	No	No	Yes	No	No	No	Yes	Yes	Yes	
139	IN THE MIX YOGURT	13450 POWAY RD	5812	Medium	906.20	Eating/Drinking Establishments	No	No	Yes	No	No	No	Yes	Yes	Yes	
140	IPO BBQ	12370 POWAY RD	5812	Medium	906.20	Eating/Drinking Establishments	No	No	Yes	No	No	No	No	Yes	No	
141	JAMBA JUICE #957	13491 POWAY RD 150	5812	Medium	906.20	Eating/Drinking Establishments	No	No	Yes	No	No	No	Yes	Yes	Yes	
142	JAPAN HOUSE	12205 SCRIPPS POWAY PKY 106	5812	Medium	906.20	Eating/Drinking Establishments	No	No	Yes	No	No	No	Yes	Yes	Yes	
143	JEAN'S POSH PANTRY	12625 STOWE DRIVE	2051	Medium	906.20	Manufacturing, Food/Drink	No	No	No	No	No	No	No	Yes	No	
144	JIFFY LUBE	13409 POWAY RD	7549	Medium	906.20	Auto Repair	Yes	Yes	Yes	No	No	No	No	No	No	
145	JIMMY'S BRICK PIT BBQ	14034 POWAY RD A	5812	Medium	906.20	Eating/Drinking Establishments	No	No	Yes	No	No	No	Yes	Yes	Yes	
146	JT POWER	12525 STOWE DR	4225	Medium	906.20	Wholesale/Storage/Warehousing	No	No	No	Yes	No	No	No	No	No	
147	KAI SUSHI	13425 POWAY RD	5812	Medium	906.20	Eating/Drinking Establishments	No	No	Yes	No	No	No	Yes	Yes	Yes	
148	KC'S BARBEQUE	14077 STOWE DR 107	5812	Medium	906.20	Eating/Drinking Establishments	No	No	Yes	No	No	No	No	Yes	No	
149	KFC #Y450109	12660 POWAY RD	5812	Medium	906.20	Eating/Drinking Establishments	No	No	Yes	No	No	No	Yes	Yes	Yes	
150	KIRKHAM DELI & GRILL, INC.	12169 KIRKHAM RD	5812	Medium	906.20	Eating/Drinking Establishments	No	No	Yes	No	No	No	Yes	Yes	Yes	
151	KOUNTRY KAFE	13715 POWAY ROAD	5812	Medium	906.20	Eating/Drinking Establishments	No	No	Yes	No	No	No	Yes	Yes	Yes	
152	LALOUSH INTERNATIONAL	12845 POWAY RD 304	5411	Medium	906.20	Eating/Drinking Establishments	No	No	No	No	No	No	No	Yes	Yes	
153	LAPPERT'S ICE CREAM	12263 SCRIPPS POWAY PKWY 113	5812	Medium	906.20	Eating/Drinking Establishments	No	No	No	No	No	No	No	Yes	No	
154	LE PEEP GRILL OF POWAY	13385 POWAY RD	5812	Medium	906.20	Eating/Drinking Establishments	No	No	Yes	No	No	No	Yes	Yes	Yes	
155	LIENZO CHARRO MEXICAN RESTAURANT	12511 POWAY RD A	5812	Medium	906.20	Eating/Drinking Establishments	No	No	Yes	No	No	No	No	Yes	No	
156	LIGHTNING BREWERY	13200 KIRKHAM WAY 105	2082	Medium	906.20	Manufacturing, Food/Drink	No	No	No	No	No	No	No	Yes	No	

Appendix A.4 (Continued)
Stationary Industrial/Commercial Inventory

#	Business Name	Address	SIC Code(s)	TTWQ	Hydrologic Area	Category	Heavy Metals	Organics	Oil & Grease	Sediment	Pesticides	Nutrients	Gross Pollutants	Bacteria/ Viruses	Trash	Likely Source
157	LITTLE CAESARS PIZZA	13311 POWAY RD	5812	Medium	906.20	Eating/Drinking Establishments	No	No	Yes	No	No	No	Yes	Yes	Yes	
158	LUPITA'S CAFÉ	12759 POWAY RD 2	5812	Medium	906.20	Eating/Drinking Establishments	No	No	Yes	No	No	No	Yes	Yes	Yes	
159	M R TIMBER STRUCTURES, INC	12315 OAK KNOLL RD 100	1522	Medium	906.20	Other Contractor	No	No	No	No	No	No	No	No	No	
160	MADERAS GOLF CLUB	17750 OLD COACH RD	7992	Medium	905.21	Golf Courses/Parks	No	No	No	No	Yes	Yes	No	No	No	
161	MASCO CONTRACTORS (FORMERLY SCHMID INSULATION)	13000 KIRKHAM WY 101	5033	Medium	906.20	Building Materials	No	No	No	Yes	No	No	No	No	Yes	
162	MASTERPIECE LEADED WINDOWS	13831 DANIELSON STREET	3231	Medium	906.20	Manufacturing, Stone/Glass	No	No	No	Yes	No	No	No	No	No	
163	MCDONALD'S	13425 COMMUNITY RD	5812	Medium	906.20	Eating/Drinking Establishments	No	No	Yes	No	No	No	Yes	Yes	Yes	
164	MCDONALDS RESTAURANT	12510 POWAY RD	5812	Medium	906.20	Eating/Drinking Establishments	No	No	Yes	No	No	No	No	Yes	No	
165	MEXICOCINA RESTAURANT	12213 POWAY RD	5812	Medium	906.20	Eating/Drinking Establishments	No	No	Yes	No	No	No	Yes	Yes	Yes	
166	MIKES INLAND AND COASTAL LANDSCAPE, INC.	13634 MIDLAND RD	782	Medium	906.20	Landscaping	No	No	No	No	Yes	Yes	No	No	No	
167	MOLCASALSA	13230 POWAY RD.	5812	Medium	906.20	Eating/Drinking Establishments	No	No	Yes	No	No	No	Yes	Yes	Yes	
168	MR. HUMMOS	12316 POWAY RD	5812	Medium	906.20	Eating/Drinking Establishments	No	No	Yes	No	No	No	Yes	Yes	Yes	
169	NEW YORK BAGEL & OMELETTES	12202 POWAY RD 100	5812	Medium	906.20	Eating/Drinking Establishments	No	No	Yes	No	No	No	No	Yes	Yes	
170	NORTH PARK PRODUCE	12342 POWAY RD B	5411	Medium	906.20	Eating/Drinking Establishments	No	No	Yes	No	No	No	Yes	Yes	Yes	
171	NOTHING BUNDT CAKES	12205 SCRIPPS POWAY PKY 104	5461	Medium	906.20	Eating/Drinking Establishments	No	No	Yes	No	No	No	No	Yes	Yes	
172	OAK KNOLL MARKET	12455 POWAY RD A	5411	Medium	906.20	Eating/Drinking Establishments	No	No	No	No	No	No	No	Yes	Yes	
173	O'HARLEY'S	13437 COMMUNITY RD	5812	Medium	906.20	Eating/Drinking Establishments	No	No	Yes	No	No	No	Yes	Yes	Yes	
174	OLD POWAY MARKET	14047 MIDLAND RD	5411	Medium	906.20	Eating/Drinking Establishments	No	No	Yes	No	No	No	Yes	Yes	Yes	
175	ORIGINAL PANCAKE HOUSE	14905 POMERADO RD	5812	Medium	906.20	Eating/Drinking Establishments	No	No	Yes	No	No	No	Yes	Yes	Yes	
176	P & A FOOD SYSTEMS-ANACOMP	12365 CROSTHWAITE CIRCLE	5812	Medium	906.20	Eating/Drinking Establishments	No	No	Yes	No	No	No	Yes	Yes	Yes	
177	P&V THAI CAFE	13538 POWAY RD A	5812	Medium	906.20	Eating/Drinking Establishments	No	No	Yes	No	No	No	Yes	Yes	Yes	
178	PATRICK'S IRISH PUB	13314 POWAY RD	5813	Medium	906.20	Eating/Drinking Establishments	No	No	Yes	No	No	No	Yes	Yes	Yes	
179	PAWFECTION PET SALON & DAY SPA	12265 SCRIPPS POWAY PKWY 114	752	Medium	906.20	Animal Facilities	No	No	No	No	No	Yes	Yes	Yes	No	
180	PIZZA HUT	12621 POWAY RD B	5812	Medium	906.20	Eating/Drinking Establishments	No	No	Yes	No	No	No	Yes	Yes	Yes	
181	POMERADO PUBLIC STORAGE	12811 POMERADO RD	4225	Medium	906.20	Wholesale/Storage/Warehousing	No	No	No	No	No	No	No	No	No	

Appendix A.4 (Continued)
Stationary Industrial/Commercial Inventory

#	Business Name	Address	SIC Code(s)	TTWQ	Hydrologic Area	Category	Heavy Metals	Organics	Oil & Grease	Sediment	Pesticides	Nutrients	Gross Pollutants	Bacteria/ Viruses	Trash	Likely Source
182	POWAY BBQ	12316 POWAY ROAD	5812	Medium	906.20	Eating/Drinking Establishments	No	No	Yes	No	No	No	Yes	Yes	Yes	
183	POWAY FUN BOWL	12941 POWAY RD	5812	Medium	906.20	Eating/Drinking Establishments	No	No	Yes	No	No	No	Yes	Yes	Yes	
184	POWAY LIQUOR	12759 POWAY RD 14	5921	Medium	906.20	Eating/Drinking Establishments	No	No	No	No	No	No	No	Yes	Yes	
185	POWAY RV STORAGE	12957 POWAY RD	7521	Medium	906.20	Vehicle Parking/Storage	Yes	No	Yes	Yes	No	No	No	No	No	
186	POWAY STOWAY	13033 POWAY RD	4225	Medium	906.20	Wholesale/Storage/Warehousing	No	No	No	No	No	No	No	No	No	
187	POWAY VALLEY RIDERS ASSOCIATION	14336 TIERRA BONITA ROAD	0752	Medium	906.20	Animal Facilities	No	No	No	No	No	Yes	Yes	Yes	No	
188	PRESTIGE CONCRETE	13507 MIDLAND RD	1771	Medium	906.20	Cement Mixing/Cutting	No	No	No	Yes	No	No	No	No	No	
189	PRO.CON SUPPLY, INC	13400 KIRKHAM WAY B	5039	Medium	906.20	Building Materials	No	No	No	Yes	No	No	No	No	Yes	
190	QUIZNO'S CLASSIC SUBS	13432 POWAY RD	5812	Medium	906.20	Eating/Drinking Establishments	No	No	Yes	No	No	No	Yes	Yes	Yes	
191	RANCHO ARBOLITOS SWIM & TENNIS	14343 SILVERSET ST	7997	Medium	906.20	Golf Courses/Parks	No	No	No	No	Yes	Yes	No	No	No	
192	RANCHO TOWING	13117 QUATE CT C	7549	Medium	906.20	Auto Repair	Yes	Yes	Yes	No	No	No	No	No	No	
193	RICE & SPICES	12845 POWAY RD 110	5411	Medium	906.20	Eating/Drinking Establishments	No	No	Yes	No	No	No	Yes	Yes	Yes	
194	ROBBY'S AUTO SERVICE & REPAIR	13919 POWAY RD C	7538	Medium	906.20	Auto Repair	Yes	Yes	Yes	No	No	No	No	No	No	
195	ROCK VIEW RANCH	16360 ELLIE LN	7999	Medium	906.20	Golf Courses/Parks	No	No	No	No	Yes	Yes	No	No	No	
196	ROSARIA'S PIZZA	12352 POWAY ROAD	5812	Medium	906.20	Eating/Drinking Establishments	No	No	Yes	No	No	No	Yes	Yes	Yes	
197	ROUND TABLE PIZZA	13510 POWAY RD	5812	Medium	906.20	Eating/Drinking Establishments	No	No	Yes	No	No	No	Yes	Yes	Yes	
198	ROYAL PIZZA	12624 POWAY RD 2	5812	Medium	906.20	Eating/Drinking Establishments	No	No	Yes	No	No	No	Yes	Yes	Yes	
199	RUBIO'S BAJA GRILL	13504 POWAY RD	5812	Medium	906.20	Eating/Drinking Establishments	No	No	Yes	No	No	No	Yes	Yes	Yes	
200	SANTORINI ISLAND GRILLE & CAFÉ	14149 TWIN PEAKS ROAD 3	5812	Medium	906.20	Eating/Drinking Establishments	No	No	Yes	No	No	No	Yes	Yes	Yes	
201	SCOOBY DOO ICE CREAM AND TREATS	13832 DEL PONIENTE ROAD	5963	Medium	906.20	Eating/Drinking Establishments	No	No	Yes	No	No	No	Yes	Yes	Yes	
202	SEVEN ELEVEN #2011-13624-G	13626 POMERADO RD	5411	Medium	906.20	Eating/Drinking Establishments	No	No	Yes	No	No	No	Yes	Yes	Yes	
203	SEVEN ELEVEN STORE #2011/26182C	14225 POWAY RD	5411	Medium	906.20	Eating/Drinking Establishments	No	No	Yes	No	No	No	Yes	Yes	Yes	
204	SILVERADO LIQURE & CIGARS	14969 POMERADO RD B	5411	Medium	906.20	Eating/Drinking Establishments	No	No	Yes	No	No	No	Yes	Yes	Yes	
205	SMOOTHIE KING	13538 POWAY ROAD	5812	Medium	906.20	Eating/Drinking Establishments	No	No	Yes	No	No	No	Yes	Yes	Yes	
206	SPICY PICKLE	13305 POWAY RD	5812	Medium	906.20	Eating/Drinking Establishments	No	No	Yes	No	No	No	Yes	Yes	Yes	
207	SPOONERS BUILDING PRODUCTS	13200 KIRKHAM WAY	5031	Medium	906.20	Building Materials	No	No	No	Yes	No	No	No	No	Yes	

Appendix A.4 (Continued)
Stationary Industrial/Commercial Inventory

#	Business Name	Address	SIC Code(s)	TTWQ	Hydrologic Area	Category	Heavy Metals	Organics	Oil & Grease	Sediment	Pesticides	Nutrients	Gross Pollutants	Bacteria/ Viruses	Trash	Likely Source
208	SPOONERS WOODWORKS	12305 CROSTHWAITE CIRCLE	5031	Medium	906.20	Building Materials	No	No	No	Yes	No	No	No	No	Yes	
209	STARBUCKS	12202 POWAY ROAD 104	5812	Medium	906.20	Eating/Drinking Establishments	No	No	Yes	No	No	No	Yes	Yes	Yes	
210	STARBUCKS COFFEE #5772	14835 POMERADO RD	5812	Medium	906.20	Eating/Drinking Establishments	No	No	Yes	No	No	No	Yes	Yes	Yes	
211	STATER BROTHERS	13589 POWAY RD	5411	Medium	906.20	Eating/Drinking Establishments	No	No	Yes	No	No	No	Yes	Yes	Yes	
212	STATEWIDE SAFETY & SIGNS, INC.	13755 BLAISDELL PL	1611	Medium	906.20	Cement Mixing/Cutting	No	No	No	Yes	No	No	No	No	No	
213	STEAK ESCAPE	13624 POWAY RD 120	5812	Medium	906.20	Eating/Drinking Establishments	No	No	Yes	No	No	No	Yes	Yes	Yes	
214	STONERIDGE COUNTRY CLUB	17166 STONERIDGE COUNTRY CLUB LN	7992	Medium	905.22	Golf Courses/Parks	No	No	No	No	Yes	Yes	No	No	No	
215	SUBWAY (12624 POWAY RD)	12624 POWAY RD 14	5812	Medium	906.20	Eating/Drinking Establishments	No	No	Yes	No	No	No	Yes	Yes	Yes	
216	SUBWAY (STOWE DR)	14057 STOWE DR 100	5812	Medium	906.20	Eating/Drinking Establishments	No	No	Yes	No	No	No	Yes	Yes	Yes	
217	SUBWAY SANDWICHES	14827 POMERADO RD	5812	Medium	906.20	Eating/Drinking Establishments	No	No	Yes	No	No	No	Yes	Yes	Yes	
218	SUPERIOR ENGINES OF SAN DIEGO	13611 POWAY RD B	7538	Medium	906.20	Auto Repair	Yes	Yes	Yes	No	No	No	No	No	No	
219	SURF BROTHERS TERIYAKI	13483 POWAY ROAD 603	5812	Medium	906.20	Eating/Drinking Establishments	No	No	Yes	No	No	No	Yes	Yes	Yes	
220	SWEET HOME CHICAGO PIZZA	14034 POWAY RD C	5812	Medium	906.20	Eating/Drinking Establishments	No	No	Yes	No	No	No	Yes	Yes	Yes	
221	SWEET PEA COFFEE COTTAGE	13330 PASEO DEL VERANO SUITE G	5812	Medium	905.22	Eating/Drinking Establishments	No	No	Yes	No	No	No	Yes	Yes	Yes	
222	TACO BELL	13112 POWAY ROAD	5812	Medium	906.20	Eating/Drinking Establishments	No	No	Yes	No	No	No	Yes	Yes	Yes	
223	TAKHRAI THAI	12265 SCRIPPS POWAY PKWY 116-118	5812	Medium	906.20	Eating/Drinking Establishments	No	No	Yes	No	No	No	Yes	Yes	Yes	
224	TANG'S THAI KITCHEN	14791 POMERADO RD	5812	Medium	906.20	Eating/Drinking Establishments	No	No	Yes	No	No	No	Yes	Yes	Yes	
225	TARGET STORES	14823 POMERADO RD	5812	Medium	906.20	Eating/Drinking Establishments	No	No	Yes	Yes	Yes	Yes	Yes	Yes	Yes	
226	TASTE OF AMBROSIA	12222 POWAY RD 1	5812	Medium	906.20	Eating/Drinking Establishments	No	No	Yes	No	No	No	Yes	Yes	Yes	
227	TITANIUM METAL SUPPLY	12215 KIRKHAM RD 300	5039	Medium	906.20	Building Materials	No	No	No	Yes	No	No	No	No	Yes	
228	TUSCAN SUNRISE COFFE & TEA	14045 MIDLAND RD	5812	Medium	906.20	Eating/Drinking Establishments	No	No	Yes	No	No	No	Yes	Yes	Yes	
229	VALU AUTOS	13943 POWAY RD A	5521	Medium	906.20	Auto Repair	Yes	No	Yes	No	No	No	No	No	No	
230	VICTOR'S KAFE	14057 STOWE DR 104	5812	Medium	906.20	Eating/Drinking Establishments	No	No	Yes	No	No	No	Yes	Yes	Yes	
231	VON'S #349	13438 POWAY RD	5411	Medium	906.20	Eating/Drinking Establishments	No	No	Yes	No	No	No	Yes	Yes	Yes	
232	WALTER ANDERSEN NURSERY	12755 DANIELSON CT	5261	Medium	906.20	Nurseries/Greenhouses	No	No	No	Yes	Yes	Yes	No	No	No	
233	WATER FOR LIVE DELI	12642 POWAY RD C-12	5812	Medium	906.20	Eating/Drinking Establishments	No	No	Yes	No	No	No	Yes	Yes	Yes	
234	WILD GINGER	13429 COMMUNITY RD	5812	Medium	906.20	Eating/Drinking Establishments	No	No	Yes	No	No	No	Yes	Yes	Yes	

Appendix A.4 (Continued)
Stationary Industrial/Commercial Inventory

#	Business Name	Address	SIC Code(s)	TTWQ	Hydrologic Area	Category	Heavy Metals	Organics	Oil & Grease	Sediment	Pesticides	Nutrients	Gross Pollutants	Bacteria/ Viruses	Trash	Likely Source
235	WINCHELL'S DONUTS	12372 POWAY RD	5812	Medium	906.20	Eating/Drinking Establishments	No	No	No	No	No	No	No	Yes	No	
236	WONG'S WOK CHINESE CUISINE	12265 SCRIPPS POWAY PKY 109	5812	Medium	906.20	Eating/Drinking Establishments	No	No	Yes	No	No	No	Yes	Yes	Yes	
237	YANNI'S BISTRO	12205 SCRIPPS POWAY	5812	Medium	906.20	Eating/Drinking Establishments	No	No	Yes	No	No	No	Yes	Yes	Yes	
238	YOGURT 360	12222 POWAY ROAD 3	5812	Medium	906.20	Eating/Drinking Establishments	No	No	Yes	No	No	No	Yes	Yes	Yes	
239	YOGURT4U	12222 POWAY RD 3	5812	Medium	906.20	Eating/Drinking Establishments	No	No	Yes	No	No	No	Yes	Yes	Yes	
240	ZIP'S TUMMYBUSTER	13771 DANIELSON ST E	5812	Medium	906.20	Eating/Drinking Establishments	No	No	Yes	No	No	No	Yes	Yes	Yes	
241	A+ AUTOCARE	13830 POWAY RD	7538	Low	906.20	Auto Repair	Yes	Yes	Yes	No	No	No	No	No	No	
242	AAA ELECTRICAL DISCH. MACH. CO.	13100 KIRKHAM WAY 209	3599	Low	906.20	Manufacturing, Equipment	No	No	No	No	No	No	No	No	No	
243	ABUNDANT HOME CARE, INC.	12545 KIRKHAM COURT	5047	Low	906.20	Wholesale/Storage/Warehousing	No	No	No	No	No	No	No	No	No	
244	ADVANCED MACHINERY AND TOOLING	13535 DANIELSON ST	3544	Low	906.20	Manufacturing, Equipment	No	No	No	No	No	No	No	No	No	
245	ADVANTEST AMERICA	13840 STOWE DR 101	8731	Low	906.20	Manufacturing, Electronics	No	No	No	No	No	No	No	No	No	
246	AERO-TECH ENGINEERING	13741 DANIELSON STREET H & I	5065	Low	906.20	Wholesale/Storage/Warehousing	No	No	No	No	No	No	No	No	No	
247	AGIGA TECH, INC.	12700 STOWE DRIVE 280	3674	Low	906.20	Manufacturing, Electronics	No	No	No	No	No	No	No	No	No	
248	ALDILA	13450 STOWE DR	3949	Low	906.20	Manufacturing, Plastic/Rubber	No	No	No	No	No	No	No	No	No	
249	ALDILA, INC	14145 DANIELSON ST B	3949	Low	906.20	Manufacturing, Plastic/Rubber	No	No	No	No	No	No	No	No	No	
250	ALLSTATE SECURITY & GENERAL MAINTENANCE	13135 DANIELSON ST 205	1799	Low	906.20	Other Contractor	No	No	No	No	No	No	No	No	No	
251	AMERICAN PRECISION MACHINING, LLC	12544 KIRKHAM CT 13	3499	Low	906.20	Manufacturing, Fabricated Metal	Yes	No	No	No	No	No	No	No	No	
252	AND MORE PRODUCTS INC.	13125 DANIELSON ST 104	5091	Low	906.20	Wholesale/Storage/Warehousing	No	No	No	No	No	No	No	No	No	
253	ANTONIO'S AUTO CARE	12365 POWAY RD	7538	Low	906.20	Auto Repair	Yes	Yes	Yes	No	No	No	Yes	No	No	
254	ANYTIME TOWING	13830 DANIELSON ST	7549	Low	906.20	Auto Repair	Yes	Yes	Yes	No	No	No	No	No	No	
255	APRICORN	12191 KIRKHAM ROAD	3577	Low	906.20	Manufacturing, Electronics	No	No	No	No	No	No	No	No	No	
256	APRO LLC #23 (EXXON STATION)	12462 POWAY RD	5541	Low	906.20	Fueling	Yes	Yes	Yes	No	No	No	No	No	No	
257	ARCHITECTURAL SHADE SAILS	13100 KIRKHAM WAY 210	2394	Low	906.20	Manufacturing, Fabric/Clothes	No	No	No	No	No	No	No	No	No	
258	ARCO AM/PM	12805 POWAY RD	5541	Low	906.20	Fueling	Yes	Yes	Yes	No	No	No	No	No	No	
259	AREA DETECTOR SYSTEMS CORPORATION	12550 STOWE DRIVE	3826	Low	906.20	Manufacturing, Electronics	No	No	No	No	No	No	No	No	No	

Appendix A.4 (Continued)
Stationary Industrial/Commercial Inventory

#	Business Name	Address	SIC Code(s)	TTWQ	Hydrologic Area	Category	Heavy Metals	Organics	Oil & Grease	Sediment	Pesticides	Nutrients	Gross Pollutants	Bacteria/ Viruses	Trash	Likely Source
260	ARROW CNC, INC	12525 KIRKHAM COURT	3599	Low	906.20	Manufacturing, Equipment	No	No	No	No	No	No	No	No	No	
261	AUTO UPHOLSTERY OF POWAY	13865 POWAY RD	7532	Low	906.20	Auto Paint/Body	Yes	Yes	No	No	No	No	No	No	No	
262	AUTOMATED INFO	12657 DANIELSON CT 414	1799	Low	906.20	Other Contractor	No	No	No	No	No	No	No	No	No	
263	AUTOZONE #5664	13397 POWAY RD A & B	5531	Low	906.20	Auto Repair	No	No	Yes	No	No	No	No	No	No	
264	AVIS RENTAL	12631 POWAY RD	7514	Low	906.20	Vehicle/Equipment Rental	Yes	No	Yes	No	No	No	No	No	No	
265	AZTEC WASHER CO., INC.	13821 DANIELSON STREET	5072	Low	906.20	Wholesale/Storage/Warehousing	No	No	No	No	No	No	No	No	No	
266	BAY AUDIO LLC	14290 DANIELSON ST	3651	Low	906.20	Manufacturing, Electronics	No	No	No	No	No	No	No	No	No	
267	BIG O TIRE	12947 POWAY ROAD	7534	Low	906.20	Auto Repair	Yes	Yes	Yes	No	No	No	No	No	No	
268	BIJOU JEWELERS, INC.	13801 DANIELSON STREET	3911	Low	906.20	Manufacturing, Fabricated Metal	Yes	No	No	No	No	No	No	No	No	
269	BIMBO BAKERIES USA	12650 BROOKPRINTER PLACE	5149	Low	906.20	Wholesale Food	No	No	No	No	No	No	Yes	No	No	
270	BIOSCAN (WAREHOUSE)	12251 IAVELLIE WY B	4225	Low	906.20	Wholesale/Storage/Warehousing	No	No	No	No	No	No	No	No	No	
271	BIOSCAN, INC	12500 STOWE DR	5047	Low	906.20	Wholesale/Storage/Warehousing	No	No	No	No	No	No	No	No	No	
272	BJ'S RENTAL STORE	13044 POWAY RD	7353	Low	906.20	Vehicle/Equipment Rental	Yes	No	Yes	No	No	No	No	No	No	
273	BODY BEAUTIFUL CAR WASH OF POWAY, INC.	13236 POWAY RD	7542	Low	906.20	Vehicle Washing	No	Yes	No	No	No	No	No	No	No	
274	BON SUISSE, INC	11860 COMMUNITY RD 130	5143	Low	906.20	Wholesale Food	No	No	No	No	No	No	Yes	No	No	
275	BOYER MOVING & STORAGE	13691 DANIELSON ST D	4214	Low	906.20	Ground Transportation	Yes	No	Yes	No	No	No	No	No	No	
276	BRAKE EXPERTS	13504 POMERADO RD	7539	Low	906.20	Auto Repair	Yes	Yes	Yes	No	No	No	No	No	No	
277	BREAKOUT PRINTS & DESIGN	13100 KIRKHAM WY 207	2396	Low	906.20	Manufacturing, Fabric/Clothes	No	No	No	No	No	No	No	No	No	
278	BRIAN COX MECHANICAL	12155 KIRKHAM ROAD	1711	Low	906.20	Other Contractor	No	No	No	No	No	No	No	No	No	
279	BROADCAST MICROWAVE SERVICES (BMS, INC.)	12367 CROSTHWAITE CIRCLE	3663	Low	906.20	Manufacturing, Electronics	No	No	No	No	No	No	No	No	No	
280	BUDWIG	12250 CROSTHWAITE CIRCLE	3089	Low	906.20	Manufacturing, Plastic/Rubber	No	No	No	No	No	No	No	No	No	
281	BUSINESS COPIER SOLUTIONS	12130 DEARBORN PL	4225	Low	906.20	Wholesale/Storage/Warehousing	No	No	No	No	No	No	No	No	No	
282	C J'S NEW DESIGN	13100 KIRKHAM ROAD 202	5091	Low	906.20	Wholesale/Storage/Warehousing	No	No	No	No	No	No	No	No	No	
283	CAIG LABORATORIES, INC.	12200 THATCHER COURT	3567	Low	906.20	Manufacturing, Equipment	No	No	No	No	No	No	No	No	No	
284	CERTIFIED PRECISION WELDING	12528 KIRKHAM CT 1	7692	Low	906.20	Equipment Repair	Yes	Yes	Yes	No	No	No	No	No	No	
285	CHEVRON STATION INC #1935	12410 POWAY RD	5541	Low	906.20	Fueling	Yes	Yes	Yes	No	No	No	No	No	No	

Appendix A.4 (Continued)
Stationary Industrial/Commercial Inventory

#	Business Name	Address	SIC Code(s)	TTWQ	Hydrologic Area	Category	Heavy Metals	Organics	Oil & Grease	Sediment	Pesticides	Nutrients	Gross Pollutants	Bacteria/ Viruses	Trash	Likely Source
286	CHEVRON USA INC #207541	12295 SCRIPPS POWAY PKWY	5983	Low	906.20	Fueling	Yes	Yes	Yes	No	No	No	No	No	No	
287	CHIEF'S REGENT	12462 POWAY RD	7538	Low	906.20	Auto Repair	Yes	Yes	Yes	No	No	No	No	No	No	
288	CITY ELECTRICAL SUPPLY	13000 DANIELSON ST N & O	5063	Low	906.20	Wholesale/Storage/Warehousing	No	No	No	No	No	No	No	No	No	
289	CLASSROOM STORAGE UNITS, INC	12155 DEARBORN PLACE	2531	Low	906.20	Manufacturing, Wood/Furniture	No	No	No	No	No	No	No	No	No	
290	CLEAN AIR POWER, INC	13615 STOWE DR	3714	Low	906.20	Manufacturing, Equipment	No	No	No	No	No	No	No	No	No	
291	COBRA PRECISION INC	13871 DANIELSON STREET	5051	Low	906.20	Wholesale/Storage/Warehousing	No	No	No	No	No	No	No	No	No	
292	COHU, INC - ELECTRONICS DIVISION	12367 CROSTHWAITE CR	3861	Low	906.20	Manufacturing, Equipment	No	No	No	No	No	No	No	No	No	
293	COMPLETE OFFICE OF CALIFORNIA, INC	13465 GREGG ST	5112	Low	906.20	Wholesale/Storage/Warehousing	No	No	No	No	No	No	No	No	No	
294	COMPONENT SURFACES, INC	11880 COMMUNITY RD 380	3471	Low	906.20	Manufacturing, Fabricated Metal	Yes	No	No	No	No	No	No	No	No	
295	CONSTRUCTION ELECTRONICS, INC.	13715 STOWE DRIVE	1731	Low	906.20	Other Contractor	No	No	No	No	No	No	No	No	No	
296	CORE SYSTEMS	13000 DANIELSON ST Q	3577	Low	906.20	Manufacturing, Electronics	No	No	No	No	No	No	No	No	No	
297	COSTCO GASOLINE #775	12135 TECH CENTER DR	5541	Low	906.20	Fueling	Yes	Yes	Yes	No	No	No	No	No	No	
298	COSTCO WHOLESALE #775 - CAR WASH	13748 KIRKHAM WY	7542	Low	906.20	Vehicle Washing	No	Yes	No	No	No	No	No	No	No	
299	CRE SPRAY BOOTHS	14260 GARDEN ROAD 30B	1799	Low	906.20	Other Contractor	No	No	No	No	No	No	No	No	No	
300	CROWN LIFT TRUCKS	12255 KIRKHAM ROAD 400	5084	Low	906.20	Wholesale/Storage/Warehousing	No	No	No	No	No	No	No	No	No	
301	DARMARK CORPORATION	13225 GREGG STREET	3599	Low	906.20	Manufacturing, Equipment	No	No	No	No	No	No	No	No	No	
302	DAYLIGHT SOLUTIONS	13029 DANIELSON ST 130	3845	Low	906.20	Manufacturing, Electronics	No	No	No	No	No	No	No	No	No	
303	DBG CONCEPTS	12300 STOWE DR B	3499	Low	906.20	Manufacturing, Fabricated Metal	Yes	No	No	No	No	No	No	No	No	
304	DE SILVA FAMILY INC. DBA PLUMBING PLUS	12147 KIRKHAM ROAD	1711	Low	906.20	Other Contractor	No	No	No	No	No	No	No	No	No	
305	DEEPOUTDOORS, LLC	12340 STOWE DRIVE	5091	Low	906.20	Wholesale/Storage/Warehousing	No	No	No	No	No	No	No	No	No	
306	DELKIN DEVICES, INC	13350 KIRKHAM WY	3577	Low	906.20	Manufacturing, Electronics	No	No	No	No	No	No	No	No	No	
307	DELTA DESIGN, INC.	12367 CROSTHWAITE CIRCLE	3629	Low	906.20	Manufacturing, Equipment	No	No	No	No	No	No	No	No	No	
308	DGB CONCEPTS	12320 STOWE DR B	3499	Low	906.20	Manufacturing, Fabricated Metal	Yes	No	No	No	No	No	No	No	No	
309	DIGIRAD CORPORATION	13950 STOWE DRIVE	3844	Low	906.20	Manufacturing, Electronics	No	No	No	No	No	No	No	No	No	
310	DISCOUNT TIRE CO.	13801 DANIELSON ST	4225	Low	906.20	Wholesale/Storage/Warehousing	No	No	No	No	No	No	No	No	No	

Appendix A.4 (Continued)
Stationary Industrial/Commercial Inventory

#	Business Name	Address	SIC Code(s)	TTWQ	Hydrologic Area	Category	Heavy Metals	Organics	Oil & Grease	Sediment	Pesticides	Nutrients	Gross Pollutants	Bacteria/ Viruses	Trash	Likely Source
311	DISCOUNT TIRE CO. INC.	12651 POWAY RD	7534	Low	906.20	Auto Repair	Yes	Yes	Yes	No	No	No	No	No	No	
312	DISGUISE INC	11906 TECH CENTER CT	2389	Low	906.20	Manufacturing, Fabric/Clothes	No	No	No	No	No	No	No	No	No	
313	DLP LAMP SOURCE	11880 COMMUNITY RD 350	7622	Low	906.20	Equipment Repair	No	No	No	No	No	No	No	No	No	
314	DOCTOR'S SIGNATURE SALES & MARKETING INTERNATIONAL (12420 KIRKHAM)	12420 KIRKHAM CT	2834	Low	906.20	Manufacturing, Biotech/Pharmaceutical	No	No	No	No	No	No	No	No	No	
315	DOCTOR'S SIGNATURE SALES & MARKETING INTERNATIONAL (12460 KIRKHAM)	12460 KIRKHAM CT	2834	Low	906.20	Manufacturing, Biotech/Pharmaceutical	No	No	No	No	No	No	No	No	No	
316	DPA ENGINEERING, CO	12528 KIRKHAM COURT 6 & 7	3577	Low	906.20	Manufacturing, Electronics	No	No	No	No	No	No	No	No	No	
317	DYNAMIC AIR	12316 OAK KNOLL RD B	1711	Low	906.20	Other Contractor	No	No	No	No	No	No	No	No	No	
318	ECONO LUBE N TUNE	13506 POMERADO RD	7538	Low	906.20	Auto Repair	Yes	Yes	Yes	No	No	No	No	No	No	
319	EIDON INC	12330 STOWE DR	2833	Low	906.20	Manufacturing, Biotech/Pharmaceutical	No	No	No	No	No	No	No	No	No	
320	EL DORADO AUTO BODY & PAINT	12502 POWAY RD	7532	Low	906.20	Auto Paint/Body	Yes	Yes	No	No	No	No	No	No	No	
321	ELECTRONIC CONTROL SYSTEMS	12520 KIRKHAM COURT 6	1711	Low	906.20	Other Contractor	No	No	No	No	No	No	No	No	No	
322	ENERGY EYE	13367 KIRKHAM WAY	3822	Low	906.20	Manufacturing, Electronics	No	No	No	No	No	No	No	No	No	
323	ENTERPRISE RENT A CAR #3248	12963 POWAY ROAD	7514	Low	906.20	Vehicle/Equipment Rental	Yes	No	Yes	No	No	No	No	No	No	
324	EUROPEAN AUTOMOTIVE CENTER	14226 MIDLAND RD	7538	Low	906.20	Auto Repair	Yes	Yes	Yes	No	No	No	No	No	No	
325	EUROPEAN AUTOMOTIVE CONSULTANTS	14035 KIRKHAM WAY 106	7538	Low	906.20	Auto Repair	No	No	No	No	No	No	Yes	No	No	
326	EVANS TIRE & SERVICE CENTERS	13205 POWAY RD	7538	Low	906.20	Auto Repair	Yes	Yes	Yes	No	No	No	No	No	No	
327	EXXON MOBIL OIL CORP (POWAY MOBIL)	13556 POWAY RD	5541	Low	906.20	Fueling	Yes	Yes	Yes	No	No	No	No	No	No	
328	FASTENAL COMPANY	14055 KIRKHAM RD	5085	Low	906.20	Wholesale/Storage/Warehousing	No	No	No	No	No	No	No	No	No	
329	FD	12568 KIRKHAM COURT	3569	Low	906.20	Manufacturing, Equipment	No	No	No	No	No	No	No	No	No	
330	FERGUSON ENTERPRISES, INC.	11909 TECH CENTER COURT	5074	Low	906.20	Wholesale/Storage/Warehousing	No	No	No	No	No	No	No	No	No	
331	FILEFAX	13125 DANIELSON ST 212	5046	Low	906.20	Wholesale/Storage/Warehousing	No	No	No	No	No	No	No	No	No	

Appendix A.4 (Continued)
Stationary Industrial/Commercial Inventory

#	Business Name	Address	SIC Code(s)	TTWQ	Hydrologic Area	Category	Heavy Metals	Organics	Oil & Grease	Sediment	Pesticides	Nutrients	Gross Pollutants	Bacteria/ Viruses	Trash	Likely Source
332	FIRESTONE FIVE-STAR AUTO SERVICE CE	13508 POMERADO RD	7538	Low	906.20	Auto Repair	Yes	Yes	Yes	No	No	No	No	No	No	
333	FRAMEMAX	11880 COMMINITY RD 300	3449	Low	906.20	Manufacturing, Fabricated Metal	Yes	No	No	No	No	No	No	No	No	
334	FRANKLINS INDUSTRIES OF SAN DIEGO	12544 KIRKHAM COURT 1-4	3599	Low	906.20	Manufacturing, Equipment	No	No	No	No	No	No	No	No	No	
335	FREDDIE'S DOMESTIC & IMPORT AUTO SERVICE	13919 POWAY ROAD D	7538	Low	906.20	Auto Repair	Yes	Yes	Yes	No	No	No	No	No	No	
336	FREEDOM GRILL	13000 DANIELSON ST E	3631	Low	906.20	Manufacturing, Equipment	No	No	No	No	No	No	No	No	No	
337	GABBARD HARDWARE CO., INC.	13200 KIRKHAM WY 102	5072	Low	906.20	Wholesale/Storage/Warehousing	No	No	No	No	No	No	No	No	No	
338	GAINES & GAINES INC.	12200 KIRKHAM RD	5099	Low	906.20	Wholesale/Storage/Warehousing	No	No	No	No	No	No	No	No	No	
339	GATES UNDERWATER PRODUCTS	13685 STOWE DR	3861	Low	906.20	Manufacturing, Equipment	No	No	No	No	No	No	No	No	No	
340	GENERATION CONTRACTING & EMERGENCY SERVICES	13750 DANIELSON ST 100	1521	Low	906.20	Other Contractor	No	No	No	No	No	No	No	No	No	
341	GENESIS DESIGN AND FABRICATION, LLC	12600 STOWE DR 6	3841	Low	906.20	Manufacturing, Equipment	No	No	No	No	No	No	No	No	No	
342	GOBIZ CORPORATION	13000 GREGG STREET A	5065	Low	906.20	Wholesale/Storage/Warehousing	No	No	No	No	No	No	No	No	No	
343	GOLDEN BOY OF SAN DIEGO	12900 BROOKPRINTER PLACE 300	7549	Low	906.20	Auto Repair	Yes	Yes	Yes	No	No	No	No	No	No	
344	GOODYEAR EXPRESS TIRE	12619 POWAY RD	7539	Low	906.20	Auto Repair	Yes	Yes	Yes	No	No	No	No	No	No	
345	GREINER PONTIAC BUICK GMC	13811 POWAY ROAD	5511	Low	906.20	Auto Repair	Yes	No	Yes	No	No	No	No	No	No	
346	GUS BALLAS PLUMBING	12320 OAK KNOLL ROAD	1711	Low	906.20	Other Contractor	No	No	No	No	No	No	No	No	No	
347	HARBOR PACKAGING INC	13100 DANIELSON STREET	2653	Low	906.20	Manufacturing, Paper	No	No	No	No	No	No	No	No	No	
348	HARMONIC DESIGN, INC.	12190 TECH CENTER DRIVE	3621	Low	906.20	Manufacturing, Equipment	No	No	No	No	No	No	No	No	No	
349	HITEC RCD, INC	12115 PAINE STREET	5092	Low	906.20	Wholesale/Storage/Warehousing	No	No	No	No	No	No	No	No	No	
350	HOME WORKS REMODELING, INC.	12245 KIRKHAM RD 100	3999	Low	906.20	Manufacturing, Misc	No	No	No	No	No	No	No	No	No	
351	HORIZON ENGINEERING INC	13200 KIRKHAM WAY 109	3499	Low	906.20	Manufacturing, Fabricated Metal	Yes	No	No	No	No	No	No	No	No	
352	HOTBODIES RACING	12925 BROOKPRINTER PLACE 400	5013	Low	906.20	Auto Repair	No	No	Yes	No	No	No	No	No	No	
353	HUNDA AUTOMOTIVE	13905 POWAY RD A	7538	Low	906.20	Auto Repair	Yes	Yes	Yes	No	No	No	No	No	No	
354	HUNTER DOUGLAS	12250 PARKWAY CENTRE DR	2591	Low	906.20	Manufacturing, Wood/Furniture	No	No	No	No	No	No	No	No	No	

Appendix A.4 (Continued)
Stationary Industrial/Commercial Inventory

#	Business Name	Address	SIC Code(s)	TTWQ	Hydrologic Area	Category	Heavy Metals	Organics	Oil & Grease	Sediment	Pesticides	Nutrients	Gross Pollutants	Bacteria/ Viruses	Trash	Likely Source
355	INSTALLATION TECHNOLOGY, INC. (I-TEC)	13370 KIRKHAM WAY	7389	Low	906.20	Pool/Fountain Cleaning	No	No	No	No	No	No	No	No	No	
356	INTERMOUNTAIN RADIATOR & AIR COND	13945 POWAY RD C-D	7539	Low	906.20	Auto Repair	Yes	Yes	Yes	No	No	No	No	No	No	
357	IRONWOOD GROUP, INC.	12600 STOWE DRIVE 5	5092	Low	906.20	Wholesale/Storage/Warehousing	No	No	No	No	No	No	No	No	No	
358	ISE CORPORATION	12302 KERRAN STREET	3714	Low	906.20	Manufacturing, Equipment	No	No	No	No	No	No	No	No	No	
359	ITT FLYGT CORPORATION	13350 GREGG ST 107 & 108	7699	Low	906.20	Equipment Repair	Yes	Yes	Yes	No	No	No	No	No	No	
360	JG TATE FIRE PROTECTION SYSTEMS	13691 DANIELSON ST C	1711	Low	906.20	Other Contractor	No	No	No	No	No	No	No	No	No	
361	JIMS APPOLLO SEPTIC INC	14139 MELODIE LANE	7699	Low	906.20	Other Contractor	Yes	Yes	Yes	No	No	No	No	No	No	
362	JM WOODWORKS	14055 KIRKHAM RD 106	2511	Low	906.20	Manufacturing, Wood/Furniture	No	No	No	No	No	No	No	No	No	
363	JOHNSON'S MUFFLER, INC	13510 POMERADO ROAD	7533	Low	906.20	Auto Repair	Yes	Yes	Yes	No	No	No	No	No	No	
364	KERAGIS CORPORATION	12131 COMMUNITY RD B	3663	Low	906.20	Manufacturing, Electronics	No	No	No	No	No	No	No	No	No	
365	KIEWIT PACIFIC CO.	12700 STOWE DR 180	1629	Low	906.20	Other Contractor	No	No	No	No	No	No	No	No	No	
366	KINDER SCIENTIFIC CO, LLC	12655 DANIELSON CT 308	3699	Low	906.20	Manufacturing, Equipment	No	No	No	No	No	No	No	No	No	
367	KIWI INNOVATION	13943 CALVARY ROAD	1521	Low	906.20	Other Contractor	No	No	No	No	No	No	No	No	No	
368	KONE, INC	12150 TECH CENTER DR	7699	Low	906.20	Equipment Repair	Yes	Yes	Yes	No	No	No	No	No	No	
369	K-TUBE CORPORATION	13400 KIRKHAM WAY	3841	Low	906.20	Manufacturing, Equipment	No	No	No	No	No	No	No	No	No	
370	L & N INDUSTRIAL TOOL & SUPPLY	13200 KIRKHAM COURT	5084	Low	906.20	Wholesale/Storage/Warehousing	No	No	No	No	No	No	No	No	No	
371	L & T PRECISION SHEET METAL	12105 KIRKHAM ROAD	3444	Low	906.20	Manufacturing, Fabricated Metal	Yes	No	No	No	No	No	No	No	No	
372	L-3 COMMUNICATIONS	12131 COMMUNITY RD	3812	Low	906.20	Manufacturing, Electronics	No	No	No	No	No	No	No	No	No	
373	LASER ART AND ENGRAVING	12528 KIRKHAM CT 9	2759	Low	906.20	Printing	No	No	No	No	No	No	No	No	No	
374	LAWSON CONSTRUCTION	12544 KIRKHAM COURT	1521	Low	906.20	Other Contractor	No	No	No	No	No	No	No	No	No	
375	LIBERTY EQUIPMENT AND SUPPLY CO.	11909 TECH CENTER COURT	5074	Low	906.20	Wholesale/Storage/Warehousing	No	No	No	No	No	No	No	No	No	
376	LIVELY CENTER MINI STORAGE	13312 POWAY RD	4225	Low	906.20	Wholesale/Storage/Warehousing	No	No	No	No	No	No	No	No	No	
377	LOW VOLTAGE SYSTEMS	12315 OAK KNOLL RD 110	1731	Low	906.20	Other Contractor	No	No	No	No	No	No	No	No	No	
378	MAD ENGINE, INC	13100 GREGG ST	2261	Low	906.20	Manufacturing, Fabric/Clothes	No	No	No	No	No	No	No	No	No	
379	MAINTEX, INC.	13575 GREGG STREET	5087	Low	906.20	Wholesale/Storage/Warehousing	No	No	No	No	No	No	No	No	No	
380	MAREDY CORPORATION	12150 FLINT PLACE	5145	Low	906.20	Wholesale Food	No	No	No	No	No	No	Yes	No	No	
381	MASTER AUTOMOTIVE	13955 POWAY RD A-B	7538	Low	906.20	Auto Repair	Yes	Yes	Yes	No	No	No	No	No	No	

Appendix A.4 (Continued)
Stationary Industrial/Commercial Inventory

#	Business Name	Address	SIC Code(s)	TTWQ	Hydrologic Area	Category	Heavy Metals	Organics	Oil & Grease	Sediment	Pesticides	Nutrients	Gross Pollutants	Bacteria/ Viruses	Trash	Likely Source
382	MATCH TUFF	12600 STOWE DRIVE 7	5091	Low	906.20	Wholesale/Storage/Warehousing	No	No	No	No	No	No	No	No	No	
383	MATRIX ENTERPRISES	12310 STOWE DRIVE B	3999	Low	906.20	Manufacturing, Misc	No	No	No	No	No	No	No	No	No	
384	MCBRIDE DOOR & HARDWARE	13811 DANIELSON ST	4225	Low	906.20	Wholesale/Storage/Warehousing	No	No	No	No	No	No	No	No	No	
385	MENDOZA DETAIL	15114 LUIS STREET	7542	Low	906.20	Vehicle Washing	No	Yes	No	No	No	No	No	No	No	
386	MESA LABEL EXPRESS	13400 DANIELSON ST B	2759	Low	906.20	Printing	No	No	No	No	No	No	No	No	No	
387	MICRON MACHINE	12530 STOWE DRIVE	3728	Low	906.20	Manufacturing, Equipment	No	No	No	No	No	No	No	No	No	
388	MIDAS INTERNATIONAL	12672 POWAY RD	7533	Low	906.20	Auto Repair	Yes	Yes	Yes	No	No	No	No	No	No	
389	MIDLAND AUTO CENTER	13611 POWAY RD	7538	Low	906.20	Auto Repair	Yes	Yes	Yes	No	No	No	No	No	No	
390	MIKE'S AUTO	13530 POMERADO RD B	7538	Low	906.20	Auto Repair	Yes	Yes	Yes	No	No	No	No	No	No	
391	MIRAMAR STORAGE AND TRANSFER CO.	12356 MCIVERS COURT B	4214	Low	906.20	Ground Transportation	Yes	No	Yes	No	No	No	No	No	No	
392	MISSION VALLEY CABINET/COUNTER TECH	12254 IAVELLI WAY	2541	Low	906.20	Manufacturing, Wood/Furniture	No	No	No	No	No	No	No	No	No	
393	MITCHELL REPAIR/MITCHELL 1	14145 DANIELSON CT A	2741	Low	906.20	Printing	No	No	No	No	No	No	No	No	No	
394	MOBIL MART #11788	14863 POMERADO RD	5541	Low	906.20	Fueling	Yes	Yes	Yes	No	No	No	No	No	No	
395	MODSPACE	14015 KIRKHAM WY	7359	Low	906.20	Vehicle/Equipment Rental	Yes	No	Yes	No	No	No	No	No	No	
396	MOSSY NISSAN	14100 POWAY ROAD	5511	Low	906.20	Auto Repair	Yes	No	Yes	No	No	No	No	No	No	
397	MOTENG/BALBOA MANUFACTURING COMPANY	12220 PARKWAY CENTER DR	5099	Low	906.20	Wholesale/Storage/Warehousing	No	No	No	No	No	No	No	No	No	
398	MOUNTAIN VALLEY WATERPROOFING	13670 DANIELSON ST J	1799	Low	906.20	Other Contractor	No	No	No	No	No	No	No	No	No	
399	MUTUAL TRADING CO. INC	13790 STOWE DRIVE B	5141	Low	906.20	Wholesale Food	No	No	No	No	No	No	Yes	No	No	
400	MYTEE PRODUCTS	12210 PARKWAY CENTER DR	4225	Low	906.20	Manufacturing, Equipment	No	No	No	No	No	No	No	No	No	
401	MYTEE PRODUCTS	13655 STOWE DRIVE	3589	Low	906.20	Wholesale/Storage/Warehousing	No	No	No	No	No	No	No	No	No	
402	NATIONAL POWERSPORTS AUCTIONS	12400 STOWE DR	5012	Low	906.20	Auto Repair	Yes	No	Yes	No	No	No	No	No	No	
403	NBS LOGISTICS INC	12343 OAK KNOLL	4213	Low	906.20	Ground Transportation	Yes	No	Yes	No	No	No	No	No	No	
404	NEOLOGY INC	12760 DANIELSON CT A	3663	Low	906.20	Manufacturing, Electronics	No	No	No	No	No	No	No	No	No	
405	NEOLOGY, INC.	13000 GREGG ST A	3663	Low	906.20	Manufacturing, Electronics	No	No	No	No	No	No	No	No	No	
406	NETELLINK	12875 BROOKPRINTER PL 100	3672	Low	906.20	Manufacturing, Electronics	No	No	No	No	No	No	No	No	No	

Appendix A.4 (Continued)
Stationary Industrial/Commercial Inventory

#	Business Name	Address	SIC Code(s)	TTWQ	Hydrologic Area	Category	Heavy Metals	Organics	Oil & Grease	Sediment	Pesticides	Nutrients	Gross Pollutants	Bacteria/ Viruses	Trash	Likely Source
407	NETWORK PRINTING & COPY CENTER	12155 FLINT PLACE	2752	Low	906.20	Printing	No	No	No	No	No	No	No	No	No	
408	NEXUS BIOSYSTEMS, INC.	12140 COMMUNITY RD	3826	Low	906.20	Manufacturing, Electronics	No	No	No	No	No	No	No	No	No	
409	NORM'S RV, INC.	12538 POWAY RD	5561	Low	906.20	Auto Repair	Yes	No	Yes	No	No	No	No	No	No	
410	NWK HOLDINGS LLC, DBA CLIMATEC	13715 STOWE DR	1711	Low	906.20	Other Contractor	No	No	No	No	No	No	No	No	No	
411	OAKLEY RELOCATION	13026 STOWE DRIVE	4212	Low	906.20	Ground Transportation	Yes	No	Yes	No	No	No	No	No	No	
412	OASIS MATERIALS CORPERATION	12131 COMMUNITY ROAD D	3269	Low	906.20	Manufacturing, Stone/Glass	No	No	No	No	No	No	No	No	No	
413	ODM ENTERPRISES, INC.	13860 STOWE DRIVE	2329	Low	906.20	Manufacturing, Fabric/Clothes	No	No	No	No	No	No	No	No	No	
414	ODWALLA, INC	11870 COMMUNITY RD 220	5149	Low	906.20	Wholesale Food	No	No	No	No	No	No	Yes	No	No	
415	OIL CHANGERS, INC.	12459 POWAY RD	7538	Low	906.20	Auto Repair	Yes	Yes	Yes	No	No	No	No	No	No	
416	OMNI SWIVEL INTERNATIONAL	12520 KIRKHAM CT 1	3444	Low	906.20	Manufacturing, Fabricated Metal	Yes	No	No	No	No	No	No	No	No	
417	ONE STOP EQUIPMENT RENTAL	12270 OAK KNOLL RD	7359	Low	906.20	Vehicle/Equipment Rental	Yes	No	Yes	No	No	No	No	No	No	
418	OPPORTUNITY TRANSMISSIONS INC., DBA FACT	13945 POWAY RD A	7537	Low	906.20	Auto Repair	Yes	Yes	Yes	No	No	No	No	No	No	
419	OPTICS MASTERS CORP	12625 DANIELSON COURT 105	3827	Low	906.20	Manufacturing, Equipment	No	No	No	No	No	No	No	No	No	
420	ORIGIN ENGINEERING SOLUTIONS	12320 STOWE DR B	3499	Low	906.20	Manufacturing, Fabricated Metal	Yes	No	No	No	No	No	No	No	No	
421	ORKIN EXTERMINATING, INC	12175 FLINT PL	7342	Low	906.20	Pest Control	No	No	No	No	Yes	No	No	No	No	
422	OWENS CUSTOM CABINETS	12817 POMERADO RD	2541	Low	906.20	Manufacturing, Wood/Furniture	No	No	No	No	No	No	No	No	No	
423	PACIFIC AUTO ELECTRIC	13949 POWAY RD C	7538	Low	906.20	Auto Repair	Yes	Yes	Yes	No	No	No	No	No	No	
424	PACIFIC SIGN CONSTRUCTION, INC.	12339 OAK KNOLL ROAD	3993	Low	906.20	Printing	No	No	No	No	No	No	No	No	No	
425	PAD PRINT USA	12675 DANIELSON COURT 402	2754	Low	906.20	Printing	No	No	No	No	No	No	No	No	No	
426	PANALPINA, INC.	13651 DANIELSON STREET G	4731	Low	906.20	Ground Transportation	Yes	No	Yes	No	No	No	No	No	No	
427	PENSKE TRUCK LEASING CO.	13056 POWAY RD	7513	Low	906.20	Vehicle/Equipment Rental	Yes	No	Yes	No	No	No	No	No	No	
428	PLASTIFAB SAN DIEGO	12145 PAINE STREET	3089	Low	906.20	Manufacturing, Plastic/Rubber	No	No	No	No	No	No	No	No	No	
429	PLUG-IN CONVERSIONS CORPORATION	12900 BROOKPRINTER PL 100	4225	Low	906.20	Wholesale/Storage/Warehousing	No	No	No	No	No	No	No	No	No	

Appendix A.4 (Continued)
Stationary Industrial/Commercial Inventory

#	Business Name	Address	SIC Code(s)	TTWQ	Hydrologic Area	Category	Heavy Metals	Organics	Oil & Grease	Sediment	Pesticides	Nutrients	Gross Pollutants	Bacteria/ Viruses	Trash	Likely Source
430	PLUMBING PLUS	12147 KIRKHAM RD, SUITE A	1711	Low	906.20	Other Contractor	No	No	No	No	No	No	No	No	No	
431	POMERADO LIQUOR	13530 POMERADO ROAD	7513	Low	906.20	Vehicle/Equipment Rental	Yes	No	Yes	No	No	No	No	No	No	
432	POMERADO PUBLISHING	13247 POWAY RD	2711	Low	906.20	Printing	No	No	No	No	No	No	No	No	No	
433	POOL TABLES PLUS	12340 STOWE DR A	4225	Low	906.20	Wholesale/Storage/Warehousing	No	No	No	No	No	No	No	No	No	
434	POWAY 76/UNOCAL	13012 POMERADO RD	5541	Low	906.20	Fueling	Yes	Yes	Yes	No	No	No	No	No	No	
435	POWAY AUTO MACHINE	13919 POWAY RD F	7539	Low	906.20	Auto Repair	Yes	Yes	Yes	No	No	No	No	No	No	
436	POWAY AUTO REPAIR (Z TEAM INC, DBA PAR TOWING)	13907 POWAY RD A	7549	Low	906.20	Auto Repair	Yes	Yes	Yes	No	No	No	No	No	No	
437	POWAY CAR WASH	14115 POWAY RD	7542	Low	906.20	Vehicle Washing	No	No	No	No	No	No	Yes	No	No	
438	POWAY CHEVROLET	13742 POWAY RD	5511	Low	906.20	Auto Repair	Yes	No	Yes	No	No	No	No	No	No	
439	POWAY FIREWOOD	13036 POWAY RD	5099	Low	906.20	Wholesale/Storage/Warehousing	No	No	No	No	No	No	No	No	No	
440	POWAY GARDEN ROAD SELF STORAGE	14260 GARDEN RD	4225	Low	906.20	Wholesale/Storage/Warehousing	No	No	No	No	No	No	No	No	No	
441	POWAY HONDA	13747 POWAY RD	5511	Low	906.20	Auto Repair	Yes	No	Yes	No	No	No	No	No	No	
442	POWAY IMPORT CAR SPECIALISTS	13502 POMERADO RD	7538	Low	906.20	Auto Repair	Yes	Yes	Yes	No	No	No	No	No	No	
443	POWAY MITSUBISHI/HYUNDAI/VESPA	13910 POWAY RD	5599	Low	906.20	Auto Repair	Yes	No	Yes	No	No	No	No	No	No	
444	POWAY MUFFLER & BRAKE	13933 POWAY RD C	7538	Low	906.20	Auto Repair	Yes	Yes	Yes	No	No	No	No	No	No	
445	POWAY ROAD MINI STORAGE LLC	14141 POWAY RD	4225	Low	906.20	Wholesale/Storage/Warehousing	No	No	No	No	No	No	No	No	No	
446	POWAY SELF STORAGE	12340 9TH ST	4225	Low	906.20	Wholesale/Storage/Warehousing	No	No	No	No	No	No	No	No	No	
447	POWAY SHELL OF POWAY	13341 POWAY RD	5541	Low	906.20	Fueling	Yes	Yes	Yes	No	No	No	No	No	No	
448	POWAY SMOG	13510 POMERADO RD B	7549	Low	906.20	Auto Repair	Yes	Yes	Yes	No	No	No	No	No	No	
449	POWAY SMOG STATION	13965 POWAY RD A	7538	Low	906.20	Auto Repair	No	No	No	No	No	No	No	No	No	
450	POWAY TEST ONLY	13865 POWAY ROAD	7549	Low	906.20	Auto Repair	Yes	Yes	Yes	No	No	No	No	No	No	
451	POWAY TRANSMISSIONS	13933 POWAY RD A, B & C	7537	Low	906.20	Auto Repair	Yes	Yes	Yes	No	No	No	No	No	No	
452	POWAY VALLEY COLLISION	14211 GARDEN RD	7532	Low	906.20	Auto Paint/Body	Yes	Yes	No	No	No	No	No	No	No	
453	POWAY WELDING & TOOL, INC.	13949 POWAY RD A-B	7692	Low	906.20	Equipment Repair	Yes	Yes	Yes	No	No	No	No	No	No	
454	PREMIER FOOD SVS @ 1ST AMER. CREDCO	13691 DANIELSON ST F	5181	Low	906.20	Wholesale/Storage/Warehousing	No	No	No	No	No	No	No	No	No	

Appendix A.4 (Continued)
Stationary Industrial/Commercial Inventory

#	Business Name	Address	SIC Code(s)	TTWQ	Hydrologic Area	Category	Heavy Metals	Organics	Oil & Grease	Sediment	Pesticides	Nutrients	Gross Pollutants	Bacteria/ Viruses	Trash	Likely Source
455	PREMIER METAL PROCESSING, INC.	12320 STOWE DR B & C	3471	Low	906.20	Manufacturing, Fabricated Metal	Yes	No	No	No	No	No	No	No	No	
456	PRINTEX	12113 KIRKHAM ROAD	3555	Low	906.20	Manufacturing, Equipment	No	No	No	No	No	No	No	No	No	
457	PRINTING EMPORIUM	13100 KIRKHAM WAY	2759	Low	906.20	Printing	No	No	No	No	No	No	No	No	No	
458	PRINTSAFE, INC.	12125 KEAR PLACE	5084	Low	906.20	Wholesale/Storage/Warehousing	No	No	No	No	No	No	No	No	No	
459	PRODUCTION SOLUTIONS	12675 DANIELSON CRT 403	3499	Low	906.20	Manufacturing, Fabricated Metal	Yes	No	No	No	No	No	No	No	No	
460	PRODUCTION TOOLING SYSTEMS	12675 DANIELSON COURT 408	3499	Low	906.20	Manufacturing, Fabricated Metal	Yes	No	No	No	No	No	No	No	No	
461	PROSCI INCORPORATED	12170 FLINT PLACE	2835	Low	906.20	Manufacturing, Biotech/Pharmaceutical	No	No	No	No	No	No	No	No	No	
462	PROVOAST AUTOMATION CONTROLS	12635 DANIELSON CT 205	5085	Low	906.20	Wholesale/Storage/Warehousing	No	No	No	No	No	No	No	No	No	
463	QUADRANTS SCIENTIFIC, INC.	12655 DANIELSON CT 311	4225	Low	906.20	Wholesale/Storage/Warehousing	No	No	No	No	No	No	No	No	No	
464	QUALITY EXPRESS	11860 COMMUNITY RD 160	4225	Low	906.20	Wholesale/Storage/Warehousing	No	No	No	No	No	No	Yes	No	Yes	
465	QUALITY RECYCLING	13863 POWAY ROAD	4212	Low	906.20	Ground Transportation	Yes	No	Yes	No	No	No	No	No	No	
466	QUALITY REINFORCING	13275 GREGG STREET	1799	Low	906.20	Other Contractor	No	No	No	No	No	No	No	No	No	
467	QUATRO COMPOSITES CORPORATION	13250 GREGG ST A-1	3624	Low	906.20	Manufacturing, Equipment	No	No	No	No	No	No	No	No	No	
468	RAMONA RESEARCH	13741 DANIELSON ST J	3699	Low	906.20	Manufacturing, Equipment	No	No	No	No	No	No	No	No	No	
469	RANCHO BERNARDO PRINTING INC	12267 CROSTHWAITE CIR	2759	Low	906.20	Printing	No	No	No	No	No	No	No	No	No	
470	RAYMOND HANDLING SOLUTIONS	13000 DANIELSON ST L	5084	Low	906.20	Wholesale/Storage/Warehousing	No	No	No	No	No	No	No	No	No	
471	RDO EQUIPMENT CO	13625 DANIELSON STREET	7699	Low	906.20	Equipment Repair	Yes	Yes	Yes	No	No	No	No	No	No	
472	READY-RELEASE	12169 KIRKHAM ROAD C	3429	Low	906.20	Manufacturing, Equipment	No	No	No	No	No	No	No	No	No	
473	RESPIRATORY TECHNOLOGY CORPORATION	13670 DANIELSON ST D & F	3841	Low	906.20	Manufacturing, Equipment	No	No	No	No	No	No	No	No	No	
474	REVOLUTION ENTERPRISE INC.	12170 DEARBORN PLACE	3624	Low	906.20	Manufacturing, Equipment	No	No	No	No	No	No	No	No	No	
475	ROWE TECHNOLOGIES, INC.	12655 DANIELSON CT 306	3812	Low	906.20	Manufacturing, Electronics	No	No	No	No	No	No	No	No	No	
476	SAN DIEGO BAY AREA ELECTRIC	13100 KIRKHAM WAY 201	1731	Low	906.20	Other Contractor	No	No	No	No	No	No	No	No	No	
477	SAN DIEGO DETAIL SERVICES	13747 POWAY ROAD	7542	Low	906.20	Animal Facilities	No	Yes	No	No	No	No	No	No	No	
478	SAN DIEGO PUBLISHERS BINDERY	12225 KIRKHAM RD 400	2789	Low	906.20	Printing	No	No	No	No	No	No	No	No	No	

Appendix A.4 (Continued)
Stationary Industrial/Commercial Inventory

#	Business Name	Address	SIC Code(s)	TTWQ	Hydrologic Area	Category	Heavy Metals	Organics	Oil & Grease	Sediment	Pesticides	Nutrients	Gross Pollutants	Bacteria/ Viruses	Trash	Likely Source
479	SAN DIEGO STEREO INC	13140 POWAY RD	5531	Low	906.20	Auto Repair	No	No	Yes	No	No	No	No	No	No	
480	SAN DIEGO UNION-TRIBUNE	12245 KIRKHAM RD 100	4225	Low	906.20	Wholesale/Storage/Warehousing	No	No	No	No	No	No	No	No	No	
481	SAN DIEGO WATERJET	12545 KIRKHAM COURT	3545	Low	906.20	Manufacturing, Equipment	No	No	No	No	No	No	No	No	No	
482	SCHWAN FOOD COMPANY	12690 DANIELSON CT	5411	Low	906.20	Eating/Drinking Establishments	No	No	No	No	No	No	No	No	No	
483	SCRIPPS POWAY SELF STORAGE	12380 STOWE DRIVE	4225	Low	906.20	Wholesale/Storage/Warehousing	No	No	No	No	No	No	No	No	No	
484	SEASPACE CORP	12120 KEAR PL	3663	Low	906.20	Manufacturing, Electronics	No	No	No	No	No	No	No	No	No	
485	SECURITY PUBLIC STORAGE	12318 NINTH STREET	4225	Low	906.20	Wholesale/Storage/Warehousing	No	No	No	No	No	No	No	No	No	
486	SEIRUS INNOVATION	12215 KIRKHAM RD 400	4225	Low	906.20	Wholesale/Storage/Warehousing	No	No	No	No	No	No	No	No	No	
487	SEIRUS INNOVATIVE ACCESSORIES INC	13975 DANIELSON STREET	5136	Low	906.20	Wholesale/Storage/Warehousing	No	No	No	No	No	No	No	No	No	
488	SENKO ADVANCED COMPONENTS, INC	12190 TECH CENTER DR	5099	Low	906.20	Wholesale/Storage/Warehousing	No	No	No	No	No	No	No	No	No	
489	SEROTTA COMPOSITES	12576 KIRKHAM CT 2	2655	Low	906.20	Manufacturing, Paper	No	No	No	No	No	No	No	No	No	
490	SHELDON SITE UTILITIES	12255 KIRKHAM RD 400	1623	Low	906.20	Other Contractor	No	No	No	No	No	No	No	No	No	
491	SIERRA SNACKS	12528 KIRKHAM COURT 10	5149	Low	906.20	Wholesale Food	No	No	No	No	No	No	Yes	No	No	
492	SIGN-A-RAMA	12364 POWAY RD	3993	Low	906.20	Printing	No	No	No	No	No	No	No	No	No	
493	SKS POWAY CARD LOCK	13910 DANIELSON STREET	5541	Low	906.20	Fueling	Yes	Yes	Yes	No	No	No	No	No	No	
494	SMOOTHREADS, INC	13750 STOWE DRIVE	2759	Low	906.20	Printing	No	No	No	No	No	No	No	No	No	
495	SOLID CONCEPTS	12250 KIRKHAM RD, SUITE B	3999	Low	906.20	Manufacturing, Misc	No	No	No	No	No	No	No	No	No	
496	SOUTH CONE FURNITURE	12250 KIRKHAM RD	4225	Low	906.20	Wholesale/Storage/Warehousing	No	No	No	No	No	No	No	No	No	
497	SOUTHERN CALIFORNIA CARBIDE INC	12216 THATCHER COURT	3545	Low	906.20	Manufacturing, Equipment	No	No	No	No	No	No	No	No	No	
498	SOUTHWEST IMAGING INC	13670 DANIELSON STREET C	5047	Low	906.20	Wholesale/Storage/Warehousing	No	No	No	No	No	No	No	No	No	
499	SPECIALTY ELECTRIC SUPPLY (SESCO)	12215 KIRKHAM RD 200	5063	Low	906.20	Wholesale/Storage/Warehousing	No	No	No	No	No	No	No	No	No	
500	SPITZLIFT	14280 DANIELSON ST B	5099	Low	906.20	Wholesale/Storage/Warehousing	No	No	No	No	No	No	No	No	No	
501	SPOONER'S WOODWORKING (2ND LOCATION)	12220 KIRKHAM RD	2521	Low	906.20	Manufacturing, Wood/Furniture	No	No	No	No	No	No	No	No	No	
502	STAPLES DELIVERY OPERATIONS	12900 GREGG ST	5112	Low	906.20	Wholesale/Storage/Warehousing	No	No	No	No	No	No	No	No	No	

Appendix A.4 (Continued)
Stationary Industrial/Commercial Inventory

#	Business Name	Address	SIC Code(s)	TTWQ	Hydrologic Area	Category	Heavy Metals	Organics	Oil & Grease	Sediment	Pesticides	Nutrients	Gross Pollutants	Bacteria/ Viruses	Trash	Likely Source
503	STEAMATIC TOTAL CLEANING AND RESTORATION-CLEAN ENV	12625 DANIELSON CT 108-109	7217	Low	906.20	Carpet/Furniture Cleaning	No	No	No	No	No	No	No	No	No	
504	STORAGE WEST	14254 POWAY ROAD	4225	Low	906.20	Wholesale/Storage/Warehousing	No	No	No	No	No	No	No	No	No	
505	STRING MASTERS CUSTOM SHOP, INC.	12169 KIRKHAM ROAD	3931	Low	906.20	Manufacturing, Fabricated Metal	Yes	No	No	No	No	No	No	No	No	
506	SUNSTAR SPA COVERS, INC	13495 GREGG ST	4225	Low	906.20	Wholesale/Storage/Warehousing	No	No	No	No	No	No	No	No	No	
507	SWITCHBACK LLC	12320 STOWE DR J	5136	Low	906.20	Wholesale/Storage/Warehousing	No	No	No	No	No	No	No	No	No	
508	TELEDYNE RD INSTRUMENTS	14020 STOWE DR	3812	Low	906.20	Manufacturing, Electronics	No	No	No	No	No	No	No	No	No	
509	THYSSEUKRUPP BILSTEIN OF AMERICA, INC.	14102 STOWE DRIVE	5013	Low	906.20	Auto Repair	No	No	Yes	No	No	No	No	No	No	
510	TIMBERLINE GUITARS	13135 DANIELSON ST 209	5099	Low	906.20	Wholesale/Storage/Warehousing	No	No	No	No	No	No	No	No	No	
511	TOMAHAWK INC. OF CALIFORNIA	12255 KIRKHAM ROAD, #100	5087	Low	906.20	Wholesale/Storage/Warehousing	No	No	No	No	No	No	No	No	No	
512	TORAY MEMBRANE USA, INC	12233 THATCHER CT	3589	Low	906.20	Manufacturing, Equipment	No	No	No	No	No	No	No	No	No	
513	TOW PROS POWAY TOWING	13119 BOWRON ROAD	7549	Low	906.20	Auto Repair	Yes	Yes	Yes	No	No	No	No	No	No	
514	TRANGO BROADBAND WIRELESS	14118 STOWE DR B	3663	Low	906.20	Manufacturing, Electronics	No	No	No	No	No	No	No	No	No	
515	TRI-GROUP CONSTUCTION & DEV., INC	13943 POWAY ROAD E	1521	Low	906.20	Other Contractor	No	No	No	No	No	No	No	No	No	
516	TRITEK TELECOM, INC.	12125 KEAR PLACE	3669	Low	906.20	Manufacturing, Electronics	No	No	No	No	No	No	No	No	No	
517	TRUCOMM SBS, INC.	12675 DANIELSON CT 414	1731	Low	906.20	Other Contractor	No	No	No	No	No	No	No	No	No	
518	U-HAUL CENTER OF POWAY	13210 POWAY RD	7513	Low	906.20	Vehicle/Equipment Rental	Yes	No	Yes	No	No	No	No	No	No	
519	ULTRA FUEL	12365 POWAY RD	5541	Low	906.20	Fueling	Yes	Yes	Yes	No	No	No	No	No	No	
520	UNITED CLEANERS SUPPLY, INC.	12775 STOWE DRIVE	5169	Low	906.20	Wholesale/Storage/Warehousing	No	No	No	No	No	No	No	No	No	
521	UPHOLSTERY OF POWAY	13865 POWAY ROAD	7532	Low	906.20	Auto Paint/Body	Yes	Yes	No	No	No	No	No	No	No	
522	VILLAGE LOCK & KEY, THE	12845 POWAY RD	7699	Low	906.20	Equipment Repair	Yes	Yes	Yes	No	No	No	No	No	No	
523	VITALITYWEB.COM	13820 STOWE DR	4225	Low	906.20	Wholesale/Storage/Warehousing	No	No	No	No	No	No	No	No	No	
524	VITALITYWEB.COM	13840 STOWE DR	4225	Low	906.20	Wholesale/Storage/Warehousing	No	No	No	No	No	No	No	No	No	
525	WASSCO	12778 BROOKPRINTER PLACE	5084	Low	906.20	Wholesale/Storage/Warehousing	No	No	No	No	No	No	No	No	No	
526	WEST COAST INSTALLERS	12170 TECH CENTER DRIVE	1799	Low	906.20	Other Contractor	No	No	No	No	No	No	No	No	No	

Appendix A.4 (Continued)
Stationary Industrial/Commercial Inventory

#	Business Name	Address	SIC Code(s)	TTWQ	Hydrologic Area	Category	Heavy Metals	Organics	Oil & Grease	Sediment	Pesticides	Nutrients	Gross Pollutants	Bacteria/ Viruses	Trash	Likely Source
527	WRIGHT SERVICES GROUP, INC	13200 DANIELSON ST C	5023	Low	906.20	Wholesale/Storage/Warehousing	No	No	No	No	No	No	No	No	No	
528	ZAN HEADGEAR	12220 PARKWAY CENTRE DR B	2353	Low	906.20	Manufacturing, Fabric/Clothes	No	No	No	No	No	No	No	No	No	
529	ZDI	13200 DANIELSON ST A	2759	Low	906.20	Printing	No	No	No	No	No	No	No	No	No	
530	ZEKTOR	12675 DANIELSON CT 401	3651	Low	906.20	Manufacturing, Electronics	No	No	No	No	No	No	No	No	No	

Notes

TTWQ – Threat to Water Quality

SIC –Standard Industrial Classification Code

Likely Source – Has a pollutant discharge potential of "Likely" for one or more of the pollutants of concern associated with the receiving water. Where a facility has a "Likely" pollutant discharge potential for a specific pollutant, a "Yes" is placed in the appropriate column.

[1] The Material Handling Yard is a municipal facility that is covered by the General Industrial Permit and is therefore included on both the City's industrial/commercial inventory and the City's municipal inventory.

APPENDIX A.5

Appendix A.5
Mobile Inventory

#	Business Name	Address	SIC	TTWQ	Category	Heavy Metals	Organics	Oil & Grease	Sediment	Pesticides	Nutrients	Gross Pollutants	Bacteria/ Viruses	Trash	Likely Source*	Hydrologic Area
1	ALPINE DESIGN	2863 CONESTOGA CIRCLE ALPINE, CA 91901	1521	Medium	Landscaping	No	No	No	No	Yes	Yes	No	No	No	X	Throughout City
2	AQUAPRO STRUCTURAL MAINTENANCE	13013 SIGNATURE POINT #257 SAN DIEGO, CA 92130	7349	Medium	Power Washing	No	No	No	No	No	No	No	No	No		Throughout City
3	CLEARWATER POOL & SPAS	15537 BLUE CRYSTAL TRAIL POWAY, CA 92064	7389	Medium	Pool/Fountain Cleaning	No	No	No	No	No	No	No	No	No		Throughout City
4	COASTAL CONCRETE INNOVATIONS	13685 HIGHWAY 8 BUSINESS EL CAJON, CA 92021	1771	Medium	Cement Mixing/Cutting	No	No	No	Yes	No	No	No	No	No	X	Throughout City
5	FIREPLACES PLUS, INC	1833 DIAMOND ST, SUITE 101, SAN MARCOS, CA 92078	1741	Medium	Masonry	No	No	No	Yes	No	No	No	No	No	X	Throughout City
6	GARDENS & LANDSCAPES	12935 POMERADO ROAD POWAY, CA 92064	782	Medium	Landscaping	No	No	No	No	Yes	Yes	No	No	No	X	Throughout City
7	MAKE IT SHINE MOBILE DETAILING	17796 BELLECHASE CIRCLE SAN DIEGO, CA 92128	7542	Medium	Vehicle Washing	No	Yes	No	No	No	No	No	No	No		Throughout City
8	MEDLIN DEVELOPMENT	320 W. TROPICA RANCHO RD. COLTON, CA 92324	1521	Medium	Landscaping	No	No	No	No	Yes	Yes	No	No	No	X	Throughout City
9	PBC PAVING	1560 W. LAMBERT ROAD BREA, CA 92821	1771	Medium	Cement Mixing/Cutting	No	No	No	Yes	No	No	No	No	No	X	Throughout City
10	RIVAS RECONDITIONING	740 HIGHLAND DRIVE VISTA, CA 92083	7542	Medium	Vehicle Washing	No	Yes	No	No	No	No	No	No	No		Throughout City
11	SO CAL SUDS MOBILE DETAILING	17352 BERNARDO OAKS DRIVE SAN DIEGO, CA 92128	7542	Medium	Vehicle Washing	No	Yes	No	No	No	No	No	No	No		Throughout City
12	STUMPMASTERS TREE SERVICES, INC.	13826 LITTLE POND ROAD VALLEY CENTER, CA 92082	782	Medium	Landscaping	No	No	No	No	Yes	Yes	No	No	No	X	Throughout City
13	SUPER SHINY AUTO DETAIL	13852 MIDGROVE COURT POWAY, CA 92064	7542	Medium	Vehicle Washing	No	Yes	No	No	No	No	No	No	No		Throughout City
14	TECH WASH SERVICES	42217 RIO NEDO, STE. 205A TEMECULA, CA 92590	7542	Medium	Vehicle Washing	No	Yes	No	No	No	No	No	No	No		Throughout City
15	THE BRICKMAN GROUP	6218 FAIRMOUNT AVENUE SAN DIEGO, CA 92108	1521	Medium	Landscaping	No	No	No	No	Yes	Yes	No	No	No	X	Throughout City
16	THE PEGGS COMPANY	4851 FELSPAR STREET RIVERSIDE, CA 92509	7349	Medium	Power Washing	No	No	No	No	No	No	No	No	No		Throughout City
17	TREVOR PARSONS POOL & SERVICES	211 MAIN STREET RAMONA, CA 92065	7349	Medium	Power Washing	No	No	No	No	No	No	No	No	No		Throughout City
18	VISUAL MOBILE DETAILING	11775 RIDGE RUN WAY SAN DIEGO, CA 92131	7542	Medium	Vehicle Washing	No	Yes	No	No	No	No	No	No	No		Throughout City

Appendix A.5 (Continued)
Mobile Inventory

#	Business Name	Address	SIC	TTWQ	Category	Heavy Metals	Organics	Oil & Grease	Sediment	Pesticides	Nutrients	Gross Pollutants	Bacteria/ Viruses	Trash	Likely Source*	Hydrologic Area
19	AAA REFINISHING CORP	11247 ILEX AVENUE PACOIMA, CA 91502	1521	Low	Other Contractor	No	No	No	No	No	No	No	No	No		Throughout City
20	ABRAHAM'S CONSTRUCTION, LLC	13620 AGSTEN LANE POWAY, CA 92064	1521	Low	Other Contractor	No	No	No	No	No	No	No	No	No		Throughout City
21	BANYAN STEEL, INC	12188 CENTRAL AVE, SUITE 601 CHINO, CA 91710	1521	Low	Other Contractor	No	No	No	No	No	No	No	No	No		Throughout City
22	BLACK ROCK POOLS INC.	384 FLOWER HILL WAY SAN MARCOS, CA 92078	1799	Low	Other Contractor	No	No	No	No	No	No	No	No	No		Throughout City
23	BRYLUEN INTERNATIONAL, LTD	1188 OLIVE HILL LANE NAPA, CA 94558	1521	Low	Other Contractor	No	No	No	No	No	No	No	No	No		Throughout City
24	CASCADE POOLS & SPAS	5503 LIGIA PLACE EL CAJON, CA 92020	1799	Low	Other Contractor	No	No	No	No	No	No	No	No	No		Throughout City
25	CLAUSS CONSTRUCTION	8956 WINTERGARDENS BLVD. LAKESIDE, CA 92040	1521	Low	Other Contractor	No	No	No	No	No	No	No	No	No		Throughout City
26	CORAL REEF CONSTRUCTION, INC	32295-8 MISSION TRAIL, SUITE 277, LAKE ELSINORE, CA 92530	1521	Low	Other Contractor	No	No	No	No	No	No	No	No	No		Throughout City
27	DANIEL SMALL CONSTRUCTION	14260 GARDEN RD, SUITE B-17, POWAY, CA 92064	1521	Low	Other Contractor	No	No	No	No	No	No	No	No	No		Throughout City
28	DC ASSOCIATES, INC	3671 INDUSTRY AVE, SUITE A1, SEAL BEACH, CA 90740	1521	Low	Other Contractor	No	No	No	No	No	No	No	No	No		Throughout City
29	ELEVEN WESTERN BUILDERS	2862 EXECUTIVE PLACE ESCONDIDO, CA 92029	1521	Low	Other Contractor	No	No	No	No	No	No	No	No	No		Throughout City
30	EXCEL COMMERCIAL CONSTRUCTORS	1605 GRAND AVENUE # 2 SAN MARCOS, CA 92078	1521	Low	Other Contractor	No	No	No	No	No	No	No	No	No		Throughout City
31	EXPRESS DEMOLITION AND HAULING	1678 COUNTRY CLUB DRIVE ESCONDIDO, CA 92029	1795	Low	Other Contractor	No	No	No	No	No	No	No	No	No		Throughout City
32	FAIN PUMP COMPANY, INC	27228 SHILOH LANE VALLEY CENTER, CA 92082	1781	Low	Other Contractor	No	No	No	No	No	No	No	No	No		Throughout City
33	GREG COLLIER CONSTRUCTION	8234 PHYLLIS PLACE SAN DIEGO, CA 92123	1521	Low	Other Contractor	No	No	No	No	No	No	No	No	No		Throughout City
34	HAMMET-DOWN, INC	1595 MOUNTAIN AVENUE NORCO, CA 92860	1795	Low	Other Contractor	No	No	No	No	No	No	No	No	No		Throughout City
35	K2 CONTRACTING, INC	1094 CUDAHY PL, STE 322 SAN DIEGO, CA 92110	1521	Low	Other Contractor	No	No	No	No	No	No	No	No	No		Throughout City
36	LEIGH BRIGGS CONSTRUCTION, INC	16179 CAYENNE RIDGE ROAD SAN DIEGO, CA 92127	1521	Low	Other Contractor	No	No	No	No	No	No	No	No	No		Throughout City

Appendix A.5 (Continued)
Mobile Inventory

#	Business Name	Address	SIC	TTWQ	Category	Heavy Metals	Organics	Oil & Grease	Sediment	Pesticides	Nutrients	Gross Pollutants	Bacteria/ Viruses	Trash	Likely Source*	Hydrologic Area
37	MADDEN CONSTRUCTION	13840 EDGEMOOR STREET POWAY, CA 92064	1521	Low	Other Contractor	No	No	No	No	No	No	No	No	No		Throughout City
38	MARK BEAMISH WATERPROOFING	1235 NORTH GROVE STREET ANAHEIM, CA 92806	1799	Low	Other Contractor	No	No	No	No	No	No	No	No	No		Throughout City
39	OAKLEY CONSTRUCTION, INC	17065 PALMDALE STREET HUNTINGTON BEACH, CA 92647	1521	Low	Other Contractor	No	No	No	No	No	No	No	No	No		Throughout City
40	PREMIERE ENG & GRADING CONTRACTORS	980 E. DISCOVERY LANE ANAHEIM, CA 92801	1794	Low	Other Contractor	No	No	No	No	No	No	No	No	No		Throughout City
41	RESIDENTIAL WALL SYSTEMS	21778 TEMESCAL CANYON RD CORONA, CA 92883	1742	Low	Other Contractor	No	No	No	No	No	No	No	No	No		Throughout City
42	SPECIALIZED PAINTING CO., INC	530 W. CENTRAL AVE, STE A BREA, CA 92821	1742	Low	Painting/Coating	No	No	No	No	No	No	No	No	No		Throughout City
43	TEAK & DECK PROFESSIONALS	821 S TREMONT STREET OCEANSIDE, CA 92054	1799	Low	Other Contractor	No	No	No	No	No	No	No	No	No		Throughout City
44	TEMECON GEN. BLDG. CONTRACTORS	9715 CARROLL CENTER RD. STE 108, SAN DIEGO, CA 92126	1521	Low	Other Contractor	No	No	No	No	No	No	No	No	No		Throughout City
45	TUCKER CUSTOMER HOMES, INC	1844 MARTIN AVENUE PLEASANTON, CA 94588	1521	Low	Other Contractor	No	No	No	No	No	No	No	No	No		Throughout City
46	WESTERN PACIFIC PIPELINE	1122 N. 2ND STREET EL CAJON, CA 92021	1623	Low	Other Contractor	No	No	No	No	No	No	No	No	No		Throughout City

Notes

TTWQ – Threat to Water Quality

SIC –Standard Industrial Classification Code

* Due to the nature of mobile businesses, it is possible that work may be performed in any portion of the City. Therefore, if a business has a pollutant discharge potential of "Likely" for one or more pollutants of concern associated with any receiving water within the City of Poway, they will be marked as a Likely Source.

APPENDIX B

Appendix B
Complaint Log

#	Date	Location	Complaint Type	Complaint	Resolution
1	7/9/2010	Arbolitos Dr	Municipal	Report of an odor in a residential area emanating from a storm drain.	Storm drain was flushed and cleaned with the vactor truck. No further action was necessary.
2	7/26/2010	13143 Coyotero Dr	Residential	Report of a paint spill discharge.	Resident power washed the gutter and removed all residual material. No further action was necessary.
3	7/27/2010	12617 Pinebrook Ct	Residential	Report of pool filter wash water discharge to street.	Notice to clean residue left at residence. Resident removed all residual material from the street and determined how to properly dispose of filter wash water in the future. No further action was necessary.
4	7/29/2010	Sycamore Canyon Road	Construction	Construction activity without appropriate BMPs and without a permit.	Stop Work Notice issued. Site re-inspected and noted to be in compliance.
5	8/2/2010	Whitewater Dr and Cinchring Dr intersection	Residential	Report of green substance in gutter, believed to be algae.	Source could not be determined. Public Works crew removed the substance. No further action was necessary.
6	8/4/2010	Metate Ln	Municipal	Request for channel debris and vegetation clearing.	Channel maintenance is performed annually and will be completed at the location shortly.
7	8/5/2010	Tobiasson Rd	Municipal	Report of trash and debris blocking storm drain.	Crews removed half a bag of trash from two drains in the area. No further action was necessary.
8	8/9/2010	13617 Carriage Rd	Residential	Report of vehicle leaking oil into street.	Educational materials delivered to resident. Instructions on mitigation given. Resident moved car to private driveway and placed a container beneath the vehicle to catch all leaking oil until repairs can be made. No further action was necessary.
9	8/13/2010	Rock Creek Rd	Municipal	Report of a tree in the City's easement threatening a home.	Crews removed the tree, and also a table and chairs that were discovered in the creek. No further action was necessary.
10	8/16/2010	Old Pomerado Rd	Residential	Report of bamboo growing in culvert.	Bamboo was sprayed. No further action was necessary.

Appendix B (Continued)
Complaint Log

#	Date	Location	Complaint Type	Complaint	Resolution
11	8/25/2010	Vendor Pl	Municipal	Report of an odor in a residential area emanating from an outlet.	Storm drain was flushed and cleaned with the vactor truck.
12	8/25/2010	Bronco Wy	Municipal	Report of trash and debris in storm drain.	Crews removed 1 bag of trash from the storm drain. No further action was necessary.
13	9/13/2010	14721 Pomerado Rd	Commercial	Report of wash water discharge to storm drain from interior restaurant power washing activities.	Educational materials delivered to power washing contractor. Discharge was stopped and improved BMPs were discussed. No further action was necessary.
14	9/13/2010	12533 Taunt Rd	Residential	Report of RV sewer discharge to street.	Resident was contacted and indicated there was a small leak in the water tank but that no discharge had occurred. Discussed proper sewage discharge procedures, and no evidence of sewage discharge was observed. Educational materials were left with the resident. No further action was necessary.
15	10/8/2010	13550 Summit Cir	Residential	Report of consistent flow into brow ditch and street.	Resident was contacted and determined the source of water was a broken pool overflow valve. The resident had the valve repaired and the leak ceased. No further action was necessary.
16	10/11/2010	14619 Fairburn St	Residential	Report of stagnant, odorous water pool from residential discharge.	Notice was left at residence. Resident called to indicate that the water flows from landscape drains, and that the recent rains caused the excess flow and pooling. The resident cleaned the pipe where the odor was emanating, and will monitor the area for pooling. No discharge to the City's MS4 occurred, and no further action was necessary.
17	10/13/2010	15102 Skyridge Rd	Residential	Report of soil erosion.	Erosion was verified during rain event. Discussed erosion control BMP installation with resident. Sand bags were installed on the property by the resident. No further action was necessary.

Appendix B (Continued)
Complaint Log

#	Date	Location	Complaint Type	Complaint	Resolution
18	10/19/2010	Skyridge Rd	Residential	Report of soil erosion.	Erosion was verified during rain event. Public Works removed sediment from the street and storm drain inlet. Letter was sent to the property owner, who placed sandbags along the street edge to prevent further erosion. No further action was necessary.
19	10/20/2010	Helen Park	Municipal	Report of soil erosion.	Erosion did not reach the City's MS4. Issue is being dealt with between resident and SDG&E. No further action was necessary.
20	10/20/2010	12352 Poway Rd	Residential	Report of RV sewer discharge to street.	Site was investigated and the RV's storage tank caps were noted to be off and black water appeared to have been dumped in the storm drain inlet. No resident was present and a notice to remove the vehicle was left on the RV. The property manager was directed to perform clean-up. Upon reinspection, the RV and spills in the parking area and drain had been removed. No further action was necessary.
21	10/20/2010	14247 Jerome Dr	Residential	Report of erosion into neighbor's pool and manure discharge.	Property owner was contacted and the issues were discussed. The source of manure and sediment could not be identified and there was no discharge to the City's MS4. The slope will be monitored for erosion. No further action was necessary.
22	10/25/2010	14033 Frame Rd	Residential	Reports of RV sewer discharge to street.	Resident was contacted and was unaware of discharge. Reported dumping grey water in rear landscape, where a landscape drain was located. Grey water discharged to street and was removed by a rain event. Proper grey water disposal methods were discussed with resident. No further action was necessary.

Appendix B (Continued)
Complaint Log

#	Date	Location	Complaint Type	Complaint	Resolution
23	10/26/2010	14961 Amso St	Residential	Report of concrete slurry discharge to curb.	Delivered educational materials and a notice to clean. Site was re-inspected and all residual material had been removed. No further action was necessary.
24	12/9/2010	13760 Poway Rd	Commercial	Report of overspray from a wash bay entering a storm drain inlet.	Overspray was noted flowing to curb, but not entering any inlet. A corrugated metal berm was attached to the wash bay and effectively prevented water discharge. No further action was necessary.
25	12/20/2010	13173 Wanesta Drive	Construction	Residential construction activity without appropriate BMPs and without a permit	Stop Work Notice and Correct Work Notices were issued. Site re-inspected and noted to be in compliance.
26	12/22/2010	Midland Rd	Municipal	SDG&E reported a mineral oil spill due to a tree knocking over a transformer.	Spilled oil was unrecoverable, SDG&E performed cleanup. No further action was necessary.
27	12/23/2010	Kirkham Rd	Municipal	Report of fuel spill resulting from a traffic accident.	Fuel was successfully prevented from entering the storm drain by the fire crew onsite through use of an earthen berm. Public Works provided additional materials to protect the inlet, and the San Diego County Hazardous Incident Response Team (HIRT) assisted by developing a mitigation plan for this incident. HIRT provided the responsible party with a list of State and/or County approved Hazardous Material mitigation companies. The fire crew cleared the scene and additional on-site cleanup evaluation was conducted by a representative of Safety Services.
28	12/29/2010	Calvary Rd	Municipal	Report of sinkhole formation.	Site investigated and the complaint was determined to be unfounded.
29	12/31/2010	Robles Ranch Rd	Residential	Report of hillside slide into a drain culvert.	Delivered sandbags to location. Sediment removed from private brow ditch by property owner. No further action was necessary.

Appendix B (Continued)
Complaint Log

#	Date	Location	Complaint Type	Complaint	Resolution
30	1/10/2011	Montauk St	Municipal	Report of debris blocking inlet.	Debris was removed. No further action was necessary.
31	1/14/2011	Stone Canyon Rd	Municipal	Report of standing water in street.	Case was referred to the streets division.
32	1/14/2011	Poway Rd	Municipal	Report of standing water in creek.	Creek was observed to be flowing naturally. No further action was necessary.
33	1/19/2011	14140 Donart Drive	Construction	Residential construction activity without appropriate BMPs and without a permit	Correct Work Notices issued. Referred to Land Development for further action.
34	1/26/2011	15136 Larry St	Residential	Report of vehicle leaking oil into street.	Resident removed spilled oil with absorbent, moved the vehicle to the driveway, and is utilizing a drip pan until repairs can be made. No further action was necessary.
35	2/8/2011	Acton Ave	Residential	Report of continual flow from curb outlet.	Drain determined to come from a private landscape drain. No further action was necessary.
36	2/10/2011	Summer Sage Rd	Municipal	Reported vegetation growing in drainage channel and overgrown around right-of-way entrance.	Crews removed vegetation and sprayed remaining palms and poison oak. No further action was necessary.
37	2/14/2011	14556 High Pine St	Residential	Report of vehicle leaking oil into street.	Spoke to property owner who indicated the staining was from an old leak. The vehicle had already been repaired and the owner will utilize a drip pan and absorbent for future leaks. No further action was necessary.
38	3/1/2011	14938 White Butte Dr	Residential	Report of outdoor shower discharging to street.	Resident was contacted and storm water regulations were discussed. Site was reinspected and the area has been cleaned and the connection rerouted to prevent future discharges. No further action was necessary.

Appendix B (Continued)
Complaint Log

#	Date	Location	Complaint Type	Complaint	Resolution
39	3/2/2011	13938 Lake View Road	Construction	Construction activity without appropriate BMPs and without a permit	Stop Work Notice issued. Site re-inspected and noted to be in compliance.
40	3/9/2011	13703 Paseo Valle Alto	Residential	Storm water violations observed.	Letter sent to home owner. Case was forwarded to the Land Development Department who continues to work with the property owner to address deficiencies. To date, a study has been performed and is pending review.
41	3/9/2011	13210 Highlands Ranch Rd	Residential	Treatment control BMP violations observed.	Letter of deficiency sent to homeowner. The property owner had addressed the deficiencies at the time of the follow-up inspection.
42	3/21/2011	14111 Roaring Camp Rd	Construction	Report of concrete wash out discharge from a residential construction project.	Resident contacted and confirmed washing of an empty concrete mixer into street. Rain event had washed residue away. Discussed proper disposal methods. No further action was necessary.
43	3/23/2011	14930 Eastvale Road	Construction	Residential construction activity without appropriate BMPs and without a permit	Stop Work Notice issued. Referred to Land Development for further action.
44	4/11/2011	Bowron Rd	Municipal	Report of shopping carts in Poway Creek.	Four shopping carts were removed from Poway Creek and returned to the issuing store.
45	4/12/2011	Roberto Wy	Residential	Report of an odor in a residential area emanating from a diversion channel.	Crews cleared diversion channel of vegetation, debris, and animal feces. Distributed educational materials to area residents. No further action was necessary.
46	4/13/2011	Old Winery Rd	Municipal	Report of numerous bags of trash abandoned on the street.	Bags of trash were removed. No further action was necessary.
47	4/18/2011	Poway Rd	Municipal	Report of debris in turnout.	Removed 14 tires from turnout. No further action was necessary.

Appendix B (Continued)
Complaint Log

#	Date	Location	Complaint Type	Complaint	Resolution
48	4/20/2011	14785 Deerwood St	Mobile	Report of pool filter wash water discharge to street.	Resident contacted and indicated the pool maintenance contractor had performed the washing. Resident will instruct contractor on proper disposal methods and remove residue from street. No further action was necessary.
49	4/21/2011	Buckskin Tr	Municipal	Report of an odor in a residential area emanating from a storm drain.	Line was flushed and the odor was removed. Water was reclaimed by vactor truck.
50	5/2/2011	Tarascan Dr	Municipal	Report of graffiti in creek.	Graffiti was pressure-washed and the wash water contained. No further action was necessary.
51	5/4/2011	Scripps Poway Pkwy and Danielson St intersection	Municipal	Report of motor oil and transmission fluid spill resulting from a traffic accident.	Fire crew created a dike around the nearest storm drain and absorbent was used to remove the remaining material. Public Works provided additional absorbent. No more than 2 quarts of non-recoverable oil was reported to have entered the storm drain.
52	5/16/2011	12603 Orohaven Ln	Residential	Report of vehicle leaking oil into street.	Resident was contacted and indicated the vehicle had been repaired. The oil on the street had been removed with absorbent. No further action was necessary.
53	5/19/2011	13055 Papago Dr	Residential	Report of vehicle leaking oil into street.	Site was investigated and no leaking vehicles were found. The complaint appears unfounded.
54	6/7/2011	13424 Olive Tree Ln	Residential	Report of vehicle leaking oil into street.	Letter was sent to the owner. Absorbent was used to remove the oil from the street and the truck was removed.
55	6/23/2011	12160 Community Rd	Commercial	Storm water violations observed.	Notice was sent to business and property owners. Investigation is ongoing and will be completed in FY12.

APPENDIX C

Appendix C
JURMP Annual Report Requirements Checklist

Development Planning Component

Permit Annual Reporting Requirement—Section J.3.a.(3).(a)	Location in Report
i. A description of any amendments to the General Plan, the environmental review process, development project approval processes, or development project requirements.	2.2, 2.3, 2.4
ii. Confirmation that all development projects were required to undergo the Copermittee's urban runoff approval process and meet the applicable project requirements, including a description of how this information was tracked.	2.4.4.2
iii. A listing of the development projects to which SUSMP requirements were applied.	Table 2-4
iv. Confirmation that all applicable SUSMP BMP requirements were applied to all priority development projects, including a description of how this information was tracked.	Table 2-3, Table 2-4, 2.4.4.2
v. At least one example of a priority development project that was conditioned to meet SUSMP requirements and a description of the required BMPs.	2.4.4.2
vi. A listing of the priority development projects which were allowed to implement treatment control BMPs with low removal efficiency rankings, including the feasibility analyses which were conducted to exhibit that more effective BMPs were infeasible.	2.4.4.2
vii. An updated treatment control BMP inventory.	2.4.4.3, Appendix A.1
viii. The number of treatment control BMPs inspected, including a summary of inspection results and findings.	2.4.4.3, Table 2-1, Table 2-7
ix. A description of the annual verification of operation and maintenance of treatment control BMPs, including a summary of verification results and findings.	2.4.4.3
x. Confirmation that BMP verification was conducted for all priority development projects prior to occupancy, including a description of how this information was tracked.	2.4.4.2
xi. A listing of any projects which received a SUSMP waiver.	2.4.4.2
xii. A description of implementation of any SUSMP waiver mitigation program.	2.4.4.2
xiii. A description of Hydromodification Management Plan (HMP) development collaboration and participation.	2.4.4.2
xiv. A listing of development projects required to meet HMP requirements, including a description of hydrologic control measures implemented.	Table 2-4, 2.4.4.2
xv. A listing of priority development projects not required to meet HMP requirements, including a description of why the projects were found to be exempt from the requirements.	Table 2-4, 2.4.4.2

Development Planning Component

Permit Annual Reporting Requirement—Section J.3.a.(3).(a)	**Location in Report**
xvi. A listing of development projects disturbing 50 acres or more, including information on whether Interim Hydromodification Criteria were met by each of the projects, together with a description of hydrologic control measures implemented for each applicable project.	2.4.4.2
xvii. The number of violations and enforcement actions (including types) taken for development projects, including information on any necessary follow-up actions taken. The discussion should exhibit that compliance has been achieved, or describe actions that are being taken to achieve compliance.	2.4.4.3, Table 2-2, Table 2-7
xviii. A description of notable activities conducted to manage urban runoff from development projects.	2.1.1

Construction

Permit Annual Reporting Requirement—Section J.3.a.(3).(b)	**Location in Report**
i. Confirmation that all construction sites were required to undergo the Copermittee's construction urban runoff approval process and meet the applicable construction requirements, including a description of how this information was tracked.	3.5.2
ii. Confirmation that a regularly updated construction site inventory was maintained, including a description of how the inventory was managed.	3.2
iii. A description of modifications made to the construction and grading ordinances and approval processes.	3.3
iv. Confirmation that the designated BMPs were implemented, or required to be implemented, for all construction sites.	3.5.3
v. Confirmation that a maximum disturbed area for grading was applied to all applicable construction sites.	3.5.2
vi. A listing of all construction sites with conditions requiring advanced treatment, together with confirmation that advanced treatment was required at such construction sites.	3.5.2
vii. For each construction site within each priority category (high, medium, and low), identification of the period of time (weeks) the site was active within the rainy season, the number of inspections conducted during the rainy season, and the number of inspections conducted during the dry season, and the total number of inspections conducted for all sites.	3.5, Appendix A.2
viii. A description of the general results of the inspections.	3.5.3
ix. Confirmation that the inspections conducted addressed all the required inspection steps to determine full compliance.	3.5.4
x. The number of violations and enforcement actions (including types) taken for construction sites, including information on any necessary follow-up actions taken. The discussion should exhibit that compliance has been achieved, or describe actions that are being taken to achieve compliance.	3.5.4, Table 3-1
xi. A description of notable activities conducted to manage urban runoff from construction sites.	3.1

Municipal

Permit Annual Reporting Requirement—Section J.3.a.(3).(c)	**Location in Report**
i. Any updates to the municipal inventory and prioritization.	Appendix A.3 (inventory)
ii. Confirmation that the designated BMPs were implemented, or required to be implemented, for municipal areas and activities, as well as special events.	4.2.4, 4.3.4, 4.4.4, 4.5.4, 4.6.4, 4.7.4
iii. A description of inspections and maintenance conducted for municipal treatment controls.	2.4.4.2, 4.4.4
iv. Identification of the total number of catch basins and inlets, the number of catch basins and inlets inspected, the number of catch basins and inlets found with accumulated waste exceeding cleaning criteria, and the number of catch basins and inlets cleaned.	4.4.2, 4.4.4 Table 4-2
v. Identification of the total distance (miles) of the MS4, the distance of the MS4 inspected, the distance of the MS4 found with accumulated waste exceeding cleaning criteria, and the distance of the MS4 cleaned.	4.4.2, 4.4.4, Table 4-2
vi. Identification of the total distance (miles) of open channels, the distance of open channels inspected, the distance of open channels found with anthropogenic litter, and the distance of open channels cleaned.	4.4.4, Table 4-2
vii. Amount of waste and litter (tons) removed from catch basins, inlets, the MS4, and open channels, by category.	4.4.4, Table 4-2
viii. Identification of any MS4 facility found to require inspection less than annually following two years of inspection, including justification for the finding.	(N/A for 2010-2011)
ix. Confirmation that the designated BMPs for pesticides, herbicides, and fertilizers were implemented, or required to be implemented, for municipal areas and activities.	4.2.3
x. Identification of the total distance of curb-miles of improved roads, streets, and highways identified as consistently generating the highest volumes of trash and/or debris, as well as the frequency of sweeping conducted for such roads, streets, and highways.	4.3.4, Table 4-1
xi. Identification of the total distance of curb-miles of improved roads, streets, and highways identified as consistently generating moderate volumes of trash and/or debris, as well as the frequency of sweeping conducted for such roads, streets, and highways.	4.3.4, Table 4-1
xii. Identification of the total distance of curb-miles of improved roads, streets, and highways identified as consistently generating low volumes of trash and/or debris, as well as the frequency of sweeping conducted for such roads, streets, and highways.	4.3.4, Table 4-1

Municipal

Permit Annual Reporting Requirement—Section J.3.a.(3).(c)	**Location in Report**
xiii. Identification of the total distance of curb-miles swept.	4.3.4, Table 4-1
xiv. Identification of the number of municipal parking lots, the number of municipal parking lots swept, and the frequency of sweeping.	4.3.4, Table 4-1
xv. Amount of material (tons) collected from street and parking lot sweeping.	4.3.4, Table 4-1
xvi. A description of efforts implemented to prevent and eliminate infiltration from the sanitary sewer to the MS4	4.5.4
xvii. Identification of the number of sites requiring inspections, the number of sites inspected, and the frequency of the inspections.	4.2.4, 4.3.4, Table 4-3
xviii. A description of the general results of the inspections.	Table 4-3
xix. Confirmation that the inspections conducted addressed all the required inspection steps to determine full compliance.	4.2.4
xx. The number of violations and enforcement actions (including types) taken for municipal areas and activities, including information on any necessary follow-up actions taken. The discussion should exhibit that compliance has been achieved, or describe actions that are being taken to achieve compliance.	4.2.4
xxi. A description of notable activities conducted to manage urban runoff from municipal areas and activities.	Throughout Section 4

Industrial and Commercial

Permit Annual Reporting Requirement—Section J.3.a.(3).(d)	**Location in Report**
i. Any updates to the industrial and commercial inventory.	5.2.2 (stationary), 5.3.4 (mobile), Appendices A.4, A.5 (inventory)
ii. Confirmation that the designated BMPs were implemented, or required to be implemented, for industrial and commercial sites/sources.	5.2.4, 5.3.4
iii. A description of efforts taken to notify owners/operators of industrial and commercial sites/sources of BMP requirements, including mobile businesses.	5.2.4, 5.3.4
iv. Identification of the total number of industrial and commercial sites/sources inventoried and the total number inspected.	5.2.2, 5.3.2; 5.2.4, 5.3.4; Table 5-1; Appendices A.4, A.5
v. Justification and rationale for why the industrial and commercial sites/sources inspected were chosen for inspection.	5.2.4
vi. Confirmation that all inspections conducted addressed all the required inspection steps to determine full compliance.	5.2.4
vii. Identification of the number of third party inspections conducted.	5.2.4
viii. Identification of efforts conducted to verify third party inspection effectiveness.	5.2.4
ix. A description of efforts implemented to address mobile businesses.	5.3.4
x. The number of violations and enforcement actions (including types) taken for industrial and commercial sites/sources, including information on any necessary follow-up actions taken. The discussion should exhibit that compliance has been achieved, or describe actions that are being taken to achieve compliance.	5.2.4, 5.3.4, Table 5-2
xi. A description of steps taken to identify non-filers and a list of non-filers (under the General Industrial Permit) identified by the Copermittees.	5.2.4, Table 5-3
xii. A description of notable activities conducted to manage urban runoff from industrial and commercial sites/sources.	Throughout Section

Residential

Permit Annual Reporting Requirement—Section J.3.a.(3).(e)	**Location in Report**
i. Identification of the high threat to water quality residential areas and activities that were focused on.	6.2
ii. Confirmation that the designated BMPs were implemented, or required to be implemented, for residential areas and activities.	6.4
iii. A description of efforts implemented to facilitate proper management and disposal of used oil and other household hazardous materials.	6.4
iv. Types and amounts of household hazardous wastes collected, if applicable.	6.4.1
v. A description of any evaluation of methods used for oversight of residential areas and activities, as well as any findings of the evaluation.	6.4.2 (see discussion in JURMP)
vi. The number of violations and enforcement actions (including types) taken for residential areas and activities, including information on any necessary follow-up actions taken. The discussion should exhibit that compliance has been achieved, or describe actions that are being taken to achieve compliance.	6.4; Appendix B
vii. A description of collaboration efforts taken to develop and implement the Regional Residential Education Program.	6.4.1
viii. A description of notable activities conducted to manage urban runoff from residential areas and activities.	6.4

IDDE*

Permit Annual Reporting Requirement—Section J.3.a.(3).(f)	Location in Report
* Section 7, the Illicit Discharge Detection and Elimination component, of the 2010/2011 Annual Report, will be submitted to the RWQCB no later than December 15, 2011.	

IDDE—Additional Dry Weather Monitoring Program Requirements*

Permit Annual Reporting Requirement—Attachment B and Receiving Waters Monitoring and Reporting Program No. R9-2007-0001, Section II.B.3.c,d	Location in Report
* Section 7, the Illicit Discharge Detection and Elimination component, of the 2010/2011 Annual Report, will be submitted to the RWQCB no later than December 15, 2011.	

Education

Permit Annual Reporting Requirement—Section J.3.a.(3).(g)	Location in Report
i. A description of education efforts conducted for each target community.	8.3
ii. A description of how education efforts targeted underserved target audiences, high-risk behaviors, and "allowable" behaviors and discharges.	8.3
iii. A description of education efforts conducted for municipal departments and personnel.	8.2, Table 8-1
iv. A description of education efforts conducted for the new development and construction communities.	8.3
v. A description of jurisdictional education efforts conducted for residents, the general public, and school children.	8.3, Tables 8-2, 8-3

Public Participation

Permit Annual Reporting Requirement—Section J.3.a.(3).(h)	Location in Report
i. A description of public participation efforts conducted.	9.2 and 9.3

Effectiveness Assessment

Permit Annual Reporting Requirement—Section J.3.a.(3).(i)	Location in Report
i. An assessment of the effectiveness of the Jurisdictional Urban Runoff Management Program which meets all requirements of section I.1 of this Order.	11

Fiscal Analysis

Permit Annual Reporting Requirement—Section J.3.a.(3).(j)	Location in Report
i. A fiscal analysis of the Copermittee's urban runoff management programs which meets all requirements of section G of this Order. (For 2007-2008, the requirements that apply are essentially the same as those found in Order No. 2001-01)	10

Special Investigations

Permit Annual Reporting Requirement—Section J.3.a.(3).(k)	Location in Report
i. A description of any special investigations conducted.	12

Non-Emergency Firefighting

Permit Annual Reporting Requirement—Section J.3.a.(3).(l)	**Location in Report**
i. A description of efforts conducted to reduce pollutant discharges from non-emergency fire fighting flows.	4.2.3, 13

JURMP Revisions

Permit Annual Reporting Requirement—Section J.3.a.(3).(m)	**Location in Report**
i. A description of any proposed revisions to the JURMP.	14 and each program component section

CITY OF POWAY

2010/2011

JURISDICTIONAL URBAN RUNOFF MANAGEMENT PROGRAM ANNUAL REPORT



ATTACHMENTS

ATTACHMENT 2.1

JANUARY 2011 MUNICIPAL CODE UPDATE TO INCORPORATE NEW HYDROMODIFICATION MANAGEMENT REQUIREMENTS

ORDINANCE NO. 712

AN ORDINANCE OF THE CITY OF POWAY, CALIFORNIA, AMENDING SECTION 16.103.050 OF THE POWAY MUNICIPAL CODE REGARDING HYDROMODIFICATION MANAGEMENT

WHEREAS, on February 21, 2001, the California Regional Water Quality Control Board, San Diego Region (SDRWQCB) issued Order No. 2001-01, National Pollutant Discharge Elimination System (NPDES) Permit No. CAS0108758, naming the City of Poway and other Copermittees responsible for the implementation of a Countywide Stormwater Management Program; and

WHEREAS, on January 24, 2007, the SDRWQCB issued Order No. 2007-0001, which revised the requirements of the 2001 Permit; and

WHEREAS, Order No. 2007-0001 requires all Copermittees, including the City of Poway, to develop and implement a Hydromodification Management Plan; and

WHEREAS, the Hydromodification Management Plan is intended to manage increases in runoff discharge rates and durations from all Priority Development Projects to protect the environment;

WHEREAS, as Title 16, Division VI of the Poway Municipal Code has been updated to comply with Permit Order No. 2007-0001.

NOW, THEREFORE, THE CITY COUNCIL OF THE CITY OF POWAY DOES ORDAIN AS FOLLOWS:

Section 1: The City Council finds that this Ordinance is exempt from the requirements of the California Environmental Quality Act (CEQA) pursuant to Section 15061(b)(3) of the CEQA Guidelines, as it entails State-mandated updates to current City regulations, and there is no possibility that this will have a significant effect on the environment.

Section 2: Section 16.103.050, entitled "Identifying conditions of concern in receiving waters" is amended to read as follows:

A. Common impacts to the hydrologic regime resulting from development typically include increased runoff volume and velocity; reduced infiltration; increased flow frequency, duration, and peaks; faster time to reach peak flow; and water quality degradation. These changes have the potential to permanently impact downstream channels and habitat integrity. A change to a priority project site's hydrologic regime would be considered a condition of concern if the change would impact downstream channels and habitat integrity. Because of these potential impacts, the following steps shall be followed by each priority project:

1. Evaluate the project's conditions of concern in a drainage study report prepared by a registered civil engineer in the State of California with experience in fluvial geomorphology and water resources management.

The report shall consider the project area's location (from the larger watershed perspective), topography, soil and vegetation conditions, percent impervious area, natural and infrastructure drainage features, and any other relevant hydrologic and environmental factors to be protected specific to the project area's watershed.

2. As part of the drainage study, a qualified, licensed professional shall provide a report on proposed infiltration techniques (trenches, basins, dry wells, permeable pavements with underground reservoir for infiltration) regarding any potential adverse geotechnical concerns. Geotechnical conditions such as slope stability, expansive soils, compressible soils, seepage, groundwater depth, and loss of foundation or pavement subgrade strength should be addressed, and mitigation measures provided.

3. As part of the drainage study, the civil engineer shall conduct a field reconnaissance to observe and report on downstream conditions, including undercutting erosion, slope stability, vegetative stress (due to flooding, erosion, water quality degradation, or loss of water supplies) and the area's susceptibility to erosion or habitat alteration as a result of an altered flow regime.

4. The drainage study shall compute rainfall runoff characteristics from the project area including, at a minimum, peak flow rate, flow velocity, runoff volume, time of concentration, and retention volume. These characteristics shall be developed for the two-year and 10-year frequency, Type I storm, of six-hour or 24-hour duration (whichever is the closer approximation of the site's time of concentration), during critical hydrologic conditions for soil and vegetative cover. The drainage study shall report the project's conditions of concern based on the hydrologic and downstream conditions discussed above. Where downstream conditions of concern have been identified, the drainage study shall establish that pre-project hydrologic conditions affecting downstream conditions of concern would be maintained by the proposed project, satisfactory to the Director of Development Services, by incorporating the site design, source control, and treatment control requirements identified in this division.

B. Priority development projects are subject to the City's Hydromodification Management Plan (HMP) as incorporated in the Poway Local SUSMP. The HMP shall demonstrate how priority projects will manage increases in runoff discharge rates and durations where such increased rates and durations are likely to cause increased erosion of channel beds and banks, sediment pollutant generation, or other impacts to beneficial uses and stream habitat due to increased erosive force. Projects will be required to utilize a continuous hydrological simulation and the results of a hydromodification management analysis must adhere to the following criteria:

1. For flow rates between the pre-project lower flow threshold and the pre-project 10-year runoff event, the post-project discharge rates and durations may not deviate above the pre-project discharge rates and durations by more than 10 percent over more than 10 percent of the length of the flow duration curve.

2. Lower flow thresholds may be determined using the tools provided in the local SUSMP along with a critical flow calculator and channel screening tools developed by the Southern California Coastal Water Research Project (SCCWRP). These methods identify lower flow thresholds for a range of channel conditions. The critical flow calculator recommends a lower flow value of 0.1Q2, 0.3Q2 or 0.5Q2 dependent on the receiving channel material and dimensions, where Q2 is defined as the 2-year runoff event. This value will be compared to channel susceptibility rating (High, Medium or Low) as determined from the most recent SCCWRP screening tools to determine the final lower flow threshold.

3. The lower flow threshold may alternately be determined as 10 percent of the pre-project 2-year runoff event or 0.1Q2. This approach is available if the project applicant chooses not to complete the channel screening analysis.

C. Priority Development Projects are required to implement hydromodification mitigation measures so that post-project runoff flow rates and durations do not exceed pre-project flow rates and durations. Hydromodification mitigation can be provided as follows:

1. Demonstrate no post-project increase in impervious area and resultant peak flow rates as compared to pre-project conditions.

2. Installation of LID BMPs such as bioretention facilities to control runoff flows and durations from new impervious areas.

3. Mitigation of flow and durations through implementation of extended detention flow duration control basins.

4. Preparation of continuous simulation hydrologic models and comparison of the pre-project and mitigated post-project runoff peaks and durations (with hydromodification flow controls) until compliance is achieved.

5. Implementation of in-stream rehabilitation controls to demonstrate that projected increases in runoff peaks and/or durations would not accelerate erosion to the rehabilitated receiving stream reach.

D. Priority development projects shall be exempt from the HMP criteria under the following conditions.

1. If the proposed project does not increase the impervious area or peak flows to any discharge location.

2. If the proposed project discharges runoff directly to an exempt receiving water such as the Pacific Ocean, an exempt river reach, an exempt reservoir, or a tidally influenced area.

3. If the proposed project discharges to a stabilized conveyance system that extends to the Pacific Ocean, a tidally influenced area, an exempt river reach or reservoir.

4. If the contributing watershed area to which the project discharges has an impervious area percentage greater than 70 percent.

5. If an urban infill project discharges to an existing hardened or rehabilitated conveyance system that extends beyond the "domain of analysis", the potential for cumulative impacts in the watershed are low, and the ultimate receiving channel has a low susceptibility to erosion as defined in the SCCWRP channel assessment tool.

E. LID facilities must be designed to be practically built and maintained within the urban environment. Projects are encouraged to use LID design approaches to provide both treatment for the 85th percentile water quality event as well as flow control to meet hydromodification criteria. To assure compliance with hydromodification flow control requirements, design criteria, specifications, and long-term operations and maintenance requirements have been provided in the local SUSMP for a variety of LID-based flow control methods including bioretention basins, flow-through planter boxes, and bioretention systems in combination with cisterns and vaults. Sizing factor development shall include the use of continuous simulation of runoff from the long-term rainfall record.

F. Proof of a long-term maintenance responsibility and mechanism will be required for all post-construction BMP and flow control facilities. If not properly designed or maintained, hydromodification flow control devices may create a habitat for vectors such as mosquitoes or rodents. Maintenance activities for flow control and LID devices shall be specified in the proposed Project Submittal.

G. The local SUSMP outlines the monitoring program to assess the effectiveness of hydromodification management facilities. Monitoring activities will include inflow and outflow monitoring from BMPs, baseline cross section monitoring, and flow-based sediment monitoring.

Section 3: This Ordinance shall be codified.

EFFECTIVE DATE: This Ordinance shall take effect and be in force on January 14, 2011; and before the expiration of fifteen (15) days after its passage, it shall be published once with the names of members voting for and against the same in the *Poway News Chieftain*, a newspaper of general circulation published in the City of Poway.

Introduced and first read at a Regular Meeting of the City Council of the City of Poway held the 16th day of November 2010, and thereafter PASSED AND ADOPTED at a regular meeting of said City Council held the 7th day of December 2010.

Don Higginson, Mayor

ATTEST:

Linda A. Troyan, MMC, City Clerk

STATE OF CALIFORNIA)
) ss.
COUNTY OF SAN DIEGO)

I, Linda A. Troyan, City Clerk of the City of Poway, do hereby certify that the foregoing Ordinance No. 712, was duly adopted by the City Council at a meeting of said City Council held on the 7th day of December 2010, and that it was so adopted by the following vote:

AYES: BOYACK, GROSCH, MULLIN, CUNNINGHAM, HIGGINSON

NOES: NONE

ABSTAIN: NONE

DISQUALIFIED: NONE

Linda A. Troyan, MMC, City Clerk
City of Poway

ATTACHMENT 3.1

CONSTRUCTION SEASONAL REQUIREMENTS LETTER

CITY OF POWAY

DON HIGGINSON, Mayor
CARL KRUSE, Deputy Mayor
MERRILEE BOYACK, Councilmember
JIM CUNNINGHAM, Councilmember
JOHN MULLIN, Councilmember

September 1, 2010

**** EROSION CONTROL NOTICE ****

The City of Poway Municipal Code (PMC) requires that the attached erosion/sediment control measures be implemented on all projects by the beginning of the wet season on October 1, 2010. These wet season erosion/sediment control measures are in addition to the basic measures required year-round. **Please contact your inspector as soon as possible to discuss your erosion/sediment control measures. Early coordination with your inspector is very important. Maintenance will be closely monitored.**

If you fail to implement adequate measures by October 1, 2010, the City may find it necessary to hire a contractor to do so at your expense. You are also expected to maintain these facilities, including cleanup of any off-site siltation, through the end of the wet season on April 30, 2011. These requirements are in place to protect public and private properties, and are secured by cash deposits and grading securities. The permittee shall be responsible for all fines assessed by any outside agencies.

Discharges of pollutants and sediment from your site are prohibited under PMC Title 16, PMC Chapter 13.09, and your grading permit. They are also prohibited under State law (California Water Code), Federal law (Clean Water Act), and the statewide National Pollutant Discharge Elimination System (NPDES) General Construction Storm Water Permit. Violators are subject to enforcement action, including significant monetary penalties. **If your construction site is one acre or larger and you have not obtained coverage under the statewide NPDES General Construction Storm Water Permit, you should contact the California Regional Water Quality Control Board (CRWQCB) at (858) 467-2952 immediately.**

Sincerely,

DEVELOPMENT SERVICES DEPARTMENT

Steve Crosby
Acting City Engineer

Attachment

cc: Bob Manis, Director of Development Services
Staff

5.4.1.1 SEASONAL SITE MANAGEMENT REQUIREMENTS

Construction sites are required to implement all minimum construction BMPs as necessary to prevent pollution discharges to the Maximum Extent Practicable regardless of the season. The City does, however, maintain different requirements for some erosion and sediment control BMPs between the wet and dry seasons as described below:

Dry Season (May 1st through September 30th)

- All exposed disturbed areas including building pads, unfinished roads, and slopes must have erosion prevention controls properly installed (slopes greater than 33.3% or 3:1 vertical vs. horizontal may use properly designed and installed de-silting basins at all discharge points in lieu of this requirement, but all slopes must be covered before rough grade approval will be given).
- Adequate perimeter protection BMPs must be installed and maintained.
- Adequate sediment control BMPs must be installed and maintained.
- Adequate BMPs designed to control off-site sediment tracking must be installed and maintained.
- At a minimum, 125% of the materials needed to install standby BMPs necessary to completely protect exposed portions of the site from erosion and prevent sediment discharges must be stored on the site.
- An approved Weather-Triggered Action Plan must be prepared at the start of each project and updated in the event that a predicted storm event has a 50% chance of rain. The proponent must have the capacity to deploy the standby BMPs within 48 hours of the predicted storm event.
- All slopes must be equipped with erosion prevention BMPs as soon as slopes are completed for any portion of the site.
- The amount of cleared or graded areas left exposed at any given time is limited to 17 acres or to the alternate maximum area approved by the City in writing (see Section 5.4.3).

Wet Season (October 1st through April 30th)

All dry season requirements are required in addition to the following:

- Perimeter protection and sediment control BMPs must be upgraded if necessary to provide sufficient protection for storms.
- Adequate erosion prevention BMPs must be installed and established for all completed slopes prior to October 1 and maintained throughout the wet season. If a BMP fails, it must be repaired, improved or replaced with an acceptable alternate as soon as it is safe to do so.
- Standby erosion and sediment control BMPs must be able to protect all exposed soil areas. An incomplete disturbed area that is not being actively graded must be fully protected from erosion if left for 10 days or more.

ATTACHMENT 3.2

CONSTRUCTION STORM WATER QUALITY INSPECTION FORM

CONSTRUCTION STORM WATER QUALITY INSPECTIONS

DEVELOPMENT SERVICES DEPARTMENT
13325 Civic Center Drive, Poway, CA 92064
Phone: (858) 667-4668 • Fax: (858) 668-1211

Inspector Name /Signature/Date: _____

Inspection: ☐ Permit-Required Inspection ☐ Follow-up Inspection ☐ Other (Explain)_____

Construction Project Priority: ☐ High ☐ Medium ☐ Low

GENERAL INFORMATION

Grading Permit #: _____ Issue Date: _____ Permit Final Date: _____

Project Name & Type: _____

Project Location & Address: _____

Contractor's Name & Telephone #: _____

Property Owner & Telephone #: _____

Is this Project Greater than an Acre? ☐ Yes ☐ No ☐ N/A

If yes: Provide Record of Waste Discharge Identification Number (WDID#): _____

Does this Project have an NOI/SWPPP Available? ☐ Yes ☐ No ☐ N/A

Is Weather Triggered Action Plan Completed? ☐ Yes ☐ No ☐ N/A

Is Advanced Treatment Implemented Appropriately? ☐ Yes ☐ No ☐ N/A

Is Less than 17 Acres of Cleared or Graded Areas Left Exposed at Any Given Time? ☐ Yes ☐ No ☐ N/A

Is 125% of Materials to Install Standby BMPs Available? ☐ Yes ☐ No ☐ N/A

Are Routine Self-Inspections Being Conducted by Developer/Owner? ☐ Yes ☐ No ☐ N/A

Project Site is in What Watershed: _____

Nearest conveyances or water bodies: _____

BMP	Yes	No	N/A	Description	Effective Yes/No
Soil Stabilization and Erosion Prevention					
Preservation of existing vegetation					
Physical Stabilization: Hydraulic Mulch, Hydroseeding, Soil Binders, Straw Mulch					
Geotextiles, Plastic Covers, Erosion Prevention Blankets, Wood Mulching					
Site Drainage: Outlet Protection/Slope Drains					
Inlet/Outlet Protection					
Sediment Control/Containment					
Perimeter Protection: Silt Fencing, Gravel Bags, Fiber Rolls					
Storm Drain inlet protection: Sediment Trap, De-silting Basin, Gravel Bag Barrier					

Tracking Controls: Stabilized Entrance/Exit and Road Stabilization, Tire Wash, Street Sweeping					
BMP	**Yes**	**No**	**N/A**	**Description**	**Effective Yes/No**
Materials and Equipment Management					
Are materials and wastes stored in a manner that minimizes or eliminates the potential to discharge these materials to the storm drain system, is secondary containment used?					
Are material stockpiles protected: covered, contained with temporary perimeter, located away from non-storm water discharges?					
Are heavy equipment and vehicles parked in designated areas with permeable surface?					
Are appropriate spill response and containment measures kept on the site?					
Are wastes managed and stored properly (Solid, liquid, sanitary, concrete, hazardous)					
Is timely service and removal provided to prevent waste containers and sanitary facilities from overflowing?					
Non-Storm Water Management					
Is the site free of evidence of illegal connections and/or illicit discharges?					
Discharge Locations					
Are the discharge locations free of significant erosion or sediment transport?					
Other					
Are there any other potential storm water pollution issues or concerns? If yes, explain below.					
Was there any employee or subcontractor training on stormwater pollution prevention measures?					

III. VIOLATIONS

- ☐ No violations noted at time of inspection/investigation
- ☐ No violations; however, recommended corrective actions (see IV)
- ☐ Violation: Illegal Discharge/Illegal Connection/Improper BMPs Implementation

IV. RECOMMENDED CORRECTIVE ACTION

ATTACHMENT 4.1

MUNICIPAL FACILITY BMP CHECKLISTS

Monthly Compliance and Maintenance Duties

Crosthwaite Material Handling Yard

Five divisions in the public works department currently use Crosthwaite Material Handling Yard. Drainage/Storm Water, Parks, Water, Wastewater, and Streets are the major users of the yard and are responsible for compliance maintenance, courtesy maintenance and upkeep.

In addition to regular duties, each month one division will be responsible for compliance inspection, compliance maintenance, up-keep, and documentation. Duties include:

- Vacuum all four inlet filters. *Once a month*
- Pressure wash batch plant and surrounding area (Vactor or graffiti trailer). Once a month
- Pick up trash and loose debris throughout yard. Once a week
- Load green waste dumpsters. Monday and Wednesday
- Load trash from K-rail to dumpsters. Twice a week
- Empty trash can outside lounge. Once a week
- Inspect and remove excessive debris from perimeter brow ditch. Once a month
- Sweep or blow off excessive debris from all concrete and asphalt surfaces. Once a week
- Inspect and replace rock bags, straw waddles and tarps. As needed
- Incidental compliance issues. As needed

This list with a job order shall be completed by the responsible division each month. If for any reason the list and job order can't be completed by the end of the month, the duties of Crosthwaite Material Handling yard shall remain with that division until the tasks are done. Failure to complete the duties jeopardizes the City's NPDES compliance and the harmonious use of Crosthwaite Material Handling Yard. If assistance is needed contact the Storm Water Supervisor, Public Works Manager, or the Utilities Manager. The storm water supervisor shall complete the compliance inspection and documentation each month.

Enter Complete Date
Note Holidays

VEHICLE MAINTENANCE DIVISION
WEEKLY BMP CHECKLIST

Week of:	Monday	Tuesday	Wednesday	Thursday	Friday
Is the site free of debris					
Parking lots free of debris					
Roof down spouts dir away					
Daily litter abatement					
Erosion prevention employed					
Minimized water run-off					
Are adequate trash cans avail.					
Is the trash can area clear					
Are trash can emptied often					
Outdoor storage areas covered					
Are outdoor containers labeled					
Is their a spill response kit					
Is 2nd containment free of spills					
Parking area free of Spills					
Vehicles washed in designated areas					
Free of illegal discharge and spills					
Free of illegal storm drain release					
Fire Extinguisher at Gas Island Chckd					
Fuel are cleaned spill free					
Front of building area clear					
Battery cart under canopy					
East side of building clean					
Equipment stored under canopy					
All scrap metal removed					
Check flammable locker for seals					
Check tire shed & remove old tires					
Check both back drains for debris					
Check lot for oil leaks & drip Pans					
Check south and west side of bldg					
Are hazardous mat. Stored prop					
Hour Meter Readings #7					
Hour Meter Readings #509					
Hour Meter Readings #510					
Hour Meter Readings #511					
Hour Meter Readings #512					
Hour Meter Readings #763					

Hazardous Waste Item	**Accumulated Start Date**	Remove By: Provides One Month Cushion	**Quantity**	**Comments**

Accumulation start date on drums less than 6 months. Crushed filters less than 365 days.

ATTACHMENT 4.2

MUNICIPAL INSPECTION FORM

CITY OF POWAY
STORM WATER QUALITY INSPECTION FOR MUNICIPAL FACILITIES

Inspector Name _____ Date____/____/_____ Time_____ AM PM

Type of Inspection:
☐ Follow-up ☐ Routine
☐ Annual ☐ Complaint

Result: ☐ Full Inspection ☐ Could not Contact ☐ Refused ☐ Duplicate
☐ Moved, Replaced by_____ ☐ Moved, Vacant
☐ Out of City's Jurisdiction

A. CONTACT INFORMATION

Original

Facility Name_____
_____
Street Address_____
_____
Facility Manager _____
Contact Telephone # **(**____**)** _____ **-**_____ext._____

Changes

Facility Name_____
_____
Street Address _____
_____
Facility Manager _____
Contact Telephone # **(**____**)** _____ **-**_____ext._____

B. FACILITY/SITE INFORMATION

Principal activity:_____

Assigned JURMP Classification: ☐ High ☐ Medium ☐ Low ☐ Unassigned

New JURMP Classification (if applicable)?_____

Is facility subject to CA Statewide General Industrial Permit? ☐ Mandatory ☐ Conditional ☐ No

If yes, has facility filed a Notice of Intent (NOI) to comply? ☐ Yes ☐ No WDID#_____

If no, does facility have a Notice of Non-Applicability (NONA/NEC)? ☐ Yes ☐ No

Does facility maintain SWPPP or BMP Plan? ☐ Yes ☐ No

Does facility have a storm water monitoring program? ☐ Yes ☐ No

C. INITIAL OBSERVATIONS

Nearest conveyances or water bodies: _____ Hydrologic Area _____ ____

Approximate distance to receiving water bodies: ☐ < 200 ft. ☐ 200 – 1,000 ft. ☐ > 1,000 ft.

Sensitivity of receiving waters: ☐ Sensitive (ESA, 303(d), or other) ☐ Non-sensitive

Discharge points: _____
_____

Discharge observed: ☐ Yes ☐ No

If yes, describe: _____

Estimated area covered by municipal facility: _____square feet

Estimated % impervious surface of this area: _____%

Exposed areas of intensive outdoor activity: _____

D. BMP ASSESSMENT

D.1 General

BMPs	N/A	Yes	No	Comments
Is the site free of excessive litter and debris?				
Are discharge locations free of excessive sediment and debris?				
Are parking lots, sidewalks and streets free of excessive sediment and debris?				
Is wash water from pressure washing/hosing managed appropriately?				
Are roof downspouts directed away from areas of potential pollutants?				
Are employees trained in storm water management, pollution prevention and good housekeeping measures?				
D.2 Landscaping				
Are adequate erosion prevention measures employed? (vegetation or physical stabilization)				
Are irrigation systems programmed to minimize over-watering and runoff?				
Are stockpiles of soil or landscape waste contained to prevent runoff transport?				
Are pesticides, herbicides, and fertilizers managed in accordance with the JURMP BMPs?				
D.3 Materials and Wastes				
Are adequate trash containers provided?				
Are adequate recycling containers provided?				
Is the trash/recycling area enclosed and free of litter and debris?				
Is timely service and removal provided to prevent waste containers and sanitary facilities from overflowing?				
Are outdoor material storage areas adequate (covered area with secondary containment)?				
Are outdoor storage containers properly labeled?				
Is there an accessible spill response kit?				
Are outdoor storage containers equipped with secondary containment?				
Is secondary containment free of spills and rainwater?				
Are loading and unloading areas free of spills and debris?				
D.4 Equipment and Vehicles				
Are exposed parking areas free of significant spills and leaks?				
Are heavy equipment and vehicles stored in garages or under canopies?				
Are vehicle maintenance activities conducted within contained areas (garage, canopy, work shop)?				
Are vehicle-fueling areas covered and are storm drain inlets in/around the fueling area protected from spills and leaks?				
Is vehicle washing performed in a contained area where runoff does not enter the MS4?				

D.5 Building Repair/Construction /Structural BMPs

BMPs	N/A	Yes	No	Comments
Are adequate erosion prevention measures employed throughout the site? (vegetation or physical stabilization)				
Are adequate sediment control BMPs employed throughout the site? (gravel bags, inlet filters etc.)				
Are impervious areas free of debris and spills from painting, scraping, and/or sandblasting activities?				
Are structural BMPs adequately maintained? (NA if no structural BMPs at facility)				
D.6 Non-Storm Water Management				
Is the site free of evidence of illicit connections and illegal discharges?				
Is the site free of evidence of unauthorized releases to storm drains?				
If not, have the appropriate authorities been notified?				
D.7 Other				
Are appropriate signs/stenciling present at the facility?				
Are there any other potential storm water pollution issues or concerns? If yes, explain below.				
Are all applicable activity-specific BMPs being implemented?				
Does this facility have a fire sprinkler system?				

D.8 BMP Summary/Additional Comments

E. RECOMMENDED CORRECTIVE ACTION

Is corrective action needed? ☐ Yes ☐ No

If **BMP-related** corrective action is required, describe below. If other corrective action, check the appropriate box in section G.

Owner/operator has been notified of recommended corrective actions both verbally and by: ☐ Hand Delivery ☐ Mail ☐ Fax

F. VIOLATIONS

☐ No violations have been noted at this time

☐ No violations have been noted, but recommend taking corrective action described in Section F.

☐ **Violation of the City's storm water ordinance:**

- ☐ Prohibited discharge(s) of pollutants to the storm drain system or to receiving waters
  Description_____
- ☐ Illicit connection(s) to the storm drain system
  Location_____
- ☐ Littering
- ☐ Improper Implementation of Required BMPs
- ☐ Failure to comply with the storm water monitoring requirements for high priority industrial facilities.

☐ **Failure to comply with the requirements of the State Industrial Storm Water General Permit.**

- ☐ In the future, under a new Industrial Permit which has not yet been adopted, this facility may be able to qualify for a No Exposure Certification (NEC) and exemption from Permit coverage.

☐ **Other Violation**_____

SPECIFIC ACTION(S) REQUIRED TO CORRECT THE VIOLATION DESCRIBED ABOVE:

☐ Implement the recommended corrective actions listed in Section F.

☐ File a Notice of Intent (NOI) with the State Water Resources Control Board to obtain coverage under the Industrial Permit - see Attachment 3 of the Industrial Permit (http://www.waterboards.ca.gov/stormwtr/industrial.html).

- ☐ For "Conditional" facilities only: if you implement all the recommended BMPs and eliminate outdoor exposure, contact the City to request a re-inspection. If it is determined that you qualify, NONA/NEC paperwork will be provided for you to complete, and you will not have to file an NOI.

☐ Develop and implement a Storm Water Pollution Prevention Plan (SWPPP)—see Section A of the Industrial Permit.

☐ Develop and implement a storm water monitoring program—see section B of the Industrial Permit for guidelines.

☐ Complete the provided Notice of Non-Applicability (NONA) and accompanying No Exposure Certification (NEC). Retain one copy of each onsite, and send additional copies to the City of Poway and the State Water Resources Control Board. (See attached instructions provided with the documents.)

Additional actions required:

G. ADDITIONAL RECOMMENDED CITY ACTIONS*

Is a follow-up inspection recommended for this business? ☐ **Yes** ☐ **No**

ASSESSMENT

Level of knowledge regarding stormwater issues:	☐ 1	☐ 2	☐ 3	☐ 4	☐ 5
Level of cleanliness, BMP implementation, orderliness of site:	☐ 1	☐ 2	☐ 3	☐ 4	☐ 5

*Recommended City Actions listed at the time of inspection are subject to change based on later review by office staff.

ATTACHMENT 4.3

TEMPORARY USE PERMIT

CITY OF POWAY
DEVELOPMENT SERVICES DEPARTMENT

Temporary Use Permit

Date received: _____
APN: _____
File number: _____
Receipt number: _____
Fee: _____

Name of Business or activity: _____
Address: _____
Applicant's name: _____ Phone: _____
Address: _____
Property Owner's name: _____ Phone: _____
Address: _____
Zone: _____ Existing land use: _____
Proposed structure of activity area sq. footage: _____

ACTIVITY DESCRIPTION

Full description of proposed activity (please be specific):

Date of commencement (please allow 15 working days for City review for those projects not requiring City Council Action): _____
Date of completion: _____

SITE PLAN

Attach an 8-1/2" x 11" site plan that illustrates the proposed activity, and includes the location and description of structures and equipment, parking, vehicle access, signage, etc. To apply for approval of Special Event signs, the applicant shall submit a letter that describes the proposed sign by means of a sketch that includes the display dates, and also denotes the length, width, height and square feet of each proposed sign.

ACTION

☐ APPROVED by _____ Date _____
☐ DENIED by _____ Date _____
Reasons for denial

CONDITIONS OF APPROVAL

1. The site shall be developed in accordance with the approved site plan on file in the Planning Department, except as may otherwise by provided herein, prior to commencement of the activity.

2. The Building, Fire, and County Sheriff's Departments shall be contacted for approprate permits and inspections prior to the commencement of the activity.

3. Use of signs shall first be reviewed by the Planning Services Department for compliance with the sign ordinance prior to installation.

4. Approval of this activity shall not excuse compliance with all other sections of the Zoning Ordinance and all other applicable City ordinances presently in effect.

5. Date this approval shall become null and void:_____, 200_, On this date the site shall be restored to its original condition.

6. A vendor's license shall be obtained from the Customer Services Department for all temporary sales locations, including, but not limited to to Christmas tree lots and other holiday and special event sales.

7. No person shall discharge any material and or liquid into storm drains. For special events, storms drains shall be covered and or protected to the maximum extent practicable. Best Management Practices may be required to ensure that trash is contained and disposed of appropriately. Liquids shall be placed in secondary containment and covered prior to a rain event. Pet waste shall be collected and placed in trash cans.

8. Approval by the San Diego County Department of Environmental Health, Food, and Housing Divsion, shal be obtained prior to the sale of any food itmes. Evidence of such approval shall be available for inspection at the event.

OWNER CERTIFICATION

I, _____, certify that I am the owner of the property described herein. Further, I agree to permit the proposed activity to be conducted on said property for the length of time specified herein.

SIGNATURE_____ DATE _____

APPLICANT CERTIFICATION

I, _____, certify that I am the applicant for the activity described herein. Further, I acknowledge the filing of this permit application, certify that all of the information contained herein is true and accurate, and shall comply with the conditions of approval stated herein above.

SIGNATURE _____ DATE _____

ATTACHMENT 4.4

SPECIAL EVENT INSPECTION FORM

SPECIAL EVENTS STORM WATER QUALITY INSPECTIONS

DEVELOPMENT SERVICES DEPARTMENT
13325 Civic Center Drive, Poway, CA 92064
Phone: (858) 668-4668 • Fax: (858) 668-1211

Inspector Name/Signature/Date: _____

Inspection: ☐ Permit-Required Inspection ☐ Follow-up Inspection ☐ Other (Explain)_____

Activity Priority: ☐ High ☐ Medium ☐ Low

GENERAL INFORMATION

Title of Event: _____

Description of Event: _____

Location of Event: _____

Sponsors of the Event: _____

Event is in What Watershed: _____

Nearest conveyances or water bodies: _____

BMP	Yes	No	N/A	Describe Concerns and Resolution
Site Conditions & Cleanup				
Temporary screens on catch basins and storm drain inlets installed?				
Temporary fencing or other BMPs to prevent windblown trash from entering adjacent water bodies and MS4 channels implemented?				
Proper management of trash and litter including temporary trash receptacles and staff assigned for immediate trash cleanup implemented?				
Catch basin cleaning following special event/prior to anticipated rain event?				
Street sweeping of roads, streets, highways, and parking facilities following the special event implemented?				
Site clean and free of debris?				
Storm drains clear of trash/debris and spills?				
Non-stormwater such as wash water contained (including secondary containment), collected, and disposed of properly?				
Site free of illegal discharge to storm drain/receiving waters (channels/creeks)?				
Nearby water bodies, MS4, and creeks free of event-related trash and debris?				

VIOLATIONS

☐ No violations noted at time of inspection/investigation
☐ No violations; however, recommended corrective actions and Follow-up Inspection
☐ Violation: Illegal Discharge/Illegal Connection/Improper BMPs Implementation

RECOMMENDED CORRECTIVE ACTION

_____

_____

_____

_____

_____

ATTACHMENT 4.5

REVISED JURMP TABLES

TABLE 6-1

POLLUTANT LOADING POTENTIALS OF MUNICIPAL AREAS/ACTIVITIES

	Potential for discharge based on activities and existing information								
Source	**Heavy Metals**	**Organics**	**Oil & Grease**	**Sediment**	**Pesticides**	**Nutrients**	**Oxygen Demanding**	**Bacteria/ Viruses**	**Trash**
Fire Stations	PO	PO	PO	PO	UL	UL	UL	PO	PO
Mobile Municipal Activities, Including Power Washing	PO	PO	PO	PO	UL	UL	UL	PO	UL
MS4**	UL	UL	UL	PO**	UL	UL	PO**	PO**	UL
Other Fixed Facilities	UL*	PO	UL*	PO	PO	PO	PO	PO	PO
Parks, Recreational Facilities, and Other Landscaped Areas	UL*	UL	UL*	L	L	L	L	L	PO
Potable Water Facilities	UL	UL	UL	UL	UL	UL	UL	UL	UL
Public Works Operations Facilities	L	PO	L	L	PO	PO	PO	PO	PO
Roads, Streets, Highways, and Parking Facilities	L	L	L	L	UL	UL	UL	PO	L
Sanitary Sewer System, Including Sewage Pump Stations	PO***	UL	PO***	UL	UL	PO***	PO***	PO***	UL
Special Events	UL	UL	UL	UL	UL	UL	PO	PO	L
Open Space Preserve	UL	UL	UL	PO	UL	UL	PO	PO	PO

Notes

L = Likely, PO = Possible, UL= Unlikely

* Discharge of heavy metals and oil and grease is possible if the facility has on-site parking

** Sediment and oxygen demanding substances are possible pollutants for earthen or natural conveyances. Bacteria, but generally not viruses and other pathogens, may regrow in MS4s under certain conditions. While other pollutants may be discharged from the MS4, the MS4 itself is not a direct source of those pollutants.

*** The sanitary sewer system is only a potential source of pollutants in the event of sewer line breaks or SSOs.

This table is based on the field experience of D-MAX Engineering and on tables in the Copermittees' Baseline LTEA.

TABLE 6-2

MINIMUM BMP CHECKLIST FOR MUNICIPAL AREAS/ACTIVITIES

	General							Landscaping					Materials Handling							Construction/Repair and Mobile Activity BMPs							
Facility Type	**Good Housekeeping**	**Employee Training**	**Visual Inspections**	**Improved Operation and Maintenance**	**Waste Disposal and Recycling**	**Preventive Maintenance**	**Reporting and Record Keeping**	**Facility and Grounds Maintenance**	**Irrigation Control**	**Landscape Waste Disposal**	**Native Vegetation**	**Pesticide, Herbicide, and Fertilizer Control**	**Spill Prevention and Response**	**Material Inventory Procedures**	**Material Storage Practices**	**Storage Tanks**	**Outside Storage**	**Loading and Unloading Materials**	**Sediment and Erosion Control**	**Street/Parking Lot Sweeping**	**Vegetation Control**	**Roadway and Bridge Maintenance**	**Facility Repair, Remodeling, and Construction**	**Vehicle and Equipment Maintenance**	**Vehicle and Equipment Washing**	**Power Washing**	**Special Events**
Fire Stations	X	X	X	X	X	X	X	X																X	X		
Mobile Municipal Activities, Including Power Washing	X	X	X	X	X		X																		X	X	
MS4		X	X	X	X	X																					
Other Fixed Facilities	X	X	X	X	X	X	X	X	X	X	X	X	X	X	X					X			X				
Parks, Recreational Facilities, and Other Landscaped Areas	X	X	X	X	X	X	X	X	X	X	X	X	X	X	X				X	X			X				
Potable Water Facilities	X	X	X		X	X	X	X																			
Power Washing		X		X	X																						
Public Works Operations Facilities	X	X	X	X	X	X	X						X	X	X	X	X	X	X					X	X		
Roads, Streets, Highways, and Parking Facilities	X	X	X	X	X		X													X	X	X					
Sanitary Sewer System, Including Sewage Pump Stations		X	X	X	X	X																					
Special Events	X	X	X		X																						X
Open Space Preserves	X	X	X	X	X														X								

ATTACHMENT 5.1

INDUSTRIAL/COMMERCIAL INSPECTION FORM

CITY OF POWAY
STORM WATER QUALITY INSPECTION FOR INDUSTRIAL/COMMERCIAL FACILITIES

Inspector Name _____ Date____/____/_____ Time_____ AM / PM

Type of Inspection:
☐ Routine ☐ Follow-up
☐ Complaint

Result: ☐ Full Inspection ☐ Could not Contact ☐ Refused
☐ Duplicate ☐ Remove From Inventory
☐ Moved, Vacant ☐ Moved, Replaced by_____

Original	**Changes**
Business Name _____	Business Name _____
Street Address _____	Street Address _____
Responsible Person(s) _____	Responsible Person(s) _____
Business Telephone: (_____) _____-_____ ext._____	Business Telephone: (_____) _____-_____ ext._____
Business Fax: (_____) _____-_____	Business Fax: (_____) _____-_____
Email: _____	Email: _____

Principal business activity:
_____
_____

Standard Industrial Classification (SIC):
Assigned SIC Code(s): _____ _____
Revised SIC Code(s): _____ _____

CA Statewide General Industrial Permit Compliance:

☐ **Mandatory**
- Notice of Intent (NOI) Filed? ☐ Yes ☐ No
  WDID#_____
- SWPPP or BMP Plan maintained? ☐ Yes ☐ No
- Monitoring programs conducted? ☐ Yes ☐ No

☐ **Conditional**
- Exterior exposure present? ☐ Yes* ☐ No
  * If yes, see mandatory requirements
- Notice of Non-Applicability (NONA/NEC) Filed? ☐ Yes ☐ No

☐ **N/A**

Threat to Water Quality (TTWQ):

☐ High ☐ Medium ☐ Low ☐ Unassigned Revised TTWQ: _____

Hydrologic Area _____ Nearest Water Body: _____

Distance to water bodies: ☐ < 200 ft. ☐ > 200 ft

Sensitivity of receiving waters: ☐ Sensitive (ESA, 303(d), or other) ☐ Non-sensitive

Size of facility: ☐ < 5 ac. ☐ > 5 ac. < 10 ac. ☐ > 10 ac.

Significant amount of exposed outdoor storage and/or activities? ☐ Yes ☐ No

Discharge points along perimeter: _____

General BMPs ☐ Yes ☐ No ☐ Not Applicable

- ☐ Litter
- ☐ Sediment & vegetative debris present
- ☐ Discharge locations blocked
- ☐ Downspouts directed into pollutants
- ☐ Improper exterior storage
- ☐ Wash water not captured or inappropriately disposed
- ☐ Evidence of illicit connections/illegal discharges
  - ☐ Appropriate authorities to be notified
- ☐ Other potential storm water pollution issues or concerns -see below

Comments/Recommended Corrective Action:

Landscaping ☐ Yes ☐ No ☐ Not Applicable

- ☐ Erosion control lacking
- ☐ Over-watering evident
- ☐ Stockpile inappropriately stored
- ☐ Fertilizer or pesticide inappropriately used

Comments/Recommended Corrective Action:

Materials & Waste ☐ Yes ☐ No ☐ Not Applicable

- ☐ Dumpster lids open
- ☐ Trash/recycling containers inadequate
- ☐ Litter & debris present in trash/recycling area
- ☐ Trash/recycling containers overflowing
- ☐ Secondary containment missing
- ☐ Spill response kit missing
- ☐ Secondary containment full or in disrepair
- ☐ Spills/ debris present in loading areas

Comments/Recommended Corrective Action:

☐ Please keep dumpster lids closed

Equipment & Vehicles ☐ Yes ☐ No ☐ Not Applicable

- ☐ Significant spills/leaks present
- ☐ Heavy equipment/vehicles storage exposed
- ☐ Vehicle maintenance activities conducted in exposed area
- ☐ Vehicle-fueling areas exposed
- ☐ Vehicle washing performed in an exposed area

Comments/Recommended Corrective Action:

Food Establishments ☐ Yes ☐ No ☐ Not Applicable

- ☐ Grease trap/interceptor improperly maintained
- ☐ Improper grease bin storage
- ☐ Improper oil disposal
- ☐ Improper wash water disposal
- ☐ Power washing without capturing wash water
- ☐ Improper floor mat cleaning

Comments/Recommended Corrective Action:

SWPPP Review ☐ Yes ☐ No ☐ Not Applicable

- ☐ Monitoring not conducted
- ☐ Monitoring results show ineffective BMPs

Comments/Recommended Corrective Action:

Potential Pollutants	**Generated?**			**BMP Deficiency?**	
	High	Low	N/A	Yes	No
Bacteria	☐	☐	☐	☐	☐
Gross Pollutants	☐	☐	☐	☐	☐
Metals	☐	☐	☐	☐	☐
Nutrients	☐	☐	☐	☐	☐
Oil & Grease	☐	☐	☐	☐	☐
Organics	☐	☐	☐	☐	☐
Pesticides	☐	☐	☐	☐	☐
Sediment	☐	☐	☐	☐	☐
Trash	☐	☐	☐	☐	☐
Oxygen Demanding	☐	☐	☐	☐	☐
Other _____	☐	☐	☐	☐	☐

Corrective Action ☐ Yes ☐ No

- ☐ No violations have been noted, but recommend taking corrective action described above.
- ☐ Violation of the City's storm water ordinance:
  Description _____
- ☐ Failure to comply with the requirements of the State Industrial Storm Water General Permit.
  - ☐ File a Notice of Intent (NOI) with the State Water Resources Control Board (SWRCB) to obtain coverage under the Industrial Permit - see Attachment 3 of the Industrial Permit (www.waterboards.ca.gov/stormwtr/industrial.html).
  - ☐ Develop and implement a Storm Water Pollution Prevention Plan (SWPPP)—see Section A of the Industrial Permit.
  - ☐ Develop and implement a storm water monitoring program—see section B of the Industrial Permit for guidelines.
  - ☐ File a Notice of Non-Applicability and No Exposure Certification (NONA/NEC) with the State Water Resources Control Board and the City of Poway.

Is a follow-up inspection recommended for this business? ☐ **Yes** ☐ **No**

Education & Assessment

Educational materials distributed: ☐ Preventing Urban Runoff Pollution ☐ Restaurant BMPs ☐ Horse BMPs ☐ Power Washing BMPs ☐ Other _____

Level of knowledge regarding storm water issues: ☐ 1 ☐ 2 ☐ 3 ☐ 4 ☐ 5

Level of cleanliness, BMP implementation, orderliness of site: ☐ 1 ☐ 2 ☐ 3 ☐ 4 ☐ 5

ATTACHMENT 5.2

INDUSTRIAL AND COMMERCIAL EDUCATIONAL MATERIALS

What's the difference?

Sanitary Sewer vs. Storm Drain

The water that drains down a sink or toilet in a home or business flows to the sanitary sewer and is treated by the City of San Diego at a wastewater treatment plant.

The storm drain system, on the other hand, is designed to carry rainwater from City streets and driveways to prevent flooding. This water does not receive any treatment. It flows directly to creeks and rivers – terminating at the Pacific Ocean!

Unfortunately, as rainfall flows over the ground it picks up debris and pollutants and deposits them into our watersheds.

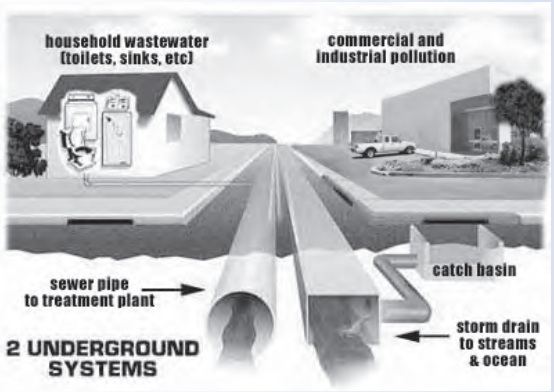

Who can you contact?

REPORT ILLEGAL DUMPING
City of Poway Development Services Dept.
(858) 668-4668

HOUSEHOLD HAZARDOUS WASTE DISPOSAL
Poway Materials Handling Yard
By Appointment Only
1-800-714-1195
Questions: (858) 668-4710

RECYCLING
EDCO: (858) 748-7769

QUESTIONS AND COMMENTS
City of Poway Development Services Dept.
(858) 668-4668

LOOK ON THE WEB

USED OIL RECYCLING CENTERS
http://www.ciwmb.ca.gov/usedoil

INTEGRATED PEST MANAGEMENT
http://www.ipm.ucdavis.edu

COUNTY OF SAN DIEGO STORM WATER MANAGEMENT PROGRAM
www.co.san-diego.ca.us/deh/stormwater/index.html

STATE WATER RESOURCES CONTROL BOARD (SWRCB) STORM WATER PROGRAM
www.swrcb.ca.gov/stormwtr/construction.html

US ENVIRONMENTAL PROTECTION AGENCY
www.epa.gov/owow/nps

CLEAN WATER NETWORK
www.cwn.org

2007

ONLY RAIN DOWN THE STORM DRAIN

Urban storm water runoff is the **largest contributor** to **watershed pollution** in San Diego County.

Your business is **required** to prevent urban runoff pollution by implementing **B**est **M**anagement **P**ractices (**BMPs**).

The City conducts inspections to ensure that BMPs are being used and water quality is protected.

Pollutants of Concern

As rainfall flows over the ground, it picks up a variety of pollutants and deposits them into our watersheds. The following pollutants are commonly transported in the storm drain system and have been found to degrade water quality.

- Sediments
- Fertilizers
- Metals
- Detergents
- Pesticides
- Organic Compounds (solvents)
- Trash and Debris
- Oil and Grease
- Bacteria and Viruses

The following **B**est **M**anagement **P**ractices (**BMPs**) are required to be used at all industrial and commercial businesses, where applicable, to reduce urban runoff pollution in our streams and waterways. To do your part in protecting our water quality, please implement the following BMPs, where applicable or noted by the City inspector.

General

- ❑ Regularly sweep around site, **do not use a hose.** Collect and dispose of debris in trash.
- ❑ Train all employees to consider urban runoff pollution before performing any outdoor activities.
- ❑ Never dispose of wash water to the storm drain system. Properly dispose of it in the sanitary sewer (sink or toilet).
- ❑ Report any illegal dumping into the storm drain system by calling (858) 668-4668 during business hours.

Landscaping

- ❑ Only irrigate during early morning or late evening to avoid evaporation.
- ❑ Aim sprinklers to avoid watering other areas.
- ❑ Time sprinklers to avoid over-watering and causing runoff.
- ❑ Minimize use of pesticides, herbicides, and fertilizer, which are harmful to animals downstream.
- ❑ Hand pull weeds instead of using herbicides.
- ❑ Do not use pesticides that eliminate beneficial insects (i.e., Integrated Pest Management).

Outdoor Material Storage

- ❑ Store all potential pollutants indoors or under a covered area not exposed to rain.
- ❑ Clean up all spills immediately using absorbent materials. Properly dispose of used absorbents.
- ❑ Keep lids on all outdoor storage containers.
- ❑ Label all material storage containers.
- ❑ Regularly sweep and clean all outdoor storage areas to remove any sediment (dirt) and debris.

Waste Management

- ❑ Keep the ground around all outdoor garbage and dumpster areas free of trash, sediment, and debris.
- ❑ Keep lids on dumpsters and trash cans whenever possible.
- ❑ Fix any leaks in garbage cans or dumpsters.
- ❑ Clean up all spills immediately.

Vehicle /Equipment Maintenance

- ❑ Perform all vehicle maintenance indoors when possible.
- ❑ Use drip-pans to collect fluids from leaky vehicles.
- ❑ Clean up spills immediately using absorbent materials. Properly dispose of used absorbents.

Vehicle /Equipment Washing

- ❑ Wash vehicles at a commercial car wash when possible. (Commercial car washes recycle water and drain to the sanitary sewer, not to the storm drain.)
- ❑ Wash vehicles over a pervious (absorbent) surface such as dirt, gravel, or grass to prevent runoff.
- ❑ Minimize the use of soaps and water while washing.
- ❑ Drain excess wash water to the sanitary sewer (sink or toilet), not to storm drains.

General Cleaning

- ❑ Perform washing over a pervious surface or where water drains to sanitary sewer.
- ❑ Minimize use of cleaning agents.
- ❑ Dispose of used wash water to sanitary sewer, not to storm drains.

Construction

- ❑ Minimize the amount of exposed soils to prevent erosion from wind or water.
- ❑ Cover construction material stockpiles with tarps or plastic liners to prevent sediment from blowing or washing away.
- ❑ Use gravel bags around site perimeter to capture any sediment (dirt) washed away in runoff.
- ❑ Protect nearby storm drains with gravel bags.
- ❑ Regularly inspect and clean equipment, vehicles, and storage areas.
- ❑ Keep lids secured on all material storage containers.
- ❑ Store materials where not exposed to rain.

A Clean Environment is Important to All of Us!

In the City of Poway, storm drains flow directly into our creeks, lakes, and the ocean without treatment.

In recent years, sources of water pollution, like industrial wastes from factories have been greatly reduced. However, the majority of water pollution now occurs from things like cars leaking oil, wash water from restaurants, fertilizers from farms, lawns and gardens, failing septic tanks, residential car washing, and pet waste washing into the storm drains and into waterways and the ocean.

All these sources add up to a pollution problem! But each of us can do small things to help clean up our water too—and that adds up to a pollution solution!

The City of Poway is committed to improving water quality and reducing the amount of pollutants that enter our precious waterways.



A Word About "Biodegradable" Soaps

"Biodegradable" is a popular marketing term that can be misleading. Because a product is labeled as biodegradable doesn't mean that it is non-toxic. Some products are more toxic than others, but none are harmless to aquatic life. Soapy water entering the storm drain system can impact fish and other wildlife within hours.

ONLY RAIN DOWN THE STORM DRAIN!

This brochure is one of a series of pamphlets describing storm drain protection measures, which are available at the Development Services Department at City Hall, or online at www.ci.poway.ca.us.

Other pamphlets include:

- **Home Repair and Remodeling BMPs**
- **Restaurant BMPs**
- **Concrete & Mortar Project BMPs**
- **Horses & Livestock BMPs**
- **Mobile Auto Detailing BMPs**

City of Poway
13325 Civic Center Drive
Poway, CA 92064

Phone: (858) 668-4636

2009

The City of Poway Preventing Urban Runoff Pollution

Best Management Practices for POWER WASHING



Mobile and Surface Cleaning

What is Power Washing?

Power washing is any activity that uses a water pressure system, including steam cleaning, to clean vehicles, equipment, sidewalks, buildings, dumpsters, or other impervious surfaces. In addition to water, detergents, degreasers and other products may be used in commercial power washing.

What's the Problem with Power Washing?

Did you know that storm drains are NOT connected to sanitary sewer systems or treatment plants? The primary purpose of storm drains is to carry rainwater away from developed areas to prevent flooding. **Wash water from power washing activities may contain significant quantities of oil, grease, chemicals, dirt, and detergents that could end up in our creeks, rivers, lakes, and the ocean.** Disposing of these materials into storm drains causes serious ecological problems—and is PROHIBITED by law.

Best Management Practices

Best Management Practices, or BMP's, are procedures that help to prevent pollutants from entering our storm drains. Each of us can do our part to keep storm water clean. Using BMP's adds up to a pollution solution!

Use Dry Clean-up Methods

- Instead of pressure washing, determine what alternative dry methods are available.
- Use mops, brooms, rags or wire brushes to clean pavement, buildings, and equipment as much as possible.
- Use vacuums or other machines to remove and collect loose debris before applying water.



Location, Location, Location!

- Prior to a washing, block all storm drains with an impervious barrier such as gravel bags or berms, or seal private storm drains with plugs or rubber mats. Make sure this practice does not flood the area or adversely affect vehicle or pedestrian traffic.
- **Never dispose of wash water into the street, storm drains, landscape drains, drainage ditches, or streams.**
- Wash vehicles and equipment on grassy or gravel areas so that the wash water can seep into the ground.
- **Create** a containment area with berms and tarps or take advantage of low ground to keep wash water contained.
- **Check** that the wash water is not leaking through and add more berms or barriers to contain the wash water.

Just Enough for the Job!

- Minimize water use by using high pressure, low volume nozzles.
- Use the minimal amount and least toxic detergents and degreasers you will need to complete the job. Try phosphate free detergents.
- Use a mop or rags to clean heavily soiled areas before power washing.

Only Rain Down the Storm Drain!

- Do not wash equipment or vehicles outdoors on saturated ground or on days when rain is probable.
- Pump or vacuum up <u>all</u> wash water in the contained area.
- With property owners permission, pump or pour the wash water to landscaped areas that will not run off to a storm drain; or drain it to the sanitary sewer through an interior building drain, sink, or private sewer clean-out. Discharges to the sewer **<u>should not</u>** contain hazardous materials, grease, grit, or any material that could clog piping.
- Sediments and other solids remaining on the ground should be swept or vacuumed up immediately so they don't wash into the storm drain system.

Who Can You Contact?

For more information, please call
(858) 668-4636
Report Illegal Dumping to:
Poway Code Compliance (during business hours, 8 a.m. to 5 p.m.) at (858) 668-4663 or (858) 668-4664, press "0" for immediate assistance
Or
Poway Sheriff's Station (after 5 p.m.) at (858) 513-2800

2010

A Clean Environment is Important to All of Us!

In the City of Poway, storm drains flow directly into our creeks, lakes, and the ocean without treatment.

In recent years, sources of water pollution, like industrial wastes from factories have been greatly reduced. However, the majority of water pollution now occurs from things like cars leaking oil, wash water from restaurants, fertilizers from farms, lawns and gardens, failing septic tanks, residential car washing, and pet and horse waste washing into the storm drains and into waterways and the ocean.

All these sources add up to a pollution problem! But each of us can do small things to help clean up our water too—and that adds up to a pollution solution!

The City of Poway is committed to improving water quality and reducing the amount of pollutants that enter our precious waterways to protect our water quality for future generations.



A Word About "Biodegradable" Soaps

"Biodegradable" is a popular marketing term that can be misleading. Because a product is labeled as biodegradable doesn't mean that it is non-toxic. Some products are more toxic than others, but none are harmless to aquatic life. Soapy water entering the storm drain system can impact fish and other wildlife within hours.

ONLY RAIN DOWN THE STORM DRAIN!

This brochure is one of a series of pamphlets describing storm drain protection measures, which are available at the Development Services Department at City Hall, or online at http://www.ci.poway.ca.us/env/env_issues.html

Other pamphlets include:

- **Home Repair and Remodeling BMPs**
- **Concrete and Mortar Projects BMPs**
- **Restaurant BMPs**
- **Power Washing BMPs**
- **Mobile Car Detailing BMPs**

City of Poway
13325 Civic Center Drive
Poway, CA 92064

Phone: (858) 668-4630

2011

The City of Poway Preventing Urban Runoff Pollution

Best Management Practices for Horses & Livestock



Storm Water and Horses & Livestock

What is Stormwater Pollution?

Did you know that storm drains are NOT connected to sanitary sewer systems or treatment plants? The primary purpose of storm drains is to carry rainwater away from developed areas to prevent flooding. However, this water is not filtered or treated and all the contaminants it contains eventually flow to our streams, lakes, and ocean where we swim and fish.

Once there, polluted runoff can harm wildlife and habitats. Horses and livestock wastes are among the many common storm water pollutants that can degrade water quality. Other examples include paint, oil and automotive fluids, construction debris, pesticides, litter, pool chemicals, and dirty wash water.

How do Horses and Livestock Pollute Stormwater?

During rainfall, uncovered manure and sediment can be washed from barns, pastures, and stables. These wastes end up flowing directly into streams, lakes, and the ocean where they can harm human health and the environment.



Stormwater runoff has been found to contain high concentrations of pathogens such as bacteria, parasites, and viruses.

When they wash into our recreational waters they can make people sick with sore throats, intestinal problems, rashes, nausea, and eye and ear infections.

Manure also contains nutrients, such as phosphorus and nitrogen, that fertilize aquatic algae. When these nutrients are too abundant they cause algae to grow very rapidly, and as a result, deplete oxygen in the water which kills fish and plant life.

Sediment is also harmful to our waters. In addition to causing flooding, sediment washed from pastures and livestock facilities can also harm aquatic life by clogging the gills of fish, blocking light transmission, lowering water temperatures, and preventing the production of oxygen by plants.

Poway Municipal Code section 13.09.080G has specific requirements for the management of manure and pet maintenance:

1. Manure deposited by horses and large animals within an enclosure or on uncovered areas, from which runoff could enter receiving waters or the storm water conveyance systems, must be cleaned up at least once weekly and either be composted, or be stored prior to disposal in a manner that prevents contact with runoff to receiving waters or the storm water conveyance system.
2. Areas used for composting such manure must be located, configured or managed to prevent runoff to receiving waters or the storm water conveyance system.
3. Pet waste shall not be disposed to the storm water conveyance system or receiving waters.

Best Management Practices

- Put barns, corrals, and fences in areas that drain away from creeks or streams or other storm drain conveyance systems.
- Keep livestock away from wet fields when possible. During rain events, cover manure stockpiles with a tarp or visqueen to reduce pollutant runoff.
- Cover dirt areas with loose hay or plant fast-growing grasses to shield and bind the soil to prevent erosion.
- Collect soiled bedding and manure from stalls and paddocks daily, and store them in sturdy, insect-resistant, and seepage free units.
- When grooming animals, use less toxic alternatives.
- If you must use pesticides, always read the label and use the products as directed.

Who Can You Contact?

For more information, please call (858) 668-4630
Report Illegal Dumping to:
Poway Code Compliance (during business hours, 8 a.m. to 5 p.m.) at (858) 668-4663 or (858) 668-4664, press “0” for immediate assistance
Or
Poway Sheriff’s Station (after 5 p.m.) at (858) 513-2800

A Clean Environment is Important to All of Us!

In the City of Poway, storm drains flow directly into our creeks, lakes, and the ocean without treatment.

In recent years, sources of water pollution, like industrial wastes from factories have been greatly reduced. However, the majority of water pollution now occurs from things like cars leaking oil, wash water from restaurants, fertilizers from farms, lawns and gardens, failing septic tanks, residential car washing, and pet waste washing into the storm drains and into waterways and the ocean.

All these sources add up to a pollution problem! But each of us can do small things to help clean up our water too—and that adds up to a pollution solution!

The City of Poway is committed to improving water quality and reducing the amount of pollutants that enter our precious waterways.



Only Rain Down the Storm Drain!

This brochure is one of a series of pamphlets describing storm drain protection measures, which are available in the Development Services Department at City Hall, or online at www.ci.poway.ca.us

Other pamphlets include:

- **Home Repair and Remodeling BMPs**
- **Restaurant BMPs**
- **Power Washing BMPs**
- **Horses & Livestock BMPs**
- **Mobile Auto Detailing BMPs**

City of Poway
13325 Civic Center Drive
Poway, CA 92064

Phone: (858) 668-4636

2013

The City of Poway Preventing Urban Runoff Pollution

Best Management Practices for Concrete and Mortar Projects



Pollution Prevention is up to YOU!

Did you know that storm drains are NOT connected to sanitary sewer systems or treatment plants? The primary purpose of storm drains is to carry rainwater away from developed areas to prevent flooding. Untreated pollutants such as concrete and mortar flow directly into creeks, rivers, lakes, and the ocean and are toxic to fish and other wildlife. Disposing of these materials into storm drains causes serious ecological problems—and is PROHIBITED by law.



Do the Job Right!

This brochure was designed for do-it-yourself remodelers, masons and bricklayers, contractors, and anyone else who uses concrete or mortar to complete a construction project. Keep storm water protection in mind whenever you, or people you hire, work on your house or property.

Best Management Practices

Best Management Practices, or BMPs, are procedures and practices that help to prevent pollutants such as chemicals, concrete, mortar, pesticides, waste, paint, and other hazardous materials from entering our storm drains. All these sources add up to a pollution problem.

But each of us can do our part to keep storm water clean. These efforts add up to a pollution solution!



What YOU Can Do:

- **Always** store both dry and wet materials under cover, protected from rainfall and runoff and away from storm drains or waterways.
- **Keep all construction debris away from the street, gutter and storm drains.**
- **Never dispose of washout into the street, storm drains, landscape drains, drainage ditches, or streams.**
- Look for and clean up material that may have traveled away from your property after each days work.
- If you or your contractor keep a dumpster at your site, be sure it is securely covered with a lid or tarp when not in use.
- **Don't** mix up more fresh concrete or mortar than you will need for a project.
- Set up and operate small mixers on tarps or heavy plastic drop cloths.
- **Protect** applications of fresh concrete and mortar from rainfall and runoff until the material has dried.
- **Protect** dry materials from wind. Secure bags of concrete mix and mortar after they are open. **Don't allow dry products to blow into driveways, sidewalks, streets, gutters, or storm drains.**
- Empty mixing containers and wash out chutes onto dirt or other landscaped areas that do not flow to streets, drains or waterways, or allow material to dry and dispose of properly.
- **Never wash excess material from bricklaying, patio, driveway or sidewalk construction into a street or storm drain.**
- Sweep up and dispose of small amounts of excess dry concrete, grout, and mortar in the trash.
- Wash concrete or brick areas only when the wash water can flow onto a dirt area without further runoff or drain onto a surface which has been bermed so that the water and solids can be pumped off or vacuumed up for proper disposal.
- **Don't** place fill material, soil or compost piles on the sidewalk or street.
- During cleanup, check the street and gutters for sediment, refuse, or debris. Look around the corner or down the street and clean up any materials that may have already traveled away from your property.

Who Can You Contact?

For more information, please call (858) 668-4636

Report Illegal Dumping to:
Poway Code Compliance (during business hours, 8 a.m. to 5 p.m.) at (858) 668-4663 or (858) 668-4664, press "0" for immediate assistance
Or
Poway Sheriff's Station (after 5 p.m.) at (858) 513-2800

A Clean Environment is Important to All of Us!

In the City of Poway, storm drains flow directly into our creeks, lakes, and the ocean without treatment.

In recent years, sources of water pollution, like industrial wastes from factories have been greatly reduced. However, the majority of water pollution now occurs from things like cars leaking oil, wash water from restaurants, fertilizers from farms, lawns and gardens, failing septic tanks, residential car washing, and pet waste washing into the storm drains and into waterways and the ocean.

All these sources add up to a pollution problem! But each of us can do small things to help clean up our water too—and that adds up to a pollution solution!

The City of Poway is committed to improving water quality and reducing the amount of pollutants that enter our precious waterways to protect our water quality for future generations.



A Word About "Biodegradable" Soaps

"Biodegradable" is a popular marketing term that can be misleading. Because a product is labeled as biodegradable doesn't mean that it is non-toxic. Some products are more toxic than others, but none are harmless to aquatic life. Soapy water entering the storm drain system can impact fish and other wildlife within hours.

ONLY RAIN DOWN THE STORM DRAIN!

This brochure is one of a series of pamphlets describing storm drain protection measures, which are available at the Development Services Department at City Hall, or online at http://www.ci.poway.ca.us/env/env_issues.html

Other pamphlets include:

- **Home Repair and Remodeling BMPs**
- **Concrete and Mortar Projects BMPs**
- **Restaurant BMPs**
- **Power Washing BMPs**
- **Horses & Livestock BMPs**

City of Poway
13325 Civic Center Drive
Poway, CA 92064

Phone: (858) 668-4636

2015

The City of Poway Preventing Urban Runoff Pollution

Best Management Practices for Mobile Auto Detailing



Mobile Detailing Procedures

What's the Problem with Mobile Detailing?

Did you know that storm drains are NOT connected to sanitary sewer systems or treatment plants? The primary purpose of storm drains is to carry rainwater away from developed areas to prevent flooding. **Wash water from mobile detailing activities may contain significant quantities of oil, residues from exhaust fumes, brake dust, grease, and other chemicals that could end up in our creeks, rivers, lakes, and the ocean.** Disposing of these materials into storm drains causes serious ecological problems—and is PROHIBITED by law.

Best Management Practices

Best Management Practices, or BMP's, are procedures that help to prevent pollutants from entering our storm drains. Each of us can do our part to keep storm water clean. Using BMP's adds up to a pollution solution!



Location, Location, Location!

- Prior to a washing, block all storm drains with an impervious barrier such as gravel bags or berms, or seal private storm drains with plugs or rubber mats. Make sure this practice does not flood the area or adversely affect vehicle or pedestrian traffic.
- **Never dispose of wash water into the street, storm drains, landscape drains, drainage ditches, or streams.**
- Select a site and wash vehicles on grassy or gravel areas so the wash water can filter through the vegetation and/or soil.
- **Create** a containment area with berms and tarps or take advantage of low ground to keep wash water contained so that it can evaporate.
- **Check** that the wash water is not leaking through gravel bags or other containment measure, and if necessary add more berms or barriers to keep the wash water contained.

Just Enough for the Job!

- Minimize water use by using high pressure, low volume nozzles.
- Use the minimal amount and least toxic detergents you will need to complete the job. Try phosphate free detergents. The safest products for the environment are vegetable-based or citrus-based soaps.

Only Rain Down the Storm Drain!

- Do not wash vehicles outdoors on saturated ground or on days when rain is probable.
- Pump or vacuum up <u>all</u> wash water in the contained area.

Pollution Prevention is up to you!

- With property owners permission, pump or pour the wash water to landscaped areas that will not run off to a storm drain; or drain it to the sanitary sewer through an interior building drain, sink, or private sewer clean-out. Discharges to the sewer **<u>should not</u>** contain hazardous materials, grease, grit, or any material that could clog piping.
- Sediments and other solids remaining on the ground should be swept or vacuumed up immediately so they don't wash into the storm drain system during the next rain.
- Shake car mats into a trash can or vacuum them. Do not shake dirt from car mats directly to the ground.
- Don't forget to properly dispose of any used gravel bags!

Who Can You Contact?

For more information, please call (858) 668-4636
Report Illegal Dumping to:
Poway Code Compliance (during business hours, 8 a.m. to 5 p.m.) at (858) 668-4663 or (858) 668-4664, press "0" for immediate assistance
Or
Poway Sheriff's Station (after 5 p.m.) at (858) 513-2800

Dispose of Fat, Oil, and Grease Properly

One of the most important sources of water pollution is sewer spills caused by fat, oil, and grease (FOG) blocking the pipes. These spills damage the environment and can create property damage and health hazards leading to expensive repairs, health code violations, or restaurant closure.

The City has created the FOG Program, which works with local food establishments by providing information and inspections to help you avoid the negative impacts of sewer spills. The FOG Program can:

- Issue your Food Establishment Wastewater Discharge (FEWD) Permit (this free permit is required for all food establishments)
- Show you Best Management Practices for handling FOG
- Evaluate your grease traps, interceptors, and other facilities so you can be sure they are adequate

To obtain your FEWD Permit or receive additional information on the FOG Program, please call the City of Poway Wastewater Division at (858) 668-4719.

ONLY RAIN DOWN THE STORM DRAIN

Remember, storm drains are NOT connected to sanitary sewer systems and treatment plants. Anything that goes into the storm drains flows directly into our creeks, rivers, and ocean without any filtering or treatment. Please do your part to help keep our water clean by using Best Management Practices and making sure that nothing but rain goes down the storm drain.

City of Poway
13325 Civic Center Drive
Poway, CA 92064
www.ci.poway.ca.us

Phone: (858) 668-4636

The City of Poway
Preventing Urban Runoff Pollution

Best Management Practices for RESTAURANTS



A Clean Environment is Important to All of Us!

Best Management Practices

Restaurants contribute to storm water pollution through improper cleaning practices that allow food particles, oil, grease, trash, and cleaning products to flow into the street, gutter, or storm drain. These discharges pollute our creeks, rivers, and ocean and are **PROHIBITED BY LAW**. Below are recommended Best Management Practices (BMPs) for restaurants.

- **NEVER** pour wash water outside or into a street, gutter, or storm drain.
- **NEVER** pour grease or oil into a sink, floor drain, storm drain, or dumpster.
- Sweep, mop, or vacuum instead of using a hose to clean outdoor areas.
- **Always** clean equipment including floor mats, grease filters, grills, and garbage cans indoors or in a covered outdoor wash area that is plumbed to the sanitary sewer.
- Clean equipment in a mop sink if possible (never in a food preparation sink).



- If your restaurant does not have a mop sink, dedicate an indoor cleaning area where there is a drain that is plumbed to the sanitary sewer.
- Discharges to the sewer **must not** contain hazardous materials, grease, grit, or any material that could clog piping.
- All wastewater containing oil and grease must be disposed of in a grease trap or interceptor. Concentrated waste oil and grease must be collected in a grease bin and disposed of by a certified waste grease hauler.
- Major cleaning of exterior surfaces must include capturing wash water and disposing it in the sanitary sewer in compliance with local regulations.
- **Wash water must not be allowed to enter the street gutter or storm drain**.
- All mop water from cleaning floors must be disposed of indoors in a mop sink, toilet, or other drain that is plumbed to the sanitary sewer.
- **Dry sweep pavement** areas, including "drive-through" areas, parking lots, outdoor eating areas, and dumpster or grease bin areas frequently. If you must use water for cleaning, use a mop and bucket and dispose of wash water in a mop sink or floor drain that is plumbed to the sanitary sewer.

Sweep, mop or vacuum instead of using a hose to clean outdoor areas.

- Use dry methods for spill cleanup. Rags or absorbents can be used to pick up liquids or grease. Sweep up the absorbent, seal it in a plastic bag, and dispose of it in the trash.
- Keep outside areas free of trash and debris. Clean outdoor eating areas frequently using dry cleaning methods such as sweeping or vacuuming.
- **Never** wash down dumpsters or grease bins with a hose. Check dumpsters regularly for leaks. If a dumpster or tallow bin must be cleaned or repaired, contact the leasing company.

Who Can You Contact?

For more information, please call (858) 668-4636

Report Illegal Dumping to:
Poway Code Compliance (during business hours, 8 a.m. to 5 p.m.) at (858) 668-4663 or (858) 668-4664, press "0" for immediate assistance
Or
Poway Sheriff's Station (after 5 p.m.) at (858) 513-2800

ATTACHMENT 5.3

MOBILE BUSINESS BMP NOTIFICATION

HIGGINSON, Mayor
JIM CUNNINGHAM, Deputy Mayor
MERRILEE BOYACK, Councilmember
DAVE GROSCH, Councilmember
JOHN MULLIN, Councilmember

CITY OF POWAY

Subject: **Stormwater Pollution Prevention Requirements for Your Mobile Business**

Dear Business Owner/Operator,

As part of local water quality regulations, municipalities in the San Diego region are required to work with businesses conducting mobile operations to prevent stormwater pollution. Best Management Practices, commonly referred to as "BMPs", are operational efforts consisting of housekeeping practices, spill control and prevention, and proper use and storage of materials that are designed to reduce the environmental impact from certain activities. Using BMPs will help prevent pollution from your business. Proper implementation and maintenance of BMPs are critical to their effectiveness.

You have been identified as a mobile businesses operating in the Poway region. Your business is required to implement the following regional BMPs during your business operations to prevent pollution.

- Perform Stormwater Training of Staff
- Contain and Clean Up Spills (Have Spill Kits Available)
- Properly Handle All Waste (Solid, Liquid, and Hazardous)
- Protect Stormwater Conveyance System (Including Streets, Gutters, and Alleys)
- Provide Proper Handling and Containment of Materials
- Provide an Equipment Washout Area if Applicable

The enclosed document provides details on how to properly implement each of the required BMPs. Additional details about BMPs for mobile businesses are available on the "Project Clean Water Toolbox" website at http://www.projectcleanwater.org/bmp/. Please evaluate and revise your practices as necessary to ensure that you do your part in preventing stormwater pollution.

Should you have any questions and or concerns, please feel free to contact me at (858) 668-4653.

Sincerely,

Malik Tamimi
Stormwater Program Administrator

Enclosure: Required Minimum BMPs for Mobile Businesses

City Hall Located at 13325 Civic Center Drive
Mailing Address: P.O. Box 789, Poway, California 92074-0789
www.poway.org

Required Minimum BMPs For Mobile Businesses

1) Perform Stormwater Training of Staff:

Proper training is required to prevent the discharge of pollutants into the stormwater conveyance system. Train all workers to properly identify, transport, and manage materials to prevent a discharge to the stormwater conveyance system. Train all employees on discharge prohibitions, stormwater best management practices (BMPs), pollution prevention, and methods to control, contain, and clean up spills.

2) Contain and Clean Up Spills (Have Spill Kits Available):

Keep written spill procedures and cleanup materials in each vehicle. Spill kits must be appropriate for materials used in the business activities. In the event of a spill, immediately contain the spill on site. Use appropriate equipment and/or materials to clean up the spill. Immediately report any spill that cannot be completely contained to the jurisdiction where the spill occurred. Sweep up the material and dispose of it properly. If the spill is hazardous, contact the appropriate reporting agency and take appropriate clean-up and disposal actions.

3) Properly Handle All Waste (Solid, Liquid, and Hazardous):

Before starting a job consider the weather conditions and determine how to dispose of all waste. Properly remove all waste from the worksite or place in proper waste containers with lids. Never pour liquids into trashcans, dumpsters or storm drains. Liquid non-hazardous waste may be disposed of into the sanitary sewer, if appropriate, or placed in sealed containers, removed from the worksite and disposed of properly. Inspect and label all hazardous waste containers prior to removal. For details on the management and disposal of specific chemical waste contact the County Hazardous Materials Division at (619) 338-2231.

4) Protect Stormwater Conveyance System (Including Streets, Gutters, and Alleys):

The stormwater conveyance system is a direct connection to creeks, rivers, bays, and the ocean. At the work site, locate the probable pollutant discharge points and install appropriate materials to contain the pollutants. Capture and remove pollutants from your activity as close to the work area as possible. Properly dispose of any collected liquid waste. Check with your local jurisdiction to determine if permits are required prior to disposing of liquid wastes into the sanitary sewer system (mop sink, toilet, etc.) or whether they can be directed to landscaped areas that will not run off into the stormwater conveyance system.

5) Provide Proper Handling and Containment of Materials:

To prevent spills or discharges, all materials must be properly contained during use and transport. Provide secondary containment, to the maximum extent practicable, for all liquids in the event of spills, punctures, or leaks during use and transport. Store materials and equipment securely in the vehicle to prevent loss. Provide leak-proof lids for liquids and cover all materials and waste while not in use and during transport. Maintain a materials inventory and material safety data sheet (MSDS) if hazardous materials are being used or transported. Inspect and label all chemical containers.

6) Provide Equipment Washout Area if Applicable:

Equipment washout areas should be located away from any storm drain inlets or open drainage facilities. The washout area can be a container, a berm, or a liner to collect and contain liquids and prevent runoff. Remove washout waste from the job site and dispose of properly.

For additional details on mobile business best management practices consult:

- Project Clean Water Tool Box at **www.projectcleanwater.org/bmp**
- California Storm Water BMP Handbook at **www.cabmphandbooks.com**

These practices represent the minimum requirements. Contact the local jurisdiction where the job is located, as there may be more stringent requirements.

ATTACHMENT 5.4

TTWQ PRIORITIZATION PROCESS FOR INDUSTRIAL AND COMMERCIAL SOURCES

Figure 7-1
TTWQ Prioritization Process for Industrial and Commercial Sources

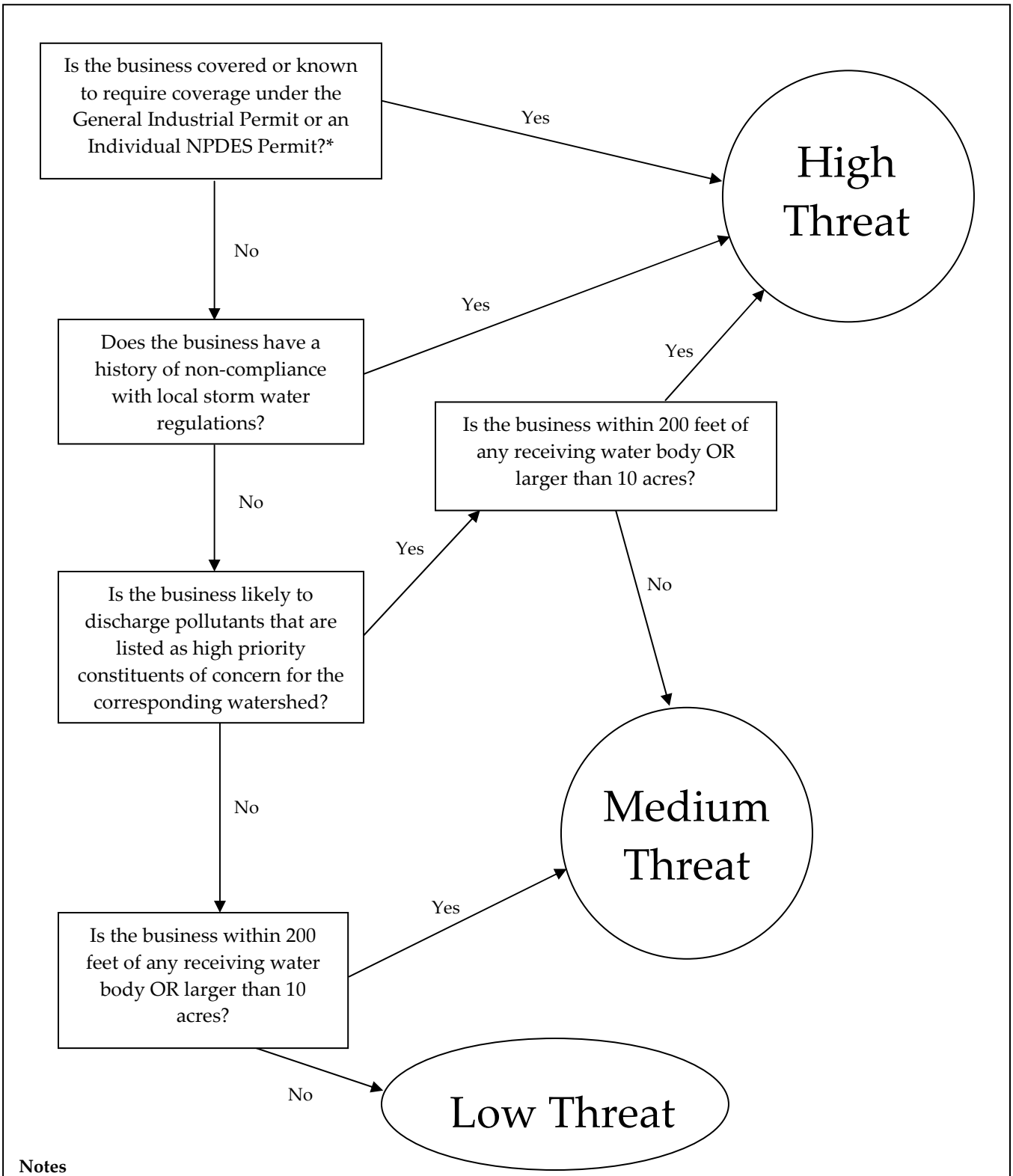

Notes

*If the facility is either unconditionally subject to the General Industrial Permit (Order No. 97-03-DWQ), or conditionally subject to the General Industrial Permit and not eligible for NONA/NEC certification.

The City reserves the right to assign higher TTWQ ratings than those dictated by this flow chart if deemed appropriate based on field observations during inspections or other investigations.

Figure 7-1
TTWQ Prioritization Process for Industrial and Commercial Sources

#	Criterion	Description
1	Is the business covered or known to require coverage under the General Industrial Permit or an Individual NPDES Permit?*	If the facility has existing coverage under the General Industrial Permit (Order No. 97-03-DWQ) or an individual NPDES Permit or if the facility does not have coverage but is either unconditionally subject to the General Industrial Permit or conditionally subject to the General Industrial Permit and not eligible for NONA/NEC certification.
2	Does the business have a history of non-compliance with local storm water regulations?	Based on results from the last inspection at the business: businesses that were marked as needed a follow-up inspection.
3	Is the business larger than 10 acres?	If site area is greater than 10 acres.
4	Is the business within 200 feet of any receiving water body?	If the site is within 200 feet of a receiving water body. Only major streams (Poway Creek, Rattlesnake Creek, Pomerado, Green Valley, Sycamore, etc.) were considered, not the unnamed tributaries. When distance to the water body is determined by GIS analysis based off geocoding based on street segments (which places the address point on the street), businesses with a GIS-measured distance of less than 500 feet were considered to be less than 200 feet to be conservative. This is because it is possible for a stream to pass behind a business such that the business parcel is less than 200 feet from the stream, but the geocoded point in the street in front of the business is more than 200 feet away from the stream.
5	Is the business likely to discharge pollutants that are listed as high priority constituents of concern for the corresponding watershed?	Pollutant discharge component: if inspected in the past, based on most recent PDP score; if not inspected before, based on PDP rating in the standard table of category based PDP ratings (Table 7-1 in JURMP). A site is considered likely to discharge a pollutant ("yes") if it has a Table 7-1 rating of "L" (likely). Note that businesses with an "L" for either oxygen-demanding substances or pH are considered to generated "gross pollutants." Pollutants of concern: • Peñasquitos Watershed: bacteria, sediment, and nutrients • San Dieguito Watershed: bacteria

FIGURE 7-2
TTWQ PRIORITIZATION PROCESS FOR MOBILE INDUSTRIAL AND COMMERCIAL SOURCES

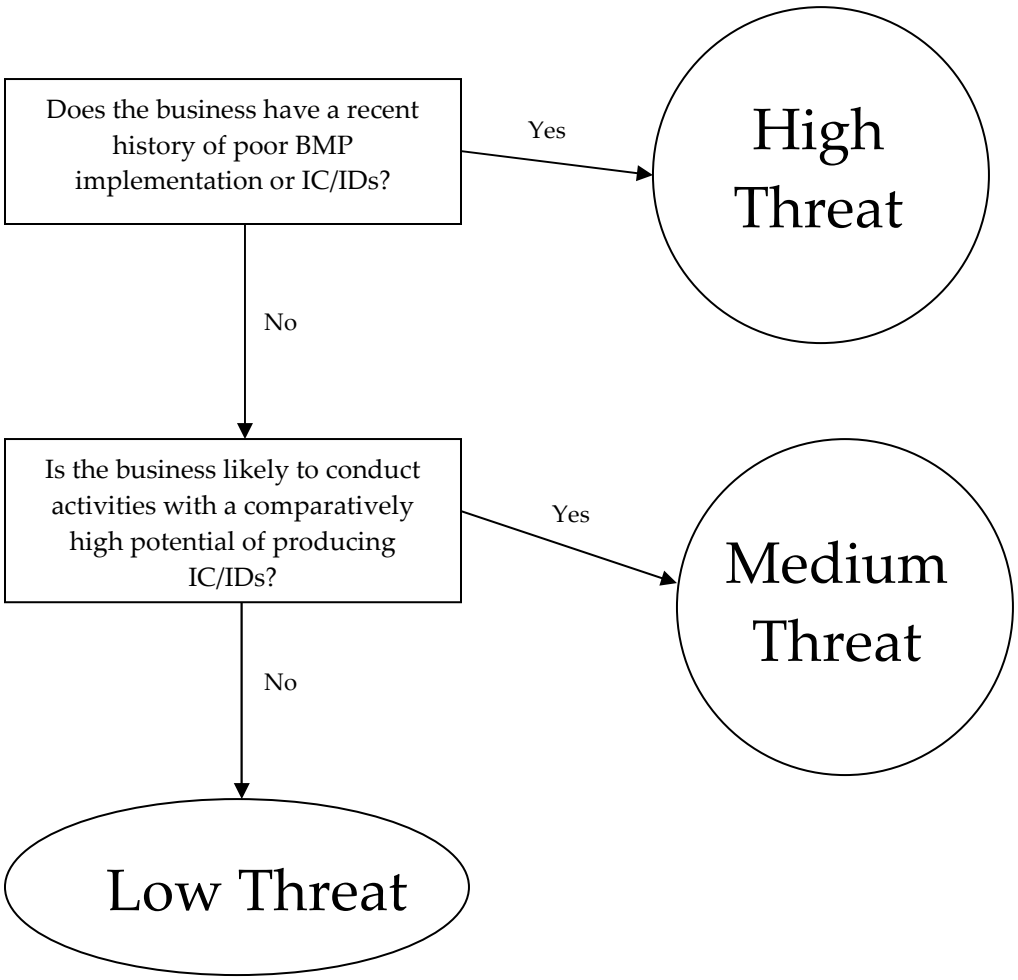

Note: The City reserves the right to assign higher TTWQ ratings than those dictated by this flow chart if deemed appropriate based on field observations during inspections or other investigations.
IC/ID = Illicit Connection or Illegal Discharge

FIGURE 7-2

TTWQ PRIORITIZATION PROCESS FOR MOBILE INDUSTRIAL AND COMMERCIAL SOURCES

#	Criterion	Description
1	Does the business have a recent history of poor BMP implementation or IC/IDs?	Based on results from the last inspection at the business: any IC/ID recorded or a BMP score of 1 or 2.
2	Is the business likely to conduct activities with a comparatively high potential of producing IC/IDs?	Based on business category. Categories were marked as those with a comparatively high potential of producing IC/IDs based on best professional judgment. The categories are as follows: Vehicle Washing, Carpet/Furniture Cleaning, Cement Mixing/Cutting, Masonry, Painting/Coating, Pool/Fountain Cleaning, and Power Washing.

Table 7-1
Pollutant Loading Potentials of Industrial and Commercial Sources

Source Category	Heavy Metals**	Organics	Oil & Grease	Sediment	Pesticides	Nutrients	Oxygen Demanding	Bacteria/ Viruses	Trash
Auto Repair	L	L	L	PO	UL	UL	PO	UL	PO
Airplane Repair	L	L	L	PO	UL	UL	PO	UL	PO
Boat Repair	L	L	L	PO	UL	UL	PO	UL	PO
Equipment Repair	L	L	L	PO	UL	UL	PO	UL	PO
Pest Control	PO	PO	UL	PO	L	UL	PO	UL	PO
Auto Paint/Body	L	L	PO	PO	UL	UL	PO	UL	PO
Vehicle Washing	PO	L	PO	PO	UL	UL	PO	UL	PO
Vehicle Parking/Storage	L	L	L	L	UL	UL	PO	UL	PO
Fueling	L	L	L	PO	UL	UL	PO	UL	PO
Eating/Drinking Establishments	UL	UL	L	PO	UL	UL	L	L	L
Carpet/Furniture Cleaning	UL	PO	UL	PO	UL	UL	PO	UL	PO
Cement Mixing/Cutting	UL	UL	PO	L	UL	UL	PO	UL	PO
Masonry	UL	UL	PO	L	UL	UL	PO	UL	PO
Painting/Coating	PO	PO	PO	PO	UL	UL	PO	UL	PO
Cemeteries	UL	UL	UL	PO	L	L	PO	PO	PO
Botanical/Zoological Exhibits	UL	PO	UL	PO	L	L	PO	L	PO
Landscaping	UL	PO	UL	PO	L	L	PO	UL	PO
Nurseries/Greenhouses	UL	PO	UL	L	L	L	PO	PO	PO

Table 7-1
Pollutant Loading Potentials of Industrial and Commercial Sources

Source Category	Heavy Metals**	Organics	Oil & Grease	Sediment	Pesticides	Nutrients	Oxygen Demanding	Bacteria/ Viruses	Trash
Golf courses/Parks	UL	UL	UL	PO	L	L	PO	PO	PO
Pool/Fountain Cleaning	UL	UL	UL	PO	UL	UL	UL	UL	UL
Marinas	L	PO	L	PO	UL	UL	PO	PO	PO
Portable Sanitation	UL	PO	PO	PO	UL	L	PO	L	PO
Building Materials	PO	UL	PO	L	PO	PO	PO	UL	L
Animal Facilities	UL	UL	UL	PO	UL	L	L	L	PO
Power Washing	PO	PO	PO	PO	UL	UL	UL	UL	UL
Aggregates	PO	UL	UL	L	UL	UL	PO	UL	UL
Air Transit	PO	PO	PO	PO	UL	UL	UL	UL	UL
Airfields	L	PO	L	PO	UL	UL	PO	UL	PO
Entertainment	UL	UL	UL	UL	UL	UL	PO	PO	L
Ground Transportation	L	PO	L	PO	UL	UL	PO	UL	PO
Landfills	PO	PO	PO	L	PO	PO	L	L	L
Manufacturing, Biotech/Pharmaceutical	UL	PO	UL	PO	UL	UL	PO	UL	PO
Manufacturing, Chemicals	UL	PO	PO	PO	PO	UL	PO	UL	PO
Manufacturing, Concrete	PO	UL	PO	L	UL	UL	PO	UL	PO
Manufacturing, Electronics	PO	UL	PO	PO	UL	UL	PO	UL	PO
Manufacturing, Equipment	PO	UL	PO	PO	UL	UL	PO	UL	PO

Table 7-1
Pollutant Loading Potentials of Industrial and Commercial Sources

Source Category	Heavy Metals**	Organics	Oil & Grease	Sediment	Pesticides	Nutrients	Oxygen Demanding	Bacteria/ Viruses	Trash
Manufacturing, Fabric/Clothes	UL	UL	UL	PO	UL	UL	PO	PO	PO
Manufacturing, Fabricated Metal	L	UL	PO	PO	UL	UL	PO	UL	PO
Manufacturing, Food/Drink	UL	UL	PO	PO	UL	UL	PO	L	PO
Manufacturing, Misc	PO	PO	PO	PO	UL	UL	PO	UL	PO
Manufacturing, Paper	UL	UL	UL	PO	UL	UL	PO	PO	PO
Manufacturing, Plastic/Rubber	UL	PO	PO	PO	UL	UL	PO	UL	PO
Manufacturing, Primary Metal	L	UL	PO	PO	UL	UL	PO	UL	PO
Manufacturing, Stone/Glass	UL	UL	UL	L	UL	UL	PO	UL	PO
Manufacturing, Structural Steel	L	UL	UL	PO	UL	UL	PO	UL	PO
Manufacturing, Wood/Furniture	UL	UL	UL	PO	UL	UL	PO	PO	PO
Other Contractor	PO	PO	PO	PO	UL	UL	PO	UL	PO
POTWs	PO	UL	UL	PO	UL	PO	L	UL	PO
Power Generation	PO	PO	PO	L	UL	UL	UL	UL	UL
Printing	PO	PO	UL	PO	UL	UL	PO	PO	PO
Recycling	L	PO	PO	L	PO	PO	PO	UL	PO
Sewage Sludge	PO	PO	PO	PO	PO	L	L	L	PO
Vehicle/Equipment Rental	L	UL	L	PO	UL	UL	PO	UL	PO
Waste Management	PO	PO	PO	L	UL	PO	L	L	L

Table 7-1
Pollutant Loading Potentials of Industrial and Commercial Sources

Source Category	Heavy Metals**	Organics	Oil & Grease	Sediment	Pesticides	Nutrients	Oxygen Demanding	Bacteria/ Viruses	Trash
Water Transit	PO	L	PO	PO	UL	PO	PO	PO	PO
Wholesale Food	UL	UL	PO	PO	UL	UL	L	PO	PO
Wholesale/Storage/Warehousing	UL	UL	PO	PO	UL	UL	PO	PO	PO
Vehicle Dealers		L	PO	L	PO	UL	UL	PO	UL
Auto Supplies		PO	PO	L	PO	UL	UL	PO	UL

Notes

L = Likely, PO = Possible, UL= Unlikely

* The Municipal Permit lists a number of specific commercial categories. Other categories on this list were mainly created for industrial facilities, which the Municipal Permit mainly defines via a broad reference to the Code of Federal Regulations rather than listing specific categories. Some commercial categories not specifically listed in the Municipal Permit are also included.

** Heavy metals are a possible pollutant for any facility that has a parking lot.

This table is based on the field experience of D-MAX Engineering and on tables in the Copermittees' Baseline LTEA.

ATTACHMENT 6.1

HIGH TTWQ RESIDENTIAL AREA MAPS

City of Poway

Residential Areas Considered High Threat to Water Quality

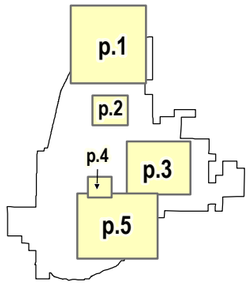

Poway Overview

- High Threat to Water Quality Residential Areas
- High Threat to Water Quality Residential Properties
- Streams
- Storm Channel
- Storm Outfall
- Poway City Limits

Watersheds

- San Dieguito (905)
- Los Penasquitos (906)
- San Diego River (907)

N

The City of Poway has provided these GIS maps as a resource for internal staff. This map set represents a visual aid intended to assist Public Works personnel with the management and maintenance of assets. Data provided herein is not a guarantee of actual field conditions nor a substitute for record drawings and field verification. Every reasonable effort has been made to assure the accuracy of the maps, images and associated data. For Department Use Only. Last Updated June 22, 2009.

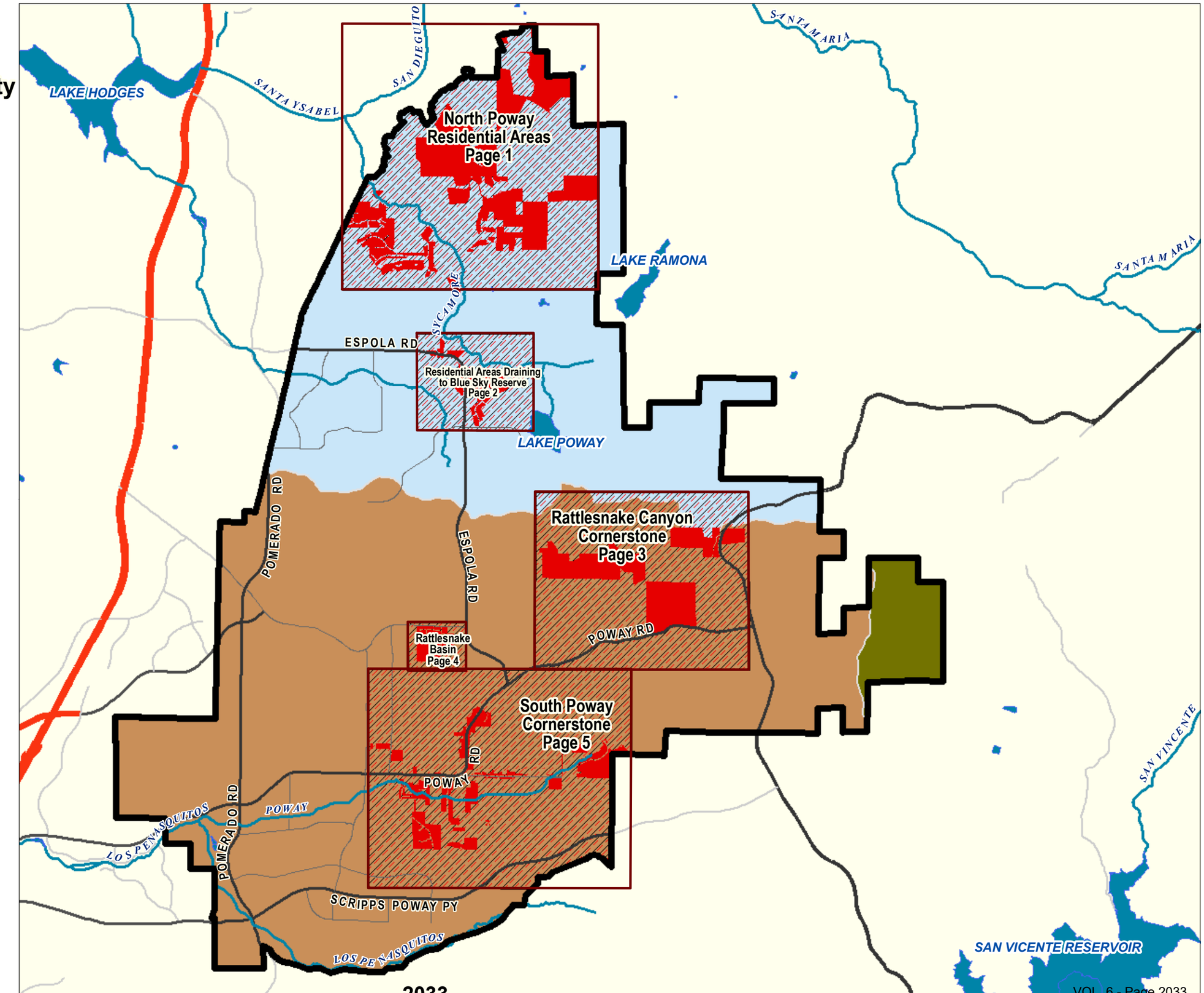

2033

City of Poway

Residential Areas Considered High Threat to Water Quality

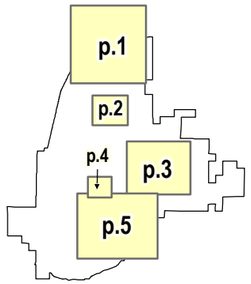

Page 1

North Poway Residential Areas

- High Threat to Water Quality Residential Areas
- High Threat to Water Quality Residential Properties
- Streams
- Storm Channel
- Storm Outfall
- Poway City Limits

Watersheds

- San Dieguito (905)
- Los Penasquitos (906)
- San Diego River (907)

N

The City of Poway has provided these GIS maps as a resource for internal staff. This map set represents a visual aid intended to assist Public Works personnel with the management and maintenance of assets. Data provided herein is not a guarantee of actual field conditions nor a substitute for record drawings and field verification. Every reasonable effort has been made to assure the accuracy of the maps, images and associated data. For Department Use Only. Last Updated June 22, 2009.

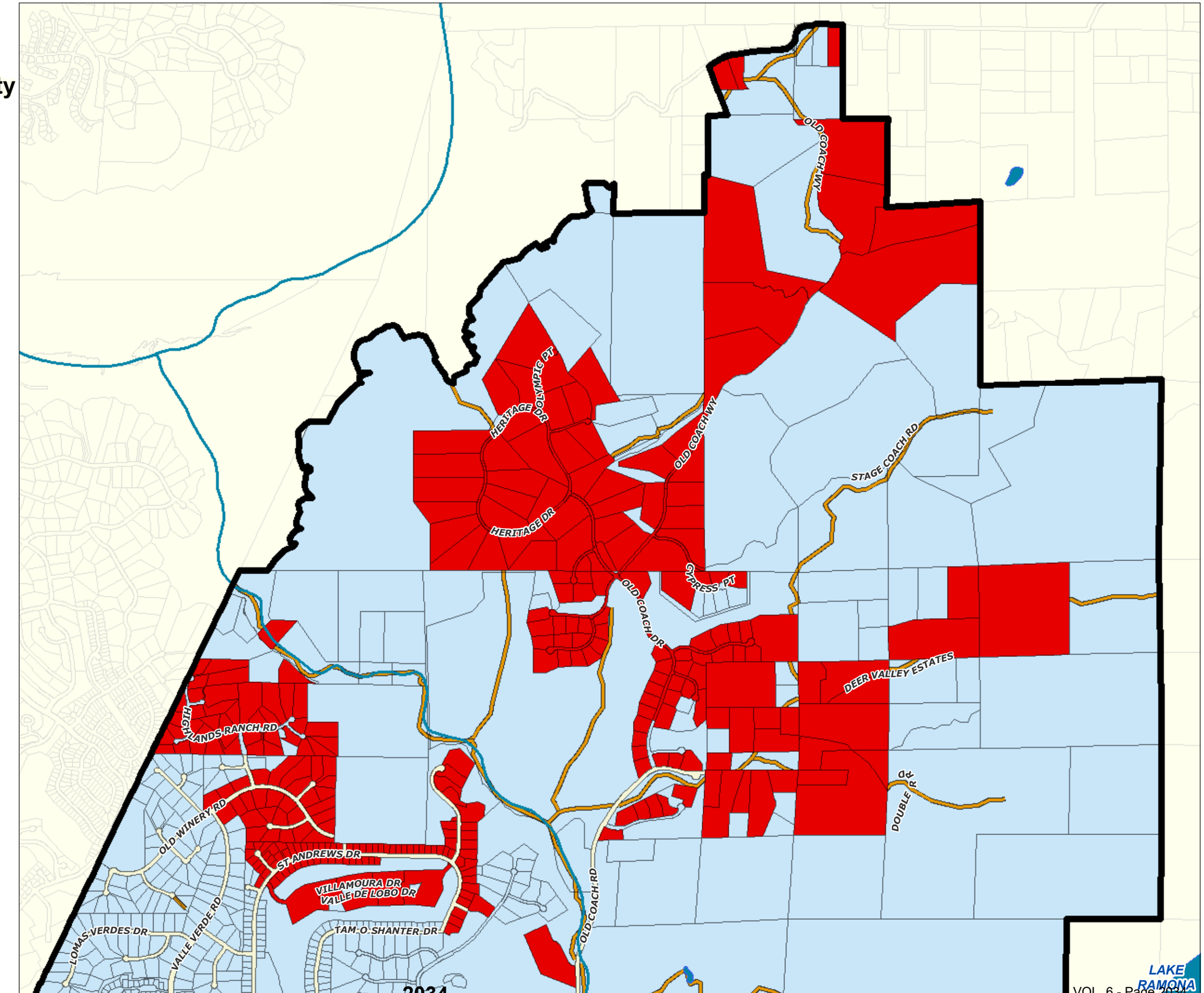

2034

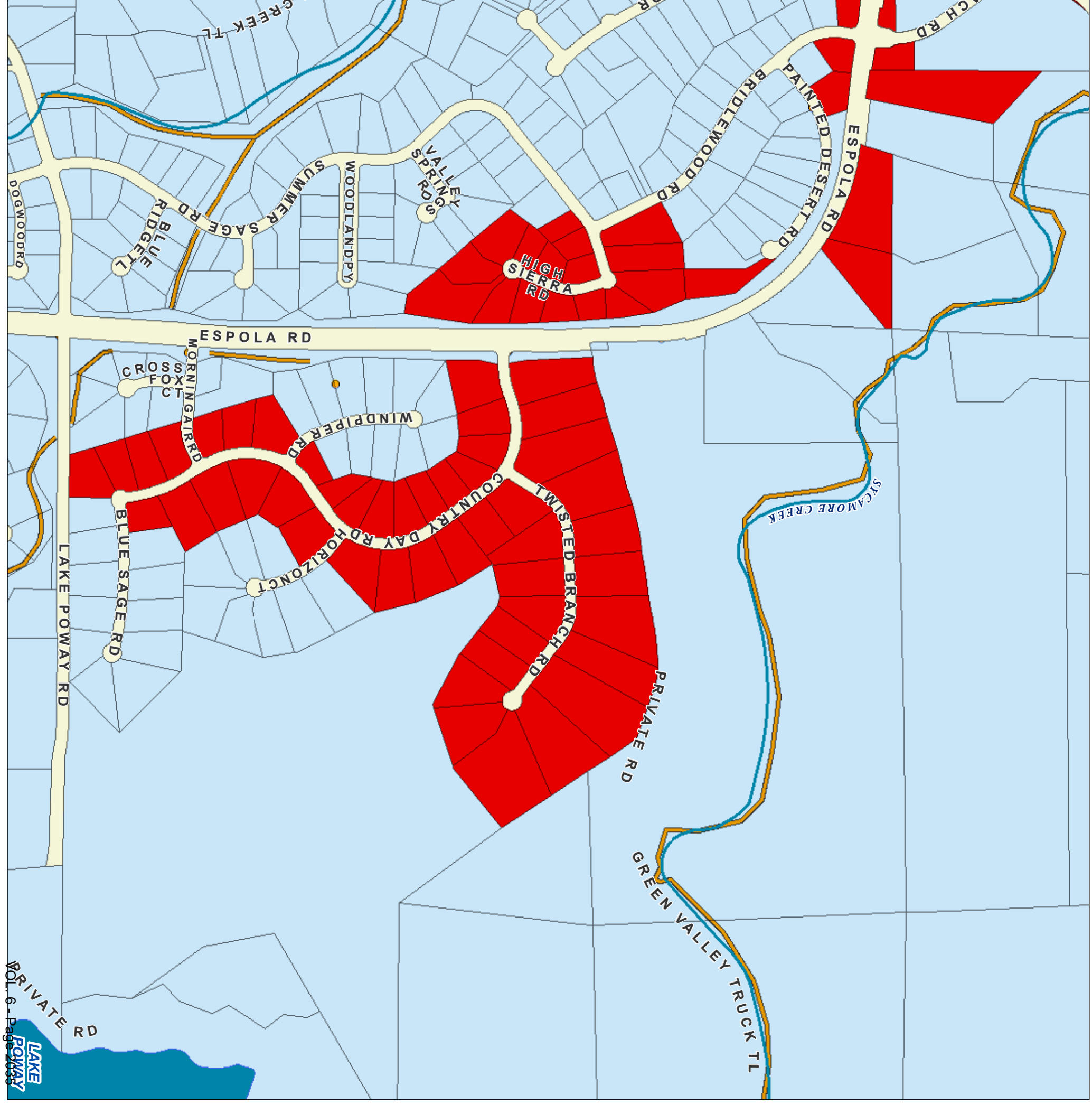
ESPOLA RD
PAINTED DESERT RD
BRIDLEWOOD RD
HIGH SIERRA RD
VALLEY SPRING RDS
SUMMER SAGE RD
WOODLAND PY
BLUE RIDGE TL
DOGWOOD RD
CROSS FOX CT
MORNINGAIR RD
WINDPIPER RD
COUNTRY DAY RD
HORIZON CT
TWISTED BRANCH RD
BLUE SAGE RD
POWAY RD
PRIVATE RD
SYCAMORE CREEK
GREEN VALLEY TRUCK TL
LAKE POWAY
PRIVATE RD

2035

City of Poway

Residential Areas Considered High Threat to Water Quality

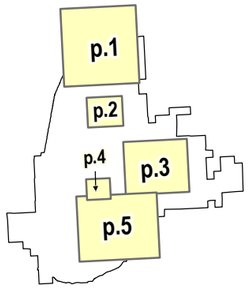

Page 3

Rattlesnake Canyon Cornerstone

- High Threat to Water Quality Residential Areas
- High Threat to Water Quality Residential Properties
- Streams
- Storm Channel
- Storm Outfall
- Poway City Limits

Watersheds

- San Dieguito (905)
- Los Penasquitos (906)
- San Diego River (907)

N

The City of Poway has provided these GIS maps as a resource for internal staff. This map set represents a visual aid intended to assist Public Works personnel with the management and maintenance of assets. Data provided herein is not a guarantee of actual field conditions nor a substitute for record drawings and field verification. Every reasonable effort has been made to assure the accuracy of the maps, images and associated data. For Department Use Only.

SKYRIDGE RD
EASTVALE RD
MARKAR RD
HIGH VALLEY RD
VALLI HAI RD
SR 67
SR 67
LUCIDI FARMS WY
POWAY RD
BLUE CRYSTAL TL
MILLARDS RD

2036

City of Poway

Residential Areas Considered High Threat to Water Quality

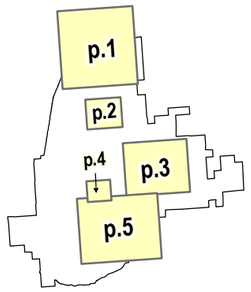

Page 4
Rattlesnake Basin

- High Threat to Water Quality Residential Areas
- High Threat to Water Quality Residential Properties
- Streams
- Storm Channel
- Storm Outfall
- Poway City Limits

Watersheds

- San Dieguito (905)
- Los Penasquitos (906)
- San Diego River (907)

N

The City of Poway has provided these GIS maps as a resource for internal staff. This map set represents a visual aid intended to assist Public Works personnel with the management and maintenance of assets. Data provided herein is not a guarantee of actual field conditions nor a substitute for record drawings and field verification. Every reasonable effort has been made to assure the accuracy of the maps, images

TWIN PEAKS RD
TWIN PEAKS RD
KENT HILL WY
BUDWIN LN
COUNTRY CREEK RD
POWAY VALLEY RD
ESPOLA RD
EZRA LN
TIERRA BONITA RD
PRIVATE RD
PRIVATE RD
PRIVATE RD

City of Poway

Residential Areas Considered High Threat to Water Quality

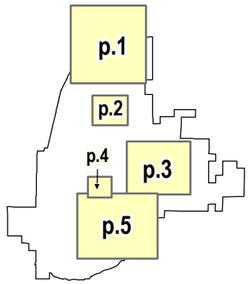

Page 5
South Poway Cornerstone

- High Threat to Water Quality Residential Areas
- High Threat to Water Quality Residential Properties
- Streams
- Storm Channel
- Storm Outfall
- Poway City Limits

Watersheds

- San Dieguito (905)
- Los Penasquitos (906)
- San Diego River (907)

N

The City of Poway has provided these GIS maps as a resource for internal staff. This map set represents a visual aid intended to assist Public Works personnel with the management and maintenance of assets. Data provided herein is not a guarantee of actual field conditions nor a substitute for record drawings and field verification. Every reasonable effort has been made to assure the accuracy of the maps, images and associated data. For Department Use Only. Last Updated June 22, 2009.

ATTACHMENT 6.2

POWAY TODAY NEWSLETTERS

www.poway.org

POWAY Today

A Quarterly Municipal Newsletter for the Residents of Poway, California

Fall 2010

City Balances Budget

and Preserves Essential Community Services

On June 15, 2010 the City Council approved the fiscal year 2010-11 City of Poway and Poway Redevelopment Agency budgets. This year's budget, which can be viewed online at www.poway.org, has been reformatted for simplicity and ease of use for our residents.

The "Great Recession," a term economists now use to define this period in history, has had a profound effect on the City's financial outlook. Although the national economy is showing signs of recovery, unemployment remains high and sales tax revenues in Poway are projected to be relatively flat this year. In addition, the City's Redevelopment Agency (RDA) was forced to turn over $13.7 million to the State in May of this year. Taking this funding crippled our redevelopment efforts in the City of Poway.

In light of these challenges, the City has taken necessary steps over the last few years to strengthen the General Fund to adapt to what would be a slow economic recovery. With revenues from sales and property tax projected to be unchanged from last year, the City continues to adjust expenditures to better match revenue projections. This has forced Poway to take an even harder look at the way the City does business and how it provides services to its residents. The City must find a sustainable course.

A fundamental shift in the way the City provides service to its residents began on July 26, 2010, as all employees moved to a fixed compressed work week schedule with City Hall, Fire Administration, and Public Works closed every other Friday. Since 2006, City staffing has been reduced by nearly 15% through attrition and layoffs. This reduction in workforce has made it increasingly difficult to provide adequate service in many departments and work areas. As staffing has thinned, employees have moved to a variety of work schedules in an attempt to provide adequate coverage Monday through Friday.

To that end, the City is providing extended business hours Monday through Thursday, 7:30a.m. to 5:30p.m., to mitigate the alternate Friday closures. Additionally, it will increase efficiency by consolidating alternate schedules into one consistently staffed workforce.



General Fund Reserves Strong

The overall budget for the City of Poway is $76 million with General Fund expenditures of $32.1 million. Redevelopment and Housing composes $6.6 million of the overall budget. The utility funds are balanced for the upcoming fiscal year. The Street Maintenance Fund has been built over the past three years with transfers of unexpended funds to its current balance of $3 million. The City programmed $1.42 million from the fund this year, to offset the cost of our robust $3 million street maintenance program.

The City currently has $15.5 million in General Fund reserves and $3.1 million in the State Economic Uncertainty Fund. These reserves represent 58% of our FY 2010-11 General Fund operating expenditures and substantially exceed the 25% minimum called for in the City's Financial Policy.

Some have asked why the City has not yet tapped its significant financial reserves to fill in the budget gaps. There are a number of reasons behind its reluctance to recommend doing so. Reserve funds can only be used once and when they are spent, they are gone. Reserves are there to be used in times of emergencies and shock losses such as the Witch Creek Fire. Additionally, the reserves generate interest income that would also be lost if we spent them down.

The City of Poway will face many more challenges in the coming months, but considers itself well-prepared. To that end, some key goals for the City in the upcoming fiscal year include:

- **Continuing emphasis on strong financial planning;**
- **Advocating at the State and federal levels for protection of revenues, local control, and redevelopment capability;**
- **Initiating a comprehensive update to the General Plan;**
- **Remaining the safest community in San Diego County;**
- **Continuing to strengthen the City's Disaster Preparedness Systems;**
- **Developing workforce housing; and**
- **Strengthening organizational development, including improved integration of management systems and employee development initiatives.**

City Hall Begins New Extended Hours – Closed every other Friday

Effective July 26, 2010
City Hall business hours are:
7:30 a.m. - 5:30 p.m. Monday – Thursday
8:00 a.m. - 5:00 p.m. Fridays
Closed every other Friday

Offsite City facilities such as Lake Poway, the Performing Arts Center, Old Poway Park, and Community Park will not be affected by this change.Their hours of operation will remain the same.

www.poway.org/hours

November Election Update



Over the past several years, the State has passed budgets that have diverted or borrowed billions of dollars in local government, transportation and redevelopment funds. This year's take by the State will have significant short and long-term effects on local governments. The State's take of $2.05 billion in redevelopment funds throughout the State has effectively stalled one of the strongest job creating engines at a time when jobs and economic development are desperately needed.

This November, voters will be asked to decide among several important ballot initiatives that will be placed on California's 2010 statewide ballot. Among the group is Proposition 22, the Local Taxpayer, Public Safety and Transportation Protection Act. If passed, this constitutional amendment would prevent the State from diverting, borrowing or taking funds that are currently dedicated to local governments. Following are the implications of the constitutional amendment:



If the amendment passes –

- The State's ability to borrow local government property tax funds would be revoked (currently authorized by 2004 Prop 1A).
- The State would be prohibited from borrowing Prop. 42 funds (fuel tax) which voters have dedicated to transportation and mass transit.
- The State would be prohibited from taking or borrowing the Highway User Tax on gasoline (HUTA), which currently fund city, county and state road, highway, transit and other transportation improvements and services.

If the amendment fails –

- The State's current authority over fuel tax, local property tax revenues, and redevelopment funds would not be affected.
- To balance its budget, the State may continue to shift, borrow, or otherwise take local funds, consistent with the provisions of Prop 1A.

This Issue:

Poway Days Parade

Join Us as we celebrate "An Old-Fashioned Parade & Picnic" to benefit local non-profit organizations. ***pg. 2***


Yielding to Emergency Vehicles
What should you do when an emergency vehicle is behind you with emergency lights and siren? ***pg. 2***


Affordable Housing and Quality of Life
How does Poway affordable housing impact our community? ***pg. 15***

Buying Tickets Has Never Been Easier!
New ticket and information kiosks at three locations.
pg. 16



Prepared for Wildfire Season?

There are several resources available to help residents prepare against the risk of wildfire.

Poway's Department of Safety Services has comprehensive information available to assist in wildfire prevention, preparation, and planning. ***Before the Threat*** is a free DVD with supporting materials that is available at all three Poway Fire Stations.

The San Diego Burn Institute has an excellent publication titled Living with Wildfire that can be easily viewed and downloaded from the City's website at **www.poway.org.**

The City also has a Wildfire Defensible Space Program, which involves the reduction of flammable vegetation around structures. Providing for defensible space is an effective, efficient, proven, and practical action that everyone can take part in to reduce our wildfire risk. Contact the Wildfire Defensible Space Hotline for additional information at (858) 668-4611.



Recreational FIRES

What could be more enjoyable than sitting around a fire pit, keeping the chill of the evening at bay while enjoying the night sky? Many Powegians safely enjoy these "recreational fires" year round. However, improperly conducted recreational fires can increase a homeowner's and community's fire risk. Remember the Montecito fires in Santa Barbara County earlier this year? This is just one of the many examples of a recreational fire getting out of hand and causing great damage and personal suffering.

Outdoor recreational fires can be fun and safe when properly conducted. Take extra care and make sure the fires are completely out before retiring for the evening. Ultimately, the homeowner is legally and financially responsible for any fire that may result from recreational fire use.



Six things you should know:

1. Recreational fires are regulated by State and local fire codes.
2. Exterior wood- or gas-fired fireplaces constructed with masonry and/ or steel (not pits) with spark arrestors are permitted throughout the City.
3. All recreational fire pits located within the City's very high fire hazard area are required to be the gas-fired/ lava-rock type. Burning of ordinary wood products is not permitted in these areas due to the extra hazard that wood fires present. Residents can locate the very high fire hazard area map on the City's web site **www.poway.org** under the E-zoning section.
4. For those areas not located within the very high fire hazard area, recreational fire pits must not exceed three feet in diameter by two feet in height. Wood combustibles are permitted for burning and spark arrestors are required to limit ember production and large sparks. Burning of garbage or refuse is not permitted.
5. All recreational fires must have 25 feet of clearance from any structure or other combustible materials, and you must have an agent (garden hose, fire extinguisher) readily available for use at burning sites.
6. Recreational fires need adult supervision! An attendant of at least 18 years of age is required until the fire has been completely extinguished.

For more information, contact Kevin Kitch, Fire Marshal Phone: 858-668-4462



Captain's Corner

When Do You Yield the Right-of-Way to Emergency Vehicles?

It is a summer evening. You and your family are driving down the road. You realize that you can hear sirens over the clamor of happy voices and then you see red and blue lights approaching in the rearview mirror. The emergency vehicles are directly behind you and the sound of the siren is deafening. You know that you should pull to the right side of the road, but your destination is just ahead on the left. As you pull into the left-turn pocket to enter the parking lot, one of the emergency vehicles follows your vehicle. The deputy asks for your license, registration, and proof of insurance. You ask the deputy what you did wrong and he explains that the emergency vehicles were attempting to pass you when you turned left.

The deputy then asks you THE QUESTION: "What should you do when an emergency vehicle is behind you with emergency lights and siren?"

Stopping in the center median, turning left across traffic, or stopping in the middle of the traffic lane are extremely dangerous actions during the approach of emergency vehicles. These actions are also violations of the law. Whether the emergency vehicle is a fire truck, ambulance, or police car, as a driver you are required to pull to the right curb even when it may be inconvenient, interrupt your trip, or cause you to travel to the next intersection to return to your destination. It is far safer for you, your passengers, and emergency personnel if you pull to the right curb and allow emergency vehicles to pass safely.

The California Vehicle Code requires that all drivers immediately drive to the right-hand edge or curb of the road or highway as safely as possible when emergency vehicles are approaching.



Poway Days **Parade**



Mark your calendars for the 46th Annual Poway Days Heritage Parade on **Saturday, September 18 at 9:00 am.** The Poway Community Association (PCA) is pleased to announce this year's theme – "An Old-Fashioned Parade & Picnic." In response to requests for an after-parade event, PCA will host an old-fashioned picnic. The picnic will have lots of food and fun, and will be a fundraiser for Poway's non-profit organizations. ***Look for more information on the PCA website at www.powayca.org or call: (858) 395-9899.***

Want to prevent pollution?

Conserve Water

Overwatering lawns and landscaping doesn't just waste water and cost you money, it causes pollution of our creeks, lakes, and ocean. Remember, what goes into our storm drains and drainage ditches flows untreated into our creeks, lakes, and ocean.

Water that soaks into vegetated areas is filtered naturally by the plants' root systems and by the soil. But overspray, or excess water that runs off the landscaping into the gutters and street, can carry fertilizer, pesticides, and other pollutants into the storm drain system. It can also cause erosion, carrying dirt into storm drains and creeks where it can smother aquatic life, cut off light to underwater plants, block waterways, and cause flooding.

To help conserve water and prevent pollution, adjust your sprinkler system so that all the water stays on your landscaping where it belongs, and don't water more often than necessary.

If you see excess runoff, you can report it using the City's hotline at (858) 668-1215 or by using the automated reporting form on the City's website at **www.poway.org**.

Conserving water isn't just good for our water supply and your wallet, it's good for the environment. If you would like more information on preventing water pollution, please contact the Development Services Department at (858) 668-4668 or visit the City's website at **www.poway.org.**

Have you P.L.A.Y.ed today?





Poway **L**eisure **A**ssistance for **Y**outh

Research shows that children who participate in recreational programming develop a lifelong appreciation for adventure, make healthy life choices, and develop good physical skills. In order to ensure that all children in our community have access to recreational opportunities, the City of Poway created the **P.L.A.Y. scholarship.** P.L.A.Y. stands for Poway Leisure Assistance for Youth. Qualified low-to-moderate income families can apply for a $40.00 scholarship towards a recreation or swim class. Families may apply once per season for each child. That is a potential savings of $160.00 per year, per child!

To be eligible, applicants must provide proof of residency in the City of Poway and show proof of income that falls within the U.S. Dept. of Housing and Urban Development guidelines. Scholarships are available for children ages 17 years and younger, and for developmentally disabled individuals of any age.

Starting in the fall of 2010, the application process has been streamlined to an annual assistance coupon that can be applied to four consecutive seasons. Income verification would only be required once a year. After the coupon has been issued, P.L.A.Y. participants will be able to register online! This means fewer trips to City Hall, saving Poway families time and money.

The annual application and proof of income must be submitted in person to City Hall, Community Services Department, located at 13325 Civic Center Drive. To learn more about P.L.A.Y. or to download an application, visit the City's website at www.poway.org/play. Applications can be obtained at City Hall. For more information, please contact us at (858) 668-4570.

For more information, visit www.poway.org/play

Affordable Housing & Quality of Life

How does Poway affordable housing impact our community? The City of Poway, along with Community HousingWorks, San Diego Interfaith Housing Foundation and Wakeland Housing Group, recently commissioned a University of California, San Diego research team to study the impacts of Poway affordable housing.

The study found that Poway affordable housing is high-quality housing that is well maintained, well managed, and strongly integrated into the community.

The research highlights that the overwhelming majority of affordable housing residents have close ties to Poway.

- Approximately 74% were born or raised in Poway or have family here.
- 53% lived elsewhere within Poway prior to moving into their current homes.
- 37% also work in Poway – a much higher rate than the City of Poway's average of 24%.

The results of the study show that affordable housing helps locals remain in town, close to loved ones. Affordable housing makes it possible for people to stay close to work, spending less time traveling and reducing commuter traffic.



Detailed study results and more information on Poway's affordable housing communities can be found at **www.powayhousingsolutions.org.**

FACES OF AFFORDABLE HOUSING



Alma Doogan

Along time Poway resident, Alma Doogan is able to remain in the City near her children and grandchildren thanks to the affordable housing opportunity provided by Brookview Village. Alma moved to this affordable senior community located on Pomerado Road three years ago. She enjoys the friendly people, the relaxed atmosphere, and the activities offered at the community building. Alma especially loves that Brookview Village is so close to shopping markets, her doctor's office, and her hair salon.

School Detectives



The Poway Sheriff's Station has two School Resource Detectives who are assigned to law enforcement duties at elementary, middle and high schools in the City. Detectives Warren Voth and Mike Farrell say the single largest problem they encounter is theft. Items stolen consist of cell phones, MP3 players, money and other miscellaneous items. In most cases, the valuables are taken from unattended backpacks. The detectives have been working with school staff, taking proactive measures to address the problem. In many cases, the deputies are able to make arrests. Meadowbrook Middle School has a higher than average number of thefts and now broadcasts a ten-minute television show to the students once a week in an attempt to combat this ongoing problem.

There has been some improvement in the area of controlled substance abuse throughout the schools in Poway. While drugs from marijuana to heroin are still found on campuses, the overall amounts are less than in 2009. One of the highest risk drugs for young people continues to be Oxycontin. Detectives Voth and Farrell have presented the "Oxycontin Epidemic" video, along with a question and answer period, to staff members at Twin Peaks Middle School, Abraxas and Poway High Schools. The staff members have been very receptive of the presentation, which always generates a great deal of interest.



In most cases, the valuables are taken from unattended backpacks.

Tell US How It is?

The City of Poway would like to hear from you. What do you think about the services and facilities provided in the community? What could we do to better serve you?

This cutout form is provided twice a year for comments, suggestions, and service requests. Clip out the form, and mail it or deliver it in person to City Hall at: 13325 Civic Center Drive.

All comments will be reviewed by the City Manager's Office and referred to the appropriate City department. Please be specific with your comments and the location of services, so that we can better serve you.

I have the following comments ❑ suggestions ❑ service requested ❑

_____

_____

_____

_____

Name: _____

Address: _____

Telephone Number: (Home) _____ (Business) _____

E-mail address: _____

You may also email your comments to Eric Heidemann: eheidemann@poway.org

How Does Your Garden Grow?

California-Friendly Landscape Contest

"California-friendly" landscaping requires less water using plants that thrive in San Diego's mild winters and warm, dry summers. Judging criteria included attractiveness, design, plant selection, irrigation efficiency, and maintenance. Winners were selected in two categories: Self-Designed and Installed and Professionally-Designed and Installed.

It is estimated that more than 50% of Poway's water supply is used for outdoor irrigation. Residents can reduce their water bills by changing their landscaping to a more water-wise design, using plants that are less thirsty than lawn and efficient irrigation systems.

For more information on California-friendly landscaping, including plant lists, garden photos, a watering schedule calculator, and more, visit **poway.org/waterconservation.**

Six homeowners were recognized at the May 18, 2010, Poway City Council meeting for their beautiful, water-wise landscaping as part of the City of Poway's 2010 California-Friendly Landscape Contest. The winners are as follows:

Professionally-Designed & Installed

First Place: Marcia Harrod of Arikara Dr.
Second Place: Mike & Lynn Tex of Lolin Ln.
Third Place: Norm & Candi Leonard of Pequot Dr.

Self-Designed & Installed

First Place: Mr. & Mrs. Kronheimer of Cayuga Dr.
Second Place: Neighbors Nancy Datte & Kathleen Fischer of Quiet Valley Ln.
Third Place: Juana Baca of Buckskin Trail





Purchasing Tickets Has Never Been So Easy!



The 2010-11 Poway Center for the Performing Arts (PCPA) lineup will feature everything from major plays and concerts to appearances by nationally-acclaimed artists. It's a close-to-home venue and a great way to experience high-quality theater. Now, it is easy and cost-effective to purchase your tickets over the internet.

On July 1, the City installed new ticket and information kiosks at three locations:

- PCPA lobby
- Old Poway Park
- Community Services lobby at City Hall



The user-friendly kiosks allow patrons easy internet access to view upcoming performances, and purchase and print tickets. **Tickets can also be purchased at any location with an internet-capable computer and printer; which means, you can purchase and print tickets from the comfort of your own home.** All tickets will be scanned at the door.

In addition to reasonably-priced tickets, the internet ticket handling fee has been reduced to just $3 per ticket. Tickets purchased at our Box Office or over the phone are subject to a $5 per ticket handling fee. Visit our website at **www.powaycenter.com** to learn more about our professional performance series and a variety of quality events for all ages and interests. What are you waiting for? Purchase your tickets online or at one of our new kiosks today. See you at the show!

Water Conservation Poster Contest



Poway fourth-graders recently participated in a water conservation poster contest. The top three posters will be featured in the 2010 water conservation calendar, prepared jointly by 13 water agencies of North San Diego County. Winners were recognized at a City Council meeting in May 2010, as part of Water Awareness Month. The first-place Poway poster this year was submitted by **Tara Gulati-Brown** from Mrs. Carter's fourth-grade class at Tierra Bonita Elementary school.



City of Poway Environmental Programs Manager

On June 2, the City of Poway welcomed John Helminski to the Public Works Department as its new Environmental Programs Manager. John brings us more than twenty years of engineering, project and program management experience. His background in energy efficiency, renewable energy projects, park development, and capital development of public facilities is a big plus for Poway.

In addition to environmental programs, John manages the Parks, Trails and Landscape Maintenance Division, the Facilities Maintenance Division, and the Special Districts and Contract Services Division. Before coming to Poway, John worked as the City of San Diego's Emerging and Renewable Technologies Program Manager where he was responsible for developing energy strategies to deliver cost-effective renewable power and increasing energy efficiency for city facilities.

"One aspect of my job that is exciting is to realize resource conservation cost savings, both directly and through cost avoidance."

What's Inside:

PAGE 1
Letter from the City Manager
November Election Update

PAGE 2
Yielding to Emergency Vehicles
Recreational Fires
Prevent Pollution by Conserving Water

PAGE 15
P.L.A.Y. Scholarship
Affordable Housing Report
School Detectives
Tell Us How It Is

PAGE 16
Garden Contest Winners
New PCPA Ticket Kiosks
Water Conservation Poster Contest Winner
Meet Poway's New Environmental Programs Manager

www.poway.org

POWAY Events THIS FALL

Arch Health Partners Summer Concert in the Park Series
August 1, 8 , and 15, 5:30 - 7:00pm | Various Parks

Folk Concerts in the Park
August 7 - Dec 4, 7:00pm | Templars Hall in Old Poway Park

Great Outdoor Movie in the Park
August 28, 7:30pm | Poway Community Park

Rendezvous in Poway
September 11 & 12, 10:00am - 4:00pm & 10:00am - 2:00pm | Old Poway Park

Poway Days Heritage Parade
September 18, 9:00am | Poway Road
For more info about the Parade, see article on Page 2

Annual Train Song Festival
October 9, 10:00am - 4:00pm | Old Poway Park

Circle of Harmony Benefit Concert
October 16, 7:00pm | Poway Center for the Performing Arts

Christmas in the Park
December 11 | Old Poway Park

For more information on these and other Poway events, visit: **www.poway.org**

POSTAL CUSTOMER

City of Poway
Poway, CA 92064

ECR-WSS

PRSRT-STD
U.S. Postage
PAID
Permit No. 1942
San Diego, CA

Published by Poway Today Inc.
POWAY Today
A Quarterly Municipal Newsletter for the Residents of Poway, California

City Council
Mayor Don Higginson
Deputy Mayor Carl Kruse
Councilmember Merrilee Boyack
Councilmember Jim Cunningham
Councilmember John Mullin

www.poway.org

POWAY Today

A Quarterly Municipal Newsletter for the Residents of Poway, California

Winter 2010

Veterans Park Dedication

A memorable celebration for the history books!

On November 11, 2010, Veterans Park was dedicated to the public in grand fashion. With an estimated two thousand veteran supporters on hand, the City of Poway, together with the Poway Veterans Committee, delivered an historic dedication ceremony. The dream and vision of Veterans Park, located on Midland Road and Adrian Street, is officially open to the public.



Highlights of the dedication ceremony included the raising of the flags by veterans from each branch of the military, as well as a skydiving show by the Navy Leap Frog team.

The dedication ceremony, which coincided with Veterans Day, kicked-off with the ringing of an 1874 freedom bell and the firing of an 1864 cannon. The list of distinguished guests included uniformed active military personnel, as well as our community's honorable veterans! As the event unfolded, each of the branches of the military participated in a ceremonial raising of the flags and presentation of the colors. The six service flags (Army, Marines, Navy, Air Force, Coast Guard, and Merchant Seaman) along with the United States, Prisoner of War, California and Poway flags were respectfully honored.

The Navy Leap Frog team was a fitting tribute and one highlight of the morning. As the team soared in from 8,000 feet to hand deliver the Navy flag, the crowd watched in amazement at the precision landing and teamwork. The event culminated in an emotional unveiling of the "Wall of Honor." Hundreds of tiles, displaying the names of friends and family, adorn the wall.

The design of the Park was inspired by the ceremonies that will take place there. The parking lot was placed at the back of the site to move the cars from the line of sight from Midland Road, but also to allow the ceremonial color guard a place to stage prior to its entrance into the Park. The trees and shrubs on the east side of the plaza function to hide the color guard prior to entrance, giving the illusion that the color guard has just appeared. The circular form of the plaza is symbolic of the nature of time, that it is never ending. This monument will always serve as a reminder of the sacrifices of the past.

To learn more about the Poway Veterans Park, including how to order tiles for the "Wall of Honor," please visit www.poway.org.

City Reports Good Financial News

Poway Closes Out Last Fiscal Year with a Surplus



After closing out the books on the fiscal year ending June 30, general fund revenues exceeded expenses by approximately $800,000, and the City took in $1.8 million in one-time revenues.

City Manager Penny Riley will recommend that the Council put $542,120 of the general fund operating surplus into a facility maintenance fund, and that the remaining $2.1million be assigned to the general fund reserves. The City's general fund reserve will grow to $18.1 million, with an additional $3.1 million in an "economic uncertainty" fund and $4.5 million in a street maintenance fund. "We feel fortunate to have closed the year out strong. However, we will continue to pay close attention to our projected revenues and contain our expenses where possible," said Riley.

General fund expenditures were lower than projected at mid-year, with part of the savings being attributed to reduced overtime expenditures in the fire department and savings in salaries and benefits from vacant positions. Employee contributions to pension expenses also saved about $250,000 to the general fund.

One-time, unexpected revenues included a mortgage fund loan repayment of a $473,898 by the former City Manager. Other payments included $835,218 in insurance reimbursements and state funds for recovery from the Witch Creek fire, and $398,239 in savings from completed capital projects.

The staff report to the City Council on November 16, 2010 contains additional details and can be viewed at www.poway.org.

Poway Skate Park improves safety

New security measures have been added to the Poway Skate Park with the renewed emphasis of being a safe place for all skaters to enjoy. The improvements include a new turnstile, additional surveillance cameras, and an automated access system that requires skate park users to be registered. The feedback from the skate community has been tremendous!

Nearly 900 skaters are currently registered in the system. The registration process requires skaters (and parents for skaters 12 or younger) to complete an application and waiver form, and to have two fingerprints scanned into a software program. The software does not store the fingerprint; instead it translates the print into a numeric value based on specific match points on each finger. The match points, not the fingerprint, are stored in the database. To enter the park, the finger that was used to develop the match points is scanned at the turnstile and verified. Once verified, park access is granted.

Now, more young skaters and their families are enjoying this popular facility. Parents appreciate the more welcoming environment and the City is spending less money and time repairing the park. Graffiti cleanup and vandalism has decreased dramatically. The prohibited use of bicycles in the park also decreased.

For more information on the park and the improvements, visit the Skate Park web page at www.poway.org/communitypark. To register for the Skate Park, visit the Community Park office during business hours: Monday-Saturday, 8:00am to 9:00pm, and Sunday, 12:00pm to 9:00pm.

Skate Park Hours:

Saturday–Thursday, 8:00am-8:00pm
Fridays, 8:00am-5:30pm

Supervised skate session for youth 14 and younger *(parent/guardian required):*
Fridays, 6:00pm-8:00pm

This Issue:

Poway's Newest Affordable Housing Community
Brighton Place broke ground in September. *pg. 2*



CERT Training gets underway
Classes start at Palomar College for new volunteers in January 2011. *pg. 15*

There's a new Sheriff in town...
Help us welcome Captain Mark Elvin and Lieutenant Anthony Giammarino *pg. 15*

SDG&E Smart Meters
Learn how the new digital meters may someday help you conserve even more energy. *pg. 16*



Coming Soon: Brighton Place



Poway's newest affordable housing community, Brighton Place, is starting to take shape! After careful planning and community input, a groundbreaking ceremony in early September launched the start of construction. Many low-income working families and seniors have been eagerly awaiting this project, as have local building professionals who look forward to the 321 new construction jobs the project is expected to generate.

The craftsman-style architecture of Brighton's townhomes will complement the historic area near Old Poway Park. Not only will this multi-family development enhance the "city in the country" feel of Poway, and revitalize this previously underused property, but these homes will include numerous water and energy saving features. Solar technology, drought tolerant landscaping, tankless water heaters, rain harvesting systems, and well water for landscaping will make Brighton a highly energy-efficient place to live. The design includes two "tot lots" for resident children, and a community room with a fully staffed learning center, which will provide educational programs and resident support services.

This $20.4 million development is being funded by a grant from the Federal Home Loan Bank, a mortgage from California Community Reinvestment Corporation, a private equity investment, and a long-term ground lease from the Poway Redevelopment Agency.

Development of Brighton Place is expected to be complete by spring of 2012. The qualifying income range for a family of four is $23,550-$47,100, with rents ranging from approximately $491-$1,086 depending on income. To be included on the Brighton Place interest list or to find out more about this exciting project, please contact San Diego Interfaith Housing Foundation at (619) 668-1532 ext. 306.

Online Geographic Information System & updated Aerial Photos

The City's online Geographic Information System (GIS) allows users to search for a property by address, parcel number, or street intersection and display the associated information for that area. Users can also produce a parcel Property Report that contains zoning and specific plan designations, setback information, lot coverage, fire zone designation and updated Aerial Imagery.

In 2009, most North San Diego County Cities and Water Agencies, including the City of Poway, worked together on a project to acquire this high-resolution imagery. Contracting for aerial imagery over larger land areas lowered the overall cost that was allocated to each agency.

This new imagery is accurate to 4 inches, which provides a much higher resolution image than what is found on other web sites such as Google and Bing Maps, allowing users to zoom in and see more detail.

Having this updated detailed information not only allows the public to view details about their property, but also lets City staff see areas that, in the past, would have required a trip out to the site.

Users can view this imagery by going to www.poway.org and starting e-Zoning from the Online Services area of the web site. Once in the application, users can zoom to their area of interest, click on the Layers tab at the top of the screen, and then turn on the 2009 Imagery layer.


City of Poway Property Report — Assessor Parcel Number: 3174741100

Report Generated: 9/15/2010

Parcel Information:

Assessor Parcel Number: 3174741100
Site Address: 0 CIVIC CENTER DR Poway, CA
Parcel Size (estimated):
Subdivision:
Dwelling Units (existing): 0

Zoning: PF, RR-C, RS-1
Zoning Description: Public Facility, Rural Residential C, Residential Single Family 1
Specific Plan: N/A
Front Yard Setback (min): 20, 40, 40 ft
Side Yard Setback, each side (min): 20/20, 20/20, 20/20 ft
Side Yard Setback, street side (min): 20, 20, 20 ft
Rear Yard Setback (min): 20, 50, 50 ft
Lot Coverage (max): 30, 30, 35%
Height (max): 35, 35, 35 ft
Within Very High Fire Hazard Zone: NO

Note:

Parcel property reports and detailed aerial imagery have improved the City of Poway's public access to zoning information.

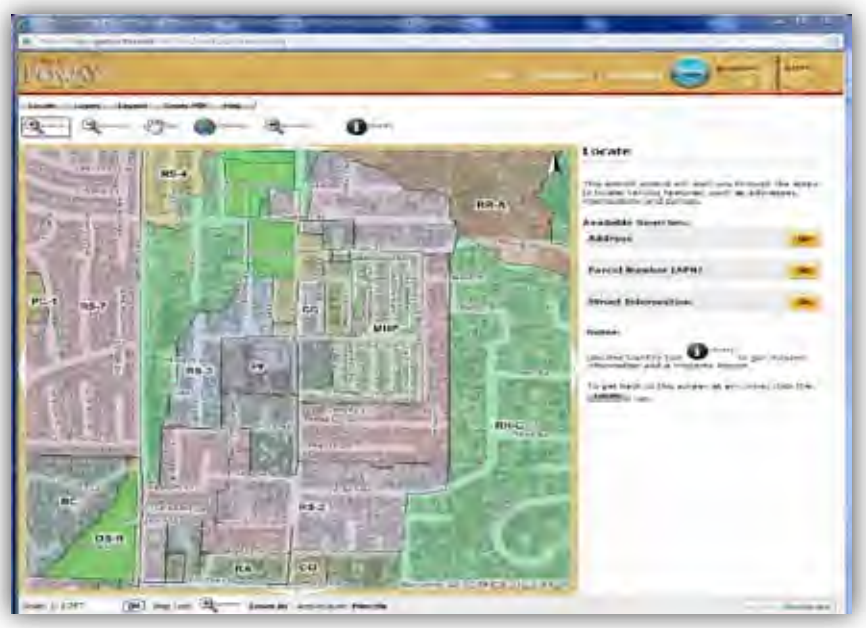

Looking For Affordable Housing?

Poway's HomeShare program matches adults who may be at risk for homelessness, with seniors who are in need of extra income or who need help to remain living in their own homes. The program, supported by federal grants and the City of Poway, adds a tremendous value to the community by preventing costly transitional housing and delaying expensive nursing home costs. In addition, the program can increase a senior's income, helping them become more financially stable.

Before a HomeShare match is made, the Program Coordinator conducts in-home assessments, along with reference checks for prospective candidates. In addition to making housing matches, HomeShare provides referrals for regional social services. If you, or someone you know, is interested in the HomeShare program, please contact Sunita Upchurch with ElderHelp at (858) 748-9675, or you can visit the local HomeShare office located at the Poway Senior Center in Community Park.

ELDERHELP



Community Emergency Response Team

Training Program begins in January 2011

California is no stranger to disaster. Earthquakes, floods, and wildfires have resulted in the loss of life, property, as well as environmental damage. During a disaster, emergency resources can be overwhelmed. The value of emergency preparedness, possession of basic self-survival skills, and the concept of neighbors helping neighbors quickly becomes evident.

CERT is a concept that was first developed by the Los Angeles County Fire Department in the late 1980s due to concerns about its community's ability to react during an earthquake or other large-scale disaster. They recognized that civilians should be trained to provide for the safety and survival needs of themselves, their families, and their neighborhoods during times when the traditional emergency response system may be overwhelmed.

Poway CERT was organized in 2006 using a $5,000 grant from the San Diego County Office of Emergency Services. It consists of volunteers from throughout the community who must first complete the CERT Academy. The classes are conducted once a year in cooperation with Palomar College using City of Poway's facilities and firefighter/instructors. CERT students receive 24 hours of training including first aid, fire suppression, search and rescue, terrorist situations, emergency preparedness, and disaster psychology. They participate in a manipulative drill where they apply the skills they have learned. Upon graduation, students may apply to join Poway CERT where they will participate in bimonthly training drills, attend twice-a-year countywide drills, and promote preparedness within their communities and neighborhoods. During an emergency incident, Poway CERT members may be called upon to provide support to the City's Emergency Operations Center, assist with various operations, and/or serve as care and shelter workers.

Currently, Poway has 63 CERT volunteers, and now is your chance to join the team. In January 2011, the Poway Fire Department and Palomar College will offer the CERT classes. During this ten-week program, participants learn what they need to know to become CERT volunteers in their communities so that they can help themselves, their neighbors, and their cities during disaster situations when fire and law enforcement may not immediately be able to meet the demand for service.

A basic overview of the CERT training schedule is listed below. Please call (858) 668-4460 to sign up or get more information about participating in this program.

CLASS TOPIC	DATE
Preparedness	1/15/11
Fire Safety	1/22/11
Organization	1/29/11
First Aid 1	2/5/11
First Aid 2	2/12/11
Search and Rescue	2/19/11
Psychology	2/26/11
Terrorism	3/5/11
Wildland Urban Interface	3/12/11
(Optional) Disaster Drill	3/19/11

Graduation Day!!



New Command Staff at the Poway Sheriff's Station

In July 2010, the City of Poway welcomed Captain Mark Elvin to the Poway Sheriff's Station to replace Captain Todd Frank. In August, Lieutenant Tony Giammarino was also added to the station to replace Lieutenant Lori Ross.



Captain Mark Elvin

Captain Elvin started his career with the San Diego County Sheriff's Department 21 years ago. When he was promoted to Lieutenant, he worked a number of assignments including opening the new 4-S Ranch Sheriff's Substation and the Emergency Services Division, which includes Sheriff's SWAT, ASTREA, and the Bomb/Arson units. Promoted to Captain, he worked for the Sheriff's Human Resource Services Bureau where he was responsible for training (both new recruits as well as in-service training for tenured deputy sheriffs), risk management, and payroll. When Captain Elvin transferred to Poway in July 2010, he was happily returning to the City in the Country—Captain Elvin was specifically assigned to the City of Poway's Emergency Operation Center as the law enforcement branch liaison during the 2007 Witch Creek Fire. Captain Elvin received a bachelor of science degree from Northern Arizona University and a master of arts degree in Organizational Leadership from Azusa Pacific University.

Lieutenant Anthony Giammarino is a 20-year veteran of the Sheriff's Department. He previously worked as a patrol sergeant in Poway from 2002 to 2005 and now returns to the Poway Sheriff's Station as its second in command. Originally an electronics engineer, the Lieutenant brings a unique perspective to law enforcement. "I'm frequently tapped for various technological projects and problem-solving techniques through computer applications. I'm also excited to be able to serve the very community I live in," says Lt. Giammarino. Before being assigned to Poway, Lt. Giammarino worked at the Sheriff's Headquarters Law Enforcement Services Bureau, the Communications Center, Risk Management, and Personnel. He also worked at the Ramona Substation and at three of the department's detention facilities. One of Lt. Giammarino's goals is to help maintain the City of Poway as one of the safest cities in the County, and he looks forward to the law enforcement challenges that lie ahead of him.



Lieutenant Anthony Giammarino

The City of Poway is fortunate to have two experienced, veteran San Diego County Sheriff's Department officers work in our City. Welcome Captain Elvin and Lt. Giammarino.

Emergency Care & Shelter

Poway reaches goal of increasing emergency shelter capacity

In September 2010, the City of Poway reached its goal to increase the number of evacuees that can be cared for and sheltered during the first 72-hours of a disaster. Poway now has the supplies, and the trained volunteers in place, to support over 1,900 displaced residents during a wildfire, earthquake, or other type of large-scale disaster.

During the 2007 wildfires, high demand was placed on the American Red Cross to activate care and shelter centers throughout Southern California. Locally, the American Red Cross was quickly overwhelmed and unable to support all of San Diego County's needs. Thankfully, just months before the disastrous wildfires struck, the American Red Cross and City of Poway had partnered to train staff from the Community Services Department on care and shelter management. Because of this, the City was able to open the Community Park Senior Center for 72-hours to provide care and shelter to 900 evacuees from Poway and nearby communities.

After the smoke cleared, City staff recognized that more could be done to enhance the care and shelter of evacuees. With support from the San Diego County Office of Emergency Services and the American Red Cross, the City of Poway embarked on a creative, cost-effective way to meet the goal of caring and sheltering over 1,900 evacuees.



In 2009, the American Red Cross awarded Poway $80,000 to partner with local faith-based organizations to support the needs of 900 additional evacuees. These funds have been used to partner with St. Michael's Catholic Church, The Connection, and The Community Church of Poway, providing each church with a 20-foot sea-container filled with supplies to support 300 evacuees. Supplies include cots, blankets, pillows, flashlights, and personal care items. In addition, each organization is equipped with the logistical supplies needed to open and operate a care and shelter program at its facility. A cadre of volunteers trained in care and shelter management operations has been created. Seventy congregation members, City staff, and members of Poway's Community Emergency Response Team are available to support any one of the City's four care and shelter facilities.

For more information, contact the Safety Services Department at (858) 668-4460.



Understanding Our WATERSHED

Aside from the political boundaries (city, state, country) we are all accustomed to understanding, our landscape is defined by natural boundaries such as watersheds. Watersheds are areas in which all sources of water, groundwater and surface flow, drain to the same place (creeks, rivers, and tributaries) and eventually the Pacific Ocean.



In the City of Poway, almost all runoff from storm drains flows through one of two watersheds: Los Peñasquitos and San Dieguito. A small portion of Iron Mountain flows to the San Diego River.

Because each watershed can be thought of as a self-contained unit, water quality issues will vary by watershed. Most of northern Poway drains to the San Dieguito Lagoon. In this watershed, high-priority water quality issues include bacteria and nutrients such as fertilizers. The southern portion of Poway drains to Los Peñasquitos Lagoon. High-priority issues in this watershed include sediment and nutrients.

It is very important to understand that the storm drain system is completely separate from the sewer system. Wastewater that enters the sewer system is treated to make it safe before it is eventually released into the ocean. But, anything that enters a storm drain runs directly into our creeks and ultimately into the ocean without treatment. The actions of every individual add up when it comes to clean water. Together, the residents of Poway can protect this precious resource. Our watersheds not only provide clean water to residents, but also are home to birds, animals, and sensitive plant species. The protection and preservation of our watersheds depends on you!

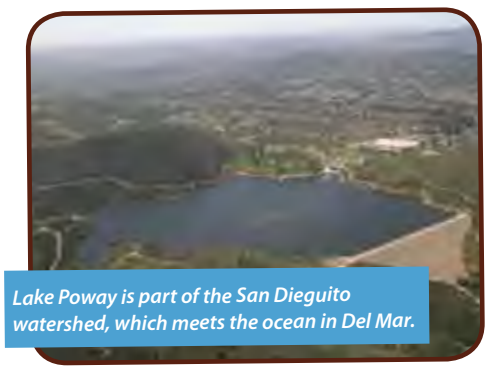
Lake Poway is part of the San Dieguito watershed, which meets the ocean in Del Mar.

Smart Meters Debut in Poway

SDG&E completed the installation of smart meters for Poway residents in May 2010. Smart meters are digital devices that collect energy-use data and, unlike traditional meters, transmit and receive data. Electric energy use will be recorded every hour at your home and every 15 minutes at your business. Because smart meters send information electronically to SDG&E on a daily basis, it will no longer be necessary for SDG&E meter readers to enter your property. The meters also enable SDG&E to identify and fix power outages more quickly.



In the future, SDG&E predicts smart meters will (with customer permission) communicate with and adjust devices in your home to help reduce energy use. These devices could include air conditioning, pool pumps and other appliances. This will help customers gain better control over their energy use and costs.

Google Power Meter has teamed up with SDG&E to provide an energy monitoring tool that allows you to view your home's energy consumption from anywhere online. The information collected by your smart meter will allow you to make decisions about reducing your energy use whenever possible. To take advantage of these online tools, customers will need to setup an online "My Account" at www.sdge.com, and also setup a Gmail account with Google. Once a customer has setup both of these free services, they can visit www.sdge.com/smartmeter to learn more and setup the online metering option.

"A Day Without A Bag"

On Thursday, December 16, 2010, give reusable bags a try! Find out how this simple and direct action is an easy way to protect the environment and save taxpayer dollars on litter clean-up. Poway residents and businesses are encouraged to participate in "A Day Without a Bag" by utilizing reusable bags for one day instead of the usual plastic and paper bags.

Each year nearly 25 million plastic bags are used in Poway alone, which equals approximately 500 bags per person annually. While plastic bags are convenient and can be recycled at all major grocery stores and pharmacies, less than 5% of plastic bags are actually placed in recycling containers. Even though paper bags can be recycled in the City's curbside recycling program, single-use of any disposable bag is not the highest and best use of natural resources.



More details will become available on www.poway.org under Public Works Department/Sustainability. If you are interested in getting involved with Poway's "A Day Without A Bag" effort, please contact Annette Gonzalez: agonzalez@poway.org.

What's Inside:

PAGE 1
Veterans Park opens on Veterans Day
City Budget Update
Skate Park Update

PAGE 2
Ground Breaks on New Affordable Housing Project
Poway's Online Zoning Application and GIS System
Poway's HomeShare Works!

PAGE 15
CERT Training Begins Soon
Meet Poway's Newest Sheriffs
Emergency Shelters

PAGE 16
Poway's Watersheds
SDG&E Smart Meters Installed
See if you can "Go A Day Without a Bag"

www.poway.org

POWAY Events THIS WINTER



Christmas in the Park
Saturday, December 11, 3:30-8:30 pm | Old Poway Park

Folk Concerts in the Park
Saturday, December 4, 2010, 7:00 pm | Old Poway Park
Saturday, January 29, 2011, 7:00 pm | Old Poway Park;
Saturday, March 19, 2011, 7:00 pm | Old Poway Park

Youth Fishing Derby Campout
Friday, February 4, 2011, Setup starts at 7:00 pm | Lake Poway

Youth Fishing Derby
Saturday, February 5, 2011, 6:00 am | Lake Poway

Open Trout Derby
Saturday, March 12, 5:00 am | Lake Poway

For more information on these and other Poway events, visit: **www.poway.org**



Published by Poway Today Inc.

PRSRT-STD
U.S. Postage
PAID
Permit No. 1942
San Diego, CA

POSTAL CUSTOMER

City of Poway
Poway, CA 92064

ECR-WSS

City Council
Mayor Don Higginson
Deputy Mayor Carl Kruse
Councilmember Merrilee Boyack
Councilmember Jim Cunningham
Councilmember John Mullin

www.poway.org

POWAY Today

A Quarterly Municipal Newsletter for the Residents of Poway, California | **Community Services Special Edition**

SPRING 2011

Registration begins MARCH 8
for Poway Residents & Nonresidents

FREE Band Festival & Arts & Crafts Market



Concert bands from near and far will offer a **FREE** weekend of music at Old Poway Park. The 17th Annual California Band Festival & Arts & Crafts Market is hosted by the Pomerado Community Band, an Old Poway Park Action Committee member, and honors the Armed Forces and their families. Military bands finish each day's lineup. Arts and crafts market, refreshments, and train rides available for a nominal fee. Information: (858) 668-4576.

Saturday, May 14, 10:30am-7:30pm
Sunday, May 15, 10:30am-7:30pm
FREE for All Ages

"Old Poway 1900" Flower Show



Old Poway Park Action Committee member, Poway Valley Garden Club, will host the 33rd Annual Standard Flower Show at Old Poway Park on April 16. This year's theme is Old Poway 1900. All ages are welcome to enjoy this FREE, fun-filled day of gardening ideas, plant sales, and more.

Participate and win a prize for your flowers or designs! The registration deadline for flower arrangements is April 1, and no registration is required for horticulture entries. Entries will be accepted at Old Poway Park on Thursday, April 14, from 5:00 to 7:30pm and Friday, April 15, from 7:30 to 9:30am. Information: (858) 672-2593.

Saturday, April 16
from 9:00am-3:00pm
FREE for the whole Family!

Upcoming Summer Events

Summer Concert in the Park Series

Some of the best local entertainment and summer fun returns to Poway with the Summer Concert in the Park Series! Bring your blanket or chair, picnic dinner or snack, and have a great time with family and friends. Starting June 26 with a finale on August 14, the concerts take place every Sunday from 5:30 to 7:00 pm, with the exception of the July 4 weekend. The entertainment schedule will be advertised in the Summer Poway Today and on our website: www.poway.org. Information: (858) 668-4771.

Old-Fashioned Fourth of July



Bring your family and friends and celebrate our country's independence "turn-of-the-20th-century-style" in Old Poway Park. This FREE event features patriotic entertainment and displays, mock gunfights and train robbery reenactments, face painting, old-fashioned games, an authentic arts and crafts market, model railroad displays, and iron working demonstrations. Train rides, pictures with Uncle Sam, picnic lunch, sweet treats, and ice cream will all be available for a nominal charge. Information: (858) 668-4576.

Monday, July 4th
10:00am-4:00pm

Fireworks Show
Poway High School
7:00pm-10:00pm

Family-Fun Activities at Community Park



Join us for FREE, family-fun activities beginning this SPRING at Community Park!

- *Art in the Park: Mar 9, Apr 11, May 11*
- *Sunday Fun Day Afternoons: Mar 20, Apr 3*
- *Parents Night Out: Apr 9*
- *Contract Class and Summer Camp Fair: May 7*
- *Fun Flicks Movie in the Park Series: July 23, Aug 20, Sept 3*

For additional information, contact the Recreation Office at (858) 668-4671 or visit www.poway.org/communitypark.

ALL NEW!

Teen Pool Party!



Bring your friends and hang out at the Poway Community Swim Center for an evening filled with open swim, music, food, fun, and more! No need to pre-register, this program is designed strictly as a drop-in activity supervised by City of Poway recreation staff. For more information: (858) 668-4671.



Early Registration for Lake Poway Day Camp will begin on-line APRIL 19 at: www.poway.org!

Lake Poway Day Camp



Lake Poway Day Camp is the perfect place for children ages 6 to 12 to experience summer fun! Each week includes: swimming, hiking, boating, fishing, arts and crafts projects, creative group games, exploring the outdoors, and exciting field trips! Camps are offered in eight, one-week sessions. Camp hours are from 8:00 am to 4:00 pm. Extended care is available from 4:00 pm to 5:30 pm. For more information, contact the Community Park Recreation Office at (858) 668-4679 or visit www.poway.org/lakepowaydaycamp.

Class Icons:

These visual guides shown next to each class section will help you quickly find an activity that's right for you !

Heart Healthy | Safety | New Class | Music | Learning | Nature | Performing Arts | Arts & Crafts | Family Activity | Dance | Sports | Just for Fun | Skate Park



City of Poway Contract Class & Camp Fair

For those who like to try it ***BEFORE*** they buy it!

Saturday, May 7
10:00am-1:30pm

FREE!

The City of Poway partners with Independent Contract Instructors to provide opportunities to create memories, live a healthy lifestyle, learn something new, and spend time with family or friends through classes and camps!

Join us on Saturday, May 7 from 10:00am – 1:30pm at Poway Community Park, 13094 Civic Center Drive for the City of Poway Contract Class and Camp Fair. This FREE event will give you a chance to meet instructors, try out classes, watch class demonstrations, and register for summer classes and camps early. There will be refreshments and fun prize drawings throughout the day. We'll see you there!

New this Spring!

Poway's Going to the Dogs... on DOG DAY!



Saturday, May 14
11:00am-3:00pm

Dogs Rule! The Poway Kiwanis Club and Poway News Chieftain will host Dog Day at Poway Community Park, located at 13094 Civic Center Drive. On Saturday, May 14 from 11:00am to 3:00pm, there will be fun, FREE demonstrations, pet vendor booths, contests for participants and their pets, and more. Hot dogs and hamburgers will be available for purchase throughout the event. A small entry fee is required to show dogs. For more information (858) 774-5017.

Children's Activities

Information: www.poway.org/classes

NEW! My First Art Class ✸ | Ages 20 months-2 years

For the truly beginner artist! This is a special art class for toddlers and parents (or their helpers). Little fingers experiment with painting, gluing, sticking, printing, and creating while developing fine motor, language, and self-help skills. This is an "I can do it!" class that is fun and creative. Children are introduced to color, shape, texture, and art materials with new lessons each session.

Instructor: Abrakadoodle
Location: Community Park Youth Activity Room

			RES/NON
4011.422	Wed 10:00-10:45am	Mar 23-Apr 13	$48/$58
4011.423	Wed 10:00-10:45am	Apr 27-May 18	$48/$58



NEW! Abrakadoodle Art Adventures ✸ | Ages 3-5

Learn about artists and techniques, and create a new masterpiece each week! Children explore their creativity through carefully designed lessons that ignite the imagination and encourage skill development. Each class introduces a new artist or art technique and each child leaves class with a framed piece of art. Using real artists' materials, children sculpt, paint, draw, and print to create artwork that is truly unique.

Instructor: Abrakadoodle
Location: Community Park Youth Activity Room

			RES/NON
4011.424	Wed 11:00-11:45am	Mar 23-Apr 13	$48/$58
4011.425	Wed 11:00-11:45am	Apr 27-May 18	$48/$58

NEW! The Five Senses ✸ | Ages 3½-5

Preschoolers will experiment with sight, sound, and touch to discover the world through their senses. Use telescopes, mirrors, microscopes, and other scientific instruments to learn about eyes and sight. Discover how sound travels and conduct experiments to find out how music is made. Discover how sensitive your fingertips are as we conduct experiments that thrill your senses! Topics include Keep In Touch, Listen Closely, Eye to Eye, and more!

Instructor: Mad Science of San Diego
Location: Community Park Youth Activity Room

			RES/NON
4011.430	Mon 10:00-10:45am	Mar 21-Apr 11	$58/$68*
4011.431	Thu 10:00-10:45am	Apr 28-May 19	$58/$68*

* $15 materials fee due first day of class

NEW! The World Around Us ✸ | Ages 3½-5



Dive into the science of the sea to learn about the fascinating creatures that live in the ocean. Experiment with magnetism, measurement, and motion as you make your own magnetic galaxy. Preschoolers will use magnifying glasses, telescopes, binoculars, and other scientific equipment to see the world in different ways. Topics include Sea, Sand & Surf, Magnetic Attraction, Energy & Motion, and more!

Instructor: Mad Science of San Diego
Location: Community Park Youth Activity Room

			RES/NON
4011.432	Thu 10:00-10:45am	Mar 24-Apr 14	$58/$68*
4011.433	Mon 10:00-10:45am	Apr 25-May 16	$58/$68*

* $15 materials fee due first day of class



CAMP! In The Garden ✸ | Ages 3½-5

Campers explore the different parts of a garden and learn all about seeds, soil, and sprouts. The group will examine fruits, vegetables, plants, and leaves using a microscope designed for preschoolers. Children also learn about interesting creatures that live in a garden like butterflies, ladybugs, and bees, and learn how these creatures can help a garden grow. Take home projects include a seed badge, sun visor, bean necklace, veggie placemat, and bug bracelet.

Instructor: Mad Science of San Diego
Location: Community Park Youth Activity Room

			RES/NON
4011.440	M-F 9:00am-12:00pm	Apr 18-22	$105/$115*

* $30 materials fee due first day of class



Children's Activities

Information: www.poway.org/classes

Mom & Tot Gymnastics | Ages Walking-3 years
This class is designed for toddlers and their parents to participate together in basic gymnastics while interacting with other children and an instructor. They will develop their basic motor skills, confidence, balance, coordination, and social interaction in a fun-filled, positive atmosphere. Wear comfortable clothes or leotards with no snaps, zippers, or buttons on the clothes.
Instructor: Tracy Salmeri, (858) 748-1716
Location: Poway Gymnastics, 12850 Brookprinter Place
No Class: May 28

			RES/NON
2312.400	Thu 10:45-11:15am	Mar 24-Jun 9	$161/$171*
2312.401	Sat 8:45-9:15am	Apr 2-Jun 11	$140/$150*

* $10 materials fee due first day of class



Tennis – Tiny Tot | Ages 4-6
The Tiny Totters will have fun learning basic forehand and backhand ground strokes, forehand and backhand volleys, and court etiquette. The class is designed to improve hand/eye coordination. **This is a parent participation class.** Parents will toss balls to their own child, which is a great way for the parents to interact with their child. If needed, racquets are available from the instructor.
Instructor: Art Christophiades
Location: Community Park Tennis Courts

			RES/NON
3013.400	Sat 9:00-10:00am	Mar 26-Apr 23	$40/$50*
3013.401	Sat 9:00-10:00am	May 7-Jun 4	$40/$50*

* $5 materials fee due first day of class

Dance | Youth & Teen

Information: www.poway.org/classes

Due to preparations for our annual dance recital June 15 and 16 at the Poway Center for the Performing Arts, no new dance students will be accepted during the spring session for the following classes: ***Dance for Children, Tap & Ballet, Dance Production, Ballet for Kids, Teen Lyrical Ballet, and Fun 'n Funky Jazz for Kids.*** *Only continuing students may re-enroll. Students interested in attending these classes next season should watch for the summer Poway Today class schedule.*



"The Snow White performance was amazing! I can't wait to see next year's production!"

Don't miss the 22nd Annual Dance Recital! Ms. Debbora presents "Alice in Wonderland" and Dance Showcase 2011 on **June 15 and 16 at 6:30pm** at the Poway Center for the Performing Arts! Tickets are available at the door, prior to each show. For more information, contact Debbora Childress or Kellie Childress-Nichols at (760) 747-9777, or debbora@cox.net or kchildress04@yahoo.com.



Leaps & Turns – Dance Team Technique | Ages 12-18
Are you trying out for a Dance Team? Even if you're already part of the team, this is a great class for you! You will learn great technique and terminology, and all of the things that you need to know for audition success! Learn new leaps, and fun turns in an advanced, yet non-competitive, atmosphere. This class will help prepare you for the upcoming season! Parent watching days are the last class of each month. Dance clothes and black leather jazz shoes are required for class.
Instructor: Kellie Childress-Nichols
Location: Community Park Auditorium
No Class: Apr 5 and May 31

			RES/NON
5121.407	Tue 6:00-6:45pm	Mar 22-Jun 7	$89/$99

Special Needs

Bowling | Ages 13+
This bowling class provides unlimited fun for everyone! Awards and a party conclude our last meeting. If the participant needs one-to-one attention or has special needs, provide a description of the situation to the instructor. Depending on the circumstances, an aide may be required to accompany the participant. **All participants must be picked up by 3:30pm.**
Instructor: Sarah D'Agostino
Location: Poway Fun Bowl, 12941 Poway Road
No Class: Apr 8

			RES/NON
9397.400	Fri 1:30-3:30pm	Mar 25-Jun 10	$40/$50*

* $8 class fee due at bowling alley each week



Exceptional Art | Ages 13+
This fun class will not only teach participants the basic techniques of drawing, painting, and sculpting, but more importantly, cultivate them to develop ways of creative and artistic thinking. Ultimately, the aim of the art classes is to provide participants with opportunities to reach their potential and teach them to use art as an outlet to help them cope with their environment and future challenges. At the final class, participants will hold a gallery "opening" to showcase their work for parents and caregivers.
Instructor: Sarah D'Agostino
Location: Community Park Auditorium
No Class: Apr 6

			RES/NON
9397.401	Wed 4:00-6:00pm	Mar 23-Jun 8	$45/$55*

* $25 materials fee due on first day of class

NEW! Friday Night Dances ✸ | Ages 18+
Come enjoy an evening of dancing and socializing! Music, fun, friends, and snacks will make unforgettable memories that will last a lifetime! Each dance will have a creative theme.
Instructor: Lisa Ibanez, many.possibilities@yahoo.com
Location: Community Park Auditorium

				RES/NON
9397.410	St. Patrick's Day	Fri 7:30-9:30pm	Mar 25	$10/$20
9397.411	50's Sock Hop	Fri 7:30-9:30pm	Apr 22	$10/$20
9397.412	Cinco de Mayo	Fri 7:30-9:30pm	May 20	$10/$20
9397.413	Luau	Fri 7:30-9:30pm	Jun 10	$10/$20

CAMP! Special Needs Spring Break Camp ✸ | Ages 13+
This camp is the perfect place for safe, Spring Break fun where everyone is welcome! During the week, campers will have the opportunity to create arts and crafts projects, participate in modified sporting events, play fun group games, go swimming at the Poway Swim Center, explore the outdoors at Lake Poway with hiking and boating, and take exciting field trips to the movies, fire station, and more!



Camp is a great place to make new friends, experience new opportunities, and create lifelong memories! The Special Needs Spring Break Camp is held at Community Park on Monday, Tuesday, Thursday, and Friday; and at Lake Poway on Wednesday, where we'll hold a family day Bar-B-Que.
Instructor: Sarah D'Agostino
Location: Community Park Auditorium

			RES/NON
9397.402	M-F 8:00am-4:00pm	Apr 4-8	$140/$150*

* $60 materials fee due on first day of class

Creative Arts



CAMP! Art Start: Spring Break Art Camp Half-Day
Ages 7-14

Enjoy a week packed full of art in the most creative camp ever! Susan Bainbridge's Art Start Camp returns to Poway during Spring Break. You will load up your sketchbook (provided) with fabulous drawings, create a mask cast from your own face, tie dye a T-shirt, and explore a variety of media in a fun, relaxed atmosphere. Learn to draw and paint under the gentle guidance of a professional artist. Quality art materials and snack will be provided. Bring a washed, cotton T-shirt to the first class.
Instructor: Susan Bainbridge
Location: Old Poway Park Great Room

			RES/NON
6182.401	**M-F 9:00am-12:00pm**	**Apr 4-8**	**$105/$115***

* $40 materials fee due first day of class

CAMP! Art Start: Spring Break Art Camp Full-Day
Ages 8-14

This camp is designed for the enthusiastic student with a passion for art. In addition to enjoying all the activities of the half-day camp, students in the full-day camp will have the opportunity for more one-on-one instruction. They can delve more intensely into projects such as painting on canvas, printmaking, silk painting, making duct tape wallets or creating mosaics. Quality art materials and snack will be provided. All full-day campers should bring a sack lunch each day. Bring a washed, cotton T-shirt to the first class.
Instructor: Susan Bainbridge
Location: Old Poway Park Great Room

			RES/NON
6182.402	**M-F 9:00am-3:00pm**	**Apr 4-8**	**$175/$185***

* $60 materials fee due first day of class



Expressive Writing Workshop | Ages 16+

Express yourself! Come explore the world of words by joining this fun and inspiring workshop. Have you ever wondered how to begin your life story? Everyone has a story, so begin to write it down here. Trying to think of words to go with a tune you've been working on? And, what is poetry about anyway? Bring your favorite music, photographs, and art as prompts to awaken the muses. A variety of methods will be used to "approach the page." Create written images from memory, thoughts, and feelings. This is also an opportunity to improve your writing skills, but there are no grades - just fun! Sharing the writi ng developed in the workshop is encouraged, but not required. The only real requirement for this gathering is simply the willingness to create by scratching words down on paper!
Instructor: Cori Brown, The Writing Center in Poway
Location: Community Park Senior Center Nutrition Room

			RES/NON
6182.440	**Thu 6:00-8:00pm**	**Apr 7-May 5**	**$45/$55**
6182.441	**Thu 6:00-8:00pm**	**May 12-Jun 9**	**$45/$55**

CAMP! MUSICSTAR® Rock Academy ✸ | Ages 9-16

MUSICSTAR® ROCK ACADEMY is a high octane curriculum that offers students a rock band experience from the very get-go. This camp offers students a total rock band experience with instruction in Electric Guitar, Keyboards, Drums, Bass and Vocals. Students are coached on making music together as a band based on common song material for all instruments. The content of the class centers on specific chord progressions and song material, different rock styles and student creativity. **Instruments are provided for class use.**
Instructor: MUSICSTAR®
Location: Old Poway Park Templars Hall

			RES/NON
6182.439	**M-F 9:00am-12:00pm**	**Apr 4-8**	**$120/$130***

* $15 due first day of class for course book & CDs



MUSICSTAR® Beginning Acoustic Guitar | Ages 7-13

Music Classes aid in child development, improve academic achievement, and contribute to a healthier and longer life! Learn to play the guitar in this fun group class setting! You will explore music literacy, learn various guitar techniques, and play several songs by the end of this class. **Guitars are provided for class use**. There will be a final Showcase Performance on the last day of class.
Instructor: MUSICSTAR®
Location: Old Poway Park Templars Hall
No Class: April 14

			RES/NON
6182.430	**Thu 3:30-4:20pm**	**Mar 24–May 19**	**$88/$98***

* $15 due first day of class for course book & DVD

MUSICSTAR® Beginning Piano | Ages 7-13

Did you know that Music Classes contribute to a healthier and longer life? Learn to play the piano keyboard in a fun group setting! By the end of this beginner course, students will have learned to read music, play songs with both hands, and will be ready for MUSICSTAR® Intermediate Piano. **Keyboards are provided for class use.** There will be a final Showcase Performance on the last day of class.
Instructor: MUSICSTAR®
Location: Old Poway Park Templars Hall
No Class: April 13

			RES/NON
6182.431	**Wed 4:30-5:20pm**	**Mar 23–May 18**	**$88/$98***

* $15 due first day of class for course book & DVD



MUSICSTAR® Beginning Drums | Ages 7-13

Music Classes aid in child development, improve academic achievement, and contribute to a healthier and longer life! Learn to play the drums in this exciting group class! You will learn various drumming techniques, as well as learn music literacy. **Drums/practice pads are provided for class use.** There will be a final Showcase Performance on the last day of class.
Instructor: MUSICSTAR®
Location: Old Poway Park Templars Hall
No Class: April 14

			RES/NON
6182.432	**Thu 5:30-6:20pm**	**Mar 24–May 19**	**$88/$98***

* $15 due first day of class for course book & DVD

MUSICSTAR® Drum Workz: Hand Drumming for Adults | Ages 16+

Music Classes contribute to a healthier and longer life! Hand drumming, especially, has proven to reduce stress, depression, and should be part of a healthy life style. MUSICSTAR® DrumWorkz is an opportunity for adults to explore hand drumming in a group setting. Focus is on djembe and/or Conga. **Drums/practice pads are provided for class use.** There will be a final Showcase Performance on the last day of class.
Instructor: MUSICSTAR®
Location: Old Poway Park Templars Hall
No Class: April 14

			RES/NON
6182.433	**Thu 6:30-7:20pm**	**Mar 24–May 19**	**$88/$98***

* $15 due first day of class for course book & DVD



Take your playing to the next level!

MUSICSTAR® Early Intermediate Acoustic Guitar ✸ | Ages 7-13

Music Classes aid in child development, improve academic achievement, and contribute to a healthier and longer life! Learn to play the guitar in this fun group class setting! You will explore music literacy, learn various guitar techniques, and play several songs by the end of this class. **Guitars are provided for class use**. There will be a final Showcase Performance on the last day of class.
Instructor: MUSICSTAR®
Location: Old Poway Park Templars Hall
No Class: April 14

			RES/NON
6182.434	**Thu 4:30-5:20pm**	**Mar 24–May 19**	**$88/$98***

* $15 due first day of class for course book & DVD

MUSICSTAR® Early Intermediate Piano ✸ | Ages 7-13

Did you know that Music Classes contribute to a healthier and longer life? Learn to play the piano keyboard in a fun group setting! By the end of this beginner course, students will have learned to read music, play songs with both hands, and will be ready for MUSICSTAR® Intermediate Piano. **Keyboards are provided for class use.** There will be a final Showcase Performance on the last day of class.
Instructor: MUSICSTAR®
Location: Old Poway Park Templars Hall
No Class: April 13

			RES/NON
6182.435	**Wed 5:30-6:20pm**	**Mar 23–May 18**	**$88/$98***

* $15 due first day of class for course book & DVD

Health & Wellness

Register online at: www.poway.org/classes

My Fitness Class | Ages 16+

Join us for a full week of fun and fitness or come whenever you can. Vary your routine to suit your schedule or fit your mood. Give yourself the gift of fitness whether it be one day a week or more.

DAY & TIME	LOCATION	CLASS
Mon 5:00-5:50 pm	Community Park Bill Bond I	Zumba 101 Basics
Tue 7:00-8:00pm	Community Park Auditorium	Pilates
Wed 6:15-7:15pm	Community Park Auditorium	Zumba
Thu 7:30-8:30pm	Community Park Bill Bond I	Muscle Challenge Focus
Fri 6:00-7:00pm	Community Park Auditorium	Mind-Body Relaxation

Participants have the opportunity to create their own schedule! Instead of registering for a particular class, participants will sign up to attend one class per week, two classes per week, or an unlimited amount of classes per week. Then, just show up! Energetic fitness instructor, Emma Sarmiento, has created a schedule with variety, flexibility, and opportunity to help you reach your fitness goal, whatever it may be! Only classes that are taught by Emma Sarmiento and listed in the above schedule are eligible.

Instructor: Emma Sarmiento
No Class: April 4-8



			RES/NON
5417.410	Session 1: Attend ANY 1 class/week	Mar 21-Apr 29	$45/$55
5417.411	Session 1: Attend ANY 2 classes/week	Mar 21-Apr 29	$60/$70
5417.412	Session 1: Attend UNLIMITED classes/week	Mar 21-Apr 29	$75/$85
5417.413	Session 2: Attend ANY 1 class/week	May 2-Jun 3	$45/$55
5417.414	Session 2: Attend ANY 2 classes/week	May 2-Jun 3	$60/$70
5417.415	Session 2: Attend UNLIMITED classes/week	May 2-Jun 3	$75/$85

Hatha Yoga | Ages 18+

This popular class is for the beginner and continuing yoga student. Experience stress release with gentle movement and precise instruction in the poses. Proper breathing and warm up stretches assure safe body movements in the poses. Relaxation is emphasized. Bring your own yoga mat, a large towel, and wear comfortable clothes.

Instructor: Jon Brock
Location: Midland Elementary School Multipurpose Room
No Class: April 6

			RES/NON
5417.401	Wed 6:30-8:00pm	Mar 23-Jun 8	$75/$85





Kettlebell Interval Training ✷ | Ages 16+

Restart your fitness goals with kettlebell interval training. A non-intimidating approach to exercise that will turn your body into a fat burning machine. Kettlebell training works to develop dense muscles, which require much more energy. In addition, it will help with stamina, flexibility, and developing your core muscles. Your metabolism will keep burning calories for up to 24 hours after the workout. Working with kettlebells is safe and fun for all fitness levels. Equipment supplied. Wear comfortable workout clothes and bring a towel to class.

Instructor: Jennifer Richards
Location: Poway Pilates, 14053 Midland Rd

			RES/NON
5417.440	Mon 6:30-7:30pm	Mar 21-Apr 25	$74/$84
5417.441	Wed 6:30-7:30pm	Mar 23-Apr 27	$74/$84
5417.442	Mon 6:30-7:30pm	May 2-Jun 6	$74/$84
5417.443	Wed 6:30-7:30pm	May 4-Jun 8	$74/$84

Healing Qigong

Ages 17+



Learn and practice a self-healing art that combines gentle flowing movements, relaxed breathing, visualization, and self-applied massage. Regular practice of Qigong can reduce stress, improve balance, prevent illness, and provide deep relaxation. This fun and easy moving meditation is suitable for people of all ages & fitness levels and can be practiced sitting or standing. Wear soft, comfortable clothing.

Instructor: Cheri Hotalen
Location: Midland Elementary School Multipurpose Room
No Class: Apr 5

			RES/NON
5417.431	Tue 6:30-8:00pm	Mar 29-May 31	$75/$85*

* $5 materials fee due first day of class

NEW! Strengthen & Stretch, Breathe & Balance! ✷ | Ages 17+

Revitalize yourself with a whole-body workout that is easy to learn and follow. Enjoy flowing movements, rhythmic breathing, and gentle stretches designed to warm your body, enliven your mind, and refresh your spirit. Experience the benefits of self-massage to energize and to soothe, to warm-up and to cool-down. Have fun as you move, stretch, and breathe! Wear soft, comfortable clothing.

Instructor: Cheri Hotalen
Location: Old Poway Park Templars Hall; April 7: Old Poway Park Gazebo

			RES/NON
5417.434	Thu 10:00-11:15am	Mar 31-Jun 2	$75/$85



NEW! Pilates Reformer ✷ | Ages 16+

Join us for custom-designed workouts on the Pilates reformer machines. This non-impact system of exercise focuses on the deep muscles of the abdominals and spine. Expect to burn up to 600 calories during your workout while improving flexibility and strengthening muscles! Classes will leave you feeling refreshed not exhausted.

Instructor: Jennifer Richards
Location: Poway Pilates, 14053 Midland Rd

			RES/NON
5417.444	Thu 12:30-1:30pm	Mar 30-Apr 28	$74/$84
5417.445	Mon 12:30-1:30pm	Mar 28-Apr 25	$74/$84
5417.446	Thu 12:30-1:30pm	May 5-Jun 2	$74/$84
5417.447	Mon 12:30-1:30pm	May 2-May 30	$74/$84



Tai Chi Easy Beginning | Ages 17+

Ancient Wellness and Stress Mastery for Modern Times: Transform Your Day and Your Life! Tai Chi Easy is a carefully-developed method and approach to Tai Chi that makes it easy, beneficial, and fun from the very beginning. Learn and enjoy postural alignment, gentle movement, breath practice, self-applied massage, relaxation, and meditation practices. Wear soft, comfortable clothing.

Instructor: Cheri Hotalen
Location: Old Poway Park Templars Hall; April 4: Old Poway Park Gazebo
No Class: May 30

			RES/NON
5417.432	Mon 10:15-11:30am	Mar 28-Jun 6	$75/$85*

* $5 materials fee due first day of class

NEW! Tai Chi Easy Intermediate ✷ | Ages 17+

Ancient Wellness and Stress Mastery for Modern Times: Transform Your Day and Your Life! Tai Chi Easy is a carefully-developed method and approach to Tai Chi that makes it easy, beneficial, and fun from the very beginning. Learn and enjoy postural alignment, gentle movement, breath practice, self-applied massage, relaxation, and meditation practices. Wear soft, comfortable clothing.

Instructor: Cheri Hotalen
Location: Old Poway Park Templars Hall; April 4: Old Poway Park Gazebo
No Class: May 30

			RES/NON
5417.433	Mon 9:00-10:15am	Mar 28-Jun 6	$75/$85*

* $5 materials fee due first day of class

Sports | Youth/Teens

Information: www.poway.org/classes

Youth Tae Kwon Do Ages 6-13

This is a complete martial arts program for boys and girls. In addition to learning important self-defense skills, children develop respect, self-discipline, self-control, concentration, and confidence. Participants may take part in an examination at the end of the session to advance to a higher belt level. A martial arts uniform is required and may be purchased from the instructor for $25.

Instructor: Mr. J. Wolpert
Location: Community Park Senior Center Bill Bond Hall I
No Class: May 30

			RES/NON
2091.409	MWF 6:00-7:00pm	Mar 21-Jun 3	$75/$85



Teen Tae Kwon Do | Ages 13-17

This class is designed to help teens develop more strength, coordination, speed, endurance, confidence, and self-defense skills. Participants may take part in an examination at the end of the session to advance to a higher belt level. A martial arts uniform is required and may be purchased from the instructor for $25.

Instructor: Mr. J. Wolpert
Location: Community Park Senior Center Bill Bond Hall I
No Class: May 30

			RES/NON
2091.410	MWF 7:00-8:00pm	Mar 21-Jun 3	$75/$85



Youth Basketball Training | Ages 8-14

Love Basketball? Your 3rd - 8th grade child will love this educational and fun youth basketball clinic. Our coaching staff will guide the group through competitive drills, which reinforce the skills being taught. We finish each clinic with competitive team games. Teams are determined based on age and playing experience allowing each player to participate with players similar to their own experiences.

Instructor: Coach Brooks Barnhard.
Location: Twin Peaks Multipurpose Center, 14640 Tierra Bonita Road

			RES/NON
2091.411	Wed 6:00-7:30pm	Apr 13-May 18	$100/$110



Youth Volleyball | Ages 9-14

Looking for a fun sport? Come and play some volleyball on Monday night! Boys and girls are invited to participate in this fun recreational activity. Volleyball play will be mixed with the learning of fundamental volleyball skills, including serving, passing, hitting approach, and hitting.

Instructor: David Claycomb
Location: Meadowbrook Gym, 12320 Meadowbrook Lane

			RES/NON
Ages 9-11			
2091.412	Mon 5:30-6:30pm	Mar 21-May 9	$40/$50
Ages 12-14			
2091.413	Mon 6:30-7:30pm	Mar 21-May 9	$40/$50

Tennis – Beginner | Ages 6-14

Beginning tennis skills are taught in this class. These skills include: forehand and backhand ground strokes, volleys, and a good first serve. Group instruction will encompass drills, court positioning, footwork drills, doubles play and strategy, scoring system, and court etiquette.

Instructor: Art Christophiades
Location: Community Park Tennis Courts

			RES/NON
3013.402	T/Th 4:00-5:00pm	Mar 22-Apr 21	$65/$75*
3013.403	Sat 10:00-11:00am	Mar 26-Apr 23	$45/$55*
3013.404	T/Th 4:00-5:00pm	May 3-Jun 2	$65/$75*
3013.405	Sat 10:00-11:00am	May 7-Jun 4	$45/$55*

* $5 materials fee due first day of class

Tennis – Advanced Beginner/Intermediate Ages 7-14

At this level, you will be incorporating advanced techniques, along with fine-tuning beginning strokes. Participants will refine topspin forehand and backhand ground strokes, conventional volleys, a good first and second serve, and a good overhead smash. Instruction will include footwork drills, groundstrokes, approach shots, volleys, singles and doubles play and strategy, scoring system, light competitive games, and court etiquette.

Instructor: Art Christophiades
Location: Community Park Tennis Courts

			RES/NON
3013.406	T/Th 5:00-6:00pm	Mar 22-Apr 21	$65/$75*
3013.407	Sat 11:00am-12:00pm	Mar 26-Apr 23	$45/$55*
3013.408	T/Th 5:00-6:00pm	May 3-Jun 2	$65/$75*
3013.409	Sat 11:00am-12:00pm	May 7-Jun 4	$45/$55*

* $5 materials fee due first day of class

Tennis – Advanced Juniors | Ages 8-17

At this hotshot level, tennis enthusiasts will enhance their ability level by focusing on forehand and backhand ground stokes drills, volley drills, serving drills, and overhead smash drills. The class includes singles and doubles play and strategy. The class is preparing students for tournaments, league play, and high school teams. Advanced class placement determined by instructor.

Instructor: Art Christophiades
Location: Community Park Tennis Courts

			RES/NON
3013.410	MW 4:00-5:30pm	Mar 21-Apr 20	$75/$85*
3013.411	MW 4:00-5:30pm	May 2-Jun 1	$75/$85*

* $5 materials fee due first day of class

Safety Training

Please Note:

If registering for both the First Aid class and a CPR class, the time for the First Aid class changes to 7:00pm, with a one-time $15 materials fee.

First Aid | Ages 11+

This American Red Cross class will prepare you to handle any emergency first aid situation with loved ones, friends, and co-workers. This course includes responding, recognition, and care in life-threatening situations such as caring for burns, bleeding, broken bones, poisoning, bites and stings, and sudden illness. Participants will receive an American Red Cross certification valid for three years.

Instructor: American Red Cross Instructor, Blythe Paley
Location: Community Park Senior Ctr. Activity Rooms I & II

			RES/NON
5418.400	Wed 6:00-9:00pm	May 25	$20/$30*

* $15 materials fee due first day of class

CPR for the Adult/Child/Infant | Ages 11+

Become certified in American Red Cross CPR. Learn skills necessary to respond to breathing or cardiac emergencies. Learn emergency action steps, checking a conscious or unconscious victim, rescue breathing, choking, the signs and signals of a heart attack, and CPR. Participants receive an American Red Cross certification card valid for two years.

Instructor: American Red Cross Instructor, Blythe Paley
Location: Community Park Senior Ctr. Activity Rooms I & II

			RES/NON
5418.401	T/W 6:00-8:30pm	May 31-Jun 1	$30/$40*

* $15 materials fee due first day of class



CPR for Adults Ages 11+



Become certified in American Red Cross CPR. Learn skills necessary to respond to breathing or cardiac emergencies. Learn emergency action steps, checking a conscious or unconscious victim, rescue breathing, choking, the signs and signals of a heart attack, and CPR. Participants receive an American Red Cross certification card valid for two years.

Instructor: American Red Cross Instructor, Blythe Paley
Location: Community Park Senior Ctr. Activity Rooms I & II

			RES/NON
5418.402	Tue 6:00-9:00pm	May 24	$20/$30*

* $15 materials fee due first day of class

Women's Self-Defense Workshop | Ages 16+

The workshop will include tips on preventing assaults and simple self-defense techniques that you can use to escape from an assailant. It's easier than you think to learn basic self-defense moves and simple steps that you can take to avoid dangerous encounters.

Instructor: Mr. J. Wolpert
Location: Community Park Senior Center Bill Bond Hall II

			RES/NON
1247.406	Thu 6:30-7:30pm	Mar 24	$10/$20



Sports | Adults

Information: www.poway.org/classes

Open Play Sports | All Ages

The City of Poway operates two recreation centers that offer a variety of activities for youth and adults. Basketball, volleyball, and badminton are just a few of the activities available for your recreation needs. During the months of April, May, and June the free open gym times are as follows:

Twin Peaks Multipurpose Center
14640 Tierra Bonita Road
(858) 668-4599

Meadowbrook Gymnasium
12320 Meadowbrook Lane
(858) 668-4598





Intermediate Coed Volleyball | Ages 18+

All intermediate players are divided into divisional four-person teams on the first night, which precedes eight weeks of league play and a championship tournament night. Referees, roster/schedules, and prizes are included. New players must attend the starting orientation night.
Instructor: Dick Leatherman
Location: Twin Peaks Multipurpose Center

			RES/NON
Intermediate Men's			
1247.400	Thu 6:30-9:30pm	Apr 7-June 2	$60/$70
Intermediate Women's			
1247.401	Thu 6:30-9:30pm	Apr 7-Jun 2	$60/$70



Adult Tae Kwon Do | Ages 18+

This is a complete martial arts program for men and women. It is designed to help you develop more strength, coordination, speed, endurance, confidence, and self-defense skills. Participants may take part in an examination at the end of the session to advance to a higher belt level. A martial arts uniform is required and may be purchased from the instructor for $25.
Instructor: Mr. J. Wolpert
Location: Community Park Senior Center Bill Bond Hall I
No Class: May 30

			RES/NON
1247.404	MWF 7:00-8:00pm	Mar 21-Jun 3	$75/$85



Advanced Coed Volleyball | Ages 18+

All advanced players are divided into divisional four-person teams on the first night, which precedes eight weeks of league play and a championship tournament night. Referees, roster/schedules, and prizes are included. New players must attend the starting orientation night.
Instructor: Dick Leatherman
Location: Twin Peaks Multipurpose Center

			RES/NON
Advanced Men's			
1247.402	Tue 6:30-9:30pm	Apr 5-May 31	$60/$70
Advanced Women's			
1247.403	Tue 6:30-9:30pm	Apr 5-May 31	$60/$70

NEW! Women's Volleyball ✷ | Ages 18+

All players are divided into divisional four-person teams on the first night, which precedes eight weeks of league play and a championship tournament night. Referees, roster/schedules, and prizes are included. Prerequisite: Command of basic skills and experience in league play.
Instructor: Dick Leatherman
Location: Twin Peaks Multipurpose Center
No Class: May 30

			RES/NON
1247.410	Mon 6:30-9:30pm	Apr 4-Jun 6	$60/$70



3-on-3 Basketball League | Ages 18+

Teams can have up to four persons on their roster and there is free substitution during the games. The teams play half-court; best two out-of-three games to 21 points. Season ends with a tournament where the winning team will receive bragging rights on the perpetual plaque posted at the gym. All players must sign the roster before the team's first game.
Instructor: Recreation Staff
Location: Meadowbrook Gym, 12320 Meadowbrook Lane

			RES/NON
1247.405	Wed 6:30-9:30pm	Apr 13-Jun 29	$68/Team



Special Interest

Babysitter's Training | Ages 11-15



The American Red Cross has created a course for babysitters with components that include a guide to leadership, the business aspect of babysitting, and safety while on the job. Participants will learn about child development, encouraging positive behavior, discipline techniques, and the essentials of basic child care. If an emergency occurs, be ready with basic first aid training; and how to deal with breathing emergencies. Participants will receive a certification card from the American Red Cross with no expiration date. Participants can also choose to receive a certification in Infant and Child CPR for an additional cost. Bring a lunch and a large doll or stuffed animal to class.
Instructor: American Red Cross Instructor, Blythe Paley
Location: Community Park Senior Ctr. Activity Rooms I & II

			RES/NON
7617.400	Sat 9:00am-3:00pm	Apr 23	$45/$55*

* $26 materials fee due on first day of class

Babysitter's Training CPR | Ages 11-15

Participants who are registered in Babysitter's Training can also choose to receive a certification in Infant and Child CPR valid for two years.
Instructor: American Red Cross Instructor, Blythe Paley
Location: Community Park Senior Ctr. Activity Rooms I & II

			RES/NON
7617.401	Mon 6:00-8:00pm	Apr 25	$20/$30

Dog Obedience Training

Proof of current vaccinations must be shown at first class. An adult must accompany all participants under 16.

Puppy Kindergarten | Owners Aged 12+

Dogs 8-12 weeks

The Puppy Kindergarten class lays the groundwork for a well-behaved adult dog and provides an opportunity for appropriate socialization with other puppies. The basic commands of sit, stay, down, and come, as well as walking politely on a leash will be covered.
Instructor: Lynne Moore, Good Dog Training School
Location: Call for location: (858) 735-8318

			RES/NON
9019.408	Sat 12:15-1:15pm	Mar 26-Apr 16	$75/$85
9019.409	Sat 12:15-1:15pm	May 7-May 28	$75/$85

Beginning Obedience | Owners Aged 12+

Dogs 12 weeks to Adult

In the Beginning Obedience class, your dog will learn to walk politely and appropriately socialize while on a leash. Behavioral problems associated with the leash will be covered. The commands of come, sit, down, stand, heel, and stay will also be covered.
Instructor: Lynne Moore, Good Dog Training School
Location: **Tue:** Old Poway Park Gazebo/**Sat:** Garden Road Park

			RES/NON
9019.400	Tue 6:30-7:30pm	Mar 22-Apr 26	$95/$105*
9019.401	Sat 9:30-10:30am	Mar 26-Apr 30	$95/$105*
9019.402	Tue 6:30-7:30pm	May 3-Jun 7	$95/$105*
9019.403	Sat 9:30-10:30am	May 7-Jun 11	$95/$105*

* $25 materials fee due on first day of class



Intermediate Obedience | Owners Aged 12+

Dogs 6 months to Adult

In the Intermediate Obedience class, your dog will work to obtain a Canine Good Citizen Certification (AKC program) and experience more distraction training such as leaving other dogs and people alone. Dogs in this class must have taken an introductory course or have knowledge of basic commands.
Instructor: Lynne Moore, Good Dog Training School
Location: Garden Road Park

			RES/NON
9019.404	Sat 10:30-11:30am	Mar 26-Apr 30	$95/$105
9019.405	Sat 10:30-11:30am	May 7-Jun 11	$95/$105

Advanced Obedience | Owners Aged 12+

Dogs 6 months to Adult

In the Advanced Obedience class, your dog will learn to obey commands, play appropriately off leash, and continue to build an even stronger bond with you. Dogs in this class must have knowledge of all basic commands.
Instructor: Lynne Moore, Good Dog Training School
Location: Community Park Dog Park Pen 2

			RES/NON
9019.406	Wed 6:30-7:30pm	Mar 23-Apr 27	$95/$105
9019.407	Wed 6:30-7:30pm	May 4-Jun 8	$95/$105

Outdoor Activities



Hiking for Fun & Fitness | Ages 8+

Enjoy easy to moderate hikes on Poway's excellent trails. Learn about flora, fauna, local history, and how to find the trails. Each hike is about 3 miles and 1.5 hours long. Lug sole shoes (grip pattern) are recommended. Bring water and a hiking stick if you wish. An adult must accompany all participants under 18.

Instructor: Mike Fry (858)748-5166, mnfry@cox.net
Location: First hike meets at the Lake Poway Grill & Tackle (concession). Contact instructor for hike schedule if you cannot attend first hike.

			RES/NON
3439.400	Wed 6:00-7:30pm	Apr 6-Jun 8	$5/person $10/family

Outdoor Dutch Oven Cooking | Ages 18+

(Ages 11+ with Adult)

Are you tired of hamburgers and hotdogs for your campout meals? Learn to cook delicious, impressive meals that will make the food the talk of the trip. Discover how to make bread, stews, breakfast, and desserts using charcoal and wood fires. Find out which oven to choose and how to care for it. This is a beginner's course. **$15 for each additional family member (max. 2).**

Instructor: Jeff Beers
Location: First class meets at Old Poway Park Gazebo

			RES/NON
3439.401	Sat 9:30-11:30am	Mar 26-Apr 23	$30/$40*

* $15 materials fee per person due first day of class

Advanced Dutch Oven Cooking ✷ | Ages 18+

(11+ w/ Adult)

Continue your outdoor cooking education and learn how to take full advantage of your Dutch oven. Using advanced techniques, gourmet cooking at the campsite is at your fingertips. Make multiple course meals in one or multiple ovens. Impress your friends with your culinary skills! **Participants must have their own Dutch oven. $20 for each additional family member (maximum 2).**

Instructor: Jeff Beers
Location: First class meets at Old Poway Park Gazebo

			RES/NON
3439.402	Sat 9:30-11:30am	Apr 30-May 21	$40/$50*

* $20 materials fee due first day of class



CAMP! Archery Basics Camp | Ages 7-15



An enjoyable fun-filled week of archery. Learn archery basics and shoot with surprising accuracy in the week long camp. Please do not bring bows or arrows. **Equipment provided for class use.**

Instructor: Jim Velazquez
Location: Lake Poway Archery Range

			RES/NON
2443.413	M 9:00-11:00am T-F 9:00-10:15am	Apr 4 Apr 5-8	$75/$85*

* $15 materials fee due first day of class

Youth Archery | Ages 9-17

Bullseye! Join this exciting archery class! Archers will learn how to shoot a recurve bow, range safety, and proper equipment handling. Participants will have a chance to shoot at balloons and play a variety of archery games. All classes use a whistle system and are taught by USA Archery Certified Coaches. **Equipment provided for class use.** NOTE: Parents/guardians of registered youth may also register and participate with their child. Registration fee is due for both.

Instructor: USA Archery Certified Coach, Dan Jazdzewski
Location: Lake Poway Archery Range

			RES/NON
2443.420	Sat 11:00am-12:00pm	Apr 2-May 21	$70/$80

Adult Archery | Ages 17+

Join this exciting archery class! Learn how to shoot a recurve bow, score arrows, and proper equipment handling. Participants will have a chance to increase their skill level with USA Archery nationally-certified coaches. Each week is designed to teach a new skill while incorporating some type of "friendly competition"! **Equipment provided for class use.**

Instructor: USA Archery Certified Coach, Dan Jazdzewski
Location: Lake Poway Archery Range

			RES/NON
2443.421	Sat 12:00-1:00pm	Apr 2-May 21	$70/$80

Poway Swim Center

Information: www.poway.org/swim



The Poway Community Swim Center

is located at 13094 Civic Center Drive, within the Poway Community Park. The Swim Center includes a 50-meter by 25-yard pool with an attached diving well and shallow children's area. During open pool hours, swimmers can enjoy the one- and three-meter diving boards, open swimming areas, and lap swimming lanes. A one-foot depth wading pool is available in the spring, summer, and fall for children under 7 years. Shower and dressing areas are available. Water temperature: 81 to 84 degrees. Information regarding pool hours and fees: (858) 668-4680. Swimmers may be required to show proof of residency in order to be eligible for resident rates.



Birthday Party Package:
Why not host your next Birthday at the pool? Included in the party package is a reserved poolside picnic area for two hours, public pool use for a maximum of 25 persons, and a half-hour of games with a certified lifeguard. Birthday Party Packages are available on weekends only during open pool hours. Sign up for a birthday party at the pool during business hours. Information: (858) 668-4680.

Costs:

Daily Admission	RES/NON
Adults (Ages 18+)	$2.50/$5.00
Youth	$2.00/$4.00
Seniors (Ages 60+)	$2.00/$4.00

A responsible adult who has paid the admission fee must accompany children under 7 in the water.

Season and Yearly Passes

Season and yearly passes can be purchased at the pool during business hours. Family passes include two adults (18 and over) and all immediate family members 17 and under residing in the same household. Season passes are valid for 3 months from date of purchase.

Season Pass Rates	RES/NON
Adults (Ages 18+)	$94/$125
Youth	$73/$105
Seniors (Ages 60+)	$73/$105
Family	$157/$256

Yearly Pass Rates	
Adults (Ages 18+)	$225/$355
Youth	$183/$261
Seniors (Ages 60+)	$183/$261
Family	$392/$643

Please Note: **Pass holders must stop and have their cards scanned prior to entering the facility.**

Aquatic Safety

Staff is available to give presentations on aquatic safety to schools, scout troops, and organizations. Information: (858) 668-4680.

Hours:

Winter (Through Apr 3, 2011)

Monday-Friday	11:00am-1:30pm / 3:00-7:00pm
Saturday/Sunday	CLOSED

Spring (Apr 4-June 12, 2011)

Monday/Wednesday/Friday	10:30am-7:30pm
Tuesday/Thursday	8:00am-7:30pm
Saturday/Sunday	10:30am-5:00pm

Long Course (offered through May 26, 2011)

Tuesday/Thursday	8:00am-1:30pm

Pool Closed

Friday, June 10	Youth Day

Lap Swimming Hours

During open recreational swim, lanes will be set aside for those interested in swimming laps. Some open recreational swim times will be shared with swim lessons and swim clubs. Portions of the pool may not be available for use by the public during these times. Kick boards and pull buoys are available for lap swimmers use.



Family Swim –Begins April 9th!

Family swim is a time reserved for families to come take advantage of the additional fun activities that can make a pool enjoyable. Families are encouraged to bring toys, rafts, fins, masks, snorkels, and inner tubes, but are not provided by the Center.

		RES/NON
Sat/Sun	10:30am-1:00pm	$8.00/$11.00 per Family

Swim Lessons

Information: www.poway.org/swim

****Classes held from May 9 - June 3 will not have class on Monday, May 30 due to the Memorial Day Holiday. Class will be held on Friday, June 3 instead.**

WAITLISTS: Can't find space in the class you're looking for? Contact us by calling (858) 668-4680 or email us at swimwaitlist@poway.org and ask to be placed on a waitlist for no charge. If space becomes available, we will attempt to fill it from the waitlist. Make sure to include the participants name and age, the activity number of the class you're interested in, and a phone number. The Swim Center will call if a space becomes available.
** New Classes may be created based on instructor avaiability and pool space.*

Spring Swim Lesson Assessment | All Ages

Thinking of enrolling you or a family member in swim lessons? Make an appointment to have a swim lesson assessment with one of our instructors. This service is free of charge and highly recommended for determining the appropriate placement level for participants. Call (858) 668-4680 for availability.

Parent/Child | Ages 6-24 months

This class, equivalent to the American Red Cross "Preschool" level, develops a comfort for the water and introduces basic water skills. This class does not teach children to be accomplished swimmers nor to survive in the water. Parents must accompany their children in the water.

SESSION 1			RES/NON
0020.400	MWF 9:30-10:00am	Apr 11-Apr 22	$39/$49
0020.401	MW 3:50-4:30pm	Apr 11-Apr 27	$39/$49
SESSION 2			RES/NON
0020.402	MWF 10:10-10:40am	May 9-May 20	$39/$49
0020.403	TuTh 5:30-6:10pm	May 10-May 26	$39/$49

Pre-Grunion | Ages 2-3

This class is designed for young children who are ready to begin learning swimming skills, but who are not ready to participate in a class without their parents. Skills introduced will include water entry, breath control, bobbing, and beginning swim stroke. Parents must accompany their children in the water.

SESSION 1			RES/NON
0030.400	MW 4:40-5:20pm	Apr 11-Apr 27	$39/$49
0030.401	TuTh 4:40-5:20pm	Apr 12-Apr 28	$39/$49
SESSION 2			RES/NON
0030.402	TuTh 5:30-6:10pm	May 10-May 26	$39/$49

Grunion 1 | Ages 3-5

An introduction to American Red Cross Level 1, this class is designed for children with limited or no swimming experience. Skills include submergence underwater, front and back floats, kicking on front and back, and beginning swim stroke.

SESSION 1			RES/NON
0121.400	MWF 9:30-10:10am	Apr 11-Apr 22	$39/$49
0121.401	MW 3:00-3:40pm	Apr 11-May 4	$52/$62
0121.402	MW 3:50-4:30pm	Apr 11-May 4	$52/$62
0121.403	MW 4:40-5:20pm	Apr 11-May 4	$52/$62
0121.404	MW 5:30-6:10pm	Apr 11-May 4	$52/$62
0121.405	TuTh 3:00-3:40pm	Apr 12-May 5	$52/$62
0121.406	TuTh 3:50-4:30pm	Apr 12-May 5	$52/$62
0121.407	TuTh 4:40-5:20pm	Apr 12-May 5	$52/$62
0121.408	TuTh 5:30-6:10pm	Apr 12-May 5	$52/$62
SESSION 2			RES/NON
0121.409	MWF 9:30-10:10am	May 9-May 20	$39/$49
0121.410	MW 3:00-3:40pm	May 9-Jun 3**	$52/$62
0121.411	MW 3:50-4:30pm	May 9-Jun 3**	$52/$62
0121.412	MW 4:40-5:20pm	May 9-Jun 3**	$52/$62
0121.413	TuTh 3:00-3:40pm	May 10-Jun 2	$52/$62
0121.414	TuTh 4:40-5:20pm	May 10-Jun 2	$52/$62

Grunion 2 | Ages 3-6

A continuation of American Red Cross Level 1, this is an introductory class for children who successfully completed the Grunion 1 class or are very comfortable in the water. This course reinforces those skills learned in Grunion 1 with a greater emphasis on self-proficiency.

SESSION 1			RES/NON
0122.400	MW 3:00-3:40pm	Apr 11-May 4	$52/$62
0122.401	MW 3:50-4:30pm	Apr 11-May 4	$52/$62
0122.402	MW 5:30-6:10pm	Apr 11-May 4	$52/$62
0122.403	TuTh 3:00-3:40pm	Apr 12-May 5	$52/$62
0122.404	TuTh 3:50-4:30pm	Apr 12-May 5	$52/$62
0122.405	TuTh 5:30-6:10pm	Apr 12-May 5	$52/$62

Grunion 2 | Continued...

SESSION 2			RES/NON
0122.406	MW 3:00-3:40pm	May 9-Jun 3**	$52/$62
0122.407	MW 3:50-4:30pm	May 9-Jun 3**	$52/$62
0122.408	MW 5:30-6:10pm	May 9-Jun 3**	$52/$62
0122.409	TuTh 3:00-3:40pm	May 10-Jun 2	$52/$62
0122.410	TuTh 3:50-4:30pm	May 10-Jun 2	$52/$62

Grunion 3 | Ages 3-6

An introduction to American Red Cross Level 2, this class is designed for swimmers who are able to float, kick, and swim a few strokes of front crawl on their own. Emphasis is placed on reinforcing front crawl, creating self-proficiency of back crawl, and introducing elementary backstroke. Students should feel comfortable in at least 4 feet of water.

SESSION 1			RES/NON
0123.400	MW 3:00-3:40pm	Apr 11-May 4	$52/$62
0123.401	TuTh 3:00-3:40pm	Apr 12-May 5	$52/$62
0123.402	TuTh 4:40-5:20pm	Apr 12-May 5	$52/$62
SESSION 2			RES/NON
0123.403	MW 3:00-3:40pm	May 9-Jun 3**	$52/$62
0123.404	TuTh 3:00-3:40pm	May 10-Jun 2	$52/$62
0123.405	TuTh 5:30-6:10pm	May 10-Jun 2	$52/$62

Starfish | Ages 6-10

Corresponding to American Red Cross Level 1, the Starfish course is designed for older swimmers with limited or no swimming experience. Students will learn the fundamentals of submersion, floatation, and locomotion (including both front and back crawl) in the pool. Orientation to 4 feet of water is also introduced.

SESSION 1			RES/NON
0221.400	MW 3:50-4:30pm	Apr 11-May 4	$52/$62
0221.401	MW 4:40-5:20pm	Apr 11-May 4	$52/$62
0221.402	TuTh 3:50-4:30pm	Apr 12-May 5	$52/$62
0221.403	TuTh 5:30-6:10pm	Apr 12-May 5	$52/$62
SESSION 2			RES/NON
0221.404	MW 3:50-4:30pm	May 9-Jun 3**	$52/$62
0221.405	MW 4:40-5:20pm	May 9-Jun 3**	$52/$62
0221.406	TuTh 3:50-4:30pm	May 10-Jun 2	$52/$62
0221.407	TuTh 5:30-6:10pm	May 10-Jun 2	$52/$62

Seahorse | Ages 6-12

As an introduction to American Red Cross Level 2, this class is a continuation of the Starfish class and is designed for swimmers who are able to float, kick, and swim a few front crawl strokes on their own. Emphasis is placed on improving the front crawl and back crawl. Students should feel comfortable in at least 4 feet of water.

SESSION 1			RES/NON
0222.400	MW 4:40-5:20pm	Apr 11-May 4	$52/$62
0222.401	TuTh 3:50-4:30pm	Apr 12-May 5	$52/$62
SESSION 2			RES/NON
0222.402	MW 3:50-4:30pm	May 9-Jun 3**	$52/$62
0222.403	MW 5:30-6:10pm	May 9-Jun 3**	$52/$62
0222.404	TuTh 4:40-5:20pm	May 10-Jun 2	$52/$62

Otter | Ages 6-16

A completion of those skills introduced in American Red Cross Level 2, this class is designed to improve technique, promote self-proficiency, and increase endurance of front crawl and back crawl. Orientation to water deeper than 5 feet, diving boards, and treading water is included. Completion of this class signifies the ability to pass the "Open Swim" test.

SESSION 1			RES/NON
0223.400	MW 5:30-6:10pm	Apr 11-May 4	$52/$62
0223.401	TuTh 4:40-5:20pm	Apr 12-May 5	$52/$62
SESSION 2			RES/NON
0223.402	MW 4:40-5:20pm	May 9-Jun 3**	$52/$62
0223.403	MW 5:30-6:10pm	May 9-Jun 3**	$52/$62
0223.404	TuTh 3:50-4:30pm	May 10-Jun 2	$52/$62
0223.405	TuTh 4:40-5:20pm	May 10-Jun 2	$52/$62

Seal | Ages 6-16

Equivalent to Level 3 of the American Red Cross series, this course takes place in 11-12 feet of water. The ability to swim 15 yards of front crawl, back crawl, and elementary backstroke is a prerequisite of this class. Skills introduced are butterfly and breaststroke kick, front crawl, side breathing, and diving.

SESSION 1			RES/NON
0321.400	MW 5:30-6:10pm	Apr 11-May 4	$52/$62
0321.401	TuTh 5:30-6:10pm	Apr 12-May 5	$52/$62
SESSION 2			RES/NON
0321.402	MW 4:40-5:20pm	May 9-Jun 3**	$52/$62
0321.403	MW 6:20-7:00pm	May 9-Jun 3**	$52/$62
0321.404	TuTh 4:40-5:20pm	May 10-Jun 2	$52/$62



Sting Ray | Ages 6-16

This class, comparable to American Red Cross Level 4, further develops technique and endurance of front crawl, back crawl, and elementary backstroke in 11-12 feet of water. Breaststroke, sidestroke, front crawl, alternate breathing, and diving from the diving boards are introduced.

SESSION 1			RES/NON
0322.400	MW 6:20-7:00pm	Apr 11-May 4	$52/$62
0322.401	TuTh 6:20-7:00pm	Apr 12-May 5	$52/$62
SESSION 2			RES/NON
0322.402	MW 5:30-6:10pm	May 9-Jun 3**	$52/$62
0322.403	TuTh 5:30-6:10pm	May 10-Jun 2	$52/$62

Dolphin | Ages 6-16

The Dolphin class, or American Red Cross Level 5, focuses on stroke refinement and increased swimming distance. Knowledge of the front crawl (alternate breathing), back crawl, elementary backstroke, sidestroke, and breaststroke are expected. Skills introduced include butterfly and flip turns.

SESSION 1			RES/NON
0323.400	MW 6:20-7:00pm	Apr 11-May 4	$52/$62
0323.401	TuTh 6:20-7:00pm	Apr 12-May 5	$52/$62
SESSION 2			RES/NON
0323.402	MW 6:20-7:00pm	May 9-Jun 3**	$52/$62
0323.403	TuTh 6:20-7:00pm	May 10-Jun 2	$52/$62

Swordfish | Ages 6-16

This class focuses on American Red Cross Level 6 core requirements. Swordfish students develop skill proficiency and continue to progress towards greater distance in all strokes.

SESSION 2			RES/NON
0324.400	MW 6:20-7:00pm	May 9-Jun 3**	$52/$62
0324.401	TuTh 6:20-7:00pm	May 10-Jun 2	$52/$62

Adult | Ages 16+

Adults are taught at their own pace. Skills are developed around each individual's needs. Skills range from beginner to advanced swimmer level.

SESSION 1			RES/NON
0521.400	MW 6:20-7:00pm	Apr 11-May 4	$52/$62
0521.401	TuTh 6:20-7:00pm	Apr 12-May 5	$52/$62
SESSION 2			RES/NON
0521.402	MW 6:20-7:00pm	May 9-Jun 3**	$52/$62
0521.403	TuTh 6:20-7:00pm	May 10-Jun 2	$52/$62

Red Cross Lifeguard Training | Ages 15+

This lifeguard training course includes certification in CPR for the Professional Rescuer with AED, first aid training (includes infant, youth and adult CPR, use of the CPR mask and 2-person CPR), and the necessary skills to become a professional lifeguard. There is a water skills test on the first day of class—failure to complete this test will result in mandatory 100% attendance. Class fee does not include books. Students must purchase the Lifeguard Training book and a resuscitation mask through the American Red Cross prior to the start of class. Support fees are included in the course fee. **Prerequisite: Must be 15 years of age by the first day of class.**

RES/NON $100/$110 for all classes

0700.301	TuTh 5:00-8:00pm Sat 8:00am-5:00pm	Mar 15-Apr 2
0700.401	MTWTh 9:00am-5:00pm	April 4-7
0700.402	TuTh 5:00-8:00pm Sat 8:00am-5:00pm	Apr 19-May 7

Private Lessons | All Ages

These classes are available for any age or ability. Instruction is geared independently to the needs of each student. Participants must register for a minimum of four classes. Lessons are 30 minutes. Register for lessons in person at the Swim Center. Children under 3 years may be required to have adult assist in the water. Information and available times: (858) 668-4680.
Begins March 8 depending upon instructor availability.
RES/NON $26/$36 per student per class meeting

Water Exercise | All Ages

Water exercise is a low-impact exercise for any age or ability. Classes are held in 4-feet of water. Advanced swimming skills are not required. Classes held Monday, Wednesday, Friday; 11:00 a.m. to 12:00 p.m. Daily admission fee is required. **Class is dependent upon Instructor availability.**

Poway Community Park



Location: 13094 Civic Center Drive

Park Hours:

Daily, Sunrise-Sunset

Recreation Office	**Mon-Sat 8am-9pm | Sun Noon-9pm**
Tennis Courts	**Daily, 7am-10pm**
Bocce Courts	**Same hours as Rec Office**
Dog Park/Ball Fields/Basketball Courts	**Daily, 8am-10pm**

Information: www.poway.org/communitypark

For more information about Poway Community Park, facility and field rentals, family activities, amenities, and more call **(858) 668-4671.**

Unsupervised Skate Park Hours

Enrollment in the Poway Skate Park is now required. For more information call the Community Park recreation office at (858) 668-4671 or visit **www.poway.org/skatepark**.

The Skate Park is subject to closures due to rain or inclement weather, maintenance, holidays, special events, and violations of Skate Park rules. State law requires that helmets, elbow pads, and knee pads be worn at all times while at the Skate Park. Skates, roller blades, and skate boards are the only items allowed in the Skate Park. A guardian must supervise children 12 and younger.

Daily, 8:00am-8:00pm except Friday, 8:00am-6:00pm

Supervised Skate Park Program | Ages <14

Join us for an evening of FREE, family-friendly fun on Friday nights at our Supervised Youth Skate Park Program! Family members over the age of 14 are welcome to participate as long as they are accompanied with a registered participant.

Friday 6:00-8:00pm FREE



NEW Community Park Family-Fun Activities!

FOr a complete list of all the great stuff you can do with your family, check out our web site www.poway.org/community park.

Lake Poway

Information: www.poway.org/lakepoway



Location:

14644 Lake Poway Road

Fishing & Boating Hours:

November-May	**Wed-Sun, Sunrise to Sunset**
June-September	**Wed-Sun, 7:00am toSunset**

Park Hours:

November-May	**Mon-Tue, 7:00am toSunset**
November-May	**Wed-Sun, Sunrise toSunset**
June-October	**Daily,7:00am toSunset**

Information:

Park Ranger Office	**(858) 668-4772/ LakeRanger@poway.org**
Area Reservations	**(858) 668-4580**
Lake Poway Grill & Tackle	**(858) 486-1234**

Open Trout Derby

March 12 at Lake Poway!!

The Lake will be stocked with 3,000 pounds of rainbow trout and prizes will be awarded. For more information, visit our website at www.poway.org/lakepoway or call (858) 668-4770.



No State Fishing License Required!

Lake Poway is a great place for families to share the experience of catching fish. In an effort to provide reasonably-priced family fun, State fishing licenses are no longer required to fish at Lake Poway. Daily fishing permits are still required: $6 for adults, $3 for youths ages 8-15, $3 for seniors (55+), $4 for military (with I.D.) and children ages 7 and under fish free with a paid adult. Bring the whole family out for a day of boating and fishing fun at Lake Poway. For the most up-to-date fishing conditions and tips, sign up for our weekly fishing report at: **www.poway.org/lakepoway.**

Family Campout – Adventure Series | All Ages

Are you a Lake Poway Family Campout Veteran? Itching for a pre-summer camping trip? Then the Lake Poway Family Campout – Adventure Series is for you! Come try casting your line under the full moon to land a trophy-sized trout or some record breaking bass. This campout includes: camping for four in the bowl area, one motor boat rental after sunset, four fishing permits, and campfire with hot coffee or hot chocolate. Night fishing: 7:30pm to 11:30pm. Rain or shine! No alcohol permitted. Up to four persons per family; **limited to a maximum of 40 families**. Information: (858) 668-4772 or LakeRanger@poway.org.

			COST
9039.103	Sat-Sun 5pm-9am	Apr 16-17	$40

Family Campouts

Bring the entire family for a magical night under the stars at Lake Poway. The campouts are perfect for the first-time camper with easy round-the-clock vehicle access and planned activities. Activities include: Blue Sky docent-led night hikes and nature program, campfire, and pedal boating. Families need to bring their own camping equipment and dinner supplies to barbecue. Grills will be available, but you are encouraged to bring your own. Charcoal provided along with Smore's around the campfire. Families may start setting up their campsites at 7 a.m. No alcohol is permitted. Up to 5 persons per family. $10 for each additional family member. Information: (858) 668-4781.

			RES/NON
9039.100	Sat-Sun 5pm-9am	Jun 18-19	$52/$62
9039.101	Sat-Sun 5pm-9am	Jul 16-17	$52/$62
9039.102	Sat-Sun 5pm-9am	Aug 13-14	$52/$62



Old Poway Park

Information: www.poway.org/oldpowaypark

Location:

14134 Midland Road6

Information:

(858) 668-4576



Historical Tours

We offer easy, inexpensive, educational field trips that will exceed your expectations. Reservations are accepted for Tuesday through Thursday for just $4 per participant. We can present to groups of 20 or more and tailor presentations to meet any need. Our tours are appropriate for any age or grade level, and meet the curriculum needs of third through fifth, and eighth grades. Experience the Nelson House, Heritage Museum, a train safety presentation, and a train ride aboard the Poway-Midland Railroad. Tours are great for schools, ESS, and adult daycares. Information: www.poway.org/oldpowaypark or (858) 668-4576.



Folk Concerts in the Park

San Diego Folk Heritage is pleased to present music for all ages. Phil Boroff will perform Blues Guitar in Templars Hall on Saturday, April 30 at 7:00 pm. Admission is $15 for San Diego Folk Heritage members and $18 for non-members. Information and advance ticket purchases: (858) 566-4040.

Date	Performer	Musical Style
Saturday, Apr 30	Phil Boroff	Blues Guitar

Sam Hinton Folk Festival

Old Poway Park Action Committee member, San Diego Folk Heritage, will host the Annual Sam Hinton Folk Festival at Old Poway Park on Saturday, June 4, from 10:30 am to 5:00 pm. This FREE event includes musical performances, storytelling, music workshops, a family country dance, and an open-mike stage. A variety of music styles can be heard including Bluegrass, Olde Time, Irish music, and much more. Complete schedule of events & information: (858) 566-4040.

The Farmers Market

Flowers! Fresh Food! Fun! It's spring, so leap outdoors and enjoy Poway's Certified Farmers Market every Saturday from 8:00 am to 11:30 am at Old Poway Park. Choose from garden-fresh fruits, citrus, tomatoes, vegetables, and more. All produce is certified and inspected by the agricultural commission and is brought to you directly from the grower. The spring market offers beautiful, newly-picked flower bouquets to brighten your home, homemade tamales, kettle corn, and salsas. If you are looking for some of the finest produce, unique foods, and a great "City in the country" atmosphere, the Farmers Market is it! Information: (858) 668-4576.

Kumeyaay-Ipai Interpretive Center

Information: www.poway.org/kiic



Location:
13104 Ipai Waaypuk Trail (formerly Silver Lake Rd)

Information:
(858) 668-1292

A chill may still be in the air, but spring blooms are beginning to emerge at the Kumeyaay-Ipai Interpretive Center. Come join us for a Saturday morning hike and view the more than 50 native plants onsite, all of which are water efficient. Specially-trained docents can lead you on a hike or engage you in a lecture filled with information about the foods, medicines, and culture of Poway's first residents.

The City of Poway manages the park with support from the volunteers of the Friends of the Kumeyaay. Information and docent volunteer opportunities: (858) 668-1292

This ancient five-acre, archaeological reserve is located off Ipai Waaypuk Trail (formerly Silver Lake Road). Free docent-led tours of this two-thousand-year-old American Indian village are available Saturday mornings from 9:00 am to 11:30 am. Visitors may request that a tour emphasize botany, history, or culture.

Comfortable shoes are recommended and pets are not permitted at the site. School tours are available for third grade students on Wednesday, Thursday, and Friday mornings throughout the school year. **Fee: $4 per student.** Reservation forms can be found on the City website at: www.poway.org/kiic



Blue Sky Ecological Reserve

Information: www.poway.org/bluesky



photo: Brad Petersen

Location:
Espola Road, 1 mile north of Lake Poway Road

Reserve Hours:
Daily, Sunrise-Sunset

Information:
(858) 668-4781

Blue Sky is a 700-acre ecological reserve in Poway on Espola Road, less than one mile north of Lake Poway Road. Trails are open to the public during daylight hours. The City of Poway, California Department of Fish and Game, and County of San Diego Department of Parks and Recreation manage the Reserve, with support from the nonprofit Friends of Blue Sky Canyon.

Nature Walks



For up-to-date information on dates and times of docent-led nature walks please visit the City of Poway's website at: **www.poway.org/bluesky** to download our latest Activities Schedule, or pick up a copy at Blue Sky's onsite kiosk, Community Services, Poway Library, or Lake Poway. Please wear comfortable shoes, a hat, and carry your own water. Binoculars are recommended. Scout and group tours are available by reservation. Walks are FREE. .

School Tours

The outdoor nature program at Blue Sky Ecological Reserve emphasizes observational skills, resource protection, and identification of our plants and animals. Tours are led by fully-trained docents. Tours are available on Wednesday and Friday mornings, for up to 30 students per visit. For reservations, call the Blue Sky office at (858) 668-4781. Please provide at least four weeks advance notice. Additional information is available at www.poway.org/bluesky. **Fee: $4 per student.**

Join Our Invasive Removal Team

Do you have a couple of hours on the second Saturday morning of each month to join us in this worthwhile cause? Keeping Blue Sky beautiful and free of nonnative plants is achieved through the dedication and effort of volunteers. Spring is the season of prolific weed growth and help is needed the most between March and June. If you would like to join us, please email aransom@poway.org, or call (858) 668-4781

Wanted! Blue Sky Docents & Field Volunteers

Do you love nature and being outdoors? Do you have an enthusiastic attitude towards people? Become a docent at Blue Sky Ecological Reserve!

Docents perform a variety of tasks including leading guided nature walks, restoring damaged habitat, minor trail maintenance, assisting at interpretive programs, foot patrols, and maintaining kiosk displays.

Some prior knowledge of natural history is desirable, but a willingness to learn is all that is required. Training begins on Wednesday, March 2, 2011. This fun, educational eight-week training course consists of Wednesday evening class sessions at Lake Poway from 7:00 pm to 9:00 pm, followed by Saturday morning field visits to the Reserve from 8:00 am to 11:00 am. There is no training Easter week.

Field Volunteers perform all of the above with the exception of leading nature walks. Field volunteers are not required to participate in docent training, and can start right away! If you are interested in becoming a docent or field volunteer, please call the Blue Sky office at (858) 668-4781 for more information.

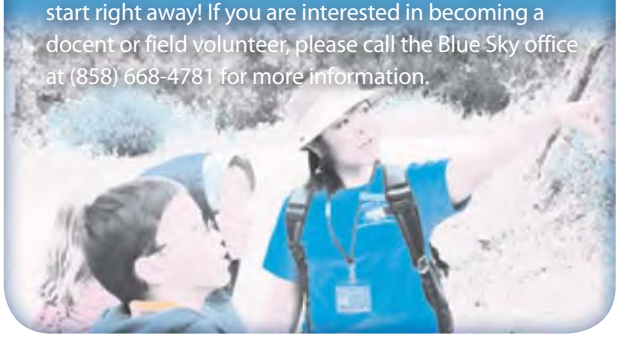

Sycamore Canyon Goodan Ranch



Location:
16281 Sycamore Canyon Road
Poway, California 92064

Information:
(858) 513-4737
For a complete schedule of activities at Goodan Ranch, visit: www.sdparks.org

The Goodan staging area is accessed from Poway Road east on Garden Road, then south on Sycamore Canyon Road, which ends at the staging area. Highway 67 staging area accessed through SOUTHBOUND HIGHWAY 67 ONLY, half-mile south of Scripps Poway Parkway. All events are free. Information & Reservations: (858) 513-4737 or email Justin.Gibbons@sdcounty.ca.gov.

Over ten miles of trails and service roads open to hiking, mountain biking, and equestrian use. Preserve visitors are welcome to visit our new visitor center. Live animals and exhibits on Goodan History, Cedar Fire, Kumeyaay, and the MSCP are on display.

Events, hikes, and programs start at various Preserve locations. Some require a one-mile walk from Goodan Ranch staging to the visitor center. Please check descriptions closely. No vehicular traffic is permitted in the Preserve. Transportation for those with disabilities can be arranged, by calling the ranger at (858) 513-4737.



Goodan Ranch
Spring Activities

Gardening with Native Plants
Saturday, March 5 | 10:00 – 11:00am

Star Hike
Saturday, March 26 | 8:00 – 10:00pm
(Cancelled if raining or cloudy)

Snakes Encounter
Saturday, April 9 | 10:00– 11:00am

Ecology Walk
Saturday, April 30 | 9:00 – 11:00am

Star Party
Friday, May 6 | 8:30 – 10:30pm
(Cancelled if raining or cloudy)

Birding Walk
Saturday, May 14 | 9:00 – 11:00am
(Cancelled if raining or muddy)

City of Poway News & Events

Business Leaders Come Together at Poway's Business Summit 2011



On January 26, 2011, 70 members of Poway's business community gathered for the Poway Business Summit at the Hampton Inn & Suites to brainstorm creative ideas that will help develop and support local businesses. The topics discussed were the result of an exciting collaboration between the City of Poway and local businesses to gather direct feedback from the business community.

Businesses in attendance included large and small companies alike. The round-table format was designed to tackle issues that mattered most to the audience, while also providing time for networking between members of the business community.

Business leaders discussed ways to strengthen communication between the City, the Poway Chamber of Commerce and the business community. The small groups also discussed ways to create more business-to-business opportunities, marketing and outreach programs of benefit; and ways to identify workforce development and training opportunities.

The Poway City Council, also in attendance at the Summit, reaffirmed its commitment to its business outreach and retention program and support of local businesses. Staff will produce a complete summary of the feedback received during the Summit. The City and the Chamber will also host a series of upcoming focus groups with Poway businesses to determine the best plan of action for future economic development efforts. If you are interested in scheduling a business retention visit with the City of Poway, please contact Tony Winney at (858) 668-4552 or twinney@poway.org.



Poway Turns 30!



30+ Year Employees Celebrate Anniversary of the City's Incorporation

December 1, 2010 marked the 30th anniversary since Poway's incorporation in 1980. The newly-formed City absorbed both the Poway Municipal Water District and the Pomerado County Water District making their employees instant City workers. Last year, as the City commemorated 30 years of cityhood, ten City employees celebrated 30 or more years of service to Poway residents.



(L to R) John Walters, Tom Howard, Kevin O'Reilly, Robert Willcox, David Vigliotti

Those who have worked for the City since incorporation or earlier include Assessment District Specialist Robert Willcox, Director of Safety Services Mark Sanchez, Fire Captains Tim Carle and Bob Stanberry, Fire Engineers Bill Cummins and Steve Harrison, Senior Planner Jim Lyon, Utilities Manager Tom Howard, Wastewater Utilities Crew Leader David Vigliotti, and Water Treatment Plant Supervisor Kevin O'Reilly.



With 37 years of service, Fire Captain **Bob Stanberry** has the distinction of being with the City the longest. He started with the Poway Municipal Water District in October 1973. Honorable mention goes to John Walters who, while not an employee at the beginning, had previously worked for the Poway Municipal Water District and joined the City two months after incorporation.



Mark Sanchez has spent his 36-year career in the fire service with Poway. Mark quickly rose through the ranks and for more than 20 of those years he has been the Director of Safety Services. He fondly remembers one of the highlights of his career as being selected to attend paramedic training to become part of the first paramedic team to serve Poway. Mark says, "We watch out for each other to stay safe, and remember that this is the best job in the world."

Robert Willcox began his career with Poway when he took a part-time job as a Park Ranger with the Poway Municipal Water District over 31 years ago. He never imagined that it would eventually lead to a career. Robert had grown up and gone to school here, so he felt it was natural to stay and grow with the City. Looking back, Robert says "I can't imagine doing anything else." What he has enjoyed the most about working here is the work itself. "The work has always been interesting, challenging, and you can make a difference. At the end of the day, it feels that you are a part of Poway," he adds.

Thanks to all of these employees for their many contributions and for choosing to spend their careers with Poway!

Poway's First Baby!

Meet Niahni, the first baby of 2011

The City of Poway would like to welcome Niahni Kailani Kahlea Heath-Kaihewalu. She was born at 10:45 a.m. on January 2, 2011, at Pomerado Hospital, making her the first Poway baby born in the New Year. Niahni was welcomed by her mother Shaunna and father Kawika. She weighed 7 lbs, 12 oz, and was 19 ½ inches at birth.

As part of the City's First Baby Program, a $200 gift certificate was presented to her family.



Meet John French

Poway's New Director of Administrative Services



On November 29, 2010, the City of Poway welcomed John French as its new Director of Administrative Services. John has a bachelor's degree in Accounting, as well as a masters degree in Public Administration from California State University, Stanislaus. He comes to Poway from Atwater, CA where he once held the position of Administrative Services Director. John has also served other California cities as the City Manager for the City of Newman, and most recently as the Assistant City Manager for the City of Turlock.

As Director of Administrative Services, John oversees the divisions responsible for budget preparation, economic forecasting, administration of water and sewer billing, municipal insurance and risk management, and information technology. John views this assignment as a terrific fit for his expertise--and the timing for his family was perfect. Since starting his new job, John has observed that the staff at Poway have an optimistic attitude with a "positive expectation of good outcomes," which he finds refreshing.

John moved to the area in November and his family plans to join him from the Central Valley when his son graduates from high school in June. His family is familiar with the San Diego area and is very excited about the move. John enjoys outdoor activities that include sailing, kayaking, mountain biking and backpacking. He owns a sailboat that he hopes to soon put to good use. John has spoken with people across the country who would love to come to Poway, and he is happy to be here.

Since starting his new job, John has observed that the staff at Poway have an optimistic attitude with a "positive expectation of good outcomes"

Poway Library

Information: www.sdcl.org



photo: T. Piranteau

Location:
13137 Poway Road, Poway, CA 92064

Hours:
Monday-Thursday:	**10:00am-8:00pm**
Friday & Saturday:	**10:00am-5:00pm**
Sunday	**1:00pm-5:00pm**

Information: (858) 513-2900 www.sdcl.org



Children's Program Schedule
(Birth-5th Grade)

Baby Storytime
Mondays at 1:30-1:50pm

Toddler Storytime
Mondays & Tuesdays at 10:30-10:50am

PreSchool Storytime
Wednesdays & Thursdays at 10:30-11:00am

Bilingual Storytime
Fridays (twice monthly to be announced)

Video Game Day
First Thursday of the Month at 4:00pm

Drop-in Afternoon Film
Third Thursday of the month at 4:00pm

Drop-in Afternoon Craft
Second Wednesday of the month at 4:00pm

Tweensday Activity (3-5 grades)
Fourth Wednesday of the month at 4:00pm

***"Spring into Books"* Book Club**
Last Thursday of the month (except March)
Join us for a book discussion and snack!
Grades 1 & 2 at 3:00-3:30pm
Grades 3, 4 & 5 at 4:00-5:00pm

SPRING TEEN PROGRAMS

March Events

Teen Action Council
March 1 at 4:00pm

Teen Mystery Game
March 8 at 4:00pm

Teen Movie
March 15 at 4:00pm

Teen Book Club
March 17 at 4:00pm

Teen Activity
March 22 at 4:00pm

All Ages Knitting Club
March 29 at 4:00pm

April Events

Teen Movie
April 12 at 4:00pm

Teen Craft
April 19 at 4:00pm

Teen Book Club
April 21 at 4:00pm

All Ages Knitting Club
April 26 at 4:00pm

May Events

Teen Action Council
May 3 at 4:00pm

Teen Activity
May 10 at 4:00pm

Teen Activity
May 17 at 4:00pm

Teen Book Club
May 19 at 4:00pm

Teen Activity
May 24 at 4:00pm

All Ages Knitting Club
May 31 at 4:00pm

All programs subject to change, please call or stop in the Library for further information. (858) 513-2900

Poway Senior Center

Information: www.powayseniorcenter.org



Location:
Poway Community Park, Weingart Center Bldg.
13094 Civic Center Drive, Poway, CA 92064

Hours:
Senior Center	**Mon-Fri 8:30am-4:00pm**
Gift Shop	**Mon-Fri 10:00am-2:00pm**

Information:
(858) 748-6094
www.powayseniorcenter.org

At **Poway Senior Center** (PSC), we focus on improving physical, social, mental, and financial health with our active program of classes and services. Stay fit, stay engaged!

Poway Senior Center is a non-profit organization whose budget is supported by donations, memberships, and grants.

Membership has its Privileges!

$25.00 a year gives you great benefits at PSC. Exercise classes, ceramics, quilting, all free when you belong!

New Members!! Join now and we'll buy you lunch if you mention you saw it in the "Poway Today!" You missed Filet Mignon in December!

La Bella Bistro – Serving up a Delicious Lunch!

Lunch is served from 11:30 a.m. to 12:30 p.m. Monday through Friday. Call and get a copy of the Newsletter, "The Senior Voice" and check out our menu. Suggested donation for seniors (60+) is $4.00. Cost is $6.00 for anyone under 60 years of age. Door-to-door transportation is available for a requested donation of only $3.00 for those who dine with us. Call and find out if your zip code qualifies you for pick up.

If you know someone homebound who could use a meal and a visit, PSC delivers hot lunch to residents in the greater Poway Valley. Call us for details, 858-748-6094.

News from the Bistro:
Paul Boston, our new Nutrition Manager, is serving a soup & salad bar after Feeling Fit exercise class every Monday. Join us as part of your New Year's resolutions. Calories and salt content are now listed in the menu.



Activities at PSC...

- **Wii sports every 3rd Wed, each month**
- **Quilting, Needlecrafts, Ceramics**
- **Feeling Fit Aerobics – Mon and Thur 10:00am**
- **Defensive Driving (AARP) program**
- **Join our new Book Club: 1st Fri of each month**

Healthy Cooking classes coming soon!

BINGO! $60,000 a month in Cash Prizes!

Public is welcome, all adults 18 and older. Good luck on the progressive Bingo – pot valued up to $1,199!



Every Saturday, 5:45pm
Every Tuesday, 12:15pm

All proceeds support the programs and services for seniors in Poway Valley. Increase your fun – become a Volunteer and join our Bingo team.

FREE TAX SERVICE IS BACK!

AARP Volunteers are back to do what they do best – Your taxes! Last year, the IRS commended our volunteers for their high accuracy rates.

Services are available to the public, not just seniors. Last year, over 600 people, young and old, saw our specialists. Donations help support this and other programs at PSC.

Call now and schedule your appointment before they are all booked. 858-748-6094.

SPECIAL EVENTS



The last Friday of every month ***DANCE, DANCE, DANCE,*** to the best band in North County! Join the Sandy de Vito Quartet from 1:00-3:00pm on February 25, March 25, April 29, and May 27. $5.00, refreshments served.

American Red Cross Blood Drive every month at PSC. Call for details. So convenient - here in Poway. Your gift saves many lives. Give blood today.

Poway Center for the Perfoming Arts

Information: www.powaycenter.com



Location:

15498 Espola Rd, Poway, CA 92064

Hours:

Box Office Hours: **Fri 12:00pm-5:00pm**
Sat 10:00am-3:00pm

Closed Sunday-Thursday, and major holidays.

The Box Office opens one hour before scheduled performance times and remains open 30 minutes after performances begin.

Art Gallery & Facility **Tue-Fri 9:00am-5:00pm**
Sat 10:00am-3:00pm

Closed Sunday, Monday, and major holidays.

A new exhibit opens monthly, with the exception of July and August, ensuring a wide-variety of styles, and media from local and regional artists.

Information:

Administration (858) 668-4693
Box Office (858) 748-0505
www.powaycenter.com

The Poway Center for the Performing Arts (PCPA) hosts professional performances ranging from major plays and concerts to appearances by nationally-acclaimed artists. The PCPA also encourages performing arts in the area by providing first-class performance space for the Poway Unified School District students and community-based productions. Consider the Poway Center for the Performing Arts for your upcoming event. This state-of-the art, 809-seat theatre was designed for professional performances and community-based productions. Owned and operated by the City of Poway, the PCPA staff will do everything possible to ensure your event runs smoothly and successfully.

POWAY CENTER *for the* PERFORMING ARTS

Purchase Tickets the Easy Way!

Tickets can be purchased at any location with an internet-capable computer and printer. You can easily purchase and print your tickets at home. There are also three convenient locations where you can purchase tickets: the PCPA Lobby, Community Services Department at City Hall, and the Old Poway Park office. View upcoming shows and purchase tickets online at our website: **powaycenter.com.**





Get Involved!

Become a part of the theatre world without ever stepping on stage! Our team of volunteer ushers provides valuable show services, such as taking tickets and assisting patrons to their seats. Sign-ups occur throughout the year and volunteers earn free tickets to our productions. Information: **www.powaycenter.com.** or (858) 668-4795.

Poway Center for the Perfoming Arts Foundation Presents

2010/2011 Professional Performance Season

CELEBRATING **TWENTY** YEARS!



Underwritten in part by Carol Stensrud

The Royal Family of the Guitar

THE ROMEROS

SATURDAY | APRIL 2 | 8 pm
Adults: $42

ALFRED HITCHCOCK'S

THE 39 STEPS

Tony® Award Winner for Best New Comedy

SATURDAY | APRIL 16 | 8 pm
Adults: $55



Underwritten in part by the McCarthy-Goldsmith Theatre Fund and the Todd & Mari Gutschow Family Foundation



Underwritten by The Betsy Dam Fund for Arts Education
The Theodore & Elizabeth Schmidt Foundation

Missoula Children's Theatre

The Wizard of Oz

Auditions Monday, March 7 at 4 pm ***SHARP!***

Performances:

SATURDAY | MARCH 12 | 3 & 7 PM
Adults: $17; Youth $5

Buy tickets online at
www.**powayarts**.org
Join the eClub for special ticket offers!

Youth Tix to all shows only $5!
(with purchase of an adult ticket)

Thanks to our generous Season Sponsors

County of San Diego

POWAY CENTER FOR THE POW! 20 YEARS PERFORMING ARTS FOUNDATION

www.poway.org

POWAY Community Services

Sports | Recreation | Aquatics | Fitness | Nature | Teens | Community Events

REGISTRATION

Registration begins **MARCH 8** for Poway Residents & Nonresidents

There are 3 convenient ways to register for classes:

1. Mail-In

Mail-in registration may be paid by check or credit card (MasterCard or VISA). Checks should be made payable to the City of Poway. Cash will not be accepted. Please submit a separate check for each class requested. If space is not available in a class, that specific check will be returned to you without delaying your registration for any other classes.

Mail to: P.O. Box 789, Poway, CA 92074-0789

2. Walk-In

Walk-in registration is available at the Community Services Department during business hours.

Location:
13325 Civic Center Drive

Extended Hours:
Mon-Thurs 7:30am-5:30pm
Fri 8:00am-5:00pm (Closed every other Friday)

3. Online

Online registration is available by visiting the City of Poway web site below. A $1.50 convenience fee will be charged per class registration or waitlist request. Payment must be made by credit card only (MasterCard or VISA).

Website:
www.poway.org/classes

REFUNDS Should you withdraw from a class, you will be charged a $15.00 administrative fee, which will be deducted from the refund amount. Full refunds will be issued for all classes canceled or overbooked by the City of Poway and/or the Independent Contract Instructor. Refunds after the start of the second class require written verification of an emergency/extended illness. Refunds approved after the second class will be prorated and the $15 administrative fee will be applied. Requests may be mailed or submitted in person to the Community Services Department, located at 13325 Civic Center Drive. If a refund is approved, a check or credit will be issued within three to four weeks from the date of approval. Credit card accounts will be credited.

SWIM LESSON REGISTRATION
Please note the age and skill level requirements for each class. If you are unsure which level to enroll in, skill assessments are available at the Swim Center by appointment. Students who are enrolled either above or below their ability level may be dropped if unable to transfer into an appropriate class. If you cannot make the first day of class, please call Mike Varga at (858) 668-4683, prior to the start of the class to ensure that you are not dropped. Waitlists will be contacted, by phone, in the order they were received. Attending the first day of class does NOT increase your chances of being added from the waitlist.

FACILITY ACCESS for all participants is important to the City of Poway and we work to ensure that all participants, including the physically challenged, have equal access to all facilities and programs. If you require assistance or have any questions, please call (858) 668-4581.

CLASS INSTRUCTION for most classes is taught by independent instructors contracted by the City of Poway. Class content, scheduling issues, and other concerns should be directed to the instructor. If your issue is unresolved, please contact Community Services at (858) 668-4595.

POWAY RESIDENTS are defined as those persons who live within the City limits of Poway. All programs are audited for compliance with the residency policies set by the City of Poway. Proof of residency may be required at the time of registration.

ENROLLMENT PRIORITY is determined on a first-come, first-served basis. Online and walk-in registrations are posted with the date and time of the transaction. Registrations received by mail will be posted in order of the date received by the City of Poway once the registration period opens.

FINANCIAL ASSISTANCE – P.L.A.Y. (Poway Leisure Assistance for Youth) Did you know that developmentally disabled individuals and youth might be eligible to receive up to $40 worth of City-sponsored recreation classes each season at no cost to you? To find out more, please visit our web site at www.poway.org/play. **A huge Thank You to our 2011 P.L.A.Y. scholarship sponsors!**

TOYOTA of POWAY

Kiwanis International

COX

Registration Form

City of Poway: P.O. Box 789, Poway, CA 92074-0789 | **Community Services Dept:** (858) 668-4595

Parent/Guardian Name (please print) _____ Home Phone _____

Address _____ Work Phone _____

City/State/Zip _____ E-mail _____

First & Last Name of Participant	Birthday (if under 18)	Age	Sex	Class Title	Class Registration # First Choice	Alt. Choices	Fee

FORM OF PAYMENT:

◯ Cash | amount $_____

◯ Charge | MC/Visa #_____ Exp._____

◯ Check | # _____

Would you like to support the PLAY Scholarship Program or the Fireworks Fund by including an additional ◯ $2 ◯ $5 ◯ $10 or ◯ $_____ in your payment?

Participant Waiver: The undersigned fully understands that my/my child's participation in the above events/classes potentially exposes my child or me to the risk of personal injury or property damage. I hereby acknowledge that participation in these events/classes is voluntary and agree to assume any such risks. Further, in consideration for being permitted to participate in these events/classes, I hereby agree, for myself, my heirs, administrators, executors and assigns, that I shall indemnify and hold harmless the City of Poway, and its officers, agents, and employees from any and all claims, demands, actions or suits arising out of the connection with my/my child's participation in these events/classes.

_____ _____
Signature Date

FOR STAFF ONLY: Entered by: _____ Date: _____

City of Poway Resident Services

Preventing Residential and Auto Burglaries



Although Poway continues to enjoy a low crime rate compared to other communities in San Diego County, the prevalence of residential and auto burglaries is a challenge for both the Sheriff's Department and the citizens of Poway. According to the Poway Sheriff Station's Crime Prevention Unit, many of these are crimes of opportunity where the criminal had easy access to the residence and to the property inside the vehicle.

There are crime prevention measures that can be implemented to reduce the risk of these two types of crimes from affecting the quality of life of Poway's residents. There are certainly advantages to living in a low crime community such as Poway, but this can also create a false sense of security. Simple and easy steps such as locking one's home and vehicle, closing the garage, and never leaving property in one's vehicle are often overlooked.

Making your home safer can begin with the following crime prevention practices:

- *Always lock your doors and windows (including sliding glass doors & second story windows) when leaving your home. Be sure the locks are strong and reliable. Consider keeping doors and windows locked even when you are at home.*
- *Keep the garage door closed especially when you are away or overnight. Many residential burglaries occur because garage doors are left open either intentionally or accidentally. Be sure to lock the doors that lead into the garage from the side yard and from the garage into the home. Install and use an alarm system.*
- *Put timers on lights and a radio or a TV when you are away from your home.*
- *Don't let newspapers accumulate on your property*
- *Keep your lawn maintained. Landscaping should provide maximum visibility to and from your home.*

Vehicle burglaries continue to be a very common crime in Poway due in part to a false sense of security, lack of awareness, and carelessness. It is the goal of the Poway Sheriff's Station for the community to take this crime seriously and to make every effort to reduce this very preventable crime. Minimize your chances of becoming a victim by following these tips:

- *Close all the windows (even in hot weather) and lock the doors. Many vehicle thefts are from unlocked vehicles.*
- *Always remove your property (including satellite radios and GPS systems) from your vehicle, especially anything that is in plain view. Most vehicle burglaries occur because the thief sees something of value in the vehicle.*
- *If possible, park your vehicle inside the garage rather than in the driveway or on the street. Otherwise, park in open, well-lighted areas and use reliable anti-theft devices.*

Be aware of your surroundings and report suspicious activity to the Sheriff's Department Communications Center (858) 565-5200. For other Crime Prevention information, including Neighborhood Watch, please call (858) 513-2807.

Spring Clean Up

EDCO Waste and Recycling Services is sponsoring two self-haul clean up events for Poway customers this year, providing the opportunity to plan both a spring and fall "clean up day". The spring event will start with EDCO mailing a coupon to residential customers at the end of March, which is good for FREE disposal of one load of household bulky items at either the Ramona Transfer Station or the Escondido Transfer Station. The transfer stations are open every day (Ramona transfer station is closed on Sundays) between 7:00 a.m. and 4:30 p.m., giving you the flexibility to use the coupon at your convenience between April and June.

Items Accepted:

- ***Furniture***
- ***Appliances (charges apply for appliances containing freon)***
- ***Residential wood waste***
- ***Yard waste***
- ***Scrap metal***



Directions and more information are provided on the coupon. Please be sure to have your coupon with you and present a picture I.D. with the current address (or a copy of an EDCO trash bill that corresponds to the service address listed on the reverse side of the coupon) to qualify for FREE disposal and avoid a disposal fee.

Items NOT ACCEPTED: hazardous waste, tires, computer monitors, televisions, contractor waste, large trailer loads, and commercial truckloads of debris.

Residents and contractors performing a major renovation or property clean up may contact EDCO at (858)748-7769 to request temporary bin service.

What's Inside:

PAGE 1
FREE Band Festival and Arts & Crafts Market
"Old Poway 1900" Flower Show
Upcoming Summer Events

PAGE 2-3
Poway Dog Day!
Contract Class & Camp Fair
Classes and Programs Listing

PAGE 8-9
Swimming Lessons

PAGE 10-11
Parks & Outdoor Recreation Info

PAGE 12-13
City News and Updates
Poway Library
Poway Senior Center

PAGE 14
Poway Center for the Performing Arts

PAGE 15
Class Registration Form

PAGE 16
City of Poway Resident Services

www.poway.org

POWAY Events THIS SPRING

Open Trout Derby at Lake Poway
Saturday March 12, Sunrise to sunset | Lake Poway

Old Poway 1900 Flower Show
Saturday April 16, 9:00 am-3:00 pm | Old Poway Park

Spring Egg Hunt
Saturday April 23, 9:00 am | Community Park

Contract Class & Camp Fair
Saturday May 7, 10:00 am-1:30 pm | Community Park

Poway Dog Day
Saturday May 14, 11:00 am-3:00 pm | Community Park

Band Festival, Arts & Crafts Market
Saturday & Sunday, May 14-15, 10:30 am-7:30 pm | Old Poway Park

For more information on these and other Poway events, visit: **www.poway.org**

Egg hunt at Community Park

PRSRT-STD
U.S. Postage
PAID
Permit No. 1942
San Diego, CA

POSTAL CUSTOMER

City of Poway
Poway, CA 92064

ECR-WSS

Published by Poway Today Inc.

POWAY Today

City Council

Mayor Don Higginson
Deputy Mayor Jim Cunningham
Councilmember Merrilee Boyack
Councilmember Dave Grosch
Councilmember John Mullin

www.poway.org

POWAY Today

A Quarterly Municipal Newsletter for the Residents of Poway, California

Summer 2011

Poway Participates in Energy Upgrade California Rebate Program

Reduce energy use.
Save money.
Create jobs.

When it comes to energy, your home is a system with interdependent parts. For example, a top-of-the-line heating, ventilation, and air conditioning (HVAC) system will waste energy if the ducts, walls, attic and windows are not properly sealed and insulated. Taking a "whole-house" approach to energy savings will improve your home's comfort and efficiency.

A new statewide energy efficiency program, known as Energy Upgrade California™, has been created to help consumers take a whole-house approach to saving energy and to offset the cost of making energy efficiency upgrades to their homes. It is a one-stop-shop website designed to inform consumers about the many energy and water efficiency programs offered, financing options, incentives and rebates available for each, as well as a list of certified contractors in the program. Energy upgrade rebates for San Diego County are administered by San Diego Gas & Electric (SDG&E).

The City of Poway is participating in this program, along with SDG&E, to provide additional rebates up to $300 to Poway residents for the installation of 2- speed and variable-speed pool pumps and upgrades for residential air conditioning.

Energy Upgrade California™ is funded by the American Recovery and Reinvestment Act (ARRA, also known as federal stimulus funds), California utility ratepayers, and private contributions. The City of Poway's rebate offer is funded with $50,000 from an Energy Efficiency Community Block Grant from the Department of Energy. The rebates will be offered through June 30, 2012, or until the funds are expended; whichever occurs sooner.

For more information about the Energy Upgrade California Program go to **www.energyupgradeca.org.**

For more information about the City of Poway's additional rebate offer, go to **www.poway.org.**



Practical Advice for Grading and Excavation Permits



Even the installation of a simple retaining wall may trigger the need for a grading permit. If you are contemplating any grading, excavation or clearing, even a small amount, please contact the Development Services Department and let one of our staff members assist you determining whether you need a permit. Our engineering staff can be reached at (858) 668-4600, or by email at lclapp@poway.org.

The City has seen an increase in unauthorized grading activity over the past year. Some of the work has occurred in environmentally sensitive areas and has led to the involvement of State and Federal resource agencies. Fines by the resource agencies can amount to tens of thousands of dollars.

If you commence grading prior to issuance of a permit, the permit fee is doubled and an immediate cash deposit is required for full cost recovery of plan check and inspections. Add to this the cost of potential fines from resource agencies, court and attorney costs if the City has to prosecute the violation to obtain compliance, and any corrective work the City may have to undertake, and the costs start to add up. A simple phone call can potentially save you thousands of dollars.

The City of Poway is committed to protecting our environment and the quality of life we all enjoy. Please help us by contacting staff and let us assist you in determining if any permits are required for work you may be considering.

To report illegal grading activity, please contact the Engineering Inspection Division at (858) 668-4668, or dsharp@poway.org.

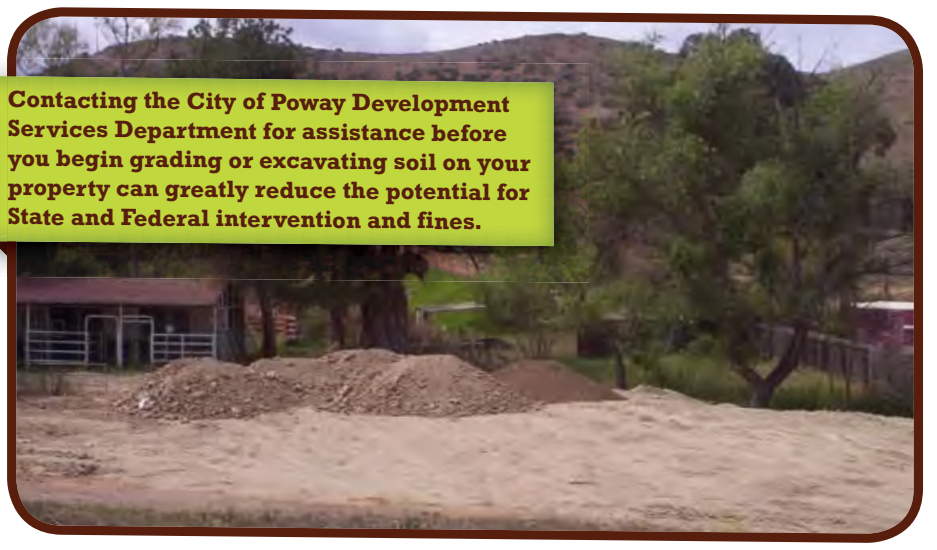

Contacting the City of Poway Development Services Department for assistance before you begin grading or excavating soil on your property can greatly reduce the potential for State and Federal intervention and fines.

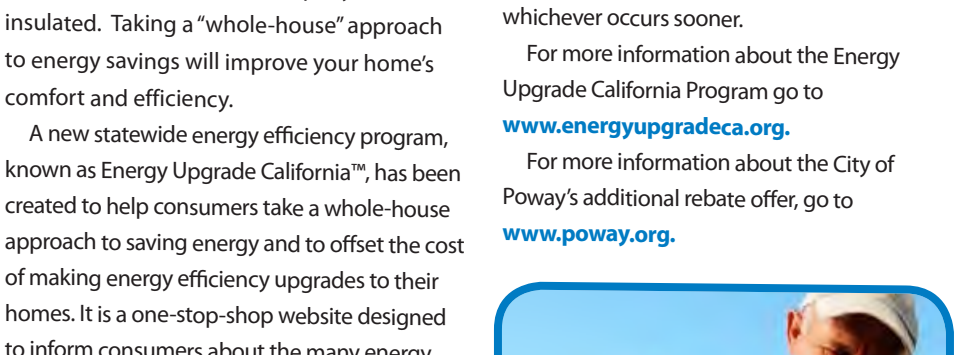

The City of Poway developed P.L.A.Y. (Poway Leisure Assistance for Youth) to create recreational opportunities for developmentally disabled youth and economically-challenged families. Each year, several hundred eligible individuals are able to participate in activities like dance, summer day camps, martial arts, Learn-to Swim, and Special Needs classes thanks to these scholarships. P.L.A.Y. ensures that more children have the chance to learn important life skills such as teamwork, conflict resolution, and cooperation through a quality experience.

The City budgets $12,000 for the P.L.A.Y. Scholarship Program each year. Due to the current economic climate, the need for scholarships is greater than ever. In 2011, an additional $10,000 in funding is necessary to keep pace with the demand. In January, the City launched the P.L.A.Y. For Life campaign to seek local business and service organization partners to join the fundraising effort. Cox Communications, Poway Kiwanis, Toyota of Poway, and the Poway High School Key Club have generously contributed a total of $6,600. We are just $3,400 away from our goal! Can you help Poway kids P.L.A.Y.?



P.L.A.Y. gives all Poway kids the chance to participate in activities like Art in the Park.

Donors will be prominently recognized through a number of opportunities, including the quarterly Poway Today publication, the City's website, and with sponsor banners at City events, depending on the level of giving. Donations can easily be made online at www.poway.org/play or sent to the City of Poway P.L.A.Y. Scholarship Fund, P.O. Box 789, Poway, CA 92074. For donor recognition details or more information, contact June Dudas, Assistant Director of Community Services, at (858) 668-4581.

This Issue:

Poway Focus on Business
The City of Poway focuses on the needs of local businesses. ***pg. 2***

Upcoming City Events
Poway has a great lineup of events coming this summer, including the July 4th Celebrations.
pg. 3

New Summer Camps
Many new Summer Camps are available including Sports Camps, Music Camps, Science Camps, and Technology Camps for youth and teens!
Begins on pg. 4

Sharp Memorial Hospital Summer Concerts Series
Don't miss a fantastic lineup of concerts throughout the summer for all ages and music lovers! ***pg. 3***

Continued Focus on Enhancing Poway's Business Environment

On March 10, 2011, the City of Poway and Poway Chamber of Commerce teamed up to host a meeting for manufacturing and distribution business leaders. The luncheon, at SYSCO Foods in the Poway Business Park, was part of a larger effort to reach out to local businesses and strengthen Poway's pro-business environment by understanding and responding to local business needs.

The meeting was well attended, with representatives from 13 manufacturing and distribution companies present. Topics of discussion included City and Chamber communication with local businesses, business-to-business opportunities, and employee training. Commercial property owners, retailers, real estate brokers, and leaders from Poway's largest companies were also invited to attend focus group meetings.

To complement the City's outreach effort, a group of senior business students at California State University San Marcos (CSUSM) will compile information to create a comprehensive directory of Poway businesses. The information will be used to identify business clusters that exist in the community, which could also assist with facilitation of future business-to-business opportunities.

The combined feedback obtained through the Poway Business Summit held in January, Poway Business Survey previously available on the City's website, and the focus group meetings will be used to enhance the City's business outreach and retention program. For more information about upcoming focus group meetings or the City's business outreach and retention program, please contact Tina White at (858) 668-4501 or twhite@poway.org.



Focus Groups hosted by the City of Poway and the Poway Chamber of Commerce aim to bring better understanding of local business needs.

Clear Access to Water Meters = Efficient City Services



Obstructed water meters cost the city time and efficiency

Efficiency and safety are top priorities for the City of Poway. Residents can help the City with both goals by maintaining clear access to the water meter.

Each year, a small team of meter readers read just under 14,000 meters six times a year. This comes to nearly 84,000 water meters annually. Most water meters are easily accessible and reading them takes just a few seconds. However, about 400 of the meters in Poway are difficult to access and, in some cases, unsafe. Instead of seconds, reading obstructed meters can take up to 20 minutes, leading to a loss of over 100 hours of productivity each year.

Maintaining clear passage to the meter box is also helpful to homeowners. Doing so enables quick, easy access to the customer shut-off valve, which is inside the meter box. Turning it will quickly shut-off water to the entire property, which could be useful in the event of a water emergency with a plumbing fixture or appliance.

The most common barriers blocking water meters are overgrown shrubs and walls or fences built directly on top of or adjacent to the meter. Meter readers also encounter unleashed dogs when accessing meters inside gated yards. This presents a safety issue for the reader and the dog, because you don't want your pet to escape when the meter reader needs access.

The Poway Municipal Code requires clear access to water meters. Clear access to the meter means no barriers within two feet in all directions. Fences or walls over the meter are only allowed with an encroachment permit. Please evaluate access to your water meter. By keeping it clear, you are helping to keep City operations efficient and cost-effective.

For additional information, please call (858) 668-4707.

REDEVELOPMENT...

WHAT IT MEANS IN OUR COMMUNITY

Driving through Poway, you can see first-hand how redevelopment dollars have helped shape our community. The Poway Redevelopment Agency was formed in 1983, with the adoption of the 8,200-acre Paguay Redevelopment Project Area. Since its formation, the Agency has invested several hundred million dollars in the local community with the creation of new parks and community facilities, improved roadways and infrastructure, commercial and industrial revitalization, enhanced school facilities, and affordable housing developments. The Agency's main goal is to help build and preserve our community so future generations can enjoy the same quality of life that Poway residents enjoy today.

For more information about the Poway Redevelopment Agency, please visit the City's website at www.poway.org.

REDEVELOPMENT IN POWAY...

- Reinvests local tax dollars into the community to provide amenities that residents value as part of life in Poway
- Creates a vibrant, diverse, and self-sustaining economy
- Maintains and enhances quality of life for all residents
- Provides housing opportunities for working families and seniors
- Provides improved roadways and infrastructure
- Partners with Poway Unified School District to build and enhance school fields and facilities
- Eliminates blight and revitalizes neighborhoods in target areas of the community



Redevelopment housing projects like Solara in Poway are able to provide residents with affordable housing while also reducing energy and water use.

Update to City Sign Regulation Underway



The purpose of our sign regulations is to make the City attractive to residents, visitors and commercial, industrial and professional businesses while maintaining economic stability through an attractive signing program. The City also recognizes that signing is an important design element and these regulations must be consistent with the goals and objectives of the community to ensure that the rural character and image the community is striving for, can be attained.

At a recent business summit held by the City, local business representatives identified the need to review and revise the City's sign regulations. Responses to an online business survey raised similar issues.

City staff is currently working to update sign regulations to address the issues raised by the business community. The update process will provide an opportunity for input from residents and businesses, to ensure that the proper balance is maintained. Ultimately, proposed changes to the sign regulations will be brought to the City Council as an Ordinance to change the Municipal Code. It is expected that this process will be completed this year.

For information on this proposal, please visit the City's website at www.poway.org or contact the Development Services Department at (858) 668-4668.

Introducing Poway's New Director of Community Services

The City of Poway is proud to announce the appointment of Robin Bettin to the position of Director of Community Services. Robin has more than 25 years of experience in Community Services. She earned her undergraduate degree in Recreation Administration from San Diego State University, and a Master's of Art in Management from the University of Redlands.

Robin most recently served as the Assistant Director of Community Services in Escondido where she was responsible for recreation, older adults division, and park development. Robin also brings with her a wealth of experience working with a variety of commissions, committees and volunteer groups.

Ms. Bettin states, "I am excited to be joining the Poway team. I have spent my career working in the Park and Recreation field and I am very fortunate to be joining a City that offers such wonderful recreational amenities for their citizens. Poway has a reputation for providing outstanding customer service and I look forward to being a part of the organization."

Poway's Community Services Department has a staff of 22 full-time employees and a total budget of $4.7 million. The Community Services Department provides the following community services:

- Recreation services and programs;
- Year-round boating, fishing, and outdoor recreational opportunities at Lake Poway Recreational Area;
- An 800-seat professional performing arts center; and
- Diverse range of aquatic programs at the Community Park pool.

City Manager Penny Riley said, "Robin Bettin is well-known in the San Diego region as an exceptional manager with a vast range of experience in the field of Community Services. Robin will offer the Community Services Department excellent leadership and is a welcomed addition to the management team."



"I am excited to be joining the Poway team. I have spent my career working in the Park and Recreation field and I am very fortunate to be joining a City that offers such wonderful recreational amenities for their citizens. Poway has a reputation for providing outstanding customer service and I look forward to being a part of the organization."

- Robin Bettin, Poway Director of Community Services

Become a Trauma Intervention Volunteer

The Trauma Intervention Programs (TIP) of San Diego County, Inc. is seeking Poway area volunteers to be trained to help fellow citizens who are in distress as a result of a traumatic event. Volunteers are called to the scene by law enforcement or firefighters to assist citizens who are family members and friends of a victim following a natural or unexpected death by fire, crime, or other crisis situations.



The first few hours following a crisis are very confusing for everyone involved. The TIP volunteers provide the necessary emotional first aid and other temporary support until the people involved in the crisis are able to depend on family, friends, and others. This allows the emergency providers to return to service more quickly and feel confident that the victim will receive the assistance needed. Among other activities, TIP volunteers can provide support to victims or survivors; arrange food, shelter, clothing, and transportation; notify family members and friends; and serve as a liaison between the victims and emergency services personnel.

All adult and teen volunteers are required to attend a 50-hour training class that is usually scheduled over a two-week period. No prior experience is necessary to attend training or to become a volunteer. However, volunteers must be at least 16 years of age, have automobile transportation, and live in the Poway area. Join an organization whose mission supports compassion and caring for others. For more information, contact the TIP office at (760) 931-2104 or check the website at www.tipsandiego.org.

What's Inside:

PAGE 1
Energy Upgrade California
New Buildings Planned for Community Park
P.L.A.Y. Program Sponsorship

PAGE 2
Poway Business Focus Groups
Water Meter Access
Redevelopment in Poway
Signage Ordinance Update

PAGE 4-7
Summer Camps & Youth Classes

PAGE 8-9
Health & Fitness Classes
General Interest Classes

PAGE 10-12
Swimming Lessons

PAGE 13
Parks & Outdoor Recreation Info

PAGE 14
Poway Arts Center
Poway Library Events

PAGE 15
Senior Center Information
Class Registration Form

www.poway.org

POWAY Events THIS SUMMER

Youth Day at the Pool
Friday June 10, 8:00 am - 2:00 pm | Poway Community Swim Center

Old-Fashioned Fourth of July
Monday July 4,10:00 am - 4:00 pm | Old Poway Park

July 4th Fireworks
Monday July 4, 7:00 - 10:00 pm | Poway High School Stadium

Swim-in Movie
Saturday August 6, Movie at Sunset | Poway Community Swim Center

Sharp Memorial Hospital Summer Concert Series
June 26 - August 14, 5:30 - 7:00 pm | Various Parks

Fun Flicks Movie in the Park Series
July 23, August 20, September 3, Sunset | Community Park

For more information on these and other Poway events, visit: **www.poway.org**



4th of July at Poway High School

PRSRT-STD
U.S. Postage
PAID
Permit No. 1942
San Diego, CA

POSTAL CUSTOMER

City of Poway
Poway, CA 92064

ECR-WSS

Published by Poway Today Inc.

City Council
Mayor Don Higginson
Deputy Mayor Jim Cunningham
Councilmember Merrilee Boyack
Councilmember Dave Grosch
Councilmember John Mullin

ATTACHMENT 6.3

STORM WATER DOOR HANGER

Dear Resident:

The City of Poway's storm drain system collects water run off and drainage from rainfall. The storm drain system is not connected to the sewer system, which means this water is untreated as it is channeled through local creeks to an intricate storm water conveyance system that ultimately leads to the ocean.

Most of the time, pollutants unknowingly and unintentionally flow into storm drains every time it rains or when water flows out of yards. Sometimes pollutants such as pesticides, fertilizers, pet waste, litter and oil are inadvertently disposed in storm drains. In both cases pollution of the storm water system can have harmful effects on our recreational areas, waterways and wildlife.

Please see reverse side for tips on how you can play an important part in storm water pollution prevention.

Improper disposal of automotive fluids and other hazardous substances is a violation of the Federal Clean Water Act and the Poway Municipal Code. To report illegal dumping of automotive fluids and other hazardous substances in storm drains please call:

Poway Code Compliance (during business hours) at (858) 668-4663 or 668-4664, press "0" for immediate assistance

Or

Poway Sheriff's Station (after regular business hours) at (858) 513-2800.

Sincerely,

City of Poway
PUBLIC WORKS DEPARTMENT
(858) 668-4707

Helpful & Inexpensive Tips for Storm Water Pollution Prevention

- When using hazardous substances such as paints, solvents, and cleaners, buy only what you need and use it all up.
- Properly dispose of unwanted household hazardous waste (HHW) at the **Poway HHW collection facility.** Please call **(858) 668-4710** for location and hours of operation.
- For water-based paints, rinse paint brushes in the sink. For oil-based paints, filter and reuse paint thinner. Dispose of all unwanted paints and materials at the Poway HHW collection facility.
- If you are working on a home improvement project, dispose of small amounts of drywall, concrete and mortar in the trash after it is dry.
- Dispose of pet waste in the toilet or deposit in a bag in a trash receptacle.
- Use pesticides or fertilizers sparingly. Avoid using them if the forecast calls for rain within the next week.
- Use mulch as a substitute for herbicides to prevent weeds from growing and to help absorb water.
- Do not over water your lawn and water during the cooler times of the day.
- Drain swimming pools only when advised to by professionals, and take steps to ensure water will not harm our environment.
- Sweep and pick up leaves and debris from your driveway instead of hosing it down into the storm drain.
- If you wash your own car, use a shutoff nozzle on your hose, and use mild detergents and water sparingly.
- When changing fluids from your car, drain in a clean container (e.g., an empty milk jug) and seal. Take used oil and oil filters to a **used oil collection center** in Poway. Call **1-800-CLEANUP** for locations.

ATTACHMENT 6.4

RESIDENTIAL STORM WATER BROCHURE

City of Poway Storm Water Program
(858) 668-4707

Only Rain Down the Storm Drain!

Only Rain Down the Storm Drain!

Easy Steps to Clean Water

Sweep or Rake

Conserve water.
Do not use a hose to wash off sidewalks, driveways, and patios. Sweep up debris and put it in a trash can. Rake up yard waste to compost or recycle.

Reduce the Use of Landscape Chemicals

Decrease the use of lawn and garden care products such as pesticides, weed killers, and chemical fertilizers. Consider using non-toxic pest control methods. Avoid over watering which may wash these products into the gutter and storm drains.

Buy Non-Toxic Products

When possible, use non-toxic products for household cleaning. If you must use a toxic cleaning product, buy small quantities, use it sparingly and properly dispose of unused portions. You should dispose of your toxic products at the Poway Household Hazardous Waste Collection Facility. Please call (858) 668-4710 for the location and hours of operation.

Recycle Used Motor Oil and Earn $$

Certified used oil collection centers will pay a few cents per gallon for used oil. Collect used oil in sealed containers and take it to a certified center. For the certified center nearest you, call 1-800-CLEANUP
1 (800) 253-2687
or visit the City of Poway's website at www.ci.poway.ca.us

Dispose of Yard Waste Frequently

By disposing of grass, leaves, shrubs, and other organic matter more frequently, less will wash into storm drains. Recycle or compost your yard waste.

Clean up After Your Pets

Take a bag when you walk your pets and always clean up after them. Flush pet waste down the toilet or dispose of it in a sealed plastic bag and throw it in the trash.

Care for Your Vehicles

Change your oil routinely. Fix fluid leaks immediately. Keep your vehicles tuned up. If possible, wash your vehicle at home on an unpaved area, such as lawn or gravel. Use very little soap. Pour remaining soapy water into an indoor sink or toilet. Conserve water by using a shutoff nozzle. Consider using a car wash designed to collect the wash water.

For more information on how you can prevent the pollution of our creeks, rivers, lakes, and ocean visit **www.ci.poway.ca.us** or **www.projectcleanwater.org**
To report illegal dumping of automotive fluids and other substances into storm drains please call: Poway Code Compliance (during business hours 8 a.m. to 5 p.m.) at (858) 668-4663 or (858) 668-4664, press "0" for immediate assistance; or Poway Sheriff's Station (after regular business hours) at (858) 513-2800.

City of Poway Stormwater Management and Discharge Control Ordinance, Chapter 13.09, prohibits the discharge of pollutants to the storm water conveyance system.

FUNDED BY A GRANT FROM THE CALIFORNIA INTEGRATED WASTE MANAGEMENT BOARD

03/05

Only Rain Down the Storm Drain!

Clean Water is Important to All of Us!



When rain flows over streets and other surfaces, it picks up pollutants and carries them into the storm water conveyance ("storm drain") system.

Did you know that storm drains are **NOT** connected to sanitary sewer systems and treatment plants?

The storm drain system is designed to prevent flooding by transporting water away from developed areas.

However, this water is not filtered or treated, and all the contaminants it contains eventually flow to our creeks, lakes, and the ocean where we swim and fish.

Once there, polluted runoff can harm wildlife and habitats. In some cases, it can even cause beach closures or make our fish and shellfish unsafe to eat.

Why do we need Clean Water?

Clean water is essential for every aspect of life. In addition to sustaining our local water resources, it ensures economic growth and prosperity. Population growth has impacted water quality and placed increasing pressure on supplies. Controlling pollution is critical to preserving our aquatic resources and the economic viability of our region.

How you can help keep our water clean...

Poway residents can make a difference. Becoming aware of ways to prevent storm water pollution is the first step toward having cleaner water for drinking, swimming, boating, and fishing.

ATTACHMENT 9.1

HHW AND UNIVERSAL WASTE FLYER

CITY OF POWAY'S

Household Hazardous Waste Collection Facility

12325 Crosthwaite Circle (off Stowe Drive) in
the South Poway Business Park, Poway, CA

Hours of Operation:

9:00 a.m.- 3:00 p.m. Saturdays Only

(Closed on Sundays, weekdays, and holiday weekends)
For recorded information call: **(858) 668-4710**

Household Hazardous Waste includes:

- Aerosol cans, non-empty
- All Purpose Cleaners
- Auto Batteries
- Auto Fluids, Oil & Filters
- Batteries
- Cooking Oil, Residential
- Disinfectants
- Drain Opener
- Electronics: Computer CPU, Monitor, Printer, TV, VCR, Wireless Phone, Microwave Oven
- Fertilizers
- Fluorescent Tubes and Bulbs & Other Mercury-Containing Lamps
- Furniture Polish
- Gasoline (w/ container)
- Latex (water based) Paint
- Lighter Fluid
- Oil-Based Paint
- Oven Cleaner
- Pesticides
- Pool Chemicals
- Propane Canisters
- Sharps in rigid, sealed containers labeled "Sharps"
- Solvents & Thinners
- Thermometers
- Thermostats
- Varnishes

To reduce the amount of Household Hazardous Waste you generate, please buy only what you need and use it up. Choose less toxic alternatives and recyclables.

1/2009

HOUSEHOLD HAZARDOUS WASTE is unused or leftover portions of products containing hazardous chemicals used to maintain your residence. Products labeled *Caution, Warning, Danger, Poison, Toxic, Flammable or Corrosive* are considered hazardous.

PROPER DISPOSAL: It is dangerous and illegal to discard household hazardous waste into the trash, a storm drain, or down the sewer drain. Instead, use up the product as intended or take the unused portion to a Household Hazardous Waste Collection Facility. Uncontaminated used oil, oil filters, antifreeze, and automotive batteries may also be taken to a certified collection center.

TRANSPORTATION AND WEIGHT LIMITS: Leave products in the original container with lids on tight so they will not leak. Transport containers in the trunk or in the back of the vehicle away from passengers. **DO NOT** transport more than 15 gallons or 125 pounds at a time in containers no larger than a 5-gallon bucket.

CONSTRUCTION WASTE: Hazardous waste from a home remodeling project where a commercial contractor was used is commercial waste. The disposal is the responsibility of the contractor.

DO NOT BRING: **BUSINESS WASTE, TIRES, EXPLOSIVES, RADIOACTIVE MATERIAL or MEDICAL WASTE except sharps.**

Funded by the City of Poway, participating agencies, and grants provided by the California Integrated Waste Management Board.

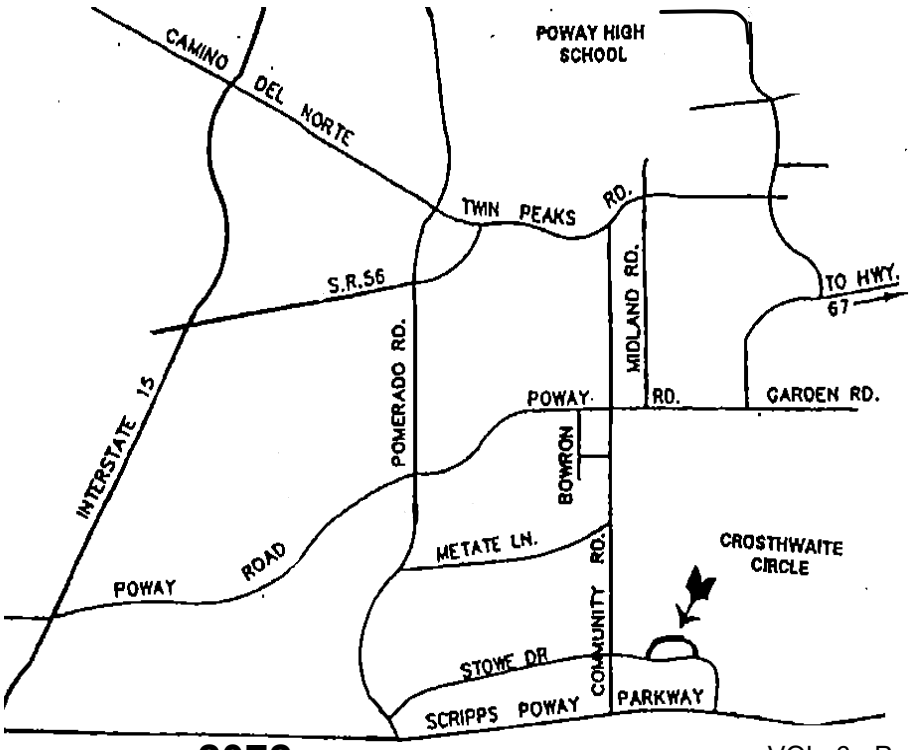

Universal Waste



Universal waste (U-waste) is hazardous waste that comes from a wide variety of generators, including residences and businesses. Under California's "Universal Waste Rule," U-waste cannot go in the trash, and must be taken to a collection location where it is then sent for recycling or proper disposal.

Examples of Universal Waste

- Common Batteries (AA, AAA, C cells, D cells and button cell batteries)
- Electronic Devices such as: Computer and television monitors, wireless phones, computer processing units, printers, VCRs and microwave ovens
- Fluorescent light tubes and bulbs
- High intensity discharge lamps
- Mercury switches
- Mercury thermometers
- Mercury thermostats
- Non-empty aerosol cans

How To Dispose of U-waste

- Retailers that sell rechargeable batteries should have a take back service. Rechargeable batteries and cell phones are accepted at retail sites participating in the Rechargeable Battery Recycling Corp. Program.
- Poway Residents may take their waste to the Poway HHW Collection Facility along with their other HHW.

For additional information about universal waste go to:
http://www.calrecycle.ca.gov/HomeHazWaste/Uwaste/

www.ciwmb.ca.gov/HHW/Uwaste

ATTACHMENT 11.1

RESULTS OF 2010/2011 WATER QUALITY MONITORING, FLOOD CONTROL DETENTION BASINS, POWAY, CALIFORNIA

D-MAX Engineering, Inc.
Consultants in Water & Environmental Sciences

April 5, 2011
Project No. 201049W-1

Mr. Malik Tamimi
Storm Water Program Administrator
Development Services Department
13325 Civic Center Drive
P.O. Box 789
Poway, CA 92064-0789

Re: Results of 2010/2011 Water Quality Monitoring, Flood Control Detention Basins, Poway, California

Dear Mr. Tamimi:

During the storm event in the Poway area on February 26th 2011, D-MAX Engineering, Inc. (D-MAX) conducted sampling and analyses of selected parameters for the detention basins located at Stotler Court, Stowe Drive, Community Road, Kirkham Way, and Gate Drive. The sampling was conducted in order to evaluate the effectiveness of City of Poway (City) retrofitted flood control detention basins in removing pollutants from storm water. These sites were revisited approximately three days later on March 1 2011, to sample the water released from the basins. This letter summarizes our sampling procedure and the results of the analyses.

Background

The City of Poway has retrofitted five flood control detention basins for use as regional storm water best management practices (BMP). All basins were modified to capture and mitigate the volume of runoff produced by an 85th percentile, 24-hour rain event. The City modified these basins to serve as shared BMPs for Priority Development Projects within their drainage areas. These shared BMPs are less expensive for developments subject to the City's Standard Urban Stormwater Mitigation Plan (SUSMP), and they also treat runoff from other parcels within the basins' drainage areas that were not subject to SUSMP and would not have received any treatment if a standard SUSMP design approach of installing BMPs only on the Priority Development Project site was used.

The City has conducted analyses of inflow to and outflow from the basins to assess their effectiveness since 2004. Based on the anticipated and potential pollutants generated by the land use types upstream of the detention basins, the parameters on the following page were selected for analyses.

7220 Trade Street ■ Suite 119 ■ San Diego, CA 92121 ■ (858) 586-6600 ■ Fax (858) 586-6644

Field Analyses

- Temperature
- pH
- Specific Conductance

Laboratory Analyses

- Total Hardness
- Total Suspended Solids (TSS)
- Total Organic Carbon
- Oil and Grease
- Nitrate Nitrogen
- Ammonia Nitrogen
- Orthophosphate Phosphorus
- Total Phosphorus
- Total and Dissolved Copper
- Total and Dissolved Lead
- Total and Dissolved Zinc
- Total and Dissolved Cadmium
- Surfactants (MBAS)
- Specific Conductance
- Turbidity
- Total Coliform Bacteria
- Fecal Coliform Bacteria
- *Enterococcus* Bacteria

Sampling Procedure

Sampling was conducted for a rain event beginning at 2 in the morning on February 26th, 2011. According to information from the County of San Diego rain gauge station in Poway, the sampled storm generated 1.41 inches of rain. The D-MAX field crew arrived at approximately 2:00 AM and concluded sampling at approximately 11:30 AM. Once sufficient rain had fallen to produce runoff at the sampling locations, time weighted composite samples were taken by collecting equal volumes of samples from the inlets of all detention basins at regular time intervals. Samples were taken every 30 minutes for all basins except at Community, where samples were collected every 20 minutes. The Community basin has a largely pervious drainage area and thus does not see a runoff response until later in the storm. More frequent sampling is therefore conducted to ensure that sufficient volume is collected to meet laboratory analysis requirements. At each basin samples were collected and kept in a 2.5 gallon glass jar.

At the Gate basin, samples were taken from two different inlets to the basin- in the past it was thought that there was only one inlet but field investigation prior to the 2011 monitoring found a second outfall to the basin. Each of the points was sampled according to the procedure described above, and then the composited samples from each of the two basin inlets were combined at a 2:1 ratio: two parts from the west basin inlet and one part from the east inlet. This combined sample was then submitted to the lab for analysis. The 2:1 ratio was determined by delineating the upstream drainage area for each outfall based on the most recent available storm drain map from the City. The land use within both areas was approximately equivalent, and the drainage area associated with the western basin inlet was about twice the size of the drainage area for the eastern inlet.

In the field, temperature, pH, and specific conductance were measured for all composite samples using calibrated meters. In accordance with standard sampling procedure, grab samples were taken in the middle of the rain event and promptly sent to the lab for analyses of the three types of bacterial indicators and oil and grease. The samples for all other constituents were collected as composites in a 2.5 gallon glass jar and preserved on ice

until they were delivered to EnviroMatrix Analytical Laboratory to be analyzed for the remainder of the parameters listed above. The samples were delivered within the appropriate holding times, and strict chain-of-custody procedures were followed.

Runoff from this rain event was kept in the basins for approximately three days before being released. When the captured runoff was released, another set of samples was collected from the outfall of each basin. Temperature, pH, and specific conductance were measured again in the field for the outflow samples. The collected samples were then sent to the laboratory for analysis of the same parameters as the inflow samples. The laboratory analytical reports for the inflow and outflow samples are attached to this report.

Results and Discussion

The drainage area for the Community detention basin is much less impervious than the drainage areas for the other four basins and is also relatively flat. As a result, the runoff response for this basin typically comes much later in rain events for this basin than the other basins, and during smaller rain events essentially no runoff reaches the detention basin. This year enough runoff was produced to collect inflow and outflow samples for all five basins, including the Community basin. The locations of all five basins and their drainage areas are shown in Figure 1.

Tables 1 through 5 present the results of the sampling and analysis for each basin. Table 6 presents an overall summary of the results, indicating the change in each parameter (increase, decrease, or no change) from inflow to outflow as well as the outflow value. Table 7 summarizes the percent reductions for the parameters tested at all five basins. Table 8 presents overall median and average values for the inflow and outflow values, as well as percent reductions based on the overall averages and medians presented in the table.

In general, most parameters either had lower concentrations in the outflow than in the inflow or were not detected in both the inflow and the outflow. In all five basins, total zinc, turbidity, total suspended solids, fecal coliforms and enterococci were significantly reduced. Total and dissolved copper, dissolved lead, and dissolved zinc had higher outflow concentrations in some, but not all, basins. Dissolved copper , lead and zinc were only a few micrograms per liter higher in the outflow sample, and the outflow values were still below the California Toxics Rule Criterion Continuous Concentration (the more stringent of the two applicable numeric limits).

At four of the detention basins total hardness and specific conductance increased, likely due to the fact that captured runoff was subject to evaporation prior to the outfall sampling. Hardness and specific conductance measure dissolved ions in a particular solution. These ions do not settle out of solution and the ratio of dissolved solids to water increases as water evaporates. As a result, there is usually an increase in total hardness as well as specific conductance. An opposite trend was noted at the Community basin. The drainage area for Community is much less impervious the other basins' drainage areas. Rain water typically has low specific conductance and hardness, but this effect is more pronounced for highly impervious drainage areas because runoff has little opportunity to pick up dissolved minerals from contact with soil. The inflow specific conductance and hardness values for the community basin, which mainly reflect levels of dissolved minerals, were about five times higher at the Community basin than at the other four basins. This explains why the inflow specific conductance was higher at the Community basin, but the reason for outflow value decreasing with respect to the inflow value at this basin is unknown.

Reductions in fecal coliforms ranging from 37 percent to nearly 100 percent were observed in all basins. Four of the five basins had outflow fecal coliform levels below the bacteria total maximum daily load (TMDL) wet weather quality standard. Reductions in enterococci were observed in four of the five basins. The Gate detention basin was the only basin at which an increase was observed, but the reason for the increase is uncertain. Of the five basins, one basin had an outflow enterococci count below the TMDL standard.

Total coliforms, which are less likely to be related to fecal sources than the other two groups of bacteria measured and are generally considered poor public health indicators, decreased at four of the five basins. Decomposing organic material in the Gate detention basin is the most likely source of the total coliform increases observed there.

Mixed results were observed with nutrient levels. Nitrate nitrogen levels decreased from inflow to outflow at two of the five basins; the Stowe, Kirkham and Gate basins each had a moderate increase. Ammonia nitrogen levels increased at three of the five basins. For all the basins both ammonia and nitrate nitrogen inflow and outflow values were lower than last year's results. Organophosphate phosphorus decreased at all basins but Gate, and total phosphorus decreased all at basins but Gate and Kirkham. The outflow values for orthophosphate phosphorus and total phosphorus were fairly similar at all basins though, and it appears that inflow concentration variation is the main reason for the differences in removal rates. As shown in Table 8, overall nitrate nitrogen and total phosphorus decreased, but more mixed results were seen for orthophosphate phosphorus and ammonia nitrogen depending on whether the average or median values were used. In these cases it appears the average is more strongly influenced by a single value well above or below the rest of the values, and the median is likely a more representative measure.

Among other constituents, surfactants and oil and grease were never detected.

Summary of Findings

A summary of the main findings of the 2011 detention basin monitoring program is presented below.

- Reductions in levels of fecal coliforms and enterococci were observed in five and four of the five basins, respectively. Where reductions were observed, reduction rates ranged from 20 percent to nearly 100 percent. Outflow samples were below the bacteria TMDL standards for fecal coliform at four basins and below the enterococci standard at one basin.
- Metals generally were not detected, or had relatively low outflow concentrations
- Turbidity reductions of 40 to nearly 100 percent were observed at all basins, and TSS reductions of at least 80 percent were observed at all basins. TSS levels were all below the minimum reporting limit and only slightly above the minimum detection limit in the outflow of each of the five basins. All outflow turbidity levels were below the Basin Plan water quality objective of 20 NTU.
- Surfactants and oil and grease were not detected in any of the samples.
- Total hardness and specific conductance were higher in the outflow for most basins. This is consistent with past years and is likely due to the effect of evaporation during the period that water is detained in the basins.

- Mixed results were observed with nutrients, with some increases and some decreases observed. In general, lower levels of nitrate and ammonia nitrogen and total phosphorus were observed compared to last year.

It has been our pleasure working with the City of Poway on this interesting project. If you have any questions regarding this report, please give me a call at (858) 586-6600 ext. 22.

Sincerely,
D-MAX Engineering, Inc.

Arsalan Dadkhah

Arsalan Dadkhah, Ph.D., P.E.
Project Manager

Table 1: Result of Sample Analyses for Stotler Detention Basin

Parameters	Minimum Detection Limit	Inflow	Outflow	Percent Reduction (ND=DL/2)
Total Cadmium (mg/L)	0.001	ND	ND	NA
Total Copper (mg/L)	0.002	0.008 *	0.006 *	25.0%
Total Lead (mg/L)	0.0004	0.0004 *	0.002 *	-400.0%
Total Zinc (mg/L)	0.010	0.055	0.026 *	52.7%
Dissolved Cadmium (mg/L)	0.001	ND	ND	NA
Dissolved Copper (mg/L)	0.001	0.003 *	0.003 *	0.0%
Dissolved Lead (mg/L)	0.001	ND	ND	NA
Dissolved Zinc (mg/L)	0.01	0.013 *	ND	61.5%
Ammonia Nitrogen (mg/L)	0.02	0.08 *	ND	87.5%
Specific Conductance (µmhos/cm)	1	74	130	-75.7%
Total Hardness (mg/L)	10	20 *	34 *	-70.0%
Surfactants (mg/L)	0.5	ND	ND	NA
Nitrate Nitrogen (mg/L)	0.009	0.18	0.02 *	88.9%
Oil and Grease (mg/L)	5	ND	ND	NA
Orthophosphate as P (mg/L)	0.007	0.07	0.07	0.0%
Total Phosphorus (mg/L)	0.02	0.14	0.11	21.4%
Total Suspended Solids (mg/L)	1.0	5.0 *	ND	90.0%
Total Organic Carbon (mg/L)**	0.3	8.6	7.2	16.3%
Turbidity (NTU)	0.05	8.84	1.58	82.1%
Temperature (^{o}C)**	0.1	12	14.6	-21.7%
pH**	0.01	6.2	7.1	-14.5%
Field Specific Conductance (mS/cm)**	0.01	0.04	0.11	-175.0%
Total Coliforms (MPN/100mL)	20	13,000	130	99.0%
Fecal Coliforms (MPN/100mL)	20	1,100	20	98.2%
Enterococci (MPN/100mL)	20	1,700	220	87.1%

Notes

ND = not detected

NA = not applicable

mg/L – milligrams per liter

µmhos/cm – micromhos per centimeter

NTU – Nephelometric turbidity units

^{o}C – degrees Celsius

mS/cm – millisiemens per centimeter

MPN/100 mL – most probable number (of colony forming units) per 100 milliliters

* Detected but below the Reporting Limit; therefore, result is an estimated concentration

** These parameters were measured in the field.

Percent change for values which were not detected is based on half of reporting limit concentration.

Table 2: Results of Sample Analyses for Stowe Detention Basin

Parameters	Minimum Detection Limit	Inflow	Outflow	Percent Reduction (ND=DL/2)
Total Cadmium (mg/L)	0.001	ND	ND	NA
Total Copper (mg/L)	0.002	0.012 *	0.012 *	0.0%
Total Lead (mg/L)	0.0004	0.002 *	0.002 *	0.0%
Total Zinc (mg/lL	0.010	0.068	0.042 *	38.2%
Dissolved Cadmium (mg/L)	0.001	ND	ND	NA
Dissolved Copper (mg/L)	0.001	0.003 *	0.003 *	0.0%
Dissolved Lead (mg/L)	0.001	ND	ND	NA
Dissolved Zinc (mg/L)	0.01	0.018 *	0.019 *	-5.6%
Ammonia Nitrogen (mg/L)	0.02	0.02 *	0.17	-750.0%
Specific Conductance (µmhos/cm)	1	102	419	-310.8%
Total Hardness (mg/L)	10	23 *	95 *	-313.0%
Surfactants (mg/L)	0.5	ND	ND	NA
Nitrate Nitrogen (mg/L)	0.009	0.2	0.22	-10.0%
Oil and Grease (mg/L)	5	ND	ND	NA
Orthophosphate as P (mg/L)	0.007	0.1	0.09	10.0%
Total Phosphorus (mg/L)	0.02	0.16	0.12	25.0%
Total Suspended Solids (mg/L)	1.0	16.0 *	3.0 *	81.3%
Total Organic Carbon (mg/L)**	0.3	3.9	6.6	-69.2%
Turbidity (NTU)	0.05	15.3	9.15	40.2%
Temperature (^{o}C)**	0.10	11.8	13.0	-10.2%
pH**	0.01	6.1	6.7	-9.8%
Field Specific Conductance (mS/cm)**	0.01	0.07	0.36	-414.3%
Total Coliforms (MPN/100mL)	20	8,000	3,000	62.5%
Total Coliforms (MPN/100mL)	20	800	270	66.3%
Fecal Coliforms (MPN/100mL)	20	700	300	57.1%

Notes

ND = not detected
NA = not applicable
mg/L – milligrams per liter
µmhos/cm – micromhos per centimeter
NTU – Nephelometric turbidity units
^{o}C – degrees Celsius
mS/cm – millisiemens per centimeter
MPN/100 mL – most probable number (of colony forming units) per 100 milliliters
* Detected but below the Reporting Limit; therefore, result is an estimated concentration
** These parameters were measured in the field.
Percent change for values which were not detected is based on half of reporting limit concentration.

Table 3: Results of Sample Analyses for Community Detention Basin

Parameters	Minimum Detection Limit	Inflow	Outflow	Percent Reduction (ND=DL/2)
Total Cadmium (mg/L)	0.001	ND	ND	NA
Total Copper (mg/L)	0.002	0.007 *	0.013 *	-85.7%
Total Lead (mg/L)	0.0004	0.001 *	0.002 *	-100.0%
Total Zinc (mg/lL	0.010	0.046 *	0.024 *	47.8%
Dissolved Cadmium (mg/L)	0.001	ND	ND	NA
Dissolved Copper (mg/L)	0.001	0.005	0.004 *	20.0%
Dissolved Lead (mg/L)	0.001	ND	ND	NA
Dissolved Zinc (mg/L)	0.01	0.023	0.012 *	47.8%
Ammonia Nitrogen (mg/L)	0.02	ND	0.18	-1700.0%
Specific Conductance (µmhos/cm)	1	518	357	31.1%
Total Hardness (mg/L)	10	92 *	71 *	22.8%
Surfactants (mg/L)	0.5	ND	ND	NA
Nitrate Nitrogen (mg/L)	0.009	2.22	0.02 *	99.1%
Oil and Grease (mg/L)	5	ND	ND	NA
Orthophosphate as P (mg/L)	0.007	0.89	0.08	91.0%
Total Phosphorus (mg/L)	0.02	1.07	0.15	86.0%
Total Suspended Solids (mg/L)	1.0	15.0 *	2 .0*	86.7%
Total Organic Carbon (mg/L)**	0.3	24	12	50.0%
Turbidity (NTU)	0.05	9.87	4.11	58.4%
Temperature (^{o}C)**	0.1	12.2	14.2	-16.4%
pH**	0.01	7.2	7.6	-5.6%
Field Specific Conductance (mS/cm)**	0.01	0.42	0.32	23.8%
Total Coliforms (MPN/100mL)	20	240,000	500	99.8%
Total Coliforms (MPN/100mL)	20	50,000	230	99.5%
Fecal Coliforms (MPN/100mL)	20	17,000	40	99.8%

Notes

ND = not detected

NA = not applicable

mg/L – milligrams per liter

µmhos/cm – micromhos per centimeter

NTU – Nephelometric turbidity units

^{o}C – degrees Celsius

mS/cm – millisiemens per centimeter

MPN/100 mL – most probable number (of colony forming units) per 100 milliliters

* Detected but below the Reporting Limit; therefore, result is an estimated concentration

** These parameters were measured in the field.

Percent change for values which were not detected is based on half of reporting limit concentration.

Table 4: Results of Sample Analyses for Kirkham Detention Basin

Parameters	Minimum Detection Limit	Inflow	Outflow	Percent Reduction (ND=DL/2)
Total Cadmium (mg/L)	0.001	0.001 *	ND	50.0%
Total Copper (mg/L)	0.002	0.008 *	0.016 *	-100.0%
Total Lead (mg/L)	0.0004	0.003 *	0.002 *	33.3%
Total Zinc (mg/L)	0.010	0.063	0.038 *	39.7%
Dissolved Cadmium (mg/L)	0.001	ND	ND	NA
Dissolved Copper (mg/L)	0.001	0.003 *	0.004 *	-33.3%
Dissolved Lead (mg/L)	0.001	ND	ND	NA
Dissolved Zinc (mg/L)	0.01	0.02	0.028	-40.0%
Ammonia Nitrogen (mg/L)	0.02	ND	0.1	-900.0%
Specific Conductance (µmhos/cm)	1	94	310	-229.8%
Total Hardness (mg/L)	10	20 *	70 *	-250.0%
Surfactants (mg/L)	0.5	ND	ND	NA
Nitrate Nitrogen (mg/L)	0.009	0.26	0.94	-261.5%
Oil and Grease (mg/L)	5	ND	ND	NA
Orthophosphate as P (mg/L)	0.007	0.06	0.05	16.7%
Total Phosphorus (mg/L)	0.02	0.11	0.15	-36.4%
Total Suspended Solids (mg/L)	1.0	8.0 *	ND	93.8%
Total Organic Carbon (mg/L)**	0.3	4.1	5.1	-24.4%
Turbidity (NTU)	0.05	6.51	3.73	42.7%
Temperature (^{o}C)**	0.1	12.5	10.4	16.8%
pH**	0.01	6.9	6.6	4.4%
Field Specific Conductance (mS/cm)**	0.01	0.06	0.13	-116.7%
Total Coliforms (MPN/100mL)	20	13,000	3,000	76.9%
Fecal Coliforms (MPN/100mL)	20	500	40	92.0%
Enterococci (MPN/100mL)	20	290	230	20.7%

Notes

ND = not detected

NA = not applicable

mg/L – milligrams per liter

µmhos/cm – micromhos per centimeter

NTU – Nephelometric turbidity units

^{o}C – degrees Celsius

mS/cm – millisiemens per centimeter

MPN/100 mL – most probable number (of colony forming units) per 100 milliliters

* Detected but below the Reporting Limit; therefore, result is an estimated concentration

** These parameters were measured in the field.

Percent change for values which were not detected is based on half of reporting limit concentration.

Table 5: Results of Sample Analyses for Gate Drive Detention Basin

Parameters	Minimum Detection Limit	Inflow	Outflow	Percent Reduction (ND=DL/2)
Total Cadmium (mg/L)	0.001	0.002 *	ND	75.0%
Total Copper (mg/L)	0.002	0.008 *	0.009 *	-12.5%
Total Lead (mg/L)	0.0004	0.002 *	0.0004 *	80.0%
Total Zinc (mg/lL	0.010	0.096	0.01 *	89.6%
Dissolved Cadmium (mg/L)	0.001	ND	ND	NA
Dissolved Copper (mg/L)	0.001	0.003 *	0.004 *	-33.3%
Dissolved Lead (mg/L)	0.001	ND	0.002 *	-300.0%
Dissolved Zinc (mg/L)	0.01	0.016 *	0.01	37.5%
Ammonia Nitrogen (mg/L)	0.02	ND	ND	NA
Specific Conductance (µmhos/cm)	1	92	384	-317.4%
Total Hardness (mg/L)	10	21	92 *	-338.1%
Surfactants (mg/L)	0.5	ND	ND	NA
Nitrate Nitrogen (mg/L)	0.009	0.11	0.23	-109.1%
Oil and Grease (mg/L)	5	ND	ND	NA
Orthophosphate as P (mg/L)	0.007	0.07	0.08	-14.3%
Total Phosphorus (mg/L)	0.02	0.12	0.13	-8.3%
Total Suspended Solids (mg/L)	1.0	15.0 *	1.0 *	93.3%
Total Organic Carbon (mg/L)**	0.3	5	8.1	-62.0%
Turbidity (NTU)	0.05	11.6	0.05	99.6%
Temperature (^{o}C)**	0.1	11.7	12.1	-3.4%
pH**	0.01	6.6	6.7	-1.5%
Field Specific Conductance (mS/cm)**	0.01	0.07	0.35	-400.0%
Total Coliforms (MPN/100mL)	20	5,000	8,000	-60.0%
Total Coliforms (MPN/100mL)	20	800	500	37.5%
Fecal Coliforms (MPN/100mL)	20	170	1,300	-664.7%

Notes

ND = not detected
NA = not applicable
mg/L – milligrams per liter
µmhos/cm – micromhos per centimeter
NTU – Nephelometric turbidity units
^{o}C – degrees Celsius
mS/cm – millisiemens per centimeter
MPN/100 mL – most probable number (of colony forming units) per 100 milliliters
* Detected but below the Reporting Limit; therefore, result is an estimated concentration
** These parameters were measured in the field.
Percent change for values which were not detected is based on half of reporting limit concentration.

Table 6: Outflow Values and Changes in Parameter Values for All Basins							
Parameters	**Data**	**Stotler**	**Stowe**	**Community**	**Kirkham**	**Gate**	**Overall***
Total Cadmium (mg/l)	Change	ND	ND	ND	↓	↓	↓↓
	Outflow	ND	ND	ND	ND	ND	ND
Total Copper (mg/l)	Change	↓	-	↑	↑	↑	↑↑
	Outflow	0.006	0.012	0.013	0.016	0.009	0.012
Total Lead (mg/l)	Change	↑	-	↑	↓	↓	-
	Outflow	0.002	0.002	0.002	0.002	0.0004	0.002
Total Zinc (mg/l)	Change	↓	↓	↓	↓	↓	↓↓↓↓↓
	Outflow	0.026	0.042	0.024	0.038	0.01	0.026
Dissolved Cadmium (mg/l)	Change	ND	ND	ND	ND	ND	ND
	Outflow	ND	ND	ND	ND	ND	ND
Dissolved Copper (mg/l)	Change	-	-	↓	↑	↑	↑
	Outflow	0.003	0.003	0.004	0.004	0.004	0.004
Dissolved Lead (mg/l)	Change	ND	ND	ND	ND	↑	↑
	Outflow	ND	ND	ND	ND	0.002	0.002
Dissolved Zinc (mg/l)	Change	↓	↑	↓	↑	↓	↓
	Outflow	ND	0.019	0.012	0.028	0.01	0.0155
Ammonia Nitrogen (mg/l)	Change	↓	↑	↑	↑	-	↑↑
	Outflow	ND	0.17	0.18	0.1	ND	0.17
Specific Conductance (µmhos/cm)	Change	↑	↑	↓	↑	↑	↑↑↑
	Outflow	130	419	357	310	384	357
Total Hardness (mg/l)	Change	↑	↑	↓	↑	↑	↑↑↑
	Outflow	34	95	71	70	92	71
Surfactants (mg/l)	Change	ND	ND	ND	ND	ND	ND
	Outflow	ND	ND	ND	ND	ND	ND
Nitrate Nitrogen (mg/l)	Change	↓	↑	↓	↑	↑	↑
	Outflow	0.02	0.22	0.02	0.94	0.23	0.22
Oil and Grease (mg/l)	Change	ND	ND	ND	ND	ND	ND
	Outflow	ND	ND	ND	ND	ND	ND
Orthophosphate as P (mg/l)	Change	-	↓	↓	↓	↑	↓↓
	Outflow	0.07	0.09	0.08	0.05	0.08	0.08
Total Phosphorus (mg/l)	Change	↓	↓	↓	↑	↑	↓
	Outflow	0.11	0.12	0.15	0.15	0.13	0.13
Total Suspended Solids (mg/l)	Change	↓	↓	↓	↓	↓	↓↓↓↓↓
	Outflow	ND	3.0	2.0	ND	1.0	2.0
Total Organic Carbon (mg/l)	Change	↓	↑	↓	↑	↑	↑
	Outflow	7.2	6.6	12	5.1	8.1	7.2
Turbidity (NTU)	Change	↓	↓	↓	↓	↓	↓↓↓↓↓
	Outflow	1.58	9.15	4.11	3.73	0.05	3.73

Table 6: Outflow Values and Changes in Parameter Values for All Basins							
Parameters	**Data**	**Stotler**	**Stowe**	**Community**	**Kirkham**	**Gate**	**Overall***
Temperature (^{o}C)*	Change	↑	↑	↑	↓	↑	↑↑↑
	Outflow	14.6	13	14.2	10.4	12.1	13
pH*	Change	↑	↑	↑	↓	↑	↑↑↑
	Outflow	7.1	6.7	7.6	6.6	6.7	6.7
Field Specific Conductance (mS/cm)*	Change	↑	↑	↓	↑	↑	↑↑↑
	Outflow	0.11	0.36	0.32	0.13	0.35	0.32
Total Coliforms (MPN/100mL)	Change	↓	↓	↓	↓	↑	↓↓↓
	Outflow	130	3,000	500	3,000	8,000	3,000
Fecal Coliforms (MPN/100mL)	Change	↓	↓	↓	↓	↓	↓↓↓↓↓
	Outflow	20	270	230	40	500	230
Enterococci (MPN/100mL)	Change	↓	↓	↓	↓	↑	↓↓↓
	Outflow	220	300	40	230	1,300	230

Notes

↓ Indicates the outflow value was lower than the inflow value

↑ Indicates the outflow value was higher than the inflow value

- Indicates the parameter was detected in the inflow and outflow, but no change was observed

ND Indicates the parameter was not detected in either the inflow or the outflow

Outflow is the outflow value measured for the parameter

*Overall column shows the median outflow value for the parameter across all monitored basins and the net increase or decrease across the basins. A value of "<[detection limit]" was entered where a large number of non-detect results brought the median below the reporting limit. The net increase or decrease is the number of increases minus the number of decreases. For example, two increases and one decrease is represented by showing one increase arrow.

Table 7: Pollutant Removal Percentages at All Basins

Parameters	Stotler	Stowe	Community	Kirkham	Gate
Total Cadmium (mg/l)	NA	NA	NA	50%	75%
Total Copper (mg/l)	25%	0%	-86%	-100% **	-13%
Total Lead (mg/l)	-400%	0%	-100%	33%	80%
Total Zinc (mg/l)	53%	38%	48%	40%	90%
Dissolved Cadmium (mg/l)	NA	NA	NA	NA	NA
Dissolved Copper (mg/l)	0%	0%	20%	-33%	-33%
Dissolved Lead (mg/l)	NA	NA	NA	NA	-300%
Dissolved Zinc (mg/l)	62%	-6%	48%	-40%	38%
Ammonia Nitrogen (mg/l)	88%	-750%	-1,700%	-900%	NA
Specific Conductance (µmhos/cm)	-76%	-311%	31%	-230%	-317%
Total Hardness (mg/l)	-70%	-313%	23%	-250%	-338%
Surfactants (mg/l)	NA	NA	NA	NA	NA
Nitrate Nitrogen (mg/l)	89%	-10%	99%	-262%	-109%
Oil and Grease (mg/l)	NA	NA	NA	NA	NA
Orthophosphate as P (mg/l)	0%	10%	91%	17%	-14%
Total Phosphorus (mg/l)	21%	25%	86%	-36%	-8%
Total Suspended Solids (mg/l)	90%	81%	87%	94%	93%
Total Organic Carbon (mg/l)	16%	-69%	50%	-24%	-62%
Turbidity (NTU)	82%	40%	58%	43%	100%
Temperature (^{o}C)*	-22%	-10%	-16%	17%	-3%
pH*	-15%	-10%	-6%	4%	-2%
Field Specific Conductance (µmhos/cm)	-175%	-414%	24%	-117%	-400%
Total Coliforms (MPN/100mL)	99%	63%	100% **	77%	-60%
Fecal Coliforms (MPN/100mL)	98%	66%	100% **	92%	38%
Enterococci (MPN/100mL)	87%	57%	100% **	21%	-645%

Notes

NA = not detected in both inflow and outflow

* These parameters were measured in the field.

** Because analytical methods do not have detection limits of zero, a removal rate of exactly 100% cannot be stated. However, all values in this table are rounded to the nearest full percentage point, so values above 99.5% are shown as 100%.

Negative percentages indicate the outflow value was higher than the inflow.

Table 8: Statistical Summary of Pollutant Removal: All Basins

Parameters	Inflow		Outflow		Percent Reduction	
	Average	Median	Average	Median	Average	Median
Total Cadmium (mg/l)	<0.001	<0.001	<0.001	<0.001	NA	NA
Total Copper (mg/l)	0.009	0.008	0.011	0.012	-30%	-50%
Total Lead (mg/l)	0.002	0.002	0.002	0.002	0%	0%
Total Zinc (mg/l)	0.066	0.063	0.028	0.026	57%	59%
Dissolved Cadmium (mg/l)	<0.001	<0.001	<0.001	<0.001	0%	0%
Dissolved Copper (mg/l)	0.003	0.003	0.004	0.004	-6%	-33%
Dissolved Lead (mg/l)	<0.001	<0.001	0.002	0.002	NA	NA
Dissolved Zinc (mg/l)	0.018	0.018	0.017	0.016	4%	14%
Ammonia Nitrogen (mg/l)	0.050	0.050	0.150	0.170	-200%	-240%
Specific Conductance (µmhos/cm)	176	94	320	357	-82%	-280%
Total Hardness (mg/l)	<10	<10	72.4	71.0	0%	0%
Surfactants (mg/l)	<0.5	<0.5	<0.5	<0.5	NA	NA
Nitrate Nitrogen (mg/l)	0.6	0.2	0.3	0.2	52%	-10%
Oil and Grease (mg/l)	<5	<5	<5	<5	NA	NA
Orthophosphate as P (mg/l)	0.238	0.070	0.074	0.080	69%	-14%
Total Phosphorus (mg/l)	0.320	0.140	0.132	0.130	59%	7%
Total Suspended Solids (mg/l)	11.8	15.0	2.0	2.0	83%	87%
Total Organic Carbon (mg/l)	9.1	5.0	7.8	7.2	14%	-44%
Turbidity (NTU)	10.4	9.9	3.7	3.7	64%	62%
Temperature (oC)*	12	12	13	13	-7%	-8%
pH*	6.6	6.6	6.9	6.7	-5%	-2%
Field Specific Conductance (mS/cm)*	0.13	0.07	0.25	0.32	-92%	-357%
Total Coliforms (MPN/100mL)	55,800	13,000	2,926	3,000	95%	77%
Fecal Coliforms (MPN/100mL)	10,640	800	212	230	98%	71%
Enterococci (MPN/100mL)	3,972	700	418	230	89%	67%

Notes

NA = not detected in both inflow and outflow

* These parameters were measured in the field.

** Oil and grease and total suspended solids were detected in only a few inflow samples and no outflow samples. Statistically the medians for inflow and outflow were both equal, but the inflow averages were higher than the outflow averages.

One half the reporting limit was substituted for non-detect ("ND") values in statistical calculations.

Negative percentages indicate the outflow value was higher than the inflow. While the number of decimal places to which data is shown on the table is limited for significant figure reasons, the percentages shown were calculated based on the full calculated numbers before applying rounding for significant figure purposes.

Figure 1
South Poway Retrofitted Detention Basins and Corresponding Drainage Areas

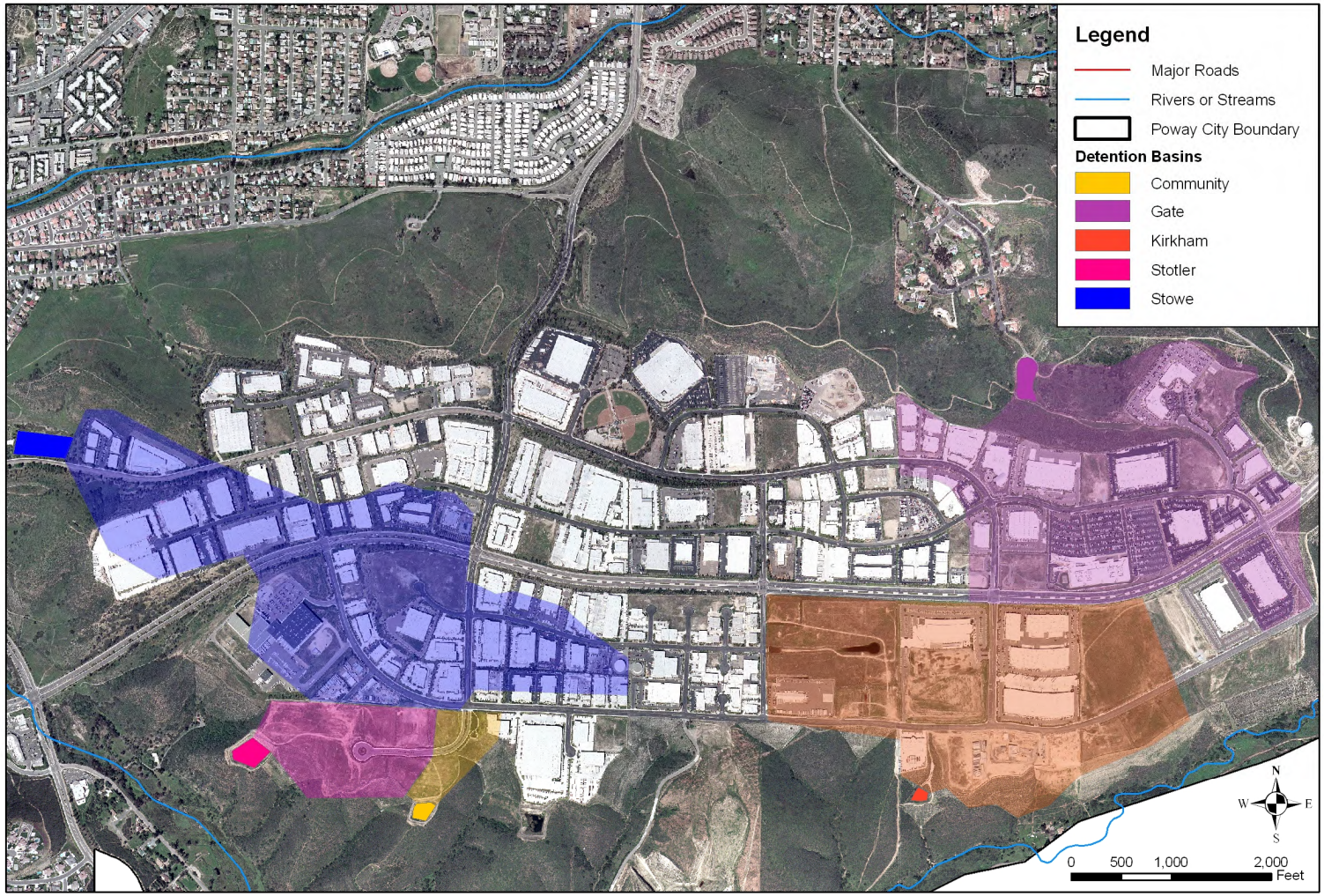

Base Data Sources: USGS, SanGIS, SANDAG. Aerial photos are from 2004. The basins themselves are shown in darker colors, and corresponding drainage areas are the slightly lighter, transparent areas.

Laboratory Analytical Reports

04 March 2011

D-Max Engineering
Attn: Arsalan Dadkhah
7220 Trade Street, Suite 119
San Diego, California 92121

EMA Log #: 11B0670

Project Name: Poway Detention Basin
Project Desc./#: 201049W-1

Enclosed are the results of analyses for samples received by the laboratory on 02/26/11 09:22. Samples were analyzed pursuant to client request utilizing EPA or other ELAP approved methodologies. I certify that this data is in compliance both technically and for completeness.

Dan Verdon
Laboratory Director

CA ELAP Certification #: 2564

Client Name: D-Max Engineering
Project Name: Poway Detention Basin

EMA Log #: 11B0670

ANALYTICAL REPORT FOR SAMPLES

Sample ID	Laboratory ID	Matrix	Date Sampled	Date Received
Gate	11B0670-01	Stormwater	02/26/11 06:36	02/26/11 09:22
Stotler	11B0670-02	Stormwater	02/26/11 06:35	02/26/11 09:22
Stowe	11B0670-03	Stormwater	02/26/11 06:30	02/26/11 09:22
Community	11B0670-04	Stormwater	02/26/11 07:30	02/26/11 09:22
Kirkham	11B0670-05	Stormwater	02/26/11 07:05	02/26/11 09:22

The results in this report apply to the samples analyzed in accordance with the chain of custody document. This analytical report must be reproduced in its entirety.

Client Name: D-Max Engineering
Project Name: Poway Detention Basin

EMA Log #: 11B0670

Conventional Chemistry Parameters by Standard/EPA Methods

Analyte	Result	MDL	Reporting Limit	Units	Dilution	Batch	Prepared	Analyzed	Method	Notes
Gate (11B0670-01) Stormwater Sampled: 02/26/11 06:36 Received: 02/26/11 09:22										
Oil & Grease	ND	5	5	mg/l	1	1030136	03/01/11	03/01/11	EPA 1664A	
Stotler (11B0670-02) Stormwater Sampled: 02/26/11 06:35 Received: 02/26/11 09:22										
Oil & Grease	ND	5	5	mg/l	1	1030136	03/01/11	03/01/11	EPA 1664A	
Stowe (11B0670-03) Stormwater Sampled: 02/26/11 06:30 Received: 02/26/11 09:22										
Oil & Grease	ND	5	5	mg/l	1	1030136	03/01/11	03/01/11	EPA 1664A	
Community (11B0670-04) Stormwater Sampled: 02/26/11 07:30 Received: 02/26/11 09:22										
Oil & Grease	ND	5	5	mg/l	1	1030136	03/01/11	03/01/11	EPA 1664A	
Kirkham (11B0670-05) Stormwater Sampled: 02/26/11 07:05 Received: 02/26/11 09:22										
Oil & Grease	ND	5	5	mg/l	1	1030136	03/01/11	03/01/11	EPA 1664A	

The results in this report apply to the samples analyzed in accordance with the chain of custody document. This analytical report must be reproduced in its entirety.

Client Name: D-Max Engineering
Project Name: Poway Detention Basin

EMA Log #: 11B0670

Microbiological Parameters by Standard Methods

Analyte	Result	MDL	Reporting Limit	Units	Dilution	Batch	Prepared	Analyzed	Method	Notes
Gate (11B0670-01) Stormwater Sampled: 02/26/11 06:36 Received: 02/26/11 09:22										
Total Coliforms	**5000**	200	200	MPN/100 ml	100	1022809	02/26/11	03/02/11	SM 9221 B, E	
Fecal Coliforms	**800**	20	20	"	10	"	"	03/01/11	"	
Enterococcus	**170**	20	20	"	"	1022810	"	03/02/11	SM 9230 A, B	
Stotler (11B0670-02) Stormwater Sampled: 02/26/11 06:35 Received: 02/26/11 09:22										
Total Coliforms	**13000**	200	200	MPN/100 ml	100	1022809	02/26/11	03/02/11	SM 9221 B, E	
Fecal Coliforms	**1100**	20	20	"	10	"	"	03/01/11	"	
Enterococcus	**1700**	20	20	"	"	1022810	"	03/02/11	SM 9230 A, B	
Stowe (11B0670-03) Stormwater Sampled: 02/26/11 06:30 Received: 02/26/11 09:22										
Total Coliforms	**8000**	200	200	MPN/100 ml	100	1022809	02/26/11	03/02/11	SM 9221 B, E	
Fecal Coliforms	**800**	20	20	"	10	"	"	03/01/11	"	
Enterococcus	**700**	20	20	"	"	1022810	"	03/02/11	SM 9230 A, B	
Community (11B0670-04) Stormwater Sampled: 02/26/11 07:30 Received: 02/26/11 09:22										
Total Coliforms	**240000**	2000	2000	MPN/100 ml	1000	1022809	02/26/11	03/02/11	SM 9221 B, E	
Fecal Coliforms	**50000**	200	200	"	100	"	"	03/01/11	"	
Enterococcus	**17000**	200	200	"	"	1022810	"	03/02/11	SM 9230 A, B	
Kirkham (11B0670-05) Stormwater Sampled: 02/26/11 07:05 Received: 02/26/11 09:22										
Total Coliforms	**13000**	200	200	MPN/100 ml	100	1022809	02/26/11	03/02/11	SM 9221 B, E	
Fecal Coliforms	**500**	20	20	"	10	"	"	03/01/11	"	
Enterococcus	**290**	20	20	"	1	1022810	"	03/02/11	SM 9230 A, B	

The results in this report apply to the samples analyzed in accordance with the chain of custody document. This analytical report must be reproduced in its entirety.

Client Name: D-Max Engineering
Project Name: Poway Detention Basin

EMA Log #: 11B0670

Conventional Chemistry Parameters by Standard/EPA Methods - Quality Control

Analyte	Result	MDL	Reporting Limit	Units	Spike Level	Source Result	%REC	%REC Limits	RPD	RPD Limit	Notes
Batch 1030136											
Blank (1030136-BLK1)					Prepared & Analyzed: 03/01/11						
Oil & Grease	ND	5	5	mg/l							
LCS (1030136-BS1)					Prepared & Analyzed: 03/01/11						
Oil & Grease	36	5	5	mg/l	40.0		89	78-114			
LCS Dup (1030136-BSD1)					Prepared & Analyzed: 03/01/11						
Oil & Grease	40	5	5	mg/l	40.0		99	78-114	11	20	

The results in this report apply to the samples analyzed in accordance with the chain of custody document. This analytical report must be reproduced in its entirety.

Client Name: D-Max Engineering
Project Name: Poway Detention Basin

EMA Log #: 11B0670

Notes and Definitions

ND	Analyte NOT DETECTED at or above the reporting limit (or method detection limit when specified)
NR	Not Reported
dry	Sample results reported on a dry weight basis (if indicated in units column)
RPD	Relative Percent Difference
MDL	Method detection limit (indicated per client's request)

The results in this report apply to the samples analyzed in accordance with the chain of custody document. This analytical report must be reproduced in its entirety.

EnviroMatrix Analytical, Inc.

4340 Viewridge Ave., Ste. A - San Diego, CA 92123 - Phone (858) 560-7717 - Fax (858) 560-7763

CHAIN-OF-CUSTODY RECORD

EMA LOG #: 11B0170

Client: D-MAX Engineering, Inc.
Attn: Arsalan Dadkhah
Samplers(s): BM, AD, DM, SD, RK, BN
Address: 7220 Trade St. #119
San Diego CA 92121
Phone: 858 586 6600 Fax: 858 586 6644
Email: arsalan@dmaxinc.com
Billing Address: (same)

Project ID: Poway Detention Basins - grab (Gate)
Project #: 201049W-1 PO #:

FEB 28 '11 9:36

Requested Analysis

ID #	Client Sample ID	Sample Date	Sample Time	Sample Matrix	Container # / Type	Oil & Grease □ 413.1 □ 413.2 (1664)	8015B (TPH) □ Gas □ Diesel □ Ext	624/8260 (VOC) Full BTXE MTBE Oxy Nap	625 / 8270 (SVOC) □ PAH only	608 / 8081 (Organochlorine Pesticides)	608 / 8082 (Polychlorinated Biphenyls)	8141 (Organophosphorus Pesticides)	TBT (Organotin Compounds)	□ pH □ EC □ TSS □ TDS	□ Nitrate □ Nitrite □ TKN □ NH3	CAC Title 22/CAM17 Metals □ TTLC □ STLC	TCLP (RCRA) □ Metals □ Organics	Cd Cr Cu Pb Ni Ag Zn □ Dissolved	Coliform. (MTF) Total (MTF) Fecal (MTF)	Colilert, T+E.Coli □ P/A □ Enumeration	Enterococcus, (MTF) □ Enterolert	Heterotrophic Plate Count (HPC)	□ BOD □ COD □ Cyanide
1	Gate	2/24/11	6:36	SW	1G/2P	X													X		X		
2	Stotler	↓	6:35	SW	1G/2P	X													X		X		
3	Stowe		6:30	SW	1G/2P	X													X		X		
4	Community		7:30	SW	1G/2P	X													X		X		
5	Kirkham		7:05	SW	1G/2P	X													X		X		
6																							
7																							
8																							
9																							
10																							

Matrix Codes: A = Air, DW = Drinking Water, GW = Groundwater, SW = Storm Water
WW = Wastewater, S = Soil, SED = Sediment, SD = Solid, T = Tissue, O = Oil, L = Liquid

Shipped By: □ Courier □ UPS □ FedEx □ USPS □ Client Drop Off □ Other

[1]Turn-Around-Time: □ Same Day □ 24 hr □ 48 hr □ 3 day □ 4 day X 5 day □ STD (7 day) (Std for D-Max)

[1]Reporting Requirements: □ Fax X PDF □ Excel □ Geotracker/EDF □ Hard Copy □ EDT

[1]Sample Disposal: □ By Laboratory □ [2]Return to Client: P/U or Delivery □ Archive

Sample Integrity

Correct Containers: Yes No N/A	Containers Properly Preseved: Yes No N/A
Custody Seals Intact: Yes No N/A	Temp @ Receipt: 1°C On Ice
COC Labels Agree: Yes No N/A	Sampled By: Client EMA Autosampler

	RELINQUISHED BY	DATE/TIME	RECEIVED BY
Signature	Crystal Kaplan	0922	
Print	Crystal Kaplan	02-24-11	Erica Fitzgerald
Company:	D-Max		EMA
Signature			
Print			
Company:			
Signature			
Print			
Company:			

Project/Sample Comments:

[1]Additional costs may apply, consult a project manager for details.

[2]EMA reserves the right to return any samples that do not match our waste profile.

NOTE: By relinquishing samples to EMA, Inc., client agrees to pay for the services requested on this COC form and any additional analyses performed on this project. Payment for services is due within 30 days from date of invoice. Samples will be disposed of 7 days after report has been finalized unless otherwise noted. All work is subject to EMA's terms and conditions.

08 March 2011

D-Max Engineering
Attn: Arsalan Dadkhah
7220 Trade Street, Suite 119
San Diego, California 92121

EMA Log #: 11B0679

Project Name: Poway Detention Basin
Project Desc./#: 201049W-1

Enclosed are the results of analyses for samples received by the laboratory on 02/26/11 13:15. Samples were analyzed pursuant to client request utilizing EPA or other ELAP approved methodologies. I certify that this data is in compliance both technically and for completeness.

Dan Verdon
Laboratory Director

CA ELAP Certification #: 2564

Client Name: D-Max Engineering
Project Name: Poway Detention Basin

EMA Log #: 11B0679

ANALYTICAL REPORT FOR SAMPLES

Sample ID	Laboratory ID	Matrix	Date Sampled	Date Received
Gate	11B0679-01	Stormwater	02/26/11 11:10	02/26/11 13:15
Stotler	11B0679-02	Stormwater	02/26/11 11:20	02/26/11 13:15
Stowe	11B0679-03	Stormwater	02/26/11 11:15	02/26/11 13:15
Community	11B0679-04	Stormwater	02/26/11 11:30	02/26/11 13:15
Kirkham	11B0679-05	Stormwater	02/26/11 11:30	02/26/11 13:15

NOTE: The TOC analyses were performed by a sub-contract laboratory, results to follow in a separate report.

The results in this report apply to the samples analyzed in accordance with the chain of custody document. This analytical report must be reproduced in its entirety.

Client Name: D-Max Engineering
Project Name: Poway Detention Basin

EMA Log #: 11B0679

Total Metals by EPA 6000/7000 Series Methods

Analyte	Result	MDL	Reporting Limit	Units	Dilution	Batch	Prepared	Analyzed	Method	Notes
Gate (11B0679-01) Stormwater Sampled: 02/26/11 11:10 Received: 02/26/11 13:15										
Cadmium	**0.002**	0.001	0.010	mg/l	1	1030716	03/06/11	03/07/11	EPA 6020	J
Copper	**0.008**	0.002	0.050	"	"	"	"	"	"	J
Lead	**0.002**	0.0004	0.010	"	"	"	"	"	"	J
Zinc	**0.096**	0.010	0.050	"	"	"	"	"	"	
Stotler (11B0679-02) Stormwater Sampled: 02/26/11 11:20 Received: 02/26/11 13:15										
Cadmium	ND	0.001	0.010	mg/l	1	1030716	03/06/11	03/07/11	EPA 6020	
Copper	**0.008**	0.002	0.050	"	"	"	"	"	"	J
Lead	**0.0004**	0.0004	0.010	"	"	"	"	"	"	J
Zinc	**0.055**	0.010	0.050	"	"	"	"	"	"	
Stowe (11B0679-03) Stormwater Sampled: 02/26/11 11:15 Received: 02/26/11 13:15										
Cadmium	ND	0.001	0.010	mg/l	1	1030716	03/06/11	03/07/11	EPA 6020	
Copper	**0.012**	0.002	0.050	"	"	"	"	"	"	J
Lead	**0.002**	0.0004	0.010	"	"	"	"	"	"	J
Zinc	**0.068**	0.010	0.050	"	"	"	"	"	"	
Community (11B0679-04) Stormwater Sampled: 02/26/11 11:30 Received: 02/26/11 13:15										
Cadmium	ND	0.001	0.010	mg/l	1	1030716	03/06/11	03/07/11	EPA 6020	
Copper	**0.007**	0.002	0.050	"	"	"	"	"	"	J
Lead	**0.001**	0.0004	0.010	"	"	"	"	"	"	J
Zinc	**0.046**	0.010	0.050	"	"	"	"	"	"	J
Kirkham (11B0679-05) Stormwater Sampled: 02/26/11 11:30 Received: 02/26/11 13:15										
Cadmium	**0.001**	0.001	0.010	mg/l	1	1030716	03/06/11	03/07/11	EPA 6020	J
Copper	**0.008**	0.002	0.050	"	"	"	"	"	"	J
Lead	**0.001**	0.0004	0.010	"	"	"	"	"	"	J
Zinc	**0.063**	0.010	0.050	"	"	"	"	"	"	

The results in this report apply to the samples analyzed in accordance with the chain of custody document. This analytical report must be reproduced in its entirety.

Client Name: D-Max Engineering
Project Name: Poway Detention Basin

EMA Log #: 11B0679

Metals (Dissolved) by EPA 6000/7000 Series Methods

Analyte	Result	MDL	Reporting Limit	Units	Dilution	Batch	Prepared	Analyzed	Method	Notes
Gate (11B0679-01) Stormwater Sampled: 02/26/11 11:10 Received: 02/26/11 13:15										
Cadmium	ND	0.001	0.005	mg/l	1	1030139	03/01/11	03/01/11	EPA 6020	
Copper	**0.003**	0.001	0.005	"	"	"	"	"	"	J
Lead	ND	0.001	0.005	"	"	"	"	"	"	
Zinc	**0.016**	0.010	0.020	"	"	"	"	"	"	J
Stotler (11B0679-02) Stormwater Sampled: 02/26/11 11:20 Received: 02/26/11 13:15										
Cadmium	ND	0.001	0.005	mg/l	1	1030139	03/01/11	03/01/11	EPA 6020	
Copper	**0.003**	0.001	0.005	"	"	"	"	"	"	J
Lead	ND	0.001	0.005	"	"	"	"	"	"	
Zinc	**0.013**	0.010	0.020	"	"	"	"	"	"	J
Stowe (11B0679-03) Stormwater Sampled: 02/26/11 11:15 Received: 02/26/11 13:15										
Cadmium	ND	0.001	0.005	mg/l	1	1030139	03/01/11	03/01/11	EPA 6020	
Copper	**0.003**	0.001	0.005	"	"	"	"	"	"	J
Lead	ND	0.001	0.005	"	"	"	"	"	"	
Zinc	**0.018**	0.010	0.020	"	"	"	"	"	"	J
Community (11B0679-04) Stormwater Sampled: 02/26/11 11:30 Received: 02/26/11 13:15										
Cadmium	ND	0.001	0.005	mg/l	1	1030139	03/01/11	03/01/11	EPA 6020	
Copper	**0.005**	0.001	0.005	"	"	"	"	"	"	
Lead	ND	0.001	0.005	"	"	"	"	"	"	
Zinc	**0.023**	0.010	0.020	"	"	"	"	"	"	
Kirkham (11B0679-05) Stormwater Sampled: 02/26/11 11:30 Received: 02/26/11 13:15										
Cadmium	ND	0.001	0.005	mg/l	1	1030139	03/01/11	03/01/11	EPA 6020	
Copper	**0.003**	0.001	0.005	"	"	"	"	"	"	J
Lead	ND	0.001	0.005	"	"	"	"	"	"	
Zinc	**0.020**	0.010	0.020	"	"	"	"	"	"	

The results in this report apply to the samples analyzed in accordance with the chain of custody document. This analytical report must be reproduced in its entirety.

Client Name: D-Max Engineering
Project Name: Poway Detention Basin

EMA Log #: 11B0679

Conventional Chemistry Parameters by Standard/EPA Methods

Analyte	Result	MDL	Reporting Limit	Units	Dilution	Batch	Prepared	Analyzed	Method	Notes
Gate (11B0679-01) Stormwater Sampled: 02/26/11 11:10 Received: 02/26/11 13:15										
Ammonia as N	ND	0.02	0.10	mg/l	1	1022803	02/28/11	02/28/11	SM4500 NH3 B,C	
Specific Conductance (EC)	**92**	1	1	umhos/cm	"	1030416	03/04/11	03/04/11	SM2510 B	
Hardness (Total)	**21**	10	100	mg CaCO3/L	10	1030108	02/28/11	03/04/11	EPA 200.7	J
Methylene Blue Active Substances	ND	0.1	0.5	mg/l	1	1030133	02/28/11	02/28/11	SM5540 C	
Nitrate as N	**0.11**	0.009	0.05	"	"	1030106	03/01/11	03/01/11	SM4500 NO3 E	W-02
Orthophosphate as P	**0.07**	0.007	0.05	"	"	1022840	02/27/11	02/27/11	SM4500 P E	
Phosphorus, Total	**0.12**	0.02	0.05	"	"	1030746	03/07/11	03/07/11	SM4500 P B, E	
Total Suspended Solids	**15.0**	1.0	20.0	"	"	1030231	03/02/11	03/03/11	SM2540 D	J
Turbidity	**11.6**	0.05	0.05	NTU	"	1022842	02/28/11	02/28/11	SM2130 B	
Stotler (11B0679-02) Stormwater Sampled: 02/26/11 11:20 Received: 02/26/11 13:15										
Ammonia as N	**0.08**	0.02	0.10	mg/l	1	1022803	02/28/11	02/28/11	SM4500 NH3 B,C	J
Specific Conductance (EC)	**74**	1	1	umhos/cm	"	1030416	03/04/11	03/04/11	SM2510 B	
Hardness (Total)	**20**	10	100	mg CaCO3/L	10	1030108	02/28/11	03/04/11	EPA 200.7	J
Methylene Blue Active Substances	ND	0.1	0.5	mg/l	1	1030133	02/28/11	02/28/11	SM5540 C	
Nitrate as N	**0.18**	0.009	0.05	"	"	1030106	03/01/11	03/01/11	SM4500 NO3 E	W-02
Orthophosphate as P	**0.07**	0.007	0.05	"	"	1022840	02/27/11	02/27/11	SM4500 P E	
Phosphorus, Total	**0.14**	0.02	0.05	"	"	1030746	03/07/11	03/07/11	SM4500 P B, E	
Total Suspended Solids	**5.0**	1.0	20.0	"	"	1030231	03/02/11	03/03/11	SM2540 D	J
Turbidity	**8.84**	0.05	0.05	NTU	"	1022842	02/28/11	02/28/11	SM2130 B	
Stowe (11B0679-03) Stormwater Sampled: 02/26/11 11:15 Received: 02/26/11 13:15										
Ammonia as N	**0.02**	0.02	0.10	mg/l	1	1022803	02/28/11	02/28/11	SM4500 NH3 B,C	J
Specific Conductance (EC)	**102**	1	1	umhos/cm	"	1030416	03/04/11	03/04/11	SM2510 B	
Hardness (Total)	**23**	10	100	mg CaCO3/L	10	1030108	02/28/11	03/04/11	EPA 200.7	J
Methylene Blue Active Substances	ND	0.1	0.5	mg/l	1	1030133	02/28/11	02/28/11	SM5540 C	
Nitrate as N	**0.20**	0.009	0.05	"	"	1030106	03/01/11	03/01/11	SM4500 NO3 E	W-02
Orthophosphate as P	**0.10**	0.007	0.05	"	"	1022840	02/27/11	02/27/11	SM4500 P E	
Phosphorus, Total	**0.16**	0.02	0.05	"	"	1030746	03/07/11	03/07/11	SM4500 P B, E	
Total Suspended Solids	**16.0**	1.0	20.0	"	"	1030231	03/02/11	03/03/11	SM2540 D	J
Turbidity	**15.3**	0.05	0.05	NTU	"	1022842	02/28/11	02/28/11	SM2130 B	

The results in this report apply to the samples analyzed in accordance with the chain of custody document. This analytical report must be reproduced in its entirety.

Client Name: D-Max Engineering
Project Name: Poway Detention Basin

EMA Log #: 11B0679

Conventional Chemistry Parameters by Standard/EPA Methods

Analyte	Result	MDL	Reporting Limit	Units	Dilution	Batch	Prepared	Analyzed	Method	Notes
Community (11B0679-04) Stormwater Sampled: 02/26/11 11:30 Received: 02/26/11 13:15										
Ammonia as N	ND	0.02	0.10	mg/l	1	1022803	02/28/11	02/28/11	SM4500 NH3 B,C	
Specific Conductance (EC)	**518**	1	1	umhos/cm	"	1030416	03/04/11	03/04/11	SM2510 B	
Hardness (Total)	**92**	10	100	mg CaCO3/L	10	1030108	02/28/11	03/04/11	EPA 200.7	J
Methylene Blue Active Substances	ND	0.1	0.5	mg/l	1	1030133	02/28/11	02/28/11	SM5540 C	
Nitrate as N	**2.22**	0.09	0.50	"	10	1030106	03/01/11	03/01/11	SM4500 NO3 E	W-02
Orthophosphate as P	**0.89**	0.007	0.05	"	1	1022840	02/27/11	02/27/11	SM4500 P E	
Phosphorus, Total	**1.07**	0.02	0.05	"	"	1030746	03/07/11	03/07/11	SM4500 P B, E	
Total Suspended Solids	**15.0**	1.0	20.0	"	"	1030231	03/02/11	03/03/11	SM2540 D	J
Turbidity	**9.87**	0.05	0.05	NTU	"	1022842	02/28/11	02/28/11	SM2130 B	
Kirkham (11B0679-05) Stormwater Sampled: 02/26/11 11:30 Received: 02/26/11 13:15										
Ammonia as N	ND	0.02	0.10	mg/l	1	1022803	02/28/11	02/28/11	SM4500 NH3 B,C	
Specific Conductance (EC)	**94**	1	1	umhos/cm	"	1030416	03/04/11	03/04/11	SM2510 B	
Hardness (Total)	**20**	10	100	mg CaCO3/L	10	1030108	02/28/11	03/04/11	EPA 200.7	J
Methylene Blue Active Substances	ND	0.1	0.5	mg/l	1	1030133	02/28/11	02/28/11	SM5540 C	
Nitrate as N	**0.26**	0.009	0.05	"	"	1030106	03/01/11	03/01/11	SM4500 NO3 E	W-02
Orthophosphate as P	**0.06**	0.007	0.05	"	"	1022840	02/27/11	02/27/11	SM4500 P E	
Phosphorus, Total	**0.11**	0.02	0.05	"	"	1030746	03/07/11	03/07/11	SM4500 P B, E	
Total Suspended Solids	**8.0**	1.0	20.0	"	"	1030231	03/02/11	03/03/11	SM2540 D	J
Turbidity	**6.51**	0.05	0.05	NTU	"	1022842	02/28/11	02/28/11	SM2130 B	

The results in this report apply to the samples analyzed in accordance with the chain of custody document. This analytical report must be reproduced in its entirety.

Client Name: D-Max Engineering
Project Name: Poway Detention Basin

EMA Log #: 11B0679

Total Metals by EPA 6000/7000 Series Methods - Quality Control

Analyte	Result	MDL	Reporting Limit	Units	Spike Level	Source Result	%REC	%REC Limits	RPD	RPD Limit	Notes
Batch 1030716											
Blank (1030716-BLK1)					Prepared: 03/06/11 Analyzed: 03/07/11						
Cadmium	ND	0.001	0.010	mg/l							
Zinc	ND	0.010	0.050	"							
Lead	ND	0.0004	0.010	"							
Copper	ND	0.002	0.050	"							
LCS (1030716-BS1)					Prepared: 03/06/11 Analyzed: 03/07/11						
Zinc	0.091	0.010	0.050	mg/l	0.100		91	75-125			
Lead	0.100	0.0004	0.010	"	0.100		100	75-125			
Cadmium	0.092	0.001	0.010	"	0.100		92	75-125			
Copper	0.095	0.002	0.050	"	0.100		95	75-125			
LCS Dup (1030716-BSD1)					Prepared: 03/06/11 Analyzed: 03/07/11						
Zinc	0.086	0.010	0.050	mg/l	0.100		86	75-125	5	20	
Lead	0.100	0.0004	0.010	"	0.100		100	75-125	0.5	20	
Cadmium	0.090	0.001	0.010	"	0.100		90	75-125	2	20	
Copper	0.095	0.002	0.050	"	0.100		95	75-125	0.06	20	
Duplicate (1030716-DUP1)		**Source: 11B0679-01**			Prepared: 03/06/11 Analyzed: 03/07/11						
Cadmium	ND	0.001	0.010	mg/l		0.002				20	
Copper	0.010	0.002	0.050	"		0.008			31	20	QR-04, J
Zinc	0.043	0.010	0.050	"		0.096			76	20	QR-02, J
Lead	0.001	0.0004	0.010	"		0.002			28	20	QR-04, J
Matrix Spike (1030716-MS1)		**Source: 11B0679-01**			Prepared: 03/06/11 Analyzed: 03/07/11						
Lead	0.099	0.0004	0.010	mg/l	0.100	0.002	97	75-125			
Zinc	0.127	0.010	0.050	"	0.100	0.096	31	75-125			QM-06
Copper	0.099	0.002	0.050	"	0.100	0.008	91	75-125			
Cadmium	0.090	0.001	0.010	"	0.100	0.002	89	75-125			

The results in this report apply to the samples analyzed in accordance with the chain of custody document. This analytical report must be reproduced in its entirety.

Client Name: D-Max Engineering
Project Name: Poway Detention Basin

EMA Log #: 11B0679

Total Metals by EPA 6000/7000 Series Methods - Quality Control

Analyte	Result	MDL	Reporting Limit	Units	Spike Level	Source Result	%REC	%REC Limits	RPD	RPD Limit	Notes
Batch 1030716											
Matrix Spike Dup (1030716-MSD1)		**Source: 11B0679-01**			Prepared: 03/06/11	Analyzed: 03/07/11					
Cadmium	0.091	0.001	0.010	mg/l	0.100	0.002	90	75-125	1	20	
Lead	0.100	0.0004	0.010	"	0.100	0.002	98	75-125	1	20	
Zinc	0.130	0.010	0.050	"	0.100	0.096	35	75-125	3	20	QM-06
Copper	0.102	0.002	0.050	"	0.100	0.008	95	75-125	4	20	

The results in this report apply to the samples analyzed in accordance with the chain of custody document. This analytical report must be reproduced in its entirety.

Client Name: D-Max Engineering
Project Name: Poway Detention Basin

EMA Log #: 11B0679

Metals (Dissolved) by EPA 6000/7000 Series Methods - Quality Control

Analyte	Result	MDL	Reporting Limit	Units	Spike Level	Source Result	%REC	%REC Limits	RPD	RPD Limit	Notes
Batch 1030139											
Blank (1030139-BLK1)					Prepared & Analyzed: 03/01/11						
Cadmium	ND	0.001	0.005	mg/l							
Lead	ND	0.001	0.005	"							
Zinc	ND	0.010	0.020	"							
Copper	ND	0.001	0.005	"							
LCS (1030139-BS1)					Prepared & Analyzed: 03/01/11						
Lead	0.052	0.001	0.005	mg/l	0.0500		104	75-125			
Cadmium	0.050	0.001	0.005	"	0.0500		99	75-125			
Copper	0.048	0.001	0.005	"	0.0500		97	75-125			
Zinc	0.048	0.010	0.020	"	0.0500		97	75-125			
LCS Dup (1030139-BSD1)					Prepared & Analyzed: 03/01/11						
Zinc	0.048	0.010	0.020	mg/l	0.0500		96	75-125	0.4	20	
Cadmium	0.049	0.001	0.005	"	0.0500		99	75-125	0.3	20	
Lead	0.050	0.001	0.005	"	0.0500		100	75-125	4	20	
Copper	0.048	0.001	0.005	"	0.0500		97	75-125	0.08	20	
Duplicate (1030139-DUP1)			**Source: 11B0679-01**		Prepared & Analyzed: 03/01/11						
Cadmium	ND	0.001	0.005	mg/l		ND				20	
Zinc	0.016	0.010	0.020	"		0.016			0.6	20	J
Lead	ND	0.001	0.005	"		ND				20	
Copper	0.003	0.001	0.005	"		0.003			2	20	J
Matrix Spike (1030139-MS1)			**Source: 11B0679-01**		Prepared & Analyzed: 03/01/11						
Zinc	0.073	0.010	0.020	mg/l	0.0500	0.016	112	75-125			
Cadmium	0.055	0.001	0.005	"	0.0500	ND	110	75-125			
Lead	0.048	0.001	0.005	"	0.0500	ND	97	75-125			
Copper	0.052	0.001	0.005	"	0.0500	0.003	99	75-125			

The results in this report apply to the samples analyzed in accordance with the chain of custody document. This analytical report must be reproduced in its entirety.

Client Name: D-Max Engineering
Project Name: Poway Detention Basin

EMA Log #: 11B0679

Metals (Dissolved) by EPA 6000/7000 Series Methods - Quality Control

Analyte	Result	MDL	Reporting Limit	Units	Spike Level	Source Result	%REC	%REC Limits	RPD	RPD Limit	Notes
Batch 1030139											
Matrix Spike Dup (1030139-MSD1)		**Source: 11B0679-01**			Prepared & Analyzed: 03/01/11						
Copper	0.050	0.001	0.005	mg/l	0.0500	0.003	95	75-125	4	20	
Cadmium	0.053	0.001	0.005	"	0.0500	ND	107	75-125	3	20	
Lead	0.050	0.001	0.005	"	0.0500	ND	99	75-125	2	20	
Zinc	0.071	0.010	0.020	"	0.0500	0.016	109	75-125	2	20	

The results in this report apply to the samples analyzed in accordance with the chain of custody document. This analytical report must be reproduced in its entirety.

Client Name: D-Max Engineering
Project Name: Poway Detention Basin

EMA Log #: 11B0679

Conventional Chemistry Parameters by Standard/EPA Methods - Quality Control

Analyte	Result	MDL	Reporting Limit	Units	Spike Level	Source Result	%REC	%REC Limits	RPD	RPD Limit	Notes
Batch 1022803											
Blank (1022803-BLK1)					Prepared & Analyzed: 02/28/11						
Ammonia as N	ND	0.02	0.10	mg/l							
LCS (1022803-BS1)					Prepared & Analyzed: 02/28/11						
Ammonia as N	0.71	0.02	0.10	mg/l	0.820		87	80-120			
LCS Dup (1022803-BSD1)					Prepared & Analyzed: 02/28/11						
Ammonia as N	0.77	0.02	0.10	mg/l	0.820		94	80-120	8	20	
Duplicate (1022803-DUP1)			**Source: 11B0644-05**		Prepared & Analyzed: 02/28/11						
Ammonia as N	ND	0.02	0.10	mg/l		ND				20	
Matrix Spike (1022803-MS1)			**Source: 11B0644-05**		Prepared & Analyzed: 02/28/11						
Ammonia as N	0.85	0.02	0.10	mg/l	0.820	ND	104	80-120			
Matrix Spike Dup (1022803-MSD1)			**Source: 11B0644-05**		Prepared & Analyzed: 02/28/11						
Ammonia as N	0.80	0.02	0.10	mg/l	0.820	ND	98	80-120	6	20	
Batch 1022840											
Blank (1022840-BLK1)					Prepared & Analyzed: 02/27/11						
Orthophosphate as P	ND	0.007	0.05	mg/l							
LCS (1022840-BS1)					Prepared & Analyzed: 02/27/11						
Orthophosphate as P	0.48	0.007	0.05	mg/l	0.500		96	80-120			
LCS Dup (1022840-BSD1)					Prepared & Analyzed: 02/27/11						
Orthophosphate as P	0.44	0.007	0.05	mg/l	0.500		89	80-120	7	20	

The results in this report apply to the samples analyzed in accordance with the chain of custody document. This analytical report must be reproduced in its entirety.

Client Name: D-Max Engineering **EMA Log #: 11B0679**
Project Name: Poway Detention Basin

Conventional Chemistry Parameters by Standard/EPA Methods - Quality Control

Analyte	Result	MDL	Reporting Limit	Units	Spike Level	Source Result	%REC	%REC Limits	RPD	RPD Limit	Notes
Batch 1022840											
Duplicate (1022840-DUP1)			**Source: 11B0683-01**		Prepared & Analyzed: 02/27/11						
Orthophosphate as P	0.28	0.007	0.05	mg/l		0.27			4	20	
Matrix Spike (1022840-MS1)			**Source: 11B0683-01**		Prepared & Analyzed: 02/27/11						
Orthophosphate as P	0.69	0.007	0.05	mg/l	0.500	0.27	84	80-120			
Matrix Spike Dup (1022840-MSD1)			**Source: 11B0683-01**		Prepared & Analyzed: 02/27/11						
Orthophosphate as P	0.75	0.007	0.05	mg/l	0.500	0.27	96	80-120	8	20	
Reference (1022840-SRM1)					Prepared & Analyzed: 02/27/11						
Orthophosphate as P	0.16	0.007	0.05	mg/l	0.151		107	7.71-112.6			
Batch 1022842											
Duplicate (1022842-DUP1)			**Source: 11B0679-01**		Prepared & Analyzed: 02/28/11						
Turbidity	11.7	0.05	0.05	NTU		11.6			0.5	20	
Reference (1022842-SRM1)					Prepared & Analyzed: 02/28/11						
Turbidity	8.11	0.05	0.05	NTU	7.73		105	90.6-113.3			
Batch 1030106											
Blank (1030106-BLK1)					Prepared & Analyzed: 03/01/11						
Nitrate as N	ND	0.009	0.05	mg/l							
LCS (1030106-BS1)					Prepared & Analyzed: 03/01/11						
Nitrate as N	0.52	0.009	0.05	mg/l	0.500		104	80-120			

The results in this report apply to the samples analyzed in accordance with the chain of custody document. This analytical report must be reproduced in its entirety.

Client Name: D-Max Engineering **EMA Log #: 11B0679**
Project Name: Poway Detention Basin

Conventional Chemistry Parameters by Standard/EPA Methods - Quality Control

Analyte	Result	MDL	Reporting Limit	Units	Spike Level	Source Result	%REC	%REC Limits	RPD	RPD Limit	Notes
Batch 1030106											
LCS Dup (1030106-BSD1)					Prepared & Analyzed: 03/01/11						
Nitrate as N	0.53	0.009	0.05	mg/l	0.500		106	80-120	2	20	
Duplicate (1030106-DUP1)			**Source: 11B0645-01**		Prepared & Analyzed: 03/01/11						
Nitrate as N	0.009	0.009	0.05	mg/l		0.01			11	20	J
Matrix Spike (1030106-MS1)			**Source: 11B0645-01**		Prepared & Analyzed: 03/01/11						
Nitrate as N	0.52	0.009	0.05	mg/l	0.500	0.01	102	80-120			
Matrix Spike Dup (1030106-MSD1)			**Source: 11B0645-01**		Prepared & Analyzed: 03/01/11						
Nitrate as N	0.51	0.009	0.05	mg/l	0.500	0.01	99	80-120	2	20	
Reference (1030106-SRM1)					Prepared & Analyzed: 03/01/11						
Nitrate as N	0.37	0.009	0.05	mg/l	0.338		109	0.05-109.9			
Batch 1030108											
Blank (1030108-BLK1)					Prepared: 02/28/11 Analyzed: 03/04/11						
Hardness (Total)	ND	1	10	mg CaCO3/L							
Duplicate (1030108-DUP1)			**Source: 11B0718-01**		Prepared: 02/28/11 Analyzed: 03/04/11						
Hardness (Total)	378	10	100	mg CaCO3/L		374			0.9	20	
Batch 1030133											
Blank (1030133-BLK1)					Prepared & Analyzed: 02/28/11						
Methylene Blue Active Substances	ND	0.1	0.5	mg/l							

The results in this report apply to the samples analyzed in accordance with the chain of custody document. This analytical report must be reproduced in its entirety.

Client Name: D-Max Engineering **EMA Log #: 11B0679**
Project Name: Poway Detention Basin

Conventional Chemistry Parameters by Standard/EPA Methods - Quality Control

Analyte	Result	MDL	Reporting Limit	Units	Spike Level	Source Result	%REC	%REC Limits	RPD	RPD Limit	Notes
Batch 1030133											
LCS (1030133-BS1)					Prepared & Analyzed: 02/28/11						
Methylene Blue Active Substances	1.0	0.1	0.5	mg/l	1.00		96	80-120			
LCS Dup (1030133-BSD1)					Prepared & Analyzed: 02/28/11						
Methylene Blue Active Substances	1.0	0.1	0.5	mg/l	1.00		102	80-120	6	20	
Duplicate (1030133-DUP1)			**Source: 11B0679-05**		Prepared & Analyzed: 02/28/11						
Methylene Blue Active Substances	ND	0.1	0.5	mg/l		ND				20	
Matrix Spike (1030133-MS1)			**Source: 11B0679-05**		Prepared & Analyzed: 02/28/11						
Methylene Blue Active Substances	1.0	0.1	0.5	mg/l	1.00	ND	102	80-120			
Matrix Spike Dup (1030133-MSD1)			**Source: 11B0679-05**		Prepared & Analyzed: 02/28/11						
Methylene Blue Active Substances	1.0	0.1	0.5	mg/l	1.00	ND	100	80-120	2	20	
Batch 1030231											
Blank (1030231-BLK1)					Prepared: 03/02/11 Analyzed: 03/03/11						
Total Suspended Solids	ND	1.0	20.0	mg/l							
Duplicate (1030231-DUP1)			**Source: 11B0709-01**		Prepared: 03/02/11 Analyzed: 03/03/11						
Total Suspended Solids	196	1.0	20.0	mg/l		198			1	20	
Reference (1030231-SRM1)					Prepared: 03/02/11 Analyzed: 03/03/11						
Total Suspended Solids	82.0	1.0	20.0	mg/l	85.8		96	85.2-114.8			
Batch 1030416											
Duplicate (1030416-DUP1)			**Source: 11C0017-05**		Prepared & Analyzed: 03/04/11						
Specific Conductance (EC)	315	1	1	umhos/cm		310			2	20	

The results in this report apply to the samples analyzed in accordance with the chain of custody document. This analytical report must be reproduced in its entirety.

Client Name: D-Max Engineering
Project Name: Poway Detention Basin

EMA Log #: 11B0679

Conventional Chemistry Parameters by Standard/EPA Methods - Quality Control

Analyte	Result	MDL	Reporting Limit	Units	Spike Level	Source Result	%REC	%REC Limits	RPD	RPD Limit	Notes
Batch 1030416											
Reference (1030416-SRM1)					Prepared & Analyzed: 03/04/11						
Specific Conductance (EC)	435	1	1	umhos/cm	418		104	89.5-110.5			
Batch 1030746											
Blank (1030746-BLK1)					Prepared & Analyzed: 03/07/11						
Phosphorus, Total	ND	0.02	0.05	mg/l							
LCS (1030746-BS1)					Prepared & Analyzed: 03/07/11						
Phosphorus, Total	0.51	0.02	0.05	mg/l	0.500		101	80-120			
LCS Dup (1030746-BSD1)					Prepared & Analyzed: 03/07/11						
Phosphorus, Total	0.48	0.02	0.05	mg/l	0.500		96	80-120	6	20	
Duplicate (1030746-DUP1)		**Source: 11B0644-05**			Prepared & Analyzed: 03/07/11						
Phosphorus, Total	ND	0.02	0.05	mg/l		ND				20	
Matrix Spike (1030746-MS1)		**Source: 11B0644-05**			Prepared & Analyzed: 03/07/11						
Phosphorus, Total	0.47	0.02	0.05	mg/l	0.500	ND	95	80-120			
Matrix Spike Dup (1030746-MSD1)		**Source: 11B0644-05**			Prepared & Analyzed: 03/07/11						
Phosphorus, Total	0.49	0.02	0.05	mg/l	0.500	ND	98	80-120	3	20	

The results in this report apply to the samples analyzed in accordance with the chain of custody document. This analytical report must be reproduced in its entirety.

Client Name: D-Max Engineering **EMA Log #: 11B0679**
Project Name: Poway Detention Basin

Notes and Definitions

W-02	The sample for nitrate analysis was preserved with H2SO4 after the nitrite portion of the analysis was completed to extend the holding time for the sample. Nitrate results are corrected for the nitrite contribution per the method.
QR-04	The RPD between the sample and sample duplicate is not valid since both results are below the reporting limit for this analyte.
QR-02	The RPD result exceeded the QC limits due to non-homogeneity of sample.
QM-06	Due to noted non-homogeneity of the QC sample matrix, the MS/MSD did not provide reliable results for accuracy and precision. Sample results for the QC batch were accepted based on LCS/LCSD percent recoveries and RPD values.
J	Detected but below the Reporting Limit; therefore, result is an estimated concentration (CLP J-Flag).
ND	Analyte NOT DETECTED at or above the reporting limit (or method detection limit when specified)
NR	Not Reported
dry	Sample results reported on a dry weight basis (if indicated in units column)
RPD	Relative Percent Difference
MDL	Method detection limit (indicated per client's request)

The results in this report apply to the samples analyzed in accordance with the chain of custody document. This analytical report must be reproduced in its entirety.

CHAIN-OF-CUSTODY RECORD

EnviroMatrix Analytical, Inc.
4340 Viewridge Ave., Ste. A - San Diego, CA 92123 - Phone (858) 560-7717 - Fax (858) 560-7763

EMA LOG #: 11B01079

Client: D-Max Engineering, Inc.
Attn: Arsalan Dadkhah
Samplers(s): BM, AD, DM, SD, RK, BN
Address: 7220 Trade St, #119
San Diego CA 92121
Phone: 858 586 7600 Fax: 858 586 7644
Email: arsalan@dmaxinc.com
Billing Address: (same)

Project ID: Poway Detention Basins - composite
Project #: 20104GW-1 PO #:

Requested Analysis

ID #	Client Sample ID	Sample Date	Sample Time	Sample Matrix	Container # / Type
1	Gate	2/24/11	11:20	SW	1G
2	Stotler		11:20	SW	1G
3	Stowe		11:15	SW	1G
4	Community		11:30	SW	1G
5	Kirkham		1130	SW	1G
6					
7					
8					
9					
10					

Oil & Grease □ 413.1 □ 413.2 □ 1664
8015B (TPH) □ Gas □ Diesel □ Ext
624/8260 (VOC) Full BTXE MTBE Oxy Nap
625 / 8270 (SVOC) □ PAH only
608 / 8081 (Organochlorine Pesticides)
608 / 8082 (Polychlorinated Biphenyls)
8141 (Organophosphorus Pesticides)
TBT (Organotin Compounds)
□ pH X EC X TSS □TDS X Turbidity
X Nitrate □ Nitrite □ TKN X NH3
CAC Title 22/CAM17 Metals □ TTLC □ STLC
TCLP (RCRA) □ Metals □ Organics
(Cd) Cr (Cu) (Pb) Ni Ag (Zn) (X Dissolved / Total)
Coliform. □ Total (MTF) □ Fecal (MTF)
Colilert, T+E.Coli □ P/A □ Enumeration
Enterococcus, □ MTF □ Enterolert
Heterotrophic Plate Count (HPC)
□ BOD □ COD □ Cyanide
Total Hardness
MBAS
TOC
Orthophosphate-P
Total Phosphorus

ID #	Oil & Grease	8015B (TPH)	624/8260 (VOC)	625 / 8270 (SVOC)	608 / 8081	608 / 8082	8141	TBT	pH	EC	TSS	TDS	Turbidity	Nitrate	Nitrite	TKN	NH3	CAC Title 22/CAM17 Metals	TTLC	STLC	TCLP (RCRA)	Metals	Organics	Cd	Cr	Cu	Pb	Ni	Ag	Zn	Dissolved	Total	Coliform.	Total (MTF)	Fecal (MTF)	Colilert, T+E.Coli	P/A	Enumeration	Enterococcus,	MTF	Enterolert	Heterotrophic Plate Count (HPC)	BOD	COD	Cyanide	Total Hardness	MBAS	TOC	Orthophosphate-P	Total Phosphorus
1									X	X				X	X		X							X																					X	X	X	X	X
2									X	X				X	X		X							X																					X	X	X	X	X
3									X	X				X	X		X							X																					X	X	X	X	X
4									X	X				X	X		X							X																					X	X	X	X	X
5									X	X				X	X		X							X																					X	X	X	X	X

Matrix Codes: A = Air, DW = Drinking Water, GW = Groundwater, SW = Storm Water
WW = Wastewater, S = Soil, SED = Sediment, SD = Solid, T = Tissue, O = Oil, L = Liquid

Shipped By: □ Courier □ UPS □ FedEx □ USPS X Client Drop Off □ Other

[1]**Turn-Around-Time:** □ Same Day □ 24 hr □ 48 hr □ 3 day □ 4 day X 5 day □ STD (7 day) (D-Max Std)

[1]**Reporting Requirements:** □ Fax X PDF □ Excel □ Geotracker/EDF □ Hard Copy □ EDT

[1]**Sample Disposal:** □ By Laboratory □ [2]Return to Client: P/U or Delivery □ Archive

Sample Integrity

Correct Containers: Yes No N/A	Containers Properly Preseved: Yes No N/A
Custody Seals Intact: Yes No N/A	Temp @ Receipt:
COC Labels Agree: Yes No N/A	Sampled By: Client EMA Autosampler

	RELINQUISHED BY	DATE/TIME	RECEIVED BY
Signature		1315	
Print	Sara Dadkhah	02-24-11	Erica Fitzgerald
Company:	D-MAX		EMA
Signature			
Print			
Company:			
Signature			
Print			
Company:			

Project/Sample Comments: Both dissolved and total metals analyses requested.

T = 3°C on ice

[1]Additional costs may apply, consult a project manager for details.

[2]EMA reserves the right to return any samples that do not match our waste profile.

NOTE: By relinquishing samples to EMA, Inc., client agrees to pay for the services requested on this COC form and any additional analyses performed on this project. Payment for services is due within 30 days from date of invoice. Samples will be disposed of 7 days after report has been finalized unless otherwise noted. All work is subject to EMA's terms and conditions.

14 March 2011

D-Max Engineering, Inc.
Attn: Arsalan Dadkhah
7220 Trade Street, Suite 119
San Diego, California 92121

EMA Log#: 11B0679

Project Name: Poway Detention Basin
Project Number: 201049W

Enclosed with this letter are the test results performed by subcontract laboratory for the following analyses:

- TOC – Liquid by SM5310B

The samples were received by EnviroMatrix Analytical, Inc. intact and with chain-of-custody documentation. The test results and pertinent quality assurance/quality control data are listed on the attached tables.

I certify that this data report is in compliance both technically and for completeness. Release of the data contained in this hard copy data report has been authorized by the following signature.

Dan Verdon
Laboratory Director

Clinical Laboratory of San Bernardino, Inc.

07 March 2011 Clinical Lab No.: 11C0140

Louis Luick
EnviroMatrix Analytical, Inc.
4340 Viewridge., Ste. A
San Diego, CA 92123

Project Name: TOC Analysis
Sub Project: 11B0679

Enclosed are the results of the analyses for samples received at the laboratory on 03/01/11 . Samples were received within temperature range, in correct containers and preservation.

Analyses were performed pursuant to client's chain of custody, within hold times, utilizing EPA or other ELAP approved methodologies.

I certify that the results are within compliance both technically and for completeness. Analytical results are attached to this letter. Please call if any additional information and or assistance are needed.

Thank you for choosing Clinical Laboratory of San Bernardino for your analytical needs.

Sincerely,

Stephen Kavousy

Stephen Kavousy
Project Manager

EnviroMatrix Analytical, Inc.	Project: TOC Analysis	Work Order: 11C0140
4340 Viewridge.. Ste. A	Sub Project: 11B0679	Received: 03/01/11 14:20
San Diego CA. 92123	Project Manager: Louis Luick	Reported: 03/07/11

Gate **11C0140-01 (Water)** **Sample Date:** 02/26/11 11:10 **Sampler:** Not Listed

Analyte	Method	Result	Units	Rep. Limit	MCL	Prepared	Analyzed	Batch	Qualifier
General Chemical Analyses									
Total Organic Carbon	SM 5310B	**5.0**	mg/L	0.30		03/02/11	03/02/11	1110161	

Post Office Box 329 San Bernardino, CA 92402 (909) 825-7693 Fax (909) 825-7696 ELAP Number 1088

EnviroMatrix Analytical, Inc.	Project: TOC Analysis	Work Order: 11C0140
4340 Viewridge., Ste. A	Sub Project: 11B0679	Received: 03/01/11 14:20
San Diego CA, 92123	Project Manager: Louis Luick	Reported: 03/07/11

Stotler **11C0140-02 (Water)** **Sample Date:** 02/26/11 11:20 **Sampler:** Not Listed

Analyte	Method	Result	Units	Rep. Limit	MCL	Prepared	Analyzed	Batch	Qualifier
General Chemical Analyses									
Total Organic Carbon	SM 5310B	**8.6**	mg/L	0.30		03/02/11	03/02/11	1110161	

Post Office Box 329 San Bernardino, CA 92402 (909) 825-7693 Fax (909) 825-7696 ELAP Number 1088

EnviroMatrix Analytical, Inc. 4340 Viewridge., Ste. A San Diego CA, 92123	Project: TOC Analysis Sub Project: 11B0679 Project Manager: Louis Luick	Work Order: 11C0140 Received: 03/01/11 14:20 Reported: 03/07/11

Stowe **11C0140-03 (Water)** **Sample Date:** 02/26/11 11:15 **Sampler:** Not Listed

Analyte	Method	Result	Units	Rep. Limit	MCL	Prepared	Analyzed	Batch	Qualifier
General Chemical Analyses									
Total Organic Carbon	SM 5310B	**3.9**	mg/L	0.30		03/02/11	03/02/11	1110161	

Post Office Box 329 San Bernardino, CA 92402 (909) 825-7693 Fax (909) 825-7696 ELAP Number 1088

EnviroMatrix Analytical, Inc. 4340 Viewridge., Ste. A San Diego CA. 92123	Project: TOC Analysis Sub Project: 11B0679 Project Manager: Louis Luick	Work Order: 11C0140 Received: 03/01/11 14:20 Reported: 03/07/11

Community **11C0140-04 (Water)** **Sample Date:** 02/26/11 11:30 **Sampler:** Not Listed

Analyte	Method	Result	Units	Rep. Limit	MCL	Prepared	Analyzed	Batch	Qualifier
General Chemical Analyses									
Total Organic Carbon	SM 5310B	**24**	mg/L	3.0		03/02/11	03/02/11	1110161	

Post Office Box 329 San Bernardino, CA 92402 (909) 825-7693 Fax (909) 825-7696 ELAP Number 1088

EnviroMatrix Analytical, Inc. 4340 Viewridge.. Ste. A San Diego CA. 92123	Project: TOC Analysis Sub Project: 11B0679 Project Manager: Louis Luick	Work Order: 11C0140 Received: 03/01/11 14:20 Reported: 03/07/11

Kirkham **11C0140-05 (Water)** **Sample Date:** 02/26/11 11:30 **Sampler:** Not Listed

Analyte	Method	Result	Units	Rep. Limit	MCL	Prepared	Analyzed	Batch	Qualifier
General Chemical Analyses									
Total Organic Carbon	SM 5310B	**4.1**	mg/L	0.30		03/02/11	03/02/11	1110161	

Post Office Box 329 San Bernardino, CA 92402 (909) 825-7693 Fax (909) 825-7696 ELAP Number 1088

EnviroMatrix Analytical, Inc.	Project: TOC Analysis	Work Order: 11C0140
4340 Viewridge., Ste. A	Sub Project: 11B0679	Received: 03/01/11 14:20
San Diego CA, 92123	Project Manager: Louis Luick	Reported: 03/07/11

General Chemical Analyses - Quality Control
Clinical Laboratory of San Bernardino

Analyte	Result	Reporting Limit	Units	Spike Level	Source Result	%REC	%REC Limits	RPD	RPD Limit	Notes
Batch 1110161										
Blank (1110161-BLK1)				Prepared & Analyzed: 03/02/11						
Total Organic Carbon	ND	0.30	mg/L							
Blank (1110161-BLK2)				Prepared & Analyzed: 03/02/11						
Total Organic Carbon	ND	0.30	mg/L							
LCS (1110161-BS1)				Prepared & Analyzed: 03/02/11						
Total Organic Carbon	5.00	0.30	mg/L	5.0		100	80-120			
LCS (1110161-BS2)				Prepared & Analyzed: 03/02/11						
Total Organic Carbon	4.99	0.30	mg/L	5.0		100	80-120			
Matrix Spike (1110161-MS1)		**Source: 11B1858-01**		Prepared & Analyzed: 03/02/11						
Total Organic Carbon	5.32	0.30	mg/L	5.0	ND	106	80-120			
Matrix Spike Dup (1110161-MSD1)		**Source: 11B1858-01**		Prepared & Analyzed: 03/02/11						
Total Organic Carbon	5.39	0.30	mg/L	5.0	ND	108	80-120	1	20	

ND Analyte NOT DETECTED at or above the reporting limit

Post Office Box 329 San Bernardino, CA 92402 (909) 825-7693 Fax (909) 825-7696 ELAP Number 1088

SUBCONTRACT ORDER

EnviroMatrix Analytical, Inc.

11B0679

1C0140

SENDING LABORATORY:

EnviroMatrix Analytical, Inc.
4340 Viewridge Ave., Ste. A
San Diego, CA 92123
Phone: (858) 560-7717
Fax: (858) 560-7763
Project Manager: Jennifer Beyer

RECEIVING LABORATORY:

Clinical Lab of San Bernardino, Inc.
21881 Barton Rd
Grand Terrace, CA 92313
Phone :(909) 825-7693
Fax: (909) 825-7696

PLEASE SEND REPORTS TO:
jbeyer@enviromatrixinc.com;
lluick@enviromatrixinc.com;
reports@enviromatrixinc.com.
Use comments as sample ID on report.

Analysis	Due 3/10/11	Expires	Laboratory ID	Comments
Sample ID: 11B0679-01	**Water**	**Sampled:02/26/11 11:10**		
TOC-Liquid	03/07/11 16:00	03/26/11 11:10		Gate
Containers Supplied:				
Voa Vial - HCl (E)	Voa Vial - HCl (F)			
Sample ID: 11B0679-02	**Water**	**Sampled:02/26/11 11:20**		
TOC-Liquid	03/07/11 16:00	03/26/11 11:20		Stotler
Containers Supplied:				
Voa Vial - HCl (E)	Voa Vial - HCl (F)			
Sample ID: 11B0679-03	**Water**	**Sampled:02/26/11 11:15**		
TOC-Liquid	03/07/11 16:00	03/26/11 11:15		Stowe
Containers Supplied:				
Voa Vial - HCl (E)	Voa Vial - HCl (F)			
Sample ID: 11B0679-04	**Water**	**Sampled:02/26/11 11:30**		
TOC-Liquid	03/07/11 16:00	03/26/11 11:30		Community
Containers Supplied:				
Voa Vial - HCl (E)	Voa Vial - HCl (F)			
Sample ID: 11B0679-05	**Water**	**Sampled:02/26/11 11:30**		
TOC-Liquid	03/07/11 16:00	03/26/11 11:30		Kirkham
Containers Supplied:				
Voa Vial - HCl (E)	Voa Vial - HCl (F)			

Released By	Date	Received By	Date
Eric Hunt	2-28-11		
			3-1-11 1420
Released By	Date	Received By	Date

9°C

SUBCONTRACT ORDER

EnviroMatrix Analytical, Inc.

11B0679

SENDING LABORATORY:

EnviroMatrix Analytical, Inc.
4340 Viewridge Ave., Ste. A
San Diego, CA 92123
Phone: (858) 560-7717
Fax: (858) 560-7763
Project Manager: Jennifer Beyer

RECEIVING LABORATORY:

Clinical Lab of San Bernardino, Inc.
21881 Barton Rd
Grand Terrace, CA 92313
Phone :(909) 825-7693
Fax: (909) 825-7696

PLEASE SEND REPORTS TO:
jbeyer@enviromatrixinc.com;
lluick@enviromatrixinc.com;
reports@enviromatrixinc.com.
Use comments as sample ID on report.

Analysis	Due 3/10/11	Expires	Laboratory ID	Comments
Sample ID: 11B0679-01	**Water**	**Sampled:02/26/11 11:10**		
TOC-Liquid	03/07/11 16:00	03/26/11 11:10		Gate
Containers Supplied:				
Voa Vial - HCl (E)	Voa Vial - HCl (F)			
Sample ID: 11B0679-02	**Water**	**Sampled:02/26/11 11:20**		
TOC-Liquid	03/07/11 16:00	03/26/11 11:20		Stotler
Containers Supplied:				
Voa Vial - HCl (E)	Voa Vial - HCl (F)			
Sample ID: 11B0679-03	**Water**	**Sampled:02/26/11 11:15**		
TOC-Liquid	03/07/11 16:00	03/26/11 11:15		Stowe
Containers Supplied:				
Voa Vial - HCl (E)	Voa Vial - HCl (F)			
Sample ID: 11B0679-04	**Water**	**Sampled:02/26/11 11:30**		
TOC-Liquid	03/07/11 16:00	03/26/11 11:30		Community
Containers Supplied:				
Voa Vial - HCl (E)	Voa Vial - HCl (F)			
Sample ID: 11B0679-05	**Water**	**Sampled:02/26/11 11:30**		
TOC-Liquid	03/07/11 16:00	03/26/11 11:30		Kirkham
Containers Supplied:				
Voa Vial - HCl (E)	Voa Vial - HCl (F)			

Ref:
Dep:

Date: 02/28/2011
Wgt: 4.0 LBS

DV: 0.00

SHIPPING: 21.95
SPECIAL: 2.20
HANDLING: 0.00
TOTAL: 24.15

Svcs: STANDARD OVERNIGHT
TRCK: 7124 6892 2352

Eric Hunt 2-28-11

Released By | Date | Received By | Date

Released By | Date | Received By | Date

– EnviroMatrix Analytical, Inc. –

4340 Viewridge Ave., Ste. A - San Diego, CA 92123 - Phone (858) 560-7717 - Fax (858) 560-7763

CHAIN-OF-CUSTODY RECORD

EMA LOG #: 11B01679

Client: D-Max Engineering, Inc.
Attn: Arsalan Dadkhah
Samplers(s): BM, AD, DM, SD, RK, BN
Address: 7220 Trade St, #119
San Diego CA 92121
Phone: 858 586 7600 Fax: 858 586 6644
Email: arsalan@dmaxinc.com
Billing Address: (same)

Project ID: Poway Detention Basins - Composite
Project #: 201049W-1 PO #:

Requested Analysis

ID #	Client Sample ID	Sample Date	Sample Time	Sample Matrix	Container # / Type	Oil & Grease □ 413.1 □ 413.2 □ 1664	8015B (TPH) □ Gas □ Diesel □ Ext	624/8260 (VOC) Full BTXE MTBE Oxy Nap	625 / 8270 (SVOC) □ PAH only	608 / 8081 (Organochlorine Pesticides)	608 / 8082 (Polychlorinated Biphenyls)	8141 (Organophosphorus Pesticides)	TBT (Organotin Compounds)	□ pH X EC X TSS □ TDS X Turbidity	□ Nitrate □ Nitrite □ TKN X NH3	CAC Title 22/CAM17 Metals □ TTLC □ STLC	TCLP (RCRA) □ Metals □ Organics	Cd Cr (Cu) (Pb) Ni Ag (Zn) X Dissolved	Coliform. □ Total (MTF) □ Fecal (MTF)	Colilert, T+E.Coli □ P/A □ Enumeration	Enterococcus, □ MTF □ Enterolert	Heterotrophic Plate Count (HPC)	□ BOD □ COD □ Cyanide	Total Hardness	MBAS	TOC	Orthophosphate-P	Total Phosphorus
1	Gate	2/24/11	11:20	SW	1G									X	X			X						X	X	X	X	X
2	Stotler		11:20	SW	1G									X	X			X						X	X	X	X	X
3	Stowe		11:15	SW	1G									X	X			X						X	X	X	X	X
4	Community		1130	SW	1G									X	X			X						X	X	X	X	X
5	Kirkham		1130	SW	1G									X	X			X						X	X	X	X	X
6																												
7																												
8																												
9																												
10																												

Matrix Codes: A = Air, DW = Drinking Water, GW = Groundwater, SW = Storm Water
WW = Wastewater, S = Soil, SED = Sediment, SD = Solid, T = Tissue, O = Oil, L = Liquid

Shipped By: □ Courier □ UPS □ FedEx □ USPS X Client Drop Off □ Other

[1]**Turn-Around-Time:** □ Same Day □ 24 hr □ 48 hr □ 3 day □ 4 day X 5 day □ STD (7 day) (D-Max Std)

[1]**Reporting Requirements:** □ Fax X PDF □ Excel □ Geotracker/EDF □ Hard Copy □ EDT

[1]**Sample Disposal:** □ By Laboratory □ [2]Return to Client: P/U or Delivery □ Archive

Sample Integrity

Correct Containers: Yes No N/A	Containers Properly Preseved: Yes No N/A
Custody Seals Intact: Yes No N/A	Temp @ Receipt: _____
COC Labels Agree: Yes No N/A	Sampled By: Client EMA Autosampler

RELINQUISHED BY	DATE/TIME	RECEIVED BY
Signature	1315	Signature
Print Sara Dadkhah	02-24-11	Print Erica Fitzgerald
Company: D-MAX		Company: EMA
Signature		Signature
Print		Print
Company:		Company:
Signature		Signature
Print		Print
Company:		Company:

Project/Sample Comments: Both dissolved and total metals analyses requested.

T = 3°C on ice

[1]Additional costs may apply, consult a project manager for details.

[2]EMA reserves the right to return any samples that do not match our waste profile.

NOTE: By relinquishing samples to EMA, Inc., client agrees to pay for the services requested on this COC form and any additional analyses performed on this project. Payment for services is due within 30 days from date of invoice. Samples will be disposed of 7 days after report has been finalized unless otherwise noted. All work is subject to EMA's terms and conditions.

10 March 2011

D-Max Engineering
Attn: Arsalan Dadkhah
7220 Trade Street, Suite 119
San Diego, California 92121

EMA Log #: 11C0017

Project Name: Poway Detention Basin
Project Desc./#: 201049W

Enclosed are the results of analyses for samples received by the laboratory on 03/01/11 13:27. Samples were analyzed pursuant to client request utilizing EPA or other ELAP approved methodologies. I certify that this data is in compliance both technically and for completeness.

Dan Verdon
Laboratory Director

CA ELAP Certification #: 2564

Client Name: D-Max Engineering
Project Name: Poway Detention Basin

EMA Log #: 11C0017

ANALYTICAL REPORT FOR SAMPLES

Sample ID	Laboratory ID	Matrix	Date Sampled	Date Received
Gate	11C0017-01	Stormwater	03/01/11 12:15	03/01/11 13:27
Stotler	11C0017-02	Stormwater	03/01/11 10:45	03/01/11 13:27
Stowe	11C0017-03	Stormwater	03/01/11 11:30	03/01/11 13:27
Community	11C0017-04	Stormwater	03/01/11 10:10	03/01/11 13:27
Kirkham	11C0017-05	Stormwater	03/01/11 09:15	03/01/11 13:27

NOTE: The TOC analyses were performed by a sub-contract laboratory, results to follow in a separate report.

The results in this report apply to the samples analyzed in accordance with the chain of custody document. This analytical report must be reproduced in its entirety.

Client Name: D-Max Engineering
Project Name: Poway Detention Basin

EMA Log #: 11C0017

Total Metals by EPA 6000/7000 Series Methods

Analyte	Result	MDL	Reporting Limit	Units	Dilution	Batch	Prepared	Analyzed	Method	Notes
Gate (11C0017-01) Stormwater Sampled: 03/01/11 12:15 Received: 03/01/11 13:27										
Cadmium	ND	0.001	0.010	mg/l	1	1030716	03/06/11	03/08/11	EPA 6020	
Copper	**0.009**	0.002	0.050	"	"	"	"	"	"	J
Lead	**0.002**	0.0004	0.010	"	"	"	"	"	"	J
Zinc	**0.049**	0.010	0.050	"	"	"	"	"	"	J
Stotler (11C0017-02) Stormwater Sampled: 03/01/11 10:45 Received: 03/01/11 13:27										
Cadmium	ND	0.001	0.010	mg/l	1	1030716	03/06/11	03/08/11	EPA 6020	
Copper	**0.006**	0.002	0.050	"	"	"	"	"	"	J
Lead	**0.002**	0.0004	0.010	"	"	"	"	"	"	J
Zinc	**0.026**	0.010	0.050	"	"	"	"	"	"	J
Stowe (11C0017-03) Stormwater Sampled: 03/01/11 11:30 Received: 03/01/11 13:27										
Cadmium	ND	0.001	0.010	mg/l	1	1030716	03/06/11	03/08/11	EPA 6020	
Copper	**0.012**	0.002	0.050	"	"	"	"	"	"	J
Lead	**0.002**	0.0004	0.010	"	"	"	"	"	"	J
Zinc	**0.042**	0.010	0.050	"	"	"	"	"	"	J
Community (11C0017-04) Stormwater Sampled: 03/01/11 10:10 Received: 03/01/11 13:27										
Cadmium	ND	0.001	0.010	mg/l	1	1030716	03/06/11	03/08/11	EPA 6020	
Copper	**0.013**	0.002	0.050	"	"	"	"	"	"	J
Lead	**0.002**	0.0004	0.010	"	"	"	"	"	"	J
Zinc	**0.024**	0.010	0.050	"	"	"	"	"	"	J
Kirkham (11C0017-05) Stormwater Sampled: 03/01/11 09:15 Received: 03/01/11 13:27										
Cadmium	ND	0.001	0.010	mg/l	1	1030716	03/06/11	03/08/11	EPA 6020	
Copper	**0.016**	0.002	0.050	"	"	"	"	"	"	J
Lead	**0.002**	0.0004	0.010	"	"	"	"	"	"	J
Zinc	**0.038**	0.010	0.050	"	"	"	"	"	"	J

The results in this report apply to the samples analyzed in accordance with the chain of custody document. This analytical report must be reproduced in its entirety.

Client Name: D-Max Engineering
Project Name: Poway Detention Basin

EMA Log #: 11C0017

Metals (Dissolved) by EPA 6000/7000 Series Methods

Analyte	Result	MDL	Reporting Limit	Units	Dilution	Batch	Prepared	Analyzed	Method	Notes
Gate (11C0017-01) Stormwater Sampled: 03/01/11 12:15 Received: 03/01/11 13:27										
Cadmium	ND	0.001	0.005	mg/l	1	1030139	03/01/11	03/04/11	EPA 6020	
Copper	**0.004**	0.001	0.005	"	"	"	"	"	"	J
Lead	**0.002**	0.001	0.005	"	"	"	"	"	"	J
Zinc	**0.025**	0.010	0.020	"	"	"	"	"	"	
Stotler (11C0017-02) Stormwater Sampled: 03/01/11 10:45 Received: 03/01/11 13:27										
Cadmium	ND	0.001	0.005	mg/l	1	1030139	03/01/11	03/04/11	EPA 6020	
Copper	**0.003**	0.001	0.005	"	"	"	"	"	"	J
Lead	ND	0.001	0.005	"	"	"	"	"	"	
Zinc	ND	0.010	0.020	"	"	"	"	"	"	
Stowe (11C0017-03) Stormwater Sampled: 03/01/11 11:30 Received: 03/01/11 13:27										
Cadmium	ND	0.001	0.005	mg/l	1	1030139	03/01/11	03/04/11	EPA 6020	
Copper	**0.003**	0.001	0.005	"	"	"	"	"	"	J
Lead	ND	0.001	0.005	"	"	"	"	"	"	
Zinc	**0.019**	0.010	0.020	"	"	"	"	"	"	J
Community (11C0017-04) Stormwater Sampled: 03/01/11 10:10 Received: 03/01/11 13:27										
Cadmium	ND	0.001	0.005	mg/l	1	1030139	03/01/11	03/04/11	EPA 6020	
Copper	**0.004**	0.001	0.005	"	"	"	"	"	"	J
Lead	ND	0.001	0.005	"	"	"	"	"	"	
Zinc	**0.012**	0.010	0.020	"	"	"	"	"	"	J
Kirkham (11C0017-05) Stormwater Sampled: 03/01/11 09:15 Received: 03/01/11 13:27										
Cadmium	ND	0.001	0.005	mg/l	1	1030139	03/01/11	03/04/11	EPA 6020	
Copper	**0.004**	0.001	0.005	"	"	"	"	"	"	J
Lead	ND	0.001	0.005	"	"	"	"	"	"	
Zinc	**0.028**	0.010	0.020	"	"	"	"	"	"	

The results in this report apply to the samples analyzed in accordance with the chain of custody document. This analytical report must be reproduced in its entirety.

Client Name: D-Max Engineering
Project Name: Poway Detention Basin

EMA Log #: 11C0017

Conventional Chemistry Parameters by Standard/EPA Methods

Analyte	Result	MDL	Reporting Limit	Units	Dilution	Batch	Prepared	Analyzed	Method	Notes
Gate (11C0017-01) Stormwater Sampled: 03/01/11 12:15 Received: 03/01/11 13:27										
Ammonia as N	ND	0.02	0.10	mg/l	1	1030704	03/07/11	03/07/11	SM4500 NH3 B,C	
Specific Conductance (EC)	**384**	1	1	umhos/cm	"	1030416	03/04/11	03/04/11	SM2510 B	
Hardness (Total)	**92**	10	100	mg CaCO3/L	10	1030142	03/01/11	03/04/11	EPA 200.7	J
Methylene Blue Active Substances	ND	0.1	0.5	mg/l	1	1030328	03/03/11	03/03/11	SM5540 C	
Nitrate as N	**0.23**	0.009	0.05	"	"	1030804	03/08/11	03/08/11	SM4500 NO3 E	W-02
Oil & Grease	ND	5	5	"	"	1030330	03/03/11	03/03/11	EPA 1664A	
Orthophosphate as P	**0.08**	0.007	0.05	"	"	1030329	03/03/11	03/03/11	SM4500 P E	
Phosphorus, Total	**0.13**	0.02	0.05	"	"	1030831	03/08/11	03/08/11	SM4500 P B, E	
Total Suspended Solids	**1.0**	1.0	20.0	"	"	1030817	03/08/11	03/09/11	SM2540 D	J
Turbidity	**15.5**	0.05	0.05	NTU	"	1030222	03/02/11	03/02/11	SM2130 B	
Stotler (11C0017-02) Stormwater Sampled: 03/01/11 10:45 Received: 03/01/11 13:27										
Ammonia as N	ND	0.02	0.10	mg/l	1	1030704	03/07/11	03/07/11	SM4500 NH3 B,C	
Specific Conductance (EC)	**130**	1	1	umhos/cm	"	1030416	03/04/11	03/04/11	SM2510 B	
Hardness (Total)	**34**	10	100	mg CaCO3/L	10	1030142	03/01/11	03/04/11	EPA 200.7	J
Methylene Blue Active Substances	ND	0.1	0.5	mg/l	1	1030328	03/03/11	03/03/11	SM5540 C	
Nitrate as N	**0.02**	0.009	0.05	"	"	1030804	03/08/11	03/08/11	SM4500 NO3 E	W-02, J
Oil & Grease	ND	5	5	"	"	1030330	03/03/11	03/03/11	EPA 1664A	
Orthophosphate as P	**0.07**	0.007	0.05	"	"	1030329	03/03/11	03/03/11	SM4500 P E	
Phosphorus, Total	**0.11**	0.02	0.05	"	"	1030831	03/08/11	03/08/11	SM4500 P B, E	
Total Suspended Solids	ND	1.0	20.0	"	"	1030817	03/08/11	03/09/11	SM2540 D	
Turbidity	**1.58**	0.05	0.05	NTU	"	1030222	03/02/11	03/02/11	SM2130 B	
Stowe (11C0017-03) Stormwater Sampled: 03/01/11 11:30 Received: 03/01/11 13:27										
Ammonia as N	**0.17**	0.02	0.10	mg/l	1	1030704	03/07/11	03/07/11	SM4500 NH3 B,C	
Specific Conductance (EC)	**419**	1	1	umhos/cm	"	1030416	03/04/11	03/04/11	SM2510 B	
Hardness (Total)	**95**	10	100	mg CaCO3/L	10	1030142	03/01/11	03/04/11	EPA 200.7	J
Methylene Blue Active Substances	ND	0.1	0.5	mg/l	1	1030328	03/03/11	03/03/11	SM5540 C	
Nitrate as N	**0.22**	0.009	0.05	"	"	1030804	03/08/11	03/08/11	SM4500 NO3 E	W-02
Oil & Grease	ND	5	5	"	"	1030330	03/03/11	03/03/11	EPA 1664A	
Orthophosphate as P	**0.09**	0.007	0.05	"	"	1030329	03/03/11	03/03/11	SM4500 P E	
Phosphorus, Total	**0.12**	0.02	0.05	"	"	1030831	03/08/11	03/08/11	SM4500 P B, E	
Total Suspended Solids	**3.0**	1.0	20.0	"	"	1030817	03/08/11	03/09/11	SM2540 D	J
Turbidity	**9.15**	0.05	0.05	NTU	"	1030222	03/02/11	03/02/11	SM2130 B	

The results in this report apply to the samples analyzed in accordance with the chain of custody document. This analytical report must be reproduced in its entirety.

Client Name: D-Max Engineering
Project Name: Poway Detention Basin

EMA Log #: 11C0017

Conventional Chemistry Parameters by Standard/EPA Methods

Analyte	Result	MDL	Reporting Limit	Units	Dilution	Batch	Prepared	Analyzed	Method	Notes
Community (11C0017-04) Stormwater	**Sampled: 03/01/11 10:10**			**Received: 03/01/11 13:27**						
Ammonia as N	**0.18**	0.02	0.10	mg/l	1	1030704	03/07/11	03/07/11	SM4500 NH3 B,C	
Specific Conductance (EC)	**357**	1	1	umhos/cm	"	1030416	03/04/11	03/04/11	SM2510 B	
Hardness (Total)	**71**	10	100	mg CaCO3/L	10	1030142	03/01/11	03/04/11	EPA 200.7	J
Methylene Blue Active Substances	ND	0.1	0.5	mg/l	1	1030328	03/03/11	03/03/11	SM5540 C	
Nitrate as N	**0.02**	0.009	0.05	"	"	1030804	03/08/11	03/08/11	SM4500 NO3 E	W-02, J
Oil & Grease	ND	5	5	"	"	1030330	03/03/11	03/03/11	EPA 1664A	
Orthophosphate as P	**0.08**	0.007	0.05	"	"	1030329	03/03/11	03/03/11	SM4500 P E	
Phosphorus, Total	**0.15**	0.02	0.05	"	"	1030831	03/08/11	03/08/11	SM4500 P B, E	
Total Suspended Solids	**2.0**	1.0	20.0	"	"	1030817	03/08/11	03/09/11	SM2540 D	J
Turbidity	**4.11**	0.05	0.05	NTU	"	1030222	03/02/11	03/02/11	SM2130 B	
Kirkham (11C0017-05) Stormwater	**Sampled: 03/01/11 09:15**			**Received: 03/01/11 13:27**						
Ammonia as N	**0.10**	0.02	0.10	mg/l	1	1030704	03/07/11	03/07/11	SM4500 NH3 B,C	
Specific Conductance (EC)	**310**	1	1	umhos/cm	"	1030416	03/04/11	03/04/11	SM2510 B	
Hardness (Total)	**70**	10	100	mg CaCO3/L	10	1030142	03/01/11	03/04/11	EPA 200.7	J
Methylene Blue Active Substances	ND	0.1	0.5	mg/l	1	1030328	03/03/11	03/03/11	SM5540 C	
Nitrate as N	**0.94**	0.009	0.05	"	"	1030804	03/08/11	03/08/11	SM4500 NO3 E	W-02
Oil & Grease	ND	5	5	"	"	1030330	03/03/11	03/03/11	EPA 1664A	
Orthophosphate as P	**0.05**	0.007	0.05	"	"	1030329	03/03/11	03/03/11	SM4500 P E	
Phosphorus, Total	**0.15**	0.02	0.05	"	"	1030831	03/08/11	03/08/11	SM4500 P B, E	
Total Suspended Solids	ND	1.0	20.0	"	"	1030817	03/08/11	03/09/11	SM2540 D	
Turbidity	**3.73**	0.05	0.05	NTU	"	1030222	03/02/11	03/02/11	SM2130 B	

The results in this report apply to the samples analyzed in accordance with the chain of custody document. This analytical report must be reproduced in its entirety.

Client Name: D-Max Engineering
Project Name: Poway Detention Basin

EMA Log #: 11C0017

Microbiological Parameters by Standard Methods

Analyte	Result	MDL	Reporting Limit	Units	Dilution	Batch	Prepared	Analyzed	Method	Notes
Gate (11C0017-01) Stormwater Sampled: 03/01/11 12:15 Received: 03/01/11 13:27										
Total Coliforms	**8000**	200	200	MPN/100 ml	100	1030211	03/01/11	03/05/11	SM 9221 B, E	
Fecal Coliforms	**500**	20	20	"	10	"	"	03/04/11	"	
Enterococcus	**1300**	20	20	"	"	1030212	"	03/05/11	SM 9230 A, B	
Stotler (11C0017-02) Stormwater Sampled: 03/01/11 10:45 Received: 03/01/11 13:27										
Total Coliforms	**130**	20	20	MPN/100 ml	10	1030211	03/01/11	03/05/11	SM 9221 B, E	
Fecal Coliforms	**20**	20	20	"	"	"	"	03/04/11	"	
Enterococcus	**220**	20	20	"	"	1030212	"	03/05/11	SM 9230 A, B	
Stowe (11C0017-03) Stormwater Sampled: 03/01/11 11:30 Received: 03/01/11 13:27										
Total Coliforms	**3000**	200	200	MPN/100 ml	100	1030211	03/01/11	03/05/11	SM 9221 B, E	
Fecal Coliforms	**270**	20	20	"	10	"	"	03/04/11	"	
Enterococcus	**300**	20	20	"	"	1030212	"	03/05/11	SM 9230 A, B	
Community (11C0017-04) Stormwater Sampled: 03/01/11 10:10 Received: 03/01/11 13:27										
Total Coliforms	**500**	20	20	MPN/100 ml	10	1030211	03/01/11	03/05/11	SM 9221 B, E	
Fecal Coliforms	**230**	20	20	"	"	"	"	03/04/11	"	
Enterococcus	**40**	20	20	"	"	1030212	"	03/05/11	SM 9230 A, B	
Kirkham (11C0017-05) Stormwater Sampled: 03/01/11 09:15 Received: 03/01/11 13:27										
Total Coliforms	**3000**	200	200	MPN/100 ml	100	1030211	03/01/11	03/05/11	SM 9221 B, E	
Fecal Coliforms	**40**	20	20	"	10	"	"	03/04/11	"	
Enterococcus	**230**	20	20	"	"	1030212	"	03/05/11	SM 9230 A, B	

The results in this report apply to the samples analyzed in accordance with the chain of custody document. This analytical report must be reproduced in its entirety.

Client Name: D-Max Engineering
Project Name: Poway Detention Basin

EMA Log #: 11C0017

Total Metals by EPA 6000/7000 Series Methods - Quality Control

Analyte	Result	MDL	Reporting Limit	Units	Spike Level	Source Result	%REC	%REC Limits	RPD	RPD Limit	Notes
Batch 1030716											
Blank (1030716-BLK1)					Prepared: 03/06/11 Analyzed: 03/07/11						
Cadmium	ND	0.001	0.010	mg/l							
Lead	ND	0.0004	0.010	"							
Zinc	ND	0.010	0.050	"							
Copper	ND	0.002	0.050	"							
LCS (1030716-BS1)					Prepared: 03/06/11 Analyzed: 03/07/11						
Cadmium	0.092	0.001	0.010	mg/l	0.100		92	75-125			
Zinc	0.091	0.010	0.050	"	0.100		91	75-125			
Copper	0.095	0.002	0.050	"	0.100		95	75-125			
Lead	0.100	0.0004	0.010	"	0.100		100	75-125			
LCS Dup (1030716-BSD1)					Prepared: 03/06/11 Analyzed: 03/07/11						
Cadmium	0.090	0.001	0.010	mg/l	0.100		90	75-125	2	20	
Zinc	0.086	0.010	0.050	"	0.100		86	75-125	5	20	
Copper	0.095	0.002	0.050	"	0.100		95	75-125	0.06	20	
Lead	0.100	0.0004	0.010	"	0.100		100	75-125	0.5	20	
Duplicate (1030716-DUP1)		**Source: 11B0679-01**			Prepared: 03/06/11 Analyzed: 03/07/11						
Copper	0.010	0.002	0.050	mg/l		0.008			31	20	QR-04, J
Cadmium	ND	0.001	0.010	"		0.002				20	
Lead	0.001	0.0004	0.010	"		0.002			28	20	QR-04, J
Zinc	0.043	0.010	0.050	"		0.096			76	20	QR-02, J
Matrix Spike (1030716-MS1)		**Source: 11B0679-01**			Prepared: 03/06/11 Analyzed: 03/07/11						
Copper	0.099	0.002	0.050	mg/l	0.100	0.008	91	75-125			
Zinc	0.127	0.010	0.050	"	0.100	0.096	31	75-125			QM-06
Cadmium	0.090	0.001	0.010	"	0.100	0.002	89	75-125			
Lead	0.099	0.0004	0.010	"	0.100	0.002	97	75-125			

The results in this report apply to the samples analyzed in accordance with the chain of custody document. This analytical report must be reproduced in its entirety.

Client Name: D-Max Engineering
Project Name: Poway Detention Basin

EMA Log #: 11C0017

Total Metals by EPA 6000/7000 Series Methods - Quality Control

Analyte	Result	MDL	Reporting Limit	Units	Spike Level	Source Result	%REC	%REC Limits	RPD	RPD Limit	Notes
Batch 1030716											
Matrix Spike Dup (1030716-MSD1)		**Source: 11B0679-01**			Prepared: 03/06/11	Analyzed: 03/07/11					
Copper	0.102	0.002	0.050	mg/l	0.100	0.008	95	75-125	4	20	
Lead	0.100	0.0004	0.010	"	0.100	0.002	98	75-125	1	20	
Cadmium	0.091	0.001	0.010	"	0.100	0.002	90	75-125	1	20	
Zinc	0.130	0.010	0.050	"	0.100	0.096	35	75-125	3	20	QM-06

The results in this report apply to the samples analyzed in accordance with the chain of custody document. This analytical report must be reproduced in its entirety.

Client Name: D-Max Engineering
Project Name: Poway Detention Basin

EMA Log #: 11C0017

Metals (Dissolved) by EPA 6000/7000 Series Methods - Quality Control

Analyte	Result	MDL	Reporting Limit	Units	Spike Level	Source Result	%REC	%REC Limits	RPD	RPD Limit	Notes
Batch 1030139											
Blank (1030139-BLK1)					Prepared & Analyzed: 03/01/11						
Lead	ND	0.001	0.005	mg/l							
Copper	ND	0.001	0.005	"							
Zinc	ND	0.010	0.020	"							
Cadmium	ND	0.001	0.005	"							
LCS (1030139-BS1)					Prepared & Analyzed: 03/01/11						
Cadmium	0.050	0.001	0.005	mg/l	0.0500		99	75-125			
Copper	0.048	0.001	0.005	"	0.0500		97	75-125			
Lead	0.052	0.001	0.005	"	0.0500		104	75-125			
Zinc	0.048	0.010	0.020	"	0.0500		97	75-125			
LCS Dup (1030139-BSD1)					Prepared & Analyzed: 03/01/11						
Lead	0.050	0.001	0.005	mg/l	0.0500		100	75-125	4	20	
Zinc	0.048	0.010	0.020	"	0.0500		96	75-125	0.4	20	
Cadmium	0.049	0.001	0.005	"	0.0500		99	75-125	0.3	20	
Copper	0.048	0.001	0.005	"	0.0500		97	75-125	0.08	20	
Duplicate (1030139-DUP1)		**Source: 11B0679-01**			Prepared & Analyzed: 03/01/11						
Copper	0.003	0.001	0.005	mg/l		0.003			2	20	J
Zinc	0.016	0.010	0.020	"		0.016			0.6	20	J
Cadmium	ND	0.001	0.005	"		ND				20	
Lead	ND	0.001	0.005	"		ND				20	
Matrix Spike (1030139-MS1)		**Source: 11B0679-01**			Prepared & Analyzed: 03/01/11						
Zinc	0.073	0.010	0.020	mg/l	0.0500	0.016	112	75-125			
Copper	0.052	0.001	0.005	"	0.0500	0.003	99	75-125			
Lead	0.048	0.001	0.005	"	0.0500	ND	97	75-125			
Cadmium	0.055	0.001	0.005	"	0.0500	ND	110	75-125			

The results in this report apply to the samples analyzed in accordance with the chain of custody document. This analytical report must be reproduced in its entirety.

Client Name: D-Max Engineering
Project Name: Poway Detention Basin

EMA Log #: 11C0017

Metals (Dissolved) by EPA 6000/7000 Series Methods - Quality Control

Analyte	Result	MDL	Reporting Limit	Units	Spike Level	Source Result	%REC	%REC Limits	RPD	RPD Limit	Notes
Batch 1030139											
Matrix Spike Dup (1030139-MSD1)		**Source: 11B0679-01**			Prepared & Analyzed: 03/01/11						
Lead	0.050	0.001	0.005	mg/l	0.0500	ND	99	75-125	2	20	
Cadmium	0.053	0.001	0.005	"	0.0500	ND	107	75-125	3	20	
Copper	0.050	0.001	0.005	"	0.0500	0.003	95	75-125	4	20	
Zinc	0.071	0.010	0.020	"	0.0500	0.016	109	75-125	2	20	

The results in this report apply to the samples analyzed in accordance with the chain of custody document. This analytical report must be reproduced in its entirety.

Client Name: D-Max Engineering **EMA Log #: 11C0017**
Project Name: Poway Detention Basin

Conventional Chemistry Parameters by Standard/EPA Methods - Quality Control

Analyte	Result	MDL	Reporting Limit	Units	Spike Level	Source Result	%REC	%REC Limits	RPD	RPD Limit	Notes
Batch 1030142											
Blank (1030142-BLK1)					Prepared: 03/01/11 Analyzed: 03/04/11						
Hardness (Total)	ND	1	10	mg CaCO3/L							
Duplicate (1030142-DUP1)			**Source: 11C0014-01**		Prepared: 03/01/11 Analyzed: 03/04/11						
Hardness (Total)	2390	10	100	mg CaCO3/L		2160			10	20	
Batch 1030222											
Duplicate (1030222-DUP1)			**Source: 11B0706-01**		Prepared & Analyzed: 03/02/11						
Turbidity	ND	0.05	0.05	NTU		ND				20	
Reference (1030222-SRM1)					Prepared & Analyzed: 03/02/11						
Turbidity	8.03	0.05	0.05	NTU	7.73		104	90.6-113.3			
Batch 1030328											
Blank (1030328-BLK1)					Prepared & Analyzed: 03/03/11						
Methylene Blue Active Substances	ND	0.1	0.5	mg/l							
LCS (1030328-BS1)					Prepared & Analyzed: 03/03/11						
Methylene Blue Active Substances	1.1	0.1	0.5	mg/l	1.00		113	80-120			
LCS Dup (1030328-BSD1)					Prepared & Analyzed: 03/03/11						
Methylene Blue Active Substances	1.1	0.1	0.5	mg/l	1.00		112	80-120	1	20	
Duplicate (1030328-DUP1)			**Source: 11C0017-03**		Prepared & Analyzed: 03/03/11						
Methylene Blue Active Substances	ND	0.1	0.5	mg/l		ND				20	

The results in this report apply to the samples analyzed in accordance with the chain of custody document. This analytical report must be reproduced in its entirety.

Client Name: D-Max Engineering **EMA Log #: 11C0017**
Project Name: Poway Detention Basin

Conventional Chemistry Parameters by Standard/EPA Methods - Quality Control

Analyte	Result	MDL	Reporting Limit	Units	Spike Level	Source Result	%REC	%REC Limits	RPD	RPD Limit	Notes
Batch 1030328											
Matrix Spike (1030328-MS1)			**Source: 11C0017-03**		Prepared & Analyzed: 03/03/11						
Methylene Blue Active Substances	1.1	0.1	0.5	mg/l	1.00	ND	111	80-120			
Matrix Spike Dup (1030328-MSD1)			**Source: 11C0017-03**		Prepared & Analyzed: 03/03/11						
Methylene Blue Active Substances	1.1	0.1	0.5	mg/l	1.00	ND	108	80-120	3	20	
Batch 1030329											
Blank (1030329-BLK1)					Prepared & Analyzed: 03/03/11						
Orthophosphate as P	ND	0.007	0.05	mg/l							
LCS (1030329-BS1)					Prepared & Analyzed: 03/03/11						
Orthophosphate as P	0.46	0.007	0.05	mg/l	0.500		92	80-120			
LCS Dup (1030329-BSD1)					Prepared & Analyzed: 03/03/11						
Orthophosphate as P	0.45	0.007	0.05	mg/l	0.500		91	80-120	2	20	
Duplicate (1030329-DUP1)			**Source: 11C0059-03**		Prepared & Analyzed: 03/03/11						
Orthophosphate as P	0.12	0.007	0.05	mg/l		0.13			7	20	
Matrix Spike (1030329-MS1)			**Source: 11C0059-03**		Prepared & Analyzed: 03/03/11						
Orthophosphate as P	0.60	0.007	0.05	mg/l	0.500	0.13	96	80-120			
Matrix Spike Dup (1030329-MSD1)			**Source: 11C0059-03**		Prepared & Analyzed: 03/03/11						
Orthophosphate as P	0.60	0.007	0.05	mg/l	0.500	0.13	96	80-120	0.2	20	
Reference (1030329-SRM1)					Prepared & Analyzed: 03/03/11						
Orthophosphate as P	0.14	0.007	0.05	mg/l	0.151		89	7.71-112.6			

The results in this report apply to the samples analyzed in accordance with the chain of custody document. This analytical report must be reproduced in its entirety.

Client Name: D-Max Engineering **EMA Log #: 11C0017**
Project Name: Poway Detention Basin

Conventional Chemistry Parameters by Standard/EPA Methods - Quality Control

Analyte	Result	MDL	Reporting Limit	Units	Spike Level	Source Result	%REC	%REC Limits	RPD	RPD Limit	Notes
Batch 1030330											
Blank (1030330-BLK1)					Prepared & Analyzed: 03/03/11						
Oil & Grease	ND	5	5	mg/l							
LCS (1030330-BS1)					Prepared & Analyzed: 03/03/11						
Oil & Grease	38	5	5	mg/l	40.0		95	78-114			
LCS Dup (1030330-BSD1)					Prepared & Analyzed: 03/03/11						
Oil & Grease	38	5	5	mg/l	40.0		95	78-114	0.5	20	
Batch 1030416											
Duplicate (1030416-DUP1)			**Source: 11C0017-05**		Prepared & Analyzed: 03/04/11						
Specific Conductance (EC)	315	1	1	umhos/cm		310			2	20	
Reference (1030416-SRM1)					Prepared & Analyzed: 03/04/11						
Specific Conductance (EC)	435	1	1	umhos/cm	418		104	89.5-110.5			
Batch 1030704											
Blank (1030704-BLK1)					Prepared & Analyzed: 03/07/11						
Ammonia as N	ND	0.02	0.10	mg/l							
LCS (1030704-BS1)					Prepared & Analyzed: 03/07/11						
Ammonia as N	0.88	0.02	0.10	mg/l	0.820		107	80-120			
LCS Dup (1030704-BSD1)					Prepared & Analyzed: 03/07/11						
Ammonia as N	0.80	0.02	0.10	mg/l	0.820		98	80-120	9	20	

The results in this report apply to the samples analyzed in accordance with the chain of custody document. This analytical report must be reproduced in its entirety.

Client Name: D-Max Engineering
Project Name: Poway Detention Basin

EMA Log #: 11C0017

Conventional Chemistry Parameters by Standard/EPA Methods - Quality Control

Analyte	Result	MDL	Reporting Limit	Units	Spike Level	Source Result	%REC	%REC Limits	RPD	RPD Limit	Notes
Batch 1030704											
Duplicate (1030704-DUP1)			**Source: 11C0058-01**		Prepared & Analyzed: 03/07/11						
Ammonia as N	0.16	0.02	0.10	mg/l		0.14			11	20	
Matrix Spike (1030704-MS1)			**Source: 11C0058-01**		Prepared & Analyzed: 03/07/11						
Ammonia as N	0.90	0.02	0.10	mg/l	0.820	0.14	92	80-120			
Matrix Spike Dup (1030704-MSD1)			**Source: 11C0058-01**		Prepared & Analyzed: 03/07/11						
Ammonia as N	0.96	0.02	0.10	mg/l	0.820	0.14	100	80-120	7	20	
Batch 1030804											
Blank (1030804-BLK1)					Prepared & Analyzed: 03/08/11						
Nitrate as N	ND	0.009	0.05	mg/l							
LCS (1030804-BS1)					Prepared & Analyzed: 03/08/11						
Nitrate as N	0.52	0.009	0.05	mg/l	0.500		104	80-120			
LCS Dup (1030804-BSD1)					Prepared & Analyzed: 03/08/11						
Nitrate as N	0.54	0.009	0.05	mg/l	0.500		108	80-120	3	20	
Duplicate (1030804-DUP1)			**Source: 11C0018-06**		Prepared & Analyzed: 03/08/11						
Nitrate as N	ND	0.009	0.05	mg/l		ND				20	
Matrix Spike (1030804-MS1)			**Source: 11C0018-06**		Prepared & Analyzed: 03/08/11						
Nitrate as N	0.52	0.009	0.05	mg/l	0.500	ND	103	80-120			
Matrix Spike Dup (1030804-MSD1)			**Source: 11C0018-06**		Prepared & Analyzed: 03/08/11						
Nitrate as N	0.50	0.009	0.05	mg/l	0.500	ND	101	80-120	3	20	

The results in this report apply to the samples analyzed in accordance with the chain of custody document. This analytical report must be reproduced in its entirety.

Client Name: D-Max Engineering
Project Name: Poway Detention Basin

EMA Log #: 11C0017

Conventional Chemistry Parameters by Standard/EPA Methods - Quality Control

Analyte	Result	MDL	Reporting Limit	Units	Spike Level	Source Result	%REC	%REC Limits	RPD	RPD Limit	Notes
Batch 1030804											
Reference (1030804-SRM1)					Prepared & Analyzed: 03/08/11						
Nitrate as N	0.36	0.009	0.05	mg/l	0.338		106	0.05-109.9			
Batch 1030817											
Blank (1030817-BLK1)					Prepared: 03/08/11 Analyzed: 03/09/11						
Total Suspended Solids	ND	1.0	20.0	mg/l							
Duplicate (1030817-DUP1)			**Source: 11C0053-01**		Prepared: 03/08/11 Analyzed: 03/09/11						
Total Suspended Solids	996	1.0	20.0	mg/l		1020			3	20	
Reference (1030817-SRM1)					Prepared: 03/08/11 Analyzed: 03/09/11						
Total Suspended Solids	88.0	1.0	20.0	mg/l	85.8		103	85.2-114.8			
Batch 1030831											
Blank (1030831-BLK1)					Prepared & Analyzed: 03/08/11						
Phosphorus, Total	ND	0.02	0.05	mg/l							
LCS (1030831-BS1)					Prepared & Analyzed: 03/08/11						
Phosphorus, Total	0.48	0.02	0.05	mg/l	0.500		97	80-120			
LCS Dup (1030831-BSD1)					Prepared & Analyzed: 03/08/11						
Phosphorus, Total	0.48	0.02	0.05	mg/l	0.500		96	80-120	0.6	20	
Duplicate (1030831-DUP1)			**Source: 11B0684-01**		Prepared & Analyzed: 03/08/11						
Phosphorus, Total	0.06	0.02	0.05	mg/l		0.06			0	20	

The results in this report apply to the samples analyzed in accordance with the chain of custody document. This analytical report must be reproduced in its entirety.

Client Name: D-Max Engineering
Project Name: Poway Detention Basin

EMA Log #: 11C0017

Conventional Chemistry Parameters by Standard/EPA Methods - Quality Control

Analyte	Result	MDL	Reporting Limit	Units	Spike Level	Source Result	%REC	%REC Limits	RPD	RPD Limit	Notes
Batch 1030831											
Matrix Spike (1030831-MS1)			**Source: 11B0684-01**		Prepared & Analyzed: 03/08/11						
Phosphorus, Total	0.55	0.02	0.05	mg/l	0.500	0.06	97	80-120			
Matrix Spike Dup (1030831-MSD1)			**Source: 11B0684-01**		Prepared & Analyzed: 03/08/11						
Phosphorus, Total	0.54	0.02	0.05	mg/l	0.500	0.06	96	80-120	2	20	

The results in this report apply to the samples analyzed in accordance with the chain of custody document. This analytical report must be reproduced in its entirety.

Client Name: D-Max Engineering **EMA Log #: 11C0017**
Project Name: Poway Detention Basin

Notes and Definitions

W-02	The sample for nitrate analysis was preserved with H2SO4 after the nitrite portion of the analysis was completed to extend the holding time for the sample. Nitrate results are corrected for the nitrite contribution per the method.
QR-04	The RPD between the sample and sample duplicate is not valid since both results are below the reporting limit for this analyte.
QR-02	The RPD result exceeded the QC limits due to non-homogeneity of sample.
QM-06	Due to noted non-homogeneity of the QC sample matrix, the MS/MSD did not provide reliable results for accuracy and precision. Sample results for the QC batch were accepted based on LCS/LCSD percent recoveries and RPD values.
J	Detected but below the Reporting Limit; therefore, result is an estimated concentration (CLP J-Flag).
ND	Analyte NOT DETECTED at or above the reporting limit (or method detection limit when specified)
NR	Not Reported
dry	Sample results reported on a dry weight basis (if indicated in units column)
RPD	Relative Percent Difference
MDL	Method detection limit (indicated per client's request)

The results in this report apply to the samples analyzed in accordance with the chain of custody document. This analytical report must be reproduced in its entirety.

(Outflow Samples)

CHAIN-OF-CUSTODY RECORD

– EnviroMatrix EMA Analytical, Inc. –
4340 Viewridge Ave., Ste. A - San Diego, CA 92123 - Phone (858) 560-7717 - Fax (858) 560-7763

EMA LOG #: 11C0017

Client: D-NAX Engineering, INC
Attn: Arsalan Dadkhah
Samplers(s): MD
Address: 7220 Trade St. #119
San Diego CA 92121
Phone: 858 586 9660 Fax: 858 586 9644
Email: arsalan@dnaxinc.com
Billing Address: (same)

Project ID: Peñasquitos Detention Basins - Outflow
Project #: 20049W PO #:

Requested Analysis

ID #	Client Sample ID	Sample Date	Sample Time	Sample Matrix	Container # / Type	Oil & Grease □ 413.1 □ 413.2 X 1664	8015B (TPH) □ Gas □ Diesel □ Ext	624/8260 (VOC) Full BTXE MTBE Oxy Nap	625 / 8270 (SVOC) □ PAH only	608 / 8081 (Organochlorine Pesticides)	608 / 8082 (Polychlorinated Biphenyls)	8141 (Organophosphorus Pesticides)	TBT (Organotin Compounds)	□ pH X EC X TSS □ TDS X Turbidity	Nitrate □ Nitrite □ TKN X NH3	CAC Title 22/CAM17 Metals □ TTLC □ STLC	TCLP (RCRA) □ Metals □ Organics	Cd Cr Cu Pb Ni Ag Zn X Dissolved Fe Mn	Coliform. X Total (MTF) X Fecal (MTF)	Colilert, T+E.Coli □ P/A □ Enumeration	Enterococcus, X MTF □ Enterolert	Heterotrophic Plate Count (HPC)	□ BOD □ COD □ Cyanide	Total Hardness	MBAS	TOC	Orthophosphate-P	Total Phosphorus
1	Gale	3/1/11	12:15	SW	4G/5P	X								X	X			X	X		X			X	X	X	X	X
2	Stotler	3/1/11	10:45	SW	4G/5P	X								X	X			X	X		X			X	X	X	X	X
3	Stowe	3/1/11	11:30	SW	" "	X								X	X			X	X		X			X	X	X	X	X
4	Community	3/1/11	10:10	SW	" "	X								X	X			X	X		X			X	X	X	X	X
5	Kirkham	3/1/11	9:15	SW	" "	X								X	X			X	X		X			X	X	X	X	X
6																												
7																												
8																												
9																												
10																												

Matrix Codes: A = Air, DW = Drinking Water, GW = Groundwater, SW = Storm Water
WW = Wastewater, S = Soil, SED = Sediment, SD = Solid, T = Tissue, O = Oil, L = Liquid

Shipped By: □ Courier □ UPS □ FedEx □ USPS □ Client Drop Off □ Other

[1]**Turn-Around-Time:** □ Same Day □ 24 hr □ 48 hr □ 3 day □ 4 day X 5 day □ STD (7 day) (std for D-Nax)

[1]**Reporting Requirements:** □ Fax X PDF □ Excel □ Geotracker/EDF □ Hard Copy □ EDT

[1]**Sample Disposal:** □ By Laboratory □ [2]Return to Client: P/U or Delivery □ Archive

Sample Integrity

Correct Containers: Yes No N/A	Containers Properly Preseved: Yes No N/A
Custody Seals Intact: Yes No N/A	Temp @ Receipt:
COC Labels Agree: Yes No N/A	Sampled By: Client EMA Autosampler

RELINQUISHED BY	DATE/TIME	RECEIVED BY
Signature: Manouchehr Dadkhah	3-1-11 13:27	Signature: Eric Hunt
Print: Manouchehr Dadkhah		Print: Eric Hunt
Company: D-Nax		Company: EMA
Signature		Signature
Print		Print
Company:		Company:
Signature		Signature
Print		Print
Company:		Company:

MAR 1 '11 13:47

Project/Sample Comments: Both total and dissolved analyses requested.

4°C on ice

[1]Additional costs may apply, consult a project manager for details.

[2]EMA reserves the right to return any samples that do not match our waste profile.

NOTE: By relinquishing samples to EMA, Inc., client agrees to pay for the services requested on this COC form and any additional analyses performed on this project. Payment for services is due within 30 days from date of invoice. Samples will be disposed of 7 days after report has been finalized unless otherwise noted. All work is subject to EMA's terms and conditions.

14 March 2011

D-Max Engineering, Inc.
Attn: Arsalan Dadkhah
7220 Trade Street, Suite 119
San Diego, California 92121

EMA Log#: 11C0017

Project Name: Poway Detention Basin
Project Number: 201049W

Enclosed with this letter are the test results performed by subcontract laboratory for the following analyses:

- TOC – Liquid by SM5310B

The samples were received by EnviroMatrix Analytical, Inc. intact and with chain-of-custody documentation. The test results and pertinent quality assurance/quality control data are listed on the attached tables.

I certify that this data report is in compliance both technically and for completeness. Release of the data contained in this hard copy data report has been authorized by the following signature.

Dan Verdon
Laboratory Director

Clinical Laboratory of San Bernardino, Inc.

07 March 2011 Clinical Lab No.: 11C0290

Louis Luick
EnviroMatrix Analytical, Inc.
4340 Viewridge., Ste. A
San Diego, CA 92123

Project Name: TOC Analysis
Sub Project: 11C0017

Enclosed are the results of the analyses for samples received at the laboratory on 03/02/11 . Samples were received within temperature range, in correct containers and preservation.

Analyses were performed pursuant to client's chain of custody, within hold times, utilizing EPA or other ELAP approved methodologies.

I certify that the results are within compliance both technically and for completeness. Analytical results are attached to this letter. Please call if any additional information and or assistance are needed.

Thank you for choosing Clinical Laboratory of San Bernardino for your analytical needs.

Sincerely,

Stephen Kavousy

Stephen Kavousy
Project Manager

EnviroMatrix Analytical, Inc.	Project: TOC Analysis	Work Order: 11C0290
4340 Viewridge., Ste. A	Sub Project: 11C0017	Received: 03/02/11 19:20
San Diego CA, 92123	Project Manager: Louis Luick	Reported: 03/07/11

Gate **11C0290-01 (Water)** **Sample Date:** 03/01/11 12:15 **Sampler:** Not Listed

Analyte	Method	Result	Units	Rep. Limit	MCL	Prepared	Analyzed	Batch	Qualifier
General Chemical Analyses									
Total Organic Carbon	SM 5310B	**8.1**	mg/L	0.30		03/04/11	03/04/11	1110385	

Post Office Box 329 San Bernardino, CA 92402 (909) 825-7693 Fax (909) 825-7696 ELAP Number 1088

EnviroMatrix Analytical, Inc.	Project: TOC Analysis	Work Order: 11C0290
4340 Viewridge., Ste. A	Sub Project: 11C0017	Received: 03/02/11 19:20
San Diego CA, 92123	Project Manager: Louis Luick	Reported: 03/07/11

Stotler **11C0290-02 (Water)** **Sample Date:** 03/01/11 10:45 **Sampler:** Not Listed

Analyte	Method	Result	Units	Rep. Limit	MCL	Prepared	Analyzed	Batch	Qualifier
General Chemical Analyses									
Total Organic Carbon	SM 5310B	**7.2**	mg/L	0.30		03/04/11	03/04/11	1110385	

Post Office Box 329 San Bernardino, CA 92402 (909) 825-7693 Fax (909) 825-7696 ELAP Number 1088

EnviroMatrix Analytical, Inc. 4340 Viewridge.. Ste. A San Diego CA, 92123	Project: TOC Analysis Sub Project: 11C0017 Project Manager: Louis Luick	Work Order: 11C0290 Received: 03/02/11 19:20 Reported: 03/07/11

Stowe **11C0290-03 (Water)** **Sample Date:** 03/01/11 11:30 **Sampler:** Not Listed

Analyte	Method	Result	Units	Rep. Limit	MCL	Prepared	Analyzed	Batch	Qualifier
General Chemical Analyses									
Total Organic Carbon	SM 5310B	**6.6**	mg/L	0.30		03/04/11	03/04/11	1110385	

Post Office Box 329 San Bernardino, CA 92402 (909) 825-7693 Fax (909) 825-7696 ELAP Number 1088

EnviroMatrix Analytical, Inc.	Project: TOC Analysis	Work Order: 11C0290
4340 Viewridge., Ste. A	Sub Project: 11C0017	Received: 03/02/11 19:20
San Diego CA, 92123	Project Manager: Louis Luick	Reported: 03/07/11

Community **11C0290-04 (Water)** **Sample Date:** 03/01/11 10:10 **Sampler:** Not Listed

Analyte	Method	Result	Units	Rep. Limit	MCL	Prepared	Analyzed	Batch	Qualifier
General Chemical Analyses									
Total Organic Carbon	SM 5310B	**12**	mg/L	0.30		03/04/11	03/04/11	1110385	

Post Office Box 329 San Bernardino, CA 92402 (909) 825-7693 Fax (909) 825-7696 ELAP Number 1088

EnviroMatrix Analytical, Inc.	Project: TOC Analysis	Work Order: 11C0290
4340 Viewridge., Ste. A	Sub Project: 11C0017	Received: 03/02/11 19:20
San Diego CA, 92123	Project Manager: Louis Luick	Reported: 03/07/11

Kirkham **11C0290-05 (Water)** **Sample Date:** 03/01/11 9:15 **Sampler:** Not Listed

Analyte	Method	Result	Units	Rep. Limit	MCL	Prepared	Analyzed	Batch	Qualifier
General Chemical Analyses									
Total Organic Carbon	SM 5310B	**5.1**	mg/L	0.30		03/04/11	03/04/11	1110385	

Post Office Box 329 San Bernardino, CA 92402 (909) 825-7693 Fax (909) 825-7696 ELAP Number 1088

EnviroMatrix Analytical, Inc.	Project: TOC Analysis	Work Order: 11C0290
4340 Viewridge., Ste. A	Sub Project: 11C0017	Received: 03/02/11 19:20
San Diego CA. 92123	Project Manager: Louis Luick	Reported: 03/07/11

General Chemical Analyses - Quality Control
Clinical Laboratory of San Bernardino

Analyte	Result	Reporting Limit	Units	Spike Level	Source Result	%REC	%REC Limits	RPD	RPD Limit	Notes
Batch 1110385										
Blank (1110385-BLK1)				Prepared & Analyzed: 03/04/11						
Total Organic Carbon	ND	0.30	mg/L							
Blank (1110385-BLK2)				Prepared & Analyzed: 03/04/11						
Total Organic Carbon	ND	0.30	mg/L							
LCS (1110385-BS1)				Prepared & Analyzed: 03/04/11						
Total Organic Carbon	5.06	0.30	mg/L	5.0		101	80-120			
LCS (1110385-BS2)				Prepared & Analyzed: 03/04/11						
Total Organic Carbon	5.02	0.30	mg/L	5.0		100	80-120			
Matrix Spike (1110385-MS1)		**Source: 11C0299-03**		Prepared & Analyzed: 03/04/11						
Total Organic Carbon	5.40	0.30	mg/L	5.0	ND	108	80-120			
Matrix Spike Dup (1110385-MSD1)		**Source: 11C0299-03**		Prepared & Analyzed: 03/04/11						
Total Organic Carbon	5.21	0.30	mg/L	5.0	ND	104	80-120	4	20	

ND Analyte NOT DETECTED at or above the reporting limit

Post Office Box 329 San Bernardino, CA 92402 (909) 825-7693 Fax (909) 825-7696 ELAP Number 1088

SUBCONTRACT ORDER

EnviroMatrix Analytical, Inc.

11C0017

11C0290

SENDING LABORATORY:

EnviroMatrix Analytical, Inc.
4340 Viewridge Ave., Ste. A
San Diego, CA 92123
Phone: (858) 560-7717
Fax: (858) 560-7763
Project Manager: Jennifer Beyer

RECEIVING LABORATORY:

Clinical Lab of San Bernardino, Inc.
21881 Barton Rd
Grand Terrace, CA 92313
Phone :(909) 825-7693
Fax: (909) 825-7696

PLEASE SEND REPORTS TO:
jbeyer@enviromatrixinc.com;
lluick@enviromatrixinc.com;
reports@enviromatrixinc.com.
Use comments as sample ID on report

Analysis	Due (3-11-11)	Expires	Laboratory ID	Comments
Sample ID: 11C0017-01	**Water**	**Sampled:03/01/11 12:15**	[redacted]	
TOC-Liquid	03/08/11 16:00	03/29/11 12:15		Gate
Containers Supplied:				
Voa Vial - HCl (F)	Voa Vial - HCl (G)			
Sample ID: 11C0017-02	**Water**	**Sampled:03/01/11 10:45**	[redacted]	
TOC-Liquid	03/08/11 16:00	03/29/11 10:45		Stotler
Containers Supplied:				
Voa Vial - HCl (F)	Voa Vial - HCl (G)			
Sample ID: 11C0017-03	**Water**	**Sampled:03/01/11 11:30**	[redacted]	
TOC-Liquid	03/08/11 16:00	03/29/11 11:30		Stowe
Containers Supplied:				
Voa Vial - HCl (F)	Voa Vial - HCl (G)			
Sample ID: 11C0017-04	**Water**	**Sampled:03/01/11 10:10**	[redacted]	
TOC-Liquid	03/08/11 16:00	03/29/11 10:10		Community
Containers Supplied:				
Voa Vial - HCl (F)	Voa Vial - HCl (G)			
Sample ID: 11C0017-05	**Water**	**Sampled:03/01/11 09:15**	[redacted]	
TOC-Liquid	03/08/11 16:00	03/29/11 09:15		Kirkham
Containers Supplied:				
Voa Vial - HCl (F)	Voa Vial - HCl (G)			

MAR 2'11 11.21

Released By	Date	Received By	Date
Eric Hunt	3-2-11 11:10	[signature]	3/2/11
[signature]	3-2-11 720		

STND

11C 2153

SUBCONTRACT ORDER

EnviroMatrix Analytical, Inc.

11C0017

SENDING LABORATORY:

EnviroMatrix Analytical, Inc.
4340 Viewridge Ave., Ste. A
San Diego, CA 92123
Phone: (858) 560-7717
Fax: (858) 560-7763
Project Manager: Jennifer Beyer

RECEIVING LABORATORY:

Clinical Lab of San Bernardino, Inc.
21881 Barton Rd
Grand Terrace, CA 92313
Phone :(909) 825-7693
Fax: (909) 825-7696

PLEASE SEND REPORTS TO:
jbeyer@enviromatrixinc.com;
lluick@enviromatrixinc.com;
reports@enviromatrixinc.com.
Use comments as sample ID on report.

Analysis	Due (3-11-11)	Expires	Laboratory ID	Comments
Sample ID: 11C0017-01	**Water**	**Sampled:03/01/11 12:15**		
TOC-Liquid	03/08/11 16:00	03/29/11 12:15		Gate
Containers Supplied:				
Voa Vial - HCl (F)	Voa Vial - HCl (G)			
Sample ID: 11C0017-02	**Water**	**Sampled:03/01/11 10:45**		
TOC-Liquid	03/08/11 16:00	03/29/11 10:45		Stotler
Containers Supplied:				
Voa Vial - HCl (F)	Voa Vial - HCl (G)			
Sample ID: 11C0017-03	**Water**	**Sampled:03/01/11 11:30**		
TOC-Liquid	03/08/11 16:00	03/29/11 11:30		Stowe
Containers Supplied:				
Voa Vial - HCl (F)	Voa Vial - HCl (G)			
Sample ID: 11C0017-04	**Water**	**Sampled:03/01/11 10:10**		
TOC-Liquid	03/08/11 16:00	03/29/11 10:10		Community
Containers Supplied:				
Voa Vial - HCl (F)	Voa Vial - HCl (G)			
Sample ID: 11C0017-05	**Water**	**Sampled:03/01/11 09:15**		
TOC-Liquid	03/08/11 16:00	03/29/11 09:15		Kirkham
Containers Supplied:				
Voa Vial - HCl (F)	Voa Vial - HCl (G)			

MAR 2'11 11.21

Released By	Date	Received By	Date
Eric Hunt	3-2-11 11:10		3/2/11
Released By	Date	Received By	Date

(Outflow Sample)

CHAIN-OF-CUSTODY RECORD

EnviroMatrix Analytical, Inc.
4340 Viewridge Ave., Ste. A - San Diego, CA 92123 - Phone (858) 560-7717 - Fax (858) 560-7763

EMA LOG #: 11C0017

Client: DMax Engineering, INC

Attn: Arsalan Dadkhah

Samplers(s): MD

Address: 7220 Trade St. #119
San Diego CA 92121

Phone: 858 586 6000 Fax: 858 586 6044

Email: arsalan@dmaxinc.com

Billing Address: (same)

Project ID: Penny Detention Basins - Outflow ~~Storm~~

Project #: 201049 W PO #:

Requested Analysis

ID #	Client Sample ID	Sample Date	Sample Time	Sample Matrix	Container # / Type	Oil & Grease □ 413.1 □ 413.2 X 1664	8015B (TPH) □ Gas □ Diesel □ Ext	624/8260 (VOC) Full BTXE MTBE Oxy Nap	625 / 8270 (SVOC) □ PAH only	608 / 8081 (Organochlorine Pesticides)	608 / 8082 (Polychlorinated Biphenyls)	8141 (Organophosphorus Pesticides)	TBT (Organotin Compounds)	□ pH X EC X TSS □ TDS X Turbidity	□ Nitrate □ Nitrite □ TKN X NH3	CAC Title 22/CAM17 Metals □ TTLC □ STLC	TCLP (RCRA) □ Metals □ Organics	Cr (Cd) (Pb) Ni Ag Cu X Dissolved & Total	Coliform. X Total (MTF) X Fecal (MTF)	Colilert, T+E.Coli □ P/A □ Enumeration	Enterococcus, X MTF □ Enterolert	Heterotrophic Plate Count (HPC)	□ BOD □ COD □ Cyanide	Total Hardness	MBAS	TOC	Orthophosphate - P	Total Phosphorus
1	Gate	3/1/11	12:15	SW	4G/5P	X								X	X			X X	X		X			X	X	X	X	X
2	Stotler	3/1/11	10:45	SW	4G/5P	X								X	X			X X	X		X			X	X	X	X	X
3	Stowe	3/1/11	11:30	SW	" "	X								X	X			X X	X		X			X	X	X	X	X
4	Community	3/1/11	10:10	SW	" "	X								X	X			X X	X		X			X	X	X	X	X
5	Kirkham	3/1/11	9:15	SW	" "	X								X	X			X X	X		X			X	X	X	X	X
6																												
7																												
8																												
9																												
10																												

Matrix Codes: A = Air, DW = Drinking Water, GW = Groundwater, SW = Storm Water
WW = Wastewater, S = Soil, SED = Sediment, SD = Solid, T = Tissue, O = Oil, L = Liquid

Shipped By: □ Courier □ UPS □ FedEx □ USPS □ Client Drop Off □ Other

[1]Turn-Around-Time: □ Same Day □ 24 hr □ 48 hr □ 3 day □ 4 day X 5 day □ STD (7 day) (std for DMax)

[1]Reporting Requirements: □ Fax X PDF □ Excel □ Geotracker/EDF □ Hard Copy □ EDT

[1]Sample Disposal: □ By Laboratory □ [2]Return to Client: P/U or Delivery □ Archive

RELINQUISHED BY	DATE/TIME	RECEIVED BY
Signature: Manouchehr Dadkhah	3-1-11 13:27	Signature: Eric Hunt
Print: Manouchehr Dadkhah		Print: Eric Hunt
Company: DMax		Company: EMA
Signature: 2155		Signature:
Print:		Print:

MAR 1 '11 13.47

CITY OF POWAY



2011/2012
JURISDICTIONAL URBAN RUNOFF MANAGEMENT PROGRAM ANNUAL REPORT

SEPTEMBER 2012

PREPARED BY:

D-MAX ENGINEERING, INC.
7220 TRADE STREET, SUITE 119
SAN DIEGO, CALIFORNIA 92121
858.586.6600

TABLE OF CONTENTS

CERTIFICATION STATEMENT

EXECUTIVE SUMMARY ES-1

1.0 INTRODUCTION 1-1
- 1.1 Background 1-1
  - 1.1.1 Regulatory Background 1-1
  - 1.1.2 City Setting 1-1
- 1.2 Purpose and Objectives 1-2
- 1.3 Report Organization 1-2

2.0 DEVELOPMENT PLANNING COMPONENT 2-1
- 2.1 Introduction 2-1
  - 2.1.1 Summary of Notable Accomplishments 2-1
- 2.2 Land Use Planning 2-1
  - 2.2.1 Background 2-1
  - 2.2.2 Source Characterization 2-1
  - 2.2.3 Best Management Practice Requirements 2-2
  - 2.2.4 Program Implementation 2-2
- 2.3 Environmental Review Process 2-2
- 2.4 Development Project Approval and Verification Process 2-2
  - 2.4.1 Background 2-2
  - 2.4.2 Source Characterization 2-2
  - 2.4.3 Best Management Practice Requirements 2-3
  - 2.4.4 Program Implementation 2-3
    - 2.4.4.1 Outreach and Staff Training 2-3
    - 2.4.4.2 Urban Runoff Approval Process for Development Projects 2-4
    - 2.4.4.3 Treatment Control BMP Inspection and Maintenance Verification Program 2-5
- 2.5 Development Planning Component Effectiveness Assessment 2-7
- 2.6 Program Review and Modification 2-7

3.0 CONSTRUCTION 3-1
- 3.1 Introduction 3-1
  - 3.1.1 Summary of Notable Accomplishments 3-1
- 3.2 Source Characterization 3-1
- 3.3 Updates to Ordinances and Approval Process 3-1
- 3.4 Best Management Practice Requirements 3-2
- 3.5 Program Implementation 3-2
  - 3.5.1 Education and Staff Training 3-2
  - 3.5.2 Construction and Grading Approval Process 3-2
  - 3.5.3 Inspection of Construction Sites 3-3
  - 3.5.4 Enforcement Measures 3-4
- 3.6 Construction Activities Effectiveness Assessment 3-4
- 3.7 Program Review and Modification 3-4

TABLE OF CONTENTS (CONTINUED)

4.0 MUNICIPAL COMPONENT 4-1
4.1 Introduction 4-1
4.1.1 Summary of Notable Accomplishments 4-1
4.2 Fixed Facilities 4-1
4.2.1 Background 4-1
4.2.2 Source Characterization 4-2
4.2.3 Best Management Practice Requirements 4-2
4.2.4 Program Implementation 4-2
4.3 Roads, Streets, Highways, and Parking Facilities 4-3
4.3.1 Background 4-3
4.3.2 Source Characterization 4-3
4.3.3 Best Management Practices 4-4
4.3.4 Program Implementation 4-4
4.4 MS4 4-4
4.4.1 Background 4-4
4.4.2 Source Characterization 4-5
4.4.3 Best Management Practices 4-5
4.4.4 Program Implementation 4-5
4.5 Sanitary Sewer System 4-6
4.5.1 Background 4-6
4.5.2 Source Characterization 4-6
4.5.3 Best Management Practices 4-7
4.5.4 Program Implementation 4-7
4.6 Mobile Municipal Activities, Including Power Washing 4-7
4.6.1 Background 4-7
4.6.2 Source Characterization 4-7
4.6.3 Best Management Practices 4-8
4.6.4 Program Implementation 4-8
4.7 Special Events 4-8
4.7.1 Background 4-8
4.7.2 Source Characterization 4-8
4.7.3 Best Management Practices 4-9
4.7.4 Program Implementation 4-9
4.8 Public Reporting of Illicit Connections and Discharges 4-9
4.9 Spill Reporting, Response, and Prevention 4-10
4.10 Education and Outreach 4-10
4.11 Municipal Component Effectiveness Assessment 4-10
4.12 Program Modification and Review 4-11
5.0 INDUSTRIAL AND COMMERCIAL COMPONENT 5-1
5.1 Introduction 5-1
5.1.1 Summary of Notable Accomplishments 5-1
5.2 Stationary Industrial and Commercial Sites / Sources Element 5-1

TABLE OF CONTENTS (CONTINUED)

5.2.1 Background 5-1
5.2.2 Source Characterization 5-1
5.2.3 Best Management Practice Requirements 5-2
5.2.4 Program Implementation 5-3
5.3 Mobile Sources 5-5
5.3.1 Background 5-5
5.3.2 Source Characterization 5-5
5.3.3 Best Management Practice Requirements 5-5
5.3.4 Program Implementation 5-6
5.4 Industrial and Commercial Component Effectiveness Assessment 5-6
5.5 Program Review and Modification 5-6
6.0 RESIDENTIAL COMPONENT 6-1
6.1 Introduction 6-1
6.1.1 Summary of Notable Accomplishments 6-1
6.2 Source Characterization 6-1
6.2.1 High Threat to Water Quality Activities 6-1
6.2.2 High Threat to Water Quality Areas 6-2
6.3 Best Management Practice Requirements 6-3
6.4 Program Implementation 6-3
6.4.1 Training, Education, and Outreach 6-3
6.4.1.1 Public Events 6-5
6.4.2 Compliance and Enforcement 6-5
6.5 Residential Component Effectiveness Assessment 6-5
6.6 Program Review and Modification 6-6
7.0 ILLICIT DISCHARGE DETECTION AND ELIMINATION 7-1
7.1 Introduction 7-1
8.0 EDUCATION COMPONENT 8-1
8.1 Introduction 8-1
8.1.1 Summary of Notable Accomplishments 8-1
8.2 Staff Training Element 8-1
8.3 Educational Outreach Element 8-2
8.3.1 Industrial and Commercial Businesses 8-3
8.3.1.1 Mobile Businesses 8-3
8.3.2 Construction Site Owners and Developers 8-3
8.3.3 Residential Areas 8-4
8.3.4 Underserved Communities 8-5
8.3.5 Complaint Investigations 8-5
8.4 Outreach Component Effectiveness Assessment 8-5
8.5 Program Review and Modification 8-7
9.0 PUBLIC PARTICIPATION COMPONENT 9-1
9.1 Introduction 9-1

TABLE OF CONTENTS (CONTINUED)

9.1.1 Summary of Notable Accomplishments 9-1
9.2 Public Participation Activities 9-1
9.3 Outreach Events 9-2
9.4 Public Participation Component Effectiveness Assessment 9-4
9.5 Program Review and Modification 9-4
10.0 FISCAL ANALYSIS 10-1
10.1 Introduction 10-1
11.0 EFFECTIVENESS ASSESSMENT 11-1
11.1 Introduction 11-1
11.2 Effectiveness Assessment Results 11-1
11.2.1 Outcome Level Assessments 11-2
11.2.2 Overall Component Assessments 11-3
11.3 Program Review and Modification 11-5
12.0 SPECIAL INVESTIGATIONS 12-1
13.0 NON-EMERGENCY FIRE FIGHTING 13-1
14.0 JURMP REVISIONS 14-1
15.0 CONCLUSIONS AND RECOMMENDATIONS 15-1
16.0 REFERENCES 16-1

TABLE OF CONTENTS (CONTINUED)

Tables

Table 2-1 Assessment of Compliance with Required Inspection Frequencies
Table 2-2 Applicability of SUSMP Requirements to Development Projects
Table 2-3 Development Projects Subjected to SUSMP Requirements
Table 2-4 South Poway Business Park Detention Basins Retrofitted as Storm Water Treatment BMPs
Table 2-5 SUSMP Priority Projects Completed After Establishment of 2011/2012 Inventory
Table 2-6 2011/2012 Treatment Control BMP Inspections and Follow-Up Actions
Table 3-1 Enforcement Actions Taken at Construction Sites During 2011/2012
Table 4-1 Street Sweeping Prioritization and Frequency
Table 4-2 MS4 Maintenance Data
Table 4-3 Municipal Inspection Results
Table 5-1 Summary of Industrial and Commercial Inspections
Table 5-2 Industrial and Commercial Inspection Results
Table 5-3 Violations of the Industrial Permit
Table 8-1 Impressions Made by the City
Table 10-1 Expenditure Summary
Table 10-2 Fund Summary
Table 10-3 Watershed Urban Runoff Management Program (WURMP) Expenses
Table 10-4 Regional Urban Runoff Management Program (RURMP) ExpensesTable
Table 11-1 Development Planning Component Assessment Measures
Table 11-2 Construction Component Assessment Measures
Table 11-3 Municipal Component Assessment Measures
Table 11-4 Industrial and Commercial Component Assessment Measures
Table 11-5 Residential Component Assessment Measures
Table 11-6 Illicit Discharge Detection and Elimination Component Assessment Measures
Table 11-7 Education Component Assessment Measures
Table 11-8 Public Participation Component Assessment Measures

Figures

Figure 2-1 South Poway Retrofitted Drainage Basins and Corresponding Drainage Areas Treated
Figure 11-1 Knowledge Assessment Scores
Figure 11-2 BMP Assessment Scores
Figure 11-3 Dry Weather Results, Field Constituent Averages (1996-2012)
Figure 11-4 Dry Weather Results, Ammonia-Nitrogen Concentrations (1996-2012)
Figure 11-5 Dry Weather Results, Fecal Coliform and *Enterococcus* Bacteria Medians (2002-2012)

TABLE OF CONTENTS (CONTINUED)

Appendices

A Inventories
- A.1 Treatment Control BMP Inventory
- A.2 Construction Inventory
- A.3 Municipal Inventory
- A.4 Stationary Industrial/Commercial Inventory
- A.5 Mobile Industrial/Commercial Inventory

B Complaint Log

C JURMP Annual Report Requirements Checklist

Attachments

Attachment 2.1	January 2011 Municipal Code Update to Incorporate New Hydromodification Management Requirements
Attachment 3.1	Construction Seasonal Requirements Letter
Attachment 3.2	Construction Storm Water Quality Inspection Form
Attachment 4.1	Municipal Facility BMP Checklists
Attachment 4.2	Municipal Inspection Form
Attachment 4.3	Temporary Use Permit
Attachment 4.4	Special Event Inspection Form
Attachment 5.1	Industrial/Commercial Inspection Form
Attachment 5.2	Industrial and Commercial Educational Materials
Attachment 6.1	High TTWQ Residential Area Maps
Attachment 6.2	*Poway Today* Newsletters
Attachment 6.3	Storm Water Door Hanger
Attachment 9.1	HHW and Universal Waste Flyer
Attachment 11.1	Results of 2011/2012 Water Quality Monitoring, Flood Control Detention Basins, Poway, California

ACRONYMS AND ABBREVIATIONS

Acronym	Abbreviation
°C	Degrees Celsius
303(d) List	2006 Clean Water Act Section 303(d) List of Water Quality Limited Segments
Basin Plan	Water Quality Control Plan for the San Diego Basin
BCLA	Biological Core and Linkage Area
BMP	Best Management Practice
CASQA	California Stormwater Quality Association
CEQA	California Environmental Quality Act
CIP	Capital Improvement Project
City	City of Poway
CIWQS	California Integrated Water Quality System
Copermittees	Eighteen cities within San Diego County, the County of San Diego, the Port of San Diego, and the San Diego County Regional Airport Authority
CMC	Criteria Maximum Concentration
CMP	Corrugated Metal Pipe
CSWMP	Construction Storm Water Management Plan
CTR	California Toxics Rule
CWA	Clean Water Act/Federal Water Pollution Control Act
D-MAX	D-MAX Engineering, Inc.
Dry Weather Monitoring Program	Dry Weather Field Screening and Analytical Monitoring Program
EPA	Environmental Protection Agency
ESA	Environmentally Sensitive Area
FOG	Fats, Oils, and Grease
General Construction Permit	State of California General Construction Permit
gpm	Gallons Per Minute
HA	Hydrologic Area
HDPE	High Density Polyethylene
HHW	Household Hazardous Waste
HMP	Hydromodification Management Plan
HOA	Home Owners' Association
HSA	Hydrologic Subarea
HU	Hydrologic Unit
IC/ID	Illicit Connection/Illicit Discharge
IDDE	Illicit Discharge Detection and Elimination
IHC	Interim Hydromodification Criteria
ILACSD	I Love a Clean San Diego
Industrial Permit	State of California Industrial General Permit, Order No. 97-03-DWQ
IMP	Integrated Management Practice

ACRONYMS AND ABBREVIATIONS (CONTINUED)

Acronym	Abbreviation
IPM	Integrated Pest Management
JURMP	Jurisdictional Urban Runoff Management Program
LID	Low Impact Development
MBAS	Methylene Blue Active Substances
MDRA	Minor Development Review Application
MEP	Maximum Extent Practicable
mg/L	Milligrams Per Liter
MLS	Mass Loading Station
MPN/100 mL	Most Probable Number (of colony-forming units) Per 100 Milliliters
MS4	Municipal Separate Storm Sewer System
mS/cm	MilliSiemens Per Centimeter
Municipal Permit	San Diego Regional Water Quality Control Board Order No. R9-2007-0001
nd	Not Detected
NOI	Notice of Intent
NONA/NEC	Notice of Non-Applicability/No Exposure Certification
NOV	Notice of Violation
NPDES	National Pollutant Discharge Elimination System
nt	Not Tested
NTU	Nephelometric Turbidity Unit
PDPA	Pollutant Discharge Potential Assessment
Priority Project	Priority Development Project
RCP	Reinforced Concrete Pipe
RWQCB	San Diego Regional Water Quality Control Board
SANDAG	San Diego Association of Government
SIC	Standard Industrial Classification
SSO	Sanitary Sewer Overflow
Storm Water Ordinance	Chapter 7.18 of the Municipal Code, Storm Water Management and Discharge Control
SUSMP	Standard Urban Storm Water Mitigation Plan
SWMP	Storm Water Management Plan
SWPP	Storm Water Pollution Prevention
SWPPP	Storm Water Pollution Prevention Plan
TSS	Total Suspended Solids
TTWQ	Threat to Water Quality
WDID	Waste Discharge Identification Number
WQO	Basin Plan Water Quality Objectives
WQTR	Water Quality Technical Report
WURMP	Watershed Urban Runoff Management Program
µg/L	Micrograms Per Liter

CERTIFICATION STATEMENT

I certify under penalty of law that this document and all attachments were prepared under my direction or supervision in accordance with a system designed to assure that qualified personnel properly gather and evaluate the information submitted. Based on my inquiry of the person or persons who manage the system, or those persons directly responsible for gathering the information, the information submitted is, to the best of my knowledge and belief, true, accurate, and complete.

I am aware that there are significant penalties for submitting false information, including the possibility of fine and imprisonment for knowing violations.

Robert J. Manis
Director of Development Services

Date: September 30, 2012

Telephone Number: (858) 668-4601

Leah Browder
Director of Public Works

Date: September 30, 2012

Telephone Number: (858) 668-4722

EXECUTIVE SUMMARY

In January 2007, the San Diego Regional Water Quality Control Board (RWQCB) issued Order No. R9-2007-0001 (Municipal Permit), a National Pollutant Discharge Elimination System (NPDES) permit regulating discharges to the storm drain system within 18 municipalities in San Diego County, the County of San Diego, the San Diego County Regional Airport Authority, and the San Diego Unified Port District (collectively referred to as "Copermittees"). As required by the Municipal Permit, the City of Poway (City) has developed and maintains a Jurisdictional Urban Runoff Management Program (JURMP) intended to minimize the amount of pollutants present in runoff that may be generated within the City's jurisdiction.

Through the development and implementation of the City's JURMP, the City strives to improve the water quality of local receiving water bodies and to protect human and aquatic health from potentially harmful pollutants such as bacteria/viruses, organic compounds, oil & grease, etc.

The City of Poway's JURMP includes Best Management Practice (BMP) standards for internal activities, industrial and commercial businesses, construction and development projects, and residents. It also incorporates programs for water quality monitoring, public participation, and educational outreach.

This JURMP Annual Report presents the City's activities implemented as its JURMP during the 2011/2012 fiscal year, which began on July 1, 2011, and ended on June 30, 2012. Each section of this JURMP Annual Report discusses the City's efforts to protect and enhance storm water quality during the current reporting period and how those efforts met the requirements of the Municipal Permit. Significant activities conducted for the major components of the City's JURMP are summarized below.

Development Planning Component

The City inspected all high priority projects prior to October 1, 2011, as required by the Municipal Permit. Twenty-seven percent of all inventoried sites with treatment control BMPs were also inspected, which surpasses the Municipal Permit requirement of 20 percent. Five of the sites inspected required a follow-up inspection for BMP deficiencies; in all cases the deficiencies have been corrected. Maintenance verification was provided to the City by responsible parties, and no Notices of Violations (NOVs) were issued during 2011/2012.

All Standard Urban Storm Water Mitigation Plan (SUSMP) projects approved by the City proposed medium or high removal efficiency treatment control BMPs and no projects received a SUSMP waiver. The City continues to maintain its retrofitted detention basins, which provide treatment for many SUSMP projects in the South Poway Business Park area, as well as neighboring projects completed prior to SUSMP regulations that otherwise would not receive any treatment. Several years of inflow and outflow monitoring of the detention basin has indicated the basins have a significant positive effect on water quality, such as the reduction of indicator bacteria discharged during the 2011 monitoring.

Construction Component

City staff successfully worked with construction project proponents to ensure parties were knowledgeable of storm water concepts and of the City's minimum BMPs during the pre-planning process. As a result, it was unnecessary to issue any NOVs during 2011/2012. During 2011/2012, the City had 73 active construction sites, prioritized as 7 high threat to water quality (TTWQ), 19 medium TTWQ, and 47 low TTWQ. The City conducted checks of erosion control plans to make certain construction projects complied with the City's minimum BMP requirements. The City conducted 167 formal inspections to verify BMP implementation, and issued 26 Correct Work Notices to 21 construction sites that were not in compliance with City requirements. Fourteen of these sites were compliant by the end of 2011/2012, an additional three have come into compliance since the end of the reporting period, and four have been referred for escalated enforcement or are being followed up on a path to compliance.

Municipal Component

The City inspected all high TTWQ municipal fixed facilities during 2011/2012 and no facilities required follow-up inspections. The City also continued its rigorous street sweeping and Municipal Separate Storm Sewer System (MS4) maintenance programs. A total of 1,557 tons of trash and debris was removed through street sweeping activities, and 2,273 cubic yards of debris were removed during routine MS4 maintenance activities. The City also inspected and cleaned 87 miles of sewer line and continued to maintain its sanitary sewer system to decrease the potential for a sanitary sewer overflow (SSO). City personnel were regularly trained regarding Storm Water Pollution Prevention (SWPP) concepts and practices.

Industrial and Commercial Component

During 2011/2012, the City inspected all high TTWQ sites on the City's industrial and commercial business inventory and inspected more than 25 percent of all inventoried sites, surpassing the Municipal Permit requirement of at least 25 percent. The City conducted a total of 168 full industrial and commercial inspections (27 more than during the previous reporting period). The City's watershed-based industrial and commercial inventory was updated based on information gained since the previous inventory update. The City's updated industrial and commercial inventory includes 585 stationary and 81 mobile businesses. During inspections, the City notified businesses of the City's minimum BMP requirements and discussed storm water concepts with facility personnel. The average knowledge score of business representatives increased from 2.77 in 2010/2011 to 3.19 in 2011/2012; and average cleanliness score of the site increased from 2.89 in 2010/2011 to 3.22 in 2011/2012, despite the fact that 27 businesses had not previously been inspected. The City followed up with the 21 facilities at which significant BMP deficiencies were identified, and 19 have been resolved. The remaining two cases are in progress and will be resolved in early 2012/2013. Inspectors also assessed each facility's compliance with the State of California Industrial General Permit, Order No. 97-03-DWQ (Industrial Permit).

Residential Component

A large percentage of land use in the City of Poway is residential, and the City used a variety of methods to educate its residents. For example, the City provided each quarterly edition of the *Poway Today* newsletter to more than 17,000 residential addresses, and each issue was available on the City's website. The newsletters contained a variety of storm water-related articles and opportunities for involvement in clean-up events and household hazardous waste (HHW) disposal events. At these events, residents properly disposed of 287,735 pounds of HHW and 1,367.53 gallons of used oil during these events. The City also responded to and resolved 26 complaints made to the City's SWPP hotline regarding residential areas. The complaint investigations were used as opportunities to enforce BMP requirements and to educate residents.

Illicit Discharge Detection and Elimination Component

On September 10, 2008, the RWQCB adopted Addendum No. 2 to the Municipal Permit. This addendum requires the City to wait to submit the illicit discharge detection and elimination (IDDE) section of its JURMP Annual Report until the report for the 2012 Dry Weather Field Screening and Analytical Monitoring Program (Dry Weather Monitoring Program), which took place during June 2012, is finalized. The section must be submitted to the RWQCB no later than December 15, 2012.

The City implemented its IDDE program component during 2011/2012, although the full section will not be submitted until after September 30, 2012. During this period, the City responded to and resolved 33 complaints made to its SWPP hotline and the Public Works maintenance hotline. The recommendations made as a result of the 2011 Dry Weather Monitoring Program were addressed during this reporting period. The City also continued maintenance of the sanitary sewer system to prevent SSOs.

Education Component

The City continued to educate a variety of audiences in the City as a means to raise storm water awareness in various communities throughout 2011/2012. During this reporting period, the City's efforts resulted in an estimated 204,401 impressions made, which is 21,310 more than those made in the last reporting period. City staff attended municipal training sessions that covered SWPPP and BMP implementation. The City continued to circulate the quarterly *Poway Today* newsletter to approximately 17,000 residences and 2,000 industrial and commercial businesses. Newsletters sent during 2011/2012 included storm water related articles aimed at both residents and businesses in the City. Industrial and commercial businesses were also provided educational material during inspections. Additionally, the City continued working with I Love A Clean San Diego (ILACSD) to provide education and storm water literature to approximately 1,290 attendees of all ages at Rendezvous in Poway and the Spring Street Fair.

Public Participation Component

During 2011/2012, the City continued to provide opportunities for the public to participate in storm water related events, such as cleanup events, and participate in outreach activities, through which the City works to increase general knowledge and awareness regarding storm water issues. Volunteers of the City's Adopt-a-Trail program spent 970 hours

removing trash and debris from City trails. Additionally, residents participated in a number of large item and household hazardous waste (HHW) disposal events. During the 2011/2012 reporting period, approximately 4,776 visits were made to the HHW facility to dispose of 287,735 pounds of HHW, 1,367.53 gallons of used motor oil were collected by the eight certified collection centers, and 1,724 households participated in the City's self-haul clean-up event to properly dispose of over 690 tons of trash and debris. Overall, an increase of 1,721 visits and 21,832 pounds of HHW disposed of at City sponsored events was noted from the amounts reported during the previous reporting period.

Fiscal Analysis Component

During 2009/2010, a fiscal analysis reporting template was developed collectively by the Copermittees. The City continued to used this template to report the 2011/2012 program budget in this JURMP Annual Report. The City's SWPP Program funding sources have changed in 2011/2012, as detailed in Section 10 of this report.

Effectiveness Assessment Component

Indications of the program's effectiveness have been seen during this reporting period, such as an increase in average knowledge and site cleanliness scores of industrial and commercial businesses, fewer deficient facilities, an increase in the number of participants and amount of HHW and large items properly disposed of at City sponsored disposal events, and a generally declining trend in the average concentrations of constituents measured during the City's Dry Weather Monitoring Program. Additionally, a decrease in dry weather flow rates has been measured since 2002, suggesting that the City's efforts to reduce dry weather discharges to the MS4 have been successful.

Special Investigations

Aside from upstream investigations conducted as part of the Dry Weather Monitoring Program, no special investigations were needed or conducted during this reporting period.

Non-Emergency Fire Fighting

City staff continue to implement BMPs during regular maintenance of fire and emergency vehicles and equipment, training exercises, facilities maintenance, and post-emergency rehabilitation of response equipment.

JURMP Revisions

No changes to the City's JURMP were made during the reporting period.

Conclusions and Recommendations

During future fiscal years, the City will continue to implement the programs detailed in its JURMP; it is anticipated that some program refinements will continue to be made as implementation progresses. The City is working with other Copermittees in its watersheds in response to the Bacteria Project I Total Maximum Daily Load (TMDL) and the Los Penasquitos sediment TMDL currently under development. The City will also continue to collaborate with the other Copermittees to improve the overall efficiency of its program and to develop updated methods of assessing program effectiveness.

1.0 INTRODUCTION

1.1 BACKGROUND

This JURMP Annual Report presents a summary of activities conducted by the City of Poway during the 2011/2012 fiscal year. The JURMP Annual Report preparation and submission are required by the Municipal Permit.

1.1.1 REGULATORY BACKGROUND

The 1987 amendments to the Federal Water Pollution Control Act, also known as the Clean Water Act (CWA), established a framework for regulating MS4 discharges under the NPDES. In 1990, the RWQCB issued the first regional NPDES permit for municipalities in the San Diego Region, followed by a revised permit in 2001. RWQCB Order No. 2001-01 was replaced by the current Municipal Permit in 2007.

In 2002, the City, like all Copermittees, developed and submitted a JURMP to the RWQCB. The City then submitted an updated JURMP, as required by the Municipal Permit, in March 2008. The JURMP explains management measures for different sectors, including municipal, industrial, commercial, construction, and significant development and re-development activities.

Annual reports documenting the implementation of the JURMP are required to be submitted to the RWQCB by September 30. This JURMP Annual Report presents data from the 2011/2012 fiscal year, which extended from July 1, 2011, to June 30, 2012.

1.1.2 CITY SETTING

The City of Poway is located in central San Diego County, surrounded by the City of San Diego and unincorporated portions of San Diego County. The City itself covers approximately 39 square miles and has an estimated population size of approximately 50,000. It extends across three watersheds in San Diego County: the San Dieguito Watershed, the Los Peñasquitos Watershed, and the San Diego River Watershed. The northern portion of the City lies in the San Dieguito Watershed, which is designated as Hydrologic Unit (HU) 905. The southern half of the City is part of the Los Peñasquitos Watershed, HU 906, and a very small section of eastern Poway lies in the San Diego River Watershed, HU 907. This section of the City is designated as permanent open space, which cannot be developed. Since the area draining to the San Diego River is permanent undevelopable space, the Municipal Permit does not include City of Poway as a responsible party for the San Diego River Watershed Urban Runoff Management Program (WURMP).

1.2 PURPOSE AND OBJECTIVES

The City's JURMP presents strategies to reduce the discharge of pollutants from the MS4 to the maximum extent practicable (MEP). The JURMP describes various programs intended

to minimize or eliminate the effects of urban runoff from the City on receiving water bodies. This JURMP Annual Report has been prepared to document the implementation of the City of Poway's JURMP during the 2011/2012 reporting period.

1.3 REPORT ORGANIZATION

This report follows the standard reporting outline jointly developed by the Copermittees and submitted to the RWQCB in July 2007. The following sections are included in the JURMP Annual Report.

Section 1 **Introduction**
Section 2 **Development Planning Component**
Section 3 **Construction Component**
Section 4 **Municipal Component**
Section 5 **Industrial and Commercial Component**
Section 6 **Residential Component**
Section 7 **Illicit Discharge Detection and Elimination Component**
Section 8 **Education Component**
Section 9 **Public Participation Component**
Section 10 **Fiscal Analysis Component**
Section 11 **Effectiveness Assessment Component**
Section 12 **Special Investigations**
Section 13 **Non-Emergency Fire Fighting**
Section 14 **JURMP Revisions**
Section 15 **Conclusions and Recommendations**
Section 16 **References**

Each section includes all components required by the standard JURMP Annual Report format. In some cases, additional subsections within the standardized sections have been added to provide a more detailed explanation of the City's activities during the reporting period. For example, in this introduction section, the standard reporting format only includes subsections 1.1 and 1.2. Background, subsection 1.1, has been divided into Regulatory Background, subsection 1.1.1, and City Setting, subsection 1.1.2, for clarity.

2.0 DEVELOPMENT PLANNING COMPONENT

2.1 INTRODUCTION

The development planning component of the City's JURMP aims to improve overall storm water quality by reducing the discharge of pollutants from development projects to the MEP and managing increases in runoff from development projects that have the potential to negatively affect downstream water bodies.

The major components of the City's program include development project reviews to apply SUSMP requirements, BMP inspections, and requiring parties responsible for installed BMPs to certify that appropriate maintenance has been conducted each fiscal year.

2.1.1 SUMMARY OF NOTABLE ACCOMPLISHMENTS

Some notable achievements for the development planning component during the reporting period are presented in the following bulleted list. More details about the City's activities for this component of its storm water program are provided in the remainder of this section.

- Inspected BMPs at 10 completed sites with approved treatment control BMPs and met required inspection frequencies, as shown in Table 2-1.
- Obtained verification of BMP maintenance from inventoried projects.
- Implemented updated hydromodification requirements as required by the Municipal Permit.
- Staff attended a training session on hydrologic modeling used to meet hydromodification management requirements.

2.2 LAND USE PLANNING

2.2.1 BACKGROUND

The City's General Plan was last updated in 2002 and contains water quality and watershed protection principles in its Natural Resources Element. The principles established in 2002 provide an ample framework for implementing the development planning requirements of the Municipal Permit, and no changes to these policies were necessary during this reporting period.

2.2.2 SOURCE CHARACTERIZATION

The City's General Plan contains established restrictions on the types of new development projects based on their planned land uses to ensure public safety and limit negative impacts to the surrounding environment. No changes to the development restrictions in the City's General Plan for storm water purposes were implemented during the reporting period.

2.2.3 BEST MANAGEMENT PRACTICE REQUIREMENTS

Please refer to the City's updated JURMP document for a list of the water protection policies included in the City's General Plan. These policies remained the same throughout the reporting period.

2.2.4 PROGRAM IMPLEMENTATION

The City implemented its water protection-related land use policies during the reporting period mainly through the City's Municipal Code. The City updated the SUSMP requirements in Division VI of Title 16 of its Municipal Code by passing Ordinance 712, which went into effect on January 14, 2011 and was in effect during this reporting period. The ordinance updates were consistent with the final HMP prepared by the Copermittees and adopted by the RWQCB on July 14, 2010. Ordinance 712 is included as Attachment 2.1 of this JURMP Annual Report, and the complete SUSMP requirements in Title 16 of the Municipal Code can be accessed via the City's website, www.poway.org.

Details on how the City implemented its established water protection policies through its environmental review process and its development project approval and verification processes during the reporting period are provided in Sections 2.3 and 2.4 of this JURMP Annual Report.

2.3 ENVIRONMENTAL REVIEW PROCESS

The City's current environmental review process is detailed in the City's JURMP. No modifications to the City's environmental review process were made during the reporting period.

2.4 DEVELOPMENT PROJECT APPROVAL AND VERIFICATION PROCESS

2.4.1 BACKGROUND

During the 2011/2012 fiscal year, the City implemented the watershed protection principles in the City's General Plan through various aspects of the City's development project approval and verification process, as detailed below.

2.4.2 SOURCE CHARACTERIZATION

The different priority pollutants, sources, and activities associated with development projects within the City are addressed through the implementation of the City's Municipal Code. The City's SUSMP regulations comprise Division VI of Title 16 of the Municipal Code. Projects subject to SUSMP regulations are identified by completion of applicability checklists. More detail about this process is provided in Section 2.4.4.2.

2.4.3 BEST MANAGEMENT PRACTICE REQUIREMENTS

The City last updated its hydromodification management requirements for development projects in January 2011, as described in Section 2.2.4 above.

2.4.4 PROGRAM IMPLEMENTATION

During the 2011/2012 fiscal year, the City required implementation of its BMP requirements for all development projects through education, the development project approval process, and the treatment control BMP inspection and maintenance verification program.

2.4.4.1 OUTREACH AND STAFF TRAINING

During 2011/2012 the City's land development engineers met weekly to discuss SUSMP and hydromodification management requirements and the status of SUSMP projects in the City. The City's Storm Water Program Administrator also coordinated with land development engineers as needed on SUSMP requirements. These methods of regular communication helped ensure the City's procedures to identify projects subject to SUSMP and then apply the requirements to subject projects were being effectively implemented.

Since the implementation of updated hydromodification requirements in January 2011, City staff attended a workshop on January 31, 2012, on the San Diego Hydrology Model tool developed to assist applicants and reviewers in implementing both hydromodification management and Low Impact Development (LID) requirements.

Project proponents are made aware of SUSMP requirements through the development review process, including interaction with staff at the front counter and meetings with City staff. Distribution of maintenance verification letters to parties responsible for maintenance of treatment control BMPs at completed projects has also increased the level of knowledge of regulated parties.

2.4.4.2 URBAN RUNOFF APPROVAL PROCESS FOR DEVELOPMENT PROJECTS

All development projects that required City permits were required to undergo the City's urban runoff approval process as detailed in the City's JURMP. Checklists were completed to determine storm water requirements for each project, including whether SUSMP requirements applied. The City records this information for each project in a spreadsheet continuously throughout the year. A summary of the projects submitted during the reporting period and whether each was subject to SUSMP requirements is presented in Table 2-2 at the end of this section.

Of the submitted projects, five were determined to be subject to SUSMP requirements. These five projects are listed with the types of treatment control BMPs proposed in Table 2-3 at the end of this section. City reviewers use requirements checklists to verify that applicable SUSMP requirements are addressed in the proposed designs and to document the proposed BMPs.

During 2011/2012, none of the SUSMP projects approved by the City proposed low removal efficiency treatment control BMPs. No projects received a SUSMP waiver for implementation of treatment control BMPs, and at this time the City has no plans to develop a SUSMP waiver mitigation program.

The Target Garden Center Conversion is one example of a project that was subjected to SUSMP requirements in this reporting period. The project was processed in two separate phases, the second of which was approved in December 2011. City staff worked with the developer to approve flow-through planter BMPs in the first Water Quality Technical Report that were designed to provide treatment for both project phases. In this way, review for the second phase was simplified and expedited.

The City continues to maintain its retrofitted detention basins, which provide treatment for many SUSMP projects in the South Poway Business Park area, as well as neighboring projects completed prior to SUSMP regulations that otherwise would not receive any treatment. Figure 2-1 shows the locations of the retrofitted detention basins and their respective drainage areas treated. Results of wet weather monitoring conducted to assess the treatment effectiveness of the South Poway Business Park detention basins are discussed in Section 11 of this JURMP Annual Report.

Hydromodification Management Plan

The City has incorporated the standards of the final regional HMP (approved by the RWQCB on July 14, 2010) into its requirements for development projects, as discussed earlier in this section. The requirements of the City's Interim Hydromodification Criteria (IHC) have been superseded by the new requirements. City staff actively participated in the regional Land Development Workgroup, which regularly discussed hydromodification monitoring and hydromodification management requirements implementation. Priority Development Projects (PDPs) reviewed in 2011/2012 were subject to the new hydromodification standards unless proponents could demonstrate the applicability of specific approved exemptions.

Of the submitted projects, two were determined to be subject to HMP requirements: Chinmaya Spiritual Center and Hoist Fitness. The Target Poway Garden Center Conversion, Orange Gardens Apartment Rehabilitation, and Poway Toyota Redevelopment projects were deemed exempt from HMP requirements because they did not result in increased impervious area or discharge rates.

BMP Installation Verification

City inspectors check to see that proposed BMPs have been implemented prior to granting occupancy for development projects subject to SUSMP. City inspectors continued documenting BMP installation during pre-occupancy verification visits using a GPS unit and camera during the reporting period.

2.4.4.3 TREATMENT CONTROL BMP INSPECTION AND MAINTENANCE VERIFICATION PROGRAM

Toward the beginning of each fiscal year the City updates its inventory of completed projects with approved treatment control BMPs prior to mailing out operation and maintenance verification letters and selecting sites for inspection during the fiscal year. This process includes adding all PDPs completed during the previous fiscal year and making other inventory updates as needed. The final inventory of treatment control BMPs for 2011/2012 is included as Appendix A.1.

Maintenance verification letters were mailed to the responsible parties for inventoried BMPs prior to the beginning of the 2011/2012 wet season. City Public Works staff provided documentation of maintenance for all City-maintained BMPs, including the South Poway Business Park detention basins, prior to October 1, 2011. The City obtained completed verification forms from 32 of the sites listed in Appendix A.1 and all the South Poway Business Park detention basins. The detention basins are not included in the SUSMP inventory because they are not themselves PDPs. The detention basins are listed in Table 2-4 and shown on Figure 2-1.

Some additional projects were completed during the reporting period. The City's procedure for each site completed after the inventory is established for the fiscal year is to complete the check for BMPs prior to occupancy, record the site information and assign it a TTWQ priority, and then add the project and its BMPs to the inventory of projects subject to the City's inspection and annual maintenance verification program the following fiscal year. This process helps the City focus its inspection resources on sites more likely to have maintenance deficiencies, as maintenance deficiencies are generally less likely at sites with recently installed BMPs. A table of the projects completed after the establishment of the inventory presented in Appendix A.1 is presented in Table 2-5.

The City visited sites with approved treatment control BMPs to inspect the maintenance condition of the BMPs. Sites designated as a high priority were inspected prior to October 1, 2011. The City's inspections met all the relevant frequency requirements listed in the Municipal Permit, as summarized in Table 2-1 below.

Table 2-1
Assessment of Compliance with Required Inspection Frequencies

Class	Number of Sites	Inspections	Percent Inspected	Permit Requirement	Requirement Met
All Inventoried Sites	37	10	27%	20%	**Yes**
Sites with Drainage Inserts	18	9	50%	50%	**Yes**
High Priority Sites	5	5	100%	100%	**Yes**

In some cases, inspections found that corrective actions were necessary. Parties responsible for BMP maintenance at sites for which deficiencies were noted were informed of the required corrective actions, and received a copy of the inspection report. Follow-up consisted of letters, calls, and follow-up inspections. These actions were sufficient to bring about compliance or bring responsible parties onto a clear path to compliance, and no NOVs or administrative citations were issued. Table 2-6 at the end of this section presents a list of the inspections completed during the reporting period, whether issues requiring significant corrective actions were discovered, and the resolution status for instances where corrections were necessary.

2.5 Development Planning Component Effectiveness Assessment

Please refer to Section 11 of this JURMP Annual Report for the assessment of program effectiveness.

2.6 Program Review and Modification

No changes to the City's development planning component were made during 2011/2012.

Table 2-2
Applicability of SUSMP Requirements to Development Projects

Project Number	Project Name	Subject to SUSMP (Yes or No?)
MDRA11-018	**Target Addition Phase II**	**Y**
G11-0005	**Hoist Fitness**	**Y**
G11-0006	**Poway Toyota**	**Y**
G10-0010	**Chinmaya Spiritual Center**	**Y**
DR 10-005	**Orange Garden Apartments**	**Y**
CIP11-007	Arbolitos Sports Field Renovation and Lights	N
CIP11-008	FY11/12 ADA Barrier Removal - Old Poway Park	N
CIP12-003	Old Poway Park Railroad Retaining Wall	N
CIP12-004	Blue Sky Ecological Reserve Amphitheater	N
CIP12-005	Water Treatment Plant Corrosion Repair	N
CIP12-006	FY12-13 Slurry Seal and ARAM	N
CIP12-007	FY12-13 Overlay	N
CIP12-008	Fire Protection Upgrades: Vian & Green Terrace	N
CUP11-008	AT&T - Poway Rd	N
CUP11-009	AT&T - Celestial	N
CUP11-011	AT&T LTE Antennas - Sagecrest	N
CUP11-006	AT&T - 15500	N
CUP12-004	Sikh Foundation	N
G10-0002	Savage Retaining Walls	N
G10-0011	Kruglick Addition	N
G11-0003	Smith Residence	N
G12-0001	Poway Equestrian Center (Motaey Ranch)	N
G1434-03/MDRA10-026	Bowman/Golden Sunset Residence	N
MDRA11-013	AT&T - Kerran Street	N
MDRA11-016	Sparvik Addition	N
MDRA11-017	Aubrey Station Lot 1	N
MDRA11-020	Lunde Residence	N
MDRA11-021	Gabriel Residence	N
MDRA11-022	AT&T Wireless - Danielson	N
MDRA11-023	Whitehill Guest House	N
MDRA11-026	Poway Villas	N
MDRA12-003	Target - Construction Trailers	N
MDRA12-004	Bresler Addition	N
MDRA12-008	Daube Addition	N
MDRA12-009	Aubrey Station Lot 2	N
MDRA12-010	Aubrey Station Lot 6	N
MDRA12-011	Aubrey Station Lot 7	N
VAR12-001	Rogers Garage Addition	N
G11-0007	Neal Residence	N
MDRA12-001	Fisher Residence	N

Table 2-2 (Continued)
Applicability of SUSMP Requirements to Development Projects

Project Number	Project Name	Subject to SUSMP (Yes or No?)
MCUP11-004	Huntington Manor Addition	N
TPM11-001	Goldstein Lot Split	N
VAR11-001	Baldwin Residence	N

Table 2-3
Development Projects Subjected to SUSMP Requirements

Project Number	Project Name	Location	Type of Project	Treatment Control BMPs	HSA	High/Medium Efficiency Treatment BMP	Date Reviewed
G10-0010	Chinmaya Spiritual Center[1]	Terminus of 9th Street	Commercial/Industrial > 1 Acre, Driveway >5,000 sf, Parking Lot	Flow-through Planters	906.20	Yes	5/8/2012
G11-0005	Hoist Fitness[2]	11900 Community Road	Commercial/Industrial > 1 Acre	Flow-through Planters	906.20	Yes	1/10/2012
G11-0006	Toyota [3]	13611, 13631, and 13655 Poway Road	Significant Redevelopment of Commercial/Industrial >1 Acre	Bioretention Areas	906.20	Yes	10/19/2011
MDRA11-018	Target Poway Garden Center Conversion – Phase II[4]	14837 Pomerado Road	Significant Redevelopment of Commercial/Industrial >1 Acre	Flow-through Planters	906.20	Yes	12/2/2011
DR10-005	Orange Gardens	12510 Oak Knoll Road	Significant Redevelopment of Parking Lot >5,000 sf	Bioretention Areas, Bioswale, Pervious Pavement	906.20	Yes	5/5/2010[6]

Notes:

HSA – Hydrologic Subarea

1. Chinmaya Spiritual Center project design includes bioretention facilities sized for treatment and flow control.
2. Hoist Fitness project design includes bioretention facilities sized for treatment and flow control.
3. Toyota project exempt from HMP requirements due to no increase in impervious area or discharge. Project design includes bioretention facilities sized for treatment control.
4. Target Garden Center project exempt from hydromodification management requirements due to no increase in impervious area or discharge.
5. Orange Gardens project exempt from HMP requirements due to no increase in impervious area or discharge. Project design includes biofilters (bioretention and bio-swale) sized for treatment control.
6. Orange Gardens was reviewed in the 2010/2011 fiscal year but not approved until the 2011/2012 fiscal year.

Table 2-4
South Poway Business Park Detention Basins Retrofitted as Storm Water Treatment BMPs

Treatment Control BMP	Location	HSA	Fiscal Year Completed
Kirkham Detention Basin	South of Community Road and Kirkham Way	906.20	2005
Stowe Detention Basin	Between Stowe Drive and Metate Lane	906.20	2005
Community Detention Basin	South end of Community Road	906.20	2006
Stotler Detention Basin	Southwest of Tech Center Court cul-de-sac	906.20	2006
Gate Dr Detention Basin	Southern terminus of Gate Dr	906.20	2008

Note: HSA – Hydrologic Subarea

Table 2-5
SUSMP Priority Projects Completed After Establishment of 2011/2012 Inventory

No.	Project Name	Project Address	Development Type	Treatment Control BMPs	HSA	Fiscal Year Completed	TTWQ
1	In-N-Out	12890 Gregg Court	Commercial	Catch Basin Inserts, Regional Detention Basin	906.20	2011/2012	Medium
2	Target Remodel	14837 Pomerado Road	Commercial	Flow-Through Planter	906.20	2011/2012	Medium
3	Brighton	14000 Block of Brighton Avenue	Residential	Filtration Vaults, Catch Basin Inserts, Underground Detention Facility, Pervious Pavement	906.20	2011/2012	Low
4	Sysco	12180 Kirkham Road	Commercial	Bioretention Facilities, Sand/Gravel Filter	906.20	2011/2012	Medium
5	Rowe Residence	18720 Old Coach Way	Residential	Vegetated Swales	905.31	2011/2012	Medium
6	Loma Cabrillo	15075 Sycamore Canyon Road	Commercial	Vegetated Swale	906.20	2011/2012	Medium
7	St. Gabriel's Church	13734 Twin Peaks Road	Commercial	Bioretention Facilities	906.20	2011/2012	Medium

Notes: HSA – Hydrologic Subarea; TTWQ – threat to water quality

Table 2-6
2011/2012 Treatment Control BMP Inspections and Follow-Up Actions

No.	Project	Inspection Date	Inspection Findings	Resolution
1	Kirkham Ridge Business Park	9/29/2011	No significant corrective actions.	N/A
2	Kohl's	9/29/2011	Six drainage inserts required maintenance.	BMP maintenance was performed.
3	Pomerado Properties	9/29/2011	No significant corrective actions.	N/A
4	St. Michael's Church	9/29/2011	No significant corrective actions.	N/A
5	Staples	9/29/2011	Two drainage inserts required maintenance.	BMP maintenance was performed.[1]
6	13795 Blaisdell Pl	11/16/2011	No significant corrective actions.	N/A
7	General Atomics (Formerly Slough Estates/ Slough Pkwy Business Center)	12/12/2011	Two drainage inserts required maintenance.	BMP maintenance was performed.
8	General Atomics (Formerly Toppan)	12/1/2011	Two drainage inserts required maintenance.	BMP maintenance was performed.
9	Stowe Plaza	11/16/2011	Two drainage inserts required maintenance.	BMP maintenance was performed.
10	Tech Contractors Lot 1B	11/16/2011	No significant corrective actions.	N/A

1. Maintenance was completed after the end of the reporting period.

Figure 2-1
South Poway Retrofitted Detention Basins and Corresponding Drainage Areas Treated

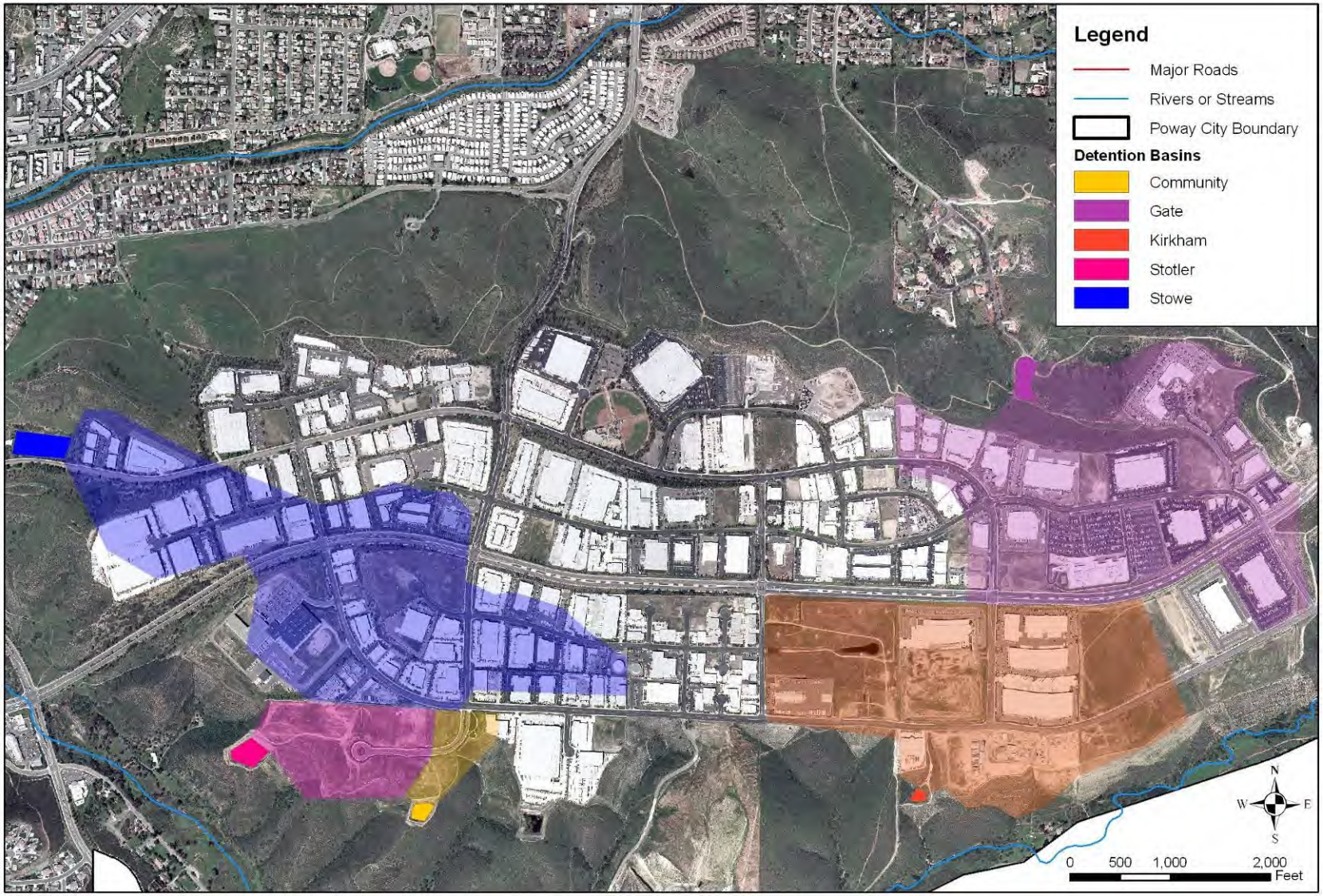

3.0 CONSTRUCTION

3.1 INTRODUCTION

The City's construction program is designed to control construction and grading activities in the City. These types of projects have the potential to affect nearby water bodies due to the presence of disturbed soils and building materials and the potential for associated pollutants to be transported off site by storm water or non-storm water flows. The City continued to implement its construction program throughout 2011/2012.

3.1.1 SUMMARY OF NOTABLE ACCOMPLISHMENTS

Some notable achievements for the construction component during the 2011/2012 reporting period are presented in the following bulleted list. The following subsections provide more detail on how the City complied with the Municipal Permit during the reporting period.

- Conducted plan checks of erosion control plans to ensure construction projects were in compliance with the City's minimum BMP requirements.
- Educated project proponents and contractors on storm water pollution prevention requirements at preconstruction meetings.
- Conducted 167 formal storm water inspections at construction sites.
- Issued 26 Correct Work Notices in response to non-compliance with the City's minimum BMP requirements.

3.2 SOURCE CHARACTERIZATION

The City maintains a watershed-based inventory of all private and public construction projects, both active and completed. The database where the inventory is stored is updated daily. Projects are never deleted from the database; the status is changed to inactive upon the completion of the project. During this reporting period, there were 73 active construction projects. A total of 58 of these projects were private development/construction projects and 15 of these projects were Capital Improvement Projects (CIPs). Appendix A.2 includes a list of all construction projects that were active during 2011/2012.

3.3 UPDATES TO ORDINANCES AND APPROVAL PROCESS

The City addresses storm water pollution through implementation of various components of its Municipal Code. During 2009/2010, the City updated the SUSMP Ordinance to include the updated model SUSMP. No changes were made to the City's project approval process during 2011/2012.

3.4 BEST MANAGEMENT PRACTICE REQUIREMENTS

The City requires BMP implementation at all construction sites to reduce and/or eliminate the impact of discharges from construction site runoff on receiving water quality. Section 5.4 of the City's JURMP outlines the minimum construction BMPs required by the City. There were no changes to these requirements during 2011/2012.

3.5 PROGRAM IMPLEMENTATION

The City implemented the construction component of its JURMP throughout the reporting period through education and staff training, its comprehensive construction and grading approval process, and its construction inspection program, as detailed below.

3.5.1 EDUCATION AND STAFF TRAINING

The City provides information regarding storm water quality to project proponents, project personnel, employees, contractors, subcontractors, and other parties involved with construction activities. The following is a list of construction-related training activities that the City has provided or participated in during 2011/2012:

- All new development and redevelopment project proponents are required to attend a preconstruction meeting that includes education on storm water management topics including federal, state, and local regulations, implementation of a Storm Water Pollution Prevention Plan (SWPPP), if required, and implementation and maintenance of BMPs.
- The City sends out an annual announcement prior to the rainy season to all parties responsible for construction projects describing the enhanced construction BMP requirements and storm water management requirements during the rainy season (Attachment 3.1). Copies of this notice were also distributed by construction inspectors in the field as an additional means of notification.
- Engineering Inspectors met weekly during 2011/2012 for project review and training conducted by the Construction Program Supervisor.

3.5.2 CONSTRUCTION AND GRADING APPROVAL PROCESS

The City requires that all proposed construction and grading projects implement measures to ensure that pollutants from the site will be reduced to the MEP and will not cause or contribute to an exceedance of water quality objectives. Proponents of all construction and grading projects are required to comply with practices detailed in the City's JURMP and the City's Grading and Storm Water Ordinances. The grading approval process also includes the City requirement of cash securities for all grading projects and Minor Development Review Application (MDRA; non-grading) projects to ensure compliance with the City's storm water and grading ordinances.

As previously mentioned, all new development and redevelopment project proponents are required to attend a preconstruction meeting with City staff. During these meetings, the

project proponent is educated on storm water management topics including federal, state, and local regulations, implementation of a SWPPP, if required, and implementation and maintenance of BMPs. Additionally, the developer, owner, and contractor are required to watch an educational video covering construction site BMPs and storm water management.

During 2011/2012, all construction projects were required to undergo the approval process described above. These requirements are tracked by the Land Development and CIP Divisions as part of their routing and record-keeping database.

Additionally, the City continued to enforce a 17-acre maximum disturbed area for grading activities during 2011/2012; however, none of the City's active construction sites were larger than 17 acres. In addition, all construction sites were still required to limit exposed cleared or graded areas to the amount of area that could be protected prior to a rain event, as prescribed in the City's seasonal BMP requirements.

The City also continued implementing advanced treatment requirements during the reporting period. Criteria for determining when advanced treatment is required are detailed in the City's JURMP. During the reporting period, the City's minimum BMP requirements were adequate at controlling sediment discharges at all of the active construction sites within the City's jurisdiction, and advanced treatment methods were not required at any construction sites.

3.5.3 Inspection of Construction Sites

Construction inspections conducted during the reporting period were performed as described in the City's JURMP to ensure that required BMPs were appropriately implemented. During inspections, inspectors discuss BMPs with each site project manager, developer, or owner and complete an inspection form. The City also inspects MDRA sites for compliance with BMP implementation requirements, including erosion and sediment control. The City requires every construction project and MDRA to have a Weather-Triggered Action Plan for Construction Sites for rain events. This Weather-Triggered Action Plan details the site's preparation for rain events and the additional BMPs to be implemented in the case of rain. Additionally, City Building Inspectors may enforce storm water regulations or forward any noted violations on to the Engineering Inspectors for corrective action.

Inspected construction sites, along with their TTWQ, the number of weeks the site was active within the rainy season, and the number of inspections conducted during both the wet and dry seasons, the number of follow-up inspections, and the total number of inspections for each site is included with the inventory in Appendix A.2. During this reporting period, the City conducted 167 formal storm water inspections at construction sites. It should be noted that this number does not represent all BMP inspections. Although inspectors review BMPs at every site visit, only instances where a complete inspection form was filled out are counted toward this Permit requirement.

The City continued using the comprehensive permit tracking software package, called TRAKiT, to manage data for its construction inspection program. The program tracks

permit issuance and other paperwork-related items, ground-disturbing activity, and construction activity. This system allows automatic reminders to be sent to the inspector when an inspection is due, and also stores the inspection records for easy retrieval and data analysis. The City also continued to use the updated BMP inspection form in the field (Attachment 3.2).

3.5.4 Enforcement Measures

The City's enforcement procedures require corrective actions when non-compliance is observed. Non-compliant sites receive a Correct Work Notice and timeframe for compliance. The site is required to become compliant within one to five working days, unless rain is imminent, in which case a Stop Work Notice is issued immediately. Failure to install BMPs indicated in a Correct Work Notice within the appropriate timeframe results in issuance of a Stop Work Notice, and notification is sent to the RWQCB. Additional enforcement actions including accessing the site's cash securities to do the work, revocation of permits, and issuance of citations also can be taken as necessary.

The City issued 26 Correct Work Notices to 21 projects for storm water BMP deficiencies during this reporting period. Table 3-1 describes each notice, along with the follow-up actions taken to correct the deficiency. Seventeen projects were inspected and brought into compliance (three after the end of the reporting period), three projects were referred to Land Development for further action (grading without a permit), and one project is being followed up as it works toward compliance.

3.6 Construction Activities Effectiveness Assessment

Please refer to Section 11 of this JURMP Annual Report for the assessment of program effectiveness.

3.7 Program Review and Modification

No changes to the City's construction component were made during 2011/2012.

Table 3-1
Enforcement Actions Taken at Construction Sites During 2011/2012

No.	Date	Project	Address	Type of Notice Issued	Resolution
1	3/5/2012	(was Lerner, G1582-07)	Belvedere Street	Correct Work	Inspected 7/3/12; in compliance[1]
2	11/3/2011	Arbolitos Sports Fields (CIP11-007)	Pomerado Road	Correct Work	Inspected 11/4/11; in compliance
3	9/27/2011	Brewer Residence (G1614-08)	15140 Skyridge Road	Correct Work	Inspected 10/4/11; in compliance
4	5/2/2012	Butsumyo Residence (no permit)	14413 Trailwind	Correct Work	Inspected 8/27/12; in compliance[1]
5	9/20/2011	Cross Residence (no permit)	15058 Midland Road	Correct Work	Referred to Land Development for further action
6	9/27/2011	Delong Residence (G1613-08)	15257 Skyridge Road	Correct Work	Inspected 10/4/11; in compliance
7	12/16/2011	Five Star/Pomerado Liquor (no permit)	13530 Pomerado Road	Correct Work	Inspected 1/9/12; in compliance
8	11/2/2011	Gate Drive (G1624-08)	Gate Drive	Correct Work	Inspected 11/4/11; in compliance
9	4/6/2012	Hazen Residence (no permit)	16102 Martincoit Road	Correct Work	Inspected 4/9/12; in compliance
10	3/9/2012	Hensley Residence (no permit)	14878 Eastvale Road	Correct Work	Referred to Land Development for further action
11	3/22/2012	Kruglick Addition (G10-0011)	13842 Deergrass Court	Correct Work	Inspected 3/28/12; in compliance
12	1/24/2012	Majumder Residence (G10-0008)	13220 Highlands Ranch Road	Correct Work	Inspected 1/25/12; in compliance
13	4/11/2012	Majumder Residence (G10-0008)	13220 Highlands Ranch Road	Correct Work	Inspected 4/12/12; in compliance
14	4/17/2012	Majumder Residence (G10-0008)	13220 Highlands Ranch Road	Correct Work	Inspected 4/18/12; in compliance
15	1/9/2012	Old Winery Sewer (CIP1829)	Old Winery	Correct Work	Inspected 1/12/12; in compliance
16	2/7/2012	Orange Gardens (G11-0002)	Oak Knoll Road	Correct Work	Inspected 2/8/12; in compliance

[1] Compliance was reached after the completion of the 2011/2012 reporting period.

Table 3-1 (Continued)
Enforcement Actions Taken at Construction Sites During 2011/2012

No.	Date	Project	Address	Type of Notice Issued	Resolution
17	5/9/2012	Poway Equestrian Center (G12-0001)	Mina de Oro	Correct Work	Inspected 5/16/12; in compliance
18	5/17/2012	Rasmussen Residence (no permit)	12712 Soule Street	Correct Work	Inspected 8/27/12; in compliance[1]
19	7/27/2011	Seventh-Day Adventist (G1625-08)	Pomerado Road	Correct Work	Inspected 7/27/11; in compliance
20	12/28/2011	Seventh-Day Adventist (G1625-08)	Pomerado Road	Correct Work	Inspected 12/30/11; in compliance
21	1/23/2012	Seventh-Day Adventist (G1625-08)	Pomerado Road	Correct Work	Inspected 1/31/12; in compliance
22	1/23/2012	Smith Residence (G11-0003)	15410 Markar Road	Correct Work	Inspected 2/6/21; in compliance
23	7/7/2011	Sysco Addition (G11-0001)	Kirkham Road	Correct Work	Inspected 7/11/11; in compliance
24	7/18/2011	Sysco Addition (G11-0001)	Kirkham Road	Correct Work	Inspected 7/20/11; in compliance
25	6/29/2012	Viewpoint Estates (G1521-05)	Tooth Rock Road	Correct Work	Inspector continues to follow up; working toward compliance.
26	3/6/2012	Yeager Residence (no permit)	12792 Gate Drive	Correct Work	Referred to Land Development for further action

[1] Compliance was reached after the completion of the 2011/2012 reporting period.

4.0 MUNICIPAL COMPONENT

4.1 INTRODUCTION

Throughout 2011/2012, the City of Poway continued to manage municipal areas and activities to reduce municipal discharges of pollutants to the MS4 to the MEP. As discussed in detail in the City's JURMP, the City owns and operates a variety of municipal facilities and activities. Public parks and recreation facilities, administrative buildings, fire stations, and public works facilities make up the bulk of the municipal areas in the City. Municipal activities conducted by the City include power washing, landscaping activities, street sweeping, street and sidewalk repair, and MS4 and sanitary sewer system maintenance. Information about the City's prioritized street sweeping program can be found in Table 4-1, and information about the City's MS4 maintenance program can be found in Table 4-2. The City's municipal inspection results can be found in Table 4-3. The City continued to respond to complaints made to the City's storm water hotline. All complaints made to the hotline are included in Appendix B; enforcement actions taken in response to complaint investigations are discussed in Section 4.8.

4.1.1 SUMMARY OF NOTABLE ACCOMPLISHMENTS

Some notable achievements for the municipal component during the 2011/2012 reporting period are presented in the following bulleted list. Additional details about the City's implementation of the municipal component of its storm water program during the reporting period are provided in the remainder of Section 4.

- The City inspected all high TTWQ fixed municipal facilities.
- The City performed eight special event inspections.
- The City hosted several training events/meetings for municipal personnel; 72 City personnel received storm water training.
- The City removed over 1,557 tons of debris through street sweeping activities.
- The City removed over 2,273 cubic yards of debris through standard MS4 cleaning activities.
- The City cleaned 87 miles of sewer line during 2011/2012.

4.2 FIXED FACILITIES

4.2.1 BACKGROUND

The City owns and operates a variety of municipal fixed facilities. As mentioned in the City's JURMP, municipal fixed facilities have been grouped under one category, fixed facilities. This is because these facilities receive routine inspections as part of the City's municipal program, making program implementation generally similar.

4.2.2 SOURCE CHARACTERIZATION

All fixed facilities are included in the City's municipal inventory, which is included in this JURMP Annual Report as Appendix A.3. The designations of pollutants potentially generated by municipal facilities on the inventory are based on the pollutant loading potentials shown in Table 6-1 of the City's JURMP. TTWQ prioritizations are assigned via the process laid out in the flow chart shown in Figure 6-1 of the City's JURMP. No modifications were made to the City's municipal inventory in 2011/2012.

4.2.3 BEST MANAGEMENT PRACTICE REQUIREMENTS

The City continues to implement and assess the effectiveness of BMPs for fixed municipal facilities as set forth in the City's JURMP. City staff are trained to recognize the need for additional BMPs and implement them as necessary. Strict BMPs remain in place for the management of pesticides, herbicides, and fertilizers; these BMPs, as described in the City's JURMP, have not changed. City Public Works employees, fire station employees, and employees at other fixed municipal facilities in the City continue to implement BMPs appropriate to the facility type as described in the City's JURMP. Parking lots at fixed facilities are swept during regular maintenance activities. City fire response personnel continue to be trained in implementing BMPs for non-emergency fire fighting activities as described in Section 3 of the City's JURMP. There have been no changes in BMP requirements for any fixed municipal facilities.

4.2.4 PROGRAM IMPLEMENTATION

Parks and Trails

During 2011/2012, the City's Parks and Trails Maintenance Division continued to implement the BMPs described in its JURMP for the management and use of pesticides, herbicides, and fertilizers, including the City's Integrated Pest Management (IPM) Program. City Parks and Trails staff implemented BMPs to control landscaping waste from parks and to keep City parks and trails free of trash and other debris. The City continued to work with local residents through the Adopt-a-Trail Program, which is discussed in Section 9 of this Annual Report.

Public Works Facilities, Fire Stations, Other Fixed Facilities

As previously mentioned, City personnel continued to implement appropriate BMPs for fixed municipal facilities as described in the City's JURMP. BMPs are also implemented during regular maintenance, such as landscaping and building maintenance, as necessary.

Currently, the Material Handling Yard is covered under the Industrial Permit. The waste discharger identification number for the Material Handling Yard is 9 37I015616. This facility maintains a site-specific SWPPP and conducts storm water monitoring in accordance with the requirements of the General Industrial Permit. The SWPPP document and the storm water monitoring records are kept on-site and can be easily accessed by staff during an inspection. Additionally, City staff clean the City's Material Handling Yard on a weekly basis and also use a monthly BMP checklist to ensure maintained compliance with SWPPP

requirements. The BMP checklist for the Material Handling Yard can be found in Attachment 4.1. This facility is also included in the Industrial/Commercial inventory because it is covered by the Industrial Permit. In addition to the regular inspections by Public Works staff, described above, this facility receives annual inspections by storm water staff as part of the City's storm water inspection program.

Fleet/Facility Maintenance staff continued to use a BMP advisement checklist to check on the status of BMP implementation at the City's Vehicle Maintenance Facility on a weekly basis. The BMP advisement checklist used at the Vehicle Maintenance Facility is included in Attachment 4.1. The City's Vehicle Maintenance Facility continued the practice of placing protective mats on the storm drains at the front and back of the facility and stocking and labeling spill kits located at fuel dispensers. Additionally, four permanent canopies cover tires that are on site for disposal or retreading. The canopies are also used to cover jack stands and other non-motorized equipment and to provide temporary storage for small equipment that the City is taking to auction.

During 2011/2012, additional BMPs were implemented on site, including the reorientation of the enclosure for the street sweeper and other debris, and the addition of a sand filter around the perimeter to contain any potential of contaminated runoff from making its way to the storm drain.

Municipal Inspections

All high TTWQ fixed municipal facilities received a routine annual inspection in 2011/2012, for a total of 25 inspected sites. The City's inspection approach, as described in the JURMP, was implemented for all inspections at fixed municipal facilities conducted in 2011/2012. Inspected facilities and their associated corrective actions are included in Table 4-3. Inspections were also conducted for several special events and four mobile municipal activities, the details of which are also provided in Table 4-3.

No municipal facilities were recommended for follow-up inspection based on routine municipal inspection results, but appropriate City staff members were notified of any recommended minor corrective actions. The City's municipal inspection form is included as Attachment 4.2.

4.3 ROADS, STREETS, HIGHWAYS, AND PARKING FACILITIES

4.3.1 BACKGROUND

The City conducts regular maintenance of roads, streets, highways, and parking facilities in the City to control pollutants such as sediment, metals, and litter and debris.

4.3.2 SOURCE CHARACTERIZATION

The City maintains 165 miles of roads, streets, and highways, and 21 municipal parking lots. Roads, streets, and highways are included as one entity on the City's municipal inventory, which is included in Appendix A.3.

4.3.3 BEST MANAGEMENT PRACTICES

The City's primary BMP for roads, streets, highways, and parking facilities is street sweeping; other BMPs are outlined in the JURMP. There were no changes to the BMPs implemented for roads, streets, highways, and parking facilities in 2011/2012.

4.3.4 PROGRAM IMPLEMENTATION

During 2011/2012, the City swept approximately 10,473 curb miles and removed over 1,557 tons of debris. Table 4-1, below, describes the areas assigned high, medium, and low sweeping priorities and the associated sweeping frequency. As discussed in the City's JURMP, the City sweeps all streets in the City at least every two weeks. Although parking facilities associated with municipal facilities are considered part of the municipal facility on the inventory, the sweeping frequency is included in the table.

Table 4-1
Street Sweeping Prioritization and Frequency

Category	Description	Approximate Mileage of Route (curb miles)	Sweeping Frequency
High	Main arterials	108 miles	Once every two weeks
Medium	Business Park areas	20 miles	Once every two weeks
Low	Residential areas	273 miles	Once every two weeks
Parking Lots at Fixed Facilities	21 parking lots associated with fixed municipal facilities	N/A*	Once every two weeks
Material Handling Yard	Material Handling Yard	N/A*	Once per week
Total Amount of Debris Collected from Street Sweeping Activities: 1,557 tons			

* A separate measurement of mileage data is not available for the swept area of parking lots associated with municipal facilities, and the Material Handling Yard. Mileage accrued while sweeping these facilities is included in the total mileage.

Inspections
Trash, debris, and sediment that have accumulated on City streets is identified and cleaned up via street sweeping, so additional inspections beyond this effort are not necessary.

4.4 MS4

4.4.1 BACKGROUND

The City's storm water conveyance system is designed to collect and convey surface runoff to receiving waters to prevent flooding during rain events.

4.4.2 SOURCE CHARACTERIZATION

The City's MS4, as one complete entity, is included in the City's high TTWQ municipal inventory. The City's MS4 consists of over 1,452 drop inlets, 44 box culverts, 65 miles of underground drainage pipe 18 inches or more in diameter, approximately 11 miles of open channels, and 12 detention basins, five of which have been retrofitted as treatment control BMPs in the South Poway Business Park.

4.4.3 BEST MANAGEMENT PRACTICES

The City maintained an MS4 inspection, maintenance, and cleaning schedule throughout the reporting period. Maintenance and cleaning are conducted to keep the MS4 in good operating condition and remove any trash or debris that may otherwise be carried to receiving waters. BMPs for MS4 maintenance activities, as described in the City's JURMP, did not change during 2011/2012; however, improved implementation of these BMPs was achieved through the use of better equipment and material application.

4.4.4 PROGRAM IMPLEMENTATION

The City's MS4 inspection and cleaning schedule for 2011/2012 is shown in Table 4-2. All MS4 facilities were inspected at least once during the fiscal year, and all visits were conducted between May 1 and September 30.

The City has approximately 11 miles of concrete and earthen channels within urban areas of the City that undergo routine maintenance as part of the City's MS4 maintenance program. During 2011/2012, all of these channels were inspected and cleared of trash, fallen vegetation, and accumulated silt as appropriate. While small amounts of litter have been found in all open channels, City personnel have identified one segment of open channel that requires increased maintenance activities. This area is located near a large movie theater complex and several convenience stores; patrons to these businesses have been identified as a contributing factor to the trash in this area. The City routinely inspects this area and cleans observed anthropogenic litter. Per the City's regulatory permits for channel maintenance, invasive vegetation is mowed and sprayed in place to maintain channel capacity.

An additional 94 miles of conveyances are located in open, undeveloped space, or on private property. Channel-like conveyances in open spaces are not considered to be part of the MS4 channel system, and the City does not maintain channels located on private property without dedicated easements. If maintenance of private channels is needed, the City requires the property owner to complete the maintenance.

Table 4-2
MS4 Maintenance Data

	Percent Inspected and/or Cleaned*	Percent of Open Channels Found with Anthropogenic Litter	Approximate Amount of Material Removed by Cleaning Activities
Catch Basins/ Self-Cleaning MS4 Facilities	100%	N/A	Silt: 20 cubic yards Vegetation: 4 cubic yards Trash: 2.25 cubic yards
Detention Basins	100%	N/A	None
Concrete Channels	100%	100%	Silt: 1,080 cubic yards Vegetation: 127 cubic yards Trash: 8.4 cubic yards
Earthen Channels	100%	100%	Silt: 1,025 cubic yards Vegetation: 3 cubic yards Trash: 3.6 cubic yards
Total Debris Removed From MS4 Maintenance Activities: 2,273.25 cubic yards			

* The City cleans out all structures, including self-cleaning structures, in which trash and debris is observed prior to the rainy season. Debris was removed from 73 drop inlets during the reporting period, including ten drop inlets that were observed at or above 33% capacity. Thus far, maintenance staff has not identified any structures that repeatedly have higher than average accumulations of trash and debris.

As described in Table 4-2, approximately 2,273.25 cubic yards of material was removed during MS4 maintenance conducted in 2011/2012. City staff involved in maintenance activities reported materials removed by category for each type of MS4 maintenance activity. The volumes were converted to estimated weights using the conversion factors of 2,300 pounds per cubic yard of sediment/silt and 400 pounds per cubic yard of vegetation, trash, and debris. The total weight of material removed was estimated to be 2,473.35 tons.

4.5 SANITARY SEWER SYSTEM

4.5.1 BACKGROUND

To reduce the possibility of a spill or leak caused by a malfunction of a component of the City's sanitary sewer system, the City conducts routine maintenance of the system. A spill that introduces untreated sewage to receiving waters can contain high concentrations of bacteria, viruses, and even hazardous chemicals. Routine inspection and maintenance of the sanitary sewer system works to reduce the potential for a spill or SSO and also helps prevent the infiltration of seepage from the sanitary sewer system to the City's MS4.

4.5.2 SOURCE CHARACTERIZATION

The City maintains a system of public sanitary sewer facilities to convey wastewater from the City to be treated. The City's sanitary sewer system includes 185 miles of collection system and several pump/lift stations.

4.5.3 BEST MANAGEMENT PRACTICES

The City implements BMPs for the sanitary sewer system as described in Appendix C of the City's JURMP. There have been no changes to these BMPs during 2011/2012. The City inspects and maintains the sanitary sewer system as part of regular wastewater activities and clears blockages and repairs leaks as needed.

4.5.4 PROGRAM IMPLEMENTATION

The City continually inspects and maintains various aspects of the City's sanitary sewer system and cleans out or repairs any identified problem areas as necessary. The City continued to use a video camera to locate blockages, locate areas in need of repair, and identify any illegal connections during 2011/2012. Identifying areas of the sewer system that require repair and making prompt repairs prevents those areas from becoming future seepage points or point of origin of an SSO. During 2011/2012, the City cleaned 87 miles of sewer line and found 320 feet of the system that required repair. The City also conducted weekly inspections at five City-owned pump stations.

During 2011/2012, the City continued to implement a Fats, Oils, and Grease (FOG) program that targets grease-producing facilities, such as eating establishments. The goal of the program is to reduce grease buildup in the sanitary sewer system, which can cause or contribute to SSOs. The City conducted FOG inspections at 137 eating establishments during 2011/2012, and continued cross-referencing the City's business license database to verify that all grease-producing businesses are identified.

In case of an SSO, the City maintains a spill response plan that establishes procedures for responding to an SSO. Detailed information about the City's SSO spill response plan is included in the City's JURMP. There were three SSOs during 2011/2012, which were appropriately reported through the California Integrated Water Quality System (CIWQS).

4.6 MOBILE MUNICIPAL ACTIVITIES, INCLUDING POWER WASHING

4.6.1 BACKGROUND

The City conducts a variety of different mobile municipal activities, typically involving vehicle maintenance, landscape maintenance, street and sidewalk repair, and power washing. These activities are not confined to a specific location, so BMPs must be implemented wherever one of these activities is taking place.

4.6.2 SOURCE CHARACTERIZATION

Emergency vehicle maintenance, landscape maintenance, power washing, and street and sidewalk repair are listed on the City's high TTWQ municipal inventory as mobile activities.

4.6.3 BEST MANAGEMENT PRACTICES

The City implements BMPs for mobile activities as described in the City's JURMP and as applicable to the activity. City personnel are trained to implement BMPs for the specific activity in which they are involved. The City continued to use a pressure-washing unit with a vacuum and debris boom to prevent discharge during pressure-washing operations and City personnel performing power washing are trained to collect all waste water. City personnel conducting emergency vehicle maintenance activities are trained to use drip pans and other spill containment during emergency vehicle maintenance.

4.6.4 PROGRAM IMPLEMENTATION

Power washing (for graffiti removal) and emergency vehicle maintenance, both high TTWQ activities, are conducted on an as-needed basis and are therefore not on a set schedule. Neither power washing nor emergency vehicle maintenance was scheduled to be conducted during the timeframe that routine municipal inspections were conducted. BMPs are implemented during these activities to prevent discharge of any pollutants to the storm drain system. Water from pressure-washing activities is not discharged to the MS4. Personnel responsible for these activities were contacted to discuss BMP implementation, and they confirmed that these BMPs continue to be implemented when graffiti removal and emergency vehicle maintenance activities occur.

Municipal personnel that conduct other mobile activities such as infrastructure maintenance and landscape maintenance are trained regularly regarding BMPs for material use and disposal. City staff conducted inspections of landscape maintenance and street and sidewalk repair. Appropriate BMPs were implemented during each activity, and there were no corrective actions provided to City staff conducting the mobile activities. Inspection results are listed in Table 4-3 at the end of this section. City staff will continue to be trained on appropriate BMPs for mobile activities as described in the City's JURMP.

4.7 SPECIAL EVENTS

4.7.1 BACKGROUND

As discussed in the City's JURMP, special events have the potential to generate trash and litter as a result of the patrons and activities of the special event. The City hosts several special events throughout the year. These events include festivals, fairs, and other events for various causes and occasions.

4.7.2 SOURCE CHARACTERIZATION

As required by the Municipal Permit, special events are included on the City's high TTWQ municipal inventory.

4.7.3 BEST MANAGEMENT PRACTICES

As detailed in the City's JURMP, the City has selected BMPs for special events hosted in the City. In general, the goal of the City's special event BMPs are to properly manage trash and litter generated by the event, keep catch basins and other nearby MS4 facilities free of litter/debris from the event, and raise storm water awareness among the vendors and patrons of the event, as applicable.

4.7.4 PROGRAM IMPLEMENTATION

The City's minimum BMPs were in place for each special event in the City during 2011/2012. Additionally, City staff was available throughout the duration of each event to address any immediate issues and notify other City staff of an issue if necessary. Individuals applying for a permit to hold an event on City property are notified that approval of the activity does not excuse compliance with City ordinances, including the City's municipal storm water ordinance. The temporary use permit includes a condition of approval which prohibits illicit discharges and requires storm drain protection, trash BMPs, appropriate storage of liquids, and proper disposal of pet waste. This temporary use permit is available as Attachment 4.3.

During 2011/2012, the City routinely inspected and cleaned up during and after all eight permitted special events, and took preventive measures as applicable. No events resulted in excessive litter or debris, and routine cleaning and trash removal followed all events. BMPs were also in place at all events as a condition of the temporary use permits. For example, rubber mats were placed over inlet grates during both the Fall and Spring Street Fairs, and fiber rolls protected curb inlets during the Poway Annual Heritage Parade.

The City's special event inspection form is included as Attachment 4.4.

4.8 PUBLIC REPORTING OF ILLICIT CONNECTIONS AND DISCHARGES

Reporting and Response

Public and municipal involvement is crucial to preventing and eliminating illicit connections and illicit discharges (IC/IDs) from the storm water conveyance system. The Storm Water Hotline provides an effective means for individuals in the City to report suspected IC/IDs. The hotline number is provided on the City's website, and in distributed storm water educational materials. All complaints received through the hotline and website are logged into the TRAKiT permit tracking software for documentation and tracking. Each logged complaint is investigated by City personnel to determine if an IC/ID is present. Responsible parties for any confirmed IC/ID are sought out and educated and/or cited as necessary and required to stop or clean up any and all illicit discharges. The Public Works

Department also receives complaints regarding storm water, often due to infrastructure concerns. Complaints to the Public Works Department are also tracked and investigated.

Complaints received by the City during the 2011/2012 reporting period and the City's response to each are listed in Appendix B. Thirty-three complaints were documented this year.

Enforcement
As previously stated, complaints received via the Storm Water Hotline, City website, and Public Works hotline, are included in a table in Appendix B. The table also includes a description of how each complaint was resolved during the reporting period. Resolutions to investigated complaints included clean-up, providing educational materials, and discussing storm water concepts with individuals involved in the complaint.

4.9 Spill Reporting, Response, and Prevention

The City has documented procedures for preventing and responding to SSOs. Preventive maintenance is regularly conducted on the City's sanitary sewer system, and inspections are regularly conducted to monitor the condition of the public sewer lines and to determine the necessity of maintenance. Private lateral lines do not receive preventive maintenance, but the City assists in the containment and cleanup of sewer spills if the spill could potentially reach the City's MS4.

Individuals in the City are encouraged to report any SSOs to the City's SWPP hotline. During the 2011/2012 reporting period, there were three SSOs. All SSOs were reported to the RWQCB via the CIWQS website. During 2011/2012, the City also acquired PIG brand spill products to better contain SSOs.

4.10 Education and Outreach

During 2011/2012, the City continued to educate municipal personnel regarding proper BMP implementation and other storm water and watershed concepts. The City held multiple training sessions for City personnel. Detailed information regarding the education and outreach conducted for City personnel is provided in Section 8 of this Annual Report.

4.11 Municipal Component Effectiveness Assessment

Please refer to Section 11 of this JURMP Annual Report for the assessment of program effectiveness.

4.12 Program Modification and Review

No updates were made to the municipal component of the City's JURMP during 2011/2012.

Table 4-3
Municipal Inspection Results

No.	Facility Name	Facility Address	TTWQ	Facility Category	Inspection Date	Corrective Actions
1	Adobe Ridge Mini Park	12244 Adobe Ridge Road	High	Parks, Recreational Facilities, and Other Landscaped Areas	6/26/2012	• No corrective actions noted
2	Arbolitos Park	Pomerado Road and Ted Williams Parkway	High	Parks, Recreational Facilities, and Other Landscaped Areas	6/26/2012	• No corrective actions noted
3	Aubrey Park	13544 Aubrey Street	High	Parks, Recreational Facilities, and Other Landscaped Areas	6/26/2012	• No corrective actions noted
4	Bette Bendixen Neighborhood Park	12342 Old Pomerado Road	High	Parks, Recreational Facilities, and Other Landscaped Areas	6/26/2012	• No corrective actions noted
5	Blue Sky Ecological Reserve	16275 Espola Road	High	Parks, Recreational Facilities, and Other Landscaped Areas	6/26/2012	• Keep trailhead free of debris and litter • Consider stenciling storm drain inlets
6	City Operations Center	14445 Lake Poway Road	High	Public Works Operations Facilities	6/26/2012	• Consider stenciling storm drain inlet at the top of the stairs from Fleet Maintenance
7	Community Park	13094 Civic Center Drive	High	Parks, Recreational Facilities, and Other Landscaped Areas	6/27/2012	• Finish spreading mulch pile by Dog Park
8	Emergency Vehicle Maintenance	Throughout City	High	Mobile Municipal Activities, Including Power Washing	6/27/2012	• No corrective actions noted
9	Fire Station No. 1	13050 Community Road	High	Fire Stations	6/26/2012	• Consider stenciling storm drain inlet by hose drying rack • Ensure annual storm water training is completed by Safety Services Staff

Table 4-3 (Continued)
Municipal Inspection Results

No.	Facility Name	Facility Address	TTWQ	Facility Category	Inspection Date	Corrective Actions
10	Fire Station No. 2	16912 Old Coach Road	High	Fire Stations	6/26/2012	• Ensure annual storm water training is completed by Safety Services Staff
11	Fire Station No. 3	14322 Pomerado Road	High	Fire Stations	6/26/2012	• Consider replacing the broken gravel bags at the northwest corner of the lot • Consider replacing the faded fuel tank placard • Ensure annual storm water training is completed by Safety Services Staff
12	Fire Training Tower	12325 Crosthwaite Circle	High	Fire Training Tower	6/27/2012	• Consider removing any sediment and debris from around the drain in the southwest corner of the lot • Consider stenciling the storm drains in the southwest and northwest corners of the lot
13	Garden Road Park	14820 Garden Road	High	Parks, Recreational Facilities, and Other Landscaped Areas	6/26/2012	• No corrective actions noted
14	Hilleary Park	13500 Community Road	High	Parks, Recreational Facilities, and Other Landscaped Areas	6/26/2012	• No corrective actions noted
15	Lake Poway Park	14656 Lake Poway Road	High	Parks, Recreational Facilities, and Other Landscaped Areas	6/26/2012	• Keep stockpiles covered • Keep dumpster lids closed • Keep dumpster area free of litter, debris, and sediment
16	Landscape Maintenance	Throughout City	High	Mobile Municipal Activities, Including Power Washing	6/27/2012	• No corrective actions noted
17	Lester J. Berglund Treatment Plant	14521 Lake Poway Road	High	Public Works Operations Facilities	6/25/2012	• Consider stenciling storm drain inlets
18	Material Handling Yard*	12325 Crosthwaite Circle	High	Public Works Operations Facilities	6/27/2012	• Consider removing any sediment and debris from storm drain inlets • Consider moving sand pile from current paved location to a pervious surface

Table 4-3 (Continued)
Municipal Inspection Results

No.	Facility Name	Facility Address	TTWQ	Facility Category	Inspection Date	Corrective Actions
19	Old Poway Park Complex	Midland Road	High	Parks, Recreational Facilities, and Other Landscaped Areas	6/26/2012	• Keep dumpster area free of litter and liquids • Consider stenciling storm drain inlets in Hamburger Factory parking lot • Keep dumpster lids closed • Keep grease enclosure free of spills and debris
20	Poway Oaks Mini-Park	Whispering Tree Lane, West of Shady Oak Court	High	Parks, Recreational Facilities, and Other Landscaped Areas	6/26/2012	• No corrective actions noted
21	Power Washing	Throughout City	High	Mobile Municipal Activities, Including Power Washing	6/27/2012	• No corrective actions noted
22	Silverset Park	14795 Silverset Street	High	Parks, Recreational Facilities, and Other Landscaped Areas	6/26/2012	• Consider removal of the mulch pile in the parking lot
23	Skate Park	13090 Civic Center Drive	High	Parks, Recreational Facilities, and Other Landscaped Areas	6/26/2012	• No corrective actions noted
24	South Poway Sports Park	McIvers Court and Stowe Drive	High	Parks, Recreational Facilities, and Other Landscaped Areas	6/28/2012	• Keep equipment yard parking lot free of litter, debris, and sediment
25	Starridge Park	13743 Starridge Street	High	Parks, Recreational Facilities, and Other Landscaped Areas	6/26/2012	• No corrective actions noted
26	Street and Sidewalk Repair	Throughout City	High	Mobile Municipal Activities, Including Power Washing	6/25/2012	• No corrective actions noted
27	Sycamore Creek Mini-Parks	Near Hidden Valley in Southeast Poway	High	Parks, Recreational Facilities, and Other Landscaped Areas	6/26/2012	• No corrective actions noted
28	Valle Verde Park	16899 St. Andrews Drive	High	Parks, Recreational Facilities, and Other Landscaped Areas	6/26/2012	• Consider stenciling the storm drain inlet at the southwest corner of the parking lot

Table 4-3 (Continued)
Municipal Inspection Results

No.	Facility Name	Facility Address	TTWQ	Facility Category	Inspection Date	Corrective Actions
29	Vehicle Maintenance Facility	14415 Lake Poway Road	High	Public Works Operations Facilities	6/27/2012	• Keep the southeast corner of the site free of sediment and debris • Consider stenciling storm drain inlets in the northwest corner and back area • Routinely check all storm drain inlets on site
30	Special Events	Throughout City	High	Special Events	6/27/2012	• No corrective actions noted

* The Material Handling Yard is also covered by the Industrial Permit.

5.0 INDUSTRIAL AND COMMERCIAL COMPONENT

5.1 INTRODUCTION

During the 2011/2012 reporting period, the City continued to implement its program to mitigate urban runoff pollution from industrial and commercial sites and sources. The City aims to reduce the amount of pollutants discharged from industrial and commercial facilities through various aspects of the industrial and commercial program.

5.1.1 SUMMARY OF NOTABLE ACCOMPLISHMENTS

Notable achievements for the industrial and commercial component during the 2011/2012 reporting period are presented in the following bulleted list. Additional details about the City's implementation of the industrial and commercial component of its storm water program during the reporting period are provided in the remainder of Section 5.

- The City met the Municipal Permit requirement of inspecting at least 25 percent of its stationary industrial and commercial inventory.
- The City inspected all high TTWQ industrial and commercial facilities.

5.2 STATIONARY INDUSTRIAL AND COMMERCIAL SITES / SOURCES ELEMENT

5.2.1 BACKGROUND

The City's updated industrial and commercial inventory (Appendix A.4) includes all stationary facilities known to be operating in the City that are required to be included on the City's inventories. Stationary facilities in the City include, but are not limited to, manufacturing facilities, wholesalers, auto dealerships, auto repair shops, and restaurants. The City requires industrial and commercial businesses to implement pollution prevention measures and activity-specific minimum BMPs to mitigate the impacts of business activities on water quality.

5.2.2 SOURCE CHARACTERIZATION

As previously mentioned, the City's inventories include stationary industrial and commercial businesses, as required by the Municipal Permit. Information on how the City prioritizes the industrial and commercial inventories based on TTWQ is discussed in detail in the City's JURMP. The City considers factors including those listed below when prioritizing the inventories:

- Subjectivity to coverage under the Industrial Permit
- Consideration of downstream water body and whether the business is likely to discharge pollutants for which the water body is impaired

- Results from previous inspections and institutional knowledge
- Proximity to the receiving water body

During 2011/2012, the City updated its industrial and commercial inventory. The list of businesses with active business certificates was checked against the City's industrial and commercial inventory to identify recently opened businesses that should be added to the inventory. Businesses conducting activities listed in Section D.3.b(1) of the Municipal Permit that had obtained business licenses since the last inventory update were added to the City's inventory. The City's updated inventory includes 585 stationary industrial and commercial facilities.

5.2.3 BEST MANAGEMENT PRACTICE REQUIREMENTS

Industrial and commercial businesses in the City are required to implement pollution prevention methods and other BMPs to reduce or potentially eliminate the generation of pollutants from business areas/activities. The City has established a set of minimum BMPs based on the California Stormwater Quality Association (CASQA) Industrial and Commercial Handbook and the Caltrans Manual. The requirements include BMPs applicable to all facilities as well as activity-specific BMPs. The City's BMP requirements are included in Appendix C of the City's JURMP and have not changed since the adoption of the City's JURMP in March 2010.

5.2.4 PROGRAM IMPLEMENTATION

Industrial and Commercial Inspections

During 2011/2012, the City conducted storm water compliance inspections at selected stationary industrial and commercial facilities. The inspected facilities were selected by using the following criteria:

- All high TTWQ facilities
- New businesses added to the inventory
- Time since last inspection

Table 5-1 provides a summary of industrial and commercial site visits that occurred during 2011/2012. The purpose of the City's inspection program is to confirm that the City's minimum BMPs are being implemented at stationary industrial and commercial facilities.

Table 5-1
Summary of Industrial and Commercial Inspections

Facility Category	Inventoried Stationary Sites	Full Inspections	Percentage Inspected
High TTWQ Sites	67*	67	100%
Additional Sites	516	101	17.3%
Totals	**585**	**168**	**28.7%**

*Number of high TTWQ sites found to be active during 2011/2012. Inventory at the beginning of the 2011/2012 reporting period included 69 high TTWQ sites, one of which was no longer operating by the time of their inspection in 2011/2012, and one which was found to not be conducting activities that would require their inclusion on the City's inventory.

Facility inspections were conducted in accordance with the protocol set in the City's JURMP. Inspections involved a thorough examination of the facility and all outdoor activities for required BMP implementation. A comprehensive training session was provided for staff conducting the City's industrial and commercial inspections. This training ensured the City met the Municipal Permit requirement for annual inspector training. More information about staff training is provided in Section 8 of this JURMP Annual Report.

BMP deficiencies and corrective actions were recorded on the City's industrial and commercial inspection form, which is included in the City's JURMP, and discussed with facility personnel present during the inspection. The City's industrial/commercial inspection form is included as Attachment 5.1. Table 5-2 provides a list of all facilities visited as part of the routine inspection program. The City completed full inspections at 168 facilities.

During the inspection process, the City checked Industrial Permit compliance status when applicable. The City also reviewed SWPPPs and monitoring results when applicable. Businesses observed to be in violation of the Industrial Permit are included in Table 5-3.

The City did not rely on third-party inspections to satisfy its industrial and commercial inspection requirements during the reporting period. The City does not presently maintain a third-party inspection program.

Industrial Permit

As previously mentioned, Industrial Permit compliance status was evaluated during the inspection process. If the business was new and had not previously been inspected, or if the business had recently changed activities, the inspector gathered information about the business activities that occur on site and assigned or reassigned the business' standard industrial classification (SIC) code(s). The inspector then evaluated Industrial Permit subjectivity based on the assigned SIC code(s). Violations of any aspect of Industrial Permit requirements were recorded on the standard industrial and commercial inspection form and are presented in Table 5-3. The table includes businesses directed to file a Notice of Intent (NOI) and develop a SWPPP and monitoring program, as well as businesses that could

potentially gain exemption from Industrial Permit requirements by completing Notice of Non-Applicability/No Exposure Certification (NONA/NEC) paperwork. Each business was notified of any Industrial Permit-related non-compliance by the inspector.

Education and Outreach

In addition to checking for compliance with the City's requirements and the Industrial Permit, inspections provide a venue to provide site-specific one-on-one education regarding storm water concepts and BMPs. Inspectors discussed a variety of topics such as watershed concepts and the City's BMP requirements. The main types of material distributed by inspectors were the Industrial and Commercial BMP brochure and the restaurant brochure. Educational materials distributed during the 2011/2012 industrial and commercial storm water compliance inspections are included as Attachment 5.2 and are discussed further in Section 8 of this report. Attachment 5.2 also includes other industrial and commercial outreach material that was used during 2011/2012. Section 8 provides a discussion of other educational efforts directed toward industrial and commercial businesses during 2011/2012.

Each inspected business that required corrective action was mailed a copy of the inspection form as a written record of the need for corrective actions observed at the time of inspection via post or electronic mail, as their preferences dictated. Most sites that required corrective actions had minor issues such as open dumpster lids or housekeeping issues. Facilities with more significant issues were recommended for follow-up; more information about these facilities is provided in the discussion below.

Enforcement

During 2011/2012, 21 industrial and commercial facilities were recommended for follow-up. Information about follow-up inspections is included in Table 5-2 with information about routine industrial and commercial inspections.

The City was able to work with 19 businesses that required a follow-up inspection to bring them into compliance to date. Follow-up and enforcement measures were taken at an additional two businesses where further action and escalating enforcement measures will continue in 2012/2013 as needed until compliance is achieved.

In addition to the industrial and commercial storm water compliance inspection program, the City regulates industrial and commercial facilities through complaints received by City's storm water hotline. A total of three complaints regarding stationary industrial and commercial facilities were received by the City's SWPP hotline. Each complaint was investigated and appropriate action was taken to bring about compliance. Details of all complaint investigations are included in the complaint log (Appendix B) and Section 4 of this Annual Report.

There were no instances of noncompliance at stationary businesses found to present a significant threat to human health or the environment observed during 2011/2012. Other than facilities observed to be out of compliance with the Industrial Permit, discussed earlier in this section, no other businesses were reported to the RWQCB.

5.3 MOBILE SOURCES

5.3.1 BACKGROUND

Due to the nature of activities of most mobile businesses, a major area of concern tends to be the potential for illegal discharges. In general, mobile businesses can be hard to identify, as many may not have City business licenses. Additionally, because many mobile businesses may be home based and activities do not occur in one fixed location, inspections of such facilities are impractical.

5.3.2 SOURCE CHARACTERIZATION

Known mobile industrial and commercial businesses, as described in the City's JURMP that are doing business within the City are included in the City's inventory. A total of 81 businesses comprise the City's 2011/2012 mobile inventory, included as Appendix A.5. Additionally, the Regional Industrial and Commercial Workgroup also developed a web-based mobile business database for use by all Copermittees. The goal of developing this database is to allow Copermittees to share information about mobile businesses, which may be active in more than one jurisdiction.

5.3.3 BEST MANAGEMENT PRACTICE REQUIREMENTS

BMPs for stationary industrial and commercial facilities, as discussed earlier in this section, are also required to be implemented for mobile activities, as applicable. BMPs applicable to mobile businesses, including key principles such as proper collection and disposal of any discharge, are discussed in the City's JURMP.

5.3.4 PROGRAM IMPLEMENTATION

The City continues to use business license records to identify mobile businesses located in or performing services within the City. Complaints received by the City's storm water hotline regarding mobile business activities also help the City identify mobile businesses. Complaints received by the storm water hotline regarding insufficient BMP implementation by mobile businesses are responded to by Code Compliance Officers or other City staff; educational materials are distributed as applicable. During 2011/2012, the City received four mobile business complaints. Each complaint was investigated and appropriate action was taken to bring about compliance. Details of all complaint investigations are included in the complaint log (Appendix B) and Section 4 of this Annual Report.

Education, Outreach, and Enforcement

Responses to mobile business complaints include City personnel discussing the BMP requirements of mobile businesses with the responsible party. Educational materials such as the Industrial and Commercial BMP brochure (Attachment 5.2) are also provided.

There were no instances of noncompliance of mobile businesses that were believed to present potential threats to human health or the environment observed during 2011/2012, so none were reported to the RWQCB.

5.4 Industrial and Commercial Component Effectiveness Assessment

Please refer to Section 11 of this JURMP Annual Report for the assessment of program effectiveness.

5.5 Program Review and Modification

The City did not make any changes to its industrial and commercial inspection program or facility prioritization processes in 2011/2012.

Table 5-2
Industrial and Commercial Inspection Results

#	Business	Street Address	TTWQ*	SIC Code(s)	Hydrologic Area	Follow-Up Required?	Correction Status
1	ALFA SCIENTIFIC DESIGNS	13200 GREGG ST	High	2835	906.20		
2	ALLSTATE VAN & STORAGE INC	12356 MCIVERS CT	High	4214	906.20		
3	ATLAS TRANSFER/ALLIED VAN LINES	13026 STOWE DRIVE	High	4214	906.20		
4	CARL'S JR. RESTAURANT	14949 POMERADO RD	High	5812	906.20		
5	CONVENIENCE RETAILERS (CIRCLE K)	14147 TWIN PEAKS RD	High	5541	906.20	✔	Resolved
6	COR-O-VAN MOVING & STORAGE COMPANY	12375 KERRAN STREET	High	4214	906.20		
7	COSTCO WHOLESALE #775	12155 TECH CENTER DRIVE	High	5411, 5141, 5541, 7542	906.20	✔	Resolved**
8	DAPHNE'S GREEK CAFE	13487 POWAY ROAD	High	5812	906.20		
9	DEL TACO #85	12314 POWAY RD	High	5812	906.20	✔	Resolved
10	DENNY'S RESTAURANT #6350	12207 POWAY RD	High	5812	906.20		
11	DOMENIC'S RISTORANTE & DELI	12719 POWAY RD	High	5812	906.20		
12	DONUT'S AND THINGS	13534 POWAY RD	High	5461	906.20		
13	EL RANCHITO TACO SHOP (POWAY RD)	13654 POWAY RD 120	High	5812	906.20	✔	Resolved
14	FEDEX NATIONAL LTL, INC	12055 TECH CENTER DRIVE	High	4213	906.20		
15	FILIPPI'S PIZZA GROTTO	13000 OAK KNOLL DR	High	5812	906.20		
16	GEMINI MOVING SPECIALISTS	12356 MCIVERS CT 1B	High	4214	906.20		
17	GENERAL ATOMICS (14115 STOWE)	14115 STOWE DR	High	3721	906.20		

Table 5-2 (Continued)
Industrial and Commercial Inspection Results

#	Business	Street Address	TTWQ*	SIC Code(s)	Hydrologic Area	Follow-Up Required?	Correction Status
18	GENERAL ATOMICS (KIRKHAM)	14250 KIRKHAM WAY	High	3721	906.20		
19	GENISIS GRAPHICS	13100 GREGG ST	High	2261	906.20		
20	GIANT NEW YORK PIZZA #11	14149 TWIN PEAKS RD I	High	5812	906.20	✔	In Progress
21	HALLMARK CIRCUITS	13500 DANIELSON STREET	High	3672	906.20		
22	HIDDEN DELI	13624 POWAY RD #120	High	5812	906.20		
23	HOME DEPOT	12175 TECH CENTER DRIVE	High	5211	906.20		
24	IMS ELECTRONIS RECYCLING	12455 KERRAN ST 300	High	5093	906.20		
25	IZUMI JAPANESE RESTAURANT, LLC	12245 POWAY RD A	High	5812	906.20		
26	KOUNTRY KAFE	13715 POWAY ROAD	High	5812	906.20	✔	Resolved
27	KRC ROCK	12249 OAK KNOLL ROAD	High	5032	906.20		
28	LAKE POWAY CONCESSION	14656 LAKE POWAY RD	High	5812	905.22		
29	LOS MEMO'S	13230 POWAY RD.	High	5812	906.20		
30	LUMPIA HOUSE (NAME CHANGE FROM AMERASIAN CUISINE)	14897 POMERADO RD	High	5812	906.20		
31	MATERIAL HANDLING YARD	12325 CROSTHWAITE CIRCLE	High	5093	906.20		
32	MOBILE MINI	12345 CROSTHWAITE CIRCLE	High	4214	906.20		
33	MORNING STAR RANCH	14905 GARDEN RD	High	752	906.20		
34	NORM'S RV SERVICE CENTER	12145 DEARBORN PL	High	7538, 7519	906.20		

Table 5-2 (Continued)
Industrial and Commercial Inspection Results

#	Business	Street Address	TTWQ*	SIC Code(s)	Hydrologic Area	Follow-Up Required?	Correction Status
35	NORTH COUNTY SOCCER PARK	14530 ESPOLA ROAD	High	7997	906.20		
36	OPPORTUNITY TRANSMISSIONS INC., DBA FACT	13945 POWAY RD A	High	7537	906.20		
37	ORIGINAL PANCAKE HOUSE	14905 POMERADO RD	High	5812	906.20		
38	OUTBACK STEAKHOUSE	14701 POMERADO RD	High	5812	906.20		
39	PACIFIC AUTO ELECTRIC	13949 POWAY RD C	High	7538	906.20		
40	PANDA EXPRESS	13624 POWAY RD 110	High	5812	906.20		
41	PERRY FORD OF POWAY	12665 POWAY RD	High	5511	906.20		
42	PERRY FORD OF POWAY, LLC	12740 POWAY RD	High	5521	906.20		
43	PHO JOY	12316 POWAY RD	High	5812	906.20		
44	POWAY NURSERY	12237 OAK KNOLL RD	High	5261	906.20		
45	POWAY VALLEY STOCK FARM	14433 TIERRA BONITA RD	High	7999	906.20	✔	Resolved
46	PRECISION TUNE AUTO CARE	13867 POWAY RD	High	7538	906.20		
47	PRESTIGE CONCRETE	13507 MIDLAND RD	High	1771	906.20		
48	RENE'A MEXICAN GRILL & CONTINA (NAME CHANGE FROM EL COMAL MEXICAN RESTAURANT)	12845 POWAY RD 306	High	5812	906.20		
49	ROBBY'S AUTO SERVICE & REPAIR	13919 POWAY RD C	High	7538	906.20		
50	ROLLING HILL STABLES	15529 SYCAMORE CANYON ROAD	High	752	906.20		

Table 5-2 (Continued)
Industrial and Commercial Inspection Results

#	Business	Street Address	TTWQ*	SIC Code(s)	Hydrologic Area	Follow-Up Required?	Correction Status
51	SAN DIEGO CRATING & PACKING	12678 BROOKPRINTER PLACE	High	2449	906.20		
52	SAN DIEGO GRANITE, INC.	13026 STOWE DRIVE C	High	3281	906.20	✔	Resolved**
53	SANTORINI ISLAND GRILLE & CAFÉ	14149 TWIN PEAKS ROAD 3	High	5812	906.20	✔	In Progress
54	SEVEN ELEVEN #2011-13624-G	13626 POMERADO RD	High	5411	906.20		
55	SPORTSPLEX USA INC	12349 MCIVERS COURT	High	7997, 5812	906.20		
56	STARBUCKS COFFEE #5707	13479 POWAY RD	High	5812	906.20		
57	STONERIDGE COUNTRY CLUB	17166 STONERIDGE COUNTRY CLUB LN	High	7997	905.22	✔	Resolved
58	SUBWAY (13509 POWAY RD)	13509 POWAY RD 501	High	5812	906.20		
59	SYSCO FOOD SERVICES OF SAN DIEGO	12180 KIRKHAM ROAD	High	4214	906.20	✔	Resolved
60	TORAY MEMBRANE USA INC	13435 DANIELSON ST	High	3589	906.20		
61	TOUCH OF CLASS AUTO CARE	14713 POMERADO RD	High	7539	906.20		
62	UNDERWATER KINETICS	13400 DANIELSON STREET	High	3646	906.20		
63	VALLEY METALS	13125 GREGG STREET	High	3399	906.20		
64	VICTOR'S KAFE	14057 STOWE DR 104	High	5812	906.20	✔	Resolved
65	VON'S #349	13438 POWAY RD	High	5411	906.20		
66	VULCAN MATERIALS DBA (PALOMAR TRANSIT MIX CO.)	13501 KIRKHAM WAY	High	1442, 3273	906.20		
67	WAL-MART	13425 COMMUNITY RD	High	5812	906.20		
68	A & A MUFFLER	13949 POWAY RD D-E	Medium	7533, 7699	906.20		

Table 5-2 (Continued)
Industrial and Commercial Inspection Results

#	Business	Street Address	TTWQ*	SIC Code(s)	Hydrologic Area	Follow-Up Required?	Correction Status
69	ACACIA LANDSCAPE SERVICES OF SAN DIEGO,	13830 DANIELSON ST	Medium	782	906.20		
70	ADVANCED CARE VETERINARY HOSP.	12443 POWAY ROAD	Medium	742	906.20		
71	ALIBERTO'S MEXICAN FOOD	14829 POMERADO RD	Medium	5812	906.20	✔	Resolved**
72	ANIMAL EMERGENCY CLINIC OF SAN DIEGO	12775 POWAY ROAD	Medium	742	906.20		
73	ANIMAL MEDICAL HOSPITAL OF POWAY	14031 POWAY RD	Medium	742	906.20		
74	BEAUTY AND THE BEAST PET GROOMING	14023 POWAY ROAD	Medium	752	906.20		
75	BRIGANTINE, THE	13445 POWAY RD	Medium	5812	906.20		
76	BUA THAI	12378 POWAY RD C	Medium	5812	906.20		
77	BURGER KING	12427 POWAY RD	Medium	5812	906.20		
78	CARL'S JR RESTAURANT #373	12245 SCRIPPS POWAY PKY	Medium	5812	906.20	✔	Resolved**
79	COCO'S RESTAURANT #883	13464 POWAY RD	Medium	5812	906.20		
80	CONCRETE CONTRACTORS INTERSTATE	12599 STOTLER COURT #2C	Medium	1771	906.20		
81	COTIXAN MEXICAN FOOD	12612 POWAY RD	Medium	5812	906.20	✔	Resolved**
82	CULLY'S RESTAURANT	13252 POWAY ROAD	Medium	5812	906.20	✔	Resolved
83	CVS/ PHAMACY #9105	12358 POWAY ROAD	Medium	5912	906.20		
84	DAPPER DOGGERY, THE	12855 POMERADO RD, SUITE D	Medium	752	906.20		
85	DEARBORN MEMORIAL PARK	14361 TIERRA BONITA ROAD	Medium	6553	906.20		

Table 5-2 (Continued)
Industrial and Commercial Inspection Results

#	Business	Street Address	TTWQ*	SIC Code(s)	Hydrologic Area	Follow-Up Required?	Correction Status
86	DELTA CAFÉ	12367 CROSTHWAITE CIR	Medium	5812	906.20		
87	EDIBLE ARRANGEMENTS	12222 POWAY RD 2	Medium	5499	906.20		
88	EL RANCHITO TACO SHOP	14057 STOWE DR #105	Medium	5812	906.20	✔	Resolved
89	F & L INDUSTRIAL SOLUTIONS, INC	11870 COMMUNTIY RD 235	Medium	2542	906.20		
90	GOLDEN SPOON	12624 POWAY ROAD 12	Medium	5812	906.20		
91	ICHIZEN SUSHI & JAPANESE CUISINE	13307 POWAY RD	Medium	5812	906.20	✔	Resolved**
92	IN-N-OUT BURGERS	12890 GREGG COURT	Medium	5812	906.20		
93	IPO BBQ	12370 POWAY RD	Medium	5812	906.20		
94	JACK-IN-THE-BOX	12424 POWAY RD	Medium	5812	906.20		
95	JIFFY LUBE	13409 POWAY RD	Medium	7549	906.20		
96	LAPPERT'S ICE CREAM	12263 SCRIPPS POWAY PKWY 113	Medium	5812	906.20		
97	LIENZO CHARRO MEXICAN RESTAURANT	12511 POWAY RD A	Medium	5812	906.20		
98	LITTLE CAESARS PIZZA	13311 POWAY RD	Medium	5812	906.20		
99	LUPE'S MEXICAN FOOD	12759 POWAY RD	Medium	5812	906.20		
100	MCDONALDS RESTAURANT	12510 POWAY RD	Medium	5812	906.20		
101	MY PERFECT PET LLC	12655 DANIELSON COURT STE 312	Medium	2048	906.20		
102	NEW CONEY ISLAND PIZZA	14034 POWAY RD #C-D-E	Medium	5812	906.20		
103	NORTH COUNTY SPAY NEUTER CLINIC	14034 POWAY ROAD	Medium	742	906.20		

Table 5-2 (Continued)
Industrial and Commercial Inspection Results

#	Business	Street Address	TTWQ*	SIC Code(s)	Hydrologic Area	Follow-Up Required?	Correction Status
104	OLD POWAY MARKET	14047 MIDLAND RD	Medium	5411	906.20		
105	OYE! TANDOORI	12222 POWAY ROAD #4	Medium	5812	906.20		
106	PEPPER TREE FARMS	15015 LUCIDI FARMS WAY	Medium	752	906.20		
107	PIZZA HUT	12621 POWAY RD B	Medium	5812	906.20		
108	POOR BOY SUBS, WRAPS, SALADS	13432 POWAY ROAD	Medium	5812	906.20		
109	POWAY IRRIG & LANDSCAPE SUPPLY	13255 POWAY RD	Medium	5261	906.20		
110	POWAY RV STORAGE	12957 POWAY RD	Medium	7521	906.20		
111	POWAY STOWAY	13033 POWAY RD	Medium	4225	906.20		
112	PW MART, INC.	12906 POMERADO RD	Medium	5411	906.20		
113	SPROUT'S FARMERS MARKET	13536 POWAY RD	Medium	5411, 5461	906.20		
114	STARBUCKS	12202 POWAY ROAD 104	Medium	5812	906.20		
115	STATEWIDE SAFETY & SIGNS, INC.	13755 BLAISDELL PL	Medium	3993, 1611	906.20		
116	SUBMARINA	12233 POWAY RD	Medium	5812	906.20		
117	SUBWAY	14149 TWIN PEAKS RD #5	Medium	5812	906.20		
118	SUBWAY (12624 POWAY RD)	12624 POWAY RD 14	Medium	5812	906.20		
119	TITANIUM METAL SUPPLY	12215 KIRKHAM RD 300	Medium	3444, 5051	906.20		
120	TOWN & COUNTRY VETERINARY HOSPITAL	13265 MIDLAND ROAD SUITE 180	Medium	742	906.20		
121	WALGREENS # 12421	13390 POWAY RD	Medium	5912, 5411	906.20		
122	WILD GINGER	13429 COMMUNITY RD	Medium	5812	906.20		

Table 5-2 (Continued)
Industrial and Commercial Inspection Results

#	Business	Street Address	TTWQ*	SIC Code(s)	Hydrologic Area	Follow-Up Required?	Correction Status
123	WINCHELL'S DONUTS	12372 POWAY RD	Medium	5812	906.20		
124	AAMCO OF POWAY	13530 POMERADO RD B	Low	7538, 7539	906.20		
125	AICONICS INCORPORATED	12150 PAINE PLACE	Low	5063	906.20		
126	ALAN PEIK COUNTERTOPS	12125 KEAR PL #C	Low	2434	906.20		
127	ALEXANDER'S MOBILITY SERVICES	13200 DANIELSON STREET B	Low	4214	906.20		
128	ANGLES BEAUTYCARE GROUP, INC	12155 PAINE PLACE	Low	5064	906.20		
129	ARQ ENTERPRISES INC., DBA VIEWTAINER CO	12760 DANIELSON COURT STE G	Low	5162, 5032	906.20		
130	AUTO BODY EXCELLENCE, INC	13907 POWAY ROAD, SUITE B	Low	7532	906.20		
131	AUTO PARTS EXPRESS - CARQUEST	12764 POWAY ROAD	Low	5531	906.20		
132	AXESORY SOURCE	11880 COMMUNITY RD #340	Low	5137	906.20		
133	CALIFORNIA CONTAINER & CABINET CORPORATI	12215 KIRKHAM RD 200	Low	2434	906.20		
134	CAMINO AIR CONDITIONING	13135 CLAIR DRIVE	Low	1711	906.20	✔	Resolved
135	CIRRASCALE CORPORATION	12140 COMMUNITY RD	Low	3571	906.20		
136	CONDE'S AUTO DETAILING	13747 POWAY ROAD	Low	7542	906.20		
137	CORODATA CORPORATION	12375 KERRAN STREET	Low	4225, 4214	906.20		
138	COROVAN CORPORATION	12455 KERRAN STREET	Low	4214	906.20		
139	COULEUR NATURE	13741-E DANIELSON ST	Low	5023	906.20		
140	CRAWFORD AND COMPANY	13370 KIRKHAM WAY	Low	5044	906.20		

Table 5-2 (Continued)
Industrial and Commercial Inspection Results

#	Business	Street Address	TTWQ*	SIC Code(s)	Hydrologic Area	Follow-Up Required?	Correction Status
141	DESIGN MANAGEMENT	12605 POWAY ROAD, SUITE C	Low	2591	906.20		
142	EL DORADO COLLISION CENTER	12502 POWAY RD	Low	7532	906.20		
143	GGR ENERGY	12147 KIRKHAM RD STE C	Low	1521	906.20		
144	GODWIN PUMPS OF AMERICA, INC	13350 GREGG ST, STE 108	Low	7359, 7699	906.20	✔	Resolved
145	GOLDEN BOY OF SAN DIEGO	12300 STOWE DR, SUITE A	Low	7532	906.20		
146	GOULD ELECTRIC, INC.	12800 BROOKPRINTER PLACE	Low	1731	906.20		
147	H M ELECTRONICS, INC	14110 STOWE DR	Low	3663	906.20		
148	HARMONIC TECHNOLOGY	13200 KIRKHAM WAY, SUITE 103	Low	3643	906.20		
149	HEALTHY BACK STORE	13691 DANIELSON STREET SUITE A	Low	5999	906.20		
150	ICKLER ELECTRIC CORPORATION	12175 DEARBORN PLACE	Low	1731	906.20		
151	INTEGRITY MUNICIPAL SERVICES LLC	13135 DANIELSON STREET #204	Low	7699	906.20		
152	JAPER ELECTRONICS INC. DBA FIVE H ELECTRONICS	12255 KIRKHAM RD, SUITE 300	Low	5064	906.20		
153	JINX, INC	12556 KIRKHAM CT STE 6	Low	5136	906.20		
154	KEYSTONE AUTOMOTIVE INDUSTRIES	12325 KERRAN STREET C	Low	5531	906.20		
155	NAPRODIS, INC.	13250 GREGG STREET, SUITE F	Low	2844	906.20		

Table 5-2 (Continued)
Industrial and Commercial Inspection Results

#	Business	Street Address	TTWQ*	SIC Code(s)	Hydrologic Area	Follow-Up Required?	Correction Status
156	OMNI SWIVEL INTERNATIONAL	12520 KIRKHAM CT 1	Low	3949	906.20		
157	O'REILLY AUTO PARTS #2646	13272 POWAY ROAD	Low	5531	906.20		
158	PICTURE IT ON CANVAS	13750 DANIELSON ST #101	Low	2759	906.20		
159	POWAY CAR WASH	14115 POWAY RD	Low	7542	906.20	✔	Resolved**
160	SAN DIEGO POSTAL & SHIPPING EQUIPMENT	12255 CROSTHWAITE CIRCLE A	Low	7699	906.20		
161	SQUARE PEG PACKAGING AND PRINTING, LLC	12245 KIRKHAM RD STE 300	Low	4214, 4783	906.20		
162	SUNCRAFT SOLAR INC	13741 DANIELSON ST STE F	Low	1771	906.20		
163	VITREK CORPORATION	12169 KIRKHAM RD	Low	8731	906.20		
164	CAFÉ LILY	14045 MIDLAND RD	Unassigned	5812	906.20		
165	CLUB WELLNESS	12223 POWAY RD 3	Unassigned	5812	906.20		
166	DON POLLO GRILLED CHICKEN AND MEXICAN CUISINE	13338 POWAY RD	Unassigned	5812	906.20		
167	MAMA THERESA'S	13307 POWAY RD	Unassigned	5812	906.20		
168	ROADONE TOWING	13117 QUATE CT C	Unassigned	7549	906.20		

* TTWQ as it appears on the Industrial/Commercial Inventory, Appendix A.4 (not updated to reflect results of inspections completed during 2011/2012). New businesses discovered during the course of 2011/2012 inspections have a TTWQ listed as "Unassigned," and TTWQ will be assigned in early 2012/2013.

** Case was resolved between the end of the reporting period and the preparation of this report.

Table 5-3
Violations of the Industrial Permit

#	Business Name	Street Address	Industrial Permit Subjectivity	SIC Code(s)	Notes	Action to Correct Violation			
						File NOI	Develop SWPPP	Develop / Implement Storm Water Monitoring	Complete NONA/ NEC
1	ALAN PEIK COUNTERTOPS	12125 KEAR PL C	Conditional	2434	No outdoor exposure				✔
2	ALFA SCIENTIFIC DESIGNS	13200 GREGG ST	Conditional	2835	Could qualify for NONA/NEC if outdoor exposure is eliminated	✔	✔	✔	
3	CALIFORNIA CONTAINER & CABINET	12215 KIRKHAM RD 200	Conditional	2434	No outdoor exposure				✔
4	CIRRASCALE CORPORATION	12140 COMMUNITY RD	Conditional	3571	Could qualify for NONA/NEC if outdoor exposure is eliminated	✔	✔	✔	
5	CORODATA CORPORATION	12375 KERRAN ST	Conditional	4225, 4214	Could qualify for NONA/NEC if outdoor exposure is eliminated	✔	✔	✔	
6	DESIGN MANAGEMENT	12605 POWAY RD C	Conditional	2591	No outdoor exposure				✔
7	F & L INDUSTRIAL SOLUTIONS, INC	11870 COMMUNITY RD 235	Conditional	2542	No outdoor exposure				✔

Table 5-3 (Continued)
Violations of the Industrial Permit

#	Business Name	Street Address	Industrial Permit Subjectivity	SIC Code(s)	Notes	Action to Correct Violation			
						File NOI	Develop SWPPP	Develop / Implement Storm Water Monitoring	Complete NONA/ NEC
8	GENERAL ATOMICS (KIRKHAM)	14250 KIRKHAM WAY	Conditional	3721	Could qualify for NONA/NEC if outdoor exposure is eliminated	✔	✔	✔	
9	GENESIS GRAPHICS	13100 GREGG ST	Conditional	2261	Could qualify for NONA/NEC if outdoor exposure is eliminated	✔	✔	✔	
10	H M ELECTRONICS, INC	14110 STOWE DR	Conditional	3663	Could qualify for NONA/NEC if outdoor exposure is eliminated	✔	✔	✔	
11	HARMONIC TECHNOLOGY	13200 KIRKHAM WAY 103	Conditional	3643	No outdoor exposure				✔
12	NAPRODIS, INC	13250 GREGG ST F	Mandatory	2844		✔	✔	✔	
13	OMNISWIVEL	12520 KIRKHAM CT 1	Conditional	3949	No outdoor exposure				✔
14	PICTURE IT ON CANVAS	13750 DANIELSON ST	Conditional	2759	Could qualify for NONA/NEC if outdoor exposure is eliminated	✔	✔	✔	
15	POWAY STOWAY	13033 POWAY RD	Conditional	4225	No outdoor exposure				✔

Table 5-3 (Continued)
Violations of the Industrial Permit

#	Business Name	Street Address	Industrial Permit Subjectivity	SIC Code(s)	Notes	Action to Correct Violation			
						File NOI	Develop SWPPP	Develop / Implement Storm Water Monitoring	Complete NONA/ NEC
16	SAN DIEGO GRANITE, INC.	13026 STOWE DR C	Mandatory	3281			✔	✔	
17	STATEWIDE SAFETY & SIGNS, INC	13755 BLAISDELL PL	Conditional	3993	Could qualify for NONA/NEC if outdoor exposure is eliminated	✔	✔	✔	
18	TITANIUM METAL SUPPLY	12215 KIRKHAM RD 300	Conditional	3444, 5051	No outdoor exposure				✔

Note that violations are based on inspection results. Businesses may have filed required paperwork with the RWQCB or taken other actions to remedy the violations noted subsequent to the inspection.

6.0 RESIDENTIAL COMPONENT

6.1 INTRODUCTION

Thirty-six percent of land use in the City of Poway is residential. Due to the large residential area, activities that take place in residential areas have the potential to affect the quality of receiving waters. Residential activities such as vehicle washing, over-irrigation, and home maintenance can potentially contribute pollutants to the City's MS4 if BMPs are not implemented. Additionally, improper disposal of HHW can also contribute pollutants to the City's MS4. The City has worked to implement a range of programs to address these high TTWQ residential activities with the goal of reducing pollutant loads associated with such activities. Pollutants of concern for Poway's watersheds include bacteria, sediment, and nutrients.

6.1.1 SUMMARY OF NOTABLE ACCOMPLISHMENTS

Some notable achievements for the residential component during the 2011/2012 reporting period are presented in the following bulleted list. Additional details about the City's implementation of the residential component of its storm water program during the reporting period are provided in the remainder of Section 6.

- The City has a permanent HHW collection facility; 4,776 participants properly disposed of 287,735 pounds of HHW.
- The City's Used Oil Recycling Program collected 1,367.53 gallons of used motor oil.
- The City continued to distribute issues of the quarterly *Poway Today* newsletter to more than 17,000 households in the City.
- The City continued to promote the use of the storm water hotline for residents to call in potential violations of the City's municipal storm water ordinance.

6.2 SOURCE CHARACTERIZATION

The City has identified high TTWQ residential areas within its jurisdiction and has designated various high TTWQ residential activities, which are discussed in the following subsections.

6.2.1 HIGH THREAT TO WATER QUALITY ACTIVITIES

During the 2011/2012 reporting period the City continued to identify the following residential activities as high TTWQ:

- Automobile repair and maintenance
- Automobile washing
- Automobile parking

- Home and garden care activities and product use
- Disposal of trash and pet waste

6.2.2 HIGH THREAT TO WATER QUALITY AREAS

In addition to high TTWQ activities, the City has identified several residential areas that pose a high TTWQ. High TTWQ residential areas are designated by considering complaint investigations, institutional knowledge, data from the City's Dry Weather Monitoring Program, and criteria as defined in the Municipal Permit. Residential areas that have not been designated as high TTWQ but may be sources of pollutants are also monitored by the City.

The City has mapped out areas identified as high TTWQ. The maps delineate the residential areas described below, and a series of smaller maps provide more detail about each individual area. The maps were printed and distributed to Public Works personnel, and large copies were posted in the Public Works office so staff can become familiar with high TTWQ areas and be vigilant to storm water issues that may arise in these areas. The maps are included as Attachment 6.1.

North Poway Residential Areas
North Poway includes a large part of the Multi Species Conservation Program and Biological Core and Linkage Area (BCLA). Sections of the Sycamore and Thompson Creeks fall within these areas. Runoff from residential streets bordering the BCLA eventually discharges at an outlet within the corridor at the northern end of Glen Arven Lane. Additionally, some rural roads located within the BCLA may discharge directly to the creeks.

Rattlesnake Canyon Cornerstone
This region is located approximately one mile east of the intersection of Twin Peaks Road and Espola Road, and is within a designated BCLA. Rattlesnake Creek flows from Rock Haven Cornerstone, down through Rattlesnake Canyon Cornerstone, and eventually to Poway Creek.

Rattlesnake Basin
This area includes the residential area south of Twin Peaks Road and West of Espola Road.

South Poway Cornerstone
South Poway Cornerstone consists of BCLA land that encompasses southern portions of the City south of Poway Creek and along the north side of Beeler Canyon Creek. Los Peñasquitos Creek passes through the east portion of the South Poway Cornerstone and joins Poway Creek. Small communities on the south end of Gate Drive, Calle Seco, Paseo Bonita, Welton Lane, and Shirra Avenue are potential contributors of runoff in this area.

Residential Areas Draining to the Blue Sky Ecological Reserve
This area is designated as an Environmentally Sensitive Area (ESA) and includes a portion of Sycamore Creek north of Lake Poway. The residential region in the vicinity of the Blue Sky Ecological Reserve is fairly low density, and the population is relatively small. Potential

runoff sources may include residences located on Twisted Branch Road, Country Day Road, High Sierra Road, and Espola Road.

6.3 BEST MANAGEMENT PRACTICE REQUIREMENTS

The City has continued to provide information regarding the implementation of pollution prevention measures, such as good housekeeping practices, for residential areas and activities. Section 8.3 of the City's JURMP includes the City's minimum BMP requirements for specific residential activities. General residential BMPs include conscientious automotive maintenance and care, erosion control, and good housekeeping measures, such as sweeping rather than hosing off driveways and sidewalks. Other residential BMPs include non-storm water discharge management, including elimination of IC/IDs. There have been no changes to the City's residential BMP requirements as discussed in Appendix C of the City's JURMP.

6.4 PROGRAM IMPLEMENTATION

The City's residential program has been designed to ensure that adequate City enforcement, complaint investigation, and complaint reporting are conducted to ensure that the required BMPs are implemented. This minimizes pollutants associated with residential activities and areas. The residential program has an education component so that residents are made aware of appropriate BMPs, including pollution prevention methods that should be used during certain activities.

6.4.1 TRAINING, EDUCATION, AND OUTREACH

The City has continued to conduct training, education, and outreach activities for residents, which are described below.

***Poway Today* Newsletter Articles**

The City publishes storm water-related articles in the quarterly *Poway Today* newsletter. Three of the four newsletters published during the reporting period contained articles on storm water pollution prevention. A copy of each edition was provided to approximately 17,000 residential addresses within the City. Each issue was also available on the City's website. The storm water-related articles published in 2011/2012 are summarized below. All newsletters published during the 2011/2012 reporting period are included as Attachment 6.2.

The Fall 2011 newsletter contained the following storm water-related articles and announcements:

- "HOUSEHOLD HAZARDOUS WASTE TIPS" provided residents with examples of hazardous waste and notified them of proper disposal procedures.
- "CONTINUED WATER CONSERVATION" offered water-efficient landscaping tips.

The Winter 2011 newsletter contained the following storm water-related articles and announcements:

- "WASTEWATER 101" described the treatment and reclamation process that Poway's wastewater goes through after leaving the City.
- "A DAY WITHOUT A DISPOSABLE BAG" notified residents of the annual event in which participating retailers would be giving away free reusable shopping bags in order to reduce disposable bag usage.

The Summer 2012 newsletter contained the following storm water-related articles:

- "DON'T BREAK THE BANK" provided residents with information regarding hazardous waste disposal and encouraged proper waste disposal at the facility in the interests of public and environmental protection.
- "STILL GOT THE SPRING CLEANING BUG?" reminded residents to utilize the free cleanup coupons they received in the mail to dispose of their large bulk items, and notifies them that a second coupon will be provided at a later date.
- "CUTTING THROUGH THE F.O.G." advised residents of proper fats, oils, and grease disposal, and discussed the environmental and property damage that can result from an SSO.

Other Educational Outreach Materials and Activities

If Public Works crews notice storm water-related issues such as trash or animal waste in the vicinity of clean-out location, informational door hangers are distributed to residences in close proximity to the issue. During 2011/2012 a total of 12 door hangers were distributed to residents in the vicinity of observed storm water issues. The door hanger can be found as Attachment 6.3.

Educational materials were also distributed during community events to further encourage pollution prevention measures and to increase knowledge about storm water. Efforts further included adult and youth presentations on watershed issues, storm water pollution prevention, and recycling of used motor oil. Additionally, the City has continued to provide storm water information and contacts on its website (http://www.poway.org/). The City's SWPP hotline also provides a medium for City residents and business owners to obtain storm water information and file storm water related complaints.

Residents were also encouraged to participate in local activities to improve water quality, such as clean-up events and recycling programs. Activities included the Adopt-A-Trail program and the Poway Spirit Day cleanup. More information regarding the City's public participation is included in Section 9 of this report. More detailed information about the City's residential education program is included in Section 8 of this report. During 2011/2012 the City continued to work in concert with the Regional Residential Education Program.

6.4.1.1 PUBLIC EVENTS

HHW Events

The City maintains a permanent collection facility for HHW and electronic waste. The facility is open every Saturday from 9 a.m. to 3 p.m., with the exception of holiday weekends. A total of 287,735 pounds of HHW was collected at this facility. For disabled residents or residents over 65, door-to-door pickup services were provided. The City's five Used Oil Recycling Program collection centers reported that 1,367.53 gallons of used motor oil was collected during the 2011/2012 reporting year.

6.4.2 COMPLIANCE AND ENFORCEMENT

The City continues to implement compliance and enforcement measures by identifying potential sources of pollutants in residential areas from Dry Weather Monitoring Program data, complaints received by the storm water hotline, and observations made by the City's municipal personnel. If a potential to affect water quality is present, the City can provide a verbal warning, written warning, order to abate or correct, or monetary fines as applicable. If there was no active discharge seen during the complaint investigation, a courtesy notice along with educational material was left with the resident.

The City received 26 residential-related complaints during this reporting period. Many of the verified complaints involved residents who were unaware of residential BMPs. City personnel distributed informational door hangers when observed storm water issues may be attributed to area residents (Attachment 6.3). City personnel also cleaned areas in the public right of way as necessary to resolve complaints received by the City's Public Works Department. The resolutions of all residential complaints are provided in Appendix B of this JURMP Annual Report.

6.5 RESIDENTIAL COMPONENT EFFECTIVENESS ASSESSMENT

Please refer to Section 11 of this JURMP Annual Report for the assessment of program effectiveness.

6.6 PROGRAM REVIEW AND MODIFICATION

No changes to the residential component of the City's JURMP were made during the reporting period.

7.0 ILLICIT DISCHARGE DETECTION AND ELIMINATION

7.1 INTRODUCTION

In accordance with the September 10, 2008, RWQCB adoption of Addendum No. 2 to Order No. R9-2007-0001, the City will submit the 2011/2012 Illicit Discharge Detection and Elimination section and attachments to the RWQCB no later than December 15, 2012.

8.0 EDUCATION COMPONENT

8.1 INTRODUCTION

During 2011/2012, the City continued to provide education and outreach to a variety of audiences within the City. The City's education program targets municipal personnel, industrial and commercial businesses, construction site owners and operators, and residents. The City aims to reduce storm water pollution by increasing awareness about the storm water conveyance system and promoting the implementation of BMPs. Through education and outreach, the City works to foster change in both the attitude and behaviors of the regulated community.

8.1.1 SUMMARY OF NOTABLE ACCOMPLISHMENTS

Some notable achievements for the education component during the 2011/2012 reporting period are presented in the following bulleted list. Additional details about the City's implementation of the education component of its storm water program during the reporting period are provided in the remainder of Section 8.

- Municipal staff trainings had 72 attendees during the reporting period.
- The City's quarterly newsletter, *Poway Today*, featured several articles highlighting storm water topics. These newsletters were distributed to 19,000 businesses and residents in the City.
- ILACSD staffed booths at two City of Poway events, including Rendezvous in Poway and the Spring Street Fair, where staff interacted with approximately 1,290 attendees and distributed educational materials.

8.2 STAFF TRAINING ELEMENT

The City has provided extensive training and educational outreach to its municipal personnel. Many municipal personnel are out in the field on a daily basis, so it is important that they understand the importance of implementing BMPs. Additionally, municipal personnel are encouraged to report any IC/IDs observed to the appropriate City staff and to educate other municipal personnel and the general public about storm water pollution prevention. The City's Public Works Department conducted comprehensive training sessions on September 26th and October 10th, 2011, regarding storm water pollution prevention and NPDES requirements. In addition to the formal training sessions, City storm water staff regularly provided guidance to other City staff on implementation of storm water requirements.

Public Works staff were also provided with maps of the high TTWQ residential areas, as discussed in Section 6 of this JURMP Annual Report. The maps are also posted in the Public Works office. These maps were displayed so staff can become familiar with high TTWQ

areas and be vigilant to storm water issues that may arise in these areas. The maps are included as Attachment 6.1.

8.3 EDUCATIONAL OUTREACH ELEMENT

In addition to internal training, the City has continued to provide education and outreach to industrial and commercial businesses, construction site owners and developers, and residents. These efforts promote storm water awareness and BMP implementation and are discussed in the following subsections.

8.3.1 INDUSTRIAL AND COMMERCIAL BUSINESSES

As required by the Municipal Permit, the City inspects its inventoried businesses to evaluate compliance with the City's BMP requirements and provides site-specific education outreach to business owners and operators. Results of the inspections conducted in 2011/2012 are discussed in Section 5 of this report. Each facility inspected received verbal education on storm water issues and received inspection results by mail when corrective actions were necessary. At least 153 "Preventing Urban Runoff Pollution" brochures describing industrial and commercial storm water BMPs, 89 Think Blue Calendars, and 50 Restaurant BMP brochures were distributed during inspections. Educational materials for industrial and commercial businesses are included as Attachment 5.2.

During the 2011/2012 reporting period, the City's quarterly *Poway Today* newsletter featured several storm water-related articles (Attachment 6.2). Approximately 2,000 of these newsletters were distributed to industrial and commercial facilities in the City. Details about the newsletters can be found in Section 6 of this report.

8.3.1.1 MOBILE BUSINESSES

Mobile businesses, such as mobile car detailers or power washers, may present threats to water quality due to the nature of their business activities and the possibility of prohibited non-storm water discharges if proper BMPs are not implemented. Mobile businesses are not confined to a single area and many may not have City business licenses, making them difficult to identify. The City keeps track of mobile businesses that are discovered through business licenses and during field inspections. In order to ensure that these mobile businesses are implementing appropriate BMPs, BMP handouts for power washers, concrete and mortar projects, and mobile auto detailing are distributed as necessary. BMP information about these activities may also be accessed on the City's website.

8.3.2 CONSTRUCTION SITE OWNERS AND DEVELOPERS

During the project design process, City Development Services staff work closely with developers and project engineers to ensure requirements are understood prior to and during the review process. SUSMP regulations and BMP information included in the City's JURMP are also made available on the City's website, and a copy of the JURMP is available at the front counter of Development Services.

Due to the nature of activities, construction sites have the potential to discharge various types of pollutants to receiving waters if not managed properly. To ensure that construction site owners, contractors, and developers are abiding by regional and federal regulation, new development and redevelopment project proponents are required to attend a preconstruction meeting that includes education on storm water management topics. These meetings include federal, state, and local regulations, implementation of a SWPPP, if required, and implementation and maintenance of BMPs. Project proponents view a video on proper BMP implementation for construction sites and sign an acknowledgement that they have received this information. Prior to the rainy season, the City also sends out a yearly letter to all parties responsible for construction projects which describes enhanced construction BMP requirements and storm water management requirements during the rainy season. At least 57 construction sites were sent this letter prior to the 2011/2012 rainy season.

8.3.3 RESIDENTIAL AREAS

Distribution of Educational Material

Since residential areas make up a large portion of Poway, the City understands the importance of reaching this particular audience through educational outreach programs. The City continued to send the quarterly *Poway Today* newsletter (Attachment 6.2) to residential addresses in the City. Four editions of *Poway Today* were distributed during 2011/2012: 19,000 copies for each of the four editions were distributed, approximately 17,000 of which to residential addresses. As detailed in Section 6, several storm water articles were included in the newsletters distributed in 2011/2012.

The City website, www.poway.org, is another way in which City residents can become familiar with the design and intended use of the storm drain system, minimum BMPs for various high TTWQ activities, information regarding volunteer opportunities, information about IPM techniques, and City contact information.

As mentioned in Section 6 of this report, if Public Works crews noticed storm water-related issues such as trash or animal waste during normal maintenance activities, informational door hangers were distributed to residences in close proximity to the issue. During 2011/2012, 12 door hangers were distributed to residents in the vicinity of an area where vegetation and debris, including animal feces, had been removed. The door hangers remind residents of general storm water BMPs and can be found as Attachment 6.3.

ILACSD staffed booths at two City of Poway events, including Rendezvous in Poway and the Spring Street Fair. Staff distributed City of Poway brochures regarding landscape irrigation, runoff prevention, and storm water pollution prevention. A detailed description of public participation events that took place in the City during 2011/2012 is provided in Section 9.

8.3.4 UNDERSERVED COMMUNITIES

The City of Poway has not identified any underserved communities within City boundaries. There is no inner-city area within the City's jurisdiction, and the non-English speaking populations are very small in size.

8.3.5 COMPLAINT INVESTIGATIONS

To further aid the process of identifying illicit discharges, the City encourages the public and City staff to report IC/IDs to the City's SWPP hotline. All complaints are investigated by City staff. If a representative for the reported business, residential address, or construction site is present, the inspector will provide one-on-one verbal education about the complaint and storm water in general. Pollution prevention concepts are emphasized, and educational materials are distributed as applicable.

8.4 OUTREACH COMPONENT EFFECTIVENESS ASSESSMENT

The estimated number of impressions made by the City's education and outreach efforts during 2011/2012 is presented and described below.

Impressions Made

As discussed in this section, the City has continued to provide storm water-related education to different audiences in the City through inspections, distribution, and mailing of educational materials, and during various events throughout the year. The City calculates an estimate of impressions based on the number and type of educational materials distributed. Estimates of impressions generated by the City's efforts allow for a more realistic evaluation of the effectiveness of the NPDES storm water program.

The estimated number of impressions was generated by multiplying each effort by the number of impressions thought to be generated by that particular effort. For example, inspections have been presumed to generate three impressions, with the exception of municipal inspections. Municipal inspections generally involve more people and are assumed to generate five impressions. Training sessions and cleanup events have been assumed to generate a number of impressions equal to four times the number of attendees because it is likely that the attendees will discuss the content with others after the training session or event. Printed educational materials distributed are assumed to generate three impressions each. Table 8-1, below, details the number of impressions made by the City during this reporting year.

Table 8-1
Impressions Made by the City

Impression Type	Count	Unit	Estimated Impressions
SUSMP Handout	70	Brochures	210
Construction Seasonal Requirements Letter	28	Letters	84
Municipal Inspections	30	Inspections	150
Municipal Staff Training Sessions	72	Attendees	288
Industrial/Commercial Inspections	168	Inspections	504
Industrial/Commercial Preventing Urban Runoff Pollution	170	Brochures	510
NOI Paperwork	4	Brochures	12
NONA/NEC Paperwork	10	Brochures	30
Restaurant BMP Trifold	50	Brochures	150
Storm Water Door Hangers	12	Door Hangers	36
Special Events and School Presentations	7,790	Attendees	31,160
Think Blue Storm Water Pollution Prevention Calendars	89	Calendars	267
Poway Today Newsletter	57,000	Newsletters	171,000
Total City Impressions			**204,401**

Please refer to Section 11 of this JURMP Annual Report for the remainder of the effectiveness assessment for this program component.

8.5 PROGRAM REVIEW AND MODIFICATION

No significant changes to the education component of the City's JURMP were made during 2011/2012.

9.0 PUBLIC PARTICIPATION COMPONENT

9.1 INTRODUCTION

The City encourages public participation in the City's JURMP as a means to develop storm water awareness and improve water quality. Public participation includes, but is not limited to, clean-up events, special community projects, reporting observed IC/IDs, and participating in City-hosted waste disposal and collection events. Collaboration between the City and the community should help foster a sense of shared responsibility in protecting water quality both locally and regionally. The City has encouraged public participation through the programs discussed in this section.

9.1.1 SUMMARY OF NOTABLE ACCOMPLISHMENTS

Some notable achievements for the public participation component during the 2011/2012 reporting period are presented in the following bulleted list. Additional details about the City's implementation of the public participation component of its storm water program during the reporting period are provided in the remainder of Section 9.

- Volunteers for the City's Adopt-a-Trail program, which involved residents keeping local parks and open spaces free of litter, logged over 970 hours.
- The City's year-round HHW collection facility received 287,735 pounds of HHW from approximately 4,776 visits by City residents.
- The City's collected 1,367.53 gallons of used motor oil at the HHW collection facility and verified participation of eight certified used oil collection centers.
- Bi-annual self-haul clean-up events were hosted by the City in conjunction with EDCO. The events allowed residents to dispose of large items, unwanted household materials (not including HHW), and green waste free of charge. A total of 1,724 households participated in these events and over 690 tons of material were collected.

9.2 PUBLIC PARTICIPATION ACTIVITIES

Adopt-a-Trail

The City's Adopt-a-Trail Program promotes cleanliness in the City by encouraging City residents to keep hiking trails, creeks, and open space safe and free of trash. Volunteers pick up trash and debris during activities such as daily walks. During this reporting period, 34 groups of volunteers spent 970 hours removing trash from open space and trails.

Hazardous Waste Collection and Used Oil Recycling Program

The City's Community Hazardous Waste Collection and Electronic Waste Collection Programs encourage City residents and business owners to properly dispose of HHW and miscellaneous electronic waste. Door-to-door pickup service was also provided for seniors over 65 and disabled residents. The City's Used Oil Recycling Program involves eight

certified used oil centers within the City. In the 2011/2012 reporting period, the collection centers reported that 1,367.53 gallons of used motor oil was collected. Information about the used motor oil, HHW, and electronic waste collection facilities was advertised in *Poway Today* and on the City's website. A flyer advertising proper disposal of HHW and universal waste was also distributed at the certified collection centers, and is included as Attachment 9.1.

Other Waste Disposal

The City hosts bi-annual self-haul cleanup events from October to December and April to June to encourage proper disposal of unwanted bulk items and other refuse. The City's waste hauler, EDCO Waste and Recycling Services, distributes coupons for disposal of large items, appliances, and yard waste to residents of Poway. These coupons allow residents to drop off any unwanted trash and debris, excluding HHW, free of charge. During these events, the transfer station remains open from 7 a.m. to 4:30 p.m. seven days a week. The Spring Cleanup event was advertised in the Summer 2012 *Poway Today* newsletter. There were approximately 1,724 participants and 690 tons of waste was delivered to the collection facility in 2011/2012.

Public Reporting

As discussed in Section 4, complaints are received through the City's storm water hotline and through the City's Public Works Department. The number for the hotline is advertised on various educational materials given out at public outreach events, and on the City's website. The residential, industrial and commercial, construction, and municipal communities are encouraged to use the hotline to report IC/IDs. The City investigates each complaint and tracks the complaint and follow-up actions, as applicable. A total of 33 complaints were made and responded to during 2011/2012.

9.3 OUTREACH EVENTS

The City has continued to provide educational outreach programs for a variety of different communities in the City. Since it is an effective way of reaching large numbers of individuals, educational outreach is typically associated with an event. Other outreach events in the City include distributing educational materials to commercial businesses and the City's participation in regional meetings and events.

Rendezvous in Poway

On September 18, 2011, the City of Poway hosted a community celebration, Rendezvous in Poway, which is a free event with entertainment, booths of local businesses, and activities. ILACSD staffed a booth at the event. Staff distributed City of Poway brochures regarding landscape irrigation, runoff prevention, and storm water pollution prevention. Approximately 290 people visited the booth and interacted with ILACSD staff members.

Day Without A Bag

On December 15, 2011, the City participated in a region-wide effort to encourage the use of reusable shopping bags. The event included free reusable bag giveaways along with tips for remembering to bring reusable bags when shopping. Several retailers in the City of Poway,

and the Poway Community Library, participated in the event and distributed either their own signature reusable bags or bags donated by EDCO or the "Think Blue" San Diego Region (Copermittee Regional Education Workgroup). This event promoted storm water pollution prevention and waste reduction in the Poway community.

Spring Street Fair
On April 15, 2012, the City of Poway hosted an environmental awareness street fair held on Midland Road in the City of Poway. ILACSD staffed a booth at the event. Staff distributed City of Poway brochures regarding landscape irrigation, runoff prevention, and storm water pollution prevention. Approximately 1,000 people participated at the booth and interacted with the ILACSD staff members.

Storm Water Copermittee Meetings and Other City Participation
City personnel attended and were active in various storm water Copermittee workgroups during 2011/2012. The workgroups provide a forum for representatives from various jurisdictions within San Diego County and other interested parties, including the general public, to exchange information and ideas regarding the management of storm water programs. The City participated in many Copermittee meetings and workgroups. These meetings will continue to be attended by City personnel during the 2012/2013 reporting period. The City is also a member of the stakeholder advisory group for the development of the Los Penasquitos Watershed Sediment TMDL, which includes representatives of Caltrans, the Los Penasquitos Lagoon Foundation, Coastkeeper, and California State Parks in addition to municipal Copermittees.

9.4 PUBLIC PARTICIPATION COMPONENT EFFECTIVENESS ASSESSMENT

Please refer to Section 11 of this JURMP Annual Report for the assessment of program effectiveness.

9.5 PROGRAM REVIEW AND MODIFICATION

No changes were made to the public participation component of the City's JURMP during the reporting period.

10.0 FISCAL ANALYSIS

10.1 INTRODUCTION

The City's SWPP Program was largely funded by the City's General Fund in 2011/2012. Developer and inspection fees funded services tied to a specific permit. A Used Oil Block Grant funded portions of the Education and Public Participation Programs. AB939 trash fee funds supported the HHW Program. Due to legal issues, the City rescinded its Storm Water Program Fee during the 2011/2012 reporting period, so the actual fee amount collected was substantially less than budgeted. This shortfall was made up with General Fund.

Fiscal information from 2011/2012 is reported in the tables below, which indicate budgeted amounts following the standard format developed collectively by the Copermittees during 2009/2010.

Table 10-1
Expenditure Summary

JURISDICTIONAL COMPONENTS	
Administration	$289,490
Development Planning	$27,736
Construction	$20,628
Municipal	$977,479
Industrial and Commercial	$54,449
Residential	$213,371
IDDE	$48,500
Education	$3,150
Public Participation	$0
Special Investigations	$0
Non-Emergency Firefighting	$0
Jurisdictional Total	**$1,634,803**

WATERSHED	
Los Peñasquitos	$61,429
San Dieguito	$61,204
Watershed Total	**$122,633**

REGIONAL	**$97,260**

TOTAL COSTS	**$1,854,696**

Table 10-2
Fund Summary

FUNDING BY SOURCE	
General Fund	$178,017
Storm Water Fee	$1,398,300 (1)
Developer Deposits and Fees	$22,128
Registration and Inspection Fees	$2,180
Grant Funds	$22,549
Other	$231,522
Total	**$1,854,696**

(1) Per the standard format, amounts shown in the tables are budgeted amounts. The actual fee collected before it was eliminated was $484,190. The shortfall was made up with General Fund.

Table 10-3
Watershed Urban Runoff Management Program (WURMP) Expenses

	Los Peñasquitos	San Dieguito
Administration (1)	$9,704	$9,704
Cost Share Contribution	$7,500	$7,500
Watershed Activities	$44,225	$44,000
Other	$0	$0
TOTAL	**$61,429**	**$61,204**

(1) Administration – includes Watershed strategic planning, management, mapping, assessment, and reporting.

Table 10-4
Regional Urban Runoff Management Program (RURMP) Expenses

Regional Programs	Jurisdictional Cost
Administration (1)	$25,260
Cost Share Contribution	$72,000
Other (2)	$0
TOTAL	**$97,260**

(1) Administration – includes assessment, reporting, management, etc.
(2) Other – examples include regional and special studies.

11.0 EFFECTIVENESS ASSESSMENT

11.1 INTRODUCTION

Per the Municipal Permit, the City's JURMP is assessed regularly in order to increase its effectiveness in minimizing the presence of pollutants in urban runoff to the MEP. The overall structure of the City's JURMP contains three major components: Program Planning, Program Implementation, and Effectiveness Assessment.

Program Planning
The initial step is program planning, which requires identification of potential pollutant sources, establishment of BMP requirements, and identification of targeted outcomes and ways to measure those outcomes. Next, the program developed during the planning step is implemented.

Program Implementation
Program implementation is assessed each year using the methods developed in the program planning stage and reported in JURMP annual reports. The conclusions from these assessments are used during the next round of program planning to incorporate improvements to the program and refine the assessment technique.

Effectiveness Assessment
Results of the program implementation phase of the JURMP provide the City with various metrics used to interpret the overall effectiveness of the program in achieving progress toward targeted outcomes. Example metrics were provided in Section 13 of the City's 2008 JURMP, and the City has refined those metrics in the reporting periods since then. The effectiveness assessment approach developed by the Copermittees during the last permit cycle includes six different levels of targeted outcomes. Each successive level represents a step up from more easily measured, activity-based outcomes (Level 1) to more difficult to measure, quality-based outcomes (Level 6). The levels are listed below.

Level 1: Compliance with Activity-Based Permit Requirements
Level 2: Changes in Knowledge/Awareness
Level 3: Behavioral Change/BMP Implementation
Level 4: Load Reductions
Level 5: Changes in Discharge Quality
Level 6: Changes in Receiving Water Quality

11.2 EFFECTIVENESS ASSESSMENT RESULTS

The Municipal Permit requires the City to assess the effectiveness of each program component, the significant activities within each component, and the storm water program as a whole. Level 1, Level 5, and Level 6 outcomes are discussed in Section 11.2.1. At this time the City is only able to assess Level 5 or Level 6 outcomes for the storm water program as a whole, and not on a component or activity-specific basis. As has been noted in CASQA

effectiveness assessment guidance, methods for integrated assessment—assessment that combines both monitoring data and programmatic data—are still under development at regional and statewide levels (CASQA, 2007).

11.2.1 OUTCOME LEVEL ASSESSMENTS

Level 1

Level 1 outcomes are essentially measures of Municipal Permit compliance. The component-specific sections in this JURMP Annual Report provide details of programmatic actions taken to comply with the applicable Municipal Permit requirements. Appendix C of this JURMP Annual Report also includes a checklist that matches the Municipal Permit's annual reporting requirements with the section(s) or appendix of this report that addresses each requirement.

Storm water program personnel coordinate with various City staff members who have storm water responsibilities, such as engineers, planners, and Public Works maintenance staff.

Levels 2 and 3

Tables 11-1 through 11-8 at the end of this section provide discussions of Level 2 and Level 3 outcomes for significant activities within each program component. Additionally, Figures 11-1 and 11-2 display knowledge and BMP implementation scores, respectively, for industrial and commercial businesses. Please note that only a Level 1 assessment applies to fiscal analysis, so no table for fiscal analysis is included.

Level 4

The tables at the end of this section provide information for Level 4 assessments where feasible. Assessment of Level 4 outcomes is feasible for some programs that directly measure the amounts of pollutant removal, such as MS4 cleaning. For most other programs, reliable load estimation methods have not yet been developed.

Figure 11-3 at the end of this section, displays historical flow rates for four downstream dry weather monitoring sites within the City. These sites were selected due to their locations at points furthest downstream of the City, which makes them most representative of the City as a whole, and more accurately characterizes the total flow leaving the City. The majority of other sites in the City have very low flow rates, typically below 10 gallons per minute. Each graph illustrates a slightly decreasing trend in dry weather flows, which may indicate discharges to the MS4, such as runoff from over-irrigation, have declined over the years. This may result in a decrease of pollutant loads.

Level 5

The Dry Weather Monitoring Program is the City's primary mechanism of measuring the quality of discharges. Figure 11-4 presents historical average values from field tests. Trends in ammonia-nitrogen concentrations are shown in Figure 11-5. Ammonia-nitrogen is one of the constituents with the longest historical data record and has shown a general decreasing trend over the course of the program. Results for fecal coliform bacteria and *Enterococcus* bacteria analyses are displayed in Figure 11-6. Median fecal coliform levels show a

declining trend over time. Heavy metals and organophosphate pesticides have rarely been detected since testing for them began in 2002.

The City has also completed several years of inflow and outflow monitoring of its retrofitted detention basins to assess their effectiveness. The studies have indicated the basins have a significant positive effect on water quality, such as the reduction of indicator bacteria counts in discharges observed during 2011 monitoring. See Attachment 11.1 for details.

Level 6

The City recognizes the importance of protecting water quality of receiving water bodies in and around the City, and continues to participate in regional monitoring efforts. The long-term trend monitoring station in the Peñasquitos Watershed, referred to as a mass loading station (MLS), is well downstream of the City, and the MLS in the San Dieguito Watershed is downstream of Lake Hodges. Lake Hodges typically retains runoff from upstream areas, including the City of Poway, so results from the downstream MLS are unlikely to be representative of runoff from areas upstream of Lake Hodges. Temporary watershed assessment stations, located closer to the City in both the San Dieguito and Penasquitos watersheds, showed relatively low levels of pollution in 2007/2008. These stations were scheduled for monitoring again in 2010/2011; however, the regional monitoring report has not yet been completed.

11.2.2 OVERALL COMPONENT ASSESSMENTS

Development Planning

The operation and maintenance verification program, which requires responsible parties to certify that their treatment control BMPs have been maintained properly and includes site inspections, has increased the responsible parties' understanding of the requirements. The City has retrofitted five detention basins for use as shared treatment control BMPs, which provides effective treatment to SUSMP projects that drain to the basins and non-SUSMP projects that are also in the basins' drainage areas. Annual effectiveness assessment monitoring of these basins has been conducted. The monitoring results have demonstrated notable reductions in the levels of many different pollutants; see Attachment 11.1 for details.

Construction

The available data indicate that on the whole the City's construction program is effective in requiring BMP implementation at both public and private construction sites. Any BMP deficiencies noted are typically remedied promptly. Since 2009/2010, reporting and record-keeping procedures have been improved to increase the ability of the City to effectively track active construction sites. The City will continue its efforts to notify project proponents and homeowners of the City's BMP requirements. Storm water program staff also held weekly meetings with the City's land development engineers regarding SUSMP requirements.

Municipal

The City's municipal staff are regularly trained on storm water issues, and the City's MS4 cleaning and street sweeping programs meet or exceed minimum Municipal Permit

frequency requirements. The City also continues to repair and clean sewer lines, and conduct a food establishment inspection program for FOG management, in an effort to prevent SSOs. This year, all of the City's municipal activities and facilities were in compliance with BMP requirements, which is a slight increase from the previous reporting period (96 percent in compliance). Street sweeping activities in 2011/2012 removed the largest amount of sediment and debris from City streets in the past five years.

Industrial and Commercial

The City has a comprehensive inspection program and tracks inspection results using the TRAKiT permit tracking software. The City continued to utilize BMP implementation and knowledge scores to evaluate the level of BMP implementation and level of knowledge at inspected facilities, which improved from the previous reporting period. These scores help the City understand which categories of businesses are most in need of education outreach and which will require additional attention during inspections. As depicted in Figures 11-1 and 11-2 later in this section, the average knowledge score of business representatives went from 2.77 in 2010/2011 to 3.19 in 2011/2012; and average BMP implementation scores increased from 2.89 in 2010/2011 to 3.22 in 2011/2012, despite the fact that 27 businesses had not previously been inspected. The inspection deficiency frequency was significantly lower during 2011/2012 than in previous years, with only 12.5 percent of inspected businesses requiring additional follow-up action.

Residential

The City's residential component achieves BMP implementation through complaint response, education, and routine monitoring to detect IC/IDs. In 2011/2012, 26 residential complaints were received by the SWPP hotline, which is the greatest amount received over the past five years. This may indicate an increase in awareness of the importance of preventing storm water pollution and of the City's BMP requirements. City staff that conduct routine maintenance in residential areas are trained to observe and respond to potential storm water issues such as pet waste and minor trash and debris with educational material. During 2011/2012, City staff distributed 12 educational door hangers to residents. Internal distribution of maps showing high TTWQ residential areas to Public Works staff has increased staff awareness of the location and sensitivity of these areas.

Illicit Discharge Detection and Elimination

The City's IDDE program has effectively responded to complaints. No IC/IDs were identified during the 2012 Dry Weather Monitoring Program. There were three SSOs during the reporting period, which occurred during heavy rain events and were reported through CIWQS to the RWQCB. Two of the SSOs were completely recovered after the occurrence. Sanitary sewer system maintenance efforts and FOG inspection enforcement were adjusted in response to the SSOs. The City will continue to take action to prevent and eliminate IC/IDs.

Education

During 2011/2012, the City has continued to educate audiences of all ages on storm water concepts and BMPs during public events, inspections, and while investigating complaints. Knowledge scores for industrial and commercial business representatives, depicted in

Figure 11-1 later in this section, were higher than those recorded in the previous reporting period.

Public Participation
In 2011, Poway Lake was selected as a clean-up site for the annual California Coastal Clean-Up Day, sponsored by IlACSD and San Diego Coastkeeper. The number of visits and the amount of HHW disposed of at City sponsored events was slightly higher as compared to that of previous years. As a result, during 2011/2012, the amount of large items and debris collected during disposal and clean-up events was the highest recorded over the past five years. The City will continue looking for new opportunities for public involvement, while continuing existing clean-up and recycling programs and events.

11.3 Program Review and Modification

No significant changes to the effectiveness assessment component of the City's JURMP were made during the reporting period.

Table 11-1
Development Planning Component Assessment Measures

Significant Activity	Level 2	Level 3		Level 4
Review and approve project plans	External A small number of projects submitted reports for SUSMP review during 2011/2012. Based on meetings with applicants and BMPs proposed, it appears that the level of knowledge regarding LID and HMP requirements is increasing. Internal City storm water staff provides training for engineers and planners on SUSMP requirements. Storm water staff and engineers have weekly SUSMP requirements coordination meetings. City staff also attended one training session—see sections 2 and 8.	Percent of approved projects implementing BMPs with high or medium removal efficiencies	100%	N/A, addressed through other significant activities for this component
Verify proposed BMPs are implemented	External N/A, knowledge is evaluated by appropriate implementation of BMPs as shown in Level 3 Internal The City contracts with a qualified consultant to perform treatment control BMP inspections.	Percent of inspected projects requiring follow-up	50%	BMP implementation is likely to have reduced pollutant loads.
		Resolution status of enforcement actions	See Section 2	
Verify BMPs are properly maintained	External Contacting responsible parties increased their awareness of the need for BMP maintenance. Internal N/A, City staff are aware of the need for BMP maintenance.	Percent of sites returning verification forms	86%	Additional load reduction could be achieved through improved BMP maintenance.
Maintain an accurate inventory	N/A, data management only	N/A, data management only		N/A, data management only

Notes: Level 2 - Changes in Knowledge/Awareness; Level 3 - Behavioral Change/BMP Implementation; Level 4 - Load Reductions; N/A – Not Applicable

Table 11-2
Construction Component Assessment Measures

Significant Activity	Level 2	Level 3		Level 4
Review proposed plans and BMPs	External Project proponents submit plans for construction BMP implementation for their projects, and attend a preconstruction meeting with City staff where education on storm water pollution prevention is provided; the level of awareness of construction BMP requirements is fairly high. Internal Training for City staff is described in Section 8. City staff are familiar with relevant construction BMPs.	BMPs proposed for construction projects generally meet requirements; no significant problems have been noted.		Proper pre-project planning is likely to have reduced pollutant loading.
Verify proposed BMPs are implemented	External Grading projects implement BMPs as required by their permits, and contractors are familiar with the City's requirements. Internal Training for City staff is described in Section 8. City inspectors are familiar with relevant construction BMPs.	Percent of deficiencies corrected by the end of the reporting period	69%	Proper BMP implementation is likely to have reduced pollutant loading.
		Percent of projects in compliance with BMP requirements during all inspections	70%	
		Resolution status of enforcement actions	See Section 3	
		Number of dry weather monitoring exceedances traced to construction sources	0	
Maintain an accurate inventory	N/A, data management only	N/A, data management only		N/A, data management only

Notes: Level 2 - Changes in Knowledge/Awareness; Level 3 - Behavioral Change/BMP Implementation; Level 4 - Load Reductions; N/A – Not Applicable

Table 11-3
Municipal Component Assessment Measures

Significant Activity	Level 2	Level 3		Level 4	
Verify proposed BMPs are implemented at facilities	City staff are regularly trained on BMP implementation; see sections 4 and 8. Public Works staff attended annual training sessions in 2011/2012, ensuring that they maintain a high level of storm water knowledge.	Percent of inspected facilities/activities in compliance with BMP requirements	100%	Proper BMP implementation is likely to have reduced pollutant loading.	
		Resolution status of sites requiring follow-up inspections	N/A, see Section 4		
		Number of dry weather monitoring exceedances traced to municipal sites	0		
Sweep streets and parking facilities		N/A, streets and parking facilities are swept as often as directed by management.		Amount of sediment and debris removed (weight or volume)	1,557 tons
				Number of curb miles swept	10,473
Maintain and clean out MS4		N/A, MS4 structures are maintained as often as directed by management.		Amount of sediment and debris removed (weight or volume)	2,273.25 cubic yards
Maintain sanitary sewer system		N/A, the sanitary sewer system is maintained as often as directed by management.		Total volume of SSO recovered from MS4	1,879 gallons
				Total length of sewer lines cleaned and/or repaired	87 miles cleaned 320 feet repaired
Maintain municipal treatment control BMPs		N/A, treatment control BMPs are maintained as often as directed by management.		Municipal Treatment Control BMPs (detention basins) inspected	100%
				BMP effectiveness studies	Attachment 11.1
Maintain an accurate inventory	N/A, data management only	N/A, data management only		N/A, data management only	

Notes: Level 2 - Changes in Knowledge/Awareness; Level 3 - Behavioral Change/BMP Implementation; Level 4 - Load Reductions; N/A – Not Applicable

Table 11-4
Industrial and Commercial Component Assessment Measures

<table>
<tr><th>Significant Activity</th><th>Level 2</th><th colspan="2">Level 3</th><th colspan="2">Level 4</th></tr>
<tr><td rowspan="4">Require BMP implementation</td><td rowspan="4"><u>External</u>
Knowledge assessment scores indicated a greater than medium level of understanding of relevant storm water concepts. See Figure 11-1 on the following page for a score distribution. See Section 8 for more detail on educational materials and other outreach efforts.
<u>Internal</u>
The City contracts with a qualified consultant to perform industrial and commercial inspections. Staff were also provided inspection refresher training during 2011/2012 to ensure a high level of knowledge.</td><td>Percent of inspected sites requiring follow-up</td><td>12.5%</td><td colspan="2" rowspan="2">Proper BMP implementation is likely to have reduced pollutant loading.</td></tr>
<tr><td>Resolution status of enforcement actions</td><td>See Section 5</td></tr>
<tr><td>Number of dry weather monitoring exceedances traced to industrial or commercial sources</td><td>0</td><td>Number of IC/IDs eliminated (inspections and complaint investigations)</td><td>8</td></tr>
<tr><td colspan="2">The City revisits businesses with low BMP assessment scores. See Figure 11-2 on the following page for a score distribution.</td></tr>
<tr><td>Maintain an accurate inventory</td><td>N/A, data management only</td><td colspan="2">N/A, data management only</td><td colspan="2">N/A, data management only</td></tr>
</table>

Notes: Level 2 - Changes in Knowledge/Awareness; Level 3 - Behavioral Change/BMP Implementation; Level 4 - Load Reductions; N/A – Not Applicable

Figure 11-1
Knowledge Assessment Scores

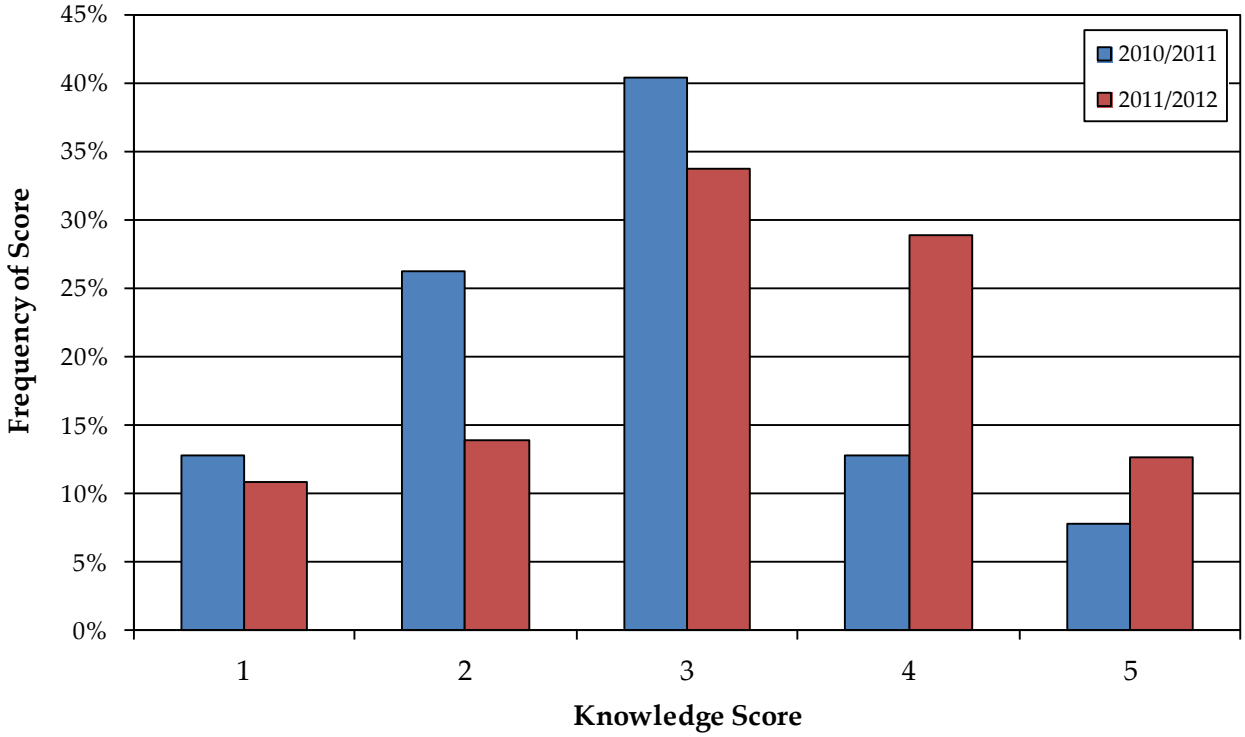

Figure 11-2
BMP Assessment Scores

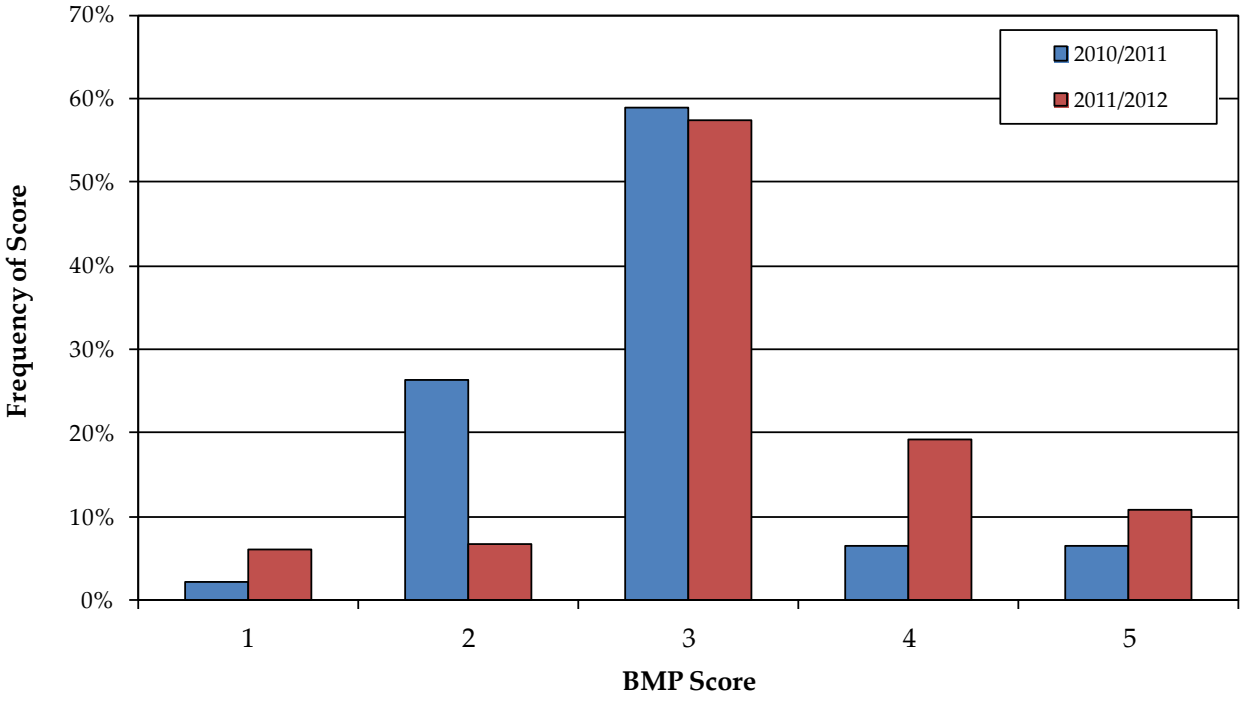

Table 11-5: Residential Component Assessment Measures

Significant Activity	Level 2	Level 3		Level 4
Require BMP implementation	External Residents were educated in a variety of ways in 2011/2012; see sections 6 and 8 for details. Internal Maps of high TTWQ residential areas were created and distributed to Public Works staff to increase their awareness of the location and sensitivity of these areas. The City's Storm Water Program Administrator is heavily involved in the implementation of the residential component.	Number of residential incidents reported to SWPP hotline	26	Resolution of residential incidents reported to the hotline likely resulted in a decrease in pollutant loading through improved BMP implementation.
		Resolution of enforcement actions	See Section 6 and Appendix B	
		Number of dry weather monitoring exceedances traced to residential sources	0	
Maintain an accurate inventory	N/A, data management only	N/A, data management only		N/A, data management only

Notes: Level 2 - Changes in Knowledge/Awareness; Level 3 - Behavioral Change/BMP Implementation; Level 4 - Load Reductions; N/A – Not Applicable

Table 11-6: Illicit Discharge Detection and Elimination Component Assessment Measures

Significant Activity	Level 2	Level 3	Level 4
Conduct Dry Weather Monitoring Program	The City contracts with a qualified consultant to perform its Dry Weather Monitoring Program.	N/A, personnel conduct monitoring as directed by management.	No significant, long-term IC/IDs were eliminated, so a reliable estimate of load reduction cannot be made.
Respond to incidents reported to storm water hotline	The City's Storm Water Program Administrator trains City staff as needed (see sections 4 and 8). City staff identify and refer complaints from other agencies to the Storm Water Department as appropriate.	N/A, personnel respond to incidents as directed by management.	Resolution of the incidents reported to the hotline and listed in Appendix B are likely to have resulted a pollutant loading reduction.
Respond to and clean up SSOs	City staff are thoroughly trained on how to respond to SSOs.	The City conducts additional preventive inspections and maintenance in areas with a higher history of problems. See Section 4 for details.	1,879 gallons of sewage were recovered after SSOs during rain events in 2011/2012.

Notes: Level 2 - Changes in Knowledge/Awareness; Level 3 - Behavioral Change/BMP Implementation; Level 4 - Load Reductions; N/A – Not Applicable

Table 11-7: Education Component Assessment Measures

Significant Activity	Level 2		Level 3	Level 4
Provide storm water education to the public	External The City actively educates the various audiences in its jurisdiction. See Section 8 for details.		See Level 3 outcomes for other program components for information about behavior change.	Sufficient data to estimate load reductions due to educational efforts is not available for 2011/2012.
	Estimated number of impressions made	204,401		

Notes: Level 2 - Changes in Knowledge/Awareness; Level 3 - Behavioral Change/BMP Implementation; Level 4 - Load Reductions; N/A – Not Applicable

Table 11-8: Public Participation Component Assessment Measures

Significant Activity	Level 2	Level 3		Level 4	
Involve the public in activities that relate to storm water pollution prevention	External The City and City partners put on a number of opportunities for the public to participate. See section 9 for details.	Number of attendees at events	1,427	Amount of trash and debris collected at cleanup events (including large item disposal event)	More than 690 tons
		Number of drop-offs of large items and HHW to the City's recycling facility	6,500		
		Number of complaints received (see Appendix B for details)	33	Amount of HHW collected	287,735 pounds of HHW, 1,367.53 gallons of used oil

Notes: Level 2 - Changes in Knowledge/Awareness; Level 3 - Behavioral Change/BMP Implementation; Level 4 - Load Reductions; N/A – Not Applicable

Figure 11-3
Historical Flow Rates at Four Dry Weather Sites (2002-2012)



Figure 11-4
Dry Weather Results, Field Constituent Averages (1996-2012)

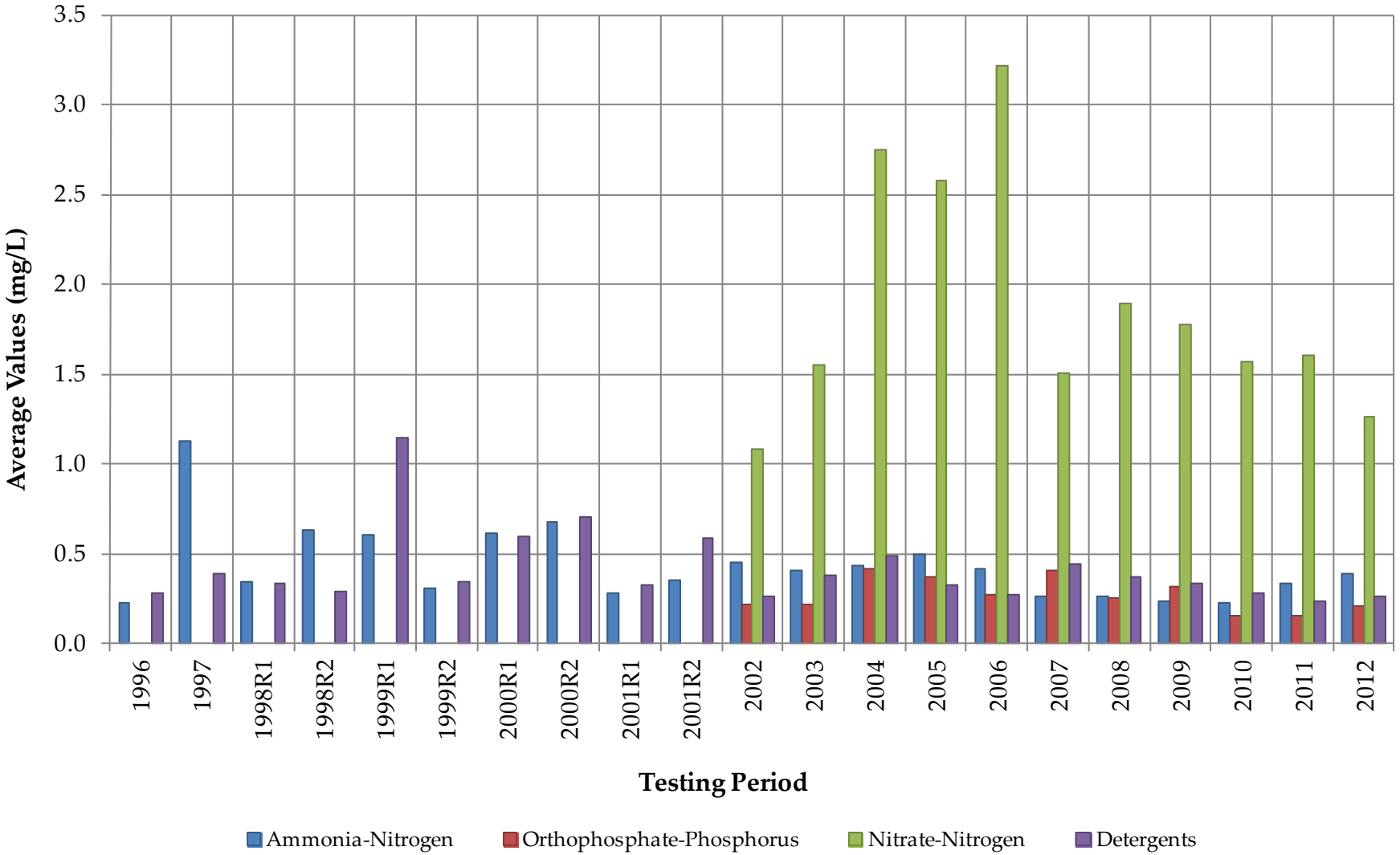

Figure 11-5
Dry Weather Results, Ammonia-Nitrogen Concentrations (1996-2012)

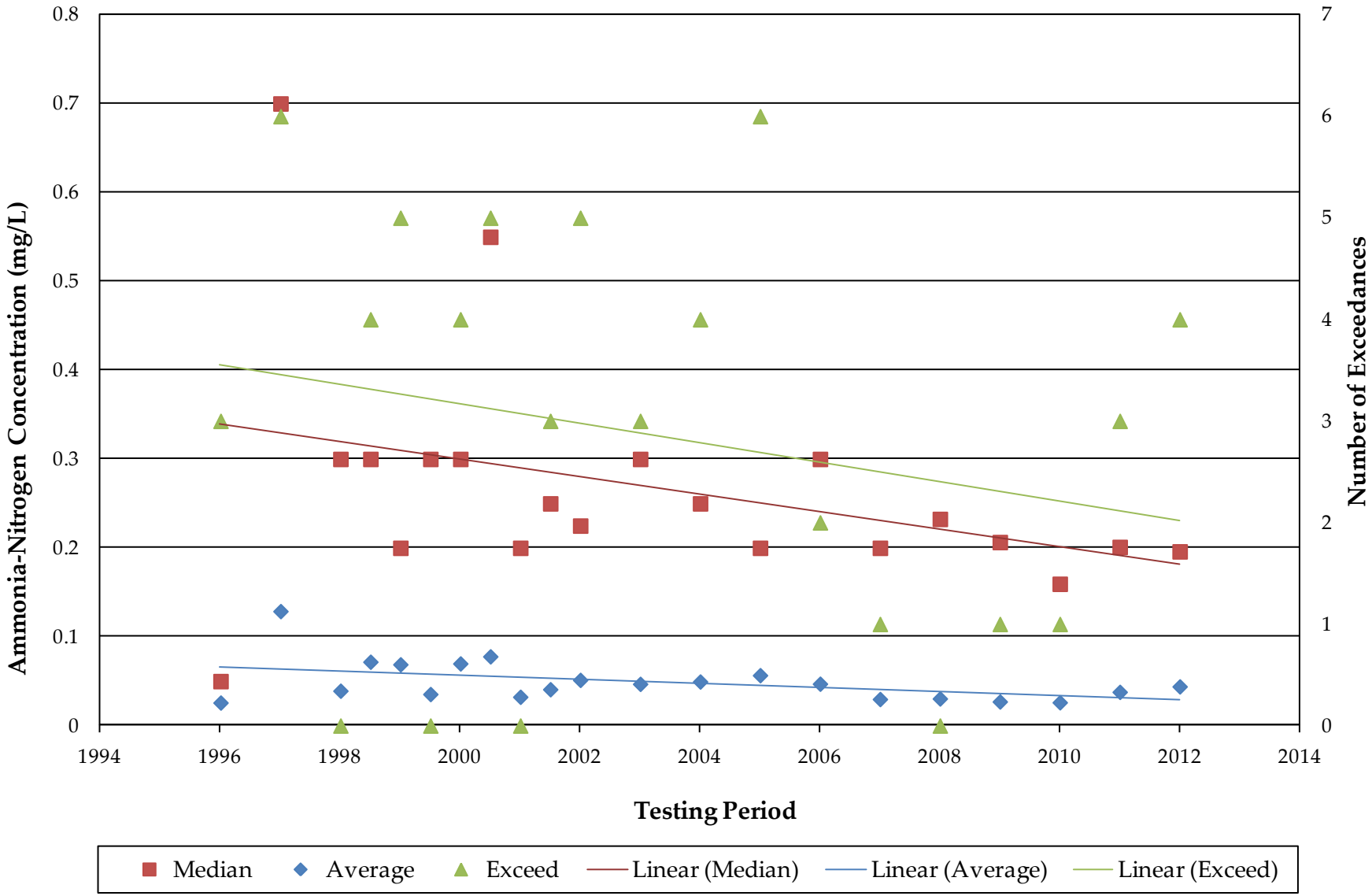

Figure 11-6
Dry Weather Results, Fecal Coliform and *Enterococcus* Bacteria Medians (2002-2012)

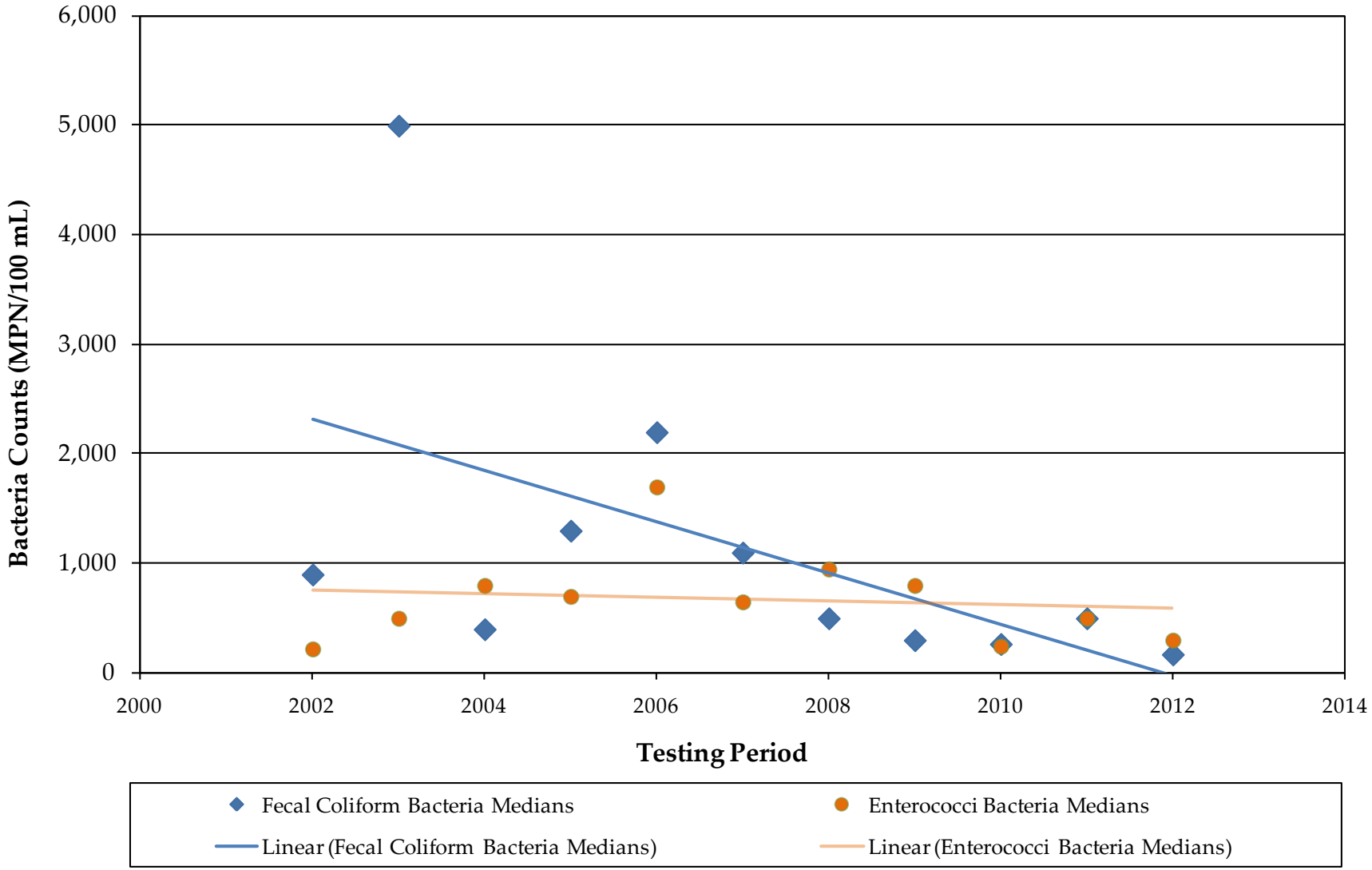

12.0 SPECIAL INVESTIGATIONS

The City takes a proactive approach to storm water management in an attempt not only to protect receiving water quality, but also to improve the quality of water that is discharged from the City's MS4. Data collected through the City's various monitoring and inspection programs are used to identify locations within the City that may be contributing to storm water contamination. Source identification investigations are then initiated to pinpoint the exact cause of detected pollution. Aside from upstream investigations conducted as part of the dry weather monitoring and sampling program (to be reported as part of the IDDE component in December), no special investigations were needed or conducted during this reporting period.

13.0 NON-EMERGENCY FIRE FIGHTING

A program of BMPs for non-emergency fire fighting flows was adopted in March 2008 as Section 3.4 of the City's JURMP. These BMPs are implemented during regular maintenance of fire and emergency vehicles and equipment, training exercises, facilities maintenance, and post-emergency rehabilitation of response equipment. No significant changes to the program presented in the City's JURMP have been made since the submittal of that document.

14.0 JURMP REVISIONS

There were no changes made to the City's JURMP during the reporting period.

15.0 CONCLUSIONS AND RECOMMENDATIONS

During 2011/2012, the City of Poway continued to implement its storm water program based on its 2008 JURMP. Additionally, the City continued to work collaboratively with the other Copermittees to facilitate sharing of information about how best to run these programs and to provide regional guidance on standardized implementation where applicable. The City will continue to refine and improve its storm water program based on information made available by these collaborative efforts.

16.0 REFERENCES

California Regional Water Quality Control Board, 2007. Order No. R9-2007-0001. *Waste Discharge Requirements for Discharges of Urban Runoff from the Municipal Separate Storm Sewer Systems (MS4s) Draining the Watersheds of the County of San Diego, the Incorporated Cities of San Diego County, the San Diego Unified Port District, and the San Diego County Regional Airport Authority.*

California Storm Water Quality Association, 2003. *California Storm Water BMP Handbook – Construction.*

California Storm Water Quality Association, 2003. *California Storm Water BMP Handbook – Industrial & Commercial.*

California Storm Water Quality Association, 2003. *California Storm Water BMP Handbook – Municipal.*

California Storm Water Quality Association, 2007. *Municipal Stormwater Program Effectiveness Assessment Guidance.*

Caltrans Storm Water Quality Handbooks, 2003. *Construction Site Best Management Practices Manual.*

City of Poway, 2008. *Jurisdictional Urban Runoff Management Program.*

County of San Diego, 2007. *Standardized Format for Jurisdictional Urban Runoff Management Plan Annual Report.*

County of San Diego, 2011. *Countywide Model SUSMP: Standard Urban Stormwater Mitigation Plan Requirements for Development Applications*.

County of San Diego, 2011. *Final Hydromodification Management Plan.*

State Water Resources Control Board, 1997. Order No. 97-03-DWQ. *Waste Discharge Requirements for Discharges of Storm Water Associated with Industrial Activities Excluding Construction Activities.*

State Water Resources Control Board, 2009. Order No. 2009-0009-DWQ. *National Pollutant Discharge Elimination System General Permit for Storm Water Discharges Associated with Construction and Land Disturbance Activities.*

APPENDIX A.1

Appendix A.1
Inventory of Completed Development Projects with Approved Treatment Control BMPs

No.	Project Name	Project Address	Development Type	BMPs	HSA	Fiscal Year Completed	TTWQ
1	KIRKHAM RIDGE	KIRKHAM WAY	Commercial	South Poway Business Park detention basin, catch basin inserts	906.2	2005	High
2	KOHL'S	12880 GREGG COURT	Commercial	South Poway Business Park detention basin, catch basin inserts	906.2	2006	High
3	POMERADO PROPERTIES	12700 STOWE DRIVE	Commercial	Sand filter, catch basin insert, roof downspout filters	906.2	2006	High
4	ST. MICHAEL'S CHURCH	15546 POMERADO ROAD	Commercial	Filterra Units, Detention Basin	906.2	2011	High
5	STAPLES	12900 GREGG COURT	Commercial	South Poway Business Park detention basin, catch basin inserts	906.2	2006	High
6	13795 BLAISDELL PL	13795 BLAISDELL PL	Commercial	Vegetated swales, catch basin insert	906.2	2008	Medium
7	COSTCO	12155 TECH CENTER DRIVE	Commercial	South Poway Business Park detention basin, trash rack	906.2	2005	Medium
8	DAHLGREN RESIDENCE REBUILD	13210 HIGHLANDS RANCH RD	Residential	Drainage insert, infiltration trench	905.21	2010	Medium
9	GASSELLE RESIDENCE	14099 SKY MOUNTAIN TRAIL	Residential	Vegetated Swale	906.2	2011	Medium
10	GENERAL ATOMICS (FORMERLY SLOUGH ESTATES/ SLOUGH PKWY BUSINESS CENTER)	14170 KIRKHAM WAY	Commercial	Underground detention basin, catch basin inserts	906.2	2006	Medium

Appendix A.1 (Continued)
Inventory of Completed Development Projects with Approved Treatment Control BMPs

No.	Project Name	Project Address	Development Type	BMPs	HSA	Fiscal Year Completed	TTWQ
11	GENERAL ATOMICS (FORMERLY TOPPAN)	14107 STOWE DRIVE	Commercial	Catch basin inserts, South Poway Business Park detention basin	906.2	2006	Medium
12	HENNES DENTAL OFFICE	12416 OAK KNOLL ROAD	Commercial	Catch basin insert	906.2	2006	Medium
13	KAMINSKI	12735 POWAY RD	Commercial	Bioswale, vegetated buffer strip, bioretention planter	906.2	2010	Medium
14	KENT HILLS ESTATES	KENT HILL WAY	Residential	Catch basin insert	906.2	2007	Medium
15	MIDLAND ANIMAL CLINIC	14215 MIDLAND RD	Commercial	Catch basin inserts	906.2	2009	Medium
16	MIDLAND ROAD IMPROVEMENTS	MIDLAND ROAD	Municipal	Hydrodynamic separation system with sorbent boom	906.2	2009	Medium
17	NATIONAL POWERSPORT AUCTIONS	12400 STOWE DR	Commercial	Vegetated swale, sand filter	906.2	2010	Medium
18	OLD POWAY NEIGHBORHOOD STREET IMPROVEMENTS	NORWALK ST, SYCAMORE AVE, & YORK AVE	Municipal	Hydrodynamic separation system with sorbent boom	906.2	2008	Medium
19	OLHAUSEN GARAGE AND DRIVEWAY	13703 PASEO VALLE ALTO	Residential	Onsite detention basin, catch basin inserts	906.2	2009	Medium
20	POMERADO LOT 92	13125 DANIELSON ST	Commercial	Catch basin inserts	906.2	2007	Medium
21	POWAY MITSUBISHI HYUNDAI (PHASE 1 & 2)	13910 POWAY RD	Commercial	Catch basin inserts	906.2	2008	Medium
22	SABIN RESIDENCE	SUNSET POINT ROAD AND SUNSET RIDGE COURT	Residential	Grass Swale, Permeable Pavers	905.21	2011	Medium

Appendix A.1 (Continued)
Inventory of Completed Development Projects with Approved Treatment Control BMPs

No.	Project Name	Project Address	Development Type	BMPs	HSA	Fiscal Year Completed	TTWQ
23	SAN DIEGO COUNTY CREDIT UNION	14099 STOWE DR	Commercial	South Poway Business Park detention basin, catch basin insert	906.2	2006	Medium
24	SOARES RESIDENCE	14170 BRYCE POINT	Residential	Vegetated Swales, Porous Pavement	905.21	2011	Medium
25	SPOONER RESIDENCE	15085 EASTVALE ROAD	Residential	Biofilters	906.2	2011	Medium
26	STOWE PLAZA	14057 & 14077 STOWE DR	Commercial	South Poway Business Park detention basin, catch basin inserts	906.2	2005	Medium
27	TECH CONTRACTORS LOT 1B	13367 KIRKHAM WAY	Commercial	Catch basin inserts	906.2	2008	Medium
28	TEMPLE ADAT SHALOM	15905 POMERADO ROAD	Commercial	Catch basin inserts	905.22	2009	Medium
29	THE HEIGHTS SUBDIVISION	VALLEYVIEW ROAD	Residential	High-Rate Media Filters	905.21	2011	Medium
30	WALDON RESIDENCE	15112 OAK CANYON ROAD	Residential	High-rate media filter (Clearwater)	905.21	2010	Medium
31	WALGREENS	13390 POWAY ROAD	Commercial	High-rate media filter	906.2	2010	Medium
32	ANYTIME TOWING EXPANSION	13830 DANIELSON ST	Commercial	Sand/oil interceptor, high-rate media filter (Clearwater)	906.2	2009	Low
33	ARENDT RESIDENCE	14916 GAVAN VISTA RD	Residential	Vegetated swales	905.22	2009	Low
34	AUBREY PARK	AUBREY STREET	Municipal	Detention basins	906.2	2006	Low
35	COMMUNITY PARK PARKING LOT	13094 CIVIC CENTER DRIVE	Municipal	Grass swale	906.2	2006	Low

Appendix A.1 (Continued)
Inventory of Completed Development Projects with Approved Treatment Control BMPs

No.	Project Name	Project Address	Development Type	BMPs	HSA	Fiscal Year Completed	TTWQ
36	MEADOWS SUBDIVISION	12920 METATE LANE	Residential	Hydrodynamic separation system	906.2	2010	Low
37	SUNSHINE CARE	12708 MONTE VISTA DRIVE	Commercial	High-rate media filter	906.2	2011	Low

APPENDIX A.2

Appendix A.2
Construction Inventory

No.	Project	Location	TTWQ	HSA	Rainy Season		Dry Season Number of Inspections	Total Inspections
					Weeks Active	Number of Inspections		
1	HOIST FITNESS	11900 COMMUNITY ROAD	High	906.20	14	7	0	7
2	PARKWAY SUMMIT	APN #323-091-06	High	906.20	30	15	0	15
3	POMERADO HOSPITAL	POMERADO ROAD	High	906.20	25	13	0	13
4	POWAY SEVENTH-DAY ADVENTIST CHURCH	13940 POMERADO ROAD	High	906.20	30	15	0	15
5	SHAH RESIDENCE	14567 WILD GROVE ROAD APN #278-280-44	High	905.22	30	15	0	15
6	TOYOTA OF POWAY	13631 POWAY ROAD	High	906.20	9	6	0	6
7	VIEWPOINT ESTATES	TOOTH ROCK	High	906.20	30	15	0	15
8	ARBOLITOS SPORTS FIELDS	ARBOLITOS	Medium	906.20	17	7	0	7
9	BARBOUR RESIDENCE	17215 IRON MOUNTAIN DRIVE, APN #322-041-36	Medium	906.20	0	0	0	0
10	BRIGHTON HOUSING	BRIGHTON AVE	Medium	906.20	15	4	0	4
11	CHINMAYA MISSION	9th STREET	Medium	906.20	0	0	0	0

Appendix A.2 (Continued)
Construction Inventory

No.	Project	Location	TTWQ	HSA	Rainy Season		Dry Season Number of Inspections	Total Inspections
					Weeks Active	Number of Inspections		
12	GATE DRIVE	GATE DRIVE	Medium	906.20	30	7	0	7
13	HIGH VALLEY WATERLINE	HIGH VALLEY ROAD	Medium	906.20	27	7	0	7
14	LUNDE RESIDENCE ADDITION	12806 STONE CANYON ROAD	Medium	905.22	0	0	0	0
15	MAJUMDER RESIDENCE	13220 HIGHLANDS RANCH ROAD	Medium	905.21	16	8	0	8
16	MALONEY RESIDENCE	18310 OLD COACH WAY	Medium	905.21	27	7	0	7
17	MECHLING SUBDIVISION	14633 HIGH VALLEY ROAD	Medium	906.20	30	7	0	7
18	OAK KNOLL ROAD IMPROVEMENTS	OAK KNOLL ROAD	Medium	906.20	0	0	0	0
19	ORANGE GARDEN APARTMENTS REMODEL	12510 OAK KNOLL ROAD	Medium	906.20	30	7	0	7
20	POULSON ADDITION	14249 JEROME DRIVE	Medium	906.20	30	7	0	7

Appendix A.2 (Continued)
Construction Inventory

No.	Project	Location	TTWQ	HSA	Rainy Season		Dry Season Number of Inspections	Total Inspections
					Weeks Active	Number of Inspections		
21	POWAY EQUESTRIAN CENTER	14875 MINA DE ORO	Medium	906.20	6	1	0	1
22	SEAMANS RESIDENCE	17087 OLD COACH ROAD	Medium	905.21	5	2	0	2
23	SEITZ RESIDENCE	14706 HIGH VALLEY RD APN #321-060-24	Medium	906.20	30	7	0	7
24	ST. GABRIEL'S CHURCH	13734 TWIN PEAKS ROAD	Medium	906.20	1	1	0	1
25	SYSCO ADDITION	12180 KIRKHAM ROAD	Medium	906.20	27	7	0	7
26	TEHACHAPI PROPERTIES	BOWL CREEK ROAD	Medium	905.22	1	1	0	1
27	09-24 CHILDCARE CENTER/SCHOOL	12310 9TH STREET	Low	906.20	0	0	0	0
28	11-12 CITYWIDE STRIPING	CITYWIDE	Low	Citywide	30	0	0	0
29	1751 HIGH VALLEY PUMP STATION	HIGH VALLEY ROAD	Low	906.20	10	1	0	1

Appendix A.2 (Continued)
Construction Inventory

No.	Project	Location	TTWQ	HSA	Rainy Season		Dry Season Number of Inspections	Total Inspections
					Weeks Active	Number of Inspections		
30	1825 ST ANDREWS PUMP STATION	17749 ST ANDREWS DRIVE	Low	905.21	9	0	0	0
31	5986D RDA DEMOLITION PROJECT	VARIOUS LOCATIONS	Low	906.20	0	0	0	0
32	ADA BARRIER REMOVAL	13050 COMMUNITY ROAD	Low	906.20	0	0	0	0
33	AFFLECK ADDITION AND REMODEL	13110 VIA DEL TORO	Low	905.22	30	0	0	0
34	ARMENTI ADDITION	18007 DEL PASO DRIVE	Low	905.21	14	0	0	0
35	ATHWAL RESIDENCE	12335 ICARUS LANE	Low	906.20	30	0	0	0
36	BAKSH RESIDENCE REBUILD	17719 DEL PASO DRIVE	Low	905.21	30	0	0	0
37	BOWMAN RESIDENCE	14874 GOLDEN SUNSET COURT	Low	906.20	30	0	0	0
38	BREWER RESIDENCE REBUILD	15140 SKYRIDGE ROAD, APN #278-300-68	Low	905.21	30	0	0	0

Appendix A.2 (Continued)
Construction Inventory

No.	Project	Location	TTWQ	HSA	Rainy Season		Dry Season Number of Inspections	Total Inspections
					Weeks Active	Number of Inspections		
39	BURGESS RESIDENCE	13122 COYOTERO DRIVE	Low	906.20	30	0	0	0
40	DELONG	15257 SKYRIDGE ROAD	Low	906.20	30	0	0	0
41	ELLIS RESIDENCE REBUILD	15478 MARKAR ROAD, APN #278-180-70	Low	905.21	0	0	0	0
42	EMERGENCY GENERATORS	VARIOUS	Low	Citywide	12	0	0	0
43	FY11/12 ADA BARRIER REMOVAL: OLD POWAY PARK	OLD POWAY PARK	Low	906.20	8	0	0	0
44	FY11-12 OVERLAY	CITYWIDE	Low	Citywide	9	0	0	0
45	FY11-12 SLURRY	CITYWIDE	Low	Citywide	9	0	0	0
46	GABRIEL RESIDENCE	13625 MIDLAND ROAD	Low	906.20	20	0	0	0
47	HAMLIN ADDITION	13765 ACORN PATCH ROAD	Low	905.22	24	0	0	0
48	HELLER SUBDIVISION	13034-36 CARRIAGE ROAD	Low	906.20	30	0	0	0
49	HOROZ RESIDENCE	15204 SKYRIDGE ROAD	Low	905.21	30	0	0	0

Appendix A.2 (Continued)
Construction Inventory

No.	Project	Location	TTWQ	HSA	Rainy Season		Dry Season Number of Inspections	Total Inspections
					Weeks Active	Number of Inspections		
50	IN-N-OUT BURGER	12890 GREGG COURT	Low	906.20	0	0	0	0
51	JOE RESIDENCE REMODEL	16246 WINDPIPER ROAD	Low	905.22	22	0	0	0
52	KAMINSKI RESIDENCE	15456 MARKAR ROAD	Low	906.20	30	0	0	0
53	KASSEL RESIDENCE	18750 DEER VALLEY ESTATES	Low	905.21	0	0	0	0
54	KIESEL RESIDENCE	17979 HIGHLANDS RANCH ROAD	Low	905.22	30	0	0	0
55	KRUGLICK ADDITION	13842 DEERGRASS COURT	Low	905.22	30	0	0	0
56	LEMAIRE ADDITION	12244 ADOBE RIDGE RD	Low	906.20	30	0	0	0
57	LOT 1 AUBREY STATION	14403 NORWALK LANE	Low	906.20	0	0	0	0
58	MOJAVER RESIDENCE	14440 CHEYENNE TRAIL	Low	905.21	0	0	0	0
59	MORROW RESIDENCE	15518 MARKAR ROAD	Low	906.20	0	0	0	0
60	NESS RESIDENCE	17899 JOYAS COURT	Low	905.21	0	0	0	0

Appendix A.2 (Continued)
Construction Inventory

No.	Project	Location	TTWQ	HSA	Rainy Season		Dry Season Number of Inspections	Total Inspections
					Weeks Active	Number of Inspections		
61	OLD WINERY SEWER REPLACEMENT	OLD WINERY WAY	Low	905.21	30	0	0	0
62	POMERADO HOSPITAL WATER EXPANSION PHASE 2	POMERADO ROAD	Low	906.20	0	0	0	0
63	POWAY VILLAS REMODEL	13001 BOWRON ROAD	Low	906.20	24	0	0	0
64	RAILROAD TIE WALL REBUILD	OLD POWAY PARK	Low	906.20	12	0	0	0
65	RAWSON REMODEL	13827 LAKE POWAY ROAD	Low	905.22	0	0	0	0
66	SANCHEZ RESIDENCE	13874 TEMPLE WAY	Low	906.20	20	0	0	0
67	SAVAGE RETAINING WALL	13131 NELSON LANE	Low	906.20	30	0	0	0
68	SIMMONS RESIDENCE REBUILD	15380 OAK CANYON ROAD, APN #278-300-59	Low	905.21	0	0	0	0
69	SMITH RESIDENCE	15410 MARKAR ROAD	Low	906.20	30	0	0	0

Appendix A.2 (Continued)
Construction Inventory

No.	Project	Location	TTWQ	HSA	Rainy Season		Dry Season Number of Inspections	Total Inspections
					Weeks Active	Number of Inspections		
70	SMITHERS RESIDENCE	13657 PASEO DE LA HUERTA	Low	906.20	30	0	0	0
71	SPARVIK ADDITION	15597 PASEO DEL ARROYO	Low	906.20	3	0	0	0
72	TARGET ADDITION/REMODEL	POMERADO ROAD	Low	906.20	30	0	0	0
73	VALLE VERDE TRAFFIC CALMING	VALLE VERDE	Low	905.22	10	0	0	0

APPENDIX A.3

Appendix A.3
Municipal Inventory

No.	Facility Name	Facility Address	Watershed	TTWQ	Facility Category	Heavy Metals	Organics	Oil & Grease	Sediment	Pesticides	Nutrients	Oxygen Demanding	Bacteria/ Viruses	Trash	Likely Source
1	Adobe Ridge Mini Park	12244 Adobe Ridge Road	Los Peñasquitos	High	Parks, Recreational Facilities, and Other Landscaped Areas	UL*	UL	UL*	L	L	L	L	L	PO	X
2	Arbolitos Park	Pomerado Road & Ted Williams Parkway	Los Peñasquitos	High	Parks, Recreational Facilities, and Other Landscaped Areas	UL*	UL	UL*	L	L	L	L	L	PO	X
3	Aubrey Park	13544 Aubrey Street	Los Peñasquitos	High	Parks, Recreational Facilities, and Other Landscaped Areas	UL*	UL	UL*	L	L	L	L	L	PO	X
4	Bendixen Neighborhood Park	12342 Old Pomerado Road	Los Peñasquitos	High	Parks, Recreational Facilities, and Other Landscaped Areas	UL*	UL	UL*	L	L	L	L	L	PO	X
5	Blue Sky Ecological Reserve	Located in Northeast Poway	San Dieguito	High	Parks, Recreational Facilities, and Other Landscaped Areas	UL*	UL	UL*	L	L	L	L	L	PO	X
6	City Operations Center	14445 Lake Poway Road	San Dieguito	High	Public Works Operations Facilities	L	PO	L	L	PO	PO	PO	PO	PO	X
7	Community Park	13094 Civic Center Drive	Los Peñasquitos	High	Parks, Recreational Facilities, and Other Landscaped Areas	UL*	UL	UL*	L	L	L	L	L	PO	X
8	Emergency Vehicle Maintenance	Throughout City	San Dieguito, Los Peñasquitos	High	Mobile Municipal Activities, Including Power Washing	PO	PO	PO	PO	UL	UL	UL	PO	UL	
9	Fire Station No. 1	13050 Community Road	Los Peñasquitos	High	Fire Stations	PO	PO	PO	PO	UL	UL	UL	PO	PO	
10	Fire Station No. 2	16912 Old Coach Road	San Dieguito	High	Fire Stations	PO	PO	PO	PO	UL	UL	UL	PO	PO	
11	Fire Station No. 3	14322 Pomerado Road	Los Peñasquitos	High	Fire Stations	PO	PO	PO	PO	UL	UL	UL	PO	PO	
12	Fire Training Tower	12325 Crosthwaite Circle	Los Peñasquitos	High	Fire Training Tower	PO	PO	PO	PO	UL	UL	UL	PO	PO	
13	Garden Road Park	14820 Garden Road	Los Peñasquitos	High	Parks, Recreational Facilities, and Other Landscaped Areas	UL*	UL	UL*	L	L	L	L	L	PO	X
14	Hilleary Park	13500 Community Road	Los Peñasquitos	High	Parks, Recreational Facilities, and Other Landscaped Areas	UL*	UL	UL*	L	L	L	L	L	PO	X
15	Lake Poway Park	14656 Lake Poway Road	San Dieguito	High	Parks, Recreational Facilities, and Other Landscaped Areas	UL*	UL	UL*	L	L	L	L	L	PO	X
16	Landscape Maintenance	Throughout City	San Dieguito, Los Peñasquitos	High	Mobile Municipal Activities, Including Power Washing	PO	PO	PO	PO	UL	UL	UL	PO	UL	
17	Lester J. Berglund Treatment Plant	14521 Lake Poway Road	San Dieguito	High	Public Works Operations Facilities	L	PO	L	L	PO	PO	PO	PO	PO	X
18	Material Handling Yard[1]	12325 Crosthwaite Circle	Los Peñasquitos	High	Public Works Operations Facilities	L	PO	L	L	PO	PO	PO	PO	PO	X
19	MS4	Throughout City	San Dieguito, Los Peñasquitos	High	MS4	UL	UL	UL	PO**	UL	UL	PO**	PO**	UL	
20	Old Poway Park Complex	Midland Road	Los Peñasquitos	High	Parks, Recreational Facilities, and Other Landscaped Areas	UL*	UL	UL*	L	L	L	L	L	PO	X
21	Poway Oaks Mini-Park	Whispering Tree Lane, West of Shady Oak Court	Los Peñasquitos	High	Parks, Recreational Facilities, and Other Landscaped Areas	UL*	UL	UL*	L	L	L	L	L	PO	X

Appendix A.3 (Continued)
Municipal Inventory

No.	Facility Name	Facility Address	Watershed	TTWQ	Facility Category	Heavy Metals	Organics	Oil & Grease	Sediment	Pesticides	Nutrients	Oxygen Demanding	Bacteria/ Viruses	Trash	Likely Source
22	Power Washing	Throughout City	San Dieguito, Los Peñasquitos	High	Mobile Municipal Activities, Including Power Washing	PO	PO	PO	PO	UL	UL	UL	PO	UL	
23	Roads, Streets, and Highways	Throughout City	San Dieguito, Los Peñasquitos	High	Roads, Streets, and Highways	L	L	L	L	UL	UL	UL	PO	L	X
24	Sanitary Sewer System	Throughout City	San Dieguito, Los Peñasquitos	High	Sanitary Sewer System, Including Sewage Pump Stations	PO***	UL	PO***	UL	UL	PO***	PO***	PO***	UL	
25	Silverset Park	14795 Silverset Street	Los Peñasquitos	High	Parks, Recreational Facilities, and Other Landscaped Areas	UL*	UL	UL*	L	L	L	L	L	PO	X
26	Skate Park	13090 Civic Center Drive	Los Peñasquitos	High	Parks, Recreational Facilities, and Other Landscaped Areas	UL*	UL	UL*	L	L	L	L	L	PO	X
27	South Poway Sports Park	McIvers Court and Stowe Drive	Los Peñasquitos	High	Parks, Recreational Facilities, and Other Landscaped Areas	UL*	UL	UL*	L	L	L	L	L	PO	X
28	Special Events	Throughout City	San Dieguito, Los Peñasquitos	High	Special Events	UL	UL	UL	UL	UL	UL	PO	PO	L	
29	Starridge Park	13743 Starridge Street	Los Peñasquitos	High	Parks, Recreational Facilities, and Other Landscaped Areas	UL*	UL	UL*	L	L	L	L	L	PO	X
30	Street and Sidewalk Repair	Throughout City	San Dieguito, Los Peñasquitos	High	Mobile Municipal Activities, Including Power Washing	PO	PO	PO	PO	UL	UL	UL	PO	UL	
31	Sycamore Creek Mini-Parks	Near Hidden Valley in Southeast Poway	Los Peñasquitos	High	Parks, Recreational Facilities, and Other Landscaped Areas	UL*	UL	UL*	L	L	L	L	L	PO	X
32	Valle Verde Park	16899 St. Andrews Drive	San Dieguito	High	Parks, Recreational Facilities, and Other Landscaped Areas	UL*	UL	UL*	L	L	L	L	L	PO	X
33	Vehicle Maintenance Facility	14415 Lake Poway Road	San Dieguito	High	Public Works Operations Facilities	L	PO	L	L	PO	PO	PO	PO	PO	X
34	City Hall	13325 Civic Center Drive	Los Peñasquitos	Medium	Other Fixed Facilities	UL*	PO	UL*	PO	PO	PO	PO	PO	PO	
35	City-Owned Potable Water Reservoir	Available Upon Request	San Dieguito, Los Peñasquitos	Low	Potable Water Facilities	UL	UL	UL	UL	UL	UL	UL	UL	UL	
36	City-Owned Potable Water Reservoir	Available Upon Request	San Dieguito, Los Peñasquitos	Low	Potable Water Facilities	UL	UL	UL	UL	UL	UL	UL	UL	UL	
37	City-Owned Potable Water Reservoir	Available Upon Request	San Dieguito, Los Peñasquitos	Low	Potable Water Facilities	UL	UL	UL	UL	UL	UL	UL	UL	UL	
38	City-Owned Potable Water Reservoir	Available Upon Request	San Dieguito, Los Peñasquitos	Low	Potable Water Facilities	UL	UL	UL	UL	UL	UL	UL	UL	UL	
39	City-Owned Potable Water Reservoir	Available Upon Request	San Dieguito, Los Peñasquitos	Low	Potable Water Facilities	UL	UL	UL	UL	UL	UL	UL	UL	UL	
40	City-Owned Potable Water Reservoir	Available Upon Request	San Dieguito, Los Peñasquitos	Low	Potable Water Facilities	UL	UL	UL	UL	UL	UL	UL	UL	UL	
41	City-Owned Potable Water Reservoir	Available Upon Request	San Dieguito, Los Peñasquitos	Low	Potable Water Facilities	UL	UL	UL	UL	UL	UL	UL	UL	UL	

Appendix A.3 (Continued)
Municipal Inventory

No.	Facility Name	Facility Address	Watershed	TTWQ	Facility Category	Heavy Metals	Organics	Oil & Grease	Sediment	Pesticides	Nutrients	Oxygen Demanding	Bacteria/ Viruses	Trash	Likely Source
42	City-Owned Potable Water Reservoir	Available Upon Request	San Dieguito, Los Peñasquitos	Low	Potable Water Facilities	UL	UL	UL	UL	UL	UL	UL	UL	UL	
43	City-Owned Potable Water Reservoir	Available Upon Request	San Dieguito, Los Peñasquitos	Low	Potable Water Facilities	UL	UL	UL	UL	UL	UL	UL	UL	UL	
44	City-Owned Potable Water Reservoir	Available Upon Request	San Dieguito, Los Peñasquitos	Low	Potable Water Facilities	UL	UL	UL	UL	UL	UL	UL	UL	UL	
45	City-Owned Potable Water Reservoir	Available Upon Request	San Dieguito, Los Peñasquitos	Low	Potable Water Facilities	UL	UL	UL	UL	UL	UL	UL	UL	UL	
46	City-Owned Potable Water Reservoir	Available Upon Request	San Dieguito, Los Peñasquitos	Low	Potable Water Facilities	UL	UL	UL	UL	UL	UL	UL	UL	UL	
47	City-Owned Potable Water Reservoir	Available Upon Request	San Dieguito, Los Peñasquitos	Low	Potable Water Facilities	UL	UL	UL	UL	UL	UL	UL	UL	UL	
48	City-Owned Potable Water Station	Available Upon Request	San Dieguito, Los Peñasquitos	Low	Potable Water Facilities	UL	UL	UL	UL	UL	UL	UL	UL	UL	
49	City-Owned Potable Water Station	Available Upon Request	San Dieguito, Los Peñasquitos	Low	Potable Water Facilities	UL	UL	UL	UL	UL	UL	UL	UL	UL	
50	City-Owned Potable Water Station	Available Upon Request	San Dieguito, Los Peñasquitos	Low	Potable Water Facilities	UL	UL	UL	UL	UL	UL	UL	UL	UL	
51	City-Owned Potable Water Station	Available Upon Request	San Dieguito, Los Peñasquitos	Low	Potable Water Facilities	UL	UL	UL	UL	UL	UL	UL	UL	UL	
52	City-Owned Potable Water Station	Available Upon Request	San Dieguito, Los Peñasquitos	Low	Potable Water Facilities	UL	UL	UL	UL	UL	UL	UL	UL	UL	
53	City-Owned Potable Water Station	Available Upon Request	San Dieguito, Los Peñasquitos	Low	Potable Water Facilities	UL	UL	UL	UL	UL	UL	UL	UL	UL	
54	City-Owned Potable Water Station	Available Upon Request	San Dieguito, Los Peñasquitos	Low	Potable Water Facilities	UL	UL	UL	UL	UL	UL	UL	UL	UL	
55	City-Owned Potable Water Station	Available Upon Request	San Dieguito, Los Peñasquitos	Low	Potable Water Facilities	UL	UL	UL	UL	UL	UL	UL	UL	UL	
56	City-Owned Potable Water Station	Available Upon Request	San Dieguito, Los Peñasquitos	Low	Potable Water Facilities	UL	UL	UL	UL	UL	UL	UL	UL	UL	
57	City-Owned Potable Water Station	Available Upon Request	San Dieguito, Los Peñasquitos	Low	Potable Water Facilities	UL	UL	UL	UL	UL	UL	UL	UL	UL	
58	City-Owned Potable Water Station	Available Upon Request	San Dieguito, Los Peñasquitos	Low	Potable Water Facilities	UL	UL	UL	UL	UL	UL	UL	UL	UL	
59	City-Owned Potable Water Station	Available Upon Request	San Dieguito, Los Peñasquitos	Low	Potable Water Facilities	UL	UL	UL	UL	UL	UL	UL	UL	UL	
60	Clyde Rexrode Wilderness Area	Located in Northeast Poway	San Dieguito	Low	Open Space Preserve	UL	UL	UL	PO	UL	UL	PO	PO	PO	
61	Iron Mountain Wilderness Area	Located on Eastern Border of Poway	San Diego River	Low	Open Space Preserve	UL	UL	UL	PO	UL	UL	PO	PO	PO	

Appendix A.3 (Continued)
Municipal Inventory

No.	Facility Name	Facility Address	Watershed	TTWQ	Facility Category	Heavy Metals	Organics	Oil & Grease	Sediment	Pesticides	Nutrients	Oxygen Demanding	Bacteria/ Viruses	Trash	Likely Source
62	Kumeyaay-Ipai Interpretive Center	1405 Silver Lake Drive	Los Peñasquitos	Low	Other Fixed Facilities	UL*	PO	UL*	PO	PO	PO	PO	PO	PO	
63	Meadowbrook Gymnasium	12320 Meadowbrook Lane	Los Peñasquitos	Low	Other Fixed Facilities	UL*	PO	UL*	PO	PO	PO	PO	PO	PO	
64	Mount Woodson Wilderness Area	Located in Northeast Poway	San Dieguito	Low	Open Space Preserve	UL	UL	UL	PO	UL	UL	PO	PO	PO	
65	Old Coach Trail Open Space Preserve	Located in Northern Poway	San Dieguito	Low	Open Space Preserve	UL	UL	UL	PO	UL	UL	PO	PO	PO	
66	Panorama Hills Park	1555 Tannin Drive	San Dieguito	Low	Open Space Preserve	UL	UL	UL	PO	UL	UL	PO	PO	PO	
67	Performing Arts Center	15498 Espola Road	San Dieguito, Los Peñasquitos	Low	Other Fixed Facilities	UL*	PO	UL*	PO	PO	PO	PO	PO	PO	
68	Public Services Administration Building	14467 Lake Poway Road	San Dieguito	Low	Other Fixed Facilities	UL*	PO	UL*	PO	PO	PO	PO	PO	PO	
69	South Poway Open Space Area	Located in Southern Poway	Los Peñasquitos	Low	Open Space Preserve	UL	UL	UL	PO	UL	UL	PO	PO	PO	
70	The Pond	1106 Old Pomerado Drive	Los Peñasquitos	Low	Open Space Preserve	UL	UL	UL	PO	UL	UL	PO	PO	PO	
71	Twin Peaks Multi-Purpose Center	14640 Tierra Bonita Road	Los Peñasquitos	Low	Other Fixed Facilities	UL*	PO	UL*	PO	PO	PO	PO	PO	PO	

Notes:

Likely Source – Has a pollutant discharge potential of "Likely" for one or more of the pollutants of concern associated with the receiving water.

L = Likely, PO = Possible, UL= Unlikely

* Discharge of heavy metals and oil and grease is possible if the facility has on-site parking.

** Sediment and oxygen demanding substances are possible pollutants for earthen or natural conveyances. Bacteria, but generally not viruses and other pathogens, may regrow in MS4s under certain conditions. While other pollutants may be discharged from the MS4, the MS4 itself is not a direct source of those pollutants.

*** The sanitary sewer system is only a potential source of pollutants in the event of sewer line breaks or SSOs.

[1] The Material Handling Yard is covered by the Industrial Permit and is also included on the City's industrial and commercial inventory.

APPENDIX A.4

Appendix A.4
Stationary Industrial/Commercial Inventory

No.	Business Name	Address	SIC Code(s)	TTWQ	HSA	Category	Heavy Metals	Organics	Oil & Grease	Sediment	Pesticides	Nutrients	Gross Pollutants	Bacteria/ Viruses	Trash	Likely Source
1	Alba Racing	12160 COMMUNITY RD	7699	High	906.20	Equipment Repair	Yes	No	Yes	No	No	No	No	No	No	
2	Alfa Scientific Designs	13200 GREGG ST	2835	High	906.20	Manufacturing, Biotech/Pharmaceutical	Yes	No	Yes	No	No	No	No	No	No	
3	ALLSTATE VAN & STORAGE INC	12356 McIvers Ct	4214	High	906.20	Ground Transportation	Yes	No	Yes	No	No	No	No	No	No	
4	Amerasian Cuisine	14897 Pomerado Rd	5812	High	906.20	Eating/Drinking Establishments	No	No	Yes	No	No	No	Yes	Yes	Yes	X
5	ATLAS TRANSFER/ALLIED VAN LINES	13026 Stowe Drive	4214	High	906.20	Ground Transportation	Yes	No	Yes	No	No	No	No	No	No	
6	CARL'S JR. RESTAURANT	14949 Pomerado Rd	5812	High	906.20	Eating/Drinking Establishments	No	No	Yes	No	No	No	Yes	Yes	Yes	X
7	Convenience Retailers (Circle K)	14147 TWIN PEAKS RD	5541	High	906.20	Fueling	Yes	Yes	Yes	No	No	No	No	No	No	
8	COR-O-VAN MOVING & STORAGE COMPANY	12375 Kerran Street	4214	High	906.20	Ground Transportation	Yes	No	Yes	No	No	No	No	No	No	
9	Costco Wholesale #775	12155 Tech Center Drive	5411, 5141, 5541, 7542	High	906.20	Eating/Drinking Establishments	No	No	Yes	No	No	No	Yes	Yes	Yes	X
10	DAPHNE'S GREEK CAFE	13487 Poway Road	5812	High	906.20	Eating/Drinking Establishments	No	No	Yes	No	No	No	Yes	Yes	Yes	X
11	DEL TACO #85	12314 Poway Rd	5812	High	906.20	Eating/Drinking Establishments	No	No	Yes	No	No	No	Yes	Yes	Yes	X
12	DENNY'S RESTAURANT #6350	12207 Poway Rd	5812	High	906.20	Eating/Drinking Establishments	No	No	Yes	No	No	No	Yes	Yes	Yes	X
13	DOMENIC'S RISTORANTE & DELI	12719 Poway Rd	5812	High	906.20	Eating/Drinking Establishments	No	No	Yes	No	No	No	Yes	Yes	Yes	X
14	DONUT'S AND THINGS	13534 Poway Rd	5461	High	906.20	Eating/Drinking Establishments	No	No	Yes	No	No	No	Yes	Yes	Yes	X
15	EL COMAL MEXICAN RESTAURANT	12845 Poway Rd 306	5812	High	906.20	Eating/Drinking Establishments	No	No	Yes	No	No	No	Yes	Yes	Yes	X
16	EL RANCHITO TACO SHOP (Poway Rd)	13654 Poway Rd 120	5812	High	906.20	Eating/Drinking Establishments	No	No	Yes	No	No	No	Yes	Yes	Yes	X
17	FedEx National LTL, Inc	12055 Tech Center Drive	4213	High	906.20	Ground Transportation	Yes	No	Yes	No	No	No	No	No	No	
18	FILIPPI'S PIZZA GROTTO	13000 Oak Knoll Dr	5812	High	906.20	Eating/Drinking Establishments	No	No	Yes	No	No	No	No	Yes	Yes	X
19	Gemini Moving Specialists	12356 McIvers Ct 1B	4214	High	906.20	Ground Transportation	Yes	No	Yes	No	No	No	No	No	No	
20	General Atomics (14115 Stowe)	14115 Stowe Dr	3721	High	906.20	Manufacturing, Equipment	No	No	No	No	No	No	No	No	No	
21	General Atomics (Kirkham)	14250 KIRKHAM WAY	3721	High	906.20	Wholesale/Storage/Warehousing	No	No	No	No	No	No	No	No	No	
22	Genisis Graphics	13100 Gregg St	2261	High	906.20	Manufacturing, Fabric/Clothes	No	No	No	No	No	No	No	No	No	
23	GIANT NEW YORK PIZZA #11	14149 Twin Peaks Rd I	5812	High	906.20	Eating/Drinking Establishments	No	No	Yes	No	No	No	Yes	Yes	Yes	X

Appendix A.4 (Continued)
Stationary Industrial/Commercial Inventory

No.	Business Name	Address	SIC Code(s)	TTWQ	HSA	Category	Heavy Metals	Organics	Oil & Grease	Sediment	Pesticides	Nutrients	Gross Pollutants	Bacteria/ Viruses	Trash	Likely Source
24	HALLMARK CIRCUITS	13500 Danielson Street	3672	High	906.20	Manufacturing, Electronics	No	No	No	No	No	No	No	No	No	
25	Healthy Times	13200 Kirkham Way 104	2841	High	906.20	Manufacturing, Chemicals	No	No	No	No	No	No	No	No	No	
26	HIDDEN DELI	13624 POWAY RD #120	5812	High	906.20	Eating/Drinking Establishments	No	No	Yes	No	No	No	Yes	Yes	Yes	X
27	HOME DEPOT	12175 Tech Center Drive	5211	High	906.20	Building Materials	No	No	No	No	No	No	No	No	No	
28	IMS Electronis Recycling	12455 KERRAN ST 300	5093	High	906.20	Recycling	Yes	No	No	Yes	No	No	No	No	No	X
29	IZUMI JAPANESE RESTAURANT, LLC	12245 Poway Rd A	5812	High	906.20	Eating/Drinking Establishments	No	No	Yes	No	No	No	Yes	Yes	Yes	X
30	KOUNTRY KAFE	13715 Poway Road	5812	High	906.20	Eating/Drinking Establishments	No	No	Yes	No	No	No	Yes	Yes	Yes	X
31	KRC ROCK	12249 OAK KNOLL ROAD	5032	High	906.20	Building Materials	No	No	Yes	Yes	No	No	No	No	Yes	X
32	Lake Poway Concession	14656 Lake Poway Rd	5812	High	905.22	Eating/Drinking Establishments	No	No	Yes	No	No	No	Yes	Yes	Yes	X
33	Los Memo's	13230 Poway Rd.	5812	High	906.20	Eating/Drinking Establishments	No	No	Yes	No	No	No	Yes	Yes	Yes	X
34	MATERIAL HANDLING YARD	12325 Crosthwaite Circle	5093	High	906.20	Recycling	Yes	No	No	Yes	No	No	No	No	No	X
35	Mobile Mini	12345 Crosthwaite Circle	4214	High	906.20	Ground Transportation	Yes	No	Yes	No	No	No	No	No	No	
36	Morning Star Ranch	14905 Garden Rd	752	High	906.20	Golf Courses/Parks	No	No	No	No	Yes	Yes	No	No	No	X
37	Norm's RV Service Center	12145 DEARBORN PL	7538, 7519	High	906.20	Auto Repair	Yes	Yes	Yes	No	No	No	No	No	No	
38	NORTH COUNTY SOCCER PARK	14530 Espola Road	7997	High	906.20	Golf Courses/Parks	No	No	No	No	No	Yes	No	Yes	No	X
39	Opportunity Transmissions Inc., DBA Fact	13945 Poway Rd A	7537	High	906.20	Auto Repair	Yes	Yes	Yes	No	No	No	No	No	No	
40	ORIGINAL PANCAKE HOUSE	14905 Pomerado Rd	5812	High	906.20	Eating/Drinking Establishments	No	No	Yes	No	No	No	Yes	Yes	Yes	X
41	OUTBACK STEAKHOUSE	14701 Pomerado Rd	5812	High	906.20	Eating/Drinking Establishments	No	No	Yes	No	No	No	Yes	Yes	Yes	X
42	PACIFIC AUTO ELECTRIC	13949 POWAY RD C	7538	High	906.20	Auto Repair	Yes	Yes	Yes	No	No	No	No	No	No	
43	Panda Express	13624 POWAY RD 110	5812	High	906.20	Eating/Drinking Establishments	No	No	Yes	No	No	No	Yes	Yes	Yes	X
44	Perry Ford of Poway	12665 Poway Rd	5511	High	906.20	Vehicle Dealers	Yes	No	No	Yes	No	No	No	No	Yes	X
45	PERRY FORD OF POWAY, LLC	12740 Poway Rd	5521	High	906.20	Vehicle Dealers	Yes	Yes	Yes	No	No	No	Yes	No	No	
46	PHO JOY	12316 POWAY RD	5812	High	906.20	Eating/Drinking Establishments	No	No	Yes	No	No	No	Yes	Yes	Yes	X
47	POWAY NURSERY	12237 Oak Knoll Rd	5261	High	906.20	Nurseries/Greenhouses	Yes	No	Yes	Yes	Yes	Yes	Yes	Yes	Yes	X
48	Poway Valley Stock Farm	14433 Tierra Bonita Rd	7999	High	906.20	Golf Courses/Parks	No	No	No	Yes	No	Yes	Yes	Yes	No	X
49	PRECISION TUNE AUTO CARE	13867 Poway Rd	7538	High	906.20	Auto Repair	Yes	Yes	Yes	No	No	No	No	No	No	
50	PRESTIGE CONCRETE	13507 Midland Rd	1771	High	906.20	Cement Mixing/Cutting	No	No	No	Yes	No	No	No	No	No	X

Appendix A.4 (Continued)
Stationary Industrial/Commercial Inventory

No.	Business Name	Address	SIC Code(s)	TTWQ	HSA	Category	Heavy Metals	Organics	Oil & Grease	Sediment	Pesticides	Nutrients	Gross Pollutants	Bacteria/ Viruses	Trash	Likely Source
51	ROBBY'S AUTO SERVICE & REPAIR	13919 Poway Rd C	7538	High	906.20	Auto Repair	Yes	Yes	Yes	No	No	No	No	No	No	
52	Rolling Hill Stables	15529 Sycamore Canyon Road	752	High	906.20	Golf Courses/Parks	No	No	No	No	Yes	Yes	No	No	No	X
53	San Diego Crating & Packing	12678 Brookprinter Place	2449	High	906.20	Manufacturing, Wood/Furniture	No	No	No	No	No	No	No	No	No	
54	San Diego Granite, Inc.	13026 Stowe Drive C	3281	High	906.20	Manufacturing, Stone/Glass	No	No	No	Yes	No	No	No	No	No	X
55	Santorini Island Grille & Café	14149 Twin Peaks Road 3	5812	High	906.20	Eating/Drinking Establishments	No	No	Yes	No	No	No	Yes	Yes	Yes	X
56	SEVEN ELEVEN #2011-13624-G	13626 Pomerado Rd	5411	High	906.20	Eating/Drinking Establishments	No	No	Yes	No	No	No	Yes	Yes	Yes	X
57	SPORTSPLEX USA INC	12349 McIvers Court	7997, 5812	High	906.20	Golf Courses/Parks	No	No	No	No	Yes	Yes	No	No	No	X
58	STARBUCKS COFFEE #5707	13479 Poway Rd	5812	High	906.20	Eating/Drinking Establishments	No	No	Yes	No	No	No	Yes	Yes	Yes	X
59	STONERIDGE COUNTRY CLUB	17166 Stoneridge Country Club Ln	7997	High	905.22	Golf Courses/Parks	No	No	No	No	Yes	Yes	No	No	No	
60	Subway (13509 Poway Rd)	13509 POWAY RD 501	5812	High	906.20	Eating/Drinking Establishments	No	No	Yes	No	No	No	Yes	Yes	Yes	X
61	Sysco Food Services of San Diego	12180 Kirkham Road	4214	High	906.20	Ground Transportation	Yes	No	Yes	No	No	No	No	No	No	
62	Toray Membrane USA Inc	13435 Danielson St	3589	High	906.20	Manufacturing, Equipment	No	No	No	No	No	No	No	No	No	
63	TOUCH OF CLASS AUTO CARE	14713 Pomerado Rd	7539	High	906.20	Auto Repair	Yes	Yes	Yes	No	No	No	No	No	No	
64	UNDERWATER KINETICS	13400 Danielson Street	3646	High	906.20	Manufacturing, Equipment	No	No	No	No	No	No	No	No	No	
65	VALLEY METALS	13125 Gregg Street	3399	High	906.20	Manufacturing, Primary Metal	Yes	No	No	No	No	No	No	No	No	
66	Victor's Kafe	14057 STOWE DR 104	5812	High	906.20	Eating/Drinking Establishments	No	No	Yes	No	No	No	Yes	Yes	Yes	X
67	VON'S #349	13438 Poway Rd	5411	High	906.20	Eating/Drinking Establishments	No	No	Yes	No	No	No	Yes	Yes	Yes	X
68	Vulcan Materials dba (Palomar Transit Mix Co.)	13501 Kirkham Way	1442, 3273	High	906.20	Aggregates	No	No	No	Yes	No	No	No	No	No	X
69	WAL-MART	13425 Community Rd	5812	High	906.20	Eating/Drinking Establishments	Yes	No	Yes	Yes	Yes	Yes	Yes	Yes	Yes	X
70	A & A MUFFLER	13949 Poway Rd D-E	7533, 7699	Medium	906.20	Auto Repair	Yes	Yes	Yes	No	No	No	No	No	No	
71	A-1 Concrete Pumping, Inc	14037 Poway Rd	1771	Medium	906.20	Cement Mixing/Cutting	No	No	No	Yes	No	No	No	No	No	X
72	Acacia Landscape Services of San Diego,	13830 DANIELSON ST	782	Medium	906.20	Landscaping	No	No	No	No	Yes	Yes	No	No	No	X
73	ADVANCED CARE VETERINARY HOSP.	12443 Poway Road	742	Medium	906.20	Animal Facilities	No	No	No	No	No	Yes	Yes	Yes	No	X
74	Advantage Automotive Center	12255 Poway Rd	5521	Medium	906.20	Vehicle Dealers	Yes	No	Yes	No	No	No	Yes	No	No	
75	Aiberto's Taco Shop	12711 Poway Rd	5812	Medium	906.20	Eating/Drinking Establishments	No	No	Yes	No	No	No	Yes	Yes	Yes	X

Appendix A.4 (Continued)
Stationary Industrial/Commercial Inventory

No.	Business Name	Address	SIC Code(s)	TTWQ	HSA	Category	Heavy Metals	Organics	Oil & Grease	Sediment	Pesticides	Nutrients	Gross Pollutants	Bacteria/ Viruses	Trash	Likely Source
76	ALBERTO'S MEXICAN FOOD	13095 Poway Rd	5812	Medium	906.20	Eating/Drinking Establishments	No	No	Yes	No	No	No	Yes	Yes	Yes	X
77	ALBERTSONS	14837 Pomerado Rd	5411	Medium	906.20	Eating/Drinking Establishments	No	No	Yes	No	No	No	Yes	Yes	Yes	X
78	Aliberto's Mexican Food	14829 Pomerado Rd	5812	Medium	906.20	Eating/Drinking Establishments	No	No	Yes	No	No	No	Yes	Yes	Yes	X
79	ANIMAL EMERGENCY CLINIC OF SAN DIEGO	12775 Poway Road	742	Medium	906.20	Animal Facilities	No	No	No	No	No	Yes	Yes	Yes	No	X
80	Animal Keeper	12280 Oak Knoll Rd	752	Medium	906.20	Animal Facilities	No	No	No	No	No	Yes	Yes	Yes	No	X
81	ANIMAL MEDICAL HOSPITAL OF POWAY	14031 POWAY RD	742	Medium	906.20	Animal Facilities	No	No	No	No	No	Yes	Yes	Yes	No	X
82	AUTO BODY EXCELLENCE	13905 Poway Rd B & C	7532	Medium	906.20	Auto Paint/Body	Yes	Yes	No	No	No	No	No	No	No	
83	Bartholomew Trucking	12343 Oak Knoll Road	4212	Medium	906.20	Ground Transportation	Yes	No	Yes	No	No	No	No	No	No	
84	BASKIN ROBBINS	13477 Poway Rd	5812	Medium	906.20	Eating/Drinking Establishments	No	No	Yes	No	No	No	Yes	Yes	Yes	X
85	Beach Grass Cafe	12845 POWAY RD 301	5812	Medium	906.20	Eating/Drinking Establishments	No	No	Yes	No	No	No	No	Yes	No	X
86	BEAUTY AND THE BEAST PET GROOMING	14023 Poway Road	752	Medium	906.20	Animal Facilities	No	No	No	No	No	Yes	Yes	Yes	No	X
87	BENCHMARK LANDSCAPE	12575 Stowe Dr	781	Medium	906.20	Landscaping	No	No	No	No	Yes	Yes	No	No	No	X
88	Bongiornos New York Pizzaria	13332 Poway Rd	5812	Medium	906.20	Eating/Drinking Establishments	No	No	Yes	No	No	No	Yes	Yes	Yes	X
89	Brick Oven Pizzeria	12222 Poway Rd 19	5812	Medium	906.20	Eating/Drinking Establishments	No	No	Yes	No	No	No	Yes	Yes	Yes	X
90	BRIGANTINE, THE	13445 Poway Rd	5812	Medium	906.20	Eating/Drinking Establishments	No	No	Yes	No	No	No	Yes	Yes	Yes	X
91	Bua Thai	12378 Poway Rd C	5812	Medium	906.20	Eating/Drinking Establishments	No	No	Yes	No	No	No	Yes	Yes	Yes	X
92	BURGER KING	12427 Poway Rd	5812	Medium	906.20	Eating/Drinking Establishments	No	No	Yes	No	No	No	Yes	Yes	Yes	X
93	Cafe at First American	12385 FIRST AMERICAN WAY	5812	Medium	906.20	Eating/Drinking Establishments	No	No	Yes	No	No	No	Yes	Yes	Yes	X
94	Café Merlot	13150 Old Winery Rd, Suite P	5812	Medium	905.22	Eating/Drinking Establishments	No	No	Yes	No	No	No	Yes	Yes	Yes	X
95	CALIFORNIA DEMON BOWL NOODLE HOUSE	13338 POWAY RD	5812	Medium	906.20	Eating/Drinking Establishments	No	No	Yes	No	No	No	Yes	Yes	Yes	X
96	CAPPUCCINO COTTAGE	13232 Poway Rd	5812	Medium	906.20	Eating/Drinking Establishments	No	No	Yes	No	No	No	Yes	Yes	Yes	X
97	CARL'S JR RESTAURANT #373	12245 Scripps Poway Pky	5812	Medium	906.20	Eating/Drinking Establishments	No	No	Yes	No	No	No	Yes	Yes	Yes	X
98	CARL'S JR. RESTAURANT #133	14097 Stowe Dr	5812	Medium	906.20	Eating/Drinking Establishments	No	No	Yes	No	No	No	Yes	Yes	Yes	X
99	CARS AUTOMOTIVE REPAIR SHOP LLC	13909 Poway Rd A	7538	Medium	906.20	Auto Repair	Yes	Yes	Yes	No	No	No	No	No	No	
100	CHICKEN PIE DINER	14727 Pomerado Rd	5812	Medium	906.20	Eating/Drinking Establishments	No	No	Yes	No	No	No	Yes	Yes	Yes	X
101	Chipotle Mexican Grill	13495 Poway Rd	5812	Medium	906.20	Eating/Drinking Establishments	No	No	Yes	No	No	No	Yes	Yes	Yes	X

Appendix A.4 (Continued)
Stationary Industrial/Commercial Inventory

No.	Business Name	Address	SIC Code(s)	TTWQ	HSA	Category	Heavy Metals	Organics	Oil & Grease	Sediment	Pesticides	Nutrients	Gross Pollutants	Bacteria/ Viruses	Trash	Likely Source
102	CHOPSTICKS CHINESE CUISINE	14885 Pomerado Rd	5812	Medium	906.20	Eating/Drinking Establishments	No	No	Yes	No	No	No	No	Yes	No	X
103	Cin Cin	14771 Pomerado Road	5812	Medium	906.20	Eating/Drinking Establishments	No	No	Yes	No	No	No	Yes	Yes	Yes	X
104	CITY DRAGON	13513 Poway Rd	5812	Medium	906.20	Eating/Drinking Establishments	No	No	Yes	No	No	No	Yes	Yes	Yes	X
105	COCO'S RESTAURANT #883	13464 Poway Rd	5812	Medium	906.20	Eating/Drinking Establishments	No	No	Yes	No	No	No	Yes	Yes	Yes	X
106	COLD STONE CREAMERY	14797 Pomerado Rd	5812	Medium	906.20	Eating/Drinking Establishments	No	No	Yes	No	No	No	Yes	Yes	Yes	X
107	CONCRETE CONTRACTORS INTERSTATE	12599 Stotler Court #2C	1771	Medium	906.20	Cement Mixing/Cutting	No	No	No	Yes	No	No	No	No	No	X
108	Cotixan Mexican Food	12612 POWAY RD	5812	Medium	906.20	Eating/Drinking Establishments	No	No	Yes	No	No	No	Yes	Yes	No	X
109	Culinart of California	14170 KIRKHAM WAY	5812	Medium	906.20	Eating/Drinking Establishments	No	No	Yes	No	No	No	Yes	Yes	Yes	X
110	CULLY'S RESTAURANT	13252 Poway Road	5812	Medium	906.20	Eating/Drinking Establishments	No	No	Yes	No	No	No	Yes	Yes	Yes	X
111	CVS/ PHAMACY #9105	12358 Poway Road	5912	Medium	906.20	Eating/Drinking Establishments	No	No	Yes	No	No	No	Yes	Yes	Yes	X
112	D & D CONCRETE CONSTRUCTION INC	13795 Blaisdell Pl #201	1799	Medium	906.20	Cement Mixing/Cutting	No	No	No	Yes	No	No	No	No	No	X
113	DAPPER DOGGERY, THE	12855 Pomerado Rd, Suite D	752	Medium	906.20	Animal Facilities	No	No	No	No	No	Yes	Yes	Yes	No	X
114	DEARBORN MEMORIAL PARK	14361 Tierra Bonita Road	6553	Medium	906.20	Golf Courses/Parks	No	No	No	No	Yes	Yes	No	No	No	X
115	DELTA CAFÉ	12367 Crosthwaite Cir	5812	Medium	906.20	Eating/Drinking Establishments	No	No	Yes	No	No	No	Yes	Yes	Yes	X
116	Denali's Pizzeria	13158 Poway Rd	5812	Medium	906.20	Eating/Drinking Establishments	No	No	Yes	No	No	No	Yes	Yes	Yes	X
117	DOMINO'S PIZZA OF SAN DIEGO	12265 Scripps Poway Pky 105	5812	Medium	906.20	Eating/Drinking Establishments	No	No	Yes	No	No	No	Yes	Yes	Yes	X
118	DONUTOPIA	14149 Twin Peaks Rd O	5812	Medium	906.20	Eating/Drinking Establishments	No	No	Yes	No	No	No	Yes	Yes	Yes	X
119	Dream Dinners	12218 POWAY RD 100	5812	Medium	906.20	Eating/Drinking Establishments	No	No	No	No	No	No	No	Yes	Yes	X
120	Eat Your Heart Out Deli	12600 Stowe Drive 2	5812	Medium	906.20	Eating/Drinking Establishments	No	No	Yes	No	No	No	Yes	Yes	Yes	X
121	Eden's Deli	12265 Scripps Poway Pkwy 113	5812	Medium	906.20	Eating/Drinking Establishments	No	No	Yes	No	No	No	Yes	Yes	Yes	X
122	Edible Arrangements	12222 Poway Rd 2	5499	Medium	906.20	Eating/Drinking Establishments	No	No	Yes	No	No	No	Yes	Yes	Yes	X
123	EL PATRON TRADITIONAL MEXICAN GRILL	12265 Scripps Poway Pkwy #111	5812	Medium	906.20	Eating/Drinking Establishments	No	No	Yes	No	No	No	Yes	Yes	Yes	X
124	EL RANCHITO TACO SHOP	14057 STOWE DR #105	5812	Medium	906.20	Eating/Drinking Establishments	No	No	Yes	No	No	No	Yes	Yes	Yes	X
125	El Ranchito Taco Shop (Twin Peaks Rd)	14149 Twin Peaks Rd 10	5812	Medium	906.20	Eating/Drinking Establishments	No	No	Yes	No	No	No	Yes	Yes	Yes	X
126	Elks Lodge #2573	13219 Poway Road	5812	Medium	906.20	Eating/Drinking Establishments	No	No	Yes	No	No	No	Yes	Yes	Yes	X
127	ELSTON HAY & GRAIN	14277 Garden Road	5999	Medium	906.20	Eating/Drinking Establishments	No	Yes	No	Yes	Yes	Yes	Yes	Yes	No	X

Appendix A.4 (Continued)
Stationary Industrial/Commercial Inventory

No.	Business Name	Address	SIC Code(s)	TTWQ	HSA	Category	Heavy Metals	Organics	Oil & Grease	Sediment	Pesticides	Nutrients	Gross Pollutants	Bacteria/ Viruses	Trash	Likely Source
128	F & L Industrial Solutions, Inc	11870 Communtiy Rd 235	2542	Medium	906.20	Building Materials	No	No	No	Yes	No	No	No	No	Yes	X
129	Foul Play Sports Bar	12821 Poway Rd	5813	Medium	906.20	Eating/Drinking Establishments	No	No	Yes	No	No	No	Yes	Yes	Yes	X
130	General Atomics (13550 Stowe)	13550 STOWE DR	4225	Medium	906.20	Wholesale/Storage/Warehousing	No	No	No	No	No	No	No	No	No	
131	Golden Spoon	12624 Poway Road 12	5812	Medium	906.20	Eating/Drinking Establishments	No	No	Yes	No	No	No	Yes	Yes	Yes	X
132	GREENWAY	13057 Poway Rd	782	Medium	906.20	Landscaping	No	No	No	No	Yes	Yes	No	No	No	X
133	GREENWAY LAWN AERATION	13031 Poway Rd G	782	Medium	906.20	Landscaping	No	No	No	No	Yes	Yes	No	No	No	X
134	HAMBURGER FACTORY, LLC	14122 Midland Rd	5812	Medium	906.20	Eating/Drinking Establishments	No	No	Yes	No	No	No	Yes	Yes	Yes	X
135	HENRY'S FARMERS MARKET	13536 Poway Rd	5411	Medium	906.20	Eating/Drinking Establishments	No	No	Yes	No	No	No	Yes	Yes	Yes	X
136	HONG KONG EXPRESS	14077 Stowe Dr	5812	Medium	906.20	Eating/Drinking Establishments	No	No	Yes	No	No	No	Yes	Yes	Yes	X
137	HOUSE ON THE HILL RESTAURANT	12440 Poway Rd	5812	Medium	906.20	Eating/Drinking Establishments	No	No	Yes	No	No	No	Yes	Yes	Yes	X
138	ICHIBAN SUSHI	12320 Poway Rd	5812	Medium	906.20	Eating/Drinking Establishments	No	No	Yes	No	No	No	Yes	Yes	Yes	X
139	Ichizen Sushi & Japanese Cuisine	13307 Poway Rd	5812	Medium	906.20	Eating/Drinking Establishments	No	No	Yes	No	No	No	Yes	Yes	Yes	X
140	In The Mix Yogurt	13450 Poway Rd	5812	Medium	906.20	Eating/Drinking Establishments	No	No	Yes	No	No	No	Yes	Yes	Yes	X
141	IN-N-OUT BURGERS	12890 GREGG COURT	5812	Medium	906.20	Eating/Drinking Establishments	No	No	Yes	No	No	No	Yes	Yes	Yes	X
142	IPO BBQ	12370 Poway Rd	5812	Medium	906.20	Eating/Drinking Establishments	No	No	Yes	No	No	No	No	Yes	No	X
143	JACK-IN-THE-BOX	12424 Poway Rd	5812	Medium	906.20	Eating/Drinking Establishments	No	No	Yes	No	No	No	No	Yes	No	X
144	Jamba Juice #957	13491 Poway Rd 150	5812	Medium	906.20	Eating/Drinking Establishments	No	No	Yes	No	No	No	Yes	Yes	Yes	X
145	JAPAN HOUSE	12205 Scripps Poway Pky 106	5812	Medium	906.20	Eating/Drinking Establishments	No	No	Yes	No	No	No	Yes	Yes	Yes	X
146	Jean's Posh Pantry	12625 Stowe Drive	2051	Medium	906.20	Manufacturing, Food/Drink	No	No	No	No	No	No	No	Yes	No	X
147	JIFFY LUBE	13409 Poway Rd	7549	Medium	906.20	Auto Repair	Yes	Yes	Yes	No	No	No	No	No	No	
148	Jimmy's Brick Pit BBQ	14034 POWAY RD A	5812	Medium	906.20	Eating/Drinking Establishments	No	No	Yes	No	No	No	Yes	Yes	Yes	X
149	JT Power	12525 Stowe Dr	4225	Medium	906.20	Wholesale/Storage/Warehousing	No	No	No	Yes	No	No	No	No	No	X
150	Kai Sushi	13425 Poway Rd	5812	Medium	906.20	Eating/Drinking Establishments	No	No	Yes	No	No	No	Yes	Yes	Yes	X
151	KC's Barbeque	14077 Stowe Dr 107	5812	Medium	906.20	Eating/Drinking Establishments	No	No	Yes	No	No	No	No	Yes	No	X
152	KFC #Y450109	12660 Poway Rd	5812	Medium	906.20	Eating/Drinking Establishments	No	No	Yes	No	No	No	Yes	Yes	Yes	X
153	KIRKHAM DELI & GRILL, INC.	12169 Kirkham Rd	5812	Medium	906.20	Eating/Drinking Establishments	No	No	Yes	No	No	No	Yes	Yes	Yes	X
154	Laloush International	12845 POWAY RD 304	5411	Medium	906.20	Eating/Drinking Establishments	No	No	No	No	No	No	No	Yes	Yes	X
155	Lappert's Ice Cream	12263 Scripps Poway Pkwy 113	5812	Medium	906.20	Eating/Drinking Establishments	No	No	No	No	No	No	No	Yes	No	X

Appendix A.4 (Continued)
Stationary Industrial/Commercial Inventory

No.	Business Name	Address	SIC Code(s)	TTWQ	HSA	Category	Heavy Metals	Organics	Oil & Grease	Sediment	Pesticides	Nutrients	Gross Pollutants	Bacteria/ Viruses	Trash	Likely Source
156	LE PEEP GRILL OF POWAY	13385 Poway Rd	5812	Medium	906.20	Eating/Drinking Establishments	No	No	Yes	No	No	No	Yes	Yes	Yes	X
157	LIENZO CHARRO MEXICAN RESTAURANT	12511 Poway Rd A	5812	Medium	906.20	Eating/Drinking Establishments	No	No	Yes	No	No	No	No	Yes	No	X
158	Lightning Brewery	13200 KIRKHAM WAY 105	2082	Medium	906.20	Manufacturing, Food/Drink	No	No	No	No	No	No	No	Yes	No	X
159	Little Caesars Pizza	13311 Poway Rd	5812	Medium	906.20	Eating/Drinking Establishments	No	No	Yes	No	No	No	Yes	Yes	Yes	X
160	Luc's Bistro	12642 Poway Rd 18	5812	Medium	906.20	Eating/Drinking Establishments	No	No	Yes	No	No	No	No	Yes	Yes	X
161	LUPE'S MEXICAN FOOD	12759 POWAY RD	5812	Medium	906.20	Eating/Drinking Establishments	No	No	Yes	No	No	No	Yes	Yes	Yes	X
162	LUPITA'S CAFÉ	12759 Poway Rd 2	5812	Medium	906.20	Eating/Drinking Establishments	No	No	Yes	No	No	No	Yes	Yes	Yes	X
163	M R TIMBER STRUCTURES, INC	12315 Oak Knoll Rd 100	1522	Medium	906.20	Other Contractor	No	No	No	No	No	No	No	No	No	
164	MADERAS GOLF CLUB	17750 Old Coach Rd	7992	Medium	905.21	Golf Courses/Parks	No	No	No	No	Yes	Yes	No	No	No	
165	MASCO Contractors (formerly Schmid Insulation)	13000 Kirkham Wy 101	5033	Medium	906.20	Building Materials	No	No	No	Yes	No	No	No	No	Yes	X
166	Masterpiece Leaded Windows	13831 Danielson Street	3231	Medium	906.20	Manufacturing, Stone/Glass	No	No	No	Yes	No	No	No	No	No	X
167	MCDONALD'S	13425 Community Rd	5812	Medium	906.20	Eating/Drinking Establishments	No	No	Yes	No	No	No	Yes	Yes	Yes	X
168	MCDONALDS RESTAURANT	12510 Poway Rd	5812	Medium	906.20	Eating/Drinking Establishments	No	No	Yes	No	No	No	No	Yes	No	X
169	MEXICOCINA RESTAURANT	12213 Poway Rd	5812	Medium	906.20	Eating/Drinking Establishments	No	No	Yes	No	No	No	Yes	Yes	Yes	X
170	MG OF TEMECULA	13301 POWAY ROAD	5812	Medium	906.20	Eating/Drinking Establishments	No	No	Yes	No	No	No	Yes	Yes	Yes	X
171	My Perfect Pet LLC	12655 Danielson Court STE 312	2048	Medium	906.20	Manufacturing, Food/Drink	No	No	No	No	No	No	No	Yes	No	X
172	NEW CONEY ISLAND PIZZA	14034 POWAY RD #C-D-E	5812	Medium	906.20	Eating/Drinking Establishments	No	No	Yes	No	No	No	Yes	Yes	Yes	X
173	New York Bagel & Omelettes	12202 POWAY RD 100	5812	Medium	906.20	Eating/Drinking Establishments	No	No	Yes	No	No	No	No	Yes	Yes	X
174	NORTH COUNTY SPAY NEUTER CLINIC	14034 POWAY ROAD	742	Medium	906.20	Animal Facilities	No	No	No	No	No	Yes	Yes	Yes	No	X
175	North Park Produce	12342 Poway Rd B	5411	Medium	906.20	Eating/Drinking Establishments	No	No	Yes	No	No	No	Yes	Yes	Yes	X
176	Nothing Bundt Cakes	12205 SCRIPPS POWAY PKY 104	5461	Medium	906.20	Eating/Drinking Establishments	No	No	Yes	No	No	No	No	Yes	Yes	X
177	Oak Knoll Market	12455 POWAY RD A	5411	Medium	906.20	Eating/Drinking Establishments	No	No	No	No	No	No	No	Yes	Yes	X
178	O'HARLEY'S	13437 Community Rd	5812	Medium	906.20	Eating/Drinking Establishments	No	No	Yes	No	No	No	Yes	Yes	Yes	X
179	OLD POWAY MARKET	14047 Midland Rd	5411	Medium	906.20	Eating/Drinking Establishments	No	No	Yes	No	No	No	Yes	Yes	Yes	X
180	OYE! TANDOORI	12222 POWAY ROAD #4	5812	Medium	906.20	Eating/Drinking Establishments	No	No	Yes	No	No	No	Yes	Yes	Yes	X
181	P & A FOOD SYSTEMS-ANACOMP	12365 Crosthwaite Circle	5812	Medium	906.20	Eating/Drinking Establishments	No	No	Yes	No	No	No	Yes	Yes	Yes	X

Appendix A.4 (Continued)
Stationary Industrial/Commercial Inventory

No.	Business Name	Address	SIC Code(s)	TTWQ	HSA	Category	Heavy Metals	Organics	Oil & Grease	Sediment	Pesticides	Nutrients	Gross Pollutants	Bacteria/ Viruses	Trash	Likely Source
182	P&V Thai Cafe	13538 Poway Rd A	5812	Medium	906.20	Eating/Drinking Establishments	No	No	Yes	No	No	No	Yes	Yes	Yes	X
183	Patrick's Irish Pub	13314 POWAY RD	5813	Medium	906.20	Eating/Drinking Establishments	No	No	Yes	No	No	No	Yes	Yes	Yes	X
184	Pepper Tree Farms	15015 Lucidi Farms Way	752	Medium	906.20	Animal Facilities	No	No	No	No	No	Yes	Yes	Yes	No	X
185	PIZZA HUT	12621 Poway Rd B	5812	Medium	906.20	Eating/Drinking Establishments	No	No	Yes	No	No	No	Yes	Yes	Yes	X
186	POMERADO PUBLIC STORAGE	12811 Pomerado Rd	4225	Medium	906.20	Wholesale/Storage/Warehousing	No	No	No	No	No	No	No	No	No	
187	POOR BOY SUBS, WRAPS, SALADS	13432 POWAY ROAD	5812	Medium	906.20	Eating/Drinking Establishments	No	No	Yes	No	No	No	Yes	Yes	Yes	X
188	Poway Fun Bowl	12941 Poway Rd	5812	Medium	906.20	Eating/Drinking Establishments	No	No	Yes	No	No	No	Yes	Yes	Yes	X
189	POWAY IRRIG & LANDSCAPE SUPPLY	13255 POWAY RD	5261	Medium	906.20	Landscaping	No	No	No	No	Yes	Yes	No	No	No	X
190	Poway Liquor	12759 POWAY RD 14	5921	Medium	906.20	Eating/Drinking Establishments	No	No	No	No	No	No	No	Yes	Yes	X
191	POWAY RV STORAGE	12957 Poway Rd	7521	Medium	906.20	Vehicle Parking/Storage	Yes	No	Yes	Yes	No	No	No	No	No	X
192	POWAY STOWAY	13033 Poway Rd	4225	Medium	906.20	Wholesale/Storage/Warehousing	No	No	No	No	No	No	No	No	No	
193	Poway Sushi Lounge	13132 POWAY RD A	5812	Medium	906.20	Eating/Drinking Establishments	No	No	Yes	No	No	No	Yes	Yes	Yes	X
194	POWAY VALLEY RIDERS ASSOCIATION	14336 TIERRA BONITA ROAD	752	Medium	906.20	Animal Facilities	No	No	No	No	No	Yes	Yes	Yes	No	X
195	PRO.CON SUPPLY, INC	13400 Kirkham Way B	5039	Medium	906.20	Building Materials	No	No	No	Yes	No	No	No	No	Yes	X
196	PW MART, INC.	12906 POMERADO RD	5411	Medium	906.20	Eating/Drinking Establishments	No	No	Yes	No	No	No	Yes	Yes	Yes	X
197	RANCHO ARBOLITOS SWIM & TENNIS	14343 Silverset St	7997	Medium	906.20	Golf Courses/Parks	No	No	No	No	Yes	Yes	No	No	No	X
198	RANCHO TOWING	13117 Quate Ct C	7549	Medium	906.20	Auto Repair	Yes	Yes	Yes	No	No	No	No	No	No	
199	Rock View Ranch	16360 ELLIE LN	7999	Medium	906.20	Golf Courses/Parks	No	No	No	No	Yes	Yes	No	No	No	X
200	ROSARIA'S PIZZA	12352 Poway Road	5812	Medium	906.20	Eating/Drinking Establishments	No	No	Yes	No	No	No	Yes	Yes	Yes	X
201	ROUND TABLE PIZZA	13510 Poway Rd	5812	Medium	906.20	Eating/Drinking Establishments	No	No	Yes	No	No	No	Yes	Yes	Yes	X
202	ROYAL PIZZA	12624 Poway Rd 2	5812	Medium	906.20	Eating/Drinking Establishments	No	No	Yes	No	No	No	Yes	Yes	Yes	X
203	RUBIO'S BAJA GRILL	13504 Poway Rd	5812	Medium	906.20	Eating/Drinking Establishments	No	No	Yes	No	No	No	Yes	Yes	Yes	X
204	SEVEN ELEVEN STORE #2011/26182C	14225 Poway Rd	5411	Medium	906.20	Eating/Drinking Establishments	No	No	Yes	No	No	No	Yes	Yes	Yes	X
205	Silverado Liqure & Cigars	14969 Pomerado Rd B	5411	Medium	906.20	Eating/Drinking Establishments	No	No	Yes	No	No	No	Yes	Yes	Yes	X
206	SMB SCREENPRINTING	12520 KIRKHAM CT 1 & 2	2261	Medium	906.20	Manufacturing, Fabric/Clothes	No	No	No	No	No	No	No	No	No	
207	Smoothie King	13538 Poway Road	5812	Medium	906.20	Eating/Drinking Establishments	No	No	Yes	No	No	No	Yes	Yes	Yes	X
208	Spicy Pickle	13305 Poway Rd	5812	Medium	906.20	Eating/Drinking Establishments	No	No	Yes	No	No	No	Yes	Yes	Yes	X

Appendix A.4 (Continued)
Stationary Industrial/Commercial Inventory

No.	Business Name	Address	SIC Code(s)	TTWQ	HSA	Category	Heavy Metals	Organics	Oil & Grease	Sediment	Pesticides	Nutrients	Gross Pollutants	Bacteria/ Viruses	Trash	Likely Source
209	SPOONERS BUILDING PRODUCTS	13200 Kirkham Way	5031	Medium	906.20	Building Materials	No	No	No	Yes	No	No	No	No	Yes	X
210	SPOONERS WOODWORKS	12305 Crosthwaite Circle	5031	Medium	906.20	Building Materials	No	No	No	Yes	No	No	No	No	Yes	X
211	STARBUCKS	12202 Poway Road 104	5812	Medium	906.20	Eating/Drinking Establishments	No	No	Yes	No	No	No	Yes	Yes	Yes	X
212	STARBUCKS COFFEE #5772	14835 Pomerado Rd	5812	Medium	906.20	Eating/Drinking Establishments	No	No	Yes	No	No	No	Yes	Yes	Yes	X
213	Stater Brothers	13589 Poway Rd	5411	Medium	906.20	Eating/Drinking Establishments	No	No	Yes	No	No	No	Yes	Yes	Yes	X
214	STATEWIDE SAFETY & SIGNS, INC.	13755 Blaisdell Pl	3993, 1611	Medium	906.20	Cement Mixing/Cutting	No	No	No	Yes	No	No	No	No	No	X
215	SUBMARINA	12233 POWAY RD	5812	Medium	906.20	Eating/Drinking Establishments	No	No	Yes	No	No	No	Yes	Yes	Yes	X
216	SUBWAY	14149 TWIN PEAKS RD #5	5812	Medium	906.20	Eating/Drinking Establishments	No	No	Yes	No	No	No	Yes	Yes	Yes	X
217	SUBWAY (12624 Poway Rd)	12624 Poway Rd 14	5812	Medium	906.20	Eating/Drinking Establishments	No	No	Yes	No	No	No	Yes	Yes	Yes	X
218	Subway (Stowe Dr)	14057 Stowe Dr 100	5812	Medium	906.20	Eating/Drinking Establishments	No	No	Yes	No	No	No	Yes	Yes	Yes	X
219	SUBWAY SANDWICHES	14827 Pomerado Rd	5812	Medium	906.20	Eating/Drinking Establishments	No	No	Yes	No	No	No	Yes	Yes	Yes	X
220	Superior Engines of San Diego	13611 Poway Rd B	7538	Medium	906.20	Auto Repair	Yes	Yes	Yes	No	No	No	No	No	No	
221	SURF BROTHERS TERIYAKI	13483 POWAY ROAD 603	5812	Medium	906.20	Eating/Drinking Establishments	No	No	Yes	No	No	No	Yes	Yes	Yes	X
222	Sweet Home Chicago Pizza	14034 Poway Rd C	5812	Medium	906.20	Eating/Drinking Establishments	No	No	Yes	No	No	No	Yes	Yes	Yes	X
223	Sweet Pea Coffee Cottage	13330 Suite G Paseo Del Verano	5812	Medium	905.22	Eating/Drinking Establishments	No	No	Yes	No	No	No	Yes	Yes	Yes	X
224	TACO BELL	13112 Poway Road	5812	Medium	906.20	Eating/Drinking Establishments	No	No	Yes	No	No	No	Yes	Yes	Yes	X
225	TAKHRAI THAI	12265 Scripps Poway Pkwy 116-118	5812	Medium	906.20	Eating/Drinking Establishments	No	No	Yes	No	No	No	Yes	Yes	Yes	X
226	Tang's Thai Kitchen	14791 Pomerado Rd	5812	Medium	906.20	Eating/Drinking Establishments	No	No	Yes	No	No	No	Yes	Yes	Yes	X
227	TARGET STORES	14823 Pomerado Rd	5812	Medium	906.20	Eating/Drinking Establishments	No	No	Yes	Yes	Yes	Yes	Yes	Yes	Yes	X
228	Taste of Ambrosia	12222 POWAY RD 1	5812	Medium	906.20	Eating/Drinking Establishments	No	No	Yes	No	No	No	Yes	Yes	Yes	X
229	The Collared Scholar	14168 POWAY ROAD #206	752	Medium	906.20	Animal Facilities	No	No	No	No	No	Yes	Yes	Yes	No	X
230	Titanium Metal Supply	12215 KIRKHAM RD 300	3444, 5051	Medium	906.20	Building Materials	No	No	No	Yes	No	No	No	No	Yes	X
231	Town & Country Veterinary Hospital	13265 Midland Road Suite 180	742	Medium	906.20	Animal Facilities	No	No	No	No	No	Yes	Yes	Yes	No	X
232	Toyota of Poway	13760 Poway Rd	5511	Medium	906.20	Vehicle Dealers	Yes	No	Yes	Yes	No	No	Yes	No	No	X
233	Tuscan Sunrise Coffe & Tea	14045 MIDLAND RD	5812	Medium	906.20	Eating/Drinking Establishments	No	No	Yes	No	No	No	Yes	Yes	Yes	X
234	TWL ORCHARD LLC	14720 HIGH VALLEY RD	173	Medium	906.20	Nurseries/Greenhouses	No	No	No	Yes	Yes	Yes	No	No	No	X
235	Valu Autos	13943 Poway Rd A	5521	Medium	906.20	Vehicle Dealers	Yes	No	Yes	No	No	No	No	No	No	

Appendix A.4 (Continued)
Stationary Industrial/Commercial Inventory

No.	Business Name	Address	SIC Code(s)	TTWQ	HSA	Category	Heavy Metals	Organics	Oil & Grease	Sediment	Pesticides	Nutrients	Gross Pollutants	Bacteria/ Viruses	Trash	Likely Source
236	WALGREENS # 12421	13390 POWAY RD	5912, 5411	Medium	906.20	Eating/Drinking Establishments	No	No	Yes	No	No	No	Yes	Yes	Yes	X
237	WALTER ANDERSEN NURSERY	12755 Danielson Ct	5261	Medium	906.20	Nurseries/Greenhouses	No	No	No	Yes	Yes	Yes	No	No	No	X
238	Water For Live Deli	12642 Poway Rd C-12	5812	Medium	906.20	Eating/Drinking Establishments	No	No	Yes	No	No	No	Yes	Yes	Yes	X
239	Wild Ginger	13429 Community Rd	5812	Medium	906.20	Eating/Drinking Establishments	No	No	Yes	No	No	No	Yes	Yes	Yes	X
240	Winchell's Donuts	12372 Poway Rd	5812	Medium	906.20	Eating/Drinking Establishments	No	No	No	No	No	No	No	Yes	No	X
241	WONG'S WOK CHINESE CUISINE	12265 Scripps Poway Pky 109	5812	Medium	906.20	Eating/Drinking Establishments	No	No	Yes	No	No	No	Yes	Yes	Yes	X
242	Yanni's Bistro	12205 Scripps Poway	5812	Medium	906.20	Eating/Drinking Establishments	No	No	Yes	No	No	No	Yes	Yes	Yes	X
243	Yogurt4U	12222 POWAY RD 3	5812	Medium	906.20	Eating/Drinking Establishments	No	No	Yes	No	No	No	Yes	Yes	Yes	X
244	ZIP'S TUMMYBUSTER	13771 Danielson St E	5812	Medium	906.20	Eating/Drinking Establishments	No	No	Yes	No	No	No	Yes	Yes	Yes	X
245	123 Emblems	13750 Danielson Street #101	5094-no sic office only	Low	906.20	Wholesale/Storage/Warehousing	No	No	No	No	No	No	No	No	No	
246	123 FLOOR !	13117 Quate Ct, Suite B	1752	Low	906.20	Wholesale/Storage/Warehousing	No	No	No	No	No	No	No	No	No	
247	A+ AUTOCARE	13830 Poway Rd	7538	Low	906.20	Auto Repair	Yes	Yes	Yes	No	No	No	No	No	No	
248	AAA ELECTRICAL DISCH. MACH. CO.	13100 Kirkham Way 209	3599	Low	906.20	Manufacturing, Equipment	No	No	No	No	No	No	No	No	No	
249	Aamco of Poway	13530 POMERADO RD B	7538, 7539	Low	906.20	Auto Repair	Yes	Yes	Yes	No	No	No	No	No	No	
250	ABBEY WINDOW FASHIONS	13268 Poway Road	5023	Low	906.20	Wholesale/Storage/Warehousing	No	No	No	No	No	No	No	No	No	
251	Abundant Home Care, Inc.	12545 Kirkham Court	5047	Low	906.20	Wholesale/Storage/Warehousing	No	No	No	No	No	No	No	No	No	
252	ADVANCED MACHINERY AND TOOLING	13535 Danielson St	3544	Low	906.20	Manufacturing, Equipment	No	No	No	No	No	No	No	No	No	
253	Advantest America	13840 STOWE DR 101	8731	Low	906.20	Manufacturing, Electronics	No	No	No	No	No	No	No	No	No	
254	AERO-TECH ENGINEERING	13741 Danielson Street H & I	5065	Low	906.20	Wholesale/Storage/Warehousing	No	No	No	No	No	No	No	No	No	
255	AICONICS INCORPORATED	12150 PAINE PLACE	5063	Low	906.20	Wholesale/Storage/Warehousing	No	No	No	No	No	No	No	No	No	
256	AIR TECH FILTRATION	12740 Danielson CT, Suite A	5074	Low	906.20	Wholesale/Storage/Warehousing	No	No	No	No	No	No	No	No	No	
257	ALAN PEIK COUNTERTOPS	12125 KEAR PL #C	2434	Low	906.20	Other Contractor	No	No	No	No	No	No	No	No	No	
258	ALDILA	13450 Stowe Dr	3949	Low	906.20	Manufacturing, Plastic/Rubber	No	No	No	No	No	No	No	No	No	
259	Aldila, Inc	14145 Danielson St B	3949	Low	906.20	Manufacturing, Plastic/Rubber	No	No	No	No	No	No	No	No	No	
260	Alexander's Mobility Services	13200 Danielson Street B	4214	Low	906.20	Ground Transportation	Yes	No	Yes	No	No	No	No	No	No	

Appendix A.4 (Continued)
Stationary Industrial/Commercial Inventory

No.	Business Name	Address	SIC Code(s)	TTWQ	HSA	Category	Heavy Metals	Organics	Oil & Grease	Sediment	Pesticides	Nutrients	Gross Pollutants	Bacteria/ Viruses	Trash	Likely Source
261	ALLSTATE SECURITY & GENERAL MAINTENANCE	13135 DANIELSON ST 205	1799	Low	906.20	Other Contractor	No	No	No	No	No	No	No	No	No	
262	American Driveline Communications Corp	13530 Pomerado Rd	7538	Low	906.20	Auto Repair	Yes	Yes	Yes	No	No	No	No	No	No	
263	American Precision Machining, LLC	12544 Kirkham Ct 13	3499	Low	906.20	Manufacturing, Fabricated Metal	Yes	No	No	No	No	No	No	No	No	
264	And More Products Inc.	13000 Danielson Street., Suite J	5091	Low	906.20	Wholesale/Storage/Warehousing	No	No	No	No	No	No	No	No	No	
265	ANGLES BEAUTYCARE GROUP, INC	12155 PAINE PLACE	5064	Low	906.20	Manufacturing, Equipment	No	No	No	No	No	No	No	No	No	
266	Antonio's Auto Care	12365 POWAY RD	7538	Low	906.20	Auto Repair	Yes	Yes	Yes	No	No	No	Yes	No	No	
267	ANYTIME TOWING	13830 Danielson St	7549	Low	906.20	Auto Repair	Yes	Yes	Yes	No	No	No	No	No	No	
268	APPLIANCE RESCUE	12975 BROOKPRINTER PLACE #200	7629	Low	906.20	Equipment Repair	Yes	Yes	Yes	No	No	No	No	No	No	
269	APRICORN	12191 Kirkham Road	7549	Low	906.20	Auto Repair	Yes	Yes	Yes	No	No	No	No	No	No	
270	APRO LLC #23 (Exxon Station)	12462 Poway Rd	5541	Low	906.20	Fueling	Yes	Yes	Yes	No	No	No	No	No	No	
271	Architectural Shade Sails	13100 KIRKHAM WAY 210	2394	Low	906.20	Manufacturing, Fabric/Clothes	No	No	No	No	No	No	No	No	No	
272	ARCHITECTURAL SYSTEMS INC	13525 Midland Rd #H	3444	Low	906.20	Manufacturing, Fabricated Metal	Yes	No	No	No	No	No	No	No	No	
273	Arco AM/PM	12805 Poway Rd	5541	Low	906.20	Fueling	Yes	Yes	Yes	No	No	No	No	No	No	
274	AREA DETECTOR SYSTEMS CORPORATION	12550 Stowe Drive	3826	Low	906.20	Manufacturing, Electronics	No	No	No	No	No	No	No	No	No	
275	ARQ ENTERPRISES INC., DBA VIEWTAINER CO	12760 DANIELSON COURT STE G	5162, 5032	Low	906.20	Wholesale/Storage/Warehousing	No	No	No	No	No	No	No	No	No	
276	ARROW CNC, INC	12525 Kirkham Court	3599	Low	906.20	Manufacturing, Equipment	No	No	No	No	No	No	No	No	No	
277	AUTHORIZED CITY TOWING	13830 Danielson ST	7549	Low	906.20	Auto Repair	Yes	Yes	Yes	No	No	No	No	No	No	
278	AUTO BODY EXCELLENCE, INC	13907 Poway Road, Suite B	7532	Low	906.20	Auto Repair	Yes	Yes	Yes	No	No	No	No	No	No	
279	AUTO PARTS EXPRESS - CARQUEST	12764 Poway Road	5531	Low	906.20	Auto Supplies	No	No	Yes	No	No	No	No	No	No	
280	AUTOMATED INFO	12657 Danielson Ct 414	1799	Low	906.20	Other Contractor	No	No	No	No	No	No	No	No	No	
281	AUTOZONE #5664	13397 Poway Rd A & B	5531	Low	906.20	Auto Supplies	No	No	Yes	No	No	No	No	No	No	
282	Avis Rental	12631 Poway Rd	7514	Low	906.20	Vehicle/Equipment Rental	Yes	No	Yes	No	No	No	No	No	No	
283	AXESORY SOURCE	11880 Community Rd #340	5137	Low	906.20	Wholesale/Storage/Warehousing	No	No	No	No	No	No	No	No	No	
284	AZTEC WASHER CO., INC.	13821 Danielson Street	5072	Low	906.20	Wholesale/Storage/Warehousing	No	No	No	No	No	No	No	No	No	

Appendix A.4 (Continued)
Stationary Industrial/Commercial Inventory

No.	Business Name	Address	SIC Code(s)	TTWQ	HSA	Category	Heavy Metals	Organics	Oil & Grease	Sediment	Pesticides	Nutrients	Gross Pollutants	Bacteria/ Viruses	Trash	Likely Source
285	BAY AUDIO LLC	14290 Danielson St	3651	Low	906.20	Manufacturing, Electronics	No	No	No	No	No	No	No	No	No	
286	Big O Tire	12947 Poway Road	7534	Low	906.20	Auto Repair	Yes	Yes	Yes	No	No	No	No	No	No	
287	Bimbo Bakeries USA	12650 Brookprinter Place	5149	Low	906.20	Wholesale Food	No	No	No	No	No	No	Yes	No	No	
288	Bioscan (Warehouse)	12251 Iavellie Wy B	4225	Low	906.20	Wholesale/Storage/Warehousing	No	No	No	No	No	No	No	No	No	
289	BIOSCAN, INC	12500 Stowe Dr	5047	Low	906.20	Wholesale/Storage/Warehousing	No	No	No	No	No	No	No	No	No	
290	BJ's Rental Store	13044 Poway Rd	7353	Low	906.20	Vehicle/Equipment Rental	Yes	No	Yes	No	No	No	No	No	No	
291	Bluways USA, Inc.	12302 Kerran St.	3714	Low	906.20	Manufacturing, Equipment	No	No	No	No	No	No	No	No	No	
292	BODY BEAUTIFUL CAR WASH OF POWAY, INC.	13236 Poway Rd	7542	Low	906.20	Vehicle Washing	No	Yes	No	No	No	No	No	No	No	
293	Bon Suisse, Inc	11860 Community Rd 130	5143	Low	906.20	Wholesale Food	No	No	No	No	No	No	Yes	No	No	
294	BOYER MOVING & STORAGE	13691 Danielson St D	4214	Low	906.20	Ground Transportation	Yes	No	Yes	No	No	No	No	No	No	
295	Brake Experts	13504 Pomerado Rd	7539	Low	906.20	Auto Repair	Yes	Yes	Yes	No	No	No	No	No	No	
296	BreakOut Prints & Design	13100 Kirkham Wy 207	2396	Low	906.20	Manufacturing, Fabric/Clothes	No	No	No	No	No	No	No	No	No	
297	Brian Cox Mechanical	12155 Kirkham Road	1711	Low	906.20	Other Contractor	No	No	No	No	No	No	No	No	No	
298	Broadcast Microwave Services (BMS, Inc.)	12367 Crosthwaite Circle	3663	Low	906.20	Manufacturing, Electronics	No	No	No	No	No	No	No	No	No	
299	BUDWIG	12250 Crosthwaite Circle	3089	Low	906.20	Manufacturing, Plastic/Rubber	No	No	No	No	No	No	No	No	No	
300	Business Copier Solutions	12130 Dearborn Pl	4225	Low	906.20	Wholesale/Storage/Warehousing	No	No	No	No	No	No	No	No	No	
301	C J'S NEW DESIGN	13100 Kirkham Road 202	5091	Low	906.20	Wholesale/Storage/Warehousing	No	No	No	No	No	No	No	No	No	
302	CAIG LABORATORIES, INC.	12200 Thatcher Court	3567	Low	906.20	Manufacturing, Equipment	No	No	No	No	No	No	No	No	No	
303	CALIFORNIA CONTAINER & CABINET CORPORATI	12215 KIRKHAM RD 200	2434	Low	906.20	Manufacturing, Wood/Furniture	No	No	No	No	No	No	No	No	No	
304	CAMINO AIR CONDITIONING	13135 CLAIR Drive	1711	Low	906.20	Other Contractor	No	No	No	No	No	No	No	No	No	
305	CARTRIDGE WORLD	13383 Poway Road	5112	Low	906.20	Wholesale/Storage/Warehousing	No	No	No	No	No	No	No	No	No	
306	CERTIFIED ELECTRIC, INC	13059 Poway Road	1731	Low	906.20	Other Contractor	No	No	No	No	No	No	No	No	No	
307	Certified Precision Welding	12528 Kirkham Ct 1	7692	Low	906.20	Equipment Repair	Yes	Yes	Yes	No	No	No	No	No	No	
308	Chef Works	12325 KERRAN ST	5136	Low	906.20	Wholesale/Storage/Warehousing	Yes	No	No	No	No	No	No	No	No	
309	CHEVRON STATION INC #1935	12410 Poway Rd	5541	Low	906.20	Fueling	Yes	Yes	Yes	No	No	No	No	No	No	
310	CHEVRON USA INC #207541	12295 Scripps Poway Pkwy	5983	Low	906.20	Fueling	Yes	Yes	Yes	No	No	No	No	No	No	
311	CHIEF'S REGENT	12462 Poway Rd	7538	Low	906.20	Auto Repair	Yes	Yes	Yes	No	No	No	No	No	No	
312	CIRRASCALE CORPORATION	12140 COMMUNITY RD	3571	Low	906.20	Manufacturing, Electronics	No	No	No	No	No	No	No	No	No	

Appendix A.4 (Continued)
Stationary Industrial/Commercial Inventory

No.	Business Name	Address	SIC Code(s)	TTWQ	HSA	Category	Heavy Metals	Organics	Oil & Grease	Sediment	Pesticides	Nutrients	Gross Pollutants	Bacteria/ Viruses	Trash	Likely Source
313	City Electrical Supply	13000 Danielson St N & O	5063	Low	906.20	Wholesale/Storage/Warehousing	No	No	No	No	No	No	No	No	No	
314	CLASSROOM STORAGE UNITS, INC	12155 Dearborn Place	2531	Low	906.20	Manufacturing, Wood/Furniture	No	No	No	No	No	No	No	No	No	
315	Clean Air Power, Inc	13615 Stowe Dr	3714	Low	906.20	Manufacturing, Equipment	No	No	No	No	No	No	No	No	No	
316	COBRA PRECISION INC	13871 Danielson Street	5051	Low	906.20	Wholesale/Storage/Warehousing	No	No	No	No	No	No	No	No	No	
317	Cohu, Inc - Electronics Division	12367 Crosthwaite Cr	3861	Low	906.20	Manufacturing, Equipment	No	No	No	No	No	No	No	No	No	
318	Complete Office of California, Inc	13465 Gregg St	5112	Low	906.20	Wholesale/Storage/Warehousing	No	No	No	No	No	No	No	No	No	
319	Component Surfaces, Inc	11880 Community Rd 380	3471	Low	906.20	Manufacturing, Fabricated Metal	Yes	No	No	No	No	No	No	No	No	
320	Conde's Auto Detailing	13747 POWAY ROAD	7542	Low	906.20	Vehicle Washing	No	Yes	No	No	No	No	No	No	No	
321	Core Systems	13000 Danielson St Q	3577	Low	906.20	Manufacturing, Electronics	No	No	No	No	No	No	No	No	No	
322	CORODATA CORPORATION	12375 KERRAN STREET	4225, 4214	Low	906.20	Wholesale/Storage/Warehousing	No	No	No	No	No	No	No	No	No	
323	CORODATA CORPORATION	12370 KERRAN STREET	4225	Low	906.20	Wholesale/Storage/Warehousing	No	No	No	No	No	No	No	No	No	
324	COROVAN CORPORATION	12455 KERRAN STREET	4214	Low	906.20	Ground Transportation	Yes	No	Yes	No	No	No	No	No	No	
325	Costco Gasoline #775	12135 Tech Center Dr	5541	Low	906.20	Fueling	Yes	Yes	Yes	No	No	No	No	No	No	
326	Costco Wholesale #775 - Car Wash	13748 Kirkham Wy	7542	Low	906.20	Vehicle Washing	No	Yes	No	No	No	No	No	No	No	
327	Couleur Nature	13741-E Danielson St	5023	Low	906.20	Wholesale/Storage/Warehousing	No	No	No	No	No	No	No	No	No	
328	CRAWFORD AND COMPANY	13370 KIRKHAM WAY	5044	Low	906.20	Wholesale/Storage/Warehousing	No	No	No	No	No	No	No	No	No	
329	CRE SPRAY BOOTHS	14260 Garden Road 30B	1799	Low	906.20	Other Contractor	No	No	No	No	No	No	No	No	No	
330	DALEY EQUIPMENT RENTAL, LLC	13025 Danielson ST #260	7353	Low	906.20	Vehicle/Equipment Rental	Yes	No	Yes	No	No	No	No	No	No	
331	DARMARK CORPORATION	13225 Gregg Street	3599	Low	906.20	Manufacturing, Equipment	No	No	No	No	No	No	No	No	No	
332	Daylight Solutions	13029 DANIELSON ST 130	3845	Low	906.20	Manufacturing, Electronics	No	No	No	No	No	No	No	No	No	
333	DBG CONCEPTS	12300 Stowe Dr B	3499	Low	906.20	Manufacturing, Fabricated Metal	Yes	No	No	No	No	No	No	No	No	
334	Delkin Devices, Inc	13350 Kirkham Wy	3577	Low	906.20	Manufacturing, Electronics	No	No	No	No	No	No	No	No	No	
335	DESIGN MANAGEMENT	12605 Poway Road, Suite C	2591	Low	906.20	Manufacturing, Wood/Furniture	No	No	No	No	No	No	No	No	No	
336	DGB Concepts	12320 Stowe Dr B	3499	Low	906.20	Manufacturing, Fabricated Metal	Yes	No	No	No	No	No	No	No	No	
337	Digirad Corporation	13950 Stowe Drive	3844	Low	906.20	Manufacturing, Electronics	No	No	No	No	No	No	No	No	No	
338	Discount Tire Co.	13801 DANIELSON ST	4225	Low	906.20	Wholesale/Storage/Warehousing	No	No	No	No	No	No	No	No	No	
339	DISCOUNT TIRE CO. INC.	12651 Poway Rd	7534	Low	906.20	Auto Repair	Yes	Yes	Yes	No	No	No	No	No	No	
340	DISGUISE INC	11906 Tech Center Ct	2389	Low	906.20	Manufacturing, Fabric/Clothes	No	No	No	No	No	No	No	No	No	

Appendix A.4 (Continued)
Stationary Industrial/Commercial Inventory

No.	Business Name	Address	SIC Code(s)	TTWQ	HSA	Category	Heavy Metals	Organics	Oil & Grease	Sediment	Pesticides	Nutrients	Gross Pollutants	Bacteria/ Viruses	Trash	Likely Source
341	DLP Lamp Source	11880 Community Rd 350	7622	Low	906.20	Equipment Repair	No	No	No	No	No	No	No	No	No	
342	Doctor's Signature Sales & Marketing International (12420 Kirkham)	12420 Kirkham Ct	2834	Low	906.20	Manufacturing, Biotech/Pharmaceutical	No	No	No	No	No	No	No	No	No	
343	Doctor's Signature Sales & Marketing International (12460 Kirkham)	12460 Kirkham Ct	2834	Low	906.20	Manufacturing, Biotech/Pharmaceutical	No	No	No	No	No	No	No	No	No	
344	DPA ENGINEERING, CO	12528 Kirkham Court 6 & 7	3577	Low	906.20	Manufacturing, Electronics	No	No	No	No	No	No	No	No	No	
345	DYNAMIC AIR	12316 Oak Knoll Rd B	1711	Low	906.20	Other Contractor	No	No	No	No	No	No	No	No	No	
346	ECONO LUBE N TUNE	13506 Pomerado Rd	7538	Low	906.20	Auto Repair	Yes	Yes	Yes	No	No	No	No	No	No	
347	Eidon INC	12330 Stowe Dr	2833	Low	906.20	Manufacturing, Biotech/Pharmaceutical	No	No	No	No	No	No	No	No	No	
348	EL DORADO COLLISION CENTER	12502 POWAY RD	7532	Low	906.20	Auto Repair	Yes	Yes	Yes	No	No	No	No	No	No	
349	ELECTRONIC CONTROL SYSTEMS	12520 Kirkham Court 6	1711	Low	906.20	Other Contractor	No	No	No	No	No	No	No	No	No	
350	Energy Eye	13367 KIRKHAM WAY	3822	Low	906.20	Manufacturing, Electronics	No	No	No	No	No	No	No	No	No	
351	ENTERPRISE RENT A CAR #3248	12963 Poway Road	7514	Low	906.20	Vehicle/Equipment Rental	Yes	No	Yes	No	No	No	No	No	No	
352	European Automotive Center	14226 Midland Rd	7538	Low	906.20	Auto Repair	Yes	Yes	Yes	No	No	No	No	No	No	
353	European Automotive Consultants	14035 KIRKHAM WAY Suite 106	7538	Low	906.20	Auto Repair	No	No	No	No	No	No	Yes	No	No	
354	EVANS TIRE & SERVICE CENTERS	13205 Poway Rd	7538	Low	906.20	Auto Repair	Yes	Yes	Yes	No	No	No	No	No	No	
355	EXXON MOBIL OIL CORP (Poway Mobil)	13556 Poway Rd	5541	Low	906.20	Fueling	Yes	Yes	Yes	No	No	No	No	No	No	
356	FASTENAL COMPANY	14055 Kirkham Rd	5085	Low	906.20	Wholesale/Storage/Warehousing	No	No	No	No	No	No	No	No	No	
357	FD	12568 Kirkham Court	3569	Low	906.20	Manufacturing, Equipment	No	No	No	No	No	No	No	No	No	
358	Ferguson Enterprises, Inc.	11909 Tech Center Court	5074	Low	906.20	Wholesale/Storage/Warehousing	No	No	No	No	No	No	No	No	No	
359	Filefax	13125 Danielson St 212	5046	Low	906.20	Wholesale/Storage/Warehousing	No	No	No	No	No	No	No	No	No	
360	Firestone Five-Star Auto Service CE	13508 Pomerado Rd	7538	Low	906.20	Auto Repair	Yes	Yes	Yes	No	No	No	No	No	No	
361	FIVE H ELECTRONICS	12255 Kirkham Rd, Suite 300	5064	Low	906.20	Wholesale/Storage/Warehousing	No	No	No	No	No	No	No	No	No	
362	FOWLER ELECTRIC	13354 TINING Dr	1731	Low	905.22	Other Contractor	No	No	No	No	No	No	No	No	No	
363	Framemax	11880 Comminity Rd 300	3449	Low	906.20	Manufacturing, Fabricated Metal	Yes	No	No	No	No	No	No	No	No	

Appendix A.4 (Continued)
Stationary Industrial/Commercial Inventory

No.	Business Name	Address	SIC Code(s)	TTWQ	HSA	Category	Heavy Metals	Organics	Oil & Grease	Sediment	Pesticides	Nutrients	Gross Pollutants	Bacteria/ Viruses	Trash	Likely Source
364	FRANKLINS INDUSTRIES OF SAN DIEGO	12544 Kirkham Court 1-4	3599	Low	906.20	Manufacturing, Equipment	No	No	No	No	No	No	No	No	No	
365	Freddie's Domestic & Import Auto Service	13919 Poway Road D	7538	Low	906.20	Auto Repair	Yes	Yes	Yes	No	No	No	No	No	No	
366	Freedom Grill	13000 DANIELSON ST E	3631	Low	906.20	Manufacturing, Equipment	No	No	No	No	No	No	No	No	No	
367	Frost Custom Builders, Inc.	12325 Kerran Street	1522	Low	906.20	Other Contractor	No	No	No	No	No	No	No	No	No	
368	GABBARD HARDWARE CO., INC.	13200 Kirkham Wy 102	5072	Low	906.20	Wholesale/Storage/Warehousing	No	No	No	No	No	No	No	No	No	
369	GAINES & GAINES INC.	12200 Kirkham Rd	5099	Low	906.20	Wholesale/Storage/Warehousing	No	No	No	No	No	No	No	No	No	
370	Gates Underwater Products	13685 Stowe Dr	3861	Low	906.20	Manufacturing, Equipment	No	No	No	No	No	No	No	No	No	
371	General Atomics	12889 GREGG CT	3589	Low	906.20	Manufacturing, Equipment	No	No	No	No	No	No	No	No	No	
372	Generation Contracting & Emergency Services	13750 Danielson St 100	1521	Low	906.20	Other Contractor	No	No	No	No	No	No	No	No	No	
373	GENESIS DESIGN AND FABRICATION, LLC	12600 Stowe Dr 6	3841	Low	906.20	Manufacturing, Equipment	No	No	No	No	No	No	No	No	No	
374	GGR ENERGY	12147 KIRKHAM RD STE C	1521	Low	906.20	Other Contractor	No	No	No	No	No	No	No	No	No	
375	GOBIZ CORPORATION	13000 GREGG STREET A	5065	Low	906.20	Wholesale/Storage/Warehousing	No	No	No	No	No	No	No	No	No	
376	GODWIN PUMPS OF AMERICA, INC	13350 GREGG ST, STE 108	7359, 7699	Low	906.20	Vehicle/Equipment Rental	Yes	No	Yes	No	No	No	No	No	No	
377	GOLDEN BOY OF SAN DIEGO	12300 Stowe Dr, Suite A	7532	Low	906.20	Auto Repair	Yes	Yes	Yes	No	No	No	No	No	No	
378	Golden Boy of San Diego	12900 Brookprinter Place 300	7549	Low	906.20	Auto Repair	Yes	Yes	Yes	No	No	No	No	No	No	
379	GOODYEAR EXPRESS TIRE	12619 Poway Rd	7539	Low	906.20	Auto Repair	Yes	Yes	Yes	No	No	No	No	No	No	
380	GOULD ELECTRIC, INC.	12800 Brookprinter Place	1731	Low	906.20	Other Contractor	No	No	No	No	No	No	No	No	No	
381	GOULD ELECTRIC, INC.	12975 Brookprinter Pl, Suite 280	1731	Low	906.20	Other Contractor	No	No	No	No	No	No	No	No	No	
382	GREINER PONTIAC BUICK GMC	13811 Poway Road	5511	Low	906.20	Vehicle Dealers	Yes	No	Yes	No	No	No	No	No	No	
383	GUARDIAN TOWING INC	12365 Poway Road	7549	Low	906.20	Auto Repair	Yes	Yes	Yes	No	No	No	No	No	No	
384	GUS BALLAS PLUMBING	12320 Oak Knoll Road	1711	Low	906.20	Other Contractor	No	No	No	No	No	No	No	No	No	
385	H M ELECTRONICS, INC	14110 Stowe Dr	3663	Low	906.20	Manufacturing, Electronics	No	No	No	No	No	No	No	No	No	
386	HARBOR PACKAGING INC	13100 Danielson Street	2653	Low	906.20	Manufacturing, Paper	No	No	No	No	No	No	No	No	No	
387	Harmonic Design, Inc.	12190 Tech Center Drive	3621	Low	906.20	Manufacturing, Equipment	No	No	No	No	No	No	No	No	No	

Appendix A.4 (Continued)
Stationary Industrial/Commercial Inventory

No.	Business Name	Address	SIC Code(s)	TTWQ	HSA	Category	Heavy Metals	Organics	Oil & Grease	Sediment	Pesticides	Nutrients	Gross Pollutants	Bacteria/ Viruses	Trash	Likely Source
388	HARMONIC TECHNOLOGY	13200 Kirkham Way, Suite 103	3643	Low	906.20	Manufacturing, Fabricated Metal	Yes	No	No	No	No	No	No	No	No	
389	Healthy Back Store	13691 Danielson Street Suite A	5999	Low	906.20	Wholesale/Storage/Warehousing	No	No	No	No	No	No	No	No	No	
390	HITEC RCD, INC	12115 Paine Street	5092	Low	906.20	Wholesale/Storage/Warehousing	No	No	No	No	No	No	No	No	No	
391	HORIZON ENGINEERING INC	13200 Kirkham Way 109	3499	Low	906.20	Manufacturing, Fabricated Metal	Yes	No	No	No	No	No	No	No	No	
392	HOTBODIES RACING	12925 Brookprinter Place 400	5013	Low	906.20	Auto Supplies	No	No	Yes	No	No	No	No	No	No	
393	HUNDA AUTOMOTIVE	13905 Poway Rd A	7538	Low	906.20	Auto Repair	Yes	Yes	Yes	No	No	No	No	No	No	
394	Hunter Douglas	12250 PARKWAY CENTRE DR	2591	Low	906.20	Manufacturing, Wood/Furniture	No	No	No	No	No	No	No	No	No	
395	Hybrid Materials Corporation	13135 Danielson	3677	Low	906.20	Manufacturing, Electronics	No	No	No	No	No	No	No	No	No	
396	ICKLER ELECTRIC CORPORATION	12175 Dearborn Place	1731	Low	906.20	Other Contractor	No	No	No	No	No	No	No	No	No	
397	INSTALLATION TECHNOLOGY, INC. (I-TEC)	13370 Kirkham Way	7389	Low	906.20	Pool/Fountain Cleaning	No	No	No	No	No	No	No	No	No	
398	Integrity Municipal Services LLC	13135 Danielson Street #204	7699	Low	906.20	Other Contractor	No	No	No	No	No	No	No	No	No	
399	INTERMOUNTAIN RADIATOR & AIR COND	13945 Poway Rd C-D	7539	Low	906.20	Auto Repair	Yes	Yes	Yes	No	No	No	No	No	No	
400	ITT Flygt Corporation	13350 Gregg St 107 & 108	7699	Low	906.20	Equipment Repair	Yes	Yes	Yes	No	No	No	No	No	No	
401	JAYDEN CONSTRUCTION LP	12316 Oak Knoll Rd #A	1731	Low	906.20	Other Contractor	No	No	No	No	No	No	No	No	No	
402	JG Tate Fire Protection Systems	13691 Danielson St C	1711	Low	906.20	Other Contractor	No	No	No	No	No	No	No	No	No	
403	JINX, INC	12556 KIRKHAM CT STE 6	5136	Low	906.20	Wholesale/Storage/Warehousing	No	No	No	No	No	No	No	No	No	
404	JM WOODWORKS	14055 Kirkham Rd 106	2511	Low	906.20	Manufacturing, Wood/Furniture	No	No	No	No	No	No	No	No	No	
405	JNL Development, Inc	14035 KIRKHAM WAY	1522	Low	906.20	Other Contractor	No	No	No	No	No	No	No	No	No	
406	Johnson's Muffler, Inc	13510 Pomerado Road	7533	Low	906.20	Auto Repair	Yes	Yes	Yes	No	No	No	No	No	No	
407	Keragis Corporation	12131 Community Rd B	3663	Low	906.20	Manufacturing, Electronics	No	No	No	No	No	No	No	No	No	
408	KEYSTONE AUTOMOTIVE INDUSTRIES	12325 KERRAN STREET C	5531	Low	906.20	Auto Supplies	No	No	Yes	No	No	No	No	No	No	
409	Kinder Scientific CO, LLC	12655 Danielson Ct 305	3699	Low	906.20	Manufacturing, Equipment	No	No	No	No	No	No	No	No	No	
410	KONE, INC	12150 Tech Center Dr	7699	Low	906.20	Equipment Repair	Yes	Yes	Yes	No	No	No	No	No	No	
411	K-Tube Corporation	13400 Kirkham Way	3841	Low	906.20	Manufacturing, Equipment	No	No	No	No	No	No	No	No	No	
412	L & N INDUSTRIAL TOOL & SUPPLY	13200 Kirkham Court	5084	Low	906.20	Wholesale/Storage/Warehousing	No	No	No	No	No	No	No	No	No	

Appendix A.4 (Continued)
Stationary Industrial/Commercial Inventory

No.	Business Name	Address	SIC Code(s)	TTWQ	HSA	Category	Heavy Metals	Organics	Oil & Grease	Sediment	Pesticides	Nutrients	Gross Pollutants	Bacteria/ Viruses	Trash	Likely Source
413	L & T PRECISION SHEET METAL	12105 Kirkham Road	3444	Low	906.20	Manufacturing, Fabricated Metal	Yes	No	No	No	No	No	No	No	No	
414	L-3 Communications	12131 COMMUNITY RD	3812	Low	906.20	Manufacturing, Electronics	No	No	No	No	No	No	No	No	No	
415	Laser Art and Engraving	12528 Kirkham Ct 9	2759	Low	906.20	Printing	No	No	No	No	No	No	No	No	No	
416	LAWSON CONSTRUCTION	12544 Kirkham Court	1521	Low	906.20	Other Contractor	No	No	No	No	No	No	No	No	No	
417	LESTER J. BERQLUND WATER TREATMENT PLANT	14521 Lake Poway Road	4213	Low	905.22	Ground Transportation	Yes	No	Yes	No	No	No	No	No	No	
418	LEVEL Drum Rack/Riser	12544 Kirkham Ct.	3931	Low	906.20	Manufacturing, Fabricated Metal	Yes	No	No	No	No	No	No	No	No	
419	LIVELY CENTER MINI STORAGE	13312 Poway Rd	4225	Low	906.20	Wholesale/Storage/Warehousing	No	No	No	No	No	No	No	No	No	
420	LOW VOLTAGE SYSTEMS	12315 Oak Knoll Rd 110	1731	Low	906.20	Other Contractor	No	No	No	No	No	No	No	No	No	
421	Mad Engine, Inc	13100 Gregg St	2261	Low	906.20	Manufacturing, Fabric/Clothes	No	No	No	No	No	No	No	No	No	
422	MAINTENANCE AND OPERATION BUILDING	14445 Lake Poway Rd	4213	Low	905.22	Ground Transportation	Yes	No	Yes	No	No	No	No	No	No	
423	Maintex, Inc.	13575 Gregg Street	5087	Low	906.20	Wholesale/Storage/Warehousing	No	No	No	No	No	No	No	No	No	
424	MAREDY CORPORATION	12150 Flint Place	5145	Low	906.20	Wholesale Food	No	No	No	No	No	No	Yes	No	No	
425	MASTER AUTOMOTIVE	13955 Poway Rd A-B	7538	Low	906.20	Auto Repair	Yes	Yes	Yes	No	No	No	No	No	No	
426	MATCH TUFF	12600 Stowe Drive 7	5091	Low	906.20	Wholesale/Storage/Warehousing	No	No	No	No	No	No	No	No	No	
427	Matrix Enterprises	12310 Stowe Drive B	3999	Low	906.20	Manufacturing, Misc	No	No	No	No	No	No	No	No	No	
428	McBride Door & Hardware	13811 Danielson St A	4225	Low	906.20	Wholesale/Storage/Warehousing	No	No	No	No	No	No	No	No	No	
429	Micron Machine	12530 Stowe Drive	3728	Low	906.20	Manufacturing, Equipment	No	No	No	No	No	No	No	No	No	
430	MIDAS INTERNATIONAL	12672 Poway Rd	7533	Low	906.20	Auto Repair	Yes	Yes	Yes	No	No	No	No	No	No	
431	MIDLAND AUTO CENTER	13611 Poway Rd	7538	Low	906.20	Auto Repair	Yes	Yes	Yes	No	No	No	No	No	No	
432	MIRAMAR STORAGE AND TRANSFER CO.	12356 McIvers Court B	4214	Low	906.20	Ground Transportation	Yes	No	Yes	No	No	No	No	No	No	
433	MISSION VALLEY CABINET/COUNTER TECH	12254 Iavelli Way	2541	Low	906.20	Manufacturing, Wood/Furniture	No	No	No	No	No	No	No	No	No	
434	MITCHELL REPAIR/MITCHELL 1	14145 Danielson Ct A	2741	Low	906.20	Printing	No	No	No	No	No	No	No	No	No	
435	MOBIL Mart #11788	14863 Pomerado Rd	5541	Low	906.20	Fueling	Yes	Yes	Yes	No	No	No	No	No	No	
436	Modspace	14015 Kirkham Wy	7359	Low	906.20	Vehicle/Equipment Rental	Yes	No	Yes	No	No	No	No	No	No	
437	MOSSY NISSAN	14100 Poway Road	5511	Low	906.20	Vehicle Dealers	Yes	No	Yes	No	No	No	No	No	No	

Appendix A.4 (Continued)
Stationary Industrial/Commercial Inventory

No.	Business Name	Address	SIC Code(s)	TTWQ	HSA	Category	Heavy Metals	Organics	Oil & Grease	Sediment	Pesticides	Nutrients	Gross Pollutants	Bacteria/ Viruses	Trash	Likely Source
438	Moteng/Balboa Manufacturing Company	12220 Parkway Center Dr	5099	Low	906.20	Wholesale/Storage/Warehousing	No	No	No	No	No	No	No	No	No	
439	Mountain Valley Waterproofing	13670 Danielson St J	1799	Low	906.20	Other Contractor	No	No	No	No	No	No	No	No	No	
440	Mutual Trading Co. Inc	13790 Stowe Drive B	5141	Low	906.20	Wholesale Food	No	No	No	No	No	No	Yes	No	No	
441	MYTEE PRODUCTS	13655 Stowe Drive	3589	Low	906.20	Manufacturing, Equipment	No	No	No	No	No	No	No	No	No	
442	Mytee Products	12210 PARKWAY CENTER DR	4225	Low	906.20	Wholesale/Storage/Warehousing	No	No	No	No	No	No	No	No	No	
443	Naprodis, Inc.	13250 Gregg Street, Suite F	2844	Low	906.20	Wholesale/Storage/Warehousing	No	No	No	No	No	No	No	No	No	
444	National Powersports Auctions	12400 STOWE DR	5012	Low	906.20	Vehicle Dealers	Yes	No	Yes	No	No	No	No	No	No	
445	NEOLOGY INC	12760 DANIELSON CT A	3663	Low	906.20	Manufacturing, Electronics	No	No	No	No	No	No	No	No	No	
446	NEOLOGY, INC.	13000 Gregg St A	3663	Low	906.20	Manufacturing, Electronics	No	No	No	No	No	No	No	No	No	
447	Netellink	12875 Brookprinter Pl 100	3672	Low	906.20	Manufacturing, Electronics	No	No	No	No	No	No	No	No	No	
448	Network Printing & Copy Center	12155 Flint Place	2752	Low	906.20	Printing	No	No	No	No	No	No	No	No	No	
449	Nexus Biosystems, Inc.	14100 Danielson St	3826	Low	906.20	Manufacturing, Electronics	No	No	No	No	No	No	No	No	No	
450	NORM'S RV, INC.	12538 Poway Rd	5561	Low	906.20	Vehicle Dealers	Yes	No	Yes	No	No	No	No	No	No	
451	Nuera Contracting and Consulting LP	12975 Brookprinter Place, Ste 130	1522	Low	906.20	Other Contractor	No	No	No	No	No	No	No	No	No	
452	NWK Holdings LLC, dba Climatec	13715 Stowe Dr	1711	Low	906.20	Other Contractor	No	No	No	No	No	No	No	No	No	
453	OAKLEY RELOCATION	13026 STOWE DRIVE	4212	Low	906.20	Ground Transportation	Yes	No	Yes	No	No	No	No	No	No	
454	Oasis Materials Corperation	12131 Community Road D	3269	Low	906.20	Manufacturing, Stone/Glass	No	No	No	No	No	No	No	No	No	
455	ODM Enterprises, Inc.	13860 Stowe Drive	2329	Low	906.20	Manufacturing, Fabric/Clothes	No	No	No	No	No	No	No	No	No	
456	Odwalla, Inc	11870 Community Rd 220	5149	Low	906.20	Wholesale Food	No	No	No	No	No	No	Yes	No	No	
457	OIL CHANGERS, INC.	12459 Poway Rd	7538	Low	906.20	Auto Repair	Yes	Yes	Yes	No	No	No	No	No	No	
458	Omni Swivel International	12520 KIRKHAM CT 1	3949	Low	906.20	Manufacturing, Fabricated Metal	Yes	No	No	No	No	No	No	No	No	
459	ONE STOP EQUIPMENT RENTAL	12270 Oak Knoll Rd	7359	Low	906.20	Vehicle/Equipment Rental	Yes	No	Yes	No	No	No	No	No	No	
460	OPTICS MASTERS CORP	12625 Danielson Court 105	3827	Low	906.20	Manufacturing, Equipment	No	No	No	No	No	No	No	No	No	
461	O'REILLY AUTO PARTS #2646	13272 Poway Road	5531	Low	906.20	Auto Supplies	No	No	Yes	No	No	No	No	No	No	
462	Origin Engineering Solutions	12320 Stowe Dr B	3499	Low	906.20	Manufacturing, Fabricated Metal	Yes	No	No	No	No	No	No	No	No	
463	ORKIN EXTERMINATING, INC	12175 Flint Pl	7342	Low	906.20	Pest Control	No	No	No	No	Yes	No	No	No	No	
464	OWENS CUSTOM CABINETS	12817 Pomerado Rd	2541	Low	906.20	Manufacturing, Wood/Furniture	No	No	No	No	No	No	No	No	No	

Appendix A.4 (Continued)
Stationary Industrial/Commercial Inventory

No.	Business Name	Address	SIC Code(s)	TTWQ	HSA	Category	Heavy Metals	Organics	Oil & Grease	Sediment	Pesticides	Nutrients	Gross Pollutants	Bacteria/ Viruses	Trash	Likely Source
465	Pacific Sign Construction, Inc.	12339 Oak Knoll Road	3993	Low	906.20	Printing	No	No	No	No	No	No	No	No	No	
466	Pad Print USA	12675 Danielson Court 402	2754	Low	906.20	Printing	No	No	No	No	No	No	No	No	No	
467	PANALPINA, INC.	13651 Danielson Street G	4731	Low	906.20	Ground Transportation	Yes	No	Yes	No	No	No	No	No	No	
468	Penske Truck Leasing Co.	13056 Poway Rd	7513	Low	906.20	Vehicle/Equipment Rental	Yes	No	Yes	No	No	No	No	No	No	
469	PICTURE IT ON CANVAS	13750 DANIELSON ST #101	2759	Low	906.20	Printing	No	No	No	No	No	No	No	No	No	
470	PLASTIFAB SAN DIEGO	12145 Paine Street	3089	Low	906.20	Manufacturing, Plastic/Rubber	No	No	No	No	No	No	No	No	No	
471	Plug-In Conversions Corporation	12900 Brookprinter Pl 100	4225	Low	906.20	Wholesale/Storage/Warehousing	No	No	No	No	No	No	No	No	No	
472	PLUMBING PLUS	12147 Kirkham Rd, Suite A	1711	Low	906.20	Other Contractor	No	No	No	No	No	No	No	No	No	
473	POMERADO LIQUOR	13530 Pomerado Road	7513	Low	906.20	Vehicle/Equipment Rental	Yes	No	Yes	No	No	No	No	No	No	
474	POMERADO PUBLISHING	13247 Poway Rd	2711	Low	906.20	Printing	No	No	No	No	No	No	No	No	No	
475	Pool Tables Plus	12340 Stowe Dr A	4225	Low	906.20	Wholesale/Storage/Warehousing	No	No	No	No	No	No	No	No	No	
476	POWAY 76/UNOCAL	13012 Pomerado Rd	5541	Low	906.20	Fueling	Yes	Yes	Yes	No	No	No	No	No	No	
477	POWAY AUTO DETAILING CENTER	14115 POWAY ROAD	7542	Low	906.20	Vehicle Washing	No	Yes	No	No	No	No	No	No	No	
478	POWAY AUTO MACHINE	13919 Poway Rd F	7539	Low	906.20	Auto Repair	Yes	Yes	Yes	No	No	No	No	No	No	
479	Poway Auto Repair (Z Team Inc, dba Par Towing)	13907 Poway Rd A	7549	Low	906.20	Auto Repair	Yes	Yes	Yes	No	No	No	No	No	No	
480	Poway Car Wash	14115 POWAY RD	7542	Low	906.20	Vehicle Washing	No	No	No	No	No	No	Yes	No	No	
481	POWAY CHEVROLET	13742 Poway Rd	5511	Low	906.20	Vehicle Dealers	Yes	No	Yes	No	No	No	No	No	No	
482	POWAY FIREWOOD	13036 Poway Rd	5099	Low	906.20	Wholesale/Storage/Warehousing	No	No	No	No	No	No	No	No	No	
483	POWAY GARDEN ROAD SELF STORAGE	14260 Garden Rd	4225	Low	906.20	Wholesale/Storage/Warehousing	No	No	No	No	No	No	No	No	No	
484	POWAY HONDA	13747 Poway Rd	5511	Low	906.20	Vehicle Dealers	Yes	No	Yes	No	No	No	No	No	No	
485	POWAY IMPORT CAR SPECIALISTS	13502 Pomerado Rd	7538	Low	906.20	Auto Repair	Yes	Yes	Yes	No	No	No	No	No	No	
486	Poway Mitsubishi/Hyundai/Vespa	13910 Poway Rd	5599	Low	906.20	Vehicle Dealers	Yes	No	Yes	No	No	No	No	No	No	
487	POWAY MUFFLER & BRAKE	13933 Poway Rd C	7538	Low	906.20	Auto Repair	Yes	Yes	Yes	No	No	No	No	No	No	
488	POWAY ROAD MINI STORAGE LLC	14141 Poway Rd	4225	Low	906.20	Wholesale/Storage/Warehousing	No	No	No	No	No	No	No	No	No	
489	POWAY SELF STORAGE	12340 9th St	4225	Low	906.20	Wholesale/Storage/Warehousing	No	No	No	No	No	No	No	No	No	
490	POWAY SHELL OF POWAY	13341 Poway Rd	5541	Low	906.20	Fueling	Yes	Yes	Yes	No	No	No	No	No	No	

Appendix A.4 (Continued)
Stationary Industrial/Commercial Inventory

No.	Business Name	Address	SIC Code(s)	TTWQ	HSA	Category	Heavy Metals	Organics	Oil & Grease	Sediment	Pesticides	Nutrients	Gross Pollutants	Bacteria/ Viruses	Trash	Likely Source
491	POWAY SMOG	13510 Pomerado Rd B	7549	Low	906.20	Auto Repair	Yes	Yes	Yes	No	No	No	No	No	No	
492	Poway Smog Station	13965 POWAY RD A	7538	Low	906.20	Auto Repair	No	No	No	No	No	No	No	No	No	
493	Poway Test Only	13865 Poway Road	7549	Low	906.20	Auto Repair	Yes	Yes	Yes	No	No	No	No	No	No	
494	POWAY TRANSMISSIONS	13933 Poway Rd A, B & C	7537	Low	906.20	Auto Repair	Yes	Yes	Yes	No	No	No	No	No	No	
495	POWAY VALLEY COLLISION	14211 Garden Rd	7532	Low	906.20	Auto Paint/Body	Yes	Yes	No	No	No	No	No	No	No	
496	POWAY WELDING & TOOL, INC.	13949 Poway Rd A-B	7692	Low	906.20	Equipment Repair	Yes	Yes	Yes	No	No	No	No	No	No	
497	PREMIER FOOD SVS @ 1ST AMER. CREDCO	13691 Danielson St F	5181	Low	906.20	Wholesale/Storage/Warehousing	No	No	No	No	No	No	No	No	No	
498	Premier Metal Processing, Inc.	12320 Stowe Dr B & C	3471	Low	906.20	Manufacturing, Fabricated Metal	Yes	No	No	No	No	No	No	No	No	
499	PRINTEX	12113 Kirkham Road	3555	Low	906.20	Manufacturing, Equipment	No	No	No	No	No	No	No	No	No	
500	Printing Emporium	13100 KIRKHAM WAY	2759	Low	906.20	Printing	No	No	No	No	No	No	No	No	No	
501	PRINTSAFE, INC.	12125 Kear Place A	5084	Low	906.20	Wholesale/Storage/Warehousing	No	No	No	No	No	No	No	No	No	
502	Pro Link Materials	12150 DEARBORN PL	2851	Low	906.20	Manufacturing, Chemicals	No	No	No	No	No	No	No	No	No	
503	PRODUCTION SOLUTIONS	12675 Danielson Crt 403	3499	Low	906.20	Manufacturing, Fabricated Metal	Yes	No	No	No	No	No	No	No	No	
504	PRODUCTION TOOLING SYSTEMS	12675 Danielson Court 408	3499	Low	906.20	Manufacturing, Fabricated Metal	Yes	No	No	No	No	No	No	No	No	
505	Prosci Incorporated	12170 Flint Place	2835	Low	906.20	Manufacturing, Biotech/Pharmaceutical	No	No	No	No	No	No	No	No	No	
506	PROVOAST AUTOMATION CONTROLS	12635 Danielson Ct 205	5085	Low	906.20	Wholesale/Storage/Warehousing	No	No	No	No	No	No	No	No	No	
507	QUADRANTS SCIENTIFIC, INC.	12655 Danielson Ct 311	4225	Low	906.20	Wholesale/Storage/Warehousing	No	No	No	No	No	No	No	No	No	
508	Quality Express	11860 COMMUNITY RD 160	4225	Low	906.20	Wholesale/Storage/Warehousing	No	No	No	No	No	No	Yes	No	Yes	
509	Quality Recycling	13863 Poway Road	4212	Low	906.20	Ground Transportation	Yes	No	Yes	No	No	No	No	No	No	
510	QUALITY REINFORCING	13275 Gregg Street	1799	Low	906.20	Other Contractor	No	No	No	No	No	No	No	No	No	
511	Quatro Composites Corporation	13250 Gregg St A-1	3624	Low	906.20	Manufacturing, Equipment	No	No	No	No	No	No	No	No	No	
512	Ramona Research	13741 DANIELSON ST J	3699	Low	906.20	Manufacturing, Equipment	No	No	No	No	No	No	No	No	No	
513	RANCHO BERNARDO PRINTING INC	12267 Crosthwaite Cir	2759	Low	906.20	Printing	No	No	No	No	No	No	No	No	No	
514	RANCHO SOLAR, INC	13354 Tining Dr	1711	Low	905.22	Other Contractor	No	No	No	No	No	No	No	No	No	
515	Raymond Handling Solutions	13000 Danielson St L	5084	Low	906.20	Wholesale/Storage/Warehousing	No	No	No	No	No	No	No	No	No	
516	RDO EQUIPMENT CO	13625 Danielson Street	7699	Low	906.20	Equipment Repair	Yes	Yes	Yes	No	No	No	No	No	No	

Appendix A.4 (Continued)
Stationary Industrial/Commercial Inventory

No.	Business Name	Address	SIC Code(s)	TTWQ	HSA	Category	Heavy Metals	Organics	Oil & Grease	Sediment	Pesticides	Nutrients	Gross Pollutants	Bacteria/ Viruses	Trash	Likely Source
517	Ready-Release	12169 Kirkham Road C	3429	Low	906.20	Manufacturing, Equipment	No	No	No	No	No	No	No	No	No	
518	RESPIRATORY TECHNOLOGY CORPORATION	13670 Danielson St D & F	3841	Low	906.20	Manufacturing, Equipment	No	No	No	No	No	No	No	No	No	
519	REVOLUTION ENTERPRISE INC.	12170 Dearborn Place	3624	Low	906.20	Manufacturing, Equipment	No	No	No	No	No	No	No	No	No	
520	Roo Automotive	14007 POWAY RD	7538	Low	906.20	Auto Repair	Yes	Yes	Yes	No	No	No	No	No	No	
521	Rowe Technologies, Inc.	12655 Danielson Ct 306	3812	Low	906.20	Manufacturing, Electronics	No	No	No	No	No	No	No	No	No	
522	SAN DIEGO POSTAL & SHIPPING EQUIPMENT	12255 CROSTHWAITE CIRCLE A	7699	Low	906.20	Wholesale/Storage/Warehousing	No	No	No	No	No	No	No	No	No	
523	San Diego Publishers Bindery	12225 Kirkham Rd 400	2789	Low	906.20	Printing	No	No	No	No	No	No	No	No	No	
524	SAN DIEGO STEREO INC	13140 Poway Rd	5531	Low	906.20	Auto Supplies	No	No	Yes	No	No	No	No	No	No	
525	San Diego Union-Tribune	12245 KIRKHAM RD 100	4225	Low	906.20	Wholesale/Storage/Warehousing	No	No	No	No	No	No	No	No	No	
526	San Diego Waterjet	12545 Kirkham Court	3545	Low	906.20	Manufacturing, Equipment	No	No	No	No	No	No	No	No	No	
527	San Diego Zerorez	14055 Kirkham Wy 103	7217	Low	906.20	Carpet/Furniture Cleaning	No	No	No	No	No	No	No	No	No	
528	Schwan Food Company	12690 DANIELSON CT	5411	Low	906.20	Eating/Drinking Establishments	No	No	No	No	No	No	No	No	No	
529	Scripps Poway Self Storage	12380 Stowe Drive	4225	Low	906.20	Wholesale/Storage/Warehousing	No	No	No	No	No	No	No	No	No	
530	SeaSpace Corp	12120 Kear Pl	3663	Low	906.20	Manufacturing, Electronics	No	No	No	No	No	No	No	No	No	
531	SECURITY PUBLIC STORAGE	12318 Ninth Street	4225	Low	906.20	Wholesale/Storage/Warehousing	No	No	No	No	No	No	No	No	No	
532	Seirus Innovation	12215 Kirkham Rd 400	4225	Low	906.20	Wholesale/Storage/Warehousing	No	No	No	No	No	No	No	No	No	
533	SEIRUS INNOVATIVE ACCESSORIES INC	13975 Danielson Street	5136	Low	906.20	Wholesale/Storage/Warehousing	No	No	No	No	No	No	No	No	No	
534	Senko Advanced Components, Inc	12190 Tech Center Dr	5099	Low	906.20	Wholesale/Storage/Warehousing	No	No	No	No	No	No	No	No	No	
535	Serotta Composites	12576 Kirkham Ct 2	2655	Low	906.20	Manufacturing, Paper	No	No	No	No	No	No	No	No	No	
536	SERVPRO OF EAST POWAY/RAMONA	13100 KIRKHAM WAY #208	1522	Low	906.20	Other Contractor	No	No	No	No	No	No	No	No	No	
537	Sheldon Site Utilities	12255 Kirkham Rd 400	1623	Low	906.20	Other Contractor	No	No	No	No	No	No	No	No	No	
538	Sierra Nevada Corporation	12250 IAVELLI WAY	3764	Low	906.20	Manufacturing, Equipment	No	No	No	No	No	No	No	No	No	
539	Sierra Snacks	12528 Kirkham Court 10	5149	Low	906.20	Wholesale Food	No	No	No	No	No	No	Yes	No	No	
540	Sign-A-Rama	12364 Poway Rd	3993	Low	906.20	Printing	No	No	No	No	No	No	No	No	No	
541	SKS POWAY CARD LOCK	13910 Danielson Street	5541	Low	906.20	Fueling	Yes	Yes	Yes	No	No	No	No	No	No	
542	SMOOTHREADS, INC	13750 Stowe Drive	2759	Low	906.20	Printing	No	No	No	No	No	No	No	No	No	
543	Solid Concepts	12250 Kirkham Rd, Suite B	3999	Low	906.20	Manufacturing, Misc	No	No	No	No	No	No	No	No	No	

Appendix A.4 (Continued)
Stationary Industrial/Commercial Inventory

No.	Business Name	Address	SIC Code(s)	TTWQ	HSA	Category	Heavy Metals	Organics	Oil & Grease	Sediment	Pesticides	Nutrients	Gross Pollutants	Bacteria/ Viruses	Trash	Likely Source
544	South Cone Furniture	12250 Kirkham Rd	4225	Low	906.20	Wholesale/Storage/Warehousing	No	No	No	No	No	No	No	No	No	
545	SOUTHERN CALIFORNIA CARBIDE INC	12216 Thatcher Court	3545	Low	906.20	Manufacturing, Equipment	No	No	No	No	No	No	No	No	No	
546	SOUTHWEST IMAGING INC	13670 Danielson Street C	5047	Low	906.20	Wholesale/Storage/Warehousing	No	No	No	No	No	No	No	No	No	
547	SPECIALTY ELECTRIC SUPPLY (SESCO)	12255 Kirkham Rd 200	5063	Low	906.20	Wholesale/Storage/Warehousing	No	No	No	No	No	No	No	No	No	
548	Spooner's Woodworking (2nd Location)	12220 Kirkham Rd	2521	Low	906.20	Manufacturing, Wood/Furniture	No	No	No	No	No	No	No	No	No	
549	SQUARE PEG PACKAGING AND PRINTING, LLC	12245 KIRKHAM RD STE 300	4214, 4783	Low	906.20	Ground Transportation	Yes	No	Yes	No	No	No	No	No	No	
550	Staples Delivery Operations	12900 Gregg St	5112	Low	906.20	Wholesale/Storage/Warehousing	No	No	No	No	No	No	No	No	No	
551	STEAMATIC TOTAL CLEANING AND RESTORATION-CLEAN ENV	12625 Danielson Ct 108-109	7217	Low	906.20	Carpet/Furniture Cleaning	No	No	No	No	No	No	No	No	No	
552	STORAGE WEST	14254 Poway Road	4225	Low	906.20	Wholesale/Storage/Warehousing	No	No	No	No	No	No	No	No	No	
553	String Masters Custom Shop, Inc.	12169 Kirkham Road	3931	Low	906.20	Manufacturing, Fabricated Metal	Yes	No	No	No	No	No	No	No	No	
554	SUNCRAFT SOLAR INC	13741 DANIELSON ST STE F	1771	Low	906.20	Other Contractor	No	No	No	No	No	No	No	No	No	
555	Sunstar Spa Covers, Inc	13495 Gregg St	4225	Low	906.20	Wholesale/Storage/Warehousing	No	No	No	No	No	No	No	No	No	
556	Switchback LLC	12320 Stowe Dr J	5136	Low	906.20	Wholesale/Storage/Warehousing	No	No	No	No	No	No	No	No	No	
557	Teledyne RD Instruments	14020 Stowe Dr	3812	Low	906.20	Manufacturing, Electronics	No	No	No	No	No	No	No	No	No	
558	THE HOME DEPOT AT-HOME SERVICES	13250 Gregg St #A2	1761	Low	906.20	Other Contractor	No	No	No	No	No	No	No	No	No	
559	THYSSEUKRUPP BILSTEIN OF AMERICA, INC.	14102 Stowe Drive	5013	Low	906.20	Auto Supplies	No	No	Yes	No	No	No	No	No	No	
560	Timberline Guitars	13135 Danielson St 209	5099	Low	906.20	Wholesale/Storage/Warehousing	No	No	No	No	No	No	No	No	No	
561	TLC MANUFACTURED HOME, INC	13436 POWAY RD	5271	Low	906.20	Other Contractor	No	No	No	No	No	No	No	No	No	
562	TOMAHAWK INC. OF CALIFORNIA	12255 Kirkham Road, #100	5087	Low	906.20	Wholesale/Storage/Warehousing	No	No	No	No	No	No	No	No	No	
563	Toray Membrane USA, Inc	12233 Thatcher Ct	3589	Low	906.20	Manufacturing, Equipment	No	No	No	No	No	No	No	No	No	
564	TOW PROS POWAY TOWING	13119 Bowron Road	7549	Low	906.20	Auto Repair	Yes	Yes	Yes	No	No	No	No	No	No	
565	Trango Broadband Wireless	14118 Stowe Dr B	3663	Low	906.20	Manufacturing, Electronics	No	No	No	No	No	No	No	No	No	
566	TRI-GROUP CONSTUCTION & DEV., INC	13943 Poway Road E	1521	Low	906.20	Other Contractor	No	No	No	No	No	No	No	No	No	

Appendix A.4 (Continued)
Stationary Industrial/Commercial Inventory

No.	Business Name	Address	SIC Code(s)	TTWQ	HSA	Category	Heavy Metals	Organics	Oil & Grease	Sediment	Pesticides	Nutrients	Gross Pollutants	Bacteria/ Viruses	Trash	Likely Source
567	TruComm SBS, Inc.	12675 Danielson Ct 414	1731	Low	906.20	Other Contractor	No	No	No	No	No	No	No	No	No	
568	U-HAUL CENTER OF POWAY	13210 Poway Rd	7513	Low	906.20	Vehicle/Equipment Rental	Yes	No	Yes	No	No	No	No	No	No	
569	Ultra Fuel	12365 Poway Rd	5541	Low	906.20	Fueling	Yes	Yes	Yes	No	No	No	No	No	No	
570	United Cleaners Supply, Inc.	12775 Stowe Drive	5169	Low	906.20	Wholesale/Storage/Warehousing	No	No	No	No	No	No	No	No	No	
571	United Security Products	13250 GREGG ST B	3679	Low	906.20	Manufacturing, Electronics	No	No	No	No	No	No	No	No	No	
572	Upholstery of Poway	13865 Poway Road	7532	Low	906.20	Auto Paint/Body	Yes	Yes	No	No	No	No	No	No	No	
573	VEHICLE MAINTENANCE FACILITY	14415 Lake Poway Road	7699	Low	905.22	Equipment Repair	Yes	Yes	Yes	No	No	No	No	No	No	
574	VILLAGE LOCK & KEY, THE	12845 Poway Rd	7699	Low	906.20	Equipment Repair	Yes	Yes	Yes	No	No	No	No	No	No	
575	Vitalityweb.com	13840 Stowe Dr	4225	Low	906.20	Wholesale/Storage/Warehousing	No	No	No	No	No	No	No	No	No	
576	Vitalityweb.com	13820 Stowe Dr	4225	Low	906.20	Wholesale/Storage/Warehousing	No	No	No	No	No	No	No	No	No	
577	Vitrek Corporation	12169 Kirkham RD	8731	Low	906.20	Manufacturing, Electronics	No	No	No	No	No	No	No	No	No	
578	WASSCO	12778 Brookprinter Place	5084	Low	906.20	Wholesale/Storage/Warehousing	No	No	No	No	No	No	No	No	No	
579	West Coast General Corporation	13685 Stowe Drive, Suite B	1622	Low	906.20	Other Contractor	No	No	No	No	No	No	No	No	No	
580	West Coast Installers	12170 Tech Center Drive	1799	Low	906.20	Other Contractor	No	No	No	No	No	No	No	No	No	
581	Western Mower & Engine	12823 POMERADO RD	7699	Low	906.20	Equipment Repair	Yes	Yes	Yes	No	No	No	No	No	No	
582	Wright Services Group, Inc	13200 Danielson St C	5023	Low	906.20	Wholesale/Storage/Warehousing	No	No	No	No	No	No	No	No	No	
583	Zan Headgear	12220 Parkway Centre Dr B	2353	Low	906.20	Manufacturing, Fabric/Clothes	No	No	No	No	No	No	No	No	No	
584	ZDI	13200 Danielson St A	2759	Low	906.20	Printing	No	No	No	No	No	No	No	No	No	
585	Zektor	12675 Danielson Ct 401	3651	Low	906.20	Manufacturing, Electronics	No	No	No	No	No	No	No	No	No	

Notes:
SIC - Standard Industrial Classification Code
TTWQ - Threat to Water Quality
HSA – Hydrologic Subarea
Likely Source – Has a pollutant discharge potential of "Likely" for one or more of the pollutants of concern associated with any of the downstream receiving water bodies. Where a facility has a "Likely" pollutant discharge potential for a specific pollutant, a "Yes" is placed in the appropriate column.
[1]The Material Handling Yard is a municipal facility that is covered by the Industrial Permit and is therefore included on both the City's industrial/commercial inventory and the City's municipal inventory.

APPENDIX A.5

Appendix A.5
Mobile Inventory

No.	Business Name	Address	SIC	TTWQ	HSA	Category	Heavy Metals	Organics	Oil & Grease	Sediment	Pesticides	Nutrients	Gross Pollutants	Bacteria/ Viruses	Trash	Likely Source*
1	Alpine Design	2863 Conestoga Circle Alpine, CA 91901	782	Medium	Throughout City	Landscaping	No	No	No	No	Yes	Yes	No	No	No	X
2	Aquapro Structural Maintenance	13013 Signature Point, 257 San Diego, CA 92130	7349	Medium	Throughout City	Power Washing	No	No	No	No	No	No	No	No	No	
3	Clearwater Pool & Spas	15537 Blue Crystal Trail Poway, CA 92064	7389	Medium	Throughout City	Pool/Fountain Cleaning	No	No	No	No	No	No	No	No	No	
4	Coastal Concrete Innovations	13685 Highway 8 Business El Cajon, CA 92021	1771	Medium	Throughout City	Cement Mixing/Cutting	No	No	No	Yes	No	No	No	No	No	X
5	Fireplaces Plus, Inc	1833 Diamond Street, 101 San Marcos, CA 92078	1741	Medium	Throughout City	Masonry	No	No	No	Yes	No	No	No	No	No	X
6	Gardens & Landscapes	12935 Pomerado Road Poway, CA 92064	782	Medium	Throughout City	Landscaping	No	No	No	No	Yes	Yes	No	No	No	X
7	GFH LANDSCAPE ARCHITECTURE	13625 Adrian Street Poway, CA 92064	781	Medium	Throughout City	Landscaping	No	No	No	No	Yes	Yes	No	No	No	X
8	GONZALEZ LANDSCAPING	751 S. Spruce Street Poway, CA 92064	782	Medium	Throughout City	Landscaping	No	No	No	No	Yes	Yes	No	No	No	X
9	International Paving Services, Inc	1199 Opal Avenue Poway, CA 92064	1771	Medium	Throughout City	Cement Mixing/Cutting	No	No	No	Yes	No	No	No	No	No	X
10	Kirk Paving, Inc.	8722 Winter Gardens Boulevard Poway, CA 92064	1771	Medium	Throughout City	Cement Mixing/Cutting	No	No	No	Yes	No	No	No	No	No	X
11	L & P LANDSCAPING	13929 Wisteria Avenue Poway, CA 92064	782	Medium	Throughout City	Landscaping	No	No	No	No	Yes	Yes	No	No	No	X
12	LANDSCAPE MASTERPIECE	181 Pawnee Street, D Poway, CA 92064	782	Medium	Throughout City	Landscaping	No	No	No	No	Yes	Yes	No	No	No	X
13	LIVING DESIGNS BY LINDA	15350 Via Molinero Poway, CA 92064	781	Medium	Throughout City	Landscaping	No	No	No	No	Yes	Yes	No	No	No	X
14	LOPEZ LANDSCAPING	12979 Community Road, 151 Poway, CA 92064	782	Medium	Throughout City	Landscaping	No	No	No	No	Yes	Yes	No	No	No	X
15	Make it shine mobile detailing	17796 Bellechase Circle San Diego, CA 92128	7542	Medium	Throughout City	Vehicle Washing	No	Yes	No	No	No	No	No	No	No	

Appendix A.5 (Continued)
Mobile Inventory

No.	Business Name	Address	SIC	TTWQ	HSA	Category	Heavy Metals	Organics	Oil & Grease	Sediment	Pesticides	Nutrients	Gross Pollutants	Bacteria/ Viruses	Trash	Likely Source*
16	Medlin Development	320 W. Tropica Rancho Road Colton, Ca 92324	782	Medium	Throughout City	Landscaping	No	No	No	No	Yes	Yes	No	No	No	X
17	PBC Paving	1560 W. Lambert Road Brea, CA 92821	1771	Medium	Throughout City	Cement Mixing/Cutting	No	No	No	Yes	No	No	No	No	No	X
18	PENHALL COMPANY	5775 Eastgate Drive Poway, CA 92064	1771	Medium	Throughout City	Cement Mixing/Cutting	No	No	No	Yes	No	No	No	No	No	X
19	Priceless Services Inc	3081 Colley Lane Poway, CA 92064	782	Medium	Throughout City	Landscaping	No	No	No	No	Yes	Yes	No	No	No	X
20	Rivas Reconditioning	740 Highland Drive Vista, CA 92083	7542	Medium	Throughout City	Vehicle Washing	No	Yes	No	No	No	No	No	No	No	
21	SAM BRESLER & ASSOCIATES	15350 Via Molinero Poway, CA 92064	781	Medium	Throughout City	Landscaping	No	No	No	No	Yes	Yes	No	No	No	X
22	SCENIC LANDSCAPE	194 Montebello Poway, CA 92064	782	Medium	Throughout City	Landscaping	No	No	No	No	Yes	Yes	No	No	No	X
23	So Cal Suds Mobile Detailing	17352 Bernardo Oaks Drive San Diego, CA 92128	7542	Medium	Throughout City	Vehicle Washing	No	Yes	No	No	No	No	No	No	No	
24	STUMPMASTERS TREE SERVICES, INC.	13826 Little Pond Road Valley Center, CA 92082	782	Medium	Throughout City	Landscaping	No	No	No	No	Yes	Yes	No	No	No	X
25	Super Shiny Auto Detail	13852 Midgrove Court Poway, CA 92064	7542	Medium	Throughout City	Vehicle Washing	No	Yes	No	No	No	No	No	No	No	
26	Superior Irrigation & Landscaping Co.	16623 Avenida Florencia Poway, CA 92064	782	Medium	Throughout City	Landscaping	No	No	No	No	Yes	Yes	No	No	No	X
27	Tech Wash Services	42217 Rio Nedo, 205A Temecula, CA 92590	7542	Medium	Throughout City	Vehicle Washing	No	Yes	No	No	No	No	No	No	No	
28	THE BRICKMAN GROUP	6218 Fairmount Avenue San Diego, CA 92108	782	Medium	Throughout City	Landscaping	No	No	No	No	Yes	Yes	No	No	No	X
29	The Peggs Company	4851 Felspar Street Riverside, CA 92509	7349	Medium	Throughout City	Power Washing	No	No	No	No	No	No	No	No	No	
30	TREVOR PARSONS POOL & SERVICES	211 Main Street Ramona, CA 92065	7349	Medium	Throughout City	Power Washing	No	No	No	No	No	No	No	No	No	
31	Visual Mobile Detailing	11775 Ridge Run Way San Diego, CA 92131	7542	Medium	Throughout City	Vehicle Washing	No	Yes	No	No	No	No	No	No	No	

Appendix A.5 (Continued)
Mobile Inventory

No.	Business Name	Address	SIC	TTWQ	HSA	Category	Heavy Metals	Organics	Oil & Grease	Sediment	Pesticides	Nutrients	Gross Pollutants	Bacteria/ Viruses	Trash	Likely Source*
32	AAA Refinishing Corp	11247 Ilex Avenue Pacoima, CA 91502	1521	Low	Throughout City	Other Contractor	No	No	No	No	No	No	No	No	No	
33	Abraham's Construction, LLC	13620 Agsten Lane Poway, CA 92064	1521	Low	Throughout City	Other Contractor	No	No	No	No	No	No	No	No	No	
34	ALL STAR GLASS	12570 Poway Road Poway, CA 92064	7536	Low	Throughout City	Vehicle Repair	No	No	No	No	No	No	No	No	No	
35	Allied Finishing Services	14280 Hacienda Lane Poway, CA 92064	1721	Low	Throughout City	Other Contractor	No	No	No	No	No	No	No	No	No	
36	Banyan Steel, Inc	12188 Central Ave, 601 Chino, CA 91710	1521	Low	Throughout City	Other Contractor	No	No	No	No	No	No	No	No	No	
37	BLACK ROCK POOLS INC.	384 Flower Hill Way San Marcos, CA 92078	1799	Low	Throughout City	Other Contractor	No	No	No	No	No	No	No	No	No	
38	Bryluen International, Ltd	1188 Olive Hill Lane Napa, CA 94558	1521	Low	Throughout City	Other Contractor	No	No	No	No	No	No	No	No	No	
39	CASCADE POOLS & SPAS	5503 Ligia Place El Cajon, CA 92020	1799	Low	Throughout City	Other Contractor	No	No	No	No	No	No	No	No	No	
40	Clauss Construction	8956 Wintergardens Boulevard Lakeside, CA 92040	1521	Low	Throughout City	Other Contractor	No	No	No	No	No	No	No	No	No	
41	CLEAR BLUE POOL SERVICES	12724 Robison Boulevard Poway, CA 92064	7389	Low	Throughout City	Pool/Fountain Cleaning	No	No	No	No	No	No	No	No	No	
42	COLOR SOLUTIONS	19484 Laurel Lane Poway, CA 92064	7532	Low	Throughout City	Vehicle Repair	Yes	Yes	No	No	No	No	No	No	No	
43	COMMUNITY AUTO DETAIL	927 E 2nd Avenue Poway, CA 92064	7542	Low	Throughout City	Vehicle Washing	No	Yes	No	No	No	No	No	No	No	
44	COMPETITIVE MOBILE AUTO DETAILING SERVIC	862 Gable Way Poway, CA 92064	7542	Low	Throughout City	Vehicle Washing	No	Yes	No	No	No	No	No	No	No	
45	CONTRACTORS TERMITE CONTROL INC	14870 Central Avenue Poway, CA 92064	7342	Low	Throughout City	Pest Control	No	No	No	No	Yes	No	No	No	No	
46	Coral Reef Construction, Inc	32295-8 Mission Trail, 277 Lake Elsinore, CA 92530	1521	Low	Throughout City	Other Contractor	No	No	No	No	No	No	No	No	No	

Appendix A.5 (Continued)
Mobile Inventory

No.	Business Name	Address	SIC	TTWQ	HSA	Category	Heavy Metals	Organics	Oil & Grease	Sediment	Pesticides	Nutrients	Gross Pollutants	Bacteria/ Viruses	Trash	Likely Source*
47	CORNERSTONE CARPET CLEANING AND STONE RE	13940 Wisteria Avenue Poway, CA 92064	7217	Low	Throughout City	Carpet Cleaning	No	No	No	No	No	No	No	No	No	
48	CROSS WAY FIRE PROTECTION	14045 Kirkham Way, 106 Poway, CA 92064	1799	Low	Throughout City	Other Contractor	No	No	No	No	No	No	No	No	No	
49	Daniel Small Construction	14260 Garden Road, B-17 Poway, CA 92064	1521	Low	Throughout City	Other Contractor	No	No	No	No	No	No	No	No	No	
50	DC Associates, Inc	3671 Industry Avenue, A1 Seal Beach, CA 90740	1521	Low	Throughout City	Other Contractor	No	No	No	No	No	No	No	No	No	
51	Eleven Western Builders	2862 Executive Place Escondido, CA 92029	1521	Low	Throughout City	Other Contractor	No	No	No	No	No	No	No	No	No	
52	ESTATES PAINTING	24156 Del Amo Road Poway, CA 92064	1721	Low	Throughout City	Painting/Coating	No	No	No	No	No	No	No	No	No	
53	Excel Commercial Constructors	1605 Grand Avenue, 2 San Marcos, CA 92078	1521	Low	Throughout City	Other Contractor	No	No	No	No	No	No	No	No	No	
54	EXCELLENCE	12330 Ninth Street, 14 Poway, CA 92064	7542	Low	Throughout City	Vehicle Washing	No	Yes	No	No	No	No	No	No	No	
55	EXPRESS DEMOLITION AND HAULING	1678 Country Club Drive Escondido, CA 92029	1795	Low	Throughout City	Other Contractor	No	No	No	No	No	No	No	No	No	
56	Fain Pump Company, Inc	27228 Shiloh Lane Valley Center, CA 92082	1781	Low	Throughout City	Other Contractor	No	No	No	No	No	No	No	No	No	
57	GENERAL COATINGS CORPORATION	6711 Nancy Ridge Drive Poway, CA 92064	1721	Low	Throughout City	Other Contractor	No	No	No	No	No	No	No	No	No	
58	Greg Collier Construction	8234 Phyllis Place San Diego, CA 92123	1521	Low	Throughout City	Other Contractor	No	No	No	No	No	No	No	No	No	
59	Hammet-Down, Inc	1595 Mountain Avenue Norco, CA 92860	1795	Low	Throughout City	Other Contractor	No	No	No	No	No	No	No	No	No	
60	J. E. FRANCIS SHIP REPAIR CONSULTING	14623 Sunrise Canyon Road Poway, CA 92064	3731	Low	Throughout City	Other Contractor	Yes	Yes	Yes	No	No	No	No	No	No	
61	J.G. Tate Fire Protection Systems, Inc.	13771 Danielson Street Poway, CA 92064	1711	Low	Throughout City	Other Contractor	No	No	No	No	No	No	No	No	No	

Appendix A.5 (Continued)
Mobile Inventory

No.	Business Name	Address	SIC	TTWQ	HSA	Category	Heavy Metals	Organics	Oil & Grease	Sediment	Pesticides	Nutrients	Gross Pollutants	Bacteria/ Viruses	Trash	Likely Source*
62	K2 Contracting, Inc	1094 Cudahy Place, 322 San Diego, CA 92110	1521	Low	Throughout City	Other Contractor	No	No	No	No	No	No	No	No	No	
63	KNORR SYSTEMS, INC	2221 Standard Avenue Poway, CA 92064	7389	Low	Throughout City	Pool/Fountain Cleaning	No	No	No	No	No	No	No	No	No	
64	Leigh Briggs Construction, Inc	16179 Cayenne Ridge Road San Diego, CA 92127	1521	Low	Throughout City	Other Contractor	No	No	No	No	No	No	No	No	No	
65	Madden Construction	13840 Edgemoor Street Poway, CA 92064	1521	Low	Throughout City	Other Contractor	No	No	No	No	No	No	No	No	No	
66	Magic Touch Windshield Repair	1090 Redwood Avenue 4 Poway, CA 92064	7536	Low	Throughout City	Vehicle Repair	Yes	Yes	Yes	No	No	No	No	No	No	
67	Mark Beamish Waterproofing	1235 North Grove Street Anaheim, CA 92806	1799	Low	Throughout City	Other Contractor	No	No	No	No	No	No	No	No	No	
68	MENDOZA DETAIL	15114 Luis Street Poway, CA 92064	7542	Low	Throughout City	Vehicle Washing	No	Yes	No	No	No	No	No	No	No	
69	Oakley Construction, Inc	17065 Palmdale Street Huntington Beach, CA 92647	1521	Low	Throughout City	Other Contractor	No	No	No	No	No	No	No	No	No	
70	Premiere Eng & Grading Contractors	980 E. Discovery Lane Anaheim, CA 92801	1794	Low	Throughout City	Other Contractor	No	No	No	No	No	No	No	No	No	
71	Residential Wall Systems	21778 Temescal Canyon Road Corona, CA 92883	1742	Low	Throughout City	Other Contractor	No	No	No	No	No	No	No	No	No	
72	Safari Coating Inc dba Safari Painting	9932 Prospect Avenue, 141 Poway, CA 92064	1721	Low	Throughout City	Other Contractor	No	No	No	No	No	No	No	No	No	
73	Specialized Painting Co., Inc	530 W. Central Avenue, A Brea, CA 92821	1742	Low	Throughout City	Painting/Coating	No	No	No	No	No	No	No	No	No	
74	Stock Exterminators	12694 Cobblestone Creek Road Poway, CA 92064	7342	Low	Throughout City	Pest Control	No	No	No	No	Yes	No	No	No	No	
75	TAB Motorsports	15905 Overview Road Poway, CA 92064	5012	Low	Throughout City	Vehicle Repair	No	No	No	No	No	No	No	No	No	
76	Teak & Deck Professionals	821 S Tremont Street Oceanside, CA 92054	1799	Low	Throughout City	Other Contractor	No	No	No	No	No	No	No	No	No	
77	Temecon Gen. Bldg. Contractors	9715 Carroll Center Road, 108 San Diego, CA 92126	1521	Low	Throughout City	Other Contractor	No	No	No	No	No	No	No	No	No	

Appendix A.5 (Continued)
Mobile Inventory

No.	Business Name	Address	SIC	TTWQ	HSA	Category	Heavy Metals	Organics	Oil & Grease	Sediment	Pesticides	Nutrients	Gross Pollutants	Bacteria/ Viruses	Trash	Likely Source*
78	TRINITY POOL SERVICE	13666 Orchard Gate Road Poway, CA 92064	7389	Low	Throughout City	Pool/Fountain Cleaning	No	No	No	No	No	No	No	No	No	
79	Tucker Customer Homes, Inc	1844 Martin Avenue Pleasanton, CA 94588	1521	Low	Throughout City	Other Contractor	No	No	No	No	No	No	No	No	No	
80	VAN'S TOP GUN HIGH PERFORMANCE IGNITION	13547 Utopia Road Poway, CA 92064	3714	Low	Throughout City	Other Contractor	No	No	No	No	No	No	No	No	No	
81	Western Pacific Pipeline	1122 N. 2nd Street El Cajon, CA 92021	1623	Low	Throughout City	Other Contractor	No	No	No	No	No	No	No	No	No	

Notes

SIC –Standard Industrial Classification Code

TTWQ – Threat to Water Quality

HSA –Hydrologic Subarea

* Due to the nature of mobile businesses, it is possible that work may be performed in any portion of the City. Therefore, if a business is operating within the City, and has a pollutant discharge potential of "Likely" for one or more pollutants of concern associated with any of the receiving water bodies within or downstream of the City of Poway, they will be marked as a Likely Source.

APPENDIX B

Appendix B
Complaint Log

#	Date	Location	Complaint Type	Complaint	Resolution
1	7/6/2011	AVENIDA FLORENCIA	Residential	Request for the walls of the brow ditch to be extended higher to prevent debris from falling in the ditch.	Area was cleaned; 10 cubic yards of soil, one small palm, and one shopping cart removed from the area and adjacent creek.
2	7/22/2011	MIDLAND RD	Commercial	Mattress and couch reportedly dumped in the drainage culvert behind the Poway Adult School location at Twin Peaks and Midland.	Mattress and couch were removed.
3	9/5/2011	ST ANDREWS DR	Residential	Reported sulfuric odor from storm drain to Stoneridge golf course pond.	Inspected and met with the resident. The overall site was clean and odorless. Observed some decomposing leaves that could be causing odor. Resident will pursue with golf course manager/owner of the property.
4	9/5/2011	POMERADO RD	Commercial	Reported possible sewer odor on Pomerado Rd. Waste water performed a field investigation and indicated the odor is not sewer related but that the odor could possibly be coming from the storm drain system in the area.	Area was inspected, and no discharge or odor was observed.
5	9/26/2011	12770 MAPLEWOOD CT	Residential	Landscaper blowing leaves down storm drain.	Spoke with gardener about cleaning up debris from gutter. Distributed NPDES materials.

Appendix B (Continued)
Complaint Log

#	Date	Location	Complaint Type	Complaint	Resolution
6	9/29/2011	14943 HUNTINGTON GATE	Residential	Bank erosion evident.	Requested additional BMPs; sandbags added to top of bank.
7	10/3/2011	TOBIASSON RD	Residential	Resident requested inspection and cleaning of storm drain inlet behind home.	Removed a minimal amount of debris from inlet.
8	10/6/2011	16420 AVENIDA FLORENCIA	Residential	Possible laundry water discharge into brow ditch.	Unfounded. Property owner says laundry water goes into septic system.
9	10/19/2011	12675 SAGECREST DR	Residential	Water leaking onto street and gutter.	NPDES info left at door. After several attempts to communicate with property owner, leak was stopped.
10	10/25/2011	13371 VIA MARK	Residential	Discharge into curb and gutter.	Direct contact with property owner. Asked to sweep residue off surfaces. NPDES info left.
11	11/1/2011	12619 ARABIAN WAY	Residential	Leaves piled in street.	NPDES info left. Inspection later found area clean.
12	11/1/2011	12358 HILL COUNTRY DR	Residential	Vehicle leaking oil on street.	NPDES info left with instruction to use absorbent on oil spot. Vehicle moved to private property on soil.
13	11/1/2011	12615 ARABIAN WAY	Residential	Leaves piled in street.	NPDES info distributed. Area swept.

Appendix B (Continued)
Complaint Log

#	Date	Location	Complaint Type	Complaint	Resolution
14	11/3/2011	12834 REO REAL DR	Residential	Pet waste deposited in and next to watercourse.	NPDES info distributed. Notice sent asking waste to be removed. Cleaned.
15	12/5/2011	13272 POWAY RD	Mobile	Uncontained pressure washing.	Contractors using pressure washer on site. Ceased activity immediately NPDES material distributed. Spoke with property owner regarding regulations.
16	12/8/2011	13414 FRAME RD	Mobile	Landscape debris in street.	Contractor gone when site visit was performed. Spoke with property owner; gave NPDES info. Inspection next day found site clean.
17	1/10/2012	13373 OLIVE GROVE DR	Residential	Vehicle leaking oil on street.	NPDES info left. Property owner repaired vehicle and cleaned area with absorbent.
18	1/19/2012	12636 STOUTWOOD ST	Residential	Drainage from curb drain.	NPDES info left asking property owner to find source of leak and repair. Subsequent inspection found leak repaired.
19	2/7/2012	MONTAUK ST	Residential	Report of trash and debris at the south end of Montauk Street.	Removed 2 bags of dumped trash.

Appendix B (Continued)
Complaint Log

#	Date	Location	Complaint Type	Complaint	Resolution
20	2/13/2012	12721 CASA AVE	Residential	Stockpile of soil and rock in street; rain event coming.	Spoke with property owner who immediately started moving material. NPDES material left. Re-inspection found area clean.
21	2/22/2012	12988 TRIUMPH DR	Residential	Vehicle leaking oil on street.	NPDES info left. Vehicle moved to driveway with oil pan underneath. Street cleaned with absorbent.
22	2/27/2012	16756 MARTINCOIT RD	Mobile	Pool discharge.	Property owner unaware pool was being drained to trail. He will deal with pool cleaner. Area monitored with no further discharges.
23	3/12/2012	13616 CELESTIAL RD	Residential	Leaking water.	Courtesy notice left for property owner asking for leak to be located and repaired. Further inspection found leak stopped.
24	3/12/2012	13416 UTOPIA RD	Residential	Steam cleaned engine on street.	No debris found in the area. Left NPDES info and asked property owner to call office regarding this activity. No contact, but activity discontinued.
25	4/3/2012	12956 TRIUMPH RD	Residential	Draining pool into street.	Left NPDES materials at door. No further discharges.
26	4/24/2012	12612 ARABIAN WAY	Residential	Blowing large amount of grass into curb line.	No violation found. Area compliant.

Appendix B (Continued)
Complaint Log

#	Date	Location	Complaint Type	Complaint	Resolution
27	4/24/2012	SOULE ST	Residential	Grocery cart in creek near the foot bridge at the end of Soule St., near the park.	Removed shopping cart.
28	5/2/2012	ADAH LN	Commercial	Construction debris in the culvert behind the businesses on the east side of Adah Lane.	One yard of debris removed.
29	5/8/2012	CARRIAGE RD	Residential	Reported odor of gasoline coming from the first two manholes in sidewalk on Carriage Road, near Pequot Drive.	Inlet boxes inspected at described locations, no odor or fuel was observed.
30	5/31/2012	13616 CELESTIAL RD	Residential	Leak from back yard irrigation.	NPDES information left. Property owner states he is getting a plumber to look at it. No further leaking.
31	5/31/2012	14000 SADDLEWOOD DR	Mobile	Uncontained power washing of roof.	Spoke with contractor; NPDES material left. Run-off water redirected to garden area.
32	6/20/2012	BOWRON RD	Residential	Two shopping carts reported in the drainage channel behind Poway Royal Estates, about half-way across the walking bridge on the east side.	One shopping cart on the east side by the north bank, and two midway across on the east side, were removed.
33	6/26/2012	14363 CRESTWOOD AVE	Residential	Reported run off in street.	Unfounded. Nothing visual at address.

APPENDIX C

Appendix C
JURMP Annual Report Requirements Checklist

Development Planning Component

Permit Annual Reporting Requirement—Section J.3.a.(3).(a)	**Location in Report**
i. A description of any amendments to the General Plan, the environmental review process, development project approval processes, or development project requirements.	2.2, 2.3, 2.4
ii. Confirmation that all development projects were required to undergo the Copermittee's urban runoff approval process and meet the applicable project requirements, including a description of how this information was tracked.	2.4.4.2
iii. A listing of the development projects to which SUSMP requirements were applied.	Table 2-4
iv. Confirmation that all applicable SUSMP BMP requirements were applied to all priority development projects, including a description of how this information was tracked.	Table 2-3, Table 2-4, 2.4.4.2
v. At least one example of a priority development project that was conditioned to meet SUSMP requirements and a description of the required BMPs.	2.4.4.2
vi. A listing of the priority development projects which were allowed to implement treatment control BMPs with low removal efficiency rankings, including the feasibility analyses which were conducted to exhibit that more effective BMPs were infeasible.	2.4.4.2
vii. An updated treatment control BMP inventory.	2.4.4.3, Appendix A.1
viii. The number of treatment control BMPs inspected, including a summary of inspection results and findings.	2.4.4.3, Table 2-1, Table 2-7
ix. A description of the annual verification of operation and maintenance of treatment control BMPs, including a summary of verification results and findings.	2.4.4.3
x. Confirmation that BMP verification was conducted for all priority development projects prior to occupancy, including a description of how this information was tracked.	2.4.4.2
xi. A listing of any projects which received a SUSMP waiver.	2.4.4.2
xii. A description of implementation of any SUSMP waiver mitigation program.	2.4.4.2
xiii. A description of Hydromodification Management Plan (HMP) development collaboration and participation.	2.4.4.2
xiv. A listing of development projects required to meet HMP requirements, including a description of hydrologic control measures implemented.	Table 2-4, 2.4.4.2
xv. A listing of priority development projects not required to meet HMP requirements, including a description of why the projects were found to be exempt from the requirements.	Table 2-4, 2.4.4.2

Development Planning Component

Permit Annual Reporting Requirement—Section J.3.a.(3).(a)	**Location in Report**
xvi. A listing of development projects disturbing 50 acres or more, including information on whether Interim Hydromodification Criteria were met by each of the projects, together with a description of hydrologic control measures implemented for each applicable project.	2.4.4.2
xvii. The number of violations and enforcement actions (including types) taken for development projects, including information on any necessary follow-up actions taken. The discussion should exhibit that compliance has been achieved, or describe actions that are being taken to achieve compliance.	2.4.4.3, Table 2-2, Table 2-7
xviii. A description of notable activities conducted to manage urban runoff from development projects.	2.1.1

Construction

Permit Annual Reporting Requirement—Section J.3.a.(3).(b)	**Location in Report**
i. Confirmation that all construction sites were required to undergo the Copermittee's construction urban runoff approval process and meet the applicable construction requirements, including a description of how this information was tracked.	3.5.2
ii. Confirmation that a regularly updated construction site inventory was maintained, including a description of how the inventory was managed.	3.2
iii. A description of modifications made to the construction and grading ordinances and approval processes.	3.3
iv. Confirmation that the designated BMPs were implemented, or required to be implemented, for all construction sites.	3.5.3
v. Confirmation that a maximum disturbed area for grading was applied to all applicable construction sites.	3.5.2
vi. A listing of all construction sites with conditions requiring advanced treatment, together with confirmation that advanced treatment was required at such construction sites.	3.5.2
vii. For each construction site within each priority category (high, medium, and low), identification of the period of time (weeks) the site was active within the rainy season, the number of inspections conducted during the rainy season, and the number of inspections conducted during the dry season, and the total number of inspections conducted for all sites.	3.5, Appendix A.2
viii. A description of the general results of the inspections.	3.5.4
ix. Confirmation that the inspections conducted addressed all the required inspection steps to determine full compliance.	3.5.3
x. The number of violations and enforcement actions (including types) taken for construction sites, including information on any necessary follow-up actions taken. The discussion should exhibit that compliance has been achieved, or describe actions that are being taken to achieve compliance.	3.5.4, Table 3-1
xi. A description of notable activities conducted to manage urban runoff from construction sites.	3.1

Municipal

Permit Annual Reporting Requirement—Section J.3.a.(3).(c)	**Location in Report**
i. Any updates to the municipal inventory and prioritization.	Appendix A.3 (inventory)
ii. Confirmation that the designated BMPs were implemented, or required to be implemented, for municipal areas and activities, as well as special events.	4.2.4, 4.3.4, 4.4.4, 4.5.4, 4.6.4, 4.7.4
iii. A description of inspections and maintenance conducted for municipal treatment controls.	2.4.4.2, 4.4.4
iv. Identification of the total number of catch basins and inlets, the number of catch basins and inlets inspected, the number of catch basins and inlets found with accumulated waste exceeding cleaning criteria, and the number of catch basins and inlets cleaned.	4.4.2, 4.4.4 Table 4-2
v. Identification of the total distance (miles) of the MS4, the distance of the MS4 inspected, the distance of the MS4 found with accumulated waste exceeding cleaning criteria, and the distance of the MS4 cleaned.	4.4.2, 4.4.4, Table 4-2
vi. Identification of the total distance (miles) of open channels, the distance of open channels inspected, the distance of open channels found with anthropogenic litter, and the distance of open channels cleaned.	4.4.4, Table 4-2
vii. Amount of waste and litter (tons) removed from catch basins, inlets, the MS4, and open channels, by category.	4.4.4, Table 4-2
viii. Identification of any MS4 facility found to require inspection less than annually following two years of inspection, including justification for the finding.	(N/A for 2011-2012)
ix. Confirmation that the designated BMPs for pesticides, herbicides, and fertilizers were implemented, or required to be implemented, for municipal areas and activities.	4.2.3
x. Identification of the total distance of curb-miles of improved roads, streets, and highways identified as consistently generating the highest volumes of trash and/or debris, as well as the frequency of sweeping conducted for such roads, streets, and highways.	4.3.4, Table 4-1
xi. Identification of the total distance of curb-miles of improved roads, streets, and highways identified as consistently generating moderate volumes of trash and/or debris, as well as the frequency of sweeping conducted for such roads, streets, and highways.	4.3.4, Table 4-1
xii. Identification of the total distance of curb-miles of improved roads, streets, and highways identified as consistently generating low volumes of trash and/or debris, as well as the frequency of sweeping conducted for such roads, streets, and highways.	4.3.4, Table 4-1

Municipal

Permit Annual Reporting Requirement—Section J.3.a.(3).(c)	**Location in Report**
xiii. Identification of the total distance of curb-miles swept.	4.3.4, Table 4-1
xiv. Identification of the number of municipal parking lots, the number of municipal parking lots swept, and the frequency of sweeping.	4.3.2, 4.3.4, Table 4-1
xv. Amount of material (tons) collected from street and parking lot sweeping.	4.3.4, Table 4-1
xvi. A description of efforts implemented to prevent and eliminate infiltration from the sanitary sewer to the MS4	4.5.4
xvii. Identification of the number of sites requiring inspections, the number of sites inspected, and the frequency of the inspections.	4.2.4, 4.3.4, Table 4-3
xviii. A description of the general results of the inspections.	Table 4-3
xix. Confirmation that the inspections conducted addressed all the required inspection steps to determine full compliance.	4.2.4
xx. The number of violations and enforcement actions (including types) taken for municipal areas and activities, including information on any necessary follow-up actions taken. The discussion should exhibit that compliance has been achieved, or describe actions that are being taken to achieve compliance.	4.2.4
xxi. A description of notable activities conducted to manage urban runoff from municipal areas and activities.	Throughout Section 4

Industrial and Commercial

Permit Annual Reporting Requirement—Section J.3.a.(3).(d)	**Location in Report**
i. Any updates to the industrial and commercial inventory.	5.2.2 (stationary), 5.3.4 (mobile), Appendices A.4, A.5 (inventory)
ii. Confirmation that the designated BMPs were implemented, or required to be implemented, for industrial and commercial sites/sources.	5.2.4, 5.3.4
iii. A description of efforts taken to notify owners/operators of industrial and commercial sites/sources of BMP requirements, including mobile businesses.	5.2.4, 5.3.4
iv. Identification of the total number of industrial and commercial sites/sources inventoried and the total number inspected.	5.2.2, 5.3.2; 5.2.4, 5.3.4; Table 5-1; Appendices A.4, A.5
v. Justification and rationale for why the industrial and commercial sites/sources inspected were chosen for inspection.	5.2.4
vi. Confirmation that all inspections conducted addressed all the required inspection steps to determine full compliance.	5.2.4
vii. Identification of the number of third party inspections conducted.	5.2.4
viii. Identification of efforts conducted to verify third party inspection effectiveness.	5.2.4
ix. A description of efforts implemented to address mobile businesses.	5.3.4
x. The number of violations and enforcement actions (including types) taken for industrial and commercial sites/sources, including information on any necessary follow-up actions taken. The discussion should exhibit that compliance has been achieved, or describe actions that are being taken to achieve compliance.	5.2.4, 5.3.4, Table 5-2
xi. A description of steps taken to identify non-filers and a list of non-filers (under the General Industrial Permit) identified by the Copermittees.	5.2.4, Table 5-3
xii. A description of notable activities conducted to manage urban runoff from industrial and commercial sites/sources.	Throughout Section

Residential

Permit Annual Reporting Requirement—Section J.3.a.(3).(e)	**Location in Report**
i. Identification of the high threat to water quality residential areas and activities that were focused on.	6.2
ii. Confirmation that the designated BMPs were implemented, or required to be implemented, for residential areas and activities.	6.4
iii. A description of efforts implemented to facilitate proper management and disposal of used oil and other household hazardous materials.	6.4.1
iv. Types and amounts of household hazardous wastes collected, if applicable.	6.4.1.1
v. A description of any evaluation of methods used for oversight of residential areas and activities, as well as any findings of the evaluation.	6.4.2 (see discussion in JURMP)
vi. The number of violations and enforcement actions (including types) taken for residential areas and activities, including information on any necessary follow-up actions taken. The discussion should exhibit that compliance has been achieved, or describe actions that are being taken to achieve compliance.	6.4.2; Appendix B
vii. A description of collaboration efforts taken to develop and implement the Regional Residential Education Program.	6.4.1
viii. A description of notable activities conducted to manage urban runoff from residential areas and activities.	6.4

IDDE*

Permit Annual Reporting Requirement—Section J.3.a.(3).(f)	Location in Report
* Section 7, the Illicit Discharge Detection and Elimination component, of the 2011/2012 Annual Report, will be submitted to the RWQCB no later than December 15, 2012.	

IDDE—Additional Dry Weather Monitoring Program Requirements*

Permit Annual Reporting Requirement—Attachment B and Receiving Waters Monitoring and Reporting Program No. R9-2007-0001, Section II.B.3.c,d	Location in Report
* Section 7, the Illicit Discharge Detection and Elimination component, of the 2011/2012 Annual Report, will be submitted to the RWQCB no later than December 15, 2012.	

Education

Permit Annual Reporting Requirement—Section J.3.a.(3).(g)	**Location in Report**
i. A description of education efforts conducted for each target community.	8.3
ii. A description of how education efforts targeted underserved target audiences, high-risk behaviors, and "allowable" behaviors and discharges.	8.3
iii. A description of education efforts conducted for municipal departments and personnel.	8.2
iv. A description of education efforts conducted for the new development and construction communities.	8.3.2
v. A description of jurisdictional education efforts conducted for residents, the general public, and school children.	8.3, Table 8-1

Public Participation

Permit Annual Reporting Requirement—Section J.3.a.(3).(h)	**Location in Report**
i. A description of public participation efforts conducted.	9.2 and 9.3

Effectiveness Assessment

Permit Annual Reporting Requirement—Section J.3.a.(3).(i)	**Location in Report**
i. An assessment of the effectiveness of the Jurisdictional Urban Runoff Management Program which meets all requirements of section I.1 of this Order.	11

Fiscal Analysis

Permit Annual Reporting Requirement—Section J.3.a.(3).(j)	**Location in Report**
i. A fiscal analysis of the Copermittee's urban runoff management programs which meets all requirements of section G of this Order. (For 2007-2008, the requirements that apply are essentially the same as those found in Order No. 2001-01)	10

Special Investigations

Permit Annual Reporting Requirement—Section J.3.a.(3).(k)	**Location in Report**
i. A description of any special investigations conducted.	12

Non-Emergency Firefighting

Permit Annual Reporting Requirement—Section J.3.a.(3).(l)	**Location in Report**
i. A description of efforts conducted to reduce pollutant discharges from non-emergency fire fighting flows.	4.2.3, 13

JURMP Revisions

Permit Annual Reporting Requirement—Section J.3.a.(3).(m)	**Location in Report**
i. A description of any proposed revisions to the JURMP.	14 and each program component section

ATTACHMENTS

ATTACHMENT 2.1

JANUARY 2011 MUNICIPAL CODE UPDATE TO INCORPORATE NEW HYDROMODIFICATION MANAGEMENT REQUIREMENTS

ORDINANCE NO. 712

AN ORDINANCE OF THE CITY OF POWAY, CALIFORNIA, AMENDING SECTION 16.103.050 OF THE POWAY MUNICIPAL CODE REGARDING HYDROMODIFICATION MANAGEMENT

WHEREAS, on February 21, 2001, the California Regional Water Quality Control Board, San Diego Region (SDRWQCB) issued Order No. 2001-01, National Pollutant Discharge Elimination System (NPDES) Permit No. CAS0108758, naming the City of Poway and other Copermittees responsible for the implementation of a Countywide Stormwater Management Program; and

WHEREAS, on January 24, 2007, the SDRWQCB issued Order No. 2007-0001, which revised the requirements of the 2001 Permit; and

WHEREAS, Order No. 2007-0001 requires all Copermittees, including the City of Poway, to develop and implement a Hydromodification Management Plan; and

WHEREAS, the Hydromodification Management Plan is intended to manage increases in runoff discharge rates and durations from all Priority Development Projects to protect the environment;

WHEREAS, as Title 16, Division VI of the Poway Municipal Code has been updated to comply with Permit Order No. 2007-0001.

NOW, THEREFORE, THE CITY COUNCIL OF THE CITY OF POWAY DOES ORDAIN AS FOLLOWS:

Section 1: The City Council finds that this Ordinance is exempt from the requirements of the California Environmental Quality Act (CEQA) pursuant to Section 15061(b)(3) of the CEQA Guidelines, as it entails State-mandated updates to current City regulations, and there is no possibility that this will have a significant effect on the environment.

Section 2: Section 16.103.050, entitled "Identifying conditions of concern in receiving waters" is amended to read as follows:

A. Common impacts to the hydrologic regime resulting from development typically include increased runoff volume and velocity; reduced infiltration; increased flow frequency, duration, and peaks; faster time to reach peak flow; and water quality degradation. These changes have the potential to permanently impact downstream channels and habitat integrity. A change to a priority project site's hydrologic regime would be considered a condition of concern if the change would impact downstream channels and habitat integrity. Because of these potential impacts, the following steps shall be followed by each priority project:

1. Evaluate the project's conditions of concern in a drainage study report prepared by a registered civil engineer in the State of California with experience in fluvial geomorphology and water resources management.

The report shall consider the project area's location (from the larger watershed perspective), topography, soil and vegetation conditions, percent impervious area, natural and infrastructure drainage features, and any other relevant hydrologic and environmental factors to be protected specific to the project area's watershed.

2. As part of the drainage study, a qualified, licensed professional shall provide a report on proposed infiltration techniques (trenches, basins, dry wells, permeable pavements with underground reservoir for infiltration) regarding any potential adverse geotechnical concerns. Geotechnical conditions such as slope stability, expansive soils, compressible soils, seepage, groundwater depth, and loss of foundation or pavement subgrade strength should be addressed, and mitigation measures provided.

3. As part of the drainage study, the civil engineer shall conduct a field reconnaissance to observe and report on downstream conditions, including undercutting erosion, slope stability, vegetative stress (due to flooding, erosion, water quality degradation, or loss of water supplies) and the area's susceptibility to erosion or habitat alteration as a result of an altered flow regime.

4. The drainage study shall compute rainfall runoff characteristics from the project area including, at a minimum, peak flow rate, flow velocity, runoff volume, time of concentration, and retention volume. These characteristics shall be developed for the two-year and 10-year frequency, Type I storm, of six-hour or 24-hour duration (whichever is the closer approximation of the site's time of concentration), during critical hydrologic conditions for soil and vegetative cover. The drainage study shall report the project's conditions of concern based on the hydrologic and downstream conditions discussed above. Where downstream conditions of concern have been identified, the drainage study shall establish that pre-project hydrologic conditions affecting downstream conditions of concern would be maintained by the proposed project, satisfactory to the Director of Development Services, by incorporating the site design, source control, and treatment control requirements identified in this division.

B. Priority development projects are subject to the City's Hydromodification Management Plan (HMP) as incorporated in the Poway Local SUSMP. The HMP shall demonstrate how priority projects will manage increases in runoff discharge rates and durations where such increased rates and durations are likely to cause increased erosion of channel beds and banks, sediment pollutant generation, or other impacts to beneficial uses and stream habitat due to increased erosive force. Projects will be required to utilize a continuous hydrological simulation and the results of a hydromodification management analysis must adhere to the following criteria:

1. For flow rates between the pre-project lower flow threshold and the pre-project 10-year runoff event, the post-project discharge rates and durations may not deviate above the pre-project discharge rates and durations by more than 10 percent over more than 10 percent of the length of the flow duration curve.

2. Lower flow thresholds may be determined using the tools provided in the local SUSMP along with a critical flow calculator and channel screening tools developed by the Southern California Coastal Water Research Project (SCCWRP). These methods identify lower flow thresholds for a range of channel conditions. The critical flow calculator recommends a lower flow value of 0.1Q2, 0.3Q2 or 0.5Q2 dependent on the receiving channel material and dimensions, where Q2 is defined as the 2-year runoff event. This value will be compared to channel susceptibility rating (High, Medium or Low) as determined from the most recent SCCWRP screening tools to determine the final lower flow threshold.

3. The lower flow threshold may alternately be determined as 10 percent of the pre-project 2-year runoff event or 0.1Q2. This approach is available if the project applicant chooses not to complete the channel screening analysis.

C. Priority Development Projects are required to implement hydromodification mitigation measures so that post-project runoff flow rates and durations do not exceed pre-project flow rates and durations. Hydromodification mitigation can be provided as follows:

1. Demonstrate no post-project increase in impervious area and resultant peak flow rates as compared to pre-project conditions.

2. Installation of LID BMPs such as bioretention facilities to control runoff flows and durations from new impervious areas.

3. Mitigation of flow and durations through implementation of extended detention flow duration control basins.

4. Preparation of continuous simulation hydrologic models and comparison of the pre-project and mitigated post-project runoff peaks and durations (with hydromodification flow controls) until compliance is achieved.

5. Implementation of in-stream rehabilitation controls to demonstrate that projected increases in runoff peaks and/or durations would not accelerate erosion to the rehabilitated receiving stream reach.

D. Priority development projects shall be exempt from the HMP criteria under the following conditions.

1. If the proposed project does not increase the impervious area or peak flows to any discharge location.

2. If the proposed project discharges runoff directly to an exempt receiving water such as the Pacific Ocean, an exempt river reach, an exempt reservoir, or a tidally influenced area.

3. If the proposed project discharges to a stabilized conveyance system that extends to the Pacific Ocean, a tidally influenced area, an exempt river reach or reservoir.

4. If the contributing watershed area to which the project discharges has an impervious area percentage greater than 70 percent.

5. If an urban infill project discharges to an existing hardened or rehabilitated conveyance system that extends beyond the "domain of analysis", the potential for cumulative impacts in the watershed are low, and the ultimate receiving channel has a low susceptibility to erosion as defined in the SCCWRP channel assessment tool.

E. LID facilities must be designed to be practically built and maintained within the urban environment. Projects are encouraged to use LID design approaches to provide both treatment for the 85th percentile water quality event as well as flow control to meet hydromodification criteria. To assure compliance with hydromodification flow control requirements, design criteria, specifications, and long-term operations and maintenance requirements have been provided in the local SUSMP for a variety of LID-based flow control methods including bioretention basins, flow-through planter boxes, and bioretention systems in combination with cisterns and vaults. Sizing factor development shall include the use of continuous simulation of runoff from the long-term rainfall record.

F. Proof of a long-term maintenance responsibility and mechanism will be required for all post-construction BMP and flow control facilities. If not properly designed or maintained, hydromodification flow control devices may create a habitat for vectors such as mosquitoes or rodents. Maintenance activities for flow control and LID devices shall be specified in the proposed Project Submittal.

G. The local SUSMP outlines the monitoring program to assess the effectiveness of hydromodification management facilities. Monitoring activities will include inflow and outflow monitoring from BMPs, baseline cross section monitoring, and flow-based sediment monitoring.

Section 3: This Ordinance shall be codified.

EFFECTIVE DATE: This Ordinance shall take effect and be in force on January 14, 2011; and before the expiration of fifteen (15) days after its passage, it shall be published once with the names of members voting for and against the same in the *Poway News Chieftain*, a newspaper of general circulation published in the City of Poway.

Introduced and first read at a Regular Meeting of the City Council of the City of Poway held the 16th day of November 2010, and thereafter PASSED AND ADOPTED at a regular meeting of said City Council held the 7th day of December 2010.

Don Higginson, Mayor

ATTEST:

Linda A. Troyan, MMC, City Clerk

STATE OF CALIFORNIA)
) ss.
COUNTY OF SAN DIEGO)

I, Linda A. Troyan, City Clerk of the City of Poway, do hereby certify that the foregoing Ordinance No. 712, was duly adopted by the City Council at a meeting of said City Council held on the 7th day of December 2010, and that it was so adopted by the following vote:

AYES: BOYACK, GROSCH, MULLIN, CUNNINGHAM, HIGGINSON

NOES: NONE

ABSTAIN: NONE

DISQUALIFIED: NONE

Linda A. Troyan, MMC, City Clerk
City of Poway

ATTACHMENT 3.1

CONSTRUCTION SEASONAL REQUIREMENTS LETTER

CITY OF POWAY

DON HIGGINSON, Mayor
JIM CUNNINGHAM, Deputy Mayor
MERRILEE BOYACK, Councilmember
DAVE GROSCH, Councilmember
JOHN MULLIN, Councilmember

September 7, 2011

**** EROSION CONTROL NOTICE ****

Our records indicate that you have an active construction project in the City of Poway. The City of Poway Municipal Code (PMC) requires that the attached erosion/sediment control measures be implemented on all projects by the beginning of the wet season on October 1, 2011. These wet season erosion/sediment control measures are in addition to the basic measures required year-round. **Please contact your inspector as soon as possible to discuss your erosion/sediment control measures. Early coordination with your inspector is very important. Maintenance will be closely monitored.**

If you fail to implement adequate measures by October 1, 2011, the City may find it necessary to hire a contractor to do so at your expense. You are also expected to maintain these facilities, including cleanup of any off-site siltation, through the end of the wet season on April 30, 2012. These requirements are in place to protect public and private properties, and are secured by cash deposits and grading securities. The permittee shall be responsible for all fines assessed by any outside agencies.

Discharges of pollutants and sediment from your site are prohibited under PMC Title 16, PMC Chapter 13.09, and your grading permit. They are also prohibited under State law (California Water Code), Federal law (Clean Water Act), and the statewide National Pollutant Discharge Elimination System (NPDES) General Construction Storm Water Permit. Violators are subject to enforcement action, including significant monetary penalties. **If your construction site is one acre or larger and you have not obtained coverage under the statewide NPDES General Construction Storm Water Permit, you should contact the California Regional Water Quality Control Board (CRWQCB) at (858) 467-2952 immediately.**

Sincerely,

DEVELOPMENT SERVICES DEPARTMENT

Steve Crosby
City Engineer

Attachment

cc: Bob Manis, Director of Development Services
Staff

5.1.1.1 SEASONAL SITE MANAGEMENT REQUIREMENTS

Construction sites are required to implement all minimum construction BMPs as necessary to prevent pollution discharges to the Maximum Extent Practicable regardless of the season. The City does, however, maintain different requirements for some erosion and sediment control BMPs between the wet and dry seasons as described below:

Dry Season (May 1st through September 30th)

- All exposed disturbed areas including building pads, unfinished roads, and slopes must have erosion prevention controls properly installed (slopes greater than 33.3% or 3:1 vertical vs. horizontal may use properly designed and installed de-silting basins at all discharge points in lieu of this requirement, but all slopes must be covered before rough grade approval will be given).
- Adequate perimeter protection BMPs must be installed and maintained.
- Adequate sediment control BMPs must be installed and maintained.
- Adequate BMPs designed to control off-site sediment tracking must be installed and maintained.
- At a minimum, 125% of the materials needed to install standby BMPs necessary to completely protect exposed portions of the site from erosion and prevent sediment discharges must be stored on the site.
- An approved Weather-Triggered Action Plan must be prepared at the start of each project and updated in the event that a predicted storm event has a 50% chance of rain. The proponent must have the capacity to deploy the standby BMPs within 48 hours of the predicted storm event.
- All slopes must be equipped with erosion prevention BMPs as soon as slopes are completed for any portion of the site.
- The amount of cleared or graded areas left exposed at any given time is limited to 17 acres or to the alternate maximum area approved by the City in writing (see Section 5.4.3).

Wet Season (October 1st through April 30th)

All dry season requirements are required in addition to the following:

- Perimeter protection and sediment control BMPs must be upgraded if necessary to provide sufficient protection for storms.
- Adequate erosion prevention BMPs must be installed and established for all completed slopes prior to October 1 and maintained throughout the wet season. If a BMP fails, it must be repaired, improved or replaced with an acceptable alternate as soon as it is safe to do so.
- Standby erosion and sediment control BMPs must be able to protect all exposed soil areas. An incomplete disturbed area that is not being actively graded must be fully protected from erosion if left for 10 days or more.

ADDITIONAL INFORMATION FOR PROJECTS SUBJECT TO THE GENERAL CONSTRUCTION PERMIT

If your project is subject to the General Construction Permit and was grandfathered into the new program, please be advised that you are required to reassess the level of risk associated with your project within two years after permit adoption. Two years after permit adoption was September 2, 2011.

> **Dischargers Covered Under 99-08-DWQ and 2003-0007-DWQ:** Existing dischargers subject to State Water Board Order No. 99-08-DWQ (existing dischargers) will continue coverage under 99-08-DWQ until July 1, 2010. After July 1, 2010, all NOIs subject to State Water Board Order No. 99-08-DWQ will be terminated. Existing dischargers shall electronically file their PRDs no later than July 1, 2010. If an existing discharger's site acreage subject to the annual fee has changed, it shall mail a revised annual fee no less than seven days after receiving the revised annual fee notification, or else lose permit coverage. All existing dischargers shall be exempt from the risk determination requirements in Section VIII of this General Permit until two years after permit adoption. All existing dischargers are therefore subject to Risk Level 1 requirements regardless of their site's sediment and receiving water risks. However, a Regional Board retains the authority to require an existing discharger to comply with the Section VIII risk determination requirements.

Below are some of the frequently asked questions that were noted on the State Water Resources Control Board's website. Should you have any questions, please feel free to directly contact the State Water Resources Control Board at http://www.waterboards.ca.gov/sandiego/

1. After a project is grandfathered into coverage under the new CGP at risk level 1 (type 1), can the State Water Board or Regional Water Board change that project's risk level?

Yes, the Regional Water Boards have the authority to require a risk determination be performed on grandfathered projects that have a history of non-compliance with the 99-08-DWQ, 99-06-DWQ, and 2003-0007-DWQ Permits, or where the project poses a significant threat to water quality without the implementation of the additional Risk Level 2 or 3 requirements.

2. Will grandfathered construction projects need to have their SWPPPs developed by a Qualified SWPPP Developer (QSD)?

Yes, after July 1, 2010, all SWPPPs and SWPPP updates entered into the SMARTS system must be certified by an individual holding one of the certifications/registrations listed in Section VII of the 2009-0009-DWQ Permit. Effective two years after the permit adoption (September 2, 2011), the QSD must have also attended the State Water Board sponsored or approved QSD Training Course.

3. For grandfathered projects, can existing SWPPPs be submitted during the PRD process, or does the SWPPP need to be amended/adjusted to reflect the new CGP?

The SWPPPs must be amended to meet the minimum criteria listed in Section XIV, SWPPP Requirements, and Attachment C, Risk Level 1 Requirements, of the CGP.

4. Does the Qualified SWPPP Practitioner (QSP) need to have the pre-qualifications listed in Section VII of the 2009-0009-DWQ Permit by July 1, 2010?

No. Effective September 2, 2011, the QSP shall have one of the pre-qualifications listed in Section VII of the 2009-0009-DWQ Permit and shall have attended the State Water Board sponsored or approved QSP Training Course. Between July 1, 2010, and September 2, 2011, anyone can be a QSP.

ATTACHMENT 3.2

CONSTRUCTION STORM WATER QUALITY INSPECTION FORM

CONSTRUCTION STORM WATER QUALITY INSPECTIONS

DEVELOPMENT SERVICES DEPARTMENT
13325 Civic Center Drive, Poway, CA 92064
Phone: (858) 667-4668 • Fax: (858) 668-1211

Inspector Name /Signature/Date: _____

Inspection: ☐ Permit-Required Inspection ☐ Follow-up Inspection ☐ Other (Explain)_____

Construction Project Priority: ☐ High ☐ Medium ☐ Low

GENERAL INFORMATION

Grading Permit #: _____ Issue Date: _____ Permit Final Date: _____

Project Name & Type: _____

Project Location & Address: _____

Contractor's Name & Telephone #: _____

Property Owner & Telephone #: _____

Is this Project Greater than an Acre? ☐ Yes ☐ No ☐ N/A

If yes: Provide Record of Waste Discharge Identification Number (WDID#): _____

Does this Project have an NOI/SWPPP Available? ☐ Yes ☐ No ☐ N/A

Is Weather Triggered Action Plan Completed? ☐ Yes ☐ No ☐ N/A

Is Advanced Treatment Implemented Appropriately? ☐ Yes ☐ No ☐ N/A

Is Less than 17 Acres of Cleared or Graded Areas Left Exposed at Any Given Time? ☐ Yes ☐ No ☐ N/A

Is 125% of Materials to Install Standby BMPs Available? ☐ Yes ☐ No ☐ N/A

Are Routine Self-Inspections Being Conducted by Developer/Owner? ☐ Yes ☐ No ☐ N/A

Project Site is in What Watershed: _____

Nearest conveyances or water bodies: _____

BMP	Yes	No	N/A	Description	Effective Yes/No
Soil Stabilization and Erosion Prevention					
Preservation of existing vegetation					
Physical Stabilization: Hydraulic Mulch, Hydroseeding, Soil Binders, Straw Mulch					
Geotextiles, Plastic Covers, Erosion Prevention Blankets, Wood Mulching					
Site Drainage: Outlet Protection/Slope Drains					
Inlet/Outlet Protection					
Sediment Control/Containment					
Perimeter Protection: Silt Fencing, Gravel Bags, Fiber Rolls					
Storm Drain inlet protection: Sediment Trap, De-silting Basin, Gravel Bag Barrier					

Tracking Controls: Stabilized Entrance/Exit and Road Stabilization, Tire Wash, Street Sweeping					
BMP	**Yes**	**No**	**N/A**	**Description**	**Effective Yes/No**
Materials and Equipment Management					
Are materials and wastes stored in a manner that minimizes or eliminates the potential to discharge these materials to the storm drain system, is secondary containment used?					
Are material stockpiles protected: covered, contained with temporary perimeter, located away from non-storm water discharges?					
Are heavy equipment and vehicles parked in designated areas with permeable surface?					
Are appropriate spill response and containment measures kept on the site?					
Are wastes managed and stored properly (Solid, liquid, sanitary, concrete, hazardous)					
Is timely service and removal provided to prevent waste containers and sanitary facilities from overflowing?					
Non-Storm Water Management					
Is the site free of evidence of illegal connections and/or illicit discharges?					
Discharge Locations					
Are the discharge locations free of significant erosion or sediment transport?					
Other					
Are there any other potential storm water pollution issues or concerns? If yes, explain below.					
Was there any employee or subcontractor training on stormwater pollution prevention measures?					

III. VIOLATIONS

- ☐ No violations noted at time of inspection/investigation
- ☐ No violations; however, recommended corrective actions (see IV)
- ☐ Violation: Illegal Discharge/Illegal Connection/Improper BMPs Implementation

IV. RECOMMENDED CORRECTIVE ACTION

ATTACHMENT 4.1

MUNICIPAL FACILITY BMP CHECKLISTS

Monthly Compliance and Maintenance Duties

Crosthwaite Material Handling Yard

Five divisions in the public works department currently use Crosthwaite Material Handling Yard. Drainage/Storm Water, Parks, Water, Wastewater, and Streets are the major users of the yard and are responsible for compliance maintenance, courtesy maintenance and upkeep.

In addition to regular duties, each month one division will be responsible for compliance inspection, compliance maintenance, up-keep, and documentation. Duties include:

- Vacuum all four inlet filters. Once a month
- Pressure wash batch plant and surrounding area (Vactor or graffiti trailer). Once a month
- Pick up trash and loose debris throughout yard. Once a week
- Load green waste dumpsters. Monday and Wednesday
- Load trash from K-rail to dumpsters. Twice a week
- Empty trash can outside lounge. Once a week
- Inspect and remove excessive debris from perimeter brow ditch. Once a month
- Sweep or blow off excessive debris from all concrete and asphalt surfaces. Once a week
- Inspect and replace rock bags, straw waddles and tarps. As needed
- Incidental compliance issues. As needed

This list with a job order shall be completed by the responsible division each month. If for any reason the list and job order can't be completed by the end of the month, the duties of Crosthwaite Material Handling yard shall remain with that division until the tasks are done. Failure to complete the duties jeopardizes the City's NPDES compliance and the harmonious use of Crosthwaite Material Handling Yard. If assistance is needed contact the Storm Water Supervisor, Public Works Manager, or the Utilities Manager. The storm water supervisor shall complete the compliance inspection and documentation each month.

Enter Complete Date
Note Holidays

VEHICLE MAINTENANCE DIVISION
WEEKLY BMP CHECKLIST

Week of:	**Monday**	**Tuesday**	**Wednesday**	**Thursday**	**Friday**
Is the site free of debris					
Parking lots free of debris					
Roof down spouts dir away					
Daily litter abatement					
Erosion prevention employed					
Minimized water run-off					
Are adequate trash cans avail.					
Is the trash can area clear					
Are trash can emptied often					
Outdoor storage areas covered					
Are outdoor containers labeled					
Is their a spill response kit					
Is 2nd containment free of spills					
Parking area free of Spills					
Vehicles washed in designated areas					
Free of illegal discharge and spills					
Free of illegal storm drain release					
Fire Extinguisher at Gas Island Chckd					
Fuel are cleaned spill free					
Front of building area clear					
Battery cart under canopy					
East side of building clean					
Equipment stored under canopy					
All scrap metal removed					
Check flammable locker for seals					
Check tire shed & remove old tires					
Check both back drains for debris					
Check lot for oil leaks & drip Pans					
Check south and west side of bldg					
Are hazardous mat. Stored prop					
Hour Meter Readings #7					
Hour Meter Readings #509					
Hour Meter Readings #510					
Hour Meter Readings #511					
Hour Meter Readings #512					
Hour Meter Readings #763					

Hazardous Waste Item	**Accumulated Start Date**	Remove By: Provides One Month Cushion	**Quantity**	**Comments**

Accumulation start date on drums less than 6 months. Crushed filters less than 365 days.

ATTACHMENT 4.2

MUNICIPAL INSPECTION FORM

CITY OF POWAY
STORM WATER QUALITY INSPECTION FOR MUNICIPAL FACILITIES

Inspector Name _____ Date____/____/_____ Time_____ AM PM

Type of Inspection:
☐ Follow-up ☐ Routine
☐ Annual ☐ Complaint

Result: ☐ Full Inspection ☐ Could not Contact ☐ Refused ☐ Duplicate
☐ Moved, Replaced by_____ ☐ Moved, Vacant
☐ Out of City's Jurisdiction

A. CONTACT INFORMATION

Original

Facility Name_____
_____
Street Address_____
_____
Facility Manager _____
Contact Telephone # **(**____**)** _____ **-**_____ext._____

Changes

Facility Name_____
_____
Street Address _____
_____
Facility Manager _____
Contact Telephone # **(**____**)** _____ **-**_____ext._____

B. FACILITY/SITE INFORMATION

Principal activity:_____

Assigned JURMP Classification: ☐ High ☐ Medium ☐ Low ☐ Unassigned

New JURMP Classification (if applicable)?_____

Is facility subject to CA Statewide General Industrial Permit? ☐ Mandatory ☐ Conditional ☐ No

If yes, has facility filed a Notice of Intent (NOI) to comply? ☐ Yes ☐ No WDID#_____

If no, does facility have a Notice of Non-Applicability (NONA/NEC)? ☐ Yes ☐ No

Does facility maintain SWPPP or BMP Plan? ☐ Yes ☐ No

Does facility have a storm water monitoring program? ☐ Yes ☐ No

C. INITIAL OBSERVATIONS

Nearest conveyances or water bodies: _____ Hydrologic Area _____ ____

Approximate distance to receiving water bodies: ☐ < 200 ft. ☐ 200 – 1,000 ft. ☐ > 1,000 ft.

Sensitivity of receiving waters: ☐ Sensitive (ESA, 303(d), or other) ☐ Non-sensitive

Discharge points: _____
_____

Discharge observed: ☐ Yes ☐ No

If yes, describe: _____

Estimated area covered by municipal facility: _____square feet

Estimated % impervious surface of this area: _____%

Exposed areas of intensive outdoor activity: _____

D. BMP ASSESSMENT

D.1 General

BMPs	N/A	Yes	No	Comments
Is the site free of excessive litter and debris?				
Are discharge locations free of excessive sediment and debris?				
Are parking lots, sidewalks and streets free of excessive sediment and debris?				
Is wash water from pressure washing/hosing managed appropriately?				
Are roof downspouts directed away from areas of potential pollutants?				
Are employees trained in storm water management, pollution prevention and good housekeeping measures?				
D.2 Landscaping				
Are adequate erosion prevention measures employed? (vegetation or physical stabilization)				
Are irrigation systems programmed to minimize over-watering and runoff?				
Are stockpiles of soil or landscape waste contained to prevent runoff transport?				
Are pesticides, herbicides, and fertilizers managed in accordance with the JURMP BMPs?				
D.3 Materials and Wastes				
Are adequate trash containers provided?				
Are adequate recycling containers provided?				
Is the trash/recycling area enclosed and free of litter and debris?				
Is timely service and removal provided to prevent waste containers and sanitary facilities from overflowing?				
Are outdoor material storage areas adequate (covered area with secondary containment)?				
Are outdoor storage containers properly labeled?				
Is there an accessible spill response kit?				
Are outdoor storage containers equipped with secondary containment?				
Is secondary containment free of spills and rainwater?				
Are loading and unloading areas free of spills and debris?				
D.4 Equipment and Vehicles				
Are exposed parking areas free of significant spills and leaks?				
Are heavy equipment and vehicles stored in garages or under canopies?				
Are vehicle maintenance activities conducted within contained areas (garage, canopy, work shop)?				
Are vehicle-fueling areas covered and are storm drain inlets in/around the fueling area protected from spills and leaks?				
Is vehicle washing performed in a contained area where runoff does not enter the MS4?				

D.5 Building Repair/Construction /Structural BMPs

BMPs	N/A	Yes	No	Comments
Are adequate erosion prevention measures employed throughout the site? (vegetation or physical stabilization)				
Are adequate sediment control BMPs employed throughout the site? (gravel bags, inlet filters etc.)				
Are impervious areas free of debris and spills from painting, scraping, and/or sandblasting activities?				
Are structural BMPs adequately maintained? (NA if no structural BMPs at facility)				
D.6 Non-Storm Water Management				
Is the site free of evidence of illicit connections and illegal discharges?				
Is the site free of evidence of unauthorized releases to storm drains?				
If not, have the appropriate authorities been notified?				
D.7 Other				
Are appropriate signs/stenciling present at the facility?				
Are there any other potential storm water pollution issues or concerns? If yes, explain below.				
Are all applicable activity-specific BMPs being implemented?				
Does this facility have a fire sprinkler system?				

D.8 BMP Summary/Additional Comments

E. RECOMMENDED CORRECTIVE ACTION

Is corrective action needed? ☐ Yes ☐ No

If **BMP-related** corrective action is required, describe below. If other corrective action, check the appropriate box in section G.

Owner/operator has been notified of recommended corrective actions both verbally and by: ☐ Hand Delivery ☐ Mail ☐ Fax

F. VIOLATIONS

☐ No violations have been noted at this time

☐ No violations have been noted, but recommend taking corrective action described in Section F.

☐ **Violation of the City's storm water ordinance:**

- ☐ Prohibited discharge(s) of pollutants to the storm drain system or to receiving waters
  Description_____
- ☐ Illicit connection(s) to the storm drain system
  Location_____
- ☐ Littering
- ☐ Improper Implementation of Required BMPs
- ☐ Failure to comply with the storm water monitoring requirements for high priority industrial facilities.

☐ **Failure to comply with the requirements of the State Industrial Storm Water General Permit.**

- ☐ In the future, under a new Industrial Permit which has not yet been adopted, this facility may be able to qualify for a No Exposure Certification (NEC) and exemption from Permit coverage.

☐ **Other Violation**_____

SPECIFIC ACTION(S) REQUIRED TO CORRECT THE VIOLATION DESCRIBED ABOVE:

☐ Implement the recommended corrective actions listed in Section F.

☐ File a Notice of Intent (NOI) with the State Water Resources Control Board to obtain coverage under the Industrial Permit - see Attachment 3 of the Industrial Permit (http://www.waterboards.ca.gov/stormwtr/industrial.html).

- ☐ For "Conditional" facilities only: if you implement all the recommended BMPs and eliminate outdoor exposure, contact the City to request a re-inspection. If it is determined that you qualify, NONA/NEC paperwork will be provided for you to complete, and you will not have to file an NOI.

☐ Develop and implement a Storm Water Pollution Prevention Plan (SWPPP)—see Section A of the Industrial Permit.

☐ Develop and implement a storm water monitoring program—see section B of the Industrial Permit for guidelines.

☐ Complete the provided Notice of Non-Applicability (NONA) and accompanying No Exposure Certification (NEC). Retain one copy of each onsite, and send additional copies to the City of Poway and the State Water Resources Control Board. (See attached instructions provided with the documents.)

Additional actions required:

G. ADDITIONAL RECOMMENDED CITY ACTIONS*

Is a follow-up inspection recommended for this business? ☐ **Yes** ☐ **No**

ASSESSMENT

Level of knowledge regarding stormwater issues:	☐ 1	☐ 2	☐ 3	☐ 4	☐ 5
Level of cleanliness, BMP implementation, orderliness of site:	☐ 1	☐ 2	☐ 3	☐ 4	☐ 5

*Recommended City Actions listed at the time of inspection are subject to change based on later review by office staff.

ATTACHMENT 4.3

TEMPORARY USE PERMIT

CITY OF POWAY
DEVELOPMENT SERVICES DEPARTMENT

Temporary Use Permit

Date received: _____
APN: _____
File number: _____
Receipt number: _____
Fee: _____

Name of Business or activity: _____ Phone: _____
Address: _____
Applicant's name: _____ Phone: _____
Address: _____
Property Owner's name: _____ Phone: _____
Address: _____
Zone: _____ Existing land use: _____
Proposed structure of activity area sq. footage: _____

ACTIVITY DESCRIPTION

Full description of proposed activity (please be specific):

Date of commencement (please allow 15 working days for City review for those projects not requiring City Council Action): _____
Date of completion: _____

SITE PLAN

Attach an 8-1/2" x 11" site plan that illustrates the proposed activity, and includes the location and description of structures and equipment, parking, vehicle access, signage, etc. To apply for approval of Special Event signs, the applicant shall submit a letter that describes the proposed sign by means of a sketch that includes the display dates, and also denotes the length, width, height and square feet of each proposed sign.

ACTION

☐ APPROVED by _____ Date _____
☐ DENIED by _____ Date _____
Reasons for denial

CONDITIONS OF APPROVAL

1. The site shall be developed in accordance with the approved site plan on file in the Planning Department, except as may otherwise by provided herein, prior to commencement of the activity.

2. The Building, Fire, and County Sheriff's Departments shall be contacted for approprate permits and inspections prior to the commencement of the activity.

3. Use of signs shall first be reviewed by the Planning Services Department for compliance with the sign ordinance prior to installation.

4. Approval of this activity shall not excuse compliance with all other sections of the Zoning Ordinance and all other applicable City ordinances presently in effect.

5. Date this approval shall become null and void:_____, 200_, On this date the site shall be restored to its original condition.

6. A vendor's license shall be obtained from the Customer Services Department for all temporary sales locations, including, but not limited to to Christmas tree lots and other holiday and special event sales.

7. No person shall discharge any material and or liquid into storm drains. For special events, storms drains shall be covered and or protected to the maximum extent practicable. Best Management Practices may be required to ensure that trash is contained and disposed of appropriately. Liquids shall be placed in secondary containment and covered prior to a rain event. Pet waste shall be collected and placed in trash cans.

8. Approval by the San Diego County Department of Environmental Health, Food, and Housing Divsion, shal be obtained prior to the sale of any food itmes. Evidence of such approval shall be available for inspection at the event.

OWNER CERTIFICATION

I, _____, certify that I am the owner of the property described herein. Further, I agree to permit the proposed activity to be conducted on said property for the length of time specified herein.

SIGNATURE_____ DATE _____

APPLICANT CERTIFICATION

I, _____, certify that I am the applicant for the activity described herein. Further, I acknowledge the filing of this permit application, certify that all of the information contained herein is true and accurate, and shall comply with the conditions of approval stated herein above.

SIGNATURE _____ DATE _____

ATTACHMENT 4.4

SPECIAL EVENT INSPECTION FORM

SPECIAL EVENTS STORM WATER QUALITY INSPECTIONS

DEVELOPMENT SERVICES DEPARTMENT
13325 Civic Center Drive, Poway, CA 92064
Phone: (858) 668-4668 • Fax: (858) 668-1211

Inspector Name/Signature/Date: _____

Inspection: ☐ Permit-Required Inspection ☐ Follow-up Inspection ☐ Other (Explain)_____

Activity Priority: ☐ High ☐ Medium ☐ Low

GENERAL INFORMATION

Title of Event: _____

Description of Event: _____

Location of Event: _____

Sponsors of the Event: _____

Event is in What Watershed: _____

Nearest conveyances or water bodies: _____

BMP	Yes	No	N/A	Describe Concerns and Resolution
Site Conditions & Cleanup				
Temporary screens on catch basins and storm drain inlets installed?				
Temporary fencing or other BMPs to prevent windblown trash from entering adjacent water bodies and MS4 channels implemented?				
Proper management of trash and litter including temporary trash receptacles and staff assigned for immediate trash cleanup implemented?				
Catch basin cleaning following special event/prior to anticipated rain event?				
Street sweeping of roads, streets, highways, and parking facilities following the special event implemented?				
Site clean and free of debris?				
Storm drains clear of trash/debris and spills?				
Non-stormwater such as wash water contained (including secondary containment), collected, and disposed of properly?				
Site free of illegal discharge to storm drain/receiving waters (channels/creeks)?				
Nearby water bodies, MS4, and creeks free of event-related trash and debris?				

VIOLATIONS

☐ No violations noted at time of inspection/investigation
☐ No violations; however, recommended corrective actions and Follow-up Inspection
☐ Violation: Illegal Discharge/Illegal Connection/Improper BMPs Implementation

RECOMMENDED CORRECTIVE ACTION

_____

_____

_____

_____

_____

ATTACHMENT 5.1

INDUSTRIAL/COMMERCIAL INSPECTION FORM

CITY OF POWAY
STORM WATER QUALITY INSPECTION FOR INDUSTRIAL/COMMERCIAL FACILITIES

Inspector Name _____ Date____/____/_____ Time_____ AM / PM

Type of Inspection:
☐ Routine ☐ Follow-up
☐ Complaint

Result: ☐ Full Inspection ☐ Could not Contact ☐ Refused
☐ Duplicate ☐ Remove From Inventory
☐ Moved, Vacant ☐ Moved, Replaced by_____

Original	**Changes**
Business Name _____	Business Name _____
Street Address _____	Street Address _____
Responsible Person(s) _____	Responsible Person(s) _____
Business Telephone: (_____) _____-_____ ext._____	Business Telephone: (_____) _____-_____ ext._____
Business Fax: (_____) _____-_____	Business Fax: (_____) _____-_____
Email: _____	Email: _____

Principal business activity:
_____
_____

Standard Industrial Classification (SIC):
Assigned SIC Code(s): _____ _____
Revised SIC Code(s): _____ _____

CA Statewide General Industrial Permit Compliance:

☐ **Mandatory**
- Notice of Intent (NOI) Filed? ☐ Yes ☐ No
- WDID#_____
- SWPPP or BMP Plan maintained? ☐ Yes ☐ No
- Monitoring programs conducted? ☐ Yes ☐ No

☐ **Conditional**
- Exterior exposure present? ☐ Yes* ☐ No
- * If yes, see mandatory requirements
- Notice of Non-Applicability (NONA/NEC) Filed? ☐ Yes ☐ No

☐ **N/A**

Threat to Water Quality (TTWQ):

☐ High ☐ Medium ☐ Low ☐ Unassigned Revised TTWQ: _____

Hydrologic Area _____ Nearest Water Body: _____

Distance to water bodies: ☐ < 200 ft. ☐ > 200 ft

Sensitivity of receiving waters: ☐ Sensitive (ESA, 303(d), or other) ☐ Non-sensitive

Size of facility: ☐ < 5 ac. ☐ > 5 ac. < 10 ac. ☐ > 10 ac.

Significant amount of exposed outdoor storage and/or activities? ☐ Yes ☐ No

Discharge points along perimeter: _____

General BMPs ☐ Yes ☐ No ☐ Not Applicable

- ☐ Litter
- ☐ Sediment & vegetative debris present
- ☐ Discharge locations blocked
- ☐ Downspouts directed into pollutants
- ☐ Improper exterior storage
- ☐ Wash water not captured or inappropriately disposed
- ☐ Evidence of illicit connections/illegal discharges
  - ☐ Appropriate authorities to be notified
- ☐ Other potential storm water pollution issues or concerns -see below

Comments/Recommended Corrective Action:

Landscaping ☐ Yes ☐ No ☐ Not Applicable

- ☐ Erosion control lacking
- ☐ Over-watering evident
- ☐ Stockpile inappropriately stored
- ☐ Fertilizer or pesticide inappropriately used

Comments/Recommended Corrective Action:

Materials & Waste ☐ Yes ☐ No ☐ Not Applicable

- ☐ Dumpster lids open
- ☐ Trash/recycling containers inadequate
- ☐ Litter & debris present in trash/recycling area
- ☐ Trash/recycling containers overflowing
- ☐ Secondary containment missing
- ☐ Spill response kit missing
- ☐ Secondary containment full or in disrepair
- ☐ Spills/ debris present in loading areas

Comments/Recommended Corrective Action:

☐ Please keep dumpster lids closed

Equipment & Vehicles ☐ Yes ☐ No ☐ Not Applicable

- ☐ Significant spills/leaks present
- ☐ Heavy equipment/vehicles storage exposed
- ☐ Vehicle maintenance activities conducted in exposed area
- ☐ Vehicle-fueling areas exposed
- ☐ Vehicle washing performed in an exposed area

Comments/Recommended Corrective Action:

Food Establishments ☐ Yes ☐ No ☐ Not Applicable

- ☐ Grease trap/interceptor improperly maintained
- ☐ Improper grease bin storage
- ☐ Improper oil disposal
- ☐ Improper wash water disposal
- ☐ Power washing without capturing wash water
- ☐ Improper floor mat cleaning

Comments/Recommended Corrective Action:

SWPPP Review ☐ Yes ☐ No ☐ Not Applicable

- ☐ Monitoring not conducted
- ☐ Monitoring results show ineffective BMPs

Comments/Recommended Corrective Action:

Potential Pollutants	**Generated?**			**BMP Deficiency?**	
	High	Low	N/A	Yes	No
Bacteria	☐	☐	☐	☐	☐
Gross Pollutants	☐	☐	☐	☐	☐
Metals	☐	☐	☐	☐	☐
Nutrients	☐	☐	☐	☐	☐
Oil & Grease	☐	☐	☐	☐	☐
Organics	☐	☐	☐	☐	☐
Pesticides	☐	☐	☐	☐	☐
Sediment	☐	☐	☐	☐	☐
Trash	☐	☐	☐	☐	☐
Oxygen Demanding	☐	☐	☐	☐	☐
Other _____	☐	☐	☐	☐	☐

Corrective Action ☐ Yes ☐ No

- ☐ No violations have been noted, but recommend taking corrective action described above.
- ☐ Violation of the City's storm water ordinance:
  Description _____
- ☐ Failure to comply with the requirements of the State Industrial Storm Water General Permit.
  - ☐ File a Notice of Intent (NOI) with the State Water Resources Control Board (SWRCB) to obtain coverage under the Industrial Permit - see Attachment 3 of the Industrial Permit (www.waterboards.ca.gov/stormwtr/industrial.html).
  - ☐ Develop and implement a Storm Water Pollution Prevention Plan (SWPPP)—see Section A of the Industrial Permit.
  - ☐ Develop and implement a storm water monitoring program—see section B of the Industrial Permit for guidelines.
  - ☐ File a Notice of Non-Applicability and No Exposure Certification (NONA/NEC) with the State Water Resources Control Board and the City of Poway.

Is a follow-up inspection recommended for this business? ☐ **Yes** ☐ **No**

Education & Assessment

Educational materials distributed: ☐ Preventing Urban Runoff Pollution ☐ Restaurant BMPs ☐ Horse BMPs ☐ Power Washing BMPs ☐ Other _____

Level of knowledge regarding storm water issues: ☐ 1 ☐ 2 ☐ 3 ☐ 4 ☐ 5

Level of cleanliness, BMP implementation, orderliness of site: ☐ 1 ☐ 2 ☐ 3 ☐ 4 ☐ 5

ATTACHMENT 5.2

INDUSTRIAL AND COMMERCIAL EDUCATIONAL MATERIALS

What's the difference?

Sanitary Sewer vs. Storm Drain

The water that drains down a sink or toilet in a home or business flows to the sanitary sewer and is treated by the City of San Diego at a wastewater treatment plant.

The storm drain system, on the other hand, is designed to carry rainwater from City streets and driveways to prevent flooding. This water does not receive any treatment. It flows directly to creeks and rivers – terminating at the Pacific Ocean!

Unfortunately, as rainfall flows over the ground it picks up debris and pollutants and deposits them into our watersheds.

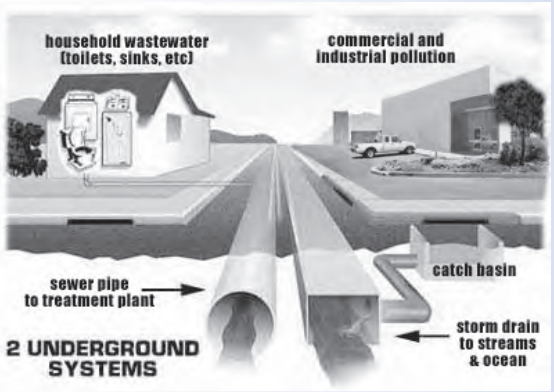

Who can you contact?

REPORT ILLEGAL DUMPING
City of Poway Development Services Dept.
(858) 668-4668

HOUSEHOLD HAZARDOUS WASTE DISPOSAL
Poway Materials Handling Yard
By Appointment Only
1-800-714-1195
Questions: (858) 668-4710

RECYCLING
EDCO: (858) 748-7769

QUESTIONS AND COMMENTS
City of Poway Development Services Dept.
(858) 668-4668

LOOK ON THE WEB

USED OIL RECYCLING CENTERS
http://www.ciwmb.ca.gov/usedoil

INTEGRATED PEST MANAGEMENT
http://www.ipm.ucdavis.edu

COUNTY OF SAN DIEGO STORM WATER MANAGEMENT PROGRAM
www.co.san-diego.ca.us/deh/stormwater/index.html

STATE WATER RESOURCES CONTROL BOARD (SWRCB) STORM WATER PROGRAM
www.swrcb.ca.gov/stormwtr/construction.html

US ENVIRONMENTAL PROTECTION AGENCY
www.epa.gov/owow/nps

CLEAN WATER NETWORK
www.cwn.org

ONLY RAIN DOWN THE STORM DRAIN

Urban storm water runoff is the **largest contributor** to **watershed pollution** in San Diego County.

Your business is **required** to prevent urban runoff pollution by implementing **B**est **M**anagement **P**ractices (**BMPs**).

The City conducts inspections to ensure that BMPs are being used and water quality is protected.

Pollutants of Concern

As rainfall flows over the ground, it picks up a variety of pollutants and deposits them into our watersheds. The following pollutants are commonly transported in the storm drain system and have been found to degrade water quality.

- Sediments
- Fertilizers
- Metals
- Detergents
- Pesticides
- Organic Compounds (solvents)
- Trash and Debris
- Oil and Grease
- Bacteria and Viruses

The following **B**est **M**anagement **P**ractices (**BMPs**) are required to be used at all industrial and commercial businesses, where applicable, to reduce urban runoff pollution in our streams and waterways. To do your part in protecting our water quality, please implement the following BMPs, where applicable or noted by the City inspector.

General

- ❑ Regularly sweep around site, **do not use a hose.** Collect and dispose of debris in trash.
- ❑ Train all employees to consider urban runoff pollution before performing any outdoor activities.
- ❑ Never dispose of wash water to the storm drain system. Properly dispose of it in the sanitary sewer (sink or toilet).
- ❑ Report any illegal dumping into the storm drain system by calling (858) 668-4668 during business hours.

Landscaping

- ❑ Only irrigate during early morning or late evening to avoid evaporation.
- ❑ Aim sprinklers to avoid watering other areas.
- ❑ Time sprinklers to avoid over-watering and causing runoff.
- ❑ Minimize use of pesticides, herbicides, and fertilizer, which are harmful to animals downstream.
- ❑ Hand pull weeds instead of using herbicides.
- ❑ Do not use pesticides that eliminate beneficial insects (i.e., Integrated Pest Management).

Outdoor Material Storage

- ❑ Store all potential pollutants indoors or under a covered area not exposed to rain.
- ❑ Clean up all spills immediately using absorbent materials. Properly dispose of used absorbents.
- ❑ Keep lids on all outdoor storage containers.
- ❑ Label all material storage containers.
- ❑ Regularly sweep and clean all outdoor storage areas to remove any sediment (dirt) and debris.

Waste Management

- ❑ Keep the ground around all outdoor garbage and dumpster areas free of trash, sediment, and debris.
- ❑ Keep lids on dumpsters and trash cans whenever possible.
- ❑ Fix any leaks in garbage cans or dumpsters.
- ❑ Clean up all spills immediately.

Vehicle /Equipment Maintenance

- ❑ Perform all vehicle maintenance indoors when possible.
- ❑ Use drip-pans to collect fluids from leaky vehicles.
- ❑ Clean up spills immediately using absorbent materials. Properly dispose of used absorbents.

Vehicle /Equipment Washing

- ❑ Wash vehicles at a commercial car wash when possible. (Commercial car washes recycle water and drain to the sanitary sewer, not to the storm drain.)
- ❑ Wash vehicles over a pervious (absorbent) surface such as dirt, gravel, or grass to prevent runoff.
- ❑ Minimize the use of soaps and water while washing.
- ❑ Drain excess wash water to the sanitary sewer (sink or toilet), not to storm drains.

General Cleaning

- ❑ Perform washing over a pervious surface or where water drains to sanitary sewer.
- ❑ Minimize use of cleaning agents.
- ❑ Dispose of used wash water to sanitary sewer, not to storm drains.

Construction

- ❑ Minimize the amount of exposed soils to prevent erosion from wind or water.
- ❑ Cover construction material stockpiles with tarps or plastic liners to prevent sediment from blowing or washing away.
- ❑ Use gravel bags around site perimeter to capture any sediment (dirt) washed away in runoff.
- ❑ Protect nearby storm drains with gravel bags.
- ❑ Regularly inspect and clean equipment, vehicles, and storage areas.
- ❑ Keep lids secured on all material storage containers.
- ❑ Store materials where not exposed to rain.

A Clean Environment is Important to All of Us!

In the City of Poway, storm drains flow directly into our creeks, lakes, and the ocean without treatment.

In recent years, sources of water pollution, like industrial wastes from factories have been greatly reduced. However, the majority of water pollution now occurs from things like cars leaking oil, wash water from restaurants, fertilizers from farms, lawns and gardens, failing septic tanks, residential car washing, and pet waste washing into the storm drains and into waterways and the ocean.

All these sources add up to a pollution problem! But each of us can do small things to help clean up our water too—and that adds up to a pollution solution!

The City of Poway is committed to improving water quality and reducing the amount of pollutants that enter our precious waterways.



A Word About "Biodegradable" Soaps

"Biodegradable" is a popular marketing term that can be misleading. Because a product is labeled as biodegradable doesn't mean that it is non-toxic. Some products are more toxic than others, but none are harmless to aquatic life. Soapy water entering the storm drain system can impact fish and other wildlife within hours.

ONLY RAIN DOWN THE STORM DRAIN!

This brochure is one of a series of pamphlets describing storm drain protection measures, which are available at the Development Services Department at City Hall, or online at www.ci.poway.ca.us.

Other pamphlets include:

- **Home Repair and Remodeling BMPs**
- **Restaurant BMPs**
- **Concrete & Mortar Project BMPs**
- **Horses & Livestock BMPs**
- **Mobile Auto Detailing BMPs**

City of Poway
13325 Civic Center Drive
Poway, CA 92064

Phone: (858) 668-4636

The City of Poway Preventing Urban Runoff Pollution

Best Management Practices for POWER WASHING



Mobile and Surface Cleaning

What is Power Washing?

Power washing is any activity that uses a water pressure system, including steam cleaning, to clean vehicles, equipment, sidewalks, buildings, dumpsters, or other impervious surfaces. In addition to water, detergents, degreasers and other products may be used in commercial power washing.

What's the Problem with Power Washing?

Did you know that storm drains are NOT connected to sanitary sewer systems or treatment plants? The primary purpose of storm drains is to carry rainwater away from developed areas to prevent flooding. **Wash water from power washing activities may contain significant quantities of oil, grease, chemicals, dirt, and detergents that could end up in our creeks, rivers, lakes, and the ocean.** Disposing of these materials into storm drains causes serious ecological problems—and is PROHIBITED by law.

Best Management Practices

Best Management Practices, or BMP's, are procedures that help to prevent pollutants from entering our storm drains. Each of us can do our part to keep storm water clean. Using BMP's adds up to a pollution solution!

Use Dry Clean-up Methods

- Instead of pressure washing, determine what alternative dry methods are available.
- Use mops, brooms, rags or wire brushes to clean pavement, buildings, and equipment as much as possible.
- Use vacuums or other machines to remove and collect loose debris before applying water.



Location, Location, Location!

- Prior to a washing, block all storm drains with an impervious barrier such as gravel bags or berms, or seal private storm drains with plugs or rubber mats. Make sure this practice does not flood the area or adversely affect vehicle or pedestrian traffic.
- **Never dispose of wash water into the street, storm drains, landscape drains, drainage ditches, or streams.**
- Wash vehicles and equipment on grassy or gravel areas so that the wash water can seep into the ground.
- **Create** a containment area with berms and tarps or take advantage of low ground to keep wash water contained.
- **Check** that the wash water is not leaking through and add more berms or barriers to contain the wash water.

Just Enough for the Job!

- Minimize water use by using high pressure, low volume nozzles.
- Use the minimal amount and least toxic detergents and degreasers you will need to complete the job. Try phosphate free detergents.
- Use a mop or rags to clean heavily soiled areas before power washing.

Only Rain Down the Storm Drain!

- Do not wash equipment or vehicles outdoors on saturated ground or on days when rain is probable.
- Pump or vacuum up <u>all</u> wash water in the contained area.
- With property owners permission, pump or pour the wash water to landscaped areas that will not run off to a storm drain; or drain it to the sanitary sewer through an interior building drain, sink, or private sewer clean-out. Discharges to the sewer **<u>should not</u>** contain hazardous materials, grease, grit, or any material that could clog piping.
- Sediments and other solids remaining on the ground should be swept or vacuumed up immediately so they don't wash into the storm drain system.

Who Can You Contact?

For more information, please call
(858) 668-4636
Report Illegal Dumping to:
Poway Code Compliance (during business hours, 8 a.m. to 5 p.m.) at (858) 668-4663 or (858) 668-4664, press "0" for immediate assistance
Or
Poway Sheriff's Station (after 5 p.m.) at (858) 513-2800

A Clean Environment is Important to All of Us!

In the City of Poway, storm drains flow directly into our creeks, lakes, and the ocean without treatment.

In recent years, sources of water pollution, like industrial wastes from factories have been greatly reduced. However, the majority of water pollution now occurs from things like cars leaking oil, wash water from restaurants, fertilizers from farms, lawns and gardens, failing septic tanks, residential car washing, and pet and horse waste washing into the storm drains and into waterways and the ocean.

All these sources add up to a pollution problem! But each of us can do small things to help clean up our water too—and that adds up to a pollution solution!

The City of Poway is committed to improving water quality and reducing the amount of pollutants that enter our precious waterways to protect our water quality for future generations.



A Word About "Biodegradable" Soaps

"Biodegradable" is a popular marketing term that can be misleading. Because a product is labeled as biodegradable doesn't mean that it is non-toxic. Some products are more toxic than others, but none are harmless to aquatic life. Soapy water entering the storm drain system can impact fish and other wildlife within hours.

ONLY RAIN DOWN THE STORM DRAIN!

This brochure is one of a series of pamphlets describing storm drain protection measures, which are available at the Development Services Department at City Hall, or online at http://www.ci.poway.ca.us/env/env_issues.html

Other pamphlets include:

- **Home Repair and Remodeling BMPs**
- **Concrete and Mortar Projects BMPs**
- **Restaurant BMPs**
- **Power Washing BMPs**
- **Mobile Car Detailing BMPs**

City of Poway
13325 Civic Center Drive
Poway, CA 92064

Phone: (858) 668-4630

The City of Poway Preventing Urban Runoff Pollution

Best Management Practices for Horses & Livestock



Storm Water and Horses & Livestock

What is Stormwater Pollution?

Did you know that storm drains are NOT connected to sanitary sewer systems or treatment plants? The primary purpose of storm drains is to carry rainwater away from developed areas to prevent flooding. However, this water is not filtered or treated and all the contaminants it contains eventually flow to our streams, lakes, and ocean where we swim and fish.

Once there, polluted runoff can harm wildlife and habitats. Horses and livestock wastes are among the many common storm water pollutants that can degrade water quality. Other examples include paint, oil and automotive fluids, construction debris, pesticides, litter, pool chemicals, and dirty wash water.

How do Horses and Livestock Pollute Stormwater?

During rainfall, uncovered manure and sediment can be washed from barns, pastures, and stables. These wastes end up flowing directly into streams, lakes, and the ocean where they can harm human health and the environment.



Stormwater runoff has been found to contain high concentrations of pathogens such as bacteria, parasites, and viruses.

When they wash into our recreational waters they can make people sick with sore throats, intestinal problems, rashes, nausea, and eye and ear infections.

Manure also contains nutrients, such as phosphorus and nitrogen, that fertilize aquatic algae. When these nutrients are too abundant they cause algae to grow very rapidly, and as a result, deplete oxygen in the water which kills fish and plant life.

Sediment is also harmful to our waters. In addition to causing flooding, sediment washed from pastures and livestock facilities can also harm aquatic life by clogging the gills of fish, blocking light transmission, lowering water temperatures, and preventing the production of oxygen by plants.

Poway Municipal Code section 13.09.080G has specific requirements for the management of manure and pet maintenance:

1. Manure deposited by horses and large animals within an enclosure or on uncovered areas, from which runoff could enter receiving waters or the storm water conveyance systems, must be cleaned up at least once weekly and either be composted, or be stored prior to disposal in a manner that prevents contact with runoff to receiving waters or the storm water conveyance system.
2. Areas used for composting such manure must be located, configured or managed to prevent runoff to receiving waters or the storm water conveyance system.
3. Pet waste shall not be disposed to the storm water conveyance system or receiving waters.

Best Management Practices

- Put barns, corrals, and fences in areas that drain away from creeks or streams or other storm drain conveyance systems.
- Keep livestock away from wet fields when possible. During rain events, cover manure stockpiles with a tarp or visqueen to reduce pollutant runoff.
- Cover dirt areas with loose hay or plant fast-growing grasses to shield and bind the soil to prevent erosion.
- Collect soiled bedding and manure from stalls and paddocks daily, and store them in sturdy, insect-resistant, and seepage free units.
- When grooming animals, use less toxic alternatives.
- If you must use pesticides, always read the label and use the products as directed.

Who Can You Contact?

For more information, please call
(858) 668-4630
Report Illegal Dumping to:
Poway Code Compliance (during business hours, 8 a.m. to 5 p.m.) at (858) 668-4663 or (858) 668-4664, press “0” for immediate assistance
Or
Poway Sheriff’s Station (after 5 p.m.) at (858) 513-2800

A Clean Environment is Important to All of Us!

In the City of Poway, storm drains flow directly into our creeks, lakes, and the ocean without treatment.

In recent years, sources of water pollution, like industrial wastes from factories have been greatly reduced. However, the majority of water pollution now occurs from things like cars leaking oil, wash water from restaurants, fertilizers from farms, lawns and gardens, failing septic tanks, residential car washing, and pet waste washing into the storm drains and into waterways and the ocean.

All these sources add up to a pollution problem! But each of us can do small things to help clean up our water too—and that adds up to a pollution solution!

The City of Poway is committed to improving water quality and reducing the amount of pollutants that enter our precious waterways.



Only Rain Down the Storm Drain!

This brochure is one of a series of pamphlets describing storm drain protection measures, which are available in the Development Services Department at City Hall, or online at www.ci.poway.ca.us

Other pamphlets include:

- **Home Repair and Remodeling BMPs**
- **Restaurant BMPs**
- **Power Washing BMPs**
- **Horses & Livestock BMPs**
- **Mobile Auto Detailing BMPs**

City of Poway
13325 Civic Center Drive
Poway, CA 92064

Phone: (858) 668-4636

2369

The City of Poway Preventing Urban Runoff Pollution

Best Management Practices for Concrete and Mortar Projects



Pollution Prevention is up to YOU!

Did you know that storm drains are NOT connected to sanitary sewer systems or treatment plants? The primary purpose of storm drains is to carry rainwater away from developed areas to prevent flooding. Untreated pollutants such as concrete and mortar flow directly into creeks, rivers, lakes, and the ocean and are toxic to fish and other wildlife. Disposing of these materials into storm drains causes serious ecological problems—and is PROHIBITED by law.



Do the Job Right!

This brochure was designed for do-it-yourself remodelers, masons and bricklayers, contractors, and anyone else who uses concrete or mortar to complete a construction project. Keep storm water protection in mind whenever you, or people you hire, work on your house or property.

Best Management Practices

Best Management Practices, or BMPs, are procedures and practices that help to prevent pollutants such as chemicals, concrete, mortar, pesticides, waste, paint, and other hazardous materials from entering our storm drains. All these sources add up to a pollution problem.

But each of us can do our part to keep storm water clean. These efforts add up to a pollution solution!



What YOU Can Do:

- **Always** store both dry and wet materials under cover, protected from rainfall and runoff and away from storm drains or waterways.
- **Keep all construction debris away from the street, gutter and storm drains.**
- **Never dispose of washout into the street, storm drains, landscape drains, drainage ditches, or streams.**
- Look for and clean up material that may have traveled away from your property after each days work.
- If you or your contractor keep a dumpster at your site, be sure it is securely covered with a lid or tarp when not in use.
- **Don't** mix up more fresh concrete or mortar than you will need for a project.
- Set up and operate small mixers on tarps or heavy plastic drop cloths.
- **Protect** applications of fresh concrete and mortar from rainfall and runoff until the material has dried.
- **Protect** dry materials from wind. Secure bags of concrete mix and mortar after they are open. **Don't allow dry products to blow into driveways, sidewalks, streets, gutters, or storm drains.**
- Empty mixing containers and wash out chutes onto dirt or other landscaped areas that do not flow to streets, drains or waterways, or allow material to dry and dispose of properly.
- **Never wash excess material from bricklaying, patio, driveway or sidewalk construction into a street or storm drain.**
- Sweep up and dispose of small amounts of excess dry concrete, grout, and mortar in the trash.
- Wash concrete or brick areas only when the wash water can flow onto a dirt area without further runoff or drain onto a surface which has been bermed so that the water and solids can be pumped off or vacuumed up for proper disposal.
- **Don't** place fill material, soil or compost piles on the sidewalk or street.
- During cleanup, check the street and gutters for sediment, refuse, or debris. Look around the corner or down the street and clean up any materials that may have already traveled away from your property.

Who Can You Contact?

For more information, please call (858) 668-4636

Report Illegal Dumping to:
Poway Code Compliance (during business hours, 8 a.m. to 5 p.m.) at (858) 668-4663 or (858) 668-4664, press "0" for immediate assistance
Or
Poway Sheriff's Station (after 5 p.m.) at (858) 513-2800

A Clean Environment is Important to All of Us!

In the City of Poway, storm drains flow directly into our creeks, lakes, and the ocean without treatment.

In recent years, sources of water pollution, like industrial wastes from factories have been greatly reduced. However, the majority of water pollution now occurs from things like cars leaking oil, wash water from restaurants, fertilizers from farms, lawns and gardens, failing septic tanks, residential car washing, and pet waste washing into the storm drains and into waterways and the ocean.

All these sources add up to a pollution problem! But each of us can do small things to help clean up our water too—and that adds up to a pollution solution!

The City of Poway is committed to improving water quality and reducing the amount of pollutants that enter our precious waterways to protect our water quality for future generations.



A Word About "Biodegradable" Soaps

"Biodegradable" is a popular marketing term that can be misleading. Because a product is labeled as biodegradable doesn't mean that it is non-toxic. Some products are more toxic than others, but none are harmless to aquatic life. Soapy water entering the storm drain system can impact fish and other wildlife within hours.

ONLY RAIN DOWN THE STORM DRAIN!

This brochure is one of a series of pamphlets describing storm drain protection measures, which are available at the Development Services Department at City Hall, or online at http://www.ci.poway.ca.us/env/env_issues.html

Other pamphlets include:

- **Home Repair and Remodeling BMPs**
- **Concrete and Mortar Projects BMPs**
- **Restaurant BMPs**
- **Power Washing BMPs**
- **Horses & Livestock BMPs**

City of Poway
13325 Civic Center Drive
Poway, CA 92064

Phone: (858) 668-4636

The City of Poway Preventing Urban Runoff Pollution

Best Management Practices for Mobile Auto Detailing



Mobile Detailing Procedures

What's the Problem with Mobile Detailing?

Did you know that storm drains are NOT connected to sanitary sewer systems or treatment plants? The primary purpose of storm drains is to carry rainwater away from developed areas to prevent flooding. **Wash water from mobile detailing activities may contain significant quantities of oil, residues from exhaust fumes, brake dust, grease, and other chemicals that could end up in our creeks, rivers, lakes, and the ocean.** Disposing of these materials into storm drains causes serious ecological problems—and is PROHIBITED by law.

Best Management Practices

Best Management Practices, or BMP's, are procedures that help to prevent pollutants from entering our storm drains. Each of us can do our part to keep storm water clean. Using BMP's adds up to a pollution solution!



Location, Location, Location!

- Prior to a washing, block all storm drains with an impervious barrier such as gravel bags or berms, or seal private storm drains with plugs or rubber mats. Make sure this practice does not flood the area or adversely affect vehicle or pedestrian traffic.
- **Never dispose of wash water into the street, storm drains, landscape drains, drainage ditches, or streams.**
- Select a site and wash vehicles on grassy or gravel areas so the wash water can filter through the vegetation and/or soil.
- **Create** a containment area with berms and tarps or take advantage of low ground to keep wash water contained so that it can evaporate.
- **Check** that the wash water is not leaking through gravel bags or other containment measure, and if necessary add more berms or barriers to keep the wash water contained.

Just Enough for the Job!

- Minimize water use by using high pressure, low volume nozzles.
- Use the minimal amount and least toxic detergents you will need to complete the job. Try phosphate free detergents. The safest products for the environment are vegetable-based or citrus-based soaps.

Only Rain Down the Storm Drain!

- Do not wash vehicles outdoors on saturated ground or on days when rain is probable.
- Pump or vacuum up <u>all</u> wash water in the contained area.

Pollution Prevention is up to you!

- With property owners permission, pump or pour the wash water to landscaped areas that will not run off to a storm drain; or drain it to the sanitary sewer through an interior building drain, sink, or private sewer clean-out. Discharges to the sewer **<u>should not</u>** contain hazardous materials, grease, grit, or any material that could clog piping.
- Sediments and other solids remaining on the ground should be swept or vacuumed up immediately so they don't wash into the storm drain system during the next rain.
- Shake car mats into a trash can or vacuum them. Do not shake dirt from car mats directly to the ground.
- Don't forget to properly dispose of any used gravel bags!

Who Can You Contact?

For more information, please call (858) 668-4636
Report Illegal Dumping to:
Poway Code Compliance (during business hours, 8 a.m. to 5 p.m.) at (858) 668-4663 or (858) 668-4664, press "0" for immediate assistance
Or
Poway Sheriff's Station (after 5 p.m.) at (858) 513-2800

Dispose of Fat, Oil, and Grease Properly

One of the most important sources of water pollution is sewer spills caused by fat, oil, and grease (FOG) blocking the pipes. These spills damage the environment and can create property damage and health hazards leading to expensive repairs, health code violations, or restaurant closure.

The City has created the FOG Program, which works with local food establishments by providing information and inspections to help you avoid the negative impacts of sewer spills. The FOG Program can:

- Issue your Food Establishment Wastewater Discharge (FEWD) Permit (this free permit is required for all food establishments)
- Show you Best Management Practices for handling FOG
- Evaluate your grease traps, interceptors, and other facilities so you can be sure they are adequate

To obtain your FEWD Permit or receive additional information on the FOG Program, please call the City of Poway Wastewater Division at (858) 668-4719.

ONLY RAIN DOWN THE STORM DRAIN

Remember, storm drains are NOT connected to sanitary sewer systems and treatment plants. Anything that goes into the storm drains flows directly into our creeks, rivers, and ocean without any filtering or treatment. Please do your part to help keep our water clean by using Best Management Practices and making sure that nothing but rain goes down the storm drain.

City of Poway
13325 Civic Center Drive
Poway, CA 92064
www.ci.poway.ca.us

Phone: (858) 668-4636

The City of Poway Preventing Urban Runoff Pollution

Best Management Practices for RESTAURANTS



A Clean Environment is Important to All of Us!

Best Management Practices

Restaurants contribute to storm water pollution through improper cleaning practices that allow food particles, oil, grease, trash, and cleaning products to flow into the street, gutter, or storm drain. These discharges pollute our creeks, rivers, and ocean and are **PROHIBITED BY LAW**. Below are recommended Best Management Practices (BMPs) for restaurants.

- **NEVER** pour wash water outside or into a street, gutter, or storm drain.
- **NEVER** pour grease or oil into a sink, floor drain, storm drain, or dumpster.
- Sweep, mop, or vacuum instead of using a hose to clean outdoor areas.
- **Always** clean equipment including floor mats, grease filters, grills, and garbage cans indoors or in a covered outdoor wash area that is plumbed to the sanitary sewer.
- Clean equipment in a mop sink if possible (never in a food preparation sink).



- If your restaurant does not have a mop sink, dedicate an indoor cleaning area where there is a drain that is plumbed to the sanitary sewer.
- Discharges to the sewer **must not** contain hazardous materials, grease, grit, or any material that could clog piping.
- All wastewater containing oil and grease must be disposed of in a grease trap or interceptor. Concentrated waste oil and grease must be collected in a grease bin and disposed of by a certified waste grease hauler.
- Major cleaning of exterior surfaces must include capturing wash water and disposing it in the sanitary sewer in compliance with local regulations.
- **Wash water must not be allowed to enter the street gutter or storm drain**.
- All mop water from cleaning floors must be disposed of indoors in a mop sink, toilet, or other drain that is plumbed to the sanitary sewer.
- **Dry sweep pavement** areas, including "drive-through" areas, parking lots, outdoor eating areas, and dumpster or grease bin areas frequently. If you must use water for cleaning, use a mop and bucket and dispose of wash water in a mop sink or floor drain that is plumbed to the sanitary sewer.

Sweep, mop or vacuum instead of using a hose to clean outdoor areas.

- Use dry methods for spill cleanup. Rags or absorbents can be used to pick up liquids or grease. Sweep up the absorbent, seal it in a plastic bag, and dispose of it in the trash.
- Keep outside areas free of trash and debris. Clean outdoor eating areas frequently using dry cleaning methods such as sweeping or vacuuming.
- **Never** wash down dumpsters or grease bins with a hose. Check dumpsters regularly for leaks. If a dumpster or tallow bin must be cleaned or repaired, contact the leasing company.

Who Can You Contact?

For more information, please call (858) 668-4636

Report Illegal Dumping to:
Poway Code Compliance (during business hours, 8 a.m. to 5 p.m.) at (858) 668-4663 or (858) 668-4664, press "0" for immediate assistance
Or
Poway Sheriff's Station (after 5 p.m.) at (858) 513-2800

ATTACHMENT 6.1

HIGH TTWQ RESIDENTIAL AREA MAPS

City of Poway

Residential Areas Considered High Threat to Water Quality

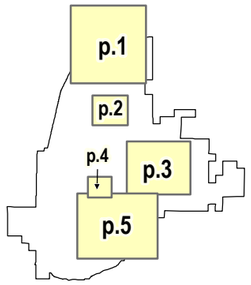

Poway Overview

- High Threat to Water Quality Residential Areas
- High Threat to Water Quality Residential Properties
- Streams
- Storm Channel
- Storm Outfall
- Poway City Limits

Watersheds

- San Dieguito (905)
- Los Penasquitos (906)
- San Diego River (907)

N

The City of Poway has provided these GIS maps as a resource for internal staff. This map set represents a visual aid intended to assist Public Works personnel with the management and maintenance of assets. Data provided herein is not a guarantee of actual field conditions nor a substitute for record drawings and field verification. Every reasonable effort has been made to assure the accuracy of the maps, images and associated data. For Department Use Only. Last Updated June 22, 2009.

City of Poway

Residential Areas Considered High Threat to Water Quality

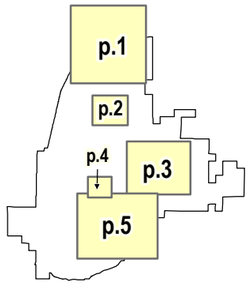

Page 1

North Poway Residential Areas

- High Threat to Water Quality Residential Areas
- High Threat to Water Quality Residential Properties
- Streams
- Storm Channel
- Storm Outfall
- Poway City Limits

Watersheds

- San Dieguito (905)
- Los Penasquitos (906)
- San Diego River (907)

N

The City of Poway has provided these GIS maps as a resource for internal staff. This map set represents a visual aid intended to assist Public Works personnel with the management and maintenance of assets. Data provided herein is not a guarantee of actual field conditions nor a substitute for record drawings and field verification. Every reasonable effort has been made to assure the accuracy of the maps, images and associated data. For Department Use Only. Last Updated June 22, 2009.

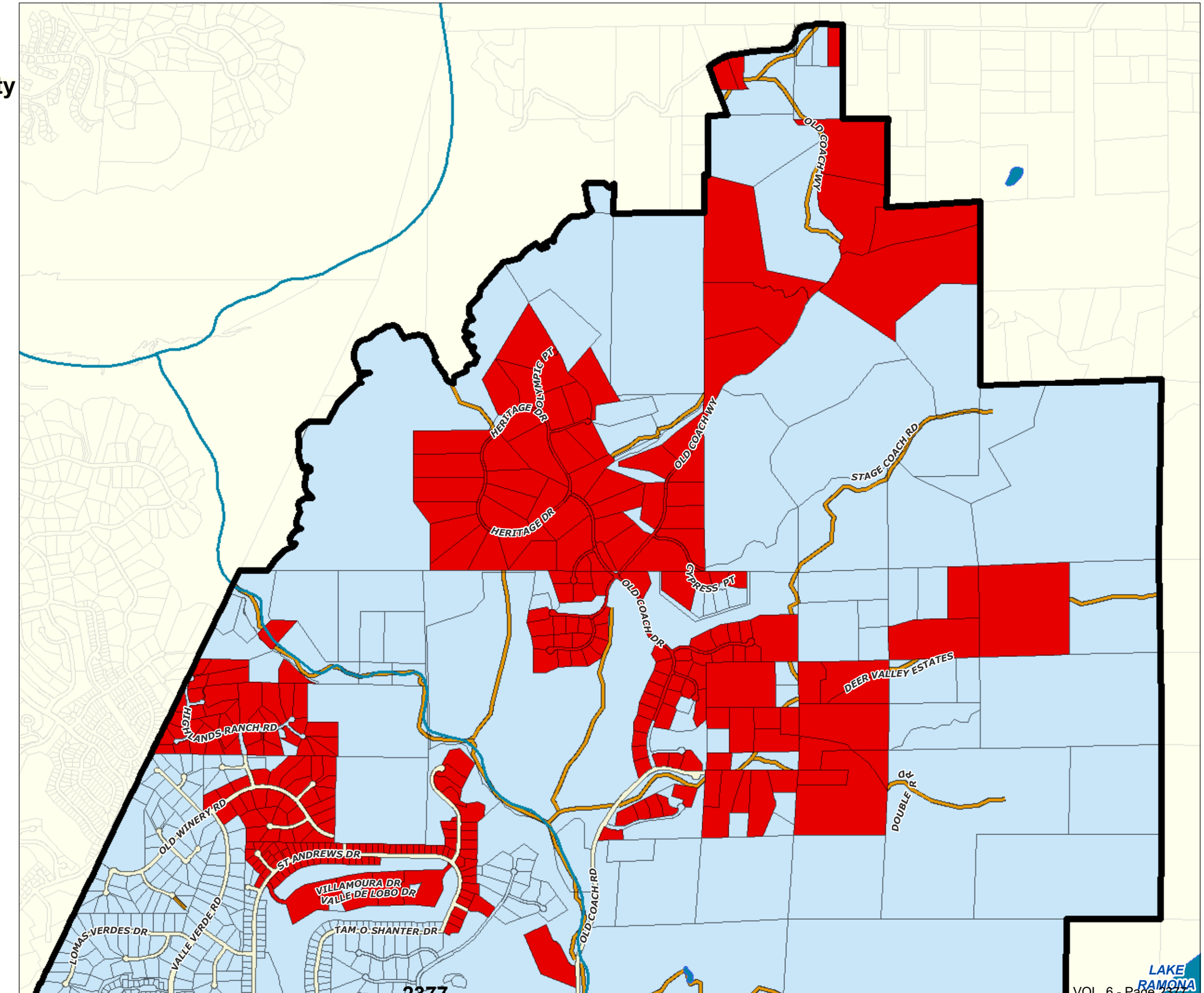

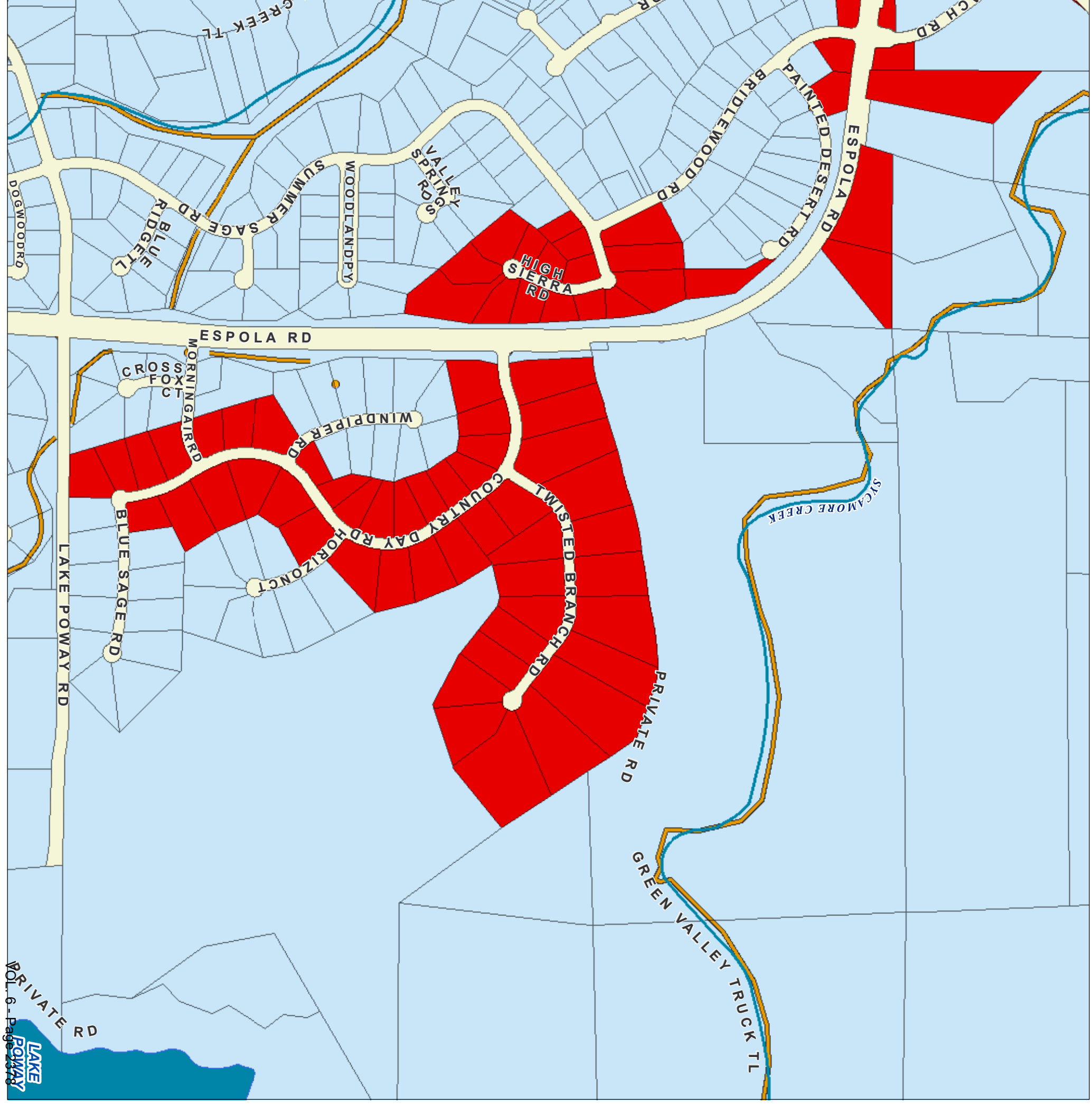
GREEK TL
DOGWOOD RD
BLUE RIDGE TL
SUMMER SAGE RD
WOODLAND PY
VALLEY SPRING RD
BRIDLEWOOD RD
PAINTED DESERT RD
ESPOLA RD
HIGH SIERRA RD
ESPOLA RD
CROSS FOX CT
MORNINGAIR RD
WINDPIPER RD
COUNTRY DAY RD
HORIZON CT
TWISTED BRANCH RD
BLUE SAGE RD
POWAY RD
PRIVATE RD
SYCAMORE CREEK
GREEN VALLEY TRUCK TL
PRIVATE RD
LAKE POWAY

City of Poway

Residential Areas Considered High Threat to Water Quality

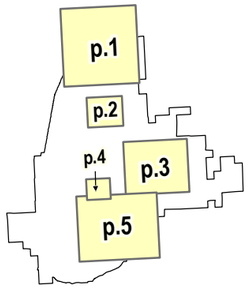

Page 3

Rattlesnake Canyon Cornerstone

- High Threat to Water Quality Residential Areas
- High Threat to Water Quality Residential Properties
- Streams
- Storm Channel
- Storm Outfall
- Poway City Limits

Watersheds

- San Dieguito (905)
- Los Penasquitos (906)
- San Diego River (907)

N

The City of Poway has provided these GIS maps as a resource for internal staff. This map set represents a visual aid intended to assist Public Works personnel with the management and maintenance of assets. Data provided herein is not a guarantee of actual field conditions nor a substitute for record drawings and field verification. Every reasonable effort has been made to assure the accuracy of the maps, images and associated data. For Department Use Only.

SKYRIDGE RD
EASTVALE RD
MARKAR RD
HIGH VALLEY RD
VALLI HAI RD
SR 67
SR 67
LUCIDI FARMS WY
POWAY RD
BLUE CRYSTAL TL
MILLARDS RD

City of Poway

Residential Areas Considered High Threat to Water Quality

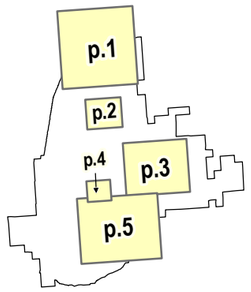

Page 4
Rattlesnake Basin

- High Threat to Water Quality Residential Areas
- High Threat to Water Quality Residential Properties
- Streams
- Storm Channel
- Storm Outfall
- Poway City Limits

Watersheds

- San Dieguito (905)
- Los Penasquitos (906)
- San Diego River (907)

N

The City of Poway has provided these GIS maps as a resource for internal staff. This map set represents a visual aid intended to assist Public Works personnel with the management and maintenance of assets. Data provided herein is not a guarantee of actual field conditions nor a substitute for record drawings and field verification. Every reasonable effort has been made to assure the accuracy of the maps, images

City of Poway

Residential Areas Considered High Threat to Water Quality

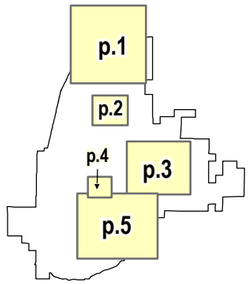

Page 5

South Poway Cornerstone

- High Threat to Water Quality Residential Areas
- High Threat to Water Quality Residential Properties
- Streams
- Storm Channel
- Storm Outfall
- Poway City Limits

Watersheds

- San Dieguito (905)
- Los Penasquitos (906)
- San Diego River (907)

N

The City of Poway has provided these GIS maps as a resource for internal staff. This map set represents a visual aid intended to assist Public Works personnel with the management and maintenance of assets. Data provided herein is not a guarantee of actual field conditions nor a substitute for record drawings and field verification. Every reasonable effort has been made to assure the accuracy of the maps, images and associated data. For Department Use Only. Last Updated June 22, 2009.

ATTACHMENT 6.2

POWAY TODAY NEWSLETTERS

www.poway.org

POWAY Today

A Quarterly Municipal Newsletter for the Residents of Poway, California

Fall 2011

Poway Pension Reform

The City Council recently reached two-year agreements with its employees for pay and benefits from July 1, 2011 through June 30, 2013, completing the City Council's pension reform goals.

Poway employees began paying part of their pension costs in 2009, and increased their share last year. For the new fiscal year beginning July 1, 2011, employees have agreed to pay the full employee share of CalPERS pension costs (7% of salary for non-Safety employees and 9% of salary for Fire). City Council members will also pay the full 7% employee pension contribution beginning in July 2011. This means that City employees are now paying the maximum allowed by CalPERS and will be contributing over $1 million per year toward their pensions.

The second major front in pension reform in the City of Poway is the process of changing the structure and terms of the pensions themselves. Some critics have said that public pensions are too generous or too expensive. A number of cities in San Diego County, including Poway, are well on their way to reforming local government pensions to address this concern. In fact, a recent survey revealed that seven of San Diego County's nineteen cities are moving toward changing their employee pension plans. These reformed plans lower long-term costs by reducing the pension benefits, or raising the retirement age, or both.

"The employees of the City of Poway recently agreed that all employees hired after January 1, 2012 will be enrolled in "second-tier" retirement plans that provide a smaller retirement benefit and require them to work five years longer before they are eligible for full benefits."

– Penny Riley, City Manager

This collaboration between the City and its employees brings immediate budgetary savings with employees paying the full employee share of the CalPERS pension, and additional long-term savings from the second-tier pension for new employees. Both are significant achievements.

Continued Water Conservation Needed this Year – *Even after plenty of rain this spring*

A wet winter and cooler spring temperatures mean mandatory water restrictions and assigned irrigation days have ended in Poway.

Thanks to an improved water supply outlook for the region, Poway's wholesale water suppliers ended mandatory water cutbacks that started July 1, 2009. At its May 17, 2011 meeting, the City Council voted to immediately discontinue the Level 2 water shortage condition, ending mandatory water-use restrictions and assigned days for outdoor irrigation.

Good Landscaping Water-Efficiency Habits

1) Limit watering to three days per week.
2) Minimize sprinkler runoff and overspray.
3) Fix sprinkler heads that have too much pressure, causing them to blow water into the wind.
4) Replace traditional pop-up sprinkler heads with rotating nozzles.
5) Consider replacing lawn with water-wise plants.



Poway residents and businesses responded noticeably to the call for water efficiency. Between 2006 (record high water use for Poway) and 2010, total water use in Poway decreased by 38%.

Maintaining the water-wise habits practiced in recent years will continue to be extremely important for Poway.

Since Poway imports all of its drinking water (about half from the Colorado River and half from Northern California), local water supply is affected by conditions hundreds of miles away. While wet weather ended California's "drought," restrictions on the amount of water that can be pumped from Northern California remain due to environmental concerns.

Other factors driving the need for permanent water-efficiency in Poway include:

- The City's cost to buy imported raw water is expected to steadily increase for the next decade, mainly due to energy costs and maintenance of the network of pipes, pumps, and storage reservoirs that bring the water to Poway.
- Recent California legislation requires that water agencies curb water use by 20% by 2020. Reduced water use in recent years will help achieve and maintain Poway's 2020 target, which means the community needs to voluntarily keep water use at the same levels as 2009 and 2010. If water use returns to the level of 2006, 2007, or 2008, Poway will not meet the reduction.

Though the "drought" may be over, efficient water use is still important. Visit www.poway.org/waterconservation for resources, such as information on rebate programs, a sprinkler tune-up checklist, water-wise plant lists, and a landscape water-use calculator.



Rotating sprinklers use about 20% less water than regular pop-up spray heads.

Poway Farmers Market

More Than Just Fruits and Veggies

When you think of the term "Farmers Market," everything from a flea market to a grocery store comes to mind. But if you're looking for some of the finest fresh fruits and vegetables, then the City of Poway Farmers Market is for you! Join us at Old Poway Park on Saturday mornings year-round from 8:00 a.m. to 11:30 a.m. and the newly-added Wednesday evenings from 3:00 p.m. to 7:00 p.m. through September 21.

The Farmers Market, managed by Outback Farms, is certified by the County Agricultural Commission, meaning every product is grown locally by a San Diego County farmer and sold fresh to the consumer. Many farmers offer certified organic produce – free from pesticides, herbicides, or chemical fertilizers. During the summer months, it is not uncommon to find ripe melons, pears, sweet corn, figs, and more.



The Poway Farmers Market not only offers healthy and fresh produce, but also has vendors who offer a variety of other items. You will find flowers, fresh bakery items, unique jams and jellies, cheeses, eggs, seafood, and Mediterranean fare. It is a great opportunity to sample products, share information, and receive recipes and tips on food preparation. Some of the vendors have participated in the market for almost 20 years and price their goods competitively due to the reduction in packaging, shipping, and "middleman" costs.

Come support regional, family-owned farms, and experience the sights and sounds of your Poway Farmers Market – it's more than just fruits and veggies!

This Issue:



Sheriff's Volunteers Wanted
Are you ready to help your community? Find out how... *pg. 2*



Household Hazardous Waste
Proper disposal and loading tips for delivering HHW to the Poway collection center *pg. 2*



Start Smart Teen Driving Safety Program
Teaching young drivers how not to get distracted when behind the wheel. *pg. 15*

Get your dog licensed
Be a responsible dog owner and protect your pet. *pg. 16*



Household Hazardous Waste Tips

Load size and type affects City's cost for disposal of HHW!

Hazardous materials are contained in many common household products such as cleaners, paints, pool supplies and pesticides. Improper disposal of household hazardous waste (HHW) in the trash, in a storm drain, or down the sewer system is dangerous and harmful to the environment.

We thank Poway residents for disposing of HHW responsibly and safely at the Poway HHW collection facility located at 12325 Crosthwaite Circle (in the City's materials handling yard). The City is committed to making HHW disposal convenient for residents by being open most Saturdays between 9 a.m. and 3 p.m. with no appointment necessary.

Although a direct fee is not collected from residents when dropping off HHW, City revenues collected on your trash bill are used to pay the contractor to properly store and dispose of HHW at this facility.

Examples of Household Hazardous Waste include:



- **Aerosol cans, non-empty**
- **All Purpose Cleaners**
- **Antifreeze**
- **Auto Batteries**
- **Auto Fluids, Oil & Filters**
- **Batteries**
- **Cooking Oil, Residential**
- **Disinfectants**
- **Drain Opener**
- **Electronic Devices: TVs, Monitors, VCRs, Stereo Equipment, Computers, Wireless Phones, Microwave Ovens, etc.**
- **Fertilizers**
- **Fluorescent Tubes/Bulbs & other Mercury-Containing Lamps**
- **Furniture Polish**
- **Gasoline (w/ container)**
- **Latex (water based) Paint**
- **Lighter Fluid**
- **Oil-Based Paint**
- **Oven Cleaner**
- **Pesticides**
- **Pool Chemicals**
- **Propane Canisters**
- **Sharps (Medical needles & blades)**
- **Smoke Detectors**
- **Solvents & Thinners**
- **Thermometers**
- **Thermostats**
- **Varnishes**

Plan your next trip to the Poway HHW collection facility & help stretch City's budget for disposal:

- If you combine several types of household hazardous waste into one load, make it a FULL load to make the most of the per load charge the City pays.
- Every time electronic waste, batteries and sharps are brought to the facility "mixed" together with other types of HHW, the City is charged a flat disposal fee per vehicle, regardless of the load size.
- To help the City contain costs, bring one single-type of HHW load at a time to save charges to the City:
  - Electronic Waste ONLY (computer, monitor, TV)
  - Batteries ONLY (household alkaline batteries)
  - Sharps ONLY
- The legal transportation limit is up to 125 pounds, so make your trip count by bringing in a FULL load. A typical 125-pound load is equal to 15 gallons of liquids (paint, oil, or gasoline), or a 30-33 gallon trash can full of dry items (pesticides, aerosol cans, fertilizer).

For more information go to www.poway.org/hazardous or contact Annette Gonzalez at 858-668-4702, agonzalez@poway.org.

Are you ready to give back to your community?

Sheriff's Senior Volunteers Wanted



The Poway Sheriff's Senior Volunteers are looking for a few good men and women to join them to help keep Poway safe and secure. Volunteers must be at least fifty years old, in good physical health, and pass a background check. Applicants will attend a two week academy and then be assigned at least one six hour patrol per week. Scheduling is flexible to accommodate active lifestyles. Patrol duties include conducting home security checks, visiting homebound seniors, enforcing disabled parking regulations, and traffic control at accidents, special events, and disaster situations. If you want to do something meaningful with your spare time and have fun doing it, then please call the volunteer administrator, Pete Babich, at 858-232-8000 or Peter.Babich@sdsheriff.org for more information or to request an application.

Tell US how It is?

The City of Poway would like to hear from you. What do you think about the services and facilities provided in the community? What could we do to better serve you?

This cutout form is provided twice a year for comments, suggestions, and service requests. Clip out the form, and mail it or deliver it in person to City Hall at: 13325 Civic Center Drive.

All comments will be reviewed by the City Manager's Office and referred to the appropriate City department. Please be specific with your comments and the location of services, so that we can better serve you.

I have the following comments ❑ suggestions ❑ service requested ❑

_____

_____

_____

_____

Name: _____

Address: _____

Telephone Number: (Home) _____ (Business) _____

E-mail address: _____

You may also e-mail your comments to Eric Heidemann: eheidemann@poway.org

Orange Gardens PROJECT UPDATE

Apartments Remodel Scheduled For 2012

The City's Housing Authority has partnered with Affirmed Housing Group to rehabilitate Orange Gardens Apartments located at 12510 Oak Knoll Road. Once the rehabilitation is complete, the 1-, 2-, and 3-bedroom apartments will convert to affordable rental rates which will be determined based upon qualifying residents' income levels. Construction will start this fall, with the rehabilitation scheduled to be complete in early 2012. This project is part of the City's ongoing efforts to revitalize the Oak Knoll corridor which has included significant streetscape and public infrastructure improvements, along with the recently completed renovation of Oak Knoll Villas. To place your name on the interest list to live in the Orange Gardens Apartments, please call Solari Enterprises at (714) 282-2520, ext. 215.



Conceptual Drawing of the New Orange Gardens Apartments

Start Smart!



The Poway Sheriff's Offer "Start Smart" Safety Classes for Teen Drivers

The National Highway Traffic Safety Administration and the California Office of Traffic Safety released statistics indicating the number of teen drivers involved in collisions is on the rise. In most cases, a "distraction" in the vehicle being driven by the teen driver was documented. Distractions can be anything from another occupant, the radio, a cell phone, or other multitasking acts such as eating or applying make-up while driving.

In an effort to warn teen drivers of these risk factors, the Poway Sheriff's Station Traffic Unit began offering a Start Smart program in September 2009. The Start Smart program is an "in your face" look (for both teen drivers and their parents) at the distractions that exist for teen drivers as well as the consequences of illegal acts. The program also addresses a parent's responsibility to make sure their new driver is abiding by the laws—specifically during their probationary license period. Since beginning the program, 419 teens and their parents have attended.



Start Smart classes are scheduled at the Poway Sheriff's Station on Thursday, August 11, and Monday, September 12, from 6 to 8 p.m. Additional classes will be scheduled for the coming months. If you have a new teen driver and would like to attend, please call 858-513-2800 and ask to be scheduled for the Start Smart class.

The Poway Sheriffs encourage you and your teen to attend this important class.

Distracted driving is as dangerous as impaired driving

According to www.distraction.gov:

- In 2008, nearly 6,000 people died in vehicle accidents involving a distracted or inattentive driver, and more than half a million people were injured. (NHTSA)
- The worst offenders are the youngest and least-experienced drivers—men and women under 20 years old. (NHTSA)
- Drivers who use hand-held devices are four times as likely to get into vehicle accidents serious enough to injure themselves. (Source: Insurance Institute for Highway Safety)

SEPTEMBER IS National Emergency Preparedness Month

Poway is considered by many to be the best place to live, work, visit, and raise a family in San Diego County. The joy, peace, and security of residing in the "City in the Country" resonate throughout the community. Each year, however, Poway's tranquility is marred by the arrival of high temperatures, low humidity, and Santa Ana winds. The arrival of these weather conditions and the long-lasting memories of the 2003 and 2007 wildfires serve as a steadfast reminder that simple planning and preparation is necessary.

The potential for large wildfires to cause huge losses and require unmanageable demands on firefighting resources is real. Every task you can do in advance of a wildfire reduces the risk to you, your family, your property, and your business.

For more information on some simple planning and preparation ideas, please visit www.poway.org or call (858) 668-4460.



Are You Prepared?

- ***CREATE A DEFENSIBLE SPACE*** around your home or business and maintain fire-resistive landscaping.
- ***CREATE A DEFENSIBLE HOME*** or business by using fire-resistive construction techniques and practices.
- ***PREPARE A KIT*** of emergency supplies, medications, special documents, and "important stuff."
- ***HAVE ENOUGH DRINKING WATER*** to last for three-days: one gallon, per person, per day.
- ***DESIGN AN EVACUATION PLAN*** that includes alternate routes and a common meeting place.
- ***GET NOTIFIED*** by registering your mobile phone with AlertSanDiego.org.
- ***DECIDE EARLY TO STAY OR GO*** following your own initiative or recommendations by authorities.

Captain's Corner

New Captain at the Poway Sheriff's Station!

In May 2011, the City of Poway welcomed Captain Mike Hernandez to the Poway Sheriff's Station to replace Captain Mark Elvin, who was promoted to the position of Commander.

Captain Hernandez has worked for the San Diego County Sheriff's Department for 27 years in a variety of assignments including investigations, patrol, traffic, internal affairs, and specialized investigations. His most recent assignment was with the East County Regional Gang Task Force. Captain Hernandez, who was raised in Poway, and is a graduate of Poway High School, is happy to return to the City.

The City is fortunate to have another experienced, veteran officer in charge of the Poway Sheriff's Station. Welcome Captain Hernandez!



Poway's Crime Rate Continues to be the Lowest in San Diego County

The City of Poway ended 2010 with a crime rate of 11.8 – the lowest of all cities in San Diego County. This means that less than 12 of the FBI Type 1 crimes (homicide, rape, robbery, aggravated assault, burglary, theft, auto theft, and arson) occurred for every 1,000 residents. Of the 615 crimes in Poway:

- **90 were violent crimes (homicide, rape, robbery or aggravated assault)**
- **525 were property crimes (burglary, theft, and auto theft)**

Burglary and theft (such as shoplifting, purse snatching, and thefts from vehicles, excluding auto theft) represented the largest portion of total crime in Poway in 2010.

- **There were a total of 157 burglaries**
- **There were 328 thefts**

Achieving and maintaining a low crime rate begins, in many respects, with prevention. The Sheriff's Department provides many crime prevention resources including a Crime Prevention Specialist who can be reached at (858) 513-2807. In addition, the Sheriff Department's website, www.sdsheriff.net, is a valuable source of helpful information.



Why License Your Dog?

It's one way to show that you're a responsible pet owner – and it's the law

Dog licenses make a difference for you and your four-legged friend! You might be surprised at some of the good reasons to license your pet:

Lost Animals – The Escondido Humane Society, who manages our animal control contract, impounds hundreds of lost or abandoned dogs from Poway each year. Only 37% are reunited with their families. A tag with a current license can be a ticket home for your dog.

Injured Animals – Your dog's license will make it possible to contact you if your dog is injured. It could mean the difference between life and death for your companion.

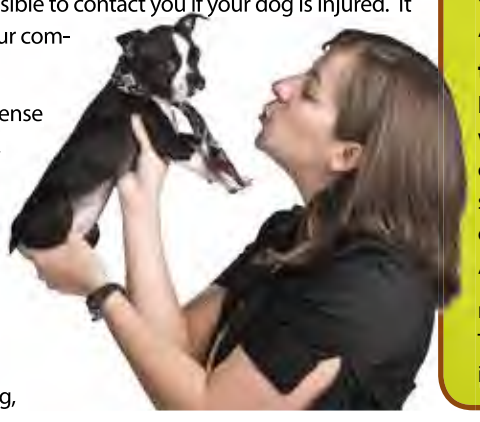

Dog Bite and Rabies Prevention – Your dog's license is proof that your pet has been vaccinated against rabies. The rabies vaccination protects your pet and your family from a potentially-deadly disease.

Cost Savings – Every dog who has reached the age of four months requires a license. If your dog is unlicensed, you can be cited and fined. It's far less expensive to license your dog.

For more information on where to license your dog, please contact the Department of Animal Control at (760) 746-7307.

Poway Pet Policies

Do you know how many dogs and cats are allowed on your property?

According to the Poway Municipal Code (Section 17.08.110 F), you may keep up to three dogs and up to three cats in all residential zones; and up to six dogs and up to six cats in a large lot residential zone (RR-A through RR-C, RS-1 and RS-2)

Be sure to check with your apartment or condominium complex as they may have more restrictive regulations. For more information or the complete animal guidelines, please visit our website at: www.poway.org.

Don't let excuses stand between you and your pet!

"My dog hates to wear a collar…" Your dog would also hate to be lost without a license; he or she may never come home to you. With a bit of training, any dog can wear a collar and license without discomfort.

"My dog never leaves the yard…" If that were always true, the Humane Society wouldn't take in such a large number of dogs each year. It only takes one time for a gate not to latch properly, an unexpected trauma to send a dog bolting in fear, or a curious child to let your dog come out for playtime.

"If my dog gets lost, I'll find her at the shelter…" A licensed dog has a much better chance of getting home than one without a license. What if your dog is hit by a car and not taken to a shelter? An injured or stray dog may be taken to a veterinarian who can contact you if there is a license.

"I can't afford a license…" The cost of a license is minimal: $14/year if your dog has been spayed or neutered. That is far less than the cost of a citation and less than the cost of impound fees to reclaim an unlicensed dog.





The City is pleased to continue its partnership with Cloud 9 SuperShuttle, which enables Poway residents and business travelers to enjoy discounted rates between the San Diego Airport and the 92064 zip code.

There is no need to request a special rate. By providing the 92064 zip code as your pick-up or drop-off location, you will automatically be provided with a reduced rate when you book your reservation. For reservations call (800) 974-8885, or visit the SuperShuttle website at ***www.cloud9shuttle.com.***

Special Rates for Poway residents!

Number of Passengers	One-Way Fare
1	$36
2	$43
3	$50
4	$57
5	$64
6	$71
7	$78

What's Inside:

PAGE 1
Poway Pension Reform Update
Continued Water Conservation Needed
Farmer's Market now Open Wednesdays

PAGE 2
HHW Disposal Best Practices
Join the Poway Sheriff Volunteer Patrol
Orange Gardens Project Update
Tell Us How It Is

PAGE 15
"Start Smart" Driving Safety Program for Teen Drivers
New Sheriff's Captain
Poway Crime Lowest in County

PAGE 16
Reasons to License Your Dog
Special Cloud Nine Shuttle Rates

www.poway.org

POWAY Events THIS FALL

Summer Concert in the Park Series
July 31 - August 14, 5:30 pm - 7:00 pm | Various Parks

Fun Flicks Movie in the Park Series
August 20, September 3, at Sunset | Community Park

Rendezvous in Poway
September 17, 10:00 am-4:00 pm | Old Poway Park
September 18, 10:00 am-2:00 pm | Old Poway Park

Poway Days Heritage Parade
September 10, 9:00am | Poway Road

Folk Concerts in the Park
November 5, December 3, at 7:00 pm | Old Poway Park

Once Upon a Hallowe'en
October 30, 5:00-8:00 pm | Old Poway Park

Christmas in the Park
December 10, 3:30-8:30pm | Old Poway Park


Lake Poway Fall Color

PRSRT-STD
U.S. Postage
PAID
Permit No. 1942
San Diego, CA

POSTAL CUSTOMER

City of Poway
Poway, CA 92064

ECR-WSS

Published by Poway Today Inc.

City Council
Mayor Don Higginson
Deputy Mayor Jim Cunningham
Councilmember Merrilee Boyack
Councilmember Dave Grosch
Councilmember John Mullin

Wastewater 101

Where does it all go?

Except on properties with a septic tank, wastewater in Poway from sinks, showers, washing machines, and toilets enters the City's 170-mile sewer system.

About one-billion gallons of wastewater each year flow through Poway's system of pipes. Poway's wastewater system has 3,200 manholes, used for inspecting, cleaning, and maintaining the system. Keeping the system clear is a major objective for the City's Public Works Department to protect public health and the environment.

Ultimate Destination

From the extensive pipe network, wastewater travels to the main trunk sewer on Poway Road, and then travels west into San Diego's sewer system.

Most of Poway's wastewater ultimately ends up in the Pacific Ocean, released through a 4.5 mile pipe off the coast of Point Loma - 320 feet below the surface. Before wastewater can be released into the ocean (or into a river) it has to be treated to a certain quality level, set by Federal regulations. Several levels of treatment occur at different facilities along the wastewater's route to Point Loma.

The City of Poway does not operate its own wastewater treatment plant. To share resources and save money, the City of Poway partners with the City of San Diego and 11 other agencies from the southern portion of San Diego County, like Padre Dam Water District, Otay Water District, and the cities of Chula Vista, Del Mar, El Cajon, Imperial Beach, and La Mesa to run a regional system operated by the City of San Diego. The participating agencies share the pipe system and the cost. Poway's participation in this regional arrangement dates back to 1971, before Poway became a city in 1980. Poway is responsible for about 2% of the cost of the regional system.

Not all of Poway's wastewater is discharged into the ocean. The City of San Diego operates a water reclamation facility in the Miramar area, where wastewater is transformed into recycled water for landscape irrigation. About 20% of Poway's wastewater flows to this facility and is used to create recycled water. The recycled water runs through separate pipe infrastructure called "purple pipe" because the pipes and all related plumbing equipment are purple to distinguish them from drinking water pipes. Recycled water produced at the Miramar facility is used in many areas of northern San Diego (like Scripps Ranch, Carmel Valley, and Rancho Peñasquitos) and the Poway Business Park.



Some of Poway's wastewater is recycled at the San Diego North City Reclamation facility.

Holiday Recycling

Recycle your Christmas tree and reduce Holiday waste

EDCO will pick up Christmas trees on collection day for two weeks immediately following Christmas day. Please remove the stand and all trimmings, cut the tree to lengths of no more than 4 feet, and place at the curb. Residents must cut and bundle trees after the two-week period. Look for more details in your EDCO billing statement, or please call EDCO Waste and Recycling Services at (858) 748-7769.

For more tips on minimizing holiday waste, visit *http://www.calrecycle.ca.gov/publiced/holidays.*

A Day Without a disposable Bag

December 15, 2011 marks the annual A DAY WITHOUT A BAG event in San Diego County. For one day, residents and businesses are encouraged to utilize reusable bags as an alternative to the usual plastic and paper bags. Participating retailers and outlets will be giving away FREE reusable shopping bags to reduce disposable bag usage.

Each year, people in the greater San Diego region use more than 1.7 billion plastic bags, which is about 500 bags per person annually. While plastic bags are convenient to use and can be taken to major grocery stores and pharmacies for recycling, the United States Environmental Protection Agency estimates that less than five percent are actually recycled. Even though paper bags can be recycled in the City's curbside recycling program, single-use of any disposable bag is not the highest and best use of natural resources.

Last year over 150 outlets throughout the county participated in A DAY WITHOUT A BAG including the following businesses in Poway: Stater Bros., Target, Wal-Mart, 99 Cents Only, Pomerado Hospital, and the Poway Library. Reusable bags were donated by the stores and by EDCO Waste and Recycling Services.

For more details about A DAY WITHOUT A BAG, including giveaway locations and tips for remembering to use reusable bags, please visit www.NoBagDaySD.org.



What's Inside:

PAGE 1
Poway Cancels Storm Water Fee
Smart Strips Save Energy
Poway Fire turns 50!

PAGE 2
Power Outage 2011: Poway was Prepared
Alert San Diego, Reverse 911 calls for Mobile Phones

PAGE 15
Poway's Volunteers:
Blue Sky Docents
Emergency Shelter Volunteer Training
Eagle Scout Volunteer Retires

PAGE 16
Wastewater 101
Holiday Recycling
See if you can go "A Day Without a Bag"

www.poway.org

POWAY Events THIS WINTER



Christmas in the Park
Saturday, December 10, 3:30-8:30 pm | Old Poway Park

Poway Winterfest
Friday-Monday, December 16-19 | Community Park

Folk Concerts in the Park
December 3, 2011, January 7 & March 10, 2012 | Old Poway Park

Youth Fishing Derby Campout
Friday, February 3, 2012, Setup starts at 7:00 pm | Lake Poway

Youth Fishing Derby
Saturday, February 4, 2012, 6:00 am | Lake Poway



For more information on these and other Poway events, visit: **www.poway.org**

PRSRT-STD
U.S. Postage
PAID
Permit No. 1942
San Diego, CA

POSTAL CUSTOMER

City of Poway
Poway, CA 92064

ECR-WSS

Published by Poway Today Inc.

POWAY Today
A Quarterly Municipal Newsletter for the Residents of Poway, California

City Council
Mayor Don Higginson
Deputy Mayor Jim Cunningham
Councilmember Merrilee Boyack
Councilmember Dave Grosch
Councilmember John Mullin

www.poway.org

POWAY Today

A Quarterly Municipal Newsletter for the Residents of Poway, California

Spring 2012

It Pays to be Energy Efficient

Poway Residents Enthusiastic About Energy Efficiency Rebates

Poway's Energy Efficiency Rebate program has been so well received in the community that participation has outpaced last year's total SDG&E regional rebate numbers.

In spring 2011, the City of Poway launched two energy efficiency rebate programs to help residents save energy and lower their utility bills. These programs end on June 30, 2012.

Rebates are funded with a $50,000 Energy Efficiency & Conservation Block Grant from the Department of Energy. So far, more than 133 Poway residents have taken advantage of the program, and the City has issued rebate checks totaling $33,000. Last year, a total of 100 participants from SDG&E's whole service territory took part in the program. A handful of rebates for Powegians are still available until June 30, 2012 or until the funds are expended, whichever happens first.

Residents interested in participating in either program can find more information and rebate applications for both the City of Poway and SDG&E rebate programs on the City of Poway website: **www.poway.org/rebate**.

Residential Pool Pump Rebate:



Residents who participate in SDG&E's $200 pool pump rebate offer for replacing their single speed pool pump with a multiple or variable speed pool pump are eligible to apply for an additional $300 rebate from the City.

Residential Air Conditioning, Cooling Coil and Condenser Rebate:



The City is offering residents an additional $300 rebate when they take part in the Energy Upgrade™ California rebate program through SDG&E for making certain upgrades to their residential air conditioning.

Poway Prohibits Medical Marijuana establishments throughout City

On February 7, 2012, the Poway City Council adopted an Ordinance that permanently prohibits the establishment of medical marijuana dispensaries, cooperatives and collectives in all zones in the city. This action was taken as a result of a study conducted by staff, at the direction of City Council to determine if these uses should be prohibited or allowed in certain zones and regulated within the City of Poway. In July of 2011, the City Council approved an Urgency Ordinance, which temporarily prohibited the establishment of these facilities in the City through August 21, 2011. At the meeting, concerns were raised by local residents, and the City Council requested staff to conduct a study to evaluate land use compatibility for these uses within Poway. In August, the City Council adopted a second Ordinance which extended the original Urgency Ordinance prohibiting these establishments for an additional 10 months.

Over the last few years, Poway, like other California cities, experienced an increase in inquiries made for the establishment of medical marijuana dispensaries, cooperatives or collectives. California laws such as the Compassionate Use Act (CUA), and the Medical Marijuana Program (MMP), protect seriously ill persons and their primary caregivers from prosecution for growing, possessing, and using medical marijuana. The MMP specifies that qualified medical marijuana patients and their primary caregivers are not subject to criminal prosecution solely for collectively or cooperatively growing marijuana for medical purposes. Additional guidelines were adopted governing collective or cooperative medical marijuana activities to ensure security and prevent the sale of marijuana to unauthorized persons.

In many California cities, new establishments opened, including areas in San Diego County. During the study period staff monitored legal developments concerning the operation and regulation of dispensaries, collectives and cooperatives, including pending legal actions in other jurisdictions. These efforts have included studying how other cities throughout California have opted to regulate such uses.

At the July 6, 2011, public hearing, several residents spoke in opposition to allowing such facilities in Poway due to factors such as health, safety and welfare of the community and also spoke to the issues related to crimes committed at dispensary facilities in other areas of San Diego County. Staff's research concluded that dispensaries have frequently been burglarized or robbed, and dispensaries have also involved other illegal drugs and firearms activities on premises. The crimes associated with medical marijuana dispensaries in other cities have concerned residents within the City of Poway. The City of San Diego and County of San Diego (unincorporated) allow dispensaries, but under limited circumstances.

The City of Poway has an overriding interest in planning and regulating development of all uses within the City. The City's General Plan details goals and objectives for Poway which include providing for the health, safety and welfare of its residents. Without safe neighborhoods, areas of the city could quickly deteriorate, with detrimental consequences to social, environmental, and economic values.

As a result, the City Council adopted an Ordinance prohibiting the establishment of medical marijuana dispensaries, cooperatives or collectives in all zones within the City of Poway. While the Ordinance prohibits medical marijuana dispensaries, cooperatives, and collectives, it does not ban the use or growth of medical marijuana in the city. Qualified patients and primary caregivers are allowed certain rights to possess, cultivate and use medical marijuana under State law and none of those rights would be affected by the adopted Ordinance.

The End of Redevelopment Funding in California

The City of Poway has lost its primary financing mechanism for building infrastructure and new facilities. Tax increment financing, a tool used by the Poway Redevelopment Agency to capture growth in property tax, has been instrumental in building community amenities since 1983. Through legislative action, and a recent California Supreme Court ruling, the Poway Redevelopment Agency and more than 400 other California redevelopment agencies were forced to shut down on February 1, 2012.

Since the Poway Redevelopment Agency was formed in 1983, the Agency has invested several hundred million dollars in the local community and improved the quality of life for many of Poway's residents and business owners. Redevelopment created new parks and community facilities, improved roadways and infrastructure, spurred commercial revitalization, enhanced school facilities, and supported affordable housing developments. Some of the most notable redevelopment projects include the Poway Center for the Performing Arts, gymnasiums at Meadowbrook and Twin Peaks middle schools, Old Poway Train Depot, Aubrey Park, Poway Community Library, Veterans Park, Oak Knoll area revitalization, and nine award-winning affordable housing developments. At the top of the list of economic success is the Poway Business Park, which was developed with the help of redevelopment funds and brings highly skilled jobs to our community. Poway has also shared more than $40 million in redevelopment funds with the Poway Unified School District which it has used to improve Poway school facilities.

As the City sorts through the complicated process of dissolving the Agency's affairs, there are still many outstanding questions. However, there are some things that are more certain. The Redevelopment Agency will cease to receive property tax revenue which currently totals about $39 million per year. The City is required to turn over all uncommitted redevelopment funds, including the balance of its low and moderate income housing fund. The City will remit approximately $5 million of non-housing tax increment and about $20 million in low and moderate income housing funds. The Agency's outstanding debt obligations are protected under the new law, and will be repaid. Moving forward, some portion of the property tax that once flowed to the Agency will be redistributed to the City as one of many agencies in the County that receive property tax. At this time, we are waiting for the County of San Diego to calculate the revised property tax amounts.

The implementation of the new state law will tremendously affect planned City projects such as the Community Facility and Senior Center, the fire apparatus building at Fire Station #2, and the Monte Vista affordable housing project to name a few. The new law will also affect the City's day-to-day operations because the City shared administrative services with the Redevelopment Agency. Rather than duplicating staffing, the Redevelopment Agency was supported by City employees and the Agency shared in the cost. The elimination of redevelopment removes millions of dollars that helped offset administrative costs and rent at City Hall and will put stress on the City's general fund.

It will be some months before the dust settles and the City knows the exact return in property taxes the City will realize from the elimination of redevelopment. City staff will provide ongoing updates to the City Council and our community. Be assured the City remains committed to strong fiscal principles and to maintaining core services, while building partnerships with local businesses and the community, strengthening neighborhoods, assisting schools and low income families, and effectively implementing the community's vision.

This Issue:



Get Up & Get Outdoors!
Lake Poway activities and Poway's Trail system will get you outside and moving. ***pg. 2***



PCPA's Fabulous Volunteer Ushers
These volunteers deserve a standing ovation for their dedication to Poway's local theatre. ***pg. 2***

Water & Sewer Rate Update
Good news for Poway residents: Sewer rates decrease while water prices remain unchanged. ***pg. 15***



The Art & Science of Pristine Pavement
There's more to street maintenance than meets the eye. ***pg. 16***



Poway's Trail Systems:
Where will they take you?

Iron Mountain Trail - Right in Our Own Back Yard



Recently featured in Sunset Magazine, Poway's Iron Mountain Trail is quickly becoming one of San Diego's most popular and well-used hiking destinations. Iron Mountain Trail is the longest multi-use wilderness trail in the city and claims the second highest peak within Poway. The terrain is spotted with large outcroppings of boulders and steep hills and the vegetation includes southern oak woodlands, mixed chaparral and large patches of manzanita. The hike to the top can be a bit strenuous but upon reaching the peak, you're rewarded by breathtaking views like none other within the County. Trails.com notes, "On many a crystalline winter day, the summit offers a sweeping, 360-degree panorama from glistening ocean to blue mountains and back to the ocean again." The round-trip hike, beginning from the staging area, is just over six exposed miles so pack plenty of water and snacks, wear appropriate attire for the conditions, and don't forget to bring plenty of sunblock.





Lake Poway Trails Enjoyed by All – From Beginner to Avid Hikers

The trails in and around Lake Poway Recreation Area have something to offer everyone. These multi-use trails offer hikers, mountain bikers and equestrians, from beginner to experienced, a large variety of challenging, yet memorable opportunities. Within Lake Poway Park itself, there are two small loop trails that border the northwest and southwest shorelines of the lake. These trails provide hikers a glimpse of the park, as well as numerous views of the rugged mountains and terrain that border the lake to the east. These loop trails are an excellent way for beginners to build up their endurance and offer some of the most picturesque views in Poway. For those looking for a bit more challenge, the Lake Poway Trail consists of a 3.5 mile loop with multiple peaks and valleys, and serves as the gateway to the extremely strenuous Mount Woodson Trail to the east, the Sumac Trail that connects Lake Poway to High Valley on the south, and the state-owned Blue Sky Ecological Reserve to the north. Both the Mount Woodson Trail and the Blue Sky Reserve present adventures of their own, so your best bet is to spend a day enjoying the Lake Poway Recreation Area and the numerous trail adventures it has to offer.

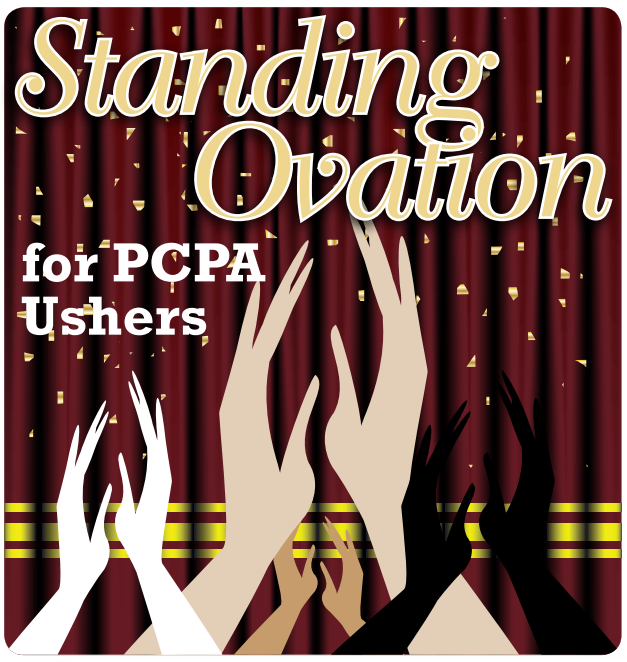

If you share a love for theatre and interest in giving back to your community, consider becoming an usher. That is exactly what more than 100 theatre volunteers, ranging in age from 16 to 87, do at the Poway Center for the Performing Arts (PCPA). Both the Poway community and individual volunteers reap the rewards from this valuable relationship.

While on-the-job, our volunteer ushers deliver top-notch service for 60,000 patrons at more than 150 performances each season. That equates to about 7,290 hours of service a year. Some volunteers have given more than 15 years of service! Volunteers contribute significantly to PCPA's ability to host professional performances, ranging from major plays and concerts to appearances by individual artists of national acclaim. What do they do? They greet you at the door with a friendly smile, scan your ticket, provide you with a playbill, assist you to your seat, and even serve you a delicious beverage at the concession.

Gaining valuable experience, improving communication skills, and creating professional connections are just a few of the benefits from volunteering as an usher. If you asked an usher, you would likely hear about the important social benefits, too. It is a great way to meet new people and build lasting friendships. Bi-monthly potlucks become the perfect place for camaraderie, a healthy recipe exchange or sharing stories and a hearty laugh. At every social event, not only do volunteers have fun, but time is made to recognize exemplary volunteer service and achievement.

Many an usher will tell you that one of the greatest rewards from volunteering at the theatre is watching young children arrive dressed as the Tin Man to see the "Wizard of Oz" for the first time. Others will tell you about the opportunity to see an entire season of theatre, free-of-charge. No matter what the reason, volunteers have a feeling of self-fulfillment and the knowledge that they have made a difference in the City of Poway.

Experience all LAKE POWAY has to offer

The Lake Poway Recreation Area offers year-round opportunities, but you can't beat spring and summer for getting the best out of the great outdoors. Lake Poway is more than just Poway's very own fishing hole and water resource. Together, the lake and Clyde Rexrode Wilderness Area make for an excellent location for families and friends to celebrate and recreate.

Feeling a little competitive? Enjoy a game of softball, horseshoes, or volleyball. Challenge a friend to a contest of arrows at the archery range. There is also plenty to do out on the water. You can captain a pedal boat to discover the treasures of hidden bay or catch a summer breeze aboard a row or motor boat. Hikers, bikers, and equestrian riders alike can discover local native plants and animals on the extensive and serene open trail system. Summer programming will keep you and the kids busy with Poway's own Lake Poway Day Camp, family campouts, summer concerts, and night fishing.

If your outdoor activity of choice is wide-open green spaces and beautiful views, then the new rental areas are for you. Hosting your child's birthday, a company barbecue, or simply enjoying a picnic with friends and family is easier than ever. New park areas can be rented in customer-friendly, two- to eight-hour blocks. Our helpful and knowledgeable staff will ensure you get the best park area for your event. Receive a price break with eight-hour rentals offered for the price of seven hours. For the spontaneous visitors, there are still plenty of first-come, first-serve park areas for your impromptu picnic or post-hike cool down.

Lake Poway offers some of the lowest prices on fishing permits and boat rentals in San Diego County. Don't miss your chance to catch the "big one." Active military can take advantage of the weekend parking fee waiver by presenting a valid identification card at the entry booth April through October. Seniors and all military personal receive reduced rates on fishing permits and boat rentals five days a week.

Lake Poway is an excellent place in your community to gather, participate in a program, and have some fun! If you haven't visited the lake to enjoy time with friends and family, cast a line in the fishing hole, or listened to a concert, then now is an excellent time to discover treasures that can only be found in the great outdoors.





ater & Sewer Rate Update



r Rates to Stay the e

of Poway water rates will not crease in 2012 even though the ego County Water Authority, which les untreated water to Poway, will ase its rates between 7.4%, and in 2012. Poway can absorb this t increase and not pass it on to Poway idents because of improved efficiency the City's water operations and its educed labor costs.

During the drought in 2009 the agencies that supply the City's water cut deliveries by 8%. During this time, the City restricted water use by declaring a Level 2 water shortage. In 2010 and 2011 the state received higher–than-average rainfall. So, in April of last year, the City's water suppliers lifted their restrictions. In May, Poway did the same, ending the Level 2 water restriction.

Decreased water use in Poway over the past four years is the result of increased rainfall and conservation by residents.

From 2008 to 2009 water use by residents decreased by 12%, fell another 18% the following year, and dropped again by 6% in the past year. Also during this period, the water used for City parks, landscaping, and facilities decreased by 30%. We expect water demand in Poway to level out in 2012 and remain the same in 2013.



Sewer Rates to Decrease

In 2012 the City will reduce variable sewer service charges by another 7% for all customers. This will reduce the bimonthly bill for the average single family residential customer by $4.64. This is the second consecutive year the City of Poway has been able to implement rate reductions. For 2011, sewer rates were decreased 13%. City staff credits efficient management of operations, and reduced staffing and labor costs for making this possible. However, any more increases in San Diego's sewer operating or capital costs could result in a recommendation for a rate increase by January 2013. City staff will continue to closely monitor San Diego's sewer costs and operations.

In 2009 the City of San Diego, which processes sewage for the City of Poway, was able to put off major capital improvements when it received another five-year waiver from State authorities. Eventually, capital improvements to San Diego's system will be required and the City of Poway will be expected to share in the cost. Early estimates put Poway's share of the improvements at $10 to $11 million.

Fortunately, sufficient sewer funds have been set aside for these improvements. All Poway sewer customers pay a fixed sewer service charge based on water meter size and customer classification to cover the City's costs for meeting system capacity, billing, and administrative overhead. The current fixed sewer service charge is $16.35 every two months for residential customers, and varies for commercial/industrial customers.

Poway's commercial and industrial sewer customers also pay a variable sewer charge each month based on water consumption. For residential customers, variable sewer charges are set by tiers. Customers are assigned to one of seven tiers based on their lowest average winter water consumption over three years. In January of each year, these "tier assignments" are recalculated. This year, many residential customers will be reassigned to lower sewer rate tiers due to water conservation. This results in additional customer savings.

Poway residents can be assured that the City works hard to keep the cost of providing safe and efficient water and sewer service as low as possible.

Captain's Corner

Sheriff's Department Website: A Treasure Trove of Public Safety Information

The mission statement of the San Diego County Sheriff's Department includes providing the highest-quality, public-safety services in an effort to make San Diego the safest urban county in the nation.

The Sheriff's Department's public website at www.sdsheriff.net provides a wide variety of information. It is essentially a one-stop, go-to location that covers topics such as recruitment, community resources, and outreach including crime mapping, crime analysis, and crime prevention. In addition, it offers links to federal, state, county, and local law enforcement agencies as well as non-profit agencies performing public safety services. Poway residents are encouraged to explore this valuable resource to learn more about the Sheriff's Department and what it offers to the community.



Learn more at:

Sheriff's Department Prescription Drug Drop-Off Program



The Concern:

Unwanted, unused, or expired prescription drugs present substantial risks to our community by either falling into the wrong hands or by damaging our environment through improper disposal. The San Diego County Sheriff's Department and the County Board of Supervisors have worked together to provide a safe, alternative method to dispose of unwanted medications.

The Solution:

The Sheriff's Department participates in prescription drug "take-b
days when the public can turn in unwanted medications at specifie
locations. With the success of these events, it became apparent tha
it would be prudent to provide the community with the opportun
to relinquish medications without having to wait for these events
be scheduled. Secure collection drop-boxes have been installed
several Sheriff's facilities including the Poway Sheriff's Station. Th
is encouraged to utilize this resource and can do so during norm
business hours when the lobby is open.

Medications in standard containers may be deposited in th
off box. Any loose or liquid medications should be enclosed
containers before being deposited.

For more information, contact the Poway Sheriff's Station
(858) 513-2800.

Poway's 2012 First Baby

The City of Poway would like to welcome Jesus Junior Hernandez. He was born at 6:42 p.m. on January 3, 2012, at Pomerado Hospital, making him the first Poway baby born in the New Year. Jesus was welcomed by his mother Araceli and his father Pedro, along with his 8-year old sister, Nailea. He weighed 6 lbs. 11 oz. and arrived just one day before his mother's birthday.

As part of the City's First Baby Program, a $200 gift card was presented to his family.



Become a TIP Volunteer



The Trauma Intervention Programs (TIP) of San Diego County, Inc. is seeking Poway area volunteers who would like to be trained to help residents in distress as a result of a traumatic event. Following a natural or unexpected death by fire, crime, or other crisis situations, volunteers are called to the scene by a peace officer or firefighter to assist those who are family or friends of a victim.

The first few hours after a crisis situation has occurred are very confusing for everyone involved. TIP volunteers can help provide the necessary emotional support until the people affected by the crisis are able to depend on family, friends, and others. This allows the emergency responders to return to work more quickly, feeling confident that the victim will receive the assistance needed. Among other activities, volunteers provide support to victims or survivors; arrange food, shelter, clothing, and transportation; notify family members and friends; and serve as a liaison between the victims and emergency services personnel.

All adult and teen volunteers are required to attend a 50-hour training class. No prior experience is necessary to become a volunteer; however, volunteers must be at least 16 years of age, have automobile transportation, and live in the Poway area.

Do you want to make a difference? Join an organization whose mission supports compassion and caring for others. For more information, contact the TIP office at (760) 931-2104 or check the website at www.tipsandiego.org.

The Art and Science of Pristine Pavement

Poway's 165 miles of paved roadways represent a significant city asset with an estimated replacement value of $418 million. The City makes a substantial annual investment to provide roadways that ensure smooth, high quality surfaces that users don't have to think twice about. To achieve this goal, Poway employs a formal Pavement Management System to ensure limited dollars result in maximum return.

Use and environmental effects cause all streets to deteriorate over time and eventually require some sort of maintenance. Pavement management is an organized, analytical process of ensuring that the right treatment is applied to the right street at the right time.

The process begins with experts conducting a visual evaluation of all paved streets, and scoring each street segment to determine a Pavement Condition Index (PCI). PCI categories are as follows:

Good to Excellent	100 to 70
Fair	70 to 50
Poor	50 to 25
Very Poor	25 to 0



The pavement maintenance strategy recommended for a street segment is based on the segment's PCI, the type of traffic on the street, and the structural properties of the street.

A street scoring in the "Good to Excellent" category may not require any maintenance other than crack filling, while a street in the "Very Poor" category may need a complete removal and reconstruction. Costs increase exponentially for more extensive treatments. Current crack sealing costs can be as low as $0.17 a square foot, while complete reconstruction costs almost fourteen times that or up to $2.30 a square foot. These costs vary greatly year to year depending on oil prices and raw material costs.

Before pavement management, paving programs were based on a "worst-first" strategy. Streets getting treatment were those that had failed or closest to failure, resulting in the most expensive and time-consuming projects.

This strategy exhausted funding by focusing on streets that couldn't get any worse. In the meantime, streets in good condition deteriorated due to lack of attention and quickly added to an insurmountable backlog that rapidly outpaced available funds.

Current paving science calls for a systematic approach to managing a City's total pavement network. When artfully executed, the service life of a street can be extended by three to five years. On the other side of the coin, delaying pavement preservation for only one year can rob five to six years of service life.

The goal is to keep the majority of the network in the "Good to Excellent" range by applying less costly treatments while streets are in good condition to keep them from slipping into lower categories thus postponing or eliminating a more expensive repair. The reality is that it is more cost effective to do a balanced program of seals and overlays than to prematurely exhaust funding to do just the worst streets.

Poway's average PCI for its entire street network is 80 ("Good to Excellent"). For purposes of pavement management, the city is divided into eight zones so that every street receives some sort of treatment every eight years.

Poway's commitment to a formal Pavement Management System ensures that the best aspects of both the art and science of paving are applied and the City achieves maximum return on investment for our residents.



Zone 3 in 2012!

Zone 3 is in west central Poway bordered by Pomerado Road on the west, Poway Road on the south, Community Road on the east, Twin Peaks on the north and includes most residential streets encompassed within these borders.

What's Inside:

PAGE 1

Energy Efficiency Pays Off

Medical Marijuana Establishments Prohibited

The End of Redevelopment Funding in California

PAGE 2

Poway's Trail System

A Standing Ovation for PCPA's Volunteer Ushers

Lake Poway Activities

PAGE 15

Water and Sewer Rate Update

SD County Sheriff's Website

Prescription Drug Dropoff

Poway's First Baby

Become a Trauma Intervention Volunteer

PAGE 16

The Art and Science of Pristine Pavement

www.poway.org

POWAY Events THIS SPRING

Art in the Park
April 2, 10:00am-12:00pm | Community Park

Flower Show
April 14, 9:00am-3:00pm | Old Poway Park

Spring Egg Hunt
April 7, 8:00am | Community Park

Train Song Festival
April 28, 12:00pm - 8:00pm | Old Poway Park

Community Band Festival and Arts & Crafts Market
May 19 & 20, 11:00am-8:00pm | Old Poway Park



Lake Poway Spring Sunshine

PRSRT-STD
U.S. Postage
PAID
Permit No. 1942
San Diego, CA

POSTAL CUSTOMER

City of Poway
Poway, CA 92064

ECR-WSS

Published by Poway Today Inc.

POWAY Today

City Council

Mayor Don Higginson

Deputy Mayor Jim Cunningham

Councilmember Merrilee Boyack

Councilmember Dave Grosch

Councilmember John Mullin

Don't Break the Bank:

Make the Most of your Household Hazardous Waste Fees with Larger but Fewer Loads



Proper Household Hazardous Waste (HHW) disposal is expensive but necessary to protect the public and the environment. Please help us use the limited funds collected for this service in a cost-effective manner.

Plan Your HHW Drop-off

Did you know that $1.20 a month of your monthly residential trash bill goes to finance the HHW collection site at 12325 Crosthwaite Circle? In order to make those dollars stretch so that the City can continue to provide free, uninterrupted HHW collection year-round for residents, please keep these tips in mind when planning your next visit:

Mixed Loads: Cost $63.75

Whether you bring in a pound or 125 pounds (which is the maximum weight per load), the City pays $63.75 per vehicle for a mixed load of HHW products. Plan to maximize your HWW trip by bringing all your HHW disposal items in one large load rather than many small loads throughout the year.

Poway's facility is very popular, serving over 4,000 vehicles a year. Of those visitors, 83% are repeat customers bringing loads that weigh less than the 125 pound limit.



Single Type Load: Cost FREE

Transport a single type of the items listed below and the City is not charged. The items that can be dropped off free of charge include:

- *E-waste-computers, monitors, televisions*
- Household batteries
- Sharps Only

The City of Poway's HHW collection facility is open most Saturdays between 9 a.m. and 3 p.m. For closed days and more information about this program, please *visit the City's web site at www.poway.org/hazardous.*



The first of two annual clean-up coupons have been mailed to EDCO Waste and Recycling Services' residential customers in Poway. The spring cleaning coupon is good for FREE disposal of one load of household bulky items until June 30 at either the Ramona Transfer Station or the Escondido Transfer Station. The transfer stations are open every day between 7:00 a.m. and 4:30 p.m. (Ramona transfer station is closed on Sundays).

Directions and more information are provided on the coupon. Customers must present their coupon and a picture I.D. with the current address (or a copy of an EDCO trash bill that corresponds to the service address listed on the reverse side of the coupon) to qualify for FREE disposal.

Items NOT ACCEPTED: hazardous waste, tires, computer monitors, televisions, contractor waste, large trailer loads, and commercial truckloads of debris.

Residents and contractors performing a major renovation or property cleanup may contact EDCO at 858-748-7769 to request temporary bin service.

Items Accepted:

- Furniture
- Appliances (charges apply for appliances containing freon)
- Residential wood waste
- Yard waste
- Scrap metal



What's Inside:

PAGE 1
New State Recycling Mandate
Take a (Summer) Hike
Synthetic Drugs

PAGE 2
Affordable Housing Opportunities
Poway Housing Update
Economic Development Project
Arbolitos Fields Renovation Nearly Complete

PAGE 15
Meet Poway's New Librarian
Cutting Through the F.O.G.
Drinking, Driving & Curfew Laws
Business Fire Safety Inspections

PAGE 16
Save Money by Planning Your HHW Dropoffs
Spring Cleaning Coupons

www.poway.org

POWAY Events THIS SUMMER

Old-Fashioned Fourth of July
July 4th, 10:00am-4:00pm | Old Poway Park

July 4th Fireworks
July 4th, 7:00-10:00pm | Poway High School Stadium

Swim-in Movie
August 4 at sundown | Poway Community Swim Center

Summer Concert in the Park Series
June 24-August 12, 5:30-7:00pm | Lake Poway & Old Poway Park

Movie in the Park Series
July 21, August 18, September 1, Sunset | Poway Community Park


Lake Poway Summer Sunshine

PRSRT-STD
U.S. Postage
PAID
Permit No. 1942
San Diego, CA

POSTAL CUSTOMER

City of Poway
Poway, CA 92064

ECR-WSS

Published by Poway Today Inc.
POWAY Today
A Quarterly Municipal Newspaper for the Residents of Poway, California

City Council
Mayor Don Higginson
Deputy Mayor Jim Cunningham
Councilmember Merrilee Boyack
Councilmember Dave Grosch
Councilmember John Mullin

Penny Taylor: Poway's Newest Librarian



Meet Poway's newest librarian, Penny Taylor. Penny has worked for the San Diego County Library system for six years at the Santee branch and prior to that with the San Diego Public Library system for three years.

As a young girl growing up on a farm in Indiana, Taylor often thought about becoming a librarian. For her, going to the library each week was a treat. But by the time she was accepted to Indiana University, Penny had a change of heart and pursued a degree in business administration.

After years of social work, fundraising, and administration in the arts, Penny felt the need to make a change. She attended San Jose State where she completed her master's in Library Science.

Penny appreciates the larger space, existing programs, loyal patrons, and dedicated volunteers at the Poway Library. "I also love the community room, a place where groups can listen to a speaker or have other activities."

Penny would like to add a few adult reading programs, such as Breakfast and Books, or a book group, which reads a suggested title, then watches and compares the film of the same name. "I'd really like to connect with the Poway Senior Center, which is practically around the corner from the library," Penny said.

When Penny is asked about the advances in technology, such as e-books and other devices, she states, "As long as vibrant library programs are offered and patrons value the free access to books and computers; libraries will exist. Make it a place people want to come to, make it a destination."

Cutting Through the F.O.G.

City Teams Up with Local Eateries to Optimize Wastewater System



Every year, about 1.1 billion gallons of wastewater and sewage moves through Poway's 185 miles of collection pipelines and five sewage lift stations. On a daily basis, most customers don't think much about the system that ensures wastewater leaves our homes and businesses efficiently and uneventfully. Those who have experienced a sewer back-up, though, may have a special appreciation for a working wastewater system.

In spite of the City's comprehensive, proactive maintenance program, grease-related sewer blockages occur every year. A Fat, Oil or Grease (FOG) blockage usually starts in the sewer pipeline owned by customers and can lead to a blockage in the City-maintained sewer system. A rapid response is necessary to prevent property damage and sewer spills that can cause environmental damage and result in expensive fines from regulatory agencies.

One common cause of spills is FOG disposed down the drain both in commercial establishments and private residences. FOG items that should never be put down the drain include:

- Frying oil
- Salad oil
- Meat drippings
- Bacon fat
- Greasy leftovers

All improperly disposed cooking oils can cause problems in the sewer system. Cooking grease coats pipelines just like fatty foods can clog human arteries. The grease clings to the inside of the pipelines, eventually causing complete blockage.



Staff undertakes special inspections when a sewer spill caused by grease occurs. Once the cause of the spill is determined, recommendations are developed to address the cause. Solutions can involve changes to the piping system and/or more aggressive maintenance. The City currently has over 50 locations that require high frequency maintenance to address FOG build-ups.

The City appreciates the assistance of residents and businesses to eliminate grease in the sewer system. This optimization will help manage maintenance costs and decrease the frequency of spills that can cause expensive damage to property and the environment. Please contact Public Works at 858-668-4700 if you would like to know more about the program or visit the City's website at www.poway.org, search word: FOG.

It's Up to All of Us to Help Prevent Sewer Blockages Caused by FOG

Everyone can help prevent costly sewer spills. At home, a few simple steps can help avert a sewage disaster:

1. All cooking oil should be poured into a non-recyclable container (e.g. old milk carton) and placed in the trash.
2. Dishes and pots that are coated with greasy leftovers should be wiped clean with a disposable towel prior to washing or putting in the dishwasher and the towel should be placed in the trash.
3. Don't place fat trimmings from meat in the garbage disposal, put them in the garbage.

Captain's Corner

Juvenile Laws: Drinking, Driving & Curfew



With summer fast approaching, parents and teenagers should be aware of two important laws. One is often forgotten and commonly violated. That is curfew. The other is very serious and often deadly. That is drinking and driving by a minor. In the U.S., an estimated 5,000 people under age 21 die each year from injuries caused by underage drinking.

Minors (people under the legal drinking age of 21) and alcohol do not mix. It is illegal for minors to possess alcohol on their person or in a vehicle, or drive while having any alcohol in their systems. A violation will result in criminal prosecution and an automatic suspension of the minor's driving privilege.

Poway Municipal Code sets curfew for juveniles between 11:00 p.m. and 5:00 a.m. San Diego County differs from Poway Code, and sets curfew between 10:00 p.m. and 5:00 a.m. Curfew exceptions are 1) attending or going to and from a school or religious function, 2) emergencies, 3) inside a privately owned establishment, 4) with a guardian or parent or by a parent's or guardian's permission, or 5) in the company of a responsible adult over 21 years old.

A violation of either law will result in the minor being taken into custody. Those under 18 will be released to a parent or guardian. Those over 18 will be booked into custody. It would be very worthwhile for parents to have a discussion with their teenagers at this time of year about the seriousness of the curfew laws and the consequences of underage drinking.

Fire & Life Safety: Poway's Business Self-Inspection Program

In January 2010, professional and business service offices (low-hazard occupancies) were selected for a new self-inspection program that will help augment the City's longstanding company fire inspection program. The program was designed to increase fire prevention effectiveness by partnering with business owners to address common fire and life safety concerns in the workplace.

Here's how it works. Every two years, professional and business service offices will receive a self-inspection form by mail that identifies common fire hazards and explains how to eliminate them from the workplace. Once the self-inspection and documentation are completed, the business owner retains the report as part of their records. Self-inspections of these occupancies typically take no more than one half hour to complete.

During the alternate year, fire company personnel will perform a fire and life safety inspection and will update contact information and records.

There is no charge to business owners for either the inspections performed by the fire companies or their self-inspection. The goal is to make everyone and every business more fire safe through a more comprehensive, interactive, and educational approach to fire prevention and life safety.



ATTACHMENT 6.3

STORM WATER DOOR HANGER

Dear Resident:

The City of Poway's storm drain system collects water run off and drainage from rainfall. The storm drain system is not connected to the sewer system, which means this water is untreated as it is channeled through local creeks to an intricate storm water conveyance system that ultimately leads to the ocean.

Most of the time, pollutants unknowingly and unintentionally flow into storm drains every time it rains or when water flows out of yards. Sometimes pollutants such as pesticides, fertilizers, pet waste, litter and oil are inadvertently disposed in storm drains. In both cases pollution of the storm water system can have harmful effects on our recreational areas, waterways and wildlife.

Please see reverse side for tips on how you can play an important part in storm water pollution prevention.

Improper disposal of automotive fluids and other hazardous substances is a violation of the Federal Clean Water Act and the Poway Municipal Code. To report illegal dumping of automotive fluids and other hazardous substances in storm drains please call:

Poway Code Compliance (during business hours) at (858) 668-4663 or 668-4664, press "0" for immediate assistance

Or

Poway Sheriff's Station (after regular business hours) at (858) 513-2800.

Sincerely,

City of Poway
PUBLIC WORKS DEPARTMENT
(858) 668-4707

Helpful & Inexpensive Tips for Storm Water Pollution Prevention

- When using hazardous substances such as paints, solvents, and cleaners, buy only what you need and use it all up.
- Properly dispose of unwanted household hazardous waste (HHW) at the **Poway HHW collection facility.** Please call **(858) 668-4710** for location and hours of operation.
- For water-based paints, rinse paint brushes in the sink. For oil-based paints, filter and reuse paint thinner. Dispose of all unwanted paints and materials at the Poway HHW collection facility.
- If you are working on a home improvement project, dispose of small amounts of drywall, concrete and mortar in the trash after it is dry.
- Dispose of pet waste in the toilet or deposit in a bag in a trash receptacle.
- Use pesticides or fertilizers sparingly. Avoid using them if the forecast calls for rain within the next week.
- Use mulch as a substitute for herbicides to prevent weeds from growing and to help absorb water.
- Do not over water your lawn and water during the cooler times of the day.
- Drain swimming pools only when advised to by professionals, and take steps to ensure water will not harm our environment.
- Sweep and pick up leaves and debris from your driveway instead of hosing it down into the storm drain.
- If you wash your own car, use a shutoff nozzle on your hose, and use mild detergents and water sparingly.
- When changing fluids from your car, drain in a clean container (e.g., an empty milk jug) and seal. Take used oil and oil filters to a **used oil collection center** in Poway. Call **1-800-CLEANUP** for locations.

ATTACHMENT 9.1

HHW AND UNIVERSAL WASTE FLYER

CITY OF POWAY'S

Household Hazardous Waste Collection Facility

12325 Crosthwaite Circle (off Stowe Drive) in
the South Poway Business Park, Poway, CA

Hours of Operation:

9:00 a.m.- 3:00 p.m. Saturdays Only

(Closed on Sundays, weekdays, and holiday weekends)
For recorded information call: **(858) 668-4710**

Household Hazardous Waste includes:

- Aerosol cans, non-empty
- All Purpose Cleaners
- Auto Batteries
- Auto Fluids, Oil & Filters
- Batteries
- Cooking Oil, Residential
- Disinfectants
- Drain Opener
- Electronics: Computer CPU, Monitor, Printer, TV, VCR, Wireless Phone, Microwave Oven
- Fertilizers
- Fluorescent Tubes and Bulbs & Other Mercury-Containing Lamps
- Furniture Polish
- Gasoline (w/ container)
- Latex (water based) Paint
- Lighter Fluid
- Oil-Based Paint
- Oven Cleaner
- Pesticides
- Pool Chemicals
- Propane Canisters
- Sharps in rigid, sealed containers labeled "Sharps"
- Solvents & Thinners
- Thermometers
- Thermostats
- Varnishes

To reduce the amount of Household Hazardous Waste you generate, please buy only what you need and use it up. Choose less toxic alternatives and recyclables.

1/2009

HOUSEHOLD HAZARDOUS WASTE is unused or leftover portions of products containing hazardous chemicals used to maintain your residence. Products labeled *Caution, Warning, Danger, Poison, Toxic, Flammable or Corrosive* are considered hazardous.

PROPER DISPOSAL: It is dangerous and illegal to discard household hazardous waste into the trash, a storm drain, or down the sewer drain. Instead, use up the product as intended or take the unused portion to a Household Hazardous Waste Collection Facility. Uncontaminated used oil, oil filters, antifreeze, and automotive batteries may also be taken to a certified collection center.

TRANSPORTATION AND WEIGHT LIMITS: Leave products in the original container with lids on tight so they will not leak. Transport containers in the trunk or in the back of the vehicle away from passengers. **DO NOT** transport more than 15 gallons or 125 pounds at a time in containers no larger than a 5-gallon bucket.

CONSTRUCTION WASTE: Hazardous waste from a home remodeling project where a commercial contractor was used is commercial waste. The disposal is the responsibility of the contractor.

DO NOT BRING: **BUSINESS WASTE, TIRES, EXPLOSIVES, RADIOACTIVE MATERIAL or MEDICAL WASTE except sharps.**

Funded by the City of Poway, participating agencies, and grants provided by the California Integrated Waste Management Board.

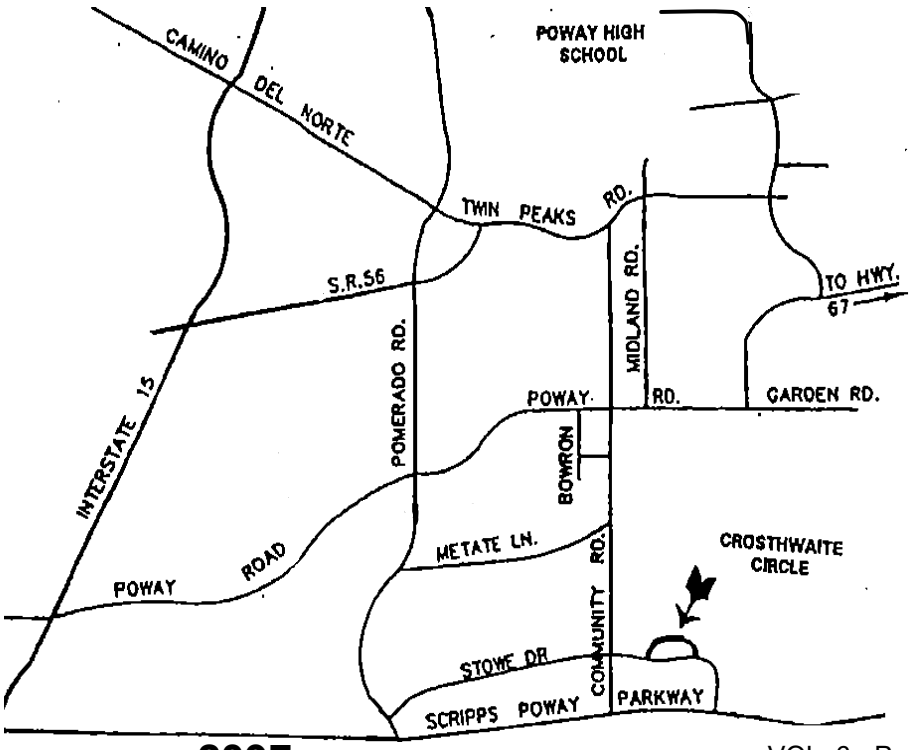

Universal Waste



Universal waste (U-waste) is hazardous waste that comes from a wide variety of generators, including residences and businesses. Under California's "Universal Waste Rule," U-waste cannot go in the trash, and must be taken to a collection location where it is then sent for recycling or proper disposal.

Examples of Universal Waste

- Common Batteries (AA, AAA, C cells, D cells and button cell batteries)
- Electronic Devices such as: Computer and television monitors, wireless phones, computer processing units, printers, VCRs and microwave ovens
- Fluorescent light tubes and bulbs
- High intensity discharge lamps
- Mercury switches
- Mercury thermometers
- Mercury thermostats
- Non-empty aerosol cans

How To Dispose of U-waste

- Retailers that sell rechargeable batteries should have a take back service. Rechargeable batteries and cell phones are accepted at retail sites participating in the Rechargeable Battery Recycling Corp. Program.
- Poway Residents may take their waste to the Poway HHW Collection Facility along with their other HHW.

For additional information about universal waste go to:
http://www.calrecycle.ca.gov/HomeHazWaste/Uwaste/

www.ciwmb.ca.gov/HHW/Uwaste

ATTACHMENT 11.1

RESULTS OF 2010/2011 WATER QUALITY MONITORING, FLOOD CONTROL DETENTION BASINS, POWAY, CALIFORNIA

D-MAX Engineering, Inc.
Consultants in Water & Environmental Sciences

December 7, 2011
Project No. 201135W-1

Mr. Steve Crosby, P.E.
City Engineer
Development Services Department
13325 Civic Center Drive
Poway, CA 92064

Re: Results of 2011/2012 Water Quality Monitoring, Flood Control Detention Basins, Poway, California

Dear Mr. Crosby:

During the storm event in the Poway area on November 4, 2011, D-MAX Engineering, Inc. (D-MAX) conducted sampling and analyses of selected parameters for the detention basins located at Stotler Court, Stowe Drive, Community Road, Kirkham Way, and Gate Drive. The sampling was conducted in order to evaluate the effectiveness of City of Poway (City) retrofitted flood control detention basins in removing pollutants from storm water. These sites were revisited approximately five days after the sampled storm event, on November 9, 2011, to sample the water released from the basins. This letter summarizes our sampling procedure and the results of the analyses.

Background

The City of Poway has retrofitted five flood control detention basins in the South Poway Business Park area for use as regional storm water best management practices (BMP). All basins were modified to capture and mitigate the volume of runoff produced by an 85th percentile, 24-hour rain event. The City modified these basins to serve as shared BMPs for Priority Development Projects within their drainage areas. These shared BMPs are less expensive for developments subject to the City's Standard Urban Stormwater Mitigation Plan (SUSMP). The basins also treat runoff from other parcels within the basins' drainage areas that were not subject to SUSMP; these would typically not have received any treatment, if a standard SUSMP design approach of installing BMPs only on the Priority Development Project site was used.

The City has conducted analyses of inflow to and outflow from the basins to assess their effectiveness since 2004. Based on the anticipated and potential pollutants generated by the land use types upstream of the detention basins, the parameters on the following page were selected for analyses.

Field Analyses

- Temperature
- pH
- Specific Conductance
- Dissolved oxygen (Outflow only)

7220 Trade Street ■ Suite 119 ■ San Diego, CA 92121 ■ (858) 586-6600 ■ Fax (858) 586-6644

Laboratory Analyses

- Total Hardness
- Total Suspended Solids (TSS)
- Total Organic Carbon
- Oil and Grease
- Nitrate Nitrogen
- Ammonia Nitrogen
- Orthophosphate Phosphorus
- Total Phosphorus
- Total and Dissolved Copper
- Total and Dissolved Lead
- Total and Dissolved Zinc
- Total and Dissolved Cadmium
- Surfactants (MBAS)
- Specific Conductance
- Turbidity
- Total Coliform Bacteria
- Fecal Coliform Bacteria
- *Enterococcus* Bacteria

Sampling Procedure

Sampling was conducted for a rain event beginning at 9:30 in the morning on November 4, 2011. The National Weather Service reported 0.9 inches of rain at the Poway rain gauge on November 4. The D-MAX field crew arrived at approximately 9:30 AM and concluded sampling at approximately 6:00 PM. Once sufficient rain had fallen to produce runoff at the sampling locations, time weighted composite samples were taken by collecting equal volumes of samples from the inlets of all detention basins at regular time intervals. Samples were taken every 30 minutes for all basins except at Community, where samples were collected every 20 minutes. The Community basin has a largely pervious drainage area and thus does not see a runoff response until later in the storm. More frequent sampling is therefore conducted to ensure that sufficient volume is collected to meet laboratory analysis requirements. At each basin samples were collected and kept in a 2.5 gallon glass sampling container.

At the Gate basin, samples were taken from both of the two inlets to the basin. Each of the points was sampled according to the procedure described above, and then the composited samples from each of the two basin inlets were combined at a 2:1 ratio: two parts from the west basin inlet and one part from the east inlet. This combined sample was then submitted to the lab for analysis. The 2:1 ratio was determined by the sizes of the drainage areas.

In the field, temperature, pH, and specific conductance were measured for all composite samples using calibrated meters. In accordance with standard sampling procedure, grab samples were taken in the middle of the rain event and promptly sent to the lab for analyses of the three types of bacterial indicators and oil and grease. Grab samples are necessary for oil and grease, which requires that the top surface of the water be sampled, and for bacteria, which has a short holding time and must be delivered to the laboratory within a few hours of taking the samples. At each station, the samples for all other constituents were collected as composites in a 2.5 gallon glass sampling container and preserved on ice until they were delivered to EnviroMatrix Analytical Laboratory to be analyzed for the remainder of the parameters listed above. The samples were delivered within the appropriate holding times, and strict chain-of-custody procedures were followed.

An additional rain event started the evening of November 5 and continued into November 6, 2011. This storm occurred after the initial sampled storm but before water was released from the basins. This storm was originally predicted to be small, but it resulted in approximately 1.0 inch of rain. Typically runoff from a rain event would be kept in the

basins for approximately three days before being released; however, due to the second rain event ending on November 6, the captured runoff was released three days after the second storm, on November 9. Another set of samples was collected from the outfall of each basin at this time. Temperature, pH, and specific conductance were measured again in the field for the outflow samples, plus the additional parameter of dissolved oxygen. Because water in a detention basin is not flowing, it is possible for the dissolved oxygen level to fall over time. Testing the outflow dissolved oxygen helps asses if the outflow dissolved oxygen is in line with Basin Plan Water Quality Objectives. The collected samples were then sent to the laboratory for analysis of the same parameters as the inflow samples. The laboratory analytical reports for the inflow and outflow samples are attached to this report.

Results and Discussion

The locations of all five basins and their drainage areas are shown in Figure 1. Photos of the basins are shown in Figures 2 to 6. Tables 1 through 5 present the results of the sampling and analysis for each basin. Table 6 presents an overall summary of the results, indicating the change in each parameter (increase, decrease, or no change) from inflow to outflow as well as the outflow value. Table 7 summarizes the percent reductions for the parameters tested at all five basins. Table 8 presents overall median and average values for the inflow and outflow values, as well as percent reductions based on the overall averages and medians presented in the table.

In general, most parameters either had lower concentrations in the outflow than in the inflow or were not detected in both the inflow and the outflow. In all five basins, total lead, total zinc, dissolved zinc, surfactants, nitrate nitrogen, total suspended solids, and turbidity were significantly reduced.

At four of the detention basins total hardness and specific conductance increased, likely due to the fact that captured runoff was subject to evaporation prior to the outfall sampling. Hardness and specific conductance measure dissolved ions in a particular solution. These ions do not settle out of solution, and the ratio of dissolved solids to water increases as water evaporates. As a result, there is usually an increase in total hardness as well as specific conductance. An opposite trend was noted at the Community basin. The drainage area for Community is much less impervious than the other basins' drainage areas. Rain water typically has low specific conductance and hardness, but this effect is more pronounced for highly impervious drainage areas because runoff has little opportunity to pick up dissolved minerals from contact with soil. The inflow specific conductance and hardness values for the community basin, which mainly reflect levels of dissolved minerals, were about five times higher at the Community basin than at the other four basins. This explains why the inflow specific conductance was higher at the Community basin. The outflow value may have decreased with respect to the inflow value at this basin due to the second rain event on November 5 and 6. Since the soil moisture during that storm would have been higher due to the preceding storm, more runoff per unit of precipitation, and thus a lower ion level in that runoff would be expected.

Total dissolved solids, for which Los Penasquitos Creek is now listed as impaired, can be estimated by multiplying conductivity in µmhos/cm by 0.7. Applying this calculation to outflow specific conductivity results shows all outflow values were below the Basin Plan Water Quality Objective of 500 mg/L.

Reductions in fecal coliforms ranging from 28 percent to nearly 100 percent were observed in four of the five basins. Two of the five basins had outflow fecal coliform levels below the

bacteria total maximum daily load (TMDL) wet weather single sample maximum water quality standard of 400 MPN/100mL. Reductions in enterococci were observed in three of the five basins. Increases were observed at the Stotler and Gate detention basins, but the reason for the increase is uncertain. Animal waste was observed at the Gate detention basin and is a known source of enterococci. The Stotler detention basin had an abnormally low inflow value with a fairly normal outflow value, compared to previous years' data. Of the five basins, none had an outflow enterococci count below the TMDL standard.

Total coliforms, which are less likely to be related to fecal sources than the other two groups of bacteria measured and are generally considered poor public health indicators, decreased at three of the five basins. The increase was observed at the Stotler and Gate detention basins. Decomposing organic material in the Gate detention basin is the most likely source of the total coliform increases observed there. The reason for the increase at the Stotler basin is uncertain and is not consistent with past years' data.

Mixed results were observed with nutrient levels. Nitrate nitrogen levels decreased in all five basins, while ammonia nitrogen levels decreased at three of the five basins. For all the basins both ammonia and nitrate nitrogen inflow and outflow values were either similar to or lower than results from the previous year.

Organophosphate phosphorus and total phosphorus levels decreased from inflow to outflow at all basins but Kirkham, at which increases of 8 and 16 percent were observed, respectively. It is possible that the algae present in the basin before the storm contributed to this effect (Figure 7). Algae is a reservoir of nutrients and was observed at a high level only in the Kirkham basin.

Among other constituent, oil and grease were never detected. Surfactants were detected in a very low concentration in inflow and non-detect in outflow for four basins.

Summary of Findings

A summary of the main findings of the 2011/2012 detention basin monitoring program is presented below.

- Reductions in levels of fecal coliforms and enterococci were observed in four and three of the five basins, respectively. Where reductions were observed, reduction rates ranged from 28 percent to nearly 100 percent. Outflow samples were below the bacteria TMDL single sample maximum standard of 400 MPN/100mL for fecal coliform at two basins, and none were below the enterococci standard of 61 MPN/100mL.
- Metals generally were not detected, or had relatively low outflow concentrations
- Turbidity reductions of 68 to 95 percent were observed at all basins, and TSS reductions of 85 percent or greater were observed at all basins but Stowe which had a nearly 60 percent reduction. TSS levels were all below the minimum reporting limit and only slightly above the minimum detection limit in the outflow of each of the five basins. All outflow turbidity levels were below the Basin Plan water quality objective of 20 NTU.
- Dissolved oxygen was above the water quality objective of 5.0 mg/L in the outflows of all five basins.
- Oil and grease were never detected. Surfactants were detected in a very low concentration in inflow and non-detect in outflow for four basins.

- Total hardness and specific conductance were higher in the outflow for most basins. This is consistent with past years and is likely due to the effect of evaporation during the period that water is detained in the basins. However, estimated total dissolved solids were still below The Basin Plan Water Quality Objectives in the outflows from all basins.
- Nitrate decreased at all basins, and total phosphorus decreased at four of the five basins.

It has been our pleasure working with the City of Poway on this interesting project. If you have any questions regarding this report, please give me a call at (858) 586-6600 ext. 22.

Sincerely,
D-MAX Engineering, Inc.

Arsalan Dadkhah, Ph.D., P.E.
Project Manager

Table 1: Result of Sample Analyses for Stotler Detention Basin

Parameters	Minimum Detection Limit	Inflow	Outflow	Percent Reduction (ND=DL/2)
Total Cadmium (mg/L)	0.001	ND	ND	NA
Total Copper (mg/L)	0.002	0.012 J	0.003 J	75%
Total Lead (mg/L)	0.0004	0.003 J	ND	93%
Total Zinc (mg/L)	0.01	0.082	0.012 J	85%
Dissolved Cadmium (mg/L)	0.001	ND	ND	NA
Dissolved Copper (mg/L)	0.001	0.008	0.003 J	63%
Dissolved Lead (mg/L)	0.001	ND	ND	NA
Dissolved Zinc (mg/L)	0.01	0.029	0.012 J	59%
Ammonia Nitrogen (mg/L)	0.02	0.1	0.1	0%
Specific Conductance (µmhos/cm)	1	125	162	-30%
Total Hardness (mg/L)	10	26	47	-81%
Surfactants (mg/L)	0.1	0.4 J	ND	88%
Nitrate Nitrogen (mg/L)	0.009	0.92	0.08	91%
Oil and Grease (mg/L)	5	ND	ND	NA
Orthophosphate as P (mg/L)	0.007	0.26	0.05	81%
Total Phosphorus (mg/L)	0.02	0.32	0.12	63%
Total Suspended Solids (mg/L)	1	38	2 J	95%
Total Organic Carbon (mg/L)	0.0075	9.3	13	-40%
Turbidity (NTU)	0.05	31.8	1.67	95%
Temperature (^{o}C)**	0.1	9.1	15.2	-67%
pH**	0.01	6.3	7.2	-14%
Field Specific Conductance (mS/cm)**	0.01	0.09	0.15	-67%
Total Coliforms (MPN/100mL)	20	7,000	130,000	-1757%
Fecal Coliforms (MPN/100mL)	20	1,700	130,000	-7547%
Enterococci (MPN/100mL)	20	ND	2,200	-43900%
Dissolved Oxygen (mg/L)	0.01	ns	5.42	NA

Notes

ND = not detected
NA = not applicable
mg/L – milligrams per liter
µmhos/cm – micromhos per centimeter
NTU – Nephelometric turbidity units
^{o}C – degrees Celsius
mS/cm – millisiemens per centimeter
MPN/100 mL – most probable number (of colony forming units) per 100 milliliters
J- Detected but below the Reporting Limit; therefore, result is an estimated concentration
** These parameters were measured in the field.
Percent change for values which were not detected is based on half of reporting limit concentration.

Table 2: Results of Sample Analyses for Stowe Detention Basin

Parameters	Minimum Detection Limit	Inflow	Outflow	Percent Reduction (ND=DL/2)
Total Cadmium (mg/L)	0.001	ND	ND	NA
Total Copper (mg/L)	0.002	0.023 J	0.005 J	78%
Total Lead (mg/L)	0.0004	0.004 J	0.001 J	75%
Total Zinc (mg/L)	0.01	0.147	0.03 J	80%
Dissolved Cadmium (mg/L)	0.001	ND	ND	NA
Dissolved Copper (mg/L)	0.001	0.013	0.003 J	77%
Dissolved Lead (mg/L)	0.001	ND	ND	NA
Dissolved Zinc (mg/L)	0.01	0.069	0.016 J	77%
Ammonia Nitrogen (mg/L)	0.02	0.72	0.83	-15%
Specific Conductance (µmhos/cm)	1	129	169	-31%
Total Hardness (mg/L)	10	33	37	-12%
Surfactants (mg/L)	0.1	0.2 J	ND	75%
Nitrate Nitrogen (mg/L)	0.009	1.02	0.14	86%
Oil and Grease (mg/L)	5	ND	ND	NA
Orthophosphate as P (mg/L)	0.007	0.29	0.14	52%
Total Phosphorus (mg/L)	0.02	0.29	0.22	24%
Total Suspended Solids (mg/L)	1	45	19 J	58%
Total Organic Carbon (mg/L)	0.0075	5.6	15	-168%
Turbidity (NTU)	0.05	40.2	12.8	68%
Temperature (^{o}C)**	0.1	5.1	14.6	-186%
pH**	0.01	7.2	6.1	15%
Field Specific Conductance (mS/cm)**	0.01	0.1	0.14	-40%
Total Coliforms (MPN/100mL)	20	17,000	9,000	47%
Fecal Coliforms (MPN/100mL)	20	1,800	1,300	28%
Enterococci (MPN/100mL)	20	900	500	44%
Dissolved Oxygen (mg/L)	0.01	ns	5.36	NA

Notes

ND = not detected
NA = not applicable
mg/L – milligrams per liter
µmhos/cm – micromhos per centimeter
NTU – Nephelometric turbidity units
^{o}C – degrees Celsius
mS/cm – millisiemens per centimeter
MPN/100 mL – most probable number (of colony forming units) per 100 milliliters
J- Detected but below the Reporting Limit; therefore, result is an estimated concentration
** These parameters were measured in the field.
Percent change for values which were not detected is based on half of reporting limit concentration.

Table 3: Results of Sample Analyses for Community Detention Basin

Parameters	Minimum Detection Limit	Inflow	Outflow	Percent Reduction (ND=DL/2)
Total Cadmium (mg/L)	0.001	ND	ND	NA
Total Copper (mg/L)	0.002	0.008 J	0.009 J	-13%
Total Lead (mg/L)	0.0004	0.002 J	ND	90%
Total Zinc (mg/L)	0.01	0.094	ND	95%
Dissolved Cadmium (mg/L)	0.001	ND	ND	NA
Dissolved Copper (mg/L)	0.001	0.004 J	0.008	-100%
Dissolved Lead (mg/L)	0.001	ND	ND	NA
Dissolved Zinc (mg/L)	0.01	0.028	0.01 J	64%
Ammonia Nitrogen (mg/L)	0.02	1.52	0.07 J	95%
Specific Conductance (µmhos/cm)	1	1520	1430	6%
Total Hardness (mg/L)	10	267	262	2%
Surfactants (mg/L)	0.1	0.1 J	ND	50%
Nitrate Nitrogen (mg/L)	0.009	9.7	0.12	99%
Oil and Grease (mg/L)	5	ND	ND	NA
Orthophosphate as P (mg/L)	0.007	2.26	0.64	72%
Total Phosphorus (mg/L)	0.02	6.95	0.93	87%
Total Suspended Solids (mg/L)	1	129	6 J	95%
Total Organic Carbon (mg/L)	0.0075	35	20	43%
Turbidity (NTU)	0.05	18.7	3.58	81%
Temperature (^{o}C)**	0.1	11.5	20.6	-79%
pH**	0.01	6.2	8.1	-31%
Field Specific Conductance (mS/cm)**	0.01	1.39	1.3	6%
Total Coliforms (MPN/100mL)	20	500,000	28,000	94%
Fecal Coliforms (MPN/100mL)	20	110,000	68	100%
Enterococci (MPN/100mL)	20	17,000	6,000	65%
Dissolved Oxygen (mg/L)	0.01	ns	8.35	NA

Notes

ND = not detected
NA = not applicable
mg/L – milligrams per liter
µmhos/cm – micromhos per centimeter
NTU – Nephelometric turbidity units
^{o}C – degrees Celsius
mS/cm – millisiemens per centimeter
MPN/100 mL – most probable number (of colony forming units) per 100 milliliters
J- Detected but below the Reporting Limit; therefore, result is an estimated concentration
** These parameters were measured in the field.
Percent change for values which were not detected is based on half of reporting limit concentration.
.

Table 4: Results of Sample Analyses for Kirkham Detention Basin

Parameters	Minimum Detection Limit	Inflow	Outflow	Percent Reduction (ND=DL/2)
Total Cadmium (mg/L)	0.001	ND	ND	NA
Total Copper (mg/L)	0.002	0.02 J	0.005 J	75%
Total Lead (mg/L)	0.0004	0.002 J	ND	90%
Total Zinc (mg/L)	0.01	0.173	0.041 J	76%
Dissolved Cadmium (mg/L)	0.001	ND	ND	NA
Dissolved Copper (mg/L)	0.001	0.014	0.005	64%
Dissolved Lead (mg/L)	0.001	ND	ND	NA
Dissolved Zinc (mg/L)	0.01	0.105	0.036	66%
Ammonia Nitrogen (mg/L)	0.02	0.6	0.1	83%
Specific Conductance (µmhos/cm)	1	168	310	-85%
Total Hardness (mg/L)	10	34	57	-68%
Surfactants (mg/L)	0.1	0.4 J	ND	88%
Nitrate Nitrogen (mg/L)	0.008	1.38	1.05	24%
Oil and Grease (mg/L)	5	ND	ND	NA
Orthophosphate as P (mg/L)	0.007	0.26	0.28	-8%
Total Phosphorus (mg/L)	0.02	0.32	0.37	-16%
Total Suspended Solids (mg/L)	1	38	2 J	95%
Total Organic Carbon (mg/L)	0.0075	6.1	17	-179%
Turbidity (NTU)	0.05	27	2.04	92%
Temperature (^{o}C)**	0.1	6.5	15.4	-137%
pH**	0.01	6.3	6.7	-6%
Field Specific Conductance (mS/cm)**	0.01	0.13	0.25	-92%
Total Coliforms (MPN/100mL)	20	22,000	5,000	77%
Fecal Coliforms (MPN/100mL)	20	11,000	70	99%
Enterococci (MPN/100mL)	20	220	110	50%
Dissolved Oxygen (mg/L)	0.01	ns	5.19	NA

Notes

ND = not detected
NA = not applicable
mg/L – milligrams per liter
µmhos/cm – micromhos per centimeter
NTU – Nephelometric turbidity units
^{o}C – degrees Celsius
mS/cm – millisiemens per centimeter
MPN/100 mL – most probable number (of colony forming units) per 100 milliliters
J- Detected but below the Reporting Limit; therefore, result is an estimated concentration
** These parameters were measured in the field.
Percent change for values which were not detected is based on half of reporting limit concentration.

Table 5: Results of Sample Analyses for Gate Drive Detention Basin

Parameters	Minimum Detection Limit	Inflow	Outflow	Percent Reduction (ND=DL/2)
Total Cadmium (mg/L)	0.001	ND	ND	NA
Total Copper (mg/L)	0.002	0.022 J	0.006 J	73%
Total Lead (mg/L)	0.0004	0.003 J	ND	93%
Total Zinc (mg/L)	0.01	0.137	0.038 J	72%
Dissolved Cadmium (mg/L)	0.001	ND	ND	NA
Dissolved Copper (mg/L)	0.001	0.016	0.006	63%
Dissolved Lead (mg/L)	0.001	ND	ND	NA
Dissolved Zinc (mg/L)	0.01	0.092	0.03	67%
Ammonia Nitrogen (mg/L)	0.02	1.09	0.2	82%
Specific Conductance (µmhos/cm)	1	153	183	-20%
Total Hardness (mg/L)	10	37	40	-8%
Surfactants (mg/L)	0.1	0.3 J	0.2 J	33%
Nitrate Nitrogen (mg/L)	0.009	1.27	0.44 J	65%
Oil and Grease (mg/L)	5	ND	ND	N/A
Orthophosphate as P (mg/L)	0.007	0.24	0.1	58%
Total Phosphorus (mg/L)	0.02	0.28	0.22	21%
Total Suspended Solids (mg/L)	1	38	6 J	84%
Total Organic Carbon (mg/L)	0.0075	12	23	-92%
Turbidity (NTU)	0.05	30.5	4.96	84%
Temperature (^{o}C)**	0.1	6.6	16.4	-148%
pH**	0.01	6.2	6.6	-6%
Field Specific Conductance (mS/cm)**	0.01	0.11	0.15	-36%
Total Coliforms (MPN/100mL)	20	13,000	50,000	-285%
Fecal Coliforms (MPN/100mL)	20	5,000	700	86%
Enterococci (MPN/100mL)	20	2,300	3,000	-30%
Dissolved Oxygen (mg/L)	0.01	ns	5.68	NA

Notes

ND = not detected
N/A = not applicable
mg/L – milligrams per liter
µmhos/cm – micromhos per centimeter
NTU – Nephelometric turbidity units
^{o}C – degrees Celsius
mS/cm – millisiemens per centimeter
MPN/100 mL – most probable number (of colony forming units) per 100 milliliters
J- Detected but below the Reporting Limit; therefore, result is an estimated concentration
** These parameters were measured in the field.
Percent change for values which were not detected is based on half of reporting limit concentration.

Table 6: Outflow Values and Changes in Parameter Values for All Basins

Parameters	MDL	Data	Stotler	Stowe	Community	Kirkham	Gate	Overall*
Total Cadmium (mg/l)	0.001	Change	NC	NC	NC	NC	NC	NC
		Outflow	ND	ND	ND	ND	ND	ND
Total Copper (mg/l)	0.002	Change	↓	↓	↑	↓	↓	↓↓↓
		Outflow	0.003	0.005	0.009	0.005	0.006	0.005
Total Lead (mg/l)	0.0004	Change	↓	↓	↓	↓	↓	↓↓↓↓↓
		Outflow	0.0002	0.001	0.0002	0.0002	0.0002	0.0002
Total Zinc (mg/l)	0.01	Change	↓	↓	↓	↓	↓	↓↓↓↓↓
		Outflow	0.012	0.03	0.005	0.041	0.038	0.03
Dissolved Cadmium (mg/l)	0.001	Change	NC	NC	NC	NC	NC	NC
		Outflow	ND	ND	ND	ND	ND	ND
Dissolved Copper (mg/l)	0.001	Change	↓	↓	↑	↓	↓	↓↓↓
		Outflow	0.003	0.003	0.008	0.005	0.006	0.005
Dissolved Lead (mg/l)	0.001	Change	NC	NC	NC	NC	NC	NC
		Outflow	ND	ND	ND	ND	ND	ND
Dissolved Zinc (mg/l)	0.01	Change	↓	↓	↓	↓	↓	↓↓↓↓↓
		Outflow	0.012	0.016	0.01	0.036	0.03	0.016
Ammonia Nitrogen (mg/l)	0.02	Change	NC	↑	↓	↓	↓	↓↓↓
		Outflow	0.1	0.83	0.07	0.1	0.2	0.1
Specific Conductance (µmhos/cm)	1	Change	↑	↑	↓	↑	↑	↑↑↑
		Outflow	162	169	1430	310	183	183
Total Hardness (mg/l)	10	Change	↑	↑	↓	↑	↑	↑↑↑
		Outflow	47	37	262	57	40	47
Surfactants (mg/l)	0.1	Change	NC	NC	NC	NC	NC	NC
		Outflow	ND	ND	ND	ND	ND	ND
Nitrate Nitrogen (mg/l)	0.009	Change	↓	↓	↓	↓	↓	↓↓↓↓↓
		Outflow	0.08	0.14	0.12	1.05	0.44	0.14
Oil and Grease (mg/l)	5	Change	NC	NC	NC	NC	NC	NC
		Outflow	ND	ND	ND	ND	ND	ND
Orthophosphate as P (mg/l)	0.007	Change	↓	↓	↓	↑	↓	↓↓↓
		Outflow	0.05	0.14	0.64	0.28	0.1	0.14
Total Phosphorus (mg/l)	0.02	Change	↓	↓	↓	↑	↓	↓↓↓
		Outflow	0.12	0.22	0.93	0.37	0.22	0.22
Total Suspended Solids (mg/l)	1	Change	↓	↓	↓	↓	↓	↓↓↓↓↓
		Outflow	2	19	6	2	6	6
Total Organic Carbon (mg/l)	0.0075	Change	↑	↑	↓	↑	↑	↑↑↑
		Outflow	13	15	20	17	23	17
Turbidity (NTU)	0.05	Change	↓	↓	↓	↓	↓	↓↓↓↓↓
		Outflow	1.67	12.8	3.58	2.04	4.96	3.58

Table 6: Outflow Values and Changes in Parameter Values for All Basins

Parameters	MDL	Data	Stotler	Stowe	Community	Kirkham	Gate	Overall*
Temperature (°C)*	0.1	Change	↑	↑	↑	↑	↑	↑↑↑↑↑
		Outflow	15.2	14.6	20.6	15.4	16.4	15.4
pH*	0.01	Change	↑	↓	↑	↑	↑	↑↑↑
		Outflow	7.2	6.1	8.1	6.7	6.6	6.7
Field Specific Conductance (mS/cm)*	0.01	Change	↑	↑	↓	↑	↑	↑↑↑
		Outflow	0.15	0.14	1.3	0.25	0.15	0.15
Total Coliforms (MPN/100mL)	20	Change	↑	↓	↓	↓	↑	↓
		Outflow	130,000	9,000	28,000	5,000	50,000	28,000
Fecal Coliforms (MPN/100mL)	20	Change	↑	↓	↓	↓	↓	↓↓↓
		Outflow	130,000	1,300	68	70	700	700
Enterococci (MPN/100mL)	20	Change	↑	↓	↓	↓	↑	↓
		Outflow	2,200	500	6,000	110	3,000	2,200
Dissolved Oxygen (mg/L)	0.01	Change	N/A	N/A	N/A	N/A	N/A	N/A
		Outflow	5.42	5.36	8.35	5.19	5.68	5.42

Notes

↓ Indicates the outflow value was lower than the inflow value

↑ Indicates the outflow value was higher than the inflow value

NC Indicates the parameter was detected in the inflow and outflow, but no change was observed

ND Indicates the parameter was not detected in either the inflow or the outflow

N/A Dissolved oxygen is only sampled in outflow samples, so inflow level and percent reduction are not applicable.

Outflow is the outflow value measured for the parameter

*Overall column shows the median outflow value for the parameter across all monitored basins and the net increase or decrease across the basins. A value of "ND" was entered where a large number of non-detect results brought the median below the reporting limit. The net increase or decrease is the number of increases minus the number of decreases. For example, two increases and one decrease is represented by showing one increase arrow.

Table 7: Pollutant Removal Percentages at All Basins

Parameters	Stotler	Stowe	Community	Kirkham	Gate
Total Cadmium (mg/l)	NA	NA	NA	NA	NA
Total Copper (mg/l)	75%	78%	-13%	75%	73%
Total Lead (mg/l)	93%	75%	90%	90%	93%
Total Zinc (mg/l)	85%	80%	95%	76%	72%
Dissolved Cadmium (mg/l)	NA	NA	NA	NA	NA
Dissolved Copper (mg/l)	63%	77%	-100%	64%	63%
Dissolved Lead (mg/l)	NA	NA	NA	NA	NA
Dissolved Zinc (mg/l)	59%	77%	64%	66%	67%
Ammonia Nitrogen (mg/l)	0%	-15%	95%	83%	82%
Specific Conductance (µmhos/cm)	-30%	-31%	6%	-85%	-20%
Total Hardness (mg/l)	-81%	-12%	2%	-68%	-8%
Surfactants (mg/l)	88%	75%	50%	88%	33%
Nitrate Nitrogen (mg/l)	91%	86%	99%	24%	65%
Oil and Grease (mg/l)	NA	NA	NA	NA	NA
Orthophosphate as P (mg/l)	81%	52%	72%	-8%	58%
Total Phosphorus (mg/l)	63%	24%	87%	-16%	21%
Total Suspended Solids (mg/l)	95%	58%	95%	95%	84%
Total Organic Carbon (mg/l)	-40%	-168%	43%	-179%	-92%
Turbidity (NTU)	95%	68%	81%	92%	84%
Temperature (^{o}C)*	-67%	-186%	-79%	-137%	-148%
pH*	-14%	15%	-31%	-6%	-6%
Field Specific Conductance (µmhos/cm)	-67%	-40%	6%	-92%	-36%
Total Coliforms (MPN/100mL)	-1757%	47%	94%	77%	-285%
Fecal Coliforms (MPN/100mL)	-7547%	28%	100%	99%	86%
Enterococci (MPN/100mL)	-43900%	44%	65%	50%	-30%
Dissolved Oxygen (mg/L)	NA	NA	NA	NA	NA

Notes

NA = not detected in both inflow and outflow

* These parameters were measured in the field.

** Because analytical methods do not have detection limits of zero, a removal rate of exactly 100% cannot be stated. However, all values in this table are rounded to the nearest full percentage point, so values above 99.5% are shown as 100%.

Negative percentages indicate the outflow value was higher than the inflow.

Table 8: Statistical Summary of Pollutant Removal: All Basins

Parameters	Inflow		Outflow		Percent Reduction	
	Average	Median	Average	Median	Average	Median
Total Cadmium (mg/l)	<0.001	<0.001	<0.001	<0.001	0%	0%
Total Copper (mg/l)	0.017	0.020	0.0056	0.005	67%	75%
Total Lead (mg/l)	0.0028	0.003	<0.0004	<0.0004	87%	93%
Total Zinc (mg/l)	0.1266	0.137	0.0252	0.03	80%	78%
Dissolved Cadmium (mg/l)	<0.001	<0.001	<0.001	<0.001	0%	0%
Dissolved Copper (mg/l)	0.011	0.013	<0.001	<0.001	55%	62%
Dissolved Lead (mg/l)	<0.001	<0.001	<0.001	<0.001	0%	0%
Dissolved Zinc (mg/l)	0.0646	0.069	0.0208	0.016	68%	77%
Ammonia Nitrogen (mg/l)	0.806	0.72	0.26	0.1	68%	86%
Specific Conductance (µmhos/cm)	419	153	450.8	183	-8%	-20%
Total Hardness (mg/l)	79.4	34	88.6	47	-12%	-38%
Surfactants (mg/l)	0.28	0.3	<0.1	<0.1	71%	83%
Nitrate Nitrogen (mg/l)	2.858	1.27	0.366	0.14	87%	89%
Oil and Grease (mg/l)	<5	<5	<5	<5	ND	ND
Orthophosphate as P (mg/l)	0.662	0.26	0.242	0.14	63%	46%
Total Phosphorus (mg/l)	1.632	0.32	0.372	0.22	77%	31%
Total Suspended Solids (mg/l)	57.6	38	7	6	88%	84%
Total Organic Carbon (mg/l)	13.6	9.3	17.6	17	-29%	-83%
Turbidity (NTU)	29.64	30.5	5.01	3.58	83%	88%
Temperature (oC)*	7.76	6.6	16.44	15.4	-112%	-133%
pH*	6.44	6.3	6.94	6.7	-8%	-6%
Field Specific Conductance (mS/cm)*	0.364	0.11	0.398	0.15	-9%	-36%
Total Coliforms (MPN/100mL)	27,937	17,000	24,136	28,000	14%	-65%
Fecal Coliforms (MPN/100mL)	7,137	5,000	891	700	88%	86%
Enterococci (MPN/100mL)	522	900	1,168	2,200	-124%	-144%
Dissolved Oxygen (mg/L)	N/A	N/A	6	5.42	N/A	N/A

Notes

ND = not detected in both inflow and outflow

N/A Dissolved oxygen is only sampled in outflow samples, so inflow level and percent reduction are not applicable.

A value of < [MDL] (eg., <0.001) was entered where a large number of non-detect results brought the median and/or average below the reporting limit.

* These parameters were measured in the field.

** Oil and grease and total suspended solids were detected in only a few inflow samples and no outflow samples. Statistically the medians for inflow and outflow were both equal, but the inflow averages were higher than the outflow averages.

Geometric mean used instead of arithmetic mean for "average" calculations for bacteria.

One half the reporting limit was substituted for non-detect (“ND”) values in statistical calculations.

Negative percentages indicate the outflow value was higher than the inflow. While the number of decimal places to which data is shown on the table is limited for significant figure reasons, the percentages shown were calculated based on the full calculated numbers before applying rounding for significant figure purposes.

Figure 1
South Poway Retrofitted Detention Basins and Corresponding Drainage Areas

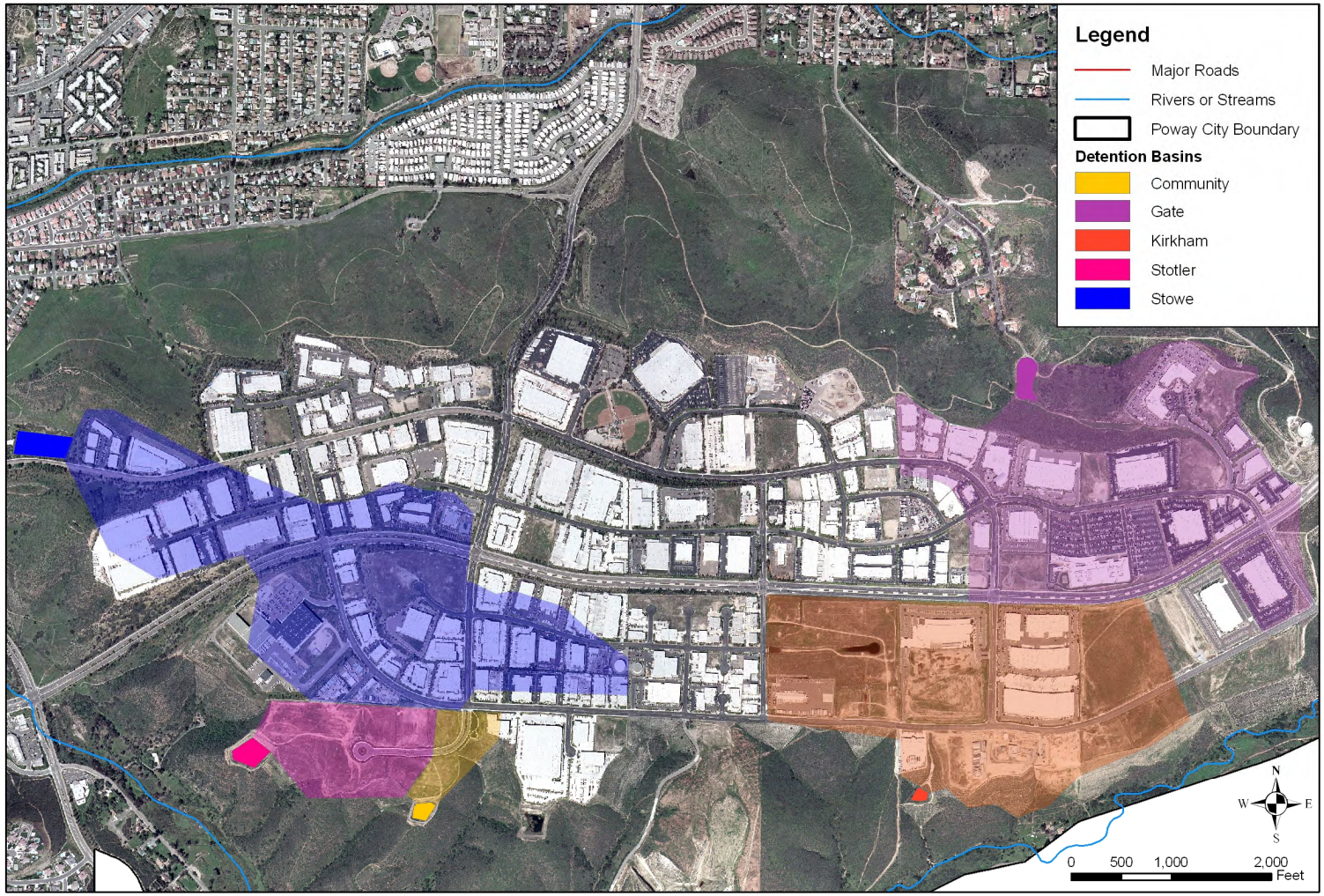

Base Data Sources: USGS, SanGIS, SANDAG. Aerial photos are from 2004. The basins themselves are shown in darker colors, and corresponding drainage areas are the slightly lighter, transparent areas.

Figure 2
Stotler Court



Figure 3
Stowe Drive



Figure 4
Community Road



Figure 5
Kirkham Way



Figure 6
Gate Drive



Figure 7
Kirkham Basin with Algae, Picture Taken Prior to Storm Event



Laboratory Analytical Reports

EnviroMatrix Analytical, Inc.

14 November 2011

D-Max Engineering
Attn: Arsalan Dadkhah
7220 Trade Street, Suite 119
San Diego, California 92121

EMA Log #: 11K0215

Project Name: Poway Detention Basin

Enclosed are the results of analyses for samples received by the laboratory on 11/04/11 17:00. Samples were analyzed pursuant to client request utilizing EPA or other ELAP approved methodologies. I certify that this data is in compliance both technically and for completeness.

Dan Verdon
Laboratory Director

CA ELAP Certification #: 2564

4340 Viewridge Avenue, Suite A - San Diego, California 92123 - (858) 560-7717 - Fax (858) 560-7763
Analytical Chemistry Laboratory

Client Name: D-Max Engineering
Project Name: Poway Detention Basin

EMA Log #: 11K0215

ANALYTICAL REPORT FOR SAMPLES

Sample ID	Laboratory ID	Matrix	Date Sampled	Date Received
Gate	11K0215-01	Stormwater	11/04/11 15:09	11/04/11 17:00
Stotler	11K0215-02	Stormwater	11/04/11 14:30	11/04/11 17:00
Stowe	11K0215-03	Stormwater	11/04/11 13:55	11/04/11 17:00
Community	11K0215-04	Stormwater	11/04/11 13:20	11/04/11 17:00
Kirkham	11K0215-05	Stormwater	11/04/11 14:41	11/04/11 17:00

The results in this report apply to the samples analyzed in accordance with the chain of custody document. This analytical report must be reproduced in its entirety.

Client Name: D-Max Engineering
Project Name: Poway Detention Basin

EMA Log #: 11K0215

Conventional Chemistry Parameters by Standard/EPA Methods

Analyte	Result	MDL	Reporting Limit	Units	Dilution	Batch	Prepared	Analyzed	Method	Notes
Gate (11K0215-01) Stormwater Sampled: 11/04/11 15:09 Received: 11/04/11 17:00										
Oil & Grease	ND	5	5	mg/l	1	1111412	11/14/11	11/14/11	EPA 1664A	
Stotler (11K0215-02) Stormwater Sampled: 11/04/11 14:30 Received: 11/04/11 17:00										
Oil & Grease	ND	5	5	mg/l	1	1111412	11/14/11	11/14/11	EPA 1664A	
Stowe (11K0215-03) Stormwater Sampled: 11/04/11 13:55 Received: 11/04/11 17:00										
Oil & Grease	ND	5	5	mg/l	1	1111412	11/14/11	11/14/11	EPA 1664A	
Community (11K0215-04) Stormwater Sampled: 11/04/11 13:20 Received: 11/04/11 17:00										
Oil & Grease	ND	5	5	mg/l	1	1111412	11/14/11	11/14/11	EPA 1664A	
Kirkham (11K0215-05) Stormwater Sampled: 11/04/11 14:41 Received: 11/04/11 17:00										
Oil & Grease	ND	5	5	mg/l	1	1111412	11/14/11	11/14/11	EPA 1664A	

The results in this report apply to the samples analyzed in accordance with the chain of custody document. This analytical report must be reproduced in its entirety.

Client Name: D-Max Engineering
Project Name: Poway Detention Basin

EMA Log #: 11K0215

Microbiological Parameters by Standard Methods

Analyte	Result	MDL	Reporting Limit	Units	Dilution	Batch	Prepared	Analyzed	Method	Notes
Gate (11K0215-01) Stormwater Sampled: 11/04/11 15:09 Received: 11/04/11 17:00										
Total Coliforms	**13000**	200	200	MPN/100 ml	100	1110710	11/04/11	11/08/11	SM 9221 B, E	
Fecal Coliforms	**5000**	200	200	"	"	"	"	11/07/11	"	
Enterococcus	**2300**	200	200	"	"	1110711	"	11/08/11	SM 9230 A, B	
Stotler (11K0215-02) Stormwater Sampled: 11/04/11 14:30 Received: 11/04/11 17:00										
Total Coliforms	**7000**	200	200	MPN/100 ml	100	1110710	11/04/11	11/08/11	SM 9221 B, E	
Fecal Coliforms	**1700**	20	20	"	10	"	"	11/07/11	"	
Enterococcus	ND	10	10	"	1	1110711	"	11/08/11	SM 9230 A, B	
Stowe (11K0215-03) Stormwater Sampled: 11/04/11 13:55 Received: 11/04/11 17:00										
Total Coliforms	**17000**	200	200	MPN/100 ml	100	1110710	11/04/11	11/08/11	SM 9221 B, E	
Fecal Coliforms	**1800**	20	20	"	1	"	"	11/07/11	"	
Enterococcus	**900**	20	20	"	10	1110711	"	11/08/11	SM 9230 A, B	
Community (11K0215-04) Stormwater Sampled: 11/04/11 13:20 Received: 11/04/11 17:00										
Total Coliforms	**500000**	2000	2000	MPN/100 ml	1000	1110710	11/04/11	11/08/11	SM 9221 B, E	
Fecal Coliforms	**110000**	2000	2000	"	"	"	"	11/07/11	"	
Enterococcus	**17000**	200	200	"	100	1110711	"	11/08/11	SM 9230 A, B	
Kirkham (11K0215-05) Stormwater Sampled: 11/04/11 14:41 Received: 11/04/11 17:00										
Total Coliforms	**22000**	200	200	MPN/100 ml	100	1110710	11/04/11	11/08/11	SM 9221 B, E	
Fecal Coliforms	**11000**	200	200	"	"	"	"	11/07/11	"	
Enterococcus	**220**	20	20	"	10	1110711	"	11/08/11	SM 9230 A, B	

The results in this report apply to the samples analyzed in accordance with the chain of custody document. This analytical report must be reproduced in its entirety.

Client Name: D-Max Engineering
Project Name: Poway Detention Basin

EMA Log #: 11K0215

Conventional Chemistry Parameters by Standard/EPA Methods - Quality Control

Analyte	Result	MDL	Reporting Limit	Units	Spike Level	Source Result	%REC	%REC Limits	RPD	RPD Limit	Notes
Batch 1111412											
Blank (1111412-BLK1)					Prepared & Analyzed: 11/14/11						
Oil & Grease	ND	5	5	mg/l							
LCS (1111412-BS1)					Prepared & Analyzed: 11/14/11						
Oil & Grease	38	5	5	mg/l	40.0		94	78-114			
LCS Dup (1111412-BSD1)					Prepared & Analyzed: 11/14/11						
Oil & Grease	38	5	5	mg/l	40.0		95	78-114	0.5	20	

The results in this report apply to the samples analyzed in accordance with the chain of custody document. This analytical report must be reproduced in its entirety.

Client Name: D-Max Engineering **EMA Log #: 11K0215**
Project Name: Poway Detention Basin

Notes and Definitions

ND	Analyte NOT DETECTED at or above the reporting limit (or method detection limit when specified)
NR	Not Reported
dry	Sample results reported on a dry weight basis (if indicated in units column)
RPD	Relative Percent Difference
MDL	Method detection limit (indicated per client's request)

The results in this report apply to the samples analyzed in accordance with the chain of custody document. This analytical report must be reproduced in its entirety.

CHAIN-OF-CUSTODY RECORD

– EnviroMatrix EMA Analytical, Inc. –
4340 Viewridge Ave., Ste. A - San Diego, CA 92123 - Phone (858) 560-7717 - Fax (858) 560-7763

EMA LOG #: 11k045

Client: D-Max Engineering, Inc.
Attn: Arsalan Dadkhah
Samplers(s): BM, AD, DM, SD, RF, BN
Address: 7220 Trade St, #119
San Diego, CA 92121
Phone: 858-586-0600 Fax: 858-586-6699
Email: arsalan@dmaxinc.com
Billing Address: (same)

Project ID: Poway Detention Basins - grab
Project #: PO #:

Requested Analysis

ID #	Client Sample ID	Sample Date	Sample Time	Sample Matrix	Container # / Type	Oil & Grease □ 413.1 □ 413.2 □ 1664	8015B (TPH) □ Gas □ Diesel □ Ext	624/8260 (VOC) Full BTXE MTBE Oxy Nap	625 / 8270 (SVOC) □ PAH only	608 / 8081 (Organochlorine Pesticides)	608 / 8082 (Polychlorinated Biphenyls)	8141 (Organophosphorus Pesticides)	TBT (Organotin Compounds)	□ pH □ EC □ TSS □TDS	□ Nitrate □ Nitrite □ TKN □NH3	CAC Title 22/CAM17 Metals □ TTLC □ STLC	TCLP (RCRA) □ Metals □ Organics	Cd Cr Cu Pb Ni Ag Zn □ Dissolved	Coliform, □ Total (MTF) □ Fecal (MTF)	Colilert, T+E.Coli □ P/A □ Enumeration	Enterococcus, □ MTF □ Enterolert	Heterotrophic Plate Count (HPC)	□ BOD □ COD □ Cyanide
1	Gate	11/4/11	15:09	SW	1G/2P	X													X		X		
2	Stotler	↓	14:30	SW	1G/2P	X													X		X		
3	Stowe		13:55	SW	1G/2P	X													X		X		
4	Community		13:20	SW	1G/2P	X													X		X		
5	Kirkham		14:41	SW	1G/2P	X													X		X		
6																							
7																							
8																							
9																							
10																							

Matrix Codes: A = Air, DW = Drinking Water, GW = Groundwater, SW = Storm Water
WW = Wastewater, S = Soil, SED = Sediment, SD = Solid, T = Tissue, O = Oil, L = Liquid

Shipped By: □ Courier □ UPS □ FedEx □ USPS □ Client Drop Off □ Other (std for D-Max)

[1]**Turn-Around-Time:** □ Same Day □ 24 hr □ 48 hr □ 3 day □ 4 day X 5 day □ STD (7 day)

[1]**Reporting Requirements:** □ Fax X PDF □ Excel □ Geotracker/EDF □ Hard Copy □ EDT

[1]**Sample Disposal:** □ By Laboratory □ [2]Return to Client: P/U or Delivery □ Archive

Sample Integrity

Correct Containers: Yes No N/A	Containers Properly Preseved: Yes No N/A
Custody Seals Intact: Yes No N/A	Temp @ Receipt: 4°C on ice
COC/Labels Agree: Yes No N/A	Sampled By: Client EMA Autosampler

	RELINQUISHED BY	DATE/TIME	RECEIVED BY
Signature	[signature]	11/4/11	[signature]
Print	Regina Krajkar	15:30	[illegible]
Company:	D-Max		EMA
Signature	[signature]	11/4/11	[signature]
Print	[illegible]	1700	Bradley Donahue
Company:	EMA		EMA
Signature			Signature
Print			Print
Company:			Company:

Project/Sample Comments:

[1]Additional costs may apply, consult a project manager for details.

[2]EMA reserves the right to return any samples that do not match our waste profile.

NOTE: By relinquishing samples to EMA, Inc., client agrees to pay for the services requested on this COC form and any additional analyses performed on this project. Payment for services is due within 30 days from date of invoice. Samples will be disposed of 7 days after report has been finalized unless otherwise noted. All work is subject to EMA's terms and conditions.

15 November 2011

D-Max Engineering
Attn: Arsalan Dadkhah
7220 Trade Street, Suite 119
San Diego, California 92121

EMA Log #: 11K0219

Project Name: Poway Detention Basin
Project Desc./#: 201135W-1

Enclosed are the results of analyses for samples received by the laboratory on 11/05/11 09:25. Samples were analyzed pursuant to client request utilizing EPA or other ELAP approved methodologies. I certify that this data is in compliance both technically and for completeness.

Dan Verdon
Laboratory Director

CA ELAP Certification #: 2564

Client Name: D-Max Engineering
Project Name: Poway Detention Basin

EMA Log #: 11K0219

ANALYTICAL REPORT FOR SAMPLES

Sample ID	Laboratory ID	Matrix	Date Sampled	Date Received
Gate	11K0219-01	Stormwater	11/04/11 18:55	11/05/11 09:25
Stotler	11K0219-02	Stormwater	11/04/11 18:30	11/05/11 09:25
Stowe	11K0219-03	Stormwater	11/04/11 17:55	11/05/11 09:25
Community	11K0219-04	Stormwater	11/04/11 18:50	11/05/11 09:25
Kirkham	11K0219-05	Stormwater	11/04/11 18:15	11/05/11 09:25

NOTE: The TOC analyses were performed by a sub-contract laboratory, results to follow in a separate report.

The results in this report apply to the samples analyzed in accordance with the chain of custody document. This analytical report must be reproduced in its entirety.

Client Name: D-Max Engineering
Project Name: Poway Detention Basin

EMA Log #: 11K0219

Total Metals by EPA 6000/7000 Series Methods

Analyte	Result	MDL	Reporting Limit	Units	Dilution	Batch	Prepared	Analyzed	Method	Notes
Gate (11K0219-01) Stormwater Sampled: 11/04/11 18:55 Received: 11/05/11 09:25										
Cadmium	ND	0.001	0.010	mg/l	1	1111024	11/10/11	11/11/11	EPA 6020	
Copper	**0.022**	0.002	0.050	"	"	"	"	"	"	J
Lead	**0.003**	0.0004	0.010	"	"	"	"	"	"	J
Zinc	**0.137**	0.010	0.050	"	"	"	"	"	"	
Stotler (11K0219-02) Stormwater Sampled: 11/04/11 18:30 Received: 11/05/11 09:25										
Cadmium	ND	0.001	0.010	mg/l	1	1111024	11/10/11	11/11/11	EPA 6020	
Copper	**0.012**	0.002	0.050	"	"	"	"	"	"	J
Lead	**0.003**	0.0004	0.010	"	"	"	"	"	"	J
Zinc	**0.082**	0.010	0.050	"	"	"	"	"	"	
Stowe (11K0219-03) Stormwater Sampled: 11/04/11 17:55 Received: 11/05/11 09:25										
Cadmium	ND	0.001	0.010	mg/l	1	1111024	11/10/11	11/11/11	EPA 6020	
Copper	**0.023**	0.002	0.050	"	"	"	"	"	"	J
Lead	**0.004**	0.0004	0.010	"	"	"	"	"	"	J
Zinc	**0.147**	0.010	0.050	"	"	"	"	"	"	
Community (11K0219-04) Stormwater Sampled: 11/04/11 18:50 Received: 11/05/11 09:25										
Cadmium	ND	0.001	0.010	mg/l	1	1111024	11/10/11	11/11/11	EPA 6020	
Copper	**0.008**	0.002	0.050	"	"	"	"	"	"	J
Lead	**0.002**	0.0004	0.010	"	"	"	"	"	"	J
Zinc	**0.094**	0.010	0.050	"	"	"	"	"	"	
Kirkham (11K0219-05) Stormwater Sampled: 11/04/11 18:15 Received: 11/05/11 09:25										
Cadmium	ND	0.001	0.010	mg/l	1	1111024	11/10/11	11/11/11	EPA 6020	
Copper	**0.020**	0.002	0.050	"	"	"	"	"	"	J
Lead	**0.002**	0.0004	0.010	"	"	"	"	"	"	J
Zinc	**0.173**	0.010	0.050	"	"	"	"	"	"	

The results in this report apply to the samples analyzed in accordance with the chain of custody document. This analytical report must be reproduced in its entirety.

Client Name: D-Max Engineering
Project Name: Poway Detention Basin

EMA Log #: 11K0219

Metals (Dissolved) by EPA 6000/7000 Series Methods

Analyte	Result	MDL	Reporting Limit	Units	Dilution	Batch	Prepared	Analyzed	Method	Notes
Gate (11K0219-01) Stormwater Sampled: 11/04/11 18:55 Received: 11/05/11 09:25										
Cadmium	ND	0.001	0.005	mg/l	1	1111122	11/11/11	11/11/11	EPA 6020	
Copper	**0.016**	0.001	0.005	"	"	"	"	"	"	
Lead	ND	0.001	0.005	"	"	"	"	"	"	
Zinc	**0.092**	0.010	0.020	"	"	"	"	"	"	
Stotler (11K0219-02) Stormwater Sampled: 11/04/11 18:30 Received: 11/05/11 09:25										
Cadmium	ND	0.001	0.005	mg/l	1	1111122	11/11/11	11/11/11	EPA 6020	
Copper	**0.008**	0.001	0.005	"	"	"	"	"	"	
Lead	ND	0.001	0.005	"	"	"	"	"	"	
Zinc	**0.029**	0.010	0.020	"	"	"	"	"	"	
Stowe (11K0219-03) Stormwater Sampled: 11/04/11 17:55 Received: 11/05/11 09:25										
Cadmium	ND	0.001	0.005	mg/l	1	1111122	11/11/11	11/11/11	EPA 6020	
Copper	**0.013**	0.001	0.005	"	"	"	"	"	"	
Lead	ND	0.001	0.005	"	"	"	"	"	"	
Zinc	**0.069**	0.010	0.020	"	"	"	"	"	"	
Community (11K0219-04) Stormwater Sampled: 11/04/11 18:50 Received: 11/05/11 09:25										
Cadmium	ND	0.001	0.005	mg/l	1	1111122	11/11/11	11/11/11	EPA 6020	
Copper	**0.004**	0.001	0.005	"	"	"	"	"	"	J
Lead	ND	0.001	0.005	"	"	"	"	"	"	
Zinc	**0.028**	0.010	0.020	"	"	"	"	"	"	
Kirkham (11K0219-05) Stormwater Sampled: 11/04/11 18:15 Received: 11/05/11 09:25										
Cadmium	ND	0.001	0.005	mg/l	1	1111122	11/11/11	11/11/11	EPA 6020	
Copper	**0.014**	0.001	0.005	"	"	"	"	"	"	
Lead	ND	0.001	0.005	"	"	"	"	"	"	
Zinc	**0.105**	0.010	0.020	"	"	"	"	"	"	

The results in this report apply to the samples analyzed in accordance with the chain of custody document. This analytical report must be reproduced in its entirety.

Client Name: D-Max Engineering
Project Name: Poway Detention Basin

EMA Log #: 11K0219

Conventional Chemistry Parameters by Standard/EPA Methods

Analyte	Result	MDL	Reporting Limit	Units	Dilution	Batch	Prepared	Analyzed	Method	Notes
Gate (11K0219-01) Stormwater Sampled: 11/04/11 18:55 Received: 11/05/11 09:25										
Ammonia as N	**1.09**	0.02	0.10	mg/l	1	1111401	11/14/11	11/14/11	SM4500 NH3 B,C	
Specific Conductance (EC)	**153**	1	1	umhos/cm	"	1110609	11/05/11	11/05/11	SM2510 B	
Hardness (Total)	**37**	10	10	mg CaCO3/L	"	1110740	11/07/11	11/11/11	EPA 200.7	
Methylene Blue Active Substances	**0.3**	0.1	0.5	mg/l	"	1110611	11/05/11	11/05/11	SM5540 C	J
Nitrate as N	**1.27**	0.04	0.25	"	5	1110804	11/08/11	11/08/11	SM4500 NO3 E	W-02
Orthophosphate as P	**0.24**	0.007	0.05	"	1	1110613	11/05/11	11/05/11	SM4500 P E	
Phosphorus, Total	**0.28**	0.02	0.05	"	"	1110730	11/07/11	11/07/11	SM4500 P B, E	
Total Suspended Solids	**38.0**	1.0	20.0	"	"	1111216	11/11/11	11/14/11	SM2540 D	
Turbidity	**30.5**	0.05	0.05	NTU	"	1110616	11/05/11	11/05/11	SM2130 B	
Stotler (11K0219-02) Stormwater Sampled: 11/04/11 18:30 Received: 11/05/11 09:25										
Ammonia as N	**0.10**	0.02	0.10	mg/l	1	1111401	11/14/11	11/14/11	SM4500 NH3 B,C	
Specific Conductance (EC)	**125**	1	1	umhos/cm	"	1110609	11/05/11	11/05/11	SM2510 B	
Hardness (Total)	**26**	10	10	mg CaCO3/L	"	1110740	11/07/11	11/11/11	EPA 200.7	
Methylene Blue Active Substances	**0.4**	0.1	0.5	mg/l	"	1110611	11/05/11	11/05/11	SM5540 C	J
Nitrate as N	**0.92**	0.009	0.05	"	"	1110804	11/08/11	11/08/11	SM4500 NO3 E	W-02
Orthophosphate as P	**0.26**	0.007	0.05	"	"	1110613	11/05/11	11/05/11	SM4500 P E	
Phosphorus, Total	**0.32**	0.02	0.05	"	"	1110730	11/07/11	11/07/11	SM4500 P B, E	
Total Suspended Solids	**38.0**	1.0	20.0	"	"	1111216	11/11/11	11/14/11	SM2540 D	
Turbidity	**31.8**	0.05	0.05	NTU	"	1110616	11/05/11	11/05/11	SM2130 B	
Stowe (11K0219-03) Stormwater Sampled: 11/04/11 17:55 Received: 11/05/11 09:25										
Ammonia as N	**0.72**	0.02	0.10	mg/l	1	1111401	11/14/11	11/14/11	SM4500 NH3 B,C	
Specific Conductance (EC)	**129**	1	1	umhos/cm	"	1110609	11/05/11	11/05/11	SM2510 B	
Hardness (Total)	**33**	10	10	mg CaCO3/L	"	1110740	11/07/11	11/11/11	EPA 200.7	
Methylene Blue Active Substances	**0.2**	0.1	0.5	mg/l	"	1110611	11/05/11	11/05/11	SM5540 C	J
Nitrate as N	**1.02**	0.04	0.25	"	5	1110804	11/08/11	11/08/11	SM4500 NO3 E	W-02
Orthophosphate as P	**0.29**	0.007	0.05	"	1	1110613	11/05/11	11/05/11	SM4500 P E	
Phosphorus, Total	**0.29**	0.02	0.05	"	"	1110730	11/07/11	11/07/11	SM4500 P B, E	
Total Suspended Solids	**45.0**	1.0	20.0	"	"	1111216	11/11/11	11/14/11	SM2540 D	
Turbidity	**40.2**	0.05	0.05	NTU	"	1110616	11/05/11	11/05/11	SM2130 B	

The results in this report apply to the samples analyzed in accordance with the chain of custody document. This analytical report must be reproduced in its entirety.

Client Name: D-Max Engineering
Project Name: Poway Detention Basin

EMA Log #: 11K0219

Conventional Chemistry Parameters by Standard/EPA Methods

Analyte	Result	MDL	Reporting Limit	Units	Dilution	Batch	Prepared	Analyzed	Method	Notes
Community (11K0219-04) Stormwater	**Sampled: 11/04/11 18:50**			**Received: 11/05/11 09:25**						
Ammonia as N	**1.52**	0.02	0.10	mg/l	1	1111401	11/14/11	11/14/11	SM4500 NH3 B,C	
Specific Conductance (EC)	**1520**	1	1	umhos/cm	"	1110609	11/05/11	11/05/11	SM2510 B	
Hardness (Total)	**267**	10	10	mg CaCO3/L	"	1110740	11/07/11	11/11/11	EPA 200.7	
Methylene Blue Active Substances	**0.1**	0.1	0.5	mg/l	"	1110611	11/05/11	11/05/11	SM5540 C	J
Nitrate as N	**9.70**	0.22	1.25	"	25	1110804	11/08/11	11/08/11	SM4500 NO3 E	W-02
Orthophosphate as P	**2.26**	0.01	0.10	"	2	1110613	11/05/11	11/05/11	SM4500 P E	
Phosphorus, Total	**6.95**	0.10	0.25	"	5	1110730	11/07/11	11/07/11	SM4500 P B, E	
Total Suspended Solids	**129**	1.0	20.0	"	1	1111216	11/11/11	11/14/11	SM2540 D	
Turbidity	**18.7**	0.05	0.05	NTU	"	1110616	11/05/11	11/05/11	SM2130 B	
Kirkham (11K0219-05) Stormwater	**Sampled: 11/04/11 18:15**			**Received: 11/05/11 09:25**						
Ammonia as N	**0.60**	0.02	0.10	mg/l	1	1111401	11/14/11	11/14/11	SM4500 NH3 B,C	
Specific Conductance (EC)	**168**	1	1	umhos/cm	"	1110609	11/05/11	11/05/11	SM2510 B	
Hardness (Total)	**34**	10	10	mg CaCO3/L	"	1110740	11/07/11	11/11/11	EPA 200.7	
Methylene Blue Active Substances	**0.4**	0.1	0.5	mg/l	"	1110611	11/05/11	11/05/11	SM5540 C	J
Nitrate as N	**1.38**	0.04	0.25	"	5	1110804	11/08/11	11/08/11	SM4500 NO3 E	W-02
Orthophosphate as P	**0.26**	0.007	0.05	"	1	1110613	11/05/11	11/05/11	SM4500 P E	
Phosphorus, Total	**0.32**	0.02	0.05	"	"	1110730	11/07/11	11/07/11	SM4500 P B, E	
Total Suspended Solids	**38.0**	1.0	20.0	"	"	1111216	11/11/11	11/14/11	SM2540 D	
Turbidity	**27.0**	0.05	0.05	NTU	"	1110616	11/05/11	11/05/11	SM2130 B	

The results in this report apply to the samples analyzed in accordance with the chain of custody document. This analytical report must be reproduced in its entirety.

Client Name: D-Max Engineering
Project Name: Poway Detention Basin

EMA Log #: 11K0219

Total Metals by EPA 6000/7000 Series Methods - Quality Control

Analyte	Result	MDL	Reporting Limit	Units	Spike Level	Source Result	%REC	%REC Limits	RPD	RPD Limit	Notes
Batch 1111024											
Blank (1111024-BLK1)					Prepared: 11/10/11 Analyzed: 11/11/11						
Zinc	ND	0.010	0.050	mg/l							
Lead	ND	0.0004	0.010	"							
Copper	ND	0.002	0.050	"							
Cadmium	ND	0.001	0.010	"							
LCS (1111024-BS1)					Prepared: 11/10/11 Analyzed: 11/11/11						
Cadmium	0.091	0.001	0.010	mg/l	0.100		91	75-125			
Copper	0.097	0.002	0.050	"	0.100		97	75-125			
Lead	0.107	0.0004	0.010	"	0.100		107	75-125			
Zinc	0.095	0.010	0.050	"	0.100		95	75-125			
LCS Dup (1111024-BSD1)					Prepared: 11/10/11 Analyzed: 11/11/11						
Lead	0.111	0.0004	0.010	mg/l	0.100		111	75-125	3	20	
Zinc	0.090	0.010	0.050	"	0.100		90	75-125	6	20	
Cadmium	0.092	0.001	0.010	"	0.100		92	75-125	2	20	
Copper	0.099	0.002	0.050	"	0.100		99	75-125	2	20	
Duplicate (1111024-DUP1)			**Source: 11K0219-01**		Prepared: 11/10/11 Analyzed: 11/11/11						
Cadmium	ND	0.001	0.010	mg/l		ND				20	
Zinc	0.133	0.010	0.050	"		0.137			3	20	
Lead	0.003	0.0004	0.010	"		0.003			4	20	J
Copper	0.022	0.002	0.050	"		0.022			3	20	J
Matrix Spike (1111024-MS1)			**Source: 11K0219-01**		Prepared: 11/10/11 Analyzed: 11/11/11						
Cadmium	0.089	0.001	0.010	mg/l	0.100	ND	89	75-125			
Zinc	0.215	0.010	0.050	"	0.100	0.137	78	75-125			
Lead	0.113	0.0004	0.010	"	0.100	0.003	110	75-125			
Copper	0.115	0.002	0.050	"	0.100	0.022	92	75-125			

The results in this report apply to the samples analyzed in accordance with the chain of custody document. This analytical report must be reproduced in its entirety.

Client Name: D-Max Engineering
Project Name: Poway Detention Basin

EMA Log #: 11K0219

Total Metals by EPA 6000/7000 Series Methods - Quality Control

Analyte	Result	MDL	Reporting Limit	Units	Spike Level	Source Result	%REC	%REC Limits	RPD	RPD Limit	Notes
Batch 1111024											
Matrix Spike Dup (1111024-MSD1)		**Source: 11K0219-01**			Prepared: 11/10/11		Analyzed: 11/11/11				
Cadmium	0.090	0.001	0.010	mg/l	0.100	ND	90	75-125	1	20	
Zinc	0.218	0.010	0.050	"	0.100	0.137	81	75-125	2	20	
Copper	0.116	0.002	0.050	"	0.100	0.022	94	75-125	1	20	
Lead	0.112	0.0004	0.010	"	0.100	0.003	109	75-125	0.6	20	

The results in this report apply to the samples analyzed in accordance with the chain of custody document. This analytical report must be reproduced in its entirety.

Client Name: D-Max Engineering
Project Name: Poway Detention Basin

EMA Log #: 11K0219

Metals (Dissolved) by EPA 6000/7000 Series Methods - Quality Control

Analyte	Result	MDL	Reporting Limit	Units	Spike Level	Source Result	%REC	%REC Limits	RPD	RPD Limit	Notes
Batch 1111122											
Blank (1111122-BLK1)					Prepared & Analyzed: 11/11/11						
Zinc	ND	0.010	0.020	mg/l							
Cadmium	ND	0.001	0.005	"							
Lead	ND	0.001	0.005	"							
Copper	ND	0.001	0.005	"							
LCS (1111122-BS1)					Prepared & Analyzed: 11/11/11						
Lead	0.050	0.001	0.005	mg/l	0.0500		99	75-125			
Zinc	0.047	0.010	0.020	"	0.0500		94	75-125			
Cadmium	0.047	0.001	0.005	"	0.0500		94	75-125			
Copper	0.047	0.001	0.005	"	0.0500		94	75-125			
LCS Dup (1111122-BSD1)					Prepared & Analyzed: 11/11/11						
Cadmium	0.052	0.001	0.005	mg/l	0.0500		103	75-125	9	20	
Copper	0.050	0.001	0.005	"	0.0500		100	75-125	6	20	
Lead	0.047	0.001	0.005	"	0.0500		93	75-125	6	20	
Zinc	0.051	0.010	0.020	"	0.0500		101	75-125	8	20	
Duplicate (1111122-DUP1)			**Source: 11K0219-05**		Prepared & Analyzed: 11/11/11						
Cadmium	ND	0.001	0.005	mg/l		ND				20	
Copper	0.014	0.001	0.005	"		0.014			3	20	
Zinc	0.107	0.010	0.020	"		0.105			2	20	
Lead	ND	0.001	0.005	"		ND				20	
Matrix Spike (1111122-MS1)			**Source: 11K0219-05**		Prepared & Analyzed: 11/11/11						
Zinc	0.150	0.010	0.020	mg/l	0.0500	0.105	90	75-125			
Lead	0.045	0.001	0.005	"	0.0500	ND	89	75-125			
Copper	0.059	0.001	0.005	"	0.0500	0.014	90	75-125			
Cadmium	0.045	0.001	0.005	"	0.0500	ND	91	75-125			

The results in this report apply to the samples analyzed in accordance with the chain of custody document. This analytical report must be reproduced in its entirety.

Client Name: D-Max Engineering
Project Name: Poway Detention Basin

EMA Log #: 11K0219

Metals (Dissolved) by EPA 6000/7000 Series Methods - Quality Control

Analyte	Result	MDL	Reporting Limit	Units	Spike Level	Source Result	%REC	%REC Limits	RPD	RPD Limit	Notes
Batch 1111122											
Matrix Spike Dup (1111122-MSD1)		**Source: 11K0219-05**			Prepared & Analyzed: 11/11/11						
Lead	0.043	0.001	0.005	mg/l	0.0500	ND	86	75-125	4	20	
Zinc	0.144	0.010	0.020	"	0.0500	0.105	78	75-125	4	20	
Cadmium	0.044	0.001	0.005	"	0.0500	ND	87	75-125	4	20	
Copper	0.057	0.001	0.005	"	0.0500	0.014	86	75-125	4	20	

The results in this report apply to the samples analyzed in accordance with the chain of custody document. This analytical report must be reproduced in its entirety.

Client Name: D-Max Engineering **EMA Log #: 11K0219**
Project Name: Poway Detention Basin

Conventional Chemistry Parameters by Standard/EPA Methods - Quality Control

Analyte	Result	MDL	Reporting Limit	Units	Spike Level	Source Result	%REC	%REC Limits	RPD	RPD Limit	Notes
Batch 1110609											
Duplicate (1110609-DUP1)			**Source: 11K0222-01**		Prepared & Analyzed: 11/05/11						
Specific Conductance (EC)	231	1	1	umhos/cm		230			0.4	20	
Reference (1110609-SRM1)					Prepared & Analyzed: 11/05/11						
Specific Conductance (EC)	396	1	1	umhos/cm	395		100	9.37-110.6			
Batch 1110611											
Blank (1110611-BLK1)					Prepared & Analyzed: 11/04/11						
Methylene Blue Active Substances	ND	0.1	0.5	mg/l							
LCS (1110611-BS1)					Prepared & Analyzed: 11/04/11						
Methylene Blue Active Substances	0.8	0.1	0.5	mg/l	1.00		84	80-120			
LCS Dup (1110611-BSD1)					Prepared & Analyzed: 11/04/11						
Methylene Blue Active Substances	0.9	0.1	0.5	mg/l	1.00		88	80-120	5	20	
Duplicate (1110611-DUP1)			**Source: 11K0060-01**		Prepared & Analyzed: 11/04/11						
Methylene Blue Active Substances	ND	0.1	0.5	mg/l		ND				20	
Matrix Spike (1110611-MS1)			**Source: 11K0060-01**		Prepared & Analyzed: 11/04/11						
Methylene Blue Active Substances	0.9	0.1	0.5	mg/l	1.00	ND	93	80-120			
Matrix Spike Dup (1110611-MSD1)			**Source: 11K0060-01**		Prepared & Analyzed: 11/04/11						
Methylene Blue Active Substances	0.9	0.1	0.5	mg/l	1.00	ND	87	80-120	7	20	
Batch 1110613											
Blank (1110613-BLK1)					Prepared & Analyzed: 11/05/11						
Orthophosphate as P	ND	0.007	0.05	mg/l							

The results in this report apply to the samples analyzed in accordance with the chain of custody document. This analytical report must be reproduced in its entirety.

Client Name: D-Max Engineering
Project Name: Poway Detention Basin

EMA Log #: 11K0219

Conventional Chemistry Parameters by Standard/EPA Methods - Quality Control

Analyte	Result	MDL	Reporting Limit	Units	Spike Level	Source Result	%REC	%REC Limits	RPD	RPD Limit	Notes
Batch 1110613											
LCS (1110613-BS1)					Prepared & Analyzed: 11/05/11						
Orthophosphate as P	0.54	0.007	0.05	mg/l	0.500		109	80-120			
LCS Dup (1110613-BSD1)					Prepared & Analyzed: 11/05/11						
Orthophosphate as P	0.53	0.007	0.05	mg/l	0.500		107	80-120	2	20	
Duplicate (1110613-DUP1)			**Source: 11K0219-05**		Prepared & Analyzed: 11/05/11						
Orthophosphate as P	0.26	0.007	0.05	mg/l		0.26			0.4	20	
Matrix Spike (1110613-MS1)			**Source: 11K0219-05**		Prepared & Analyzed: 11/05/11						
Orthophosphate as P	0.71	0.007	0.05	mg/l	0.500	0.26	90	80-120			
Matrix Spike Dup (1110613-MSD1)			**Source: 11K0219-05**		Prepared & Analyzed: 11/05/11						
Orthophosphate as P	0.69	0.007	0.05	mg/l	0.500	0.26	87	80-120	3	20	
Reference (1110613-SRM1)					Prepared & Analyzed: 11/05/11						
Orthophosphate as P	0.15	0.007	0.05	mg/l	0.133		110	7.59-113.1			
Batch 1110616											
Duplicate (1110616-DUP1)			**Source: 11K0219-05**		Prepared & Analyzed: 11/05/11						
Turbidity	26.8	0.05	0.05	NTU		27.0			0.7	20	
Reference (1110616-SRM1)					Prepared & Analyzed: 11/05/11						
Turbidity	7.89	0.05	0.05	NTU	7.73		102	90.6-113.3			
Batch 1110730											
Blank (1110730-BLK1)					Prepared & Analyzed: 11/07/11						
Phosphorus, Total	ND	0.02	0.05	mg/l							

The results in this report apply to the samples analyzed in accordance with the chain of custody document. This analytical report must be reproduced in its entirety.

Client Name: D-Max Engineering **EMA Log #: 11K0219**
Project Name: Poway Detention Basin

Conventional Chemistry Parameters by Standard/EPA Methods - Quality Control

Analyte	Result	MDL	Reporting Limit	Units	Spike Level	Source Result	%REC	%REC Limits	RPD	RPD Limit	Notes
Batch 1110730											
LCS (1110730-BS1)					Prepared & Analyzed: 11/07/11						
Phosphorus, Total	0.44	0.02	0.05	mg/l	0.500		87	80-120			
LCS Dup (1110730-BSD1)					Prepared & Analyzed: 11/07/11						
Phosphorus, Total	0.46	0.02	0.05	mg/l	0.500		93	80-120	6	20	
Duplicate (1110730-DUP1)			**Source: 11K0093-11**		Prepared & Analyzed: 11/07/11						
Phosphorus, Total	ND	0.02	0.05	mg/l		ND				20	
Matrix Spike (1110730-MS1)			**Source: 11K0093-11**		Prepared & Analyzed: 11/07/11						
Phosphorus, Total	0.47	0.02	0.05	mg/l	0.500	ND	94	80-120			
Matrix Spike Dup (1110730-MSD1)			**Source: 11K0093-11**		Prepared & Analyzed: 11/07/11						
Phosphorus, Total	0.49	0.02	0.05	mg/l	0.500	ND	99	80-120	5	20	
Batch 1110740											
Blank (1110740-BLK1)					Prepared: 11/07/11 Analyzed: 11/11/11						
Hardness (Total)	ND	10	10	mg CaCO3/L							
Duplicate (1110740-DUP1)			**Source: 11K0084-01**		Prepared: 11/07/11 Analyzed: 11/11/11						
Hardness (Total)	136	100	100	mg CaCO3/L		140			3	20	
Batch 1110804											
Blank (1110804-BLK1)					Prepared & Analyzed: 11/08/11						
Nitrate as N	ND	0.009	0.05	mg/l							

The results in this report apply to the samples analyzed in accordance with the chain of custody document. This analytical report must be reproduced in its entirety.

Client Name: D-Max Engineering
Project Name: Poway Detention Basin

EMA Log #: 11K0219

Conventional Chemistry Parameters by Standard/EPA Methods - Quality Control

Analyte	Result	MDL	Reporting Limit	Units	Spike Level	Source Result	%REC	%REC Limits	RPD	RPD Limit	Notes
Batch 1110804											
LCS (1110804-BS1)					Prepared & Analyzed: 11/08/11						
Nitrate as N	0.42	0.009	0.05	mg/l	0.500		83	80-120			
LCS Dup (1110804-BSD1)					Prepared & Analyzed: 11/08/11						
Nitrate as N	0.42	0.009	0.05	mg/l	0.500		85	80-120	2	20	
Duplicate (1110804-DUP1)			**Source: 11K0219-03**		Prepared & Analyzed: 11/08/11						
Nitrate as N	1.07	0.04	0.25	mg/l		1.02			5	20	
Matrix Spike (1110804-MS1)			**Source: 11K0219-03**		Prepared & Analyzed: 11/08/11						
Nitrate as N	3.09	0.04	0.25	mg/l	2.50	1.02	83	80-120			
Matrix Spike Dup (1110804-MSD1)			**Source: 11K0219-03**		Prepared & Analyzed: 11/08/11						
Nitrate as N	3.16	0.04	0.25	mg/l	2.50	1.02	86	80-120	2	20	
Reference (1110804-SRM1)					Prepared & Analyzed: 11/08/11						
Nitrate as N	0.31	0.009	0.05	mg/l	0.338		91	0.05-109.9			
Batch 1111216											
Blank (1111216-BLK1)					Prepared: 11/11/11 Analyzed: 11/14/11						
Total Suspended Solids	ND	1.0	20.0	mg/l							
Duplicate (1111216-DUP1)			**Source: 11K0216-02**		Prepared: 11/11/11 Analyzed: 11/14/11						
Total Suspended Solids	200	1.0	20.0	mg/l		203			1	20	
Reference (1111216-SRM1)					Prepared: 11/11/11 Analyzed: 11/14/11						
Total Suspended Solids	50.0	1.0	20.0	mg/l	50.0		100	81.2-118.8			

The results in this report apply to the samples analyzed in accordance with the chain of custody document. This analytical report must be reproduced in its entirety.

Client Name: D-Max Engineering
Project Name: Poway Detention Basin

EMA Log #: 11K0219

Conventional Chemistry Parameters by Standard/EPA Methods - Quality Control

Analyte	Result	MDL	Reporting Limit	Units	Spike Level	Source Result	%REC	%REC Limits	RPD	RPD Limit	Notes
Batch 1111401											
Blank (1111401-BLK1)					Prepared & Analyzed: 11/14/11						
Ammonia as N	ND	0.02	0.10	mg/l							
LCS (1111401-BS1)					Prepared & Analyzed: 11/14/11						
Ammonia as N	0.87	0.02	0.10	mg/l	0.820		106	80-120			
LCS Dup (1111401-BSD1)					Prepared & Analyzed: 11/14/11						
Ammonia as N	0.87	0.02	0.10	mg/l	0.820		106	80-120	0.6	20	
Duplicate (1111401-DUP1)			**Source: 11K0234-11**		Prepared & Analyzed: 11/14/11						
Ammonia as N	ND	0.02	0.10	mg/l		ND				20	
Matrix Spike (1111401-MS1)			**Source: 11K0234-11**		Prepared & Analyzed: 11/14/11						
Ammonia as N	0.89	0.02	0.10	mg/l	0.820	ND	109	80-120			
Matrix Spike Dup (1111401-MSD1)			**Source: 11K0234-11**		Prepared & Analyzed: 11/14/11						
Ammonia as N	0.85	0.02	0.10	mg/l	0.820	ND	103	80-120	5	20	

The results in this report apply to the samples analyzed in accordance with the chain of custody document. This analytical report must be reproduced in its entirety.

Notes and Definitions

W-02	The sample for nitrate analysis was preserved with H2SO4 after the nitrite portion of the analysis was completed to extend the holding time for the sample. Nitrate results are corrected for the nitrite contribution per the method.
J	Detected but below the Reporting Limit; therefore, result is an estimated concentration (CLP J-Flag).
ND	Analyte NOT DETECTED at or above the reporting limit (or method detection limit when specified)
NR	Not Reported
dry	Sample results reported on a dry weight basis (if indicated in units column)
RPD	Relative Percent Difference
MDL	Method detection limit (indicated per client's request)

The results in this report apply to the samples analyzed in accordance with the chain of custody document. This analytical report must be reproduced in its entirety.

CHAIN-OF-CUSTODY RECORD

EnviroMatrix Analytical, Inc.
4340 Viewridge Ave., Ste. A - San Diego, CA 92123 - Phone (858) 560-7717 - Fax (858) 560-7763

EMA LOG #: 11K0219

Client: D-Max Engineering, Inc.
Attn: Arsalan Dadkhah
Samplers(s): ~~BM, AD, DM~~, SD, RK, BN, KC, KH, MD
Address: 7220 Trade St #119
San Diego, CA 92121
Phone: 858-586-6600 Fax: 858-586-6649
Email: arsalan@dmaxinc.com
Billing Address: (same)

Project ID: Poway Detention Basins - composite
Project #: 20135W-1 PO #:

ID #	Client Sample ID	Sample Date	Sample Time	Sample Matrix	Container # / Type
1	Gate	11/4/11	1855	SW	1G
2	Stotler		1830	SW	1G
3	Stowe		1755	SW	1G
4	Community		1850	SW	1G
5	Kirkham	↓	1815	SW	1G
6					
7					
8					
9					
10					

Requested Analysis

ID #	Oil & Grease □ 413.1 □ 413.2 □ 1664	8015B (TPH) □ Gas □ Diesel □ Ext	624/8260 (VOC) Full BTXE MTBE Oxy Nap	625 / 8270 (SVOC) □ PAH only	608 / 8081 (Organochlorine Pesticides)	608 / 8082 (Polychlorinated Biphenyls)	8141 (Organophosphorus Pesticides)	TBT (Organotin Compounds)	□ pH X EC X TSS □ TDS X Turbidity	□ Nitrate □ Nitrite □ TKN X NH3	CAC Title 22/CAM17 Metals □ TTLC □ STLC	TCLP (RCRA) □ Metals □ Organics	(Cd) Cr (Cu) (Pb) Ni Ag (Zn) (Dissolved + Total)	Coliform. □ Total (MTF) □ Fecal (MTF)	Coliliert, T+E.Coli □ P/A □ Enumeration	Enterococcus, □ MTF □ Enterolert	Heterotrophic Plate Count (HPC)	□ BOD □ COD □ Cyanide	Total Hardness	MBAS	TOC	Orthophosphate-P	Total Phosphorus
1									X X	X			X						X	X	X	X	X
2									X X	X			X						X	X	X	X	X
3									X	X			X						X	X	X	X	X
4									X X	X			X						X	X	X	X	X
5									X	X			X						X	X	X	X	X
6																							
7																							
8																							
9																							
10																							

Matrix Codes: A = Air, DW = Drinking Water, GW = Groundwater, SW = Storm Water
WW = Wastewater, S = Soil, SED = Sediment, SD = Solid, T = Tissue, O = Oil, L = Liquid

Shipped By: □ Courier □ UPS □ FedEx □ USPS X Client Drop Off □ Other

[1]**Turn-Around-Time:** □ Same Day □ 24 hr □ 48 hr □ 3 day □ 4 day X 5 day □ STD (7 day) (D-MAX Std)

[1]**Reporting Requirements:** □ Fax X PDF □ Excel □ Geotracker/EDF □ Hard Copy □ EDT

[1]**Sample Disposal:** X By Laboratory □ [2]Return to Client: P/U or Delivery □ Archive

Sample Integrity

Correct Containers: Yes No N/A	Containers Properly Preseved: Yes No N/A
Custody Seals Intact: Yes No N/A	Temp @ Receipt:
COC/Labels Agree: Yes No N/A	Sampled By: Client EMA Autosampler

RELINQUISHED BY	DATE/TIME	RECEIVED BY
Signature	11/5/2011 9:25	Signature
Print: Sarel Dadkhah		Print: Joe Leonard
Company: D-MAX		Company: EMA
Signature		Signature
Print		Print
Company:		Company:
Signature		Signature
Print		Print
Company:		Company:

Project/Sample Comments: Both dissolved and total metals analyses requested.
~~T= 4°C on ice~~ SD 11/5/11 Temp = 5

[1]Additional costs may apply, consult a project manager for details.

[2]EMA reserves the right to return any samples that do not match our waste profile.

NOTE: By relinquishing samples to EMA, Inc., client agrees to pay for the services requested on this COC form and any additional analyses performed on this project. Payment for services is due within 30 days from date of invoice. Samples will be disposed of 7 days after report has been finalized unless otherwise noted. All work is subject to EMA's terms and conditions.

11/5/11 13:43

18 November 2011

D-Max Engineering, Inc.
Attn: Arsalan Dadkhah
7220 Trade Street, Suite 119
San Diego, California 92121

EMA Log#: 11K0219

Project Name: Poway Detention Basin
Project Number: 201135W-1

Enclosed with this letter are the test results performed by subcontract laboratory for the following analyses:

- TOC – Liquid by SM5310B

The samples were received by EnviroMatrix Analytical, Inc. intact and with chain-of-custody documentation. The test results and pertinent quality assurance/quality control data are listed on the attached tables.

I certify that this data report is in compliance both technically and for completeness. Release of the data contained in this hard copy data report has been authorized by the following signature.

Dan Verdon
Laboratory Director

Clinical Laboratory of San Bernardino, Inc.

17 November 2011 Clinical Lab No.: 11K0681

Louis Luick
EnviroMatrix Analytical, Inc.
4340 Viewridge., Ste. A
San Diego, CA 92123

Project Name: TOC Analysis
Sub Project: 11K0219

Enclosed are the results of the analyses for samples received at the laboratory on 11/08/11 . Samples were received within temperature range, in correct containers and preservation.

Analyses were performed pursuant to client's chain of custody, within hold times, utilizing EPA or other ELAP approved methodologies.

I certify that the results are within compliance both technically and for completeness. Analytical results are attached to this letter. Please call if any additional information and or assistance are needed.

Thank you for choosing Clinical Laboratory of San Bernardino for your analytical needs.

Sincerely,

Stephen Kavousy

Stephen Kavousy
Project Manager

EnviroMatrix Analytical, Inc.	Project: TOC Analysis	Work Order: 11K0681
4340 Viewridge., Ste. A	Sub Project: 11K0219	Received: 11/08/11 15:20
San Diego CA, 92123	Project Manager: Louis Luick	Reported: 11/17/11

Gate **11K0681-01 (Water)** **Sample Date:** 11/04/11 18:55 **Sampler:** Not Listed

Analyte	Method	Result	Units	Rep. Limit	MCL	Prepared	Analyzed	Batch	Qualifier
General Chemical Analyses									
Total Organic Carbon	SM 5310B	**23**	mg/L	12		11/09/11	11/11/11	1146236	

Post Office Box 329 San Bernardino, CA 92402 (909) 825-7693 Fax (909) 825-7696 ELAP Number 1088

EnviroMatrix Analytical, Inc.	Project: TOC Analysis	Work Order: 11K0681
4340 Viewridge., Ste. A	Sub Project: 11K0219	Received: 11/08/11 15:20
San Diego CA, 92123	Project Manager: Louis Luick	Reported: 11/17/11

Stotler **11K0681-02 (Water)** **Sample Date:** 11/04/11 18:30 **Sampler:** Not Listed

Analyte	Method	Result	Units	Rep. Limit	MCL	Prepared	Analyzed	Batch	Qualifier
General Chemical Analyses									
Total Organic Carbon	SM 5310B	**13**	mg/L	12		11/09/11	11/11/11	1146236	

Post Office Box 329 San Bernardino, CA 92402 (909) 825-7693 Fax (909) 825-7696 ELAP Number 1088

EnviroMatrix Analytical, Inc.	Project: TOC Analysis	Work Order: 11K0681
4340 Viewridge., Ste. A	Sub Project: 11K0219	Received: 11/08/11 15:20
San Diego CA, 92123	Project Manager: Louis Luick	Reported: 11/17/11

Stowe **11K0681-03 (Water)** **Sample Date:** 11/04/11 17:55 **Sampler:** Not Listed

Analyte	Method	Result	Units	Rep. Limit	MCL	Prepared	Analyzed	Batch	Qualifier
General Chemical Analyses									
Total Organic Carbon	SM 5310B	**15**	mg/L	12		11/09/11	11/11/11	1146236	

Post Office Box 329 San Bernardino, CA 92402 (909) 825-7693 Fax (909) 825-7696 ELAP Number 1088

EnviroMatrix Analytical, Inc.	Project: TOC Analysis	Work Order: 11K0681
4340 Viewridge., Ste. A	Sub Project: 11K0219	Received: 11/08/11 15:20
San Diego CA, 92123	Project Manager: Louis Luick	Reported: 11/17/11

Community **11K0681-04 (Water)** **Sample Date:** 11/04/11 18:50 **Sampler:** Not Listed

Analyte	Method	Result	Units	Rep. Limit	MCL	Prepared	Analyzed	Batch	Qualifier
General Chemical Analyses									
Total Organic Carbon	SM 5310B	**20**	mg/L	12		11/09/11	11/11/11	1146236	

Post Office Box 329 San Bernardino, CA 92402 (909) 825-7693 Fax (909) 825-7696 ELAP Number 1088

EnviroMatrix Analytical, Inc.	Project: TOC Analysis	Work Order: 11K0681
4340 Viewridge., Ste. A	Sub Project: 11K0219	Received: 11/08/11 15:20
San Diego CA, 92123	Project Manager: Louis Luick	Reported: 11/17/11

Kirkham **11K0681-05 (Water)** **Sample Date:** 11/04/11 18:15 **Sampler:** Not Listed

Analyte	Method	Result	Units	Rep. Limit	MCL	Prepared	Analyzed	Batch	Qualifier
General Chemical Analyses									
Total Organic Carbon	SM 5310B	**17**	mg/L	12		11/09/11	11/11/11	1146236	

Post Office Box 329 San Bernardino, CA 92402 (909) 825-7693 Fax (909) 825-7696 ELAP Number 1088

EnviroMatrix Analytical, Inc.	Project: TOC Analysis	Work Order: 11K0681
4340 Viewridge., Ste. A	Sub Project: 11K0219	Received: 11/08/11 15:20
San Diego CA, 92123	Project Manager: Louis Luick	Reported: 11/17/11

General Chemical Analyses - Quality Control

Clinical Laboratory of San Bernardino

Analyte	Result	Reporting Limit	Units	Spike Level	Source Result	%REC	%REC Limits	RPD	RPD Limit	Notes
Batch 1146236										
Blank (1146236-BLK1)				Prepared: 11/09/11 Analyzed: 11/10/11						
Total Organic Carbon	ND	0.30	mg/L							
Blank (1146236-BLK2)				Prepared: 11/09/11 Analyzed: 11/11/11						
Total Organic Carbon	ND	0.30	mg/L							
LCS (1146236-BS1)				Prepared: 11/09/11 Analyzed: 11/10/11						
Total Organic Carbon	2.17	0.30	mg/L	2.0		109	80-120			
LCS (1146236-BS2)				Prepared: 11/09/11 Analyzed: 11/11/11						
Total Organic Carbon	2.10	0.30	mg/L	2.0		105	80-120			
Matrix Spike (1146236-MS1)		**Source: 11K0670-01**		Prepared: 11/09/11 Analyzed: 11/10/11						
Total Organic Carbon	28.3	1.2	mg/L	8.0	18.6	121	80-120			QM-01
Matrix Spike Dup (1146236-MSD1)		**Source: 11K0670-01**		Prepared: 11/09/11 Analyzed: 11/10/11						
Total Organic Carbon	28.1	1.2	mg/L	8.0	18.6	118	80-120	0.6	20	

QM-01 MS and/or MSD recovery was outside of method acceptance limits due to probable sample matrix interference.

ND Analyte NOT DETECTED at or above the reporting limit

Post Office Box 329 San Bernardino, CA 92402 (909) 825-7693 Fax (909) 825-7696 ELAP Number 1088

SUBCONTRACT ORDER

EnviroMatrix Analytical, Inc.

11K0219 11K0681

SENDING LABORATORY:

EnviroMatrix Analytical, Inc.
4340 Viewridge Ave., Ste. A
San Diego, CA 92123
Phone: (858) 560-7717
Fax: (858) 560-7763
Project Manager: Jennifer Beyer

RECEIVING LABORATORY:

Clinical Lab of San Bernardino, Inc.
21881 Barton Rd
Grand Terrace, CA 92313
Phone :(909) 825-7693
Fax: (909) 825-7696

PLEASE SEND REPORTS TO:
jbeyer@enviromatrixinc.com;
lluick@enviromatrixinc.com;
reports@enviromatrixinc.com.
Use comments as sample ID on report.

Analysis	Due	Expires	Laboratory ID	Comments
Sample ID: 11K0219-01	**Water**	**Sampled:11/04/11 18:55**		
TOC-Liquid by SM5310B	11/14/11 16:00	12/02/11 18:55		Gate
Containers Supplied:				
Voa Vial - HCl (F)	Voa Vial - HCl (G)			
Sample ID: 11K0219-02	**Water**	**Sampled:11/04/11 18:30**		
TOC-Liquid by SM5310B	11/14/11 16:00	12/02/11 18:30		Stotler
Containers Supplied:				
Voa Vial - HCl (F)	Voa Vial - HCl (G)			
Sample ID: 11K0219-03	**Water**	**Sampled:11/04/11 17:55**		
TOC-Liquid by SM5310B	11/14/11 16:00	12/02/11 17:55		Stowe
Containers Supplied:				
Voa Vial - HCl (F)	Voa Vial - HCl (G)			
Sample ID: 11K0219-04	**Water**	**Sampled:11/04/11 18:50**		
TOC-Liquid by SM5310B	11/14/11 16:00	12/02/11 18:50		Community
Containers Supplied:				
Voa Vial - HCl (F)	Voa Vial - HCl (G)			
Sample ID: 11K0219-05	**Water**	**Sampled:11/04/11 18:15**		
TOC-Liquid by SM5310B	11/14/11 16:00	12/02/11 18:15		Kirkham
Containers Supplied:				
Voa Vial - HCl (F)	Voa Vial - HCl (G)			

Brady Dlw 11/7/11
Released By Date Received By Date

Released By Date Received By 11-8-11 1320 Date 7.6°C

SUBCONTRACT ORDER

EnviroMatrix Analytical, Inc.

11K0219

SENDING LABORATORY:

EnviroMatrix Analytical, Inc.
4340 Viewridge Ave., Ste. A
San Diego, CA 92123
Phone: (858) 560-7717
Fax: (858) 560-7763
Project Manager: Jennifer Beyer

RECEIVING LABORATORY:

Clinical Lab of San Bernardino, Inc.
21881 Barton Rd
Grand Terrace, CA 92313
Phone :(909) 825-7693
Fax: (909) 825-7696

PLEASE SEND REPORTS TO:
jbeyer@enviromatrixinc.com;
lluick@enviromatrixinc.com;
reports@enviromatrixinc.com.
Use comments as sample ID on report.

Analysis	Due	Expires	Laboratory ID	Comments
Sample ID: 11K0219-01	**Water**	**Sampled:11/04/11 18:55**		
TOC-Liquid by SM5310B	11/14/11 16:00	12/02/11 18:55		Gate
Containers Supplied:				
Voa Vial - HCl (F)	Voa Vial - HCl (G)			
Sample ID: 11K0219-02	**Water**	**Sampled:11/04/11 18:30**		
TOC-Liquid by SM5310B	11/14/11 16:00	12/02/11 18:30		Stotler
Containers Supplied:				
Voa Vial - HCl (F)	Voa Vial - HCl (G)			
Sample ID: 11K0219-03	**Water**	**Sampled:11/04/11 17:55**		
TOC-Liquid by SM5310B	11/14/11 16:00	12/02/11 17:55		Stowe
Containers Supplied:				
Voa Vial - HCl (F)	Voa Vial - HCl (G)			
Sample ID: 11K0219-04	**Water**	**Sampled:11/04/11 18:50**		
TOC-Liquid by SM5310B	11/14/11 16:00	12/02/11 18:50		Community
Containers Supplied:				
Voa Vial - HCl (F)	Voa Vial - HCl (G)			
Sample ID: 11K0219-05	**Water**	**Sampled:11/04/11 18:15**		
TOC-Liquid by SM5310B	11/14/11 16:00	12/02/11 18:15		Kirkham
Containers Supplied:				
Voa Vial - HCl (F)	Voa Vial - HCl (G)			

Brady Dlue 11/7/11

Released By Date Received By Date

Released By Date Received By Date

CHAIN-OF-CUSTODY RECORD

– EnviroMatrix Analytical, Inc. —
4340 Viewridge Ave., Ste. A - San Diego, CA 92123 - Phone (858) 560-7717 - Fax (858) 560-7763

EMA LOG #: 11K0219

Client: D-Max Engineering, Inc.
Attn: Arsalan Dadkhah
Samplers(s): ~~BM, AD, DAT~~, SD, PK, BN, KC, KH, MD
Address: 7220 Trade St #119
San Diego, CA 92121
Phone: 858-586-6600 Fax: 858-586-6644
Email: arsalan@dmaxinc.com
Billing Address: (same)

Project ID: Poway Detention Basins - composite
Project #: 20135W-1 PO #:

ID #	Client Sample ID	Sample Date	Sample Time	Sample Matrix	Container # / Type
1	Gate	11/4/11	1855	SW	1G
2	Stotler	↓	1830	SW	1G
3	Stowe		1755	SW	1G
4	Community		1850	SW	1G
5	Kirkham	↓	1815	SW	1G
6					
7					
8					
9					
10					

Requested Analysis

ID #	Oil & Grease □ 413.1 □ 413.2 □ 1664	8015B (TPH) □ Gas □ Diesel □ Ext	624/8260 (VOC) Full BTXE MTBE Oxy Nap	625 / 8270 (SVOC) □ PAH only	608 / 8081 (Organochlorine Pesticides)	608 / 8082 (Polychlorinated Biphenyls)	8141 (Organophosphorus Pesticides)	TBT (Organotin Compounds)	□ pH ☒EC ☒TSS □TDS ☒Turbidity	□ Nitrate □ Nitrite □ TKN ☒NH3	CAC Title 22/CAM17 Metals □ TTLC □ STLC	TCLP (RCRA) □ Metals □ Organics	(Cd) Cr (Cu) (Pb) Ni Ag (Zn) (Dissolved / Total)	Coliform. □ Total (MTF) □ Fecal (MTF)	Colilert, T+E.Coli □ P/A □ Enumeration	Enterococcus, □ MTF □ Enterolert	Heterotrophic Plate Count (HPC)	□ BOD □ COD □ Cyanide	Total Hardness	MBAS	TOC	Diethanolamine-P	Total Phosphorus
1									X X	X X			X						X	X	X	X	X
2									X X	X X			X X						X	X	X	X	X
3									X X	X X			X X						X	X	X	X	X
4									X X	X X			X X						X	X	X	X	X
5									X	X			X						X	X	X	X	X

Matrix Codes: A = Air, DW = Drinking Water, GW = Groundwater, (SW) = Storm Water
WW = Wastewater, S = Soil, SED = Sediment, SD = Solid, T = Tissue, O = Oil, L = Liquid

Shipped By: □ Courier □ UPS □ FedEx □ USPS ☒ Client Drop Off □ Other

[1]Turn-Around-Time: □ Same Day □ 24 hr □ 48 hr □ 3 day □ 4 day ~~☒~~ 5 day □ STD (7 day) (D-Max Std)

[1]Reporting Requirements: □ Fax ☒ PDF □ Excel □ Geotracker/EDF □ Hard Copy □ EDT

[1]Sample Disposal: ☒ By Laboratory □ [2]Return to Client: P/U or Delivery □ Archive

Sample Integrity

Correct Containers: Yes No N/A	Containers Properly Preseved: Yes No N/A
Custody Seals Intact: Yes No N/A	Temp °C Receipt:
COC/Labels Agree: Yes No N/A	Sampled By: Client EMA Autosampler

RELINQUISHED BY	DATE/TIME	RECEIVED BY
Signature	11/5/2011 9:25	Signature
Print: Sarel Dadkhah		Print: Joe Leonard
Company: D-Max		Company: EMA
Signature		Signature
Print		Print
Company:		Company:
Signature		Signature
Print		Print
Company:		Company:

Project/Sample Comments: Both dissolved and total metals analyses requested.
~~T= 4°C on ice~~ 11/5/11 Temp = 5

[1]Additional costs may apply, consult a project manager for details.

[2]EMA reserves the right to return any samples that do not match our waste profile.

NOTE: By relinquishing samples to EMA, Inc., client agrees to pay for the services requested on this COC form and any additional analyses performed on this project. Payment for services is due within 30 days from date of invoice. Samples will be disposed of 7 days after report has been finalized unless otherwise noted. All work is subject to EMA's terms and conditions.

11/5/11 13:43

18 November 2011

D-Max Engineering, Inc.
Attn: Arsalan Dadkhah
7220 Trade Street, Suite 119
San Diego, California 92121

EMA Log#: 11K0337

Project Name: Poway Detention Basin
Project Number: 201135W-1

Enclosed with this letter are the test results performed by subcontract laboratory for the following analyses:

- TOC – Liquid by SM5310B

The samples were received by EnviroMatrix Analytical, Inc. intact and with chain-of-custody documentation. The test results and pertinent quality assurance/quality control data are listed on the attached tables.

I certify that this data report is in compliance both technically and for completeness. Release of the data contained in this hard copy data report has been authorized by the following signature.

Dan Verdon
Laboratory Director

Clinical Laboratory of San Bernardino, Inc.

16 November 2011 Clinical Lab No.: 11K1012

Louis Luick
EnviroMatrix Analytical, Inc.
4340 Viewridge., Ste. A
San Diego, CA 92123

Project Name: TOC Analysis
Sub Project: 11K0337

Enclosed are the results of the analyses for samples received at the laboratory on 11/11/11 . Samples were received within temperature range, in correct containers and preservation.

Analyses were performed pursuant to client's chain of custody, within hold times, utilizing EPA or other ELAP approved methodologies.

I certify that the results are within compliance both technically and for completeness. Analytical results are attached to this letter. Please call if any additional information and or assistance are needed.

Thank you for choosing Clinical Laboratory of San Bernardino for your analytical needs.

Sincerely,

Stephen Kavousy

Stephen Kavousy
Project Manager

EnviroMatrix Analytical, Inc. 4340 Viewridge., Ste. A San Diego CA, 92123	Project: TOC Analysis Sub Project: 11K0337 Project Manager: Louis Luick	Work Order: 11K1012 Received: 11/11/11 14:00 Reported: 11/16/11

Gate **11K1012-01 (Water)** **Sample Date:** 11/09/11 11:50 **Sampler:** Not Listed

Analyte	Method	Result	Units	Rep. Limit	MCL	Prepared	Analyzed	Batch	Qualifier
General Chemical Analyses									
Total Organic Carbon	SM 5310B	**12**	mg/L	1.2		11/12/11	11/13/11	1146474	

Post Office Box 329 San Bernardino, CA 92402 (909) 825-7693 Fax (909) 825-7696 ELAP Number 1088

EnviroMatrix Analytical, Inc.	Project: TOC Analysis	Work Order: 11K1012
4340 Viewridge., Ste. A	Sub Project: 11K0337	Received: 11/11/11 14:00
San Diego CA, 92123	Project Manager: Louis Luick	Reported: 11/16/11

Stotler **11K1012-02 (Water)** **Sample Date:** 11/09/11 10:00 **Sampler:** Not Listed

Analyte	Method	Result	Units	Rep. Limit	MCL	Prepared	Analyzed	Batch	Qualifier
General Chemical Analyses									
Total Organic Carbon	SM 5310B	**9.3**	mg/L	1.2		11/12/11	11/13/11	1146474	

Post Office Box 329 San Bernardino, CA 92402 (909) 825-7693 Fax (909) 825-7696 ELAP Number 1088

EnviroMatrix Analytical, Inc.	Project: TOC Analysis	Work Order: 11K1012
4340 Viewridge., Ste. A	Sub Project: 11K0337	Received: 11/11/11 14:00
San Diego CA, 92123	Project Manager: Louis Luick	Reported: 11/16/11

Stowe **11K1012-03 (Water)** **Sample Date:** 11/09/11 9:15 **Sampler:** Not Listed

Analyte	Method	Result	Units	Rep. Limit	MCL	Prepared	Analyzed	Batch	Qualifier
General Chemical Analyses									
Total Organic Carbon	SM 5310B	**5.6**	mg/L	1.2		11/12/11	11/13/11	1146474	

Post Office Box 329 San Bernardino, CA 92402 (909) 825-7693 Fax (909) 825-7696 ELAP Number 1088

EnviroMatrix Analytical, Inc.	Project: TOC Analysis	Work Order: 11K1012
4340 Viewridge., Ste. A	Sub Project: 11K0337	Received: 11/11/11 14:00
San Diego CA, 92123	Project Manager: Louis Luick	Reported: 11/16/11

Community **11K1012-04 (Water)** **Sample Date:** 11/09/11 10:30 **Sampler:** Not Listed

Analyte	Method	Result	Units	Rep. Limit	MCL	Prepared	Analyzed	Batch	Qualifier
General Chemical Analyses									
Total Organic Carbon	SM 5310B	**35**	mg/L	6.0		11/12/11	11/14/11	1146474	

Post Office Box 329 San Bernardino, CA 92402 (909) 825-7693 Fax (909) 825-7696 ELAP Number 1088

EnviroMatrix Analytical, Inc.	Project: TOC Analysis	Work Order: 11K1012
4340 Viewridge., Ste. A	Sub Project: 11K0337	Received: 11/11/11 14:00
San Diego CA, 92123	Project Manager: Louis Luick	Reported: 11/16/11

Kirkham **11K1012-05 (Water)** **Sample Date:** 11/09/11 11:00 **Sampler:** Not Listed

Analyte	Method	Result	Units	Rep. Limit	MCL	Prepared	Analyzed	Batch	Qualifier
General Chemical Analyses									
Total Organic Carbon	SM 5310B	**6.1**	mg/L	1.2		11/12/11	11/13/11	1146474	

Post Office Box 329 San Bernardino, CA 92402 (909) 825-7693 Fax (909) 825-7696 ELAP Number 1088

EnviroMatrix Analytical, Inc.	Project: TOC Analysis	Work Order: 11K1012
4340 Viewridge., Ste. A	Sub Project: 11K0337	Received: 11/11/11 14:00
San Diego CA, 92123	Project Manager: Louis Luick	Reported: 11/16/11

General Chemical Analyses - Quality Control

Clinical Laboratory of San Bernardino

Analyte	Result	Reporting Limit	Units	Spike Level	Source Result	%REC	%REC Limits	RPD	RPD Limit	Notes
Batch 1146474										
Blank (1146474-BLK1)				Prepared & Analyzed: 11/12/11						
Total Organic Carbon	ND	0.30	mg/L							
Blank (1146474-BLK2)				Prepared: 11/12/11 Analyzed: 11/13/11						
Total Organic Carbon	ND	0.30	mg/L							
Blank (1146474-BLK3)				Prepared: 11/12/11 Analyzed: 11/13/11						
Total Organic Carbon	ND	0.30	mg/L							
LCS (1146474-BS1)				Prepared & Analyzed: 11/12/11						
Total Organic Carbon	2.13	0.30	mg/L	2.0		106	80-120			
LCS (1146474-BS2)				Prepared: 11/12/11 Analyzed: 11/13/11						
Total Organic Carbon	2.29	0.30	mg/L	2.0		114	80-120			
LCS (1146474-BS3)				Prepared: 11/12/11 Analyzed: 11/13/11						
Total Organic Carbon	2.22	0.30	mg/L	2.0		111	80-120			
Matrix Spike (1146474-MS1)		**Source: 11K0934-01**		Prepared: 11/12/11 Analyzed: 11/13/11						
Total Organic Carbon	5.90	0.30	mg/L	2.0	3.56	117	80-120			
Matrix Spike (1146474-MS2)		**Source: 11K0934-02**		Prepared: 11/12/11 Analyzed: 11/13/11						
Total Organic Carbon	5.41	0.30	mg/L	2.0	3.05	118	80-120			
Matrix Spike Dup (1146474-MSD1)		**Source: 11K0934-01**		Prepared: 11/12/11 Analyzed: 11/13/11						
Total Organic Carbon	5.98	0.30	mg/L	2.0	3.56	121	80-120	1	20	QM-01
Matrix Spike Dup (1146474-MSD2)		**Source: 11K0934-02**		Prepared: 11/12/11 Analyzed: 11/13/11						
Total Organic Carbon	5.41	0.30	mg/L	2.0	3.05	118	80-120	0.02	20	

QM-01 MS and/or MSD recovery was outside of method acceptance limits due to probable sample matrix interference.

ND Analyte NOT DETECTED at or above the reporting limit

Post Office Box 329 San Bernardino, CA 92402 (909) 825-7693 Fax (909) 825-7696 ELAP Number 1088

SUBCONTRACT ORDER

EnviroMatrix Analytical, Inc.

11K0337

11K1012

SENDING LABORATORY:

EnviroMatrix Analytical, Inc.
4340 Viewridge Ave., Ste. A
San Diego, CA 92123
Phone: (858) 560-7717
Fax: (858) 560-7763
Project Manager: Jennifer Beyer

RECEIVING LABORATORY:

Clinical Lab of San Bernardino, Inc.
21881 Barton Rd
Grand Terrace, CA 92313
Phone :(909) 825-7693
Fax: (909) 825-7696

PLEASE SEND REPORTS TO:
jbeyer@enviromatrixinc.com;
lluick@enviromatrixinc.com;
reports@enviromatrixinc.com.
Use comments as sample ID on report.

Analysis	Due STND	Expires	Laboratory ID	Comments
Sample ID: 11K0337-01	**Water**	**Sampled:11/09/11 11:50**		
TOC-Liquid	~~11/16/11 16:00~~	12/07/11 11:50		Gate
Containers Supplied:				
Voa Vial - HCl (F)	Voa Vial - HCl (G)			
Sample ID: 11K0337-02	**Water**	**Sampled:11/09/11 10:00**		
TOC-Liquid	~~11/16/11 16:00~~	12/07/11 10:00		Stotler
Containers Supplied:				
Voa Vial - HCl (F)	Voa Vial - HCl (G)			
Sample ID: 11K0337-03	**Water**	**Sampled:11/09/11 09:15**		
TOC-Liquid	~~11/16/11 16:00~~	12/07/11 09:15		Stowe
Containers Supplied:				
Voa Vial - HCl (F)	Voa Vial - HCl (G)			
Sample ID: 11K0337-04	**Water**	**Sampled:11/09/11 10:30**		
TOC-Liquid	~~11/16/11 16:00~~	12/07/11 10:30		Community
Containers Supplied:				
Voa Vial - HCl (F)	Voa Vial - HCl (G)			
Sample ID: 11K0337-05	**Water**	**Sampled:11/09/11 11:00**		
TOC-Liquid	~~11/16/11 16:00~~	12/07/11 11:00		Kirkham
Containers Supplied:				
Voa Vial - HCl (F)	Voa Vial - HCl (G)			

Released By	Date	Received By	Date
	11/16/11		
Released By	Date	Received By	Date
			11-11-11 1400

6.8°C

SUBCONTRACT ORDER

EnviroMatrix Analytical, Inc.

11K0337

SENDING LABORATORY:

EnviroMatrix Analytical, Inc.
4340 Viewridge Ave., Ste. A
San Diego, CA 92123
Phone: (858) 560-7717
Fax: (858) 560-7763
Project Manager: Jennifer Beyer

RECEIVING LABORATORY:

Clinical Lab of San Bernardino, Inc.
21881 Barton Rd
Grand Terrace, CA 92313
Phone :(909) 825-7693
Fax: (909) 825-7696

PLEASE SEND REPORTS TO:
jbeyer@enviromatrixinc.com;
lluick@enviromatrixinc.com;
reports@enviromatrixinc.com.
Use comments as sample ID on report.

Analysis	Due	Expires	Laboratory ID	Comments
Sample ID: 11K0337-01	**Water**	**Sampled:11/09/11 11:50**		
TOC-Liquid	11/16/11 16:00	12/07/11 11:50		Gate
Containers Supplied:				
Voa Vial - HCl (F)	Voa Vial - HCl (G)			
Sample ID: 11K0337-02	**Water**	**Sampled:11/09/11 10:00**		
TOC-Liquid	11/16/11 16:00	12/07/11 10:00		Stotler
Containers Supplied:				
Voa Vial - HCl (F)	Voa Vial - HCl (G)			
Sample ID: 11K0337-03	**Water**	**Sampled:11/09/11 09:15**		
TOC-Liquid	11/16/11 16:00	12/07/11 09:15		Stowe
Containers Supplied:				
Voa Vial - HCl (F)	Voa Vial - HCl (G)			
Sample ID: 11K0337-04	**Water**	**Sampled:11/09/11 10:30**		
TOC-Liquid	11/16/11 16:00	12/07/11 10:30		Community
Containers Supplied:				
Voa Vial - HCl (F)	Voa Vial - HCl (G)			
Sample ID: 11K0337-05	**Water**	**Sampled:11/09/11 11:00**		
TOC-Liquid	11/16/11 16:00	12/07/11 11:00		Kirkham
Containers Supplied:				
Voa Vial - HCl (F)	Voa Vial - HCl (G)			

Ref:
Dep:

Date: 10Nov11
Wgt: 5.0 LBS
DV: 0.00

SHIPPING: 17.40
SPECIAL: 2.61
HANDLING: 0.00
TOTAL: 20.01

Svcs: STANDARD OVERNIGHT
TRCK: 7124 6892 3716

Released By 11/16/11 Date | Received By Date

Released By Date | Received By Date

CHAIN-OF-CUSTODY RECORD

– EnviroMatrix EMA Analytical, Inc. —
4340 Viewridge Ave., Ste. A - San Diego, CA 92123 - Phone (858) 560-7717 - Fax (858) 560-7763

EMA LOG #: 11K331

Client: D-Max Engineering, Inc
Attn: Arsalan DadKhah
Samplers(s): ~~SD, BN~~ MD, RK
Address: 7270 Trade St #119
San Diego, CA 92121
Phone: 858 586 6600 Fax: 858 586-6644
Email: arsalan@dmaxinc.com
Billing Address: Same

Project ID: Poway Detention Basins - On Flow
Project #: 201135W-1 PO #:

Requested Analysis

ID #	Client Sample ID	Sample Date	Sample Time	Sample Matrix	Container # / Type	Oil & Grease □ 413.1 □ 413.2 X 1664	8015B (TPH) □ Gas □ Diesel □ Ext	624/8260 (VOC) Full BTXE MTBE Oxy Nap	625 / 8270 (SVOC) □ PAH only	608 / 8081 (Organochlorine Pesticides)	608 / 8082 (Polychlorinated Biphenyls)	8141 (Organophosphorus Pesticides)	TBT (Organotin Compounds)	□ pH □ EC X TSS □ TDS X Turbidity	□ Nitrate □ Nitrite □ TKN X NH3	CAC Title 22/CAM17 Metals □ TTLC □ STLC	TCLP (RCRA) □ Metals □ Organics	(Cd) Cr (Cu) (Pb) Ni Ag (Zn) X Dissolved + Total	Coliform. X Total (MTF) X Fecal (MTF)	Colilert, T+E.Coli □ P/A □ Enumeration	Enterococcus, X MTF □ Enterolert	Heterotrophic Plate Count (HPC)	□ BOD □ COD □ Cyanide	Total Hardness	MBAS	TOC	Dissolved + Total Phosphorous as PO4	Total Suspended Solids
1	Gate	11/9/11	11:50	SW	3G/6P	X								X	X			X	X		X			X	X	X	X	X
2	Stotler	↓	10:20	SW	↓	X								X	X			X	X		X			X	X	X	X	X
3	Stowe		9:15	SW		X								X	X			X	X		X			X	X	X	X	X
4	Community		10:30	SW		X								X	X			X	X		X			X	X	X	X	X
5	Kirkham	↓	11:00	SW	↓	X								X	X			X	X		X			X	X	X	X	X
6																												
7																												
8																												
9																												
10																												

Matrix Codes: A = Air, DW = Drinking Water, GW = Groundwater, (SW) = Storm Water
WW = Wastewater, S = Soil, SED = Sediment, SD = Solid, T = Tissue, O = Oil, L = Liquid

Shipped By: □ Courier □ UPS □ FedEx □ USPS X Client Drop Off □ Other

[1]**Turn-Around-Time:** □ Same Day □ 24 hr □ 48 hr □ 3 day □ 4 day X 5 day □ STD (7 day) (D-Max 5d)

[1]**Reporting Requirements:** □ Fax X PDF □ Excel □ Geotracker/EDF □ Hard Copy □ EDT

[1]**Sample Disposal:** X By Laboratory □ [2]Return to Client: P/U or Delivery □ Archive

Sample Integrity

Correct Containers: Yes No N/A	Containers Properly Preseved: Yes No N/A
Custody Seals Intact: Yes No N/A	Temp @ Receipt: _____
COC/Labels Agree: Yes No N/A	Sampled By: Client EMA Autosampler

RELINQUISHED BY	DATE/TIME	RECEIVED BY
Signature: Regina Krughaf	11/9/11	Signature: Bradley Donahue
Print: Regina Krughaf	12:50	Print: Bradley Donahue
Company: D-Max Engineering		Company: EMA
Signature		Signature
Print		Print
Company:		Company:
Signature		Signature
Print		Print
Company:		Company:

Project/Sample Comments: Both dissolved and total metals analyses requested.

2°C on ice

[1]Additional costs may apply, consult a project manager for details.

[2]EMA reserves the right to return any samples that do not match our waste profile.

NOTE: By relinquishing samples to EMA, Inc., client agrees to pay for the services requested on this COC form and any additional analyses performed on this project. Payment for services is due within 30 days from date of invoice. Samples will be disposed of 7 days after report has been finalized unless otherwise noted. All work is subject to EMA's terms and conditions.

02 December 2011

D-Max Engineering
Attn: Arsalan Dadkhah
7220 Trade Street, Suite 119
San Diego, California 92121

EMA Log #: 11K0337

Project Name: Poway Detention Basin
Project Desc./#: 201135W-1

Enclosed are the results of analyses for samples received by the laboratory on 11/09/11 12:50. Samples were analyzed pursuant to client request utilizing EPA or other ELAP approved methodologies. I certify that this data is in compliance both technically and for completeness.

Dan Verdon
Laboratory Director

CA ELAP Certification #: 2564

Client Name: D-Max Engineering
Project Name: Poway Detention Basin

EMA Log #: 11K0337

ANALYTICAL REPORT FOR SAMPLES

Sample ID	Laboratory ID	Matrix	Date Sampled	Date Received
Gate	11K0337-01	Stormwater	11/09/11 11:50	11/09/11 12:50
Stotler	11K0337-02	Stormwater	11/09/11 10:00	11/09/11 12:50
Stowe	11K0337-03	Stormwater	11/09/11 09:15	11/09/11 12:50
Community	11K0337-04	Stormwater	11/09/11 10:30	11/09/11 12:50
Kirkham	11K0337-05	Stormwater	11/09/11 11:00	11/09/11 12:50

NOTE: The TOC analyses were performed by a sub-contract laboratory, results to follow in a separate report.

The results in this report apply to the samples analyzed in accordance with the chain of custody document. This analytical report must be reproduced in its entirety.

Client Name: D-Max Engineering
Project Name: Poway Detention Basin

EMA Log #: 11K0337

Total Metals by EPA 6000/7000 Series Methods

Analyte	Result	MDL	Reporting Limit	Units	Dilution	Batch	Prepared	Analyzed	Method	Notes
Gate (11K0337-01) Stormwater Sampled: 11/09/11 11:50 Received: 11/09/11 12:50										
Cadmium	ND	0.001	0.010	mg/l	1	1111024	11/10/11	11/11/11	EPA 6020	
Copper	**0.006**	0.002	0.050	"	"	"	"	"	"	J
Lead	ND	0.0004	0.010	"	"	"	"	"	"	
Zinc	**0.038**	0.010	0.050	"	"	"	"	"	"	J
Stotler (11K0337-02) Stormwater Sampled: 11/09/11 10:00 Received: 11/09/11 12:50										
Cadmium	ND	0.001	0.010	mg/l	1	1111024	11/10/11	11/11/11	EPA 6020	
Copper	**0.003**	0.002	0.050	"	"	"	"	"	"	J
Lead	ND	0.0004	0.010	"	"	"	"	"	"	
Zinc	**0.012**	0.010	0.050	"	"	"	"	"	"	J
Stowe (11K0337-03) Stormwater Sampled: 11/09/11 09:15 Received: 11/09/11 12:50										
Cadmium	ND	0.001	0.010	mg/l	1	1111024	11/10/11	11/11/11	EPA 6020	
Copper	**0.005**	0.002	0.050	"	"	"	"	"	"	J
Lead	**0.001**	0.0004	0.010	"	"	"	"	"	"	J
Zinc	**0.030**	0.010	0.050	"	"	"	"	"	"	J
Community (11K0337-04) Stormwater Sampled: 11/09/11 10:30 Received: 11/09/11 12:50										
Cadmium	ND	0.001	0.010	mg/l	1	1111024	11/10/11	11/11/11	EPA 6020	
Copper	**0.009**	0.002	0.050	"	"	"	"	11/14/11	"	J
Lead	ND	0.0004	0.010	"	"	"	"	11/11/11	"	
Zinc	ND	0.010	0.050	"	"	"	"	"	"	
Kirkham (11K0337-05) Stormwater Sampled: 11/09/11 11:00 Received: 11/09/11 12:50										
Cadmium	ND	0.001	0.010	mg/l	1	1111024	11/10/11	11/11/11	EPA 6020	
Copper	**0.005**	0.002	0.050	"	"	"	"	11/14/11	"	J
Lead	ND	0.0004	0.010	"	"	"	"	11/11/11	"	
Zinc	**0.041**	0.010	0.050	"	"	"	"	"	"	J

The results in this report apply to the samples analyzed in accordance with the chain of custody document. This analytical report must be reproduced in its entirety.

Client Name: D-Max Engineering
Project Name: Poway Detention Basin

EMA Log #: 11K0337

Metals (Dissolved) by EPA 6000/7000 Series Methods

Analyte	Result	MDL	Reporting Limit	Units	Dilution	Batch	Prepared	Analyzed	Method	Notes
Gate (11K0337-01) Stormwater Sampled: 11/09/11 11:50 Received: 11/09/11 12:50										
Cadmium	ND	0.001	0.005	mg/l	1	1111122	11/11/11	11/11/11	EPA 6020	
Copper	**0.006**	0.001	0.005	"	"	"	"	"	"	
Lead	ND	0.001	0.005	"	"	"	"	"	"	
Zinc	**0.030**	0.010	0.020	"	"	"	"	"	"	
Stotler (11K0337-02) Stormwater Sampled: 11/09/11 10:00 Received: 11/09/11 12:50										
Cadmium	ND	0.001	0.005	mg/l	1	1111122	11/11/11	11/11/11	EPA 6020	
Copper	**0.003**	0.001	0.005	"	"	"	"	"	"	J
Lead	ND	0.001	0.005	"	"	"	"	"	"	
Zinc	**0.012**	0.010	0.020	"	"	"	"	"	"	J
Stowe (11K0337-03) Stormwater Sampled: 11/09/11 09:15 Received: 11/09/11 12:50										
Cadmium	ND	0.001	0.005	mg/l	1	1111122	11/11/11	11/11/11	EPA 6020	
Copper	**0.003**	0.001	0.005	"	"	"	"	"	"	J
Lead	ND	0.001	0.005	"	"	"	"	"	"	
Zinc	**0.016**	0.010	0.020	"	"	"	"	"	"	J
Community (11K0337-04) Stormwater Sampled: 11/09/11 10:30 Received: 11/09/11 12:50										
Cadmium	ND	0.001	0.005	mg/l	1	1111122	11/11/11	11/11/11	EPA 6020	
Copper	**0.008**	0.001	0.005	"	"	"	"	"	"	
Lead	ND	0.001	0.005	"	"	"	"	"	"	
Zinc	**0.010**	0.010	0.020	"	"	"	"	"	"	J
Kirkham (11K0337-05) Stormwater Sampled: 11/09/11 11:00 Received: 11/09/11 12:50										
Cadmium	ND	0.001	0.005	mg/l	1	1111122	11/11/11	11/11/11	EPA 6020	
Copper	**0.005**	0.001	0.005	"	"	"	"	"	"	
Lead	ND	0.001	0.005	"	"	"	"	"	"	
Zinc	**0.036**	0.010	0.020	"	"	"	"	"	"	

The results in this report apply to the samples analyzed in accordance with the chain of custody document. This analytical report must be reproduced in its entirety.

Client Name: D-Max Engineering
Project Name: Poway Detention Basin

EMA Log #: 11K0337

Conventional Chemistry Parameters by Standard/EPA Methods

Analyte	Result	MDL	Reporting Limit	Units	Dilution	Batch	Prepared	Analyzed	Method	Notes
Gate (11K0337-01) Stormwater Sampled: 11/09/11 11:50 Received: 11/09/11 12:50										
Ammonia as N	**0.20**	0.02	0.10	mg/l	1	1112825	11/28/11	11/29/11	SM4500 NH3 B,C	
Specific Conductance (EC)	**183**	1.00	1.00	umhos/cm	"	1111523	11/15/11	11/15/11	SM2510 B	
Hardness (Total)	**40**	10	10	mg CaCO3/L	"	1111431	11/14/11	11/15/11	EPA 200.7	
Methylene Blue Active Substances	**0.2**	0.1	0.5	mg/l	"	1111132	11/11/11	11/11/11	SM5540 C	J
Nitrate as N	**0.44**	0.009	0.05	"	"	1111502	11/15/11	11/15/11	SM4500 NO3 E	W-02
Oil & Grease	ND	5	5	"	"	1111426	11/14/11	11/14/11	EPA 1664A	
Orthophosphate as P	**0.10**	0.007	0.05	"	"	1111130	11/11/11	11/11/11	SM4500 P E	
Phosphorus, Total	**0.22**	0.02	0.05	"	"	1111133	11/15/11	11/15/11	SM4500 P B, E	
Total Suspended Solids	**6.0**	1.0	20.0	"	"	1111517	11/15/11	11/16/11	SM2540 D	J
Turbidity	**4.96**	0.05	0.05	NTU	"	1111126	11/09/11	11/09/11	SM2130 B	
Stotler (11K0337-02) Stormwater Sampled: 11/09/11 10:00 Received: 11/09/11 12:50										
Ammonia as N	**0.10**	0.02	0.10	mg/l	1	1112825	11/28/11	11/29/11	SM4500 NH3 B,C	
Specific Conductance (EC)	**162**	1.00	1.00	umhos/cm	"	1111523	11/15/11	11/15/11	SM2510 B	
Hardness (Total)	**47**	10	10	mg CaCO3/L	"	1111431	11/14/11	11/15/11	EPA 200.7	
Methylene Blue Active Substances	ND	0.1	0.5	mg/l	"	1111132	11/11/11	11/11/11	SM5540 C	
Nitrate as N	**0.08**	0.009	0.05	"	"	1111502	11/15/11	11/15/11	SM4500 NO3 E	W-02
Oil & Grease	ND	5	5	"	"	1111426	11/14/11	11/14/11	EPA 1664A	
Orthophosphate as P	**0.05**	0.007	0.05	"	"	1111130	11/11/11	11/11/11	SM4500 P E	
Phosphorus, Total	**0.12**	0.02	0.05	"	"	1111133	11/15/11	11/15/11	SM4500 P B, E	
Total Suspended Solids	**2.0**	1.0	20.0	"	"	1111517	11/15/11	11/16/11	SM2540 D	J
Turbidity	**1.67**	0.05	0.05	NTU	"	1111126	11/09/11	11/09/11	SM2130 B	
Stowe (11K0337-03) Stormwater Sampled: 11/09/11 09:15 Received: 11/09/11 12:50										
Ammonia as N	**0.83**	0.02	0.10	mg/l	1	1112825	11/28/11	11/29/11	SM4500 NH3 B,C	
Specific Conductance (EC)	**169**	1.00	1.00	umhos/cm	"	1111523	11/15/11	11/15/11	SM2510 B	
Hardness (Total)	**37**	10	10	mg CaCO3/L	"	1111431	11/14/11	11/15/11	EPA 200.7	
Methylene Blue Active Substances	ND	0.1	0.5	mg/l	"	1111132	11/11/11	11/11/11	SM5540 C	
Nitrate as N	**0.14**	0.009	0.05	"	"	1111502	11/15/11	11/15/11	SM4500 NO3 E	W-02
Oil & Grease	ND	5	5	"	"	1111426	11/14/11	11/14/11	EPA 1664A	
Orthophosphate as P	**0.14**	0.007	0.05	"	"	1111130	11/11/11	11/11/11	SM4500 P E	
Phosphorus, Total	**0.22**	0.02	0.05	"	"	1111133	11/15/11	11/15/11	SM4500 P B, E	
Total Suspended Solids	**19.0**	1.0	20.0	"	"	1111517	11/15/11	11/16/11	SM2540 D	J
Turbidity	**12.8**	0.05	0.05	NTU	"	1111126	11/09/11	11/09/11	SM2130 B	

The results in this report apply to the samples analyzed in accordance with the chain of custody document. This analytical report must be reproduced in its entirety.

Client Name: D-Max Engineering
Project Name: Poway Detention Basin

EMA Log #: 11K0337

Conventional Chemistry Parameters by Standard/EPA Methods

Analyte	Result	MDL	Reporting Limit	Units	Dilution	Batch	Prepared	Analyzed	Method	Notes
Community (11K0337-04) Stormwater	**Sampled: 11/09/11 10:30**			**Received: 11/09/11 12:50**						
Ammonia as N	**0.07**	0.02	0.10	mg/l	1	1112825	11/28/11	11/29/11	SM4500 NH3 B,C	J
Specific Conductance (EC)	**1430**	1.00	1.00	umhos/cm	"	1111523	11/15/11	11/15/11	SM2510 B	
Hardness (Total)	**262**	100	100	mg CaCO3/L	10	1111431	11/14/11	11/15/11	EPA 200.7	
Methylene Blue Active Substances	ND	0.1	0.5	mg/l	1	1111132	11/11/11	11/11/11	SM5540 C	
Nitrate as N	**0.12**	0.009	0.05	"	"	1111502	11/15/11	11/15/11	SM4500 NO3 E	W-02
Oil & Grease	ND	5	5	"	"	1111426	11/14/11	11/14/11	EPA 1664A	
Orthophosphate as P	**0.64**	0.007	0.05	"	"	1111130	11/11/11	11/11/11	SM4500 P E	
Phosphorus, Total	**0.93**	0.04	0.10	"	2	1111133	11/15/11	11/15/11	SM4500 P B, E	
Total Suspended Solids	**6.0**	1.0	20.0	"	1	1111517	11/15/11	11/16/11	SM2540 D	J
Turbidity	**3.58**	0.05	0.05	NTU	"	1111126	11/09/11	11/09/11	SM2130 B	
Kirkham (11K0337-05) Stormwater	**Sampled: 11/09/11 11:00**			**Received: 11/09/11 12:50**						
Ammonia as N	**0.10**	0.02	0.10	mg/l	1	1112825	11/28/11	11/29/11	SM4500 NH3 B,C	
Specific Conductance (EC)	**310**	1.00	1.00	umhos/cm	"	1111523	11/15/11	11/15/11	SM2510 B	
Hardness (Total)	**57**	10	10	mg CaCO3/L	"	1111431	11/14/11	11/15/11	EPA 200.7	
Methylene Blue Active Substances	ND	0.1	0.5	mg/l	"	1111132	11/11/11	11/11/11	SM5540 C	
Nitrate as N	**1.05**	0.04	0.25	"	5	1111502	11/15/11	11/15/11	SM4500 NO3 E	W-02
Oil & Grease	ND	5	5	"	1	1111426	11/14/11	11/14/11	EPA 1664A	
Orthophosphate as P	**0.28**	0.007	0.05	"	"	1111130	11/11/11	11/11/11	SM4500 P E	
Phosphorus, Total	**0.37**	0.02	0.05	"	"	1111133	11/15/11	11/15/11	SM4500 P B, E	
Total Suspended Solids	**2.0**	1.0	20.0	"	"	1111517	11/15/11	11/16/11	SM2540 D	J
Turbidity	**2.04**	0.05	0.05	NTU	"	1111126	11/09/11	11/09/11	SM2130 B	

The results in this report apply to the samples analyzed in accordance with the chain of custody document. This analytical report must be reproduced in its entirety.

Client Name: D-Max Engineering
Project Name: Poway Detention Basin

EMA Log #: 11K0337

Microbiological Parameters by Standard Methods

Analyte	Result	MDL	Reporting Limit	Units	Dilution	Batch	Prepared	Analyzed	Method	Notes
Gate (11K0337-01) Stormwater Sampled: 11/09/11 11:50 Received: 11/09/11 12:50										
Total Coliforms	**50000**	2000	2000	MPN/100 ml	1000	1111414	11/09/11	11/13/11	SM 9221 B, E	
Fecal Coliforms	**700**	20	20	"	10	"	"	11/12/11	"	
Enterococcus	**3000**	200	200	"	100	1111415	"	11/13/11	SM 9230 A, B	
Stotler (11K0337-02) Stormwater Sampled: 11/09/11 10:00 Received: 11/09/11 12:50										
Total Coliforms	**130000**	2000	2000	MPN/100 ml	1000	1111414	11/09/11	11/13/11	SM 9221 B, E	
Fecal Coliforms	**130000**	200	200	"	100	"	"	11/12/11	"	
Enterococcus	**2200**	20	20	"	10	1111415	"	11/13/11	SM 9230 A, B	
Stowe (11K0337-03) Stormwater Sampled: 11/09/11 09:15 Received: 11/09/11 12:50										
Total Coliforms	**9000**	200	200	MPN/100 ml	100	1111414	11/09/11	11/13/11	SM 9221 B, E	
Fecal Coliforms	**1300**	20	20	"	10	"	"	11/12/11	"	
Enterococcus	**500**	20	20	"	"	1111415	"	11/13/11	SM 9230 A, B	
Community (11K0337-04) Stormwater Sampled: 11/09/11 10:30 Received: 11/09/11 12:50										
Total Coliforms	**28000**	200	200	MPN/100 ml	100	1111414	11/09/11	11/13/11	SM 9221 B, E	
Fecal Coliforms	**68**	20	20	"	1	"	"	11/12/11	"	
Enterococcus	**6000**	200	200	"	100	1111415	"	11/13/11	SM 9230 A, B	
Kirkham (11K0337-05) Stormwater Sampled: 11/09/11 11:00 Received: 11/09/11 12:50										
Total Coliforms	**5000**	200	200	MPN/100 ml	100	1111414	11/09/11	11/13/11	SM 9221 B, E	
Fecal Coliforms	**70**	20	20	"	10	"	"	11/12/11	"	
Enterococcus	**110**	20	20	"	"	1111415	"	11/13/11	SM 9230 A, B	

The results in this report apply to the samples analyzed in accordance with the chain of custody document. This analytical report must be reproduced in its entirety.

Client Name: D-Max Engineering
Project Name: Poway Detention Basin

EMA Log #: 11K0337

Total Metals by EPA 6000/7000 Series Methods - Quality Control

Analyte	Result	MDL	Reporting Limit	Units	Spike Level	Source Result	%REC	%REC Limits	RPD	RPD Limit	Notes
Batch 1111024											
Blank (1111024-BLK1)					Prepared: 11/10/11 Analyzed: 11/11/11						
Zinc	ND	0.010	0.050	mg/l							
Cadmium	ND	0.001	0.010	"							
Lead	ND	0.0004	0.010	"							
Copper	ND	0.002	0.050	"							
LCS (1111024-BS1)					Prepared: 11/10/11 Analyzed: 11/11/11						
Zinc	0.095	0.010	0.050	mg/l	0.100		95	75-125			
Lead	0.107	0.0004	0.010	"	0.100		107	75-125			
Copper	0.097	0.002	0.050	"	0.100		97	75-125			
Cadmium	0.091	0.001	0.010	"	0.100		91	75-125			
LCS Dup (1111024-BSD1)					Prepared: 11/10/11 Analyzed: 11/11/11						
Lead	0.111	0.0004	0.010	mg/l	0.100		111	75-125	3	20	
Copper	0.099	0.002	0.050	"	0.100		99	75-125	2	20	
Zinc	0.090	0.010	0.050	"	0.100		90	75-125	6	20	
Cadmium	0.092	0.001	0.010	"	0.100		92	75-125	2	20	
Duplicate (1111024-DUP1)			**Source: 11K0219-01**		Prepared: 11/10/11 Analyzed: 11/11/11						
Zinc	0.133	0.010	0.050	mg/l		0.137			3	20	
Lead	0.003	0.0004	0.010	"		0.003			4	20	J
Cadmium	ND	0.001	0.010	"		ND				20	
Copper	0.022	0.002	0.050	"		0.022			3	20	J
Matrix Spike (1111024-MS1)			**Source: 11K0219-01**		Prepared: 11/10/11 Analyzed: 11/11/11						
Copper	0.115	0.002	0.050	mg/l	0.100	0.022	92	75-125			
Zinc	0.215	0.010	0.050	"	0.100	0.137	78	75-125			
Cadmium	0.089	0.001	0.010	"	0.100	ND	89	75-125			
Lead	0.113	0.0004	0.010	"	0.100	0.003	110	75-125			

The results in this report apply to the samples analyzed in accordance with the chain of custody document. This analytical report must be reproduced in its entirety.

Client Name: D-Max Engineering
Project Name: Poway Detention Basin

EMA Log #: 11K0337

Total Metals by EPA 6000/7000 Series Methods - Quality Control

Analyte	Result	MDL	Reporting Limit	Units	Spike Level	Source Result	%REC	%REC Limits	RPD	RPD Limit	Notes
Batch 1111024											
Matrix Spike Dup (1111024-MSD1)			**Source: 11K0219-01**		Prepared: 11/10/11		Analyzed: 11/11/11				
Copper	0.116	0.002	0.050	mg/l	0.100	0.022	94	75-125	1	20	
Lead	0.112	0.0004	0.010	"	0.100	0.003	109	75-125	0.6	20	
Zinc	0.218	0.010	0.050	"	0.100	0.137	81	75-125	2	20	
Cadmium	0.090	0.001	0.010	"	0.100	ND	90	75-125	1	20	

The results in this report apply to the samples analyzed in accordance with the chain of custody document. This analytical report must be reproduced in its entirety.

Client Name: D-Max Engineering
Project Name: Poway Detention Basin

EMA Log #: 11K0337

Metals (Dissolved) by EPA 6000/7000 Series Methods - Quality Control

Analyte	Result	MDL	Reporting Limit	Units	Spike Level	Source Result	%REC	%REC Limits	RPD	RPD Limit	Notes
Batch 1111122											
Blank (1111122-BLK1)					Prepared & Analyzed: 11/11/11						
Lead	ND	0.001	0.005	mg/l							
Cadmium	ND	0.001	0.005	"							
Copper	ND	0.001	0.005	"							
Zinc	ND	0.010	0.020	"							
LCS (1111122-BS1)					Prepared & Analyzed: 11/11/11						
Zinc	0.047	0.010	0.020	mg/l	0.0500		94	75-125			
Lead	0.050	0.001	0.005	"	0.0500		99	75-125			
Cadmium	0.047	0.001	0.005	"	0.0500		94	75-125			
Copper	0.047	0.001	0.005	"	0.0500		94	75-125			
LCS Dup (1111122-BSD1)					Prepared & Analyzed: 11/11/11						
Copper	0.050	0.001	0.005	mg/l	0.0500		100	75-125	6	20	
Cadmium	0.052	0.001	0.005	"	0.0500		103	75-125	9	20	
Lead	0.047	0.001	0.005	"	0.0500		93	75-125	6	20	
Zinc	0.051	0.010	0.020	"	0.0500		101	75-125	8	20	
Duplicate (1111122-DUP1)			**Source: 11K0219-05**		Prepared & Analyzed: 11/11/11						
Copper	0.014	0.001	0.005	mg/l		0.014			3	20	
Cadmium	ND	0.001	0.005	"		ND				20	
Lead	ND	0.001	0.005	"		ND				20	
Zinc	0.107	0.010	0.020	"		0.105			2	20	
Matrix Spike (1111122-MS1)			**Source: 11K0219-05**		Prepared & Analyzed: 11/11/11						
Lead	0.045	0.001	0.005	mg/l	0.0500	ND	89	75-125			
Cadmium	0.045	0.001	0.005	"	0.0500	ND	91	75-125			
Copper	0.059	0.001	0.005	"	0.0500	0.014	90	75-125			
Zinc	0.150	0.010	0.020	"	0.0500	0.105	90	75-125			

The results in this report apply to the samples analyzed in accordance with the chain of custody document. This analytical report must be reproduced in its entirety.

Client Name: D-Max Engineering
Project Name: Poway Detention Basin

EMA Log #: 11K0337

Metals (Dissolved) by EPA 6000/7000 Series Methods - Quality Control

Analyte	Result	MDL	Reporting Limit	Units	Spike Level	Source Result	%REC	%REC Limits	RPD	RPD Limit	Notes
Batch 1111122											
Matrix Spike Dup (1111122-MSD1)		**Source: 11K0219-05**			Prepared & Analyzed: 11/11/11						
Cadmium	0.044	0.001	0.005	mg/l	0.0500	ND	87	75-125	4	20	
Copper	0.057	0.001	0.005	"	0.0500	0.014	86	75-125	4	20	
Lead	0.043	0.001	0.005	"	0.0500	ND	86	75-125	4	20	
Zinc	0.144	0.010	0.020	"	0.0500	0.105	78	75-125	4	20	

The results in this report apply to the samples analyzed in accordance with the chain of custody document. This analytical report must be reproduced in its entirety.

Client Name: D-Max Engineering
Project Name: Poway Detention Basin

EMA Log #: 11K0337

Conventional Chemistry Parameters by Standard/EPA Methods - Quality Control

Analyte	Result	MDL	Reporting Limit	Units	Spike Level	Source Result	%REC	%REC Limits	RPD	RPD Limit	Notes
Batch 1111126											
Duplicate (1111126-DUP1)			**Source: 11K0264-01**		Prepared & Analyzed: 11/09/11						
Turbidity	ND	0.05	0.05	NTU		ND				20	
Reference (1111126-SRM1)					Prepared & Analyzed: 11/09/11						
Turbidity	7.88	0.05	0.05	NTU	7.73		102	90.6-113.3			
Batch 1111130											
Blank (1111130-BLK1)					Prepared & Analyzed: 11/11/11						
Orthophosphate as P	ND	0.007	0.05	mg/l							
LCS (1111130-BS1)					Prepared & Analyzed: 11/11/11						
Orthophosphate as P	0.49	0.007	0.05	mg/l	0.500		99	80-120			
LCS Dup (1111130-BSD1)					Prepared & Analyzed: 11/11/11						
Orthophosphate as P	0.49	0.007	0.05	mg/l	0.500		98	80-120	0.8	20	
Duplicate (1111130-DUP1)			**Source: 11K0371-01**		Prepared & Analyzed: 11/11/11						
Orthophosphate as P	0.34	0.007	0.05	mg/l		0.33			0.6	20	
Matrix Spike (1111130-MS1)			**Source: 11K0371-01**		Prepared & Analyzed: 11/11/11						
Orthophosphate as P	0.79	0.007	0.05	mg/l	0.500	0.33	92	80-120			
Matrix Spike Dup (1111130-MSD1)			**Source: 11K0371-01**		Prepared & Analyzed: 11/11/11						
Orthophosphate as P	0.80	0.007	0.05	mg/l	0.500	0.33	93	80-120	0.5	20	
Reference (1111130-SRM1)					Prepared & Analyzed: 11/11/11						
Orthophosphate as P	0.14	0.007	0.05	mg/l	0.133		104	7.59-113.1			

The results in this report apply to the samples analyzed in accordance with the chain of custody document. This analytical report must be reproduced in its entirety.

Client Name: D-Max Engineering
Project Name: Poway Detention Basin

EMA Log #: 11K0337

Conventional Chemistry Parameters by Standard/EPA Methods - Quality Control

Analyte	Result	MDL	Reporting Limit	Units	Spike Level	Source Result	%REC	%REC Limits	RPD	RPD Limit	Notes
Batch 1111132											
Blank (1111132-BLK1)					Prepared & Analyzed: 11/11/11						
Methylene Blue Active Substances	ND	0.1	0.5	mg/l							
LCS (1111132-BS1)					Prepared & Analyzed: 11/11/11						
Methylene Blue Active Substances	0.9	0.1	0.5	mg/l	1.00		86	80-120			
LCS Dup (1111132-BSD1)					Prepared & Analyzed: 11/11/11						
Methylene Blue Active Substances	0.9	0.1	0.5	mg/l	1.00		87	80-120	1	20	
Duplicate (1111132-DUP1)			**Source: 11K0337-05**		Prepared & Analyzed: 11/11/11						
Methylene Blue Active Substances	ND	0.1	0.5	mg/l		ND				20	
Matrix Spike (1111132-MS1)			**Source: 11K0337-05**		Prepared & Analyzed: 11/11/11						
Methylene Blue Active Substances	0.9	0.1	0.5	mg/l	1.00	ND	89	80-120			
Matrix Spike Dup (1111132-MSD1)			**Source: 11K0337-05**		Prepared & Analyzed: 11/11/11						
Methylene Blue Active Substances	0.9	0.1	0.5	mg/l	1.00	ND	95	80-120	6	20	
Batch 1111133											
Blank (1111133-BLK1)					Prepared & Analyzed: 11/15/11						
Phosphorus, Total	ND	0.02	0.05	mg/l							
LCS (1111133-BS1)					Prepared & Analyzed: 11/15/11						
Phosphorus, Total	0.53	0.02	0.05	mg/l	0.500		106	80-120			
LCS Dup (1111133-BSD1)					Prepared & Analyzed: 11/15/11						
Phosphorus, Total	0.54	0.02	0.05	mg/l	0.500		108	80-120	2	20	

The results in this report apply to the samples analyzed in accordance with the chain of custody document. This analytical report must be reproduced in its entirety.

Client Name: D-Max Engineering
Project Name: Poway Detention Basin

EMA Log #: 11K0337

Conventional Chemistry Parameters by Standard/EPA Methods - Quality Control

Analyte	Result	MDL	Reporting Limit	Units	Spike Level	Source Result	%REC	%REC Limits	RPD	RPD Limit	Notes
Batch 1111133											
Duplicate (1111133-DUP1)			**Source: 11K0235-11**		Prepared & Analyzed: 11/15/11						
Phosphorus, Total	0.02	0.02	0.05	mg/l		0.04			63	20	QR-04, J
Matrix Spike (1111133-MS1)			**Source: 11K0235-11**		Prepared & Analyzed: 11/15/11						
Phosphorus, Total	0.56	0.02	0.05	mg/l	0.500	0.04	104	80-120			
Matrix Spike Dup (1111133-MSD1)			**Source: 11K0235-11**		Prepared & Analyzed: 11/15/11						
Phosphorus, Total	0.54	0.02	0.05	mg/l	0.500	0.04	98	80-120	5	20	
Batch 1111426											
Blank (1111426-BLK1)					Prepared & Analyzed: 11/14/11						
Oil & Grease	ND	5	5	mg/l							
LCS (1111426-BS1)					Prepared & Analyzed: 11/14/11						
Oil & Grease	38	5	5	mg/l	40.0		96	78-114			
LCS Dup (1111426-BSD1)					Prepared & Analyzed: 11/14/11						
Oil & Grease	39	5	5	mg/l	40.0		96	78-114	0.8	20	
Batch 1111431											
Blank (1111431-BLK1)					Prepared: 11/14/11 Analyzed: 11/15/11						
Hardness (Total)	ND	10	10	mg CaCO3/L							
Duplicate (1111431-DUP1)			**Source: 11K0410-01**		Prepared: 11/14/11 Analyzed: 11/15/11						
Hardness (Total)	25	10	10	mg CaCO3/L		27			7	20	

The results in this report apply to the samples analyzed in accordance with the chain of custody document. This analytical report must be reproduced in its entirety.

Client Name: D-Max Engineering
Project Name: Poway Detention Basin

EMA Log #: 11K0337

Conventional Chemistry Parameters by Standard/EPA Methods - Quality Control

Analyte	Result	MDL	Reporting Limit	Units	Spike Level	Source Result	%REC	%REC Limits	RPD	RPD Limit	Notes
Batch 1111502											
Blank (1111502-BLK1)					Prepared & Analyzed: 11/15/11						
Nitrate as N	ND	0.009	0.05	mg/l							
LCS (1111502-BS1)					Prepared & Analyzed: 11/15/11						
Nitrate as N	0.44	0.009	0.05	mg/l	0.500		88	80-120			
LCS Dup (1111502-BSD1)					Prepared & Analyzed: 11/15/11						
Nitrate as N	0.46	0.009	0.05	mg/l	0.500		91	80-120	4	20	
Duplicate (1111502-DUP1)			**Source: 11K0236-12**		Prepared & Analyzed: 11/15/11						
Nitrate as N	0.02	0.009	0.05	mg/l		0.02			15	20	J
Matrix Spike (1111502-MS1)			**Source: 11K0236-12**		Prepared & Analyzed: 11/15/11						
Nitrate as N	0.47	0.009	0.05	mg/l	0.500	0.02	89	80-120			
Matrix Spike Dup (1111502-MSD1)			**Source: 11K0236-12**		Prepared & Analyzed: 11/15/11						
Nitrate as N	0.44	0.009	0.05	mg/l	0.500	0.02	84	80-120	5	20	
Reference (1111502-SRM1)					Prepared & Analyzed: 11/15/11						
Nitrate as N	0.31	0.009	0.05	mg/l	0.338		92	0.05-109.9			
Batch 1111517											
Blank (1111517-BLK1)					Prepared: 11/15/11 Analyzed: 11/16/11						
Total Suspended Solids	ND	1.0	20.0	mg/l							
Duplicate (1111517-DUP1)			**Source: 11K0330-01**		Prepared: 11/15/11 Analyzed: 11/16/11						
Total Suspended Solids	11.6	1.0	20.0	mg/l		11.2			4	20	J

The results in this report apply to the samples analyzed in accordance with the chain of custody document. This analytical report must be reproduced in its entirety.

Client Name: D-Max Engineering **EMA Log #: 11K0337**
Project Name: Poway Detention Basin

Conventional Chemistry Parameters by Standard/EPA Methods - Quality Control

Analyte	Result	MDL	Reporting Limit	Units	Spike Level	Source Result	%REC	%REC Limits	RPD	RPD Limit	Notes
Batch 1111517											
Reference (1111517-SRM1)					Prepared: 11/15/11 Analyzed: 11/16/11						
Total Suspended Solids	44.0	1.0	20.0	mg/l	50.0		88	81.2-118.8			
Batch 1111523											
Duplicate (1111523-DUP1)			**Source: 11K0428-01**		Prepared & Analyzed: 11/15/11						
Specific Conductance (EC)	82	1.00	1.00	umhos/cm		81			2	20	
Reference (1111523-SRM1)					Prepared & Analyzed: 11/15/11						
Specific Conductance (EC)	433	1.00	1.00	umhos/cm	395		110	9.37-110.6			
Batch 1112825											
Blank (1112825-BLK1)					Prepared: 11/28/11 Analyzed: 11/29/11						
Ammonia as N	ND	0.02	0.10	mg/l							
LCS (1112825-BS1)					Prepared: 11/28/11 Analyzed: 11/29/11						
Ammonia as N	0.68	0.02	0.10	mg/l	0.820		83	80-120			
LCS Dup (1112825-BSD1)					Prepared: 11/28/11 Analyzed: 11/29/11						
Ammonia as N	0.70	0.02	0.10	mg/l	0.820		85	80-120	3	20	
Duplicate (1112825-DUP1)			**Source: 11K0241-14**		Prepared: 11/28/11 Analyzed: 11/29/11						
Ammonia as N	ND	0.02	0.10	mg/l		ND				20	
Matrix Spike (1112825-MS1)			**Source: 11K0241-14**		Prepared: 11/28/11 Analyzed: 11/29/11						
Ammonia as N	0.67	0.02	0.10	mg/l	0.820	ND	81	80-120			

The results in this report apply to the samples analyzed in accordance with the chain of custody document. This analytical report must be reproduced in its entirety.

Client Name: D-Max Engineering
Project Name: Poway Detention Basin

EMA Log #: 11K0337

Conventional Chemistry Parameters by Standard/EPA Methods - Quality Control

Analyte	Result	MDL	Reporting Limit	Units	Spike Level	Source Result	%REC	%REC Limits	RPD	RPD Limit	Notes
Batch 1112825											
Matrix Spike Dup (1112825-MSD1)		**Source: 11K0241-14**			Prepared: 11/28/11		Analyzed: 11/29/11				
Ammonia as N	0.68	0.02	0.10	mg/l	0.820	ND	83	80-120	2	20	

The results in this report apply to the samples analyzed in accordance with the chain of custody document. This analytical report must be reproduced in its entirety.

Client Name: D-Max Engineering **EMA Log #: 11K0337**
Project Name: Poway Detention Basin

Notes and Definitions

W-02	The sample for nitrate analysis was preserved with H2SO4 after the nitrite portion of the analysis was completed to extend the holding time for the sample. Nitrate results are corrected for the nitrite contribution per the method.
QR-04	The RPD between the sample and sample duplicate is not valid since both results are below the reporting limit for this analyte.
J	Detected but below the Reporting Limit; therefore, result is an estimated concentration (CLP J-Flag).
ND	Analyte NOT DETECTED at or above the reporting limit (or method detection limit when specified)
NR	Not Reported
dry	Sample results reported on a dry weight basis (if indicated in units column)
RPD	Relative Percent Difference
MDL	Method detection limit (indicated per client's request)

The results in this report apply to the samples analyzed in accordance with the chain of custody document. This analytical report must be reproduced in its entirety.

CHAIN-OF-CUSTODY RECORD

EnviroMatrix Analytical, Inc.
4340 Viewridge Ave., Ste. A - San Diego, CA 92123 - Phone (858) 560-7717 - Fax (858) 560-7763

EMA LOG #: 11K0337

Client: D-Max Engineering, Inc
Attn: Arsalan DadKhah
Samplers(s): ~~SD, BN~~ MD, RK
Address: 7270 Trade St #119
San Diego, CA 92121
Phone: 858 586 6600 Fax: 858 586-6644
Email: arsalan@dmaxinc.com
Billing Address: Same

Project ID: Poway Detention Basins - Outflow
Project #: 20113SW-1 PO #:

Requested Analysis

ID #	Client Sample ID	Sample Date	Sample Time	Sample Matrix	Container # / Type	Oil & Grease □ 413.1 □ 413.2 X 1664	8015B (TPH) □ Gas □ Diesel □ Ext	624/8260 (VOC) Full BTXE MTBE Oxy Nap	625 / 8270 (SVOC) □ PAH only	608 / 8081 (Organochlorine Pesticides)	608 / 8082 (Polychlorinated Biphenyls)	8141 (Organophosphorus Pesticides)	TBT (Organotin Compounds)	□ pH □ EC X TSS □ TDS X Turbidity	□ Nitrate □ Nitrite □ TKN X NH3	CAC Title 22/CAM17 Metals □ TTLC □ STLC	TCLP (RCRA) □ Metals □ Organics	(Cd) Cr (Cu) (Pb) Ni Ag Zn (X Dissolved)	Coliform. X Total (MTF) X Fecal (MTF)	Colilert, T+E.Coli □ P/A □ Enumeration	Enterococcus, X MTF □ Enterolert	Heterotrophic Plate Count (HPC)	□ BOD □ COD □ Cyanide	Total Hardness	MBAS	TOC	Phosphorus as orthophosphate - P	Total Phosphorus
1	Gate	11/9/11	11:50	SW	3G/6P	X								X	X			X	X		X			X	X	X	X	X
2	Stotler	↓	10:20	SW	↓	X								X	X			X	X		X			X	X	X	X	X
3	Stowe		9:15	SW		X								X	X			X	X		X			X	X	X	X	X
4	Community		10:30	SW		X								X	X			X	X		X			X	X	X	X	X
5	Kirkham	↓	11:00	SW	↓	X								X	X			X	X		X			X	X	X	X	X
6																												
7																												
8																												
9																												
10																												

Matrix Codes: A = Air, DW = Drinking Water, GW = Groundwater, SW = Storm Water
WW = Wastewater, S = Soil, SED = Sediment, SD = Solid, T = Tissue, O = Oil, L = Liquid

Shipped By: □ Courier □ UPS □ FedEx □ USPS X Client Drop Off □ Other

[1]**Turn-Around-Time:** □ Same Day □ 24 hr □ 48 hr □ 3 day □ 4 day X 5 day □ STD (7 day) (D-Max 5th)

[1]**Reporting Requirements:** □ Fax X PDF □ Excel □ Geotracker/EDF □ Hard Copy □ EDT

[1]**Sample Disposal:** X By Laboratory □ [2]Return to Client: P/U or Delivery □ Archive

Sample Integrity

Correct Containers: Yes No N/A	Containers Properly Preseved: Yes No N/A
Custody Seals Intact: Yes No N/A	Temp @ Receipt:
COC/Labels Agree: Yes No N/A	Sampled By: Client EMA Autosampler

RELINQUISHED BY	DATE/TIME	RECEIVED BY
Signature: Regina Krughak	11/9/11	Signature: Bradley Donahue
Print: Regina Krughak	12:50	Print: Bradley Donahue
Company: D-Max Engineering		Company: EMA
Signature		Signature
Print		Print
Company:		Company:
Signature		Signature
Print		Print
Company:		Company:

Project/Sample Comments: Both dissolved and total metals analyses requested

2°C on ice

[1]Additional costs may apply, consult a project manager for details.

[2]EMA reserves the right to return any samples that do not match our waste profile.

NOTE: By relinquishing samples to EMA, Inc., client agrees to pay for the services requested on this COC form and any additional analyses performed on this project. Payment for services is due within 30 days from date of invoice. Samples will be disposed of 7 days after report has been finalized unless otherwise noted. All work is subject to EMA's terms and conditions.

THE CITY OF SAN DIEGO

January 30, 2008

Christina Arias
California Regional Water Quality Control Board, San Diego Region
9174 Sky Park Court, Suite 100
San Diego, CA 92123

Subject: City of San Diego Urban Runoff Management Plan FY 2007 Annual Report and Response to Review of FY 2006 JURMP Annual Report (**SWU:10-5015.02:carias**)

Dear Ms. Arias:

Attached please find paper and electronic copies of the City of San Diego's Urban Runoff Management Plan Fiscal Year 2007 Annual Report, and associated Appendices, submitted as part of the County of San Diego's Unified Jurisdictional Urban Runoff Management Program Annual Report.

The Annual Report also contains responses to the comments provided by the Regional Board in its September 26, 2007 letter (SWU:10-5015.02: carias) to the City. Text in the Annual Report addressing a comment is italized and notes the comment number and refers to Appendix A, which includes a copy of the Regional Board letter dated September 26.

If you have any questions, please contact Katherine Comer Santos, Associate Planner, at (619) 525-8527.

I certify under penalty of law that this Urban Runoff Management Plan Fiscal Year 2007 Annual Report and all attachments were prepared under my direction or supervision in accordance with a system designed to assure that qualified personnel properly gather and evaluate the information submitted. Based on my inquiry of the person or persons who manage the system, or those persons directly responsible for gathering the information, the information submitted, to the best of my knowledge and belief, is true, accurate, and complete. I am aware that there are significant penalties for submitting false information, including the possibility of fine and imprisonment for knowing violations.

Sincerely,

Drew Kleis
Acting Deputy Director

DK/ks

Attachments: 1. Fiscal Year 2007 Urban Runoff Management Plan Annual Report (with Appendices)

DIVERSITY BRINGS US ALL TOGETHER

CITY OF SAN DIEGO

JURISDICTIONAL URBAN RUNOFF MANAGEMENT PROGRAM 2006-2007 ANNUAL REPORT

VOLUME 1 OF 4

JANUARY 2008

CITY OF SAN DIEGO

JURISDICTIONAL URBAN RUNOFF MANAGEMENT PROGRAM 2006-2007 ANNUAL REPORT

VOLUME 2 OF 4

JANUARY 2008

CITY OF SAN DIEGO

JURISDICTIONAL URBAN RUNOFF MANAGEMENT PROGRAM 2006-2007 ANNUAL REPORT

VOLUME 3 OF 4

JANUARY 2008

CITY OF SAN DIEGO

JURISDICTIONAL URBAN RUNOFF MANAGEMENT PROGRAM 2006-2007 ANNUAL REPORT

VOLUME 4 OF 4

JANUARY 2008

TABLE OF CONTENTS

1 Executive Summary 1
1.1 Program Accomplishments 1
1.1.1 Special Projects 1
1.1.2 Education and Outreach 3
1.1.3 Enforcement 3
1.1.4 Water Quality Monitoring 4
1.1.5 Development and Construction 4
1.1.6 Industrial and Commercial Programs 4
1.1.7 Municipal Activities 5
1.1.8 Focused Water Quality Efforts – Watershed Programs 6
1.2 Future Directions 6
1.3 Response to Regional Board Comments Letter 7
2 Introduction 8
2.1 Program Overview for Fiscal Year 2007 8
2.2 Report Organization 8
2.3 Reporting Period 9
2.4 Response to Regional Water Quality Control Board Comments 9
3 Municipal 10
3.1 Priority Sources 10
3.2 Best Management Practice (BMP) Requirements 10
3.3 BMP Implementation 10
3.3.1 Municipal Areas/Activities 10
3.3.2 Training of Municipal Employees 27
3.4 Management of Pesticides, Herbicides and Fertilizers 27
3.5 Municipal Facility Inspections 27
3.6 Enforcement and Compliance 28
3.6.1 Hotline Complaint Investigations 28
3.6.2 Enforcement Actions 28
3.7 Future Activities and Program Amendments 28
4 Industrial 31
4.1 Priority Sources 31
4.2 BMP Requirements 33
4.3 BMP Implementation 34
4.3.1 Education and Outreach 34
4.4 Enforcement and Compliance 35
4.4.1 Industrial Facility Inspections 35
4.4.2 Complaint Investigations 35
4.4.3 Reporting of Non-Compliance Sites 36
4.4.4 Enforcement Actions 36
4.5 Future Activities and Program Amendments 38
5 Commercial 39

5.1 Priority Sources 39
5.2 BMP Requirements 39
5.3 Commercial BMP Implementation 39
5.3.1 Education and Outreach 39
5.4 Compliance and Enforcement 41
5.4.1 Commercial Facility Inspections 41
5.4.2 Complaint Investigations 41
5.4.3 Reporting of Non-Compliance Sites 42
5.4.4 Enforcement Actions 42
5.5 Future Activities and Program Amendments 42
6 Residential 43
6.1 Priority Sources 43
6.2 BMP Requirements 43
6.3 Residential BMP Implementation 43
6.3.1 Education and Outreach 43
6.3.2 Household Hazardous Waste Program 44
6.3.3 Grease Disposal Program 44
6.4 Enforcement and Compliance 45
6.4.1 Residential Investigations 45
6.4.2 Enforcement Actions 45
6.5 Future Activities and Program Amendments 45
7 Land Use Planning for New Development 46
7.1 Long-Range Planning 46
7.1.1 General Plan 46
7.1.2 Community Plans 50
7.1.3 Street Design Manual 50
7.1.4 Drainage Design Manual 51
7.1.5 Source Water Protection Guidelines for New Development 51
7.1.6 Watershed & Resource Management Plans 51
7.2 Project Planning and Design 52
7.2.1 Storm Water Development Regulations 52
7.3 Education and Outreach 54
7.3.1 Fact Sheets 54
7.3.2 Websites 54
7.3.3 Training 54
7.4 Future Activities and Program Amendments 55
8 Construction 56
8.1 Priority Sources 56
8.2 BMP Requirements 56
8.3 BMP Implementation 56
8.3.1 Construction and Grading Approval Process 56
8.4 Enforcement and Compliance 60
8.4.1 Construction Site Inspections 60
8.4.2 Hotline Complaint Investigations 62

8.4.3 Enforcement Actions 62
8.4.4 Reporting of Non-Compliant Sites 52
8.5 Future Activities and Program Amendments 62
9 Enforcement 63
9.1 Legal Authority 63
9.2 Enforcement Actions 63
9.3 Findings 63
9.4 Future Activities 64
10 Monitoring 65
10.1 Dry Weather Monitoring 65
10.2 Urban Stream Bioassessment Monitoring 65
10.3 Long-Term Mass Loading Monitoring 65
10.4 Coastal Storm Drain Outfall Monitoring 65
10.5 Toxic Hot Spots Monitoring in San Diego Bay 66
11 Illicit Discharge Detection and Elimination 67
11.1 Detection of Illicit Discharges and Connections 67
11.1.1 Monitoring for Illicit Discharges 67
11.1.2 MS4 Inpsection 71
11.1.3 Sanitary Sewer Canyon Program 71
11.1.4 Hotline Calls/Referrals 72
11.2 Elimination of Illicit Discharges and Connections 72
11.2.1 Education 72
11.2.2 Complaint/Referral Investigations 72
11.2.3 Spill Prevention and Response 72
11.2.4 Enforcement 75
11.3 Facilitate Disposal of Hazardous Materials 75
11.3.1 Collection Facilities and Events 75
11.3.2 Education 75
11.4 Future Activities and Program Amendments 75
12 Education 76
12.1 Storm Water Division Training of Municipal Employees 76
12.1.1 General Storm Water Training 76
12.1.2 Activity-Specific Storm Water Training 76
12.1.3 Storm Water Division External Education and Outreach 76
12.1.4 Think Blue Campaign – FY 2007 76
12.1.5 Print Media 78
12.1.6 School Age Education – San Diego City Schools 79
12.1.7 Website 80
12.1.8 Hotline and Other Contacts 80
12.1.9 Speaker's Bureau and Community Events 81
12.1.10 Think Blue Collateral Material Development and Distribution 82
12.2 General Education info from other City Departments 84
12.2.1 Water Department 84
12.2.2 Qualcomm Stadium 85

12.2.3 Parks and Recreation Department 86
12.3 Future Activities and Program Amendments 86
13 Public Participation 87
13.1 Public Participation 87
13.1.1 Airports: Brown and Montgomery 87
13.1.2 Development Services Department (DSD) 87
13.1.3 Engineering and Capital Projects – Field Engineering Division 87
13.1.4 Metropolitan Wastewater Department 87
13.1.5 Planning Department 88
13.1.6 Water Department 88
13.1.7 General Services Department 89
13.2 Future Activities and Program Amendments 89
14 Assessment of JURMP Effectiveness 90
14.1 Methodology 90
14.2 Overall Program Assessment 91
14.3 Assessment of Program Components 92
14.3.1 Municipal 92
14.3.2 Industrial 95
14.3.3 Commercial 95
14.3.4 Residential 96
14.3.5 Land Use Planning 97
14.3.6 Construction 98
14.3.7 Monitoring 99
14.3.8 Enforcement 100
14.3.9 Illicit Discharge Detection and Elimination 100
14.3.10 Education 101
14.3.11 Public Participation 104
15 Fiscal Analysis 105
15.1 Fiscal Assessment 105
15.2 Grants and Other Funding for Special Studies 107
15.3 Funding Sources 107
15.4 Future Projections 108
16 Special Projects 109
16.1 Bacteria Impaired Waters TMDL Project 1 for Beaches and Creeks 109
16.2 Draft Investigation Order No. R9-2005-0216 for the Discharge of Bacteria, Nutrients and Sediments into Impaired Lagoons and Adjacent Beaches and Creeks 109
16.3 Cleanup & Abatement Order No. R9-2005-0126 for the San Diego Bay Shipyards Contaminated Sediments 109
16.4 Watershed Urban Runoff Management Program Annual Reports for Special Projects 110
16.5 Additional Watershed Activities 111
17 Conclusions and Program Amendments 112
17.1 Successes and Challenges 112
17.1.1 Successes 113
17.1.2 Challenges 114

17.2 Future Recommendations 114
17.3 Proposed Program Amendments 116

List of Tables

Table 1-1 Summary of Special Project Accomplishments in FY 2007 1
Table 3-1 General Street Sweeping Schedule 11
Table 3-2 Environmental Services Cleanup Data 13
Table 3-3 Environmental Services HHW Collection Data 13
Table 3-4 FY 2007 Water Department Storm Water Staff Training 17
Table 4-1 Educational Materials Distributed in FY 2007 37
Table 5-1 Educational Materials Distributed in FY 2007 40
Table 5-2 Pilot Power Washing Project Schedule 42
Table 6-1 Educational Materials Distributed in FY 2007 44
Table 8-1 Stop Work Orders Issued by ECP Field Engineering Division 62
Table 9-1 FY 2007 Enforcement Actions 63
Table 11-1 Summary of 2006 Dry Weather Monitoring 68
Table 11-2 Summary of Dry Weather Sites Requiring Follow-up Investigations 68
Table 11-3 Summary of Investigations Not related to Dry Weather Monitoring 71
Table 12-1 FY 2007 Public Service Announcements 78
Table 12-2 Billboard Locations and Durations 78
Table 12-3 Transit Shelter Locations and Duration 79
Table 12-4 Storm Water Division Contacts 81
Table 12-5 General Public Outreach and Education Activities 81
Table 12-6 Think Blue Collateral Materials by Target Audience 82
Table 14-1 Level 1: Compliance with Activity-Based Permit Requirements – Municipal 93
Table 14-2 Levels 1 and 4: Achievement of In-House Targets – Debris Removed Due To Storm Drain Inspections and Cleanings 93
Table 14-3 Level 1: Compliance with Activity-Based Permit Requirements – Industrial 95
Table 14-4 Level 1: Achievement of In-House Targets - Commercial 95
Table 14-5 Level 1: Compliance with Activity-Based Permit Requirements – Commercial 96
Table 14-6 Levels 1 and 4: Achievement of In-House Targets – Residential 96
Table 14-7 Level 1: Compliance with Activity-Based Permit Requirements – Land Use Planning 97
Table 14-8 Level 1: Compliance with Activity-Based Permit Requirements – Construction 98
Table 14-9 Level 1: Compliance with Activity-Based Permit Requirements – Monitoring 99
Table 14-10 Level 1: Compliance with Activity-Based Permit Requirements – Enforcement 100
Table 14-11 Level 1: Compliance with Activity-Based Permit Requirements – IDDEC 100
Table 14-12 Level 1: Compliance with Activity-Based Permit Requirements – Education 101
Table 14-13 Level 1: Achievement of In-House Targets - Education 101
Table 14-14 Level 2: FY 2002 through FY 2007 Contacts Received 103
Table 14-15 Level 1: Achievement of In-House Targets – Public Participation 104
Table 15-1 City's 2001 Estimate of Implementation Costs for Order 2001-01 105
Table 15-2 Funding for Special Projects 107

List of Figures

Figure 1-1 Code Compliance Investigation by Type 4
Figure 1-2 City of San Diego Sewer Spills from 2000-2007 6
Figure 3-1 Storm Drain Inlet Stencil 14
Figure 3-2 Grass Swale at Municipal Yard 23
Figure 3-3 Municipal Inspection Form 29
Figure 4-1 Industrial Facilities Water Quality Threat Prioritization Flow Chart 33
Figure 9-1 FY 2007 Investigations by Discharge Substance Type 64
Figure 11-1 Field Screening Exceedances by Analyte 69
Figure 11-2 Analytical Monitoring Exceedances by Analyte 70
Figure 11-3 Analytical Monitoring Exceedances Requiring Investigation 70
Figure 11-5 Sewer Spills by Year (2000-2007) 73
Figure 14-1 Percent of Beach Advisories and Closures as Compared to Total Beach Mile Days Possible 91
Figure 14-2 City of San Diego Sewer Spills from 2000-2006 92
Figure 15-1 FY 2007 City-wide Expenditures by Permit Area 105
Figure 17-1 Beach Posting and Closures in City of San Diego Between FY 2000 and FY 2007 112
Figure 17-2 Number of Sewer Spills in City of San Diego between FY 2000 and FY 2007 113

Appendices

Appendix A Regional Water Quality Control Board Comment Letter, Dated September 26, 2007
Appendix B Department Activity Reporting Forms
Appendix C FY 2007 Industrial Inspections
Appendix D FY 2007 Commercial Inspections
Appendix E Dry Weather Monitoring Data and Sheets
Appendix F Strom Water Division Enforcement Actions
Appendix G Sewer Spill Reports to Regional Water Quality Control Board
Appendix H Billboard and Transit Shelter Graphics
Appendix I SUSMP Requirement Projects

1 EXECUTIVE SUMMARY

San Diego is a beautiful city with its picturesque coastline and bountiful aquatic resources. In addition to supporting an abundance of wildlife, San Diego's natural surface water resources—its creeks, beaches and bays—provide miles of recreational opportunities for residents and serves as the centerpiece to San Diego's tourist industry. Pollution in urban runoff has the potential to harm the region's creeks, beaches, and bays and threatens its social and economic quality of life. Preserving San Diego's natural water resources is one of the most important goals of the City of San Diego (City). The Storm Water Pollution Prevention Division (Storm Water Division) was designated as the lead City agency to achieve this goal.

The City's Urban Runoff Management Plan establishes the blueprint for actions that the City would take to protect and improve the water quality of the creeks, beaches, and bays in the region and achieve compliance with San Diego Regional Water Quality Control Board Order Number 2001-01 (Municipal Permit). The plan, adopted by the City Council in January 2002, outlines a phased implementation approach allowing for increased activities as additional funding is identified.

As with the previous five years, the City has worked diligently over the past year to implement the Urban Runoff Management Plan. In addition, the City leveraged its resources in program areas that could achieve the most efficient benefits to water quality: special projects, which leverage funding and efforts in the region; education and training efforts in pollution prevention, and good housekeeping activities.

1.1 PROGRAM ACCOMPLISHMENTS

1.1.1 Special Projects

Special projects are an integral tool in the City's effort to leverage limited resources with grant dollars and partnerships with environmental organizations and agencies. The City's Storm Water Division achieved significant benefits to water quality beyond its FY 2007 $13.5 million budget by leveraging approximately $14 million (this amount includes both grant and match funding) in special projects, as summarized below. In addition to these water quality improvement projects, the Storm Water Division also participated in six Total Maximum Daily Load (TMDL) programs and numerous special water quality monitoring investigations to determine the sources of various water quality problems.

Table 1-1. Summary of Special Project Accomplishments in FY 2007.

Project	Accomplishments in FY 2007	Project Budget (Grant & Match Funding)
Areas of Special Biological Significance (ASBS) Project Planning	The City continued to work with the Scripps Institution of Oceanography and San Diego Coastkeeper to develop the La Jolla Integrated Coastal Watershed Management Plan (ICWMP). The Draft ICWMP was completed in June 2007 and submitted to the SWRCB and the community for review and input. The City applied to the SWRCB for additional grant funding under the 2005-2006 Consolidated Grants Program in 2006.	$678, 942

Project	Accomplishments in FY 2007	Project Budget (Grant & Match Funding)
Areas of Special Biological Significance Dry Weather Flow and Pollution Control Program	The City applied to the SWRCB for additional grant funding under the 2005-2006 Consolidated Grants Program in 2006. The City was awarded grant funding in FY 2007 for the installation of dry weather diversions within the La Jolla ASBS watershed.	$4,500,000
San Diego Watersheds Common Ground Project: San Diego Bay Watershed Demonstration	The City continued to work with its partners and consultant in the creation of a GIS- and web-based database to track and analyze conditions and trends associated with the region's water resources. Final comments from the Grant Manager on the draft report were incorporated and the Final Project Report was submitted to the Regional Board Grant Manager on March 1, 2007. The report provided an assessment of the success of the project to meet the primary goals of the project as stated in the Grant Agreement. The Final Report presented the findings of this assessment based on the work completed and survey data from the four workshops. The outcome of the project was that the goals had been met. Several recommendations were also presented included the funding of a regional data management program that can use the data, data management tools, mapping tools and educational content to continue to address these goals in the region.	$1,362,645
Mission Bay Computerized Irrigation Control System Project	The post-construction monitoring was completed in October 2006. The final Project Report was submitted to the State Grant Manager in FY 2007.	$1,336,455
Chollas Creek Water Quality Protection and Habitat Enhancement Project	Final design plans and construction specifications have been completed for the project, including the environmental permits. The City completed a public bidding process for the construction plans and specifications. The City continued to implement the education and outreach components of the grant project to residential and industrial sectors of the community.	$2,799,317
Rose and Tecolote Creeks Water Quality Improvement Projects	The City completed the construction of one baffle-box in the Tecolote Creek sub-watershed at Mount Ashmun Street and the system was operational.	$2,000,000
Ocean Beach–San Diego River Water Quality Improvements	Construction of the flap gate was completed in November 2006, and the project was completed in December 2006. The schedule for completion was extended due to the need to re-bid the project due to significant increase in concrete costs due to Hurricane Katrina impacts on the construction material sector.	$2,072,953
	Total value of special projects:	**$14,750,312**

1.1.2 Education and Outreach

The City's Storm Water Pollution Prevention Program goals for its FY 2007 public information campaign remain the original core goals from the initiation of the program. These goals are as follows:

- Increase awareness that storm water flows to water bodies untreated
- Change behaviors from those that pollute water bodies to those that do not
- Increase awareness of the *Think Blue* slogan

June 30, 2007, concluded the seventh year of the *Think Blue* Media, Education, and Public Advocacy Campaign. The campaign was able to put forth a broad, multifaceted effort, which included educating and training municipal employees, targeting external audiences as identified in the Municipal Permit (residential, business, and industrial audiences as well as school-aged children and the construction and development sectors), participating in grant education and outreach activities, and actively participating in regional outreach and education efforts with the Copermittees.

1.1.3 Enforcement

In FY 2007, the Storm Water Division received 2,157 contacts from the public and others. The public awareness and activism contributed to 1,964 investigations, 456 Administrative Citations, 880 Notices of Violation, and 157 Civil Penalties being issued to polluters for violating the Storm Water Ordinance (San Diego Municipal Code §43.03). The remainder of the contacts (193) were not related to potential storm water enforcement issues and resolved in other manners. The breakdown of investigations in Figure 1-1 shows investigator efforts in response to calls. The fact that many people reported wastewater violations indicates the public's growing awareness and ability to recognize prohibited discharges. Other issues to consider are the willingness to report on a single violator (perhaps a neighbor) versus willingness to report on an agency. Through the City's enforcement efforts, numerous sources of storm water pollution were identified and abated.

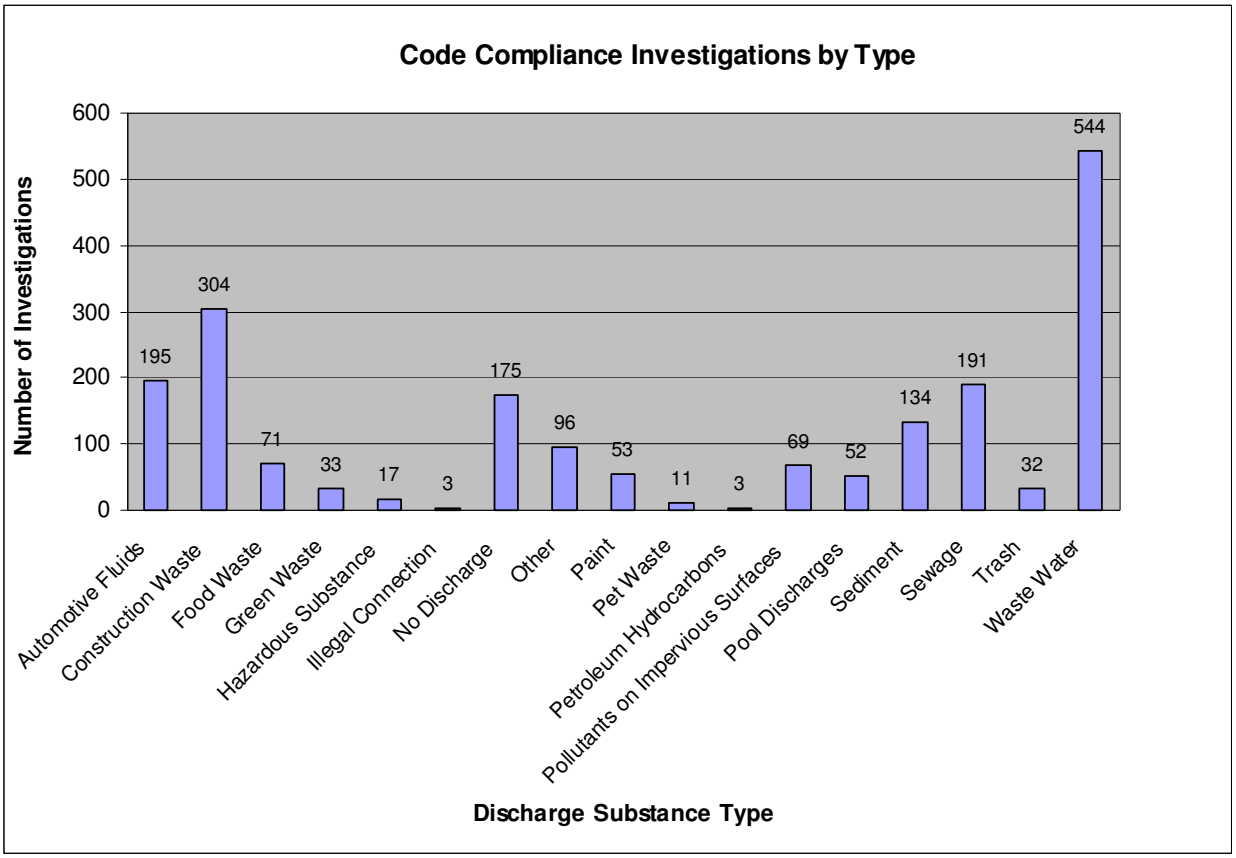

Figure 1-1. Code Compliance Investigation by Type.

1.1.4 Water Quality Monitoring

The City's Storm Water Division staff conducted routine water quality monitoring at 12 coastal beach and five lagoon sites on a monthly basis from November to March and on a semimonthly basis from April to October. Staff also conducted routine water quality monitoring at 302 Dry Weather Monitoring sites from May through September to help the City identify and characterize sources of pollution.

1.1.5 Development and Construction

The City continued to refine and improve its implementation of permanent storm water controls in new public and private development projects with continued internal staff training in FY 2007.

1.1.6 Industrial and Commercial Programs

The City continued to expand its industrial and commercial programs in order to institute effective measures to reduce pollutants. This year's efforts included the inspection of 255 industrial facilities and 5,064 commercial facilities. Beginning in April 2004, a mailing insert has accompanied business license renewals and business tax certificate mailings to inform businesses of storm water best management practices requirements and ordinances. This information reached approximately 76,000 businesses in FY 2007.

1.1.7 Municipal Activities

The City continued to place emphasis on storm water pollution prevention practices and awareness integrated into all field operations and activities at municipal facilities in FY 2007. Notable efforts in FY 2007 include:

- Street Division conducted street sweeping of nearly 77,311 curb miles and collected approximately 5,850 tons of debris.
- Street Division cleaned 7,219 storm drain structures, 8,950 feet (2.21 miles) of drainage pipe, and 3.11 miles of drainage channels, removing 9,816 tons of debris from the storm drain system.
- In total, the Street Division's street sweeping and storm drain system cleaning activities removed 15,665 tons of debris from the City's storm drain system in FY 2007.
- The Environmental Services Department cleaned or collected over 3,300.36 tons of trash, debris and recyclables in FY 2007.
- As another broad indicator of the overall effectiveness of the City's water quality protection efforts, specifically from the Metropolitan Wastewater Department, the City continued to reduce the number of sewer spills from 365 spills in 2000 to 85 in 2007, a 76.7 percent reduction since 2000 (see Figure 1-2). Although root intrusions caused a slight increase in the number of spills in FY 2007 compared to FY 2006, it is assumed that the reduction in sewer spills throughout the years has resulted in reductions to the amount of sewage discharged into the region's waterbodies and that discharge quality has improved. The City feels that their JURMP water quality protection efforts contributed to these gains. To address the slight increase, MWWD televised sewer lines to check for issues such as root intrusions as part of their preventative maintenance program.

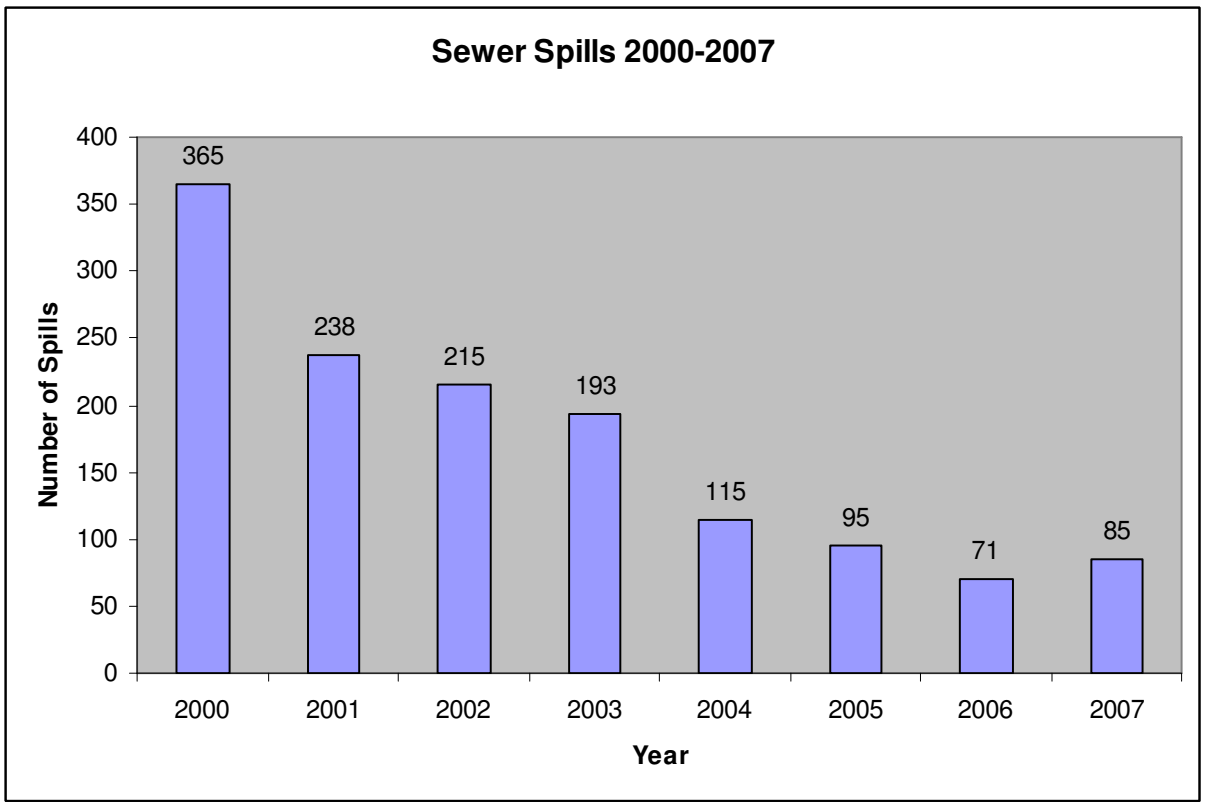

Figure 1-2. City of San Diego Sewer Spills from 2000 - 2007.

1.1.8 Focused Water Quality Efforts – Watershed Programs

The City is a part of six watersheds as defined by San Diego Regional Water Quality Control Board Order Number 2001-01 (Municipal Permit). However, in actuality, watershed scale is relative. For example, all areas within the City are also part of the San Diego Basin, a larger watershed draining Western San Diego County into the Pacific Ocean. It is at this larger watershed scale that watershed implementation of many programs, such as inspection or enforcement programs, are most efficiently implemented Citywide due to economies of scale and City structure.

Although the City's implementation may often occur jurisdictionally, watersheds, and in many cases sub-watersheds, form the appropriate scale for analysis of water quality problems and identification of pollution sources. Independently, and in coordination with other jurisdictions in the region, the City will continue to pursue focused, watershed-based source identification efforts throughout the City's six watersheds, as defined by the Municipal Permit.

1.2 FUTURE DIRECTIONS

Currently, the City is subject to multiple water quality regulatory programs, namely: the Municipal Permit, Total Maximum Daily Loads (TMDLs), Areas of Special Biological Significance (ASBS), and Cleanup and Abatement Orders (CAOs). By setting stringent water quality standards that the City must meet, these regulatory programs, in effect, mandate the implementation of structural (e.g., capital improvement projects) and non-structural (e.g., education and outreach, street sweeping) activities. Given that these regulatory programs essentially require similar, parallel efforts, careful program coordination is necessary to avoid

overlapping efforts, wasted resources, and loss of time. Therefore, the City is taking an integrated, "Strategic Approach" towards meeting the requirements of these regulatory programs simultaneously. The Storm Water Division began planning for a "Strategic Approach" to implementation in FY 2006 and continued this effort in FY 2007. Although initially the focus will be on the City's watershed-based programs and activities (particularly in the Chollas Creek, Tecolote, and Rose watersheds), implementation and assessment of these activities will ultimately help improve the City's jurisdictional activities as data and experience is gained from the watershed-based efforts.

The City will be working with the other Copermittees in refining their reporting and effectiveness assessment standards to facilitate cross-jurisdictional and cross-programmatic comparisons and evaluations. It is anticipated that the refined standards would lead to a more regionally integrated approach to water quality improvement efforts. In addition to continued inter-jurisdictional cooperation, the Storm Water Division will be using the program updates that will be required by the next Municipal Permit as an opportunity to coordinate with its various departments and further increase City employee awareness of storm water pollution prevention principles as they go about their daily business. The commencement of the process to update the JURMPs and WURMPs and develop the RURMP will provide the context for achieving these City objectives.

The City will continue to pursue alternative funding sources for urban runoff management and water quality protection to support the anticipated expansion of the programs over time. Currently, the City is benefiting from a number of grant-funded projects that will reduce pollutants. Meaningful special studies to identify the pollutant sources are also being conducted. The City will continue to partner with other stakeholders to develop water quality projects in order to compete for grant funds and leverage outside sources of funding. Staff will continue to work closely with the other storm water program managers in the region to collaborate on program implementation strategies. It is the City's objective to institute the most effective and efficient strategies in the San Diego region to clean and protect its creeks, beaches and bays for future generations.

To provide focus for program improvements in FY 2008, the Storm Water Division has identified the following objectives:

- Continue strategic, integrated approach to planning program efforts;
- Refinement and/or expansion of the Division's data management and tracking capabilities;
- Improvements in monitoring to aide in program and activity effectiveness assessment;
- Refinement/increase in municipal training;
- Revising and updating of the City's JURMP in response to Order No. 2007-0001;
- Implementation of new requirements in accordance with Order No. 2007-0001.

1.3 RESPONSE TO REGIONAL BOARD COMMENT LETTER (SWU:10-5015.02:CARIAS)

This Annual Report also contains responses to the comments provided by the Regional Board in its September 26, 2007 letter (SWU:10-5015.02:carias) to the City. Text in this Annual Report addressing a specific comment notes the comment number and refers to Appendix A, which includes a copy of the Regional Board comment letter.

2 INTRODUCTION

2.1 PROGRAM OVERVIEW FOR FISCAL YEAR 2007

The mission of the Storm Water Pollution Prevention Division (Storm Water Division) is to:

> "Protect and improve the water quality of rivers, bays, and the ocean for the citizens of San Diego and future generations by eliminating and reducing pollutants in urban runoff and storm water in an efficient, effective, and professional manner as part of a high-performing team through public education, employee training, watershed collaboration, field testing, investigations, enforcement, regional programs, and coordination."

The Storm Water Division in the General Services Department is the lead office for the efforts of the City of San Diego (City) to reduce pollutants in urban runoff and storm water to the maximum extent practicable and achieve compliance with San Diego Regional Water Quality Control Board (Regional Board) Order Number 2001-01 NPDES No. CAS0108758 (Municipal Permit).

In order to improve and protect our region's natural water resources, the Storm Water Division is actively engaged in a number of activities that will cumulatively result in improvements to water quality. The Citywide blueprint for protecting natural water resources is the Jurisdictional Urban Runoff Management Plan (JURMP), adopted by the City Council on January 28, 2002. The primary activities that the City continues to implement include, but are not limited to, public education, employee training, water quality monitoring, source identification, code enforcement, watershed management, and storm water best management practices development and implementation within the City's jurisdictional boundaries. While the City is implementing the JURMP within the City's jurisdictional boundaries, implementation of the Watershed Urban Runoff Management Program (WURMP) and the Total Maximum Daily Load (TMDL) programs are also occurring in conjunction with other stakeholders and jurisdictions to improve water quality not only within the City's jurisdictional boundaries but also in its watersheds.

The Storm Water Division represents the City on storm water and Municipal Permit issues before the Principal Permittee (County of San Diego) and the Regional Board. In addition, the Storm Water Division provides technical expertise and guidance to all City departments to ensure implementation and compliance with the Municipal Permit. Furthermore, the Storm Water Division prepares and transmits this annual report of all City activities governed by the Municipal Permit to the County of San Diego for submittal to the Regional Board and is the responsible entity that certifies that the City is in compliance with all Municipal Permit requirements.

2.2 REPORT ORGANIZATION

This Fiscal Year (FY) 2007 Annual Report has been organized into sections matching the table of contents agreed to and submitted by the Copermittees to the Regional Board. Like the FY 2006 report, the City continued to include several sections not identified in the table of contents submitted by the Copermittees, namely: Enforcement, Monitoring, and Special Projects.

Each section of the FY 2007 Annual Report is consistent with the components of the Municipal Permit and, where applicable, identifies priority pollutant sources, applicable requirements, and notable implementation efforts.

2.3 REPORTING PERIOD

This Annual Report provides information for FY 2007: July 1, 2006, to June 30, 2007.

2.4 RESPONSE TO REGIONAL WATER QUALITY CONTROL BOARD COMMENTS

This Annual Report also contains responses to the comments provided by the Regional Board in its September 26, 2007 letter (SWU:10-5015.02:carias) to the City. Text in this Annual Report addressing a specific comment notes the comment number and refers to Appendix A, which includes a copy of the Regional Board comment letter.

3 MUNICIPAL

The City continued to implement and assess its JURMP for municipal facilities and activities in FY 2007. Storm Water Division staff held periodic JURMP management meetings with key personnel from various City departments to address municipal issues and ensure that program objectives and Municipal Permit requirements were met. This section identifies the actions the City took during the reporting period to meet these objectives and requirements.

3.1 PRIORITY SOURCES

There were no updates to the inventory during FY 2007.

3.2 BEST MANAGEMENT PRACTICE (BMP) REQUIREMENTS

The City implemented BMPs consistent with those set forth throughout Chapter 2, *Storm Water Best Management Practices*, of the City's JURMP, including the implementation of Storm Water Pollution Prevention Plans (also called Water Quality Management Plans). City departmental personnel implemented the City's *Storm Water Management and Discharge Control Ordinance* (§43.03 of the Municipal Code) and additional internal departmental policies were established to reduce pollution in urban runoff.

3.3 BMP IMPLEMENTATION

The City implemented BMPs, including pollution prevention measures, to prevent and reduce pollutants in runoff from municipal areas and activities. BMPs that were implemented during FY 2007 are summarized below according to municipal facility and/or activity.

3.3.1 Municipal Areas/Activities

3.3.1.1 *Roadways*

The City currently maintains over 2,800 miles of roadways and alleys. The Street Division is responsible for inventorying, inspecting, maintaining, and repairing all roadway structures. For a detailed description of the BMPs implemented by the Street Division for roadway operations, refer to the Street Division's FY 2007 *Activity Reporting Form* in Appendix B.

Street Sweeping

The targeted street sweeping schedule for Street Division is based on generalized location and is summarized in Table 3-1. Actual street sweeping frequencies may be more or less frequent in specific areas of the City, depending on the identification and sweeping of new or known problem areas, and unique events (e.g., fires). Refer to Appendix B for the record of the actual street sweeping schedule that occurred in FY 2007.

Table 3-1. General Street Sweeping Schedule.

Location	Frequency
Downtown	5 times per week
Residential	Once every other month*
Commercial/Office/Industrial	Once per week

* Many routes located in the Chollas watershed were swept once a month

Areas surrounding Chollas Creek in the Chollas Creek watershed are considered priority areas. The area has a total of 694 curb miles. In FY 2007 sixty-six (66) curb miles were swept once a month on residential routes, and sixty-eight (68) curb miles were swept on commercial routes four times a month to prevent pollutants from entering watercourses. In addition, where possible, sub-watershed areas with water bodies identified on the Clean Water Act Section 303(d) List of Water Quality Limited Segments as impaired for sediment received additional sweeping as part of commercial and residential sweeping routes as noted in Appendix B. In total, the Street Division conducted street sweeping of approximately **77,311 curb miles and collected 5,850 tons of debris** in FY 2007.

Roadway Field Operations

The Street Division continued to implement site-specific BMP plans during roadway field operations including painting and asphalt or concrete repair activities. During FY 2007 the Street Division repaired 53,496 potholes City-wide. These repairs help to reduce the amount of broken asphalt and loose dirt that could potentially enter the City's storm drain system. Material collected from Street Division's roadway field operations (i.e., dredged material, litter, debris, and sediment from streets or storm drains) was collected and properly transported to a designated materials decanting site. BMPs were used during transport to ensure that material did not escape from the vehicles. Materials were dried prior to disposal following site-specific BMPs. For example, excess water from the material was captured, collected, and properly disposed of, and perimeter BMPs were properly maintained to ensure effectiveness.

Street Sweeper Maintenance

Sweeper operators are each responsible for the daily maintenance of their assigned sweeper, which includes washing, changing gutter brooms, lubricating all necessary fittings, checking and cleaning all filters, and checking for fluid leaks.

Daily washing of the sweepers and the vactors occurred at municipal yards in designated wash areas. These wash areas collect all runoff into a sump. The water is then vacuumed by a vactor truck weekly and deposited into the wastewater collection system. Any solid material is removed from the sump and dried at the materials decanting location discussed above and then deposited at the appropriate landfill. Each vactor or sweeper operator is required to properly complete a vehicle operator's daily inspection report that is kept on file for two years.

3.3.1.2 *Municipal Separate Storm Sewer System (MS4)*

The City has over 75,000 storm drain structures and 889 miles of drainage pipe. The Street Division is responsible for the inspection, maintenance, and repair of the MS4 in the public right-of-way and in drainage easements. The Street Division regularly inspected the City's MS4 and surrounding areas and removed and properly disposed of sediment, debris, and trash from the storm conveyance channels, storm drains, and

catch basins through hand cleaning, mechanical removal, and street sweeping. The Street Division also identified problem areas and conducted additional cleaning, where necessary, and recorded information about cleaning frequencies and material removed. In addition, the Street Division operated a daily, round-the-clock telephone hotline (619-527-7500) and online service request program (http://apps.sandiego.gov/streetdiv/) to address citizens' request for services.

In FY 2007, the Street Division continued efforts to update the map of the City's drainage infrastructure. Specifically, efforts focused on the hiring of an environmental consultant to continue mapping, surveying, and preparing of a Programmatic Environmental Impact Report and Resource Agency Permits to conduct City-wide storm drain conveyance system cleaning and maintenance. The Street Division also added two staff to increase the speed at which drainage systems are electronically entered into GIS.

In FY 2007, the Street Division continued efforts to develop a plan for the televising and evaluation of the City's corrugated metal pipes for their eventual full replacement. Replacement of the pipes will help minimize significant risk to life and property and result in water quality improvements through a decrease in slope failures, erosion, and downstream sedimentation.

MS4 Debris Removal

The storm drain system was inspected and cleaned as described below.

- Drainage structures that empty into or are adjacent to a body of water were identified, inspected, and cleaned before the wet season began.
- Drains designated as problem areas based on field observations were identified, inspected, and cleaned twice a year.

Material collected from cleaning operations was properly transported to the appropriate disposal site. Absorbent material was used during transport to prevent liquids from leaking. Material that was removed by machine cleaning (the vacuumed substance removed from the storm drain system by vactor trucks) was disposed of at the materials decanting site with proper BMPs (discussed in Section 3.3.1.1 above).

During FY 2007, the Street Division inspected **11,395 storm drain structures** (15.2% of the 75,000 structures in the City), cleaned **7,219 storm drain structures** (9.6%), **8,950 feet (1.70 miles) of drainage pipe,** and **3.11 miles of drainage channels.** A total of **9,816 tons of debris** was removed directly from the storm water conveyance system, including open channels. In combination with the Street Division's street sweeping activities discussed in Section 3.3.1.1 above, **the Street Division removed 15,665 tons of debris from the City's storm drain system in FY 2007.**

The City increased the inspection and cleaning of the storm drain structures and drainage channel from FY 2006. *In response to Comment 1 of the RWQCB City of San Diego FY 2006 Annual Report Comment letter (Appendix A), the City received additional funding for FY 2008 that will help to increase the City's inspection and cleaning (if necessary) efforts. It is important to note that the maximum extent practicable for inspection and cleaning of storm drain structures, drainage channels, and drainage pipe will vary in reporting periods based on variable factors including the amount of rainfall received and natural events, such as the recent wildfires. These factors significantly*

impact efforts by redirecting resources. Furthermore, the total weight of debris removed from channels has been reduced dramatically over the past few years due to environmental requirements restricting channel cleaning operations. The City will continue to study alternative funding sources, including an increase in the current storm drain fee, to enhance its storm drain structure inspection and cleaning efforts in future fiscal years. Based on the Mayor's current 5-year financial outlook, expenditures on storm water–related activities are anticipated to rise significantly.

Cleanup Activities

Other measures and operations were conducted to help reduce pollutants from the City's MS4.

In FY 2007, the Environmental Services Department collected trash and debris during cleanup activities and events throughout the year that had the potential to be transported to the City's MS4 or directly to drainages and water bodies. Table 3-2 summarizes these activities.

Table 3-2. Environmental Services Cleanup Data.

Event/Activity	Trash/Debris Collected (tons)
Public calls for cleanup (13,621 calls) of illegal dumping, litter, transient encampments, etc.	2,272
Debris clearing at Ridgehaven building	1
Public calls regarding dead animals (2,968 calls)	54
Community Cleanup Events (80)	974
Total Trash/Debris*:	**3,301**
*Note: Total excludes City-sponsored cleanup events identified in the City's six Watershed Urban Runoff Management Plan Fiscal Year 2007 Annual Reports, and municipal trash collection services, which collected and properly disposed of 359,965 tons of trash and a total of 70,503 tons of curbside recyclables and 31,513 curbside greenery in FY 2007.	

In addition, the Environmental Services Department collected **5,427 tons of household hazardous wastes (HHW) in FY 2007** as shown in Table 3-3 below.

Table 3-3. Environmental Services HHW Collection Data.

Event/Activity	HHW Collected (tons)
Load Check Program	13
Auto Product Recycling Events	40
HHW Transfer Facility	429
Door-to-Door Collection	5
Certified Oil Collection Centers (waste oil and oil filters)	4,940
Total HHW:	**5,427**

By law, HHW cannot be collected through regular refuse collection. When HHW is found, drivers tag the waste. The tag explains the proper disposal method for the HHW and the

City's hotline (1-800-694-7000) where more information can be obtained on proper HHW disposal methods.

Although HHW collection is a service provided by the Environmental Services Department for reasons beyond those of storm water pollution prevention, it is reasonable to conclude that additional hazardous waste is not being dumped into the storm drain system and is instead being properly collected due to the Environmental Services Department's educational and collection efforts. Refer to the department's FY 2007 *Activity Reporting Form* in Appendix B for more details.

Low Flow Diversion System

The City's Low Flow Diversion System is designed to capture urban runoff or sewage overflows from the City's MS4 during dry conditions and divert them to the City's wastewater collection system for treatment at the Point Loma Water Treatment Plant. In FY 2007, the City operated and maintained 53 Low Flow Diversion Facilities (47 in Mission Bay and 6 in the coastal areas). The facilities have proven to be extremely effective in capturing and diverting urban runoff and sewage overflows before they reach our coastal waters.

Stencils

Stencils with the storm water message and picture as shown here were created in FY 2003 to be used at storm drain inlets at municipal facilities. Stenciling is an effective way to educate the public and discourage illegal dumping into the storm drain.



Figure 3-1. Storm Drain Inlet Stencil.

In FY 2007 The Storm Water Division continued to work with other City departments to identify existing and new storm drain inlets on municipal properties to be stenciled.

In addition, the City distributed copies of the Mylar stencil and specifications for creating the stencil to the non-profit organization *I Love A Clean San Diego* (ILACSD). ILACSD used the stencil for all volunteer stenciling activities the organization conducts in the City. During FY 2007, 468 volunteers worked 646 hours to stencil 754 storm drains in the City of San Diego.

To ensure that new storm drains are marked during construction of both private and public development projects, the Storm Water Division coordinated with the Development Services Department and Field Engineering Division to write standard development permit language requiring contractors to concrete stamp or use a decal-type disc to mark all new storm drains. This requirement was in effect for all of FY 2007.

For public and private contractors, the Storm Water Division posted the specifications for creating a stencil on the City's *Think Blue* website (http://www.ThinkBlueSD.org).

3.3.1.3 *Wastewater Collection System (including Wastewater Treatment Plants and Pump Stations)*

The Metropolitan Wastewater Department (MWWD) is responsible for the collection and conveyance of wastewater from residences and businesses in the City of San Diego, serving a 330 square mile area with a population of 1.3 million people. MWWD currently

maintains over 3,000 miles of City sewer main line with over 250,000 city connections. MWWD also maintains a GIS inventory of wastewater structures. During FY 2007, the department conducted field inspections and televised sewer lines to monitor the condition of sewer lines, which can reveal blockages from debris to roots to grease and show pipeline cracks, breaks, or deterioration. Through proactive maintenance, spills or leaks to the storm drain system were minimized.

With the passage of four annual sewer rate increases by the Mayor and City Council in October 2001, MWWD embarked on an aggressive Sewer Spill Reduction Program. The results of this program are readily apparent in a sharp decrease in the number of sewer spills in the City. **The number of sewer spills in the City dropped from 193 in FY 2003 to 115 in FY 2004 to 95 in FY 2005 to 71 in FY 2006. In FY 2007 the City had 85 sewer spills, an increase from 71 during FY 2006. The cause of the increase in sewer spills was due to root intrusion.** To address this, MWWD televised sewer lines to check for issues such as root intrusions as part of their preventative maintenance program.

The notable accomplishments MWWD completed in FY 2007 to help reduce the number of sewer spills and protect water quality include:

- Replacement of 0.69 miles of sewer line
- Rehabilitation of 26 miles of sewer line
- Televising of 103 miles of sewer line
- Cleaning of 2,034 miles of sewer line
- Food Establishment Wastewater Discharge (FEWD) performed:
    - 4,809 facility inspections
    - 1,254 permit inspections
    - 4,421 Grease Removal Equipment inspections
    - Issued 1,360 permits
- Continuation of BMP implementation at 11 treatment facilities and pump stations as part of Storm Water Pollution Prevention Plans (SWPPPs) prepared in accordance with the State General Industrial NPDES Permit
- Quarterly inspections by Safety & Training personnel of 11 MWWD facilities with Industrial Permit SWPPPs
- Implementation of emergency BMPs at all sewer spills to quickly contain spills and minimize discharges.
- Development and implementation of standard operating procedures called IMAPs (interim maintenance access plans) for field crews working in the right of way
- Strategic installation of canyon access paths to minimize impacts to wetlands and water quality

MWWD also continued to implement the Grease Disposal Program to prevent sewer line blockages and resulting spills caused by the disposal of grease into the sewer system. The program aims to educate residents and businesses on the proper disposal alternatives for fats, oils, and grease and provide residents a place to dispose oil and grease at the Miramar Landfill. This program is described in greater detail in Section 6.3.3.

While monitoring storm drain runoff at dry weather monitoring stations, in FY 2007, the City's Storm Water Division also continued to investigate other possible sources of pollutants, including leaking or broken sewer lines. Monitoring staff tested water samples and documented odors of suspect flows. In FY 2007, there were no referrals to MWWD regarding potential spills.

Staff Training. MWWD continued to offer internal general storm water training classes to those employees unfamiliar with the Department's commitment to storm water pollution prevention. In FY 2007, MWWD conducted 13 general training classes (1,134 attendees) which covered storm water principles.

3.3.1.4 *Water System*

The Water Department owns and operates the potable water supply and distribution system for the residents of the City. The City's water system includes 3,000 miles of pipeline, 49 pump stations, three treatment plants, 32 potable water reservoirs, nine raw water reservoirs, and eight groundwater basins. Some of the City's water resources (raw water reservoirs and groundwater basins) are located outside the City limits. The system serves 1.3 million City customers and provides water and water storage to other municipalities and water districts in San Diego County.

In FY 2005, the Water Department received ISO 14001 Certification after its Water Operations Division successfully implemented the ISO 14001 Environmental Management System (ISO 14001 EMS) program. Under this program, the Water Department establishes annual objectives and targets for improvements in environmental performance, and Department employees perform their daily activities with an increased awareness and commitment to water quality protection and pollution prevention. In FY 2007, the Water Department continued to implement ISO 14001 Certification requirements, which included implementation of BMPs during cleaning and construction, responsible material delivery and storage, habitat/water quality protection, hazardous waste management, etc.

The Water Operations Division also maintains a Watershed/Storm Water Program that strives to meet the objectives set forth in the City's JURMP. In FY 2007, the Watershed/Storm Water Program continued to enforce existing municipal BMPs, perform storm water site inspections at Department facilities, conduct staff storm water training with the help of Water Department training personnel, and perform external education and outreach. Details on the Water Department's accomplishments are provided below.

Storm Water Pollution Prevention Plans (SWPPPs). The Water Department continued to implement previously produced SWPPPs for each of its water treatment plants (Alvarado, Miramar, and Otay) and its maintenance and equipment facilities at the Chollas and San Vicente municipal yards. Construction projects are underway at all three water treatment facilities to meet the future water demands of the City. Each facility is undergoing an expansion to provide increased treatment capacity, and the SWPPP for each facility is updated to reflect these changes as necessary. In FY 2007, the Water Department continued to use as-needed consultants to monitor and inspect the construction activities at these water treatment facilities and other large construction sites to ensure the implementation of the operational and construction SWPPPs.

Currently, the Water Department maintains 32 potable water distribution reservoirs and 49 pump stations as part of the overall water distribution system. Providing a SWPPP for each of these facilities is considered unnecessary since most pump stations occupy a small area with little if any outdoor activities and, therefore, contribute little runoff. The distribution reservoirs occupy a much larger area but are surrounded by landscaped buffer zones that serve to collect most of the runoff produced on site. A pollution prevention matrix has been developed as an alternative SWPPP. It lists each facility and the main storm water issues related to the facility.

Facility Inspections. In FY 2007, the Water Department frequently inspected all its high priority facilities, namely the water treatment plants and the municipal yards. Monthly site inspections, which included a visual walk-through inspection, were performed by facility maintenance employees. Staff prepared and sent out advisory e-mails to all project and construction managers at the start of the rainy season and in advance of predicted storm events, which reminded them of the need to monitor and maintain storm water BMPs before, during, and after anticipated storm events. A thorough inspection and assessment of each high priority site was performed in September 2006 as part of the annual pre-wet season inspections. If necessary, structural BMPs were immediately repaired or replaced or scheduled for replacement if applicable. All comments and suggestions noted on the monthly inspection forms were reviewed, and corrective actions were taken for each site. The SWPPP for each high priority site was maintained by the Water Department's Operations Division and updated as necessary.

The Water Department's distribution reservoirs and pump stations have been classified as low priority by the Watersheds/Storm Water Program. Every pump station and reservoir was inspected at least once per quarter, those facilities that are known to accumulate significant amounts of leaves, pine needles, and other debris were inspected more frequently. Deficiencies that were noted during these inspections were assessed during the pre-wet season inspection of these facilities. Deficiencies that were reported on the inspection forms were corrected before the beginning of the wet season if possible.

Staff Training. In FY 2007, the Water Department continued to integrate storm water pollution prevention courses into its training program. These courses included instruction on proper BMP selection and installation, spill containment, good housekeeping practices during cleaning and construction, responsible material delivery and storage, solid waste recycling management, and overall water quality protection. Table 3-4 summarizes the staff training conducted by the Department.

Table 3-4. FY 2007 Water Department Storm Water Staff Training.

Course Name	Course Length	Number of Courses	Number of Attendees
WU14SW01: Storm Water Pollution Prevention (General)	1 hour	13	122
WU14SW10: Storm Water Pollution Prevention Dams and Reservoirs (Lakes)	1 hour	2	5
WU14ZW13: Storm Water Pollution Prevention (Field Operations)	2 hours	2	22
WU1SW07: Storm Water BMPs (Policy Refresher)	1 hour	6	356
Tailgate Training (general storm water topics; BMP implementation; good housekeeping)	Varied	unknown	unknown

In FY 2007, the Water Department continued to produce and display posters throughout various work areas to celebrate employee commitment to working in an environmentally-sensitive manner. Photos featured employees integrating environmental awareness into their jobs, such as carefully handling hazardous waste materials, cleaning up at the jobsite, and recycling paper. They also served as reminders to Department employees of their role in protecting the environment including water quality and valuing customer service in complying with ISO 14001 EMS standards.

3.3.1.5 *Airports*

The City operates two general aviation airports: Brown Field and Montgomery Field. Operations at these facilities are conducted in compliance with General Industrial Permit requirements and according to the storm water program described in the facilities' SWPPPs, and Section 2.1.1, *Airports*, of the City's Urban Runoff Management Plan. BMPs implemented at these facilities, including inspection and monitoring information, are described within each facility's SWPPP.

Numerous industrial tenants and activities comprise airport operations. Therefore, in FY 2007, the City continued to rely on storm water representatives at each airport to work with tenant managers and owners to ensure storm water requirements are implemented at all times. Representatives also worked with vendors and the Environmental Services Department to ensure that hazardous materials, such as fuel/oil, batteries, and cleaning solvents, were stored and used appropriately and that hazardous wastes were disposed of properly.

Facility Inspections. In FY 2007, the aviation facilities, including tenant space, were inspected per the procedures outlined in their facility SWPPPs. The following inspections were conducted at Brown Field: two industrial activity area observations and four BMP evaluations and observations. No deficiencies were noted during all Brown Field inspections. The following inspections were conducted at Montgomery Field: three industrial activity area observations; and eight BMP evaluations and observations. No deficiencies were noted during all Montgomery Field inspections.

For a description of the BMPs implemented by the City and its tenants at its aviation facilities, refer to the Brown Field's and Montgomery Field's FY 2007 *Activity Reporting Forms* in Appendix B.

Staff Training. In FY 2007, one of the four members (25%) of the Brown Field staff received storm water training, and two of the 10 members (20%) of the Montgomery Field staff received training. It was not necessary to train the other staff as their duties do not impact storm water quality.

3.3.1.6 *Solid Waste Facilities*

The City of San Diego currently operates and maintains one active and six inactive landfills. During the reporting period, activities in compliance with General Industrial Permit requirements were performed at all active and inactive landfills, and the BMPs established in each facility SWPPP were implemented. A summary of the BMPs implemented at City-operated landfills is provided below:

Active Landfill (West Miramar Landfill)

The Environmental Services Department (ESD) maintains the siltation basins at the landfill to ensure effectiveness. Material from the basins was collected when necessary and disposed of according to current regulations. Erosion and sediment control measures, including mulch, tackifier, and straw wattles were put in place, where necessary. Concrete and asphalt areas, including parking areas, were swept monthly and hand sweeping was done as needed. Monthly inspections were performed at the site to ensure the working condition of BMPs and drainage structures. Hazardous wastes were properly stored according to current regulations and inspected on a weekly basis.

Inactive Landfills

In FY 2007, erosion and sediment control measures (such as mulch) were put in place, where necessary. Quarterly inspections were performed at the sites to ensure working condition of BMPs and drainage structures.

For detailed information about the BMPs implemented at City landfills, refer to ESD's FY 2007 *Activity Reporting Form* in Appendix B.

3.3.1.7 *Solid Waste Services*

Program achievements during FY 2007 include: numerous workshops and presentations on various topics, including recycling, energy, and composting; holding community recycling events; informing residents about recycling and various programs through public service announcements and newsletters; implementing recycling programs for City staff; and conducting awards ceremonies to recognize businesses for implementing environmentally-sound practices.

BMPs continued to be implemented during trash collection activities in FY 2007. For example, each trash truck carried sand, and additional sand was stored in containers at the Miramar Operations Yard to be used in the event of hydraulic/fluid spills. Vehicle operators were trained to cover an oil spill with sand and to protect nearby storm drains.

3.3.1.8 *Household Hazardous Waste Transfer Facilities*

ESD implements the Household Hazardous Waste (HHW) Program for the City and is responsible for the investigation, maintenance, collection, and remediation of hazardous substances, including HHW, from municipal facilities, other City departments, residents, and vacant land. ESD operates one permanent HHW Transfer Facility at Miramar Landfill, as well as several temporary collection facilities throughout the City. A summary of the BMPs implemented in FY 2007 at these facilities is provided below.

Parking Lots/Landscaped Areas

Erosion and sediment control measures, such as mulch, woodchips, and silt fences, were implemented and maintained at the transfer facilities, where necessary. Asphalted areas were swept monthly using mechanical street sweepers and hand sweeping was performed, as needed. Absorbent materials were used to clean up any fluids leaking from vehicles, which were sent to the Equipment Division for repairs.

Trash Bins/Roll-offs

Measures were taken to prevent pollution from trash bins and roll-off containers. Lids or covers were provided for trash bins and kept closed. Empty containers were bagged prior to being placed inside roll-off containers. Cardboard bins were covered or stored under cover.

HHW Operations Area

Sorting and packaging of hazardous waste were performed only in designated areas. BMPs were implemented when loading and unloading hazardous wastes from vehicles and in designated areas to prevent pollution from potential spills. All hazardous wastes were stored inside in storage lockers equipped with fire suppression and secondary containment, or outside on secondary containment pallets and covered. The storm drain at the site was protected with a gate valve and kept closed during hours of operation. Storage areas were inspected weekly for leaks.

Temporary Facilities

To prevent potential spills, sorting and packaging of hazardous waste was performed only in designated areas. BMPs were implemented when loading and unloading hazardous wastes from vehicles and in designated areas. Leaking material was immediately packaged into containers. Wastes were packaged in drums or pumped into a truck for transportation. Steps were taken to ensure that nearby storm drains and other areas were protected with BMPs. All wastes were removed from the site at the end of the day. Waste materials were stored on pallets. If inclement weather was predicted, BMPs were implemented to prevent waste materials from coming into contact with precipitation. Good housekeeping measures were implemented at all sites. Hand sweeping and litter pickup were performed at the end of collection events, as needed. Operations such as hand washing stations were conducted on pervious areas.

For more detailed information on BMPs conducted at HHW facilities, refer to ESD's FY 2007 *Activity Reporting Form* provided in Appendix B.

3.3.1.9 *Qualcomm Stadium*

The City owns and operates Qualcomm Stadium, a multi-purpose facility built to accommodate a wide variety of activities, including field events, such as baseball, football, concerts, and soccer matches, and parking lot activities, such as new and used car sales, auto racing, community service events, and RV shows. Qualcomm Stadium's water quality protection activities are described in a SWPPP for the 166-acre site. A summary of the BMPs implemented at Qualcomm Stadium in FY 2007 is provided below.

- The areas immediately surrounding all storm drains located inside the Stadium were re-stenciled in white with blue lettering to convey the message: *Think Blue – No Dumping – Goes To Ocean / No Tire Nada – Llega al Mar.*
- The dirt pile stored on site (6,000 cubic yards of soil) used for dirt show events was sprayed with an anti-erosion hydro-mulch stabilizer to prevent soil from getting into the storm drains. In addition, sandbags (three stacks high) were placed around the entire dirt pile along with K-Rail in the more susceptible areas to prevent soil erosion.

- Sandbags were set around storm drains along the field perimeter and around those located at the West Tunnel loading dock. All storm drains located in the Stadium's parking lots where major annual events take place (e.g. auto/RV shows) were covered and sealed to prevent any liquids or solids from entering during the events. Stadium representatives monitored the storm drains to ensure they were protected.
- During stadium wash-downs that followed events, street sweepers were used to capture any water that might have migrated across the parking lots before it reached the storm drains. All trash was cleaned as quickly as possible to reduce the possibility of trash being blown or washed into the storm drain system. In addition, Stadium staff and the San Diego Urban Corps implemented an aggressive and comprehensive cleaning program to capture recyclable trash immediately following events to successfully minimize recyclables making their way to the landfill and storm drains. The stadium received the City of San Diego "Director's Recycling Award" for 2007 from the Environmental Services Department for these efforts.
- Stadium staff and a Storm Water Division representative met with parking lot vendors and clients on site and discussed storm drain issues and proper storm drain management and protection methods. All parking lot contracts, agreements, and permits issued to clients and vendors included enforceable language on proper storm drain protection, including the use of sandbags and grate covers.
- During the Street Scene production meetings leading up to the event held in early August 2006, Stadium staff reviewed storm drain protection policies with the promoter. Included in the contract for use of the parking lots was language on covering all affected storm drains to prevent anything from entering the storm water conveyance system throughout the setup, two-day show, and teardown. Prior to and during the event, Stadium staff monitored the storm drains to ensure that they were protected throughout the event, as well as during the setup and teardown.

For more detailed information about BMPs implemented at Qualcomm Stadium, refer to the Stadium's FY 2007 *Annual Reporting Form* provided in Appendix B.

Facility Inspections. In FY 2007, almost daily inspections were performed throughout the Stadium property to detect and prevent any existing and potential problems associated with water and debris reaching the storm water conveyance system. Sandbags around storm drains were inspected, trash was cleaned away from storm drains and grates, and all storm drains that were to be impacted by events were inspected for proper coverings. Refer to the completed *Municipal Inspection Form* for Qualcomm Stadium in Appendix B.

Staff Training. In FY 2007, all Stadium staff received regular training on storm drain issues by way of tailgate meetings. Items covered during the meetings included the importance of keeping storm drains clean and clear by not allowing anything to enter them. Each staff member was trained on the proper response for illicit discharges. In total, 10 storm water staff training events were held. Thirty-two employees (68%) received training on activity-specific storm water principles.

3.3.1.10 *Municipal Yards and Operation Stations*

City departments perform a variety of activities at the three municipal yards (Chollas Operations Yard, Rose Canyon Operations Yard, and the Central Operations Station [also called "20th & B"]) and other operation areas. During FY 2007, City departments operating at the three municipal yards implemented SWPPPs. A summary of BMPs implemented at the municipal yards is provided below.

Sweeping

Parking lots and operation areas were swept at three municipal yards either by hand or by street sweeping vehicles. Some areas, such as the sand storage area, were swept based on a schedule, while other lower priority areas were swept as needed. For example, the Facilities Maintenance Division's areas at the 20th & B Operations Station were swept quarterly. Two street sweepers purchased by the Environmental Services Department and the Water Department in FY 2003 were used to facilitate routine maintenance and cleanup at municipal facilities. An additional small street sweeper was purchased by the Equipment Division and used at the Rose Canyon Operations Yard.

Trash

Municipal yards were inspected at least once annually for litter and debris (among other issues) and cleaned as needed. High use areas with the greatest potential to collect trash/debris were generally inspected and swept more frequently as part of employees' standard procedures. Municipal grounds, including parking areas, were kept free of trash and other items that could possibly enter the MS4. "Annual Yard Cleanup Days" were conducted at three yards to clean municipal grounds of litter and debris and involve City staff in performing good housekeeping measures.

Trash receptacles were provided throughout municipal yards and emptied as needed. Trash bins were provided with lids and kept closed. Where necessary, overhead cover for open recycling bins was provided to prevent contact with storm water. Trash receptacles were washed in designated areas to prevent wash water from entering the MS4.

Materials Storage

Materials at municipal yards were properly stored to prevent pollutants from entering the MS4. Where possible, materials, such as used batteries, were stored inside. BMPs such as tarps, secondary containment, or berms were used when materials were stored outside. Materials were stored away from storm drain inlets and in many cases were placed on pallets off the ground. Hazardous materials/waste was always stored inside or within secondary containment areas.

During FY 2007 after a review of the materials stored in the Chollas Operations Yard the Street Division discontinued the use of a thermoplastic bonding product whose hazmat components created a potential for storm water contamination. Street Division arranged with the City's hazmat disposal contactor to remove this product from the Chollas Yard and will no longer use it in field applications.

Vehicle Maintenance/Operations

The Equipment Division of the General Services Department maintains approximately 2,400 vehicles. The division dedicated one crew member to maintain all wash/steam racks and automated truck washes at each applicable municipal yard. These crew members were trained in activity-specific storm water issues and conducted bi-weekly inspections.



Figure 3-2. Grass Swale at Municipal Yard.

Drip pans were used for vehicles to capture any automotive fluids from potential leaks. Vehicle repairs were performed indoors, when possible, with the exception of minor repairs that did not involve fluids. Absorbent materials were used to clean up any fluids leaking from a vehicle.

Structural BMPs installed in FY 2003 at the 20th and B Operations Station vehicle wash area continued to be used to reduce and prevent excess water from discharging to the MS4. In addition, berms constructed in FY 2003 to contain runoff in other areas where vehicles are washed also continued to prevent excess water from discharging to the MS4.

Equipment Division personnel continued to implement good housekeeping practices, such as regular sweeping instead of hosing down of the municipal yard.

At the Chollas Operations Yard, a major remodel of the fuel island was completed in FY 2005. It included grade and elevation changes to control runoff, installation of a storm water sump with filtering system, and installation of a canopy. In FY 2007, the storm drain filter/separator serving the fuel island was cleaned on a monthly basis.

Spill Prevention and Cleanup

BMPs, such as good housekeeping and materials for spill capture and cleanup, were used to prevent pollutants from entering the MS4. Absorbent materials were used in many areas, such as around storage bins and as mats in garage areas, to catch leaks. These materials, in addition to spill kits, were made available in the event of an accidental spill. Procedures were also put in place for the prompt containment and cleanup of spills. Catch basins and drip pans were commonly used to capture leaks. Materials such as fiber rolls were used around selected storage bins and drain inlets.

Erosion and Sediment Control

Erosion and sediment control measures, such as silt fences, were implemented at municipal facilities as needed to prevent sediment from being transported to the MS4. At the Chollas Operations Yard, the Street Division replaced standard gravel bags with new longer-lasting Kevlar bags at the Roadways materials storage area, created a berm and weir to control runoff from the storage area, and installed a silt fence and Kevlar bags to

reduce sediment runoff. These BMPs were maintained on a quarterly basis or as needed during the rainy season.

Other BMPs

- Wood pallets were used to place all Electrical Section stored material off the ground.
- Sumps contained runoff from washrack areas. These sumps were maintained and cleaned out as needed.
- Measures such as gravel bags, straw wattles, and grass swales were used to protect storm drain inlets.
- Activities were performed inside, where possible.
- Operations conducted outside were contained, when possible, and areas were cleaned up when activities were completed.
- All debris, such as paint, concrete, plaster, etc. occurring as a result of operations was disposed of properly.
- Soilfloc™ was dispensed in the main silt basin at the West Miramar Landfill to enhance the settling of silt and clay (small particles) before discharging to San Clemente Creek.
- Silt-laden runoff was pumped from the main silt basin at the West Miramar Landfill between storm events and redispersed into the top deck mulch area.
- Silt was removed from the main silt basin at the West Miramar Landfill.
- Silt fencing was maintained at the active West Miramar Landfill.
- Mulch was applied to slopes at the West Miramar Landfill as needed.
- Tackifier was applied to selected landfill slopes as needed.
- Straw wattles were added to landfill slopes where necessary.

Inspection

Municipal areas were inspected at various frequencies (bi-weekly, monthly, quarterly) to ensure that BMPs were in good working order and that grounds were free of debris and spills and leaks from equipment or materials. At a minimum, all municipal yards and operations stations were inspected once in FY 2007.

For detailed BMPs implemented at municipal yards and operations stations, refer to the Equipment Division's, Street Division's, Environmental Services Department's, Water Department's, and the Facilities Maintenance Division's FY 2007 *Annual Reporting Forms* provided in Appendix B.

3.3.1.11 *Environmental Services Department Facilities*

The Environmental Services Department continued to implement the following BMPs at the Ridgehaven Court "Green Building" in FY 2007:

- Excess and fallen debris/vegetation was collected from the surrounding canyons to prevent from entering the storm drain system.
- Walkways were swept daily to remove trash and debris.

3.3.1.12 *Parks and Recreational Facilities*

The City's Park and Recreation Department is responsible for overseeing and maintaining 39,441 acres of developed and undeveloped park land and open space; 337 parks including Balboa Park, Mission Trails Regional Park, and Mission Bay Park; 25

miles of shoreline from Sunset Cliffs to La Jolla; 13 pools that are open year round; three public golf complexes; 51 recreation centers; and 25 tennis sites.

In FY 2007, the Park and Recreation Department continued to implement its *Master Set of Best Management Practices Manual*, which was developed as a storm water pollution prevention reference guide for employees. The Manual includes 31 specific BMPs that are divided into four categories: organic, maintenance, chemical, and administrative. The Manual was developed to provide employees with a standard and consistent approach for performing job activities and reducing and eliminating impacts to water quality.

Staff Training. In FY 2007, 220 Park and Recreation Department employees received training in activity-specific storm water principles, 69 received general storm water principle training and 232 supervisors received training on collection of data for storm water annual reports. In total, twenty eight storm-water–related training sessions were conducted.

Cleanup Activities. In FY 2007, the Park and Recreation Department collected, through staff and contract programs, over 48,100 tons of trash. Cleanups were conducted during and after major holidays (e.g., Independence Day).

Facility Inspections. In FY 2007, the Park and Recreation Department performed inspections of its facilities, including those that it shared with other entities (such as schools). Refer to the completed *Municipal Inspection Forms* for Park and Recreation Department facilities in Appendix B.

For more information on the BMPs implemented at City parks and recreational facilities, refer to the Park and Recreation Department's FY 2007 *Annual Reporting Form* in Appendix B.

3.3.1.13 *Police Facilities*

The City's Police Department maintains 14 facilities. These facilities consist of a police headquarters, police stations and garages, a horse stable, a pistol range, and a canine facility. A summary of the practices implemented by the Police Department in FY 2007 at their facilities and when performing activities is provided below:

- Operational BMPs were implemented for the Police Mounted Unit to provide for the clean up of their horse manure on City streets and other public places.
- At the Police Headquarters building, the landscape irrigation was reduced to avoid excess runoff. Tailgate meetings were held twice a week to update staff on the BMPs being implemented for the Headquarters building.
- Informational meetings were held with staff sergeants and other personnel to assure that BMPs were understood and being implemented.
- The Police Department conducted scheduled cleanings of parking lots, inspections of rooftop drains and gutters, twice-weekly trash pickups, and cleaning of storm drain inlets.
- The Police Department spent $9,430 in FY 2007 to clean and remove trash from the Chollas Creek drainage culvert. They removed approximately 8.5 tons of material from the culvert.
- Lids were provided for all dumpsters and were kept closed at all times.
- Leaking dumpsters were replaced, as needed.

- Irrigation systems were maintained and adjusted, as needed, to prevent excess runoff.
- Facilities, including storage areas, storm drain inlets, and roof drains, were inspected regularly to prevent contamination of waterways.
- Trash and litter abatement procedures were implemented at all facilities, including parking lots.
- The Police Department implemented BMPs for the Air Support Unit located at Montgomery Field. Personnel assigned to that unit received training on these BMPs.
- Spill kits were provided for prompt cleanup of leaking vehicles or accidental spills.
- Hazardous materials were properly contained according to current regulations.
- BMPs were used to protect storm drain inlets near fueling stations and at the horse facility.
- Roll-off bins were properly covered, when necessary, to prevent storm water contact.
- Modified drainage at the pistol range and stables prevented contaminated runoff from entering the MS4.
- Procedures for washing vehicles and horse trailers were implemented. Horses and dogs were only washed in designated areas. Horse manure and dog feces were collected and properly disposed of.

For more information on BMPs implemented at Police facilities, refer to the Police Department's FY 2007 *Annual Reporting Form* provided in Appendix B.

3.3.1.14 *Fire Department Facilities*

The City's Fire-Rescue Department maintains 47 facilities and has developed and implemented a SWPPP for operations at each. A summary of the BMPs implemented by the Fire-Rescue Department in FY 2007 is provided below:

In newer fire stations, all equipment was washed in designated areas. Spill kits and drip pans were provided and used at all applicable facilities. Parking lots and other outdoor areas were routinely cleaned using dry sweeping methods. Apparatus floors and parking areas were routinely dry swept and crews trained to dispose of water into landscaped areas. The irrigation system was adjusted to reduce excess runoff. BMP information was posted at all fire station bulletin boards.

For more information on BMPs implemented at Fire-Rescue Department facilities, refer to the Fire-Rescue Department's FY 2007 *Annual Reporting Form* and completed *Municipal Inspection Forms* provided in Appendix B.

3.3.1.15 *City-Owned Leased Property*

The Real Estate Assets Department (READ) is responsible for overseeing City-owned leased property, including commercial, industrial, and residential land uses. In addition to training staff in general storm water requirements, READ implemented additional BMPs in FY 2007. The following is a summary of these BMPs:

- 60 city-owned leased and non-leased properties were inspected in FY 2007. Appropriate storm water pollution prevention fact sheets were distributed at the time of inspection. A copy of each completed checklist is maintained in READ's

records retention files. Of the 60 properties, five of them were City-owned non-leased properties, and the completed checklist for each of these properties is included in Appendix B.

- Standard lease language requiring Water Quality Management Plan compliance and preparation was incorporated into all new/renewal leases. During the reporting period, there were a total of 37 new or amended leases that included the storm water language.

In prior fiscal years, all City property was included in municipal facilities. However, after a thorough analysis it was determined that due to the transfer of property rights through legal agreements, leased properties are not municipal facilities since they are not operated by City staff. In FY 2008, commercial and industrial activities on these sites will be subject to the same requirements as other businesses that are located within City limits. Residential leases will be considered residential land uses.

For more information on BMPs implemented by the READ, refer to READ's FY 2007 *Annual Reporting Form* and completed *Municipal Inspection Forms* provided in Appendix B.

3.3.2 Training of Municipal Employees

City staff received training in general storm water issues and requirements. Employees also received training aimed at reducing or eliminating the discharge of pollutants from specific activities (activity-specific training). A summary of these trainings are provided in Section 12, *Education.*

3.4 MANAGEMENT OF PESTICIDES, HERBICIDES, AND FERTILIZERS

In FY 2007, the City took measures to reduce the contribution of pollutants associated with the application, storage, and disposal of pesticides, herbicides, and fertilizers from municipal areas and activities to the City's MS4. The Park and Recreation Department implemented BMPs included in its *Master Set of Best Management Practices Manual* developed as a storm water pollution prevention reference guide for employees. BMPs were implemented in priority areas, such as parks, landscaped areas, and municipal yards.

3.5 MUNICIPAL FACILITY INSPECTIONS

The City requires applicable City departments to inspect all high priority municipal facilities annually at a minimum. All municipal facilities were inspected in FY 2007. In many cases during the reporting period, municipal facilities were inspected more frequently, either formally (i.e., filling out a *Storm Water Municipal Inspection Form*) or informally (i.e., visual observations and walk-throughs). A copy of the *Storm Water Municipal Inspection Form* is provided at the end of this section.

The City took measures to ensure that all municipal facilities were in compliance with the requirements of the Municipal Permit and the City's JURMP. During the reporting period, if any issues were identified during facility inspections, the storm water representative responsible for inspections was trained to work with appropriate personnel to ensure that issues were addressed and ultimately resolved. These issues were reported to the

Storm Water Division and were documented using the *Storm Water Municipal Inspection Form*.

3.6 ENFORCEMENT AND COMPLIANCE

3.6.1 Hotline Complaint Investigations

The Storm Water Division manages the Storm Water Pollution Prevention Hotline (619) 235-1000 and other means of communication (e.g., website, main office line, fax) and encourages the reporting of illegal discharges to the storm drain system from locations within the City, including municipal areas.

3.6.2 Enforcement Actions

The Storm Water Division's Investigation and Enforcement Section enforces the City's *Storm Water Management and Discharge Control Ordinance* (§43.03 of the Municipal Code) Citywide, including municipal facilities and activities. The Storm Water Division took measures to ensure that all municipal facilities were in compliance with the requirements of the Municipal Permit and the City's municipal code and Urban Runoff Management Plan. As described above, issues identified during municipal inspections are reported to the Storm Water Pollution Prevention Division and are documented on the municipal inspection forms.

In FY 2007, Storm Water Division Code Compliance Officers conducted approximately 53 investigations of potential discharges at municipal facilities or activities. Code Compliance Officers issued 16 notices of violation and 4 citations. The remainder of the investigations resulted in the Code Compliance Officer determining that a storm water violation had not occurred, the discharge was not caused by the municipal activity/department/division, education was conducted, or a referral was made. See Appendix F for information about enforcement actions taken at municipal sites.

3.7 FUTURE ACTIVITIES AND PROGRAM AMENDMENTS

The City will be implementing a revised Municipal Program as required by the new Municipal Permit (Order No. 2007-0001), effective March 24, 2008.

Figure 3-3 Municipal Inspection Form.

City of San Diego - Urban Runoff Management Plan

ANNUAL MUNICIPAL FACILITY SITE COMPLIANCE INSPECTION CHECKLIST

Page 1 of 2

Inspector: _____
Phone Number: _____
Date/Time: _____

I. Facility Information

Facility Name		
Street Address		Zip Code
Facility Contact Person		Phone
Standard Industrial Classification Code	Waste Discharge Identification Number	APN No.

II. Shared Facility Information

Is there more than one City department and/or division sharing this facility?

_____ No (skip this section) _____ Yes (complete this section)

Name of City Departments and/or Divisions Sharing Facility	Contact Person and Phone Number	Covered by this Inspection?

III. General Site Conditions and Runoff Management Practices Review

		S*	U*	N/A	Comments
General	Employees trained in storm water pollution prevention practices?				
	Common areas of yard reasonably clean and free of litter and debris?				
	Are parking areas generally clean and swept as needed?				
	Are storm drain inlets reasonably clean and free of debris?				
	Is there evidence of discharges, spills, and or leaks in any areas?				
Trash storage areas	Is area reasonably clean and uncluttered?				
	Are trash cans and garbage bins kept covered?				
Fueling areas	Is there a roof on fueling area?				
	Is there a mechanism in place for spill overflow protection?				
Vehicle/equipment maintenance area	Area reasonably clean and free of spills, leaks, or any other deleterious materials?				
	Is area covered overhead?				
	Dry clean up methods implemented?				
	Are there drip pans readily available for use?				
	Spill containment and cleanup kits readily available?				
	Storage areas covered and properly maintained?				

* S = Satisfactory, U = Unsatisfactory

Figure 3-3 Continued.

Page 2 of 2

III. General Site Conditions and Runoff Management Practices Review (Cont.)

		S	U	N/A	Comments
Vehicle/equipment washing areas (cont)	Are related activities contained within designated area?				
	Hazardous materials/liquids stored above ground?				
	Are there containment mechanisms in place?				
Materials loading and storage areas	Area reasonably clean and free of litter and debris?				
	Designated area covered overhead?				
Chemical handling areas	Areas reasonably clean and organized?				
	Is area indoors or properly covered?				
	Spill containment cleanup kits readily available?				
	If outdoors, is water from surrounding areas prevented from reaching chemical handling areas?				
	Hazardous materials/liquids stored above ground?				
	Dry clean up methods implemented?				

IV. Water Quality Management Plan (WQMP) Review**

Has a WQMP (or SWPPP) been developed for this yard? _____ Yes (complete this section and skip section V)
_____ No (skip this section and complete section V)

		S	U	N/A	Comments
Facility site map	Identifies drainage areas and direction of flow				
	Identifies location of storm water conveyance system including ditches, inlets and storm drains				
	Identifies location of any existing storm water controls (e.g., berms, filters, grass swales, etc.)				
	Identifies location of building(s) and activity areas (e.g., fueling islands, hazardous materials storage areas, washing areas, etc.)				
Materials/activities used on site	List materials stored and handled on site, including storage location and typical quantities				
	Includes a narrative description of activities conducted on site which have the potential to result in discharges to storm drain system				
Potential Pollutants	Identifies potential pollutants which could be discharged from site given activities conducted at facility				
Best Management Practices (BMPs)	Describes BMPs implemented at facility to deal with **each** potential pollutant source identified				
	Minimum City wide BMPs listed				
	Storm water system regularly inspected/monitored				
Record keeping	Employee training records				
	Quarterly inspections records, if any				
	Storm water conveyance system monitoring (2/yr)[1]				

**The term Water Quality Management Plan (WQMP) is replacing the term Storm Water Pollution Prevention Plan (or SWPPP) for municipal facilities.

V. Water Quality Management Plan Status

Is facility in the process of developing a WQMP?
_____ Yes, expected completion date: _____
_____ No, this facility does not need a WQMP because _____

VI. Additional Comments (attach additional pages if necessary)

[1] Only required for NDPES General Storm Water Permit holders

4 INDUSTRIAL

The City continued to implement its Industrial Program during FY 2007. The City hired an environmental consultant/contractor qualified in conducting industrial inspections during FY 2007 to assist with implementation of the industrial inspection program, to conduct inspections of industrial facilities, and to maintain an industrial inspection database. In addition, the City uses other City programs to conduct additional inspections of industrial facilities. The FY 2007 accomplishments of these program elements are further described below.

4.1 PRIORITY SOURCES

The City tasked its environmental consultant to review all available records in order to update the inventory of industrial businesses. To do this, the City's consultant evaluated over 81,000 business licenses and the City's Real Estates Asset Department (READ) list of leased properties. The City's watershed based prioritized inventory is included in Appendix C-1, which includes the name and address, watershed, a description of the activities, NAICS code, SIC code, and priority taking into account pollutants generated and proximity to environmentally sensitive areas.

The City's consultant, using the process illustrated in the flow chart in Figure 4-1, determined the priority ranking of evaluated businesses. This prioritization flow chart shows the six water quality threat factors considered when assigning priority, including whether or not the facility generates pollutants which contribute to downstream impairments or are directly adjacent to or discharge directly to environmentally sensitive areas. If the water quality threat for a facility is "yes" from any of the first five factors, the facility is ranked as high priority. A "yes" to the sixth water quality factor ranked the facility as medium priority. Facilities that receive "no" for all six factors were ranked as low priority.

The first priority for the FY 2007 inspection program was known high priority industrial sites or those very likely to be high priority industrial. *As requested in comment 2 of the RWQCB comments on the City of San Diego 2005-2006 Annual Report letter (Appendix A), during FY 2007 the City inspected all high priority industrial facilities that had not been inspected or found not to be in compliance in FY 2006.* The group of high priority industrial facilities included:

- High priority industrial businesses found to not be in compliance when inspected in FY 2006.
- *High priority industrial businesses that were not inspected in FY 2006 because they were in compliance during the FY 2005 inspections (comment 4 of the RWQCB comment letter – Appendix A).*
- Businesses that had not previously been inspected but were identified as high priority industrial during inventory preparation.

Note: High priority industrial facilities inspected during FY 2006 that were in compliance were not selected for inspection in FY 2007.

After accounting for known high priority industrial sites, the City's consultant used several methods to seek out potential high priority industrial sites. Potential industrial businesses thought to generate the pollutant of concern for the water body were investigated if located less than 200 feet from a 303(d) listed water body or any of the 303(d) listed water body's tributaries

known to have flowing water. Because the NAICS codes on the City's business license list are not always accurate, experience has shown that selecting potential high priority industrial businesses solely on the basis of such codes ends up leading to few sites with significant pollutant discharge potential. Based on land use data from the San Diego Association of Governments (SANDAG) and past inspection experience, the City identified several areas of the City thought to contain higher concentrations of businesses that may pose greater threat to water quality. Several of the areas include aggregate operations and auto recycling facilities that the City has inspected in the past. Those areas had been thoroughly evaluated by the City in previous years, and inspections were conducted there again in 2FY 2007. The remaining three high priority areas of the City—the general areas along Dalbergia Street, Commercial Street, and National Avenue—were selected for the City's consultant to inspect the 634 parcels in those areas.

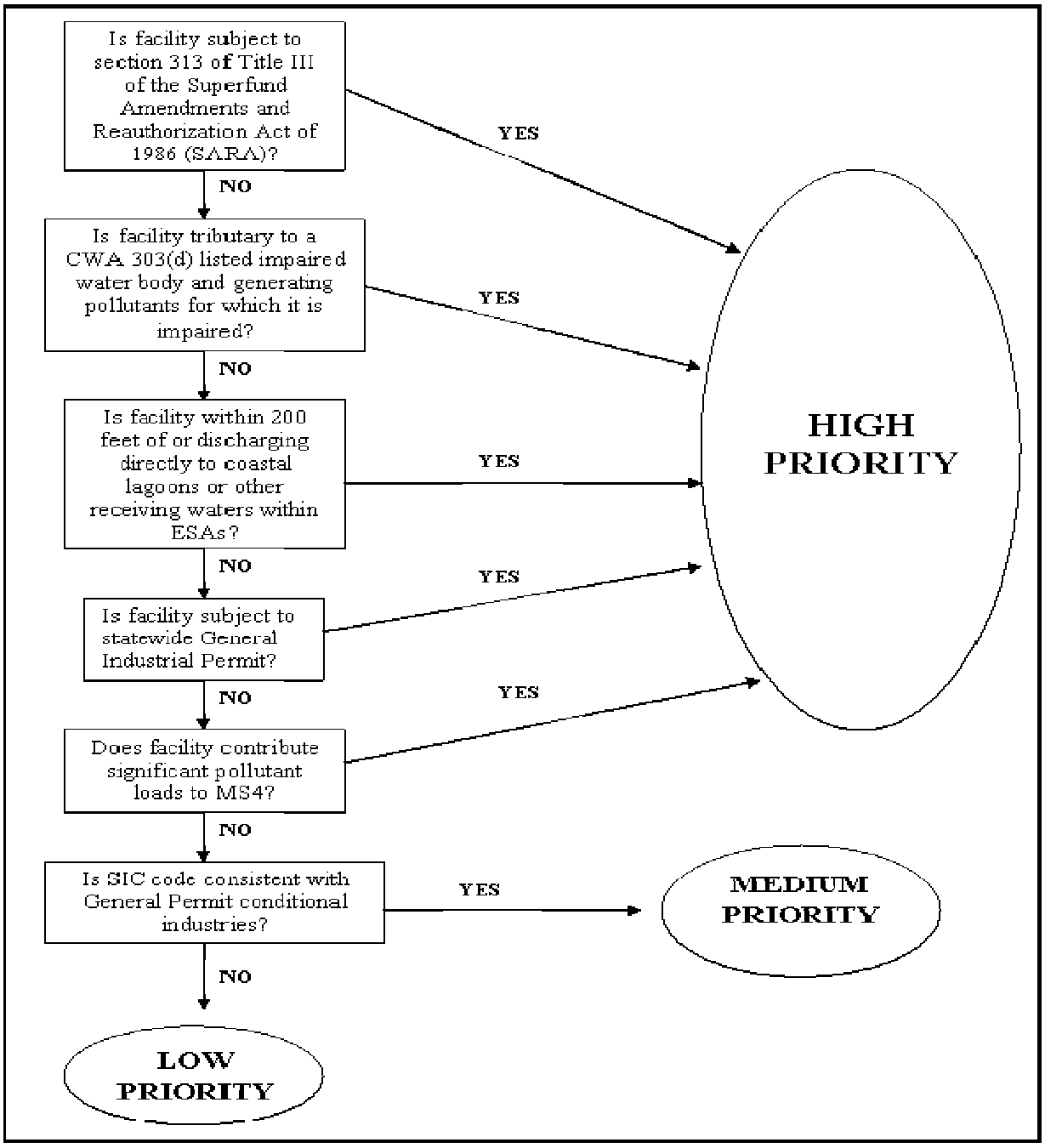

Figure 4-1. Industrial Facilities Water Quality Threat Prioritization Flow Chart.

4.2 BMP REQUIREMENTS

Minimum BMPs required for industrial facilities within the City are identified in Section 2.5, *Industrial and Commercial Uses*, of the City's JURMP. Industrial Facilities must also comply with the requirements set forth in the City's Storm Water Ordinance. The City also uses the California Storm Water Quality Association (CASQA) Industrial Handbook as a guidance document for industries implementing the required BMPs.

4.3 BMP IMPLEMENTATION

To ensure facility compliance of these required BMPs and other storm water regulations, the City conducts inspections and investigations of facilities and takes enforcement actions where appropriate. An important element of the Industrial Program is conducting education and outreach efforts to the staff at the businesses. These program components are further described below.

4.3.1 Education and Outreach

The City has an ongoing education and outreach element included in its industrial program. Industrial inspectors distributed fact sheets and educational information during inspections as appropriate. These materials are described and highlighted in the following sections.

Fact Sheets and Other Educational Handouts

Fact sheets and other educational handouts with information specific to industrial facilities and activities were distributed during inspections conducted during FY 2007. Fact sheets and handouts with topics applicable to both industrial and commercial activities include:

- Information for filing the proper Industrial Permit paperwork
- Industrial Facilities/Permit Compliance
- Impervious Surfaces BMPs (bilingual)
- Dumpsters & Loading Dock Areas BMPs (bilingual)
- Spill Response (bilingual)
- Automotive Fluids BMPs (bilingual)
- Bound and laminated mobile business cards BMPs
- Laminated storm water information cards (bilingual)
- Three C's Handout: Control, Contain, and Capture

In FY 2007, these fact sheets were provided to industries during inspections, investigations, via the *Think Blue* website (if applicable), or whenever requested.

Business License Storm Water Compliance Flyer

The City's Business License Storm Water Compliance Flyer summarizes the relevant storm water regulations in the City's Municipal Code, highlights business activities that reduce storm water pollution, and provides telephone, email, and website addresses should businesses need additional information. These flyers were mailed to businesses during the Office of the City Treasurer's annual renewal process. Approximately 76,000 notices were sent in FY 2007.

Think Blue Website

In FY 2007, the *Think Blue* website continued to provide information for industrial facilities within the City about storm water regulations and facility and activity requirements. The website posted the fact sheets created for industrial facilities as well as the City's JURMP, which outlines required BMPs for industrial sites. The website also provided resources and links for industries on BMPs.

Industrial Facility Leases

In FY 2007 Real Estate Assets Department (READ) added storm water requirements for City-owned leased property, including industrial sites, to amended, new, and renewing leases. This language educates leaseholders that they must take measures to reduce the discharge of

pollutants in runoff and advises that they will be accountable if storm water requirements are not met.

4.4 ENFORCEMENT AND COMPLIANCE

The City takes measures to ensure that facilities are complying with industrial storm water regulations. These include routine inspections, hotline complaint investigations, and enforcement actions, where necessary. These steps are described below.

4.4.1 Industrial Facility Inspections

The routine and follow-up site inspection procedure involved a thorough examination of the facility and all outdoor activities with the potential to generate urban runoff pollution. A standard five-page inspection form was completed at each site to document the visit. Whenever a business was found to have moved or was a duplicate listing, an inspection form was completed to document the site visit findings. *In response to comment 3 of the RWQCB comments on the City of San Diego 2005-2006 Annual Report letter (Appendix A), the City confirms that in the case of facilities where the listed business had moved and was replaced, routine site inspections were conducted at the replacement business if it was suspected to be high priority or if non-compliance was noted at the site.*

Based on the prioritization process, 255 industrial facilities received full industrial inspections. An additional 24 site visits were conducted, mainly at sites that were found to no longer be in business. Twenty-two sites were found to not need inspection via phone calls to the businesses. Many of these sites reported moving out of the City of San Diego, and this was often confirmed via checking the business' websites. Site visits for the significant contributors in high priority areas are included in the above numbers. These inspections located a number of high threat to water quality sites that did not have business licenses, and therefore would not have been inspected if the City relied on the business license list. An additional 501 parcels in the high priority areas were evaluated to determine if any industrial or commercial businesses needed to be added to the City's inventories. However, none were added.

A complete inventory of inspections is included as Appendix C-2. The inspection inventory shows the City's high priority industrial inventory and includes the prioritization, watershed, and inspection status for each facility. During FY 2007 Metropolitan Waste Water Division (MWWD) Industrial Wastewater Control Program staff performed 48 storm water inspections and a list of those facilities are included as Appendix C-3. A list of those facilities that were identified but not inspected, including justifications, is included as Appendix C-4. The City certifies that the industrial facilities listed in Appendix C-5 meet all the requirements of Order No. 2001-01, Section F.3.b.(6).(b).ii.

4.4.2 Complaint Investigations

The Storm Water Division operates the Storm Water Pollution Prevention Hotline (619-235-1000) and other means of communication (e.g., website, main office line, fax) and encourages the reporting of illegal discharges to the storm water conveyance system from locations within the City, including industrial facilities. A total of 2,157 contacts were logged by staff and 1,964 investigations were carried out by Code Compliance staff (remaining contacts were requests for information). Of these, approximately 67 investigations were conducted at industrial sites in FY 2007. The remaining investigations are discussed in other sections of this annual report.

4.4.3 Reporting of Non-Compliant Sites

All inspections performed at industrial facilities, including inspection information and findings, are reported to the Regional Board. American Recycling on Home Ave. was not inspected this term due to the fact that they would not permit an inspection. An inspection warrant could not be provided before the end of the inspection term. This facility was reported to the Regional Board as not cooperating with the City and potentially requiring a State General Industrial permit. The City is working on making the warrant process faster in order to avoid this type of situation in the future. A complete list of facilities reported to the Regional Board for violation of the State Industrial Permit is included as Appendix C-6.

4.4.4 Enforcement Actions

The City's process for inspection of industrial facilities ensures that appropriate enforcement actions are taken on facilities with violations of the City's storm water ordinances. During this reporting period, the City code enforcement officers investigated 67 industrial sites. As a result of the site investigations, there were 19 citations, 17 Notices of Violations, and 1 referral issued to the industrial facilities. There were also 22 sites where the City found no evidence of a violation or no enforcement actions were necessary. Education was the main enforcement action conducted for the remaining 8 sites due to the non-discharge nature of the violations noted. Appendix C-7 and Table 4-1 provide a summary of the enforcement actions (primarily educational) taken.

In response to comment 5 of the Regional Water Quality Control Board's Comments on the City of San Diego 2005-2006 Annual Report letter (Appendix A), the City conducts education as an initial enforcement technique at non-compliant industrial sites where the procedural violation (i.e., the facility is not complying with a BMP requirement, but a discharge has not occurred) does not warrant a citation, civil penalty or Notice of Violation (NOV). The City distributes educational materials or instructions to prevent potential discharges from occurring. This type of education is conducted at sites when the City believes educational instruction will be an effective method of achieving compliance through proper BMP implementation. If the City determines that education may not be the most effective mechanism for achieving compliance at the industrial site, then both the environmental and compliance significance are evaluated as part of the escalating enforcement process.

The City utilizes a database that evaluates the following parameters.

Environmental Significance (Category of Discharge):

- *Was the discharge intentional?*
- *Is it a regulated Industry?*
- *Did it discharge into a 303(d) Water body?*
- *If there is sediment, is the site over 25%?*
- *Was the discharge a large extent or volume?*
- *If needed and requested, was it cleaned up?*
- *Was it a damaged conveyance?*
- *Did the discharge reach an inlet or receiving waters via a conveyance system?*
- *Was there habitat degradation?*
- *Was wildlife impacted?*
- *Is there algal bloom discoloration or odor?*

Compliance Significance:

- *Prior penalty upheld with last 3 years?*
- *Prior penalty upheld within last 6 months?*
- *Prior violations or warnings?*
- *Education material previously provided?*
- *Prior knowledge of need for BMP?*
- *Discharge due to BMP failure?*

Repeat procedural violations are also assessed using the above database. If education has not achieved compliance, then an administrative citation, Notice of Violation, or Civil Penalty may be issued. An administrative citation may be issued as the initial enforcement step or may follow the issuance of a Notice of Violation based upon the evaluation using the factors listed above.

The maximum penalties for each administrative citation are prescribed in the Municipal Code and are not based on the type of discharge or its quantitative amount. Therefore, the first citation is always $100, the second is always $250, and the third is always $500. Administrative citations may be used in the case of repeat violations, i.e., a repeat of a violation which has previously been corrected. If such a repeat violation occurs within one year, the next highest fine amount may be imposed or if the case previously went to the third level, the highest fine amount may be repeated. A Civil Penalty may also be imposed and the City utilizes the database noted above to determine the degree of the Civil Penalty that shall be issued to the responsible party.

Several of the industrial sites that were inspected were found to be operating facilities that were currently eligible for exemption from the Industrial Permit based on no exposure. Where needed, NONA/NEC exemption paperwork was distributed, and assistance was provided in completing the forms. The facility representatives were reminded that in order to stay in compliance with Industrial Permit requirements and to avoid negating the conditions of NONA/NEC exemption, the businesses must periodically reassess their site's conditions to ensure that they maintain no exposure. The businesses were also informed that at some time in the future, pending the issuance of a new Industrial Permit, exemption requirements and procedures could change. During the inspection process, there were violations noted that were concerned with improper or inadequate BMP installation and maintenance. Due to the non-discharge nature of the violations noted during the inspection, education was the main enforcement action conducted. Table 4-1 provides a summary of the education materials distributed.

Table 4-1. Educational Materials Distributed in FY 2007.

Educational Material	# Distributed
NONA/NEC info and forms	40
NOI info	32
3 C's Handout	2
Think Blue Handout: Industrial Facilities	5
Think Blue Handout: Industrial Facilities (Spanish)	1
Think Blue Handout: Spills	17

Educational Material	# Distributed
Think Blue Handout: Spills (Spanish)	5
Think Blue Handout: Impervious Surfaces	34
Think Blue Handout: Impervious Surfaces (Spanish)	7
Think Blue Handout: Automotive Fluids	23
Think Blue Handout: Automotive Fluids (Spanish)	20
Think Blue Handout: Dumpsters & Loading Docks	13
Think Blue Handout: Dumpsters & Loading Docks (Spanish)	4
Mobile Business Cards	7
Think Blue Bilingual Informational Card	22
Total	**232**

In FY 2007 the industrial inspections identified a number of businesses that did not conduct the required monitoring. All businesses that did not conduct monitoring that is required by their state industrial permit were referred to the RWQCB for enforcement (Appendix C-7). There is one business that is high priority but not subject to the State Industrial Permit. This business was sent a letter informing them of the requirement to conduct monitoring and monitoring results needed to be sent to the City. However, the timing between sending the notice of required monitoring and their annual inspection was such that there were no rain events that could be monitored. The City will continue to work with this business to ensure it complies with all monitoring requirements. If the City determines that the business is still in violation of the monitoring requirement, then the City will take enforcement action.

4.5 FUTURE ACTIVITIES AND PROGRAM AMENDMENTS

The City will be implementing a revised Industrial Program combined with the Commercial Program as required by the new Municipal Permit (Order No. 2007-0001), effective March 24, 2008. When reissued by the San Diego Regional Water Quality Control Board, the City will review the newly updated Industrial Storm Water General Permit for changes in industrial facilities' BMP requirements.

5 COMMERCIAL

The City continued to implement the Commercial Component of its Urban Runoff Management Plan (URMP) to reduce pollutants from commercial activities. Highlights of the Commercial Program include development and dissemination of educational materials for businesses, participation in outreach events, storm water inspection of commercial facilities, and enforcement actions on non-compliant sites. These program components are described below.

5.1 PRIORITY SOURCES

As part of the process of updating the industrial inventory, the City's environmental consultant described in section 4 also updated the commercial business inventory. Records reviewed included the over 81,000 businesses in the City's business license inventory and the City's complete Food Establishment Waste Discharge (FEWD) inventory. New commercial businesses categories that were added to the new Municipal Permit (Order No. 2007-0001) were included in the inventory. However, commercial businesses were prioritized according to the procedure in the 2001 Municipal Permit. That is, all businesses within commercial categories listed in the Municipal Permit were listed as high priority commercial, regardless of observed or perceived threat to water quality. The City's inventory of facilities is included in Appendix D-1.

5.2 BMP REQUIREMENTS

Minimum BMPs required for industrial and commercial facilities within the City are identified in Section 2.5, *Industrial and Commercial Uses*, of the City's URMP. Commercial businesses must also comply with the prohibitions and requirements set forth in the City's Storm Water Ordinance. The City also uses the California Storm Water Quality Association (CASQA) Commercial Handbook as a guidance document for businesses currently implementing required BMPs and those businesses that began implementing BMPs due to enforcement actions.

5.3 COMMERCIAL BMP IMPLEMENTATION

To ensure facility compliance of the required BMPs and other storm water regulations, the City conducts education and outreach efforts, performs inspections and investigations of facilities, and takes enforcement actions where appropriate. These program components are further described below.

5.3.1 Education and Outreach

The City conducts important education and outreach efforts for commercial activities. These efforts are an essential component to ensuring compliance and understanding of applicable storm water requirements.

5.3.1.1 *Business License Storm Water Compliance Flyer*

The City's Business License Storm Water Compliance Flyer summarizes the relevant storm water regulations in the City's Municipal Code, highlights business activities that reduce storm water pollution, and provides telephone, email, and website addresses should businesses need additional information. These flyers were mailed to businesses during the Office of the City Treasurer's annual renewal process. Approximately 76,000 notices were sent in FY 2007.

5.3.1.2 *Fact Sheets*

The Storm Water Division created and distributed fact sheets to educate businesses on topics related to storm water. Storm water public education and outreach staff created fact sheets specific to a variety of commercial activities that were distributed by Storm Water Division staff and other city employees during the reporting period. Table 5-1 is a summary of the fact sheets that were distributed in FY 2007. About 154 materials were distributed during inspections in FY 2007.

Table 5-1. Educational Materials Distributed in FY 2007.

Fact Sheet	Number Distributed
3 C's Handout	2
Think Blue Handout: Spills	17
Think Blue Handout: Spills (Spanish)	5
Think Blue Handout: Impervious Surfaces	34
Think Blue Handout: Impervious Surfaces (Spanish)	7
Think Blue Handout: Automotive Fluids	23
Think Blue Handout: Automotive Fluids (Spanish)	20
Think Blue Handout: Dumpsters and Loading Docks	13
Think Blue Handout: Dumpsters and Loading Docks (Spanish)	4
Mobile Business Cards	7
Think Blue Bilingual Informational Card	22
Total	**154**

These fact sheets were provided to businesses during inspections or investigations and were available on the *Think Blue* website (http://www.ThinkBlueSD.org).

5.3.1.3 Think Blue *Website*

In FY 2007, the *Think Blue* website continued to provide information about storm water regulations and requirements associated with commercial activities. The City's URMP outlines required minimum BMPs, and the *Think Blue* website posted fact sheets created to assist citizens and businesses understand proper BMPs for specific activities. The website also provided resources and links for commercial activities.

5.3.1.4 *Other Educational Materials*

The City developed a series of mobile business informational cards for businesses to reference when working in the field. The cards provide storm water information, such as pertinent regulations and suggested BMPs to comply with storm water requirements for specific businesses. In FY 2007, 2,198 materials targeting pressure wash operators and impervious surface cleaning were distributed.

5.3.1.5 *Grease Disposal Program*

In FY 2007, the Metropolitan Wastewater Department continued to implement the Grease Disposal Program to prevent sewer line blockages and resulting spills caused by the disposal of grease into the sewer system. The program aims to educate residents and business on the proper disposal alternatives for fats, oils, and grease. The Food Establishment Waste

Discharge (FEWD) Program regulates restaurants' sewer grease traps to ensure proper function and also reviews disposal procedures for oil and cooking grease. During the reporting period, information was provided to restaurants through the Metropolitan Wastewater Department's website, educational brochures, and a web-based video. The FEWD Program also makes referrals to the Storm Water Division regarding the restaurants that it inspects when necessary. During FY 2007, FEWD staff performed 4,809 storm water inspections.

5.4 COMPLIANCE AND ENFORCEMENT

The City takes measures to ensure that facilities are complying with storm water regulations associated with commercial activities. These include inspections, hotline complaint investigations, and enforcement actions, where necessary.

5.4.1 Commercial Facility Inspections

In addition to the City's FEWD inspections, the City's consultant was also tasked with inspections of targeted commercial facilities. That commercial inspection program primarily focused on automotive and equipment repair facilities in the Chollas Creek, Seventh Street Channel (La Paleta Creek), and Switzer Creek watersheds. A total of 255 full BMP assessments were conducted as part of this program, and another 69 sites were visited. Those 69 other site visits mostly comprised of visits to businesses found to have moved or gone out of business. A table is provided in Appendix D-2 that lists the commercial facilities inspected in FY 2007.

During the inspection program, 60 commercial businesses were found to be in violation of the City's municipal storm water ordinance. A list of these businesses is presented in Appendix D-3.

5.4.2 Complaint Investigations

The Storm Water Division operates the Storm Water Pollution Prevention Hotline (619-235-1000) and other means of communication (e.g., website, main office line, fax) and encourages the reporting of illegal discharges to the storm water conveyance system from locations within the City, including commercial facilities. A total of 2,157 contacts were logged by staff and 1,964 investigations were carried out by Code Compliance staff (the remaining contacts were requests for information). Of these, approximately 765 investigations were conducted at commercial/restaurant sites in FY 2007.

During FY 2007 the City's Storm Water Division also conducted a Pilot Power Washing Enforcement Project. The City had received complaints regarding several power washing companies washing sidewalks and not capturing the waste water associated with the cleaning. It was also reported that a lot of the washing was being conducted outside of normal business hours (early morning, weekends, evening, etc.) Beginning in May 2007 and commencing in August 2007, the City's Storm Water Division Enforcement staff conducted visual inspections in areas of the City during the weekday and weekend early morning hours (Table 5-2). The results of the City's pilot project showed that the majority of the discharges were not caused by the power washing companies, and many of the power washing companies took steps to make the appropriate corrections to their cleaning methods. Overall there were 33 citations and 3 Notices of Violations issued during the pilot project.

Table 5-2. Pilot Power Washing Project Schedule.

Date	Time	Area
May 5, 2007	0400 - 0800	Downtown, Gasplamp, and East Village
May 9, 2007	0400 - 0800	Ocean Beach, Pacific Beach, and La Jolla
May 17, 2007	0400 – 0800	University Avenue, El Cajon Boulevard, and San Ysidro
May 26, 2007	0600 - 1000	Rancho Bernardo
May 30, 2007	0400 - 0800	Downtown, Gasplamp, and East Village
June 7, 2007	0400 - 0800	Ocean Beach, Pacific Beach, and La Jolla
June 16, 2007	0600 - 1000	University Avenue, El Cajon Boulevard, and San Ysidro
June 19, 2007	0400 - 0800	Rancho Bernardo
June 28, 2007	0400 - 0800	Downtown, Gasplamp, and East Village
July 5, 2007	0400 - 0800	Downtown, Gasplamp, and East Village, Ocean Beach, Pacific Beach, and La Jolla
July 7, 2007	0600 - 1000	Ocean Beach, Pacific Beach, and La Jolla
July 10, 2007	0400 - 0800	University Avenue, El Cajon Boulevard, and San Ysidro
July 18, 2007	0400 - 0800	Rancho Bernardo
July 28, 2007	0400 - 0800	Downtown, Gasplamp, and East Village
July 31, 2007	0600 - 1000	Ocean Beach, Pacific Beach, and La Jolla
August 8, 2007	0400 - 0800	University Avenue, El Cajon Boulevard, and San Ysidro
August 16, 2007	0400 - 0800	Rancho Bernardo
August 25, 2007	0600 - 1000	Downtown, Gasplamp, and East Village

5.4.3 Reporting of Non-Compliant Sites

The FEWD Program makes referrals to the Storm Water Program regarding the restaurants that it inspects when an active discharge is involved. Code Compliance Officers are assigned to the cases to conduct investigations and implement the proper enforcement actions. In FY 2007, the Storm Water Division received and investigated 36 reports from the FEWD Program, as described below.

5.4.4 Enforcement Actions

The City's process for inspection and enforcement of violations ensures that commercial facility violations are abated. Sites with storm water violations noted during inspections are referred to the Storm Water Division's Investigations and Enforcements Section for follow-up investigation and enforcement. Refer to Appendix F for a table of enforcement actions taken in FY 2007.

Specifically, of the 36 reports from the FEWD Program in FY 2007, eight resulted in the issuance of a notice of violation, thirteen citations, and one educational enforcement action.

5.5 FUTURE ACTIVITIES AND PROGRAM AMENDMENTS

The City will be implementing a revised Commercial Program combined with the Industrial Program as required by the new Municipal Permit (Order No. 2007-0001), effective March 24, 2008.

6 RESIDENTIAL

The City continued to implement the Residential Component of its Jurisdictional Urban Runoff Management Plan (JURMP) to prevent and reduce pollutants in runoff from residential areas within the City. Highlights of the City's Residential Component during FY 2007 include distribution of numerous education and outreach materials, development of various residential programs, events to educate residents and reduce pollutants, and enforcement of storm water violations from residential activities. These program elements are further described below.

6.1 PRIORITY SOURCES

All residential areas in the City of San Diego have been identified as high priority. There have been no updates to the designated priority.

6.2 BMP REQUIREMENTS

Minimum BMPs for residential areas are identified in Section 2.6, *Residential Uses*, of the City's JURMP. Residential activities must also be carried out in compliance with the requirements set forth in the City's Storm Water Ordinance.

6.3 RESIDENTIAL BMP IMPLEMENTATION

To ensure facility compliance with these required BMPs and other storm water regulations, the City conducts education and outreach efforts, implements various collection programs, performs inspections and investigations, and takes enforcement actions where appropriate. These program components are further described below.

6.3.1 Education and Outreach

The City implemented a substantial education and outreach campaign directed at residential activities. Education and outreach efforts specific to residential activities are summarized below. For a detailed description of the City's Education Component, refer to Section 12, *Education*. Education and outreach efforts conducted for residents as part of the Household Hazardous Waste Program is described in below in Section 6.3.2, *Household Hazardous Waste Program*.

6.3.1.1 *Public Service Announcements*

In FY 2007, the Storm Water Division continued to implement the *Think Blue* media campaign to educate citizens on storm water issues and pollution prevention measures. The campaign was broadcast on local radio and television stations to reach English- and Spanish-speaking communities. A detailed discussion of the *Think Blue* media campaign is provided in Section 12.1.4, *Think Blue Campaign – FY 2007*.

6.3.1.2 *Think Blue Website*

In FY 2007, the *Think Blue* website (http://www.ThinkBlueSD.org) continued to provide information, storm water regulations, and requirements associated with residential activities. The website made available fact sheets created for these activities as well as the City's JURMP, which outlines required minimum BMPs. The website also provided a page for residents to locate tips for preventing or reducing pollutants from different areas of the home. The site also continued to feature the Chollas Creek Environmental Improvement and Awareness Programs,

which provided information on the City's efforts to restore Chollas Creek and improve its water quality. The website is estimated to have received approximately 52,678 hits in FY 2007.

6.3.1.3 *Fact Sheets and Brochures*

The Storm Water Division distributed educational fact sheets and brochures to educate residents and businesses on topics related to storm water. Fact sheets and brochures, specific to a variety of residential activities include:

Table 6-1. Educational Materials Distributed in FY 2007*.

Fact Sheet	Number Distributed (English)	Number Distributed (Spanish)
Think Blue Handout: Spills	17	5
Think Blue Handout: Impervious Surfaces	2,034	157
Think Blue Handout: Automotive Fluids	223	70
Brochure	1,800	165
Car Washing	400	50
Clean Water Leader	1,000	150
Concrete Washout	900	100
Construction Waste	2,000	60
Municipal Code	3,000	100
Regulations	400	50
Spills	800	50
Swimming Pools	300	50
Useful Tips for Ash	100	0
Water Discharge	200	50
Total	**13,174**	**1,057**

*Note the City tracks the total number of fact sheets distributed and some fact sheets noted may not have been distributed to only residents. Some may have gone to industrial, commercial, or construction sites.

These fact sheets were provided via the *Think Blue* website, or whenever requested.

6.3.1.4 *Outreach Events*

During the reporting period, the Storm Water Division, with the assistance of City Council office staff and media partners, participated in a number of outreach events, particularly to residents in the Chollas Creek Watershed. Refer to Table 12-2 in Section 12 and the City's WURMP Annual Reports for a listing of the residential outreach events conducted by the City.

6.3.2 Household Hazardous Waste Program

The Environmental Services Department (ESD) operates the Household Hazardous Waste (HHW) Program for the City and is responsible for public education and the investigation, maintenance, collection and remediation of hazardous substances including HHW from facilities, residents, vacant land, and other City departments. The collection program consists of a permanent HHW facility, auto product recycling events, door-to-door collection, and a load check point at the Miramar Landfill.

In FY 2007, ESD conducted education and outreach efforts directed at disseminating HHW information to residents. These efforts included numerous outreach events promoted with PSAs and other media advertisements, distributing educational materials, establishment of a hotline (858-694-7000) to answer questions and set up appointments for HHW disposal, and water bill informational inserts. The water bill inserts were distributed in the fall 2006 and spring 2007 to

approximately 270,000 customers for each distribution (approximately 540,000 total customers). Detailed information about these efforts is included in ESD's FY 2007 *Annual Reporting Form* provided in Appendix B.

6.3.3 Grease Disposal Program

In FY 2007, the Metropolitan Wastewater Department (MWWD) continued to implement the Grease Disposal Program to prevent sewer line blockages and resulting spills caused by the disposal of grease into the sewer system. The program aimed to educate residents and businesses on the proper disposal alternatives for fats, oils, and grease and directed residents to dispose oil and grease at the Miramar Landfill. As part of the education and outreach for this program, MWWD provided information (fact sheet and video) through its departmental website regarding proper grease disposal in both English and Spanish.

6.4 ENFORCEMENT AND COMPLIANCE

The City takes measures to ensure that facilities are complying with storm water regulations associated with residential activities. These include patrol of residential areas, hotline complaint investigations, and enforcement actions, where necessary. These elements are described below.

6.4.1 Residential Investigations

Code enforcement officers conduct routine patrols of residential areas and investigate complaints from the storm water hotline (619-235-1000). The Storm Water Division operates the Storm Water Pollution Prevention Hotline and other means of communication (e.g., website, main office line, fax) and encourages the reporting of illegal discharges to the storm water conveyance system from locations within the City, including residential areas and activities. In FY 2007, a total of 2,157 contacts (not all were residential related) were logged by staff, and 1,964 investigations were carried out by Code Compliance Staff (remaining contacts were requests for information). Approximately 61 investigations pertaining to residential sites were conducted in FY 2007.

6.4.2 Enforcement Actions

Mechanisms that are available to ensure compliance with storm water regulations include distribution of educational materials, issuances of notices of violation, administrative citations, and civil penalties. In more severe instances, cases are referred to the Consumer and Environmental Protection Unit of the City Attorney's Office for prosecution. The standard procedure for enforcing the City's Storm Water Ordinance by means of these mechanisms is described in Section 1.3, *Enforcement of Storm Water Ordinance*, in the City's JURMP. Refer to Section 9, *Enforcement*, and Appendix F of this document for information about enforcement actions taken in FY 2007.

6.5 FUTURE ACTIVITIES AND PROGRAM AMENDMENTS

The City will be implementing a revised Residential Program as required by the new Municipal Permit (Order No. 2007-0001), effective March 24, 2008.

7 LAND USE PLANNING FOR NEW DEVELOPMENT

The City continued to implement the Planning and Development Components of the JURMP to reduce the impacts of new development and redevelopment on storm water quality. Highlights of the City's Land Use Planning Component during FY 2007 include continued implementation of the *Storm Water Standards Manual*, implementation of the *Source Water Protection Guidelines for New Development*, and continued integration of storm water protection policies in the City's Community Plans and General Plan.

7.1 LONG-RANGE PLANNING

7.1.1 General Plan

A wide range of policies are proposed in the General Plan to help guide development and provide a conservation "blueprint" so that San Diego's environmental quality and heritage are preserved, maintained, improved and can be sustained for current and future generations. On October 22, 2002, the City Council adopted the Strategic Framework Element as an amendment to the City's 1979 *Progress Guide and General Plan* (1979 General Plan). This action initiated the comprehensive update of the 1979 General Plan. The Strategic Framework Element provided a new strategy for the City's future growth and development, a basis for a new Land Use Element, and a general policy framework for updating the existing elements in the 1979 General Plan. The water quality and watershed principles identified in the JURMP were incorporated into the Strategic Framework Element and associated Five-Year Action Plan and adopted by the City Council into the General Plan.

The Five-Year Action Plan included direction to update the Conservation Element to further address storm water and urban runoff. It also included recommendations to update other policies and regulations to address storm water and urban runoff, including amendments to the Street Design Manual, the Drainage Design Manual, and the Land Development Code. In May 2006, the Planning Department released revised drafts of the General Plan Update, and the Strategic Framework Element was incorporated into the introductory section of the Plan and no longer was a separate element.

General Plan elements under development in FY 2007 relevant to urban runoff include:

Conservation Element. The Conservation Element focuses on conserving natural resources, protecting unique landforms, preserving and managing the open space system, beaches and watercourses, preventing and reducing pollution, and ensuring preservation of our quality of life in San Diego. Many of the policies described in the element are already being implemented throughout the City, via specific programs and plans administered by various City departments, such as the Storm Water Pollution Prevention Program, the Sustainable Communities Program, and the Multiple Species Conservation Program (MSCP). The primary goals related to storm water are for the protection and restoration of water bodies, including reservoirs, coastal waters, creeks, bays, and wetlands, and the preservation of natural attributes of both the floodplain and floodway without endangering life and property. The Conservation Element policies that relate to urban runoff management are included below:

CE-E.1. Continue to develop and implement public education programs.

a. Involve the public in addressing runoff problems associated with development and raising awareness of how an individual's activities contribute to runoff pollution.

b. Work with local businesses and developers to provide information and incentives for the implementation of Best Management Practices for pollution prevention and control.

c. Implement watershed awareness and water quality educational programs for City staff, community planning groups, the general public, and other appropriate groups.

CE-E.2. Apply water quality protection measures to land development projects early in the process-during project design, permitting, construction, and operations-in order to minimize the quantity of runoff generated on-site, the disruption of natural water flows and the contamination of storm water runoff.

a. Increase on-site infiltration, and preserve, restore or incorporate natural drainage systems into site design.

b. Direct concentrated drainage flows away from the MHPA and open space areas. If not possible, drainage should be directed into sedimentation basins, grassy swales or mechanical trapping devices prior to draining into the MHPA or open space areas.

c. Reduce the amount of impervious surfaces through selection of materials, site planning, and street design where possible.

d. Increase the use of vegetation in drainage design.

e. Maintain landscape design standards that minimize the use of pesticides and herbicides.

f. Avoid development of areas particularly susceptible to erosion and sediment loss (e.g., steep slopes) and, where unavoidable, enforce regulations that minimize their impacts.

g. Apply land use, site development, and zoning regulations that limit impacts on, and protect the natural integrity of topography, drainage systems, and water bodies.

h. Enforce maintenance requirements in development permit conditions.

CE-E.3. Require contractors to comply with accepted storm water pollution prevention planning practices for all projects.

a. Minimize the amount of graded land surface exposed to erosion and enforce erosion control ordinances.

b. Continue routine inspection practices to check for proper erosion control methods and housekeeping practices during construction.

CE-E.4. Continue to participate in the development and implementation of Watershed Management Plans for water quality and habitat protection.

CE-E.5. Assure that City departments continue to use "Best Practice" procedures so that water quality objectives are routinely implemented.

a. Incorporate water quality objectives into existing regular safety inspections.

b. Follow Best Management Practices and hold training sessions to ensure that employees are familiar with those practices.

c. Educate City employees on sources and impacts of pollutants on urban runoff and actions that can be taken to reduce these sources.

d. Ensure that contractors used by the City are aware of and implement urban runoff control programs.

e. Serve as an example to the community-at-large.

CE-E.6. Continue to encourage "Pollution Control" measures to promote the proper collection and disposal of pollutants at the source, rather than allowing them to enter the storm drain system.

a. Promote the provision of used oil recycling and/or hazardous waste recycling facilities and drop-off locations.

b. Review plans for new development and redevelopment for connections to the storm drain system.

c. Follow up on complaints of illegal discharges and accidental spills to storm drains, waterways, and canyons.

CE-E.7. Manage floodplains to address their multi-purpose use, including natural drainage, habitat preservation, and open space and passive recreation, while also protecting public health and safety.

The Conservation Element draft is available online at
http://www.sandiego.gov/planning/genplan/index.shtml

Mobility Element. The Mobility and Land Use elements of the General Plan Update are closely linked. An overall goal of the Mobility Element is to further the attainment of a balanced, multi-modal transportation network that improves mobility and minimizes environmental and neighborhood impacts, including storm water and urban runoff pollution. The element includes a wide range of policies which advance a strategy for congestion relief and increased transportation choices in a manner that strengthens the City of Villages land use vision and fosters storm water pollution prevention by reducing automobile trips and demand for large parking areas. The Land Use Element identifies existing and planned land uses, and the Mobility Element identifies the proposed transportation network and strategies which have been designed to meet the future transportation needs generated by the land uses.

The Mobility Element draft is available online at
http://www.sandiego.gov/planning/genplan/index.shtml

Urban Design Element. This element includes language on minimizing the amount of surface parking lots for both aesthetic purposes and to allow for the infiltration of urban runoff into the ground. It calls for the use of trees and other landscape to provide shade, screening, and filtering of storm water runoff in parking lots.

The Urban Design Element draft is available online at http://www.sandiego.gov/planning/genplan/index.shtml

Public Facilities, Services, and Safety Element. This element specifically discusses storm water infrastructure in the City. It calls for the protection of beneficial water resources through pollution prevention and interception efforts. The element states as a goal for the City to have a storm water conveyance system that effectively reduces pollutants in urban runoff and storm water to the maximum extent practicable. It recognizes both the roles of structural and non-structural BMPs in preventing pollution in order to comply with federal and state mandates regarding storm water pollution and the need for the City to engage in comprehensive storm water planning, secure funding sources, and strengthens cooperation with other stakeholders in the region. The primary goals related to storm water are for the protection of beneficial water resources through pollution prevention and interception efforts, and for the storm water conveyance system that effectively reduces pollutants in urban runoff and storm water to the maximum extent practicable. The Public Facilities, Services, and Safety Element policies that relate to urban runoff management are included below:

PF-G.1. Ensure that all storm water conveyance systems, structures, and maintenance practices are consistent with federal Clean Water Act and California Regional Water Quality Control Board NPDES Permit standards.

PF-G.2. Install infrastructure that, where feasible, includes components to capture, minimize, and prevent pollutants in urban runoff from reaching receiving waters and potable water supplies.

PF-G.3. Meet and preferably exceed regulatory mandates to protect water quality in a cost-effective manner monitored through performance measures.

PF-G.4. Develop and employ Master Drainage Plans for the City's watersheds to foster a comprehensive approach to storm water infrastructure improvements.

PF-G.5. Identify and implement BMPs for projects that repair, replace, extend or otherwise affect the storm water conveyance system. These projects should also include design considerations for maintenance, inspection, and, as applicable, water quality monitoring.

PF-G.6. Identify partnerships and collaborative efforts to sponsor and coordinate pollution prevention BMPs that benefit storm water infrastructure maintenance and improvements.

The Public Facilities, Services, and Safety Element is available online at http://www.sandiego.gov/planning/genplan/index.shtml

Recreation Element. This element recognizes the importance of parks and open space in the City not only for recreational purposes, but also to allow for the infiltration of urban runoff into the ground. The primary goals related to storm water are to preserve, protect and enhance the integrity and quality of existing parks, open space, and recreation programs citywide, and to preserve, protect and enrich natural, cultural, and historic resources that serve as recreation

facilities. The recreation element contains a policy to protect beaches and canyons from uncontrolled urban runoff.

The Recreation Element is available online at http://www.sandiego.gov/planning/genplan/index.shtml

Edits are underway to the Draft General Plan in response to public comments received on the Draft General Plan and the associated Draft Environmental Impact Report. The Final Public Review Draft (October 2006) General Plan represents an important step toward the completion of the General Plan Update. The General Plan Draft Program EIR was released on April 26, 2007 and was available for a 60 day public review and comment period. City Council adoption of the General Plan Update is anticipated to be in the winter of 2007-2008.

7.1.2 Community Plans

Community plans are documents that guide the growth and development of a community. They include land use designations, design recommendations, and policies on a wide range of topics, including water quality protection. They are a part of the City's General Plan and the City is continuing to implement the Community Plans where applicable. Community-specific policies for storm water include:

- **Mission Valley Community Plan** – The Mission Valley Community Plan makes broad recommendations concerning the protection of urban runoff and storm water quality. Updates to the plan are significant to water quality since the San Diego River flows through Mission Valley. The Plan will reference or incorporate recommendations contained the San Diego River Master Plan. During FY 2007 Internal City staff meetings were held to continue the process of updating the Community Plan.
- **Ocean Beach Precise Plan Update** – The Ocean Beach Precise Plan is currently undergoing an update and will become known as the Ocean Beach Community Plan. The Ocean Beach Community Plan will have broad goals and recommendations relating to urban runoff and water quality. Goals will include: ensuring a reliable system of water, storm water, sewer facilities to serve the existing and future needs of the community; preserving the natural amenities of Ocean Beach, such as its open space, coastal bluffs, beaches, tidepools, and coastal waters; and protecting coastal and waterway resources by promoting sensitive development and restoring and preserving natural habitat. During FY 2007 the Ocean Beach Precise Plan Update Subcommittee met and reviewed draft elements of the Plan and offered revisions to City staff.

7.1.3 Street Design Manual

In November of 2002, the City Council approved a revision of the Street Design Manual that included guidelines for reduced impervious surfaces and increased natural filter systems. These guidelines included reduced street width standards (curb to curb) for local residential streets, parkway standards (curb to property line) that allow large canopy form tree species to be planted along with a wider area for landscaping opportunities, design provisions that allow landscaping opportunities in the majority of the surface area of raised islands (e.g., raised medians), and design requirements that required all traffic calming installations to have a landscape element. Such designs improve filtration of storm water. Throughout FY 2007, the Street Design Manual was applied to new development.

7.1.4 Drainage Design Manual

The Engineering and Capital Projects Department began work in FY 2006 on a City supplement to the County of San Diego's *Drainage Design Manual* and *Hydrology Manual*. As part of this effort, the Engineering and Capital Projects Department began coordinating with the Storm Water Division staff to incorporate new requirements associated with storm water quality protection. The originally anticipated completion date for these efforts was 2007, however, due to resource issues, the Manual is anticipated to be completed in FY 2008.

7.1.5 Source Water Protection Guidelines for New Development

In FY 2004, the Water Department produced the *Source Water Protection Guidelines for New Development* (Guidelines) to guide future activities in the San Diego County watersheds that drain into drinking water reservoirs (Hodges, Sutherland, San Vicente, El Capitan, Otay, Barrett, and Morena). The Guidelines were prepared to assist municipal agencies, designers, land planners, developers, and citizens to conduct site design planning and select BMPs that protect or improve the quality of runoff draining into drinking water reservoirs. These Guidelines do not address water quality concerns during construction activities but rather help project proponents and reviewers address potential water quality issues over the life of the project by incorporating better site designs and source controls to protect source water. In addition, for large or complex projects, the Guidelines are intended to help focus the selection of treatment BMPs that are most effective (based on published studies) at reducing the pollutants of concern for drinking water protection in San Diego County.

7.1.6 Watershed & Resource Management Plans

San Dieguito River Watershed Management Plan
The City of San Diego, in partnership with watershed stakeholders, local jurisdictions, and other governmental agencies, led the effort to develop and begin the implementation of the San Dieguito Watershed Management Plan. The comprehensive watershed-based management plan focuses on identifying priorities and strategies for the protection and restoration of water resources, native vegetation, water flows, riparian zones, beneficial uses of waters and overall water quality. The Watershed Management Plan includes the following: a watershed assessment, a watershed existing conditions report, a list of issues of concern, watershed goals and objectives, and a watershed action plan. Progress regarding the implementation of the San Dieguito Watershed Management Plan is reported in the Fiscal Year 2007 San Dieguito River Watershed Urban Runoff Management Program Annual Report.

Chollas Creek Enhancement Program
Chollas Creek is a natural drainage system that traverses inner-city neighborhoods within the Greater Mid-City (City Heights, Eastern), Encanto Neighborhoods, Southeastern San Diego, and Barrio Logan communities, from its headwaters in La Mesa and Lemon Grove to San Diego Bay. The historic channel and floodplain of Chollas Creek has been altered substantially as a result of decades of development and human activity. Today, the Chollas Creek-bed is an urban creek with little native vegetation, and much of the channel is armored or is concrete channel and culverts. The Chollas Creek Enhancement Program is intended to foster the restoration and rehabilitation of the creek's remaining wetlands, using existing wetland remnants as the source for wetland mitigation and enhancement for projects that disrupt wetland environments within the Chollas Creek geographic area and hydrological basin.

Progress regarding the implementation of the Chollas Creek Enhancement Program is reported in the FY 2007 San Diego Bay Watershed Urban Runoff Management Program Annual Report.

San Diego River Park Master Plan
The San Diego River corridor has been degraded by development and sand and gravel mining. The San Diego River Park planning effort, led by the Park and Recreation Department, seeks to improve water quality, sediment transport, and groundwater recharge, while also expanding riparian habitat. The master plan contains principles and recommendations for restoring San Diego River water quality, among other goals. During FY 2007 City staff continued to develop the draft San Diego River Park Master Plan for eventual adoption by the City Council. The City has been working to hire a consultant to prepare the program Environmental Impact Report for the Plan and an economic impact analysis.

Progress regarding the preparation and implementation of the San Diego River Master Plan is reported in the FY 2007 San Diego River Watershed Urban Runoff Management Program Annual Report.

San Dieguito River Park Concept Plan
This plan establishes the vision and goals for the future use of the San Dieguito River Valley. It describes the plan context and purposes, discusses planning considerations, and identifies plan objectives. It serves as a policy document for the San Diego River Park Joint Powers Authority. The overall goal of the plan is to: preserve land within the Focused Planning Area of the San Dieguito River Park as a regional open space greenway and park system that protects the natural waterways and the natural and cultural resources; provide compatible recreational opportunities that do not damage sensitive lands; and provide a continuous and coordinated system of preserved lands with a connecting corridor of walking, equestrian, and bicycle trails encompassing the San Dieguito River Valley from the ocean to the river's source and beyond.

San Pasqual Vision Plan
The purpose of the San Pasqual Vision Plan is to set forth a comprehensive vision for the San Pasqual Valley and action items for its protection. Plan goals include protecting the quality and capacity of the San Pasqual/Lake Hodges groundwater basin to ensure that this invaluable asset as a water resource is not compromised and ensuring the long-term protection of the Valley's unique agricultural, biological, and water resources. This includes, for example, restricting urban development in the valley, which simultaneously helps protect its agricultural assets and preserve its natural infiltration capabilities to treat storm water. The City Planning and Community Investment Department is responsible for implementing various components of this plan.

7.2 PROJECT PLANNING AND DESIGN

7.2.1 Storm Water Development Regulations

In December 2002, the City began implementation of the *Storm Water Standards Manual* for both private and public projects. The *Storm Water Standards Manual* incorporated additional permanent (including Standard Urban Storm Water Mitigation Plan, or SUSMP, requirements) and construction BMP requirements with the City's existing storm water-related development regulations, to reduce pollutants and control runoff flows from all new development and redevelopment projects. To help simplify the process and improve implementation of the requirements, all of the City's storm water-related requirements are included in the *Storm Water Standards Manual*. As an implementation manual to the City's Municipal Code, the *Storm Water Standards Manual* benefits from the unique position of being fully enforceable and "updateable" as new innovations occur or state construction or permanent BMP requirements

change. During the project planning and design review phase of development, the permanent and construction BMP requirements in the *Storm Water Standards Manual* are applied to development projects as further described below.

7.2.1.1 *Public Projects*

The Engineering and Capital Projects (ECP) Department is responsible for planning, design, and construction of most capital improvement projects (some capital improvement projects are managed by the Water Department, the Metropolitan Wastewater Department, and the Park and Recreation Department). All project managers of capital improvements program (CIP) projects that awarded construction contracts on or after December 10, 2002, have been required to incorporate the applicable permanent BMP requirements set forth in the *Storm Water Standards Manual* into the project (specifications and plans) during the design and contract award phases to ensure that storm water issues have been addressed in the project's permanent design. To assist project managers, storm water language was included in the CIP contract document (boilerplate) specifications along with standard drawing details. Drawings are routed internally (within the design sections) as part of a process termed "peer plan check" for a check on water quality design measures. When a project design has reached the 90% design level the project is routed to the Storm Water Division staff for a more detailed, formal, and mandatory review. Revisions are made to the design and then, at the project manager's discretion , the project is routed to the Storm Water Division staff for a more detailed and formal review. If permanent treatment BMPs are required, the design is discussed and coordinated with the department that will be maintaining the permanent BMP facility after it is built. All ensuing comments are routed back to the project managers for revision prior to the release of the construction drawings for bid.

The Storm Water Division provides an optional review of CIP projects for compliance with the City's *Storm Water Standards*. In FY 2007 the Storm Water Division reviewed 29 CIP projects. In addition to the plans, the Storm Water Division's engineering review staff often reviews Water Quality Technical Reports (WQTR), Storm Water Pollution Prevention Plans (SWPPP), and Water Pollution Control Plans (WPCP). After each review, a memo is sent to the City project manager informing him or her whether or not the project has met the requirements of the City's *Storm Water Standards* and, if needed, what additional documents, plan revisions, etc. are required in order for those requirements to be met. In FY 2007, there were **27 CIP priority projects**, which were required to prepare WQTRs.

7.2.1.2 *Private Development*

The Development Services Department (DSD) is responsible for managing the development project review services for private development in the City of San Diego. In December 2002, the Land Development Review Division of DSD adopted and began implementation of the *Storm Water Standards Manual*. Private projects are reviewed for conformance with the Storm *Water Standards Manual* requirements by the Engineering Review and Plan Checking sections of the Land Development Review Division. To ensure consistency and adequate implementation of the storm water requirements, staff from these sections meets on a bi-weekly basis to discuss specific issues on development projects. Before discretionary projects are scheduled for decision-maker approval or ministerial permits are issued, all storm water requirements must be satisfied either on the plans or in the project conditions.

During FY 2007, **212 private priority projects** were reviewed by DSD for conformance with the *Storm Water Standards Manual*. *In response to comment 6 of the RWQCB comments on the City of San Diego 2005-2006 Annual Report letter (Appendix A), the City has included a list of*

the projects which were required to meet SUSMP requirements in FY 2006 and FY 2007 (See Appendix I). DSD retains this list in its Storm Water Maintenance Agreement database which will be utilized for BMP maintenance assessment purposes.

7.3 EDUCATION AND OUTREACH

7.3.1 Fact Sheets

In FY 2007, DSD continued to make available a brochure and video entitled *Grading: Doing It Right*, which provided information about proper storm water pollution prevention practices. These resources were provided to the public and aired regularly on City TV 24. Approximately 1,000 brochures were distributed, and the video aired 30 times in FY 2007. DSD also distributed approximately 2,000 brochures, "Clean Construction, A Storm Water Pollution Prevention Guide for the Construction Industry", were provided to the industry and homeowners during the permitting process.

7.3.2 Websites

In FY 2007, DSD maintained its "Development Process: Step-by-Step" website, which guides applicants through the City's development process. The site references both the *Storm Water Applicability Checklist* as well as the *Storm Water Standards Manual*. DSD also continued to provide information on the Department's website regarding storm water issues. There is a section of the web site focused on grading and includes visual examples and a "Frequently Asked Questions" page. Additionally, the *Think Blue* web site provided links to resources that could provide additional information on land use planning and storm water regulations for new development and redevelopment.

7.3.3 Training

In FY 2007, the City Planning and Community Investment Department conducted three Community Orientation Workshops during which storm water–related informational brochures were distributed to more than 70 community members.

The department also conducted informal internal and external outreach focused mainly on the Department's activities related to storm water, such as the General Plan Update and other policies and programs.

In FY 2007, DSD continued to hold weekly staff meetings to discuss storm water requirements and implementation on private development projects. In addition to these meetings, Land Development Review Division had approximately 70 employees (or 15%) trained in activity-specific storm water principles during the year. In FY 2007, the Storm Water Division's *Think Blue* training staff also conducted two activity-specific trainings of targeted City staff. The two training sessions, "Storm Water – Your Role and Responsibility", targeting Development Services Department inspectors, were held on February 26, 2007 and May 17, 2007.

In FY 2007, DSD's Inspection Services Division provided individualized training to construction industry members on proper storm water pollution prevention and BMP techniques. Typically this was done at the counter and in the field where direct contact could occur. In addition, Inspection Services Division held twelve monthly meetings in 2007 to educate the construction and development communities.

In FY 2007, the Field Engineering Division continued to provide storm water activity-specific training to its resident engineers before the start of the dry and wet weather seasons. Storm water topics were discussed as needed at the monthly meeting of resident engineers. Approximately 80 staff (100% of the staff responsible for storm water inspections) received training on activity-specific storm water principles.

7.4 FUTURE ACTIVITIES AND PROGRAM AMENDMENTS

The City will be implementing a revised Land Use Planning for New Development Program as required by the new Municipal Permit (Order No. 2007-0001), effective March 24, 2008.

8 CONSTRUCTION

The City continued to implement the Construction Component of its Jurisdictional Urban Runoff Management Plan (JURMP) in FY 2007 to prevent and reduce pollutants in runoff from construction activities within the City. Highlights of the Construction Component include development of education and outreach materials, development and participation in various trainings and workshops to educate staff and the professional industry, implementation of a review program to ensure compliance with storm water requirements, inspection of construction sites, enforcement of storm water violations from construction activities, and most importantly, continued oversight of the implementation of storm water requirements at construction sites through the City's construction inspection programs. These program elements are further described below.

8.1 PRIORITY SOURCES

The construction list for FY 2007 was submitted to the Regional Board in October of 2006 and November 2006.

8.2 BMP REQUIREMENTS

Section 3.4, *Construction Contracts*, of the City's JURMP identifies the BMPs required for construction activities. These requirements are made enforceable through a series of regulations in the City's Municipal Code (Storm Water Management and Discharge Control Ordinance, §43.03, and Grading Regulations, §142.02), which are implemented through construction development regulations in the City's *Storm Water Standards Manual*.

In FY 2007, Storm Water Pollution Prevention Plans (SWPPPs) were required for all projects over one acre, and Water Pollution Control Plans (WPCPs) were required for all projects where a SWPPP was not required (under one acre in size), but had a potential to impact water quality during construction. To make this determination, all projects were required to complete a "Storm Water Requirements Applicability Checklist," included as Appendix A to the City's *Storm Water Standards Manual*. Where appropriate, additional site-specific construction storm water BMPs were required in SWPPPs, WPCPs, and/or construction contracts.

8.3 BMP IMPLEMENTATION

The City conducts measures to ensure compliance with the required construction BMPs and storm water regulations. The City implements a review and approval process, conducts education and outreach efforts, performs inspections and investigations, and takes enforcement actions, where appropriate. These program components are further described below.

8.3.1 Construction and Grading Approval Process

8.3.1.1 *Capital Improvement Projects*

The Engineering and Capital Projects (ECP) Department is responsible for planning, design, and construction of a majority of the City's Capital Improvement Program (CIP) projects. The remainder of the City's CIP projects are managed by the Water Department, the Metropolitan Wastewater Department, and the Park and Recreation Department. All project managers of CIP projects in these departments awarding construction contracts on or after December 10, 2002, have been required to incorporate the construction requirements set forth in the *Storm*

Water Standards Manual. These requirements must be incorporated into the project (specifications and plans) during the design and contract award phases to ensure that construction storm water issues are addressed. To assist project managers, storm water language was included in the Capital Improvements Project contract document (boilerplate) specifications along with standard drawing details. Drawings are routed internally (within the design sections) as part of a process termed "peer plan check" for a check on construction BMP measures. Revisions are made to the design when necessary and then if the CIP Project Manager chooses, routed to Storm Water Division staff for a more detailed and formal review. The drawings are simultaneously routed to the Field Engineering Division of the Engineering and Capital Projects Department for a constructability review and for evaluation of the adequacy and implementation of during-construction storm water protection plans. All ensuing comments are routed back to the project managers for revision prior to the release of the construction drawings.

8.3.1.2 *Private Projects*

The Development Services Department (DSD) is responsible for managing construction and development project review services for private development in the City of San Diego. In addition, DSD is responsible for inspecting grading and public improvement projects to ensure that the *Storm Water Standards Manual* requirements on private development projects are being implemented appropriately.

During FY 2007, DSD review staff conditioned all private projects to incorporate all necessary construction BMPs prior to the issuance of any construction permits. In addition, projects seeking construction permits were required to incorporate all construction BMPs on the plans and in the appropriate construction storm water plan (Water Pollution Control Plans were required on projects that did not require a State Construction NPDES Permit, and Storm Water Pollution Prevention Plans were required on projects subject to the State Construction NPDES Permit).

DSD issued over 800 public improvement and grading permits during FY 2007. Each of these permits had plans, which were reviewed to ensure they complied with the construction requirements found in the *Storm Water Standards Manual*. As part of the review process, DSD enforces the requirement that each development in excess of one acre submit a SWPPP and provide the Waste Discharge Identification (WDID) number.

In addition, in FY 2007, the Construction Storm Water Management Section of Field Engineering Division continued to use SWAT (Storm Water Action Team). E-mails are sent to every Resident Engineer (RE) when rain was forecasted to remind them to check the BMPs on their active sites. In addition, they continued to coordinate with the Inspection Services Division and Storm Water Pollution Prevention Division to address and enforce against activities that were not under the City's purview with the potential to discharge pollutants.

Education and Outreach

The City conducts education and outreach efforts for construction activities. For detailed information on the City's education efforts, including construction-related education, see Section 12, *Education*. A summary of the construction-related education efforts are provided below.

8.3.1.3 *Informational Material*

- The Field Engineering Division sent wet weather (approximately 195) and dry weather letters (approximately 135) to contractors with an active high priority construction project summarizing storm water requirements.

- DSD continued to make available a brochure and video entitled *Grading: Doing It Right*, which provides information about proper storm water pollution prevention practices. These resources were provided to the public and aired regularly on City TV 24. Approximately 1,000 brochures were distributed, and the video aired 30 times in FY 2007.

- The Construction Storm Water Management Section of Field Engineering Division distributed a storm water packet at all pre-construction meetings. Approximately 110 were distributed during FY 2007. These packets consisted of storm water–related information and the information was discussed with contractors during pre-construction meetings.

- DSD distributed approximately 2,000 brochures entitled "Clean Construction, A Storm Water Pollution Prevention Guide for the Construction Industry" in FY 2007 during the permitting processes.

- The Environmental Services Department developed a construction and demolition waste recycling video which is being used to assist with educating the construction industry on alternatives to landfill disposal.

8.3.1.4 *Websites*

In FY 2007, the *Think Blue* web site continued to provide information about construction activities requirements for storm water compliance within the City. The web site made available fact sheets as well as the City's JURMP. The web site also provided links for resources to assist with selecting and implementing BMPs for construction projects.

In FY 2007, DSD operated a web page devoted to construction industry professionals to provide them with online services and general information about the project review process and requirements. DSD's web page includes a guide for development—The Development Process: Step-by-Step. This online guide leads an applicant through the development process and has references to both the "Storm Water Applicability Checklist" as well as the Storm Water Standards Manual. In FY 2007 DSD created a new grading section to the website, which includes visual examples, frequently asked questions, and directs customers to the Think Blue website (http://www.sandiego.gov/development-services/industry/grading.shtml).

8.3.1.5 *Outreach Events*

To members of the construction industry the Development Services Department provided individualized training during FY 2007 regarding proper storm water pollution prevention and BMP techniques.

The Field Engineering Division of ECP continued to be an active participant in FY 2007 in educating the public at the following events: Construction Management Academy, Building Industry Association Storm Water Training Sessions, American Public Works Association (APWA) Storm Water Training, Engineering and General Contractors Association (EGCA)

Storm Water Training, and outreach events to youth and college students. There were a total of 12 storm water-related outreach events conducted by Field Engineering during FY 2007.

8.3.1.6 *Internal Training and Workshops*

The following notable construction BMP-related training sessions and workshops were held for City staff in FY 2007:

- The Water Department required supervisors and crews to attend section tailgate meetings to educate them on the implementation of BMPs during cleaning and construction; responsible material delivery and storage; and solid waste recycling management.
- Water Department staff education and training were encouraged by ongoing tailgate training for Storm Water Best Management Practices that covered the following topics: implementation of BMPs during cleaning and construction, storm water issues, responsible material delivery and storage, and solid waste recycling management. There were also 23 trainings conducted during FY 2007 that focused on Storm Water Pollution Prevention, Storm Water BMPs, Storm Water Pollution Prevention – Dams and Reservoirs, and Storm Water Pollution Prevention for Field Operations.
- At the beginning of the rainy season, a Rainy Season Reminder was mailed to all Project Managers to restate the Water Department's commitment in protecting storm drains and preventing runoff. There were also advisory e-mails sent to all project managers and construction managers in advance of predicted storm events reminding them of the need to monitor and maintain storm water BMPs, before, during and after the anticipated storm event. CIP environmental staff discussed storm water pollution prevention measures at all pre-con meetings and site inspections throughout the rainy season.
- The Land Development Review Division and the Inspection Services Division of DSD conducted individualized storm water–related staff training throughout the reporting period.
- The Field Division of ECP held activity-specific training for REs in the form of pre- and post-rainy season training sessions. As-needed training for REs was also provided based on evaluations by the Regional Board, observations of Field Supervisors, and/or sites that were not complying with storm water management requirements. Additionally, storm water quality topics were discussed in the monthly RE meeting as questions arose throughout the reporting period. There were a total of 14 training events conducted by Field Division during FY 2007. Approximately 80 employees were trained – these 80 are the staff that deal with storm water inspections.
- The Development Services Department Field Inspection Division provided training to their staff on storm water pollution prevention for construction sites.
- ESD staff conducted four trainings of its construction and project managers in the City's construction and project management academies. The training focused on promoting recycling of debris during construction, the use of recycled content product in new construction, and the handling of hazardous materials/waste and lead and asbestos.

8.4 ENFORCEMENT AND COMPLIANCE

The City takes measures to ensure that construction activities are conducted in compliance with storm water regulations. These include routine inspections, hotline complaint investigations, and enforcement actions, where necessary. These steps are described below.

8.4.1 Construction Site Inspections

Construction sites are required to be inspected based on the frequency schedule set forth in the City's JURMP. REs in the Field Engineering Division inspect BMPs associated with grading permits (private projects) and many public projects. Those public projects that are not inspected by Field Engineering are inspected by engineers in the department carrying out the project. Building Inspectors in DSD's Inspection Services Division inspect construction BMPs associated with projects performing construction under building permits.

The Field Engineering Division's Construction Storm Water Management Section, which consists of a staff of six led by a senior civil engineer, is the support group for the Field Engineering Division on storm water–related issues, development of policies and procedures, and providing internal and external training on storm water requirements. In FY 2007, the Field Engineering Division was able to maintain the Construction Storm Water Management Section with six staff members. Their tasks included assisting with inspections of construction sites for BMP implementation, providing internal and external training, coordinating with other departments and agencies, and assisting in preventing discharges of construction related pollutants into the storm water conveyance system. They continued to patrol four different areas of the City to inspect active construction sites and to document any needed adjustments. The section also pursued enforcement actions for sites that did not implement and/or maintain BMPs.

REs inspect and issue Storm Water Notices monthly in the dry season, and at least weekly in the rainy season for high priority projects. In accordance with the City's JURMP, medium and low priority projects are inspected twice during the rainy season and as needed during the dry season. The Field Engineering Division's water notice is in triplicate form: one copy is given to the contractor, one is filed with the project, and the last copy is filed in the general storm water files with the Construction Storm Water Management section. Notices are not issued for projects that do not have any potential to discharge and may be near completion (i.e., delays or closeouts). All projects were inspected based on the required frequency. If the Storm Water Notices prove to be ineffective, then Stop Work Orders are issued.

Storm water issues are initially discussed during the pre-construction meeting and construction activities are not to begin (emergency projects are exempt) prior to the contractor having a plan in place to prevent pollutants from leaving the construction site. The plan may come in the form of a SWPPP (for sites that disturb more than one acre of soil) or a WPCP.

Based on the construction inventory that was submitted in October 2006 and November 2006, there were approximately **148 high priority, 518 medium priority, and 494 low priority active construction (CIP and private) sites**. **All of these sites were inspected according to the frequencies identified in the *Storm Water Standards Manual***. Depending on the status of any given project, the Field Engineering Division is required to perform more or less frequent construction inspections. A project's priority can change from day to day. For example, a project may be going through the closeout phase in which all construction activities have been completed. For the purposes of reporting, such a project would be considered a low priority site

but would not have any storm water inspections occurring. Additionally, the priority of a construction site may change due to the activities being conducted onsite and the potential to generate pollutants that may impact water quality. Therefore, the numbers listed above are a representative approximations. As previously stated, all projects were inspected based on the required frequency. Staff members from Inspection Services Division are currently coordinating to determine the processes and procedures necessary to assign, track, and report on the priority level of each building permit issued. *As requested in comment 7 of the RWQCB comments on the City of San Diego 2005-2006 Annual Report letter (Appendix A), staff will then modify the City's Project Tracking System to enable the active tracking and scheduling of inspections (both routine ones and follow-ups) based on priority level and the rainy/dry seasons. The Development Services Department Inspection section anticipates implementing these actions under the new Municipal Permit (Order No. 2007-0001); however, in the interim inspectors will review assigned cases to ensure all projects are inspected at the required frequency.*

8.4.1.1 *Capital Improvement Projects*

The construction projects discussed below were inspected by construction management consultants.

Water Department CIP Projects

The Water Department's CIP Program prioritized construction projects and conducted inspections according to the criteria set forth in the City's JURMP. A storm water checklist is completed during inspections to ensure compliance with regulatory requirements and evaluate whether the BMPs are adequate and properly implemented or whether additional control practices are needed. In FY 2007, **8 high priority sites were inspected**. There were no medium or low priority construction sites identified.

Metropolitan Wastewater Department CIP Projects

In FY 2007, the Metropolitan Wastewater Department inspected approximately **10 high priority, 327 medium priority construction sites** within the Wastewater Collections Division, and **one high priority site** within the Engineering and Program Management Division.

8.4.1.2 *Private Projects*

The Inspection Services Division of DSD inspects building sites routinely for compliance with storm water requirements. Inspectors within the division are assigned a district and are responsible for monitoring projects in that area. Each inspector routinely monitors his/her district on a daily basis. Sites are also inspected at the request of another department or in response to complaints. The Inspection Services Division created and implemented a special correction notice that is issued when corrections pertaining to storm water pollution prevention are needed. This notice is just that: it serves to notify the contractor that improvements must be made immediately. For more egregious or repeat issues, inspectors have been trained to issue re-inspection notices, which effectively stops work on the site until the corrections are made and the site is re-inspected.

In FY 2007, 8,746 building permits were issued. All permits issued were either of medium or low priority. The Inspection Services Division conducted 11,200 inspections; however, this number includes only projects that closed out in FY 2007 and does not include projects that continued to be in progress into FY 2008. *As requested in comment 7 of the RWQCB comments on the City of San Diego 2005-2006 Annual Report letter (Appendix A), staff will then modify the City's Project Tracking System to enable the active tracking and scheduling of*

inspections (both routine ones and follow-ups) based on priority level and the rainy/dry seasons. The Development Services Department Inspection section anticipates implementing these actions under the new Municipal Permit (Order No. 2007-0001); however, in the interim inspectors will review assigned cases to ensure all projects are inspected at the required frequency.

8.4.2 Hotline Complaint Investigations

The Storm Water Division manages the Storm Water Pollution Prevention Hotline and other means of communication (e.g., website, main office line, fax) and encourages the reporting of illegal discharges to the storm water conveyance system from locations within the City, including construction areas. A total of 2,157 contacts were logged by staff, and 1,964 investigations were carried out by Code Compliance Staff (remaining contacts were requests for information). Approximately 191 investigations were conducted at construction sites in FY 2007.

8.4.3 Enforcement Actions

Departments will generally coordinate with the contractor through the RE to correct any storm water issues or potential violations. If issues are not resolved and violations occur, stop work orders are generally issued, and work is halted until the site is brought into compliance with storm water regulations. In FY 2007, stop work orders were issued by Field Engineering Division REs on three construction projects. They are listed in the following table.

Table 8-1. Stop Work Orders Issued by ECP Field Engineering Division.

Project Name	Date Issued	Date Lifted
Seabreeze at Old El Camino Real	02/21/07	02/28/07
Brittania Industrial Park	02/21/07	02/28/07
Otay Pacific	02/22/07	03/08/07

The Inspection Services Division issued 518 notices and, of that amount, 45 were charged re-inspection fees (which essentially stops work until the problem is fixed and approved during a re-inspection by the building inspector). An additional 44 projects were told to stop work except for storm water–related corrections work.

Refer to Appendix F for a table of Storm Water Division enforcement actions taken at construction sites in FY 2007.

8.4.4 Reporting of Non-Compliant Sites

Inspections or investigations where sites are determined non-compliant and pose a threat to human or environmental health are reported to the Regional Board within 24 hours of the finding. During the reporting period, there was no incident of this nature at a construction site.

8.5 FUTURE ACTIVITIES AND PROGRAM AMENDMENTS

The City will be implementing a revised Construction Program as required by the new Municipal Permit (Order No. 2007-0001), effective March 24, 2008.

9 ENFORCEMENT

9.1 LEGAL AUTHORITY

The City's Municipal Code includes Storm Water Management and Discharge Control Ordinance ("Storm Water Ordinance") (§43.03) and Storm Water Runoff and Drainage Regulations (§142.01 and §142.02), which both protect citizens and water quality by prohibiting pollutants from entering the storm water conveyance system. The Storm Water Division's Investigations and Enforcement Section enforces the City's Storm Water Ordinance and implements enforcement actions via education, Notices of Violation, the administrative civil penalties and the citation processes. The City Attorney's office takes over cases when the Storm Water Division feels that prosecution in the courts is the appropriate enforcement.

9.2 ENFORCEMENT ACTIONS

Non-compliance with storm water regulations can be detected by several means. Routine inspection of municipal, industrial, and commercial facilities is one method of detection. Others include code compliance officers on patrol, referrals from other agencies and City departments, and hotline calls. Enforcement actions consist of issuances of notices of violation (NOVs), citations, and civil penalties. In more severe instances, cases are referred to the Consumer and Environmental Protection Unit of the City Attorney's Office for prosecution. The standard procedure for enforcing the storm water ordinance by means of these mechanisms was described in Section 1.3, *Enforcement of Storm Water Ordinance*, in the City's JURMP. Table 9-1 identifies the number of enforcement actions taken during the reporting period.

Table 9-1. FY 2007 Enforcement Actions.

Enforcement Action Taken	Number Issued In FY 07
Notice of Violation	**880**
Administrative Citation	**456**
Civil Penalty	**157**
Prosecution	**0**

9.3 FINDINGS

In FY 2007, the City's Storm Water Code Compliance Officers completed 1,964 investigations. Investigations are tracked by substance discharged. Categories include: Construction Waste (i.e., cement-like material), Wash Water, Petroleum Hydrocarbons (i.e., transmission fluid, oil, gasoline), Sewage, Sediment, Effluent on ground (i.e., pool water, water, ground water), Latex Paint, Waste Water, and Other (i.e., grease, chemicals, trash, green waste, hazardous substance). Figure 9-1 shows the FY 2007 investigations by discharge type.

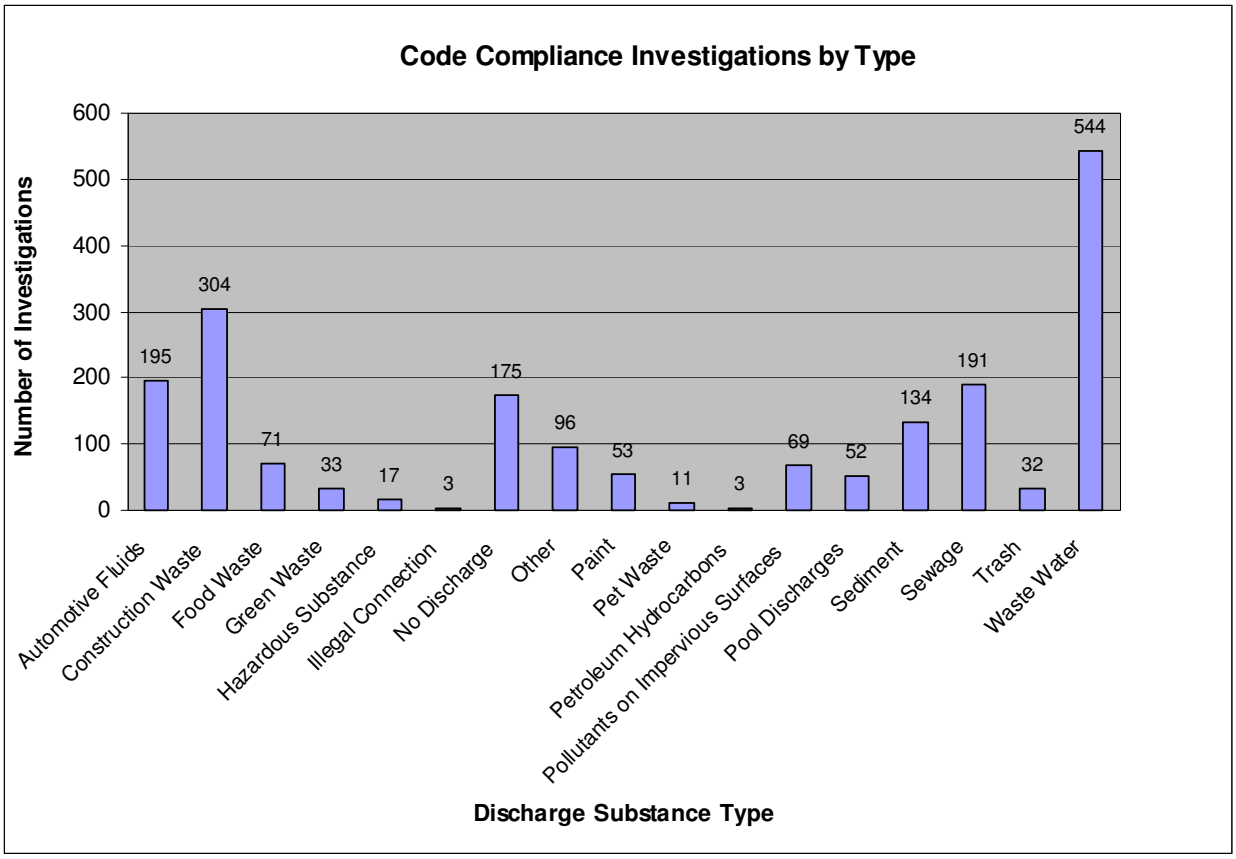

Figure 9-1. FY 2007 Investigations by Discharge Substance Type.

As a result of the City's investigations, 880 NOVs, 456 Administrative Citations, and 157 Civil Penalties were issued. During the reporting period, total penalties assessed were $146,895.36 through Civil Penalties and $45,700.00 through Administrative Citations, which averages to $1,465.34 per Civil Penalty assessed and $104.82 per Administrative Citation assessed.

9.4 FUTURE ACTIVITIES

The City will be implementing a revised Enforcement Program as required by the new Municipal Permit (Order No. 2007-0001), effective March 24, 2008. Furthermore, the Investigations and Enforcements Section has initiated the process to develop a division-wide database to further facilitate the tracking and analysis of investigations and enforcement actions. A beta version of the database is anticipated in the summer 2008. The Storm Water Division will continue to focus on refining and enhancing its enforcement database in response to Order 2007-0001 and in coordination with the other Copermittees to incorporate regional effectiveness assessment standards for cross-jurisdictional and cross-programmatic (e.g., JURMP, WURMP, and RURMP) analyses.

10 MONITORING

The City continued to implement the Monitoring Programs as identified in Section 1.4, *Water Quality Monitoring*, of the City's Urban Runoff Management Plan. The Storm Water Division either independently, or with other agencies and organizations, conducted numerous water quality monitoring studies in the San Diego region. A summary of the accomplishments in each of the monitoring programs (ongoing or completed) for FY 2007 is provided below. Findings and conclusions for the following programs (with the exception of the Toxic Hot Spots Monitoring in San Diego Bay) can be found in the *San Diego County Municipal Copermittees 2006–2007 Urban Runoff Monitoring Report* ("Monitoring Report").

10.1 DRY WEATHER MONITORING

Section 11, Illicit Discharge Detection and Elimination, of this Annual Report discusses the progress and findings made regarding the City's Dry Weather Monitoring Program in FY 2007.

10.2 URBAN STREAM BIOASSESSMENT MONITORING

To assess the ecological health of watersheds, the Copermittees hired a contractor to collect and analyze benthic macroinvertebrate samples at numerous locations throughout each watershed in FY 2007. Some of the sampling locations were located near mass loading stations so that a triad data review could be conducted. The Monitoring Report contains information and findings from sampling events conducted at a minimum of 20 reaches and three reference stations during the months of October 2006 and May 2007.

10.3 LONG-TERM MASS LOADING MONITORING

To assess the chemical characteristics of storm water urban runoff and the ability of storm runoff to support life, the Copermittees hired a contractor to collect flow weighted composite water samples and conduct chemical and toxicological analysis on samples from 10 locations in San Diego County. The mass loading stations were located near river mouths so that the water samples collected were most representative of the upstream watershed areas.

10.4 COASTAL STORM DRAIN OUTFALL MONITORING

The Coastal Storm Drain Monitoring Program is designed to identify illicit discharges into the storm water conveyance system, monitor the bacteria concentrations in receiving waters near storm drain outlets, and determine if urban runoff is negatively affecting recreational uses. The Storm Water Division coordinated through a regional monitoring work group attended by the County of San Diego Beach and Bay Monitoring staff, Copermittees in coastal areas, and consultants. During the period between November 2006 and October 2007, the City monitored 12 high-priority drains along the coast and five high-priority drains in Los Peñasquitos Lagoon on a monthly basis from November to March and on a semi-monthly basis from April to October. The City confirms that there were 357 site visits undertaken during this reporting period. At four Los Peñasquitos Lagoon sites, dual samples were unobtainable due to restrictions to entering sensitive habitats.

During winter 2006 and into spring 2007, the monitoring staff performed a coastal inventory. There are 92 known municipal storm drains that discharge to the San Diego City coastline (not including Mission Bay). The 12 priority storm drains monitored are drains that capture large drainage areas. The inventory is designed to:

- Identify each known outlet on the existing inventory; record information such as flow condition and accessibility points; and verify GPS coordinates and photographs.
- Identify and add new drains not present in the existing inventory and adding information as listed above.
- Update resource binders, paper maps, GPS database, and GIS files.

In response to Comment 8 of the RWQCB City of San Diego FY 2006 Annual Report Comment letter (Appendix A), starting in January 2008 the City will monitor all of the coastal storm drains that are safe and accessible both at the outlet and at the receiving waters. Details of this program can be found in the City's updated JURMP that will be submitted to the RWQCB in response to Order 2007-0001.

A more detailed and comprehensive report on coastal storm drain outfall monitoring can also be found as an attachment to the Unified Urban Runoff Monitoring Final Report submittal from the principal Copermittee, which represents a collaborative effort among members of the coastal monitoring workgroup. The coastal Copermittees have coordinated a comprehensive review of all monitoring data collected to determine trends, establish descriptive statistics of monitoring results, and provide information for further program evaluation and improvement.

10.5 TOXIC HOT SPOTS MONITORING IN SAN DIEGO BAY

The monitoring of San Diego Bay, formerly known as the California Bay Protection and Toxic Cleanup Program, was implemented for 10 years and identified five San Diego Bay locations that had sediment contamination causing toxicity to marine life and benthic community impairments. The California Bay Protection and Toxic Cleanup Program's goals and tasks were realigned and incorporated into the Regional Board's Pollutant Load Reduction Program. Currently, three of these areas of concern are being implemented under two TMDLs and a Cleanup and Abatement Order. For additional information on specific projects see the San Diego Bay Watershed Urban Runoff Management Program Annual Report.

11 ILLICIT DISCHARGE DETECTION AND ELIMINATION

The City has developed and implemented an aggressive program to detect and eliminate illicit discharges. The program consists of monitoring efforts, referrals and complaint investigations, MS4 and wastewater collection system inspection and maintenance, spill response and reporting, education efforts, enforcement actions, and hazardous waste collection. This program is detailed below.

11.1 DETECTION OF ILLICIT DISCHARGES AND CONNECTIONS

Detection of illicit discharges and connections is accomplished through a number of activities, including the Dry Weather Monitoring Program, MS4 inspection, Sanitary Sewer Canyon Program, hotline calls, and referrals from other sources. During the reporting period, staff conducted 69 investigations, as described below.

11.1.1 Monitoring for Illicit Discharges

The City's Dry Weather Monitoring Program (DWM) is designed specifically to detect and eliminate illicit connections and illegal discharges to the storm water conveyance system using frequent, geographically widespread dry weather discharge monitoring and follow-up investigations. All of the 302 DWM sites are located at storm drain outlets, manholes, or storm water catch basins. Information gathered from each monitoring site is recorded on a standard DWM Field Sheet. A total of 142 monitoring sites were visited prior to the start of the FY 2007 reporting period and are included in this report for consistency with past reports.

The City confirms the completion of required observations, field screening, and analytical monitoring of 300 of the 302 dry weather sites. A summary of monitoring activities is presented in Table 11-1. *As requested in comment 9 of the RWQCB comments on the City of San Diego 2005-2006 Annual Report letter (Appendix A), all follow up investigations will occur in compliance with the 2007 Municipal Permit, that is, within two business days of receiving the dry weather sample test results that exceed actions levels. The City will either conduct an investigation to identify the source of the discharge or provide rationale for why the discharge does not pose a threat to water quality and does not need further investigation.*

Table 11-1: Summary of 2006 Dry Weather Monitoring

Number	Monitoring Activity
302	Planned dry weather sites
2	Sites monitored- data sheets not located
300	Confirmed actual dry weather sites monitored
244	Sites with flowing or ponded water
56	Sites with no flowing or ponded water
140	Sites exceeding one or more action level
256	Total number of exceedances
240	Follow-ups that were dry, re-sampled within acceptable limits, or eliminated using Best Professional Judgement (BPJ)
16	Total number of exceedances requiring extensive investigation
12	Total number of sites requiring extensive investigation
12	Total number of investigations conducted

(1) Best Professional Judgment: Monitoring staff take into account weather conditions, storm drain structure, sample collection technique, possibility of groundwater or tidal intrusion, soil composition, and other pertinent factors.

11.1.1.1 *Dry Weather Monitoring Investigation Results*

Table 11-2 presents a brief summary of investigation results. Data from the 2006 Dry Weather Monitoring season are located in Appendix E.

Table 11-2: Summary of Dry Weather Sites Requiring Follow-Up Investigations

Site ID	Routine Sample Date	Resample Date	Source/Result	Action Taken
DW021	8/14/06	11/20/06 & 12/14/06	Sediment in Storm Drain	Referred to Street Division for cleaning
DW064	5/11/06	11/6/06	Illicit Discharge	Education Materials Distributed in 2006, Administrative Citation and NOV Issued in 2007
DW120	5/10//06	8/22/06 & 11/21/06	Sediment in Storm Drain	Referred to Street Division for cleaning
DW123	7/17/06	11/15/06	Sediment in Storm Drain	Referred to Street Division for cleaning
DW133	6/26/06	11/20/06	Sediment in Storm Drain	Referred to Street Division for cleaning
DW183	6/20/06	11/13/06	Sediment in Storm Drain	Referred to Street Division for cleaning
DW188	6/20/06	11/15/06 & 11/21/06	Sediment in Storm Drain	Referred to Street Division for cleaning
DW190	6/20/06	11/15/06	Sediment in Storm Drain	Referred to Street Division for cleaning
DW213	6/26/06	9/22/06 & 11/13/06	Standing Water and Sediment in Storm Drain	Referred to Street Division for cleaning
DW238	9/20/06	6/20/07	Illicit Discharge	Education Materials Distributed, NOV Issued, Civil Penalties to be assessed

Site ID	Routine Sample Date	Resample Date	Source/Result	Action Taken
DW284	8/8/06	11/13/06	Sediment in Storm Drain	Referred to Street Division for cleaning
DW303	5/9/06	11/13/06 & 9/17/07	Ongoing	The investigation is still ongoing due to difficulty in accessing welded manholes and will be reported in the FY 2008 JURMP Annual Report. The manholes were welded shut for security purposes.

The field screening analytes that most frequently exceeded action levels were temperature, conductivity, and turbidity (Figure 11-1). Many of the sites with exceedances were found to be dry on a revisit, or were resampled and were below action levels. Many others, especially conductivity exceedances, were resolved using Best Professional Judgement. Only 2 of the 149 field screening exceedances required further upstream investigation. The field screening exceedances that required investigations were for a site with an orthophosphate-P exceedance and ammonia exceedance. An investigation was conducted at the site and resulted in the detection and elimination of an illegal discharge.

Figure 11-1: Field Screening Exceedances by Analyte

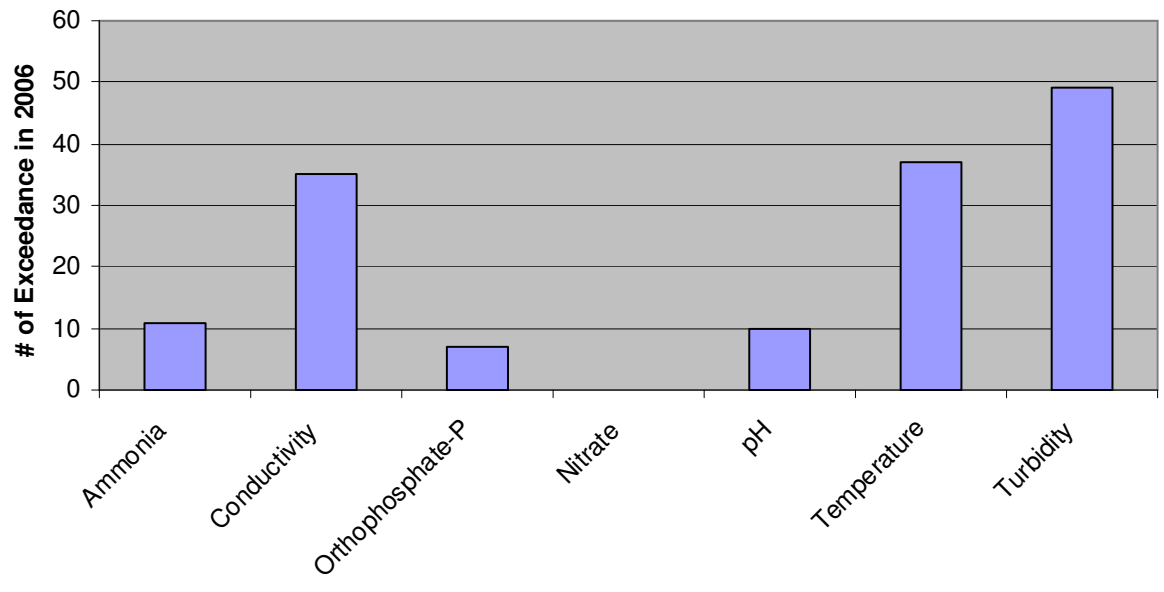

The analytical constituents that most frequently exceeded action levels were Total Coliform, Fecal Coliform, and *Enterococcus*. Many of these exceedances were resampled and were below action levels. Of the sites requiring investigation, Total Coliform was the most common exceedance. Upstream investigations of these exceedances were for the most part unproductive, except to note the prevalence of sediment and debris accumulation in the storm

drain system. Where no specific source was identified, the site was referred to the City of San Diego Street Division for cleaning. See Figures 11-2 and 11-3 below.

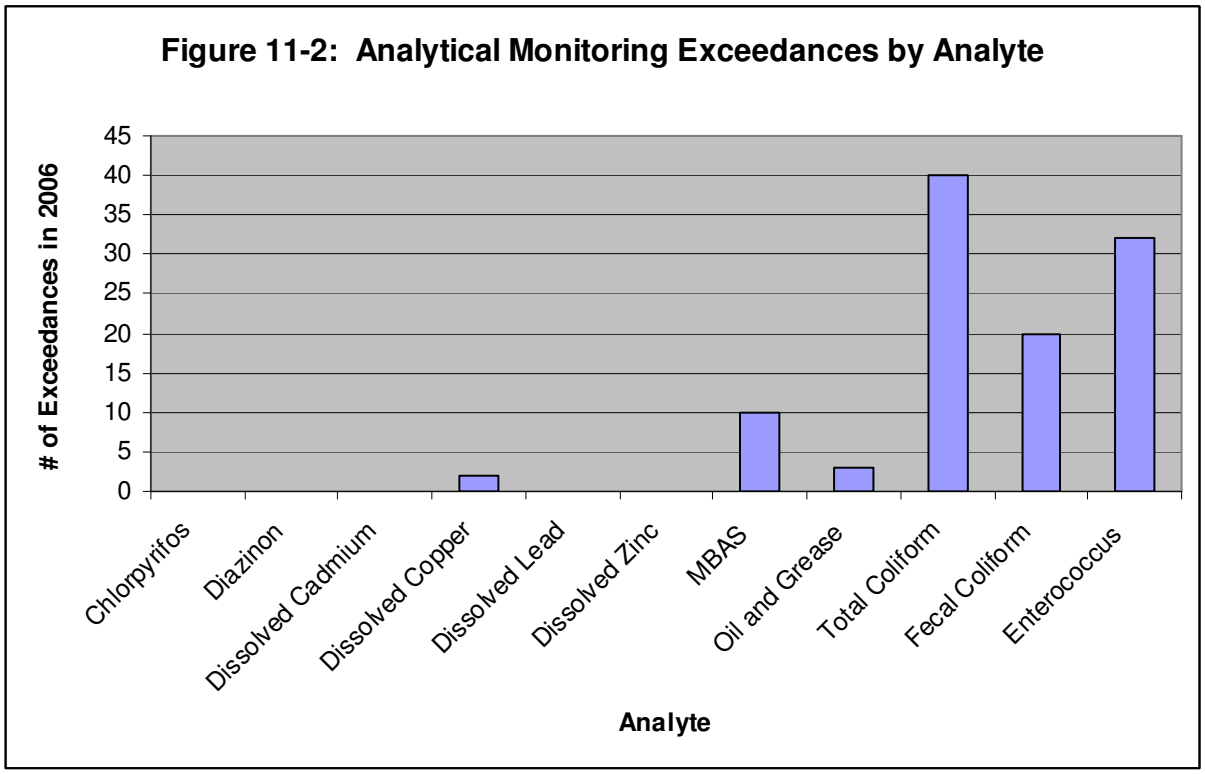

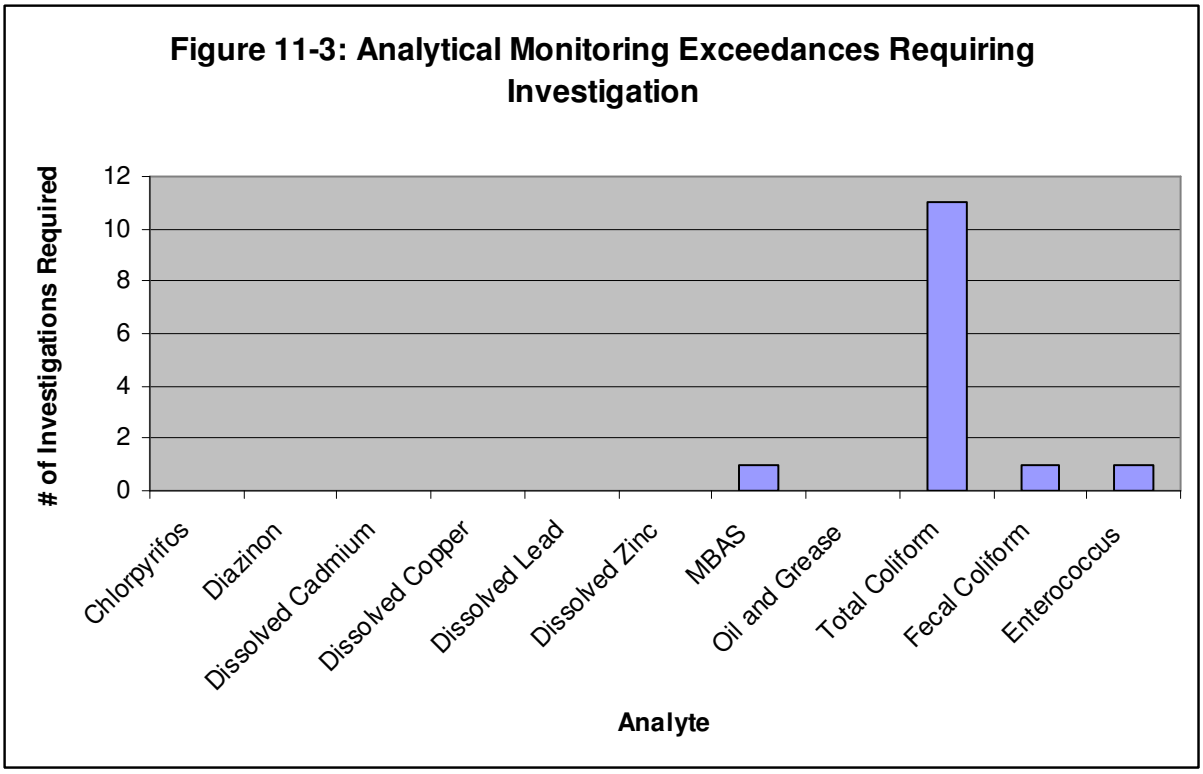

1.1.1.2 Non-Dry Weather Monitoring Related Investigation Results

The prescriptive monitoring requirements and associated follow-up investigations are not the only source of investigations. Monitoring staff routinely walk canyons and newly developed communities looking for hidden or new drains, drains plumbed over hillsides, and illegal discharges. In addition, monitoring staff responded to citizen and city employee referrals where complicated conditions exist and/or multiple sources make identifying a responsible party difficult. Once a responsible party is identified, the information is referred to a Code Compliance Officer for enforcement, including follow-up visits to ensure elimination of the discharge.

In FY 2007, the monitoring staff investigated 56 alleged discharges as a result of these referrals or observations, which resulted in 38 Enforcement Actions. See Table 11-3 for a summary of non-routine illicit discharge investigations. Refer to Appendix E for field data sheets and investigation information.

Table 11-3: Summary of Investigations Not Related to Dry Weather Monitoring

Number	Action
11	No Evidence of Violation
11	Investigations resulting in Notice of Violation issued to discharger
17	Investigations resulting in Administrative Citation issued to discharger
10	Investigations resulting only in distribution of educational material
5	No responsible party identified for discharge
2	Cases referred to other departments

11.1.2 MS4 Inspection

The Street Division is responsible for the routine inspection and maintenance of the City's MS4 and surrounding areas. If illicit discharges are detected while performing inspections or other field activities, the Street Division is instructed to contact the Storm Water Division for investigation.

11.1.3 Sanitary Sewer Canyon Program

The urban canyons of San Diego pose a unique challenge to the Metropolitan Wastewater Department (MWWD). If a sewer spill occurs in a canyon, it could go undetected. With approximately 250 miles of sewer lines located in the City's canyons and other non-right of way areas, MWWD has taken aggressive measures through the implementation of the multifaceted Canyon Program to reduce the possibility of a canyon sewer spill and to increase the chances that such a spill will be detected and reported quickly.

The Program included the televising of over 1,338 miles of the oldest and most problematic sewer lines in the system between 2001 and 2004, as measures to monitor the condition of sewer lines. Televising sewer lines has been an invaluable way of assessing the condition of a sewer line in real time. It can reveal blockages from debris to roots to grease; show cracks, breaks or deterioration of a pipe. In FY 2007, **103 miles** of sewer line were televised.

Physical inspection of canyons is another way to prevent sewer spills in the region's urban canyons. After every significant rainfall, MWWD's Wastewater Collection Division crews hike through portions of "critical canyons" (i.e., canyons where a sewer spill could easily end up in a river, bay or the ocean) to inspect the sewer lines and manholes. MWWD has also partnered with the San Diego Police Department to utilize police helicopters to patrol canyon areas after

significant rains. Similarly, the Department uses its Volunteer Canyon Watchers to report any indications of real or potential canyon sewer spills observed during recreational hikes through our urban canyons.

11.1.4 Hotline Calls/Referrals

The Storm Water Division operates the City's Storm Water Pollution Prevention Hotline and other means of communication (e.g., website, main office line, fax) and encourages the reporting of illegal discharges to the storm water conveyance system detected within the City. The Storm Water Division uses several strategies to capture citizen attention and impart the importance of recognizing and reporting illicit discharges and connections through television and radio programming, the *Think Blue* website, and educational fliers, handouts, flying discs, pencils, dustpans, etc. In FY 2007, a total of 2,157 contacts were logged by staff, and 1,964 investigations were carried out by Code Compliance Officers (remaining calls were requests for information).

The MWWD operates and advertises a sewer spill hotline for the reporting of sewer spills 24 hours a day, seven days a week. MWWD crews are also on call 24 hours a day, seven days a week to respond to the calls.

11.2 ELIMINATION OF ILLICIT DISCHARGES AND CONNECTIONS

Elimination of illicit discharges and connections is accomplished by implementing measures, such as education and outreach programs designed to maintain facilities and promptly respond to and capture spills and enforcement.

11.2.1 Education

The Storm Water Division educates residents and businesses through numerous education and outreach mechanisms. Educational materials, such as flyers, door hangers, and fact sheets, are distributed during events or by Code Compliance Officers while out in the field. The materials promote preventing illicit discharges through implementation of BMPs. The BMPs relate to the three *C*'s (i.e., control, contain, and capture), which is one key component of the storm water pollution prevention message. The City also disseminates information on the *Think Blue* website, through Public Service Announcements, community events, and workshops.

11.2.2 Complaint/Referral Investigations

Storm Water Division staff also conducts investigations of potential polluted discharges based on hotline complaints and referrals from other sources, such as other departments, agencies, etc. During FY 2007, the Storm Water Division's Monitoring Section initiated 56 IC/ID investigations from other referrals.

11.2.3 Spill Prevention and Response

The City implements spill prevention measures to eliminate and reduce the occurrence of spills and ensure that spills that do occur can promptly be contained and properly cleaned up. More detailed information about BMPs implemented during the reporting period is located in each department's FY 2007 *Activity Reporting Form* provided in Appendix B.

In addition to conducting spill prevention measures for municipal activities, the City also implements an aggressive program to educate the public and provide citizens and businesses with information needed to prevent, address, and report spills.

11.2.3.1 *Sanitary Sewer Overflow Prevention and Response*

MWWD continues to implement the measures of the Sanitary Sewer Overflow Prevention Plan and the Sewer Overflow Response Plan, to prevent and contain spills, leaks, and overflows from sanitary sewer pipe, and pump stations in the City. A copy of these plans can be obtained by calling the MWWD Collections Division at (858) 292-6484. Figure 11-5 shows the number of sewage spills each calendar year, as reported by MWWD. Although root intrusions caused a slight increase in the number of spills in FY 2007 compared to FY 2006, it is assumed that the reduction in sewer spills throughout the years has resulted in reductions to the amount of sewage discharged into the region's waterbodies and that discharge quality has improved.

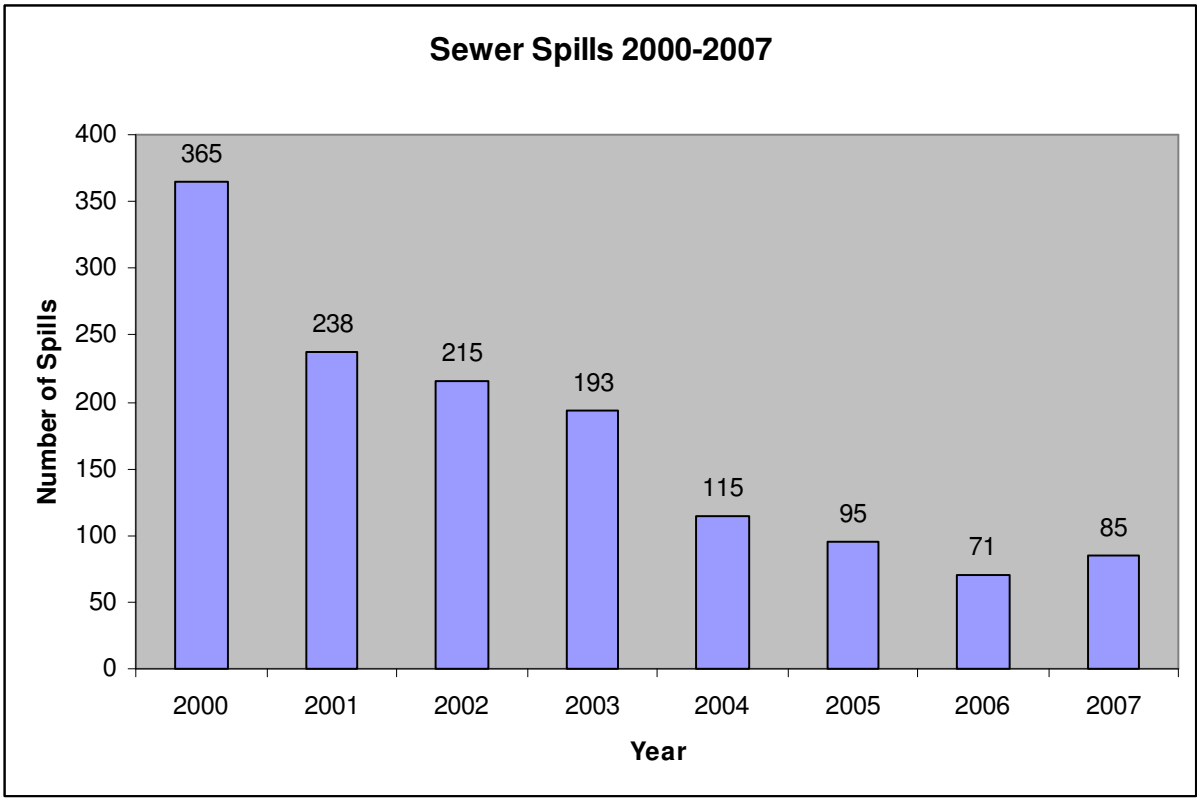

Figure 11-5. Sewer Spills by Year, 2000–2007.

The following actions are implemented to the maximum extent practicable to identify and resolve blockages and overflows and prevent seepage from the sanitary sewer to the City's MS4:

- Note the condition of sanitary sewer structures during routine maintenance and inspection, and identify areas that need repair or maintenance.
- Document suggestions and requests for repair and report the information to the appropriate manager or supervisor.
- Prioritize repairs based on the nature and severity of the problem.
- Televise sewer mains to determine their structural integrity and condition.
- Monitor the sewer infrastructure for capacity limitation.
- Patrol canyons where infrastructure exists that may be subject to damage after significant rain events.

- Implement a Capital Improvement Program that is prioritized based on need for a period of up to 10 years.
- Minimize the impact of sewage spills by using established procedures designed to protect water quality.
- Minimize the impact of sewer spills due to construction activities; all sewer contract documents include language requiring the contractor to submit a sewer spill prevention response plan.
- Utilize GPS notebooks to reduce error in logging information and requesting maintenance.
- Utilize new all surface access vehicles to maintain access to manholes while minimize habitat disturbance.

In addition to a number of the procedures listed above, other measures are taken to prevent seepage from the wastewater collection system to the City's MS4. Seepage can occur in areas where the infrastructure for the two systems is in close proximity. As part of this effort, field staff are trained to recognize suspected seepage from the sewer system to the MS4. MWWD also ensures compliance with the County Health Department's minimum requirement for the acceptable separation between the newly installed sewer pipelines and the MS4.

MWWD response crews are on call 24 hours a day, seven days a week to respond to, clean up, and repair sewer leaks and spills. Once notified, crews are mobilized and dispatched to the site to capture and contain spills and prevent further discharge. Vactor trucks are generally used to collect the spill. Additional methods may be used, as necessary to properly clean the spill and any debris or litter that was mobilized as a result of the spill. Depending on the location of the spill, it may be diverted to the sewer system by the low flow diversion system if it has already reached the City's MS4.

11.2.3.2 *Grease Disposal Program*

MWWD continues to implement the Grease Disposal Program to prevent sewer line blockages and resulting spills caused by the disposal of grease into the sewer system. The program aims to educate residents and business on the proper disposal alternatives for fats, oils, and grease. This program is described in greater detail in Section 6.3.3, *Grease Disposal Program*.

11.2.3.3 *24-Hour Reporting of Spills*

In FY 2002, the City developed a 24-hour discharge reporting form, disseminating a copy of the form to applicable departments with instructions on what discharges should be reported to the Regional Board. In addition, MWWD has developed and continues to use a standard sewer overflow form to promptly notify city departments and resource agencies about the date, time, magnitude, location, and receiving water (if applicable) of sewer discharges.

During the reporting period, MWWD responded to and reported spills that either discharged to, or had the potential to discharge to, the City's MS4 or directly to receiving waters. Significant spills were reported to the Regional Board following the 24-hour criteria. Appendix G provides a list with associated information (time, date, location, actions taken to correct the problem, etc.), of the incidents reported in FY 2007 that reached receiving waters or the City's MS4.

The Water Department reports all significant discharges to the Regional Board under the Hydrostatic Test and Potable Water Discharge Permit (R9-2002-0020) issued by the San Diego Regional Board in August of 2002. There were no other reports of significant spills during the reporting period.

11.2.4 Enforcement

The City implements education efforts as well as enforcement measures to eliminate illicit discharges and connections. Mechanisms that are available in order to ensure compliance with storm water regulations include distribution of educational materials, issuances of notices of violation, administrative citations, and civil penalties. In more severe instances, cases are referred to the Consumer and Environmental Protection Unit of the City Attorney's Office for prosecution. The standard procedure for enforcing the storm water ordinance by means of these mechanisms was described in Section 1.3, *Enforcement of Storm Water Ordinance* in the City's JURMP. *In response to Regional Board comment 10 in Appendix A, in FY 2007 all illicit discharges and connections were eliminated except for DW303 (see Table 11-2) which required futher investigation into FY 2008 and will be reported on in the next Annual Report.*

11.3 FACILITATE DISPOSAL OF HAZARDOUS MATERIALS

11.3.1 Collection Facilities and Events

The Environmental Services Department (ESD) operates the Household Hazardous Waste (HHW) Program for the City and is responsible for the investigation, maintenance, collection and remediation of hazardous substances including household hazardous waste from facilities, residents, vacant land and other City departments. The collection program consists of a permanent HHW facility, auto product recycling events, door-to-door collection, and a load check point at the Miramar Landfill. Refer to Table 3-3 of Section 3.3.1.2, *Municipal Separate Storm Sewer System*, for amounts of HHW collected in FY 2007 and to ESD's FY 2007 *Annual Reporting Form* in Appendix B for details on the events and activities conducted to facilitate the disposal of HHW.

11.3.2 Education

ESD conducts educational outreach programs for City residents and staff and promotes prudent purchase, use, and disposal of household hazardous waste through media announcements and distribution of educational materials. These programs designed and implemented through the Environmental Protection Division are vital to the diversion of dangerous or contaminated substances from the City's land and waterways.

The Storm Water Division conducts extensive education and outreach to San Diego residents and businesses to communicate the importance of proper disposal of hazardous materials and reporting of illicit discharges. These education and outreach efforts consist of distribution of informative materials, creating and running public service announcements on television and radio, and posting information on the *Think Blue* and Storm Water Division websites.

11.4 FUTURE ACTIVITIES AND PROGRAM AMENDMENTS

The City will be implementing a revised Illicit Discharge Detection and Elimination Program as required by the new Municipal Permit (Order No. 2007-0001), effective March 24, 2008.

12 EDUCATION

The City's storm water education campaign for both the external and internal audiences is managed by the Storm Water Division of the General Services Department. The *Think Blue* campaign is a multi-faceted effort that encompasses public outreach and storm water pollution prevention advocacy, media advertising, and employee training. Section 12.1.4 below discusses the Storm Water Division's *Think Blue* campaign. Other departments also create specific materials for their staff or customer use in protecting San Diego's water quality. Information on each City department's or division's education, outreach, and training efforts can be found in the FY 2007 *Activity Reporting Forms* in Appendix B.

12.1 STORM WATER DIVISION TRAINING OF MUNICIPAL EMPLOYEES

Training was provided to municipal employees via two avenues: training developed and given by Storm Water Division staff either in general storm water training or activity-specific storm water training formats; and department-developed and -provided activity-specific storm water training described in Section 2, *Municipal*.

12.1.1 General Storm Water Training

During FY 2007, the City's New Employee Orientation sessions were held every month. All new City employees were trained in *Storm Water and You,* general storm water pollution prevention awareness. Departments performed general or activity-specific storm water training for appropriate staff, as needed.

12.1.2 Activity-Specific Storm Water Training

In FY 2007, the Storm Water Division's *Think Blue* training staff conducted two activity-specific trainings of targeted City staff. The two training sessions, "Storm Water – Your Role and Responsibility", targeting Development Services Department inspectors, were held on February 26, 2007 and May 17, 2007. Please see Section 3, *Municipal*, for additional training that was conducted by individual departments, as well as the number of employees trained.

12.1.3 Storm Water Division External Education and Outreach

In 1998, the City, with the assistance of the Unified Port of San Diego, Caltrans District 11, and the County of San Diego, funded *Think Blue*, a bilingual regional education, outreach, and media campaign. The goals of the campaign are to: raise awareness of urban runoff as a major cause of beach, bay, watershed, and recreational water pollution; and change the polluting behaviors of residents and businesses.

12.1.4 Think Blue Campaign — FY 2007

12.1.4.1 Goals and Challenges

The City's Storm Water Division goals for its FY 2007 public information campaign were the same as those with which the campaign started. These goals were as follows:

- Increase awareness that storm water flows to water bodies untreated
- Change behaviors from those that pollute water bodies to those that do not
- Increase awareness of the *Think Blue* slogan.

The conclusion of FY 2007 on June 30, 2007, was also that of the seventh year of the *Think Blue* Media, Education and Public Advocacy Campaign.

12.1.4.2 2007 San Diego Storm Water Survey

The City of San Diego Storm Water Pollution Prevention Division conducted a telephone survey of adult residents in the City of San Diego between January 31 and February 7, 2007. The purposes of the survey included:

- To explore attitudes about storm water pollution;
- To explore barriers to behavioral change that might reduce storm water pollution;
- To assess different potential motivations for change including those that address barriers; and
- To provide information that can be used in formulating a community based social marketing program.

As part of the survey 800 interviews were conducted with adult residents using a random-digit dial methodology, in which a random list of all active residential telephone numbers served as the sample. The margin of error for citywide results is plus or minus 3.4% at a 95% confidence level. Results were weighted slightly by age and ethnicity to match U.S. Census data. Interviews were conducted in both English and Spanish.

A few questions in this survey were asked in similar studies conducted in previous years. Where appropriate, the results were compared from this survey with those from previous studies. The report presents results broken out by subgroups of adult residents (e.g., by men versus women or by zip code) only if the differences are both statistically significant using standard significance testing, and are of relevance. Where statistically significant and relevant, the results are broken out by watershed.

The survey results show deep interest in and concern about storm water pollution among San Diego residents. More than three of four say that pollution of the ocean, bay, and beaches is a very important issues facing the city, matching concern about the quality of public schools.

The survey also showed that most residents indicate a willingness to take actions to help prevent storm water pollution, especially keeping trash and recycling bins covered to prevent litter, recycling used motor oil, washing paint brushes properly, sweeping rather than hosing down sidewalks, picking up litter and trash, and fixing sprinklers. Between 61% and 85% of residents rated their willingness to take these actions as a 10 on a 1 to 10 scale.

It was also found that about 45% of residents indicate strong interest in learning more about what they can do to reduce storm water pollution and beach closures due to pollution, and to reduce litter and pollution in their neighborhoods. However, residents are not that well informed about how the storm drain system works. Only 9% knew they lived in a watershed and fewer than half (46%) knew that storm drain water is not treated. For comparison, a similar question asked in 2005 in San Bernardino County found that only 19% knew storm water was not treated, but in 2003, 57% in the City of Santa Barbara knew that storm water was not treated. Overall 91% were familiar with the term “storm drain”.

Just over half (55%) of residents say they saw or heard something in 2006 about ways to prevent pollution of storm drains, but only 36% said they heard anything specifically about steps the City is taking to prevent storm drain pollution. 46% percent say they have heard the slogan “Think Blue San Diego”. The survey does include some possible evidence of the successful impact of past Think Blue activities: 53% of those who said they had heard about the Think

Blue campaign knew that storm water is not treated, compared to 40% who had not heard about Think Blue.

The key barriers to participation in preventing storm water pollution appear to be lack of information and perceived lack of time, along with people saying they don't go to the beach so the pollution does not affect them. One interesting barrier to proper disposal of used motor oil is lack of a suitable container for transporting it to a recycling facility.

The survey showed that the most powerful motivations for taking action to reduce storm water pollution are to protect the health of people using the ocean, to protect the marine environment, to protect the legacy we leave behind for our children, and to connect with our neighbors.

The survey's final report with detailed results can be found on the City's website (www.sandiego.gov/thinkblue/pdf/2007ressurveyfinalreport.pdf.

12.1.4.3 FY 2007 Media Purchase and PSA Airtime

During FY 2007 the City aired PSAs on both local radio and television stations reaching the English- and Spanish-speaking communities. The City contracted for $1,280,000 in paid television and radio advertising and the advertising partners provided $52,450 of in-kind contributions. Leveraged in-kind airings are provided when time is available in the advertiser's inventory, which is not equal through 12 months. Additionally as part of the media buy, Think Blue received an estimated $48,230 of in-kind contributions through sponsored special events as well as free placement on media websites and free outdoor advertising.

PSAs that aired in FY 2007 are summarized in Table 12-1 below and can be found on the City's Think Blue website (http://www.sandiego.gov/thinkblue/videos/index.shtml). The television and radio PSAs aired a total of 7,269 times and made approximately 18,546,166 impressions.

Table 12-1 – FY 2007 Public Service Announcements

PSA	Media	Language
Roads to Beaches	Television and Radio	English and Spanish
Fowl Water	Television and Radio	English and Spanish
Water Babies	Television and Radio	English and Spanish
Photo Mosaic	Television	English and Spanish
Don't Trash Our Future	Television and Radio	English and Spanish
Ants in Your Plants	Television	English and Spanish
Chollas Creek – Flying	Television	English
Chollas Creek - Urban	Television	English

12.1.5 Print Media

In FY 2007, the City utilized billboards and transit shelters to promote Think Blue and storm Water pollution prevention awareness. A summary of the billboard and transit shelters locations and durations are included in the tables below.

Table 12-2 Billboard Locations and Durations

Location Description	Area	Start Date	End Date
El Cajon Boulevard east of Chamberlain Street	El Cajon	5/7/07	6/3/07
El Cajon Boulevard east of 73rd Street	La Mesa	5/7/07	6/3/07
Euclid Avenue south of University Avenue	San Diego	5/7/07	6/3/07
G Street north of 15th Street	Downtown San Diego	5/7/07	6/3/07
Imperial Avenue east of 32nd Street	Logan Heights	5/7/07	6/3/07
Imperial Avenue south of 69th Street	Lemon Grove	5/7/07	6/3/07

Location Description	Area	Start Date	End Date
Imperial Avenue west of 30th Street	Logan Heights	5/7/07	6/3/07
Main Avenue south of Elder Street	Fallbrook	5/7/07	6/3/07
Pacific Highway north of Washington Street	Downtown San Diego	5/7/07	6/3/07
Rosecrans Street south of Hugo Street	Point Loma	5/7/07	6/3/07
University Avenue south of 29th Street	North Park	5/7/07	6/3/07
Adams Avenue west of Oregon Street	North Park	3/26/07	4/22/07
Bancroft Drive north of State Route 94	Eastern Area	3/29/07	4/22/07
Broadway west of West Street	City Heights	3/29/07	4/22/07
College Avenue north of Soria Drive	College Area	3/26/07	4/22/07
El Cajon Boulevard east of 73rd Street	La Mesa	3/26/07	4/22/07
Euclid Avenue south of University Avenue	City Heights	3/28/07	4/22/07
Federal Boulevard north of 47th Street	Southeastern San Diego	3/29/07	4/22/07
Imperial Avenue south of 69th Street	Lemon Grove	3/29/07	4/22/07
Imperial Avenue west of 30th Street	Logan Heights	3/28/07	4/22/07
Market Street west of 32nd Street	Southeastern San Diego	3/28/07	4/22/07
Pacific Highway north of Washington Street	Downtown San Diego	3/29/07	4/22/07

Table 12-3 Transit Shelters Locations and Duration

Location Description	Area	Start Date	End Date
Adams Avenue and Cherokee Avenue	Normal Heights	3/26/07	4/22/07
College Grove Drive at College Avenue	Eastern Area	3/26/07	4/22/07
El Cajon Boulevard and Fairmont Avenue	City Heights	3/26/07	4/22/07
El Cajon Boulevard and 54th Street	City Heights	3/26/07	4/22/07
Euclid Avenue and Groveland Drive	City Heights	3/26/07	4/22/07
Euclid Avenue and Federal Boulevard	City Heights	3/26/07	4/22/07
Fairmount Avenue and University Avenue	City Heights	3/26/07	4/22/07
Imperial Avenue and 62nd Street	Encanto	3/26/07	4/22/07
Market Street and 36th Street	Southeastern San Diego	3/26/07	4/22/07
National Avenue and 38th Street	Southeastern San Diego	3/26/07	4/22/07
National Avenue and 30th Street	Southeastern San Diego	3/26/07	4/22/07

Copies of the billboard and transit shelter graphics are included as Appendix H.

12.1.6 School Age Education – San Diego City Schools

Project SWELL — **S**tewardship: **W**ater **E**ducation for **L**ifelong **L**eadership

The City's effort to educate San Diego's youth stayed on track in FY 2007 as Project SWELL was expanded to more school grades and a new school district.

Project SWELL teaches children about the importance of the region's recreational waterways and human–water interaction through a well-balanced, comprehensive, and hands-on water quality and pollution prevention curricula.

To make this happen, the San Diego City School District, City of San Diego, and San Diego Coastkeeper have united to achieve a goal: enhance the existing science curriculum to address pressing environmental issues. The project partners have made progress in meeting these goals by developing and implementing a water quality and pollution prevention curricula for K-12 classrooms in San Diego City Schools. Below is a summary of the curricula that have been or are currently in development and implementation.

5th Grade: *Water*. Completed and in use. Project SWELL's first unit was issued to correspond with the fifth grade *Water* kit used by San Diego City Schools. The fifth grade unit reached 10,668 students in FY 2007. An assessment of the fifth grade curriculum was also conducted; however, the results are not yet available.

6th Grade: *Landforms*. Completed and in use. The sixth grade curriculum, *Landforms* kit, was completed and began circulating to 10,019 students in San Diego City Schools in the spring of FY 2006. Professional development occurred for 6th grade educators throughout the remainder of FY 2006 and FY 2007.

4th Grade: *Ecosystems*. Completed and in use. The fourth grade *Ecosystems* kit was integrated in the fall of FY2007 to 10,661 students. Professional development occurred for the 4th grade educators in the fall and winter of calendar year 2006.

Future activities:
2nd Grade: *Pebbles, Sand, and Silt*. Curriculum under development. The second grade curriculum, *Pebbles, Sand, and Silt*, will roll out to 10,222 students in Fiscal Year 2008 (Spring 2008) with professional development occurring in the Summer and Fall of 2008.

With the launch of the 2nd grade unit, which went into full rotation in September 2007, Project SWELL will be reaching over 42,000 elementary school students annually in San Diego City schools. Project SWELL has also expanded to the Oceanside Unified School District (5th and 6th grades).

12.1.7 Website

In addition to the media campaign, the Storm Water Educational web site (http://www.ThinkBlueSD.org) is available to the public and professional organizations as a compliance and education resource. The Think Blue website had approximately 52,678 visits during FY2007, averaging 4,390 visits a month. The month of June 2007 recorded the highest volume of visits with 7,249 hits, and June 2006 recorded the lowest number of hits in a month's time with 962. The site includes all of the campaign's informational fact sheets, brochures, the City's Urban Runoff Management Plan, the Storm Water Ordinance (Section 43.03 of the San Diego City Municipal Code), information on the Chollas Creek Environmental Improvement and Awareness Programs, Project SWELL, Total Maximum Daily Loads (TMDLs), Areas of Special Biological Significance (ASBS), a calendar of upcoming storm water events and outreach activities, the Public Service Announcements (PSAs), and other educational videos. A large portion of the site is available to browsers in both the English and Spanish languages.

12.1.8 Hotline and Other Contacts

In FY 2007, the City's Storm Water Hotline, (619) 235-1000, and other means of communication realized an increase in contacts from FY 2006 (see Table 12-4).

Table 12-4. Storm Water Division Contacts*.

Fiscal Year	Number of Contacts
2002	2,904
2003	4,206
2004	4,397
2005	3,818
2006	1,902
2007	2,158

*This table was presented in previous Annual Reports as only counting contacts made through the Storm Water Hotline.

12.1.9 Speaker's Bureau and Community Events

Table 12-5 below summarizes the outreach and education events that the City implemented and/or participated in during FY 2007 to educate the general public on storm water pollution prevention and promote the *Think Blue* slogan. While the City still conducted jurisdictional outreach, it is important to note that many of the City's outreach events were watershed focused and as such are included in the City's WURMP Annual Reports. This will be a continuing trend as the City's outreach events become more area and watershed specific. Furthermore, as the education program has become more sophisticated, we have learned that we can reach much larger audiences more effectively by focusing staff and resources on large events (such as Padres games and mass media), rather than numerous relatively minor community and neighborhood events reaching far fewer people.

Table 12-5. General Public Outreach and Education Events.

Date	Event Type	Event Title	Comments	Audience Type	Specific Audience	Estimated Audience #	Site Name/ Location
11/14/06	Conference	Industrial Environmental Association (IEA) Conference	Discussed Discharge of Fire Sprinkler Test Water	Industry	Industrial Business Owners	50	Harbor Island Sheraton
12/4/06	Storm Water Presentation	Everything You Need to Know about City Infrastructure	Covered storm Water topics	General Public	Rancho Penasquitos Kiawanis Club	16	Olive Garden – Carmel Mountain Road
12/7/06	Jurisdiction Storm water-specific Event	Naval Medical Center Environmental Division Training Elements	Protecting our beaches, bays,and watersheds	Naval Medical staff	Naval Medical Staff	500	Naval Medical Center

<u>San Diego Coastkeeper's Ocean Gala</u>

Storm Water (Think Blue) and the City of San Diego have participated in and attended San Diego Coastkeeper's Ocean Gala event since 1999. The City has many staff and elected officials that attend the Ocean Gala every year, including Mayor Jerry Sanders, City Attorney Michael Aguirre, Council President Scott H. Peters, Councilmember Toni Atkins, Councilmember Kevin Faulconer, Councilmember Donna Frye, Councilmember Jim Madaffer and Councilmember Brian Maienschein. FY 2007 was the second year that Storm Water's Think Blue campaign has been a sponsor. Think Blue donated approximately $7,500 and has donated amounts up to $5,000 in previous years. This year will be the second year that Think Blue has debuted a Public Service Announcement (PSA) at the Ocean Gala. Last Year, Council Member Donna Frye introduced the 2006 Think Blue PSA, entitled "Chollas Creek - It's the Water that Connects Us", which went on to win an Emmy for Direction.

12.1.10 Think Blue Collateral Material Development and Distribution

Table 12-6 below identifies the campaign's collateral materials available and distributed in FY 2007 by target audiences. The italicized entries were new items for FY 2007.

Table 12-6. *Think Blue* Collateral Materials by Target Audience.

Category Title	Municipal	Residential	Commercial	Industrial	Construction	Children	Quantity Distributed in FY 2007
Brochures/Training							
Business License Storm Water Compliance Mailer			X				76,000
Think Blue Brochure – English	X	X	X		X		4,409
Think Blue Brochure - Spanish	X	X	X		X		1,432
Clean Construction Pamphlet					X		1,700
Planning for Storm Water Pollution Prevention @ your Special Event Pamphlet	X	X	X				25
Household Hazardous Waste Transfer Facility Pamphlet		X					357
Boaters Best Management Practices Pamphlet		X					285
Safe Use and Disposal of Pesticides Pamphlet - English		X					125
Leader Card 3C's Employee			X				766
Leader Card 3 C's Residential - English		X					279
Leader Card 3 C's Residential - Spanish		X					121
Door Hangers (English & Spanish)	X	X	X	X			761
Boaters BMP Handbook		X					112
What's Cookin' Handbook			X				161
Green Wrench Booklet			X				50
Construction Poster					X		862
Fish Kids Coloring Page						X	506
Word Search						X	446
Water- Where Does it Go?						X	449
Integrated Pest Management Cards pack - English	X	X	X	X	X		1272
Intergrated Pest Management Cards pack- Spanish	X	X	X	X	X		1172
Vietnamese Card Sets	X	X	X	X	X		106
Somali Card Sets	X	X	X	X	X		100
Vietnamese Card Sets	X	X	X	X	X		216
RV Welcome Postcard - English		X					750
RV Welcome Postcard - Spanish		X					350

Category Title	Municipal	Residential	Commercial	Industrial	Construction	Children	Quantity Distributed in FY 2007
SWELL: Investigation 4th Grade Curricula-Teaching Binders						X	10,661
SWELL: Investigation 5th Grade Curriculum Teaching Binders						X	10,668
SWELL: Investigation 6th Grade Curriculum Teaching Binders						X	10,019
Fact Sheets							
Attention Workers	X		X	X			75
Think Blue Handout: Spills	X	X	X	X	X		22
Think Blue Handout: Automotive Fluids	X	X	X	X	X		293
Car Washing	X	X	X	X	X		450
Clean Water Leader							1150
Concrete Washout	X	X	X	X	X		1000
Construction Waste	X	X	X	X	X		2060
Dumpsters and Docks	X	X	X	X	X		575
Impervious Surfaces	X	X	X	X	X		2150
Industrial Facilities				X			350
Municipal Code	X	X	X	X	X		3100
Regulations	X	X	X	X	X		450
Restaurants			X				350
Sewage Overflow	X	X	X	X	X		300
Spills	X	X	X	X	X		850
Swimming Pools	X	X	X				350
Useful Tips for Ash	X	X	X	X	X		100
Water Discharge	X	X	X	X	X		250
Mobile Business Cards			X				7
Think Blue Bilingual Informational Card	X	X	X	X	X		22
Incentive Items (used existing stock from FY 2002 for distribution)							
Dustpans - English	X	X	X	X	X	X	977
Dustpans - Spanish	X	X	X	X	X	X	690
Pencils - English	X	X	X	X	X	X	1733
Pencils - Spanish	X	X	X	X	X	X	1250
Key Chains - English	X	X	X	X	X	X	1618
Key Chains - Spanish	X	X	X	X	X	X	1063
Stickers - English	X	X	X	X	X	X	2010
Stickers - Spanish	X	X	X	X	X	X	1950
City Folders	X	X	X	X	X	X	340
"Did you know bags" English/Spanish	X	X	X	X	X	X	440
Brooms	X	X	X	X	X	X	305
Frisbees - English	X	X	X	X	X	X	750
Frisbees - Spanish	X	X	X	X	X	X	350

Category Title	Municipal	Residential	Commercial	Industrial	Construction	Children	Quantity Distributed in FY 2007
White "FOG" Scraper	X	X	X	X	X	X	10
TOTAL DISTRIBUTED							**151,550**

12.2 GENERAL EDUCATION INFO FROM OTHER CITY DEPARTMENTS

In addition to the education and outreach activities spearheaded by the Storm Water Division, other departments and divisions in the City also conducted activities in FY 2007. Highlights of these efforts are presented below. For more information regarding the education and outreach activities done by City departments and divisions, refer to the *Activity Reporting Forms* in Appendix B and to Section 13, *Public Participation*.

12.2.1 Water Department

The Watershed Source Water Protection Elevator Poster: This poster contains information reflecting the importance of watersheds and reservoirs, and why their protection is vital to providing healthy and safe drinking water to our communities. In addition, the *Think Blue* logo is featured in this poster.

Letter to residents along the Miramar Reservoir: The City of San Diego Water Department sent a letter to neighbors who live along the ridge around Miramar Reservoir requesting residents to help keep the reservoir safe, beautiful, and enjoyable for all by reducing water run-off from their properties. The Department sent a letter to 11 homes and a condominium complex.

Lakes Brochure and Insert: This brochure featured operation, location, and recreation information for each of the City's nine water supply reservoirs located throughout San Diego County. Additionally, this brochure reminded patrons about their responsibility to protect water quality by disposing their trash in appropriate bins. The insert included more ways to protect water quality and had information about the Multiple Species Conservation Program. Both materials featured the *Think Blue* logo. Brochures were available at all City reservoirs and on the Water Department website. Approximately two thousand of the brochures and inserts were distributed.

Newspaper: The Mission Times Courier newspaper ran an article in June 2007 about the top things to do at Murray Reservoir. Integrated in this list of fun activities is the reminder to protect water quality by keeping the reservoir area clean and picking up after your pets.

California Friendly Plants: A Smart Alternative was an article distributed to local press and media about how the benefits of these plants. California friendly plants require less fertilizing, cultivating and irrigation, thus reducing the likelihood of harmful runoff reaching San Diego's waterways. The *Think Blue* logo and contact number was also included in the article. This was distributed primarily to industry publications in July/August 2006.

2006 Annual Drinking Water Quality Report: This report was mailed to 570,204 residential and commercial customers in the City. The report included special sections on the Drinking Water Source Assessment and Protection (DWSAP) Program and Watershed and Source Water Protection. The *Think Blue* logo, website, and phone number were also featured in the report.

Additionally, a Watershed Newsletter was included in the report with information on the City's efforts to maintain and protect our reservoirs and watersheds, and features a list of community resources that one can access to learn more about participating in local water quality protection efforts.

A message in Spanish was included on the outside of the English-language report; directing customers to call the Public Information Office if they wished to receive a Spanish language version of the report. The Public Information Office received approximately 26 requests for the Spanish report. The report also contained the Water Operations Public Information Office phone number and an e-mail address where customers can write for more information or comment on the report. The department received many complimentary phone calls and e-mail messages in response to the report. Reports in English and Spanish were also distributed to libraries, community service centers and other key community locations.

City of San Diego Weekly Web Feature: The home page featured an accessible link to the 2006 Annual Drinking Water Quality Report. The report included special sections on the Drinking Water Source Assessment and Protection (DWSAP) Program and Watershed and Source Water Protection. The *Think Blue* logo, website and phone number were also featured in the report.

Watershed Boundary Sign Program: The City of San Diego Water Department received unanimous approval from the State Caltrans Traffic Control Devices Committee to begin a pilot Watershed Boundary Sign Program (WSP). The City's six signs have been produced and installed along public roadways located near three of our reservoirs. The signs promote storm water pollution prevention awareness. The goal is to create opportunities to learn about the importance of watersheds, drinking water reservoirs, and encourage community stewardship of watersheds. A media and outreach campaign is supplementing the pilot program. In FY 2007, the water department:

- Created and produced mock pilot sign
- Presented WSP to Project Clean Water Outreach Workgroup and Education TAC, and the Storm Water Copermittees
- Placed an ad in San Diego Family Magazine (June 2006)
- Placed an ad in North County Times newspaper daily for weeks
- Placed an ad in the East County Gazette weekly newspaper for six weeks
- Placed 20 radio public service announcements on two Clear Channel stations
- Placed a cinemedia ad at the Mira Mesa Edwards Theater and Parkway Plaza Regal Cinemas for six weeks
- Created an online survey
- Created a program webpage
- Ran a bulletin slide of our ad on City TV
- Posted a poster at the Reuben H. Fleet Science Center near the water cycle and Think Blue exhibit
- Created and distributed 2 issues of the Watershed Sign Program newsletter

12.2.2 Qualcomm Stadium

In FY 2007, stadium representatives and a City storm water liaison met with parking lot vendors and clients on site and discussed storm water issues and proper storm drain management and protection methods. All parking lot contracts and agreements issued to clients and vendors included enforceable language on proper storm drain protection.

12.2.3 Park and Recreation Department

In FY 2007, over 15 free educational programs were conducted by Park and Recreation Department staff and volunteers. These education programs included storm water awareness. In addition, 803 clean-up events were coordinated at the City's parks, beaches, and bays. Over 6,000 brochures were printed or reprinted for storm water education, and approximately 50 signs, kiosks, or displays were created or updated involving storm water awareness. The park use permits issued to the public by the department (approximately 8,500 annually) included education and language on storm water pollution prevention. The Park and Recreation Department implemented the City's No Smoking ordinance for beaches and bays within the City which included staff education and installation of over 300 public signs. By prohibiting smoking it is hoped the number of cigarette butts entering the water will be reduced.

12.3 FUTURE ACTIVITIES AND PROGRAM AMENDMENTS

The City will be implementing a revised Education Program as required by the new Municipal Permit (Order No. 2007-0001), effective March 24, 2008.

13 PUBLIC PARTICIPATION

13.1 PUBLIC PARTICIPATION

The following is a summary of activities that various City departments conducted that facilitated public participation on water quality issues in FY 2007.

13.1.1 Airports: Brown and Montgomery

In FY 2007, the Airports Advisory Committee held meetings which involved staff from both Brown Field and Montgomery Field as well as representatives of airport users, tenants, and community planning groups directly affected by the two airports. The forum provided opportunities for public input on airport issues, including storm water. The Airports Advisory Committee met once a month for a total of 12 meetings in FY 2007.

13.1.2 Development Services Department (DSD)

In FY 2007, the public was offered a myriad of opportunities (a minimum of 2 per week and approximately 350 per year) to participate in water quality issues via environmental document reviews, City Council hearings, Planning Commission hearings, and Hearing Officer meetings during the project review process. In addition, DSD provided individualized training to staff on storm water pollution prevention for construction sites.

13.1.3 Engineering and Capital Projects – Field Engineering Division

The following public participation opportunities (and the number of opportunities) were open to the industry and/or general public in FY 2007:

- Construction Management Academy (open to industry attendance) (1)
- Building Industry Association Storm Water Training Sessions (City-cosponsored) (2)
- American Public Works Association (APWA) Storm Water Training Session (3)
- Engineering and General Contractors Association (EGCA) Storm Water Training (2)
- Youth and College Student Outreach (1)
- Meetings with the Construction Industry

13.1.4 Metropolitan Wastewater Department

Metropolitan Wastewater Department (MWWD) participated in numerous outreach activities to involve the public in storm water related issues and provided the opportunity for comment and involvement. Staff from the Food Establishment Waste Discharge (FEWD) Program attended two expositions and distributed approximately 3,500 brochures related to the proper handling and disposal of fats, oil, and grease to reduce sanitary sewer blockages which could cause spills. The FEWD division also produced a video discussing the FEWD Program and the purpose of the FEWD permit system and the proper ways to dispose of fats, oils, and grease. Whenever a sewer spill/problem occurs that was caused by grease in a residential area, all residents upstream of the effected line are mailed a postcard informing them on the proper way to dispose of fats, oils, and grease.

Finally, MWWD also participates in the Canyon Watchers program. The Canyon Watchers program is a cooperative effort between MWWD and the San Diego Oceans Foundation. The program relies on volunteers who regularly walk in San Diego's urban canyons and inspect the sewer manholes for signs of leaks or deterioration of any kind. Instead of regular meetings, the

canyon watchers submit online reports of their observations to either the MWWD website or the Oceans Foundation website. If the volunteers see a sewage spill, they are directed to immediately call the sewer emergency line (619-515-3525) and report the problem and MWWD crews respond.

13.1.5 Planning Department

The City Planning and Community Investment Department (Planning Department) staffed many public meetings, workshops, and hearings where water quality issues were discussed. Major public outreach activities in FY 2007 are described below.

13.1.5.1 *General Plan Update*

It has been the goal of the Planning Department to increase community involvement and expand the role of public participation in the process of developing a new General Plan. The Planning Department has engaged the public using four primary methods; a series of forums, mass email distributions, workshops, and presentations and meetings. The form and type of public outreach and participation has varied from element-to-element based on the variety and number of interested groups associated with the element.

The Planning Department has built up an e-mail database with over 1,200 contacts of individuals and organizations interested in the General Plan Update. Over 350 of these contacts have elected to receive updates on Conservation Element issues and events.

Because of active participation from the Storm Water Division, the Draft General Plan incorporated significant language regarding storm water and urban runoff pollution prevention in the following elements: Conservation; Mobility; Urban Design; Public Facilities, Services, and Safety; and Recreation.

The most recent revision to the draft General Plan and additional information is available online at http://www.sandiego.gov/cityofvillages.

13.1.5.2 *Community Orientation Workshop*

Planning Department staff presented storm water educational materials at the Community Orientation Workshop, which is an introductory training session for the members of the City's forty-two community planning groups.

13.1.6 Water Department

The 2006 Annual Drinking Water Quality Report was mailed to 570,204 residential and commercial customers in the City. The report included special sections on the Drinking Water Source Assessment and Protection (DWSAP) Program and Watershed and Source Water Protection. The *Think Blue* logo, website, and phone number were also featured in the report. Additionally, a Watershed Newsletter was included in the report with information on the City's efforts to maintain and protect our reservoirs and watersheds. It features a list of community resources that one can access to learn more about participating in local water quality protection efforts. The City's home webpage featured a link to the Report.

A message in Spanish was included on the outside of the English-language report; directing customers to call the Public Information Office if they wished to receive a Spanish language version of the report. The Public Information Office received approximately 26 requests for the Spanish Report. The Report also contained the Water Operations Public Information Office phone number and an e-mail address where customers can write for more information or comment on the Report. The department received many supportive phone calls and e-mail

messages in response to the report. Reports in English and Spanish were also distributed to libraries, community service centers, and other key community locations.

Staff from various sections of the Water Department attended numerous events such as Council District meetings, community planning group meetings, community fairs and festivals, town council meetings, and construction meetings. Members of the public were given the opportunity to provide feedback to the department regarding its water quality activities via meetings and also via the department's website.

In addition, the construction update newsletter for the Alvarado Water Treatment Plant Upgrade and Expansion Project, AWTP Waterlines, was distributed to 6,913 residents, businesses and community facilities during the summer of 2006. The newsletter included the Think Blue logo and an article describing Best Management Practices (BMPs) for the use of pesticides and herbicides. The article also cited where BMP brochures could be obtained by the public.

Staff also continued to develop partnerships and collaborations with other related local and regional organizations to promote the importance water quality protection. The following is a list of other public participation opportunities that the Water Department was actively a part of in FY 2007:

- Water Department represented the City of San Diego to the newly formed San Dieguito Watershed Council. There were three meetings of the Council in FY 2007.

- The Water Department represented the City of San Diego to the San Diego Integrated Regional Water Management Plan [IRWM Plan]. There were six public workshops for the IRWM Plan and ten public meetings of the Regional Advisory Committee to the IRWM Plan. The IRWM Plan aims to integrate source water production, source water protection, watershed management, water quality monitoring, and storm water management across multiple jurisdictions and stakeholders.

13.1.7 General Services Department

The Storm Water Division is actively involved with implementing mechanisms of public participation. During FY 2007, the Storm Water Division held two public workshops to involve the public in the restoration of Chollas Creek. The Storm Water Division also seeks public comment on the Think Blue website. The website provides information and links to documents that are available for public comment and offers a mechanism for the public to submit their comments online.

13.2 FUTURE ACTIVITIES AND PROGRAM AMENDMENTS

The City will be implementing a revised Public Participation Program as required by the new Municipal Permit (Order No. 2007-0001), effective March 24, 2008.

14 ASSESSMENT OF JURMP EFFECTIVENESS

14.1 METHODOLOGY

The primary responsibility for the assessment of the overall program lies with the Storm Water Division. However, other departments and divisions subject to requirements within the JURMP are responsible for self-evaluation and reporting to the Storm Water Division. As part of the reporting process, departments quantified activities relevant to each component of the JURMP and provided a qualitative account of specific component activities. Each department also provided financial information on storm water expenditures for FY 2007 (refer to Section 15, *Fiscal Analysis*). Completed department FY 2007 *Annual Reporting Forms* are provided in Appendix B.

This Section assesses the City's efforts at two scales. First, at a broad scale, this Section provides an assessment of the City's overall storm water quality protection efforts. Because this assessment covers efforts City-wide, the assessment relies on correspondingly broad sets of data and analyses. Second, at a program-specific scale, this Section provides a quantitative and qualitative assessment of each JURMP program area. As in past years, the City relies predominantly on qualitative assessments of program activities in this year's assessment, and, where possible, direct quantitative measures are used to assess effectiveness. The program-specific assessment also includes analysis of each program's strengths and weaknesses.

This assessment has been conducted using the assessment approach and data categorization methodology developed by the Copermittees. The levels of data are listed below.

- Level 1: Compliance with Activity-Based Permit Requirements
- Level 2: Changes in Knowledge or Awareness
- Level 3: Behavioral Change/BMP Implementation
- Level 4: Load Reductions
- Level 5: Changes in Discharge Quality (no analysis at this level)
- Level 6: Changes in Receiving Water Quality

Please note that in addition to relying on activity-based permit requirements as Level 1 data, the Storm Water Division uses non-Permit requirement targets that the City has identified as internal measures to assist in evaluating the effectiveness of program efforts.

In response to Comment 14 of the RWQCB City of San Diego FY 2006 Annual Report comment letter (Appendix A), mechanisms to track and report information that will assist in evaluating the effectiveness and efficiency of program efforts are being developed as part of the city's updated urban runoff management programs required by the new Municipal Permit (Order No. 2007-0001).

In addition, although the letter was received after the FY 2007 reporting period had ended. However, some of the requested information was completed in FY 2007. For example, the City conducted a city-wide survey in FY 2007 to assess whether knowledge/awareness (assessment level 2) had changed or improved from previous fiscal year surveys. The City also gathered information on BMP implementation during commercial and industrial inspections to assess any changes (Appendix D).

14.2 OVERALL PROGRAM ASSESSMENT

The City is working to collect data sets that span several years and to improve the overall program assessment process. In addition, the City will continue to collaborate with its Copermittees in the periodic updating of the *San Diego Storm Water Copermittees Jurisdictional Urban Runoff Management Program Baseline Long-Term Effectiveness Assessment*, or BLTEA, which will provide Levels 5 and 6 data for use in analysis. Through the BLTEA, the City will be able to draw stronger conclusions regarding the trends in the quality of our receiving waters and effectiveness of our water quality protection efforts.

In the interim, however, it should be noted that the percentage of beach advisories and closures as compared to total beach mile days possible has continued to trend downward from calendar years 2000 through 2006 (see Figure 14-1). This Level 6 data is an indicator of continued improvement in receiving water quality within the City, which is the ultimate management goal of the Storm Water Division. Although it is premature to draw conclusive linkages between program efforts and receiving water quality, it can be inferred from this data that the City's, and specifically the Storm Water Division and MWWD's efforts have, to some degree, positively contributed to protection of surface water quality in the region.

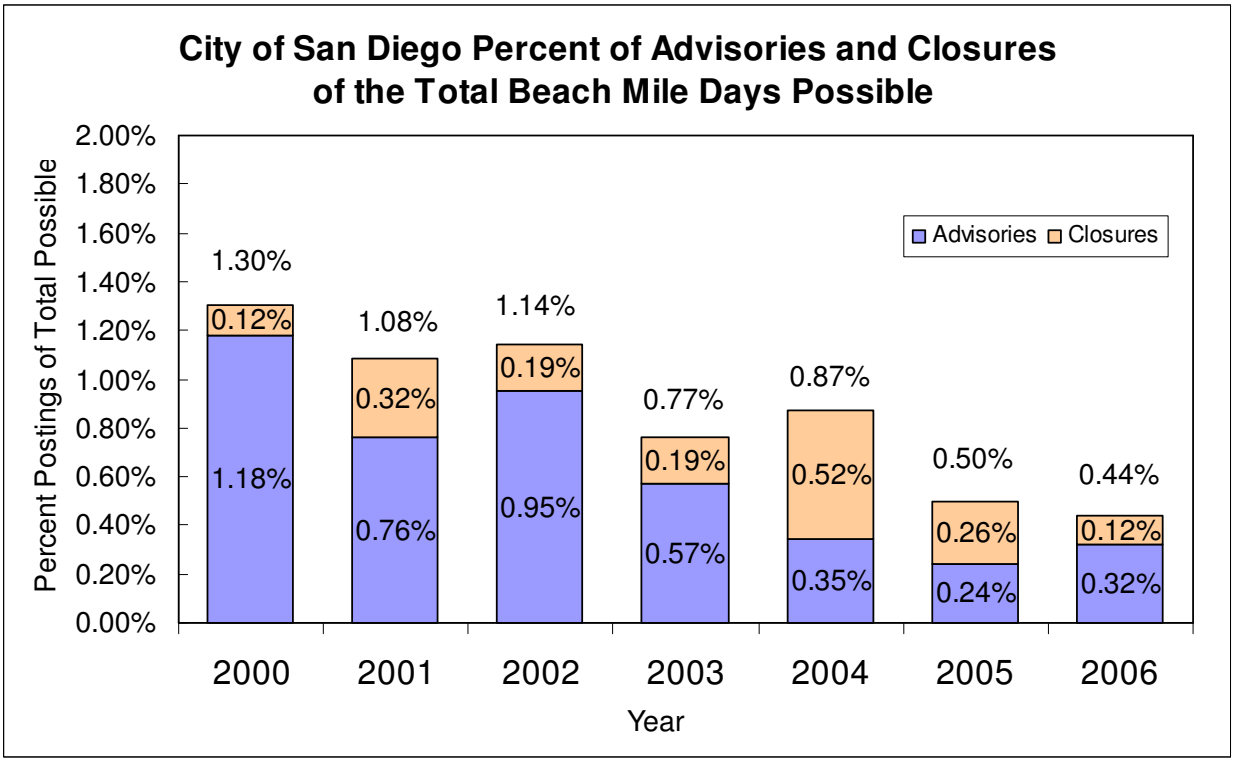

Figure 14-1. Percent of Beach Advisories and Closures as Compared to Total Beach Mile Days Possible.

The high variability of contributing factors to urban runoff monitoring, (e.g., geography, vegetation, duration and intensity of storm events, ambient environmental conditions, existing conditions of receiving waters, and wildlife, such as birds) makes it difficult to define typical storm water discharges, let alone develop standardized means of assessing their impacts. This variability in storm water monitoring data necessitates greater temporal and spatial breadth in data sets before they can be considered statistically significant. However, in some cases, it is

possible to identify quantities of pollutants removed from the storm drain system, changes in public awareness of storm water issues, and identify behavioral change by the public—all of which may be used to draw inferences regarding effective program implementation.

As another broad indicator of the overall effectiveness of the City's water quality protection efforts, specifically the Metropolitan Wastewater Department, the City continues to reduce the number of sewer spills from 365 spills in 2000 to 85 in 2007 (see Figure 14-2). Although root intrusions caused a slight increase in spill in FY 2007 compared to FY 2006, it can be assumed that the reduction in sewer spills throughout the years has resulted in reductions to the amount of sewage discharged into the region's waterbodies and that discharge quality has improved. To address the increase, MWWD televised sewer lines to check for issues such as root intrusions as part of their preventive maintenance program.

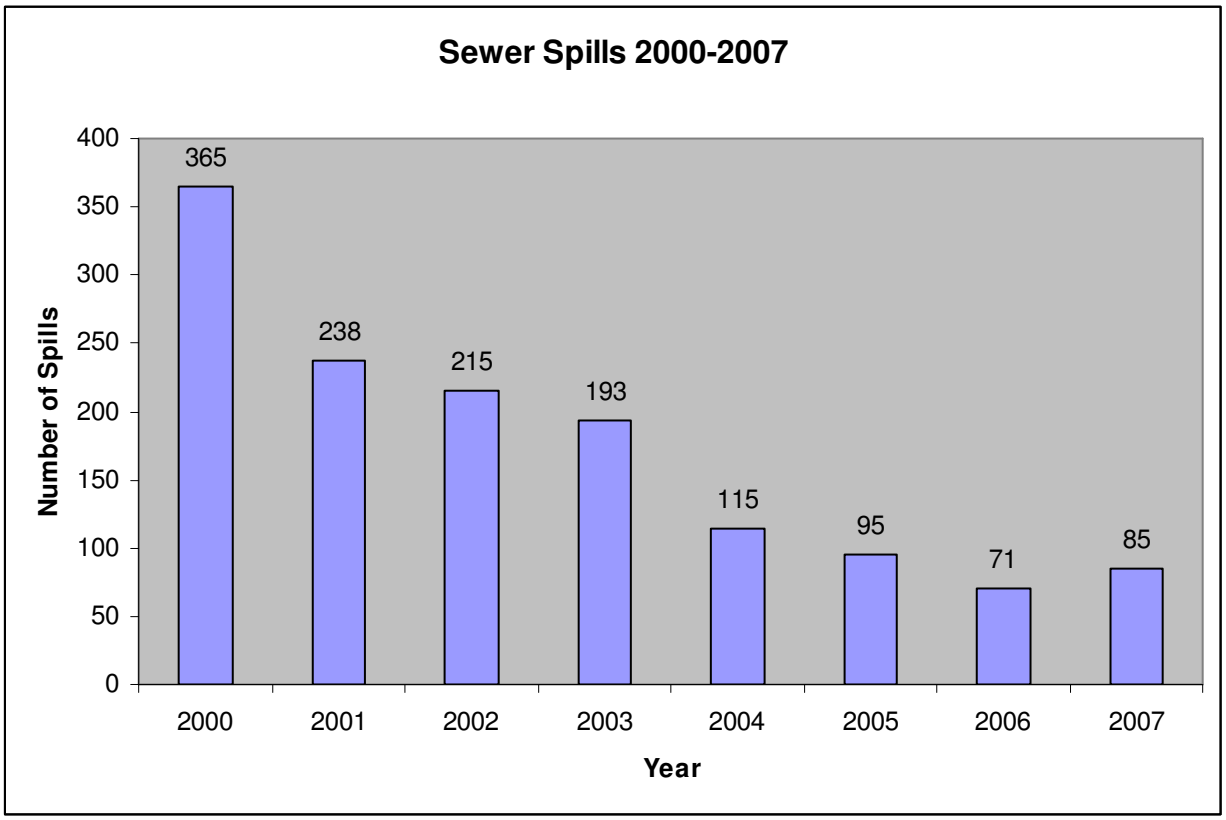

Figure 14-2. City of San Diego Sewer Spills from 2000 - 2006.

This program assessment concludes that the City is effectively implementing numerous activities that positively affect water quality in the San Diego region. Specific examples include:

- ✓ *The City's* Think Blue *education and outreach campaign continues to increase awareness of storm water pollution with residents and businesses. This was evident from the results of the City's survey which found that forty-six percent of residents say they have heard the slogan "Think Blue San Diego". The survey does include some possible evidence of the successful impact of past Think Blue activities: 53% of those who said they had heard about the Think Blue campaign*

knew that storm water is not treated, compared to 40% who had not heard about Think Blue.

- ✓ *The City continues to expand and maintain the low-flow diversion system to direct urban runoff during dry weather away from Mission Bay and other coastal areas to the wastewater treatment system.*
- ✓ *The City's pollution abatement efforts continue to identify and abate sources of pollution, as evidenced by the reductions in beach postings and closures over the last six years.*
- ✓ *The City's special monitoring studies have identified and characterized water quality issues, such as bacteria in Mission Bay, so that program efforts can be most effectively applied to sources of pollution.*
- ✓ *The City has obtained approximately $11.8 million in grants and has contributed City funding to implement monitoring projects, special studies, habitat and wetlands improvement projects, cleanup events, and other BMPs all focused on protecting and improving water quality.*
- ✓ *The Development Services Department and the Engineering and Capital Projects Department continue to work collectively to oversee the development industry and ensure the City maintains storm water compliance at construction sites.*

14.3 ASSESSMENT OF PROGRAM COMPONENTS

14.3.1 Municipal

Table 14-1. Level 1: Compliance with Activity-Based Permit Requirements – Municipal.

Applicable Permit Section	Activity	Measure of Success	Target	FY 2007 Actual	FY 2006 Actual	FY 2005 Actual	FY 2004 Actual
F.3.a.(5)	Inspect Storm Drain Structures	% Completion	100% (≈ 75,000)	15.2% (11,395)	21.6% (16,230)	17.3% (12,971)	21.4% (16,069)
F.3.a.(7)	Inspect Municipal Facilities*	% Completion	100% (540**)	98% (527)	162% (876)	114% (615)	100% (540)

* The number of inspections may fluctuate on a yearly basis due to changes in the prioritization of facilities.
**Excludes City-owned leased properties.

Table 14-2. Levels 1 and 4: Achievement of In-House Targets – Debris Removed Due to Storm Drain Inspections and Cleanings.

Applicable Permit Section	Activity*	Measure of Success	Target	FY 2007 Actual	FY 2006 Actual	FY 2005 Actual
F.3.a.(5)	Clean Storm Drain	FY 2004 level (31,925 tons)	31,925 tons (100% of FY 2004 total)	9,816 tons (31%)	6,737 tons (21.1%)	26,635 tons (82.6%)

*Does not include debris removed from street sweeping.

Program Strengths

All high priority municipal sites as listed in the above table are inspected at least annually and often times more frequently. Additionally, most high priority facilities, including all operations yards, operate under a Storm Water Pollution Prevention Plan or a Water Quality Management Plan.

Municipal employees continue to be aware of the importance of storm water pollution prevention and the implementation of BMPs. They continue to implement BMPs throughout the course of their work as evidenced in the *Annual Reporting Forms* in Appendix B. For example, the Park and Recreation Department reduced trash loads by 48,100 tons through staff collection and contract programs in FY 2007; by maintaining the City's park and recreational facilities free from trash in a timely manner, especially after events, there is less chance for the trash to end up in the region's waterbodies. Also, the Environmental Services Department's Field Operations Division provided service to other departments/divisions, which resulted in 3,300 tons of trash and debris being diverted from the storm drain system and not loaded into local waterbodies. The services that were provided included bin service for sweepers, cleaning drains, cleaning right of ways, clearing transient camps, clearing unwanted vegetation, and clearing illegal dumps. Reducing trash and debris loads into the MS4 has contributed to protecting water quality.

The Street Division's procedures for cleaning the City's MS4 in FY 2007 resulted in approximately 9,816 tons of debris collected from storm drain structures and channels and 5,850 tons of debris collected through street sweeping for a total of 15,665 tons. The debris was collected prior to reaching the region's beaches and bays. *In response to Comment 12 of the RWQCB City of San Diego FY 2006 Annual Report Comment letter (Appendix A), the City received additional funding for FY 2008 that will help to increase the City's inspection efforts. Overall the City did remove more debris in FY 2007 than FY 2006. However, it is important to note that the maximum extent practicable (MEP) for inspection and cleaning of storm drain structures, drainage channels, and drainage pipe will vary in reporting periods based on variable factors including the amount of rainfall received and natural events, such as fires. Therefore, MEP cannot be defined solely by comparing the debris removed from one fiscal year to another. Furthermore, the total weight of debris removed from channels has been reduced dramatically over the past few years due to environmental requirements restricting channel cleaning operations. The City will continue to remove debris to the maximum extent practicable based on the above mentioned factors.*

In response to Comment 11 of the RWQCB City of San Diego FY2006 Annual Report Comment letter (Appendix A), the City confirms that in FY 2006 16,230 storm drain structures were inspected. The number of inspections noted in Section 3.3.1.2 of the Annual Report should have been 16,230 instead of 7,669.

Program Improvement Areas

Inter-departmental coordination was challenging for the City in FY 2007. As such, the City added two staff members to coordinate with City departments and ensure that program implementation is conducted appropriately. The City will also continue to study alternative funding sources, including an increase of the existing storm drain fee, to enhance its storm drain structure inspection and cleaning efforts in future fiscal years. Per the Mayor's 5-year financial outlook for the City, funds allocated towards water quality protection and improvement activities, including storm drain inspection and cleaning, are anticipated to increase (approximately an additional $10 million is being included in the FY 2008 budget for storm water-related activities per the Mayor's direction). In the meantime, the City will continue to make the most of its current resources through prioritization, focusing on structures most in need of attention as identified.

14.3.2 Industrial

Table 14-3. Level 1: Compliance with Activity-Based Permit Requirements – Industrial.

Applicable Permit Section	Activity	Measure of Success	Target	FY 2007 Actual	FY 2006 Actual	FY 2005 Actual	FY 2004 Actual
F.3.b.6	Inspect High Priority Industrial Facilities	% Inspected	100% (303)	100% (303)	100% (315)	100% (243)	100% (381)

Program Strengths

The Storm Water Division continues to use an environmental consultant/contractor to perform industrial inspections. In addition to the environmental consultant, inspections are performed by well-trained pretreatment inspectors within the City's Metropolitan Wastewater Department. The inspections are very thorough and include documentation on a field inspection sheet. In addition, the consultant/contractor continues to use a relational database to track inspections. This database is designed to allow Storm Water Division staff to evaluate inspections using GIS and to be able to relate abnormalities in dry weather monitoring data to industrial activity and industrial activity with code compliance enforcement activity. While this system is still under development and being improved, the database allows staff to inventory, prioritize, and manage the data needed to implement the Industrial Program and evaluate its effectiveness.

The Storm Water Division continues to improve its number of industrial site inspections. The number may vary from year to year due to industrial sites, for example, going out of business, moving to a different locale, or changing the manner that they conduct their activities in a way that alters their status as industrial facilities. In addition, the Storm Water Division and its consultant began to target sites for inspection suspected of being high priority sites but not subject to the State Industrial Permit. This activity has not only contributed to improving the City's inspection efforts of industrial sites but also to enhancing its complete list of prioritized industrial sites, which can be found in Appendix C-1.

Program Improvement Areas

The Storm Water Division will continue to improve its ability to identify those businesses that require coverage under the Industrial-Commercial Program for the 2007 Municipal Permit.

14.3.3 Commercial

Table 14-4. Level 1: Achievement of Activity-Based In-House Targets – Commercial.*

Applicable Permit Section	Activity	Measure of Success	Target**	FY 2007 Actual	FY 2006 Actual	FY 2005 Actual	FY 2004 Actual
F.3.c	Notify commercial business of storm water regulations	% completion	100% (100,000 business licensees)	76% (76,000)	45% (45,000)	11% (11,000)	11% (11,000)

* Tracking of this data was listed in previous Annual Reports as a Permit requirement.

** The City currently maintains a database of over 14,000 restaurants and over 2,500 other high priority businesses. Some of these businesses however may be considered industrial facilities.

NOTE: the numbers are approximations

Table 14-5. Level 1: Compliance with Activity-Based Permit Requirements - Commercial.

Applicable Permit Section	Activity	Measure of Success	Target*	FY 2007 Actual	FY 2006 Actual	FY 2005 Actual	FY 2004 Actual
F.3.c.	Inspect Commercial Facilities	% Completion	100% (3,000)	160.3% (5,063)	149.1% (4,473)	149% (4,469)	123% (3,703)

*The City currently maintains a database of over 14,000 restaurants and over 2,500 other high priority businesses. Some of these businesses however may be considered industrial facilities.

Program Strengths

Beginning in FY 2007, the Storm Water Division utilized an environmental consultant/contractor to perform commercial inspections. The consultant conducted a total of 254 full BMP assessments. In addition to the environmental consultant, inspections of food and drink establishments were performed by the Food Establishment Waste Discharge (FEWD) Program within the MWWD, which continues to be the backbone of the Commercial Program of the City. This program is staffed by inspectors formally trained to conduct storm water inspections in and around eating and drinking establishments. During the course of their inspections, they educate owners, managers, and workers on relevant storm water pollution prevention principles and distribute appropriate educational materials. FEWD is able to reach approximately 4,500 establishments annually (4,809 in FY 2007), which is approximately 32.1% of the eating and drinking establishments within the City (approximately 14,000).

FEWD also coordinated with the Storm Water Division in abating illegal discharges from such facilities. Code Compliance Officers from the Storm Water Division investigate referrals by FEWD (36 in FY 2007), and many of these investigations result in enforcement actions.

In addition to FEWD, the City's Commercial Program continued to be strong in the area of reports through the Storm Water Pollution Prevention Hotline and other means of communication (e.g., website, main office line, fax). The Storm Water Division received many reports through these means regarding commercial facilities illegally discharging into the storm water conveyance system, which were investigated and abated through the issuance of Notices of Violation, Administrative Citations, Civil Penalties, and, in extreme cases, criminal prosecution by the Office of the City Attorney. The City holds that such actions contribute significantly to the enforcement of the Storm Water Ordinance and the education of commercial facility operators regarding storm water pollution prevention.

Program Improvement Areas

While these inspections address the primary potential commercial sources of storm water pollution, in future years, the Storm Water Division will continue to improve efforts to expand the Industrial-Commercial inspection inventory.

14.3.4 Residential

Table 14-6. Levels 1 and 4: Achievement of Activity-Based In-House Targets – Residential.*

Activity	Measure of Success	Target*	FY 2007 Actual	FY 2006 Actual	FY 2005 Actual	FY 2004 Actual
HHW Collection	% completion	100% of FY 03 total (1,043 tons)	567.0% (5914 tons)	533.9% (5,569 tons)	105% 1,093 tons*	103% 1,071 tons

*Tracking of this data was listed in previous Annual Reports as a Permit requirement.

Program Strengths

The Environmental Services Department's Household Hazardous Waste (HHW) Program continued to do well in the investigation, maintenance, collection, and remediation of hazardous substances, including HHW from facilities, residents, vacant land, and other City departments. The collection program consists of a permanent HHW facility, auto product recycling events, door-to-door collection, and a load check point at the Miramar Landfill. Aside from the benefit of reducing loads by collecting over 5,914 tons of hazardous waste in FY 2007, this program helped protect water quality because a large component of the HHW Program is conducting education and outreach to inform residents on the proper use and disposal of hazardous materials. One inference that can be made regarding the rise in the number of tons of HHW collected over the years is that residents are changing their behavior to be more environmentally/storm water-friendly based on their heightened awareness as a result of City efforts.

Also in FY 2007, City Code Compliance Officers investigated 73 reports of illegal discharge into the storm water conveyance system in residential areas. Many of these investigations resulted in enforcement actions and also provided opportunities to educate members of the public.

The City continues to successfully reach out to residents and educating them (e.g., through water/sewer bill mailings sent to approximately 540,000 residential and commercial customers, 2006 Annual Drinking Water Quality Report mailed to 570,204 residential and commercial customers in the City of San Diego) about the importance of implementing storm water pollution prevention principles to protect the region's beaches, bays, rivers, and lagoons.

Program Improvement Areas

The City will continue to work to improve the tracking of enforcement actions at residential sites. The Storm Water Division will also continue to improve its enforcement database in light of the re-issuance of the Municipal Permit and anticipated coordination with the other Copermittees to establish regional effectiveness assessment standards for cross-jurisdictional and cross-programmatic (e.g., JURMP, WURMP, and RURMP) analyses.

14.3.5 Land Use Planning

Table 14-7. Level 1: Compliance with Activity-Based Permit Requirements – Land Use Planning.

Applicable Permit Section	Activity	Measure of Success	Target	FY 2007 Actual	FY 2006 Actual	FY 2005 Actual	FY 2004 Actual
F.1.b	Apply SUSMP requirements to applicable development	% completed	100% (239 projects)	100% (239 projects)	100% (266 projects)*	100% (302 projects)	100% (378 projects)

*This number is assumed to be consistent with the number of projects that were reviewed for SUSMP requirements since all applicable projects must be reviewed for compliance prior to permit approval.

Program Strengths

The Community Planning and Investment Department continued to refine the General Plan Update document for anticipated adoption by the City Council in Fall 2007. The Conservation; Mobility; Urban Design; Public Facilities, Service, and Safety; and Recreation elements of the draft General Plan Update include language on water quality and watershed protection principles to help guide the City and development community in protecting the region's water resources.

In addition, as community plans are updated throughout the City, water quality and watershed protection principles continued to be incorporated into them, as exhibited by the updates to the Ocean Beach and Mission Valley community plans currently underway.

The City's *Storm Water Standards Manual*, which requires permanent (SUSMP) BMPs and construction BMPs on all applicable development projects, continued to be applied to all public and private development projects. In FY 2007, 212 private projects and 27 CIP projects were considered Priority Projects under the Model SUSMP, and were required to incorporate treatment control BMPs, as required by the *Storm Water Standards Manual*. Each of these projects implemented permanent BMPs in their project design to address receiving water quality. Assuming that these BMPs performed with some degree of effectiveness, it can also be inferred that the City's requirement to implement development-related BMPs is having some positive effect on the discharge and receiving water quality in the region in FY 2007.

Development Services Department staff performing review of permanent BMPs on private projects also continued to undergo periodic training and were involved in biweekly discussions involving storm water requirements for development. An educated City force aware of storm water issues and pollution prevention issues helps ensure that development proposals take into consideration water quality.

In addition, it is reasonable to infer that the City's continued efforts to educate its labor force and the public on storm water pollution prevention principles and enforce its Storm Water Ordinance and land use plans have resulted in a higher level of awareness of storm water pollution, which, in turn, have led to increased BMP implementation throughout its jurisdiction and beyond.

Program Improvement Areas

The Storm Water Division will continue the training of City staff responsible for implementation of SUSMP requirements on both public and private projects. It is anticipated that work on updating the City's *Storm Water Standards Manual* will be finalized in FY 2008 in light of the re-issuance of the Municipal Permit and in coordination with the other Copermittees. During the 2007 Municipal Permit cycle the City will be inspecting treatment control BMPs to better estimate their effectiveness and potentially estimating load reductions.

14.3.6 Construction

Table 14-8. Level 1: Compliance with Activity-Based Permit Requirements – Construction.

Applicable Permit Section	Activity	Measure of Success	Target	FY 2007 Actual	FY 2006 Actual	FY 2005 Actual	FY 2004 Actual
F.2.g	Inspect high priority construction sites	% completion	100% (148)	100% (148)	100% (180)	100% (129)	100% (69)
F.2.g	Inspect medium/low priority construction sites	% completion	100% (1,012)	100% (1,012)	100% (919)	100% (800)	100% (759)

Program Strengths

The City continues to be successful in tracking and inspecting all private and CIP construction projects. BMPs are required and being enforced for all construction projects consistent with the requirements of the City's *Storm Water Standards Manual*.

Program Improvement Areas

Trainings and meetings focusing on site erosion and sediment controls will continue to be conducted for Inspection Services Division staff in the Development Services Department and Field Engineering Division staff in the Engineering & Capital Projects Department.

Although the Inspection Services Division and Field Engineering Division have effective programs in place to ensure all job sites are inspected and tracked, the City generally lacks software and data management tools designed to capture data for reporting purposes. Staff members from Inspection Services Division are currently coordinating to determine the processes and procedures necessary to assign, track, and report on the priority level of each building permit issued. Staff will then modify the City's Project Tracking System to enable the active tracking and scheduling of inspections (both routine ones and follow-ups) based on priority level and the rainy/dry seasons. The Development Services Department Inspection Services Division anticipates implementing these actions by January 2008. This will be an area for continued improvement in future years, and, in light of the re-issuance of the Municipal Permit, the City anticipates coordinating with the other Copermittees to formulate regional data standards to allow for cross-jurisdictional and cross-programmatic analyses and effectiveness assessment.

14.3.7 Monitoring

Table 14-9. Level 1: Compliance with Activity-Based Permit Requirements – Monitoring.

Applicable Permit Section	Activity	Measure of Success	Target	FY 2007 Actual	FY 2006 Actual	FY 2005 Actual	FY 2004 Actual
Attachment B(c)	Coastal site visits	% Completed	100% (357)	100% (357)	100% (357)	100% (357)	100% (323)
Attachment E(4)	Monitor dry weather sites	% Completed	100% (308)	100% (302*)	100% (306*)	100% (311)	98% (293)
Attachment E(4)	Conduct follow-ups on DWM exceedances	% Completed	100% (113)	227% (256)	100% (113)	100% (113)	data unavailable

*Number of sites can vary each year as new sites are identified or old ones are abandoned.

Program Strengths

In FY 2007, Storm Water Division staff performed monitoring at 302 sites within the storm water conveyance system as part of the Dry Weather Monitoring Program. This program provides thorough coverage of the six watershed areas within the jurisdiction of the City. Dry weather monitoring data are stored in a spreadsheet, which allows for limited GIS mapping. This data storage method has allowed Storm Water Division staff to perform limited statistical analysis in order to refine investigational triggers and identify areas that need further investigation.

The Storm Water Division's monitoring staff continues to implement the Coastal Storm Drain Monitoring Program as scheduled.

Program Improvement Areas

The Storm Water Division will continue to work on being able to collect and provide its monitoring data in a new database format that would allow for greater GIS mapping and analysis and statistical capabilities.

14.3.8 Enforcement

Table 14-10. Level 1: Compliance with Activity-Based Permit Requirements – Enforcement.

Applicable Permit Section	Activity	Measure of Success	Target	FY 2007 Actual	FY 2006 Actual	FY 2005 Actual	FY 2004 Actual
F.5.c	Investigate identified illicit discharges	% Completed	100%	100% (1,964)	100% (1,531)	100% (1,659)	100% (1,694)

Program Strengths

The Investigations and Enforcements Section of the Storm Water Division continued to be efficient in conducting investigations and issuing the appropriate enforcement actions. Appendix F provides a record of the investigations performed by the Code Compliance Officers in FY 2007. Note that every single reported discharge reported to the Storm Water Division was investigated. In FY 2007, 880 notices of violations, 456 administrative citations, 157 civil penalties were issued, and $200,546.17 in fines were assessed. Code Compliance Officers also continue to do well in educating violators about the importance of storm water pollution prevention through educational materials (*Think Blue* fact sheets) that they handed out and the numerous interactions (both face to face and via the telephone) that they had with the public throughout the course of their duties.

Program Improvement Areas

The Investigations and Enforcements Section has initiated the process to develop a division-wide database to further facilitate the tracking and analysis of investigations and enforcement actions. A beta version of the database is anticipated in the summer 2008. In addition, the Division is requesting one additional officer in FY 2009 to ensure that cases are investigated within two business days.

14.3.9 Illicit Discharge Detection and Elimination

Table 14-11. Level 1: Compliance with Activity-Based Permit Requirements – IDDEC.

Applicable Permit Section	Activity	Measure of Success	Target	FY 2007 Actual	FY 2006 Actual	FY 2005 Actual	FY 2004 Actual
F.5.c	Investigate potential illicit discharges	% Completed	100% (211)	100% (211)	100% (214)	35% (48)	45% (47)
F.5.d	Eliminate discharges	% Completed	100% (56)	100% (56)	89% (84)	25% (33)	45% (47)

Program Strengths

Storm Water Division staff worked successfully in FY 2007 to increase the rate of investigations successfully completed. Staff improved its tracking of investigations and was able to document not only an increase in the number of discharges investigated, but also a significant increase in

the number of discharges eliminated. Of the 38 instances in which an illicit discharge was detected, only 5 cases resulted in no responsible party identified. The majority of the 38 illicit discharges resulted in appropriate enforcement action, ranging from the distribution of educational materials to the levying of civil penalties. It can be inferred that, because progress is being made towards the identification and elimination of illicit discharges, discharge water quality is improving in the City**.**

Program Improvement Areas

In light of the expanded Dry Weather Monitoring Program outlined in the 2007 Municipal Permit, the Storm Water Division will seek sufficient resources to meet the expanded Dry Weather Monitoring Program required by the new Municipal Permit.

14.3.10 Education

Table 14-12. Level 1: Compliance with Activity-Based Permit Requirements – Education.

Applicable Permit Section	Activity	Measure of Success	Target*	FY 2007 Actual**	FY 2006 Actual	FY 2005 Actual	FY 2004 Actual
F.4	Conduct outreach	% completion	100% of 2003 number of 89	3.4% (3)	26.7% (24)	Unknown. Outreach tracking was disrupted in FY 2005 on into FY 2006	55% (49)

* The target was established near the beginning of Order 2001-01 JURMP implementation. Program implementation has evolved and improved since then. Specifically, as the education program has become more sophisticated, we have learned that we can reach much larger audiences more effectively by focusing staff and resources on large events (such as Padres games and mass media), rather than numerous relatively minor community and neighborhood events reaching far fewer people. The City has therefore developed modified assessment measures which will be included in the revised JURMP under Order 2007-0001.
** Most of the City's outreach activities are watershed focused and are reported in the City's WURMP Annual Reports.

Table 14-13. Level 1: Achievement of Activity-Based In-House Targets – Education.*

Activity	Measure of Success	Target	FY 2007 Actual	FY 2006 Actual	FY 2005 Actual	FY 2004 Actual
Distribute educational materials	% completion	100% of 2003 amount of 48,725	311% (151,550)	1,213.6% (591,346)	Unknown. Materials distribution was not tracked in FY 2005.	316.% (154,390)

*Tracking of this data was listed in previous Annual Reports as a Permit requirement.

Program Strengths

The Storm Water Division continued to implement an education and outreach program targeted for both City staff and external target audiences, including residental, business, industry, construction and children. The City's *Think Blue* campaign consisted of commercials, public service announcement development and airing, a website, training, and educational material development and distribution to educate the public about storm water and urban runoff pollution prevention including the use of billboards and transit shelters. While the City still conducted jurisdictional outreach, it is important to note that many of the City's outreach events were watershed focused and as such are included in the City's WURMP Annual Reports. This will be a continuing trend as the City's outreach events become more area and watershed specific.

During FY 2007 the Storm Water Division focused efforts on airing PSAs and contracting for paid television and radio advertising. The City focused on PSAs as an effective method for relaying pollution prevention information to a large audience. The City's PSAs aired on both local radio and television stations in FY 2007 reaching the English- and Spanish-speaking communities. The PSAs aired 7,269 times and made approximately 18,546,166 impressions.

The 2007 telephone survey results indicate that behavioral change continued to progress in a positive direction as a result of the City's efforts to educate the public and its labor force on storm water pollution prevention principles and enforce its Storm Water Ordinance. The survey shows deep interest in and concern about storm water pollution among San Diego residents. More than three of four say that pollution of the ocean, bay, and beaches is a very important issue facing the city, matching concern about the quality of public schools. The survey also showed that most residents indicate a willingness to take actions to help prevent storm water pollution, especially keeping trash and recycling bins covered to prevent litter, recycling used motor oil, washing paint brushes properly, sweeping rather than hosing down sidewalks, picking up litter and trash, and fixing sprinklers. Between 61% and 85% of residents rated their willingness to take these actions as a 10 on a 1 to 10 scale. It was also found that about 45% of residents indicate strong interest in learning more about what they can do to reduce storm water pollution and beach closures due to pollution, and to reduce litter and pollution in their neighborhoods.

The survey found that 46% of residents say they have heard the slogan "Think Blue San Diego". The survey does include some possible evidence of the successful impact of past Think Blue activities: 53% of those who said they had heard about the Think Blue campaign knew that storm water is not treated, compared to 40% that knew strom water was treated but who had not heard about Think Blue.

The Think Blue web site (http://www.ThinkBlueSD.org) available to the public and professional organizations continues to be a valuable compliance and educational resource. In FY 2007, the City Storm Water Division website reports approximately 52,678 hits. The site includes all of the campaign's informational fact sheets, brochures, the City's Urban Runoff Management Plan, the Storm Water Ordinance (Section 43.03 of the San Diego City Municipal Code), information on the Chollas Creek Environmental Improvement and Awareness Programs, Project SWELL, a calendar of upcoming storm water events and outreach activities, the PSAs, and other educational videos. In FY 2007, a document review section was added to allow other City staff and the public to obtain and comment on reports, plans, and other documents. A large portion of the site is available to browsers in both the English and Spanish languages.

Other departments and divisions continued to conduct education and outreach to employees and target audiences. Departments continued to provide staff with general and activity-specific storm water training. Additionally, many departments have created and distributed a large number of storm water educational materials and advertisements and have conducted workshops and outreach programs as both internal and external education measures. These activities demonstrate the level of storm water awareness achieved by the City among its employees, which inevitably translate into greater education and outreach efforts towards the public.

Program Improvement Areas

In FY 2007, the Storm Water Division realized an increase in contacts from FY 2006 (see Table 14-14). While the declining contact volume for FY 2005 and FY 2006 coincides with two consecutive years of decreased advertising for Think Blue, FY 2007 saw a funding increase and an increase in contact volume.

Table 14-14. Level 2: FY 2002 through FY 2007 Contacts Received*.

Fiscal Year	Total Contacts	Water Quality Contacts	Other (e.g., Information, Wrong Number, etc.)
2002	**2,904**		
2003	**4,206**		
2004	**4,695**		
2005	**3,818**	**1,659**	**2,159**
2006	**1,902**	**1,531**	**371**
2007	**2,158**	**1,851**	**307**

*This table was presented in previous Annual Reports as only including contacts made through the Storm Water Pollution Prevention Hotline.

The City will continue to expand its education and outreach programs to more effectively reach target audiences and affect behavioral change. Specific areas for improvement include:

- Reestablishing annual residential behavior data gathering and assessment activities;
- Reestablishing a mass media campaign;
- Focusing all jurisdictional education and outreach activities around the pollutants of concern identified for each watershed within the City's jurisdiction;
- Implement an outreach and education methodology that uses a social psychology approach that will maximize the City's efforts to achieve sustainable behavior changes in all target audiences as identified in the Municipal Permit and to perform Level 3 assessment;
- Strengthening the municipal training program; and
- Working collaboratively with other jurisdictions to address mobile businesses as a high priority pollution source.

In response to Comment 13 of the RWQCB City of San Diego FY 2006 Annual Report Comment letter (Appendix A), the City is taking steps to improve its education efforts. While education funding and staff had been reduced in FY 2006, there was increased funding for FY 2007 along with a greater funding increase for FY 2008. In addition, two new employees and a professional consultant were hired in FY 2007 to assist with education program. Furthermore, the Storm Water Division will be hiring approximately twelve consultants to assist with the education program in FY 2008 and beyond.

14.3.11 Public Participation

Table 14-15. Level 1: Achievement of Activity-Based In-House Targets – Public Participation.*

Applicable Permit Requirement	Activity	Measure of Success	Target	FY 2007 Actual	FY 2006 Actual	FY 2005 Actual	FY 2004 Actual
F.6	Events allowing the public to participate	# Conducted	500	395 (79%)	423 (85%)	488 (98%)	629 (129%)

*Tracking of this data was listed in previous Annual Reports as a Permit requirement.

Program Strengths

Departments and divisions throughout the City have provided opportunities for public involvement and have implemented measures to solicit public input related to storm water issues. Some of these efforts include, but are not limited to, workgroup meetings, several Citywide hotlines to take public comments and questions, volunteer programs and events, community and council meetings, fairs, presentations, and workshops.

Non-governmental organizations continued to be actively engaged in implementing the City's storm water program. For example, San Diego Coastkeeper continued to be a key partner in developing Project SWELL, the City's storm water education program for grade-school students, and providing valuable input on its conceptual BMP projects in the City's watersheds and along the La Jolla Shores Area of Special Biological Significance (ASBS).

Program Improvement Areas

The City will continue to actively pursue public participation activities to allow public input on and participation in storm water issues and policies. As mentioned previously, the Storm Water Division posts reports and documents on the Thinkblue website for public review and comment. The City will also continue to involve non-profit organizations, such as San Diego Coastkeeper, in the development of water quality activities.

15 FISCAL ANALYSIS

The Fiscal Analysis component was developed to identify costs associated with the JURMP for the entire City. Implementation of the Municipal Storm Water Permit requirements on a City-wide basis were projected (in FY 2001) to cost as follows:

Table 15-1. City's 2001 estimate of implementation costs for Order No. 2001-01.

Permit Year/Budget Permit	Cost*
1. July 1, 2001 – June 30, 2002	$27,254,833
2. July 1, 2002 – June 30, 2003	$55,828,016
3. July 1, 2003 – June 30, 2004	$49,421,368
4. July 1, 2004 – June 30, 2005	$50,678,255
5. July 1, 2005 – June 30, 2006	$52,928,582
Total Five-Year Cost	**$236,111,054**

*Estimated costs only. Actual yearly expenditures.

15.1 FISCAL ASSESSMENT

For Fiscal Year 2007, the City's actual City-wide expenditures for implementation of the Municipal Storm Water Permit requirements consisted of components that followed the sections in the JURMP (Figure 15-1).

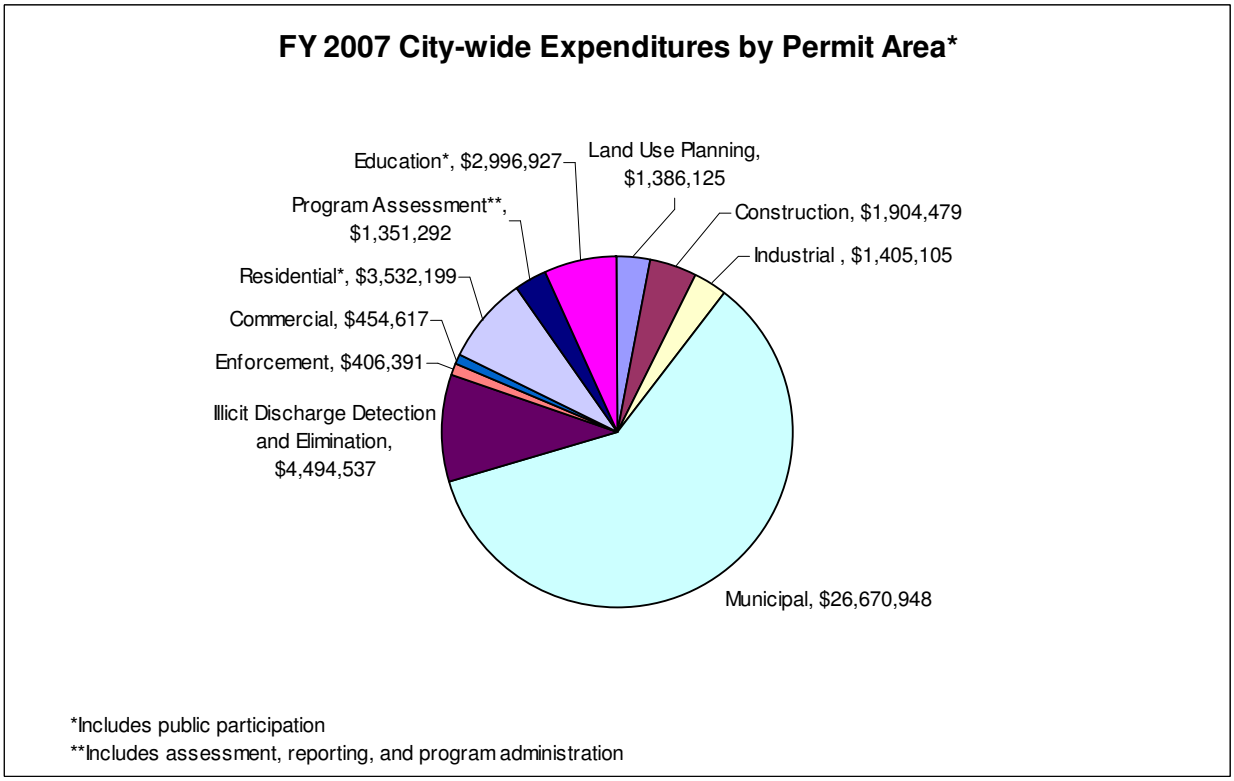

Figure 15-1. FY 2007 City-wide Expenditures by Permit Area

A total of $44,602,619 was actually expended in FY 2007 for the implementation of City-wide JURMP activities. This amount includes costs paid by sewer and water rate payers and costs reimbursed by project applicants. An overview of the expenditures reflected in these components is described below.

Explanations:

Land Use Planning
Activities identified in the Land Use Planning for New Development Section represent personnel and non-personnel expenses for plan check reviews, project design and SUSMP implementation, General Plan updates, and development and management of watershed plans.

Construction
Activities identified in this section represent personnel and non-personnel expenses for plan check review services, field inspections related to grading permits, public improvements, and building activities.

Municipal
Activities identified in this section represent personnel and non-personnel expenses for street sweeping, storm drain and channel maintenance, BMP implementation, and housekeeping (i.e., debris disposal and dry clean up methods).

Industrial
Activities identified in this section represent personnel and non-personnel expenses for inspection of industrial facilities.

Commercial
Activities identified in this section represent personnel and non-personnel expenses for Food Establishment Wastewater Discharge (FEWD) inspections.

Enforcement
Activities identified in this section represent personnel and non-personnel expenses for enforcing the City's storm water ordinance and implementation of the administrative civil penalties and citation process.

Residential
Activities identified in this section represent community clean up activities and educational activities.

Education and Public Participation
Activities identified in this section represent personnel and non-personnel expenses for training, educational materials, outreach events, and public service announcements.

Illicit Discharge Detection and Elimination
Activities identified in this section represent personnel and non-personnel expenses for the identification and elimination of illicit discharges.

Program Assessment
Activities identified in this section represent personnel and non-personnel expenses for City-wide management, reporting, and assessment of the Municipal Permit.

15.2 GRANTS AND OTHER FUNDING FOR SPECIAL STUDIES

In addition to resources identified for Municipal Permit requirements, the City actively seeks grants and other funding sources for special studies and capital projects. Funding for these projects are limited to the projects specified and cannot be reallocated to other projects. Therefore, these resources are currently not used in calculations for total expenditures. The following table lists projects that were initiated and/or in progress during FY 2007. The City managed a total of approximately $11.8 million in special projects during FY 2007.

Table 15-2. Funding for Special Projects.

Funding Source	*Project*	*Amount*
Proposition 13, Clean Beaches Initiative Grant	San Diego River–Ocean Beach Water Quality Improvement	$1.5 million
Proposition 13, Clean Beaches Initiative Grant	Mission Bay Computerized Central Irrigation System	$1.1 million
Proposition 13	San Diego Watershed Common Ground Project	$0.9 million
Proposition 13	Chollas Creek Water Quality Protection and Habitat Enhancement Project	$2.2 million
California State Appropriations	Rose and Tecolote Creeks Water Quality Improvement	$2.0 million
Proposition 50	Areas of Special Biological Significance Project Planning	$0.5 million
Proposition 50	Areas of Special Biological Significance Dry Weather Flow and Pollution Control Program	$3.6 million
Total Grant Funding		**$11.8 million**

15.3 FUNDING SOURCES

City-wide implementation of Municipal Permit requirements is funded through four main types of governmental funds: the General Fund, Special Revenue Funds, Enterprise Funds, and Internal Service Funds.

General Fund

The General Fund is the general operating fund for the City.

Enterprise Funds

Enterprise Funds are initiated for specific purposes and funded through fees for services. This funding type is designated for the operations, management, maintenance, and development of the department providing the service. For implementation of City-wide JURMP activities, activities are funded through the following enterprise funds:

- Airports Fund
- Development Services Enterprise Fund
- Recycling Fund
- Refuse Disposal Fund

- Sewer Revenue Funds
- Water Utility Fund
- Storm Water Fee

Internal Service Funds

Internal Service Funds are similar to Enterprise funds, in which fees are paid for services, but customers are usually other City departments. For implementation of City-wide JURMP activities, activities are funded through the following internal service funds:

- Engineering and Capital Projects Fund
- Equipment Division Funds

15.4 FUTURE PROJECTIONS

As mentioned before, City-wide expenditures are primarily funded through the General and non-General funds. One source of enterprise fund revenue is the Storm Water fee, which funds a portion of the City's storm drain maintenance activities, drainage capital projects, and efforts to reduce pollutants in the storm water. Annual revenue projections remain at approximately $6 million. To supplement this revenue, other funding options are being explored, including a possible increase of the existing storm drain fee discussed below.

In light of new Municipal Permit requirements, City-wide JURMP expenditures are projected to rise. The estimated Storm Water Pollution Prevention Division and Streets Division budget for FY 2008 is approximately $36 million. In anticipation of the new Municipal Permit requirements, as of the writing of this report other city-wide expenditures are being developed and will be included in the updated JURMP. Departments will continue to work diligently to prioritize and stretch the dollars that they have to effectively implement their components of the JURMP.

Alternative Storm Water Funding Study

In FY 2007, the City continued to study alternative sources of funding, including a possible increase of the existing storm drain fee, to support activities pursuant to the City's Municipal Permit as well as other regulatory programs (Total Maximum Daily Loads, Areas of Special Biological Significance, and Cleanup and Abatement Orders). The City is studying the implications of such alternative funding sources and the benefits and challenges of implementation.

It is anticipated that such funding will enable the City to take a more integrated approach in addressing the requirements of the various water quality regulatory programs through comprehensive watershed-based planning, monitoring/data tracking, significant investments in the City's infrastructure (e.g., storm drains), investments in urban runoff–related programs (e.g., street sweeping), updates to the City's development regulations, enhanced enforcement, and greater education and outreach efforts.

16 SPECIAL PROJECTS

This section identifies and describes the City's completed, ongoing, and planned special projects and grants that are designed to examine and/or improve water quality or habitat conditions in the San Diego region.

16.1 BACTERIA IMPAIRED WATERS TMDL PROJECT 1 FOR BEACHES AND CREEKS

In 1998, numerous coastal beaches were placed on the 303(d) as impaired for bacteria indicators. As a result of this action, the Regional Board coordinated with a consultant to develop a technical report of the bacteria impaired beaches and creeks in the boundaries of the San Diego Regional Water Quality Control Board Region 9. The City was designated as the Stakeholder Advisory Group (SAG) representative and continued in this role throughout FY 07.

During FY 2007, the Regional Board released revised draft technical reports on August 4, 2006 and March 9, 2007. The City reviewed the draft technical reports and provided comment letters on February 3, 2006 and September 18, 2006. In late FY 2007, the Regional Board released a revised draft technical report that included models, load duration curves, and additional data. The City will be reviewing the draft technical report, providing comments, and attending meetings, as appropriate in FY 2008.

16.2 DRAFT INVESTIGATION ORDER NO. R9-2005-0216 FOR THE DISCHARGE OF BACTERIA, NUTRIENTS AND SEDIMENTS INTO IMPAIRED LAGOONS AND ADJACENT BEACHES AND CREEKS

Within the City of San Diego, Famosa Slough and Los Penasquitos Lagoon were identified for the development of TMDLs. Activities will continue during the next reporting period. In November 2006 Southern California Coastal Water Research Project (SCCWRP) was invited to review the draft technical report and prepare a workplan for all seven lagoons identified by the Tentative order. Meetings were held with responsible parties to develop a comprehensive and consistent workplan. The final workplan was developed in June 2007 and responsible parties allocated work, by watershed, to consultants for implementation. Work is due to commence in October 2007 with both wet and dry weather monitoring as well as sediment sampling and index period sampling.

16.3 CLEANUP & ABATEMENT ORDER NO. R9-2005-0126 FOR THE SAN DIEGO BAY SHIPYARDS CONTAMINATED SEDIMENTS

On April 29, 2005, the City and other organizations received a Tentative Cleanup and Abatement Order (CAO) from the Regional Board with regards to contaminated marine sediments in San Diego Bay at the Shipyard Sediment Site. The CAO states that the City has caused or permitted the discharge of urban storm water pollutants through Municipal Separate Storm Sewer Systems (MS4) and Chollas Creek. Storm water is discharged from the MS4 at SW4 (Southwest Marine, Inc., leasehold), SW9 (NASSCO leasehold) and Chollas Creek and may contribute to the accumulation of pollutants in the marine sediments at the Shipyard Sediment Site. The CAO requires the City and other organizations to eliminate the effects of sediment contamination (metals, total suspended solids, petroleum products, and synthetic organics) to aquatic life in San Diego Bay.

The City is awaiting the release of the draft Technical Report supporting the Cleanup and Abatement Order recommendations to provide comments. A revised draft Cleanup and Abatement order is expected August or September 2007. The City will continue its participation by attending necessary meetings and providing input and comments as appropriate.

16.4 WATERSHED URBAN RUNOFF MANAGEMENT PROGRAM ANNUAL REPORTS SPECIAL PROJECTS

Below is a summary of some of the City of San Diego's special projects contained in the City's FY 2007 Watershed Urban Runoff Management Program (WURMP) Annual Reports.

Special Projects discussed in the San Dieguito WURMP Annual Report:

- San Dieguito Watershed Management Plan
- San Dieguito River Watershed Targeted Restaurant Inspections
- San Dieguito River Watershed Rain Barrel/Rain Harvesting
- San Dieguito River Watershed Restaurant BMP Booklet

Special Projects discussed in the Los Peñasquitos WURMP Annual Report:

- ALPHA Project for the Homeless, Inc. Cleanup Sponsorship
- Los Peñasquitos Creek Watershed Erosion and Sediment Control Poster
- Integrated Regional Water Management Plan Preparation Participation
- Los Peñasquitos Watershed Targeted Animal Facility Inspections

Special Projects discussed in the Mission Bay and La Jolla WURMP Annual Report:

- Areas of Special Biological Significance Nos. 29 and 31 – Integrated Coastal Watershed Management Plan
- Beach Area Low Flow Storm Drain Diversion Project, Phase III
- Aggressive Street Sweeping Program
- Kellogg Park Green Lot Retrofit Project – La Jolla Shores Watershed – Mission Bay Watershed Management Area
- Mount Abernathy "GreenStreet" Retrofit – Tecolote Creek – Mission Bay
- Rose and Tecolote Creeks Water Quality Improvement Project
- Mission Bay and Coastal Beaches Sewage Interceptor System Upgrades
- Pacific Beach Point Bacterial Sources Identification
- Rose Creek Watershed Opportunities Assessment
- South Shore Recreational Vehicle Pumpout
- Genessee and Balboa Avenues Community Based Social Marketing Outreach Pilot Project
- Mission Bay Central Computerized Irrigation System

Special Projects discussed in the San Diego River WURMP Annual Report:

- San Diego River Restoration Project
- Clean Beaches Initiative Grant: San Diego River – Ocean Beach Water Quality Improvement Project, Phase II
- San Diego River Watershed Boundary Signs

- San Diego River Park Master Plan

Special Projects discussed in the San Diego Bay WURMP Annual Report:

- San Diego River Restoration Project
- Dry Weather Aerial Deposition Study
- Chollas Creek Diazinon TMDL
- Chollas Creek Dissolved Metals TMDL
- Chollas Creek Enhancement Program
- Chollas Creek Integrated Pest Management Program (Proposition 13 Pesticide Research and Identification of Source and Mitigation Grant)
- Chollas Creek TMDL Source Loading Assessment, BMP Evaluation, and Recommended Monitoring Strategy
- Chollas Creek Water Quality Protection & Habitat Enhancement Project
- Chollas Creek Watershed Street Sweeping Phase I
- Chollas-Paleta-Switzer Creek Mouths TMDL
- Dalbergia and Thor Streets "Green Mall" Retrofit and Memorial Park Dual-Use Infiltration/Bioretention Retro-fit Projects – Chollas Creek Watershed
- Trash Containment Boom Cleaning Agreement with United States Navy
- San Diego Watersheds Common Ground: San Diego Bay Watershed Demonstration Project

Special Projects discussed in the Tijuana River WURMP Annual Report:

- San Diego River Restoration Project
- Tijuana Targeted Inspections
- Tijuana River Watershed Pesticide-Herbicide Guide Brochure

16.5 ADDITIONAL WATERSHED ACTIVITIES

Additional watershed activities that are planned for implementation in FY 2008 and beyond are described in the appropriate watershed urban runoff management plans and will be reported in the WURMP annual reports. Additional watershed activities will be implemented to meet the requirements of the 2007 Municipal Permit with funds from past awarded grants and other sources.

17 CONCLUSIONS AND PROGRAM AMENDMENTS

17.1 SUCCESSES AND CHALLENGES

Urban runoff discharged from municipal storm water conveyance systems has been identified by local, regional, and national research programs as one of the principal causes of water quality problems in most urban areas. The City's storm water conveyance system, which collects runoff from streets, rooftops, driveways, parking lots, and other impervious areas, flows directly to beaches and bays without receiving treatment. Through the hard work of the Storm Water Division and other City staff, there has been a reduction in the percentage of beach advisories and closures per total beach mile days possible over the last six years (see Figure 17-1). In addition to reducing beach postings, the City has also reduced the number of sewage spills between FY 2000 and FY 2007 (see Figure 17-2).

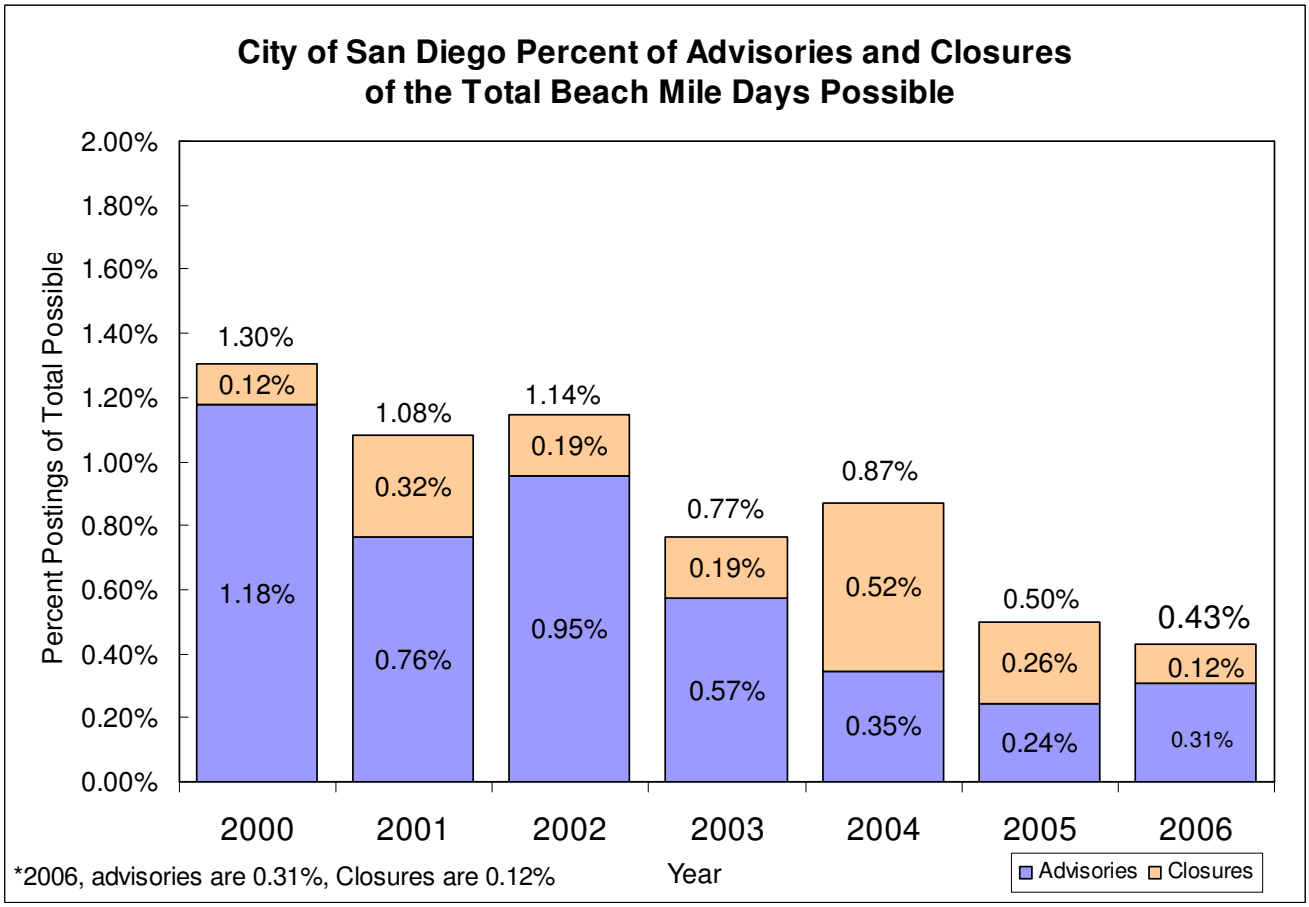

Figure 17-1. Beach Posting and Closures in City of San Diego Between FY 2000 and FY 2007.

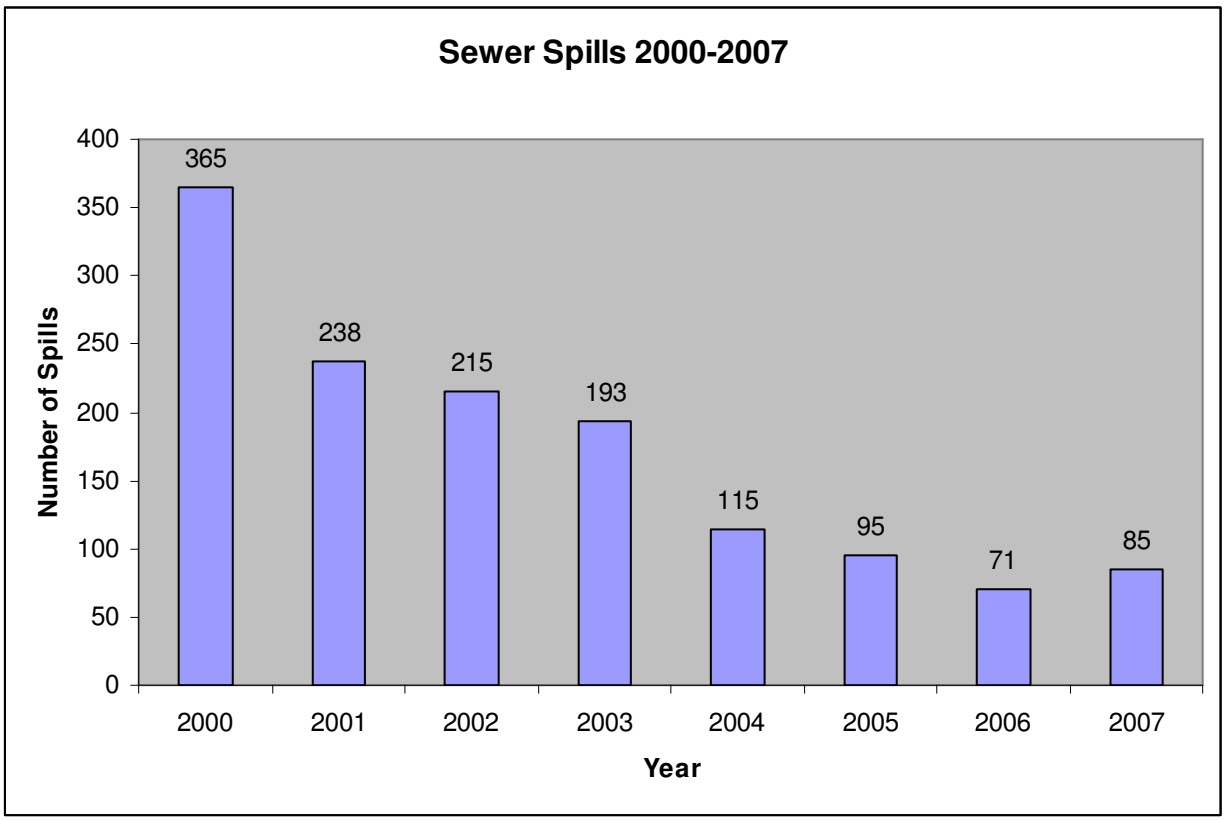

Figure 17-2. Number of Sewer Spills in City of San Diego between FY 2000 and FY 2007.

17.1.1 Successes

The City's Storm Water Division annual budget was increased in FY 2007 to $13.5 million from its FY 2006 budget of approximately $2.3 million. The City's Storm Water Division achieved significant benefits to water quality beyond its budget by leveraging special projects. Specifically, the City received approximately $11,800,000 in grant funds, supplemented by approximately $3 million in City and partner agency matching funds. The grants helped further the City's clean water efforts in San Diego Bay, San Diego River, Chollas Creek, and Mission Bay.

Special projects (data gathering efforts) are an integral tool in the City's effort to leverage limited resources with grant dollars and partnerships with environmental organizations and agencies. Special studies at Mission Bay Park and the mouth of the San Diego River have resulted in the implementation of bacteria source abatement projects. In addition to these water quality improvement projects, the Storm Water Division also participated in six Total Maximum Daily Load (TMDL) programs and numerous special water quality monitoring investigations to determine the sources of various water quality problems. Details are included in the WURMP Annual Reports associated with those watersheds.

In addition to the above mentioned special projects, the Storm Water Division achieved many other successes in implementing the JURMP in FY 2007.

- Completed post-construction monitoring of the Mission Bay Central Computerized Irrigation System. The final Project Report was submitted to the State Grant Manager.

- Completed the San Diego Bay Common Ground Project and the final Project Report was submitted to the State Grant Manager.
- Completed construction of the San Diego River – Ocean Beach Water Quality Improvement Project, Phase II, flap gate in November 2006 and the project was completed in December 2006.
- Eliminated 12 illicit discharges in FY 2007.
- Continued its efforts to seek out and abate illegal discharges and was responsible for issuing 880 notices of violation, 456 citations, and 157 civil penalties.
- The City continued implementing the *Storm Water Standards Manual* in FY 2007 and began revising the manual to reflect new requirements in the new Municipal Permit.
- Approximately 76,000 mailing inserts accompanying business license renewals and business tax certificate mailings were distributed to industrial and commercial businesses. They served to educate businesses of the City's storm water best management practices requirements and the Storm Water Ordinance.

17.1.2 Challenges

The City faces significant challenges in effectively gathering and managing storm water program data. With a growing population of over 1.2 million residents and 237 square miles of urbanized development, the City is huge relative to other jurisdictions in the region. The enormity of the data management challenge is something the Storm Water Division is continually working to overcome. To address the need for effective data management capabilities, as of the writing of this report in FY 2008, the Storm Water Division completed a division-wide data needs assessment and began developing an integrated database and software system. The system will be designed to manage data City-wide, with a web-based interface so that City departments can easily submit JURMP data to the Storm Water Division. As of the writing of this report, the Storm Water Division is continuing efforts to expand and improve its industrial program database. These efforts will form the foundation for future improvements, especially in light of the 2007 Municipal Permit needs.

In addition to the Municipal Permit, the City must also simultaneously comply with the requirements of other regulatory programs, such as Areas of Special Biological Significance (ASBS), Total Maximum Daily Loads (TMDLs), and Cleanup and Abatement Orders (CAOs). Although these regulatory programs are separate from the Municipal Permit, their ultimate goal is the same—the improvement and protection of the region's water quality. The convergence of these regulatory programs mandates that the City devote resources to advance planning efforts and nurture even stronger bonds and partnerships with other stakeholders in the region to achieve its goal of improved water quality.

17.2 FUTURE RECOMMENDATIONS

To continue to improve program efforts, the Storm Water Division has identified three major program goals, as detailed below.

– *Employ an integrated "Strategic Approach" to program implementation.* The City is subject to multiple water quality regulatory programs, namely: the Municipal Permit, TMDLs, ASBS, and CAOs. By setting stringent water quality standards that the City must meet, these regulatory programs in effect mandate the implementation of structural (e.g.,

capital improvement projects) and non-structural (e.g., education and outreach, street sweeping) activities. Given that these regulatory programs essentially require similar, parallel efforts, careful program coordination is needed to avoid unnecessary overlapping efforts, wasted resources, and loss of time. Therefore, the City is employing an integrated approach towards meeting the requirements of these regulatory programs simultaneously. The Storm Water Division began planning for an integrated approach to implementation called the "Strategic Plan for Watershed Activity Implementation" in FY 2006 and continued to employ this "Strategic Approach" in FY 2007. Although initially the focus will be on the City's watershed-based programs and activities (particularly in the Chollas Creek, Tecolote, and Rose subwatersheds), implementation and assessment of these activities will ultimately help improve the City's jurisdictional activities as knowledge is gained from the watershed-based efforts may be implemented City-wide.

– *Improve data management, reporting and assessment.* Also important, the City will be working with the other Copermittees in refining their reporting and effectiveness assessment standards to facilitate cross-jurisdictional and cross-programmatic comparisons and evaluations. The refined standards will lead to a more regionally-integrated approach to water quality improvement efforts. In addition to continued inter-jurisdictional cooperation, the Storm Water Division will be using the program updates that will be required by the next Municipal Permit as an opportunity to coordinate with its various departments and further increase City employee awareness of storm water pollution prevention principles as they go about their daily business. The anticipated commencement in the latter half of FY 2007 of the process to update the JURMPs and WURMPs and develop the RURMP will provide the context for achieving these City objectives.

– *Study needs and options for storm water-dedicated funding sources.* Staff continued to study long-term, dedicated funding mechanisms in FY 2007, including an increase in the current storm drain fee, to support the anticipated ramping up in the City's storm drain and water quality protection programs over the long run. This effort included analysis of projected program needs. However, over the near term, the City will continue to pursue short-term alternative funding sources, such as grants, for urban runoff management and water quality protection. Currently, the City is benefiting from a number of grant-funded projects that will reduce pollutants. The City will also continue to partner with other stakeholders to develop water quality projects in order to compete for grant funds and leverage outside sources of funding. Staff will continue to work closely with the other storm water program managers in the region to collaborate on program implementation strategies. It is the City's objective to institute the most effective and efficient strategies in the San Diego region to clean and protect its creeks, beaches, and bays for future generations.

To provide focus for program improvements in FY 2008, the Storm Water Division has identified the following specific objectives:

- Continue "Strategic Approach" to planning program efforts;
- Refinement and/or expansion of the Division's data management and tracking capabilities;
- Improvements in monitoring to aide in program and activity effectiveness assessment;
- Refinement/increase in municipal training;

- Revising and updating of the City's JURMP in response to Order No. 2007-0001;
- Implementation of new requirements in accordance with Order No. 2007-0001.

17.3 PROPOSED PROGRAM AMENDMENTS

The City will be implementing a revised Program as required by the new Municipal Permit (Order No. 2007-0001), effective March 24, 2008 and any program amendments or changes will be part of the City's revised JURMP.

California Regional Water Quality Control Board

San Diego Region

Over 50 Years Serving San Diego, Orange, and Riverside Counties

Recipient of the 2004 Environmental Award for Outstanding Achievement from USEPA

9174 Sky Park Court, Suite 100, San Diego, California 92123

Phone (858) 467-2952 • FAX (858) 571-6972

http://www/waterboards.ca.gov/sandiego

Lisa S. Adams
Secretary for Environmental Protection

Arnold Schwarzenegger
Governor

September 26, 2007

CERTIFIED MAIL
7006 3450 0003 7392 6827

Mr. Jay Goldstone
Interim Chief Operating Officer
City of San Diego
202 C Street, 11th Floor
San Diego, CA 92101

In reply refer to:
SWU:10-5015.02:carias

Dear Mr. Goldstone:

SUBJECT: REVIEW OF JURISDICTIONAL URBAN RUNOFF MANAGEMENT PROGRAM 2005-2006 ANNUAL REPORT FOR THE CITY OF SAN DIEGO, ORDER NO. 2001-01, NPDES NO. CAS0108758.

The California Regional Water Quality Control Board, San Diego Region (Regional Board) has completed its review of the "County of San Diego (County) Urban Runoff Management Plan Fiscal Year 2005-2006 Annual Report." This year, the Regional Board focused on the following sections: Municipal, Industrial, Commercial, Land Use, Construction, Illicit Discharges Detection and Elimination, Education and Outreach, and Effectiveness Assessment. Our comments include requests for additional information needed to fully assess program implementation and compliance during the reporting period. Some comments may also request information to help ensure program compliance for future reporting periods. Revisions and any responses to comments should be addressed in the Fiscal Year 2006 - 2007 Annual Report, which is due in **January of 2008**.

The following comments reveal significant instances of incomplete and/or unclear reporting, in the Annual Report, of required actions and activities by your agency. If such required actions and activities actually did not occur during the reporting period, the identified serious deficiencies in your storm water program would be a basis for determining noncompliance with Order No. 2001-01. Such deficiencies may become the subject of future enforcement actions by the Regional Board. All comments are numbered to provide you the ability to track responses.

COMMENTS ON THE CITY OF SAN DIEGO 2005-2006 ANNUAL REPORT

Annual Report Section 3.0 (Municipal):

1. The Annual Report states that the City inspected and cleaned approximately 11 percent of its storm drain structures, 2.21 miles of its drainage pipe, and 0.8 miles of its drainage channel. The reported level of inspection and cleaning is

inadequate and does not meet the maximum extent practicable standard, since greater levels of cleaning have previously been achieved by the City. In your 2008 Annual Report, please identify the steps taken by the City to increase inspection and cleaning of these structures to at least the previous levels of effort.

Annual Report Section 4.0 (Industrial):

2. Appendix C-1 appears to identify thousands of businesses with the priority of "HPI," presumably standing for high priority industrial. The text states that only 530 industrial businesses potentially require inspections, when the permit requires, per section F.3.b.(6), annual inspection of all high priority industrial sites. Please clarify the meaning of "HPI" and verify that the City will increase the number of inspections to comply with the permit requirements.

3. It appears that the City did not inspect industrial businesses that have been replaced by other industrial businesses (Appendix C-4). Permit section F.3.b.(6)(i) requires annual inspection of all high priority industrial sites, regardless of whether the business at the site is new, has changed names, or is replacing another business. In your response to this letter, please confirm that all new businesses listed in Appendix C will be assessed to determine if they are high priority industrial sites, and if so, will be inspected as required. In addition, please confirm that in the future when a high priority industrial business is found to have been replaced, that the replacing business' priority status will be assessed and any required inspections will be conducted that same year.

4. Appendix C-5 of the Annual Report identifies 69 industrial businesses that the City certifies as meeting all requirements of permit section F.3.b.(6)(b)ii. As a result, these certified industrial businesses are only required to be inspected biannually. Since the businesses were last inspected fiscal year (FY) 04-05 and were not inspected FY 05-06, the businesses must be inspected FY 06-07. Please note that the biannual inspection schedule is not included in the new permit, Order No. R9-2007-0001.

5. The Annual Report states that the City has mainly used education as an enforcement technique at non-compliant industrial sites, since the violations observed primarily involved BMP implementation rather than active discharges. However, BMP-related violations can often warrant higher level enforcement actions. In your response to this letter, please provide a complete description of the specific types of BMP-related violations that result in education, versus the types of BMP-related violations that result in higher levels of enforcement. In

addition, please describe how enforcement of repeat violations is handled.

Annual Report Section 7.0 (Land-Use Planning for New Development):

6. The Annual Report does not provide a list of the projects which were required to meet SUSMP requirements during the reporting period. The Regional Board previously requested that this information be included in your Annual Report in our letter dated September 15, 2006. Application of SUSMP requirements is required pursuant to permit section F.1.b.2; therefore it must be reported per permit section I.1.a. Moreover, the ability to identify SUSMP projects is critical to ensure that permanent BMPs are adequately maintained. In your response to this letter, please provide a list of the projects which were required to meet SUSMP requirements, and describe how the list will be maintained for BMP maintenance assessment purposes.

Annual Report Section 8.0 (Construction):

7. In your 2008 Annual Report, please provide an update on the effort to develop the processes necessary to track inspections of construction sites operating under building permits.

Annual Report Section 10.0 (Monitoring):

8. The Annual Report states that the City currently monitors 17 of its more than 90 coastal storm drains. Please be aware that the new permit requires monitoring of all coastal storm drains.

Annual Report Section 11.0 (Illicit Discharges Detection and Elimination):

9. The Annual Report does not clearly indicate that dry weather field screening follow-up investigations were conducted in a timely manner. Follow-up investigations must be conducted in a timely manner when likely illicit discharges and discharge sources are detected by dry weather field screening. Timely follow-up investigations are required by permit sections F.5.c and F.5.d; therefore they must be reported on per permit section I.1.a and Attachment E section 7. In your response to this letter, please describe the timeframe under which dry weather field screening follow-up investigations will be conducted in the future.

10. The Annual Report does not confirm that all illicit discharges were eliminated when they were identified by follow-up investigation activities. The Annual Report typically discusses a referral or enforcement action taken, without

confirming that the illicit discharge has been eliminated. The Annual Report should confirm that identified illicit discharges were eliminated per permit section I.1.a and Attachment E section 7. In your response to this letter, please confirm that each illicit discharge that was identified as a result of field screening has been eliminated.

Annual Report Section 14.0 (Assessment of Jurisdictional URMP Effectiveness):

11. Section 3.3.1.2 of the Annual Report states that the City inspected 7,669 storm drain structures, while section 14.3.1 states that the City inspected 16,230 storm drain structures. In your response to this letter, please review Table 14-1 for accuracy and indicate the correct number of storm drain structures that were inspected.

12. The Annual Report states that the amount of debris removed due to storm drain inspections and cleanings was only 21.1 percent of the amount of debris removed in FY 2004. This reduction is inappropriate considering the trash conditions in receiving waters within the City, particularly within Chollas Creek. Moreover, this level of effort does not meet the maximum extent practicable standard, since greater levels of cleaning and debris removal have previously been achieved by the City. In your 2008 Annual Report, please identify the steps to be taken by the City to increase storm drain debris removal to previous levels.

13. The level of effort afforded the City's education programs appear to be declining. For example, the City only conducted 26.7 percent of the outreach it conducted in 2003 (Table 14-13), and the City received only 1,902 public contacts, as opposed to 4,695 in FY 2004. In your 2008 Annual Report, please indicate what steps the City will take to improve its education efforts and reach previous levels of effort in public education.

14. The City has not adequately assessed the effectiveness of its programs, as discussed below. The City must improve the effectiveness assessment of its programs in the 2008 Annual Report.

    a. **Changes in knowledge/awareness (assessment level 2)**. Opportunities for assessing changes in knowledge/awareness, such as conducting tests or surveys during education activities, or gathering information on storm water knowledge during inspections, were not utilized to the fullest extent for the purpose of assessing effectiveness.

    b. **BMP implementation (assessment level 3)**. Opportunities for assessing changes in BMP implementation, such as gathering information on BMP

implementation during inspections, were not utilized to the fullest extent for the purpose of assessing effectiveness.

c. **Pollutant load reductions (assessment level 4).** The City should attempt to assess pollutant load reductions for activities or BMPs other than MS4 cleaning activities and household hazardous waste collection. For example, estimating pollutant load reductions resulting from treatment control BMP implementation.

d. **Discharge water quality (assessment level 5).** At a minimum, dry weather field screening and analytical monitoring data provide the means to conduct this assessment at a basic qualitative level.

The heading portion of this letter includes a Regional Board code number noted after "In reply refer to." In order to assist us in the processing of your correspondence, please include this code number in the heading or subject line portion of all correspondence and reports to the Regional Board pertaining to this matter.

If you have any questions regarding this letter, please contact Ms. Christina Arias at (858) 627-3931 or email: carias@waterboards.ca.gov.

Respectfully,

JOHN ODERMATT, P.G.
Senior Engineering Geologist

cc: Mr. Chris Zirkle
Deputy Director
Storm Water Pollution Prevention Program
City of San Diego
1970 B Street, MS 27A
San Diego, CA 92102

FY07 FINANCIAL ASSESSMENT FORM

Department/Division Name:
E&CP/DSN
Prepared by:
Raja Abi-Hahim
Telephone Number:

ID (Identification Code)	
LU = Land Use Planning	R = Residential
CN = Construction	E = Education
M = Municipal	ID = Illicit Discharge Detection & Elimination
I = Industrial	PP = Public Participation
CM = Commercial	PA = Program Assessment

Description of Activity Performed:	ID Code	Expenditure Type		Expenditures		
		One-Time	Continuous	PE	NPE	Total
Employee Training	*E*	*x*		*$ 1,500*	*$ 300*	*$ 1,800*
Plan Check Review (Storm Water Division)	*L*		*x*	*$ 19,000*		*$ 19,000*
Project Design and SUSMP Implementation	*L*		*x*	*$ 2,000*		*$ 2,000*
Development of SWPPPs and WPCPs	*C*		*x*	*$ 39,000*		*$ 39,000*
			Totals	$ 61,500	$ 300	$ 61,800

NOTE: Please only report activities that were implemented during the 2007 Fiscal Year (July 1, 2006 through June 30, 2007).

EDUCATION AND PUBLIC PARTICIPATION FORM

Please submit this form with the Urban Runoff Management Program Activity Reporting Form [provided as a separate file]. If you have questions regarding this form, contact Jennifer Nichols Kearns at (619) 525-8606.

EDUCATION

1. Education of Target Audience

Please provide a short narrative responding to questions 1a. and 1b. Your written response should summarize your department's overall education and public participation accomplishments in FY 2007, and will be included in the annual report to the Regional Water Quality Control Board.

a. Please summarize the internal storm water pollution prevention education efforts, such as articles in employee newsletters and employee training, conducted by your department during the 2007 fiscal year.

   We have conducted annual reviews of Best Management Practices through station tailgate sessions. Shift Captains provide the crew members with updates as well as a refresher of the existing established protocols for the respective stations.

   Additional exposure to Storm Water issues is provided through the annual personnel review of handling hazardous materials on the job.

b. Please summarize the external storm water pollution prevention education efforts, such as mail inserts, contract language, external newsletters, and outreach activities, conducted by your department during the 2007 fiscal year.

   N/A

2. Conduct Education Efforts Focused on New Development and Redevelopment

Please describe all storm water pollution prevention education efforts conducted by your department that are focused on new development and redevelopment.

N/A

3. Education Focused on Construction Activities

a. Please describe all internal storm water pollution prevention education efforts focused on construction activities, such as employee training, that were conducted by your department during the 2007 fiscal year.

The review of bidding documents and construction documents being used during the construction, currently in progress, of new Fire Station 47 is conducted by each of the Fire Department liaisons. The identified contractor standards are reviewed and discussed with project team members to assist the field engineer in maintaining the required standards.

b. Please describe all external storm water pollution prevention education efforts focused on construction activities, such as contract language and outreach activities that were conducted by your department during the 2007 fiscal year.

During the pre-bid review with prospective bidders and during the pre-construction meetings, the Storm Water Discharge Control requirements are noted for the contractors to address. Contractor responsibilities are incorporated into each project contract document. See "Attachment D" for Fire Station 47, currently being constructed.

4. **Please provide the following information:**

a. Total number of employee training events, including general and activity specific tailgates, regarding storm water that were conducted by your department during the 2007 fiscal year.

Annual in-station tailgates are conducted at forty-seven locations with three divisions per location. In conducting a general review of the BMPs as they pertain to storm water concerns, this would account for 141 training events for the year.

b. Number of storm water-related education/instructional workshop/outreach events conducted by your department during the 2007 fiscal year.

c. Number of storm water related education/instructional materials/brochures distributed by your department during the 2007 fiscal year.

d. Number of storm water related surveys given either to the public or to city employees which were completed by your department during the 2007 fiscal year.

e. Percent of population statistically represented by educational survey listed above.

f. Number of storm water related display ads, project signage, and other storm water outreach materials created by your department during the 2007 fiscal year.

g. Dollar value of storm water project signage and other storm water outreach materials created by your department during 2007 fiscal year.

NOTE: Please only report activities that were implemented during the 2007 Fiscal Year (July 1, 2006 through June 30, 2007).

h. Number of employees trained on general storm water principles (video, pre and post test) during the 2007 fiscal year.

The current Fire-Rescue Department roster accounts for approximately 900 employees. The record keeping of new hires, those individuals who retire, and the academy replacements are not available to this office.

i. Number of employees trained in activity specific storm water principles during the 2007 fiscal year.

N/A

j. Percent of staff trained in activity-specific storm water principles during the 2007 fiscal year.

N/A

NOTE: Please only report activities that were implemented during the 2007 Fiscal Year (July 1, 2006 through June 30, 2007).

PUBLIC PARTICIPATION

This portion is Not Applicable.

1. Please summarize the activities that your department conducted during the 2007 fiscal year that facilitated public participation on water quality issues (e.g., forums or events such as, planning community meetings, EIR reviews, and City Council and Coastal Commission Meetings where the public can provide feedback to your department whether it be written or verbal.).

2. Indicate the number of opportunities provided by your department that enabled the public to participate.

Urban Runoff Management Program
Activity Reporting Form -- FY 07
Attachment B

FY07 FINANCIAL ASSESSMENT FORM

NOTE: Please remember to only report financial information for programs/activities implemented during the 2007 Fiscal

Department/Division Name:
Fire-Rescue Logistics
Prepared by:
Lea Orianne
Telephone Number:
(858) 636-4810

ID (Identification Code)

LU = Land Use Planning	R = Residential
CN = Construction	E = Education
PA = Program Assessment	I = Industrial
ID = Illicit Discharge Detection & Elimination	PP = Public Participation
CM = Commercial	M = Municipal

Description of Activity Performed:	ID Code	Expenditure Type		Expenditures		
		One-Time	Continuous	PE	NPE	Total
Example: Adjust watering locations and amounts to minimize non-storm water runoff	*M*		*x*	*$59,461*	*$92,570*	*$152,031*
Time: Training the crews	M			$27,000		$27,000
Time: Training costs, New personnel	M	X		$1,050		$1,050
Time: Cost of reviewing plans	M			$5,100		$51,000
Time: Cost of landscape, irrigation, water	M			$5,000		$5,000
TOTAL:						**$38,150**

Please submit this form with the Urban Runoff Management Program Activity Reporting Form [provided as a separate file].

Please sign when this form has been **COMPLETED**, and return to your Department Representative Lea Orianne , before 9/15/07, or the date specified by your Storm Water Liaison, so that it may be submitted to the Storm Water Program with the Activity Reporting Form.

Lea Orianne
Department/Division Analyst or Representative

Signature

(858) 636-4810
Phone Number

July 24, 2007
Date

NOTE: Please only report activities that were implemented during the 2007 Fiscal Year (July 1, 2006 through June 30, 2007).

EDUCATION AND PUBLIC PARTICIPATION FORM

Please submit this form with the Urban Runoff Management Program Activity Reporting Form [provided as a separate file]. If you have questions regarding this form, contact Jennifer Nichols Kearns at (619) 525-8606.

EDUCATION

1. Education of Target Audience

Please provide a short narrative responding to questions 1a. and 1b. Your written response should summarize your department's overall education and public participation accomplishments in FY 2007, and will be included in the annual report to the Regional Water Quality Control Board.

a. Please summarize the internal education efforts, such as newsletters and employee training, conducted by your department during the 2007 fiscal year.

No internal training was conducted by our department.

b. Please summarize the external education efforts, such as public service announcements, mail inserts, contract language, and outreach activities, conducted by your department during the 2007 fiscal year.

None.

2. **Conduct Education Efforts Focused on New Development and Redevelopment**

Please describe all education efforts conducted by your department that are focused on new development and redevelopment.

None

3. **Education Focused on Construction Activities**

a. Please describe all internal education efforts focused on construction activities, such as employee training, that were conducted by your department during the 2007 fiscal year.

N/A

b. Please describe all external education efforts focused on construction activities, such as contract language and outreach activities that were conducted by your department during the 2007 fiscal year.

N/A

NOTE: Please only report activities that were implemented during the 2007 Fiscal Year (July 1, 2006 through June 30, 2007).

4. **Please provide the following information:**
   a. Total number of employee training events, including general and activity specific tailgates, regarding storm water that were conducted by your department during the 2007 fiscal year.

      Planning staff went through storm water training in FY 2002. Sixty-one staff members have completed the training. No formal training has occurred since FY 2002.

   b. Number of storm water-related education/instructional workshop/outreach events conducted by your department during the 2007 fiscal year.

      None.

   c. Number of storm water related education/instructional materials/brochures distributed by your department during the 2007 fiscal year.

      In FY 2007, informational brochures were distributed at the Community Orientation Workshop (C.O.W.), attended by more than 70 community members.

   d. Number of storm water related surveys given either to the public or to city employees which were completed by your department during the 2007 fiscal year.

      None.

   e. Percent of population statistically represented by educational survey listed above.

      N/A

   f. Number of storm water related display ads, project signage, and other storm water outreach materials created by your department during the 2007 fiscal year.

      N/A

   g. Value of storm water display ads, project signage and other storm water outreach materials created by your department during 2007 fiscal year.

      N/A

   h. Number of employees trained on general storm water principles (video, pre and post test) during the 2007 fiscal year.

      None.

d. Number of employees trained in activity specific storm water principles during the 2007 fiscal year.

None.

e. Percent of staff trained in activity-specific storm water principles during the 2007 fiscal year.

None.

f. Number of storm water related display ads, such as project signage,. and other storm water outreach materials created by your department during the 2006 fiscal year reporting period.

N/A

g. Value of storm water display ads, such as project signage and other storm water outreach materials created by your department during 2006 fiscal year the reporting period

N/A

h. Number of employees trained on general storm water principles (video, pre and post test) during the 2006 fiscal year reporting period.

N/A

i. Number of employees trained in activity specific storm water principles during the 2006 fiscal year reporting period.

N/A

j. Percent of staff trained in activity-specific storm water principles during the 2006 fiscal year reporting period

N/A

NOTE: Please only report activities that were implemented during the 2007 Fiscal Year (July 1, 2006 through June 30, 2007).

PUBLIC PARTICIPATION

1. Please summarize the activities that your department conducted during the 2007 fiscal year that facilitated public participation on water quality issues (e.g., forums or events such as, planning community meetings, EIR reviews, and City Council and Coastal Commission Meetings where the public can provide feedback to your department whether it be written or verbal.).

   The Planning Department provided staff to many public meetings, workshops, and hearings where water quality issues were discussed. Major public outreach activities in FY 2006 included:

   General Plan Update and the City of Villages Strategy
   The City Planning and Community Department has built up an e-mail database with over 1,200 contacts of individuals and organization interested in the General Plan update. Over 350 of these contacts have elected to receive updates on Conservation Element issues and events. See Item No. 2 of "Program Assessment" in the Activity Reporting Form for more information).

   The new General Plan is intended to proactively address the challenges of growth and development through seeking solutions to infrastructure challenges, establishing better linkages between transit and land use planning, preserving important open spaces, strengthening our existing communities, and creating new neighborhood centers. The July 2005 Draft General Plan represents the results of five years of public input and staff work to prepare the Strategic Framework Element of the Draft General Plan and then to update the balance of the 1979 General Plan. Staff is continuing to seek public comment on the draft document. A revised draft May 2006 General Plan has been posted on the City's Planning website. A public review version will be released in September 2006, with an anticipated March 2007 City Council hearing date.

   The complete Conservation Element draft (May 2006 version) is available online at: www.sandiego.gov/cityofvillages.

   Community Plan Activities
   - Otay Mesa Community Plan Update - Staff has spent several months in meetings with the Development Coalition of Otay Mesa, meetings with consultants, Planning Commission Hearings, Planning Commission workshops, Planning Commission tours of Otay Mesa, EIR review, internal staff meetings, and response to public comment.
   - General Plan Update; City of Villages Strategy - Staff spent, at a minimum, approximately 14 weeks in meetings with the local planning group.

NOTE: Please only report activities that were implemented during the 2007 Fiscal Year (July 1, 2006 through June 30, 2007).

2. Indicate the number of opportunities provided by your department that enabled the public to participate.

   Through e-mail outreach, public meetings and hearings, there have been more than 250 opportunities for the public to comment on issues affecting water quality in FY 2007. No additional posting occurred in FY 2007. The Los Penasquitos Watershed Management Plan continues to be posted on the City Planning website and ProjectCleanWater.org website for public review/information.

CITY PLANNING AND COMMUNITY INVESTMENT DEPARTMENT
URBAN RUNOFF MANAGEMENT PROGRAM
ACTIVITY REPORTING FORM – FISCAL YEAR 2007

The *Municipal Storm Water Permit* issued to the City of San Diego requires that the City report all activities accomplished citywide during each fiscal year to implement the City's *Urban Runoff Management Plan*. This form is designed to gather information regarding the activities (and associated costs) accomplished by your department to implement your department's storm water requirements as identified in the Urban Runoff Management Plan *during the 2007 Fiscal Year* (July 1, 2006 to June 30, 2007). The form will also allow your department to make amendments to the Urban Runoff Management Plan. The information you provide will be incorporated into the City's Urban Runoff Management Program Annual Report for Fiscal Year 2007 and will be submitted to the Regional Water Quality Control Board.

Beginning with an explanatory kickoff meeting in July of this year, your liaison from the Storm Water Pollution Prevention Program (Storm Water Program), **Karen Comer Santos**, will be meeting with you to discuss the 2007 Fiscal Year's activity reporting form and provide you with an overview of the reporting process (after you've met and discussed this form, please sign below and return a copy of this cover page to your liaison to show that this process has been explained to you). The Storm Water Program requires that all departments submit this form by October 1 of each year.

Prior to formally submitting your department's activity reporting form for Fiscal Year 2007, your liaison will be meeting with you between August and September to review a draft of the reporting data your department has collected for fiscal year 2007. Your liaison will be available to answer any questions you may have, and discuss any amendments to the Urban Runoff Management Plan your department would like to propose. After discussing your draft reporting information with your liaison, and incorporating any necessary changes, **please submit a signed copy of your department's final activity reporting form including attachments to your liaison by October 1, 2007 (start of the rainy season).** If your department will also be proposing amendments to the Urban Runoff Management Plan, a copy of the strikeout/ underline amendments should also be submitted with this form. An electronic copy of this form (and proposed amendments, if any) should also be forwarded to the liaison via e-mail. Thank you for your help!

The information requested in this activity reporting form was explained and discussed with me, as the department's storm water representative.

Kristy Forburger	XB6301/ 5A	K. Forburger	8/21/07
Department/Division Representative	Phone / Mail Station	Signature	Date
Karen Comer Santos	x58527/ 27A		
Storm Water Program Liaison	Phone / Mail Station	Signature	Date

Urban Runoff Management Program
Activity Reporting Form -- FY 06
Attachment B

FY07 FINANCIAL ASSESSMENT FORM

NOTE: Please remember to only report financial information for programs/activities implemented during the 2006 Fiscal

Department/Division Name:

Prepared by:

Telephone Number:

ID (Identification Code)	
LU = Land Use Planning	R = Residential
CN = Construction	E = Education
PA = Program Assessment	I = Industrial
ID = Illicit Discharge Detection & Elimination	PP = Public Participation
CM = Commercial	M = Municipal

Description of Activity Performed:	ID Code	Expenditure Type		Expenditures		
		One-Time	Continuous	PE	NPE	Total
Project reviews.	*Land Use Planning*		*x*	*$18,231*		*$18,231*

Please submit this form with the Urban Runoff Management Program Activity Reporting Form [provided as a separate file].

Please sign when this form has been **COMPLETED**, and return to your Department Representative _____, before 10/1/06, or the date specified by your Storm Water Liaison, so that it may be submitted to the Storm Water Program with the Activity Reporting Form.

Kristy Faeburn — Department/Division Analyst or Representative

533-6301 — Phone Number

Signature

8/21/07 — Date

NOTE: Please only report activities that were implemented during the 2007 Fiscal Year (July 1, 2006 through June 30, 2007).

EDUCATION AND PUBLIC PARTICIPATION FORM

Please submit this form with the Urban Runoff Management Program Activity Reporting Form [provided as a separate file]. If you have questions regarding this form, contact Jennifer Nichols Kearns at (619) 525-8606.

EDUCATION

1. Education of Target Audience

Please provide a short narrative responding to questions 1a. and 1b. Your written response should summarize your department's overall education and public participation accomplishments in FY 2007, and will be included in the annual report to the Regional Water Quality Control Board.

a. Please summarize the internal storm water pollution prevention education efforts, such as articles in employee newsletters and employee training, conducted by your department during the 2007 fiscal year.

   Garage personel, Air support, Canine and FM&D hold tailgate meeting on awareness of storm water pollution and inform staff on BMP'S to follow.

b. Please summarize the external storm water pollution prevention education efforts, such as mail inserts, contract language, external newsletters, and outreach activities, conducted by your department during the 2007 fiscal year.

   Contracted vendors are notified of the City BMP'S and they are inspected during the year to ensure compliance with the contract. A new generator contract was implemented this year and BMP'S were included.

2. Conduct Education Efforts Focused on New Development and Redevelopment

Please describe all storm water pollution prevention education efforts conducted by your department that are focused on new development and redevelopment.

The Police Department assisted the contractor with site improvements at the new Northwestern Area station

3. Education Focused on Construction Activities

a. Please describe all internal storm water pollution prevention education efforts focused on construction activities, such as employee training, that were conducted by your department during the 2007 fiscal year.

   Storm water tailgate meeting are held twice a year.

b. Please describe all external storm water pollution prevention education efforts focused on construction activities, such as contract language and outreach activities that were conducted by your department during the 2007 fiscal year.

Police project officer includes BMP'S in all contracts and monitors projects for compliance.

4. **Please provide the following information:**

a. Total number of employee training events, including general and activity specific tailgates, regarding storm water that were conducted by your department during the 2007 fiscal year.

4

b. Number of storm water-related education/instructional workshop/outreach events conducted by your department during the 2007 fiscal year.

0

c. Number of storm water related education/instructional materials/brochures distributed by your department during the 2007 fiscal year.

0

d. Number of storm water related surveys given either to the public or to city employees which were completed by your department during the 2007 fiscal year.

0

e. Percent of population statistically represented by educational survey listed above.

0

f. Number of storm water related display ads, project signage, and other storm water outreach materials created by your department during the 2007 fiscal year.
0

g. Dollar value of storm water project signage and other storm water outreach materials created by your department during 2007 fiscal year.

$100

NOTE: Please only report activities that were implemented during the 2007 Fiscal Year (July 1, 2006 through June 30, 2007).

h. Number of employees trained on general storm water principles (video, pre and post test) during the 2007 fiscal year.

11

i. Number of employees trained in activity specific storm water principles during the 2007 fiscal year.

10

j. Percent of staff trained in activity-specific storm water principles during the 2007 fiscal year.

90 %

NOTE: Please only report activities that were implemented during the 2007 Fiscal Year (July 1, 2006 through June 30, 2007).

PUBLIC PARTICIPATION

1. Please summarize the activities that your department conducted during the 2007 fiscal year that facilitated public participation on water quality issues (e.g., forums or events such as, planning community meetings, EIR reviews, and City Council and Coastal Commission Meetings where the public can provide feedback to your department whether it be written or verbal.).

   None this reporting year

2. Indicate the number of opportunities provided by your department that enabled the public to participate.

   0

FY07 FINANCIAL ASSESSMENT FORM

NOTE: Please remember to only report financial information for programs/activities implemented during the 2007 Fiscal

Department/Division Name: Police/ FM&

Prepared by: Roy Kirby

Telephone Number: 531-2966

ID (Identification Code)	
LU = Land Use Planning	R = Residential
CN = Construction	E = Education
PA = Program Assessment	I = Industrial
ID = Illicit Discharge Detection & Elimination	PP = Public Participation
CM = Commercial	M = Municipal

Description of Activity Performed:	ID Code	Expenditure Type		Expenditures		
		One-Time	Continuous	PE	NPE	Total
Landscape cleanup	M		x		$1,264	$1,264
Tailgate meetings and training	E		x	$5,823		$5,823
Storm drain tray cleaning	M		x	$600		$600
Extra trash pick up @ Stables	M		x	$330		$330
Reduction in watering time for landscape	M		x			
Chollas creek clean up	CN	x			$9,430	$9,430
Northwestern site assistance	CN	x		$3,300		$3,300

Please submit this form with the Urban Runoff Management Program Activity Reporting Form [provided as a separate file].

Please sign when this form has been **COMPLETED**, and return to your Department Representative _____ , before 10/1/06, or the date specified by your Storm Water Liaison, so that it may be submitted to the Storm Water Program with the Activity Reporting Form.

_____ _____

Department/Division Analyst or Representative — Phone Number

_____ _____

Signature — Date

FY07 FINANCIAL ASSESSMENT FORM

NOTE: Please remember to only report financial information for programs/activities implemented during the 2007 Fiscal

Department/Division Name:

Prepared by:

Telephone Number:

ID (Identification Code)	
LU = Land Use Planning	R = Residential
CN = Construction	E = Education
PA = Program Assessment	I = Industrial
ID = Illicit Discharge Detection & Elimination	PP = Public Participation
CM = Commercial	M = Municipal

Description of Activity Performed:	ID Code	Expenditure Type		Expenditures		
		One-Time	Continuous	PE	NPE	Total
Example: Adjust watering locations and amounts to minimize non-storm water runoff	*M*		*x*	*$59,461*	*$92,570*	*$152,031*
Drain Section (Drain Structure and Channel Cleaning, Training)	M		X	$3,531,136	$3,548,681	$7,079,817
Roadways Section (Implementing BMP Plans during Operations, Training)	M		X	$40,924	$3,213	$44,137
(Street Sweeping, Implementing BMP Plans during Operations, Training)	M		X	$3,161,109	$3,833,483	$6,994,592
Traffic Section (Implementing BMP Plans during Operations, Training)	M		X	$156,997	$55,093	$212,090
Electrical Section (Implementing BMP Plans during Operations, Training)	M		X	$27,022	$0	$27,022
			TOTAL	$6,917,188	$7,440,470	$14,357,658

Please submit this form with the Urban Runoff Management Program Activity Reporting Form [provided as a separate file].

Please sign when this form has been **COMPLETED**, and return to your Department Representative _____ , before 10/1/06, or the date specified by your Storm Water Liaison, so that it may be submitted to the Storm Water Program with the Activity Reporting Form.

_____	_____
Department/Division Analyst or Representative	Phone Number
_____	_____
Signature	Date

Attachment A

NOTE: Please only report activities that were implemented during the 2007 Fiscal Year (July 1, 2006 through June 30, 2007).

EDUCATION AND PUBLIC PARTICIPATION FORM

Please submit this form with the Urban Runoff Management Program Activity Reporting Form [provided as a separate file]. If you have questions regarding this form, contact Deborah Castillo at (619) 525-8649.

EDUCATION

1. Education of Target Audience

Please provide a short narrative responding to questions 1a. and 1b. Your written response should summarize your department's overall education and public participation accomplishments in FY 2007, and will be included in the annual report to the Regional Water Quality Control Board.

a. Please summarize the internal storm water pollution prevention education efforts, such as articles in employee newsletters and employee training, conducted by your department during the 2007 fiscal year.

   BTG/ISO Newsletter Updates are emailed to employees, posted on bulletin boards, and given to the supervisors to hand out with payroll. These updates include information on the progress of the BTG/ISO efforts and materials, awards given to the Department and to employees, new technology, employee highlights, and committee meeting briefs.

   BTG/ISO Pay for Performance Posters are displayed in each section, to help employees track their progress in accomplishing their Pay for Performance, ISO14001:2004 EMS, and budgetary goals. This helps track areas of strength and improvement, as well as to make sure that ISO 14001:2004 EMS strategies are being integrated into services. A Division-wide performance poster is also displayed to provide an overall review of how the Division is meeting its "Best In Class" goals.

b. Please summarize the external storm water pollution prevention education efforts, such as mail inserts, contract language, external newsletters, and outreach activities, conducted by your department during the 2007 fiscal year.

   Lakes Brochure and Insert: Revised every season, this brochure features operation, location, and recreation information for each of the nine water supply reservoirs throughout the San Diego County. Additionally, this brochure reminds patrons about their responsibility to protect water quality by disposing their trash in appropriate bins. The insert includes more ways to protect water quality and has information about the Multiple Species Conservation Program. Both materials feature the Think Blue logos.

   Results from the Customer Satisfaction Survey: The City of San Diego conducts an annual Residential Satisfaction Survey in which it polls San Diegans on various aspects

of customer satisfaction. One of the questions included in the survey deals with the public's opinion of the Water Department's customer service. The Water Department consistently rates high in this survey and recently won an award for the Most Improved Service.

As our goal is to provide quality service with the cost-effective use of funds, it is important to get input from the customers to ensure that the desired level of service is being met. To gather feedback about their experience with their service request, we created an additional customer satisfaction survey with a satisfaction scale used to weigh input on various items such as: process for requesting service, promptness of onsite service, explanation of problem and solution, answers to technical questions, clean-up after service, professional appearance of staff, courteousness of onsite staff, satisfaction with staff, and overall experience. Surveys are dropped off after field crews investigate and complete a service request, and are also available online for those who prefer to complete the survey electronically. To date, 80% of our customers rated our service as "Excellent or Above Average."

Customer Survey for Streets Division Services A new customer survey has been developed to gather feedback on Street Division's services, which included work such as repairing water utility trenches, sidewalks, or roadways after a water-related service has been provided. This particular customer satisfaction survey has a satisfaction scale used to weigh input on various items such as: quality of service, clean-up after service, professional appearance of staff, courtesy of onsite staff, satisfaction with staff, and overall experience.

San Diego Water Department took an active role to complete watershed management plans in three key watersheds in San Diego County: Otay River, San Dieguito, and San Diego River. All three management plans are advisory documents to the City and other jurisdictions in our County. Most of the watershed area falls outside of City limits, so working with other jurisdictions is critical to successful management of our watersheds.

The 2006 Annual Drinking Water Quality Report was mailed to 570,204 residential and commercial customers in the City of San Diego. The report included special sections on the Drinking Water Source Assessment and Protection (DWSAP) Program and Watershed and Source Water Protection. The Think Blue logo, website and phone number were also featured in the report. Additionally, a Watershed Newsletter was included in the Report with information on the City's efforts to maintain and protect our reservoirs and watersheds, and features a list of community resources that one can access to learn more about participating in local water quality protection efforts.

A message in Spanish is included on the outside of the English language Report; directing customers to call the Public Information Office if they wish to receive a Spanish

language version of the report. The Public Information Office received additional requests for the Spanish Report. The report also contained the Water Operations Public Information Office phone number and an email address where customers can write for more information or comment on the report. We received many complimentary phone calls and email messages in response to the report. Reports in English and Spanish were also distributed to libraries, community service centers and other key community locations.

City of San Diego Weekly Web Feature: The home page featured an accessible link to the 2006 Annual Drinking Water Quality Report. The report included special sections on the Drinking Water Source Assessment and Protection (DWSAP) Program and Watershed and Source Water Protection. The Think Blue logo, website and phone number were also featured in the report.

The Watershed Source Water Protection Elevator Poster: This poster provides contains information reflecting the importance of watersheds and reservoirs, and why their protection is vital to providing healthy and safe drinking water to our communities. In addition, the Think Blue logo is featured in this poster.

Letter to residents along the Miramar Reservoir: The City of San Diego Water Department sent a letter to neighbors who live along the ridge around Miramar Reservoir requesting residents to help keep the reservoir safe, beautiful, and enjoyable for all by reducing water run-off from their properties.

California Friendly Plants: A Smart Alternative was an article distributed to local press and media about how the benefits of these plants. California friendly plants require less fertilizing, cultivating and irrigation, thus reducing the likelihood of harmful runoff reaching San Diego's waterways. The Think Blue logo and contact number was also included in the article.

The Mission Times Courier newspaper ran an article in June 2007 about the top things to do at Murray Reservoir. Integrated in this list of fun activities is the reminder to protect water quality by keeping the reservoir area clean and picking up after your pets.

The City of San Diego Water Department received unanimous approval from the State Caltrans Traffic Control Devices Committee to begin a pilot Watershed Boundary Sign Program (WSP). Six signs have been produced and installed along public roadways located near three of our reservoirs. The signs will promote storm water pollution prevention awareness. The goal is to create opportunities to learn about the importance of watersheds, drinking water reservoirs, and encourage community stewardship of watersheds. A media and outreach campaign is supplementing the pilot program. In FY07, we have:

- Created and produced mock pilot sign
- Presented WSP to Project Clean Water Outreach Workgroup and Education TAC, and the Storm Water Copermittees
- Placed an ad in San Diego Family Magazine (June 2006)
- Placed an ad in North County Times newspaper daily for weeks
- Placed an ad in the East County Gazette weekly newspaper for six weeks
- Placed 20 radio public service announcements on two Clear Channel stations
- Placed a cinemedia ad at the Mira Mesa Edwards Theater and Parkway Plaza Regal Cinemas for six weeks
- Created an online survey
- Created a program webpage
- Ran a bulletin slide of our ad on City TV
- Posted a poster at the Reuben H. Fleet Science Center near the water cycle and Think Blue exhibit
- Created and distributed 2 issue of the Watershed Sign Program newsletter

2. Conduct Education Efforts Focused on New Development and Redevelopment

Please describe all storm water pollution prevention education efforts conducted by your department that are focused on new development and redevelopment.

Approximately, twenty copies of the Source Water Protection Guidelines for New Development were distributed to various individuals and agencies for FY 07.

3. Education Focused on Construction Activities

a. Please describe all internal storm water pollution prevention education efforts focused on construction activities, such as employee training, that were conducted by your department during the 2007 fiscal year.

At the beginning of the rainy season, a Rainy Season Reminder was mailed to all Project Managers to restate the Water Department's commitment in protecting storm drains and preventing runoff. Capital Improvement Program environmental staff discussed storm water pollution prevention measures at all pre-con meetings and site inspections throughout the rainy season were provided.

b. Please describe all external storm water pollution prevention education efforts focused on construction activities, such as contract language and outreach activities that were conducted by your department during the 2007 fiscal year.

Storm water measures were addressed in the Storm Water Pollution Prevention Plans for large CIP projects, Water Pollution Control Plans (WPCP) for mid-sized projects and Storm Water Management Plans (SMPs) for smaller projects. General requirement

contract projects with very small impact areas were addressed in the SMPs.

In all cases, the contractor was responsible for conducting regular monitoring and maintenance during construction activities while implementing storm water pollution protection measures. Project managers conducted site inspections with the contractor and maintained a copy of each monitoring report on file. Monitoring occurred weekly during the rainy season and monthly during the dry season.

CIP also retained an on-call consultant (MACTEC Engineering) to conduct sampling during storm events for the projects covered under Storm Water Pollution Prevention Plans. Sampling was conducted at each of the water treatment plants. There was no notice of violations or enforcement activities in FY07.

4. **Please provide the following information:**
   a. Total number of employee training events, including general and activity specific tailgates, regarding storm water that were conducted by your department during the 2007 fiscal year.

      The following Storm Water Pollution Prevention Trainings were conducted:
      - WU14SWO1: Storm Water Pollution Prevention (General) - One hour, 13 classes, 122 employees attended
      - WU1SW07: Storm Water BMPs (Policy Refresher) – Six events, 356 students
      - WU14SW10: Storm Water Pollution Preventions Dams and Reservoirs (Lakes) - One hour, two classes, five employees attended
      -WU14ZW13: Storm Water Pollution Prevention (Field Operations) - Two hours, two classes, 22 employees attended

      A Mandatory Section Tailgate has been conducted for supervisors and crews to educate all employees on ISO Awareness and ISO Recycling.

      Other General tailgates have been conducted by Water Operations Division Program Staff to include the following topics: implementation of Best Management Practices during cleaning and construction; storm water issues; responsible material delivery and storage; and, solid waste recycling management.

   b. Number of storm water-related education/instructional workshop/outreach events conducted by your department during the 2007 fiscal year.

      More than 23 presentations and over 22 events were done and attended by Water Department employees to various groups within the community including schools, public facilities, community sites, and recreation centers. The presentations discussed topics such as: water conservation, storm water pollution prevention, and water quality.

c. Number of storm water related education/instructional materials/brochures distributed by your department during the 2007 fiscal year.

Please refer to 1b.

Water Conservation Calendar was distributed to 10,000 residents citywide. The calendar includes water conservation tips and storm water messages. The Think Blue logo is featured in the calendar. Calendars were distributed at various locations and community events, such as the Del Mar Fairgrounds, Wild Animal Park, Fall Garden Festival, Earth Fair, and various elementary school presentations.

The construction update newsletter for the Alvarado Water Treatment Plant Upgrade and Expansion Project, AWTP Waterlines, was distributed to 6,913 residents, businesses and community facilities during the summer of 2006. The newsletter included the Think Blue logo and an article describing Best Management Practices (BMPs) for the use of pesticides and herbicides. The article also cited where BMPs brochures could be obtained by the public.

d. Number of storm water related surveys given either to the public or to city employees which were completed by your department during the 2007 fiscal year.

As our goal is to provide quality service with the cost-effective use of funds, it is important to get input from the customers to ensure that the desired level of service is being met. To gather feedback about their experience with their service request, we have a customer survey with a satisfaction scale used to weigh input on various items such as: process for requesting service, promptness of onsite service, explanation of problem and solution, answers to technical questions, clean-up after service, professional appearance of staff, courteousness of onsite staff, satisfaction with staff, and overall experience. Surveys are dropped off after field crews investigate and complete a service request, and are also available online for those who prefer to complete the survey electronically. For FY 2007, we have received approximately 400 surveys sent in to date with 80% of our customers rating our services as "Excellent or Above Average."

e. Percent of population statistically represented by educational survey listed above.

This survey is a multi-purpose tool used to solicit customer feedback voluntarily. The percent population would be hard to determine because customers can fill out an online survey to give input without having received a door hanger form.

f. Number of storm water related display ads, project signage, and other storm water outreach materials created by your department during the 2007 fiscal year.

Refer to Attachment A (A-11). See 1a and 1b for item description.

g. Dollar value of storm water project signage and other storm water outreach materials created by your department during 2007 fiscal year.

Refer to Attachment A (A-12).

h. Number of employees trained on general storm water principles (video, pre and post test) during the 2006 fiscal year.

With 13 classes conducted, 122 employees took one-hour class on Storm Water Pollution Prevention (General).

i. Number of employees trained in activity specific storm water principles during the 2007 fiscal year.

With two classes conducted, five employees took a one-hour class on Storm Water Pollution Prevention Dams and Reservoirs (Lakes)

With two classes conducted, 22 employees attended a two-hour class Storm Water Pollution Prevention (Field Operations).

With six events, 365 employees attended a Storm Water BMPs – Policy Refresher course.

j. Percent of staff trained in activity-specific storm water principles during the 2007 fiscal year.

Training	Attendance
Storm Water Pollution Prevention – General	122
Storm Water Pollution Prevention – Dams and Reservoirs	5
Storm Water Pollution Prevention – Field Operations	22
Storm Water Pollution Prevention – Policy Refresher	365
Tailgates	Varies

A percentage is difficult to calculate because attendance may overlap with more than one type of training.

Attachment A

NOTE: Please only report activities that were implemented during the 2007 Fiscal Year (July 1, 2006 through June 30, 2007).

PUBLIC PARTICIPATION

1. Please summarize the activities that your department conducted during the 2007 fiscal year that facilitated public participation on water quality issues (e.g., forums or events such as, planning community meetings, EIR reviews, and City Council and Coastal Commission Meetings where the public can provide feedback to your department whether it be written or verbal.).

   The 2006 Annual Drinking Water Quality Report* was mailed to 570,204 residential and commercial customers in the City of San Diego. The report included special sections on the Drinking Water Source Assessment and Protection (DWSAP) Program and Watershed and Source Water Protection. The Think Blue logo, website and phone number were also featured in the report. Additionally, a Watershed Newsletter was included in the Report with information on the City's efforts to maintain and protect our reservoirs and watersheds, and features a list of community resources that one can access to learn more about participating in local water quality protection efforts.

   A message in Spanish is included on the outside of the English language Report; directing customers to call the Public Information Office if they wish to receive a Spanish language version of the report. The Public Information Office received additional requests for the Spanish Report. The report also contained the Water Operations Public Information Office phone number and an email address where customers can write for more information or comment on the report. We received many complimentary phone calls and email messages in response to the report. Reports in English and Spanish were also distributed to libraries, community service centers and other key community locations.

   In addition, CIP and the Water Conservation Program had the following educational/informational materials and brochures.

   Water Conservation Calendar* was distributed to 10,000 residents citywide. The calendar includes water conservation tips and storm water messages. The Think Blue logo is featured in the calendar. Calendars were distributed at various locations and community events, such as the Del Mar Fairgrounds, Wild Animal Park, Fall Garden Festival, Earth Fair, and various elementary school presentations.

   The construction update newsletter for the Alvarado Water Treatment Plant Upgrade and Expansion Project, AWTP Waterlines*, was distributed to 6,913 residents, businesses and community facilities during the summer of 2006. The newsletter included the Think Blue Logo and an article describing Best Management Practices (BMPs) for the use of pesticides and herbicides. The article also cited where BMP's brochures could be obtained by the public.

Staff has also developed partnerships and collaborations with other related local and regional organizations to promote the importance water quality protection. Following is a list of other public participation opportunities that we're actively a part of:

- Water Department represents the City of San Diego to the newly formed San Dieguito Watershed Council. There were three meetings of the Council last year.
- Water Department represents the City of San Diego to the San Diego Integrated Regional Water Management Plan [IRWM Plan]. There were six public workshops for the IRWM Plan. There were 10 public meetings of the Regional Advisory Committee [RAC] to the IRWM Plan.

2. Indicate the number of opportunities provided by your department that enabled the public to participate.

Please refer to the previous answer. Items marked with an asterisk (*) apply to this question.

If your department has a Public Information Officer, please have them complete the table below.

TABLE A-1. Department Education & Training Collateral Materials/Target Audience (Please check all that apply).

CATEGORY TITLE	MUNICIPAL	RESIDENT	COMMERCIAL	INDUSTRY	CONSTRUCTION	CHILDREN	QUANTITIES
BTG/ISO Newsletter	X						200
BTG/ISO Pay for Performance Posters	X						50
Lakes Brochure and Insert	X	X	X	X	X	X	2000
Customer Satisfaction Survey	X	X	X	X	X		3500
2006 Annual Drinking Water Quality Report (English/Spanish)	X	X	X	X	X		570,204/1,500
Watershed Source Water Protection Elevator Poster	X	X	X	X	X	X	4
Letter to residents along Miramar Reservoir ridge		X					12
Watershed Sign Program (WSP): San Diego Family ad	X	X	X	X	X	X	Dependent upon readership
WSP: North County ad	X	X	X	X	X	X	Dependent upon readership
WSP: East County Gazette ad	X	X	X	X	X	X	Dependent upon readership
WSP: Radio PSAs	X	X	X	X	X	X	Dependent upon listenership
WSP: Cinemedia ads	X	X	X	X	X	X	Dependent upon viewership
WSP: Online Survey	X	X	X	X	X	X	Available online
WSP: Program Webpage	X	X	X	X	X	X	1
WSP: City TV bulletin slide	X	X	X	X	X	X	Dependent upon viewership
WSP: Reuben H. Fleet Center poster	X	X	X	X	X	X	Dependent upon Attendance
WSP: Program Newsletter- Issue 1	X	X	X	X	X	X	300+
WSP: Program Newsletter- Issue 2	X	X	X	X	X	X	300+
Source Water Protection Guidelines	X		X	X	X		20

CATEGORY TITLE	MUNICIPAL	RESIDENT	COMMERCIAL	INDUSTRY	CONSTRUCTION	CHILDREN	QUANTITIES
Water Conservation Calendar	X	X	X	X	X	X	10,000
AWTP Waterlines newsletter		X	X	X			6,913

If your department has a Public Information Officer, please have them complete the table below.

TABLE A-2. FY 2007 Department Media Buy/Placement.

	Paid PSAs Number	Pd PSA's Cost	Free PSAs Number	Free PSAs Description	Free PSAs Value	Tot Value (Pd + Free)
FM RADIO						
WSP PSAs	20	$4,000				
AM RADIO						
TRAFFIC						
TELEVISION						
WSP: City TV bulletin slide			1	Airs on Channel 24		Free
Cinemedia ads	2	$6,480.00	2+	Also airs on televisions around lobby		$6,480.00 + Free
TOTALS	**#Pd PSAs**	**Expense**	**#Free PSAs:**	**#Other:**	**Donated**	**Tot. Value**

* Aired entire County
** Aired Cox (Ch. 4)- 96 games @400,674 HH countywide + KUSI(Ch. 51)-16 games all county cable HH
*** Cities of San Diego, Del Mar and Poway, and Fairbanks Ranch in the County

S:\2150_ProgramImplementation_Watersheds\0_Jurisdictional URMP\Annual Reports\FY 2007\4_Department Reporting\Blank Dept Forms\Attachments\Att A - FY 07 URMP Education Rpt Form.doc

FY07 FINANCIAL ASSESSMENT FORM

NOTE: Please remember to only report financial information for programs/activities implemented during the 2007 Fiscal

Department/Division Name:
Water/Operations
Prepared by:
Greg Cross
Telephone Number:
(619) 527-7490

ID (Identification Code)	
LU = Land Use Planning	R = Residential
CN = Construction	E = Education
PA = Program Assessment	I = Industrial
ID = Illicit Discharge Detection & Elimination	PP = Public Participation
CM = Commercial	M = Municipal

Description of Activity Performed:	ID Code	Expenditure Type		Expenditures		
		One-Time	Continuous	PE	NPE	Total
Compact Street Sweeper (veh# 542-002) Usage & Assignment Fees	M		X		$18,797	$18,797
Regerative Air Street Sweeper (veh# 526-001) Usage & Assignment Fees	M		X		$23,587	$23,587
Estimated Salaries for Sweeper Operation (1.33 FTE) Fully Loaded	M		X	$153,263		$153,263
Flat-bed for BMP Deployment (veh# 216-026) Usage & Assignment Fees	M		X		$4,000	$4,000
Flat-bed truck for BMP Deployment (veh# 216-026) donated in FY07 to storm water program Depricated Value	M	X			$27,348	$27,348
Expenditures on Erosion Control Products for Water Operations (San Diego Erosion Control PO#5093067)	M		X		$10,000	$10,000
Environmental Support for Non-Storm Water Discharges JO#502011	M		X	$27,825	$554	$28,379
Storm Water Work JO#502026	PA		X	$2,611	$1,185	$3,796
San Dieguito Watershed JO#502023	LU	X		$5,526	$3,121	$8,647
Main Break Reporting JO#051629	M		X	$17,949	$1	$17,950
Old Barona Jeep Trail Erosion Control Installation JO#812008	LU	X		$28,507	$22,522	$51,029
Otay Watershed Man. Plan JO#502024	LU	X		$120	$95,746	$95,866
Proctor Valley Road Resource Protection JO#812009	LU	X		$80,872	$54,467	$135,339
Non-project Specific Watershed Work JO#502025	LU		X	$37,380	$3	$37,383

Please submit this form with the Urban Runoff Management Program Activity Reporting Form [provided as a separate file].

Please sign when this form has been **COMPLETED**, and return to your Department Representative _____ , before 10/1/07, or the date specified by your Storm Water Liaison, so that it may be submitted to the Storm Water Program with the Activity Reporting Form.

_____ _____
Department/Division Analyst or Representative — Phone Number

_____ _____
Signature — Date

Signature

Date

City of San Diego - Urban Runoff Management Plan

ANNUAL MUNICIPAL FACILITY SITE COMPLIANCE INSPECTION CHECKLIST

Inspector: LEA ORIANNE
Phone Number: 858 636 4810
Date/Time: July 18, 2007

I. Facility Information

Facility Name: FIRE STATION 1		
Street Address: 1222 FIRST AVENUE		Zip Code: 92101
Facility Contact Person: FIRE STATION CAPTAIN		Phone: 619 236-6823
Standard Industrial Classification Code: N/A	Waste Discharge Identification Number: N/A	APN No.: N/A

II. Shared Facility Information

Is there more than one City department and/or division sharing this facility?

✓ No (skip this section) _____ Yes (complete this section)

Name of City Departments and/or Divisions Sharing Facility	Contact Person and Phone Number	Covered by this Inspection?
N/A		

III. General Site Conditions and Runoff Management Practices Review

		S*	U*	N/A	Comments
General	Employees trained in storm water pollution prevention practices?	✓			
	Common areas of yard reasonably clean and free of litter and debris?	✓			
	Are parking areas generally clean and swept as needed?	✓			
	Are storm drain inlets reasonably clean and free of debris?	✓			
	Is there evidence of discharges, spills, and or leaks in any areas?	✓			
Trash storage areas	Is area reasonably clean and uncluttered?	✓			
	Are trash cans and garbage bins kept covered?	✓			
Fueling areas	Is there a roof on fueling area?	✓			
	Is there a mechanism in place for spill overflow protection?	✓			spill kit
Vehicle/equipment maintenance area	Area reasonably clean and free of spills, leaks, or any other deleterious materials?	✓			
	Is area covered overhead?	✓			
	Dry clean up methods implemented?	✓			
	Are there drip pans readily available for use?	✓			
	Spill containment and cleanup kits readily available?	✓			
	Storage areas covered and properly maintained?	✓			

* S = Satisfactory, U = Unsatisfactory

III. General Site Conditions and Runoff Management Practices Review (Cont.)

		S	U	N/A	Comments
Vehicle/equipment washing areas (cont)	Are related activities contained within designated area?			✓	
	Hazardous materials/liquids stored above ground?			✓	
	Are there containment mechanisms in place?			✓	
Materials loading and storage areas	Area reasonably clean and free of litter and debris?	✓			
	Designated area covered overhead?	✓			
Chemical handling areas	Areas reasonably clean and organized?			✓	
	Is area indoors or properly covered?			✓	
	Spill containment cleanup kits readily available?			✓	
	If outdoors, is water from surrounding areas prevented from reaching chemical handling areas?			✓	
	Hazardous materials/liquids stored above ground?			✓	
	Dry clean up methods implemented?			✓	

IV. Water Quality Management Plan (WQMP)** Review

Has a WQMP (or SWPPP) been developed for this yard? ✓ Yes (complete this section and skip section V)
____ No (skip this section and complete section V)

		S	U	N/A	Comments
Facility site map	Identifies drainage areas and direction of flow	✓			
	Identifies location of storm water conveyance system including ditches, inlets and storm drains	✓			
	Identifies location of any existing storm water controls (e.g., berms, filters, grass swales, etc.)	✓			
	Identifies location of building(s) and activity areas (e.g., fueling islands, hazardous materials storage areas, washing areas, etc.)	✓			
Materials/activities used on site	List materials stored and handled on site, including storage location and typical quantities	✓			
	Includes a narrative description of activities conducted on site which have the potential to result in discharges to storm drain system	✓			
Potential Pollutants	Identifies potential pollutants which could be discharged from site given activities conducted at facility	✓			
Best Management Practices (BMPs)	Describes BMPs implemented at facility to deal with **each** potential pollutant source identified	✓			
	Minimum City wide BMPs listed	✓			
	Storm water system regularly inspected/monitored	✓			
Record keeping	Employee training records			✓	
	Quarterly inspections records, if any			✓	
	Storm water conveyance system monitoring (2/yr)[1]			✓	

**The term Water Quality Management Plan (WQMP) is replacing the term Storm Water Pollution Prevention Plan (or SWPPP) for municipal facilities.

V. Water Quality Management Plan Status

Is facility in the process of developing a WQMP?
____ Yes, expected completion date: _____
✓ No, this facility does not need a WQMP because this is a small station covering an area less than one acre.

VI. Additional Comments (attach additional pages if necessary)

[1] Only required for NDPES General Storm Water Permit holders

City of San Diego - Urban Runoff Management Plan

ANNUAL MUNICIPAL FACILITY SITE COMPLIANCE INSPECTION CHECKLIST

Inspector: LEA ORIANNE
Phone Number: (858)-636-4810
Date/Time: July 18, 2007

I. Facility Information

Facility Name		
FIRE STATION 3		
Street Address: 725 W. KALMIA St		Zip Code: 92103
Facility Contact Person: FIRE STATON CAPTAIN		Phone: 619 531 - 1568
Standard Industrial Classification Code: N/A	Waste Discharge Identification Number: N/A	APN No.: N/A

II. Shared Facility Information

Is there more than one City department and/or division sharing this facility?

__✓__ No (skip this section) _____ Yes (complete this section)

Name of City Departments and/or Divisions Sharing Facility	Contact Person and Phone Number	Covered by this Inspection?
N/A		

III. General Site Conditions and Runoff Management Practices Review

		S*	U*	N/A	Comments
General	Employees trained in storm water pollution prevention practices?	✓			
	Common areas of yard reasonably clean and free of litter and debris?	✓			
	Are parking areas generally clean and swept as needed?	✓			
	Are storm drain inlets reasonably clean and free of debris?	✓			
	Is there evidence of discharges, spills, and or leaks in any areas?	✓			
Trash storage areas	Is area reasonably clean and uncluttered?	✓			
	Are trash cans and garbage bins kept covered?	✓			
Fueling areas	Is there a roof on fueling area?			✓	NO FUELING
	Is there a mechanism in place for spill overflow protection?			✓	
Vehicle/equipment maintenance area	Area reasonably clean and free of spills, leaks, or any other deleterious materials?	✓			
	Is area covered overhead?	✓			
	Dry clean up methods implemented?	✓			
	Are there drip pans readily available for use?	✓			
	Spill containment and cleanup kits readily available?	✓			
	Storage areas covered and properly maintained?	✓			

* S = Satisfactory, U = Unsatisfactory

III. General Site Conditions and Runoff Management Practices Review (Cont.)

		S	U	N/A	Comments
Vehicle/equipment washing areas (cont)	Are related activities contained within designated area?			✓	
	Hazardous materials/liquids stored above ground?			✓	
	Are there containment mechanisms in place?			✓	
Materials loading and storage areas	Area reasonably clean and free of litter and debris?	✓			
	Designated area covered overhead?	✓			
Chemical handling areas	Areas reasonably clean and organized?			✓	
	Is area indoors or properly covered?			✓	
	Spill containment cleanup kits readily available?			✓	
	If outdoors, is water from surrounding areas prevented from reaching chemical handling areas?			✓	
	Hazardous materials/liquids stored above ground?			✓	
	Dry clean up methods implemented?			✓	

IV. Water Quality Management Plan (WQMP)** Review

Has a WQMP (or SWPPP) been developed for this yard? ✓ Yes (complete this section and skip section V)
____ No (skip this section and complete section V)

		S	U	N/A	Comments
Facility site map	Identifies drainage areas and direction of flow	✓			
	Identifies location of storm water conveyance system including ditches, inlets and storm drains	✓			
	Identifies location of any existing storm water controls (e.g., berms, filters, grass swales, etc.)	✓			
	Identifies location of building(s) and activity areas (e.g., fueling islands, hazardous materials storage areas, washing areas, etc.)	✓			
Materials/activities used on site	List materials stored and handled on site, including storage location and typical quantities	✓			
	Includes a narrative description of activities conducted on site which have the potential to result in discharges to storm drain system	✓			
Potential Pollutants	Identifies potential pollutants which could be discharged from site given activities conducted at facility	✓			
Best Management Practices (BMPs)	Describes BMPs implemented at facility to deal with **each** potential pollutant source identified	✓			
	Minimum City wide BMPs listed	✓			
	Storm water system regularly inspected/monitored	✓			
Record keeping	Employee training records			✓	
	Quarterly inspections records, if any			✓	
	Storm water conveyance system monitoring (2/yr)[1]			✓	

**The term Water Quality Management Plan (WQMP) is replacing the term Storm Water Pollution Prevention Plan (or SWPPP) for municipal facilities.

V. Water Quality Management Plan Status

Is facility in the process of developing a WQMP?

____ Yes, expected completion date: _____

✓ No, this facility does not need a WQMP because This is a Small station covering an area less than one acre with minimal hardscape.

VI. Additional Comments (attach additional pages if necessary)

[1] Only required for NDPES General Storm Water Permit holders

City of San Diego - Urban Runoff Management Plan

ANNUAL MUNICIPAL FACILITY SITE COMPLIANCE INSPECTION CHECKLIST

Inspector: LEA ORIANNE
Phone Number: 858 636 4810
Date/Time: July 16, 2007

I. Facility Information

Facility Name: FIRE STATION 4		
Street Address: 404 EIGHTH AVENUE		Zip Code: 92101
Facility Contact Person: FIRE STATION CAPTAIN		Phone: 619 531-1574
Standard Industrial Classification Code: N/A	Waste Discharge Identification Number: N/A	APN No.: N/A

II. Shared Facility Information

Is there more than one City department and/or division sharing this facility?

✓ No (skip this section) _____ Yes (complete this section)

Name of City Departments and/or Divisions Sharing Facility	Contact Person and Phone Number	Covered by this Inspection?
N/A		

III. General Site Conditions and Runoff Management Practices Review

		S*	U*	N/A	Comments
General	Employees trained in storm water pollution prevention practices?	✓			
	Common areas of yard reasonably clean and free of litter and debris?	✓			
	Are parking areas generally clean and swept as needed?	✓			
	Are storm drain inlets reasonably clean and free of debris?	✓			
	Is there evidence of discharges, spills, and or leaks in any areas?	✓			
Trash storage areas	Is area reasonably clean and uncluttered?	✓			
	Are trash cans and garbage bins kept covered?	✓			
Fueling areas	Is there a roof on fueling area?			✓	
	Is there a mechanism in place for spill overflow protection?			✓	No Fuel
Vehicle/equipment maintenance area	Area reasonably clean and free of spills, leaks, or any other deleterious materials?	✓			
	Is area covered overhead?	✓			
	Dry clean up methods implemented?	✓			
	Are there drip pans readily available for use?	✓			
	Spill containment and cleanup kits readily available?	✓			
	Storage areas covered and properly maintained?	✓			

* S = Satisfactory, U = Unsatisfactory

III. General Site Conditions and Runoff Management Practices Review (Cont.)

		S	U	N/A	Comments
Vehicle/equipment washing areas (cont)	Are related activities contained within designated area?			✓	
	Hazardous materials/liquids stored above ground?			✓	
	Are there containment mechanisms in place?			✓	
Materials loading and storage areas	Area reasonably clean and free of litter and debris?	✓			
	Designated area covered overhead?	✓			
Chemical handling areas	Areas reasonably clean and organized?			✓	
	Is area indoors or properly covered?			✓	
	Spill containment cleanup kits readily available?			✓	
	If outdoors, is water from surrounding areas prevented from reaching chemical handling areas?			✓	
	Hazardous materials/liquids stored above ground?			✓	
	Dry clean up methods implemented?			✓	

IV. Water Quality Management Plan (WQMP)** Review

Has a WQMP (or SWPPP) been developed for this yard? ✓ Yes (complete this section and skip section V)
_____ No (skip this section and complete section V)

		S	U	N/A	Comments
Facility site map	Identifies drainage areas and direction of flow	✓			
	Identifies location of storm water conveyance system including ditches, inlets and storm drains	✓			
	Identifies location of any existing storm water controls (e.g., berms, filters, grass swales, etc.)	✓			
	Identifies location of building(s) and activity areas (e.g., fueling islands, hazardous materials storage areas, washing areas, etc.)	✓			
Materials/activities used on site	List materials stored and handled on site, including storage location and typical quantities	✓			
	Includes a narrative description of activities conducted on site which have the potential to result in discharges to storm drain system	✓			
Potential Pollutants	Identifies potential pollutants which could be discharged from site given activities conducted at facility	✓			
Best Management Practices (BMPs)	Describes BMPs implemented at facility to deal with **each** potential pollutant source identified	✓			
	Minimum City wide BMPs listed	✓			
	Storm water system regularly inspected/monitored	✓			
Record keeping	Employee training records			✓	
	Quarterly inspections records, if any			✓	
	Storm water conveyance system monitoring (2/yr)[1]			✓	

**The term Water Quality Management Plan (WQMP) is replacing the term Storm Water Pollution Prevention Plan (or SWPPP) for municipal facilities.

V. Water Quality Management Plan Status

Is facility in the process of developing a WQMP?
_____ Yes, expected completion date: _____
✓ No, this facility does not need a WQMP because This is a small station covering an AREA LESS than ONE ACRE. It is minimally landscaped.

VI. Additional Comments (attach additional pages if necessary)

_____

_____

_____

[1] Only required for NDPES General Storm Water Permit holders

City of San Diego - Urban Runoff Management Plan

ANNUAL MUNICIPAL FACILITY SITE COMPLIANCE INSPECTION CHECKLIST

Inspector: LEA ORIANNE
Phone Number: 858 636 4810
Date/Time: July 17, 2007

I. Facility Information

Facility Name		
FIRE STATION 5		
Street Address		Zip Code
3902 NINTH AVENUE		92103
Facility Contact Person		Phone 619 692 - 4905
FIRE STATION CAPTAIN		
Standard Industrial Classification Code	Waste Discharge Identification Number	APN No.
N/A	N/A	N/A

II. Shared Facility Information

Is there more than one City department and/or division sharing this facility?

__✓__ No (skip this section) _____ Yes (complete this section)

Name of City Departments and/or Divisions Sharing Facility	Contact Person and Phone Number	Covered by this Inspection?
N/A		

III. General Site Conditions and Runoff Management Practices Review

		S*	U*	N/A	Comments
General	Employees trained in storm water pollution prevention practices?	✓			
	Common areas of yard reasonably clean and free of litter and debris?	✓			
	Are parking areas generally clean and swept as needed?	✓			
	Are storm drain inlets reasonably clean and free of debris?	✓			
	Is there evidence of discharges, spills, and or leaks in any areas?	✓			
Trash storage areas	Is area reasonably clean and uncluttered?	✓			
	Are trash cans and garbage bins kept covered?	✓			
Fueling areas	Is there a roof on fueling area?		✓		
	Is there a mechanism in place for spill overflow protection?	✓			SPILL KIT
Vehicle/equipment maintenance area	Area reasonably clean and free of spills, leaks, or any other deleterious materials?	✓			
	Is area covered overhead?	✓			
	Dry clean up methods implemented?	✓			
	Are there drip pans readily available for use?	✓			
	Spill containment and cleanup kits readily available?	✓			
	Storage areas covered and properly maintained?	✓			

* S = Satisfactory, U = Unsatisfactory

III. General Site Conditions and Runoff Management Practices Review (Cont.)

		S	U	N/A	Comments
Vehicle/equipment washing areas (cont)	Are related activities contained within designated area?			✓	
	Hazardous materials/liquids stored above ground?			✓	
	Are there containment mechanisms in place?			✓	
Materials loading and storage areas	Area reasonably clean and free of litter and debris?	✓			
	Designated area covered overhead?	✓			
Chemical handling areas	Areas reasonably clean and organized?			✓	
	Is area indoors or properly covered?			✓	
	Spill containment cleanup kits readily available?			✓	
	If outdoors, is water from surrounding areas prevented from reaching chemical handling areas?			✓	
	Hazardous materials/liquids stored above ground?			✓	
	Dry clean up methods implemented?			✓	

IV. Water Quality Management Plan (WQMP)** Review

Has a WQMP (or SWPPP) been developed for this yard? ✓ Yes (complete this section and skip section V)
____ No (skip this section and complete section V)

		S	U	N/A	Comments
Facility site map	Identifies drainage areas and direction of flow	✓			
	Identifies location of storm water conveyance system including ditches, inlets and storm drains	✓			
	Identifies location of any existing storm water controls (e.g., berms, filters, grass swales, etc.)	✓			
	Identifies location of building(s) and activity areas (e.g., fueling islands, hazardous materials storage areas, washing areas, etc.)	✓			
Materials/activities used on site	List materials stored and handled on site, including storage location and typical quantities	✓			
	Includes a narrative description of activities conducted on site which have the potential to result in discharges to storm drain system	✓			
Potential Pollutants	Identifies potential pollutants which could be discharged from site given activities conducted at facility	✓			
Best Management Practices (BMPs)	Describes BMPs implemented at facility to deal with **each** potential pollutant source identified	✓			
	Minimum City wide BMPs listed	✓			
	Storm water system regularly inspected/monitored	✓			
Record keeping	Employee training records			✓	
	Quarterly inspections records, if any			✓	
	Storm water conveyance system monitoring (2/yr)[1]			✓	

**The term Water Quality Management Plan (WQMP) is replacing the term Storm Water Pollution Prevention Plan (or SWPPP) for municipal facilities.

V. Water Quality Management Plan Status

Is facility in the process of developing a WQMP?
____ Yes, expected completion date: _____
✓ No, this facility does not need a WQMP because This is a small station covering an area less than one acre. It is minimally hardscaped.

VI. Additional Comments (attach additional pages if necessary)

[1] Only required for NDPES General Storm Water Permit holders

City of San Diego - Urban Runoff Management Plan

ANNUAL MUNICIPAL FACILITY SITE COMPLIANCE INSPECTION CHECKLIST

Inspector: LEA ORIANNE
Phone Number: 858) 636-4810
Date/Time: July 17, 2007

I. Facility Information

Facility Name: FIRE STATION 6		
Street Address: 693 TWINING AVENUE		Zip Code: 92154
Facility Contact Person: FIRE STATION CAPTAIN		Phone: 619 424-0480
Standard Industrial Classification Code: N/A	Waste Discharge Identification Number: N/A	APN No.: N/A

II. Shared Facility Information

Is there more than one City department and/or division sharing this facility?

✓ No (skip this section) _____ Yes (complete this section)

Name of City Departments and/or Divisions Sharing Facility	Contact Person and Phone Number	Covered by this Inspection?
N/A		

III. General Site Conditions and Runoff Management Practices Review

		S*	U*	N/A	Comments
General	Employees trained in storm water pollution prevention practices?	✓			
	Common areas of yard reasonably clean and free of litter and debris?	✓			
	Are parking areas generally clean and swept as needed?	✓			
	Are storm drain inlets reasonably clean and free of debris?	✓			
	Is there evidence of discharges, spills, and or leaks in any areas?	✓			
Trash storage areas	Is area reasonably clean and uncluttered?	✓			
	Are trash cans and garbage bins kept covered?	✓			
Fueling areas	Is there a roof on fueling area?			✓	
	Is there a mechanism in place for spill overflow protection?			✓	NO FUEL
Vehicle/equipment maintenance area	Area reasonably clean and free of spills, leaks, or any other deleterious materials?	✓			
	Is area covered overhead?	✓			
	Dry clean up methods implemented?	✓			
	Are there drip pans readily available for use?	✓			
	Spill containment and cleanup kits readily available?	✓			
	Storage areas covered and properly maintained?	✓			

* S = Satisfactory, U = Unsatisfactory

III. General Site Conditions and Runoff Management Practices Review (Cont.)

		S	U	N/A	Comments
Vehicle/equipment washing areas (cont)	Are related activities contained within designated area?			✓	
	Hazardous materials/liquids stored above ground?			✓	
	Are there containment mechanisms in place?			✓	
Materials loading and storage areas	Area reasonably clean and free of litter and debris?	✓			
	Designated area covered overhead?	✓			
Chemical handling areas	Areas reasonably clean and organized?			✓	
	Is area indoors or properly covered?			✓	
	Spill containment cleanup kits readily available?			✓	
	If outdoors, is water from surrounding areas prevented from reaching chemical handling areas?			✓	
	Hazardous materials/liquids stored above ground?			✓	
	Dry clean up methods implemented?			✓	

IV. Water Quality Management Plan (WQMP)** Review

Has a WQMP (or SWPPP) been developed for this yard? ✓ Yes (complete this section and skip section V)
____ No (skip this section and complete section V)

		S	U	N/A	Comments
Facility site map	Identifies drainage areas and direction of flow	✓			
	Identifies location of storm water conveyance system including ditches, inlets and storm drains	✓			
	Identifies location of any existing storm water controls (e.g., berms, filters, grass swales, etc.)	✓			
	Identifies location of building(s) and activity areas (e.g., fueling islands, hazardous materials storage areas, washing areas, etc.)	✓			
Materials/activities used on site	List materials stored and handled on site, including storage location and typical quantities	✓			
	Includes a narrative description of activities conducted on site which have the potential to result in discharges to storm drain system	✓			
Potential Pollutants	Identifies potential pollutants which could be discharged from site given activities conducted at facility	✓			
Best Management Practices (BMPs)	Describes BMPs implemented at facility to deal with **each** potential pollutant source identified	✓			
	Minimum City wide BMPs listed	✓			
	Storm water system regularly inspected/monitored	✓			
Record keeping	Employee training records			✓	
	Quarterly inspections records, if any			✓	
	Storm water conveyance system monitoring (2/yr)[1]			✓	

**The term Water Quality Management Plan (WQMP) is replacing the term Storm Water Pollution Prevention Plan (or SWPPP) for municipal facilities.

V. Water Quality Management Plan Status

Is facility in the process of developing a WQMP?
____ Yes, expected completion date: _____
✓ No, this facility does not need a WQMP because this is a small station covering an area less than one acre, and it is minimally hardscaped.

VI. Additional Comments (attach additional pages if necessary)

[1] Only required for NDPES General Storm Water Permit holders

City of San Diego - Urban Runoff Management Plan

ANNUAL MUNICIPAL FACILITY SITE COMPLIANCE INSPECTION CHECKLIST

Inspector: LEA ORIANNE
Phone Number: 858 636 4810
Date/Time: July 20, 2007

I. Facility Information

Facility Name: FIRE STATION 7		
Street Address: 944 CESAR E CHAVEZ PKWY		Zip Code: 92113
Facility Contact Person: FIRESTATION CAPTAIN		Phone: 619 531-1575
Standard Industrial Classification Code: N/A	Waste Discharge Identification Number: N/A	APN No.: N/A

II. Shared Facility Information

Is there more than one City department and/or division sharing this facility?

✓ No (skip this section) _____ Yes (complete this section)

Name of City Departments and/or Divisions Sharing Facility	Contact Person and Phone Number	Covered by this Inspection?
N/A		

III. General Site Conditions and Runoff Management Practices Review

		S*	U*	N/A	Comments
General	Employees trained in storm water pollution prevention practices?	✓			
	Common areas of yard reasonably clean and free of litter and debris?	✓			
	Are parking areas generally clean and swept as needed?	✓			
	Are storm drain inlets reasonably clean and free of debris?	✓			
	Is there evidence of discharges, spills, and or leaks in any areas?	✓			
Trash storage areas	Is area reasonably clean and uncluttered?	✓			
	Are trash cans and garbage bins kept covered?	✓			
Fueling areas	Is there a roof on fueling area?	✓			
	Is there a mechanism in place for spill overflow protection?	✓			spill kit
Vehicle/equipment maintenance area	Area reasonably clean and free of spills, leaks, or any other deleterious materials?	✓			
	Is area covered overhead?	✓			
	Dry clean up methods implemented?	✓			
	Are there drip pans readily available for use?	✓			
	Spill containment and cleanup kits readily available?	✓			
	Storage areas covered and properly maintained?	✓			

* S = Satisfactory, U = Unsatisfactory

III. General Site Conditions and Runoff Management Practices Review (Cont.)

		S	U	N/A	Comments
Vehicle/equipment washing areas (cont)	Are related activities contained within designated area?			✓	
	Hazardous materials/liquids stored above ground?			✓	
	Are there containment mechanisms in place?			✓	
Materials loading and storage areas	Area reasonably clean and free of litter and debris?	✓			
	Designated area covered overhead?	✓			
Chemical handling areas	Areas reasonably clean and organized?			✓	
	Is area indoors or properly covered?			✓	
	Spill containment cleanup kits readily available?			✓	
	If outdoors, is water from surrounding areas prevented from reaching chemical handling areas?			✓	
	Hazardous materials/liquids stored above ground?			✓	
	Dry clean up methods implemented?			✓	

IV. Water Quality Management Plan (WQMP)** Review

Has a WQMP (or SWPPP) been developed for this yard? ✓ Yes (complete this section and skip section V)
____ No (skip this section and complete section V)

		S	U	N/A	Comments
Facility site map	Identifies drainage areas and direction of flow	✓			
	Identifies location of storm water conveyance system including ditches, inlets and storm drains	✓			
	Identifies location of any existing storm water controls (e.g., berms, filters, grass swales, etc.)	✓			
	Identifies location of building(s) and activity areas (e.g., fueling islands, hazardous materials storage areas, washing areas, etc.)	✓			
Materials/activities used on site	List materials stored and handled on site, including storage location and typical quantities	✓			
	Includes a narrative description of activities conducted on site which have the potential to result in discharges to storm drain system	✓			
Potential Pollutants	Identifies potential pollutants which could be discharged from site given activities conducted at facility	✓			
Best Management Practices (BMPs)	Describes BMPs implemented at facility to deal with **each** potential pollutant source identified	✓			
	Minimum City wide BMPs listed	✓			
	Storm water system regularly inspected/monitored	✓			
Record keeping	Employee training records			✓	
	Quarterly inspections records, if any			✓	
	Storm water conveyance system monitoring (2/yr)[1]			✓	

**The term Water Quality Management Plan (WQMP) is replacing the term Storm Water Pollution Prevention Plan (or SWPPP) for municipal facilities.

V. Water Quality Management Plan Status

Is facility in the process of developing a WQMP?
____ Yes, expected completion date: _____
✓ No, this facility does not need a WQMP because This is a small station covering an area less than one acre. It is minimally hardscaped.

VI. Additional Comments (attach additional pages if necessary)

[1] Only required for NDPES General Storm Water Permit holders

City of San Diego - Urban Runoff Management Plan

ANNUAL MUNICIPAL FACILITY SITE COMPLIANCE INSPECTION CHECKLIST

Inspector: LEA ORIANNE
Phone Number: 858 636 4810
Date/Time: July 19, 2007

I. Facility Information

Facility Name: FIRE STATION 8		
Street Address: 3974 GOLDFINCH Street		Zip Code: 92103
Facility Contact Person: FIRE STATION CAPTAIN		Phone: 619 692-4908
Standard Industrial Classification Code: N/A	Waste Discharge Identification Number: N/A	APN No.: N/A

II. Shared Facility Information

Is there more than one City department and/or division sharing this facility?

✓ No (skip this section) _____ Yes (complete this section)

Name of City Departments and/or Divisions Sharing Facility	Contact Person and Phone Number	Covered by this Inspection?
N/A		

III. General Site Conditions and Runoff Management Practices Review

		S*	U*	N/A	Comments
General	Employees trained in storm water pollution prevention practices?	✓			
	Common areas of yard reasonably clean and free of litter and debris?	✓			
	Are parking areas generally clean and swept as needed?	✓			
	Are storm drain inlets reasonably clean and free of debris?	✓			
	Is there evidence of discharges, spills, and or leaks in any areas?	✓			
Trash storage areas	Is area reasonably clean and uncluttered?	✓			
	Are trash cans and garbage bins kept covered?	✓			
Fueling areas	Is there a roof on fueling area?		✓		
	Is there a mechanism in place for spill overflow protection?	✓			spill kit
Vehicle/equipment maintenance area	Area reasonably clean and free of spills, leaks, or any other deleterious materials?	✓			
	Is area covered overhead?	✓			
	Dry clean up methods implemented?	✓			
	Are there drip pans readily available for use?	✓			
	Spill containment and cleanup kits readily available?	✓			
	Storage areas covered and properly maintained?	✓			

* S = Satisfactory, U = Unsatisfactory

III. General Site Conditions and Runoff Management Practices Review (Cont.)

		S	U	N/A	Comments
Vehicle/equipment washing areas (cont)	Are related activities contained within designated area?			✓	
	Hazardous materials/liquids stored above ground?			✓	
	Are there containment mechanisms in place?			✓	
Materials loading and storage areas	Area reasonably clean and free of litter and debris?	✓			
	Designated area covered overhead?	✓			
Chemical handling areas	Areas reasonably clean and organized?			✓	
	Is area indoors or properly covered?			✓	
	Spill containment cleanup kits readily available?			✓	
	If outdoors, is water from surrounding areas prevented from reaching chemical handling areas?			✓	
	Hazardous materials/liquids stored above ground?			✓	
	Dry clean up methods implemented?			✓	

IV. Water Quality Management Plan (WQMP)** Review

Has a WQMP (or SWPPP) been developed for this yard? ✓ Yes (complete this section and skip section V)
____ No (skip this section and complete section V)

		S	U	N/A	Comments
Facility site map	Identifies drainage areas and direction of flow	✓			
	Identifies location of storm water conveyance system including ditches, inlets and storm drains	✓			
	Identifies location of any existing storm water controls (e.g., berms, filters, grass swales, etc.)	✓			
	Identifies location of building(s) and activity areas (e.g., fueling islands, hazardous materials storage areas, washing areas, etc.)	✓			
Materials/activities used on site	List materials stored and handled on site, including storage location and typical quantities	✓			
	Includes a narrative description of activities conducted on site which have the potential to result in discharges to storm drain system	✓			
Potential Pollutants	Identifies potential pollutants which could be discharged from site given activities conducted at facility	✓			
Best Management Practices (BMPs)	Describes BMPs implemented at facility to deal with **each** potential pollutant source identified	✓			
	Minimum City wide BMPs listed	✓			
	Storm water system regularly inspected/monitored	✓			
Record keeping	Employee training records			✓	
	Quarterly inspections records, if any			✓	
	Storm water conveyance system monitoring (2/yr)[1]			✓	

**The term Water Quality Management Plan (WQMP) is replacing the term Storm Water Pollution Prevention Plan (or SWPPP) for municipal facilities.

V. Water Quality Management Plan Status

Is facility in the process of developing a WQMP?

____ Yes, expected completion date: _____

✓ No, this facility does not need a WQMP because This is a small station covering an area less than one acre, and it is minimally hardscaped.

VI. Additional Comments (attach additional pages if necessary)

[1] Only required for NDPES General Storm Water Permit holders

City of San Diego - Urban Runoff Management Plan

ANNUAL MUNICIPAL FACILITY SITE COMPLIANCE INSPECTION CHECKLIST

Inspector: LEA ORIANNE
Phone Number: 858 636-4810
Date/Time: July 18, 2007

I. Facility Information

Facility Name: FIRE STATION 9		
Street Address: 7870 ARDATH LANE		Zip Code: 92037
Facility Contact Person: FIRE STATION CAPTAIN		Phone: 858 552-1762
Standard Industrial Classification Code: N/A	Waste Discharge Identification Number: N/A	APN No.: N/A

II. Shared Facility Information

Is there more than one City department and/or division sharing this facility?

✓ No (skip this section) _____ Yes (complete this section)

Name of City Departments and/or Divisions Sharing Facility	Contact Person and Phone Number	Covered by this Inspection?
N/A		

III. General Site Conditions and Runoff Management Practices Review

		S*	U*	N/A	Comments
General	Employees trained in storm water pollution prevention practices?	✓			
	Common areas of yard reasonably clean and free of litter and debris?	✓			
	Are parking areas generally clean and swept as needed?	✓			
	Are storm drain inlets reasonably clean and free of debris?	✓			
	Is there evidence of discharges, spills, and or leaks in any areas?	✓			
Trash storage areas	Is area reasonably clean and uncluttered?	✓			
	Are trash cans and garbage bins kept covered?	✓			
Fueling areas	Is there a roof on fueling area?		✓		
	Is there a mechanism in place for spill overflow protection?	✓			Spill kit
Vehicle/equipment maintenance area	Area reasonably clean and free of spills, leaks, or any other deleterious materials?	✓			
	Is area covered overhead?	✓			
	Dry clean up methods implemented?	✓			
	Are there drip pans readily available for use?	✓			
	Spill containment and cleanup kits readily available?	✓			
	Storage areas covered and properly maintained?	✓			

* S = Satisfactory, U = Unsatisfactory

III. General Site Conditions and Runoff Management Practices Review (Cont.)

		S	U	N/A	Comments
Vehicle/equipment washing areas (cont)	Are related activities contained within designated area?			✓	
	Hazardous materials/liquids stored above ground?			✓	
	Are there containment mechanisms in place?			✓	
Materials loading and storage areas	Area reasonably clean and free of litter and debris?	✓			
	Designated area covered overhead?	✓			
Chemical handling areas	Areas reasonably clean and organized?			✓	
	Is area indoors or properly covered?			✓	
	Spill containment cleanup kits readily available?			✓	
	If outdoors, is water from surrounding areas prevented from reaching chemical handling areas?			✓	
	Hazardous materials/liquids stored above ground?			✓	
	Dry clean up methods implemented?			✓	

IV. Water Quality Management Plan (WQMP)** Review

Has a WQMP (or SWPPP) been developed for this yard? ✓ Yes (complete this section and skip section V)
____ No (skip this section and complete section V)

		S	U	N/A	Comments
Facility site map	Identifies drainage areas and direction of flow	✓			
	Identifies location of storm water conveyance system including ditches, inlets and storm drains	✓			
	Identifies location of any existing storm water controls (e.g., berms, filters, grass swales, etc.)	✓			
	Identifies location of building(s) and activity areas (e.g., fueling islands, hazardous materials storage areas, washing areas, etc.)	✓			
Materials/activities used on site	List materials stored and handled on site, including storage location and typical quantities	✓			
	Includes a narrative description of activities conducted on site which have the potential to result in discharges to storm drain system	✓			
Potential Pollutants	Identifies potential pollutants which could be discharged from site given activities conducted at facility	✓			
Best Management Practices (BMPs)	Describes BMPs implemented at facility to deal with **each** potential pollutant source identified	✓			
	Minimum City wide BMPs listed	✓			
	Storm water system regularly inspected/monitored	✓			
Record keeping	Employee training records			✓	
	Quarterly inspections records, if any			✓	
	Storm water conveyance system monitoring (2/yr)[1]			✓	

**The term Water Quality Management Plan (WQMP) is replacing the term Storm Water Pollution Prevention Plan (or SWPPP) for municipal facilities.

V. Water Quality Management Plan Status

Is facility in the process of developing a WQMP?
____ Yes, expected completion date: _____
✓ No, this facility does not need a WQMP because this is a small station covering less than one acre and is minimally landscaped.

VI. Additional Comments (attach additional pages if necessary)

[1] Only required for NDPES General Storm Water Permit holders

City of San Diego - Urban Runoff Management Plan

ANNUAL MUNICIPAL FACILITY SITE COMPLIANCE INSPECTION CHECKLIST

Inspector: LEA ORIANNE
Phone Number: 858 636 4810
Date/Time: July 17, 2007

I. Facility Information

Facility Name: FIRE STATION 10		
Street Address: 4605 62nd Street		Zip Code: 92115
Facility Contact Person: FIRE Station Captain		Phone: 619 531- 1589
Standard Industrial Classification Code: N/A	Waste Discharge Identification Number: N/A	APN No.: N/A

II. Shared Facility Information

Is there more than one City department and/or division sharing this facility?

✓ No (skip this section) _____ Yes (complete this section)

Name of City Departments and/or Divisions Sharing Facility	Contact Person and Phone Number	Covered by this Inspection?
N/A		

III. General Site Conditions and Runoff Management Practices Review

		S*	U*	N/A	Comments
General	Employees trained in storm water pollution prevention practices?	✓			
	Common areas of yard reasonably clean and free of litter and debris?	✓			
	Are parking areas generally clean and swept as needed?	✓			
	Are storm drain inlets reasonably clean and free of debris?	✓			
	Is there evidence of discharges, spills, and or leaks in any areas?	✓			
Trash storage areas	Is area reasonably clean and uncluttered?	✓			
	Are trash cans and garbage bins kept covered?	✓			
Fueling areas	Is there a roof on fueling area?		✓		
	Is there a mechanism in place for spill overflow protection?	✓			Spill Kit
Vehicle/equipment maintenance area	Area reasonably clean and free of spills, leaks, or any other deleterious materials?	✓			
	Is area covered overhead?	✓			
	Dry clean up methods implemented?	✓			
	Are there drip pans readily available for use?	✓			
	Spill containment and cleanup kits readily available?	✓			
	Storage areas covered and properly maintained?	✓			

* S = Satisfactory, U = Unsatisfactory

III. General Site Conditions and Runoff Management Practices Review (Cont.)

		S	U	N/A	Comments
Vehicle/equipment washing areas (cont)	Are related activities contained within designated area?			✓	
	Hazardous materials/liquids stored above ground?			✓	
	Are there containment mechanisms in place?			✓	
Materials loading and storage areas	Area reasonably clean and free of litter and debris?	✓			
	Designated area covered overhead?	✓			
Chemical handling areas	Areas reasonably clean and organized?			✓	
	Is area indoors or properly covered?			✓	
	Spill containment cleanup kits readily available?			✓	
	If outdoors, is water from surrounding areas prevented from reaching chemical handling areas?			✓	
	Hazardous materials/liquids stored above ground?			✓	
	Dry clean up methods implemented?			✓	

IV. Water Quality Management Plan (WQMP)** Review

Has a WQMP (or SWPPP) been developed for this yard? ✓ Yes (complete this section and skip section V)
____ No (skip this section and complete section V)

		S	U	N/A	Comments
Facility site map	Identifies drainage areas and direction of flow	✓			
	Identifies location of storm water conveyance system including ditches, inlets and storm drains	✓			
	Identifies location of any existing storm water controls (e.g., berms, filters, grass swales, etc.)	✓			
	Identifies location of building(s) and activity areas (e.g., fueling islands, hazardous materials storage areas, washing areas, etc.)	✓			
Materials/activities used on site	List materials stored and handled on site, including storage location and typical quantities	✓			
	Includes a narrative description of activities conducted on site which have the potential to result in discharges to storm drain system	✓			
Potential Pollutants	Identifies potential pollutants which could be discharged from site given activities conducted at facility	✓			
Best Management Practices (BMPs)	Describes BMPs implemented at facility to deal with **each** potential pollutant source identified	✓			
	Minimum City wide BMPs listed	✓			
	Storm water system regularly inspected/monitored	✓			
Record keeping	Employee training records			✓	
	Quarterly inspections records, if any			✓	
	Storm water conveyance system monitoring (2/yr)[1]			✓	

**The term Water Quality Management Plan (WQMP) is replacing the term Storm Water Pollution Prevention Plan (or SWPPP) for municipal facilities.

V. Water Quality Management Plan Status

Is facility in the process of developing a WQMP?
____ Yes, expected completion date: ____
✓ No, this facility does not need a WQMP because This is a small station covering less than an acre and it is minimally hardscaped.

VI. Additional Comments (attach additional pages if necessary)

[1] Only required for NDPES General Storm Water Permit holders

City of San Diego - Urban Runoff Management Plan

ANNUAL MUNICIPAL FACILITY SITE COMPLIANCE INSPECTION CHECKLIST

Inspector: LEA ORIANNE
Phone Number: 858 636 4810
Date/Time: July 18, 2007

I. Facility Information

Facility Name		
FIRE STATION 12		
Street Address: 4964 IMPERIAL AVE		Zip Code: 92102
Facility Contact Person: FIRE STATION CAPTAIN		Phone: (619) 527-3452
Standard Industrial Classification Code: N/A	Waste Discharge Identification Number: N/A	APN No.: N/A

II. Shared Facility Information

Is there more than one City department and/or division sharing this facility?

✓ No (skip this section) _____ Yes (complete this section)

Name of City Departments and/or Divisions Sharing Facility	Contact Person and Phone Number	Covered by this Inspection?
N/A		

III. General Site Conditions and Runoff Management Practices Review

		S*	U*	N/A	Comments
General	Employees trained in storm water pollution prevention practices?	✓			
	Common areas of yard reasonably clean and free of litter and debris?	✓			
	Are parking areas generally clean and swept as needed?	✓			
	Are storm drain inlets reasonably clean and free of debris?	✓			
	Is there evidence of discharges, spills, and or leaks in any areas?	✓			
Trash storage areas	Is area reasonably clean and uncluttered?	✓			
	Are trash cans and garbage bins kept covered?			✓	60 gallon can w/ Lid
Fueling areas	Is there a roof on fueling area?		✓		
	Is there a mechanism in place for spill overflow protection?	✓			spill kit
Vehicle/equipment maintenance area	Area reasonably clean and free of spills, leaks, or any other deleterious materials?	✓			
	Is area covered overhead?	✓			
	Dry clean up methods implemented?	✓			
	Are there drip pans readily available for use?	✓			
	Spill containment and cleanup kits readily available?	✓			
	Storage areas covered and properly maintained?	✓			

* S = Satisfactory, U = Unsatisfactory

III. General Site Conditions and Runoff Management Practices Review (Cont.)

		S	U	N/A	Comments
Vehicle/equipment washing areas (cont)	Are related activities contained within designated area?			✓	
	Hazardous materials/liquids stored above ground?			✓	
	Are there containment mechanisms in place?			✓	
Materials loading and storage areas	Area reasonably clean and free of litter and debris?	✓			
	Designated area covered overhead?	✓			
Chemical handling areas	Areas reasonably clean and organized?			✓	
	Is area indoors or properly covered?			✓	
	Spill containment cleanup kits readily available?			✓	
	If outdoors, is water from surrounding areas prevented from reaching chemical handling areas?			✓	
	Hazardous materials/liquids stored above ground?			✓	
	Dry clean up methods implemented?			✓	

IV. Water Quality Management Plan (WQMP)** Review

Has a WQMP (or SWPPP) been developed for this yard? ✓ Yes (complete this section and skip section V)
____ No (skip this section and complete section V)

		S	U	N/A	Comments
Facility site map	Identifies drainage areas and direction of flow	✓			
	Identifies location of storm water conveyance system including ditches, inlets and storm drains	✓			
	Identifies location of any existing storm water controls (e.g., berms, filters, grass swales, etc.)	✓			
	Identifies location of building(s) and activity areas (e.g., fueling islands, hazardous materials storage areas, washing areas, etc.)	✓			
Materials/activities used on site	List materials stored and handled on site, including storage location and typical quantities	✓			
	Includes a narrative description of activities conducted on site which have the potential to result in discharges to storm drain system	✓			
Potential Pollutants	Identifies potential pollutants which could be discharged from site given activities conducted at facility	✓			
Best Management Practices (BMPs)	Describes BMPs implemented at facility to deal with **each** potential pollutant source identified	✓			
	Minimum City wide BMPs listed	✓			
	Storm water system regularly inspected/monitored	✓			
Record keeping	Employee training records			✓	
	Quarterly inspections records, if any			✓	
	Storm water conveyance system monitoring (2/yr)[1]			✓	

**The term Water Quality Management Plan (WQMP) is replacing the term Storm Water Pollution Prevention Plan (or SWPPP) for municipal facilities.

V. Water Quality Management Plan Status

Is facility in the process of developing a WQMP?
____ Yes, expected completion date: _____
✓ No, this facility does not need a WQMP because this is a small station covering less than one acre, and it is minimally hardscaped.

VI. Additional Comments (attach additional pages if necessary)

[1] Only required for NDPES General Storm Water Permit holders

City of San Diego - Urban Runoff Management Plan

ANNUAL MUNICIPAL FACILITY SITE COMPLIANCE INSPECTION CHECKLIST

Inspector: LEA ORIANNE
Phone Number: 858 636 4810
Date/Time: July 18, 2007

I. Facility Information

Facility Name		
FIRE STATION 13		
Street Address: 809 NAUTILUS Avenue		Zip Code: 92037
Facility Contact Person: FIRE STATION CAPTAIN		Phone: 858 552-1765
Standard Industrial Classification Code: N/A	Waste Discharge Identification Number: N/A	APN No.: N/A

II. Shared Facility Information

Is there more than one City department and/or division sharing this facility?

__✓__ No (skip this section) _____ Yes (complete this section)

Name of City Departments and/or Divisions Sharing Facility	Contact Person and Phone Number	Covered by this Inspection?
N/A		

III. General Site Conditions and Runoff Management Practices Review

		S*	U*	N/A	Comments
General	Employees trained in storm water pollution prevention practices?	✓			
	Common areas of yard reasonably clean and free of litter and debris?	✓			
	Are parking areas generally clean and swept as needed?	✓			
	Are storm drain inlets reasonably clean and free of debris?	✓			
	Is there evidence of discharges, spills, and or leaks in any areas?	✓			
Trash storage areas	Is area reasonably clean and uncluttered?	✓			
	Are trash cans and garbage bins kept covered?	✓			
Fueling areas	Is there a roof on fueling area?			✓	
	Is there a mechanism in place for spill overflow protection?			✓	NO FUEL
Vehicle/equipment maintenance area	Area reasonably clean and free of spills, leaks, or any other deleterious materials?	✓			
	Is area covered overhead?	✓			
	Dry clean up methods implemented?	✓			
	Are there drip pans readily available for use?	✓			
	Spill containment and cleanup kits readily available?	✓			
	Storage areas covered and properly maintained?	✓			

* S = Satisfactory, U = Unsatisfactory

III. General Site Conditions and Runoff Management Practices Review (Cont.)

		S	U	N/A	Comments
Vehicle/equipment washing areas (cont)	Are related activities contained within designated area?			✓	
	Hazardous materials/liquids stored above ground?			✓	
	Are there containment mechanisms in place?			✓	
Materials loading and storage areas	Area reasonably clean and free of litter and debris?	✓			
	Designated area covered overhead?	✓			
Chemical handling areas	Areas reasonably clean and organized?			✓	
	Is area indoors or properly covered?			✓	
	Spill containment cleanup kits readily available?			✓	
	If outdoors, is water from surrounding areas prevented from reaching chemical handling areas?			✓	
	Hazardous materials/liquids stored above ground?			✓	
	Dry clean up methods implemented?			✓	

IV. Water Quality Management Plan (WQMP)** Review

Has a WQMP (or SWPPP) been developed for this yard? ✓ Yes (complete this section and skip section V)
____ No (skip this section and complete section V)

		S	U	N/A	Comments
Facility site map	Identifies drainage areas and direction of flow	✓			
	Identifies location of storm water conveyance system including ditches, inlets and storm drains	✓			
	Identifies location of any existing storm water controls (e.g., berms, filters, grass swales, etc.)	✓			
	Identifies location of building(s) and activity areas (e.g., fueling islands, hazardous materials storage areas, washing areas, etc.)	✓			
Materials/activities used on site	List materials stored and handled on site, including storage location and typical quantities	✓			
	Includes a narrative description of activities conducted on site which have the potential to result in discharges to storm drain system	✓			
Potential Pollutants	Identifies potential pollutants which could be discharged from site given activities conducted at facility	✓			
Best Management Practices (BMPs)	Describes BMPs implemented at facility to deal with **each** potential pollutant source identified	✓			
	Minimum City wide BMPs listed	✓			
	Storm water system regularly inspected/monitored	✓			
Record keeping	Employee training records			✓	
	Quarterly inspections records, if any			✓	
	Storm water conveyance system monitoring (2/yr)[1]			✓	

**The term Water Quality Management Plan (WQMP) is replacing the term Storm Water Pollution Prevention Plan (or SWPPP) for municipal facilities.

V. Water Quality Management Plan Status

Is facility in the process of developing a WQMP?
____ Yes, expected completion date: _____
✓ No, this facility does not need a WQMP because this is a small station covering less than one acre, and it is minimally landscaped.

VI. Additional Comments (attach additional pages if necessary)

[1] Only required for NDPES General Storm Water Permit holders

City of San Diego - Urban Runoff Management Plan

ANNUAL MUNICIPAL FACILITY SITE COMPLIANCE INSPECTION CHECKLIST

Inspector: LEA ORIANNE
Phone Number: 858 636-4810
Date/Time: July 18, 2007

I. Facility Information

Facility Name: FIRE STATION 14		
Street Address: 4011 32nd St.		Zip Code: 92104
Facility Contact Person: FIRE STATION CAPTAIN		Phone: 619 531-1582
Standard Industrial Classification Code: N/A	Waste Discharge Identification Number: N/A	APN No.: N/A

II. Shared Facility Information

Is there more than one City department and/or division sharing this facility?

✓ No (skip this section) _____ Yes (complete this section)

Name of City Departments and/or Divisions Sharing Facility	Contact Person and Phone Number	Covered by this Inspection?
N/A		

III. General Site Conditions and Runoff Management Practices Review

		S*	U*	N/A	Comments
General	Employees trained in storm water pollution prevention practices?	✓			
	Common areas of yard reasonably clean and free of litter and debris?	✓			
	Are parking areas generally clean and swept as needed?	✓			
	Are storm drain inlets reasonably clean and free of debris?	✓			
	Is there evidence of discharges, spills, and or leaks in any areas?	✓			
Trash storage areas	Is area reasonably clean and uncluttered?	✓			
	Are trash cans and garbage bins kept covered?	✓			
Fueling areas	Is there a roof on fueling area?		✓		
	Is there a mechanism in place for spill overflow protection?	✓			spill kit
Vehicle/equipment maintenance area	Area reasonably clean and free of spills, leaks, or any other deleterious materials?	✓			
	Is area covered overhead?	✓			
	Dry clean up methods implemented?	✓			
	Are there drip pans readily available for use?	✓			
	Spill containment and cleanup kits readily available?	✓			
	Storage areas covered and properly maintained?	✓			

* S = Satisfactory, U = Unsatisfactory

III. General Site Conditions and Runoff Management Practices Review (Cont.)

		S	U	N/A	Comments
Vehicle/equipment washing areas (cont)	Are related activities contained within designated area?			✓	
	Hazardous materials/liquids stored above ground?			✓	
	Are there containment mechanisms in place?			✓	
Materials loading and storage areas	Area reasonably clean and free of litter and debris?	✓			
	Designated area covered overhead?	✓			
Chemical handling areas	Areas reasonably clean and organized?			✓	
	Is area indoors or properly covered?			✓	
	Spill containment cleanup kits readily available?			✓	
	If outdoors, is water from surrounding areas prevented from reaching chemical handling areas?			✓	
	Hazardous materials/liquids stored above ground?			✓	
	Dry clean up methods implemented?			✓	

IV. Water Quality Management Plan (WQMP)** Review

Has a WQMP (or SWPPP) been developed for this yard? ___✓___ Yes (complete this section and skip section V)
_____ No (skip this section and complete section V)

		S	U	N/A	Comments
Facility site map	Identifies drainage areas and direction of flow	✓			
	Identifies location of storm water conveyance system including ditches, inlets and storm drains	✓			
	Identifies location of any existing storm water controls (e.g., berms, filters, grass swales, etc.)	✓			
	Identifies location of building(s) and activity areas (e.g., fueling islands, hazardous materials storage areas, washing areas, etc.)	✓			
Materials/activities used on site	List materials stored and handled on site, including storage location and typical quantities	✓			
	Includes a narrative description of activities conducted on site which have the potential to result in discharges to storm drain system	✓			
Potential Pollutants	Identifies potential pollutants which could be discharged from site given activities conducted at facility	✓			
Best Management Practices (BMPs)	Describes BMPs implemented at facility to deal with **each** potential pollutant source identified	✓			
	Minimum City wide BMPs listed	✓			
	Storm water system regularly inspected/monitored	✓			
Record keeping	Employee training records			✓	
	Quarterly inspections records, if any			✓	
	Storm water conveyance system monitoring (2/yr)[1]			✓	

**The term Water Quality Management Plan (WQMP) is replacing the term Storm Water Pollution Prevention Plan (or SWPPP) for municipal facilities.

V. Water Quality Management Plan Status

Is facility in the process of developing a WQMP?
_____ Yes, expected completion date: _____
___✓___ No, this facility does not need a WQMP because this is a small station covering less than one acre and it is minimally landscaped.

VI. Additional Comments (attach additional pages if necessary)

[1] Only required for NDPES General Storm Water Permit holders

City of San Diego - Urban Runoff Management Plan

ANNUAL MUNICIPAL FACILITY SITE COMPLIANCE INSPECTION CHECKLIST

Inspector: LEA ORIANNE
Phone Number: 858 636-4810
Date/Time: July 18, 2007

I. Facility Information

Facility Name: FIRE STATION 15		
Street Address: 4711 VOLTAIRE		Zip Code: 92107
Facility Contact Person: FIRE STATION CAPTAIN		Phone: 619 531-1561
Standard Industrial Classification Code: N/A	Waste Discharge Identification Number: N/A	APN No.: N/A

II. Shared Facility Information

Is there more than one City department and/or division sharing this facility?

✓ No (skip this section) _____ Yes (complete this section)

Name of City Departments and/or Divisions Sharing Facility	Contact Person and Phone Number	Covered by this Inspection?
N/A		

III. General Site Conditions and Runoff Management Practices Review

		S*	U	N/A	Comments
General	Employees trained in storm water pollution prevention practices?	✓			
	Common areas of yard reasonably clean and free of litter and debris?	✓			
	Are parking areas generally clean and swept as needed?	✓			
	Are storm drain inlets reasonably clean and free of debris?	✓			
	Is there evidence of discharges, spills, and or leaks in any areas?	✓			
Trash storage areas	Is area reasonably clean and uncluttered?	✓			
	Are trash cans and garbage bins kept covered?	✓			
Fueling areas	Is there a roof on fueling area?		✓		
	Is there a mechanism in place for spill overflow protection?	✓			spill kit
Vehicle/equipment maintenance area	Area reasonably clean and free of spills, leaks, or any other deleterious materials?	✓			
	Is area covered overhead?	✓			
	Dry clean up methods implemented?	✓			
	Are there drip pans readily available for use?	✓			
	Spill containment and cleanup kits readily available?	✓			
	Storage areas covered and properly maintained?	✓			

* S = Satisfactory, U = Unsatisfactory

III. General Site Conditions and Runoff Management Practices Review (Cont.)

		S	U	N/A	Comments
Vehicle/equipment washing areas (cont)	Are related activities contained within designated area?			✓	
	Hazardous materials/liquids stored above ground?			✓	
	Are there containment mechanisms in place?			✓	
Materials loading and storage areas	Area reasonably clean and free of litter and debris?	✓			
	Designated area covered overhead?	✓			
Chemical handling areas	Areas reasonably clean and organized?			✓	
	Is area indoors or properly covered?			✓	
	Spill containment cleanup kits readily available?			✓	
	If outdoors, is water from surrounding areas prevented from reaching chemical handling areas?			✓	
	Hazardous materials/liquids stored above ground?			✓	
	Dry clean up methods implemented?			✓	

IV. Water Quality Management Plan (WQMP)** Review

Has a WQMP (or SWPPP) been developed for this yard? ✓ Yes (complete this section and skip section V)
____ No (skip this section and complete section V)

		S	U	N/A	Comments
Facility site map	Identifies drainage areas and direction of flow	✓			
	Identifies location of storm water conveyance system including ditches, inlets and storm drains	✓			
	Identifies location of any existing storm water controls (e.g., berms, filters, grass swales, etc.)	✓			
	Identifies location of building(s) and activity areas (e.g., fueling islands, hazardous materials storage areas, washing areas, etc.)	✓			
Materials/activities used on site	List materials stored and handled on site, including storage location and typical quantities	✓			
	Includes a narrative description of activities conducted on site which have the potential to result in discharges to storm drain system	✓			
Potential Pollutants	Identifies potential pollutants which could be discharged from site given activities conducted at facility	✓			
Best Management Practices (BMPs)	Describes BMPs implemented at facility to deal with **each** potential pollutant source identified	✓			
	Minimum City wide BMPs listed	✓			
	Storm water system regularly inspected/monitored	✓			
Record keeping	Employee training records			✓	
	Quarterly inspections records, if any			✓	
	Storm water conveyance system monitoring (2/yr)[1]			✓	

**The term Water Quality Management Plan (WQMP) is replacing the term Storm Water Pollution Prevention Plan (or SWPPP) for municipal facilities.

V. Water Quality Management Plan Status

Is facility in the process of developing a WQMP?

____ Yes, expected completion date: _____

✓ No, this facility does not need a WQMP because This is a small station covering less than one acre and is minimally landscaped.

VI. Additional Comments (attach additional pages if necessary)

[1] Only required for NDPES General Storm Water Permit holders

City of San Diego - Urban Runoff Management Plan

ANNUAL MUNICIPAL FACILITY SITE COMPLIANCE INSPECTION CHECKLIST

Inspector: LEA ORIANNE
Phone Number: (858) 636-4810
Date/Time: July 12, 2007

I. Facility Information

Facility Name: FIRE STATION 16		
Street Address: 2110 VIA CASA ALTA		Zip Code: 92037
Facility Contact Person: FIRE STATION CAPTAIN		Phone: 858 552-1767
Standard Industrial Classification Code: N/A	Waste Discharge Identification Number: N/A	APN No.: N/A

II. Shared Facility Information

Is there more than one City department and/or division sharing this facility?

✓ No (skip this section) _____ Yes (complete this section)

Name of City Departments and/or Divisions Sharing Facility	Contact Person and Phone Number	Covered by this Inspection?
N/A		

III. General Site Conditions and Runoff Management Practices Review

		S*	U*	N/A	Comments
General	Employees trained in storm water pollution prevention practices?	✓			
	Common areas of yard reasonably clean and free of litter and debris?	✓			
	Are parking areas generally clean and swept as needed?	✓			
	Are storm drain inlets reasonably clean and free of debris?	✓			
	Is there evidence of discharges, spills, and or leaks in any areas?	✓			
Trash storage areas	Is area reasonably clean and uncluttered?	✓			
	Are trash cans and garbage bins kept covered?	✓			
Fueling areas	Is there a roof on fueling area?		✓		
	Is there a mechanism in place for spill overflow protection?	✓			spill kit
Vehicle/equipment maintenance area	Area reasonably clean and free of spills, leaks, or any other deleterious materials?	✓			
	Is area covered overhead?	✓			
	Dry clean up methods implemented?	✓			
	Are there drip pans readily available for use?	✓			
	Spill containment and cleanup kits readily available?	✓			
	Storage areas covered and properly maintained?	✓			

* S = Satisfactory, U = Unsatisfactory

III. General Site Conditions and Runoff Management Practices Review (Cont.)

		S	U	N/A	Comments
Vehicle/equipment washing areas (cont)	Are related activities contained within designated area?			✓	
	Hazardous materials/liquids stored above ground?			✓	
	Are there containment mechanisms in place?			✓	
Materials loading and storage areas	Area reasonably clean and free of litter and debris?	✓			
	Designated area covered overhead?	✓			
Chemical handling areas	Areas reasonably clean and organized?			✓	
	Is area indoors or properly covered?			✓	
	Spill containment cleanup kits readily available?			✓	
	If outdoors, is water from surrounding areas prevented from reaching chemical handling areas?			✓	
	Hazardous materials/liquids stored above ground?			✓	
	Dry clean up methods implemented?			✓	

IV. Water Quality Management Plan (WQMP)** Review

Has a WQMP (or SWPPP) been developed for this yard? ✓ Yes (complete this section and skip section V)
____ No (skip this section and complete section V)

		S	U	N/A	Comments
Facility site map	Identifies drainage areas and direction of flow	✓			
	Identifies location of storm water conveyance system including ditches, inlets and storm drains	✓			
	Identifies location of any existing storm water controls (e.g., berms, filters, grass swales, etc.)	✓			
	Identifies location of building(s) and activity areas (e.g., fueling islands, hazardous materials storage areas, washing areas, etc.)	✓			
Materials/activities used on site	List materials stored and handled on site, including storage location and typical quantities	✓			
	Includes a narrative description of activities conducted on site which have the potential to result in discharges to storm drain system	✓			
Potential Pollutants	Identifies potential pollutants which could be discharged from site given activities conducted at facility	✓			
Best Management Practices (BMPs)	Describes BMPs implemented at facility to deal with **each** potential pollutant source identified	✓			
	Minimum City wide BMPs listed	✓			
	Storm water system regularly inspected/monitored	✓			
Record keeping	Employee training records			✓	
	Quarterly inspections records, if any			✓	
	Storm water conveyance system monitoring (2/yr)[1]			✓	

**The term Water Quality Management Plan (WQMP) is replacing the term Storm Water Pollution Prevention Plan (or SWPPP) for municipal facilities.

V. Water Quality Management Plan Status

Is facility in the process of developing a WQMP?

____ Yes, expected completion date: ____

✓ No, this facility does not need a WQMP because this small station covers less than one acre and is minimally hardscaped.

VI. Additional Comments (attach additional pages if necessary)

[1] Only required for NDPES General Storm Water Permit holders

City of San Diego - Urban Runoff Management Plan

ANNUAL MUNICIPAL FACILITY SITE COMPLIANCE INSPECTION CHECKLIST

Inspector: LEA ORIANNE
Phone Number: 858 636-4810
Date/Time: July 17, 2007

I. Facility Information

Facility Name: FIRE STATION 17		
Street Address: 4206 CHAMOUNE AVENUE		Zip Code: 92115
Facility Contact Person: FIRE STATION CAPTAIN		Phone: 619 531-1588
Standard Industrial Classification Code: N/A	Waste Discharge Identification Number: N/A	APN No.: N/A

II. Shared Facility Information

Is there more than one City department and/or division sharing this facility?

✓ No (skip this section) _____ Yes (complete this section)

Name of City Departments and/or Divisions Sharing Facility	Contact Person and Phone Number	Covered by this Inspection?
N/A		

III. General Site Conditions and Runoff Management Practices Review

		S*	U	N/A	Comments
General	Employees trained in storm water pollution prevention practices?	✓			
	Common areas of yard reasonably clean and free of litter and debris?	✓			
	Are parking areas generally clean and swept as needed?	✓			
	Are storm drain inlets reasonably clean and free of debris?	✓			
	Is there evidence of discharges, spills, and or leaks in any areas?	✓			
Trash storage areas	Is area reasonably clean and uncluttered?	✓			
	Are trash cans and garbage bins kept covered?	✓			
Fueling areas	Is there a roof on fueling area?		✓		
	Is there a mechanism in place for spill overflow protection?	✓			spill kit
Vehicle/equipment maintenance area	Area reasonably clean and free of spills, leaks, or any other deleterious materials?	✓			
	Is area covered overhead?	✓			
	Dry clean up methods implemented?	✓			
	Are there drip pans readily available for use?	✓			
	Spill containment and cleanup kits readily available?	✓			
	Storage areas covered and properly maintained?	✓			

* S = Satisfactory, U = Unsatisfactory

III. General Site Conditions and Runoff Management Practices Review (Cont.)

		S	U	N/A	Comments
Vehicle/equipment washing areas (cont)	Are related activities contained within designated area?			✓	
	Hazardous materials/liquids stored above ground?			✓	
	Are there containment mechanisms in place?			✓	
Materials loading and storage areas	Area reasonably clean and free of litter and debris?	✓			
	Designated area covered overhead?	✓			
Chemical handling areas	Areas reasonably clean and organized?			✓	
	Is area indoors or properly covered?			✓	
	Spill containment cleanup kits readily available?			✓	
	If outdoors, is water from surrounding areas prevented from reaching chemical handling areas?			✓	
	Hazardous materials/liquids stored above ground?			✓	
	Dry clean up methods implemented?			✓	

IV. Water Quality Management Plan (WQMP)** Review

Has a WQMP (or SWPPP) been developed for this yard? ✓ Yes (complete this section and skip section V)
____ No (skip this section and complete section V)

		S	U	N/A	Comments
Facility site map	Identifies drainage areas and direction of flow	✓			
	Identifies location of storm water conveyance system including ditches, inlets and storm drains	✓			
	Identifies location of any existing storm water controls (e.g., berms, filters, grass swales, etc.)	✓			
	Identifies location of building(s) and activity areas (e.g., fueling islands, hazardous materials storage areas, washing areas, etc.)	✓			
Materials/activities used on site	List materials stored and handled on site, including storage location and typical quantities	✓			
	Includes a narrative description of activities conducted on site which have the potential to result in discharges to storm drain system	✓			
Potential Pollutants	Identifies potential pollutants which could be discharged from site given activities conducted at facility	✓			
Best Management Practices (BMPs)	Describes BMPs implemented at facility to deal with **each** potential pollutant source identified	✓			
	Minimum City wide BMPs listed	✓			
	Storm water system regularly inspected/monitored	✓			
Record keeping	Employee training records			✓	
	Quarterly inspections records, if any			✓	
	Storm water conveyance system monitoring (2/yr)[1]			✓	

**The term Water Quality Management Plan (WQMP) is replacing the term Storm Water Pollution Prevention Plan (or SWPPP) for municipal facilities.

V. Water Quality Management Plan Status

Is facility in the process of developing a WQMP?

____ Yes, expected completion date: ____

✓ No, this facility does not need a WQMP because this small station covers less than one acre and is minimally hardscaped.

VI. Additional Comments (attach additional pages if necessary)

[1] Only required for NDPES General Storm Water Permit holders

City of San Diego - Urban Runoff Management Plan

ANNUAL MUNICIPAL FACILITY SITE COMPLIANCE INSPECTION CHECKLIST

Inspector: LEA Orianne
Phone Number: (858) 636-4810
Date/Time: July 16, 2007

I. Facility Information

Facility Name: FIRE STATION 18		
Street Address: 4676 FELTON STREET		Zip Code: 92116
Facility Contact Person: FIRE STATION CAPTAIN		Phone: (619) 531-1585
Standard Industrial Classification Code: N/A	Waste Discharge Identification Number: N/A	APN No.: N/A

II. Shared Facility Information

Is there more than one City department and/or division sharing this facility?

✓ No (skip this section) _____ Yes (complete this section)

Name of City Departments and/or Divisions Sharing Facility	Contact Person and Phone Number	Covered by this Inspection?
N/A		

III. General Site Conditions and Runoff Management Practices Review

		S*	U*	N/A	Comments
General	Employees trained in storm water pollution prevention practices?	✓			
	Common areas of yard reasonably clean and free of litter and debris?	✓			
	Are parking areas generally clean and swept as needed?	✓			
	Are storm drain inlets reasonably clean and free of debris?	✓			
	Is there evidence of discharges, spills, and or leaks in any areas?	✓			
Trash storage areas	Is area reasonably clean and uncluttered?	✓			
	Are trash cans and garbage bins kept covered?	✓			
Fueling areas	Is there a roof on fueling area?		✓		
	Is there a mechanism in place for spill overflow protection?	✓			spill kit
Vehicle/equipment maintenance area	Area reasonably clean and free of spills, leaks, or any other deleterious materials?	✓			
	Is area covered overhead?	✓			
	Dry clean up methods implemented?	✓			
	Are there drip pans readily available for use?	✓			
	Spill containment and cleanup kits readily available?	✓			
	Storage areas covered and properly maintained?	✓			

* S = Satisfactory, U = Unsatisfactory

III. General Site Conditions and Runoff Management Practices Review (Cont.)

		S	U	N/A	Comments
Vehicle/equipment washing areas (cont)	Are related activities contained within designated area?			✓	
	Hazardous materials/liquids stored above ground?			✓	
	Are there containment mechanisms in place?			✓	
Materials loading and storage areas	Area reasonably clean and free of litter and debris?	✓			
	Designated area covered overhead?	✓			
Chemical handling areas	Areas reasonably clean and organized?			✓	
	Is area indoors or properly covered?			✓	
	Spill containment cleanup kits readily available?			✓	
	If outdoors, is water from surrounding areas prevented from reaching chemical handling areas?			✓	
	Hazardous materials/liquids stored above ground?			✓	
	Dry clean up methods implemented?			✓	

IV. Water Quality Management Plan (WQMP)** Review

Has a WQMP (or SWPPP) been developed for this yard? ✓ Yes (complete this section and skip section V)
____ No (skip this section and complete section V)

		S	U	N/A	Comments
Facility site map	Identifies drainage areas and direction of flow	✓			
	Identifies location of storm water conveyance system including ditches, inlets and storm drains	✓			
	Identifies location of any existing storm water controls (e.g., berms, filters, grass swales, etc.)	✓			
	Identifies location of building(s) and activity areas (e.g., fueling islands, hazardous materials storage areas, washing areas, etc.)	✓			
Materials/activities used on site	List materials stored and handled on site, including storage location and typical quantities	✓			
	Includes a narrative description of activities conducted on site which have the potential to result in discharges to storm drain system	✓			
Potential Pollutants	Identifies potential pollutants which could be discharged from site given activities conducted at facility	✓			
Best Management Practices (BMPs)	Describes BMPs implemented at facility to deal with **each** potential pollutant source identified	✓			
	Minimum City wide BMPs listed	✓			
	Storm water system regularly inspected/monitored	✓			
Record keeping	Employee training records			✓	
	Quarterly inspections records, if any			✓	
	Storm water conveyance system monitoring (2/yr)[1]			✓	

**The term Water Quality Management Plan (WQMP) is replacing the term Storm Water Pollution Prevention Plan (or SWPPP) for municipal facilities.

V. Water Quality Management Plan Status

Is facility in the process of developing a WQMP?

____ Yes, expected completion date: ____

✓ No, this facility does not need a WQMP because this small station covers less than one acre and is minimally landscaped.

VI. Additional Comments (attach additional pages if necessary)

[1] Only required for NDPES General Storm Water Permit holders

City of San Diego - Urban Runoff Management Plan

ANNUAL MUNICIPAL FACILITY SITE COMPLIANCE INSPECTION CHECKLIST

Inspector: LEA ORIANNE
Phone Number: (858) 636-4810
Date/Time: July 18, 2007

I. Facility Information

Facility Name: FIRE STATION 19		
Street Address: 3434 OCEANVIEW BLVD		Zip Code: 92113
Facility Contact Person: FIRE STATION CAPTAIN		Phone: 619 531-1581
Standard Industrial Classification Code: N/A	Waste Discharge Identification Number: N/A	APN No.: N/A

II. Shared Facility Information

Is there more than one City department and/or division sharing this facility?

__✓__ No (skip this section) _____ Yes (complete this section)

Name of City Departments and/or Divisions Sharing Facility	Contact Person and Phone Number	Covered by this Inspection?
N/A		

III. General Site Conditions and Runoff Management Practices Review

		S*	U*	N/A	Comments
General	Employees trained in storm water pollution prevention practices?	✓			
	Common areas of yard reasonably clean and free of litter and debris?	✓			
	Are parking areas generally clean and swept as needed?	✓			
	Are storm drain inlets reasonably clean and free of debris?	✓			
	Is there evidence of discharges, spills, and or leaks in any areas?	✓			
Trash storage areas	Is area reasonably clean and uncluttered?	✓			
	Are trash cans and garbage bins kept covered?	✓			
Fueling areas	Is there a roof on fueling area?		✓		
	Is there a mechanism in place for spill overflow protection?	✓			spill kit
Vehicle/equipment maintenance area	Area reasonably clean and free of spills, leaks, or any other deleterious materials?	✓			
	Is area covered overhead?	✓			
	Dry clean up methods implemented?	✓			
	Are there drip pans readily available for use?	✓			
	Spill containment and cleanup kits readily available?	✓			
	Storage areas covered and properly maintained?	✓			

* S = Satisfactory, U = Unsatisfactory

III. General Site Conditions and Runoff Management Practices Review (Cont.)

		S	U	N/A	Comments
Vehicle/equipment washing areas (cont)	Are related activities contained within designated area?			✓	
	Hazardous materials/liquids stored above ground?			✓	
	Are there containment mechanisms in place?			✓	
Materials loading and storage areas	Area reasonably clean and free of litter and debris?	✓			
	Designated area covered overhead?	✓			
Chemical handling areas	Areas reasonably clean and organized?			✓	
	Is area indoors or properly covered?			✓	
	Spill containment cleanup kits readily available?			✓	
	If outdoors, is water from surrounding areas prevented from reaching chemical handling areas?			✓	
	Hazardous materials/liquids stored above ground?			✓	
	Dry clean up methods implemented?			✓	

IV. Water Quality Management Plan (WQMP)** Review

Has a WQMP (or SWPPP) been developed for this yard? ✓ Yes (complete this section and skip section V)
____ No (skip this section and complete section V)

		S	U	N/A	Comments
Facility site map	Identifies drainage areas and direction of flow	✓			
	Identifies location of storm water conveyance system including ditches, inlets and storm drains	✓			
	Identifies location of any existing storm water controls (e.g., berms, filters, grass swales, etc.)	✓			
	Identifies location of building(s) and activity areas (e.g., fueling islands, hazardous materials storage areas, washing areas, etc.)	✓			
Materials/activities used on site	List materials stored and handled on site, including storage location and typical quantities	✓			
	Includes a narrative description of activities conducted on site which have the potential to result in discharges to storm drain system	✓			
Potential Pollutants	Identifies potential pollutants which could be discharged from site given activities conducted at facility	✓			
Best Management Practices (BMPs)	Describes BMPs implemented at facility to deal with **each** potential pollutant source identified	✓			
	Minimum City wide BMPs listed	✓			
	Storm water system regularly inspected/monitored	✓			
Record keeping	Employee training records			✓	
	Quarterly inspections records, if any			✓	
	Storm water conveyance system monitoring (2/yr)[1]			✓	

**The term Water Quality Management Plan (WQMP) is replacing the term Storm Water Pollution Prevention Plan (or SWPPP) for municipal facilities.

V. Water Quality Management Plan Status

Is facility in the process of developing a WQMP?

____ Yes, expected completion date: ____

✓ No, this facility does not need a WQMP because this small station covers less than one acre and is minimally hardscaped.

VI. Additional Comments (attach additional pages if necessary)

[1] Only required for NDPES General Storm Water Permit holders

City of San Diego - Urban Runoff Management Plan

ANNUAL MUNICIPAL FACILITY SITE COMPLIANCE INSPECTION CHECKLIST

Page 1 of 2

Inspector: LEA ORIANNE
Phone Number: (858) 636-4810
Date/Time: July 18, 2007

I. Facility Information

Facility Name: FIRE STATION 20		
Street Address: 3305 KEMPER BLVD		Zip Code: 92110
Facility Contact Person: FIRE Station Captain		Phone: (619) 531-1558
Standard Industrial Classification Code: N/A	Waste Discharge Identification Number: N/A	APN No.: N/A

II. Shared Facility Information

Is there more than one City department and/or division sharing this facility?

✓ No (skip this section) _____ Yes (complete this section)

Name of City Departments and/or Divisions Sharing Facility	Contact Person and Phone Number	Covered by this Inspection?
N/A		

III. General Site Conditions and Runoff Management Practices Review

		S*	U*	N/A	Comments
General	Employees trained in storm water pollution prevention practices?	✓			
	Common areas of yard reasonably clean and free of litter and debris?	✓			
	Are parking areas generally clean and swept as needed?	✓			
	Are storm drain inlets reasonably clean and free of debris?	✓			
	Is there evidence of discharges, spills, and or leaks in any areas?	✓			
Trash storage areas	Is area reasonably clean and uncluttered?	✓			
	Are trash cans and garbage bins kept covered?	✓			
Fueling areas	Is there a roof on fueling area?		✓		
	Is there a mechanism in place for spill overflow protection?	✓			spill kit
Vehicle/equipment maintenance area	Area reasonably clean and free of spills, leaks, or any other deleterious materials?	✓			
	Is area covered overhead?	✓			
	Dry clean up methods implemented?	✓			
	Are there drip pans readily available for use?	✓			
	Spill containment and cleanup kits readily available?	✓			
	Storage areas covered and properly maintained?	✓			

* S = Satisfactory, U = Unsatisfactory

III. General Site Conditions and Runoff Management Practices Review (Cont.)

		S	U	N/A	Comments
Vehicle/equipment washing areas (cont)	Are related activities contained within designated area?			✓	
	Hazardous materials/liquids stored above ground?			✓	
	Are there containment mechanisms in place?			✓	
Materials loading and storage areas	Area reasonably clean and free of litter and debris?	✓			
	Designated area covered overhead?	✓			
Chemical handling areas	Areas reasonably clean and organized?			✓	
	Is area indoors or properly covered?			✓	
	Spill containment cleanup kits readily available?			✓	
	If outdoors, is water from surrounding areas prevented from reaching chemical handling areas?			✓	
	Hazardous materials/liquids stored above ground?			✓	
	Dry clean up methods implemented?			✓	

IV. Water Quality Management Plan (WQMP)** Review

Has a WQMP (or SWPPP) been developed for this yard? ✓ Yes (complete this section and skip section V)
____ No (skip this section and complete section V)

		S	U	N/A	Comments
Facility site map	Identifies drainage areas and direction of flow	✓			
	Identifies location of storm water conveyance system including ditches, inlets and storm drains	✓			
	Identifies location of any existing storm water controls (e.g., berms, filters, grass swales, etc.)	✓			
	Identifies location of building(s) and activity areas (e.g., fueling islands, hazardous materials storage areas, washing areas, etc.)	✓			
Materials/activities used on site	List materials stored and handled on site, including storage location and typical quantities	✓			
	Includes a narrative description of activities conducted on site which have the potential to result in discharges to storm drain system	✓			
Potential Pollutants	Identifies potential pollutants which could be discharged from site given activities conducted at facility	✓			
Best Management Practices (BMPs)	Describes BMPs implemented at facility to deal with **each** potential pollutant source identified	✓			
	Minimum City wide BMPs listed	✓			
	Storm water system regularly inspected/monitored	✓			
Record keeping	Employee training records			✓	
	Quarterly inspections records, if any			✓	
	Storm water conveyance system monitoring (2/yr)[1]			✓	

**The term Water Quality Management Plan (WQMP) is replacing the term Storm Water Pollution Prevention Plan (or SWPPP) for municipal facilities.

V. Water Quality Management Plan Status

Is facility in the process of developing a WQMP?

____ Yes, expected completion date: _____

✓ No, this facility does not need a WQMP because This small station covers less than one acre and is minimally hardscaped.

VI. Additional Comments (attach additional pages if necessary)

[1] Only required for NDPES General Storm Water Permit holders

City of San Diego - Urban Runoff Management Plan

ANNUAL MUNICIPAL FACILITY SITE COMPLIANCE INSPECTION CHECKLIST

Inspector: LEA ORIANNE
Phone Number: (858) 636-4810
Date/Time: July 17, 2007

I. Facility Information

Facility Name: FIRE STATION 21		
Street Address: 750 GRAND Avenue		Zip Code: 92109
Facility Contact Person: FIRE STATION CAPTAIN		Phone: (858) 581-9939
Standard Industrial Classification Code: N/A	Waste Discharge Identification Number: N/A	APN No.: N/A

II. Shared Facility Information

Is there more than one City department and/or division sharing this facility?

✓ No (skip this section) _____ Yes (complete this section)

Name of City Departments and/or Divisions Sharing Facility	Contact Person and Phone Number	Covered by this Inspection?
N/A		

III. General Site Conditions and Runoff Management Practices Review

		S*	U*	N/A	Comments
General	Employees trained in storm water pollution prevention practices?	✓			
	Common areas of yard reasonably clean and free of litter and debris?	✓			
	Are parking areas generally clean and swept as needed?	✓			
	Are storm drain inlets reasonably clean and free of debris?	✓			
	Is there evidence of discharges, spills, and or leaks in any areas?	✓			
Trash storage areas	Is area reasonably clean and uncluttered?	✓			
	Are trash cans and garbage bins kept covered?	✓			
Fueling areas	Is there a roof on fueling area?			✓	
	Is there a mechanism in place for spill overflow protection?			✓	NO FUEL
Vehicle/equipment maintenance area	Area reasonably clean and free of spills, leaks, or any other deleterious materials?	✓			
	Is area covered overhead?	✓			
	Dry clean up methods implemented?	✓			
	Are there drip pans readily available for use?	✓			
	Spill containment and cleanup kits readily available?	✓			
	Storage areas covered and properly maintained?	✓			

* S = Satisfactory, U = Unsatisfactory

III. General Site Conditions and Runoff Management Practices Review (Cont.)

		S	U	N/A	Comments
Vehicle/equipment washing areas (cont)	Are related activities contained within designated area?			✓	
	Hazardous materials/liquids stored above ground?			✓	
	Are there containment mechanisms in place?			✓	
Materials loading and storage areas	Area reasonably clean and free of litter and debris?	✓			
	Designated area covered overhead?	✓			
Chemical handling areas	Areas reasonably clean and organized?			✓	
	Is area indoors or properly covered?			✓	
	Spill containment cleanup kits readily available?			✓	
	If outdoors, is water from surrounding areas prevented from reaching chemical handling areas?			✓	
	Hazardous materials/liquids stored above ground?			✓	
	Dry clean up methods implemented?			✓	

IV. Water Quality Management Plan (WQMP)** Review

Has a WQMP (or SWPPP) been developed for this yard? ✓ Yes (complete this section and skip section V)
____ No (skip this section and complete section V)

		S	U	N/A	Comments
Facility site map	Identifies drainage areas and direction of flow	✓			
	Identifies location of storm water conveyance system including ditches, inlets and storm drains	✓			
	Identifies location of any existing storm water controls (e.g., berms, filters, grass swales, etc.)	✓			
	Identifies location of building(s) and activity areas (e.g., fueling islands, hazardous materials storage areas, washing areas, etc.)	✓			
Materials/activities used on site	List materials stored and handled on site, including storage location and typical quantities	✓			
	Includes a narrative description of activities conducted on site which have the potential to result in discharges to storm drain system	✓			
Potential Pollutants	Identifies potential pollutants which could be discharged from site given activities conducted at facility	✓			
Best Management Practices (BMPs)	Describes BMPs implemented at facility to deal with **each** potential pollutant source identified	✓			
	Minimum City wide BMPs listed	✓			
	Storm water system regularly inspected/monitored	✓			
Record keeping	Employee training records			✓	
	Quarterly inspections records, if any			✓	
	Storm water conveyance system monitoring (2/yr)[1]			✓	

**The term Water Quality Management Plan (WQMP) is replacing the term Storm Water Pollution Prevention Plan (or SWPPP) for municipal facilities.

V. Water Quality Management Plan Status

Is facility in the process of developing a WQMP?

____ Yes, expected completion date: _____

✓ No, this facility does not need a WQMP because this small station covers less than one acre and it is minimally landscaped.

VI. Additional Comments (attach additional pages if necessary)

[1] Only required for NDPES General Storm Water Permit holders

City of San Diego - Urban Runoff Management Plan

ANNUAL MUNICIPAL FACILITY SITE COMPLIANCE INSPECTION CHECKLIST

Inspector: LEA ORIANNE
Phone Number: (858) 636-4810
Date/Time: July 16, 2007

I. Facility Information

Facility Name: FIRE STATION 22		
Street Address: 1055 CATALINA Blvd		Zip Code: 92107
Facility Contact Person: FIRE STATION CAPTAIN		Phone: (619) 531-1552
Standard Industrial Classification Code: N/A	Waste Discharge Identification Number: N/A	APN No.: N/A

II. Shared Facility Information

Is there more than one City department and/or division sharing this facility?

✓ No (skip this section) _____ Yes (complete this section)

Name of City Departments and/or Divisions Sharing Facility	Contact Person and Phone Number	Covered by this Inspection?
N/A		

III. General Site Conditions and Runoff Management Practices Review

		S*	U*	N/A	Comments
General	Employees trained in storm water pollution prevention practices?	✓			
	Common areas of yard reasonably clean and free of litter and debris?	✓			
	Are parking areas generally clean and swept as needed?	✓			
	Are storm drain inlets reasonably clean and free of debris?	✓			
	Is there evidence of discharges, spills, and or leaks in any areas?	✓			
Trash storage areas	Is area reasonably clean and uncluttered?	✓			
	Are trash cans and garbage bins kept covered?	✓			
Fueling areas	Is there a roof on fueling area?		✓		
	Is there a mechanism in place for spill overflow protection?	✓			spill kit
Vehicle/equipment maintenance area	Area reasonably clean and free of spills, leaks, or any other deleterious materials?	✓			
	Is area covered overhead?	✓			
	Dry clean up methods implemented?	✓			
	Are there drip pans readily available for use?	✓			
	Spill containment and cleanup kits readily available?	✓			
	Storage areas covered and properly maintained?	✓			

* S = Satisfactory, U = Unsatisfactory

III. General Site Conditions and Runoff Management Practices Review (Cont.)

		S	U	N/A	Comments
Vehicle/equipment washing areas (cont)	Are related activities contained within designated area?			✓	
	Hazardous materials/liquids stored above ground?			✓	
	Are there containment mechanisms in place?			✓	
Materials loading and storage areas	Area reasonably clean and free of litter and debris?	✓			
	Designated area covered overhead?	✓			
Chemical handling areas	Areas reasonably clean and organized?			✓	
	Is area indoors or properly covered?			✓	
	Spill containment cleanup kits readily available?			✓	
	If outdoors, is water from surrounding areas prevented from reaching chemical handling areas?			✓	
	Hazardous materials/liquids stored above ground?			✓	
	Dry clean up methods implemented?			✓	

IV. Water Quality Management Plan (WQMP)** Review

Has a WQMP (or SWPPP) been developed for this yard? ___✓___ Yes (complete this section and skip section V)
_____ No (skip this section and complete section V)

		S	U	N/A	Comments
Facility site map	Identifies drainage areas and direction of flow	✓			
	Identifies location of storm water conveyance system including ditches, inlets and storm drains	✓			
	Identifies location of any existing storm water controls (e.g., berms, filters, grass swales, etc.)	✓			
	Identifies location of building(s) and activity areas (e.g., fueling islands, hazardous materials storage areas, washing areas, etc.)	✓			
Materials/activities used on site	List materials stored and handled on site, including storage location and typical quantities	✓			
	Includes a narrative description of activities conducted on site which have the potential to result in discharges to storm drain system	✓			
Potential Pollutants	Identifies potential pollutants which could be discharged from site given activities conducted at facility	✓			
Best Management Practices (BMPs)	Describes BMPs implemented at facility to deal with **each** potential pollutant source identified	✓			
	Minimum City wide BMPs listed	✓			
	Storm water system regularly inspected/monitored	✓			
Record keeping	Employee training records			✓	
	Quarterly inspections records, if any			✓	
	Storm water conveyance system monitoring (2/yr)[1]			✓	

**The term Water Quality Management Plan (WQMP) is replacing the term Storm Water Pollution Prevention Plan (or SWPPP) for municipal facilities.

V. Water Quality Management Plan Status

Is facility in the process of developing a WQMP?

_____ Yes, expected completion date: _____

___✓___ No, this facility does not need a WQMP because This small station covers less than one acre and is minimally hardscaped.

VI. Additional Comments (attach additional pages if necessary)

[1] Only required for NDPES General Storm Water Permit holders

City of San Diego - Urban Runoff Management Plan

ANNUAL MUNICIPAL FACILITY SITE COMPLIANCE INSPECTION CHECKLIST

Inspector: LEA ORIANNE
Phone Number: (858) 636-4810
Date/Time: July 17, 2007

I. Facility Information

Facility Name		
FIRE STATION 23		
Street Address		Zip Code
2190 COMSTOCK Street		92111
Facility Contact Person		Phone 858 573-1375
FIRE STATION CAPTAIN		
Standard Industrial Classification Code	Waste Discharge Identification Number	APN No.
N/A	N/A	N/A

II. Shared Facility Information

Is there more than one City department and/or division sharing this facility?

✓ No (skip this section) _____ Yes (complete this section)

Name of City Departments and/or Divisions Sharing Facility	Contact Person and Phone Number	Covered by this Inspection?
N/A		

III. General Site Conditions and Runoff Management Practices Review

		S*	U*	N/A	Comments
General	Employees trained in storm water pollution prevention practices?	✓			
	Common areas of yard reasonably clean and free of litter and debris?	✓			
	Are parking areas generally clean and swept as needed?	✓			
	Are storm drain inlets reasonably clean and free of debris?	✓			
	Is there evidence of discharges, spills, and or leaks in any areas?	✓			
Trash storage areas	Is area reasonably clean and uncluttered?	✓			
	Are trash cans and garbage bins kept covered?	✓		60 GAL. W/ Lids	
Fueling areas	Is there a roof on fueling area?		X		
	Is there a mechanism in place for spill overflow protection?	✓			Spill kit
Vehicle/equipment maintenance area	Area reasonably clean and free of spills, leaks, or any other deleterious materials?	✓			
	Is area covered overhead?	✓			
	Dry clean up methods implemented?	✓			
	Are there drip pans readily available for use?	✓			
	Spill containment and cleanup kits readily available?	✓			
	Storage areas covered and properly maintained?	✓			

* S = Satisfactory, U = Unsatisfactory

III. General Site Conditions and Runoff Management Practices Review (Cont.)

		S	U	N/A	Comments
Vehicle/equipment washing areas (cont)	Are related activities contained within designated area?			✓	
	Hazardous materials/liquids stored above ground?			✓	
	Are there containment mechanisms in place?			✓	
Materials loading and storage areas	Area reasonably clean and free of litter and debris?	✓			
	Designated area covered overhead?	✓			
Chemical handling areas	Areas reasonably clean and organized?	✓			
	Is area indoors or properly covered?	✓			
	Spill containment cleanup kits readily available?	✓			
	If outdoors, is water from surrounding areas prevented from reaching chemical handling areas?			✓	PARTS CLEANER
	Hazardous materials/liquids stored above ground?	✓			SERVICED BY
	Dry clean up methods implemented?			✓	VENDOR

IV. Water Quality Management Plan (WQMP)** Review

Has a WQMP (or SWPPP) been developed for this yard? ✓ Yes (complete this section and skip section V)
____ No (skip this section and complete section V)

		S	U	N/A	Comments
Facility site map	Identifies drainage areas and direction of flow	✓			
	Identifies location of storm water conveyance system including ditches, inlets and storm drains	✓			
	Identifies location of any existing storm water controls (e.g., berms, filters, grass swales, etc.)	✓			
	Identifies location of building(s) and activity areas (e.g., fueling islands, hazardous materials storage areas, washing areas, etc.)	✓			
Materials/activities used on site	List materials stored and handled on site, including storage location and typical quantities	✓			
	Includes a narrative description of activities conducted on site which have the potential to result in discharges to storm drain system	✓			
Potential Pollutants	Identifies potential pollutants which could be discharged from site given activities conducted at facility	✓			
Best Management Practices (BMPs)	Describes BMPs implemented at facility to deal with **each** potential pollutant source identified	✓			
	Minimum City wide BMPs listed	✓			
	Storm water system regularly inspected/monitored	✓			
Record keeping	Employee training records			✓	
	Quarterly inspections records, if any			✓	
	Storm water conveyance system monitoring (2/yr)[1]			✓	

**The term Water Quality Management Plan (WQMP) is replacing the term Storm Water Pollution Prevention Plan (or SWPPP) for municipal facilities.

V. Water Quality Management Plan Status

Is facility in the process of developing a WQMP?
____ Yes, expected completion date: ____
✓ No, this facility does not need a WQMP because This site is less than one acre and it is minimally hardscaped.

VI. Additional Comments (attach additional pages if necessary)

[1] Only required for NDPES General Storm Water Permit holders

City of San Diego - Urban Runoff Management Plan

ANNUAL MUNICIPAL FACILITY SITE COMPLIANCE INSPECTION CHECKLIST

Inspector: LEA ORIANNE
Phone Number (858) 636-4810
Date/Time: July 17, 2007

I. Facility Information

Facility Name: FIRE STATION 24		
Street Address: 13077 HARTFIELD AVENUE		Zip Code: 92130
Facility Contact Person: FIRE STATION CAPTAIN		Phone: (858) 552-1773
Standard Industrial Classification Code: N/A	Waste Discharge Identification Number: N/A	APN No.: N/A

II. Shared Facility Information

Is there more than one City department and/or division sharing this facility?

__✓__ No (skip this section) _____ Yes (complete this section)

Name of City Departments and/or Divisions Sharing Facility	Contact Person and Phone Number	Covered by this Inspection?
N/A		

III. General Site Conditions and Runoff Management Practices Review

		S*	U*	N/A	Comments
General	Employees trained in storm water pollution prevention practices?	✓			
	Common areas of yard reasonably clean and free of litter and debris?	✓			
	Are parking areas generally clean and swept as needed?	✓			
	Are storm drain inlets reasonably clean and free of debris?	✓			
	Is there evidence of discharges, spills, and or leaks in any areas?	✓			
Trash storage areas	Is area reasonably clean and uncluttered?	✓			
	Are trash cans and garbage bins kept covered?	✓			
Fueling areas	Is there a roof on fueling area?		X		
	Is there a mechanism in place for spill overflow protection?	✓			spill kit
Vehicle/equipment maintenance area	Area reasonably clean and free of spills, leaks, or any other deleterious materials?	✓			
	Is area covered overhead?	✓			
	Dry clean up methods implemented?	✓			
	Are there drip pans readily available for use?	✓			
	Spill containment and cleanup kits readily available?	✓			
	Storage areas covered and properly maintained?	✓			

* S = Satisfactory, U = Unsatisfactory

III. General Site Conditions and Runoff Management Practices Review (Cont.)

		S	U	N/A	Comments
Vehicle/equipment washing areas (cont)	Are related activities contained within designated area?			✓	
	Hazardous materials/liquids stored above ground?			✓	
	Are there containment mechanisms in place?			✓	
Materials loading and storage areas	Area reasonably clean and free of litter and debris?	✓			
	Designated area covered overhead?	✓			
Chemical handling areas	Areas reasonably clean and organized?			✓	
	Is area indoors or properly covered?			✓	
	Spill containment cleanup kits readily available?			✓	
	If outdoors, is water from surrounding areas prevented from reaching chemical handling areas?			✓	
	Hazardous materials/liquids stored above ground?			✓	
	Dry clean up methods implemented?			✓	

IV. Water Quality Management Plan (WQMP)** Review

Has a WQMP (or SWPPP) been developed for this yard? ✓ Yes (complete this section and skip section V)
____ No (skip this section and complete section V)

		S	U	N/A	Comments
Facility site map	Identifies drainage areas and direction of flow	✓			
	Identifies location of storm water conveyance system including ditches, inlets and storm drains	✓			
	Identifies location of any existing storm water controls (e.g., berms, filters, grass swales, etc.)	✓			
	Identifies location of building(s) and activity areas (e.g., fueling islands, hazardous materials storage areas, washing areas, etc.)	✓			
Materials/activities used on site	List materials stored and handled on site, including storage location and typical quantities	✓			
	Includes a narrative description of activities conducted on site which have the potential to result in discharges to storm drain system	✓			
Potential Pollutants	Identifies potential pollutants which could be discharged from site given activities conducted at facility	✓			
Best Management Practices (BMPs)	Describes BMPs implemented at facility to deal with **each** potential pollutant source identified	✓			
	Minimum City wide BMPs listed	✓			
	Storm water system regularly inspected/monitored	✓			
Record keeping	Employee training records			✓	
	Quarterly inspections records, if any			✓	
	Storm water conveyance system monitoring (2/yr)[1]			✓	

**The term Water Quality Management Plan (WQMP) is replacing the term Storm Water Pollution Prevention Plan (or SWPPP) for municipal facilities.

V. Water Quality Management Plan Status

Is facility in the process of developing a WQMP?
____ Yes, expected completion date: ____
✓ No, this facility does not need a WQMP because site is less than one acre.

VI. Additional Comments (attach additional pages if necessary)

[1] Only required for NDPES General Storm Water Permit holders

City of San Diego - Urban Runoff Management Plan

ANNUAL MUNICIPAL FACILITY SITE COMPLIANCE INSPECTION CHECKLIST

Inspector: LEA ORIANNE
Phone Number: (858) 636-4810
Date/Time: July 18, 2007

I. Facility Information

Facility Name: FIRE STATION 25		
Street Address: 1972 CHICAGO Street		Zip Code: 92110
Facility Contact Person: FIRE STATION CAPTAIN		Phone: (858) 581-9941
Standard Industrial Classification Code: N/A	Waste Discharge Identification Number: N/A	APN No.: N/A

II. Shared Facility Information

Is there more than one City department and/or division sharing this facility?

__✓__ No (skip this section) _____ Yes (complete this section)

Name of City Departments and/or Divisions Sharing Facility	Contact Person and Phone Number	Covered by this Inspection?
N/A		

III. General Site Conditions and Runoff Management Practices Review

		S*	U*	N/A	Comments
General	Employees trained in storm water pollution prevention practices?	✓			
	Common areas of yard reasonably clean and free of litter and debris?	✓			
	Are parking areas generally clean and swept as needed?	✓			
	Are storm drain inlets reasonably clean and free of debris?	✓			
	Is there evidence of discharges, spills, and or leaks in any areas?	✓			
Trash storage areas	Is area reasonably clean and uncluttered?	✓			
	Are trash cans and garbage bins kept covered?	✓			
Fueling areas	Is there a roof on fueling area?		✓		
	Is there a mechanism in place for spill overflow protection?	✓			spill kit
Vehicle/equipment maintenance area	Area reasonably clean and free of spills, leaks, or any other deleterious materials?	✓			
	Is area covered overhead?	✓			
	Dry clean up methods implemented?	✓			
	Are there drip pans readily available for use?	✓			
	Spill containment and cleanup kits readily available?	✓			
	Storage areas covered and properly maintained?	✓			

* S = Satisfactory, U = Unsatisfactory

III. General Site Conditions and Runoff Management Practices Review (Cont.)

		S	U	N/A	Comments
Vehicle/equipment washing areas (cont)	Are related activities contained within designated area?			✓	
	Hazardous materials/liquids stored above ground?			✓	
	Are there containment mechanisms in place?			✓	
Materials loading and storage areas	Area reasonably clean and free of litter and debris?	✓			
	Designated area covered overhead?	✓			
Chemical handling areas	Areas reasonably clean and organized?			✓	
	Is area indoors or properly covered?			✓	
	Spill containment cleanup kits readily available?			✓	
	If outdoors, is water from surrounding areas prevented from reaching chemical handling areas?			✓	
	Hazardous materials/liquids stored above ground?			✓	
	Dry clean up methods implemented?			✓	

IV. Water Quality Management Plan (WQMP)** Review

Has a WQMP (or SWPPP) been developed for this yard? ✓ Yes (complete this section and skip section V)
____ No (skip this section and complete section V)

		S	U	N/A	Comments
Facility site map	Identifies drainage areas and direction of flow	✓			
	Identifies location of storm water conveyance system including ditches, inlets and storm drains	✓			
	Identifies location of any existing storm water controls (e.g., berms, filters, grass swales, etc.)	✓			
	Identifies location of building(s) and activity areas (e.g., fueling islands, hazardous materials storage areas, washing areas, etc.)	✓			
Materials/activities used on site	List materials stored and handled on site, including storage location and typical quantities	✓			
	Includes a narrative description of activities conducted on site which have the potential to result in discharges to storm drain system	✓			
Potential Pollutants	Identifies potential pollutants which could be discharged from site given activities conducted at facility	✓			
Best Management Practices (BMPs)	Describes BMPs implemented at facility to deal with **each** potential pollutant source identified	✓			
	Minimum City wide BMPs listed	✓			
	Storm water system regularly inspected/monitored	✓			
Record keeping	Employee training records			✓	
	Quarterly inspections records, if any			✓	
	Storm water conveyance system monitoring (2/yr)[1]			✓	

**The term Water Quality Management Plan (WQMP) is replacing the term Storm Water Pollution Prevention Plan (or SWPPP) for municipal facilities.

V. Water Quality Management Plan Status

Is facility in the process of developing a WQMP?
____ Yes, expected completion date: _____
✓ No, this facility does not need a WQMP because This site is less than one acre.

VI. Additional Comments (attach additional pages if necessary)

[1] Only required for NDPES General Storm Water Permit holders

City of San Diego - Urban Runoff Management Plan

ANNUAL MUNICIPAL FACILITY SITE COMPLIANCE INSPECTION CHECKLIST

Inspector: LEA ORIANNE
Phone Number: (858) 636-4810
Date/Time: July 16, 2007

I. Facility Information

Facility Name: FIRE STATION 26		
Street Address: 2850 54TH Street		Zip Code: 92105
Facility Contact Person: FIRE STATION CAPTAIN		Phone: (619) 527-3438
Standard Industrial Classification Code: N/A	Waste Discharge Identification Number: N/A	APN No.: N/A

II. Shared Facility Information

Is there more than one City department and/or division sharing this facility?

✓ No (skip this section) _____ Yes (complete this section)

Name of City Departments and/or Divisions Sharing Facility	Contact Person and Phone Number	Covered by this Inspection?
N/A		

III. General Site Conditions and Runoff Management Practices Review

		S*	U*	N/A	Comments
General	Employees trained in storm water pollution prevention practices?	✓			
	Common areas of yard reasonably clean and free of litter and debris?	✓			
	Are parking areas generally clean and swept as needed?	✓			
	Are storm drain inlets reasonably clean and free of debris?	✓			
	Is there evidence of discharges, spills, and or leaks in any areas?	✓			
Trash storage areas	Is area reasonably clean and uncluttered?	✓			
	Are trash cans and garbage bins kept covered?	✓			
Fueling areas	Is there a roof on fueling area?		✓		
	Is there a mechanism in place for spill overflow protection?	✓			spill kit
Vehicle/equipment maintenance area	Area reasonably clean and free of spills, leaks, or any other deleterious materials?	✓			
	Is area covered overhead?	✓			
	Dry clean up methods implemented?	✓			
	Are there drip pans readily available for use?	✓			
	Spill containment and cleanup kits readily available?	✓			
	Storage areas covered and properly maintained?	✓			

* S = Satisfactory, U = Unsatisfactory

III. General Site Conditions and Runoff Management Practices Review (Cont.)

		S	U	N/A	Comments
Vehicle/equipment washing areas (cont)	Are related activities contained within designated area?			✓	
	Hazardous materials/liquids stored above ground?			✓	
	Are there containment mechanisms in place?			✓	
Materials loading and storage areas	Area reasonably clean and free of litter and debris?	✓			
	Designated area covered overhead?	✓			
Chemical handling areas	Areas reasonably clean and organized?			✓	
	Is area indoors or properly covered?			✓	
	Spill containment cleanup kits readily available?			✓	
	If outdoors, is water from surrounding areas prevented from reaching chemical handling areas?			✓	
	Hazardous materials/liquids stored above ground?			✓	
	Dry clean up methods implemented?			✓	

IV. Water Quality Management Plan (WQMP)** Review

Has a WQMP (or SWPPP) been developed for this yard? ✓ Yes (complete this section and skip section V)
____ No (skip this section and complete section V)

		S	U	N/A	Comments
Facility site map	Identifies drainage areas and direction of flow	✓			
	Identifies location of storm water conveyance system including ditches, inlets and storm drains	✓			
	Identifies location of any existing storm water controls (e.g., berms, filters, grass swales, etc.)	✓			
	Identifies location of building(s) and activity areas (e.g., fueling islands, hazardous materials storage areas, washing areas, etc.)	✓			
Materials/activities used on site	List materials stored and handled on site, including storage location and typical quantities	✓			
	Includes a narrative description of activities conducted on site which have the potential to result in discharges to storm drain system	✓			
Potential Pollutants	Identifies potential pollutants which could be discharged from site given activities conducted at facility	✓			
Best Management Practices (BMPs)	Describes BMPs implemented at facility to deal with **each** potential pollutant source identified	✓			
	Minimum City wide BMPs listed	✓			
	Storm water system regularly inspected/monitored	✓			
Record keeping	Employee training records			✓	
	Quarterly inspections records, if any			✓	
	Storm water conveyance system monitoring (2/yr)[1]			✓	

**The term Water Quality Management Plan (WQMP) is replacing the term Storm Water Pollution Prevention Plan (or SWPPP) for municipal facilities.

V. Water Quality Management Plan Status

Is facility in the process of developing a WQMP?

____ Yes, expected completion date: ____

✓ No, this facility does not need a WQMP because this site covers less than one acre.

VI. Additional Comments (attach additional pages if necessary)

[1] Only required for NDPES General Storm Water Permit holders

City of San Diego - Urban Runoff Management Plan

ANNUAL MUNICIPAL FACILITY SITE COMPLIANCE INSPECTION CHECKLIST

Inspector: LEA ORIANNE
Phone Number: (858) 636-4810
Date/Time: July 18, 2007

I. Facility Information

Facility Name: FIRE STATION 27		
Street Address: 5064 CLAIREMONT DRIVE		Zip Code: 92117
Facility Contact Person: FIRE STATION CAPTAIN		Phone: 858 581-9937
Standard Industrial Classification Code: N/A	Waste Discharge Identification Number: N/A	APN No.: N/A

II. Shared Facility Information

Is there more than one City department and/or division sharing this facility?

✓ No (skip this section) _____ Yes (complete this section)

Name of City Departments and/or Divisions Sharing Facility	Contact Person and Phone Number	Covered by this Inspection?
N/A		

III. General Site Conditions and Runoff Management Practices Review

		S*	U*	N/A	Comments
General	Employees trained in storm water pollution prevention practices?	✓			
	Common areas of yard reasonably clean and free of litter and debris?	✓			
	Are parking areas generally clean and swept as needed?	✓			
	Are storm drain inlets reasonably clean and free of debris?	✓			
	Is there evidence of discharges, spills, and or leaks in any areas?	✓			
Trash storage areas	Is area reasonably clean and uncluttered?	✓			
	Are trash cans and garbage bins kept covered?	✓			
Fueling areas	Is there a roof on fueling area?		✓		
	Is there a mechanism in place for spill overflow protection?	✓			spill kit
Vehicle/equipment maintenance area	Area reasonably clean and free of spills, leaks, or any other deleterious materials?	✓			
	Is area covered overhead?	✓			
	Dry clean up methods implemented?	✓			
	Are there drip pans readily available for use?	✓			
	Spill containment and cleanup kits readily available?	✓			
	Storage areas covered and properly maintained?	✓			

* S = Satisfactory, U = Unsatisfactory

III. General Site Conditions and Runoff Management Practices Review (Cont.)

		S	U	N/A	Comments
Vehicle/equipment washing areas (cont)	Are related activities contained within designated area?			✓	
	Hazardous materials/liquids stored above ground?			✓	
	Are there containment mechanisms in place?			✓	
Materials loading and storage areas	Area reasonably clean and free of litter and debris?	✓			
	Designated area covered overhead?	✓			
Chemical handling areas	Areas reasonably clean and organized?			✓	
	Is area indoors or properly covered?			✓	
	Spill containment cleanup kits readily available?			✓	
	If outdoors, is water from surrounding areas prevented from reaching chemical handling areas?			✓	
	Hazardous materials/liquids stored above ground?			✓	
	Dry clean up methods implemented?			✓	

IV. Water Quality Management Plan (WQMP)** Review

Has a WQMP (or SWPPP) been developed for this yard? ✓ Yes (complete this section and skip section V)
____ No (skip this section and complete section V)

		S	U	N/A	Comments
Facility site map	Identifies drainage areas and direction of flow	✓			
	Identifies location of storm water conveyance system including ditches, inlets and storm drains	✓			
	Identifies location of any existing storm water controls (e.g., berms, filters, grass swales, etc.)	✓			
	Identifies location of building(s) and activity areas (e.g., fueling islands, hazardous materials storage areas, washing areas, etc.)	✓			
Materials/activities used on site	List materials stored and handled on site, including storage location and typical quantities	✓			
	Includes a narrative description of activities conducted on site which have the potential to result in discharges to storm drain system	✓			
Potential Pollutants	Identifies potential pollutants which could be discharged from site given activities conducted at facility	✓			
Best Management Practices (BMPs)	Describes BMPs implemented at facility to deal with **each** potential pollutant source identified	✓			
	Minimum City wide BMPs listed	✓			
	Storm water system regularly inspected/monitored	✓			
Record keeping	Employee training records			✓	
	Quarterly inspections records, if any			✓	
	Storm water conveyance system monitoring (2/yr)[1]			✓	

**The term Water Quality Management Plan (WQMP) is replacing the term Storm Water Pollution Prevention Plan (or SWPPP) for municipal facilities.

V. Water Quality Management Plan Status

Is facility in the process of developing a WQMP?
____ Yes, expected completion date: ____
✓ No, this facility does not need a WQMP because this site covers less than one acre.

VI. Additional Comments (attach additional pages if necessary)

[1] Only required for NDPES General Storm Water Permit holders

City of San Diego - Urban Runoff Management Plan

ANNUAL MUNICIPAL FACILITY SITE COMPLIANCE INSPECTION CHECKLIST

Inspector: LEA ORIANNE
Phone Number: (858) 636-4810
Date/Time: July 18, 2007

I. Facility Information

Facility Name: FIRE STATION 28		
Street Address: 3880 KEARNY VILLA Rd		Zip Code: 92123
Facility Contact Person: FIRE STATION CAPTAIN		Phone: (858) 573-1367
Standard Industrial Classification Code: N/A	Waste Discharge Identification Number: N/A	APN No.: N/A

II. Shared Facility Information

Is there more than one City department and/or division sharing this facility?

✓ No (skip this section) _____ Yes (complete this section)

Name of City Departments and/or Divisions Sharing Facility	Contact Person and Phone Number	Covered by this Inspection?
N/A		

III. General Site Conditions and Runoff Management Practices Review

		S*	U*	N/A	Comments
General	Employees trained in storm water pollution prevention practices?	✓			
	Common areas of yard reasonably clean and free of litter and debris?	✓			
	Are parking areas generally clean and swept as needed?	✓			
	Are storm drain inlets reasonably clean and free of debris?	✓			
	Is there evidence of discharges, spills, and or leaks in any areas?	✓			
Trash storage areas	Is area reasonably clean and uncluttered?	✓			
	Are trash cans and garbage bins kept covered?	✓			
Fueling areas	Is there a roof on fueling area?		✓		
	Is there a mechanism in place for spill overflow protection?	✓			spill kit
Vehicle/equipment maintenance area	Area reasonably clean and free of spills, leaks, or any other deleterious materials?	✓			
	Is area covered overhead?	✓			
	Dry clean up methods implemented?	✓			
	Are there drip pans readily available for use?	✓			
	Spill containment and cleanup kits readily available?	✓			
	Storage areas covered and properly maintained?	✓			

* S = Satisfactory, U = Unsatisfactory

III. General Site Conditions and Runoff Management Practices Review (Cont.)

		S	U	N/A	Comments
Vehicle/equipment washing areas (cont)	Are related activities contained within designated area?			✓	
	Hazardous materials/liquids stored above ground?			✓	
	Are there containment mechanisms in place?			✓	
Materials loading and storage areas	Area reasonably clean and free of litter and debris?	✓			
	Designated area covered overhead?	✓			
Chemical handling areas	Areas reasonably clean and organized?			✓	
	Is area indoors or properly covered?			✓	
	Spill containment cleanup kits readily available?			✓	
	If outdoors, is water from surrounding areas prevented from reaching chemical handling areas?			✓	
	Hazardous materials/liquids stored above ground?			✓	
	Dry clean up methods implemented?			✓	

IV. Water Quality Management Plan (WQMP)** Review

Has a WQMP (or SWPPP) been developed for this yard? ___✓___ Yes (complete this section and skip section V)
_____ No (skip this section and complete section V)

		S	U	N/A	Comments
Facility site map	Identifies drainage areas and direction of flow	✓			
	Identifies location of storm water conveyance system including ditches, inlets and storm drains	✓			
	Identifies location of any existing storm water controls (e.g., berms, filters, grass swales, etc.)	✓			
	Identifies location of building(s) and activity areas (e.g., fueling islands, hazardous materials storage areas, washing areas, etc.)	✓			
Materials/activities used on site	List materials stored and handled on site, including storage location and typical quantities	✓			
	Includes a narrative description of activities conducted on site which have the potential to result in discharges to storm drain system	✓			
Potential Pollutants	Identifies potential pollutants which could be discharged from site given activities conducted at facility	✓			
Best Management Practices (BMPs)	Describes BMPs implemented at facility to deal with **each** potential pollutant source identified	✓			
	Minimum City wide BMPs listed	✓			
	Storm water system regularly inspected/monitored	✓			
Record keeping	Employee training records			✓	
	Quarterly inspections records, if any			✓	
	Storm water conveyance system monitoring (2/yr)[1]			✓	

**The term Water Quality Management Plan (WQMP) is replacing the term Storm Water Pollution Prevention Plan (or SWPPP) for municipal facilities.

V. Water Quality Management Plan Status

Is facility in the process of developing a WQMP?
_____ Yes, expected completion date: _____
___✓___ No, this facility does not need a WQMP because This site covers less than one acre.

VI. Additional Comments (attach additional pages if necessary)

[1] Only required for NDPES General Storm Water Permit holders

City of San Diego - Urban Runoff Management Plan

ANNUAL MUNICIPAL FACILITY SITE COMPLIANCE INSPECTION CHECKLIST

Inspector: LEA Orianne
Phone Number: (858) 636-4810
Date/Time: July 18, 2007

I. Facility Information

Facility Name: FIRE STATION 29		
Street Address: 198 WEST SAN YSIDRO Blvd		Zip Code: 92173
Facility Contact Person: FIRE STATION CAPTAIN		Phone: 619 424-0483
Standard Industrial Classification Code: N/A	Waste Discharge Identification Number: N/A	APN No.: N/A

II. Shared Facility Information

Is there more than one City department and/or division sharing this facility?

✓ No (skip this section) _____ Yes (complete this section)

Name of City Departments and/or Divisions Sharing Facility	Contact Person and Phone Number	Covered by this Inspection?
N/A		

III. General Site Conditions and Runoff Management Practices Review

		S*	U*	N/A	Comments
General	Employees trained in storm water pollution prevention practices?	✓			
	Common areas of yard reasonably clean and free of litter and debris?	✓			
	Are parking areas generally clean and swept as needed?	✓			
	Are storm drain inlets reasonably clean and free of debris?	✓			
	Is there evidence of discharges, spills, and or leaks in any areas?	✓			60 gall.
Trash storage areas	Is area reasonably clean and uncluttered?	✓			cans w/
	Are trash cans and garbage bins kept covered?	✓			Lids
Fueling areas	Is there a roof on fueling area?		✓		
	Is there a mechanism in place for spill overflow protection?	✓			spill kit
Vehicle/equipment maintenance area	Area reasonably clean and free of spills, leaks, or any other deleterious materials?	✓			
	Is area covered overhead?	✓			
	Dry clean up methods implemented?	✓			
	Are there drip pans readily available for use?	✓			
	Spill containment and cleanup kits readily available?	✓			
	Storage areas covered and properly maintained?	✓			

* S = Satisfactory, U = Unsatisfactory

III. General Site Conditions and Runoff Management Practices Review (Cont.)

		S	U	N/A	Comments
Vehicle/equipment washing areas (cont)	Are related activities contained within designated area?			✓	
	Hazardous materials/liquids stored above ground?			✓	
	Are there containment mechanisms in place?			✓	
Materials loading and storage areas	Area reasonably clean and free of litter and debris?	✓			
	Designated area covered overhead?	✓			
Chemical handling areas	Areas reasonably clean and organized?			✓	
	Is area indoors or properly covered?			✓	
	Spill containment cleanup kits readily available?			✓	
	If outdoors, is water from surrounding areas prevented from reaching chemical handling areas?			✓	
	Hazardous materials/liquids stored above ground?			✓	
	Dry clean up methods implemented?			✓	

IV. Water Quality Management Plan (WQMP)** Review

Has a WQMP (or SWPPP) been developed for this yard? ✓ Yes (complete this section and skip section V)
_____ No (skip this section and complete section V)

		S	U	N/A	Comments
Facility site map	Identifies drainage areas and direction of flow	✓			
	Identifies location of storm water conveyance system including ditches, inlets and storm drains	✓			
	Identifies location of any existing storm water controls (e.g., berms, filters, grass swales, etc.)	✓			
	Identifies location of building(s) and activity areas (e.g., fueling islands, hazardous materials storage areas, washing areas, etc.)	✓			
Materials/activities used on site	List materials stored and handled on site, including storage location and typical quantities	✓			
	Includes a narrative description of activities conducted on site which have the potential to result in discharges to storm drain system	✓			
Potential Pollutants	Identifies potential pollutants which could be discharged from site given activities conducted at facility	✓			
Best Management Practices (BMPs)	Describes BMPs implemented at facility to deal with **each** potential pollutant source identified	✓			
	Minimum City wide BMPs listed	✓			
	Storm water system regularly inspected/monitored	✓			
Record keeping	Employee training records			✓	
	Quarterly inspections records, if any			✓	
	Storm water conveyance system monitoring (2/yr)[1]			✓	

**The term Water Quality Management Plan (WQMP) is replacing the term Storm Water Pollution Prevention Plan (or SWPPP) for municipal facilities.

V. Water Quality Management Plan Status

Is facility in the process of developing a WQMP?
_____ Yes, expected completion date: _____
_____ No, this facility does not need a WQMP because _____

VI. Additional Comments (attach additional pages if necessary)

[1] Only required for NDPES General Storm Water Permit holders

City of San Diego - Urban Runoff Management Plan

ANNUAL MUNICIPAL FACILITY SITE COMPLIANCE INSPECTION CHECKLIST

Inspector: LEA ORIANNE
Phone Number: (858) 636-4810
Date/Time: July 17, 2007

I. Facility Information

Facility Name: FIRE STATION 30		
Street Address: 2265 CORONADO Avenue		Zip Code: 92154
Facility Contact Person: FIRE Station CAPTAIN		Phone: (619) 424-0493
Standard Industrial Classification Code: N/A	Waste Discharge Identification Number: N/A	APN No.: N/A

II. Shared Facility Information

Is there more than one City department and/or division sharing this facility?

✓ No (skip this section) _____ Yes (complete this section)

Name of City Departments and/or Divisions Sharing Facility	Contact Person and Phone Number	Covered by this Inspection?
N/A		

III. General Site Conditions and Runoff Management Practices Review

		S*	U*	N/A	Comments
General	Employees trained in storm water pollution prevention practices?	✓			
	Common areas of yard reasonably clean and free of litter and debris?	✓			
	Are parking areas generally clean and swept as needed?	✓			
	Are storm drain inlets reasonably clean and free of debris?	✓			
	Is there evidence of discharges, spills, and or leaks in any areas?	✓			
Trash storage areas	Is area reasonably clean and uncluttered?	✓			
	Are trash cans and garbage bins kept covered?	✓			
Fueling areas	Is there a roof on fueling area?		✓		
	Is there a mechanism in place for spill overflow protection?	✓			spill kit
Vehicle/equipment maintenance area	Area reasonably clean and free of spills, leaks, or any other deleterious materials?	✓			
	Is area covered overhead?	✓			
	Dry clean up methods implemented?	✓			
	Are there drip pans readily available for use?	✓			
	Spill containment and cleanup kits readily available?	✓			
	Storage areas covered and properly maintained?	✓			

* S = Satisfactory, U = Unsatisfactory

III. General Site Conditions and Runoff Management Practices Review (Cont.)

		S	U	N/A	Comments
Vehicle/equipment washing areas (cont)	Are related activities contained within designated. area?			✓	
	Hazardous materials/liquids stored above ground?			✓	
	Are there containment mechanisms in place?			✓	
Materials loading and storage areas	Area reasonably clean and free of litter and debris?	✓			
	Designated area covered overhead?	✓			
Chemical handling areas	Areas reasonably clean and organized?			✓	
	Is area indoors or properly covered?			✓	
	Spill containment cleanup kits readily available?			✓	
	If outdoors, is water from surrounding areas prevented from reaching chemical handling areas?			✓	
	Hazardous materials/liquids stored above ground?			✓	
	Dry clean up methods implemented?			✓	

IV. Water Quality Management Plan (WQMP)** Review

Has a WQMP (or SWPPP) been developed for this yard? ✓ Yes (complete this section and skip section V)
____ No (skip this section and complete section V)

		S	U	N/A	Comments
Facility site map	Identifies drainage areas and direction of flow	✓			
	Identifies location of storm water conveyance system including ditches, inlets and storm drains	✓			
	Identifies location of any existing storm water controls (e.g., berms, filters, grass swales, etc.)	✓			
	Identifies location of building(s) and activity areas (e.g., fueling islands, hazardous materials storage areas, washing areas, etc.)	✓			
Materials/activities used on site	List materials stored and handled on site, including storage location and typical quantities	✓			
	Includes a narrative description of activities conducted on site which have the potential to result in discharges to storm drain system	✓			
Potential Pollutants	Identifies potential pollutants which could be discharged from site given activities conducted at facility	✓			
Best Management Practices (BMPs)	Describes BMPs implemented at facility to deal with **each** potential pollutant source identified	✓			
	Minimum City wide BMPs listed	✓			
	Storm water system regularly inspected/monitored	✓			
Record keeping	Employee training records			✓	
	Quarterly inspections records, if any			✓	
	Storm water conveyance system monitoring (2/yr)[1]			✓	

**The term Water Quality Management Plan (WQMP) is replacing the term Storm Water Pollution Prevention Plan (or SWPPP) for municipal facilities.

V. Water Quality Management Plan Status

Is facility in the process of developing a WQMP?

____ Yes, expected completion date: ____
✓ No, this facility does not need a WQMP because this site covers less than one acre.

VI. Additional Comments (attach additional pages if necessary)

[1] Only required for NDPES General Storm Water Permit holders

City of San Diego - Urban Runoff Management Plan

ANNUAL MUNICIPAL FACILITY SITE COMPLIANCE INSPECTION CHECKLIST

Inspector: LEA ORIANNE
Phone Number (858) 636-4810
Date/Time July 18, 2007

I. Facility Information

Facility Name: FIRE STATION 31		
Street Address: 6002 CAMINO RICO		Zip Code: 92120
Facility Contact Person: FIRE STATION CAPTAIN		Phone: 619 531 - 1594
Standard Industrial Classification Code: N/A	Waste Discharge Identification Number: N/A	APN No.: N/A

II. Shared Facility Information

Is there more than one City department and/or division sharing this facility?

✓ No (skip this section) _____ Yes (complete this section)

Name of City Departments and/or Divisions Sharing Facility	Contact Person and Phone Number	Covered by this Inspection?
N/A		

III. General Site Conditions and Runoff Management Practices Review

		S*	U*	N/A	Comments
General	Employees trained in storm water pollution prevention practices?	✓			
	Common areas of yard reasonably clean and free of litter and debris?	✓			
	Are parking areas generally clean and swept as needed?	✓			
	Are storm drain inlets reasonably clean and free of debris?	✓			
	Is there evidence of discharges, spills, and or leaks in any areas?	✓			60 gallon cans w/
Trash storage areas	Is area reasonably clean and uncluttered?	✓			
	Are trash cans and garbage bins kept covered?			✓	LIDS
Fueling areas	Is there a roof on fueling area?		✓		
	Is there a mechanism in place for spill overflow protection?	✓			spill kit
Vehicle/equipment maintenance area	Area reasonably clean and free of spills, leaks, or any other deleterious materials?	✓			
	Is area covered overhead?	✓			
	Dry clean up methods implemented?	✓			
	Are there drip pans readily available for use?	✓			
	Spill containment and cleanup kits readily available?	✓			
	Storage areas covered and properly maintained?	✓			

* S = Satisfactory, U = Unsatisfactory

III. General Site Conditions and Runoff Management Practices Review (Cont.)

		S	U	N/A	Comments
Vehicle/equipment washing areas (cont)	Are related activities contained within designated area?			✓	
	Hazardous materials/liquids stored above ground?			✓	
	Are there containment mechanisms in place?			✓	
Materials loading and storage areas	Area reasonably clean and free of litter and debris?	✓			
	Designated area covered overhead?	✓			
Chemical handling areas	Areas reasonably clean and organized?			✓	
	Is area indoors or properly covered?			✓	
	Spill containment cleanup kits readily available?			✓	
	If outdoors, is water from surrounding areas prevented from reaching chemical handling areas?			✓	
	Hazardous materials/liquids stored above ground?			✓	
	Dry clean up methods implemented?			✓	

IV. Water Quality Management Plan (WQMP)** Review

Has a WQMP (or SWPPP) been developed for this yard? ___✓___ Yes (complete this section and skip section V)
_____ No (skip this section and complete section V)

		S	U	N/A	Comments
Facility site map	Identifies drainage areas and direction of flow	✓			
	Identifies location of storm water conveyance system including ditches, inlets and storm drains	✓			
	Identifies location of any existing storm water controls (e.g., berms, filters, grass swales, etc.)	✓			
	Identifies location of building(s) and activity areas (e.g., fueling islands, hazardous materials storage areas, washing areas, etc.)	✓			
Materials/activities used on site	List materials stored and handled on site, including storage location and typical quantities	✓			
	Includes a narrative description of activities conducted on site which have the potential to result in discharges to storm drain system	✓			
Potential Pollutants	Identifies potential pollutants which could be discharged from site given activities conducted at facility	✓			
Best Management Practices (BMPs)	Describes BMPs implemented at facility to deal with **each** potential pollutant source identified	✓			
	Minimum City wide BMPs listed	✓			
	Storm water system regularly inspected/monitored	✓			
Record keeping	Employee training records			✓	
	Quarterly inspections records, if any			✓	
	Storm water conveyance system monitoring (2/yr)[1]			✓	

**The term Water Quality Management Plan (WQMP) is replacing the term Storm Water Pollution Prevention Plan (or SWPPP) for municipal facilities.

V. Water Quality Management Plan Status

Is facility in the process of developing a WQMP?
_____ Yes, expected completion date: _____
___✓___ No, this facility does not need a WQMP because this site covers less than one acre.

VI. Additional Comments (attach additional pages if necessary)

[1] Only required for NDPES General Storm Water Permit holders

City of San Diego - Urban Runoff Management Plan

ANNUAL MUNICIPAL FACILITY SITE COMPLIANCE INSPECTION CHECKLIST

Inspector: LEA ORIANNE
Phone Number: (858)636-4810
Date/Time: July 17, 2007

I. Facility Information

Facility Name: FIRE STATION 32		
Street Address: 484 BRIARWOOD ROAD		Zip Code: 92114
Facility Contact Person: FIRE STATION CAPTAIN		Phone: (619) 527-3447
Standard Industrial Classification Code: N/A	Waste Discharge Identification Number: N/A	APN No.: N/A

II. Shared Facility Information

Is there more than one City department and/or division sharing this facility?

__✓__ No (skip this section) _____ Yes (complete this section)

Name of City Departments and/or Divisions Sharing Facility	Contact Person and Phone Number	Covered by this Inspection?
N/A		

III. General Site Conditions and Runoff Management Practices Review

		S*	U*	N/A	Comments
General	Employees trained in storm water pollution prevention practices?	✓			
	Common areas of yard reasonably clean and free of litter and debris?	✓			
	Are parking areas generally clean and swept as needed?	✓			
	Are storm drain inlets reasonably clean and free of debris?	✓			
	Is there evidence of discharges, spills, and or leaks in any areas?	✓			
Trash storage areas	Is area reasonably clean and uncluttered?	✓			
	Are trash cans and garbage bins kept covered?	✓			
Fueling areas	Is there a roof on fueling area?		✓		
	Is there a mechanism in place for spill overflow protection?	✓			spill kit
Vehicle/equipment maintenance area	Area reasonably clean and free of spills, leaks, or any other deleterious materials?	✓			
	Is area covered overhead?	✓			
	Dry clean up methods implemented?	✓			
	Are there drip pans readily available for use?	✓			
	Spill containment and cleanup kits readily available?	✓			
	Storage areas covered and properly maintained?	✓			

* S = Satisfactory, U = Unsatisfactory

III. General Site Conditions and Runoff Management Practices Review (Cont.)

		S	U	N/A	Comments
Vehicle/equipment washing areas (cont)	Are related activities contained within designated area?			✓	
	Hazardous materials/liquids stored above ground?			✓	
	Are there containment mechanisms in place?			✓	
Materials loading and storage areas	Area reasonably clean and free of litter and debris?	✓			
	Designated area covered overhead?	✓			
Chemical handling areas	Areas reasonably clean and organized?			✓	
	Is area indoors or properly covered?			✓	
	Spill containment cleanup kits readily available?			✓	
	If outdoors, is water from surrounding areas prevented from reaching chemical handling areas?			✓	
	Hazardous materials/liquids stored above ground?			✓	
	Dry clean up methods implemented?			✓	

IV. Water Quality Management Plan (WQMP)** Review

Has a WQMP (or SWPPP) been developed for this yard? ✓ Yes (complete this section and skip section V)
____ No (skip this section and complete section V)

		S	U	N/A	Comments
Facility site map	Identifies drainage areas and direction of flow	✓			
	Identifies location of storm water conveyance system including ditches, inlets and storm drains	✓			
	Identifies location of any existing storm water controls (e.g., berms, filters, grass swales, etc.)	✓			
	Identifies location of building(s) and activity areas (e.g., fueling islands, hazardous materials storage areas, washing areas, etc.)	✓			
Materials/activities used on site	List materials stored and handled on site, including storage location and typical quantities	✓			
	Includes a narrative description of activities conducted on site which have the potential to result in discharges to storm drain system	✓			
Potential Pollutants	Identifies potential pollutants which could be discharged from site given activities conducted at facility	✓			
Best Management Practices (BMPs)	Describes BMPs implemented at facility to deal with **each** potential pollutant source identified	✓			
	Minimum City wide BMPs listed	✓			
	Storm water system regularly inspected/monitored	✓			
Record keeping	Employee training records			✓	
	Quarterly inspections records, if any			✓	
	Storm water conveyance system monitoring (2/yr)[1]			✓	

**The term Water Quality Management Plan (WQMP) is replacing the term Storm Water Pollution Prevention Plan (or SWPPP) for municipal facilities.

V. Water Quality Management Plan Status

Is facility in the process of developing a WQMP?
____ Yes, expected completion date: ____
✓ No, this facility does not need a WQMP because this site is less than one acre

VI. Additional Comments (attach additional pages if necessary)

[1] Only required for NDPES General Storm Water Permit holders

City of San Diego - Urban Runoff Management Plan

ANNUAL MUNICIPAL FACILITY SITE COMPLIANCE INSPECTION CHECKLIST

Inspector: LEA Orianne
Phone Number: (858) 636-4810
Date/Time: July 17, 2007

I. Facility Information

Facility Name: FIRE STATION 33		
Street Address: 16966 BERNARDO CENTER drive		Zip Code: 92128
Facility Contact Person: FIRE STATION CAPTAIN		Phone: (858) 538-8133
Standard Industrial Classification Code: N/A	Waste Discharge Identification Number: N/A	APN No.: N/A

II. Shared Facility Information

Is there more than one City department and/or division sharing this facility?

✓ No (skip this section) _____ Yes (complete this section)

Name of City Departments and/or Divisions Sharing Facility	Contact Person and Phone Number	Covered by this Inspection?
N/A		

III. General Site Conditions and Runoff Management Practices Review

		S*	U*	N/A	* Comments
General	Employees trained in storm water pollution prevention practices?	✓			
	Common areas of yard reasonably clean and free of litter and debris?	✓			
	Are parking areas generally clean and swept as needed?	✓			
	Are storm drain inlets reasonably clean and free of debris?	✓			
	Is there evidence of discharges, spills, and or leaks in any areas?	✓			
Trash storage areas	Is area reasonably clean and uncluttered?	✓			
	Are trash cans and garbage bins kept covered?	✓			
Fueling areas	Is there a roof on fueling area?		✓		
	Is there a mechanism in place for spill overflow protection?	✓			spill kit
Vehicle/equipment maintenance area	Area reasonably clean and free of spills, leaks, or any other deleterious materials?	✓			
	Is area covered overhead?	✓			
	Dry clean up methods implemented?	✓			
	Are there drip pans readily available for use?	✓			
	Spill containment and cleanup kits readily available?	✓			
	Storage areas covered and properly maintained?	✓			

* S = Satisfactory, U = Unsatisfactory

III. General Site Conditions and Runoff Management Practices Review (Cont.)

		S	U	N/A	Comments
Vehicle/equipment washing areas (cont)	Are related activities contained within designated area?			✓	
	Hazardous materials/liquids stored above ground?			✓	
	Are there containment mechanisms in place?			✓	
Materials loading and storage areas	Area reasonably clean and free of litter and debris?	✓			
	Designated area covered overhead?	✓			
Chemical handling areas	Areas reasonably clean and organized?			✓	
	Is area indoors or properly covered?			✓	
	Spill containment cleanup kits readily available?			✓	
	If outdoors, is water from surrounding areas prevented from reaching chemical handling areas?			✓	
	Hazardous materials/liquids stored above ground?			✓	
	Dry clean up methods implemented?			✓	

IV. Water Quality Management Plan (WQMP)** Review

Has a WQMP (or SWPPP) been developed for this yard? ✓ Yes (complete this section and skip section V)
____ No (skip this section and complete section V)

		S	U	N/A	Comments
Facility site map	Identifies drainage areas and direction of flow	✓			
	Identifies location of storm water conveyance system including ditches, inlets and storm drains	✓			
	Identifies location of any existing storm water controls (e.g., berms, filters, grass swales, etc.)	✓			
	Identifies location of building(s) and activity areas (e.g., fueling islands, hazardous materials storage areas, washing areas, etc.)	✓			
Materials/activities used on site	List materials stored and handled on site, including storage location and typical quantities	✓			
	Includes a narrative description of activities conducted on site which have the potential to result in discharges to storm drain system	✓			
Potential Pollutants	Identifies potential pollutants which could be discharged from site given activities conducted at facility	✓			
Best Management Practices (BMPs)	Describes BMPs implemented at facility to deal with **each** potential pollutant source identified	✓			
	Minimum City wide BMPs listed	✓			
	Storm water system regularly inspected/monitored	✓			
Record keeping	Employee training records			✓	
	Quarterly inspections records, if any			✓	
	Storm water conveyance system monitoring (2/yr)[1]			✓	

**The term Water Quality Management Plan (WQMP) is replacing the term Storm Water Pollution Prevention Plan (or SWPPP) for municipal facilities.

V. Water Quality Management Plan Status

Is facility in the process of developing a WQMP?
____ Yes, expected completion date: ____
✓ No, this facility does not need a WQMP because this site is less than an acre.

VI. Additional Comments (attach additional pages if necessary)

[1] Only required for NDPES General Storm Water Permit holders

City of San Diego - Urban Runoff Management Plan

ANNUAL MUNICIPAL FACILITY SITE COMPLIANCE INSPECTION CHECKLIST

Inspector: LEA ORIANNE
Phone Number: (858) 636-4810
Date/Time: July 17, 2007

I. Facility Information

Facility Name: FIRE STATION 34		
Street Address: 6565 COWLES MOUNTAIN ROAD		Zip Code: 92119
Facility Contact Person: FIRE STATION CAPTAIN		Phone: 619 527-3426
Standard Industrial Classification Code: N/A	Waste Discharge Identification Number: N/A	APN No.: N/A

II. Shared Facility Information

Is there more than one City department and/or division sharing this facility?

__✓__ No (skip this section) _____ Yes (complete this section)

Name of City Departments and/or Divisions Sharing Facility	Contact Person and Phone Number	Covered by this Inspection?
N/A		

III. General Site Conditions and Runoff Management Practices Review

		S*	U*	N/A	Comments
General	Employees trained in storm water pollution prevention practices?	✓			
	Common areas of yard reasonably clean and free of litter and debris?	✓			
	Are parking areas generally clean and swept as needed?	✓			
	Are storm drain inlets reasonably clean and free of debris?	✓			
	Is there evidence of discharges, spills, and or leaks in any areas?	✓			
Trash storage areas	Is area reasonably clean and uncluttered?	✓			
	Are trash cans and garbage bins kept covered?	✓			
Fueling areas	Is there a roof on fueling area?		✓		
	Is there a mechanism in place for spill overflow protection?	✓			spill kit
Vehicle/equipment maintenance area	Area reasonably clean and free of spills, leaks, or any other deleterious materials?	✓			
	Is area covered overhead?	✓			
	Dry clean up methods implemented?	✓			
	Are there drip pans readily available for use?	✓			
	Spill containment and cleanup kits readily available?	✓			
	Storage areas covered and properly maintained?	✓			

* S = Satisfactory, U = Unsatisfactory

III. General Site Conditions and Runoff Management Practices Review (Cont.)

		S	U	N/A	Comments
Vehicle/equipment washing areas (cont)	Are related activities contained within designated area?			✓	
	Hazardous materials/liquids stored above ground?			✓	
	Are there containment mechanisms in place?			✓	
Materials loading and storage areas	Area reasonably clean and free of litter and debris?	✓			
	Designated area covered overhead?	✓			
Chemical handling areas	Areas reasonably clean and organized?			✓	
	Is area indoors or properly covered?			✓	
	Spill containment cleanup kits readily available?			✓	
	If outdoors, is water from surrounding areas prevented from reaching chemical handling areas?			✓	
	Hazardous materials/liquids stored above ground?			✓	
	Dry clean up methods implemented?			✓	

IV. Water Quality Management Plan (WQMP)** Review

Has a WQMP (or SWPPP) been developed for this yard? ✓ Yes (complete this section and skip section V)
____ No (skip this section and complete section V)

		S	U	N/A	Comments
Facility site map	Identifies drainage areas and direction of flow	✓			
	Identifies location of storm water conveyance system including ditches, inlets and storm drains	✓			
	Identifies location of any existing storm water controls (e.g., berms, filters, grass swales, etc.)	✓			
	Identifies location of building(s) and activity areas (e.g., fueling islands, hazardous materials storage areas, washing areas, etc.)	✓			
Materials/activities used on site	List materials stored and handled on site, including storage location and typical quantities	✓			
	Includes a narrative description of activities conducted on site which have the potential to result in discharges to storm drain system	✓			
Potential Pollutants	Identifies potential pollutants which could be discharged from site given activities conducted at facillty	✓			
Best Management Practices (BMPs)	Describes BMPs implemented at facility to deal with **each** potential pollutant source identified	✓			
	Minimum City wide BMPs listed	✓			
	Storm water system regularly inspected/monitored	✓			
Record keeping	Employee training records			✓	
	Quarterly inspections records, if any			✓	
	Storm water conveyance system monitoring (2/yr)[1]			✓	

**The term Water Quality Management Plan (WQMP) is replacing the term Storm Water Pollution Prevention Plan (or SWPPP) for municipal facilities.

V. Water Quality Management Plan Status

Is facility in the process of developing a WQMP?

____ Yes, expected completion date: _____

✓ No, this facility does not need a WQMP because this site covers less than one acre.

VI. Additional Comments (attach additional pages if necessary)

[1] Only required for NDPES General Storm Water Permit holders

City of San Diego - Urban Runoff Management Plan

ANNUAL MUNICIPAL FACILITY SITE COMPLIANCE INSPECTION CHECKLIST

Page 1 of 2

Inspector: BRENT LINDBERG
Phone Number: (858) 573-1362
Date/Time: July 17, 2007

I. Facility Information

Facility Name: FIRE STATION 35		
Street Address: 4285 EASTGATE MALL		Zip Code: 92122
Facility Contact Person: FIRE STATION CAPTAIN		Phone: (858) 552-1777
Standard Industrial Classification Code: N/A	Waste Discharge Identification Number: N/A	APN No.: N/A

II. Shared Facility Information

Is there more than one City department and/or division sharing this facility?

_____ No (skip this section) _✓_ Yes (complete this section)

Name of City Departments and/or Divisions Sharing Facility	Contact Person and Phone Number	Covered by this Inspection?
City of S.D. Police Dept sharing the site not sharing the actual Building	Northern AREA Police Station Captain (858) 552-1700 or (619) 531-2000	No

III. General Site Conditions and Runoff Management Practices Review

		S*	U*	N/A	Comments
General	Employees trained in storm water pollution prevention practices?	✓			
	Common areas of yard reasonably clean and free of litter and debris?	✓			
	Are parking areas generally clean and swept as needed?	✓			
	Are storm drain inlets reasonably clean and free of debris?	✓			The Fuel
	Is there evidence of discharges, spills, and or leaks in any areas?	✓			is on the "Fire"
Trash storage areas	Is area reasonably clean and uncluttered?	✓			side ---
	Are trash cans and garbage bins kept covered?	✓			
Fueling areas	Is there a roof on fueling area?		✓		AGST -
	Is there a mechanism in place for spill overflow protection?	✓		→	spill
Vehicle/equipment maintenance area	Area reasonably clean and free of spills, leaks, or any other deleterious materials?	✓			containment
	Is area covered overhead?	✓			
	Dry clean up methods implemented?	✓			
	Are there drip pans readily available for use?	✓			
	Spill containment and cleanup kits readily available?	✓			
	Storage areas covered and properly maintained?	✓			

* S = Satisfactory, U = Unsatisfactory

III. General Site Conditions and Runoff Management Practices Review (Cont.)

		S	U	N/A	Comments
Vehicle/equipment washing areas (cont)	Are related activities contained within designated area?			✓	
	Hazardous materials/liquids stored above ground?			✓	
	Are there containment mechanisms in place?			✓	
Materials loading and storage areas	Area reasonably clean and free of litter and debris?	✓			
	Designated area covered overhead?	✓			
Chemical handling areas	Areas reasonably clean and organized?			✓	
	Is area indoors or properly covered?			✓	
	Spill containment cleanup kits readily available?			✓	
	If outdoors, is water from surrounding areas prevented from reaching chemical handling areas?			✓	
	Hazardous materials/liquids stored above ground?			✓	
	Dry clean up methods implemented?			✓	

IV. Water Quality Management Plan (WQMP)** Review

see police contact

Has a WQMP (or SWPPP) been developed for this yard? ___ Yes (complete this section and skip section V)

___ No (skip this section and complete section V)

primary user/occupant is S.D. Police Department

		S	U	N/A	Comments
Facility site map	Identifies drainage areas and direction of flow	✓			
	Identifies location of storm water conveyance system including ditches, inlets and storm drains	✓			
	Identifies location of any existing storm water controls (e.g., berms, filters, grass swales, etc.)	✓			
	Identifies location of building(s) and activity areas (e.g., fueling islands, hazardous materials storage areas, washing areas, etc.)	✓			
Materials/activities used on site	List materials stored and handled on site, including storage location and typical quantities	✓			
	Includes a narrative description of activities conducted on site which have the potential to result in discharges to storm drain system	✓			
Potential Pollutants	Identifies potential pollutants which could be discharged from site given activities conducted at facility	✓			
Best Management Practices (BMPs)	Describes BMPs implemented at facility to deal with **each** potential pollutant source identified	✓			
	Minimum City wide BMPs listed	✓			
	Storm water system regularly inspected/monitored	✓			
Record keeping	Employee training records			✓	
	Quarterly inspections records, if any			✓	
	Storm water conveyance system monitoring (2/yr)[1]			✓	

**The term Water Quality Management Plan (WQMP) is replacing the term Storm Water Pollution Prevention Plan (or SWPPP) for municipal facilities.

V. Water Quality Management Plan Status

Is facility in the process of developing a WQMP?

___ Yes, expected completion date: ___

✓ No, this facility does not need a WQMP because The San Diego Police Department is the primary occupant.

VI. Additional Comments (attach additional pages if necessary)

[1] Only required for NDPES General Storm Water Permit holders

City of San Diego - Urban Runoff Management Plan

ANNUAL MUNICIPAL FACILITY SITE COMPLIANCE INSPECTION CHECKLIST

Inspector: LEA ORianne
Phone Number: (858) 636-4810
Date/Time: July 17, 2007

I. Facility Information

Facility Name: FIRE Station 36		
Street Address: 5855 Chateau Drive		Zip Code: 92117
Facility Contact Person: FIRE Station Captain		Phone: 858 573-1378
Standard Industrial Classification Code: N/A	Waste Discharge Identification Number: N/A	APN No.: N/A

II. Shared Facility Information

Is there more than one City department and/or division sharing this facility?

✓ No (skip this section) _____ Yes (complete this section)

Name of City Departments and/or Divisions Sharing Facility	Contact Person and Phone Number	Covered by this Inspection?
N/A		

III. General Site Conditions and Runoff Management Practices Review

		S*	U*	N/A	Comments
General	Employees trained in storm water pollution prevention practices?	✓			
	Common areas of yard reasonably clean and free of litter and debris?	✓			
	Are parking areas generally clean and swept as needed?	✓			
	Are storm drain inlets reasonably clean and free of debris?	✓			
	Is there evidence of discharges, spills, and or leaks in any areas?	✓			
Trash storage areas	Is area reasonably clean and uncluttered?	✓			
	Are trash cans and garbage bins kept covered?	✓			
Fueling areas	Is there a roof on fueling area?		✓		
	Is there a mechanism in place for spill overflow protection?	✓			spill containment
Vehicle/equipment maintenance area	Area reasonably clean and free of spills, leaks, or any other deleterious materials?	✓			
	Is area covered overhead?	✓			
	Dry clean up methods implemented?	✓			
	Are there drip pans readily available for use?	✓			
	Spill containment and cleanup kits readily available?	✓			
	Storage areas covered and properly maintained?	✓			

* S = Satisfactory, U = Unsatisfactory

III. General Site Conditions and Runoff Management Practices Review (Cont.)

		S	U	N/A	Comments
Vehicle/equipment washing areas (cont)	Are related activities contained within designated area?			✓	
	Hazardous materials/liquids stored above ground?			✓	
	Are there containment mechanisms in place?			✓	
Materials loading and storage areas	Area reasonably clean and free of litter and debris?	✓			
	Designated area covered overhead?	✓			
Chemical handling areas	Areas reasonably clean and organized?			✓	
	Is area indoors or properly covered?			✓	
	Spill containment cleanup kits readily available?			✓	
	If outdoors, is water from surrounding areas prevented from reaching chemical handling areas?			✓	
	Hazardous materials/liquids stored above ground?			✓	
	Dry clean up methods implemented?			✓	

IV. Water Quality Management Plan (WQMP)** Review

Has a WQMP (or SWPPP) been developed for this yard? ✓ Yes (complete this section and skip section V)
____ No (skip this section and complete section V)

		S	U	N/A	Comments
Facility site map	Identifies drainage areas and direction of flow	✓			
	Identifies location of storm water conveyance system including ditches, inlets and storm drains	✓			
	Identifies location of any existing storm water controls (e.g., berms, filters, grass swales, etc.)	✓			
	Identifies location of building(s) and activity areas (e.g., fueling islands, hazardous materials storage areas, washing areas, etc.)	✓			
Materials/activities used on site	List materials stored and handled on site, including storage location and typical quantities	✓			
	Includes a narrative description of activities conducted on site which have the potential to result in discharges to storm drain system	✓			
Potential Pollutants	Identifies potential pollutants which could be discharged from site given activities conducted at facility	✓			
Best Management Practices (BMPs)	Describes BMPs implemented at facility to deal with **each** potential pollutant source identified	✓			
	Minimum City wide BMPs listed	✓			
	Storm water system regularly inspected/monitored	✓			
Record keeping	Employee training records			✓	
	Quarterly inspections records, if any			✓	
	Storm water conveyance system monitoring (2/yr)[1]			✓	

**The term Water Quality Management Plan (WQMP) is replacing the term Storm Water Pollution Prevention Plan (or SWPPP) for municipal facilities.

V. Water Quality Management Plan Status

Is facility in the process of developing a WQMP?
____ Yes, expected completion date: ____
✓ No, this facility does not need a WQMP because This site covers less than one acre

VI. Additional Comments (attach additional pages if necessary)

[1] Only required for NDPES General Storm Water Permit holders

City of San Diego - Urban Runoff Management Plan

ANNUAL MUNICIPAL FACILITY SITE COMPLIANCE INSPECTION CHECKLIST

Inspector: LEA ORIANNE
Phone Number: (858) 636-4810
Date/Time: July 17, 2007

I. Facility Information

Facility Name: FIRE STATION 37		
Street Address: 11640 Spring Canyon Road		Zip Code: 92131
Facility Contact Person: FIRE STATION CAPTAIN		Phone: (858) 538-8137
Standard Industrial Classification Code: N/A	Waste Discharge Identification Number: N/A	APN No.: N/A

II. Shared Facility Information

Is there more than one City department and/or division sharing this facility?

✓ No (skip this section) _____ Yes (complete this section)

Name of City Department and/or Division Sharing Facility	Contact Person and Phone Number	Covered by this Inspection?
N/A		

III. General Site Conditions and Runoff Management Practices Review

		S*	U*	N/A	Comments
General	Employees trained in storm water pollution prevention practices?	✓			
	Common areas of yard reasonably clean and free of litter and debris?	✓			
	Are parking areas generally clean and swept as needed?	✓			
	Are storm drain inlets reasonably clean and free of debris?	✓			
	Is there evidence of discharges, spills, and or leaks in any areas?	✓			
Trash storage areas	Is area reasonably clean and uncluttered?	✓			
	Are trash cans and garbage bins kept covered?	✓			
Fueling areas	Is there a roof on fueling area?		✓		
	Is there a mechanism in place for spill overflow protection?	✓			spill containment
Vehicle/equipment maintenance area	Area reasonably clean and free of spills, leaks, or any other deleterious materials?	✓			
	Is area covered overhead?	✓			
	Dry clean up methods implemented?	✓			
	Are there drip pans readily available for use?	✓			
	Spill containment and cleanup kits readily available?	✓			
	Storage areas covered and properly maintained?	✓			

* S = Satisfactory, U = Unsatisfactory

III. General Site Conditions and Runoff Management Practices Review (Cont.)

		S	U	N/A	Comments
Vehicle/equipment washing areas (cont)	Are related activities contained within designated area?			✓	
	Hazardous materials/liquids stored above ground?			✓	
	Are there containment mechanisms in place?			✓	
Materials loading and storage areas	Area reasonably clean and free of litter and debris?	✓			
	Designated area covered overhead?	✓			
Chemical handling areas	Areas reasonably clean and organized?			✓	
	Is area indoors or properly covered?			✓	
	Spill containment cleanup kits readily available?			✓	
	If outdoors, is water from surrounding areas prevented from reaching chemical handling areas?			✓	
	Hazardous materials/liquids stored above ground?			✓	
	Dry clean up methods implemented?			✓	

IV. Water Quality Management Plan (WQMP)** Review

Has a WQMP (or SWPPP) been developed for this yard? ✓ Yes (complete this section and skip section V)
_____ No (skip this section and complete section V)

		S	U	N/A	Comments
Facility site map	Identifies drainage areas and direction of flow	✓			
	Identifies location of storm water conveyance system including ditches, inlets and storm drains	✓			
	Identifies location of any existing storm water controls (e.g., berms, filters, grass swales, etc.)	✓			
	Identifies location of building(s) and activity areas (e.g., fueling islands, hazardous materials storage areas, washing areas, etc.)	✓			
Materials/activities used on site	List materials stored and handled on site, including storage location and typical quantities	✓			
	Includes a narrative description of activities conducted on site which have the potential to result in discharges to storm drain system	✓			
Potential Pollutants	Identifies potential pollutants which could be discharged from site given activities conducted at facility	✓			
Best Management Practices (BMPs)	Describes BMPs implemented at facility to deal with **each** potential pollutant source identified	✓			
	Minimum City wide BMPs listed	✓			
	Storm water system regularly inspected/monitored	✓			
Record keeping	Employee training records			✓	
	Quarterly inspections records, if any			✓	
	Storm water conveyance system monitoring (2/yr)[1]			✓	

**The term Water Quality Management Plan (WQMP) is replacing the term Storm Water Pollution Prevention Plan (or SWPPP) for municipal facilities.

V. Water Quality Management Plan Status

Is facility in the process of developing a WQMP?
_____ Yes, expected completion date: _____
_____ No, this facility does not need a WQMP because _____

VI. Additional Comments (attach additional pages if necessary)

[1] Only required for NDPES General Storm Water Permit holders

City of San Diego - Urban Runoff Management Plan

ANNUAL MUNICIPAL FACILITY SITE COMPLIANCE INSPECTION CHECKLIST

Inspector: LEA ORIANNE
Phone Number: (858) 636-4810
Date/Time: July 17, 2007

I. Facility Information

Facility Name: FIRE STATION 38		
Street Address: 8441 New Salem Street		Zip Code: 92126
Facility Contact Person: FIRE STATION CAPTAIN		Phone: (858) 538-8138
Standard Industrial Classification Code: N/A	Waste Discharge Identification Number: N/A	APN No.: N/A

II. Shared Facility Information

Is there more than one City department and/or division sharing this facility?

✓ No (skip this section) _____ Yes (complete this section)

Name of City Departments and/or Divisions Sharing Facility	Contact Person and Phone Numbers	Covered by this Inspection?
N/A		

III. General Site Conditions and Runoff Management Practices Review

		S*	U*	NA*	Comments
General	Employees trained in storm water pollution prevention practices?	✓			
	Common areas of yard reasonably clean and free of litter and debris?	✓			
	Are parking areas generally clean and swept as needed?	✓			
	Are storm drain inlets reasonably clean and free of debris?	✓			
	Is there evidence of discharges, spills, and or leaks in any areas?	✓			
Trash storage areas	Is area reasonably clean and uncluttered?	✓			
	Are trash cans and garbage bins kept covered?	✓			
Fueling areas	Is there a roof on fueling area?		✓		
	Is there a mechanism in place for spill overflow protection?	✓			spill kit
Vehicle/equipment maintenance area	Area reasonably clean and free of spills, leaks, or any other deleterious materials?	✓			
	Is area covered overhead?	✓			
	Dry clean up methods implemented?	✓			
	Are there drip pans readily available for use?	✓			
	Spill containment and cleanup kits readily available?	✓			
	Storage areas covered and properly maintained?	✓			

* S = Satisfactory, U = Unsatisfactory

III. General Site Conditions and Runoff Management Practices Review (Cont.)

		S	U	N/A	Comments
Vehicle/equipment washing areas (cont)	Are related activities contained within designated area?			✓	
	Hazardous materials/liquids stored above ground?			✓	
	Are there containment mechanisms in place?			✓	
Materials loading and storage areas	Area reasonably clean and free of litter and debris?	✓			
	Designated area covered overhead?	✓			
Chemical handling areas	Areas reasonably clean and organized?			✓	
	Is area indoors or properly covered?			✓	
	Spill containment cleanup kits readily available?			✓	
	If outdoors, is water from surrounding areas prevented from reaching chemical handling areas?			✓	
	Hazardous materials/liquids stored above ground?			✓	
	Dry clean up methods implemented?			✓	

IV. Water Quality Management Plan (WQMP)** Review

Has a WQMP (or SWPPP) been developed for this yard? ✓ Yes (complete this section and skip section V)
_____ No (skip this section and complete section V)

		S	U	N/A	Comments
Facility site map	Identifies drainage areas and direction of flow	✓			
	Identifies location of storm water conveyance system including ditches, inlets and storm drains	✓			
	Identifies location of any existing storm water controls (e.g., berms, filters, grass swales, etc.)	✓			
	Identifies location of building(s) and activity areas (e.g., fueling islands, hazardous materials storage areas, washing areas, etc.)	✓			
Materials/activities used on site	List materials stored and handled on site, including storage location and typical quantities	✓			
	Includes a narrative description of activities conducted on site which have the potential to result in discharges to storm drain system	✓			
Potential Pollutants	Identifies potential pollutants which could be discharged from site given activities conducted at facility	✓			
Best Management Practices (BMPs)	Describes BMPs implemented at facility to deal with **each** potential pollutant source identified	✓			
	Minimum City wide BMPs listed	✓			
	Storm water system regularly inspected/monitored	✓			
Record keeping	Employee training records			✓	
	Quarterly inspections records, if any			✓	
	Storm water conveyance system monitoring (2/yr)[1]			✓	

**The term Water Quality Management Plan (WQMP) is replacing the term Storm Water Pollution Prevention Plan (or SWPPP) for municipal facilities.

V. Water Quality Management Plan Status

Is facility in the process of developing a WQMP?
_____ Yes, expected completion date: _____
_____ No, this facility does not need a WQMP because _____

VI. Additional Comments (attach additional pages if necessary)

[1] Only required for NDPES General Storm Water Permit holders

City of San Diego - Urban Runoff Management Plan

ANNUAL MUNICIPAL FACILITY SITE COMPLIANCE INSPECTION CHECKLIST

Inspector: LEA ORIANNE
Phone Number: (858) 636-4810
Date/Time: July 17, 2007

I. Facility Information

Facility Name: FIRE STATION 39		
Street Address: 4949 La Cuenta Drive		Zip Code: 92124
Facility Contact Person: FIRE STATION CAPTAIN		Phone: 858 573-1381
Standard Industrial Classification Code: N/A	Waste Discharge Identification Number: N/A	APN No.: N/A

II. Shared Facility Information

Is there more than one City department and/or division sharing this facility?

✓ No (skip this section) _____ Yes (complete this section)

Name of City Departments and/or Divisions Sharing Facility	Contact Person and Phone Number	Covered by this Inspection?
N/A		

III. General Site Conditions and Runoff Management Practices Review

		S*	U*	N/A	Comments
General	Employees trained in storm water pollution prevention practices?	✓			
	Common areas of yard reasonably clean and free of litter and debris?	✓			
	Are parking areas generally clean and swept as needed?	✓			
	Are storm drain inlets reasonably clean and free of debris?	✓			
	Is there evidence of discharges, spills, and or leaks in any areas?	✓			AGST- Spill containment for fuel
Trash storage areas	Is area reasonably clean and uncluttered?	✓			
	Are trash cans and garbage bins kept covered?	✓			
Fueling areas	Is there a roof on fueling area?		✓		
	Is there a mechanism in place for spill overflow protection?	✓	→		
Vehicle/equipment maintenance area	Area reasonably clean and free of spills, leaks, or any other deleterious materials?	✓			
	Is area covered overhead?	✓			
	Dry clean up methods implemented?	✓			
	Are there drip pans readily available for use?	✓			
	Spill containment and cleanup kits readily available?	✓			
	Storage areas covered and properly maintained?	✓			

* S = Satisfactory, U = Unsatisfactory

III. General Site Conditions and Runoff Management Practices Review (Cont.)

		S	U	N/A	Comments
Vehicle/equipment washing areas (cont)	Are related activities contained within designated area?			✓	
	Hazardous materials/liquids stored above ground?			✓	
	Are there containment mechanisms in place?			✓	
Materials loading and storage areas	Area reasonably clean and free of litter and debris?	✓			
	Designated area covered overhead?	✓			
Chemical handling areas	Areas reasonably clean and organized?			✓	
	Is area indoors or properly covered?			✓	
	Spill containment cleanup kits readily available?			✓	
	If outdoors, is water from surrounding areas prevented from reaching chemical handling areas?			✓	
	Hazardous materials/liquids stored above ground?			✓	
	Dry clean up methods implemented?			✓	

IV. Water Quality Management Plan (WQMP)** Review

Has a WQMP (or SWPPP) been developed for this yard? ✓ Yes (complete this section and skip section V)
____ No (skip this section and complete section V)

		S	U	N/A	Comments
Facility site map	Identifies drainage areas and direction of flow	✓			
	Identifies location of storm water conveyance system including ditches, inlets and storm drains	✓			
	Identifies location of any existing storm water controls (e.g., berms, filters, grass swales, etc.)	✓			
	Identifies location of building(s) and activity areas (e.g., fueling islands, hazardous materials storage areas, washing areas, etc.)	✓			
Materials/activities used on site	List materials stored and handled on site, including storage location and typical quantities	✓			
	Includes a narrative description of activities conducted on site which have the potential to result in discharges to storm drain system	✓			
Potential Pollutants	Identifies potential pollutants which could be discharged from site given activities conducted at facility	✓			
Best Management Practices (BMPs)	Describes BMPs implemented at facility to deal with **each** potential pollutant source identified	✓			
	Minimum City wide BMPs listed	✓			
	Storm water system regularly inspected/monitored	✓			
Record keeping	Employee training records			✓	
	Quarterly inspections records, if any			✓	
	Storm water conveyance system monitoring (2/yr)[1]			✓	

**The term Water Quality Management Plan (WQMP) is replacing the term Storm Water Pollution Prevention Plan (or SWPPP) for municipal facilities.

V. Water Quality Management Plan Status

Is facility in the process of developing a WQMP?

____ Yes, expected completion date: ____

✓ No, this facility does not need a WQMP because site is less than one acre.

VI. Additional Comments (attach additional pages if necessary)

[1] Only required for NDPES General Storm Water Permit holders

City of San Diego - Urban Runoff Management Plan

ANNUAL MUNICIPAL FACILITY SITE COMPLIANCE INSPECTION CHECKLIST

Inspector: LEA ORIANNE
Phone Number: (858) 636-4810
Date/Time: July 17, 2007

I. Facility Information

Facility Name		
Fire Station 40		
Street Address: 13393 Salmon River Road		Zip Code: 92129
Facility Contact Person: Fire Station Captain		Phone: 858 538-8140
Standard Industrial Classification Code: N/A	Waste Discharge Identification Number: N/A	APN No.: N/A

II. Shared Facility Information

Is there more than one City department and/or division sharing this facility?

✓ No (skip this section) _____ Yes (complete this section)

Name of City Departments and/or Divisions Sharing Facility	Contact Person and Phone Number	Covered by this Inspection?
N/A		

III. General Site Conditions and Runoff Management Practices Review

		S*	U*	N/A	Comments
General	Employees trained in storm water pollution prevention practices?	✓			
	Common areas of yard reasonably clean and free of litter and debris?	✓			
	Are parking areas generally clean and swept as needed?	✓			
	Are storm drain inlets reasonably clean and free of debris?	✓			
	Is there evidence of discharges, spills, and or leaks in any areas?	✓			
Trash storage areas	Is area reasonably clean and uncluttered?	✓			
	Are trash cans and garbage bins kept covered?	✓			
Fueling areas	Is there a roof on fueling area?		✓		
	Is there a mechanism in place for spill overflow protection?	✓			spill kit
Vehicle/equipment maintenance area	Area reasonably clean and free of spills, leaks, or any other deleterious materials?	✓			
	Is area covered overhead?	✓			
	Dry clean up methods implemented?	✓			
	Are there drip pans readily available for use?	✓			
	Spill containment and cleanup kits readily available?	✓			
	Storage areas covered and properly maintained?	✓			

* S = Satisfactory, U = Unsatisfactory

III. General Site Conditions and Runoff Management Practices Review (Cont.)

		S	U	N/A	Comments
Vehicle/equipment washing areas (cont)	Are related activities contained within designated area?			✓	
	Hazardous materials/liquids stored above ground?			✓	
	Are there containment mechanisms in place?			✓	
Materials loading and storage areas	Area reasonably clean and free of litter and debris?	✓			
	Designated area covered overhead?	✓			
Chemical handling areas	Areas reasonably clean and organized?			✓	
	Is area indoors or properly covered?			✓	
	Spill containment cleanup kits readily available?			✓	
	If outdoors, is water from surrounding areas prevented from reaching chemical handling areas?			✓	
	Hazardous materials/liquids stored above ground?			✓	
	Dry clean up methods implemented?			✓	

IV. Water Quality Management Plan (WQMP)** Review

Has a WQMP (or SWPPP) been developed for this yard? ✓ Yes (complete this section and skip section V)
____ No (skip this section and complete section V)

		S	U	N/A	Comments
Facility site map	Identifies drainage areas and direction of flow	✓			
	Identifies location of storm water conveyance system including ditches, inlets and storm drains	✓			
	Identifies location of any existing storm water controls (e.g., berms, filters, grass swales, etc.)	✓			
	Identifies location of building(s) and activity areas (e.g., fueling islands, hazardous materials storage areas, washing areas, etc.)	✓			
Materials/activities used on site	List materials stored and handled on site, including storage location and typical quantities	✓			
	Includes a narrative description of activities conducted on site which have the potential to result in discharges to storm drain system	✓			
Potential Pollutants	Identifies potential pollutants which could be discharged from site given activities conducted at facility	✓			
Best Management Practices (BMPs)	Describes BMPs implemented at facility to deal with **each** potential pollutant source identified	✓			
	Minimum City wide BMPs listed	✓			
	Storm water system regularly inspected/monitored	✓			
Record keeping	Employee training records			✓	
	Quarterly inspections records, if any			✓	
	Storm water conveyance system monitoring (2/yr)[1]			✓	

**The term Water Quality Management Plan (WQMP) is replacing the term Storm Water Pollution Prevention Plan (or SWPPP) for municipal facilities.

V. Water Quality Management Plan Status

Is facility in the process of developing a WQMP?
_____ Yes, expected completion date: _____
_____ No, this facility does not need a WQMP because _____

VI. Additional Comments (attach additional pages if necessary)

[1] Only required for NDPES General Storm Water Permit holders

City of San Diego - Urban Runoff Management Plan

ANNUAL MUNICIPAL FACILITY SITE COMPLIANCE INSPECTION CHECKLIST

Inspector: LEA ORIANNE
Phone Number: (858) 636-4810
Date/Time: July 17, 2007

I. Facility Information

Facility Name: Fire Station 41		
Street Address: 4914 Carroll Canyon Road		Zip Code: 92121
Facility Contact Person: Fire Station Captain		Phone: (858) 552-1775
Standard Industrial Classification Code: N/A	Waste Discharge Identification Number: N/A	APN No.: N/A

II. Shared Facility Information

Is there more than one City department and/or division sharing this facility?

✓ No (skip this section) _____ Yes (complete this section)

Name of City Departments and/or Divisions Sharing Facility	Contact Person and Phone Number	Covered by this Inspection?
N/A		

III. General Site Conditions and Runoff Management Practices Review

		S*	U	N/A	Comments
General	Employees trained in storm water pollution prevention practices?	✓			
	Common areas of yard reasonably clean and free of litter and debris?	✓			
	Are parking areas generally clean and swept as needed?	✓			
	Are storm drain inlets reasonably clean and free of debris?	✓			
	Is there evidence of discharges, spills, and or leaks in any areas?	✓			
Trash storage areas	Is area reasonably clean and uncluttered?	✓			
	Are trash cans and garbage bins kept covered?	✓			
Fueling areas	Is there a roof on fueling area?		✓		
	Is there a mechanism in place for spill overflow protection?	✓			spill kit
Vehicle/equipment maintenance area	Area reasonably clean and free of spills, leaks, or any other deleterious materials?	✓			
	Is area covered overhead?	✓			
	Dry clean up methods implemented?	✓			
	Are there drip pans readily available for use?	✓			
	Spill containment and cleanup kits readily available?	✓			
	Storage areas covered and properly maintained?	✓			

* S = Satisfactory, U = Unsatisfactory

III. General Site Conditions and Runoff Management Practices Review (Cont.)

		S	U	N/A	Comments
Vehicle/equipment washing areas (cont)	Are related activities contained within designated area?			✓	
	Hazardous materials/liquids stored above ground?			✓	
	Are there containment mechanisms in place?			✓	
Materials loading and storage areas	Area reasonably clean and free of litter and debris?	✓			
	Designated area covered overhead?	✓			
Chemical handling areas	Areas reasonably clean and organized?			✓	
	Is area indoors or properly covered?			✓	
	Spill containment cleanup kits readily available?			✓	
	If outdoors, is water from surrounding areas prevented from reaching chemical handling areas?			✓	
	Hazardous materials/liquids stored above ground?			✓	
	Dry clean up methods implemented?			✓	

IV. Water Quality Management Plan (WQMP)** Review

Has a WQMP (or SWPPP) been developed for this yard? ✓ Yes (complete this section and skip section V)
____ No (skip this section and complete section V)

		S	U	N/A	Comments
Facility site map	Identifies drainage areas and direction of flow	✓			
	Identifies location of storm water conveyance system including ditches, inlets and storm drains	✓			
	Identifies location of any existing storm water controls (e.g., berms, filters, grass swales, etc.)	✓			
	Identifies location of building(s) and activity areas (e.g., fueling islands, hazardous materials storage areas, washing areas, etc.)	✓			
Materials/activities used on site	List materials stored and handled on site, including storage location and typical quantities	✓			
	Includes a narrative description of activities conducted on site which have the potential to result in discharges to storm drain system	✓			
Potential Pollutants	Identifies potential pollutants which could be discharged from site given activities conducted at facility	✓			
Best Management Practices (BMPs)	Describes BMPs implemented at facility to deal with **each** potential pollutant source identified	✓			
	Minimum City wide BMPs listed	✓			
	Storm water system regularly inspected/monitored	✓			
Record keeping	Employee training records			✓	
	Quarterly inspections records, if any			✓	
	Storm water conveyance system monitoring (2/yr)[1]			✓	

**The term Water Quality Management Plan (WQMP) is replacing the term Storm Water Pollution Prevention Plan (or SWPPP) for municipal facilities.

V. Water Quality Management Plan Status

Is facility in the process of developing a WQMP?
____ Yes, expected completion date: ____
✓ No, this facility does not need a WQMP because this site is less than one acre.

VI. Additional Comments (attach additional pages if necessary)

[1] Only required for NDPES General Storm Water Permit holders

City of San Diego - Urban Runoff Management Plan

ANNUAL MUNICIPAL FACILITY SITE COMPLIANCE INSPECTION CHECKLIST

Inspector: LEA ORIANNE
Phone Number: (858) 636-4810
Date/Time: July 17, 2007

I. Facility Information

Facility Name: FIRE STATION 42		
Street Address: 12119 World Trade Drive		Zip Code: 92128
Facility Contact Person: FIRE STATION CAPTAIN		Phone: 858 538-8142
Standard Industrial Classification Code: N/A	Waste Discharge Identification Number: N/A	APN No.: N/A

II. Shared Facility Information

Is there more than one City department and/or division sharing this facility?

✓ No (skip this section) _____ Yes (complete this section)

Name of City Departments and/or Divisions Sharing Facility	Contact Person and/or Phone Number	Covered by this Inspection?
N/A		

III. General Site Conditions and Runoff Management Practices Review

		S*	U*	N/A	Comments
General	Employees trained in storm water pollution prevention practices?	✓			
	Common areas of yard reasonably clean and free of litter and debris?	✓			
	Are parking areas generally clean and swept as needed?	✓			
	Are storm drain inlets reasonably clean and free of debris?	✓			
	Is there evidence of discharges, spills, and or leaks in any areas?	✓			
Trash storage areas	Is area reasonably clean and uncluttered?	✓			
	Are trash cans and garbage bins kept covered?	✓			
Fueling areas	Is there a roof on fueling area?		✓		
	Is there a mechanism in place for spill overflow protection?	✓			Spill K-t
Vehicle/equipment maintenance area	Area reasonably clean and free of spills, leaks, or any other deleterious materials?	✓			
	Is area covered overhead?	✓			
	Dry clean up methods implemented?	✓			
	Are there drip pans readily available for use?	✓			
	Spill containment and cleanup kits readily available?	✓			
	Storage areas covered and properly maintained?	✓			

* S = Satisfactory, U = Unsatisfactory

III. General Site Conditions and Runoff Management Practices Review (Cont.)

		S	U	NA	Comments
Vehicle/equipment washing areas (cont)	Are related activities contained within designated area?			✓	
	Hazardous materials/liquids stored above ground?			✓	
	Are there containment mechanisms in place?			✓	
Materials loading and storage areas	Area reasonably clean and free of litter and debris?	✓			
	Designated area covered overhead?	✓			
Chemical handling areas	Areas reasonably clean and organized?			✓	
	Is area indoors or properly covered?			✓	
	Spill containment cleanup kits readily available?			✓	
	If outdoors, is water from surrounding areas prevented from reaching chemical handling areas?			✓	
	Hazardous materials/liquids stored above ground?			✓	
	Dry clean up methods implemented?			✓	

IV. Water Quality Management Plan (WQMP)** Review

Has a WQMP (or SWPPP) been developed for this yard? ✓ Yes (complete this section and skip section V)
_____ No (skip this section and complete section V)

		S	U	NA	Comments
Facility site map	Identifies drainage areas and direction of flow	✓			
	Identifies location of storm water conveyance system including ditches, inlets and storm drains	✓			
	Identifies location of any existing storm water controls (e.g., berms, filters, grass swales, etc.)	✓			
	Identifies location of building(s) and activity areas (e.g., fueling islands, hazardous materials storage areas, washing areas, etc.)	✓			
Materials/activities used on site	List materials stored and handled on site, including storage location and typical quantities	✓			
	Includes a narrative description of activities conducted on site which have the potential to result in discharges to storm drain system	✓			
Potential Pollutants	Identifies potential pollutants which could be discharged from site given activities conducted at facility	✓			
Best Management Practices (BMPs)	Describes BMPs implemented at facility to deal with each potential pollutant source identified	✓			
	Minimum City wide BMPs listed	✓			
	Storm water system regularly inspected/monitored	✓			
Record keeping	Employee training records			✓	
	Quarterly inspections records, if any			✓	
	Storm water conveyance system monitoring (2/yr)[1]			✓	

**The term Water Quality Management Plan (WQMP) is replacing the term Storm Water Pollution Prevention Plan (or SWPPP) for municipal facilities.

V. Water Quality Management Plan Status

Is facility in the process of developing a WQMP?
_____ Yes, expected completion date: _____
_____ No, this facility does not need a WQMP because _____

VI. Additional Comments (attach additional pages if necessary)

[1] Only required for NDPES General Storm Water Permit holders

City of San Diego - Urban Runoff Management Plan

ANNUAL MUNICIPAL FACILITY SITE COMPLIANCE INSPECTION CHECKLIST

Inspector: LEA Orianne
Phone Number (858) 63-4810
Date/Time: July 18, 2007

I. Facility Information

Facility Name		
FIRE STATION 43		
Street Address: 1590 La MEDIA ROAD		Zip Code: 92173
Facility Contact Person: FIRE STATION CAPTAIN		Phone: 619 424-0225
Standard Industrial Classification Code: N/A	Waste Discharge Identification Number: N/A	APN No.: N/A

II. Shared Facility Information

Is there more than one City department and/or division sharing this facility?

✓ No (skip this section) _____ Yes (complete this section)

Name of City Departments and/or Divisions Sharing Facility*	Contact Person and/or Phone Number	Covered by this Inspection?
N/A		

III. General Site Conditions and Runoff Management Practices Review

		S*	U	N/A	Comments
General	Employees trained in storm water pollution prevention practices?	✓			
	Common areas of yard reasonably clean and free of litter and debris?	✓			
	Are parking areas generally clean and swept as needed?	✓			
	Are storm drain inlets reasonably clean and free of debris?	✓			
	Is there evidence of discharges, spills, and or leaks in any areas?	✓			
Trash storage areas	Is area reasonably clean and uncluttered?	✓			
	Are trash cans and garbage bins kept covered?	✓			
Fueling areas	Is there a roof on fueling area?		✓		
	Is there a mechanism in place for spill overflow protection?	✓			AGST
Vehicle/equipment maintenance area	Area reasonably clean and free of spills, leaks, or any other deleterious materials?	✓		↳	Spill
	Is area covered overhead?	✓			Containment
	Dry clean up methods implemented?	✓			
	Are there drip pans readily available for use?	✓			
	Spill containment and cleanup kits readily available?	✓			
	Storage areas covered and properly maintained?	✓			

* S = Satisfactory, U = Unsatisfactory

III. General Site Conditions and Runoff Management Practices Review (Cont.)

		S	U	N/A	Comments
Vehicle/equipment washing areas (cont)	Are related activities contained within designated area?			✓	
	Hazardous materials/liquids stored above ground?			✓	
	Are there containment mechanisms in place?			✓	
Materials loading and storage areas	Area reasonably clean and free of litter and debris?	✓			
	Designated area covered overhead?	✓			
Chemical handling areas	Areas reasonably clean and organized?			✓	
	Is area indoors or properly covered?			✓	
	Spill containment cleanup kits readily available?			✓	
	If outdoors, is water from surrounding areas prevented from reaching chemical handling areas?			✓	
	Hazardous materials/liquids stored above ground?			✓	
	Dry clean up methods implemented?			✓	

IV. Water Quality Management Plan (WQMP)** Review

Has a WQMP (or SWPPP) been developed for this yard? ✓ Yes (complete this section and skip section V)
_____ No (skip this section and complete section V)

		S	U	N/A	Comments
Facility site map	Identifies drainage areas and direction of flow	✓			
	Identifies location of storm water conveyance system including ditches, inlets and storm drains	✓			
	Identifies location of any existing storm water controls (e.g., berms, filters, grass swales, etc.)	✓			
	Identifies location of building(s) and activity areas (e.g., fueling islands, hazardous materials storage areas, washing areas, etc.)	✓			
Materials/activities used on site	List materials stored and handled on site, including storage location and typical quantities	✓			
	Includes a narrative description of activities conducted on site which have the potential to result in discharges to storm drain system	✓			
Potential Pollutants	Identifies potential pollutants which could be discharged from site given activities conducted at facility	✓			
Best Management Practices (BMPs)	Describes BMPs implemented at facility to deal with **each** potential pollutant source identified	✓			
	Minimum City wide BMPs listed	✓			
	Storm water system regularly inspected/monitored	✓			
Record keeping	Employee training records			✓	
	Quarterly inspections records, if any			✓	
	Storm water conveyance system monitoring (2/yr)[1]			✓	

**The term Water Quality Management Plan (WQMP) is replacing the term Storm Water Pollution Prevention Plan (or SWPPP) for municipal facilities.

V. Water Quality Management Plan Status

Is facility in the process of developing a WQMP?
_____ Yes, expected completion date: _____
_____ No, this facility does not need a WQMP because _____

VI. Additional Comments (attach additional pages if necessary)

[1] Only required for NDPES General Storm Water Permit holders

City of San Diego - Urban Runoff Management Plan

ANNUAL MUNICIPAL FACILITY SITE COMPLIANCE INSPECTION CHECKLIST

Inspector: LEA ORIANNE
Phone Number: (858) 636-4810
Date/Time: July 17, 2007

I. Facility Information

Facility Name: FIRE STATION 44		
Street Address: 10011 BLACK MOUNTAIN ROAD		Zip Code: 92126
Facility Contact Person: FIRE STATION CAPTAIN		Phone: (858) 636-4885
Standard Industrial Classification Code: N/A	Waste Discharge Identification Number: N/A	APN No.: N/A

II. Shared Facility Information

Is there more than one City department and/or division sharing this facility?

✓ No (skip this section) _____ Yes (complete this section)

Name(s) of City Departments and/or Divisions Sharing Facility	Contact Person and/or Phone Number	Covered by this Inspection?
N/A		

III. General Site Conditions and Runoff Management Practices Review

		S*	U*	NA	Comments
General	Employees trained in storm water pollution prevention practices?	✓			
	Common areas of yard reasonably clean and free of litter and debris?	✓			
	Are parking areas generally clean and swept as needed?	✓			
	Are storm drain inlets reasonably clean and free of debris?	✓			
	Is there evidence of discharges, spills, and or leaks in any areas?	✓			
Trash storage areas	Is area reasonably clean and uncluttered?	✓			
	Are trash cans and garbage bins kept covered?	✓			AGST
Fueling areas	Is there a roof on fueling area?		✓		fuel
	Is there a mechanism in place for spill overflow protection?	✓	→		Spill
Vehicle/equipment maintenance area	Area reasonably clean and free of spills, leaks, or any other deleterious materials?	✓			containment
	Is area covered overhead?	✓			
	Dry clean up methods implemented?	✓			
	Are there drip pans readily available for use?	✓			
	Spill containment and cleanup kits readily available?	✓			
	Storage areas covered and properly maintained?	✓			

* S = Satisfactory, U = Unsatisfactory

III. General Site Conditions and Runoff Management Practices Review (Cont.)

		S	U	N/A	Comments
Vehicle/equipment washing areas (cont)	Are related activities contained within designated area?			✓	
	Hazardous materials/liquids stored above ground?	✓			
	Are there containment mechanisms in place?	✓			
Materials loading and storage areas	Area reasonably clean and free of litter and debris?	✓			
	Designated area covered overhead?	✓			
Chemical handling areas	Areas reasonably clean and organized?			✓	
	Is area indoors or properly covered?			✓	
	Spill containment cleanup kits readily available?			✓	
	If outdoors, is water from surrounding areas prevented from reaching chemical handling areas?			✓	
	Hazardous materials/liquids stored above ground?			✓	
	Dry clean up methods implemented?			✓	

IV. Water Quality Management Plan (WQMP)** Review

Has a WQMP (or SWPPP) been developed for this yard? ✓ Yes (complete this section and skip section V)
____ No (skip this section and complete section V)

		S	U	N/A	Comments
Facility site map	Identifies drainage areas and direction of flow	✓			
	Identifies location of storm water conveyance system including ditches, inlets and storm drains	✓			
	Identifies location of any existing storm water controls (e.g., berms, filters, grass swales, etc.)	✓			
	Identifies location of building(s) and activity areas (e.g., fueling islands, hazardous materials storage areas, washing areas, etc.)	✓			
Materials/activities used on site	List materials stored and handled on site, including storage location and typical quantities	✓			
	Includes a narrative description of activities conducted on site which have the potential to result in discharges to storm drain system	✓			
Potential Pollutants	Identifies potential pollutants which could be discharged from site given activities conducted at facility	✓			
Best Management Practices (BMPs)	Describes BMPs implemented at facility to deal with each potential pollutant source identified	✓			
	Minimum City wide BMPs listed	✓			
	Storm water system regularly inspected/monitored	✓			
Record keeping	Employee training records			✓	
	Quarterly inspections records, if any			✓	
	Storm water conveyance system monitoring (2/yr)[1]			✓	

**The term Water Quality Management Plan (WQMP) is replacing the term Storm Water Pollution Prevention Plan (or SWPPP) for municipal facilities.

V. Water Quality Management Plan Status

Is facility in the process of developing a WQMP?
_____ Yes, expected completion date: _____
_____ No, this facility does not need a WQMP because _____

VI. Additional Comments (attach additional pages if necessary)

[1] Only required for NDPES General Storm Water Permit holders

City of San Diego - Urban Runoff Management Plan

ANNUAL MUNICIPAL FACILITY SITE COMPLIANCE INSPECTION CHECKLIST

Inspector: LEA ORIANNE
Phone Number (858) 636-4810
Date/Time: July 17, 2007

I. Facility Information

Facility Name		
FIRE STATION 45 - TEMPORARY STATION at QUALCOMM STADIUM		
Street Address: 9449 FRIARS ROAD		Zip Code: 92108
Facility Contact Person: FIRE STATION CAPTAIN		Phone: (619) 516-2335
Standard Industrial Classification Code: N/A	Waste Discharge Identification Number: N/A	APN No.: N/A

II. Shared Facility Information

Is there more than one City department and/or division sharing this facility?

__✓__ No (skip this section) _____ Yes (complete this section)

Name of City Departments and/or Divisions Sharing Facility	Contact Person and Phone Number	Covered by this Inspection?
N/A		

III. General Site Conditions and Runoff Management Practices Review

		S*	U	N/A	Comments
General	Employees trained in storm water pollution prevention practices?	✓			
	Common areas of yard reasonably clean and free of litter and debris?	✓			
	Are parking areas generally clean and swept as needed?	✓			
	Are storm drain inlets reasonably clean and free of debris?			✓	
	Is there evidence of discharges, spills, and or leaks in any areas?			✓	
Trash storage areas	Is area reasonably clean and uncluttered?	✓			
	Are trash cans and garbage bins kept covered?	✓			
Fueling areas	Is there a roof on fueling area?			✓	NO FUEL
	Is there a mechanism in place for spill overflow protection?			✓	
Vehicle/equipment maintenance area	Area reasonably clean and free of spills, leaks, or any other deleterious materials?	✓			
	Is area covered overhead?	✓			
	Dry clean up methods implemented?	✓			
	Are there drip pans readily available for use?	✓			
	Spill containment and cleanup kits readily available?	✓			
	Storage areas covered and properly maintained?	✓			

* S = Satisfactory, U = Unsatisfactory

III. General Site Conditions and Runoff Management Practices Review (Cont.)

		S	U	N/A	Comments
Vehicle/equipment washing areas (cont)	Are related activities contained within designated area?			✓	45 GALLON
	Hazardous materials/liquids stored above ground?	✓	DIESEL		DAY TANK
	Are there containment mechanisms in place?			✓	
Materials loading and storage areas	Area reasonably clean and free of litter and debris?	✓			
	Designated area covered overhead?			✓	
Chemical handling areas	Areas reasonably clean and organized?			✓	
	Is area indoors or properly covered?			✓	
	Spill containment cleanup kits readily available?			✓	
	If outdoors, is water from surrounding areas prevented from reaching chemical handling areas?			✓	
	Hazardous materials/liquids stored above ground?			✓	
	Dry clean up methods implemented?			✓	

IV. Water Quality Management Plan (WQMP)** Review – SEE V BELOW

Has a WQMP (or SWPPP) been developed for this yard? ✓ Yes (complete this section and skip section V)
___ No (skip this section and complete section V)

		S	U	N/A	Comments
Facility site map	Identifies drainage areas and direction of flow				
	Identifies location of storm water conveyance system including ditches, inlets and storm drains				
	Identifies location of any existing storm water controls (e.g., berms, filters, grass swales, etc.)				
	Identifies location of building(s) and activity areas (e.g., fueling islands, hazardous materials storage areas, washing areas, etc.)				
Materials/activities used on site	List materials stored and handled on site, including storage location and typical quantities				
	Includes a narrative description of activities conducted on site which have the potential to result in discharges to storm drain system				
Potential Pollutants	Identifies potential pollutants which could be discharged from site given activities conducted at facility				
Best Management Practices (BMPs)	Describes BMPs implemented at facility to deal with **each** potential pollutant source identified				
	Minimum City wide BMPs listed				
	Storm water system regularly inspected/monitored				
Record keeping	Employee training records				
	Quarterly inspections records, if any				
	Storm water conveyance system monitoring (2/yr)[1]				

**The term Water Quality Management Plan (WQMP) is replacing the term Storm Water Pollution Prevention Plan (or SWPPP) for municipal facilities.

V. Water Quality Management Plan Status

Is facility in the process of developing a WQMP?
___ Yes, expected completion date: _____
✓ No, this facility does not need a WQMP because NOT our site --- SEE WQMP of COVERED BY QUALCOMM'S WQMP QUALCOMM STADIUM

VI. Additional Comments (attach additional pages if necessary)

[1] Only required for NDPES General Storm Water Permit holders

City of San Diego - Urban Runoff Management Plan

ANNUAL MUNICIPAL FACILITY SITE COMPLIANCE INSPECTION CHECKLIST

Inspector: LEA ORIANNE
Phone Number: (858) 636-4810
Date/Time: July 17, 2007

I. Facility Information

Facility Name: FIRE STATION 46		
Street Address: 14556 LAZANJA DRIVE		Zip Code: 92127
Facility Contact Person: FIRE STATION CAPTAIN		Phone: (858) 552-1640
Standard Industrial Classification Code: N/A	Waste Discharge Identification Number: N/A	APN No.: N/A

II. Shared Facility Information

Is there more than one City department and/or division sharing this facility?

___✓___ No (skip this section) _____ Yes (complete this section)

Name of City Departments and/or Divisions Sharing Facility	Contact Person and Phone Number	Covered by this Inspection
N/A		

III. General Site Conditions and Runoff Management Practices Review

		S*	U*	N/A	Comments
General	Employees trained in storm water pollution prevention practices?	✓			
	Common areas of yard reasonably clean and free of litter and debris?	✓			
	Are parking areas generally clean and swept as needed?	✓			
	Are storm drain inlets reasonably clean and free of debris?	✓			
	Is there evidence of discharges, spills, and or leaks in any areas?	✓			
Trash storage areas	Is area reasonably clean and uncluttered?	✓			
	Are trash cans and garbage bins kept covered?	✓			
Fueling areas	Is there a roof on fueling area?		✓		
	Is there a mechanism in place for spill overflow protection?	✓			spill kit
Vehicle/equipment maintenance area	Area reasonably clean and free of spills, leaks, or any other deleterious materials?	✓			
	Is area covered overhead?	✓			
	Dry clean up methods implemented?	✓			
	Are there drip pans readily available for use?	✓			
	Spill containment and cleanup kits readily available?	✓			
	Storage areas covered and properly maintained?	✓			

* S = Satisfactory, U = Unsatisfactory

III. General Site Conditions and Runoff Management Practices Review (Cont.)

		S	U	N/A	Comments
Vehicle/equipment washing areas (cont)	Are related activities contained within designated area?			✓	
	Hazardous materials/liquids stored above ground?			✓	
	Are there containment mechanisms in place?			✓	
Materials loading and storage areas	Area reasonably clean and free of litter and debris?	✓			
	Designated area covered overhead?	✓			
Chemical handling areas	Areas reasonably clean and organized?			✓	
	Is area indoors or properly covered?			✓	
	Spill containment cleanup kits readily available?			✓	
	If outdoors, is water from surrounding areas prevented from reaching chemical handling areas?			✓	
	Hazardous materials/liquids stored above ground?			✓	
	Dry clean up methods implemented?			✓	

IV. Water Quality Management Plan (WQMP)** Review

Has a WQMP (or SWPPP) been developed for this yard? ✓ Yes (complete this section and skip section V)
_____ No (skip this section and complete section V)

		S	U	N/A	Comments
Facility site map	Identifies drainage areas and direction of flow	✓			
	Identifies location of storm water conveyance system including ditches, inlets and storm drains	✓			
	Identifies location of any existing storm water controls (e.g., berms, filters, grass swales, etc.)	✓			
	Identifies location of building(s) and activity areas (e.g., fueling islands, hazardous materials storage areas, washing areas, etc.)	✓			
Materials/activities used on site	List materials stored and handled on site, including storage location and typical quantities	✓			
	Includes a narrative description of activities conducted on site which have the potential to result in discharges to storm drain system	✓			
Potential Pollutants	Identifies potential pollutants which could be discharged from site given activities conducted at facility	✓			
Best Management Practices (BMPs)	Describes BMPs implemented at facility to deal with **each** potential pollutant source identified	✓			
	Minimum City wide BMPs listed	✓			
	Storm water system regularly inspected/monitored	✓			
Record keeping	Employee training records			✓	
	Quarterly inspections records, if any			✓	
	Storm water conveyance system monitoring (2/yr)[1]			✓	

**The term Water Quality Management Plan (WQMP) is replacing the term Storm Water Pollution Prevention Plan (or SWPPP) for municipal facilities.

V. Water Quality Management Plan Status

Is facility in the process of developing a WQMP?
_____ Yes, expected completion date: _____
_____ No, this facility does not need a WQMP because _____

VI. Additional Comments (attach additional pages if necessary)

[1] Only required for NDPES General Storm Water Permit holders

City of San Diego - Urban Runoff Management Plan

ANNUAL MUNICIPAL FACILITY SITE COMPLIANCE INSPECTION CHECKLIST

Inspector: LEA ORIANNE
Phone Number: (858) 636-4810
Date/Time: July 18, 2007

I. Facility Information

Facility Name: FIRE REPAIR FACILITY		
Street Address: 3870 KEARNY VILLA ROAD		Zip Code: 92123
Facility Contact Person: FACILITY MAINTENANCE		Phone: (858) 573-1357
Standard Industrial Classification Code: N/A	Waste Discharge Identification Number: N/A	APN No.: N/A

II. Shared Facility Information

Is there more than one City department and/or division sharing this facility?

✓ No (skip this section) _____ Yes (complete this section)

Name of City Departments and/or Divisions Sharing Facility	Contact Person and Phone Number	Covered by this Inspection?
N/A		

III. General Site Conditions and Runoff Management Practices Review

		S*	U*	N/A	Comments
General	Employees trained in storm water pollution prevention practices?	✓			
	Common areas of yard reasonably clean and free of litter and debris?	✓			
	Are parking areas generally clean and swept as needed?	✓			
	Are storm drain inlets reasonably clean and free of debris?	✓			
	Is there evidence of discharges, spills, and or leaks in any areas?	✓			
Trash storage areas	Is area reasonably clean and uncluttered?	✓			
	Are trash cans and garbage bins kept covered?		✓		metal bin
Fueling areas	Is there a roof on fueling area?		✓		
	Is there a mechanism in place for spill overflow protection?	✓			spill kit
Vehicle/equipment maintenance area	Area reasonably clean and free of spills, leaks, or any other deleterious materials?	✓			
	Is area covered overhead?	✓			
	Dry clean up methods implemented?	✓			
	Are there drip pans readily available for use?	✓			
	Spill containment and cleanup kits readily available?	✓			
	Storage areas covered and properly maintained?	✓			

* S = Satisfactory, U = Unsatisfactory

III. General Site Conditions and Runoff Management Practices Review (Cont.)

		S	U	N/A	Comments
Vehicle/equipment washing areas (cont)	Are related activities contained within designated area?	✓			
	Hazardous materials/liquids stored above ground?	✓			
	Are there containment mechanisms in place?	✓			
Materials loading and storage areas	Area reasonably clean and free of litter and debris?	✓			
	Designated area covered overhead?	✓			
Chemical handling areas	Areas reasonably clean and organized?	✓			
	Is area indoors or properly covered?	✓			
	Spill containment cleanup kits readily available?	✓			
	If outdoors, is water from surrounding areas prevented from reaching chemical handling areas?	✓			
	Hazardous materials/liquids stored above ground?	✓			
	Dry clean up methods implemented?	✓			

IV. Water Quality Management Plan (WQMP)** Review

Has a WQMP (or SWPPP) been developed for this yard? ✓ Yes (complete this section and skip section V)
No (skip this section and complete section V)

		S	U	N/A	Comments
Facility site map	Identifies drainage areas and direction of flow	✓			
	Identifies location of storm water conveyance system including ditches, inlets and storm drains			✓	
	Identifies location of any existing storm water controls (e.g., berms, filters, grass swales, etc.)			✓	
	Identifies location of building(s) and activity areas (e.g., fueling islands, hazardous materials storage areas, washing areas, etc.)	✓			
Materials/activities used on site	List materials stored and handled on site, including storage location and typical quantities			✓	
	Includes a narrative description of activities conducted on site which have the potential to result in discharges to storm drain system	✓			
Potential Pollutants	Identifies potential pollutants which could be discharged from site given activities conducted at facility	✓			
Best Management Practices (BMPs)	Describes BMPs implemented at facility to deal with **each** potential pollutant source identified	✓			
	Minimum City wide BMPs listed	✓			
	Storm water system regularly inspected/monitored	✓			
Record keeping	Employee training records			✓	
	Quarterly inspections records, if any			✓	
	Storm water conveyance system monitoring (2/yr)[1]			✓	

**The term Water Quality Management Plan (WQMP) is replacing the term Storm Water Pollution Prevention Plan (or SWPPP) for municipal facilities.

V. Water Quality Management Plan Status

Is facility in the process of developing a WQMP?

_____ Yes, expected completion date: _____

_____ No, this facility does not need a WQMP because _____

VI. Additional Comments (attach additional pages if necessary)

[1] Only required for NDPES General Storm Water Permit holders

City of San Diego - Urban Runoff Management Plan

ANNUAL MUNICIPAL FACILITY SITE COMPLIANCE INSPECTION CHECKLIST

Inspector: LEA ORIANNE
Phone Number: (858) 636-4810
Date/Time: July 18, 2007

I. Facility Information

Facility Name: FIRE COMMUNICATION CENTER		
Street Address: 3750 KEARNY VILLA ROAD		Zip Code: 92123
Facility Contact Person: SHIFT SUPERVISOR		Phone: (858) 573-1300
Standard Industrial Classification Code: N/A	Waste Discharge Identification Number: N/A	APN No.: N/A

II. Shared Facility Information

Is there more than one City department and/or division sharing this facility?

✓ No (skip this section) _____ Yes (complete this section)

Name of City Departments and/or Divisions Sharing Facility	Contact Person and/or Phone Number	Covered by this Inspection?
N/A		

III. General Site Conditions and Runoff Management Practices Review

		S*	U	N/A	Comments
General	Employees trained in storm water pollution prevention practices?	✓			
	Common areas of yard reasonably clean and free of litter and debris?	✓			
	Are parking areas generally clean and swept as needed?	✓			
	Are storm drain inlets reasonably clean and free of debris?	✓			
	Is there evidence of discharges, spills, and or leaks in any areas?	✓			
Trash storage areas	Is area reasonably clean and uncluttered?	✓			
	Are trash cans and garbage bins kept covered?	✓			
Fueling areas	Is there a roof on fueling area?		✓		
	Is there a mechanism in place for spill overflow protection?	✓			spill kit
Vehicle/equipment maintenance area	Area reasonably clean and free of spills, leaks, or any other deleterious materials?			✓	
	Is area covered overhead?			✓	
	Dry clean up methods implemented?			✓	
	Are there drip pans readily available for use?			✓	
	Spill containment and cleanup kits readily available?			✓	
	Storage areas covered and properly maintained?	✓			

* S = Satisfactory, U = Unsatisfactory

III. General Site Conditions and Runoff Management Practices Review (Cont.)

		S	U	N/A	Comments
Vehicle/equipment washing areas (cont)	Are related activities contained within designated area?			✓	
	Hazardous materials/liquids stored above ground?			✓	
	Are there containment mechanisms in place?			✓	
Materials loading and storage areas	Area reasonably clean and free of litter and debris?	✓			
	Designated area covered overhead?	✓			
Chemical handling areas	Areas reasonably clean and organized?			✓	
	Is area indoors or properly covered?			✓	
	Spill containment cleanup kits readily available?			✓	
	If outdoors, is water from surrounding areas prevented from reaching chemical handling areas?			✓	
	Hazardous materials/liquids stored above ground?			✓	
	Dry clean up methods implemented?			✓	

IV. Water Quality Management Plan (WQMP)** Review

Has a WQMP (or SWPPP) been developed for this yard? ✓ Yes (complete this section and skip section V)
_____ No (skip this section and complete section V)

		S	U	N/A	Comments
Facility site map	Identifies drainage areas and direction of flow	✓			
	Identifies location of storm water conveyance system including ditches, inlets and storm drains			✓	
	Identifies location of any existing storm water controls (e.g., berms, filters, grass swales, etc.)			✓	
	Identifies location of building(s) and activity areas (e.g., fueling islands, hazardous materials storage areas, washing areas, etc.)	✓			
Materials/activities used on site	List materials stored and handled on site, including storage location and typical quantities			✓	
	Includes a narrative description of activities conducted on site which have the potential to result in discharges to storm drain system	✓			
Potential Pollutants	Identifies potential pollutants which could be discharged from site given activities conducted at facility	✓			
Best Management Practices (BMPs)	Describes BMPs implemented at facility to deal with **each** potential pollutant source identified	✓			
	Minimum City wide BMPs listed	✓			
	Storm water system regularly inspected/monitored	✓			
Record keeping	Employee training records			✓	
	Quarterly inspections records, if any			✓	*
	Storm water conveyance system monitoring (2/yr)[1]			✓	

**The term Water Quality Management Plan (WQMP) is replacing the term Storm Water Pollution Prevention Plan (or SWPPP) for municipal facilities.

V. Water Quality Management Plan Status

Is facility in the process of developing a WQMP?
_____ Yes, expected completion date: _____
_____ No, this facility does not need a WQMP because _____

VI. Additional Comments (attach additional pages if necessary)

[1] Only required for NDPES General Storm Water Permit holders

City of San Diego - Urban Runoff Management Plan

ANNUAL MUNICIPAL FACILITY SITE COMPLIANCE INSPECTION CHECKLIST

Inspector: Roy K. Kirby
Phone Number: 531-2966
Date/Time: 7-13-02

I. Facility Information

Facility Name: Pistol Range		
Street Address: 4008 Federal Blvd		Zip Code
Facility Contact Person: Ralph Garcia		Phone
Standard Industrial Classification Code	Waste Discharge Identification Number	APN No.

II. Shared Facility Information

Is there more than one City department and/or division sharing this facility?

X No (skip this section) _____ Yes (complete this section)

Name of City Departments and/or Divisions Sharing Facility	Contact Person and Phone Number	Covered by this Inspection?

III. General Site Conditions and Runoff Management Practices Review

		Y*	N*	N/A	Comments
General	Employees trained in storm water pollution prevention practices?	X			
	Common areas of yard reasonably clean and free of litter and debris?	X			
	Are parking areas generally clean and swept as needed?	X			
	Are storm drain inlets reasonably clean and free of debris?	Y			
	Is there evidence of discharges, spills, and or leaks in any areas?		NO		
Trash storage areas	Is area reasonably clean and uncluttered?	X			
	Are trash cans and garbage bins kept covered?	X			
Fueling areas	Is there a roof on fueling area?			X	
	Is there a mechanism in place for spill overflow protection?			Y	
Vehicle/equipment maintenance area	Area reasonably clean and free of spills, leaks, or any other materials?			X	
	Is area covered overhead?			X	
	Dry clean up methods implemented?			X	
	Are there drip pans readily available for use?			X	
	Spill containment and cleanup kits readily available?			X	
	Storage areas covered and properly maintained?			X	

* Y = Satisfactory, N = Unsatisfactory

III. General Site Conditions and Runoff Management Practices Review (Cont.)

		Y	N	N/A	Comments
Vehicle/equipment washing areas (cont)	Are related activities contained within designated area?			X	
	Hazardous materials/liquids stored in secondary containment?			X	
	Are there containment mechanisms in place?			X	
Materials loading and storage areas	Area reasonably clean and free of litter and debris?	X		X	
	Designated area covered overhead?	X		X	
Chemical handling areas	Areas reasonably clean and organized?			X	
	Is area indoors or properly covered?			X	
	Spill containment cleanup kits readily available?			X	
	If outdoors, is water from surrounding areas prevented from reaching chemical handling areas?			X	
	Hazardous materials/liquids stored within secondary containment?			X	
	Dry clean up methods implemented?			X	

IV. Water Quality Management Plan (WQMP)** Review

Has a WQMP (or SWPPP) been developed for this yard? X Yes (complete this section and skip section V)
____ No (skip this section and complete section V)

		S	U	N/A	Comments
Facility site map	Identifies drainage areas and direction of flow	X			
	Identifies location of storm water conveyance system including ditches, inlets and storm drains	X			
	Identifies location of any existing storm water controls (e.g., berms, filters, grass swales, etc.)	X			
	Identifies location of building(s) and activity areas (e.g., fueling islands, hazardous materials storage areas, washing areas, etc.)	X			
Materials/activities used on site	List materials stored and handled on site, including storage location and typical quantities	X			
	Includes a narrative description of activities conducted on site which have the potential to result in discharges to storm drain system	X			
Potential Pollutants	Identifies potential pollutants which could be discharged from site given activities conducted at facility	X			
Best Management Practices (BMPs)	Describes BMPs implemented at facility to deal with **each** potential pollutant source identified	X			
	Minimum City wide BMPs listed	X			
	Storm water system regularly inspected/monitored	X			
Record keeping	Employee training records	X			
	Quarterly inspections records, if any		X		
	Storm water conveyance system monitoring (2/yr)[1]			X	

**The term Water Quality Management Plan (WQMP) is replacing the term Storm Water Pollution Prevention Plan (or SWPPP) for municipal facilities.

V. Water Quality Management Plan Status

Is facility in the process of developing a WQMP?
_____ Yes, expected completion date: _____
_____ No, this facility does not need a WQMP because _____

VI. Additional Comments (attach additional pages if necessary)

[1] Only required for NDPES General Storm Water Permit holders

City of San Diego - Urban Runoff Management Plan

ANNUAL MUNICIPAL FACILITY SITE COMPLIANCE INSPECTION CHECKLIST

Inspector: Roy Kirby
Phone Number: 531-2966
Date/Time: 7-12-07

I. Facility Information

Facility Name: HORSE STABLES		
Street Address: 2001 1/2 PARK BLVD.		Zip Code
Facility Contact Person		Phone
Standard Industrial Classification Code	Waste Discharge Identification Number	APN No.

II. Shared Facility Information

Is there more than one City department and/or division sharing this facility?

X No (skip this section) _____ Yes (complete this section)

Name of City Departments and/or Divisions Sharing Facility	Contact Person and Phone Number	Covered by this Inspection?

III. General Site Conditions and Runoff Management Practices Review

		Y*	N*	N/A	Comments
General	Employees trained in storm water pollution prevention practices?	X			
	Common areas of yard reasonably clean and free of litter and debris?	X			
	Are parking areas generally clean and swept as needed?	X			
	Are storm drain inlets reasonably clean and free of debris?	X			
	Is there evidence of discharges, spills, and or leaks in any areas?		NO		
Trash storage areas	Is area reasonably clean and uncluttered?	X			
	Are trash cans and garbage bins kept covered?	X			
Fueling areas	Is there a roof on fueling area?			X	
	Is there a mechanism in place for spill overflow protection?			X	
Vehicle/equipment maintenance area	Area reasonably clean and free of spills, leaks, or any other materials?			X	
	Is area covered overhead?			X	
	Dry clean up methods implemented?			X	
	Are there drip pans readily available for use?			X	
	Spill containment and cleanup kits readily available?			X	
	Storage areas covered and properly maintained?			X	

* Y = Satisfactory, N = Unsatisfactory

III. General Site Conditions and Runoff Management Practices Review (Cont.)

		Y	N	N/A	Comments
Vehicle/equipment washing areas (cont)	Are related activities contained within designated area?			X	
	Hazardous materials/liquids stored in secondary containment?			X	
	Are there containment mechanisms in place?			X	
Materials loading and storage areas	Area reasonably clean and free of litter and debris?	X			
	Designated area covered overhead?	X			
Chemical handling areas	Areas reasonably clean and organized?			X	
	Is area indoors or properly covered?			X	
	Spill containment cleanup kits readily available?			X	
	If outdoors, is water from surrounding areas prevented from reaching chemical handling areas?			X	
	Hazardous materials/liquids stored within secondary containment?			X	
	Dry clean up methods implemented?			X	

IV. Water Quality Management Plan (WQMP)** Review

Has a WQMP (or SWPPP) been developed for this yard? X Yes (complete this section and skip section V)
____ No (skip this section and complete section V)

		S	U	N/A	Comments
Facility site map	Identifies drainage areas and direction of flow	X			
	Identifies location of storm water conveyance system including ditches, inlets and storm drains	X			
	Identifies location of any existing storm water controls (e.g., berms, filters, grass swales, etc.)	X			
	Identifies location of building(s) and activity areas (e.g., fueling islands, hazardous materials storage areas, washing areas, etc.)	X			
Materials/activities used on site	List materials stored and handled on site, including storage location and typical quantities	X			
	Includes a narrative description of activities conducted on site which have the potential to result in discharges to storm drain system	X			
Potential Pollutants	Identifies potential pollutants which could be discharged from site given activities conducted at facility	X			
Best Management Practices (BMPs)	Describes BMPs implemented at facility to deal with **each** potential pollutant source identified	X			
	Minimum City wide BMPs listed	X			
	Storm water system regularly inspected/monitored	X			
Record keeping	Employee training records	X			
	Quarterly inspections records, if any		X		
	Storm water conveyance system monitoring (2/yr)[1]			X	

**The term Water Quality Management Plan (WQMP) is replacing the term Storm Water Pollution Prevention Plan (or SWPPP) for municipal facilities.

V. Water Quality Management Plan Status

Is facility in the process of developing a WQMP?
_____ Yes, expected completion date: _____
_____ No, this facility does not need a WQMP because _____

VI. Additional Comments (attach additional pages if necessary)

[1] Only required for NDPES General Storm Water Permit holders

City of San Diego - Urban Runoff Management Plan

ANNUAL MUNICIPAL FACILITY SITE COMPLIANCE INSPECTION CHECKLIST

Inspector: Roy KIRBY
Phone Number: 531-2966
Date/Time: 7-13-07

I. Facility Information

Facility Name: Central V.M.F.		
Street Address: 3940 Federal Blvd.		Zip Code
Facility Contact Person: Steve Shipkowski		Phone
Standard Industrial Classification Code	Waste Discharge Identification Number	APN No.

II. Shared Facility Information

Is there more than one City department and/or division sharing this facility?

X No (skip this section) _____ Yes (complete this section)

Name of City Departments and/or Divisions Sharing Facility	Contact Person and Phone Number	Covered by this Inspection?

III. General Site Conditions and Runoff Management Practices Review

		Y*	N*	N/A	Comments
General	Employees trained in storm water pollution prevention practices?	X			
	Common areas of yard reasonably clean and free of litter and debris?	X			
	Are parking areas generally clean and swept as needed?	X			
	Are storm drain inlets reasonably clean and free of debris?	X			
	Is there evidence of discharges, spills, and or leaks in any areas?		NO		
Trash storage areas	Is area reasonably clean and uncluttered?	X			
	Are trash cans and garbage bins kept covered?	X			
Fueling areas	Is there a roof on fueling area?	X			
	Is there a mechanism in place for spill overflow protection?	X			
Vehicle/equipment maintenance area	Area reasonably clean and free of spills, leaks, or any other materials?	X			
	Is area covered overhead?	X			
	Dry clean up methods implemented?	X			
	Are there drip pans readily available for use?	X			
	Spill containment and cleanup kits readily available?	X			
	Storage areas covered and properly maintained?	X			

* Y = Satisfactory, N = Unsatisfactory

III. General Site Conditions and Runoff Management Practices Review (Cont.)

		Y	N	N/A	Comments
Vehicle/equipment washing areas (cont)	Are related activities contained within designated area?	X			
	Hazardous materials/liquids stored in secondary containment?	X			
	Are there containment mechanisms in place?	X			
Materials loading and storage areas	Area reasonably clean and free of litter and debris?	X			
	Designated area covered overhead?		X		
Chemical handling areas	Areas reasonably clean and organized?	X			
	Is area indoors or properly covered?	X			
	Spill containment cleanup kits readily available?	X			
	If outdoors, is water from surrounding areas prevented from reaching chemical handling areas?			X	
	Hazardous materials/liquids stored within secondary containment?		X		
	Dry clean up methods implemented?	X			

IV. Water Quality Management Plan (WQMP)** Review

Has a WQMP (or SWPPP) been developed for this yard? X Yes (complete this section and skip section V)
____ No (skip this section and complete section V)

		S	U	N/A	Comments
Facility site map	Identifies drainage areas and direction of flow	X			
	Identifies location of storm water conveyance system including ditches, inlets and storm drains	X			
	Identifies location of any existing storm water controls (e.g., berms, filters, grass swales, etc.)	X			
	Identifies location of building(s) and activity areas (e.g., fueling islands, hazardous materials storage areas, washing areas, etc.)	X			
Materials/activities used on site	List materials stored and handled on site, including storage location and typical quantities	X			
	Includes a narrative description of activities conducted on site which have the potential to result in discharges to storm drain system	X			
Potential Pollutants	Identifies potential pollutants which could be discharged from site given activities conducted at facility	X			
Best Management Practices (BMPs)	Describes BMPs implemented at facility to deal with **each** potential pollutant source identified	X			
	Minimum City wide BMPs listed	X			
	Storm water system regularly inspected/monitored	X			
Record keeping	Employee training records	X			
	Quarterly inspections records, if any		X		
	Storm water conveyance system monitoring (2/yr)[1]			X	

**The term Water Quality Management Plan (WQMP) is replacing the term Storm Water Pollution Prevention Plan (or SWPPP) for municipal facilities.

V. Water Quality Management Plan Status

Is facility in the process of developing a WQMP?

_____ Yes, expected completion date: _____

_____ No, this facility does not need a WQMP because _____

VI. Additional Comments (attach additional pages if necessary)

[1] Only required for NDPES General Storm Water Permit holders

City of San Diego - Urban Runoff Management Plan

ANNUAL MUNICIPAL FACILITY SITE COMPLIANCE INSPECTION CHECKLIST

Inspector: Roy KIRBY
Phone Number: 531-2966
Date/Time: 7-10-07

I. Facility Information

Facility Name: CENTRAL DIV		
Street Address: 2501 IMPERIAL		Zip Code
Facility Contact Person: TRACY DISHMO		Phone
Standard Industrial Classification Code	Waste Discharge Identification Number	APN No.

II. Shared Facility Information

Is there more than one City department and/or division sharing this facility?

X No (skip this section) _____ Yes (complete this section)

Name of City Departments and/or Divisions Sharing Facility	Contact Person and Phone Number	Covered by this Inspection?

III. General Site Conditions and Runoff Management Practices Review

		Y*	N*	N/A	Comments
General	Employees trained in storm water pollution prevention practices?	X			
	Common areas of yard reasonably clean and free of litter and debris?	X			
	Are parking areas generally clean and swept as needed?	X			
	Are storm drain inlets reasonably clean and free of debris?	X			
	Is there evidence of discharges, spills, and or leaks in any areas?		NO		
Trash storage areas	Is area reasonably clean and uncluttered?	X			
	Are trash cans and garbage bins kept covered?	X			
Fueling areas	Is there a roof on fueling area?	~~X~~		N/A	
	Is there a mechanism in place for spill overflow protection?			X	
Vehicle/equipment maintenance area	Area reasonably clean and free of spills, leaks, or any other materials?			X	
	Is area covered overhead?			X	
	Dry clean up methods implemented?			X	
	Are there drip pans readily available for use?			X	
	Spill containment and cleanup kits readily available?			X	
	Storage areas covered and properly maintained?			X	

* Y = Satisfactory, N = Unsatisfactory

III. General Site Conditions and Runoff Management Practices Review (Cont.)

		Y	N	N/A	Comments
Vehicle/equipment washing areas (cont)	Are related activities contained within designated area?			X	
	Hazardous materials/liquids stored in secondary containment?			X	
	Are there containment mechanisms in place?			X	
Materials loading and storage areas	Area reasonably clean and free of litter and debris?			X	
	Designated area covered overhead?			X	
Chemical handling areas	Areas reasonably clean and organized?			X	
	Is area indoors or properly covered?			X	
	Spill containment cleanup kits readily available?			X	
	If outdoors, is water from surrounding areas prevented from reaching chemical handling areas?			X	
	Hazardous materials/liquids stored within secondary containment?			X	
	Dry clean up methods implemented?			X	

IV. Water Quality Management Plan (WQMP)** Review

Has a WQMP (or SWPPP) been developed for this yard? ___X___ Yes (complete this section and skip section V)
_____ No (skip this section and complete section V)

		S	U	N/A	Comments
Facility site map	Identifies drainage areas and direction of flow	X			
	Identifies location of storm water conveyance system including ditches, inlets and storm drains	X			
	Identifies location of any existing storm water controls (e.g., berms, filters, grass swales, etc.)	X			
	Identifies location of building(s) and activity areas (e.g., fueling islands, hazardous materials storage areas, washing areas, etc.)	X			
Materials/activities used on site	List materials stored and handled on site, including storage location and typical quantities			X	
	Includes a narrative description of activities conducted on site which have the potential to result in discharges to storm drain system	X			
Potential Pollutants	Identifies potential pollutants which could be discharged from site given activities conducted at facility	X			
Best Management Practices (BMPs)	Describes BMPs implemented at facility to deal with **each** potential pollutant source identified	X			
	Minimum City wide BMPs listed	X			
	Storm water system regularly inspected/monitored	X			
Record keeping	Employee training records	X			
	Quarterly inspections records, if any		X		
	Storm water conveyance system monitoring (2/yr)[1]			X	

**The term Water Quality Management Plan (WQMP) is replacing the term Storm Water Pollution Prevention Plan (or SWPPP) for municipal facilities.

V. Water Quality Management Plan Status

Is facility in the process of developing a WQMP?
_____ Yes, expected completion date: _____
_____ No, this facility does not need a WQMP because _____

VI. Additional Comments (attach additional pages if necessary)

[1] Only required for NDPES General Storm Water Permit holders

City of San Diego - Urban Runoff Management Plan

ANNUAL MUNICIPAL FACILITY SITE COMPLIANCE INSPECTION CHECKLIST

Inspector: Roy KIRBY
Phone Number: 531-2966
Date/Time: 7-9-02

I. Facility Information

Facility Name: WESTERN DIV		
Street Address: 5215 GAINES ST		Zip Code
Facility Contact Person: Joe WOOD		Phone
Standard Industrial Classification Code	Waste Discharge Identification Number	APN No.

II. Shared Facility Information

Is there more than one City department and/or division sharing this facility?

X No (skip this section) _____ Yes (complete this section)

Name of City Departments and/or Divisions Sharing Facility	Contact Person and Phone Number	Covered by this Inspection?

III. General Site Conditions and Runoff Management Practices Review

		Y*	N*	N/A	Comments
General	Employees trained in storm water pollution prevention practices?	X			
	Common areas of yard reasonably clean and free of litter and debris?	X			
	Are parking areas generally clean and swept as needed?	X			
	Are storm drain inlets reasonably clean and free of debris?	X			
	Is there evidence of discharges, spills, and or leaks in any areas?	[redacted]	NO		
Trash storage areas	Is area reasonably clean and uncluttered?	Yes			
	Are trash cans and garbage bins kept covered?	X			
Fueling areas	Is there a roof on fueling area?	X			
	Is there a mechanism in place for spill overflow protection?	X			
Vehicle/equipment maintenance area	Area reasonably clean and free of spills, leaks, or any other materials?	X			
	Is area covered overhead?	X			
	Dry clean up methods implemented?	X			
	Are there drip pans readily available for use?	X			
	Spill containment and cleanup kits readily available?	X			
	Storage areas covered and properly maintained?	X			

* Y = Satisfactory, N = Unsatisfactory

III. General Site Conditions and Runoff Management Practices Review (Cont.)

		Y	N	N/A	Comments
Vehicle/equipment washing areas (cont)	Are related activities contained within designated area?	X			
	Hazardous materials/liquids stored in secondary containment?	X			
	Are there containment mechanisms in place?	X			
Materials loading and storage areas	Area reasonably clean and free of litter and debris?	X			
	Designated area covered overhead?		X		
Chemical handling areas	Areas reasonably clean and organized?	X			
	Is area indoors or properly covered?	X			
	Spill containment cleanup kits readily available?	X			
	If outdoors, is water from surrounding areas prevented from reaching chemical handling areas?	X			
	Hazardous materials/liquids stored within secondary containment?	X			
	Dry clean up methods implemented?	X			

IV. Water Quality Management Plan (WQMP)** Review

Has a WQMP (or SWPPP) been developed for this yard? X Yes (complete this section and skip section V)
____ No (skip this section and complete section V)

		S	U	N/A	Comments
Facility site map	Identifies drainage areas and direction of flow	X			
	Identifies location of storm water conveyance system including ditches, inlets and storm drains	X			
	Identifies location of any existing storm water controls (e.g., berms, filters, grass swales, etc.)	X			
	Identifies location of building(s) and activity areas (e.g., fueling islands, hazardous materials storage areas, washing areas, etc.)	X			
Materials/activities used on site	List materials stored and handled on site, including storage location and typical quantities	X			
	Includes a narrative description of activities conducted on site which have the potential to result in discharges to storm drain system	X			
Potential Pollutants	Identifies potential pollutants which could be discharged from site given activities conducted at facility	X			
Best Management Practices (BMPs)	Describes BMPs implemented at facility to deal with **each** potential pollutant source identified	X			
	Minimum City wide BMPs listed	X			
	Storm water system regularly inspected/monitored	X			
Record keeping	Employee training records	X			
	Quarterly inspections records, if any		X		
	Storm water conveyance system monitoring (2/yr)[1]			X	

**The term Water Quality Management Plan (WQMP) is replacing the term Storm Water Pollution Prevention Plan (or SWPPP) for municipal facilities.

V. Water Quality Management Plan Status

Is facility in the process of developing a WQMP?
_____ Yes, expected completion date: _____
_____ No, this facility does not need a WQMP because _____

VI. Additional Comments (attach additional pages if necessary)

[1] Only required for NDPES General Storm Water Permit holders

City of San Diego - Urban Runoff Management Plan

ANNUAL MUNICIPAL FACILITY SITE COMPLIANCE INSPECTION CHECKLIST

Inspector: Roy Kirby
Phone Number: 531-2966
Date/Time: 7-10-07

I. Facility Information

Facility Name		
Southern Div		
Street Address 1120 27th St		Zip Code
Facility Contact Person Elsa Castillo		Phone
Standard Industrial Classification Code	Waste Discharge Identification Number	APN No.

II. Shared Facility Information

Is there more than one City department and/or division sharing this facility?

X No (skip this section) _____ Yes (complete this section)

Name of City Departments and/or Divisions Sharing Facility	Contact Person and Phone Number	Covered by this Inspection?

III. General Site Conditions and Runoff Management Practices Review

		Y*	N*	N/A	Comments
General	Employees trained in storm water pollution prevention practices?	X			
	Common areas of yard reasonably clean and free of litter and debris?	X			
	Are parking areas generally clean and swept as needed?	X			
	Are storm drain inlets reasonably clean and free of debris?	X			
	Is there evidence of discharges, spills, and or leaks in any areas?		NO		
Trash storage areas	Is area reasonably clean and uncluttered?	X			
	Are trash cans and garbage bins kept covered?	X			
Fueling areas	Is there a roof on fueling area?	X			
	Is there a mechanism in place for spill overflow protection?	X			
Vehicle/equipment maintenance area	Area reasonably clean and free of spills, leaks, or any other materials?	X			
	Is area covered overhead?	X			
	Dry clean up methods implemented?	X			
	Are there drip pans readily available for use?	X			
	Spill containment and cleanup kits readily available?	X			
	Storage areas covered and properly maintained?	X			

* Y = Satisfactory, N = Unsatisfactory

III. General Site Conditions and Runoff Management Practices Review (Cont.)

		Y	N	N/A	Comments
Vehicle/equipment washing areas (cont)	Are related activities contained within designated area?	X			
	Hazardous materials/liquids stored in secondary containment?	X			
	Are there containment mechanisms in place?	X			
Materials loading and storage areas	Area reasonably clean and free of litter and debris?	X			
	Designated area covered overhead?	X			
Chemical handling areas	Areas reasonably clean and organized?	X			
	Is area indoors or properly covered?	X			
	Spill containment cleanup kits readily available?	X			
	If outdoors, is water from surrounding areas prevented from reaching chemical handling areas?	X			
	Hazardous materials/liquids stored within secondary containment?	X			
	Dry clean up methods implemented?	X			

IV. Water Quality Management Plan (WQMP)** Review

Has a WQMP (or SWPPP) been developed for this yard? ___X___ Yes (complete this section and skip section V)
_____ No (skip this section and complete section V)

		S	U	N/A	Comments
Facility site map	Identifies drainage areas and direction of flow	X			
	Identifies location of storm water conveyance system including ditches, inlets and storm drains	X			
	Identifies location of any existing storm water controls (e.g., berms, filters, grass swales, etc.)	X			
	Identifies location of building(s) and activity areas (e.g., fueling islands, hazardous materials storage areas, washing areas, etc.)	X			
Materials/activities used on site	List materials stored and handled on site, including storage location and typical quantities	X			
	Includes a narrative description of activities conducted on site which have the potential to result in discharges to storm drain system	X			
Potential Pollutants	Identifies potential pollutants which could be discharged from site given activities conducted at facility	X			
Best Management Practices (BMPs)	Describes BMPs implemented at facility to deal with **each** potential pollutant source identified	X			
	Minimum City wide BMPs listed	X			
	Storm water system regularly inspected/monitored	X			
Record keeping	Employee training records	X			
	Quarterly inspections records, if any		X		
	Storm water conveyance system monitoring (2/yr)[1]			X	

**The term Water Quality Management Plan (WQMP) is replacing the term Storm Water Pollution Prevention Plan (or SWPPP) for municipal facilities.

V. Water Quality Management Plan Status

Is facility in the process of developing a WQMP?
_____ Yes, expected completion date: _____
_____ No, this facility does not need a WQMP because _____

VI. Additional Comments (attach additional pages if necessary)

[1] Only required for NDPES General Storm Water Permit holders

City of San Diego - Urban Runoff Management Plan

ANNUAL MUNICIPAL FACILITY SITE COMPLIANCE INSPECTION CHECKLIST

Inspector: ROY KIRBY
Phone Number: 531-2966
Date/Time: 7-11-07

I. Facility Information

Facility Name: SOUTHEASTERN DIV		
Street Address: 7222 SKYLINE DR		Zip Code
Facility Contact Person: MARK TAYLOR		Phone
Standard Industrial Classification Code	Waste Discharge Identification Number	APN No.

II. Shared Facility Information

Is there more than one City department and/or division sharing this facility?

X No (skip this section) _____ Yes (complete this section)

Name of City Departments and/or Divisions Sharing Facility	Contact Person and Phone Number	Covered by this Inspection?

III. General Site Conditions and Runoff Management Practices Review

		Y*	N*	N/A	Comments
General	Employees trained in storm water pollution prevention practices?	X			
	Common areas of yard reasonably clean and free of litter and debris?	X			
	Are parking areas generally clean and swept as needed?	X			
	Are storm drain inlets reasonably clean and free of debris?	X			
	Is there evidence of discharges, spills, and or leaks in any areas?	X		NO	
Trash storage areas	Is area reasonably clean and uncluttered?	X			
	Are trash cans and garbage bins kept covered?	X			
Fueling areas	Is there a roof on fueling area?	X			
	Is there a mechanism in place for spill overflow protection?	X			
Vehicle/equipment maintenance area	Area reasonably clean and free of spills, leaks, or any other materials?	X			
	Is area covered overhead?	X			
	Dry clean up methods implemented?	X			
	Are there drip pans readily available for use?	X			
	Spill containment and cleanup kits readily available?	X			
	Storage areas covered and properly maintained?	X			

* Y = Satisfactory, N = Unsatisfactory

III. General Site Conditions and Runoff Management Practices Review (Cont.)

		Y	N	N/A	Comments
Vehicle/equipment washing areas (cont)	Are related activities contained within designated area?	X			
	Hazardous materials/liquids stored in secondary containment?	X			
	Are there containment mechanisms in place?	X			
Materials loading and storage areas	Area reasonably clean and free of litter and debris?	X			
	Designated area covered overhead?	X			
Chemical handling areas	Areas reasonably clean and organized?	X			
	Is area indoors or properly covered?	X			
	Spill containment cleanup kits readily available?	X			
	If outdoors, is water from surrounding areas prevented from reaching chemical handling areas?	X			
	Hazardous materials/liquids stored within secondary containment?	X			
	Dry clean up methods implemented?	X			

IV. Water Quality Management Plan (WQMP)** Review

Has a WQMP (or SWPPP) been developed for this yard? __X__ Yes (complete this section and skip section V)
_____ No (skip this section and complete section V)

		S	U	N/A	Comments
Facility site map	Identifies drainage areas and direction of flow	X			
	Identifies location of storm water conveyance system including ditches, inlets and storm drains	X			
	Identifies location of any existing storm water controls (e.g., berms, filters, grass swales, etc.)	X			
	Identifies location of building(s) and activity areas (e.g., fueling islands, hazardous materials storage areas, washing areas, etc.)	X			
Materials/activities used on site	List materials stored and handled on site, including storage location and typical quantities	X			
	Includes a narrative description of activities conducted on site which have the potential to result in discharges to storm drain system	X			
Potential Pollutants	Identifies potential pollutants which could be discharged from site given activities conducted at facility	X			
Best Management Practices (BMPs)	Describes BMPs implemented at facility to deal with **each** potential pollutant source identified	X			
	Minimum City wide BMPs listed	X			
	Storm water system regularly inspected/monitored	X			
Record keeping	Employee training records	X			
	Quarterly inspections records, if any		X		
	Storm water conveyance system monitoring (2/yr)[1]			X	

**The term Water Quality Management Plan (WQMP) is replacing the term Storm Water Pollution Prevention Plan (or SWPPP) for municipal facilities.

V. Water Quality Management Plan Status

Is facility in the process of developing a WQMP?
_____ Yes, expected completion date: _____
_____ No, this facility does not need a WQMP because _____

VI. Additional Comments (attach additional pages if necessary)

[1] Only required for NDPES General Storm Water Permit holders

City of San Diego - Urban Runoff Management Plan

ANNUAL MUNICIPAL FACILITY SITE COMPLIANCE INSPECTION CHECKLIST

Inspector: Roy KIRBY
Phone Number: 531-2966
Date/Time: 7-9-07

I. Facility Information

Facility Name		
M.D. - CITY		
Street Address 4310 ISAND.S		Zip Code
Facility Contact Person WAYNE Bell		Phone
Standard Industrial Classification Code	Waste Discharge Identification Number	APN No.

II. Shared Facility Information

Is there more than one City department and/or division sharing this facility?

__X__ No (skip this section) _____ Yes (complete this section)

Name of City Departments and/or Divisions Sharing Facility	Contact Person and Phone Number	Covered by this Inspection?

III. General Site Conditions and Runoff Management Practices Review

		Y*	N*	N/A	Comments
General	Employees trained in storm water pollution prevention practices?	X			
	Common areas of yard reasonably clean and free of litter and debris?	X			
	Are parking areas generally clean and swept as needed?	X			
	Are storm drain inlets reasonably clean and free of debris?	X			
	Is there evidence of discharges, spills, and or leaks in any areas?	X			
Trash storage areas	Is area reasonably clean and uncluttered?	X			
	Are trash cans and garbage bins kept covered?		X		
Fueling areas	Is there a roof on fueling area?	X			
	Is there a mechanism in place for spill overflow protection?	X			
Vehicle/equipment maintenance area	Area reasonably clean and free of spills, leaks, or any other materials?	X			
	Is area covered overhead?	X			
	Dry clean up methods implemented?	X			
	Are there drip pans readily available for use?	X			
	Spill containment and cleanup kits readily available?	X			
	Storage areas covered and properly maintained?	X			

* Y = Satisfactory, N = Unsatisfactory

III. General Site Conditions and Runoff Management Practices Review (Cont.)

		Y	N	N/A	Comments
Vehicle/equipment washing areas (cont)	Are related activities contained within designated area?	X			
	Hazardous materials/liquids stored in secondary containment?	X			
	Are there containment mechanisms in place?	X			
Materials loading and storage areas	Area reasonably clean and free of litter and debris?	X			
	Designated area covered overhead?	X			
Chemical handling areas	Areas reasonably clean and organized?	X			
	Is area indoors or properly covered?				
	Spill containment cleanup kits readily available?	X			
	If outdoors, is water from surrounding areas prevented from reaching chemical handling areas?		X		Do not store on site
	Hazardous materials/liquids stored within secondary containment?		X		
	Dry clean up methods implemented?	X			

IV. Water Quality Management Plan (WQMP)** Review

Has a WQMP (or SWPPP) been developed for this yard? X Yes (complete this section and skip section V)
____ No (skip this section and complete section V)

		S	U	N/A	Comments
Facility site map	Identifies drainage areas and direction of flow	X			
	Identifies location of storm water conveyance system including ditches, inlets and storm drains	X			
	Identifies location of any existing storm water controls (e.g., berms, filters, grass swales, etc.)	X			
	Identifies location of building(s) and activity areas (e.g., fueling islands, hazardous materials storage areas, washing areas, etc.)	X			
Materials/activities used on site	List materials stored and handled on site, including storage location and typical quantities	X			
	Includes a narrative description of activities conducted on site which have the potential to result in discharges to storm drain system		X		
Potential Pollutants	Identifies potential pollutants which could be discharged from site given activities conducted at facility	X			
Best Management Practices (BMPs)	Describes BMPs implemented at facility to deal with **each** potential pollutant source identified	X			
	Minimum City wide BMPs listed	X			
	Storm water system regularly inspected/monitored	X			
Record keeping	Employee training records	X			
	Quarterly inspections records, if any		X		
	Storm water conveyance system monitoring (2/yr)[1]			X	

**The term Water Quality Management Plan (WQMP) is replacing the term Storm Water Pollution Prevention Plan (or SWPPP) for municipal facilities.

V. Water Quality Management Plan Status

Is facility in the process of developing a WQMP?
_____ Yes, expected completion date: _____
_____ No, this facility does not need a WQMP because _____

VI. Additional Comments (attach additional pages if necessary)

[1] Only required for NDPES General Storm Water Permit holders

City of San Diego - Urban Runoff Management Plan

ANNUAL MUNICIPAL FACILITY SITE COMPLIANCE INSPECTION CHECKLIST

Inspector: Roy Kirby
Phone Number: 531-2966
Date/Time: 7-9-07

I. Facility Information

Facility Name		
EASTERN DIV. / TRAFFIC		
Street Address 9225 AERO DRIVE		Zip Code
Facility Contact Person Louis Valenzuela		Phone
Standard Industrial Classification Code	Waste Discharge Identification Number	APN No.

II. Shared Facility Information

Is there more than one City department and/or division sharing this facility?

X No (skip this section) _____ Yes (complete this section)

Name of City Departments and/or Divisions Sharing Facility	Contact Person and Phone Number	Covered by this Inspection?

III. General Site Conditions and Runoff Management Practices Review

		Y*	N*	N/A	Comments
General	Employees trained in storm water pollution prevention practices?	X			
	Common areas of yard reasonably clean and free of litter and debris?	X			
	Are parking areas generally clean and swept as needed?	X			
	Are storm drain inlets reasonably clean and free of debris?	X			
	Is there evidence of discharges, spills, and or leaks in any areas?		NO		
Trash storage areas	Is area reasonably clean and uncluttered?	Yes			
	Are trash cans and garbage bins kept covered?	X			
Fueling areas	Is there a roof on fueling area?	X			
	Is there a mechanism in place for spill overflow protection?	X			
Vehicle/equipment maintenance area	Area reasonably clean and free of spills, leaks, or any other materials?	X			
	Is area covered overhead?	X			
	Dry clean up methods implemented?	X			
	Are there drip pans readily available for use?	X			
	Spill containment and cleanup kits readily available?	X			
	Storage areas covered and properly maintained?	X			

* Y = Satisfactory, N = Unsatisfactory

III. General Site Conditions and Runoff Management Practices Review (Cont.)

		Y	N	N/A	Comments
Vehicle/equipment washing areas (cont)	Are related activities contained within designated area?	X			
	Hazardous materials/liquids stored in secondary containment?	X			
	Are there containment mechanisms in place?	X			
Materials loading and storage areas	Area reasonably clean and free of litter and debris?	X			
	Designated area covered overhead?	X			
Chemical handling areas	Areas reasonably clean and organized?	X			
	Is area indoors or properly covered?	X			
	Spill containment cleanup kits readily available?	X			
	If outdoors, is water from surrounding areas prevented from reaching chemical handling areas?	X			
	Hazardous materials/liquids stored within secondary containment?	X			
	Dry clean up methods implemented?	X			

IV. Water Quality Management Plan (WQMP)** Review

Has a WQMP (or SWPPP) been developed for this yard? __X__ Yes (complete this section and skip section V)
_____ No (skip this section and complete section V)

		S	U	N/A	Comments
Facility site map	Identifies drainage areas and direction of flow	X			
	Identifies location of storm water conveyance system including ditches, inlets and storm drains	X			
	Identifies location of any existing storm water controls (e.g., berms, filters, grass swales, etc.)	X			
	Identifies location of building(s) and activity areas (e.g., fueling islands, hazardous materials storage areas, washing areas, etc.)	X			
Materials/activities used on site	List materials stored and handled on site, including storage location and typical quantities	X			
	Includes a narrative description of activities conducted on site which have the potential to result in discharges to storm drain system	X			
Potential Pollutants	Identifies potential pollutants which could be discharged from site given activities conducted at facility	X			
Best Management Practices (BMPs)	Describes BMPs implemented at facility to deal with **each** potential pollutant source identified	X			
	Minimum City wide BMPs listed	X			
	Storm water system regularly inspected/monitored	X			
Record keeping	Employee training records	X			
	Quarterly inspections records, if any	/	X		
	Storm water conveyance system monitoring (2/yr)[1]			X	

**The term Water Quality Management Plan (WQMP) is replacing the term Storm Water Pollution Prevention Plan (or SWPPP) for municipal facilities.

V. Water Quality Management Plan Status

Is facility in the process of developing a WQMP?
_____ Yes, expected completion date: _____
_____ No, this facility does not need a WQMP because _____

VI. Additional Comments (attach additional pages if necessary)

[1] Only required for NDPES General Storm Water Permit holders

City of San Diego - Urban Runoff Management Plan

ANNUAL MUNICIPAL FACILITY SITE COMPLIANCE INSPECTION CHECKLIST

Inspector: Roy KIRBY
Phone Number: 531-2966
Date/Time: 7-11-07

I. Facility Information

Facility Name		
NORTHEASTERN DIV		
Street Address: 13396 SALMON RIVER ROAD		Zip Code
Facility Contact Person: ART CANADA		Phone
Standard Industrial Classification Code	Waste Discharge Identification Number	APN No.

II. Shared Facility Information

Is there more than one City department and/or division sharing this facility?

X No (skip this section) _____ Yes (complete this section)

Name of City Departments and/or Divisions Sharing Facility	Contact Person and Phone Number	Covered by this Inspection?

III. General Site Conditions and Runoff Management Practices Review

		Y*	N*	N/A	Comments
General	Employees trained in storm water pollution prevention practices?	X			
	Common areas of yard reasonably clean and free of litter and debris?	X			
	Are parking areas generally clean and swept as needed?	X			
	Are storm drain inlets reasonably clean and free of debris?	X			
	Is there evidence of discharges, spills, and or leaks in any areas?		NO		
Trash storage areas	Is area reasonably clean and uncluttered?	Yes			
	Are trash cans and garbage bins kept covered?	X			
Fueling areas	Is there a roof on fueling area?	X			
	Is there a mechanism in place for spill overflow protection?	X			
Vehicle/equipment maintenance area	Area reasonably clean and free of spills, leaks, or any other materials?	X			
	Is area covered overhead?	X			
	Dry clean up methods implemented?	X			
	Are there drip pans readily available for use?	X			
	Spill containment and cleanup kits readily available?	X			
	Storage areas covered and properly maintained?	X			

* Y = Satisfactory, N = Unsatisfactory

III. General Site Conditions and Runoff Management Practices Review (Cont.)

		Y	N	N/A	Comments
Vehicle/equipment washing areas (cont)	Are related activities contained within designated area?	X			
	Hazardous materials/liquids stored in secondary containment?	X			
	Are there containment mechanisms in place?	X			
Materials loading and storage areas	Area reasonably clean and free of litter and debris?	X			
	Designated area covered overhead?	X			
Chemical handling areas	Areas reasonably clean and organized?	X			
	Is area indoors or properly covered?	X			
	Spill containment cleanup kits readily available?	X			
	If outdoors, is water from surrounding areas prevented from reaching chemical handling areas?	X			
	Hazardous materials/liquids stored within secondary containment?	X			
	Dry clean up methods implemented?	X			

IV. Water Quality Management Plan (WQMP)** Review

Has a WQMP (or SWPPP) been developed for this yard? X Yes (complete this section and skip section V)
____ No (skip this section and complete section V)

		S	U	N/A	Comments
Facility site map	Identifies drainage areas and direction of flow	X			
	Identifies location of storm water conveyance system including ditches, inlets and storm drains	X			
	Identifies location of any existing storm water controls (e.g., berms, filters, grass swales, etc.)	X			
	Identifies location of building(s) and activity areas (e.g., fueling islands, hazardous materials storage areas, washing areas, etc.)	X			
Materials/activities used on site	List materials stored and handled on site, including storage location and typical quantities	X			
	Includes a narrative description of activities conducted on site which have the potential to result in discharges to storm drain system	X			
Potential Pollutants	Identifies potential pollutants which could be discharged from site given activities conducted at facility	X			
Best Management Practices (BMPs)	Describes BMPs implemented at facility to deal with **each** potential pollutant source identified	X			
	Minimum City wide BMPs listed	X			
	Storm water system regularly inspected/monitored	X			
Record keeping	Employee training records	X			
	Quarterly inspections records, if any		X		
	Storm water conveyance system monitoring (2/yr)[1]			X	

**The term Water Quality Management Plan (WQMP) is replacing the term Storm Water Pollution Prevention Plan (or SWPPP) for municipal facilities.

V. Water Quality Management Plan Status

Is facility in the process of developing a WQMP?

_____ Yes, expected completion date: _____

_____ No, this facility does not need a WQMP because _____

VI. Additional Comments (attach additional pages if necessary)

[1] Only required for NDPES General Storm Water Permit holders

City of San Diego - Urban Runoff Management Plan

ANNUAL MUNICIPAL FACILITY SITE COMPLIANCE INSPECTION CHECKLIST

Inspector: _____
Phone Number: _____
Date/Time: _____

I. Facility Information

Facility Name: NORTHERN DIV		
Street Address: 4275 EASTGATE MALL		Zip Code
Facility Contact Person		Phone
Standard Industrial Classification Code	Waste Discharge Identification Number	APN No.

II. Shared Facility Information

Is there more than one City department and/or division sharing this facility?

_____ No (skip this section) X Yes (complete this section)

Name of City Departments and/or Divisions Sharing Facility	Contact Person and Phone Number	Covered by this Inspection?
CITY FIRE DEPT	BRENT LINDBERG	YES

III. General Site Conditions and Runoff Management Practices Review

		Y*	N*	N/A	Comments
General	Employees trained in storm water pollution prevention practices?	X			
	Common areas of yard reasonably clean and free of litter and debris?	X			
	Are parking areas generally clean and swept as needed?	X			
	Are storm drain inlets reasonably clean and free of debris?	X			
	Is there evidence of discharges, spills, and or leaks in any areas?		NO		
Trash storage areas	Is area reasonably clean and uncluttered?	X			
	Are trash cans and garbage bins kept covered?	X			
Fueling areas	Is there a roof on fueling area?	X			
	Is there a mechanism in place for spill overflow protection?	X			
Vehicle/equipment maintenance area	Area reasonably clean and free of spills, leaks, or any other materials?	X			
	Is area covered overhead?	X			
	Dry clean up methods implemented?	X			
	Are there drip pans readily available for use?	X			
	Spill containment and cleanup kits readily available?	X			
	Storage areas covered and properly maintained?	X			

* Y = Satisfactory, N = Unsatisfactory

III. General Site Conditions and Runoff Management Practices Review (Cont.)

		Y	N	N/A	Comments
Vehicle/equipment washing areas (cont)	Are related activities contained within designated area?	X			
	Hazardous materials/liquids stored in secondary containment?	X			
	Are there containment mechanisms in place?	X			
Materials loading and storage areas	Area reasonably clean and free of litter and debris?	X			
	Designated area covered overhead?	X			
Chemical handling areas	Areas reasonably clean and organized?	X			
	Is area indoors or properly covered?	X			
	Spill containment cleanup kits readily available?	X			
	If outdoors, is water from surrounding areas prevented from reaching chemical handling areas?	X			
	Hazardous materials/liquids stored within secondary containment?	X			
	Dry clean up methods implemented?	X			

IV. Water Quality Management Plan (WQMP)** Review

Has a WQMP (or SWPPP) been developed for this yard? __X__ Yes (complete this section and skip section V)
_____ No (skip this section and complete section V)

		S	U	N/A	Comments
Facility site map	Identifies drainage areas and direction of flow	X			
	Identifies location of storm water conveyance system including ditches, inlets and storm drains	X			
	Identifies location of any existing storm water controls (e.g., berms, filters, grass swales, etc.)	X			
	Identifies location of building(s) and activity areas (e.g., fueling islands, hazardous materials storage areas, washing areas, etc.)	X			
Materials/activities used on site	List materials stored and handled on site, including storage location and typical quantities	X			
	Includes a narrative description of activities conducted on site which have the potential to result in discharges to storm drain system	X			
Potential Pollutants	Identifies potential pollutants which could be discharged from site given activities conducted at facility	X			
Best Management Practices (BMPs)	Describes BMPs implemented at facility to deal with **each** potential pollutant source identified	X			
	Minimum City wide BMPs listed	X			
	Storm water system regularly inspected/monitored	X			
Record keeping	Employee training records	X			
	Quarterly inspections records, if any		X		
	Storm water conveyance system monitoring (2/yr)[1]			X	

**The term Water Quality Management Plan (WQMP) is replacing the term Storm Water Pollution Prevention Plan (or SWPPP) for municipal facilities.

V. Water Quality Management Plan Status

Is facility in the process of developing a WQMP?
_____ Yes, expected completion date: _____
_____ No, this facility does not need a WQMP because _____

VI. Additional Comments (attach additional pages if necessary)

[1] Only required for NDPES General Storm Water Permit holders

City of San Diego - Urban Runoff Management Plan

ANNUAL MUNICIPAL FACILITY SITE COMPLIANCE INSPECTION CHECKLIST

Inspector: Roy KiRBY
Phone Number: 531-2966
Date/Time: 7-13-02

I. Facility Information

Facility Name: Police HeaDQUARTERS		
Street Address: 1401 BROADWAY		Zip Code
Facility Contact Person: Roy KiRBY		Phone
Standard Industrial Classification Code	Waste Discharge Identification Number	APN No.

II. Shared Facility Information

Is there more than one City department and/or division sharing this facility?

X No (skip this section) _____ Yes (complete this section)

Name of City Departments and/or Divisions Sharing Facility	Contact Person and Phone Number	Covered by this Inspection?

III. General Site Conditions and Runoff Management Practices Review

		Y*	N*	N/A	Comments
General	Employees trained in storm water pollution prevention practices?	X			
	Common areas of yard reasonably clean and free of litter and debris?	X			
	Are parking areas generally clean and swept as needed?	X			
	Are storm drain inlets reasonably clean and free of debris?	X			
	Is there evidence of discharges, spills, and or leaks in any areas?	/	NO		
Trash storage areas	Is area reasonably clean and uncluttered?	X			
	Are trash cans and garbage bins kept covered?	X			
Fueling areas	Is there a roof on fueling area?			X	
	Is there a mechanism in place for spill overflow protection?			X	
Vehicle/equipment maintenance area	Area reasonably clean and free of spills, leaks, or any other materials?			X	
	Is area covered overhead?			X	
	Dry clean up methods implemented?			X	
	Are there drip pans readily available for use?			X	
	Spill containment and cleanup kits readily available?			X	
	Storage areas covered and properly maintained?			X	

* Y = Satisfactory, N = Unsatisfactory

III. General Site Conditions and Runoff Management Practices Review (Cont.)

		Y	N	N/A	Comments
Vehicle/equipment washing areas (cont)	Are related activities contained within designated area?			X	
	Hazardous materials/liquids stored in secondary containment?			X	
	Are there containment mechanisms in place?			X	
Materials loading and storage areas	Area reasonably clean and free of litter and debris?			X	
	Designated area covered overhead?			X	
Chemical handling areas	Areas reasonably clean and organized?	X			
	Is area indoors or properly covered?	X			
	Spill containment cleanup kits readily available?	X			
	If outdoors, is water from surrounding areas prevented from reaching chemical handling areas?			X	
	Hazardous materials/liquids stored within secondary containment?			X	
	Dry clean up methods implemented?	X			

IV. Water Quality Management Plan (WQMP)** Review

Has a WQMP (or SWPPP) been developed for this yard? __X__ Yes (complete this section and skip section V)
_____ No (skip this section and complete section V)

		S	U	N/A	Comments
Facility site map	Identifies drainage areas and direction of flow	X			
	Identifies location of storm water conveyance system including ditches, inlets and storm drains	X			
	Identifies location of any existing storm water controls (e.g., berms, filters, grass swales, etc.)	X			
	Identifies location of building(s) and activity areas (e.g., fueling islands, hazardous materials storage areas, washing areas, etc.)	X			
Materials/activities used on site	List materials stored and handled on site, including storage location and typical quantities	X			
	Includes a narrative description of activities conducted on site which have the potential to result in discharges to storm drain system	X			
Potential Pollutants	Identifies potential pollutants which could be discharged from site given activities conducted at facility	X			
Best Management Practices (BMPs)	Describes BMPs implemented at facility to deal with **each** potential pollutant source identified	X			
	Minimum City wide BMPs listed	X			
	Storm water system regularly inspected/monitored	X			
Record keeping	Employee training records	X			
	Quarterly inspections records, if any		X		
	Storm water conveyance system monitoring (2/yr)[1]			X	

**The term Water Quality Management Plan (WQMP) is replacing the term Storm Water Pollution Prevention Plan (or SWPPP) for municipal facilities.

V. Water Quality Management Plan Status

Is facility in the process of developing a WQMP?
_____ Yes, expected completion date: _____
_____ No, this facility does not need a WQMP because _____

VI. Additional Comments (attach additional pages if necessary)

[1] Only required for NDPES General Storm Water Permit holders

City of San Diego - Urban Runoff Management Plan

ANNUAL MUNICIPAL FACILITY SITE COMPLIANCE INSPECTION CHECKLIST

Inspector: Scott Fuller / Roy Kirby
Phone Number:
Date/Time: 7-23-07

I. Facility Information

Facility Name		
NORTHWESTERN DIV		
Street Address: 12592 El Camino Real		Zip Code
Facility Contact Person: Ramona Hastings		Phone
Standard Industrial Classification Code	Waste Discharge Identification Number	APN No.

II. Shared Facility Information

Is there more than one City department and/or division sharing this facility?

X No (skip this section) _____ Yes (complete this section)

Name of City Departments and/or Divisions Sharing Facility	Contact Person and Phone Number	Covered by this Inspection?

III. General Site Conditions and Runoff Management Practices Review

		Y*	N*	N/A	Comments
General	Employees trained in storm water pollution prevention practices?				
	Common areas of yard reasonably clean and free of litter and debris?	X			
	Are parking areas generally clean and swept as needed?	X			
	Are storm drain inlets reasonably clean and free of debris?	X			
	Is there evidence of discharges, spills, and or leaks in any areas?		NO		
Trash storage areas	Is area reasonably clean and uncluttered?	X			
	Are trash cans and garbage bins kept covered?	X			
Fueling areas	Is there a roof on fueling area?	X			
	Is there a mechanism in place for spill overflow protection?	X			
Vehicle/equipment maintenance area	Area reasonably clean and free of spills, leaks, or any other materials?	X			
	Is area covered overhead?	X			
	Dry clean up methods implemented?	X			
	Are there drip pans readily available for use?	X			
	Spill containment and cleanup kits readily available?	X			
	Storage areas covered and properly maintained?	X			

* Y = Satisfactory, N = Unsatisfactory

III. General Site Conditions and Runoff Management Practices Review (Cont.)

		Y	N	N/A	Comments
Vehicle/equipment washing areas (cont)	Are related activities contained within designated area?	X			
	Hazardous materials/liquids stored in secondary containment?	X			
	Are there containment mechanisms in place?	X			
Materials loading and storage areas	Area reasonably clean and free of litter and debris?	X			
	Designated area covered overhead?	X			
Chemical handling areas	Areas reasonably clean and organized?	X			
	Is area indoors or properly covered?	X			
	Spill containment cleanup kits readily available?	X			
	If outdoors, is water from surrounding areas prevented from reaching chemical handling areas?	X			
	Hazardous materials/liquids stored within secondary containment?	X			
	Dry clean up methods implemented?	X			

IV. Water Quality Management Plan (WQMP)** Review

Has a WQMP (or SWPPP) been developed for this yard? _____ Yes (complete this section and skip section V)
X No (skip this section and complete section V)

		S	U	N/A	Comments
Facility site map	Identifies drainage areas and direction of flow				
	Identifies location of storm water conveyance system including ditches, inlets and storm drains				
	Identifies location of any existing storm water controls (e.g., berms, filters, grass swales, etc.)				
	Identifies location of building(s) and activity areas (e.g., fueling islands, hazardous materials storage areas, washing areas, etc.)				
Materials/activities used on site	List materials stored and handled on site, including storage location and typical quantities				
	Includes a narrative description of activities conducted on site which have the potential to result in discharges to storm drain system				
Potential Pollutants	Identifies potential pollutants which could be discharged from site given activities conducted at facility				
Best Management Practices (BMPs)	Describes BMPs implemented at facility to deal with **each** potential pollutant source identified				
	Minimum City wide BMPs listed				
	Storm water system regularly inspected/monitored				
Record keeping	Employee training records				
	Quarterly inspections records, if any				
	Storm water conveyance system monitoring (2/yr)[1]				

**The term Water Quality Management Plan (WQMP) is replacing the term Storm Water Pollution Prevention Plan (or SWPPP) for municipal facilities.

V. Water Quality Management Plan Status

Is facility in the process of developing a WQMP?
X Yes, expected completion date: NEED TO MEET WITH STAFF
_____ No, this facility does not need a WQMP because _____

VI. Additional Comments (attach additional pages if necessary)

[1] Only required for NDPES General Storm Water Permit holders

City of San Diego - Urban Runoff Management Plan

ANNUAL MUNICIPAL FACILITY SITE COMPLIANCE INSPECTION CHECKLIST

Inspector: Roy Kirby
Phone Number: 531-2966
Date/Time: 7-12-07

I. Facility Information

Facility Name		
Carlsbad		
Street Address: 4240 Federal Blvd.		Zip Code
Facility Contact Person: Jen Sisson		Phone
Standard Industrial Classification Code	Waste Discharge Identification Number	APN No.

II. Shared Facility Information

Is there more than one City department and/or division sharing this facility?

X No (skip this section) _____ Yes (complete this section)

Name of City Departments and/or Divisions Sharing Facility	Contact Person and Phone Number	Covered by this Inspection?

III. General Site Conditions and Runoff Management Practices Review

		Y*	N*	N/A	Comments
General	Employees trained in storm water pollution prevention practices?	X			
	Common areas of yard reasonably clean and free of litter and debris?	X			
	Are parking areas generally clean and swept as needed?	X			
	Are storm drain inlets reasonably clean and free of debris?	X			
	Is there evidence of discharges, spills, and or leaks in any areas?		NO		
Trash storage areas	Is area reasonably clean and uncluttered?	X			
	Are trash cans and garbage bins kept covered?		X		
Fueling areas	Is there a roof on fueling area?			X	
	Is there a mechanism in place for spill overflow protection?			X	
Vehicle/equipment maintenance area	Area reasonably clean and free of spills, leaks, or any other materials?			X	
	Is area covered overhead?			X	
	Dry clean up methods implemented?			X	
	Are there drip pans readily available for use?			X	
	Spill containment and cleanup kits readily available?			X	
	Storage areas covered and properly maintained?			X	

* Y = Satisfactory, N = Unsatisfactory

III. General Site Conditions and Runoff Management Practices Review (Cont.)

		Y	N	N/A	Comments
Vehicle/equipment washing areas (cont)	Are related activities contained within designated area?			X	
	Hazardous materials/liquids stored in secondary containment?			X	
	Are there containment mechanisms in place?			X	
Materials loading and storage areas	Area reasonably clean and free of litter and debris?			X	
	Designated area covered overhead?			X	
Chemical handling areas	Areas reasonably clean and organized?			X	
	Is area indoors or properly covered?			X	
	Spill containment cleanup kits readily available?			X	
	If outdoors, is water from surrounding areas prevented from reaching chemical handling areas?			X	
	Hazardous materials/liquids stored within secondary containment?			X	
	Dry clean up methods implemented?			X	

IV. Water Quality Management Plan (WQMP)** Review

Has a WQMP (or SWPPP) been developed for this yard? X Yes (complete this section and skip section V)
____ No (skip this section and complete section V)

		S	U	N/A	Comments
Facility site map	Identifies drainage areas and direction of flow	X			
	Identifies location of storm water conveyance system including ditches, inlets and storm drains	X			
	Identifies location of any existing storm water controls (e.g., berms, filters, grass swales, etc.)	X			
	Identifies location of building(s) and activity areas (e.g., fueling islands, hazardous materials storage areas, washing areas, etc.)	X			
Materials/activities used on site	List materials stored and handled on site, including storage location and typical quantities	X			
	Includes a narrative description of activities conducted on site which have the potential to result in discharges to storm drain system	X			
Potential Pollutants	Identifies potential pollutants which could be discharged from site given activities conducted at facility	X			
Best Management Practices (BMPs)	Describes BMPs implemented at facility to deal with **each** potential pollutant source identified	X			
	Minimum City wide BMPs listed	X			
	Storm water system regularly inspected/monitored	X			
Record keeping	Employee training records	X			
	Quarterly inspections records, if any		X		
	Storm water conveyance system monitoring (2/yr)[1]			X	

**The term Water Quality Management Plan (WQMP) is replacing the term Storm Water Pollution Prevention Plan (or SWPPP) for municipal facilities.

V. Water Quality Management Plan Status

Is facility in the process of developing a WQMP?

_____ Yes, expected completion date: _____

_____ No, this facility does not need a WQMP because _____

VI. Additional Comments (attach additional pages if necessary)

[1] Only required for NDPES General Storm Water Permit holders

REAL ESTATE ASSETS DEPARTMENT
URBAN RUNOFF MANAGEMENT PROGRAM

ACTIVITY REPORTING FORM – FISCAL YEAR 2007

NOTE: Please only report activities that were implemented during FY 07 (July 1, 2006 to June 30, 2007).

MUNICIPAL ACTIVITIES

1. **Pollution Prevention, Source Identification and BMP Implementation**
   a. Please describe the structural and non-structural/procedural *best management practices (BMPs)* and *pollution prevention best management practices* that were implemented by your department during the 2007 fiscal year at municipal facilities and/or during field activities.

      Approximately 60 leaseholds inspected during fiscal year, fact sheets distributed as necessary.

   b. Please submit a list of municipal facilities that are under your department's authority. (Exclude open space areas where your department owns land but no operational activities have occurred.)

      N/A - 650 leasehold sites, not municipal facilities

   c. Please provide the number of municipal facilities that have a Water Quality Management Plan (WQMP) or Storm Water Pollution Prevention Plan (SWPPP) created internally or externally.

      N/A

2. **Inspection of Municipal Areas and Activities**
   Please provide copies of all completed annual inspection forms for municipal facilities inspected during the 2007 fiscal year (The number of sites inspected should equal the number of sites identified in question 1b above.). **If deficient issues were identified as a result of the inspection, describe follow up actions taken to correct the problem.**

5 leasehold sites inspected, however they do not qualify as municipal facilities. Copies of checklists from inspections are attached.

NOTE: Please only report activities that were implemented during FY 07 (July 1, 2006 to June 30, 2007).

EDUCATION AND PUBLIC PARTICIPATION ACTIVITIES

Please distribute the "Education and Public Participation Form", provided as a separate file (Attachment A.doc), to the Public Information Officer (or other appropriate employee) to provide information regarding education and public participation and outreach activities implemented within your department during fiscal year 2007. When completed, please return the Education and Public Participation Form to the Storm Water Division liaison with this activity reporting form.

During FY07 five new employees were hired and received the Think Blue training included in orientation training. Three employees transferred into the department and had already received the required training.

NOTE: Please only report activities that were implemented during FY 07 (July 1, 2006 to June 30, 2007).

PROGRAM ASSESSMENT

1. Provide an overview of the major Urban Runoff Management Program accomplishments in your department during the 2007 fiscal year.
   Five inspections were conducted on leaseholds, if necessary fact sheets were distributed during the inspections.

2. In reviewing your sections of the Urban Runoff Management Plan and the activities the department committed to completing:

   a. Please determine if any additions or changes are needed to any activity or timeline listed.

      Change in definition of Municipal Facilities- previously all City property was included in "Muncipal Facilities", however after thorough analysis it was determined that due to the transfer of property rights through legal agreements leased properties are not "Muncipal" since they are not operated by City staff. Commercial and industrial activities on these sites are subject to the same requirements as other businesses that are located within the City limits.

   b. Please summarize any new activities that will be implemented during the next reporting period (fiscal year 2008) as a result of your department's assessment of activities associated with the Urban Runoff Management Program.

      For FY08 READ will include new language in lease agreements that refer to the development and implementation of BMPS for activities on City owned property.

[*NOTE: If your department proposes any amendments to the Urban Runoff Management Plan, please provide a hard and an electronic copy of the affected section(s) in "strikeout/underline" format. If you do not have a Microsoft Word file of the document, please request a copy from your liaison. You may display the proposed amendments by selecting the "track changes" option in the "Tools" pull-down menu in Microsoft Word.]

NOTE: Please only report activities that were implemented during FY 07 (July 1, 2006 to June 30, 2007).

FINANCIAL ASSESSMENT

The Storm Water Pollution Prevention Division requests that departments complete the "FY07 Financial Assessment Form", provided as a separate excel file (Attachment B), to document expenses required to perform activities as identified in the City's Urban Runoff Management Plan. This form has been designed to provide a detailed accounting for the costs associated for every department to implement their program's component(s). It is expected that departments that have either a primary or supporting role incurred costs and thus shall report it in this form. Each annual financial assessment form will have two components: a reporting on the actual expenditures incurred and a reporting on the planned expenditures for the next fiscal year. This will enable our division to accurately communicate the needs of the City's efforts to comply with the Urban Runoff Management Program.

We suggest the form be completed by your department/division analyst and that departments establish accounting mechanisms to record this information (i.e. the development/establishment of organization numbers and/or job order numbers). These tools will enable departments to easily track and present this information and ensure accuracy.

For any questions on this component feel free to contact Yvonne Alcoser, Assistance Management Analyst for the Storm Water Pollution Prevention Division at (619) 525-8642 or via email. Thank you for your cooperation.

When your department's budget analyst has completed, signed and returned the form to you, please sign, date and submit a copy of it with this activity reporting form to your Storm Water Division liaison.

REAL ESTATE ASSETS DEPARTMENT
URBAN RUNOFF MANAGEMENT PROGRAM

ACTIVITY REPORTING FORM – FISCAL YEAR 2007

NOTE: Please only report activities that were implemented during FY 07 (July 1, 2006 to June 30, 2007).

Department Representative: Please sign when the Activities Reporting Package, including the Education and Public Participation Form, and the Financial Assessment Form (Attachments A and B) have been **COMPLETED**, and return to your Storm Water Division liaison, Katherine Comer Santos, at MS 27A, **on or before August 15, 2007**.

Kristin Johnson — Department/Division Representative (Please Print)

67031 — Phone Number

Signature

8/2/07 — Date

Urban Runoff Management Program
Activity Reporting Form -- FY 06
Attachment B

FY06 FINANCIAL ASSESSMENT FORM

NOTE: Please remember to only report financial information for programs/activities implemented during the 2

Department/Division Name:
READ
Prepared by:
Kristin Johnson
Telephone Number:
67031

ID (Identification Code)	
LU = Land Use Planning	R = Residenti
CN = Construction	E = Education
PA = Program Assessment	I = Industrial
ID = Illicit Discharge Detection & Elimination	PP = Public P
CM = Commercial	M = Municipal

Description of Activity Performed:	ID Code	Expenditure Type		Expenditur	
		One-Time	Continuous	PE	NPE
60 Inspections performed by property agents				**$6,812**	
Response to leaseholds during					
Closure of Mission Bay				$4,541	

Please submit this form with the Urban Runoff Management Program Activity Reporting Form [provided as a separate file].

Please sign when this form has been **COMPLETED**, and return to your Department Representative _____, before 10/1/06, or the date specified by your Storm Water Liaison, so that it may be submitted to the Storm Water Program with the Activity Reporting Form.

Kristin Johnson
Department/Division Analyst or Representative

67031
Phone Number

Signature

8/7/07
Date

Urban Runoff Management Program
Activity Reporting Form -- FY 06
Attachment B

:006 Fiscal

al articipation es Total
$6,812
$4,541

entative
m Water
; Form.

NOTE: Please only report activities that were implemented during FY 07 (July 1, 2006 to June 30, 2007).

GLOSSARY OF TERMS

Best Management Practices (BMPs) – Best Management Practices (BMPs) are activities, prohibitions of practices, maintenance procedures, and other management practices to prevent or reduce the pollution of waters of the United States. BMPs also include treatment requirements, operating procedures and practices to control plant site runoff, spillage or leaks, sludge or waste disposal, or drainage from raw material storage. In the case of municipal *storm water* permits, BMPs are typically used in place of testing the facility's discharges to determine if the discharge is below specific regulatory limits.

Discharge – A release or flow of storm water or other substance entering or leaving a conveyance system.

Education (external) – External education consists of storm water related information that departments provide to outside audiences and can include contract language, printed handouts, user agreements, signs, meetings and public service announcements.

Education (internal) – Internal education consists of storm water related information that departments provide to employees through such means as tailgates, printed materials, procedures and paycheck stuffers.

Hazardous Waste – A waste or combination of wastes that, because of its characteristics, can cause harm to humans, animals and the environment.

Illicit Discharge – Any discharge to a storm water conveyance system that is not composed entirely of storm water. Exceptions include discharges allowed by a NPDES permit (other than the NPDES permit for discharges from the municipal separate storm sewer) and discharges resulting from fire fighting activities.

Municipal Storm Water Permit – This permit is a National Pollutant Discharge Elimination System (NPDES) Permit issued to San Diego County, San Diego Unified Port District, and 18 cities including the City of San Diego by the California Regional Water Quality Control Board in order to reduce pollutants in urban runoff. The permit includes a requirement for the City to develop and implement a jurisdictional Urban Runoff Management Program.

Municipal Facilities/Activities – Municipal facilities and activities are buildings or field work areas where City employees perform their daily operations.

Non-Storm Water – Non-storm water consists of all discharges entering and leaving a *storm water* conveyance system that do not originate from rain events. Non-storm water includes illicit discharges, non-prohibited discharges, and NPDES permitted discharges.

Pollution Prevention BMP – Pollution prevention BMPs are practices and processes that specifically reduce or eliminate the generation of pollutants. Other types of BMPs only provide source control, treatment, or disposal of specific pollutants.

Priority – Ranking of sites or facilities based on their threat to an impaired water body. Please note that the criteria for ranking municipal facilities, industries, and construction projects differs. Refer to Component 1.5 of the City's Urban Runoff Management Plan for criteria in prioritizing municipal facilities. Refer to the City's Storm Water Standards Manual for criteria in a project's construction priority ranking.

Priority Project – See "SUSMP" definition below. A priority project is a project of sufficient type or magnitude to require the incorporation of a series of priority project requirements aimed at reducing a development projects potential impacts to water quality throughout the "use" of the project site (i.e., once the site is built). To determine if your project is a priority project, refer to the applicability checklist in Appendix A of the Storm Water Standards Manual.

SUSMP (Standard Urban Storm Water Mitigation Plan) – The Regional Water Quality Control Board's term for a series of storm water development requirements, required by the *Municipal Storm Water Permit*, aimed at reducing post-construction (i.e., once the site is in use) urban runoff pollution from new public and private development and redevelopment projects. The City of San Diego implements the SUSMP requirements through the *Priority Project* requirements in the *Storm Water Standards Manual* (see separate definitions).

Storm Water Standards Manual – This City document contains all of the City's construction and permanent (post-construction) storm water development requirements. *SUSMP* requirements are implemented by the "Priority Project" requirements in the Storm Water Standards Manual.

Storm Water – Storm water is defined as runoff that originates only from a rain event, although the term may frequently be incorrectly used when referring to water that is actually "urban runoff" (see below). Storm water is that portion of precipitation that flows across a surface to the storm drain system or receiving waters. Examples of this event include the water that flows off a building's roof when it rains (runoff from an impervious surface); the water that flows into streams when snow on the ground begins to melt (runoff from a semi-pervious surface); and the water that flows from a planted surface when rainfall can no longer absorb into the soil (runoff from a pervious surface). During rain events in urban areas, rain water picks up and transports pollutants through a storm water conveyance system, and ultimately delivers the pollutant to a water body.

Storm Water Conveyance System – A storm water conveyance system is those municipal and natural collection facilities within the City where storm water drains, collects and is transported

to a water body. Examples of conveyance systems are any roads with drainage systems, municipal streets, catch basins, natural (i.e., creeks and rivers) and artificial channels, aqueducts, canyons, stream beds, gullies, curbs, gutters and ditches.

Storm Water Pollution Prevention Plans, or SWPPPs (See also: Water Quality Management Plans) – SWPPPs and water quality management plans are plans containing storm water procedures or BMPs developed internally by city staff (specific department staff, Environmental Services Department or Storm Water Division), or externally by a consultant. These plans outline the specific procedures determined to eliminate or reduce pollutants from entering the storm water conveyance system, and are often developed for individual municipal yards.

Urban Runoff – Urban runoff is defined as all flows into a *storm water* conveyance system and consists of the following components: (1) *storm water* (wet weather flows) and (2) *non-storm water* illicit discharges (dry weather flows), with the exception of allowable discharges under the Municipal Storm Water Permit and the City's Storm Water Management & Discharge Control Ordinance (Municipal Code § 43.03).

Urban Runoff Management Plan (URMP) – The plan required to address pollutants in urban runoff as mandated by the *Municipal Storm Water Permit.* The City of San Diego URMP, adopted by the Regional Water Quality Control Board on January 28 2003, describes the activities each city department will implement to improve water quality and meet the requirements of the Permit. The City of San Diego is required to submit annual reports detailing the activities that were implemented during each fiscal year as part of the URMP. To see the entire URMP, go to the Think Blue website at http://www.thinkblue.org/brochures/URMP.htm.

Water Quality Management Plans (See also: Storm Water Pollution Prevention Plans, or SWPPPs) – Water quality management plans and SWPPPs are plans containing storm water procedures or BMPs developed internally by city staff (specific department staff, Environmental Services Department or Storm Water Division), or externally by a consultant. These plans outline the specific procedures determined to eliminate or reduce pollutants from entering the storm water conveyance system, and are often developed for individual municipal yards.

City of San Diego - Urban Runoff Management Plan

ANNUAL MUNICIPAL FACILITY SITE COMPLIANCE INSPECTION CHECKLIST

Inspector: VLADIMIR BALOKSTY
Phone Number: 619-235-5248
Date/Time: 10/20/06 10:30 AM

I. Facility Information

Facility Name		
US Olympic Training Center		
Street Address		Zip Code
2800 Olympic Pkwy		91915
Facility Contact Person		Phone
Bettie Angeli		619 482-6211
Standard Industrial Classification Code	Waste Discharge Identification Number	APN No.
N/A	N/A	

II. Shared Facility Information

Is there more than one City department and/or division sharing this facility?

X No (skip this section) _____ Yes (complete this section)

Name of City Departments and/or Divisions Sharing Facility	Contact Person and Phone Number	Covered by this Inspection?

III. General Site Conditions and Runoff Management Practices Review

		S*	U*	N/A	Comments
General	Employees trained in storm water pollution prevention practices?	S			
	Common areas of yard reasonably clean and free of litter and debris?	S			
	Are parking areas generally clean and swept as needed?	S			
	Are storm drain inlets reasonably clean and free of debris?	S			
	Is there evidence of discharges, spills, and or leaks in any areas?	S			NO
Trash storage areas	Is area reasonably clean and uncluttered?	S			
	Are trash cans and garbage bins kept covered?	S			
Fueling areas	Is there a roof on fueling area?			N/A	
	Is there a mechanism in place for spill overflow protection?			N/A	
Vehicle/equipment maintenance area	Area reasonably clean and free of spills, leaks, or any other deleterious materials?	S			
	Is area covered overhead?	S			
	Dry clean up methods implemented?			N/A	
	Are there drip pans readily available for use?			N/A	
	Spill containment and cleanup kits readily available?			N/A	
	Storage areas covered and properly maintained?	S			

* S = Satisfactory, U = Unsatisfactory

III. General Site Conditions and Runoff Management Practices Review (Cont.)

		S	U	N/A	Comments
Vehicle/equipment washing areas (cont)	Are related activities contained within designated area?			N/A	
	Hazardous materials/liquids stored above ground?	S			
	Are there containment mechanisms in place?			N/A	
Materials loading and storage areas	Area reasonably clean and free of litter and debris?	S			
	Designated area covered overhead?	S			
Chemical handling areas	Areas reasonably clean and organized?	S			
	Is area indoors or properly covered?	S			
	Spill containment cleanup kits readily available?			N/A	
	If outdoors, is water from surrounding areas prevented from reaching chemical handling areas?			N/A	
	Hazardous materials/liquids stored above ground?	-		N/A	
	Dry clean up methods implemented?			N/A	

IV. Water Quality Management Plan (WQMP) Review

Has a SWPPP been developed for this yard? __Y__ Yes (complete this section and skip section V)
_____ No (skip this section and complete section V)

		S	U	N/A	Comments
Facility site map	Identifies drainage areas and direction of flow	S			
	Identifies location of storm water conveyance system including ditches, inlets and storm drains	S			
	Identifies location of any existing storm water controls (e.g., berms, filters, grass swales, etc.)	S			
	Identifies location of building(s) and activity areas (e.g., fueling islands, hazardous materials storage areas, washing areas, etc.)	S			
Materials/activities used on site	List materials stored and handled on site, including storage location and typical quantities	S			
	Includes a narrative description of activities conducted on site which have the potential to result in discharges to storm drain system			N/A	
Potential Pollutants	Identifies potential pollutants which could be discharged from site given activities conducted at facility			N/A	
Best Management Practices (BMPs)	Describes BMPs implemented at facility to deal with each potential pollutant source identified			N/A	
	Minimum City wide BMPs listed	S			
	Storm water system regularly inspected/monitored	S			
Record keeping	Employee training records	S			
	Quarterly inspections records, if any	S			
	Storm water conveyance system monitoring (2/yr)[1]	S			

V. Storm Water Pollution Prevention Plan Status

Is facility in the process of developing a WQMP?
_X_ Yes, expected completion date: 3/1/2005
_____ No, this facility does not need a WQMP because _____

VI. Additional Comments (attach additional pages if necessary)

[1] Only required for NDPES General Storm Water Permit holders

City of San Diego - Urban Runoff Management Plan

ANNUAL MUNICIPAL FACILITY SITE COMPLIANCE INSPECTION CHECKLIST

Inspector: VLADIMIR BALOTSIN
Phone Number: 619-225-5848
Date/Time: 05/08/07 10:00

I. Facility Information

Facility Name: Golfquest Management		
Street Address: 4136 Wallace St		Zip Code: 92110
Facility Contact Person: Dine Martine		Phone: 619-295-9476
Standard Industrial Classification Code	Waste Discharge Identification Number	APN No.

II. Shared Facility Information

Is there more than one City department and/or division sharing this facility?

N No (skip this section)_____ Yes (complete this section)

Name of City Departments and/or Divisions Sharing Facility	Contact Person and Phone Number	Covered by this Inspection?

III. General Site Conditions and Runoff Management Practices Review

		S*	U*	N/A	Comments
General	Employees trained in storm water pollution prevention practices?	X			
	Common areas of yard reasonably clean and free of litter and debris?				
	Are parking areas generally clean and swept as needed?	X			
	Are storm drain inlets reasonably clean and free of debris?			X	
	Is there evidence of discharges, spills, and or leaks in any areas?			X	
Trash storage areas	Is area reasonably clean and uncluttered?			X	
	Are trash cans and garbage bins kept covered?			X	
Fueling areas	Is there a roof on fueling area?	X			
	Is there a mechanism in place for spill overflow protection?	X			
Vehicle/equipment maintenance area	Area reasonably clean and free of spills, leaks, or any other deleterious materials?	X			
	Is area covered overhead?	X			
	Dry clean up methods implemented?	X			
	Are there drip pans readily available for use?	X			
	Spill containment and cleanup kits readily available?	X			
	Storage areas covered and properly maintained?	X			

* S = Satisfactory, U = Unsatisfactory

III. General Site Conditions and Runoff Management Practices Review (Cont.)

		S	U	N/A	Comments
Vehicle/equipment washing areas (cont)	Are related activities contained within designated area?	X			
	Hazardous materials/liquids stored above ground?	X			
	Are there containment mechanisms in place?	X			
Materials loading and storage areas	Area reasonably clean and free of litter and debris?	X			
	Designated area covered overhead?	X			
Chemical handling areas	Areas reasonably clean and organized?	X			
	Is area indoors or properly covered?	X			
	Spill containment cleanup kits readily available?	X			
	If outdoors, is water from surrounding areas prevented from reaching chemical handling areas?	X			
	Hazardous materials/liquids stored above ground?	X			
	Dry clean up methods implemented?	X			

IV. Water Quality Management Plan (WQMP) Review

Has a SWPPP been developed for this yard? ___X___ Yes (complete this section and skip section V)
_____ No (skip this section and complete section V)

		S	U	N/A	Comments
Facility site map	Identifies drainage areas and direction of flow	X		X	
	Identifies location of storm water conveyance system including ditches, inlets and storm drains			X	
	Identifies location of any existing storm water controls (e.g., berms, filters, grass swales, etc.)			X	
	Identifies location of building(s) and activity areas (e.g., fueling islands, hazardous materials storage areas, washing areas, etc.)	X			
Materials/activities used on site	List materials stored and handled on site, including storage location and typical quantities	X			
	Includes a narrative description of activities conducted on site which have the potential to result in discharges to storm drain system			X	
Potential Pollutants	Identifies potential pollutants which could be discharged from site given activities conducted at facility			X	
Best Management Practices (BMPs)	Describes BMPs implemented at facility to deal with each potential pollutant source identified	X			
	Minimum City wide BMPs listed	X			
	Storm water system regularly inspected/monitored			X	
Record keeping	Employee training records				
	Quarterly inspections records, if any			X	
	Storm water conveyance system monitoring (2/yr)[1]			X	

V. Storm Water Pollution Prevention Plan Status

Is facility in the process of developing a WQMP?

_____ Yes, expected completion date: _____
___X___ No, this facility does not need a WQMP because _____

VI. Additional Comments (attach additional pages if necessary)

[1] Only required for NDPES General Storm Water Permit holders

City of San Diego - Urban Runoff Management Plan

ANNUAL MUNICIPAL FACILITY SITE COMPLIANCE INSPECTION CHECKLIST

Inspector: VLADIMIR BALOTSICH
Phone Number: 619-235-5248
Date/Time: 05/18/07 10:00AM

I. Facility Information

Facility Name		
MISSION BAY BAIT BARGE, dba Everingham Bros Bait Co.		
Street Address		Zip Code
P.O Box 2449 da Mesa. CA		91943
Facility Contact Person		Phone
Lori Hale		619-696-6673
Standard Industrial Classification Code	Waste Discharge Identification Number	APN No.

II. Shared Facility Information

Is there more than one City department and/or division sharing this facility?

__V__ No (skip this section) _____ Yes (complete this section)

Name of City Departments and/or Divisions Sharing Facility	Contact Person and Phone Number	Covered by this Inspection?

III. General Site Conditions and Runoff Management Practices Review

		S*	U*	N/A	Comments
General	Employees trained in storm water pollution prevention practices?	V			
	Common areas of yard reasonably clean and free of litter and debris?	V			
	Are parking areas generally clean and swept as needed?			X	
	Are storm drain inlets reasonably clean and free of debris?			X	
	Is there evidence of discharges, spills, and or leaks in any areas?			X	
Trash storage areas	Is area reasonably clean and uncluttered?	X			
	Are trash cans and garbage bins kept covered?	X			
Fueling areas	Is there a roof on fueling area?	X			
	Is there a mechanism in place for spill overflow protection?	X			
Vehicle/equipment maintenance area	Area reasonably clean and free of spills, leaks, or any other deleterious materials?			X	
	Is area covered overhead?			X	
	Dry clean up methods implemented?	X			
	Are there drip pans readily available for use?	X			
	Spill containment and cleanup kits readily available?	V			
	Storage areas covered and properly maintained?	V			

* S = Satisfactory, U = Unsatisfactory

III. General Site Conditions and Runoff Management Practices Review (Cont.)

		S	U	N/A	Comments
Vehicle/equipment washing areas (cont)	Are related activities contained within designated area?	X			
	Hazardous materials/liquids stored above ground?	X			
	Are there containment mechanisms in place?	X			
Materials loading and storage areas	Area reasonably clean and free of litter and debris?	X			
	Designated area covered overhead?	X			
Chemical handling areas	Areas reasonably clean and organized?	X			
	Is area indoors or properly covered?	X			
	Spill containment cleanup kits readily available?	X			
	If outdoors, is water from surrounding areas prevented from reaching chemical handling areas?			X	
	Hazardous materials/liquids stored above ground?	X			
	Dry clean up methods implemented?	X			

IV. Water Quality Management Plan (WQMP) Review

Has a SWPPP been developed for this yard? _____ Yes (complete this section and skip section V)
_____ No (skip this section and complete section V)

		S	U	N/A	Comments
Facility site map	Identifies drainage areas and direction of flow			X	
	Identifies location of storm water conveyance system including ditches, inlets and storm drains			X	
	Identifies location of any existing storm water controls (e.g., berms, filters, grass swales, etc.)			X	
	Identifies location of building(s) and activity areas (e.g., fueling islands, hazardous materials storage areas, washing areas, etc.)			X	
Materials/activities used on site	List materials stored and handled on site, including storage location and typical quantities			X	
	Includes a narrative description of activities conducted on site which have the potential to result in discharges to storm drain system			X	
Potential Pollutants	Identifies potential pollutants which could be discharged from site given activities conducted at facility			X	
Best Management Practices (BMPs)	Describes BMPs implemented at facility to deal with each potential pollutant source identified	V			
	Minimum City wide BMPs listed	X			
	Storm water system regularly inspected/monitored			X	
Record keeping	Employee training records	X			
	Quarterly inspections records, if any	X			
	Storm water conveyance system monitoring (2/yr)[1]			X	

V. Storm Water Pollution Prevention Plan Status

Is facility in the process of developing a WQMP?
X Yes, expected completion date: In existence
_____ No, this facility does not need a WQMP because _____

VI. Additional Comments (attach additional pages if necessary)

[1] Only required for NDPES General Storm Water Permit holders

City of San Diego - Urban Runoff Management Plan

ANNUAL MUNICIPAL FACILITY SITE COMPLIANCE INSPECTION CHECKLIST

Inspector: VLADIMIR BALOTSKY
Phone Number: 619-235-5248
Date/Time: 05/04/07 : 2:15 PM

I. Facility Information

Facility Name		
HODGES GOLF IMPROVEMENT CENTER		
Street Address		Zip Code
12675 SUNSET DRIVE, ESCONDIDO CA		92025
Facility Contact Person		Phone
TIM MOHER		(760) 291-1414
Standard Industrial Classification Code	Waste Discharge Identification Number	~~APN~~ No. PIN.
N/A	N/A	760-224-03

II. Shared Facility Information

Is there more than one City department and/or division sharing this facility?

X No (skip this section)_____ Yes (complete this section)

Name of City Departments and/or Divisions Sharing Facility	Contact Person and Phone Number	Covered by this Inspection?

III. General Site Conditions and Runoff Management Practices Review

		S*	U*	N/A	Comments
General	Employees trained in storm water pollution prevention practices?			√	
	Common areas of yard reasonably clean and free of litter and debris?	X			
	Are parking areas generally clean and swept as needed?	X			
	Are storm drain inlets reasonably clean and free of debris?			√	
	Is there evidence of discharges, spills, and or leaks in any areas?			X	
Trash storage areas	Is area reasonably clean and uncluttered?	X			
	Are trash cans and garbage bins kept covered?	X			
Fueling areas	Is there a roof on fueling area?			X	
	Is there a mechanism in place for spill overflow protection?			X	
Vehicle/equipment maintenance area	Area reasonably clean and free of spills, leaks, or any other deleterious materials?	X			
	Is area covered overhead?	X			
	Dry clean up methods implemented?	X			
	Are there drip pans readily available for use?	X			
	Spill containment and cleanup kits readily available?	X			
	Storage areas covered and properly maintained?	X			

* S = Satisfactory, U = Unsatisfactory

III. General Site Conditions and Runoff Management Practices Review (Cont.)

		S	U	N/A	Comments
Vehicle/equipment washing areas (cont)	Are related activities contained within designated area?			X	
	Hazardous materials/liquids stored above ground?	X			
	Are there containment mechanisms in place?			X	
Materials loading and storage areas	Area reasonably clean and free of litter and debris?	X			
	Designated area covered overhead?	X			
Chemical handling areas	Areas reasonably clean and organized?			X	
	Is area indoors or properly covered?			X	
	Spill containment cleanup kits readily available?			X	
	If outdoors, is water from surrounding areas prevented from reaching chemical handling areas?			X	
	Hazardous materials/liquids stored above ground?	X			
	Dry clean up methods implemented?			X	

IV. Water Quality Management Plan (WQMP) Review

Has a SWPPP been developed for this yard? ____ Yes (complete this section and skip section V)
__X__ No (skip this section and complete section V)

		S	U	N/A	Comments
Facility site map	Identifies drainage areas and direction of flow			√	
	Identifies location of storm water conveyance system including ditches, inlets and storm drains			√	
	Identifies location of any existing storm water controls (e.g., berms, filters, grass swales, etc.)			√	
	Identifies location of building(s) and activity areas (e.g., fueling islands, hazardous materials storage areas, washing areas, etc.)			√	
Materials/activities used on site	List materials stored and handled on site, including storage location and typical quantities			√	
	Includes a narrative description of activities conducted on site which have the potential to result in discharges to storm drain system			√	
Potential Pollutants	Identifies potential pollutants which could be discharged from site given activities conducted at facility			√	
Best Management Practices (BMPs)	Describes BMPs implemented at facility to deal with each potential pollutant source identified			X	
	Minimum City wide BMPs listed				
	Storm water system regularly inspected/monitored	X			
Record keeping	Employee training records			X	
	Quarterly inspections records, if any	√			
	Storm water conveyance system monitoring (2/yr)[1]			X	

V. Storm Water Pollution Prevention Plan Status

Is facility in the process of developing a WQMP?
__X__ Yes, expected completion date: 07/05/07
_____ No, this facility does not need a WQMP because _____

VI. Additional Comments (attach additional pages if necessary)

[1] Only required for NDPES General Storm Water Permit holders

City of San Diego - Urban Runoff Management Plan

ANNUAL MUNICIPAL FACILITY SITE COMPLIANCE INSPECTION CHECKLIST

Inspector: VLADIMIR BALOKRM
Phone Number: (619) 235-5248
Date/Time: 05/08/07

I. Facility Information

Facility Name		
Canyon Side Stables, LLC		
Street Address: 12815 Rcr. Mnt Road		Zip Code: 92128
Facility Contact Person: Barbara Jacobson		Phone: 858-271-0255
Standard Industrial Classification Code: N/A	Waste Discharge Identification Number: N/A	APN No.

II. Shared Facility Information

Is there more than one City department and/or division sharing this facility?

X No (skip this section)_____ Yes (complete this section)

Name of City Departments and/or Divisions Sharing Facility	Contact Person and Phone Number	Covered by this Inspection?

III. General Site Conditions and Runoff Management Practices Review

		S*	U*	N/A	Comments
General	Employees trained in storm water pollution prevention practices?	X			
	Common areas of yard reasonably clean and free of litter and debris?	X			
	Are parking areas generally clean and swept as needed?	X			
	Are storm drain inlets reasonably clean and free of debris?			X	
	Is there evidence of discharges, spills, and or leaks in any areas?			X	
Trash storage areas	Is area reasonably clean and uncluttered?	X			
	Are trash cans and garbage bins kept covered?	X			
Fueling areas	Is there a roof on fueling area?			X	
	Is there a mechanism in place for spill overflow protection?			X	
Vehicle/equipment maintenance area	Area reasonably clean and free of spills, leaks, or any other deleterious materials?				
	Is area covered overhead?			X	
	Dry clean up methods implemented?			X	
	Are there drip pans readily available for use?	X			
	Spill containment and cleanup kits readily available?			X	
	Storage areas covered and properly maintained?			X	

Aen

* S = Satisfactory, U = Unsatisfactory

III. General Site Conditions and Runoff Management Practices Review (Cont.)

		S	U	N/A	Comments
Vehicle/equipment washing areas (cont)	Are related activities contained within designated area?	X			
	Hazardous materials/liquids stored above ground?	X			
	Are there containment mechanisms in place?	X			
Materials loading and storage areas	Area reasonably clean and free of litter and debris?	X			
	Designated area covered overhead?			X	
Chemical handling areas	Areas reasonably clean and organized?			X	
	Is area indoors or properly covered?			X	
	Spill containment cleanup kits readily available?			X	
	If outdoors, is water from surrounding areas prevented from reaching chemical handling areas?			X	
	Hazardous materials/liquids stored above ground?	X			
	Dry clean up methods implemented?	X			

IV. Water Quality Management Plan (WQMP) Review

Has a SWPPP been developed for this yard? _____ Yes (complete this section and skip section V)
_____ No (skip this section and complete section V)

		S	U	N/A	Comments
Facility site map	Identifies drainage areas and direction of flow			X	
	Identifies location of storm water conveyance system including ditches, inlets and storm drains			X	
	Identifies location of any existing storm water controls (e.g., berms, filters, grass swales, etc.)			X	
	Identifies location of building(s) and activity areas (e.g., fueling islands, hazardous materials storage areas, washing areas, etc.)	X			
Materials/activities used on site	List materials stored and handled on site, including storage location and typical quantities			X	
	Includes a narrative description of activities conducted on site which have the potential to result in discharges to storm drain system			X	
Potential Pollutants	Identifies potential pollutants which could be discharged from site given activities conducted at facility			X	
Best Management Practices (BMPs)	Describes BMPs implemented at facility to deal with **each** potential pollutant source identified			X	
	Minimum City wide BMPs listed		X		
	Storm water system regularly inspected/monitored			X	
Record keeping	Employee training records				
	Quarterly inspections records, if any			X	
	Storm water conveyance system monitoring (2/yr)[1]			X	

V. Storm Water Pollution Prevention Plan Status

Is facility in the process of developing a WQMP?
X Yes, expected completion date: By Fall 2004
_____ No, this facility does not need a WQMP because _____

VI. Additional Comments (attach additional pages if necessary)

[1] Only required for NDPES General Storm Water Permit holders

RECEIVED
CITY OF SAN DIEGO
07 JUL 17 PM 3:22
REAL ESTATE ASSETS DEPT.

CITY OF SAN DIEGO
REAL ESTATE ASSETS DEPT.
☐ DIRECTOR
☐ DEPUTY MANAGER
☐ FILE COPY
☐ CHRON. COPY
☐ ORIGINATOR

Water Quality Management Plan

CanyonSide Stables LLC

Table of Contents

CHAPTER 1 INTRODUCTION

1.1 Purpose of the WQMP
1.2 BMP Implementation Committee
1.3 Implementation Schedule
1.4 Updating the WQMP

CHAPTER 2 SITE LOCATION AND GENERAL ENVIRONS

2.1 General Nature of Facility Activities

CHAPTER 3 DESCRIPTION OF POTENTIAL SOURCES OF POLLUTION

3.1 Horse manure/urine
3.2 Horse wash rack runoff
3.3 Maintenance Vehicle fluids

CHAPTER 4 STEPS TO REDUCE POLLUTION

4.1 What are Best Management Practices (BMPs)
4.2 Site Design and Management
4.3 Public cooperation
4.4 Employee training

REFERENCES

http://www.sdcounty.ca.gov/dpw/watersheds/pubs/equestrian_facilities.pdf

http://www.sdcounty.ca.gov/dpw/watersheds/stormwater.html

http://www.sandiego.gov/stormwater/index.shtml

http://www.projectcleanwater.org

http://www.sandiego.gov/thinkblue

Chapter 1
INTRODUCTION

The San Diego Regional Water Quality Board has issued a Municipal Storm Water Permit that requires the City of San Diego to substantially reduce pollutants going into the City's storm drain system. the Municipal Permit requires that all City-leased properties reduce the amount of pollutants entering the storm drain system to the maximum extent possible. To comply with the Municipal Permit's requirements, the city is requiring lessees to include procedures and precautions necessary to ensure that the leased property have minimized the contribution of pollutants to beaches and bays. the City is requiring lessees document these activities and procedures called Storm Water Best Management Practices "BMP" in a document called a Water Quality Management Plan "WQMP." The WQMP must be kept on the leasehold and made available upon request of a representative of the City.

1.1 Purpose of the WQMP

The regulations require us to prepare a Storm Water Pollution Prevention Plan (WQMP). It describes the measures that we will take. This plan is to be kept on the premises at the office of the CanyonSide Manager.

1.2 BMP Implementation Committee

The Permit requires that the WQMP identify personnel to oversee the implementation of any measures to reduce pollution (called Best Management Practices), to conduct monitoring activities, and to modify the WQMP as necessary over time. We have formed a standing committee which participated in the preparation of this plan and will oversee its implementation. The committee will be lead by CanyonSide LLC President, assisted by the onsite Manager and the LLC Secretary Treasurer.

1.3 Implementation Schedule

All of what are called "management BMPs" (those that do not involve any major construction) are to be implemented by the end of calendar year 2007. Any construction project timetable to be coordinated with city of San Diego.

1.4 Updating the WQMP

The San Diego Regional Water Quality Board can require changes to the plan. . We are required to change the plan whenever a change in our activities occurs that may affect significantly the discharge of pollutants. We may also change the plan if we determine that there are more economical BMPs to reduce pollutants than the one's currently identified in the WQMP. The LLC President is responsible for determining if the WQMP is to be changed, and when done, by the involvement of the Committee.

CHAPTER 2
SITE LOCATION AND GENERAL ENVIRONS

2.1 General Nature of Facility Activities

This facility, located at 12115 Black Mountain Road, San Diego, CA, 92129, is situated at the corner of Black Mountain and Mercy Roads. Approximately 15 acres, it is bordered on the east by city property designated "Dedicated Open Space." It is adjacent to and bordered on the west by the Los Penasquitos Canyon Preserve, also public use "Dedicated Open Space." The Penasquitos Canyon Creek runs long the north boundary. In addition, the Mohnike Adobe house and Barn are on the National Historic Register.

The facility is a historical, equestrian property owned by the City of San Diego and leased by CanyonSide Stables LLC for the exclusive purpose of operating and maintaining an equestrian center. Primary services are horse boarding, riding lessons, riding training classes and guided trail rides. Incidental uses include picnics, hay rides, barbecues and show ring activities.

It should be noted that as this property is owned by the City of San Diego and is a Designated Historical Site, the lessee is constrained from unilaterally implementing all conceivable measures due to preexisting building locations, geography, drainage and terrain slope, and existing restrictions to land grading, historical site modification, etc. Quoting from the Los Penasquitos Canyon Preserve Master Plan (1998), "development should be consistent with objectives [the preservation and enhancement of it's natural and cultural resources]; with care taken that public use should not endanger the qualities that make the preserve unique." Thus, it is our understanding that any changes, deletions or additions to the existing structures, terrain, slope, drainage, grading, etc. to comply with WQMP BMP's would be subject to city of San Diego approval and at the expense of the city of San Diego.

CHAPTER 3
DESCRIPTION OF POTENTIAL SOURCES OF POLLUTION

3.1 Horse manure/urine

Manure and urine deposits from boarded horses could enter Penasquitos Canyon Creek or the storm water drainage system. These pollutants can include: coliform bacteria, Ammonia, Salts, Nutrients and Sediments.

3.2 Horse wash rack runoff

Wash rack runoff could enter Penasquitos Canyon Creek. These pollutants can include: coliform bacteria, Ammonia, Salts, Nutrients and Sediments.

3.3 Maintenance Vehicle fluids

Fluids from maintenance tractors are potential pollutants if not handling properly. These include fuel, antifreeze and lube oil.

CHAPTER 4
STEPS TO REDUCE POLLUTION

4.1 What are Best Management Practices (BMPs)

The storm regulations state that we are to put in place Best Management Practices (BMPs) to reduce the contamination or potential for contamination of storm water. Many of the BMPs we are already doing: these are included in the WQMP with new BMPs that need to be implemented.

We are required by the permit to identify BMPs in the following general areas:

1. Site Design and Management: - Refers to those things we do to keep the horse boarding area as well as the picnic area clean.

2. Ensure cooperation of horse borders/owners as well as public citizens who use the facility.

3. Employee training: Our training program needs to include training as necessary for the various BMPs.

4.2 Site Design and Management

A. BMP: Site barns, corrals, manure storage, and other high-use areas on higher ground when possible or on the portion of property that drains away from creeks and channels. Do not site facilities or pasture on land where the slope is 30% or more.

Comment: Lower level pipe pens were relocated to higher ground some years ago and facility currently complies with this BMP.

B. BMP: Locate the following areas at least 50 feet away from creeks, intermittent streams, drains,domestic wells, septic tank or leach field sites:
Animal washing
Arenas and riding rings
Stalls, paddocks, and turnouts
Pasture and equestrian courses
Land application of manure and compost

Comment: Currently comply.

C. BMP: Locate bins and stockpiles at least 150 feet away from creeks, intermittent streams, drains, domestic wells, and septic tank or leach field sites. Separate barnyards, paddocks, and manure storage areas from waterways with vegetated buffers or pasture to act as a natural filter.

Comment: Currently comply. Earthen berm separates Penasquitos Canyon Creek from facility.

D. BMP: Keep "clean water clean." Use grassed ditches, berms, or subsurface drains and properly sized roof gutters and down spouts to divert clean runoff around barnyard manure and sediment.

Comment: The the Mohnike Adobe house and Barn are designated historical structures and do not have down spouts. Impact unknown but would appear to be minimal.

E. BMP: Divert contaminated runoff from manured areas away from waterways and to low gradient vegetated buffers.

Comment: As noted above in section 2.1, paragraph three (3), lessee would need city engineering to approve and conduct, at city's expense, any grading /slope modifications to property if current site drainage is deemed unacceptable.

F. BMP: Construct or repair trails, arenas, roads, parking areas, ditches, and culverts to drain water but not sediment.

Comment: Currently comply.

G. BMP: Use fencing to keep horses away from environmentally sensitive areas and protect stream banks. Keep fencing and gates in good repair at all times.

Comment: Currently comply.

H. BMP: Horse Access to Waterways
Provide animals with other sources of water and shade.

Design stream crossings to minimize erosion.
Prevent trampling of stream side vegetation.

Comment: currently comply.

I. BMP: Grazing Management
Focus on protecting the pasture's soil and vegetative cover. Prevent bare areas from forming. Establish healthy and vigorous pastures with at least 3 inches of leafy material present.
Subdivide grazing areas into three or more units of equal size, which can be grazed in rotation.
Clip tall weeds and old grass to control weeds and stimulate grass growth.
Rotate animals to clean pasture when grass is grazed down to 3-4 inches.
Let pasture regrow to 8-10 inches before allowing regrazing.
Manage grazing so that a cover of dry residual vegetation protects soil from the first rains.
Keep animals away from wet fields when possible.
During heavy rainfall, consider indoor feeding.
Use manure and soiled bedding sparingly to fertilize pastures and croplands.
Use turnout paddocks as "sacrifice areas" to preserve pastures.

Comment: Unable to comply. City property has never included more that one pasture. However, it is cleaned regularly, along with the remainder of the site.

J. BMP: Horse Waste Management
Clean up manure and soiled bedding regularly, especially during wet weather.
After cleanup, during the arid summer, water the areas where horses frequently deposit manure to promote decomposition.
Store horse waste in sturdy, insect-resistant, and seepage-free units that have an impervious surface bottom and a cover to prevent leaching and runoff. Do not dump horse waste on the edge or directly into stream channels.
Compost. Keep compost piles moist, and well aerated to promote decomposition.
Give away composted material to local greenhouses, nurseries and

botanical gardens.
Transport manure to topsoil companies or composting centers.

Comment: Currently comply with exception noted below. All pens, corrals, arenas, trails and common areas are cleaned of manure on a daily basis. Water truck used during arid weather. We contract with a commercial manure hauling service that takes manure to an approved disposal site.

Currently do not have an insect-resistant, and seepage-free site where manure is stored while awaiting transport. As noted above in section 2.1, paragraph three (3), will need to discuss with City Real Estate Assets Manager a suitable location, design etc.

K. BMP: Do not let horse wash water drain directly into waterways.

Comment: Currently comply. Horse wash racks are located well away from Penasquitos Canyon Creek.

L. BMP: Ensure fluids from vehicles such as tractors do not leak and pollute grounds.

Comment: Currently comply. We use licensed commercial mechanics. We place drip pans beneath tractors when not in use.

4.3 Public cooperation

BMP: Ensure cooperation of horse borders/owners as well as public citizens who use the facility.

Comment: Horse owner/boarders, as a group, are well in tune with keeping the facility clean and a nice place to visit. We have a high level of cooperation during painting and cleanup days. Facility provides adequate trash receptacles. Will post City-approved signs encouraging public to assist in keeping area neat as well as not to dump anything into the creek.

4.4 Employee training

BMP: Our training program needs to include training as necessary for the various BMPs.

Comment: Will brief all employees on the objectives and procedures of this document. Training will be monitored by the facility manager on an as needed basis.

Submitted By: Randall Hamud

Title: President, CanyonSide Stables LLC

Date: July 01, 2007

From: Vladimir Balotsky
To: rhamud@san.rr.com
Date: 7/25/2007 10:52:33 AM
Subject: Mr. Hamud,

Mr. Hamud,
The City reviewed the Water Quality Management Plan for the CanyonSide Stables, LLC. Park and Recreation Department has requested to revise the language in Section 4.J of the plan to have at least a weekly clean up of the manure from the trail under Black Mountain Rd to minimize the amount of pollution going into the creek.

Should you have any questions, please let me know.

Thanks,

Vladimir Balotsky
Property Agent
Real Estate Assets Department
The City of San Diego
1200 Third Avenue, Suite 1700
San Diego, CA 92101
vbalotsky@sandiego.gov
voice 619 235-5248
fax 619 236-6706

CC: Gina Washington

ANNUAL MUNICIPAL FACILITY SITE COMPLIANCE INSPECTION CHECKLIST

Inspector: _____
Phone Number: _____
Date/Time: _____

I. Facility Information

Facility Name		
QUALCOMM STADIUM		
Street Address 9449 Friars Road		Zip Code 92108
Facility Contact Person Steve Wightman		Phone 619-641-3106
Standard Industrial Classification Code	Waste Discharge Identification Number	APN No.

II. Shared Facility Information

Is there more than one City department and/or division sharing this facility?

___X__ No (skip this section) _____ Yes (complete this section)

Name of City Departments and/or Divisions Sharing Facility	Contact Person and Phone Number	Covered by this Inspection?

III. General Site Conditions and Runoff Management Practices Review

		S*	U*	N/A	Comments
General	Employees trained in storm water pollution prevention practices?	X			
	Common areas of yard reasonably clean and free of litter and debris?	X			
	Are parking areas generally clean and swept as needed?	X			Within 24 hours following events
	Are storm drain inlets reasonably clean and free of debris?	X			
	Is there evidence of discharges, spills, and or leaks in any areas?			X	
Trash storage areas	Is area reasonably clean and uncluttered?	**X**			
	Are trash cans and garbage bins kept covered?	**X**			Parking lot trash bins are uncovered during events
Fueling areas	Is there a roof on fueling area?		**X**		
	Is there a mechanism in place for spill overflow protection?	**X**			
Vehicle/equipment maintenance area	Area reasonably clean and free of spills, leaks, or any other deleterious materials?	**X**			
	Is area covered overhead?	**X**			
	Dry clean up methods implemented?	**X**			
	Are there drip pans readily available for use?	**X**			
	Spill containment and cleanup kits readily available?	**X**			
	Storage areas covered and properly maintained?	**X**			

* S = Satisfactory, U = Unsatisfactory

III. General Site Conditions and Runoff Management Practices Review (Cont.)

		S	U	N/A	Comments
Vehicle/equipment washing areas (cont)	Are related activities contained within designated area?	X			
	Hazardous materials/liquids stored above ground?	X			
	Are there containment mechanisms in place?	X			
Materials loading and storage areas	Area reasonably clean and free of litter and debris?	X			
	Designated area covered overhead?	X			
Chemical handling areas	Areas reasonably clean and organized?	X			
	Is area indoors or properly covered?	X			
	Spill containment cleanup kits readily available?	X			
	If outdoors, is water from surrounding areas prevented from reaching chemical handling areas?			X	
	Hazardous materials/liquids stored above ground?	X			
	Dry clean up methods implemented?	X			

IV. Water Quality Management Plan (WQMP)** Review

Has a WQMP (or SWPPP) been developed for this yard? ___X__ Yes (complete this section and skip section V)
_____ No (skip this section and complete section V)

		S	U	N/A	Comments
Facility site map	Identifies drainage areas and direction of flow	X			
	Identifies location of storm water conveyance system including ditches, inlets and storm drains	X			
	Identifies location of any existing storm water controls (e.g., berms, filters, grass swales, etc.)	X			
	Identifies location of building(s) and activity areas (e.g., fueling islands, hazardous materials storage areas, washing areas, etc.)	X			
Materials/activities used on site	List materials stored and handled on site, including storage location and typical quantities	X			
	Includes a narrative description of activities conducted on site which have the potential to result in discharges to storm drain system	X			
Potential Pollutants	Identifies potential pollutants which could be discharged from site given activities conducted at facility	X			
Best Management Practices (BMPs)	Describes BMPs implemented at facility to deal with **each** potential pollutant source identified	X			
	Minimum City wide BMPs listed	X			
	Storm water system regularly inspected/monitored	X			
Record keeping	Employee training records	X			
	Quarterly inspections records, if any	X			
	Storm water conveyance system monitoring (2/yr)[1]			X	

**The term Water Quality Management Plan (WQMP) is replacing the term Storm Water Pollution Prevention Plan (or SWPPP) for municipal facilities.

V. Water Quality Management Plan Status

Is facility in the process of developing a WQMP?
_____ Yes, expected completion date: _____
_____ No, this facility does not need a WQMP because _____
_____

VI. Additional Comments (attach additional pages if necessary)

[1] Only required for NDPES General Storm Water Permit holders

Route Number	Customer	Schedule
0	Commercial	Wed
101	Residential	2nd Fri
102	Residential	2nd Fri
103	Residential	2nd Fri
104	Residential	2nd Fri
105	Residential	1st Mon
106	Residential	1st Mon
107	Residential	3rd Tue
108	Residential	3rd Mon
109	Residential	3rd Mon
110	Residential	2nd Wed
111	Residential	2nd Wed
112	Residential	1st Mon
113	Residential	2nd Wed
114	Residential	2nd Wed
115	Residential	2nd Wed
116	Residential	1st Mon
117	Residential	3rd Mon
118	Residential	2nd Fri
119	Residential	1st Mon
120	Residential	Odd 3rd Tue
1A	Commercial	Mon & Wed
1A EX	Commercial	3rd Mon & Wed
1C	Commercial	Every Other Tue
1D	Commercial	Tue & Thu
1ER	Residential	2nd & 4th Thur
1G	Commercial	Mon
1H	Commercial	Fri
1I	Commercial	Thu & Fri
1K	Commercial	Tue
1L	Commercial	Tue
1Q	Commercial	Tue & Wed
1R	Commercial	Thu
1U	Commercial	Mon
1V	Commercial	Mon
1W	Commercial	Mon & Tue
1WR	Residential	3rd Mon
1X	Commercial	Wed & Thu
1XR	Residential	4th Fri
1YR	Residential	4th Fri
1ZR	Residential	3rd Mon
201	Residential	Odd 4th Thu
202	Residential	Odd 4th Thu
203	Residential	2nd Mon
204	Residential	2nd Mon
205	Residential	Even 3rd Thu
206	Residential	3rd Mon
207	Residential	3rd Mon
208	Residential	4th Mon
209	Residential	2nd Mon
210	Residential	Odd 4th Tue
211	Residential	2nd & 4th Mon & Tue
212	Residential	4th Mon
213	Residential	4th Mon

Route Number	Customer	Schedule
214	Residential	2nd Tue
215	Residential	2nd Tue
216	Residential	Odd 4th Tue
217	Residential	Odd 3rd Tue
218	Residential	2nd & 4th Mon & Tue
219	Residential	2nd & 4th Tue
220	Residential	Odd 3rd Thu
221	Residential	Odd 3rd Thu
222	Residential	Odd 3rd Thu
223	Residential	Odd 3rd Thu
224	Residential	Even 4th Tue
225	Residential	Odd 3rd Thu
226	Residential	Odd 3rd Thu
227	Residential	Even 4th Tue
2B	Commercial	Mon
2C	Commercial	Wed
2D	Commercial	Wed
2F	Commercial	Mon & Tue
2J	Commercial	Mon
2VR	Residential	4th Tue
2W	Commercial	Fri
2WR	Residential	4th Mon
2X	Commercial	Wed
2YR	Residential	3rd Wed & Thu
301	Residential	Even 4th Wed
302	Residential	Even 4th Wed
303	Residential	Even 4th Wed
304	Residential	Even 4th Wed
305	Residential	1st Wed
306	Residential	Odd 1st Wed
307	Residential	Even 1st Wed
308	Residential	Even 1st Wed
3A	Commercial	Fri
3H	Commercial	Wed & Fri
3I	Commercial	Mon
3J	Commercial	Thu
3K	Commercial	Mon & Thu
3L	Commercial	Tue
3ZR	Residential	1st Wed & 1st Thu
401	Residential	1st Wed & Thu
402	Residential	1st Wed & Thu
403	Residential	Odd 3rd Wed
404	Residential	Odd 3rd Wed
405	Residential	Odd 3rd Wed
406	Residential	Odd 3rd Wed
407	Residential	Odd 4th Thu
408	Residential	Odd 4th Thu
409	Residential	Odd 3rd Wed
410	Residential	Odd 4th Wed
411	Residential	Odd 4th Wed
412	Residential	Odd 4th Wed
413	Residential	Odd 4th Wed
414	Residential	Odd 4th Wed
415	Residential	Even 1st Tue

Route Number	Customer	Schedule
417	Residential	Even 3rd Thu
418	Residential	Odd 4th Thu
4A	Commercial	Fri
4B	Commercial	Tue
4C	Commercial	Mon & Fri
4D	Commercial	Wed
4E	Commercial	Wed
4M	Commercial	Mon
4M EX	Commercial	Tue & Thu
4Q	Commercial	Fri
4S	Commercial	Tue
4T	Commercial	Tue & Thu
4U	Commercial	Mon & Fri
4Z	Commercial	Thu
501	Residential	Even 4th Thu
502	Residential	Even 4th Thu
503	Residential	Odd 1st Tue
504	Residential	Odd 1st Tue
505	Residential	Odd 1st Tue
506	Residential	Odd 1st Tue
507	Residential	Odd 3rd Tue
508	Residential	Even 4th Thu
509	Residential	Even 4th Thu
510	Residential	Even 4th Thu
511	Residential	Even 3rd Thu
512	Residential	Even 3rd Thu
513	Residential	Even 3rd Thu
514	Residential	Odd 3rd Tue
515	Residential	Odd 1st Thu
516	Residential	Odd 1st Thu
517	Residential	Odd 1st Thu
518	Residential	Odd 1st Tue
519	Residential	Odd 1st Tue
520	Residential	Even 3rd Tue
521	Residential	Even 3rd Tue
5A	Commercial	Fri
5B	Commercial	Tue
5C	Commercial	Tue
5G	Commercial	Fri
5I	Commercial	Every Other Mon
5ZR	Residential	3rd Tue & Thu
601	Residential	Even 3rd Wed
602	Residential	Even 3rd Wed
603	Residential	Even 3rd Wed
604	Residential	Even 3rd Wed
605	Residential	Even 3rd Wed
606	Residential	Even 3rd Tue
607	Residential	Even 3rd Tue
608	Residential	Even 3rd Tue
609	Residential	Even 1st Thu
610	Residential	Even 1st Thu
611	Residential	Even 1st Tue
612	Residential	Even 1st Tue
613	Residential	Even 1st Tue

Route Number	Customer	Schedule
614	Residential	Even 1st Thu
615	Residential	Even 1st Tue
6B	Commercial	Mon
701	Residential	Odd 2nd Thu
702	Residential	Odd 2nd Thu
703	Residential	2nd Thu
704	Residential	Even 4th Fri
705	Residential	Even 4th Fri
706	Residential	Even 4th Fri
707	Residential	Even 1st Fri
708	Residential	Even 1st Fri
709	Residential	Even 1st Fri
710	Residential	Even 1st Fri
711	Residential	Even 1st Fri
712	Residential	Even 4th Fri
713	Residential	Even 1st Fri
7A	Commercial	Fri
7B	Commercial	Thu
7C	Commercial	Tue
7D	Commercial	Wed
7E	Commercial	Every Other Thu
7G	Commercial	Thu
7I	Commercial	Wed
801	Residential	Even 2nd Thu
802	Residential	Even 2nd Thu
803	Residential	Even 2nd Thu
804	Residential	Even 2nd Thu
805	Residential	Even 2nd Thu
806	Residential	Odd 1st Fri
807	Residential	Odd 1st Fri
808	Residential	Odd 1st Fri
809	Residential	Odd 1st Fri
810	Residential	Odd 1st Fri
811	Residential	Even 3rd Fri
812	Residential	Even 3rd Fri
813	Residential	Even 3rd Fri
814	Residential	Even 3rd Fri
815	Residential	Even 3rd Fri
816	Residential	Even 4th Fri
8A	Commercial	Mon
8B	Commercial	Tue
901	Residential	Odd 3rd Fri
902	Residential	Odd 3rd Fri
903	Residential	Odd 3rd Fri
904	Residential	Odd 3rd Fri
905	Residential	Odd 4th Fri
906	Residential	Odd 3rd Fri
907	Residential	Odd 4th Fri
908	Residential	Odd 4th Fri
909	Residential	Odd 4th Fri
9A	Commercial	Thu
9B	Commercial	Thu
9C	Commercial	Wed

Route Number	Customer	Incident Date	Route, Explanation of Inactivity
101	Residential	8/17/2006	SR-417, (S - InSufficient Staff)
101	Commercial	6/1/2007	SR-4C, (E - Equipment Break Down)
102	Residential	5/15/2007	SR-507, (S - InSufficient Staff)
102	Residential	5/17/2007	SR-223, (S - InSufficient Staff)
103	Residential	11/27/2006	SR-218, (R - Inclement Weather - R
103	Commercial	6/4/2007	SR-1U, (S - InSufficient Staff)
104	Commercial	8/9/2006	SR-1X, (S - InSufficient Staff)
105	Residential	2/27/2007	SR-224, (R - Inclement Weather - R
108	Commercial	4/5/2007	SR-3J, (E - Equipment Break Down)
110	Residential	10/25/2006	SR-302, (S - InSufficient Staff)
110	Residential	11/27/2006	SR-213, (R - Inclement Weather - R
110	Commercial	6/12/2007	SR-1U, (S - InSufficient Staff)
110	Commercial	6/19/2007	SR-1C, (E - Equipment Break Down)
111	Commercial	7/12/2006	SR-4Z, (E - Equipment Break Down)
111	Residential	1/3/2007	SR-401, (E - Equipment Break Down)
111	Commercial	6/12/2007	SR-1V, (S - InSufficient Staff)
112	Commercial	8/16/2006	SR-1V, (S - InSufficient Staff)
112	Commercial	8/17/2006	SR-7G, (E - Equipment Break Down)
112	Commercial	10/2/2006	SR-4C, (E - Equipment Break Down)
112	Commercial	10/3/2006	SR-1V, (S - InSufficient Staff)
112	Commercial	1/9/2007	SR-7C, (D - Heavy Debris)
112	Commercial	2/12/2007	SR-1V, (S - InSufficient Staff)
112	Residential	2/27/2007	SR-211, (R - Inclement Weather - R
114	Residential	8/9/2006	SR-115, (S - InSufficient Staff)
114	Commercial	2/13/2007	SR-8B, (R - Inclement Weather - Ra
115	Commercial	10/8/2006	SR-1V, (S - InSufficient Staff)
117	Commercial	8/17/2006	SR-5Z R, (S - InSufficient Staf
117	Residential	11/28/2006	SR-216, (S - InSufficient Staff)
117	Commercial	4/4/2007	SR-7D, (E - Equipment Break Down)
118	Commercial	10/9/2006	SR-1V, (S - InSufficient Staff)
119	Residential	12/12/2006	SR-215, (E - Equipment Break Down)
119	Residential	12/13/2006	SR-111, (S - InSufficient Staff)
119	Commercial	1/8/2007	SR-1U, (S - InSufficient Staff)
119	Commercial	1/8/2007	SR-1V, (S - InSufficient Staff)
119	Residential	2/27/2007	SR-219, (R - Inclement Weather - R
119	Commercial	5/22/2007	SR-1V, (E - Equipment Break Down)
1C	Commercial	8/11/2006	SR-7G, (S - InSufficient Staff)
1C	Commercial	6/11/2007	SR-1U, (S - InSufficient Staff)
1C	Residential	6/15/2007	SR-814, (S - InSufficient Staff)
1D	Residential	9/27/2006	SR-412, (E - Equipment Break Down)
1D	Residential	11/14/2006	SR-219, (R - Inclement Weather - R
1D	Commercial	12/21/2006	SR-7B, (E - Equipment Break Down)
1G	Residential	10/4/2006	SR-305, (E - Equipment Break Down)
1G	Residential	12/20/2006	SR-604, (D - Heavy Debris)
1G	Commercial	2/28/2007	SR-4D, (R - Inclement Weather - Ra
1G	Residential	4/9/2007	SR-204, (S - InSufficient Staff)
1H	Residential	8/14/2006	SR-209, (S - InSufficient Staff)
1I	Commercial	2/4/2007	SR-1U, (S - InSufficient Staff)
1I	Commercial	5/15/2007	SR-1U, (E - Equipment Break Down)
1K	Commercial	11/28/2006	SR-1V, (R - Inclement Weather - Ra
1K	Residential	12/13/2006	SR-110, (S - InSufficient Staff)
1L	Commercial	5/6/2007	SR-4S, (S - InSufficient Staff)
1Q	Residential	10/20/2006	SR-813, (E - Equipment Break Down)
1R	Residential	11/17/2006	SR-901, (D - Heavy Debris)

Route Number	Customer	Incident Date	Route, Explanation of Inactivity
1U	Residential	7/11/2006	SR-214, (E - Equipment Break Down)
1U	Residential	8/8/2006	SR-214, (S - InSufficient Staff)
1U	Residential	9/27/2006	SR-411, (E - Equipment Break Down)
1U	Residential	10/2/2006	SR-119, (S - InSufficient Staff)
1U	Residential	10/10/2006	SR-214, (S - InSufficient Staff)
1U	Commercial	1/30/2007	SR-1D, (R - Inclement Weather - Ra
1U	Residential	2/15/2007	SR-511, (D - Heavy Debris)
1U	Commercial	2/27/2007	SR-5C, (R - Inclement Weather - Ra
1U	Residential	3/7/2007	SR-306, (E - Equipment Break Down)
1U	Residential	3/14/2007	SR-110, (S - InSufficient Staff)
1U	Residential	4/2/2007	SR-119, (S - InSufficient Staff)
1U	Residential	4/20/2007	SR-814, (E - Equipment Break Down)
1U	Commercial	5/15/2007	SR-1V, (E - Equipment Break Down)
1U	Commercial	6/4/2007	SR-3I, (E - Equipment Break Down)
1U	Residential	6/7/2007	SR-610, (E - Equipment Break Down)
1U	Residential	6/8/2007	SR-102, (S - InSufficient Staff)
1V	Commercial	7/4/2006	SR-1V, (S - InSufficient Staff)
1V	Residential	7/5/2006	SR-401, (E - Equipment Break Down)
1V	Residential	7/12/2006	SR-111, (S - InSufficient Staff)
1V	Commercial	7/31/2006	SR-2B, (D - Heavy Debris)
1V	Residential	8/1/2006	SR-611, (D - Heavy Debris)
1V	Residential	8/4/2006	SR-709, (E - Equipment Break Down)
1V	Residential	8/8/2006	SR-218, (E - Equipment Break Down)
1V	Commercial	8/22/2006	SR-1V, (S - InSufficient Staff)
1V	Residential	8/28/2006	SR-213, (S - InSufficient Staff)
1V	Commercial	9/28/2006	SR-9A, (F - Inclement Weather - Fo
1V	Residential	10/3/2006	SR-415, (S - InSufficient Staff)
1V	Residential	10/9/2006	SR-209, (E - Equipment Break Down)
1V	Residential	10/16/2006	SR-206, (S - InSufficient Staff)
1V	Residential	10/25/2006	SR-301, (E - Equipment Break Down)
1V	Commercial	11/14/2006	SR-5B, (D - Heavy Debris)
1V	Commercial	11/20/2006	SR-1V, (S - InSufficient Staff)
1V	Commercial	11/27/2006	SR-1L, (R - Inclement Weather - Ra
1V	Commercial	11/28/2006	SR-4S, (E - Equipment Break Down)
1V	Residential	12/1/2006	SR-709, (S - InSufficient Staff)
1V	Residential	12/4/2006	SR-119, (E - Equipment Break Down)
1V	Residential	12/8/2006	SR-103, (S - InSufficient Staff)
1V	Commercial	12/10/2006	SR-1W, (E - Equipment Break Down)
1V	Commercial	12/12/2006	SR-1C, (E - Equipment Break Down)
1V	Commercial	12/18/2006	SR-1U, (S - InSufficient Staff)
1V	Commercial	12/18/2006	SR-1V, (S - InSufficient Staff)
1V	Commercial	12/19/2006	SR-1V, (S - InSufficient Staff)
1V	Commercial	12/21/2006	SR-9B, (E - Equipment Break Down)
1V	Commercial	1/3/2007	SR-4S, (D - Heavy Debris)
1V	Residential	1/4/2007	SR-402, (S - InSufficient Staff)
1V	Residential	1/5/2007	SR-806, (S - InSufficient Staff)
1V	Commercial	1/7/2007	SR-1V, (S - InSufficient Staff)
1V	Commercial	1/12/2007	SR-5A, (E - Equipment Break Down)
1V	Commercial	1/18/2007	SR-9B, (E - Equipment Break Down)
1V	Commercial	1/19/2007	SR-4C, (E - Equipment Break Down)
1V	Commercial	1/31/2007	SR-5G, (R - Inclement Weather - Ra
1V	Commercial	2/13/2007	SR-5C, (R - Inclement Weather - Ra
1V	Commercial	2/27/2007	SR-1D, (R - Inclement Weather - Ra
1V	Residential	4/2/2007	SR-119, (S - InSufficient Staff)

Route Number	Customer	Incident Date	Route, Explanation of Inactivity
1V	Commercial	4/10/2007	SR-8B, (E - Equipment Break Down)
1V	Residential	4/19/2007	SR-512, (S - InSufficient Staff)
1V	Residential	4/23/2007	SR-208, (E - Equipment Break Down)
1V	Commercial	5/7/2007	SR-8A, (S - InSufficient Staff)
1V	Residential	5/7/2007	SR-119, (S - InSufficient Staff)
1V	Residential	5/8/2007	SR-211, (E - Equipment Break Down)
1V	Residential	6/8/2007	SR-102, (S - InSufficient Staff)
1W	Residential	8/23/2006	SR-304, (S - InSufficient Staff)
1W	Residential	10/2/2006	SR-112, (S - InSufficient Staff)
1W	Commercial	1/28/2007	SR-1U, (S - InSufficient Staff)
1W	Commercial	2/26/2007	SR-2B, (D - Heavy Debris)
1W	Residential	4/11/2007	SR-111, (E - Equipment Break Down)
1W	Commercial	6/4/2007	SR-1V, (S - InSufficient Staff)
1X	Commercial	11/13/2006	SR-1G, (E - Equipment Break Down)
204	Residential	1/3/2007	SR-402, (E - Equipment Break Down)
205	Residential	6/21/2007	SR-205, (E - Equipment Break Down)
206	Commercial	11/12/2006	SR-1U, (S - InSufficient Staff)
206	Residential	11/28/2006	SR-210, (E - Equipment Break Down)
206	Commercial	2/6/2007	SR-1V, (S - InSufficient Staff)
207	Commercial	11/13/2006	SR-1V, (S - InSufficient Staff)
207	Commercial	2/7/2007	SR-4E, (F - Inclement Weather - Fo
207	Residential	5/24/2007	SR-407, (D - Heavy Debris)
208	Residential	1/18/2007	SR-223, (S - InSufficient Staff)
208	Commercial	4/16/2007	SR-1V, (S - InSufficient Staff)
209	Commercial	10/12/2006	SR-1I, (S - InSufficient Staff)
209	Commercial	1/28/2007	SR-1W, (S - InSufficient Staff)
210	Commercial	5/6/2007	SR-1U, (S - InSufficient Staff)
211	Residential	8/3/2006	SR-401, (S - InSufficient Staff)
211	Residential	11/14/2006	SR-215, (R - Inclement Weather - R
211	Commercial	3/6/2007	SR-3L, (E - Equipment Break Down)
211	Residential	3/9/2007	SR-103, (E - Equipment Break Down)
211	Commercial	4/11/2007	SR-4S, (S - InSufficient Staff)
211	Commercial	6/5/2007	SR-1V, (S - InSufficient Staff)
211	Commercial	6/7/2007	SR-1V, (S - InSufficient Staff)
213	Commercial	11/29/2006	SR-4D, (D - Heavy Debris)
213	Commercial	4/26/2007	SR-6B, (S - InSufficient Staff)
213	Residential	6/25/2007	SR-213, (S - InSufficient Staff)
214	Commercial	7/14/2006	SR-4Q, (E - Equipment Break Down)
214	Residential	8/7/2006	SR-112, (S - InSufficient Staff)
214	Commercial	10/6/2006	SR-6B, (D - Heavy Debris)
214	Commercial	2/4/2007	SR-2F, (S - InSufficient Staff)
215	Commercial	3/8/2007	SR-9B, (E - Equipment Break Down)
215	Commercial	6/11/2007	SR-2B, (D - Heavy Debris)
215	Commercial	6/12/2007	SR-8B, (D - Heavy Debris)
216	Commercial	5/3/2007	SR-1U, (E - Equipment Break Down)
217	Commercial	8/21/2006	SR-1V, (S - InSufficient Staff)
217	Commercial	8/21/2006	SR-5I, (E - Equipment Break Down)
217	Commercial	4/10/2007	SR-4S, (E - Equipment Break Down)
218	Commercial	8/29/2006	SR-1V, (E - Equipment Break Down)
218	Commercial	10/5/2006	SR-1V, (S - InSufficient Staff)
218	Residential	11/15/2006	SR-403, (E - Equipment Break Down)
218	Commercial	3/18/2007	SR-1V, (S - InSufficient Staff)
218	Commercial	4/15/2007	SR-1V, (S - InSufficient Staff)
219	Residential	11/14/2006	SR-218, (R - Inclement Weather - R

Route Number	Customer	Incident Date	Route, Explanation of Inactivity
219	Commercial	3/9/2007	SR-4Q, (S - InSufficient Staff)
219	Commercial	3/13/2007	SR-8B, (E - Equipment Break Down)
220	Commercial	3/22/2007	SR-1V, (S - InSufficient Staff)
222	Residential	8/22/2006	SR-227, (S - InSufficient Staff)
222	Commercial	3/29/2007	SR-4M, (S - InSufficient Staff)
223	Residential	8/21/2006	SR-207, (S - InSufficient Staff)
223	Residential	4/18/2007	SR-602, (E - Equipment Break Down)
224	Residential	11/14/2006	SR-219, (R - Inclement Weather - R
227	Commercial	11/28/2006	SR-5B, (R - Inclement Weather - Ra
227	Residential	6/26/2007	SR-227, (E - Equipment Break Down)
2B	Commercial	9/21/2006	SR-1V, (S - InSufficient Staff)
2B	Residential	11/14/2006	SR-211, (R - Inclement Weather - R
2B	Residential	12/12/2006	SR-215, (E - Equipment Break Down)
2B	Residential	5/10/2007	SR-703, (E - Equipment Break Down)
2C	Residential	12/8/2006	SR-101, (S - InSufficient Staff)
2F	Residential	9/29/2006	SR-503, (E - Equipment Break Down)
2F	Commercial	1/28/2007	SR-1V, (S - InSufficient Staff)
2F	Residential	3/28/2007	SR-410, (D - Heavy Debris)
301	Commercial	2/12/2007	SR-8A, (E - Equipment Break Down)
302	Residential	1/18/2007	SR-222, (E - Equipment Break Down)
302	Commercial	2/12/2007	SR-5I, (R - Inclement Weather - Ra
303	Commercial	2/11/2007	SR-1V, (S - InSufficient Staff)
304	Commercial	11/29/2006	SR-1I, (E - Equipment Break Down)
304	Commercial	11/30/2006	SR-4Z, (E - Equipment Break Down)
305	Commercial	1/12/2007	SR-7A, (E - Equipment Break Down)
306	Residential	11/20/2006	SR-117, (S - InSufficient Staff)
3A	Residential	7/27/2006	SR-408, (S - InSufficient Staff)
3A	Commercial	11/17/2006	SR-7A, (D - Heavy Debris)
3H	Residential	7/13/2006	SR-711, (E - Equipment Break Down)
3H	Residential	7/14/2006	SR-104, (S - InSufficient Staff)
3H	Commercial	3/21/2007	SR-4D, (R - Inclement Weather - Ra
3I	Residential	4/25/2007	SR-302, (E - Equipment Break Down)
3J	Residential	12/13/2006	SR-110, (E - Equipment Break Down)
3L	Residential	11/17/2006	SR-903, (S - InSufficient Staff)
3L	Residential	2/14/2007	SR-110, (S - InSufficient Staff)
401	Commercial	7/7/2006	SR-4Q, (E - Equipment Break Down)
401	Commercial	7/18/2006	SR-5B, (E - Equipment Break Down)
401	Commercial	7/18/2006	SR-1C, (E - Equipment Break Down)
401	Residential	7/18/2006	SR-217, (S - InSufficient Staff)
401	Commercial	9/28/2006	SR-9B, (E - Equipment Break Down)
401	Commercial	5/25/2007	SR-7A, (D - Heavy Debris)
402	Residential	7/3/2006	SR-112, (D - Heavy Debris)
402	Residential	7/24/2006	SR-218, (R - Inclement Weather - R
402	Commercial	9/26/2006	SR-1V, (S - InSufficient Staff)
403	Residential	8/18/2006	SR-903, (S - InSufficient Staff)
403	Commercial	3/19/2007	SR-1V, (S - InSufficient Staff)
406	Residential	8/18/2006	SR-901, (S - InSufficient Staff)
407	Commercial	9/19/2006	SR-1V, (S - InSufficient Staff)
407	Commercial	1/5/2007	SR-3A, (R - Inclement Weather - Ra
407	Residential	4/19/2007	SR-511, (E - Equipment Break Down)
408	Commercial	9/20/2006	SR-1V, (S - InSufficient Staff)
410	Residential	12/11/2006	SR-211, (E - Equipment Break Down)
411	Commercial	9/19/2006	SR-5B, (E - Equipment Break Down)
411	Commercial	12/22/2006	SR-3H, (R - Inclement Weather - Ra

Route Number	Customer	Incident Date	Route, Explanation of Inactivity
412	Commercial	12/29/2006	SR-3H, (E - Equipment Break Down)
415	Commercial	9/26/2006	SR-1D, (E - Equipment Break Down)
415	Commercial	1/11/2007	SR-7G, (E - Equipment Break Down)
417	Commercial	10/23/2006	SR-6B, (D - Heavy Debris)
4B	Residential	8/3/2006	SR-402, (R - Inclement Weather - R
4C	Residential	7/27/2006	SR-407, (E - Equipment Break Down)
4C	Residential	8/11/2006	SR-118, (S - InSufficient Staff)
4C	Residential	8/23/2006	SR-304, (S - InSufficient Staff)
4C	Commercial	1/9/2007	SR-1V, (S - InSufficient Staff)
4C	Residential	4/20/2007	SR-903, (E - Equipment Break Down)
4D	Residential	8/18/2006	SR-815, (S - InSufficient Staff)
4D	Residential	11/16/2006	SR-222, (S - InSufficient Staff)
4D	Residential	12/6/2006	SR-401, (S - InSufficient Staff)
4D	Commercial	5/15/2007	SR-1G, (S - InSufficient Staff)
4E	Residential	10/2/2006	SR-119, (S - InSufficient Staff)
4M	Residential	12/11/2006	SR-211, (E - Equipment Break Down)
4Q	Commercial	7/6/2006	SR-6B, (S - InSufficient Staff)
4Q	Commercial	7/31/2006	SR-6B, (R - Inclement Weather - Ra
4Q	Residential	11/27/2006	SR-211, (R - Inclement Weather - R
4Q	Commercial	11/29/2006	SR-1U, (E - Equipment Break Down)
4Q	Residential	12/15/2006	SR-813, (E - Equipment Break Down)
4Q	Residential	2/8/2007	SR-804, (E - Equipment Break Down)
4S	Residential	7/21/2006	SR-903, (S - InSufficient Staff)
4S	Residential	1/2/2007	SR-503, (E - Equipment Break Down)
4S	Residential	1/2/2007	SR-505, (E - Equipment Break Down)
4S	Residential	2/27/2007	SR-218, (R - Inclement Weather - R
4S	Commercial	5/3/2007	SR-3L, (S - InSufficient Staff)
4S	Commercial	5/3/2007	SR-1U, (S - InSufficient Staff)
4U	Residential	7/26/2006	SR-411, (S - InSufficient Staff)
4Z	Commercial	8/4/2006	SR-1V, (S - InSufficient Staff)
4Z	Commercial	5/14/2007	SR-2F, (E - Equipment Break Down)
503	Residential	7/3/2006	SR-112, (S - InSufficient Staff)
503	Residential	7/13/2006	SR-711, (E - Equipment Break Down)
503	Commercial	1/9/2007	SR-4B, (E - Equipment Break Down)
505	Residential	7/18/2006	SR-217, (S - InSufficient Staff)
506	Residential	11/20/2006	SR-108, (E - Equipment Break Down)
507	Residential	3/19/2007	SR-117, (D - Heavy Debris)
511	Residential	10/25/2006	SR-303, (S - InSufficient Staff)
511	Residential	1/10/2007	SR-114, (S - InSufficient Staff)
511	Residential	6/21/2007	SR-511, (S - InSufficient Staff)
511	Residential	6/21/2007	SR-511, (S - InSufficient Staff)
512	Residential	1/9/2007	SR-214, (S - InSufficient Staff)
520	Residential	6/19/2007	SR-520, (S - InSufficient Staff)
5A	Residential	8/10/2006	SR-804, (E - Equipment Break Down)
5B	Commercial	8/9/2006	SR-1V, (S - InSufficient Staff)
5B	Commercial	11/22/2006	SR-5G, (E - Equipment Break Down)
5B	Commercial	12/10/2006	SR-1U, (E - Equipment Break Down)
5B	Commercial	2/28/2007	SR-1R, (E - Equipment Break Down)
5B	Commercial	5/4/2007	SR-4Q, (S - InSufficient Staff)
5C	Residential	10/18/2006	SR-602, (D - Heavy Debris)
5C	Residential	11/16/2006	SR-220, (E - Equipment Break Down)
5G	Residential	9/28/2006	SR-407, (D - Heavy Debris)
5G	Commercial	4/6/2007	SR-4Q, (E - Equipment Break Down)
5G	Commercial	4/9/2007	SR-1G, (R - Inclement Weather - Ra

Route Number	Customer	Incident Date	Route, Explanation of Inactivity
5I	Residential	10/16/2006	SR-207, (E - Equipment Break Down)
5I	Commercial	11/28/2006	SR-4S, (E - Equipment Break Down)
5ZR	Commercial	11/2/2006	SR-1V, (S - InSufficient Staff)
602	Residential	1/9/2007	SR-211, (E - Equipment Break Down)
602	Commercial	2/4/2007	SR-1G, (S - InSufficient Staff)
602	Residential	6/20/2007	SR-602, (S - InSufficient Staff)
604	Residential	7/17/2006	SR-117, (E - Equipment Break Down)
610	Residential	5/7/2007	SR-105, (S - InSufficient Staff)
610	Residential	6/7/2007	SR-610, (E - Equipment Break Down)
611	Commercial	9/25/2006	SR-1V, (S - InSufficient Staff)
614	Commercial	1/12/2007	SR-4C, (W - Inclement Weather - Wi
614	Residential	5/7/2007	SR-112, (E - Equipment Break Down)
6B	Commercial	7/25/2006	SR-8B, (E - Equipment Break Down)
6B	Commercial	9/24/2006	SR-1V, (S - InSufficient Staff)
6B	Commercial	1/17/2007	SR-4D, (D - Heavy Debris)
6B	Residential	2/8/2007	SR-804, (E - Equipment Break Down)
6B	Commercial	2/9/2007	SR-1V, (S - InSufficient Staff)
702	Residential	6/22/2007	SR-702, (S - InSufficient Staff)
703	Commercial	7/18/2006	SR-1V, (S - InSufficient Staff)
703	Residential	3/19/2007	SR-206, (S - InSufficient Staff)
706	Residential	6/22/2007	SR-706, (S - InSufficient Staff)
709	Commercial	9/28/2006	SR-1V, (S - InSufficient Staff)
709	Commercial	5/14/2007	SR-1W, (S - InSufficient Staff)
711	Commercial	8/11/2006	SR-3A, (S - InSufficient Staff)
711	Commercial	8/15/2006	SR-5B, (E - Equipment Break Down)
713	Commercial	1/11/2007	SR-1H, (W - Inclement Weather - Wi
7A	Residential	8/10/2006	SR-804, (E - Equipment Break Down)
7A	Commercial	2/13/2007	SR-1Q, (R - Inclement Weather - Ra
7A	Commercial	2/21/2007	SR-9C, (E - Equipment Break Down)
7A	Commercial	3/21/2007	SR-2C, (R - Inclement Weather - Ra
7A	Residential	4/20/2007	SR-901, (E - Equipment Break Down)
7B	Residential	7/13/2006	SR-703, (D - Heavy Debris)
7C	Residential	8/7/2006	SR-112, (S - InSufficient Staff)
7D	Residential	12/14/2006	SR-803, (S - InSufficient Staff)
7G	Residential	8/10/2006	SR-804, (E - Equipment Break Down)
7G	Commercial	11/15/2006	SR-3H, (E - Equipment Break Down)
7G	Commercial	11/22/2006	SR-5G, (E - Equipment Break Down)
802	Commercial	2/4/2007	SR-1W, (S - InSufficient Staff)
803	Residential	7/5/2006	SR-401, (D - Heavy Debris)
804	Residential	10/5/2006	SR-614, (S - InSufficient Staff)
804	Residential	10/6/2006	SR-713, (S - InSufficient Staff)
804	Commercial	10/10/2006	SR-2F, (S - InSufficient Staff)
804	Commercial	10/10/2006	SR-1W, (S - InSufficient Staff)
804	Commercial	10/10/2006	SR-1U, (S - InSufficient Staff)
804	Residential	6/11/2007	SR-207, (S - InSufficient Staff)
804	Residential	6/14/2007	SR-804, (S - InSufficient Staff)
806	Residential	8/1/2006	SR-415, (S - InSufficient Staff)
810	Commercial	7/10/2006	SR-8A, (D - Heavy Debris)
813	Residential	7/7/2006	SR-810, (E - Equipment Break Down)
813	Commercial	2/9/2007	SR-1U, (S - InSufficient Staff)
814	Residential	1/17/2007	SR-403, (D - Heavy Debris)
814	Residential	6/14/2007	SR-804, (S - InSufficient Staff)
815	Commercial	11/3/2006	SR-7A, (S - InSufficient Staff)
8A	Commercial	7/3/2006	SR-8A, (E - Equipment Break Down)

Route Number	Customer	Incident Date	Route, Explanation of Inactivity
8A	Commercial	7/6/2006	SR-1V, (D - Heavy Debris)
8A	Residential	10/12/2006	SR-802, (S - InSufficient Staff)
8A	Residential	3/6/2007	SR-506, (E - Equipment Break Down)
8B	Commercial	8/25/2006	SR-4Q, (E - Equipment Break Down)
8B	Residential	11/6/2006	SR-112, (S - InSufficient Staff)
8B	Residential	11/27/2006	SR-208, (R - Inclement Weather - R
8B	Residential	1/2/2007	SR-503, (E - Equipment Break Down)
8B	Residential	6/7/2007	SR-614, (E - Equipment Break Down)
901	Commercial	11/9/2006	SR-7A, (E - Equipment Break Down)
901	Residential	1/12/2007	SR-101, (S - InSufficient Staff)
901	Commercial	4/2/2007	SR-2B, (E - Equipment Break Down)
903	Commercial	8/22/2006	SR-1K, (S - InSufficient Staff)
903	Commercial	11/12/2006	SR-1W, (S - InSufficient Staff)
903	Residential	1/17/2007	SR-406, (S - InSufficient Staff)
903	Commercial	4/2/2007	SR-1K, (E - Equipment Break Down)
9A	Commercial	1/5/2007	SR-4C, (R - Inclement Weather - Ra
9B	Residential	7/6/2006	SR-401, (D - Heavy Debris)
9B	Residential	8/21/2006	SR-206, (S - InSufficient Staff)
9B	Residential	11/21/2006	SR-217, (E - Equipment Break Down)
9B	Commercial	1/5/2007	SR-4U, (R - Inclement Weather - Ra
9C	Residential	11/8/2006	SR-114, (S - InSufficient Staff)

#	Business Name	Street Address	Zip	SIC	NAICS	TTWQ	Category	WMA	HSA	Drains to La Jolla ASBS	Drains to Switzer Creek	Industrial Permit Subjectivity	Less than 200 ft. from ESA	Tributary	Residential	Nearest Water Body	SANDAG Landuse Code	SANDAG Landuse	Distance to Nearest Water Body
1	Allan Company Miramar Recycling	5165 Convoy St	92111	5093	42193	HPI	Recycling	Mission Bay/La Jolla	906.40			9 37I016076				San Clemente Canyon	7603	OPEN SPACE PARKS & PRESERVES	> 1000 ft.
2	Allied Waste Services	8364 Clairemont Mesa Blvd.	92111	4212	562119	HPI	Ground Transportation	Mission Bay/La Jolla	906.40			9 37I014866				Mission Bay	6002	OFFICE - LOW RISE	> 1000 ft.
3	AQUARIUS MARINE	9384 Frostmar Place	92121	3732	336612	HPI	Manufacturing, Equipment	Mission Bay/La Jolla	906.40			Mandatory				Rose Canyon	2101	INDUSTRIAL PARKS	200 - 1000 ft.
4	Biogen Idec Inc.	5200 Research Place	92122	2836	325414	HPI	Manufacturing, Biotech/Pharmaceutical	Mission Bay/La Jolla	906.40			9 37I019781				Rose Canyon	2101	INDUSTRIAL PARKS	200 - 1000 ft.
5	CHANDLER PACKAGING, INC.	7595 Raythen Road	92111	2449	321920	HPI	Manufacturing, Wood/Furniture	Mission Bay/La Jolla	906.40			Mandatory				San Clemente Canyon	2101	INDUSTRIAL PARKS	> 1000 ft.
6	Continental Western Transport	9235 HARRIS PLANT ROAD	92145	4212	484220	HPI	Ground Transportation	Mission Bay/La Jolla	906.40			9 37I009221				San Clemente Canyon	7603	OPEN SPACE PARKS & PRESERVES	200 - 1000 ft.
7	Con-Way Western Express USD	4965 Convoy St	92111	4213	484121	HPI	Ground Transportation	Mission Bay/La Jolla	906.40			9 37I006444				San Clemente Canyon	2104	WAREHOUSING & PUBLIC STORAGE	> 1000 ft.
8	Dixieline Lumber Kearny Mesa	4888 Convoy St	92111	2439	321213	HPI	Manufacturing, Wood/Furniture	Mission Bay/La Jolla	906.40			9 37I015242				San Clemente Canyon	5007	ARTERIAL COMMERCIAL	> 1000 ft.
9	Hanson Aggregates PSW, Inc Miramar	9229 HARRIS PLANT RD	92145	1442	212321	HPI	Aggregates	Mission Bay/La Jolla	906.40			9 37I006224				San Clemente Canyon	7603	OPEN SPACE PARKS & PRESERVES	< 200 ft.
10	San Diego Gas & Electric	6875 Consolidated Way	92121	4911	562211	HPI	Waste Management	Mission Bay/La Jolla	906.40			9 37I012384				Rose Canyon	4117	RAILROAD RIGHT OF WAYS	200 - 1000 ft.
11	Sullivan Storage & Transfer Co.	5704 Copley Drive	92111	4212	484110	HPI	Ground Transportation	Mission Bay/La Jolla	906.40			9 37I012907				Rose Canyon	7603	OPEN SPACE PARKS & PRESERVES	> 1000 ft.
12	TTM Printed Circuit Group	5037 Ruffner Street	92111	3670	334412	HPI	Manufacturing, Electronics	Mission Bay/La Jolla	906.40			Conditional				San Clemente Canyon	5004	NEIGHBORHOOD SHOPPING CENTERS	> 1000 ft.

#	Business Name	Street Address	Zip	SIC	NAICS	TTWQ	Category	WMA	HSA	Drains to La Jolla ASBS	Drains to Switzer Creek	Industrial Permit Subjectivity	Less than 200 ft. from ESA	Tributary	Residential	Nearest Water Body	SANDAG Landuse Code	SANDAG Landuse	Distance to Nearest Water Body
13	United Parcel Service	7925 Ronson Rd	92111	4215	492110	HPI	Ground Transportation	Mission Bay/La Jolla	906.40			9 37I002087				San Diego River	2101	INDUSTRIAL PARKS	> 1000 ft.
14	SAN DIEGO SCHOOL DISTRICT	4770 Cardin Street	92111	4151	48541	HPI	Ground Transportation	Mission Bay/La Jolla	906.50			9 37I000877				Tecolote Creek	2101	INDUSTRIAL PARKS	> 1000 ft.
15	San Diego Transit	4630 Ruffner St	92111	4111	485113	HPI	Ground Transportation	Mission Bay/La Jolla	906.50			9 37I000448				Tecolote Creek	4119	OTHER TRANSPORTATION	> 1000 ft.
16	A-1 SOILS	9255 CAMINO SANTA FE	92121	1442	212321	HPI	Aggregates	Penasquitos	906.10			9 37I014663				Carroll Canyon	2103	LIGHT INDUSTRY-GENERAL	< 200 ft.
17	Advanced Applied Adhesives	10080 Willow Creek Road	92131	3999	32552	HPI	Manufacturing, Chemicals	Penasquitos	906.10			9 37I018419				Carroll Canyon	6002	OFFICE - LOW RISE	> 1000 ft.
18	ALLAN COMPANY (Consolidated Way)	6733 Consolidated Way	92121	5093	42193	HPI	Recycling	Penasquitos	906.10			9 37I015958				Rose Canyon	4113	COMMUNICATIONS AND UTILITIES	> 1000 ft.
19	Artifacts International	9340 Dowdy Dr	92126	3272	337122	HPI	Manufacturing, Wood/Furniture	Penasquitos	906.10			9 37I020381				Carroll Canyon	2101	INDUSTRIAL PARKS	> 1000 ft.
20	ATK-COI Ceramic Inc	9617 Distribution Ave.	92121	3769	336419	HPI	Manufacturing, Equipment	Penasquitos	906.10			9 37I019301				Carroll Canyon	2101	INDUSTRIAL PARKS	> 1000 ft.
21	Beckman Coulter Inc.	10130 Sorrento Valley Rd A	92121	2835	325413	HPI	Manufacturing, Biotech/Pharmaceutical	Penasquitos	906.10			9 37I099998				Carroll Canyon	9101	UNDEVELOPED LAND	< 200 ft.
22	CA BOTANA INTERNATIONAL, INC.	9365 WAPLES ST	92121	2844	32562	HPI	Manufacturing, Chemicals	Penasquitos	906.10			Mandatory				Carroll Canyon	2101	INDUSTRIAL PARKS	> 1000 ft.
23	CA COMMERCIAL ASPHALT Camino Santa Fe	9235 Camino Santa Fe	92121	2951	324121	HPI	Manufacturing, Concrete	Penasquitos	906.10			9 37I014663				Carroll Canyon	2103	LIGHT INDUSTRY-GENERAL	< 200 ft.
24	Calbiochem Nova Biochem	10394 Pacific Center Ct	92121	2836	325199	HPI	Manufacturing, Chemicals	Penasquitos	906.10			9 37I014957				Carroll Canyon	2101	INDUSTRIAL PARKS	200 - 1000 ft.

#	Business Name	Street Address	Zip	SIC	NAICS	TTWQ	Category	WMA	HSA	Drains to La Jolla ASBS	Drains to Switzer Creek	Industrial Permit Subjectivity	Less than 200 ft. from ESA	Tributary	Residential	Nearest Water Body	SANDAG Landuse Code	SANDAG Landuse	Distance to Nearest Water Body
25	Conexant Systems Inc	9868 Scranton Rd	92121	8734	541380	HPI	*Not Inventoried*	Penasquitos	906.10			9 37I020222				Carroll Canyon	2101	INDUSTRIAL PARKS	200 - 1000 ft.
26	DIXIELINE LUMBER & HOME CENTERS	7292 Miramar Rd	92121	2439	321213	HPI	Manufacturing, Wood/Furniture	Penasquitos	906.10			9 37I015244				Carroll Canyon	7204	GOLF COURSES	200 - 1000 ft.
27	Elgar Electronics Corporation	9250 Brown Deer Rd	92121	3679	334419	HPI	Manufacturing, Electronics	Penasquitos	906.10			9 37I012244				Carroll Canyon	2101	INDUSTRIAL PARKS	200 - 1000 ft.
28	EMD Chemicals, Inc	10394 Pacific Center Ct	92121	2836	325414	HPI	Manufacturing, Biotech/Pharmaceutical	Penasquitos	906.10			9 37I014957				Los Penasquitos Creek	2101	INDUSTRIAL PARKS	> 1000 ft.
29	Expo Builders Supply	7465 Carroll Rd	92121	3299	327999	HPI	Manufacturing, Stone/Glass	Penasquitos	906.10			9 37I020510				Carroll Canyon	2101	INDUSTRIAL PARKS	> 1000 ft.
30	Fed Ex Freight West	5550 Eastgate Mall	92121	4231	488490	HPI	Ground Transportation	Penasquitos	906.10			9 37I015826				Carroll Canyon	7603	OPEN SPACE PARKS & PRESERVES	> 1000 ft.
31	Fed Ex Ground	9999 Olson Dr Suite 1000	92121	4215	49221	HPI	Ground Transportation	Penasquitos	906.10			9 37I013456				Carroll Canyon	2101	INDUSTRIAL PARKS	> 1000 ft.
32	Federal Express Corporation	10585 Heater Ct	92121	4513	492110	HPI	Ground Transportation	Penasquitos	906.10			9 37I013628				Los Penasquitos Creek	2101	INDUSTRIAL PARKS	> 1000 ft.
33	Fedex Ground Home Delivery	8515 Miramar Place	92121	4215	492210	HPI	Ground Transportation	Penasquitos	906.10			9 37I020043				Carroll Canyon	2101	INDUSTRIAL PARKS	< 200 ft.
34	Frank Sciarrino Marble Granite	7505 Trade St	92121	3281	327991	HPI	Manufacturing, Stone/Glass	Penasquitos	906.10			9 37I018163				Carroll Canyon	2101	INDUSTRIAL PARKS	> 1000 ft.
35	Frazee Paint	6625 Miramar Rd	92121	2851	325510	HPI	Manufacturing, Chemicals	Penasquitos	906.10			9 37I001841				Rose Canyon	5003	COMMUNITY SHOPPING CENTERS	< 200 ft.
36	General Atomics	3550 General Atomics Court	92121	4953	562211	HPI	Waste Management	Penasquitos	906.10			9 37I010005				Los Penasquitos Creek	6002	OFFICE - LOW RISE	> 1000 ft.

#	Business Name	Street Address	Zip	SIC	NAICS	TTWQ	Category	WMA	HSA	Drains to La Jolla ASBS	Drains to Switzer Creek	Industrial Permit Subjectivity	Less than 200 ft. from ESA	Tributary	Residential	Nearest Water Body	SANDAG Landuse Code	SANDAG Landuse	Distance to Nearest Water Body
37	Hanson Aggregates PSW, Inc Carrol Canyon	9255 Camino Santa Fe	92121	1442	212321	HPI	Aggregates	Penasquitos	906.10			9 37I014663				Carroll Canyon	2103	LIGHT INDUSTRY-GENERAL	< 200 ft.
38	Hawthorne Rent It Service	7625 Carroll Rd	92121	4212	484220	HPI	Ground Transportation	Penasquitos	906.10			9 37I005927				Carroll Canyon	5003	COMMUNITY SHOPPING CENTERS	> 1000 ft.
39	HYDRANAUATICS	8270 Miralani Drive	92126	3081	339	HPI	Manufacturing, Misc	Penasquitos	906.10			9 37I003222				Carroll Canyon, Unnamed Tributary	2101	INDUSTRIAL PARKS	200 - 1000 ft.
40	Illumina Inc	9885 Towne Centre Dr	92121	3826	334516	HPI	Manufacturing, Electronics	Penasquitos	906.10			9 37I017841				Carroll Canyon	2101	INDUSTRIAL PARKS	< 200 ft.
41	KOCH MEMBRANE SYSTEMS	10054 Old Grove Rd	92131	3081	326113	HPI	Manufacturing, Plastic/Rubber	Penasquitos	906.10			9 37I015160				Carroll Canyon	2101	INDUSTRIAL PARKS	> 1000 ft.
42	KYOCERA WIRELESS CORPORATION	10300 Campus Point Drive	92121	3471	unassigned	HPI	Vehicle Parking/Storage	Penasquitos	906.10			9 37I018868				Carroll Canyon	2101	INDUSTRIAL PARKS	> 1000 ft.
43	MjB Freight Systems, Inc.	6225 Marin Industry Dr.	92121	4213	484121	HPI	Ground Transportation	Penasquitos	906.10			9 37I015909				Carroll Canyon	2101	INDUSTRIAL PARKS	> 1000 ft.
44	Old Dominion Freight Line, Inc.	9850 Olson Drive Suite A	92121	4213	484121	HPI	Ground Transportation	Penasquitos	906.10			Conditional				Carroll Canyon	2103	LIGHT INDUSTRY-GENERAL	> 1000 ft.
45	Oldcastle Precast Utility Vault	10050 Black Mountain Rd.	92126	3272	327390	HPI	Manufacturing, Concrete	Penasquitos	906.10			9 37I016642				Carroll Canyon	2201	EXTRACTIVE INDUSTRY	< 200 ft.
46	Overnite Transportation Company dba UPS Freight	7191 Carroll Rd	92121	4212	484110	HPI	Ground Transportation	Penasquitos	906.10			9 37I004617				Carroll Canyon	2101	INDUSTRIAL PARKS	200 - 1000 ft.
47	PALL FILTRATION & SEPARATIONS GROUP INC	4116 Sorrento Valley Blvd.	92121	3081	3339	HPI	Manufacturing, Equipment	Penasquitos	906.10			9 37I013689				Los Penasquitos Creek	2103	LIGHT INDUSTRY-GENERAL	200 - 1000 ft.
48	Precision Engine Controls Corp.	11661 Sorrento Valley Rd.	92121	3511	333611	HPI	Manufacturing, Equipment	Penasquitos	906.10			Conditional				Los Penasquitos Creek	2103	LIGHT INDUSTRY-GENERAL	200 - 1000 ft.

#	Business Name	Street Address	Zip	SIC	NAICS	TTWQ	Category	WMA	HSA	Drains to La Jolla ASBS	Drains to Switzer Creek	Industrial Permit Subjectivity	Less than 200 ft. from ESA	Tributary	Residential	Nearest Water Body	SANDAG Landuse Code	SANDAG Landuse	Distance to Nearest Water Body
49	PRESIDIO COMPONENTS, INC	7169 Construction Court	92121	3675	334414	HPI	Manufacturing, Electronics	Penasquitos	906.10			9 37I012117				Carroll Canyon	2101	INDUSTRIAL PARKS	> 1000 ft.
50	Prima Pharm Inc.	3443 Tripp Court, Suite A	92121	2834	325998	HPI	Manufacturing, Chemicals	Penasquitos	906.10			Conditional				Los Penasquitos Creek	2103	LIGHT INDUSTRY-GENERAL	200 - 1000 ft.
51	Qualcomm	5775 Morehouse Dr	92121	3669	334290	HPI	Manufacturing, Electronics	Penasquitos	906.10			9 37I011726				Carroll Canyon	2101	INDUSTRIAL PARKS	200 - 1000 ft.
52	Quikrete	9265 Camino Santa Fe	92121	3271	327331	HPI	Manufacturing, Concrete	Penasquitos	906.10			9 37I016659				Carroll Canyon	2103	LIGHT INDUSTRY-GENERAL	< 200 ft.
53	R.E. Hazard Contracting Co.	6465 Mar Industry Dr.	92121	4214	484220	HPI	Ground Transportation	Penasquitos	906.10			9 37I004580				Carroll Canyon	2101	INDUSTRIAL PARKS	> 1000 ft.
54	Rhino Lining	9151 Rehco Rd	92121	2821	325211	HPI	Manufacturing, Chemicals	Penasquitos	906.10			9 37I019101				Carroll Canyon	2103	LIGHT INDUSTRY-GENERAL	< 200 ft.
55	Rock 'n' Roll	11675 Sorrento Valley Rd. # H	92121	3281	327991	HPI	Manufacturing, Stone/Glass	Penasquitos	906.10			Mandatory				Los Penasquitos Creek	2103	LIGHT INDUSTRY-GENERAL	200 - 1000 ft.
56	San Diego Van & Storage	9320 Miramar Rd	92126	4214	484210	HPI	Ground Transportation	Penasquitos	906.10			9 37I004055				Carroll Canyon	2101	INDUSTRIAL PARKS	> 1000 ft.
57	Seven Up RC San Diego Distribution	5770 Morehouse Dr.	92121	4225	493110	HPI	Wholesale/Storage/ Warehousing	Penasquitos	906.10			9 37I018692				Los Penasquitos Creek	2101	INDUSTRIAL PARKS	200 - 1000 ft.
58	SILICA	4182 SORRENTO VALLEY BLVD SUITE B	92121		327	HPI	Manufacturing, Stone/Glass	Penasquitos	906.10			Conditional				Los Penasquitos Creek	2103	LIGHT INDUSTRY-GENERAL	200 - 1000 ft.
59	Skye Pharma Inc.	10450 Science Center Dr.	92121	2834	325412	HPI	Manufacturing, Biotech/Pharmaceutical	Penasquitos	906.10			9 37I018941				Los Penasquitos Creek	2101	INDUSTRIAL PARKS	> 1000 ft.
60	Southland Transit Inc	8480 Miralani Drive, Suite A	92126	4111	485113	HPI	Ground Transportation	Penasquitos	906.10			Mandatory				Carroll Canyon	2101	INDUSTRIAL PARKS	200 - 1000 ft.

#	Business Name	Street Address	Zip	SIC	NAICS	TTWQ	Category	WMA	HSA	Drains to La Jolla ASBS	Drains to Switzer Creek	Industrial Permit Subjectivity	Less than 200 ft. from ESA	Tributary	Residential	Nearest Water Body	SANDAG Landuse Code	SANDAG Landuse	Distance to Nearest Water Body
61	Stone Yard Inc.	7455 Carroll Rd.	92121	3272	327390	HPI	Manufacturing, Concrete	Penasquitos	906.10			9 37I020296				Carroll Canyon	2101	INDUSTRIAL PARKS	> 1000 ft.
62	Superior Ready Mix Concrete - Camino Santa Fe	9245 Camino Santa Fe	92121	3273	327320	HPI	Manufacturing, Concrete	Penasquitos	906.10			9 37I005163				Carroll Canyon	2103	LIGHT INDUSTRY-GENERAL	200 - 1000 ft.
63	Tanox West, Inc	11011 Torreyana Rd	92121	2834	32541	HPI	Manufacturing, Biotech/Pharmaceutical	Penasquitos	906.10			9 37I019266				Los Penasquitos Creek	2101	INDUSTRIAL PARKS	> 1000 ft.
64	Titan Corp.	3033 Science Park Rd	92121	3669	334290	HPI	Manufacturing, Electronics	Penasquitos	906.10			9 37I004032				Los Penasquitos Creek	2101	INDUSTRIAL PARKS	200 - 1000 ft.
65	TORREY PINES TRANSPORTATION INC	10637 ROSELLE ST B	92121	4111	485999	HPI	Ground Transportation	Penasquitos	906.10			Conditional				Los Penasquitos Creek	2103	LIGHT INDUSTRY-GENERAL	200 - 1000 ft.
66	T-Systems Intl Inc	7545 Carroll Rd	92121	3084	326122	HPI	Manufacturing, Plastic/Rubber	Penasquitos	906.10			9 37I018785				Carroll Canyon	2104	WAREHOUSING & PUBLIC STORAGE	> 1000 ft.
67	UC SAN DIEGO	9500 Gilman Drive	92093	4151	485410	HPI	Ground Transportation	Penasquitos	906.10			9 37I004085				Soledad Canyon	6801	SDSU SMSU OR UCSD	> 1000 ft.
68	UPS Freight /Motor Cargo	7075 Carroll Road, Suite A	92121	4213	484121	HPI	Ground Transportation	Penasquitos	906.10			9 37I020609				Carroll Canyon	2101	INDUSTRIAL PARKS	> 1000 ft.
69	USF Bestway, Inc.	7075 Carroll Rd, Suite B	92121	4213	484121	HPI	Ground Transportation	Penasquitos	906.10			9 37I019160				Carroll Canyon	2101	INDUSTRIAL PARKS	200 - 1000 ft.
70	Van Can Company	9045 Carroll Way	92121	3411	332431	HPI	Manufacturing, Fabricated Metal	Penasquitos	906.10			9 37I001408				Carroll Canyon	2101	INDUSTRIAL PARKS	200 - 1000 ft.
71	Vulcan Materials (Carroll Canyon Aggregates)	10051 Black Mountain Rd	92126	1442	212321	HPI	Aggregates	Penasquitos	906.10			9 37I005218				Carroll Canyon	2201	EXTRACTIVE INDUSTRY	< 200 ft.
72	Yellow Transportation, Inc. Padgett St	9525 Padgett St	92126	4213	484121	HPI	Ground Transportation	Penasquitos	906.10			9 37I003130				Carroll Canyon	2101	INDUSTRIAL PARKS	200 - 1000 ft.

#	Business Name	Street Address	Zip	SIC	NAICS	TTWQ	Category	WMA	HSA	Drains to La Jolla ASBS	Drains to Switzer Creek	Industrial Permit Subjectivity	Less than 200 ft. from ESA	Tributary	Residential	Nearest Water Body	SANDAG Landuse Code	SANDAG Landuse	Distance to Nearest Water Body
73	General Atomics Aero Sys Inc.	13330 Evening Creek Dr N	92127	3721	336411	HPI	Manufacturing, Equipment	Penasquitos	906.20			9 37I019693				Chicarita Creek	2101	INDUSTRIAL PARKS	< 200 ft.
74	Northrop Grumman Space and Missile Systems	15120 Innovation Drive	92128	3679	334419	HPI	Manufacturing, Electronics	Penasquitos	906.20			9 37I018306				Los Penasquitos Creek	1501	HOTEL/MOTEL (LO-RISE)	> 1000 ft.
75	US Postal Ser San Diego VMF	11251 Rancho Carmel Dr	92199	4311	491110	HPI	Ground Transportation	Penasquitos	906.20			9 37I019160				Los Penasquitos Creek	7606	LANDSCAPE OPEN SPACE	> 1000 ft.
76	All Toyota Lexus Auto Recycle	1060 Otay Valley Rd	92154	5015	421140	HPI	Recycling	San Diego Bay: Otay	910.20			9 37I013823				Otay River	7603	OPEN SPACE PARKS & PRESERVES	> 1000 ft.
77	American Recycling (Palm Ave)	1705 Palm Ave	92154	5093	42193	HPI	Recycling	San Diego Bay: Otay	910.20			Conditional				Otay River	5007	ARTERIAL COMMERCIAL	> 1000 ft.
78	Atlantic Auto Wrecking	1020 Otay Valley Rd	92154	5015	421140	HPI	Recycling	San Diego Bay: Otay	910.20			9 37I014963				Otay River	7603	OPEN SPACE PARKS & PRESERVES	> 1000 ft.
79	Bajas Auto Wrecking Inc	1218 Otay Valley Rd	92154	5015	421140	HPI	Recycling	San Diego Bay: Otay	910.20			9 37I019363				Otay River	7603	OPEN SPACE PARKS & PRESERVES	> 1000 ft.
80	Bebo's Auto Recycling	6401 Datsun St	92154	5015	421140	HPI	Recycling	San Diego Bay: Otay	910.20			9 37I011295				Otay River	2301	JUNKYARD/DUMP/LANDFILL	> 1000 ft.
81	Bebo's Auto Recycling 2	941 Heritage Rd	92154	5015	42114	HPI	Recycling	San Diego Bay: Otay	910.20			9 37I019361				Otay River	2301	JUNKYARD/DUMP/LANDFILL	> 1000 ft.
82	Bestway Auto Wrecking	935 Heritage Rd Ste C	92154	5015	421140	HPI	Recycling	San Diego Bay: Otay	910.20			9 37I013933				Otay River	2301	JUNKYARD/DUMP/LANDFILL	> 1000 ft.
83	Betos Auto Wrecking	951 A Heritage Rd	92154	5015	421140	HPI	Recycling	San Diego Bay: Otay	910.20			9 37I020586				Otay River, Unnamed Tributary	2301	JUNKYARD/DUMP/LANDFILL	> 1000 ft.
84	Bibiana's Auto Wrecking	1522 Heritage Rd	92154	5015	421140	HPI	Recycling	San Diego Bay: Otay	910.20			9 37I016669				Otay River	2301	JUNKYARD/DUMP/LANDFILL	> 1000 ft.

#	Business Name	Street Address	Zip	SIC	NAICS	TTWQ	Category	WMA	HSA	Drains to La Jolla ASBS	Drains to Switzer Creek	Industrial Permit Subjectivity	Less than 200 ft. from ESA	Tributary	Residential	Nearest Water Body	SANDAG Landuse Code	SANDAG Landuse	Distance to Nearest Water Body
85	BROWN FIELD TRUCK & AUTO DISMANTLING	1342 Otay Valley Rd	92154	5015	421140	HPI	Recycling	San Diego Bay: Otay	910.20			9 37I010171				Otay River	2301	JUNKYARD/DUMP/LANDFILL	> 1000 ft.
86	CA COMMERCIAL ASPHALT Hollister	387 Hollister Street	92154	2951	324121	HPI	Manufacturing, Concrete	San Diego Bay: Otay	910.20			9 37I003335				Otay River	7603	OPEN SPACE PARKS & PRESERVES	< 200 ft.
87	California Auto Recycling Inc.	6469 Datsun St.	92154	5015	421140	HPI	Recycling	San Diego Bay: Otay	910.20			9 37I020098				Otay River	2301	JUNKYARD/DUMP/LANDFILL	> 1000 ft.
88	Central Auto & Parts Dismantling, Inc	1120 Heritage Road	92154	5015	421140	HPI	Recycling	San Diego Bay: Otay	910.20			9 37I015347				Otay River	4103	GENERAL AVIATION AIRPORT	> 1000 ft.
89	Central Auto Partes Dismantling #2	6481 Datsun St.	92154	5015	421140	HPI	Recycling	San Diego Bay: Otay	910.20			9 37I011888				Otay River	2301	JUNKYARD/DUMP/LANDFILL	> 1000 ft.
90	Chavez Towing and Storage	1070 Otay Valley Rd	92154	7549	48841	HPI	Auto Repair	San Diego Bay: Otay	910.20			9 37I014382				Otay River	7603	OPEN SPACE PARKS & PRESERVES	> 1000 ft.
91	Datsun Auto Wrecking	6550 Datsun St.	92154	5015	421140	HPI	Recycling	San Diego Bay: Otay	910.20			9 37I020031				Otay River	4119	OTHER TRANSPORTATION	> 1000 ft.
92	Dave's Auto Wrecking	970 Heritage Rd.	92154	5015	421140	HPI	Recycling	San Diego Bay: Otay	910.20			9 37I013799				Otay River	2301	JUNKYARD/DUMP/LANDFILL	> 1000 ft.
93	Dave's Auto Wrecking III	963 Heritage Rd	92154	5015	421140	HPI	Recycling	San Diego Bay: Otay	910.20			9 37I017698				Otay River	2301	JUNKYARD/DUMP/LANDFILL	> 1000 ft.
94	Ecology Auto Parts/ South State Towing	1180 Heritage Road	92154	5015	421140	HPI	Recycling	San Diego Bay: Otay	910.20			9 37I003326				Otay River	4103	GENERAL AVIATION AIRPORT	> 1000 ft.
95	Economy Auto Wrecking	1170 Otay Valley Rd	92154	5015	421140	HPI	Recycling	San Diego Bay: Otay	910.20			9 37I019586				Otay River	7603	OPEN SPACE PARKS & PRESERVES	> 1000 ft.
96	El Cowboy Auto Sales, Inc.	1460 Heritage Rd #B	92154	5015	421140	HPI	Recycling	San Diego Bay: Otay	910.20			9 37I017329				Otay River	2301	JUNKYARD/DUMP/LANDFILL	> 1000 ft.

#	Business Name	Street Address	Zip	SIC	NAICS	TTWQ	Category	WMA	HSA	Drains to La Jolla ASBS	Drains to Switzer Creek	Industrial Permit Subjectivity	Less than 200 ft. from ESA	Tributary	Residential	Nearest Water Body	SANDAG Landuse Code	SANDAG Landuse	Distance to Nearest Water Body
97	El Rodeo Auto Wrecking	1592 Heritage Rd Suite B	92154	5015	42114	HPI	Recycling	San Diego Bay: Otay	910.20			9 37I020579				Otay River	9101	UNDEVELOPED LAND	> 1000 ft.
98	El Vaquero Auto Wrecking	1592 Heritage Rd.	92154	5015	42114	HPI	Recycling	San Diego Bay: Otay	910.20			9 37I020373				Otay River	9101	UNDEVELOPED LAND	> 1000 ft.
99	Express Transport	1550 Heritage Rd	92154	4212	48411	HPI	Ground Transportation	San Diego Bay: Otay	910.20			Conditional				Otay River	9101	UNDEVELOPED LAND	> 1000 ft.
100	Express Truck & Auto Recycling	1325 Otay Valley Rd	92154	5015	421140	HPI	Recycling	San Diego Bay: Otay	910.20			9 37I013788				Otay River	2301	JUNKYARD/DUMP/LANDFILL	> 1000 ft.
101	First Auto Wrecking	6571 Datsun St.	92154	5015	421140	HPI	Recycling	San Diego Bay: Otay	910.20			9 37I011266				Otay River	2301	JUNKYARD/DUMP/LANDFILL	> 1000 ft.
102	Fonseca's Auto Wrecking	1080 Heritage Rd.	92154	5015	421140	HPI	Recycling	San Diego Bay: Otay	910.20			9 37I012150				Otay River	2301	JUNKYARD/DUMP/LANDFILL	> 1000 ft.
103	Ford's & Foreign Auto Dismantle	950 Heritage Rd	92154	5015	42114	HPI	Recycling	San Diego Bay: Otay	910.20			9 37I012513				Otay River	2301	JUNKYARD/DUMP/LANDFILL	< 200 ft.
104	Freddy's Auto Wrecking	951 Heritage Road, #B	92154	5015	421140	HPI	Recycling	San Diego Bay: Otay	910.20			9 37I013906				Otay River	2301	JUNKYARD/DUMP/LANDFILL	200 - 1000 ft.
105	Frontera Auto Wrecking	1320 Otay Valley Rd	92154	5015	421140	HPI	Recycling	San Diego Bay: Otay	910.20			9 37I015542				Otay River	2301	JUNKYARD/DUMP/LANDFILL	> 1000 ft.
106	Golden Auto Wrecking	1252 Otay Valley Rd.	92154	5015	421140	HPI	Recycling	San Diego Bay: Otay	910.20			9 37I017385				Otay River	7603	OPEN SPACE PARKS & PRESERVES	> 1000 ft.
107	Hacienda Auto Wrecking	1594 Heritage Rd.	92154	5015	42114	HPI	Recycling	San Diego Bay: Otay	910.20			9 37I020574				Otay River	9101	UNDEVELOPED LAND	> 1000 ft.
108	Hanson Aggregates PSW Otay Ready Mix Concrete	389 Hollister Street	92154	3273	327320	HPI	Manufacturing, Concrete	San Diego Bay: Otay	910.20			9 37I014665				Otay River	7603	OPEN SPACE PARKS & PRESERVES	200 - 1000 ft.

#	Business Name	Street Address	Zip	SIC	NAICS	TTWQ	Category	WMA	HSA	Drains to La Jolla ASBS	Drains to Switzer Creek	Industrial Permit Subjectivity	Less than 200 ft. from ESA	Tributary	Residential	Nearest Water Body	SANDAG Landuse Code	SANDAG Landuse	Distance to Nearest Water Body
109	Hard Rock 4x4 Dismantler	935 Heritage Road, Suite A	92154	5015	421140	HPI	Recycling	San Diego Bay: Otay	910.20			9 37I020562				Otay River	2301	JUNKYARD/DUMP/LANDFILL	> 1000 ft.
110	Imperio Auto Wrecking	935 Heritage Road, Suite B	92154	5015	421140	HPI	Recycling	San Diego Bay: Otay	910.20			9 37I019238				Otay River, Unnamed Tributary	2301	JUNKYARD/DUMP/LANDFILL	> 1000 ft.
111	Jalisco Auto Wrecking, Inc.	1340 Otay Valley Road	92154	5015	421140	HPI	Recycling	San Diego Bay: Otay	910.20			9 37I018739				Otay River	2301	JUNKYARD/DUMP/LANDFILL	> 1000 ft.
112	Jalos Auto Dismantling	1102 Heritage Rd	92154	5015	421140	HPI	Recycling	San Diego Bay: Otay	910.20			9 37I020572				Otay River	4103	GENERAL AVIATION AIRPORT	> 1000 ft.
113	Jumanji Auto Wrecking	971 Heritage Road	92154	5015	421140	HPI	Recycling	San Diego Bay: Otay	910.20			9 37I018638				Otay River	2301	JUNKYARD/DUMP/LANDFILL	> 1000 ft.
114	La Bodega Auto Wrecking	937 Heritage Rd	92154	5015	421140	HPI	Recycling	San Diego Bay: Otay	910.20			9 37I017762				Otay River	2301	JUNKYARD/DUMP/LANDFILL	> 1000 ft.
115	La Joya Auto Wrecking	6411 Datsun Street	92154	5015	421140	HPI	Recycling	San Diego Bay: Otay	910.20			9 37I018576				Otay River	2301	JUNKYARD/DUMP/LANDFILL	> 1000 ft.
116	Lobo Auto Wrecking	935 Heritage Rd, D	92154	5015	421140	HPI	Recycling	San Diego Bay: Otay	910.20			9 37I018955				Otay River	2301	JUNKYARD/DUMP/LANDFILL	> 1000 ft.
117	Lopez Cinco Auto Wrecking	939 Heritage Rd	92154	5015	421140	HPI	Recycling	San Diego Bay: Otay	910.20			9 37I017538				Otay River	2301	JUNKYARD/DUMP/LANDFILL	> 1000 ft.
118	MCM Auto Recycling	941 HERITAGE RD	92154	5015	421140	HPI	Recycling	San Diego Bay: Otay	910.20			9 37I020110				Otay River	4103	GENERAL AVIATION AIRPORT	> 1000 ft.
119	Metro Auto & Truck Recycling	1030 Otay Valley Rd	92154	5015	421140	HPI	Recycling	San Diego Bay: Otay	910.20			9 37I013684				Otay River	7603	OPEN SPACE PARKS & PRESERVES	> 1000 ft.
120	Middle East Auto Dismantling	1318 Otay Valley Rd	92154	5015	421140	HPI	Recycling	San Diego Bay: Otay	910.20			9 37I013566				Otay River	2301	JUNKYARD/DUMP/LANDFILL	> 1000 ft.

#	Business Name	Street Address	Zip	SIC	NAICS	TTWQ	Category	WMA	HSA	Drains to La Jolla ASBS	Drains to Switzer Creek	Industrial Permit Subjectivity	Less than 200 ft. from ESA	Tributary	Residential	Nearest Water Body	SANDAG Landuse Code	SANDAG Landuse	Distance to Nearest Water Body
121	Montana Auto Wrecking	1304 Otay Valley Rd	92154	5015	42114	HPI	Recycling	San Diego Bay: Otay	910.20			9 37I018099				Otay River	2301	JUNKYARD/DUMP/LANDFILL	> 1000 ft.
122	N & U Truck & Auto Dismantling	975 Heritage Rd.	92154	5015	421140	HPI	Recycling	San Diego Bay: Otay	910.20			9 37I013864				Otay River	2301	JUNKYARD/DUMP/LANDFILL	> 1000 ft.
123	Olympic Auto Wrecking	1524 Heritage Rd	92154	5015	421140	HPI	Recycling	San Diego Bay: Otay	910.20			9 37I018893				Otay River	2301	JUNKYARD/DUMP/LANDFILL	> 1000 ft.
124	Otay Auto Wrecking	967 Heritage Rd	92154	5015	42114	HPI	Recycling	San Diego Bay: Otay	910.20			9 37I010096				Otay River	2301	JUNKYARD/DUMP/LANDFILL	> 1000 ft.
125	Outlet Auto Wrecking	1588 Heritage Rd	92154	5015	421140	HPI	Recycling	San Diego Bay: Otay	910.20			Conditional				Otay River	9101	UNDEVELOPED LAND	> 1000 ft.
126	Palomo's Auto Dismantler	1102 Heritage Rd	92154	5015	421140	HPI	Recycling	San Diego Bay: Otay	910.20			9 37I019157				Otay River	4103	GENERAL AVIATION AIRPORT	> 1000 ft.
127	Pirate Auto Dismantling	1060 Heritage Road	92154	5015	421140	HPI	Recycling	San Diego Bay: Otay	910.20			9 37I018442				Otay River	2301	JUNKYARD/DUMP/LANDFILL	> 1000 ft.
128	Prieto's Auto Wrecking	6451 Datsun Street	92154	5015	42114	HPI	Recycling	San Diego Bay: Otay	910.20			9 37I012593				Otay River	2301	JUNKYARD/DUMP/LANDFILL	> 1000 ft.
129	Rancho Auto Wrecking	1050 Heritage Rd	92154	5015	421140	HPI	Recycling	San Diego Bay: Otay	910.20			9 37I016874				Otay River	2301	JUNKYARD/DUMP/LANDFILL	> 1000 ft.
130	Rapido Truck & Auto Wrecking	969 Heritage Rd	92154	5015	421140	HPI	Recycling	San Diego Bay: Otay	910.20			9 37I015856				Otay River	2301	JUNKYARD/DUMP/LANDFILL	> 1000 ft.
131	Reyes Auto Wrecking	6465 Datsun St	92154	5015	421140	HPI	Recycling	San Diego Bay: Otay	910.20			9 37I019938				Otay River	2301	JUNKYARD/DUMP/LANDFILL	> 1000 ft.
132	San Diego & Imperial Valley Railroad	2711 E. Beyer Blvd.	92173	4011	482111	HPI	Ground Transportation	San Diego Bay: Otay	910.20			9 37I004960				Otay River	1200	MULTI-FAMILY RESIDENTIAL	< 200 ft.

#	Business Name	Street Address	Zip	SIC	NAICS	TTWQ	Category	WMA	HSA	Drains to La Jolla ASBS	Drains to Switzer Creek	Industrial Permit Subjectivity	Less than 200 ft. from ESA	Tributary	Residential	Nearest Water Body	SANDAG Landuse Code	SANDAG Landuse	Distance to Nearest Water Body
133	Silverado Truck & Auto Dismantling	1232 Otay Valley Rd	92154	5015	421140	HPI	Recycling	San Diego Bay: Otay	910.20			9 37I017874				Otay River	2301	JUNKYARD/DUMP/LANDFILL	> 1000 ft.
134	SPANCRETE CA	389 Hollister St.	92154	3271	327331	HPI	Manufacturing, Concrete	San Diego Bay: Otay	910.20			9 37I015035				Otay River	7603	OPEN SPACE PARKS & PRESERVES	200 - 1000 ft.
135	State Iron & Metal dba Ecology Scrap	981 Heritage Rd	92154	5015	42114	HPI	Recycling	San Diego Bay: Otay	910.20			9 37I003270				Otay River	2301	JUNKYARD/DUMP/LANDFILL	> 1000 ft.
136	Street & Sons Auto Wrecking	1328 Heritage Rd	92154	5015	42114	HPI	Recycling	San Diego Bay: Otay	910.20			9 37I017516				Otay River	4103	GENERAL AVIATION AIRPORT	> 1000 ft.
137	Tapatio Auto Wrecking #3	6451 Datsun St	92154	5015	421140	HPI	Recycling	San Diego Bay: Otay	910.20			9 37I020648				Otay River	2301	JUNKYARD/DUMP/LANDFILL	> 1000 ft.
138	Tapatio Auto Wrecking I	6507 Datsun St	92154	5015	421140	HPI	Recycling	San Diego Bay: Otay	910.20			9 37I012526				Otay River	4119	OTHER TRANSPORTATION	> 1000 ft.
139	Tapatio Auto Wrecking II/III	6551 Datsun Street	92154	5015	421140	HPI	Recycling	San Diego Bay: Otay	910.20			9 37I012526				Otay River	4119	OTHER TRANSPORTATION	> 1000 ft.
140	Tokyo II Auto Wrecking	1040 Heritage Rd.	92154	5015	421140	HPI	Recycling	San Diego Bay: Otay	910.20			9 37I011064				Otay River	2301	JUNKYARD/DUMP/LANDFILL	> 1000 ft.
141	Tonys Auto Recycling	941 Heritage Rd #A	92154	5015	421140	HPI	Recycling	San Diego Bay: Otay	910.20			9 37I020097				Otay River	2301	JUNKYARD/DUMP/LANDFILL	> 1000 ft.
142	Top Gun Auto Dismantler	1070 Heritage Road	92154	5015	42114	HPI	Recycling	San Diego Bay: Otay	910.20			9 37I014020				Otay River	2301	JUNKYARD/DUMP/LANDFILL	> 1000 ft.
143	Union Auto Wrecking	1186 Otay Valley Rd.	92154	5015	421140	HPI	Recycling	San Diego Bay: Otay	910.20			9 37I011328				Otay River	7603	OPEN SPACE PARKS & PRESERVES	> 1000 ft.
144	Vega's Auto Wrecking Inc	6421 Datsun St	92154	5015	421140	HPI	Recycling	San Diego Bay: Otay	910.20			9 37I019939				Otay River	2301	JUNKYARD/DUMP/LANDFILL	> 1000 ft.

#	Business Name	Street Address	Zip	SIC	NAICS	TTWQ	Category	WMA	HSA	Drains to La Jolla ASBS	Drains to Switzer Creek	Industrial Permit Subjectivity	Less than 200 ft. from ESA	Tributary	Residential	Nearest Water Body	SANDAG Landuse Code	SANDAG Landuse	Distance to Nearest Water Body
145	Weber Dist San Diego	1366 30th St	92154	4225	493110	HPI	Wholesale/Storage/ Warehousing	San Diego Bay: Otay	910.20			9 37I005906				Otay River	2103	LIGHT INDUSTRY-GENERAL	> 1000 ft.
146	Dixieline Lumber	3250 Sports Arena Blvd	92110	2439	321213	HPI	Manufacturing, Wood/Furniture	San Diego Bay: Pueblo	908.21			9 37I014284				San Diego Bay	5003	COMMUNITY SHOPPING CENTERS	> 1000 ft.
147	Greyhound Lines Inc	120 W Broadway	92101	4131	485210	HPI	Ground Transportation	San Diego Bay: Pueblo	908.21			9 37I015120				San Diego Bay	6001	OFFICE - HIGH RISE	> 1000 ft.
148	HUD-MAC Marine	3485 Noell St	92110	3731	336611	HPI	Boat Repair	San Diego Bay: Pueblo	908.21			Mandatory				San Diego Bay	2103	LIGHT INDUSTRY-GENERAL	> 1000 ft.
149	National Railroad Passenger Amtrak	1050 Kettner Blvd	92101	4011	482111	HPI	Ground Transportation	San Diego Bay: Pueblo	908.21			9 37I014244				San Diego Bay	6001	OFFICE - HIGH RISE	> 1000 ft.
150	Neyenesch Printers, Inc.	2750 Kettner Blvd.	92101	2752	323110	HPI	Printing	San Diego Bay: Pueblo	908.21			9 37I018869				San Diego Bay	2103	LIGHT INDUSTRY-GENERAL	> 1000 ft.
151	Rush Press / Consolidated Graphics	3553 California St	92101	2752	323110	HPI	Printing	San Diego Bay: Pueblo	908.21			9 37I016194				San Diego Bay	4117	RAILROAD RIGHT OF WAYS	> 1000 ft.
152	US Postal Ser Midway VMF	2535 Midway Dr	92110	4311	491110	HPI	Ground Transportation	San Diego Bay: Pueblo	908.21			9 37I006111				San Diego Bay	5007	ARTERIAL COMMERCIAL	> 1000 ft.
153	ACTION CLEANING CORPORATION	1668 NEWTON AVE	92113	4953	562219	HPI	Waste Management	San Diego Bay: Pueblo	908.22		X	Mandatory				Switzer Creek	2103	LIGHT INDUSTRY-GENERAL	> 1000 ft.
154	El Dorado Sandblasting Company	2694 Commercial Street	92113	3479	332812	HPI	Manufacturing, Fabricated Metal	San Diego Bay: Pueblo	908.22		X	Conditional				Switzer Creek	2103	LIGHT INDUSTRY-GENERAL	> 1000 ft.
155	FRASER'S BOILER SERVICE INC	1746 NEWTON AVE	92113	3449	332312	HPI	Manufacturing, Structural Steel	San Diego Bay: Pueblo	908.22		X	Conditional				Switzer Creek	2103	LIGHT INDUSTRY-GENERAL	> 1000 ft.
156	Inter State Brands	1955 Julian Ave	92113	2051	311812	HPI	Manufacturing, Food/Drink	San Diego Bay: Pueblo	908.22		X	9 37I017258				San Diego Bay, Switzer	1200	MULTI-FAMILY RESIDENTIAL	> 1000 ft.
157	Krasne S Inc dba Triple K Inc	2222 Commercial St	92113	3199	316999	HPI	Manufacturing, Fabric/Clothes	San Diego Bay: Pueblo	908.22		X	9 37I012119				Switzer Creek	2103	LIGHT INDUSTRY-GENERAL	> 1000 ft.

#	Business Name	Street Address	Zip	SIC	NAICS	TTWQ	Category	WMA	HSA	Drains to La Jolla ASBS	Drains to Switzer Creek	Industrial Permit Subjectivity	Less than 200 ft. from ESA	Tributary	Residential	Nearest Water Body	SANDAG Landuse Code	SANDAG Landuse	Distance to Nearest Water Body
158	Krasne's Inc dba (Triple K, Krause Inc)	2222 Commercial St.	92113	3199	316999	HPI	Manufacturing, Fabric/Clothes	San Diego Bay: Pueblo	908.22		X	9 37I012119				San Diego Bay, Switzer	2103	LIGHT INDUSTRY-GENERAL	> 1000 ft.
159	MARITIME SOLUTIONS LLC	1616 NEWTON AVE	92113	3732	81149	HPI	Boat Repair	San Diego Bay: Pueblo	908.22		X	Mandatory				Switzer Creek	2103	LIGHT INDUSTRY-GENERAL	> 1000 ft.
160	Mini Truck	1700 Newton Ave	92113	5015	421140	HPI	Recycling	San Diego Bay: Pueblo	908.22		X	9 37I010308				Switzer Creek	6806	ELEMENTARY SCHOOLS	200 - 1000 ft.
161	Redtop Cab Corporation	1540 National Ave	92113	4121	485310	HPI	Ground Transportation	San Diego Bay: Pueblo	908.22		X	Conditional				Switzer Creek	9101	UNDEVELOPED LAND	> 1000 ft.
162	RELIABLE TIRE INC	2432 COMMERCIAL ST	92113	5093	421930	HPI	Recycling	San Diego Bay: Pueblo	908.22		X	Mandatory				Switzer Creek	1200	MULTI-FAMILY RESIDENTIAL	> 1000 ft.
163	San Diego Transit Corp.	100 16th St	92112	4111	485111	HPI	Ground Transportation	San Diego Bay: Pueblo	908.22		X	9 37I000448				San Diego Bay, Switzer	2103	LIGHT INDUSTRY-GENERAL	> 1000 ft.
164	San Diego Trolley Inc Newton C	1535 Newton Ave	92113	4111	485112	HPI	Ground Transportation	San Diego Bay: Pueblo	908.22		X	9 37I014950				Switzer Creek	2103	LIGHT INDUSTRY-GENERAL	< 200 ft.
165	San Diego Trolley Maintenance Facility	12 S 13th St # A	92113	4111	485112	HPI	Ground Transportation	San Diego Bay: Pueblo	908.22		X	9 37I001557				Switzer Creek	4117	RAILROAD RIGHT OF WAYS	< 200 ft.
166	Time Recycling Center	412 Cesar E. Chavez	92113	5093	42193	HPI	Recycling	San Diego Bay: Pueblo	908.22		X	Mandatory				Switzer Creek	2103	LIGHT INDUSTRY-GENERAL	> 1000 ft.
167	54th Recycling Center	5496 University Ave	92105	5093	42193	HPI	Recycling	San Diego Bay: Pueblo	908.22			Conditional				Chollas Creek	5007	ARTERIAL COMMERCIAL	200 - 1000 ft.
168	A & B Truck Recycling	2863 Commercial St	92113	5015	42114	HPI	Recycling	San Diego Bay: Pueblo	908.22			9 37I010097				San Diego Bay, Chollas	2301	JUNKYARD/DUMP/LANDFILL	> 1000 ft.
169	A to Z Auto Dismantling	3202 Main St	92113	5015	423140	HPI	Recycling	San Diego Bay: Pueblo	908.22			9 37I004996				Chollas Creek	2301	JUNKYARD/DUMP/LANDFILL	200 - 1000 ft.
170	AB Recycling	3055 Fairmount Ave	92105	5093	421930	HPI	Recycling	San Diego Bay: Pueblo	908.22			Conditional				Chollas Creek	6102	RELIGIOUS FACILITY	> 1000 ft.
171	Able Auto Wrecking	2704 Main St	92113	5015	42114	HPI	Recycling	San Diego Bay: Pueblo	908.22			Conditional				San Diego Bay, Chollas	2301	JUNKYARD/DUMP/LANDFILL	> 1000 ft.

#	Business Name	Street Address	Zip	SIC	NAICS	TTWQ	Category	WMA	HSA	Drains to La Jolla ASBS	Drains to Switzer Creek	Industrial Permit Subjectivity	Less than 200 ft. from ESA	Tributary	Residential	Nearest Water Body	SANDAG Landuse Code	SANDAG Landuse	Distance to Nearest Water Body
172	Active Auto Dismantlers	2812 Commercial St	92113	5015	421140	HPI	Recycling	San Diego Bay: Pueblo	908.22			9 37I013932				Chollas Creek	2103	LIGHT INDUSTRY-GENERAL	> 1000 ft.
173	Advanced Metal Forming Inc.	2618 National Ave	92113	3443	332312	HPI	Manufacturing, Structural Steel	San Diego Bay: Pueblo	908.22			9 37I013986				Chollas Creek	5007	ARTERIAL COMMERCIAL	> 1000 ft.
174	American Recycling (Home Ave)	4070 Home Ave	92105	5093	421930	HPI	Recycling	San Diego Bay: Pueblo	908.22			Mandatory				Chollas Creek	5009	OTHER RETAIL TRADE AND STRIP COMMERCIAL	200 - 1000 ft.
175	American Scaffold	3284 Newton Ave	92113	3446	332323	HPI	Manufacturing, Fabricated Metal	San Diego Bay: Pueblo	908.22			Conditional	X			Chollas Creek	2103	LIGHT INDUSTRY-GENERAL	< 200 ft.
176	BAE Systems San Diego Ship Repair	1401 Sampson St	92113	3731	336611	HPI	Boat Repair	San Diego Bay: Pueblo	908.22			9 37I015255				San Diego Bay, Chollas	4117	RAILROAD RIGHT OF WAYS	200 - 1000 ft.
177	BNSF	1342 Cesar E Chavez Pkwy	92113	4011	482111	HPI	Ground Transportation	San Diego Bay: Pueblo	908.22			9 37I012999				San Diego Bay, Chollas	2104	WAREHOUSING & PUBLIC STORAGE	200 - 1000 ft.
178	BP West Coast Prod LLC	2295 Harbor Dr	92113	5171	422710	HPI	Wholesale/Storage/ Warehousing	San Diego Bay: Pueblo	908.22			9 37I002984				San Diego Bay, Chollas	4117	RAILROAD RIGHT OF WAYS	> 1000 ft.
179	Brinks Inc	4520 Federal Blvd #A	92102	4231	488490	HPI	Ground Transportation	San Diego Bay: Pueblo	908.22			9 37I014997	X			Chollas Creek	2101	INDUSTRIAL PARKS	< 200 ft.
180	Cabrillo Enterprises Inc. dba R.W. LITTLE Co.	3210 COMMERCIAL ST	92113	1799	235990	HPI	Other Contractor	San Diego Bay: Pueblo	908.22			No	X			Chollas Creek	1100	SINGLE FAMILY RESIDENTIAL	< 200 ft.
181	Cabrillo Enterprises Inc. dba R.W. Little Co.	3135 Commercial Street	92113	3479	332812	HPI	Manufacturing, Fabricated Metal	San Diego Bay: Pueblo	908.22			Conditional				Chollas Creek	2103	LIGHT INDUSTRY-GENERAL	> 1000 ft.
182	CHEVRON SAN DIEGO TERMINAL	2351 E. Harbor Dr	92113	5171	422710	HPI	Wholesale/Storage/ Warehousing	San Diego Bay: Pueblo	908.22			9 37I002749				San Diego Bay, Chollas	2001	HEAVY INDUSTRY	> 1000 ft.
183	CIRCLE FOODS LLC	3959 LOCKRIDGE ST	92102	2099	31183	HPI	Eating/Drinking Establishments	San Diego Bay: Pueblo	908.22			Conditional				Chollas Creek	2103	LIGHT INDUSTRY-GENERAL	> 1000 ft.
184	D and E Metals	6060 Federal Blvd.	92114	5093	421930	HPI	Recycling	San Diego Bay: Pueblo	908.22			Mandatory				Chollas Creek	1200	MULTI-FAMILY RESIDENTIAL	> 1000 ft.

#	Business Name	Street Address	Zip	SIC	NAICS	TTWQ	Category	WMA	HSA	Drains to La Jolla ASBS	Drains to Switzer Creek	Industrial Permit Subjectivity	Less than 200 ft. from ESA	Tributary	Residential	Nearest Water Body	SANDAG Landuse Code	SANDAG Landuse	Distance to Nearest Water Body
185	DIVING UNLIMITED INTERNATIONAL INC	1148 DELEVAN DR	92102	3069	33992	HPI	Manufacturing, Plastic/Rubber	San Diego Bay: Pueblo	908.22			Conditional	X			Chollas Creek	2103	LIGHT INDUSTRY-GENERAL	< 200 ft.
186	DON BLACKMANS BOAT SERVICE	4925 MARKET ST	92102	3732	336612	HPI	Manufacturing, Equipment	San Diego Bay: Pueblo	908.22			Mandatory				Chollas Creek	4113	COMMUNICATIONS AND UTILITIES	> 1000 ft.
187	East County Truss	6066 Federal Blvd.	92114	2439	321214	HPI	Manufacturing, Wood/Furniture	San Diego Bay: Pueblo	908.22			Mandatory	X			Chollas Creek	1200	MULTI-FAMILY RESIDENTIAL	< 200 ft.
188	Fed Ex	1650 47th St	92102	4513	492110	HPI	Ground Transportation	San Diego Bay: Pueblo	908.22			9 37I005983				Chollas Creek	6806	ELEMENTARY SCHOOLS	200 - 1000 ft.
189	First Student	4902 Market St	92102	4151	48541	HPI	Ground Transportation	San Diego Bay: Pueblo	908.22			9 37I017246	X			Chollas Creek	9101	UNDEVELOPED LAND	< 200 ft.
190	Goodalls Bus Service	3888 Beech St	92105	4111	48551	HPI	Ground Transportation	San Diego Bay: Pueblo	908.22			9 37I019207				Chollas Creek	2103	LIGHT INDUSTRY-GENERAL	200 - 1000 ft.
191	IMS Recycling Services 27th St	1345 S 27th St	92113	5093	421930	HPI	Recycling	San Diego Bay: Pueblo	908.22			9 37I007237				San Diego Bay, Chollas	2103	LIGHT INDUSTRY-GENERAL	200 - 1000 ft.
192	IMS Recycling Services Boston	2740 Boston Ave	92113	5093	421930	HPI	Recycling	San Diego Bay: Pueblo	908.22			9 37I013268				Chollas Creek	5001	WHOLESALE TRADE	> 1000 ft.
193	IMS Recycling Services Newton	2731 Newton Ave	92113	5093	421930	HPI	Recycling	San Diego Bay: Pueblo	908.22			9 37I013270				San Diego Bay, Chollas	2301	JUNKYARD/DUMP/LANDFILL	> 1000 ft.
194	J and R Recycling	3374 National Ave A	92113	5093	421930	HPI	Recycling	San Diego Bay: Pueblo	908.22			Conditional	X			Chollas Creek	2103	LIGHT INDUSTRY-GENERAL	< 200 ft.
195	MAJOR SCIENTIFIC INDUSTRIES	3557 Dalbergia Street	92113	3672	334412	HPI	Manufacturing, Electronics	San Diego Bay: Pueblo	908.22			Conditional				Chollas Creek	2103	LIGHT INDUSTRY-GENERAL	200 - 1000 ft.
196	MQ Ornamental	3284 Newton Ave, Suite C	92113	3446	332323	HPI	Manufacturing, Fabricated Metal	San Diego Bay: Pueblo	908.22			Conditional	X			Chollas Creek	2103	LIGHT INDUSTRY-GENERAL	< 200 ft.
197	MTW	1531 Rigel St	92113	3499	332999	HPI	Manufacturing, Fabricated Metal	San Diego Bay: Pueblo	908.22			Conditional	X			Chollas Creek	2104	WAREHOUSING & PUBLIC STORAGE	< 200 ft.

#	Business Name	Street Address	Zip	SIC	NAICS	TTWQ	Category	WMA	HSA	Drains to La Jolla ASBS	Drains to Switzer Creek	Industrial Permit Subjectivity	Less than 200 ft. from ESA	Tributary	Residential	Nearest Water Body	SANDAG Landuse Code	SANDAG Landuse	Distance to Nearest Water Body
198	Pacific Coast Recycling LLC, Allways Division	3055 Commercial St	92113	5093	42193	HPI	Recycling	San Diego Bay: Pueblo	908.22			9 37I012848				San Diego Bay, Chollas	2103	LIGHT INDUSTRY-GENERAL	> 1000 ft.
199	Pacific Ship Repair	1625 Rigel Street	92113	3731	336611	HPI	Boat Repair	San Diego Bay: Pueblo	908.22			9 37I002131	X			Chollas Creek	2103	LIGHT INDUSTRY-GENERAL	< 200 ft.
200	Prestige Stone	7 31st Street	92102	3281	327991	HPI	Manufacturing, Stone/Glass	San Diego Bay: Pueblo	908.22			Mandatory				Chollas Creek	2103	LIGHT INDUSTRY-GENERAL	> 1000 ft.
201	Propulsion Controls Engineering	1620 Rigel Street	92113	3731	336611	HPI	Boat Repair	San Diego Bay: Pueblo	908.22			Mandatory	X			Chollas Creek	2103	LIGHT INDUSTRY-GENERAL	< 200 ft.
202	San Diego Fibers Corp.	4040 LOCKRIDGE ST	92102	5093	423930	HPI	Recycling	San Diego Bay: Pueblo	908.22			Mandatory				Chollas Creek	2103	LIGHT INDUSTRY-GENERAL	> 1000 ft.
203	SAN DIEGO GALVANIZING, INC	3586 Dalbergia Street	92113	3479	3314	HPI	Manufacturing, Primary Metal	San Diego Bay: Pueblo	908.22			9 37I012529				Chollas Creek,S	2103	LIGHT INDUSTRY-GENERAL	> 1000 ft.
204	SHRIMP WORKS	3371 NATIONAL AVE	92113	2092	311712	HPI	Manufacturing, Food/Drink	San Diego Bay: Pueblo	908.22			Conditional	X			Chollas Creek	2103	LIGHT INDUSTRY-GENERAL	< 200 ft.
205	Signtech Inc/Brauer	4444 Federal Blvd	92105	3499	332999	HPI	Manufacturing, Fabricated Metal	San Diego Bay: Pueblo	908.22			Conditional				Chollas Creek	2103	LIGHT INDUSTRY-GENERAL	> 1000 ft.
206	South Bay Sandblasting and Tank Cleaning Inc.	3589 Dalbergia St.	92113	3731	336611	HPI	Boat Repair	San Diego Bay: Pueblo	908.22			9 37I020319				Chollas Creek	2104	WAREHOUSING & PUBLIC STORAGE	> 1000 ft.
207	SOUTHERN CALIFORNIA PLATING COMPANY	3261 National Ave.	92113	3471	541	HPI	Manufacturing, Fabricated Metal	San Diego Bay: Pueblo	908.22			9 37I001226				Chollas Creek	9101	UNDEVELOPED LAND	200 - 1000 ft.
208	Squires Belt Material Co.	4567 FEDERAL BLVD.	92101	3299	327999	HPI	Manufacturing, Stone/Glass	San Diego Bay: Pueblo	908.22			9 37I019714				Chollas Creek	2101	INDUSTRIAL PARKS	200 - 1000 ft.
209	TARANTINO WHOLESALE FOOD DISTRIBUTORS	2707 BOSTON AVE	92113	2013	311612	HPI	Manufacturing, Food/Drink	San Diego Bay: Pueblo	908.22			Conditional				Chollas Creek	5001	WHOLESALE TRADE	> 1000 ft.
210	The Sherwin-Williams Company dba Pro-Line Paint	2646 Main St	92113	2851	325510	HPI	Manufacturing, Chemicals	San Diego Bay: Pueblo	908.22			9 37I013325				Chollas Creek	2103	LIGHT INDUSTRY-GENERAL	> 1000 ft.

#	Business Name	Street Address	Zip	SIC	NAICS	TTWQ	Category	WMA	HSA	Drains to La Jolla ASBS	Drains to Switzer Creek	Industrial Permit Subjectivity	Less than 200 ft. from ESA	Tributary	Residential	Nearest Water Body	SANDAG Landuse Code	SANDAG Landuse	Distance to Nearest Water Body
211	Trolley Auto Parts	2966 Commercial St	92113	5015	421140	HPI	Recycling	San Diego Bay: Pueblo	908.22			9 37I010776				Chollas Creek	2301	JUNKYARD/DUMP/LANDFILL	> 1000 ft.
212	Watson Laminates Inc.	3388 Main St.	92113	3949	339920	HPI	Manufacturing, Plastic/Rubber	San Diego Bay: Pueblo	908.22			Conditional	X			Chollas Creek	7204	GOLF COURSES	< 200 ft.
213	Western Steel	2292 National Ave	92113	3441	332312	HPI	Manufacturing, Structural Steel	San Diego Bay: Pueblo	908.22			Mandatory				San Diego Bay, Chollas	5009	OTHER RETAIL TRADE AND STRIP COMMERCIAL	> 1000 ft.
214	Edco Disposal Corp	3660 Dalbergia St	92113	4953	562211	HPI	Waste Management	San Diego Bay: Pueblo	908.31			9 37I013840				Seventh Street Channel	2104	WAREHOUSING & PUBLIC STORAGE	> 1000 ft.
215	Marble Works Of San Diego	3754 MAIN ST, Suite B	92113	3281	326199	HPI	Manufacturing, Plastic/Rubber	San Diego Bay: Pueblo	908.31			9 37I018875				Seventh Street Channel	6701	MILITARY USE	200 - 1000 ft.
216	Sundance Stage Lines	3762 Main St	92113	4141	485510	HPI	Ground Transportation	San Diego Bay: Pueblo	908.31			9 37I001021				Seventh Street Channel	6701	MILITARY USE	200 - 1000 ft.
217	ALLAN COMPANY (Ruffin)	4033 Ruffin Rd	92123	5093	42193	HPI	Recycling	San Diego River	907.11			9 37I016918				San Diego River	6002	OFFICE - LOW RISE	> 1000 ft.
218	AMERICAN MEDICAL RESPONSE	8808 Balboa Ave., Suite 150	92123	4119	621910	HPI	Ground Transportation	San Diego River	907.11			9 37I019485				Murphy Canyon	2103	LIGHT INDUSTRY-GENERAL	> 1000 ft.
219	Bekaert Specialty Films LLC	4540 Viewridge Ave	92123	2671	326112	HPI	Manufacturing, Plastic/Rubber	San Diego River	907.11			9 37I016723				Murphy Canyon	2104	WAREHOUSING & PUBLIC STORAGE	200 - 1000 ft.
220	C & R Transfer Corp	5803 Kearny Villa Road	92123	4213	484230	HPI	Ground Transportation	San Diego River	907.11			Mandatory				San Diego River	7603	OPEN SPACE PARKS & PRESERVES	> 1000 ft.
221	Cal Artisan Castings	4653 Mercury St	92111	3299	327112	HPI	Manufacturing, Stone/Glass	San Diego River	907.11			9 37I015345				Murphy Canyon	2101	INDUSTRIAL PARKS	> 1000 ft.
222	CASPIAN, INC	4951 Ruffin Rd	92123	3479		HPI	Manufacturing, Fabricated Metal	San Diego River	907.11			9 37I000606				Murphy Canyon	2101	INDUSTRIAL PARKS	> 1000 ft.
223	Cloud 9 Shuttle, Inc.	3520 Kurtz Street	92110	4119	485999	HPI	Ground Transportation	San Diego River	907.11			9 37I020058				San Diego River	2101	INDUSTRIAL PARKS	200 - 1000 ft.

#	Business Name	Street Address	Zip	SIC	NAICS	TTWQ	Category	WMA	HSA	Drains to La Jolla ASBS	Drains to Switzer Creek	Industrial Permit Subjectivity	Less than 200 ft. from ESA	Tributary	Residential	Nearest Water Body	SANDAG Landuse Code	SANDAG Landuse	Distance to Nearest Water Body
224	Coastal Transport Co., Inc.	9950 San Diego Mission Rd	92108	4212	48422	HPI	Ground Transportation	San Diego River	907.11			9 37I018788				Murphy Canyon	7202	STADIUMS/ARENAS	200 - 1000 ft.
225	CORPORATE HELICOPTERS OF SAN DIEGO/HAWKINS PRODTNS	3753 JOHN J MONTGOMERY DR 2	92123		481	HPI	Air Transit	San Diego River	907.11			Conditional				San Diego River, Unnamed Tributary	4103	GENERAL AVIATION AIRPORT	> 1000 ft.
226	CRITICAL AIR MEDICINE	3750 John J Montgomery Dr	92123	4522	481219	HPI	Air Transit	San Diego River	907.11			Conditional				San Diego River, Unnamed Tributary	4103	GENERAL AVIATION AIRPORT	> 1000 ft.
227	CUBIC DEFENSE SYSTEMS, INC.	9233 Balboa Ave.	92123	3600	3344	HPI	Manufacturing, Electronics	San Diego River	907.11			9 37I004145				San Diego River	2101	INDUSTRIAL PARKS	> 1000 ft.
228	EDCO Disposal Corp Sanitainer	7844 Armour St	92111	4212	562111	HPI	Ground Transportation	San Diego River	907.11			9 37I013187				San Clemente Canyon	5004	NEIGHBORHOOD SHOPPING CENTERS	> 1000 ft.
229	Federal Express Corporation	9192 Kearny Villa Ct	92123	4512	492110	HPI	Ground Transportation	San Diego River	907.11			9 37I005981				Murphy Canyon	2101	INDUSTRIAL PARKS	> 1000 ft.
230	General Atomics Electronics Systems, Inc.	4949 Greencraig Ln	92123	3675	3344	HPI	Manufacturing, Electronics	San Diego River	907.11			9 37I015792				Murphy Canyon	2101	INDUSTRIAL PARKS	> 1000 ft.
231	Hamilton Sundstrand	4400 Ruffin Rd	92123	3511	333611	HPI	Manufacturing, Equipment	San Diego River	907.11			9 37I015715				Murphy Canyon	2101	INDUSTRIAL PARKS	> 1000 ft.
232	Hawthorne Power Systems	8050 Othello Ave	92111	4212	48422	HPI	Ground Transportation	San Diego River	907.11			9 37I005924				San Diego River	5003	COMMUNITY SHOPPING CENTERS	> 1000 ft.
233	KYOCERA AMERICA, INC	8611 Balboa Ave.	92123	3471	3344	HPI	Manufacturing, Electronics	San Diego River	907.11			9 37I000295				San Diego River	2103	LIGHT INDUSTRY-GENERAL	> 1000 ft.
234	L-3 COMMUNICATIONS, TELEMETRY- WEST	9020 Balboa Ave	92123	3600	334220	HPI	Manufacturing, Electronics	San Diego River	907.11			9 37I013133				Murphy Canyon	2103	LIGHT INDUSTRY-GENERAL	> 1000 ft.

#	Business Name	Street Address	Zip	SIC	NAICS	TTWQ	Category	WMA	HSA	Drains to La Jolla ASBS	Drains to Switzer Creek	Industrial Permit Subjectivity	Less than 200 ft. from ESA	Tributary	Residential	Nearest Water Body	SANDAG Landuse Code	SANDAG Landuse	Distance to Nearest Water Body
235	LEATHEROCK	5285 Lovelock Street	92110	3364		HPI		San Diego River	907.11			Mandatory				San Diego River	2101	INDUSTRIAL PARKS	200 - 1000 ft.
236	LUNDY AIR CHARTER INC	3753 JOHN J MONTGOMERY DR	92123		481	HPI	Air Transit	San Diego River	907.11			Conditional				San Diego River, Unnamed Tributary	4103	GENERAL AVIATION AIRPORT	> 1000 ft.
237	Maxwell Technologies Inc	9244 Balboa Ave	92123	3674	334414	HPI	Manufacturing, Electronics	San Diego River	907.11			9 37I016199				San Diego River	2101	INDUSTRIAL PARKS	> 1000 ft.
238	Maxwell Technologies Inc.	4255 Ruffin Rd.	92123	3674	334414	HPI	Manufacturing, Electronics	San Diego River	907.11			9 37I020640				San Clemente Canyon	2103	LIGHT INDUSTRY-GENERAL	> 1000 ft.
239	Montgomery Field	3750 John J Montgomery Dr	92123	4581		HPI	Air Transit	San Diego River	907.11			9 37I004117				San Diego River, Unnamed Tributary	4103	GENERAL AVIATION AIRPORT	> 1000 ft.
240	NATIONAL AIR COLLEGE, INC	3760 Glenn Curtis Rd.	92123	8299	481	HPI	Air Transit	San Diego River	907.11			Conditional				San Diego River	4103	GENERAL AVIATION AIRPORT	> 1000 ft.
241	PEPSI BOTTLING GROUP LLC	7995 ARMOUR ST	92111	2086	312111	HPI	Manufacturing, Food/Drink	San Diego River	907.11			9 37I012550				San Diego River, Unnamed Tributary	2101	INDUSTRIAL PARKS	> 1000 ft.
242	PM Chemical Co,Inc.	5311 Grant St	92110	2841	325611	HPI	Manufacturing, Chemicals	San Diego River	907.11			9 37I012674				San Diego River	6002	OFFICE - LOW RISE	> 1000 ft.
243	Pratt and Whitney Composites	4075 Ruffin Rd	92123	3728	336413	HPI	Manufacturing, Equipment	San Diego River	907.11			9 37I000792				Murphy Canyon	2101	INDUSTRIAL PARKS	200 - 1000 ft.
244	Rolling Frito Lay Sale LP (San Diego Mega Facility	4953 Paramount Drive	92123	4213	484230	HPI	Ground Transportation	San Diego River	907.11			9 37I019015				Murphy Canyon	2101	INDUSTRIAL PARKS	> 1000 ft.
245	San Diego Boat Movers (Mission Gorge)	6996 Mission Gorge Road, Suite A	92120	4226	493190	HPI	Wholesale/Storage/ Warehousing	San Diego River	907.11			9 37I018935				San Diego River	2103	LIGHT INDUSTRY-GENERAL	> 1000 ft.
246	San Diego County Truss	7462 Mission Gorge Rd	92124	2439	321214	HPI	Manufacturing, Wood/Furniture	San Diego River	907.11			Mandatory				San Diego River	2103	LIGHT INDUSTRY-GENERAL	200 - 1000 ft.

#	Business Name	Street Address	Zip	SIC	NAICS	TTWQ	Category	WMA	HSA	Drains to La Jolla ASBS	Drains to Switzer Creek	Industrial Permit Subjectivity	Less than 200 ft. from ESA	Tributary	Residential	Nearest Water Body	SANDAG Landuse Code	SANDAG Landuse	Distance to Nearest Water Body
247	San Diego Gas and Electric Kearny	5488 Overland Ave	92123	4911	221122	HPI	Power Generation/Transmission	San Diego River	907.11			9 37I002935				Murphy Canyon	6003	GOV'T OFFICE/CIVIC CENTER	> 1000 ft.
248	SCANDINAVIAN FLIGHT ACADEMY	3750 John J Montgomery Dr	92123	4522	481219	HPI	Air Transit	San Diego River	907.11			Conditional				San Diego River, Unnamed Tributary	4103	GENERAL AVIATION AIRPORT	> 1000 ft.
249	SENIOR AEROSPACE, JET PRODUCTS	9106 Balboa Ave.	92123	3400	332999	HPI	Manufacturing, Fabricated Metal	San Diego River	907.11			9 37I007291				San Diego River, Unnamed Tributary	2103	LIGHT INDUSTRY-GENERAL	> 1000 ft.
250	Shell Oil Products US dba Equilon Enterprises LLC	9966 San Diego Mission Rd	92108	5171	42271	HPI	Wholesale/Storage/ Warehousing	San Diego River	907.11			9 37I014499				Murphy Canyon	7202	STADIUMS/ARENAS	< 200 ft.
251	SOCAL HELICOPTERS	3753 JOHN J MONTGOMERY DR 37	92123	4522	481211	HPI	Air Transit	San Diego River	907.11			Conditional				San Diego River, Unnamed Tributary	4103	GENERAL AVIATION AIRPORT	> 1000 ft.
252	Solar Turbines, Inc (Kearny Mesa)	4200 Ruffin Road	92123	3511	333611	HPI	Manufacturing, Equipment	San Diego River	907.11			9 37I001828				Murphy Canyon	6002	OFFICE - LOW RISE	> 1000 ft.
253	Superior Ready Mix Concrete - Mission Gorge	7500 Mission Gorge Rd	92120	3273	327320	HPI	Manufacturing, Concrete	San Diego River	907.11			9 37I005157	X			San Diego River	2201	EXTRACTIVE INDUSTRY	< 200 ft.
254	Traditional Boat Works	3665 Hancock St.	92110	3732	336612	HPI	Manufacturing, Equipment	San Diego River	907.11			9 37I020419				San Diego Bay	2103	LIGHT INDUSTRY-GENERAL	< 200 ft.
255	United Rentals Branch No 543	5580 Kearny Villa Rd.	92123	3273	327320	HPI	Manufacturing, Concrete	San Diego River	907.11			9 37I019879				Murphy Canyon	5009	OTHER RETAIL TRADE AND STRIP COMMERCIAL	> 1000 ft.
256	UPS Supply Chain Solution of San Diego	5255 Lovelock St	92110	4513	492110	HPI	Ground Transportation	San Diego River	907.11			9 37I019608				San Diego River	2101	INDUSTRIAL PARKS	200 - 1000 ft.
257	Vulcan Materials (CAL-MAT CO MISSION VALLEY)	5745 Mission Center Rd	92108	1442	212321	HPI	Aggregates	San Diego River	907.11			9 37I005217				San Diego River	2201	EXTRACTIVE INDUSTRY	> 1000 ft.

#	Business Name	Street Address	Zip	SIC	NAICS	TTWQ	Category	WMA	HSA	Drains to La Jolla ASBS	Drains to Switzer Creek	Industrial Permit Subjectivity	Less than 200 ft. from ESA	Tributary	Residential	Nearest Water Body	SANDAG Landuse Code	SANDAG Landuse	Distance to Nearest Water Body
258	WD-40 COMPANY	1061 Cudahy Place	92110	2992	324191	HPI	Manufacturing, Chemicals	San Diego River	907.11			9 37I000101				San Diego River	2101	INDUSTRIAL PARKS	200 - 1000 ft.
259	Cedarwood Young Co. dba Allan Company	8514 Mast Blvd.	92071	5093	423930	HPI	Recycling	San Diego River	907.12			9 37I020434				San Diego River	2301	JUNKYARD/DUMP/LANDFILL	> 1000 ft.
260	Gas Recovery Systems	14494 Mast Blvd.	92171	4911	221112	HPI	Power Generation/Transmission	San Diego River	907.12			9 37I009504				San Diego River	2301	JUNKYARD/DUMP/LANDFILL	> 1000 ft.
261	Hanson Aggregates PSW, Inc SD River	8514 Mast Blvd.	92145	1429	212319	HPI	Aggregates	San Diego River	907.12			9 37I017997	X			San Diego River	9101	UNDEVELOPED LAND	< 200 ft.
262	Sycamore Landfill	8514 Mast Blvd.	92071	4953	562212	HPI	Landfills	San Diego River	907.12			9 37I013507				San Diego River	9101	UNDEVELOPED LAND	> 1000 ft.
263	Bae Systems Mission	16250 Technology Dr./10920 Technology Pl.	92127	3812	334511	HPI	Manufacturing, Electronics	San Dieguito	905.11			9 37I004277				Lake Hodges	2103	LIGHT INDUSTRY-GENERAL	> 1000 ft.
264	General Atomics Aeronautical Systems, Inc	16761 Via Del Campo Court	92127	3721	336411	HPI	Manufacturing, Equipment	San Dieguito	905.11			9 37I012634				San Dieguito River	2103	LIGHT INDUSTRY-GENERAL	> 1000 ft.
265	Hewlett-Packard	16399 W. BERNARDO DR	92127	3577	334119	HPI	Manufacturing, Electronics	San Dieguito	905.11			9 37I002048				San Dieguito River	9101	UNDEVELOPED LAND	> 1000 ft.
266	SONY ELECTRONICS, INC	16450 W. Bernardo Drive	92127	3571	334111	HPI	Manufacturing, Electronics	San Dieguito	905.11			9 37I000702				San Dieguito River	9101	UNDEVELOPED LAND	> 1000 ft.
267	Bus Maintenance Facility	2000 Leon Ave	92154	4151	485410	HPI	Ground Transportation	Tijuana	911.11			9 37I017913				Tijuana River	6806	ELEMENTARY SCHOOLS	> 1000 ft.
268	Hermanos Lopez Inc. dba La Bodega Wholesale	388 W. Calle Primera	92173	4213	484230	HPI	Ground Transportation	Tijuana	911.11			9 37I012280				Tijuana River	9101	UNDEVELOPED LAND	> 1000 ft.
269	SAN YSIDRO SCHOOL DISTRICT	4350 Otay Mesa Road	92173	4151	48541	HPI	Ground Transportation	Tijuana	911.11			9 37I017905				Tijuana River	6805	JUNIOR HIGH SCHOOLS AND MIDDLE SCHOOLS	> 1000 ft.

#	Business Name	Street Address	Zip	SIC	NAICS	TTWQ	Category	WMA	HSA	Drains to La Jolla ASBS	Drains to Switzer Creek	Industrial Permit Subjectivity	Less than 200 ft. from ESA	Tributary	Residential	Nearest Water Body	SANDAG Landuse Code	SANDAG Landuse	Distance to Nearest Water Body
270	Save the Planet Recycling Center	3174 Iris Ave	92173	5093	423930	HPI	Recycling	Tijuana	911.11			Mandatory				Tijuana River	5001	WHOLESALE TRADE	> 1000 ft.
271	SOUTH BAY INTERNATIONAL WASTE WATER TREATMENT PLAN	2995 Clearwater Way	92154	4952	22132	HPI	POTWs	Tijuana	911.11			9 37I013174				Tijuana River	9101	UNDEVELOPED LAND	200 - 1000 ft.
272	Associated Ready Mixed Conc Sa	1696 Cactus Rd	92154	3273	327320	HPI	Manufacturing, Concrete	Tijuana	911.12			9 37I017562				Tijuana River	9101	UNDEVELOPED LAND	> 1000 ft.
273	BROWN FIELD 9: EAA	1424 Continental Street	92154	4521		HPI	Air Transit	Tijuana	911.12			Conditional				Spring Canyon	9101	UNDEVELOPED LAND	> 1000 ft.
274	BROWN FIELD 9: FIRST FLIGHT CORP.	1424 Continental Street	92154	4522	481	HPI	Air Transit	Tijuana	911.12			Conditional				Spring Canyon	9101	UNDEVELOPED LAND	> 1000 ft.
275	BROWN FIELD 9: INTERNATIONAL AVIATION	1424 Continental Street	92154	4522	481	HPI	Air Transit	Tijuana	911.12			Conditional				Spring Canyon	9101	UNDEVELOPED LAND	> 1000 ft.
276	BROWN FIELD 9: PALADIN AVIATION	1424 Continental Street	92154	4522	481	HPI	Air Transit	Tijuana	911.12			Conditional				Spring Canyon	9101	UNDEVELOPED LAND	> 1000 ft.
277	Cactus Recycling, Inc.	1703 Cactus Road	92154	5093	421930	HPI	Recycling	Tijuana	911.12			9 37I018228				Tijuana River	2104	WAREHOUSING & PUBLIC STORAGE	> 1000 ft.
278	HEINZ FROZEN FOODS	7878 Airway Rd.	92154	2099		HPI	Manufacturing, Food/Drink	Tijuana	911.12			Conditional				Tijuana River, Unnamed Tributary	9101	UNDEVELOPED LAND	200 - 1000 ft.
279	HONEYWELL WEST COAST OPERATION	2055 Dublin Drive	92154	3363	339	HPI	Manufacturing, Misc	Tijuana	911.12			Mandatory				Tijuana River, Unnamed Tributary	2103	LIGHT INDUSTRY-GENERAL	200 - 1000 ft.
280	Larkspur Energy LLC	9355 OTAY MESA RD	92154	4911	22111	HPI	Power Generation/Transmission	Tijuana	911.12			9 37I017525				Tijuana River	4113	COMMUNICATIONS AND UTILITIES	> 1000 ft.
281	Martin Furniture	7757 Saint Andrews Ave	92154	2521	337211	HPI	Manufacturing, Wood/Furniture	Tijuana	911.12			9 37I015239				Tijuana River	9101	UNDEVELOPED LAND	> 1000 ft.

#	Business Name	Street Address	Zip	SIC	NAICS	TTWQ	Category	WMA	HSA	Drains to La Jolla ASBS	Drains to Switzer Creek	Industrial Permit Subjectivity	Less than 200 ft. from ESA	Tributary	Residential	Nearest Water Body	SANDAG Landuse Code	SANDAG Landuse	Distance to Nearest Water Body
282	McMahon Steel Co Inc	6795 Calle De Linea	92154	3441	332312	HPI	Manufacturing, Structural Steel	Tijuana	911.12			9 37I017212				Tijuana River	9101	UNDEVELOPED LAND	> 1000 ft.
283	PARKER HANNIFIN CORP, CSS DIVISION	7664 Panasonic Way	92154	3000		HPI	Manufacturing, Plastic/Rubber	Tijuana	911.12			9 37I013614				Tijuana River, Unnamed Tributary	2103	LIGHT INDUSTRY-GENERAL	> 1000 ft.
284	RCP Block and Brick INC	2480 Britannia Blvd	92154	3271	327331	HPI	Manufacturing, Concrete	Tijuana	911.12			9 37I020334				Tijuana River	8003	FIELD CROPS	> 1000 ft.
285	Roadway Express	6980 Calle De Linea	92154	4231	488490	HPI	Ground Transportation	Tijuana	911.12			9 37I010631				Tijuana River	2103	LIGHT INDUSTRY-GENERAL	> 1000 ft.
286	Robertsons Otay Mesa Plant	7961 Airway Rd	92154	3273	327320	HPI	Manufacturing, Concrete	Tijuana	911.12			9 37I018121				Tijuana River	4119	OTHER TRANSPORTATION	> 1000 ft.
287	San Diego City Brown Field Mun	1424 Continental St	92154	4581	48811	HPI	Air Transit	Tijuana	911.12			9 37I003024				Spring Canyon	9101	UNDEVELOPED LAND	> 1000 ft.
288	Southwest Freight Transport Inc.	7941 Airway Rd.	92154	4212	484110	HPI	Ground Transportation	Tijuana	911.12			9 37I020570				Tijuana River	4119	OTHER TRANSPORTATION	> 1000 ft.
289	Superior Ready Mix Otay	6935 Cactus Court	92154	3273	323720	HPI	Aggregates	Tijuana	911.12			9 37I018435				Tijuana River	9101	UNDEVELOPED LAND	> 1000 ft.
290	Yellow Transportation, Inc. Cactus Ct	6930 Cactus Ct	92154	4213	484121	HPI	Ground Transportation	Tijuana	911.12			9 37I018498				Tijuana River	9101	UNDEVELOPED LAND	> 1000 ft.
291	PAPEL LETTERPRESS & DESIGN	2672 TORREY PINES RD	92037		32311	MPI	Printing	Mission Bay/La Jolla	906.30	X						Pacific Ocean Shoreline, Scripps HA	7603	OPEN SPACE PARKS & PRESERVES	> 1000 ft.
292	SAN DIEGO BIKE AND KAYAK TOURS	2222 AVENIDA DE LA PLAYA	92037		48711	MPI	Ground Transportation	Mission Bay/La Jolla	906.30	X						Pacific Ocean Shoreline, Scripps HA	6002	OFFICE - LOW RISE	> 1000 ft.

#	Business Name	Street Address	Zip	SIC	NAICS	TTWQ	Category	WMA	HSA	Drains to La Jolla ASBS	Drains to Switzer Creek	Industrial Permit Subjectivity	Less than 200 ft. from ESA	Tributary	Residential	Nearest Water Body	SANDAG Landuse Code	SANDAG Landuse	Distance to Nearest Water Body
293	A BEST TRANSPORTATION INC	7817 HERSCHEL AVE 210	92037		48532	MPI	Ground Transportation	Mission Bay/La Jolla	906.30							Pacific Ocean Shoreline, Scripps HA	4114	PARKING LOTS - SURFACE	> 1000 ft.
294	ADVANCED BIOHEALING INC	10933 TORREY PINES RD 200	92037		3399	MPI	Manufacturing, Misc	Mission Bay/La Jolla	906.30							Pacific Ocean Shoreline, Scripps HA	2101	INDUSTRIAL PARKS	> 1000 ft.
295	ALIVE TRANSPORTATION	1930 BALBOA AVE	92109		48532	MPI	Ground Transportation	Mission Bay/La Jolla	906.30							Mission Bay	5007	ARTERIAL COMMERCIAL	> 1000 ft.
296	AMERICAN LIMOUSINE SERVICES	7471 GIRARD AVE	92037		48532	MPI	Ground Transportation	Mission Bay/La Jolla	906.30							Pacific Ocean Shoreline, Scripps HA	5007	ARTERIAL COMMERCIAL	> 1000 ft.
297	ANTHONY'S INTERIORS	683 TURQUOISE ST	92109		337	MPI	Manufacturing, Wood/Furniture	Mission Bay/La Jolla	906.30							Pacific Ocean Shoreline, Scripps HA	5007	ARTERIAL COMMERCIAL	> 1000 ft.
298	ASH FRANCOMB	6902 LA JOLLA BLVD 3	92037		315	MPI	Manufacturing, Fabric/Clothes	Mission Bay/La Jolla	906.30							Pacific Ocean Shoreline, Scripps HA	5007	ARTERIAL COMMERCIAL	> 1000 ft.
299	CHAYET TRAVEL NETWORK	7724 FAY AVE	92037		488999	MPI	Ground Transportation	Mission Bay/La Jolla	906.30							Pacific Ocean Shoreline, Scripps HA	5007	ARTERIAL COMMERCIAL	> 1000 ft.
300	CHIFFOROBE THE	7551 GIRARD AVE	92037		315	MPI	Manufacturing, Fabric/Clothes	Mission Bay/La Jolla	906.30							Pacific Ocean Shoreline, Scripps HA	4114	PARKING LOTS - SURFACE	> 1000 ft.
301	COURIER KING	4629 CASS ST 261	92109		4922	MPI	Ground Transportation	Mission Bay/La Jolla	906.30							Pacific Ocean Shoreline, Scripps HA	6104	POST OFFICES	> 1000 ft.

#	Business Name	Street Address	Zip	SIC	NAICS	TTWQ	Category	WMA	HSA	Drains to La Jolla ASBS	Drains to Switzer Creek	Industrial Permit Subjectivity	Less than 200 ft. from ESA	Tributary	Residential	Nearest Water Body	SANDAG Landuse Code	SANDAG Landuse	Distance to Nearest Water Body
302	DC COMICS	888 PROSPECT ST 240	92037		3231	MPI	Printing	Mission Bay/La Jolla	906.30							Pacific Ocean Shoreline, Scripps HA	5007	ARTERIAL COMMERCIAL	200 - 1000 ft.
303	DERISSI DESIGN & ART STUDIO	1237 PROSPECT ST W	92037		321	MPI	Manufacturing, Wood/Furniture	Mission Bay/La Jolla	906.30							Pacific Ocean Shoreline, Scripps HA	5007	ARTERIAL COMMERCIAL	200 - 1000 ft.
304	DOUGHERTY DELIVERS	4238 INGRAHAM ST	92109		4921	MPI	Ground Transportation	Mission Bay/La Jolla	906.30							Mission Bay	6102	RELIGIOUS FACILITY	> 1000 ft.
305	EMO TRANS	4655 CASS ST 316	92109		481	MPI	Air Transit	Mission Bay/La Jolla	906.30							Pacific Ocean Shoreline, Scripps HA	6002	OFFICE - LOW RISE	> 1000 ft.
306	FELICE CUSTOM TAILORING	7853 HERSCHEL AVE	92037		31521	MPI	Manufacturing, Fabric/Clothes	Mission Bay/La Jolla	906.30							Pacific Ocean Shoreline, Scripps HA	5007	ARTERIAL COMMERCIAL	> 1000 ft.
307	HOWARD SOFTWARE SERVICES	7852 IVANHOE AVE	92037		339999	MPI	Manufacturing, Misc	Mission Bay/La Jolla	906.30							Pacific Ocean Shoreline, Scripps HA	5007	ARTERIAL COMMERCIAL	> 1000 ft.
308	IT'S A SMALL WORLD	7744 FAY AVE 202	92037		488	MPI	Ground Transportation	Mission Bay/La Jolla	906.30							Pacific Ocean Shoreline, Scripps HA	5007	ARTERIAL COMMERCIAL	> 1000 ft.
309	KANE MILLER BOOK PUBLISHERS	7946 IVANHOE AVE 218	92037		323	MPI	Printing	Mission Bay/La Jolla	906.30							Pacific Ocean Shoreline, Scripps HA	6002	OFFICE - LOW RISE	200 - 1000 ft.
310	KT ORIGINAL	7924 IVANHOE AVE 11	92037		323119	MPI	Printing	Mission Bay/La Jolla	906.30							Pacific Ocean Shoreline, Scripps HA	6102	RELIGIOUS FACILITY	200 - 1000 ft.

#	Business Name	Street Address	Zip	SIC	NAICS	TTWQ	Category	WMA	HSA	Drains to La Jolla ASBS	Drains to Switzer Creek	Industrial Permit Subjectivity	Less than 200 ft. from ESA	Tributary	Residential	Nearest Water Body	SANDAG Landuse Code	SANDAG Landuse	Distance to Nearest Water Body
311	LA JOLLA ELITE LIMOUSINE	7514 GIRARD AVE I138	92037		485	MPI	Ground Transportation	Mission Bay/La Jolla	906.30							Pacific Ocean Shoreline, Scripps HA	5007	ARTERIAL COMMERCIAL	> 1000 ft.
312	LA JOLLA STAR TRANSPORTATION	7460 GIRARD AVE	92037		4859	MPI	Ground Transportation	Mission Bay/La Jolla	906.30							Pacific Ocean Shoreline, Scripps HA	5007	ARTERIAL COMMERCIAL	> 1000 ft.
313	LANA'S TAILOR	759 TURQUOISE ST	92109		31521	MPI	Manufacturing, Fabric/Clothes	Mission Bay/La Jolla	906.30							Pacific Ocean Shoreline, Scripps HA	5007	ARTERIAL COMMERCIAL	> 1000 ft.
314	LANDMARK MEDICAL	7946 IVANHOE AVE 303	92037		339	MPI	Manufacturing, Misc	Mission Bay/La Jolla	906.30							Pacific Ocean Shoreline, Scripps HA	6002	OFFICE - LOW RISE	200 - 1000 ft.
315	LITECUBES LLC	751 TURQUOISE ST	92109		32619	MPI	Manufacturing, Plastic/Rubber	Mission Bay/La Jolla	906.30							Pacific Ocean Shoreline, Scripps HA	5007	ARTERIAL COMMERCIAL	> 1000 ft.
316	LUXURY TRANSPORTATION INC	7742 HERSCHEL AVE O	92037		48532	MPI	Ground Transportation	Mission Bay/La Jolla	906.30							Pacific Ocean Shoreline, Scripps HA	6002	OFFICE - LOW RISE	> 1000 ft.
317	MINUTEMAN PRESS	7463 GIRARD AVE	92037		32311	MPI	Printing	Mission Bay/La Jolla	906.30							Pacific Ocean Shoreline, Scripps HA	5007	ARTERIAL COMMERCIAL	> 1000 ft.
318	MINUTEMEN PRESS INTERNATIONAL	7463 GIRARD AVE	92037		32311	MPI	Printing	Mission Bay/La Jolla	906.30							Pacific Ocean Shoreline, Scripps HA	5007	ARTERIAL COMMERCIAL	> 1000 ft.
319	NORTH SHORES PRINTERY	926 TURQUOISE ST A	92109		3231	MPI	Printing	Mission Bay/La Jolla	906.30							Pacific Ocean Shoreline, Scripps HA	5007	ARTERIAL COMMERCIAL	> 1000 ft.

#	Business Name	Street Address	Zip	SIC	NAICS	TTWQ	Category	WMA	HSA	Drains to La Jolla ASBS	Drains to Switzer Creek	Industrial Permit Subjectivity	Less than 200 ft. from ESA	Tributary	Residential	Nearest Water Body	SANDAG Landuse Code	SANDAG Landuse	Distance to Nearest Water Body
320	PACIFIC DENTAL ARTS	4633 INGRAHAM ST A	92109		339114	MPI	Manufacturing, Equipment	Mission Bay/La Jolla	906.30							Mission Bay	6002	OFFICE - LOW RISE	> 1000 ft.
321	PACIFIC TAILOR & ALTERATIONS	1774 GARNET AVE C	92109		31521	MPI	Manufacturing, Fabric/Clothes	Mission Bay/La Jolla	906.30							Mission Bay	5003	COMMUNITY SHOPPING CENTERS	> 1000 ft.
322	RENDEZVOUS TRAVEL	7580 FAY AVE B	92037		488999	MPI	Ground Transportation	Mission Bay/La Jolla	906.30							Pacific Ocean Shoreline, Scripps HA	5007	ARTERIAL COMMERCIAL	> 1000 ft.
323	SAFETY AMERICA INC	7849 HERSCHEL AVE	92037		333314	MPI	Manufacturing, Equipment	Mission Bay/La Jolla	906.30							Pacific Ocean Shoreline, Scripps HA	5007	ARTERIAL COMMERCIAL	> 1000 ft.
324	SAN DIEGO PRESTIGE INC	5605 LA JOLLA BLVD	92037		48599	MPI	Ground Transportation	Mission Bay/La Jolla	906.30							Pacific Ocean Shoreline, Scripps HA	5007	ARTERIAL COMMERCIAL	200 - 1000 ft.
325	SAN DIEGO TRAVEL GROUP INC	7946 IVANHOE AVE 102	92037		488999	MPI	Ground Transportation	Mission Bay/La Jolla	906.30							Pacific Ocean Shoreline, Scripps HA	6002	OFFICE - LOW RISE	200 - 1000 ft.
326	SCR TRUCKING	1059 1/2 MISSOURI ST	92109		484	MPI	Ground Transportation	Mission Bay/La Jolla	906.30							Pacific Ocean Shoreline, Scripps HA	6102	RELIGIOUS FACILITY	> 1000 ft.
327	SERGEY RUDOY	1804 GARNET AVE 285	92109		48531	MPI	Ground Transportation	Mission Bay/La Jolla	906.30							Mission Bay	5003	COMMUNITY SHOPPING CENTERS	> 1000 ft.
328	SKYEPHARMA, INC	11011 North Torrey Pines	92121	2834		MPI	Manufacturing, Biotech/Pharmaceutical	Mission Bay/La Jolla	906.30			Conditional				Pacific Ocean Shoreline, Scripps HA	7205	GOLF COURSE CLUBHOUSES	> 1000 ft.
329	SMITH & NEPHEW WOUND MANAGEMENT LA JOLLA	10933 TORREY PINES RD	92037		339	MPI	Manufacturing, Misc	Mission Bay/La Jolla	906.30							Pacific Ocean Shoreline, Scripps HA	2101	INDUSTRIAL PARKS	> 1000 ft.

#	Business Name	Street Address	Zip	SIC	NAICS	TTWQ	Category	WMA	HSA	Drains to La Jolla ASBS	Drains to Switzer Creek	Industrial Permit Subjectivity	Less than 200 ft. from ESA	Tributary	Residential	Nearest Water Body	SANDAG Landuse Code	SANDAG Landuse	Distance to Nearest Water Body
330	TOWN LIMOUSINE	4423 CASS ST	92109		48532	MPI	Ground Transportation	Mission Bay/La Jolla	906.30							Pacific Ocean Shoreline, Scripps HA	6002	OFFICE - LOW RISE	> 1000 ft.
331	TRAVEL CENTER OF LA JOLLA	737 PEARL ST 211	92037		488999	MPI	Ground Transportation	Mission Bay/La Jolla	906.30							Pacific Ocean Shoreline, Scripps HA	5007	ARTERIAL COMMERCIAL	> 1000 ft.
332	UNIVERSAL TRAVEL	5699 LA JOLLA BLVD	92037		488999	MPI	Ground Transportation	Mission Bay/La Jolla	906.30							Pacific Ocean Shoreline, Scripps HA	5007	ARTERIAL COMMERCIAL	200 - 1000 ft.
333	ABLE CARGO.COM	2445 MORENA BLVD 203	92110		488999	MPI	Ground Transportation	Mission Bay/La Jolla	906.40							Mission Bay	5007	ARTERIAL COMMERCIAL	200 - 1000 ft.
334	ACCURATE ELASTOMER PRODUCTS	4370 JUTLAND DR	92117		326	MPI	Manufacturing, Plastic/Rubber	Mission Bay/La Jolla	906.40							Rose Canyon	2101	INDUSTRIAL PARKS	200 - 1000 ft.
335	ACS INC DBA AMERICAN CARGO SERVICE INC	7880 CONVOY CT	92111		488999	MPI	Ground Transportation	Mission Bay/La Jolla	906.40							San Clemente Canyon, Unnamed Tributary	2101	INDUSTRIAL PARKS	200 - 1000 ft.
336	ACTION ARTS SCREENPRINTING	7914 RONSON RD J	92111		315999	MPI	Manufacturing, Fabric/Clothes	Mission Bay/La Jolla	906.40							San Clemente Canyon, Unnamed Tributary	2101	INDUSTRIAL PARKS	> 1000 ft.
337	AIR CHARTER EXPRESS INC	5133 RENAISSANCE AVE A	92122		481	MPI	Air Transit	Mission Bay/La Jolla	906.40							Rose Canyon, Unnamed Tributary	5004	NEIGHBORHOOD SHOPPING CENTERS	< 200 ft.
338	ALLEGRA PRINT & IMAGING	8037 VICKERS ST	92126		32311	MPI	Printing	Mission Bay/La Jolla	906.40							San Clemente Canyon, Unnamed Tributary	2101	INDUSTRIAL PARKS	> 1000 ft.

#	Business Name	Street Address	Zip	SIC	NAICS	TTWQ	Category	WMA	HSA	Drains to La Jolla ASBS	Drains to Switzer Creek	Industrial Permit Subjectivity	Less than 200 ft. from ESA	Tributary	Residential	Nearest Water Body	SANDAG Landuse Code	SANDAG Landuse	Distance to Nearest Water Body
339	ALLERMED LABORATORIES, INC	7203 Convoy Ct.	92111			MPI		Mission Bay/La Jolla	906.40			Potential				San Clemente Canyon, Unnamed Tributary	2101	INDUSTRIAL PARKS	> 1000 ft.
340	ALPHA DIE CUTTING CO	4878 RONSON CT E&H	92111		339	MPI	Manufacturing, Misc	Mission Bay/La Jolla	906.40							San Clemente Canyon, Unnamed Tributary	6002	OFFICE - LOW RISE	200 - 1000 ft.
341	ALPHA ENTERPIRSES INTL	4878 RONSON CT C	92111		334	MPI	Manufacturing, Electronics	Mission Bay/La Jolla	906.40							San Clemente Canyon, Unnamed Tributary	6002	OFFICE - LOW RISE	200 - 1000 ft.
342	Aqua Logic Inc.	8268 Clairemont Mesa Blvd. Suite 302	92111	3999	339999	MPI	Manufacturing, Misc	Mission Bay/La Jolla	906.40			Conditional				San Clemente Canyon	6002	OFFICE - LOW RISE	200 - 1000 ft.
343	AVALON TRANSPORTATION AND LIVERY SVCS INC	2621 DENVER ST A3	92110		488999	MPI	Ground Transportation	Mission Bay/La Jolla	906.40							Mission Bay	5004	NEIGHBORHOOD SHOPPING CENTERS	> 1000 ft.
344	CABLE TECHNIQUES	4891 RONSON CT C	92111		339	MPI	Manufacturing, Misc	Mission Bay/La Jolla	906.40							San Clemente Canyon, Unnamed Tributary	2101	INDUSTRIAL PARKS	200 - 1000 ft.
345	CABLECONN INDUSTRIES INC	7198 CONVOY CT	92111		339	MPI	Manufacturing, Misc	Mission Bay/La Jolla	906.40							San Clemente Canyon, Unnamed Tributary	2101	INDUSTRIAL PARKS	> 1000 ft.
346	CALIFORNIA COMMERCIAL ASPHALT LLC	9229 HARRIS PLANT RD	92145		339	MPI	Manufacturing, Misc	Mission Bay/La Jolla	906.40							San Clemente Canyon, Unnamed Tributary	2201	EXTRACTIVE INDUSTRY	< 200 ft.

#	Business Name	Street Address	Zip	SIC	NAICS	TTWQ	Category	WMA	HSA	Drains to La Jolla ASBS	Drains to Switzer Creek	Industrial Permit Subjectivity	Less than 200 ft. from ESA	Tributary	Residential	Nearest Water Body	SANDAG Landuse Code	SANDAG Landuse	Distance to Nearest Water Body
347	CHARIOT OF THE CLOUDS	2069 MORENA BLVD E	92110		48531	MPI	Ground Transportation	Mission Bay/La Jolla	906.40							Mission Bay	4117	RAILROAD RIGHT OF WAYS	200 - 1000 ft.
348	CISCO SYSTEMS INC	3636 NOBEL DR 150	92122		3344	MPI	Manufacturing, Electronics	Mission Bay/La Jolla	906.40							Rose Canyon, Unnamed Tributary	6001	OFFICE - HIGH RISE	> 1000 ft.
349	CMW CAR RENTALS INC	8025 CLAIREMONT MESA BLVD 100	92111		48	MPI	Ground Transportation	Mission Bay/La Jolla	906.40							San Clemente Canyon, Unnamed Tributary	5009	OTHER RETAIL TRADE AND STRIP COMMERCIAL	200 - 1000 ft.
350	COPY SHOPPE PRINTING INC	4805 MERCURY ST J	92111		3231	MPI	Printing	Mission Bay/La Jolla	906.40							San Clemente Canyon, Unnamed Tributary	2101	INDUSTRIAL PARKS	200 - 1000 ft.
351	CUBIC TRANSPORTATION SERVICES	5650 KEARNY MESA RD	92111		334419	MPI	Manufacturing, Electronics	Mission Bay/La Jolla	906.40							San Clemente Canyon, Unnamed Tributary	2101	INDUSTRIAL PARKS	> 1000 ft.
352	CUSTOM SURF AND SAIL	5151 SANTA FE ST A/B	92109		339999	MPI	Manufacturing, Misc	Mission Bay/La Jolla	906.40							Rose Canyon	2101	INDUSTRIAL PARKS	200 - 1000 ft.
353	DESIGN INPLACE INC	5121 SANTA FE ST G&H	92109		339	MPI	Manufacturing, Misc	Mission Bay/La Jolla	906.40							Rose Canyon	2101	INDUSTRIAL PARKS	200 - 1000 ft.
354	DOVE PROFESSIONAL APPAREL INC	7535 CONVOY CT	92111		31529	MPI	Manufacturing, Fabric/Clothes	Mission Bay/La Jolla	906.40							San Clemente Canyon, Unnamed Tributary	2101	INDUSTRIAL PARKS	> 1000 ft.
355	DRIP RESEARCH TECHNOLOGY SERVICES	4903 MORENA BLVD 1218	92117		333518	MPI	Manufacturing, Equipment	Mission Bay/La Jolla	906.40							Rose Canyon	6002	OFFICE - LOW RISE	< 200 ft.

#	Business Name	Street Address	Zip	SIC	NAICS	TTWQ	Category	WMA	HSA	Drains to La Jolla ASBS	Drains to Switzer Creek	Industrial Permit Subjectivity	Less than 200 ft. from ESA	Tributary	Residential	Nearest Water Body	SANDAG Landuse Code	SANDAG Landuse	Distance to Nearest Water Body
356	ELECTRONIC PRINTING SOLUTIONS LLC	4898 RONSON CT B	92111		32311	MPI	Printing	Mission Bay/La Jolla	906.40							San Clemente Canyon, Unnamed Tributary	2101	INDUSTRIAL PARKS	200 - 1000 ft.
357	EUNSUNG INTERNATIONAL INC	5125 CONVOY ST 210	92111		323119	MPI	Printing	Mission Bay/La Jolla	906.40							San Clemente Canyon, Unnamed Tributary	6002	OFFICE - LOW RISE	200 - 1000 ft.
358	EURUS ENERGY AMERICA CORPORATION	4660 LA JOLLA VILLAGE DR 800	92121		2211	MPI	Power Generation/Transmission	Mission Bay/La Jolla	906.40							Rose Canyon, Unnamed Tributary	6001	OFFICE - HIGH RISE	> 1000 ft.
359	F E CAB	3538 DEL REY ST 12	92109		485999	MPI	Ground Transportation	Mission Bay/La Jolla	906.40							Mission Bay	9101	UNDEVELOPED LAND	> 1000 ft.
360	Fire-Art Foundry	7914 Ronson Rd Ste D	92111	3446	442299	MPI	Manufacturing, Fabricated Metal	Mission Bay/La Jolla	906.40			Conditional				San Clemente Canyon	2101	INDUSTRIAL PARKS	> 1000 ft.
361	FISH TRAP LURES	4901 MORENA BLVD 910	92117		3262	MPI	Manufacturing, Plastic/Rubber	Mission Bay/La Jolla	906.40							Rose Canyon	6002	OFFICE - LOW RISE	< 200 ft.
362	FOREMOST PRINTING & GRAPHICS	7895 CONVOY CT	92111		323110	MPI	Printing	Mission Bay/La Jolla	906.40							San Clemente Canyon, Unnamed Tributary	2101	INDUSTRIAL PARKS	< 200 ft.
363	FOURWARD MACHINE INC	5111 SANTA FE ST I&J	92109		3327	MPI	Manufacturing, Fabricated Metal	Mission Bay/La Jolla	906.40							Rose Canyon	2101	INDUSTRIAL PARKS	200 - 1000 ft.
364	GALLERY SCENE	7590 CLAIREMONT MESA BLVD	92111		339	MPI	Manufacturing, Misc	Mission Bay/La Jolla	906.40							San Clemente Canyon, Unnamed Tributary	7210	OTHER RECREATION	> 1000 ft.
365	GANS INK & SUPPLY COMPANY	7894 RONSON RD, #A	92111	2759	4539	MPI	Printing	Mission Bay/La Jolla	906.40			Conditional				San Clemente Canyon	2101	INDUSTRIAL PARKS	> 1000 ft.

#	Business Name	Street Address	Zip	SIC	NAICS	TTWQ	Category	WMA	HSA	Drains to La Jolla ASBS	Drains to Switzer Creek	Industrial Permit Subjectivity	Less than 200 ft. from ESA	Tributary	Residential	Nearest Water Body	SANDAG Landuse Code	SANDAG Landuse	Distance to Nearest Water Body
366	GARDEN STONE FACTORY	5171 SANTA FE ST C	92109		3273	MPI	Manufacturing, Concrete	Mission Bay/La Jolla	906.40							Rose Canyon	2101	INDUSTRIAL PARKS	200 - 1000 ft.
367	GATES UNDERWATER PRODUCTS INC	5111 SANTA FE ST H	92109		339999	MPI	Manufacturing, Misc	Mission Bay/La Jolla	906.40							Rose Canyon	2101	INDUSTRIAL PARKS	200 - 1000 ft.
368	Geppetto's Woodworking	4330 Morena Blvd # A	92117	2521	337211	MPI	Manufacturing, Wood/Furniture	Mission Bay/La Jolla	906.40			Conditional				Rose Canyon	2101	INDUSTRIAL PARKS	< 200 ft.
369	GOLDEN INK LITHO	7602 VICKERS ST	92111		323	MPI	Printing	Mission Bay/La Jolla	906.40							San Clemente Canyon, Unnamed Tributary	2101	INDUSTRIAL PARKS	> 1000 ft.
370	GREATER SAN DIEGO APARTMENT GUIDE	3655 NOBEL DR 100	92122		323	MPI	Printing	Mission Bay/La Jolla	906.40							Rose Canyon, Unnamed Tributary	6001	OFFICE - HIGH RISE	> 1000 ft.
371	GRIFFIN TRANSPORT	6645 CONVOY CT	92111		48	MPI	Ground Transportation	Mission Bay/La Jolla	906.40							San Clemente Canyon, Unnamed Tributary	2101	INDUSTRIAL PARKS	> 1000 ft.
372	GUARANTEED COMMERCIAL PRINTING	8145 RONSON RD	92111		32312	MPI	Printing	Mission Bay/La Jolla	906.40							San Clemente Canyon, Unnamed Tributary	2101	INDUSTRIAL PARKS	200 - 1000 ft.
373	HERTZ LOCAL EDITION	2667 GARNET AVE	92109		488999	MPI	Ground Transportation	Mission Bay/La Jolla	906.40							Rose Canyon	5007	ARTERIAL COMMERCIAL	< 200 ft.
374	IMPULSE ENTERPRISE	8254 Ronson Rd.	92111			MPI		Mission Bay/La Jolla	906.40			Potential				San Clemente Canyon, Unnamed Tributary	4113	COMMUNICATIONS AND UTILITIES	< 200 ft.

#	Business Name	Street Address	Zip	SIC	NAICS	TTWQ	Category	WMA	HSA	Drains to La Jolla ASBS	Drains to Switzer Creek	Industrial Permit Subjectivity	Less than 200 ft. from ESA	Tributary	Residential	Nearest Water Body	SANDAG Landuse Code	SANDAG Landuse	Distance to Nearest Water Body
375	INITIAL IMPRESSION INC	7512 CLAIREMONT MESA BLVD	92111		3231	MPI	Printing	Mission Bay/La Jolla	906.40							San Clemente Canyon, Unnamed Tributary	5009	OTHER RETAIL TRADE AND STRIP COMMERCIAL	> 1000 ft.
376	Inno Tech Machining	8245 Ronson Rd #D	92111	3599	332710	MPI	Manufacturing, Fabricated Metal	Mission Bay/La Jolla	906.40			Conditional				San Clemente Canyon	4113	COMMUNICATIONS AND UTILITIES	< 200 ft.
377	JD MACHINE TECH INC	4905 MORENA BLVD 1302	92117		332999	MPI	Manufacturing, Fabricated Metal	Mission Bay/La Jolla	906.40							Rose Canyon	6002	OFFICE - LOW RISE	< 200 ft.
378	KARL STANES OLD COLUMBIA BREWERY	5985 SANTA FE ST	92109		311213	MPI	Manufacturing, Food/Drink	Mission Bay/La Jolla	906.40							Rose Canyon	2101	INDUSTRIAL PARKS	200 - 1000 ft.
379	KEARNY MESA SELF STORAGE	5450 KEARNY MESA RD	92111		4931	MPI	Wholesale/Storage/ Warehousing	Mission Bay/La Jolla	906.40							San Clemente Canyon, Unnamed Tributary	2104	WAREHOUSING & PUBLIC STORAGE	200 - 1000 ft.
380	KEARNY MESA TOWING	7533 RONSON RD	92111		488999	MPI	Ground Transportation	Mission Bay/La Jolla	906.40							San Clemente Canyon, Unnamed Tributary	2101	INDUSTRIAL PARKS	> 1000 ft.
381	LUCKY BRAND DUNGAREES STORES RETAIL	4545 LA JOLLA VILLAGE DR D14	92122		3159	MPI	Manufacturing, Fabric/Clothes	Mission Bay/La Jolla	906.40							Rose Canyon, Unnamed Tributary	5002	REGIONAL SHOPPING CENTERS	> 1000 ft.
382	MAGNEFORM CORPORATION	8224 RONSON RD	92111		3335	MPI	Manufacturing, Equipment	Mission Bay/La Jolla	906.40							San Clemente Canyon, Unnamed Tributary	2101	INDUSTRIAL PARKS	< 200 ft.
383	MCKENNA LABS INC	2645 FINANCIAL CT A	92117		325412	MPI	Manufacturing, Biotech/Pharmaceutical	Mission Bay/La Jolla	906.40							Rose Canyon	2101	INDUSTRIAL PARKS	200 - 1000 ft.

#	Business Name	Street Address	Zip	SIC	NAICS	TTWQ	Category	WMA	HSA	Drains to La Jolla ASBS	Drains to Switzer Creek	Industrial Permit Subjectivity	Less than 200 ft. from ESA	Tributary	Residential	Nearest Water Body	SANDAG Landuse Code	SANDAG Landuse	Distance to Nearest Water Body
384	MED SYSTEMS	2631 ARIANE DR	92117		333314	MPI	Manufacturing, Equipment	Mission Bay/La Jolla	906.40							Rose Canyon	6002	OFFICE - LOW RISE	200 - 1000 ft.
385	MITSVEN SURFBOARDS	5151 SANTA FE ST F	92109		339	MPI	Manufacturing, Misc	Mission Bay/La Jolla	906.40							Rose Canyon	2101	INDUSTRIAL PARKS	200 - 1000 ft.
386	MOBILITY INC	7639 RONSON RD	92111		32619	MPI	Manufacturing, Plastic/Rubber	Mission Bay/La Jolla	906.40							San Clemente Canyon, Unnamed Tributary	2101	INDUSTRIAL PARKS	> 1000 ft.
387	MUSICHEM	7551 CONVOY CT	92111		339	MPI	Manufacturing, Misc	Mission Bay/La Jolla	906.40							San Clemente Canyon, Unnamed Tributary	2101	INDUSTRIAL PARKS	> 1000 ft.
388	NAJIB KAKAR	8861 VILLA LA JOLLA DR 21	92037		48531	MPI	Ground Transportation	Mission Bay/La Jolla	906.40							Rose Canyon, Unnamed Tributary	5003	COMMUNITY SHOPPING CENTERS	200 - 1000 ft.
389	NANA'S COOKIE CO	4901 MORENA BLVD 403	92117		31199	MPI	Manufacturing, Food/Drink	Mission Bay/La Jolla	906.40							Rose Canyon	6002	OFFICE - LOW RISE	< 200 ft.
390	NEO SAN DIEGO LLC	5244 CONVOY ST	92111		2212	MPI	Power Generation/Transmission	Mission Bay/La Jolla	906.40							San Clemente Canyon, Unnamed Tributary	7603	OPEN SPACE PARKS & PRESERVES	200 - 1000 ft.
391	NICHICON (AMERICA)CORP	3655 NOBEL DR 350	92122		3344	MPI	Manufacturing, Electronics	Mission Bay/La Jolla	906.40							Rose Canyon, Unnamed Tributary	6001	OFFICE - HIGH RISE	> 1000 ft.
392	OCEANUS PRESS	7048 CONVOY CT	92111		323110	MPI	Printing	Mission Bay/La Jolla	906.40							San Clemente Canyon, Unnamed Tributary	6002	OFFICE - LOW RISE	> 1000 ft.

#	Business Name	Street Address	Zip	SIC	NAICS	TTWQ	Category	WMA	HSA	Drains to La Jolla ASBS	Drains to Switzer Creek	Industrial Permit Subjectivity	Less than 200 ft. from ESA	Tributary	Residential	Nearest Water Body	SANDAG Landuse Code	SANDAG Landuse	Distance to Nearest Water Body
393	ORTHORX INC	8929 UNIVERSITY CENTER LN	92122		333314	MPI	Manufacturing, Equipment	Mission Bay/La Jolla	906.40							Rose Canyon, Unnamed Tributary	6002	OFFICE - LOW RISE	200 - 1000 ft.
394	P R PRESCISION INC	4901 MORENA BLVD 902	92117		332	MPI	Manufacturing, Fabricated Metal	Mission Bay/La Jolla	906.40							Rose Canyon	6002	OFFICE - LOW RISE	< 200 ft.
395	PALMER DESIGN	7875 CONVOY CT 5	92111		339	MPI	Manufacturing, Misc	Mission Bay/La Jolla	906.40							San Clemente Canyon, Unnamed Tributary	6002	OFFICE - LOW RISE	200 - 1000 ft.
396	PARADISE PRINTING	7895 CONVOY CT 20	92111		323	MPI	Printing	Mission Bay/La Jolla	906.40							San Clemente Canyon, Unnamed Tributary	2101	INDUSTRIAL PARKS	200 - 1000 ft.
397	PEGASUS MEDIA INC	7323 CONVOY CT B113	92111		51112	MPI	Printing	Mission Bay/La Jolla	906.40							San Clemente Canyon, Unnamed Tributary	2101	INDUSTRIAL PARKS	> 1000 ft.
398	PHOTOSTONE/STONE IMPRESSIONS	4600 SANTA FE ST	92109		32712	MPI	Manufacturing, Stone/Glass	Mission Bay/La Jolla	906.40							Rose Canyon	5009	OTHER RETAIL TRADE AND STRIP COMMERCIAL	200 - 1000 ft.
399	PLAYGROUND WAREHOUSE	5555 SANTA FE ST F	92109		339	MPI	Manufacturing, Misc	Mission Bay/La Jolla	906.40							Rose Canyon	2101	INDUSTRIAL PARKS	200 - 1000 ft.
400	PRECISION ARC & MACHINE INC	5111 SANTA FE ST I	92109		3335	MPI	Manufacturing, Equipment	Mission Bay/La Jolla	906.40							Rose Canyon	2101	INDUSTRIAL PARKS	200 - 1000 ft.
401	PRESSNET EXPRESS	7824 CONVOY CT	92111		32311	MPI	Printing	Mission Bay/La Jolla	906.40							San Clemente Canyon, Unnamed Tributary	6002	OFFICE - LOW RISE	< 200 ft.

#	Business Name	Street Address	Zip	SIC	NAICS	TTWQ	Category	WMA	HSA	Drains to La Jolla ASBS	Drains to Switzer Creek	Industrial Permit Subjectivity	Less than 200 ft. from ESA	Tributary	Residential	Nearest Water Body	SANDAG Landuse Code	SANDAG Landuse	Distance to Nearest Water Body
402	PRINTBUSINESSCARDS.COM	8145 RONSON RD	92111		339999	MPI	Manufacturing, Misc	Mission Bay/La Jolla	906.40							San Clemente Canyon, Unnamed Tributary	2101	INDUSTRIAL PARKS	200 - 1000 ft.
403	PRINTING & COPY CENTER	7925 CLAIREMONT MESA BLVD	92111		323	MPI	Printing	Mission Bay/La Jolla	906.40							San Clemente Canyon, Unnamed Tributary	5009	OTHER RETAIL TRADE AND STRIP COMMERCIAL	200 - 1000 ft.
404	PRINTNET	4858 MERCURY ST 210	92111		3341	MPI	Manufacturing, Electronics	Mission Bay/La Jolla	906.40							San Clemente Canyon, Unnamed Tributary	2101	INDUSTRIAL PARKS	200 - 1000 ft.
405	PROOF OF THE PUDDING	2647 ARIANE DR	92117		311	MPI	Manufacturing, Food/Drink	Mission Bay/La Jolla	906.40							Rose Canyon	6002	OFFICE - LOW RISE	200 - 1000 ft.
406	PROPELLER SOLUTIONS INC	4620 SANTA FE ST	92109		33272	MPI	Manufacturing, Fabricated Metal	Mission Bay/La Jolla	906.40							Rose Canyon	5009	OTHER RETAIL TRADE AND STRIP COMMERCIAL	> 1000 ft.
407	PUBLIC STORAGE INC	8000 RAYTHEON RD	92111		49319	MPI	Wholesale/Storage/ Warehousing	Mission Bay/La Jolla	906.40							San Clemente Canyon, Unnamed Tributary	2101	INDUSTRIAL PARKS	200 - 1000 ft.
408	R R DONNELLEY & SONS COMPANY	4350 LA JOLLA VILLAGE DR 300	92122		32311	MPI	Printing	Mission Bay/La Jolla	906.40							Rose Canyon, Unnamed Tributary	6002	OFFICE - LOW RISE	> 1000 ft.
409	REAGENTS APPLICATIONS INC	8225 MERCURY CT	92111		33911	MPI	Manufacturing, Equipment	Mission Bay/La Jolla	906.40							San Clemente Canyon, Unnamed Tributary	2101	INDUSTRIAL PARKS	200 - 1000 ft.

#	Business Name	Street Address	Zip	SIC	NAICS	TTWQ	Category	WMA	HSA	Drains to La Jolla ASBS	Drains to Switzer Creek	Industrial Permit Subjectivity	Less than 200 ft. from ESA	Tributary	Residential	Nearest Water Body	SANDAG Landuse Code	SANDAG Landuse	Distance to Nearest Water Body
410	REMOTE OCEAN SYSTEM INC	5618 COPLEY DR	92111		339	MPI	Manufacturing, Misc	Mission Bay/La Jolla	906.40							San Clemente Canyon, Unnamed Tributary	2101	INDUSTRIAL PARKS	> 1000 ft.
411	RIO LIMOUSINE	8308 REGENTS RD 1D	92122		48532	MPI	Ground Transportation	Mission Bay/La Jolla	906.40							Rose Canyon, Unnamed Tributary	7601	PARKS - ACTIVE	< 200 ft.
412	ROAMING WITH ROMAN	8650 VIA MALLORCA E	92037		48531	MPI	Ground Transportation	Mission Bay/La Jolla	906.40							Rose Canyon, Unnamed Tributary	5002	REGIONAL SHOPPING CENTERS	200 - 1000 ft.
413	S D STORAGE	4595 MISSION BAY DR	92109		4931	MPI	Wholesale/Storage/ Warehousing	Mission Bay/La Jolla	906.40							Rose Canyon	2104	WAREHOUSING & PUBLIC STORAGE	200 - 1000 ft.
414	SAGAZ TRANSPORTATION LT	5767 SANTA FE ST A7	92109		48412	MPI	Ground Transportation	Mission Bay/La Jolla	906.40							Rose Canyon	2101	INDUSTRIAL PARKS	200 - 1000 ft.
415	SAILON PATRIOT	7950 CONVOY CT	92111		483114	MPI	Water Transit	Mission Bay/La Jolla	906.40							San Clemente Canyon, Unnamed Tributary	2101	INDUSTRIAL PARKS	200 - 1000 ft.
416	SAN DIEGO COPY INC	2657 ARIANE DR	92117		323	MPI	Printing	Mission Bay/La Jolla	906.40							Rose Canyon	6002	OFFICE - LOW RISE	200 - 1000 ft.
417	SAN DIEGO EXECUTIVE LIMOUSINE & TRANSPORTATION INC	4660 LA JOLLA VILLAGE DR 500	92122		48532	MPI	Ground Transportation	Mission Bay/La Jolla	906.40							Rose Canyon, Unnamed Tributary	6001	OFFICE - HIGH RISE	> 1000 ft.
418	SAN DIEGO FOIL & EMBOSS	8148 RONSON RD A	92111		3231	MPI	Printing	Mission Bay/La Jolla	906.40							San Clemente Canyon, Unnamed Tributary	2101	INDUSTRIAL PARKS	200 - 1000 ft.

#	Business Name	Street Address	Zip	SIC	NAICS	TTWQ	Category	WMA	HSA	Drains to La Jolla ASBS	Drains to Switzer Creek	Industrial Permit Subjectivity	Less than 200 ft. from ESA	Tributary	Residential	Nearest Water Body	SANDAG Landuse Code	SANDAG Landuse	Distance to Nearest Water Body
419	SAN DIEGO LABEL COMPANY AKA AGRI LABEL	4887 RONSON CT F	92111		322	MPI	Manufacturing, Paper	Mission Bay/La Jolla	906.40							San Clemente Canyon, Unnamed Tributary	2101	INDUSTRIAL PARKS	200 - 1000 ft.
420	SAN PASQUAL WINERY	5151 SANTA FE ST H	92109		31213	MPI	Manufacturing, Food/Drink	Mission Bay/La Jolla	906.40							Rose Canyon	2101	INDUSTRIAL PARKS	200 - 1000 ft.
421	SCOTT SILK SCREEN	5555 MAGNATRON BLVD I	92111		323	MPI	Printing	Mission Bay/La Jolla	906.40							San Clemente Canyon, Unnamed Tributary	2101	INDUSTRIAL PARKS	200 - 1000 ft.
422	SEA COAST CABINETS	4901 MORENA BLVD 814	92117		33711	MPI	Manufacturing, Wood/Furniture	Mission Bay/La Jolla	906.40							Rose Canyon	6002	OFFICE - LOW RISE	< 200 ft.
423	SEPARATION SYSTEMS TECHNOLOGY INC	4901 MORENA BLVD 809	92117		32619	MPI	Manufacturing, Plastic/Rubber	Mission Bay/La Jolla	906.40							Rose Canyon	6002	OFFICE - LOW RISE	< 200 ft.
424	SGO DESIGNER GLASS OF CENTRAL SAN DIEGO	4010 MORENA BLVD 103	92117		3399	MPI	Manufacturing, Misc	Mission Bay/La Jolla	906.40							Rose Canyon	2101	INDUSTRIAL PARKS	200 - 1000 ft.
425	SHAMROCK PRESS AND GRAPHICS	7677 RONSON RD 208	92111		3231	MPI	Printing	Mission Bay/La Jolla	906.40							San Clemente Canyon, Unnamed Tributary	2101	INDUSTRIAL PARKS	> 1000 ft.
426	SIGN - IT	4622 SANTA FE ST	92109		339	MPI	Manufacturing, Misc	Mission Bay/La Jolla	906.40							Rose Canyon	5009	OTHER RETAIL TRADE AND STRIP COMMERCIAL	> 1000 ft.
427	SIGN STUDIO	8199 CLAIREMONT MESA BLVD N	92111		323115	MPI	Printing	Mission Bay/La Jolla	906.40							San Clemente Canyon, Unnamed Tributary	5004	NEIGHBORHOOD SHOPPING CENTERS	200 - 1000 ft.

#	Business Name	Street Address	Zip	SIC	NAICS	TTWQ	Category	WMA	HSA	Drains to La Jolla ASBS	Drains to Switzer Creek	Industrial Permit Subjectivity	Less than 200 ft. from ESA	Tributary	Residential	Nearest Water Body	SANDAG Landuse Code	SANDAG Landuse	Distance to Nearest Water Body
428	SILICON WAVE INC	6256 GREENWICH DR 300	92122		3344	MPI	Manufacturing, Electronics	Mission Bay/La Jolla	906.40							Rose Canyon, Unnamed Tributary	6002	OFFICE - LOW RISE	200 - 1000 ft.
429	SIR SPEEDY	8014 CLAIREMONT MESA BLVD	92111		323	MPI	Printing	Mission Bay/La Jolla	906.40							San Clemente Canyon, Unnamed Tributary	5009	OTHER RETAIL TRADE AND STRIP COMMERCIAL	200 - 1000 ft.
430	SOS PRINTING INC	8195 RONSON RD	92111		51113	MPI	Printing	Mission Bay/La Jolla	906.40							San Clemente Canyon, Unnamed Tributary	2101	INDUSTRIAL PARKS	200 - 1000 ft.
431	SPEEDY BINDERY INC	4386 JUTLAND DR	92117		51113	MPI	Printing	Mission Bay/La Jolla	906.40							Rose Canyon	2101	INDUSTRIAL PARKS	> 1000 ft.
432	SYCAMORE LANDFILL INC	8364 CLAIREMONT MESA BLVD	92111		56211	MPI	Ground Transportation	Mission Bay/La Jolla	906.40							San Clemente Canyon, Unnamed Tributary	2101	INDUSTRIAL PARKS	200 - 1000 ft.
433	TEDDERS METAL PRODUCTS	4888 RONSON CT A	92111		331	MPI	Manufacturing, Primary Metal	Mission Bay/La Jolla	906.40							San Clemente Canyon, Unnamed Tributary	2101	INDUSTRIAL PARKS	200 - 1000 ft.
434	THE MEETING MANAGER	2437 MORENA BLVD 300	92110		488999	MPI	Ground Transportation	Mission Bay/La Jolla	906.40							Mission Bay	5007	ARTERIAL COMMERCIAL	200 - 1000 ft.
435	THE MESSENGER COMPANY	5555 MAGNATRON BLVD K	92111		488999	MPI	Ground Transportation	Mission Bay/La Jolla	906.40							San Clemente Canyon, Unnamed Tributary	2101	INDUSTRIAL PARKS	200 - 1000 ft.
436	THERMO KING	5410 EASTGATE MALL	92121		48423	MPI	Ground Transportation	Mission Bay/La Jolla	906.40							Rose Canyon, Unnamed Tributary	2104	WAREHOUSING & PUBLIC STORAGE	200 - 1000 ft.

#	Business Name	Street Address	Zip	SIC	NAICS	TTWQ	Category	WMA	HSA	Drains to La Jolla ASBS	Drains to Switzer Creek	Industrial Permit Subjectivity	Less than 200 ft. from ESA	Tributary	Residential	Nearest Water Body	SANDAG Landuse Code	SANDAG Landuse	Distance to Nearest Water Body
437	TRAFFIC TECH INC	4275 EXECUTIVE SQ 2	92037		4885	MPI	Ground Transportation	Mission Bay/La Jolla	906.40							Rose Canyon, Unnamed Tributary	6001	OFFICE - HIGH RISE	> 1000 ft.
438	TRANSPORT SOLUTIONS INC	4915 MERCURY ST	92111		485999	MPI	Ground Transportation	Mission Bay/La Jolla	906.40							San Clemente Canyon, Unnamed Tributary	2101	INDUSTRIAL PARKS	< 200 ft.
439	TRANSWESTERN PUBLISHING COMPANY LLC	8344 CLAIREMONT MESA BLVD	92111		32311	MPI	Printing	Mission Bay/La Jolla	906.40							San Clemente Canyon, Unnamed Tributary	6002	OFFICE - LOW RISE	200 - 1000 ft.
440	TTM PRINTED CIRCUIT GROUP INC	5037 RUFFNER ST	92111		334412	MPI	Manufacturing, Electronics	Mission Bay/La Jolla	906.40							San Clemente Canyon, Unnamed Tributary	2101	INDUSTRIAL PARKS	> 1000 ft.
441	UNITED STATES GYPSUM COMPANY	4370 LA JOLLA VILLAGE DR 400	92121		3273	MPI	Manufacturing, Concrete	Mission Bay/La Jolla	906.40							Rose Canyon, Unnamed Tributary	5002	REGIONAL SHOPPING CENTERS	> 1000 ft.
442	VERSATECH PRECISION INC	4901 MORENA BLVD 903	92117		3327	MPI	Manufacturing, Fabricated Metal	Mission Bay/La Jolla	906.40							Rose Canyon	6002	OFFICE - LOW RISE	< 200 ft.
443	Video Simplex Inc.	5160 Mercury Rt, A	92111	3679	334419	MPI	Manufacturing, Electronics	Mission Bay/La Jolla	906.40			Conditional				Rose Canyon	2101	INDUSTRIAL PARKS	> 1000 ft.
444	WAVECOM INC	4810 EASTGATE MALL 2	92121		33422	MPI	Manufacturing, Electronics	Mission Bay/La Jolla	906.40							Rose Canyon, Unnamed Tributary	6002	OFFICE - LOW RISE	> 1000 ft.
445	WE CHINESE PUBLICATIONS	7323 CONVOY CT B113	92111		51111	MPI	Printing	Mission Bay/La Jolla	906.40							San Clemente Canyon, Unnamed Tributary	2101	INDUSTRIAL PARKS	> 1000 ft.

#	Business Name	Street Address	Zip	SIC	NAICS	TTWQ	Category	WMA	HSA	Drains to La Jolla ASBS	Drains to Switzer Creek	Industrial Permit Subjectivity	Less than 200 ft. from ESA	Tributary	Residential	Nearest Water Body	SANDAG Landuse Code	SANDAG Landuse	Distance to Nearest Water Body
446	WEBBO LIMOUSINE	5121 SANTA FE ST E	92109		485	MPI	Ground Transportation	Mission Bay/La Jolla	906.40							Rose Canyon	2101	INDUSTRIAL PARKS	200 - 1000 ft.
447	WING ON TRAVEL CENTER	7740 CLAIREMONT MESA BLVD	92111		488	MPI	Ground Transportation	Mission Bay/La Jolla	906.40							San Clemente Canyon, Unnamed Tributary	5003	COMMUNITY SHOPPING CENTERS	200 - 1000 ft.
448	XTRA STORAGE LIMITED PARTNERSHIP	8383 CLAIREMONT MESA BLVD	92111		4931	MPI	Wholesale/Storage/ Warehousing	Mission Bay/La Jolla	906.40							San Clemente Canyon, Unnamed Tributary	6002	OFFICE - LOW RISE	200 - 1000 ft.
449	YAMATO TRANSPORT USA INC	6695 CONVOY CT	92111		4841	MPI	Ground Transportation	Mission Bay/La Jolla	906.40							San Clemente Canyon, Unnamed Tributary	2101	INDUSTRIAL PARKS	> 1000 ft.
450	ACTS ONE INDUSTRIES LLC	4238 BALBOA AVE 1	92117		4841	MPI	Ground Transportation	Mission Bay/La Jolla	906.50							Tecolote Creek	7603	OPEN SPACE PARKS & PRESERVES	200 - 1000 ft.
451	ANGEL4U LIMO	6555 MOUNT ADA RD 123	92111		48532	MPI	Ground Transportation	Mission Bay/La Jolla	906.50							Tecolote Creek, Unnamed Tributary	6102	RELIGIOUS FACILITY	> 1000 ft.
452	ANNA'S ALTERATIONS	7530 MESA COLLEGE DR C	92111		315299	MPI	Manufacturing, Fabric/Clothes	Mission Bay/La Jolla	906.50							Tecolote Creek, Unnamed Tributary	5004	NEIGHBORHOOD SHOPPING CENTERS	> 1000 ft.
453	ANNY'S ALTERATIONS	3952 CLAIREMONT MESA BLVD C	92117		3152	MPI	Manufacturing, Fabric/Clothes	Mission Bay/La Jolla	906.50							Tecolote Creek	5003	COMMUNITY SHOPPING CENTERS	> 1000 ft.
454	CASTILLO TRUCKING	6555 MOUNT ADA RD 209	92111		4841	MPI	Ground Transportation	Mission Bay/La Jolla	906.50							Tecolote Creek, Unnamed Tributary	6102	RELIGIOUS FACILITY	> 1000 ft.
455	CHIEF TRAVEL OF SAN DIEGO INC	5935 BALBOA AVE	92111		488999	MPI	Ground Transportation	Mission Bay/La Jolla	906.50							Tecolote Creek	5004	NEIGHBORHOOD SHOPPING CENTERS	> 1000 ft.

#	Business Name	Street Address	Zip	SIC	NAICS	TTWQ	Category	WMA	HSA	Drains to La Jolla ASBS	Drains to Switzer Creek	Industrial Permit Subjectivity	Less than 200 ft. from ESA	Tributary	Residential	Nearest Water Body	SANDAG Landuse Code	SANDAG Landuse	Distance to Nearest Water Body
456	CIMTREK INC	1152 MORENA BLVD	92110		334419	MPI	Manufacturing, Electronics	Mission Bay/La Jolla	906.50							Mission Bay	5007	ARTERIAL COMMERCIAL	> 1000 ft.
457	CITY PRINTING SERV/THRIFT PRNT	7246 CLAIREMONT MESA BLVD	92111		32311	MPI	Printing	Mission Bay/La Jolla	906.50							Tecolote Creek	5006	AUTOMOBILE DEALERSHIP	> 1000 ft.
458	CNC Inc	1221 W Morena Blvd	92110	3599	336340	MPI	Manufacturing, Equipment	Mission Bay/La Jolla	906.50			Conditional				Tecolote Creek	5007	ARTERIAL COMMERCIAL	200 - 1000 ft.
459	CONTROLLED DATA RECORDING SYSTEMS INC	4655 RUFFNER ST 220	92111		334419	MPI	Manufacturing, Electronics	Mission Bay/La Jolla	906.50							Tecolote Creek	5007	ARTERIAL COMMERCIAL	> 1000 ft.
460	DAVID APPELBAUM	8022 LINDA VISTA RD 2H	92111		48531	MPI	Ground Transportation	Mission Bay/La Jolla	906.50							Tecolote Creek, Unnamed Tributary	6002	OFFICE - LOW RISE	> 1000 ft.
461	DONNA ANDREA HORNE	8022 LINDA VISTA RD H	92111		48531	MPI	Ground Transportation	Mission Bay/La Jolla	906.50							Tecolote Creek, Unnamed Tributary	6002	OFFICE - LOW RISE	> 1000 ft.
462	EAST WEST TRAVEL AND TOUR OF SAN DIEGO	4647 CONVOY ST 103	92111		488999	MPI	Ground Transportation	Mission Bay/La Jolla	906.50							Tecolote Creek	5004	NEIGHBORHOOD SHOPPING CENTERS	> 1000 ft.
463	ELECTRONIC DISPOSAL GROUP	5519 CLAIREMONT MESA BLVD 417	92117		56292	MPI	Waste Management	Mission Bay/La Jolla	906.50							Tecolote Creek	5007	ARTERIAL COMMERCIAL	> 1000 ft.
464	ELITE UPHOLSTERY MFN	1150 MORENA BLVD	92110		339	MPI	Manufacturing, Misc	Mission Bay/La Jolla	906.50							Mission Bay	5007	ARTERIAL COMMERCIAL	> 1000 ft.
465	EXPERT DRIVING SCHOOL	4655 RUFFNER ST 250	92111		485999	MPI	Ground Transportation	Mission Bay/La Jolla	906.50							Tecolote Creek	5007	ARTERIAL COMMERCIAL	> 1000 ft.
466	FATHOMS PLUS	1259 MORENA BLVD	92110		339999	MPI	Manufacturing, Misc	Mission Bay/La Jolla	906.50							Mission Bay	5007	ARTERIAL COMMERCIAL	> 1000 ft.
467	Green Field Paper	7196 Clairemont Mesa Blvd.	92111	2678	322233	MPI	Manufacturing, Paper	Mission Bay/La Jolla	906.50			Conditional				Tecolote Creek	5006	AUTOMOBILE DEALERSHIP	> 1000 ft.
468	HERTZ LOCAL EDITION	7061 CLAIREMONT MESA BLVD 204	92111		488999	MPI	Ground Transportation	Mission Bay/La Jolla	906.50							Tecolote Creek	6509	OTHER HEALTH CARE	> 1000 ft.

#	Business Name	Street Address	Zip	SIC	NAICS	TTWQ	Category	WMA	HSA	Drains to La Jolla ASBS	Drains to Switzer Creek	Industrial Permit Subjectivity	Less than 200 ft. from ESA	Tributary	Residential	Nearest Water Body	SANDAG Landuse Code	SANDAG Landuse	Distance to Nearest Water Body
469	IDEAL SERVICES/ Deal and Silverman Inc.	4930 NAPLES PL	92110	2752	54199	MPI	Printing	Mission Bay/La Jolla	906.50			Conditional				Mission Bay	5007	ARTERIAL COMMERCIAL	> 1000 ft.
470	IN AND OUT LIMOUSINE	3538 ASHFORD ST A	92111		48532	MPI	Ground Transportation	Mission Bay/La Jolla	906.50							Tecolote Creek, Unnamed Tributary	5004	NEIGHBORHOOD SHOPPING CENTERS	> 1000 ft.
471	INSTRUMENTS, INC.	7263 Engineer Rd	92111	3600		MPI	Manufacturing, Equipment	Mission Bay/La Jolla	906.50			Conditional				Tecolote Creek	2101	INDUSTRIAL PARKS	> 1000 ft.
472	KERSON PUBLISHING COMPANY	6460 CONVOY CT 65	92111		323	MPI	Printing	Mission Bay/La Jolla	906.50							Tecolote Creek	2101	INDUSTRIAL PARKS	> 1000 ft.
473	KS EXPRESS INC	7615 OTHELLO AVE F	92111		49221	MPI	Ground Transportation	Mission Bay/La Jolla	906.50							Tecolote Creek, Unnamed Tributary	2101	INDUSTRIAL PARKS	> 1000 ft.
474	L & L PRINTERS	7270 ENGINEER RD	92111		51113	MPI	Printing	Mission Bay/La Jolla	906.50							Tecolote Creek	2101	INDUSTRIAL PARKS	> 1000 ft.
475	LUCENT TECHNOLOGIES INC	7292 OPPORTUNITY RD E	92121		33422	MPI	Manufacturing, Electronics	Mission Bay/La Jolla	906.50							Tecolote Creek	4119	OTHER TRANSPORTATION	> 1000 ft.
476	MACH 1 AIR SERVICES	7615 OTHELLO AVE H	92111		488999	MPI	Ground Transportation	Mission Bay/La Jolla	906.50							Tecolote Creek, Unnamed Tributary	2101	INDUSTRIAL PARKS	> 1000 ft.
477	MAURICE ORTIZ	7061 CLAIREMONT MESA BLVD 205-111	92111		485999	MPI	Ground Transportation	Mission Bay/La Jolla	906.50							Tecolote Creek	6509	OTHER HEALTH CARE	> 1000 ft.
478	NEED A RIDE? TAXI SERVICE	5663 BALBOA AVE 240	92111		48531	MPI	Ground Transportation	Mission Bay/La Jolla	906.50							Tecolote Creek	5003	COMMUNITY SHOPPING CENTERS	> 1000 ft.
479	OMEGA TRANSPORTS	7818 WILKERSON CT B	92111		484	MPI	Ground Transportation	Mission Bay/La Jolla	906.50							Tecolote Creek, Unnamed Tributary	2101	INDUSTRIAL PARKS	> 1000 ft.

#	Business Name	Street Address	Zip	SIC	NAICS	TTWQ	Category	WMA	HSA	Drains to La Jolla ASBS	Drains to Switzer Creek	Industrial Permit Subjectivity	Less than 200 ft. from ESA	Tributary	Residential	Nearest Water Body	SANDAG Landuse Code	SANDAG Landuse	Distance to Nearest Water Body
480	QUALITY BINDERY	7818 WILKERSON CT	92111		339	MPI	Manufacturing, Misc	Mission Bay/La Jolla	906.50							Tecolote Creek, Unnamed Tributary	2101	INDUSTRIAL PARKS	> 1000 ft.
481	SAN DIEGO EYE PROSTHETICS	4282 GENESEE AVE 301	92117		339115	MPI	Manufacturing, Equipment	Mission Bay/La Jolla	906.50							Tecolote Creek	6509	OTHER HEALTH CARE	> 1000 ft.
482	SATELLITE AMPLIFIERS	1322 GERTRUDE ST	92110		3399	MPI	Manufacturing, Misc	Mission Bay/La Jolla	906.50							Mission Bay	5007	ARTERIAL COMMERCIAL	> 1000 ft.
483	SEW ELEGANT	5585 CLAIREMONT MESA BLVD	92117		3152	MPI	Manufacturing, Fabric/Clothes	Mission Bay/La Jolla	906.50							Tecolote Creek	5007	ARTERIAL COMMERCIAL	> 1000 ft.
484	STYLISH NOGGINS	5663 BALBOA AVE	92111		339999	MPI	Manufacturing, Misc	Mission Bay/La Jolla	906.50							Tecolote Creek	5003	COMMUNITY SHOPPING CENTERS	> 1000 ft.
485	TDJ CO INC	1154 MORENA BLVD	92110		339	MPI	Manufacturing, Misc	Mission Bay/La Jolla	906.50							Mission Bay	5007	ARTERIAL COMMERCIAL	> 1000 ft.
486	THANH'S ALTERATIONS	2415 JEWETT ST	92111		31521	MPI	Manufacturing, Fabric/Clothes	Mission Bay/La Jolla	906.50							Tecolote Creek, Unnamed Tributary	6805	JUNIOR HIGH SCHOOLS AND MIDDLE SCHOOLS	> 1000 ft.
487	X5 TRANSPORT INC	4203 GENESEE AVE 103 251	92117		4841	MPI	Ground Transportation	Mission Bay/La Jolla	906.50							Tecolote Creek	5003	COMMUNITY SHOPPING CENTERS	> 1000 ft.
488	ZOOM ZOOM DELIVERY LLC	7710 BALBOA AVE 227D	92111		48411	MPI	Ground Transportation	Mission Bay/La Jolla	906.50							Tecolote Creek	5004	NEIGHBORHOOD SHOPPING CENTERS	> 1000 ft.
489	1 STOP MATTRESS & FURNITURE	9710 DISTRIBUTION AVE	92121		4931	MPI	Wholesale/Storage/ Warehousing	Penasquitos	906.10							Carroll Canyon	2101	INDUSTRIAL PARKS	200 - 1000 ft.
490	3D GATES & DOORS	8545 Arjons Rd.	92126	3446	332323	MPI	Manufacturing, Fabricated Metal	Penasquitos	906.10			Conditional				Carroll Canyon	2101	INDUSTRIAL PARKS	200 - 1000 ft.
491	4AKO	6197 CORNERSTONE CT 101	92126		3231	MPI	Printing	Penasquitos	906.10							Carroll Canyon, Unnamed Tributary	2101	INDUSTRIAL PARKS	> 1000 ft.
492	4-D NEUROIMAGING	9727 PACIFIC HEIGHTS BLVD	92121		339	MPI	Manufacturing, Misc	Penasquitos	906.10							Carroll Canyon, Unnamed Tributary	2101	INDUSTRIAL PARKS	> 1000 ft.

#	Business Name	Street Address	Zip	SIC	NAICS	TTWQ	Category	WMA	HSA	Drains to La Jolla ASBS	Drains to Switzer Creek	Industrial Permit Subjectivity	Less than 200 ft. from ESA	Tributary	Residential	Nearest Water Body	SANDAG Landuse Code	SANDAG Landuse	Distance to Nearest Water Body
493	5 SOUTH INDUSTRIES INC	8525 ARJONS DR U	92126		3399	MPI	Manufacturing, Misc	Penasquitos	906.10							Carroll Canyon, Unnamed Tributary	2101	INDUSTRIAL PARKS	> 1000 ft.
494	A & W CABINET DESIGN	8515 ARJONS DR I	92126		33711	MPI	Manufacturing, Wood/Furniture	Penasquitos	906.10							Carroll Canyon, Unnamed Tributary	2101	INDUSTRIAL PARKS	> 1000 ft.
495	A MOVE PLUS/MOVE PLUS RELOCATION SERVICE	9586 DISTRIBUTION AVE A	92121		488999	MPI	Ground Transportation	Penasquitos	906.10							Carroll Canyon	2101	INDUSTRIAL PARKS	< 200 ft.
496	A-A AUTO TRANSPORT	7968 ARJONS DR 111	92126		48851	MPI	Ground Transportation	Penasquitos	906.10							Carroll Canyon, Unnamed Tributary	5001	WHOLESALE TRADE	> 1000 ft.
497	AAMP OF AMERICA	7966 ARJONS DR D	92126		334419	MPI	Manufacturing, Electronics	Penasquitos	906.10							Carroll Canyon, Unnamed Tributary	5001	WHOLESALE TRADE	> 1000 ft.
498	Abgent	6310 Nancy Ridge Drive	92121	2836	325998	MPI	Manufacturing, Chemicals	Penasquitos	906.10			Conditional				Carroll Canyon	2101	INDUSTRIAL PARKS	> 1000 ft.
499	ACCELERATED XPORT ASSOCIATES	6440 FLANDERS DR A	92121		48851	MPI	Ground Transportation	Penasquitos	906.10							Los Penasquitos Creek, Unnamed Tributary	2101	INDUSTRIAL PARKS	> 1000 ft.
500	ACCESS BIOMEDICAL	6362 FERRIS SQ A/B	92121		325412	MPI	Manufacturing, Biotech/Pharmaceutical	Penasquitos	906.10							Carroll Canyon, Unnamed Tributary	2101	INDUSTRIAL PARKS	200 - 1000 ft.
501	ACCESS CONTROL CENTER INC	6450 SEQUENCE DR	92121		334	MPI	Manufacturing, Electronics	Penasquitos	906.10							Los Penasquitos Creek, Unnamed Tributary	2101	INDUSTRIAL PARKS	> 1000 ft.

#	Business Name	Street Address	Zip	SIC	NAICS	TTWQ	Category	WMA	HSA	Drains to La Jolla ASBS	Drains to Switzer Creek	Industrial Permit Subjectivity	Less than 200 ft. from ESA	Tributary	Residential	Nearest Water Body	SANDAG Landuse Code	SANDAG Landuse	Distance to Nearest Water Body
502	ACCUMETRICS INC	3985 SORRENTO VALLEY BLVD	92121		31	MPI	Manufacturing, Misc	Penasquitos	906.10							Los Penasquitos Creek	2101	INDUSTRIAL PARKS	200 - 1000 ft.
503	ACCURATE MACHINE SHOP SERVICE	7356 TRADE ST	92121		331	MPI	Manufacturing, Primary Metal	Penasquitos	906.10							Carroll Canyon, Unnamed Tributary	2101	INDUSTRIAL PARKS	200 - 1000 ft.
504	Ace Relocation Systems Inc	5608 Eastgate Dr	92121	4213	484210	MPI	Ground Transportation	Penasquitos	906.10			9 37I012304				Los Penasquitos Creek	2103	LIGHT INDUSTRY-GENERAL	> 1000 ft.
505	ACTION POWDER COATING LLC	7949 STROMESA CT D	92126		3328	MPI	Manufacturing, Fabricated Metal	Penasquitos	906.10							Carroll Canyon, Unnamed Tributary	2101	INDUSTRIAL PARKS	> 1000 ft.
506	ACTION POWDER COATING, LLC	7949 Stromesa Ct. #D	92126			MPI		Penasquitos	906.10			Potential				Carroll Canyon, Unnamed Tributary	2101	INDUSTRIAL PARKS	> 1000 ft.
507	ACUCORP INC	8515 MIRALANI DR	92126		339	MPI	Manufacturing, Misc	Penasquitos	906.10							Carroll Canyon, Unnamed Tributary	2101	INDUSTRIAL PARKS	> 1000 ft.
508	ADEPTUS NUTRITION	9853 PACIFIC HEIGHTS BLVD M	92121		3112	MPI	Manufacturing, Food/Drink	Penasquitos	906.10							Soledad Canyon, Unnamed Tributary	2101	INDUSTRIAL PARKS	> 1000 ft.
509	ADGRAPHICS	9537 CANDIDA ST	92126		32311	MPI	Printing	Penasquitos	906.10							Carroll Canyon, Unnamed Tributary	2101	INDUSTRIAL PARKS	200 - 1000 ft.
510	ADOBE SYSTEMS INCORPORATED	9909 MIRA MESA BLVD 250	92131		339	MPI	Manufacturing, Misc	Penasquitos	906.10							Los Penasquitos Creek, Unnamed Tributary	5003	COMMUNITY SHOPPING CENTERS	> 1000 ft.

#	Business Name	Street Address	Zip	SIC	NAICS	TTWQ	Category	WMA	HSA	Drains to La Jolla ASBS	Drains to Switzer Creek	Industrial Permit Subjectivity	Less than 200 ft. from ESA	Tributary	Residential	Nearest Water Body	SANDAG Landuse Code	SANDAG Landuse	Distance to Nearest Water Body
511	ADSIMPLEX	9505 GOLD COAST DR 5	92126		3231	MPI	Printing	Penasquitos	906.10							Carroll Canyon, Unnamed Tributary	7601	PARKS - ACTIVE	200 - 1000 ft.
512	ADVANCE BUSINESS GRAPHICS	6540 LUSK BLVD 144	92121		32311	MPI	Printing	Penasquitos	906.10							Soledad Canyon, Unnamed Tributary	2101	INDUSTRIAL PARKS	> 1000 ft.
513	ADVANCED INTERNATIONAL TECHNOLOGY LLC	9909 HIBERT ST A	92131		339	MPI	Manufacturing, Misc	Penasquitos	906.10							Los Penasquitos Creek, Unnamed Tributary	6002	OFFICE - LOW RISE	> 1000 ft.
514	ADVANCED METAL PRODUCTS	8830 REHCO RD B	92121		332	MPI	Manufacturing, Fabricated Metal	Penasquitos	906.10							Carroll Canyon	2101	INDUSTRIAL PARKS	200 - 1000 ft.
515	ADVANCED MONITORS	6255 FERRIS SQ M	92121		333314	MPI	Manufacturing, Equipment	Penasquitos	906.10							Carroll Canyon, Unnamed Tributary	2101	INDUSTRIAL PARKS	200 - 1000 ft.
516	Advanced Targeting Systems Inc.	11175 Flintkote Ave, Suite A	92121	2836	325998	MPI	Manufacturing, Chemicals	Penasquitos	906.10			Conditional				Los Penasquitos Creek	2103	LIGHT INDUSTRY-GENERAL	200 - 1000 ft.
517	AEM, INC.	11525 Sorrento Valley Rd.	92121			MPI		Penasquitos	906.10			Potential				Los Penasquitos Creek	2103	LIGHT INDUSTRY-GENERAL	200 - 1000 ft.
518	AER TRAVEL INC	5465 MOREHOUSE DR 160	92121		488	MPI	Ground Transportation	Penasquitos	906.10							Soledad Canyon, Unnamed Tributary	6002	OFFICE - LOW RISE	> 1000 ft.
519	AIR LIQUIDE AMERICA CORP	8025 ARJONS DR	92126	3999		MPI	Manufacturing, Misc	Penasquitos	906.10			Conditional				Carroll Canyon, Unnamed Tributary	2101	INDUSTRIAL PARKS	> 1000 ft.

#	Business Name	Street Address	Zip	SIC	NAICS	TTWQ	Category	WMA	HSA	Drains to La Jolla ASBS	Drains to Switzer Creek	Industrial Permit Subjectivity	Less than 200 ft. from ESA	Tributary	Residential	Nearest Water Body	SANDAG Landuse Code	SANDAG Landuse	Distance to Nearest Water Body
520	AIRSIS INC	6215 FERRIS SQ 120	92121		3342	MPI	Manufacturing, Electronics	Penasquitos	906.10							Carroll Canyon, Unnamed Tributary	2101	INDUSTRIAL PARKS	200 - 1000 ft.
521	ALLIED AEROSPACE	7340 TRADE ST C&D	92121		3364	MPI	Manufacturing, Equipment	Penasquitos	906.10							Carroll Canyon, Unnamed Tributary	6002	OFFICE - LOW RISE	200 - 1000 ft.
522	ALLSTATE TRAVEL	9400 ACTIVITY RD L	92126		4889	MPI	Ground Transportation	Penasquitos	906.10							Carroll Canyon, Unnamed Tributary	2101	INDUSTRIAL PARKS	200 - 1000 ft.
523	ALPHA MACHINING PRODUCTS AND DEVELOPMENT INC	8651 PRODUCTION AVE	92121		3327	MPI	Manufacturing, Fabricated Metal	Penasquitos	906.10							Carroll Canyon	2101	INDUSTRIAL PARKS	200 - 1000 ft.
524	ALPHA OMEGA DESIGNS INC	6345 MARINDUSTRY DR	92121		3399	MPI	Manufacturing, Misc	Penasquitos	906.10							Carroll Canyon	2101	INDUSTRIAL PARKS	> 1000 ft.
525	ALTA COPY	8510 REDWOOD CREEK LN	92126		32311	MPI	Printing	Penasquitos	906.10							Carroll Canyon, Unnamed Tributary	2101	INDUSTRIAL PARKS	200 - 1000 ft.
526	AMCAN USA LLC	6875 NANCY RIDGE DR B	92121		3399	MPI	Manufacturing, Misc	Penasquitos	906.10							Carroll Canyon	2101	INDUSTRIAL PARKS	200 - 1000 ft.
527	AMCC ENTERPRISE CORPORATION	6290 SEQUENCE DR	92121		339	MPI	Manufacturing, Misc	Penasquitos	906.10							Soledad Canyon, Unnamed Tributary	2101	INDUSTRIAL PARKS	> 1000 ft.
528	AMEDITECH INC	10340 CAMINO SANTA FE F	92121		33911	MPI	Manufacturing, Equipment	Penasquitos	906.10							Carroll Canyon, Unnamed Tributary	2101	INDUSTRIAL PARKS	> 1000 ft.
529	AMERICAN PRECISION MACHINE TECHNOLOGY	7888 SILVERTON AVE H	92126		33271	MPI	Manufacturing, Fabricated Metal	Penasquitos	906.10							Carroll Canyon, Unnamed Tributary	2101	INDUSTRIAL PARKS	200 - 1000 ft.

#	Business Name	Street Address	Zip	SIC	NAICS	TTWQ	Category	WMA	HSA	Drains to La Jolla ASBS	Drains to Switzer Creek	Industrial Permit Subjectivity	Less than 200 ft. from ESA	Tributary	Residential	Nearest Water Body	SANDAG Landuse Code	SANDAG Landuse	Distance to Nearest Water Body
530	ANOCOTE	7550 TRADE ST	92121		332	MPI	Manufacturing, Fabricated Metal	Penasquitos	906.10							Carroll Canyon, Unnamed Tributary	2101	INDUSTRIAL PARKS	200 - 1000 ft.
531	ANOCOTE METAL FINISHING	8680 Miralani Rd. #106	92123			MPI		Penasquitos	906.10			Potential				Carroll Canyon, Unnamed Tributary	2101	INDUSTRIAL PARKS	> 1000 ft.
532	ANTHONY PAUL DESIGNS	7949 SILVERTON AVE 919	92126		337	MPI	Manufacturing, Wood/Furniture	Penasquitos	906.10							Carroll Canyon, Unnamed Tributary	2101	INDUSTRIAL PARKS	< 200 ft.
533	ANYTIME TOWING	8710 MIRAMAR PL	92121		488999	MPI	Ground Transportation	Penasquitos	906.10							Carroll Canyon	2101	INDUSTRIAL PARKS	200 - 1000 ft.
534	APEX MEDICAL TECHNOLOGIES INC	10064 MESA RIDGE CT 202	92121		333314	MPI	Manufacturing, Equipment	Penasquitos	906.10							Carroll Canyon, Unnamed Tributary	2101	INDUSTRIAL PARKS	200 - 1000 ft.
535	APPLIED BIOTECH INC.	10237 Flanders Ct.	92121	2835	325413	MPI	Manufacturing, Biotech/Pharmaceutical	Penasquitos	906.10			Conditional				Los Penasquitos Creek	2101	INDUSTRIAL PARKS	> 1000 ft.
536	APPLIED MICRO CIRCUIT CORP	6290 SEQUENCE DR	92121		3344	MPI	Manufacturing, Electronics	Penasquitos	906.10							Soledad Canyon, Unnamed Tributary	2101	INDUSTRIAL PARKS	> 1000 ft.
537	Applied Molecular Evolution Inc.	3520 Dunhill St.	92121	2834	325412	MPI	Manufacturing, Biotech/Pharmaceutical	Penasquitos	906.10			Conditional				Carroll Canyon	2103	LIGHT INDUSTRY-GENERAL	200 - 1000 ft.
538	APPLIED SUPER CONETICS, INC	8980 Crestmar Pt.	92121			MPI		Penasquitos	906.10			Potential				Carroll Canyon, Unnamed Tributary	2101	INDUSTRIAL PARKS	> 1000 ft.
539	APS SAN DIEGO	7626 MIRAMAR RD 3200	92126		339999	MPI	Manufacturing, Misc	Penasquitos	906.10							Carroll Canyon, Unnamed Tributary	2101	INDUSTRIAL PARKS	> 1000 ft.

#	Business Name	Street Address	Zip	SIC	NAICS	TTWQ	Category	WMA	HSA	Drains to La Jolla ASBS	Drains to Switzer Creek	Industrial Permit Subjectivity	Less than 200 ft. from ESA	Tributary	Residential	Nearest Water Body	SANDAG Landuse Code	SANDAG Landuse	Distance to Nearest Water Body
540	ARLENE'S GOURMET TOFFEES	11545 SORRENTO VALLEY RD 303	92121		3113	MPI	Manufacturing, Food/Drink	Penasquitos	906.10							Los Penasquitos Creek	2103	LIGHT INDUSTRY-GENERAL	200 - 1000 ft.
541	ARRK PRODUCT DEVELOPMENT GROUP USA INC	8880 REHCO RD A	92121		32619	MPI	Manufacturing, Plastic/Rubber	Penasquitos	906.10							Carroll Canyon	2101	INDUSTRIAL PARKS	> 1000 ft.
542	ARTEK MANUFACTURING	10225 BARNES CANYON RD A109	92121		334	MPI	Manufacturing, Electronics	Penasquitos	906.10							Soledad Canyon, Unnamed Tributary	2101	INDUSTRIAL PARKS	< 200 ft.
543	ASANTE HOME FURNISHINGS LTD	6490 MARINDUSTRY DR C1	92121		337	MPI	Manufacturing, Wood/Furniture	Penasquitos	906.10							Carroll Canyon	2101	INDUSTRIAL PARKS	200 - 1000 ft.
544	ASC/UNITED CALIFORNIA	9240 DOWDY DR	92126		3361	MPI	Manufacturing, Equipment	Penasquitos	906.10							Carroll Canyon, Unnamed Tributary	2101	INDUSTRIAL PARKS	< 200 ft.
545	ASUNCION ALL TRADE	7965 SILVERTON AVE 1314	92126		33121	MPI	Manufacturing, Primary Metal	Penasquitos	906.10							Carroll Canyon, Unnamed Tributary	2101	INDUSTRIAL PARKS	< 200 ft.
546	A-TO-Z METAL FINISHING	9352 Cabot Drive				MPI		Penasquitos	906.10			Potential				Carroll Canyon, Unnamed Tributary	2101	INDUSTRIAL PARKS	200 - 1000 ft.
547	AURUM ASSEMBLY PLUS INC	8827 PRODUCTION AVE	92121		334419	MPI	Manufacturing, Electronics	Penasquitos	906.10							Carroll Canyon	2104	WAREHOUSING & PUBLIC STORAGE	> 1000 ft.
548	AUTOMATION ENGINEERING INC	3344 INDUSTRIAL CT	92121		339	MPI	Manufacturing, Misc	Penasquitos	906.10							Los Penasquitos Creek	2103	LIGHT INDUSTRY-GENERAL	200 - 1000 ft.
549	AUTOMOTIVE TRANSPORTATION SERVICES	7734 FORMULA PL	92121		48411	MPI	Ground Transportation	Penasquitos	906.10							Carroll Canyon, Unnamed Tributary	2101	INDUSTRIAL PARKS	> 1000 ft.

#	Business Name	Street Address	Zip	SIC	NAICS	TTWQ	Category	WMA	HSA	Drains to La Jolla ASBS	Drains to Switzer Creek	Industrial Permit Subjectivity	Less than 200 ft. from ESA	Tributary	Residential	Nearest Water Body	SANDAG Landuse Code	SANDAG Landuse	Distance to Nearest Water Body
550	AUTOSPLICE INC	10121 BARNES CANYON RD	92121		3344	MPI	Manufacturing, Electronics	Penasquitos	906.10							Soledad Canyon, Unnamed Tributary	2101	INDUSTRIAL PARKS	< 200 ft.
551	B & D CUSTOM COUNTERTOPS	9885 MESA RIM RD 109	92121		321	MPI	Manufacturing, Wood/Furniture	Penasquitos	906.10							Carroll Canyon, Unnamed Tributary	2101	INDUSTRIAL PARKS	200 - 1000 ft.
552	Bak-Re-Pair Inc	6383 Nancy Ridge Drive #101	92121	3599	332710	MPI	Manufacturing, Fabricated Metal	Penasquitos	906.10			Conditional				Carroll Canyon	2101	INDUSTRIAL PARKS	< 200 ft.
553	BAO SAIGON MUA BAN / SAIGON TRADE NEWSPAPER	9380 ACTIVITY RD A	92126		51111	MPI	Printing	Penasquitos	906.10							Carroll Canyon, Unnamed Tributary	2101	INDUSTRIAL PARKS	200 - 1000 ft.
554	BARRETT CABINETWORKS	9920 SCRIPPS LAKE DR 107	92131		33711	MPI	Manufacturing, Wood/Furniture	Penasquitos	906.10							Carroll Canyon, Unnamed Tributary	2104	WAREHOUSING & PUBLIC STORAGE	> 1000 ft.
555	BAYS MOVING SERVICE	7915 SILVERTON AVE 302	92126		484	MPI	Ground Transportation	Penasquitos	906.10							Carroll Canyon, Unnamed Tributary	2101	INDUSTRIAL PARKS	< 200 ft.
556	BIG APPLE SILKSCREEN	9353 ACTIVITY RD A-L	92126		315	MPI	Manufacturing, Fabric/Clothes	Penasquitos	906.10							Carroll Canyon, Unnamed Tributary	2101	INDUSTRIAL PARKS	200 - 1000 ft.
557	BIG BOX STORAGE INC	9955 MESA RIM RD	92121		49311	MPI	Wholesale/Storage/ Warehousing	Penasquitos	906.10							Carroll Canyon, Unnamed Tributary	2101	INDUSTRIAL PARKS	200 - 1000 ft.
558	BIOCARTA	6827 NANCY RIDGE DR 200	92121		339	MPI	Manufacturing, Misc	Penasquitos	906.10							Carroll Canyon	2101	INDUSTRIAL PARKS	200 - 1000 ft.
559	BioLegend	8395 Camino Santa Fe, Suite E	92121	2836	325414	MPI	Manufacturing, Biotech/Pharmaceutical	Penasquitos	906.10			Conditional				Carroll Canyon	2101	INDUSTRIAL PARKS	> 1000 ft.

#	Business Name	Street Address	Zip	SIC	NAICS	TTWQ	Category	WMA	HSA	Drains to La Jolla ASBS	Drains to Switzer Creek	Industrial Permit Subjectivity	Less than 200 ft. from ESA	Tributary	Residential	Nearest Water Body	SANDAG Landuse Code	SANDAG Landuse	Distance to Nearest Water Body
560	BIOMYX INC	10054 MESA RIDGE CT 112	92121		325	MPI	Manufacturing, Chemicals	Penasquitos	906.10							Carroll Canyon, Unnamed Tributary	2101	INDUSTRIAL PARKS	200 - 1000 ft.
561	BLUE DOVE FOUNDATION	4204 SORRENTO VALLEY BLVD K	92121		323	MPI	Printing	Penasquitos	906.10							Los Penasquitos Creek	2103	LIGHT INDUSTRY-GENERAL	200 - 1000 ft.
562	BLUE STAR TRAINING & SOFTWARE INC	5703 OBERLIN DR 102	92121		3231	MPI	Printing	Penasquitos	906.10							Carroll Canyon	6002	OFFICE - LOW RISE	200 - 1000 ft.
563	BODYCOTE THERMAL PROCESSING	7384 Trade Street	92121			MPI		Penasquitos	906.10			Potential				Carroll Canyon, Unnamed Tributary	6002	OFFICE - LOW RISE	> 1000 ft.
564	BREEZAIRE PRODUCTS CO	8610 PRODUCTION AVE	92121		339	MPI	Manufacturing, Misc	Penasquitos	906.10							Carroll Canyon	2101	INDUSTRIAL PARKS	200 - 1000 ft.
565	BROCO, INC., PMA	8726 PRODUCTION AV	92121	3499	339999	MPI	Manufacturing, Misc	Penasquitos	906.10			Conditional				Los Penasquitos Creek	2101	INDUSTRIAL PARKS	> 1000 ft.
566	BUSINESS PRINTERS OF SAN DIEGO	8823 PRODUCTION AVE	92121		323	MPI	Printing	Penasquitos	906.10							Carroll Canyon	2104	WAREHOUSING & PUBLIC STORAGE	> 1000 ft.
567	C C IMEX DBA EMBI TEC	7738 ARJONS DR	92126		339	MPI	Manufacturing, Misc	Penasquitos	906.10							Carroll Canyon, Unnamed Tributary	2101	INDUSTRIAL PARKS	200 - 1000 ft.
568	C H ROBINSON COMPANY	6480 WEATHERS PL 240	92121		488999	MPI	Ground Transportation	Penasquitos	906.10							Carroll Canyon, Unnamed Tributary	6002	OFFICE - LOW RISE	> 1000 ft.
569	CABINETS GALORE	9279 CABOT DR C	92126		337	MPI	Manufacturing, Wood/Furniture	Penasquitos	906.10							Carroll Canyon, Unnamed Tributary	5003	COMMUNITY SHOPPING CENTERS	< 200 ft.

#	Business Name	Street Address	Zip	SIC	NAICS	TTWQ	Category	WMA	HSA	Drains to La Jolla ASBS	Drains to Switzer Creek	Industrial Permit Subjectivity	Less than 200 ft. from ESA	Tributary	Residential	Nearest Water Body	SANDAG Landuse Code	SANDAG Landuse	Distance to Nearest Water Body
570	CACIQUE USA	9030 CARROLL WAY 3	92121		3115	MPI	Manufacturing, Food/Drink	Penasquitos	906.10							Carroll Canyon, Unnamed Tributary	2101	INDUSTRIAL PARKS	> 1000 ft.
571	CAL PLASTICS INC	8545 ARJONS DR L	92126		339	MPI	Manufacturing, Misc	Penasquitos	906.10							Carroll Canyon, Unnamed Tributary	2101	INDUSTRIAL PARKS	> 1000 ft.
572	California Closet Company	8220 Arjons Dr.	92126	2519	337125	MPI	Manufacturing, Wood/Furniture	Penasquitos	906.10			Conditional				Carroll Canyon	2101	INDUSTRIAL PARKS	> 1000 ft.
573	CALIFORNIA COMMERCIAL ASPHALT LLC	9235 CAMINO SANTA FE	92121		339	MPI	Manufacturing, Misc	Penasquitos	906.10							Carroll Canyon, Unnamed Tributary	2103	LIGHT INDUSTRY-GENERAL	200 - 1000 ft.
574	CALIFORNIA INSTRUMENTS CORPORATION	9689 TOWNE CENTRE DR	92121		334	MPI	Manufacturing, Electronics	Penasquitos	906.10							Soledad Canyon	7603	OPEN SPACE PARKS & PRESERVES	200 - 1000 ft.
575	CALIFORNIA OVERNIGHT	8601 PRODUCTION AVE	92121		488999	MPI	Ground Transportation	Penasquitos	906.10							Carroll Canyon	2101	INDUSTRIAL PARKS	200 - 1000 ft.
576	CALIFORNIA PRECISION PRODUCTS INC	6790 FLANDERS DR	92121		332999	MPI	Manufacturing, Fabricated Metal	Penasquitos	906.10							Carroll Canyon, Unnamed Tributary	2101	INDUSTRIAL PARKS	> 1000 ft.
577	CALIFORNIA PRO BLANKS LLC	6610 NANCY RIDGE DR	92121		33992	MPI	Manufacturing, Plastic/Rubber	Penasquitos	906.10							Carroll Canyon	2101	INDUSTRIAL PARKS	200 - 1000 ft.
578	CANTARE FOODS INC	7678 MIRAMAR RD	92126		31199	MPI	Manufacturing, Food/Drink	Penasquitos	906.10							Carroll Canyon, Unnamed Tributary	2101	INDUSTRIAL PARKS	> 1000 ft.
579	CANYON GRAPHICS INC	6680 COBRA WAY	92121		32311	MPI	Printing	Penasquitos	906.10							Los Penasquitos Creek, Unnamed Tributary	2101	INDUSTRIAL PARKS	200 - 1000 ft.
580	CANYON MATERIALS INC	6665 NANCY RIDGE DR	92121		333314	MPI	Manufacturing, Equipment	Penasquitos	906.10							Carroll Canyon	2103	LIGHT INDUSTRY-GENERAL	200 - 1000 ft.

#	Business Name	Street Address	Zip	SIC	NAICS	TTWQ	Category	WMA	HSA	Drains to La Jolla ASBS	Drains to Switzer Creek	Industrial Permit Subjectivity	Less than 200 ft. from ESA	Tributary	Residential	Nearest Water Body	SANDAG Landuse Code	SANDAG Landuse	Distance to Nearest Water Body
581	CARDINAL HEALTH 303 INC	10221 WATERIDGE CIR	92121		333314	MPI	Manufacturing, Equipment	Penasquitos	906.10							Soledad Canyon, Unnamed Tributary	2101	INDUSTRIAL PARKS	200 - 1000 ft.
582	CARDINAL HEALTH 303 INC	9190 ACTIVITY RD	92126		333314	MPI	Manufacturing, Equipment	Penasquitos	906.10							Carroll Canyon, Unnamed Tributary	2101	INDUSTRIAL PARKS	> 1000 ft.
583	CARDINAL HEALTH PYXIS PRODUCTS	3750 TORREY VIEW CT	92130		33911	MPI	Manufacturing, Equipment	Penasquitos	906.10							Carmel Valley, Unnamed Tributary	2103	LIGHT INDUSTRY-GENERAL	200 - 1000 ft.
584	CARDIODYNAMIC INTERNATIONAL CORPORATION	6175 NANCY RIDGE DR 300	92121		339999	MPI	Manufacturing, Misc	Penasquitos	906.10							Carroll Canyon	2101	INDUSTRIAL PARKS	200 - 1000 ft.
585	CARE MEDICAL TRANSPORTATION INC	9770 CANDIDA ST	92126		488999	MPI	Ground Transportation	Penasquitos	906.10							Carroll Canyon, Unnamed Tributary	2101	INDUSTRIAL PARKS	< 200 ft.
586	CENTURY TUBES INC	7910 DUNBROOK RD	92126	3498	3314	MPI	Manufacturing, Primary Metal	Penasquitos	906.10			Conditional				Los Penasquitos Creek	2101	INDUSTRIAL PARKS	> 1000 ft.
587	CERCAP SOLUTIONS INC	7909 SILVERTON AVE 210	92126		3344	MPI	Manufacturing, Electronics	Penasquitos	906.10							Carroll Canyon, Unnamed Tributary	2101	INDUSTRIAL PARKS	< 200 ft.
588	CHAMPION SIGNS	12555 HIGH BLUFF DR 333	92130		33995	MPI	Printing	Penasquitos	906.10							Carmel Valley, Unnamed Tributary	6002	OFFICE - LOW RISE	200 - 1000 ft.
589	CHRISTIAN ED WAREHOUSE	9230 TRADE PL	92126		51112	MPI	Printing	Penasquitos	906.10							Carroll Canyon, Unnamed Tributary	2101	INDUSTRIAL PARKS	200 - 1000 ft.
590	Cladan Corporation	11803 Sorrento Valley Rd #E	92121	3599	332710	MPI	Manufacturing, Fabricated Metal	Penasquitos	906.10			Conditional				Los Penasquitos Creek	2103	LIGHT INDUSTRY-GENERAL	< 200 ft.

#	Business Name	Street Address	Zip	SIC	NAICS	TTWQ	Category	WMA	HSA	Drains to La Jolla ASBS	Drains to Switzer Creek	Industrial Permit Subjectivity	Less than 200 ft. from ESA	Tributary	Residential	Nearest Water Body	SANDAG Landuse Code	SANDAG Landuse	Distance to Nearest Water Body
591	CLASSIC IMPRINTS	10054 MESA RIDGE CT 106	92121		3231	MPI	Printing	Penasquitos	906.10							Carroll Canyon, Unnamed Tributary	2101	INDUSTRIAL PARKS	200 - 1000 ft.
592	CLEAN HARBORS ENVIRONMENTAL SERVICES INC	9369 DOWDY DR H	92126		493	MPI	Wholesale/Storage/ Warehousing	Penasquitos	906.10							Carroll Canyon, Unnamed Tributary	2101	INDUSTRIAL PARKS	200 - 1000 ft.
593	CLINICOMP INTL INC	9655 TOWNE CENTRE DR	92121		333314	MPI	Manufacturing, Equipment	Penasquitos	906.10							Soledad Canyon	7603	OPEN SPACE PARKS & PRESERVES	200 - 1000 ft.
594	CLINT PRECISION MANUFACTURING	7665 FORMULA PL A	92121		332	MPI	Manufacturing, Fabricated Metal	Penasquitos	906.10							Carroll Canyon, Unnamed Tributary	2101	INDUSTRIAL PARKS	> 1000 ft.
595	CLOSET FACTORY THE	8909 KENAMAR DR 102	92121		321	MPI	Manufacturing, Wood/Furniture	Penasquitos	906.10							Carroll Canyon, Unnamed Tributary	2101	INDUSTRIAL PARKS	> 1000 ft.
596	COAST COPY	8841 PRODUCTION AVE	92121		323	MPI	Printing	Penasquitos	906.10							Carroll Canyon	2101	INDUSTRIAL PARKS	> 1000 ft.
597	COAST PRECISION ENTERPRISES	8636 COMMERCE AVE	92121		339	MPI	Manufacturing, Misc	Penasquitos	906.10							Carroll Canyon	2101	INDUSTRIAL PARKS	< 200 ft.
598	COI CERAMICS INC	9617 DISTRIBUTION AVE	92121		339	MPI	Manufacturing, Misc	Penasquitos	906.10							Carroll Canyon	2101	INDUSTRIAL PARKS	< 200 ft.
599	COLD PACK SYSTEMS INC	9020 ACTIVITY RD A	92126		3119	MPI	Manufacturing, Food/Drink	Penasquitos	906.10							Carroll Canyon, Unnamed Tributary	6003	GOV'T OFFICE/CIVIC CENTER	> 1000 ft.
600	COLLECTORS ART	7710 FORMULA PL	92121		493	MPI	Wholesale/Storage/ Warehousing	Penasquitos	906.10							Carroll Canyon, Unnamed Tributary	2101	INDUSTRIAL PARKS	> 1000 ft.
601	Combi-Blocks Inc	7949 Silverton Ave #915	92126	2834	325412	MPI	Manufacturing, Biotech/Pharmaceutical	Penasquitos	906.10			Conditional				Carroll Canyon	2101	INDUSTRIAL PARKS	> 1000 ft.

#	Business Name	Street Address	Zip	SIC	NAICS	TTWQ	Category	WMA	HSA	Drains to La Jolla ASBS	Drains to Switzer Creek	Industrial Permit Subjectivity	Less than 200 ft. from ESA	Tributary	Residential	Nearest Water Body	SANDAG Landuse Code	SANDAG Landuse	Distance to Nearest Water Body
602	CONCERT GROUP LOGISTICS	6060 NANCY RIDGE DR 1	92121		48851	MPI	Ground Transportation	Penasquitos	906.10							Carroll Canyon	2101	INDUSTRIAL PARKS	200 - 1000 ft.
603	CONEXANT SYSTEMS INC	9868 SCRANTON RD 1000	92121		334419	MPI	Manufacturing, Electronics	Penasquitos	906.10							Soledad Canyon, Unnamed Tributary	2101	INDUSTRIAL PARKS	200 - 1000 ft.
604	CONSTRUCTION SERVICE ASSOCIATES	7360 TRADE ST	92121		339999	MPI	Manufacturing, Misc	Penasquitos	906.10							Carroll Canyon, Unnamed Tributary	2101	INDUSTRIAL PARKS	200 - 1000 ft.
605	CONTINENTAL CONTROLS CORPORATION	8845 REHCO RD	92121		334419	MPI	Manufacturing, Electronics	Penasquitos	906.10							Carroll Canyon	2101	INDUSTRIAL PARKS	200 - 1000 ft.
606	COPPER MOUNTAIN NETWORKS INC	10145 PACIFIC HEIGHTS BLVD 100	92121		3344	MPI	Manufacturing, Electronics	Penasquitos	906.10							Soledad Canyon, Unnamed Tributary	4114	PARKING LOTS - SURFACE	200 - 1000 ft.
607	COPY KRAFT	9245 DOWDY DR 101	92126		323119	MPI	Printing	Penasquitos	906.10							Carroll Canyon, Unnamed Tributary	2101	INDUSTRIAL PARKS	< 200 ft.
608	CORAL MOLD CO	7905 SILVERTON AVE 112	92126		3327	MPI	Manufacturing, Fabricated Metal	Penasquitos	906.10							Carroll Canyon, Unnamed Tributary	2101	INDUSTRIAL PARKS	< 200 ft.
609	CREATIVE COMPUTER PRODUCTS INC	6369 NANCY RIDGE DR	92121		339	MPI	Manufacturing, Misc	Penasquitos	906.10							Carroll Canyon	2101	INDUSTRIAL PARKS	200 - 1000 ft.
610	CRESENT APPLIANCE & USED GOODS	8680 MIRALANI DR 110	92126		493	MPI	Wholesale/Storage/ Warehousing	Penasquitos	906.10							Carroll Canyon, Unnamed Tributary	2101	INDUSTRIAL PARKS	> 1000 ft.
611	CRG CHEMICAL	11839 SORRENTO VALLEY RD	92121		32599	MPI	Manufacturing, Chemicals	Penasquitos	906.10							Los Penasquitos Creek	2103	LIGHT INDUSTRY-GENERAL	200 - 1000 ft.

#	Business Name	Street Address	Zip	SIC	NAICS	TTWQ	Category	WMA	HSA	Drains to La Jolla ASBS	Drains to Switzer Creek	Industrial Permit Subjectivity	Less than 200 ft. from ESA	Tributary	Residential	Nearest Water Body	SANDAG Landuse Code	SANDAG Landuse	Distance to Nearest Water Body
612	CRI LIGHTING SALES INC	7933 SILVERTON AVE 715	92126		3344	MPI	Manufacturing, Electronics	Penasquitos	906.10							Carroll Canyon, Unnamed Tributary	2101	INDUSTRIAL PARKS	< 200 ft.
613	CROWN STAINED GLASS STUDIO	8680 MIRALANI DR 122	92126		327215	MPI	Manufacturing, Stone/Glass	Penasquitos	906.10							Carroll Canyon, Unnamed Tributary	2101	INDUSTRIAL PARKS	> 1000 ft.
614	CRYOCOR INC	9717 PACIFIC HEIGHTS BLVD	92121		33911	MPI	Manufacturing, Equipment	Penasquitos	906.10							Carroll Canyon, Unnamed Tributary	2101	INDUSTRIAL PARKS	> 1000 ft.
615	CTO ENGINEERING LLC	9040 CARROLL WAY 3	92121		339999	MPI	Manufacturing, Misc	Penasquitos	906.10							Carroll Canyon, Unnamed Tributary	2101	INDUSTRIAL PARKS	> 1000 ft.
616	CTT Contemporary Furniture Inc.	7034 Carroll Rd.	92121	2434	337110	MPI	Manufacturing, Wood/Furniture	Penasquitos	906.10			Conditional				Carroll Canyon	2101	INDUSTRIAL PARKS	> 1000 ft.
617	CURTIS TECHNOLOGY INC	11391 SORRENTO VALLEY RD	92121	3679	327	MPI	Manufacturing, Stone/Glass	Penasquitos	906.10			Conditional				Los Penasquitos Creek	2103	LIGHT INDUSTRY-GENERAL	200 - 1000 ft.
618	CURTISSWRIGHT CONTROLS EMBEDDED COMPUTING	9605 SCRANTON RD 700	92121		3344	MPI	Manufacturing, Electronics	Penasquitos	906.10							Soledad Canyon, Unnamed Tributary	2101	INDUSTRIAL PARKS	200 - 1000 ft.
619	CUSTOM CUTTING TOOLS	9630 Black Mountain Rd.	92126	3545	333515	MPI	Manufacturing, Equipment	Penasquitos	906.10			Conditional				Carroll Canyon	6002	OFFICE - LOW RISE	200 - 1000 ft.
620	CUSTOM ENGINEERING PLASTICS	8558 MIRAMAR PL	92121		32619	MPI	Manufacturing, Plastic/Rubber	Penasquitos	906.10							Carroll Canyon	2101	INDUSTRIAL PARKS	200 - 1000 ft.
621	CUSTOM PUBLISHING GROUP INC	5910 PACIFIC CENTER BLVD 231	92121		511	MPI	Printing	Penasquitos	906.10							Soledad Canyon, Unnamed Tributary	2101	INDUSTRIAL PARKS	< 200 ft.
622	CUSTOM SURF AND SAIL	8524 Commerce Avenue	92121	3949	339920	MPI	Manufacturing, Plastic/Rubber	Penasquitos	906.10			Conditional				Carroll Canyon	2101	INDUSTRIAL PARKS	> 1000 ft.

#	Business Name	Street Address	Zip	SIC	NAICS	TTWQ	Category	WMA	HSA	Drains to La Jolla ASBS	Drains to Switzer Creek	Industrial Permit Subjectivity	Less than 200 ft. from ESA	Tributary	Residential	Nearest Water Body	SANDAG Landuse Code	SANDAG Landuse	Distance to Nearest Water Body
623	Cylene Pharmaceuticals	5820 Nancy Ridge Dr. #200	92121	2834	325412	MPI	Manufacturing, Biotech/Pharmaceutical	Penasquitos	906.10			Conditional				Carroll Canyon	2103	LIGHT INDUSTRY-GENERAL	200 - 1000 ft.
624	CYTORI THERAPEUTICS INC	3020 CALLAN RD	92121		339113	MPI	Manufacturing, Equipment	Penasquitos	906.10							Los Penasquitos Creek	2101	INDUSTRIAL PARKS	> 1000 ft.
625	CYTOVIA INC	6650 NANCY RIDGE DR	92121		325412	MPI	Manufacturing, Biotech/Pharmaceutical	Penasquitos	906.10							Carroll Canyon	2103	LIGHT INDUSTRY-GENERAL	200 - 1000 ft.
626	D & D TECH INC	7965 DUNBROOK RD E	92126		339999	MPI	Manufacturing, Misc	Penasquitos	906.10							Carroll Canyon, Unnamed Tributary	2101	INDUSTRIAL PARKS	200 - 1000 ft.
627	D III TRANSPORT CORPORATION	9235 CAMINO SANTA FE	92121		484	MPI	Ground Transportation	Penasquitos	906.10							Carroll Canyon, Unnamed Tributary	2103	LIGHT INDUSTRY-GENERAL	200 - 1000 ft.
628	DARLING INTERNATIONAL INC	8096 MIRAMAR RD	92126		311612	MPI	Manufacturing, Food/Drink	Penasquitos	906.10							Carroll Canyon, Unnamed Tributary	5003	COMMUNITY SHOPPING CENTERS	< 200 ft.
629	DAVE CHANDLER MILLWORK	9220 Dowdy Drive #A	92126	2434	337110	MPI	Manufacturing, Wood/Furniture	Penasquitos	906.10			Conditional				Carroll Canyon	2101	INDUSTRIAL PARKS	> 1000 ft.
630	DAW INDUSTRIES INC	6610 NANCY RIDGE DR	92121		333314	MPI	Manufacturing, Equipment	Penasquitos	906.10							Carroll Canyon	2101	INDUSTRIAL PARKS	200 - 1000 ft.
631	DAWN SIGN PRESS	6130 NANCY RIDGE DR	92121		51113	MPI	Printing	Penasquitos	906.10							Carroll Canyon	2101	INDUSTRIAL PARKS	200 - 1000 ft.
632	DE SOTO SPORT	7584 TRADE ST	92121		3159	MPI	Manufacturing, Fabric/Clothes	Penasquitos	906.10							Carroll Canyon, Unnamed Tributary	2101	INDUSTRIAL PARKS	200 - 1000 ft.
633	DEFT PRECISION MACHINING	7550 TRADE ST	92121		3327	MPI	Manufacturing, Fabricated Metal	Penasquitos	906.10							Carroll Canyon, Unnamed Tributary	2101	INDUSTRIAL PARKS	200 - 1000 ft.

#	Business Name	Street Address	Zip	SIC	NAICS	TTWQ	Category	WMA	HSA	Drains to La Jolla ASBS	Drains to Switzer Creek	Industrial Permit Subjectivity	Less than 200 ft. from ESA	Tributary	Residential	Nearest Water Body	SANDAG Landuse Code	SANDAG Landuse	Distance to Nearest Water Body
634	DEL MAR WOODWORKS	9929 HIBERT ST C	92131		321	MPI	Manufacturing, Wood/Furniture	Penasquitos	906.10							Los Penasquitos Creek, Unnamed Tributary	6002	OFFICE - LOW RISE	> 1000 ft.
635	DEL REY SCREEN PRINTING	8390 MIRAMAR PL A	92121		32312	MPI	Printing	Penasquitos	906.10							Carroll Canyon	2101	INDUSTRIAL PARKS	> 1000 ft.
636	DEL REY SCREENPRINTING	8390 MIRAMAR PL A	92121		3133	MPI	Manufacturing, Fabric/Clothes	Penasquitos	906.10							Carroll Canyon	2101	INDUSTRIAL PARKS	> 1000 ft.
637	DELAFIELD FLUID TECHNOLOGIES	10695 TREENA ST 104	92131		332999	MPI	Manufacturing, Fabricated Metal	Penasquitos	906.10							Carroll Canyon, Unnamed Tributary	6002	OFFICE - LOW RISE	> 1000 ft.
638	DELTA GROUP ELECTRONICS INC	10180 SCRIPPS RANCH BLVD	92123		3344	MPI	Manufacturing, Electronics	Penasquitos	906.10							Carroll Canyon, Unnamed Tributary	6002	OFFICE - LOW RISE	200 - 1000 ft.
639	DESIGN SYNTHESIS INC	9855 BLACK MOUNTAIN RD	92126		337	MPI	Manufacturing, Wood/Furniture	Penasquitos	906.10							Carroll Canyon, Unnamed Tributary	6002	OFFICE - LOW RISE	200 - 1000 ft.
640	DESIGNER LAMINATES	9920 SCRIPPS LAKE DR 107	92131		321	MPI	Manufacturing, Wood/Furniture	Penasquitos	906.10							Carroll Canyon, Unnamed Tributary	2104	WAREHOUSING & PUBLIC STORAGE	> 1000 ft.
641	DESIGNERS EXPRESS INC	6640 COBRA WAY	92121		315	MPI	Manufacturing, Fabric/Clothes	Penasquitos	906.10							Los Penasquitos Creek, Unnamed Tributary	2101	INDUSTRIAL PARKS	200 - 1000 ft.
642	DEXCOM INC	5555 OBERLIN DR	92121		333314	MPI	Manufacturing, Equipment	Penasquitos	906.10							Carroll Canyon	2101	INDUSTRIAL PARKS	200 - 1000 ft.
643	DIAMOND ENVIRONMENTAL SERVICES LLC	9174 REHCO RD C	92121		5621	MPI	Ground Transportation	Penasquitos	906.10							Carroll Canyon, Unnamed Tributary	2101	INDUSTRIAL PARKS	< 200 ft.

#	Business Name	Street Address	Zip	SIC	NAICS	TTWQ	Category	WMA	HSA	Drains to La Jolla ASBS	Drains to Switzer Creek	Industrial Permit Subjectivity	Less than 200 ft. from ESA	Tributary	Residential	Nearest Water Body	SANDAG Landuse Code	SANDAG Landuse	Distance to Nearest Water Body
644	DIAMOND ENVIRONMENTAL SVS LLC	9174 REHCO RD C	92121		483	MPI	Water Transit	Penasquitos	906.10							Carroll Canyon, Unnamed Tributary	2101	INDUSTRIAL PARKS	< 200 ft.
645	DIAMOND GLASSING	8625 COMMERCE AVE	92121		339	MPI	Manufacturing, Misc	Penasquitos	906.10							Carroll Canyon	2101	INDUSTRIAL PARKS	200 - 1000 ft.
646	DIAMOND SOLID WASTE SERVICES LLC	9174 REHCO RD	92121		562111	MPI	Ground Transportation	Penasquitos	906.10							Carroll Canyon, Unnamed Tributary	2101	INDUSTRIAL PARKS	< 200 ft.
647	DIRECTORY DISTRIBUTING ASSOCIATES INC	9586 DISTRIBUTION AVE K	92121		49221	MPI	Ground Transportation	Penasquitos	906.10							Carroll Canyon	2101	INDUSTRIAL PARKS	< 200 ft.
648	DISCOUNT EMBROIDERY & SILK	9469 BLACK MOUNTAIN RD	92126		315239	MPI	Manufacturing, Fabric/Clothes	Penasquitos	906.10							Carroll Canyon, Unnamed Tributary	2101	INDUSTRIAL PARKS	> 1000 ft.
649	DISCOUNT PRINTERS	3344 INDUSTRIAL CT 3E	92121		51112	MPI	Printing	Penasquitos	906.10							Los Penasquitos Creek	2103	LIGHT INDUSTRY-GENERAL	200 - 1000 ft.
650	DISCOVERY FABRICATION & ENGINEERING INC	10064 MESA RIDGE CT	92121		339	MPI	Manufacturing, Misc	Penasquitos	906.10							Carroll Canyon, Unnamed Tributary	2101	INDUSTRIAL PARKS	200 - 1000 ft.
651	DISCOVERY PARTNERS INTERNATIONAL INC	9640 TOWNE CENTRE DR	92121		339	MPI	Manufacturing, Misc	Penasquitos	906.10							Soledad Canyon, Unnamed Tributary	2101	INDUSTRIAL PARKS	> 1000 ft.
652	DIVERSA CORPORATION	4955 DIRECTORS PL	92121		325998	MPI	Manufacturing, Chemicals	Penasquitos	906.10							Soledad Canyon, Unnamed Tributary	9101	UNDEVELOPED LAND	> 1000 ft.
653	DONALD E GUNN JR	7925 SILVERTON AVE 510	92126		33271	MPI	Manufacturing, Fabricated Metal	Penasquitos	906.10							Carroll Canyon, Unnamed Tributary	2101	INDUSTRIAL PARKS	< 200 ft.

#	Business Name	Street Address	Zip	SIC	NAICS	TTWQ	Category	WMA	HSA	Drains to La Jolla ASBS	Drains to Switzer Creek	Industrial Permit Subjectivity	Less than 200 ft. from ESA	Tributary	Residential	Nearest Water Body	SANDAG Landuse Code	SANDAG Landuse	Distance to Nearest Water Body
654	DOOR TO DOOR STORAGE	7606 TRADE ST B	92121		493	MPI	Wholesale/Storage/ Warehousing	Penasquitos	906.10							Carroll Canyon, Unnamed Tributary	2101	INDUSTRIAL PARKS	200 - 1000 ft.
655	DRAPERIES BY PICAZO INC	8626 COMMERCE AVE	92121		337	MPI	Manufacturing, Wood/Furniture	Penasquitos	906.10							Carroll Canyon	2101	INDUSTRIAL PARKS	< 200 ft.
656	DRIP IRRIGATION SYSTEMS	7920 Silverton Ave. #N	92126	3999	339999	MPI	Manufacturing, Misc	Penasquitos	906.10			Conditional				Carroll Canyon	2101	INDUSTRIAL PARKS	200 - 1000 ft.
657	DYNAMEX OPERATIONS WEST INC	9270 TRADE PL	92123		485999	MPI	Ground Transportation	Penasquitos	906.10							Carroll Canyon, Unnamed Tributary	2101	INDUSTRIAL PARKS	< 200 ft.
658	E. John Michel	9720 Distribution Avenue	92121	3399	339999	MPI	Manufacturing, Misc	Penasquitos	906.10			Mandatory				Carroll Canyon	2101	INDUSTRIAL PARKS	> 1000 ft.
659	EAGLE MOLD TECHNOLOGIES	7716 Arjons Drive	92126	3544	333511	MPI	Manufacturing, Equipment	Penasquitos	906.10			Conditional				Carroll Canyon	2101	INDUSTRIAL PARKS	200 - 1000 ft.
660	EASTERN EXPRESS CARGO/EASTERN TRAVEL	6910 MIRAMAR RD A204	92121		49221	MPI	Ground Transportation	Penasquitos	906.10							Carroll Canyon	4117	RAILROAD RIGHT OF WAYS	200 - 1000 ft.
661	EASTWOOD MACHINE CO	7909 SILVERTON AVE 215	92126		333999	MPI	Manufacturing, Equipment	Penasquitos	906.10							Carroll Canyon, Unnamed Tributary	2101	INDUSTRIAL PARKS	< 200 ft.
662	ECO-AIR PRODUCTS INC	9455 CABOT DR	92126		339	MPI	Manufacturing, Misc	Penasquitos	906.10							Carroll Canyon, Unnamed Tributary	2101	INDUSTRIAL PARKS	200 - 1000 ft.
663	ED PERRY LETTERPRESS	7975 DUNBROOK RD E	92126		323	MPI	Printing	Penasquitos	906.10							Carroll Canyon, Unnamed Tributary	2101	INDUSTRIAL PARKS	200 - 1000 ft.
664	ELECTRINK INC	9360 ACTIVITY RD J	92126		3255	MPI	Manufacturing, Chemicals	Penasquitos	906.10							Carroll Canyon, Unnamed Tributary	2101	INDUSTRIAL PARKS	200 - 1000 ft.

#	Business Name	Street Address	Zip	SIC	NAICS	TTWQ	Category	WMA	HSA	Drains to La Jolla ASBS	Drains to Switzer Creek	Industrial Permit Subjectivity	Less than 200 ft. from ESA	Tributary	Residential	Nearest Water Body	SANDAG Landuse Code	SANDAG Landuse	Distance to Nearest Water Body
665	ELECTRONIC CIRCUIT SYSTEMS INC	7965 DUNBROOK RD G	92126		334419	MPI	Manufacturing, Electronics	Penasquitos	906.10							Carroll Canyon, Unnamed Tributary	2101	INDUSTRIAL PARKS	200 - 1000 ft.
666	ELECTRONIC METAL FABRICATION	8505 RED WOOD CREEK LN	92126		3314	MPI	Manufacturing, Primary Metal	Penasquitos	906.10							Carroll Canyon, Unnamed Tributary	2101	INDUSTRIAL PARKS	200 - 1000 ft.
667	ELGAR ELECTRONICS CORP	9245 BROWN DEER RD B	92121		334419	MPI	Manufacturing, Electronics	Penasquitos	906.10							Carroll Canyon, Unnamed Tributary	2101	INDUSTRIAL PARKS	200 - 1000 ft.
668	ELGAR ELECTRONICS CORPORATION	9215 BROWN DEER RD	92121		334419	MPI	Manufacturing, Electronics	Penasquitos	906.10							Carroll Canyon, Unnamed Tributary	2101	INDUSTRIAL PARKS	200 - 1000 ft.
669	ELITE MEDICAL TECHNOLOGIES	7964 ARJONS DR E	92126		33911	MPI	Manufacturing, Equipment	Penasquitos	906.10							Carroll Canyon, Unnamed Tributary	2101	INDUSTRIAL PARKS	> 1000 ft.
670	ELITE SPINAL TECHNOLOGIES	7964 ARJONS DR E	92126		33911	MPI	Manufacturing, Equipment	Penasquitos	906.10							Carroll Canyon, Unnamed Tributary	2101	INDUSTRIAL PARKS	> 1000 ft.
671	ELMCO/DELANEY INC	7950 STROMESA CT	92126		332913	MPI	Manufacturing, Fabricated Metal	Penasquitos	906.10							Carroll Canyon, Unnamed Tributary	2101	INDUSTRIAL PARKS	200 - 1000 ft.
672	EMC CORPORATION	6620 MESA RIDGE RD	92121		334419	MPI	Manufacturing, Electronics	Penasquitos	906.10							Carroll Canyon, Unnamed Tributary	2101	INDUSTRIAL PARKS	> 1000 ft.
673	EPICSON	7084 MIRAMAR RD 204	92121		3231	MPI	Printing	Penasquitos	906.10							Carroll Canyon	5007	ARTERIAL COMMERCIAL	200 - 1000 ft.

#	Business Name	Street Address	Zip	SIC	NAICS	TTWQ	Category	WMA	HSA	Drains to La Jolla ASBS	Drains to Switzer Creek	Industrial Permit Subjectivity	Less than 200 ft. from ESA	Tributary	Residential	Nearest Water Body	SANDAG Landuse Code	SANDAG Landuse	Distance to Nearest Water Body
674	ERICSSON WIRELESS COMMUNICATIONS INC	6455 LUSK BLVD	92121		33422	MPI	Manufacturing, Electronics	Penasquitos	906.10							Los Penasquitos Creek, Unnamed Tributary	2101	INDUSTRIAL PARKS	200 - 1000 ft.
675	ESKEWS MOLD SHOP	8525 ARJONS DR M	92126		3327	MPI	Manufacturing, Fabricated Metal	Penasquitos	906.10							Carroll Canyon, Unnamed Tributary	2101	INDUSTRIAL PARKS	> 1000 ft.
676	ESMI	6731 COBRA WAY	92121		334419	MPI	Manufacturing, Electronics	Penasquitos	906.10							Los Penasquitos Creek, Unnamed Tributary	2101	INDUSTRIAL PARKS	> 1000 ft.
677	EXOTIC PRECISION INDUSTRIES	8530 PRODUCTION AVE	92121		3327	MPI	Manufacturing, Fabricated Metal	Penasquitos	906.10							Carroll Canyon	2101	INDUSTRIAL PARKS	< 200 ft.
678	EXPRESS PRINTING INFORMATION MANAGEMENT COMPANY	4202 SORRENTO VALLEY BLVD S	92121		323	MPI	Printing	Penasquitos	906.10							Los Penasquitos Creek	2103	LIGHT INDUSTRY-GENERAL	200 - 1000 ft.
679	FAST ACTION MOVING & STORAGE INC	7949 STROMESA CT K	92126		48849	MPI	Ground Transportation	Penasquitos	906.10							Carroll Canyon, Unnamed Tributary	2101	INDUSTRIAL PARKS	> 1000 ft.
680	FATEMINIA RUG DESIGN	3758 MYKONOS LN 95	92130		339999	MPI	Manufacturing, Misc	Penasquitos	906.10							Carmel Valley, Unnamed Tributary	6805	JUNIOR HIGH SCHOOLS AND MIDDLE SCHOOLS	> 1000 ft.
681	Ferran Scientific	11558 Sorrento Valley Rd.	92121	3826	334516	MPI	Manufacturing, Electronics	Penasquitos	906.10			Conditional				Los Penasquitos Creek	2103	LIGHT INDUSTRY-GENERAL	200 - 1000 ft.
682	FFA SCIENCES LLC	3550 GENERAL ATOMICS CT 129	92121		325	MPI	Manufacturing, Chemicals	Penasquitos	906.10							Soledad Canyon, Unnamed Tributary	6002	OFFICE - LOW RISE	> 1000 ft.

#	Business Name	Street Address	Zip	SIC	NAICS	TTWQ	Category	WMA	HSA	Drains to La Jolla ASBS	Drains to Switzer Creek	Industrial Permit Subjectivity	Less than 200 ft. from ESA	Tributary	Residential	Nearest Water Body	SANDAG Landuse Code	SANDAG Landuse	Distance to Nearest Water Body
683	FIDELITY INFORMATION SERVICES INC	12250 EL CAMINO REAL 140	92130		334419	MPI	Manufacturing, Electronics	Penasquitos	906.10							Carmel Valley, Unnamed Tributary	9101	UNDEVELOPED LAND	< 200 ft.
684	FINE EDGE INC	10639 ROSELLE ST A	92121	2434	33711	MPI	Manufacturing, Wood/Furniture	Penasquitos	906.10							Los Penasquitos Creek	2103	LIGHT INDUSTRY-GENERAL	200 - 1000 ft.
685	FISCHER CUSTOM COMMUNICATIONS INC	7920 ARJONS DR C	92126		334419	MPI	Manufacturing, Electronics	Penasquitos	906.10							Carroll Canyon, Unnamed Tributary	2101	INDUSTRIAL PARKS	> 1000 ft.
686	FOAM TECHNOLOGIES LLC	10326 ROSELLE ST 103	92121		32615	MPI	Manufacturing, Plastic/Rubber	Penasquitos	906.10							Soledad Canyon	7603	OPEN SPACE PARKS & PRESERVES	200 - 1000 ft.
687	FORM PHYSICS	6750 Nancy Ridge Drive #B	92121			MPI		Penasquitos	906.10			Potential				Carroll Canyon	2101	INDUSTRIAL PARKS	200 - 1000 ft.
688	FRANK FAHEY MOTORSPORTS	7418 TRADE ST	92121		336	MPI	Manufacturing, Equipment	Penasquitos	906.10							Carroll Canyon, Unnamed Tributary	2101	INDUSTRIAL PARKS	200 - 1000 ft.
689	FREEFORM	8969 KENAMAR DR 104	92121		323	MPI	Printing	Penasquitos	906.10							Carroll Canyon, Unnamed Tributary	2101	INDUSTRIAL PARKS	> 1000 ft.
690	FRUT STIX COMPANY THE	8221 ARJONS DR A	92126		311	MPI	Manufacturing, Food/Drink	Penasquitos	906.10							Carroll Canyon, Unnamed Tributary	2101	INDUSTRIAL PARKS	> 1000 ft.
691	FUJI FOOD PRODUCTS INC	8660 MIRAMAR RD N	92126		31199	MPI	Manufacturing, Food/Drink	Penasquitos	906.10							Carroll Canyon, Unnamed Tributary	5003	COMMUNITY SHOPPING CENTERS	> 1000 ft.
692	FUTURE ENDEAVORS	7920 SILVERTON AVE J	92126		334419	MPI	Manufacturing, Electronics	Penasquitos	906.10							Carroll Canyon, Unnamed Tributary	2101	INDUSTRIAL PARKS	< 200 ft.

#	Business Name	Street Address	Zip	SIC	NAICS	TTWQ	Category	WMA	HSA	Drains to La Jolla ASBS	Drains to Switzer Creek	Industrial Permit Subjectivity	Less than 200 ft. from ESA	Tributary	Residential	Nearest Water Body	SANDAG Landuse Code	SANDAG Landuse	Distance to Nearest Water Body
693	FUTURISTICS MACHINE	7014 CARROLL RD	92121	3499	3314	MPI	Manufacturing, Primary Metal	Penasquitos	906.10			Conditional				Los Penasquitos Creek	2101	INDUSTRIAL PARKS	> 1000 ft.
694	GEMINI MOVING SPECIALISTS	6550 MIRA MESA BLVD	92121		493	MPI	Wholesale/Storage/ Warehousing	Penasquitos	906.10							Los Penasquitos Creek, Unnamed Tributary	2104	WAREHOUSING & PUBLIC STORAGE	> 1000 ft.
695	GENEOHM SCIENCES INC	6146 NANCY RIDGE DR 101	92121		339	MPI	Manufacturing, Misc	Penasquitos	906.10							Carroll Canyon	2101	INDUSTRIAL PARKS	200 - 1000 ft.
696	GENERAL INSTRUMENTS	6450 SEQUENCE DR	92121		334419	MPI	Manufacturing, Electronics	Penasquitos	906.10							Los Penasquitos Creek, Unnamed Tributary	2101	INDUSTRIAL PARKS	> 1000 ft.
697	GENESIS MOLD INC	8525 ARJONS DR M	92126		3327	MPI	Manufacturing, Fabricated Metal	Penasquitos	906.10							Carroll Canyon, Unnamed Tributary	2101	INDUSTRIAL PARKS	> 1000 ft.
698	GENETRONICS INC	11494 SORRENTO VALLEY RD	92121		33911	MPI	Manufacturing, Equipment	Penasquitos	906.10							Los Penasquitos Creek	2103	LIGHT INDUSTRY-GENERAL	200 - 1000 ft.
699	GENOPTIX INC	3398 CARMEL MOUNTAIN RD	92121		339	MPI	Manufacturing, Misc	Penasquitos	906.10							Los Penasquitos Creek	2103	LIGHT INDUSTRY-GENERAL	> 1000 ft.
700	GLOBAL MOVING SYSTEMS INC	6440 FLANDERS DR A	92121		493	MPI	Wholesale/Storage/ Warehousing	Penasquitos	906.10							Los Penasquitos Creek, Unnamed Tributary	2101	INDUSTRIAL PARKS	> 1000 ft.
701	GLOBAL TYCOONS INC	6491 WEATHERS PL B	92121		31152	MPI	Manufacturing, Food/Drink	Penasquitos	906.10							Carroll Canyon, Unnamed Tributary	2101	INDUSTRIAL PARKS	> 1000 ft.

#	Business Name	Street Address	Zip	SIC	NAICS	TTWQ	Category	WMA	HSA	Drains to La Jolla ASBS	Drains to Switzer Creek	Industrial Permit Subjectivity	Less than 200 ft. from ESA	Tributary	Residential	Nearest Water Body	SANDAG Landuse Code	SANDAG Landuse	Distance to Nearest Water Body
702	GLYSENS INC	6450 LUSK BLVD E109	92121		333314	MPI	Manufacturing, Equipment	Penasquitos	906.10							Soledad Canyon, Unnamed Tributary	2101	INDUSTRIAL PARKS	> 1000 ft.
703	GOLDEN BELL CARGO EXPRESS	9393 ACTIVITY RD E	92126		49221	MPI	Ground Transportation	Penasquitos	906.10							Carroll Canyon, Unnamed Tributary	2101	INDUSTRIAL PARKS	200 - 1000 ft.
704	GOLDEN CHARIOT TRUCK LINE	6255 MARINDUSTRY DR	92121		493	MPI	Wholesale/Storage/ Warehousing	Penasquitos	906.10							Carroll Canyon, Unnamed Tributary	2103	LIGHT INDUSTRY-GENERAL	> 1000 ft.
705	GOLDEN STATE OVERNIGHT	5985 PACIFIC CENTER BLVD	92121		488999	MPI	Ground Transportation	Penasquitos	906.10							Soledad Canyon, Unnamed Tributary	2101	INDUSTRIAL PARKS	200 - 1000 ft.
706	GOMPPTEK DESIGN	7675 FORMULA PL A	92121		332	MPI	Manufacturing, Fabricated Metal	Penasquitos	906.10							Carroll Canyon, Unnamed Tributary	2101	INDUSTRIAL PARKS	> 1000 ft.
707	GREAT THREADS EMBROIDERY	9030 KENAMAR DR 314	92121		339	MPI	Manufacturing, Misc	Penasquitos	906.10							Carroll Canyon, Unnamed Tributary	2101	INDUSTRIAL PARKS	> 1000 ft.
708	GREAT WHITE LAMINATING	7179 CONSTRUCTION CT	92121		3262	MPI	Manufacturing, Plastic/Rubber	Penasquitos	906.10							Carroll Canyon	2101	INDUSTRIAL PARKS	200 - 1000 ft.
709	GUY OF DIEGO	7949 SILVERTON AVE 920	92126		339999	MPI	Manufacturing, Misc	Penasquitos	906.10							Carroll Canyon, Unnamed Tributary	2101	INDUSTRIAL PARKS	< 200 ft.
710	GWR INSTRUMENTS, INC	6264 Ferris Square #D	92121	3471		MPI	Manufacturing, Fabricated Metal	Penasquitos	906.10			Conditional				Carroll Canyon, Unnamed Tributary	2101	INDUSTRIAL PARKS	200 - 1000 ft.

#	Business Name	Street Address	Zip	SIC	NAICS	TTWQ	Category	WMA	HSA	Drains to La Jolla ASBS	Drains to Switzer Creek	Industrial Permit Subjectivity	Less than 200 ft. from ESA	Tributary	Residential	Nearest Water Body	SANDAG Landuse Code	SANDAG Landuse	Distance to Nearest Water Body
711	H & P MACHING TECHNOLOGY	7959 Silverton Ave. #1017	92126	3599	332710	MPI	Manufacturing, Fabricated Metal	Penasquitos	906.10			Conditional				Carroll Canyon	2101	INDUSTRIAL PARKS	200 - 1000 ft.
712	HALL MACHINE	7945 DUNBROOK RD G	92126		332	MPI	Manufacturing, Fabricated Metal	Penasquitos	906.10							Carroll Canyon, Unnamed Tributary	2101	INDUSTRIAL PARKS	200 - 1000 ft.
713	HAMMOND ASHLEY VIOLINS	5889 OBERLIN DR 106	92121		3399	MPI	Manufacturing, Misc	Penasquitos	906.10							Soledad Canyon, Unnamed Tributary	2101	INDUSTRIAL PARKS	> 1000 ft.
714	HARLAN SPRAGUE DAWLEY INC	8860 KENAMAR DR 301	92121		339	MPI	Manufacturing, Misc	Penasquitos	906.10							Carroll Canyon	2101	INDUSTRIAL PARKS	> 1000 ft.
715	HEAVENLY BOUQUET	5755 OBERLIN DR 108	92121		339999	MPI	Manufacturing, Misc	Penasquitos	906.10							Carroll Canyon, Unnamed Tributary	6002	OFFICE - LOW RISE	200 - 1000 ft.
716	HERBAX INC	8360 CAMINO SANTA FE C 13	92121		3119	MPI	Manufacturing, Food/Drink	Penasquitos	906.10							Carroll Canyon	2101	INDUSTRIAL PARKS	200 - 1000 ft.
717	HERITAGE PRINTING	9955 BLACK MOUNTAIN RD	92126		323	MPI	Printing	Penasquitos	906.10							Carroll Canyon, Unnamed Tributary	6002	OFFICE - LOW RISE	200 - 1000 ft.
718	HERTZ LOCAL EDITION	8120 MIRAMAR RD	92126		488999	MPI	Ground Transportation	Penasquitos	906.10							Carroll Canyon, Unnamed Tributary	5003	COMMUNITY SHOPPING CENTERS	< 200 ft.
719	HFS NORTH AMERICA	7170 MIRAMAR RD 700	92121		48	MPI	Ground Transportation	Penasquitos	906.10							Carroll Canyon	5003	COMMUNITY SHOPPING CENTERS	200 - 1000 ft.
720	HITACHI DATA SYSTEMS CORPORATION	10277 SCRIPPS RANCH BLVD	92131		3341	MPI	Manufacturing, Electronics	Penasquitos	906.10							Carroll Canyon, Unnamed Tributary	2101	INDUSTRIAL PARKS	200 - 1000 ft.
721	HI-TECH ELECTRONIC MANUFACTORING CORP	9393 WAPLES ST 100	92121		3344	MPI	Manufacturing, Electronics	Penasquitos	906.10							Carroll Canyon, Unnamed Tributary	6002	OFFICE - LOW RISE	> 1000 ft.

#	Business Name	Street Address	Zip	SIC	NAICS	TTWQ	Category	WMA	HSA	Drains to La Jolla ASBS	Drains to Switzer Creek	Industrial Permit Subjectivity	Less than 200 ft. from ESA	Tributary	Residential	Nearest Water Body	SANDAG Landuse Code	SANDAG Landuse	Distance to Nearest Water Body
722	HI-TECH STENCILS INC	10225 BARNES CANYON RD A111	92121		334	MPI	Manufacturing, Electronics	Penasquitos	906.10							Soledad Canyon, Unnamed Tributary	2101	INDUSTRIAL PARKS	< 200 ft.
723	HI-Z Technology, Inc.	7606 Miramar Rd. #7400	92126	3714	3363	MPI	Manufacturing, Equipment	Penasquitos	906.10			Conditional				Rose Canyon	2101	INDUSTRIAL PARKS	> 1000 ft.
724	HOIST FITNESS SYSTEMS	9990 Empire Street #130	92126	3499	332999	MPI	Manufacturing, Fabricated Metal	Penasquitos	906.10			Conditional				Carroll Canyon	2104	WAREHOUSING & PUBLIC STORAGE	> 1000 ft.
725	HOME DELIVERYLINK INC	8380 ARJONS DR	92126		493	MPI	Wholesale/Storage/ Warehousing	Penasquitos	906.10							Carroll Canyon, Unnamed Tributary	2101	INDUSTRIAL PARKS	> 1000 ft.
726	HOOMAN'S LUXURY CAB	9898 ERMA RD	92131		485999	MPI	Ground Transportation	Penasquitos	906.10							Los Penasquitos Creek, Unnamed Tributary	6509	OTHER HEALTH CARE	> 1000 ft.
727	HORIZON SPORTS TECHNOLOGIES INC	8985 CRESTMAR PT	92121		339	MPI	Manufacturing, Misc	Penasquitos	906.10							Carroll Canyon, Unnamed Tributary	2101	INDUSTRIAL PARKS	200 - 1000 ft.
728	HQ ELECTRONIC ASSEMBLY	9540 WAPLES ST G	92121		334	MPI	Manufacturing, Electronics	Penasquitos	906.10							Carroll Canyon, Unnamed Tributary	2101	INDUSTRIAL PARKS	> 1000 ft.
729	HUGHES NETWORK SYSTEMS	9605 SCRANTON RD	92121		33422	MPI	Manufacturing, Electronics	Penasquitos	906.10							Soledad Canyon, Unnamed Tributary	2101	INDUSTRIAL PARKS	< 200 ft.
730	I SOURCE TECHNICAL SERVICES INC	6440 LUSK BLVD 102D	92121		339943	MPI	Manufacturing, Chemicals	Penasquitos	906.10							Soledad Canyon, Unnamed Tributary	2101	INDUSTRIAL PARKS	> 1000 ft.
731	ICHOR MEDICAL SYSTEMS	6310 NANCY RIDGE DR 107	92121		339	MPI	Manufacturing, Misc	Penasquitos	906.10							Carroll Canyon	2101	INDUSTRIAL PARKS	200 - 1000 ft.

#	Business Name	Street Address	Zip	SIC	NAICS	TTWQ	Category	WMA	HSA	Drains to La Jolla ASBS	Drains to Switzer Creek	Industrial Permit Subjectivity	Less than 200 ft. from ESA	Tributary	Residential	Nearest Water Body	SANDAG Landuse Code	SANDAG Landuse	Distance to Nearest Water Body
732	IMAGE 2 PRINT	9920 SCRIPPS LAKE DR 102	92131		32311	MPI	Printing	Penasquitos	906.10							Carroll Canyon, Unnamed Tributary	2104	WAREHOUSING & PUBLIC STORAGE	> 1000 ft.
733	IMCOR PHARMACEUTICAL COMPANY	6175 Lusk Blvd.	92121			MPI		Penasquitos	906.10			Potential				Soledad Canyon, Unnamed Tributary	2101	INDUSTRIAL PARKS	< 200 ft.
734	IMPACT SPORTS TECHNOLOGIES INC	7574 TRADE ST B	92121		3339	MPI	Manufacturing, Equipment	Penasquitos	906.10							Carroll Canyon, Unnamed Tributary	2101	INDUSTRIAL PARKS	200 - 1000 ft.
735	IN TO INK	7888 SILVERTON AVE	92126		3231	MPI	Printing	Penasquitos	906.10							Carroll Canyon, Unnamed Tributary	2101	INDUSTRIAL PARKS	200 - 1000 ft.
736	INNERCOOL THERAPIES	3931 SORRENTO VALLEY BLVD	92121		33911	MPI	Manufacturing, Equipment	Penasquitos	906.10							Los Penasquitos Creek	7603	OPEN SPACE PARKS & PRESERVES	200 - 1000 ft.
737	INOVA DIAGNOSTICS INC	9900 OLD GROVE RD	92131		325412	MPI	Manufacturing, Biotech/Pharmaceutical	Penasquitos	906.10							Carroll Canyon, Unnamed Tributary	2101	INDUSTRIAL PARKS	200 - 1000 ft.
738	INSTANT IMPRINTS INC	9808 WAPLES ST	92121		3159	MPI	Manufacturing, Fabric/Clothes	Penasquitos	906.10							Carroll Canyon, Unnamed Tributary	2101	INDUSTRIAL PARKS	> 1000 ft.
739	INSTROMEDIX A CARD GUARD COMPANY	6779 MESA RIDGE RD 200	92121		33911	MPI	Manufacturing, Equipment	Penasquitos	906.10							Carroll Canyon, Unnamed Tributary	2101	INDUSTRIAL PARKS	200 - 1000 ft.
740	INTEGRA NEUROSCIENCES	5955 PACIFIC CENTER BLVD	92121		3255	MPI	Manufacturing, Chemicals	Penasquitos	906.10							Soledad Canyon, Unnamed Tributary	2101	INDUSTRIAL PARKS	200 - 1000 ft.

#	Business Name	Street Address	Zip	SIC	NAICS	TTWQ	Category	WMA	HSA	Drains to La Jolla ASBS	Drains to Switzer Creek	Industrial Permit Subjectivity	Less than 200 ft. from ESA	Tributary	Residential	Nearest Water Body	SANDAG Landuse Code	SANDAG Landuse	Distance to Nearest Water Body
741	INTEGRATED DNA TECHNOLOGIES INC / IDT	6868 NANCY RIDGE DR	92121		339	MPI	Manufacturing, Misc	Penasquitos	906.10							Carroll Canyon	7603	OPEN SPACE PARKS & PRESERVES	200 - 1000 ft.
742	Integrated Microwave Corp.	11353 Sorrento Valley Road	92121	3679	334419	MPI	Manufacturing, Electronics	Penasquitos	906.10			Conditional				Los Penasquitos Creek	2103	LIGHT INDUSTRY-GENERAL	> 1000 ft.
743	INTELLIGENT TECHNOLOGIES	9454 WAPLES ST	92121		334419	MPI	Manufacturing, Electronics	Penasquitos	906.10							Carroll Canyon, Unnamed Tributary	2101	INDUSTRIAL PARKS	> 1000 ft.
744	IPM LITHOGRAPHICS INC	9040 CARROLL WAY 9	92121		323110	MPI	Printing	Penasquitos	906.10							Carroll Canyon, Unnamed Tributary	2101	INDUSTRIAL PARKS	> 1000 ft.
745	ITT INDUSTRIES NIGHT VISION	8380 MIRALANI DR A	92126		335	MPI	Manufacturing, Equipment	Penasquitos	906.10							Carroll Canyon, Unnamed Tributary	2101	INDUSTRIAL PARKS	> 1000 ft.
746	IVS TECHNOLOGIES	6330 NANCY RIDGE DR 106	92121		33999	MPI	Manufacturing, Misc	Penasquitos	906.10							Carroll Canyon	2101	INDUSTRIAL PARKS	200 - 1000 ft.
747	J & R DESIGNS	10054 Mesa Ridge Court #126	92121	2434	337110	MPI	Manufacturing, Wood/Furniture	Penasquitos	906.10			Conditional				Carroll Canyon	2101	INDUSTRIAL PARKS	> 1000 ft.
748	J D Z INC	9368 CABOT DR	92126		31212	MPI	Manufacturing, Food/Drink	Penasquitos	906.10							Carroll Canyon, Unnamed Tributary	2101	INDUSTRIAL PARKS	200 - 1000 ft.
749	J I MACHINE COMPANY	9720 DISTRIBUTION AVE	92121		3339	MPI	Manufacturing, Equipment	Penasquitos	906.10							Carroll Canyon	2101	INDUSTRIAL PARKS	200 - 1000 ft.
750	J I T EXPRESS JITEX INC	5995 PACIFIC CENTER BLVD 107	92121		493	MPI	Wholesale/Storage/ Warehousing	Penasquitos	906.10							Soledad Canyon, Unnamed Tributary	2101	INDUSTRIAL PARKS	200 - 1000 ft.

#	Business Name	Street Address	Zip	SIC	NAICS	TTWQ	Category	WMA	HSA	Drains to La Jolla ASBS	Drains to Switzer Creek	Industrial Permit Subjectivity	Less than 200 ft. from ESA	Tributary	Residential	Nearest Water Body	SANDAG Landuse Code	SANDAG Landuse	Distance to Nearest Water Body
751	J K MACHINE & TOOLS	7949 SILVERTON AVE 904	92126		3327	MPI	Manufacturing, Fabricated Metal	Penasquitos	906.10							Carroll Canyon, Unnamed Tributary	2101	INDUSTRIAL PARKS	< 200 ft.
752	JAYCO SERVICES INC	7939 SILVERTON AVE 803	92126		488999	MPI	Ground Transportation	Penasquitos	906.10							Carroll Canyon, Unnamed Tributary	2101	INDUSTRIAL PARKS	< 200 ft.
753	JEFF'S STAINLESS SOLUTIONS	9360 ACTIVITY RD G	92126		339	MPI	Manufacturing, Misc	Penasquitos	906.10							Carroll Canyon, Unnamed Tributary	2101	INDUSTRIAL PARKS	200 - 1000 ft.
754	JEN JEN INC	4174 SORRENTO VALLEY BLVD I	92121		315	MPI	Manufacturing, Fabric/Clothes	Penasquitos	906.10							Los Penasquitos Creek	2103	LIGHT INDUSTRY-GENERAL	200 - 1000 ft.
755	JIT MACHINING INC	7949 SILVERTON AVE 908	92126		3327	MPI	Manufacturing, Fabricated Metal	Penasquitos	906.10							Carroll Canyon, Unnamed Tributary	2101	INDUSTRIAL PARKS	< 200 ft.
756	JOSEPH S FORTE CO	7933 SILVERTON AVE 714	92126		331	MPI	Manufacturing, Primary Metal	Penasquitos	906.10							Carroll Canyon, Unnamed Tributary	2101	INDUSTRIAL PARKS	< 200 ft.
757	JR TRANSPORTATION INC	7949 STROMESA CT X	92126		481	MPI	Air Transit	Penasquitos	906.10							Carroll Canyon, Unnamed Tributary	2101	INDUSTRIAL PARKS	> 1000 ft.
758	JUAN CASTRO TRUCKING	6060 NANCY RIDGE DR	92121		484	MPI	Ground Transportation	Penasquitos	906.10							Carroll Canyon	2103	LIGHT INDUSTRY-GENERAL	200 - 1000 ft.
759	K LINE AIR SERVICE (USA) INC	9265 DOWDY DR 218	92126		481	MPI	Air Transit	Penasquitos	906.10							Carroll Canyon, Unnamed Tributary	2101	INDUSTRIAL PARKS	< 200 ft.
760	KINETIC DIVERSIFIED INDUSTRIES	7746 ARJONS DR	92126		32619	MPI	Manufacturing, Plastic/Rubber	Penasquitos	906.10							Carroll Canyon, Unnamed Tributary	2101	INDUSTRIAL PARKS	200 - 1000 ft.

#	Business Name	Street Address	Zip	SIC	NAICS	TTWQ	Category	WMA	HSA	Drains to La Jolla ASBS	Drains to Switzer Creek	Industrial Permit Subjectivity	Less than 200 ft. from ESA	Tributary	Residential	Nearest Water Body	SANDAG Landuse Code	SANDAG Landuse	Distance to Nearest Water Body
761	KING GRAPHICS	8517 PRODUCTION AVE	92121		315	MPI	Manufacturing, Fabric/Clothes	Penasquitos	906.10							Carroll Canyon	2101	INDUSTRIAL PARKS	200 - 1000 ft.
762	KINTETSU WORLD EXPRESS (USA) INC	9060 ACTIVITY RD F	92126		481	MPI	Air Transit	Penasquitos	906.10							Carroll Canyon, Unnamed Tributary	6102	RELIGIOUS FACILITY	> 1000 ft.
763	KJM ENTERPRISES INC	9590 DISTRIBUTION AVE	92121		313	MPI	Manufacturing, Fabric/Clothes	Penasquitos	906.10							Carroll Canyon	2101	INDUSTRIAL PARKS	< 200 ft.
764	KONEXX - UNLIMITED SYSTEMS CORP INC	5550 OBERLIN DR	92121		33422	MPI	Manufacturing, Electronics	Penasquitos	906.10							Carroll Canyon	2101	INDUSTRIAL PARKS	200 - 1000 ft.
765	KP MICROWAVE COMPONENTS INC	9630 BLACK MOUNTAIN RD STE N	92126		334	MPI	Manufacturing, Electronics	Penasquitos	906.10							Carroll Canyon, Unnamed Tributary	6002	OFFICE - LOW RISE	200 - 1000 ft.
766	KREBS PRINTING	6790 TOP GUN ST 10	92121		323	MPI	Printing	Penasquitos	906.10							Los Penasquitos Creek, Unnamed Tributary	2101	INDUSTRIAL PARKS	> 1000 ft.
767	LA CLASS TRANSPORTATION LLC	7935 DUNBROOK RD G	92126		48532	MPI	Ground Transportation	Penasquitos	906.10							Carroll Canyon, Unnamed Tributary	2101	INDUSTRIAL PARKS	200 - 1000 ft.
768	LA JOLLA CANYON WINERY INC	9885 MESA RIM RD 106	92121		31213	MPI	Manufacturing, Food/Drink	Penasquitos	906.10							Carroll Canyon, Unnamed Tributary	2101	INDUSTRIAL PARKS	200 - 1000 ft.
769	LA JOLLA PHARMACEUTICAL COMPANY	6455 NANCY RIDGE DR	92121		325412	MPI	Manufacturing, Biotech/Pharmaceutical	Penasquitos	906.10							Carroll Canyon	2101	INDUSTRIAL PARKS	200 - 1000 ft.
770	LAPTRAX INC	6990 CARROLL RD B	92121		3361	MPI	Manufacturing, Equipment	Penasquitos	906.10							Carroll Canyon	2103	LIGHT INDUSTRY-GENERAL	> 1000 ft.

#	Business Name	Street Address	Zip	SIC	NAICS	TTWQ	Category	WMA	HSA	Drains to La Jolla ASBS	Drains to Switzer Creek	Industrial Permit Subjectivity	Less than 200 ft. from ESA	Tributary	Residential	Nearest Water Body	SANDAG Landuse Code	SANDAG Landuse	Distance to Nearest Water Body
771	LEON NEVARROW	8367 GOLD COAST DR 3	92126		333618	MPI	Manufacturing, Equipment	Penasquitos	906.10							Carroll Canyon, Unnamed Tributary	7601	PARKS - ACTIVE	> 1000 ft.
772	LG ELECTRONICS MOBILECOMM USA INC	10101 OLD GROVE RD	92131		33422	MPI	Manufacturing, Electronics	Penasquitos	906.10							Carroll Canyon, Unnamed Tributary	2101	INDUSTRIAL PARKS	200 - 1000 ft.
773	LIGHTPOINTE COMMUNICATIONS INC	10140 BARNES CANYON RD	92121		334	MPI	Manufacturing, Electronics	Penasquitos	906.10							Soledad Canyon, Unnamed Tributary	2101	INDUSTRIAL PARKS	200 - 1000 ft.
774	LIL WINGED WONDERS	9356 TWIN TRAILS DR 203	92129		315291	MPI	Manufacturing, Fabric/Clothes	Penasquitos	906.10							Los Penasquitos Creek, Unnamed Tributary	5004	NEIGHBORHOOD SHOPPING CENTERS	200 - 1000 ft.
775	LITEL INSTRUMENTS	6142 NANCY RIDGE DR 102	92121		339	MPI	Manufacturing, Misc	Penasquitos	906.10							Carroll Canyon	2101	INDUSTRIAL PARKS	200 - 1000 ft.
776	LOGIC INNOVATIONS INC	9980 CARROLL CANYON RD 110	92131		334	MPI	Manufacturing, Electronics	Penasquitos	906.10							Carroll Canyon, Unnamed Tributary	2101	INDUSTRIAL PARKS	200 - 1000 ft.
777	LOGOS 2000	8510 PRODUCTION AVE	92121		323	MPI	Printing	Penasquitos	906.10							Carroll Canyon	2101	INDUSTRIAL PARKS	< 200 ft.
778	M & M PLASTICS INC	7925 DUNBROOK RD E	92126		32619	MPI	Manufacturing, Plastic/Rubber	Penasquitos	906.10							Carroll Canyon, Unnamed Tributary	2101	INDUSTRIAL PARKS	200 - 1000 ft.
779	MACCONNELL RESEARCH CORPORATION	6195 CORNERSTONE CT 114	92121		336	MPI	Manufacturing, Equipment	Penasquitos	906.10							Carroll Canyon, Unnamed Tributary	2101	INDUSTRIAL PARKS	> 1000 ft.
780	MACDONALD PRODUCTS	11545 SORRENTO VALLEY RD 312	92121		3327	MPI	Manufacturing, Fabricated Metal	Penasquitos	906.10							Los Penasquitos Creek	2103	LIGHT INDUSTRY-GENERAL	200 - 1000 ft.

#	Business Name	Street Address	Zip	SIC	NAICS	TTWQ	Category	WMA	HSA	Drains to La Jolla ASBS	Drains to Switzer Creek	Industrial Permit Subjectivity	Less than 200 ft. from ESA	Tributary	Residential	Nearest Water Body	SANDAG Landuse Code	SANDAG Landuse	Distance to Nearest Water Body
781	MACHINE CRAFT OF SAN DIEGO INC	9822 WAPLES ST	92121		3352	MPI	Manufacturing, Equipment	Penasquitos	906.10							Carroll Canyon, Unnamed Tributary	2101	INDUSTRIAL PARKS	200 - 1000 ft.
782	MAGNESENSORS, INC	9717 Pacific Heights Blvd.	92121			MPI		Penasquitos	906.10			Potential				Carroll Canyon, Unnamed Tributary	2101	INDUSTRIAL PARKS	> 1000 ft.
783	MAGNUM PRINTS	6837 NANCY RIDGE DR G	92121		323113	MPI	Printing	Penasquitos	906.10							Carroll Canyon	2101	INDUSTRIAL PARKS	200 - 1000 ft.
784	MAMMA LINA'S RAVIOLI COMPANY	6491 WEATHERS PL	92121		31199	MPI	Manufacturing, Food/Drink	Penasquitos	906.10							Carroll Canyon, Unnamed Tributary	2101	INDUSTRIAL PARKS	> 1000 ft.
785	MARATHON MACHINE INC	7588 TRADE ST	92121		3339	MPI	Manufacturing, Equipment	Penasquitos	906.10							Carroll Canyon, Unnamed Tributary	2101	INDUSTRIAL PARKS	200 - 1000 ft.
786	MARKET FORCES PRINTING	7925 SILVERTON AVE 515	92126		323	MPI	Printing	Penasquitos	906.10							Carroll Canyon, Unnamed Tributary	2101	INDUSTRIAL PARKS	< 200 ft.
787	MARKET FORCES PRINTING LLC	7925 SILVERTON AVE 504	92126		323114	MPI	Printing	Penasquitos	906.10							Carroll Canyon, Unnamed Tributary	2101	INDUSTRIAL PARKS	< 200 ft.
788	MARVELL SEMICONDUCTOR INC	10955 VISTA SORRENTO PKY 200	92130		33441	MPI	Manufacturing, Electronics	Penasquitos	906.10							Los Penasquitos Creek	6002	OFFICE - LOW RISE	> 1000 ft.
789	MAST BIOSURGERY INC	6749 TOP GUN ST C	92121		339112	MPI	Manufacturing, Equipment	Penasquitos	906.10							Los Penasquitos Creek, Unnamed Tributary	2101	INDUSTRIAL PARKS	> 1000 ft.
790	MASTER PRODUCTIONS INC	6325 MARINDUSTRY DR	92121		323	MPI	Printing	Penasquitos	906.10							Carroll Canyon	2101	INDUSTRIAL PARKS	> 1000 ft.

#	Business Name	Street Address	Zip	SIC	NAICS	TTWQ	Category	WMA	HSA	Drains to La Jolla ASBS	Drains to Switzer Creek	Industrial Permit Subjectivity	Less than 200 ft. from ESA	Tributary	Residential	Nearest Water Body	SANDAG Landuse Code	SANDAG Landuse	Distance to Nearest Water Body
791	MATHESON FAST FREIGHT	9310 ACTIVITY RD B	92126		493	MPI	Wholesale/Storage/ Warehousing	Penasquitos	906.10							Carroll Canyon, Unnamed Tributary	2101	INDUSTRIAL PARKS	200 - 1000 ft.
792	MAX AIR	7955 ARJONS DR F	92126		3399	MPI	Manufacturing, Misc	Penasquitos	906.10							Carroll Canyon, Unnamed Tributary	2101	INDUSTRIAL PARKS	> 1000 ft.
793	MAXIMUM PERFORMANCE GROUP INC	10075 CARROLL CANYON RD 110	92131		339	MPI	Manufacturing, Misc	Penasquitos	906.10							Carroll Canyon, Unnamed Tributary	2101	INDUSTRIAL PARKS	200 - 1000 ft.
794	MCV TECHNOLOGIES INC	6370 LUSK BLVD F110	92121		3344	MPI	Manufacturing, Electronics	Penasquitos	906.10							Soledad Canyon, Unnamed Tributary	2101	INDUSTRIAL PARKS	> 1000 ft.
795	MEDIGENE INC	10660 SCRIPPS RANCH BLVD 200	92131		339999	MPI	Manufacturing, Misc	Penasquitos	906.10							Carroll Canyon, Unnamed Tributary	6002	OFFICE - LOW RISE	> 1000 ft.
796	MEDMETRIC CORP	7542 TRADE ST	92121		339	MPI	Manufacturing, Misc	Penasquitos	906.10							Carroll Canyon, Unnamed Tributary	2101	INDUSTRIAL PARKS	200 - 1000 ft.
797	MESA PHOTO IMAGING CENTER LLC	9530 PADGETT ST 108	92126		32311	MPI	Printing	Penasquitos	906.10							Carroll Canyon, Unnamed Tributary	2101	INDUSTRIAL PARKS	> 1000 ft.
798	MET HOME DELIVERY	9755 DISTRIBUTION AVE A	92121		493	MPI	Wholesale/Storage/ Warehousing	Penasquitos	906.10							Carroll Canyon	2101	INDUSTRIAL PARKS	> 1000 ft.
799	MG Ink	8475 Commerce Street	92121	2759	323113	MPI	Printing	Penasquitos	906.10			Conditional				Carroll Canyon	5003	COMMUNITY SHOPPING CENTERS	200 - 1000 ft.
800	MICHEL GALAN FEDEX GROUND	9999 OLSON DR 100	92121		4921	MPI	Ground Transportation	Penasquitos	906.10							Carroll Canyon, Unnamed Tributary	2101	INDUSTRIAL PARKS	> 1000 ft.

#	Business Name	Street Address	Zip	SIC	NAICS	TTWQ	Category	WMA	HSA	Drains to La Jolla ASBS	Drains to Switzer Creek	Industrial Permit Subjectivity	Less than 200 ft. from ESA	Tributary	Residential	Nearest Water Body	SANDAG Landuse Code	SANDAG Landuse	Distance to Nearest Water Body
801	MICRO ELECTRONIC TOOL & DIE	11689 SORRENTO VALLEY RD M	92121		3327	MPI	Manufacturing, Fabricated Metal	Penasquitos	906.10							Los Penasquitos Creek	2103	LIGHT INDUSTRY-GENERAL	200 - 1000 ft.
802	MICRO METRICS MFG INC	9275 TRADE PL G	92126		339999	MPI	Manufacturing, Misc	Penasquitos	906.10							Carroll Canyon, Unnamed Tributary	2101	INDUSTRIAL PARKS	< 200 ft.
803	MIDCO	7964 ARJONS DR E	92126		339	MPI	Manufacturing, Misc	Penasquitos	906.10							Carroll Canyon, Unnamed Tributary	2101	INDUSTRIAL PARKS	> 1000 ft.
804	MINUTEMAN PRESS	9524 KEARNY VILLA RD 107	92126		32311	MPI	Printing	Penasquitos	906.10							Carroll Canyon, Unnamed Tributary	2101	INDUSTRIAL PARKS	200 - 1000 ft.
805	MINUTEMAN PRESS	10951 SORRENTO VALLEY RD 1-F	92121		323	MPI	Printing	Penasquitos	906.10							Soledad Canyon	4117	RAILROAD RIGHT OF WAYS	< 200 ft.
806	MINUTEMAN PRESS	9919 HIBERT ST C	92131		323119	MPI	Printing	Penasquitos	906.10							Los Penasquitos Creek, Unnamed Tributary	6002	OFFICE - LOW RISE	> 1000 ft.
807	MIRA MESA CUSTOM BOTIQUE	9420 ACTIVITY RD C	92126		315	MPI	Manufacturing, Fabric/Clothes	Penasquitos	906.10							Carroll Canyon, Unnamed Tributary	2101	INDUSTRIAL PARKS	200 - 1000 ft.
808	MIRA MESA SELF STORAGE LLC	7044 FLANDERS DR	92121		4931	MPI	Wholesale/Storage/ Warehousing	Penasquitos	906.10							Carroll Canyon, Unnamed Tributary	2104	WAREHOUSING & PUBLIC STORAGE	> 1000 ft.
809	MIRAMAR MOBIL	9790 MIRAMAR RD	92126		2212	MPI	Power Generation/Transmission	Penasquitos	906.10							Carroll Canyon, Unnamed Tributary	5007	ARTERIAL COMMERCIAL	200 - 1000 ft.
810	Miramar Sign Works & Graphics	7190 Miramar Road, Suite 113	92121	3993	339950	MPI	Printing	Penasquitos	906.10			Conditional				Rose Canyon	7204	GOLF COURSES	200 - 1000 ft.

#	Business Name	Street Address	Zip	SIC	NAICS	TTWQ	Category	WMA	HSA	Drains to La Jolla ASBS	Drains to Switzer Creek	Industrial Permit Subjectivity	Less than 200 ft. from ESA	Tributary	Residential	Nearest Water Body	SANDAG Landuse Code	SANDAG Landuse	Distance to Nearest Water Body
811	MIRAMAR TRANSPORTATION INC	9340 CABOT DR I	92126		488999	MPI	Ground Transportation	Penasquitos	906.10							Carroll Canyon, Unnamed Tributary	2101	INDUSTRIAL PARKS	200 - 1000 ft.
812	MITCHELL INTERNATIONAL	9889 WILLOW CREEK RD	92131		51113	MPI	Printing	Penasquitos	906.10							Carroll Canyon, Unnamed Tributary	2101	INDUSTRIAL PARKS	> 1000 ft.
813	MIXTURE SCIENCES INC	3550 GENERAL ATOMICS CT	92121		325412	MPI	Manufacturing, Biotech/Pharmaceutical	Penasquitos	906.10							Soledad Canyon, Unnamed Tributary	6002	OFFICE - LOW RISE	> 1000 ft.
814	MODULAR PACKAGING TECHNOLOGIES LLC	7955 SILVERTON AVE 1210	92126		333993	MPI	Manufacturing, Equipment	Penasquitos	906.10							Carroll Canyon, Unnamed Tributary	2101	INDUSTRIAL PARKS	< 200 ft.
815	MOLECULAR BIOPRODUCTS INC	9880 MESA RIM RD	92121		32619	MPI	Manufacturing, Plastic/Rubber	Penasquitos	906.10							Carroll Canyon, Unnamed Tributary	2101	INDUSTRIAL PARKS	< 200 ft.
816	MOORE NORTH AMERICA	7590 CARROLL RD	92121		32311	MPI	Printing	Penasquitos	906.10							Carroll Canyon	2101	INDUSTRIAL PARKS	> 1000 ft.
817	MOORE PRINTED CIRCUITS, INC	6740 Nancy Ridge Drive	92121			MPI		Penasquitos	906.10			Potential				Carroll Canyon	2101	INDUSTRIAL PARKS	200 - 1000 ft.
818	MURPHY SHAPES	7179 CONSTRUCTION CT A	92121		339999	MPI	Manufacturing, Misc	Penasquitos	906.10							Carroll Canyon	2101	INDUSTRIAL PARKS	200 - 1000 ft.
819	MYKROLIS CORP.	6975 Flanders Drive	92121			MPI		Penasquitos	906.10			Potential				Carroll Canyon, Unnamed Tributary	2101	INDUSTRIAL PARKS	> 1000 ft.
820	MZ3D Inc.	10739 Roselle St.	92121	2434	337110	MPI	Manufacturing, Wood/Furniture	Penasquitos	906.10			9 37I020547				Carroll Canyon	2103	LIGHT INDUSTRY-GENERAL	200 - 1000 ft.
821	NAKED JUICE COMPANY	8810 REHCO RD C	92121		4931	MPI	Wholesale/Storage/ Warehousing	Penasquitos	906.10							Carroll Canyon	2101	INDUSTRIAL PARKS	200 - 1000 ft.

#	Business Name	Street Address	Zip	SIC	NAICS	TTWQ	Category	WMA	HSA	Drains to La Jolla ASBS	Drains to Switzer Creek	Industrial Permit Subjectivity	Less than 200 ft. from ESA	Tributary	Residential	Nearest Water Body	SANDAG Landuse Code	SANDAG Landuse	Distance to Nearest Water Body
822	NAVISCAN PET SYSTEMS INC	11180 ROSELLE ST 100	92121		33911	MPI	Manufacturing, Equipment	Penasquitos	906.10							Los Penasquitos Creek	2103	LIGHT INDUSTRY-GENERAL	200 - 1000 ft.
823	NEAL PERFORMANCE PRODUCTS INC	9865 MESA RIM RD 203	92121		333999	MPI	Manufacturing, Equipment	Penasquitos	906.10							Carroll Canyon, Unnamed Tributary	2101	INDUSTRIAL PARKS	200 - 1000 ft.
824	NEB-CAL PRINTING	10025 HUENNEKENS ST	92121		32311	MPI	Printing	Penasquitos	906.10							Carroll Canyon, Unnamed Tributary	2101	INDUSTRIAL PARKS	200 - 1000 ft.
825	NEOMPS INC	9395 CABOT DR	92126		325412	MPI	Manufacturing, Biotech/Pharmaceutical	Penasquitos	906.10							Carroll Canyon, Unnamed Tributary	2101	INDUSTRIAL PARKS	200 - 1000 ft.
826	NEREUS PHARMACEUTICALS INC	10480 WATERIDGE CIR	92121		325412	MPI	Manufacturing, Biotech/Pharmaceutical	Penasquitos	906.10							Soledad Canyon, Unnamed Tributary	2101	INDUSTRIAL PARKS	200 - 1000 ft.
827	NEXA ORTHOPEDICS INC	11035 ROSELLE ST	92121		33911	MPI	Manufacturing, Equipment	Penasquitos	906.10							Soledad Canyon	2103	LIGHT INDUSTRY-GENERAL	< 200 ft.
828	NICHOLAS AND ASSOCIATES	9353 ACTIVITY RD G	92126		337	MPI	Manufacturing, Wood/Furniture	Penasquitos	906.10							Carroll Canyon, Unnamed Tributary	2101	INDUSTRIAL PARKS	200 - 1000 ft.
829	NISSAN DESIGN AMERICA INC	9800 CAMPUS POINT DR	92121		3361	MPI	Manufacturing, Equipment	Penasquitos	906.10							Soledad Canyon, Unnamed Tributary	2101	INDUSTRIAL PARKS	200 - 1000 ft.
830	NORSE-MEN DELIVERY	9080 ACTIVITY RD D	92126		485999	MPI	Ground Transportation	Penasquitos	906.10							Carroll Canyon, Unnamed Tributary	6102	RELIGIOUS FACILITY	> 1000 ft.
831	NORVARTIS INSTITUTE FOR FUNCTIONAL GEROMICS INC	10675 JOHN JAY HOPKINS DR	92121		325412	MPI	Manufacturing, Biotech/Pharmaceutical	Penasquitos	906.10							Soledad Canyon, Unnamed Tributary	2101	INDUSTRIAL PARKS	> 1000 ft.

#	Business Name	Street Address	Zip	SIC	NAICS	TTWQ	Category	WMA	HSA	Drains to La Jolla ASBS	Drains to Switzer Creek	Industrial Permit Subjectivity	Less than 200 ft. from ESA	Tributary	Residential	Nearest Water Body	SANDAG Landuse Code	SANDAG Landuse	Distance to Nearest Water Body
832	NOVA RANGER INC	9885 MESA RIM RD 127	92121		334	MPI	Manufacturing, Electronics	Penasquitos	906.10							Carroll Canyon, Unnamed Tributary	2101	INDUSTRIAL PARKS	200 - 1000 ft.
833	NOVARX CORPORATION	6828 NANCY RIDGE DR 100	92121		339	MPI	Manufacturing, Misc	Penasquitos	906.10							Carroll Canyon	2101	INDUSTRIAL PARKS	200 - 1000 ft.
834	NOVATRON INC	5955 MIRA MESA BLVD A	92121		334419	MPI	Manufacturing, Electronics	Penasquitos	906.10							Soledad Canyon, Unnamed Tributary	2101	INDUSTRIAL PARKS	> 1000 ft.
835	NOW EXPRESS CARTAGE INC	7170 MIRAMAR RD 800-900	92121		4931	MPI	Wholesale/Storage/ Warehousing	Penasquitos	906.10							Carroll Canyon	5003	COMMUNITY SHOPPING CENTERS	200 - 1000 ft.
836	NU EAR/DIVISION OF STARKEY LABORATORIES INC	6769 MESA RIDGE RD 100	92121		339	MPI	Manufacturing, Misc	Penasquitos	906.10							Carroll Canyon, Unnamed Tributary	2101	INDUSTRIAL PARKS	200 - 1000 ft.
837	NUERA COMMUNICATIONS INC	10445 PACIFIC CENTER CT	92121		33422	MPI	Manufacturing, Electronics	Penasquitos	906.10							Soledad Canyon, Unnamed Tributary	2101	INDUSTRIAL PARKS	200 - 1000 ft.
838	NUVASIVE INC	4545 TOWNE CENTRE CT	92121		339113	MPI	Manufacturing, Equipment	Penasquitos	906.10							Soledad Canyon, Unnamed Tributary	2101	INDUSTRIAL PARKS	> 1000 ft.
839	OLD COUNTRY BAKERY	5660 EASTGATE DR	92121		488	MPI	Ground Transportation	Penasquitos	906.10							Carroll Canyon, Unnamed Tributary	2101	INDUSTRIAL PARKS	> 1000 ft.
840	ONE WORLD TRANSPORTATION	8688 NEW SALEM ST 177	92126		485999	MPI	Ground Transportation	Penasquitos	906.10							Carroll Canyon, Unnamed Tributary	7601	PARKS - ACTIVE	> 1000 ft.
841	ONE ZONE DEVICES	3525 DEL MAR HEIGHTS RD 366	92130		33911	MPI	Manufacturing, Equipment	Penasquitos	906.10							Carmel Valley, Unnamed Tributary	5003	COMMUNITY SHOPPING CENTERS	200 - 1000 ft.

#	Business Name	Street Address	Zip	SIC	NAICS	TTWQ	Category	WMA	HSA	Drains to La Jolla ASBS	Drains to Switzer Creek	Industrial Permit Subjectivity	Less than 200 ft. from ESA	Tributary	Residential	Nearest Water Body	SANDAG Landuse Code	SANDAG Landuse	Distance to Nearest Water Body
842	OPHTHONIX INC	10455 PACIFIC CENTER CT C	92121		333314	MPI	Manufacturing, Equipment	Penasquitos	906.10							Soledad Canyon, Unnamed Tributary	2101	INDUSTRIAL PARKS	200 - 1000 ft.
843	Optimer Pharmaceuticals Inc.	10110 Sorrento Valley Rd #C	92121	2834	325412	MPI	Manufacturing, Biotech/Pharmaceutical	Penasquitos	906.10			Conditional				Carroll Canyon	9101	UNDEVELOPED LAND	< 200 ft.
844	ORBIGEN	6827 NANCY RIDGE DR B	92121		325998	MPI	Manufacturing, Chemicals	Penasquitos	906.10							Carroll Canyon	2101	INDUSTRIAL PARKS	200 - 1000 ft.
845	OUTBACK CHAIR COMPANY INC	7424 TRADE ST	92121		3399	MPI	Manufacturing, Misc	Penasquitos	906.10							Carroll Canyon, Unnamed Tributary	2101	INDUSTRIAL PARKS	200 - 1000 ft.
846	OUTBACK WOOD PRODUCTS	9630 BLACK MOUNTAIN RD L	92126		321	MPI	Manufacturing, Wood/Furniture	Penasquitos	906.10							Carroll Canyon, Unnamed Tributary	6002	OFFICE - LOW RISE	200 - 1000 ft.
847	PACIFIC GLASSING	8625 COMMERCE AVE	92121		339999	MPI	Manufacturing, Misc	Penasquitos	906.10							Carroll Canyon	2101	INDUSTRIAL PARKS	200 - 1000 ft.
848	PACIFIC MEMBRANES	3956 SORRENTO VALLEY BLVD G	92121		339999	MPI	Manufacturing, Misc	Penasquitos	906.10							Los Penasquitos Creek	2101	INDUSTRIAL PARKS	200 - 1000 ft.
849	Pacific Plastic Injection Molding	11495 Sorrento Valley Road	92121	3089	3261	MPI	Manufacturing, Plastic/Rubber	Penasquitos	906.10			Conditional				Los Penasquitos Creek	2103	LIGHT INDUSTRY-GENERAL	200 - 1000 ft.
850	PACIFICGMP	8810 REHCO RD E	92121		325414	MPI	Manufacturing, Biotech/Pharmaceutical	Penasquitos	906.10							Carroll Canyon	2101	INDUSTRIAL PARKS	200 - 1000 ft.
851	PAN PROBE BIOTECH INC	7396 TRADE ST	92121		31	MPI	Manufacturing, Misc	Penasquitos	906.10							Carroll Canyon, Unnamed Tributary	2101	INDUSTRIAL PARKS	200 - 1000 ft.
852	PARADIGM DENTAL DEMONSTRATION MODELS	6861 NANCY RIDGE DR A	92121		333314	MPI	Manufacturing, Equipment	Penasquitos	906.10							Carroll Canyon	2101	INDUSTRIAL PARKS	200 - 1000 ft.

#	Business Name	Street Address	Zip	SIC	NAICS	TTWQ	Category	WMA	HSA	Drains to La Jolla ASBS	Drains to Switzer Creek	Industrial Permit Subjectivity	Less than 200 ft. from ESA	Tributary	Residential	Nearest Water Body	SANDAG Landuse Code	SANDAG Landuse	Distance to Nearest Water Body
853	PATH 1 NETWORK TECHNOLOGIES INC	6215 FERRIS SQ 140	92121		334419	MPI	Manufacturing, Electronics	Penasquitos	906.10							Carroll Canyon, Unnamed Tributary	2101	INDUSTRIAL PARKS	200 - 1000 ft.
854	PDQ PRINTING	4202 SORRENTO VALLEY BLVD S	92121		323	MPI	Printing	Penasquitos	906.10							Los Penasquitos Creek	2103	LIGHT INDUSTRY-GENERAL	200 - 1000 ft.
855	PEPPERBALL TECHNOLOGIES INC	6142 NANCY RIDGE DR 101	92121		31	MPI	Manufacturing, Misc	Penasquitos	906.10							Carroll Canyon	2101	INDUSTRIAL PARKS	200 - 1000 ft.
856	PEREGRINE SEMICONDUCTOR CORP	9450 CARROLL PARK DR	92121		3344	MPI	Manufacturing, Electronics	Penasquitos	906.10							Carroll Canyon, Unnamed Tributary	2101	INDUSTRIAL PARKS	200 - 1000 ft.
857	PERSONAL ROBOTICS INC	11722 SORRENTO VALLEY RD H	92121		3344	MPI	Manufacturing, Electronics	Penasquitos	906.10							Los Penasquitos Creek	2103	LIGHT INDUSTRY-GENERAL	200 - 1000 ft.
858	PET NET PHARMACEUTICALS INC	11388 SORRENTO VALLEY RD 100	92121		325412	MPI	Manufacturing, Biotech/Pharmaceutical	Penasquitos	906.10							Los Penasquitos Creek	2103	LIGHT INDUSTRY-GENERAL	200 - 1000 ft.
859	PETROU FOODS LLC	7960 SILVERTON AVE 120	92126		49313	MPI	Wholesale/Storage/ Warehousing	Penasquitos	906.10							Carroll Canyon, Unnamed Tributary	2101	INDUSTRIAL PARKS	< 200 ft.
860	PHARMESSEN INC	9020 KENAMAR DR 206	92121		311999	MPI	Manufacturing, Food/Drink	Penasquitos	906.10							Carroll Canyon, Unnamed Tributary	2101	INDUSTRIAL PARKS	> 1000 ft.
861	PLANSET THERMAL MANAGEMENT SOLUTIONS	10103 CARROLL CANYON RD	92131		332999	MPI	Manufacturing, Fabricated Metal	Penasquitos	906.10							Carroll Canyon, Unnamed Tributary	2101	INDUSTRIAL PARKS	200 - 1000 ft.
862	POLESE COMPANY, INC	10121 Carroll Canyon Rd	92131			MPI		Penasquitos	906.10			Potential				Carroll Canyon, Unnamed Tributary	2101	INDUSTRIAL PARKS	200 - 1000 ft.

#	Business Name	Street Address	Zip	SIC	NAICS	TTWQ	Category	WMA	HSA	Drains to La Jolla ASBS	Drains to Switzer Creek	Industrial Permit Subjectivity	Less than 200 ft. from ESA	Tributary	Residential	Nearest Water Body	SANDAG Landuse Code	SANDAG Landuse	Distance to Nearest Water Body
863	POLESE COMPANY, INC	8680 Miralani Drive, Suite#127	92126	3471	332813	MPI	Manufacturing, Fabricated Metal	Penasquitos	906.10			Conditional				Carroll Canyon	2101	INDUSTRIAL PARKS	200 - 1000 ft.
864	Polymerex Medical Corp.	7358 Trade St.	92121	3841	339112	MPI	Manufacturing, Equipment	Penasquitos	906.10			Conditional				Carroll Canyon	6002	OFFICE - LOW RISE	200 - 1000 ft.
865	PONY EXPRESS CREATIONS INC	9431 DOWDY DR A	92126		314999	MPI	Manufacturing, Fabric/Clothes	Penasquitos	906.10							Carroll Canyon, Unnamed Tributary	2101	INDUSTRIAL PARKS	> 1000 ft.
866	POSIPRIME LLC	4206 SORRENTO VALLEY BLVD H	92121		3339	MPI	Manufacturing, Equipment	Penasquitos	906.10							Los Penasquitos Creek	2103	LIGHT INDUSTRY-GENERAL	200 - 1000 ft.
867	POSITIVE IMAGE PRINTING & GRAPHICS	4202 SORRENTO VALLEY BLVD S	92121		3231	MPI	Printing	Penasquitos	906.10							Los Penasquitos Creek	2103	LIGHT INDUSTRY-GENERAL	200 - 1000 ft.
868	PRECISION AUTOMATION INC	9885 MESA RIM RD 102	92121		334419	MPI	Manufacturing, Electronics	Penasquitos	906.10							Carroll Canyon, Unnamed Tributary	2101	INDUSTRIAL PARKS	200 - 1000 ft.
869	PREMIER BREAD COMPANY	7736 ARJONS DR	92126		311	MPI	Manufacturing, Food/Drink	Penasquitos	906.10							Carroll Canyon, Unnamed Tributary	2101	INDUSTRIAL PARKS	200 - 1000 ft.
870	PRINTING ETC	9420 ACTIVITY RD A	92126		323	MPI	Printing	Penasquitos	906.10							Carroll Canyon, Unnamed Tributary	2101	INDUSTRIAL PARKS	200 - 1000 ft.
871	PRINTING TOOL THE	7960 SILVERTON AVE 130	92126		323	MPI	Printing	Penasquitos	906.10							Carroll Canyon, Unnamed Tributary	2101	INDUSTRIAL PARKS	< 200 ft.
872	PRIORITY MOVING INC.	9389 Dowdy Drive #G	92126	4212	48421	MPI	Ground Transportation	Penasquitos	906.10			Conditional				Los Penasquitos Creek	2101	INDUSTRIAL PARKS	> 1000 ft.

#	Business Name	Street Address	Zip	SIC	NAICS	TTWQ	Category	WMA	HSA	Drains to La Jolla ASBS	Drains to Switzer Creek	Industrial Permit Subjectivity	Less than 200 ft. from ESA	Tributary	Residential	Nearest Water Body	SANDAG Landuse Code	SANDAG Landuse	Distance to Nearest Water Body
873	PROGRESSIVE GRAPHIC APPLICATIONS	9030 Carroll Way, Suite 6	92121	3679	334419	MPI	Manufacturing, Electronics	Penasquitos	906.10			Conditional				Los Penasquitos Creek	2101	INDUSTRIAL PARKS	> 1000 ft.
874	PROGRESSIVE MANUFACTURING	7950 SILVERTON AVE 115	92126		3359	MPI	Manufacturing, Equipment	Penasquitos	906.10							Carroll Canyon, Unnamed Tributary	2101	INDUSTRIAL PARKS	< 200 ft.
875	PROTO SOLUTIONS AND MACHINING	7965 SILVERTON AVE 1314	92126		332	MPI	Manufacturing, Fabricated Metal	Penasquitos	906.10							Carroll Canyon, Unnamed Tributary	2101	INDUSTRIAL PARKS	< 200 ft.
876	PROTOGENESIS	6790 Nancy Ridge Dr.	92121	3544	333514	MPI	Manufacturing, Equipment	Penasquitos	906.10			Conditional				Carroll Canyon	2101	INDUSTRIAL PARKS	> 1000 ft.
877	PROTOQUICK	7950 Silverton Ave. #106	92126			MPI		Penasquitos	906.10			Potential				Carroll Canyon, Unnamed Tributary	2101	INDUSTRIAL PARKS	< 200 ft.
878	PUBLIC STORAGE INC	11303 SORRENTO VALLEY RD	92121		49319	MPI	Wholesale/Storage/ Warehousing	Penasquitos	906.10							Los Penasquitos Creek	2104	WAREHOUSING & PUBLIC STORAGE	200 - 1000 ft.
879	PUBLIC STORAGE INC	9550 KEARNY MESA RD	92126		49319	MPI	Wholesale/Storage/ Warehousing	Penasquitos	906.10							Carroll Canyon, Unnamed Tributary	2104	WAREHOUSING & PUBLIC STORAGE	200 - 1000 ft.
880	PYRAMID CABINETRY	9885 MESA RIM RD 124	92121		337	MPI	Manufacturing, Wood/Furniture	Penasquitos	906.10							Carroll Canyon, Unnamed Tributary	2101	INDUSTRIAL PARKS	200 - 1000 ft.
881	PYRAMID PRECISION MACHINE INC	6721 Cobra Way	92121	3599	332710	MPI	Manufacturing, Fabricated Metal	Penasquitos	906.10			Conditional				Los Penasquitos Creek	2101	INDUSTRIAL PARKS	> 1000 ft.
882	Q & V MACHINES LLC	9030 KENAMAR DR 304	92121		33271	MPI	Manufacturing, Fabricated Metal	Penasquitos	906.10							Carroll Canyon, Unnamed Tributary	2101	INDUSTRIAL PARKS	> 1000 ft.

#	Business Name	Street Address	Zip	SIC	NAICS	TTWQ	Category	WMA	HSA	Drains to La Jolla ASBS	Drains to Switzer Creek	Industrial Permit Subjectivity	Less than 200 ft. from ESA	Tributary	Residential	Nearest Water Body	SANDAG Landuse Code	SANDAG Landuse	Distance to Nearest Water Body
883	Q3 CNC INC	9091 KENAMAR DR	92121		332	MPI	Manufacturing, Fabricated Metal	Penasquitos	906.10							Carroll Canyon, Unnamed Tributary	2101	INDUSTRIAL PARKS	> 1000 ft.
884	QUALCOMM FLARION TECHNOLOGIES INC	5775 MOREHOUSE DR	92121		334419	MPI	Manufacturing, Electronics	Penasquitos	906.10							Soledad Canyon, Unnamed Tributary	2101	INDUSTRIAL PARKS	200 - 1000 ft.
885	QUALCOMM INC	5717 PACIFIC CENTER BLVD AW	92121		334419	MPI	Manufacturing, Electronics	Penasquitos	906.10							Soledad Canyon, Unnamed Tributary	2101	INDUSTRIAL PARKS	> 1000 ft.
886	QUALCOMM INCORPORATED	4243 CAMPUS POINT CT	92121		3344	MPI	Manufacturing, Electronics	Penasquitos	906.10							Soledad Canyon, Unnamed Tributary	2101	INDUSTRIAL PARKS	200 - 1000 ft.
887	QUALCOMM INCORPORATED	10185 MCKELLAR CT	92121		3344	MPI	Manufacturing, Electronics	Penasquitos	906.10							Los Penasquitos Creek, Unnamed Tributary	2101	INDUSTRIAL PARKS	200 - 1000 ft.
888	QUALCOMM INCORPORATED	5985 PACIFIC CENTER BLVD 205	92121		3344	MPI	Manufacturing, Electronics	Penasquitos	906.10							Soledad Canyon, Unnamed Tributary	2101	INDUSTRIAL PARKS	200 - 1000 ft.
889	QUALCOMM INCORPORATED	10555 SORRENTO VALLEY RD	92121		3344	MPI	Manufacturing, Electronics	Penasquitos	906.10							Soledad Canyon	2101	INDUSTRIAL PARKS	200 - 1000 ft.
890	QUALCOMM INCORPORATED	6262 LUSK BLVD	92121		3344	MPI	Manufacturing, Electronics	Penasquitos	906.10							Soledad Canyon, Unnamed Tributary	2101	INDUSTRIAL PARKS	< 200 ft.
891	QUALCOMM INCORPORATED	5788 PACIFIC CENTER BLVD WAWD	92121		334419	MPI	Manufacturing, Electronics	Penasquitos	906.10							Soledad Canyon, Unnamed Tributary	2101	INDUSTRIAL PARKS	> 1000 ft.

#	Business Name	Street Address	Zip	SIC	NAICS	TTWQ	Category	WMA	HSA	Drains to La Jolla ASBS	Drains to Switzer Creek	Industrial Permit Subjectivity	Less than 200 ft. from ESA	Tributary	Residential	Nearest Water Body	SANDAG Landuse Code	SANDAG Landuse	Distance to Nearest Water Body
892	QUALCOMM INCORPORATED	10309 PACIFIC CENTER CT X	92121		33429	MPI	Manufacturing, Electronics	Penasquitos	906.10							Soledad Canyon, Unnamed Tributary	2101	INDUSTRIAL PARKS	200 - 1000 ft.
893	QUALCOMM INCORPORATED	5745 PACIFIC CENTER BLVD W WT	92121		334419	MPI	Manufacturing, Electronics	Penasquitos	906.10							Los Penasquitos Creek, Unnamed Tributary	2101	INDUSTRIAL PARKS	> 1000 ft.
894	QUALCOMM INCORPORATED	9725 SCRANTON RD AC	92121		33429	MPI	Manufacturing, Electronics	Penasquitos	906.10							Soledad Canyon, Unnamed Tributary	2101	INDUSTRIAL PARKS	200 - 1000 ft.
895	QUALCOMM INCORPORATED	6925 LUSK BLVD	92121		3344	MPI	Manufacturing, Electronics	Penasquitos	906.10							Soledad Canyon, Unnamed Tributary	2103	LIGHT INDUSTRY-GENERAL	> 1000 ft.
896	QUALCOMM INCORPORATED	10145 PACIFIC HEIGHTS BLVD AQ	92121		33429	MPI	Manufacturing, Electronics	Penasquitos	906.10							Soledad Canyon, Unnamed Tributary	4114	PARKING LOTS - SURFACE	200 - 1000 ft.
897	QUALCOMM INCORPORATED	9380 WAPLES ST	92121		3344	MPI	Manufacturing, Electronics	Penasquitos	906.10							Carroll Canyon, Unnamed Tributary	6002	OFFICE - LOW RISE	> 1000 ft.
898	QUALCOMM INCORPORATED	9393 WAPLES ST 150	92121		3344	MPI	Manufacturing, Electronics	Penasquitos	906.10							Carroll Canyon, Unnamed Tributary	6002	OFFICE - LOW RISE	> 1000 ft.
899	QUALCOMM INCORPORATED	10945 VISTA SORRENTO PKY AR	92130		33429	MPI	Manufacturing, Electronics	Penasquitos	906.10							Los Penasquitos Creek	6002	OFFICE - LOW RISE	> 1000 ft.
900	QUALCOMM INCORPORATED INC	10290 CAMPUS POINT DR AA	92121		33429	MPI	Manufacturing, Electronics	Penasquitos	906.10							Soledad Canyon, Unnamed Tributary	2101	INDUSTRIAL PARKS	200 - 1000 ft.

#	Business Name	Street Address	Zip	SIC	NAICS	TTWQ	Category	WMA	HSA	Drains to La Jolla ASBS	Drains to Switzer Creek	Industrial Permit Subjectivity	Less than 200 ft. from ESA	Tributary	Residential	Nearest Water Body	SANDAG Landuse Code	SANDAG Landuse	Distance to Nearest Water Body
901	QUALCOMM INCORPORATED INC	6455 LUSK BLVD BLD Q	92121		33429	MPI	Manufacturing, Electronics	Penasquitos	906.10							Soledad Canyon, Unnamed Tributary	2101	INDUSTRIAL PARKS	> 1000 ft.
902	QUALIFIED MACHINE SHOP	11689 SORRENTO VALLEY RD F	92121		332	MPI	Manufacturing, Fabricated Metal	Penasquitos	906.10							Los Penasquitos Creek	2103	LIGHT INDUSTRY-GENERAL	200 - 1000 ft.
903	QUALITY SYSTEMS INTEGRATED CORPORATION	6720 COBRA WAY	92121		334419	MPI	Manufacturing, Electronics	Penasquitos	906.10							Los Penasquitos Creek, Unnamed Tributary	2101	INDUSTRIAL PARKS	200 - 1000 ft.
904	QUALPHONE INC	5775 MOREHOUSE DR	92121		334419	MPI	Manufacturing, Electronics	Penasquitos	906.10							Soledad Canyon, Unnamed Tributary	2101	INDUSTRIAL PARKS	200 - 1000 ft.
905	QUALTECH MANF	3444 TRIPP CT	92121		339	MPI	Manufacturing, Misc	Penasquitos	906.10							Los Penasquitos Creek	2103	LIGHT INDUSTRY-GENERAL	> 1000 ft.
906	QUANTUM DESIGN INC	6325 Lusk Blvd.	92121			MPI		Penasquitos	906.10			Potential				Soledad Canyon, Unnamed Tributary	6002	OFFICE - LOW RISE	200 - 1000 ft.
907	QUANTUM GROUP INC	7737 KENAMAR CT	92121		339	MPI	Manufacturing, Misc	Penasquitos	906.10							Carroll Canyon, Unnamed Tributary	2101	INDUSTRIAL PARKS	> 1000 ft.
908	QUIDEL CORPORATION	10165 MCKELLAR CT	92121		339	MPI	Manufacturing, Misc	Penasquitos	906.10							Los Penasquitos Creek, Unnamed Tributary	2101	INDUSTRIAL PARKS	200 - 1000 ft.
909	R F INDUSTRIES LTD	7610 MIRAMAR RD	92126		334419	MPI	Manufacturing, Electronics	Penasquitos	906.10							Carroll Canyon, Unnamed Tributary	2101	INDUSTRIAL PARKS	> 1000 ft.

#	Business Name	Street Address	Zip	SIC	NAICS	TTWQ	Category	WMA	HSA	Drains to La Jolla ASBS	Drains to Switzer Creek	Industrial Permit Subjectivity	Less than 200 ft. from ESA	Tributary	Residential	Nearest Water Body	SANDAG Landuse Code	SANDAG Landuse	Distance to Nearest Water Body
910	R F MAGIC INC	10182 TELESIS CT 400	92121		334	MPI	Manufacturing, Electronics	Penasquitos	906.10							Los Penasquitos Creek, Unnamed Tributary	7603	OPEN SPACE PARKS & PRESERVES	> 1000 ft.
911	R O COMPONENT TECHNOLOGY (ROCT)	7919 SILVERTON AVE 402	92126		33999	MPI	Manufacturing, Misc	Penasquitos	906.10							Carroll Canyon, Unnamed Tributary	2101	INDUSTRIAL PARKS	< 200 ft.
912	RADYNE COMSTREAM	7330 TRADE ST	92121		33422	MPI	Manufacturing, Electronics	Penasquitos	906.10							Carroll Canyon, Unnamed Tributary	6002	OFFICE - LOW RISE	200 - 1000 ft.
913	RAISED INK PRINTERS	9373 ACTIVITY RD K	92126		81	MPI	Printing	Penasquitos	906.10							Carroll Canyon, Unnamed Tributary	2101	INDUSTRIAL PARKS	200 - 1000 ft.
914	Rankin Industries Inc.	8745 Production Ave	92121	3548	333992	MPI	Manufacturing, Equipment	Penasquitos	906.10			Conditional				Los Penasquitos Creek	2101	INDUSTRIAL PARKS	> 1000 ft.
915	RAVEN PRESS	7950 SILVERTON AVE 110	92126		323	MPI	Printing	Penasquitos	906.10							Carroll Canyon, Unnamed Tributary	2101	INDUSTRIAL PARKS	< 200 ft.
916	Rayotek Scientific	11494 Sorrento Valley Rd # J	92121	3231	327215	MPI	Manufacturing, Stone/Glass	Penasquitos	906.10			Conditional				Los Penasquitos Creek	2103	LIGHT INDUSTRY-GENERAL	200 - 1000 ft.
917	RC & JT INCORPORATED	9823 PACIFIC HEIGHTS BLVD D	92121		48532	MPI	Ground Transportation	Penasquitos	906.10							Soledad Canyon, Unnamed Tributary	2101	INDUSTRIAL PARKS	> 1000 ft.
918	REGENEMED INC	9855 TOWNE CENTRE DR 200	92121		339	MPI	Manufacturing, Misc	Penasquitos	906.10							Soledad Canyon, Unnamed Tributary	2101	INDUSTRIAL PARKS	> 1000 ft.

#	Business Name	Street Address	Zip	SIC	NAICS	TTWQ	Category	WMA	HSA	Drains to La Jolla ASBS	Drains to Switzer Creek	Industrial Permit Subjectivity	Less than 200 ft. from ESA	Tributary	Residential	Nearest Water Body	SANDAG Landuse Code	SANDAG Landuse	Distance to Nearest Water Body
919	REYNOLDS MASON INDUSTRIES INC	7960 STROMESA CT	92126		3315	MPI	Manufacturing, Primary Metal	Penasquitos	906.10							Carroll Canyon, Unnamed Tributary	2101	INDUSTRIAL PARKS	200 - 1000 ft.
920	RHODAS' IMAGING & PRINTING SERVICES	4204 SORRENTO VALLEY BLVD H	92121		323	MPI	Printing	Penasquitos	906.10							Los Penasquitos Creek	2103	LIGHT INDUSTRY-GENERAL	200 - 1000 ft.
921	RIEL GRAPHICS	9520 PADGETT ST 213	92126		323113	MPI	Printing	Penasquitos	906.10							Carroll Canyon, Unnamed Tributary	2101	INDUSTRIAL PARKS	> 1000 ft.
922	RIGHT MANUFACTURING LLC	7949 STROMESA CT G	92126		3329	MPI	Manufacturing, Fabricated Metal	Penasquitos	906.10							Carroll Canyon, Unnamed Tributary	2101	INDUSTRIAL PARKS	> 1000 ft.
923	RISEN MAGAZINE	11772 SORRENTO VALLEY RD 120	92121		51112	MPI	Printing	Penasquitos	906.10							Los Penasquitos Creek	2103	LIGHT INDUSTRY-GENERAL	200 - 1000 ft.
924	RJ MACHINE INC	7985 DUNBROOK RD E	92126		3327	MPI	Manufacturing, Fabricated Metal	Penasquitos	906.10							Carroll Canyon, Unnamed Tributary	2101	INDUSTRIAL PARKS	200 - 1000 ft.
925	ROBERT L ANDERSON INC	7636 MIRAMAR RD 1200	92126		339	MPI	Manufacturing, Misc	Penasquitos	906.10							Carroll Canyon, Unnamed Tributary	2101	INDUSTRIAL PARKS	> 1000 ft.
926	RP MACHINING	9727 PACIFIC HEIGHTS BLVD	92121		332	MPI	Manufacturing, Fabricated Metal	Penasquitos	906.10							Carroll Canyon, Unnamed Tributary	2101	INDUSTRIAL PARKS	> 1000 ft.
927	Rule Manufacturing Inc.	10741 Roselle St.	92121	3999	339999	MPI	Manufacturing, Misc	Penasquitos	906.10			Conditional				Los Penasquitos Creek	2103	LIGHT INDUSTRY-GENERAL	> 1000 ft.

#	Business Name	Street Address	Zip	SIC	NAICS	TTWQ	Category	WMA	HSA	Drains to La Jolla ASBS	Drains to Switzer Creek	Industrial Permit Subjectivity	Less than 200 ft. from ESA	Tributary	Residential	Nearest Water Body	SANDAG Landuse Code	SANDAG Landuse	Distance to Nearest Water Body
928	RUSH TRUCK LEASING	9690 BLACK MOUNTAIN RD	92126		493	MPI	Wholesale/Storage/ Warehousing	Penasquitos	906.10							Carroll Canyon, Unnamed Tributary	2104	WAREHOUSING & PUBLIC STORAGE	< 200 ft.
929	RUSTY SURFBOARDS INC	8495 COMMERCE AVE E	92121		321	MPI	Manufacturing, Wood/Furniture	Penasquitos	906.10							Carroll Canyon	2101	INDUSTRIAL PARKS	200 - 1000 ft.
930	S AND M FABRICATIONS	7965 DUNBROOK RD H	92126		332999	MPI	Manufacturing, Fabricated Metal	Penasquitos	906.10							Carroll Canyon, Unnamed Tributary	2101	INDUSTRIAL PARKS	200 - 1000 ft.
931	S K DIGITAL IMAGING INC	7686 MIRAMAR RD	92126		32311	MPI	Printing	Penasquitos	906.10							Carroll Canyon, Unnamed Tributary	2104	WAREHOUSING & PUBLIC STORAGE	> 1000 ft.
932	SA Instrumentation	10441 Roselle St. #E	92121	3679	334418	MPI	Manufacturing, Electronics	Penasquitos	906.10			Conditional				Carroll Canyon	2103	LIGHT INDUSTRY-GENERAL	200 - 1000 ft.
933	SAEHAN MEDIA CO LTD	12707 HIGH BLUFF DR 200	92130		4931	MPI	Wholesale/Storage/ Warehousing	Penasquitos	906.10							Carmel Valley, Unnamed Tributary	6002	OFFICE - LOW RISE	> 1000 ft.
934	SAFERACKS	11568 SORRENTO VALLEY RD 10	92121		339	MPI	Manufacturing, Misc	Penasquitos	906.10							Los Penasquitos Creek	2103	LIGHT INDUSTRY-GENERAL	200 - 1000 ft.
935	SAIA	9310 ACTIVITY RD C&D	92126		484	MPI	Ground Transportation	Penasquitos	906.10							Carroll Canyon, Unnamed Tributary	2101	INDUSTRIAL PARKS	200 - 1000 ft.
936	SALEPOINT INC	9909 HUENNEKENS ST 205	92121		3341	MPI	Manufacturing, Electronics	Penasquitos	906.10							Carroll Canyon, Unnamed Tributary	2101	INDUSTRIAL PARKS	200 - 1000 ft.
937	SAN DIEGO CHOPPERS	7939 SILVERTON AVE 808	92126		339	MPI	Manufacturing, Misc	Penasquitos	906.10							Carroll Canyon, Unnamed Tributary	2101	INDUSTRIAL PARKS	< 200 ft.

#	Business Name	Street Address	Zip	SIC	NAICS	TTWQ	Category	WMA	HSA	Drains to La Jolla ASBS	Drains to Switzer Creek	Industrial Permit Subjectivity	Less than 200 ft. from ESA	Tributary	Residential	Nearest Water Body	SANDAG Landuse Code	SANDAG Landuse	Distance to Nearest Water Body
938	SAN DIEGO CNC	7965 SILVERTON AVE 1307	92126		33271	MPI	Manufacturing, Fabricated Metal	Penasquitos	906.10							Carroll Canyon, Unnamed Tributary	2101	INDUSTRIAL PARKS	< 200 ft.
939	SAN DIEGO INSTRUMENTS INCORPORATED	7758 ARJONS DR	92126		339	MPI	Manufacturing, Misc	Penasquitos	906.10							Carroll Canyon, Unnamed Tributary	2101	INDUSTRIAL PARKS	200 - 1000 ft.
940	SAN DIEGO LUXURY TRANSPORTATION INC	8525 ARJONS DR K	92126		48532	MPI	Ground Transportation	Penasquitos	906.10							Carroll Canyon, Unnamed Tributary	2101	INDUSTRIAL PARKS	> 1000 ft.
941	SAN DIEGO MEDICAL TRANSPORTATION INC	9770 CANDIDA ST	92126		49211	MPI	Ground Transportation	Penasquitos	906.10							Carroll Canyon, Unnamed Tributary	2101	INDUSTRIAL PARKS	< 200 ft.
942	SAN DIEGO MOLD CORP	7975 DUNBROOK RD I	92126		3335	MPI	Manufacturing, Equipment	Penasquitos	906.10							Carroll Canyon, Unnamed Tributary	2101	INDUSTRIAL PARKS	200 - 1000 ft.
943	SAN DIEGO PRINTERS	9190 CAMINO SANTA FE	92121		51113	MPI	Printing	Penasquitos	906.10							Carroll Canyon, Unnamed Tributary	2103	LIGHT INDUSTRY-GENERAL	200 - 1000 ft.
944	SAN DIEGO UNION TRIBUNE	5985 PACIFIC CENTER BLVD 205-207	92121		51112	MPI	Printing	Penasquitos	906.10							Soledad Canyon, Unnamed Tributary	2101	INDUSTRIAL PARKS	200 - 1000 ft.
945	SANTA FE MEDICAL TRANSPORT	9265 DOWDY DR 211	92126		485999	MPI	Ground Transportation	Penasquitos	906.10							Carroll Canyon, Unnamed Tributary	2101	INDUSTRIAL PARKS	< 200 ft.
946	SAPPHIRE SCREENPRINTING & EMBROIDERY	9225 MIRA ESTE CT B	92126		315	MPI	Manufacturing, Fabric/Clothes	Penasquitos	906.10							Carroll Canyon, Unnamed Tributary	2101	INDUSTRIAL PARKS	< 200 ft.

#	Business Name	Street Address	Zip	SIC	NAICS	TTWQ	Category	WMA	HSA	Drains to La Jolla ASBS	Drains to Switzer Creek	Industrial Permit Subjectivity	Less than 200 ft. from ESA	Tributary	Residential	Nearest Water Body	SANDAG Landuse Code	SANDAG Landuse	Distance to Nearest Water Body
947	SATURN FREIGHT SYSTEMS	7578 TRADE ST	92121		481	MPI	Air Transit	Penasquitos	906.10							Carroll Canyon, Unnamed Tributary	2101	INDUSTRIAL PARKS	200 - 1000 ft.
948	SBG PRINTING	10439 Roselle Street, Suite A/B	92121	2752	323110	MPI	Printing	Penasquitos	906.10			Conditional				Soledad Canyon	2103	LIGHT INDUSTRY-GENERAL	200 - 1000 ft.
949	SCICON TECHNOLOGIES CORP	6450 LUSK BLVD C151	92121		32619	MPI	Manufacturing, Plastic/Rubber	Penasquitos	906.10							Soledad Canyon, Unnamed Tributary	2101	INDUSTRIAL PARKS	> 1000 ft.
950	SECTOR 9 INCORPORATED	9393 TRADE PL	92126	3949	42191	MPI	Wholesale/Storage/ Warehousing	Penasquitos	906.10			Conditional				Los Penasquitos Creek	2101	INDUSTRIAL PARKS	> 1000 ft.
951	SECURITY SYSTEMS TECHNIQUES INC	7768 ARJONS DR	92126		339	MPI	Manufacturing, Misc	Penasquitos	906.10							Carroll Canyon, Unnamed Tributary	2101	INDUSTRIAL PARKS	200 - 1000 ft.
952	SELECTIVE GENETICS INC	11545 SORRENTO VALLEY RD 310	92121		325412	MPI	Manufacturing, Biotech/Pharmaceutical	Penasquitos	906.10							Los Penasquitos Creek	2103	LIGHT INDUSTRY-GENERAL	200 - 1000 ft.
953	SEMTECH SAN DIEGO CORPORATION	10021 WILLOW CREEK RD	92131		3341	MPI	Manufacturing, Electronics	Penasquitos	906.10							Carroll Canyon, Unnamed Tributary	2101	INDUSTRIAL PARKS	> 1000 ft.
954	SENSORMATIC ELECTRONICS CORP	6795 FLANDERS DR	92121		334419	MPI	Manufacturing, Electronics	Penasquitos	906.10							Carroll Canyon, Unnamed Tributary	2101	INDUSTRIAL PARKS	> 1000 ft.
955	SENTRY SELF STORAGE	8440 EASTGATE CT	92121		493	MPI	Wholesale/Storage/ Warehousing	Penasquitos	906.10							Carroll Canyon, Unnamed Tributary	7603	OPEN SPACE PARKS & PRESERVES	< 200 ft.
956	SEQUENOM INC	3595 JOHN HOPKINS DR	92121		333314	MPI	Manufacturing, Equipment	Penasquitos	906.10							Soledad Canyon, Unnamed Tributary	2101	INDUSTRIAL PARKS	> 1000 ft.

#	Business Name	Street Address	Zip	SIC	NAICS	TTWQ	Category	WMA	HSA	Drains to La Jolla ASBS	Drains to Switzer Creek	Industrial Permit Subjectivity	Less than 200 ft. from ESA	Tributary	Residential	Nearest Water Body	SANDAG Landuse Code	SANDAG Landuse	Distance to Nearest Water Body
957	SHEFFIELD PLATERS, INC	9850 Waples Street	92121			MPI		Penasquitos	906.10			Potential				Carroll Canyon, Unnamed Tributary	2101	INDUSTRIAL PARKS	200 - 1000 ft.
958	SHORELINE PRESS	10441 ROSELLE ST C	92121		3231	MPI	Printing	Penasquitos	906.10							Soledad Canyon	2103	LIGHT INDUSTRY-GENERAL	200 - 1000 ft.
959	SIMPRO SCIENTIFIC	7949 SILVERTON AVE 925	92126		339	MPI	Manufacturing, Misc	Penasquitos	906.10							Carroll Canyon, Unnamed Tributary	2101	INDUSTRIAL PARKS	< 200 ft.
960	SIMULATION TRAINING SYSTEMS INC	11760 SORRENTO VALLEY RD J	92121		51113	MPI	Printing	Penasquitos	906.10							Los Penasquitos Creek	2103	LIGHT INDUSTRY-GENERAL	200 - 1000 ft.
961	SIR SPEED PRINTING #0177	7706 ARJONS DR	92126		32311	MPI	Printing	Penasquitos	906.10							Carroll Canyon, Unnamed Tributary	2101	INDUSTRIAL PARKS	200 - 1000 ft.
962	SKILLBUILDERS	6540 LUSK BLVD 241	92121		339	MPI	Manufacturing, Misc	Penasquitos	906.10							Soledad Canyon, Unnamed Tributary	2101	INDUSTRIAL PARKS	> 1000 ft.
963	SMS TECHNOLOGIES INC	9877 WAPLES ST	92121		3344	MPI	Manufacturing, Electronics	Penasquitos	906.10							Carroll Canyon, Unnamed Tributary	2101	INDUSTRIAL PARKS	200 - 1000 ft.
964	SOLAR SOLUTIONS	10080 WILLOW CREEK RD 105	92131		339	MPI	Manufacturing, Misc	Penasquitos	906.10							Carroll Canyon, Unnamed Tributary	6002	OFFICE - LOW RISE	> 1000 ft.
965	SOLECTEK CORPORATION	6370 NANCY RIDGE DR 109	92121		33422	MPI	Manufacturing, Electronics	Penasquitos	906.10							Carroll Canyon	2101	INDUSTRIAL PARKS	200 - 1000 ft.
966	SOLULINK INCORPORATED	9853 Pacific Height Blvd. #H	92121	2834	325412	MPI	Manufacturing, Biotech/Pharmaceutical	Penasquitos	906.10			Conditional				Los Penasquitos Creek	2101	INDUSTRIAL PARKS	> 1000 ft.

#	Business Name	Street Address	Zip	SIC	NAICS	TTWQ	Category	WMA	HSA	Drains to La Jolla ASBS	Drains to Switzer Creek	Industrial Permit Subjectivity	Less than 200 ft. from ESA	Tributary	Residential	Nearest Water Body	SANDAG Landuse Code	SANDAG Landuse	Distance to Nearest Water Body
967	SONANT CORPORATION	6215 FERRIS SQ 220	92121		3344	MPI	Manufacturing, Electronics	Penasquitos	906.10							Carroll Canyon, Unnamed Tributary	2101	INDUSTRIAL PARKS	200 - 1000 ft.
968	SONTEK/YSI INC	6837 NANCY RIDGE DR A	92121		3344	MPI	Manufacturing, Electronics	Penasquitos	906.10							Carroll Canyon	2101	INDUSTRIAL PARKS	200 - 1000 ft.
969	SORRENTO BIOCHEMICAL INC.	3443 Tripp Court #A	92121	2875	325413	MPI	Manufacturing, Biotech/Pharmaceutical	Penasquitos	906.10			Mandatory				Los Penasquitos Creek	2103	LIGHT INDUSTRY-GENERAL	200 - 1000 ft.
970	Sorrento Mesa Printing	7398 Trade Street	92121	2759		MPI	Printing	Penasquitos	906.10			Conditional				Carroll Canyon, Unnamed Tributary	6002	OFFICE - LOW RISE	> 1000 ft.
971	Southwest Millworks	7925 Dunbrook Rd. #A	92126	2521	337211	MPI	Manufacturing, Wood/Furniture	Penasquitos	906.10			Conditional				Carroll Canyon	2101	INDUSTRIAL PARKS	> 1000 ft.
972	SOUTHWESTERN SIGN SYSTEMS	9134 DOWDY DR	92126		339999	MPI	Manufacturing, Misc	Penasquitos	906.10							Carroll Canyon, Unnamed Tributary	2101	INDUSTRIAL PARKS	200 - 1000 ft.
973	SPECIALTY MANUFACTURING	6790 NANCY RIDGE DR	92121		339	MPI	Manufacturing, Misc	Penasquitos	906.10							Carroll Canyon	2101	INDUSTRIAL PARKS	200 - 1000 ft.
974	SPECIALTY SOAP & BATH PRODUCTS INC	7955 SILVERTON AVE 1201	92126		339999	MPI	Manufacturing, Misc	Penasquitos	906.10							Carroll Canyon, Unnamed Tributary	2101	INDUSTRIAL PARKS	< 200 ft.
975	SPECTRAGRAPHICS CORPORATION	9877 WAPLES ST	92121		339	MPI	Manufacturing, Misc	Penasquitos	906.10							Carroll Canyon, Unnamed Tributary	2101	INDUSTRIAL PARKS	200 - 1000 ft.
976	SQUARE D CO	6727 FLANDERS DR 228	92121		339	MPI	Manufacturing, Misc	Penasquitos	906.10							Carroll Canyon, Unnamed Tributary	2101	INDUSTRIAL PARKS	> 1000 ft.
977	STELLAR GRAPHICS	7929 SILVERTON AVE 607	92126		3231	MPI	Printing	Penasquitos	906.10							Carroll Canyon, Unnamed Tributary	2101	INDUSTRIAL PARKS	< 200 ft.

#	Business Name	Street Address	Zip	SIC	NAICS	TTWQ	Category	WMA	HSA	Drains to La Jolla ASBS	Drains to Switzer Creek	Industrial Permit Subjectivity	Less than 200 ft. from ESA	Tributary	Residential	Nearest Water Body	SANDAG Landuse Code	SANDAG Landuse	Distance to Nearest Water Body
978	STERLING BUSINESS FORMS INC	9885 CARROLL CANYON RD	92131		32311	MPI	Printing	Penasquitos	906.10							Carroll Canyon, Unnamed Tributary	2101	INDUSTRIAL PARKS	200 - 1000 ft.
979	STRATAGENE CLONING SYSTEMS	11011 TORREY PINES RD	92037		32512	MPI	Manufacturing, Chemicals	Penasquitos	906.10							Pacific Ocean Shoreline, Miramar Reservoir HA	2101	INDUSTRIAL PARKS	> 1000 ft.
980	STREETER PRINTING	9880 VIA PASAR C	92126		51113	MPI	Printing	Penasquitos	906.10							Carroll Canyon, Unnamed Tributary	2101	INDUSTRIAL PARKS	200 - 1000 ft.
981	SUNGEAR INC	8535 ARJONS DR G	92126		3361	MPI	Manufacturing, Equipment	Penasquitos	906.10							Carroll Canyon, Unnamed Tributary	2101	INDUSTRIAL PARKS	> 1000 ft.
982	SUPERLAMB INC	8026 MIRAMAR RD	92126		339	MPI	Manufacturing, Misc	Penasquitos	906.10							Carroll Canyon, Unnamed Tributary	2101	INDUSTRIAL PARKS	200 - 1000 ft.
983	SUPPLYPRO INC	9260 TRADE PL	92126		334419	MPI	Manufacturing, Electronics	Penasquitos	906.10							Carroll Canyon, Unnamed Tributary	2101	INDUSTRIAL PARKS	< 200 ft.
984	Surrey Precision Tool Inc.	8475 Commerce Ave	92121	3599	332710	MPI	Manufacturing, Fabricated Metal	Penasquitos	906.10			Conditional				Rose Canyon	5003	COMMUNITY SHOPPING CENTERS	> 1000 ft.
985	SYNOPSYS INC	12264 EL CAMINO REAL 302	92130		3344	MPI	Manufacturing, Electronics	Penasquitos	906.10							Carmel Valley, Unnamed Tributary	6002	OFFICE - LOW RISE	< 200 ft.
986	SYS TECHNOLOGIES INC	9745 BUSINESSPARK AVE	92131		334	MPI	Manufacturing, Electronics	Penasquitos	906.10							Carroll Canyon, Unnamed Tributary	2101	INDUSTRIAL PARKS	> 1000 ft.

#	Business Name	Street Address	Zip	SIC	NAICS	TTWQ	Category	WMA	HSA	Drains to La Jolla ASBS	Drains to Switzer Creek	Industrial Permit Subjectivity	Less than 200 ft. from ESA	Tributary	Residential	Nearest Water Body	SANDAG Landuse Code	SANDAG Landuse	Distance to Nearest Water Body
987	TANDEM METAL PRODUCTS INC	9076 CARROLL WAY	92121		332	MPI	Manufacturing, Fabricated Metal	Penasquitos	906.10							Carroll Canyon, Unnamed Tributary	2101	INDUSTRIAL PARKS	200 - 1000 ft.
988	Teal Electronics Corporation	10350 Sorrento Valley Rd.	92121	3612	335311	MPI	Manufacturing, Equipment	Penasquitos	906.10			Conditional				Los Penasquitos Creek	2103	LIGHT INDUSTRY-GENERAL	< 200 ft.
989	TEAM REPROGRAPHICS LLC	7110 CARROLL RD	92121		32311	MPI	Printing	Penasquitos	906.10							Carroll Canyon	2101	INDUSTRIAL PARKS	> 1000 ft.
990	Teledyne Advanced Pollution Instrumentation Inc.	9480 Carroll Park Dr.	92121	3826	334516	MPI	Manufacturing, Electronics	Penasquitos	906.10			Conditional				Carroll Canyon	2101	INDUSTRIAL PARKS	200 - 1000 ft.
991	TELEFONIX TECHNOLOGY	7098 MIRATECH DR 130	92121		334419	MPI	Manufacturing, Electronics	Penasquitos	906.10							Carroll Canyon, Unnamed Tributary	9101	UNDEVELOPED LAND	200 - 1000 ft.
992	TEXAS INSTRUMENT INC	9276 SCRANTON RD	92121		3344	MPI	Manufacturing, Electronics	Penasquitos	906.10							Carroll Canyon	5004	NEIGHBORHOOD SHOPPING CENTERS	200 - 1000 ft.
993	TEXAS INSTRUMENTS INCORPORATED	5505 MOREHOUSE DR 3998	92121		31	MPI	Manufacturing, Misc	Penasquitos	906.10							Soledad Canyon, Unnamed Tributary	2101	INDUSTRIAL PARKS	> 1000 ft.
994	TGS INC	5330 CARROLL CANYON RD	92121		339	MPI	Manufacturing, Misc	Penasquitos	906.10							Carroll Canyon, Unnamed Tributary	6002	OFFICE - LOW RISE	200 - 1000 ft.
995	THE ARGEN CORPORATION	5855 Oberlin Drive	92121		42199	MPI	Wholesale/Storage/ Warehousing	Penasquitos	906.10			Potential				Carroll Canyon, Unnamed Tributary	2101	INDUSTRIAL PARKS	> 1000 ft.
996	THE ART	9605 KEARNY VILLA RD B	92126		51112	MPI	Printing	Penasquitos	906.10							Carroll Canyon, Unnamed Tributary	2101	INDUSTRIAL PARKS	200 - 1000 ft.

#	Business Name	Street Address	Zip	SIC	NAICS	TTWQ	Category	WMA	HSA	Drains to La Jolla ASBS	Drains to Switzer Creek	Industrial Permit Subjectivity	Less than 200 ft. from ESA	Tributary	Residential	Nearest Water Body	SANDAG Landuse Code	SANDAG Landuse	Distance to Nearest Water Body
997	THE BREAD COMPANY	9681 DISTRIBUTION AVE	92121		311812	MPI	Manufacturing, Food/Drink	Penasquitos	906.10							Carroll Canyon	2101	INDUSTRIAL PARKS	200 - 1000 ft.
998	The Closet Factory	8909 Kenamar St. 102	92121	2541	337215	MPI	Manufacturing, Wood/Furniture	Penasquitos	906.10			Conditional				Carroll Canyon	2101	INDUSTRIAL PARKS	200 - 1000 ft.
999	THE FIREHOUSE BREWING COMPANY	7696 MIRAMAR RD	92126		31212	MPI	Manufacturing, Food/Drink	Penasquitos	906.10							Carroll Canyon, Unnamed Tributary	2104	WAREHOUSING & PUBLIC STORAGE	> 1000 ft.
1000	THE IAMS COMPANY	9948 HIBERT ST 106	92131		31199	MPI	Manufacturing, Food/Drink	Penasquitos	906.10							Los Penasquitos Creek, Unnamed Tributary	6002	OFFICE - LOW RISE	> 1000 ft.
1001	THE SIGN GROUP	8605 COMMERCE AVE B	92121		339999	MPI	Manufacturing, Misc	Penasquitos	906.10							Carroll Canyon	2101	INDUSTRIAL PARKS	< 200 ft.
1002	THE WINDOW FACTORY INC THE	9323 ACTIVITY RD C	92126		32619	MPI	Manufacturing, Plastic/Rubber	Penasquitos	906.10							Carroll Canyon, Unnamed Tributary	2101	INDUSTRIAL PARKS	200 - 1000 ft.
1003	THOMAS R LOWER	10958 SCRIPPS RANCH BLVD 1E	92131		48531	MPI	Ground Transportation	Penasquitos	906.10							Los Penasquitos Creek, Unnamed Tributary	5009	OTHER RETAIL TRADE AND STRIP COMMERCIAL	> 1000 ft.
1004	TIMELESS WOOD PRODUCTS INC	7676 MIRAMAR RD	92126		337	MPI	Manufacturing, Wood/Furniture	Penasquitos	906.10							Carroll Canyon, Unnamed Tributary	2101	INDUSTRIAL PARKS	> 1000 ft.
1005	TOOLSTER BELTS INC	3525 DEL MAR HEIGHTS RD 115A	92130		3399	MPI	Manufacturing, Misc	Penasquitos	906.10							Carmel Valley, Unnamed Tributary	5003	COMMUNITY SHOPPING CENTERS	200 - 1000 ft.

#	Business Name	Street Address	Zip	SIC	NAICS	TTWQ	Category	WMA	HSA	Drains to La Jolla ASBS	Drains to Switzer Creek	Industrial Permit Subjectivity	Less than 200 ft. from ESA	Tributary	Residential	Nearest Water Body	SANDAG Landuse Code	SANDAG Landuse	Distance to Nearest Water Body
1006	TOP CAT LIMOUSINE INC	8750 MIRAMAR PL	92121		485	MPI	Ground Transportation	Penasquitos	906.10							Carroll Canyon, Unnamed Tributary	2101	INDUSTRIAL PARKS	200 - 1000 ft.
1007	TOP WEST LIMOUSINES AND TRANSPORTATION INC	7935 DUNBROOK RD G	92126		48532	MPI	Ground Transportation	Penasquitos	906.10							Carroll Canyon, Unnamed Tributary	2101	INDUSTRIAL PARKS	200 - 1000 ft.
1008	TORREY HILLS TECHNOLOGIES LLC	10401 ROSELLE ST A205	92121		339	MPI	Manufacturing, Misc	Penasquitos	906.10							Soledad Canyon	2103	LIGHT INDUSTRY-GENERAL	200 - 1000 ft.
1009	TOTAL HOME REMODELING	7848 SILVERTON AVE F	92126		33712	MPI	Manufacturing, Wood/Furniture	Penasquitos	906.10							Carroll Canyon, Unnamed Tributary	2101	INDUSTRIAL PARKS	200 - 1000 ft.
1010	TPL MICROELECTRONICS INC	3347 INDUSTRIAL CT J	92121		3353	MPI	Manufacturing, Equipment	Penasquitos	906.10							Los Penasquitos Creek	2103	LIGHT INDUSTRY-GENERAL	> 1000 ft.
1011	TRADE EMBOSSING COMPANY	9835 CARROLL CENTRE RD 108	92126		323121	MPI	Printing	Penasquitos	906.10							Carroll Canyon, Unnamed Tributary	2101	INDUSTRIAL PARKS	200 - 1000 ft.
1012	Trademark Custom Woodwork	11675 Sorrento Valley Rd Suite M	92121	2434	337110	MPI	Manufacturing, Wood/Furniture	Penasquitos	906.10			Conditional				Los Penasquitos Creek	2103	LIGHT INDUSTRY-GENERAL	< 200 ft.
1013	TRANGO SYSTEMS INC	9939 VIA PASAR	92126		334	MPI	Manufacturing, Electronics	Penasquitos	906.10							Carroll Canyon, Unnamed Tributary	2101	INDUSTRIAL PARKS	200 - 1000 ft.
1014	TRANS WEST EXPRESS	9265 DOWDY DR 229	92126		488999	MPI	Ground Transportation	Penasquitos	906.10							Carroll Canyon, Unnamed Tributary	2101	INDUSTRIAL PARKS	< 200 ft.
1015	TRANSGROUP EXPRESS	9369 DOWDY DR C	92121		493	MPI	Wholesale/Storage/ Warehousing	Penasquitos	906.10							Carroll Canyon, Unnamed Tributary	2101	INDUSTRIAL PARKS	200 - 1000 ft.

#	Business Name	Street Address	Zip	SIC	NAICS	TTWQ	Category	WMA	HSA	Drains to La Jolla ASBS	Drains to Switzer Creek	Industrial Permit Subjectivity	Less than 200 ft. from ESA	Tributary	Residential	Nearest Water Body	SANDAG Landuse Code	SANDAG Landuse	Distance to Nearest Water Body
1016	TRAVEL BETTER TRANSPORTATION	7955 ARJONS DR	92126		485999	MPI	Ground Transportation	Penasquitos	906.10							Carroll Canyon, Unnamed Tributary	2101	INDUSTRIAL PARKS	> 1000 ft.
1017	TRIANGLE TRANSPORTATION INC	9850 OLSON DR	92121		493	MPI	Wholesale/Storage/ Warehousing	Penasquitos	906.10							Carroll Canyon, Unnamed Tributary	2101	INDUSTRIAL PARKS	200 - 1000 ft.
1018	TRI-CONSOLIDATED MANUFACTURING INC	10635 SCRIPPS RANCH BLVD G	92131		3344	MPI	Manufacturing, Electronics	Penasquitos	906.10							Carroll Canyon, Unnamed Tributary	6002	OFFICE - LOW RISE	> 1000 ft.
1019	TRILINE MEDICAL LLC	7965 SILVERTON AVE 1306	92126		49311	MPI	Wholesale/Storage/ Warehousing	Penasquitos	906.10							Carroll Canyon, Unnamed Tributary	2101	INDUSTRIAL PARKS	< 200 ft.
1020	TRISTAN TECHNOLOGIES INC	6185 CORNERSTONE CT 106	92121		339	MPI	Manufacturing, Misc	Penasquitos	906.10							Carroll Canyon, Unnamed Tributary	2101	INDUSTRIAL PARKS	> 1000 ft.
1021	TUNGSTEN HEAVY POWDER, INC	9090 Kenamar Drive	92121			MPI		Penasquitos	906.10			Potential				Carroll Canyon, Unnamed Tributary	2101	INDUSTRIAL PARKS	> 1000 ft.
1022	TURBINE COMPONENTS INC	8985 CRESTMAR PT TCI	92121		33361	MPI	Manufacturing, Equipment	Penasquitos	906.10							Carroll Canyon, Unnamed Tributary	2101	INDUSTRIAL PARKS	> 1000 ft.
1023	TURN-KEY-TECH LLC	9930 MESA RIM RD	92121		3262	MPI	Manufacturing, Plastic/Rubber	Penasquitos	906.10							Carroll Canyon, Unnamed Tributary	2101	INDUSTRIAL PARKS	< 200 ft.
1024	TWIN TWO DESIGN CRAFT	7919 SILVERTON AVE 421	92126		337	MPI	Manufacturing, Wood/Furniture	Penasquitos	906.10							Carroll Canyon, Unnamed Tributary	2101	INDUSTRIAL PARKS	< 200 ft.

#	Business Name	Street Address	Zip	SIC	NAICS	TTWQ	Category	WMA	HSA	Drains to La Jolla ASBS	Drains to Switzer Creek	Industrial Permit Subjectivity	Less than 200 ft. from ESA	Tributary	Residential	Nearest Water Body	SANDAG Landuse Code	SANDAG Landuse	Distance to Nearest Water Body
1025	USF REDDAWAY	9125 Dowdy Drive	92126	4212		MPI	Ground Transportation	Penasquitos	906.10			Conditional				Los Penasquitos Creek	2101	INDUSTRIAL PARKS	> 1000 ft.
1026	VALHALLA SCIENTIFIC INC	8318 MIRAMAR MALL RD	92121		3344	MPI	Manufacturing, Electronics	Penasquitos	906.10							Carroll Canyon, Unnamed Tributary	2101	INDUSTRIAL PARKS	200 - 1000 ft.
1027	VAL'S ACCESSORIES	5298 MEADOWS DEL MAR DRWY	92130		31521	MPI	Manufacturing, Fabric/Clothes	Penasquitos	906.10							Carmel Valley	7204	GOLF COURSES	> 1000 ft.
1028	VAN CAN COMPANY	12760 HIGH BLUFF DR 360	92130		332431	MPI	Manufacturing, Fabricated Metal	Penasquitos	906.10							Carmel Valley, Unnamed Tributary	6002	OFFICE - LOW RISE	> 1000 ft.
1029	VERA NOVA MACHINE SHOP	8525 ARJONS DR J	92126		3327	MPI	Manufacturing, Fabricated Metal	Penasquitos	906.10							Carroll Canyon, Unnamed Tributary	2101	INDUSTRIAL PARKS	> 1000 ft.
1030	VERSACALL TECHNOLOGIES INC	7047 CARROLL RD	92121		334419	MPI	Manufacturing, Electronics	Penasquitos	906.10							Carroll Canyon	2101	INDUSTRIAL PARKS	> 1000 ft.
1031	VICTORCH MEDITEK INC	7313 CARROLL RD A-B	92121		339	MPI	Manufacturing, Misc	Penasquitos	906.10							Carroll Canyon	2101	INDUSTRIAL PARKS	> 1000 ft.
1032	VINATECH	7747 FORMULA PL	92121		3327	MPI	Manufacturing, Fabricated Metal	Penasquitos	906.10							Carroll Canyon, Unnamed Tributary	2101	INDUSTRIAL PARKS	> 1000 ft.
1033	VITREK CORP	9880 VIA PASAR A	92126		334419	MPI	Manufacturing, Electronics	Penasquitos	906.10							Carroll Canyon, Unnamed Tributary	2101	INDUSTRIAL PARKS	200 - 1000 ft.
1034	WATERLINES UNLIMITED	7179 CONSTRUCTION CT A	92121		339999	MPI	Manufacturing, Misc	Penasquitos	906.10							Carroll Canyon	2101	INDUSTRIAL PARKS	200 - 1000 ft.
1035	WELCH ALLYN INC	7420 CARROLL RD	92121		339	MPI	Manufacturing, Misc	Penasquitos	906.10							Carroll Canyon	2101	INDUSTRIAL PARKS	> 1000 ft.

#	Business Name	Street Address	Zip	SIC	NAICS	TTWQ	Category	WMA	HSA	Drains to La Jolla ASBS	Drains to Switzer Creek	Industrial Permit Subjectivity	Less than 200 ft. from ESA	Tributary	Residential	Nearest Water Body	SANDAG Landuse Code	SANDAG Landuse	Distance to Nearest Water Body
1036	WEST COAST UNDERGROUND	7929 SILVERTON AVE 613	92126		2213	MPI	Waste Management	Penasquitos	906.10							Carroll Canyon, Unnamed Tributary	2101	INDUSTRIAL PARKS	< 200 ft.
1037	WESTAFLEX INC	7120 CARROLL RD	92121		339	MPI	Manufacturing, Misc	Penasquitos	906.10							Carroll Canyon	2101	INDUSTRIAL PARKS	> 1000 ft.
1038	WESTERN ACRYLIC	9885 MESA RIM RD 103	92121		3262	MPI	Manufacturing, Plastic/Rubber	Penasquitos	906.10							Carroll Canyon, Unnamed Tributary	2101	INDUSTRIAL PARKS	200 - 1000 ft.
1039	WILD WEST MOTOR COMPANY	8230 MIRALANI DR	92126		33611	MPI	Manufacturing, Equipment	Penasquitos	906.10							Carroll Canyon, Unnamed Tributary	2101	INDUSTRIAL PARKS	200 - 1000 ft.
1040	WINE SELLAR & BRASSERIE THE	9550 WAPLES ST 115	92121		493	MPI	Wholesale/Storage/ Warehousing	Penasquitos	906.10							Carroll Canyon, Unnamed Tributary	2101	INDUSTRIAL PARKS	> 1000 ft.
1041	WINTRISS ENGINEERING CORP	6342 FERRIS SQ	92121		3344	MPI	Manufacturing, Electronics	Penasquitos	906.10							Carroll Canyon, Unnamed Tributary	2101	INDUSTRIAL PARKS	200 - 1000 ft.
1042	WORLDTRANS SERVICES INC	7130 MIRAMAR RD 100A	92121		493	MPI	Wholesale/Storage/ Warehousing	Penasquitos	906.10							Carroll Canyon	7603	OPEN SPACE PARKS & PRESERVES	200 - 1000 ft.
1043	XILINX INC	6494 WEATHERS PL 100	92121		334	MPI	Manufacturing, Electronics	Penasquitos	906.10							Carroll Canyon, Unnamed Tributary	6002	OFFICE - LOW RISE	> 1000 ft.
1044	XITRON TECHNOLOGIES CORP	9770 CARROLL CENTRE RD A	92126		334419	MPI	Manufacturing, Electronics	Penasquitos	906.10							Carroll Canyon, Unnamed Tributary	2101	INDUSTRIAL PARKS	200 - 1000 ft.
1045	XYBERNET	10640 SCRIPPS RANCH BLVD	92131		339	MPI	Manufacturing, Misc	Penasquitos	906.10							Carroll Canyon, Unnamed Tributary	6002	OFFICE - LOW RISE	> 1000 ft.

#	Business Name	Street Address	Zip	SIC	NAICS	TTWQ	Category	WMA	HSA	Drains to La Jolla ASBS	Drains to Switzer Creek	Industrial Permit Subjectivity	Less than 200 ft. from ESA	Tributary	Residential	Nearest Water Body	SANDAG Landuse Code	SANDAG Landuse	Distance to Nearest Water Body
1046	YOUR BUDDY THE PRINTER	9420 ACTIVITY RD A	92126		323	MPI	Printing	Penasquitos	906.10							Carroll Canyon, Unnamed Tributary	2101	INDUSTRIAL PARKS	200 - 1000 ft.
1047	Z COMMUNICATIONS INC	9939 VIA PASAR	92126		3344	MPI	Manufacturing, Electronics	Penasquitos	906.10							Carroll Canyon, Unnamed Tributary	2101	INDUSTRIAL PARKS	200 - 1000 ft.
1048	Z MICROSYSTEMS INC	9830 SUMMERS RIDGE RD	92121		3341	MPI	Manufacturing, Electronics	Penasquitos	906.10							Carroll Canyon, Unnamed Tributary	9101	UNDEVELOPED LAND	200 - 1000 ft.
1049	ZENITH MEDICAL INC	10064 MESA RIDGE CT 218	92121		333314	MPI	Manufacturing, Equipment	Penasquitos	906.10							Carroll Canyon, Unnamed Tributary	2101	INDUSTRIAL PARKS	200 - 1000 ft.
1050	ZORAN CORPORATION	5677 OBERLIN DR 204	92121		334419	MPI	Manufacturing, Electronics	Penasquitos	906.10							Carroll Canyon	6002	OFFICE - LOW RISE	200 - 1000 ft.
1051	9808 WAPLES INC	12375 WORLD TRADE DR	92128		322299	MPI	Manufacturing, Paper	Penasquitos	906.20							Los Penasquitos Creek, Unnamed Tributary	2101	INDUSTRIAL PARKS	200 - 1000 ft.
1052	ADVANCED CHEMICAL TRANSPORT INC	12310 WORLD TRADE DR 111	92128		493	MPI	Wholesale/Storage/ Warehousing	Penasquitos	906.20							Los Penasquitos Creek, Unnamed Tributary	2104	WAREHOUSING & PUBLIC STORAGE	200 - 1000 ft.
1053	AERONAUTICAL SYSTEMS INC	13330 EVENING CREEK DR	92128		33641	MPI	Manufacturing, Equipment	Penasquitos	906.20							Chicarita Creek, Unnamed Tributary	2101	INDUSTRIAL PARKS	200 - 1000 ft.
1054	AMERICAN SECURITY RX	10755 SCRIPPS POWAY PKY F	92131		32311	MPI	Printing	Penasquitos	906.20							Cypress Canyon	5003	COMMUNITY SHOPPING CENTERS	200 - 1000 ft.

#	Business Name	Street Address	Zip	SIC	NAICS	TTWQ	Category	WMA	HSA	Drains to La Jolla ASBS	Drains to Switzer Creek	Industrial Permit Subjectivity	Less than 200 ft. from ESA	Tributary	Residential	Nearest Water Body	SANDAG Landuse Code	SANDAG Landuse	Distance to Nearest Water Body
1055	AMERICAN SPUTTERING TECHNOLOGIES	13240 EVENING CREEK S DR 309	92128		332	MPI	Manufacturing, Fabricated Metal	Penasquitos	906.20							Chicarita Creek, Unnamed Tributary	7603	OPEN SPACE PARKS & PRESERVES	200 - 1000 ft.
1056	AUTOMOBILE CLUB OF SOUTHERN CALIFORNIA	12630 SABRE SPRINGS PKY 301	92128		48899	MPI	Ground Transportation	Penasquitos	906.20							Chicarita Creek, Unnamed Tributary	5004	NEIGHBORHOOD SHOPPING CENTERS	200 - 1000 ft.
1057	CARVIN CORPORATION	12340 WORLD TRADE DR	92128		339	MPI	Manufacturing, Misc	Penasquitos	906.20							Los Penasquitos Creek, Unnamed Tributary	2101	INDUSTRIAL PARKS	200 - 1000 ft.
1058	CHANDLER INTERCONNECT INC	12225 WORLD TRADE DR N	92128		3399	MPI	Manufacturing, Misc	Penasquitos	906.20							Los Penasquitos Creek, Unnamed Tributary	2101	INDUSTRIAL PARKS	200 - 1000 ft.
1059	CRITICAL AIR MEDICINE	13400 SABRE SPRINGS PKY 270	92128		481	MPI	Air Transit	Penasquitos	906.20							Chicarita Creek, Unnamed Tributary	6002	OFFICE - LOW RISE	200 - 1000 ft.
1060	EMAG SOLUTIONS LLC	13230 EVENING CREEK DR 202	92128		3346	MPI	Manufacturing, Plastic/Rubber	Penasquitos	906.20							Chicarita Creek, Unnamed Tributary	7603	OPEN SPACE PARKS & PRESERVES	200 - 1000 ft.
1061	EMMANUEL A ADEBAYO	11723 STONEY PEAK DR 56	92128		485999	MPI	Ground Transportation	Penasquitos	906.20							Chicarita Creek	5003	COMMUNITY SHOPPING CENTERS	> 1000 ft.
1062	EXPRESS WEST DELIVERY SERVICE	12728 RANCHO PENASQUITOS BLVD 95	92129		48421	MPI	Ground Transportation	Penasquitos	906.20							Los Penasquitos Creek	5007	ARTERIAL COMMERCIAL	> 1000 ft.
1063	FINGER SAVER	12225 WORLD TRADE DR I	92128		339	MPI	Manufacturing, Misc	Penasquitos	906.20							Los Penasquitos Creek, Unnamed Tributary	2101	INDUSTRIAL PARKS	200 - 1000 ft.

#	Business Name	Street Address	Zip	SIC	NAICS	TTWQ	Category	WMA	HSA	Drains to La Jolla ASBS	Drains to Switzer Creek	Industrial Permit Subjectivity	Less than 200 ft. from ESA	Tributary	Residential	Nearest Water Body	SANDAG Landuse Code	SANDAG Landuse	Distance to Nearest Water Body
1064	GENBIO	15222 AVENUE OF SCIENCE A	92128		339	MPI	Manufacturing, Misc	Penasquitos	906.20							Chicarita Creek, Unnamed Tributary	6002	OFFICE - LOW RISE	> 1000 ft.
1065	ILKER ECIR	11791 STONEY PEAK DR 2322	92128		48599	MPI	Ground Transportation	Penasquitos	906.20							Chicarita Creek	5003	COMMUNITY SHOPPING CENTERS	> 1000 ft.
1066	INTERNATIONAL CARRIER EXPRESS (ICE)	9940 KIKA CT 4025	92129		484121	MPI	Ground Transportation	Penasquitos	906.20							Los Penasquitos Creek	7603	OPEN SPACE PARKS & PRESERVES	200 - 1000 ft.
1067	OLEG SAVOV SAVOV TRUCKING	11835 CARMEL MOUNTAIN RD 1304-210	92128		48411	MPI	Ground Transportation	Penasquitos	906.20							Chicarita Creek	5003	COMMUNITY SHOPPING CENTERS	> 1000 ft.
1068	PACE MICRO INC	12335 WORLD TRADE DR 11A	92128		334	MPI	Manufacturing, Electronics	Penasquitos	906.20							Los Penasquitos Creek, Unnamed Tributary	2101	INDUSTRIAL PARKS	200 - 1000 ft.
1069	PULSE ENGINEERING INC	12220 WORLD TRADE DR	92128		3344	MPI	Manufacturing, Electronics	Penasquitos	906.20							Los Penasquitos Creek, Unnamed Tributary	2101	INDUSTRIAL PARKS	200 - 1000 ft.
1070	STORAGE WEST	12305 WORLD TRADE DR	92128		4931	MPI	Wholesale/Storage/ Warehousing	Penasquitos	906.20							Los Penasquitos Creek, Unnamed Tributary	2104	WAREHOUSING & PUBLIC STORAGE	< 200 ft.
1071	ZIRO DESIGN INC	12335 WORLD TRADE DR 11B	92128		3359	MPI	Manufacturing, Equipment	Penasquitos	906.20							Los Penasquitos Creek, Unnamed Tributary	2101	INDUSTRIAL PARKS	200 - 1000 ft.
1072	A V TRUCKING	6020 PROGRESSIVE AVE 900	92154		485999	MPI	Ground Transportation	San Diego Bay: Otay	910.20							Dennery Canyon	2104	WAREHOUSING & PUBLIC STORAGE	> 1000 ft.

#	Business Name	Street Address	Zip	SIC	NAICS	TTWQ	Category	WMA	HSA	Drains to La Jolla ASBS	Drains to Switzer Creek	Industrial Permit Subjectivity	Less than 200 ft. from ESA	Tributary	Residential	Nearest Water Body	SANDAG Landuse Code	SANDAG Landuse	Distance to Nearest Water Body
1073	ADVANCED MACHINING SOLUTIONS	1520 CORPORATE CENTER DR	92154		332	MPI	Manufacturing, Fabricated Metal	San Diego Bay: Otay	910.20							Dennery Canyon	2103	LIGHT INDUSTRY-GENERAL	200 - 1000 ft.
1074	AP PRECISION METALS	1215 30th Street	92154			MPI		San Diego Bay: Otay	910.20			Potential				Otay River, Unnamed Tributary	2103	LIGHT INDUSTRY-GENERAL	200 - 1000 ft.
1075	BINATIONAL BUSES AND TRUCKS	908 BEYER WAY 14	92154		42114	MPI	Recycling	San Diego Bay: Otay	910.20							Otay River, Unnamed Tributary	6806	ELEMENTARY SCHOOLS	200 - 1000 ft.
1076	CALIFORNIA COMMERCIAL ASPHALT LLC	387 HOLLISTER ST	92154		339	MPI	Manufacturing, Misc	San Diego Bay: Otay	910.20							Otay River	2201	EXTRACTIVE INDUSTRY	200 - 1000 ft.
1077	CLOVER DESIGN & DIGITAL PRINTING	6175 PROGRESSIVE AVE 500	92154		323115	MPI	Printing	San Diego Bay: Otay	910.20							Dennery Canyon	9101	UNDEVELOPED LAND	> 1000 ft.
1078	CNC MANUFACTURING	7015 MANYA CIR	92154		339999	MPI	Manufacturing, Misc	San Diego Bay: Otay	910.20							Otay River	2101	INDUSTRIAL PARKS	> 1000 ft.
1079	COBIAN AUTO RECYCLING	1284 OTAY VALLEY RD	92154		44131	MPI	Other: Auto Supplies	San Diego Bay: Otay	910.20							Otay River, Unnamed Tributary	2301	JUNKYARD/DUMP/LANDFILL	> 1000 ft.
1080	CROWERS CAMS & EQUIPMENT CO	6180 BUSINESS CENTER CT	92154		336399	MPI	Manufacturing, Equipment	San Diego Bay: Otay	910.20							Dennery Canyon	2104	WAREHOUSING & PUBLIC STORAGE	> 1000 ft.
1081	Delta Group Electronics	1330 30th St. #G	92154	3679	334418	MPI	Manufacturing, Electronics	San Diego Bay: Otay	910.20			Conditional				Otay River	2103	LIGHT INDUSTRY-GENERAL	> 1000 ft.
1082	EL VAQUERO STORAGE	1095 HERITAGE RD POGORW B13	92154		49319	MPI	Wholesale/Storage/ Warehousing	San Diego Bay: Otay	910.20							Otay River	2301	JUNKYARD/DUMP/LANDFILL	> 1000 ft.
1083	FAST AUTO STORAGE	1095 HERITAGE RD B8 B5	92154		49319	MPI	Wholesale/Storage/ Warehousing	San Diego Bay: Otay	910.20							Otay River	2301	JUNKYARD/DUMP/LANDFILL	> 1000 ft.
1084	FLORES AUTO STORAGE	1095 HERITAGE RD C2	92154		49311	MPI	Wholesale/Storage/ Warehousing	San Diego Bay: Otay	910.20							Otay River	2301	JUNKYARD/DUMP/LANDFILL	> 1000 ft.
1085	G&G STORAGE	1095 POGO RD B4	92154		49311	MPI	Wholesale/Storage/ Warehousing	San Diego Bay: Otay	910.20							Otay River, Unnamed Tributary	4103	GENERAL AVIATION AIRPORT	> 1000 ft.

#	Business Name	Street Address	Zip	SIC	NAICS	TTWQ	Category	WMA	HSA	Drains to La Jolla ASBS	Drains to Switzer Creek	Industrial Permit Subjectivity	Less than 200 ft. from ESA	Tributary	Residential	Nearest Water Body	SANDAG Landuse Code	SANDAG Landuse	Distance to Nearest Water Body
1086	GAMINO AUTO STORAGE	1595 HERITAGE RD B11	92154		49311	MPI	Wholesale/Storage/ Warehousing	San Diego Bay: Otay	910.20							Otay River	9101	UNDEVELOPED LAND	> 1000 ft.
1087	GREEN KARS AUTO WRECKING	1510 HERITAGE RD A	92154		44131	MPI	Other: Auto Supplies	San Diego Bay: Otay	910.20							Otay River	2301	JUNKYARD/DUMP/LANDFILL	> 1000 ft.
1088	JESUS CAMARENA-FLORES	1095 HERITAGE RD B10	92154		4931	MPI	Wholesale/Storage/ Warehousing	San Diego Bay: Otay	910.20							Otay River	2301	JUNKYARD/DUMP/LANDFILL	> 1000 ft.
1089	JOSE RODRIGUEZ Y CAZAL	1524 HERITAGE RD	92154		484	MPI	Ground Transportation	San Diego Bay: Otay	910.20							Otay River	2301	JUNKYARD/DUMP/LANDFILL	> 1000 ft.
1090	MARBELLA SURF DESIGNS	825 HOLLISTER ST G	92154		339999	MPI	Manufacturing, Misc	San Diego Bay: Otay	910.20							Otay River, Unnamed Tributary	2104	WAREHOUSING & PUBLIC STORAGE	> 1000 ft.
1091	MARQUEZ BROTHERS SOUTHERN CALIFORNIA INC	825 HOLLISTER ST J	92154		31199	MPI	Manufacturing, Food/Drink	San Diego Bay: Otay	910.20							Otay River, Unnamed Tributary	2104	WAREHOUSING & PUBLIC STORAGE	> 1000 ft.
1092	METAMEX	1333 30TH ST A	92154		493	MPI	Wholesale/Storage/ Warehousing	San Diego Bay: Otay	910.20							Otay River, Unnamed Tributary	2103	LIGHT INDUSTRY-GENERAL	< 200 ft.
1093	MIRANDA'S TOWING	980 OTAY VALLEY RD	92154		4889	MPI	Ground Transportation	San Diego Bay: Otay	910.20							Otay River, Unnamed Tributary	7603	OPEN SPACE PARKS & PRESERVES	> 1000 ft.
1094	MOISES VIVAS	1095 HERITAGE RD	92154		4931	MPI	Wholesale/Storage/ Warehousing	San Diego Bay: Otay	910.20							Otay River	2301	JUNKYARD/DUMP/LANDFILL	> 1000 ft.
1095	MOLINARI RACING PRODUCTS INC	7015 MANYA CIR	92154		33999	MPI	Manufacturing, Misc	San Diego Bay: Otay	910.20							Otay River	2101	INDUSTRIAL PARKS	> 1000 ft.
1096	NLP FURNITURE INDUSTRIES INC	1425 CORPORATE CENTER DR 200	92154		3379	MPI	Manufacturing, Wood/Furniture	San Diego Bay: Otay	910.20							Dennery Canyon	9101	UNDEVELOPED LAND	> 1000 ft.
1097	OTAY MESA TOW & STORAGE	1155 POGO ROW A	92173		49319	MPI	Wholesale/Storage/ Warehousing	San Diego Bay: Otay	910.20							Otay River, Unnamed Tributary	4103	GENERAL AVIATION AIRPORT	> 1000 ft.
1098	Remcor Technical Industries Inc.	7025 Alamitos Ave	92154	3679	334418	MPI	Manufacturing, Electronics	San Diego Bay: Otay	910.20			Conditional				Otay River	2101	INDUSTRIAL PARKS	200 - 1000 ft.

#	Business Name	Street Address	Zip	SIC	NAICS	TTWQ	Category	WMA	HSA	Drains to La Jolla ASBS	Drains to Switzer Creek	Industrial Permit Subjectivity	Less than 200 ft. from ESA	Tributary	Residential	Nearest Water Body	SANDAG Landuse Code	SANDAG Landuse	Distance to Nearest Water Body
1099	RENE RODRIGUEZ	1117 25TH ST 209	92154		48531	MPI	Ground Transportation	San Diego Bay: Otay	910.20							Otay River, Unnamed Tributary	5007	ARTERIAL COMMERCIAL	> 1000 ft.
1100	REYNA MORALES DELIVERY	1674 PALM AVE 36	92154		49221	MPI	Ground Transportation	San Diego Bay: Otay	910.20							Otay River, Unnamed Tributary	5007	ARTERIAL COMMERCIAL	200 - 1000 ft.
1101	SERAFIN MANZANO	1095 HERITAGE RD B3	92154		49319	MPI	Wholesale/Storage/ Warehousing	San Diego Bay: Otay	910.20							Otay River	2301	JUNKYARD/DUMP/LANDFILL	> 1000 ft.
1102	SILVA CASEWORKS INC	2212 VERUS ST	92154		32613	MPI	Manufacturing, Plastic/Rubber	San Diego Bay: Otay	910.20							Otay River	2101	INDUSTRIAL PARKS	> 1000 ft.
1103	TACTICAL ASSAULT GEAR	1330 30TH ST A	92154		339	MPI	Manufacturing, Misc	San Diego Bay: Otay	910.20							Otay River, Unnamed Tributary	2103	LIGHT INDUSTRY-GENERAL	< 200 ft.
1104	AMERICAN CORPORATE SEDAN & LIMOUSINE	1220 ROSECRANS ST 452	92106		48532	MPI	Ground Transportation	San Diego Bay: Pueblo	908.10							San Diego Bay	6002	OFFICE - LOW RISE	200 - 1000 ft.
1105	AVIARA ADVANTAGE LIMOUSINE / AVIARA A LIMOUSINE	3035 POE ST 1	92106		48532	MPI	Ground Transportation	San Diego Bay: Pueblo	908.10							San Diego Bay	5007	ARTERIAL COMMERCIAL	> 1000 ft.
1106	CREATIVE DESIGN SPECIALITIES	3333 MIDWAY DR 103	92110		323	MPI	Printing	San Diego Bay: Pueblo	908.10							San Diego Bay	5007	ARTERIAL COMMERCIAL	> 1000 ft.
1107	CROWN CHAUFFEUR SERVICES	2905 CANON ST	92106		48532	MPI	Ground Transportation	San Diego Bay: Pueblo	908.10							San Diego Bay	6002	OFFICE - LOW RISE	200 - 1000 ft.
1108	DON BIRDWELL FABRICATION	2829 CANON ST A	92106		321	MPI	Manufacturing, Wood/Furniture	San Diego Bay: Pueblo	908.10							San Diego Bay	5007	ARTERIAL COMMERCIAL	200 - 1000 ft.
1109	Dotworkz	3688 Midway Dr.	92110	3663	334220	MPI	Manufacturing, Electronics	San Diego Bay: Pueblo	908.10			Conditional				San Diego Bay	5003	COMMUNITY SHOPPING CENTERS	> 1000 ft.
1110	DYNAMIC MARINE MACHINING	2805 CANON ST	92106		3327	MPI	Manufacturing, Fabricated Metal	San Diego Bay: Pueblo	908.10							San Diego Bay	2103	LIGHT INDUSTRY-GENERAL	200 - 1000 ft.
1111	EMMET WARDELL	4780 1/2 POINT LOMA AVE	92107		4859	MPI	Ground Transportation	San Diego Bay: Pueblo	908.10							Pacific Ocean	6102	RELIGIOUS FACILITY	200 - 1000 ft.

#	Business Name	Street Address	Zip	SIC	NAICS	TTWQ	Category	WMA	HSA	Drains to La Jolla ASBS	Drains to Switzer Creek	Industrial Permit Subjectivity	Less than 200 ft. from ESA	Tributary	Residential	Nearest Water Body	SANDAG Landuse Code	SANDAG Landuse	Distance to Nearest Water Body
1112	EXECUTIVE LIMOUSINE AND SEDAN INC	2810 LYTTON ST	92110		48532	MPI	Ground Transportation	San Diego Bay: Pueblo	908.10							San Diego Bay	5007	ARTERIAL COMMERCIAL	> 1000 ft.
1113	FIRST CHOICE MEDS	1220 ROSECRANS ST 153	92106		49221	MPI	Ground Transportation	San Diego Bay: Pueblo	908.10							San Diego Bay	6002	OFFICE - LOW RISE	200 - 1000 ft.
1114	GEPHART FINS	3639 MIDWAY DR B 162	92110		32199	MPI	Manufacturing, Wood/Furniture	San Diego Bay: Pueblo	908.10							San Diego Bay	5003	COMMUNITY SHOPPING CENTERS	> 1000 ft.
1115	JOHN M JANAN	1220 ROSECRANS ST 429	92106		48531	MPI	Ground Transportation	San Diego Bay: Pueblo	908.10							San Diego Bay	6002	OFFICE - LOW RISE	200 - 1000 ft.
1116	JOSH MIRAMONTEZ	4770 POINT LOMA AVE 101	92107		48599	MPI	Ground Transportation	San Diego Bay: Pueblo	908.10							Pacific Ocean	4114	PARKING LOTS - SURFACE	200 - 1000 ft.
1117	KEVIN WHITE DESIGNS	3022 POE ST	92106		337	MPI	Manufacturing, Wood/Furniture	San Diego Bay: Pueblo	908.10							San Diego Bay	5007	ARTERIAL COMMERCIAL	> 1000 ft.
1118	LARRY MOORE	1524 ROSECRANS ST	92106		48531	MPI	Ground Transportation	San Diego Bay: Pueblo	908.10							San Diego Bay	5007	ARTERIAL COMMERCIAL	200 - 1000 ft.
1119	OFFSHORE BALLAS SAILS	2805 CANON ST	92106		336	MPI	Manufacturing, Equipment	San Diego Bay: Pueblo	908.10							San Diego Bay	2103	LIGHT INDUSTRY-GENERAL	200 - 1000 ft.
1120	QUANTUM SAN DIEGO	2832 CANON ST	92106		339999	MPI	Manufacturing, Misc	San Diego Bay: Pueblo	908.10							San Diego Bay	5007	ARTERIAL COMMERCIAL	200 - 1000 ft.
1121	SAN DIEGO LIMO BUSES	3333 MIDWAY DR 206	92110		485	MPI	Ground Transportation	San Diego Bay: Pueblo	908.10							San Diego Bay	5007	ARTERIAL COMMERCIAL	> 1000 ft.
1122	SIMPLER GIFTS PRESS	1050 ROSECRANS ST D	92106		339999	MPI	Manufacturing, Misc	San Diego Bay: Pueblo	908.10							San Diego Bay	5007	ARTERIAL COMMERCIAL	200 - 1000 ft.
1123	THE TRAVEL & TOUR COMPANY OF SAN DIEGO	3145 ROSECRANS ST B	92110		488999	MPI	Ground Transportation	San Diego Bay: Pueblo	908.10							San Diego Bay	5003	COMMUNITY SHOPPING CENTERS	> 1000 ft.
1124	AAA TWO MEN WILL MOVE YOU INC	3571 PACIFIC HWY	92101		493	MPI	Wholesale/Storage/ Warehousing	San Diego Bay: Pueblo	908.21							San Diego Bay	2103	LIGHT INDUSTRY-GENERAL	> 1000 ft.
1125	ABA CARGO LLC	610 ASH ST 805	92101		48422	MPI	Ground Transportation	San Diego Bay: Pueblo	908.21							San Diego Bay	6002	OFFICE - LOW RISE	> 1000 ft.
1126	ABDELADIM JAWAD	114 IVY ST	92101		488	MPI	Ground Transportation	San Diego Bay: Pueblo	908.21							San Diego Bay	6002	OFFICE - LOW RISE	> 1000 ft.

#	Business Name	Street Address	Zip	SIC	NAICS	TTWQ	Category	WMA	HSA	Drains to La Jolla ASBS	Drains to Switzer Creek	Industrial Permit Subjectivity	Less than 200 ft. from ESA	Tributary	Residential	Nearest Water Body	SANDAG Landuse Code	SANDAG Landuse	Distance to Nearest Water Body
1127	AIRPORT SHUTTLE	3560 ROSECRANS ST 105	92110		48599	MPI	Ground Transportation	San Diego Bay: Pueblo	908.21							San Diego Bay	5004	NEIGHBORHOOD SHOPPING CENTERS	> 1000 ft.
1128	AKRAM NAJD	1665 09TH AVE 4	92101		48599	MPI	Ground Transportation	San Diego Bay: Pueblo	908.21							San Diego Bay	6002	OFFICE - LOW RISE	> 1000 ft.
1129	AL MELONE CUSTOM COVERS	1446 Columbia Street	92101	2394	314912	MPI	Manufacturing, Fabric/Clothes	San Diego Bay: Pueblo	908.21			Conditional				San Diego Bay	6001	OFFICE - HIGH RISE	> 1000 ft.
1130	ALAMO/NATIONAL	2942 KETTNER BLVD	92101		488999	MPI	Ground Transportation	San Diego Bay: Pueblo	908.21							San Diego Bay	5009	OTHER RETAIL TRADE AND STRIP COMMERCIAL	> 1000 ft.
1131	ALBERT CAMACHO'S CUSTOM WOODWORK	3340 KETTNER BLVD	92101		321	MPI	Manufacturing, Wood/Furniture	San Diego Bay: Pueblo	908.21							San Diego Bay	4114	PARKING LOTS - SURFACE	> 1000 ft.
1132	ALEXEY YAVORSKIY	745 09TH AVE	92101		485999	MPI	Ground Transportation	San Diego Bay: Pueblo	908.21							San Diego Bay	5009	OTHER RETAIL TRADE AND STRIP COMMERCIAL	> 1000 ft.
1133	ALEX'S ALTERATIONS IRINA'S ALTERATIONS	3702 06TH AVE	92103		31521	MPI	Manufacturing, Fabric/Clothes	San Diego Bay: Pueblo	908.21							San Diego Bay	6002	OFFICE - LOW RISE	> 1000 ft.
1134	ALI GUNDUZ	615 C ST	92101		48599	MPI	Ground Transportation	San Diego Bay: Pueblo	908.21							San Diego Bay	5009	OTHER RETAIL TRADE AND STRIP COMMERCIAL	> 1000 ft.
1135	ALI OZKAYA	1432 01ST AVE	92101		485999	MPI	Ground Transportation	San Diego Bay: Pueblo	908.21							San Diego Bay	4114	PARKING LOTS - SURFACE	> 1000 ft.
1136	ALI YEKE	616 G ST 72	92101		48599	MPI	Ground Transportation	San Diego Bay: Pueblo	908.21							San Diego Bay	4114	PARKING LOTS - SURFACE	> 1000 ft.
1137	ALI YUSIF ALI ZADE	433 10TH AVE	92101		485999	MPI	Ground Transportation	San Diego Bay: Pueblo	908.21							San Diego Bay	4115	PARKING LOTS - STRUCTURE	> 1000 ft.
1138	AMBLER TOURS & TRAVEL SERVICE INC	1010 02ND AVE 1800	92101		488999	MPI	Ground Transportation	San Diego Bay: Pueblo	908.21							San Diego Bay	6001	OFFICE - HIGH RISE	> 1000 ft.
1139	ANDAI K OGBAGEBRIEL	433 10TH AVE	92101		485999	MPI	Ground Transportation	San Diego Bay: Pueblo	908.21							San Diego Bay	4115	PARKING LOTS - STRUCTURE	> 1000 ft.
1140	ANTHONY CAUDILLO	638 08TH AVE	92101		48531	MPI	Ground Transportation	San Diego Bay: Pueblo	908.21							San Diego Bay	5007	ARTERIAL COMMERCIAL	> 1000 ft.

#	Business Name	Street Address	Zip	SIC	NAICS	TTWQ	Category	WMA	HSA	Drains to La Jolla ASBS	Drains to Switzer Creek	Industrial Permit Subjectivity	Less than 200 ft. from ESA	Tributary	Residential	Nearest Water Body	SANDAG Landuse Code	SANDAG Landuse	Distance to Nearest Water Body
1141	ANTHONY REYNA	1331 E ST 12	92101		48531	MPI	Ground Transportation	San Diego Bay: Pueblo	908.21							San Diego Bay	5009	OTHER RETAIL TRADE AND STRIP COMMERCIAL	> 1000 ft.
1142	APOLLO SOUTHWEST INC	1250 06TH AVE 208	92101		562119	MPI	Ground Transportation	San Diego Bay: Pueblo	908.21							San Diego Bay	7606	LANDSCAPE OPEN SPACE	> 1000 ft.
1143	BAHRAM PAZOUKI-TROUDI	1758 06TH AVE 7	92101		485999	MPI	Ground Transportation	San Diego Bay: Pueblo	908.21							San Diego Bay	6002	OFFICE - LOW RISE	> 1000 ft.
1144	BELLISSIMO TREASURES	861 06TH AVE 522	92101		3399	MPI	Manufacturing, Misc	San Diego Bay: Pueblo	908.21							San Diego Bay	6001	OFFICE - HIGH RISE	> 1000 ft.
1145	BIOSYSTEMS INSTITUTES INC	755 UNION ST 608	92101		339	MPI	Manufacturing, Misc	San Diego Bay: Pueblo	908.21							San Diego Bay	6003	GOV'T OFFICE/CIVIC CENTER	> 1000 ft.
1146	BLAZO VUKMANOVIC	521 MARKET ST	92101		485999	MPI	Ground Transportation	San Diego Bay: Pueblo	908.21							San Diego Bay	5007	ARTERIAL COMMERCIAL	> 1000 ft.
1147	BMI DEVELOPMENT	964 05TH AVE 500	92101		339	MPI	Manufacturing, Misc	San Diego Bay: Pueblo	908.21							San Diego Bay	6002	OFFICE - LOW RISE	> 1000 ft.
1148	BRIGID H DELANO	1770 VILLAGE PL 7	92101		31529	MPI	Manufacturing, Fabric/Clothes	San Diego Bay: Pueblo	908.21							San Diego Bay	6109	OTHER PUBLIC SERVICES	> 1000 ft.
1149	BULENT OZEN	500 10TH AVE	92101		485999	MPI	Ground Transportation	San Diego Bay: Pueblo	908.21							San Diego Bay	6002	OFFICE - LOW RISE	> 1000 ft.
1150	CAILLAULT	721 05TH AVE	92101		485999	MPI	Ground Transportation	San Diego Bay: Pueblo	908.21							San Diego Bay	7210	OTHER RECREATION	> 1000 ft.
1151	CAINE HAND	704 MARKET ST	92101		4851	MPI	Ground Transportation	San Diego Bay: Pueblo	908.21							San Diego Bay	4114	PARKING LOTS - SURFACE	> 1000 ft.
1152	CALIFORNIA STAMP CO	1492 05TH AVE	92101		3262	MPI	Manufacturing, Plastic/Rubber	San Diego Bay: Pueblo	908.21							San Diego Bay	5007	ARTERIAL COMMERCIAL	> 1000 ft.
1153	CARBON PERFORMANCE SAILING	3841 04TH AVE 232	92103		48321	MPI	Water Transit	San Diego Bay: Pueblo	908.21							San Diego Bay	5007	ARTERIAL COMMERCIAL	> 1000 ft.
1154	CARGO UNLIMITED WORLDWIDE LLC	3350 SPORTS ARENA BLVD K	92110		48851	MPI	Ground Transportation	San Diego Bay: Pueblo	908.21							San Diego Bay	5003	COMMUNITY SHOPPING CENTERS	> 1000 ft.
1155	CEM YITMEN	1736 STATE ST 423	92101		485999	MPI	Ground Transportation	San Diego Bay: Pueblo	908.21							San Diego Bay	6806	ELEMENTARY SCHOOLS	> 1000 ft.
1156	CLEAN TEAM COMPANY	3655 PACIFIC HWY A	92101		339999	MPI	Manufacturing, Misc	San Diego Bay: Pueblo	908.21							San Diego Bay	2103	LIGHT INDUSTRY-GENERAL	> 1000 ft.
1157	COACHAIR INTERNATIONAL INC	1901 01ST AVE 100	92101		481	MPI	Air Transit	San Diego Bay: Pueblo	908.21							San Diego Bay	4114	PARKING LOTS - SURFACE	> 1000 ft.

#	Business Name	Street Address	Zip	SIC	NAICS	TTWQ	Category	WMA	HSA	Drains to La Jolla ASBS	Drains to Switzer Creek	Industrial Permit Subjectivity	Less than 200 ft. from ESA	Tributary	Residential	Nearest Water Body	SANDAG Landuse Code	SANDAG Landuse	Distance to Nearest Water Body
1158	COMBES SILK SCREEN	3131 REYNARD WAY	92103		323	MPI	Printing	San Diego Bay: Pueblo	908.21							San Diego Bay	5007	ARTERIAL COMMERCIAL	> 1000 ft.
1159	CONTACTOS TERRESTRES USA LLC	1050 KETTNER BLVD	92101		48599	MPI	Ground Transportation	San Diego Bay: Pueblo	908.21							San Diego Bay	6001	OFFICE - HIGH RISE	> 1000 ft.
1160	COPY SHOPPE PRINTING	2519 04TH AVE	92103		32311	MPI	Printing	San Diego Bay: Pueblo	908.21							San Diego Bay	6001	OFFICE - HIGH RISE	> 1000 ft.
1161	CORONADO LIVERY	3918 MASON ST	92110		48711	MPI	Ground Transportation	San Diego Bay: Pueblo	908.21							San Diego Bay	6002	OFFICE - LOW RISE	> 1000 ft.
1162	COX COMMUNICATIONS SAN DIEGO INC	1370 INDIA ST	92101		33422	MPI	Manufacturing, Electronics	San Diego Bay: Pueblo	908.21							San Diego Bay	6001	OFFICE - HIGH RISE	> 1000 ft.
1163	Creative Inlay	2308 Kettner Blvd, Suite E	92101	2511	337122	MPI	Manufacturing, Wood/Furniture	San Diego Bay: Pueblo	908.21			Conditional				San Diego Bay	2104	WAREHOUSING & PUBLIC STORAGE	> 1000 ft.
1164	CRI 2000 LP	2245 SAN DIEGO AVE 223	92110		321999	MPI	Manufacturing, Wood/Furniture	San Diego Bay: Pueblo	908.21							San Diego Bay	6002	OFFICE - LOW RISE	> 1000 ft.
1165	D S I OF SAN DIEGO	1850 05TH AVE 26	92101		493	MPI	Wholesale/Storage/ Warehousing	San Diego Bay: Pueblo	908.21							San Diego Bay	4114	PARKING LOTS - SURFACE	> 1000 ft.
1166	DAJA INC	750 B ST 3130	92101		488999	MPI	Ground Transportation	San Diego Bay: Pueblo	908.21							San Diego Bay	6001	OFFICE - HIGH RISE	> 1000 ft.
1167	DAMICO PRINTING & GRAPHICS	4085 PACIFIC HWY	92110		32312	MPI	Printing	San Diego Bay: Pueblo	908.21							San Diego Bay	5009	OTHER RETAIL TRADE AND STRIP COMMERCIAL	> 1000 ft.
1168	DAVID OF CALIFORNIA	2725 CONGRESS ST 1B	92110		327	MPI	Manufacturing, Stone/Glass	San Diego Bay: Pueblo	908.21							San Diego Bay	6002	OFFICE - LOW RISE	> 1000 ft.
1169	DOWNTOWN DIGITAL INC	2643 04TH AVE	92103		323	MPI	Printing	San Diego Bay: Pueblo	908.21							San Diego Bay	6002	OFFICE - LOW RISE	> 1000 ft.
1170	EATON POWER QUALITY CORPORATION	2727 KURTZ ST	92110		33599	MPI	Manufacturing, Equipment	San Diego Bay: Pueblo	908.21							San Diego Bay	2103	LIGHT INDUSTRY-GENERAL	> 1000 ft.
1171	EDWIN K HAMAUKU	636 C ST 315	92101		48531	MPI	Ground Transportation	San Diego Bay: Pueblo	908.21							San Diego Bay	5009	OTHER RETAIL TRADE AND STRIP COMMERCIAL	> 1000 ft.

#	Business Name	Street Address	Zip	SIC	NAICS	TTWQ	Category	WMA	HSA	Drains to La Jolla ASBS	Drains to Switzer Creek	Industrial Permit Subjectivity	Less than 200 ft. from ESA	Tributary	Residential	Nearest Water Body	SANDAG Landuse Code	SANDAG Landuse	Distance to Nearest Water Body
1172	EMPIRE JEWELRY CASTING & MANUFACTURING CO, INC.	861 6th Ave #324	92101	3911	339911	MPI	Manufacturing, Fabricated Metal	San Diego Bay: Pueblo	908.21			Conditional				San Diego Bay	6001	OFFICE - HIGH RISE	200 - 1000 ft.
1173	EMRE COBANOGLU	450 10TH AVE	92101		485999	MPI	Ground Transportation	San Diego Bay: Pueblo	908.21							San Diego Bay	2103	LIGHT INDUSTRY-GENERAL	> 1000 ft.
1174	EMRE SUNTER	450 10TH AVE	92101		485999	MPI	Ground Transportation	San Diego Bay: Pueblo	908.21							San Diego Bay	2103	LIGHT INDUSTRY-GENERAL	> 1000 ft.
1175	ENIS MURAT GOKTEPE	751 07TH AVE	92101		485999	MPI	Ground Transportation	San Diego Bay: Pueblo	908.21							San Diego Bay	4114	PARKING LOTS - SURFACE	> 1000 ft.
1176	ERDEM GULER	450 10TH AVE	92101		485999	MPI	Ground Transportation	San Diego Bay: Pueblo	908.21							San Diego Bay	2103	LIGHT INDUSTRY-GENERAL	> 1000 ft.
1177	EXPRESS RENT A CAR	2595 KETTNER BLVD	92101		488999	MPI	Ground Transportation	San Diego Bay: Pueblo	908.21							San Diego Bay	4115	PARKING LOTS - STRUCTURE	> 1000 ft.
1178	FIKRET Z SAYIOGLU	1432 01ST AVE 303	92101		485999	MPI	Ground Transportation	San Diego Bay: Pueblo	908.21							San Diego Bay	4114	PARKING LOTS - SURFACE	> 1000 ft.
1179	FIVE STAR AIRPORT LIMO & SHUTTLE	2356 MOORE ST 204	92110		488999	MPI	Ground Transportation	San Diego Bay: Pueblo	908.21							San Diego Bay	6002	OFFICE - LOW RISE	> 1000 ft.
1180	FRANCIS LEE CHEVALIER	843 04TH AVE 6	92101		48531	MPI	Ground Transportation	San Diego Bay: Pueblo	908.21							San Diego Bay	5002	REGIONAL SHOPPING CENTERS	> 1000 ft.
1181	FRANK R PENDERGRAST	1450 04TH AVE 3-A	92101		485999	MPI	Ground Transportation	San Diego Bay: Pueblo	908.21							San Diego Bay	4114	PARKING LOTS - SURFACE	> 1000 ft.
1182	GIELOW JEWELERS	861 06TH AVE 202	92101		327	MPI	Manufacturing, Stone/Glass	San Diego Bay: Pueblo	908.21							San Diego Bay	6001	OFFICE - HIGH RISE	> 1000 ft.
1183	GOLD STAR PEDICAB	745 07TH AVE	92101		48599	MPI	Ground Transportation	San Diego Bay: Pueblo	908.21							San Diego Bay	4114	PARKING LOTS - SURFACE	> 1000 ft.
1184	GRAPHICS INK LITHOGRAPHY INC	2311 KETTNER BLVD	92101		32311	MPI	Printing	San Diego Bay: Pueblo	908.21							San Diego Bay	2104	WAREHOUSING & PUBLIC STORAGE	> 1000 ft.
1185	HANDPIECE MEDIC LLC	4019 GOLDFINCH ST 331	92103		339114	MPI	Manufacturing, Equipment	San Diego Bay: Pueblo	908.21							San Diego Bay	5007	ARTERIAL COMMERCIAL	> 1000 ft.
1186	HJORTH WORLD TRAVEL	2550 05TH AVE 160	92103		488	MPI	Ground Transportation	San Diego Bay: Pueblo	908.21							San Diego Bay	6001	OFFICE - HIGH RISE	> 1000 ft.
1187	HORNBLOWER YACHTS INC	2825 05TH AVE	92103		483	MPI	Water Transit	San Diego Bay: Pueblo	908.21							San Diego Bay	6002	OFFICE - LOW RISE	> 1000 ft.

#	Business Name	Street Address	Zip	SIC	NAICS	TTWQ	Category	WMA	HSA	Drains to La Jolla ASBS	Drains to Switzer Creek	Industrial Permit Subjectivity	Less than 200 ft. from ESA	Tributary	Residential	Nearest Water Body	SANDAG Landuse Code	SANDAG Landuse	Distance to Nearest Water Body
1188	INTERIOR WOOD	1215 NUTMEG ST	92101		337	MPI	Manufacturing, Wood/Furniture	San Diego Bay: Pueblo	908.21							San Diego Bay	5009	OTHER RETAIL TRADE AND STRIP COMMERCIAL	> 1000 ft.
1189	IRONSIDE	1654 India Street	92101	3462	332111	MPI	Manufacturing, Fabricated Metal	San Diego Bay: Pueblo	908.21			Conditional				San Diego Bay	6002	OFFICE - LOW RISE	200 - 1000 ft.
1190	J SCHUFFMAN AND COMPANY	861 06TH AVE 318	92101		339999	MPI	Manufacturing, Misc	San Diego Bay: Pueblo	908.21							San Diego Bay	6001	OFFICE - HIGH RISE	> 1000 ft.
1191	JASON MARINER	1159 06TH AVE 220	92101		48599	MPI	Ground Transportation	San Diego Bay: Pueblo	908.21							San Diego Bay	5007	ARTERIAL COMMERCIAL	> 1000 ft.
1192	JESSE WABISZEWSKI	2310 KETTNER BLVD C	92101		337	MPI	Manufacturing, Wood/Furniture	San Diego Bay: Pueblo	908.21							San Diego Bay	2104	WAREHOUSING & PUBLIC STORAGE	> 1000 ft.
1193	JOHN FLOWERS	1240 INDIA ST 618	92101		48599	MPI	Ground Transportation	San Diego Bay: Pueblo	908.21							San Diego Bay	4114	PARKING LOTS - SURFACE	> 1000 ft.
1194	JOHN PHILLIPS	552 05TH AVE 42	92101		48599	MPI	Ground Transportation	San Diego Bay: Pueblo	908.21							San Diego Bay	5007	ARTERIAL COMMERCIAL	> 1000 ft.
1195	JOYSTICK	2775 KURTZ ST	92110		33992	MPI	Manufacturing, Plastic/Rubber	San Diego Bay: Pueblo	908.21							San Diego Bay	2103	LIGHT INDUSTRY-GENERAL	> 1000 ft.
1196	KENT PERKOV	1327 E ST 22	92101		48531	MPI	Ground Transportation	San Diego Bay: Pueblo	908.21							San Diego Bay	5009	OTHER RETAIL TRADE AND STRIP COMMERCIAL	> 1000 ft.
1197	KRUSIER PEDI-CAB	615 C ST 229	92101		48849	MPI	Ground Transportation	San Diego Bay: Pueblo	908.21							San Diego Bay	5009	OTHER RETAIL TRADE AND STRIP COMMERCIAL	> 1000 ft.
1198	L T MACHINING INC	2240 SAN DIEGO AVE C	92110		3327	MPI	Manufacturing, Fabricated Metal	San Diego Bay: Pueblo	908.21							San Diego Bay	6002	OFFICE - LOW RISE	> 1000 ft.
1199	LAUREL TRAVEL CENTER	1025 LAUREL ST	92101		485999	MPI	Ground Transportation	San Diego Bay: Pueblo	908.21							San Diego Bay	4115	PARKING LOTS - STRUCTURE	> 1000 ft.
1200	LEATHERBACK CANVAS	1929 1/2 KETTNER BLVD	92101		314912	MPI	Manufacturing, Fabric/Clothes	San Diego Bay: Pueblo	908.21							San Diego Bay	2103	LIGHT INDUSTRY-GENERAL	> 1000 ft.
1201	LEONID FISHER	433 10TH AVE	92101		485999	MPI	Ground Transportation	San Diego Bay: Pueblo	908.21							San Diego Bay	4115	PARKING LOTS - STRUCTURE	> 1000 ft.
1202	LIMOUSINES BY LINDA/GOLD STAR LIMOUSINE SERV	1673 KETTNER BLVD	92101		485	MPI	Ground Transportation	San Diego Bay: Pueblo	908.21							San Diego Bay	4114	PARKING LOTS - SURFACE	> 1000 ft.

#	Business Name	Street Address	Zip	SIC	NAICS	TTWQ	Category	WMA	HSA	Drains to La Jolla ASBS	Drains to Switzer Creek	Industrial Permit Subjectivity	Less than 200 ft. from ESA	Tributary	Residential	Nearest Water Body	SANDAG Landuse Code	SANDAG Landuse	Distance to Nearest Water Body
1203	LINGUADEX PUBLICATION	1622 LEWIS ST	92103		323	MPI	Printing	San Diego Bay: Pueblo	908.21							San Diego Bay	5007	ARTERIAL COMMERCIAL	> 1000 ft.
1204	MARCUS WATSON	940 PARK BLVD 445	92101		48531	MPI	Ground Transportation	San Diego Bay: Pueblo	908.21							San Diego Bay	5007	ARTERIAL COMMERCIAL	> 1000 ft.
1205	MAT EXPRESS	2719 Kurtz Street, Suite C	92110	4212	541	MPI	*Not Inventoried*	San Diego Bay: Pueblo	908.21			Conditional				San Diego Bay	2103	LIGHT INDUSTRY-GENERAL	> 1000 ft.
1206	MELIH TOPTAN	615 C ST	92101		485999	MPI	Ground Transportation	San Diego Bay: Pueblo	908.21							San Diego Bay	5009	OTHER RETAIL TRADE AND STRIP COMMERCIAL	> 1000 ft.
1207	MICHAEL NEMETH	861 06TH AVE 414	92101		327	MPI	Manufacturing, Stone/Glass	San Diego Bay: Pueblo	908.21							San Diego Bay	6001	OFFICE - HIGH RISE	> 1000 ft.
1208	MIKE'S DELIVERY SERVICE	2131 03RD AVE	92101		49221	MPI	Ground Transportation	San Diego Bay: Pueblo	908.21							San Diego Bay	4114	PARKING LOTS - SURFACE	> 1000 ft.
1209	MILANO TAILORS	1443 UNIVERSITY AVE A	92103		315	MPI	Manufacturing, Fabric/Clothes	San Diego Bay: Pueblo	908.21							San Diego Bay	5007	ARTERIAL COMMERCIAL	> 1000 ft.
1210	MILLARD'S FUR SERVICE	3757 PARK BLVD	92103		4931	MPI	Wholesale/Storage/ Warehousing	San Diego Bay: Pueblo	908.21							San Diego Bay	5007	ARTERIAL COMMERCIAL	> 1000 ft.
1211	MIRJAM BUTZ & BROWN JEWELERS	861 06TH AVE 215	92101		339999	MPI	Manufacturing, Misc	San Diego Bay: Pueblo	908.21							San Diego Bay	6001	OFFICE - HIGH RISE	> 1000 ft.
1212	MODERN PRINTING & MAILING INC	3535 ENTERPRISE ST	92110		32311	MPI	Printing	San Diego Bay: Pueblo	908.21							San Diego Bay	5009	OTHER RETAIL TRADE AND STRIP COMMERCIAL	> 1000 ft.
1213	MUH DBA FIVE STAR TOURS	1050 KETTNER BLVD	92101		485	MPI	Ground Transportation	San Diego Bay: Pueblo	908.21							San Diego Bay	6001	OFFICE - HIGH RISE	> 1000 ft.
1214	MUSTAFA H GOKAY	615 C ST	92101		48599	MPI	Ground Transportation	San Diego Bay: Pueblo	908.21							San Diego Bay	5009	OTHER RETAIL TRADE AND STRIP COMMERCIAL	> 1000 ft.
1215	NAOMI MCCAFFREY	1736 STATE ST 356	92101		48599	MPI	Ground Transportation	San Diego Bay: Pueblo	908.21							San Diego Bay	6806	ELEMENTARY SCHOOLS	> 1000 ft.
1216	NEJDET YILMAZ	500 10TH AVE	92101		485999	MPI	Ground Transportation	San Diego Bay: Pueblo	908.21							San Diego Bay	6002	OFFICE - LOW RISE	> 1000 ft.
1217	NICHOLAS TIMOFEEW	1465 04TH AVE D	92101		485999	MPI	Ground Transportation	San Diego Bay: Pueblo	908.21							San Diego Bay	4114	PARKING LOTS - SURFACE	> 1000 ft.
1218	NORCO EXPRESS	2719 KURTZ ST C	92110		484	MPI	Ground Transportation	San Diego Bay: Pueblo	908.21							San Diego Bay	2103	LIGHT INDUSTRY-GENERAL	> 1000 ft.

#	Business Name	Street Address	Zip	SIC	NAICS	TTWQ	Category	WMA	HSA	Drains to La Jolla ASBS	Drains to Switzer Creek	Industrial Permit Subjectivity	Less than 200 ft. from ESA	Tributary	Residential	Nearest Water Body	SANDAG Landuse Code	SANDAG Landuse	Distance to Nearest Water Body
1219	OLD TOWN TROLLEY TOURS OF SAN DIEGO INC	2115 KURTZ ST	92110		488999	MPI	Ground Transportation	San Diego Bay: Pueblo	908.21							San Diego Bay	5009	OTHER RETAIL TRADE AND STRIP COMMERCIAL	> 1000 ft.
1220	OMEGA MOVING & STORAGE INC	121 BROADWAY 329	92101		48421	MPI	Ground Transportation	San Diego Bay: Pueblo	908.21							San Diego Bay	6001	OFFICE - HIGH RISE	> 1000 ft.
1221	ONESTA ORGANICS	1425 RUSS BLVD	92101		339999	MPI	Manufacturing, Misc	San Diego Bay: Pueblo	908.21							San Diego Bay	6804	HIGH SCHOOL	> 1000 ft.
1222	OSMANCAN ERSAHIN	751 07TH AVE 210	92101		48599	MPI	Ground Transportation	San Diego Bay: Pueblo	908.21							San Diego Bay	4114	PARKING LOTS - SURFACE	> 1000 ft.
1223	PACIFIC RESTAURANT SUPPLY	630 10TH AVE	92101		337127	MPI	Manufacturing, Wood/Furniture	San Diego Bay: Pueblo	908.21							San Diego Bay	5009	OTHER RETAIL TRADE AND STRIP COMMERCIAL	> 1000 ft.
1224	PEDAL JOCK	536 04TH AVE 13	92101		485999	MPI	Ground Transportation	San Diego Bay: Pueblo	908.21							San Diego Bay	5007	ARTERIAL COMMERCIAL	> 1000 ft.
1225	PRESIDENTIAL LIMOUSINE LLC	2451 STATE ST	92101		48532	MPI	Ground Transportation	San Diego Bay: Pueblo	908.21							San Diego Bay	2103	LIGHT INDUSTRY-GENERAL	> 1000 ft.
1226	PRIMACY GROUP/P G PRINTING & GRAPHICS	3609 04TH AVE	92103		32311	MPI	Printing	San Diego Bay: Pueblo	908.21							San Diego Bay	6002	OFFICE - LOW RISE	> 1000 ft.
1227	PRINT MANAGEMENT SERVICES	1250 06TH AVE 222	92101		323	MPI	Printing	San Diego Bay: Pueblo	908.21							San Diego Bay	7606	LANDSCAPE OPEN SPACE	> 1000 ft.
1228	PRINT SYSTEMS	625 B ST	92101		32311	MPI	Printing	San Diego Bay: Pueblo	908.21							San Diego Bay	5007	ARTERIAL COMMERCIAL	> 1000 ft.
1229	RAPHAEL OLIVEIRA FERREIRA	1736 STATE ST 295	92101		485999	MPI	Ground Transportation	San Diego Bay: Pueblo	908.21							San Diego Bay	6806	ELEMENTARY SCHOOLS	> 1000 ft.
1230	RECYCLE SAN DIEGO	1286 UNIVERSITY AVE 743	92103		42193	MPI	Recycling	San Diego Bay: Pueblo	908.21							San Diego Bay	5007	ARTERIAL COMMERCIAL	> 1000 ft.
1231	REMY ALRAHI	1455 02ND AVE 1014	92101		48531	MPI	Ground Transportation	San Diego Bay: Pueblo	908.21							San Diego Bay	6002	OFFICE - LOW RISE	> 1000 ft.
1232	RICKS CAB	3802 ROSECRANS ST 320	92110		48531	MPI	Ground Transportation	San Diego Bay: Pueblo	908.21							San Diego Bay	6003	GOV'T OFFICE/CIVIC CENTER	> 1000 ft.

#	Business Name	Street Address	Zip	SIC	NAICS	TTWQ	Category	WMA	HSA	Drains to La Jolla ASBS	Drains to Switzer Creek	Industrial Permit Subjectivity	Less than 200 ft. from ESA	Tributary	Residential	Nearest Water Body	SANDAG Landuse Code	SANDAG Landuse	Distance to Nearest Water Body
1233	RIZA BOZACI	751 07TH AVE	92101		485999	MPI	Ground Transportation	San Diego Bay: Pueblo	908.21							San Diego Bay	4114	PARKING LOTS - SURFACE	> 1000 ft.
1234	ROBERT SANDBERG	920 E ST 104	92101		48531	MPI	Ground Transportation	San Diego Bay: Pueblo	908.21							San Diego Bay	5007	ARTERIAL COMMERCIAL	> 1000 ft.
1235	RON DON	300 BEECH ST 908	92101		485999	MPI	Ground Transportation	San Diego Bay: Pueblo	908.21							San Diego Bay	4114	PARKING LOTS - SURFACE	> 1000 ft.
1236	SAMUELS GOLDEN FOX	3993 GOLDFINCH ST	92103		327	MPI	Manufacturing, Stone/Glass	San Diego Bay: Pueblo	908.21							San Diego Bay	5007	ARTERIAL COMMERCIAL	> 1000 ft.
1237	SAN DIEGO ENVELOPE COMPANY	1929 HANCOCK ST	92110		323	MPI	Printing	San Diego Bay: Pueblo	908.21							San Diego Bay	2104	WAREHOUSING & PUBLIC STORAGE	> 1000 ft.
1238	SAN DIEGO FAMILY MAGAZINE LLC	1475 06TH AVE 5FLR	92101		323	MPI	Printing	San Diego Bay: Pueblo	908.21							San Diego Bay	6001	OFFICE - HIGH RISE	> 1000 ft.
1239	SAN DIEGO SEWING PRODUCTS	3941 MASON ST 1	92110		3152	MPI	Manufacturing, Fabric/Clothes	San Diego Bay: Pueblo	908.21							San Diego Bay	5007	ARTERIAL COMMERCIAL	> 1000 ft.
1240	SCARAB POTTERY	1827 INDIA ST	92101		327	MPI	Manufacturing, Stone/Glass	San Diego Bay: Pueblo	908.21							San Diego Bay	5007	ARTERIAL COMMERCIAL	> 1000 ft.
1241	SEA TOP SHUTTLE	2801 INDIA ST TEMPWR	92103		485999	MPI	Ground Transportation	San Diego Bay: Pueblo	908.21							San Diego Bay	4114	PARKING LOTS - SURFACE	> 1000 ft.
1242	SEABOTIX INC	1425 RUSS BLVD T112D	92101		334419	MPI	Manufacturing, Electronics	San Diego Bay: Pueblo	908.21							San Diego Bay	6804	HIGH SCHOOL	> 1000 ft.
1243	SECRET RECIPE TOFFEE COMPANY	3085 REYNARD WAY	92103		3113	MPI	Manufacturing, Food/Drink	San Diego Bay: Pueblo	908.21							San Diego Bay	5007	ARTERIAL COMMERCIAL	> 1000 ft.
1244	SEHA GUL	751 07TH AVE	92101		48599	MPI	Ground Transportation	San Diego Bay: Pueblo	908.21							San Diego Bay	4114	PARKING LOTS - SURFACE	> 1000 ft.
1245	SEMPRA GENERATION	101 ASH ST HQ06B	92101		22111	MPI	Power Generation/Transmission	San Diego Bay: Pueblo	908.21							San Diego Bay	6001	OFFICE - HIGH RISE	> 1000 ft.
1246	SERGEY NOVOSORTOV	433 10TH AVE	92101		485999	MPI	Ground Transportation	San Diego Bay: Pueblo	908.21							San Diego Bay	4115	PARKING LOTS - STRUCTURE	> 1000 ft.
1247	SERTAC DEMIRCI	500 10TH AVE	92101		48599	MPI	Ground Transportation	San Diego Bay: Pueblo	908.21							San Diego Bay	6002	OFFICE - LOW RISE	> 1000 ft.
1248	SKYTRUCK AIR / SEA TRANSPORT INC	1400 06TH AVE 203	92101		481112	MPI	Air Transit	San Diego Bay: Pueblo	908.21							San Diego Bay	6002	OFFICE - LOW RISE	> 1000 ft.

#	Business Name	Street Address	Zip	SIC	NAICS	TTWQ	Category	WMA	HSA	Drains to La Jolla ASBS	Drains to Switzer Creek	Industrial Permit Subjectivity	Less than 200 ft. from ESA	Tributary	Residential	Nearest Water Body	SANDAG Landuse Code	SANDAG Landuse	Distance to Nearest Water Body
1249	STREMICKS HERITAGE FOODS LLC	2790 KURTZ ST	92110		3115	MPI	Manufacturing, Food/Drink	San Diego Bay: Pueblo	908.21							San Diego Bay	2103	LIGHT INDUSTRY-GENERAL	> 1000 ft.
1250	SUGAR MAMAS HAND FASHIONED PASTRIES	3671 05TH AVE	92103		3113	MPI	Manufacturing, Food/Drink	San Diego Bay: Pueblo	908.21							San Diego Bay	5007	ARTERIAL COMMERCIAL	> 1000 ft.
1251	SWISS II LLC	2790 KURTZ ST	92110		3115	MPI	Manufacturing, Food/Drink	San Diego Bay: Pueblo	908.21							San Diego Bay	2103	LIGHT INDUSTRY-GENERAL	> 1000 ft.
1252	TEAM REPROGRAPHICS LLC	1200 04TH AVE	92101		32311	MPI	Printing	San Diego Bay: Pueblo	908.21							San Diego Bay	6002	OFFICE - LOW RISE	> 1000 ft.
1253	TECHNO DESIGN	2308 KETTNER BLVD E	92101		337125	MPI	Manufacturing, Wood/Furniture	San Diego Bay: Pueblo	908.21							San Diego Bay	2104	WAREHOUSING & PUBLIC STORAGE	> 1000 ft.
1254	THE TOM GILBERT EXPRESS CO	536 04TH AVE	92101		4859	MPI	Ground Transportation	San Diego Bay: Pueblo	908.21							San Diego Bay	5007	ARTERIAL COMMERCIAL	> 1000 ft.
1255	THOMAS PEDI CAB SERVICE	621 06TH AVE 302	92101		48599	MPI	Ground Transportation	San Diego Bay: Pueblo	908.21							San Diego Bay	4115	PARKING LOTS - STRUCTURE	> 1000 ft.
1256	THOMAS W RUTKOWSKI	1010 UNIVERSITY AVE 304	92103		48531	MPI	Ground Transportation	San Diego Bay: Pueblo	908.21							San Diego Bay	5004	NEIGHBORHOOD SHOPPING CENTERS	> 1000 ft.
1257	THUNDERBIRD SERVICES	1286 UNIVERSITY AVE 104	92103		49211	MPI	Ground Transportation	San Diego Bay: Pueblo	908.21							San Diego Bay	5007	ARTERIAL COMMERCIAL	> 1000 ft.
1258	TONYS BIKERIDES	311 04TH AVE 616	92101		4859	MPI	Ground Transportation	San Diego Bay: Pueblo	908.21							San Diego Bay	6002	OFFICE - LOW RISE	> 1000 ft.
1259	TWO MEN WILL MOVE YOU	3571 PACIFIC HWY	92101		493	MPI	Wholesale/Storage/ Warehousing	San Diego Bay: Pueblo	908.21							San Diego Bay	2103	LIGHT INDUSTRY-GENERAL	> 1000 ft.
1260	ULTRATYPE & GRAPHICS INC	1929 HANCOCK ST	92110		3231	MPI	Printing	San Diego Bay: Pueblo	908.21							San Diego Bay	2104	WAREHOUSING & PUBLIC STORAGE	> 1000 ft.
1261	UNITED LAUNCH ALLIANCE LLC	4297 PACIFIC HWY BLDG 3	92110		33999	MPI	Manufacturing, Misc	San Diego Bay: Pueblo	908.21							San Diego Bay	2103	LIGHT INDUSTRY-GENERAL	> 1000 ft.
1262	V I P LIMOUSINE SERVICE	4010 GOLDFINCH ST	92103		485	MPI	Ground Transportation	San Diego Bay: Pueblo	908.21							San Diego Bay	5007	ARTERIAL COMMERCIAL	> 1000 ft.
1263	VANGEL LIMOUSINES	1320 05TH AVE	92101		48532	MPI	Ground Transportation	San Diego Bay: Pueblo	908.21							San Diego Bay	6002	OFFICE - LOW RISE	> 1000 ft.

#	Business Name	Street Address	Zip	SIC	NAICS	TTWQ	Category	WMA	HSA	Drains to La Jolla ASBS	Drains to Switzer Creek	Industrial Permit Subjectivity	Less than 200 ft. from ESA	Tributary	Residential	Nearest Water Body	SANDAG Landuse Code	SANDAG Landuse	Distance to Nearest Water Body
1264	VENETIA JAEGER	1770 VILLAGE PL 25	92101		339911	MPI	Manufacturing, Fabricated Metal	San Diego Bay: Pueblo	908.21							San Diego Bay	6109	OTHER PUBLIC SERVICES	> 1000 ft.
1265	VENKATESWAR R VADLAMUDI	1450 04TH AVE	92101		48531	MPI	Ground Transportation	San Diego Bay: Pueblo	908.21							San Diego Bay	4114	PARKING LOTS - SURFACE	> 1000 ft.
1266	VLADIMIR TISHKEVICH	433 10TH AVE	92101		485999	MPI	Ground Transportation	San Diego Bay: Pueblo	908.21							San Diego Bay	4115	PARKING LOTS - STRUCTURE	> 1000 ft.
1267	WILL COPY & PRINT	1025 LAUREL ST 104	92101		3231	MPI	Printing	San Diego Bay: Pueblo	908.21							San Diego Bay	4115	PARKING LOTS - STRUCTURE	> 1000 ft.
1268	WILLIAM D COLLINS	632 09TH AVE	92101		321	MPI	Manufacturing, Wood/Furniture	San Diego Bay: Pueblo	908.21							San Diego Bay	5009	OTHER RETAIL TRADE AND STRIP COMMERCIAL	> 1000 ft.
1269	WILLIAM J LYTLE	720 04TH AVE 472	92101		485999	MPI	Ground Transportation	San Diego Bay: Pueblo	908.21							San Diego Bay	5007	ARTERIAL COMMERCIAL	> 1000 ft.
1270	XPRESS PRESS	748 C ST	92101		32311	MPI	Printing	San Diego Bay: Pueblo	908.21							San Diego Bay	5009	OTHER RETAIL TRADE AND STRIP COMMERCIAL	> 1000 ft.
1271	YASEMIN ATALAS	1736 STATE ST 235	92101		48599	MPI	Ground Transportation	San Diego Bay: Pueblo	908.21							San Diego Bay	6806	ELEMENTARY SCHOOLS	> 1000 ft.
1272	ZEYNEP ALTMISOGLU	751 07TH AVE 210	92101		485999	MPI	Ground Transportation	San Diego Bay: Pueblo	908.21							San Diego Bay	4114	PARKING LOTS - SURFACE	> 1000 ft.
1273	AA MOVING & DELIVERING SERVICES	2815 HOWARD AVE 7	92104		48421	MPI	Ground Transportation	San Diego Bay: Pueblo	908.22		X				X	Powerhouse Canyon	1200	MULTI-FAMILY RESIDENTIAL	> 1000 ft.
1274	AARONS ORIGINAL BIKE CAB	1153 21ST ST	92102		485999	MPI	Ground Transportation	San Diego Bay: Pueblo	908.22		X				X	Switzer Creek, Unnamed Tributary	1200	MULTI-FAMILY RESIDENTIAL	200 - 1000 ft.
1275	ALEXANDER MUKHIN	229 16TH ST 114	92101		485999	MPI	Ground Transportation	San Diego Bay: Pueblo	908.22		X					San Diego Bay, Switzer	2103	LIGHT INDUSTRY-GENERAL	> 1000 ft.
1276	ALEXANDRE KUENZER	1465 ISLAND AVE	92101		4859	MPI	Ground Transportation	San Diego Bay: Pueblo	908.22		X					Switzer Creek, Unnamed Tributary	5001	WHOLESALE TRADE	> 1000 ft.
1277	ALI S OMAR	2260 EL CAJON BLVD 911	92104		48531	MPI	Ground Transportation	San Diego Bay: Pueblo	908.22		X					Powerhouse Canyon	5007	ARTERIAL COMMERCIAL	> 1000 ft.

#	Business Name	Street Address	Zip	SIC	NAICS	TTWQ	Category	WMA	HSA	Drains to La Jolla ASBS	Drains to Switzer Creek	Industrial Permit Subjectivity	Less than 200 ft. from ESA	Tributary	Residential	Nearest Water Body	SANDAG Landuse Code	SANDAG Landuse	Distance to Nearest Water Body
1278	ALL ABOUT AWNINGS	4479 LOUISIANA ST 1	92116		314912	MPI	Manufacturing, Fabric/Clothes	San Diego Bay: Pueblo	908.22		X				X	Powerhouse Canyon	1200	MULTI-FAMILY RESIDENTIAL	> 1000 ft.
1279	ANDY BANNERS AND SIGNS	4061 IDAHO ST 1	92104		33995	MPI	Printing	San Diego Bay: Pueblo	908.22		X				X	Powerhouse Canyon	1200	MULTI-FAMILY RESIDENTIAL	> 1000 ft.
1280	ANIBAL INC	2192 HARRISON AVE	92113		484	MPI	Ground Transportation	San Diego Bay: Pueblo	908.22		X				X	San Diego Bay, Switzer	1100	SINGLE FAMILY RESIDENTIAL	> 1000 ft.
1281	ANISIMOV EVGENY	1618 ISLAND AVE 21	92101		485999	MPI	Ground Transportation	San Diego Bay: Pueblo	908.22		X				X	Switzer Creek, Unnamed Tributary	1409	OTHER GROUP QUARTERS FACILITIES	> 1000 ft.
1282	ATORON TRUCKING CORPORATION	2906 BEECH ST	92102		484	MPI	Ground Transportation	San Diego Bay: Pueblo	908.22		X					Switzer Creek, Unnamed Tributary	5009	OTHER RETAIL TRADE AND STRIP COMMERCIAL	> 1000 ft.
1283	AVC Ornamental Iron	21 27th St	92113	3446	332323	MPI	Manufacturing, Fabricated Metal	San Diego Bay: Pueblo	908.22		X	Conditional				Switzer Creek	5009	OTHER RETAIL TRADE AND STRIP COMMERCIAL	> 1000 ft.
1284	BALLISTIC MACHINE & FABRICATION WORKS	4411 IDAHO ST	92116		331	MPI	Manufacturing, Primary Metal	San Diego Bay: Pueblo	908.22		X					Powerhouse Canyon	6809	OTHER SCHOOL	> 1000 ft.
1285	BELLA FURNITURE DESIGN	1805 NEWTON AVE	92113		321999	MPI	Manufacturing, Wood/Furniture	San Diego Bay: Pueblo	908.22		X					San Diego Bay, Switzer	2103	LIGHT INDUSTRY-GENERAL	> 1000 ft.
1286	BEST FRIENDS TRUCKING	2437 L ST	92102		48849	MPI	Ground Transportation	San Diego Bay: Pueblo	908.22		X				X	Switzer Creek, Unnamed Tributary	1100	SINGLE FAMILY RESIDENTIAL	> 1000 ft.
1287	BILAL BAHCIVAN	229 16TH ST 211	92101		48599	MPI	Ground Transportation	San Diego Bay: Pueblo	908.22		X					San Diego Bay, Switzer	2103	LIGHT INDUSTRY-GENERAL	> 1000 ft.
1288	BIROL CEYHAN	229 16TH ST 211	92101		4859	MPI	Ground Transportation	San Diego Bay: Pueblo	908.22		X					San Diego Bay, Switzer	2103	LIGHT INDUSTRY-GENERAL	> 1000 ft.
1289	BLUE BLOOD FABRICATION	3128 UPAS ST	92104		3399	MPI	Manufacturing, Misc	San Diego Bay: Pueblo	908.22		X				X	Switzer Creek, Unnamed Tributary	1200	MULTI-FAMILY RESIDENTIAL	> 1000 ft.

#	Business Name	Street Address	Zip	SIC	NAICS	TTWQ	Category	WMA	HSA	Drains to La Jolla ASBS	Drains to Switzer Creek	Industrial Permit Subjectivity	Less than 200 ft. from ESA	Tributary	Residential	Nearest Water Body	SANDAG Landuse Code	SANDAG Landuse	Distance to Nearest Water Body
1290	BRAIN'S BIKE	741 17TH ST	92101		485999	MPI	Ground Transportation	San Diego Bay: Pueblo	908.22		X					Switzer Creek, Unnamed Tributary	5009	OTHER RETAIL TRADE AND STRIP COMMERCIAL	> 1000 ft.
1291	Cabinetry Design	1878 Main St	92113	2434	337110	MPI	Manufacturing, Wood/Furniture	San Diego Bay: Pueblo	908.22		X	Conditional				Chollas Creek	2103	LIGHT INDUSTRY-GENERAL	> 1000 ft.
1292	CAFE MOTO	1220 J ST	92101		31199	MPI	Manufacturing, Food/Drink	San Diego Bay: Pueblo	908.22		X					San Diego Bay, Switzer	5009	OTHER RETAIL TRADE AND STRIP COMMERCIAL	> 1000 ft.
1293	CAFFE CALABRIA COFFEE ROASTERS	3933 30TH ST	92104		31192	MPI	Manufacturing, Food/Drink	San Diego Bay: Pueblo	908.22		X					Switzer Creek, Unnamed Tributary	5007	ARTERIAL COMMERCIAL	> 1000 ft.
1294	CALIFORNIA PARATRANSIT SERVICE INC	2654 IMPERIAL AVE	92102		488999	MPI	Ground Transportation	San Diego Bay: Pueblo	908.22		X					Switzer Creek, Unnamed Tributary	5009	OTHER RETAIL TRADE AND STRIP COMMERCIAL	> 1000 ft.
1295	CAMELOT CAB	3875 FLORIDA ST 35	92104		485999	MPI	Ground Transportation	San Diego Bay: Pueblo	908.22		X				X	Powerhouse Canyon	1200	MULTI-FAMILY RESIDENTIAL	> 1000 ft.
1296	CAROL'S CUSTOM DRAPES	3801 30TH ST	92104		339999	MPI	Manufacturing, Misc	San Diego Bay: Pueblo	908.22		X					Switzer Creek, Unnamed Tributary	5007	ARTERIAL COMMERCIAL	> 1000 ft.
1297	CENTRAL MEAT & PROVISION CO INC	1603 NATIONAL AVE	92113	2011	311611	MPI	Manufacturing, Food/Drink	San Diego Bay: Pueblo	908.22		X					Switzer Creek	2103	LIGHT INDUSTRY-GENERAL	> 1000 ft.
1298	CITY HEIGHTS MILL CABINET	4550 30TH ST	92116		337	MPI	Manufacturing, Wood/Furniture	San Diego Bay: Pueblo	908.22		X					Powerhouse Canyon	5007	ARTERIAL COMMERCIAL	> 1000 ft.
1299	CLASSIC SAIL CHARTERS	3536 TEXAS ST	92104		4872	MPI	Water Transit	San Diego Bay: Pueblo	908.22		X				X	Powerhouse Canyon	1100	SINGLE FAMILY RESIDENTIAL	> 1000 ft.
1300	CRAFTEC WELDING DBA CRAFTEC MACHINE	2257 IMPERIAL AV	92102	3599	332710	MPI	Manufacturing, Fabricated Metal	San Diego Bay: Pueblo	908.22		X	Conditional				Switzer Creek	5007	ARTERIAL COMMERCIAL	> 1000 ft.
1301	CUBAN CIGAR FACTORY	419 19TH ST	92102		3122	MPI	Manufacturing, Food/Drink	San Diego Bay: Pueblo	908.22		X					Switzer Creek, Unnamed Tributary	2104	WAREHOUSING & PUBLIC STORAGE	> 1000 ft.

#	Business Name	Street Address	Zip	SIC	NAICS	TTWQ	Category	WMA	HSA	Drains to La Jolla ASBS	Drains to Switzer Creek	Industrial Permit Subjectivity	Less than 200 ft. from ESA	Tributary	Residential	Nearest Water Body	SANDAG Landuse Code	SANDAG Landuse	Distance to Nearest Water Body
1302	CURIOUS CREEK FIBERS	3070 PALM ST	92104		3399	MPI	Manufacturing, Misc	San Diego Bay: Pueblo	908.22		X				X	Switzer Creek, Unnamed Tributary	1100	SINGLE FAMILY RESIDENTIAL	200 - 1000 ft.
1303	DAHOODS BIKE SERVICE	563 22ND ST 1B	92102		48599	MPI	Ground Transportation	San Diego Bay: Pueblo	908.22		X				X	Switzer Creek, Unnamed Tributary	1200	MULTI-FAMILY RESIDENTIAL	> 1000 ft.
1304	DAVID B GROSSET	4368 ARIZONA ST	92104		49221	MPI	Ground Transportation	San Diego Bay: Pueblo	908.22		X				X	Powerhouse Canyon	1100	SINGLE FAMILY RESIDENTIAL	> 1000 ft.
1305	DAVID R BRIDGMON	2331 IMPERIAL AVE	92113		485999	MPI	Ground Transportation	San Diego Bay: Pueblo	908.22		X					San Diego Bay, Switzer	5007	ARTERIAL COMMERCIAL	> 1000 ft.
1306	DAWID JABLONSKI	1846 ISLAND AVE 26	92102		485999	MPI	Ground Transportation	San Diego Bay: Pueblo	908.22		X				X	Switzer Creek, Unnamed Tributary	1200	MULTI-FAMILY RESIDENTIAL	> 1000 ft.
1307	DI GEORJIOS FIVE STAR LIMOS	3201 UNIVERSITY AVE	92104		48532	MPI	Ground Transportation	San Diego Bay: Pueblo	908.22		X					Switzer Creek, Unnamed Tributary	5007	ARTERIAL COMMERCIAL	> 1000 ft.
1308	DISCONNECTED RECORDS	4670 OREGON ST 2	92116		51222	MPI	Manufacturing, Plastic/Rubber	San Diego Bay: Pueblo	908.22		X				X	Powerhouse Canyon	1200	MULTI-FAMILY RESIDENTIAL	> 1000 ft.
1309	DMITRY MAKAEVSKIKH	229 16TH ST 174	92101		485999	MPI	Ground Transportation	San Diego Bay: Pueblo	908.22		X					San Diego Bay, Switzer	2103	LIGHT INDUSTRY-GENERAL	> 1000 ft.
1310	DOBSON & GORES WELDING INC	707 17TH ST	92101	3499	332999	MPI	Manufacturing, Fabricated Metal	San Diego Bay: Pueblo	908.22		X					Switzer Creek	5009	OTHER RETAIL TRADE AND STRIP COMMERCIAL	> 1000 ft.
1311	DON STAI'S TOURS	1050 20TH ST 606	92102		48599	MPI	Ground Transportation	San Diego Bay: Pueblo	908.22		X				X	Switzer Creek, Unnamed Tributary	1200	MULTI-FAMILY RESIDENTIAL	> 1000 ft.
1312	DONALD RAY ATTAWAY	1335 J ST 62	92101		48531	MPI	Ground Transportation	San Diego Bay: Pueblo	908.22		X					San Diego Bay, Switzer	4114	PARKING LOTS - SURFACE	> 1000 ft.
1313	DREW BLOOOM	1501 IMPERIAL AVE	92101		48599	MPI	Ground Transportation	San Diego Bay: Pueblo	908.22		X				X	San Diego Bay, Switzer	1409	OTHER GROUP QUARTERS FACILITIES	> 1000 ft.

#	Business Name	Street Address	Zip	SIC	NAICS	TTWQ	Category	WMA	HSA	Drains to La Jolla ASBS	Drains to Switzer Creek	Industrial Permit Subjectivity	Less than 200 ft. from ESA	Tributary	Residential	Nearest Water Body	SANDAG Landuse Code	SANDAG Landuse	Distance to Nearest Water Body
1314	DUNBAR ARMORED INC	1616 G ST	92101		488999	MPI	Ground Transportation	San Diego Bay: Pueblo	908.22		X					Switzer Creek, Unnamed Tributary	5009	OTHER RETAIL TRADE AND STRIP COMMERCIAL	> 1000 ft.
1315	E Z CAB	753 15TH ST	92101		485999	MPI	Ground Transportation	San Diego Bay: Pueblo	908.22		X					Switzer Creek, Unnamed Tributary	5009	OTHER RETAIL TRADE AND STRIP COMMERCIAL	> 1000 ft.
1316	EURO TRANSIT	4525 KANSAS ST 7	92116		49211	MPI	Ground Transportation	San Diego Bay: Pueblo	908.22		X				X	Powerhouse Canyon	1200	MULTI-FAMILY RESIDENTIAL	> 1000 ft.
1317	EUROPEAN PANEL PRODUCTS	101 16TH ST	92101		339	MPI	Manufacturing, Misc	San Diego Bay: Pueblo	908.22		X					San Diego Bay, Switzer	2103	LIGHT INDUSTRY-GENERAL	> 1000 ft.
1318	FLOWER POWER	4451 1/2 KANSAS ST	92116		49221	MPI	Ground Transportation	San Diego Bay: Pueblo	908.22		X				X	Powerhouse Canyon	1200	MULTI-FAMILY RESIDENTIAL	> 1000 ft.
1319	GABRIEL'S MEXICAN PRODUCTS	2445 IMPERIAL AVE	92102		311	MPI	Manufacturing, Food/Drink	San Diego Bay: Pueblo	908.22		X					San Diego Bay, Switzer	5007	ARTERIAL COMMERCIAL	> 1000 ft.
1320	GORDON GOES THE DISTANCE	4446 PARK BLVD	92116		49211	MPI	Ground Transportation	San Diego Bay: Pueblo	908.22		X					Powerhouse Canyon	5007	ARTERIAL COMMERCIAL	> 1000 ft.
1321	HABIB ABI JABBOUR	1040 20TH ST 707	92102		48599	MPI	Ground Transportation	San Diego Bay: Pueblo	908.22		X				X	Switzer Creek, Unnamed Tributary	1200	MULTI-FAMILY RESIDENTIAL	> 1000 ft.
1322	HALO TRANSPORTATION	2245 MARKET ST	92102		485991	MPI	Ground Transportation	San Diego Bay: Pueblo	908.22		X				X	Switzer Creek, Unnamed Tributary	1200	MULTI-FAMILY RESIDENTIAL	> 1000 ft.
1323	HESSER HANDCRAFTED INC	101 16TH ST C-1	92101		321	MPI	Manufacturing, Wood/Furniture	San Diego Bay: Pueblo	908.22		X					San Diego Bay, Switzer	2103	LIGHT INDUSTRY-GENERAL	> 1000 ft.
1324	HESSER HANDCRAFTED INC	2640 MARKET ST	92102		32199	MPI	Manufacturing, Wood/Furniture	San Diego Bay: Pueblo	908.22		X					Switzer Creek, Unnamed Tributary	5009	OTHER RETAIL TRADE AND STRIP COMMERCIAL	> 1000 ft.
1325	Hydrodynamics	2651 Commercial Street	92113	1799	235990	MPI	Other Contractor	San Diego Bay: Pueblo	908.22		X	No				Switzer Creek	5009	OTHER RETAIL TRADE AND STRIP COMMERCIAL	> 1000 ft.

#	Business Name	Street Address	Zip	SIC	NAICS	TTWQ	Category	WMA	HSA	Drains to La Jolla ASBS	Drains to Switzer Creek	Industrial Permit Subjectivity	Less than 200 ft. from ESA	Tributary	Residential	Nearest Water Body	SANDAG Landuse Code	SANDAG Landuse	Distance to Nearest Water Body
1326	IGOR YUZBASHYAN	4544 KANSAS ST 1/2	92116		485999	MPI	Ground Transportation	San Diego Bay: Pueblo	908.22		X				X	Powerhouse Canyon	1200	MULTI-FAMILY RESIDENTIAL	> 1000 ft.
1327	IWO LOJASIEWICZ	1846 ISLAND AVE	92102		48599	MPI	Ground Transportation	San Diego Bay: Pueblo	908.22		X				X	Switzer Creek, Unnamed Tributary	1200	MULTI-FAMILY RESIDENTIAL	> 1000 ft.
1328	J & H TOWING	2699 COMMERCIAL ST D	92113		48849	MPI	Ground Transportation	San Diego Bay: Pueblo	908.22		X					San Diego Bay, Switzer	2103	LIGHT INDUSTRY-GENERAL	> 1000 ft.
1329	J L B ENTERPRISES	2719 C ST	92102		485999	MPI	Ground Transportation	San Diego Bay: Pueblo	908.22		X				X	Switzer Creek, Unnamed Tributary	1100	SINGLE FAMILY RESIDENTIAL	> 1000 ft.
1330	JOHN STEWART STUDIOS	3758 31ST ST	92104		339999	MPI	Manufacturing, Misc	San Diego Bay: Pueblo	908.22		X				X	Switzer Creek, Unnamed Tributary	1100	SINGLE FAMILY RESIDENTIAL	> 1000 ft.
1331	JONAS BALLREICH	3805 ALABAMA ST	92104		48599	MPI	Ground Transportation	San Diego Bay: Pueblo	908.22		X				X	Powerhouse Canyon	1100	SINGLE FAMILY RESIDENTIAL	> 1000 ft.
1332	JULIUS A MYREN	3738 31ST ST D	92104		485999	MPI	Ground Transportation	San Diego Bay: Pueblo	908.22		X				X	Switzer Creek, Unnamed Tributary	1200	MULTI-FAMILY RESIDENTIAL	> 1000 ft.
1333	JUST ON TIME	4333 1/2 IDAHO ST	92104		484	MPI	Ground Transportation	San Diego Bay: Pueblo	908.22		X				X	Powerhouse Canyon	1200	MULTI-FAMILY RESIDENTIAL	> 1000 ft.
1334	KIFLE A ANDE	4125 TEXAS ST 1	92104		485999	MPI	Ground Transportation	San Diego Bay: Pueblo	908.22		X				X	Powerhouse Canyon	1200	MULTI-FAMILY RESIDENTIAL	> 1000 ft.
1335	KREE	3612 BANCROFT ST	92116		315999	MPI	Manufacturing, Fabric/Clothes	San Diego Bay: Pueblo	908.22		X				X	Switzer Creek, Unnamed Tributary	1200	MULTI-FAMILY RESIDENTIAL	> 1000 ft.
1336	KRISTIN KAHLE DESIGN	2411 E ST	92102		315999	MPI	Manufacturing, Fabric/Clothes	San Diego Bay: Pueblo	908.22		X					Switzer Creek, Unnamed Tributary	6509	OTHER HEALTH CARE	> 1000 ft.
1337	LARIS	2442 POLK AVE	92104		31199	MPI	Manufacturing, Food/Drink	San Diego Bay: Pueblo	908.22		X				X	Powerhouse Canyon	1200	MULTI-FAMILY RESIDENTIAL	> 1000 ft.

#	Business Name	Street Address	Zip	SIC	NAICS	TTWQ	Category	WMA	HSA	Drains to La Jolla ASBS	Drains to Switzer Creek	Industrial Permit Subjectivity	Less than 200 ft. from ESA	Tributary	Residential	Nearest Water Body	SANDAG Landuse Code	SANDAG Landuse	Distance to Nearest Water Body
1338	LARRY F PAYNE ENTERPRISES	4142 30TH ST	92104		4859	MPI	Ground Transportation	San Diego Bay: Pueblo	908.22		X					Powerhouse Canyon	5007	ARTERIAL COMMERCIAL	> 1000 ft.
1339	LIGHTNING EXPRESS	4205 PARK BLVD	92103		488999	MPI	Ground Transportation	San Diego Bay: Pueblo	908.22		X					Powerhouse Canyon	5007	ARTERIAL COMMERCIAL	> 1000 ft.
1340	LILLIAN D SMITH	2504 C ST	92102		48531	MPI	Ground Transportation	San Diego Bay: Pueblo	908.22		X					Switzer Creek, Unnamed Tributary	5007	ARTERIAL COMMERCIAL	> 1000 ft.
1341	LOS ANGELES MOTOR PATROL	2787 E ST 102	92102		48599	MPI	Ground Transportation	San Diego Bay: Pueblo	908.22		X				X	Switzer Creek, Unnamed Tributary	1200	MULTI-FAMILY RESIDENTIAL	> 1000 ft.
1342	LUCAS T ISUMI	1265 ISLAND AVE	92101		48599	MPI	Ground Transportation	San Diego Bay: Pueblo	908.22		X				X	San Diego Bay, Switzer	1200	MULTI-FAMILY RESIDENTIAL	> 1000 ft.
1343	LUIS HENRIQUE JORGE	1465 ISLAND AVE	92101		4859	MPI	Ground Transportation	San Diego Bay: Pueblo	908.22		X					Switzer Creek, Unnamed Tributary	5001	WHOLESALE TRADE	> 1000 ft.
1344	M KLEMM'S DELIVERY SERVICE	2558 BROADWAY	92102		49211	MPI	Ground Transportation	San Diego Bay: Pueblo	908.22		X				X	Switzer Creek, Unnamed Tributary	1200	MULTI-FAMILY RESIDENTIAL	> 1000 ft.
1345	MAKSIN SERGEY	229 16TH ST 114	92101		48599	MPI	Ground Transportation	San Diego Bay: Pueblo	908.22		X					San Diego Bay, Switzer	2103	LIGHT INDUSTRY-GENERAL	> 1000 ft.
1346	MARGO L TANGUAY	229 16TH ST 116	92101		485999	MPI	Ground Transportation	San Diego Bay: Pueblo	908.22		X					San Diego Bay, Switzer	2103	LIGHT INDUSTRY-GENERAL	> 1000 ft.
1347	MASTER KRAFT WOODWORKS	3685 PERSHING AVE	92104		321	MPI	Manufacturing, Wood/Furniture	San Diego Bay: Pueblo	908.22		X				X	Powerhouse Canyon	1100	SINGLE FAMILY RESIDENTIAL	> 1000 ft.
1348	MCKEEVER PUBLISHING&SEMINARS/SOULS DELIGHT DISTRIB	3536 32ND ST	92104		323	MPI	Printing	San Diego Bay: Pueblo	908.22		X				X	Switzer Creek, Unnamed Tributary	1200	MULTI-FAMILY RESIDENTIAL	> 1000 ft.
1349	MEDINA & ASSOCIATES	2893 MADISON AVE	92116		485999	MPI	Ground Transportation	San Diego Bay: Pueblo	908.22		X				X	Powerhouse Canyon	1100	SINGLE FAMILY RESIDENTIAL	> 1000 ft.
1350	MGP SERVICES	1878 MAIN ST	92113		3219	MPI	Manufacturing, Wood/Furniture	San Diego Bay: Pueblo	908.22		X					San Diego Bay, Switzer	2103	LIGHT INDUSTRY-GENERAL	> 1000 ft.

#	Business Name	Street Address	Zip	SIC	NAICS	TTWQ	Category	WMA	HSA	Drains to La Jolla ASBS	Drains to Switzer Creek	Industrial Permit Subjectivity	Less than 200 ft. from ESA	Tributary	Residential	Nearest Water Body	SANDAG Landuse Code	SANDAG Landuse	Distance to Nearest Water Body
1351	MICHAL WAWRZYNSKI	651 17TH ST	92101		485999	MPI	Ground Transportation	San Diego Bay: Pueblo	908.22		X				X	Switzer Creek, Unnamed Tributary	1200	MULTI-FAMILY RESIDENTIAL	> 1000 ft.
1352	MIYO DESIGN	1120 21ST ST 2	92102		315999	MPI	Manufacturing, Fabric/Clothes	San Diego Bay: Pueblo	908.22		X				X	Switzer Creek, Unnamed Tributary	1200	MULTI-FAMILY RESIDENTIAL	200 - 1000 ft.
1353	MOLLA S BANTE	4468 MISSISSIPPI ST 1	92116		485999	MPI	Ground Transportation	San Diego Bay: Pueblo	908.22		X				X	Powerhouse Canyon	1200	MULTI-FAMILY RESIDENTIAL	> 1000 ft.
1354	MOTOR WORKS INC.	1490 Island Ave	92101	3599	33271	MPI	Manufacturing, Fabricated Metal	San Diego Bay: Pueblo	908.22		X	Conditional				San Diego Bay, Switzer	5001	WHOLESALE TRADE	> 1000 ft.
1355	MULANO TRUCKING LLC	127 EVANS ST	92102		4841	MPI	Ground Transportation	San Diego Bay: Pueblo	908.22		X				X	Switzer Creek, Unnamed Tributary	1100	SINGLE FAMILY RESIDENTIAL	> 1000 ft.
1356	MUSTAFA MERCAN	699 14TH ST 501	92101		48599	MPI	Ground Transportation	San Diego Bay: Pueblo	908.22		X					Switzer Creek, Unnamed Tributary	4114	PARKING LOTS - SURFACE	> 1000 ft.
1357	NEXT7DESIGNS	1805 NEWTON AVE	92113		33712	MPI	Manufacturing, Wood/Furniture	San Diego Bay: Pueblo	908.22		X					San Diego Bay, Switzer	2103	LIGHT INDUSTRY-GENERAL	> 1000 ft.
1358	NICHOLAS GARCIA	2315 30TH ST	92104		485999	MPI	Ground Transportation	San Diego Bay: Pueblo	908.22		X					Switzer Creek, Unnamed Tributary	5007	ARTERIAL COMMERCIAL	> 1000 ft.
1359	Nichols Boat Shop	2432 Imperial Ave	92102	unassigned	336	MPI	Manufacturing, Equipment	San Diego Bay: Pueblo	908.22		X	Potential				San Diego Bay, Switzer	2104	WAREHOUSING & PUBLIC STORAGE	> 1000 ft.
1360	NORTH PARK SELF STORAGE	3812 HERMAN AVE	92104		49319	MPI	Wholesale/Storage/ Warehousing	San Diego Bay: Pueblo	908.22		X					Switzer Creek, Unnamed Tributary	2104	WAREHOUSING & PUBLIC STORAGE	> 1000 ft.

#	Business Name	Street Address	Zip	SIC	NAICS	TTWQ	Category	WMA	HSA	Drains to La Jolla ASBS	Drains to Switzer Creek	Industrial Permit Subjectivity	Less than 200 ft. from ESA	Tributary	Residential	Nearest Water Body	SANDAG Landuse Code	SANDAG Landuse	Distance to Nearest Water Body
1361	ORDWAY DESIGN	1645 DALE ST	92102		323	MPI	Printing	San Diego Bay: Pueblo	908.22		X				X	Switzer Creek, Unnamed Tributary	1100	SINGLE FAMILY RESIDENTIAL	> 1000 ft.
1362	PAC MARINE SHEET METAL CORPORATION	1440 J Street	92101	3444	332439	MPI	Manufacturing, Fabricated Metal	San Diego Bay: Pueblo	908.22		X	Conditional				San Diego Bay, Switzer	2103	LIGHT INDUSTRY-GENERAL	> 1000 ft.
1363	PACIFIC MARINE SHEET METAL CORPORATION	1440 J STREET	92101	3444	332999	MPI	Manufacturing, Fabricated Metal	San Diego Bay: Pueblo	908.22		X	Conditional				San Diego Bay, Switzer	2103	LIGHT INDUSTRY-GENERAL	> 1000 ft.
1364	PS PUBLIC STORAGE	510 16TH ST	92101	4225	531130	MPI	Wholesale/Storage/ Warehousing	San Diego Bay: Pueblo	908.22		X	Conditional				Switzer Creek	2104	WAREHOUSING & PUBLIC STORAGE	200 - 1000 ft.
1365	PUBLIC STORAGE INC	560 16TH ST	92101		49319	MPI	Wholesale/Storage/ Warehousing	San Diego Bay: Pueblo	908.22		X					Switzer Creek, Unnamed Tributary	2104	WAREHOUSING & PUBLIC STORAGE	> 1000 ft.
1366	QUYEN CHAU SIGNS & BANNERS	4061 IDAHO ST 1	92104		3399	MPI	Manufacturing, Misc	San Diego Bay: Pueblo	908.22		X				X	Powerhouse Canyon	1200	MULTI-FAMILY RESIDENTIAL	> 1000 ft.
1367	RACHEL BIKE	3236 HERMAN AVE 9	92104		48599	MPI	Ground Transportation	San Diego Bay: Pueblo	908.22		X				X	Switzer Creek, Unnamed Tributary	1200	MULTI-FAMILY RESIDENTIAL	200 - 1000 ft.
1368	RANDJA	3939 GEORGIA ST	92103		4922	MPI	Ground Transportation	San Diego Bay: Pueblo	908.22		X				X	Powerhouse Canyon	1200	MULTI-FAMILY RESIDENTIAL	> 1000 ft.
1369	RCM TRUCKING	2430 BROADWAY B	92102		484	MPI	Ground Transportation	San Diego Bay: Pueblo	908.22		X				X	Switzer Creek, Unnamed Tributary	1200	MULTI-FAMILY RESIDENTIAL	> 1000 ft.
1370	RICHARD FISCHER COLLECTION INC	205 16TH ST C	92101		315	MPI	Manufacturing, Fabric/Clothes	San Diego Bay: Pueblo	908.22		X					San Diego Bay, Switzer	2103	LIGHT INDUSTRY-GENERAL	> 1000 ft.
1371	RJ'S SHUTTLE SERVICE	4339 1/2 UTAH ST	92104		48599	MPI	Ground Transportation	San Diego Bay: Pueblo	908.22		X				X	Powerhouse Canyon	1200	MULTI-FAMILY RESIDENTIAL	> 1000 ft.
1372	ROSA'S TAILORING	3126 UNIVERSITY AVE	92104		31521	MPI	Manufacturing, Fabric/Clothes	San Diego Bay: Pueblo	908.22		X					Switzer Creek, Unnamed Tributary	5007	ARTERIAL COMMERCIAL	> 1000 ft.

#	Business Name	Street Address	Zip	SIC	NAICS	TTWQ	Category	WMA	HSA	Drains to La Jolla ASBS	Drains to Switzer Creek	Industrial Permit Subjectivity	Less than 200 ft. from ESA	Tributary	Residential	Nearest Water Body	SANDAG Landuse Code	SANDAG Landuse	Distance to Nearest Water Body
1373	SADIE ROSE BAKING CO	1340 G ST	92101		311812	MPI	Manufacturing, Food/Drink	San Diego Bay: Pueblo	908.22		X					Switzer Creek, Unnamed Tributary	5001	WHOLESALE TRADE	> 1000 ft.
1374	SALLY BEE	3127 FELTON ST	92104		315299	MPI	Manufacturing, Fabric/Clothes	San Diego Bay: Pueblo	908.22		X				X	Switzer Creek, Unnamed Tributary	1100	SINGLE FAMILY RESIDENTIAL	> 1000 ft.
1375	SANTIAGO V REGALADO	2656 IMPERIAL AVE	92102		48531	MPI	Ground Transportation	San Diego Bay: Pueblo	908.22		X					Switzer Creek, Unnamed Tributary	5009	OTHER RETAIL TRADE AND STRIP COMMERCIAL	> 1000 ft.
1376	SHANE WARREN FRAZIER	1075 19TH ST 509	92102		48599	MPI	Ground Transportation	San Diego Bay: Pueblo	908.22		X				X	Switzer Creek, Unnamed Tributary	1200	MULTI-FAMILY RESIDENTIAL	> 1000 ft.
1377	SHURLY ENTERPRISES/SHURLY SHUTTLE	525 14TH ST 316	92101		485	MPI	Ground Transportation	San Diego Bay: Pueblo	908.22		X				X	San Diego Bay, Switzer	1200	MULTI-FAMILY RESIDENTIAL	> 1000 ft.
1378	SIGY	3994 KANSAS ST	92104		49211	MPI	Ground Transportation	San Diego Bay: Pueblo	908.22		X				X	Powerhouse Canyon	1100	SINGLE FAMILY RESIDENTIAL	> 1000 ft.
1379	SINAN DOGAN	841 16TH ST 202	92101		485999	MPI	Ground Transportation	San Diego Bay: Pueblo	908.22		X				X	Switzer Creek, Unnamed Tributary	1200	MULTI-FAMILY RESIDENTIAL	> 1000 ft.
1380	South Bay Custom Plastics Extruders	2554 Commercial St.	92113	3089	326199	MPI	Manufacturing, Plastic/Rubber	San Diego Bay: Pueblo	908.22		X	Conditional				San Diego Bay, Switzer	5009	OTHER RETAIL TRADE AND STRIP COMMERCIAL	> 1000 ft.
1381	STANISLAV Y LUCHANKIN	845 16TH ST 4	92101		485999	MPI	Ground Transportation	San Diego Bay: Pueblo	908.22		X					Switzer Creek, Unnamed Tributary	5007	ARTERIAL COMMERCIAL	> 1000 ft.
1382	STANISLAW JANKOWSKI	4101 30TH ST B	92104		48531	MPI	Ground Transportation	San Diego Bay: Pueblo	908.22		X					Switzer Creek, Unnamed Tributary	5007	ARTERIAL COMMERCIAL	> 1000 ft.

#	Business Name	Street Address	Zip	SIC	NAICS	TTWQ	Category	WMA	HSA	Drains to La Jolla ASBS	Drains to Switzer Creek	Industrial Permit Subjectivity	Less than 200 ft. from ESA	Tributary	Residential	Nearest Water Body	SANDAG Landuse Code	SANDAG Landuse	Distance to Nearest Water Body
1383	Steelworks	2606 Commercial St.	92113	3446	332323	MPI	Manufacturing, Fabricated Metal	San Diego Bay: Pueblo	908.22		X	Conditional				San Diego Bay, Switzer	2103	LIGHT INDUSTRY-GENERAL	> 1000 ft.
1384	STEPHEN BYRNES	1050 20TH ST 607	92102		48599	MPI	Ground Transportation	San Diego Bay: Pueblo	908.22		X				X	Switzer Creek, Unnamed Tributary	1200	MULTI-FAMILY RESIDENTIAL	> 1000 ft.
1385	STRIDER J WARDLE	3209 GRIM AVE 1	92104		485999	MPI	Ground Transportation	San Diego Bay: Pueblo	908.22		X				X	Switzer Creek, Unnamed Tributary	1100	SINGLE FAMILY RESIDENTIAL	> 1000 ft.
1386	SUSHI ON A ROLL INC	1620 NATIONAL AVE	92113		31199	MPI	Manufacturing, Food/Drink	San Diego Bay: Pueblo	908.22		X				X	San Diego Bay, Switzer	1409	OTHER GROUP QUARTERS FACILITIES	> 1000 ft.
1387	TAXI CAB DRIVING	4541 1/2 KANSAS ST	92116		485999	MPI	Ground Transportation	San Diego Bay: Pueblo	908.22		X				X	Powerhouse Canyon	1200	MULTI-FAMILY RESIDENTIAL	> 1000 ft.
1388	TESFAGIORGIS ANDEMARIAM	4080 ARIZONA ST 4	92104		485999	MPI	Ground Transportation	San Diego Bay: Pueblo	908.22		X				X	Powerhouse Canyon	1200	MULTI-FAMILY RESIDENTIAL	> 1000 ft.
1389	TESFOM R DEBAS	4424 MISSISSIPPI ST 1	92116		485999	MPI	Ground Transportation	San Diego Bay: Pueblo	908.22		X				X	Powerhouse Canyon	1200	MULTI-FAMILY RESIDENTIAL	> 1000 ft.
1390	THERE ALREADY MESSENGER	4522 1/2 KANSAS ST	92116		492	MPI	Ground Transportation	San Diego Bay: Pueblo	908.22		X				X	Powerhouse Canyon	1200	MULTI-FAMILY RESIDENTIAL	> 1000 ft.
1391	TRANG SEWING	2935 EL CAJON BLVD	92104		315	MPI	Manufacturing, Fabric/Clothes	San Diego Bay: Pueblo	908.22		X					Powerhouse Canyon	5007	ARTERIAL COMMERCIAL	> 1000 ft.
1392	TRANS CAB	4111 30TH ST 1	92104		48531	MPI	Ground Transportation	San Diego Bay: Pueblo	908.22		X					Switzer Creek, Unnamed Tributary	5007	ARTERIAL COMMERCIAL	> 1000 ft.
1393	TRAVIS CHRISMAN	699 14TH ST 401	92101		48	MPI	Ground Transportation	San Diego Bay: Pueblo	908.22		X					Switzer Creek, Unnamed Tributary	4114	PARKING LOTS - SURFACE	> 1000 ft.
1394	TUFAN DEMIRAG	1600 K ST	92101		48599	MPI	Ground Transportation	San Diego Bay: Pueblo	908.22		X				X	San Diego Bay, Switzer	1200	MULTI-FAMILY RESIDENTIAL	> 1000 ft.

#	Business Name	Street Address	Zip	SIC	NAICS	TTWQ	Category	WMA	HSA	Drains to La Jolla ASBS	Drains to Switzer Creek	Industrial Permit Subjectivity	Less than 200 ft. from ESA	Tributary	Residential	Nearest Water Body	SANDAG Landuse Code	SANDAG Landuse	Distance to Nearest Water Body
1395	USA CAB LTD	2660 IMPERIAL AVE	92102		485	MPI	Ground Transportation	San Diego Bay: Pueblo	908.22		X					Switzer Creek, Unnamed Tributary	5009	OTHER RETAIL TRADE AND STRIP COMMERCIAL	> 1000 ft.
1396	VICKI LEON GLASS ART	2323 BROADWAY 203	92102		327	MPI	Manufacturing, Stone/Glass	San Diego Bay: Pueblo	908.22		X					Switzer Creek, Unnamed Tributary	6002	OFFICE - LOW RISE	> 1000 ft.
1397	VIRCO INC	2420 UNIVERSITY AVE	92104		337	MPI	Manufacturing, Wood/Furniture	San Diego Bay: Pueblo	908.22		X					Powerhouse Canyon	5007	ARTERIAL COMMERCIAL	> 1000 ft.
1398	WALKER PEDICAB	1153 21ST ST E	92102		48599	MPI	Ground Transportation	San Diego Bay: Pueblo	908.22		X				X	Switzer Creek, Unnamed Tributary	1200	MULTI-FAMILY RESIDENTIAL	200 - 1000 ft.
1399	WELDON DARIN	3722 32ND ST	92104		485999	MPI	Ground Transportation	San Diego Bay: Pueblo	908.22		X				X	Switzer Creek, Unnamed Tributary	1100	SINGLE FAMILY RESIDENTIAL	> 1000 ft.
1400	WESLEY VINCIL	640 22ND ST B	92102		4859	MPI	Ground Transportation	San Diego Bay: Pueblo	908.22		X				X	Switzer Creek, Unnamed Tributary	1200	MULTI-FAMILY RESIDENTIAL	> 1000 ft.
1401	West Marine Diesel	1835 Newton Ave	92113	3592	336311	MPI	Manufacturing, Equipment	San Diego Bay: Pueblo	908.22		X	Conditional				Switzer Creek	1200	MULTI-FAMILY RESIDENTIAL	> 1000 ft.
1402	YELDA GUL	837 16TH ST 201	92101		485999	MPI	Ground Transportation	San Diego Bay: Pueblo	908.22		X				X	Switzer Creek, Unnamed Tributary	1200	MULTI-FAMILY RESIDENTIAL	> 1000 ft.
1403	YOUSSEF KHURSHID	753 15TH ST	92101		485999	MPI	Ground Transportation	San Diego Bay: Pueblo	908.22		X					Switzer Creek, Unnamed Tributary	5009	OTHER RETAIL TRADE AND STRIP COMMERCIAL	> 1000 ft.
1404	Z MENOS TRUCKING	2406 J ST	92102		49221	MPI	Ground Transportation	San Diego Bay: Pueblo	908.22		X				X	Switzer Creek, Unnamed Tributary	1200	MULTI-FAMILY RESIDENTIAL	> 1000 ft.

#	Business Name	Street Address	Zip	SIC	NAICS	TTWQ	Category	WMA	HSA	Drains to La Jolla ASBS	Drains to Switzer Creek	Industrial Permit Subjectivity	Less than 200 ft. from ESA	Tributary	Residential	Nearest Water Body	SANDAG Landuse Code	SANDAG Landuse	Distance to Nearest Water Body
1405	24 HOUR EMERGENCY GLASS SERVICE	902 33RD ST	92113		327	MPI	Manufacturing, Stone/Glass	San Diego Bay: Pueblo	908.22							Chollas Creek,N	2103	LIGHT INDUSTRY-GENERAL	200 - 1000 ft.
1406	4 L PRINTING	4506 FEDERAL BLVD B	92105		32311	MPI	Printing	San Diego Bay: Pueblo	908.22							Chollas Creek,N	2101	INDUSTRIAL PARKS	200 - 1000 ft.
1407	A Q'S ROBOTICS CO	392 WINEWOOD ST	92114		334	MPI	Manufacturing, Electronics	San Diego Bay: Pueblo	908.22						X	Chollas Creek,S	1100	SINGLE FAMILY RESIDENTIAL	200 - 1000 ft.
1408	ABDIRIZAK A WADHI	3806 FAIRMOUNT AVE 144	92105		48531	MPI	Ground Transportation	San Diego Bay: Pueblo	908.22							Chollas Creek,N	4114	PARKING LOTS - SURFACE	> 1000 ft.
1409	ABRAHAM WELDEKIROS	3806 FAIRMOUNT AVE 149	92105		48531	MPI	Ground Transportation	San Diego Bay: Pueblo	908.22							Chollas Creek,N	4114	PARKING LOTS - SURFACE	> 1000 ft.
1410	ACME Awnings & Canvas	1961 Main St.	92113	2394	314912	MPI	Manufacturing, Fabric/Clothes	San Diego Bay: Pueblo	908.22			Conditional				San Diego Bay, Chollas	2103	LIGHT INDUSTRY-GENERAL	200 - 1000 ft.
1411	ADI MESSENGER	4411 MATARO DR	92115		49221	MPI	Ground Transportation	San Diego Bay: Pueblo	908.22						X	Chollas Creek,N	1100	SINGLE FAMILY RESIDENTIAL	> 1000 ft.
1412	ADVANCED METAL FORMING INC	2075 NATIONAL AVE	92113	4226		MPI	Manufacturing, Primary Metal	San Diego Bay: Pueblo	908.22							San Diego Bay, Chollas	9101	UNDEVELOPED LAND	> 1000 ft.
1413	AHMED JEMAW	4115 EUCLID AVE 8	92105		485999	MPI	Ground Transportation	San Diego Bay: Pueblo	908.22						X	Chollas Creek,N	1200	MULTI-FAMILY RESIDENTIAL	> 1000 ft.
1414	AHMED MOOGE	5480 UNIVERSITY AVE	92105		48531	MPI	Ground Transportation	San Diego Bay: Pueblo	908.22							Chollas Creek,N	5003	COMMUNITY SHOPPING CENTERS	200 - 1000 ft.
1415	AKLILU GEBREGZIABHER	912 ALVIN ST	92114		485999	MPI	Ground Transportation	San Diego Bay: Pueblo	908.22						X	Chollas Creek,S	1100	SINGLE FAMILY RESIDENTIAL	200 - 1000 ft.
1416	ALBERTO PULIDO	3030 B ST	92102		49211	MPI	Ground Transportation	San Diego Bay: Pueblo	908.22						X	Chollas Creek,N	1200	MULTI-FAMILY RESIDENTIAL	> 1000 ft.
1417	ALEMU HAILE	4159 EUCLID AVE 5	92105		485999	MPI	Ground Transportation	San Diego Bay: Pueblo	908.22						X	Chollas Creek,N	1200	MULTI-FAMILY RESIDENTIAL	> 1000 ft.
1418	ALEXANDRA HART	4370 BONILLO DR	92115		332	MPI	Manufacturing, Fabricated Metal	San Diego Bay: Pueblo	908.22						X	Chollas Creek,N	1100	SINGLE FAMILY RESIDENTIAL	> 1000 ft.
1419	ALI A FARAH	5480 UNIVERSITY AVE 312	92105		48531	MPI	Ground Transportation	San Diego Bay: Pueblo	908.22							Chollas Creek,N	5003	COMMUNITY SHOPPING CENTERS	200 - 1000 ft.

#	Business Name	Street Address	Zip	SIC	NAICS	TTWQ	Category	WMA	HSA	Drains to La Jolla ASBS	Drains to Switzer Creek	Industrial Permit Subjectivity	Less than 200 ft. from ESA	Tributary	Residential	Nearest Water Body	SANDAG Landuse Code	SANDAG Landuse	Distance to Nearest Water Body
1420	ALI MOHAMED	3869 1/2 50TH ST	92105		485999	MPI	Ground Transportation	San Diego Bay: Pueblo	908.22						X	Chollas Creek,N	1200	MULTI-FAMILY RESIDENTIAL	> 1000 ft.
1421	ALL AMERICAN SELF STORAGE	6225 EL CAJON BLVD	92115		49311	MPI	Wholesale/Storage/ Warehousing	San Diego Bay: Pueblo	908.22							Chollas Creek,N	6002	OFFICE - LOW RISE	> 1000 ft.
1422	AMANIEL WELDEMARIAM	5985 FLIPPER DR	92114		485999	MPI	Ground Transportation	San Diego Bay: Pueblo	908.22						X	Chollas Creek,S	1100	SINGLE FAMILY RESIDENTIAL	> 1000 ft.
1423	Amaro's Custom Wood Designs	3727 Euclid Ave A	92105	2511	337122	MPI	Manufacturing, Wood/Furniture	San Diego Bay: Pueblo	908.22			Conditional				Chollas Creek	1100	SINGLE FAMILY RESIDENTIAL	200 - 1000 ft.
1424	AMERICAN CUSTOM CARPENTRY	979 ANGELUS AVE	92114		3379	MPI	Manufacturing, Wood/Furniture	San Diego Bay: Pueblo	908.22						X	Chollas Creek,S	1100	SINGLE FAMILY RESIDENTIAL	200 - 1000 ft.
1425	AMY SEWING	3548 FAIRMOUNT AVE	92105		315	MPI	Manufacturing, Fabric/Clothes	San Diego Bay: Pueblo	908.22						X	Chollas Creek,N	1100	SINGLE FAMILY RESIDENTIAL	> 1000 ft.
1426	ANDREY VAVIN	4444 G ST	92102		485999	MPI	Ground Transportation	San Diego Bay: Pueblo	908.22						X	Chollas Creek,S	1100	SINGLE FAMILY RESIDENTIAL	> 1000 ft.
1427	ANNA'S TAILORING	5275 EL CAJON BLVD	92115		315299	MPI	Manufacturing, Fabric/Clothes	San Diego Bay: Pueblo	908.22							Chollas Creek,N	9101	UNDEVELOPED LAND	> 1000 ft.
1428	ARKADY KRIMERMAN	5426 UNIVERSITY AVE 35	92105		48531	MPI	Ground Transportation	San Diego Bay: Pueblo	908.22							Chollas Creek,N	5003	COMMUNITY SHOPPING CENTERS	> 1000 ft.
1429	AUDIO VIZUAL	6161 EL CAJON BLVD 479	92115		51222	MPI	Manufacturing, Plastic/Rubber	San Diego Bay: Pueblo	908.22							Chollas Creek,N	5004	NEIGHBORHOOD SHOPPING CENTERS	> 1000 ft.
1430	BACHIR SAWAYA	6343 EL CAJON BLVD 198	92115		48531	MPI	Ground Transportation	San Diego Bay: Pueblo	908.22							Chollas Creek,N	5004	NEIGHBORHOOD SHOPPING CENTERS	> 1000 ft.
1431	BARUNO SILVEIRA	4050 WABASH AVE 4	92104		48599	MPI	Ground Transportation	San Diego Bay: Pueblo	908.22						X	Chollas Creek,N	1100	SINGLE FAMILY RESIDENTIAL	> 1000 ft.
1432	BASHIR MAALIN	5480 UNIVERSITY AVE 210	92105		48531	MPI	Ground Transportation	San Diego Bay: Pueblo	908.22							Chollas Creek,N	5003	COMMUNITY SHOPPING CENTERS	200 - 1000 ft.
1433	BAYLON BULAMBO KATAMBWE	5925 EL CAJON BLVD 207	92115		48531	MPI	Ground Transportation	San Diego Bay: Pueblo	908.22							Chollas Creek,N	5007	ARTERIAL COMMERCIAL	> 1000 ft.
1434	BELLA FRESCA DESIGNS	3355 BEECH ST	92102		315999	MPI	Manufacturing, Fabric/Clothes	San Diego Bay: Pueblo	908.22						X	Chollas Creek,N	1200	MULTI-FAMILY RESIDENTIAL	200 - 1000 ft.

#	Business Name	Street Address	Zip	SIC	NAICS	TTWQ	Category	WMA	HSA	Drains to La Jolla ASBS	Drains to Switzer Creek	Industrial Permit Subjectivity	Less than 200 ft. from ESA	Tributary	Residential	Nearest Water Body	SANDAG Landuse Code	SANDAG Landuse	Distance to Nearest Water Body
1435	BILLE NUR	5480 UNIVERSITY AVE 210	92105		48531	MPI	Ground Transportation	San Diego Bay: Pueblo	908.22							Chollas Creek,N	5003	COMMUNITY SHOPPING CENTERS	200 - 1000 ft.
1436	BOAT SPECIALTYS	2003 BAYVIEW HEIGHTS DR 187	92105		339	MPI	Manufacturing, Misc	San Diego Bay: Pueblo	908.22							Chollas Creek,S	4114	PARKING LOTS - SURFACE	200 - 1000 ft.
1437	BOB GROMOFSKY DESIGNS	6808 EL CAJON BLVD	92115		339999	MPI	Manufacturing, Misc	San Diego Bay: Pueblo	908.22							Chollas Creek,N	5007	ARTERIAL COMMERCIAL	> 1000 ft.
1438	BOGAN CABINET DOORS EXCLUSIVE	7005 MADRONE AVE	92114		337	MPI	Manufacturing, Wood/Furniture	San Diego Bay: Pueblo	908.22						X	Chollas Creek,S	1100	SINGLE FAMILY RESIDENTIAL	200 - 1000 ft.
1439	BOTANICAL EXPRESSIONS	4646 67TH ST	92115		32711	MPI	Manufacturing, Stone/Glass	San Diego Bay: Pueblo	908.22						X	Chollas Creek,N	1100	SINGLE FAMILY RESIDENTIAL	> 1000 ft.
1440	BRANCHS HAULING	5361 GROVELAND DR	92114		562111	MPI	Ground Transportation	San Diego Bay: Pueblo	908.22						X	Chollas Creek,S	1100	SINGLE FAMILY RESIDENTIAL	200 - 1000 ft.
1441	C J L ENTERPRISES	1849 TULIP ST	92105		321	MPI	Manufacturing, Wood/Furniture	San Diego Bay: Pueblo	908.22						X	Chollas Creek,N	1100	SINGLE FAMILY RESIDENTIAL	200 - 1000 ft.
1442	CALIFORNIA STATE MOTOR PATROL	2865 BAILY AVE	92105		48849	MPI	Ground Transportation	San Diego Bay: Pueblo	908.22						X	Chollas Creek,N	1100	SINGLE FAMILY RESIDENTIAL	200 - 1000 ft.
1443	CALLIER ENTERPRISES	342 MEADOWBROOK DR	92114		323	MPI	Printing	San Diego Bay: Pueblo	908.22						X	Chollas Creek,S	1100	SINGLE FAMILY RESIDENTIAL	> 1000 ft.
1444	CAMEL ENTERPRISES COMPANY	6735 EL CAJON BLVD A4	92115		48531	MPI	Ground Transportation	San Diego Bay: Pueblo	908.22							Chollas Creek,N	5007	ARTERIAL COMMERCIAL	> 1000 ft.
1445	CARLSON & BEAULOYE	2141 Newton Ave.	92113			MPI		San Diego Bay: Pueblo	908.22			Potential				San Diego Bay, Chollas	2103	LIGHT INDUSTRY-GENERAL	> 1000 ft.
1446	CEM-CORP	105 31ST ST	92113		49319	MPI	Wholesale/Storage/ Warehousing	San Diego Bay: Pueblo	908.22							Chollas Creek,N	2103	LIGHT INDUSTRY-GENERAL	> 1000 ft.
1447	CHAU'S TRANSLATION & TRANSPORTATION SERVICES	4445 50TH ST	92115		485999	MPI	Ground Transportation	San Diego Bay: Pueblo	908.22						X	Chollas Creek,N	1200	MULTI-FAMILY RESIDENTIAL	> 1000 ft.
1448	CHEPA'S SERVICES	623 32ND ST	92113		4921	MPI	Ground Transportation	San Diego Bay: Pueblo	908.22						X	Chollas Creek,N	1100	SINGLE FAMILY RESIDENTIAL	> 1000 ft.

#	Business Name	Street Address	Zip	SIC	NAICS	TTWQ	Category	WMA	HSA	Drains to La Jolla ASBS	Drains to Switzer Creek	Industrial Permit Subjectivity	Less than 200 ft. from ESA	Tributary	Residential	Nearest Water Body	SANDAG Landuse Code	SANDAG Landuse	Distance to Nearest Water Body
1449	Chingon Custom Metal Fabrication Inc	2720 Main Street	92113	3499	332999	MPI	Manufacturing, Fabricated Metal	San Diego Bay: Pueblo	908.22			Conditional				Chollas Creek	2103	LIGHT INDUSTRY-GENERAL	> 1000 ft.
1450	CHIQUIADA	6169 BROADWAY	92114		3159	MPI	Manufacturing, Fabric/Clothes	San Diego Bay: Pueblo	908.22						X	Chollas Creek,S	1100	SINGLE FAMILY RESIDENTIAL	200 - 1000 ft.
1451	CITY CAB	5421 BAYVIEW HEIGHTS PL 5	92105		485999	MPI	Ground Transportation	San Diego Bay: Pueblo	908.22						X	Chollas Creek,S	1200	MULTI-FAMILY RESIDENTIAL	> 1000 ft.
1452	COCA-COLA BOTTLING COMPANY OF SD	1348 47th Street	92101			MPI		San Diego Bay: Pueblo	908.22			Potential				Chollas Creek,N	1100	SINGLE FAMILY RESIDENTIAL	> 1000 ft.
1453	COMMERCIAL PRESS INC	955 GATEWAY CENTER WAY	92102	2752	323114	MPI	Printing	San Diego Bay: Pueblo	908.22				X			Chollas Creek	2103	LIGHT INDUSTRY-GENERAL	< 200 ft.
1454	COMMERCIAL PRESS INC	960 GATEWAY CENTER WAY	92102	2752	323114	MPI	Printing	San Diego Bay: Pueblo	908.22							Chollas Creek	2103	LIGHT INDUSTRY-GENERAL	200 - 1000 ft.
1455	CORNELIA JASSO	1530 43RD ST	92113		313	MPI	Manufacturing, Fabric/Clothes	San Diego Bay: Pueblo	908.22						X	Chollas Creek,S	1100	SINGLE FAMILY RESIDENTIAL	> 1000 ft.
1456	COUNCIL PRINT AND COPY / COUNCIL CONTRACTING	4305 UNIVERSITY AVE 340	92105		3231	MPI	Printing	San Diego Bay: Pueblo	908.22							Chollas Creek,N	6002	OFFICE - LOW RISE	> 1000 ft.
1457	CPC ENTERPRISES	6173 BROOKLYN AVE	92114		4921	MPI	Ground Transportation	San Diego Bay: Pueblo	908.22						X	Chollas Creek,S	1100	SINGLE FAMILY RESIDENTIAL	200 - 1000 ft.
1458	CR TRUCKING / CR PALLETTS	5605 LAUREL ST	92105		48411	MPI	Ground Transportation	San Diego Bay: Pueblo	908.22						X	Chollas Creek,S	1100	SINGLE FAMILY RESIDENTIAL	> 1000 ft.
1459	CREATIVE ACTIVE PRINTING	5530 PERU PL	92105		323113	MPI	Printing	San Diego Bay: Pueblo	908.22						X	Chollas Creek,S	1100	SINGLE FAMILY RESIDENTIAL	> 1000 ft.
1460	CRICKET ENTERPRISES INC	1612 DUVAL ST	92102		484	MPI	Ground Transportation	San Diego Bay: Pueblo	908.22						X	Chollas Creek,N	1100	SINGLE FAMILY RESIDENTIAL	> 1000 ft.
1461	CYNTHIA GREEN & SON'S TRANSPORTATION	6005 DIPPER ST	92114		48412	MPI	Ground Transportation	San Diego Bay: Pueblo	908.22						X	Chollas Creek,S	1100	SINGLE FAMILY RESIDENTIAL	> 1000 ft.
1462	D & D FABRICATION CO	2416 TULIP ST	92105		332	MPI	Manufacturing, Fabricated Metal	San Diego Bay: Pueblo	908.22						X	Chollas Creek,N	1100	SINGLE FAMILY RESIDENTIAL	> 1000 ft.
1463	DAVID N IZUKWE	4333 DAWSON AVE 15	92115		48531	MPI	Ground Transportation	San Diego Bay: Pueblo	908.22							Chollas Creek,N	5007	ARTERIAL COMMERCIAL	> 1000 ft.

#	Business Name	Street Address	Zip	SIC	NAICS	TTWQ	Category	WMA	HSA	Drains to La Jolla ASBS	Drains to Switzer Creek	Industrial Permit Subjectivity	Less than 200 ft. from ESA	Tributary	Residential	Nearest Water Body	SANDAG Landuse Code	SANDAG Landuse	Distance to Nearest Water Body
1464	DAVID SANTANA CAB	4316 53RD ST	92115		48599	MPI	Ground Transportation	San Diego Bay: Pueblo	908.22						X	Chollas Creek,N	1200	MULTI-FAMILY RESIDENTIAL	> 1000 ft.
1465	DAVID VAN SERVICES	3250 ORANGE AVE 2	92104		49221	MPI	Ground Transportation	San Diego Bay: Pueblo	908.22						X	Chollas Creek,N	1100	SINGLE FAMILY RESIDENTIAL	> 1000 ft.
1466	DAVOOD EBRAHIM	2853 MARKET ST	92102		48531	MPI	Ground Transportation	San Diego Bay: Pueblo	908.22							Chollas Creek,N	2103	LIGHT INDUSTRY-GENERAL	> 1000 ft.
1467	DAYGO COURIER	5091 ORANGE AVE	92115		49211	MPI	Ground Transportation	San Diego Bay: Pueblo	908.22						X	Chollas Creek,N	1200	MULTI-FAMILY RESIDENTIAL	> 1000 ft.
1468	DAYGO COURIER SERVICE	4054 50TH ST 1	92105		49211	MPI	Ground Transportation	San Diego Bay: Pueblo	908.22						X	Chollas Creek,N	1100	SINGLE FAMILY RESIDENTIAL	> 1000 ft.
1469	DENDEN CAB	6671 BENSON AVE	92114		485999	MPI	Ground Transportation	San Diego Bay: Pueblo	908.22						X	Chollas Creek,S	1100	SINGLE FAMILY RESIDENTIAL	> 1000 ft.
1470	DIEGO & SON PRINTING INC	2104 NATIONAL AVE	92113		323	MPI	Printing	San Diego Bay: Pueblo	908.22							San Diego Bay, Chollas	5009	OTHER RETAIL TRADE AND STRIP COMMERCIAL	> 1000 ft.
1471	DIMITAR DIMITROV	4511 30TH ST 3	92116		48599	MPI	Ground Transportation	San Diego Bay: Pueblo	908.22							Chollas Creek,N	5007	ARTERIAL COMMERCIAL	> 1000 ft.
1472	DINA RUBIOLO STUDIO	3246 JUNIPER ST	92104		33999	MPI	Manufacturing, Misc	San Diego Bay: Pueblo	908.22						X	Chollas Creek,N	1100	SINGLE FAMILY RESIDENTIAL	200 - 1000 ft.
1473	DIRTY AL'S CHARTER & GUIDE SERVICE	3736 CHEROKEE AVE	92104		48721	MPI	Water Transit	San Diego Bay: Pueblo	908.22						X	Chollas Creek,N	1100	SINGLE FAMILY RESIDENTIAL	> 1000 ft.
1474	DIVA CLOUD-9	4045 MESSINA DR B	92113		48599	MPI	Ground Transportation	San Diego Bay: Pueblo	908.22						X	Chollas Creek,S	1200	MULTI-FAMILY RESIDENTIAL	> 1000 ft.
1475	DONALD FRASER	5238 STREAMVIEW DR	92105		327	MPI	Manufacturing, Stone/Glass	San Diego Bay: Pueblo	908.22						X	Chollas Creek,N	1100	SINGLE FAMILY RESIDENTIAL	200 - 1000 ft.
1476	DONNA PEPPER	4055 LOGAN AVE	92113		485999	MPI	Ground Transportation	San Diego Bay: Pueblo	908.22						X	Chollas Creek,S	1100	SINGLE FAMILY RESIDENTIAL	200 - 1000 ft.
1477	DOOWOOD	3540 CHEROKEE AVE	92104		31	MPI	Manufacturing, Misc	San Diego Bay: Pueblo	908.22						X	Chollas Creek,N	1100	SINGLE FAMILY RESIDENTIAL	> 1000 ft.
1478	DUNGAONS & DARRELS	3766 SWIFT AVE 9	92104		485999	MPI	Ground Transportation	San Diego Bay: Pueblo	908.22						X	Chollas Creek,N	1200	MULTI-FAMILY RESIDENTIAL	> 1000 ft.
1479	E J CLARK & SONS TRUCKING INC	2370 BALBOA VISTA DR	92105		484	MPI	Ground Transportation	San Diego Bay: Pueblo	908.22						X	Chollas Creek,S	1100	SINGLE FAMILY RESIDENTIAL	> 1000 ft.
1480	EASON DESIGNS	4125 DONNA AVE	92115		321999	MPI	Manufacturing, Wood/Furniture	San Diego Bay: Pueblo	908.22						X	Chollas Creek,S	1100	SINGLE FAMILY RESIDENTIAL	> 1000 ft.

#	Business Name	Street Address	Zip	SIC	NAICS	TTWQ	Category	WMA	HSA	Drains to La Jolla ASBS	Drains to Switzer Creek	Industrial Permit Subjectivity	Less than 200 ft. from ESA	Tributary	Residential	Nearest Water Body	SANDAG Landuse Code	SANDAG Landuse	Distance to Nearest Water Body
1481	EASTERS TRAVEL	1726 EUCLID AVE	92105		488	MPI	Ground Transportation	San Diego Bay: Pueblo	908.22							Chollas Creek,S	5007	ARTERIAL COMMERCIAL	> 1000 ft.
1482	EDS TYPESETTING	3457 EUCLID AVE	92105		323	MPI	Printing	San Diego Bay: Pueblo	908.22						X	Chollas Creek,N	1100	SINGLE FAMILY RESIDENTIAL	200 - 1000 ft.
1483	EHI TAXI SERVICE	3085 MADISON AVE B	92116		48531	MPI	Ground Transportation	San Diego Bay: Pueblo	908.22							Chollas Creek,N	5009	OTHER RETAIL TRADE AND STRIP COMMERCIAL	> 1000 ft.
1484	EKATERINA KOCHETKOVA	2809 IMPERIAL AVE	92102		48599	MPI	Ground Transportation	San Diego Bay: Pueblo	908.22						X	Chollas Creek,N	1100	SINGLE FAMILY RESIDENTIAL	> 1000 ft.
1485	ELECTRIC MOTOR SPECIALISTS INC	2685 BOSTON AVE	92113		335312	MPI	Manufacturing, Equipment	San Diego Bay: Pueblo	908.22							San Diego Bay, Chollas	2103	LIGHT INDUSTRY-GENERAL	> 1000 ft.
1486	ELMI A ORE	5480 UNIVERSITY AVE 312	92105		48531	MPI	Ground Transportation	San Diego Bay: Pueblo	908.22							Chollas Creek,N	5003	COMMUNITY SHOPPING CENTERS	200 - 1000 ft.
1487	EMERALD OIL	3276 EL CAJON BLVD	92104		22121	MPI	Power Generation/Transmission	San Diego Bay: Pueblo	908.22							Chollas Creek,N	5007	ARTERIAL COMMERCIAL	> 1000 ft.
1488	EMIL MANSUR	1002 30TH ST	92102		485999	MPI	Ground Transportation	San Diego Bay: Pueblo	908.22						X	Chollas Creek,N	1200	MULTI-FAMILY RESIDENTIAL	> 1000 ft.
1489	ENEJI CAB	6721 SPRINGFIELD ST	92114		4851	MPI	Ground Transportation	San Diego Bay: Pueblo	908.22						X	Chollas Creek,S	1100	SINGLE FAMILY RESIDENTIAL	200 - 1000 ft.
1490	EPTR INC	4073 49TH ST	92105		4859	MPI	Ground Transportation	San Diego Bay: Pueblo	908.22						X	Chollas Creek,N	1200	MULTI-FAMILY RESIDENTIAL	> 1000 ft.
1491	ESQUIRES SHUTTLE SERVICES	3023 1/2 L ST	92102		4852	MPI	Ground Transportation	San Diego Bay: Pueblo	908.22						X	Chollas Creek,N	1200	MULTI-FAMILY RESIDENTIAL	> 1000 ft.
1492	Everingham Bros Bait Co	2750 Main St	92113	4225	493110	MPI	Wholesale/Storage/ Warehousing	San Diego Bay: Pueblo	908.22			Conditional				San Diego Bay, Chollas	2103	LIGHT INDUSTRY-GENERAL	> 1000 ft.
1493	E-Z GO CAB	3720 BREMS ST	92115		485999	MPI	Ground Transportation	San Diego Bay: Pueblo	908.22						X	Chollas Creek,N	1100	SINGLE FAMILY RESIDENTIAL	> 1000 ft.
1494	F & C TRUCKING	724 ALVIN ST	92114		485999	MPI	Ground Transportation	San Diego Bay: Pueblo	908.22						X	Chollas Creek,S	1100	SINGLE FAMILY RESIDENTIAL	200 - 1000 ft.
1495	FARAH H ADAM	5480 UNIVERSITY AVE 310	92105		48531	MPI	Ground Transportation	San Diego Bay: Pueblo	908.22							Chollas Creek,N	5003	COMMUNITY SHOPPING CENTERS	200 - 1000 ft.

#	Business Name	Street Address	Zip	SIC	NAICS	TTWQ	Category	WMA	HSA	Drains to La Jolla ASBS	Drains to Switzer Creek	Industrial Permit Subjectivity	Less than 200 ft. from ESA	Tributary	Residential	Nearest Water Body	SANDAG Landuse Code	SANDAG Landuse	Distance to Nearest Water Body
1496	FARAH ISSE	3806 FAIRMOUNT AVE 246	92105		48531	MPI	Ground Transportation	San Diego Bay: Pueblo	908.22							Chollas Creek,N	4114	PARKING LOTS - SURFACE	> 1000 ft.
1497	FARAH SAID	5480 UNIVERSITY AVE 103	92105		48531	MPI	Ground Transportation	San Diego Bay: Pueblo	908.22							Chollas Creek,N	5003	COMMUNITY SHOPPING CENTERS	200 - 1000 ft.
1498	FATTAH S ALI	5120 WIGHTMAN ST 35	92105		485999	MPI	Ground Transportation	San Diego Bay: Pueblo	908.22						X	Chollas Creek,N	1100	SINGLE FAMILY RESIDENTIAL	> 1000 ft.
1499	FERGAL DOYLE	1714 GROVE ST 2	92102		48599	MPI	Ground Transportation	San Diego Bay: Pueblo	908.22						X	Chollas Creek,N	1100	SINGLE FAMILY RESIDENTIAL	> 1000 ft.
1500	FERNANDO CORONADO	403 41ST ST	92102		339	MPI	Manufacturing, Misc	San Diego Bay: Pueblo	908.22						X	Chollas Creek,S	1100	SINGLE FAMILY RESIDENTIAL	> 1000 ft.
1501	FERNANDO DIAZ VAZQUEZ	2003 BAYVIEW HEIGHTS DR 190	92105		48531	MPI	Ground Transportation	San Diego Bay: Pueblo	908.22							Chollas Creek,S	4114	PARKING LOTS - SURFACE	200 - 1000 ft.
1502	FIERRO'S TRANSPORTATION SERVICES	1012 MADERA ST	92114		485999	MPI	Ground Transportation	San Diego Bay: Pueblo	908.22						X	Chollas Creek,S	1100	SINGLE FAMILY RESIDENTIAL	> 1000 ft.
1503	FIREWIRE SURFBOARDS	4937 MARKET ST	92102		33992	MPI	Manufacturing, Plastic/Rubber	San Diego Bay: Pueblo	908.22							Chollas Creek,S	4113	COMMUNICATIONS AND UTILITIES	200 - 1000 ft.
1504	FULL SAIL SPORTSWEAR	6730 PALO ALTO LN	92114		315	MPI	Manufacturing, Fabric/Clothes	San Diego Bay: Pueblo	908.22						X	Chollas Creek,S	1100	SINGLE FAMILY RESIDENTIAL	> 1000 ft.
1505	GAMVRELLIS CUSTOM TAILORING	2255 BANCROFT ST	92104		315	MPI	Manufacturing, Fabric/Clothes	San Diego Bay: Pueblo	908.22						X	Chollas Creek,N	1100	SINGLE FAMILY RESIDENTIAL	200 - 1000 ft.
1506	GDM TRUCKING/ GMD TRUCKING	6662 CHARLENE AVE	92114		562119	MPI	Ground Transportation	San Diego Bay: Pueblo	908.22						X	Chollas Creek,S	1100	SINGLE FAMILY RESIDENTIAL	> 1000 ft.
1507	GEBREKIDAN GEBRETSADIK	1777 BAYVIEW HEIGHTS DR 66	92105		485999	MPI	Ground Transportation	San Diego Bay: Pueblo	908.22						X	Chollas Creek,S	1200	MULTI-FAMILY RESIDENTIAL	200 - 1000 ft.
1508	GEORGEO ABAGOBEN & HAREGU TEKLEZEGHI	1127 57TH ST	92114		485999	MPI	Ground Transportation	San Diego Bay: Pueblo	908.22						X	Chollas Creek,S	1100	SINGLE FAMILY RESIDENTIAL	> 1000 ft.
1509	GJ's Warehouses	2191 Main St	92113	4225	493110	MPI	Wholesale/Storage/ Warehousing	San Diego Bay: Pueblo	908.22			Conditional				Chollas Creek	2104	WAREHOUSING & PUBLIC STORAGE	> 1000 ft.

#	Business Name	Street Address	Zip	SIC	NAICS	TTWQ	Category	WMA	HSA	Drains to La Jolla ASBS	Drains to Switzer Creek	Industrial Permit Subjectivity	Less than 200 ft. from ESA	Tributary	Residential	Nearest Water Body	SANDAG Landuse Code	SANDAG Landuse	Distance to Nearest Water Body
1510	GLENBAR & ASSOCIATES INC	3240 F ST	92102		51113	MPI	Printing	San Diego Bay: Pueblo	908.22							Chollas Creek,N	2103	LIGHT INDUSTRY-GENERAL	> 1000 ft.
1511	GO GO CAB	3735 EL CAJON BLVD A4	92105		48531	MPI	Ground Transportation	San Diego Bay: Pueblo	908.22							Chollas Creek,N	5007	ARTERIAL COMMERCIAL	> 1000 ft.
1512	GOOD LOOK N OUT LLC	5804 ANDROS CT 3	92115		3231	MPI	Printing	San Diego Bay: Pueblo	908.22						X	Chollas Creek,N	1200	MULTI-FAMILY RESIDENTIAL	> 1000 ft.
1513	GREGORY'S LOCAL MOVES	6621 CHARLENE AVE	92114		48411	MPI	Ground Transportation	San Diego Bay: Pueblo	908.22						X	Chollas Creek,S	1100	SINGLE FAMILY RESIDENTIAL	> 1000 ft.
1514	H and R Metal Works	3306 National Ave	92113	3446	332323	MPI	Manufacturing, Fabricated Metal	San Diego Bay: Pueblo	908.22			Conditional				Chollas Creek	7603	OPEN SPACE PARKS & PRESERVES	200 - 1000 ft.
1515	HAILE T TEMESEGEW	3604 VAN DYKE AVE 3	92105		485999	MPI	Ground Transportation	San Diego Bay: Pueblo	908.22						X	Chollas Creek,N	1200	MULTI-FAMILY RESIDENTIAL	> 1000 ft.
1516	HALEY TRUCKING	3316 SUE ST	92105		484	MPI	Ground Transportation	San Diego Bay: Pueblo	908.22						X	Chollas Creek,N	1100	SINGLE FAMILY RESIDENTIAL	> 1000 ft.
1517	HARBOR WELDING INC	2992 COMMERCIAL ST	92113	3449	332312	MPI	Manufacturing, Structural Steel	San Diego Bay: Pueblo	908.22							Chollas Creek	2103	LIGHT INDUSTRY-GENERAL	> 1000 ft.
1518	HENG CHHY	4163 ARAGON DR	92115		31521	MPI	Manufacturing, Fabric/Clothes	San Diego Bay: Pueblo	908.22						X	Chollas Creek,S	1100	SINGLE FAMILY RESIDENTIAL	> 1000 ft.
1519	HERSI MOHAMED	5480 UNIVERSITY AVE 304	92105		48531	MPI	Ground Transportation	San Diego Bay: Pueblo	908.22							Chollas Creek,N	5003	COMMUNITY SHOPPING CENTERS	200 - 1000 ft.
1520	HUNGRY TIGER PRESS	5995 DANDRIDGE LN 121	92115		3231	MPI	Printing	San Diego Bay: Pueblo	908.22						X	Chollas Creek,N	1200	MULTI-FAMILY RESIDENTIAL	> 1000 ft.
1521	HUSSEIN M ALI	5480 UNIVERSITY AVE 308	92105		48531	MPI	Ground Transportation	San Diego Bay: Pueblo	908.22							Chollas Creek,N	5003	COMMUNITY SHOPPING CENTERS	200 - 1000 ft.
1522	IL LEGAL SERVICES	1546 31ST ST	92102		49211	MPI	Ground Transportation	San Diego Bay: Pueblo	908.22						X	Chollas Creek,N	1100	SINGLE FAMILY RESIDENTIAL	> 1000 ft.
1523	Ironwood	3192 Commercial Street	92113	2511	337122	MPI	Manufacturing, Wood/Furniture	San Diego Bay: Pueblo	908.22			Conditional				Chollas Creek	2103	LIGHT INDUSTRY-GENERAL	200 - 1000 ft.
1524	ISMAEL GURE	3010 39TH ST A	92105		48599	MPI	Ground Transportation	San Diego Bay: Pueblo	908.22						X	Chollas Creek,N	1100	SINGLE FAMILY RESIDENTIAL	200 - 1000 ft.
1525	ISRAEL CEDILLO	804 48TH ST	92102		4921	MPI	Ground Transportation	San Diego Bay: Pueblo	908.22						X	Chollas Creek,S	1100	SINGLE FAMILY RESIDENTIAL	> 1000 ft.

#	Business Name	Street Address	Zip	SIC	NAICS	TTWQ	Category	WMA	HSA	Drains to La Jolla ASBS	Drains to Switzer Creek	Industrial Permit Subjectivity	Less than 200 ft. from ESA	Tributary	Residential	Nearest Water Body	SANDAG Landuse Code	SANDAG Landuse	Distance to Nearest Water Body
1526	IVAN ACEVEDO	5446 GRAPE ST	92105		492	MPI	Ground Transportation	San Diego Bay: Pueblo	908.22						X	Chollas Creek,S	1100	SINGLE FAMILY RESIDENTIAL	> 1000 ft.
1527	J & M FOOD SERVICE	4824 MAHOGANY VISTA LN	92102		48411	MPI	Ground Transportation	San Diego Bay: Pueblo	908.22						X	Chollas Creek,S	1100	SINGLE FAMILY RESIDENTIAL	200 - 1000 ft.
1528	J V TRANSPORT	5252 LANDIS ST 4	92105		485999	MPI	Ground Transportation	San Diego Bay: Pueblo	908.22						X	Chollas Creek,N	1100	SINGLE FAMILY RESIDENTIAL	> 1000 ft.
1529	JAMA DIRIE	4981 UNIVERSITY AVE	92105		48531	MPI	Ground Transportation	San Diego Bay: Pueblo	908.22							Chollas Creek,N	5007	ARTERIAL COMMERCIAL	> 1000 ft.
1530	JAMAL ALI	5480 UNIVERSITY AVE 308	92105		48531	MPI	Ground Transportation	San Diego Bay: Pueblo	908.22							Chollas Creek,N	5003	COMMUNITY SHOPPING CENTERS	200 - 1000 ft.
1531	JANISE ELECTRONIC SPEC INC	2113 BECKY PL	92104		3314	MPI	Manufacturing, Primary Metal	San Diego Bay: Pueblo	908.22						X	Chollas Creek,N	1100	SINGLE FAMILY RESIDENTIAL	200 - 1000 ft.
1532	JENKINS WOOD SHOP	4319 60TH ST	92115		337	MPI	Manufacturing, Wood/Furniture	San Diego Bay: Pueblo	908.22						X	Chollas Creek,N	1100	SINGLE FAMILY RESIDENTIAL	> 1000 ft.
1533	JES ENTERPRISES	3188 K ST	92102		49211	MPI	Ground Transportation	San Diego Bay: Pueblo	908.22						X	Chollas Creek,N	1100	SINGLE FAMILY RESIDENTIAL	> 1000 ft.
1534	JOSEPH JOHANNES	1270 MADERA ST	92114		485999	MPI	Ground Transportation	San Diego Bay: Pueblo	908.22						X	Chollas Creek,S	1100	SINGLE FAMILY RESIDENTIAL	> 1000 ft.
1535	JOWHAR RABI	5480 UNIVERSITY AVE 110	92105		48531	MPI	Ground Transportation	San Diego Bay: Pueblo	908.22							Chollas Creek,N	5003	COMMUNITY SHOPPING CENTERS	200 - 1000 ft.
1536	JS DELIVERY	3636 41ST ST	92105		49211	MPI	Ground Transportation	San Diego Bay: Pueblo	908.22						X	Chollas Creek,N	1100	SINGLE FAMILY RESIDENTIAL	> 1000 ft.
1537	JUAN LOPEZ ZUNIGA	3730 BIRCH ST	92113		48599	MPI	Ground Transportation	San Diego Bay: Pueblo	908.22						X	Chollas Creek,S	1100	SINGLE FAMILY RESIDENTIAL	200 - 1000 ft.
1538	JUBA SHUTTLE	6085 FENNELL AVE	92114		485999	MPI	Ground Transportation	San Diego Bay: Pueblo	908.22						X	Chollas Creek,S	1100	SINGLE FAMILY RESIDENTIAL	> 1000 ft.
1539	KASSA ATANAW ZEWDU	4244 1/2 EUCLID AVE	92115		485999	MPI	Ground Transportation	San Diego Bay: Pueblo	908.22						X	Chollas Creek,N	1200	MULTI-FAMILY RESIDENTIAL	> 1000 ft.
1540	KENNETH E ATKINS	3511 VANCOUVER AVE	92104		48599	MPI	Ground Transportation	San Diego Bay: Pueblo	908.22						X	Chollas Creek,N	1200	MULTI-FAMILY RESIDENTIAL	> 1000 ft.

#	Business Name	Street Address	Zip	SIC	NAICS	TTWQ	Category	WMA	HSA	Drains to La Jolla ASBS	Drains to Switzer Creek	Industrial Permit Subjectivity	Less than 200 ft. from ESA	Tributary	Residential	Nearest Water Body	SANDAG Landuse Code	SANDAG Landuse	Distance to Nearest Water Body
1541	KIFLE MOGOS	1039 DIMARINO ST	92114		485999	MPI	Ground Transportation	San Diego Bay: Pueblo	908.22						X	Chollas Creek,S	1100	SINGLE FAMILY RESIDENTIAL	200 - 1000 ft.
1542	KING FORMULA INTERNATIONAL	6035 UNIVERSITY AVE 7	92115		323	MPI	Printing	San Diego Bay: Pueblo	908.22							Chollas Creek,N	5007	ARTERIAL COMMERCIAL	> 1000 ft.
1543	L & M TRUCKING	7446 BLACK OAK RD	92114		48411	MPI	Ground Transportation	San Diego Bay: Pueblo	908.22						X	Chollas Creek,S	1100	SINGLE FAMILY RESIDENTIAL	200 - 1000 ft.
1544	L V SEWING & RETAILER	278 TEROL CT	92114		315	MPI	Manufacturing, Fabric/Clothes	San Diego Bay: Pueblo	908.22						X	Chollas Creek,S	1100	SINGLE FAMILY RESIDENTIAL	> 1000 ft.
1545	LA Y TRUCKING INC	5794 LUBER ST	92114		48422	MPI	Ground Transportation	San Diego Bay: Pueblo	908.22						X	Chollas Creek,S	1100	SINGLE FAMILY RESIDENTIAL	> 1000 ft.
1546	LAWRENCE M BARNES	2727 BOSTON AVE	92113		485999	MPI	Ground Transportation	San Diego Bay: Pueblo	908.22							San Diego Bay, Chollas	5001	WHOLESALE TRADE	> 1000 ft.
1547	LIEM NGUYEN	5343 QUINCE ST	92105		49211	MPI	Ground Transportation	San Diego Bay: Pueblo	908.22						X	Chollas Creek,N	1100	SINGLE FAMILY RESIDENTIAL	> 1000 ft.
1548	LIGHTNING TOWING AND TRANSPORT	1372 MADERA ST	92114		488	MPI	Ground Transportation	San Diego Bay: Pueblo	908.22						X	Chollas Creek,S	1200	MULTI-FAMILY RESIDENTIAL	> 1000 ft.
1549	LINEA EXPRESS	6828 WUNDERLIN AVE	92114		485999	MPI	Ground Transportation	San Diego Bay: Pueblo	908.22						X	Chollas Creek,S	1100	SINGLE FAMILY RESIDENTIAL	200 - 1000 ft.
1550	LOFTIN BUSINESS FORMS	789 GATEWAY CENTER WAY	92102		51113	MPI	Printing	San Diego Bay: Pueblo	908.22							Chollas Creek,N	2103	LIGHT INDUSTRY-GENERAL	200 - 1000 ft.
1551	LONG'S PEDI CAB	2809 IMPERIAL AVE	92102		485999	MPI	Ground Transportation	San Diego Bay: Pueblo	908.22						X	Chollas Creek,N	1100	SINGLE FAMILY RESIDENTIAL	> 1000 ft.
1552	Lopez Furniture	2934 National Ave, Suite A	92113	2434	337110	MPI	Manufacturing, Wood/Furniture	San Diego Bay: Pueblo	908.22			Conditional				Chollas Creek	6102	RELIGIOUS FACILITY	> 1000 ft.
1553	LUIS ALAN BURKE	4570 HARTLEY ST	92102		485999	MPI	Ground Transportation	San Diego Bay: Pueblo	908.22						X	Chollas Creek,S	1100	SINGLE FAMILY RESIDENTIAL	> 1000 ft.
1554	M & B TOWING SERVICE	4051 ALPHA ST	92113		4859	MPI	Ground Transportation	San Diego Bay: Pueblo	908.22						X	Chollas Creek,S	1100	SINGLE FAMILY RESIDENTIAL	200 - 1000 ft.
1555	M C WELDING	4052 BOUNDARY ST	92104		3329	MPI	Manufacturing, Fabricated Metal	San Diego Bay: Pueblo	908.22						X	Chollas Creek,N	1100	SINGLE FAMILY RESIDENTIAL	> 1000 ft.
1556	M TODD & SONS TRUCKING INC	4907 DEATON DR	92102		48411	MPI	Ground Transportation	San Diego Bay: Pueblo	908.22						X	Chollas Creek,N	1100	SINGLE FAMILY RESIDENTIAL	> 1000 ft.

#	Business Name	Street Address	Zip	SIC	NAICS	TTWQ	Category	WMA	HSA	Drains to La Jolla ASBS	Drains to Switzer Creek	Industrial Permit Subjectivity	Less than 200 ft. from ESA	Tributary	Residential	Nearest Water Body	SANDAG Landuse Code	SANDAG Landuse	Distance to Nearest Water Body
1557	MACHINERY MOVERS OF SD	3246 IMPERIAL AVE	92102		484	MPI	Ground Transportation	San Diego Bay: Pueblo	908.22							Chollas Creek,N	2103	LIGHT INDUSTRY-GENERAL	200 - 1000 ft.
1558	MAGIC FROG DESIGNS	5857 VALE WAY	92115		327112	MPI	Manufacturing, Stone/Glass	San Diego Bay: Pueblo	908.22						X	Chollas Creek,N	1100	SINGLE FAMILY RESIDENTIAL	> 1000 ft.
1559	MARIANNE VAN HORN	1738 ORIOLE ST	92114		339999	MPI	Manufacturing, Misc	San Diego Bay: Pueblo	908.22						X	Chollas Creek,S	1100	SINGLE FAMILY RESIDENTIAL	200 - 1000 ft.
1560	MARTIN & MARIA LOPEZ	744 45TH ST	92113		315299	MPI	Manufacturing, Fabric/Clothes	San Diego Bay: Pueblo	908.22						X	Chollas Creek,S	1100	SINGLE FAMILY RESIDENTIAL	> 1000 ft.
1561	MASSAWA CAB	6769 PILOT WAY	92114		485999	MPI	Ground Transportation	San Diego Bay: Pueblo	908.22						X	Chollas Creek,S	1100	SINGLE FAMILY RESIDENTIAL	> 1000 ft.
1562	MAUREEN CECCARELLI UNLIMITED/STUDIO MAUREEN	2963 BEECH ST	92102		339999	MPI	Manufacturing, Misc	San Diego Bay: Pueblo	908.22						X	Chollas Creek,N	1200	MULTI-FAMILY RESIDENTIAL	> 1000 ft.
1563	MCKEITHEN TRUCKING	5529 CRESTON DR	92114		48	MPI	Ground Transportation	San Diego Bay: Pueblo	908.22						X	Chollas Creek,S	1100	SINGLE FAMILY RESIDENTIAL	> 1000 ft.
1564	MERCY CAB	4343 38TH ST 1	92105		485999	MPI	Ground Transportation	San Diego Bay: Pueblo	908.22						X	Chollas Creek,N	1200	MULTI-FAMILY RESIDENTIAL	> 1000 ft.
1565	MESSENGER EXPRESS	3637 CHAMOUNE AVE A	92105		4922	MPI	Ground Transportation	San Diego Bay: Pueblo	908.22						X	Chollas Creek,N	1100	SINGLE FAMILY RESIDENTIAL	> 1000 ft.
1566	MICHAEL REYNOLDS	3226 NILE ST	92104		4851	MPI	Ground Transportation	San Diego Bay: Pueblo	908.22						X	Chollas Creek,N	1100	SINGLE FAMILY RESIDENTIAL	200 - 1000 ft.
1567	MICHAEL'S PRINTING COMPANY	6760 UNIVERSITY AVE 110	92115		32311	MPI	Printing	San Diego Bay: Pueblo	908.22							Chollas Creek,S	6002	OFFICE - LOW RISE	> 1000 ft.
1568	Mike's Iron Works	2681 Newton Ave.	92113	3446	332323	MPI	Manufacturing, Fabricated Metal	San Diego Bay: Pueblo	908.22			Conditional				Chollas Creek	2103	LIGHT INDUSTRY-GENERAL	> 1000 ft.
1569	MISSING INK PRINTING & GRAPHICS	3422 BOUNDARY ST	92104		323	MPI	Printing	San Diego Bay: Pueblo	908.22						X	Chollas Creek,N	1100	SINGLE FAMILY RESIDENTIAL	200 - 1000 ft.
1570	MOHAMED A AWALEH	6161 EL CAJON BLVD 128	92115		48531	MPI	Ground Transportation	San Diego Bay: Pueblo	908.22							Chollas Creek,N	5004	NEIGHBORHOOD SHOPPING CENTERS	> 1000 ft.
1571	MOHAMED ALI MAHDI	5480 UNIVERSITY AVE 110	92105		48531	MPI	Ground Transportation	San Diego Bay: Pueblo	908.22							Chollas Creek,N	5003	COMMUNITY SHOPPING CENTERS	200 - 1000 ft.

#	Business Name	Street Address	Zip	SIC	NAICS	TTWQ	Category	WMA	HSA	Drains to La Jolla ASBS	Drains to Switzer Creek	Industrial Permit Subjectivity	Less than 200 ft. from ESA	Tributary	Residential	Nearest Water Body	SANDAG Landuse Code	SANDAG Landuse	Distance to Nearest Water Body
1572	MOHAMED H WARSAME	4016 1/2 WINONA AVE	92105		48531	MPI	Ground Transportation	San Diego Bay: Pueblo	908.22							Chollas Creek,N	5007	ARTERIAL COMMERCIAL	> 1000 ft.
1573	MOHAMED HASSAN ABDI	4981 UNIVERSITY AVE 200	92105		48531	MPI	Ground Transportation	San Diego Bay: Pueblo	908.22							Chollas Creek,N	5007	ARTERIAL COMMERCIAL	> 1000 ft.
1574	MOHAMUD H SALAD	5480 UNIVERSITY AVE 208	92105		48531	MPI	Ground Transportation	San Diego Bay: Pueblo	908.22							Chollas Creek,N	5003	COMMUNITY SHOPPING CENTERS	200 - 1000 ft.
1575	Mohr Manufacturing	3386 Sunrise St.	92102	3599	332710	MPI	Manufacturing, Fabricated Metal	San Diego Bay: Pueblo	908.22			Conditional				Chollas Creek	2103	LIGHT INDUSTRY-GENERAL	200 - 1000 ft.
1576	MONROY EXPRESS MULTIPLES SERVICE	3557 UNIVERSITY AVE	92104		49211	MPI	Ground Transportation	San Diego Bay: Pueblo	908.22							Chollas Creek,N	5007	ARTERIAL COMMERCIAL	> 1000 ft.
1577	MONTBLEAU & ASSOCIATES	555 RAVEN ST	92102		337	MPI	Manufacturing, Wood/Furniture	San Diego Bay: Pueblo	908.22							Chollas Creek,N	2103	LIGHT INDUSTRY-GENERAL	> 1000 ft.
1578	MORENO'S LADIES	3587 HIGHLAND AVE	92105		562219	MPI	Waste Management	San Diego Bay: Pueblo	908.22						X	Chollas Creek,N	1200	MULTI-FAMILY RESIDENTIAL	> 1000 ft.
1579	Mr. Neon Inc	3106 Main St.	92113	3993	339950	MPI	Printing	San Diego Bay: Pueblo	908.22			Conditional				Chollas Creek	6701	MILITARY USE	> 1000 ft.
1580	MS. G'S & P & C / PRINTING & CONSULTING	2428 54TH ST	92105		3231	MPI	Printing	San Diego Bay: Pueblo	908.22						X	Chollas Creek,N	1100	SINGLE FAMILY RESIDENTIAL	> 1000 ft.
1581	NA REAL ESTATE INC	4360 54TH ST 109	92115		31521	MPI	Manufacturing, Fabric/Clothes	San Diego Bay: Pueblo	908.22							Chollas Creek,N	5003	COMMUNITY SHOPPING CENTERS	> 1000 ft.
1582	NEON WORKS THE	6155 TOOLEY ST	92114		339999	MPI	Manufacturing, Misc	San Diego Bay: Pueblo	908.22						X	Chollas Creek,S	1100	SINGLE FAMILY RESIDENTIAL	> 1000 ft.
1583	NOMAD SYSTEMS	6028 DWIGHT ST	92115		488	MPI	Ground Transportation	San Diego Bay: Pueblo	908.22						X	Chollas Creek,N	1100	SINGLE FAMILY RESIDENTIAL	> 1000 ft.
1584	NOOR J TAYESER	6035 UNIVERSITY AVE 11	92115		48531	MPI	Ground Transportation	San Diego Bay: Pueblo	908.22							Chollas Creek,N	5007	ARTERIAL COMMERCIAL	> 1000 ft.
1585	NORSTAR TRUCKING	3502 NILE ST	92104		48411	MPI	Ground Transportation	San Diego Bay: Pueblo	908.22						X	Chollas Creek,N	1100	SINGLE FAMILY RESIDENTIAL	> 1000 ft.
1586	OCEAN VIEW CABINET SHOP	3645 OCEAN VIEW BLVD	92113		321	MPI	Manufacturing, Wood/Furniture	San Diego Bay: Pueblo	908.22							Chollas Creek,N	5007	ARTERIAL COMMERCIAL	> 1000 ft.

#	Business Name	Street Address	Zip	SIC	NAICS	TTWQ	Category	WMA	HSA	Drains to La Jolla ASBS	Drains to Switzer Creek	Industrial Permit Subjectivity	Less than 200 ft. from ESA	Tributary	Residential	Nearest Water Body	SANDAG Landuse Code	SANDAG Landuse	Distance to Nearest Water Body
1587	OGBA WOLDEGIORGIS	4315 EUCLID AVE	92115		48531	MPI	Ground Transportation	San Diego Bay: Pueblo	908.22							Chollas Creek,N	5007	ARTERIAL COMMERCIAL	> 1000 ft.
1588	ORION SPORTFISHING CHARTERS	3958 60TH ST 76	92115		48721	MPI	Water Transit	San Diego Bay: Pueblo	908.22						X	Chollas Creek,N	1200	MULTI-FAMILY RESIDENTIAL	> 1000 ft.
1589	PACIFIC EAGLE EXPRESS INC	3440 EL CAJON BLVD 120	92104		4841	MPI	Ground Transportation	San Diego Bay: Pueblo	908.22							Chollas Creek,N	5006	AUTOMOBILE DEALERSHIP	> 1000 ft.
1590	Paul A Todd	3645 Ocean View Blvd.	92113	2434	337110	MPI	Manufacturing, Wood/Furniture	San Diego Bay: Pueblo	908.22			Conditional				Chollas Creek	5007	ARTERIAL COMMERCIAL	200 - 1000 ft.
1591	PAUL CURTIS GLASS SCULPTOR	3715 MAPLE ST	92104		327	MPI	Manufacturing, Stone/Glass	San Diego Bay: Pueblo	908.22						X	Chollas Creek,N	1100	SINGLE FAMILY RESIDENTIAL	200 - 1000 ft.
1592	PHAM MINHPHUNG T	4010 MENLO AVE	92105		315999	MPI	Manufacturing, Fabric/Clothes	San Diego Bay: Pueblo	908.22							Chollas Creek,N	5007	ARTERIAL COMMERCIAL	> 1000 ft.
1593	PICO'S WATER TRUCK	7158 AMHERST ST	92115		484	MPI	Ground Transportation	San Diego Bay: Pueblo	908.22						X	Chollas Creek,S	1200	MULTI-FAMILY RESIDENTIAL	> 1000 ft.
1594	PILOT IV HIGHER	4137 VAN DYKE AVE	92105		481	MPI	Air Transit	San Diego Bay: Pueblo	908.22						X	Chollas Creek,N	1200	MULTI-FAMILY RESIDENTIAL	> 1000 ft.
1595	PIMPERNEL PRESS	1818 TULIP ST	92105		323	MPI	Printing	San Diego Bay: Pueblo	908.22						X	Chollas Creek,N	1100	SINGLE FAMILY RESIDENTIAL	200 - 1000 ft.
1596	PIP PRINTING	4555 EL CAJON BLVD	92115		323	MPI	Printing	San Diego Bay: Pueblo	908.22							Chollas Creek,N	5007	ARTERIAL COMMERCIAL	> 1000 ft.
1597	POURFOLIO	4149 CARTAGENA DR A	92115		3379	MPI	Manufacturing, Wood/Furniture	San Diego Bay: Pueblo	908.22							Chollas Creek,N	2103	LIGHT INDUSTRY-GENERAL	> 1000 ft.
1598	PRINTING EMPORIUM	4112 MARKET ST	92102		3231	MPI	Printing	San Diego Bay: Pueblo	908.22							Chollas Creek,N	5007	ARTERIAL COMMERCIAL	> 1000 ft.
1599	PRIORITY TO GO	3560 ISLAND AVE	92102		49211	MPI	Ground Transportation	San Diego Bay: Pueblo	908.22						X	Chollas Creek,N	1200	MULTI-FAMILY RESIDENTIAL	200 - 1000 ft.
1600	PROTTERTYPE	6608 EL CAJON BLVD	92115		3371	MPI	Manufacturing, Wood/Furniture	San Diego Bay: Pueblo	908.22							Chollas Creek,N	9101	UNDEVELOPED LAND	> 1000 ft.
1601	PUBLIC STORAGE INC	1971 54TH ST	92105		49319	MPI	Wholesale/Storage/ Warehousing	San Diego Bay: Pueblo	908.22							Chollas Creek,S	2104	WAREHOUSING & PUBLIC STORAGE	> 1000 ft.
1602	Public Storage Inc.	5950 Federal Blvd.	92114	4225	531130	MPI	Wholesale/Storage/ Warehousing	San Diego Bay: Pueblo	908.22			Conditional				Chollas Creek	7603	OPEN SPACE PARKS & PRESERVES	200 - 1000 ft.

#	Business Name	Street Address	Zip	SIC	NAICS	TTWQ	Category	WMA	HSA	Drains to La Jolla ASBS	Drains to Switzer Creek	Industrial Permit Subjectivity	Less than 200 ft. from ESA	Tributary	Residential	Nearest Water Body	SANDAG Landuse Code	SANDAG Landuse	Distance to Nearest Water Body
1603	QUIROZ LETTERPRESS	3746 UNIVERSITY AVE	92105		3231	MPI	Printing	San Diego Bay: Pueblo	908.22							Chollas Creek,N	5007	ARTERIAL COMMERCIAL	> 1000 ft.
1604	QUYNH VUONG EXPRESS	4146 HIGHLAND AVE 1	92105		4921	MPI	Ground Transportation	San Diego Bay: Pueblo	908.22						X	Chollas Creek,N	1200	MULTI-FAMILY RESIDENTIAL	> 1000 ft.
1605	R D STUDIO	1298 BITTERN ST	92114		337	MPI	Manufacturing, Wood/Furniture	San Diego Bay: Pueblo	908.22						X	Chollas Creek,S	1100	SINGLE FAMILY RESIDENTIAL	> 1000 ft.
1606	R R SAN DIEGO TOWING	2611 LOGAN AVE 14	92113		4884	MPI	Ground Transportation	San Diego Bay: Pueblo	908.22							San Diego Bay, Chollas	5009	OTHER RETAIL TRADE AND STRIP COMMERCIAL	> 1000 ft.
1607	RAMIS DZHAVADOV	5422 UNIVERSITY AVE 2	92105		485999	MPI	Ground Transportation	San Diego Bay: Pueblo	908.22						X	Chollas Creek,N	1200	MULTI-FAMILY RESIDENTIAL	> 1000 ft.
1608	RAYMOND W ESCOBEDO	6651 BROADWAY	92114		48599	MPI	Ground Transportation	San Diego Bay: Pueblo	908.22						X	Chollas Creek,S	1100	SINGLE FAMILY RESIDENTIAL	> 1000 ft.
1609	REID & CLARK SCREEN ARTS	722 33RD ST	92102		32311	MPI	Printing	San Diego Bay: Pueblo	908.22							Chollas Creek,N	2103	LIGHT INDUSTRY-GENERAL	200 - 1000 ft.
1610	RENE ACEVEDO SERVICES	3827 FLORENCE ST	92113		4922	MPI	Ground Transportation	San Diego Bay: Pueblo	908.22						X	Chollas Creek,S	1100	SINGLE FAMILY RESIDENTIAL	> 1000 ft.
1611	REVEREND RECORDS	1911 32ND ST	92102		51222	MPI	Manufacturing, Plastic/Rubber	San Diego Bay: Pueblo	908.22						X	Chollas Creek,N	1100	SINGLE FAMILY RESIDENTIAL	> 1000 ft.
1612	RICHARD BURKETT	6354 LORCA DR	92115		339999	MPI	Manufacturing, Misc	San Diego Bay: Pueblo	908.22						X	Chollas Creek,N	1100	SINGLE FAMILY RESIDENTIAL	> 1000 ft.
1613	RJE PRINTING	460 SUNNYSIDE AVE	92114		31599	MPI	Manufacturing, Fabric/Clothes	San Diego Bay: Pueblo	908.22						X	Chollas Creek,S	1100	SINGLE FAMILY RESIDENTIAL	> 1000 ft.
1614	RL TRANSPORT INC	3852 SUPERBA ST	92113		48422	MPI	Ground Transportation	San Diego Bay: Pueblo	908.22						X	Chollas Creek,S	1200	MULTI-FAMILY RESIDENTIAL	> 1000 ft.
1615	ROLLIN PROMOTIONS	4336 BOUNDARY ST	92104		48599	MPI	Ground Transportation	San Diego Bay: Pueblo	908.22						X	Chollas Creek,N	1100	SINGLE FAMILY RESIDENTIAL	> 1000 ft.
1616	RONNY KAPITENA MPOYI	5925 EL CAJON BLVD 207	92115		48531	MPI	Ground Transportation	San Diego Bay: Pueblo	908.22							Chollas Creek,N	5007	ARTERIAL COMMERCIAL	> 1000 ft.
1617	ROSE ANDERS SEWS BRIDAL	1445 GIBSON ST	92114		31521	MPI	Manufacturing, Fabric/Clothes	San Diego Bay: Pueblo	908.22						X	Chollas Creek,S	1100	SINGLE FAMILY RESIDENTIAL	> 1000 ft.
1618	ROYAL GOURMET & FOODS	2876 MAIN ST	92113		4922	MPI	Ground Transportation	San Diego Bay: Pueblo	908.22							San Diego Bay, Chollas	2103	LIGHT INDUSTRY-GENERAL	> 1000 ft.
1619	RUB S TRANSPORT	4517 30TH ST 5	92116		488	MPI	Ground Transportation	San Diego Bay: Pueblo	908.22						X	Chollas Creek,N	1200	MULTI-FAMILY RESIDENTIAL	> 1000 ft.

#	Business Name	Street Address	Zip	SIC	NAICS	TTWQ	Category	WMA	HSA	Drains to La Jolla ASBS	Drains to Switzer Creek	Industrial Permit Subjectivity	Less than 200 ft. from ESA	Tributary	Residential	Nearest Water Body	SANDAG Landuse Code	SANDAG Landuse	Distance to Nearest Water Body
1620	RUIZ TRUCKING SERVICES	3030 55TH ST	92105		4841	MPI	Ground Transportation	San Diego Bay: Pueblo	908.22						X	Chollas Creek,N	1100	SINGLE FAMILY RESIDENTIAL	> 1000 ft.
1621	S & M ORNAMENTAL IRON WORKS	2970 MAIN ST	92113		332	MPI	Manufacturing, Fabricated Metal	San Diego Bay: Pueblo	908.22							Chollas Creek	2103	LIGHT INDUSTRY-GENERAL	> 1000 ft.
1622	S E R TRUCKING	203 54TH ST	92114		484	MPI	Ground Transportation	San Diego Bay: Pueblo	908.22						X	Chollas Creek,S	1100	SINGLE FAMILY RESIDENTIAL	200 - 1000 ft.
1623	S L APPAREL	4208 UNIVERSITY AVE	92105		315	MPI	Manufacturing, Fabric/Clothes	San Diego Bay: Pueblo	908.22							Chollas Creek,N	5007	ARTERIAL COMMERCIAL	> 1000 ft.
1624	S&I TRUCKING	702 BOLLENBACHER ST	92114		484	MPI	Ground Transportation	San Diego Bay: Pueblo	908.22						X	Chollas Creek,S	1100	SINGLE FAMILY RESIDENTIAL	200 - 1000 ft.
1625	SAM'S FREIGHT SYSTEMS	5045 LAUREL ST	92105		48411	MPI	Ground Transportation	San Diego Bay: Pueblo	908.22							Chollas Creek,N	9101	UNDEVELOPED LAND	200 - 1000 ft.
1626	SAN DIEGO EXPRESS PRINTING/EXCEL PRESS	2393 NEWTON AVE A	92113		323	MPI	Printing	San Diego Bay: Pueblo	908.22							San Diego Bay, Chollas	2103	LIGHT INDUSTRY-GENERAL	> 1000 ft.
1627	SAN DIEGO GOLDEN GATE WELDING & IRON WORKS	2632 NATIONAL AVE	92113		339	MPI	Manufacturing, Misc	San Diego Bay: Pueblo	908.22							San Diego Bay, Chollas	2103	LIGHT INDUSTRY-GENERAL	> 1000 ft.
1628	San Diego Opera Scenic Studio	3064 Commercial Street	92113	2599	337127	MPI	Manufacturing, Wood/Furniture	San Diego Bay: Pueblo	908.22			Conditional				Chollas Creek	2103	LIGHT INDUSTRY-GENERAL	> 1000 ft.
1629	SAN DIEGO WHEEL POLISHING	3120 MAIN ST	92113		333518	MPI	Manufacturing, Equipment	San Diego Bay: Pueblo	908.22							Chollas Creek,N	5009	OTHER RETAIL TRADE AND STRIP COMMERCIAL	> 1000 ft.
1630	SARAH E KERR	3551 WILSON AVE	92104		339999	MPI	Manufacturing, Misc	San Diego Bay: Pueblo	908.22						X	Chollas Creek,N	1100	SINGLE FAMILY RESIDENTIAL	> 1000 ft.
1631	SC Glass Tech	2905 Commercial St	92113	3231	327215	MPI	Manufacturing, Stone/Glass	San Diego Bay: Pueblo	908.22			Conditional				San Diego Bay, Chollas	2301	JUNKYARD/DUMP/LANDFILL	> 1000 ft.
1632	SEA ME REPAIR	4352 POPLAR ST	92105		339	MPI	Manufacturing, Misc	San Diego Bay: Pueblo	908.22							Chollas Creek,N	5009	OTHER RETAIL TRADE AND STRIP COMMERCIAL	200 - 1000 ft.
1633	Seairsports	2043 Main St	92113	3949	339920	MPI	Manufacturing, Plastic/Rubber	San Diego Bay: Pueblo	908.22			Conditional				Chollas Creek	2103	LIGHT INDUSTRY-GENERAL	> 1000 ft.

#	Business Name	Street Address	Zip	SIC	NAICS	TTWQ	Category	WMA	HSA	Drains to La Jolla ASBS	Drains to Switzer Creek	Industrial Permit Subjectivity	Less than 200 ft. from ESA	Tributary	Residential	Nearest Water Body	SANDAG Landuse Code	SANDAG Landuse	Distance to Nearest Water Body
1634	SEVEN-THIRTEEN	1620 HILGER ST	92114		315	MPI	Manufacturing, Fabric/Clothes	San Diego Bay: Pueblo	908.22						X	Chollas Creek,S	1100	SINGLE FAMILY RESIDENTIAL	200 - 1000 ft.
1635	SEWALL GLASS SILVERING	6331 University Ave.	92115			MPI		San Diego Bay: Pueblo	908.22			Potential				Chollas Creek,N	5007	ARTERIAL COMMERCIAL	> 1000 ft.
1636	SHAFICI TUKALE	5480 UNIVERSITY AVE 205	92105		48531	MPI	Ground Transportation	San Diego Bay: Pueblo	908.22							Chollas Creek,N	5003	COMMUNITY SHOPPING CENTERS	200 - 1000 ft.
1637	SHERIF SAID	3806 FAIRMOUNT AVE 134	92105		48531	MPI	Ground Transportation	San Diego Bay: Pueblo	908.22							Chollas Creek,N	4114	PARKING LOTS - SURFACE	> 1000 ft.
1638	SILLS OF STONE INC	7154 MOHAWK ST	92115		339	MPI	Manufacturing, Misc	San Diego Bay: Pueblo	908.22						X	Chollas Creek,S	1200	MULTI-FAMILY RESIDENTIAL	> 1000 ft.
1639	SKY HIGH SIGNS	3611 36TH ST	92104		33995	MPI	Printing	San Diego Bay: Pueblo	908.22						X	Chollas Creek,N	1100	SINGLE FAMILY RESIDENTIAL	> 1000 ft.
1640	SOCCER SOLUTIONS/IMPRENTA MEXICO	4241 EL CAJON BLVD	92105		323	MPI	Printing	San Diego Bay: Pueblo	908.22							Chollas Creek,N	5007	ARTERIAL COMMERCIAL	> 1000 ft.
1641	SONORA SIGNS	4337 NEWTON AVE	92113		33995	MPI	Printing	San Diego Bay: Pueblo	908.22						X	Chollas Creek,S	1100	SINGLE FAMILY RESIDENTIAL	> 1000 ft.
1642	SOUTHLAND TRANSIT INC	6231 UNIVERSITY AVE	92115		485999	MPI	Ground Transportation	San Diego Bay: Pueblo	908.22							Chollas Creek,N	2103	LIGHT INDUSTRY-GENERAL	> 1000 ft.
1643	STARVING STUDENTS INC	864 34TH ST	92102		488999	MPI	Ground Transportation	San Diego Bay: Pueblo	908.22							Chollas Creek,N	2103	LIGHT INDUSTRY-GENERAL	200 - 1000 ft.
1644	STEVE MORENO	2003 BAYVIEW HEIGHTS DR 200	92105		49221	MPI	Ground Transportation	San Diego Bay: Pueblo	908.22							Chollas Creek,S	4114	PARKING LOTS - SURFACE	200 - 1000 ft.
1645	SUN & SEA FOODS	2876 MAIN ST	92113		3119	MPI	Manufacturing, Food/Drink	San Diego Bay: Pueblo	908.22							San Diego Bay, Chollas	2103	LIGHT INDUSTRY-GENERAL	> 1000 ft.
1646	SUSIE THAI ALTERATION	6088 UNIVERSITY AVE	92115		3152	MPI	Manufacturing, Fabric/Clothes	San Diego Bay: Pueblo	908.22							Chollas Creek,N	5007	ARTERIAL COMMERCIAL	> 1000 ft.
1647	T M ANTENNA	4208 SPARTAN CIR	92115		334	MPI	Manufacturing, Electronics	San Diego Bay: Pueblo	908.22						X	Chollas Creek,N	1100	SINGLE FAMILY RESIDENTIAL	> 1000 ft.
1648	TADEO POLISHING	3581 UNIVERSITY AVE C	92104		339	MPI	Manufacturing, Misc	San Diego Bay: Pueblo	908.22							Chollas Creek,N	5009	OTHER RETAIL TRADE AND STRIP COMMERCIAL	> 1000 ft.

#	Business Name	Street Address	Zip	SIC	NAICS	TTWQ	Category	WMA	HSA	Drains to La Jolla ASBS	Drains to Switzer Creek	Industrial Permit Subjectivity	Less than 200 ft. from ESA	Tributary	Residential	Nearest Water Body	SANDAG Landuse Code	SANDAG Landuse	Distance to Nearest Water Body
1649	TANGIERS MANUFACTURING	5795 EL CAJON BLVD	92115		3122	MPI	Manufacturing, Food/Drink	San Diego Bay: Pueblo	908.22							Chollas Creek,N	5007	ARTERIAL COMMERCIAL	> 1000 ft.
1650	TAXI CAB DRIVER INDEPENDENT	4273 JUNIPER ST 1	92105		485999	MPI	Ground Transportation	San Diego Bay: Pueblo	908.22						X	Chollas Creek,N	1200	MULTI-FAMILY RESIDENTIAL	> 1000 ft.
1651	TEKLIA TAREKE	5609 VALE WAY	92115		485999	MPI	Ground Transportation	San Diego Bay: Pueblo	908.22						X	Chollas Creek,N	1100	SINGLE FAMILY RESIDENTIAL	> 1000 ft.
1652	TENDER LOVING CARE TRANSPORT SERVICES INC	776 56TH ST	92114		488	MPI	Ground Transportation	San Diego Bay: Pueblo	908.22						X	Chollas Creek,S	1100	SINGLE FAMILY RESIDENTIAL	> 1000 ft.
1653	TESFA M YETBAREK	6752 SOLITA AVE	92115		485999	MPI	Ground Transportation	San Diego Bay: Pueblo	908.22						X	Chollas Creek,N	1200	MULTI-FAMILY RESIDENTIAL	> 1000 ft.
1654	TICE RULES	3030 CENTRAL AVE	92105		485999	MPI	Ground Transportation	San Diego Bay: Pueblo	908.22						X	Chollas Creek,N	1100	SINGLE FAMILY RESIDENTIAL	200 - 1000 ft.
1655	TILAHUN HAKENISSO	3806 FAIRMOUNT AVE 227	92105		48531	MPI	Ground Transportation	San Diego Bay: Pueblo	908.22							Chollas Creek,N	4114	PARKING LOTS - SURFACE	> 1000 ft.
1656	TN SEWINGS	4405 EUCLID AVE	92115		339	MPI	Manufacturing, Misc	San Diego Bay: Pueblo	908.22							Chollas Creek,N	5007	ARTERIAL COMMERCIAL	> 1000 ft.
1657	TOFU MANUFACTURING	4849 UNIVERSITY AVE	92105		31199	MPI	Manufacturing, Food/Drink	San Diego Bay: Pueblo	908.22							Chollas Creek,N	5007	ARTERIAL COMMERCIAL	> 1000 ft.
1658	TONY'S HAULING	4303 Z ST	92113		56211	MPI	Ground Transportation	San Diego Bay: Pueblo	908.22						X	Chollas Creek,S	1100	SINGLE FAMILY RESIDENTIAL	> 1000 ft.
1659	TOPS TRANSPORTING	4636 C ST	92102		48	MPI	Ground Transportation	San Diego Bay: Pueblo	908.22						X	Chollas Creek,N	1100	SINGLE FAMILY RESIDENTIAL	> 1000 ft.
1660	TORTILLERIA LILY	4271 UNIVERSITY AVE	92105		31199	MPI	Manufacturing, Food/Drink	San Diego Bay: Pueblo	908.22							Chollas Creek,N	5007	ARTERIAL COMMERCIAL	> 1000 ft.
1661	TREND MARKETING CORP	3385 SUNRISE ST	92102		322299	MPI	Manufacturing, Paper	San Diego Bay: Pueblo	908.22							Chollas Creek,N	2103	LIGHT INDUSTRY-GENERAL	200 - 1000 ft.
1662	TRIMM WOODWORKING	2102 Main Street	92113	2434	337	MPI	Manufacturing, Wood/Furniture	San Diego Bay: Pueblo	908.22			Conditional				San Diego Bay, Chollas	2103	LIGHT INDUSTRY-GENERAL	> 1000 ft.
1663	TRINACRIA PRECAST CONCRETE INC	722 33RD ST	92102		327	MPI	Manufacturing, Stone/Glass	San Diego Bay: Pueblo	908.22							Chollas Creek,N	2103	LIGHT INDUSTRY-GENERAL	200 - 1000 ft.
1664	TRIPLE A EXPRESS INC	3440 EL CAJON BLVD 120	92104		4841	MPI	Ground Transportation	San Diego Bay: Pueblo	908.22							Chollas Creek,N	5006	AUTOMOBILE DEALERSHIP	> 1000 ft.

#	Business Name	Street Address	Zip	SIC	NAICS	TTWQ	Category	WMA	HSA	Drains to La Jolla ASBS	Drains to Switzer Creek	Industrial Permit Subjectivity	Less than 200 ft. from ESA	Tributary	Residential	Nearest Water Body	SANDAG Landuse Code	SANDAG Landuse	Distance to Nearest Water Body
1665	V & S TOWING	5215 REX AVE	92105		488	MPI	Ground Transportation	San Diego Bay: Pueblo	908.22						X	Chollas Creek,N	1100	SINGLE FAMILY RESIDENTIAL	> 1000 ft.
1666	VAN MOCH GRAPHICS PRINTING & PUBLISHING	4473 UNIVERSITY AVE	92105		51113	MPI	Printing	San Diego Bay: Pueblo	908.22							Chollas Creek,N	5009	OTHER RETAIL TRADE AND STRIP COMMERCIAL	> 1000 ft.
1667	VH MONOGRAMS	4044 32ND ST 4	92104		314999	MPI	Manufacturing, Fabric/Clothes	San Diego Bay: Pueblo	908.22						X	Chollas Creek,N	1200	MULTI-FAMILY RESIDENTIAL	> 1000 ft.
1668	VIET'S DELIVERY	4446 ALTADENA AVE C	92115		49211	MPI	Ground Transportation	San Diego Bay: Pueblo	908.22						X	Chollas Creek,N	1100	SINGLE FAMILY RESIDENTIAL	> 1000 ft.
1669	Vincent Designs Inc	2694 Main Street	92113	2514	337124	MPI	Manufacturing, Wood/Furniture	San Diego Bay: Pueblo	908.22			Conditional				Chollas Creek	2103	LIGHT INDUSTRY-GENERAL	> 1000 ft.
1670	VINICIUS V FLORENZANO	4050 WABASH AVE 4	92104		485999	MPI	Ground Transportation	San Diego Bay: Pueblo	908.22						X	Chollas Creek,N	1100	SINGLE FAMILY RESIDENTIAL	> 1000 ft.
1671	VIP PEDICAB/TURKISH PEDICAB	2939 BROADWAY 116	92102		485999	MPI	Ground Transportation	San Diego Bay: Pueblo	908.22						X	Chollas Creek,N	1200	MULTI-FAMILY RESIDENTIAL	> 1000 ft.
1672	WAMO TRUCKING INC	4051 39TH ST 125	92105		48412	MPI	Ground Transportation	San Diego Bay: Pueblo	908.22						X	Chollas Creek,N	1200	MULTI-FAMILY RESIDENTIAL	> 1000 ft.
1673	WASSY SIDEQI	6161 EL CAJON BLVD 268	92115		48531	MPI	Ground Transportation	San Diego Bay: Pueblo	908.22							Chollas Creek,N	5004	NEIGHBORHOOD SHOPPING CENTERS	> 1000 ft.
1674	WELI HASSAN	4016 1/2 WINONA AVE	92105		48531	MPI	Ground Transportation	San Diego Bay: Pueblo	908.22							Chollas Creek,N	5007	ARTERIAL COMMERCIAL	> 1000 ft.
1675	WESLEY A CHRIST	246 EUCLID AVE T	92114		48599	MPI	Ground Transportation	San Diego Bay: Pueblo	908.22						X	Chollas Creek,S	1200	MULTI-FAMILY RESIDENTIAL	> 1000 ft.
1676	Westech Metal Fabrication Inc.	3420 E St.	92102	3499	332999	MPI	Manufacturing, Fabricated Metal	San Diego Bay: Pueblo	908.22			Conditional				Chollas Creek	2103	LIGHT INDUSTRY-GENERAL	200 - 1000 ft.
1677	Western Bay Sheet Metal & Marine, Inc.	1221 S. 26th St.	92113	3444	332322	MPI	Manufacturing, Fabricated Metal	San Diego Bay: Pueblo	908.22			Conditional				San Diego Bay, Chollas	2103	LIGHT INDUSTRY-GENERAL	> 1000 ft.
1678	WESTERN BOOK BINDING	3457 EUCLID AVE	92105		323121	MPI	Printing	San Diego Bay: Pueblo	908.22						X	Chollas Creek,N	1100	SINGLE FAMILY RESIDENTIAL	> 1000 ft.
1679	WINSTON TOOL MANUFACTURING	5958 LINNET ST	92114		332721	MPI	Manufacturing, Fabricated Metal	San Diego Bay: Pueblo	908.22						X	Chollas Creek,S	1100	SINGLE FAMILY RESIDENTIAL	200 - 1000 ft.

#	Business Name	Street Address	Zip	SIC	NAICS	TTWQ	Category	WMA	HSA	Drains to La Jolla ASBS	Drains to Switzer Creek	Industrial Permit Subjectivity	Less than 200 ft. from ESA	Tributary	Residential	Nearest Water Body	SANDAG Landuse Code	SANDAG Landuse	Distance to Nearest Water Body
1680	WRIGHT WAY	3471 PICKWICK ST	92102		483	MPI	Water Transit	San Diego Bay: Pueblo	908.22							Chollas Creek,N	2103	LIGHT INDUSTRY-GENERAL	200 - 1000 ft.
1681	YANTUH LEGAL SERVICES	1405 33RD ST	92102		4921	MPI	Ground Transportation	San Diego Bay: Pueblo	908.22						X	Chollas Creek,N	1100	SINGLE FAMILY RESIDENTIAL	> 1000 ft.
1682	YUSUF I HUSSEIN	6161 EL CAJON BLVD 160	92115		48531	MPI	Ground Transportation	San Diego Bay: Pueblo	908.22							Chollas Creek,N	5004	NEIGHBORHOOD SHOPPING CENTERS	> 1000 ft.
1683	ZAMORA GOLF	3969 33RD ST	92104		33992	MPI	Manufacturing, Plastic/Rubber	San Diego Bay: Pueblo	908.22						X	Chollas Creek,N	1100	SINGLE FAMILY RESIDENTIAL	> 1000 ft.
1684	ZESOL CAB CO INC	3085 MADISON AVE	92116		48531	MPI	Ground Transportation	San Diego Bay: Pueblo	908.22							Chollas Creek	5009	OTHER RETAIL TRADE AND STRIP COMMERCIAL	> 1000 ft.
1685	A Y'S DESIGNS IN IRON	3803 Dalbergia St.	92113	3446	332323	MPI	Manufacturing, Fabricated Metal	San Diego Bay: Pueblo	908.31			Conditional				Seventh Street Channel	2104	WAREHOUSING & PUBLIC STORAGE	200 - 1000 ft.
1686	ANDREW JAY COCHRAN	4455 NEWTON AVE	92113		485999	MPI	Ground Transportation	San Diego Bay: Pueblo	908.31						X	Seventh Street Channel	1100	SINGLE FAMILY RESIDENTIAL	> 1000 ft.
1687	BRENES CONSTRUCTION CO	5651 CERVANTES AVE	92114		339	MPI	Manufacturing, Misc	San Diego Bay: Pueblo	908.31						X	Seventh Street Channel	1100	SINGLE FAMILY RESIDENTIAL	< 200 ft.
1688	CHEMIX PRODUCTS CHEMIX.COM CHEMIX LABORATORIES	5684 CERVANTES AVE	92114		32561	MPI	Manufacturing, Chemicals	San Diego Bay: Pueblo	908.31						X	Seventh Street Channel	1100	SINGLE FAMILY RESIDENTIAL	200 - 1000 ft.
1689	DAYGO EXPRESS	5807 RADIO CT	92114		49211	MPI	Ground Transportation	San Diego Bay: Pueblo	908.31						X	Seventh Street Channel	1100	SINGLE FAMILY RESIDENTIAL	< 200 ft.
1690	DENRICH PRESS INC	1701 VESTA ST	92113		323	MPI	Printing	San Diego Bay: Pueblo	908.31							Seventh Street Channel	5009	OTHER RETAIL TRADE AND STRIP COMMERCIAL	> 1000 ft.
1691	Dimensional Silk Screen Inc	3750 Dalbergia St.	92113	2759	323115	MPI	Printing	San Diego Bay: Pueblo	908.31			Conditional				Seventh Street Channel	2103	LIGHT INDUSTRY-GENERAL	200 - 1000 ft.
1692	E & A AUTO TRANSPORT	2107 WODEN ST F	92113		4889	MPI	Ground Transportation	San Diego Bay: Pueblo	908.31							Seventh Street Channel	2103	LIGHT INDUSTRY-GENERAL	200 - 1000 ft.

#	Business Name	Street Address	Zip	SIC	NAICS	TTWQ	Category	WMA	HSA	Drains to La Jolla ASBS	Drains to Switzer Creek	Industrial Permit Subjectivity	Less than 200 ft. from ESA	Tributary	Residential	Nearest Water Body	SANDAG Landuse Code	SANDAG Landuse	Distance to Nearest Water Body
1693	FONSECA POWDER COATING & DESIGNS	3763 DALBERGIA ST	92113	3479	332812	MPI	Manufacturing, Fabricated Metal	San Diego Bay: Pueblo	908.31							Seventh Street Channel	2103	LIGHT INDUSTRY-GENERAL	200 - 1000 ft.
1694	GABINO'S CONSTRUCTION & HAULING SERVICES	6449 EDMONDS ST	92114		562119	MPI	Ground Transportation	San Diego Bay: Pueblo	908.31						X	Seventh Street Channel	1100	SINGLE FAMILY RESIDENTIAL	> 1000 ft.
1695	Ibarra's Iron Work	1915 Una St.	92113	3446	332323	MPI	Manufacturing, Fabricated Metal	San Diego Bay: Pueblo	908.31			Conditional				Seventh Street Channel	2103	LIGHT INDUSTRY-GENERAL	> 1000 ft.
1696	K & R GRAPHICS	3754 MAIN ST #A	92113	3479	323	MPI	Printing	San Diego Bay: Pueblo	908.31			Conditional				Seventh Street Channel	6701	MILITARY USE	200 - 1000 ft.
1697	KT DELIVERIES	5440 CHURCHWARD ST	92114		49211	MPI	Ground Transportation	San Diego Bay: Pueblo	908.31						X	Seventh Street Channel	1100	SINGLE FAMILY RESIDENTIAL	> 1000 ft.
1698	Marine and Restaurant Fabricators	3768 Dalbergia St	92113	3444	332439	MPI	Manufacturing, Fabricated Metal	San Diego Bay: Pueblo	908.31			Conditional				Seventh Street Channel	2103	LIGHT INDUSTRY-GENERAL	200 - 1000 ft.
1699	MARINE FABRICATORS	3712 DALBERGIA ST	92113		331	MPI	Manufacturing, Primary Metal	San Diego Bay: Pueblo	908.31						X	Seventh Street Channel	1200	MULTI-FAMILY RESIDENTIAL	> 1000 ft.
1700	MAR-NEL'S GENERAL MERCHANDISE & DRESS SHOP	414 VALENCIA PKY	92114		315212	MPI	Manufacturing, Fabric/Clothes	San Diego Bay: Pueblo	908.31						X	Seventh Street Channel	1100	SINGLE FAMILY RESIDENTIAL	< 200 ft.
1701	NO WORRIES AIRPORT SHUTTLE	5787 RADIO CT	92114		4851	MPI	Ground Transportation	San Diego Bay: Pueblo	908.31						X	Seventh Street Channel	1100	SINGLE FAMILY RESIDENTIAL	< 200 ft.
1702	NOT 2 SHABBY	504 BETHANY ST	92114		339999	MPI	Manufacturing, Misc	San Diego Bay: Pueblo	908.31						X	Seventh Street Channel	1100	SINGLE FAMILY RESIDENTIAL	200 - 1000 ft.
1703	SEWER & STORM DRAIN CLEANING COMPANY	4212 EPSILON ST	92113		5622	MPI	Waste Management	San Diego Bay: Pueblo	908.31						X	Seventh Street Channel	1100	SINGLE FAMILY RESIDENTIAL	200 - 1000 ft.

#	Business Name	Street Address	Zip	SIC	NAICS	TTWQ	Category	WMA	HSA	Drains to La Jolla ASBS	Drains to Switzer Creek	Industrial Permit Subjectivity	Less than 200 ft. from ESA	Tributary	Residential	Nearest Water Body	SANDAG Landuse Code	SANDAG Landuse	Distance to Nearest Water Body
1704	TURTLE'S CONCRETE	2115 YAMA ST	92113		48411	MPI	Ground Transportation	San Diego Bay: Pueblo	908.31						X	Seventh Street Channel	1100	SINGLE FAMILY RESIDENTIAL	200 - 1000 ft.
1705	VALENCIA DELIVERY	5311 SAN ONOFRE TER	92114		49221	MPI	Ground Transportation	San Diego Bay: Pueblo	908.31						X	Seventh Street Channel	1100	SINGLE FAMILY RESIDENTIAL	> 1000 ft.
1706	VENUSHKA M GONZALEZ	1450 CLAIRMONT AVE	92101		48599	MPI	Ground Transportation	San Diego Bay: Pueblo	908.31						X	Seventh Street Channel	1100	SINGLE FAMILY RESIDENTIAL	< 200 ft.
1707	TOMRA PACIFIC INC	3011 ALTA VIEW DR	92139		562219	MPI	Waste Management	San Diego Bay: Sweetwater	909.12							Sweetwater River, Unnamed Tributary	5004	NEIGHBORHOOD SHOPPING CENTERS	200 - 1000 ft.
1708	5915 STEEL	5913 MISSION GORGE RD	92120		3311	MPI	Manufacturing, Primary Metal	San Diego River	907.11							Alvarado Canyon	2101	INDUSTRIAL PARKS	200 - 1000 ft.
1709	A AAAFFORDABLE DRIVING SCHOOL	4683 33RD ST B	92116		4889	MPI	Ground Transportation	San Diego River	907.11							San Diego River	5007	ARTERIAL COMMERCIAL	> 1000 ft.
1710	A N CAB	6665 MISSION GORGE RD E3	92120		48531	MPI	Ground Transportation	San Diego River	907.11							San Diego River	5004	NEIGHBORHOOD SHOPPING CENTERS	200 - 1000 ft.
1711	A-1 SELF STORAGE	4680 ALVARADO CANYON RD	92120		4931	MPI	Wholesale/Storage/ Warehousing	San Diego River	907.11							Alvarado Canyon	2104	WAREHOUSING & PUBLIC STORAGE	< 200 ft.
1712	AALL IN LIMO SERVICE LLC	7677 MISSION GORGE RD 149	92120		48532	MPI	Ground Transportation	San Diego River	907.11							San Diego River, Unnamed Tributary	9101	UNDEVELOPED LAND	> 1000 ft.
1713	AARDVARK SELF STORAGE A	4490 MURPHY CANYON RD	92123		4931	MPI	Wholesale/Storage/ Warehousing	San Diego River	907.11							Murphy Canyon	2104	WAREHOUSING & PUBLIC STORAGE	200 - 1000 ft.
1714	ACORN PRESS	9726 AERO DR B	92123		32311	MPI	Printing	San Diego River	907.11							Murphy Canyon, Unnamed Tributary	2101	INDUSTRIAL PARKS	200 - 1000 ft.
1715	ADELE FORWARDING LTD	9089 CLAIREMONT MESA BLVD 303	92123		488999	MPI	Ground Transportation	San Diego River	907.11							Murphy Canyon	6002	OFFICE - LOW RISE	> 1000 ft.

#	Business Name	Street Address	Zip	SIC	NAICS	TTWQ	Category	WMA	HSA	Drains to La Jolla ASBS	Drains to Switzer Creek	Industrial Permit Subjectivity	Less than 200 ft. from ESA	Tributary	Residential	Nearest Water Body	SANDAG Landuse Code	SANDAG Landuse	Distance to Nearest Water Body
1716	ADVANCED PRINTING SIGNS & BANNERS	5857 MISSION GORGE RD A	92120		323	MPI	Printing	San Diego River	907.11							Alvarado Canyon	2101	INDUSTRIAL PARKS	200 - 1000 ft.
1717	ADVANTAGE LIMOUSINE INC	4660 ALVARADO CANYON RD	92120		48532	MPI	Ground Transportation	San Diego River	907.11							Alvarado Canyon	5009	OTHER RETAIL TRADE AND STRIP COMMERCIAL	200 - 1000 ft.
1718	ADVISOR MEDIA INC	4849 VIEWRIDGE AVE	92123		323	MPI	Printing	San Diego River	907.11							Murphy Canyon	2101	INDUSTRIAL PARKS	200 - 1000 ft.
1719	AERO PLATFORM	3904 CONVOY ST 110	92111		339999	MPI	Manufacturing, Misc	San Diego River	907.11							San Diego River, Unnamed Tributary	5004	NEIGHBORHOOD SHOPPING CENTERS	> 1000 ft.
1720	AIR LINK EXPRESS	7841 BALBOA AVE 207	92111		49211	MPI	Ground Transportation	San Diego River	907.11							San Diego River, Unnamed Tributary	5009	OTHER RETAIL TRADE AND STRIP COMMERCIAL	> 1000 ft.
1721	AIRPORT TRANSIT CAB	3200 ADAMS AVE 202	92116		48531	MPI	Ground Transportation	San Diego River	907.11							San Diego River	5007	ARTERIAL COMMERCIAL	> 1000 ft.
1722	AJ DELIVERY SERVICE INC	9516 CHESAPEAKE DR	92123		49221	MPI	Ground Transportation	San Diego River	907.11							Murphy Canyon	2101	INDUSTRIAL PARKS	200 - 1000 ft.
1723	ALEXANDER'S MOVING & STORAGE	4000 RUFFIN RD C	92123		493	MPI	Wholesale/Storage/ Warehousing	San Diego River	907.11							Murphy Canyon, Unnamed Tributary	2101	INDUSTRIAL PARKS	200 - 1000 ft.
1724	ALL COUNTIES COURIER INC	7540 METROPOLITAN DR 103	92108		49211	MPI	Ground Transportation	San Diego River	907.11							San Diego River, Unnamed Tributary	2101	INDUSTRIAL PARKS	> 1000 ft.
1725	ALLEGRO CAB	6202 FRIARS RD 217	92108		48531	MPI	Ground Transportation	San Diego River	907.11							San Diego River	5007	ARTERIAL COMMERCIAL	> 1000 ft.
1726	ALPHAGRAPHICS	9119 CLAIREMONT MESA BLVD E	92123		323115	MPI	Printing	San Diego River	907.11							Murphy Canyon	9101	UNDEVELOPED LAND	> 1000 ft.
1727	AM PRECISION	6035 FAIRMOUNT AVE	92120		332	MPI	Manufacturing, Fabricated Metal	San Diego River	907.11							San Diego River	2101	INDUSTRIAL PARKS	200 - 1000 ft.

#	Business Name	Street Address	Zip	SIC	NAICS	TTWQ	Category	WMA	HSA	Drains to La Jolla ASBS	Drains to Switzer Creek	Industrial Permit Subjectivity	Less than 200 ft. from ESA	Tributary	Residential	Nearest Water Body	SANDAG Landuse Code	SANDAG Landuse	Distance to Nearest Water Body
1728	AMERICAN INTERNATIONAL INC	8880 RIO SAN DIEGO DR 8FL	92108		4889	MPI	Ground Transportation	San Diego River	907.11							San Diego River	6002	OFFICE - LOW RISE	200 - 1000 ft.
1729	ANNIES ALTERATION	5861 MISSION GORGE RD	92120		315299	MPI	Manufacturing, Fabric/Clothes	San Diego River	907.11							Alvarado Canyon	2101	INDUSTRIAL PARKS	200 - 1000 ft.
1730	APPAREL GROUP LLC	5553 KEARNY VILLA RD A	92123		31599	MPI	Manufacturing, Fabric/Clothes	San Diego River	907.11							Murphy Canyon	5009	OTHER RETAIL TRADE AND STRIP COMMERCIAL	> 1000 ft.
1731	APS MESSENGER INC	3435 CAMINO DEL RIO SOUTH 211	92108		488999	MPI	Ground Transportation	San Diego River	907.11							San Diego River	6002	OFFICE - LOW RISE	200 - 1000 ft.
1732	ARGUS SAFETY OPTICS//PRECISION OPTICAL	4950 WARING RD 4	92120		339	MPI	Manufacturing, Misc	San Diego River	907.11							Alvarado Canyon, Unnamed Tributary	7603	OPEN SPACE PARKS & PRESERVES	200 - 1000 ft.
1733	ARKADY GASYUK	6371 RANCHO MISSION RD 3	92108		48531	MPI	Ground Transportation	San Diego River	907.11							San Diego River	4199	UNKNOWN TRANSPORTATION	> 1000 ft.
1734	ARSEN SARKISOV	4590 ZION AVE 11	92120		485999	MPI	Ground Transportation	San Diego River	907.11							San Diego River	6502	HOSPITALS - GENERAL	200 - 1000 ft.
1735	ARTWORKS SAN DIEGO	8835 BALBOA AVE C	92123		49311	MPI	Wholesale/Storage/ Warehousing	San Diego River	907.11							San Diego River, Unnamed Tributary	2103	LIGHT INDUSTRY-GENERAL	> 1000 ft.
1736	ASTRONOMICAL RESEARCH CAMERAS	3547 CAMINO DEL RIO SOUTH A	92108		334	MPI	Manufacturing, Electronics	San Diego River	907.11							San Diego River	6002	OFFICE - LOW RISE	200 - 1000 ft.
1737	ATA USA INC	9113 CHESAPEAKE DR	92111		339	MPI	Manufacturing, Misc	San Diego River	907.11							Murphy Canyon	6003	GOV'T OFFICE/CIVIC CENTER	> 1000 ft.
1738	AUTO & TRUCK GLASS, LLC	5175 PACIFIC HWY G113	92110		42114	MPI	Recycling	San Diego River	907.11							San Diego River	2101	INDUSTRIAL PARKS	> 1000 ft.
1739	AUTOMOTIVE ENGINEERED PRODUCTS INC	7149 MISSION GORGE RD D	92120		332999	MPI	Manufacturing, Fabricated Metal	San Diego River	907.11							San Diego River	2103	LIGHT INDUSTRY-GENERAL	> 1000 ft.
1740	Autopower Industries, Inc.	3424 Pickett St.	92110	3499	332999	MPI	Manufacturing, Fabricated Metal	San Diego River	907.11			Conditional				San Diego River	2103	LIGHT INDUSTRY-GENERAL	200 - 1000 ft.

#	Business Name	Street Address	Zip	SIC	NAICS	TTWQ	Category	WMA	HSA	Drains to La Jolla ASBS	Drains to Switzer Creek	Industrial Permit Subjectivity	Less than 200 ft. from ESA	Tributary	Residential	Nearest Water Body	SANDAG Landuse Code	SANDAG Landuse	Distance to Nearest Water Body
1741	AVANT GARDE LIMOUSINE LLC	6156 MISSION GORGE RD I	92120		4889	MPI	Ground Transportation	San Diego River	907.11							Alvarado Canyon	6002	OFFICE - LOW RISE	> 1000 ft.
1742	AYNALEM W WOLDSENBET	3218 ADAMS AVE 3218	92116		48531	MPI	Ground Transportation	San Diego River	907.11							San Diego River	5007	ARTERIAL COMMERCIAL	> 1000 ft.
1743	B H EXPRESS	2307 FENTON PKY 107-49	92108		48411	MPI	Ground Transportation	San Diego River	907.11							San Diego River, Unnamed Tributary	5003	COMMUNITY SHOPPING CENTERS	200 - 1000 ft.
1744	BAKER'S BOOTH CO	5975 FAIRMOUNT AVE	92120		339999	MPI	Manufacturing, Misc	San Diego River	907.11							San Diego River	5006	AUTOMOBILE DEALERSHIP	200 - 1000 ft.
1745	BEAVEX INC	8825 AERO DR	92123		49211	MPI	Ground Transportation	San Diego River	907.11							San Diego River, Unnamed Tributary	6002	OFFICE - LOW RISE	200 - 1000 ft.
1746	Bekaert Specialty Films LLC	4520 VIEWRIDGE AVE	92123	4225	493110	MPI	Wholesale/Storage/ Warehousing	San Diego River	907.11			9 37I017846				Murphy Canyon	6509	OTHER HEALTH CARE	200 - 1000 ft.
1747	BELL BLUEPRINT CO INC	7888 OTHELLO AVE	92111		32311	MPI	Printing	San Diego River	907.11							San Diego River, Unnamed Tributary	2101	INDUSTRIAL PARKS	> 1000 ft.
1748	BIG SKY TECHNOLOGIES INC	9325 SKY PARK CT 120	92123		339	MPI	Manufacturing, Misc	San Diego River	907.11							Murphy Canyon, Unnamed Tributary	6002	OFFICE - LOW RISE	200 - 1000 ft.
1749	BIOSPHERICAL INSTRUMENTS	5340 RILEY ST	92110		336	MPI	Manufacturing, Equipment	San Diego River	907.11							San Diego River	2101	INDUSTRIAL PARKS	> 1000 ft.
1750	BK PRINTING	5059 NEWPORT AVE 101	92107		323	MPI	Printing	San Diego River	907.11							Pacific Ocean Shoreline, San Diego HU	5007	ARTERIAL COMMERCIAL	200 - 1000 ft.

#	Business Name	Street Address	Zip	SIC	NAICS	TTWQ	Category	WMA	HSA	Drains to La Jolla ASBS	Drains to Switzer Creek	Industrial Permit Subjectivity	Less than 200 ft. from ESA	Tributary	Residential	Nearest Water Body	SANDAG Landuse Code	SANDAG Landuse	Distance to Nearest Water Body
1751	BLUEFIN EXPRESS	1826 BACON ST HB	92107		484	MPI	Ground Transportation	San Diego River	907.11							Pacific Ocean Shoreline, San Diego HU	5007	ARTERIAL COMMERCIAL	200 - 1000 ft.
1752	BLUEWATER MARINE & DOCK SPECIALITIES INC	3860 ROSECRANS ST	92110		4931	MPI	Wholesale/Storage/ Warehousing	San Diego River	907.11							San Diego River	5009	OTHER RETAIL TRADE AND STRIP COMMERCIAL	> 1000 ft.
1753	BRITTANY METALS	3990 HICOCK ST	92110		339999	MPI	Manufacturing, Misc	San Diego River	907.11							San Diego River	2101	INDUSTRIAL PARKS	200 - 1000 ft.
1754	BROADREACH LABEL	9560 RIDGEHAVEN CT D	92123		32311	MPI	Printing	San Diego River	907.11							Murphy Canyon	2101	INDUSTRIAL PARKS	> 1000 ft.
1755	BROWN VENCE & ASSOCIATES INC	8690 BALBOA AVE 200	92123		562	MPI	Waste Management	San Diego River	907.11							San Diego River, Unnamed Tributary	2103	LIGHT INDUSTRY-GENERAL	> 1000 ft.
1756	BSC-INTERVENTIONAL TECHNOLOGIES	3574 Ruffin Rd.	92123			MPI		San Diego River	907.11			Potential				San Diego River, Unnamed Tributary	2101	INDUSTRIAL PARKS	> 1000 ft.
1757	BUSINESS CARDS TOMORROW SAN DIEGO	5450 COMPLEX ST 304	92123		339	MPI	Manufacturing, Misc	San Diego River	907.11							Murphy Canyon	4113	COMMUNICATIONS AND UTILITIES	> 1000 ft.
1758	C&H INTERNATIONAL	3760 CONVOY ST 112	92111		488999	MPI	Ground Transportation	San Diego River	907.11							San Diego River, Unnamed Tributary	6002	OFFICE - LOW RISE	> 1000 ft.
1759	CABRILLO POWER II LLC	5460 OVERLAND AVE	92123		22111	MPI	Power Generation/Transmission	San Diego River	907.11							Murphy Canyon	6003	GOV'T OFFICE/CIVIC CENTER	> 1000 ft.
1760	CAL LAB	6136 MISSION GORGE RD 224	92120		323	MPI	Printing	San Diego River	907.11							Alvarado Canyon	5007	ARTERIAL COMMERCIAL	> 1000 ft.
1761	CALI-BAJA TOURS & CHARTERS LLC	7850 MISSION CENTER CT 206	92108		4889	MPI	Ground Transportation	San Diego River	907.11							San Diego River	6002	OFFICE - LOW RISE	> 1000 ft.

#	Business Name	Street Address	Zip	SIC	NAICS	TTWQ	Category	WMA	HSA	Drains to La Jolla ASBS	Drains to Switzer Creek	Industrial Permit Subjectivity	Less than 200 ft. from ESA	Tributary	Residential	Nearest Water Body	SANDAG Landuse Code	SANDAG Landuse	Distance to Nearest Water Body
1762	California Acrylic and Glass Mirror Plate Co.	8050 Armour St.	92111	3231	327215	MPI	Manufacturing, Stone/Glass	San Diego River	907.11			Conditional				Murphy Canyon	5003	COMMUNITY SHOPPING CENTERS	> 1000 ft.
1763	CALIFORNIA MAGNETICS	7898 Ostros Street #H	92111	3652	334612	MPI	*Not Inventoried*	San Diego River	907.11			Conditional				San Diego River, Unnamed Tributary	2101	INDUSTRIAL PARKS	> 1000 ft.
1764	CAN DEPOT RECYCLING SERVICES	6386 DEL CERRO BLVD	92120		42193	MPI	Recycling	San Diego River	907.11							Alvarado Canyon	5004	NEIGHBORHOOD SHOPPING CENTERS	> 1000 ft.
1765	CAREY TEMPLATE CO INC	9484 CHESAPEAKE DR 804	92123		332	MPI	Manufacturing, Fabricated Metal	San Diego River	907.11							Murphy Canyon	2101	INDUSTRIAL PARKS	200 - 1000 ft.
1766	CAROLINA CUSTOM WINDOW TREATMENTS	5715 KEARNY VILLA RD D&E	92123		339999	MPI	Manufacturing, Misc	San Diego River	907.11							Murphy Canyon	2101	INDUSTRIAL PARKS	> 1000 ft.
1767	CENTAUR CORPORATION	3760 CONVOY ST 205	92111		334419	MPI	Manufacturing, Electronics	San Diego River	907.11							San Diego River, Unnamed Tributary	6002	OFFICE - LOW RISE	> 1000 ft.
1768	Central Freight Lines, Inc.	3495 Kurtz Street	92110	4212		MPI	Ground Transportation	San Diego River	907.11			Conditional				San Diego River	2101	INDUSTRIAL PARKS	> 1000 ft.
1769	CENTURY 21 TOURS INC	7850 MISSION CENTER CT 204	92108		4859	MPI	Ground Transportation	San Diego River	907.11							San Diego River	6002	OFFICE - LOW RISE	> 1000 ft.
1770	CHECKER CAB	3469 KURTZ ST	92110		48531	MPI	Ground Transportation	San Diego River	907.11							San Diego River	2101	INDUSTRIAL PARKS	> 1000 ft.
1771	CHRONTROL CORPORATION	7525 MISSION GORGE RD D	92120		334419	MPI	Manufacturing, Electronics	San Diego River	907.11							San Diego River	2201	EXTRACTIVE INDUSTRY	200 - 1000 ft.
1772	CIRCAID MEDICAL PRODUCTSINC	9323 CHESAPEAKE DR B1	92123		339999	MPI	Manufacturing, Misc	San Diego River	907.11							Murphy Canyon	2101	INDUSTRIAL PARKS	> 1000 ft.
1773	CLASSIC COURIER	1235 HOTEL CIR	92108		488999	MPI	Ground Transportation	San Diego River	907.11							San Diego River	6002	OFFICE - LOW RISE	> 1000 ft.
1774	CLEVELAND PRES	6190 FAIRMOUNT AVE B	92120		323	MPI	Printing	San Diego River	907.11							San Diego River	2101	INDUSTRIAL PARKS	200 - 1000 ft.

#	Business Name	Street Address	Zip	SIC	NAICS	TTWQ	Category	WMA	HSA	Drains to La Jolla ASBS	Drains to Switzer Creek	Industrial Permit Subjectivity	Less than 200 ft. from ESA	Tributary	Residential	Nearest Water Body	SANDAG Landuse Code	SANDAG Landuse	Distance to Nearest Water Body
1775	COHU INC	3912 CALLE FORTUNADA	92123		334	MPI	Manufacturing, Electronics	San Diego River	907.11							Murphy Canyon, Unnamed Tributary	2101	INDUSTRIAL PARKS	< 200 ft.
1776	COLUMBUS RESEARCH LABORATORY/QUANTUM LEAP	2802 JUAN ST #28	92110		339999	MPI	Manufacturing, Misc	San Diego River	907.11							San Diego River	5005	SPECIALTY COMMERCIAL	> 1000 ft.
1777	CONCISYS INC	4205 PONDEROSA AVE	92123		3344	MPI	Manufacturing, Electronics	San Diego River	907.11							San Diego River, Unnamed Tributary	2101	INDUSTRIAL PARKS	200 - 1000 ft.
1778	COPY 2 COPY	3737 MURPHY CANYON RD C	92123		32311	MPI	Printing	San Diego River	907.11							Murphy Canyon	5003	COMMUNITY SHOPPING CENTERS	200 - 1000 ft.
1779	CREATIONS BY JOAN	10464 CLAIREMONT MESA BLVD 268	92124		339	MPI	Manufacturing, Misc	San Diego River	907.11							Shepherd Canyon	5004	NEIGHBORHOOD SHOPPING CENTERS	200 - 1000 ft.
1780	CROWELL DISTRIBUTING	5265 LOVELOCK ST	92110		485999	MPI	Ground Transportation	San Diego River	907.11							San Diego River	2101	INDUSTRIAL PARKS	200 - 1000 ft.
1781	Custom Machining Service	5350 Riley St.	92110	3599	332710	MPI	Manufacturing, Fabricated Metal	San Diego River	907.11			Conditional				San Diego River	6109	OTHER PUBLIC SERVICES	200 - 1000 ft.
1782	DAMAR PLASTICS	4720 MISSION GORGE PL A	92120		339	MPI	Manufacturing, Misc	San Diego River	907.11							Alvarado Canyon	2101	INDUSTRIAL PARKS	< 200 ft.
1783	DAN SWEENY	4896 VOLTAIRE ST	92107		48531	MPI	Ground Transportation	San Diego River	907.11							San Diego River	5007	ARTERIAL COMMERCIAL	> 1000 ft.
1784	DAVID J LAW	3960 POINT LOMA BLVD H-209	92110		48531	MPI	Ground Transportation	San Diego River	907.11							San Diego River	5004	NEIGHBORHOOD SHOPPING CENTERS	> 1000 ft.
1785	DAVIS TRUCKING LLC	7365 MISSION GORGE RD B	92120		484	MPI	Ground Transportation	San Diego River	907.11							San Diego River	2103	LIGHT INDUSTRY-GENERAL	200 - 1000 ft.
1786	DECORE ATIVE SPECIALTIES	4562 ALVARADO CANYON RD F	92120		321211	MPI	Manufacturing, Wood/Furniture	San Diego River	907.11							Alvarado Canyon	5009	OTHER RETAIL TRADE AND STRIP COMMERCIAL	200 - 1000 ft.

#	Business Name	Street Address	Zip	SIC	NAICS	TTWQ	Category	WMA	HSA	Drains to La Jolla ASBS	Drains to Switzer Creek	Industrial Permit Subjectivity	Less than 200 ft. from ESA	Tributary	Residential	Nearest Water Body	SANDAG Landuse Code	SANDAG Landuse	Distance to Nearest Water Body
1787	DEEPSEA POWER & LIGHT INC	3855 RUFFIN RD	92123		339	MPI	Manufacturing, Misc	San Diego River	907.11							Murphy Canyon, Unnamed Tributary	2101	INDUSTRIAL PARKS	200 - 1000 ft.
1788	DEWITT COMPANIES LTD LLC	9089 CLAIREMONT MESA BLVD 301	92123		488	MPI	Ground Transportation	San Diego River	907.11							Murphy Canyon	6002	OFFICE - LOW RISE	> 1000 ft.
1789	DHL	7411 Goen Place #C	92120	4513	492110	MPI	Ground Transportation	San Diego River	907.11			No				San Diego River	2103	LIGHT INDUSTRY-GENERAL	200 - 1000 ft.
1790	DIAMOND DRIVE	7143 NAVAJO RD 6201	92119		4859	MPI	Ground Transportation	San Diego River	907.11							Alvarado Canyon, Unnamed Tributary	7603	OPEN SPACE PARKS & PRESERVES	> 1000 ft.
1791	DISCOVERY MACHINERY INC	9194 CHESAPEAKE DR	92123		3332	MPI	Manufacturing, Equipment	San Diego River	907.11							Murphy Canyon	2101	INDUSTRIAL PARKS	> 1000 ft.
1792	DOUGLAS GARTH CAMPBELL	3200 ADAMS AVE 204	92116		48531	MPI	Ground Transportation	San Diego River	907.11							San Diego River	5007	ARTERIAL COMMERCIAL	> 1000 ft.
1793	DYNAMIC INSTRUMENTS INC	3860 CALLE FORTUNADA	92123		3344	MPI	Manufacturing, Electronics	San Diego River	907.11							Murphy Canyon, Unnamed Tributary	2101	INDUSTRIAL PARKS	< 200 ft.
1794	EATON ENTERPRISES	3979 LA SALLE ST	92110		339999	MPI	Manufacturing, Misc	San Diego River	907.11							San Diego River	2103	LIGHT INDUSTRY-GENERAL	200 - 1000 ft.
1795	ECONOMY PRINT & IMAGE	7515 METROPOLITAN DR 405	92108		3231	MPI	Printing	San Diego River	907.11							San Diego River, Unnamed Tributary	2101	INDUSTRIAL PARKS	> 1000 ft.
1796	Ectron Corporation	8159 Engineer Road	92111	3669	334290	MPI	Manufacturing, Electronics	San Diego River	907.11			Conditional				San Diego River	2101	INDUSTRIAL PARKS	> 1000 ft.
1797	EGL INC	7385 MISSION GORGE RD B	92120		481	MPI	Air Transit	San Diego River	907.11							San Diego River	2103	LIGHT INDUSTRY-GENERAL	200 - 1000 ft.
1798	EGO ID INC	3538 ADAMS AVE	92116		3159	MPI	Manufacturing, Fabric/Clothes	San Diego River	907.11							San Diego River	5007	ARTERIAL COMMERCIAL	> 1000 ft.
1799	EL CAMINO LIVERY	5644 KEARNY MESA RD	92111		485	MPI	Ground Transportation	San Diego River	907.11							Murphy Canyon	2101	INDUSTRIAL PARKS	> 1000 ft.

#	Business Name	Street Address	Zip	SIC	NAICS	TTWQ	Category	WMA	HSA	Drains to La Jolla ASBS	Drains to Switzer Creek	Industrial Permit Subjectivity	Less than 200 ft. from ESA	Tributary	Residential	Nearest Water Body	SANDAG Landuse Code	SANDAG Landuse	Distance to Nearest Water Body
1800	Electronic Assembly Projects	5640 Kearny Mesa Rd	92111	3679	334418	MPI	Manufacturing, Electronics	San Diego River	907.11			Conditional				San Diego River	2101	INDUSTRIAL PARKS	> 1000 ft.
1801	Electronics Soldering Toolnology Co	7894 Dagget St 103	92111	3548	333992	MPI	Manufacturing, Equipment	San Diego River	907.11			Conditional				San Diego River	5006	AUTOMOBILE DEALERSHIP	> 1000 ft.
1802	ELF PRODUCTS INC	9560 RIDGEHAVEN CT D	92123		323	MPI	Printing	San Diego River	907.11							Murphy Canyon	2101	INDUSTRIAL PARKS	> 1000 ft.
1803	EUROTHERM INC	3914 MURPHY CANYON RD A236	92123		334419	MPI	Manufacturing, Electronics	San Diego River	907.11							Murphy Canyon	2104	WAREHOUSING & PUBLIC STORAGE	200 - 1000 ft.
1804	EXPONENTS INC	3280 KURTZ ST	92110		337	MPI	Manufacturing, Wood/Furniture	San Diego River	907.11							San Diego River	2101	INDUSTRIAL PARKS	> 1000 ft.
1805	EZ RIDE	3940 HANCOCK ST 209	92110		4851	MPI	Ground Transportation	San Diego River	907.11							San Diego River	6002	OFFICE - LOW RISE	200 - 1000 ft.
1806	FARE VALLEY CAB	2810 CAMINO DEL RIO SOUTH 204	92108		48531	MPI	Ground Transportation	San Diego River	907.11							San Diego River	6002	OFFICE - LOW RISE	200 - 1000 ft.
1807	FIBERGLASSING SHOP THE	5326 BANKS ST	92110		336611	MPI	Boat Repair	San Diego River	907.11							San Diego River	2101	INDUSTRIAL PARKS	200 - 1000 ft.
1808	FILMETRICS INC	9335 CHESAPEAKE DR	92123		334	MPI	Manufacturing, Electronics	San Diego River	907.11							Murphy Canyon	2101	INDUSTRIAL PARKS	> 1000 ft.
1809	FIRST EXECUTIVE RIDE	4080 HANCOCK ST 4405	92110		4859	MPI	Ground Transportation	San Diego River	907.11							San Diego River	5004	NEIGHBORHOOD SHOPPING CENTERS	> 1000 ft.
1810	FOLSOM WOOD WORKS	4364 TWAIN AVE 3	92120		321	MPI	Manufacturing, Wood/Furniture	San Diego River	907.11							San Diego River	2101	INDUSTRIAL PARKS	> 1000 ft.
1811	FRESH CREATIVE FOODS	7559 MISSION GORGE RD	92120		31199	MPI	Manufacturing, Food/Drink	San Diego River	907.11							San Diego River	5009	OTHER RETAIL TRADE AND STRIP COMMERCIAL	200 - 1000 ft.
1812	FURNISHINGS BY DESIGN INC	3630 HANCOCK ST C	92110		339	MPI	Manufacturing, Misc	San Diego River	907.11							San Diego River	2104	WAREHOUSING & PUBLIC STORAGE	200 - 1000 ft.
1813	GOLDEN CAB	4080 HANCOCK ST 2809	92110		485999	MPI	Ground Transportation	San Diego River	907.11							San Diego River	5004	NEIGHBORHOOD SHOPPING CENTERS	> 1000 ft.
1814	GOLF INC/ NATIONAL JURIST/ PRELAW	5715 KEARNY VILLA RD 108	92123		51112	MPI	Printing	San Diego River	907.11							Murphy Canyon	2101	INDUSTRIAL PARKS	> 1000 ft.

#	Business Name	Street Address	Zip	SIC	NAICS	TTWQ	Category	WMA	HSA	Drains to La Jolla ASBS	Drains to Switzer Creek	Industrial Permit Subjectivity	Less than 200 ft. from ESA	Tributary	Residential	Nearest Water Body	SANDAG Landuse Code	SANDAG Landuse	Distance to Nearest Water Body
1815	GOLF PRODUCTS PROMOTIONS	8290 VICKERS ST C	92111		3399	MPI	Manufacturing, Misc	San Diego River	907.11							San Diego River, Unnamed Tributary	2101	INDUSTRIAL PARKS	> 1000 ft.
1816	GOODWAY PRINTING & GRAPHICS	4683 MISSION GORGE PL A	92120		323	MPI	Printing	San Diego River	907.11							Alvarado Canyon	2101	INDUSTRIAL PARKS	< 200 ft.
1817	GPS PRINTING	8880 RIO SAN DIEGO DR 800	92108		323122	MPI	Printing	San Diego River	907.11							San Diego River	6002	OFFICE - LOW RISE	200 - 1000 ft.
1818	GREGORY GIBSON	3479 KURTZ ST	92110		62191	MPI	Ground Transportation	San Diego River	907.11							San Diego River	2101	INDUSTRIAL PARKS	> 1000 ft.
1819	GREGORY L WILSON	3733 ADAMS AVE 6	92116		48531	MPI	Ground Transportation	San Diego River	907.11							San Diego River, Unnamed Tributary	5004	NEIGHBORHOOD SHOPPING CENTERS	> 1000 ft.
1820	GRIGORIY BUNER	8711 NAVAJO RD 7	92119		48531	MPI	Ground Transportation	San Diego River	907.11							San Diego River, Unnamed Tributary	5007	ARTERIAL COMMERCIAL	> 1000 ft.
1821	HAGOS AKEBOM TESFAI	7538 FULTON ST 11	92111		485999	MPI	Ground Transportation	San Diego River	907.11							San Diego River, Unnamed Tributary	6102	RELIGIOUS FACILITY	> 1000 ft.
1822	HAMILTON MEATS AND PROVISIONS	1079 MORENA BLVD	92110		311612	MPI	Manufacturing, Food/Drink	San Diego River	907.11							San Diego River	5007	ARTERIAL COMMERCIAL	> 1000 ft.
1823	HEDGEHOG INC	4417 GLACIER AVE C	92120		3339	MPI	Manufacturing, Equipment	San Diego River	907.11							San Diego River	2101	INDUSTRIAL PARKS	> 1000 ft.
1824	HERTZ LOCAL EDITION CORP	5910 MISSION GORGE RD	92120		488999	MPI	Ground Transportation	San Diego River	907.11							Alvarado Canyon	2101	INDUSTRIAL PARKS	200 - 1000 ft.
1825	HI TECH HONEYCOMB	9355 RUFFIN CT	92123		332	MPI	Manufacturing, Fabricated Metal	San Diego River	907.11							Murphy Canyon	2101	INDUSTRIAL PARKS	> 1000 ft.
1826	HODNICK TRANSPORTATION INC	3520 KURTZ ST	92110		485	MPI	Ground Transportation	San Diego River	907.11							San Diego River	2101	INDUSTRIAL PARKS	> 1000 ft.

#	Business Name	Street Address	Zip	SIC	NAICS	TTWQ	Category	WMA	HSA	Drains to La Jolla ASBS	Drains to Switzer Creek	Industrial Permit Subjectivity	Less than 200 ft. from ESA	Tributary	Residential	Nearest Water Body	SANDAG Landuse Code	SANDAG Landuse	Distance to Nearest Water Body
1827	HUB CITY SAN DIEGO TERMINALS	8745 AERO DR 306	92123		488999	MPI	Ground Transportation	San Diego River	907.11							San Diego River, Unnamed Tributary	6002	OFFICE - LOW RISE	> 1000 ft.
1828	HUNT POWER LP	1215 CUSHMAN AVE 100	92110		3359	MPI	Manufacturing, Equipment	San Diego River	907.11							San Diego River	5007	ARTERIAL COMMERCIAL	> 1000 ft.
1829	I T CARGO LOGISTICS INC	5220 ANNA AVE B	92110		49221	MPI	Ground Transportation	San Diego River	907.11							San Diego River	2101	INDUSTRIAL PARKS	200 - 1000 ft.
1830	Iguana Woodworks	3946 La Salle St	92110	2599	337127	MPI	Manufacturing, Wood/Furniture	San Diego River	907.11			Conditional				San Diego River	1200	MULTI-FAMILY RESIDENTIAL	200 - 1000 ft.
1831	Impact Packaging and Design LLC	3925 Hancock St.	92110	2657	322212	MPI	Manufacturing, Paper	San Diego River	907.11			Conditional				San Diego River	6002	OFFICE - LOW RISE	200 - 1000 ft.
1832	IMPRESSIONS IN INK	5725 KEARNY VILLA RD R	92123		323	MPI	Printing	San Diego River	907.11							Murphy Canyon	2101	INDUSTRIAL PARKS	> 1000 ft.
1833	INDYME SOLUTIONS INC	9085 AERO DR	92123		339999	MPI	Manufacturing, Misc	San Diego River	907.11							San Diego River, Unnamed Tributary	2101	INDUSTRIAL PARKS	< 200 ft.
1834	INFINITE BUSINESS SOLUTIONS INC	10405 SAN DIEGO MISSION RD 102	92108		32311	MPI	Printing	San Diego River	907.11							Murphy Canyon	6002	OFFICE - LOW RISE	200 - 1000 ft.
1835	INSTA PRINT	4685 OHIO ST	92116		32311	MPI	Printing	San Diego River	907.11							San Diego River	5007	ARTERIAL COMMERCIAL	> 1000 ft.
1836	INTERNATIONAL BUSINESS ENTERPRISES/COLD WAX CO	6158 MISSION GORGE RD C	92120		339999	MPI	Manufacturing, Misc	San Diego River	907.11							Alvarado Canyon	6002	OFFICE - LOW RISE	> 1000 ft.
1837	INTERNATIONAL WOOD PRODUCTS	7365 MISSION GORGE RD G	92120		337	MPI	Manufacturing, Wood/Furniture	San Diego River	907.11							San Diego River	2103	LIGHT INDUSTRY-GENERAL	200 - 1000 ft.
1838	INTEROCEAN INDUSTRIES INC	4241 PONDEROSA AVE A	92123		336	MPI	Manufacturing, Equipment	San Diego River	907.11							San Diego River, Unnamed Tributary	2101	INDUSTRIAL PARKS	200 - 1000 ft.
1839	INTRANSIT SHIPPING SOLUTIONS	5841 MISSION GORGE RD A	92120		4841	MPI	Ground Transportation	San Diego River	907.11							Alvarado Canyon	5009	OTHER RETAIL TRADE AND STRIP COMMERCIAL	200 - 1000 ft.

#	Business Name	Street Address	Zip	SIC	NAICS	TTWQ	Category	WMA	HSA	Drains to La Jolla ASBS	Drains to Switzer Creek	Industrial Permit Subjectivity	Less than 200 ft. from ESA	Tributary	Residential	Nearest Water Body	SANDAG Landuse Code	SANDAG Landuse	Distance to Nearest Water Body
1840	ISE RESEARCH CORP	7345 MISSION GORGE RD K	92120		3361	MPI	Manufacturing, Equipment	San Diego River	907.11							San Diego River	2103	LIGHT INDUSTRY-GENERAL	200 - 1000 ft.
1841	J & M PRODUCTS	4570 ALVARADO CANYON RD B	92120		3327	MPI	Manufacturing, Fabricated Metal	San Diego River	907.11							Alvarado Canyon	5009	OTHER RETAIL TRADE AND STRIP COMMERCIAL	200 - 1000 ft.
1842	J & T CNC	4319 TWAIN AVE	92120		3327	MPI	Manufacturing, Fabricated Metal	San Diego River	907.11							San Diego River	2101	INDUSTRIAL PARKS	200 - 1000 ft.
1843	J & T MANUFACTURING & ENGINEERING	4698 ALVARADO CANYON RD E	92120		332	MPI	Manufacturing, Fabricated Metal	San Diego River	907.11							Alvarado Canyon	2104	WAREHOUSING & PUBLIC STORAGE	200 - 1000 ft.
1844	J. JACOBSON COMPANY	5694 MISSION CENTER RD 456	92108		485999	MPI	Ground Transportation	San Diego River	907.11							San Diego River, Unnamed Tributary	2201	EXTRACTIVE INDUSTRY	200 - 1000 ft.
1845	JACOBS WOODWORKS	3403 HANCOCK ST	92110		337	MPI	Manufacturing, Wood/Furniture	San Diego River	907.11							San Diego River	2101	INDUSTRIAL PARKS	> 1000 ft.
1846	JAMES GANG GRAPHICS	1931 BACON ST	92107		323	MPI	Printing	San Diego River	907.11							Pacific Ocean Shoreline, San Diego HU	5007	ARTERIAL COMMERCIAL	200 - 1000 ft.
1847	JIM'S BIG BLACK CAR	3960 POINT LOMA BLVD	92110		485999	MPI	Ground Transportation	San Diego River	907.11							San Diego River	5004	NEIGHBORHOOD SHOPPING CENTERS	> 1000 ft.
1848	JOHNSON'S ORTHOPEDIC OF SAN DIEGO	9570 RIDGEHAVEN CT C	92123		33911	MPI	Manufacturing, Equipment	San Diego River	907.11							Murphy Canyon	2101	INDUSTRIAL PARKS	> 1000 ft.
1849	JULIE DESIGNS	1877 BACON ST	92107		339999	MPI	Manufacturing, Misc	San Diego River	907.11							Pacific Ocean Shoreline, San Diego HU	5007	ARTERIAL COMMERCIAL	200 - 1000 ft.
1850	KAUFMAN GUITARS	2449 SOTO ST 211	92107		339992	MPI	Manufacturing, Fabricated Metal	San Diego River	907.11							San Diego River	6102	RELIGIOUS FACILITY	> 1000 ft.
1851	KEN'S TRUCKING INC	4941 PACIFIC HWY	92110		484	MPI	Ground Transportation	San Diego River	907.11							San Diego River	2101	INDUSTRIAL PARKS	> 1000 ft.

#	Business Name	Street Address	Zip	SIC	NAICS	TTWQ	Category	WMA	HSA	Drains to La Jolla ASBS	Drains to Switzer Creek	Industrial Permit Subjectivity	Less than 200 ft. from ESA	Tributary	Residential	Nearest Water Body	SANDAG Landuse Code	SANDAG Landuse	Distance to Nearest Water Body
1852	KILJA'S KREATIONS	7969 ENGINEER RD 203	92111		31521	MPI	Manufacturing, Fabric/Clothes	San Diego River	907.11							San Diego River, Unnamed Tributary	2101	INDUSTRIAL PARKS	> 1000 ft.
1853	KIMBERLY ENTERPRISES	3486 KURTZ ST 103	92110		339	MPI	Manufacturing, Misc	San Diego River	907.11							San Diego River	2101	INDUSTRIAL PARKS	> 1000 ft.
1854	KITT SIGN COMPANY	8985 COMPLEX DR	92123		323	MPI	Printing	San Diego River	907.11							Murphy Canyon	2101	INDUSTRIAL PARKS	> 1000 ft.
1855	KONA KAI MARINA LLC	3610 HANCOCK ST C	92110		71393	MPI	Marinas	San Diego River	907.11							San Diego River	2101	INDUSTRIAL PARKS	200 - 1000 ft.
1856	KOYOSHA GRAPHIC ARTS INC	7969 ENGINEER RD 116	92111		32311	MPI	Printing	San Diego River	907.11							San Diego River, Unnamed Tributary	2101	INDUSTRIAL PARKS	> 1000 ft.
1857	KXK GUITARS	2449 SOTO ST 211	92107		339992	MPI	Manufacturing, Fabricated Metal	San Diego River	907.11							San Diego River	6102	RELIGIOUS FACILITY	> 1000 ft.
1858	L B PRECISION MACHINING	5837 MISSION GORGE RD F	92120		33999	MPI	Manufacturing, Misc	San Diego River	907.11							Alvarado Canyon	2101	INDUSTRIAL PARKS	200 - 1000 ft.
1859	LOAFTECHLABS INC	2229 BACON ST B	92107		315	MPI	Manufacturing, Fabric/Clothes	San Diego River	907.11							San Diego River	5007	ARTERIAL COMMERCIAL	200 - 1000 ft.
1860	LUCKY FASHION	4419 EUCLID AVE 103	92115		313	MPI	Manufacturing, Fabric/Clothes	San Diego River	907.11							San Diego River, Unnamed Tributary	5007	ARTERIAL COMMERCIAL	> 1000 ft.
1861	M S I TRANSPORTATION INC	8947 COMPLEX DR C	92123		488999	MPI	Ground Transportation	San Diego River	907.11							Murphy Canyon	6002	OFFICE - LOW RISE	> 1000 ft.
1862	MAERSK INC	3760 CONVOY ST 113	92111		483	MPI	Water Transit	San Diego River	907.11							San Diego River, Unnamed Tributary	6002	OFFICE - LOW RISE	> 1000 ft.
1863	MAGNEBIT	9590 CHESAPEAKE DR 5	92123		339	MPI	Manufacturing, Misc	San Diego River	907.11							Murphy Canyon	6002	OFFICE - LOW RISE	> 1000 ft.

#	Business Name	Street Address	Zip	SIC	NAICS	TTWQ	Category	WMA	HSA	Drains to La Jolla ASBS	Drains to Switzer Creek	Industrial Permit Subjectivity	Less than 200 ft. from ESA	Tributary	Residential	Nearest Water Body	SANDAG Landuse Code	SANDAG Landuse	Distance to Nearest Water Body
1864	MANTIS MOTORSPORT/ATOMIC MOTORSPORT CONCEPTS	4345 TWAIN AVE F	92120		33633	MPI	Manufacturing, Equipment	San Diego River	907.11							San Diego River	2101	INDUSTRIAL PARKS	200 - 1000 ft.
1865	MARTIN GAIL GOLDSMITH	1965 ABBOTT ST	92107		331491	MPI	Manufacturing, Primary Metal	San Diego River	907.11							Pacific Ocean Shoreline, San Diego HU	5007	ARTERIAL COMMERCIAL	200 - 1000 ft.
1866	MARTINEZ LETTERPRESS	4364 TWAIN AVE 4	92120		323	MPI	Printing	San Diego River	907.11							San Diego River	2101	INDUSTRIAL PARKS	> 1000 ft.
1867	MAVERICK FABRICATION INC	4360 VIEWRIDGE AVE A	92123		339	MPI	Manufacturing, Misc	San Diego River	907.11							Murphy Canyon	2101	INDUSTRIAL PARKS	> 1000 ft.
1868	MCKINLEY EQUIPMENT CORPORATION	8745 AERO DR 308	92123		3327	MPI	Manufacturing, Fabricated Metal	San Diego River	907.11							San Diego River, Unnamed Tributary	6002	OFFICE - LOW RISE	> 1000 ft.
1869	MCKINNON PUBLISHING CO	4577 VIEWRIDGE AVE	92123		3231	MPI	Printing	San Diego River	907.11							Murphy Canyon	2101	INDUSTRIAL PARKS	> 1000 ft.
1870	MD MARINE SYSTEMS	7996 ARMOUR ST 110	92111		3399	MPI	Manufacturing, Misc	San Diego River	907.11							San Diego River, Unnamed Tributary	2101	INDUSTRIAL PARKS	> 1000 ft.
1871	MEKELE CAB	3200 ADAMS AVE	92116		485999	MPI	Ground Transportation	San Diego River	907.11							San Diego River	5007	ARTERIAL COMMERCIAL	> 1000 ft.
1872	MESA STORAGE	5057 GREENCRAIG WAY	92123		4931	MPI	Wholesale/Storage/ Warehousing	San Diego River	907.11							Murphy Canyon	2101	INDUSTRIAL PARKS	> 1000 ft.
1873	MICHAEL MILLER SURFBOARDS	1165 CUSHMAN AVE	92110		339	MPI	Manufacturing, Misc	San Diego River	907.11							San Diego River	5007	ARTERIAL COMMERCIAL	> 1000 ft.
1874	MINUTEMAN PRESS	7525 METROPOLITAN DR	92108		323	MPI	Printing	San Diego River	907.11							San Diego River, Unnamed Tributary	2101	INDUSTRIAL PARKS	> 1000 ft.

#	Business Name	Street Address	Zip	SIC	NAICS	TTWQ	Category	WMA	HSA	Drains to La Jolla ASBS	Drains to Switzer Creek	Industrial Permit Subjectivity	Less than 200 ft. from ESA	Tributary	Residential	Nearest Water Body	SANDAG Landuse Code	SANDAG Landuse	Distance to Nearest Water Body
1875	MOHAMED HAJI ABDI	8711 NAVAJO RD 1	92119		48531	MPI	Ground Transportation	San Diego River	907.11							San Diego River, Unnamed Tributary	5007	ARTERIAL COMMERCIAL	> 1000 ft.
1876	MOHAMUD M AHMED	4488 EUCLID AVE 1	92115		48531	MPI	Ground Transportation	San Diego River	907.11							San Diego River, Unnamed Tributary	5007	ARTERIAL COMMERCIAL	> 1000 ft.
1877	MOORE PERFORMANCE	3740 GREENWOOD ST	92110		336	MPI	Manufacturing, Equipment	San Diego River	907.11							San Diego River	2101	INDUSTRIAL PARKS	> 1000 ft.
1878	MORENA SELF STORAGE	908 SHERMAN ST	92110		4931	MPI	Wholesale/Storage/ Warehousing	San Diego River	907.11							San Diego River	2101	INDUSTRIAL PARKS	200 - 1000 ft.
1879	MORTON EQUIPMENT & SUPPLY CO INC	7079 MISSION GORGE RD A	92120		336	MPI	Manufacturing, Equipment	San Diego River	907.11							San Diego River	9101	UNDEVELOPED LAND	> 1000 ft.
1880	MOUNTAIN'S SECRET	4694 ALVARADO CANYON RD	92120		323	MPI	Printing	San Diego River	907.11							Alvarado Canyon	2104	WAREHOUSING & PUBLIC STORAGE	< 200 ft.
1881	MYERS VAN BUREN	1625 HOTEL CIR C208	92108		48531	MPI	Ground Transportation	San Diego River	907.11							San Diego River	6002	OFFICE - LOW RISE	> 1000 ft.
1882	N T CAB	3260 ADAMS AVE 201	92116		48531	MPI	Ground Transportation	San Diego River	907.11							San Diego River	5007	ARTERIAL COMMERCIAL	> 1000 ft.
1883	NATIONAL CITY FOUNDRY	3460 Hancock Street	92110			MPI		San Diego River	907.11			Potential				San Diego River	2103	LIGHT INDUSTRY-GENERAL	> 1000 ft.
1884	NETKEY INC	3333 CAMINO DEL RIO SOUTH 120A	92108		339999	MPI	Manufacturing, Misc	San Diego River	907.11							San Diego River	6002	OFFICE - LOW RISE	> 1000 ft.
1885	NON-LINEAR SYSTEMS	4561 MISSION GORGE PL F	92120		3399	MPI	Manufacturing, Misc	San Diego River	907.11							Alvarado Canyon	2101	INDUSTRIAL PARKS	200 - 1000 ft.
1886	NOR-CAL PRODUCTS INC	9771 CLAIREMONT MESA BLVD E	92124		339	MPI	Manufacturing, Misc	San Diego River	907.11							Murphy Canyon	7603	OPEN SPACE PARKS & PRESERVES	200 - 1000 ft.

#	Business Name	Street Address	Zip	SIC	NAICS	TTWQ	Category	WMA	HSA	Drains to La Jolla ASBS	Drains to Switzer Creek	Industrial Permit Subjectivity	Less than 200 ft. from ESA	Tributary	Residential	Nearest Water Body	SANDAG Landuse Code	SANDAG Landuse	Distance to Nearest Water Body
1887	NORTH CITY CAB NORTH COUNTY CAB POWAY CAB RANCHO B	4896 VOLTAIRE ST	92107		488999	MPI	Ground Transportation	San Diego River	907.11							San Diego River	5007	ARTERIAL COMMERCIAL	> 1000 ft.
1888	NXGEN ELECTRONICS INC	9771 CLAIREMONT MESA BLVD C	92124		334	MPI	Manufacturing, Electronics	San Diego River	907.11							Murphy Canyon	7603	OPEN SPACE PARKS & PRESERVES	200 - 1000 ft.
1889	OCB REPROGRAPHIC LLC	7584 METROPOLITAN DR	92108		32311	MPI	Printing	San Diego River	907.11							San Diego River, Unnamed Tributary	2101	INDUSTRIAL PARKS	200 - 1000 ft.
1890	OCEAN INSTRUMENTS INC	5312 BANKS ST	92110		336	MPI	Manufacturing, Equipment	San Diego River	907.11							San Diego River	2101	INDUSTRIAL PARKS	200 - 1000 ft.
1891	OCEAN SENSORS INC	5340 RILEY ST	92110		339	MPI	Manufacturing, Misc	San Diego River	907.11							San Diego River	2101	INDUSTRIAL PARKS	> 1000 ft.
1892	OVERLAND STORAGE INC	4820 OVERLAND AVE	92123		3344	MPI	Manufacturing, Electronics	San Diego River	907.11							San Diego River, Unnamed Tributary	6002	OFFICE - LOW RISE	> 1000 ft.
1893	P M CHEMICAL COMPANY INC	5325 GRANT ST	92110		325	MPI	Manufacturing, Chemicals	San Diego River	907.11							San Diego River	2101	INDUSTRIAL PARKS	200 - 1000 ft.
1894	PASCUCCI FAMILY PASTA	4561 MISSION GORGE PL	92120		3119	MPI	Manufacturing, Food/Drink	San Diego River	907.11							Alvarado Canyon	2101	INDUSTRIAL PARKS	< 200 ft.
1895	PAT LAMPIETTI MESSENGER SERVICE	9979 RIO SAN DIEGO DR 124	92108		49211	MPI	Ground Transportation	San Diego River	907.11							San Diego River, Unnamed Tributary	7607	RESIDENTIAL RECREATION	200 - 1000 ft.
1896	PATRICK SULLIVAN	3909 04TH AVE 200	92103		48599	MPI	Ground Transportation	San Diego River	907.11							San Diego River	5007	ARTERIAL COMMERCIAL	> 1000 ft.
1897	PEARLS PLUS	10601 TIERRASANTA BLVD 345	92124		33999	MPI	Manufacturing, Misc	San Diego River	907.11							San Diego River, Unnamed Tributary	5004	NEIGHBORHOOD SHOPPING CENTERS	200 - 1000 ft.
1898	PERSEUS WIRELESS INC	4775 VIEWRIDGE AVE	92123		33999	MPI	Manufacturing, Misc	San Diego River	907.11							Murphy Canyon	2101	INDUSTRIAL PARKS	200 - 1000 ft.
1899	PETER HILCHEN	8685 RIO SAN DIEGO DR 4246	92108		48531	MPI	Ground Transportation	San Diego River	907.11							San Diego River	5003	COMMUNITY SHOPPING CENTERS	> 1000 ft.

#	Business Name	Street Address	Zip	SIC	NAICS	TTWQ	Category	WMA	HSA	Drains to La Jolla ASBS	Drains to Switzer Creek	Industrial Permit Subjectivity	Less than 200 ft. from ESA	Tributary	Residential	Nearest Water Body	SANDAG Landuse Code	SANDAG Landuse	Distance to Nearest Water Body
1900	PHILLIPS PETROLEUM CO	9950 SAN DIEGO MISSION RD	92108		22121	MPI	Power Generation/Transmission	San Diego River	907.11							Murphy Canyon	7603	OPEN SPACE PARKS & PRESERVES	< 200 ft.
1901	PIC A BAGEL	5673 KEARNY VILLA RD	92123		31199	MPI	Manufacturing, Food/Drink	San Diego River	907.11							Murphy Canyon	2101	INDUSTRIAL PARKS	> 1000 ft.
1902	PILOT POWER GROUP INC	9320 CHESAPEAKE DR 112	92123		22111	MPI	Power Generation/Transmission	San Diego River	907.11							Murphy Canyon	2101	INDUSTRIAL PARKS	> 1000 ft.
1903	PLANET APPAREL	4488 CONVOY ST H	92111		31599	MPI	Manufacturing, Fabric/Clothes	San Diego River	907.11							San Diego River, Unnamed Tributary	5004	NEIGHBORHOOD SHOPPING CENTERS	> 1000 ft.
1904	PLAYBORNE	3130 MOORE ST A	92110		31521	MPI	Manufacturing, Fabric/Clothes	San Diego River	907.11							San Diego River	2103	LIGHT INDUSTRY-GENERAL	> 1000 ft.
1905	PLURAL PUBLISHING INC	5521 RUFFIN RD	92123		51113	MPI	Printing	San Diego River	907.11							Murphy Canyon	2101	INDUSTRIAL PARKS	> 1000 ft.
1906	PLUS ONE SURFBOARDS	3630 HANCOCK ST D	92110		33992	MPI	Manufacturing, Plastic/Rubber	San Diego River	907.11							San Diego River	2104	WAREHOUSING & PUBLIC STORAGE	200 - 1000 ft.
1907	PODS OF SAN DIEGO LLC	7411 GOEN PL D	92120		49311	MPI	Wholesale/Storage/ Warehousing	San Diego River	907.11							San Diego River	2103	LIGHT INDUSTRY-GENERAL	200 - 1000 ft.
1908	PREMIER AIR LINES	8765 AERO DR 120	92123		481	MPI	Air Transit	San Diego River	907.11							San Diego River, Unnamed Tributary	6002	OFFICE - LOW RISE	> 1000 ft.
1909	PRIMARY ENERGY	8835 BALBOA AVE D	92101		22111	MPI	Power Generation/Transmission	San Diego River	907.11							San Diego River, Unnamed Tributary	2103	LIGHT INDUSTRY-GENERAL	> 1000 ft.
1910	PRIMO'S EMBROIDER	9726 AERO DR C	92123		31599	MPI	Manufacturing, Fabric/Clothes	San Diego River	907.11							Murphy Canyon, Unnamed Tributary	2101	INDUSTRIAL PARKS	200 - 1000 ft.
1911	PRINSER INC	7525 MISSION GORGE RD D	92120		323	MPI	Printing	San Diego River	907.11							San Diego River	2201	EXTRACTIVE INDUSTRY	200 - 1000 ft.

#	Business Name	Street Address	Zip	SIC	NAICS	TTWQ	Category	WMA	HSA	Drains to La Jolla ASBS	Drains to Switzer Creek	Industrial Permit Subjectivity	Less than 200 ft. from ESA	Tributary	Residential	Nearest Water Body	SANDAG Landuse Code	SANDAG Landuse	Distance to Nearest Water Body
1912	PROLIANCE INTERNATIONAL INC	4394 PEPSI DR	92111		42114	MPI	Recycling	San Diego River	907.11							San Diego River, Unnamed Tributary	2101	INDUSTRIAL PARKS	> 1000 ft.
1913	PSIBER DATA SYSTEMS INC	7075 MISSION GORGE RD K	92120		334419	MPI	Manufacturing, Electronics	San Diego River	907.11							San Diego River	9101	UNDEVELOPED LAND	> 1000 ft.
1914	PUBLIC STORAGE INC	5175 PACIFIC HY	92110		49319	MPI	Wholesale/Storage/ Warehousing	San Diego River	907.11							San Diego River	2101	INDUSTRIAL PARKS	> 1000 ft.
1915	PUBLIC STORAGE INC	984 SHERMAN ST	92110		49319	MPI	Wholesale/Storage/ Warehousing	San Diego River	907.11							San Diego River	2101	INDUSTRIAL PARKS	> 1000 ft.
1916	QUAKE GLOBAL INC	9765 CLAIREMONT MESA BLVD A	92124		33422	MPI	Manufacturing, Electronics	San Diego River	907.11							Murphy Canyon	7603	OPEN SPACE PARKS & PRESERVES	200 - 1000 ft.
1917	QUALITY LETTER PRESS	7401 PRINCESS VIEW DR A	92120		32312	MPI	Printing	San Diego River	907.11							San Diego River, Unnamed Tributary	2104	WAREHOUSING & PUBLIC STORAGE	> 1000 ft.
1918	QUILT EXPRESSIONS BY MICHALEE/PINK DAISY STUDIO	7969 ENGINEER RD 112	92111		3399	MPI	Manufacturing, Misc	San Diego River	907.11							San Diego River, Unnamed Tributary	2101	INDUSTRIAL PARKS	> 1000 ft.
1919	R & R TRANSPORTATION	4455 TWAIN AVE B	92120		485	MPI	Ground Transportation	San Diego River	907.11							Alvarado Canyon	5007	ARTERIAL COMMERCIAL	> 1000 ft.
1920	R G ELECTRONICS INC	6055 FAIRMOUNT AVE	92120		33422	MPI	Manufacturing, Electronics	San Diego River	907.11							San Diego River	2101	INDUSTRIAL PARKS	200 - 1000 ft.
1921	Ravenhill	3330 Kurtz St	92110	2511	337122	MPI	Manufacturing, Wood/Furniture	San Diego River	907.11			Conditional				San Diego River	2101	INDUSTRIAL PARKS	200 - 1000 ft.
1922	RAYMERT PRESS INC	8835 BALBOA AVE A	92123		32311	MPI	Printing	San Diego River	907.11							San Diego River, Unnamed Tributary	2103	LIGHT INDUSTRY-GENERAL	> 1000 ft.
1923	RAYMOND PRATT	2220 CATALINA BLVD	92107		48531	MPI	Ground Transportation	San Diego River	907.11							San Diego River	5007	ARTERIAL COMMERCIAL	> 1000 ft.

#	Business Name	Street Address	Zip	SIC	NAICS	TTWQ	Category	WMA	HSA	Drains to La Jolla ASBS	Drains to Switzer Creek	Industrial Permit Subjectivity	Less than 200 ft. from ESA	Tributary	Residential	Nearest Water Body	SANDAG Landuse Code	SANDAG Landuse	Distance to Nearest Water Body
1924	RED LICORICE MAGAZINE	5447 RUFFIN RD	92123		51112	MPI	Printing	San Diego River	907.11							Murphy Canyon	2101	INDUSTRIAL PARKS	> 1000 ft.
1925	REMEC DEFENSE & SPACE INC	9404 CHESAPEAKE DR	92123		339	MPI	Manufacturing, Misc	San Diego River	907.11							Murphy Canyon	2101	INDUSTRIAL PARKS	> 1000 ft.
1926	REMEC MICROWAVE, INC	5788 Roscoe Court	92123			MPI		San Diego River	907.11			Potential				Murphy Canyon	2101	INDUSTRIAL PARKS	200 - 1000 ft.
1927	RHINO LININGS OF SAN DIEGO	5600 KEARNY VILLA RD	92123		326	MPI	Manufacturing, Plastic/Rubber	San Diego River	907.11							Murphy Canyon	2101	INDUSTRIAL PARKS	> 1000 ft.
1928	RHINO PEDIATRIC ORTHOPEDIC DESIGNS INC	8690 AERO DR M183	92123		33911	MPI	Manufacturing, Equipment	San Diego River	907.11							San Diego River, Unnamed Tributary	2101	INDUSTRIAL PARKS	> 1000 ft.
1929	RICHARD D PIPER	4896 VOLTAIRE ST	92107		48531	MPI	Ground Transportation	San Diego River	907.11							San Diego River	5007	ARTERIAL COMMERCIAL	> 1000 ft.
1930	RODAN PUBLISHING	3235 HANCOCK ST 12	92110		3231	MPI	Printing	San Diego River	907.11							San Diego River	5007	ARTERIAL COMMERCIAL	> 1000 ft.
1931	ROJAS MAUFACTURING-CHAMPION CHEM DRY	8911 COMPLEX DR I	92123		339999	MPI	Manufacturing, Misc	San Diego River	907.11							San Diego River, Unnamed Tributary	6002	OFFICE - LOW RISE	> 1000 ft.
1932	RUFSKIN	3481 KURTZ ST A	92110		315	MPI	Manufacturing, Fabric/Clothes	San Diego River	907.11							San Diego River	2101	INDUSTRIAL PARKS	> 1000 ft.
1933	RYAN'S EXPRESS MOTORCOACH	3650 HANCOCK ST 200	92110		485999	MPI	Ground Transportation	San Diego River	907.11							San Diego River	2103	LIGHT INDUSTRY-GENERAL	200 - 1000 ft.
1934	S D HANJIN	6947 EASTMAN ST	92111		49221	MPI	Ground Transportation	San Diego River	907.11							San Diego River, Unnamed Tributary	6102	RELIGIOUS FACILITY	> 1000 ft.
1935	S D PRECISION MACHINING	9375 RUFFIN CT	92123		3314	MPI	Manufacturing, Primary Metal	San Diego River	907.11							Murphy Canyon	2101	INDUSTRIAL PARKS	> 1000 ft.
1936	SAID TRANSPORT	3699 RUFFIN RD 1P	92123		488	MPI	Ground Transportation	San Diego River	907.11							Murphy Canyon, Unnamed Tributary	2101	INDUSTRIAL PARKS	< 200 ft.

#	Business Name	Street Address	Zip	SIC	NAICS	TTWQ	Category	WMA	HSA	Drains to La Jolla ASBS	Drains to Switzer Creek	Industrial Permit Subjectivity	Less than 200 ft. from ESA	Tributary	Residential	Nearest Water Body	SANDAG Landuse Code	SANDAG Landuse	Distance to Nearest Water Body
1937	SALT & ASSOCIATES PRINTING RESOURCES INC	2605 CAMINO DEL RIO SOUTH	92108		323	MPI	Printing	San Diego River	907.11							San Diego River	6002	OFFICE - LOW RISE	> 1000 ft.
1938	SAMSUNG CHEMICAL (USA) INC	1450 FRAZEE RD 505	92108		325211	MPI	Manufacturing, Chemicals	San Diego River	907.11							San Diego River	6002	OFFICE - LOW RISE	> 1000 ft.
1939	SAMUEL EVERETT JONES	4896 VOLTAIRE ST	92107		48531	MPI	Ground Transportation	San Diego River	907.11							San Diego River	5007	ARTERIAL COMMERCIAL	> 1000 ft.
1940	SAN DIEGO BUSINESS JOURNAL	4909 MURPHY CANYON RD 200	92123		3231	MPI	Printing	San Diego River	907.11							Murphy Canyon	6002	OFFICE - LOW RISE	200 - 1000 ft.
1941	SAN DIEGO CANVAS CO	8250 VICKERS ST I	92111		315	MPI	Manufacturing, Fabric/Clothes	San Diego River	907.11							San Diego River, Unnamed Tributary	2101	INDUSTRIAL PARKS	> 1000 ft.
1942	SAN DIEGO CHARTER INC	4000 KEARNY MESA RD	92111		48532	MPI	Ground Transportation	San Diego River	907.11							San Diego River, Unnamed Tributary	5009	OTHER RETAIL TRADE AND STRIP COMMERCIAL	> 1000 ft.
1943	SAN DIEGO DIE CUTTING INC	3112 MOORE ST	92110		339	MPI	Manufacturing, Misc	San Diego River	907.11							San Diego River	2103	LIGHT INDUSTRY-GENERAL	> 1000 ft.
1944	San Diego Metal Graphics Inc.	7902 Dagget St. J	92111	2759	323119	MPI	Printing	San Diego River	907.11			Conditional				San Diego River	5006	AUTOMOBILE DEALERSHIP	> 1000 ft.
1945	SAN DIEGO SCREEN PRINTING	9550 RIDGEHAVEN CT D	92123		323113	MPI	Printing	San Diego River	907.11							Murphy Canyon	2101	INDUSTRIAL PARKS	> 1000 ft.
1946	SAN DIEGO SWISS MACHINING INC	9177 AERO DR A	92123		333999	MPI	Manufacturing, Equipment	San Diego River	907.11							San Diego River, Unnamed Tributary	2101	INDUSTRIAL PARKS	200 - 1000 ft.
1947	SAN DIEGO TRANE	9555 CHESAPEAKE DR 201	92123		333999	MPI	Manufacturing, Equipment	San Diego River	907.11							Murphy Canyon	2101	INDUSTRIAL PARKS	> 1000 ft.
1948	SAN DIEGO UNION TRIBUNE	9516 CHESAPEAKE DR	92123		51112	MPI	Printing	San Diego River	907.11							Murphy Canyon	2101	INDUSTRIAL PARKS	200 - 1000 ft.

#	Business Name	Street Address	Zip	SIC	NAICS	TTWQ	Category	WMA	HSA	Drains to La Jolla ASBS	Drains to Switzer Creek	Industrial Permit Subjectivity	Less than 200 ft. from ESA	Tributary	Residential	Nearest Water Body	SANDAG Landuse Code	SANDAG Landuse	Distance to Nearest Water Body
1949	SAN DIEGO UNION TRIBUNE	7365 MISSION GORGE RD H	92120		51112	MPI	Printing	San Diego River	907.11							San Diego River	2103	LIGHT INDUSTRY-GENERAL	200 - 1000 ft.
1950	SAN DIEGO UNION TRIBUNE	5260 ANNA AVE	92110		51112	MPI	Printing	San Diego River	907.11							San Diego River	2104	WAREHOUSING & PUBLIC STORAGE	200 - 1000 ft.
1951	SD MARINA LLC	3610 HANCOCK ST C	92110		71393	MPI	Marinas	San Diego River	907.11							San Diego River	2101	INDUSTRIAL PARKS	200 - 1000 ft.
1952	SD STORAGE - OLD TOWN	4800 PACIFIC HWY	92110	4225	53113	MPI	Wholesale/Storage/ Warehousing	San Diego River	907.11							San Diego River	7603	OPEN SPACE PARKS & PRESERVES	200 - 1000 ft.
1953	SEA BREEZE SHUTTLE	3940 HANCOCK ST 208	92110		488999	MPI	Ground Transportation	San Diego River	907.11							San Diego River	6002	OFFICE - LOW RISE	200 - 1000 ft.
1954	SEAMS TO ME	1862 BACON ST	92107		315	MPI	Manufacturing, Fabric/Clothes	San Diego River	907.11							Pacific Ocean Shoreline, San Diego HU	5007	ARTERIAL COMMERCIAL	200 - 1000 ft.
1955	SECURE SELF STORAGE ANNEX	3865 ROSECRANS ST	92110		4931	MPI	Wholesale/Storage/ Warehousing	San Diego River	907.11							San Diego River	6003	GOV'T OFFICE/CIVIC CENTER	> 1000 ft.
1956	SEEKTECH INC	3855 RUFFIN RD	92123		339	MPI	Manufacturing, Misc	San Diego River	907.11							Murphy Canyon, Unnamed Tributary	2101	INDUSTRIAL PARKS	200 - 1000 ft.
1957	SEKO AIR FREIGHT	7345 MISSION GORGE RD J	92120		488999	MPI	Ground Transportation	San Diego River	907.11							San Diego River	2103	LIGHT INDUSTRY-GENERAL	200 - 1000 ft.
1958	SEMTEK CORPORATION	9340 HAZARD WAY D	92123		3344	MPI	Manufacturing, Electronics	San Diego River	907.11							Murphy Canyon	6003	GOV'T OFFICE/CIVIC CENTER	> 1000 ft.
1959	SHARP EYE SURFBOARDS	4941 PACIFIC HWY 2B	92110		339999	MPI	Manufacturing, Misc	San Diego River	907.11							San Diego River	6105	FIRE/POLICE STATION	200 - 1000 ft.
1960	SIEMENS ENERGY & AUTOMATION INC	4669 MURPHY CANYON RD 210	92123		334419	MPI	Manufacturing, Electronics	San Diego River	907.11							Murphy Canyon	6002	OFFICE - LOW RISE	200 - 1000 ft.
1961	SIMONZ MACHINE	980 BUENOS AVE B	92110		339999	MPI	Manufacturing, Misc	San Diego River	907.11							San Diego River	2104	WAREHOUSING & PUBLIC STORAGE	> 1000 ft.
1962	SIR SPEEDY	4569 MISSION GORGE PL C	92120		32311	MPI	Printing	San Diego River	907.11							Alvarado Canyon	2101	INDUSTRIAL PARKS	200 - 1000 ft.

#	Business Name	Street Address	Zip	SIC	NAICS	TTWQ	Category	WMA	HSA	Drains to La Jolla ASBS	Drains to Switzer Creek	Industrial Permit Subjectivity	Less than 200 ft. from ESA	Tributary	Residential	Nearest Water Body	SANDAG Landuse Code	SANDAG Landuse	Distance to Nearest Water Body
1963	SKANDIK CUSTOM BUILT ENVIRONMENTS	8878 CLAIREMONT MESA BLVD I	92123		3399	MPI	Manufacturing, Misc	San Diego River	907.11							Murphy Canyon	2101	INDUSTRIAL PARKS	> 1000 ft.
1964	SKF CONDITION MONITORING INC	5271 VIEWRIDGE CT	92123		334419	MPI	Manufacturing, Electronics	San Diego River	907.11							Murphy Canyon	6109	OTHER PUBLIC SERVICES	200 - 1000 ft.
1965	SMART LEVELS MEDIA	1081 CAMINO DEL RIO SOUTH 215	92108		323	MPI	Printing	San Diego River	907.11							San Diego River	6002	OFFICE - LOW RISE	> 1000 ft.
1966	SMITH BROTHERS INC	5304 BANKS ST	92110		339	MPI	Manufacturing, Misc	San Diego River	907.11							San Diego River	2101	INDUSTRIAL PARKS	200 - 1000 ft.
1967	SOLAR TURBINES INCORPORATED	9250 SKY PARK CT	92123		3339	MPI	Manufacturing, Equipment	San Diego River	907.11							Murphy Canyon, Unnamed Tributary	2101	INDUSTRIAL PARKS	> 1000 ft.
1968	SOUTH BAY DESIGNS	6996 MISSION GORGE RD A	92120		337	MPI	Manufacturing, Wood/Furniture	San Diego River	907.11							San Diego River	2103	LIGHT INDUSTRY-GENERAL	> 1000 ft.
1969	SPARKLETTS WATERS OF NORTH AMERICA LP	9176 KEARNY VILLA CT	92123		312112	MPI	Manufacturing, Food/Drink	San Diego River	907.11							Murphy Canyon	2101	INDUSTRIAL PARKS	> 1000 ft.
1970	STANDARDS OF EXCELLENCE	960 SHERMAN ST B	92110		4931	MPI	Wholesale/Storage/ Warehousing	San Diego River	907.11							San Diego River	2104	WAREHOUSING & PUBLIC STORAGE	200 - 1000 ft.
1971	STERLING MACHINE	9424 CHESAPEAKE DR 1304	92123		3327	MPI	Manufacturing, Fabricated Metal	San Diego River	907.11							Murphy Canyon	2101	INDUSTRIAL PARKS	200 - 1000 ft.
1972	STORAGE TECHNOLOGY CORPORATION	9434 CHESAPEAKE DR 1206	92123		3341	MPI	Manufacturing, Electronics	San Diego River	907.11							Murphy Canyon	2101	INDUSTRIAL PARKS	200 - 1000 ft.
1973	STORAGE WEST	7350 PRINCESS VIEW DR	92120		4931	MPI	Wholesale/Storage/ Warehousing	San Diego River	907.11							San Diego River	2104	WAREHOUSING & PUBLIC STORAGE	> 1000 ft.
1974	Stratedge Corporation	4393 Viewridge Ave.	92123			MPI		San Diego River	907.11			Potential				Murphy Canyon	2101	INDUSTRIAL PARKS	> 1000 ft.
1975	SUN DISTRIBUTING	8868 CLAIREMONT MESA BLVD A	92123		488	MPI	Ground Transportation	San Diego River	907.11							Murphy Canyon	2101	INDUSTRIAL PARKS	> 1000 ft.

#	Business Name	Street Address	Zip	SIC	NAICS	TTWQ	Category	WMA	HSA	Drains to La Jolla ASBS	Drains to Switzer Creek	Industrial Permit Subjectivity	Less than 200 ft. from ESA	Tributary	Residential	Nearest Water Body	SANDAG Landuse Code	SANDAG Landuse	Distance to Nearest Water Body
1976	SUNBURST TRANSPORTAION LLC	7525 METROPOLITAN DR 306	92108		484	MPI	Ground Transportation	San Diego River	907.11							San Diego River, Unnamed Tributary	2101	INDUSTRIAL PARKS	> 1000 ft.
1977	SUNSET PRESS INC	6156 MISSION GORGE RD F	92120		3231	MPI	Printing	San Diego River	907.11							Alvarado Canyon	6002	OFFICE - LOW RISE	> 1000 ft.
1978	SUPERIOR GLASSING AND REPAIR/ROCKY'S SURF SHOP	4941 PACIFIC HWY 5	92110		339999	MPI	Manufacturing, Misc	San Diego River	907.11							San Diego River	6105	FIRE/POLICE STATION	200 - 1000 ft.
1979	SURVIVE ALL INDUSTRIES INC	7103 NAVAJO RD	92119		315	MPI	Manufacturing, Fabric/Clothes	San Diego River	907.11							Alvarado Canyon, Unnamed Tributary	7603	OPEN SPACE PARKS & PRESERVES	> 1000 ft.
1980	SWIFT EXPRESS COURIERS INC	7841 BALBOA AVE 207	92111		49211	MPI	Ground Transportation	San Diego River	907.11							San Diego River, Unnamed Tributary	5009	OTHER RETAIL TRADE AND STRIP COMMERCIAL	> 1000 ft.
1981	TABATABAI HOSSEIN	4080 HANCOCK ST 4302	92110		485999	MPI	Ground Transportation	San Diego River	907.11							San Diego River	5004	NEIGHBORHOOD SHOPPING CENTERS	> 1000 ft.
1982	TABS ETC	9560 RIDGEHAVEN CT C	92123		3231	MPI	Printing	San Diego River	907.11							Murphy Canyon	2101	INDUSTRIAL PARKS	> 1000 ft.
1983	TEAM REPROGRAPHICS LLC	7888 OTHELLO AVE	92111		32311	MPI	Printing	San Diego River	907.11							San Diego River, Unnamed Tributary	2101	INDUSTRIAL PARKS	> 1000 ft.
1984	TEAM WORLDWIDE	7345 MISSION GORGE RD I	92120		488	MPI	Ground Transportation	San Diego River	907.11							San Diego River	2103	LIGHT INDUSTRY-GENERAL	200 - 1000 ft.
1985	TEKTRONIX INC	9665 CHESAPEAKE DR 435	92123		334419	MPI	Manufacturing, Electronics	San Diego River	907.11							Murphy Canyon	6002	OFFICE - LOW RISE	> 1000 ft.
1986	TERAWET	10387 FRIARS RD 124	92120		325	MPI	Manufacturing, Chemicals	San Diego River	907.11							San Diego River	4199	UNKNOWN TRANSPORTATION	200 - 1000 ft.
1987	THAT CANVAS GUY	4401 TWAIN AVE	92120		339	MPI	Manufacturing, Misc	San Diego River	907.11							Alvarado Canyon	2101	INDUSTRIAL PARKS	200 - 1000 ft.

#	Business Name	Street Address	Zip	SIC	NAICS	TTWQ	Category	WMA	HSA	Drains to La Jolla ASBS	Drains to Switzer Creek	Industrial Permit Subjectivity	Less than 200 ft. from ESA	Tributary	Residential	Nearest Water Body	SANDAG Landuse Code	SANDAG Landuse	Distance to Nearest Water Body
1988	THE EMPLOYMENT GUIDE	8963 COMPLEX DR C	92123		51112	MPI	Printing	San Diego River	907.11							Murphy Canyon	2101	INDUSTRIAL PARKS	> 1000 ft.
1989	THE KOREA DAILY SD	7894 DAGGET ST 201	92111		323	MPI	Printing	San Diego River	907.11							San Diego River, Unnamed Tributary	5006	AUTOMOBILE DEALERSHIP	> 1000 ft.
1990	TIGER G GLASSING	4694 ALVARADO CANYON RD O	92120		33992	MPI	Manufacturing, Plastic/Rubber	San Diego River	907.11							Alvarado Canyon	2104	WAREHOUSING & PUBLIC STORAGE	200 - 1000 ft.
1991	TIM HOGAN	8305 VICKERS ST 115	92111		4921	MPI	Ground Transportation	San Diego River	907.11							San Diego River, Unnamed Tributary	2101	INDUSTRIAL PARKS	> 1000 ft.
1992	TITAN AVIATION GROUP INC	5173 WARING RD 556	92120		481	MPI	Air Transit	San Diego River	907.11							Alvarado Canyon, Unnamed Tributary	5004	NEIGHBORHOOD SHOPPING CENTERS	> 1000 ft.
1993	TOMRA PACIFIC INC	5680 MISSION CENTER RD	92108		56292	MPI	Waste Management	San Diego River	907.11							San Diego River, Unnamed Tributary	5003	COMMUNITY SHOPPING CENTERS	200 - 1000 ft.
1994	TRADER PUBLISHING COMPANY	3883 RUFFIN RD	92123		3231	MPI	Printing	San Diego River	907.11							Murphy Canyon	2101	INDUSTRIAL PARKS	200 - 1000 ft.
1995	TRANS AMERICA PRINTING OF SAN DIEGO	8380 VICKERS ST H	92111		32311	MPI	Printing	San Diego River	907.11							San Diego River, Unnamed Tributary	5006	AUTOMOBILE DEALERSHIP	> 1000 ft.
1996	TRANSIT CAB	3200 ADAMS AVE 201	92116		48531	MPI	Ground Transportation	San Diego River	907.11							San Diego River	5007	ARTERIAL COMMERCIAL	> 1000 ft.
1997	TRAVEL PLANNERS	5152 WARING RD	92120		488	MPI	Ground Transportation	San Diego River	907.11							Alvarado Canyon, Unnamed Tributary	5004	NEIGHBORHOOD SHOPPING CENTERS	> 1000 ft.

#	Business Name	Street Address	Zip	SIC	NAICS	TTWQ	Category	WMA	HSA	Drains to La Jolla ASBS	Drains to Switzer Creek	Industrial Permit Subjectivity	Less than 200 ft. from ESA	Tributary	Residential	Nearest Water Body	SANDAG Landuse Code	SANDAG Landuse	Distance to Nearest Water Body
1998	TRAVELDESIGN INTERNATIONAL	7297 NAVAJO RD	92119		488	MPI	Ground Transportation	San Diego River	907.11							Alvarado Canyon, Unnamed Tributary	6002	OFFICE - LOW RISE	> 1000 ft.
1999	TU PRINTING AND GRAPHICS	5980 FAIRMOUNT AVE 110	92120		339999	MPI	Manufacturing, Misc	San Diego River	907.11							San Diego River	5006	AUTOMOBILE DEALERSHIP	200 - 1000 ft.
2000	ULTRAVIOLET SCIENCES INC	9189 CHESAPEAKE DR	92123		339	MPI	Manufacturing, Misc	San Diego River	907.11							Murphy Canyon	2101	INDUSTRIAL PARKS	> 1000 ft.
2001	UNITED TOTE COMPANY	3949 RUFFIN RD B	92123		3344	MPI	Manufacturing, Electronics	San Diego River	907.11							Murphy Canyon, Unnamed Tributary	2101	INDUSTRIAL PARKS	200 - 1000 ft.
2002	UNIVERSITY TOWING	6980 MISSION GORGE RD	92120		4884	MPI	Ground Transportation	San Diego River	907.11							San Diego River	2103	LIGHT INDUSTRY-GENERAL	> 1000 ft.
2003	UPS CARTAGE SERVICES INC	5255 LOVELOCK ST 200	92110		48851	MPI	Ground Transportation	San Diego River	907.11							San Diego River	2101	INDUSTRIAL PARKS	200 - 1000 ft.
2004	UPS SUPPLY CHAIN SOLUTIONS INC	9464 CHESAPEAKE DR 701	92123		48	MPI	Ground Transportation	San Diego River	907.11							Murphy Canyon	2101	INDUSTRIAL PARKS	200 - 1000 ft.
2005	URS CORPORATION AMERICAS	1615 MURRAY CANYON RD 1000	92108		488999	MPI	Ground Transportation	San Diego River	907.11							San Diego River, Unnamed Tributary	2101	INDUSTRIAL PARKS	> 1000 ft.
2006	US DENIM SOURCE LLC	4380 VIEWRIDGE AVE C	92123		315	MPI	Manufacturing, Fabric/Clothes	San Diego River	907.11							Murphy Canyon	2101	INDUSTRIAL PARKS	> 1000 ft.
2007	VALLEY INSTANT PRINTING	4247 PONDEROSA AVE	92123		51113	MPI	Printing	San Diego River	907.11							San Diego River, Unnamed Tributary	2101	INDUSTRIAL PARKS	200 - 1000 ft.
2008	VANARD LITHOGRAPHERS INC	3220 KURTZ ST	92110		51113	MPI	Printing	San Diego River	907.11							San Diego River	2101	INDUSTRIAL PARKS	> 1000 ft.

#	Business Name	Street Address	Zip	SIC	NAICS	TTWQ	Category	WMA	HSA	Drains to La Jolla ASBS	Drains to Switzer Creek	Industrial Permit Subjectivity	Less than 200 ft. from ESA	Tributary	Residential	Nearest Water Body	SANDAG Landuse Code	SANDAG Landuse	Distance to Nearest Water Body
2009	VISTA PAINT CORP	1103 MORENA BLVD	92110		32551	MPI	Manufacturing, Chemicals	San Diego River	907.11							San Diego River	5007	ARTERIAL COMMERCIAL	> 1000 ft.
2010	VOLK'S PRINTWORKS INC	1159 1/2 CUSHMAN AVE	92110		323	MPI	Printing	San Diego River	907.11							San Diego River	5007	ARTERIAL COMMERCIAL	> 1000 ft.
2011	WEBCO SANITATION	7844 ARMOUR ST	92111		562111	MPI	Ground Transportation	San Diego River	907.11							San Diego River, Unnamed Tributary	2101	INDUSTRIAL PARKS	> 1000 ft.
2012	WESTERN DOOR SUPPLY COMPANY	9235 CHESAPEAKE DR P	92123		4931	MPI	Wholesale/Storage/ Warehousing	San Diego River	907.11							Murphy Canyon	2101	INDUSTRIAL PARKS	> 1000 ft.
2013	WESTERN MICROGRAPHICS SYSTEMS INC	4320 VIEWRIDGE AVE B	92123		339	MPI	Manufacturing, Misc	San Diego River	907.11							Murphy Canyon	2101	INDUSTRIAL PARKS	> 1000 ft.
2014	WESTERN PRESS INC	4401 TWAIN AVE 20	92120		323	MPI	Printing	San Diego River	907.11							San Diego River	2101	INDUSTRIAL PARKS	> 1000 ft.
2015	WESTERN STATES WEEKLIES INC	6312 RIVERDALE ST	92120		51111	MPI	Printing	San Diego River	907.11							San Diego River	2101	INDUSTRIAL PARKS	> 1000 ft.
2016	WILLIAM & VALERIE COOPER	7932 MISSION CENTER CT G	92108		48531	MPI	Ground Transportation	San Diego River	907.11							San Diego River	6002	OFFICE - LOW RISE	200 - 1000 ft.
2017	WOOD MASTER & DESIGN	9285 Chesapeake Drive, Suite G	92123	2434	337110	MPI	Manufacturing, Wood/Furniture	San Diego River	907.11			Conditional				San Diego River	2101	INDUSTRIAL PARKS	> 1000 ft.
2018	WTS INC	2810 CAMINO DEL RIO SOUTH 102	92108		488999	MPI	Ground Transportation	San Diego River	907.11							San Diego River	6002	OFFICE - LOW RISE	200 - 1000 ft.
2019	ZACHARY CHANDLER	2334 FENTON PKY 309	92108		48599	MPI	Ground Transportation	San Diego River	907.11							San Diego River, Unnamed Tributary	5003	COMMUNITY SHOPPING CENTERS	200 - 1000 ft.
2020	ASHLEY FURNITURE HOME STORES	11045 TECHNOLOGY PL 100	92127		4931	MPI	Wholesale/Storage/ Warehousing	San Dieguito	905.11							San Dieguito River, Unnamed Tributary	2103	LIGHT INDUSTRY-GENERAL	> 1000 ft.

#	Business Name	Street Address	Zip	SIC	NAICS	TTWQ	Category	WMA	HSA	Drains to La Jolla ASBS	Drains to Switzer Creek	Industrial Permit Subjectivity	Less than 200 ft. from ESA	Tributary	Residential	Nearest Water Body	SANDAG Landuse Code	SANDAG Landuse	Distance to Nearest Water Body
2021	ASTUTE NETWORKS	16516 VIA ESPRILLO 200	92127		3344	MPI	Manufacturing, Electronics	San Dieguito	905.11							San Dieguito River, Unnamed Tributary	2103	LIGHT INDUSTRY-GENERAL	200 - 1000 ft.
2022	CD & L/PPG Auto Glass	11035 Technology Place # 400	92127	4225	493110	MPI	Wholesale/Storage/ Warehousing	San Dieguito	905.11			Conditional				Lusardi Creek	2103	LIGHT INDUSTRY-GENERAL	200 - 1000 ft.
2023	DELPHON INDUSTRIES DBA QUIK-PAK	10987 VIA FRONTERA	92127		3344	MPI	Manufacturing, Electronics	San Dieguito	905.11							San Dieguito River, Unnamed Tributary	2103	LIGHT INDUSTRY-GENERAL	200 - 1000 ft.
2024	ELECTRONIC MANUFACTURING TECHNOLOGY INC	16464 VIA ESPRILLO	92127		3344	MPI	Manufacturing, Electronics	San Dieguito	905.11							San Dieguito River, Unnamed Tributary	2103	LIGHT INDUSTRY-GENERAL	< 200 ft.
2025	GENLYTE THOMAS GROUP LLC	17150 VIA DEL CAMPO	92127		334419	MPI	Manufacturing, Electronics	San Dieguito	905.11							San Dieguito River, Unnamed Tributary	2103	LIGHT INDUSTRY-GENERAL	> 1000 ft.
2026	QED BIO SCIENCE INC	10919 TECHNOLOGY PL C	92127		325412	MPI	Manufacturing, Biotech/Pharmaceutical	San Dieguito	905.11							San Dieguito River, Unnamed Tributary	2103	LIGHT INDUSTRY-GENERAL	> 1000 ft.
2027	ROBERT ZAHIR	16016 BABCOCK ST 7	92127		485999	MPI	Ground Transportation	San Dieguito	905.11							San Dieguito River, Unnamed Tributary	8003	FIELD CROPS	> 1000 ft.
2028	SAN DIEGO GAS & ELECTRIC	10975 TECHNOLOGY PL	92127		2211	MPI	Power Generation/Transmission	San Dieguito	905.11							San Dieguito River, Unnamed Tributary	2103	LIGHT INDUSTRY-GENERAL	> 1000 ft.
2029	SEPHRA FOUNTAINS	11035 TECHNOLOGY PL 100	92127		33599	MPI	Manufacturing, Equipment	San Dieguito	905.11							San Dieguito River, Unnamed Tributary	2103	LIGHT INDUSTRY-GENERAL	> 1000 ft.

#	Business Name	Street Address	Zip	SIC	NAICS	TTWQ	Category	WMA	HSA	Drains to La Jolla ASBS	Drains to Switzer Creek	Industrial Permit Subjectivity	Less than 200 ft. from ESA	Tributary	Residential	Nearest Water Body	SANDAG Landuse Code	SANDAG Landuse	Distance to Nearest Water Body
2030	SILVER RIDGE FORWARDING INC.	16955 VIA DEL CAMPO 240	92127		4885	MPI	Ground Transportation	San Dieguito	905.11							San Dieguito River, Unnamed Tributary	2103	LIGHT INDUSTRY-GENERAL	> 1000 ft.
2031	SYNBIOTICS CORP	11011 VIA FRONTERA	92127		333314	MPI	Manufacturing, Equipment	San Dieguito	905.11							San Dieguito River, Unnamed Tributary	2103	LIGHT INDUSTRY-GENERAL	200 - 1000 ft.
2032	SYSTECH COMPUTER CORP	16510 VIA ESPRILLO	92127		339	MPI	Manufacturing, Misc	San Dieguito	905.11							San Dieguito River, Unnamed Tributary	2103	LIGHT INDUSTRY-GENERAL	< 200 ft.
2033	180 PRINTING & VINYL	11045 TECHNOLOGY PL	92127		32312	MPI	Printing	San Dieguito	905.12							Lusardi Creek	2103	LIGHT INDUSTRY-GENERAL	> 1000 ft.
2034	AMERICAN BIO-CURVE INC	15980 BERNARDO CENTER DR	92127		32619	MPI	Manufacturing, Plastic/Rubber	San Dieguito	905.12							San Dieguito River, Unnamed Tributary	2103	LIGHT INDUSTRY-GENERAL	> 1000 ft.
2035	AMERICAN TECHNOLOGY CORP	15378 AVENUE OF SCIENCE	92128		334419	MPI	Manufacturing, Electronics	San Dieguito	905.12							Lusardi Creek	2103	LIGHT INDUSTRY-GENERAL	200 - 1000 ft.
2036	ANACOMP INC	15378 AVENUE OF SCIENCE	92128		339	MPI	Manufacturing, Misc	San Dieguito	905.12							Lusardi Creek	2103	LIGHT INDUSTRY-GENERAL	200 - 1000 ft.
2037	CARL BURKE	15632 BERNARDO CENTER DR 3702	92127		49211	MPI	Ground Transportation	San Dieguito	905.12							Lusardi Creek	7607	RESIDENTIAL RECREATION	> 1000 ft.
2038	KIC THERMAL PROFILING	15950 BERNARDO CENTER DR E	92127		3344	MPI	Manufacturing, Electronics	San Dieguito	905.12							Lusardi Creek	7606	LANDSCAPE OPEN SPACE	> 1000 ft.
2039	LEWELLEN & BEST EXHIBIT SOLUTIONS INC	11045 TECHNOLOGY PL	92127		337215	MPI	Manufacturing, Wood/Furniture	San Dieguito	905.12							Lusardi Creek	2103	LIGHT INDUSTRY-GENERAL	> 1000 ft.
2040	SENSORIA CORPORATION	15950 BERNARDO CENTER DR J	92127		334419	MPI	Manufacturing, Electronics	San Dieguito	905.12							Lusardi Creek	7606	LANDSCAPE OPEN SPACE	> 1000 ft.

#	Business Name	Street Address	Zip	SIC	NAICS	TTWQ	Category	WMA	HSA	Drains to La Jolla ASBS	Drains to Switzer Creek	Industrial Permit Subjectivity	Less than 200 ft. from ESA	Tributary	Residential	Nearest Water Body	SANDAG Landuse Code	SANDAG Landuse	Distance to Nearest Water Body
2041	EDSA MICRO CORPORATION	16870 BERNARDO DR 330	92127		33411	MPI	Manufacturing, Electronics	San Dieguito	905.21							Lake Hodges, Unnamed Tributary	6002	OFFICE - LOW RISE	> 1000 ft.
2042	HOWARD'S KEYBOARD GALLERY	16990 VIA TAZON 122	92127		334	MPI	Manufacturing, Electronics	San Dieguito	905.21							Lake Hodges, Unnamed Tributary	2101	INDUSTRIAL PARKS	200 - 1000 ft.
2043	LASERINK CORPORATION (FORMERLY STARLIGHT LASER PR	11501 RANCHO BERNARDO RD 200	92127		339	MPI	Manufacturing, Misc	San Dieguito	905.21							Lake Hodges, Unnamed Tributary	2101	INDUSTRIAL PARKS	> 1000 ft.
2044	MED WAVES INC	16760 BERNARDO DR	92127		33911	MPI	Manufacturing, Equipment	San Dieguito	905.21							Lake Hodges, Unnamed Tributary	2101	INDUSTRIAL PARKS	> 1000 ft.
2045	PARAMOUNT TECHNOLOGY INC	16740 WEST BERNARDO DR	92127		3339	MPI	Manufacturing, Equipment	San Dieguito	905.21							Lake Hodges, Unnamed Tributary	2101	INDUSTRIAL PARKS	> 1000 ft.
2046	PRINT PROS	11407 BERNARDO CT	92127		32311	MPI	Printing	San Dieguito	905.21							Lake Hodges, Unnamed Tributary	2101	INDUSTRIAL PARKS	> 1000 ft.
2047	SHEA SHEA HANDBAGS	11590 BERNARDO CT 230	92127		315999	MPI	Manufacturing, Fabric/Clothes	San Dieguito	905.21							Lake Hodges, Unnamed Tributary	6002	OFFICE - LOW RISE	> 1000 ft.
2048	VESTEL USA INC	16835 BERNARDO DR 130	92127		33422	MPI	Manufacturing, Electronics	San Dieguito	905.21							Lake Hodges, Unnamed Tributary	6002	OFFICE - LOW RISE	> 1000 ft.
2049	FED EX SUPPLY CHAIN SERVICES INC	16399 BERNARDO CENTER DR	92128		493	MPI	Wholesale/Storage/ Warehousing	San Dieguito	905.22							Lake Hodges, Unnamed Tributary	5004	NEIGHBORHOOD SHOPPING CENTERS	> 1000 ft.

#	Business Name	Street Address	Zip	SIC	NAICS	TTWQ	Category	WMA	HSA	Drains to La Jolla ASBS	Drains to Switzer Creek	Industrial Permit Subjectivity	Less than 200 ft. from ESA	Tributary	Residential	Nearest Water Body	SANDAG Landuse Code	SANDAG Landuse	Distance to Nearest Water Body
2050	KIDS THERAPY ASSOCIATES	11665 AVENA PL 106	92128		49221	MPI	Ground Transportation	San Dieguito	905.22							Lake Hodges, Unnamed Tributary	6002	OFFICE - LOW RISE	> 1000 ft.
2051	SAVILE ROW GOLF INC	12540 OAKS NORTH DR	92128		339	MPI	Manufacturing, Misc	San Dieguito	905.22							Lake Hodges, Unnamed Tributary	5004	NEIGHBORHOOD SHOPPING CENTERS	200 - 1000 ft.
2052	TOMRA PACIFIC INC	12475 RANCHO BERNARDO RD	92128		562111	MPI	Ground Transportation	San Dieguito	905.22							Lake Hodges, Unnamed Tributary	5004	NEIGHBORHOOD SHOPPING CENTERS	< 200 ft.
2053	5 PS Tech	1665 Precision Park, Suite K	92173	3599	332710	MPI	Manufacturing, Fabricated Metal	Tijuana	911.11			Conditional				Tijuana River	2103	LIGHT INDUSTRY-GENERAL	> 1000 ft.
2054	A & E TEXTILE RECOVERY INC	2365 VIA SEGUNDO	92173		313	MPI	Manufacturing, Fabric/Clothes	Tijuana	911.11							Tijuana River	2103	LIGHT INDUSTRY-GENERAL	200 - 1000 ft.
2055	ACTIVEWEAR GARMENTS INC	1465 30TH ST IJK	92154		31529	MPI	Manufacturing, Fabric/Clothes	Tijuana	911.11							Tijuana River	2103	LIGHT INDUSTRY-GENERAL	> 1000 ft.
2056	AMER-MEX MFG INC	1685 PRECISION PARK LN K	92173		333	MPI	Manufacturing, Equipment	Tijuana	911.11							Tijuana River	2103	LIGHT INDUSTRY-GENERAL	> 1000 ft.
2057	BAMBI CAB	3604 BEYER BLVD 10-301	92173		48531	MPI	Ground Transportation	Tijuana	911.11							Tijuana River	4117	RAILROAD RIGHT OF WAYS	> 1000 ft.
2058	BOB'S TRANSPORT SERVICE	628 1/2 SAN YSIDRO BLVD 467	92173		49221	MPI	Ground Transportation	Tijuana	911.11							Tijuana River	5009	OTHER RETAIL TRADE AND STRIP COMMERCIAL	> 1000 ft.
2059	EDWARD SANTISTEVAN	601 SAN YSIDRO BLVD 76	92173		48531	MPI	Ground Transportation	Tijuana	911.11							Tijuana River	5009	OTHER RETAIL TRADE AND STRIP COMMERCIAL	> 1000 ft.
2060	EL CORRE CAMINOS	660 SAN YSIDRO BLVD B	92173		485999	MPI	Ground Transportation	Tijuana	911.11							Tijuana River	5007	ARTERIAL COMMERCIAL	> 1000 ft.
2061	FURNITURE MANUFACTURING INTERNACIONAL	1685 PRECISION PARK LN J	92173		337	MPI	Manufacturing, Wood/Furniture	Tijuana	911.11							Tijuana River	2103	LIGHT INDUSTRY-GENERAL	> 1000 ft.
2062	GALATEA AUDIOVISUAL INC	524 SAN YSIDRO BLVD F1	92173		33431	MPI	Manufacturing, Electronics	Tijuana	911.11							Moody Canyon	5009	OTHER RETAIL TRADE AND STRIP COMMERCIAL	> 1000 ft.

#	Business Name	Street Address	Zip	SIC	NAICS	TTWQ	Category	WMA	HSA	Drains to La Jolla ASBS	Drains to Switzer Creek	Industrial Permit Subjectivity	Less than 200 ft. from ESA	Tributary	Residential	Nearest Water Body	SANDAG Landuse Code	SANDAG Landuse	Distance to Nearest Water Body
2063	GLENN MIMS	710 SAN YSIDRO BLVD A	92173		48531	MPI	Ground Transportation	Tijuana	911.11							Tijuana River	5007	ARTERIAL COMMERCIAL	200 - 1000 ft.
2064	HOMEOPATHY & HERBAL LABORATORIES	1445 30th Street, Suite B	92154	2834	325412	MPI	Manufacturing, Biotech/Pharmaceutical	Tijuana	911.11			Conditional				Tijuana River	2103	LIGHT INDUSTRY-GENERAL	> 1000 ft.
2065	IGNACIO B ORTEGA	710 SAN YSIDRO BLVD 1092	92173		48531	MPI	Ground Transportation	Tijuana	911.11							Tijuana River	5007	ARTERIAL COMMERCIAL	200 - 1000 ft.
2066	ISMAEL PAYAN TAXI CAB	186 CALLE PRIMERA D	92173		48531	MPI	Ground Transportation	Tijuana	911.11							Tijuana River	6002	OFFICE - LOW RISE	> 1000 ft.
2067	IVY LEE CO	518 SAN YSIDRO BLVD	92173		31522	MPI	Manufacturing, Fabric/Clothes	Tijuana	911.11							Moody Canyon	5009	OTHER RETAIL TRADE AND STRIP COMMERCIAL	> 1000 ft.
2068	J & G CAB	184 CALLE PRIMERA B	92173		485999	MPI	Ground Transportation	Tijuana	911.11							Tijuana River	6002	OFFICE - LOW RISE	> 1000 ft.
2069	J & G TAXI CAB	184 CALLE PRIMERA I	92173		48531	MPI	Ground Transportation	Tijuana	911.11							Tijuana River	6002	OFFICE - LOW RISE	> 1000 ft.
2070	J & R TRUCKING	4224 CAMINO DE LA PLAZA 24H	92173		4841	MPI	Ground Transportation	Tijuana	911.11							Tijuana River	5005	SPECIALTY COMMERCIAL	200 - 1000 ft.
2071	KRISTIN R KULMAN	727 SAN YSIDRO BLVD 453	92173		48531	MPI	Ground Transportation	Tijuana	911.11							Tijuana River	5007	ARTERIAL COMMERCIAL	200 - 1000 ft.
2072	L AND R TRANSPORTES	660 SAN YSIDRO BLVD B	92173		488999	MPI	Ground Transportation	Tijuana	911.11							Tijuana River	5007	ARTERIAL COMMERCIAL	> 1000 ft.
2073	LANDEROS FOOD COMPANY	1685 PRECISION PARK LN J	92173		3113	MPI	Manufacturing, Food/Drink	Tijuana	911.11							Tijuana River	2103	LIGHT INDUSTRY-GENERAL	> 1000 ft.
2074	LUQUE TRANSPORTATION SERVICES	3586 BEYER BLVD 102	92173		484	MPI	Ground Transportation	Tijuana	911.11							Tijuana River	4117	RAILROAD RIGHT OF WAYS	> 1000 ft.
2075	MARK J BROWN	655 SAN YSIDRO BLVD 143	92173		49211	MPI	Ground Transportation	Tijuana	911.11							Tijuana River	5007	ARTERIAL COMMERCIAL	> 1000 ft.
2076	MOON CHARTER	727 SAN YSIDRO BLVD 150	92173		485113	MPI	Ground Transportation	Tijuana	911.11							Tijuana River	5007	ARTERIAL COMMERCIAL	200 - 1000 ft.

#	Business Name	Street Address	Zip	SIC	NAICS	TTWQ	Category	WMA	HSA	Drains to La Jolla ASBS	Drains to Switzer Creek	Industrial Permit Subjectivity	Less than 200 ft. from ESA	Tributary	Residential	Nearest Water Body	SANDAG Landuse Code	SANDAG Landuse	Distance to Nearest Water Body
2077	NO SECOND THOUGHTS INC NST INC	1675 PRECISION PARK LN H	92173		31522	MPI	Manufacturing, Fabric/Clothes	Tijuana	911.11							Tijuana River	2103	LIGHT INDUSTRY-GENERAL	> 1000 ft.
2078	OSCAR CHAVEZ	4492 CAMINO DE LA PLAZA 8381	92173		48599	MPI	Ground Transportation	Tijuana	911.11							Tijuana River	5003	COMMUNITY SHOPPING CENTERS	> 1000 ft.
2079	PACIFIC WIRELESS COMMUNICATIONS	660 1/2 SAN YSIDRO BLVD	92173		33422	MPI	Manufacturing, Electronics	Tijuana	911.11							Tijuana River	5007	ARTERIAL COMMERCIAL	> 1000 ft.
2080	PERFORMANCE PLASTICS INC	1602 PRECISION PARK LN	92173		32619	MPI	Manufacturing, Plastic/Rubber	Tijuana	911.11							Tijuana River	2103	LIGHT INDUSTRY-GENERAL	> 1000 ft.
2081	PK INDUSTRIES INC	1662 PRECISION PARK LN	92173		314	MPI	Manufacturing, Fabric/Clothes	Tijuana	911.11							Tijuana River	2103	LIGHT INDUSTRY-GENERAL	> 1000 ft.
2082	SAN YSIDRO JITNEY	654 SAN YSIDRO BLVD 196	92173		48531	MPI	Ground Transportation	Tijuana	911.11							Tijuana River	5007	ARTERIAL COMMERCIAL	> 1000 ft.
2083	Sandez Ornamental Iron Work	1675 Precision Park #F	92173	3446	332323	MPI	Manufacturing, Fabricated Metal	Tijuana	911.11			Conditional				Tijuana River	2103	LIGHT INDUSTRY-GENERAL	> 1000 ft.
2084	ST JOHN KNITS INC	3364 BEYER BLVD	92173		31523	MPI	Manufacturing, Fabric/Clothes	Tijuana	911.11							Tijuana River	2103	LIGHT INDUSTRY-GENERAL	> 1000 ft.
2085	STEP BY STEP FOOTWARE	494 CALLE PRIMERA 922	92173		3162	MPI	Manufacturing, Fabric/Clothes	Tijuana	911.11							Tijuana River	6002	OFFICE - LOW RISE	200 - 1000 ft.
2086	TM Remodeling	3065 Beyer Blvd B105	92154	2434	337110	MPI	Manufacturing, Wood/Furniture	Tijuana	911.11			Conditional				Tijuana River	1100	SINGLE FAMILY RESIDENTIAL	> 1000 ft.
2087	TOLEETO FASTENERS INTERNATIONAL	1658 PRECISION PARK LN	92173		314999	MPI	Manufacturing, Fabric/Clothes	Tijuana	911.11							Tijuana River	2103	LIGHT INDUSTRY-GENERAL	> 1000 ft.
2088	TRANSNATIONAL FREIGHT LLC	4511 RIVIERA SHORES ST 23	92154		485999	MPI	Ground Transportation	Tijuana	911.11							Moody Canyon	2104	WAREHOUSING & PUBLIC STORAGE	> 1000 ft.
2089	TURISMO EXPRESS	727 SAN YSIDRO BLVD 552	92173		4889	MPI	Ground Transportation	Tijuana	911.11							Tijuana River	5007	ARTERIAL COMMERCIAL	200 - 1000 ft.
2090	V BROS LLC	1685 PRECISION PARK LN A	92173		336991	MPI	Manufacturing, Equipment	Tijuana	911.11							Tijuana River	2103	LIGHT INDUSTRY-GENERAL	> 1000 ft.
2091	VIC CABINETS	1425 30TH ST F	92154		33711	MPI	Manufacturing, Wood/Furniture	Tijuana	911.11							Tijuana River	2103	LIGHT INDUSTRY-GENERAL	> 1000 ft.

#	Business Name	Street Address	Zip	SIC	NAICS	TTWQ	Category	WMA	HSA	Drains to La Jolla ASBS	Drains to Switzer Creek	Industrial Permit Subjectivity	Less than 200 ft. from ESA	Tributary	Residential	Nearest Water Body	SANDAG Landuse Code	SANDAG Landuse	Distance to Nearest Water Body
2092	VICTOR MARRERO PEDI-CAB	710 SAN YSIDRO BLVD 2181	92173		48599	MPI	Ground Transportation	Tijuana	911.11							Tijuana River	5007	ARTERIAL COMMERCIAL	200 - 1000 ft.
2093	YOYO-BU EXPRESS	4630 BORDER VILLAGE RD	92173		48411	MPI	Ground Transportation	Tijuana	911.11							Tijuana River	5009	OTHER RETAIL TRADE AND STRIP COMMERCIAL	> 1000 ft.
2094	AAPO CARRIERS INC	8662 SIEMPRE VIVA RD	92154		488	MPI	Ground Transportation	Tijuana	911.12							Tijuana River, Unnamed Tributary	2103	LIGHT INDUSTRY-GENERAL	> 1000 ft.
2095	ABC USA BUSES INC	4570 CAMINO DE LA PLAZA	92173		485	MPI	Ground Transportation	Tijuana	911.12							Tijuana River	4114	PARKING LOTS - SURFACE	> 1000 ft.
2096	Add Express Inc.	7920 Airway Rd. A-10	92154	4213	484121	MPI	Ground Transportation	Tijuana	911.12			Conditional				Tijuana River	9101	UNDEVELOPED LAND	> 1000 ft.
2097	ADVANCED COATING SOLUTIONS LLC	2295 PASEO DE LAS AMERICAS 20	92154		32551	MPI	Manufacturing, Chemicals	Tijuana	911.12							Tijuana River, Unnamed Tributary	2103	LIGHT INDUSTRY-GENERAL	> 1000 ft.
2098	AEGONZ ENTERPRISES INC	8903 AIRWAY RD	92154		4859	MPI	Ground Transportation	Tijuana	911.12							Tijuana River, Unnamed Tributary	2103	LIGHT INDUSTRY-GENERAL	> 1000 ft.
2099	AERO CARE INTERNATIONAL	1590 CONTINENTAL ST 100	92154		481211	MPI	Air Transit	Tijuana	911.12							Spring Canyon	2103	LIGHT INDUSTRY-GENERAL	> 1000 ft.
2100	AERODESIGN PRODUCTS / 4 FLIGHT INDUSTRIES	2375 PASEO DE LAS AMERICAS	92154		3399	MPI	Manufacturing, Misc	Tijuana	911.12							Tijuana River, Unnamed Tributary	2103	LIGHT INDUSTRY-GENERAL	> 1000 ft.
2101	AKTC INC	8701 SIEMPRE VIVA RD 110	92154		493	MPI	Wholesale/Storage/ Warehousing	Tijuana	911.12							Tijuana River, Unnamed Tributary	2104	WAREHOUSING & PUBLIC STORAGE	> 1000 ft.
2102	ALA EXPRESS TRUCKING CO	2498 ROLL DR 1523	92154		4841	MPI	Ground Transportation	Tijuana	911.12							Tijuana River, Unnamed Tributary	5004	NEIGHBORHOOD SHOPPING CENTERS	> 1000 ft.

#	Business Name	Street Address	Zip	SIC	NAICS	TTWQ	Category	WMA	HSA	Drains to La Jolla ASBS	Drains to Switzer Creek	Industrial Permit Subjectivity	Less than 200 ft. from ESA	Tributary	Residential	Nearest Water Body	SANDAG Landuse Code	SANDAG Landuse	Distance to Nearest Water Body
2103	ALAN RECYCLING USA INC	9060 SIEMPRE VIVA RD	92154		42193	MPI	Recycling	Tijuana	911.12							Tijuana River, Unnamed Tributary	9101	UNDEVELOPED LAND	> 1000 ft.
2104	Alaris Medical Systems, Inc Cardinal Health	9668 Heinrich Hertz Dr. #A & B	92154	4225	493110	MPI	Wholesale/Storage/ Warehousing	Tijuana	911.12			Conditional				Tijuana River	2103	LIGHT INDUSTRY-GENERAL	> 1000 ft.
2105	ALEO TRUCKING	6852 CALLE DE LINEA	92154		4841	MPI	Ground Transportation	Tijuana	911.12							Spring Canyon, Unnamed Tributary	9101	UNDEVELOPED LAND	< 200 ft.
2106	Alfa EDM, Inc.	1605 Pacific Rim Court # F	92154	3999	332999	MPI	Manufacturing, Fabricated Metal	Tijuana	911.12			Conditional				Tijuana River	4114	PARKING LOTS - SURFACE	> 1000 ft.
2107	ALL AMERICAN SLEEP PRODUCTS	9760 VIA DE LA AMISTAD	92154		337	MPI	Manufacturing, Wood/Furniture	Tijuana	911.12							Tijuana River, Unnamed Tributary	2103	LIGHT INDUSTRY-GENERAL	> 1000 ft.
2108	ALL PURPOSE WAREHOUSE	2310 OTAY CENTER DR	92154		4931	MPI	Wholesale/Storage/ Warehousing	Tijuana	911.12							Tijuana River, Unnamed Tributary	4119	OTHER TRANSPORTATION	> 1000 ft.
2109	AMPM BUSINESS DELIVERY LLC	1400 PIPPER RD	92154		488	MPI	Ground Transportation	Tijuana	911.12							Tijuana River, Unnamed Tributary	8003	FIELD CROPS	> 1000 ft.
2110	ANDERSON DESK INC	7510 AIRWAY RD 7	92154		337	MPI	Manufacturing, Wood/Furniture	Tijuana	911.12							Tijuana River, Unnamed Tributary	9101	UNDEVELOPED LAND	> 1000 ft.
2111	APPLIED ENGINEERING SOLUTIONS INC	10031 MARCONI DR H	92154		339999	MPI	Manufacturing, Misc	Tijuana	911.12							Tijuana River, Unnamed Tributary	2103	LIGHT INDUSTRY-GENERAL	< 200 ft.
2112	APTA Group Inc.	7580 Britannia Ct. # B	92154	3674	334413	MPI	Manufacturing, Electronics	Tijuana	911.12			Conditional				Tijuana River	2101	INDUSTRIAL PARKS	> 1000 ft.

#	Business Name	Street Address	Zip	SIC	NAICS	TTWQ	Category	WMA	HSA	Drains to La Jolla ASBS	Drains to Switzer Creek	Industrial Permit Subjectivity	Less than 200 ft. from ESA	Tributary	Residential	Nearest Water Body	SANDAG Landuse Code	SANDAG Landuse	Distance to Nearest Water Body
2113	ARPEZA RENTAL & TRANSPORTATION	2498 ROLL DR 1016	92154		488	MPI	Ground Transportation	Tijuana	911.12							Tijuana River, Unnamed Tributary	5004	NEIGHBORHOOD SHOPPING CENTERS	> 1000 ft.
2114	A'S FORWARDING INC	2285 MICHAEL FARADAY DR	92154		484	MPI	Ground Transportation	Tijuana	911.12							Tijuana River, Unnamed Tributary	2104	WAREHOUSING & PUBLIC STORAGE	200 - 1000 ft.
2115	ATC TRANSPORTATION CO INC	2475A PASEO DE LAS AMERICAS 1072	92154		488	MPI	Ground Transportation	Tijuana	911.12							Tijuana River, Unnamed Tributary	2103	LIGHT INDUSTRY-GENERAL	> 1000 ft.
2116	ATLAS TRANSPORTATION SERVICES LLC	2306 AVENIDA COSTA ESTE	92154		484	MPI	Ground Transportation	Tijuana	911.12							Tijuana River, Unnamed Tributary	2103	LIGHT INDUSTRY-GENERAL	> 1000 ft.
2117	AVERY DENNISON OFFICE PRODUCTS CO	6987 CALLE DE LINEA 101	92154		322299	MPI	Manufacturing, Paper	Tijuana	911.12							Spring Canyon, Unnamed Tributary	2103	LIGHT INDUSTRY-GENERAL	200 - 1000 ft.
2118	AXSYS TECHNOLOGIES	7603 Saint Andrews Ave H	92154			MPI		Tijuana	911.12			Potential				Tijuana River, Unnamed Tributary	9503	INDUSTRIAL UNDER CONSTRUCTION	> 1000 ft.
2119	BINATIONAL LOGISTICS LLC	2695 CUSTOMHOUSE CT A	92154		49311	MPI	Wholesale/Storage/ Warehousing	Tijuana	911.12							Tijuana River, Unnamed Tributary	5001	WHOLESALE TRADE	> 1000 ft.
2120	BLUE LINE EXPRESS	2455 OTAY CENTER DR 118-662	92154		485999	MPI	Ground Transportation	Tijuana	911.12							Tijuana River, Unnamed Tributary	5004	NEIGHBORHOOD SHOPPING CENTERS	> 1000 ft.
2121	BORDER LOGISTICS LLC	6754 CALLE DE LINEA 107	92154		484	MPI	Ground Transportation	Tijuana	911.12							Spring Canyon, Unnamed Tributary	9101	UNDEVELOPED LAND	200 - 1000 ft.

#	Business Name	Street Address	Zip	SIC	NAICS	TTWQ	Category	WMA	HSA	Drains to La Jolla ASBS	Drains to Switzer Creek	Industrial Permit Subjectivity	Less than 200 ft. from ESA	Tributary	Residential	Nearest Water Body	SANDAG Landuse Code	SANDAG Landuse	Distance to Nearest Water Body
2122	BORDER TRADE SERVICES	2695 CUSTOMHOUSE PLZ A	92154		4931	MPI	Wholesale/Storage/ Warehousing	Tijuana	911.12							Tijuana River, Unnamed Tributary	5001	WHOLESALE TRADE	> 1000 ft.
2123	BRIDGE TERMINAL TRANSPORT INC	6753 CAMINO MAQUILADORA	92154		484	MPI	Ground Transportation	Tijuana	911.12							Spring Canyon	4114	PARKING LOTS - SURFACE	> 1000 ft.
2124	BROKERAGE AND LOGISTICS SOLUTIONS INC	1659 GAILES BLVD	92154		4931	MPI	Wholesale/Storage/ Warehousing	Tijuana	911.12							Tijuana River, Unnamed Tributary	9101	UNDEVELOPED LAND	> 1000 ft.
2125	C & A TRANSPORTATION SERVICES	9765 MARCONI DR 104	92154		484	MPI	Ground Transportation	Tijuana	911.12							Tijuana River, Unnamed Tributary	2103	LIGHT INDUSTRY-GENERAL	> 1000 ft.
2126	C AND F INTERNATIONAL TRANSPORT	9785 MARCONI DR U	92154		484	MPI	Ground Transportation	Tijuana	911.12							Tijuana River, Unnamed Tributary	2103	LIGHT INDUSTRY-GENERAL	> 1000 ft.
2127	C H & D LOGISTICS INC	8491 AVENIDA DE LA FUENTE	92154		48899	MPI	Ground Transportation	Tijuana	911.12							Tijuana River, Unnamed Tributary	4119	OTHER TRANSPORTATION	> 1000 ft.
2128	C M H WAREHOUSE	9375 CUSTOMHOUSE PLZ F1	92154		493	MPI	Wholesale/Storage/ Warehousing	Tijuana	911.12							Tijuana River, Unnamed Tributary	2104	WAREHOUSING & PUBLIC STORAGE	> 1000 ft.
2129	California Custom Cabinets	9830 Siempre Viva Rd #12	92154	2434	337110	MPI	Manufacturing, Wood/Furniture	Tijuana	911.12			Conditional				Tijuana River	2103	LIGHT INDUSTRY-GENERAL	> 1000 ft.
2130	CALIFORNIA SPLENDOR INC	7684 SAINT ANDREWS AVE A	92154		311421	MPI	Manufacturing, Food/Drink	Tijuana	911.12							Tijuana River, Unnamed Tributary	2103	LIGHT INDUSTRY-GENERAL	> 1000 ft.
2131	CAMACHO BROKERS INC	6957 CACTUS CT	92154		488999	MPI	Ground Transportation	Tijuana	911.12							Spring Canyon, Unnamed Tributary	2103	LIGHT INDUSTRY-GENERAL	< 200 ft.

#	Business Name	Street Address	Zip	SIC	NAICS	TTWQ	Category	WMA	HSA	Drains to La Jolla ASBS	Drains to Switzer Creek	Industrial Permit Subjectivity	Less than 200 ft. from ESA	Tributary	Residential	Nearest Water Body	SANDAG Landuse Code	SANDAG Landuse	Distance to Nearest Water Body
2132	CAMACHO ENTERPRISES	6957 CACTUS CT	92154		484	MPI	Ground Transportation	Tijuana	911.12							Spring Canyon, Unnamed Tributary	2103	LIGHT INDUSTRY-GENERAL	200 - 1000 ft.
2133	CAMACHOS TRUCKING INC	10050 VIA DE LA AMISTAD 2490	92154		493	MPI	Wholesale/Storage/ Warehousing	Tijuana	911.12							Tijuana River, Unnamed Tributary	2104	WAREHOUSING & PUBLIC STORAGE	< 200 ft.
2134	CAROLINA TRUCKING INC	2475 PASEO DE LAS AMERICAS 2307A	92154		4841	MPI	Ground Transportation	Tijuana	911.12							Tijuana River, Unnamed Tributary	2103	LIGHT INDUSTRY-GENERAL	> 1000 ft.
2135	CEBALLOS AGENCIA ADUANAL	9870 MARCONI DR E	92154		48851	MPI	Ground Transportation	Tijuana	911.12							Tijuana River, Unnamed Tributary	2103	LIGHT INDUSTRY-GENERAL	> 1000 ft.
2136	CERVANTES TRANSPORT	9750 VIA DE LA AMISTAD	92154		48411	MPI	Ground Transportation	Tijuana	911.12							Tijuana River, Unnamed Tributary	2103	LIGHT INDUSTRY-GENERAL	> 1000 ft.
2137	CHORE STORAGE & TRANSPOR	8365 SAINT ANDREWS AVE B	92154		49311	MPI	Wholesale/Storage/ Warehousing	Tijuana	911.12							Tijuana River, Unnamed Tributary	4119	OTHER TRANSPORTATION	> 1000 ft.
2138	CJRP FREIGHT FORWARDING SERVICES LLC	9651 AIRWAY RD I	92154		4931	MPI	Wholesale/Storage/ Warehousing	Tijuana	911.12							Tijuana River, Unnamed Tributary	2101	INDUSTRIAL PARKS	> 1000 ft.
2139	CMB MAQUILA SERVICES	8580 AVENIDA DE LA FUENTE J	92154		49311	MPI	Wholesale/Storage/ Warehousing	Tijuana	911.12							Tijuana River, Unnamed Tributary	9101	UNDEVELOPED LAND	> 1000 ft.
2140	COMAQSA MACHINERY & FREIGHT INC	2222 AVE COSTADEL SOL	92154		48411	MPI	Ground Transportation	Tijuana	911.12							Tijuana River, Unnamed Tributary	2103	LIGHT INDUSTRY-GENERAL	200 - 1000 ft.

#	Business Name	Street Address	Zip	SIC	NAICS	TTWQ	Category	WMA	HSA	Drains to La Jolla ASBS	Drains to Switzer Creek	Industrial Permit Subjectivity	Less than 200 ft. from ESA	Tributary	Residential	Nearest Water Body	SANDAG Landuse Code	SANDAG Landuse	Distance to Nearest Water Body
2141	COMPLETE FREIGHT SOLUTIONS INC	7920 AIRWAY RD A10	92154		4841	MPI	Ground Transportation	Tijuana	911.12							Tijuana River, Unnamed Tributary	9101	UNDEVELOPED LAND	200 - 1000 ft.
2142	CONGAR ENTERPRISES INC	8684 AVENIDA DE LA FUENTE	92154		48411	MPI	Ground Transportation	Tijuana	911.12							Tijuana River, Unnamed Tributary	2103	LIGHT INDUSTRY-GENERAL	> 1000 ft.
2143	CORPORACION LOGISTICA LLC	9668 HEINRICH HERTZ DR G	92154		4931	MPI	Wholesale/Storage/ Warehousing	Tijuana	911.12							Tijuana River, Unnamed Tributary	2103	LIGHT INDUSTRY-GENERAL	> 1000 ft.
2144	CORREO INTERNATIONAL TRUCKING INC	8580 AVENIDA DE LA FUENTE C	92154		493	MPI	Wholesale/Storage/ Warehousing	Tijuana	911.12							Tijuana River, Unnamed Tributary	9101	UNDEVELOPED LAND	> 1000 ft.
2145	CROSS TRADE LOGISTICS LLC	2295 PASEO DE LAS AMERICAS 24	92154		4841	MPI	Ground Transportation	Tijuana	911.12							Tijuana River, Unnamed Tributary	2103	LIGHT INDUSTRY-GENERAL	> 1000 ft.
2146	CRUCERO USA LLC	727 SAN YSIDRO BLVD	92173		4852	MPI	Ground Transportation	Tijuana	911.12							Tijuana River	5007	ARTERIAL COMMERCIAL	200 - 1000 ft.
2147	Custom Cabs Inc.	7603 Saint Andrews #D	92154	3534	333921	MPI	Manufacturing, Equipment	Tijuana	911.12			Conditional				Tijuana River	9503	INDUSTRIAL UNDER CONSTRUCTION	> 1000 ft.
2148	D R JONES TRANSPORT	9170 SIEMPRE VIVA RD	92154		4841	MPI	Ground Transportation	Tijuana	911.12							Tijuana River, Unnamed Tributary	9101	UNDEVELOPED LAND	> 1000 ft.
2149	DAAJ INC	6940 CAMINO MAQUILADORA C	92154		32229	MPI	Manufacturing, Paper	Tijuana	911.12							Spring Canyon	2103	LIGHT INDUSTRY-GENERAL	> 1000 ft.
2150	DCC TRANSPORT LLC	2475 PASEO DE LAS AMERICAS 2306	92154		4842	MPI	Ground Transportation	Tijuana	911.12							Tijuana River, Unnamed Tributary	2103	LIGHT INDUSTRY-GENERAL	> 1000 ft.

#	Business Name	Street Address	Zip	SIC	NAICS	TTWQ	Category	WMA	HSA	Drains to La Jolla ASBS	Drains to Switzer Creek	Industrial Permit Subjectivity	Less than 200 ft. from ESA	Tributary	Residential	Nearest Water Body	SANDAG Landuse Code	SANDAG Landuse	Distance to Nearest Water Body
2151	DE LA ROSA WAREHOUSING	2285 MICHAEL FARADAY DR 11	92154		48	MPI	Ground Transportation	Tijuana	911.12							Tijuana River, Unnamed Tributary	2104	WAREHOUSING & PUBLIC STORAGE	200 - 1000 ft.
2152	DESTINY FREIGHT INC	9925 AIRWAY RD	92154		48422	MPI	Ground Transportation	Tijuana	911.12							Tijuana River, Unnamed Tributary	2103	LIGHT INDUSTRY-GENERAL	> 1000 ft.
2153	DIMEX FREIGHT SYSTEMS INC	8802 AVENIDA DE LA FUENTE	92154		4841	MPI	Ground Transportation	Tijuana	911.12							Tijuana River, Unnamed Tributary	9101	UNDEVELOPED LAND	> 1000 ft.
2154	DIRECT INTERNATIONAL	2225 AVENIDA COSTA ESTE 1300	92154		48849	MPI	Ground Transportation	Tijuana	911.12							Tijuana River, Unnamed Tributary	2103	LIGHT INDUSTRY-GENERAL	> 1000 ft.
2155	DUARTE'S CARRIER	9865 MARCONI DR A	92154		484	MPI	Ground Transportation	Tijuana	911.12							Tijuana River, Unnamed Tributary	2103	LIGHT INDUSTRY-GENERAL	> 1000 ft.
2156	DUCK TRANSPORT	8580 AV COSTA NORTE	92154		4884	MPI	Ground Transportation	Tijuana	911.12							Tijuana River, Unnamed Tributary	2104	WAREHOUSING & PUBLIC STORAGE	> 1000 ft.
2157	DUCK TRANSPORT INC	8580 AVENIDA COSTA NORTE	92154		4841	MPI	Ground Transportation	Tijuana	911.12							Tijuana River, Unnamed Tributary	9101	UNDEVELOPED LAND	> 1000 ft.
2158	EAGLE GLOBAL LOGISTICS	8830 SIEMPRE VIVA RD A300	92154		493	MPI	Wholesale/Storage/ Warehousing	Tijuana	911.12							Tijuana River, Unnamed Tributary	2103	LIGHT INDUSTRY-GENERAL	> 1000 ft.
2159	EDDIE'S TRANSPORTATION	8955 PASEO DE LA FUENTE NORTE	92154		48411	MPI	Ground Transportation	Tijuana	911.12							Tijuana River, Unnamed Tributary	4119	OTHER TRANSPORTATION	> 1000 ft.

#	Business Name	Street Address	Zip	SIC	NAICS	TTWQ	Category	WMA	HSA	Drains to La Jolla ASBS	Drains to Switzer Creek	Industrial Permit Subjectivity	Less than 200 ft. from ESA	Tributary	Residential	Nearest Water Body	SANDAG Landuse Code	SANDAG Landuse	Distance to Nearest Water Body
2160	EL CORRE CAMINOS	747 SAN YSIDRO BLVD	92173		485	MPI	Ground Transportation	Tijuana	911.12							Tijuana River	4119	OTHER TRANSPORTATION	200 - 1000 ft.
2161	EL PASO-LOS ANGELES LIMOUSINE EXPRESS INC	795 SAN YSIDRO BLVD	92173		488999	MPI	Ground Transportation	Tijuana	911.12							Tijuana River	4119	OTHER TRANSPORTATION	> 1000 ft.
2162	EMILIO EXPRESS INC	1373 LA MEDIA RD	92154		4841	MPI	Ground Transportation	Tijuana	911.12							Tijuana River, Unnamed Tributary	4119	OTHER TRANSPORTATION	> 1000 ft.
2163	EXCELLENCE BY LIT CORP	1590 CONTINENTAL ST 104	92154		48411	MPI	Ground Transportation	Tijuana	911.12							Spring Canyon	2103	LIGHT INDUSTRY-GENERAL	> 1000 ft.
2164	EXPEDITORS INTERNATIONAL	2675 CUSTOMHOUSE PLAZA A	92154		481	MPI	Air Transit	Tijuana	911.12							Tijuana River, Unnamed Tributary	5001	WHOLESALE TRADE	> 1000 ft.
2165	EXPO AUTOTRANSPORT & STORAGE	1635 OTAY MESA CENTER RD	92154		49319	MPI	Wholesale/Storage/ Warehousing	Tijuana	911.12							Tijuana River, Unnamed Tributary	9101	UNDEVELOPED LAND	> 1000 ft.
2166	EXPRESS SERVICE TRANSPORT INC	2498 ROLL DR 422	92154		4841	MPI	Ground Transportation	Tijuana	911.12							Tijuana River, Unnamed Tributary	5004	NEIGHBORHOOD SHOPPING CENTERS	> 1000 ft.
2167	EXPRESS TRUCKING LLC	2285 MICHAEL FARADAY DR 9	92154		48851	MPI	Ground Transportation	Tijuana	911.12							Tijuana River, Unnamed Tributary	2104	WAREHOUSING & PUBLIC STORAGE	200 - 1000 ft.
2168	F & M TRANSPORTATION	1590 CONTINENTAL ST 103	92154		488999	MPI	Ground Transportation	Tijuana	911.12							Spring Canyon	2103	LIGHT INDUSTRY-GENERAL	> 1000 ft.
2169	F M PLASTICS	9950 MARCONI DR 106	92154		32619	MPI	Manufacturing, Plastic/Rubber	Tijuana	911.12							Tijuana River, Unnamed Tributary	9101	UNDEVELOPED LAND	200 - 1000 ft.

#	Business Name	Street Address	Zip	SIC	NAICS	TTWQ	Category	WMA	HSA	Drains to La Jolla ASBS	Drains to Switzer Creek	Industrial Permit Subjectivity	Less than 200 ft. from ESA	Tributary	Residential	Nearest Water Body	SANDAG Landuse Code	SANDAG Landuse	Distance to Nearest Water Body
2170	FE LEASING CORP	8580 AVENIDA DE LA FUENTE D	92154		484	MPI	Ground Transportation	Tijuana	911.12							Tijuana River, Unnamed Tributary	9101	UNDEVELOPED LAND	> 1000 ft.
2171	FEDERAL CARGO EXPRESS INC	10055 MARCONI DR 2418	92154		484	MPI	Ground Transportation	Tijuana	911.12							Tijuana River, Unnamed Tributary	2103	LIGHT INDUSTRY-GENERAL	< 200 ft.
2172	FRANCISCO'S TRUCKING	6903 CACTUS CT D	92154		485999	MPI	Ground Transportation	Tijuana	911.12							Spring Canyon, Unnamed Tributary	2103	LIGHT INDUSTRY-GENERAL	200 - 1000 ft.
2173	FRANCISCOS TRUCKING LLC	1400 PIPER RANCHO	92154		48411	MPI	Ground Transportation	Tijuana	911.12							Tijuana River, Unnamed Tributary	8003	FIELD CROPS	> 1000 ft.
2174	FREIGHTSHOPPER LLC	8830 SIEMPRE VIVA RD 100	92154		488999	MPI	Ground Transportation	Tijuana	911.12							Tijuana River, Unnamed Tributary	2103	LIGHT INDUSTRY-GENERAL	> 1000 ft.
2175	FRONTIER AUTO TRANSPORT	9015 AIRWAY RD B	92154		488	MPI	Ground Transportation	Tijuana	911.12							Tijuana River, Unnamed Tributary	4119	OTHER TRANSPORTATION	> 1000 ft.
2176	FRONTIER FREIGHT	2344 AVENIDA COSTA DEL SOL	92154		484	MPI	Ground Transportation	Tijuana	911.12							Tijuana River, Unnamed Tributary	4119	OTHER TRANSPORTATION	> 1000 ft.
2177	G&H WAREHOUSE YARD & TRUCKS INC	8111 AIRWAY RD	92154		49311	MPI	Wholesale/Storage/ Warehousing	Tijuana	911.12							Tijuana River, Unnamed Tributary	9101	UNDEVELOPED LAND	200 - 1000 ft.
2178	GANEM TRUCKING CORP	1422 RADAR RD	92154		493	MPI	Wholesale/Storage/ Warehousing	Tijuana	911.12							Tijuana River, Unnamed Tributary	2103	LIGHT INDUSTRY-GENERAL	> 1000 ft.

#	Business Name	Street Address	Zip	SIC	NAICS	TTWQ	Category	WMA	HSA	Drains to La Jolla ASBS	Drains to Switzer Creek	Industrial Permit Subjectivity	Less than 200 ft. from ESA	Tributary	Residential	Nearest Water Body	SANDAG Landuse Code	SANDAG Landuse	Distance to Nearest Water Body
2179	GASTELUM ENTERPRISES LLC	9051 SIEMPRE VIVA RD J	92154		488999	MPI	Ground Transportation	Tijuana	911.12							Tijuana River, Unnamed Tributary	9101	UNDEVELOPED LAND	> 1000 ft.
2180	GAYTAN'S TRUCKING	8662 AVENIDA DE LA FUENTE 5	92154		48411	MPI	Ground Transportation	Tijuana	911.12							Tijuana River, Unnamed Tributary	2103	LIGHT INDUSTRY-GENERAL	> 1000 ft.
2181	GLOBAL FREIGHT INC	8662 SIEMPRE VIVA RD	92154		493	MPI	Wholesale/Storage/ Warehousing	Tijuana	911.12							Tijuana River, Unnamed Tributary	2103	LIGHT INDUSTRY-GENERAL	> 1000 ft.
2182	GM CARGO	8830 SIEMPRE VIVA RD 100	92154		48412	MPI	Ground Transportation	Tijuana	911.12							Tijuana River, Unnamed Tributary	2103	LIGHT INDUSTRY-GENERAL	> 1000 ft.
2183	GOGOS DISPLAYS INC	2335 PASEO DE LAS AMERICAS D	92154		339999	MPI	Manufacturing, Misc	Tijuana	911.12							Tijuana River, Unnamed Tributary	2104	WAREHOUSING & PUBLIC STORAGE	> 1000 ft.
2184	GOLDEN EAGLE EXPRESS INC	8850 PASEO DE LA FUENTE	92154		493	MPI	Wholesale/Storage/ Warehousing	Tijuana	911.12							Tijuana River, Unnamed Tributary	4119	OTHER TRANSPORTATION	> 1000 ft.
2185	GONDEL TRANSPORT INC	2498 ROLL DR 422	92154		48411	MPI	Ground Transportation	Tijuana	911.12							Tijuana River, Unnamed Tributary	5004	NEIGHBORHOOD SHOPPING CENTERS	> 1000 ft.
2186	GRAPHIC IMAGE LABEL LLC	9850 SIEMPRE VIVA RD 6	92154		33999	MPI	Manufacturing, Misc	Tijuana	911.12							Tijuana River, Unnamed Tributary	2103	LIGHT INDUSTRY-GENERAL	> 1000 ft.
2187	GREEN FOREST FURNITURE	9950 MARCONI DR 106	92154		337	MPI	Manufacturing, Wood/Furniture	Tijuana	911.12							Tijuana River, Unnamed Tributary	9101	UNDEVELOPED LAND	200 - 1000 ft.

#	Business Name	Street Address	Zip	SIC	NAICS	TTWQ	Category	WMA	HSA	Drains to La Jolla ASBS	Drains to Switzer Creek	Industrial Permit Subjectivity	Less than 200 ft. from ESA	Tributary	Residential	Nearest Water Body	SANDAG Landuse Code	SANDAG Landuse	Distance to Nearest Water Body
2188	GRUPO TRANSPORTISTA DEL NORTE INC	9375 CUSTOMHOUSE PLZ F3	92154		48851	MPI	Ground Transportation	Tijuana	911.12							Tijuana River, Unnamed Tributary	2104	WAREHOUSING & PUBLIC STORAGE	> 1000 ft.
2189	GUILLEN TRUCKING SERVICES	1437 LA MEDIA RD	92154		4889	MPI	Ground Transportation	Tijuana	911.12							Tijuana River, Unnamed Tributary	4119	OTHER TRANSPORTATION	> 1000 ft.
2190	H R KNIT CORPORATION	9750 VIA DE LA AMISTAD 4	92154		314999	MPI	Manufacturing, Fabric/Clothes	Tijuana	911.12							Tijuana River, Unnamed Tributary	4119	OTHER TRANSPORTATION	> 1000 ft.
2191	HAND ON A LABEL INC	2215 PASEO DE LAS AMERICAS 29	92154		339	MPI	Manufacturing, Misc	Tijuana	911.12							Tijuana River, Unnamed Tributary	2103	LIGHT INDUSTRY-GENERAL	> 1000 ft.
2192	HAN'S TRANSPORTATION INC	2520 CACTUS RD	92154		488999	MPI	Ground Transportation	Tijuana	911.12							Spring Canyon, Unnamed Tributary	2104	WAREHOUSING & PUBLIC STORAGE	200 - 1000 ft.
2193	HAZARDOUS MATERIAL TRANSPORTATION INC	7951 AIRWAY RD	92154		48849	MPI	Ground Transportation	Tijuana	911.12							Tijuana River, Unnamed Tributary	4119	OTHER TRANSPORTATION	200 - 1000 ft.
2194	HC Produce LLC	8774 Approach Rd.	92154	4225	493110	MPI	Wholesale/Storage/ Warehousing	Tijuana	911.12			Conditional				Tijuana River	2103	LIGHT INDUSTRY-GENERAL	> 1000 ft.
2195	HIDROS TRUCKING	8490 AVENIDA DE LA FUENTE 2	92154		484	MPI	Ground Transportation	Tijuana	911.12							Tijuana River, Unnamed Tributary	4119	OTHER TRANSPORTATION	> 1000 ft.
2196	HIRATA ENGINEERING INC	7880 AIRWAY RD B5D	92154		333518	MPI	Manufacturing, Equipment	Tijuana	911.12							Tijuana River, Unnamed Tributary	9101	UNDEVELOPED LAND	200 - 1000 ft.

#	Business Name	Street Address	Zip	SIC	NAICS	TTWQ	Category	WMA	HSA	Drains to La Jolla ASBS	Drains to Switzer Creek	Industrial Permit Subjectivity	Less than 200 ft. from ESA	Tributary	Residential	Nearest Water Body	SANDAG Landuse Code	SANDAG Landuse	Distance to Nearest Water Body
2197	Hitachi Transport System (America) LTD	8863 Siempre Viva Rd.	92154	4225	493110	MPI	Wholesale/Storage/ Warehousing	Tijuana	911.12			Conditional				Tijuana River	2103	LIGHT INDUSTRY-GENERAL	> 1000 ft.
2198	HOLIDAY FOLIAGE INC	2225 AVENIDA COSTA ESTE	92154		322299	MPI	Manufacturing, Paper	Tijuana	911.12							Tijuana River, Unnamed Tributary	2103	LIGHT INDUSTRY-GENERAL	> 1000 ft.
2199	HOWARD LEIGHT INDUSTRIES A DIVISION OF BACON USA S	7828 WATERVILLE RD	92154		326	MPI	Manufacturing, Plastic/Rubber	Tijuana	911.12							Tijuana River, Unnamed Tributary	2103	LIGHT INDUSTRY-GENERAL	< 200 ft.
2200	HUSSONG FREIGHT	7961 AIRWAY RD	92154		4885	MPI	Ground Transportation	Tijuana	911.12							Tijuana River, Unnamed Tributary	4119	OTHER TRANSPORTATION	200 - 1000 ft.
2201	IMAC CARGO EXPRESS	9850 VIA DE LA AMISTAD	92154		4841	MPI	Ground Transportation	Tijuana	911.12							Tijuana River, Unnamed Tributary	2103	LIGHT INDUSTRY-GENERAL	> 1000 ft.
2202	IMEX	2297 NIELS BOHR CT 116	92154		48411	MPI	Ground Transportation	Tijuana	911.12							Tijuana River, Unnamed Tributary	6002	OFFICE - LOW RISE	> 1000 ft.
2203	IMPORT-EXPORT INTERNATIONAL INC	9295 SIEMPRE VIVA RD A&B	92154		488999	MPI	Ground Transportation	Tijuana	911.12							Tijuana River, Unnamed Tributary	9101	UNDEVELOPED LAND	> 1000 ft.
2204	In Bond Door to Door Service Inc.	9865 Marconi Dr Suite A	92154	4225	493110	MPI	Wholesale/Storage/ Warehousing	Tijuana	911.12			Conditional				Tijuana River	2103	LIGHT INDUSTRY-GENERAL	> 1000 ft.
2205	INDUSTRIAL FRIEGHT SERVICES	2520 CACTUS RD C	92154		488	MPI	Ground Transportation	Tijuana	911.12							Spring Canyon, Unnamed Tributary	8003	FIELD CROPS	200 - 1000 ft.

#	Business Name	Street Address	Zip	SIC	NAICS	TTWQ	Category	WMA	HSA	Drains to La Jolla ASBS	Drains to Switzer Creek	Industrial Permit Subjectivity	Less than 200 ft. from ESA	Tributary	Residential	Nearest Water Body	SANDAG Landuse Code	SANDAG Landuse	Distance to Nearest Water Body
2206	INTEGRA CUSTOM SERVICES INC	9465 CUSTOMHOUSE PLAZA A	92173		493	MPI	Wholesale/Storage/ Warehousing	Tijuana	911.12							Tijuana River, Unnamed Tributary	4119	OTHER TRANSPORTATION	> 1000 ft.
2207	INTERBROKERS CONSULTING	10030 VIA DE LA AMISTAD B	92154		4884	MPI	Ground Transportation	Tijuana	911.12							Tijuana River, Unnamed Tributary	2104	WAREHOUSING & PUBLIC STORAGE	< 200 ft.
2208	INTERCALIFORNIAS FORWARDING	10055 MARCONI DR 2448	92154		484	MPI	Ground Transportation	Tijuana	911.12							Tijuana River, Unnamed Tributary	2103	LIGHT INDUSTRY-GENERAL	< 200 ft.
2209	INTERNATIONAL BORDER TRANSPORT	8580 PASEO DE LA FUENTE C	92154		48412	MPI	Ground Transportation	Tijuana	911.12							Tijuana River, Unnamed Tributary	4119	OTHER TRANSPORTATION	> 1000 ft.
2210	INTERNATIONAL BUSINESS REPRESENTATIVES	9485 CUSTOMHOUSE PLZ D-1	92154		4885	MPI	Ground Transportation	Tijuana	911.12							Tijuana River, Unnamed Tributary	4119	OTHER TRANSPORTATION	> 1000 ft.
2211	INTERNATIONAL CARGO LOGISTICS	9255 CUSTOMHOUSE PLZ F	92154		4889	MPI	Ground Transportation	Tijuana	911.12							Tijuana River, Unnamed Tributary	5001	WHOLESALE TRADE	> 1000 ft.
2212	INTERNATIONAL LOGISTICS LLC	2155 PASEO DE LAS AMERICAS 32	92154		48411	MPI	Ground Transportation	Tijuana	911.12							Tijuana River, Unnamed Tributary	2103	LIGHT INDUSTRY-GENERAL	> 1000 ft.
2213	INTERNATIONAL TRAILER SERVICES INC	9060 SIEMPRE VIVA RD	92154		488999	MPI	Ground Transportation	Tijuana	911.12							Tijuana River, Unnamed Tributary	9101	UNDEVELOPED LAND	> 1000 ft.
2214	INTRANSPORT SERVICES CORPORATION	1429 LA MEDIA RD	92154		493	MPI	Wholesale/Storage/ Warehousing	Tijuana	911.12							Tijuana River, Unnamed Tributary	4119	OTHER TRANSPORTATION	> 1000 ft.

#	Business Name	Street Address	Zip	SIC	NAICS	TTWQ	Category	WMA	HSA	Drains to La Jolla ASBS	Drains to Switzer Creek	Industrial Permit Subjectivity	Less than 200 ft. from ESA	Tributary	Residential	Nearest Water Body	SANDAG Landuse Code	SANDAG Landuse	Distance to Nearest Water Body
2215	ISAURAS TRUCKING	6950 CAMINO MAQUILADORA A	92154		484	MPI	Ground Transportation	Tijuana	911.12							Spring Canyon	2103	LIGHT INDUSTRY-GENERAL	> 1000 ft.
2216	ITW SPACE BAG	7520 AIRWAY RD	92154		339999	MPI	Manufacturing, Misc	Tijuana	911.12							Tijuana River, Unnamed Tributary	2103	LIGHT INDUSTRY-GENERAL	> 1000 ft.
2217	J M BERG & ASSOCIATES INC	8662 AVENIDA DE LA FUENTE 14	92154		49319	MPI	Wholesale/Storage/ Warehousing	Tijuana	911.12							Tijuana River, Unnamed Tributary	2103	LIGHT INDUSTRY-GENERAL	> 1000 ft.
2218	JAR TRANSNATIONAL TRANSPORT	9785 MARCONI DR L	92154		484	MPI	Ground Transportation	Tijuana	911.12							Tijuana River, Unnamed Tributary	2103	LIGHT INDUSTRY-GENERAL	> 1000 ft.
2219	JCMR FREIGHT	9950 MARCONI DR 106	92154		484	MPI	Ground Transportation	Tijuana	911.12							Tijuana River, Unnamed Tributary	9101	UNDEVELOPED LAND	200 - 1000 ft.
2220	JESUS E ESCOBAR	9651 AIRWAY RD F	92154		48851	MPI	Ground Transportation	Tijuana	911.12							Tijuana River, Unnamed Tributary	2101	INDUSTRIAL PARKS	> 1000 ft.
2221	KOJIMA AMERICA CORPORATION	8917 KERNS ST 200	92154		3359	MPI	Manufacturing, Equipment	Tijuana	911.12							Tijuana River, Unnamed Tributary	2103	LIGHT INDUSTRY-GENERAL	> 1000 ft.
2222	L & A CABINETS	6950 CAMINO MAQUILADORA A	92154		33711	MPI	Manufacturing, Wood/Furniture	Tijuana	911.12							Spring Canyon	2103	LIGHT INDUSTRY-GENERAL	> 1000 ft.
2223	L A TRANSPORT	6903 CACTUS CT	92154		485999	MPI	Ground Transportation	Tijuana	911.12							Spring Canyon, Unnamed Tributary	2103	LIGHT INDUSTRY-GENERAL	< 200 ft.

#	Business Name	Street Address	Zip	SIC	NAICS	TTWQ	Category	WMA	HSA	Drains to La Jolla ASBS	Drains to Switzer Creek	Industrial Permit Subjectivity	Less than 200 ft. from ESA	Tributary	Residential	Nearest Water Body	SANDAG Landuse Code	SANDAG Landuse	Distance to Nearest Water Body
2224	LABEL ID TECHNOLOGIES INC	9543 HEINRICH HERTZ DR 3	92154		322	MPI	Manufacturing, Paper	Tijuana	911.12							Tijuana River, Unnamed Tributary	2103	LIGHT INDUSTRY-GENERAL	> 1000 ft.
2225	LAMKIN CORPORATION	6530 GATEWAY PARK DR	92154		326	MPI	Manufacturing, Plastic/Rubber	Tijuana	911.12							Spring Canyon	2103	LIGHT INDUSTRY-GENERAL	200 - 1000 ft.
2226	LARIOS TRANSPORTS	2375 MICHAEL FARADAY DR	92154		48411	MPI	Ground Transportation	Tijuana	911.12							Tijuana River, Unnamed Tributary	2103	LIGHT INDUSTRY-GENERAL	200 - 1000 ft.
2227	LATIN AMERICAN MANUFACTURING INC	2155 PASEO DE LAS AMERICAS 32	92154		48851	MPI	Ground Transportation	Tijuana	911.12							Tijuana River, Unnamed Tributary	2103	LIGHT INDUSTRY-GENERAL	> 1000 ft.
2228	LAX FREIGHT SERVICES (LAX) INC	7920 AIRWAY RD A4	92154		4841	MPI	Ground Transportation	Tijuana	911.12							Tijuana River, Unnamed Tributary	9101	UNDEVELOPED LAND	200 - 1000 ft.
2229	LAX FREIGHT SERVICES INC	1655 SAINT ANDREWS CV	92154		493	MPI	Wholesale/Storage/ Warehousing	Tijuana	911.12							Tijuana River, Unnamed Tributary	2103	LIGHT INDUSTRY-GENERAL	> 1000 ft.
2230	LCG	9051 SIEMPRE VIVA RD	92154		49311	MPI	Wholesale/Storage/ Warehousing	Tijuana	911.12							Tijuana River, Unnamed Tributary	5001	WHOLESALE TRADE	> 1000 ft.
2231	LEATHERTREND	1790 DORNOCH CT	92154		314999	MPI	Manufacturing, Fabric/Clothes	Tijuana	911.12							Tijuana River, Unnamed Tributary	2101	INDUSTRIAL PARKS	> 1000 ft.
2232	Legaspy & Sons Trucking Company LLC	2290 Enrico Fermi, Suite 16	92154	4225	493110	MPI	Wholesale/Storage/ Warehousing	Tijuana	911.12			Conditional				Tijuana River	8003	FIELD CROPS	> 1000 ft.
2233	LIZARRAGA FREIGHT FORWARDING INC	2345 MARCONI CT D	92154		4841	MPI	Ground Transportation	Tijuana	911.12							Tijuana River, Unnamed Tributary	2103	LIGHT INDUSTRY-GENERAL	> 1000 ft.

#	Business Name	Street Address	Zip	SIC	NAICS	TTWQ	Category	WMA	HSA	Drains to La Jolla ASBS	Drains to Switzer Creek	Industrial Permit Subjectivity	Less than 200 ft. from ESA	Tributary	Residential	Nearest Water Body	SANDAG Landuse Code	SANDAG Landuse	Distance to Nearest Water Body
2234	LIZARRAGA TRANSPORTATION LLC	2345 MARCONI CT D	92154		4841	MPI	Ground Transportation	Tijuana	911.12							Tijuana River, Unnamed Tributary	2103	LIGHT INDUSTRY-GENERAL	> 1000 ft.
2235	LLANOS TRANSPORT	8580 AVENIDA DE LA FUENTE C-121	92154		48411	MPI	Ground Transportation	Tijuana	911.12							Tijuana River, Unnamed Tributary	9101	UNDEVELOPED LAND	> 1000 ft.
2236	LOGISTICA ADUANAL DEL PACIFICO	9750 VIA DE LA AMISTAD 1	92154		48851	MPI	Ground Transportation	Tijuana	911.12							Tijuana River, Unnamed Tributary	4119	OTHER TRANSPORTATION	> 1000 ft.
2237	LOGISTIX CARGO	10030 VIA DE LA AMISTAD C	92154		484	MPI	Ground Transportation	Tijuana	911.12							Tijuana River, Unnamed Tributary	2104	WAREHOUSING & PUBLIC STORAGE	< 200 ft.
2238	Lopez Page International Inc.	2375 Michael Faraday Dr. # 5	92154	4225	488510	MPI	Ground Transportation	Tijuana	911.12			Conditional				Tijuana River	2103	LIGHT INDUSTRY-GENERAL	> 1000 ft.
2239	LUCAR TRUCKING CO INC	2235 OTAY CENTER CT	92154		488999	MPI	Ground Transportation	Tijuana	911.12							Tijuana River, Unnamed Tributary	4119	OTHER TRANSPORTATION	> 1000 ft.
2240	M K Digital Direct, Inc	8580 Avenida de la Fuente #F	92154	3679	334419	MPI	Manufacturing, Electronics	Tijuana	911.12			Conditional				Tijuana River	9101	UNDEVELOPED LAND	> 1000 ft.
2241	M N TRUCKING	8802 AVENIDA DE LA FUENTE	92154		484	MPI	Ground Transportation	Tijuana	911.12							Tijuana River, Unnamed Tributary	9101	UNDEVELOPED LAND	> 1000 ft.
2242	M RIOS TRUCKING INC	6950 CAMINO MAQUILADORA C	92154		4841	MPI	Ground Transportation	Tijuana	911.12							Spring Canyon	2103	LIGHT INDUSTRY-GENERAL	> 1000 ft.
2243	M2 AUTOMOTIVE	2322 AVENIDA COSTA DEL SOL	92154		4841	MPI	Ground Transportation	Tijuana	911.12							Tijuana River, Unnamed Tributary	4119	OTHER TRANSPORTATION	200 - 1000 ft.

#	Business Name	Street Address	Zip	SIC	NAICS	TTWQ	Category	WMA	HSA	Drains to La Jolla ASBS	Drains to Switzer Creek	Industrial Permit Subjectivity	Less than 200 ft. from ESA	Tributary	Residential	Nearest Water Body	SANDAG Landuse Code	SANDAG Landuse	Distance to Nearest Water Body
2244	MARQUEZ VEJAR WAREHOUSE	2345 MICHAEL FARADAY DR 8	92154		4931	MPI	Wholesale/Storage/ Warehousing	Tijuana	911.12							Tijuana River, Unnamed Tributary	2103	LIGHT INDUSTRY-GENERAL	200 - 1000 ft.
2245	MARTIN'S TRANSPORT SERVICES LLC	2345 MARCONI CT	92154		484	MPI	Ground Transportation	Tijuana	911.12							Tijuana River, Unnamed Tributary	2103	LIGHT INDUSTRY-GENERAL	> 1000 ft.
2246	MAXELL CORPORATION OF AMERICA	1725 DORNOCH CT	92154		339	MPI	Manufacturing, Misc	Tijuana	911.12							Tijuana River, Unnamed Tributary	2101	INDUSTRIAL PARKS	> 1000 ft.
2247	MAYER CUSTOMHOUSE BROKER	9605 AIRWAY RD A	92154		488999	MPI	Ground Transportation	Tijuana	911.12							Tijuana River, Unnamed Tributary	2103	LIGHT INDUSTRY-GENERAL	> 1000 ft.
2248	MC EXPRESS TRUCKING LLC	2235 OTAY CENTER CT	92154		48411	MPI	Ground Transportation	Tijuana	911.12							Tijuana River, Unnamed Tributary	4119	OTHER TRANSPORTATION	> 1000 ft.
2249	MEDINA EXPRESS	747 SAN YSIDRO BLVD	92173		485	MPI	Ground Transportation	Tijuana	911.12							Tijuana River	4119	OTHER TRANSPORTATION	200 - 1000 ft.
2250	MERIT LOGISTIC SERVICES	9605 AIRWAY RD A	92154		49319	MPI	Wholesale/Storage/ Warehousing	Tijuana	911.12							Tijuana River, Unnamed Tributary	2103	LIGHT INDUSTRY-GENERAL	> 1000 ft.
2251	METRO INTERNATIONAL TRADE SERVICES LLC	8690 KERNS ST 110	92154		4931	MPI	Wholesale/Storage/ Warehousing	Tijuana	911.12							Tijuana River, Unnamed Tributary	2104	WAREHOUSING & PUBLIC STORAGE	> 1000 ft.
2252	MEXAMERICA	2326 OTAY CENTER DR	92154		493	MPI	Wholesale/Storage/ Warehousing	Tijuana	911.12							Tijuana River, Unnamed Tributary	4119	OTHER TRANSPORTATION	> 1000 ft.
2253	Mex-cal Truckline	2340 Marconi Ct.	92154	4225	493110	MPI	Wholesale/Storage/ Warehousing	Tijuana	911.12			Conditional				Tijuana River	2103	LIGHT INDUSTRY-GENERAL	> 1000 ft.

#	Business Name	Street Address	Zip	SIC	NAICS	TTWQ	Category	WMA	HSA	Drains to La Jolla ASBS	Drains to Switzer Creek	Industrial Permit Subjectivity	Less than 200 ft. from ESA	Tributary	Residential	Nearest Water Body	SANDAG Landuse Code	SANDAG Landuse	Distance to Nearest Water Body
2254	MEXICOACH INC	4570 CAMINO DE LA PLAZA	92173		48	MPI	Ground Transportation	Tijuana	911.12							Tijuana River	4114	PARKING LOTS - SURFACE	> 1000 ft.
2255	MICHAEL GRIFFIN	2475 PASEO DE LAS AMERICAS 1505	92154		48531	MPI	Ground Transportation	Tijuana	911.12							Tijuana River, Unnamed Tributary	2103	LIGHT INDUSTRY-GENERAL	> 1000 ft.
2256	MIGHTY TRUCKING AND SERVICES INC	9651 AIRWAY RD I	92154		493	MPI	Wholesale/Storage/ Warehousing	Tijuana	911.12							Tijuana River, Unnamed Tributary	2101	INDUSTRIAL PARKS	> 1000 ft.
2257	MIRAMAR CUSTOMS BROKERS INC	7920 AIRWAY RD A4	92154		485999	MPI	Ground Transportation	Tijuana	911.12							Tijuana River, Unnamed Tributary	9101	UNDEVELOPED LAND	200 - 1000 ft.
2258	MOSQUITO EXPRESS	747 SAN YSIDRO BLVD	92173		485999	MPI	Ground Transportation	Tijuana	911.12							Tijuana River	4119	OTHER TRANSPORTATION	200 - 1000 ft.
2259	MULTIMODAL ESQUER INC	8504 AVENIDA COSTA BLANCA	92154		4885	MPI	Ground Transportation	Tijuana	911.12							Tijuana River, Unnamed Tributary	4114	PARKING LOTS - SURFACE	> 1000 ft.
2260	MUNDO LOGISTICS INC	9051 SIEMPRE VIVA RD G	92154		49311	MPI	Wholesale/Storage/ Warehousing	Tijuana	911.12							Tijuana River, Unnamed Tributary	9101	UNDEVELOPED LAND	> 1000 ft.
2261	MURAMOTO USA INC	9335 AIRWAY RD 213	92154		332812	MPI	Manufacturing, Fabricated Metal	Tijuana	911.12							Tijuana River, Unnamed Tributary	9101	UNDEVELOPED LAND	> 1000 ft.
2262	MYSEK TRUCKING	6748 CAMINO MAQUILADORA	92154		484	MPI	Ground Transportation	Tijuana	911.12							Spring Canyon	4114	PARKING LOTS - SURFACE	> 1000 ft.
2263	NAHUAL TRUCKING & WAREHOUSE	9870 MARCONI DR D	92154		48411	MPI	Ground Transportation	Tijuana	911.12							Tijuana River, Unnamed Tributary	2103	LIGHT INDUSTRY-GENERAL	> 1000 ft.

#	Business Name	Street Address	Zip	SIC	NAICS	TTWQ	Category	WMA	HSA	Drains to La Jolla ASBS	Drains to Switzer Creek	Industrial Permit Subjectivity	Less than 200 ft. from ESA	Tributary	Residential	Nearest Water Body	SANDAG Landuse Code	SANDAG Landuse	Distance to Nearest Water Body
2264	NANKAI ENVIRO-TECH CORPORATION	9668 HEINRICH HERTZ DR C	92154		32619	MPI	Manufacturing, Plastic/Rubber	Tijuana	911.12							Tijuana River, Unnamed Tributary	2103	LIGHT INDUSTRY-GENERAL	> 1000 ft.
2265	NENA'S AUTO STORAGE INC	9190 SIEMPRE VIVA RD	92154		49319	MPI	Wholesale/Storage/ Warehousing	Tijuana	911.12							Tijuana River, Unnamed Tributary	9101	UNDEVELOPED LAND	> 1000 ft.
2266	NEW CONTAINER LINE	2337 OTAY CENTER DR A/B	92154		493	MPI	Wholesale/Storage/ Warehousing	Tijuana	911.12							Tijuana River, Unnamed Tributary	4119	OTHER TRANSPORTATION	> 1000 ft.
2267	NEW CONTAINER LINE INC	2587 OTAY CENTER DR	92154		493	MPI	Wholesale/Storage/ Warehousing	Tijuana	911.12							Tijuana River, Unnamed Tributary	2104	WAREHOUSING & PUBLIC STORAGE	> 1000 ft.
2268	NEW LANE EXPRESS	1251 LA MEDIA RD	92154		484	MPI	Ground Transportation	Tijuana	911.12							Tijuana River, Unnamed Tributary	4103	GENERAL AVIATION AIRPORT	> 1000 ft.
2269	Nexcoil San Diego Coil Center	8753 Kerns St.	92154	3549	333518	MPI	Manufacturing, Equipment	Tijuana	911.12			Conditional				Tijuana River	2104	WAREHOUSING & PUBLIC STORAGE	> 1000 ft.
2270	NG TRUCKING	7931 AIRWAY RD	92154		484	MPI	Ground Transportation	Tijuana	911.12							Tijuana River, Unnamed Tributary	4119	OTHER TRANSPORTATION	200 - 1000 ft.
2271	NGN DESIGN & MANUFACTURING INC	7560 BRISTOW CT A	92127		3399	MPI	Manufacturing, Misc	Tijuana	911.12							Tijuana River, Unnamed Tributary	2103	LIGHT INDUSTRY-GENERAL	> 1000 ft.
2272	NISHIBA INDUSTRIES CORPORATION	2360 MARCONI CT	92154		339	MPI	Manufacturing, Misc	Tijuana	911.12							Tijuana River, Unnamed Tributary	2103	LIGHT INDUSTRY-GENERAL	> 1000 ft.
2273	North American Battery Company	2155 Paseo De Las America's #31	92154	4225	493110	MPI	Wholesale/Storage/ Warehousing	Tijuana	911.12			Conditional				Tijuana River	2103	LIGHT INDUSTRY-GENERAL	> 1000 ft.

#	Business Name	Street Address	Zip	SIC	NAICS	TTWQ	Category	WMA	HSA	Drains to La Jolla ASBS	Drains to Switzer Creek	Industrial Permit Subjectivity	Less than 200 ft. from ESA	Tributary	Residential	Nearest Water Body	SANDAG Landuse Code	SANDAG Landuse	Distance to Nearest Water Body
2274	NORTH AMERICAN TRANSPORT INC	2310 MARCONI CT B	92154		488999	MPI	Ground Transportation	Tijuana	911.12							Tijuana River, Unnamed Tributary	2103	LIGHT INDUSTRY-GENERAL	> 1000 ft.
2275	NYK Logistics Americas Inc.	8701 Siempre Viva Rd. Suite 110	92154	4225	493110	MPI	Wholesale/Storage/ Warehousing	Tijuana	911.12			Conditional				Tijuana River	2104	WAREHOUSING & PUBLIC STORAGE	> 1000 ft.
2276	OBLONCZEK GERARD	803 SAN YSIDRO BL	92173		485999	MPI	Ground Transportation	Tijuana	911.12							Tijuana River	5007	ARTERIAL COMMERCIAL	> 1000 ft.
2277	OH-LM FREIGHT SERVICE	10030 VIA DE LA AMISTAD G	92154		48412	MPI	Ground Transportation	Tijuana	911.12							Tijuana River, Unnamed Tributary	2104	WAREHOUSING & PUBLIC STORAGE	< 200 ft.
2278	ON-TIME LOGISTICS CORPORATION	9565 HEINRICH HERTZ DR 5	92154		493	MPI	Wholesale/Storage/ Warehousing	Tijuana	911.12							Tijuana River, Unnamed Tributary	2103	LIGHT INDUSTRY-GENERAL	> 1000 ft.
2279	ORCON - MEXICO, LLC	7560 BRISTOW CT BLDG 4	92154		4889	MPI	Ground Transportation	Tijuana	911.12							Tijuana River, Unnamed Tributary	2103	LIGHT INDUSTRY-GENERAL	> 1000 ft.
2280	ORGANIC RECYCLING WEST, INC.	1202 La Media Road	92154	2875	325314	MPI	Manufacturing, Chemicals	Tijuana	911.12			9 37I015092				Tijuana River	4103	GENERAL AVIATION AIRPORT	> 1000 ft.
2281	OTAY LOGISTICS INC	2675 CUSTOMHOUSE CT L	92154		493	MPI	Wholesale/Storage/ Warehousing	Tijuana	911.12							Tijuana River, Unnamed Tributary	5001	WHOLESALE TRADE	> 1000 ft.
2282	OTD LOGISTICS INC	2651 DRUCKER LN	92154		48411	MPI	Ground Transportation	Tijuana	911.12							Tijuana River, Unnamed Tributary	5001	WHOLESALE TRADE	> 1000 ft.
2283	PACE SHAVE LLC	2199 BRITANNIA BLVD	92154		332212	MPI	Manufacturing, Fabricated Metal	Tijuana	911.12							Tijuana River, Unnamed Tributary	8003	FIELD CROPS	> 1000 ft.

#	Business Name	Street Address	Zip	SIC	NAICS	TTWQ	Category	WMA	HSA	Drains to La Jolla ASBS	Drains to Switzer Creek	Industrial Permit Subjectivity	Less than 200 ft. from ESA	Tributary	Residential	Nearest Water Body	SANDAG Landuse Code	SANDAG Landuse	Distance to Nearest Water Body
2284	PACER CARTAGE	6855 CALLE DE LINEA	92154		493	MPI	Wholesale/Storage/ Warehousing	Tijuana	911.12							Spring Canyon, Unnamed Tributary	2104	WAREHOUSING & PUBLIC STORAGE	200 - 1000 ft.
2285	PANASONIC ELECTRONIC DEVICES CORP OF AMERICA	7625 PANASONIC WAY 31H-1	92154		3344	MPI	Manufacturing, Electronics	Tijuana	911.12							Tijuana River, Unnamed Tributary	2103	LIGHT INDUSTRY-GENERAL	> 1000 ft.
2286	PEC OF AMERICA CORPORATION	2297 NIELS BOHR CT 100	92154		332	MPI	Manufacturing, Fabricated Metal	Tijuana	911.12							Tijuana River, Unnamed Tributary	6002	OFFICE - LOW RISE	> 1000 ft.
2287	PENILLAS TRANSPORT INC	8580 AVENIDA COSTA NORTE	92154		488	MPI	Ground Transportation	Tijuana	911.12							Tijuana River, Unnamed Tributary	9101	UNDEVELOPED LAND	> 1000 ft.
2288	PERFORMANCE LABEL INTERNATIONAL INC	6825 GATEWAY PARK DR 1	92154		3231	MPI	Printing	Tijuana	911.12							Spring Canyon	2104	WAREHOUSING & PUBLIC STORAGE	200 - 1000 ft.
2289	PING PONG SERVICES INC	8490 AVENIDA DE LA FUENTE 7	92154		493	MPI	Wholesale/Storage/ Warehousing	Tijuana	911.12							Tijuana River, Unnamed Tributary	4119	OTHER TRANSPORTATION	> 1000 ft.
2290	PIONEER SPEAKERS INC	8701 SIEMPRE VIVA RD 100	92154		334419	MPI	Manufacturing, Electronics	Tijuana	911.12							Tijuana River, Unnamed Tributary	2104	WAREHOUSING & PUBLIC STORAGE	> 1000 ft.
2291	Plantronics Inc.	Camino Maquiladora # G & F	92154	4225	493110	MPI	Wholesale/Storage/ Warehousing	Tijuana	911.12			Conditional				Tijuana River	2103	LIGHT INDUSTRY-GENERAL	> 1000 ft.
2292	PLASTIC CARD SOLUTIONS INC	9870 MARCONI DR A	92154		326	MPI	Manufacturing, Plastic/Rubber	Tijuana	911.12							Tijuana River, Unnamed Tributary	2103	LIGHT INDUSTRY-GENERAL	> 1000 ft.

#	Business Name	Street Address	Zip	SIC	NAICS	TTWQ	Category	WMA	HSA	Drains to La Jolla ASBS	Drains to Switzer Creek	Industrial Permit Subjectivity	Less than 200 ft. from ESA	Tributary	Residential	Nearest Water Body	SANDAG Landuse Code	SANDAG Landuse	Distance to Nearest Water Body
2293	PLATINUM LOGISTICS INC	2285 MICHAEL FARADAY DR 13	92154		481	MPI	Air Transit	Tijuana	911.12							Tijuana River, Unnamed Tributary	2104	WAREHOUSING & PUBLIC STORAGE	200 - 1000 ft.
2294	POLYSACK USA INC	7590 BRITANNIA CT C	92154		339999	MPI	Manufacturing, Misc	Tijuana	911.12							Tijuana River, Unnamed Tributary	2101	INDUSTRIAL PARKS	> 1000 ft.
2295	PRINT RITE PRINTING & GRAPHICS	9375 CUSTOMHOUSE PLZ I	92154		323	MPI	Printing	Tijuana	911.12							Tijuana River, Unnamed Tributary	2104	WAREHOUSING & PUBLIC STORAGE	> 1000 ft.
2296	PROFESSIONAL TRUCKLINE INC	1437 LA MEDIA RD	92154		493	MPI	Wholesale/Storage/ Warehousing	Tijuana	911.12							Tijuana River, Unnamed Tributary	4119	OTHER TRANSPORTATION	> 1000 ft.
2297	Quality Services Mexico	8709 Kerns St.	92154	4213	484121	MPI	Ground Transportation	Tijuana	911.12			Conditional				Tijuana River	2104	WAREHOUSING & PUBLIC STORAGE	> 1000 ft.
2298	R & I LOGISTICS	9051 SIEMPRE VIVA RD G	92154		49319	MPI	Wholesale/Storage/ Warehousing	Tijuana	911.12							Tijuana River, Unnamed Tributary	9101	UNDEVELOPED LAND	> 1000 ft.
2299	R & R P/U AND DELIVERY	9950 MARCONI DR 102	92154		4885	MPI	Ground Transportation	Tijuana	911.12							Tijuana River, Unnamed Tributary	9101	UNDEVELOPED LAND	200 - 1000 ft.
2300	R AND R INTERNATIONAL FREIGHT FORWARDING INC	8851 KERNS ST 130	92154		493	MPI	Wholesale/Storage/ Warehousing	Tijuana	911.12							Tijuana River, Unnamed Tributary	2103	LIGHT INDUSTRY-GENERAL	> 1000 ft.
2301	R.S NORMAN MFG	8715 DEAD STICK RD	92154		336991	MPI	Manufacturing, Equipment	Tijuana	911.12							Tijuana River, Unnamed Tributary	2103	LIGHT INDUSTRY-GENERAL	> 1000 ft.

#	Business Name	Street Address	Zip	SIC	NAICS	TTWQ	Category	WMA	HSA	Drains to La Jolla ASBS	Drains to Switzer Creek	Industrial Permit Subjectivity	Less than 200 ft. from ESA	Tributary	Residential	Nearest Water Body	SANDAG Landuse Code	SANDAG Landuse	Distance to Nearest Water Body
2302	RAIN BIRD CORPORATION	7590 BRITANNIA CT	92154		48	MPI	Ground Transportation	Tijuana	911.12							Tijuana River, Unnamed Tributary	2101	INDUSTRIAL PARKS	> 1000 ft.
2303	RAMOS GUTIERREZ INC	2235 AVENIDA COSTA ESTE 400	92154		4885	MPI	Ground Transportation	Tijuana	911.12							Tijuana River, Unnamed Tributary	2103	LIGHT INDUSTRY-GENERAL	> 1000 ft.
2304	RED CAB CO	803 SAN YSIDRO BLVD	92173		485999	MPI	Ground Transportation	Tijuana	911.12							Tijuana River	5007	ARTERIAL COMMERCIAL	> 1000 ft.
2305	RED LINE TRANSPORTATION INC	1400 PIPER RANCH RD	92154		4841	MPI	Ground Transportation	Tijuana	911.12							Tijuana River, Unnamed Tributary	2103	LIGHT INDUSTRY-GENERAL	> 1000 ft.
2306	RENE CASTANEDA	6754 CALLE DE LINEA 107	92154		48411	MPI	Ground Transportation	Tijuana	911.12							Spring Canyon, Unnamed Tributary	9101	UNDEVELOPED LAND	200 - 1000 ft.
2307	RESPIRATORY SUPPORT PRODUCTS INC	9255 CUSTOMHOUSE PLZ N	92154		33911	MPI	Manufacturing, Equipment	Tijuana	911.12							Tijuana River, Unnamed Tributary	5001	WHOLESALE TRADE	> 1000 ft.
2308	RICHARD'S VAN AND STORAGE INC	1582 RADAR RD	92154		493	MPI	Wholesale/Storage/ Warehousing	Tijuana	911.12							Tijuana River, Unnamed Tributary	2104	WAREHOUSING & PUBLIC STORAGE	> 1000 ft.
2309	RIVERA YARN PRODUCTS INC	1690 CACTUS RD	92154		339	MPI	Manufacturing, Misc	Tijuana	911.12							Spring Canyon	2103	LIGHT INDUSTRY-GENERAL	200 - 1000 ft.
2310	ROMLA COMPANY INC	9668 HEINRICH HERTZ DR D	92154		339	MPI	Manufacturing, Misc	Tijuana	911.12							Tijuana River, Unnamed Tributary	2103	LIGHT INDUSTRY-GENERAL	> 1000 ft.
2311	RON AND SONS TRUCKING	1581 RADAR RD	92154		484	MPI	Ground Transportation	Tijuana	911.12							Tijuana River, Unnamed Tributary	4119	OTHER TRANSPORTATION	> 1000 ft.

#	Business Name	Street Address	Zip	SIC	NAICS	TTWQ	Category	WMA	HSA	Drains to La Jolla ASBS	Drains to Switzer Creek	Industrial Permit Subjectivity	Less than 200 ft. from ESA	Tributary	Residential	Nearest Water Body	SANDAG Landuse Code	SANDAG Landuse	Distance to Nearest Water Body
2312	ROYAL LOGISTICS INC	9635 HEINRICH HERTZ DR 6	92154		488999	MPI	Ground Transportation	Tijuana	911.12							Tijuana River, Unnamed Tributary	2103	LIGHT INDUSTRY-GENERAL	> 1000 ft.
2313	RTC RELIABLE TRUCKING	2295 PASEO DE LAS AMERICAS 19	92154		4842	MPI	Ground Transportation	Tijuana	911.12							Tijuana River, Unnamed Tributary	2103	LIGHT INDUSTRY-GENERAL	> 1000 ft.
2314	RTX	2225 AVENIDA COSTA ESTE 1000	92154		493	MPI	Wholesale/Storage/ Warehousing	Tijuana	911.12							Tijuana River, Unnamed Tributary	2103	LIGHT INDUSTRY-GENERAL	> 1000 ft.
2315	S R I TRUCKING	9765 MARCONI DR 105	92154		48411	MPI	Ground Transportation	Tijuana	911.12							Tijuana River, Unnamed Tributary	2103	LIGHT INDUSTRY-GENERAL	> 1000 ft.
2316	S RUIZ TRANSPORTATION	10055 MARCONI DR 2426	92154		484	MPI	Ground Transportation	Tijuana	911.12							Tijuana River, Unnamed Tributary	2103	LIGHT INDUSTRY-GENERAL	< 200 ft.
2317	SAM HAN ELECTRONICS AMERICA INC	9335 AIRWAY RD 200	92154		33599	MPI	Manufacturing, Equipment	Tijuana	911.12							Tijuana River, Unnamed Tributary	9101	UNDEVELOPED LAND	> 1000 ft.
2318	SAMEX ENVIRONMENTAL SERVICES INC	7951 AIRWAY RD	92154		493	MPI	Wholesale/Storage/ Warehousing	Tijuana	911.12							Tijuana River, Unnamed Tributary	4119	OTHER TRANSPORTATION	200 - 1000 ft.
2319	SAN DIEGO TRANSPORT & LOGISTICS, INC	7941 AIRWAY RD	92154		48851	MPI	Ground Transportation	Tijuana	911.12							Tijuana River, Unnamed Tributary	4119	OTHER TRANSPORTATION	200 - 1000 ft.
2320	SAN YSIDRO BUS DEPOT	799 SAN YSIDRO BLVD	92173		485999	MPI	Ground Transportation	Tijuana	911.12							Tijuana River	4119	OTHER TRANSPORTATION	> 1000 ft.

#	Business Name	Street Address	Zip	SIC	NAICS	TTWQ	Category	WMA	HSA	Drains to La Jolla ASBS	Drains to Switzer Creek	Industrial Permit Subjectivity	Less than 200 ft. from ESA	Tributary	Residential	Nearest Water Body	SANDAG Landuse Code	SANDAG Landuse	Distance to Nearest Water Body
2321	SANCHOTENA EXPRESS	9775 MARCONI DR STE-E	92154		484	MPI	Ground Transportation	Tijuana	911.12							Tijuana River, Unnamed Tributary	2103	LIGHT INDUSTRY-GENERAL	> 1000 ft.
2322	SANOH MANUFACTURING CORP	2285 MICHAEL FARADAY DR 8	92154		339	MPI	Manufacturing, Misc	Tijuana	911.12							Tijuana River, Unnamed Tributary	2104	WAREHOUSING & PUBLIC STORAGE	200 - 1000 ft.
2323	SANTA ANA EXPRESS TRANSPORTATION	747 SAN YSIDRO BLVD	92173		485999	MPI	Ground Transportation	Tijuana	911.12							Tijuana River	4119	OTHER TRANSPORTATION	200 - 1000 ft.
2324	SANYO E & E CORPORATION	2001 SANYO AVE	92154		337	MPI	Manufacturing, Wood/Furniture	Tijuana	911.12							Tijuana River, Unnamed Tributary	2101	INDUSTRIAL PARKS	> 1000 ft.
2325	SANYO ELECTRONIC DEVICE (USA) CORPORATION	2055 SANYO AVE	92154		33431	MPI	Manufacturing, Electronics	Tijuana	911.12							Tijuana River, Unnamed Tributary	2101	INDUSTRIAL PARKS	> 1000 ft.
2326	SCHLAGE LOCK COMPANY	9654 SIEMPRE VIVA RD 345	92154		493	MPI	Wholesale/Storage/ Warehousing	Tijuana	911.12							Tijuana River, Unnamed Tributary	2103	LIGHT INDUSTRY-GENERAL	> 1000 ft.
2327	SEGO PRECISSION INC	8684 AVENIDA DE LA FUENTE	92154		48819	MPI	Air Transit	Tijuana	911.12							Tijuana River, Unnamed Tributary	2103	LIGHT INDUSTRY-GENERAL	> 1000 ft.
2328	Sermaparts	9651 Airway Road, #B	92154	4225	493110	MPI	Wholesale/Storage/ Warehousing	Tijuana	911.12			Conditional				Tijuana River	2101	INDUSTRIAL PARKS	> 1000 ft.
2329	SIDE BY SIDE CORPORATION	2345 MARCONI CT A	92154		49311	MPI	Wholesale/Storage/ Warehousing	Tijuana	911.12							Tijuana River, Unnamed Tributary	2103	LIGHT INDUSTRY-GENERAL	> 1000 ft.

#	Business Name	Street Address	Zip	SIC	NAICS	TTWQ	Category	WMA	HSA	Drains to La Jolla ASBS	Drains to Switzer Creek	Industrial Permit Subjectivity	Less than 200 ft. from ESA	Tributary	Residential	Nearest Water Body	SANDAG Landuse Code	SANDAG Landuse	Distance to Nearest Water Body
2330	SILVER STAR LIMOUSINE S CORPORATION	8684 AVENIDA DE LA FUENTE 12	92154		48532	MPI	Ground Transportation	Tijuana	911.12							Tijuana River, Unnamed Tributary	2103	LIGHT INDUSTRY-GENERAL	> 1000 ft.
2331	SPEC-BUILT SYSTEMS INC	2150 MICHAEL FARADAY DR	92154		33231	MPI	Manufacturing, Structural Steel	Tijuana	911.12							Tijuana River, Unnamed Tributary	2103	LIGHT INDUSTRY-GENERAL	> 1000 ft.
2332	SSG TRANSPORTATION & SALES	2375 MICHAEL FARADAY DR 8	92154		4931	MPI	Wholesale/Storage/ Warehousing	Tijuana	911.12							Tijuana River, Unnamed Tributary	2103	LIGHT INDUSTRY-GENERAL	200 - 1000 ft.
2333	STEELERS EXPRESS INC	8405 AVENIDA DE LA FUENTE B	92154		493	MPI	Wholesale/Storage/ Warehousing	Tijuana	911.12							Tijuana River, Unnamed Tributary	4114	PARKING LOTS - SURFACE	200 - 1000 ft.
2334	SUNGMOON AMERICA INC	7880 AIRWAY RD B10	92154		3344	MPI	Manufacturing, Electronics	Tijuana	911.12							Tijuana River, Unnamed Tributary	9101	UNDEVELOPED LAND	200 - 1000 ft.
2335	Swift Transportation Incorporated	6933 Calle De Linea	92154	4231	48849	MPI	Ground Transportation	Tijuana	911.12			9 37I018294				Tijuana River	2103	LIGHT INDUSTRY-GENERAL	> 1000 ft.
2336	TAS EXPRESS AMERICA INC	2330 MICHAEL FARADAY DR B	92154		4885	MPI	Ground Transportation	Tijuana	911.12							Tijuana River, Unnamed Tributary	2103	LIGHT INDUSTRY-GENERAL	200 - 1000 ft.
2337	TAW PRECISION INC	8640 SIEMPRE VIVA RD	92154		3344	MPI	Manufacturing, Electronics	Tijuana	911.12							Tijuana River, Unnamed Tributary	2104	WAREHOUSING & PUBLIC STORAGE	> 1000 ft.
2338	TEA TRANSPORTATION LLC	9765 MARCONI DR 200E	92154		48411	MPI	Ground Transportation	Tijuana	911.12							Tijuana River, Unnamed Tributary	2103	LIGHT INDUSTRY-GENERAL	> 1000 ft.

#	Business Name	Street Address	Zip	SIC	NAICS	TTWQ	Category	WMA	HSA	Drains to La Jolla ASBS	Drains to Switzer Creek	Industrial Permit Subjectivity	Less than 200 ft. from ESA	Tributary	Residential	Nearest Water Body	SANDAG Landuse Code	SANDAG Landuse	Distance to Nearest Water Body
2339	TECHNODIGITAL CORP	1658 GAILES BLVD B103	92154		323115	MPI	Printing	Tijuana	911.12							Tijuana River, Unnamed Tributary	2103	LIGHT INDUSTRY-GENERAL	> 1000 ft.
2340	Tetrahedron Associate, Inc.	2345 Michael Faraday Dr. Suite 5	92154	3999	333319	MPI	Manufacturing, Equipment	Tijuana	911.12			Conditional				Tijuana River	2103	LIGHT INDUSTRY-GENERAL	> 1000 ft.
2341	TMBC U S TRANSFER	1259 LA MEDIA RD	92154		484	MPI	Ground Transportation	Tijuana	911.12							Tijuana River, Unnamed Tributary	4103	GENERAL AVIATION AIRPORT	> 1000 ft.
2342	TOROCO TRUCKING LLC	9750 VIA DE LA AMISTAD 19	92154		48851	MPI	Ground Transportation	Tijuana	911.12							Tijuana River, Unnamed Tributary	4119	OTHER TRANSPORTATION	> 1000 ft.
2343	TORRES TRANSPORTATION	1369 LA MEDIA RD	92154		4841	MPI	Ground Transportation	Tijuana	911.12							Tijuana River, Unnamed Tributary	4119	OTHER TRANSPORTATION	> 1000 ft.
2344	TOYOTA TSUSHO AMERICA INC	9022 SIEMPRE VIVA RD	92154		4884	MPI	Ground Transportation	Tijuana	911.12							Tijuana River, Unnamed Tributary	2101	INDUSTRIAL PARKS	> 1000 ft.
2345	TRANSCON TRUCKING SERVICES INC	8690 KERNS ST 110C	92154		48411	MPI	Ground Transportation	Tijuana	911.12							Tijuana River, Unnamed Tributary	2104	WAREHOUSING & PUBLIC STORAGE	> 1000 ft.
2346	TRANSNATIONAL LINE INC	9785 MARCONI DR L	92154		4841	MPI	Ground Transportation	Tijuana	911.12							Tijuana River, Unnamed Tributary	2103	LIGHT INDUSTRY-GENERAL	> 1000 ft.
2347	TRANSPORT INTERNATIONAL POOL INC	6682 GATEWAY PARK DR	92154		488999	MPI	Ground Transportation	Tijuana	911.12							Spring Canyon	2104	WAREHOUSING & PUBLIC STORAGE	200 - 1000 ft.

#	Business Name	Street Address	Zip	SIC	NAICS	TTWQ	Category	WMA	HSA	Drains to La Jolla ASBS	Drains to Switzer Creek	Industrial Permit Subjectivity	Less than 200 ft. from ESA	Tributary	Residential	Nearest Water Body	SANDAG Landuse Code	SANDAG Landuse	Distance to Nearest Water Body
2348	TRANSPORTES LAS CALIFORNIAS IMPORT & EXPORT	2375 MICHAEL FARADAY DR 6	92154		488	MPI	Ground Transportation	Tijuana	911.12							Tijuana River, Unnamed Tributary	2103	LIGHT INDUSTRY-GENERAL	200 - 1000 ft.
2349	TRANSPORTES LAS DUNAS	6965 CAMINO MAQUILADORA G	92154		4889	MPI	Ground Transportation	Tijuana	911.12							Spring Canyon	2103	LIGHT INDUSTRY-GENERAL	> 1000 ft.
2350	U LIM AMERICA INC	2297 NIELS BOHR CT 117	92154		334	MPI	Manufacturing, Electronics	Tijuana	911.12							Tijuana River, Unnamed Tributary	6002	OFFICE - LOW RISE	> 1000 ft.
2351	UJU INC	1379 LA MEDIA RD	92154		48	MPI	Ground Transportation	Tijuana	911.12							Tijuana River, Unnamed Tributary	4119	OTHER TRANSPORTATION	> 1000 ft.
2352	UNIVERSAL METAL PRODUCTS INC	10050 VIA DE LA AMISTAD 2474	92154		493	MPI	Wholesale/Storage/ Warehousing	Tijuana	911.12							Tijuana River, Unnamed Tributary	2104	WAREHOUSING & PUBLIC STORAGE	< 200 ft.
2353	V G INTERNATIONAL CORP	9830 SIEMPRE VIVA RD 10 C-28	92154		488999	MPI	Ground Transportation	Tijuana	911.12							Tijuana River, Unnamed Tributary	2103	LIGHT INDUSTRY-GENERAL	> 1000 ft.
2354	V L L TRUCKING	9051 SIEMPRE VIVA RD	92154		48411	MPI	Ground Transportation	Tijuana	911.12							Tijuana River, Unnamed Tributary	5001	WHOLESALE TRADE	> 1000 ft.
2355	VELAZCO BUSINESS GROUP	9668 HEINRICH HERTZ DR I	92154		493	MPI	Wholesale/Storage/ Warehousing	Tijuana	911.12							Tijuana River, Unnamed Tributary	2103	LIGHT INDUSTRY-GENERAL	> 1000 ft.
2356	VFAST TRANSPORTATION INC	1590 CONTINENTAL ST 208	92154		4842	MPI	Ground Transportation	Tijuana	911.12							Spring Canyon	2103	LIGHT INDUSTRY-GENERAL	> 1000 ft.

#	Business Name	Street Address	Zip	SIC	NAICS	TTWQ	Category	WMA	HSA	Drains to La Jolla ASBS	Drains to Switzer Creek	Industrial Permit Subjectivity	Less than 200 ft. from ESA	Tributary	Residential	Nearest Water Body	SANDAG Landuse Code	SANDAG Landuse	Distance to Nearest Water Body
2357	VICTOR'S AUTO STORAGE	8955 PASEO DE LA FUENTE NORTE	92154		493	MPI	Wholesale/Storage/ Warehousing	Tijuana	911.12							Tijuana River, Unnamed Tributary	4119	OTHER TRANSPORTATION	> 1000 ft.
2358	WEST CAL MACHINING	1605 PACIFIC RIM CT B	92154		3399	MPI	Manufacturing, Misc	Tijuana	911.12							Spring Canyon	4114	PARKING LOTS - SURFACE	> 1000 ft.
2359	WEST-CAL FAB	1605 PACIFIC RIM CT 2	92154		339	MPI	Manufacturing, Misc	Tijuana	911.12							Spring Canyon	4114	PARKING LOTS - SURFACE	> 1000 ft.
2360	WILLIAM SCOTSMAN INC	2650 CACTUS RD	92154		339	MPI	Manufacturing, Misc	Tijuana	911.12							Spring Canyon, Unnamed Tributary	4114	PARKING LOTS - SURFACE	< 200 ft.
2361	WILO'S EXPRESS INC	8504 AVENIDA COSTA BLANCA	92154		4885	MPI	Ground Transportation	Tijuana	911.12							Tijuana River, Unnamed Tributary	4114	PARKING LOTS - SURFACE	200 - 1000 ft.
2362	WOORI USA INC	10025 SIEMPRE VIVA RD B	92154		323	MPI	Printing	Tijuana	911.12							Tijuana River, Unnamed Tributary	2104	WAREHOUSING & PUBLIC STORAGE	200 - 1000 ft.
2363	World Asia Logistics	7920 Airway Rd A5	92154	4225	493110	MPI	Wholesale/Storage/ Warehousing	Tijuana	911.12			Conditional				Tijuana River	9101	UNDEVELOPED LAND	> 1000 ft.
2364	ZARA TRUCKING INC	2225 AVENIDA COSTA ESTE 2100	92154		493	MPI	Wholesale/Storage/ Warehousing	Tijuana	911.12							Tijuana River, Unnamed Tributary	2103	LIGHT INDUSTRY-GENERAL	> 1000 ft.
2365	ZAVALZA TRUCKING COMPANY INC	1476 RADAR RD	92154		493	MPI	Wholesale/Storage/ Warehousing	Tijuana	911.12							Tijuana River, Unnamed Tributary	4119	OTHER TRANSPORTATION	> 1000 ft.
2366	BONA PUBLISHERS	2675 SAINT TROPEZ PL	92037		3231	LPI	Printing	Mission Bay/La Jolla	906.30	X					X	Pacific Ocean Shoreline, Scripps HA	1100	SINGLE FAMILY RESIDENTIAL	> 1000 ft.

#	Business Name	Street Address	Zip	SIC	NAICS	TTWQ	Category	WMA	HSA	Drains to La Jolla ASBS	Drains to Switzer Creek	Industrial Permit Subjectivity	Less than 200 ft. from ESA	Tributary	Residential	Nearest Water Body	SANDAG Landuse Code	SANDAG Landuse	Distance to Nearest Water Body
2367	CHANESTELLE	2019 SOLEDAD AVE	92037		339914	LPI	Manufacturing, Fabricated Metal	Mission Bay/La Jolla	906.30	X					X	Pacific Ocean Shoreline, Scripps HA	1100	SINGLE FAMILY RESIDENTIAL	> 1000 ft.
2368	DUDS BY DUDES	8695 ROBINHOOD LN	92037		32312	LPI	Printing	Mission Bay/La Jolla	906.30	X					X	Pacific Ocean Shoreline, Scripps HA	1100	SINGLE FAMILY RESIDENTIAL	> 1000 ft.
2369	EEY SCIENTIFIC	9505 POOLE ST	92037		336	LPI	Manufacturing, Equipment	Mission Bay/La Jolla	906.30	X					X	Pacific Ocean Shoreline, Scripps HA	1100	SINGLE FAMILY RESIDENTIAL	> 1000 ft.
2370	IRINA KRASNYANSKAYA	8234 CAMINITO MARITIMO	92037		32711	LPI	Manufacturing, Stone/Glass	Mission Bay/La Jolla	906.30	X					X	Pacific Ocean Shoreline, Scripps HA	1200	MULTI-FAMILY RESIDENTIAL	> 1000 ft.
2371	LA JOLLA FISHING LLC	8569 PRESTWICK DR	92037		48721	LPI	Water Transit	Mission Bay/La Jolla	906.30	X					X	Pacific Ocean Shoreline, Scripps HA	1100	SINGLE FAMILY RESIDENTIAL	> 1000 ft.
2372	P2 PUBLISHING CO	7733 ESTEREL DR	92037		323	LPI	Printing	Mission Bay/La Jolla	906.30	X					X	Pacific Ocean Shoreline, Scripps HA	1100	SINGLE FAMILY RESIDENTIAL	> 1000 ft.
2373	PHOTOELECTRIC INC	2001 VIA CASA ALTA	92037		339	LPI	Manufacturing, Misc	Mission Bay/La Jolla	906.30	X					X	Pacific Ocean Shoreline, Scripps HA	1100	SINGLE FAMILY RESIDENTIAL	> 1000 ft.
2374	RT ARTISTIC PRODUCTIONS	7810 ROSELAND DR	92037		315	LPI	Manufacturing, Fabric/Clothes	Mission Bay/La Jolla	906.30	X					X	Pacific Ocean Shoreline, Scripps HA	1100	SINGLE FAMILY RESIDENTIAL	> 1000 ft.
2375	SEAL POINT DESIGNS	7381 CAMINITO BASSANO	92037		339914	LPI	Manufacturing, Fabricated Metal	Mission Bay/La Jolla	906.30	X					X	Pacific Ocean Shoreline, Scripps HA	1100	SINGLE FAMILY RESIDENTIAL	> 1000 ft.

#	Business Name	Street Address	Zip	SIC	NAICS	TTWQ	Category	WMA	HSA	Drains to La Jolla ASBS	Drains to Switzer Creek	Industrial Permit Subjectivity	Less than 200 ft. from ESA	Tributary	Residential	Nearest Water Body	SANDAG Landuse Code	SANDAG Landuse	Distance to Nearest Water Body
2376	STANDARD ISSUE	7850 EL PASEO GRANDE 2	92037		339999	LPI	Manufacturing, Misc	Mission Bay/La Jolla	906.30	X					X	Pacific Ocean Shoreline, Scripps HA	1200	MULTI-FAMILY RESIDENTIAL	> 1000 ft.
2377	THERMONETICS CORPORATION	7834 ESTEREL DR	92037		333314	LPI	Manufacturing, Equipment	Mission Bay/La Jolla	906.30	X					X	Pacific Ocean Shoreline, Scripps HA	1100	SINGLE FAMILY RESIDENTIAL	> 1000 ft.
2378	ADVANCE BANNERS SIGNS & TEES	3714 HAINES ST	92109		33995	LPI	Printing	Mission Bay/La Jolla	906.30						X	Mission Bay	1100	SINGLE FAMILY RESIDENTIAL	200 - 1000 ft.
2379	AIR PRODUCTS & CHEMICALS INC	1415 GRAND AVE	92109		3255	LPI	Manufacturing, Chemicals	Mission Bay/La Jolla	906.30						X	Mission Bay	1200	MULTI-FAMILY RESIDENTIAL	> 1000 ft.
2380	AIR QUEST	5091 FOOTHILL BLVD	92109		481	LPI	Air Transit	Mission Bay/La Jolla	906.30						X	Pacific Ocean Shoreline, Scripps HA	1100	SINGLE FAMILY RESIDENTIAL	> 1000 ft.
2381	ALFONSO HAULING	5275 DAWES ST	92109		4889	LPI	Ground Transportation	Mission Bay/La Jolla	906.30						X	Pacific Ocean Shoreline, Scripps HA	1100	SINGLE FAMILY RESIDENTIAL	> 1000 ft.
2382	ANN MURPHY	1446 WILBUR AVE	92109		48599	LPI	Ground Transportation	Mission Bay/La Jolla	906.30						X	Pacific Ocean Shoreline, Scripps HA	1100	SINGLE FAMILY RESIDENTIAL	> 1000 ft.
2383	BEACHSIDE GRAPHICS	1045 TURQUOISE ST B	92109		33995	LPI	Printing	Mission Bay/La Jolla	906.30						X	Pacific Ocean Shoreline, Scripps HA	1200	MULTI-FAMILY RESIDENTIAL	> 1000 ft.
2384	BEARACADE	1336 TORREY PINES RD	92037		32619	LPI	Manufacturing, Plastic/Rubber	Mission Bay/La Jolla	906.30						X	Pacific Ocean Shoreline, Scripps HA	1100	SINGLE FAMILY RESIDENTIAL	> 1000 ft.
2385	BILL LAWRENCE PRODUCTS	862 MUIRLANDS VISTA WAY	92037		339992	LPI	Manufacturing, Fabricated Metal	Mission Bay/La Jolla	906.30						X	Pacific Ocean Shoreline, Scripps HA	1100	SINGLE FAMILY RESIDENTIAL	> 1000 ft.

#	Business Name	Street Address	Zip	SIC	NAICS	TTWQ	Category	WMA	HSA	Drains to La Jolla ASBS	Drains to Switzer Creek	Industrial Permit Subjectivity	Less than 200 ft. from ESA	Tributary	Residential	Nearest Water Body	SANDAG Landuse Code	SANDAG Landuse	Distance to Nearest Water Body
2386	CHOICE CAB COMPANY	1885 DIAMOND ST 2-333	92109		485999	LPI	Ground Transportation	Mission Bay/La Jolla	906.30						X	Mission Bay	1200	MULTI-FAMILY RESIDENTIAL	> 1000 ft.
2387	CLAUSSON S	1959 MISSOURI ST	92109		339999	LPI	Manufacturing, Misc	Mission Bay/La Jolla	906.30						X	Mission Bay	1100	SINGLE FAMILY RESIDENTIAL	> 1000 ft.
2388	CONTEMPORARY DOORS	5397 LA JOLLA MESA DR	92037		3219	LPI	Manufacturing, Wood/Furniture	Mission Bay/La Jolla	906.30						X	Pacific Ocean Shoreline, Scripps HA	1100	SINGLE FAMILY RESIDENTIAL	> 1000 ft.
2389	CYTODYNE	5901 LA JOLLA MESA DR	92037		339999	LPI	Manufacturing, Misc	Mission Bay/La Jolla	906.30						X	Pacific Ocean Shoreline, Scripps HA	1100	SINGLE FAMILY RESIDENTIAL	> 1000 ft.
2390	DIRECT AUTO MOVERS	1327 INSPIRATION DR	92037		488	LPI	Ground Transportation	Mission Bay/La Jolla	906.30						X	Pacific Ocean Shoreline, Scripps HA	1100	SINGLE FAMILY RESIDENTIAL	> 1000 ft.
2391	DOCUMENTARY RECORDINGS	639 LORING ST	92109		339	LPI	Manufacturing, Misc	Mission Bay/La Jolla	906.30						X	Pacific Ocean Shoreline, Scripps HA	1200	MULTI-FAMILY RESIDENTIAL	200 - 1000 ft.
2392	DREAMWORKS GLASS	4874 NOYES ST	92109		339999	LPI	Manufacturing, Misc	Mission Bay/La Jolla	906.30						X	Mission Bay	1100	SINGLE FAMILY RESIDENTIAL	> 1000 ft.
2393	ED'S BIKE TAXI	4452 DAWES ST 2	92109		485999	LPI	Ground Transportation	Mission Bay/La Jolla	906.30						X	Mission Bay	1200	MULTI-FAMILY RESIDENTIAL	> 1000 ft.
2394	EMS BEST PRACTICES INC	5433 LA JOLLA HERMOSA AVE	92037		323	LPI	Printing	Mission Bay/La Jolla	906.30						X	Pacific Ocean Shoreline, Scripps HA	1100	SINGLE FAMILY RESIDENTIAL	> 1000 ft.
2395	FERNANDA ERBANO KRUEGER	3882 JEWELL ST G305	92109		48599	LPI	Ground Transportation	Mission Bay/La Jolla	906.30						X	Mission Bay	1200	MULTI-FAMILY RESIDENTIAL	> 1000 ft.
2396	FLAVIO DE OLIVEIRA	1537 MISSOURI ST 2	92109		4889	LPI	Ground Transportation	Mission Bay/La Jolla	906.30						X	Mission Bay	1200	MULTI-FAMILY RESIDENTIAL	> 1000 ft.
2397	FORTUNE INDUSTRIES	1230 THOMAS AVE A	92109		315299	LPI	Manufacturing, Fabric/Clothes	Mission Bay/La Jolla	906.30						X	Mission Bay	1200	MULTI-FAMILY RESIDENTIAL	> 1000 ft.
2398	FUTURAMICS	2036 HORNBLEND ST B	92109		3391	LPI	Manufacturing, Equipment	Mission Bay/La Jolla	906.30						X	Mission Bay	1200	MULTI-FAMILY RESIDENTIAL	> 1000 ft.

#	Business Name	Street Address	Zip	SIC	NAICS	TTWQ	Category	WMA	HSA	Drains to La Jolla ASBS	Drains to Switzer Creek	Industrial Permit Subjectivity	Less than 200 ft. from ESA	Tributary	Residential	Nearest Water Body	SANDAG Landuse Code	SANDAG Landuse	Distance to Nearest Water Body
2399	GANDY TRUCKING SERVICES	2959 BAYSIDE LN	92109		49221	LPI	Ground Transportation	Mission Bay/La Jolla	906.30						X	Mission Bay	1200	MULTI-FAMILY RESIDENTIAL	200 - 1000 ft.
2400	GINGER CHRISTISON HAND KNITS	6326 CASTEJON DR	92037		315	LPI	Manufacturing, Fabric/Clothes	Mission Bay/La Jolla	906.30						X	Pacific Ocean Shoreline, Scripps HA	1100	SINGLE FAMILY RESIDENTIAL	> 1000 ft.
2401	HEIDI'S CALIFORNIA STYLE SALAD DRESSING	6712 TYRIAN ST	92037		31194	LPI	Manufacturing, Food/Drink	Mission Bay/La Jolla	906.30						X	Pacific Ocean Shoreline, Scripps HA	1200	MULTI-FAMILY RESIDENTIAL	> 1000 ft.
2402	HOLEMAN SURF DESIGNS	1448 GRAND AVE	92109		33992	LPI	Manufacturing, Plastic/Rubber	Mission Bay/La Jolla	906.30						X	Mission Bay	1200	MULTI-FAMILY RESIDENTIAL	> 1000 ft.
2403	I J D DESIGNS	7229 COUNTRY CLUB DR	92037		339999	LPI	Manufacturing, Misc	Mission Bay/La Jolla	906.30						X	Pacific Ocean Shoreline, Scripps HA	1100	SINGLE FAMILY RESIDENTIAL	> 1000 ft.
2404	JAMES DONEGAN	1626 MOORLAND DR	92109		485999	LPI	Ground Transportation	Mission Bay/La Jolla	906.30						X	Mission Bay	1100	SINGLE FAMILY RESIDENTIAL	> 1000 ft.
2405	JESSUP-OWEN GRAPHIC & WEB DESIGN	755 GENTER ST	92037		322	LPI	Manufacturing, Paper	Mission Bay/La Jolla	906.30						X	Pacific Ocean Shoreline, Scripps HA	1100	SINGLE FAMILY RESIDENTIAL	> 1000 ft.
2406	JEWEL TRANSPORTATION	3911 JEWELL ST V	92109		4884	LPI	Ground Transportation	Mission Bay/La Jolla	906.30						X	Mission Bay	1200	MULTI-FAMILY RESIDENTIAL	> 1000 ft.
2407	JONICK LARSON	3826 1/2 SHASTA ST	92109		4859	LPI	Ground Transportation	Mission Bay/La Jolla	906.30						X	Mission Bay	1200	MULTI-FAMILY RESIDENTIAL	> 1000 ft.
2408	KAREN M ECKHART	341 BELVEDERE ST	92037		33991	LPI	Manufacturing, Fabricated Metal	Mission Bay/La Jolla	906.30						X	Pacific Ocean Shoreline, Scripps HA	1100	SINGLE FAMILY RESIDENTIAL	200 - 1000 ft.
2409	KING EARL RECORDS	1141 REED AVE	92109		51222	LPI	Manufacturing, Plastic/Rubber	Mission Bay/La Jolla	906.30						X	Mission Bay	1200	MULTI-FAMILY RESIDENTIAL	200 - 1000 ft.
2410	KOLE KREATIONS	5429 BELLEVUE AVE	92037		339999	LPI	Manufacturing, Misc	Mission Bay/La Jolla	906.30						X	Pacific Ocean Shoreline, Scripps HA	1100	SINGLE FAMILY RESIDENTIAL	> 1000 ft.

#	Business Name	Street Address	Zip	SIC	NAICS	TTWQ	Category	WMA	HSA	Drains to La Jolla ASBS	Drains to Switzer Creek	Industrial Permit Subjectivity	Less than 200 ft. from ESA	Tributary	Residential	Nearest Water Body	SANDAG Landuse Code	SANDAG Landuse	Distance to Nearest Water Body
2411	LA PETITE MERE	1329 MUIRLANDS DR	92037		315	LPI	Manufacturing, Fabric/Clothes	Mission Bay/La Jolla	906.30						X	Pacific Ocean Shoreline, Scripps HA	1100	SINGLE FAMILY RESIDENTIAL	> 1000 ft.
2412	LAZY DOG GUITARS	6435 AVENIDA MANANA	92037		339992	LPI	Manufacturing, Fabricated Metal	Mission Bay/La Jolla	906.30						X	Pacific Ocean Shoreline, Scripps HA	1100	SINGLE FAMILY RESIDENTIAL	> 1000 ft.
2413	MATHEMATICAL PUBLISHING OF CALIFORNIA	9704 CLAIBORNE SQ	92037		3231	LPI	Printing	Mission Bay/La Jolla	906.30						X	Pacific Ocean Shoreline, Scripps HA	1200	MULTI-FAMILY RESIDENTIAL	> 1000 ft.
2414	MCCALLUM SURFBOARDS	908 AGATE ST	92109		3399	LPI	Manufacturing, Misc	Mission Bay/La Jolla	906.30						X	Pacific Ocean Shoreline, Scripps HA	1200	MULTI-FAMILY RESIDENTIAL	> 1000 ft.
2415	MOVEME INC	2114 THOMAS AVE 2	92109		48421	LPI	Ground Transportation	Mission Bay/La Jolla	906.30						X	Mission Bay	1200	MULTI-FAMILY RESIDENTIAL	> 1000 ft.
2416	MOVERS TO HELP YOU MOVE	2060 BALBOA AVE	92109		488999	LPI	Ground Transportation	Mission Bay/La Jolla	906.30						X	Mission Bay	1200	MULTI-FAMILY RESIDENTIAL	> 1000 ft.
2417	NEW LEAF BIOFUEL LLC	4263 HAINES ST	92109		339	LPI	Manufacturing, Misc	Mission Bay/La Jolla	906.30						X	Mission Bay	1200	MULTI-FAMILY RESIDENTIAL	> 1000 ft.
2418	NOMAD LEATHER	875 CHALCEDONY ST	92109		316999	LPI	Manufacturing, Fabric/Clothes	Mission Bay/La Jolla	906.30						X	Pacific Ocean Shoreline, Scripps HA	1200	MULTI-FAMILY RESIDENTIAL	> 1000 ft.
2419	NOSTALGIC SURFBOARDS	754 TOURMALINE ST	92109		339	LPI	Manufacturing, Misc	Mission Bay/La Jolla	906.30						X	Pacific Ocean Shoreline, Scripps HA	1100	SINGLE FAMILY RESIDENTIAL	> 1000 ft.
2420	OCEANS DESIGN	2131 THOMAS AVE	92107		339	LPI	Manufacturing, Misc	Mission Bay/La Jolla	906.30						X	Mission Bay	1200	MULTI-FAMILY RESIDENTIAL	> 1000 ft.
2421	OCEANS WEST	1261 GRAND AVE 4	92109		484	LPI	Ground Transportation	Mission Bay/La Jolla	906.30						X	Mission Bay	1200	MULTI-FAMILY RESIDENTIAL	> 1000 ft.
2422	OPEN PACIFIC CHARTERS LLC	1966 HORNBLEND ST 5	92109		483	LPI	Water Transit	Mission Bay/La Jolla	906.30						X	Mission Bay	1200	MULTI-FAMILY RESIDENTIAL	> 1000 ft.

#	Business Name	Street Address	Zip	SIC	NAICS	TTWQ	Category	WMA	HSA	Drains to La Jolla ASBS	Drains to Switzer Creek	Industrial Permit Subjectivity	Less than 200 ft. from ESA	Tributary	Residential	Nearest Water Body	SANDAG Landuse Code	SANDAG Landuse	Distance to Nearest Water Body
2423	PATRICK SMITH	2037 DIAMOND ST C	92109		485999	LPI	Ground Transportation	Mission Bay/La Jolla	906.30						X	Mission Bay	1200	MULTI-FAMILY RESIDENTIAL	> 1000 ft.
2424	PATRICK'S CREATIONS	6034 SOLEDAD MOUNTAIN RD	92037		3219	LPI	Manufacturing, Wood/Furniture	Mission Bay/La Jolla	906.30						X	Rose Canyon, Unnamed Tributary	1100	SINGLE FAMILY RESIDENTIAL	> 1000 ft.
2425	PISCES DESIGN	6621 AVENIDA MIROLA	92037		336	LPI	Manufacturing, Equipment	Mission Bay/La Jolla	906.30						X	Pacific Ocean Shoreline, Scripps HA	1100	SINGLE FAMILY RESIDENTIAL	> 1000 ft.
2426	PRETTY-SWEET	1811 LAW ST	92109		31132	LPI	Manufacturing, Food/Drink	Mission Bay/La Jolla	906.30						X	Mission Bay	1100	SINGLE FAMILY RESIDENTIAL	> 1000 ft.
2427	PROOF POSITIVE	6642 AVENIDA LA REINA	92037		323	LPI	Printing	Mission Bay/La Jolla	906.30						X	Pacific Ocean Shoreline, Scripps HA	1100	SINGLE FAMILY RESIDENTIAL	> 1000 ft.
2428	R & H DELIVERY	1819 THOMAS AVE	92109		49211	LPI	Ground Transportation	Mission Bay/La Jolla	906.30						X	Mission Bay	1200	MULTI-FAMILY RESIDENTIAL	> 1000 ft.
2429	S M SOULE CABINETS	1219 LAW ST	92109		321	LPI	Manufacturing, Wood/Furniture	Mission Bay/La Jolla	906.30						X	Pacific Ocean Shoreline, Scripps HA	1100	SINGLE FAMILY RESIDENTIAL	> 1000 ft.
2430	SAN DIEGO SPORTS DIGEST	816 DIAMOND ST	92109		323	LPI	Printing	Mission Bay/La Jolla	906.30						X	Pacific Ocean Shoreline, Scripps HA	1200	MULTI-FAMILY RESIDENTIAL	200 - 1000 ft.
2431	STEVE SEEBOLD SURFBOARDS	722 HORNBLEND ST	92109		339999	LPI	Manufacturing, Misc	Mission Bay/La Jolla	906.30						X	Pacific Ocean Shoreline, Scripps HA	1200	MULTI-FAMILY RESIDENTIAL	200 - 1000 ft.
2432	SUNNYSIDE PEDICAB	852 CHALCEDONY ST	92109		485999	LPI	Ground Transportation	Mission Bay/La Jolla	906.30						X	Pacific Ocean Shoreline, Scripps HA	1200	MULTI-FAMILY RESIDENTIAL	> 1000 ft.
2433	TC IRON	1804 PACIFIC BEACH DR	92109		3379	LPI	Manufacturing, Wood/Furniture	Mission Bay/La Jolla	906.30						X	Mission Bay	1200	MULTI-FAMILY RESIDENTIAL	> 1000 ft.

#	Business Name	Street Address	Zip	SIC	NAICS	TTWQ	Category	WMA	HSA	Drains to La Jolla ASBS	Drains to Switzer Creek	Industrial Permit Subjectivity	Less than 200 ft. from ESA	Tributary	Residential	Nearest Water Body	SANDAG Landuse Code	SANDAG Landuse	Distance to Nearest Water Body
2434	WAO NAELE	831 AGATE ST	92109		31199	LPI	Manufacturing, Food/Drink	Mission Bay/La Jolla	906.30						X	Pacific Ocean Shoreline, Scripps HA	1200	MULTI-FAMILY RESIDENTIAL	> 1000 ft.
2435	WILLIAMS TRUCKING	4122 JEWELL ST F	92109		4841	LPI	Ground Transportation	Mission Bay/La Jolla	906.30						X	Mission Bay	1100	SINGLE FAMILY RESIDENTIAL	> 1000 ft.
2436	WINDANSEA CONSTRUCTION CO	416 NAUTILUS ST	92037		337	LPI	Manufacturing, Wood/Furniture	Mission Bay/La Jolla	906.30						X	Pacific Ocean Shoreline, Scripps HA	1200	MULTI-FAMILY RESIDENTIAL	> 1000 ft.
2437	ABEL & SONS RESTORATIONS	4643 FIRESTONE ST	92117		339932	LPI	Manufacturing, Plastic/Rubber	Mission Bay/La Jolla	906.40						X	San Clemente Canyon	1100	SINGLE FAMILY RESIDENTIAL	> 1000 ft.
2438	ACES EMBROIDERY	5321 ABERDEEN ST	92117		3399	LPI	Manufacturing, Misc	Mission Bay/La Jolla	906.40						X	San Clemente Canyon	1100	SINGLE FAMILY RESIDENTIAL	> 1000 ft.
2439	ALBINO BLACKBIRD	4911 SAN JOAQUIN DR	92109		3159	LPI	Manufacturing, Fabric/Clothes	Mission Bay/La Jolla	906.40						X	Rose Canyon	1100	SINGLE FAMILY RESIDENTIAL	> 1000 ft.
2440	ALI DARABBEIGI / UNIVERSITY CITY TRANSPORTATION	4150 PORTE DE PALMAS 14	92122		485999	LPI	Ground Transportation	Mission Bay/La Jolla	906.40						X	Rose Canyon, Unnamed Tributary	1200	MULTI-FAMILY RESIDENTIAL	200 - 1000 ft.
2441	ALUMINESS PRODUCTS	3011 CHICAGO ST	92117		332	LPI	Manufacturing, Fabricated Metal	Mission Bay/La Jolla	906.40						X	Mission Bay	1100	SINGLE FAMILY RESIDENTIAL	> 1000 ft.
2442	AMPHIBIAN SKATEBOARDS	4477 LA CROSSE AVE	92117		321999	LPI	Manufacturing, Wood/Furniture	Mission Bay/La Jolla	906.40						X	Rose Canyon, Unnamed Tributary	1100	SINGLE FAMILY RESIDENTIAL	200 - 1000 ft.
2443	ANDRES RODRIGO	7675 PALMILLA DR	92122		48599	LPI	Ground Transportation	Mission Bay/La Jolla	906.40						X	Rose Canyon, Unnamed Tributary	1200	MULTI-FAMILY RESIDENTIAL	200 - 1000 ft.
2444	AROUND TOWN TRANSFER	4632 FIRESTONE ST	92117		4841	LPI	Ground Transportation	Mission Bay/La Jolla	906.40						X	San Clemente Canyon	1100	SINGLE FAMILY RESIDENTIAL	> 1000 ft.

#	Business Name	Street Address	Zip	SIC	NAICS	TTWQ	Category	WMA	HSA	Drains to La Jolla ASBS	Drains to Switzer Creek	Industrial Permit Subjectivity	Less than 200 ft. from ESA	Tributary	Residential	Nearest Water Body	SANDAG Landuse Code	SANDAG Landuse	Distance to Nearest Water Body
2445	ART & FRAMING SOLUTIONS	4250 MORENA BLVD E	92117		337	LPI	Manufacturing, Wood/Furniture	Mission Bay/La Jolla	906.40						X	Rose Canyon	1100	SINGLE FAMILY RESIDENTIAL	200 - 1000 ft.
2446	AVENTINE LIMOUSINE INC	8332 REGENTS RD 1I	92122		485	LPI	Ground Transportation	Mission Bay/La Jolla	906.40						X	Rose Canyon, Unnamed Tributary	1200	MULTI-FAMILY RESIDENTIAL	< 200 ft.
2447	B4 CUSTOM	8807 GILMAN DR C	92037		339999	LPI	Manufacturing, Misc	Mission Bay/La Jolla	906.40						X	Rose Canyon, Unnamed Tributary	1200	MULTI-FAMILY RESIDENTIAL	200 - 1000 ft.
2448	BACHU INTERNATIONAL	5235 GENESEE CV 57	92122		4841	LPI	Ground Transportation	Mission Bay/La Jolla	906.40						X	Rose Canyon, Unnamed Tributary	1200	MULTI-FAMILY RESIDENTIAL	> 1000 ft.
2449	BAJA EXPEDITIONS INC	2625 GARNET AVE	92109		488999	LPI	Ground Transportation	Mission Bay/La Jolla	906.40						X	Rose Canyon	1100	SINGLE FAMILY RESIDENTIAL	< 200 ft.
2450	BASEBALL PRESS BOOKS	6315 MERCER ST	92122		323	LPI	Printing	Mission Bay/La Jolla	906.40						X	Rose Canyon	1100	SINGLE FAMILY RESIDENTIAL	> 1000 ft.
2451	Bay Ho Recycling	3015 Clairemont Dr.	92117	5093	421930	LPI	Recycling	Mission Bay/La Jolla	906.40			Conditional				Mission Bay	5004	NEIGHBORHOOD SHOPPING CENTERS	> 1000 ft.
2452	BAY PARK MOVING	5406 RENAISSANCE AVE	92122		484	LPI	Ground Transportation	Mission Bay/La Jolla	906.40						X	Rose Canyon, Unnamed Tributary	1200	MULTI-FAMILY RESIDENTIAL	< 200 ft.
2453	BIOSMITH BIOTECH INC	3649 CONRAD AVE	92117		3262	LPI	Manufacturing, Plastic/Rubber	Mission Bay/La Jolla	906.40						X	San Clemente Canyon, Unnamed Tributary	1100	SINGLE FAMILY RESIDENTIAL	200 - 1000 ft.
2454	BULLSEYE TRANSPORTATION	4914 JUMANO AVE	92117		488	LPI	Ground Transportation	Mission Bay/La Jolla	906.40						X	Mission Bay	1100	SINGLE FAMILY RESIDENTIAL	> 1000 ft.
2455	CALIFORNIA ENVIRONMENTAL COMPLIANCE	5257 APPLETON ST	92117		4884	LPI	Ground Transportation	Mission Bay/La Jolla	906.40						X	San Clemente Canyon	1100	SINGLE FAMILY RESIDENTIAL	> 1000 ft.
2456	CALIFORNIA MOTORCYCLE TOURS	5838 AGEE ST	92122		485999	LPI	Ground Transportation	Mission Bay/La Jolla	906.40						X	San Clemente Canyon	1100	SINGLE FAMILY RESIDENTIAL	200 - 1000 ft.

#	Business Name	Street Address	Zip	SIC	NAICS	TTWQ	Category	WMA	HSA	Drains to La Jolla ASBS	Drains to Switzer Creek	Industrial Permit Subjectivity	Less than 200 ft. from ESA	Tributary	Residential	Nearest Water Body	SANDAG Landuse Code	SANDAG Landuse	Distance to Nearest Water Body
2457	CLEAR CUT CREATIONS	4351 MORAGA AVE	92117		33999	LPI	Manufacturing, Misc	Mission Bay/La Jolla	906.40						X	Rose Canyon, Unnamed Tributary	1100	SINGLE FAMILY RESIDENTIAL	200 - 1000 ft.
2458	CORAL ENERGY HOLDING LP	4445 EASTGATE MALL 100	92121		2211	LPI	Power Generation/Transmission	Mission Bay/La Jolla	906.40						X	Rose Canyon, Unnamed Tributary	1200	MULTI-FAMILY RESIDENTIAL	> 1000 ft.
2459	CREATURE COUTURE	3239 CAMINITO AMECA	92037		339999	LPI	Manufacturing, Misc	Mission Bay/La Jolla	906.40						X	Rose Canyon, Unnamed Tributary	1200	MULTI-FAMILY RESIDENTIAL	< 200 ft.
2460	CS TRANSPORTATION	2602 COWLEY WAY	92110		4922	LPI	Ground Transportation	Mission Bay/La Jolla	906.40						X	Mission Bay	1100	SINGLE FAMILY RESIDENTIAL	> 1000 ft.
2461	DD DESIGNS	4621 ROBBINS ST	92122		339	LPI	Manufacturing, Misc	Mission Bay/La Jolla	906.40						X	Rose Canyon, Unnamed Tributary	1100	SINGLE FAMILY RESIDENTIAL	< 200 ft.
2462	DESIGNS IN BLINDS/SAN DIEGO BLIND & SHADE	4250 MORENA BLVD D	92117		337	LPI	Manufacturing, Wood/Furniture	Mission Bay/La Jolla	906.40						X	Rose Canyon	1100	SINGLE FAMILY RESIDENTIAL	200 - 1000 ft.
2463	DESIRED DESIGN	4277 QUAPAW AVE	92117		339999	LPI	Manufacturing, Misc	Mission Bay/La Jolla	906.40						X	Rose Canyon, Unnamed Tributary	1100	SINGLE FAMILY RESIDENTIAL	200 - 1000 ft.
2464	DOSS & CO	3945 NOBEL DR 92	92122		48599	LPI	Ground Transportation	Mission Bay/La Jolla	906.40						X	Rose Canyon, Unnamed Tributary	1200	MULTI-FAMILY RESIDENTIAL	200 - 1000 ft.
2465	ELLEN RAE LEVY	3148 OGALALA AVE	92117		485999	LPI	Ground Transportation	Mission Bay/La Jolla	906.40						X	San Clemente Canyon, Unnamed Tributary	1100	SINGLE FAMILY RESIDENTIAL	200 - 1000 ft.
2466	EXCLUSIVE TRANSPORTATION OF SAN DIEGO	6524 CASCADE ST	92122		485999	LPI	Ground Transportation	Mission Bay/La Jolla	906.40						X	Rose Canyon	1100	SINGLE FAMILY RESIDENTIAL	> 1000 ft.

#	Business Name	Street Address	Zip	SIC	NAICS	TTWQ	Category	WMA	HSA	Drains to La Jolla ASBS	Drains to Switzer Creek	Industrial Permit Subjectivity	Less than 200 ft. from ESA	Tributary	Residential	Nearest Water Body	SANDAG Landuse Code	SANDAG Landuse	Distance to Nearest Water Body
2467	FAMILY CAB	5165 LEHRER DR	92117		485999	LPI	Ground Transportation	Mission Bay/La Jolla	906.40						X	San Clemente Canyon	1100	SINGLE FAMILY RESIDENTIAL	> 1000 ft.
2468	FRAMES BY DESIGN	5826 SOLEDAD MOUNTAIN RD	92037		339999	LPI	Manufacturing, Misc	Mission Bay/La Jolla	906.40						X	Rose Canyon, Unnamed Tributary	1100	SINGLE FAMILY RESIDENTIAL	> 1000 ft.
2469	GARRY L LEO	7775 CAMINO GLORITA	92122		49211	LPI	Ground Transportation	Mission Bay/La Jolla	906.40						X	Rose Canyon	1200	MULTI-FAMILY RESIDENTIAL	200 - 1000 ft.
2470	GARY BROWN CO	5185 GALT WAY	92117		323	LPI	Printing	Mission Bay/La Jolla	906.40						X	San Clemente Canyon, Unnamed Tributary	1100	SINGLE FAMILY RESIDENTIAL	> 1000 ft.
2471	GLASSWORKS	3616 LUNA AVE	92117		33911	LPI	Manufacturing, Equipment	Mission Bay/La Jolla	906.40						X	San Clemente Canyon, Unnamed Tributary	1100	SINGLE FAMILY RESIDENTIAL	> 1000 ft.
2472	GOLLY COOL	2856 GOBAT AVE	92122		339999	LPI	Manufacturing, Misc	Mission Bay/La Jolla	906.40						X	Rose Canyon	1100	SINGLE FAMILY RESIDENTIAL	> 1000 ft.
2473	H E S	8503 VILLA LA JOLLA DR K	92037		485999	LPI	Ground Transportation	Mission Bay/La Jolla	906.40						X	Rose Canyon, Unnamed Tributary	1200	MULTI-FAMILY RESIDENTIAL	200 - 1000 ft.
2474	H.P. Gunite	9229 Harris Plant Rd	92145	1771	23571	LPI	Cement Mixing/Cutting	Mission Bay/La Jolla	906.40			No				San Clemente Canyon	7603	OPEN SPACE PARKS & PRESERVES	200 - 1000 ft.
2475	HABIB PAGHMANI	3685 ARGONNE ST	92117		485999	LPI	Ground Transportation	Mission Bay/La Jolla	906.40						X	San Clemente Canyon, Unnamed Tributary	1100	SINGLE FAMILY RESIDENTIAL	> 1000 ft.
2476	HARDCORE FORM	2823 HAVASUPAI AVE	92117		3399	LPI	Manufacturing, Misc	Mission Bay/La Jolla	906.40						X	San Clemente Canyon	1100	SINGLE FAMILY RESIDENTIAL	> 1000 ft.

#	Business Name	Street Address	Zip	SIC	NAICS	TTWQ	Category	WMA	HSA	Drains to La Jolla ASBS	Drains to Switzer Creek	Industrial Permit Subjectivity	Less than 200 ft. from ESA	Tributary	Residential	Nearest Water Body	SANDAG Landuse Code	SANDAG Landuse	Distance to Nearest Water Body
2477	HIGHLINERS COMPANY	6592 RED DEER ST	92122		339999	LPI	Manufacturing, Misc	Mission Bay/La Jolla	906.40						X	Rose Canyon, Unnamed Tributary	1100	SINGLE FAMILY RESIDENTIAL	200 - 1000 ft.
2478	HILL & HILL PUBLISHING/HEALTHY DINING PUBLISHING	2728 NANSEN AVE	92122		3231	LPI	Printing	Mission Bay/La Jolla	906.40						X	Rose Canyon	1100	SINGLE FAMILY RESIDENTIAL	> 1000 ft.
2479	HMS Construction	9229 Harris Plant Rd.	92145	1731	238210	LPI	Other Contractor	Mission Bay/La Jolla	906.40			No				San Clemente Canyon	7603	OPEN SPACE PARKS & PRESERVES	< 200 ft.
2480	INGENIOUS PRODUCTS COMPANY	2903 GOVERNOR DR	92122		339999	LPI	Manufacturing, Misc	Mission Bay/La Jolla	906.40						X	Rose Canyon	1100	SINGLE FAMILY RESIDENTIAL	> 1000 ft.
2481	JBOARDZ	2933 1/2 CLAIREMONT DR	92117		339	LPI	Manufacturing, Misc	Mission Bay/La Jolla	906.40						X	Mission Bay	1200	MULTI-FAMILY RESIDENTIAL	> 1000 ft.
2482	JEWELS BY JAM	4265 QUAPAW AVE	92117		339913	LPI	Manufacturing, Fabricated Metal	Mission Bay/La Jolla	906.40						X	Rose Canyon, Unnamed Tributary	1100	SINGLE FAMILY RESIDENTIAL	200 - 1000 ft.
2483	L & L PRECISION TOOL	7066 FLOREY ST	92122		326	LPI	Manufacturing, Plastic/Rubber	Mission Bay/La Jolla	906.40						X	Rose Canyon, Unnamed Tributary	1100	SINGLE FAMILY RESIDENTIAL	200 - 1000 ft.
2484	LA JOLLA TRANSPORTATION	3302 VIA ALICANTE	92037		485	LPI	Ground Transportation	Mission Bay/La Jolla	906.40						X	Rose Canyon, Unnamed Tributary	1200	MULTI-FAMILY RESIDENTIAL	200 - 1000 ft.
2485	LADYROX DESIGNS	7987 PLAYMOR TER	92122		315	LPI	Manufacturing, Fabric/Clothes	Mission Bay/La Jolla	906.40						X	Rose Canyon	1200	MULTI-FAMILY RESIDENTIAL	> 1000 ft.
2486	LAURE OF PARIS	4025 CALGARY AVE	92122		339914	LPI	Manufacturing, Fabricated Metal	Mission Bay/La Jolla	906.40						X	Rose Canyon, Unnamed Tributary	1100	SINGLE FAMILY RESIDENTIAL	200 - 1000 ft.
2487	LEMKE PRECISION WELDING	4336 JELLETT ST	92110		331	LPI	Manufacturing, Primary Metal	Mission Bay/La Jolla	906.40						X	Mission Bay	1100	SINGLE FAMILY RESIDENTIAL	> 1000 ft.

#	Business Name	Street Address	Zip	SIC	NAICS	TTWQ	Category	WMA	HSA	Drains to La Jolla ASBS	Drains to Switzer Creek	Industrial Permit Subjectivity	Less than 200 ft. from ESA	Tributary	Residential	Nearest Water Body	SANDAG Landuse Code	SANDAG Landuse	Distance to Nearest Water Body
2488	LOCAL BOY HAULING	3225 JEMEZ DR	92117		562119	LPI	Ground Transportation	Mission Bay/La Jolla	906.40						X	San Clemente Canyon, Unnamed Tributary	1200	MULTI-FAMILY RESIDENTIAL	> 1000 ft.
2489	LUCKY DOG ENTERPRISES	4921 PROVIDENCE RD	92117		49221	LPI	Ground Transportation	Mission Bay/La Jolla	906.40						X	San Clemente Canyon, Unnamed Tributary	1100	SINGLE FAMILY RESIDENTIAL	> 1000 ft.
2490	M R MARINE INC	2911 FALLBROOK LN	92117		48839	LPI	Water Transit	Mission Bay/La Jolla	906.40						X	Mission Bay	1100	SINGLE FAMILY RESIDENTIAL	> 1000 ft.
2491	MACIAS TRUCKING	3327 CLAIREMONT DR 3	92117		484121	LPI	Ground Transportation	Mission Bay/La Jolla	906.40						X	Mission Bay	1200	MULTI-FAMILY RESIDENTIAL	> 1000 ft.
2492	MAD COOKIE COMPANY THE	10291 PINECASTLE ST	92131		311	LPI	Manufacturing, Food/Drink	Mission Bay/La Jolla	906.40						X	San Clemente Canyon, Unnamed Tributary	1100	SINGLE FAMILY RESIDENTIAL	< 200 ft.
2493	MARK WALLBRIDGE	2425 ASTER ST	92109		49221	LPI	Ground Transportation	Mission Bay/La Jolla	906.40						X	Rose Canyon	1100	SINGLE FAMILY RESIDENTIAL	> 1000 ft.
2494	MCCAULEY MESSENGER	4456 JUTLAND DR	92117		49211	LPI	Ground Transportation	Mission Bay/La Jolla	906.40						X	Rose Canyon	1100	SINGLE FAMILY RESIDENTIAL	> 1000 ft.
2495	MERIKOR ENTERPRISES	5077 ARROYO LINDO AVE	92117		3262	LPI	Manufacturing, Plastic/Rubber	Mission Bay/La Jolla	906.40						X	San Clemente Canyon, Unnamed Tributary	1100	SINGLE FAMILY RESIDENTIAL	200 - 1000 ft.
2496	MOONLIGHT PRODUCTIONS INC	4371 PAVLOV AVE	92122		32311	LPI	Printing	Mission Bay/La Jolla	906.40						X	Rose Canyon, Unnamed Tributary	1100	SINGLE FAMILY RESIDENTIAL	> 1000 ft.
2497	MQVIDEO PRODUCTIONS	4615 PICO ST 16	92109		51222	LPI	Manufacturing, Plastic/Rubber	Mission Bay/La Jolla	906.40						X	Rose Canyon	1200	MULTI-FAMILY RESIDENTIAL	< 200 ft.

#	Business Name	Street Address	Zip	SIC	NAICS	TTWQ	Category	WMA	HSA	Drains to La Jolla ASBS	Drains to Switzer Creek	Industrial Permit Subjectivity	Less than 200 ft. from ESA	Tributary	Residential	Nearest Water Body	SANDAG Landuse Code	SANDAG Landuse	Distance to Nearest Water Body
2498	MY ART N SOUL	2827 WYANDOTTE AVE	92117		323	LPI	Printing	Mission Bay/La Jolla	906.40						X	San Clemente Canyon	1100	SINGLE FAMILY RESIDENTIAL	200 - 1000 ft.
2499	OCTOPUS DISTRIBUTIONS	4983 ENSIGN ST	92117		4889	LPI	Ground Transportation	Mission Bay/La Jolla	906.40						X	San Clemente Canyon	1100	SINGLE FAMILY RESIDENTIAL	> 1000 ft.
2500	PALE BONE PUBLISHING	2339 GERANIUM ST	92109		323	LPI	Printing	Mission Bay/La Jolla	906.40						X	Rose Canyon	1100	SINGLE FAMILY RESIDENTIAL	> 1000 ft.
2501	PANOZA TRUCKING	4820 MILTON ST	92110		484	LPI	Ground Transportation	Mission Bay/La Jolla	906.40						X	Mission Bay	1100	SINGLE FAMILY RESIDENTIAL	> 1000 ft.
2502	PRESSED 4 TIME	3568 OTTAWA AVE	92117		49221	LPI	Ground Transportation	Mission Bay/La Jolla	906.40						X	Mission Bay	1100	SINGLE FAMILY RESIDENTIAL	> 1000 ft.
2503	PRINTING SOLUTIONS OF CALIFORNIA	5692 STRESEMANN ST	92122		32311	LPI	Printing	Mission Bay/La Jolla	906.40						X	San Clemente Canyon	1100	SINGLE FAMILY RESIDENTIAL	> 1000 ft.
2504	RAY ARRUDA	5210 GENESEE CV 5	92122		48599	LPI	Ground Transportation	Mission Bay/La Jolla	906.40						X	Rose Canyon, Unnamed Tributary	1200	MULTI-FAMILY RESIDENTIAL	> 1000 ft.
2505	REBECCA L FAJARDO	3004 IDLEWILD WAY	92117		49211	LPI	Ground Transportation	Mission Bay/La Jolla	906.40						X	San Clemente Canyon, Unnamed Tributary	1100	SINGLE FAMILY RESIDENTIAL	> 1000 ft.
2506	REZA SOLATI	3849 CAMINO LINDO	92122		485999	LPI	Ground Transportation	Mission Bay/La Jolla	906.40						X	Rose Canyon	1200	MULTI-FAMILY RESIDENTIAL	200 - 1000 ft.
2507	ROBERT CURRY MILLWORK	4220 ROUS ST	92122		32191	LPI	Manufacturing, Wood/Furniture	Mission Bay/La Jolla	906.40						X	Rose Canyon	1100	SINGLE FAMILY RESIDENTIAL	200 - 1000 ft.
2508	ROCK OF EYE PRESS	3129 BREMERTON PL	92037		323	LPI	Printing	Mission Bay/La Jolla	906.40						X	Rose Canyon, Unnamed Tributary	1100	SINGLE FAMILY RESIDENTIAL	200 - 1000 ft.
2509	SALAS BASS	4246 CONRAD AVE	92117		321	LPI	Manufacturing, Wood/Furniture	Mission Bay/La Jolla	906.40						X	San Clemente Canyon, Unnamed Tributary	1100	SINGLE FAMILY RESIDENTIAL	> 1000 ft.

#	Business Name	Street Address	Zip	SIC	NAICS	TTWQ	Category	WMA	HSA	Drains to La Jolla ASBS	Drains to Switzer Creek	Industrial Permit Subjectivity	Less than 200 ft. from ESA	Tributary	Residential	Nearest Water Body	SANDAG Landuse Code	SANDAG Landuse	Distance to Nearest Water Body
2510	SCOTT INMAN PROFESSIONAL TOUR SERVICES	4326 BROMFIELD AVE	92122		48799	LPI	Ground Transportation	Mission Bay/La Jolla	906.40						X	Rose Canyon, Unnamed Tributary	1100	SINGLE FAMILY RESIDENTIAL	> 1000 ft.
2511	SHORELINE DENTAL ARTS	2710 ERIE ST	92117		339114	LPI	Manufacturing, Equipment	Mission Bay/La Jolla	906.40						X	Mission Bay	1100	SINGLE FAMILY RESIDENTIAL	> 1000 ft.
2512	SIMON HOME FOODS COMPANY	2243 CECELIA TER	92110		31199	LPI	Manufacturing, Food/Drink	Mission Bay/La Jolla	906.40						X	Mission Bay	1100	SINGLE FAMILY RESIDENTIAL	> 1000 ft.
2513	SMALL WORLD MODELS	3123 IDLEWILD WAY	92117		339999	LPI	Manufacturing, Misc	Mission Bay/La Jolla	906.40						X	San Clemente Canyon, Unnamed Tributary	1100	SINGLE FAMILY RESIDENTIAL	> 1000 ft.
2514	SPIRITUAL RIDES	7826 BELLAKAREN PL	92037		48899	LPI	Ground Transportation	Mission Bay/La Jolla	906.40						X	Rose Canyon, Unnamed Tributary	1100	SINGLE FAMILY RESIDENTIAL	200 - 1000 ft.
2515	STAR TRUCKING CO	5060 FRINK AVE	92117		484	LPI	Ground Transportation	Mission Bay/La Jolla	906.40						X	San Clemente Canyon	1100	SINGLE FAMILY RESIDENTIAL	> 1000 ft.
2516	THE LINGERIE CHALET DBA ELLE KAYE DESIGNS	8775 COSTA VERDE BLVD 316	92122		3152	LPI	Manufacturing, Fabric/Clothes	Mission Bay/La Jolla	906.40						X	Rose Canyon, Unnamed Tributary	1200	MULTI-FAMILY RESIDENTIAL	200 - 1000 ft.
2517	TITAN HOME DEMOLITION	2652 ARNOTT ST	92110		562119	LPI	Ground Transportation	Mission Bay/La Jolla	906.40						X	Mission Bay	1100	SINGLE FAMILY RESIDENTIAL	> 1000 ft.
2518	Toner Cartridge Recycling Services, Inc.	5046 Ruffner St.	92111	5112	422120	LPI	Wholesale/Storage/ Warehousing	Mission Bay/La Jolla	906.40			No				San Clemente Canyon, Unnamed Tributary	5004	NEIGHBORHOOD SHOPPING CENTERS	> 1000 ft.
2519	TONY STAPLES SURF DESIGNS	3516 TONY DR	92122		339	LPI	Manufacturing, Misc	Mission Bay/La Jolla	906.40						X	Rose Canyon	1100	SINGLE FAMILY RESIDENTIAL	< 200 ft.
2520	TRANS RIDE TRANSPORTATION	4150 PORTE DE PALMAS 14	92122		485	LPI	Ground Transportation	Mission Bay/La Jolla	906.40						X	Rose Canyon, Unnamed Tributary	1200	MULTI-FAMILY RESIDENTIAL	200 - 1000 ft.

#	Business Name	Street Address	Zip	SIC	NAICS	TTWQ	Category	WMA	HSA	Drains to La Jolla ASBS	Drains to Switzer Creek	Industrial Permit Subjectivity	Less than 200 ft. from ESA	Tributary	Residential	Nearest Water Body	SANDAG Landuse Code	SANDAG Landuse	Distance to Nearest Water Body
2521	UNIVERSITY CITY TRAVEL	3224 GOVERNOR DR	92122		488999	LPI	Ground Transportation	Mission Bay/La Jolla	906.40						X	Rose Canyon	1100	SINGLE FAMILY RESIDENTIAL	> 1000 ft.
2522	V I P TRAVEL SERVICE	3206 ERIE ST	92117		488	LPI	Ground Transportation	Mission Bay/La Jolla	906.40						X	Mission Bay	1100	SINGLE FAMILY RESIDENTIAL	> 1000 ft.
2523	VILLAGE TRANSPORTATION INC	7815 BELLAKAREN PL	92037		485	LPI	Ground Transportation	Mission Bay/La Jolla	906.40						X	Rose Canyon, Unnamed Tributary	1100	SINGLE FAMILY RESIDENTIAL	200 - 1000 ft.
2524	WASHINGTON ENTERPRISES	2911 ABER ST	92117		49211	LPI	Ground Transportation	Mission Bay/La Jolla	906.40						X	Rose Canyon	1100	SINGLE FAMILY RESIDENTIAL	> 1000 ft.
2525	Westgate Concrete / Paul's Bobcat	9229 Harris Plant Rd	92145	1771	23571	LPI	Cement Mixing/Cutting	Mission Bay/La Jolla	906.40			No				San Clemente Canyon	7603	OPEN SPACE PARKS & PRESERVES	< 200 ft.
2526	WESTHOLD CORPORATION	8430 VIA SONOMA 49	92037		3344	LPI	Manufacturing, Electronics	Mission Bay/La Jolla	906.40						X	Rose Canyon, Unnamed Tributary	1200	MULTI-FAMILY RESIDENTIAL	200 - 1000 ft.
2527	WHALEY STUDIOS	2435 WILBUR AVE	92109		327	LPI	Manufacturing, Stone/Glass	Mission Bay/La Jolla	906.40						X	Rose Canyon	1100	SINGLE FAMILY RESIDENTIAL	> 1000 ft.
2528	WOODSHAPERS	3511 ETHAN ALLEN AVE	92117		321999	LPI	Manufacturing, Wood/Furniture	Mission Bay/La Jolla	906.40						X	Mission Bay	1100	SINGLE FAMILY RESIDENTIAL	> 1000 ft.
2529	YODER ENTERPRISES	7055 CHARMANT DR 56	92122		49211	LPI	Ground Transportation	Mission Bay/La Jolla	906.40						X	Rose Canyon, Unnamed Tributary	1200	MULTI-FAMILY RESIDENTIAL	200 - 1000 ft.
2530	ZACK'S DUMPING & HAULING	3608 PRINCETON AVE	92117		484	LPI	Ground Transportation	Mission Bay/La Jolla	906.40						X	Rose Canyon, Unnamed Tributary	1100	SINGLE FAMILY RESIDENTIAL	> 1000 ft.
2531	A SMOOTH MOVE	4543 ACOMA AVE	92117		4931	LPI	Wholesale/Storage/ Warehousing	Mission Bay/La Jolla	906.50						X	Tecolote Creek	1100	SINGLE FAMILY RESIDENTIAL	200 - 1000 ft.
2532	ADA SIGNAGE AND SPECIALTIES, INC	7115 ARILLO ST	92111		339999	LPI	Manufacturing, Misc	Mission Bay/La Jolla	906.50						X	Tecolote Creek, Unnamed Tributary	1100	SINGLE FAMILY RESIDENTIAL	> 1000 ft.

#	Business Name	Street Address	Zip	SIC	NAICS	TTWQ	Category	WMA	HSA	Drains to La Jolla ASBS	Drains to Switzer Creek	Industrial Permit Subjectivity	Less than 200 ft. from ESA	Tributary	Residential	Nearest Water Body	SANDAG Landuse Code	SANDAG Landuse	Distance to Nearest Water Body
2533	ALBERT SAKR	5188 BALBOA ARMS DR B11	92117		485999	LPI	Ground Transportation	Mission Bay/La Jolla	906.50						X	Tecolote Creek	1200	MULTI-FAMILY RESIDENTIAL	200 - 1000 ft.
2534	AMJ GLASS	4316 SUSQUEHANNA PL	92117		327212	LPI	Manufacturing, Stone/Glass	Mission Bay/La Jolla	906.50						X	Tecolote Creek	1200	MULTI-FAMILY RESIDENTIAL	> 1000 ft.
2535	ARTICLES/THE DESIGN ROOM	2045 BURTON ST 53	92111		3159	LPI	Manufacturing, Fabric/Clothes	Mission Bay/La Jolla	906.50						X	Tecolote Creek	1200	MULTI-FAMILY RESIDENTIAL	> 1000 ft.
2536	Ashford Recycling	3560 Ashford St	92111	5093	421930	LPI	Recycling	Mission Bay/La Jolla	906.50			Conditional				Tecolote Creek	1100	SINGLE FAMILY RESIDENTIAL	> 1000 ft.
2537	AUTHENTIC SPORTS AWARDS	3464 MOUNT ARIANE DR	92111		339999	LPI	Manufacturing, Misc	Mission Bay/La Jolla	906.50						X	Tecolote Creek	1100	SINGLE FAMILY RESIDENTIAL	> 1000 ft.
2538	AVR/ ANDRE VAN RENSBURG TA AVR TRANSPORTERS	3511 MOUNT ALVAREZ AVE	92111		4841	LPI	Ground Transportation	Mission Bay/La Jolla	906.50						X	Tecolote Creek, Unnamed Tributary	1100	SINGLE FAMILY RESIDENTIAL	200 - 1000 ft.
2539	B&D ENGRAVING	5357 BARSTOW ST	92117		339999	LPI	Manufacturing, Misc	Mission Bay/La Jolla	906.50						X	Tecolote Creek	1100	SINGLE FAMILY RESIDENTIAL	> 1000 ft.
2540	Balboa Recycling	4220 Balboa Ave	92117	5093	421930	LPI	Recycling	Mission Bay/La Jolla	906.50			Conditional				Tecolote Creek	5004	NEIGHBORHOOD SHOPPING CENTERS	200 - 1000 ft.
2541	BARBARA HEARD	3809 TOMAHAWK LN	92117		327	LPI	Manufacturing, Stone/Glass	Mission Bay/La Jolla	906.50						X	Tecolote Creek	1100	SINGLE FAMILY RESIDENTIAL	200 - 1000 ft.
2542	BEA & B FOODS	1771 BERVY ST	92110		311942	LPI	Manufacturing, Food/Drink	Mission Bay/La Jolla	906.50						X	Mission Bay	1100	SINGLE FAMILY RESIDENTIAL	> 1000 ft.
2543	BLUEPRINT DIEMAKER	4654 DOLIVA DR	92117		339999	LPI	Manufacturing, Misc	Mission Bay/La Jolla	906.50						X	Tecolote Creek	1100	SINGLE FAMILY RESIDENTIAL	> 1000 ft.
2544	BONVOYAGE TRANSPORTATION	7091 ECKSTROM AVE	92111		48	LPI	Ground Transportation	Mission Bay/La Jolla	906.50						X	Tecolote Creek, Unnamed Tributary	1100	SINGLE FAMILY RESIDENTIAL	> 1000 ft.
2545	BRIGHT STAR TRUCKING CO	6779 BEADNELL WAY 134	92117		484	LPI	Ground Transportation	Mission Bay/La Jolla	906.50						X	Tecolote Creek, Unnamed Tributary	1200	MULTI-FAMILY RESIDENTIAL	> 1000 ft.
2546	BURNING DESIRE POTTERY	7492 BRENTWOOD ST	92111		327	LPI	Manufacturing, Stone/Glass	Mission Bay/La Jolla	906.50						X	Tecolote Creek, Unnamed Tributary	1100	SINGLE FAMILY RESIDENTIAL	> 1000 ft.

#	Business Name	Street Address	Zip	SIC	NAICS	TTWQ	Category	WMA	HSA	Drains to La Jolla ASBS	Drains to Switzer Creek	Industrial Permit Subjectivity	Less than 200 ft. from ESA	Tributary	Residential	Nearest Water Body	SANDAG Landuse Code	SANDAG Landuse	Distance to Nearest Water Body
2547	C AND C TRANSPORT	4173 DELLWOOD ST	92111		48421	LPI	Ground Transportation	Mission Bay/La Jolla	906.50						X	Tecolote Creek, Unnamed Tributary	1100	SINGLE FAMILY RESIDENTIAL	> 1000 ft.
2548	C&C HAULING	7104 BELDEN ST	92111		562111	LPI	Ground Transportation	Mission Bay/La Jolla	906.50						X	Tecolote Creek, Unnamed Tributary	1100	SINGLE FAMILY RESIDENTIAL	> 1000 ft.
2549	CANDIE LOVE	3255 ARMSTRONG ST H22	92111		33999	LPI	Manufacturing, Misc	Mission Bay/La Jolla	906.50						X	Tecolote Creek, Unnamed Tributary	1200	MULTI-FAMILY RESIDENTIAL	> 1000 ft.
2550	CHARISMA	4535 QUANTICO AVE	92117		315299	LPI	Manufacturing, Fabric/Clothes	Mission Bay/La Jolla	906.50						X	Tecolote Creek	1100	SINGLE FAMILY RESIDENTIAL	> 1000 ft.
2551	CHARLES DERRY PEDI CAB SERVICE	7555 LINDA VISTA RD 6	92111		485999	LPI	Ground Transportation	Mission Bay/La Jolla	906.50						X	Tecolote Creek, Unnamed Tributary	1200	MULTI-FAMILY RESIDENTIAL	> 1000 ft.
2552	CHERI'S CREATIVE ARTS & CUSTOM CLASSICS	3726 JEMEZ DR	92117		315	LPI	Manufacturing, Fabric/Clothes	Mission Bay/La Jolla	906.50						X	Tecolote Creek	1100	SINGLE FAMILY RESIDENTIAL	> 1000 ft.
2553	CHIC A BOO	4031 ARGYLE ST	92111		3159	LPI	Manufacturing, Fabric/Clothes	Mission Bay/La Jolla	906.50						X	Tecolote Creek, Unnamed Tributary	1100	SINGLE FAMILY RESIDENTIAL	> 1000 ft.
2554	CRESWELL WOODWORKS	5470 VIA CARANCHO	92111		337	LPI	Manufacturing, Wood/Furniture	Mission Bay/La Jolla	906.50						X	Tecolote Creek	1100	SINGLE FAMILY RESIDENTIAL	> 1000 ft.
2555	DAN JACOB AWNING MAKER	3782 MARIO PL	92111		315	LPI	Manufacturing, Fabric/Clothes	Mission Bay/La Jolla	906.50						X	Tecolote Creek, Unnamed Tributary	1100	SINGLE FAMILY RESIDENTIAL	200 - 1000 ft.
2556	DIAMOND EMBROIDERY	3512 MOUNT ALVAREZ AVE	92111		315	LPI	Manufacturing, Fabric/Clothes	Mission Bay/La Jolla	906.50						X	Tecolote Creek, Unnamed Tributary	1100	SINGLE FAMILY RESIDENTIAL	200 - 1000 ft.

#	Business Name	Street Address	Zip	SIC	NAICS	TTWQ	Category	WMA	HSA	Drains to La Jolla ASBS	Drains to Switzer Creek	Industrial Permit Subjectivity	Less than 200 ft. from ESA	Tributary	Residential	Nearest Water Body	SANDAG Landuse Code	SANDAG Landuse	Distance to Nearest Water Body
2557	EDMUND V THOMPSON & ELLEN E FAGER	5373 VIA CARANCHO	92111		32711	LPI	Manufacturing, Stone/Glass	Mission Bay/La Jolla	906.50						X	Tecolote Creek	1100	SINGLE FAMILY RESIDENTIAL	> 1000 ft.
2558	E-Z Flow	7370 Opportunity Rd, Suite U	92111	5084	421830	LPI	Wholesale/Storage/ Warehousing	Mission Bay/La Jolla	906.50			No				Tecolote Creek	4119	OTHER TRANSPORTATION	> 1000 ft.
2559	FAB-TECH DESIGN	1891 BONUS DR	92110		334418	LPI	Manufacturing, Electronics	Mission Bay/La Jolla	906.50						X	Tecolote Creek	1100	SINGLE FAMILY RESIDENTIAL	> 1000 ft.
2560	FERNANDO LUIZ DE TOLEDO DUARTE	1845 GARDENA PL	92110		48599	LPI	Ground Transportation	Mission Bay/La Jolla	906.50						X	Tecolote Creek	1100	SINGLE FAMILY RESIDENTIAL	> 1000 ft.
2561	FLORENCE JARVIS	4972 GARDENA AVE	92110		339999	LPI	Manufacturing, Misc	Mission Bay/La Jolla	906.50						X	Tecolote Creek	1100	SINGLE FAMILY RESIDENTIAL	> 1000 ft.
2562	GADGET-TEK	4325 MOUNT ELBRUS CT	92117		334	LPI	Manufacturing, Electronics	Mission Bay/La Jolla	906.50						X	Tecolote Creek	1100	SINGLE FAMILY RESIDENTIAL	> 1000 ft.
2563	GODOY SHUTTLE & TOWNCAR TRANSPORTATION	5014 MOUNT HARRIS DR	92117		48599	LPI	Ground Transportation	Mission Bay/La Jolla	906.50						X	Tecolote Creek	1100	SINGLE FAMILY RESIDENTIAL	200 - 1000 ft.
2564	HYDRODIVER CHARTERS	2057 BURTON ST 66	92111		48721	LPI	Water Transit	Mission Bay/La Jolla	906.50						X	Tecolote Creek	1200	MULTI-FAMILY RESIDENTIAL	> 1000 ft.
2565	ILLUSIONS	3543 ARMSTRONG ST	92111		315	LPI	Manufacturing, Fabric/Clothes	Mission Bay/La Jolla	906.50						X	Tecolote Creek, Unnamed Tributary	1100	SINGLE FAMILY RESIDENTIAL	> 1000 ft.
2566	JAAM ENGINEERING	3426 BEAGLE PL	92111		31	LPI	Manufacturing, Misc	Mission Bay/La Jolla	906.50						X	Tecolote Creek, Unnamed Tributary	1100	SINGLE FAMILY RESIDENTIAL	> 1000 ft.
2567	JACKA UNLIMITED INC	1821 DRESCHER ST	92111		485999	LPI	Ground Transportation	Mission Bay/La Jolla	906.50						X	Tecolote Creek	1100	SINGLE FAMILY RESIDENTIAL	> 1000 ft.
2568	JAMES W HIND	4659 KLEEFELD AVE	92117		485999	LPI	Ground Transportation	Mission Bay/La Jolla	906.50						X	Tecolote Creek	1100	SINGLE FAMILY RESIDENTIAL	> 1000 ft.
2569	JBR TRUCKING	5347 JAVIER ST	92117		484	LPI	Ground Transportation	Mission Bay/La Jolla	906.50						X	Tecolote Creek	1100	SINGLE FAMILY RESIDENTIAL	> 1000 ft.

#	Business Name	Street Address	Zip	SIC	NAICS	TTWQ	Category	WMA	HSA	Drains to La Jolla ASBS	Drains to Switzer Creek	Industrial Permit Subjectivity	Less than 200 ft. from ESA	Tributary	Residential	Nearest Water Body	SANDAG Landuse Code	SANDAG Landuse	Distance to Nearest Water Body
2570	JOE BRENHA	3329 ASHFORD ST	92111		484	LPI	Ground Transportation	Mission Bay/La Jolla	906.50						X	Tecolote Creek, Unnamed Tributary	1100	SINGLE FAMILY RESIDENTIAL	> 1000 ft.
2571	JOSE H AREVALO	6867 OSLER ST	92111		485999	LPI	Ground Transportation	Mission Bay/La Jolla	906.50						X	Tecolote Creek, Unnamed Tributary	1200	MULTI-FAMILY RESIDENTIAL	200 - 1000 ft.
2572	JOSEPH L VELASCO	6602 BEADNELL WAY 16	92117		49221	LPI	Ground Transportation	Mission Bay/La Jolla	906.50						X	Tecolote Creek, Unnamed Tributary	1200	MULTI-FAMILY RESIDENTIAL	> 1000 ft.
2573	KB PRINTING AND GRAPHICS	4511 ROLFE RD	92117		323115	LPI	Printing	Mission Bay/La Jolla	906.50						X	Tecolote Creek	1100	SINGLE FAMILY RESIDENTIAL	> 1000 ft.
2574	KIBREAB H MEHARENNA	6513 TAIT ST	92111		485999	LPI	Ground Transportation	Mission Bay/La Jolla	906.50						X	Tecolote Creek	1200	MULTI-FAMILY RESIDENTIAL	> 1000 ft.
2575	KSC ENTEPRISES	3360 BUDD ST	92111		48411	LPI	Ground Transportation	Mission Bay/La Jolla	906.50						X	Tecolote Creek, Unnamed Tributary	1100	SINGLE FAMILY RESIDENTIAL	> 1000 ft.
2576	MAKE MINE PETITE	4911 SPARKS AVE	92110		315	LPI	Manufacturing, Fabric/Clothes	Mission Bay/La Jolla	906.50						X	Tecolote Creek	1100	SINGLE FAMILY RESIDENTIAL	> 1000 ft.
2577	MANNING PRODUCTS & FABRICATION	5282 LIVERING LN	92117		339	LPI	Manufacturing, Misc	Mission Bay/La Jolla	906.50						X	Tecolote Creek	1100	SINGLE FAMILY RESIDENTIAL	> 1000 ft.
2578	MARQUEN COMPANY INC	4891 MOUNT BIGELOW DR	92111		339	LPI	Manufacturing, Misc	Mission Bay/La Jolla	906.50						X	Tecolote Creek	1100	SINGLE FAMILY RESIDENTIAL	> 1000 ft.
2579	MELANIE DINE	4805 DUBOIS DR	92117		4884	LPI	Ground Transportation	Mission Bay/La Jolla	906.50						X	Tecolote Creek	1200	MULTI-FAMILY RESIDENTIAL	> 1000 ft.
2580	MIDORI'S ORIGINALS	6434 CLEEVE WAY	92117		339999	LPI	Manufacturing, Misc	Mission Bay/La Jolla	906.50						X	Tecolote Creek	1100	SINGLE FAMILY RESIDENTIAL	> 1000 ft.
2581	MOHAMMAD F BARKZAI	6820 THORNWOOD ST	92111		485999	LPI	Ground Transportation	Mission Bay/La Jolla	906.50						X	Tecolote Creek, Unnamed Tributary	1100	SINGLE FAMILY RESIDENTIAL	> 1000 ft.

#	Business Name	Street Address	Zip	SIC	NAICS	TTWQ	Category	WMA	HSA	Drains to La Jolla ASBS	Drains to Switzer Creek	Industrial Permit Subjectivity	Less than 200 ft. from ESA	Tributary	Residential	Nearest Water Body	SANDAG Landuse Code	SANDAG Landuse	Distance to Nearest Water Body
2582	MPRINTING	3173 OLD BRIDGEPORT WAY	92111		32312	LPI	Printing	Mission Bay/La Jolla	906.50						X	Tecolote Creek, Unnamed Tributary	1200	MULTI-FAMILY RESIDENTIAL	200 - 1000 ft.
2583	N BARKZAI	3931 MOUNT ABRAHAM AVE	92111		485999	LPI	Ground Transportation	Mission Bay/La Jolla	906.50						X	Tecolote Creek, Unnamed Tributary	1100	SINGLE FAMILY RESIDENTIAL	200 - 1000 ft.
2584	OPERATION CALENDAR	4192 MOUNT ALIFAN PL H	92111		323119	LPI	Printing	Mission Bay/La Jolla	906.50						X	Tecolote Creek, Unnamed Tributary	1200	MULTI-FAMILY RESIDENTIAL	> 1000 ft.
2585	OPTICAL CRYSTALS & MATERIALS/RAIS ENTERPRISES CO	4931 MOUNT BIGELOW DR	92111		339999	LPI	Manufacturing, Misc	Mission Bay/La Jolla	906.50						X	Tecolote Creek	1100	SINGLE FAMILY RESIDENTIAL	> 1000 ft.
2586	P&P CUSTOM TILE	5252 BALBOA ARMS DR 234	92117		485999	LPI	Ground Transportation	Mission Bay/La Jolla	906.50						X	Tecolote Creek	1200	MULTI-FAMILY RESIDENTIAL	200 - 1000 ft.
2587	PARADISE SAFARI	7492 BRENTWOOD ST	92111		48599	LPI	Ground Transportation	Mission Bay/La Jolla	906.50						X	Tecolote Creek, Unnamed Tributary	1100	SINGLE FAMILY RESIDENTIAL	> 1000 ft.
2588	Paralan Corporation	4655 Ruffner St.	92111	5065	421690	LPI	Wholesale/Storage/ Warehousing	Mission Bay/La Jolla	906.50			No				Tecolote Creek	5007	ARTERIAL COMMERCIAL	> 1000 ft.
2589	PAUL HILL MEAT CO	4385 CLAIREMONT DR	92117		48422	LPI	Ground Transportation	Mission Bay/La Jolla	906.50						X	Tecolote Creek	1200	MULTI-FAMILY RESIDENTIAL	> 1000 ft.
2590	PAVLINA ROUSSEVA	4110 MOUNT ALIFAN PL	92111		48599	LPI	Ground Transportation	Mission Bay/La Jolla	906.50						X	Tecolote Creek, Unnamed Tributary	1200	MULTI-FAMILY RESIDENTIAL	> 1000 ft.
2591	PHIL'S PEDICAB	1428 ELEVATION RD	92110		48599	LPI	Ground Transportation	Mission Bay/La Jolla	906.50						X	Tecolote Creek	1100	SINGLE FAMILY RESIDENTIAL	> 1000 ft.
2592	PRECIOUS CARGO	6282 CAMINITO DEL OESTE	92111		48599	LPI	Ground Transportation	Mission Bay/La Jolla	906.50						X	Tecolote Creek	1100	SINGLE FAMILY RESIDENTIAL	> 1000 ft.
2593	Regan Recycling Enterprises	4731 Clairemont Dr F	92117	5093	421930	LPI	Recycling	Mission Bay/La Jolla	906.50			No				Tecolote Creek	1200	MULTI-FAMILY RESIDENTIAL	200 - 1000 ft.

#	Business Name	Street Address	Zip	SIC	NAICS	TTWQ	Category	WMA	HSA	Drains to La Jolla ASBS	Drains to Switzer Creek	Industrial Permit Subjectivity	Less than 200 ft. from ESA	Tributary	Residential	Nearest Water Body	SANDAG Landuse Code	SANDAG Landuse	Distance to Nearest Water Body
2594	REGGIE BERIZKO-WHITE	4916 CLAIREMONT DR	92117		485999	LPI	Ground Transportation	Mission Bay/La Jolla	906.50						X	Tecolote Creek	1200	MULTI-FAMILY RESIDENTIAL	> 1000 ft.
2595	RESEARCH APPLICATIONS INTERNATIONAL	4560 MIAMI WAY	92117		323	LPI	Printing	Mission Bay/La Jolla	906.50						X	Tecolote Creek	1100	SINGLE FAMILY RESIDENTIAL	200 - 1000 ft.
2596	RICHARD BIKE CAB SERVICE	4752 MOUNT HARRIS DR	92117		48599	LPI	Ground Transportation	Mission Bay/La Jolla	906.50						X	Tecolote Creek	1100	SINGLE FAMILY RESIDENTIAL	> 1000 ft.
2597	RICHARD E DEILEY	5063 CLAIREMONT MESA BLVD 1	92117		485999	LPI	Ground Transportation	Mission Bay/La Jolla	906.50						X	Tecolote Creek	1200	MULTI-FAMILY RESIDENTIAL	> 1000 ft.
2598	RUDY'S RADICAL DIPS	4854 LONGFORD ST	92117		31199	LPI	Manufacturing, Food/Drink	Mission Bay/La Jolla	906.50						X	Tecolote Creek	1100	SINGLE FAMILY RESIDENTIAL	> 1000 ft.
2599	RULE'S VINYL GRAPHICS	1356 NASHVILLE ST	92110		314999	LPI	Manufacturing, Fabric/Clothes	Mission Bay/La Jolla	906.50						X	Mission Bay	1100	SINGLE FAMILY RESIDENTIAL	> 1000 ft.
2600	SAMSON MELLES	3199 ASHFORD ST	92111		48	LPI	Ground Transportation	Mission Bay/La Jolla	906.50						X	Tecolote Creek, Unnamed Tributary	1100	SINGLE FAMILY RESIDENTIAL	> 1000 ft.
2601	SAVE ON TRAVEL	5858 MOUNT ALIFAN DR	92111		488999	LPI	Ground Transportation	Mission Bay/La Jolla	906.50						X	Tecolote Creek, Unnamed Tributary	1200	MULTI-FAMILY RESIDENTIAL	> 1000 ft.
2602	SCHAEFER AMBULANCE SERVICE	4712 CLAIREMONT MESA BLVD	92117		485	LPI	Ground Transportation	Mission Bay/La Jolla	906.50						X	Tecolote Creek	1200	MULTI-FAMILY RESIDENTIAL	> 1000 ft.
2603	SHARP HOME REPAIR	4313 VALLEJO AVE	92117		337	LPI	Manufacturing, Wood/Furniture	Mission Bay/La Jolla	906.50						X	Tecolote Creek	1100	SINGLE FAMILY RESIDENTIAL	200 - 1000 ft.
2604	SKRAP	6821 JANNEY CT	92111		33992	LPI	Manufacturing, Plastic/Rubber	Mission Bay/La Jolla	906.50						X	Tecolote Creek	1100	SINGLE FAMILY RESIDENTIAL	> 1000 ft.
2605	STAR-BRIGHT APPEARANCE	7068 BELDEN ST	92111		485999	LPI	Ground Transportation	Mission Bay/La Jolla	906.50						X	Tecolote Creek, Unnamed Tributary	1100	SINGLE FAMILY RESIDENTIAL	> 1000 ft.
2606	SWEET WILLIE TRANSPORTATION	4411 DONALD AVE	92117		488	LPI	Ground Transportation	Mission Bay/La Jolla	906.50						X	Tecolote Creek	1100	SINGLE FAMILY RESIDENTIAL	200 - 1000 ft.

#	Business Name	Street Address	Zip	SIC	NAICS	TTWQ	Category	WMA	HSA	Drains to La Jolla ASBS	Drains to Switzer Creek	Industrial Permit Subjectivity	Less than 200 ft. from ESA	Tributary	Residential	Nearest Water Body	SANDAG Landuse Code	SANDAG Landuse	Distance to Nearest Water Body
2607	TAXI DRIVER	7018 FULTON ST B	92111		485999	LPI	Ground Transportation	Mission Bay/La Jolla	906.50						X	Tecolote Creek, Unnamed Tributary	1200	MULTI-FAMILY RESIDENTIAL	> 1000 ft.
2608	TAYLOR MADE KITCHEN & BATH	4909 MOUNT ALMAGOSA DR	92111		321	LPI	Manufacturing, Wood/Furniture	Mission Bay/La Jolla	906.50						X	Tecolote Creek	1100	SINGLE FAMILY RESIDENTIAL	> 1000 ft.
2609	TOM-KAT TRUCKING INC	6874 ARVERNE CT	92111		488999	LPI	Ground Transportation	Mission Bay/La Jolla	906.50						X	Tecolote Creek, Unnamed Tributary	1100	SINGLE FAMILY RESIDENTIAL	200 - 1000 ft.
2610	TOP OF THE LINE TRANSPORTATION & LIVERY SERVICES	4769 MOUNT ASHMUN DR	92111		488	LPI	Ground Transportation	Mission Bay/La Jolla	906.50						X	Tecolote Creek	1100	SINGLE FAMILY RESIDENTIAL	200 - 1000 ft.
2611	TRUSSWORKS	6465 BALBOA AVE C	92111		339999	LPI	Manufacturing, Misc	Mission Bay/La Jolla	906.50						X	Tecolote Creek, Unnamed Tributary	1200	MULTI-FAMILY RESIDENTIAL	> 1000 ft.
2612	TSEGAI H TEKLE	6391 DINAMICA WAY	92111		485999	LPI	Ground Transportation	Mission Bay/La Jolla	906.50						X	Tecolote Creek	1200	MULTI-FAMILY RESIDENTIAL	> 1000 ft.
2613	ULTRA STITCH EMBROIDERY	4386 MOUNT HENRY AVE	92117		339	LPI	Manufacturing, Misc	Mission Bay/La Jolla	906.50						X	Tecolote Creek	1100	SINGLE FAMILY RESIDENTIAL	200 - 1000 ft.
2614	WHELAN SCIENTIFIC GLASS	4227 SERI ST	92117		327	LPI	Manufacturing, Stone/Glass	Mission Bay/La Jolla	906.50						X	Tecolote Creek	1100	SINGLE FAMILY RESIDENTIAL	200 - 1000 ft.
2615	WISE WOMEN DESIGNS	2947 KORINK AVE	92111		315999	LPI	Manufacturing, Fabric/Clothes	Mission Bay/La Jolla	906.50						X	Tecolote Creek, Unnamed Tributary	1100	SINGLE FAMILY RESIDENTIAL	> 1000 ft.
2616	WLAZER BOARDS	3432 ALDFORD DR	92111		33999	LPI	Manufacturing, Misc	Mission Bay/La Jolla	906.50						X	Tecolote Creek, Unnamed Tributary	1100	SINGLE FAMILY RESIDENTIAL	200 - 1000 ft.
2617	Xerox Corporation	4677 Cardin St	92111	4215	492110	LPI	Ground Transportation	Mission Bay/La Jolla	906.50			Conditional				Tecolote Creek	2101	INDUSTRIAL PARKS	> 1000 ft.

#	Business Name	Street Address	Zip	SIC	NAICS	TTWQ	Category	WMA	HSA	Drains to La Jolla ASBS	Drains to Switzer Creek	Industrial Permit Subjectivity	Less than 200 ft. from ESA	Tributary	Residential	Nearest Water Body	SANDAG Landuse Code	SANDAG Landuse	Distance to Nearest Water Body
2618	ZLATINA B GIBSON	7830 STALMER ST 26	92111		485999	LPI	Ground Transportation	Mission Bay/La Jolla	906.50						X	Tecolote Creek, Unnamed Tributary	1200	MULTI-FAMILY RESIDENTIAL	> 1000 ft.
2619	BOATING DYNAMICS	1500 QUIVIRA WAY 4	92109		336611	LPI	Boat Repair	Mission Bay/La Jolla	906.70						X	Mission Bay	1502	HOTEL/MOTEL (HIGH-RISE)	200 - 1000 ft.
2620	GIACALONE SPORTFISHING	1551 MISSION BAY DR	92109		483114	LPI	Water Transit	Mission Bay/La Jolla	906.70						X	Mission Bay	1503	RESORT	200 - 1000 ft.
2621	21 ALTERATION	9570 PIPILO ST	92129		31521	LPI	Manufacturing, Fabric/Clothes	Penasquitos	906.10						X	Los Penasquitos Creek, Unnamed Tributary	1100	SINGLE FAMILY RESIDENTIAL	> 1000 ft.
2622	A & J COMPANIES	13030 ENTREKEN AVE	92129		48421	LPI	Ground Transportation	Penasquitos	906.10						X	Los Penasquitos Creek, Unnamed Tributary	1100	SINGLE FAMILY RESIDENTIAL	200 - 1000 ft.
2623	A & J ENTERPRISES	4416 MISTRAL PL	92130		3262	LPI	Manufacturing, Plastic/Rubber	Penasquitos	906.10						X	Carmel Valley	1100	SINGLE FAMILY RESIDENTIAL	> 1000 ft.
2624	A J CRAFT & INTERIORS	10375 CHEVIOT CT	92126		3219	LPI	Manufacturing, Wood/Furniture	Penasquitos	906.10						X	Carroll Canyon, Unnamed Tributary	1100	SINGLE FAMILY RESIDENTIAL	200 - 1000 ft.
2625	A&A TRAVEL	11173 KELOWNA RD 30	92126		481	LPI	Air Transit	Penasquitos	906.10						X	Los Penasquitos Creek, Unnamed Tributary	1200	MULTI-FAMILY RESIDENTIAL	> 1000 ft.
2626	A.O. MAGHIRANG	10064 KIMBLER DR	92126		49211	LPI	Ground Transportation	Penasquitos	906.10						X	Carroll Canyon, Unnamed Tributary	1100	SINGLE FAMILY RESIDENTIAL	> 1000 ft.

#	Business Name	Street Address	Zip	SIC	NAICS	TTWQ	Category	WMA	HSA	Drains to La Jolla ASBS	Drains to Switzer Creek	Industrial Permit Subjectivity	Less than 200 ft. from ESA	Tributary	Residential	Nearest Water Body	SANDAG Landuse Code	SANDAG Landuse	Distance to Nearest Water Body
2627	AAA CARPET BINDING AND CUSTOM RUGS	7946 AQUA MANSA RD	92126		339999	LPI	Manufacturing, Misc	Penasquitos	906.10						X	Los Penasquitos Creek, Unnamed Tributary	1100	SINGLE FAMILY RESIDENTIAL	> 1000 ft.
2628	AARON MOVING	12376 CARMEL COUNTRY RD J108	92130		48421	LPI	Ground Transportation	Penasquitos	906.10						X	Carmel Valley, Unnamed Tributary	1200	MULTI-FAMILY RESIDENTIAL	> 1000 ft.
2629	Acces I/O Products	10623 Roselle St.	92121	5045	423430	LPI	Wholesale/Storage/ Warehousing	Penasquitos	906.10			No				Los Penasquitos Creek	2103	LIGHT INDUSTRY-GENERAL	> 1000 ft.
2630	ACCURATE USA	4451 ROSECLIFF PL	92130		339	LPI	Manufacturing, Misc	Penasquitos	906.10						X	Carmel Valley	1100	SINGLE FAMILY RESIDENTIAL	> 1000 ft.
2631	ALL KINGS MONOGRAMS	12891 RIFE WAY	92129		3399	LPI	Manufacturing, Misc	Penasquitos	906.10						X	Los Penasquitos Creek, Unnamed Tributary	1100	SINGLE FAMILY RESIDENTIAL	200 - 1000 ft.
2632	ALL STAR PRINTING	11411 CORLEY CT	92126		3231	LPI	Printing	Penasquitos	906.10						X	Los Penasquitos Creek, Unnamed Tributary	1100	SINGLE FAMILY RESIDENTIAL	< 200 ft.
2633	ALVARADO ASSEMBLY	10222 BLACK MOUNTAIN RD 68	92126		339999	LPI	Manufacturing, Misc	Penasquitos	906.10						X	Carroll Canyon, Unnamed Tributary	1200	MULTI-FAMILY RESIDENTIAL	< 200 ft.
2634	AMAZON PRESS	12523 DARKWOOD RD	92129		323	LPI	Printing	Penasquitos	906.10						X	Los Penasquitos Creek, Unnamed Tributary	1100	SINGLE FAMILY RESIDENTIAL	200 - 1000 ft.
2635	AMERIGAS	9350 MIRAMAR RD	92126	4923	4539	LPI	Wholesale/Storage/ Warehousing	Penasquitos	906.10			No				Los Penasquitos Creek	2101	INDUSTRIAL PARKS	> 1000 ft.

#	Business Name	Street Address	Zip	SIC	NAICS	TTWQ	Category	WMA	HSA	Drains to La Jolla ASBS	Drains to Switzer Creek	Industrial Permit Subjectivity	Less than 200 ft. from ESA	Tributary	Residential	Nearest Water Body	SANDAG Landuse Code	SANDAG Landuse	Distance to Nearest Water Body
2636	AMSTAR WELDING AND IRON WORK	9507 VISTA SECUNDA	92129		331	LPI	Manufacturing, Primary Metal	Penasquitos	906.10						X	Los Penasquitos Creek, Unnamed Tributary	1100	SINGLE FAMILY RESIDENTIAL	200 - 1000 ft.
2637	ANYA LIU GLASSING	13128 SIERRA MESA CT	92129		32721	LPI	Manufacturing, Stone/Glass	Penasquitos	906.10						X	Deer Canyon	1100	SINGLE FAMILY RESIDENTIAL	200 - 1000 ft.
2638	ARIZONA TILE/ Morena	7518 Carroll Road	92121	5032	42132	LPI	Building Materials	Penasquitos	906.10			No				Carroll Canyon	2101	INDUSTRIAL PARKS	> 1000 ft.
2639	ARMOTAGE	8728 LONGWOOD ST	92126		31599	LPI	Manufacturing, Fabric/Clothes	Penasquitos	906.10						X	Carroll Canyon, Unnamed Tributary	1100	SINGLE FAMILY RESIDENTIAL	> 1000 ft.
2640	AVA BHAVSAR	8809 LA CARTERA ST	92129		327	LPI	Manufacturing, Stone/Glass	Penasquitos	906.10						X	McGonigle Canyon, Unnamed Tributary	1100	SINGLE FAMILY RESIDENTIAL	200 - 1000 ft.
2641	AVATAR GAMES ENTERPRISES	7581 WINTERWOOD LN	92126		339	LPI	Manufacturing, Misc	Penasquitos	906.10						X	Los Penasquitos Creek, Unnamed Tributary	1100	SINGLE FAMILY RESIDENTIAL	> 1000 ft.
2642	BAGGERS INK	10380 PENROD LN	92126		336991	LPI	Manufacturing, Equipment	Penasquitos	906.10						X	Carroll Canyon, Unnamed Tributary	1100	SINGLE FAMILY RESIDENTIAL	200 - 1000 ft.
2643	BECKER'S FINE WOODWORKING	12362 FIGTREE ST	92131		337	LPI	Manufacturing, Wood/Furniture	Penasquitos	906.10						X	Carroll Canyon, Unnamed Tributary	1100	SINGLE FAMILY RESIDENTIAL	200 - 1000 ft.
2644	BLACKSKY ELECTRONICS	10230 MAYOR CIR	92126		335	LPI	Manufacturing, Equipment	Penasquitos	906.10						X	Carroll Canyon, Unnamed Tributary	1100	SINGLE FAMILY RESIDENTIAL	> 1000 ft.
2645	BPS BIOSCIENCE INC	5439 HARVEST RUN DR	92130		339999	LPI	Manufacturing, Misc	Penasquitos	906.10						X	Los Penasquitos Creek	1100	SINGLE FAMILY RESIDENTIAL	> 1000 ft.

#	Business Name	Street Address	Zip	SIC	NAICS	TTWQ	Category	WMA	HSA	Drains to La Jolla ASBS	Drains to Switzer Creek	Industrial Permit Subjectivity	Less than 200 ft. from ESA	Tributary	Residential	Nearest Water Body	SANDAG Landuse Code	SANDAG Landuse	Distance to Nearest Water Body
2646	BRIDAL VEILS BY BACH/BRIDAL DESIGNS BY BELLA	9608 OVIEDO ST	92129		315999	LPI	Manufacturing, Fabric/Clothes	Penasquitos	906.10						X	Los Penasquitos Creek, Unnamed Tributary	1100	SINGLE FAMILY RESIDENTIAL	> 1000 ft.
2647	BRIGHT SPOTS	13330 VIA MILAZZO 5	92129		323	LPI	Printing	Penasquitos	906.10						X	McGonigle Canyon	1200	MULTI-FAMILY RESIDENTIAL	> 1000 ft.
2648	BROOKS	11463 KEISHA CV	92126		334	LPI	Manufacturing, Electronics	Penasquitos	906.10						X	Los Penasquitos Creek, Unnamed Tributary	1100	SINGLE FAMILY RESIDENTIAL	> 1000 ft.
2649	CALIFORNIA ENERGY NUTRICEUTICALS	12834 HARWICK LN	92130		339999	LPI	Manufacturing, Misc	Penasquitos	906.10						X	Bell Valley	1100	SINGLE FAMILY RESIDENTIAL	> 1000 ft.
2650	CARTURNER	3795 ARROYO SORRENTO RD	92130		3329	LPI	Manufacturing, Fabricated Metal	Penasquitos	906.10						X	Carmel Valley, Unnamed Tributary	1000	SPACED RURAL RESIDENTIAL	200 - 1000 ft.
2651	CHEMINNOVATION SOFTWARE INC	7949 ECLIPSE RD	92129		339999	LPI	Manufacturing, Misc	Penasquitos	906.10						X	Los Penasquitos Creek, Unnamed Tributary	1100	SINGLE FAMILY RESIDENTIAL	> 1000 ft.
2652	COAST WOODWORKS	10934 CANYON MESA LN	92126		321	LPI	Manufacturing, Wood/Furniture	Penasquitos	906.10						X	Los Penasquitos Creek, Unnamed Tributary	1100	SINGLE FAMILY RESIDENTIAL	> 1000 ft.
2653	CODE RED PRINTING SERVICES	8545 ARA PL	92126		32311	LPI	Printing	Penasquitos	906.10						X	Los Penasquitos Creek, Unnamed Tributary	1100	SINGLE FAMILY RESIDENTIAL	> 1000 ft.

#	Business Name	Street Address	Zip	SIC	NAICS	TTWQ	Category	WMA	HSA	Drains to La Jolla ASBS	Drains to Switzer Creek	Industrial Permit Subjectivity	Less than 200 ft. from ESA	Tributary	Residential	Nearest Water Body	SANDAG Landuse Code	SANDAG Landuse	Distance to Nearest Water Body
2654	COMPUTER FUN	8250 VALDOSTA AVE	92126		339999	LPI	Manufacturing, Misc	Penasquitos	906.10						X	Los Penasquitos Creek, Unnamed Tributary	1100	SINGLE FAMILY RESIDENTIAL	> 1000 ft.
2655	COMPUTER GRAPHICS	10512 FROBISHER CIR	92126		334	LPI	Manufacturing, Electronics	Penasquitos	906.10						X	Carroll Canyon, Unnamed Tributary	1100	SINGLE FAMILY RESIDENTIAL	> 1000 ft.
2656	CONCEPT SOLUTIONS	5470 RIDER PL	92130		32312	LPI	Printing	Penasquitos	906.10						X	Bell Valley	1100	SINGLE FAMILY RESIDENTIAL	200 - 1000 ft.
2657	COOL CAB	12765 AMARANTH ST	92129		485999	LPI	Ground Transportation	Penasquitos	906.10						X	Los Penasquitos Creek, Unnamed Tributary	1100	SINGLE FAMILY RESIDENTIAL	> 1000 ft.
2658	CRJL PILOT SERVICE	8897 CALLIANDRA RD	92126		48849	LPI	Ground Transportation	Penasquitos	906.10						X	Los Penasquitos Creek, Unnamed Tributary	1100	SINGLE FAMILY RESIDENTIAL	> 1000 ft.
2659	CUSTOM LIVING	8607 CETUS RD	92126		339	LPI	Manufacturing, Misc	Penasquitos	906.10						X	Los Penasquitos Creek, Unnamed Tributary	1100	SINGLE FAMILY RESIDENTIAL	> 1000 ft.
2660	DANIEL RELLAMAS	8120 LOS SABALOS ST	92126		4921	LPI	Ground Transportation	Penasquitos	906.10						X	Los Penasquitos Creek, Unnamed Tributary	1100	SINGLE FAMILY RESIDENTIAL	200 - 1000 ft.
2661	DESIGNERS UNLIMETED/ RAPID APPRAISAL	10971 PATINA CT	92131		315299	LPI	Manufacturing, Fabric/Clothes	Penasquitos	906.10						X	Carroll Canyon, Unnamed Tributary	1100	SINGLE FAMILY RESIDENTIAL	200 - 1000 ft.

#	Business Name	Street Address	Zip	SIC	NAICS	TTWQ	Category	WMA	HSA	Drains to La Jolla ASBS	Drains to Switzer Creek	Industrial Permit Subjectivity	Less than 200 ft. from ESA	Tributary	Residential	Nearest Water Body	SANDAG Landuse Code	SANDAG Landuse	Distance to Nearest Water Body
2662	DESIGNS BY FLAVIAN	7905 GOLD COAST DR	92126		313	LPI	Manufacturing, Fabric/Clothes	Penasquitos	906.10						X	Carroll Canyon, Unnamed Tributary	1100	SINGLE FAMILY RESIDENTIAL	200 - 1000 ft.
2663	DONALD LAZARUS	13495 ENTREKEN AVE	92129		492	LPI	Ground Transportation	Penasquitos	906.10						X	Los Penasquitos Creek, Unnamed Tributary	1100	SINGLE FAMILY RESIDENTIAL	200 - 1000 ft.
2664	ELICARL & SONS MACHINE SHOP	10967 CANYON HILL LN	92126		3327	LPI	Manufacturing, Fabricated Metal	Penasquitos	906.10						X	Los Penasquitos Creek, Unnamed Tributary	1100	SINGLE FAMILY RESIDENTIAL	200 - 1000 ft.
2665	EMPIRE TRANSPORTATION SERVICES	4683 TORREY CIR C308	92130		485999	LPI	Ground Transportation	Penasquitos	906.10						X	Carmel Valley, Unnamed Tributary	1200	MULTI-FAMILY RESIDENTIAL	> 1000 ft.
2666	EXPRESS EMBROIDERY CORP	8707 STIPA CT 5	92129		314999	LPI	Manufacturing, Fabric/Clothes	Penasquitos	906.10						X	Los Penasquitos Creek, Unnamed Tributary	1100	SINGLE FAMILY RESIDENTIAL	< 200 ft.
2667	FARHAD FANA	13881 CARMEL VALLEY RD 221	92130		485999	LPI	Ground Transportation	Penasquitos	906.10						X	Carmel Valley	1100	SINGLE FAMILY RESIDENTIAL	200 - 1000 ft.
2668	FASHION DESIGN BY ALLIEN STOLOFF	13222 THUNDERHEAD ST	92129		3151	LPI	Manufacturing, Fabric/Clothes	Penasquitos	906.10						X	Los Penasquitos Creek, Unnamed Tributary	1100	SINGLE FAMILY RESIDENTIAL	> 1000 ft.
2669	Fastrucking.com	6060 Nancy Ridge Drive, #100	92121	4212	484110	LPI	Ground Transportation	Penasquitos	906.10			Conditional				Los Penasquitos Creek	2101	INDUSTRIAL PARKS	> 1000 ft.
2670	FEMTO DEVICES INC	10676 GRACEWOOD PL	92130		334413	LPI	Manufacturing, Electronics	Penasquitos	906.10						X	Los Penasquitos Creek	1100	SINGLE FAMILY RESIDENTIAL	> 1000 ft.

#	Business Name	Street Address	Zip	SIC	NAICS	TTWQ	Category	WMA	HSA	Drains to La Jolla ASBS	Drains to Switzer Creek	Industrial Permit Subjectivity	Less than 200 ft. from ESA	Tributary	Residential	Nearest Water Body	SANDAG Landuse Code	SANDAG Landuse	Distance to Nearest Water Body
2671	FLYTE TIME COURIER & SERVICES	10328 CAMINITO AGADIR	92131		49211	LPI	Ground Transportation	Penasquitos	906.10						X	Carroll Canyon, Unnamed Tributary	1200	MULTI-FAMILY RESIDENTIAL	200 - 1000 ft.
2672	FOUR FRIENDS FOODS LLC	9469 ALDABRA CT	92129		31199	LPI	Manufacturing, Food/Drink	Penasquitos	906.10						X	Los Penasquitos Creek, Unnamed Tributary	1100	SINGLE FAMILY RESIDENTIAL	200 - 1000 ft.
2673	GEORGE'S WELDING & IRON WORK	7405 ROCK CANYON DR	92126		331	LPI	Manufacturing, Primary Metal	Penasquitos	906.10						X	Los Penasquitos Creek, Unnamed Tributary	1100	SINGLE FAMILY RESIDENTIAL	200 - 1000 ft.
2674	GHULAM H WARDAK	13147 SUNDANCE AVE	92129		485999	LPI	Ground Transportation	Penasquitos	906.10						X	Los Penasquitos Creek, Unnamed Tributary	1100	SINGLE FAMILY RESIDENTIAL	200 - 1000 ft.
2675	GOODE'S RELOCATION	9536 EASTER WAY	92121		488	LPI	Ground Transportation	Penasquitos	906.10						X	Soledad Canyon, Unnamed Tributary	1200	MULTI-FAMILY RESIDENTIAL	< 200 ft.
2676	GRAPHIC WORKS	12474 THORNBRUSH CT	92131		323	LPI	Printing	Penasquitos	906.10						X	Carroll Canyon, Unnamed Tributary	1100	SINGLE FAMILY RESIDENTIAL	> 1000 ft.
2677	GREBE DESIGN	9024 MEADOWRUN PL	92129		339999	LPI	Manufacturing, Misc	Penasquitos	906.10						X	McGonigle Canyon, Unnamed Tributary	1100	SINGLE FAMILY RESIDENTIAL	200 - 1000 ft.
2678	GREYT DESIGNS	7678 SALIX PL	92129		315999	LPI	Manufacturing, Fabric/Clothes	Penasquitos	906.10						X	Los Penasquitos Creek	1100	SINGLE FAMILY RESIDENTIAL	200 - 1000 ft.
2679	GULSAYED NAIBKHYL	13379 SPARREN AVE	92129		485999	LPI	Ground Transportation	Penasquitos	906.10						X	Deer Canyon	1100	SINGLE FAMILY RESIDENTIAL	200 - 1000 ft.

#	Business Name	Street Address	Zip	SIC	NAICS	TTWQ	Category	WMA	HSA	Drains to La Jolla ASBS	Drains to Switzer Creek	Industrial Permit Subjectivity	Less than 200 ft. from ESA	Tributary	Residential	Nearest Water Body	SANDAG Landuse Code	SANDAG Landuse	Distance to Nearest Water Body
2680	HAMED FAZII	12920 SUNDANCE AVE	92129		485999	LPI	Ground Transportation	Penasquitos	906.10						X	Los Penasquitos Creek, Unnamed Tributary	1100	SINGLE FAMILY RESIDENTIAL	> 1000 ft.
2681	HEMOSAGA DIAGNOSITCS CORPORATION	5931 SEACREST VIEW RD	92121		333314	LPI	Manufacturing, Equipment	Penasquitos	906.10						X	Los Penasquitos Creek, Unnamed Tributary	1100	SINGLE FAMILY RESIDENTIAL	> 1000 ft.
2682	HOANG TRAN COMPANY	11410 OCEAN RIDGE WAY	92130		339999	LPI	Manufacturing, Misc	Penasquitos	906.10						X	Carmel Valley, Unnamed Tributary	1100	SINGLE FAMILY RESIDENTIAL	> 1000 ft.
2683	HUA MEI TECHNOLOGIES	13510 CHACO CT	92129		336	LPI	Manufacturing, Equipment	Penasquitos	906.10						X	Deer Canyon	1100	SINGLE FAMILY RESIDENTIAL	200 - 1000 ft.
2684	ILIA LIPKIN	12619 BRICKELLIA ST	92129		485999	LPI	Ground Transportation	Penasquitos	906.10						X	Los Penasquitos Creek, Unnamed Tributary	1100	SINGLE FAMILY RESIDENTIAL	200 - 1000 ft.
2685	INSPIRED BY KIDS	4349 CALLE MEJILLONES	92130		339	LPI	Manufacturing, Misc	Penasquitos	906.10						X	Carmel Valley, Unnamed Tributary	1100	SINGLE FAMILY RESIDENTIAL	> 1000 ft.
2686	INTER ALFA	12765 SEABREEZE FARMS DR 17	92130		48422	LPI	Ground Transportation	Penasquitos	906.10						X	Bell Valley	1200	MULTI-FAMILY RESIDENTIAL	200 - 1000 ft.
2687	JAMES GANG TRANSPORT INC	9949 MAYA LINDA RD 37	92126		48611	LPI	Power Generation/Transmission	Penasquitos	906.10						X	Carroll Canyon, Unnamed Tributary	1200	MULTI-FAMILY RESIDENTIAL	200 - 1000 ft.
2688	JENNAS JEMS	11679 TIERRA DEL SUR	92037		3399	LPI	Manufacturing, Misc	Penasquitos	906.10						X	Carmel Valley	1000	SPACED RURAL RESIDENTIAL	> 1000 ft.

#	Business Name	Street Address	Zip	SIC	NAICS	TTWQ	Category	WMA	HSA	Drains to La Jolla ASBS	Drains to Switzer Creek	Industrial Permit Subjectivity	Less than 200 ft. from ESA	Tributary	Residential	Nearest Water Body	SANDAG Landuse Code	SANDAG Landuse	Distance to Nearest Water Body
2689	JF TRUCK SERVICES	11752 WESTVIEW PKY 2	92126		483211	LPI	Water Transit	Penasquitos	906.10						X	Los Penasquitos Creek, Unnamed Tributary	1200	MULTI-FAMILY RESIDENTIAL	200 - 1000 ft.
2690	JOHN ROUSE	8510 WESTMORE RD 278	92126		49211	LPI	Ground Transportation	Penasquitos	906.10						X	Carroll Canyon, Unnamed Tributary	1200	MULTI-FAMILY RESIDENTIAL	> 1000 ft.
2691	KAREN & MICHAEL ADAM	5419 CARMEL KNOLLS DR	92130		21111	LPI	Mining	Penasquitos	906.10						X	Bell Valley	1100	SINGLE FAMILY RESIDENTIAL	200 - 1000 ft.
2692	KING	11254 NALCO ST	92126		3327	LPI	Manufacturing, Fabricated Metal	Penasquitos	906.10						X	Los Penasquitos Creek, Unnamed Tributary	1100	SINGLE FAMILY RESIDENTIAL	> 1000 ft.
2693	KSR VENDING	12499 DARKWOOD RD	92129		333311	LPI	Manufacturing, Equipment	Penasquitos	906.10						X	Los Penasquitos Creek, Unnamed Tributary	1100	SINGLE FAMILY RESIDENTIAL	200 - 1000 ft.
2694	L & T PLASTICS	7833 ALCAMO RD	92126		326199	LPI	Manufacturing, Plastic/Rubber	Penasquitos	906.10						X	Carroll Canyon, Unnamed Tributary	1100	SINGLE FAMILY RESIDENTIAL	> 1000 ft.
2695	L A CAB	11521 FLOWER MEADOW CT	92126		485999	LPI	Ground Transportation	Penasquitos	906.10						X	Los Penasquitos Creek, Unnamed Tributary	1100	SINGLE FAMILY RESIDENTIAL	> 1000 ft.
2696	LITTLE LAMBS LEARNING CARE	13857 DAVENPORT AVE	92129		339999	LPI	Manufacturing, Misc	Penasquitos	906.10						X	McGonigle Canyon	1100	SINGLE FAMILY RESIDENTIAL	> 1000 ft.

#	Business Name	Street Address	Zip	SIC	NAICS	TTWQ	Category	WMA	HSA	Drains to La Jolla ASBS	Drains to Switzer Creek	Industrial Permit Subjectivity	Less than 200 ft. from ESA	Tributary	Residential	Nearest Water Body	SANDAG Landuse Code	SANDAG Landuse	Distance to Nearest Water Body
2697	LORRAINE HENRY ENTERPRISES	9590 VIA PEREZA	92129		315	LPI	Manufacturing, Fabric/Clothes	Penasquitos	906.10						X	Los Penasquitos Creek, Unnamed Tributary	1100	SINGLE FAMILY RESIDENTIAL	< 200 ft.
2698	M&H ENTERPRISES	11239 SEAWIND CV	92126		339999	LPI	Manufacturing, Misc	Penasquitos	906.10						X	Los Penasquitos Creek, Unnamed Tributary	1100	SINGLE FAMILY RESIDENTIAL	> 1000 ft.
2699	MANPOWER MOVERS	3544 VOYAGER CIR	92122		48	LPI	Ground Transportation	Penasquitos	906.10						X	Carmel Valley, Unnamed Tributary	1200	MULTI-FAMILY RESIDENTIAL	> 1000 ft.
2700	MATT'S TOWING	7544 NORTHRUP DR	92126		488	LPI	Ground Transportation	Penasquitos	906.10						X	Carroll Canyon, Unnamed Tributary	1100	SINGLE FAMILY RESIDENTIAL	200 - 1000 ft.
2701	MEHMET TURGUT	10835 CAMINITO ALVAREZ	92126		485999	LPI	Ground Transportation	Penasquitos	906.10						X	Carroll Canyon, Unnamed Tributary	1200	MULTI-FAMILY RESIDENTIAL	> 1000 ft.
2702	MIKE'S STICKER SHOP	8850 ARCTURUS WAY	92126		3399	LPI	Manufacturing, Misc	Penasquitos	906.10						X	Los Penasquitos Creek, Unnamed Tributary	1100	SINGLE FAMILY RESIDENTIAL	200 - 1000 ft.
2703	MIRAMAR CARD LOCK-SKS INC	6350 MIRAMAR RD	92121	5172		LPI	Check	Penasquitos	906.10			No				Carroll Canyon	7603	OPEN SPACE PARKS & PRESERVES	> 1000 ft.
2704	MJP MANUFACTURING	5131 DEL MAR MESA RD	92130		339999	LPI	Manufacturing, Misc	Penasquitos	906.10						X	Carmel Valley, Unnamed Tributary	1100	SINGLE FAMILY RESIDENTIAL	200 - 1000 ft.

#	Business Name	Street Address	Zip	SIC	NAICS	TTWQ	Category	WMA	HSA	Drains to La Jolla ASBS	Drains to Switzer Creek	Industrial Permit Subjectivity	Less than 200 ft. from ESA	Tributary	Residential	Nearest Water Body	SANDAG Landuse Code	SANDAG Landuse	Distance to Nearest Water Body
2705	MOHAMMAD H YONUS	8651 PARK RUN RD	92129		485999	LPI	Ground Transportation	Penasquitos	906.10						X	Los Penasquitos Creek, Unnamed Tributary	1100	SINGLE FAMILY RESIDENTIAL	200 - 1000 ft.
2706	MOORE CABINET	8620 GOLD COAST DR	92126		321	LPI	Manufacturing, Wood/Furniture	Penasquitos	906.10						X	Carroll Canyon, Unnamed Tributary	1100	SINGLE FAMILY RESIDENTIAL	> 1000 ft.
2707	MOUNTAIN COMMUNICATIONS	12525 RUETTE ALLIANTE 187	92130		323	LPI	Printing	Penasquitos	906.10						X	Carmel Valley, Unnamed Tributary	1200	MULTI-FAMILY RESIDENTIAL	200 - 1000 ft.
2708	MY BAGG	11151 CORTE PLENO VERANO	92130		315	LPI	Manufacturing, Fabric/Clothes	Penasquitos	906.10						X	Carmel Valley, Unnamed Tributary	1100	SINGLE FAMILY RESIDENTIAL	200 - 1000 ft.
2709	NYBIA'S	10677 RANCH VIEW DR	92131		315	LPI	Manufacturing, Fabric/Clothes	Penasquitos	906.10						X	Carroll Canyon, Unnamed Tributary	1100	SINGLE FAMILY RESIDENTIAL	> 1000 ft.
2710	OFF SHORE MANUFACTURING INC	10940 RED CEDAR DR	92131		32619	LPI	Manufacturing, Plastic/Rubber	Penasquitos	906.10						X	Carroll Canyon, Unnamed Tributary	1100	SINGLE FAMILY RESIDENTIAL	200 - 1000 ft.
2711	OFFSHORE MANUFACTURING	8659 FRIANT ST	92126		334	LPI	Manufacturing, Electronics	Penasquitos	906.10						X	Carroll Canyon, Unnamed Tributary	1100	SINGLE FAMILY RESIDENTIAL	> 1000 ft.
2712	P & D TRUCKING LLC	9323 SAWTOOTH CT	92129		4889	LPI	Ground Transportation	Penasquitos	906.10						X	Los Penasquitos Creek, Unnamed Tributary	1100	SINGLE FAMILY RESIDENTIAL	< 200 ft.

#	Business Name	Street Address	Zip	SIC	NAICS	TTWQ	Category	WMA	HSA	Drains to La Jolla ASBS	Drains to Switzer Creek	Industrial Permit Subjectivity	Less than 200 ft. from ESA	Tributary	Residential	Nearest Water Body	SANDAG Landuse Code	SANDAG Landuse	Distance to Nearest Water Body
2713	PACIFIC EYE & EAR PROTECTION	9129 OVIEDO ST	92129		33911	LPI	Manufacturing, Equipment	Penasquitos	906.10						X	Los Penasquitos Creek, Unnamed Tributary	1100	SINGLE FAMILY RESIDENTIAL	> 1000 ft.
2714	PAGE COLLECTIONS	13251 PETUNIA WAY	92130		323115	LPI	Printing	Penasquitos	906.10						X	Carmel Valley	1100	SINGLE FAMILY RESIDENTIAL	> 1000 ft.
2715	PAGHMAN CAB	13062 OLD WEST AVE	92129		485999	LPI	Ground Transportation	Penasquitos	906.10						X	Los Penasquitos Creek, Unnamed Tributary	1100	SINGLE FAMILY RESIDENTIAL	< 200 ft.
2716	PAUL BLOOMQUIST STAINED GLASS	12321 DORMOUSE RD	92129		3399	LPI	Manufacturing, Misc	Penasquitos	906.10						X	Los Penasquitos Creek	1100	SINGLE FAMILY RESIDENTIAL	> 1000 ft.
2717	PEGASUS VAN LINES	10205 CAMINO RUIZ 166	92126		4884	LPI	Ground Transportation	Penasquitos	906.10						X	Carroll Canyon, Unnamed Tributary	1200	MULTI-FAMILY RESIDENTIAL	> 1000 ft.
2718	PEOPLE DELIVERY	12422 CARMEL CAPE	92130		488	LPI	Ground Transportation	Penasquitos	906.10						X	Carmel Valley	1100	SINGLE FAMILY RESIDENTIAL	> 1000 ft.
2719	PERFORMANCE PARTS PROFESSIONALS	8466 PALLUX WAY	92126		42114	LPI	Recycling	Penasquitos	906.10						X	Los Penasquitos Creek, Unnamed Tributary	1100	SINGLE FAMILY RESIDENTIAL	> 1000 ft.
2720	PHILIPS NEON	10862 PENARA ST	92126		33995	LPI	Printing	Penasquitos	906.10						X	Los Penasquitos Creek, Unnamed Tributary	1100	SINGLE FAMILY RESIDENTIAL	200 - 1000 ft.
2721	PHOTO TOUR BOOKS INC	9582 VISTA TERCERA	92129		323	LPI	Printing	Penasquitos	906.10						X	Los Penasquitos Creek, Unnamed Tributary	1100	SINGLE FAMILY RESIDENTIAL	< 200 ft.

#	Business Name	Street Address	Zip	SIC	NAICS	TTWQ	Category	WMA	HSA	Drains to La Jolla ASBS	Drains to Switzer Creek	Industrial Permit Subjectivity	Less than 200 ft. from ESA	Tributary	Residential	Nearest Water Body	SANDAG Landuse Code	SANDAG Landuse	Distance to Nearest Water Body
2722	PINLACKY TRADING	7570 WINDSONG RD	92126		49221	LPI	Ground Transportation	Penasquitos	906.10						X	Los Penasquitos Creek, Unnamed Tributary	1100	SINGLE FAMILY RESIDENTIAL	> 1000 ft.
2723	PIPEHEADS	7194 SCHILLING AVE 78	92126		3363	LPI	Manufacturing, Equipment	Penasquitos	906.10						X	Carroll Canyon, Unnamed Tributary	1200	MULTI-FAMILY RESIDENTIAL	> 1000 ft.
2724	POSH BABY PRINTS	8015 ECLIPSE RD	92129		339999	LPI	Manufacturing, Misc	Penasquitos	906.10						X	Los Penasquitos Creek, Unnamed Tributary	1100	SINGLE FAMILY RESIDENTIAL	200 - 1000 ft.
2725	PRAIRIE DOG SIGNS	9040 MEADOWRUN CT	92129		323115	LPI	Printing	Penasquitos	906.10						X	McGonigle Canyon	1100	SINGLE FAMILY RESIDENTIAL	200 - 1000 ft.
2726	QUALCOMM INCORPORATED	5375 MIRA SORRENTO PL AS AT	92121		334419	LPI	Manufacturing, Electronics	Penasquitos	906.10						X	Soledad Canyon, Unnamed Tributary	1501	HOTEL/MOTEL (LO-RISE)	200 - 1000 ft.
2727	RECYCLE X LLC	7825 HIGHLANDS VILLAGE PL 481	92129		562	LPI	Waste Management	Penasquitos	906.10						X	McGonigle Canyon	1200	MULTI-FAMILY RESIDENTIAL	> 1000 ft.
2728	REDBUD TRUCKING LLC	9087 PENTICTON WAY	92126		488	LPI	Ground Transportation	Penasquitos	906.10						X	Los Penasquitos Creek, Unnamed Tributary	1100	SINGLE FAMILY RESIDENTIAL	200 - 1000 ft.
2729	Reotemp Instrument Corp.	10656 Roselle St.	92121	5099	421990	LPI	Wholesale/Storage/ Warehousing	Penasquitos	906.10			No				Los Penasquitos Creek	2103	LIGHT INDUSTRY-GENERAL	200 - 1000 ft.
2730	RIVAS CABINETS	7929 MONTONGO CIR	92126		32199	LPI	Manufacturing, Wood/Furniture	Penasquitos	906.10						X	Los Penasquitos Creek, Unnamed Tributary	1100	SINGLE FAMILY RESIDENTIAL	> 1000 ft.

#	Business Name	Street Address	Zip	SIC	NAICS	TTWQ	Category	WMA	HSA	Drains to La Jolla ASBS	Drains to Switzer Creek	Industrial Permit Subjectivity	Less than 200 ft. from ESA	Tributary	Residential	Nearest Water Body	SANDAG Landuse Code	SANDAG Landuse	Distance to Nearest Water Body
2731	ROYAL SHUTTLE SERVICE	13368 TORREY MEADOWS DR 32	92129		4859	LPI	Ground Transportation	Penasquitos	906.10						X	McGonigle Canyon	1200	MULTI-FAMILY RESIDENTIAL	> 1000 ft.
2732	RT EXPRESS LLC	10898 RED ROCK DR	92131		488	LPI	Ground Transportation	Penasquitos	906.10						X	Carroll Canyon, Unnamed Tributary	1100	SINGLE FAMILY RESIDENTIAL	200 - 1000 ft.
2733	SAI EXPRESS	9099 CADE TER	92126		49211	LPI	Ground Transportation	Penasquitos	906.10						X	Los Penasquitos Creek, Unnamed Tributary	1100	SINGLE FAMILY RESIDENTIAL	200 - 1000 ft.
2734	SANDCASTLES	4247 PILON PT	92130		315	LPI	Manufacturing, Fabric/Clothes	Penasquitos	906.10						X	Carmel Valley	1100	SINGLE FAMILY RESIDENTIAL	> 1000 ft.
2735	SEASHORE PRINTING	11215 BRALORNE CT	92126		32312	LPI	Printing	Penasquitos	906.10						X	Los Penasquitos Creek, Unnamed Tributary	1100	SINGLE FAMILY RESIDENTIAL	> 1000 ft.
2736	SEW TO SUIT	7759 ACAMA ST	92126		315	LPI	Manufacturing, Fabric/Clothes	Penasquitos	906.10						X	Los Penasquitos Creek, Unnamed Tributary	1100	SINGLE FAMILY RESIDENTIAL	> 1000 ft.
2737	SHACKS SERVICES	10957 WESTONHILL DR	92126		49221	LPI	Ground Transportation	Penasquitos	906.10						X	Los Penasquitos Creek, Unnamed Tributary	1100	SINGLE FAMILY RESIDENTIAL	> 1000 ft.
2738	SIGHTECH	3613 FALLON CIR	92130		334	LPI	Manufacturing, Electronics	Penasquitos	906.10						X	Carmel Valley, Unnamed Tributary	1200	MULTI-FAMILY RESIDENTIAL	< 200 ft.

#	Business Name	Street Address	Zip	SIC	NAICS	TTWQ	Category	WMA	HSA	Drains to La Jolla ASBS	Drains to Switzer Creek	Industrial Permit Subjectivity	Less than 200 ft. from ESA	Tributary	Residential	Nearest Water Body	SANDAG Landuse Code	SANDAG Landuse	Distance to Nearest Water Body
2739	SILVERSTRAND TECHNOLOGIES INC	11970 BLACK MOUNTAIN RD 58	92129		334	LPI	Manufacturing, Electronics	Penasquitos	906.10						X	Los Penasquitos Creek, Unnamed Tributary	1200	MULTI-FAMILY RESIDENTIAL	< 200 ft.
2740	SMOK'D MANUFACTURING AND DISTRIBUTING INC	13977 VISTA CANON CT	92130		334518	LPI	Manufacturing, Electronics	Penasquitos	906.10						X	Carmel Valley	1100	SINGLE FAMILY RESIDENTIAL	< 200 ft.
2741	SPECIALLY MADE BY ANNE	9036 CAMINITO VERA	92126		339	LPI	Manufacturing, Misc	Penasquitos	906.10						X	Carroll Canyon, Unnamed Tributary	1200	MULTI-FAMILY RESIDENTIAL	> 1000 ft.
2742	STELLAR PRODUCTS	7387 CELATA LN	92129		336	LPI	Manufacturing, Equipment	Penasquitos	906.10						X	Los Penasquitos Creek	1100	SINGLE FAMILY RESIDENTIAL	200 - 1000 ft.
2743	STORAGE WEST	10715 SCRIPPS RANCH BLVD	92131		4931	LPI	Wholesale/Storage/ Warehousing	Penasquitos	906.10						X	Carroll Canyon, Unnamed Tributary	1200	MULTI-FAMILY RESIDENTIAL	< 200 ft.
2744	SUNSET GEMS	7925 ECLIPSE RD	92129		33991	LPI	Manufacturing, Fabricated Metal	Penasquitos	906.10						X	Los Penasquitos Creek, Unnamed Tributary	1100	SINGLE FAMILY RESIDENTIAL	> 1000 ft.
2745	SURF RIDE CAB	13269 COPPERWIND LN	92129		485999	LPI	Ground Transportation	Penasquitos	906.10						X	McGonigle Canyon	1100	SINGLE FAMILY RESIDENTIAL	200 - 1000 ft.
2746	TAGS BY TRISHA	13057 TRAIL DUST AVE	92129		339999	LPI	Manufacturing, Misc	Penasquitos	906.10						X	Los Penasquitos Creek, Unnamed Tributary	1100	SINGLE FAMILY RESIDENTIAL	< 200 ft.
2747	TENSION ENVELOPE CORPORATION	9330 CARMEL MOUNTAIN RD A	92129		322299	LPI	Manufacturing, Paper	Penasquitos	906.10						X	Los Penasquitos Creek, Unnamed Tributary	1100	SINGLE FAMILY RESIDENTIAL	< 200 ft.

#	Business Name	Street Address	Zip	SIC	NAICS	TTWQ	Category	WMA	HSA	Drains to La Jolla ASBS	Drains to Switzer Creek	Industrial Permit Subjectivity	Less than 200 ft. from ESA	Tributary	Residential	Nearest Water Body	SANDAG Landuse Code	SANDAG Landuse	Distance to Nearest Water Body
2748	TIM DUNCAN CABINETS	13068 TRAIL DUST AVE	92129		321	LPI	Manufacturing, Wood/Furniture	Penasquitos	906.10						X	Los Penasquitos Creek, Unnamed Tributary	1100	SINGLE FAMILY RESIDENTIAL	< 200 ft.
2749	TRAVIS EILER	11253 GANESTA RD	92126		33999	LPI	Manufacturing, Misc	Penasquitos	906.10						X	Los Penasquitos Creek, Unnamed Tributary	1100	SINGLE FAMILY RESIDENTIAL	> 1000 ft.
2750	VERSALYNX CORPORATION	8950 CARLEY CIR	92126		334419	LPI	Manufacturing, Electronics	Penasquitos	906.10						X	Los Penasquitos Creek, Unnamed Tributary	1100	SINGLE FAMILY RESIDENTIAL	< 200 ft.
2751	VIRGILIO FLUID SYSTEMS	12618 RAGWEED ST	92129		339999	LPI	Manufacturing, Misc	Penasquitos	906.10						X	Los Penasquitos Creek, Unnamed Tributary	1100	SINGLE FAMILY RESIDENTIAL	200 - 1000 ft.
2752	W E BOWNELL CHECKING TOOLS	9390 TWIN MOUNTAIN CIR	92126		3327	LPI	Manufacturing, Fabricated Metal	Penasquitos	906.10						X	Los Penasquitos Creek, Unnamed Tributary	1100	SINGLE FAMILY RESIDENTIAL	200 - 1000 ft.
2753	WAHAB A SAMADY	11218 HUNTER GREEN CT	92126		485999	LPI	Ground Transportation	Penasquitos	906.10						X	Los Penasquitos Creek, Unnamed Tributary	1100	SINGLE FAMILY RESIDENTIAL	200 - 1000 ft.
2754	West Air Gases and Equipment Inc.	8025 Arjons Drive	92126	5169		LPI	Wholesale/Storage/ Warehousing	Penasquitos	906.10			No				Carroll Canyon	2101	INDUSTRIAL PARKS	> 1000 ft.
2755	WILLY'S TROPHIES	10467 BROOKHURST AVE	92126		332999	LPI	Manufacturing, Fabricated Metal	Penasquitos	906.10						X	Carroll Canyon, Unnamed Tributary	1100	SINGLE FAMILY RESIDENTIAL	> 1000 ft.

#	Business Name	Street Address	Zip	SIC	NAICS	TTWQ	Category	WMA	HSA	Drains to La Jolla ASBS	Drains to Switzer Creek	Industrial Permit Subjectivity	Less than 200 ft. from ESA	Tributary	Residential	Nearest Water Body	SANDAG Landuse Code	SANDAG Landuse	Distance to Nearest Water Body
2756	WINGED WONDERS	7850 VIA BELFIORE 6	92129		315299	LPI	Manufacturing, Fabric/Clothes	Penasquitos	906.10						X	McGonigle Canyon	1200	MULTI-FAMILY RESIDENTIAL	> 1000 ft.
2757	WOOD IT BE BEAUTIFUL!	11088 DELPHINUS WAY	92126		337	LPI	Manufacturing, Wood/Furniture	Penasquitos	906.10						X	Los Penasquitos Creek, Unnamed Tributary	1100	SINGLE FAMILY RESIDENTIAL	200 - 1000 ft.
2758	XD EKSDEE PRODUCTIONS	10467 BEDFONT CIR	92126		313312	LPI	Manufacturing, Fabric/Clothes	Penasquitos	906.10						X	Carroll Canyon, Unnamed Tributary	1100	SINGLE FAMILY RESIDENTIAL	> 1000 ft.
2759	YSS FREIGHT SERVICE	3616 CAMINITO CIELO DEL MAR	92130		488999	LPI	Ground Transportation	Penasquitos	906.10						X	Carmel Valley, Unnamed Tributary	1200	MULTI-FAMILY RESIDENTIAL	> 1000 ft.
2760	ZEFR COMPOSITES, INC.	7656 Formula Place #A	92121	5169	422690	LPI	Wholesale/Storage/ Warehousing	Penasquitos	906.10			No				Carroll Canyon	2101	INDUSTRIAL PARKS	> 1000 ft.
2761	ZUMAR INDUSTRIES INC	9719 SUNDEVIL WAY	92129		339	LPI	Manufacturing, Misc	Penasquitos	906.10						X	Los Penasquitos Creek, Unnamed Tributary	1100	SINGLE FAMILY RESIDENTIAL	200 - 1000 ft.
2762	AFG TOWING	11185 DEL DIABLO WAY	92129		485999	LPI	Ground Transportation	Penasquitos	906.20						X	Chicarita Creek, Unnamed Tributary	1100	SINGLE FAMILY RESIDENTIAL	> 1000 ft.
2763	ARTEM S POGOSOV	10863 VIA LOS NARCISOS C	92129		485999	LPI	Ground Transportation	Penasquitos	906.20						X	Chicarita Creek, Unnamed Tributary	1200	MULTI-FAMILY RESIDENTIAL	> 1000 ft.
2764	BAGTAS CABINETS & WOODWORKS	11409 WILD MEADOW PL	92131		321	LPI	Manufacturing, Wood/Furniture	Penasquitos	906.20						X	Beeler Canyon, Unnamed Tributary	1100	SINGLE FAMILY RESIDENTIAL	> 1000 ft.

#	Business Name	Street Address	Zip	SIC	NAICS	TTWQ	Category	WMA	HSA	Drains to La Jolla ASBS	Drains to Switzer Creek	Industrial Permit Subjectivity	Less than 200 ft. from ESA	Tributary	Residential	Nearest Water Body	SANDAG Landuse Code	SANDAG Landuse	Distance to Nearest Water Body
2765	BEADS TO BE ME	11793 ALDERHILL TER	92131		339913	LPI	Manufacturing, Fabricated Metal	Penasquitos	906.20						X	Cypress Canyon	1100	SINGLE FAMILY RESIDENTIAL	200 - 1000 ft.
2766	BLUE FISH DESIGNS	11103 CAMINITO ARCADA	92131		315	LPI	Manufacturing, Fabric/Clothes	Penasquitos	906.20						X	Cypress Canyon	1200	MULTI-FAMILY RESIDENTIAL	> 1000 ft.
2767	BOBBIE'S TRAVEL TOURS	11738 CARMEL MOUNTAIN RD 176	92128		481	LPI	Air Transit	Penasquitos	906.20						X	Chicarita Creek	1200	MULTI-FAMILY RESIDENTIAL	> 1000 ft.
2768	BUTLER ALEXANDER SAWYER GROUP INC	13162 DOWNING LN	92131		339	LPI	Manufacturing, Misc	Penasquitos	906.20						X	Beeler Canyon, Unnamed Tributary	1100	SINGLE FAMILY RESIDENTIAL	200 - 1000 ft.
2769	CAITLIN COOK	12711 LA TORTOLA	92129		485999	LPI	Ground Transportation	Penasquitos	906.20						X	Los Penasquitos Creek, Unnamed Tributary	1100	SINGLE FAMILY RESIDENTIAL	< 200 ft.
2770	CALIFORNIA CUSTOM WOODCRAFTERS	11446 HEARTWOOD WAY	92131		33711	LPI	Manufacturing, Wood/Furniture	Penasquitos	906.20						X	Los Penasquitos Creek, Unnamed Tributary	1100	SINGLE FAMILY RESIDENTIAL	< 200 ft.
2771	CREATIVE EMBROIDERY	12103 EASTBOURNE RD	92128		3399	LPI	Manufacturing, Misc	Penasquitos	906.20						X	Los Penasquitos Creek, Unnamed Tributary	1100	SINGLE FAMILY RESIDENTIAL	200 - 1000 ft.
2772	CREDO SHEET METAL	12164 MIDDLEBROOK SQ	92128		332	LPI	Manufacturing, Fabricated Metal	Penasquitos	906.20						X	Los Penasquitos Creek, Unnamed Tributary	1100	SINGLE FAMILY RESIDENTIAL	200 - 1000 ft.
2773	DAVID EVANS	10616 MATHIESON ST	92129		485999	LPI	Ground Transportation	Penasquitos	906.20						X	Chicarita Creek, Unnamed Tributary	1100	SINGLE FAMILY RESIDENTIAL	< 200 ft.

#	Business Name	Street Address	Zip	SIC	NAICS	TTWQ	Category	WMA	HSA	Drains to La Jolla ASBS	Drains to Switzer Creek	Industrial Permit Subjectivity	Less than 200 ft. from ESA	Tributary	Residential	Nearest Water Body	SANDAG Landuse Code	SANDAG Landuse	Distance to Nearest Water Body
2774	DEJAVU CAB CO	10278 RANCHO CARMEL DR	92128		485999	LPI	Ground Transportation	Penasquitos	906.20						X	Chicarita Creek	1100	SINGLE FAMILY RESIDENTIAL	< 200 ft.
2775	DELGADO CRAFT FURNITURE	14241 BERNABE CT	92129		337	LPI	Manufacturing, Wood/Furniture	Penasquitos	906.20						X	Chicarita Creek, Unnamed Tributary	1100	SINGLE FAMILY RESIDENTIAL	200 - 1000 ft.
2776	DENTAL DESIGNS	9923 PASEO MONTALBAN A	92129		339999	LPI	Manufacturing, Misc	Penasquitos	906.20						X	Los Penasquitos Creek, Unnamed Tributary	1100	SINGLE FAMILY RESIDENTIAL	> 1000 ft.
2777	E.S. CAB	11438 ELMSTONE CT	92131		485999	LPI	Ground Transportation	Penasquitos	906.20						X	Cypress Canyon	1100	SINGLE FAMILY RESIDENTIAL	< 200 ft.
2778	ENAYAT MAYAR	12098 EASTBOURNE RD	92128		485999	LPI	Ground Transportation	Penasquitos	906.20						X	Los Penasquitos Creek, Unnamed Tributary	1100	SINGLE FAMILY RESIDENTIAL	> 1000 ft.
2779	FARID SALIMI	10873 VIA LOS NARCISOS D	92129		485999	LPI	Ground Transportation	Penasquitos	906.20						X	Chicarita Creek, Unnamed Tributary	1200	MULTI-FAMILY RESIDENTIAL	> 1000 ft.
2780	FLEXIS CORPORATION	12469 VIA CABEZON	92129		339999	LPI	Manufacturing, Misc	Penasquitos	906.20						X	Los Penasquitos Creek	1100	SINGLE FAMILY RESIDENTIAL	< 200 ft.
2781	GENCHEV TRUCKING	11480 CYPRESS TER PL	92131		484	LPI	Ground Transportation	Penasquitos	906.20						X	Los Penasquitos Creek, Unnamed Tributary	1100	SINGLE FAMILY RESIDENTIAL	200 - 1000 ft.
2782	HARBOR CAB	11707 KISMET RD	92128		485999	LPI	Ground Transportation	Penasquitos	906.20						X	Los Penasquitos Creek	1100	SINGLE FAMILY RESIDENTIAL	200 - 1000 ft.

#	Business Name	Street Address	Zip	SIC	NAICS	TTWQ	Category	WMA	HSA	Drains to La Jolla ASBS	Drains to Switzer Creek	Industrial Permit Subjectivity	Less than 200 ft. from ESA	Tributary	Residential	Nearest Water Body	SANDAG Landuse Code	SANDAG Landuse	Distance to Nearest Water Body
2783	J H RIDD ENTERPRISES	9986 MUFFIN CT	92129		562111	LPI	Ground Transportation	Penasquitos	906.20						X	Los Penasquitos Creek, Unnamed Tributary	1100	SINGLE FAMILY RESIDENTIAL	200 - 1000 ft.
2784	JILL EVANS	10616 MATHIESON ST	92129		485999	LPI	Ground Transportation	Penasquitos	906.20						X	Chicarita Creek, Unnamed Tributary	1100	SINGLE FAMILY RESIDENTIAL	< 200 ft.
2785	LBONTON RELOCATION SERVICES	15615 AVENIDA ALCACHOFA F	92128		48421	LPI	Ground Transportation	Penasquitos	906.20						X	Los Penasquitos Creek, Unnamed Tributary	1200	MULTI-FAMILY RESIDENTIAL	> 1000 ft.
2786	LES DEUX K	10948 CAMINITO ALTO	92131		315	LPI	Manufacturing, Fabric/Clothes	Penasquitos	906.20						X	Carroll Canyon, Unnamed Tributary	1100	SINGLE FAMILY RESIDENTIAL	> 1000 ft.
2787	MARIANNE E BARDSLEY	14532 PENASQUITOS DR	92129		315	LPI	Manufacturing, Fabric/Clothes	Penasquitos	906.20						X	Chicarita Creek	1100	SINGLE FAMILY RESIDENTIAL	> 1000 ft.
2788	MARTIN ENGINEERING	12335 BLANTON LN	92128		3327	LPI	Manufacturing, Fabricated Metal	Penasquitos	906.20						X	Los Penasquitos Creek, Unnamed Tributary	1100	SINGLE FAMILY RESIDENTIAL	200 - 1000 ft.
2789	MATTHEW DEGEN	12151 FERNCREST PL	92128		4859	LPI	Ground Transportation	Penasquitos	906.20						X	Los Penasquitos Creek, Unnamed Tributary	1100	SINGLE FAMILY RESIDENTIAL	> 1000 ft.
2790	MBGRAFIX PRINT & WEB DESIGN	14253 STONEY GATE PL	92128		3231	LPI	Printing	Penasquitos	906.20						X	Chicarita Creek	1100	SINGLE FAMILY RESIDENTIAL	> 1000 ft.
2791	MIR N SAHOU	11685 KISMET RD	92128		485999	LPI	Ground Transportation	Penasquitos	906.20						X	Los Penasquitos Creek	1100	SINGLE FAMILY RESIDENTIAL	200 - 1000 ft.

#	Business Name	Street Address	Zip	SIC	NAICS	TTWQ	Category	WMA	HSA	Drains to La Jolla ASBS	Drains to Switzer Creek	Industrial Permit Subjectivity	Less than 200 ft. from ESA	Tributary	Residential	Nearest Water Body	SANDAG Landuse Code	SANDAG Landuse	Distance to Nearest Water Body
2792	NIKOLA JOVIC	9975 PASEO MONTALBAN	92129		48599	LPI	Ground Transportation	Penasquitos	906.20						X	Los Penasquitos Creek, Unnamed Tributary	1200	MULTI-FAMILY RESIDENTIAL	200 - 1000 ft.
2793	OMAR KHAN	9949 VIA DAROCA	92129		48899	LPI	Ground Transportation	Penasquitos	906.20						X	Los Penasquitos Creek, Unnamed Tributary	1100	SINGLE FAMILY RESIDENTIAL	> 1000 ft.
2794	PETROS SARKISYAN Y	13976 CHICARITA CREEK RD	92128		485999	LPI	Ground Transportation	Penasquitos	906.20						X	Chicarita Creek	1100	SINGLE FAMILY RESIDENTIAL	200 - 1000 ft.
2795	PITTER PATTER PRINTS	12104 OAKVIEW WAY	92128		327	LPI	Manufacturing, Stone/Glass	Penasquitos	906.20						X	Los Penasquitos Creek, Unnamed Tributary	1100	SINGLE FAMILY RESIDENTIAL	200 - 1000 ft.
2796	ROANOKE BUSINESS FORMS	13760 QUINTON RD	92129		323	LPI	Printing	Penasquitos	906.20						X	Los Penasquitos Creek, Unnamed Tributary	1100	SINGLE FAMILY RESIDENTIAL	200 - 1000 ft.
2797	SHAUNA JILL DESIGNS	11934 MERIDEN LN	92128		33991	LPI	Manufacturing, Fabricated Metal	Penasquitos	906.20						X	Los Penasquitos Creek, Unnamed Tributary	1100	SINGLE FAMILY RESIDENTIAL	> 1000 ft.
2798	SOUTHERN CALIFORNIA CAR TRANSFER INC	11139 ROXBORO RD	92131		488999	LPI	Ground Transportation	Penasquitos	906.20						X	Cypress Canyon	1100	SINGLE FAMILY RESIDENTIAL	> 1000 ft.
2799	SPECIALTY FABRICATIONS	12999 CALLE DE LAS ROSAS	92129		331	LPI	Manufacturing, Primary Metal	Penasquitos	906.20						X	Los Penasquitos Creek, Unnamed Tributary	1100	SINGLE FAMILY RESIDENTIAL	200 - 1000 ft.

#	Business Name	Street Address	Zip	SIC	NAICS	TTWQ	Category	WMA	HSA	Drains to La Jolla ASBS	Drains to Switzer Creek	Industrial Permit Subjectivity	Less than 200 ft. from ESA	Tributary	Residential	Nearest Water Body	SANDAG Landuse Code	SANDAG Landuse	Distance to Nearest Water Body
2800	STAR EMBROIDERY	11367 WILLS CREEK RD	92131		315	LPI	Manufacturing, Fabric/Clothes	Penasquitos	906.20						X	Cypress Canyon	1100	SINGLE FAMILY RESIDENTIAL	> 1000 ft.
2801	STRANDZ	11955 TIVOLI PARK ROW 3	92128		339914	LPI	Manufacturing, Fabricated Metal	Penasquitos	906.20						X	Los Penasquitos Creek, Unnamed Tributary	1200	MULTI-FAMILY RESIDENTIAL	> 1000 ft.
2802	SUN DIEGO CITY AND AIRPORT TRANSPORTATION	14377 CAMINATA SOLEADA	92129		485	LPI	Ground Transportation	Penasquitos	906.20						X	Chicarita Creek	1200	MULTI-FAMILY RESIDENTIAL	> 1000 ft.
2803	SWITCHBACK	12348 CAMINITO FESTIVO	92131		314999	LPI	Manufacturing, Fabric/Clothes	Penasquitos	906.20						X	Los Penasquitos Creek, Unnamed Tributary	1100	SINGLE FAMILY RESIDENTIAL	> 1000 ft.
2804	THOMPSON ENGINEERING	11472 TREE HOLLOW LN	92128		3399	LPI	Manufacturing, Misc	Penasquitos	906.20						X	Los Penasquitos Creek	1100	SINGLE FAMILY RESIDENTIAL	200 - 1000 ft.
2805	W A C TRANSPORT	11316 MCBURNEY RIDGE LN	92131		484	LPI	Ground Transportation	Penasquitos	906.20						X	Los Penasquitos Creek, Unnamed Tributary	1100	SINGLE FAMILY RESIDENTIAL	200 - 1000 ft.
2806	WE DRIVE FOR YOU	9730 BENAVENTE PL	92129		485999	LPI	Ground Transportation	Penasquitos	906.20						X	Los Penasquitos Creek, Unnamed Tributary	1100	SINGLE FAMILY RESIDENTIAL	> 1000 ft.
2807	A 1 WORKS OF STONE	1215 SATURN BLVD	92154		339	LPI	Manufacturing, Misc	San Diego Bay: Otay	910.20						X	Otay River, Unnamed Tributary	1100	SINGLE FAMILY RESIDENTIAL	> 1000 ft.
2808	A B C ODYSSEY	1326 27TH ST	92154		48711	LPI	Ground Transportation	San Diego Bay: Otay	910.20						X	Otay River, Unnamed Tributary	1100	SINGLE FAMILY RESIDENTIAL	200 - 1000 ft.
2809	A-1 WORKS OF STONE	1215 SATURN BLVD	92154		33999	LPI	Manufacturing, Misc	San Diego Bay: Otay	910.20						X	Otay River, Unnamed Tributary	1100	SINGLE FAMILY RESIDENTIAL	> 1000 ft.

#	Business Name	Street Address	Zip	SIC	NAICS	TTWQ	Category	WMA	HSA	Drains to La Jolla ASBS	Drains to Switzer Creek	Industrial Permit Subjectivity	Less than 200 ft. from ESA	Tributary	Residential	Nearest Water Body	SANDAG Landuse Code	SANDAG Landuse	Distance to Nearest Water Body
2810	ALEX VELASQUEZ	2190 STARBURST LN	92154		48599	LPI	Ground Transportation	San Diego Bay: Otay	910.20						X	Otay River, Unnamed Tributary	1100	SINGLE FAMILY RESIDENTIAL	200 - 1000 ft.
2811	ALVAREZ DELIVERY	1181 SURFWOOD LN	92154		49221	LPI	Ground Transportation	San Diego Bay: Otay	910.20						X	Otay River, Unnamed Tributary	1100	SINGLE FAMILY RESIDENTIAL	200 - 1000 ft.
2812	ANTIFREEZE DELIVERY SYSTEMS	2279 CITRUS AVE	92154		4889	LPI	Ground Transportation	San Diego Bay: Otay	910.20						X	Otay River	1100	SINGLE FAMILY RESIDENTIAL	> 1000 ft.
2813	ATTITUDE LINE	1030 MADDEN AVE	92154		315	LPI	Manufacturing, Fabric/Clothes	San Diego Bay: Otay	910.20						X	Otay River, Unnamed Tributary	1100	SINGLE FAMILY RESIDENTIAL	> 1000 ft.
2814	B C P DISTRIBUTORS	622 HOLLISTER ST	92154		31192	LPI	Manufacturing, Food/Drink	San Diego Bay: Otay	910.20						X	Otay River	1100	SINGLE FAMILY RESIDENTIAL	> 1000 ft.
2815	BARBATO AUTO TRANSPORT	1622 ELDER AVE	92154		48423	LPI	Ground Transportation	San Diego Bay: Otay	910.20						X	Otay River, Unnamed Tributary	1100	SINGLE FAMILY RESIDENTIAL	> 1000 ft.
2816	BEAHM'S SADDLERY	3661 ARRUZA ST	92154		316	LPI	Manufacturing, Fabric/Clothes	San Diego Bay: Otay	910.20						X	Otay River, Unnamed Tributary	1100	SINGLE FAMILY RESIDENTIAL	> 1000 ft.
2817	BRIANA'S COURIER SERVICE	5359 SEAGLEN WAY	92154		488	LPI	Ground Transportation	San Diego Bay: Otay	910.20						X	Otay River, Unnamed Tributary	1100	SINGLE FAMILY RESIDENTIAL	200 - 1000 ft.
2818	CA EXPRESS	729 ANCHOR CV	92154		48851	LPI	Ground Transportation	San Diego Bay: Otay	910.20						X	Otay River, Unnamed Tributary	1200	MULTI-FAMILY RESIDENTIAL	200 - 1000 ft.
2819	CJ Auto Wrecking	1566 Heritage Road, B2	92154	5012	42111	LPI	Other: Vehicle Dealers	San Diego Bay: Otay	910.20			No				Otay River	9101	UNDEVELOPED LAND	> 1000 ft.
2820	DUENAS TRUCKING	1114 DEARBORN DR	92154		4842	LPI	Ground Transportation	San Diego Bay: Otay	910.20						X	Otay River, Unnamed Tributary	1100	SINGLE FAMILY RESIDENTIAL	> 1000 ft.
2821	E C TRUCKING	664 VISTA SAN RAFAEL	92154		484	LPI	Ground Transportation	San Diego Bay: Otay	910.20						X	Dennery Canyon	1100	SINGLE FAMILY RESIDENTIAL	200 - 1000 ft.
2822	ERNESTO VEGA MORENO	805 NARWHAL ST	92154		485999	LPI	Ground Transportation	San Diego Bay: Otay	910.20						X	Otay River	1100	SINGLE FAMILY RESIDENTIAL	> 1000 ft.
2823	ETERNA COMPANY	4071 DEBBYANN PL	92154		3231	LPI	Printing	San Diego Bay: Otay	910.20						X	Otay River	1100	SINGLE FAMILY RESIDENTIAL	> 1000 ft.

#	Business Name	Street Address	Zip	SIC	NAICS	TTWQ	Category	WMA	HSA	Drains to La Jolla ASBS	Drains to Switzer Creek	Industrial Permit Subjectivity	Less than 200 ft. from ESA	Tributary	Residential	Nearest Water Body	SANDAG Landuse Code	SANDAG Landuse	Distance to Nearest Water Body
2824	FLASH FREIGHT SERVICES INC	825 BELLE CREST WAY	92154		4885	LPI	Ground Transportation	San Diego Bay: Otay	910.20						X	Poggi Canyon	1100	SINGLE FAMILY RESIDENTIAL	< 200 ft.
2825	GILLY'S WESTERN HORSE TACK	1827 CATHY ST	92154		316	LPI	Manufacturing, Fabric/Clothes	San Diego Bay: Otay	910.20						X	Otay River, Unnamed Tributary	1300	MOBILE HOME PARKS	200 - 1000 ft.
2826	H-DUBB TRUCKING	404 VISTA SANTA RITA	92154		48411	LPI	Ground Transportation	San Diego Bay: Otay	910.20						X	Dennery Canyon	1100	SINGLE FAMILY RESIDENTIAL	200 - 1000 ft.
2827	J E BOBCAT SERVICE	3612 ARRUZA ST	92154		562111	LPI	Ground Transportation	San Diego Bay: Otay	910.20						X	Otay River, Unnamed Tributary	1100	SINGLE FAMILY RESIDENTIAL	> 1000 ft.
2828	JAMES TRUCKING	1145 25TH ST 105	92154		48423	LPI	Ground Transportation	San Diego Bay: Otay	910.20						X	Otay River, Unnamed Tributary	1100	SINGLE FAMILY RESIDENTIAL	200 - 1000 ft.
2829	JAVIER MARTINEZ	1174 CAMINO DONAIRE	92154		488	LPI	Ground Transportation	San Diego Bay: Otay	910.20						X	Otay River, Unnamed Tributary	1100	SINGLE FAMILY RESIDENTIAL	200 - 1000 ft.
2830	JAYO'S TRUCKING	2255 INGRID AVE	92154		484	LPI	Ground Transportation	San Diego Bay: Otay	910.20						X	Otay River, Unnamed Tributary	1100	SINGLE FAMILY RESIDENTIAL	200 - 1000 ft.
2831	JOHNNY RIDES 4 YOU	1239 1/2 HOLLISTER ST B	92154		485999	LPI	Ground Transportation	San Diego Bay: Otay	910.20						X	Otay River, Unnamed Tributary	1100	SINGLE FAMILY RESIDENTIAL	200 - 1000 ft.
2832	JOSAFAT GARCIA	879 BLACKWOOD DR	92154		485999	LPI	Ground Transportation	San Diego Bay: Otay	910.20						X	Otay River	1100	SINGLE FAMILY RESIDENTIAL	> 1000 ft.
2833	JSC TRUCKING	3104 MAGELLAN ST	92154		484	LPI	Ground Transportation	San Diego Bay: Otay	910.20						X	Otay River	1100	SINGLE FAMILY RESIDENTIAL	> 1000 ft.
2834	L & B TRANSPORT SERVICES	1981 DUNNING CIR	92154		485999	LPI	Ground Transportation	San Diego Bay: Otay	910.20						X	Otay River, Unnamed Tributary	1100	SINGLE FAMILY RESIDENTIAL	> 1000 ft.
2835	Lambda Electronics, Inc.	3055 Del Sol Blvd	92154	5063	421610	LPI	Wholesale/Storage/ Warehousing	San Diego Bay: Otay	910.20			No				Otay River	2103	LIGHT INDUSTRY-GENERAL	> 1000 ft.
2836	LAWRENCE P TROIE	3310 VIA TONGA	92154		49211	LPI	Ground Transportation	San Diego Bay: Otay	910.20						X	Otay River, Unnamed Tributary	1200	MULTI-FAMILY RESIDENTIAL	> 1000 ft.

#	Business Name	Street Address	Zip	SIC	NAICS	TTWQ	Category	WMA	HSA	Drains to La Jolla ASBS	Drains to Switzer Creek	Industrial Permit Subjectivity	Less than 200 ft. from ESA	Tributary	Residential	Nearest Water Body	SANDAG Landuse Code	SANDAG Landuse	Distance to Nearest Water Body
2837	LEYVA'S TRUCKING	845 NARWHAL ST	92154		484	LPI	Ground Transportation	San Diego Bay: Otay	910.20						X	Otay River	1100	SINGLE FAMILY RESIDENTIAL	> 1000 ft.
2838	LUIS OMAR LOPEZ	2133 STARBURST LN	92154		485999	LPI	Ground Transportation	San Diego Bay: Otay	910.20						X	Otay River, Unnamed Tributary	1100	SINGLE FAMILY RESIDENTIAL	200 - 1000 ft.
2839	MARCELO & EMILIOS TRUCKING	4881 ROYAL ISLAND WAY	92154		4841	LPI	Ground Transportation	San Diego Bay: Otay	910.20						X	Otay River, Unnamed Tributary	1100	SINGLE FAMILY RESIDENTIAL	200 - 1000 ft.
2840	MARUMOTO COURIER SERVICE	4268 POWDERHORN DR	92154		49211	LPI	Ground Transportation	San Diego Bay: Otay	910.20						X	Otay River	1100	SINGLE FAMILY RESIDENTIAL	> 1000 ft.
2841	MOUNTAIN VIEW TRANSPORT INC	3997 BYRD ST	92154		48849	LPI	Ground Transportation	San Diego Bay: Otay	910.20						X	Otay River	1100	SINGLE FAMILY RESIDENTIAL	> 1000 ft.
2842	NOEMI BECERRA VILLAGOMEZ	1203 PICCARD AVE	92154		48899	LPI	Ground Transportation	San Diego Bay: Otay	910.20						X	Otay River, Unnamed Tributary	1100	SINGLE FAMILY RESIDENTIAL	> 1000 ft.
2843	NTC Auto Recycling	1460 Heritage Road	92154	5012	42111	LPI	Other: Vehicle Dealers	San Diego Bay: Otay	910.20			No				Otay River	2301	JUNKYARD/DUMP/LANDFILL	> 1000 ft.
2844	O SALAZAR TRUCKING	3454 DEL SOL BLVD G	92154		484	LPI	Ground Transportation	San Diego Bay: Otay	910.20						X	Otay River, Unnamed Tributary	1100	SINGLE FAMILY RESIDENTIAL	200 - 1000 ft.
2845	PADILLA TRUCKING	1111 SURF CREST DR 3	92154		48411	LPI	Ground Transportation	San Diego Bay: Otay	910.20						X	Poggi Canyon	1100	SINGLE FAMILY RESIDENTIAL	200 - 1000 ft.
2846	PALACIOS SHUTTLE	2821 DAHLIA AVE	92154		485999	LPI	Ground Transportation	San Diego Bay: Otay	910.20						X	Otay River	1100	SINGLE FAMILY RESIDENTIAL	> 1000 ft.
2847	PLATINUM HIPHOP AND PH2	2865 PALM AVE A	92154		339	LPI	Manufacturing, Misc	San Diego Bay: Otay	910.20						X	Otay River	1200	MULTI-FAMILY RESIDENTIAL	> 1000 ft.
2848	POLLO'S TRUCKING	1188 BEYER WAY 115	92154		4889	LPI	Ground Transportation	San Diego Bay: Otay	910.20						X	Otay River, Unnamed Tributary	1300	MOBILE HOME PARKS	< 200 ft.
2849	PRIMETIME TRANSPORT LLC	2010 CERRISSA CT B	92154		484	LPI	Ground Transportation	San Diego Bay: Otay	910.20						X	Otay River, Unnamed Tributary	1200	MULTI-FAMILY RESIDENTIAL	< 200 ft.
2850	PURCELL'S PRINTING AND GOLDILOCKS APPAREL	3984 GLADING DR	92154		323113	LPI	Printing	San Diego Bay: Otay	910.20						X	Otay River	1100	SINGLE FAMILY RESIDENTIAL	> 1000 ft.

#	Business Name	Street Address	Zip	SIC	NAICS	TTWQ	Category	WMA	HSA	Drains to La Jolla ASBS	Drains to Switzer Creek	Industrial Permit Subjectivity	Less than 200 ft. from ESA	Tributary	Residential	Nearest Water Body	SANDAG Landuse Code	SANDAG Landuse	Distance to Nearest Water Body
2851	RG TRANSPORTES	3905 BATEMAN AVE	92154		48849	LPI	Ground Transportation	San Diego Bay: Otay	910.20						X	Otay River	1100	SINGLE FAMILY RESIDENTIAL	> 1000 ft.
2852	RNC TRANSPORT EXPRESS	2790 DONAX AVE	92154		49221	LPI	Ground Transportation	San Diego Bay: Otay	910.20						X	Otay River	1100	SINGLE FAMILY RESIDENTIAL	> 1000 ft.
2853	RODRIGUEZ & SON TRUCKING	1127 SUNSET CROSSING PT	92154		488	LPI	Ground Transportation	San Diego Bay: Otay	910.20						X	Otay River, Unnamed Tributary	1100	SINGLE FAMILY RESIDENTIAL	< 200 ft.
2854	S&S FREIGHT	2728 CREEKSIDE VILLAGE SQ	92154		48411	LPI	Ground Transportation	San Diego Bay: Otay	910.20						X	Otay River, Unnamed Tributary	1100	SINGLE FAMILY RESIDENTIAL	< 200 ft.
2855	SAN & SAN TRUCKING	1381 PALM AVE 9	92154		4841	LPI	Ground Transportation	San Diego Bay: Otay	910.20						X	Otay River, Unnamed Tributary	1300	MOBILE HOME PARKS	> 1000 ft.
2856	TERRENCE'S FREIGHT SERVICES	555 SATURN BLVD 614	92154		48422	LPI	Ground Transportation	San Diego Bay: Otay	910.20						X	Otay River, Unnamed Tributary	1300	MOBILE HOME PARKS	> 1000 ft.
2857	THE STAIN ERASER/THE POOLMAN/RT ENTERPRISES	3340 DEL SOL BLVD 156	92154		3262	LPI	Manufacturing, Plastic/Rubber	San Diego Bay: Otay	910.20						X	Otay River, Unnamed Tributary	1100	SINGLE FAMILY RESIDENTIAL	200 - 1000 ft.
2858	Tokyo Auto Wrecking	1530 Heritage Rd	92154	5012	42311	LPI	Other: Vehicle Dealers	San Diego Bay: Otay	910.20			No				Otay River	9101	UNDEVELOPED LAND	> 1000 ft.
2859	TRINKETS BY TRILLES	913 ORCHID WAY	92154		33991	LPI	Manufacturing, Fabricated Metal	San Diego Bay: Otay	910.20						X	Otay River, Unnamed Tributary	1100	SINGLE FAMILY RESIDENTIAL	200 - 1000 ft.
2860	UGGEN ENTERPRISES	4098 CHANUTE ST	92154		48599	LPI	Ground Transportation	San Diego Bay: Otay	910.20						X	Otay River	1100	SINGLE FAMILY RESIDENTIAL	200 - 1000 ft.
2861	VAZQUEZ TRUCKLINE	1170 WALPEN DR	92154		485999	LPI	Ground Transportation	San Diego Bay: Otay	910.20						X	Otay River, Unnamed Tributary	1100	SINGLE FAMILY RESIDENTIAL	200 - 1000 ft.
2862	ZABIULLAH QARGHA	2845 PALM AVE A	92154		485999	LPI	Ground Transportation	San Diego Bay: Otay	910.20						X	Otay River	1100	SINGLE FAMILY RESIDENTIAL	> 1000 ft.
2863	ACCESS SHUTTLE	3519 LOWELL ST	92106		48599	LPI	Ground Transportation	San Diego Bay: Pueblo	908.10						X	San Diego Bay	1100	SINGLE FAMILY RESIDENTIAL	> 1000 ft.
2864	AELTON ANTUNES	40 KEMPER CT	92110		48599	LPI	Ground Transportation	San Diego Bay: Pueblo	908.10						X	San Diego Bay	1200	MULTI-FAMILY RESIDENTIAL	> 1000 ft.

#	Business Name	Street Address	Zip	SIC	NAICS	TTWQ	Category	WMA	HSA	Drains to La Jolla ASBS	Drains to Switzer Creek	Industrial Permit Subjectivity	Less than 200 ft. from ESA	Tributary	Residential	Nearest Water Body	SANDAG Landuse Code	SANDAG Landuse	Distance to Nearest Water Body
2865	AIRRIDE SEDAN SERVICE INC	3045 ROSECRANS ST 211	92110		488	LPI	Ground Transportation	San Diego Bay: Pueblo	908.10						X	San Diego Bay	1100	SINGLE FAMILY RESIDENTIAL	> 1000 ft.
2866	ALEANDER COURIER SERVICES	2652 ROSECRANS ST	92106		49211	LPI	Ground Transportation	San Diego Bay: Pueblo	908.10						X	San Diego Bay	1100	SINGLE FAMILY RESIDENTIAL	> 1000 ft.
2867	ANDREY B REPETSKIY	3811 MARQUETTE PL 3A	92106		485999	LPI	Ground Transportation	San Diego Bay: Pueblo	908.10						X	San Diego Bay	1200	MULTI-FAMILY RESIDENTIAL	> 1000 ft.
2868	ANGELICA TAYLOR	4386 POINT LOMA BLVD G	92107		48599	LPI	Ground Transportation	San Diego Bay: Pueblo	908.10						X	Pacific Ocean	1100	SINGLE FAMILY RESIDENTIAL	> 1000 ft.
2869	ANGELS ON WHEELS	4925 DEL MAR AVE 10	92107		49221	LPI	Ground Transportation	San Diego Bay: Pueblo	908.10						X	Pacific Ocean	1200	MULTI-FAMILY RESIDENTIAL	200 - 1000 ft.
2870	BIRTH DAY PUBLISHING CO	767 AMIFORD DR	92107		323	LPI	Printing	San Diego Bay: Pueblo	908.10						X	Pacific Ocean	1100	SINGLE FAMILY RESIDENTIAL	> 1000 ft.
2871	C MAX MESSENGER	3144 CANON ST	92106		49211	LPI	Ground Transportation	San Diego Bay: Pueblo	908.10						X	San Diego Bay	1200	MULTI-FAMILY RESIDENTIAL	> 1000 ft.
2872	CALIFORNIA ROADRUNNERS	3175 WING ST 23	92110		492	LPI	Ground Transportation	San Diego Bay: Pueblo	908.10						X	San Diego Bay	1200	MULTI-FAMILY RESIDENTIAL	> 1000 ft.
2873	CAROL MENDEL PUBLICATIONS	708 GAGE DR	92106		323	LPI	Printing	San Diego Bay: Pueblo	908.10						X	San Diego Bay	1100	SINGLE FAMILY RESIDENTIAL	> 1000 ft.
2874	COMFORT AFLOAT	707 CORDOVA ST	92107		332	LPI	Manufacturing, Fabricated Metal	San Diego Bay: Pueblo	908.10						X	Pacific Ocean	1100	SINGLE FAMILY RESIDENTIAL	200 - 1000 ft.
2875	CONFECTIONS	1842 CLOVE ST	92106		315	LPI	Manufacturing, Fabric/Clothes	San Diego Bay: Pueblo	908.10						X	San Diego Bay	1100	SINGLE FAMILY RESIDENTIAL	> 1000 ft.
2876	DRAPERIES ETC BY TERRY	1800 ROSECRANS ST E	92106		339999	LPI	Manufacturing, Misc	San Diego Bay: Pueblo	908.10						X	San Diego Bay	1200	MULTI-FAMILY RESIDENTIAL	> 1000 ft.
2877	EXPEDITED COURIER SERVICE	3236 HUGO ST	92106		49211	LPI	Ground Transportation	San Diego Bay: Pueblo	908.10						X	San Diego Bay	1100	SINGLE FAMILY RESIDENTIAL	> 1000 ft.
2878	FEFFERMAN DELIVERY	4433 GRANGER ST	92107		4921	LPI	Ground Transportation	San Diego Bay: Pueblo	908.10						X	Pacific Ocean	1100	SINGLE FAMILY RESIDENTIAL	> 1000 ft.
2879	GARY EWING DENTAL LAB	1145 SAVOY ST	92107		339	LPI	Manufacturing, Misc	San Diego Bay: Pueblo	908.10						X	Pacific Ocean	1100	SINGLE FAMILY RESIDENTIAL	> 1000 ft.
2880	GOURD CONNECTION THE	3210 GARRISON ST	92106		339999	LPI	Manufacturing, Misc	San Diego Bay: Pueblo	908.10						X	San Diego Bay	1100	SINGLE FAMILY RESIDENTIAL	> 1000 ft.

#	Business Name	Street Address	Zip	SIC	NAICS	TTWQ	Category	WMA	HSA	Drains to La Jolla ASBS	Drains to Switzer Creek	Industrial Permit Subjectivity	Less than 200 ft. from ESA	Tributary	Residential	Nearest Water Body	SANDAG Landuse Code	SANDAG Landuse	Distance to Nearest Water Body
2881	GULED ENTERPRISE	3801 MARQUETTE PL 5W	92106		485999	LPI	Ground Transportation	San Diego Bay: Pueblo	908.10						X	San Diego Bay	1200	MULTI-FAMILY RESIDENTIAL	> 1000 ft.
2882	HARAM	1357 CLOVE ST	92106		3399	LPI	Manufacturing, Misc	San Diego Bay: Pueblo	908.10						X	San Diego Bay	1100	SINGLE FAMILY RESIDENTIAL	> 1000 ft.
2883	HEALTHY HOUND CANINE TREATS/HEALTHY HOUND PRODUCTS	4451 ADAIR ST	92107		31199	LPI	Manufacturing, Food/Drink	San Diego Bay: Pueblo	908.10						X	Pacific Ocean	1100	SINGLE FAMILY RESIDENTIAL	> 1000 ft.
2884	HELICA ANTENNA SYSTEMS	3228 KEATS ST	92106		334	LPI	Manufacturing, Electronics	San Diego Bay: Pueblo	908.10						X	San Diego Bay	1100	SINGLE FAMILY RESIDENTIAL	> 1000 ft.
2885	ISLAND WOOD WORKING	3463 HILL ST	92106		321	LPI	Manufacturing, Wood/Furniture	San Diego Bay: Pueblo	908.10						X	San Diego Bay	1100	SINGLE FAMILY RESIDENTIAL	> 1000 ft.
2886	KELLEN J COOK	4372 POINT LOMA AVE K	92107		485999	LPI	Ground Transportation	San Diego Bay: Pueblo	908.10						X	Pacific Ocean	1100	SINGLE FAMILY RESIDENTIAL	> 1000 ft.
2887	LAIR DESIGNS	375 1/2 ROSECRANS ST	92106		3399	LPI	Manufacturing, Misc	San Diego Bay: Pueblo	908.10						X	San Diego Bay	1100	SINGLE FAMILY RESIDENTIAL	200 - 1000 ft.
2888	LESLIE PERLIS STUDIO	955 CORNISH DR	92107		327	LPI	Manufacturing, Stone/Glass	San Diego Bay: Pueblo	908.10						X	Pacific Ocean	1100	SINGLE FAMILY RESIDENTIAL	> 1000 ft.
2889	LIBERTY DELIVERY	2178 HISTORIC DECATUR RD 31	92106		49221	LPI	Ground Transportation	San Diego Bay: Pueblo	908.10						X	San Diego Bay	1200	MULTI-FAMILY RESIDENTIAL	> 1000 ft.
2890	MSN CO	5014 NARRAGANSETT AVE 5	92107		48599	LPI	Ground Transportation	San Diego Bay: Pueblo	908.10						X	Pacific Ocean	1200	MULTI-FAMILY RESIDENTIAL	200 - 1000 ft.
2891	ORION CHARTERS INC	3842 LIGGETT DR	92106		483	LPI	Water Transit	San Diego Bay: Pueblo	908.10						X	Pacific Ocean	1100	SINGLE FAMILY RESIDENTIAL	> 1000 ft.
2892	PEDI CAB	4877 CORONADO AVE	92107		48899	LPI	Ground Transportation	San Diego Bay: Pueblo	908.10						X	Pacific Ocean	1200	MULTI-FAMILY RESIDENTIAL	200 - 1000 ft.
2893	PENNYROYAL DESIGNS	3127 KEATS ST	92106		339999	LPI	Manufacturing, Misc	San Diego Bay: Pueblo	908.10						X	San Diego Bay	1100	SINGLE FAMILY RESIDENTIAL	> 1000 ft.
2894	PETER MARINO	4670 BERMUDA AVE	92107		48599	LPI	Ground Transportation	San Diego Bay: Pueblo	908.10						X	Pacific Ocean	1100	SINGLE FAMILY RESIDENTIAL	> 1000 ft.
2895	PRESERVATIONS	1151 BARCELONA DR	92107		339999	LPI	Manufacturing, Misc	San Diego Bay: Pueblo	908.10						X	Pacific Ocean	1100	SINGLE FAMILY RESIDENTIAL	> 1000 ft.
2896	REAL IDEAS	2925 LOCUST ST	92106		339999	LPI	Manufacturing, Misc	San Diego Bay: Pueblo	908.10						X	San Diego Bay	1100	SINGLE FAMILY RESIDENTIAL	> 1000 ft.

#	Business Name	Street Address	Zip	SIC	NAICS	TTWQ	Category	WMA	HSA	Drains to La Jolla ASBS	Drains to Switzer Creek	Industrial Permit Subjectivity	Less than 200 ft. from ESA	Tributary	Residential	Nearest Water Body	SANDAG Landuse Code	SANDAG Landuse	Distance to Nearest Water Body
2897	RED HOT DELIVERY SERVICES	4468 PESCADERO AVE	92107		49221	LPI	Ground Transportation	San Diego Bay: Pueblo	908.10						X	Pacific Ocean	1100	SINGLE FAMILY RESIDENTIAL	> 1000 ft.
2898	ROBERTS COURIER SERVICE	3617 WAWONA DR	92106		49221	LPI	Ground Transportation	San Diego Bay: Pueblo	908.10						X	San Diego Bay	1100	SINGLE FAMILY RESIDENTIAL	> 1000 ft.
2899	SAIL CATS OF SAN DIEGO & SAIL CAT CHARTERS	3221 INGELOW ST	92106		483114	LPI	Water Transit	San Diego Bay: Pueblo	908.10						X	San Diego Bay	1100	SINGLE FAMILY RESIDENTIAL	> 1000 ft.
2900	SCHROEDER'S FORMULARY	1667 BACON ST	92107		3399	LPI	Manufacturing, Misc	San Diego Bay: Pueblo	908.10						X	Pacific Ocean	1200	MULTI-FAMILY RESIDENTIAL	< 200 ft.
2901	SEA TOW	1620 SCOTT ST	92106		483112	LPI	Water Transit	San Diego Bay: Pueblo	908.10						X	San Diego Bay	1200	MULTI-FAMILY RESIDENTIAL	200 - 1000 ft.
2902	STRIPES SURF LLC	3587 LARGA CIR	92110		3399	LPI	Manufacturing, Misc	San Diego Bay: Pueblo	908.10						X	San Diego Bay	1100	SINGLE FAMILY RESIDENTIAL	> 1000 ft.
2903	THE LIS FAMILY PADRES GO GO LOGO COMPANY	1067 NOVARA ST	92107		33995	LPI	Printing	San Diego Bay: Pueblo	908.10						X	Pacific Ocean	1100	SINGLE FAMILY RESIDENTIAL	200 - 1000 ft.
2904	ACACIA TRAVEL	3272 ROSECRANS ST	92110		488999	LPI	Ground Transportation	San Diego Bay: Pueblo	908.21						X	San Diego Bay	1501	HOTEL/MOTEL (LO-RISE)	> 1000 ft.
2905	AEROMEXICO AIRLINES	246 BROADWAY	92101		481	LPI	Air Transit	San Diego Bay: Pueblo	908.21						X	San Diego Bay	1502	HOTEL/MOTEL (HIGH-RISE)	> 1000 ft.
2906	AIRLINE BAGGAGE COURIERS	415 LAUREL ST 226	92101		4922	LPI	Ground Transportation	San Diego Bay: Pueblo	908.21						X	San Diego Bay	1200	MULTI-FAMILY RESIDENTIAL	> 1000 ft.
2907	ALBERT KESZELI	522 07TH AVE 31	92101		485999	LPI	Ground Transportation	San Diego Bay: Pueblo	908.21						X	San Diego Bay	1200	MULTI-FAMILY RESIDENTIAL	> 1000 ft.
2908	ALEXANDER PANIN	765 10TH AVE 13	92101		485999	LPI	Ground Transportation	San Diego Bay: Pueblo	908.21						X	San Diego Bay	1200	MULTI-FAMILY RESIDENTIAL	> 1000 ft.
2909	ALEXANDRA FEILES DESIGNS	425 BEECH ST 308	92101		3152	LPI	Manufacturing, Fabric/Clothes	San Diego Bay: Pueblo	908.21						X	San Diego Bay	1200	MULTI-FAMILY RESIDENTIAL	> 1000 ft.
2910	ALEXEY ORLOV	765 10TH AVE 13	92101		485999	LPI	Ground Transportation	San Diego Bay: Pueblo	908.21						X	San Diego Bay	1200	MULTI-FAMILY RESIDENTIAL	> 1000 ft.
2911	ALMERIA CLOTHING CO INC	600 B ST 1960	92101		315	LPI	Manufacturing, Fabric/Clothes	San Diego Bay: Pueblo	908.21						X	San Diego Bay	1501	HOTEL/MOTEL (LO-RISE)	> 1000 ft.
2912	Aluminum Cans Plus	3500 Barnett Ave.	92110	5093	421930	LPI	Recycling	San Diego Bay: Pueblo	908.21			Conditional				San Diego Bay	6701	MILITARY USE	> 1000 ft.
2913	ARTEM VOLOBUEV	509 PARK BLVD 314	92101		48599	LPI	Ground Transportation	San Diego Bay: Pueblo	908.21						X	San Diego Bay	1200	MULTI-FAMILY RESIDENTIAL	> 1000 ft.

#	Business Name	Street Address	Zip	SIC	NAICS	TTWQ	Category	WMA	HSA	Drains to La Jolla ASBS	Drains to Switzer Creek	Industrial Permit Subjectivity	Less than 200 ft. from ESA	Tributary	Residential	Nearest Water Body	SANDAG Landuse Code	SANDAG Landuse	Distance to Nearest Water Body
2914	AYHAN Y YAZICI	1343 C ST 1B	92101		485999	LPI	Ground Transportation	San Diego Bay: Pueblo	908.21						X	San Diego Bay	1200	MULTI-FAMILY RESIDENTIAL	> 1000 ft.
2915	BAJA BULK CARRIERS S.A.	600 B ST 1530	92101		483	LPI	Water Transit	San Diego Bay: Pueblo	908.21						X	San Diego Bay	1501	HOTEL/MOTEL (LO-RISE)	> 1000 ft.
2916	CASCADE WATER GALLERY INC	234 BROADWAY	92101		327112	LPI	Manufacturing, Stone/Glass	San Diego Bay: Pueblo	908.21						X	San Diego Bay	1502	HOTEL/MOTEL (HIGH-RISE)	> 1000 ft.
2917	CENTER CITY PRINTING	1031 14TH ST	92101		323	LPI	Printing	San Diego Bay: Pueblo	908.21						X	San Diego Bay	1200	MULTI-FAMILY RESIDENTIAL	> 1000 ft.
2918	CJ'S CAB	606 03RD AVE 413	92101		485999	LPI	Ground Transportation	San Diego Bay: Pueblo	908.21						X	San Diego Bay	1200	MULTI-FAMILY RESIDENTIAL	> 1000 ft.
2919	COAST SEDAN TRANSPORTATION INC	501 BROADWAY A318	92101		485999	LPI	Ground Transportation	San Diego Bay: Pueblo	908.21						X	San Diego Bay	1200	MULTI-FAMILY RESIDENTIAL	> 1000 ft.
2920	CORPORATE YACHT CLUB LLC	437 J ST 202	92101		48721	LPI	Water Transit	San Diego Bay: Pueblo	908.21						X	San Diego Bay	1200	MULTI-FAMILY RESIDENTIAL	> 1000 ft.
2921	CROWN CAB	600 FRONT ST 419	92101		485999	LPI	Ground Transportation	San Diego Bay: Pueblo	908.21						X	San Diego Bay	1200	MULTI-FAMILY RESIDENTIAL	> 1000 ft.
2922	CUNEYT DALGAKIRAN	455 10TH AVE	92101		485999	LPI	Ground Transportation	San Diego Bay: Pueblo	908.21						X	San Diego Bay	9501	RESIDENTIAL UNDER CONSTRUCTION	> 1000 ft.
2923	DANIEL SERAP	521 06TH AVE 242	92101		48599	LPI	Ground Transportation	San Diego Bay: Pueblo	908.21						X	San Diego Bay	1200	MULTI-FAMILY RESIDENTIAL	> 1000 ft.
2924	DINCER KOROGLU	1343 C ST 3	92101		485999	LPI	Ground Transportation	San Diego Bay: Pueblo	908.21						X	San Diego Bay	1200	MULTI-FAMILY RESIDENTIAL	> 1000 ft.
2925	EL CAMINO TRANSPORTATION	2919 COLUMBIA ST A	92103		4851	LPI	Ground Transportation	San Diego Bay: Pueblo	908.21						X	San Diego Bay	1200	MULTI-FAMILY RESIDENTIAL	> 1000 ft.
2926	FARAWAY RANCH AND TRANSPORT	3568 03RD AVE 5	92103		48423	LPI	Ground Transportation	San Diego Bay: Pueblo	908.21						X	San Diego Bay	1200	MULTI-FAMILY RESIDENTIAL	> 1000 ft.
2927	GHETTO PEDICAB	521 06TH AVE 8	92101		48599	LPI	Ground Transportation	San Diego Bay: Pueblo	908.21						X	San Diego Bay	1200	MULTI-FAMILY RESIDENTIAL	> 1000 ft.
2928	GINNY MONHEIT	1435 INDIA ST 403	92101		485999	LPI	Ground Transportation	San Diego Bay: Pueblo	908.21						X	San Diego Bay	1200	MULTI-FAMILY RESIDENTIAL	> 1000 ft.
2929	GOKHAN BAKIR	1840 04TH AVE	92101		48599	LPI	Ground Transportation	San Diego Bay: Pueblo	908.21						X	San Diego Bay	1200	MULTI-FAMILY RESIDENTIAL	> 1000 ft.
2930	GRAN HAVANA CIGARS	319 MARKET ST	92101		339999	LPI	Manufacturing, Misc	San Diego Bay: Pueblo	908.21						X	San Diego Bay	1200	MULTI-FAMILY RESIDENTIAL	> 1000 ft.
2931	GUNAY OZTURK	505 GRAPE ST	92101		488999	LPI	Ground Transportation	San Diego Bay: Pueblo	908.21						X	San Diego Bay	1200	MULTI-FAMILY RESIDENTIAL	> 1000 ft.

#	Business Name	Street Address	Zip	SIC	NAICS	TTWQ	Category	WMA	HSA	Drains to La Jolla ASBS	Drains to Switzer Creek	Industrial Permit Subjectivity	Less than 200 ft. from ESA	Tributary	Residential	Nearest Water Body	SANDAG Landuse Code	SANDAG Landuse	Distance to Nearest Water Body
2932	GUY HARINTON	521 06TH AVE 124	92101		48599	LPI	Ground Transportation	San Diego Bay: Pueblo	908.21						X	San Diego Bay	1200	MULTI-FAMILY RESIDENTIAL	> 1000 ft.
2933	HONEY PUMPKIN DESIGNS	3704 PARK BLVD 12	92103		315999	LPI	Manufacturing, Fabric/Clothes	San Diego Bay: Pueblo	908.21						X	San Diego Bay	1200	MULTI-FAMILY RESIDENTIAL	> 1000 ft.
2934	HUMANPOWERED PEDICAB COMPANY	3807 07TH AVE	92103		48599	LPI	Ground Transportation	San Diego Bay: Pueblo	908.21						X	San Diego Bay	1200	MULTI-FAMILY RESIDENTIAL	> 1000 ft.
2935	IRINA KHRENOVA	1037 04TH AVE	92101		485999	LPI	Ground Transportation	San Diego Bay: Pueblo	908.21						X	San Diego Bay	1502	HOTEL/MOTEL (HIGH-RISE)	> 1000 ft.
2936	ISMAIL C SARIKAYA	505 GRAPE ST	92101		48599	LPI	Ground Transportation	San Diego Bay: Pueblo	908.21						X	San Diego Bay	1200	MULTI-FAMILY RESIDENTIAL	> 1000 ft.
2937	JAMES POKAS	500 BROADWAY 404	92101		4859	LPI	Ground Transportation	San Diego Bay: Pueblo	908.21						X	San Diego Bay	1200	MULTI-FAMILY RESIDENTIAL	> 1000 ft.
2938	JJ PEDICAB	606 03RD AVE 217	92101		48599	LPI	Ground Transportation	San Diego Bay: Pueblo	908.21						X	San Diego Bay	1200	MULTI-FAMILY RESIDENTIAL	> 1000 ft.
2939	KASEWERK	3724 INDIANA ST	92103		321999	LPI	Manufacturing, Wood/Furniture	San Diego Bay: Pueblo	908.21						X	San Diego Bay	1100	SINGLE FAMILY RESIDENTIAL	> 1000 ft.
2940	KELLY LOMBARDY	1528 INDIA ST 406	92101		48599	LPI	Ground Transportation	San Diego Bay: Pueblo	908.21						X	San Diego Bay	1200	MULTI-FAMILY RESIDENTIAL	> 1000 ft.
2941	KOVAC PETER	522 07TH AVE 31	92101		48599	LPI	Ground Transportation	San Diego Bay: Pueblo	908.21						X	San Diego Bay	1200	MULTI-FAMILY RESIDENTIAL	> 1000 ft.
2942	KRISTINA G BELL	509 PARK BLVD 319	92101		485999	LPI	Ground Transportation	San Diego Bay: Pueblo	908.21						X	San Diego Bay	1200	MULTI-FAMILY RESIDENTIAL	> 1000 ft.
2943	LA JOLLA LEGAL PUBLICATIONS INC	111 ELM ST 300	92101		3231	LPI	Printing	San Diego Bay: Pueblo	908.21						X	San Diego Bay	1409	OTHER GROUP QUARTERS FACILITIES	> 1000 ft.
2944	LANDGALE SERVICES	1314 WASHINGTON PL	92103		49221	LPI	Ground Transportation	San Diego Bay: Pueblo	908.21						X	San Diego Bay	1100	SINGLE FAMILY RESIDENTIAL	> 1000 ft.
2945	LE TRAVEL STORE	745 04TH AVE	92101		488999	LPI	Ground Transportation	San Diego Bay: Pueblo	908.21						X	San Diego Bay	1200	MULTI-FAMILY RESIDENTIAL	> 1000 ft.
2946	LEANDRO FERRARO CUBAS	101 MARKET ST 405	92101		485999	LPI	Ground Transportation	San Diego Bay: Pueblo	908.21						X	San Diego Bay	1200	MULTI-FAMILY RESIDENTIAL	> 1000 ft.
2947	LEONID KVAN	606 03RD AVE 218	92101		485999	LPI	Ground Transportation	San Diego Bay: Pueblo	908.21						X	San Diego Bay	1200	MULTI-FAMILY RESIDENTIAL	> 1000 ft.

#	Business Name	Street Address	Zip	SIC	NAICS	TTWQ	Category	WMA	HSA	Drains to La Jolla ASBS	Drains to Switzer Creek	Industrial Permit Subjectivity	Less than 200 ft. from ESA	Tributary	Residential	Nearest Water Body	SANDAG Landuse Code	SANDAG Landuse	Distance to Nearest Water Body
2948	LJ EXPRESS	645 FRONT ST 1810	92101		49221	LPI	Ground Transportation	San Diego Bay: Pueblo	908.21						X	San Diego Bay	1200	MULTI-FAMILY RESIDENTIAL	> 1000 ft.
2949	LOTUS LOVE BEAUTY BY THE SHANTI PROJECT	3043 UNION ST	92103		339999	LPI	Manufacturing, Misc	San Diego Bay: Pueblo	908.21						X	San Diego Bay	1200	MULTI-FAMILY RESIDENTIAL	> 1000 ft.
2950	LUKASZ GRZYMKOWSKI	521 06TH AVE	92101		485999	LPI	Ground Transportation	San Diego Bay: Pueblo	908.21						X	San Diego Bay	1200	MULTI-FAMILY RESIDENTIAL	> 1000 ft.
2951	MACIEJ ZUBALA	1037 04TH AVE	92101		485999	LPI	Ground Transportation	San Diego Bay: Pueblo	908.21						X	San Diego Bay	1502	HOTEL/MOTEL (HIGH-RISE)	> 1000 ft.
2952	MAJESTIC LIMO SERVICE	3431 PARK BLVD 405N	92103		485	LPI	Ground Transportation	San Diego Bay: Pueblo	908.21						X	San Diego Bay	1200	MULTI-FAMILY RESIDENTIAL	> 1000 ft.
2953	MAKSYMILIAN MYGA	521 06TH AVE	92101		48599	LPI	Ground Transportation	San Diego Bay: Pueblo	908.21						X	San Diego Bay	1200	MULTI-FAMILY RESIDENTIAL	> 1000 ft.
2954	MARZENA BENDKOWSKA	901 F ST	92101		485999	LPI	Ground Transportation	San Diego Bay: Pueblo	908.21						X	San Diego Bay	1501	HOTEL/MOTEL (LO-RISE)	> 1000 ft.
2955	MATTHEW SOHA	1802 MCKEE ST C3	92110		48599	LPI	Ground Transportation	San Diego Bay: Pueblo	908.21						X	San Diego Bay	1100	SINGLE FAMILY RESIDENTIAL	> 1000 ft.
2956	MCT SEDAN TRANSPORTATION	1451 STATE ST	92101		48599	LPI	Ground Transportation	San Diego Bay: Pueblo	908.21						X	San Diego Bay	1200	MULTI-FAMILY RESIDENTIAL	> 1000 ft.
2957	MICHAEL CANNON CAB	429 03RD AVE	92101		485999	LPI	Ground Transportation	San Diego Bay: Pueblo	908.21						X	San Diego Bay	1200	MULTI-FAMILY RESIDENTIAL	> 1000 ft.
2958	MIKHAIL SKISOV	509 PARK BLVD 314	92101		485999	LPI	Ground Transportation	San Diego Bay: Pueblo	908.21						X	San Diego Bay	1200	MULTI-FAMILY RESIDENTIAL	> 1000 ft.
2959	NATALIA BALASHOVA	521 06TH AVE 423	92101		48599	LPI	Ground Transportation	San Diego Bay: Pueblo	908.21						X	San Diego Bay	1200	MULTI-FAMILY RESIDENTIAL	> 1000 ft.
2960	NRG ENERGY CENTER SAN DIEGO	901 KETTNER BLVD	92101		22	LPI	Power Generation/Transmission	San Diego Bay: Pueblo	908.21						X	San Diego Bay	1200	MULTI-FAMILY RESIDENTIAL	> 1000 ft.
2961	OLEG CHE	606 03RD AVE 218	92101		48599	LPI	Ground Transportation	San Diego Bay: Pueblo	908.21						X	San Diego Bay	1200	MULTI-FAMILY RESIDENTIAL	> 1000 ft.
2962	ORAL CELIK	901 F ST 458	92101		48599	LPI	Ground Transportation	San Diego Bay: Pueblo	908.21						X	San Diego Bay	1501	HOTEL/MOTEL (LO-RISE)	> 1000 ft.
2963	PHILIP CRANDALL	943 10TH AVE 426	92101		48599	LPI	Ground Transportation	San Diego Bay: Pueblo	908.21						X	San Diego Bay	1200	MULTI-FAMILY RESIDENTIAL	> 1000 ft.
2964	PHILLIP PICKARD	920 BEECH ST 18	92101		48599	LPI	Ground Transportation	San Diego Bay: Pueblo	908.21						X	San Diego Bay	1200	MULTI-FAMILY RESIDENTIAL	> 1000 ft.

#	Business Name	Street Address	Zip	SIC	NAICS	TTWQ	Category	WMA	HSA	Drains to La Jolla ASBS	Drains to Switzer Creek	Industrial Permit Subjectivity	Less than 200 ft. from ESA	Tributary	Residential	Nearest Water Body	SANDAG Landuse Code	SANDAG Landuse	Distance to Nearest Water Body
2965	PIOTR WOLOSZUN	1037 04TH AVE	92101		485999	LPI	Ground Transportation	San Diego Bay: Pueblo	908.21						X	San Diego Bay	1502	HOTEL/MOTEL (HIGH-RISE)	> 1000 ft.
2966	PPL DELIVERS	215 GRAPE ST 14	92101		4921	LPI	Ground Transportation	San Diego Bay: Pueblo	908.21						X	San Diego Bay	1200	MULTI-FAMILY RESIDENTIAL	> 1000 ft.
2967	PRINTING ON FIFTH AVENUE LLC	3302 05TH AVE	92103		323	LPI	Printing	San Diego Bay: Pueblo	908.21						X	San Diego Bay	1200	MULTI-FAMILY RESIDENTIAL	> 1000 ft.
2968	RAHIM ABDUL KARIM	332 KALMIA ST	92101		485999	LPI	Ground Transportation	San Diego Bay: Pueblo	908.21						X	San Diego Bay	1409	OTHER GROUP QUARTERS FACILITIES	> 1000 ft.
2969	REN YI	925 05TH AVE	92101		48599	LPI	Ground Transportation	San Diego Bay: Pueblo	908.21						X	San Diego Bay	1502	HOTEL/MOTEL (HIGH-RISE)	> 1000 ft.
2970	RWP	901 F ST 460	92101		4885	LPI	Ground Transportation	San Diego Bay: Pueblo	908.21						X	San Diego Bay	1501	HOTEL/MOTEL (LO-RISE)	> 1000 ft.
2971	SAF-T CORPORATION	411 ROBINSON AVE	92103		335999	LPI	Manufacturing, Equipment	San Diego Bay: Pueblo	908.21						X	San Diego Bay	1100	SINGLE FAMILY RESIDENTIAL	> 1000 ft.
2972	SAND AND SHINE	3120 FALCON ST	92103		321	LPI	Manufacturing, Wood/Furniture	San Diego Bay: Pueblo	908.21						X	San Diego Bay	1100	SINGLE FAMILY RESIDENTIAL	> 1000 ft.
2973	SERBAY KARA	1840 04TH AVE	92101		485999	LPI	Ground Transportation	San Diego Bay: Pueblo	908.21						X	San Diego Bay	1200	MULTI-FAMILY RESIDENTIAL	> 1000 ft.
2974	SERGEY KOZMIN	765 10TH AVE	92101		485999	LPI	Ground Transportation	San Diego Bay: Pueblo	908.21						X	San Diego Bay	1200	MULTI-FAMILY RESIDENTIAL	> 1000 ft.
2975	SKS SAN DIEGO FUEL CENTER	1141 E ST	92101	5172		LPI	Check	San Diego Bay: Pueblo	908.21			No				San Diego Bay	2103	LIGHT INDUSTRY-GENERAL	> 1000 ft.
2976	SON KHO KIM	606 03RD AVE 218	92101		485999	LPI	Ground Transportation	San Diego Bay: Pueblo	908.21						X	San Diego Bay	1200	MULTI-FAMILY RESIDENTIAL	> 1000 ft.
2977	SUDDEN INSIGHTS	1847 PUTERBAUGH ST	92103		339	LPI	Manufacturing, Misc	San Diego Bay: Pueblo	908.21						X	San Diego Bay	1100	SINGLE FAMILY RESIDENTIAL	> 1000 ft.
2978	THE CRAFTY CRAB PEDICAB FRIEDLEIN	820 G ST 345	92101		485999	LPI	Ground Transportation	San Diego Bay: Pueblo	908.21						X	San Diego Bay	1501	HOTEL/MOTEL (LO-RISE)	> 1000 ft.
2979	TIAYO & LUCAS	421 MARKET ST 209	92101		485999	LPI	Ground Transportation	San Diego Bay: Pueblo	908.21						X	San Diego Bay	1501	HOTEL/MOTEL (LO-RISE)	> 1000 ft.
2980	TRUITT MACHINE & FABRICATION	997 G ST	92101		33399	LPI	Manufacturing, Equipment	San Diego Bay: Pueblo	908.21						X	San Diego Bay	1200	MULTI-FAMILY RESIDENTIAL	> 1000 ft.
2981	VITALNRG	701 KETTNER BLVD 174	92101		3119	LPI	Manufacturing, Food/Drink	San Diego Bay: Pueblo	908.21						X	San Diego Bay	1200	MULTI-FAMILY RESIDENTIAL	> 1000 ft.

#	Business Name	Street Address	Zip	SIC	NAICS	TTWQ	Category	WMA	HSA	Drains to La Jolla ASBS	Drains to Switzer Creek	Industrial Permit Subjectivity	Less than 200 ft. from ESA	Tributary	Residential	Nearest Water Body	SANDAG Landuse Code	SANDAG Landuse	Distance to Nearest Water Body
2982	VLADA PLESHKOVA	521 06TH AVE 423	92101		48599	LPI	Ground Transportation	San Diego Bay: Pueblo	908.21						X	San Diego Bay	1200	MULTI-FAMILY RESIDENTIAL	> 1000 ft.
2983	YUSUF VARLI	521 06TH AVE	92101		48899	LPI	Ground Transportation	San Diego Bay: Pueblo	908.21						X	San Diego Bay	1200	MULTI-FAMILY RESIDENTIAL	> 1000 ft.
2984	Alpha Pallets	2585 Commercial St	92113	5084	421830	LPI	Wholesale/Storage/ Warehousing	San Diego Bay: Pueblo	908.22		X	No				Switzer Creek	1100	SINGLE FAMILY RESIDENTIAL	> 1000 ft.
2985	Reliable Pipe Supply	1430 National Ave	92113	5051	423510	LPI	Wholesale/Storage/ Warehousing	San Diego Bay: Pueblo	908.22		X	No				Switzer Creek	4119	OTHER TRANSPORTATION	> 1000 ft.
2986	AAA HAULING	3403 Boundary St.	92104	4212	562119	LPI	Ground Transportation	San Diego Bay: Pueblo	908.22			Conditional				Chollas Creek	1100	SINGLE FAMILY RESIDENTIAL	200 - 1000 ft.
2987	All Star Printing	3501 El Cajon Blvd	92104	2759	323110	LPI	Printing	San Diego Bay: Pueblo	908.22			Conditional				Chollas Creek	5007	ARTERIAL COMMERCIAL	> 1000 ft.
2988	Amermex Recycling Inc.	418 S Meadowbrook	92114	5093	421930	LPI	Recycling	San Diego Bay: Pueblo	908.22			Conditional				Chollas Creek	1100	SINGLE FAMILY RESIDENTIAL	200 - 1000 ft.
2989	Chick's Industrial Equipment	3592 Main St.	92113	5084	811310	LPI	Equipment Repair	San Diego Bay: Pueblo	908.22			No				Chollas Creek	2103	LIGHT INDUSTRY-GENERAL	> 1000 ft.
2990	CZ Cabinet Maker	3527 Tompkins St.	92102	1751	235510	LPI	Other Contractor	San Diego Bay: Pueblo	908.22			No				Chollas Creek	1100	SINGLE FAMILY RESIDENTIAL	200 - 1000 ft.
2991	ERICK HARRIS	1223 29TH ST	92102		4889	LPI	Ground Transportation	San Diego Bay: Pueblo	908.22						X	Chollas Creek,N	1100	SINGLE FAMILY RESIDENTIAL	> 1000 ft.
2992	HAVE TRUCK WILL TRAVEL	109 58TH ST	92114		4889	LPI	Ground Transportation	San Diego Bay: Pueblo	908.22						X	Chollas Creek	1100	SINGLE FAMILY RESIDENTIAL	> 1000 ft.
2993	JOSEPHINE LOPEZ	3771 TEAK ST	92113		4889	LPI	Ground Transportation	San Diego Bay: Pueblo	908.22						X	Chollas Creek,N	1200	MULTI-FAMILY RESIDENTIAL	> 1000 ft.
2994	L A XPRESS ASSEMBLY & DISTRIBUTOR INC	2846 COMMERCIAL ST	92113	4212	48411	LPI	Ground Transportation	San Diego Bay: Pueblo	908.22							Chollas Creek	2103	LIGHT INDUSTRY-GENERAL	> 1000 ft.
2995	M A C TRUCKING	418 39TH ST	92113		4889	LPI	Ground Transportation	San Diego Bay: Pueblo	908.22						X	Chollas Creek,S	1100	SINGLE FAMILY RESIDENTIAL	> 1000 ft.
2996	MAC TRUCKING	6373 TWILA LN	92115		4889	LPI	Ground Transportation	San Diego Bay: Pueblo	908.22						X	Chollas Creek,N	1100	SINGLE FAMILY RESIDENTIAL	> 1000 ft.
2997	Praxair Distribution Inc.	2205 Newton Ave.	92113	4214	421830	LPI	Wholesale/Storage/ Warehousing	San Diego Bay: Pueblo	908.22			Conditional				Chollas Creek	2103	LIGHT INDUSTRY-GENERAL	> 1000 ft.

#	Business Name	Street Address	Zip	SIC	NAICS	TTWQ	Category	WMA	HSA	Drains to La Jolla ASBS	Drains to Switzer Creek	Industrial Permit Subjectivity	Less than 200 ft. from ESA	Tributary	Residential	Nearest Water Body	SANDAG Landuse Code	SANDAG Landuse	Distance to Nearest Water Body
2998	Radford Overhead Doors Inc.	2130 Newton Ave	92113	1799	235990	LPI	Other Contractor	San Diego Bay: Pueblo	908.22			No				San Diego Bay, Chollas	2103	LIGHT INDUSTRY-GENERAL	> 1000 ft.
2999	SDG&E	701 33RD ST	92113		221119	LPI	Power Generation/Transmission	San Diego Bay: Pueblo	908.22						X	Chollas Creek,N	1100	SINGLE FAMILY RESIDENTIAL	200 - 1000 ft.
3000	Seaman Poe Monument	3893 Imperial Ave.	92113	5099	421990	LPI	Wholesale/Storage/ Warehousing	San Diego Bay: Pueblo	908.22			No				Chollas Creek	6101	CEMETERY	> 1000 ft.
3001	SECTRAN ARMORED TRUCK SERVICE	3330 MARKET ST B	92102		488999	LPI	Ground Transportation	San Diego Bay: Pueblo	908.22						X	Chollas Creek,N	1200	MULTI-FAMILY RESIDENTIAL	200 - 1000 ft.
3002	Southwest Recycling	1655 Euclid Ave	92105	5093	421930	LPI	Recycling	San Diego Bay: Pueblo	908.22			Conditional				Chollas Creek	5007	ARTERIAL COMMERCIAL	200 - 1000 ft.
3003	STEVEN L BRAUN	5855 STREAMVIEW DR	92105		48899	LPI	Ground Transportation	San Diego Bay: Pueblo	908.22						X	Chollas Creek,N	1200	MULTI-FAMILY RESIDENTIAL	> 1000 ft.
3004	Tomra Pacific Inc.	4460 University Ave	92105	5093	421930	LPI	Recycling	San Diego Bay: Pueblo	908.22			Conditional				Chollas Creek	5009	OTHER RETAIL TRADE AND STRIP COMMERCIAL	> 1000 ft.
3005	Weirich Steel and Welding	764 1/2 Ridgeon Street	92114	1791	235910	LPI	Other Contractor	San Diego Bay: Pueblo	908.22			No				Chollas Creek	1100	SINGLE FAMILY RESIDENTIAL	200 - 1000 ft.
3006	YOUTH ON BOARD	4111 IOWA ST 3	92104		488999	LPI	Ground Transportation	San Diego Bay: Pueblo	908.22						X	Chollas Creek,N	1100	SINGLE FAMILY RESIDENTIAL	> 1000 ft.
3007	Pacific Marine Propellers Inc.	3781 Dalbergia St.	92113	7699	811310	LPI	Equipment Repair	San Diego Bay: Pueblo	908.31			No				Seventh Street Channel	2103	LIGHT INDUSTRY-GENERAL	200 - 1000 ft.
3008	DAVID ZAVALA	5837 POTOMAC ST	92139		4859	LPI	Ground Transportation	San Diego Bay: Pueblo	908.32						X	Paradise Valley, Unnamed Tributary	1100	SINGLE FAMILY RESIDENTIAL	200 - 1000 ft.
3009	E & J TRANSPORTATION SERVICES	7179 BULLOCK DR	92114		4884	LPI	Ground Transportation	San Diego Bay: Pueblo	908.32						X	Paradise Valley	1100	SINGLE FAMILY RESIDENTIAL	200 - 1000 ft.
3010	FLOW CAB	7223 TERRA COTTA RD	92114		48	LPI	Ground Transportation	San Diego Bay: Pueblo	908.32						X	Paradise Valley	1100	SINGLE FAMILY RESIDENTIAL	> 1000 ft.
3011	GOT COURIER	1456 MARIPOSA ST	92114		49211	LPI	Ground Transportation	San Diego Bay: Pueblo	908.32						X	Paradise Valley	1100	SINGLE FAMILY RESIDENTIAL	> 1000 ft.

#	Business Name	Street Address	Zip	SIC	NAICS	TTWQ	Category	WMA	HSA	Drains to La Jolla ASBS	Drains to Switzer Creek	Industrial Permit Subjectivity	Less than 200 ft. from ESA	Tributary	Residential	Nearest Water Body	SANDAG Landuse Code	SANDAG Landuse	Distance to Nearest Water Body
3012	INIVERSAL INK	1529 DAISY WAY	92114		32311	LPI	Printing	San Diego Bay: Pueblo	908.32						X	Paradise Valley	1100	SINGLE FAMILY RESIDENTIAL	200 - 1000 ft.
3013	LEILA KEY DESIGNS / ADONAI FASHIO	1850 PARADISE HILLS RD	92114		315999	LPI	Manufacturing, Fabric/Clothes	San Diego Bay: Pueblo	908.32						X	Paradise Valley	1100	SINGLE FAMILY RESIDENTIAL	> 1000 ft.
3014	MAKSIM ISHANKHANOV	5840 ALTAMONT DR	92139		48599	LPI	Ground Transportation	San Diego Bay: Pueblo	908.32						X	Paradise Valley, Unnamed Tributary	1100	SINGLE FAMILY RESIDENTIAL	< 200 ft.
3015	ONE LOVE DELIVERY SERVICE	6521 CIELO DR	92114		49211	LPI	Ground Transportation	San Diego Bay: Pueblo	908.32						X	Paradise Valley	1100	SINGLE FAMILY RESIDENTIAL	> 1000 ft.
3016	REVELEZ TRUCKING	2375 CALLE TORTUOSA	92139		48	LPI	Ground Transportation	San Diego Bay: Pueblo	908.32						X	Paradise Valley, Unnamed Tributary	1100	SINGLE FAMILY RESIDENTIAL	> 1000 ft.
3017	VANCES COURIER SERVICE	7767 SHADYGLADE LN	92114		49211	LPI	Ground Transportation	San Diego Bay: Pueblo	908.32						X	Paradise Valley	1100	SINGLE FAMILY RESIDENTIAL	200 - 1000 ft.
3018	ARIAS TRUCKING	2733 MANOS DR 26	92139		484	LPI	Ground Transportation	San Diego Bay: Sweetwater	909.12						X	Sweetwater River, Unnamed Tributary	1409	OTHER GROUP QUARTERS FACILITIES	> 1000 ft.
3019	BRYAN A GABRIEL	6840 PARKSIDE AVE	92139		48599	LPI	Ground Transportation	San Diego Bay: Sweetwater	909.12						X	Sweetwater River, Unnamed Tributary	1200	MULTI-FAMILY RESIDENTIAL	200 - 1000 ft.
3020	CARL'S DELIVERIES	195 WEDGEWOOD DR	92114		492	LPI	Ground Transportation	San Diego Bay: Sweetwater	909.12						X	Sweetwater River, Unnamed Tributary	1100	SINGLE FAMILY RESIDENTIAL	> 1000 ft.
3021	CIGS & GARS 2	2939 ALTA VIEW DR O	92139		312221	LPI	Manufacturing, Food/Drink	San Diego Bay: Sweetwater	909.12						X	Sweetwater River, Unnamed Tributary	1200	MULTI-FAMILY RESIDENTIAL	200 - 1000 ft.

#	Business Name	Street Address	Zip	SIC	NAICS	TTWQ	Category	WMA	HSA	Drains to La Jolla ASBS	Drains to Switzer Creek	Industrial Permit Subjectivity	Less than 200 ft. from ESA	Tributary	Residential	Nearest Water Body	SANDAG Landuse Code	SANDAG Landuse	Distance to Nearest Water Body
3022	CONTINENTAL CARRIERS	6198 CUMBERLAND ST	92139		484	LPI	Ground Transportation	San Diego Bay: Sweetwater	909.12						X	Sweetwater River, Unnamed Tributary	1100	SINGLE FAMILY RESIDENTIAL	> 1000 ft.
3023	EIDOLON ST/EIDOLON STUDIOS	2958 MORNINGSIDE ST	92139		323	LPI	Printing	San Diego Bay: Sweetwater	909.12						X	Sweetwater River, Unnamed Tributary	1100	SINGLE FAMILY RESIDENTIAL	> 1000 ft.
3024	HORNE HAULING	5946 LAUDER ST	92139		4889	LPI	Ground Transportation	San Diego Bay: Sweetwater	909.12						X	Sweetwater River, Unnamed Tributary	1100	SINGLE FAMILY RESIDENTIAL	> 1000 ft.
3025	IZZIE'S DELIVERY	129 NOELINE WAY	92114		488	LPI	Ground Transportation	San Diego Bay: Sweetwater	909.12						X	Sweetwater River, Unnamed Tributary	1100	SINGLE FAMILY RESIDENTIAL	> 1000 ft.
3026	MANILA TRUCKING LLC	2021 ALTA VIEW DR	92139		48411	LPI	Ground Transportation	San Diego Bay: Sweetwater	909.12						X	Sweetwater River, Unnamed Tributary	1100	SINGLE FAMILY RESIDENTIAL	> 1000 ft.
3027	MEBA TRUCKING	2650 DUSK DR	92139		48411	LPI	Ground Transportation	San Diego Bay: Sweetwater	909.12						X	Sweetwater River, Unnamed Tributary	1100	SINGLE FAMILY RESIDENTIAL	> 1000 ft.
3028	MUDBOARDS USA	6412 GROSS ST	92139		3212	LPI	Manufacturing, Wood/Furniture	San Diego Bay: Sweetwater	909.12						X	Sweetwater River, Unnamed Tributary	1100	SINGLE FAMILY RESIDENTIAL	> 1000 ft.
3029	ON CALL COURIERS	351 ENCINITAS AVE	92114		49211	LPI	Ground Transportation	San Diego Bay: Sweetwater	909.12						X	Sweetwater River, Unnamed Tributary	1100	SINGLE FAMILY RESIDENTIAL	> 1000 ft.
3030	PRO POINT STEEL RULE DIE MAKING	7057 ATTLEBOROUGH CT	92139		3231	LPI	Printing	San Diego Bay: Sweetwater	909.12						X	Sweetwater River, Unnamed Tributary	1100	SINGLE FAMILY RESIDENTIAL	> 1000 ft.

#	Business Name	Street Address	Zip	SIC	NAICS	TTWQ	Category	WMA	HSA	Drains to La Jolla ASBS	Drains to Switzer Creek	Industrial Permit Subjectivity	Less than 200 ft. from ESA	Tributary	Residential	Nearest Water Body	SANDAG Landuse Code	SANDAG Landuse	Distance to Nearest Water Body
3031	TOLOZA'S TRUCKING	2721 HOPKINS ST	92139		48411	LPI	Ground Transportation	San Diego Bay: Sweetwater	909.12						X	Sweetwater River, Unnamed Tributary	1100	SINGLE FAMILY RESIDENTIAL	200 - 1000 ft.
3032	VADEN FREIGHT SYSTEMS	121 SEARS AVE	92114		484	LPI	Ground Transportation	San Diego Bay: Sweetwater	909.12						X	Sweetwater River, Unnamed Tributary	1100	SINGLE FAMILY RESIDENTIAL	> 1000 ft.
3033	VOLLEYHOLLIX	431 BILLOW DR	92114		315	LPI	Manufacturing, Fabric/Clothes	San Diego Bay: Sweetwater	909.12						X	Sweetwater River, Unnamed Tributary	1100	SINGLE FAMILY RESIDENTIAL	> 1000 ft.
3034	Z & J TRUCKING	7586 WESTBROOK AVE	92139		48412	LPI	Ground Transportation	San Diego Bay: Sweetwater	909.12						X	Sweetwater River, Unnamed Tributary	1100	SINGLE FAMILY RESIDENTIAL	200 - 1000 ft.
3035	A & Z CAB	9008 GRAMERCY DR	92123		48599	LPI	Ground Transportation	San Diego River	907.11						X	San Diego River, Unnamed Tributary	1100	SINGLE FAMILY RESIDENTIAL	200 - 1000 ft.
3036	ABDULKADIR CEPNI	9556 YOLANDA AVE	92123		485999	LPI	Ground Transportation	San Diego River	907.11						X	Murphy Canyon	1100	SINGLE FAMILY RESIDENTIAL	> 1000 ft.
3037	ABE'S CAB	6990 CAMINITO ENTRADA	92119		485999	LPI	Ground Transportation	San Diego River	907.11						X	Alvarado Canyon, Unnamed Tributary	1200	MULTI-FAMILY RESIDENTIAL	> 1000 ft.
3038	ADVANCED ROADSIDE SERVICE	4633 51ST ST	92115		4884	LPI	Ground Transportation	San Diego River	907.11						X	San Diego River, Unnamed Tributary	1200	MULTI-FAMILY RESIDENTIAL	> 1000 ft.
3039	ADVANTAGE PRINTING	5211 COUNTRYSIDE DR	92115		323	LPI	Printing	San Diego River	907.11						X	San Diego River, Unnamed Tributary	1100	SINGLE FAMILY RESIDENTIAL	200 - 1000 ft.

#	Business Name	Street Address	Zip	SIC	NAICS	TTWQ	Category	WMA	HSA	Drains to La Jolla ASBS	Drains to Switzer Creek	Industrial Permit Subjectivity	Less than 200 ft. from ESA	Tributary	Residential	Nearest Water Body	SANDAG Landuse Code	SANDAG Landuse	Distance to Nearest Water Body
3040	AHMAD Z HAMID	2440 CARDINAL DR 11	92123		485999	LPI	Ground Transportation	San Diego River	907.11						X	San Diego River, Unnamed Tributary	1200	MULTI-FAMILY RESIDENTIAL	> 1000 ft.
3041	AHMET CAN KUCUK	5370 REPECHO DR O103	92124		485999	LPI	Ground Transportation	San Diego River	907.11						X	Murphy Canyon, Unnamed Tributary	1200	MULTI-FAMILY RESIDENTIAL	200 - 1000 ft.
3042	ALBERT ELLIOTT	2075 FROUDE ST	92107		339999	LPI	Manufacturing, Misc	San Diego River	907.11						X	San Diego River	1100	SINGLE FAMILY RESIDENTIAL	> 1000 ft.
3043	ALERT TRAFFIC CONTROL	4884 NIAGARA AVE	92107		48849	LPI	Ground Transportation	San Diego River	907.11						X	Pacific Ocean Shoreline, San Diego HU	1100	SINGLE FAMILY RESIDENTIAL	> 1000 ft.
3044	ALES PROKOPEC	4760 54TH ST	92115		485999	LPI	Ground Transportation	San Diego River	907.11						X	San Diego River, Unnamed Tributary	1100	SINGLE FAMILY RESIDENTIAL	> 1000 ft.
3045	AMAZING MOVERS	10863 CARAVELLE PL	92124		48421	LPI	Ground Transportation	San Diego River	907.11						X	San Diego River, Unnamed Tributary	1200	MULTI-FAMILY RESIDENTIAL	200 - 1000 ft.
3046	AMERICAN METROGRAPHICS	3803 NIPOMA PL	92106		323	LPI	Printing	San Diego River	907.11						X	San Diego River	1100	SINGLE FAMILY RESIDENTIAL	> 1000 ft.
3047	AM-PM CAB CO	5210 MARIGOT PL	92124		485999	LPI	Ground Transportation	San Diego River	907.11						X	San Diego River, Unnamed Tributary	1200	MULTI-FAMILY RESIDENTIAL	200 - 1000 ft.
3048	AMY MORRIS DESIGNS IN FIBER	10818 VIA CASCABEL	92124		315	LPI	Manufacturing, Fabric/Clothes	San Diego River	907.11						X	San Diego River, Unnamed Tributary	1100	SINGLE FAMILY RESIDENTIAL	200 - 1000 ft.
3049	ANDREW GALE	4939 LONG BRANCH AVE	92107		4859	LPI	Ground Transportation	San Diego River	907.11						X	San Diego River	1100	SINGLE FAMILY RESIDENTIAL	> 1000 ft.
3050	ANDREW POTTER	1270 COLUSA ST	92110		48599	LPI	Ground Transportation	San Diego River	907.11						X	San Diego River	1200	MULTI-FAMILY RESIDENTIAL	> 1000 ft.

#	Business Name	Street Address	Zip	SIC	NAICS	TTWQ	Category	WMA	HSA	Drains to La Jolla ASBS	Drains to Switzer Creek	Industrial Permit Subjectivity	Less than 200 ft. from ESA	Tributary	Residential	Nearest Water Body	SANDAG Landuse Code	SANDAG Landuse	Distance to Nearest Water Body
3051	ANGEL WINGS EXPRESS	4314 WEST POINT LOMA BLVD F	92107		485999	LPI	Ground Transportation	San Diego River	907.11						X	San Diego River	1200	MULTI-FAMILY RESIDENTIAL	> 1000 ft.
3052	ANTARES CHARTERS LLC	6986 CAMINO REVUELTOS	92111		48721	LPI	Water Transit	San Diego River	907.11						X	San Diego River	1200	MULTI-FAMILY RESIDENTIAL	> 1000 ft.
3053	ART BIZ	1469 ACHESON ST	92111		339999	LPI	Manufacturing, Misc	San Diego River	907.11						X	San Diego River	1100	SINGLE FAMILY RESIDENTIAL	> 1000 ft.
3054	Auto-Chlor System	4388 Vandever Avenue	92110	5087		LPI	Wholesale/Storage/ Warehousing	San Diego River	907.11			No				San Diego River	2101	INDUSTRIAL PARKS	> 1000 ft.
3055	BAHIRU T SHEBI	4412 MARLBOROUGH AVE 21	92116		485999	LPI	Ground Transportation	San Diego River	907.11						X	San Diego River, Unnamed Tributary	1100	SINGLE FAMILY RESIDENTIAL	> 1000 ft.
3056	BANJIC TRUCKING	8501 FIRESIDE AVE	92123		562111	LPI	Ground Transportation	San Diego River	907.11						X	San Diego River, Unnamed Tributary	1100	SINGLE FAMILY RESIDENTIAL	200 - 1000 ft.
3057	BANZAI SURF DESIGNS/LARRY RICCI USA	4236 NEWPORT AVE	92107		339999	LPI	Manufacturing, Misc	San Diego River	907.11						X	Pacific Ocean Shoreline, San Diego HU	1100	SINGLE FAMILY RESIDENTIAL	> 1000 ft.
3058	BARO CAB	4577 BANCROFT ST 1	92116		485999	LPI	Ground Transportation	San Diego River	907.11						X	San Diego River	1200	MULTI-FAMILY RESIDENTIAL	> 1000 ft.
3059	BARTLE BROTHERS MOVING INC	5965 CIRRUS ST	92110		493	LPI	Wholesale/Storage/ Warehousing	San Diego River	907.11						X	San Diego River	1100	SINGLE FAMILY RESIDENTIAL	> 1000 ft.
3060	BEACH RIDER DESIGNS (BRD)	2684 PIANTINO CIR	92108		32199	LPI	Manufacturing, Wood/Furniture	San Diego River	907.11						X	San Diego River, Unnamed Tributary	1200	MULTI-FAMILY RESIDENTIAL	< 200 ft.
3061	BERAKI MEHANZEL	2156 GARSTON ST D	92111		485999	LPI	Ground Transportation	San Diego River	907.11						X	San Diego River, Unnamed Tributary	1100	SINGLE FAMILY RESIDENTIAL	> 1000 ft.

#	Business Name	Street Address	Zip	SIC	NAICS	TTWQ	Category	WMA	HSA	Drains to La Jolla ASBS	Drains to Switzer Creek	Industrial Permit Subjectivity	Less than 200 ft. from ESA	Tributary	Residential	Nearest Water Body	SANDAG Landuse Code	SANDAG Landuse	Distance to Nearest Water Body
3062	BEST ART	4415 SWIFT AVE	92116		339999	LPI	Manufacturing, Misc	San Diego River	907.11						X	San Diego River	1100	SINGLE FAMILY RESIDENTIAL	> 1000 ft.
3063	BIJOUX BY COLETTE	3675 MADISON AVE	92116		315	LPI	Manufacturing, Fabric/Clothes	San Diego River	907.11						X	San Diego River, Unnamed Tributary	1100	SINGLE FAMILY RESIDENTIAL	> 1000 ft.
3064	BLUE CURB BLUES LLC	4421 CORONADO AVE	92107		3119	LPI	Manufacturing, Food/Drink	San Diego River	907.11						X	Pacific Ocean Shoreline, San Diego HU	1100	SINGLE FAMILY RESIDENTIAL	> 1000 ft.
3065	BLUE LOON PRESS	5032 54TH ST	92115		323	LPI	Printing	San Diego River	907.11						X	San Diego River, Unnamed Tributary	1100	SINGLE FAMILY RESIDENTIAL	200 - 1000 ft.
3066	BLUNT LIFE	5484 RESERVOIR DR 21	92115		315	LPI	Manufacturing, Fabric/Clothes	San Diego River	907.11						X	Alvarado Canyon	1200	MULTI-FAMILY RESIDENTIAL	200 - 1000 ft.
3067	BOB ANDERSON HANDCRAFTED SURFBOARDS	4603 LARKSPUR ST	92107		33992	LPI	Manufacturing, Plastic/Rubber	San Diego River	907.11						X	San Diego River	1100	SINGLE FAMILY RESIDENTIAL	> 1000 ft.
3068	BORIS ABRAMOVICH	8727 LAKE MURRAY BLVD 10	92119		485999	LPI	Ground Transportation	San Diego River	907.11						X	San Diego River, Unnamed Tributary	1200	MULTI-FAMILY RESIDENTIAL	> 1000 ft.
3069	BROADPATH	4740 HAMILTON ST	92116		332321	LPI	Manufacturing, Fabricated Metal	San Diego River	907.11						X	San Diego River	1100	SINGLE FAMILY RESIDENTIAL	> 1000 ft.
3070	BUMBLE BEE PINATAS	7290 MOHAWK ST	92115		322	LPI	Manufacturing, Paper	San Diego River	907.11						X	Alvarado Canyon	1100	SINGLE FAMILY RESIDENTIAL	200 - 1000 ft.
3071	C & C CRATING	5086 MADISON AVE	92115		488991	LPI	Ground Transportation	San Diego River	907.11						X	San Diego River, Unnamed Tributary	1100	SINGLE FAMILY RESIDENTIAL	> 1000 ft.

#	Business Name	Street Address	Zip	SIC	NAICS	TTWQ	Category	WMA	HSA	Drains to La Jolla ASBS	Drains to Switzer Creek	Industrial Permit Subjectivity	Less than 200 ft. from ESA	Tributary	Residential	Nearest Water Body	SANDAG Landuse Code	SANDAG Landuse	Distance to Nearest Water Body
3072	CALL ORANGE CAB	2430 CARDINAL DR 23	92123		485999	LPI	Ground Transportation	San Diego River	907.11						X	San Diego River, Unnamed Tributary	1200	MULTI-FAMILY RESIDENTIAL	> 1000 ft.
3073	CAMPBELL TRUCKING	3822 MADISON AVE 16854	92116		484121	LPI	Ground Transportation	San Diego River	907.11						X	San Diego River, Unnamed Tributary	1100	SINGLE FAMILY RESIDENTIAL	> 1000 ft.
3074	CANDIE JO JONES	4933 SARATOGA AVE 203	92107		485999	LPI	Ground Transportation	San Diego River	907.11						X	Pacific Ocean Shoreline, San Diego HU	1200	MULTI-FAMILY RESIDENTIAL	> 1000 ft.
3075	CARGO UNLIMITED	7183 NAVAJO RD J	92119		485999	LPI	Ground Transportation	San Diego River	907.11						X	Alvarado Canyon, Unnamed Tributary	1100	SINGLE FAMILY RESIDENTIAL	> 1000 ft.
3076	CAROL FREESE	6266 LAKE ARAL AVE	92119		315	LPI	Manufacturing, Fabric/Clothes	San Diego River	907.11						X	Alvarado Canyon, Unnamed Tributary	1100	SINGLE FAMILY RESIDENTIAL	> 1000 ft.
3077	CEASE ILL RIDES	1813 BACON ST	92107		488999	LPI	Ground Transportation	San Diego River	907.11						X	Pacific Ocean Shoreline, San Diego HU	1200	MULTI-FAMILY RESIDENTIAL	200 - 1000 ft.
3078	CHAD'S MANUFACTURINGS	4623 LOTUS ST	92107		33999	LPI	Manufacturing, Misc	San Diego River	907.11						X	San Diego River	1100	SINGLE FAMILY RESIDENTIAL	> 1000 ft.
3079	CHAZZ MACK MUSIC	4536 NATALIE DR	92115		323	LPI	Printing	San Diego River	907.11						X	San Diego River, Unnamed Tributary	1100	SINGLE FAMILY RESIDENTIAL	> 1000 ft.
3080	CHERISH MANUFACTURING INC	4494 LA CUENTA DR	92124		31523	LPI	Manufacturing, Fabric/Clothes	San Diego River	907.11						X	San Diego River, Unnamed Tributary	1100	SINGLE FAMILY RESIDENTIAL	200 - 1000 ft.

#	Business Name	Street Address	Zip	SIC	NAICS	TTWQ	Category	WMA	HSA	Drains to La Jolla ASBS	Drains to Switzer Creek	Industrial Permit Subjectivity	Less than 200 ft. from ESA	Tributary	Residential	Nearest Water Body	SANDAG Landuse Code	SANDAG Landuse	Distance to Nearest Water Body
3081	CHLOE AND CLARK INC	2852 COPLEY AVE 1	92116		31133	LPI	Manufacturing, Food/Drink	San Diego River	907.11						X	San Diego River	1100	SINGLE FAMILY RESIDENTIAL	> 1000 ft.
3082	CHRIS FLEMING	1811 BACON ST	92107		485999	LPI	Ground Transportation	San Diego River	907.11						X	Pacific Ocean Shoreline, San Diego HU	1200	MULTI-FAMILY RESIDENTIAL	200 - 1000 ft.
3083	CHRISTIAN PRINTING/BUDGET BUSINESS SERVICES	8060 WING SPAN DR	92119		323	LPI	Printing	San Diego River	907.11						X	San Diego River, Unnamed Tributary	1100	SINGLE FAMILY RESIDENTIAL	> 1000 ft.
3084	CITYWIDE COURIER	8374 RIDGE ROUTE RD	92120		4921	LPI	Ground Transportation	San Diego River	907.11						X	San Diego River, Unnamed Tributary	1100	SINGLE FAMILY RESIDENTIAL	> 1000 ft.
3085	CLASIC TRANSPORTATION OF LA JOLLA	8940 PINECREST AVE	92123		485	LPI	Ground Transportation	San Diego River	907.11						X	San Diego River, Unnamed Tributary	1100	SINGLE FAMILY RESIDENTIAL	> 1000 ft.
3086	CLEMENS MARINE	3968 WILDWOOD RD	92107		483	LPI	Water Transit	San Diego River	907.11						X	Pacific Ocean Shoreline, San Diego HU	1100	SINGLE FAMILY RESIDENTIAL	> 1000 ft.
3087	COASTAL MOVING & COASTAL MOVING SYSTEMS	4006 CAMINITO ESPEJO	92107		4841	LPI	Ground Transportation	San Diego River	907.11						X	San Diego River	1100	SINGLE FAMILY RESIDENTIAL	> 1000 ft.
3088	COLONIAL LIMOUSINE & SEDAN TRANSPORATION SERVICE	6757 FRIARS RD 18	92108		485	LPI	Ground Transportation	San Diego River	907.11						X	San Diego River	1200	MULTI-FAMILY RESIDENTIAL	> 1000 ft.
3089	CP KELCO	8225 AERO DR	92123	8733	541710	LPI	Wholesale/Storage/ Warehousing	San Diego River	907.11			Conditional				San Diego River	1501	HOTEL/MOTEL (LO-RISE)	> 1000 ft.

#	Business Name	Street Address	Zip	SIC	NAICS	TTWQ	Category	WMA	HSA	Drains to La Jolla ASBS	Drains to Switzer Creek	Industrial Permit Subjectivity	Less than 200 ft. from ESA	Tributary	Residential	Nearest Water Body	SANDAG Landuse Code	SANDAG Landuse	Distance to Nearest Water Body
3090	CRA TRAVEL	5540 FONTAINE ST	92120		488	LPI	Ground Transportation	San Diego River	907.11						X	San Diego River, Unnamed Tributary	1100	SINGLE FAMILY RESIDENTIAL	200 - 1000 ft.
3091	CRACKERS DESIGNS BY POLLY	6319 CLEO ST	92115		315	LPI	Manufacturing, Fabric/Clothes	San Diego River	907.11						X	Alvarado Canyon	1100	SINGLE FAMILY RESIDENTIAL	200 - 1000 ft.
3092	CRISTINA CASTELLANOS HANDMADE	4356 CLEVELAND AVE	92103		315239	LPI	Manufacturing, Fabric/Clothes	San Diego River	907.11						X	San Diego River	1200	MULTI-FAMILY RESIDENTIAL	> 1000 ft.
3093	DAM CHINDAMAY	3550 RUFFIN RD 248	92123		49211	LPI	Ground Transportation	San Diego River	907.11						X	San Diego River, Unnamed Tributary	1200	MULTI-FAMILY RESIDENTIAL	> 1000 ft.
3094	DK WOODCRAFT	8047 DICENZA LN	92119		321999	LPI	Manufacturing, Wood/Furniture	San Diego River	907.11						X	San Diego River, Unnamed Tributary	1100	SINGLE FAMILY RESIDENTIAL	> 1000 ft.
3095	DL RELOCATION SERVICES INC	4437 BRIGHTON AVE	92107		484	LPI	Ground Transportation	San Diego River	907.11						X	San Diego River	1100	SINGLE FAMILY RESIDENTIAL	> 1000 ft.
3096	DMITRY STEPANOV TRUCKING	2642 MATERA LN	92108		4841	LPI	Ground Transportation	San Diego River	907.11						X	San Diego River, Unnamed Tributary	1200	MULTI-FAMILY RESIDENTIAL	200 - 1000 ft.
3097	DOMINGO RAMIREZ TRUCKING CO	5650 BAJA DR	92115		4921	LPI	Ground Transportation	San Diego River	907.11						X	San Diego River, Unnamed Tributary	1100	SINGLE FAMILY RESIDENTIAL	200 - 1000 ft.
3098	DRIVE TRAIN SPECIALISTS	4748 OLD CLIFFS RD	92120	5015	42114	LPI	Recycling	San Diego River	907.11			No				San Diego River	2103	LIGHT INDUSTRY-GENERAL	> 1000 ft.
3099	Dynamex Operations West	9512 Chesapeake Dr 402	92123	4215	492110	LPI	Ground Transportation	San Diego River	907.11			Conditional				San Diego River	2101	INDUSTRIAL PARKS	> 1000 ft.
3100	E M TRUCKING	11555 VIA PLAYA DE CORTES	92124		484	LPI	Ground Transportation	San Diego River	907.11						X	Shepherd Canyon	1100	SINGLE FAMILY RESIDENTIAL	> 1000 ft.

#	Business Name	Street Address	Zip	SIC	NAICS	TTWQ	Category	WMA	HSA	Drains to La Jolla ASBS	Drains to Switzer Creek	Industrial Permit Subjectivity	Less than 200 ft. from ESA	Tributary	Residential	Nearest Water Body	SANDAG Landuse Code	SANDAG Landuse	Distance to Nearest Water Body
3101	EAST CAB	7113 EASTMAN ST 1	92111		48	LPI	Ground Transportation	San Diego River	907.11						X	San Diego River, Unnamed Tributary	1200	MULTI-FAMILY RESIDENTIAL	> 1000 ft.
3102	EASY OUT PLASTER	1516 COOLIDGE ST	92111		339	LPI	Manufacturing, Misc	San Diego River	907.11						X	San Diego River	1200	MULTI-FAMILY RESIDENTIAL	> 1000 ft.
3103	EAX WORLDWIDE INC	7183 NAVAJO RD J	92119		488999	LPI	Ground Transportation	San Diego River	907.11						X	Alvarado Canyon, Unnamed Tributary	1100	SINGLE FAMILY RESIDENTIAL	> 1000 ft.
3104	EGO ID INC	4832 HART DR	92116		3159	LPI	Manufacturing, Fabric/Clothes	San Diego River	907.11						X	San Diego River, Unnamed Tributary	1100	SINGLE FAMILY RESIDENTIAL	> 1000 ft.
3105	ELISEO PEREZ	6455 REFLECTION DR 105	92124		485999	LPI	Ground Transportation	San Diego River	907.11						X	Murphy Canyon	1200	MULTI-FAMILY RESIDENTIAL	> 1000 ft.
3106	EMORY KING	4981 CATOCTIN DR 50	92115		485999	LPI	Ground Transportation	San Diego River	907.11						X	Alvarado Canyon	1100	SINGLE FAMILY RESIDENTIAL	> 1000 ft.
3107	EN ROUTE TRANSPORTATION INC	710 CAMINO DE LA REINA 134	92108		485	LPI	Ground Transportation	San Diego River	907.11						X	San Diego River	1200	MULTI-FAMILY RESIDENTIAL	200 - 1000 ft.
3108	ENDLESS SIGNS & GRAPHICS	8654 ANROL AVE	92123		33995	LPI	Printing	San Diego River	907.11						X	San Diego River, Unnamed Tributary	1100	SINGLE FAMILY RESIDENTIAL	200 - 1000 ft.
3109	ERKAN GUNES	5370 REPECHO DR 103	92124		485999	LPI	Ground Transportation	San Diego River	907.11						X	Murphy Canyon, Unnamed Tributary	1200	MULTI-FAMILY RESIDENTIAL	200 - 1000 ft.
3110	ERMI'S TRANSPORATION	3482 MONROE AVE 5	92116		48599	LPI	Ground Transportation	San Diego River	907.11						X	San Diego River	1200	MULTI-FAMILY RESIDENTIAL	> 1000 ft.
3111	EXCLUSIVE LIMOUSINE SERVICE	2662 WORDEN ST 28	92110		485	LPI	Ground Transportation	San Diego River	907.11						X	San Diego River	1200	MULTI-FAMILY RESIDENTIAL	> 1000 ft.

#	Business Name	Street Address	Zip	SIC	NAICS	TTWQ	Category	WMA	HSA	Drains to La Jolla ASBS	Drains to Switzer Creek	Industrial Permit Subjectivity	Less than 200 ft. from ESA	Tributary	Residential	Nearest Water Body	SANDAG Landuse Code	SANDAG Landuse	Distance to Nearest Water Body
3112	EXHIBIT A PRESS	4657 CAJON WAY	92115		323	LPI	Printing	San Diego River	907.11						X	San Diego River, Unnamed Tributary	1100	SINGLE FAMILY RESIDENTIAL	> 1000 ft.
3113	EXPERT RID	4155 WEST POINT LOMA BLVD 104	92110		485999	LPI	Ground Transportation	San Diego River	907.11						X	San Diego River	1200	MULTI-FAMILY RESIDENTIAL	> 1000 ft.
3114	EXPRESSIONS IN STONE	7233 ALLIANCE CT	92119		339999	LPI	Manufacturing, Misc	San Diego River	907.11						X	San Diego River, Unnamed Tributary	1100	SINGLE FAMILY RESIDENTIAL	> 1000 ft.
3115	EZ DUZ IT CAB	4360 41ST ST 5	92105		485999	LPI	Ground Transportation	San Diego River	907.11						X	San Diego River, Unnamed Tributary	1100	SINGLE FAMILY RESIDENTIAL	> 1000 ft.
3116	FINEST CITY TRANSPORTATION	4549 33RD ST 5	92116		485999	LPI	Ground Transportation	San Diego River	907.11						X	San Diego River	1200	MULTI-FAMILY RESIDENTIAL	> 1000 ft.
3117	FREDRIC W TANNER	8474 HUDSON DR	92119		485999	LPI	Ground Transportation	San Diego River	907.11						X	San Diego River, Unnamed Tributary	1100	SINGLE FAMILY RESIDENTIAL	> 1000 ft.
3118	GILLAWORKS WOODWORKING	1927 CHATSWORTH BLVD	92107		321	LPI	Manufacturing, Wood/Furniture	San Diego River	907.11						X	Pacific Ocean Shoreline, San Diego HU	1100	SINGLE FAMILY RESIDENTIAL	> 1000 ft.
3119	GIRON TRANSPORTATION	4790 62ND ST	92115		484	LPI	Ground Transportation	San Diego River	907.11						X	San Diego River, Unnamed Tributary	1100	SINGLE FAMILY RESIDENTIAL	> 1000 ft.
3120	GREENLIGHT PRESS	5257 CANTERBURY DR	92116		323	LPI	Printing	San Diego River	907.11						X	San Diego River, Unnamed Tributary	1100	SINGLE FAMILY RESIDENTIAL	> 1000 ft.
3121	H & M DELIVERY	5523 ADOBE FALLS RD 15	92120		488	LPI	Ground Transportation	San Diego River	907.11						X	Alvarado Canyon	1200	MULTI-FAMILY RESIDENTIAL	< 200 ft.

#	Business Name	Street Address	Zip	SIC	NAICS	TTWQ	Category	WMA	HSA	Drains to La Jolla ASBS	Drains to Switzer Creek	Industrial Permit Subjectivity	Less than 200 ft. from ESA	Tributary	Residential	Nearest Water Body	SANDAG Landuse Code	SANDAG Landuse	Distance to Nearest Water Body
3122	H L CAB	3282 BERGER AVE D4	92123		485999	LPI	Ground Transportation	San Diego River	907.11						X	San Diego River, Unnamed Tributary	1200	MULTI-FAMILY RESIDENTIAL	200 - 1000 ft.
3123	HABTU A MEHE	4577 35TH ST 6	92116		485999	LPI	Ground Transportation	San Diego River	907.11						X	San Diego River	1200	MULTI-FAMILY RESIDENTIAL	> 1000 ft.
3124	HEADS UP KITES	1667 EBERS ST	92107		339	LPI	Manufacturing, Misc	San Diego River	907.11						X	Pacific Ocean Shoreline, San Diego HU	1100	SINGLE FAMILY RESIDENTIAL	> 1000 ft.
3125	HEINBACH ROCK	5165 MONTESSA ST	92124		327	LPI	Manufacturing, Stone/Glass	San Diego River	907.11						X	Shepherd Canyon, Unnamed Tributary	1100	SINGLE FAMILY RESIDENTIAL	200 - 1000 ft.
3126	HENRY SCHRAMM	6116 DOROTHY DR	92115		48599	LPI	Ground Transportation	San Diego River	907.11						X	San Diego River, Unnamed Tributary	1100	SINGLE FAMILY RESIDENTIAL	> 1000 ft.
3127	HOENSCHEIDT TRANSPORTATION	6205 CRYSTAL LAKE AVE	92119		484	LPI	Ground Transportation	San Diego River	907.11						X	Alvarado Canyon, Unnamed Tributary	1100	SINGLE FAMILY RESIDENTIAL	> 1000 ft.
3128	INDIAN SPORTFISHING	6053 WENRICH DR	92120		488999	LPI	Ground Transportation	San Diego River	907.11						X	Alvarado Canyon, Unnamed Tributary	1100	SINGLE FAMILY RESIDENTIAL	200 - 1000 ft.
3129	INDO-PACIFIC PRESS	5380 RESERVOIR DR	92115		323	LPI	Printing	San Diego River	907.11						X	Alvarado Canyon	1200	MULTI-FAMILY RESIDENTIAL	> 1000 ft.
3130	INTEGRATED THERMAL MANAGEMENT SOLUTIONS	3988 DEL MAR AVE	92107		3399	LPI	Manufacturing, Misc	San Diego River	907.11						X	Pacific Ocean Shoreline, San Diego HU	1100	SINGLE FAMILY RESIDENTIAL	> 1000 ft.
3131	ISTANBUL PEDICAB	6574 1/2 ANTIGUA BLVD	92124		485999	LPI	Ground Transportation	San Diego River	907.11						X	Shepherd Canyon	1100	SINGLE FAMILY RESIDENTIAL	> 1000 ft.

#	Business Name	Street Address	Zip	SIC	NAICS	TTWQ	Category	WMA	HSA	Drains to La Jolla ASBS	Drains to Switzer Creek	Industrial Permit Subjectivity	Less than 200 ft. from ESA	Tributary	Residential	Nearest Water Body	SANDAG Landuse Code	SANDAG Landuse	Distance to Nearest Water Body
3132	IVAR OSKARSSON	3230 COPLEY AVE	92116		485999	LPI	Ground Transportation	San Diego River	907.11						X	San Diego River	1100	SINGLE FAMILY RESIDENTIAL	> 1000 ft.
3133	JACOB GORE	5567 BRUNSWICK AVE	92120		485999	LPI	Ground Transportation	San Diego River	907.11						X	San Diego River, Unnamed Tributary	1100	SINGLE FAMILY RESIDENTIAL	> 1000 ft.
3134	JACOB K HOLLOWAY	4850 CAPE MAY AVE	92107		485999	LPI	Ground Transportation	San Diego River	907.11						X	Pacific Ocean Shoreline, San Diego HU	1200	MULTI-FAMILY RESIDENTIAL	> 1000 ft.
3135	JAYCEE ENTERPRISE	8819 HAVETEUR WAY	92123		335	LPI	Manufacturing, Equipment	San Diego River	907.11						X	San Diego River, Unnamed Tributary	1100	SINGLE FAMILY RESIDENTIAL	> 1000 ft.
3136	JENI KAY CARD CO	5567 LONE STAR DR	92120		322	LPI	Manufacturing, Paper	San Diego River	907.11						X	San Diego River, Unnamed Tributary	1100	SINGLE FAMILY RESIDENTIAL	200 - 1000 ft.
3137	JERRY WINDE PRODUCTIONS	4935 EAST MOUNTAIN VIEW DR	92116		323	LPI	Printing	San Diego River	907.11						X	San Diego River	1100	SINGLE FAMILY RESIDENTIAL	> 1000 ft.
3138	JIM ROSA TRANSPORTATION SERVICES	6233 SOUTH LAKE CT	92119		48411	LPI	Ground Transportation	San Diego River	907.11						X	San Diego River, Unnamed Tributary	1100	SINGLE FAMILY RESIDENTIAL	> 1000 ft.
3139	JIMMY'S TRUCKING	2442 MELBOURNE DR	92123		484	LPI	Ground Transportation	San Diego River	907.11						X	San Diego River, Unnamed Tributary	1100	SINGLE FAMILY RESIDENTIAL	200 - 1000 ft.
3140	JMD UTILITY BAGS	2929 LARKIN PL	92123		3399	LPI	Manufacturing, Misc	San Diego River	907.11						X	San Diego River, Unnamed Tributary	1100	SINGLE FAMILY RESIDENTIAL	200 - 1000 ft.
3141	JO & ED'S JEWELRY	5020 67TH ST	92115		339914	LPI	Manufacturing, Fabricated Metal	San Diego River	907.11						X	Alvarado Canyon	1200	MULTI-FAMILY RESIDENTIAL	> 1000 ft.

#	Business Name	Street Address	Zip	SIC	NAICS	TTWQ	Category	WMA	HSA	Drains to La Jolla ASBS	Drains to Switzer Creek	Industrial Permit Subjectivity	Less than 200 ft. from ESA	Tributary	Residential	Nearest Water Body	SANDAG Landuse Code	SANDAG Landuse	Distance to Nearest Water Body
3142	JOHN H NELSON	2232 CAMINITO PAJARITO 115	92107		485999	LPI	Ground Transportation	San Diego River	907.11						X	San Diego River	1200	MULTI-FAMILY RESIDENTIAL	> 1000 ft.
3143	JOSEPHTECLE	8043 CAMINITO DE PIZZA	92108		485999	LPI	Ground Transportation	San Diego River	907.11						X	San Diego River	1200	MULTI-FAMILY RESIDENTIAL	200 - 1000 ft.
3144	JR KING MOVING SERVICE	8405 RIO SAN DIEGO DR 5213	92108		485999	LPI	Ground Transportation	San Diego River	907.11						X	San Diego River	1200	MULTI-FAMILY RESIDENTIAL	200 - 1000 ft.
3145	JS SERVICES	6832 JACKSON DR	92119		49211	LPI	Ground Transportation	San Diego River	907.11						X	Alvarado Canyon, Unnamed Tributary	1100	SINGLE FAMILY RESIDENTIAL	> 1000 ft.
3146	JUELERIE	4249 ARDEN WAY	92103		339911	LPI	Manufacturing, Fabricated Metal	San Diego River	907.11						X	San Diego River	1200	MULTI-FAMILY RESIDENTIAL	> 1000 ft.
3147	K C PRINTING CO OF SAN DIEGO	6866 RENKRIB AVE	92119		323	LPI	Printing	San Diego River	907.11						X	San Diego River, Unnamed Tributary	1100	SINGLE FAMILY RESIDENTIAL	> 1000 ft.
3148	KAHSAI GHEBRETNSEA	4557 BANCROFT ST 2	92116		485999	LPI	Ground Transportation	San Diego River	907.11						X	San Diego River	1200	MULTI-FAMILY RESIDENTIAL	> 1000 ft.
3149	KARL LA BOSCO/BEST MOVES	10797 SAN DIEGO MISSION RD 102	92108		484	LPI	Ground Transportation	San Diego River	907.11						X	San Diego River	1200	MULTI-FAMILY RESIDENTIAL	200 - 1000 ft.
3150	KINDER MORGAN (EQUILON TERMINAL-MISSION VALLEY)	9950 San Diego Mission Rd.	92108	5171	42271	LPI	Wholesale/Storage/ Warehousing	San Diego River	907.11			Conditional				San Diego River	7202	STADIUMS/ARENAS	200 - 1000 ft.
3151	LANG B TRAN	2707 MISSION VILLAGE DR J1	92123		31521	LPI	Manufacturing, Fabric/Clothes	San Diego River	907.11						X	Murphy Canyon, Unnamed Tributary	1200	MULTI-FAMILY RESIDENTIAL	> 1000 ft.
3152	LEAVE IT TO LEE ENTERPRISES	1666 FROUDE ST	92107		323	LPI	Printing	San Diego River	907.11						X	Pacific Ocean Shoreline, San Diego HU	1100	SINGLE FAMILY RESIDENTIAL	> 1000 ft.

#	Business Name	Street Address	Zip	SIC	NAICS	TTWQ	Category	WMA	HSA	Drains to La Jolla ASBS	Drains to Switzer Creek	Industrial Permit Subjectivity	Less than 200 ft. from ESA	Tributary	Residential	Nearest Water Body	SANDAG Landuse Code	SANDAG Landuse	Distance to Nearest Water Body
3153	LEDONNE ORIGINALS	4632 KENSINGTON DR	92116		327	LPI	Manufacturing, Stone/Glass	San Diego River	907.11						X	San Diego River, Unnamed Tributary	1100	SINGLE FAMILY RESIDENTIAL	> 1000 ft.
3154	LESLIE HAYSE PADILLA	4601 TERRACE DR	92116		339999	LPI	Manufacturing, Misc	San Diego River	907.11						X	San Diego River, Unnamed Tributary	1200	MULTI-FAMILY RESIDENTIAL	> 1000 ft.
3155	LIMO DUDES	4565 CLEVELAND AVE 8	92116		4889	LPI	Ground Transportation	San Diego River	907.11						X	San Diego River	1200	MULTI-FAMILY RESIDENTIAL	> 1000 ft.
3156	Linda Recycling Center	7011 Linda Vista Rd.	92111	5093	421930	LPI	Recycling	San Diego River	907.11			Conditional				San Diego River	4114	PARKING LOTS - SURFACE	> 1000 ft.
3157	L-TRAN	3565 SANDROCK RD	92123		48899	LPI	Ground Transportation	San Diego River	907.11						X	San Diego River, Unnamed Tributary	1100	SINGLE FAMILY RESIDENTIAL	> 1000 ft.
3158	M SQUARED DESIGNS	8012 BEAVER LAKE DR	92119		33992	LPI	Manufacturing, Plastic/Rubber	San Diego River	907.11						X	Alvarado Canyon, Unnamed Tributary	1100	SINGLE FAMILY RESIDENTIAL	> 1000 ft.
3159	M/C CASEWORKS	6402 50TH ST	92120		3379	LPI	Manufacturing, Wood/Furniture	San Diego River	907.11						X	Alvarado Canyon, Unnamed Tributary	1100	SINGLE FAMILY RESIDENTIAL	> 1000 ft.
3160	MAGDA SEKOWSKA	4625 35TH ST 2	92116		485999	LPI	Ground Transportation	San Diego River	907.11						X	San Diego River	1200	MULTI-FAMILY RESIDENTIAL	> 1000 ft.
3161	MDJ'S SERVICES	5757 COLLEGE AVE	92120		49211	LPI	Ground Transportation	San Diego River	907.11						X	Alvarado Canyon, Unnamed Tributary	1100	SINGLE FAMILY RESIDENTIAL	> 1000 ft.
3162	MEDEO INC	2625 CAMULOS ST 18	92107		4884	LPI	Ground Transportation	San Diego River	907.11						X	San Diego River	1100	SINGLE FAMILY RESIDENTIAL	> 1000 ft.
3163	MEDTRON	11026 VIA TEMPRANO	92124		334	LPI	Manufacturing, Electronics	San Diego River	907.11						X	San Diego River, Unnamed Tributary	1100	SINGLE FAMILY RESIDENTIAL	> 1000 ft.

#	Business Name	Street Address	Zip	SIC	NAICS	TTWQ	Category	WMA	HSA	Drains to La Jolla ASBS	Drains to Switzer Creek	Industrial Permit Subjectivity	Less than 200 ft. from ESA	Tributary	Residential	Nearest Water Body	SANDAG Landuse Code	SANDAG Landuse	Distance to Nearest Water Body
3164	MEGAPIXEL	4895 FELTON ST	92116		3231	LPI	Printing	San Diego River	907.11						X	San Diego River	1100	SINGLE FAMILY RESIDENTIAL	> 1000 ft.
3165	MERAZ TRANSPORTATION	4676 1/2 BRIGHTON AVE	92107		485999	LPI	Ground Transportation	San Diego River	907.11						X	San Diego River	1100	SINGLE FAMILY RESIDENTIAL	> 1000 ft.
3166	MICHAEL DEBOE	2617 COLLIER AVE	92116		485999	LPI	Ground Transportation	San Diego River	907.11						X	San Diego River	1100	SINGLE FAMILY RESIDENTIAL	> 1000 ft.
3167	MICHAEL JAMES POIRIER TRANSPORTATION LLC	6334 SAINT THERESE WAY	92120		48411	LPI	Ground Transportation	San Diego River	907.11						X	Alvarado Canyon, Unnamed Tributary	1100	SINGLE FAMILY RESIDENTIAL	> 1000 ft.
3168	MICROVISION OPTICAL, INC.	7898 Ostrow Street #A	92111	5048	421460	LPI	Wholesale/Storage/ Warehousing	San Diego River	907.11			No				San Diego River, Unnamed Tributary	2101	INDUSTRIAL PARKS	> 1000 ft.
3169	MIDI 9	1233 CAMINO DEL RIO SOUTH	92108		3399	LPI	Manufacturing, Misc	San Diego River	907.11						X	San Diego River	1502	HOTEL/MOTEL (HIGH-RISE)	> 1000 ft.
3170	MIRAMAR PRINT SHOP	11013 RETRATO CT	92124		323	LPI	Printing	San Diego River	907.11						X	San Diego River, Unnamed Tributary	1100	SINGLE FAMILY RESIDENTIAL	> 1000 ft.
3171	MOBILE PLASTIC WORKS	6890 BOULDER LAKE AVE	92119		3262	LPI	Manufacturing, Plastic/Rubber	San Diego River	907.11						X	San Diego River, Unnamed Tributary	1100	SINGLE FAMILY RESIDENTIAL	> 1000 ft.
3172	MOCKINGBIRD LANE JEWELRY	3045 SUNCREST DR	92116		339911	LPI	Manufacturing, Fabricated Metal	San Diego River	907.11						X	San Diego River	1100	SINGLE FAMILY RESIDENTIAL	> 1000 ft.
3173	MOSS TRANSPORTATION	4632 LA CUENTA DR	92124		484	LPI	Ground Transportation	San Diego River	907.11						X	San Diego River, Unnamed Tributary	1100	SINGLE FAMILY RESIDENTIAL	200 - 1000 ft.
3174	MOST TRANSPORTATION	5313 CAMINO PLAYA MALAGA	92124		4841	LPI	Ground Transportation	San Diego River	907.11						X	Shepherd Canyon, Unnamed Tributary	1100	SINGLE FAMILY RESIDENTIAL	200 - 1000 ft.

#	Business Name	Street Address	Zip	SIC	NAICS	TTWQ	Category	WMA	HSA	Drains to La Jolla ASBS	Drains to Switzer Creek	Industrial Permit Subjectivity	Less than 200 ft. from ESA	Tributary	Residential	Nearest Water Body	SANDAG Landuse Code	SANDAG Landuse	Distance to Nearest Water Body
3175	MOUNTAIN VIEW MESSENGER SERVICE	4150 ROCHESTER RD	92116		49211	LPI	Ground Transportation	San Diego River	907.11						X	San Diego River, Unnamed Tributary	1100	SINGLE FAMILY RESIDENTIAL	> 1000 ft.
3176	MR. BILL'S CUSTOM GOLF CLUBS	8413 LAKE GABY AVE	92119		33992	LPI	Manufacturing, Plastic/Rubber	San Diego River	907.11						X	San Diego River, Unnamed Tributary	1100	SINGLE FAMILY RESIDENTIAL	> 1000 ft.
3177	MS TRANSPORT CO	6290 CAMINITO LUISITO	92111		484	LPI	Ground Transportation	San Diego River	907.11						X	San Diego River	1200	MULTI-FAMILY RESIDENTIAL	> 1000 ft.
3178	NEED A TRUCK	5829 MENORCA DR	92124		22	LPI	Power Generation/Transmission	San Diego River	907.11						X	Shepherd Canyon	1100	SINGLE FAMILY RESIDENTIAL	< 200 ft.
3179	NICK STAMON PRESS	4380 MIDDLESEX DR	92116		323	LPI	Printing	San Diego River	907.11						X	San Diego River, Unnamed Tributary	1100	SINGLE FAMILY RESIDENTIAL	200 - 1000 ft.
3180	NP AUTO ELECTRIC SUPPLY	4337 SHERIDAN LN	92120	5013	421	LPI	Wholesale/Storage/ Warehousing	San Diego River	907.11			No				San Diego River	2101	INDUSTRIAL PARKS	> 1000 ft.
3181	OCEAN PEDICABS	5175 POINT LOMA BLVD	92107		485999	LPI	Ground Transportation	San Diego River	907.11						X	San Diego River	1200	MULTI-FAMILY RESIDENTIAL	200 - 1000 ft.
3182	O'NEILL BIKE CAB SAN DIEGO	5838 LAURETTA ST	92110		48599	LPI	Ground Transportation	San Diego River	907.11						X	San Diego River	1200	MULTI-FAMILY RESIDENTIAL	> 1000 ft.
3183	PACIFIC CREATIONS	1521 REGULUS ST	92111		323	LPI	Printing	San Diego River	907.11						X	San Diego River	1100	SINGLE FAMILY RESIDENTIAL	> 1000 ft.
3184	PANELITE	4411 DEL MONTE AVE	92107		339	LPI	Manufacturing, Misc	San Diego River	907.11						X	Pacific Ocean Shoreline, San Diego HU	1100	SINGLE FAMILY RESIDENTIAL	> 1000 ft.
3185	PBJ WOODWORKING	8235 HARTON PL	92123		321	LPI	Manufacturing, Wood/Furniture	San Diego River	907.11						X	San Diego River, Unnamed Tributary	1100	SINGLE FAMILY RESIDENTIAL	200 - 1000 ft.

#	Business Name	Street Address	Zip	SIC	NAICS	TTWQ	Category	WMA	HSA	Drains to La Jolla ASBS	Drains to Switzer Creek	Industrial Permit Subjectivity	Less than 200 ft. from ESA	Tributary	Residential	Nearest Water Body	SANDAG Landuse Code	SANDAG Landuse	Distance to Nearest Water Body
3186	PERFECT CHUPPAH/ PERFECT HUPPAH	5652 LONE STAR DR	92120		339999	LPI	Manufacturing, Misc	San Diego River	907.11						X	San Diego River, Unnamed Tributary	1100	SINGLE FAMILY RESIDENTIAL	200 - 1000 ft.
3187	PETERSON PORCELAIN & CERAMIC ART	4630 EL CERRITO DR	92115		327	LPI	Manufacturing, Stone/Glass	San Diego River	907.11						X	San Diego River, Unnamed Tributary	1100	SINGLE FAMILY RESIDENTIAL	> 1000 ft.
3188	PFLUM GRAPHICS GROUP INC	3847 CORONADO AVE	92107		32311	LPI	Printing	San Diego River	907.11						X	Pacific Ocean Shoreline, San Diego HU	1100	SINGLE FAMILY RESIDENTIAL	> 1000 ft.
3189	PHOENIX MODELS	4380 VIVARACHO CT	92124		339999	LPI	Manufacturing, Misc	San Diego River	907.11						X	San Diego River, Unnamed Tributary	1100	SINGLE FAMILY RESIDENTIAL	200 - 1000 ft.
3190	PICKENS DESIGNS	2991 1/2 BARNARD ST	92110		3399	LPI	Manufacturing, Misc	San Diego River	907.11						X	San Diego River	1200	MULTI-FAMILY RESIDENTIAL	> 1000 ft.
3191	PIERRE BENATTAR	4861 MUIR AVE	92107		33991	LPI	Manufacturing, Fabricated Metal	San Diego River	907.11						X	San Diego River	1200	MULTI-FAMILY RESIDENTIAL	> 1000 ft.
3192	PLANET PRINTER INK	4459 DEL MONTE AVE	92107		323	LPI	Printing	San Diego River	907.11						X	Pacific Ocean Shoreline, San Diego HU	1100	SINGLE FAMILY RESIDENTIAL	> 1000 ft.
3193	POO BUSTERS	6850 BARKER WAY	92119		562119	LPI	Ground Transportation	San Diego River	907.11						X	San Diego River, Unnamed Tributary	1100	SINGLE FAMILY RESIDENTIAL	> 1000 ft.
3194	PRO POWER SPORTS INC	8450 TOMMY DR	92119		339999	LPI	Manufacturing, Misc	San Diego River	907.11						X	San Diego River, Unnamed Tributary	1100	SINGLE FAMILY RESIDENTIAL	> 1000 ft.

#	Business Name	Street Address	Zip	SIC	NAICS	TTWQ	Category	WMA	HSA	Drains to La Jolla ASBS	Drains to Switzer Creek	Industrial Permit Subjectivity	Less than 200 ft. from ESA	Tributary	Residential	Nearest Water Body	SANDAG Landuse Code	SANDAG Landuse	Distance to Nearest Water Body
3195	QUICK DELIVERIES	5924 LANCE ST	92120		4921	LPI	Ground Transportation	San Diego River	907.11						X	Alvarado Canyon, Unnamed Tributary	1100	SINGLE FAMILY RESIDENTIAL	> 1000 ft.
3196	R Z SERVICES	6832 JACKSON DR	92119		49211	LPI	Ground Transportation	San Diego River	907.11						X	Alvarado Canyon, Unnamed Tributary	1100	SINGLE FAMILY RESIDENTIAL	> 1000 ft.
3197	RD & DRINK	4562 GAINARD WAY	92124		4859	LPI	Ground Transportation	San Diego River	907.11						X	Murphy Canyon	1100	SINGLE FAMILY RESIDENTIAL	> 1000 ft.
3198	REDHAWK TRUCKING COMPANY INC	8835 LADDIE LN	92123		488999	LPI	Ground Transportation	San Diego River	907.11						X	San Diego River, Unnamed Tributary	1100	SINGLE FAMILY RESIDENTIAL	> 1000 ft.
3199	REFEX RECOVERY SERVICES	8673 SOMERSET AVE	92123		5629	LPI	Waste Management	San Diego River	907.11						X	San Diego River, Unnamed Tributary	1100	SINGLE FAMILY RESIDENTIAL	> 1000 ft.
3200	REFLEXIONS/PRISMA TICS	4853 SANTA CRUZ AVE	92107		31	LPI	Manufacturing, Misc	San Diego River	907.11						X	Pacific Ocean Shoreline, San Diego HU	1200	MULTI-FAMILY RESIDENTIAL	> 1000 ft.
3201	REMLU ENTERPRIZES	10522 EL COMAL DR	92124		321992	LPI	Manufacturing, Wood/Furniture	San Diego River	907.11						X	Shepherd Canyon	1100	SINGLE FAMILY RESIDENTIAL	200 - 1000 ft.
3202	RESOURCE WIZARDS	2049 WHINCHAT ST	92123		323113	LPI	Printing	San Diego River	907.11						X	San Diego River, Unnamed Tributary	1100	SINGLE FAMILY RESIDENTIAL	> 1000 ft.
3203	RETROFIT PRODUCTS	6593 BRYNWOOD WAY	92120		335	LPI	Manufacturing, Equipment	San Diego River	907.11						X	Alvarado Canyon, Unnamed Tributary	1100	SINGLE FAMILY RESIDENTIAL	> 1000 ft.
3204	RICHARD MAVIS	2636 RAYMELL DR	92123		321	LPI	Manufacturing, Wood/Furniture	San Diego River	907.11						X	San Diego River, Unnamed Tributary	1100	SINGLE FAMILY RESIDENTIAL	> 1000 ft.

#	Business Name	Street Address	Zip	SIC	NAICS	TTWQ	Category	WMA	HSA	Drains to La Jolla ASBS	Drains to Switzer Creek	Industrial Permit Subjectivity	Less than 200 ft. from ESA	Tributary	Residential	Nearest Water Body	SANDAG Landuse Code	SANDAG Landuse	Distance to Nearest Water Body
3205	RM TRUCKING & BOBCAT	7087 BELLE GLADE LN	92119		484	LPI	Ground Transportation	San Diego River	907.11						X	Alvarado Canyon, Unnamed Tributary	1100	SINGLE FAMILY RESIDENTIAL	> 1000 ft.
3206	ROCKET MOTORCADE	3645 ALEXIA PL	92116		48899	LPI	Ground Transportation	San Diego River	907.11						X	San Diego River, Unnamed Tributary	1200	MULTI-FAMILY RESIDENTIAL	> 1000 ft.
3207	ROD BRIGHT	6272 LAKE LEVEN DR	92119		32312	LPI	Printing	San Diego River	907.11						X	Alvarado Canyon, Unnamed Tributary	1100	SINGLE FAMILY RESIDENTIAL	200 - 1000 ft.
3208	ROSALES WOODWORKS	1591 BURTON ST	92111		32199	LPI	Manufacturing, Wood/Furniture	San Diego River	907.11						X	San Diego River	1100	SINGLE FAMILY RESIDENTIAL	> 1000 ft.
3209	RYAN KEITH HOWELL	4327 MONTALVO ST 2	92107		48599	LPI	Ground Transportation	San Diego River	907.11						X	San Diego River	1200	MULTI-FAMILY RESIDENTIAL	> 1000 ft.
3210	SAMUEL O'DELL	4335 BANNING ST	92107		485999	LPI	Ground Transportation	San Diego River	907.11						X	San Diego River	1100	SINGLE FAMILY RESIDENTIAL	> 1000 ft.
3211	SAN DIEGO FREIGHTWAYS	7984 HILLANDALE DR	92120		488	LPI	Ground Transportation	San Diego River	907.11						X	San Diego River	1100	SINGLE FAMILY RESIDENTIAL	> 1000 ft.
3212	SCOTT SAILS	5047 SARATOGA AVE	92107		339999	LPI	Manufacturing, Misc	San Diego River	907.11						X	Pacific Ocean Shoreline, San Diego HU	1200	MULTI-FAMILY RESIDENTIAL	200 - 1000 ft.
3213	SCREEN PRINTING SERVICES	4665 CONSTANCE DR	92115		323113	LPI	Printing	San Diego River	907.11						X	San Diego River, Unnamed Tributary	1100	SINGLE FAMILY RESIDENTIAL	200 - 1000 ft.
3214	SCULPTURAL SILVER BY RUTH BARNETT	4663 BIONA DR	92116		339999	LPI	Manufacturing, Misc	San Diego River	907.11						X	San Diego River, Unnamed Tributary	1100	SINGLE FAMILY RESIDENTIAL	> 1000 ft.

#	Business Name	Street Address	Zip	SIC	NAICS	TTWQ	Category	WMA	HSA	Drains to La Jolla ASBS	Drains to Switzer Creek	Industrial Permit Subjectivity	Less than 200 ft. from ESA	Tributary	Residential	Nearest Water Body	SANDAG Landuse Code	SANDAG Landuse	Distance to Nearest Water Body
3215	SHICK CAB AND FLASH CAB	2857 AMULET ST	92123		485999	LPI	Ground Transportation	San Diego River	907.11						X	San Diego River, Unnamed Tributary	1100	SINGLE FAMILY RESIDENTIAL	> 1000 ft.
3216	SIGN PROS	4231 WHITTIER ST B	92107		33995	LPI	Printing	San Diego River	907.11						X	San Diego River	1100	SINGLE FAMILY RESIDENTIAL	> 1000 ft.
3217	SILVERWOOD ENERGY CONSTRUCTION	6716 BESTWOOD CT	92119		33441	LPI	Manufacturing, Electronics	San Diego River	907.11						X	San Diego River, Unnamed Tributary	1100	SINGLE FAMILY RESIDENTIAL	> 1000 ft.
3218	SKERRY PICKLES	4669 35TH ST	92116		3119	LPI	Manufacturing, Food/Drink	San Diego River	907.11						X	San Diego River	1200	MULTI-FAMILY RESIDENTIAL	> 1000 ft.
3219	SNEAKY TREATS	4756 ARIZONA ST A	92116		49211	LPI	Ground Transportation	San Diego River	907.11						X	San Diego River	1100	SINGLE FAMILY RESIDENTIAL	> 1000 ft.
3220	SOLVEIG'S SERVICES	4150 ROCHESTER RD	92116		49211	LPI	Ground Transportation	San Diego River	907.11						X	San Diego River, Unnamed Tributary	1100	SINGLE FAMILY RESIDENTIAL	> 1000 ft.
3221	SOS DELIVERY SERVICE AND JF TRANSCRIPTION	2762 KOBE DR	92123		4921	LPI	Ground Transportation	San Diego River	907.11						X	San Diego River, Unnamed Tributary	1100	SINGLE FAMILY RESIDENTIAL	> 1000 ft.
3222	SPIRIT OF ADVENTURE CHARTER INC	10804 CORTE PLAYA MAJORCA	92124		483	LPI	Water Transit	San Diego River	907.11						X	Shepherd Canyon	1100	SINGLE FAMILY RESIDENTIAL	< 200 ft.
3223	SPORTS AUTO TRANSPORTATION	3371 KEARNY VILLA LN	92123		485999	LPI	Ground Transportation	San Diego River	907.11						X	San Diego River, Unnamed Tributary	1200	MULTI-FAMILY RESIDENTIAL	> 1000 ft.
3224	STEPHANIE SCHRODER	1818 MONTECITO WAY	92103		315	LPI	Manufacturing, Fabric/Clothes	San Diego River	907.11						X	San Diego River	1100	SINGLE FAMILY RESIDENTIAL	> 1000 ft.
3225	STERN MOVING	7723 GLORIA LAKE AVE	92119		48421	LPI	Ground Transportation	San Diego River	907.11						X	Alvarado Canyon, Unnamed Tributary	1100	SINGLE FAMILY RESIDENTIAL	200 - 1000 ft.

#	Business Name	Street Address	Zip	SIC	NAICS	TTWQ	Category	WMA	HSA	Drains to La Jolla ASBS	Drains to Switzer Creek	Industrial Permit Subjectivity	Less than 200 ft. from ESA	Tributary	Residential	Nearest Water Body	SANDAG Landuse Code	SANDAG Landuse	Distance to Nearest Water Body
3226	STRETTON ANTHONY RUTHERFORD	6359 RANCHO MISSION RD 1	92108		49211	LPI	Ground Transportation	San Diego River	907.11						X	San Diego River	1200	MULTI-FAMILY RESIDENTIAL	> 1000 ft.
3227	STUDIO FURNITURE	4565 ALICE ST	92115		339999	LPI	Manufacturing, Misc	San Diego River	907.11						X	San Diego River, Unnamed Tributary	1100	SINGLE FAMILY RESIDENTIAL	> 1000 ft.
3228	SUNDANCE HOLDINGS	4555 34TH ST	92116		221119	LPI	Power Generation/Transmission	San Diego River	907.11						X	San Diego River	1200	MULTI-FAMILY RESIDENTIAL	> 1000 ft.
3229	SWIFT	2401 SEASIDE ST 202	92107		48599	LPI	Ground Transportation	San Diego River	907.11						X	San Diego River	1100	SINGLE FAMILY RESIDENTIAL	> 1000 ft.
3230	SYMBOL SURFBOARDS	4256 RIDGEWAY	92116		339999	LPI	Manufacturing, Misc	San Diego River	907.11						X	San Diego River, Unnamed Tributary	1100	SINGLE FAMILY RESIDENTIAL	> 1000 ft.
3231	SYSTEMS BUILT ELECTRONICS	2326 CARDINAL DR	92123		3359	LPI	Manufacturing, Equipment	San Diego River	907.11						X	San Diego River, Unnamed Tributary	1100	SINGLE FAMILY RESIDENTIAL	> 1000 ft.
3232	SZABO PEDICAB SERVICES	2147 BACON ST	92107		485999	LPI	Ground Transportation	San Diego River	907.11						X	San Diego River	1200	MULTI-FAMILY RESIDENTIAL	> 1000 ft.
3233	TANGIERS	5001 54TH ST	92115		339999	LPI	Manufacturing, Misc	San Diego River	907.11						X	San Diego River, Unnamed Tributary	1100	SINGLE FAMILY RESIDENTIAL	200 - 1000 ft.
3234	TAYLOR MADE DISPLAY	1805 BACON ST	92107		337215	LPI	Manufacturing, Wood/Furniture	San Diego River	907.11						X	Pacific Ocean Shoreline, San Diego HU	1200	MULTI-FAMILY RESIDENTIAL	200 - 1000 ft.
3235	TECOLOTE PUBLICATIONS	4918 DEL MONTE AVE	92107		323	LPI	Printing	San Diego River	907.11						X	Pacific Ocean Shoreline, San Diego HU	1200	MULTI-FAMILY RESIDENTIAL	200 - 1000 ft.

#	Business Name	Street Address	Zip	SIC	NAICS	TTWQ	Category	WMA	HSA	Drains to La Jolla ASBS	Drains to Switzer Creek	Industrial Permit Subjectivity	Less than 200 ft. from ESA	Tributary	Residential	Nearest Water Body	SANDAG Landuse Code	SANDAG Landuse	Distance to Nearest Water Body
3236	TESFALDET DEBESAI	2734 GREYLING DR	92104		485999	LPI	Ground Transportation	San Diego River	907.11						X	San Diego River, Unnamed Tributary	1100	SINGLE FAMILY RESIDENTIAL	> 1000 ft.
3237	TIERRA TRANSPORT	5112 FINO DR	92124		485999	LPI	Ground Transportation	San Diego River	907.11						X	San Diego River, Unnamed Tributary	1100	SINGLE FAMILY RESIDENTIAL	200 - 1000 ft.
3238	TIMOTHY C CHAPIN	4850 CAPE MAY AVE	92107		48599	LPI	Ground Transportation	San Diego River	907.11						X	Pacific Ocean Shoreline, San Diego HU	1200	MULTI-FAMILY RESIDENTIAL	> 1000 ft.
3239	TOMS PEDICAB SERVICE	4627 BIONA DR	92116		4851	LPI	Ground Transportation	San Diego River	907.11						X	San Diego River, Unnamed Tributary	1100	SINGLE FAMILY RESIDENTIAL	> 1000 ft.
3240	TRANSPORTATION ASSISTANCE SERVICES	9234 REBECCA AVE	92123		48599	LPI	Ground Transportation	San Diego River	907.11						X	San Diego River, Unnamed Tributary	1100	SINGLE FAMILY RESIDENTIAL	> 1000 ft.
3241	TREAT'S TAXI	4852 CAPE MAY AVE	92107		485999	LPI	Ground Transportation	San Diego River	907.11						X	Pacific Ocean Shoreline, San Diego HU	1200	MULTI-FAMILY RESIDENTIAL	> 1000 ft.
3242	TUBING WORKS ENTERPRISES	4830 CAPE MAY AVE	92107		3329	LPI	Manufacturing, Fabricated Metal	San Diego River	907.11						X	Pacific Ocean Shoreline, San Diego HU	1200	MULTI-FAMILY RESIDENTIAL	> 1000 ft.
3243	ULTIMATE DESIRE PUBLISHING AND MARKETING	6215 LAKE APOPKA PL	92119		323	LPI	Printing	San Diego River	907.11						X	Alvarado Canyon, Unnamed Tributary	1100	SINGLE FAMILY RESIDENTIAL	> 1000 ft.

#	Business Name	Street Address	Zip	SIC	NAICS	TTWQ	Category	WMA	HSA	Drains to La Jolla ASBS	Drains to Switzer Creek	Industrial Permit Subjectivity	Less than 200 ft. from ESA	Tributary	Residential	Nearest Water Body	SANDAG Landuse Code	SANDAG Landuse	Distance to Nearest Water Body
3244	URBANE PRESS	4710 50TH ST	92115		32312	LPI	Printing	San Diego River	907.11						X	San Diego River, Unnamed Tributary	1100	SINGLE FAMILY RESIDENTIAL	> 1000 ft.
3245	VARELA TRUCKING	4345 MENTONE ST A	92107		484	LPI	Ground Transportation	San Diego River	907.11						X	San Diego River	1100	SINGLE FAMILY RESIDENTIAL	> 1000 ft.
3246	VARO INTERNATIONAL SERVICES	4434 48TH ST	92115		48851	LPI	Ground Transportation	San Diego River	907.11						X	San Diego River, Unnamed Tributary	1200	MULTI-FAMILY RESIDENTIAL	> 1000 ft.
3247	VERONA TRUCKING INC	10737 ESCOBAR DR	92124		484	LPI	Ground Transportation	San Diego River	907.11						X	San Diego River, Unnamed Tributary	1100	SINGLE FAMILY RESIDENTIAL	200 - 1000 ft.
3248	VICKIE RIGGS DESIGNS	8646 ANROL AVE	92123		339999	LPI	Manufacturing, Misc	San Diego River	907.11						X	San Diego River, Unnamed Tributary	1100	SINGLE FAMILY RESIDENTIAL	200 - 1000 ft.
3249	VISION PLEX	5410 MARY LANE DR	92115		3262	LPI	Manufacturing, Plastic/Rubber	San Diego River	907.11						X	San Diego River, Unnamed Tributary	1100	SINGLE FAMILY RESIDENTIAL	> 1000 ft.
3250	WAHIDULLAH SAYAR	2430 CARDINAL DR 15	92123		485999	LPI	Ground Transportation	San Diego River	907.11						X	San Diego River, Unnamed Tributary	1200	MULTI-FAMILY RESIDENTIAL	> 1000 ft.
3251	WAKIL A RAUF	7750 MARGERUM AVE 218	92120		485999	LPI	Ground Transportation	San Diego River	907.11						X	San Diego River, Unnamed Tributary	1200	MULTI-FAMILY RESIDENTIAL	200 - 1000 ft.
3252	WHEELS UP CUSTOM WOODCRAFTING	10942 VALLDEMOSA LN	92124		321	LPI	Manufacturing, Wood/Furniture	San Diego River	907.11						X	San Diego River, Unnamed Tributary	1100	SINGLE FAMILY RESIDENTIAL	200 - 1000 ft.
3253	WILLIAM A JAMES JR	3955 07TH AVE 4	92103		485999	LPI	Ground Transportation	San Diego River	907.11						X	San Diego River	1200	MULTI-FAMILY RESIDENTIAL	> 1000 ft.

#	Business Name	Street Address	Zip	SIC	NAICS	TTWQ	Category	WMA	HSA	Drains to La Jolla ASBS	Drains to Switzer Creek	Industrial Permit Subjectivity	Less than 200 ft. from ESA	Tributary	Residential	Nearest Water Body	SANDAG Landuse Code	SANDAG Landuse	Distance to Nearest Water Body
3254	YARED DESTA	7114 EASTMAN ST 5	92111		485999	LPI	Ground Transportation	San Diego River	907.11						X	San Diego River, Unnamed Tributary	1200	MULTI-FAMILY RESIDENTIAL	> 1000 ft.
3255	ZEPHYR TRANSPORATION SERVICES	3669 ALEXIA PL	92116		485	LPI	Ground Transportation	San Diego River	907.11						X	San Diego River, Unnamed Tributary	1100	SINGLE FAMILY RESIDENTIAL	> 1000 ft.
3256	COMSTOCK LETTER	7397 BARKER WAY	92119		323	LPI	Printing	San Diego River	907.12						X	San Diego River, Unnamed Tributary	1100	SINGLE FAMILY RESIDENTIAL	> 1000 ft.
3257	HOEY	14774 RIO RANCHO	92127		315999	LPI	Manufacturing, Fabric/Clothes	San Dieguito	905.11						X	San Dieguito River, Unnamed Tributary	1100	SINGLE FAMILY RESIDENTIAL	> 1000 ft.
3258	NICHOLA DESIGNS	13338 KIBBINGS RD	92130		339911	LPI	Manufacturing, Fabricated Metal	San Dieguito	905.11						X	Gonzales Canyon	1200	MULTI-FAMILY RESIDENTIAL	> 1000 ft.
3259	SAFAR ENTERPRISES	13790 ROSECROFT WAY	92130		339	LPI	Manufacturing, Misc	San Dieguito	905.11						X	Gonzales Canyon	1100	SINGLE FAMILY RESIDENTIAL	> 1000 ft.
3260	SELECT DEVELOPMENT CORPORATION	14313 SALIDA DEL SOL	92127		332	LPI	Manufacturing, Fabricated Metal	San Dieguito	905.11						X	Zanja Canyon, La	1100	SINGLE FAMILY RESIDENTIAL	200 - 1000 ft.
3261	SHAWN SCHINDLER	14536 VINTAGE DR	92129		485999	LPI	Ground Transportation	San Dieguito	905.11						X	San Dieguito River	1100	SINGLE FAMILY RESIDENTIAL	> 1000 ft.
3262	VITALIY A KARAOGLANOV	16825 SAINTSBURY GLEN 84	92127		485999	LPI	Ground Transportation	San Dieguito	905.11						X	San Dieguito River, Unnamed Tributary	1100	SINGLE FAMILY RESIDENTIAL	< 200 ft.
3263	VIVIANA/ART STUDIO	8015 ENTRADA DE LUZ	92127		339999	LPI	Manufacturing, Misc	San Dieguito	905.11						X	Zanja Canyon, La	1100	SINGLE FAMILY RESIDENTIAL	200 - 1000 ft.
3264	BORIS SHIMOSHEVICH	12152 ROYAL BIRKDALE ROW B	92128		485999	LPI	Ground Transportation	San Dieguito	905.12						X	Lusardi Creek	1200	MULTI-FAMILY RESIDENTIAL	> 1000 ft.

#	Business Name	Street Address	Zip	SIC	NAICS	TTWQ	Category	WMA	HSA	Drains to La Jolla ASBS	Drains to Switzer Creek	Industrial Permit Subjectivity	Less than 200 ft. from ESA	Tributary	Residential	Nearest Water Body	SANDAG Landuse Code	SANDAG Landuse	Distance to Nearest Water Body
3265	G M TRANSPORTATION	15573 PASEO JENGHIZ	92129		48599	LPI	Ground Transportation	San Dieguito	905.12						X	Lusardi Creek	1100	SINGLE FAMILY RESIDENTIAL	> 1000 ft.
3266	GHULAM H SABIR	15271 AMALIA ST	92129		485999	LPI	Ground Transportation	San Dieguito	905.12						X	Lusardi Creek, Unnamed Tributary	1100	SINGLE FAMILY RESIDENTIAL	> 1000 ft.
3267	IMMEDIATE TRANSPORT	11310 CLOUDCREST DR	92127		49211	LPI	Ground Transportation	San Dieguito	905.12						X	San Dieguito River, Unnamed Tributary	1100	SINGLE FAMILY RESIDENTIAL	> 1000 ft.
3268	KIM'S TRAVEL	16130 BIG SPRINGS WAY	92127		488	LPI	Ground Transportation	San Dieguito	905.12						X	Lusardi Creek	1100	SINGLE FAMILY RESIDENTIAL	> 1000 ft.
3269	SAED FAIZY	15625 CORTE RAPOSO	92127		485999	LPI	Ground Transportation	San Dieguito	905.12						X	Lusardi Creek	1100	SINGLE FAMILY RESIDENTIAL	200 - 1000 ft.
3270	WESTERN EPG PRODUCTS INC	15709 CAMINITO GILBAR	92128		3399	LPI	Manufacturing, Misc	San Dieguito	905.12						X	Lusardi Creek	1100	SINGLE FAMILY RESIDENTIAL	> 1000 ft.
3271	X PRESS SCREEN PRINTING	11362 GRASSY TRAIL DR	92127		315	LPI	Manufacturing, Fabric/Clothes	San Dieguito	905.12						X	Lusardi Creek	1100	SINGLE FAMILY RESIDENTIAL	200 - 1000 ft.
3272	ALTA SOLUTIONS INC	11305 RANCHO BERNARDO RD 104	92127		339	LPI	Manufacturing, Misc	San Dieguito	905.21						X	Lake Hodges, Unnamed Tributary	1100	SINGLE FAMILY RESIDENTIAL	200 - 1000 ft.
3273	CALIDANK / CALIPRINTS	11315 RANCHO BERNARDO RD 132	92127		3133	LPI	Manufacturing, Fabric/Clothes	San Dieguito	905.21						X	Lake Hodges, Unnamed Tributary	1100	SINGLE FAMILY RESIDENTIAL	200 - 1000 ft.
3274	DRAGON'S GOLD PLATING	17359 LIBERTAD DR	92127		332813	LPI	Manufacturing, Fabricated Metal	San Dieguito	905.21						X	Lake Hodges, Unnamed Tributary	1100	SINGLE FAMILY RESIDENTIAL	200 - 1000 ft.
3275	GHOLAMREZA ABDOLLAHI & MAHNAZ RIAZATI	18058 VALLADARES DR	92127		48521	LPI	Ground Transportation	San Dieguito	905.21						X	Lake Hodges, Unnamed Tributary	1100	SINGLE FAMILY RESIDENTIAL	> 1000 ft.

#	Business Name	Street Address	Zip	SIC	NAICS	TTWQ	Category	WMA	HSA	Drains to La Jolla ASBS	Drains to Switzer Creek	Industrial Permit Subjectivity	Less than 200 ft. from ESA	Tributary	Residential	Nearest Water Body	SANDAG Landuse Code	SANDAG Landuse	Distance to Nearest Water Body
3276	IMPRESSIONS	11305 HOHOKUM WAY	92127		339999	LPI	Manufacturing, Misc	San Dieguito	905.21						X	Lake Hodges, Unnamed Tributary	1100	SINGLE FAMILY RESIDENTIAL	< 200 ft.
3277	KIIK	18114 CHIEFTAIN CT	92127		31599	LPI	Manufacturing, Fabric/Clothes	San Dieguito	905.21						X	Lake Hodges, Unnamed Tributary	1100	SINGLE FAMILY RESIDENTIAL	200 - 1000 ft.
3278	MARINE BOOKS	11464 DUENDA RD	92127		323	LPI	Printing	San Dieguito	905.21						X	Lake Hodges, Unnamed Tributary	1100	SINGLE FAMILY RESIDENTIAL	> 1000 ft.
3279	MGG CAB	17757 CORAZON PL	92127		485999	LPI	Ground Transportation	San Dieguito	905.21						X	Lake Hodges, Unnamed Tributary	1100	SINGLE FAMILY RESIDENTIAL	> 1000 ft.
3280	NASSER ADELIRAD	18705 CAMINITO CANTILENA 202	92128		48412	LPI	Ground Transportation	San Dieguito	905.21						X	Lake Hodges	1200	MULTI-FAMILY RESIDENTIAL	> 1000 ft.
3281	POWERPAK INDUSTRIES LLC	11305 RANCHO BERNARDO RD 111	92127		339	LPI	Manufacturing, Misc	San Dieguito	905.21						X	Lake Hodges, Unnamed Tributary	1100	SINGLE FAMILY RESIDENTIAL	200 - 1000 ft.
3282	PROP PRODUCTS	11037 PINZON WAY	92127		339999	LPI	Manufacturing, Misc	San Dieguito	905.21						X	Lake Hodges, Unnamed Tributary	1100	SINGLE FAMILY RESIDENTIAL	> 1000 ft.
3283	PROTECTIVE TECHNOLOGIES INT'L INC	11520 DUENDA RD	92127		314999	LPI	Manufacturing, Fabric/Clothes	San Dieguito	905.21						X	Lake Hodges, Unnamed Tributary	1100	SINGLE FAMILY RESIDENTIAL	> 1000 ft.
3284	RESTAURANTS ON WHEELS	12975 AVENIDA MARBELLA	92128		49221	LPI	Ground Transportation	San Dieguito	905.21						X	Lake Hodges, Unnamed Tributary	1100	SINGLE FAMILY RESIDENTIAL	> 1000 ft.

#	Business Name	Street Address	Zip	SIC	NAICS	TTWQ	Category	WMA	HSA	Drains to La Jolla ASBS	Drains to Switzer Creek	Industrial Permit Subjectivity	Less than 200 ft. from ESA	Tributary	Residential	Nearest Water Body	SANDAG Landuse Code	SANDAG Landuse	Distance to Nearest Water Body
3285	SIAMAK ANSARI	17731 AZUCAR WAY	92127		485999	LPI	Ground Transportation	San Dieguito	905.21						X	Lake Hodges, Unnamed Tributary	1100	SINGLE FAMILY RESIDENTIAL	> 1000 ft.
3286	THAO SMITH EXPADITED AUTO TRANSPORT	11860 CAMINITO RONALDO 240	92128		488	LPI	Ground Transportation	San Dieguito	905.21						X	Lake Hodges, Unnamed Tributary	1200	MULTI-FAMILY RESIDENTIAL	> 1000 ft.
3287	THOMSON MULTIMEDIA INC	16935 WEST BERNARDO DR 103	92127		33422	LPI	Manufacturing, Electronics	San Dieguito	905.21						X	Lake Hodges, Unnamed Tributary	1501	HOTEL/MOTEL (LO-RISE)	> 1000 ft.
3288	UNITED SOLAR SYSTEMS CORP	17120 CARRANZA DR	92127		334419	LPI	Manufacturing, Electronics	San Dieguito	905.21						X	Lake Hodges, Unnamed Tributary	1100	SINGLE FAMILY RESIDENTIAL	> 1000 ft.
3289	VIELE MUSIC	11262 CAPILLA RD	92127		321	LPI	Manufacturing, Wood/Furniture	San Dieguito	905.21						X	Lake Hodges, Unnamed Tributary	1100	SINGLE FAMILY RESIDENTIAL	< 200 ft.
3290	ADVANCED MOTION	17045 HIERBA DR	92128		48599	LPI	Ground Transportation	San Dieguito	905.22						X	Lake Hodges, Unnamed Tributary	1100	SINGLE FAMILY RESIDENTIAL	200 - 1000 ft.
3291	FISCALINI ENGRAVING	12093 CALLE DE MARIA	92128		332812	LPI	Manufacturing, Fabricated Metal	San Dieguito	905.22						X	Lake Hodges, Unnamed Tributary	1100	SINGLE FAMILY RESIDENTIAL	> 1000 ft.
3292	MARY LIZ HATCHER EMBROIDERY AND SEWING	16929 BELLOTA DR	92128		31521	LPI	Manufacturing, Fabric/Clothes	San Dieguito	905.22						X	Lake Hodges, Unnamed Tributary	1100	SINGLE FAMILY RESIDENTIAL	200 - 1000 ft.
3293	MOVING PRO	12178 RANCHO BERNARDO RD A	92128		48421	LPI	Ground Transportation	San Dieguito	905.22						X	Lake Hodges, Unnamed Tributary	1100	SINGLE FAMILY RESIDENTIAL	200 - 1000 ft.

#	Business Name	Street Address	Zip	SIC	NAICS	TTWQ	Category	WMA	HSA	Drains to La Jolla ASBS	Drains to Switzer Creek	Industrial Permit Subjectivity	Less than 200 ft. from ESA	Tributary	Residential	Nearest Water Body	SANDAG Landuse Code	SANDAG Landuse	Distance to Nearest Water Body
3294	PROFESSIONAL TRANSPORTATION SERVICE	18121 SENCILLO DR	92128		485999	LPI	Ground Transportation	San Dieguito	905.22						X	Lake Hodges, Unnamed Tributary	1100	SINGLE FAMILY RESIDENTIAL	> 1000 ft.
3295	ROMAN PARSEGOV	17436 FAIRLIE RD	92128		485999	LPI	Ground Transportation	San Dieguito	905.22						X	Lake Hodges, Unnamed Tributary	1200	MULTI-FAMILY RESIDENTIAL	> 1000 ft.
3296	STANDARD	12188 RANCHO BERNARDO RD A	92128		485999	LPI	Ground Transportation	San Dieguito	905.22						X	Lake Hodges, Unnamed Tributary	1100	SINGLE FAMILY RESIDENTIAL	200 - 1000 ft.
3297	V & M DESIGN & PRINT	12752 JARDIN RD	92128		32312	LPI	Printing	San Dieguito	905.22						X	Lake Hodges, Unnamed Tributary	1100	SINGLE FAMILY RESIDENTIAL	200 - 1000 ft.
3298	VYACHESLAV TROPP	17637 POMERADO RD 227	92128		485999	LPI	Ground Transportation	San Dieguito	905.22						X	Lake Hodges, Unnamed Tributary	1100	SINGLE FAMILY RESIDENTIAL	> 1000 ft.
3299	4TH DEGREE INDUSTRIES	887 SAN YSIDRO BLVD 5	92173		33995	LPI	Printing	Tijuana	911.11						X	Tijuana River	1200	MULTI-FAMILY RESIDENTIAL	> 1000 ft.
3300	AGUIRRE'S TRANSPORTATION CO	1991 BANDOLIER LN	92154		485999	LPI	Ground Transportation	Tijuana	911.11						X	Tijuana River	1100	SINGLE FAMILY RESIDENTIAL	> 1000 ft.
3301	AMERICA EXPRESS	4024 PETERLYNN WAY	92154		488	LPI	Ground Transportation	Tijuana	911.11						X	Tijuana River	1100	SINGLE FAMILY RESIDENTIAL	> 1000 ft.
3302	ARELLANO'S TRANSPORT	169 BLANDO CT	92173		48421	LPI	Ground Transportation	Tijuana	911.11						X	Moody Canyon	1100	SINGLE FAMILY RESIDENTIAL	> 1000 ft.
3303	BARAHONA TRUCKING	3125 GLANCY DR	92173		484122	LPI	Ground Transportation	Tijuana	911.11						X	Tijuana River	1100	SINGLE FAMILY RESIDENTIAL	> 1000 ft.
3304	BENJAMIN SANTIAGO	4048 MARZO ST	92154		48599	LPI	Ground Transportation	Tijuana	911.11						X	Moody Canyon	1100	SINGLE FAMILY RESIDENTIAL	> 1000 ft.
3305	BIBLIA	863 SAN YSIDRO BLVD 12	92173		31529	LPI	Manufacturing, Fabric/Clothes	Tijuana	911.11						X	Tijuana River	1200	MULTI-FAMILY RESIDENTIAL	> 1000 ft.

#	Business Name	Street Address	Zip	SIC	NAICS	TTWQ	Category	WMA	HSA	Drains to La Jolla ASBS	Drains to Switzer Creek	Industrial Permit Subjectivity	Less than 200 ft. from ESA	Tributary	Residential	Nearest Water Body	SANDAG Landuse Code	SANDAG Landuse	Distance to Nearest Water Body
3306	BLACKBABY DELIVERS	3763 VIA DEL BARDO	92173		49221	LPI	Ground Transportation	Tijuana	911.11						X	Moody Canyon	1100	SINGLE FAMILY RESIDENTIAL	> 1000 ft.
3307	BONITA COSTA TOURS & CHARTER SERVICES	2882 IRIS AVE	92154		485119	LPI	Ground Transportation	Tijuana	911.11						X	Tijuana River	1100	SINGLE FAMILY RESIDENTIAL	> 1000 ft.
3308	BRENILDA'S FASHIONS	1961 BLUEHAVEN CT	92154		315239	LPI	Manufacturing, Fabric/Clothes	Tijuana	911.11						X	Tijuana River	1200	MULTI-FAMILY RESIDENTIAL	> 1000 ft.
3309	CACHANILLA EXPRESS	747 SAN YSIDRO BLVD A	92173		48599	LPI	Ground Transportation	Tijuana	911.11						X	Tijuana River	1501	HOTEL/MOTEL (LO-RISE)	200 - 1000 ft.
3310	CARE GEAR	2624 PIKAKE ST	92154		315	LPI	Manufacturing, Fabric/Clothes	Tijuana	911.11						X	Tijuana River	1100	SINGLE FAMILY RESIDENTIAL	> 1000 ft.
3311	CARGA DOS	3055 BEYER BLVD C102	92154		488	LPI	Ground Transportation	Tijuana	911.11						X	Tijuana River	1100	SINGLE FAMILY RESIDENTIAL	> 1000 ft.
3312	CARMEN V ROMERO	2314 TOCAYO AVE 27	92154		49221	LPI	Ground Transportation	Tijuana	911.11						X	Tijuana River	1100	SINGLE FAMILY RESIDENTIAL	> 1000 ft.
3313	CHIMEX TRUCKING AND TRADING INC	3055 BEYER BLVD C102	92154		493	LPI	Wholesale/Storage/ Warehousing	Tijuana	911.11						X	Tijuana River	1100	SINGLE FAMILY RESIDENTIAL	> 1000 ft.
3314	CRS WOODWORKS	2425 MONUMENT RD	92154		337	LPI	Manufacturing, Wood/Furniture	Tijuana	911.11						X	Tijuana River, Unnamed Tributary	1100	SINGLE FAMILY RESIDENTIAL	> 1000 ft.
3315	DTASSS	2153 CLAIRTON PL	92154		488999	LPI	Ground Transportation	Tijuana	911.11						X	Tijuana River, Unnamed Tributary	1100	SINGLE FAMILY RESIDENTIAL	> 1000 ft.
3316	DYASA LOGISTICS	3173 GLANCY DR	92173		48411	LPI	Ground Transportation	Tijuana	911.11						X	Tijuana River	1100	SINGLE FAMILY RESIDENTIAL	> 1000 ft.
3317	EME TRANSPORT SERVICES LLC	3065 BEYER BLVD B103	92154		48851	LPI	Ground Transportation	Tijuana	911.11						X	Tijuana River	1100	SINGLE FAMILY RESIDENTIAL	> 1000 ft.
3318	EXECUTIVE LINES	751 SAN YSIDRO BLVD A	92173		485	LPI	Ground Transportation	Tijuana	911.11						X	Tijuana River	1501	HOTEL/MOTEL (LO-RISE)	200 - 1000 ft.
3319	FEDERICO SANCHEZ TRUCKING	1671 PREDIO CT	92154		484	LPI	Ground Transportation	Tijuana	911.11						X	Tijuana River, Unnamed Tributary	1100	SINGLE FAMILY RESIDENTIAL	> 1000 ft.

#	Business Name	Street Address	Zip	SIC	NAICS	TTWQ	Category	WMA	HSA	Drains to La Jolla ASBS	Drains to Switzer Creek	Industrial Permit Subjectivity	Less than 200 ft. from ESA	Tributary	Residential	Nearest Water Body	SANDAG Landuse Code	SANDAG Landuse	Distance to Nearest Water Body
3320	GEBREHIWOT FESSEHAYE	2045 ALAQUINAS DR 1	92173		485999	LPI	Ground Transportation	Tijuana	911.11						X	Moody Canyon	1200	MULTI-FAMILY RESIDENTIAL	200 - 1000 ft.
3321	GEORGE TRANSPORT	1168 RANSOM ST	92154		48423	LPI	Ground Transportation	Tijuana	911.11						X	Moody Canyon	1100	SINGLE FAMILY RESIDENTIAL	> 1000 ft.
3322	GILBERT'S TRUCKING	4280 MARZO ST	92154		49221	LPI	Ground Transportation	Tijuana	911.11						X	Moody Canyon	1100	SINGLE FAMILY RESIDENTIAL	> 1000 ft.
3323	GUZMAN DELIVERY	1454 ORO VISTA RD 7	92154		49221	LPI	Ground Transportation	Tijuana	911.11						X	Tijuana River	1200	MULTI-FAMILY RESIDENTIAL	> 1000 ft.
3324	INEZ DESIGNS	204 CALLE PRIMERA 85	92173		339911	LPI	Manufacturing, Fabricated Metal	Tijuana	911.11						X	Tijuana River	1200	MULTI-FAMILY RESIDENTIAL	200 - 1000 ft.
3325	IWAI METAL (AMERICA) CO LTD	482 SAN YSIDRO BLVD 1A	92173		335	LPI	Manufacturing, Equipment	Tijuana	911.11						X	Tijuana River	1100	SINGLE FAMILY RESIDENTIAL	> 1000 ft.
3326	J & D CERAMICS	1895 ISLA DEL CARMEN WAY	92173		339	LPI	Manufacturing, Misc	Tijuana	911.11						X	Tijuana River	1100	SINGLE FAMILY RESIDENTIAL	> 1000 ft.
3327	JAIME E SOSA	482 SAN YSIDRO BLVD 1493	92173		485999	LPI	Ground Transportation	Tijuana	911.11						X	Tijuana River	1100	SINGLE FAMILY RESIDENTIAL	> 1000 ft.
3328	JIMENEZ DELIVERY	1570 MONTEREY PINE DR B	92173		49221	LPI	Ground Transportation	Tijuana	911.11						X	Tijuana River	1200	MULTI-FAMILY RESIDENTIAL	> 1000 ft.
3329	JUAN CASTRO	289 SYCAMORE RD 4	92173		485999	LPI	Ground Transportation	Tijuana	911.11						X	Tijuana River	1501	HOTEL/MOTEL (LO-RISE)	> 1000 ft.
3330	L AND R TRANSPORTES	747 SAN YSIDRO BLVD B	92173		488999	LPI	Ground Transportation	Tijuana	911.11						X	Tijuana River	1501	HOTEL/MOTEL (LO-RISE)	200 - 1000 ft.
3331	Liva Distributors	3171 Iris Ave	92173	5147	422470	LPI	Wholesale Food	Tijuana	911.11			No				Tijuana River	5001	WHOLESALE TRADE	> 1000 ft.
3332	Lowe Co Recycling	1675 Precision Park Lane #E	92173	5093	421930	LPI	Recycling	Tijuana	911.11			Conditional				Tijuana River	2103	LIGHT INDUSTRY-GENERAL	> 1000 ft.
3333	LUCAS & GLORIA ACOSTA	1976 VIA ENCANTADORAS	92173		48412	LPI	Ground Transportation	Tijuana	911.11						X	Tijuana River	1100	SINGLE FAMILY RESIDENTIAL	> 1000 ft.
3334	LUCKY TOURS LLC	3055 BEYER BLVD 102	92154		4889	LPI	Ground Transportation	Tijuana	911.11						X	Tijuana River	1100	SINGLE FAMILY RESIDENTIAL	> 1000 ft.

#	Business Name	Street Address	Zip	SIC	NAICS	TTWQ	Category	WMA	HSA	Drains to La Jolla ASBS	Drains to Switzer Creek	Industrial Permit Subjectivity	Less than 200 ft. from ESA	Tributary	Residential	Nearest Water Body	SANDAG Landuse Code	SANDAG Landuse	Distance to Nearest Water Body
3335	MAPA TRUCKING INC	3013 VILLAGE PINE DR E	92173		4921	LPI	Ground Transportation	Tijuana	911.11						X	Tijuana River	1200	MULTI-FAMILY RESIDENTIAL	> 1000 ft.
3336	MENDOZA EXPRESS	3859 CORAL SHORES CT	92173		4841	LPI	Ground Transportation	Tijuana	911.11						X	Tijuana River	1100	SINGLE FAMILY RESIDENTIAL	200 - 1000 ft.
3337	METRO EXPRESS	1631 ORO VISTA RD 99	92154		485999	LPI	Ground Transportation	Tijuana	911.11						X	Tijuana River	1100	SINGLE FAMILY RESIDENTIAL	> 1000 ft.
3338	MG FREIGHT CORP	416 SAN YSIDRO BLVD L825	92173		48851	LPI	Ground Transportation	Tijuana	911.11						X	Tijuana River	1200	MULTI-FAMILY RESIDENTIAL	> 1000 ft.
3339	MIROB TRANSPORT	2817 IRIS AVE B	92173		48411	LPI	Ground Transportation	Tijuana	911.11						X	Tijuana River	1200	MULTI-FAMILY RESIDENTIAL	> 1000 ft.
3340	MOCTEZUMA TRUCKING	2633 BIOLA AVE	92154		48422	LPI	Ground Transportation	Tijuana	911.11						X	Tijuana River	1100	SINGLE FAMILY RESIDENTIAL	> 1000 ft.
3341	MOHAMED OMAR/CAMEY CAB CO	1506 PETERLYNN DR	92154		485999	LPI	Ground Transportation	Tijuana	911.11						X	Moody Canyon	1100	SINGLE FAMILY RESIDENTIAL	> 1000 ft.
3342	MORALES DELIVERY/REYNAS SNACKS	455 SYCAMORE RD	92173		49211	LPI	Ground Transportation	Tijuana	911.11						X	Tijuana River	1100	SINGLE FAMILY RESIDENTIAL	200 - 1000 ft.
3343	MQ TRUCKING	1425 NEW CHATEL DR	92154		48411	LPI	Ground Transportation	Tijuana	911.11						X	Tijuana River, Unnamed Tributary	1100	SINGLE FAMILY RESIDENTIAL	> 1000 ft.
3344	ONTIME TRANSPORTATION	1628 ORO VISTA RD 189	92154		484	LPI	Ground Transportation	Tijuana	911.11						X	Tijuana River	1100	SINGLE FAMILY RESIDENTIAL	> 1000 ft.
3345	OTAY MESA COURIER SERVICES	1539 BUBBLING WELL DR	92154		49211	LPI	Ground Transportation	Tijuana	911.11						X	Tijuana River, Unnamed Tributary	1100	SINGLE FAMILY RESIDENTIAL	> 1000 ft.
3346	PACIFIC COAST MARINE UPHOLSTERY	3036 EL PORVENIR WAY	92173		339999	LPI	Manufacturing, Misc	Tijuana	911.11						X	Tijuana River	1100	SINGLE FAMILY RESIDENTIAL	> 1000 ft.
3347	PAVO TRUCKING	324 WILLOW RD 5D	92173		48412	LPI	Ground Transportation	Tijuana	911.11						X	Tijuana River	1200	MULTI-FAMILY RESIDENTIAL	200 - 1000 ft.
3348	PG AND SONS TRUCKING	3074 ANELLA RD	92173		4889	LPI	Ground Transportation	Tijuana	911.11						X	Tijuana River	1100	SINGLE FAMILY RESIDENTIAL	200 - 1000 ft.

#	Business Name	Street Address	Zip	SIC	NAICS	TTWQ	Category	WMA	HSA	Drains to La Jolla ASBS	Drains to Switzer Creek	Industrial Permit Subjectivity	Less than 200 ft. from ESA	Tributary	Residential	Nearest Water Body	SANDAG Landuse Code	SANDAG Landuse	Distance to Nearest Water Body
3349	PUROCLEAN FIRE AND WATER DAMAGE SERVICES	1379 RIVIERA SUMMIT RD	92154		56291	LPI	Waste Management	Tijuana	911.11						X	Moody Canyon	1100	SINGLE FAMILY RESIDENTIAL	> 1000 ft.
3350	R & M MERAZ TRUCKING	4855 SEA CORAL DR	92154		48422	LPI	Ground Transportation	Tijuana	911.11						X	Moody Canyon	1100	SINGLE FAMILY RESIDENTIAL	> 1000 ft.
3351	R CARRILLO SERVICE	1229 DAWNELL DR	92154		485999	LPI	Ground Transportation	Tijuana	911.11						X	Moody Canyon	1100	SINGLE FAMILY RESIDENTIAL	> 1000 ft.
3352	RAUL RAMOS AUTO TRANSPORT	2888 IRIS AVE 13	92154		48423	LPI	Ground Transportation	Tijuana	911.11						X	Tijuana River	1200	MULTI-FAMILY RESIDENTIAL	> 1000 ft.
3353	REGIO EXPRESS	4268 PALM AVE 127	92154		48411	LPI	Ground Transportation	Tijuana	911.11						X	Moody Canyon	1100	SINGLE FAMILY RESIDENTIAL	> 1000 ft.
3354	RIVER'S SHUTTLE & TOURS	1731 ALAQUINAS DR	92173		48551	LPI	Ground Transportation	Tijuana	911.11						X	Moody Canyon	1100	SINGLE FAMILY RESIDENTIAL	> 1000 ft.
3355	RUBEN CARRILLO	3334 TEQUILA WAY	92173		485999	LPI	Ground Transportation	Tijuana	911.11						X	Tijuana River	1100	SINGLE FAMILY RESIDENTIAL	> 1000 ft.
3356	SAN DIEGO SCORPION SEWING	3734 SUNSET LN 5	92173		31521	LPI	Manufacturing, Fabric/Clothes	Tijuana	911.11						X	Tijuana River	1200	MULTI-FAMILY RESIDENTIAL	> 1000 ft.
3357	SAN MARTIN	1231 SAN YSIDRO BLVD	92173		484	LPI	Ground Transportation	Tijuana	911.11						X	Tijuana River	1100	SINGLE FAMILY RESIDENTIAL	> 1000 ft.
3358	SATELITES EXPRESS	4024 PETERLYNN WAY	92154		485999	LPI	Ground Transportation	Tijuana	911.11						X	Moody Canyon	1100	SINGLE FAMILY RESIDENTIAL	> 1000 ft.
3359	SNF TRUCKING	4083 VIA DEL BARDO	92173		48412	LPI	Ground Transportation	Tijuana	911.11						X	Moody Canyon	1100	SINGLE FAMILY RESIDENTIAL	> 1000 ft.
3360	Stallion Medical	3085 Beyer Blvd. A105	92154	5047	421450	LPI	Wholesale/Storage/ Warehousing	Tijuana	911.11			No				Tijuana River	1100	SINGLE FAMILY RESIDENTIAL	> 1000 ft.
3361	TORO VIEJO DELIVERY AND MOVING	3568 TRIDLE WAY	92173		48411	LPI	Ground Transportation	Tijuana	911.11						X	Tijuana River	1100	SINGLE FAMILY RESIDENTIAL	> 1000 ft.
3362	TRANSPORTES GOOSE	2344 SMYTHE AVE 2	92173		484	LPI	Ground Transportation	Tijuana	911.11						X	Tijuana River	1100	SINGLE FAMILY RESIDENTIAL	> 1000 ft.
3363	TRI STAR TRANSPORTATION	439 BLACKSHAW LN	92173		484	LPI	Ground Transportation	Tijuana	911.11						X	Tijuana River	1200	MULTI-FAMILY RESIDENTIAL	> 1000 ft.

#	Business Name	Street Address	Zip	SIC	NAICS	TTWQ	Category	WMA	HSA	Drains to La Jolla ASBS	Drains to Switzer Creek	Industrial Permit Subjectivity	Less than 200 ft. from ESA	Tributary	Residential	Nearest Water Body	SANDAG Landuse Code	SANDAG Landuse	Distance to Nearest Water Body
3364	UNIVERSAL TRANSPORTATION/UNIVERSAL CAB	318 COTTONWOOD RD	92173		485999	LPI	Ground Transportation	Tijuana	911.11						X	Moody Canyon	1100	SINGLE FAMILY RESIDENTIAL	> 1000 ft.
3365	VIRIS TOURS	4035 VIA DEL BARDO	92173		485	LPI	Ground Transportation	Tijuana	911.11						X	Moody Canyon	1100	SINGLE FAMILY RESIDENTIAL	> 1000 ft.
3366	Aceves Trucking Co Inc.	2330 Enrico Fermi Dr.	92154	4213	484121	LPI	Ground Transportation	Tijuana	911.12			Conditional				Tijuana River	2103	LIGHT INDUSTRY-GENERAL	> 1000 ft.
3367	AERODESIGN PRODUCTS, INC.	6950 Camino Maquiladore E	92154	5088	421860	LPI	Wholesale/Storage/ Warehousing	Tijuana	911.12			No				Tijuana River	2103	LIGHT INDUSTRY-GENERAL	> 1000 ft.
3368	California Industrial Fabrics Inc.	2325 Marconi Ct.	92154	5199	424990	LPI	Wholesale/Storage/ Warehousing	Tijuana	911.12			No				Tijuana River	2103	LIGHT INDUSTRY-GENERAL	> 1000 ft.
3369	Californian Leather Goods/Californian Handbags	2360 Michael Faraday Dr. Suite A	92154	5199	424990	LPI	Wholesale/Storage/ Warehousing	Tijuana	911.12			No				Tijuana River	2103	LIGHT INDUSTRY-GENERAL	> 1000 ft.
3370	CalPeak Power Border LIC	2060 Sanyo Ave	92154	4911	221122	LPI	Power Generation/Transmission	Tijuana	911.12			No				Tijuana River	9101	UNDEVELOPED LAND	> 1000 ft.
3371	Camacho's Trucking Inc.	2344 Avenida Costa Del Sol	92154	4213	484121	LPI	Ground Transportation	Tijuana	911.12			Conditional				Tijuana River	2104	WAREHOUSING & PUBLIC STORAGE	> 1000 ft.
3372	CMI	1755 CACTUS RD	92154		493	LPI	Wholesale/Storage/ Warehousing	Tijuana	911.12						X	Spring Canyon	1000	SPACED RURAL RESIDENTIAL	200 - 1000 ft.
3373	CODE 3 TOWING	2230 CACTUS RD	92154		4889	LPI	Ground Transportation	Tijuana	911.12						X	Spring Canyon	1000	SPACED RURAL RESIDENTIAL	> 1000 ft.
3374	Crown Xpress Transport	8850 Paseo de la Fuente Norte	92154	4212	48411	LPI	Ground Transportation	Tijuana	911.12			Conditional				Tijuana River	4119	OTHER TRANSPORTATION	> 1000 ft.
3375	DANTZLER TRUCKING	1812 CACTUS RD	92154		484	LPI	Ground Transportation	Tijuana	911.12						X	Spring Canyon	1000	SPACED RURAL RESIDENTIAL	< 200 ft.
3376	DC Transport	8903 Airway Rd.	92154	4213	484121	LPI	Ground Transportation	Tijuana	911.12			Conditional				Tijuana River	4119	OTHER TRANSPORTATION	> 1000 ft.
3377	Express Service Transport	7951 Airway Road #B	92154	4212	48411	LPI	Ground Transportation	Tijuana	911.12			Conditional				Tijuana River	4119	OTHER TRANSPORTATION	> 1000 ft.
3378	FedEx Freight West	2307 Avenida Costa Este	92154	4231	48849	LPI	Ground Transportation	Tijuana	911.12			9 37I018362				Tijuana River	2103	LIGHT INDUSTRY-GENERAL	> 1000 ft.

#	Business Name	Street Address	Zip	SIC	NAICS	TTWQ	Category	WMA	HSA	Drains to La Jolla ASBS	Drains to Switzer Creek	Industrial Permit Subjectivity	Less than 200 ft. from ESA	Tributary	Residential	Nearest Water Body	SANDAG Landuse Code	SANDAG Landuse	Distance to Nearest Water Body
3379	GOLDEN STATE GAMING	2215 Paeso De Las Am. #27	92154	5099	421990	LPI	Wholesale/Storage/ Warehousing	Tijuana	911.12			No				Tijuana River	2103	LIGHT INDUSTRY-GENERAL	> 1000 ft.
3380	IMEX	1379 La Media Road	92154	4213	484121	LPI	Ground Transportation	Tijuana	911.12			Conditional				Tijuana River	4119	OTHER TRANSPORTATION	> 1000 ft.
3381	JIT Trucking	6700 Gateway Dr, I	92154	4214	484110	LPI	Ground Transportation	Tijuana	911.12			Conditional				Tijuana River	9101	UNDEVELOPED LAND	> 1000 ft.
3382	Kojo Worldwide Corporation	9654 Siempre Viva Rd. #1+2	92154	5021	423210	LPI	Wholesale/Storage/ Warehousing	Tijuana	911.12			No				Tijuana River	2103	LIGHT INDUSTRY-GENERAL	> 1000 ft.
3383	Lizarraga Transportation LLC	2345 Marconi Ct #D	92154	4214	484110	LPI	Ground Transportation	Tijuana	911.12			No				Tijuana River	2103	LIGHT INDUSTRY-GENERAL	> 1000 ft.
3384	Napoleon Express Inc.	2360 Marconi Ct	92154	4213	484121	LPI	Ground Transportation	Tijuana	911.12			No				Tijuana River	2103	LIGHT INDUSTRY-GENERAL	> 1000 ft.
3385	Pulse Contract Manufacturing Inc.	9830 Siempre Viva Rd. # 14	92154	5065	423690	LPI	Wholesale/Storage/ Warehousing	Tijuana	911.12			No				Tijuana River	2103	LIGHT INDUSTRY-GENERAL	> 1000 ft.
3386	Racks Inc.	7684 Saint Andrews Ave	92154	5099	423440	LPI	Wholesale/Storage/ Warehousing	Tijuana	911.12			No				Tijuana River	2103	LIGHT INDUSTRY-GENERAL	> 1000 ft.
3387	RED CAB COMPANY OF SAN DIEGO	1704 CACTUS RD	92154		485	LPI	Ground Transportation	Tijuana	911.12						X	Spring Canyon	1000	SPACED RURAL RESIDENTIAL	200 - 1000 ft.
3388	Sanyo Video Components (USA) Corporation	2055 Sanyo Ave	92154	5065	421690	LPI	Wholesale/Storage/ Warehousing	Tijuana	911.12			No				Tijuana River	9101	UNDEVELOPED LAND	> 1000 ft.
3389	Solazteca Transportation Group	723 E. San Ysidro Blvd.	92173	4173	48551	LPI	Ground Transportation	Tijuana	911.12			Conditional				Tijuana River	5007	ARTERIAL COMMERCIAL	> 1000 ft.
3390	Tamayo's Trucking	2279 Avenida Costa Este	92154	4213	484122	LPI	Ground Transportation	Tijuana	911.12			Conditional				Tijuana River	4114	PARKING LOTS - SURFACE	> 1000 ft.

#	Business Name	Business Address	Inspection Type	Existing Priority
Industrial Facilities				
1	54TH RECYCLING CENTER	5496 UNIVERSITY AVE	Follow-up	High Industrial
2	A & B TRUCK RECYCLING	2863 COMMERCIAL ST	Follow-up	High Industrial
3	A TO Z AUTO DISMANTLING	3202 MAIN ST	Follow-up	High Industrial
4	A-1 SOILS	9255 CAMINO SANTA FE	Routine	High Industrial
5	AB RECYCLING	3055 FAIRMOUNT AVE	Follow-up	High Industrial
6	ABLE AUTO WRECKING	2704 MAIN ST	Follow-up	High Industrial
7	ACTION CLEANING CORPORATION	1668 NEWTON AVE	Routine	High Industrial
8	ACTIVE AUTO DISMANTLERS	2812 COMMERCIAL ST	Follow-up	High Industrial
9	ADVANCED APPLIED ADHESIVES	10080 WILLOW CREEK ROAD	Routine	High Industrial
10	ADVANCED METAL FORMING INC.	2618 NATIONAL AVE	Follow-up	High Industrial
11	ALL TOYOTA LEXUS AUTO RECYCLE	1060 OTAY VALLEY RD	Follow-up	High Industrial
12	AMERICAN MEDICAL RESPONSE	8808 BALBOA AVE., SUITE 150	Routine	High Industrial
13	AMERICAN RECYCLING (PALM AVE)	1705 PALM AVE	Follow-up	High Industrial
14	AMERICAN RECYCLING (PALM AVE)	1705 PALM AVE	Follow-up	High Industrial
15	AMERICAN SCAFFOLD	3284 NEWTON AVE	Routine	High Industrial
16	AQUARIUS MARINE	9384 FROSTMAR PLACE	Follow-up	High Industrial
17	ARTIFACTS INTERNATIONAL	9340 DOWDY DR	Routine	High Industrial
18	ATK-COI CERAMIC INC	9617 DISTRIBUTION AVE.	Routine	High Industrial
19	ATLANTIC AUTO WRECKING	1020 OTAY VALLEY RD	Follow-up	High Industrial
20	BAE SYSTEMS SAN DIEGO SHIP REPAIR	1401 SAMPSON ST	Routine	High Industrial
21	BEBO'S AUTO RECYCLING	6401 DATSUN ST	Follow-up	High Industrial
22	BEKAERT SPECIALTY FILMS LLC	4540 VIEWRIDGE AVE	Routine	High Industrial
23	BESTWAY AUTO WRECKING	935 HERITAGE RD STE C	Follow-up	High Industrial
24	BETOS AUTO WRECKING	951 A HERITAGE RD	Routine	High Industrial
25	BIBIANA'S AUTO WRECKING	1522 HERITAGE RD	Follow-up	High Industrial
26	BNSF	1342 CESAR E CHAVEZ PKWY	Follow-up	High Industrial

#	Business Name	Business Address	Inspection Type	Existing Priority
27	BP WEST COAST PROD LLC	2295 HARBOR DR	Routine	High Industrial
28	BRINKS INC	4520 FEDERAL BLVD #A	Routine	High Industrial
29	BROWN FIELD TRUCK & AUTO DISMANTLING	1342 OTAY VALLEY RD	Routine	High Industrial
30	C & R TRANSFER CORP	5803 KEARNY VILLA ROAD	Follow-up	High Industrial
31	CA BOTANA INTERNATIONAL, INC.	9365 WAPLES ST	Routine	High Industrial
32	CA COMMERCIAL ASPHALT CAMINO SANTA FE	9235 CAMINO SANTA FE	Routine	High Industrial
33	CA COMMERCIAL ASPHALT HOLLISTER	387 HOLLISTER STREET	Routine	High Industrial
34	CABRILLO ENTERPRISES INC. DBA R.W. LITTLE CO.	3135 COMMERCIAL STREET	Routine	High Industrial
35	CABRILLO ENTERPRISES INC. DBA R.W. LITTLE CO.	3210 COMMERCIAL ST	Follow-up	High Industrial
36	CACTUS RECYCLING, INC.	1703 CACTUS ROAD	Routine	High Industrial
37	CAL ARTISAN CASTINGS	4653 MERCURY ST	Routine	High Industrial
38	CALIFORNIA AUTO RECYCLING INC.	6469 DATSUN ST.	Follow-up	High Industrial
39	CEDARWOOD YOUNG CO. DBA ALLAN COMPANY	8514 MAST BLVD.	Routine	High Industrial
40	CENTRAL AUTO PARTES DISMANTLING #2	6481 DATSUN ST.	Follow-up	High Industrial
41	CHANDLER PACKAGING, INC.	7595 RAYTHEN ROAD	Routine	High Industrial
42	CHAVEZ TOWING AND STORAGE	1070 OTAY VALLEY RD	Follow-up	High Industrial
43	CHEVRON SAN DIEGO TERMINAL	2351 E. HARBOR DR	Routine	High Industrial
44	CIRCLE FOODS LLC	3959 LOCKRIDGE ST	Routine	High Industrial
45	CLOUD 9 SHUTTLE, INC.	3520 KURTZ STREET	Routine	High Industrial
46	COASTAL TRANSPORT CO., INC.	9950 SAN DIEGO MISSION RD	Routine	High Industrial
47	CONEXANT SYSTEMS INC	9868 SCRANTON RD	Routine	High Industrial
48	CON-WAY WESTERN EXPRESS USD	4965 CONVOY ST	Routine	High Industrial
49	D AND E METALS	6060 FEDERAL BLVD.	Follow-up	High Industrial
50	DATSUN AUTO WRECKING	6550 DATSUN ST.	Follow-up	High Industrial
51	DAVE'S AUTO WRECKING	970 HERITAGE RD.	Follow-up	High Industrial

#	Business Name	Business Address	Inspection Type	Existing Priority
52	DIVING UNLIMITED INTERNATIONAL INC	1148 DELEVAN DR	Routine	High Industrial
53	DIXIELINE LUMBER	3250 SPORTS ARENA BLVD	Routine	High Industrial
54	DIXIELINE LUMBER & HOME CENTERS	7292 MIRAMAR RD	Routine	High Industrial
55	DIXIELINE LUMBER KEARNY MESA	4888 CONVOY ST	Routine	High Industrial
56	DON BLACKMANS BOAT SERVICE	4925 MARKET ST	Follow-up	High Industrial
57	EAST COUNTY TRUSS	6066 FEDERAL BLVD.	Follow-up	High Industrial
58	ECOLOGY AUTO PARTS/ SOUTH STATE TOWING	1180 HERITAGE ROAD	Routine	High Industrial
59	EDCO DISPOSAL CORP	3660 DALBERGIA ST	Routine	High Industrial
60	EDCO DISPOSAL CORP SANITAINER	7844 ARMOUR ST	Follow-up	High Industrial
61	EL DORADO SANDBLASTING COMPANY	2694 COMMERCIAL STREET	Routine	High Industrial
62	EL RODEO AUTO WRECKING	1592 HERITAGE RD SUITE B	Follow-up	High Industrial
63	EL VAQUERO AUTO WRECKING	1592 HERITAGE RD.	Routine	High Industrial
64	ELGAR ELECTRONICS CORPORATION	9250 BROWN DEER RD	Routine	High Industrial
65	EMD CHEMICALS, INC	10394 PACIFIC CENTER CT	Routine	High Industrial
66	EXPO BUILDERS SUPPLY	7465 CARROLL RD	Follow-up	High Industrial
67	EXPRESS TRANSPORT	1550 HERITAGE RD	Follow-up	High Industrial
68	FED EX FREIGHT WEST	5550 EASTGATE MALL	Routine	High Industrial
69	FED EX GROUND	9999 OLSON DR SUITE 1000	Routine	High Industrial
70	FEDERAL EXPRESS CORPORATION	10585 HEATER CT	Follow-up	High Industrial
71	FEDERAL EXPRESS CORPORATION	9192 KEARNY VILLA CT	Routine	High Industrial
72	FEDEX GROUND HOME DELIVERY	8515 MIRAMAR PLACE	Follow-up	High Industrial
73	FIRST AUTO WRECKING	6571 DATSUN ST.	Follow-up	High Industrial
74	FIRST STUDENT	4902 MARKET ST	Routine	High Industrial
75	FRANK SCIARRINO MARBLE GRANITE	7505 TRADE ST	Follow-up	High Industrial
76	FRASER'S BOILER SERVICE INC	1746 NEWTON AVE	Routine	High Industrial
77	FRAZEE PAINT	6625 MIRAMAR RD	Routine	High Industrial
78	FRONTERA AUTO WRECKING	1320 OTAY VALLEY RD	Routine	High Industrial
79	GAS RECOVERY SYSTEMS	14494 MAST BLVD.	Routine	High Industrial

#	Business Name	Business Address	Inspection Type	Existing Priority
80	GENERAL ATOMICS	3550 GENERAL ATOMICS COURT	Routine	High Industrial
81	GENERAL ATOMICS AERONAUTICAL SYSTEMS, INC	16761 VIA DEL CAMPO COURT	Routine	High Industrial
82	GENERAL ATOMICS ELECTRONICS SYSTEMS, INC.	4949 GREENCRAIG LN	Routine	High Industrial
83	GOODALLS BUS SERVICE	3888 BEECH ST	Routine	High Industrial
84	HACIENDA AUTO WRECKING	1594 HERITAGE RD.	Follow-up	High Industrial
85	HAMILTON SUNDSTRAND	4400 RUFFIN RD	Routine	High Industrial
86	HANSON AGGREGATES PSW OTAY READY MIX CONCRETE	389 HOLLISTER STREET	Routine	High Industrial
87	HANSON AGGREGATES PSW, INC CARROL CANYON	9255 CAMINO SANTA FE	Routine	High Industrial
88	HANSON AGGREGATES PSW, INC MIRAMAR	9229 HARRIS PLANT RD	Routine	High Industrial
89	HANSON AGGREGATES PSW, INC SD RIVER	8514 MAST BLVD.	Follow-up	High Industrial
90	HARD ROCK 4X4 DISMANTLER	935 HERITAGE ROAD, SUITE A	Routine	High Industrial
91	HAWTHORNE POWER SYSTEMS	8050 OTHELLO AVE	Routine	High Industrial
92	HAWTHORNE RENT IT SERVICE	7625 CARROLL RD	Routine	High Industrial
93	HERMANOS LOPEZ INC. DBA LA BODEGA WHOLESALE	388 W. CALLE PRIMERA	Follow-up	High Industrial
94	HEWLETT-PACKARD	16399 W. BERNARDO DR	Follow-up	High Industrial
95	HUD-MAC MARINE	3485 NOELL ST	Follow-up	High Industrial
96	ILLUMINA INC	9885 TOWNE CENTRE DR	Routine	High Industrial
97	IMS RECYCLING SERVICES 27TH ST	1345 S 27TH ST	Routine	High Industrial
98	IMS RECYCLING SERVICES BOSTON	2740 BOSTON AVE	Routine	High Industrial
99	IMS RECYCLING SERVICES NEWTON	2731 NEWTON AVE	Routine	High Industrial
100	INTER STATE BRANDS	1955 JULIAN AVE	Routine	High Industrial
101	J AND R RECYCLING	3374 NATIONAL AVE A	Follow-up	High Industrial
102	JALOS AUTO DISMANTLING	1102 HERITAGE RD	Routine	High Industrial
103	JUMANJI AUTO WRECKING	971 HERITAGE ROAD	Follow-up	High Industrial

#	Business Name	Business Address	Inspection Type	Existing Priority
104	KOCH MEMBRANE SYSTEMS	10054 OLD GROVE RD	Routine	High Industrial
105	KRASNE'S INC DBA (TRIPLE K, KRAUSE INC)	2222 COMMERCIAL ST.	Routine	High Industrial
106	KYOCERA WIRELESS CORPORATION	10300 CAMPUS POINT DRIVE	Routine	High Industrial
107	L-3 COMMUNICATIONS, TELEMETRY- WEST	9020 BALBOA AVE	Routine	High Industrial
108	LA BODEGA AUTO WRECKING	937 HERITAGE RD	Routine	High Industrial
109	LA JOYA AUTO WRECKING	6411 DATSUN STREET	Follow-up	High Industrial
110	LARKSPUR ENERGY LLC	9355 OTAY MESA RD	Routine	High Industrial
111	LOBO AUTO WRECKING	935 HERITAGE RD, D	Follow-up	High Industrial
112	MAJOR SCIENTIFIC INDUSTRIES	3557 DALBERGIA STREET	Routine	High Industrial
113	MARITIME SOLUTIONS LLC	1616 NEWTON AVE	Routine	High Industrial
114	MAXWELL TECHNOLOGIES INC.	4255 RUFFIN RD.	Routine	High Industrial
115	MCM AUTO RECYCLING	941 HERITAGE RD	Routine	High Industrial
116	MCMAHON STEEL CO INC	6795 CALLE DE LINEA	Follow-up	High Industrial
117	METRO AUTO & TRUCK RECYCLING	1030 OTAY VALLEY RD	Follow-up	High Industrial
118	MIDDLE EAST AUTO DISMANTLING	1318 OTAY VALLEY RD	Follow-up	High Industrial
119	MINI TRUCK	1700 NEWTON AVE	Follow-up	High Industrial
120	MJB FREIGHT SYSTEMS, INC.	6225 MARIN INDUSTRY DR.	Routine	High Industrial
121	MQ ORNAMENTAL	3284 NEWTON AVE, SUITE C	Follow-up	High Industrial
122	MTW	1531 RIGEL ST	Routine	High Industrial
123	NEYENESCH PRINTERS, INC.	2750 KETTNER BLVD.	Routine	High Industrial
124	OLD DOMINION FREIGHT LINE, INC.	9850 OLSON DRIVE SUITE A	Follow-up	High Industrial
125	OLDCASTLE PRECAST UTILITY VAULT	10050 BLACK MOUNTAIN RD.	Follow-up	High Industrial
126	OTAY AUTO WRECKING	967 HERITAGE RD	Follow-up	High Industrial
127	OUTLET AUTO WRECKING	1588 HERITAGE RD	Follow-up	High Industrial
128	OVERNITE TRANSPORTATION COMPANY DBA UPS FREIGHT	7191 CARROLL RD	Follow-up	High Industrial
129	PACIFIC COAST RECYCLING LLC, ALLWAYS DIVISION	3055 COMMERCIAL ST	Routine	High Industrial

#	Business Name	Business Address	Inspection Type	Existing Priority
130	PACIFIC SHIP REPAIR	1625 RIGEL STREET	Routine	High Industrial
131	PM CHEMICAL CO,INC.	5311 GRANT ST	Follow-up	High Industrial
132	PRATT AND WHITNEY COMPOSITES	4075 RUFFIN RD	Routine	High Industrial
133	PRECISION ENGINE CONTROLS CORP.	11661 SORRENTO VALLEY RD.	Follow-up	High Industrial
134	PRESIDIO COMPONENTS, INC	7169 CONSTRUCTION COURT	Routine	High Industrial
135	PRESTIGE STONE	7 31ST STREET	Routine	High Industrial
136	PRIMA PHARM INC.	3443 TRIPP COURT, SUITE A	Routine	High Industrial
137	PROPULSION CONTROLS ENGINEERING	1620 RIGEL STREET	Routine	High Industrial
138	QUALCOMM	5775 MOREHOUSE DR	Routine	High Industrial
139	QUIKRETE	9265 CAMINO SANTA FE	Follow-up	High Industrial
140	R.E. HAZARD CONTRACTING CO.	6465 MAR INDUSTRY DR.	Follow-up	High Industrial
141	RANCHO AUTO WRECKING	1050 HERITAGE RD	Follow-up	High Industrial
142	RAPIDO TRUCK & AUTO WRECKING	969 HERITAGE RD	Routine	High Industrial
143	RCP BLOCK AND BRICK INC	2480 BRITANNIA BLVD	Routine	High Industrial
144	REDTOP CAB CORPORATION	1540 NATIONAL AVE	Follow-up	High Industrial
145	RELIABLE TIRE INC	2432 COMMERCIAL ST	Routine	High Industrial
146	RHINO LINING	9151 REHCO RD	Routine	High Industrial
147	ROADWAY EXPRESS	6980 CALLE DE LINEA	Routine	High Industrial
148	ROCK 'N' ROLL	11675 SORRENTO VALLEY RD. # H	Follow-up	High Industrial
149	ROLLING FRITO LAY SALE LP (SAN DIEGO MEGA FACILITY	4953 PARAMOUNT DRIVE	Routine	High Industrial
150	SAN DIEGO BOAT MOVERS (MISSION GORGE)	6996 MISSION GORGE ROAD, SUITE A	Routine	High Industrial
151	SAN DIEGO COUNTY TRUSS	7462 MISSION GORGE RD	Follow-up	High Industrial
152	SAN DIEGO FIBERS CORP.	4040 LOCKRIDGE ST	Follow-up	High Industrial
153	SAN DIEGO GAS & ELECTRIC	6875 CONSOLIDATED WAY	Routine	High Industrial
154	SAN DIEGO GAS AND ELECTRIC KEARNY	5488 OVERLAND AVE	Routine	High Industrial
155	SAN DIEGO SCHOOL DISTRICT	4770 CARDIN STREET	Routine	High Industrial
156	SAN DIEGO TRANSIT	4630 RUFFNER ST	Routine	High Industrial

#	Business Name	Business Address	Inspection Type	Existing Priority
157	SAN DIEGO TRANSIT CORP.	100 16TH ST	Routine	High Industrial
158	SAN DIEGO TROLLEY INC NEWTON C	1535 NEWTON AVE	Routine	High Industrial
159	SAN DIEGO TROLLEY MAINTENANCE FACILITY	12 S 13TH ST # A	Routine	High Industrial
160	SAN DIEGO VAN & STORAGE	9320 MIRAMAR RD	Routine	High Industrial
161	SAN YSIDRO SCHOOL DISTRICT	4350 OTAY MESA ROAD	Routine	High Industrial
162	SAVE THE PLANET RECYCLING CENTER	3174 IRIS AVE	Follow-up	High Industrial
163	SHELL OIL PRODUCTS US DBA EQUILON ENTERPRISES LLC	9966 SAN DIEGO MISSION RD	Routine	High Industrial
164	SHRIMP WORKS	3371 NATIONAL AVE	Routine	High Industrial
165	SIGNTECH INC/BRAUER	4444 FEDERAL BLVD	Follow-up	High Industrial
166	SILVERADO TRUCK & AUTO DISMANTLING	1232 OTAY VALLEY RD	Follow-up	High Industrial
167	SOLAR TURBINES, INC (KEARNY MESA)	4200 RUFFIN ROAD	Routine	High Industrial
168	SONY ELECTRONICS, INC	16450 W. BERNARDO DRIVE	Routine	High Industrial
169	SOUTH BAY INTERNATIONAL WASTE WATER TREATMENT PLAN	2995 CLEARWATER WAY	Routine	High Industrial
170	SOUTH BAY SANDBLASTING AND TANK CLEANING INC.	3589 DALBERGIA ST.	Routine	High Industrial
171	SOUTHLAND TRANSIT INC	8480 MIRALANI DRIVE, SUITE A	Follow-up	High Industrial
172	SOUTHWEST FREIGHT TRANSPORT INC.	7941 AIRWAY RD.	Follow-up	High Industrial
173	SPANCRETE CA	389 HOLLISTER ST.	Routine	High Industrial
174	STONE YARD INC.	7455 CARROLL RD.	Follow-up	High Industrial
175	SUPERIOR READY MIX CONCRETE - CAMINO SANTA FE	9245 CAMINO SANTA FE	Routine	High Industrial
176	SUPERIOR READY MIX CONCRETE - MISSION GORGE	7500 MISSION GORGE RD	Routine	High Industrial
177	SUPERIOR READY MIX OTAY	6935 CACTUS COURT	Follow-up	High Industrial
178	SYCAMORE LANDFILL	8514 MAST BLVD.	Routine	High Industrial
179	TANOX WEST, INC	11011 TORREYANA RD	Routine	High Industrial

#	Business Name	Business Address	Inspection Type	Existing Priority
180	TAPATIO AUTO WRECKING #3	6451 DATSUN ST	Routine	High Industrial
181	TAPATIO AUTO WRECKING I	6507 DATSUN ST	Routine	High Industrial
182	TAPATIO AUTO WRECKING II/III	6551 DATSUN STREET	Routine	High Industrial
183	TARANTINO WHOLESALE FOOD DISTRIBUTORS	2707 BOSTON AVE	Routine	High Industrial
184	TIME RECYCLING CENTER	412 CESAR E. CHAVEZ	Routine	High Industrial
185	TITAN CORP.	3033 SCIENCE PARK RD	Routine	High Industrial
186	TOKYO II AUTO WRECKING	1040 HERITAGE RD.	Follow-up	High Industrial
187	TONYS AUTO RECYCLING	941 HERITAGE RD #A	Follow-up	High Industrial
188	TORREY PINES TRANSPORTATION INC	10637 ROSELLE ST B	Routine	High Industrial
189	TRADITIONAL BOAT WORKS	3665 HANCOCK ST.	Routine	High Industrial
190	T-SYSTEMS INTL INC	7545 CARROLL RD	Routine	High Industrial
191	TTM PRINTED CIRCUIT GROUP	5037 RUFFNER STREET	Routine	High Industrial
192	UC SAN DIEGO	9500 GILMAN DRIVE	Routine	High Industrial
193	UNITED PARCEL SERVICE	7925 RONSON RD	Follow-up	High Industrial
194	UNITED RENTALS BRANCH NO 543	5580 KEARNY VILLA RD.	Routine	High Industrial
195	UPS FREIGHT /MOTOR CARGO	7075 CARROLL ROAD, SUITE A	Follow-up	High Industrial
196	US POSTAL SER MIDWAY VMF	2535 MIDWAY DR	Routine	High Industrial
197	VAN CAN COMPANY	9045 CARROLL WAY	Routine	High Industrial
198	VEGA'S AUTO WRECKING INC	6421 DATSUN ST	Follow-up	High Industrial
199	VULCAN MATERIALS (CAL-MAT CO MISSION VALLEY)	5745 MISSION CENTER RD	Follow-up	High Industrial
200	VULCAN MATERIALS (CARROLL CANYON AGGREGATES)	10051 BLACK MOUNTAIN RD	Follow-up	High Industrial
201	WATSON LAMINATES INC.	3388 MAIN ST.	Follow-up	High Industrial
202	WD-40 COMPANY	1061 CUDAHY PLACE	Routine	High Industrial
203	WEBER DIST SAN DIEGO	1366 30TH ST	Routine	High Industrial
204	WESTERN STEEL	2292 NATIONAL AVE	Follow-up	High Industrial
205	YELLOW TRANSPORTATION, INC. PADGETT ST	9525 PADGETT ST	Routine	High Industrial

#	Business Name	Business Address	Inspection Type	Existing Priority
206	A Y'S DESIGNS IN IRON	3803 DALBERGIA ST.	Routine	Medium Industrial
207	ACME AWNINGS & CANVAS	1961 MAIN ST.	Routine	Medium Industrial
208	APTA GROUP INC.	7580 BRITANNIA CT. # B	Follow-up	Medium Industrial
209	AVC ORNAMENTAL IRON	21 27TH ST	Routine	Medium Industrial
210	BEKAERT SPECIALTY FILMS LLC	4520 VIEWRIDGE AVE	Routine	Medium Industrial
211	CALIFORNIA ACRYLIC AND GLASS MIRROR PLATE CO.	8050 ARMOUR ST.	Follow-up	Medium Industrial
212	CENTRAL MEAT & PROVISION CO INC	1603 NATIONAL AVE	Routine	Medium Industrial
213	CHINGON CUSTOM METAL FABRICATION INC	2720 MAIN STREET	Routine	Medium Industrial
214	CLADAN CORPORATION	11803 SORRENTO VALLEY RD #E	Follow-up	Medium Industrial
215	COMMERCIAL PRESS INC	960 GATEWAY CENTER WAY	Routine	Medium Industrial
216	COMMERCIAL PRESS INC	955 GATEWAY CENTER WAY	Routine	Medium Industrial
217	CRAFTEC WELDING DBA CRAFTEC MACHINE	2257 IMPERIAL AV	Routine	Medium Industrial
218	CTT CONTEMPORARY FURNITURE INC.	7034 CARROLL RD.	Follow-up	Medium Industrial
219	DHL	7411 GOEN PLACE #C	Routine	Medium Industrial
220	DIMENSIONAL SILK SCREEN INC	3750 DALBERGIA ST.	Routine	Medium Industrial
221	DOBSON & GORES WELDING INC	707 17TH ST	Routine	Medium Industrial
222	FINE EDGE INC	10639 ROSELLE ST A	Routine	Medium Industrial
223	FONSECA POWDER COATING & DESIGNS	3763 DALBERGIA ST	Routine	Medium Industrial
224	HARBOR WELDING INC	2992 COMMERCIAL ST	Routine	Medium Industrial
225	HYDRODYNAMICS	2651 COMMERCIAL STREET	Routine	Medium Industrial
226	IBARRA'S IRON WORK	1915 UNA ST.	Follow-up	Medium Industrial
227	IGUANA WOODWORKS	3946 LA SALLE ST	Follow-up	Medium Industrial
228	IN BOND DOOR TO DOOR SERVICE INC.	9865 MARCONI DR SUITE A	Follow-up	Medium Industrial
229	INTEGRATED MICROWAVE CORP.	11353 SORRENTO VALLEY ROAD	Follow-up	Medium Industrial
230	IRONWOOD	3192 COMMERCIAL STREET	Routine	Medium Industrial
231	MARINE AND RESTAURANT FABRICATORS	3768 DALBERGIA ST	Follow-up	Medium Industrial
232	MEX-CAL TRUCKLINE	2340 MARCONI CT.	Follow-up	Medium Industrial

#	Business Name	Business Address	Inspection Type	Existing Priority
233	MOHR MANUFACTURING	3386 SUNRISE ST.	Follow-up	Medium Industrial
234	MZ3D INC.	10739 ROSELLE ST.	Routine	Medium Industrial
235	RAYOTEK SCIENTIFIC	11494 SORRENTO VALLEY RD # J	Follow-up	Medium Industrial
236	SAN DIEGO OPERA SCENIC STUDIO	3064 COMMERCIAL STREET	Routine	Medium Industrial
237	SC GLASS TECH	2905 COMMERCIAL ST	Follow-up	Medium Industrial
238	SD STORAGE - OLD TOWN	4800 PACIFIC HWY	Routine	Medium Industrial
239	STEELWORKS	2606 COMMERCIAL ST.	Follow-up	Medium Industrial
240	SWIFT TRANSPORTATION INCORPORATED	6933 CALLE DE LINEA	Routine	Medium Industrial
241	TRADEMARK CUSTOM WOODWORK	11675 SORRENTO VALLEY RD SUITE M	Follow-up	Medium Industrial
242	VINCENT DESIGNS INC	2694 MAIN STREET	Routine	Medium Industrial
243	WESTECH METAL FABRICATION INC.	3420 E ST.	Follow-up	Medium Industrial
244	WESTERN BAY SHEET METAL & MARINE, INC.	1221 S. 26TH ST.	Follow-up	Medium Industrial
245	ALL STAR PRINTING	3501 EL CAJON BLVD	Routine	Low Industrial
246	ARIZONA TILE/ MORENA	7518 CARROLL ROAD	Routine	Low Industrial
247	DRIVE TRAIN SPECIALISTS	4748 OLD CLIFFS RD	Routine	Low Industrial
248	HMS CONSTRUCTION	9229 HARRIS PLANT RD.	Follow-up	Low Industrial
249	L A XPRESS ASSEMBLY & DISTRIBUTOR INC	2846 COMMERCIAL ST	Routine	Low Industrial
250	LIVA DISTRIBUTORS	3171 IRIS AVE	Follow-up	Low Industrial
251	LIZARRAGA TRANSPORTATION LLC	2345 MARCONI CT #D	Follow-up	Low Industrial
252	NAPOLEON EXPRESS INC.	2360 MARCONI CT	Follow-up	Low Industrial
253	REGAN RECYCLING ENTERPRISES	4731 CLAIREMONT DR F	Follow-up	Low Industrial
254	RELIABLE PIPE SUPPLY	1430 NATIONAL AVE	Follow-up	Low Industrial
255	WEIRICH STEEL AND WELDING	764 1/2 RIDGEON STREET	Follow-up	Low Industrial



Stormwater Inspections Performed by IWCP Between 01-Jul-2006 and 30-Jun-2007

Report run on: September 24, 2007 2:16 PM

Activity Type	Activity	By	Completed Date	Facility	Name	Address	Site Street Name	Site Street Suffix	Site Zip Pre	Site City	APN
Stormwater Inspection	*****	JCM	02-Aug-06	11-0272	Major Scientific Industries	3557	Dalbergia	St	92113	San Diego	5505703900
	*****	JAM	28-Aug-06	03-0722	Polese Company, Inc	10113	Carroll Canyon	Rd	92131	San Diego	3632900335
	*****	CTM	25-Aug-06	03-1017	Anocote Metal Finishing	7550	Trade	St	92121	San Diego	
	*****	JCM	18-Aug-06	02-0033	Salk Institute for Biological Studies	10010	Torrey Pines	Rd	92121	San Diego	3420103800
	*****	CTM	03-Oct-06	03-0665	ProtoQwik	7950	Silverton	Av	92126	San Diego	
	*****	JAM	04-Oct-06	02-0582	The Argen Corporation	5855	Oberlin	Dr	92121	San Diego	
	*****	JDA	27-Sep-06	11-0035	SAN DIEGO GALVANIZING , INC	3586	Dalbergia	St	92113	San Diego	5505801100
	*****	JDA	20-Sep-06	11-0032	Angelica Textile Services	3939	Market	St	92102	San Diego	
	*****	CTM	02-Nov-06	03-0920	A to Z Metal Finishing	9352	Cabot	Dr	92126	San Diego	3411602100
	*****	CTM	03-Nov-06	03-0717	Action Powder Coating, LLC	7949	Stromesa	Ct	92126	San Diego	3411601100
	*****	CTM	21-Nov-06	03-0408	Hydranautics	8270	Miralani	Dr	92126	San Diego	3410605700
	*****	CTM	11-Dec-06	05-1010	Leatherock	5285	Lovelock	St	92110	San Diego	4366602600
	*****	DDG	12-Dec-06	12-0202	Spec-Built Systems, Inc	2150	Michael Faraday	Dr	92154	San Diego	
	*****	CTM	14-Dec-06	03-0586	Century Tubes, Inc	7910	Dunbrook	Rd	92126	San Diego	3413801700
	*****	JCM	30-Nov-06	02-0761	SkyePharma, Inc	11011	Torrey Pines	Rd	92121	San Diego	
	*****	BST	14-Dec-06	11-0334	K & R Graphix	3754	Main	St	92113	San Diego	5507201400
	*****	CTM	13-Dec-06	05-0684	Allermed Laboratories, Inc	7203	Convoy	Ct	92111	San Diego	3560500600
	*****	CTM	05-Jan-07	03-0783	G W R INSTRUMENTS, INC	6264	Ferris	Sq	92121	San Diego	3433510700
	*****	CTM	19-Jan-07	03-1084	Hi-Z Technology	7606	Miramar	Rd	92126	San Diego	3430811000
	*****	JCM	24-Jan-07	02-0518	Artes Medical	5870	Pacific Center	Bl	92121	San Diego	



Stormwater Inspections Performed by IWCP Between 01-Jul-2006 and 30-Jun-2007

Report run on: September 24, 2007 2:16 PM

Activity Type	Activity	By	Completed Date	Facility	Name	Address	Site Street Name	Site Street Suffix	Site Zip Pre	Site City	APN
Stormwater Inspection	*****	CTM	22-Feb-07	03-0753	Sheffield Platers, Inc	9850	Waples	St	92121	San Diego	3413620300
	*****	JCM	27-Feb-07	09-0001	Steiner Corporation dba Alsco	705	Grape	St	92101	San Diego	5332240100
	*****	JDA	28-Feb-07	11-0229	Carlson and Beauloye	2141	Newton	Av	92113	San Diego	53868028
	*****	BST	15-Feb-07	08-0392	NATIONAL CITY FOUNDRY	3460	Hancock	St	92110	San Diego	
	*****	JCM	23-Mar-07	02-0780	AFM Microelectronics, Inc	3347	Industrial	Ct	92121	San Diego	
	*****	JCM	03-Apr-07	02-0505	Curtis Technology, Inc	11391	Sorrento Valley	Rd	92121	San Diego	3100702900
	*****	JAM	20-Mar-07	03-0722	Polese Company, Inc	10113	Carroll Canyon	Rd	92131	San Diego	3632900335
	*****	JDA	20-Mar-07	11-0398	Unifirst Corporation	4041	Market	St	92102	San Diego	5460801700
	*****	BST	29-Jan-07	10-0018	Coca-Cola Bottling Company of San Diego	1348	47th	St	92102	San Diego	5416111600
	*****	JCM	01-May-07	02-0570	AEM, Inc	11525	Sorrento Valley	Rd	92121	San Diego	
	*****	DDG	09-May-07	12-0144	AP Precision Metals	1215	30th	St	92154	San Diego	
	*****	DDG	17-May-07	12-0137	Axsys Technologies	7603	Saint Andrews	Av	92154	San Diego	6452213200
	*****	JCM	08-Jun-07	02-0485	Quantum Design, Inc	6325	Lusk	Bl	92121	San Diego	3410321300
	*****	CTM	11-Jun-07	03-0750	Entegris, Inc	6975	Flanders	Dr	92121	San Diego	3414400500
	*****	CTM	14-Jun-07	03-0586	Century Tubes, Inc	7910	Dunbrook	Rd	92126	San Diego	3413801700
	35										
Stormwater Inspection - SWPPP Reviewed	*****	JDA	06-Jul-06	11-0024	Southern California Plating Company, Inc	3261	National	Av	92113	San Diego	5501611000



Stormwater Inspections Performed by IWCP Between 01-Jul-2006 and 30-Jun-2007

Report run on: September 24, 2007 2:16 PM

Activity Type	Activity	By	Completed Date	Facility	Name	Address	Site Street Name	Site Street Suffix	Site Zip Pre	Site City	APN
Stormwater Inspection - SWPPP Reviewed	*****	DDG	11-Jul-06	12-0067	Honeywell West Coast Operation	2055	Dublin	Dr	92154	San Diego	
	*****	DDG	10-Aug-06	06-0026	Cubic Defense Applications, Inc	9233	Balboa	Av	92123	San Diego	3691701800
	*****	JCM	07-Sep-06	02-0332	Pall Filtration & Separations Group, Inc	4116	Sorrento Valley	Bl	92121	San Diego	
	*****	DDG	15-Sep-06	12-0154	Heinz Frozen Foods	7878	Airway	Rd	92154	San Diego	6462203000
	*****	JCM	22-Sep-06	02-0762	SkyePharma, Inc	10450	Science Center	Dr	92121	San Diego	
	*****	DDG	19-Oct-06	12-0094	Parker Hannifin Corp, CSS Division	7664	Panasonic	Wy	92154	San Diego	
	*****	BST	17-Aug-06	06-0196	Remec Defense and Space	9404	Chesapeake	Dr	92123	San Diego	
	*****	CTM	17-Jan-07	03-0115	ATK Space Systems	9617	Distribution	Av	92121	San Diego	3431002900
	*****	CTM	21-Feb-07	05-0064	The Pepsi Bottling Group of San Diego	7995	Armour	St	92111	San Diego	3562301300
	*****	CTM	26-Mar-07	03-0900	Koch Membrane Systems	10054	Old Grove	Rd	92131	San Diego	3630723200
	*****	CTM	18-Jun-07	03-0191	Presidio Components, Inc	7185	Construction	Ct	92121	San Diego	3432001200
	*****	CTM	25-Jun-07	05-0997	TTM Printed Circuit Group, Inc	5037	Ruffner	St	92111	San Diego	3560400100
	13										
Count:	**48**										

Appendix C-4 - Facilities Selected for Inspection but not Visited

#	Business Name	Business Address	Notes
1	"RECYCLING YARD" *(NO OFFICIAL BUSINESS NAME)	1904 NATIONAL AVE	D-Max spoke with George Gonzalez, who reported that this recycling yard was no longer in business and has not been operating at this facility since May/June 2006. Mr. Gonzalez reported that no business had filled the vacancy.
2	ALARIS MEDICAL SYSTEMS, INC CARDINAL HEALTH	9668 HEINRICH HERTZ DR. #A & B	A telephone inquiry was made to this business to check on NONA/NEC paperwork status. D-Max spoke with Rosa Myers, who reported that the NONA/NEC paperwork had been completed.
3	BECKMAN COULTER	7330 CARROLL RD	D-Max spoke with Debbie Talbot, who reported that this business has moved to another location in the City: 10130 Sorrento Valley Rd. The Sorrento Valley Road facility was inspected in 2006 and was in full compliance, and therefore was not added to this year's inspection list.
4	CALIFORNIA TRANSMISSION PROD	4149 CARTAGENA DR. B	Inspector called this business and was given a number for corporate headquarters. Jimmy Hunter at corporate headquarters reported that this business has been out of business for a few weeks.
5	COACH USA	3888 BEECH STREET	Inspector called to schedule an appointment, and it was reported that this is the same business as Goodalls. Goodalls was inspected by D-Max and is included in this letter.
6	COLE MOVING & STORAGE	10835 SORRENTO VALLEY RD	D-Max spoke with Scott Prosues, who reported that this business vacated this facility over a year ago and no longer operates in the City. He was not sure if another business had filled the vacancy.
7	CP KELCO	8225 AERO DR	Inspector spoke with Bob Metcalf, who reported that there are no manufacturing activities that take place at this facility. This facility receives samples from production facilities for testing and analysis. Mr. Metcalf also reported that Don Perrin from the RWQCB e-mailed him with the specifics of the Notice of Termination, which was reportedly approved on 2/1/2005.

#	Business Name	Business Address	Notes
8	DAN HERBST/KAPLAN DESIGN STUDIO	2215 30TH ST	D-Max received a message from Dan Herbst, who reported that this business has moved to a new location in Chula Vista.
9	EHMCKE SHEET METAL CORP.	404 14TH ST	D-Max spoke with Beverly Steinhoff, who reported that this business moved out in October 2006. Ms. Steinhoff also reported that the building still belongs to Ms. Ehmke and that it is currently vacant.
10	ELSCO INC.	3407 E ST	Inspector talked to Ettina Jordan, who reported that this business would be moving in mid-April sometime. The shipping and delivery division will reportedly be moved to North Carolina, and the office will be moved to her daughter's house in East County.
11	ERIK VOGT	9340 DOWDY DR	This name was included on the business license list of facilities to be inspected. When D-Max called to schedule an appointment, Mr. Vogt claimed that he is the owner of Artifacts International (located at the same address), which is on this year's inspection list. Erk Vogt was listed as a duplicate of Artifacts International in the Industrial/Commercial database.
12	EVERINGHAM BROS BAIT CO	2750 MAIN ST	A telephone inquiry was made to this business to check on NONA/NEC paperwork status. D-Max spoke with Lori Hale, who reported that the NONA/NEC paperwork had been completed. A copy of the paperwork was received by D-Max via fax on 2/27/2007.
13	HANSON AGGREGATES PSW, INC MISSION VALLEY	5785 MISSION CENTER RD	D-Max spoke with Pete Zagar, who reported that this business has been non-operational for the past two years, with no other business now operating at this location.
14	HAWTHORNE RENT IT SERVICE	1473 G ST	D-Max spoke with Gary Gogal, who reported that this business vacated this facility and is no longer operational in the City. He was not sure if another business had filled the vacancy.

Appendix C-4 - Facilities Selected for Inspection but not Visited

#	Business Name	Business Address	Notes
15	HI-Z TECHNOLOGY, INC.	7606 MIRAMAR RD. #7400	A telephone inquiry was made to this business to check on NONA/NEC paperwork status. D-Max spoke with Javier Valdez. A copy of the paperwork was received by D-Max via fax on 2/27/2007.
16	HYTECH METAL FORMING	2676 NEWTON AVE	D-Max spoke with Mike Mercado, who reported that this business is closing on March 16, 2007. As of March 2, 2007, Mr. Mercado reported that there is no equipment located at the facility and that it is only an open lot.
17	INTERNBOUNDARY & WATER COMM SO	2995 CLEARWATER WAY	Inspector talked to Dawi Dakhil, who reported that this business is also called South Bay International Waste Water Treatment Plan. This facility has been inspected by D-Max and is included in this letter.
18	NOMAD SPORTFISHING LLC	2580 INGRAHAM ST	Inspector spoke with facility representative on 5/23/2007; the purpose of the call was to determine if industrial activities were taking place at the site. It was confirmed that Nomad Sportfishing LLC is a fishing charter boat business. There is only one boat, and the owner reported that all boat maintenance was done in an enclosed area. Because this is not industrial activity, and thus no inspection is mandated, the site was not visisted in 2006-2007.
19	PETROCHEM MARKETING INC	9255 CAMINO SANTA FE STE #35	D-Max spoke with Tammie Wood on the 2/20/2007; she reported that this business was going to cease operations in the City on 2/21/2007.
20	SHUTTERMART OF CALIFORNIA, INC	1022 W MORENA BLVD	D-Max spoke with Casey Davis, who reported that this facility has been non-operational since October 2006. Ms. Davis reported that San Diego Kitchen and Bath filled the vacancy.
21	TELEDYNE ELECTRONIC TECH	3565 CORPORATE CT	D-Max spoke with Michael Solorzano, who reported that this business vacated this facility in August 2006 and no longer operates in the City. He did not know whether a new business had filled the vacancy.

Appendix C-4 - Facilities Selected for Inspection but not Visited

#	Business Name	Business Address	Notes
22	UNISYS	10850 VIA FRONTERA	Inspector spoke with Jackie Felman, who reported that this business closed in San Diego on September 29, 2006 and moved to Orange County.

#	Business Name:	Street Address:	Reason Not Inspected
1	Beckman Coulter Inc.	10130 Sorrento Valley Rd A	In compliance in 05-06
2	Biogen Idec Inc.	5200 Research Place	In compliance in 05-06
3	Fonseca's Auto Wrecking	1080 Heritage Rd.	In compliance in 05-06
4	General Atomics Aero Sys Inc.	13330 Evening Creek Dr N	In compliance in 05-06
5	N & U Truck & Auto Dismantling	975 Heritage Rd.	In compliance in 05-06
6	Reyes Auto Wrecking	6465 Datsun St	In compliance in 05-06
7	Skye Pharma Inc.	10450 Science Center Dr.	In compliance in 05-06
8	ALLAN COMPANY (Consolidated Way)	6733 Consolidated Way	In compliance in 05-06
9	ALLAN COMPANY (Ruffin)	4033 Ruffin Rd	In compliance in 05-06
10	Allan Company Miramar Recycling	5165 Convoy St	In compliance in 05-06
11	Allied Waste Services	8364 Clairemont Mesa Blvd.	In compliance in 05-06
12	Associated Ready Mixed Conc Sa	1696 Cactus Rd	In compliance in 05-06
13	Bae Systems Mission	16250 Technology Dr./10920 Technology Pl.	In compliance in 05-06
14	Bajas Auto Wrecking Inc	1218 Otay Valley Rd	In compliance in 05-06
15	Bebo's Auto Recycling 2	941 Heritage Rd	In compliance in 05-06
16	Bus Maintenance Facility	2000 Leon Ave	In compliance in 05-06
17	Calbiochem Nova Biochem	10394 Pacific Center Ct	In compliance in 05-06
18	Central Auto & Parts Dismantling, Inc	1120 Heritage Road	In compliance in 05-06
19	Continental Western Transport	9235 HARRIS PLANT ROAD	In compliance in 05-06
20	Dave's Auto Wrecking III	963 Heritage Rd	In compliance in 05-06
21	Economy Auto Wrecking	1170 Otay Valley Rd	In compliance in 05-06
22	El Cowboy Auto Sales, Inc.	1460 Heritage Rd #B	In compliance in 05-06
23	Express Truck & Auto Recycling	1325 Otay Valley Rd	In compliance in 05-06
24	Fed Ex	1650 47th St	In compliance in 05-06

#	Business Name:	Street Address:	Reason Not Inspected
25	Ford's & Foreign Auto Dismantle	950 Heritage Rd	In compliance in 05-06
26	Freddy's Auto Wrecking	951 Heritage Road, #B	In compliance in 05-06
27	Golden Auto Wrecking	1252 Otay Valley Rd.	In compliance in 05-06
28	Greyhound Lines Inc	120 W Broadway	In compliance in 05-06
29	Imperio Auto Wrecking	935 Heritage Road, Suite B	In compliance in 05-06
30	Jalisco Auto Wrecking, Inc.	1340 Otay Valley Road	In compliance in 05-06
31	Krasne S Inc dba Triple K Inc	2222 Commercial St	In compliance in 05-06
32	Lopez Cinco Auto Wrecking	939 Heritage Rd	In compliance in 05-06
33	Marble Works Of San Diego	3754 MAIN ST, Suite B	In compliance in 05-06
34	Martin Furniture	7757 Saint Andrews Ave	In compliance in 05-06
35	Maxwell Technologies Inc	9244 Balboa Ave	In compliance in 05-06
36	Montana Auto Wrecking	1304 Otay Valley Rd	In compliance in 05-06
37	National Railroad Passenger Amtrak	1050 Kettner Blvd	In compliance in 05-06
38	Northrop Grumman Space and Missile Systems	15120 Innovation Drive	In compliance in 05-06
39	Olympic Auto Wrecking	1524 heritage Rd	In compliance in 05-06
40	Palomo's Auto Dismantler	1102 Heritage Rd	In compliance in 05-06
41	Pirate Auto Dismantling	1060 Heritage Road	In compliance in 05-06
42	Prieto's Auto Wrecking	6451 Datsun Street	In compliance in 05-06
43	Robertsons Otay Mesa Plant	7961 Airway Rd	In compliance in 05-06
44	Rush Press / Consolidated Graphics	3553 California St	In compliance in 05-06
45	San Diego & Imperial Valley Railroad	2711 E. Beyer Blvd.	In compliance in 05-06
46	Seven Up RC San Diego Distribution	5770 Morehouse Dr.	In compliance in 05-06
47	Squires Belt Material Co.	4567 FEDERAL BLVD.	In compliance in 05-06
48	State Iron & Metal dba Ecology Scrap	981 Heritage Rd	In compliance in 05-06

#	Business Name:	Street Address:	Reason Not Inspected
49	Street & Sons Auto Wrecking	1328 Heritage Rd	In compliance in 05-06
50	Sullivan Storage & Transfer Co.	5704 Copley Drive	In compliance in 05-06
51	Sundance Stage Lines	3762 Main St	In compliance in 05-06
52	The Sherwin-Williams Company dba Pro-Line Paint	2646 Main St	In compliance in 05-06
53	Top Gun Auto Dismantler	1070 Heritage Road	In compliance in 05-06
54	Trolley Auto Parts	2966 Commercial St	In compliance in 05-06
55	Union Auto Wrecking	1186 Otay Valley Rd.	In compliance in 05-06
56	UPS Supply Chain Solution of San Diego	5255 Lovelock St	In compliance in 05-06
57	US Postal Ser San Diego VMF	11251 Rancho Carmel Dr	In compliance in 05-06
58	USF Bestway, Inc.	7075 Carroll Rd, Suite B	In compliance in 05-06
59	Yellow Transportation, Inc. Cactus Ct	6930 Cactus Ct	In compliance in 05-06

C-6 Businesses Observed to be in Violation of the General Industrial Permit

#	Business Name	Address	Permit Subjectivity	Action To Correct Industrial Permit Violation				
				File NOI	Develop / Implement a Storm Water Monitoring Program	Develop / Implement a SWPPP	Complete NONA/NEC Exemption Forms	Other
1	54TH RECYCLING CENTER	5496 UNIVERSITY AVE	Conditional	✔	✔	✔		
2	A Y'S DESIGNS IN IRON	3803 DALBERGIA ST.	Conditional	✔				
3	AB RECYCLING	3055 FAIRMOUNT AVE	Conditional	✔	✔	✔		
4	ABLE AUTO WRECKING	2704 MAIN ST	Conditional	✔		✔		Provide complete SWPPP
5	ACME AWNINGS & CANVAS	1961 MAIN ST.	Conditional	✔	✔	✔		
6	ACTION CLEANING CORPORATION	1668 NEWTON AVE	Mandatory	✔	✔	✔		
7	ACTIVE AUTO DISMANTLERS	2812 COMMERCIAL ST	Conditional					Provide complete SWPPP
8	AMERICAN RECYCLING (PALM AVE)	1705 PALM AVE	Conditional	✔	✔	✔		
9	AMERICAN RECYCLING (PALM AVE)	1705 PALM AVE	Conditional	✔	✔	✔		

C-6 Businesses Observed to be in Violation of the General Industrial Permit

#	Business Name	Address	Permit Subjectivity	Action To Correct Industrial Permit Violation				
				File NOI	Develop / Implement a Storm Water Monitoring Program	Develop / Implement a SWPPP	Complete NONA/NEC Exemption Forms	Other
10	AMERICAN SCAFFOLD	3284 NEWTON AVE	Conditional	✔	✔	✔		
11	AQUARIUS MARINE	9384 FROSTMAR PLACE	Mandatory	✔	✔	✔		
12	ARTIFACTS INTERNATIONAL	9340 DOWDY DR	Mandatory			✔		Provide complete SWPPP
13	ATLANTIC AUTO WRECKING	1020 OTAY VALLEY RD	Conditional					Provide complete SWPPP
14	BEBO'S AUTO RECYCLING	6401 DATSUN ST	Conditional					Provide complete SWPPP
15	BESTWAY AUTO WRECKING	935 HERITAGE RD STE C	Conditional					Provide complete SWPPP
16	BETOS AUTO WRECKING	951 A HERITAGE RD	Conditional					Provide complete SWPPP
17	BIBIANA'S AUTO WRECKING	1522 HERITAGE RD	Conditional					Provide complete SWPPP
18	BROWN FIELD TRUCK & AUTO DISMANTLING	1342 OTAY VALLEY RD	Conditional					Provide complete SWPPP
19	C & R TRANSFER CORP	5803 KEARNY VILLA ROAD	Mandatory	✔	✔	✔		
20	CA BOTANA INTERNATIONAL INC.	9365 WAPLES ST	Mandatory	✔	✔	✔		

C-6 Businesses Observed to be in Violation of the General Industrial Permit

#	Business Name	Address	Permit Subjectivity	Action To Correct Industrial Permit Violation				
				File NOI	Develop / Implement a Storm Water Monitoring Program	Develop / Implement a SWPPP	Complete NONA/NEC Exemption Forms	Other
21	CABRILLO ENTERPRISES INC. DBA R.W. LITTLE CO.	3135 COMMERCIAL STREET	Conditional	✔	✔	✔		
22	CALIFORNIA AUTO RECYCLING INC.	6469 DATSUN ST.	Conditional					Provide complete SWPPP
23	CENTRAL AUTO PARTES DISMANTLING #2	6481 DATSUN ST.	Conditional					Provide complete SWPPP and collect samples in accordance with group monitoring schedule
24	CHANDLER PACKAGING, INC.	7595 RAYTHEN ROAD	Mandatory	✔	✔	✔		
25	CHAVEZ TOWING AND STORAGE	1070 OTAY VALLEY RD	Conditional		✔	✔		
26	CHINGON CUSTOM METAL FABRICATION INC	2720 MAIN STREET	Conditional	✔	✔	✔		
27	CIRCLE FOODS LLC	3959 LOCKRIDGE ST	Conditional	✔	✔	✔		

C-6 Businesses Observed to be in Violation of the General Industrial Permit

#	Business Name	Address	Permit Subjectivity	Action To Correct Industrial Permit Violation				
				File NOI	Develop / Implement a Storm Water Monitoring Program	Develop / Implement a SWPPP	Complete NONA/NEC Exemption Forms	Other
28	CLADAN CORPORATION	11803 SORRENTO VALLEY RD #E	Conditional				✔	
29	CONEXANT SYSTEMS INC	9868 SCRANTON RD	Conditional		✔	✔		
30	CRAFTEC WELDING DBA CRAFTEC MACHINE	2257 IMPERIAL AV	Conditional	✔	✔	✔		
31	D AND E METALS	6060 FEDERAL BLVD.	Mandatory	✔	✔	✔		
32	DATSUN AUTO WRECKING	6550 DATSUN ST.	Conditional			✔		Provide complete SWPPP
33	DAVE'S AUTO WRECKING	970 HERITAGE RD.	Conditional					Provide complete SWPPP
34	DIMENSIONAL SILK SCREEN INC	3750 DALBERGIA ST.	Conditional	✔	✔	✔		
35	DIVING UNLIMITED INTERNATIONAL INC	1148 DELEVAN DR	Conditional	✔	✔	✔		
36	DOBSON & GORES WELDING INC	707 17TH ST	Conditional	✔	✔	✔		

C-6 Businesses Observed to be in Violation of the General Industrial Permit

#	Business Name	Address	Permit Subjectivity	Action To Correct Industrial Permit Violation				
				File NOI	Develop / Implement a Storm Water Monitoring Program	Develop / Implement a SWPPP	Complete NONA/NEC Exemption Forms	Other
37	DON BLACKMANS BOAT SERVICE	4925 MARKET ST	Mandatory	✔	✔	✔		
38	EAST COUNTY TRUSS	6066 FEDERAL BLVD.	Mandatory	✔	✔	✔		
39	ECOLOGY AUTO PARTS/ SOUTH STATE TOWING	1180 HERITAGE ROAD	Conditional					
40	EL DORADO SANDBLASTING COMPANY	2694 COMMERCIAL STREET	Conditional	✔	✔	✔		
41	EL RODEO AUTO WRECKING	1592 HERITAGE RD SUITE B	Conditional		✔	✔		
42	EL VAQUERO AUTO WRECKING	1592 HERITAGE RD.	Conditional		✔	✔		
43	EXPO BUILDERS SUPPLY	7465 CARROLL RD	Mandatory			✔		
44	EXPRESS TRANSPORT	1550 HERITAGE RD	Conditional	✔	✔	✔		
45	FED EX GROUND	9999 OLSON DR SUITE 1000	Mandatory			✔		Provide complete SWPPP
46	FEDEX GROUND HOME DELIVERY	8515 MIRAMAR PLACE	Conditional			✔		Provide complete SWPPP
47	FINE EDGE INC	10639 ROSELLE ST A	Conditional				✔	

C-6 Businesses Observed to be in Violation of the General Industrial Permit

#	Business Name	Address	Permit Subjectivity	Action To Correct Industrial Permit Violation				
				File NOI	Develop / Implement a Storm Water Monitoring Program	Develop / Implement a SWPPP	Complete NONA/NEC Exemption Forms	Other
48	FIRST AUTO WRECKING	6571 DATSUN ST.	Conditional					Provide complete SWPPP
49	FONSECA POWDER COATING & DESIGNS	3763 DALBERGIA ST	Conditional				✔	
50	FRASER'S BOILER SERVICE INC	1746 NEWTON AVE	Conditional	✔	✔	✔		
51	FRONTERA AUTO WRECKING	1320 OTAY VALLEY RD	Conditional					Provide complete SWPPP
52	HACIENDA AUTO WRECKING	1594 HERITAGE RD.	Conditional		✔	✔		
53	HARBOR WELDING INC	2992 COMMERCIAL ST	Conditional	✔	✔	✔		
54	HARD ROCK 4X4 DISMANTLER	935 HERITAGE ROAD, SUITE A	Conditional					Provide complete SWPPP
55	HUD-MAC MARINE	3485 NOELL ST	Mandatory	✔	✔	✔		
56	IBARRA'S IRON WORK	1915 UNA ST.	Conditional	✔	✔	✔		
57	IMS RECYCLING SERVICES BOSTON	2740 BOSTON AVE	Mandatory					Provide complete SWPPP

C-6 Businesses Observed to be in Violation of the General Industrial Permit

#	Business Name	Address	Permit Subjectivity	Action To Correct Industrial Permit Violation				
				File NOI	Develop / Implement a Storm Water Monitoring Program	Develop / Implement a SWPPP	Complete NONA/NEC Exemption Forms	Other
58	IN BOND DOOR TO DOOR SERVICE INC.	9865 MARCONI DR SUITE A	Conditional				✔	
59	INTEGRATED MICROWAVE CORP.	11353 SORRENTO VALLEY ROAD	Conditional	✔	✔	✔		
60	IRONWOOD	3192 COMMERCIAL STREET	Conditional	✔	✔	✔		
61	J AND R RECYCLING	3374 NATIONAL AVE A	Conditional	✔	✔	✔		
62	JALOS AUTO DISMANTLING	1102 HERITAGE RD	Conditional					Provide complete SWPPP
63	JUMANJI AUTO WRECKING	971 HERITAGE ROAD	Conditional					Provide complete SWPPP
64	LA BODEGA AUTO WRECKING	937 HERITAGE RD	Conditional					Provide complete SWPPP
65	LA JOYA AUTO WRECKING	6411 DATSUN STREET	Conditional					Provide complete SWPPP
66	LOBO AUTO WRECKING	935 HERITAGE RD, D	Conditional					Provide complete SWPPP
67	MAJOR SCIENTIFIC INDUSTRIES	3557 DALBERGIA STREET	Conditional	✔	✔	✔		

#	Business Name	Address	Permit Subjectivity	Action To Correct Industrial Permit Violation				
				File NOI	Develop / Implement a Storm Water Monitoring Program	Develop / Implement a SWPPP	Complete NONA/NEC Exemption Forms	Other
68	MARITIME SOLUTIONS LLC	1616 NEWTON AVE	Mandatory	✔	✔	✔		
69	MCM AUTO RECYCLING	941 HERITAGE RD	Conditional					Provide complete SWPPP and conduct monitoring in accordance with General Permit requirements
70	METRO AUTO AND TRUCK RECYCLING	1030 OTAY VALLEY RD	Conditional					Provide complete SWPPP
71	MIDDLE EAST AUTO DISMANTLING	1318 OTAY VALLEY RD	Conditional					Provide complete SWPPP
72	MTW	1531 RIGEL ST	Conditional	✔	✔	✔		
73	MZ3D INC.	10739 ROSELLE ST.	Conditional		✔	✔		
74	OLD DOMINION FREIGHT LINE, INC.	9850 OLSON DRIVE SUITE A	Conditional	✔	✔			Provide complete SWPPP
75	OTAY AUTO WRECKING	967 HERITAGE RD	Conditional					Provide complete SWPPP
76	OUTLET AUTO WRECKING	1588 HERITAGE RD	Conditional	✔	✔	✔		

C-6 Businesses Observed to be in Violation of the General Industrial Permit

#	Business Name	Address	Permit Subjectivity	Action To Correct Industrial Permit Violation				
				File NOI	Develop / Implement a Storm Water Monitoring Program	Develop / Implement a SWPPP	Complete NONA/NEC Exemption Forms	Other
77	OVERNITE TRANSPORTATION COMPANY DBA UPS FREIGHT	7191 CARROLL RD	Mandatory					Conduct monitoring in accordance with General Permit requirements and store SWPPP and monitoring results in an accessible location.
78	PM CHEMICAL CO,INC.	5311 GRANT ST	Mandatory			✔		
79	PRECISION ENGINE CONTROLS CORP.	11661 SORRENTO VALLEY RD.	Conditional	✔	✔	✔		
80	PRESTIGE STONE	7 31ST STREET	Mandatory	✔	✔	✔		
81	PRIMA PHARM INC.	3443 TRIPP COURT, SUITE A	Conditional	✔	✔	✔	✔	
82	PROPULSION CONTROLS ENGINEERING	1620 RIGEL STREET	Mandatory	✔	✔	✔		
83	RANCHO AUTO WRECKING	1050 HERITAGE RD	Conditional					Provide a complete SWPPP
84	RAPIDO TRUCK & AUTO WRECKING	969 HERITAGE RD	Conditional					Provide a complete SWPPP

C-6 Businesses Observed to be in Violation of the General Industrial Permit

#	Business Name	Address	Permit Subjectivity	Action To Correct Industrial Permit Violation				
				File NOI	Develop / Implement a Storm Water Monitoring Program	Develop / Implement a SWPPP	Complete NONA/NEC Exemption Forms	Other
85	RAYOTEK SCIENTIFIC	11494 SORRENTO VALLEY RD # J	Conditional	✔	✔	✔		
86	REDTOP CAB CORPORATION	1540 NATIONAL AVE	Conditional	✔	✔	✔		
87	RELIABLE TIRE INC	2432 COMMERCIAL ST	Mandatory	✔	✔	✔		
88	ROCK 'N' ROLL	11675 SORRENTO VALLEY RD. # H	Mandatory	✔	✔	✔		
89	SAN DIEGO COUNTY TRUSS	7462 MISSION GORGE RD	Mandatory	✔	✔	✔		
90	SAN DIEGO FIBERS CORP.	4040 LOCKRIDGE ST	Mandatory	✔	✔	✔		
91	SAN DIEGO OPERA SCENIC STUDIO	3064 COMMERCIAL STREET	Conditional				✔	
92	SAVE THE PLANET RECYCLING CENTER	3174 IRIS AVE	Mandatory	✔	✔	✔		
93	SD STORAGE - OLD TOWN	4800 PACIFIC HWY	Conditional				✔	

C-6 Businesses Observed to be in Violation of the General Industrial Permit

#	Business Name	Address	Permit Subjectivity	Action To Correct Industrial Permit Violation				
				File NOI	Develop / Implement a Storm Water Monitoring Program	Develop / Implement a SWPPP	Complete NONA/NEC Exemption Forms	Other
94	SHRIMP WORKS	3371 NATIONAL AVE	Conditional	✔	✔	✔		
95	SIGNTECH INC/BRAUER	4444 FEDERAL BLVD	Conditional	✔	✔	✔		
96	SILVERADO TRUCK & AUTO DISMANTLING	1232 OTAY VALLEY RD	Conditional					Provide a complete SWPPP
97	SOUTH BAY SANDBLASTING AND TANK CLEANING INC.	3589 DALBERGIA ST.	Mandatory		✔			
98	SOUTHLAND TRANSIT INC	8480 MIRALANI DRIVE, SUITE A	Mandatory	✔	✔	✔		
99	SOUTHWEST FREIGHT TRANSPORT INC.	7941 AIRWAY RD.	Conditional		✔	✔		
100	STEELWORKS	2606 COMMERCIAL ST.	Conditional	✔	✔	✔		
101	TAPATIO AUTO WRECKING #3	6451 DATSUN ST	Conditional		✔	✔		
102	TAPATIO AUTO WRECKING I	6507 DATSUN ST	Conditional					Provide a complete SWPPP

C-6 Businesses Observed to be in Violation of the General Industrial Permit

#	Business Name	Address	Permit Subjectivity	Action To Correct Industrial Permit Violation				
				File NOI	Develop / Implement a Storm Water Monitoring Program	Develop / Implement a SWPPP	Complete NONA/NEC Exemption Forms	Other
103	TAPATIO AUTO WRECKING II/III	6551 DATSUN STREET	Conditional					Provide a complete SWPPP
104	TARANTINO WHOLESALE FOOD DISTRIBUTORS	2707 BOSTON AVE	Conditional	✔	✔	✔		
105	TIME RECYCLING CENTER	412 CESAR E. CHAVEZ	Mandatory	✔	✔	✔		
106	TOKYO II AUTO WRECKING	1040 HERITAGE RD.	Conditional					Provide a complete SWPPP
107	TONYS AUTO RECYCLING	941 HERITAGE RD #A	Conditional					Provide a complete SWPPP
108	TORREY PINES TRANSPORTATIO N INC	10637 ROSELLE ST B	Conditional	✔	✔	✔		
109	TRADEMARK CUSTOM WOODWORK	11675 SORRENTO VALLEY RD SUITE M	Conditional	✔	✔	✔		
110	TRADITIONAL BOAT WORKS	3665 HANCOCK ST.	Mandatory					Provide a complete SWPPP
111	UPS FREIGHT /MOTOR CARGO	7075 CARROLL ROAD, SUITE A	Conditional		✔	✔		
112	VEGA'S AUTO WRECKING INC	6421 DATSUN ST	Conditional			✔		Provide a complete SWPPP

C-6 Businesses Observed to be in Violation of the General Industrial Permit

#	Business Name	Address	Permit Subjectivity	Action To Correct Industrial Permit Violation				
				File NOI	Develop / Implement a Storm Water Monitoring Program	Develop / Implement a SWPPP	Complete NONA/NEC Exemption Forms	Other
113	VINCENT DESIGNS INC	2694 MAIN STREET	Conditional				✔	
114	WATSON LAMINATES INC.	3388 MAIN ST.	Conditional	✔	✔	✔		
115	WESTERN BAY SHEET METAL & MARINE, INC.	1221 S. 26TH ST.	Conditional	✔				
116	WESTERN STEEL	2292 NATIONAL AVE	Mandatory	✔	✔	✔		

#	Business Name	Street Address	Illegal Discharge	Illicit Connection	Littering	Improper Implementation of BMPs	Failure to Comply with Storm Water Monitoring Requirements
1	54TH RECYCLING CENTER	5496 UNIVERSITY AVE					✔
2	A Y'S DESIGNS IN IRON	3803 DALBERGIA ST.				✔	✔
3	AB RECYCLING	3055 FAIRMOUNT AVE					✔
4	ABLE AUTO WRECKING	2704 MAIN ST				✔	✔
5	ACTION CLEANING CORPORATION	1668 NEWTON AVE					✔
6	ACTIVE AUTO DISMANTLERS	2812 COMMERCIAL ST				✔	
7	ALL TOYOTA LEXUS AUTO RECYCLE	1060 OTAY VALLEY RD				✔	✔
8	AMERICAN RECYCLING (PALM AVE)	1705 PALM AVE	✔			✔	✔
9	AMERICAN RECYCLING (PALM AVE)	1705 PALM AVE	✔			✔	✔
10	AMERICAN SCAFFOLD	3284 NEWTON AVE				✔	✔
11	AQUARIUS MARINE	9384 FROSTMAR PLACE					✔
12	BEBO'S AUTO RECYCLING	6401 DATSUN ST				✔	

#	Business Name	Street Address	Illegal Discharge	Illicit Connection	Littering	Improper Implementation of BMPs	Failure to Comply with Storm Water Monitoring Requirements
13	BNSF	1342 CESAR E CHAVEZ PKWY				✔	
14	C & R TRANSFER CORP	5803 KEARNY VILLA ROAD					✔
15	CABRILLO ENTERPRISES INC. DBA R.W. LITTLE CO.	3210 COMMERCIAL ST				✔	✔
16	CACTUS RECYCLING, INC.	1703 CACTUS ROAD			✔		
17	CALIFORNIA AUTO RECYCLING INC.	6469 DATSUN ST.				✔	
18	CENTRAL AUTO PARTES DISMANTLING #2	6481 DATSUN ST.				✔	✔
19	CHANDLER PACKAGING, INC.	7595 RAYTHEN ROAD					✔
20	CIRCLE FOODS LLC	3959 LOCKRIDGE ST					✔
21	CLOUD 9 SHUTTLE, INC.	3520 KURTZ STREET					✔
22	COASTAL TRANSPORT CO., INC.	9950 SAN DIEGO MISSION RD				✔	
23	CONEXANT SYSTEMS INC	9868 SCRANTON RD					✔
24	D AND E METALS	6060 FEDERAL BLVD.				✔	✔

#	Business Name	Street Address	Illegal Discharge	Illicit Connection	Littering	Improper Implementation of BMPs	Failure to Comply with Storm Water Monitoring Requirements
25	DATSUN AUTO WRECKING	6550 DATSUN ST.					✔
26	DAVE'S AUTO WRECKING	970 HERITAGE RD.				✔	
27	DIVING UNLIMITED INTERNATIONAL INC	1148 DELEVAN DR		✔			✔
28	DOBSON & GORES WELDING INC	707 17TH ST				✔	
29	DON BLACKMANS BOAT SERVICE	4925 MARKET ST					✔
30	EAST COUNTY TRUSS	6066 FEDERAL BLVD.					✔
31	EDGAR'S AUTO SALES	1655 OTAY MESA CENTER RD				✔	
32	EL DORADO SANDBLASTING COMPANY	2694 COMMERCIAL STREET					✔
33	EL RODEO AUTO WRECKING	1592 HERITAGE RD SUITE B					✔
34	EL VAQUERO AUTO WRECKING	1592 HERITAGE RD.					✔
35	EXPO BUILDERS SUPPLY	7465 CARROLL RD				✔	✔
36	EXPRESS TRANSPORT	1550 HERITAGE RD				✔	✔

#	Business Name	Street Address	Illegal Discharge	Illicit Connection	Littering	Improper Implementation of BMPs	Failure to Comply with Storm Water Monitoring Requirements
37	FED EX GROUND	9999 OLSON DR SUITE 1000					✔
38	FEDEX GROUND HOME DELIVERY	8515 MIRAMAR PLACE					✔
39	FRASER'S BOILER SERVICE INC	1746 NEWTON AVE					✔
40	HACIENDA AUTO WRECKING	1594 HERITAGE RD.				✔	✔
41	HARBOR WELDING INC	2992 COMMERCIAL ST					✔
42	HERMANOS LOPEZ INC. DBA LA BODEGA WHOLESALE	388 W. CALLE PRIMERA				✔	
43	HUD-MAC MARINE	3485 NOELL ST					✔
44	IMS RECYCLING SERVICES 27TH ST	1345 S 27TH ST				✔	
45	INTER STATE BRANDS	1955 JULIAN AVE				✔	
46	J AND R RECYCLING	3374 NATIONAL AVE A				✔	✔
47	JUMANJI AUTO WRECKING	971 HERITAGE ROAD				✔	
48	LA JOYA AUTO WRECKING	6411 DATSUN STREET				✔	✔
49	LIVA DISTRIBUTORS	3171 IRIS AVE				✔	

#	Business Name	Street Address	Illegal Discharge	Illicit Connection	Littering	Improper Implementation of BMPs	Failure to Comply with Storm Water Monitoring Requirements
50	LOBO AUTO WRECKING	935 HERITAGE RD, D				✔	
51	MAJOR SCIENTIFIC INDUSTRIES	3557 DALBERGIA STREET					✔
52	MARITIME SOLUTIONS LLC	1616 NEWTON AVE	✔				✔
53	MCM AUTO RECYCLING	941 HERITAGE RD					✔
54	MINI TRUCK	1700 NEWTON AVE				✔	
55	MTW	1531 RIGEL ST					✔
56	MZ3D INC.	10739 ROSELLE ST.					✔
57	OLD DOMINION FREIGHT LINE, INC.	9850 OLSON DRIVE SUITE A					✔
58	OLDCASTLE PRECAST UTILITY VAULT	10050 BLACK MOUNTAIN RD.				✔	
59	OUTLET AUTO WRECKING	1588 HERITAGE RD					✔
60	OVERNITE TRANSPORTATION COMPANY DBA UPS FREIGHT	7191 CARROLL RD				✔	✔
61	PM CHEMICAL CO,INC.	5311 GRANT ST					✔
62	PRECISION ENGINE CONTROLS CORP.	11661 SORRENTO VALLEY RD.					✔

#	Business Name	Street Address	Illegal Discharge	Illicit Connection	Littering	Improper Implementation of BMPs	Failure to Comply with Storm Water Monitoring Requirements
63	PRESTIGE STONE	7 31ST STREET					✔
64	PRIMA PHARM INC.	3443 TRIPP COURT, SUITE A					✔
65	PROPULSION CONTROLS ENGINEERING	1620 RIGEL STREET					✔
66	QUIKRETE	9265 CAMINO SANTA FE				✔	
67	RAYOTEK SCIENTIFIC	11494 SORRENTO VALLEY RD # J					✔
68	REDTOP CAB CORPORATION	1540 NATIONAL AVE				✔	✔
69	RELIABLE TIRE INC	2432 COMMERCIAL ST					✔
70	ROCK 'N' ROLL	11675 SORRENTO VALLEY RD. # H					✔
71	SAN DIEGO COUNTY TRUSS	7462 MISSION GORGE RD					✔
72	SAN DIEGO FIBERS CORP.	4040 LOCKRIDGE ST					✔
73	SAN DIEGO TROLLEY INC NEWTON C	1535 NEWTON AVE				✔	
74	SAN YSIDRO SCHOOL DISTRICT	4350 OTAY MESA ROAD				✔	

#	Business Name	Street Address	Illegal Discharge	Illicit Connection	Littering	Improper Implementation of BMPs	Failure to Comply with Storm Water Monitoring Requirements
75	SAVE THE PLANET RECYCLING CENTER	3174 IRIS AVE					✔
76	SHRIMP WORKS	3371 NATIONAL AVE	✔			✔	✔
77	SIGNTECH INC/BRAUER	4444 FEDERAL BLVD				✔	✔
78	SILVERADO TRUCK & AUTO DISMANTLING	1232 OTAY VALLEY RD				✔	✔
79	SONY ELECTRONICS, INC	16450 W. BERNARDO DRIVE				✔	
80	SOUTH BAY SANDBLASTING AND TANK CLEANING INC.	3589 DALBERGIA ST.				✔	
81	SOUTHLAND TRANSIT INC	8480 MIRALANI DRIVE, SUITE A					✔
82	SOUTHWEST FREIGHT TRANSPORT INC.	7941 AIRWAY RD.					✔
83	STEELWORKS	2606 COMMERCIAL ST.				✔	
84	STONE YARD INC.	7455 CARROLL RD.				✔	
85	SUPERIOR READY MIX CONCRETE - MISSION GORGE	7500 MISSION GORGE RD				✔	

#	Business Name	Street Address	Illegal Discharge	Illicit Connection	Littering	Improper Implementation of BMPs	Failure to Comply with Storm Water Monitoring Requirements
86	TAPATIO AUTO WRECKING #3	6451 DATSUN ST					✔
87	TAPATIO AUTO WRECKING I	6507 DATSUN ST				✔	
88	TAPATIO AUTO WRECKING II/III	6551 DATSUN STREET				✔	
89	TIME RECYCLING CENTER	412 CESAR E. CHAVEZ				✔	✔
90	TITAN CORP.	3033 SCIENCE PARK RD				✔	
91	TOKYO II AUTO WRECKING	1040 HERITAGE RD.				✔	✔
92	TORREY PINES TRANSPORTATION INC	10637 ROSELLE ST B					✔
93	UNITED RENTALS BRANCH NO 543	5580 KEARNY VILLA RD.				✔	
94	UPS FREIGHT /MOTOR CARGO	7075 CARROLL ROAD, SUITE A				✔	✔
95	VEGA'S AUTO WRECKING INC	6421 DATSUN ST				✔	✔
96	WATSON LAMINATES INC.	3388 MAIN ST.					✔
97	WESTERN BAY SHEET METAL & MARINE, INC.	1221 S. 26TH ST.					✔

#	Business Name	Street Address	Illegal Discharge	Illicit Connection	Littering	Improper Implementation of BMPs	Failure to Comply with Storm Water Monitoring Requirements
98	WESTERN STEEL	2292 NATIONAL AVE				✔	✔

#	Business Name	Street Address	Zip	SIC	NAICS	TTWQ	Category	WMA	HSA	Drains to La Jolla ASBS	Drains to Switzer Creek	Less than 200 ft. from ESA	Tributary	Residential	Nearest Water Body	SANDAG Landuse Code	SANDAG Landuse	Distance to Nearest Water Body
1	BARBARELLA	2171 AVENIDA DE LA PLAYA	92037	5812	722110	HPC	Eating/Drinking Establishments	Mission Bay/La Jolla	906.30	X					Pacific Ocean Shoreline, Scripps HA	5007	ARTERIAL COMMERCIAL	> 1000 ft.
2	CHEESE SHOP, THE	2165 AVENIDA DE LA PLAYA	92037	5812	722211	HPC	Eating/Drinking Establishments	Mission Bay/La Jolla	906.30	X					Pacific Ocean Shoreline, Scripps HA	5007	ARTERIAL COMMERCIAL	> 1000 ft.
3	Clay's La Jolla	7955 La Jolla Shores Drive	92037	5812	722110	HPC	Eating/Drinking Establishments	Mission Bay/La Jolla	906.30	X					Pacific Ocean Shoreline, Scripps HA	5007	ARTERIAL COMMERCIAL	> 1000 ft.
4	EL CHARRO	2175 AVENIDA DE LA PLAYA	92037	5812	722211	HPC	Eating/Drinking Establishments	Mission Bay/La Jolla	906.30	X					Pacific Ocean Shoreline, Scripps HA	5007	ARTERIAL COMMERCIAL	> 1000 ft.
5	ENCON	2204 TORREY PINES RD	92037	5812	722211	HPC	Eating/Drinking Establishments	Mission Bay/La Jolla	906.30	X					Pacific Ocean Shoreline, Scripps HA	5007	ARTERIAL COMMERCIAL	> 1000 ft.
6	EVERGREEN LA JOLLA HEALTHCARE	2552 TORREY PINES RD	92037		722	HPC	Eating/Drinking Establishments	Mission Bay/La Jolla	906.30	X					Pacific Ocean Shoreline, Scripps HA	1409	OTHER GROUP QUARTERS FACILITIES	> 1000 ft.
7	HOUSE OF PIZZA	8107 CAMINO DEL SOL	92037	5812	722211	HPC	Eating/Drinking Establishments	Mission Bay/La Jolla	906.30	X					Pacific Ocean Shoreline, Scripps HA	5007	ARTERIAL COMMERCIAL	200 - 1000 ft.
8	JEFF'S BURGERS	2152 AVENIDA DE LA PLAYA	92037	5812	722211	HPC	Eating/Drinking Establishments	Mission Bay/La Jolla	906.30	X					Pacific Ocean Shoreline, Scripps HA	5007	ARTERIAL COMMERCIAL	200 - 1000 ft.
9	K-SWISS PAINTING	8020 PASEO DEL OCASO	92037		23521	HPC	Painting/Coating	Mission Bay/La Jolla	906.30	X				X	Pacific Ocean Shoreline, Scripps HA	1200	MULTI-FAMILY RESIDENTIAL	> 1000 ft.
10	LA JOLLA BEACH & TENNIS CLUB	2000 SPINDRIFT DR	92037	5812	72211	HPC	Eating/Drinking Establishments	Mission Bay/La Jolla	906.30	X		X			Pacific Ocean Shoreline, Scripps HA	1503	RESORT	< 200 ft.
11	LA JOLLA SHORES MARKET	2259 AVENIDA DE LA PLAYA	92037	4511	445110	HPC	Eating/Drinking Establishments	Mission Bay/La Jolla	906.30	X					Pacific Ocean Shoreline, Scripps HA	6002	OFFICE - LOW RISE	> 1000 ft.
12	LEX IMPORTS	8101 PRESTWICK DR	92037		4211	HPC	Other: Auto Supplies	Mission Bay/La Jolla	906.30	X				X	Pacific Ocean Shoreline, Scripps HA	1100	SINGLE FAMILY RESIDENTIAL	> 1000 ft.
13	MARINE ROOM, THE	2000 SPINDRIFT DR	92037	5812	72211	HPC	Eating/Drinking Establishments	Mission Bay/La Jolla	906.30	X		X			Pacific Ocean Shoreline, Scripps HA	1503	RESORT	< 200 ft.
14	OSTERIA ROMANTICA	2151 AVENIDA DE LA PLAYA 3	92037	5812	722110	HPC	Eating/Drinking Establishments	Mission Bay/La Jolla	906.30	X					Pacific Ocean Shoreline, Scripps HA	5007	ARTERIAL COMMERCIAL	> 1000 ft.
15	RISTORANTE PIATTI	2182 AVENIDA DE LA PLAYA	92037	5812	722110	HPC	Eating/Drinking Establishments	Mission Bay/La Jolla	906.30	X					Pacific Ocean Shoreline, Scripps HA	5007	ARTERIAL COMMERCIAL	> 1000 ft.

#	Business Name	Street Address	Zip	SIC	NAICS	TTWQ	Category	WMA	HSA	Drains to La Jolla ASBS	Drains to Switzer Creek	Less than 200 ft. from ESA	Tributary	Residential	Nearest Water Body	SANDAG Landuse Code	SANDAG Landuse	Distance to Nearest Water Body
16	RUBEN'S GARDEN SERVICES	8347 CALLE DEL CIELO	92037		56173	HPC	Landscaping	Mission Bay/La Jolla	906.30	X				X	Pacific Ocean Shoreline, Scripps HA	1100	SINGLE FAMILY RESIDENTIAL	> 1000 ft.
17	SCRIPPS RESEARCH INSTITUTE	3300 NORTH TORREY PINES CT	92037		722	HPC	Eating/Drinking Establishments	Mission Bay/La Jolla	906.30	X					Pacific Ocean Shoreline, Scripps HA	6002	OFFICE - LOW RISE	> 1000 ft.
18	SHORES, THE	8110 CAM DEL ORO	92037	5812	722110	HPC	Eating/Drinking Establishments	Mission Bay/La Jolla	906.30	X					Pacific Ocean Shoreline, Scripps HA	1503	RESORT	200 - 1000 ft.
19	SQUIRES CAFE & DELI	8080 LA JOLLA SHORES DR	92037	5812	722211	HPC	Eating/Drinking Establishments	Mission Bay/La Jolla	906.30	X					Pacific Ocean Shoreline, Scripps HA	6002	OFFICE - LOW RISE	200 - 1000 ft.
20	STARBUCKS COFFEE CO. #6739	2204 TORREY PINES RD	92037	5812	722211	HPC	Eating/Drinking Establishments	Mission Bay/La Jolla	906.30	X					Pacific Ocean Shoreline, Scripps HA	5007	ARTERIAL COMMERCIAL	> 1000 ft.
21	SUBWAY #34890	2206 TORREY PINES RD C	92037	5812	722211	HPC	Eating/Drinking Establishments	Mission Bay/La Jolla	906.30	X					Pacific Ocean Shoreline, Scripps HA	5007	ARTERIAL COMMERCIAL	> 1000 ft.
22	WILLIAM G HOPKINS	8545 RUETTE MONTE CARLO	92037		44112	HPC	Other: Vehicle Dealers	Mission Bay/La Jolla	906.30	X				X	Pacific Ocean Shoreline, Scripps HA	1100	SINGLE FAMILY RESIDENTIAL	> 1000 ft.
23	YUMMY SAKE	2161 AVENIDA DE LA PLAYA	92037	5812	722110	HPC	Eating/Drinking Establishments	Mission Bay/La Jolla	906.30	X					Pacific Ocean Shoreline, Scripps HA	5007	ARTERIAL COMMERCIAL	200 - 1000 ft.
24	7-ELEVEN #13596	1906 BALBOA AV	92109		722	HPC	Eating/Drinking Establishments	Mission Bay/La Jolla	906.30						Mission Bay	5007	ARTERIAL COMMERCIAL	> 1000 ft.
25	7-ELEVEN #13603	4983 CASS ST	92109		722	HPC	Eating/Drinking Establishments	Mission Bay/La Jolla	906.30						Pacific Ocean Shoreline, Scripps HA	5007	ARTERIAL COMMERCIAL	> 1000 ft.
26	7-ELEVEN #13609	4340 MISSION BL	92109		722	HPC	Eating/Drinking Establishments	Mission Bay/La Jolla	906.30						Pacific Ocean Shoreline, Scripps HA	5007	ARTERIAL COMMERCIAL	200 - 1000 ft.
27	7-ELEVEN #13610	6953 LA JOLLA BL	92037		722	HPC	Eating/Drinking Establishments	Mission Bay/La Jolla	906.30						Pacific Ocean Shoreline, Scripps HA	5007	ARTERIAL COMMERCIAL	> 1000 ft.
28	7-ELEVEN #13623	1305 GARNET AV	92109		722	HPC	Eating/Drinking Establishments	Mission Bay/La Jolla	906.30						Mission Bay	5007	ARTERIAL COMMERCIAL	> 1000 ft.
29	ABAR CO	1135 GARNET AVE A	92109		444	HPC	Building Materials	Mission Bay/La Jolla	906.30						Mission Bay	5007	ARTERIAL COMMERCIAL	> 1000 ft.
30	ABC VETERINARY HOSPITAL	2032 HORNBLEND ST	92109		54194	HPC	Animal Facilities	Mission Bay/La Jolla	906.30						Mission Bay	6509	OTHER HEALTH CARE	> 1000 ft.
31	ACE AUTO PARKS INC	7939 IVANHOE AVE	92037		81293	HPC	Vehicle Parking/Storage	Mission Bay/La Jolla	906.30						Pacific Ocean Shoreline, Scripps HA	6002	OFFICE - LOW RISE	200 - 1000 ft.

#	Business Name	Street Address	Zip	SIC	NAICS	TTWQ	Category	WMA	HSA	Drains to La Jolla ASBS	Drains to Switzer Creek	Less than 200 ft. from ESA	Tributary	Residential	Nearest Water Body	SANDAG Landuse Code	SANDAG Landuse	Distance to Nearest Water Body
32	ACE LIQUOR	2892 MISSION BL	92109		722	HPC	Eating/Drinking Establishments	Mission Bay/La Jolla	906.30						Pacific Ocean Shoreline, Scripps HA	5007	ARTERIAL COMMERCIAL	200 - 1000 ft.
33	ACE PARKING MANAGEMENT #1051	4425 BAYARD ST	92109		81293	HPC	Vehicle Parking/Storage	Mission Bay/La Jolla	906.30						Pacific Ocean Shoreline, Scripps HA	5007	ARTERIAL COMMERCIAL	> 1000 ft.
34	ACE PARKING MANAGEMENT INC #1092	7863 GIRARD AVE	92037		81293	HPC	Vehicle Parking/Storage	Mission Bay/La Jolla	906.30						Pacific Ocean Shoreline, Scripps HA	5007	ARTERIAL COMMERCIAL	> 1000 ft.
35	ALBERTSON'S #6788	730 TURQUOISE ST	92109		722	HPC	Eating/Drinking Establishments	Mission Bay/La Jolla	906.30						Pacific Ocean Shoreline, Scripps HA	5004	NEIGHBORHOOD SHOPPING CENTERS	> 1000 ft.
36	ALFONSO'S OF LA JOLLA	1251 PROSPECT ST	92037		722	HPC	Eating/Drinking Establishments	Mission Bay/La Jolla	906.30						Pacific Ocean Shoreline, Scripps HA	5007	ARTERIAL COMMERCIAL	200 - 1000 ft.
37	ALL AMERICAN CARPET CARE	947 TOURMALINE ST	92109		56174	HPC	Carpet/Furniture Cleaning	Mission Bay/La Jolla	906.30					X	Pacific Ocean Shoreline, Scripps HA	1100	SINGLE FAMILY RESIDENTIAL	> 1000 ft.
38	ALOHA SUSHI	7731 FAY AV	92037		722	HPC	Eating/Drinking Establishments	Mission Bay/La Jolla	906.30						Pacific Ocean Shoreline, Scripps HA	5007	ARTERIAL COMMERCIAL	> 1000 ft.
39	AM/PM MINI MARKET #1785	985 TURQUOISE ST	92109		722	HPC	Eating/Drinking Establishments	Mission Bay/La Jolla	906.30						Pacific Beach, Unnamed Tributary	5007	ARTERIAL COMMERCIAL	> 1000 ft.
40	AM/PM MINI MARKET #5406	1875 GRAND AV	92109		722	HPC	Eating/Drinking Establishments	Mission Bay/La Jolla	906.30						Mission Bay	5007	ARTERIAL COMMERCIAL	> 1000 ft.
41	AMORE NEW YORK PIZZERIA	4653 MISSION BL	92109		722	HPC	Eating/Drinking Establishments	Mission Bay/La Jolla	906.30						Pacific Ocean Shoreline, Scripps HA	5007	ARTERIAL COMMERCIAL	200 - 1000 ft.
42	AQUA DETAIL	7486 LA JOLLA BLVD 555	92037		811121	HPC	Auto Paint/Body	Mission Bay/La Jolla	906.30						Pacific Ocean Shoreline, Scripps HA	5007	ARTERIAL COMMERCIAL	200 - 1000 ft.
43	ARCO AM/PM	985 TURQUOISE ST	92109		4471	HPC	Fueling	Mission Bay/La Jolla	906.30						Pacific Ocean Shoreline, Scripps HA	5007	ARTERIAL COMMERCIAL	> 1000 ft.
44	ASHOKA INDIAN CUISINE	8008 GIRARD AV 210	92037		722	HPC	Eating/Drinking Establishments	Mission Bay/La Jolla	906.30						Pacific Ocean Shoreline, Scripps HA	1501	HOTEL/MOTEL (LO-RISE)	200 - 1000 ft.
45	ATOLL RESTAURANT, THE	3999 MISSION BL	92109		722	HPC	Eating/Drinking Establishments	Mission Bay/La Jolla	906.30						Mission Bay	1502	HOTEL/MOTEL (HIGH-RISE)	200 - 1000 ft.
46	AURORA TRATTORIA	1025 PROSPECT ST 250	92037		722	HPC	Eating/Drinking Establishments	Mission Bay/La Jolla	906.30						Pacific Ocean Shoreline, Scripps HA	6001	OFFICE - HIGH RISE	200 - 1000 ft.
47	AUSTIN'S POOL AND TILE	849 FELSPAR ST	92109		56175	HPC	Pool/Fountain Cleaning	Mission Bay/La Jolla	906.30					X	Pacific Ocean Shoreline, Scripps HA	1200	MULTI-FAMILY RESIDENTIAL	200 - 1000 ft.

#	Business Name	Street Address	Zip	SIC	NAICS	TTWQ	Category	WMA	HSA	Drains to La Jolla ASBS	Drains to Switzer Creek	Less than 200 ft. from ESA	Tributary	Residential	Nearest Water Body	SANDAG Landuse Code	SANDAG Landuse	Distance to Nearest Water Body
48	AUSTRALIAN PUB, THE	1014 GRAND AV	92109		722	HPC	Eating/Drinking Establishments	Mission Bay/La Jolla	906.30						Mission Bay	5007	ARTERIAL COMMERCIAL	> 1000 ft.
49	AUTO DETAIL PRO	5590 LA JOLLA BLVD	92037		811198	HPC	Auto Repair	Mission Bay/La Jolla	906.30						Pacific Ocean Shoreline, Scripps HA	5007	ARTERIAL COMMERCIAL	200 - 1000 ft.
50	AUTO HAUS	1930 BALBOA AVE C	92109		44112	HPC	Other: Vehicle Dealers	Mission Bay/La Jolla	906.30						Mission Bay	5007	ARTERIAL COMMERCIAL	> 1000 ft.
51	AUTO SALON INC	6837 LA JOLLA BLVD	92126		42111	HPC	Other: Vehicle Dealers	Mission Bay/La Jolla	906.30						Pacific Ocean Shoreline, Scripps HA	5007	ARTERIAL COMMERCIAL	> 1000 ft.
52	AVIS RENT A CAR	1110 TORREY PINES RD	92037		8111	HPC	Auto Repair	Mission Bay/La Jolla	906.30						Pacific Ocean Shoreline, Scripps HA	5007	ARTERIAL COMMERCIAL	> 1000 ft.
53	AZTEC POOLS	1970 MISSOURI ST D	92109		56175	HPC	Pool/Fountain Cleaning	Mission Bay/La Jolla	906.30					X	Mission Bay	1100	SINGLE FAMILY RESIDENTIAL	> 1000 ft.
54	AZUL RESTAURANT	1250 PROSPECT ST 10	92037		722	HPC	Eating/Drinking Establishments	Mission Bay/La Jolla	906.30						Pacific Ocean Shoreline, Scripps HA	5007	ARTERIAL COMMERCIAL	200 - 1000 ft.
55	B&W CARPET AND UPHOLSTERY CLEANING INC	2066 DIAMOND ST	92109		56174	HPC	Carpet/Furniture Cleaning	Mission Bay/La Jolla	906.30					X	Mission Bay	1100	SINGLE FAMILY RESIDENTIAL	> 1000 ft.
56	BAHIA GRILL MEXICAN RESTAURANT	909 GRAND AV 7	92109		722	HPC	Eating/Drinking Establishments	Mission Bay/La Jolla	906.30						Pacific Ocean Shoreline, Scripps HA	5007	ARTERIAL COMMERCIAL	> 1000 ft.
57	BAHIA RESORT HOTEL	998 WEST MISSION BAY DR	92109		722	HPC	Eating/Drinking Establishments	Mission Bay/La Jolla	906.30			X			Mission Bay	1503	RESORT	< 200 ft.
58	BAHIA RESTAURANT #2	5504 LA JOLLA BL	92037		722	HPC	Eating/Drinking Establishments	Mission Bay/La Jolla	906.30						Pacific Ocean Shoreline, Scripps HA	5007	ARTERIAL COMMERCIAL	200 - 1000 ft.
59	BARE BACK GRILLE	4640 MISSION BL	92109		722	HPC	Eating/Drinking Establishments	Mission Bay/La Jolla	906.30						Pacific Ocean Shoreline, Scripps HA	5007	ARTERIAL COMMERCIAL	200 - 1000 ft.
60	BASKIN-ROBBINS #3012	7470 LA JOLLA BL	92037		722	HPC	Eating/Drinking Establishments	Mission Bay/La Jolla	906.30						Pacific Ocean Shoreline, Scripps HA	5007	ARTERIAL COMMERCIAL	> 1000 ft.
61	BEACH CITIES IMPORT AUTO	4448 LAMONT ST	92109		8111	HPC	Auto Repair	Mission Bay/La Jolla	906.30						Mission Bay	5007	ARTERIAL COMMERCIAL	> 1000 ft.
62	BEACH HOUSE MARKET	3833 MISSION BL	92109		722	HPC	Eating/Drinking Establishments	Mission Bay/La Jolla	906.30						Mission Bay	5007	ARTERIAL COMMERCIAL	200 - 1000 ft.
63	BEACH MARKET & DELI	3419 MISSION BL	92109		722	HPC	Eating/Drinking Establishments	Mission Bay/La Jolla	906.30						Mission Bay	5007	ARTERIAL COMMERCIAL	200 - 1000 ft.
64	BEAUMONT'S	5662 LA JOLLA BL	92037		722	HPC	Eating/Drinking Establishments	Mission Bay/La Jolla	906.30						Pacific Ocean Shoreline, Scripps HA	5007	ARTERIAL COMMERCIAL	200 - 1000 ft.

#	Business Name	Street Address	Zip	SIC	NAICS	TTWQ	Category	WMA	HSA	Drains to La Jolla ASBS	Drains to Switzer Creek	Less than 200 ft. from ESA	Tributary	Residential	Nearest Water Body	SANDAG Landuse Code	SANDAG Landuse	Distance to Nearest Water Body
65	BECKER AUTO WHOLESALERS	5802 SAGEBRUSH RD	92037		811198	HPC	Auto Repair	Mission Bay/La Jolla	906.30					X	Pacific Ocean Shoreline, Scripps HA	1100	SINGLE FAMILY RESIDENTIAL	> 1000 ft.
66	BELGIAN FRIE	4614 MISSION BL	92109		722	HPC	Eating/Drinking Establishments	Mission Bay/La Jolla	906.30						Pacific Ocean Shoreline, Scripps HA	5007	ARTERIAL COMMERCIAL	200 - 1000 ft.
67	BERNINI'S BISTRO	7550 FAY AV	92037		722	HPC	Eating/Drinking Establishments	Mission Bay/La Jolla	906.30						Pacific Ocean Shoreline, Scripps HA	5007	ARTERIAL COMMERCIAL	> 1000 ft.
68	BEST DRY FLOOD & MOLD SPECIALISTS	3536 CROWN POINT DR	92109		56174	HPC	Carpet/Furniture Cleaning	Mission Bay/La Jolla	906.30					X	Mission Bay	1100	SINGLE FAMILY RESIDENTIAL	200 - 1000 ft.
69	BEST MOBILE AUTO DETAIL	5575 LA JOLLA BLVD C	92037		811192	HPC	Vehicle Washing	Mission Bay/La Jolla	906.30						Pacific Ocean Shoreline, Scripps HA	5007	ARTERIAL COMMERCIAL	200 - 1000 ft.
70	BEYOND THE LAWN	939 LORING ST	92109		56173	HPC	Landscaping	Mission Bay/La Jolla	906.30					X	Pacific Ocean Shoreline, Scripps HA	1200	MULTI-FAMILY RESIDENTIAL	> 1000 ft.
71	BIBBY'S CAFE	723 PEARL ST	92037		722	HPC	Eating/Drinking Establishments	Mission Bay/La Jolla	906.30						Pacific Ocean Shoreline, Scripps HA	5007	ARTERIAL COMMERCIAL	> 1000 ft.
72	BIG BERTHA'S/FRED'S	1165 GARNET AV	92109		722	HPC	Eating/Drinking Establishments	Mission Bay/La Jolla	906.30						Mission Bay	4114	PARKING LOTS - SURFACE	> 1000 ft.
73	BIG KAHUNA	711 OLIVER AV 1/2	92109		722	HPC	Eating/Drinking Establishments	Mission Bay/La Jolla	906.30						Pacific Ocean Shoreline, Scripps HA	1200	MULTI-FAMILY RESIDENTIAL	200 - 1000 ft.
74	BIG KAHUNA'S	3780 INGRAHAM ST	92109		722	HPC	Eating/Drinking Establishments	Mission Bay/La Jolla	906.30						Mission Bay	1200	MULTI-FAMILY RESIDENTIAL	> 1000 ft.
75	BIG OLAF ICE CREAM	707 REED AV	92109		722	HPC	Eating/Drinking Establishments	Mission Bay/La Jolla	906.30			X			Pacific Ocean Shoreline, Scripps HA	1501	HOTEL/MOTEL (LO-RISE)	< 200 ft.
76	BIG SQUEEZE, THE	1826 GARNET AV	92109		722	HPC	Eating/Drinking Establishments	Mission Bay/La Jolla	906.30						Mission Bay	5003	COMMUNITY SHOPPING	> 1000 ft.
77	BIRD ROCK ANIMAL CLINIC	5588 LA JOLLA BLVD	92037		54194	HPC	Animal Facilities	Mission Bay/La Jolla	906.30						Pacific Ocean Shoreline, Scripps HA	5007	ARTERIAL COMMERCIAL	200 - 1000 ft.
78	BIRD ROCK COFFEE ROASTERS	5627 LA JOLLA BLVD	92037		81	HPC	Eating/Drinking Establishments	Mission Bay/La Jolla	906.30						Pacific Ocean Shoreline, Scripps HA	5007	ARTERIAL COMMERCIAL	200 - 1000 ft.
79	BIRD ROCK YOGURT COMPANY	366 FORWARD ST	92037		722	HPC	Eating/Drinking Establishments	Mission Bay/La Jolla	906.30						Pacific Ocean Shoreline, Scripps HA	1200	MULTI-FAMILY RESIDENTIAL	200 - 1000 ft.
80	BISHOP'S SCHOOL, THE	7607 LA JOLLA BL	92037		722	HPC	Eating/Drinking Establishments	Mission Bay/La Jolla	906.30						Pacific Ocean Shoreline, Scripps HA	1200	MULTI-FAMILY RESIDENTIAL	200 - 1000 ft.
81	BLUE CORAL POOL SERVICE	1666 GARNET AVE 201	92109		56179	HPC	Pool/Fountain Cleaning	Mission Bay/La Jolla	906.30						Mission Bay	5007	ARTERIAL COMMERCIAL	> 1000 ft.

#	Business Name	Street Address	Zip	SIC	NAICS	TTWQ	Category	WMA	HSA	Drains to La Jolla ASBS	Drains to Switzer Creek	Less than 200 ft. from ESA	Tributary	Residential	Nearest Water Body	SANDAG Landuse Code	SANDAG Landuse	Distance to Nearest Water Body
82	BLUE SEA LODGE	707 PACIFIC BEACH DR	92109		722	HPC	Eating/Drinking Establishments	Mission Bay/La Jolla	906.30			X			Pacific Ocean Shoreline, Scripps HA	1501	HOTEL/MOTEL (LO-RISE)	< 200 ft.
83	BLUE WAVE,THE	8008 GIRARD AV 220	92037		722	HPC	Eating/Drinking Establishments	Mission Bay/La Jolla	906.30						Pacific Ocean Shoreline, Scripps HA	1501	HOTEL/MOTEL (LO-RISE)	200 - 1000 ft.
84	BMW MOBILE SERVICE	1479 MISSOURI ST A	92109		81119	HPC	Auto Repair	Mission Bay/La Jolla	906.30					X	Mission Bay	1200	MULTI-FAMILY RESIDENTIAL	> 1000 ft.
85	BOARDWALK SWEETSHOP TRAILER	3125 OCEAN FRONT WK 1	92109		722	HPC	Eating/Drinking Establishments	Mission Bay/La Jolla	906.30			X			Pacific Ocean Shoreline, Scripps HA	7201	TOURIST ATTRACTION	< 200 ft.
86	BOARDWALK, THE	3704 MISSION BL	92109		722	HPC	Eating/Drinking Establishments	Mission Bay/La Jolla	906.30						Pacific Ocean Shoreline, Scripps HA	5007	ARTERIAL COMMERCIAL	200 - 1000 ft.
87	BOGART YOGURT	910 GRAND AV 108	92109		722	HPC	Eating/Drinking Establishments	Mission Bay/La Jolla	906.30						Pacific Ocean Shoreline, Scripps HA	5007	ARTERIAL COMMERCIAL	> 1000 ft.
88	BOULEVARD AUTOMOTIVE	737 TURQUOISE ST	92109		8111	HPC	Auto Repair	Mission Bay/La Jolla	906.30						Pacific Ocean Shoreline, Scripps HA	5007	ARTERIAL COMMERCIAL	> 1000 ft.
89	BRICK AND BELL CAFE	928 SILVERADO ST	92037		722	HPC	Eating/Drinking Establishments	Mission Bay/La Jolla	906.30						Pacific Ocean Shoreline, Scripps HA	5007	ARTERIAL COMMERCIAL	> 1000 ft.
90	BROCKTON VILLA, THE	1235 COAST BL	92037		722	HPC	Eating/Drinking Establishments	Mission Bay/La Jolla	906.30						Pacific Ocean Shoreline, Scripps HA	5007	ARTERIAL COMMERCIAL	200 - 1000 ft.
91	BROKEN BOARDS BBQ TRAILER	3125 OCEAN FRONT WK 4	92109		722	HPC	Eating/Drinking Establishments	Mission Bay/La Jolla	906.30			X			Pacific Ocean Shoreline, Scripps HA	7201	TOURIST ATTRACTION	< 200 ft.
92	BROKEN YOLK CAFE	1851 GARNET AV	92109		722	HPC	Eating/Drinking Establishments	Mission Bay/La Jolla	906.30						Mission Bay	5003	COMMUNITY SHOPPING	> 1000 ft.
93	BRUEGGER'S BAGELS #312	1886 GARNET AV	92109		722	HPC	Eating/Drinking Establishments	Mission Bay/La Jolla	906.30						Mission Bay	5003	COMMUNITY SHOPPING	> 1000 ft.
94	BRUEGGER'S BAGELS #434	905 PEARL ST	92037		722	HPC	Eating/Drinking Establishments	Mission Bay/La Jolla	906.30						Pacific Ocean Shoreline, Scripps HA	5007	ARTERIAL COMMERCIAL	> 1000 ft.
95	BUB'S DIVE BAR & GRILL	1030 GARNET AV	92109		722	HPC	Eating/Drinking Establishments	Mission Bay/La Jolla	906.30						Pacific Ocean Shoreline, Scripps HA	5007	ARTERIAL COMMERCIAL	> 1000 ft.
96	BUD'S RADIATOR	7464 DRAPER AVE	92037		81119	HPC	Auto Repair	Mission Bay/La Jolla	906.30						Pacific Ocean Shoreline, Scripps HA	5007	ARTERIAL COMMERCIAL	> 1000 ft.
97	BULL & BEAR BAR AND GRILL	1271 PROSPECT ST	92037		722	HPC	Eating/Drinking Establishments	Mission Bay/La Jolla	906.30						Pacific Ocean Shoreline, Scripps HA	5007	ARTERIAL COMMERCIAL	200 - 1000 ft.

#	Business Name	Street Address	Zip	SIC	NAICS	TTWQ	Category	WMA	HSA	Drains to La Jolla ASBS	Drains to Switzer Creek	Less than 200 ft. from ESA	Tributary	Residential	Nearest Water Body	SANDAG Landuse Code	SANDAG Landuse	Distance to Nearest Water Body
98	BULLY'S	5755 LA JOLLA BL	92037		722	HPC	Eating/Drinking Establishments	Mission Bay/La Jolla	906.30						Pacific Ocean Shoreline, Scripps HA	5007	ARTERIAL COMMERCIAL	200 - 1000 ft.
99	BUMWRAP ENTERPRISES	811 VERONA CT	92109		421	HPC	Wholesale/Storage/ Warehousing	Mission Bay/La Jolla	906.30			X		X	Mission Bay	1100	SINGLE FAMILY RESIDENTIAL	< 200 ft.
100	BURGER KING #0896	4253 MISSION BL	92109		722	HPC	Eating/Drinking Establishments	Mission Bay/La Jolla	906.30						Pacific Ocean Shoreline, Scripps HA	5007	ARTERIAL COMMERCIAL	200 - 1000 ft.
101	BUSTAMANTE'S COFFEE SHOP	956 GARNET AV	92109		722	HPC	Eating/Drinking Establishments	Mission Bay/La Jolla	906.30						Pacific Ocean Shoreline, Scripps HA	5007	ARTERIAL COMMERCIAL	> 1000 ft.
102	BUSY BEE BAGELS & BAKERY	6861 LA JOLLA BL	92037		722	HPC	Eating/Drinking Establishments	Mission Bay/La Jolla	906.30						Pacific Ocean Shoreline, Scripps HA	5007	ARTERIAL COMMERCIAL	> 1000 ft.
103	CABO CANTINA	1050 GARNET AV A	92109		722	HPC	Eating/Drinking Establishments	Mission Bay/La Jolla	906.30						Pacific Ocean Shoreline, Scripps HA	5007	ARTERIAL COMMERCIAL	> 1000 ft.
104	CAFE 976	976 FELSPAR ST	92109		722	HPC	Eating/Drinking Establishments	Mission Bay/La Jolla	906.30						Pacific Ocean Shoreline, Scripps HA	1200	MULTI-FAMILY RESIDENTIAL	> 1000 ft.
105	CAFE ATHENA	1846 GARNET AV	92109		722	HPC	Eating/Drinking Establishments	Mission Bay/La Jolla	906.30						Mission Bay	5003	COMMUNITY SHOPPING	> 1000 ft.
106	CAFE JOIE	3231 MISSION BL	92109		722	HPC	Eating/Drinking Establishments	Mission Bay/La Jolla	906.30						Mission Bay	5007	ARTERIAL COMMERCIAL	200 - 1000 ft.
107	CAFE MILANO	711 PEARL ST	92037		722	HPC	Eating/Drinking Establishments	Mission Bay/La Jolla	906.30						Pacific Ocean Shoreline, Scripps HA	5007	ARTERIAL COMMERCIAL	> 1000 ft.
108	CAFFE' BELLA ITALIA	1525 GARNET AV	92109		722	HPC	Eating/Drinking Establishments	Mission Bay/La Jolla	906.30						Mission Bay	5007	ARTERIAL COMMERCIAL	> 1000 ft.
109	CAFFE PANINI	811 PROSPECT ST	92037		722	HPC	Eating/Drinking Establishments	Mission Bay/La Jolla	906.30						Pacific Ocean Shoreline, Scripps HA	1501	HOTEL/MOTEL (LO-RISE)	200 - 1000 ft.
110	CAMPBELL PAINTING	1019 LORING ST	92109		56179	HPC	Painting/Coating	Mission Bay/La Jolla	906.30					X	Pacific Ocean Shoreline, Scripps HA	1200	MULTI-FAMILY RESIDENTIAL	> 1000 ft.
111	CANES	3105 OCEAN FRONT WK	92109		722	HPC	Eating/Drinking Establishments	Mission Bay/La Jolla	906.30			X			Pacific Ocean Shoreline, Scripps HA	7201	TOURIST ATTRACTION	< 200 ft.
112	CANTINA PANADERIA	966 FELSPAR ST	92109		722	HPC	Eating/Drinking Establishments	Mission Bay/La Jolla	906.30						Pacific Ocean Shoreline, Scripps HA	1200	MULTI-FAMILY RESIDENTIAL	> 1000 ft.
113	CAPRI PIZZA & PASTA	2909 MISSION BL	92109		722	HPC	Eating/Drinking Establishments	Mission Bay/La Jolla	906.30						Mission Bay	5007	ARTERIAL COMMERCIAL	200 - 1000 ft.
114	CAR EXCHANGE	6430 LA JOLLA SCENIC DR	92037		44112	HPC	Other: Vehicle Dealers	Mission Bay/La Jolla	906.30					X	Pacific Ocean Shoreline, Scripps HA	1100	SINGLE FAMILY RESIDENTIAL	> 1000 ft.

#	Business Name	Street Address	Zip	SIC	NAICS	TTWQ	Category	WMA	HSA	Drains to La Jolla ASBS	Drains to Switzer Creek	Less than 200 ft. from ESA	Tributary	Residential	Nearest Water Body	SANDAG Landuse Code	SANDAG Landuse	Distance to Nearest Water Body
115	CARINO'S	7408 LA JOLLA BL	92037		722	HPC	Eating/Drinking Establishments	Mission Bay/La Jolla	906.30						Pacific Ocean Shoreline, Scripps HA	5007	ARTERIAL COMMERCIAL	200 - 1000 ft.
116	CARL'S JR. #318	1375 GARNET AV	92109		722	HPC	Eating/Drinking Establishments	Mission Bay/La Jolla	906.30						Mission Bay	5007	ARTERIAL COMMERCIAL	> 1000 ft.
117	CASA DE MANANA	849 COAST BL	92037		722	HPC	Eating/Drinking Establishments	Mission Bay/La Jolla	906.30			X			Pacific Ocean Shoreline, Scripps HA	1200	MULTI-FAMILY RESIDENTIAL	< 200 ft.
118	CASS ST BAR AND GRILL	4612 CASS ST	92109		7224	HPC	Eating/Drinking Establishments	Mission Bay/La Jolla	906.30						Pacific Ocean Shoreline, Scripps HA	5007	ARTERIAL COMMERCIAL	> 1000 ft.
119	CASS STREET BAR & GRILL	4612 CASS ST	92109		722	HPC	Eating/Drinking Establishments	Mission Bay/La Jolla	906.30						Pacific Ocean Shoreline, Scripps HA	5007	ARTERIAL COMMERCIAL	> 1000 ft.
120	CASTLE LANDSCAPING	1046 LAW ST 3	92109		56173	HPC	Landscaping	Mission Bay/La Jolla	906.30					X	Pacific Ocean Shoreline, Scripps HA	1200	MULTI-FAMILY RESIDENTIAL	> 1000 ft.
121	CATARINO DE LUNA GARDENING	2156 REED AVE	92109		56172	HPC	Landscaping	Mission Bay/La Jolla	906.30					X	Mission Bay	1200	MULTI-FAMILY RESIDENTIAL	200 - 1000 ft.
122	CENDIO	909 PROSPECT ST 290	92037		722	HPC	Eating/Drinking Establishments	Mission Bay/La Jolla	906.30						Pacific Ocean Shoreline, Scripps HA	5007	ARTERIAL COMMERCIAL	200 - 1000 ft.
123	CENTRAL PARK CAFE & PIZZERIA	4286 CASS ST	92109		722	HPC	Eating/Drinking Establishments	Mission Bay/La Jolla	906.30						Mission Bay	5009	OTHER RETAIL TRADE AND STRIP	> 1000 ft.
124	CHALKBOARD DELI & COFFEE SHOP	1146 GARNET AV A	92109		722	HPC	Eating/Drinking Establishments	Mission Bay/La Jolla	906.30						Mission Bay	5007	ARTERIAL COMMERCIAL	> 1000 ft.
125	CHARLIE'S BEST BREAD	1808 GARNET AV	92109		722	HPC	Eating/Drinking Establishments	Mission Bay/La Jolla	906.30						Mission Bay	5003	COMMUNITY SHOPPING	> 1000 ft.
126	CHATEAU LA JOLLA INN	233 PROSPECT ST	92037		722	HPC	Eating/Drinking Establishments	Mission Bay/La Jolla	906.30						Pacific Ocean Shoreline, Scripps HA	1200	MULTI-FAMILY RESIDENTIAL	200 - 1000 ft.
127	CHATEAU ORLEANS	926 TURQUOISE ST H	92109		722	HPC	Eating/Drinking Establishments	Mission Bay/La Jolla	906.30						Pacific Beach, Unnamed Tributary	5007	ARTERIAL COMMERCIAL	> 1000 ft.
128	CHESHIRE CAT CLINIC	1945 GARNET AVE B	92109		54194	HPC	Animal Facilities	Mission Bay/La Jolla	906.30						Mission Bay	5007	ARTERIAL COMMERCIAL	> 1000 ft.
129	CHEVRON FOOD MART	1575 GARNET AV	92109		722	HPC	Eating/Drinking Establishments	Mission Bay/La Jolla	906.30						Mission Bay	5007	ARTERIAL COMMERCIAL	> 1000 ft.
130	CHINA BAY	6984 LA JOLLA BL	92037		722	HPC	Eating/Drinking Establishments	Mission Bay/La Jolla	906.30						Pacific Ocean Shoreline, Scripps HA	5007	ARTERIAL COMMERCIAL	> 1000 ft.
131	CHINA CHEF CHINESE RESTAURANT	623 PEARL ST	92037		722	HPC	Eating/Drinking Establishments	Mission Bay/La Jolla	906.30						Pacific Ocean Shoreline, Scripps HA	5007	ARTERIAL COMMERCIAL	> 1000 ft.

#	Business Name	Street Address	Zip	SIC	NAICS	TTWQ	Category	WMA	HSA	Drains to La Jolla ASBS	Drains to Switzer Creek	Less than 200 ft. from ESA	Tributary	Residential	Nearest Water Body	SANDAG Landuse Code	SANDAG Landuse	Distance to Nearest Water Body
132	CHINA INN	877 HORNBLEND ST	92109		722	HPC	Eating/Drinking Establishments	Mission Bay/La Jolla	906.30						Pacific Ocean Shoreline, Scripps HA	5007	ARTERIAL COMMERCIAL	> 1000 ft.
133	CHIPOTLE MEXICAN GRILL #0199	1504 GARNET AV	92109		722	HPC	Eating/Drinking Establishments	Mission Bay/La Jolla	906.30						Mission Bay	5007	ARTERIAL COMMERCIAL	> 1000 ft.
134	CHOCOLATE HAUS	947 TURQUOISE ST	92109		722	HPC	Eating/Drinking Establishments	Mission Bay/La Jolla	906.30						Pacific Beach, Unnamed Tributary	5007	ARTERIAL COMMERCIAL	> 1000 ft.
135	CHRIST LUTHERAN CHRUCH	4761 CASS ST	92109		722	HPC	Eating/Drinking Establishments	Mission Bay/La Jolla	906.30						Pacific Ocean Shoreline, Scripps HA	6102	RELIGIOUS FACILITY	> 1000 ft.
136	CLAY'S LANDSCAPE SERVICE	1524 PACIFIC BEACH DR	92109		56172	HPC	Landscaping	Mission Bay/La Jolla	906.30					X	Mission Bay	1200	MULTI-FAMILY RESIDENTIAL	> 1000 ft.
137	CLEAN MARINE BOAT DETAILING	3942 LAMONT ST	92109		56172	HPC	Boat Repair	Mission Bay/La Jolla	906.30					X	Mission Bay	1200	MULTI-FAMILY RESIDENTIAL	200 - 1000 ft.
138	CLOISTERS OF LA JOLLA	7160 FAY AV	92037		722	HPC	Eating/Drinking Establishments	Mission Bay/La Jolla	906.30						Pacific Ocean Shoreline, Scripps HA	1409	OTHER GROUP QUARTERS FACILITIES	> 1000 ft.
139	COASTER SALOON	744 VENTURA PL	92109		722	HPC	Eating/Drinking Establishments	Mission Bay/La Jolla	906.30						Pacific Ocean Shoreline, Scripps HA	5007	ARTERIAL COMMERCIAL	200 - 1000 ft.
140	CODY'S AN AMERICAN CAFE	8030 GIRARD AV	92037		722	HPC	Eating/Drinking Establishments	Mission Bay/La Jolla	906.30						Pacific Ocean Shoreline, Scripps HA	5007	ARTERIAL COMMERCIAL	200 - 1000 ft.
141	COLD STONE CREAMERY	4603 MISSION BL 104	92109		722	HPC	Eating/Drinking Establishments	Mission Bay/La Jolla	906.30						Pacific Ocean Shoreline, Scripps HA	5007	ARTERIAL COMMERCIAL	200 - 1000 ft.
142	COLD STONE CREAMERY #890	909 PROSPECT ST 225	92037		722	HPC	Eating/Drinking Establishments	Mission Bay/La Jolla	906.30						Pacific Ocean Shoreline, Scripps HA	5007	ARTERIAL COMMERCIAL	200 - 1000 ft.
143	COLDSTONE CREAMERY STORE #837	4603 MISSION BLVD 104	92109		7223	HPC	Eating/Drinking Establishments	Mission Bay/La Jolla	906.30						Pacific Ocean Shoreline, Scripps HA	5007	ARTERIAL COMMERCIAL	200 - 1000 ft.
144	COLONIAL GARAGE OF LAJOLLA	7618 HERSCHEL AVE	92037		811111	HPC	Auto Repair	Mission Bay/La Jolla	906.30						Pacific Ocean Shoreline, Scripps HA	5007	ARTERIAL COMMERCIAL	> 1000 ft.
145	COME ON IN	1030 TORREY PINES RD B	92037		722	HPC	Eating/Drinking Establishments	Mission Bay/La Jolla	906.30						Pacific Ocean Shoreline, Scripps HA	5007	ARTERIAL COMMERCIAL	> 1000 ft.
146	COMMISSARY KITCHEN	3146 MISSION BL L	92109		722	HPC	Eating/Drinking Establishments	Mission Bay/La Jolla	906.30						Mission Bay	7604	BEACH - ACTIVE	200 - 1000 ft.
147	CONCESSION CART PROGRAM	3136 MISSION BL E	92109		722	HPC	Eating/Drinking Establishments	Mission Bay/La Jolla	906.30						Mission Bay	7604	BEACH - ACTIVE	200 - 1000 ft.
148	COOKIE LADY, THE	7596 FAY AV	92037		722	HPC	Eating/Drinking Establishments	Mission Bay/La Jolla	906.30						Pacific Ocean Shoreline, Scripps HA	5007	ARTERIAL COMMERCIAL	> 1000 ft.

#	Business Name	Street Address	Zip	SIC	NAICS	TTWQ	Category	WMA	HSA	Drains to La Jolla ASBS	Drains to Switzer Creek	Less than 200 ft. from ESA	Tributary	Residential	Nearest Water Body	SANDAG Landuse Code	SANDAG Landuse	Distance to Nearest Water Body
149	COTIJA TACO SHOP	1092 GARNET AV	92109		722	HPC	Eating/Drinking Establishments	Mission Bay/La Jolla	906.30						Pacific Ocean Shoreline, Scripps HA	5007	ARTERIAL COMMERCIAL	> 1000 ft.
150	COTTAGE, THE	7702 FAY AV	92037		722	HPC	Eating/Drinking Establishments	Mission Bay/La Jolla	906.30						Pacific Ocean Shoreline, Scripps HA	5007	ARTERIAL COMMERCIAL	> 1000 ft.
151	CRAB CATCHER	1298 PROSPECT ST	92037		722	HPC	Eating/Drinking Establishments	Mission Bay/La Jolla	906.30						Pacific Ocean Shoreline, Scripps HA	5007	ARTERIAL COMMERCIAL	200 - 1000 ft.
152	CREST LIQUOR	3787 INGRAHAM ST	92109		722	HPC	Eating/Drinking Establishments	Mission Bay/La Jolla	906.30						Mission Bay	5007	ARTERIAL COMMERCIAL	> 1000 ft.
153	CROSSROAD PETROLEUM INC	1875 GRAND AVE	92109		4471	HPC	Fueling	Mission Bay/La Jolla	906.30						Mission Bay	5007	ARTERIAL COMMERCIAL	> 1000 ft.
154	CROWN POINT COFFEE	3510 INGRAHAM ST 101	92109		722	HPC	Eating/Drinking Establishments	Mission Bay/La Jolla	906.30						Mission Bay	5007	ARTERIAL COMMERCIAL	200 - 1000 ft.
155	CROWN POINT GAS & AUTO CENTER	3804 INGRAHAM ST	92109		44711	HPC	Fueling	Mission Bay/La Jolla	906.30						Mission Bay	5007	ARTERIAL COMMERCIAL	200 - 1000 ft.
156	CRYSTAL CARPET CARE	1430 REED AVE	92109		56174	HPC	Carpet/Furniture Cleaning	Mission Bay/La Jolla	906.30					X	Mission Bay	1200	MULTI-FAMILY RESIDENTIAL	> 1000 ft.
157	DA KINE'S	4120 MISSION BL 208	92109		722	HPC	Eating/Drinking Establishments	Mission Bay/La Jolla	906.30						Pacific Ocean Shoreline, Scripps HA	4114	PARKING LOTS - SURFACE	200 - 1000 ft.
158	DADDIO'S SUPERIOR BAR & GRILL	4656 MISSION BL	92109		722	HPC	Eating/Drinking Establishments	Mission Bay/La Jolla	906.30						Pacific Ocean Shoreline, Scripps HA	5007	ARTERIAL COMMERCIAL	200 - 1000 ft.
159	DAVIDSON LANDSCAPING, INC	5194 EDGEWORTH RD	92109		56173	HPC	Landscaping	Mission Bay/La Jolla	906.30					X	Mission Bay	1100	SINGLE FAMILY RESIDENTIAL	> 1000 ft.
160	DEL SUR FRESH FOOD	628 CARLA WAY	92037		72231	HPC	Eating/Drinking Establishments	Mission Bay/La Jolla	906.30						Pacific Ocean Shoreline, Scripps HA	1200	MULTI-FAMILY RESIDENTIAL	200 - 1000 ft.
161	DELI-ICIOUS	1237 PROSPECT ST J	92037		722	HPC	Eating/Drinking Establishments	Mission Bay/La Jolla	906.30						Pacific Ocean Shoreline, Scripps HA	5007	ARTERIAL COMMERCIAL	200 - 1000 ft.
162	DELTA BUILDING SYSTEMS HK LTD	5580 LA JOLLA BLVD 412	92037		42139	HPC	Building Materials	Mission Bay/La Jolla	906.30						Pacific Ocean Shoreline, Scripps HA	5007	ARTERIAL COMMERCIAL	200 - 1000 ft.
163	DENNY'S #0143	800 GARNET AV	92109		722	HPC	Eating/Drinking Establishments	Mission Bay/La Jolla	906.30						Pacific Ocean Shoreline, Scripps HA	5007	ARTERIAL COMMERCIAL	200 - 1000 ft.
164	DIAMOND PARKING #SD 03	845 GARNET AVE	92109		81293	HPC	Vehicle Parking/Storage	Mission Bay/La Jolla	906.30						Pacific Ocean Shoreline, Scripps HA	5007	ARTERIAL COMMERCIAL	200 - 1000 ft.
165	DIAMOND PARKING #SD 24	7829 HERSCHEL AVE	92037		81293	HPC	Vehicle Parking/Storage	Mission Bay/La Jolla	906.30						Pacific Ocean Shoreline, Scripps HA	4114	PARKING LOTS - SURFACE	> 1000 ft.

#	Business Name	Street Address	Zip	SIC	NAICS	TTWQ	Category	WMA	HSA	Drains to La Jolla ASBS	Drains to Switzer Creek	Less than 200 ft. from ESA	Tributary	Residential	Nearest Water Body	SANDAG Landuse Code	SANDAG Landuse	Distance to Nearest Water Body
166	DIAMOND PARKING #SD 26	7841 HERSCHEL AVE	92037		81293	HPC	Vehicle Parking/Storage	Mission Bay/La Jolla	906.30						Pacific Ocean Shoreline, Scripps HA	5007	ARTERIAL COMMERCIAL	> 1000 ft.
167	DOCK RAT/RUGRAT CARPET CARE COMPANY	5319 CASTLE HILLS DR	92109		56174	HPC	Carpet/Furniture Cleaning	Mission Bay/La Jolla	906.30					X	Pacific Ocean Shoreline, Scripps HA	1100	SINGLE FAMILY RESIDENTIAL	> 1000 ft.
168	DOMINO'S PIZZA #8314	2015 GARNET AV 101A	92109		722	HPC	Eating/Drinking Establishments	Mission Bay/La Jolla	906.30						Mission Bay	5007	ARTERIAL COMMERCIAL	> 1000 ft.
169	DON CARLOS TACO SHOP	737 PEARL ST	92037		722	HPC	Eating/Drinking Establishments	Mission Bay/La Jolla	906.30						Pacific Ocean Shoreline, Scripps HA	5007	ARTERIAL COMMERCIAL	> 1000 ft.
170	DR. JUICE	8008 GIRARD AV 140	92037		722	HPC	Eating/Drinking Establishments	Mission Bay/La Jolla	906.30						Pacific Ocean Shoreline, Scripps HA	1501	HOTEL/MOTEL (LO-RISE)	200 - 1000 ft.
171	DRYPRO CARPET CARE	6313 ELECTRIC AVE	92037		56174	HPC	Carpet/Furniture Cleaning	Mission Bay/La Jolla	906.30					X	Pacific Ocean Shoreline, Scripps HA	1200	MULTI-FAMILY RESIDENTIAL	> 1000 ft.
172	DSKM ENTERPRISES INT'L	1730 PACIFIC BEACH DR 3	92109		23521	HPC	Painting/Coating	Mission Bay/La Jolla	906.30					X	Mission Bay	1100	SINGLE FAMILY RESIDENTIAL	> 1000 ft.
173	EGGERY, THE	4130 MISSION BL 121	92109		722	HPC	Eating/Drinking Establishments	Mission Bay/La Jolla	906.30						Pacific Ocean Shoreline, Scripps HA	5005	SPECIALTY COMMERCIAL	200 - 1000 ft.
174	EINSTEIN BROS BAGELS #892	1772 GARNET AV F	92109		722	HPC	Eating/Drinking Establishments	Mission Bay/La Jolla	906.30						Mission Bay	5003	COMMUNITY SHOPPING	> 1000 ft.
175	EL PESCADOR FISH MARKET	627 PEARL ST	92037		722	HPC	Eating/Drinking Establishments	Mission Bay/La Jolla	906.30						Pacific Ocean Shoreline, Scripps HA	5007	ARTERIAL COMMERCIAL	> 1000 ft.
176	EPHEMERAL CITY	1142 GARNET AV	92109		722	HPC	Eating/Drinking Establishments	Mission Bay/La Jolla	906.30						Mission Bay	5007	ARTERIAL COMMERCIAL	> 1000 ft.
177	ESTANCIA LA JOLLA	9700 NORTH TORREY PINES RD	92037		722	HPC	Eating/Drinking Establishments	Mission Bay/La Jolla	906.30						Soledad Canyon, Unnamed Tributary	6801	SDSU SMSU OR UCSD	> 1000 ft.
178	EURO AUTO COLLECTION INC	863 CANDLELIGHT PL	92037		42111	HPC	Other: Vehicle Dealers	Mission Bay/La Jolla	906.30					X	Pacific Ocean Shoreline, Scripps HA	1100	SINGLE FAMILY RESIDENTIAL	> 1000 ft.
179	EVANS TIRE AND SERVICE CENTER	1530 GARNET AVE	92109		44132	HPC	Auto Repair	Mission Bay/La Jolla	906.30						Mission Bay	5007	ARTERIAL COMMERCIAL	> 1000 ft.
180	EXCELSIOR BRASSERIE	1025 PROSPECT ST	92037		722	HPC	Eating/Drinking Establishments	Mission Bay/La Jolla	906.30						Pacific Ocean Shoreline, Scripps HA	6001	OFFICE - HIGH RISE	200 - 1000 ft.
181	EXPRESS TIRE	1011 GRAND AVE	92109		8111	HPC	Auto Repair	Mission Bay/La Jolla	906.30						Mission Bay	5007	ARTERIAL COMMERCIAL	> 1000 ft.
182	EZ-J'S SANDWICHES	1088 GARNET AV	92109		722	HPC	Eating/Drinking Establishments	Mission Bay/La Jolla	906.30						Pacific Ocean Shoreline, Scripps HA	5007	ARTERIAL COMMERCIAL	> 1000 ft.
183	FANTASTIC CARPET &	1543 LA CIMA DR	92109		56174	HPC	Carpet/Furniture Cleaning	Mission Bay/La Jolla	906.30					X	Mission Bay	1100	SINGLE FAMILY RESIDENTIAL	200 - 1000 ft.

#	Business Name	Street Address	Zip	SIC	NAICS	TTWQ	Category	WMA	HSA	Drains to La Jolla ASBS	Drains to Switzer Creek	Less than 200 ft. from ESA	Tributary	Residential	Nearest Water Body	SANDAG Landuse Code	SANDAG Landuse	Distance to Nearest Water Body
184	FARMERS MKT DELICATESSEN & CATERING	4435 CASS ST	92109		722	HPC	Eating/Drinking Establishments	Mission Bay/La Jolla	906.30						Pacific Ocean Shoreline, Scripps HA	5007	ARTERIAL COMMERCIAL	> 1000 ft.
185	FAT BOYZ PIZZA	728 VENTURA PL C	92109		722	HPC	Eating/Drinking Establishments	Mission Bay/La Jolla	906.30						Pacific Ocean Shoreline, Scripps HA	5007	ARTERIAL COMMERCIAL	200 - 1000 ft.
186	FAT BOYZ PIZZA	3146 MISSION BL H	92109		722	HPC	Eating/Drinking Establishments	Mission Bay/La Jolla	906.30						Mission Bay	7604	BEACH - ACTIVE	200 - 1000 ft.
187	FATBURGER RESTAURANT	4516 MISSION BL D	92109		722	HPC	Eating/Drinking Establishments	Mission Bay/La Jolla	906.30						Pacific Ocean Shoreline, Scripps HA	5007	ARTERIAL COMMERCIAL	200 - 1000 ft.
188	FILIPPI'S PIZZA GROTTO	962 GARNET AV	92109		722	HPC	Eating/Drinking Establishments	Mission Bay/La Jolla	906.30						Pacific Ocean Shoreline, Scripps HA	5007	ARTERIAL COMMERCIAL	> 1000 ft.
189	FINE POINT DETAILING	3823 INGRAHAM ST B102	92109		811198	HPC	Auto Repair	Mission Bay/La Jolla	906.30						Mission Bay	5007	ARTERIAL COMMERCIAL	> 1000 ft.
190	FIRESTONE STORES #2250	1245 GARNET AVE	92109		44132	HPC	Auto Repair	Mission Bay/La Jolla	906.30						Mission Bay	5007	ARTERIAL COMMERCIAL	> 1000 ft.
191	FISHERY, THE	5040 CASS ST	92109		722	HPC	Eating/Drinking Establishments	Mission Bay/La Jolla	906.30						Pacific Beach, Unnamed Tributary	5009	OTHER RETAIL TRADE AND STRIP	> 1000 ft.
192	FITZPATRICK'S MOBILE MARINE	6047 LA JOLLA HERMOSA AVE	92037		56172	HPC	Boat Repair	Mission Bay/La Jolla	906.30					X	Pacific Ocean Shoreline, Scripps HA	1100	SINGLE FAMILY RESIDENTIAL	200 - 1000 ft.
193	FIVE STAR / BANDY LANDSCAPE	1826 THOMAS AVE	92109		56173	HPC	Landscaping	Mission Bay/La Jolla	906.30					X	Mission Bay	1200	MULTI-FAMILY RESIDENTIAL	> 1000 ft.
194	FIVE STAR GRILL	3136 MISSION BL I	92109		722	HPC	Eating/Drinking Establishments	Mission Bay/La Jolla	906.30						Mission Bay	7604	BEACH - ACTIVE	200 - 1000 ft.
195	FLORENCE RIFORD SENIOR CITIZENS CTR	6811 LA JOLLA BL	92037		722	HPC	Eating/Drinking Establishments	Mission Bay/La Jolla	906.30						Pacific Ocean Shoreline, Scripps HA	6109	OTHER PUBLIC SERVICES	> 1000 ft.
196	FLORENCIA'S RESTAURANTE & PIZZA	6830 LA JOLLA BL 103	92037		722	HPC	Eating/Drinking Establishments	Mission Bay/La Jolla	906.30						Pacific Ocean Shoreline, Scripps HA	5007	ARTERIAL COMMERCIAL	> 1000 ft.
197	FOREVER FONDUE OF LA JOLLA	909 PROSPECT ST 190	92037		722	HPC	Eating/Drinking Establishments	Mission Bay/La Jolla	906.30						Pacific Ocean Shoreline, Scripps HA	5007	ARTERIAL COMMERCIAL	200 - 1000 ft.
198	FREEFORM	1011 GRAND AV B	92109		722	HPC	Eating/Drinking Establishments	Mission Bay/La Jolla	906.30						Mission Bay	5007	ARTERIAL COMMERCIAL	> 1000 ft.
199	FRENCH GOURMET	960 TURQUOISE ST	92109		722	HPC	Eating/Drinking Establishments	Mission Bay/La Jolla	906.30						Pacific Beach, Unnamed Tributary	5007	ARTERIAL COMMERCIAL	> 1000 ft.
200	FRENCH PASTRY CAFE	5550 LA JOLLA BL	92037		722	HPC	Eating/Drinking Establishments	Mission Bay/La Jolla	906.30						Pacific Ocean Shoreline, Scripps HA	5007	ARTERIAL COMMERCIAL	200 - 1000 ft.
201	FRENZEL LANDSCAPES	1956 THOMAS AVE	92109		56173	HPC	Landscaping	Mission Bay/La Jolla	906.30					X	Mission Bay	1200	MULTI-FAMILY RESIDENTIAL	> 1000 ft.

#	Business Name	Street Address	Zip	SIC	NAICS	TTWQ	Category	WMA	HSA	Drains to La Jolla ASBS	Drains to Switzer Creek	Less than 200 ft. from ESA	Tributary	Residential	Nearest Water Body	SANDAG Landuse Code	SANDAG Landuse	Distance to Nearest Water Body
202	FRESH	1044 WALL ST A	92037		722	HPC	Eating/Drinking Establishments	Mission Bay/La Jolla	906.30						Pacific Ocean Shoreline, Scripps HA	5007	ARTERIAL COMMERCIAL	200 - 1000 ft.
203	FROGGY'S BAR & GRILL	954 TURQUOISE ST	92109		722	HPC	Eating/Drinking Establishments	Mission Bay/La Jolla	906.30						Pacific Beach, Unnamed Tributary	5007	ARTERIAL COMMERCIAL	> 1000 ft.
204	FROGLANDER'S - LA JOLLA	915 PEARL ST A	92037		722	HPC	Eating/Drinking Establishments	Mission Bay/La Jolla	906.30						Pacific Ocean Shoreline, Scripps HA	5007	ARTERIAL COMMERCIAL	> 1000 ft.
205	FRUITTOPIA	4508 CASS ST B	92109		722	HPC	Eating/Drinking Establishments	Mission Bay/La Jolla	906.30						Pacific Ocean Shoreline, Scripps HA	5007	ARTERIAL COMMERCIAL	> 1000 ft.
206	FTS AUTO	5165 CASS ST	92109		811111	HPC	Auto Repair	Mission Bay/La Jolla	906.30						Pacific Ocean Shoreline, Scripps HA	5006	AUTOMOBILE DEALERSHIP	> 1000 ft.
207	FUGU'S	915 PEARL ST B	92037		722	HPC	Eating/Drinking Establishments	Mission Bay/La Jolla	906.30						Pacific Ocean Shoreline, Scripps HA	5007	ARTERIAL COMMERCIAL	> 1000 ft.
208	FULMER LANDSCAPE DESIGN	524 PALOMAR AVE	92037		56173	HPC	Landscaping	Mission Bay/La Jolla	906.30					X	Pacific Ocean Shoreline, Scripps HA	1200	MULTI-FAMILY RESIDENTIAL	> 1000 ft.
209	GABBIANO PIZZA	2912 MISSION BL	92109		722	HPC	Eating/Drinking Establishments	Mission Bay/La Jolla	906.30						Pacific Ocean Shoreline, Scripps HA	5007	ARTERIAL COMMERCIAL	200 - 1000 ft.
210	GAGLIONE BROTHERS	728 VENTURA PL A	92109		722	HPC	Eating/Drinking Establishments	Mission Bay/La Jolla	906.30						Pacific Ocean Shoreline, Scripps HA	5007	ARTERIAL COMMERCIAL	200 - 1000 ft.
211	GAMBOA GARDENING	5550 LA JOLLA HERMOSA AVE	92037		56173	HPC	Landscaping	Mission Bay/La Jolla	906.30					X	Pacific Ocean Shoreline, Scripps HA	1100	SINGLE FAMILY RESIDENTIAL	200 - 1000 ft.
212	GARDENS FOR GOURMETS	1847 THOMAS AVE	92109		56173	HPC	Landscaping	Mission Bay/La Jolla	906.30					X	Mission Bay	1200	MULTI-FAMILY RESIDENTIAL	> 1000 ft.
213	GELATERIA FRIZZANTE	1025 PROSPECT ST 130	92037		722	HPC	Eating/Drinking Establishments	Mission Bay/La Jolla	906.30						Pacific Ocean Shoreline, Scripps HA	6001	OFFICE - HIGH RISE	200 - 1000 ft.
214	GEORGE'S AT THE COVE	1250 PROSPECT ST	92037		722	HPC	Eating/Drinking Establishments	Mission Bay/La Jolla	906.30						Pacific Ocean Shoreline, Scripps HA	5007	ARTERIAL COMMERCIAL	200 - 1000 ft.
215	GERMAN MOTORS AND IMPORTS	986 TURQUOISE ST	92109		8111	HPC	Auto Repair	Mission Bay/La Jolla	906.30						Pacific Ocean Shoreline, Scripps HA	5007	ARTERIAL COMMERCIAL	> 1000 ft.
216	GFG LANDSCAPING INC	4863 CASS ST	92109		56172	HPC	Landscaping	Mission Bay/La Jolla	906.30						Pacific Ocean Shoreline, Scripps HA	5007	ARTERIAL COMMERCIAL	> 1000 ft.
217	GILLISPIE CHILD CARE	7380 GIRARD AV	92037		722	HPC	Eating/Drinking Establishments	Mission Bay/La Jolla	906.30						Pacific Ocean Shoreline, Scripps HA	6806	ELEMENTARY SCHOOLS	> 1000 ft.

#	Business Name	Street Address	Zip	SIC	NAICS	TTWQ	Category	WMA	HSA	Drains to La Jolla ASBS	Drains to Switzer Creek	Less than 200 ft. from ESA	Tributary	Residential	Nearest Water Body	SANDAG Landuse Code	SANDAG Landuse	Distance to Nearest Water Body
218	GIRARD GOURMET	7837 GIRARD AV	92037		722	HPC	Eating/Drinking Establishments	Mission Bay/La Jolla	906.30						Pacific Ocean Shoreline, Scripps HA	5007	ARTERIAL COMMERCIAL	> 1000 ft.
219	GLOBAL GREENING	825 ROCKAWAY CT	92109		56173	HPC	Landscaping	Mission Bay/La Jolla	906.30					X	Mission Bay	1200	MULTI-FAMILY RESIDENTIAL	200 - 1000 ft.
220	GLOBAL TREE CARE	968 EMERALD ST 5	92109		56173	HPC	Landscaping	Mission Bay/La Jolla	906.30					X	Pacific Ocean Shoreline, Scripps HA	1200	MULTI-FAMILY RESIDENTIAL	> 1000 ft.
221	GOLDFISH POINT CAFE	1255 COAST BLVD	92037		7224	HPC	Eating/Drinking Establishments	Mission Bay/La Jolla	906.30						Pacific Ocean Shoreline, Scripps HA	5007	ARTERIAL COMMERCIAL	200 - 1000 ft.
222	GOLDFISH POINT CAFE	1255 COAST BL	92037		722	HPC	Eating/Drinking Establishments	Mission Bay/La Jolla	906.30						Pacific Ocean Shoreline, Scripps HA	5007	ARTERIAL COMMERCIAL	200 - 1000 ft.
223	GOOD TIME CHARLIE'S	910 GRAND AV 101	92109		722	HPC	Eating/Drinking Establishments	Mission Bay/La Jolla	906.30						Pacific Ocean Shoreline, Scripps HA	5007	ARTERIAL COMMERCIAL	> 1000 ft.
224	GRACIANO LANDSCAPING	864 GRAND AVE 405	92109		56173	HPC	Landscaping	Mission Bay/La Jolla	906.30					X	Pacific Ocean Shoreline, Scripps HA	1200	MULTI-FAMILY RESIDENTIAL	200 - 1000 ft.
225	GRAND PRIX CLASSICS INC	7456 LA JOLLA BLVD	92037		4412	HPC	Other: Vehicle Dealers	Mission Bay/La Jolla	906.30						Pacific Ocean Shoreline, Scripps HA	5007	ARTERIAL COMMERCIAL	200 - 1000 ft.
226	GRANDE COLONIAL HOTEL, THE	910 PROSPECT ST	92037		722	HPC	Eating/Drinking Establishments	Mission Bay/La Jolla	906.30						Pacific Ocean Shoreline, Scripps HA	5007	ARTERIAL COMMERCIAL	200 - 1000 ft.
227	GREAT AMERICAN CARS	7227 FAIRWAY RD	92037		42111	HPC	Other: Vehicle Dealers	Mission Bay/La Jolla	906.30					X	Pacific Ocean Shoreline, Scripps HA	1100	SINGLE FAMILY RESIDENTIAL	> 1000 ft.
228	GREAT MOON BUFFET	1840 GARNET AV	92109		722	HPC	Eating/Drinking Establishments	Mission Bay/La Jolla	906.30						Mission Bay	5003	COMMUNITY SHOPPING	> 1000 ft.
229	GREAT NEWS!	1788 GARNET AV	92109		722	HPC	Eating/Drinking Establishments	Mission Bay/La Jolla	906.30						Mission Bay	5007	ARTERIAL COMMERCIAL	> 1000 ft.
230	GREEK ENTERPRISES	1150 SILVERADO ST 107	92037		42111	HPC	Other: Vehicle Dealers	Mission Bay/La Jolla	906.30						Pacific Ocean Shoreline, Scripps HA	5007	ARTERIAL COMMERCIAL	> 1000 ft.
231	GREEN FLASH, THE	701 THOMAS AV	92109		722	HPC	Eating/Drinking Establishments	Mission Bay/La Jolla	906.30						Pacific Ocean Shoreline, Scripps HA	5009	OTHER RETAIL TRADE AND STRIP	200 - 1000 ft.
232	GREEN GARDENS LANDSCAPE AND DESIGN	4910 CASS ST	92109		56173	HPC	Landscaping	Mission Bay/La Jolla	906.30						Pacific Ocean Shoreline, Scripps HA	5007	ARTERIAL COMMERCIAL	> 1000 ft.
233	GREEN GARDENS NURSERY	4910 CASS ST	92109		4442	HPC	Nurseries/Greenhouses	Mission Bay/La Jolla	906.30						Pacific Ocean Shoreline, Scripps HA	5007	ARTERIAL COMMERCIAL	> 1000 ft.

#	Business Name	Street Address	Zip	SIC	NAICS	TTWQ	Category	WMA	HSA	Drains to La Jolla ASBS	Drains to Switzer Creek	Less than 200 ft. from ESA	Tributary	Residential	Nearest Water Body	SANDAG Landuse Code	SANDAG Landuse	Distance to Nearest Water Body
234	GREEN STEAM & SCREENS SAN	1888 BERYL ST	92109		56174	HPC	Carpet/Furniture Cleaning	Mission Bay/La Jolla	906.30					X	Mission Bay	1100	SINGLE FAMILY RESIDENTIAL	> 1000 ft.
235	GRINGO RESTAURANT	4474 MISSION BL	92109		722	HPC	Eating/Drinking Establishments	Mission Bay/La Jolla	906.30						Pacific Ocean Shoreline, Scripps HA	5007	ARTERIAL COMMERCIAL	200 - 1000 ft.
236	GUAVA BEACH BAR & GRILL	3714 MISSION BL	92109		722	HPC	Eating/Drinking Establishments	Mission Bay/La Jolla	906.30						Pacific Ocean Shoreline, Scripps HA	5007	ARTERIAL COMMERCIAL	200 - 1000 ft.
237	HAAGEN-DAZS	1172 PROSPECT ST	92037		722	HPC	Eating/Drinking Establishments	Mission Bay/La Jolla	906.30						Pacific Ocean Shoreline, Scripps HA	5007	ARTERIAL COMMERCIAL	200 - 1000 ft.
238	HAIKU RESTAURANT	1520 GARNET AV	92109		722	HPC	Eating/Drinking Establishments	Mission Bay/La Jolla	906.30						Mission Bay	5007	ARTERIAL COMMERCIAL	> 1000 ft.
239	HARD ROCK CAFE	909 PROSPECT ST 101	92037		722	HPC	Eating/Drinking Establishments	Mission Bay/La Jolla	906.30						Pacific Ocean Shoreline, Scripps HA	5007	ARTERIAL COMMERCIAL	200 - 1000 ft.
240	HARE KRISHNA TEMPLE	1030 GRAND AV	92109		722	HPC	Eating/Drinking Establishments	Mission Bay/La Jolla	906.30						Mission Bay	6102	RELIGIOUS FACILITY	> 1000 ft.
241	HARRY'S COFFEE SHOP	7545 GIRARD AV	92037		722	HPC	Eating/Drinking Establishments	Mission Bay/La Jolla	906.30						Pacific Ocean Shoreline, Scripps HA	5007	ARTERIAL COMMERCIAL	> 1000 ft.
242	HARRY'S MARKET	750 VENTURA PL	92109		722	HPC	Eating/Drinking Establishments	Mission Bay/La Jolla	906.30						Pacific Ocean Shoreline, Scripps HA	5007	ARTERIAL COMMERCIAL	200 - 1000 ft.
243	H-CAR GARAGE	4927 CASS ST	92109		811111	HPC	Auto Repair	Mission Bay/La Jolla	906.30						Pacific Ocean Shoreline, Scripps HA	5007	ARTERIAL COMMERCIAL	> 1000 ft.
244	HEIDI'S DELI & LIQUOR	980 TURQUOISE ST	92109		722	HPC	Eating/Drinking Establishments	Mission Bay/La Jolla	906.30						Pacific Beach, Unnamed Tributary	5007	ARTERIAL COMMERCIAL	> 1000 ft.
245	HEINZ GIETZ AUTOHAUS INC	1027 VIRGINIA WAY	92037		811111	HPC	Auto Repair	Mission Bay/La Jolla	906.30						Pacific Ocean Shoreline, Scripps HA	5007	ARTERIAL COMMERCIAL	> 1000 ft.
246	HENNESSEY'S TAVERN	4650 MISSION BL	92109		722	HPC	Eating/Drinking Establishments	Mission Bay/La Jolla	906.30						Pacific Ocean Shoreline, Scripps HA	5007	ARTERIAL COMMERCIAL	200 - 1000 ft.
247	HENRY'S MARKET PLACE	1260 GARNET AV	92109		722	HPC	Eating/Drinking Establishments	Mission Bay/La Jolla	906.30						Mission Bay	5007	ARTERIAL COMMERCIAL	> 1000 ft.
248	HILTON LA JOLLA TORREY PINES	10950 NORTH TORREY PINES RD	92037		722	HPC	Eating/Drinking Establishments	Mission Bay/La Jolla	906.30						Pacific Ocean Shoreline, Scripps HA	2101	INDUSTRIAL PARKS	> 1000 ft.
249	HOBOKEN PIZZA	1459 GARNET AV	92109		722	HPC	Eating/Drinking Establishments	Mission Bay/La Jolla	906.30						Mission Bay	5007	ARTERIAL COMMERCIAL	> 1000 ft.
250	HOGG'S BEACH BBQ	834 KLINE ST	92037		722	HPC	Eating/Drinking Establishments	Mission Bay/La Jolla	906.30						Pacific Ocean Shoreline, Scripps HA	5007	ARTERIAL COMMERCIAL	> 1000 ft.

#	Business Name	Street Address	Zip	SIC	NAICS	TTWQ	Category	WMA	HSA	Drains to La Jolla ASBS	Drains to Switzer Creek	Less than 200 ft. from ESA	Tributary	Residential	Nearest Water Body	SANDAG Landuse Code	SANDAG Landuse	Distance to Nearest Water Body
251	HOOTERS	4190 MISSION BL	92109		722	HPC	Eating/Drinking Establishments	Mission Bay/La Jolla	906.30						Pacific Ocean Shoreline, Scripps HA	5007	ARTERIAL COMMERCIAL	200 - 1000 ft.
252	HUB LIQUOR	3757 MISSION BL	92109		722	HPC	Eating/Drinking Establishments	Mission Bay/La Jolla	906.30						Mission Bay	5007	ARTERIAL COMMERCIAL	200 - 1000 ft.
253	ICE HEAVEN HAWAII	712 VENTURA PL	92109		722	HPC	Eating/Drinking Establishments	Mission Bay/La Jolla	906.30			X			Pacific Ocean Shoreline, Scripps HA	4114	PARKING LOTS - SURFACE	< 200 ft.
254	ICHIBAN PACIFIC BEACH	1441 GARNET AV	92109		722	HPC	Eating/Drinking Establishments	Mission Bay/La Jolla	906.30						Mission Bay	5007	ARTERIAL COMMERCIAL	> 1000 ft.
255	INGRAHAM STREET CAR CARE INC	4404 INGRAHAM ST B	92109		811111	HPC	Auto Repair	Mission Bay/La Jolla	906.30						Mission Bay	5007	ARTERIAL COMMERCIAL	> 1000 ft.
256	INTERCONTI SYSTEMS INC	201 BONAIR ST	92037		42199	HPC	Wholesale/Storage/ Warehousing	Mission Bay/La Jolla	906.30			X			Pacific Ocean Shoreline, Scripps HA	7604	BEACH - ACTIVE	< 200 ft.
257	INTERNATIONAL HOUSE OF PANCAKES	856 GRAND AV	92109		722	HPC	Eating/Drinking Establishments	Mission Bay/La Jolla	906.30						Pacific Ocean Shoreline, Scripps HA	5007	ARTERIAL COMMERCIAL	200 - 1000 ft.
258	IVORY THAI CUISINE	859 HORNBLEND ST	92109		722	HPC	Eating/Drinking Establishments	Mission Bay/La Jolla	906.30						Pacific Ocean Shoreline, Scripps HA	5007	ARTERIAL COMMERCIAL	200 - 1000 ft.
259	JACK IN THE BOX #0044	1905 GARNET AV	92109		722	HPC	Eating/Drinking Establishments	Mission Bay/La Jolla	906.30						Mission Bay	5007	ARTERIAL COMMERCIAL	> 1000 ft.
260	JACK IN THE BOX #0049	3205 MISSION BL	92109		722	HPC	Eating/Drinking Establishments	Mission Bay/La Jolla	906.30						Mission Bay	5007	ARTERIAL COMMERCIAL	200 - 1000 ft.
261	JACK IN THE BOX #0057	564 PEARL ST	92037		722	HPC	Eating/Drinking Establishments	Mission Bay/La Jolla	906.30						Pacific Ocean Shoreline, Scripps HA	5007	ARTERIAL COMMERCIAL	> 1000 ft.
262	JACK'S	7863 GIRARD AV 105	92037		722	HPC	Eating/Drinking Establishments	Mission Bay/La Jolla	906.30						Pacific Ocean Shoreline, Scripps HA	5007	ARTERIAL COMMERCIAL	> 1000 ft.
263	JACK'S THAI SPICES	1768 GARNET AV	92109		722	HPC	Eating/Drinking Establishments	Mission Bay/La Jolla	906.30						Mission Bay	5003	COMMUNITY SHOPPING	> 1000 ft.
264	JACOB'S LADDER	2138 THOMAS AVE	92109		2352	HPC	Painting/Coating	Mission Bay/La Jolla	906.30					X	Mission Bay	1200	MULTI-FAMILY RESIDENTIAL	> 1000 ft.
265	JAMBA JUICE #120	1774 GARNET AV D	92109		722	HPC	Eating/Drinking Establishments	Mission Bay/La Jolla	906.30						Mission Bay	5003	COMMUNITY SHOPPING	> 1000 ft.
266	JAMES MCGREW	1351 LORING ST	92109		23521	HPC	Painting/Coating	Mission Bay/La Jolla	906.30					X	Pacific Ocean Shoreline, Scripps HA	1100	SINGLE FAMILY RESIDENTIAL	> 1000 ft.
267	JAVA JONES	4978 CASS ST	92109		722	HPC	Eating/Drinking Establishments	Mission Bay/La Jolla	906.30						Pacific Ocean Shoreline, Scripps HA	5007	ARTERIAL COMMERCIAL	> 1000 ft.
268	JAVANICAN	4338 CASS ST	92109		722	HPC	Eating/Drinking Establishments	Mission Bay/La Jolla	906.30						Mission Bay	5007	ARTERIAL COMMERCIAL	> 1000 ft.

#	Business Name	Street Address	Zip	SIC	NAICS	TTWQ	Category	WMA	HSA	Drains to La Jolla ASBS	Drains to Switzer Creek	Less than 200 ft. from ESA	Tributary	Residential	Nearest Water Body	SANDAG Landuse Code	SANDAG Landuse	Distance to Nearest Water Body
269	JENEEN MEDITERRANEAN	2015 GARNET AV 102	92109		722	HPC	Eating/Drinking Establishments	Mission Bay/La Jolla	906.30						Mission Bay	5007	ARTERIAL COMMERCIAL	> 1000 ft.
270	JIFFY LUBE #2991	6860 LA JOLLA BLVD	92037		811191	HPC	Auto Repair	Mission Bay/La Jolla	906.30						Pacific Ocean Shoreline, Scripps HA	5007	ARTERIAL COMMERCIAL	> 1000 ft.
271	JJ PIZZA AND DELI	5737 LA JOLLA BL A	92037		722	HPC	Eating/Drinking Establishments	Mission Bay/La Jolla	906.30						Pacific Ocean Shoreline, Scripps HA	5007	ARTERIAL COMMERCIAL	200 - 1000 ft.
272	JOE'S CRAB SHACK	4325 OCEAN BL	92109		722	HPC	Eating/Drinking Establishments	Mission Bay/La Jolla	906.30			X			Pacific Ocean Shoreline, Scripps HA	7604	BEACH - ACTIVE	< 200 ft.
273	JOHNNY V'S	939 GARNET AV	92109		722	HPC	Eating/Drinking Establishments	Mission Bay/La Jolla	906.30						Pacific Ocean Shoreline, Scripps HA	5007	ARTERIAL COMMERCIAL	> 1000 ft.
274	JONATHAN'S	7611 FAY AV	92037		722	HPC	Eating/Drinking Establishments	Mission Bay/La Jolla	906.30						Pacific Ocean Shoreline, Scripps HA	5007	ARTERIAL COMMERCIAL	> 1000 ft.
275	JORDAN'S RESTAURANT	723 FELSPAR ST	92109		722	HPC	Eating/Drinking Establishments	Mission Bay/La Jolla	906.30						Pacific Ocean Shoreline, Scripps HA	9101	UNDEVELOPED LAND	200 - 1000 ft.
276	JOS RANDAZZO'S CHEVRON FOOD	1575 GARNET AVE	92109		447	HPC	Fueling	Mission Bay/La Jolla	906.30						Mission Bay	5007	ARTERIAL COMMERCIAL	> 1000 ft.
277	JOSE'S COURT ROOM	1037 PROSPECT ST	92037		722	HPC	Eating/Drinking Establishments	Mission Bay/La Jolla	906.30						Pacific Ocean Shoreline, Scripps HA	5007	ARTERIAL COMMERCIAL	200 - 1000 ft.
278	JUICE KABOOSE, THE	7556 FAY AV H	92037		722	HPC	Eating/Drinking Establishments	Mission Bay/La Jolla	906.30						Pacific Ocean Shoreline, Scripps HA	5007	ARTERIAL COMMERCIAL	> 1000 ft.
279	JULIAN BAKERY	5621 LA JOLLA BL	92037		722	HPC	Eating/Drinking Establishments	Mission Bay/La Jolla	906.30						Pacific Ocean Shoreline, Scripps HA	5007	ARTERIAL COMMERCIAL	200 - 1000 ft.
280	K & M CARPET CARE	5050 LA JOLLA BLVD PA	92109		56174	HPC	Carpet/Furniture Cleaning	Mission Bay/La Jolla	906.30					X	Pacific Ocean Shoreline, Scripps HA	1200	MULTI-FAMILY RESIDENTIAL	200 - 1000 ft.
281	K C TITUS	1724 OLIVER AVE	92109		2352	HPC	Painting/Coating	Mission Bay/La Jolla	906.30					X	Mission Bay	1200	MULTI-FAMILY RESIDENTIAL	> 1000 ft.
282	KABUKI SUSHI	4475 MISSION BL C	92109		722	HPC	Eating/Drinking Establishments	Mission Bay/La Jolla	906.30						Pacific Ocean Shoreline, Scripps HA	5007	ARTERIAL COMMERCIAL	200 - 1000 ft.
283	KAHVE COFFEE HOUSE	3719 MISSION BL B	92109		722	HPC	Eating/Drinking Establishments	Mission Bay/La Jolla	906.30						Mission Bay	5007	ARTERIAL COMMERCIAL	200 - 1000 ft.
284	KARINYA THAI CUISINE	4475 MISSION BL N-Q	92109		722	HPC	Eating/Drinking Establishments	Mission Bay/La Jolla	906.30						Pacific Ocean Shoreline, Scripps HA	5007	ARTERIAL COMMERCIAL	200 - 1000 ft.

#	Business Name	Street Address	Zip	SIC	NAICS	TTWQ	Category	WMA	HSA	Drains to La Jolla ASBS	Drains to Switzer Creek	Less than 200 ft. from ESA	Tributary	Residential	Nearest Water Body	SANDAG Landuse Code	SANDAG Landuse	Distance to Nearest Water Body
285	KARL STRAUSS BREWERY & GRILL, LA JOLLA	1044 WALL ST	92037		722	HPC	Eating/Drinking Establishments	Mission Bay/La Jolla	906.30						Pacific Ocean Shoreline, Scripps HA	5007	ARTERIAL COMMERCIAL	200 - 1000 ft.
286	KENTUCKY FRIED CHICKEN #Y305027	1641 GRAND AV	92109		722	HPC	Eating/Drinking Establishments	Mission Bay/La Jolla	906.30						Mission Bay	5007	ARTERIAL COMMERCIAL	> 1000 ft.
287	KITIMA	8008 GIRARD AV 170	92037		722	HPC	Eating/Drinking Establishments	Mission Bay/La Jolla	906.30						Pacific Ocean Shoreline, Scripps HA	1501	HOTEL/MOTEL (LO-RISE)	200 - 1000 ft.
288	KOJACK'S RESTAURANT	714 VENTURA PL	92109		722	HPC	Eating/Drinking Establishments	Mission Bay/La Jolla	906.30			X			Pacific Ocean Shoreline, Scripps HA	4114	PARKING LOTS - SURFACE	< 200 ft.
289	KONO'S SURF CLUB CAFE	704 GARNET AV	92109		722	HPC	Eating/Drinking Establishments	Mission Bay/La Jolla	906.30						Pacific Ocean Shoreline, Scripps HA	1501	HOTEL/MOTEL (LO-RISE)	200 - 1000 ft.
290	KON-TIKI MOTORCYCLES	1335 GARNET AVE	92109		441221	HPC	Other: Vehicle Dealers	Mission Bay/La Jolla	906.30						Mission Bay	5007	ARTERIAL COMMERCIAL	> 1000 ft.
291	KOTTKE LANDSCAPE AND MAINTENANCE	5494 SOLEDAD RD	92037		56172	HPC	Landscaping	Mission Bay/La Jolla	906.30					X	Pacific Ocean Shoreline, Scripps HA	1100	SINGLE FAMILY RESIDENTIAL	> 1000 ft.
292	KT AUTO SPORT	961 LA JOLLA RANCHO RD	92037		44112	HPC	Other: Vehicle Dealers	Mission Bay/La Jolla	906.30					X	Pacific Ocean Shoreline, Scripps HA	1100	SINGLE FAMILY RESIDENTIAL	> 1000 ft.
293	LA BASIL THAI CUISINE	5525 LA JOLLA BL	92037		722	HPC	Eating/Drinking Establishments	Mission Bay/La Jolla	906.30						Pacific Ocean Shoreline, Scripps HA	5007	ARTERIAL COMMERCIAL	200 - 1000 ft.
294	LA COSA PIZZA	1858 GARNET AV	92109		722	HPC	Eating/Drinking Establishments	Mission Bay/La Jolla	906.30						Mission Bay	5003	COMMUNITY SHOPPING	> 1000 ft.
295	LA DOLCE VITA RISTORANTE	1237 PROSPECT ST P	92037		722	HPC	Eating/Drinking Establishments	Mission Bay/La Jolla	906.30						Pacific Ocean Shoreline, Scripps HA	5007	ARTERIAL COMMERCIAL	200 - 1000 ft.
296	LA HAINA BEACH HOUSE	710 OLIVER AVE	92109		7224	HPC	Eating/Drinking Establishments	Mission Bay/La Jolla	906.30			X			Pacific Ocean Shoreline, Scripps HA	5007	ARTERIAL COMMERCIAL	< 200 ft.
297	LA JARDIN LANDSCAPE	3453 INGRAHAM ST 224	92109		56173	HPC	Landscaping	Mission Bay/La Jolla	906.30					X	Mission Bay	1100	SINGLE FAMILY RESIDENTIAL	200 - 1000 ft.
298	LA JOLLA AUTO FLEET	710 TURQUOISE ST A	92109		44112	HPC	Other: Vehicle Dealers	Mission Bay/La Jolla	906.30						Pacific Ocean Shoreline, Scripps HA	5007	ARTERIAL COMMERCIAL	> 1000 ft.
299	LA JOLLA AUTOMOTIVE	7464 DRAPER AVE	92037		44112	HPC	Other: Vehicle Dealers	Mission Bay/La Jolla	906.30						Pacific Ocean Shoreline, Scripps HA	5007	ARTERIAL COMMERCIAL	> 1000 ft.
300	LA JOLLA BREW HOUSE	7536 FAY AVE	92037		72241	HPC	Eating/Drinking Establishments	Mission Bay/La Jolla	906.30						Pacific Ocean Shoreline, Scripps HA	5007	ARTERIAL COMMERCIAL	> 1000 ft.

#	Business Name	Street Address	Zip	SIC	NAICS	TTWQ	Category	WMA	HSA	Drains to La Jolla ASBS	Drains to Switzer Creek	Less than 200 ft. from ESA	Tributary	Residential	Nearest Water Body	SANDAG Landuse Code	SANDAG Landuse	Distance to Nearest Water Body
301	LA JOLLA BREW HOUSE	7536 FAY AV	92037		722	HPC	Eating/Drinking Establishments	Mission Bay/La Jolla	906.30						Pacific Ocean Shoreline, Scripps HA	5007	ARTERIAL COMMERCIAL	> 1000 ft.
302	LA JOLLA BRIDGE CLUB	1160 COAST BL	92037		722	HPC	Eating/Drinking Establishments	Mission Bay/La Jolla	906.30			X			Pacific Ocean Shoreline, Scripps HA	7601	PARKS - ACTIVE	< 200 ft.
303	LA JOLLA CHEVRON SERVICE	7475 LA JOLLA BLVD	92037		447	HPC	Fueling	Mission Bay/La Jolla	906.30						Pacific Ocean Shoreline, Scripps HA	5007	ARTERIAL COMMERCIAL	> 1000 ft.
304	LA JOLLA COUNTRY CLUB	7301 HIGH AV	92037		722	HPC	Eating/Drinking Establishments	Mission Bay/La Jolla	906.30						Pacific Ocean Shoreline, Scripps HA	7204	GOLF COURSES	> 1000 ft.
305	LA JOLLA COUNTRY MARKET	1030 TORREY PINES RD A	92037		722	HPC	Eating/Drinking Establishments	Mission Bay/La Jolla	906.30						Pacific Ocean Shoreline, Scripps HA	5007	ARTERIAL COMMERCIAL	> 1000 ft.
306	LA JOLLA COVE DETAIL AND HAND CAR WASH	1200 PROSPECT ST 5G	92037		811192	HPC	Vehicle Washing	Mission Bay/La Jolla	906.30						Pacific Ocean Shoreline, Scripps HA	6001	OFFICE - HIGH RISE	200 - 1000 ft.
307	LA JOLLA CUSTOM CONCRETE	628 GRAVILLA PL	92037		2357	HPC	Cement Mixing/Cutting	Mission Bay/La Jolla	906.30					X	Pacific Ocean Shoreline, Scripps HA	1200	MULTI-FAMILY RESIDENTIAL	> 1000 ft.
308	LA JOLLA INDEPENDENT BMW SERVICE	5545 LA JOLLA BLVD	92037		81119	HPC	Auto Repair	Mission Bay/La Jolla	906.30						Pacific Ocean Shoreline, Scripps HA	5007	ARTERIAL COMMERCIAL	200 - 1000 ft.
309	LA JOLLA MOTORCARS	5535 LA JOLLA BLVD A	92037		44112	HPC	Other: Vehicle Dealers	Mission Bay/La Jolla	906.30						Pacific Ocean Shoreline, Scripps HA	5007	ARTERIAL COMMERCIAL	200 - 1000 ft.
310	LA JOLLA MOTORS	920 KLINE ST 202	92037		4411	HPC	Other: Vehicle Dealers	Mission Bay/La Jolla	906.30						Pacific Ocean Shoreline, Scripps HA	4114	PARKING LOTS - SURFACE	> 1000 ft.
311	LA JOLLA PRESBYTERIAN CHURCH	7715 DRAPER AV	92037		722	HPC	Eating/Drinking Establishments	Mission Bay/La Jolla	906.30						Pacific Ocean Shoreline, Scripps HA	6102	RELIGIOUS FACILITY	200 - 1000 ft.
312	LA JOLLA RANCHERITA	7404 LA JOLLA BL	92037		722	HPC	Eating/Drinking Establishments	Mission Bay/La Jolla	906.30						Pacific Ocean Shoreline, Scripps HA	5007	ARTERIAL COMMERCIAL	> 1000 ft.
313	LA JOLLA RECREATION CENTER	615 PROSPECT ST	92037		722	HPC	Eating/Drinking Establishments	Mission Bay/La Jolla	906.30						Pacific Ocean Shoreline, Scripps HA	1200	MULTI-FAMILY RESIDENTIAL	200 - 1000 ft.
314	LA JOLLA TERMITE AND PEST CONTROL	5666 LA JOLLA BLVD 116	92037		56171	HPC	Pest Control	Mission Bay/La Jolla	906.30						Pacific Ocean Shoreline, Scripps HA	5007	ARTERIAL COMMERCIAL	200 - 1000 ft.
315	LA JOLLA UNOCAL 76	801 PEARL ST	92037		447	HPC	Fueling	Mission Bay/La Jolla	906.30						Pacific Ocean Shoreline, Scripps HA	5007	ARTERIAL COMMERCIAL	> 1000 ft.

#	Business Name	Street Address	Zip	SIC	NAICS	TTWQ	Category	WMA	HSA	Drains to La Jolla ASBS	Drains to Switzer Creek	Less than 200 ft. from ESA	Tributary	Residential	Nearest Water Body	SANDAG Landuse Code	SANDAG Landuse	Distance to Nearest Water Body
316	LA JOLLA VETERINARY HOSPITAL	7520 FAY AVE	92037		54194	HPC	Animal Facilities	Mission Bay/La Jolla	906.30						Pacific Ocean Shoreline, Scripps HA	5007	ARTERIAL COMMERCIAL	> 1000 ft.
317	LA PLAYA TACO SHOP	3973 MISSION BL	92109		722	HPC	Eating/Drinking Establishments	Mission Bay/La Jolla	906.30						Mission Bay	5009	OTHER RETAIL TRADE AND STRIP	200 - 1000 ft.
318	LA PLAYITA RESTAURANT	951 TURQUOISE ST	92109		722	HPC	Eating/Drinking Establishments	Mission Bay/La Jolla	906.30						Pacific Beach, Unnamed Tributary	5007	ARTERIAL COMMERCIAL	> 1000 ft.
319	LA SALSA #2	980 GRAND AV	92109		722	HPC	Eating/Drinking Establishments	Mission Bay/La Jolla	906.30						Pacific Ocean Shoreline, Scripps HA	5007	ARTERIAL COMMERCIAL	> 1000 ft.
320	LA SHORE MARKET	5590 LA JOLLA BL	92037		722	HPC	Eating/Drinking Establishments	Mission Bay/La Jolla	906.30						Pacific Ocean Shoreline, Scripps HA	5007	ARTERIAL COMMERCIAL	200 - 1000 ft.
321	LA TAVERNA	927 SILVERADO ST	92037		722	HPC	Eating/Drinking Establishments	Mission Bay/La Jolla	906.30						Pacific Ocean Shoreline, Scripps HA	5007	ARTERIAL COMMERCIAL	> 1000 ft.
322	LA TORTA	4864 CASS ST	92109		722	HPC	Eating/Drinking Establishments	Mission Bay/La Jolla	906.30						Pacific Ocean Shoreline, Scripps HA	5007	ARTERIAL COMMERCIAL	> 1000 ft.
323	LA VALENCIA HOTEL	1132 PROSPECT ST	92037		722	HPC	Eating/Drinking Establishments	Mission Bay/La Jolla	906.30						Pacific Ocean Shoreline, Scripps HA	1501	HOTEL/MOTEL (LO-RISE)	200 - 1000 ft.
324	LAHAINA BEACH HOUSE	710 OLIVER AV	92109		722	HPC	Eating/Drinking Establishments	Mission Bay/La Jolla	906.30			X			Pacific Ocean Shoreline, Scripps HA	5007	ARTERIAL COMMERCIAL	< 200 ft.
325	LAMONT STREET GRILL	4445 LAMONT ST	92109		722	HPC	Eating/Drinking Establishments	Mission Bay/La Jolla	906.30						Mission Bay	5007	ARTERIAL COMMERCIAL	> 1000 ft.
326	LANAS BAKE SHOPPE	4150 MISSION BL 107	92109		722	HPC	Eating/Drinking Establishments	Mission Bay/La Jolla	906.30						Pacific Ocean Shoreline, Scripps HA	4114	PARKING LOTS - SURFACE	200 - 1000 ft.
327	LANGENWALTER CARPET DYEING OF UNIVERSITY CITY	1262 MISSOURI ST	92109		56174	HPC	Carpet/Furniture Cleaning	Mission Bay/La Jolla	906.30					X	Pacific Ocean Shoreline, Scripps HA	1100	SINGLE FAMILY RESIDENTIAL	> 1000 ft.
328	LATITUDE 32	5019 CASS ST	92109		722	HPC	Eating/Drinking Establishments	Mission Bay/La Jolla	906.30						Pacific Beach, Unnamed Tributary	5009	OTHER RETAIL TRADE AND STRIP	> 1000 ft.
329	LAWRENCE AUTO WORKS	6941 LA JOLLA BLVD	92037		44112	HPC	Other: Vehicle Dealers	Mission Bay/La Jolla	906.30						Pacific Ocean Shoreline, Scripps HA	5007	ARTERIAL COMMERCIAL	> 1000 ft.
330	LEAGUE HOUSE, THE	7465 OLIVETAS AV	92037		722	HPC	Eating/Drinking Establishments	Mission Bay/La Jolla	906.30						Pacific Ocean Shoreline, Scripps HA	1200	MULTI-FAMILY RESIDENTIAL	200 - 1000 ft.
331	LEILANI'S CAFE	5109 CASS ST	92109		722	HPC	Eating/Drinking Establishments	Mission Bay/La Jolla	906.30						Pacific Beach, Unnamed Tributary	1200	MULTI-FAMILY RESIDENTIAL	> 1000 ft.

#	Business Name	Street Address	Zip	SIC	NAICS	TTWQ	Category	WMA	HSA	Drains to La Jolla ASBS	Drains to Switzer Creek	Less than 200 ft. from ESA	Tributary	Residential	Nearest Water Body	SANDAG Landuse Code	SANDAG Landuse	Distance to Nearest Water Body
332	LENNAN LANDSCAPING	7555 HERSCHEL AVE 1	92037		56172	HPC	Landscaping	Mission Bay/La Jolla	906.30					X	Pacific Ocean Shoreline, Scripps HA	1200	MULTI-FAMILY RESIDENTIAL	> 1000 ft.
333	LIARS CLUB, THE	3844 MISSION BL	92109		722	HPC	Eating/Drinking Establishments	Mission Bay/La Jolla	906.30						Pacific Ocean Shoreline, Scripps HA	5007	ARTERIAL COMMERCIAL	200 - 1000 ft.
334	LIBERTY PIZZA	4634 MISSION BL	92109		722	HPC	Eating/Drinking Establishments	Mission Bay/La Jolla	906.30						Pacific Ocean Shoreline, Scripps HA	5007	ARTERIAL COMMERCIAL	200 - 1000 ft.
335	LIMONZ ROSTIZADOS	978 GARNET AV	92109		722	HPC	Eating/Drinking Establishments	Mission Bay/La Jolla	906.30						Pacific Ocean Shoreline, Scripps HA	4114	PARKING LOTS - SURFACE	> 1000 ft.
336	LINDA'S DONUTS	1888 GRAND AV	92109		722	HPC	Eating/Drinking Establishments	Mission Bay/La Jolla	906.30						Mission Bay	5007	ARTERIAL COMMERCIAL	> 1000 ft.
337	LITTLE CAESARS PIZZA	1662 GARNET AV	92109		722	HPC	Eating/Drinking Establishments	Mission Bay/La Jolla	906.30						Mission Bay	5007	ARTERIAL COMMERCIAL	> 1000 ft.
338	LITTLE THAI	2015 GARNET AV 103	92109		722	HPC	Eating/Drinking Establishments	Mission Bay/La Jolla	906.30						Mission Bay	5007	ARTERIAL COMMERCIAL	> 1000 ft.
339	LIVING ROOM, THE	1010 PROSPECT ST	92037		722	HPC	Eating/Drinking Establishments	Mission Bay/La Jolla	906.30						Pacific Ocean Shoreline, Scripps HA	6002	OFFICE - LOW RISE	200 - 1000 ft.
340	LODGE AT TORREY PINES, THE	11480 NORTH TORREY PINES RD	92037		722	HPC	Eating/Drinking Establishments	Mission Bay/La Jolla	906.30						Los Penasquitos Creek	7603	OPEN SPACE PARKS &	> 1000 ft.
341	LONDON'S WEST END	5157 LA JOLLA BLVD	92109		72241	HPC	Eating/Drinking Establishments	Mission Bay/La Jolla	906.30						Pacific Ocean Shoreline, Scripps HA	1100	SINGLE FAMILY RESIDENTIAL	200 - 1000 ft.
342	LOS "2" PEDROS	723 TURQUOISE ST	92109		722	HPC	Eating/Drinking Establishments	Mission Bay/La Jolla	906.30						Pacific Ocean Shoreline, Scripps HA	5007	ARTERIAL COMMERCIAL	> 1000 ft.
343	LOS DOS PEDROS #2	6990 LA JOLLA BL	92037		722	HPC	Eating/Drinking Establishments	Mission Bay/La Jolla	906.30						Pacific Ocean Shoreline, Scripps HA	5007	ARTERIAL COMMERCIAL	> 1000 ft.
344	LOS PANCHOS	1775 GARNET AV	92109		722	HPC	Eating/Drinking Establishments	Mission Bay/La Jolla	906.30						Mission Bay	5003	COMMUNITY SHOPPING	> 1000 ft.
345	LOTSA PASTA	1762 GARNET AV	92109		722	HPC	Eating/Drinking Establishments	Mission Bay/La Jolla	906.30						Mission Bay	5003	COMMUNITY SHOPPING	> 1000 ft.
346	LUCKY DONUT HOUSE	909 GRAND AV 8	92109		722	HPC	Eating/Drinking Establishments	Mission Bay/La Jolla	906.30						Pacific Ocean Shoreline, Scripps HA	5007	ARTERIAL COMMERCIAL	> 1000 ft.
347	LUIGI'S ITALIAN RESTAURANT	3210 MISSION BL	92109		722	HPC	Eating/Drinking Establishments	Mission Bay/La Jolla	906.30						Pacific Ocean Shoreline, Scripps HA	5007	ARTERIAL COMMERCIAL	200 - 1000 ft.
348	LUPI VINO-CUCINA BAR	5518 LA JOLLA BL	92037		722	HPC	Eating/Drinking Establishments	Mission Bay/La Jolla	906.30						Pacific Ocean Shoreline, Scripps HA	5007	ARTERIAL COMMERCIAL	200 - 1000 ft.

#	Business Name	Street Address	Zip	SIC	NAICS	TTWQ	Category	WMA	HSA	Drains to La Jolla ASBS	Drains to Switzer Creek	Less than 200 ft. from ESA	Tributary	Residential	Nearest Water Body	SANDAG Landuse Code	SANDAG Landuse	Distance to Nearest Water Body
349	M & C AUTO REPAIR	4518 MORRELL ST	92109		811111	HPC	Auto Repair	Mission Bay/La Jolla	906.30						Mission Bay	5007	ARTERIAL COMMERCIAL	> 1000 ft.
350	MAGIC MOBILE DETAILING	5902 BEAUMONT AVE	92037		811192	HPC	Vehicle Washing	Mission Bay/La Jolla	906.30					X	Pacific Ocean Shoreline, Scripps HA	1100	SINGLE FAMILY RESIDENTIAL	200 - 1000 ft.
351	MAITRE D'	5523 LA JOLLA BL	92037		722	HPC	Eating/Drinking Establishments	Mission Bay/La Jolla	906.30						Pacific Ocean Shoreline, Scripps HA	5007	ARTERIAL COMMERCIAL	200 - 1000 ft.
352	MANDARIN HOUSE	6765 LA JOLLA BL	92037		722	HPC	Eating/Drinking Establishments	Mission Bay/La Jolla	906.30						Pacific Ocean Shoreline, Scripps HA	5007	ARTERIAL COMMERCIAL	> 1000 ft.
353	MANHATTAN OF LA JOLLA	7766 FAY AV	92037		722	HPC	Eating/Drinking Establishments	Mission Bay/La Jolla	906.30						Pacific Ocean Shoreline, Scripps HA	1501	HOTEL/MOTEL (LO-RISE)	> 1000 ft.
354	MARBLE SLAB CREAMERY	1044 WALL ST E	92037		722	HPC	Eating/Drinking Establishments	Mission Bay/La Jolla	906.30						Pacific Ocean Shoreline, Scripps HA	5007	ARTERIAL COMMERCIAL	200 - 1000 ft.
355	MARCO POLO BMW/ MARCO POLO ENTERPRISES	5531 BEAUMONT AVE	92037		811111	HPC	Auto Repair	Mission Bay/La Jolla	906.30					X	Pacific Ocean Shoreline, Scripps HA	1100	SINGLE FAMILY RESIDENTIAL	> 1000 ft.
356	MARGARITA ROCKS	959 HORNBLEND ST	92109		722	HPC	Eating/Drinking Establishments	Mission Bay/La Jolla	906.30						Pacific Ocean Shoreline, Scripps HA	5007	ARTERIAL COMMERCIAL	> 1000 ft.
357	MARINO'S ITALIAN RESTAURANT	4475 INGRAHAM ST	92109		722	HPC	Eating/Drinking Establishments	Mission Bay/La Jolla	906.30						Mission Bay	5007	ARTERIAL COMMERCIAL	> 1000 ft.
358	MARKETPLACE GRILLE	1030 TORREY PINES RD C	92037		722	HPC	Eating/Drinking Establishments	Mission Bay/La Jolla	906.30						Pacific Ocean Shoreline, Scripps HA	5007	ARTERIAL COMMERCIAL	> 1000 ft.
359	MARRAKESH RESTAURANT	634 PEARL ST	92037		722	HPC	Eating/Drinking Establishments	Mission Bay/La Jolla	906.30						Pacific Ocean Shoreline, Scripps HA	5007	ARTERIAL COMMERCIAL	> 1000 ft.
360	MARTY'S WHEEL REPAIR (MOBILE SERVICES)	845 DIAMOND ST	92109		81112	HPC	Auto Paint/Body	Mission Bay/La Jolla	906.30					X	Pacific Ocean Shoreline, Scripps HA	1100	SINGLE FAMILY RESIDENTIAL	200 - 1000 ft.
361	MATT CRAFT ENTERPRISES	868 REED AVE	92109		56173	HPC	Landscaping	Mission Bay/La Jolla	906.30					X	Pacific Ocean Shoreline, Scripps HA	1200	MULTI-FAMILY RESIDENTIAL	> 1000 ft.
362	MCDONALD'S #01230	1121 GARNET AV	92109		722	HPC	Eating/Drinking Establishments	Mission Bay/La Jolla	906.30						Mission Bay	5007	ARTERIAL COMMERCIAL	> 1000 ft.
363	MEANLEY AND SON HARDWARE	7756 GIRARD AVE	92037		4413	HPC	Other: Auto Supplies	Mission Bay/La Jolla	906.30						Pacific Ocean Shoreline, Scripps HA	5007	ARTERIAL COMMERCIAL	> 1000 ft.
364	MEINEKE CAR CARE CENTER	1625 GARNET AVE	92109		811111	HPC	Auto Repair	Mission Bay/La Jolla	906.30						Mission Bay	5007	ARTERIAL COMMERCIAL	> 1000 ft.

#	Business Name	Street Address	Zip	SIC	NAICS	TTWQ	Category	WMA	HSA	Drains to La Jolla ASBS	Drains to Switzer Creek	Less than 200 ft. from ESA	Tributary	Residential	Nearest Water Body	SANDAG Landuse Code	SANDAG Landuse	Distance to Nearest Water Body
365	MELISSA R VOLLAIRE	860 TURQUOISE ST 134	92109		54194	HPC	Animal Facilities	Mission Bay/La Jolla	906.30						Pacific Ocean Shoreline, Scripps HA	5007	ARTERIAL COMMERCIAL	> 1000 ft.
366	MENU RESTAURANT, THE	3784 INGRAHAM ST	92109		722	HPC	Eating/Drinking Establishments	Mission Bay/La Jolla	906.30						Mission Bay	5007	ARTERIAL COMMERCIAL	200 - 1000 ft.
367	MERLINI DIVING SERVICES	4320 NOYES ST	92109		81131	HPC	Equipment Repair	Mission Bay/La Jolla	906.30					X	Mission Bay	1200	MULTI-FAMILY RESIDENTIAL	> 1000 ft.
368	MICHELLE COULON DESSERTIER	7556 FAY AV D	92037		722	HPC	Eating/Drinking Establishments	Mission Bay/La Jolla	906.30						Pacific Ocean Shoreline, Scripps HA	5007	ARTERIAL COMMERCIAL	> 1000 ft.
369	MIDAS	1805 GARNET AVE	92109		4413	HPC	Other: Auto Supplies	Mission Bay/La Jolla	906.30						Mission Bay	5007	ARTERIAL COMMERCIAL	> 1000 ft.
370	MIDAS MUFFLER & BRAKE SHOPS	1805 GARNET AVE	92109		8111	HPC	Auto Repair	Mission Bay/La Jolla	906.30						Mission Bay	5007	ARTERIAL COMMERCIAL	> 1000 ft.
371	MIRAMAC PETROL & SERVICE #1 INC	3805 INGRAHAM ST	92109		44711	HPC	Fueling	Mission Bay/La Jolla	906.30						Mission Bay	5007	ARTERIAL COMMERCIAL	> 1000 ft.
372	MISSION BARBEQUE	756 VENTURA PL A	92109		722	HPC	Eating/Drinking Establishments	Mission Bay/La Jolla	906.30						Pacific Ocean Shoreline, Scripps HA	4114	PARKING LOTS - SURFACE	200 - 1000 ft.
373	MISSION BAY YACHT CLUB	1215 EL CARMEL PL	92109		722	HPC	Eating/Drinking Establishments	Mission Bay/La Jolla	906.30			X			Mission Bay	7207	MARINAS	< 200 ft.
374	MISSION BURGER	711 OLIVER AV 1/2	92109		722	HPC	Eating/Drinking Establishments	Mission Bay/La Jolla	906.30						Pacific Ocean Shoreline, Scripps HA	1200	MULTI-FAMILY RESIDENTIAL	200 - 1000 ft.
375	MISSION MARKET	2885 MISSION BL	92109		722	HPC	Eating/Drinking Establishments	Mission Bay/La Jolla	906.30						Mission Bay	5007	ARTERIAL COMMERCIAL	200 - 1000 ft.
376	MISSION, THE	3795 MISSION BL	92109		722	HPC	Eating/Drinking Establishments	Mission Bay/La Jolla	906.30						Pacific Ocean Shoreline, Scripps HA	1200	MULTI-FAMILY RESIDENTIAL	200 - 1000 ft.
377	MISTER SUSHI	1535 GARNET AV	92109		722	HPC	Eating/Drinking Establishments	Mission Bay/La Jolla	906.30						Mission Bay	5007	ARTERIAL COMMERCIAL	> 1000 ft.
378	MOONDOGGIES PACIFIC BEACH	832 GARNET AV	92109		722	HPC	Eating/Drinking Establishments	Mission Bay/La Jolla	906.30						Pacific Ocean Shoreline, Scripps HA	5007	ARTERIAL COMMERCIAL	200 - 1000 ft.
379	MR. TACO MEXICAN FOOD	7918 IVANHOE ST	92037		722	HPC	Eating/Drinking Establishments	Mission Bay/La Jolla	906.30						Pacific Ocean Shoreline, Scripps HA	5007	ARTERIAL COMMERCIAL	200 - 1000 ft.
380	MUSEUM CAFE	700 PROSPECT ST	92037		722	HPC	Eating/Drinking Establishments	Mission Bay/La Jolla	906.30						Pacific Ocean Shoreline, Scripps HA	6102	RELIGIOUS FACILITY	200 - 1000 ft.
381	MV POOL & SPA SERVICE	806 VANITIE CT	92109		56175	HPC	Pool/Fountain Cleaning	Mission Bay/La Jolla	906.30					X	Mission Bay	1100	SINGLE FAMILY RESIDENTIAL	200 - 1000 ft.
382	MY PLACE CAFE	7777 GIRARD AV 103	92037		722	HPC	Eating/Drinking Establishments	Mission Bay/La Jolla	906.30						Pacific Ocean Shoreline, Scripps HA	6002	OFFICE - LOW RISE	> 1000 ft.

#	Business Name	Street Address	Zip	SIC	NAICS	TTWQ	Category	WMA	HSA	Drains to La Jolla ASBS	Drains to Switzer Creek	Less than 200 ft. from ESA	Tributary	Residential	Nearest Water Body	SANDAG Landuse Code	SANDAG Landuse	Distance to Nearest Water Body
383	NATIONAL CINEMA SERVICES	6313 ELECTRIC AVE	92037		56174	HPC	Carpet/Furniture Cleaning	Mission Bay/La Jolla	906.30					X	Pacific Ocean Shoreline, Scripps HA	1200	MULTI-FAMILY RESIDENTIAL	> 1000 ft.
384	NATIONAL PARKING MANAGEMENT INC	5580 LA JOLLA BLVD 69	92037		81293	HPC	Vehicle Parking/Storage	Mission Bay/La Jolla	906.30						Pacific Ocean Shoreline, Scripps HA	5007	ARTERIAL COMMERCIAL	200 - 1000 ft.
385	NICK'S AT THE BEACH	809 THOMAS AV	92109		722	HPC	Eating/Drinking Establishments	Mission Bay/La Jolla	906.30						Pacific Ocean Shoreline, Scripps HA	5004	NEIGHBORHOOD SHOPPING CENTERS	200 - 1000 ft.
386	OH GOODIES	7946 GIRARD AV	92037		722	HPC	Eating/Drinking Establishments	Mission Bay/La Jolla	906.30						Pacific Ocean Shoreline, Scripps HA	5007	ARTERIAL COMMERCIAL	200 - 1000 ft.
387	OLIVE CAFE	805 SANTA CLARA PL	92109		722	HPC	Eating/Drinking Establishments	Mission Bay/La Jolla	906.30						Pacific Ocean Shoreline, Scripps HA	1200	MULTI-FAMILY RESIDENTIAL	200 - 1000 ft.
388	ORTEGA'S PLACE MEXICAN FOOD	621 PEARL ST	92037		722	HPC	Eating/Drinking Establishments	Mission Bay/La Jolla	906.30						Pacific Ocean Shoreline, Scripps HA	5007	ARTERIAL COMMERCIAL	> 1000 ft.
389	P & A FOODS	10010 TORREY PINES RD	92037		7223	HPC	Eating/Drinking Establishments	Mission Bay/La Jolla	906.30						Pacific Ocean Shoreline, Scripps HA	2101	INDUSTRIAL PARKS	> 1000 ft.
390	P & C IMPORTS LTD	7628 HERSCHEL AVE	92037		4441	HPC	Building Materials	Mission Bay/La Jolla	906.30						Pacific Ocean Shoreline, Scripps HA	5007	ARTERIAL COMMERCIAL	> 1000 ft.
391	P B LAWN AND GARDEN LLC	1320 CHALCEDONY ST	92109		44422	HPC	Nurseries/Greenhouses	Mission Bay/La Jolla	906.30					X	Pacific Ocean Shoreline, Scripps HA	1100	SINGLE FAMILY RESIDENTIAL	> 1000 ft.
392	P B PUB	4471 GRESHAM ST 73	92109		7224	HPC	Eating/Drinking Establishments	Mission Bay/La Jolla	906.30						Mission Bay	5007	ARTERIAL COMMERCIAL	> 1000 ft.
393	P.B. EXPRESS DELI	3503 INGRAHAM ST	92109		722	HPC	Eating/Drinking Establishments	Mission Bay/La Jolla	906.30						Mission Bay	5007	ARTERIAL COMMERCIAL	200 - 1000 ft.
394	P.B. SUSHI	1203 GARNET AV	92109		722	HPC	Eating/Drinking Establishments	Mission Bay/La Jolla	906.30						Mission Bay	5007	ARTERIAL COMMERCIAL	> 1000 ft.
395	PACIFIC BEACH AUTO REPAIR &	4515 GRESHAM ST	92109		8111	HPC	Auto Repair	Mission Bay/La Jolla	906.30						Mission Bay	5007	ARTERIAL COMMERCIAL	> 1000 ft.
396	PACIFIC BEACH BAR & GRILL	860 GARNET AV	92109		722	HPC	Eating/Drinking Establishments	Mission Bay/La Jolla	906.30						Pacific Ocean Shoreline, Scripps HA	4114	PARKING LOTS - SURFACE	200 - 1000 ft.
397	PACIFIC BEACH CAR WASH	2075 BALBOA AVE	92109		4471	HPC	Fueling	Mission Bay/La Jolla	906.30						Mission Bay	5007	ARTERIAL COMMERCIAL	> 1000 ft.
398	PACIFIC BEACH DETAIL SHOP THE	4645 CASS ST 105	92109		81119	HPC	Auto Repair	Mission Bay/La Jolla	906.30						Pacific Ocean Shoreline, Scripps HA	5007	ARTERIAL COMMERCIAL	> 1000 ft.
399	PACIFIC BEACH FOREIGN CAR	1727 GARNET AVE	92109		8111	HPC	Auto Repair	Mission Bay/La Jolla	906.30						Mission Bay	5007	ARTERIAL COMMERCIAL	> 1000 ft.

#	Business Name	Street Address	Zip	SIC	NAICS	TTWQ	Category	WMA	HSA	Drains to La Jolla ASBS	Drains to Switzer Creek	Less than 200 ft. from ESA	Tributary	Residential	Nearest Water Body	SANDAG Landuse Code	SANDAG Landuse	Distance to Nearest Water Body
400	PACIFIC BEACH GARDENS INC	910 TURQUOISE ST	92109		4442	HPC	Nurseries/Greenhouses	Mission Bay/La Jolla	906.30						Pacific Ocean Shoreline, Scripps HA	5007	ARTERIAL COMMERCIAL	> 1000 ft.
401	PACIFIC BEACH GAS INC	4404 INGRAHAM ST	92109		44719	HPC	Fueling	Mission Bay/La Jolla	906.30						Mission Bay	5007	ARTERIAL COMMERCIAL	> 1000 ft.
402	PACIFIC BEACH RECREATION	1405 DIAMOND ST	92109		722	HPC	Eating/Drinking Establishments	Mission Bay/La Jolla	906.30						Mission Bay	7601	PARKS - ACTIVE	> 1000 ft.
403	PACIFIC BEACH VETERINARY	1362 GARNET AVE	92109		54194	HPC	Animal Facilities	Mission Bay/La Jolla	906.30						Mission Bay	5007	ARTERIAL COMMERCIAL	> 1000 ft.
404	PACIFIC BEAN COFFEE	712 GARNET AV 1/2	92109		722	HPC	Eating/Drinking Establishments	Mission Bay/La Jolla	906.30						Pacific Ocean Shoreline, Scripps HA	5007	ARTERIAL COMMERCIAL	200 - 1000 ft.
405	PACIFIC COAST POOL SERVICES	4320 NOYES ST	92109		56175	HPC	Pool/Fountain Cleaning	Mission Bay/La Jolla	906.30					X	Mission Bay	1200	MULTI-FAMILY RESIDENTIAL	> 1000 ft.
406	PACIFIC INTERNATIONAL	1118 GARNET AVE	92109		811111	HPC	Auto Repair	Mission Bay/La Jolla	906.30						Mission Bay	5007	ARTERIAL COMMERCIAL	> 1000 ft.
407	PACIFIC TERRACE HOTEL	610 DIAMOND ST	92109		722	HPC	Eating/Drinking Establishments	Mission Bay/La Jolla	906.30						Pacific Ocean Shoreline, Scripps HA	1501	HOTEL/MOTEL (LO-RISE)	200 - 1000 ft.
408	PANDA EXPRESS #451	1702 GARNET AV	92109		722	HPC	Eating/Drinking Establishments	Mission Bay/La Jolla	906.30						Mission Bay	5007	ARTERIAL COMMERCIAL	> 1000 ft.
409	PANNIKIN CAFE, THE	7467 GIRARD AV	92037		722	HPC	Eating/Drinking Establishments	Mission Bay/La Jolla	906.30						Pacific Ocean Shoreline, Scripps HA	5007	ARTERIAL COMMERCIAL	> 1000 ft.
410	PAPA JOHN'S PIZZA #1333	1550 GARNET AV	92109		722	HPC	Eating/Drinking Establishments	Mission Bay/La Jolla	906.30						Mission Bay	5007	ARTERIAL COMMERCIAL	> 1000 ft.
411	PARKING SERVICES INC	4603 MISSION BLVD 200	92109		81293	HPC	Vehicle Parking/Storage	Mission Bay/La Jolla	906.30						Pacific Ocean Shoreline, Scripps HA	5007	ARTERIAL COMMERCIAL	200 - 1000 ft.
412	PARSONS DESIGN SCAPES	618 FORWARD ST	92037		56173	HPC	Landscaping	Mission Bay/La Jolla	906.30					X	Pacific Ocean Shoreline, Scripps HA	1100	SINGLE FAMILY RESIDENTIAL	> 1000 ft.
413	PASQUALE	1250 PROSPECT ST B-10	92037		722	HPC	Eating/Drinking Establishments	Mission Bay/La Jolla	906.30						Pacific Ocean Shoreline, Scripps HA	5007	ARTERIAL COMMERCIAL	200 - 1000 ft.
414	PASTA ESPRESSO	4480 HAINES ST	92109		722	HPC	Eating/Drinking Establishments	Mission Bay/La Jolla	906.30						Mission Bay	5007	ARTERIAL COMMERCIAL	> 1000 ft.
415	PB CERTIFIED AUTO	5074 CASS ST	92109		811111	HPC	Auto Repair	Mission Bay/La Jolla	906.30						Pacific Ocean Shoreline, Scripps HA	2103	LIGHT INDUSTRY-GENERAL	> 1000 ft.
416	PB MIKA	1154 GARNET AV	92109		722	HPC	Eating/Drinking Establishments	Mission Bay/La Jolla	906.30						Mission Bay	4114	PARKING LOTS - SURFACE	> 1000 ft.
417	PEARL CAR WASH	600 PEARL ST 602	92037		811192	HPC	Vehicle Washing	Mission Bay/La Jolla	906.30						Pacific Ocean Shoreline, Scripps HA	5007	ARTERIAL COMMERCIAL	> 1000 ft.

#	Business Name	Street Address	Zip	SIC	NAICS	TTWQ	Category	WMA	HSA	Drains to La Jolla ASBS	Drains to Switzer Creek	Less than 200 ft. from ESA	Tributary	Residential	Nearest Water Body	SANDAG Landuse Code	SANDAG Landuse	Distance to Nearest Water Body
418	PENNANT, THE	2893 MISSION BL	92109		722	HPC	Eating/Drinking Establishments	Mission Bay/La Jolla	906.30						Mission Bay	5007	ARTERIAL COMMERCIAL	200 - 1000 ft.
419	PERNICANO'S	711 TURQUOISE ST	92109		722	HPC	Eating/Drinking Establishments	Mission Bay/La Jolla	906.30						Pacific Ocean Shoreline, Scripps HA	5007	ARTERIAL COMMERCIAL	> 1000 ft.
420	PHO SAO BIEN	1958 GARNET AV	92109		722	HPC	Eating/Drinking Establishments	Mission Bay/La Jolla	906.30						Mission Bay	5007	ARTERIAL COMMERCIAL	> 1000 ft.
421	PICK UP STIX #209	1975 GARNET AV A	92109		722	HPC	Eating/Drinking Establishments	Mission Bay/La Jolla	906.30						Mission Bay	5007	ARTERIAL COMMERCIAL	> 1000 ft.
422	PICKET FENCES HOME	3896 BAYSIDE WK	92109		2332	HPC	Other Contractor	Mission Bay/La Jolla	906.30			X		X	Mission Bay	1100	SINGLE FAMILY RESIDENTIAL	< 200 ft.
423	PITA PIT, THE	4516 MISSION BL C	92109		722	HPC	Eating/Drinking Establishments	Mission Bay/La Jolla	906.30						Pacific Ocean Shoreline, Scripps HA	5007	ARTERIAL COMMERCIAL	200 - 1000 ft.
424	PIZZA KITCHEN TRAILER	3125 OCEAN FRONT WK 6	92109		722	HPC	Eating/Drinking Establishments	Mission Bay/La Jolla	906.30			X			Pacific Ocean Shoreline, Scripps HA	7201	TOURIST ATTRACTION	< 200 ft.
425	PIZZA PRONTO	7556 FAY AV F	92037		722	HPC	Eating/Drinking Establishments	Mission Bay/La Jolla	906.30						Pacific Ocean Shoreline, Scripps HA	5007	ARTERIAL COMMERCIAL	> 1000 ft.
426	PIZZERIA UNO CHICAGO BAR & GRILL	4465 MISSION BL	92109		722	HPC	Eating/Drinking Establishments	Mission Bay/La Jolla	906.30						Pacific Ocean Shoreline, Scripps HA	5007	ARTERIAL COMMERCIAL	200 - 1000 ft.
427	POOLTIME	1335 HORNBLEND ST	92109		56175	HPC	Pool/Fountain Cleaning	Mission Bay/La Jolla	906.30					X	Mission Bay	1100	SINGLE FAMILY RESIDENTIAL	> 1000 ft.
428	POOR BOY SUBMARINE SANDWICHES	909 GRAND AV 1	92109		722	HPC	Eating/Drinking Establishments	Mission Bay/La Jolla	906.30						Pacific Ocean Shoreline, Scripps HA	5007	ARTERIAL COMMERCIAL	> 1000 ft.
429	PORKYLAND	1030 TORREY PINES RD D	92037		722	HPC	Eating/Drinking Establishments	Mission Bay/La Jolla	906.30						Pacific Ocean Shoreline, Scripps HA	5007	ARTERIAL COMMERCIAL	> 1000 ft.
430	PRISTINE POOL SERVICES/LINDA D HEWLETT	1478 HORNBLEND ST 1	92109		56172	HPC	Pool/Fountain Cleaning	Mission Bay/La Jolla	906.30					X	Mission Bay	1200	MULTI-FAMILY RESIDENTIAL	> 1000 ft.
431	PRO TEC AUTO LLC	710 TURQUOISE ST	92109		811111	HPC	Auto Repair	Mission Bay/La Jolla	906.30						Pacific Ocean Shoreline, Scripps HA	5004	NEIGHBORHOOD SHOPPING CENTERS	> 1000 ft.
432	PRODUCTION TOOLS INC	3453 INGRAHAM ST 228	92109		4413	HPC	Other: Auto Supplies	Mission Bay/La Jolla	906.30					X	Mission Bay	1100	SINGLE FAMILY RESIDENTIAL	200 - 1000 ft.
433	PROSPECT PARKING SERVICE	1020 PROSPECT ST	92037		81293	HPC	Vehicle Parking/Storage	Mission Bay/La Jolla	906.30						Pacific Ocean Shoreline, Scripps HA	6001	OFFICE - HIGH RISE	200 - 1000 ft.
434	PURE CRAFT CONSTRUCTION INC	812 WILBUR AVE	92109		2357	HPC	Cement Mixing/Cutting	Mission Bay/La Jolla	906.30					X	Pacific Ocean Shoreline, Scripps HA	1100	SINGLE FAMILY RESIDENTIAL	> 1000 ft.

#	Business Name	Street Address	Zip	SIC	NAICS	TTWQ	Category	WMA	HSA	Drains to La Jolla ASBS	Drains to Switzer Creek	Less than 200 ft. from ESA	Tributary	Residential	Nearest Water Body	SANDAG Landuse Code	SANDAG Landuse	Distance to Nearest Water Body
435	QUALITY PAINTING BY J M LARROULET	856 MISSOURI ST	92109		56179	HPC	Painting/Coating	Mission Bay/La Jolla	906.30					X	Pacific Ocean Shoreline, Scripps HA	1100	SINGLE FAMILY RESIDENTIAL	> 1000 ft.
436	QUICK SMOG	1741 GARNET AVE	92109		4413	HPC	Other: Auto Supplies	Mission Bay/La Jolla	906.30						Mission Bay	5007	ARTERIAL COMMERCIAL	> 1000 ft.
437	QUIZNOS SUB #3217	1975 GARNET AV B	92109		722	HPC	Eating/Drinking Establishments	Mission Bay/La Jolla	906.30						Mission Bay	5007	ARTERIAL COMMERCIAL	> 1000 ft.
438	R C DORRIS MASONRY CO INC	3560 BUENA VISTA ST	92109		23541	HPC	Masonry	Mission Bay/La Jolla	906.30					X	Mission Bay	1100	SINGLE FAMILY RESIDENTIAL	200 - 1000 ft.
439	RAFAEL'S	5119 CASS ST 1/2	92109		722	HPC	Eating/Drinking Establishments	Mission Bay/La Jolla	906.30						Pacific Beach, Unnamed Tributary	6002	OFFICE - LOW RISE	> 1000 ft.
440	RALPHS #207	4315 MISSION BL	92109		722	HPC	Eating/Drinking Establishments	Mission Bay/La Jolla	906.30						Pacific Ocean Shoreline, Scripps HA	5007	ARTERIAL COMMERCIAL	200 - 1000 ft.
441	RAMIRO'S TACO SHOP	4525 MISSION BL	92109		722	HPC	Eating/Drinking Establishments	Mission Bay/La Jolla	906.30						Pacific Ocean Shoreline, Scripps HA	5007	ARTERIAL COMMERCIAL	200 - 1000 ft.
442	RAMONES	1190 GARNET AV	92109		722	HPC	Eating/Drinking Establishments	Mission Bay/La Jolla	906.30						Mission Bay	5007	ARTERIAL COMMERCIAL	> 1000 ft.
443	RECONWORKS	905 VAN NUYS ST	92109		8111	HPC	Auto Repair	Mission Bay/La Jolla	906.30					X	Pacific Ocean Shoreline, Scripps HA	1100	SINGLE FAMILY RESIDENTIAL	> 1000 ft.
444	RESTAURANT PICOSO	712 GARNET AV	92109		722	HPC	Eating/Drinking Establishments	Mission Bay/La Jolla	906.30						Pacific Ocean Shoreline, Scripps HA	5007	ARTERIAL COMMERCIAL	200 - 1000 ft.
445	RIMEL'S ROTISSERIE	1030 TORREY PINES RD E	92037		722	HPC	Eating/Drinking Establishments	Mission Bay/La Jolla	906.30						Pacific Ocean Shoreline, Scripps HA	5007	ARTERIAL COMMERCIAL	> 1000 ft.
446	ROBERTO'S TACO SHOP	4427 INGRAHAM ST	92109		722	HPC	Eating/Drinking Establishments	Mission Bay/La Jolla	906.30						Mission Bay	5007	ARTERIAL COMMERCIAL	> 1000 ft.
447	ROBERTO'S TACO SHOP	3202 MISSION BL	92109		722	HPC	Eating/Drinking Establishments	Mission Bay/La Jolla	906.30						Pacific Ocean Shoreline, Scripps HA	5007	ARTERIAL COMMERCIAL	200 - 1000 ft.
448	ROCKY MOUNTAIN CHOCOLATE FACTORY	1139 PROSPECT ST	92037		722	HPC	Eating/Drinking Establishments	Mission Bay/La Jolla	906.30						Pacific Ocean Shoreline, Scripps HA	5007	ARTERIAL COMMERCIAL	200 - 1000 ft.
449	ROCKY'S CROWN PUB	3786 INGRAHAM ST	92109		722	HPC	Eating/Drinking Establishments	Mission Bay/La Jolla	906.30						Mission Bay	5007	ARTERIAL COMMERCIAL	> 1000 ft.
450	ROGERS AUTO BODY	4837 CASS ST	92109		81119	HPC	Auto Repair	Mission Bay/La Jolla	906.30						Pacific Ocean Shoreline, Scripps HA	5007	ARTERIAL COMMERCIAL	> 1000 ft.
451	ROPPONGI	875 PROSPECT ST	92037		722	HPC	Eating/Drinking Establishments	Mission Bay/La Jolla	906.30						Pacific Ocean Shoreline, Scripps HA	5007	ARTERIAL COMMERCIAL	200 - 1000 ft.
452	ROSARIA PIZZA	3741 MISSION BL	92109		722	HPC	Eating/Drinking Establishments	Mission Bay/La Jolla	906.30						Mission Bay	5007	ARTERIAL COMMERCIAL	200 - 1000 ft.

#	Business Name	Street Address	Zip	SIC	NAICS	TTWQ	Category	WMA	HSA	Drains to La Jolla ASBS	Drains to Switzer Creek	Less than 200 ft. from ESA	Tributary	Residential	Nearest Water Body	SANDAG Landuse Code	SANDAG Landuse	Distance to Nearest Water Body
453	ROUND TABLE PIZZA	1221 GARNET AV	92109		722	HPC	Eating/Drinking Establishments	Mission Bay/La Jolla	906.30						Mission Bay	5007	ARTERIAL COMMERCIAL	> 1000 ft.
454	ROYAL THAI CUISINE	737 PEARL ST	92037		722	HPC	Eating/Drinking Establishments	Mission Bay/La Jolla	906.30						Pacific Ocean Shoreline, Scripps HA	5007	ARTERIAL COMMERCIAL	> 1000 ft.
455	RT'S LONGBOARD GRILL	1466 GARNET AV	92109		722	HPC	Eating/Drinking Establishments	Mission Bay/La Jolla	906.30						Mission Bay	5007	ARTERIAL COMMERCIAL	> 1000 ft.
456	RUBIO'S BAJA GRILL #03	910 GRAND AV 115	92109		722	HPC	Eating/Drinking Establishments	Mission Bay/La Jolla	906.30						Pacific Ocean Shoreline, Scripps HA	5007	ARTERIAL COMMERCIAL	> 1000 ft.
457	RUM JUNGLE SMOOTHIES & DELI	4150 MISSION BL 153	92109		722	HPC	Eating/Drinking Establishments	Mission Bay/La Jolla	906.30						Pacific Ocean Shoreline, Scripps HA	4114	PARKING LOTS - SURFACE	200 - 1000 ft.
458	SADAF RESTAURANT	613 PEARL ST	92037		722	HPC	Eating/Drinking Establishments	Mission Bay/La Jolla	906.30						Pacific Ocean Shoreline, Scripps HA	5007	ARTERIAL COMMERCIAL	> 1000 ft.
459	SAHEL MARKET	7467 CUVIER ST	92037		722	HPC	Eating/Drinking Establishments	Mission Bay/La Jolla	906.30						Pacific Ocean Shoreline, Scripps HA	5007	ARTERIAL COMMERCIAL	> 1000 ft.
460	SAINT TROPEZ LA JOLLA	888 PROSPECT ST 130	92037		722	HPC	Eating/Drinking Establishments	Mission Bay/La Jolla	906.30						Pacific Ocean Shoreline, Scripps HA	5007	ARTERIAL COMMERCIAL	200 - 1000 ft.
461	SALK INSTITUTE CAFETERIA	10010 NORTH TORREY PINES RD	92037		722	HPC	Eating/Drinking Establishments	Mission Bay/La Jolla	906.30						Pacific Ocean Shoreline, Scripps HA	2101	INDUSTRIAL PARKS	> 1000 ft.
462	SALK INSTITUTE, THE	10010 NORTH TORREY PINES RD	92037		722	HPC	Eating/Drinking Establishments	Mission Bay/La Jolla	906.30						Pacific Ocean Shoreline, Scripps HA	2101	INDUSTRIAL PARKS	> 1000 ft.
463	SAMMY'S WOODFIRED PIZZA	702 PEARL ST D	92037		722	HPC	Eating/Drinking Establishments	Mission Bay/La Jolla	906.30						Pacific Ocean Shoreline, Scripps HA	5007	ARTERIAL COMMERCIAL	> 1000 ft.
464	SAMS BY THE SEA	4315 OCEAN BL	92109		722	HPC	Eating/Drinking Establishments	Mission Bay/La Jolla	906.30						Pacific Ocean Shoreline, Scripps HA	5007	ARTERIAL COMMERCIAL	200 - 1000 ft.
465	SAN DIEGO AUTO DETAILING INC	2075 BALBOA AVE	92109		811198	HPC	Auto Repair	Mission Bay/La Jolla	906.30						Mission Bay	5007	ARTERIAL COMMERCIAL	> 1000 ft.
466	SAN DIEGO COFFEE, TEA AND SPICE	5026 CASS ST	92109		722	HPC	Eating/Drinking Establishments	Mission Bay/La Jolla	906.30						Pacific Ocean Shoreline, Scripps HA	5009	OTHER RETAIL TRADE AND STRIP	> 1000 ft.
467	SAN DIEGO PAINTING SERVICE	1468 CHALCEDONY ST	92109		2352	HPC	Painting/Coating	Mission Bay/La Jolla	906.30					X	Mission Bay	1100	SINGLE FAMILY RESIDENTIAL	> 1000 ft.
468	SANDBAR GRILL	718 VENTURA PL	92109		722	HPC	Eating/Drinking Establishments	Mission Bay/La Jolla	906.30			X			Pacific Ocean Shoreline, Scripps HA	4114	PARKING LOTS - SURFACE	< 200 ft.
469	SANDORS MOTORS INC	1636 GRAND AVE	92109		8111	HPC	Auto Repair	Mission Bay/La Jolla	906.30						Mission Bay	4114	PARKING LOTS - SURFACE	> 1000 ft.

#	Business Name	Street Address	Zip	SIC	NAICS	TTWQ	Category	WMA	HSA	Drains to La Jolla ASBS	Drains to Switzer Creek	Less than 200 ft. from ESA	Tributary	Residential	Nearest Water Body	SANDAG Landuse Code	SANDAG Landuse	Distance to Nearest Water Body
470	SANDWICH CLUB OF LA JOLLA, THE	7825 FAY AV C	92037		722	HPC	Eating/Drinking Establishments	Mission Bay/La Jolla	906.30						Pacific Ocean Shoreline, Scripps HA	5007	ARTERIAL COMMERCIAL	> 1000 ft.
471	SANTA CLARA POINT RECREATION	1008 SANTA CLARA PL	92109		722	HPC	Eating/Drinking Establishments	Mission Bay/La Jolla	906.30			X			Mission Bay	7601	PARKS - ACTIVE	< 200 ft.
472	SANTE RISTORANTE	7811 HERSCHEL AV	92037		722	HPC	Eating/Drinking Establishments	Mission Bay/La Jolla	906.30						Pacific Ocean Shoreline, Scripps HA	5007	ARTERIAL COMMERCIAL	> 1000 ft.
473	SARA'S MEXICAN FOOD	2907 MISSION BL	92109		722	HPC	Eating/Drinking Establishments	Mission Bay/La Jolla	906.30						Mission Bay	5007	ARTERIAL COMMERCIAL	200 - 1000 ft.
474	SASKA'S	3768 MISSION BL	92109		722	HPC	Eating/Drinking Establishments	Mission Bay/La Jolla	906.30						Pacific Ocean Shoreline, Scripps HA	5007	ARTERIAL COMMERCIAL	200 - 1000 ft.
475	SASKA'S FISH MARKET	3770 MISSION BL	92109		722	HPC	Eating/Drinking Establishments	Mission Bay/La Jolla	906.30						Pacific Ocean Shoreline, Scripps HA	5007	ARTERIAL COMMERCIAL	200 - 1000 ft.
476	SCIENCE PARK CAFE	11011 NORTH TORREY PINES RD 100	92121		722	HPC	Eating/Drinking Establishments	Mission Bay/La Jolla	906.30						Pacific Ocean Shoreline, Scripps HA	7205	GOLF COURSE CLUBHOUSES	> 1000 ft.
477	SCULLY'S SANDWICH SHOP	4508 CASS ST C	92109		722	HPC	Eating/Drinking Establishments	Mission Bay/La Jolla	906.30						Pacific Ocean Shoreline, Scripps HA	5007	ARTERIAL COMMERCIAL	> 1000 ft.
478	SEASIDE CANTINA	4111 OCEAN BL	92109		722	HPC	Eating/Drinking Establishments	Mission Bay/La Jolla	906.30			X			Pacific Ocean Shoreline, Scripps HA	1501	HOTEL/MOTEL (LO-RISE)	< 200 ft.
479	SHACK BAR & GRILL, THE	6941 LA JOLLA BL	92037		722	HPC	Eating/Drinking Establishments	Mission Bay/La Jolla	906.30						Pacific Ocean Shoreline, Scripps HA	5007	ARTERIAL COMMERCIAL	> 1000 ft.
480	SHAKA HAWAIIAN GRILL	1315 GARNET AV	92109		722	HPC	Eating/Drinking Establishments	Mission Bay/La Jolla	906.30						Mission Bay	5007	ARTERIAL COMMERCIAL	> 1000 ft.
481	SHARP CONSTRUCTION & REMODELING	2955 OCEAN FRONT WALK	92109		23	HPC	Other Contractor	Mission Bay/La Jolla	906.30			X		X	Pacific Ocean Shoreline, Scripps HA	1200	MULTI-FAMILY RESIDENTIAL	< 200 ft.
482	SHELLY CRICKETT DESIGNS	831 TANGIERS CT	92109		4223	HPC	Wholesale/Storage/ Warehousing	Mission Bay/La Jolla	906.30			X		X	Mission Bay	1100	SINGLE FAMILY RESIDENTIAL	< 200 ft.
483	SHOP, THE	7930 IVANHOE AV	92037		722	HPC	Eating/Drinking Establishments	Mission Bay/La Jolla	906.30						Pacific Ocean Shoreline, Scripps HA	5007	ARTERIAL COMMERCIAL	200 - 1000 ft.
484	SINBAD CAFE	1050 GARNET AV B	92109		722	HPC	Eating/Drinking Establishments	Mission Bay/La Jolla	906.30						Pacific Ocean Shoreline, Scripps HA	5007	ARTERIAL COMMERCIAL	> 1000 ft.
485	SLJ ENTERPRISES / PRECISION SUSPENSIONS	5666 LA JOLLA BLVD 162	92037		4413	HPC	Other: Auto Supplies	Mission Bay/La Jolla	906.30						Pacific Ocean Shoreline, Scripps HA	5007	ARTERIAL COMMERCIAL	200 - 1000 ft.
486	SMOG EXPRESS	4435 INGRAHAM ST	92109		8111	HPC	Auto Repair	Mission Bay/La Jolla	906.30						Mission Bay	5007	ARTERIAL COMMERCIAL	> 1000 ft.

#	Business Name	Street Address	Zip	SIC	NAICS	TTWQ	Category	WMA	HSA	Drains to La Jolla ASBS	Drains to Switzer Creek	Less than 200 ft. from ESA	Tributary	Residential	Nearest Water Body	SANDAG Landuse Code	SANDAG Landuse	Distance to Nearest Water Body
487	SOCIETY BILLIARD CAFE	1051 GARNET AV	92109		722	HPC	Eating/Drinking Establishments	Mission Bay/La Jolla	906.30						Pacific Ocean Shoreline, Scripps HA	5007	ARTERIAL COMMERCIAL	> 1000 ft.
488	SOCRATES PAPPAS MD	3339 OCEAN FRONT WALK	92109		56179	HPC	Other Contractor	Mission Bay/La Jolla	906.30			X		X	Pacific Ocean Shoreline, Scripps HA	1200	MULTI-FAMILY RESIDENTIAL	< 200 ft.
489	SOLEDAD LANDSCAPE MAINT	3565 YOSEMITE ST	92109		56172	HPC	Landscaping	Mission Bay/La Jolla	906.30					X	Mission Bay	1100	SINGLE FAMILY RESIDENTIAL	200 - 1000 ft.
490	SORELLA DEL TARVENA	7420 GIRARD AV	92037		722	HPC	Eating/Drinking Establishments	Mission Bay/La Jolla	906.30						Pacific Ocean Shoreline, Scripps HA	5007	ARTERIAL COMMERCIAL	> 1000 ft.
491	SPEED SKUNK INC	1880 GRAND AVE	92109		811198	HPC	Auto Repair	Mission Bay/La Jolla	906.30						Mission Bay	5007	ARTERIAL COMMERCIAL	> 1000 ft.
492	SPICE & RICE THAI KITCHEN	7734 GIRARD AV C	92037		722	HPC	Eating/Drinking Establishments	Mission Bay/La Jolla	906.30						Pacific Ocean Shoreline, Scripps HA	5007	ARTERIAL COMMERCIAL	> 1000 ft.
493	SPIRIT GAS	1885 GARNET AVE	92109		4471	HPC	Fueling	Mission Bay/La Jolla	906.30						Mission Bay	5007	ARTERIAL COMMERCIAL	> 1000 ft.
494	SPORTS CAR COMPANY INC (THE)	7447 LA JOLLA BLVD	92037		4211	HPC	Other: Auto Supplies	Mission Bay/La Jolla	906.30					X	Pacific Ocean Shoreline, Scripps HA	1200	MULTI-FAMILY RESIDENTIAL	> 1000 ft.
495	SPOT CAR/STUART MARINE	939 COAST BLVD 7-H	92037		4211	HPC	Other: Auto Supplies	Mission Bay/La Jolla	906.30			X			Pacific Ocean Shoreline, Scripps HA	7604	BEACH - ACTIVE	< 200 ft.
496	SPOT LA JOLLA, THE	1005 PROSPECT ST	92037		722	HPC	Eating/Drinking Establishments	Mission Bay/La Jolla	906.30						Pacific Ocean Shoreline, Scripps HA	6002	OFFICE - LOW RISE	200 - 1000 ft.
497	STANDARD PARKING INC	7680 GIRARD AVE	92037		81293	HPC	Vehicle Parking/Storage	Mission Bay/La Jolla	906.30						Pacific Ocean Shoreline, Scripps HA	5007	ARTERIAL COMMERCIAL	> 1000 ft.
498	STAR OF INDIA RESTAURANT	1820 GARNET AV	92109		722	HPC	Eating/Drinking Establishments	Mission Bay/La Jolla	906.30						Mission Bay	5003	COMMUNITY SHOPPING	> 1000 ft.
499	STARBUCKS COFFEE CO. #511	1774 GARNET AV A	92109		722	HPC	Eating/Drinking Establishments	Mission Bay/La Jolla	906.30						Mission Bay	5003	COMMUNITY SHOPPING	> 1000 ft.
500	STARBUCKS COFFEE CO. #5218	4343 MISSION BL 104	92109		722	HPC	Eating/Drinking Establishments	Mission Bay/La Jolla	906.30						Pacific Ocean Shoreline, Scripps HA	5004	NEIGHBORHOOD SHOPPING CENTERS	200 - 1000 ft.
501	STARBUCKS COFFEE CO. #528	1150 PROSPECT ST	92037		722	HPC	Eating/Drinking Establishments	Mission Bay/La Jolla	906.30						Pacific Ocean Shoreline, Scripps HA	5007	ARTERIAL COMMERCIAL	200 - 1000 ft.
502	STARBUCKS COFFEE CO. #5387	905 PEARL ST	92037		722	HPC	Eating/Drinking Establishments	Mission Bay/La Jolla	906.30						Pacific Ocean Shoreline, Scripps HA	5007	ARTERIAL COMMERCIAL	> 1000 ft.
503	STARBUCKS COFFEE CO. #6521	5604 LA JOLLA BL	92037		722	HPC	Eating/Drinking Establishments	Mission Bay/La Jolla	906.30						Pacific Ocean Shoreline, Scripps HA	5007	ARTERIAL COMMERCIAL	200 - 1000 ft.

#	Business Name	Street Address	Zip	SIC	NAICS	TTWQ	Category	WMA	HSA	Drains to La Jolla ASBS	Drains to Switzer Creek	Less than 200 ft. from ESA	Tributary	Residential	Nearest Water Body	SANDAG Landuse Code	SANDAG Landuse	Distance to Nearest Water Body
504	STARBUCKS COFFEE CO. #9343	1359 GARNET AV	92109		722	HPC	Eating/Drinking Establishments	Mission Bay/La Jolla	906.30						Mission Bay	5007	ARTERIAL COMMERCIAL	> 1000 ft.
505	STEVE AUTO REPAIR	1370 GARNET AVE	92109		44132	HPC	Auto Repair	Mission Bay/La Jolla	906.30						Mission Bay	5007	ARTERIAL COMMERCIAL	> 1000 ft.
506	STICKY BUNS BY THE BEACH	735 SANTA CLARA PL A	92109		722	HPC	Eating/Drinking Establishments	Mission Bay/La Jolla	906.30						Pacific Ocean Shoreline, Scripps HA	1100	SINGLE FAMILY RESIDENTIAL	200 - 1000 ft.
507	SU CASA RESTAURANT	6738 LA JOLLA BL	92037		722	HPC	Eating/Drinking Establishments	Mission Bay/La Jolla	906.30						Pacific Ocean Shoreline, Scripps HA	5007	ARTERIAL COMMERCIAL	200 - 1000 ft.
508	SUBWAY	826 WEST MISSION BAY DR	92109		722	HPC	Eating/Drinking Establishments	Mission Bay/La Jolla	906.30						Mission Bay	5007	ARTERIAL COMMERCIAL	200 - 1000 ft.
509	SUBWAY #02677	7514 GIRARD AV 9	92037		722	HPC	Eating/Drinking Establishments	Mission Bay/La Jolla	906.30						Pacific Ocean Shoreline, Scripps HA	5007	ARTERIAL COMMERCIAL	> 1000 ft.
510	SUBWAY #02863	2015 GARNET AV 101B	92109		722	HPC	Eating/Drinking Establishments	Mission Bay/La Jolla	906.30						Mission Bay	5007	ARTERIAL COMMERCIAL	> 1000 ft.
511	SUBWAY SANDWICH #32935	4263 MISSION BL	92109		722	HPC	Eating/Drinking Establishments	Mission Bay/La Jolla	906.30						Pacific Ocean Shoreline, Scripps HA	5007	ARTERIAL COMMERCIAL	200 - 1000 ft.
512	SUN DIEGO POOL SERVICE	7032 DRAPER AVE	92037		56172	HPC	Pool/Fountain Cleaning	Mission Bay/La Jolla	906.30					X	Pacific Ocean Shoreline, Scripps HA	1100	SINGLE FAMILY RESIDENTIAL	> 1000 ft.
513	SUNRISE ASSISTED LIVING OF LA JOLLA	810 TURQUOISE ST	92109		722	HPC	Eating/Drinking Establishments	Mission Bay/La Jolla	906.30						Pacific Ocean Shoreline, Scripps HA	1409	OTHER GROUP QUARTERS FACILITIES	> 1000 ft.
514	SUNSET ITALIAN ICE	736 VENTURA PL	92109		722	HPC	Eating/Drinking Establishments	Mission Bay/La Jolla	906.30						Pacific Ocean Shoreline, Scripps HA	4114	PARKING LOTS - SURFACE	200 - 1000 ft.
515	SUPER WOK	4468 INGRAHAM ST	92109		722	HPC	Eating/Drinking Establishments	Mission Bay/La Jolla	906.30						Mission Bay	5007	ARTERIAL COMMERCIAL	> 1000 ft.
516	SURFDOG ON A STICK	3136 MISSION BL C	92109		722	HPC	Eating/Drinking Establishments	Mission Bay/La Jolla	906.30						Mission Bay	7604	BEACH - ACTIVE	200 - 1000 ft.
517	SURFSIDE, THE	4527 MISSION BL	92109		722	HPC	Eating/Drinking Establishments	Mission Bay/La Jolla	906.30						Pacific Ocean Shoreline, Scripps HA	5007	ARTERIAL COMMERCIAL	200 - 1000 ft.
518	SUSHI MIZU RESTAURANT	850 WEST MISSION BAY DR	92109		722	HPC	Eating/Drinking Establishments	Mission Bay/La Jolla	906.30						Mission Bay	5007	ARTERIAL COMMERCIAL	200 - 1000 ft.
519	SUSHI ON THE ROCK	7734 GIRARD AV A	92037		722	HPC	Eating/Drinking Establishments	Mission Bay/La Jolla	906.30						Pacific Ocean Shoreline, Scripps HA	5007	ARTERIAL COMMERCIAL	> 1000 ft.
520	SWEET SHOPPE, THE	3146 MISSION BL C	92109		722	HPC	Eating/Drinking Establishments	Mission Bay/La Jolla	906.30						Mission Bay	7604	BEACH - ACTIVE	200 - 1000 ft.
521	SYMBOLIC MOTOR CAR COMPANY	7440 LA JOLLA BLVD	92037		44112	HPC	Other: Vehicle Dealers	Mission Bay/La Jolla	906.30						Pacific Ocean Shoreline, Scripps HA	5007	ARTERIAL COMMERCIAL	200 - 1000 ft.

#	Business Name	Street Address	Zip	SIC	NAICS	TTWQ	Category	WMA	HSA	Drains to La Jolla ASBS	Drains to Switzer Creek	Less than 200 ft. from ESA	Tributary	Residential	Nearest Water Body	SANDAG Landuse Code	SANDAG Landuse	Distance to Nearest Water Body
522	T R MILLER PAINTING AND DECORATING	305 GRAVILLA ST	92037		2352	HPC	Painting/Coating	Mission Bay/La Jolla	906.30					X	Pacific Ocean Shoreline, Scripps HA	1200	MULTI-FAMILY RESIDENTIAL	200 - 1000 ft.
523	T W PAINT & REPAIR	1650 LORING ST	92109		23521	HPC	Painting/Coating	Mission Bay/La Jolla	906.30					X	Pacific Ocean Shoreline, Scripps HA	1100	SINGLE FAMILY RESIDENTIAL	> 1000 ft.
524	TACO BELL #0049	7345 LA JOLLA BL	92037		722	HPC	Eating/Drinking Establishments	Mission Bay/La Jolla	906.30						Pacific Ocean Shoreline, Scripps HA	5007	ARTERIAL COMMERCIAL	> 1000 ft.
525	TACO BELL #0190	822 GRAND AV	92109		722	HPC	Eating/Drinking Establishments	Mission Bay/La Jolla	906.30						Pacific Ocean Shoreline, Scripps HA	5007	ARTERIAL COMMERCIAL	200 - 1000 ft.
526	TACO MAN SO CAL MEXICAN	7556 FAY AV A	92037		722	HPC	Eating/Drinking Establishments	Mission Bay/La Jolla	906.30						Pacific Ocean Shoreline, Scripps HA	5007	ARTERIAL COMMERCIAL	> 1000 ft.
527	TACO MI RANCHO	5010 CASS ST K	92109		722	HPC	Eating/Drinking Establishments	Mission Bay/La Jolla	906.30						Pacific Ocean Shoreline, Scripps HA	5007	ARTERIAL COMMERCIAL	> 1000 ft.
528	TACO MOTION PACIFIC BEACH	1313 GARNET AV	92109		722	HPC	Eating/Drinking Establishments	Mission Bay/La Jolla	906.30						Mission Bay	5007	ARTERIAL COMMERCIAL	> 1000 ft.
529	TACO SURF	4657 MISSION BL	92109		722	HPC	Eating/Drinking Establishments	Mission Bay/La Jolla	906.30						Pacific Ocean Shoreline, Scripps HA	5007	ARTERIAL COMMERCIAL	200 - 1000 ft.
530	TADASHI SUSHI	1277 PROSPECT ST	92037		722	HPC	Eating/Drinking Establishments	Mission Bay/La Jolla	906.30						Pacific Ocean Shoreline, Scripps HA	5007	ARTERIAL COMMERCIAL	200 - 1000 ft.
531	TAPENADE	7612 FAY AV	92037		722	HPC	Eating/Drinking Establishments	Mission Bay/La Jolla	906.30						Pacific Ocean Shoreline, Scripps HA	5007	ARTERIAL COMMERCIAL	> 1000 ft.
532	TASTEE FREEZE	1470 GARNET AV	92109		722	HPC	Eating/Drinking Establishments	Mission Bay/La Jolla	906.30						Mission Bay	5007	ARTERIAL COMMERCIAL	> 1000 ft.
533	TAYLOR'S RESTAURANT AND BREWERY	721 GRAND AV	92109		722	HPC	Eating/Drinking Establishments	Mission Bay/La Jolla	906.30						Pacific Ocean Shoreline, Scripps HA	5007	ARTERIAL COMMERCIAL	200 - 1000 ft.
534	TBI CARS	1311 LA PALMA ST 1	92109		42111	HPC	Other: Vehicle Dealers	Mission Bay/La Jolla	906.30					X	Mission Bay	1200	MULTI-FAMILY RESIDENTIAL	200 - 1000 ft.
535	TEDS SPYROPOULOS PAINTING	4864 MISSION BLVD	92109		56172	HPC	Painting/Coating	Mission Bay/La Jolla	906.30					X	Pacific Ocean Shoreline, Scripps HA	1100	SINGLE FAMILY RESIDENTIAL	200 - 1000 ft.
536	THAI VILLAGE	4618 MISSION BL	92109		722	HPC	Eating/Drinking Establishments	Mission Bay/La Jolla	906.30						Pacific Ocean Shoreline, Scripps HA	5007	ARTERIAL COMMERCIAL	200 - 1000 ft.
537	THE J & E ELLISON FAMILY LIMITED PART	5366 CALUMET AVE	92037		4211	HPC	Other: Auto Supplies	Mission Bay/La Jolla	906.30			X		X	Pacific Ocean Shoreline, Scripps HA	1100	SINGLE FAMILY RESIDENTIAL	< 200 ft.

#	Business Name	Street Address	Zip	SIC	NAICS	TTWQ	Category	WMA	HSA	Drains to La Jolla ASBS	Drains to Switzer Creek	Less than 200 ft. from ESA	Tributary	Residential	Nearest Water Body	SANDAG Landuse Code	SANDAG Landuse	Distance to Nearest Water Body
538	THE SPORTS CAR COMPANY INC	7447 LA JOLLA BLVD	92037		42111	HPC	Other: Vehicle Dealers	Mission Bay/La Jolla	906.30					X	Pacific Ocean Shoreline, Scripps HA	1200	MULTI-FAMILY RESIDENTIAL	> 1000 ft.
539	THEO'S	967 GARNET AV	92109		722	HPC	Eating/Drinking Establishments	Mission Bay/La Jolla	906.30						Pacific Ocean Shoreline, Scripps HA	5007	ARTERIAL COMMERCIAL	> 1000 ft.
540	THRIFTY #9561	833 TURQUOISE ST	92109		81	HPC	Other: Vehicle/Equipment Rental	Mission Bay/La Jolla	906.30						Pacific Ocean Shoreline, Scripps HA	5007	ARTERIAL COMMERCIAL	> 1000 ft.
541	TIJUANA OYSTER BAR	1730 GARNET AV	92109		722	HPC	Eating/Drinking Establishments	Mission Bay/La Jolla	906.30						Mission Bay	5003	COMMUNITY SHOPPING	> 1000 ft.
542	TIKI HOUSE	1152 GARNET AVE	92109		72241	HPC	Eating/Drinking Establishments	Mission Bay/La Jolla	906.30						Mission Bay	4114	PARKING LOTS - SURFACE	> 1000 ft.
543	TIKI HOUSE	1152 GARNET AV	92109		722	HPC	Eating/Drinking Establishments	Mission Bay/La Jolla	906.30						Mission Bay	4114	PARKING LOTS - SURFACE	> 1000 ft.
544	TIMOTHY ADKINS	3923 INGRAHAM ST V306	92109		44111	HPC	Other: Vehicle Dealers	Mission Bay/La Jolla	906.30					X	Mission Bay	1200	MULTI-FAMILY RESIDENTIAL	> 1000 ft.
545	TOKYO HOUSE JAPANESE CUISINE	980 GARNET AV	92109		722	HPC	Eating/Drinking Establishments	Mission Bay/La Jolla	906.30						Pacific Ocean Shoreline, Scripps HA	5007	ARTERIAL COMMERCIAL	> 1000 ft.
546	TONY ROMA'S	4110 MISSION BL 101	92109		722	HPC	Eating/Drinking Establishments	Mission Bay/La Jolla	906.30						Pacific Ocean Shoreline, Scripps HA	4114	PARKING LOTS - SURFACE	200 - 1000 ft.
547	TORO AIRE INC	4655 CASS ST 304	92109		4213	HPC	Building Materials	Mission Bay/La Jolla	906.30						Pacific Ocean Shoreline, Scripps HA	6002	OFFICE - LOW RISE	> 1000 ft.
548	TORREY PINES GLIDERPORT	2800 TORREY PINES SCENIC DR	92037		7139	HPC	Golf courses/Parks	Mission Bay/La Jolla	906.30						Pacific Ocean Shoreline, Scripps HA	7603	OPEN SPACE PARKS & PRESERVES	200 - 1000 ft.
549	TOSHI-SAN RESTAURANT	7614 FAY AV	92037		722	HPC	Eating/Drinking Establishments	Mission Bay/La Jolla	906.30						Pacific Ocean Shoreline, Scripps HA	5007	ARTERIAL COMMERCIAL	> 1000 ft.
550	TOUCH UP SAN DIEGO	555 BONAIR WAY	92037		811198	HPC	Auto Repair	Mission Bay/La Jolla	906.30					X	Pacific Ocean Shoreline, Scripps HA	1100	SINGLE FAMILY RESIDENTIAL	> 1000 ft.
551	TRADER JOE'S #21	1211 GARNET AV	92109		722	HPC	Eating/Drinking Establishments	Mission Bay/La Jolla	906.30						Mission Bay	5007	ARTERIAL COMMERCIAL	> 1000 ft.
552	TRATTORIA ACQUA	1298 PROSPECT ST 3M	92037		722	HPC	Eating/Drinking Establishments	Mission Bay/La Jolla	906.30						Pacific Ocean Shoreline, Scripps HA	5007	ARTERIAL COMMERCIAL	200 - 1000 ft.
553	TROPICOSO	1261 GARNET AVE	92109		72241	HPC	Eating/Drinking Establishments	Mission Bay/La Jolla	906.30						Mission Bay	5007	ARTERIAL COMMERCIAL	> 1000 ft.
554	TRUFFLES	7857 GIRARD AV	92037		722	HPC	Eating/Drinking Establishments	Mission Bay/La Jolla	906.30						Pacific Ocean Shoreline, Scripps HA	5007	ARTERIAL COMMERCIAL	> 1000 ft.

#	Business Name	Street Address	Zip	SIC	NAICS	TTWQ	Category	WMA	HSA	Drains to La Jolla ASBS	Drains to Switzer Creek	Less than 200 ft. from ESA	Tributary	Residential	Nearest Water Body	SANDAG Landuse Code	SANDAG Landuse	Distance to Nearest Water Body
555	TURQUOISE ANIMAL HOSPITAL	950 TURQUOISE ST	92109		54194	HPC	Animal Facilities	Mission Bay/La Jolla	906.30						Pacific Ocean Shoreline, Scripps HA	5007	ARTERIAL COMMERCIAL	> 1000 ft.
556	TURQUOISE CAFE	873 TURQUOISE ST	92109		722	HPC	Eating/Drinking Establishments	Mission Bay/La Jolla	906.30						Pacific Beach, Unnamed Tributary	5007	ARTERIAL COMMERCIAL	> 1000 ft.
557	TURQUOISE COFFEE	841 TURQUOISE ST	92109		722	HPC	Eating/Drinking Establishments	Mission Bay/La Jolla	906.30						Pacific Beach, Unnamed Tributary	5007	ARTERIAL COMMERCIAL	> 1000 ft.
558	TUSCANY CLEANING &	3979 INGRAHAM ST	92109		56174	HPC	Carpet/Furniture Cleaning	Mission Bay/La Jolla	906.30					X	Mission Bay	1200	MULTI-FAMILY RESIDENTIAL	> 1000 ft.
559	ULTRAMAR INC 1-739	4342 INGRAHAM ST	92109		4471	HPC	Fueling	Mission Bay/La Jolla	906.30						Mission Bay	5007	ARTERIAL COMMERCIAL	> 1000 ft.
560	VALENTINE'S MEXICAN FOOD	3852 MISSION BL	92109		722	HPC	Eating/Drinking Establishments	Mission Bay/La Jolla	906.30						Pacific Ocean Shoreline, Scripps HA	5007	ARTERIAL COMMERCIAL	200 - 1000 ft.
561	VALERO #3739	4342 INGRAHAM ST	92109		722	HPC	Eating/Drinking Establishments	Mission Bay/La Jolla	906.30						Mission Bay	5007	ARTERIAL COMMERCIAL	> 1000 ft.
562	VALVOLINE INSTANT OIL	2002 GARNET AVE	92109		8111	HPC	Auto Repair	Mission Bay/La Jolla	906.30						Mission Bay	5007	ARTERIAL COMMERCIAL	> 1000 ft.
563	VALVOLINE INSTANT OIL	1905 GRAND AVE	92109		8111	HPC	Auto Repair	Mission Bay/La Jolla	906.30						Mission Bay	5007	ARTERIAL COMMERCIAL	> 1000 ft.
564	VAN GOGH MARBLE & GRANITE	1811 LAW ST	92109		2354	HPC	Masonry	Mission Bay/La Jolla	906.30					X	Mission Bay	1100	SINGLE FAMILY RESIDENTIAL	> 1000 ft.
565	VELOCE CAFFE AND BISTRO	4452 INGRAHAM ST	92109		722	HPC	Eating/Drinking Establishments	Mission Bay/La Jolla	906.30						Mission Bay	5007	ARTERIAL COMMERCIAL	> 1000 ft.
566	VFW PACIFIC BEACH POST 5985	853 TURQUOISE ST	92109		722	HPC	Eating/Drinking Establishments	Mission Bay/La Jolla	906.30						Pacific Beach, Unnamed Tributary	5007	ARTERIAL COMMERCIAL	> 1000 ft.
567	VIDA GOURMET	7523 FAY AV A-B	92037		722	HPC	Eating/Drinking Establishments	Mission Bay/La Jolla	906.30						Pacific Ocean Shoreline, Scripps HA	5007	ARTERIAL COMMERCIAL	> 1000 ft.
568	VILLAGE GRILLE	830 KLINE ST	92037		722	HPC	Eating/Drinking Establishments	Mission Bay/La Jolla	906.30						Pacific Ocean Shoreline, Scripps HA	5007	ARTERIAL COMMERCIAL	> 1000 ft.
569	VMW	5535 LA JOLLA BLVD	92037		44112	HPC	Other: Vehicle Dealers	Mission Bay/La Jolla	906.30						Pacific Ocean Shoreline, Scripps HA	5007	ARTERIAL COMMERCIAL	200 - 1000 ft.
570	VOLTERO'S DELI	3691 MISSION BL	92109		722	HPC	Eating/Drinking Establishments	Mission Bay/La Jolla	906.30						Pacific Ocean Shoreline, Scripps HA	1200	MULTI-FAMILY RESIDENTIAL	200 - 1000 ft.
571	VONS #2116	1702 GARNET AV	92109		722	HPC	Eating/Drinking Establishments	Mission Bay/La Jolla	906.30						Mission Bay	5007	ARTERIAL COMMERCIAL	> 1000 ft.
572	VONS #2323	7544 GIRARD AV	92037		722	HPC	Eating/Drinking Establishments	Mission Bay/La Jolla	906.30						Pacific Ocean Shoreline, Scripps HA	4114	PARKING LOTS - SURFACE	> 1000 ft.
573	VONS FUEL CENTER #4627	1680 GARNET AV	92109		722	HPC	Eating/Drinking Establishments	Mission Bay/La Jolla	906.30						Mission Bay	9101	UNDEVELOPED LAND	> 1000 ft.

#	Business Name	Street Address	Zip	SIC	NAICS	TTWQ	Category	WMA	HSA	Drains to La Jolla ASBS	Drains to Switzer Creek	Less than 200 ft. from ESA	Tributary	Residential	Nearest Water Body	SANDAG Landuse Code	SANDAG Landuse	Distance to Nearest Water Body
574	WAHOO'S FISH TACOS	639 PEARL ST	92037		722	HPC	Eating/Drinking Establishments	Mission Bay/La Jolla	906.30						Pacific Ocean Shoreline, Scripps HA	5007	ARTERIAL COMMERCIAL	> 1000 ft.
575	WASSERMAN'S WATERHAUS	7555 HERSCHEL AVE 8	92037		23541	HPC	Masonry	Mission Bay/La Jolla	906.30					X	Pacific Ocean Shoreline, Scripps HA	1200	MULTI-FAMILY RESIDENTIAL	> 1000 ft.
576	WATERWORKS	7631 GIRARD AVE	92037		44419	HPC	Building Materials	Mission Bay/La Jolla	906.30						Pacific Ocean Shoreline, Scripps HA	5007	ARTERIAL COMMERCIAL	> 1000 ft.
577	WAVE ORIGINAL	706 PISMO CT	92109		44	HPC	Wholesale/Storage/ Warehousing	Mission Bay/La Jolla	906.30			X			Pacific Ocean Shoreline, Scripps HA	5007	ARTERIAL COMMERCIAL	< 200 ft.
578	WENDY'S OLD FASHIONED	1621 GRAND AV	92109		722	HPC	Eating/Drinking Establishments	Mission Bay/La Jolla	906.30						Mission Bay	5007	ARTERIAL COMMERCIAL	> 1000 ft.
579	WEST COAST COUGAR CUSTOMS	1138 GRAND AVE	92109		441222	HPC	Other: Vehicle Dealers	Mission Bay/La Jolla	906.30					X	Mission Bay	1200	MULTI-FAMILY RESIDENTIAL	> 1000 ft.
580	WHITE SANDS OF LA JOLLA, THE	7450 OLIVETAS AV	92037		722	HPC	Eating/Drinking Establishments	Mission Bay/La Jolla	906.30						Pacific Ocean Shoreline, Scripps HA	1200	MULTI-FAMILY RESIDENTIAL	200 - 1000 ft.
581	WILLIAM TINSLEY TILE & MARBLE	723 1/2 OSTEND CT	92109		23599	HPC	Other Contractor	Mission Bay/La Jolla	906.30			X		X	Pacific Ocean Shoreline, Scripps HA	1200	MULTI-FAMILY RESIDENTIAL	< 200 ft.
582	WIND AND SEA SPORTS & IMPORTS	6801 NEPTUNE PL	92037		421	HPC	Wholesale/Storage/ Warehousing	Mission Bay/La Jolla	906.30			X			Pacific Ocean Shoreline, Scripps HA	7604	BEACH - ACTIVE	< 200 ft.
583	WIND N SEA TOWING	837 TURQUOISE ST	92109		48841	HPC	Auto Repair	Mission Bay/La Jolla	906.30						Pacific Ocean Shoreline, Scripps HA	5007	ARTERIAL COMMERCIAL	> 1000 ft.
584	WINDANSEA VETERINARY CLINIC	6911 LA JOLLA BLVD	92037		54194	HPC	Animal Facilities	Mission Bay/La Jolla	906.30						Pacific Ocean Shoreline, Scripps HA	5007	ARTERIAL COMMERCIAL	> 1000 ft.
585	WINE TIME	7474 LA JOLLA BL	92037		722	HPC	Eating/Drinking Establishments	Mission Bay/La Jolla	906.30						Pacific Ocean Shoreline, Scripps HA	5007	ARTERIAL COMMERCIAL	200 - 1000 ft.
586	WIRED	853 HORNBLEND ST	92109		722	HPC	Eating/Drinking Establishments	Mission Bay/La Jolla	906.30						Pacific Ocean Shoreline, Scripps HA	5007	ARTERIAL COMMERCIAL	200 - 1000 ft.
587	WORLD CURRY	1433 GARNET AV	92109		722	HPC	Eating/Drinking Establishments	Mission Bay/La Jolla	906.30						Mission Bay	5007	ARTERIAL COMMERCIAL	> 1000 ft.
588	WORLD FAMOUS	711 PACIFIC BEACH DR	92109		722	HPC	Eating/Drinking Establishments	Mission Bay/La Jolla	906.30						Pacific Ocean Shoreline, Scripps HA	1501	HOTEL/MOTEL (LO-RISE)	200 - 1000 ft.
589	YMCA FIREHOUSE	7877 HERSCHEL AV	92037		722	HPC	Eating/Drinking Establishments	Mission Bay/La Jolla	906.30						Pacific Ocean Shoreline, Scripps HA	5007	ARTERIAL COMMERCIAL	> 1000 ft.

#	Business Name	Street Address	Zip	SIC	NAICS	TTWQ	Category	WMA	HSA	Drains to La Jolla ASBS	Drains to Switzer Creek	Less than 200 ft. from ESA	Tributary	Residential	Nearest Water Body	SANDAG Landuse Code	SANDAG Landuse	Distance to Nearest Water Body
590	YOUR MONEY'S WORTH PROPERTY SERVICE	4284 CASS ST	92109		2354	HPC	Masonry	Mission Bay/La Jolla	906.30						Mission Bay	5009	OTHER RETAIL TRADE AND STRIP	> 1000 ft.
591	ZANZIBAR	976 GARNET AV	92109		722	HPC	Eating/Drinking Establishments	Mission Bay/La Jolla	906.30						Pacific Ocean Shoreline, Scripps HA	5007	ARTERIAL COMMERCIAL	> 1000 ft.
592	ZEN 5	1130 GARNET AV	92109		722	HPC	Eating/Drinking Establishments	Mission Bay/La Jolla	906.30						Mission Bay	5007	ARTERIAL COMMERCIAL	> 1000 ft.
593	ZENBU RESTAURANT	7660 FAY AV I	92037		722	HPC	Eating/Drinking Establishments	Mission Bay/La Jolla	906.30						Pacific Ocean Shoreline, Scripps HA	5007	ARTERIAL COMMERCIAL	> 1000 ft.
594	ZOFIA	1012 SKYLARK DR	92037		4442	HPC	Nurseries/Greenhouses	Mission Bay/La Jolla	906.30					X	Pacific Ocean Shoreline, Scripps HA	1100	SINGLE FAMILY RESIDENTIAL	> 1000 ft.
595	10000 RV SALES INC/10000 RV SALES/10000 RV	7520 CONVOY CT	92111		44121	HPC	Other: Vehicle Dealers	Mission Bay/La Jolla	906.40						San Clemente Canyon, Unnamed Tributary	2101	INDUSTRIAL PARKS	> 1000 ft.
596	3J'S AUTO	2345 DARLINGTON ROW	92037		4211	HPC	Other: Auto Supplies	Mission Bay/La Jolla	906.40					X	Rose Canyon, Unnamed Tributary	1100	SINGLE FAMILY RESIDENTIAL	> 1000 ft.
597	52 & CONVOY CORP.	7740 COPLEY PARK PL	92111		4471	HPC	Fueling	Mission Bay/La Jolla	906.40						San Clemente Canyon, Unnamed Tributary	5007	ARTERIAL COMMERCIAL	< 200 ft.
598	7-ELEVEN #13598	4527 MISSION BAY DR	92109		722	HPC	Eating/Drinking Establishments	Mission Bay/La Jolla	906.40						Rose Canyon	5007	ARTERIAL COMMERCIAL	> 1000 ft.
599	7-ELEVEN #13613	2275 GARNET AV	92109		722	HPC	Eating/Drinking Establishments	Mission Bay/La Jolla	906.40						Rose Canyon	5007	ARTERIAL COMMERCIAL	> 1000 ft.
600	7-ELEVEN #19663	3090 CLAIREMONT DR	92117		722	HPC	Eating/Drinking Establishments	Mission Bay/La Jolla	906.40						Mission Bay	5004	NEIGHBORHOOD SHOPPING	> 1000 ft.
601	7-ELEVEN #20337	2805 GARNET AV	92109		722	HPC	Eating/Drinking Establishments	Mission Bay/La Jolla	906.40						Rose Canyon	5007	ARTERIAL COMMERCIAL	200 - 1000 ft.
602	A BETTER TREE SERVICE	3847 ZOE ST	92117		56173	HPC	Landscaping	Mission Bay/La Jolla	906.40					X	Mission Bay	1100	SINGLE FAMILY RESIDENTIAL	> 1000 ft.
603	A NEW WAY AUTO SERVICE INC	2974 GARNET AVE	92109		8111	HPC	Auto Repair	Mission Bay/La Jolla	906.40						Rose Canyon	5007	ARTERIAL COMMERCIAL	200 - 1000 ft.
604	A ROYAL TREATMENT	4203 ROUS ST	92122		56174	HPC	Carpet/Furniture Cleaning	Mission Bay/La Jolla	906.40					X	Rose Canyon	1100	SINGLE FAMILY RESIDENTIAL	200 - 1000 ft.
605	AAA MOBILE DETAILING	2611 DEERPARK DR	92110		811121	HPC	Auto Paint/Body	Mission Bay/La Jolla	906.40					X	Mission Bay	1100	SINGLE FAMILY RESIDENTIAL	> 1000 ft.
606	AB AUTO UPHOLSTERY	7852 CONVOY CT	92111		81119	HPC	Auto Repair	Mission Bay/La Jolla	906.40						San Clemente Canyon, Unnamed Tributary	6002	OFFICE - LOW RISE	200 - 1000 ft.
607	ABC SMOG TEST STATION	2606 CLAIREMONT DR	92117		811118	HPC	Auto Repair	Mission Bay/La Jolla	906.40						Mission Bay	5007	ARTERIAL COMMERCIAL	> 1000 ft.
608	ABILITY CENTER AUTO SALES	4797 RUFFNER ST	92111		4411	HPC	Other: Vehicle Dealers	Mission Bay/La Jolla	906.40						San Clemente Canyon, Unnamed Tributary	2101	INDUSTRIAL PARKS	> 1000 ft.

#	Business Name	Street Address	Zip	SIC	NAICS	TTWQ	Category	WMA	HSA	Drains to La Jolla ASBS	Drains to Switzer Creek	Less than 200 ft. from ESA	Tributary	Residential	Nearest Water Body	SANDAG Landuse Code	SANDAG Landuse	Distance to Nearest Water Body
609	AC PAINTING AND CONSTRUCTION	2203 DENVER ST	92110		23521	HPC	Painting/Coating	Mission Bay/La Jolla	906.40					X	Mission Bay	1100	SINGLE FAMILY RESIDENTIAL	> 1000 ft.
610	ACCUCOLOR	3350 KAROK AVE	92117		811198	HPC	Auto Repair	Mission Bay/La Jolla	906.40					X	Rose Canyon, Unnamed Tributary	1100	SINGLE FAMILY RESIDENTIAL	> 1000 ft.
611	ACCUCOLOR PAINT	3927 VIA DEL CONQUISTADOR	92117		81112	HPC	Auto Paint/Body	Mission Bay/La Jolla	906.40					X	Rose Canyon, Unnamed Tributary	1100	SINGLE FAMILY RESIDENTIAL	> 1000 ft.
612	ACE MASONRY INC	7770 REGENTS RD 113-570	92122		23541	HPC	Masonry	Mission Bay/La Jolla	906.40					X	Rose Canyon, Unnamed Tributary	1200	MULTI-FAMILY RESIDENTIAL	> 1000 ft.
613	ACE PARKING MANAGEMENT INC	8775 COSTA VERDE BLVD	92122		81293	HPC	Vehicle Parking/Storage	Mission Bay/La Jolla	906.40					X	Rose Canyon, Unnamed Tributary	1200	MULTI-FAMILY RESIDENTIAL	< 200 ft.
614	ACME TINTING	6184 TAMILYNN ST	92117		811198	HPC	Auto Repair	Mission Bay/La Jolla	906.40					X	San Clemente Canyon	1100	SINGLE FAMILY RESIDENTIAL	> 1000 ft.
615	ADELE'S FABULOUS FUDGE	5346 DIANE AVE	92117		72231	HPC	Eating/Drinking Establishments	Mission Bay/La Jolla	906.40						San Clemente Canyon	1100	SINGLE FAMILY RESIDENTIAL	> 1000 ft.
616	ADVANCED FLOOR SYSTEMS	6165 AGEE ST	92122		56174	HPC	Carpet/Furniture Cleaning	Mission Bay/La Jolla	906.40					X	Rose Canyon, Unnamed Tributary	1100	SINGLE FAMILY RESIDENTIAL	> 1000 ft.
617	ADVANTAGE INTERLOCK	7547 CONVOY CT	92111		811198	HPC	Auto Repair	Mission Bay/La Jolla	906.40						San Clemente Canyon, Unnamed Tributary	2101	INDUSTRIAL PARKS	200 - 1000 ft.
618	ADVANTAGE POOL SERVICE	2948 CAMINITO NIQUEL	92117		56172	HPC	Pool/Fountain Cleaning	Mission Bay/La Jolla	906.40					X	Rose Canyon	1100	SINGLE FAMILY RESIDENTIAL	> 1000 ft.
619	AESOP'S TABLES	8650 GENESEE AV 106	92122		722	HPC	Eating/Drinking Establishments	Mission Bay/La Jolla	906.40						Rose Canyon, Unnamed Tributary	5004	NEIGHBORHOOD SHOPPING	> 1000 ft.
620	AL BAHR SHRINE TEMPLE	5440 KEARNY MESA RD	92111		722	HPC	Eating/Drinking Establishments	Mission Bay/La Jolla	906.40						San Clemente Canyon, Unnamed Tributary	1501	HOTEL/MOTEL (LO-RISE)	> 1000 ft.
621	ALL PRO POOL SERVICE	5249 ARLENE ST	92117		56175	HPC	Pool/Fountain Cleaning	Mission Bay/La Jolla	906.40					X	San Clemente Canyon	1100	SINGLE FAMILY RESIDENTIAL	> 1000 ft.
622	ALL STAR AMERICAN AUTO	4120 PORTE DE MERANO 84	92122		42111	HPC	Other: Vehicle Dealers	Mission Bay/La Jolla	906.40					X	Rose Canyon, Unnamed Tributary	1200	MULTI-FAMILY RESIDENTIAL	> 1000 ft.
623	ALL STAR GLASS CO	1845 MORENA BLVD	92110		4213	HPC	Building Materials	Mission Bay/La Jolla	906.40						Mission Bay	5007	ARTERIAL COMMERCIAL	> 1000 ft.
624	ALVIN OS CUSTOM WINDOW TINTING AND MOTORING	8148 RONSON RD L	92111		44132	HPC	Auto Repair	Mission Bay/La Jolla	906.40						San Clemente Canyon, Unnamed Tributary	2101	INDUSTRIAL PARKS	200 - 1000 ft.
625	AMC THEATRES LA JOLLA VILLAGE 12	8657 VILLA LA JOLLA DR 129	92037		722	HPC	Eating/Drinking Establishments	Mission Bay/La Jolla	906.40						Rose Canyon, Unnamed Tributary	5002	REGIONAL SHOPPING	> 1000 ft.
626	AMCO CAR INC	8025 CLAIREMONT MESA BLVD 100A	92111		44112	HPC	Other: Vehicle Dealers	Mission Bay/La Jolla	906.40						San Clemente Canyon, Unnamed Tributary	5009	OTHER RETAIL TRADE AND STRIP	200 - 1000 ft.
627	AMERICAN HOME PAINTING	3580 CONRAD AVE	92117		56179	HPC	Painting/Coating	Mission Bay/La Jolla	906.40					X	San Clemente Canyon, Unnamed Tributary	1100	SINGLE FAMILY RESIDENTIAL	200 - 1000 ft.
628	AMES TAPING TOOL SYSTEM INC SO CAL	7360 CONVOY CT	92111		4413	HPC	Other: Auto Supplies	Mission Bay/La Jolla	906.40						San Clemente Canyon, Unnamed Tributary	2101	INDUSTRIAL PARKS	> 1000 ft.

#	Business Name	Street Address	Zip	SIC	NAICS	TTWQ	Category	WMA	HSA	Drains to La Jolla ASBS	Drains to Switzer Creek	Less than 200 ft. from ESA	Tributary	Residential	Nearest Water Body	SANDAG Landuse Code	SANDAG Landuse	Distance to Nearest Water Body
629	APEX AUTO DETAILING	2862 WYANDOTTE AVE	92117		811192	HPC	Vehicle Washing	Mission Bay/La Jolla	906.40					X	San Clemente Canyon	1100	SINGLE FAMILY RESIDENTIAL	200 - 1000 ft.
630	APEX MOTOR SPORTS	7950 RONSON RD	92111		811111	HPC	Auto Repair	Mission Bay/La Jolla	906.40						San Clemente Canyon, Unnamed Tributary	2101	INDUSTRIAL PARKS	200 - 1000 ft.
631	APRO LLC #35	3860 GOVERNOR DR	92122		44711	HPC	Fueling	Mission Bay/La Jolla	906.40						Rose Canyon, Unnamed Tributary	5007	ARTERIAL COMMERCIAL	> 1000 ft.
632	AQUA CLEAR WATER TREATMENT	4620 JUTLAND DR	92117		81131	HPC	Equipment Repair	Mission Bay/La Jolla	906.40					X	Rose Canyon, Unnamed Tributary	1100	SINGLE FAMILY RESIDENTIAL	> 1000 ft.
633	AQUA SPA AND POOL	7770 REGENTS RD 113-384	92122		56175	HPC	Pool/Fountain Cleaning	Mission Bay/La Jolla	906.40					X	Rose Canyon, Unnamed Tributary	1200	MULTI-FAMILY RESIDENTIAL	> 1000 ft.
634	AQUARIUS POOL AND SPA SERVICE	2742 ARIANE DR 153	92117		811219	HPC	Pool/Fountain Cleaning	Mission Bay/La Jolla	906.40					X	Rose Canyon	1200	MULTI-FAMILY RESIDENTIAL	> 1000 ft.
635	ARAMARK CORPORATION	5200 RESEARCH PL	92122		72231	HPC	Eating/Drinking Establishments	Mission Bay/La Jolla	906.40						Rose Canyon, Unnamed Tributary	2101	INDUSTRIAL PARKS	> 1000 ft.
636	ARIA INTERNATIONAL	2710 GARNET AV 205	92109		722	HPC	Eating/Drinking Establishments	Mission Bay/La Jolla	906.40						Rose Canyon	5007	ARTERIAL COMMERCIAL	< 200 ft.
637	ARIZONAS	7475 CLAIREMONT MESA BLVD 300B	92111		4441	HPC	Building Materials	Mission Bay/La Jolla	906.40						San Clemente Canyon, Unnamed Tributary	5009	OTHER RETAIL TRADE AND STRIP	> 1000 ft.
638	ARTSCAPES	4901 MORENA BLVD 1002	92117		56173	HPC	Landscaping	Mission Bay/La Jolla	906.40						Rose Canyon	6002	OFFICE - LOW RISE	< 200 ft.
639	ATHLETIC TURF SOLUTIONS	4920 KANE ST	92110		56173	HPC	Landscaping	Mission Bay/La Jolla	906.40					X	Mission Bay	1100	SINGLE FAMILY RESIDENTIAL	> 1000 ft.
640	AUTO ANIMAL	9142 REGENTS RD G	92037		4211	HPC	Other: Auto Supplies	Mission Bay/La Jolla	906.40					X	Rose Canyon, Unnamed Tributary	1200	MULTI-FAMILY RESIDENTIAL	200 - 1000 ft.
641	AUTO FINANCE CENTER	7777 CONVOY CT A	92111		44112	HPC	Other: Vehicle Dealers	Mission Bay/La Jolla	906.40						San Clemente Canyon, Unnamed Tributary	5006	AUTOMOBILE DEALERSHIP	< 200 ft.
642	AUTO GLASS SPECIALISTS INC	5595 MAGNATRON BLVD C	92111		811118	HPC	Auto Repair	Mission Bay/La Jolla	906.40						San Clemente Canyon, Unnamed Tributary	2101	INDUSTRIAL PARKS	200 - 1000 ft.
643	AUTOCLINIC	3918 GOVERNOR DR	92122		811111	HPC	Auto Repair	Mission Bay/La Jolla	906.40						Rose Canyon, Unnamed Tributary	5007	ARTERIAL COMMERCIAL	> 1000 ft.
644	AUTOMOTIVE REMEDIES	8280 CLAIREMONT MESA BLVD 145	92111		4413	HPC	Other: Auto Supplies	Mission Bay/La Jolla	906.40						San Clemente Canyon, Unnamed Tributary	6002	OFFICE - LOW RISE	200 - 1000 ft.
645	AVHQ RENTAL SERVICES #1943	7934 CONVOY CT	92111		81	HPC	Other: Vehicle/Equipment Rental	Mission Bay/La Jolla	906.40						San Clemente Canyon, Unnamed Tributary	2101	INDUSTRIAL PARKS	200 - 1000 ft.
646	AZTEC CARPET CLEANING	4770 LEATHERS ST	92117		56174	HPC	Carpet/Furniture Cleaning	Mission Bay/La Jolla	906.40					X	Rose Canyon	1100	SINGLE FAMILY RESIDENTIAL	200 - 1000 ft.
647	B & B AUTO SALES	7960 RONSON RD D	92111		42111	HPC	Other: Vehicle Dealers	Mission Bay/La Jolla	906.40						San Clemente Canyon, Unnamed Tributary	2101	INDUSTRIAL PARKS	> 1000 ft.

#	Business Name	Street Address	Zip	SIC	NAICS	TTWQ	Category	WMA	HSA	Drains to La Jolla ASBS	Drains to Switzer Creek	Less than 200 ft. from ESA	Tributary	Residential	Nearest Water Body	SANDAG Landuse Code	SANDAG Landuse	Distance to Nearest Water Body
648	B M W OF SAN DIEGO	5120 KEARNY MESA RD	92111		44111	HPC	Other: Vehicle Dealers	Mission Bay/La Jolla	906.40						San Clemente Canyon, Unnamed Tributary	5006	AUTOMOBILE DEALERSHIP	200 - 1000 ft.
649	B.J.'S CHICAGO PIZZERIA	8873 VILLA LA JOLLA DR	92037		722	HPC	Eating/Drinking Establishments	Mission Bay/La Jolla	906.40						Rose Canyon, Unnamed Tributary	5003	COMMUNITY SHOPPING	200 - 1000 ft.
650	BA REN CORPORATION	4957 DIANE AV	92117		722	HPC	Eating/Drinking Establishments	Mission Bay/La Jolla	906.40						San Clemente Canyon	1100	SINGLE FAMILY RESIDENTIAL	> 1000 ft.
651	BACI RESTAURANT & DA NINO'S	1955 MORENA BL	92110		722	HPC	Eating/Drinking Establishments	Mission Bay/La Jolla	906.40						Mission Bay	5007	ARTERIAL COMMERCIAL	200 - 1000 ft.
652	BACKYARD GRILL	4545 LA JOLLA VILLAGE DR E-15	92122		722	HPC	Eating/Drinking Establishments	Mission Bay/La Jolla	906.40						Rose Canyon, Unnamed Tributary	5002	REGIONAL SHOPPING	> 1000 ft.
653	BAJA LA JOLLA STORE	4780 MISSION BAY DR A	92109		4441	HPC	Building Materials	Mission Bay/La Jolla	906.40						Rose Canyon	9202	LAKES, RESERVOIRS,	< 200 ft.
654	BAKER DOOR CO INC	8016 RAYTHEON RD	92111		44419	HPC	Building Materials	Mission Bay/La Jolla	906.40						San Clemente Canyon, Unnamed Tributary	2101	INDUSTRIAL PARKS	200 - 1000 ft.
655	BANFIELD THE PET HOSPITAL	8657 VILLA LA JOLLA DR 223	92037		54194	HPC	Animal Facilities	Mission Bay/La Jolla	906.40						Rose Canyon, Unnamed Tributary	5002	REGIONAL SHOPPING	200 - 1000 ft.
656	BANISTER LANDSCAPE	4280 LITTLEFIELD ST	92110		56173	HPC	Landscaping	Mission Bay/La Jolla	906.40					X	Mission Bay	1100	SINGLE FAMILY RESIDENTIAL	> 1000 ft.
657	BARCINO GRILL	3777 LA JOLLA VILLAGE DR	92122		722	HPC	Eating/Drinking Establishments	Mission Bay/La Jolla	906.40						Rose Canyon, Unnamed Tributary	1502	HOTEL/MOTEL (HIGH-RISE)	< 200 ft.
658	BARKERS FOOD MACHINERY SERVICE	5160 MERCURY PT C	92111		81131	HPC	Equipment Repair	Mission Bay/La Jolla	906.40						San Clemente Canyon, Unnamed Tributary	2101	INDUSTRIAL PARKS	200 - 1000 ft.
659	BAROLO RISTORANTE	8935 TOWNE CENTRE DR 113	92122		722	HPC	Eating/Drinking Establishments	Mission Bay/La Jolla	906.40						Rose Canyon, Unnamed Tributary	1100	SINGLE FAMILY RESIDENTIAL	200 - 1000 ft.
660	BASKIN-ROBBINS	8650 GENESEE AV 104	92122		722	HPC	Eating/Drinking Establishments	Mission Bay/La Jolla	906.40						Rose Canyon, Unnamed Tributary	5004	NEIGHBORHOOD SHOPPING	> 1000 ft.
661	BAY HO LIQUOR & DELI	4031 AVATI DR	92117		722	HPC	Eating/Drinking Establishments	Mission Bay/La Jolla	906.40						Rose Canyon	5004	NEIGHBORHOOD SHOPPING	200 - 1000 ft.
662	BAY PARK FISH COMPANY	4121 ASHTON ST	92110		722	HPC	Eating/Drinking Establishments	Mission Bay/La Jolla	906.40						Mission Bay	5007	ARTERIAL COMMERCIAL	200 - 1000 ft.
663	BAY PARK LANDSCAPE	4785 LEATHERS ST	92117		56173	HPC	Landscaping	Mission Bay/La Jolla	906.40					X	Rose Canyon	1100	SINGLE FAMILY RESIDENTIAL	200 - 1000 ft.
664	BAY WEST LANDSCAPE &	5134 DIANE AVE	92117		56172	HPC	Landscaping	Mission Bay/La Jolla	906.40					X	San Clemente Canyon	1100	SINGLE FAMILY RESIDENTIAL	> 1000 ft.
665	BEE LINE ALIGNING SERVICE	2938 GARNET AVE	92109		811111	HPC	Auto Repair	Mission Bay/La Jolla	906.40						Rose Canyon	5007	ARTERIAL COMMERCIAL	200 - 1000 ft.
666	BEN & JERRY'S ICE CREAM	4545 LA JOLLA VILLAGE DR 9051	92122		722	HPC	Eating/Drinking Establishments	Mission Bay/La Jolla	906.40						Rose Canyon, Unnamed Tributary	5002	REGIONAL SHOPPING	> 1000 ft.
667	BEST COAST GROWERS.COM	3667 TOMAHAWK LN	92117		4442	HPC	Nurseries/Greenhouses	Mission Bay/La Jolla	906.40					X	Mission Bay	1100	SINGLE FAMILY RESIDENTIAL	> 1000 ft.
668	BIOGEN IDEC	5200 RESEARCH PL	92122		722	HPC	Eating/Drinking Establishments	Mission Bay/La Jolla	906.40						Rose Canyon, Unnamed Tributary	2101	INDUSTRIAL PARKS	> 1000 ft.

#	Business Name	Street Address	Zip	SIC	NAICS	TTWQ	Category	WMA	HSA	Drains to La Jolla ASBS	Drains to Switzer Creek	Less than 200 ft. from ESA	Tributary	Residential	Nearest Water Body	SANDAG Landuse Code	SANDAG Landuse	Distance to Nearest Water Body
669	BLONDIES CAFE & DELI	7701 CONVOY CT A	92111		722	HPC	Eating/Drinking Establishments	Mission Bay/La Jolla	906.40						San Clemente Canyon, Unnamed Tributary	2101	INDUSTRIAL PARKS	200 - 1000 ft.
670	BLUE CORAL SEAFOOD &	8990 UNIVERSITY CENTER LN	92122		722	HPC	Eating/Drinking Establishments	Mission Bay/La Jolla	906.40						Rose Canyon, Unnamed Tributary	5007	ARTERIAL COMMERCIAL	200 - 1000 ft.
671	BLUE HORIZON POOL SERVICE	2758 ARIANE DR 126	92117		56175	HPC	Pool/Fountain Cleaning	Mission Bay/La Jolla	906.40					X	Rose Canyon	1200	MULTI-FAMILY RESIDENTIAL	> 1000 ft.
672	BMW OF SAN DIEGO	5090 KEARNY MESA RD	92111		44111	HPC	Other: Vehicle Dealers	Mission Bay/La Jolla	906.40						San Diego River, Unnamed Tributary	5006	AUTOMOBILE DEALERSHIP	> 1000 ft.
673	BOAT ELECTRIC	1926 CHICAGO ST	92110		811219	HPC	Boat Repair	Mission Bay/La Jolla	906.40					X	Mission Bay	1100	SINGLE FAMILY RESIDENTIAL	> 1000 ft.
674	BOB BETANCOURT AND ASSOCIATES YACHT VARNISHING	4275 ASHER ST 53	92110		81149	HPC	Boat Repair	Mission Bay/La Jolla	906.40					X	Mission Bay	1100	SINGLE FAMILY RESIDENTIAL	> 1000 ft.
675	BOLL WEEVIL #36	2253 MORENA BL	92110		722	HPC	Eating/Drinking Establishments	Mission Bay/La Jolla	906.40						Mission Bay	5007	ARTERIAL COMMERCIAL	200 - 1000 ft.
676	BONJOUR BAKERY CAFE	4130 LA JOLLA VILLAGE DR 103	92037		722	HPC	Eating/Drinking Establishments	Mission Bay/La Jolla	906.40						Rose Canyon, Unnamed Tributary	6002	OFFICE - LOW RISE	200 - 1000 ft.
677	BOUDIN SOURDOUGH	4417 LA JOLLA VILLAGE DR N-19	92122		722	HPC	Eating/Drinking Establishments	Mission Bay/La Jolla	906.40						Rose Canyon, Unnamed Tributary	7606	LANDSCAPE OPEN SPACE	> 1000 ft.
678	BRAILLE INSTITUTE	4555 EXECUTIVE DR	92121		722	HPC	Eating/Drinking Establishments	Mission Bay/La Jolla	906.40						Soledad Canyon, Unnamed Tributary	6002	OFFICE - LOW RISE	> 1000 ft.
679	BRISTOL FARMS	8510 GENESEE AV	92122		722	HPC	Eating/Drinking Establishments	Mission Bay/La Jolla	906.40						Rose Canyon, Unnamed Tributary	5003	COMMUNITY SHOPPING	> 1000 ft.
680	BROOKSTONE COMPANY-U T C	4417 LA JOLLA VILLAGE DR	92122		4413	HPC	Other: Auto Supplies	Mission Bay/La Jolla	906.40						Rose Canyon, Unnamed Tributary	7606	LANDSCAPE OPEN SPACE	> 1000 ft.
681	BROTHERS RESTAURANT &	4250 EXECUTIVE SQ 125	92037		722	HPC	Eating/Drinking Establishments	Mission Bay/La Jolla	906.40						Rose Canyon, Unnamed Tributary	6001	OFFICE - HIGH RISE	> 1000 ft.
682	BROWN'S HOMESCAPE	4415 POCAHONTAS AVE	92117		56173	HPC	Landscaping	Mission Bay/La Jolla	906.40					X	Rose Canyon, Unnamed Tributary	1100	SINGLE FAMILY RESIDENTIAL	200 - 1000 ft.
683	BRUCE PAYNE	2980 ABER ST	92117		4413	HPC	Other: Auto Supplies	Mission Bay/La Jolla	906.40					X	Rose Canyon	1100	SINGLE FAMILY RESIDENTIAL	> 1000 ft.
684	BRYNIE ENTERPRISES INC	2926 GARNET AVE	92109		11521	HPC	Animal Facilities	Mission Bay/La Jolla	906.40						Rose Canyon	5007	ARTERIAL COMMERCIAL	200 - 1000 ft.
685	BUG SURRENDER PEST CONTROL	9085 JUDICIAL DR 2234	92122		56171	HPC	Pest Control	Mission Bay/La Jolla	906.40					X	Rose Canyon, Unnamed Tributary	9501	RESIDENTIAL UNDER	< 200 ft.
686	BULLPEN BAR & GRILL, THE	8199 CLAIREMONT MESA BL R	92111		722	HPC	Eating/Drinking Establishments	Mission Bay/La Jolla	906.40						San Clemente Canyon, Unnamed Tributary	5004	NEIGHBORHOOD SHOPPING CENTERS	200 - 1000 ft.
687	BURGER KING #12975	4545 LA JOLLA VILLAGE DR E2A	92122		722	HPC	Eating/Drinking Establishments	Mission Bay/La Jolla	906.40						Rose Canyon, Unnamed Tributary	5002	REGIONAL SHOPPING	> 1000 ft.
688	BURGER KING #4031	8065 CLAIREMONT MESA BL	92111		722	HPC	Eating/Drinking Establishments	Mission Bay/La Jolla	906.40						San Clemente Canyon, Unnamed Tributary	5007	ARTERIAL COMMERCIAL	< 200 ft.
689	BUTZKE ENTERPRISES	4747 BAY SUMMIT PL	92117		56173	HPC	Landscaping	Mission Bay/La Jolla	906.40					X	Mission Bay	1100	SINGLE FAMILY RESIDENTIAL	> 1000 ft.

#	Business Name	Street Address	Zip	SIC	NAICS	TTWQ	Category	WMA	HSA	Drains to La Jolla ASBS	Drains to Switzer Creek	Less than 200 ft. from ESA	Tributary	Residential	Nearest Water Body	SANDAG Landuse Code	SANDAG Landuse	Distance to Nearest Water Body
690	C & D CYCLE CENTER	4813 CONVOY ST	92111		44122	HPC	Other: Vehicle Dealers	Mission Bay/La Jolla	906.40						San Clemente Canyon, Unnamed Tributary	5004	NEIGHBORHOOD SHOPPING CENTERS	> 1000 ft.
691	C & R CARPET CARE	6429 PANEL CT	92122		56174	HPC	Carpet/Furniture Cleaning	Mission Bay/La Jolla	906.40					X	Rose Canyon, Unnamed Tributary	1100	SINGLE FAMILY RESIDENTIAL	200 - 1000 ft.
692	CADMAN RECREATION	4280 AVATI DR	92117		722	HPC	Eating/Drinking Establishments	Mission Bay/La Jolla	906.40						Rose Canyon, Unnamed Tributary	7601	PARKS - ACTIVE	> 1000 ft.
693	CAFE CHANNEL 8	7677 ENGINEER RD	92111		722	HPC	Eating/Drinking Establishments	Mission Bay/La Jolla	906.40						San Clemente Canyon, Unnamed Tributary	2101	INDUSTRIAL PARKS	> 1000 ft.
694	CAFE JAPENGO	8960 UNIVERSITY CENTER LN	92122		722	HPC	Eating/Drinking Establishments	Mission Bay/La Jolla	906.40						Rose Canyon, Unnamed Tributary	1200	MULTI-FAMILY RESIDENTIAL	200 - 1000 ft.
695	CAFE PICASSO	7420 CLAIREMONT MESA BLVD 115	92111		7223	HPC	Eating/Drinking Establishments	Mission Bay/La Jolla	906.40						San Clemente Canyon, Unnamed Tributary	5009	OTHER RETAIL TRADE AND STRIP	> 1000 ft.
696	CAL PLY	7750 CONVOY CT	92111		4213	HPC	Building Materials	Mission Bay/La Jolla	906.40						San Clemente Canyon, Unnamed Tributary	2101	INDUSTRIAL PARKS	< 200 ft.
697	CALIBER COLLISION CENTERS	2274 GARNET AVE	92109		8111	HPC	Auto Repair	Mission Bay/La Jolla	906.40						Rose Canyon	5007	ARTERIAL COMMERCIAL	> 1000 ft.
698	CALIFORNIA MOTOR OPTIONS	6907 WELLER ST	92122		42111	HPC	Other: Vehicle Dealers	Mission Bay/La Jolla	906.40					X	Rose Canyon, Unnamed Tributary	1100	SINGLE FAMILY RESIDENTIAL	200 - 1000 ft.
699	CALIFORNIA MOTOR WORKS AND TIRES	8025 CLAIREMONT MESA BLVD	92111		8111	HPC	Auto Repair	Mission Bay/La Jolla	906.40						San Clemente Canyon, Unnamed Tributary	5009	OTHER RETAIL TRADE AND STRIP	200 - 1000 ft.
700	CALIFORNIA PIZZA KITCHEN #40	3363 NOBEL DR	92037		722	HPC	Eating/Drinking Establishments	Mission Bay/La Jolla	906.40						Rose Canyon, Unnamed Tributary	5003	COMMUNITY SHOPPING	> 1000 ft.
701	CAMPLAND ON THE BAY MARKET	2211 PACIFIC BEACH DR	92109		722	HPC	Eating/Drinking Establishments	Mission Bay/La Jolla	906.40						Mission Bay	7606	LANDSCAPE OPEN SPACE	200 - 1000 ft.
702	CANYON FABRIC PROTECTION	3951 CAMINITO SILVELA	92122		56174	HPC	Carpet/Furniture Cleaning	Mission Bay/La Jolla	906.40					X	Rose Canyon, Unnamed Tributary	1100	SINGLE FAMILY RESIDENTIAL	< 200 ft.
703	CAR 1	8744 VILLA LA JOLLA DR 48	92037		42111	HPC	Other: Vehicle Dealers	Mission Bay/La Jolla	906.40						Rose Canyon, Unnamed Tributary	5003	COMMUNITY SHOPPING	200 - 1000 ft.
704	CAR SOURCE	5101 CONVOY ST	92111		44112	HPC	Other: Vehicle Dealers	Mission Bay/La Jolla	906.40						San Clemente Canyon, Unnamed Tributary	6002	OFFICE - LOW RISE	< 200 ft.
705	CARL'S JR. #331	2903 BURGENER BL	92110		722	HPC	Eating/Drinking Establishments	Mission Bay/La Jolla	906.40						Mission Bay	5004	NEIGHBORHOOD SHOPPING	> 1000 ft.
706	CARL'S JR. #610/GREEN BURRITO	7404 CLAIREMONT MESA BL	92111		722	HPC	Eating/Drinking Establishments	Mission Bay/La Jolla	906.40						San Clemente Canyon, Unnamed Tributary	5009	OTHER RETAIL TRADE AND STRIP	> 1000 ft.
707	CARL'S JR. #7613	4199 GOVERNOR DR	92122		722	HPC	Eating/Drinking Establishments	Mission Bay/La Jolla	906.40						Rose Canyon, Unnamed Tributary	5007	ARTERIAL COMMERCIAL	> 1000 ft.
708	CARS 4 LESS	8025 CLAIREMONT MESA BLVD 110	92111		44112	HPC	Other: Vehicle Dealers	Mission Bay/La Jolla	906.40						San Clemente Canyon, Unnamed Tributary	5009	OTHER RETAIL TRADE AND STRIP	200 - 1000 ft.

#	Business Name	Street Address	Zip	SIC	NAICS	TTWQ	Category	WMA	HSA	Drains to La Jolla ASBS	Drains to Switzer Creek	Less than 200 ft. from ESA	Tributary	Residential	Nearest Water Body	SANDAG Landuse Code	SANDAG Landuse	Distance to Nearest Water Body
709	CARVEL - UTC	3202 GOVERNOR DR	92122		722	HPC	Eating/Drinking Establishments	Mission Bay/La Jolla	906.40						Rose Canyon	5004	NEIGHBORHOOD SHOPPING	> 1000 ft.
710	CASABLANCA AUTO CENTER	7980 CLAIREMONT MESA BLVD	92111		44112	HPC	Other: Vehicle Dealers	Mission Bay/La Jolla	906.40						San Clemente Canyon, Unnamed Tributary	2101	INDUSTRIAL PARKS	200 - 1000 ft.
711	CASUAL CAFE	8910 UNIVERSITY CENTER LN	92122		81355	HPC	Eating/Drinking Establishments	Mission Bay/La Jolla	906.40						Rose Canyon, Unnamed Tributary	6001	OFFICE - HIGH RISE	< 200 ft.
712	CATTLEMANS PRIDE	2920 MCGRAW ST	92117		45439	HPC	Eating/Drinking Establishments	Mission Bay/La Jolla	906.40					X	Mission Bay	1100	SINGLE FAMILY RESIDENTIAL	200 - 1000 ft.
713	CELEBRITY DETAILING	4660 LA JOLLA VILLAGE DR P2	92121		811192	HPC	Vehicle Washing	Mission Bay/La Jolla	906.40						Rose Canyon, Unnamed Tributary	6001	OFFICE - HIGH RISE	> 1000 ft.
714	CELEBRITY DETAILING INC	4130 LA JOLLA VILLAGE DR 208	92037		811198	HPC	Auto Repair	Mission Bay/La Jolla	906.40						Rose Canyon, Unnamed Tributary	6002	OFFICE - LOW RISE	< 200 ft.
715	CERTA PROPAINTERS OF	8584 VILLA LA JOLLA DR 347	92037		23521	HPC	Painting/Coating	Mission Bay/La Jolla	906.40					X	Rose Canyon, Unnamed Tributary	1200	MULTI-FAMILY RESIDENTIAL	200 - 1000 ft.
716	CHAMPS	3050 CLAIREMONT DR	92117		72241	HPC	Eating/Drinking Establishments	Mission Bay/La Jolla	906.40						Mission Bay	5004	NEIGHBORHOOD SHOPPING	> 1000 ft.
717	CHAP CO	8280 CLAIREMONT MESA BLVD 145	92111		4411	HPC	Other: Vehicle Dealers	Mission Bay/La Jolla	906.40						San Clemente Canyon, Unnamed Tributary	6002	OFFICE - LOW RISE	200 - 1000 ft.
718	CHASSIS MASTERS	7847 RAYTHEON RD	92111		811198	HPC	Auto Repair	Mission Bay/La Jolla	906.40						San Clemente Canyon, Unnamed Tributary	5007	ARTERIAL COMMERCIAL	200 - 1000 ft.
719	CHECKER AUTO SALES INC	2770 GARNET AVE	92109		44112	HPC	Other: Vehicle Dealers	Mission Bay/La Jolla	906.40						Rose Canyon	5007	ARTERIAL COMMERCIAL	200 - 1000 ft.
720	CHICAGO ON A BUN	8935 TOWNE CENTRE DR 109	92122		722	HPC	Eating/Drinking Establishments	Mission Bay/La Jolla	906.40						Rose Canyon, Unnamed Tributary	1100	SINGLE FAMILY RESIDENTIAL	200 - 1000 ft.
721	CHICKENEST, THE	8046 CLAIREMONT MESA BL	92111		722	HPC	Eating/Drinking Establishments	Mission Bay/La Jolla	906.40						San Clemente Canyon, Unnamed Tributary	5009	OTHER RETAIL TRADE AND STRIP	200 - 1000 ft.
722	CHILDTIME	4545 LA JOLLA VILLAGE DR E-01	92122		722	HPC	Eating/Drinking Establishments	Mission Bay/La Jolla	906.40						Rose Canyon, Unnamed Tributary	5002	REGIONAL SHOPPING	> 1000 ft.
723	CHINESE GARDEN	3057 CLAIREMONT DR	92117		722	HPC	Eating/Drinking Establishments	Mission Bay/La Jolla	906.40						Mission Bay	5004	NEIGHBORHOOD SHOPPING	> 1000 ft.
724	CHIPOTLE MEXICAN GRILL #0107	8657 VILLA LA JOLLA DR 209	92037		722	HPC	Eating/Drinking Establishments	Mission Bay/La Jolla	906.40						Rose Canyon, Unnamed Tributary	5002	REGIONAL SHOPPING	> 1000 ft.
725	CHRIS AUTO REPAIR	2920 DAMON AVE D	92109		8111	HPC	Auto Repair	Mission Bay/La Jolla	906.40						Rose Canyon	5007	ARTERIAL COMMERCIAL	< 200 ft.
726	CHRISMAN POOL CARE	4397 MORAGA AVE	92117		56172	HPC	Pool/Fountain Cleaning	Mission Bay/La Jolla	906.40					X	Rose Canyon, Unnamed Tributary	1100	SINGLE FAMILY RESIDENTIAL	< 200 ft.
727	CHUAO CHOCOLATIER	4465 LA JOLLA VILLAGE DR H-9	92122		722	HPC	Eating/Drinking Establishments	Mission Bay/La Jolla	906.40						Rose Canyon, Unnamed Tributary	5002	REGIONAL SHOPPING	> 1000 ft.
728	CHURCH OF THE GOOD SAMARITAN	4321 EASTGATE ML	92121		722	HPC	Eating/Drinking Establishments	Mission Bay/La Jolla	906.40						Soledad Canyon, Unnamed Tributary	1200	MULTI-FAMILY RESIDENTIAL	200 - 1000 ft.
729	CINNABON #284	4545 LA JOLLA VILLAGE DR E-18	92122		722	HPC	Eating/Drinking Establishments	Mission Bay/La Jolla	906.40						Rose Canyon, Unnamed Tributary	5002	REGIONAL SHOPPING	> 1000 ft.

#	Business Name	Street Address	Zip	SIC	NAICS	TTWQ	Category	WMA	HSA	Drains to La Jolla ASBS	Drains to Switzer Creek	Less than 200 ft. from ESA	Tributary	Residential	Nearest Water Body	SANDAG Landuse Code	SANDAG Landuse	Distance to Nearest Water Body
730	CITY CHEVROLET GEO VOLKSWAGEN	2111 MORENA BLVD	92110		4411	HPC	Other: Vehicle Dealers	Mission Bay/La Jolla	906.40						Mission Bay	5006	AUTOMOBILE DEALERSHIP	200 - 1000 ft.
731	CJ FLOORING & SUPPLIES INC	7525 CONVOY CT	92111		4441	HPC	Building Materials	Mission Bay/La Jolla	906.40						San Clemente Canyon, Unnamed Tributary	2101	INDUSTRIAL PARKS	> 1000 ft.
732	CLAIREMONT 76	2576 CLAIREMONT DR	92117		447	HPC	Fueling	Mission Bay/La Jolla	906.40						Mission Bay	5007	ARTERIAL COMMERCIAL	> 1000 ft.
733	CLAIREMONT HIGH SCHOOL	4150 UTE DR	92117		722	HPC	Eating/Drinking Establishments	Mission Bay/La Jolla	906.40						Rose Canyon, Unnamed Tributary	7603	OPEN SPACE PARKS &	> 1000 ft.
734	CLAIREMONT VILLAGE PET	3007 CLAIREMONT DR G	92117		54194	HPC	Animal Facilities	Mission Bay/La Jolla	906.40						Mission Bay	5004	NEIGHBORHOOD SHOPPING	> 1000 ft.
735	CLASSIC ACCESSORIES	8170 RONSON RD L	92111		4413	HPC	Other: Auto Supplies	Mission Bay/La Jolla	906.40						San Clemente Canyon, Unnamed Tributary	2101	INDUSTRIAL PARKS	200 - 1000 ft.
736	CLASSIC RESIDENCE BY HYATT AT LA JOLLA	8515 COSTA VERDE BL	92122		722	HPC	Eating/Drinking Establishments	Mission Bay/La Jolla	906.40						Rose Canyon, Unnamed Tributary	1409	OTHER GROUP QUARTERS FACILITIES	> 1000 ft.
737	CLASSIQUE IMPORT	5555 SANTA FE ST M	92109		44112	HPC	Other: Vehicle Dealers	Mission Bay/La Jolla	906.40						Rose Canyon	2101	INDUSTRIAL PARKS	200 - 1000 ft.
738	CLEAN AIR POWER INC	5131 SANTA FE ST	92109		4211	HPC	Other: Auto Supplies	Mission Bay/La Jolla	906.40						Rose Canyon	2101	INDUSTRIAL PARKS	200 - 1000 ft.
739	CLEAR AS DAY WINDOW WASHING	9115 JUDICIAL DR 4334	92122		811192	HPC	Vehicle Washing	Mission Bay/La Jolla	906.40					X	Rose Canyon, Unnamed Tributary	9501	RESIDENTIAL UNDER	200 - 1000 ft.
740	COAST CAFE, THE	4550 LA JOLLA VILLAGE DR	92122		722	HPC	Eating/Drinking Establishments	Mission Bay/La Jolla	906.40						Rose Canyon, Unnamed Tributary	1501	HOTEL/MOTEL (LO-RISE)	> 1000 ft.
741	COAST SPORTS CARS	2680 GARNET AVE	92109		44112	HPC	Other: Vehicle Dealers	Mission Bay/La Jolla	906.40						Rose Canyon	5007	ARTERIAL COMMERCIAL	200 - 1000 ft.
742	COCO'S #890	4280 NOBEL DR	92122		722	HPC	Eating/Drinking Establishments	Mission Bay/La Jolla	906.40						Rose Canyon, Unnamed Tributary	1200	MULTI-FAMILY RESIDENTIAL	> 1000 ft.
743	Coffman Specialties	9233 Harris Plant Rd	92145	1611	237310	HPC	Other Contractor	Mission Bay/La Jolla	906.40						San Clemente Canyon	7603	OPEN SPACE PARKS &	< 200 ft.
744	COLD STONE CREAMERY	8855 VILLA LA JOLLA DR 400	92037		722	HPC	Eating/Drinking Establishments	Mission Bay/La Jolla	906.40						Rose Canyon, Unnamed Tributary	5003	COMMUNITY SHOPPING	200 - 1000 ft.
745	COLOR PAINTING	4051 CHIPPEWA CT	92117		56172	HPC	Painting/Coating	Mission Bay/La Jolla	906.40					X	Rose Canyon, Unnamed Tributary	1100	SINGLE FAMILY RESIDENTIAL	> 1000 ft.
746	COMMERCIAL & RESIDENCIAL LANDSCAPE	4714 OTOMI AVE	92117		56172	HPC	Landscaping	Mission Bay/La Jolla	906.40					X	San Clemente Canyon, Unnamed Tributary	1100	SINGLE FAMILY RESIDENTIAL	200 - 1000 ft.
747	COMMERCIAL PAINTING &	5115 WINTHROP ST	92117		2352	HPC	Painting/Coating	Mission Bay/La Jolla	906.40					X	San Clemente Canyon	1100	SINGLE FAMILY RESIDENTIAL	> 1000 ft.
748	COMPLETE FLOOR CARE	4183 CAMINO ISLAY	92122		56174	HPC	Carpet/Furniture Cleaning	Mission Bay/La Jolla	906.40					X	Rose Canyon	1200	MULTI-FAMILY RESIDENTIAL	> 1000 ft.
749	CONGREGATION ADAT YESHURUN	8625 LA JOLLA SCENIC N DR	92037		722	HPC	Eating/Drinking Establishments	Mission Bay/La Jolla	906.40						Rose Canyon, Unnamed Tributary	6102	RELIGIOUS FACILITY	> 1000 ft.
750	CONGREGATION BETH ISRAEL	9001 TOWNE CENTRE DR	92122		722	HPC	Eating/Drinking Establishments	Mission Bay/La Jolla	906.40						Rose Canyon, Unnamed Tributary	1100	SINGLE FAMILY RESIDENTIAL	200 - 1000 ft.

#	Business Name	Street Address	Zip	SIC	NAICS	TTWQ	Category	WMA	HSA	Drains to La Jolla ASBS	Drains to Switzer Creek	Less than 200 ft. from ESA	Tributary	Residential	Nearest Water Body	SANDAG Landuse Code	SANDAG Landuse	Distance to Nearest Water Body
751	CONSUMER PIPE & SUPPLY CO	4818 1/2 RONSON CT	92111		4213	HPC	Building Materials	Mission Bay/La Jolla	906.40						San Clemente Canyon, Unnamed Tributary	2101	INDUSTRIAL PARKS	< 200 ft.
752	CONTINENT EUROPEAN DELI &	4150 REGENTS PARK RW 110	92037		722	HPC	Eating/Drinking Establishments	Mission Bay/La Jolla	906.40						Rose Canyon, Unnamed Tributary	6509	OTHER HEALTH CARE	200 - 1000 ft.
753	COOL CARS UNLIMITED	6076 CARNEGIE ST	92122		42111	HPC	Other: Vehicle Dealers	Mission Bay/La Jolla	906.40					X	Rose Canyon	1100	SINGLE FAMILY RESIDENTIAL	> 1000 ft.
754	COSTCO WHOLESALE #401	4605 MORENA BL	92117		722	HPC	Eating/Drinking Establishments	Mission Bay/La Jolla	906.40						Rose Canyon	5003	COMMUNITY SHOPPING	200 - 1000 ft.
755	COSTCO WHOLESALE PIZZA	4605 MORENA BL	92117		722	HPC	Eating/Drinking Establishments	Mission Bay/La Jolla	906.40						Rose Canyon	5003	COMMUNITY SHOPPING	200 - 1000 ft.
756	COTIJAS	3066 CLAIREMONT DR	92117		722	HPC	Eating/Drinking Establishments	Mission Bay/La Jolla	906.40						Mission Bay	5004	NEIGHBORHOOD SHOPPING	> 1000 ft.
757	COURTESY LIQUOR #1	3963 GOVERNOR DR	92122		722	HPC	Eating/Drinking Establishments	Mission Bay/La Jolla	906.40						Rose Canyon, Unnamed Tributary	6806	ELEMENTARY SCHOOLS	> 1000 ft.
758	COVENTRY CARS OF SAN DIEGO	5097 SANTA FE ST	92109		811111	HPC	Auto Repair	Mission Bay/La Jolla	906.40						Rose Canyon	2101	INDUSTRIAL PARKS	200 - 1000 ft.
759	COX CUSTOMER CARE VILLAGE	5651 COPLEY DR	92111		722	HPC	Eating/Drinking Establishments	Mission Bay/La Jolla	906.40						San Clemente Canyon	4113	COMMUNICATIONS AND UTILITIES	> 1000 ft.
760	COZYMEL'S RESTAURANT	4303 LA JOLLA VILLAGE DR	92122		722	HPC	Eating/Drinking Establishments	Mission Bay/La Jolla	906.40						Rose Canyon, Unnamed Tributary	5002	REGIONAL SHOPPING	200 - 1000 ft.
761	CROUTONS	8707 VILLA LA JOLLA DR B2	92037		722	HPC	Eating/Drinking Establishments	Mission Bay/La Jolla	906.40						Rose Canyon, Unnamed Tributary	5002	REGIONAL SHOPPING	200 - 1000 ft.
762	CROWN POINT CLIPPERS INC	2535 BERYL ST	92109		56173	HPC	Landscaping	Mission Bay/La Jolla	906.40					X	Rose Canyon	1100	SINGLE FAMILY RESIDENTIAL	> 1000 ft.
763	CUSTOM AUTO BODY	7939 RAYTHEON RD	92111		8111	HPC	Auto Repair	Mission Bay/La Jolla	906.40						San Clemente Canyon, Unnamed Tributary	2101	INDUSTRIAL PARKS	200 - 1000 ft.
764	CUSTOM AUTO TRIM AND	4141 JUTLAND DR 140	92117		811198	HPC	Auto Repair	Mission Bay/La Jolla	906.40						Rose Canyon	6002	OFFICE - LOW RISE	200 - 1000 ft.
765	CUSTOM REFLECTIONS	7952 CONVOY CT	92111		56174	HPC	Carpet/Furniture Cleaning	Mission Bay/La Jolla	906.40						San Clemente Canyon, Unnamed Tributary	2101	INDUSTRIAL PARKS	200 - 1000 ft.
766	D AND L LANDSCAPE	3359 APACHE AVE	92117		56173	HPC	Landscaping	Mission Bay/La Jolla	906.40					X	Mission Bay	1200	MULTI-FAMILY RESIDENTIAL	> 1000 ft.
767	DA KINE'S PLATE LUNCHES	7595 VICKERS ST 3	92111		722	HPC	Eating/Drinking Establishments	Mission Bay/La Jolla	906.40						San Clemente Canyon, Unnamed Tributary	2101	INDUSTRIAL PARKS	> 1000 ft.
768	DAILY BAGEL	7770 REGENTS RD 106	92122		722	HPC	Eating/Drinking Establishments	Mission Bay/La Jolla	906.40						Rose Canyon, Unnamed Tributary	1200	MULTI-FAMILY RESIDENTIAL	> 1000 ft.
769	DAILY'S FIT AND FRESH	8915 TOWNE CENTRE DR 103	92122		722	HPC	Eating/Drinking Establishments	Mission Bay/La Jolla	906.40						Rose Canyon, Unnamed Tributary	1100	SINGLE FAMILY RESIDENTIAL	200 - 1000 ft.
770	DANA'S DETAILING	5733 DESERT VIEW DR	92037		811198	HPC	Auto Repair	Mission Bay/La Jolla	906.40					X	Rose Canyon	1100	SINGLE FAMILY RESIDENTIAL	> 1000 ft.

#	Business Name	Street Address	Zip	SIC	NAICS	TTWQ	Category	WMA	HSA	Drains to La Jolla ASBS	Drains to Switzer Creek	Less than 200 ft. from ESA	Tributary	Residential	Nearest Water Body	SANDAG Landuse Code	SANDAG Landuse	Distance to Nearest Water Body
771	DANOS CARPET AND UPHOLSTERY CLEANING	8280 CLAIREMONT MESA BLVD 138	92111		56174	HPC	Carpet/Furniture Cleaning	Mission Bay/La Jolla	906.40						San Clemente Canyon, Unnamed Tributary	6002	OFFICE - LOW RISE	200 - 1000 ft.
772	DAPHNE'S GREEK CAFE #1028	8657 VILLA LA JOLLA DR 105	92037		722	HPC	Eating/Drinking Establishments	Mission Bay/La Jolla	906.40						Rose Canyon, Unnamed Tributary	5002	REGIONAL SHOPPING	> 1000 ft.
773	DAVE'S TAVERN	2263 GARNET AV	92109		722	HPC	Eating/Drinking Establishments	Mission Bay/La Jolla	906.40						Rose Canyon	1100	SINGLE FAMILY RESIDENTIAL	> 1000 ft.
774	DAVE'S TAVERN	2263 GARNET AVE	92109		7224	HPC	Eating/Drinking Establishments	Mission Bay/La Jolla	906.40						Rose Canyon	5007	ARTERIAL COMMERCIAL	> 1000 ft.
775	DE LA CRUZ LANDSCAPING	3416 IDLEWILD WAY	92117		56172	HPC	Landscaping	Mission Bay/La Jolla	906.40					X	Rose Canyon, Unnamed Tributary	1100	SINGLE FAMILY RESIDENTIAL	200 - 1000 ft.
776	DEAN AUTO REPAIR	7535 CLAIREMONT MESA BLVD B	92111		811111	HPC	Auto Repair	Mission Bay/La Jolla	906.40						San Clemente Canyon, Unnamed Tributary	5009	OTHER RETAIL TRADE AND STRIP	> 1000 ft.
777	DEBORAH'S DELIGHTS	4861 CONRAD AVE	92117		72231	HPC	Eating/Drinking Establishments	Mission Bay/La Jolla	906.40						San Clemente Canyon	1100	SINGLE FAMILY RESIDENTIAL	> 1000 ft.
778	DECK IT OUT INC	3810 INDIAN WAY	92117		23571	HPC	Cement Mixing/Cutting	Mission Bay/La Jolla	906.40					X	Rose Canyon, Unnamed Tributary	1100	SINGLE FAMILY RESIDENTIAL	> 1000 ft.
779	DEE'S POOL SERVICE	6188 AGEE ST 226	92122		56172	HPC	Pool/Fountain Cleaning	Mission Bay/La Jolla	906.40					X	Rose Canyon, Unnamed Tributary	1100	SINGLE FAMILY RESIDENTIAL	> 1000 ft.
780	DELI STOP #8	7420 CLAIREMONT MESA BL 104	92111		722	HPC	Eating/Drinking Establishments	Mission Bay/La Jolla	906.40						San Clemente Canyon, Unnamed Tributary	5009	OTHER RETAIL TRADE AND STRIP	> 1000 ft.
781	DIEGO POOLS	3235 JEMEZ DR	92117		56175	HPC	Pool/Fountain Cleaning	Mission Bay/La Jolla	906.40					X	Rose Canyon, Unnamed Tributary	1200	MULTI-FAMILY RESIDENTIAL	> 1000 ft.
782	DIRECTBUY AUTOMOTIVE GROUP	4764 CONVOY ST C	92111		44112	HPC	Other: Vehicle Dealers	Mission Bay/La Jolla	906.40						San Clemente Canyon, Unnamed Tributary	5004	NEIGHBORHOOD SHOPPING CENTERS	> 1000 ft.
783	DISH, THE	4330 LA JOLLA VILLAGE DR 150	92122		722	HPC	Eating/Drinking Establishments	Mission Bay/La Jolla	906.40						Rose Canyon, Unnamed Tributary	6001	OFFICE - HIGH RISE	> 1000 ft.
784	DO RE MI HOUSE	8199 CLAIREMONT MESA BL M	92111		722	HPC	Eating/Drinking Establishments	Mission Bay/La Jolla	906.40						San Clemente Canyon, Unnamed Tributary	5004	NEIGHBORHOOD SHOPPING CENTERS	200 - 1000 ft.
785	DOCTOR DETAIL INC	4275 MISSION BAY DR	92109		811198	HPC	Auto Repair	Mission Bay/La Jolla	906.40						Mission Bay	5006	AUTOMOBILE DEALERSHIP	> 1000 ft.
786	DOCTOR FUME INC	8195 RONSON RD	92111		56171	HPC	Pest Control	Mission Bay/La Jolla	906.40						San Clemente Canyon, Unnamed Tributary	2101	INDUSTRIAL PARKS	200 - 1000 ft.
787	DOMINO'S PIZZA #8407	3211 HOLIDAY CT	92037		722	HPC	Eating/Drinking Establishments	Mission Bay/La Jolla	906.40						Rose Canyon, Unnamed Tributary	5004	NEIGHBORHOOD SHOPPING	200 - 1000 ft.
788	DONOVAN'S STEAK & CHOP HOUSE	4340 LA JOLLA VILLAGE DR	92122		722	HPC	Eating/Drinking Establishments	Mission Bay/La Jolla	906.40						Rose Canyon, Unnamed Tributary	6001	OFFICE - HIGH RISE	> 1000 ft.
789	DOYLE PARK RECREATION	8175 REGENTS RD	92122		722	HPC	Eating/Drinking Establishments	Mission Bay/La Jolla	906.40						Rose Canyon, Unnamed Tributary	7601	PARKS - ACTIVE	200 - 1000 ft.
790	DPJ INTERNATIONAL	8510 COSTA VERDE BLVD 2227	92122		42111	HPC	Other: Vehicle Dealers	Mission Bay/La Jolla	906.40						Rose Canyon, Unnamed Tributary	5003	COMMUNITY SHOPPING	200 - 1000 ft.

#	Business Name	Street Address	Zip	SIC	NAICS	TTWQ	Category	WMA	HSA	Drains to La Jolla ASBS	Drains to Switzer Creek	Less than 200 ft. from ESA	Tributary	Residential	Nearest Water Body	SANDAG Landuse Code	SANDAG Landuse	Distance to Nearest Water Body
791	DREAM GIRLS	4805 CONVOY ST	92111		722	HPC	Eating/Drinking Establishments	Mission Bay/La Jolla	906.40						San Clemente Canyon, Unnamed Tributary	5004	NEIGHBORHOOD SHOPPING CENTERS	> 1000 ft.
792	DUALTONE AUTOMOTIVE INC	4745 MISSION BAY DR	92109		8111	HPC	Auto Repair	Mission Bay/La Jolla	906.40						Rose Canyon	5007	ARTERIAL COMMERCIAL	< 200 ft.
793	EAGLE MOTORS	7980 CLAIREMONT MESA BLVD	92111		811111	HPC	Auto Repair	Mission Bay/La Jolla	906.40						San Clemente Canyon, Unnamed Tributary	2101	INDUSTRIAL PARKS	200 - 1000 ft.
794	EARTHCRAFT ENTERPRISES	3612 COWLEY WAY	92117		56173	HPC	Landscaping	Mission Bay/La Jolla	906.40					X	Mission Bay	1100	SINGLE FAMILY RESIDENTIAL	> 1000 ft.
795	EAST COAST DELI CAFE CO.	4350 EXECUTIVE DR 105	92121		722	HPC	Eating/Drinking Establishments	Mission Bay/La Jolla	906.40						Soledad Canyon, Unnamed Tributary	6002	OFFICE - LOW RISE	> 1000 ft.
796	ECONO LUBE & TUNE & BRAKES	2924 DAMON AVE	92109		811111	HPC	Auto Repair	Mission Bay/La Jolla	906.40						Rose Canyon	5007	ARTERIAL COMMERCIAL	< 200 ft.
797	EDDIE'S QUALITY PAINTING	4914 1/2 FIELD ST	92110		5617	HPC	Painting/Coating	Mission Bay/La Jolla	906.40					X	Mission Bay	1100	SINGLE FAMILY RESIDENTIAL	> 1000 ft.
798	EDO SUSHI	8895 TOWNE CENTRE DR 100A	92122		722	HPC	Eating/Drinking Establishments	Mission Bay/La Jolla	906.40						Rose Canyon, Unnamed Tributary	1100	SINGLE FAMILY RESIDENTIAL	200 - 1000 ft.
799	EINSTEIN BROS BAGELS #2900	4150 REGENTS PARK RW 180	92037		722	HPC	Eating/Drinking Establishments	Mission Bay/La Jolla	906.40						Rose Canyon, Unnamed Tributary	6509	OTHER HEALTH CARE	200 - 1000 ft.
800	EJ AUTO SALES	8025 CLAIREMONT MESA BLVD 100E	92111		44112	HPC	Other: Vehicle Dealers	Mission Bay/La Jolla	906.40						San Clemente Canyon, Unnamed Tributary	5009	OTHER RETAIL TRADE AND STRIP	200 - 1000 ft.
801	EL TORITO #047	8910 VILLA LA JOLLA DR	92037		722	HPC	Eating/Drinking Establishments	Mission Bay/La Jolla	906.40						Rose Canyon, Unnamed Tributary	5004	NEIGHBORHOOD SHOPPING	200 - 1000 ft.
802	ELIJAH'S	8861 VILLA LA JOLLA DR 505	92037		722	HPC	Eating/Drinking Establishments	Mission Bay/La Jolla	906.40						Rose Canyon, Unnamed Tributary	5003	COMMUNITY SHOPPING	200 - 1000 ft.
803	ELITE AUTO GLASS	8222 RONSON RD	92111		811122	HPC	Auto Repair	Mission Bay/La Jolla	906.40						San Clemente Canyon, Unnamed Tributary	2101	INDUSTRIAL PARKS	< 200 ft.
804	ELITE LIGHTING	4390 MORENA BLVD	92117		4213	HPC	Building Materials	Mission Bay/La Jolla	906.40						Rose Canyon	9202	LAKES, RESERVOIRS,	< 200 ft.
805	EMBASSY SUITES LA JOLLA COMPLEMENTARY	4550 LA JOLLA VILLAGE DR	92122		722	HPC	Eating/Drinking Establishments	Mission Bay/La Jolla	906.40						Rose Canyon, Unnamed Tributary	1501	HOTEL/MOTEL (LO-RISE)	> 1000 ft.
806	EQUIPMENT SOLUTIONS	1813 MORENA BLVD	92110		44121	HPC	Other: Vehicle Dealers	Mission Bay/La Jolla	906.40						Mission Bay	5007	ARTERIAL COMMERCIAL	> 1000 ft.
807	ERIC LESLIE'S LANDSCAPE	4102 CONRAD AVE	92117		56172	HPC	Landscaping	Mission Bay/La Jolla	906.40					X	San Clemente Canyon, Unnamed Tributary	1100	SINGLE FAMILY RESIDENTIAL	200 - 1000 ft.
808	ERNESTO PROFESSIONAL	4562 COCHISE WAY	92117		56173	HPC	Landscaping	Mission Bay/La Jolla	906.40					X	Rose Canyon, Unnamed Tributary	1100	SINGLE FAMILY RESIDENTIAL	> 1000 ft.
809	EVANS TIRE & SERVICE CENTERS	8303 CLAIREMONT MESA BLVD	92111		4413	HPC	Other: Auto Supplies	Mission Bay/La Jolla	906.40						San Clemente Canyon, Unnamed Tributary	6002	OFFICE - LOW RISE	200 - 1000 ft.

#	Business Name	Street Address	Zip	SIC	NAICS	TTWQ	Category	WMA	HSA	Drains to La Jolla ASBS	Drains to Switzer Creek	Less than 200 ft. from ESA	Tributary	Residential	Nearest Water Body	SANDAG Landuse Code	SANDAG Landuse	Distance to Nearest Water Body
810	EVER CLEAR POOLS	7208 ENDERS AVE	92122		56175	HPC	Pool/Fountain Cleaning	Mission Bay/La Jolla	906.40					X	Rose Canyon, Unnamed Tributary	1100	SINGLE FAMILY RESIDENTIAL	> 1000 ft.
811	EVERCLEAN SYSTEMS INC	8617 VIA MALLORCA A	92037		56174	HPC	Carpet/Furniture Cleaning	Mission Bay/La Jolla	906.40					X	Rose Canyon, Unnamed Tributary	1200	MULTI-FAMILY RESIDENTIAL	200 - 1000 ft.
812	EXCALIBUR TOBACCONIST	8199 CLAIREMONT MESA BL O	92111		722	HPC	Eating/Drinking Establishments	Mission Bay/La Jolla	906.40						San Clemente Canyon, Unnamed Tributary	5004	NEIGHBORHOOD SHOPPING CENTERS	200 - 1000 ft.
813	EXCELSIOR MOTORSPORTS	5555 MAGNATRON BLVD L	92111		8112	HPC	Auto Repair	Mission Bay/La Jolla	906.40						San Clemente Canyon, Unnamed Tributary	2101	INDUSTRIAL PARKS	200 - 1000 ft.
814	EXCLUSIVE PARKING SERVICES	2172 1/2 FELSPAR ST B	92109		81293	HPC	Vehicle Parking/Storage	Mission Bay/La Jolla	906.40					X	Rose Canyon	1200	MULTI-FAMILY RESIDENTIAL	> 1000 ft.
815	EXPRESS TIRE	2830 GARNET AVE	92109		4413	HPC	Other: Auto Supplies	Mission Bay/La Jolla	906.40						Rose Canyon	5007	ARTERIAL COMMERCIAL	200 - 1000 ft.
816	EXTREME AUTOS USA	7172 CALABRIA CT B	92122		42111	HPC	Other: Vehicle Dealers	Mission Bay/La Jolla	906.40					X	Rose Canyon, Unnamed Tributary	1200	MULTI-FAMILY RESIDENTIAL	200 - 1000 ft.
817	EXTREME MOTORSPORTS	7925 RAYTHEON RD	92111		811111	HPC	Auto Repair	Mission Bay/La Jolla	906.40						San Clemente Canyon, Unnamed Tributary	2101	INDUSTRIAL PARKS	200 - 1000 ft.
818	EXTREME MOTORSPORTS SD	7926 RAYTHEON RD	92111		811198	HPC	Auto Repair	Mission Bay/La Jolla	906.40						San Clemente Canyon, Unnamed Tributary	2101	INDUSTRIAL PARKS	200 - 1000 ft.
819	EXTREME PITA	4898 CONVOY ST 101	92111		722	HPC	Eating/Drinking Establishments	Mission Bay/La Jolla	906.40						San Clemente Canyon, Unnamed Tributary	5003	COMMUNITY SHOPPING CENTERS	> 1000 ft.
820	EZ LUBE LLC #25	2585 CLAIREMONT DR	92117		811191	HPC	Auto Repair	Mission Bay/La Jolla	906.40						Mission Bay	5004	NEIGHBORHOOD SHOPPING	> 1000 ft.
821	FABER RESIDENTIAL	3980 HIAWATHA WAY	92117		8113	HPC	Equipment Repair	Mission Bay/La Jolla	906.40					X	Rose Canyon, Unnamed Tributary	1200	MULTI-FAMILY RESIDENTIAL	200 - 1000 ft.
822	FALL LANDSCAPING	2227 EMERALD ST	92109		56172	HPC	Landscaping	Mission Bay/La Jolla	906.40					X	Rose Canyon	1100	SINGLE FAMILY RESIDENTIAL	> 1000 ft.
823	FEDERAL AUTO FINANCIAL GROUP	8813 VILLA LA JOLLA DR 2003	92037		4211	HPC	Other: Auto Supplies	Mission Bay/La Jolla	906.40						Rose Canyon, Unnamed Tributary	5003	COMMUNITY SHOPPING	200 - 1000 ft.
824	FINEST CITY AUTOS	4930 RANDALL ST	92109		42111	HPC	Other: Vehicle Dealers	Mission Bay/La Jolla	906.40					X	Rose Canyon	1100	SINGLE FAMILY RESIDENTIAL	> 1000 ft.
825	FINS MEXICAN EATERY #3	8657 VILLA LA JOLLA DR 103	92037		722	HPC	Eating/Drinking Establishments	Mission Bay/La Jolla	906.40						Rose Canyon, Unnamed Tributary	5002	REGIONAL SHOPPING	> 1000 ft.
826	FIVE STAR SMOG	2920 DAMON AVE B	92109		811198	HPC	Auto Repair	Mission Bay/La Jolla	906.40						Rose Canyon	5007	ARTERIAL COMMERCIAL	< 200 ft.
827	FLAME BROILER	8867 VILLA LA JOLLA DR 600A	92037		722	HPC	Eating/Drinking Establishments	Mission Bay/La Jolla	906.40						Rose Canyon, Unnamed Tributary	5003	COMMUNITY SHOPPING	200 - 1000 ft.
828	FLASH N SHINE SERVICES	3337 CLAIREMONT DR 1	92117		56174	HPC	Carpet/Furniture Cleaning	Mission Bay/La Jolla	906.40					X	Mission Bay	1200	MULTI-FAMILY RESIDENTIAL	> 1000 ft.
829	FLAVOR THAI	4768 CONVOY ST	92111		722	HPC	Eating/Drinking Establishments	Mission Bay/La Jolla	906.40						San Clemente Canyon, Unnamed Tributary	5004	NEIGHBORHOOD SHOPPING CENTERS	> 1000 ft.

#	Business Name	Street Address	Zip	SIC	NAICS	TTWQ	Category	WMA	HSA	Drains to La Jolla ASBS	Drains to Switzer Creek	Less than 200 ft. from ESA	Tributary	Residential	Nearest Water Body	SANDAG Landuse Code	SANDAG Landuse	Distance to Nearest Water Body
830	FLEMING'S	8970 UNIVERSITY CENTER LN	92122		722	HPC	Eating/Drinking Establishments	Mission Bay/La Jolla	906.40						Rose Canyon, Unnamed Tributary	5007	ARTERIAL COMMERCIAL	200 - 1000 ft.
831	FON-JON PET CARE CENTER	5050 SANTA FE ST	92109		11521	HPC	Animal Facilities	Mission Bay/La Jolla	906.40						Rose Canyon	2101	INDUSTRIAL PARKS	< 200 ft.
832	FONSECA'S LANDSCAPE AND	5050 KILKEE ST	92117		56173	HPC	Landscaping	Mission Bay/La Jolla	906.40					X	San Clemente Canyon	1100	SINGLE FAMILY RESIDENTIAL	> 1000 ft.
833	FRANK'S QUALITY PAINTING	2727 DE ANZA RD O-34	92109		2352	HPC	Painting/Coating	Mission Bay/La Jolla	906.40						Mission Bay	7601	PARKS - ACTIVE	200 - 1000 ft.
834	FREEDOM POOL SERVICES	2514 ARNOTT ST	92110		811	HPC	Pool/Fountain Cleaning	Mission Bay/La Jolla	906.40					X	Mission Bay	1100	SINGLE FAMILY RESIDENTIAL	> 1000 ft.
835	FRESH SWIM	3350 IDLEWILD WAY	92117		56175	HPC	Pool/Fountain Cleaning	Mission Bay/La Jolla	906.40					X	Rose Canyon, Unnamed Tributary	1200	MULTI-FAMILY RESIDENTIAL	> 1000 ft.
836	FRESH WALLS PAINTING	4144 DATCHO DR	92117		2352	HPC	Painting/Coating	Mission Bay/La Jolla	906.40					X	Rose Canyon, Unnamed Tributary	1100	SINGLE FAMILY RESIDENTIAL	> 1000 ft.
837	FRIENDLY ISLAND CONCRETE	3305 COWLEY WAY 1	92117		2357	HPC	Cement Mixing/Cutting	Mission Bay/La Jolla	906.40					X	Mission Bay	1200	MULTI-FAMILY RESIDENTIAL	> 1000 ft.
838	FROST HARDWOOD LUMBER CO	6565 MIRAMAR RD	92121		4213	HPC	Building Materials	Mission Bay/La Jolla	906.40						Rose Canyon	2101	INDUSTRIAL PARKS	> 1000 ft.
839	FULL METAL JACKET OF SAN	4570 MISSION BAY DR	92109		81119	HPC	Auto Repair	Mission Bay/La Jolla	906.40						Rose Canyon	5006	AUTOMOBILE DEALERSHIP	200 - 1000 ft.
840	FUSION FOOD AND BOBA CAFE	8038 CLAIREMONT MESA BL	92111		722	HPC	Eating/Drinking Establishments	Mission Bay/La Jolla	906.40						San Clemente Canyon, Unnamed Tributary	5009	OTHER RETAIL TRADE AND STRIP	200 - 1000 ft.
841	G R LANDSCAPE	2245 CHICAGO ST	92110		56173	HPC	Landscaping	Mission Bay/La Jolla	906.40					X	Mission Bay	1100	SINGLE FAMILY RESIDENTIAL	> 1000 ft.
842	G&S COMPANY	2211 PACIFIC BEACH DR	92109		56174	HPC	Carpet/Furniture Cleaning	Mission Bay/La Jolla	906.40						Mission Bay	7606	LANDSCAPE OPEN SPACE	200 - 1000 ft.
843	GENERATION RESTORATION/ARTI SAN PAINT &	4355 KAMLOOP AVE 45	92117		56179	HPC	Painting/Coating	Mission Bay/La Jolla	906.40					X	Rose Canyon, Unnamed Tributary	1200	MULTI-FAMILY RESIDENTIAL	200 - 1000 ft.
844	GERMAN AUTO WERKSTATT	7460 RONSON RD	92111		811111	HPC	Auto Repair	Mission Bay/La Jolla	906.40						San Clemente Canyon, Unnamed Tributary	2101	INDUSTRIAL PARKS	> 1000 ft.
845	GINZA-SUSHI	8657 VILLA LA JOLLA DR 125	92037		722	HPC	Eating/Drinking Establishments	Mission Bay/La Jolla	906.40						Rose Canyon, Unnamed Tributary	5002	REGIONAL SHOPPING	> 1000 ft.
846	GIUSEPPE CATERING	4901 MORENA BL 804	92117		722	HPC	Eating/Drinking Establishments	Mission Bay/La Jolla	906.40						Rose Canyon	2101	INDUSTRIAL PARKS	200 - 1000 ft.
847	GODFATHER RESTAURANT, THE	7878 CLAIREMONT MESA BL G	92111		722	HPC	Eating/Drinking Establishments	Mission Bay/La Jolla	906.40						San Clemente Canyon, Unnamed Tributary	5007	ARTERIAL COMMERCIAL	200 - 1000 ft.
848	GODIVA CHOCOLATIER	4415 LA JOLLA VILLAGE DR P-9	92122		722	HPC	Eating/Drinking Establishments	Mission Bay/La Jolla	906.40						Rose Canyon, Unnamed Tributary	7606	LANDSCAPE OPEN SPACE	> 1000 ft.
849	GOLDEN DONUT	4041 GOVERNOR DR	92122		722	HPC	Eating/Drinking Establishments	Mission Bay/La Jolla	906.40						Rose Canyon, Unnamed Tributary	6806	ELEMENTARY SCHOOLS	> 1000 ft.
850	GOLDEN SPOON FROZEN YOGURT	8657 VILLA LA JOLLA DR 201	92037		722	HPC	Eating/Drinking Establishments	Mission Bay/La Jolla	906.40						Rose Canyon, Unnamed Tributary	5002	REGIONAL SHOPPING	> 1000 ft.

#	Business Name	Street Address	Zip	SIC	NAICS	TTWQ	Category	WMA	HSA	Drains to La Jolla ASBS	Drains to Switzer Creek	Less than 200 ft. from ESA	Tributary	Residential	Nearest Water Body	SANDAG Landuse Code	SANDAG Landuse	Distance to Nearest Water Body
851	GOURMET GROUP CATERING	7595 VICKERS ST 4	92111		722	HPC	Eating/Drinking Establishments	Mission Bay/La Jolla	906.40						San Clemente Canyon, Unnamed Tributary	2101	INDUSTRIAL PARKS	> 1000 ft.
852	GOVERNOR DRIVE EXXON	3918 GOVERNOR DR	92122		4471	HPC	Fueling	Mission Bay/La Jolla	906.40						Rose Canyon, Unnamed Tributary	5007	ARTERIAL COMMERCIAL	> 1000 ft.
853	GOVERNOR EXECUTIVE DELI	6165 GREENWICH DR 100	92122		722	HPC	Eating/Drinking Establishments	Mission Bay/La Jolla	906.40						Rose Canyon, Unnamed Tributary	6002	OFFICE - LOW RISE	> 1000 ft.
854	GREAT GYROS, THE	4545 LA JOLLA VILLAGE DR E-14	92122		722	HPC	Eating/Drinking Establishments	Mission Bay/La Jolla	906.40						Rose Canyon, Unnamed Tributary	5002	REGIONAL SHOPPING	> 1000 ft.
855	GREAT KHAN'S	4545 LA JOLLA VILLAGE DR E27	92122		722	HPC	Eating/Drinking Establishments	Mission Bay/La Jolla	906.40						Rose Canyon, Unnamed Tributary	5002	REGIONAL SHOPPING	> 1000 ft.
856	GREEN LIGHT CAFE & DELI	9333 GENESEE AV P15	92121		722	HPC	Eating/Drinking Establishments	Mission Bay/La Jolla	906.40						Rose Canyon, Unnamed Tributary	6002	OFFICE - LOW RISE	> 1000 ft.
857	GREEN LIGHT HONDA / ACURA CARE	7960 RONSON RD C	92111		811111	HPC	Auto Repair	Mission Bay/La Jolla	906.40						San Clemente Canyon, Unnamed Tributary	2101	INDUSTRIAL PARKS	> 1000 ft.
858	GREEN TREE LANDSCAPING	4954 COCONINO WAY	92117		56173	HPC	Landscaping	Mission Bay/La Jolla	906.40					X	San Clemente Canyon, Unnamed Tributary	1100	SINGLE FAMILY RESIDENTIAL	< 200 ft.
859	GUALBERTOS MEXICAN FOOD #4	8042 CLAIREMONT MESA BL	92111		722	HPC	Eating/Drinking Establishments	Mission Bay/La Jolla	906.40						San Clemente Canyon, Unnamed Tributary	5009	OTHER RETAIL TRADE AND STRIP	200 - 1000 ft.
860	HAMPTON INN PANTRY	5434 KEARNY MESA RD	92111		722	HPC	Eating/Drinking Establishments	Mission Bay/La Jolla	906.40						San Clemente Canyon, Unnamed Tributary	1501	HOTEL/MOTEL (LO-RISE)	> 1000 ft.
861	HANS MOBILE AUTO SERVICE	5031 GENESEE AVE	92117		4413	HPC	Other: Auto Supplies	Mission Bay/La Jolla	906.40					X	San Clemente Canyon	1100	SINGLE FAMILY RESIDENTIAL	> 1000 ft.
862	HAPPY POOLS INC	7924 RONSON RD K	92111		56175	HPC	Pool/Fountain Cleaning	Mission Bay/La Jolla	906.40						San Clemente Canyon, Unnamed Tributary	2101	INDUSTRIAL PARKS	> 1000 ft.
863	HARRY'S BAR & GRILL	4370 LA JOLLA VILLAGE DR 150	92122		722	HPC	Eating/Drinking Establishments	Mission Bay/La Jolla	906.40						Rose Canyon, Unnamed Tributary	6002	OFFICE - LOW RISE	> 1000 ft.
864	HD SUPPLY WHITE CAP CONSTRUCTION	7560 CONVOY CT	92111		4441	HPC	Building Materials	Mission Bay/La Jolla	906.40						San Clemente Canyon, Unnamed Tributary	2101	INDUSTRIAL PARKS	200 - 1000 ft.
865	HENDERSON & SONS	7091 WHIPPLE AVE	92122		56173	HPC	Landscaping	Mission Bay/La Jolla	906.40					X	Rose Canyon, Unnamed Tributary	1100	SINGLE FAMILY RESIDENTIAL	200 - 1000 ft.
866	HENRY'S MARKET PLACE	3358 GOVERNOR DR	92122		722	HPC	Eating/Drinking Establishments	Mission Bay/La Jolla	906.40						San Clemente Canyon	1100	SINGLE FAMILY RESIDENTIAL	> 1000 ft.
867	HERINGHAUS GARAGE	7950 RONSON RD	92111		811111	HPC	Auto Repair	Mission Bay/La Jolla	906.40						San Clemente Canyon, Unnamed Tributary	2101	INDUSTRIAL PARKS	200 - 1000 ft.
868	HIGH DIVE BAR & GRILL, THE	1801 MORENA BL	92110		722	HPC	Eating/Drinking Establishments	Mission Bay/La Jolla	906.40						Mission Bay	5007	ARTERIAL COMMERCIAL	> 1000 ft.
869	HOMETOWN BUFFET #0731	3007 CLAIREMONT DR A	92117		722	HPC	Eating/Drinking Establishments	Mission Bay/La Jolla	906.40						Mission Bay	5004	NEIGHBORHOOD SHOPPING	> 1000 ft.

#	Business Name	Street Address	Zip	SIC	NAICS	TTWQ	Category	WMA	HSA	Drains to La Jolla ASBS	Drains to Switzer Creek	Less than 200 ft. from ESA	Tributary	Residential	Nearest Water Body	SANDAG Landuse Code	SANDAG Landuse	Distance to Nearest Water Body
870	HONG KONG CHEF	3310 GOVERNOR DR	92122		722	HPC	Eating/Drinking Establishments	Mission Bay/La Jolla	906.40						Rose Canyon	1100	SINGLE FAMILY RESIDENTIAL	> 1000 ft.
871	HOT DOG ON A STICK #93	4545 LA JOLLA VILLAGE DR E-24	92122		722	HPC	Eating/Drinking Establishments	Mission Bay/La Jolla	906.40						Rose Canyon, Unnamed Tributary	5002	REGIONAL SHOPPING	> 1000 ft.
872	HOUSE OF TILE SAN DIEGO	6330 MIRAMAR RD	92121		4213	HPC	Building Materials	Mission Bay/La Jolla	906.40						Rose Canyon	7603	OPEN SPACE PARKS &	> 1000 ft.
873	HOUSEHOLD AUTO FINANCE	5855 COPLEY DR	92111		722	HPC	Eating/Drinking Establishments	Mission Bay/La Jolla	906.40						San Clemente Canyon	2101	INDUSTRIAL PARKS	> 1000 ft.
874	HOUSEHOLD CONVOY COURTYARD CAFE	6602 CONVOY CT	92111		72231	HPC	Eating/Drinking Establishments	Mission Bay/La Jolla	906.40						San Clemente Canyon, Unnamed Tributary	6002	OFFICE - LOW RISE	> 1000 ft.
875	HUGHES SCAPE	7770 REGENTS RD 113	92122		56173	HPC	Landscaping	Mission Bay/La Jolla	906.40					X	Rose Canyon, Unnamed Tributary	1200	MULTI-FAMILY RESIDENTIAL	> 1000 ft.
876	HUGHES TILE	4484 EASTGATE MALL 4	92121		2354	HPC	Masonry	Mission Bay/La Jolla	906.40						Rose Canyon, Unnamed Tributary	6002	OFFICE - LOW RISE	> 1000 ft.
877	HULA POOLS	4285 MORAGA AVE	92117		56179	HPC	Pool/Fountain Cleaning	Mission Bay/La Jolla	906.40					X	Rose Canyon, Unnamed Tributary	1100	SINGLE FAMILY RESIDENTIAL	200 - 1000 ft.
878	HUMPHREY'S LA JOLLA GRILL	3299 HOLIDAY CT	92037		722	HPC	Eating/Drinking Establishments	Mission Bay/La Jolla	906.40						Rose Canyon, Unnamed Tributary	1501	HOTEL/MOTEL (LO-RISE)	200 - 1000 ft.
879	HUNGRY WOLF CAFE	2211 PACIFIC BEACH DR	92109		722	HPC	Eating/Drinking Establishments	Mission Bay/La Jolla	906.40						Mission Bay	7606	LANDSCAPE OPEN SPACE	200 - 1000 ft.
880	ICI DULUX PAINT CENTER	7980 RONSON RD	92111		441	HPC	Other: Auto Supplies	Mission Bay/La Jolla	906.40						San Clemente Canyon, Unnamed Tributary	2101	INDUSTRIAL PARKS	200 - 1000 ft.
881	IMAGE MOTORS	8025 CLAIREMONT MESA BLVD 500	92111		44112	HPC	Other: Vehicle Dealers	Mission Bay/La Jolla	906.40						San Clemente Canyon, Unnamed Tributary	5009	OTHER RETAIL TRADE AND STRIP	200 - 1000 ft.
882	IMPORT AUTO SPECIALISTS INC	7847 RAYTHEON RD	92111		811111	HPC	Auto Repair	Mission Bay/La Jolla	906.40						San Clemente Canyon, Unnamed Tributary	5007	ARTERIAL COMMERCIAL	200 - 1000 ft.
883	INFINITY TILE	3225 WELMER PL	92122		2354	HPC	Masonry	Mission Bay/La Jolla	906.40					X	Rose Canyon	1100	SINGLE FAMILY RESIDENTIAL	200 - 1000 ft.
884	IN-N-OUT BURGER #069	2910 DAMON AV	92109		722	HPC	Eating/Drinking Establishments	Mission Bay/La Jolla	906.40						Rose Canyon	5007	ARTERIAL COMMERCIAL	< 200 ft.
885	INTER AUTO PART SAN DIEGO INC	5060 CONVOY ST	92111		44132	HPC	Auto Repair	Mission Bay/La Jolla	906.40						San Clemente Canyon, Unnamed Tributary	5009	OTHER RETAIL TRADE AND STRIP	< 200 ft.
886	INTERNATIONAL MARKET & GRILL	3211 HOLIDAY CT 100	92037		722	HPC	Eating/Drinking Establishments	Mission Bay/La Jolla	906.40						Rose Canyon, Unnamed Tributary	5004	NEIGHBORHOOD SHOPPING	200 - 1000 ft.
887	INTUIT	6220 GREENWICH DR	92122		722	HPC	Eating/Drinking Establishments	Mission Bay/La Jolla	906.40						Rose Canyon, Unnamed Tributary	4113	COMMUNICATIONS AND UTILITIES	200 - 1000 ft.
888	INTUIT	4820 EASTGATE ML	92121		722	HPC	Eating/Drinking Establishments	Mission Bay/La Jolla	906.40						Rose Canyon, Unnamed Tributary	6002	OFFICE - LOW RISE	> 1000 ft.
889	ISLANDS #018	3351 NOBEL DR	92037		722	HPC	Eating/Drinking Establishments	Mission Bay/La Jolla	906.40						Rose Canyon, Unnamed Tributary	5003	COMMUNITY SHOPPING	> 1000 ft.

#	Business Name	Street Address	Zip	SIC	NAICS	TTWQ	Category	WMA	HSA	Drains to La Jolla ASBS	Drains to Switzer Creek	Less than 200 ft. from ESA	Tributary	Residential	Nearest Water Body	SANDAG Landuse Code	SANDAG Landuse	Distance to Nearest Water Body
890	J & C PAINTING	7943 CAMINO TRANQUILO	92122		56179	HPC	Painting/Coating	Mission Bay/La Jolla	906.40					X	Rose Canyon	1200	MULTI-FAMILY RESIDENTIAL	> 1000 ft.
891	J & K RICCIO ENTERPRISED INC DBA PACIFIC	5181 SANTA FE ST A	92109		811111	HPC	Auto Repair	Mission Bay/La Jolla	906.40						Rose Canyon	2101	INDUSTRIAL PARKS	200 - 1000 ft.
892	J AND D METRO ENTERPRISES/AVENTINE DETAILING	8910 UNIVERSITY CENTER LN	92122		811198	HPC	Auto Repair	Mission Bay/La Jolla	906.40						Rose Canyon, Unnamed Tributary	6001	OFFICE - HIGH RISE	< 200 ft.
893	J C SERVICE	7879 RAYTHEON RD	92111	7539	8111	HPC	Auto Repair	Mission Bay/La Jolla	906.40						Mission Bay	2101	INDUSTRIAL PARKS	> 1000 ft.
894	J D L MIRAGE INTL INC/MIRAGE INTERNATIONAL	4905 MORENA BLVD 1309	92117		4211	HPC	Other: Auto Supplies	Mission Bay/La Jolla	906.40						Rose Canyon	6002	OFFICE - LOW RISE	< 200 ft.
895	JACK IN THE BOX #0009	2605 MORENA BL	92110		722	HPC	Eating/Drinking Establishments	Mission Bay/La Jolla	906.40						Mission Bay	4117	RAILROAD RIGHT OF WAYS	> 1000 ft.
896	JAGUAR KEARNY MESA/ASTON-MARTIN KEARNY	5202 KEARNY MESA RD A	92111		44111	HPC	Other: Vehicle Dealers	Mission Bay/La Jolla	906.40						San Clemente Canyon, Unnamed Tributary	5006	AUTOMOBILE DEALERSHIP	> 1000 ft.
897	JAGUAR SPECIALISTS	5191 SANTA FE ST	92109		811111	HPC	Auto Repair	Mission Bay/La Jolla	906.40						Rose Canyon	2101	INDUSTRIAL PARKS	200 - 1000 ft.
898	JAMBA JUICE #16	8657 VILLA LA JOLLA DR 101	92037		722	HPC	Eating/Drinking Establishments	Mission Bay/La Jolla	906.40						Rose Canyon, Unnamed Tributary	5002	REGIONAL SHOPPING	> 1000 ft.
899	JAMBA JUICE #371	9500 GILMAN DR 1.419	92093		722	HPC	Eating/Drinking Establishments	Mission Bay/La Jolla	906.40						Rose Canyon, Unnamed Tributary	6801	SDSU SMSU OR UCSD	> 1000 ft.
900	JAMES BATTEN LANDSCAPE MAINTENANCE	5181 ARLENE ST	92117		56172	HPC	Landscaping	Mission Bay/La Jolla	906.40					X	San Clemente Canyon	1100	SINGLE FAMILY RESIDENTIAL	> 1000 ft.
901	JBA RACING	5155 CONVOY ST	92111		4413	HPC	Other: Auto Supplies	Mission Bay/La Jolla	906.40						San Clemente Canyon, Unnamed Tributary	5009	OTHER RETAIL TRADE AND STRIP	200 - 1000 ft.
902	JERUSALEM LANDSCAPING	2227 DENVER ST	92110		56173	HPC	Landscaping	Mission Bay/La Jolla	906.40					X	Mission Bay	1100	SINGLE FAMILY RESIDENTIAL	> 1000 ft.
903	JIFFY LUBE #1019	2651 GARNET AVE	92109		811191	HPC	Auto Repair	Mission Bay/La Jolla	906.40						Rose Canyon	5007	ARTERIAL COMMERCIAL	< 200 ft.
904	JJ AUTO SALES	8025 CLAIREMONT MESA BLVD 360	92111		44112	HPC	Other: Vehicle Dealers	Mission Bay/La Jolla	906.40						San Clemente Canyon, Unnamed Tributary	5009	OTHER RETAIL TRADE AND STRIP	200 - 1000 ft.
905	JMACK AUTO SALES	8025 CLAIREMONT MESA BLVD 100-C	92111		44112	HPC	Other: Vehicle Dealers	Mission Bay/La Jolla	906.40						San Clemente Canyon, Unnamed Tributary	5009	OTHER RETAIL TRADE AND STRIP	200 - 1000 ft.
906	JUANS MOBIL AUTO MECHANIC	3241 CLAIREMONT MESA BLVD	92117		811111	HPC	Auto Repair	Mission Bay/La Jolla	906.40					X	San Clemente Canyon, Unnamed Tributary	1200	MULTI-FAMILY RESIDENTIAL	> 1000 ft.
907	KA MANAGEMENT INC	7875 CONVOY CT A2	92111		447	HPC	Fueling	Mission Bay/La Jolla	906.40						San Clemente Canyon, Unnamed Tributary	6002	OFFICE - LOW RISE	200 - 1000 ft.

#	Business Name	Street Address	Zip	SIC	NAICS	TTWQ	Category	WMA	HSA	Drains to La Jolla ASBS	Drains to Switzer Creek	Less than 200 ft. from ESA	Tributary	Residential	Nearest Water Body	SANDAG Landuse Code	SANDAG Landuse	Distance to Nearest Water Body
908	KARL STRAUSS BREWERIES	5985 SANTA FE ST	92109		722	HPC	Eating/Drinking Establishments	Mission Bay/La Jolla	906.40						Rose Canyon	2101	INDUSTRIAL PARKS	200 - 1000 ft.
909	KEARNY MESA ACURA	5202 KEARNY MESA RD	92111		44111	HPC	Other: Vehicle Dealers	Mission Bay/La Jolla	906.40						San Clemente Canyon, Unnamed Tributary	5006	AUTOMOBILE DEALERSHIP	200 - 1000 ft.
910	KEARNY MESA AUTO CENTER INC	5370 KEARNY MESA RD	92111		44112	HPC	Other: Vehicle Dealers	Mission Bay/La Jolla	906.40						San Clemente Canyon, Unnamed Tributary	5009	OTHER RETAIL TRADE AND STRIP	200 - 1000 ft.
911	KEARNY MESA AUTO PAINT & SUPPLIES	7847 CLAIREMONT MESA BLVD	92111		4413	HPC	Other: Auto Supplies	Mission Bay/La Jolla	906.40						San Clemente Canyon, Unnamed Tributary	5009	OTHER RETAIL TRADE AND STRIP	200 - 1000 ft.
912	KEARNY MESA BOWL	7585 CLAIREMONT MESA BL	92111		722	HPC	Eating/Drinking Establishments	Mission Bay/La Jolla	906.40						San Clemente Canyon, Unnamed Tributary	7210	OTHER RECREATION	> 1000 ft.
913	KEARNY MESA HYUNDAI SUBARU	4797 CONVOY ST	92111		4411	HPC	Other: Vehicle Dealers	Mission Bay/La Jolla	906.40						San Clemente Canyon, Unnamed Tributary	5004	NEIGHBORHOOD SHOPPING CENTERS	> 1000 ft.
914	KEARNY MESA MOBIL	8380 CLAIREMONT MESA BLVD	92111		4471	HPC	Fueling	Mission Bay/La Jolla	906.40						San Clemente Canyon, Unnamed Tributary	5007	ARTERIAL COMMERCIAL	> 1000 ft.
915	KEIL'S FOOD STORES	3015 CLAIREMONT DR	92117		722	HPC	Eating/Drinking Establishments	Mission Bay/La Jolla	906.40						Mission Bay	5004	NEIGHBORHOOD SHOPPING	> 1000 ft.
916	KENTUCKY FRIED CHICKEN #Y450072	1975 MORENA BL	92110		722	HPC	Eating/Drinking Establishments	Mission Bay/La Jolla	906.40						Mission Bay	5007	ARTERIAL COMMERCIAL	200 - 1000 ft.
917	KENYON MACHINE	5002 SANTA FE ST	92109		8111	HPC	Auto Repair	Mission Bay/La Jolla	906.40						Rose Canyon	2101	INDUSTRIAL PARKS	< 200 ft.
918	KERNY HITEC AUTO	7515 CLAIREMONT MESA BLVD C	92111		81119	HPC	Auto Repair	Mission Bay/La Jolla	906.40						San Clemente Canyon, Unnamed Tributary	5009	OTHER RETAIL TRADE AND STRIP	> 1000 ft.
919	KIKUYA	3949 GOVERNOR DR	92122		722	HPC	Eating/Drinking Establishments	Mission Bay/La Jolla	906.40						Rose Canyon, Unnamed Tributary	6806	ELEMENTARY SCHOOLS	> 1000 ft.
920	KLASSEN PAINTING	2812 LANGE AVE	92122		23521	HPC	Painting/Coating	Mission Bay/La Jolla	906.40					X	Rose Canyon	1100	SINGLE FAMILY RESIDENTIAL	> 1000 ft.
921	KWON'S AUTOMOTIVE	7465 RAYTHEON RD	92111		811111	HPC	Auto Repair	Mission Bay/La Jolla	906.40						San Clemente Canyon, Unnamed Tributary	2101	INDUSTRIAL PARKS	> 1000 ft.
922	L & L HAWAIIAN BARBECUE	4150 REGENTS PARK RW 193	92037		722	HPC	Eating/Drinking Establishments	Mission Bay/La Jolla	906.40						Rose Canyon, Unnamed Tributary	6509	OTHER HEALTH CARE	200 - 1000 ft.
923	LA COSTA MAZATLAN	4973 DIANE AV	92117		722	HPC	Eating/Drinking Establishments	Mission Bay/La Jolla	906.40						San Clemente Canyon	5007	ARTERIAL COMMERCIAL	> 1000 ft.
924	LA DOLCE VITA TRATTORIA	3010 CLAIREMONT DR B	92117		722	HPC	Eating/Drinking Establishments	Mission Bay/La Jolla	906.40						Mission Bay	5004	NEIGHBORHOOD SHOPPING	> 1000 ft.
925	LA JOLLA AUTO BODY	4620 MISSION BAY DR	92109		811111	HPC	Auto Repair	Mission Bay/La Jolla	906.40						Rose Canyon	5007	ARTERIAL COMMERCIAL	200 - 1000 ft.
926	LA JOLLA COUNTRY DAY SCHOOL	9490 GENESEE AV	92037		722	HPC	Eating/Drinking Establishments	Mission Bay/La Jolla	906.40						Soledad Canyon, Unnamed Tributary	6804	HIGH SCHOOL	> 1000 ft.

#	Business Name	Street Address	Zip	SIC	NAICS	TTWQ	Category	WMA	HSA	Drains to La Jolla ASBS	Drains to Switzer Creek	Less than 200 ft. from ESA	Tributary	Residential	Nearest Water Body	SANDAG Landuse Code	SANDAG Landuse	Distance to Nearest Water Body
927	LA JOLLA DETAIL	5151 SANTA FE ST L	92109		811192	HPC	Vehicle Washing	Mission Bay/La Jolla	906.40						Rose Canyon	2101	INDUSTRIAL PARKS	200 - 1000 ft.
928	LA JOLLA LANDSCAPING AND MAINTENANCE/PACIFIC LANDS	3260 KEOKUK CT	92117		56173	HPC	Landscaping	Mission Bay/La Jolla	906.40					X	Rose Canyon, Unnamed Tributary	1100	SINGLE FAMILY RESIDENTIAL	> 1000 ft.
929	LA JOLLA VILLAGE MOBIL	3233 LA JOLLA VILLAGE DR	92037		4471	HPC	Fueling	Mission Bay/La Jolla	906.40						Rose Canyon, Unnamed Tributary	5007	ARTERIAL COMMERCIAL	< 200 ft.
930	LA JOLLA VILLAGE THEATRES	8879 VILLA LA JOLLA DR	92037		722	HPC	Eating/Drinking Establishments	Mission Bay/La Jolla	906.40						Rose Canyon, Unnamed Tributary	5003	COMMUNITY SHOPPING	200 - 1000 ft.
931	LA MESA R V CENTER INC	7430 COPLEY PARK PL	92111		4412	HPC	Other: Vehicle Dealers	Mission Bay/La Jolla	906.40						San Clemente Canyon, Unnamed Tributary	5006	AUTOMOBILE DEALERSHIP	> 1000 ft.
932	LA SALSA	8750 GENESEE AV 240	92122		722	HPC	Eating/Drinking Establishments	Mission Bay/La Jolla	906.40						Rose Canyon, Unnamed Tributary	5003	COMMUNITY SHOPPING	> 1000 ft.
933	LAM'S GARDENER	3342 JEMEZ DR	92117		56172	HPC	Landscaping	Mission Bay/La Jolla	906.40					X	Rose Canyon, Unnamed Tributary	1200	MULTI-FAMILY RESIDENTIAL	> 1000 ft.
934	LANCE CLAUSER'S MARINE SERVICE	5124 VIA PAPEL	92122		811219	HPC	Boat Repair	Mission Bay/La Jolla	906.40					X	San Clemente Canyon	1100	SINGLE FAMILY RESIDENTIAL	200 - 1000 ft.
935	LAUFEN TILE	6350 MIRAMAR RD D	92121		4213	HPC	Building Materials	Mission Bay/La Jolla	906.40						Rose Canyon	7603	OPEN SPACE PARKS &	> 1000 ft.
936	LAWRENCE FAMILY JEWISH	4126 EXECUTIVE DR	92037		722	HPC	Eating/Drinking Establishments	Mission Bay/La Jolla	906.40						Rose Canyon, Unnamed Tributary	1200	MULTI-FAMILY RESIDENTIAL	> 1000 ft.
937	LE PEEP GRILL	8915 TOWNE CENTRE DR 100	92122		722	HPC	Eating/Drinking Establishments	Mission Bay/La Jolla	906.40						Rose Canyon, Unnamed Tributary	1100	SINGLE FAMILY RESIDENTIAL	200 - 1000 ft.
938	LE PERV LANDSCAPE INC	5002 SANTA FE ST A	92109		56173	HPC	Landscaping	Mission Bay/La Jolla	906.40						Rose Canyon	4117	RAILROAD RIGHT OF WAYS	200 - 1000 ft.
939	LE PETIT BISTRO	4545 LA JOLLA VILLAGE DR E-07	92122		722	HPC	Eating/Drinking Establishments	Mission Bay/La Jolla	906.40						Rose Canyon, Unnamed Tributary	5002	REGIONAL SHOPPING	> 1000 ft.
940	LEAF IT TO US	2838 CHICAGO ST	92117		56173	HPC	Landscaping	Mission Bay/La Jolla	906.40					X	Mission Bay	1100	SINGLE FAMILY RESIDENTIAL	> 1000 ft.
941	LEER TRUCK ACCESSORY CENTERS	5580 KEARNY MESA RD	92111		4413	HPC	Other: Auto Supplies	Mission Bay/La Jolla	906.40						San Clemente Canyon, Unnamed Tributary	5009	OTHER RETAIL TRADE AND STRIP	> 1000 ft.
942	LEONARDO SALCEDA	4566 NIDO LN	92117		56173	HPC	Landscaping	Mission Bay/La Jolla	906.40					X	Rose Canyon, Unnamed Tributary	1100	SINGLE FAMILY RESIDENTIAL	200 - 1000 ft.
943	LEUCADIA PIZZERIA	7748 REGENTS RD 303	92122		722	HPC	Eating/Drinking Establishments	Mission Bay/La Jolla	906.40						Rose Canyon, Unnamed Tributary	1200	MULTI-FAMILY RESIDENTIAL	> 1000 ft.
944	LILY'S DRAPERIES & FLOORING INC	7250 CONVOY CT C	92111		44411	HPC	Building Materials	Mission Bay/La Jolla	906.40						San Clemente Canyon, Unnamed Tributary	2101	INDUSTRIAL PARKS	> 1000 ft.
945	LINK MARINE	4324 QUAPAW AVE	92117		811219	HPC	Boat Repair	Mission Bay/La Jolla	906.40					X	Rose Canyon, Unnamed Tributary	1100	SINGLE FAMILY RESIDENTIAL	200 - 1000 ft.
946	LITTLE GUY TRAILERS	8170 RONSON RD O	92111		44112	HPC	Other: Vehicle Dealers	Mission Bay/La Jolla	906.40						San Clemente Canyon, Unnamed Tributary	2101	INDUSTRIAL PARKS	200 - 1000 ft.

#	Business Name	Street Address	Zip	SIC	NAICS	TTWQ	Category	WMA	HSA	Drains to La Jolla ASBS	Drains to Switzer Creek	Less than 200 ft. from ESA	Tributary	Residential	Nearest Water Body	SANDAG Landuse Code	SANDAG Landuse	Distance to Nearest Water Body
947	LORD CONCRETE CONSTRUCTION	3021 MASSASOIT AVE	92117		2357	HPC	Cement Mixing/Cutting	Mission Bay/La Jolla	906.40					X	San Clemente Canyon, Unnamed Tributary	1100	SINGLE FAMILY RESIDENTIAL	> 1000 ft.
948	LORNA'S ITALIAN KITCHEN	3945 GOVERNOR DR	92122		722	HPC	Eating/Drinking Establishments	Mission Bay/La Jolla	906.40						Rose Canyon, Unnamed Tributary	6806	ELEMENTARY SCHOOLS	> 1000 ft.
949	LUIS A LOPEZ	4027 FOND DU LAC AVE 4027	92117		56173	HPC	Landscaping	Mission Bay/La Jolla	906.40					X	San Clemente Canyon, Unnamed Tributary	1200	MULTI-FAMILY RESIDENTIAL	200 - 1000 ft.
950	M & M TREE SERVICE/MATT	5225 NORTHRIDGE AVE	92117		56172	HPC	Landscaping	Mission Bay/La Jolla	906.40					X	San Clemente Canyon	1100	SINGLE FAMILY RESIDENTIAL	> 1000 ft.
951	MAKITA USA, INC.	7674 Clairemont Mesa	92111	7629	811219	HPC	Equipment Repair	Mission Bay/La Jolla	906.40						San Clemente Canyon	5003	COMMUNITY SHOPPING	> 1000 ft.
952	MALIBU BODY & PAINT	8057 RAYTHEON RD 6	92111		81119	HPC	Auto Repair	Mission Bay/La Jolla	906.40						San Clemente Canyon, Unnamed Tributary	4114	PARKING LOTS - SURFACE	200 - 1000 ft.
953	MANGLICMOT LANDSCAPE	5360 COLE ST	92117		56173	HPC	Landscaping	Mission Bay/La Jolla	906.40					X	San Clemente Canyon	1100	SINGLE FAMILY RESIDENTIAL	> 1000 ft.
954	MARIA AUTO SALES	8025 CLAIREMONT MESA BLVD 160	92111		44112	HPC	Other: Vehicle Dealers	Mission Bay/La Jolla	906.40						San Clemente Canyon, Unnamed Tributary	5009	OTHER RETAIL TRADE AND STRIP	200 - 1000 ft.
955	MARSTON MIDDLE SCHOOL	3799 CLAIREMONT DR	92117		722	HPC	Eating/Drinking Establishments	Mission Bay/La Jolla	906.40						Mission Bay	6805	JUNIOR HIGH SCHOOLS AND MIDDLE	> 1000 ft.
956	MARTINO'S CATERING	4140 MORENA BL A	92117		722	HPC	Eating/Drinking Establishments	Mission Bay/La Jolla	906.40						Rose Canyon	2101	INDUSTRIAL PARKS	200 - 1000 ft.
957	MASON'S	2005 MORENA BLVD	92110		811111	HPC	Auto Repair	Mission Bay/La Jolla	906.40						Mission Bay	5007	ARTERIAL COMMERCIAL	200 - 1000 ft.
958	MATT MCMAHON PAINGTIN	4623 FIRESTONE ST	92117		2352	HPC	Painting/Coating	Mission Bay/La Jolla	906.40					X	San Clemente Canyon	1100	SINGLE FAMILY RESIDENTIAL	> 1000 ft.
959	MCDONALD'S #03631	4711 MISSION BAY DR	92109		722	HPC	Eating/Drinking Establishments	Mission Bay/La Jolla	906.40						Rose Canyon	5007	ARTERIAL COMMERCIAL	200 - 1000 ft.
960	MCDONALD'S #11181	4260 NOBEL DR	92122		722	HPC	Eating/Drinking Establishments	Mission Bay/La Jolla	906.40						Rose Canyon, Unnamed Tributary	1200	MULTI-FAMILY RESIDENTIAL	> 1000 ft.
961	MCDONALD'S #17799	3001 CLAIREMONT DR	92117		722	HPC	Eating/Drinking Establishments	Mission Bay/La Jolla	906.40						Mission Bay	5004	NEIGHBORHOOD SHOPPING	> 1000 ft.
962	MELTING POT, THE	8980 UNIVERSITY CENTER LN	92122		722	HPC	Eating/Drinking Establishments	Mission Bay/La Jolla	906.40						Rose Canyon, Unnamed Tributary	5007	ARTERIAL COMMERCIAL	200 - 1000 ft.
963	MENDEZ LANDSCAPE	3215 IDLEWILD WAY	92117		56173	HPC	Landscaping	Mission Bay/La Jolla	906.40					X	Rose Canyon, Unnamed Tributary	1200	MULTI-FAMILY RESIDENTIAL	> 1000 ft.
964	MESA LIQUOR & WINE COMPANY	4919 CONVOY ST	92111		722	HPC	Eating/Drinking Establishments	Mission Bay/La Jolla	906.40						San Clemente Canyon, Unnamed Tributary	5007	ARTERIAL COMMERCIAL	> 1000 ft.
965	METRO GOURMET	5010 SHOREHAM PL 275	92122		722	HPC	Eating/Drinking Establishments	Mission Bay/La Jolla	906.40						San Clemente Canyon	6002	OFFICE - LOW RISE	> 1000 ft.
966	MIAMI GRILLE	4353 LA JOLLA VILLAGE DR H-29	92122		722	HPC	Eating/Drinking Establishments	Mission Bay/La Jolla	906.40						Rose Canyon, Unnamed Tributary	6002	OFFICE - LOW RISE	> 1000 ft.

#	Business Name	Street Address	Zip	SIC	NAICS	TTWQ	Category	WMA	HSA	Drains to La Jolla ASBS	Drains to Switzer Creek	Less than 200 ft. from ESA	Tributary	Residential	Nearest Water Body	SANDAG Landuse Code	SANDAG Landuse	Distance to Nearest Water Body
967	MICKEY'S POOL CLEANING SERVICE	3187 DENVER ST	92117		56172	HPC	Pool/Fountain Cleaning	Mission Bay/La Jolla	906.40					X	Mission Bay	1100	SINGLE FAMILY RESIDENTIAL	> 1000 ft.
968	MILLENNIUM CARS	2730 GARNET AVE	92109		44112	HPC	Other: Vehicle Dealers	Mission Bay/La Jolla	906.40						Rose Canyon	5006	AUTOMOBILE DEALERSHIP	200 - 1000 ft.
969	MIRAMAR AUTOMOTIVE INC	9280 KEARNY MESA RD	92126		811118	HPC	Auto Repair	Mission Bay/La Jolla	906.40						Rose Canyon	5007	ARTERIAL COMMERCIAL	> 1000 ft.
970	MISSION BAY LEASING	2111 MORENA BLVD	92110		811198	HPC	Auto Repair	Mission Bay/La Jolla	906.40						Mission Bay	5006	AUTOMOBILE DEALERSHIP	200 - 1000 ft.
971	MISSION BAY RV RESORT	2727 DE ANZA RD	92109		7223	HPC	Eating/Drinking Establishments	Mission Bay/La Jolla	906.40			X			Mission Bay	1300	MOBILE HOME PARKS	< 200 ft.
972	MISSION BAY UNION INC	2804 GARNET AVE	92109		447	HPC	Fueling	Mission Bay/La Jolla	906.40						Rose Canyon	5007	ARTERIAL COMMERCIAL	200 - 1000 ft.
973	MOBIL OF UNIVERSITY	3861 GOVERNOR DR	92122		722	HPC	Eating/Drinking Establishments	Mission Bay/La Jolla	906.40						Rose Canyon, Unnamed Tributary	5007	ARTERIAL COMMERCIAL	> 1000 ft.
974	MORENA SERVICE STATION	2505 MORENA BLVD	92110		447	HPC	Fueling	Mission Bay/La Jolla	906.40						Mission Bay	5004	NEIGHBORHOOD SHOPPING	200 - 1000 ft.
975	MOSSY FORD	4570 MISSION BAY DR	92109		4411	HPC	Other: Vehicle Dealers	Mission Bay/La Jolla	906.40						Rose Canyon	5006	AUTOMOBILE DEALERSHIP	200 - 1000 ft.
976	MOSSY NISSAN KEARNY MESA	8104 CLAIREMONT MESA BLVD 8104-8118	92111		4411	HPC	Other: Vehicle Dealers	Mission Bay/La Jolla	906.40						San Clemente Canyon, Unnamed Tributary	5004	NEIGHBORHOOD SHOPPING CENTERS	< 200 ft.
977	MOSSY TOYOTA	4275 MISSION BAY DR	92109		44112	HPC	Other: Vehicle Dealers	Mission Bay/La Jolla	906.40						Mission Bay	5006	AUTOMOBILE DEALERSHIP	> 1000 ft.
978	MOSSY TOYOTA	4605 MISSION BAY DR	92109		4411	HPC	Other: Vehicle Dealers	Mission Bay/La Jolla	906.40						Rose Canyon	5006	AUTOMOBILE DEALERSHIP	200 - 1000 ft.
979	MOUNTAIN MIKE'S	3089 CLAIREMONT DR E	92117		722	HPC	Eating/Drinking Establishments	Mission Bay/La Jolla	906.40						Mission Bay	5004	NEIGHBORHOOD SHOPPING	> 1000 ft.
980	MR B'S ICE CREAM	4458 GILA AVE	92117		45439	HPC	Eating/Drinking Establishments	Mission Bay/La Jolla	906.40					X	Rose Canyon, Unnamed Tributary	1100	SINGLE FAMILY RESIDENTIAL	> 1000 ft.
981	MR SPRAYER PAINTING	7860 RAYTHEON RD	92111		23521	HPC	Painting/Coating	Mission Bay/La Jolla	906.40						San Clemente Canyon, Unnamed Tributary	2101	INDUSTRIAL PARKS	200 - 1000 ft.
982	MT. SOLEDAD MARKET & DELI	6435 CAMTO BLYTHEFIELD A	92037		722	HPC	Eating/Drinking Establishments	Mission Bay/La Jolla	906.40						Rose Canyon, Unnamed Tributary	5007	ARTERIAL COMMERCIAL	> 1000 ft.
983	N.Y. GIANT PIZZA	2555 MORENA BL A	92110		722	HPC	Eating/Drinking Establishments	Mission Bay/La Jolla	906.40						Mission Bay	5004	NEIGHBORHOOD SHOPPING	> 1000 ft.
984	NANA'S COOKIE COMPANY	4901 MORENA BL 403	92117		722	HPC	Eating/Drinking Establishments	Mission Bay/La Jolla	906.40						Rose Canyon	2101	INDUSTRIAL PARKS	200 - 1000 ft.
985	NATION MOTORS	2730 GARNET AVE	92109		44112	HPC	Other: Vehicle Dealers	Mission Bay/La Jolla	906.40						Rose Canyon	5006	AUTOMOBILE DEALERSHIP	200 - 1000 ft.
986	NEW KEARNY MESA DELI, THE	8125 RONSON RD A	92111		722	HPC	Eating/Drinking Establishments	Mission Bay/La Jolla	906.40						San Clemente Canyon, Unnamed Tributary	2101	INDUSTRIAL PARKS	200 - 1000 ft.
987	NEW WAY TREE SERVICES INC	7485 RONSON RD 100	92111		56179	HPC	Landscaping	Mission Bay/La Jolla	906.40						San Clemente Canyon, Unnamed Tributary	2101	INDUSTRIAL PARKS	> 1000 ft.

#	Business Name	Street Address	Zip	SIC	NAICS	TTWQ	Category	WMA	HSA	Drains to La Jolla ASBS	Drains to Switzer Creek	Less than 200 ft. from ESA	Tributary	Residential	Nearest Water Body	SANDAG Landuse Code	SANDAG Landuse	Distance to Nearest Water Body
988	NEXUS EXECUTIVE DELI	9360 TOWNE CENTRE DR 150	92121		722	HPC	Eating/Drinking Establishments	Mission Bay/La Jolla	906.40						Soledad Canyon, Unnamed Tributary	6002	OFFICE - LOW RISE	> 1000 ft.
989	NITE OWL	2772 GARNET AV	92109		722	HPC	Eating/Drinking Establishments	Mission Bay/La Jolla	906.40						Rose Canyon	5007	ARTERIAL COMMERCIAL	200 - 1000 ft.
990	NORDSTROM CAFE AND COFFEE BAR	4321 LA JOLLA VILLAGE DR 361	92122		722	HPC	Eating/Drinking Establishments	Mission Bay/La Jolla	906.40						Rose Canyon, Unnamed Tributary	5002	REGIONAL SHOPPING	> 1000 ft.
991	NOVA CAFE	3324 GOVERNOR DR	92122		722	HPC	Eating/Drinking Establishments	Mission Bay/La Jolla	906.40						Rose Canyon	1100	SINGLE FAMILY RESIDENTIAL	> 1000 ft.
992	NOZOMI II SUSHI BBQ	4150 REGENTS PARK RW 190	92037		722	HPC	Eating/Drinking Establishments	Mission Bay/La Jolla	906.40						Rose Canyon, Unnamed Tributary	6509	OTHER HEALTH CARE	200 - 1000 ft.
993	NUTRITION COALITION	3619 ARGONNE ST	92117		45439	HPC	Eating/Drinking Establishments	Mission Bay/La Jolla	906.40					X	San Clemente Canyon, Unnamed Tributary	1100	SINGLE FAMILY RESIDENTIAL	> 1000 ft.
994	OHANA CATERING & EVENTS	7948 CONVOY CT	92111		722	HPC	Eating/Drinking Establishments	Mission Bay/La Jolla	906.40						San Clemente Canyon, Unnamed Tributary	2101	INDUSTRIAL PARKS	200 - 1000 ft.
995	OHANA CHOCOLATES	4624 CATHER AVE	92122		45439	HPC	Eating/Drinking Establishments	Mission Bay/La Jolla	906.40					X	Rose Canyon	1100	SINGLE FAMILY RESIDENTIAL	200 - 1000 ft.
996	OLD TRIESTE	2335 MORENA BL	92110		722	HPC	Eating/Drinking Establishments	Mission Bay/La Jolla	906.40						Mission Bay	5007	ARTERIAL COMMERCIAL	200 - 1000 ft.
997	OLDE WORLD ARTISANS	3441 BAKER ST	92117		23521	HPC	Painting/Coating	Mission Bay/La Jolla	906.40					X	Mission Bay	1100	SINGLE FAMILY RESIDENTIAL	> 1000 ft.
998	ONE STOP BRAKE SUPPLY SAN DIEGO INC	7760 VICKERS ST A	92111		42112	HPC	Other: Auto Supplies	Mission Bay/La Jolla	906.40						San Clemente Canyon, Unnamed Tributary	5006	AUTOMOBILE DEALERSHIP	> 1000 ft.
999	OPPRIME INVESTMENTS INC	6653 CAMINITO HERMITAGE	92037		4211	HPC	Other: Auto Supplies	Mission Bay/La Jolla	906.40					X	Rose Canyon, Unnamed Tributary	1200	MULTI-FAMILY RESIDENTIAL	200 - 1000 ft.
1000	ORLY'S CAFE & BAKERY	6104 REGENTS RD	92122		722	HPC	Eating/Drinking Establishments	Mission Bay/La Jolla	906.40						Rose Canyon	5007	ARTERIAL COMMERCIAL	> 1000 ft.
1001	ORTIZ LANDSCAPE CONSTRUCTION AND MAINTENANCE	5280 JAMESTOWN RD	92117		56172	HPC	Landscaping	Mission Bay/La Jolla	906.40					X	San Clemente Canyon	1100	SINGLE FAMILY RESIDENTIAL	> 1000 ft.
1002	OUR HOUSE CONSTRUCTION INC	7527 CONVOY CT	92111		4441	HPC	Building Materials	Mission Bay/La Jolla	906.40						San Clemente Canyon, Unnamed Tributary	2101	INDUSTRIAL PARKS	> 1000 ft.
1003	P B COLLISION CENTER	2950 GARNET AVE	92109		811121	HPC	Auto Paint/Body	Mission Bay/La Jolla	906.40						Rose Canyon	5007	ARTERIAL COMMERCIAL	200 - 1000 ft.
1004	P.F. CHANG'S CHINA BISTRO	4540 LA JOLLA VILLAGE DR	92121		722	HPC	Eating/Drinking Establishments	Mission Bay/La Jolla	906.40						Rose Canyon, Unnamed Tributary	5002	REGIONAL SHOPPING	> 1000 ft.
1005	PA PA CHITOS MEXICAN CAFE	3951 GOVERNOR DR	92122		722	HPC	Eating/Drinking Establishments	Mission Bay/La Jolla	906.40						Rose Canyon, Unnamed Tributary	5004	NEIGHBORHOOD SHOPPING	> 1000 ft.
1006	PACIFIC BAY COLLISION	2950 GARNET AVE	92109		811121	HPC	Auto Paint/Body	Mission Bay/La Jolla	906.40						Rose Canyon	5007	ARTERIAL COMMERCIAL	200 - 1000 ft.
1007	PACIFIC COAST MARINE LLC	1511 LIETA ST	92110		811	HPC	Boat Repair	Mission Bay/La Jolla	906.40					X	Mission Bay	1100	SINGLE FAMILY RESIDENTIAL	> 1000 ft.

#	Business Name	Street Address	Zip	SIC	NAICS	TTWQ	Category	WMA	HSA	Drains to La Jolla ASBS	Drains to Switzer Creek	Less than 200 ft. from ESA	Tributary	Residential	Nearest Water Body	SANDAG Landuse Code	SANDAG Landuse	Distance to Nearest Water Body
1008	PACIFIC HONDA	4761 CONVOY ST	92111		4411	HPC	Other: Vehicle Dealers	Mission Bay/La Jolla	906.40						San Clemente Canyon, Unnamed Tributary	5004	NEIGHBORHOOD SHOPPING CENTERS	> 1000 ft.
1009	PACIFIC HONDA (AMERICANS PREFERRED	4760 CONVOY ST	92111		4411	HPC	Other: Vehicle Dealers	Mission Bay/La Jolla	906.40						San Clemente Canyon, Unnamed Tributary	5004	NEIGHBORHOOD SHOPPING CENTERS	> 1000 ft.
1010	PACIFIC HONDA/USED CARS	4720 CONVOY ST	92111		4411	HPC	Other: Vehicle Dealers	Mission Bay/La Jolla	906.40						San Clemente Canyon, Unnamed Tributary	5009	OTHER RETAIL TRADE AND STRIP	> 1000 ft.
1011	PACIFIC NISSAN	4433 MISSION BAY DR	92109		4411	HPC	Other: Vehicle Dealers	Mission Bay/La Jolla	906.40						Mission Bay	5006	AUTOMOBILE DEALERSHIP	> 1000 ft.
1012	PACIFIC NISSAN AUTO BODY PACIFIC DATSUN	4700 SANTA FE ST	92109		8111	HPC	Auto Repair	Mission Bay/La Jolla	906.40						Rose Canyon	5009	OTHER RETAIL TRADE AND STRIP	200 - 1000 ft.
1013	PACIFIC REGENT LA JOLLA	3890 NOBEL DR	92122		722	HPC	Eating/Drinking Establishments	Mission Bay/La Jolla	906.40						Rose Canyon, Unnamed Tributary	1200	MULTI-FAMILY RESIDENTIAL	200 - 1000 ft.
1014	PACIFIC SHORES POOL SERVICE	4870 BELLA PACIFIC ROW 154	92109		56172	HPC	Pool/Fountain Cleaning	Mission Bay/La Jolla	906.40					X	Rose Canyon	1200	MULTI-FAMILY RESIDENTIAL	200 - 1000 ft.
1015	PACIFIC TACO SHOP #3	4033 AVATI DR	92117		722	HPC	Eating/Drinking Establishments	Mission Bay/La Jolla	906.40						Rose Canyon	5004	NEIGHBORHOOD SHOPPING	200 - 1000 ft.
1016	PAN-AM CUSTOM UPHOLSTERY	7666 CLAIREMONT MESA BLVD	92111		44112	HPC	Other: Vehicle Dealers	Mission Bay/La Jolla	906.40						San Clemente Canyon, Unnamed Tributary	5003	COMMUNITY SHOPPING CENTERS	200 - 1000 ft.
1017	PANDA EXPRESS #415	4545 LA JOLLA VILLAGE DR E-20	92122		722	HPC	Eating/Drinking Establishments	Mission Bay/La Jolla	906.40						Rose Canyon, Unnamed Tributary	5002	REGIONAL SHOPPING	> 1000 ft.
1018	PANN AUTO PERFORMANCE LLC	7960 RONSON RD	92111		44132	HPC	Auto Repair	Mission Bay/La Jolla	906.40						San Clemente Canyon, Unnamed Tributary	2101	INDUSTRIAL PARKS	200 - 1000 ft.
1019	PAPA JOHN'S PIZZA #2257	4130 LA JOLLA VILLAGE DR 104	92037		722	HPC	Eating/Drinking Establishments	Mission Bay/La Jolla	906.40						Rose Canyon, Unnamed Tributary	6002	OFFICE - LOW RISE	200 - 1000 ft.
1020	PAPALULU'S CATERING	4885 RONSON CT H	92111		722	HPC	Eating/Drinking Establishments	Mission Bay/La Jolla	906.40						San Clemente Canyon, Unnamed Tributary	2101	INDUSTRIAL PARKS	200 - 1000 ft.
1021	PAPA'S PIZZA	4388 MORAGA AV	92117		722	HPC	Eating/Drinking Establishments	Mission Bay/La Jolla	906.40						Rose Canyon, Unnamed Tributary	1100	SINGLE FAMILY RESIDENTIAL	200 - 1000 ft.
1022	PARAGON POOLS	3278 EICHENLAUB ST	92117		56172	HPC	Pool/Fountain Cleaning	Mission Bay/La Jolla	906.40					X	Rose Canyon	1100	SINGLE FAMILY RESIDENTIAL	> 1000 ft.
1023	PASQUALE'S GARDENING SERVICE	3075 IDLEWILD WAY	92117		56173	HPC	Landscaping	Mission Bay/La Jolla	906.40					X	San Clemente Canyon, Unnamed Tributary	1100	SINGLE FAMILY RESIDENTIAL	> 1000 ft.
1024	PASTORAL CENTER FOR THE CATHOLIC	3888 PADUCAH DR	92117		722	HPC	Eating/Drinking Establishments	Mission Bay/La Jolla	906.40						Rose Canyon, Unnamed Tributary	6102	RELIGIOUS FACILITY	> 1000 ft.
1025	PATRICIAN, THE	4025 PULITZER PL	92122		722	HPC	Eating/Drinking Establishments	Mission Bay/La Jolla	906.40						Rose Canyon, Unnamed Tributary	1200	MULTI-FAMILY RESIDENTIAL	200 - 1000 ft.
1026	PEET'S COFFEE & TEA	8843 VILLA LA JOLLA DR 202	92037		722	HPC	Eating/Drinking Establishments	Mission Bay/La Jolla	906.40						Rose Canyon, Unnamed Tributary	5003	COMMUNITY SHOPPING	200 - 1000 ft.

#	Business Name	Street Address	Zip	SIC	NAICS	TTWQ	Category	WMA	HSA	Drains to La Jolla ASBS	Drains to Switzer Creek	Less than 200 ft. from ESA	Tributary	Residential	Nearest Water Body	SANDAG Landuse Code	SANDAG Landuse	Distance to Nearest Water Body
1027	PEKING PALACE III	4305 LA JOLLA VILLAGE DR	92122		722	HPC	Eating/Drinking Establishments	Mission Bay/La Jolla	906.40						Rose Canyon, Unnamed Tributary	5002	REGIONAL SHOPPING	200 - 1000 ft.
1028	PENA LANDSCAPE MAINTENANCE	4970 AMNEST ST	92117		56172	HPC	Landscaping	Mission Bay/La Jolla	906.40					X	San Clemente Canyon	1100	SINGLE FAMILY RESIDENTIAL	> 1000 ft.
1029	PERSONAL QUALITY HONEST	3547 BRANDYWINE ST	92117		811198	HPC	Auto Repair	Mission Bay/La Jolla	906.40					X	Rose Canyon, Unnamed Tributary	1100	SINGLE FAMILY RESIDENTIAL	> 1000 ft.
1030	PICASSO NATURAL	7420 CLAIREMONT MESA BL 115	92111		722	HPC	Eating/Drinking Establishments	Mission Bay/La Jolla	906.40						San Clemente Canyon, Unnamed Tributary	5009	OTHER RETAIL TRADE AND STRIP	> 1000 ft.
1031	PICK UP STIX LA JOLLA #204	8707 VILLA LA JOLLA DR B1	92037		722	HPC	Eating/Drinking Establishments	Mission Bay/La Jolla	906.40						Rose Canyon, Unnamed Tributary	5002	REGIONAL SHOPPING	200 - 1000 ft.
1032	PINE TREE LUMBER CO	2640 FINANCIAL CT E	92117		44419	HPC	Building Materials	Mission Bay/La Jolla	906.40						Rose Canyon	2101	INDUSTRIAL PARKS	200 - 1000 ft.
1033	PIT STOP THE/PERFORMANCE AUTO SALES	7515 CLAIREMONT MESA BLVD B	92111		811111	HPC	Auto Repair	Mission Bay/La Jolla	906.40						San Clemente Canyon, Unnamed Tributary	5009	OTHER RETAIL TRADE AND STRIP	> 1000 ft.
1034	PIZZA HUT DELIVERY #315052	8895 TOWNE CENTRE DR 115	92122		722	HPC	Eating/Drinking Establishments	Mission Bay/La Jolla	906.40						Rose Canyon, Unnamed Tributary	1100	SINGLE FAMILY RESIDENTIAL	200 - 1000 ft.
1035	PLATINUM AUTOFINDERS	8025 CLAIREMONT MESA BLVD 100D	92111		42111	HPC	Other: Vehicle Dealers	Mission Bay/La Jolla	906.40						San Clemente Canyon, Unnamed Tributary	5009	OTHER RETAIL TRADE AND STRIP	200 - 1000 ft.
1036	POOR BOY SUBMARINE SANDWICHES	8199 CLAIREMONT MESA BL A	92111		722	HPC	Eating/Drinking Establishments	Mission Bay/La Jolla	906.40						San Clemente Canyon, Unnamed Tributary	5004	NEIGHBORHOOD SHOPPING CENTERS	200 - 1000 ft.
1037	PRESTIGE MOBILE AUTO DETAIL	2609 ARNOTT ST	92110		811192	HPC	Vehicle Washing	Mission Bay/La Jolla	906.40					X	Mission Bay	1100	SINGLE FAMILY RESIDENTIAL	> 1000 ft.
1038	PRO GEAR	7948 RONSON RD	92111		811198	HPC	Auto Repair	Mission Bay/La Jolla	906.40						San Clemente Canyon, Unnamed Tributary	2101	INDUSTRIAL PARKS	> 1000 ft.
1039	PROCIDA TILE	6350 MIRAMAR RD	92121		44411	HPC	Building Materials	Mission Bay/La Jolla	906.40						Rose Canyon	7603	OPEN SPACE PARKS &	> 1000 ft.
1040	PRO-FINISH	5162 ABERDEEN ST	92117		81119	HPC	Auto Repair	Mission Bay/La Jolla	906.40					X	San Clemente Canyon	1100	SINGLE FAMILY RESIDENTIAL	> 1000 ft.
1041	PROPERTY LANDSCAPE MAINTENANCE	8041 VICKERS ST	92111		56172	HPC	Landscaping	Mission Bay/La Jolla	906.40						San Clemente Canyon, Unnamed Tributary	2101	INDUSTRIAL PARKS	> 1000 ft.
1042	PROUD MARY'S RESTAURANT	5540 KEARNY MESA RD	92111		722	HPC	Eating/Drinking Establishments	Mission Bay/La Jolla	906.40						San Clemente Canyon, Unnamed Tributary	5009	OTHER RETAIL TRADE AND STRIP	> 1000 ft.
1043	PURE HEAT	7565 CHARMANT DR 512	92122		56171	HPC	Pest Control	Mission Bay/La Jolla	906.40						Rose Canyon, Unnamed Tributary	6102	RELIGIOUS FACILITY	200 - 1000 ft.
1044	PURRING PUMAS	8047 CAMINITO MALLORCA	92037		441	HPC	Other: Auto Supplies	Mission Bay/La Jolla	906.40					X	Rose Canyon, Unnamed Tributary	1200	MULTI-FAMILY RESIDENTIAL	< 200 ft.
1045	QUALCOMM EMPLOYEE	4755 EASTGATE ML	92121		722	HPC	Eating/Drinking Establishments	Mission Bay/La Jolla	906.40						Rose Canyon, Unnamed Tributary	6002	OFFICE - LOW RISE	> 1000 ft.

#	Business Name	Street Address	Zip	SIC	NAICS	TTWQ	Category	WMA	HSA	Drains to La Jolla ASBS	Drains to Switzer Creek	Less than 200 ft. from ESA	Tributary	Residential	Nearest Water Body	SANDAG Landuse Code	SANDAG Landuse	Distance to Nearest Water Body
1046	QUICK SERVE CARPET CARE	4807 MERCURY ST C	92111		56174	HPC	Carpet/Furniture Cleaning	Mission Bay/La Jolla	906.40						San Clemente Canyon, Unnamed Tributary	2101	INDUSTRIAL PARKS	200 - 1000 ft.
1047	QUIZNOS SUB #5322	8935 TOWNE CENTRE DR 103	92122		722	HPC	Eating/Drinking Establishments	Mission Bay/La Jolla	906.40						Rose Canyon, Unnamed Tributary	1100	SINGLE FAMILY RESIDENTIAL	200 - 1000 ft.
1048	RAINSCAPE ENVIRONMENTAL MANAGEMENT	8322 CLAIREMONT MESA BLVD 112	92111		56173	HPC	Landscaping	Mission Bay/La Jolla	906.40						San Clemente Canyon, Unnamed Tributary	6002	OFFICE - LOW RISE	200 - 1000 ft.
1049	RALPHS #108	8657 VILLA LA JOLLA DR 201	92037		722	HPC	Eating/Drinking Establishments	Mission Bay/La Jolla	906.40						Rose Canyon, Unnamed Tributary	5002	REGIONAL SHOPPING	> 1000 ft.
1050	RAPID DRY CARPET SOLUTION	4901 MORENA BLVD 404	92117		56174	HPC	Carpet/Furniture Cleaning	Mission Bay/La Jolla	906.40						Rose Canyon	6002	OFFICE - LOW RISE	< 200 ft.
1051	RAY FREY AUTO CENTER INC	7696 VICKERS ST	92111		811111	HPC	Auto Repair	Mission Bay/La Jolla	906.40						San Clemente Canyon, Unnamed Tributary	2101	INDUSTRIAL PARKS	> 1000 ft.
1052	RCM	3544 OTTAWA AVE	92117		4413	HPC	Other: Auto Supplies	Mission Bay/La Jolla	906.40					X	Mission Bay	1100	SINGLE FAMILY RESIDENTIAL	> 1000 ft.
1053	RED APPLE DELI, THE	8950 VILLA LA JOLLA DR B123	92037		722	HPC	Eating/Drinking Establishments	Mission Bay/La Jolla	906.40						Rose Canyon, Unnamed Tributary	6002	OFFICE - LOW RISE	< 200 ft.
1054	RED ROBIN	4373 LA JOLLA VILLAGE DR G-12	92122		722	HPC	Eating/Drinking Establishments	Mission Bay/La Jolla	906.40						Rose Canyon, Unnamed Tributary	5002	REGIONAL SHOPPING	> 1000 ft.
1055	REGENTS PIZZERIA	4150 REGENTS PARK RW 170	92037		722	HPC	Eating/Drinking Establishments	Mission Bay/La Jolla	906.40						Rose Canyon, Unnamed Tributary	6509	OTHER HEALTH CARE	200 - 1000 ft.
1056	RELIABLE ELEVATOR INC	8245 RONSON RD K	92111		8113	HPC	Equipment Repair	Mission Bay/La Jolla	906.40						San Clemente Canyon, Unnamed Tributary	4113	COMMUNICATIONS AND UTILITIES	< 200 ft.
1057	RENT N ROLL	7937 CLAIREMONT MESA BLVD	92111		44131	HPC	Other: Auto Supplies	Mission Bay/La Jolla	906.40						San Clemente Canyon, Unnamed Tributary	5009	OTHER RETAIL TRADE AND STRIP	200 - 1000 ft.
1058	RESIDENCE INN BY MARRIOTT	5400 KEARNY MESA RD	92111		722	HPC	Eating/Drinking Establishments	Mission Bay/La Jolla	906.40						San Clemente Canyon, Unnamed Tributary	5007	ARTERIAL COMMERCIAL	> 1000 ft.
1059	RESIDENCE INN BY MARRIOTT - LA	8901 GILMAN DR	92037		722	HPC	Eating/Drinking Establishments	Mission Bay/La Jolla	906.40						Rose Canyon, Unnamed Tributary	1503	RESORT	200 - 1000 ft.
1060	REYBERTO'S TACO SHOP	3017 CLAIREMONT DR	92117		722	HPC	Eating/Drinking Establishments	Mission Bay/La Jolla	906.40						Mission Bay	5004	NEIGHBORHOOD SHOPPING	> 1000 ft.
1061	RIDE ON CARPET CLEANING	2555 MORENA BLVD G	92110		56174	HPC	Carpet/Furniture Cleaning	Mission Bay/La Jolla	906.40						Mission Bay	4117	RAILROAD RIGHT OF WAYS	200 - 1000 ft.
1062	RITE AID #5654	3081 CLAIREMONT DR B	92117		722	HPC	Eating/Drinking Establishments	Mission Bay/La Jolla	906.40						Mission Bay	5004	NEIGHBORHOOD SHOPPING	> 1000 ft.
1063	RITE AID #5658	4077 GOVERNOR DR	92122		722	HPC	Eating/Drinking Establishments	Mission Bay/La Jolla	906.40						Rose Canyon, Unnamed Tributary	5004	NEIGHBORHOOD SHOPPING	> 1000 ft.
1064	RJF PAINTING CO	4158 DECORO ST 34	92122		2352	HPC	Painting/Coating	Mission Bay/La Jolla	906.40					X	Rose Canyon, Unnamed Tributary	1200	MULTI-FAMILY RESIDENTIAL	> 1000 ft.
1065	ROBEKS JUICE	8750 GENESEE AV 254	92122		722	HPC	Eating/Drinking Establishments	Mission Bay/La Jolla	906.40						Rose Canyon, Unnamed Tributary	5003	COMMUNITY SHOPPING	> 1000 ft.

#	Business Name	Street Address	Zip	SIC	NAICS	TTWQ	Category	WMA	HSA	Drains to La Jolla ASBS	Drains to Switzer Creek	Less than 200 ft. from ESA	Tributary	Residential	Nearest Water Body	SANDAG Landuse Code	SANDAG Landuse	Distance to Nearest Water Body
1066	ROBERT SHIN POOL'N SPA	7271 ENDERS AVE	92122		56175	HPC	Pool/Fountain Cleaning	Mission Bay/La Jolla	906.40					X	Rose Canyon, Unnamed Tributary	1100	SINGLE FAMILY RESIDENTIAL	> 1000 ft.
1067	ROBERT WIEGAND GARDENING	3080 CHICAGO ST	92117		56172	HPC	Landscaping	Mission Bay/La Jolla	906.40					X	Mission Bay	1100	SINGLE FAMILY RESIDENTIAL	> 1000 ft.
1068	ROBERTO'S TACO SHOP	3095 CLAIREMONT DR C	92117		722	HPC	Eating/Drinking Establishments	Mission Bay/La Jolla	906.40						Mission Bay	5004	NEIGHBORHOOD SHOPPING	> 1000 ft.
1069	ROBERTS AUTO SERVICE	4630 MISSION BAY DR	92109		811111	HPC	Auto Repair	Mission Bay/La Jolla	906.40						Rose Canyon	5007	ARTERIAL COMMERCIAL	200 - 1000 ft.
1070	ROCK BOTTOM BREWERY, THE	8980 VILLA LA JOLLA DR	92037		722	HPC	Eating/Drinking Establishments	Mission Bay/La Jolla	906.40						Rose Canyon, Unnamed Tributary	6002	OFFICE - LOW RISE	< 200 ft.
1071	RONSON CORT DELI	4885 RONSON CT C	92111		722	HPC	Eating/Drinking Establishments	Mission Bay/La Jolla	906.40						San Clemente Canyon, Unnamed Tributary	2101	INDUSTRIAL PARKS	200 - 1000 ft.
1072	ROSE CANYON ANIMAL HOSPITAL	4295 JUTLAND DR	92117		54194	HPC	Animal Facilities	Mission Bay/La Jolla	906.40						Rose Canyon	6002	OFFICE - LOW RISE	200 - 1000 ft.
1073	ROSE'S DELI	8334 CLAIREMONT MESA BL 114	92111		722	HPC	Eating/Drinking Establishments	Mission Bay/La Jolla	906.40						San Clemente Canyon, Unnamed Tributary	6002	OFFICE - LOW RISE	200 - 1000 ft.
1074	ROUND TABLE PIZZA	3250 GOVERNOR DR	92122		722	HPC	Eating/Drinking Establishments	Mission Bay/La Jolla	906.40						Rose Canyon	1100	SINGLE FAMILY RESIDENTIAL	> 1000 ft.
1075	ROXY CAFE	4510 EXECUTIVE DR 8	92121		7223	HPC	Eating/Drinking Establishments	Mission Bay/La Jolla	906.40						Rose Canyon, Unnamed Tributary	6002	OFFICE - LOW RISE	> 1000 ft.
1076	ROXY CAFE	4510 EXECUTIVE DR P8	92121		722	HPC	Eating/Drinking Establishments	Mission Bay/La Jolla	906.40						Soledad Canyon, Unnamed Tributary	6002	OFFICE - LOW RISE	> 1000 ft.
1077	ROY'S	8670 GENESEE AV	92122		722	HPC	Eating/Drinking Establishments	Mission Bay/La Jolla	906.40						Rose Canyon, Unnamed Tributary	5004	NEIGHBORHOOD SHOPPING	> 1000 ft.
1078	RUBIO'S BAJA GRILL #01	4504 MISSION BAY DR	92109		722	HPC	Eating/Drinking Establishments	Mission Bay/La Jolla	906.40						Rose Canyon	5007	ARTERIAL COMMERCIAL	> 1000 ft.
1079	RUBIO'S BAJA GRILL #09	7420 CLAIREMONT MESA BL 111	92111		722	HPC	Eating/Drinking Establishments	Mission Bay/La Jolla	906.40						San Clemente Canyon, Unnamed Tributary	5009	OTHER RETAIL TRADE AND STRIP	> 1000 ft.
1080	RUBIO'S BAJA GRILL #10	8935 TOWNE CENTRE DR 100	92122		722	HPC	Eating/Drinking Establishments	Mission Bay/La Jolla	906.40						Rose Canyon, Unnamed Tributary	1100	SINGLE FAMILY RESIDENTIAL	200 - 1000 ft.
1081	RUBIO'S BAJA GRILL #129	4545 LA JOLLA VILLAGE DR E-10	92122		722	HPC	Eating/Drinking Establishments	Mission Bay/La Jolla	906.40						Rose Canyon, Unnamed Tributary	5002	REGIONAL SHOPPING	> 1000 ft.
1082	RUBIO'S BAJA GRILL #25	8855 VILLA LA JOLLA DR 404	92037		722	HPC	Eating/Drinking Establishments	Mission Bay/La Jolla	906.40						Rose Canyon, Unnamed Tributary	5003	COMMUNITY SHOPPING	200 - 1000 ft.
1083	S D UNION INC	7718 CLAIREMONT MESA BLVD	92111		56171	HPC	Pest Control	Mission Bay/La Jolla	906.40						San Clemente Canyon, Unnamed Tributary	5003	COMMUNITY SHOPPING CENTERS	200 - 1000 ft.
1084	SAIGON NOODLES	4545 LA JOLLA VILLAGE DR E-12	92122		722	HPC	Eating/Drinking Establishments	Mission Bay/La Jolla	906.40						Rose Canyon, Unnamed Tributary	5002	REGIONAL SHOPPING	> 1000 ft.
1085	SAME OLD GRIND	3077 CLAIREMONT DR A	92117		722	HPC	Eating/Drinking Establishments	Mission Bay/La Jolla	906.40						Mission Bay	5004	NEIGHBORHOOD SHOPPING	> 1000 ft.
1086	SAMMY'S WOODFIRED PIZZA	8650 GENESEE AV 238	92122		722	HPC	Eating/Drinking Establishments	Mission Bay/La Jolla	906.40						Rose Canyon, Unnamed Tributary	5004	NEIGHBORHOOD SHOPPING	> 1000 ft.

#	Business Name	Street Address	Zip	SIC	NAICS	TTWQ	Category	WMA	HSA	Drains to La Jolla ASBS	Drains to Switzer Creek	Less than 200 ft. from ESA	Tributary	Residential	Nearest Water Body	SANDAG Landuse Code	SANDAG Landuse	Distance to Nearest Water Body
1087	SAM'S DETAILING	4350 EXECUTIVE DR	92121		811192	HPC	Vehicle Washing	Mission Bay/La Jolla	906.40						Rose Canyon, Unnamed Tributary	6002	OFFICE - LOW RISE	> 1000 ft.
1088	SAMURAI SAM'S	8650 GENESEE AV A105	92122		722	HPC	Eating/Drinking Establishments	Mission Bay/La Jolla	906.40						Rose Canyon, Unnamed Tributary	5004	NEIGHBORHOOD SHOPPING	> 1000 ft.
1089	SAN D POOL SERVICE	2928 MURAT ST	92117		56175	HPC	Pool/Fountain Cleaning	Mission Bay/La Jolla	906.40					X	Rose Canyon	1100	SINGLE FAMILY RESIDENTIAL	> 1000 ft.
1090	SAN DIEGO AUTO GROUP INC	7985 RAYTHEON RD B	92111		4412	HPC	Other: Vehicle Dealers	Mission Bay/La Jolla	906.40						San Clemente Canyon, Unnamed Tributary	2101	INDUSTRIAL PARKS	200 - 1000 ft.
1091	SAN DIEGO AUTO WAREHOUSE	7895 CONVOY CT 13	92111		44112	HPC	Other: Vehicle Dealers	Mission Bay/La Jolla	906.40						San Clemente Canyon, Unnamed Tributary	2101	INDUSTRIAL PARKS	200 - 1000 ft.
1092	SAN DIEGO CATERING CO.	6984 CONVOY CT	92111		722	HPC	Eating/Drinking Establishments	Mission Bay/La Jolla	906.40						San Clemente Canyon, Unnamed Tributary	2101	INDUSTRIAL PARKS	> 1000 ft.
1093	SAN DIEGO HARLEY-DAVIDSON/SAN DIEGO BUELL	5600 KEARNY MESA RD	92111		441221	HPC	Other: Vehicle Dealers	Mission Bay/La Jolla	906.40						San Clemente Canyon, Unnamed Tributary	2101	INDUSTRIAL PARKS	> 1000 ft.
1094	SAN DIEGO HILTON HOTEL	1775 EAST MISSION BAY DR	92109		722	HPC	Eating/Drinking Establishments	Mission Bay/La Jolla	906.40						Mission Bay	7601	PARKS - ACTIVE	200 - 1000 ft.
1095	SAN DIEGO HOT RODS	3034 CLAIREMONT DR C	92117		42111	HPC	Other: Vehicle Dealers	Mission Bay/La Jolla	906.40						Mission Bay	5004	NEIGHBORHOOD SHOPPING	> 1000 ft.
1096	SAN DIEGO IRONHORSE	5155 CONVOY ST	92111		441221	HPC	Other: Vehicle Dealers	Mission Bay/La Jolla	906.40						San Clemente Canyon, Unnamed Tributary	5009	OTHER RETAIL TRADE AND STRIP	200 - 1000 ft.
1097	SAN DIEGO MARBLE AND TILE	7946 CLAIREMONT MESA BLVD	92111		44419	HPC	Building Materials	Mission Bay/La Jolla	906.40						San Clemente Canyon, Unnamed Tributary	5007	ARTERIAL COMMERCIAL	200 - 1000 ft.
1098	SAN DIEGO MARRIOTT/LA	4240 LA JOLLA VILLAGE DR	92037		722	HPC	Eating/Drinking Establishments	Mission Bay/La Jolla	906.40						Rose Canyon, Unnamed Tributary	1502	HOTEL/MOTEL (HIGH-RISE)	200 - 1000 ft.
1099	SAN DIEGO MISSION BAY BOAT	2606 NORTH MISSION BAY DR	92109		722	HPC	Eating/Drinking Establishments	Mission Bay/La Jolla	906.40			X			Mission Bay	1300	MOBILE HOME PARKS	< 200 ft.
1100	SAN DIEGO SMOG TEST ONLY	8025 CLAIREMONT MESA BLVD 220	92111		81119	HPC	Auto Repair	Mission Bay/La Jolla	906.40						San Clemente Canyon, Unnamed Tributary	5009	OTHER RETAIL TRADE AND STRIP	200 - 1000 ft.
1101	SAN DIEGO SPORTSCARS LLC	5155 CONVOY ST D	92111		44112	HPC	Other: Vehicle Dealers	Mission Bay/La Jolla	906.40						San Clemente Canyon, Unnamed Tributary	5009	OTHER RETAIL TRADE AND STRIP	200 - 1000 ft.
1102	San Diego Spring & Suspension	9229 Harris Plant Rd.	92145	7539	811118	HPC	Auto Repair	Mission Bay/La Jolla	906.40						San Clemente Canyon	7603	OPEN SPACE PARKS &	> 1000 ft.
1103	SAN DIEGO SPRING AND SUSPENSION	3031 PENNANT WAY	92122		81119	HPC	Auto Repair	Mission Bay/La Jolla	906.40					X	San Clemente Canyon	1100	SINGLE FAMILY RESIDENTIAL	> 1000 ft.
1104	SAN DIEGO TRUCKS & VANS	7777 CONVOY CT	92111		4411	HPC	Other: Vehicle Dealers	Mission Bay/La Jolla	906.40						San Clemente Canyon, Unnamed Tributary	5006	AUTOMOBILE DEALERSHIP	< 200 ft.

#	Business Name	Street Address	Zip	SIC	NAICS	TTWQ	Category	WMA	HSA	Drains to La Jolla ASBS	Drains to Switzer Creek	Less than 200 ft. from ESA	Tributary	Residential	Nearest Water Body	SANDAG Landuse Code	SANDAG Landuse	Distance to Nearest Water Body
1105	SANDWICH EMPORIUM	3054 CLAIREMONT DR 1/2	92117		722	HPC	Eating/Drinking Establishments	Mission Bay/La Jolla	906.40						Mission Bay	5004	NEIGHBORHOOD SHOPPING	> 1000 ft.
1106	SANDWICH PLACE, THE	7112 CONVOY CT	92111		722	HPC	Eating/Drinking Establishments	Mission Bay/La Jolla	906.40						San Clemente Canyon, Unnamed Tributary	2101	INDUSTRIAL PARKS	> 1000 ft.
1107	SANTANA'S MEXICAN FOOD	2303 GARNET AV	92109		722	HPC	Eating/Drinking Establishments	Mission Bay/La Jolla	906.40						Rose Canyon	5007	ARTERIAL COMMERCIAL	> 1000 ft.
1108	SASPEN STRAPPING	4695 FARGO AVE	92117		81131	HPC	Equipment Repair	Mission Bay/La Jolla	906.40					X	Rose Canyon	1100	SINGLE FAMILY RESIDENTIAL	> 1000 ft.
1109	SAWADDY THAI	8935 TOWNE CENTRE DR 115	92122		722	HPC	Eating/Drinking Establishments	Mission Bay/La Jolla	906.40						Rose Canyon, Unnamed Tributary	1100	SINGLE FAMILY RESIDENTIAL	200 - 1000 ft.
1110	SBARRO #504	4545 LA JOLLA VILLAGE DR E-03	92122		722	HPC	Eating/Drinking Establishments	Mission Bay/La Jolla	906.40						Rose Canyon, Unnamed Tributary	5002	REGIONAL SHOPPING	> 1000 ft.
1111	SCHLOTZSKY'S DELI	8657 VILLA LA JOLLA DR 127	92037		722	HPC	Eating/Drinking Establishments	Mission Bay/La Jolla	906.40						Rose Canyon, Unnamed Tributary	5002	REGIONAL SHOPPING	> 1000 ft.
1112	SD CITADEL CORPS COMMUNITY	4170 BALBOA AV	92117		722	HPC	Eating/Drinking Establishments	Mission Bay/La Jolla	906.40						Rose Canyon, Unnamed Tributary	6102	RELIGIOUS FACILITY	> 1000 ft.
1113	SEARS AUTO CENTER 2969	7655 CLAIREMONT MESA BLVD	92111		811111	HPC	Auto Repair	Mission Bay/La Jolla	906.40						San Clemente Canyon, Unnamed Tributary	5003	COMMUNITY SHOPPING CENTERS	200 - 1000 ft.
1114	SEASIDES CLASSIC TINT	2707 GARNET AVE	92109		811198	HPC	Auto Repair	Mission Bay/La Jolla	906.40						Rose Canyon	5007	ARTERIAL COMMERCIAL	200 - 1000 ft.
1115	SENOR KOTEEHAS	2710 GARNET AV 103	92109		722	HPC	Eating/Drinking Establishments	Mission Bay/La Jolla	906.40						Rose Canyon	5007	ARTERIAL COMMERCIAL	< 200 ft.
1116	SEPO YACHT COATING	5555 SANTA FE ST	92109		811	HPC	Boat Repair	Mission Bay/La Jolla	906.40						Rose Canyon	5005	SPECIALTY COMMERCIAL	< 200 ft.
1117	SERVPRO OF LA JOLLA	7166 CONVOY CT	92111		56174	HPC	Carpet/Furniture Cleaning	Mission Bay/La Jolla	906.40						San Clemente Canyon, Unnamed Tributary	2101	INDUSTRIAL PARKS	> 1000 ft.
1118	SHANGHAI CAFE	7770 REGENTS RD 107	92122		722	HPC	Eating/Drinking Establishments	Mission Bay/La Jolla	906.40						Rose Canyon, Unnamed Tributary	1200	MULTI-FAMILY RESIDENTIAL	> 1000 ft.
1119	SHEENS AUTO CARE	7985 RAYTHEON RD	92111		811111	HPC	Auto Repair	Mission Bay/La Jolla	906.40						San Clemente Canyon, Unnamed Tributary	5006	AUTOMOBILE DEALERSHIP	200 - 1000 ft.
1120	SHELL #206	7785 CLAIREMONT MESA BL	92111		722	HPC	Eating/Drinking Establishments	Mission Bay/La Jolla	906.40						San Clemente Canyon, Unnamed Tributary	5007	ARTERIAL COMMERCIAL	200 - 1000 ft.
1121	SHELL 206	7785 CLAIREMONT MESA BLVD	92111		44711	HPC	Fueling	Mission Bay/La Jolla	906.40						San Clemente Canyon, Unnamed Tributary	5007	ARTERIAL COMMERCIAL	200 - 1000 ft.
1122	SHELL OIL PRODUCTS US #3139	7785 CLAIREMONT MESA BLVD	92111		4471	HPC	Fueling	Mission Bay/La Jolla	906.40						San Clemente Canyon, Unnamed Tributary	5007	ARTERIAL COMMERCIAL	200 - 1000 ft.
1123	SHELL STATION 52 & CONVOY	7740 COPLEY PARK PL	92111		722	HPC	Eating/Drinking Establishments	Mission Bay/La Jolla	906.40						San Clemente Canyon, Unnamed Tributary	5007	ARTERIAL COMMERCIAL	200 - 1000 ft.

#	Business Name	Street Address	Zip	SIC	NAICS	TTWQ	Category	WMA	HSA	Drains to La Jolla ASBS	Drains to Switzer Creek	Less than 200 ft. from ESA	Tributary	Residential	Nearest Water Body	SANDAG Landuse Code	SANDAG Landuse	Distance to Nearest Water Body
1124	SIESEL'S OLD FASHIONED MEATS	4131 ASHTON ST	92110		722	HPC	Eating/Drinking Establishments	Mission Bay/La Jolla	906.40						Mission Bay	5007	ARTERIAL COMMERCIAL	> 1000 ft.
1125	SIRY AUTO GROUP	7950 CLAIREMONT MESA BLVD	92111		44112	HPC	Other: Vehicle Dealers	Mission Bay/La Jolla	906.40						San Clemente Canyon, Unnamed Tributary	5007	ARTERIAL COMMERCIAL	200 - 1000 ft.
1126	SIRY AUTO GROUP	8085 CLAIREMONT MESA BLVD	92111		44112	HPC	Other: Vehicle Dealers	Mission Bay/La Jolla	906.40						San Clemente Canyon, Unnamed Tributary	5007	ARTERIAL COMMERCIAL	< 200 ft.
1127	SMALLEY & COMPANY	7076 CONVOY CT	92111		4213	HPC	Building Materials	Mission Bay/La Jolla	906.40						San Clemente Canyon, Unnamed Tributary	6002	OFFICE - LOW RISE	> 1000 ft.
1128	SMOG CLINIC	7535 CLAIREMONT MESA BLVD C	92111		811198	HPC	Auto Repair	Mission Bay/La Jolla	906.40						San Clemente Canyon, Unnamed Tributary	5009	OTHER RETAIL TRADE AND STRIP	> 1000 ft.
1129	SO CAL CONCRETE DESIGNS	2724 MAGNOLIA AVE	92109		56179	HPC	Cement Mixing/Cutting	Mission Bay/La Jolla	906.40					X	Rose Canyon	1100	SINGLE FAMILY RESIDENTIAL	200 - 1000 ft.
1130	SODEXHO AT INTUIT CAFETERIA	6220 GREENWICH DR	92122		72231	HPC	Eating/Drinking Establishments	Mission Bay/La Jolla	906.40						Rose Canyon, Unnamed Tributary	6002	OFFICE - LOW RISE	> 1000 ft.
1131	SOMBRERO MEXICAN FOOD #16	7740 COPLEY PARK PL	92111		722	HPC	Eating/Drinking Establishments	Mission Bay/La Jolla	906.40						San Clemente Canyon, Unnamed Tributary	5007	ARTERIAL COMMERCIAL	200 - 1000 ft.
1132	SOUND CHECK	7861 RAYTHEON RD	92111		811198	HPC	Auto Repair	Mission Bay/La Jolla	906.40						San Clemente Canyon, Unnamed Tributary	2101	INDUSTRIAL PARKS	200 - 1000 ft.
1133	SOUTH COAST AUTO CARE	2311 ERIE ST	92110		811198	HPC	Auto Repair	Mission Bay/La Jolla	906.40					X	Mission Bay	1100	SINGLE FAMILY RESIDENTIAL	> 1000 ft.
1134	SOUTHERN CALIFORNIA POOL & SPA SERV/BRITE	3182 COURSER AVE	92117		56172	HPC	Pool/Fountain Cleaning	Mission Bay/La Jolla	906.40					X	Rose Canyon	1100	SINGLE FAMILY RESIDENTIAL	> 1000 ft.
1135	SOUTHERN TSUNAMI SUSHI	7788 REGENTS RD	92122		722	HPC	Eating/Drinking Establishments	Mission Bay/La Jolla	906.40						Rose Canyon, Unnamed Tributary	5004	NEIGHBORHOOD SHOPPING	200 - 1000 ft.
1136	SOUTHWEST AUTOSPORTS INC	8057 RAYTHEON RD 2	92111		44112	HPC	Other: Vehicle Dealers	Mission Bay/La Jolla	906.40						San Clemente Canyon, Unnamed Tributary	4114	PARKING LOTS - SURFACE	200 - 1000 ft.
1137	SPA TECH	8199 CLAIREMONT MESA BLVD S1	92111		81149	HPC	Pool/Fountain Cleaning	Mission Bay/La Jolla	906.40						San Clemente Canyon, Unnamed Tributary	5004	NEIGHBORHOOD SHOPPING CENTERS	200 - 1000 ft.
1138	SPENCERS POOL & SPA REPAIR	4002 GROS VENTRE AVE	92117		56179	HPC	Pool/Fountain Cleaning	Mission Bay/La Jolla	906.40					X	Rose Canyon, Unnamed Tributary	1100	SINGLE FAMILY RESIDENTIAL	200 - 1000 ft.
1139	SPIRITS OF ST. GERMAIN	3251 HOLIDAY CT 101	92037		722	HPC	Eating/Drinking Establishments	Mission Bay/La Jolla	906.40						Rose Canyon, Unnamed Tributary	5004	NEIGHBORHOOD SHOPPING	< 200 ft.
1140	SPORTING CLUB CAFE	8930 UNIVERSITY CENTER LN	92122		722	HPC	Eating/Drinking Establishments	Mission Bay/La Jolla	906.40						Rose Canyon, Unnamed Tributary	6002	OFFICE - LOW RISE	200 - 1000 ft.
1141	ST. DAVID'S EPISCOPAL	5050 MILTON ST	92110		722	HPC	Eating/Drinking Establishments	Mission Bay/La Jolla	906.40						Mission Bay	6102	RELIGIOUS FACILITY	> 1000 ft.

#	Business Name	Street Address	Zip	SIC	NAICS	TTWQ	Category	WMA	HSA	Drains to La Jolla ASBS	Drains to Switzer Creek	Less than 200 ft. from ESA	Tributary	Residential	Nearest Water Body	SANDAG Landuse Code	SANDAG Landuse	Distance to Nearest Water Body
1142	STANDARD PARKING	9333 GENESEE AVE	92121		81293	HPC	Vehicle Parking/Storage	Mission Bay/La Jolla	906.40						Rose Canyon, Unnamed Tributary	6002	OFFICE - LOW RISE	> 1000 ft.
1143	STANDLEY RECREATION	3585 GOVERNOR DR	92122		722	HPC	Eating/Drinking Establishments	Mission Bay/La Jolla	906.40						San Clemente Canyon	7601	PARKS - ACTIVE	> 1000 ft.
1144	STAR OF INDIA EXPRESS	4545 LA JOLLA VILLAGE DR E-22	92122		722	HPC	Eating/Drinking Establishments	Mission Bay/La Jolla	906.40						Rose Canyon, Unnamed Tributary	5002	REGIONAL SHOPPING	> 1000 ft.
1145	STARBUCKS COFFEE CO.	3202 GOVERNOR DR 110	92122		722	HPC	Eating/Drinking Establishments	Mission Bay/La Jolla	906.40						Rose Canyon	5004	NEIGHBORHOOD SHOPPING	> 1000 ft.
1146	STARBUCKS COFFEE CO. #3460	4898 CONVOY ST A	92111		722	HPC	Eating/Drinking Establishments	Mission Bay/La Jolla	906.40						San Clemente Canyon, Unnamed Tributary	5003	COMMUNITY SHOPPING CENTERS	> 1000 ft.
1147	STARBUCKS COFFEE CO. #540	4545 LA JOLLA VILLAGE DR E-06	92122		722	HPC	Eating/Drinking Establishments	Mission Bay/La Jolla	906.40						Rose Canyon, Unnamed Tributary	5002	REGIONAL SHOPPING	> 1000 ft.
1148	STARBUCKS COFFEE CO. #5784	8750 GENESEE AV 224	92122		722	HPC	Eating/Drinking Establishments	Mission Bay/La Jolla	906.40						Rose Canyon, Unnamed Tributary	5003	COMMUNITY SHOPPING	> 1000 ft.
1149	STARBUCKS COFFEE CO. #644	8657 VILLA LA JOLLA DR 205	92037		722	HPC	Eating/Drinking Establishments	Mission Bay/La Jolla	906.40						Rose Canyon, Unnamed Tributary	5002	REGIONAL SHOPPING	> 1000 ft.
1150	STARBUCKS COFFEE CO. #8947	4130 LA JOLLA VILLAGE DR 105	92037		722	HPC	Eating/Drinking Establishments	Mission Bay/La Jolla	906.40						Rose Canyon, Unnamed Tributary	6002	OFFICE - LOW RISE	200 - 1000 ft.
1151	STARLING POOLS & SPAS	2481 WILBUR AVE	92109		56175	HPC	Pool/Fountain Cleaning	Mission Bay/La Jolla	906.40					X	Rose Canyon	1100	SINGLE FAMILY RESIDENTIAL	> 1000 ft.
1152	STATS DELI	4901 MORENA BL 301	92117		722	HPC	Eating/Drinking Establishments	Mission Bay/La Jolla	906.40						Rose Canyon	2101	INDUSTRIAL PARKS	200 - 1000 ft.
1153	STEAK ESCAPE	4545 LA JOLLA VILLAGE DR E-2A	92122		722	HPC	Eating/Drinking Establishments	Mission Bay/La Jolla	906.40						Rose Canyon, Unnamed Tributary	5002	REGIONAL SHOPPING	> 1000 ft.
1154	STEVE BEEMER & BENZ INC	2951 GARNET AVE	92109		811111	HPC	Auto Repair	Mission Bay/La Jolla	906.40						Rose Canyon	5007	ARTERIAL COMMERCIAL	200 - 1000 ft.
1155	STEVE JONES LANDSCAPE	4290 ROBBINS ST	92122		56173	HPC	Landscaping	Mission Bay/La Jolla	906.40					X	Rose Canyon, Unnamed Tributary	1100	SINGLE FAMILY RESIDENTIAL	< 200 ft.
1156	SUBMARINA	4150 REGENTS PARK RW 175	92037		722	HPC	Eating/Drinking Establishments	Mission Bay/La Jolla	906.40						Rose Canyon, Unnamed Tributary	6509	OTHER HEALTH CARE	200 - 1000 ft.
1157	SUBWAY	4545 LA JOLLA VILLAGE DR E21	92122		722	HPC	Eating/Drinking Establishments	Mission Bay/La Jolla	906.40						Rose Canyon, Unnamed Tributary	5002	REGIONAL SHOPPING	> 1000 ft.
1158	SUBWAY #02173	3089 CLAIREMONT DR D	92117		722	HPC	Eating/Drinking Establishments	Mission Bay/La Jolla	906.40						Mission Bay	5004	NEIGHBORHOOD SHOPPING	> 1000 ft.
1159	SUBWAY #03618/TCBY	8650 GENESEE AV 238A	92122		722	HPC	Eating/Drinking Establishments	Mission Bay/La Jolla	906.40						Rose Canyon, Unnamed Tributary	5004	NEIGHBORHOOD SHOPPING	> 1000 ft.
1160	SUBWAY #27888	8080 CLAIREMONT MESA BL	92111		722	HPC	Eating/Drinking Establishments	Mission Bay/La Jolla	906.40						San Clemente Canyon, Unnamed Tributary	5007	ARTERIAL COMMERCIAL	< 200 ft.
1161	SUN DIEGO POOL CARE	2520 CHICAGO ST 21	92110		56175	HPC	Pool/Fountain Cleaning	Mission Bay/La Jolla	906.40					X	Mission Bay	1200	MULTI-FAMILY RESIDENTIAL	> 1000 ft.
1162	SUNROAD AUTO HOLDING	4445 EASTGATE MALL 400	92121		4412	HPC	Other: Vehicle Dealers	Mission Bay/La Jolla	906.40					X	Rose Canyon, Unnamed Tributary	1200	MULTI-FAMILY RESIDENTIAL	> 1000 ft.
1163	SUNSET CLIFFS TREE &	4540 LA CROSSE AVE	92117		56173	HPC	Landscaping	Mission Bay/La Jolla	906.40					X	Rose Canyon, Unnamed Tributary	1100	SINGLE FAMILY RESIDENTIAL	200 - 1000 ft.

#	Business Name	Street Address	Zip	SIC	NAICS	TTWQ	Category	WMA	HSA	Drains to La Jolla ASBS	Drains to Switzer Creek	Less than 200 ft. from ESA	Tributary	Residential	Nearest Water Body	SANDAG Landuse Code	SANDAG Landuse	Distance to Nearest Water Body
1164	SUPER 7 #19273/2011 H	7801 CLAIREMONT MESA BLVD	92111		4471	HPC	Fueling	Mission Bay/La Jolla	906.40						San Clemente Canyon, Unnamed Tributary	5007	ARTERIAL COMMERCIAL	200 - 1000 ft.
1165	SUPER DETAIL INC	7914 RONSON RD	92111		42112	HPC	Other: Auto Supplies	Mission Bay/La Jolla	906.40						San Clemente Canyon, Unnamed Tributary	2101	INDUSTRIAL PARKS	> 1000 ft.
1166	SURF CITY SQUEEZE	4545 LA JOLLA VILLAGE DR 9009	92122		722	HPC	Eating/Drinking Establishments	Mission Bay/La Jolla	906.40						Rose Canyon, Unnamed Tributary	5002	REGIONAL SHOPPING	> 1000 ft.
1167	SUSHI HUT	8058 CLAIREMONT MESA BL	92111		722	HPC	Eating/Drinking Establishments	Mission Bay/La Jolla	906.40						San Clemente Canyon, Unnamed Tributary	5009	OTHER RETAIL TRADE AND STRIP	< 200 ft.
1168	SUSHI OTA	4529 MISSION BAY DR	92109		722	HPC	Eating/Drinking Establishments	Mission Bay/La Jolla	906.40						Rose Canyon	4114	PARKING LOTS - SURFACE	> 1000 ft.
1169	T.G.I. FRIDAY'S #1908	8801 VILLA LA JOLLA DR	92037		722	HPC	Eating/Drinking Establishments	Mission Bay/La Jolla	906.40						Rose Canyon, Unnamed Tributary	5003	COMMUNITY SHOPPING	200 - 1000 ft.
1170	TACONE WRAPS	4545 LA JOLLA VILLAGE DR E-13	92122		722	HPC	Eating/Drinking Establishments	Mission Bay/La Jolla	906.40						Rose Canyon, Unnamed Tributary	5002	REGIONAL SHOPPING	> 1000 ft.
1171	TAKENDO ARII	5117 RENAISSANCE AVE E	92122		56173	HPC	Landscaping	Mission Bay/La Jolla	906.40						Rose Canyon, Unnamed Tributary	5004	NEIGHBORHOOD SHOPPING	< 200 ft.
1172	TALBOT AUTO	8950 COSTA VERDE BLVD 4302	92122		44112	HPC	Other: Vehicle Dealers	Mission Bay/La Jolla	906.40					X	Rose Canyon, Unnamed Tributary	1200	MULTI-FAMILY RESIDENTIAL	< 200 ft.
1173	TAPIOCA EXPRESS	7770 REGENTS RD 101	92122		722	HPC	Eating/Drinking Establishments	Mission Bay/La Jolla	906.40						Rose Canyon, Unnamed Tributary	1200	MULTI-FAMILY RESIDENTIAL	> 1000 ft.
1174	TERIYAKI HOUSE	4545 LA JOLLA VILLAGE DR E-09	92122		722	HPC	Eating/Drinking Establishments	Mission Bay/La Jolla	906.40						Rose Canyon, Unnamed Tributary	5002	REGIONAL SHOPPING	> 1000 ft.
1175	TERRAQUA INC	4822 GALLATIN WAY	92117		2357	HPC	Cement Mixing/Cutting	Mission Bay/La Jolla	906.40					X	San Clemente Canyon	1100	SINGLE FAMILY RESIDENTIAL	> 1000 ft.
1176	TERRY'S PAINTING COMPANY	3089 CLAIREMONT DR C 122	92117		23521	HPC	Painting/Coating	Mission Bay/La Jolla	906.40						Mission Bay	5004	NEIGHBORHOOD SHOPPING	> 1000 ft.
1177	THE GARDEN PATH	3462 LUNA AVE	92117		56173	HPC	Landscaping	Mission Bay/La Jolla	906.40					X	San Clemente Canyon, Unnamed Tributary	1200	MULTI-FAMILY RESIDENTIAL	> 1000 ft.
1178	THE PORTABLE SOURCE INC / TPS MOTORS	7742 CLAIREMONT MESA BLVD	92111		44112	HPC	Other: Vehicle Dealers	Mission Bay/La Jolla	906.40						San Clemente Canyon, Unnamed Tributary	5003	COMMUNITY SHOPPING CENTERS	200 - 1000 ft.
1179	THE ROCK STONE & TILE INC	4955 MERCURY ST A	92111		44411	HPC	Building Materials	Mission Bay/La Jolla	906.40						San Clemente Canyon, Unnamed Tributary	2101	INDUSTRIAL PARKS	< 200 ft.
1180	THOMAS & BROTHERS AUTO	3040 CLAIREMONT DR A	92117		81111	HPC	Auto Repair	Mission Bay/La Jolla	906.40						Mission Bay	5004	NEIGHBORHOOD SHOPPING	> 1000 ft.
1181	THOMAS O MORENO BOATING	2645 HARTFORD ST	92110		811	HPC	Boat Repair	Mission Bay/La Jolla	906.40					X	Mission Bay	1100	SINGLE FAMILY RESIDENTIAL	> 1000 ft.
1182	TIN AUTO BODY	2423 1/2 MORENA BLVD	92110		81119	HPC	Auto Repair	Mission Bay/La Jolla	906.40						Mission Bay	4117	RAILROAD RIGHT OF WAYS	200 - 1000 ft.
1183	TIRAMISU PASTRY	3211 HOLIDAY CT 101B	92037		722	HPC	Eating/Drinking Establishments	Mission Bay/La Jolla	906.40						Rose Canyon, Unnamed Tributary	5004	NEIGHBORHOOD SHOPPING	200 - 1000 ft.

#	Business Name	Street Address	Zip	SIC	NAICS	TTWQ	Category	WMA	HSA	Drains to La Jolla ASBS	Drains to Switzer Creek	Less than 200 ft. from ESA	Tributary	Residential	Nearest Water Body	SANDAG Landuse Code	SANDAG Landuse	Distance to Nearest Water Body
1184	TK DONUTS	3095 CLAIREMONT DR B	92117		722	HPC	Eating/Drinking Establishments	Mission Bay/La Jolla	906.40						Mission Bay	5004	NEIGHBORHOOD SHOPPING	> 1000 ft.
1185	TLC	7845 RAYTHEON RD	92111		8111	HPC	Auto Repair	Mission Bay/La Jolla	906.40						San Clemente Canyon, Unnamed Tributary	5007	ARTERIAL COMMERCIAL	> 1000 ft.
1186	TOM JAYNES PLASTERER	5283 WINTHROP ST	92117		23521	HPC	Painting/Coating	Mission Bay/La Jolla	906.40					X	San Clemente Canyon	1100	SINGLE FAMILY RESIDENTIAL	> 1000 ft.
1187	TOMMY'S ORIGINAL HAMBURGERS #32	7415 CLAIREMONT MESA BL	92111		722	HPC	Eating/Drinking Establishments	Mission Bay/La Jolla	906.40						San Clemente Canyon, Unnamed Tributary	5009	OTHER RETAIL TRADE AND STRIP	> 1000 ft.
1188	TOP CARE AUTO CENTER	7535 CLAIREMONT MESA BLVD D	92111		811111	HPC	Auto Repair	Mission Bay/La Jolla	906.40						San Clemente Canyon, Unnamed Tributary	5009	OTHER RETAIL TRADE AND STRIP	> 1000 ft.
1189	TRADER JOE'S #20	8657 VILLA LA JOLLA DR 213	92037		722	HPC	Eating/Drinking Establishments	Mission Bay/La Jolla	906.40						Rose Canyon, Unnamed Tributary	5002	REGIONAL SHOPPING	> 1000 ft.
1190	TRAN'S GARDENING	3592 HATTERAS AVE	92117		56172	HPC	Landscaping	Mission Bay/La Jolla	906.40					X	Rose Canyon, Unnamed Tributary	1100	SINGLE FAMILY RESIDENTIAL	> 1000 ft.
1191	TRATTORIA BELLA VITA	6435 CAMTO BLYTHEFIELD A-2	92037		722	HPC	Eating/Drinking Establishments	Mission Bay/La Jolla	906.40						Rose Canyon, Unnamed Tributary	5007	ARTERIAL COMMERCIAL	> 1000 ft.
1192	TRIDIPANEL SYSTEMS	8383 CLAIREMONT MESA BLVD 4	92111		44419	HPC	Building Materials	Mission Bay/La Jolla	906.40						San Clemente Canyon, Unnamed Tributary	6002	OFFICE - LOW RISE	200 - 1000 ft.
1193	TRIPLE SHOT	2922 DAMON AVE	92109		7223	HPC	Eating/Drinking Establishments	Mission Bay/La Jolla	906.40						Rose Canyon	5007	ARTERIAL COMMERCIAL	< 200 ft.
1194	TROPHY'S	4282 ESPLANADE CT	92122		722	HPC	Eating/Drinking Establishments	Mission Bay/La Jolla	906.40						Rose Canyon, Unnamed Tributary	5004	NEIGHBORHOOD SHOPPING	200 - 1000 ft.
1195	TRUGREEN LANDCARE	5248 GOVERNOR DR	92122		56173	HPC	Landscaping	Mission Bay/La Jolla	906.40						Rose Canyon, Unnamed Tributary	8002	INTENSIVE AGRICULTURE	200 - 1000 ft.
1196	TURBO AUTO SALES	7565 CHARMANT DR 609	92122		42111	HPC	Other: Vehicle Dealers	Mission Bay/La Jolla	906.40						Rose Canyon, Unnamed Tributary	6102	RELIGIOUS FACILITY	200 - 1000 ft.
1197	TUTTO MARE	4365 EXECUTIVE DR	92121		722	HPC	Eating/Drinking Establishments	Mission Bay/La Jolla	906.40						Rose Canyon, Unnamed Tributary	6001	OFFICE - HIGH RISE	> 1000 ft.
1198	TWIN ACQUISITIONS	6845 RADCLIFFE DR	92122		4211	HPC	Other: Auto Supplies	Mission Bay/La Jolla	906.40					X	Rose Canyon, Unnamed Tributary	1100	SINGLE FAMILY RESIDENTIAL	200 - 1000 ft.
1199	UC SWEET SPOT	3943 GOVERNOR DR	92122		722	HPC	Eating/Drinking Establishments	Mission Bay/La Jolla	906.40						Rose Canyon, Unnamed Tributary	5004	NEIGHBORHOOD SHOPPING	> 1000 ft.
1200	ULTIMATE AUTOWORKS THE	5161 SANTA FE ST C	92109		811111	HPC	Auto Repair	Mission Bay/La Jolla	906.40						Rose Canyon	2101	INDUSTRIAL PARKS	200 - 1000 ft.
1201	ULTRA PROTECTIVE SYSTEMS	4888 RONSON CT B	92111		811192	HPC	Vehicle Washing	Mission Bay/La Jolla	906.40						San Clemente Canyon, Unnamed Tributary	2101	INDUSTRIAL PARKS	200 - 1000 ft.
1202	UNION AUTO SALES	8025 CLAIREMONT MESA BLVD 100B	92111		44112	HPC	Other: Vehicle Dealers	Mission Bay/La Jolla	906.40						San Clemente Canyon, Unnamed Tributary	5009	OTHER RETAIL TRADE AND STRIP	200 - 1000 ft.
1203	UNIQUE MASONRY	4474 KAMLOOP AVE	92117		2357	HPC	Cement Mixing/Cutting	Mission Bay/La Jolla	906.40					X	Rose Canyon, Unnamed Tributary	1100	SINGLE FAMILY RESIDENTIAL	200 - 1000 ft.

#	Business Name	Street Address	Zip	SIC	NAICS	TTWQ	Category	WMA	HSA	Drains to La Jolla ASBS	Drains to Switzer Creek	Less than 200 ft. from ESA	Tributary	Residential	Nearest Water Body	SANDAG Landuse Code	SANDAG Landuse	Distance to Nearest Water Body
1204	UNIVERSITY CITY LIQUOR & DELI	3328 GOVERNOR DR	92122		722	HPC	Eating/Drinking Establishments	Mission Bay/La Jolla	906.40						Rose Canyon	1100	SINGLE FAMILY RESIDENTIAL	> 1000 ft.
1205	UNIVERSITY CITY MOBIL	3861 GOVERNOR DR	92122		4471	HPC	Fueling	Mission Bay/La Jolla	906.40						Rose Canyon, Unnamed Tributary	5007	ARTERIAL COMMERCIAL	> 1000 ft.
1206	UNIVERSITY CITY SERVICE CENTER	3901 GOVERNOR DR	92122		4471	HPC	Fueling	Mission Bay/La Jolla	906.40						Rose Canyon, Unnamed Tributary	5004	NEIGHBORHOOD SHOPPING	> 1000 ft.
1207	UTC TRAY ROOM	4545 LA JOLLA VILLAGE DR E02C	92122		722	HPC	Eating/Drinking Establishments	Mission Bay/La Jolla	906.40						Rose Canyon, Unnamed Tributary	5002	REGIONAL SHOPPING	> 1000 ft.
1208	VALVOLINE INSTANT OIL	2705 GARNET AVE	92109		811191	HPC	Auto Repair	Mission Bay/La Jolla	906.40						Rose Canyon	5007	ARTERIAL COMMERCIAL	200 - 1000 ft.
1209	VENTURI TECHNOLOGIES INC	7895 CONVOY CT	92111		56174	HPC	Carpet/Furniture Cleaning	Mission Bay/La Jolla	906.40						San Clemente Canyon, Unnamed Tributary	2101	INDUSTRIAL PARKS	< 200 ft.
1210	VETERANS ADMINISTRATION HOSPITAL	3350 LA JOLLA VILLAGE DR	92161		722	HPC	Eating/Drinking Establishments	Mission Bay/La Jolla	906.40						Rose Canyon, Unnamed Tributary	6501	UCSD, VA HOSPITAL, BALBOA	> 1000 ft.
1211	VETERINARY IMAGING CENTER OF SAN DIEGO	7522 CLAIREMONT MESA BLVD	92111		54194	HPC	Animal Facilities	Mission Bay/La Jolla	906.40						San Clemente Canyon, Unnamed Tributary	5009	OTHER RETAIL TRADE AND STRIP	> 1000 ft.
1212	VINNIES DELICATESSEN	7867 CONVOY CT 309	92111		722	HPC	Eating/Drinking Establishments	Mission Bay/La Jolla	906.40						San Clemente Canyon, Unnamed Tributary	6002	OFFICE - LOW RISE	200 - 1000 ft.
1213	VIP CAR SALES	8025 CLAIREMONT MESA BLVD 3	92111		44112	HPC	Other: Vehicle Dealers	Mission Bay/La Jolla	906.40						San Clemente Canyon, Unnamed Tributary	5009	OTHER RETAIL TRADE AND STRIP	200 - 1000 ft.
1214	VONS #2012	7788 REGENTS RD	92122		722	HPC	Eating/Drinking Establishments	Mission Bay/La Jolla	906.40						Rose Canyon, Unnamed Tributary	5004	NEIGHBORHOOD SHOPPING	200 - 1000 ft.
1215	VONS #2370	3993 GOVERNOR DR	92122		722	HPC	Eating/Drinking Establishments	Mission Bay/La Jolla	906.40						Rose Canyon, Unnamed Tributary	5004	NEIGHBORHOOD SHOPPING	> 1000 ft.
1216	WASABI SUSHI	2662 GARNET AVE	92109		7223	HPC	Eating/Drinking Establishments	Mission Bay/La Jolla	906.40						Rose Canyon	5007	ARTERIAL COMMERCIAL	< 200 ft.
1217	WASABI SUSHI	2662 GARNET AV	92109		722	HPC	Eating/Drinking Establishments	Mission Bay/La Jolla	906.40						Rose Canyon	5007	ARTERIAL COMMERCIAL	< 200 ft.
1218	WAYNE JENNESS CONCRETE	4409 POCAHONTAS AVE	92117		23571	HPC	Cement Mixing/Cutting	Mission Bay/La Jolla	906.40					X	Rose Canyon, Unnamed Tributary	1100	SINGLE FAMILY RESIDENTIAL	200 - 1000 ft.
1219	WENDY'S OLD FASHIONED HAMBURGERS #02	4770 CONVOY ST	92111		722	HPC	Eating/Drinking Establishments	Mission Bay/La Jolla	906.40						San Clemente Canyon, Unnamed Tributary	5004	NEIGHBORHOOD SHOPPING CENTERS	> 1000 ft.
1220	WENDY'S OLD FASHIONED	0 UCSD PRICE CENTER Q076	92037		722	HPC	Eating/Drinking Establishments	Mission Bay/La Jolla	906.40						Soledad Canyon, Unnamed Tributary	6801	SDSU SMSU OR UCSD	> 1000 ft.
1221	WES HINKLES SAN DIEGO VOLVO	5350 KEARNY MESA RD	92111		4411	HPC	Other: Vehicle Dealers	Mission Bay/La Jolla	906.40						San Clemente Canyon, Unnamed Tributary	5006	AUTOMOBILE DEALERSHIP	> 1000 ft.
1222	WESLEY PALMS	2404 LORING ST	92109		722	HPC	Eating/Drinking Establishments	Mission Bay/La Jolla	906.40						Rose Canyon	1409	OTHER GROUP QUARTERS	> 1000 ft.

#	Business Name	Street Address	Zip	SIC	NAICS	TTWQ	Category	WMA	HSA	Drains to La Jolla ASBS	Drains to Switzer Creek	Less than 200 ft. from ESA	Tributary	Residential	Nearest Water Body	SANDAG Landuse Code	SANDAG Landuse	Distance to Nearest Water Body
1223	WEST COAST RIM SHINE	4205 ASHER ST 1	92110		811192	HPC	Vehicle Washing	Mission Bay/La Jolla	906.40					X	Mission Bay	1200	MULTI-FAMILY RESIDENTIAL	> 1000 ft.
1224	WHOLE FOODS MARKET	8825 VILLA LA JOLLA DR	92037		722	HPC	Eating/Drinking Establishments	Mission Bay/La Jolla	906.40						Rose Canyon, Unnamed Tributary	5003	COMMUNITY SHOPPING	200 - 1000 ft.
1225	WIENERSCHNITZEL #014	2669 GARNET AV	92109		722	HPC	Eating/Drinking Establishments	Mission Bay/La Jolla	906.40						Rose Canyon	5007	ARTERIAL COMMERCIAL	200 - 1000 ft.
1226	WILLIAMS-SONOMA	4417 LA JOLLA VILLAGE DR N3	92122		722	HPC	Eating/Drinking Establishments	Mission Bay/La Jolla	906.40						Rose Canyon, Unnamed Tributary	7606	LANDSCAPE OPEN SPACE	> 1000 ft.
1227	WIRED COFFEE LE BISTRO	8935 TOWNE CENTRE DR 110	92122		722	HPC	Eating/Drinking Establishments	Mission Bay/La Jolla	906.40						Rose Canyon, Unnamed Tributary	1100	SINGLE FAMILY RESIDENTIAL	200 - 1000 ft.
1228	WISE CARPET MAINTENANCE AND REPAIR	8028 CAMINITO TRANQUILO	92122		56174	HPC	Carpet/Furniture Cleaning	Mission Bay/La Jolla	906.40					X	Rose Canyon, Unnamed Tributary	1200	MULTI-FAMILY RESIDENTIAL	> 1000 ft.
1229	WORLD SUSHI EXPRESS	3033 CLAIREMONT DR	92117		722	HPC	Eating/Drinking Establishments	Mission Bay/La Jolla	906.40						Mission Bay	5004	NEIGHBORHOOD SHOPPING	> 1000 ft.
1230	WORLD SUSHI RESTAURANT	3065 CLAIREMONT DR A	92117		722	HPC	Eating/Drinking Establishments	Mission Bay/La Jolla	906.40						Mission Bay	5004	NEIGHBORHOOD SHOPPING	> 1000 ft.
1231	WORLD WIDE CAR SALES	5148 ARLENE CT	92117		44112	HPC	Other: Vehicle Dealers	Mission Bay/La Jolla	906.40					X	San Clemente Canyon	1100	SINGLE FAMILY RESIDENTIAL	> 1000 ft.
1232	WORLD WIDE EXCLUSIVE IMPORT & EXPORT	8308 REGENTS RD 2B	92122		44112	HPC	Other: Vehicle Dealers	Mission Bay/La Jolla	906.40						Rose Canyon, Unnamed Tributary	7601	PARKS - ACTIVE	< 200 ft.
1233	XANADU CONSULTING LLC	4901 MORENA BLVD 112	92117		56174	HPC	Carpet/Furniture Cleaning	Mission Bay/La Jolla	906.40						Rose Canyon	6002	OFFICE - LOW RISE	< 200 ft.
1234	XTREME MOTOR SPORTS	3003 CHICAGO ST	92109		4211	HPC	Other: Auto Supplies	Mission Bay/La Jolla	906.40					X	Mission Bay	1100	SINGLE FAMILY RESIDENTIAL	> 1000 ft.
1235	YAKIMONO JAPANESE FOOD	7728 REGENTS RD 501	92122		722	HPC	Eating/Drinking Establishments	Mission Bay/La Jolla	906.40						Rose Canyon, Unnamed Tributary	5004	NEIGHBORHOOD SHOPPING	200 - 1000 ft.
1236	YAKIMONO RESTAURANT	7420 CLAIREMONT MESA BL 112	92111		722	HPC	Eating/Drinking Establishments	Mission Bay/La Jolla	906.40						San Clemente Canyon, Unnamed Tributary	5009	OTHER RETAIL TRADE AND STRIP	> 1000 ft.
1237	YOSHI LANDSCAPE	3469 MERRIMAC AVE	92117		56172	HPC	Landscaping	Mission Bay/La Jolla	906.40					X	San Clemente Canyon, Unnamed Tributary	1100	SINGLE FAMILY RESIDENTIAL	200 - 1000 ft.
1238	YOUR ROSE LADY	4039 CALGARY AVE	92122		56173	HPC	Landscaping	Mission Bay/La Jolla	906.40					X	Rose Canyon, Unnamed Tributary	1100	SINGLE FAMILY RESIDENTIAL	200 - 1000 ft.
1239	YUMMY MAKI YUMMY BOX	3211 HOLIDAY CT 101A	92037		722	HPC	Eating/Drinking Establishments	Mission Bay/La Jolla	906.40						Rose Canyon, Unnamed Tributary	5004	NEIGHBORHOOD SHOPPING	200 - 1000 ft.
1240	Z PIZZA	8657 VILLA LA JOLLA DR 109	92037		722	HPC	Eating/Drinking Establishments	Mission Bay/La Jolla	906.40						Rose Canyon, Unnamed Tributary	5002	REGIONAL SHOPPING	> 1000 ft.
1241	ZEPHYER PAINTING, INC.	4905 MORENA BLVD 1306	92117		23521	HPC	Painting/Coating	Mission Bay/La Jolla	906.40						Rose Canyon	6002	OFFICE - LOW RISE	< 200 ft.
1242	1.6.8. RESTAURANT	7330 CLAIREMONT MESA BL 102	92111		722	HPC	Eating/Drinking Establishments	Mission Bay/La Jolla	906.50						Tecolote Creek	5009	OTHER RETAIL TRADE AND STRIP	> 1000 ft.

#	Business Name	Street Address	Zip	SIC	NAICS	TTWQ	Category	WMA	HSA	Drains to La Jolla ASBS	Drains to Switzer Creek	Less than 200 ft. from ESA	Tributary	Residential	Nearest Water Body	SANDAG Landuse Code	SANDAG Landuse	Distance to Nearest Water Body
1243	7 ELEVEN 15046	4091 GENESEE AVE	92111		45299	HPC	Eating/Drinking Establishments	Mission Bay/La Jolla	906.50						Tecolote Creek, Unnamed Tributary	5007	ARTERIAL COMMERCIAL	> 1000 ft.
1244	7-ELEVEN #13643	6615 LINDA VISTA RD	92111		722	HPC	Eating/Drinking Establishments	Mission Bay/La Jolla	906.50						Tecolote Creek	5009	OTHER RETAIL TRADE AND STRIP	> 1000 ft.
1245	7-ELEVEN #15046	4091 GENESEE AV	92111		722	HPC	Eating/Drinking Establishments	Mission Bay/La Jolla	906.50						Tecolote Creek, Unnamed Tributary	5007	ARTERIAL COMMERCIAL	> 1000 ft.
1246	99 RANCH MARKET	7330 CLAIREMONT MESA BL	92111		722	HPC	Eating/Drinking Establishments	Mission Bay/La Jolla	906.50						Tecolote Creek	5009	OTHER RETAIL TRADE AND STRIP	> 1000 ft.
1247	A ALOHA	4190 CLAIREMONT DR	92117		56173	HPC	Landscaping	Mission Bay/La Jolla	906.50					X	Tecolote Creek	1100	SINGLE FAMILY RESIDENTIAL	200 - 1000 ft.
1248	A & M AUTO SALES INC	4645 RUFFNER ST O	92111		44112	HPC	Other: Vehicle Dealers	Mission Bay/La Jolla	906.50						Tecolote Creek	4119	OTHER TRANSPORTATIO	> 1000 ft.
1249	A & M TOWING	1473 MORENA BLVD	92110		48841	HPC	Auto Repair	Mission Bay/La Jolla	906.50					X	Mission Bay	1200	MULTI-FAMILY RESIDENTIAL	> 1000 ft.
1250	A V AUTO REPAIR	7611 LINDA VISTA RD	92111		811111	HPC	Auto Repair	Mission Bay/La Jolla	906.50						Tecolote Creek, Unnamed Tributary	5007	ARTERIAL COMMERCIAL	> 1000 ft.
1251	A1 DETAILING	4888 MOUNT DURBAN DR	92117		81119	HPC	Auto Repair	Mission Bay/La Jolla	906.50					X	Tecolote Creek	1100	SINGLE FAMILY RESIDENTIAL	> 1000 ft.
1252	A1 SUPERIOR LANDSCAPE	2787 WHITNEY ST	92111		56173	HPC	Landscaping	Mission Bay/La Jolla	906.50					X	Tecolote Creek, Unnamed Tributary	1100	SINGLE FAMILY RESIDENTIAL	200 - 1000 ft.
1253	ACOUSTICAL MATERIAL	4674 CARDIN ST	92111		4213	HPC	Building Materials	Mission Bay/La Jolla	906.50						Tecolote Creek	2101	INDUSTRIAL PARKS	> 1000 ft.
1254	ACROPOLIS TILE & STONE INC	1189 MORENA BLVD	92110		44419	HPC	Building Materials	Mission Bay/La Jolla	906.50						Mission Bay	5007	ARTERIAL COMMERCIAL	> 1000 ft.
1255	AERO COSMETIXX	7121 ENGINEER RD	92111		42112	HPC	Other: Auto Supplies	Mission Bay/La Jolla	906.50						Tecolote Creek	2101	INDUSTRIAL PARKS	> 1000 ft.
1256	AFFORDABLE LAWN SERVICE	6536 OSLER ST	92111		56172	HPC	Landscaping	Mission Bay/La Jolla	906.50					X	Tecolote Creek, Unnamed Tributary	1100	SINGLE FAMILY RESIDENTIAL	> 1000 ft.
1257	ALADDIN'S MEDITERRANEAN	5420 CLAIREMONT MESA BL A-B	92117		722	HPC	Eating/Drinking Establishments	Mission Bay/La Jolla	906.50						Tecolote Creek	5007	ARTERIAL COMMERCIAL	> 1000 ft.
1258	ALBERTSON'S #6721	4220 BALBOA AV	92117		722	HPC	Eating/Drinking Establishments	Mission Bay/La Jolla	906.50						Tecolote Creek	5004	NEIGHBORHOOD SHOPPING	> 1000 ft.
1259	ALBERTSON'S #6751	7715 BALBOA AV	92111		722	HPC	Eating/Drinking Establishments	Mission Bay/La Jolla	906.50						Tecolote Creek	5004	NEIGHBORHOOD SHOPPING	> 1000 ft.
1260	ALEX CARPET CLEANING CO	4597 LYRIC LN	92117		56174	HPC	Carpet/Furniture Cleaning	Mission Bay/La Jolla	906.50					X	Tecolote Creek	1100	SINGLE FAMILY RESIDENTIAL	200 - 1000 ft.
1261	ALEX NESTERENKO	5252 BALBOA ARMS DR	92117		56179	HPC	Other Contractor	Mission Bay/La Jolla	906.50			X		X	Tecolote Creek	1200	MULTI-FAMILY RESIDENTIAL	< 200 ft.
1262	ALFREDO GARDENING	2216 JEWETT ST 7	92111		56173	HPC	Landscaping	Mission Bay/La Jolla	906.50					X	Tecolote Creek, Unnamed Tributary	1200	MULTI-FAMILY RESIDENTIAL	> 1000 ft.
1263	ALL ABOUT POOLS	4803 MOUNT HAY DR	92117		81149	HPC	Pool/Fountain Cleaning	Mission Bay/La Jolla	906.50					X	Tecolote Creek	1100	SINGLE FAMILY RESIDENTIAL	> 1000 ft.
1264	ALL BRAND MOTORS	4355 MOUNT PUTMAN AVE	92117		42111	HPC	Other: Vehicle Dealers	Mission Bay/La Jolla	906.50					X	Tecolote Creek	1100	SINGLE FAMILY RESIDENTIAL	> 1000 ft.

#	Business Name	Street Address	Zip	SIC	NAICS	TTWQ	Category	WMA	HSA	Drains to La Jolla ASBS	Drains to Switzer Creek	Less than 200 ft. from ESA	Tributary	Residential	Nearest Water Body	SANDAG Landuse Code	SANDAG Landuse	Distance to Nearest Water Body
1265	ALL CARE CAT HOSPITAL	4680 CLAIREMONT MESA BLVD	92117		54194	HPC	Animal Facilities	Mission Bay/La Jolla	906.50						Tecolote Creek	5004	NEIGHBORHOOD SHOPPING	> 1000 ft.
1266	ALL IMPORT SERVICE	4855 RUFFNER ST C	92111		811111	HPC	Auto Repair	Mission Bay/La Jolla	906.50						Tecolote Creek	6807	SCHOOL DISTRICT OFFICE	> 1000 ft.
1267	ALL PRO TOWING	3903 MOUNT BLACKBURN AVE	92111		811198	HPC	Auto Repair	Mission Bay/La Jolla	906.50					X	Tecolote Creek	1100	SINGLE FAMILY RESIDENTIAL	> 1000 ft.
1268	ALL SMOG CHECK	3901 CLAIREMONT DR	92117		811198	HPC	Auto Repair	Mission Bay/La Jolla	906.50						Tecolote Creek	5007	ARTERIAL COMMERCIAL	> 1000 ft.
1269	ALL STAR LOCKSMITH	4247 CALEDONIA DR	92111		811198	HPC	Auto Repair	Mission Bay/La Jolla	906.50					X	Tecolote Creek, Unnamed Tributary	1100	SINGLE FAMILY RESIDENTIAL	> 1000 ft.
1270	ALLISON WOODY DVM	5663 BALBOA AVE 115	92111		54194	HPC	Animal Facilities	Mission Bay/La Jolla	906.50						Tecolote Creek	5003	COMMUNITY SHOPPING	> 1000 ft.
1271	AM/PM MINI MARKET #1986	6130 BALBOA AV	92111		722	HPC	Eating/Drinking Establishments	Mission Bay/La Jolla	906.50						Tecolote Creek	5007	ARTERIAL COMMERCIAL	> 1000 ft.
1272	AM/PM MINI MARKET #5134	5405 CLAIREMONT MESA BL	92117		722	HPC	Eating/Drinking Establishments	Mission Bay/La Jolla	906.50						Tecolote Creek	5007	ARTERIAL COMMERCIAL	> 1000 ft.
1273	AM/PM MINI MARKET #6128	4498 CLAIREMONT MESA BL	92117		722	HPC	Eating/Drinking Establishments	Mission Bay/La Jolla	906.50						Tecolote Creek	5007	ARTERIAL COMMERCIAL	> 1000 ft.
1274	AMERICA'S FINEST CARPET CO	1205 MORENA BLVD A	92110		56174	HPC	Carpet/Furniture Cleaning	Mission Bay/La Jolla	906.50						Mission Bay	5007	ARTERIAL COMMERCIAL	> 1000 ft.
1275	ANDRES PATIO	1235 MORENA BL	92110		722	HPC	Eating/Drinking Establishments	Mission Bay/La Jolla	906.50						Tecolote Creek	5007	ARTERIAL COMMERCIAL	200 - 1000 ft.
1276	ANGEL PAINTING	4605 BANNOCK AVE	92117		2352	HPC	Painting/Coating	Mission Bay/La Jolla	906.50					X	Tecolote Creek	1100	SINGLE FAMILY RESIDENTIAL	> 1000 ft.
1277	ANH HONG PHO PASTEUR	7612 LINDA VISTA RD	92111	5812	722110	HPC	Eating/Drinking Establishments	Mission Bay/La Jolla	906.50						Tecolote Creek	5004	NEIGHBORHOOD SHOPPING	> 1000 ft.
1278	ANS LANDSCAPE CONSTRUCTION & GARDENING	4241 MOUNT HUKEE AVE	92117		56172	HPC	Landscaping	Mission Bay/La Jolla	906.50					X	Tecolote Creek	1100	SINGLE FAMILY RESIDENTIAL	> 1000 ft.
1279	ANTHONY'S SEA GRILL	7081 CLAIREMONT MESA BL 103	92111		722	HPC	Eating/Drinking Establishments	Mission Bay/La Jolla	906.50						Tecolote Creek	5004	NEIGHBORHOOD SHOPPING	> 1000 ft.
1280	ANYTIME LANDSCAPING	5953 CASTLETON DR	92117		56173	HPC	Landscaping	Mission Bay/La Jolla	906.50					X	Tecolote Creek	1100	SINGLE FAMILY RESIDENTIAL	> 1000 ft.
1281	APEX PAINTING	5964 CHATEAU DR	92117		2352	HPC	Painting/Coating	Mission Bay/La Jolla	906.50					X	Tecolote Creek	1100	SINGLE FAMILY RESIDENTIAL	> 1000 ft.
1282	APPLEBEE'S NEIGHBORHOOD BAR & GRILL #5710	7677 BALBOA AVE	92111	5812	722110	HPC	Eating/Drinking Establishments	Mission Bay/La Jolla	906.50						Tecolote Creek	5004	NEIGHBORHOOD SHOPPING CENTERS	> 1000 ft.
1283	AQUA PURA POOLS	5887 MOUNT ALIFAN DR	92111		5617	HPC	Pool/Fountain Cleaning	Mission Bay/La Jolla	906.50						Tecolote Creek, Unnamed Tributary	6102	RELIGIOUS FACILITY	> 1000 ft.
1284	ARBY'S ROAST BEEF #1009	7110 CLAIREMONT MESA BL	92111		722	HPC	Eating/Drinking Establishments	Mission Bay/La Jolla	906.50						Tecolote Creek	5004	NEIGHBORHOOD SHOPPING	> 1000 ft.
1285	ARELY'S FRENCH BAKERY	4961 CLAIREMONT DR A	92117		722	HPC	Eating/Drinking Establishments	Mission Bay/La Jolla	906.50						Tecolote Creek	1200	MULTI-FAMILY RESIDENTIAL	> 1000 ft.
1286	ARIRANG HOUSE	4681 CONVOY ST A-B	92111		722	HPC	Eating/Drinking Establishments	Mission Bay/La Jolla	906.50						Tecolote Creek	5004	NEIGHBORHOOD SHOPPING	> 1000 ft.

#	Business Name	Street Address	Zip	SIC	NAICS	TTWQ	Category	WMA	HSA	Drains to La Jolla ASBS	Drains to Switzer Creek	Less than 200 ft. from ESA	Tributary	Residential	Nearest Water Body	SANDAG Landuse Code	SANDAG Landuse	Distance to Nearest Water Body
1287	ARK ANIMAL HOSPITAL	6171 BALBOA AVE	92111		54194	HPC	Animal Facilities	Mission Bay/La Jolla	906.50						Tecolote Creek, Unnamed Tributary	6002	OFFICE - LOW RISE	> 1000 ft.
1288	ASR ROADSIDE ASSISTANCE	7710 BALBOA AVE 229	92111		48841	HPC	Auto Repair	Mission Bay/La Jolla	906.50						Tecolote Creek	5004	NEIGHBORHOOD SHOPPING	> 1000 ft.
1289	ASSOCIATED TOWING INC	7343 RONSON RD G	92111		811198	HPC	Auto Repair	Mission Bay/La Jolla	906.50						Tecolote Creek	2101	INDUSTRIAL PARKS	> 1000 ft.
1290	ATONEMENT LUTHERAN	7250 ECKSTROM AV	92111		722	HPC	Eating/Drinking Establishments	Mission Bay/La Jolla	906.50						Tecolote Creek, Unnamed Tributary	6102	RELIGIOUS FACILITY	> 1000 ft.
1291	AUTO RESEARCH GROUP	3605 EARNSCLIFF PL 33	92111		811198	HPC	Auto Repair	Mission Bay/La Jolla	906.50						Tecolote Creek, Unnamed Tributary	7607	RESIDENTIAL RECREATION	< 200 ft.
1292	AUTO'S EXPRESS/ABIDE	5663 BALBOA AVE 378	92111		811198	HPC	Auto Repair	Mission Bay/La Jolla	906.50						Tecolote Creek	5003	COMMUNITY SHOPPING	> 1000 ft.
1293	BAEZ LANDSCAPE SERVICES	6704 THORNWOOD ST	92111		56173	HPC	Landscaping	Mission Bay/La Jolla	906.50					X	Tecolote Creek, Unnamed Tributary	1100	SINGLE FAMILY RESIDENTIAL	> 1000 ft.
1294	BALBOA 76	5790 BALBOA AVE	92111		447	HPC	Fueling	Mission Bay/La Jolla	906.50						Tecolote Creek	5003	COMMUNITY SHOPPING	> 1000 ft.
1295	BALBOA ARCO STATION	7731 BALBOA AVE	92111		4471	HPC	Fueling	Mission Bay/La Jolla	906.50						Tecolote Creek	5004	NEIGHBORHOOD SHOPPING	> 1000 ft.
1296	BALBOA AVE EXXON	7737 BALBOA AVE	92111		4471	HPC	Fueling	Mission Bay/La Jolla	906.50						Tecolote Creek	5007	ARTERIAL COMMERCIAL	> 1000 ft.
1297	BALBOA FUEL MART	6066 BALBOA AVE	92111		44711	HPC	Fueling	Mission Bay/La Jolla	906.50						Tecolote Creek	5007	ARTERIAL COMMERCIAL	> 1000 ft.
1298	BALBOA INTERNATIONAL	5907 BALBOA AV	92111		722	HPC	Eating/Drinking Establishments	Mission Bay/La Jolla	906.50						Tecolote Creek	5004	NEIGHBORHOOD SHOPPING	> 1000 ft.
1299	BALBOA SHELL	7647 BALBOA AVE	92111		44719	HPC	Fueling	Mission Bay/La Jolla	906.50						Tecolote Creek, Unnamed Tributary	5004	NEIGHBORHOOD SHOPPING	> 1000 ft.
1300	BARRY'S CHEVRON	7070 CLAIREMONT MESA BL	92111		722	HPC	Eating/Drinking Establishments	Mission Bay/La Jolla	906.50						Tecolote Creek	5007	ARTERIAL COMMERCIAL	> 1000 ft.
1301	BARRY'S CHEVRON	7070 CLAIREMONT MESA BLVD	92111		4471	HPC	Fueling	Mission Bay/La Jolla	906.50						Tecolote Creek	5007	ARTERIAL COMMERCIAL	> 1000 ft.
1302	BASKIN-ROBBINS #0013	5501 BALBOA AV	92111		722	HPC	Eating/Drinking Establishments	Mission Bay/La Jolla	906.50						Tecolote Creek	5003	COMMUNITY SHOPPING	> 1000 ft.
1303	BEAUCHAMPS CARPET CLEANING	4833 MOUNT ARMOUR DR	92111		56174	HPC	Carpet/Furniture Cleaning	Mission Bay/La Jolla	906.50					X	Tecolote Creek	1100	SINGLE FAMILY RESIDENTIAL	200 - 1000 ft.
1304	BEER KING/MOM & DOM'S	5037 SHAWLINE ST	92111		722	HPC	Eating/Drinking Establishments	Mission Bay/La Jolla	906.50						Tecolote Creek	5009	OTHER RETAIL TRADE AND STRIP	> 1000 ft.
1305	BELDEN VILLAGE	7777 BELDEN ST	92111		722	HPC	Eating/Drinking Establishments	Mission Bay/La Jolla	906.50						Tecolote Creek, Unnamed Tributary	1100	SINGLE FAMILY RESIDENTIAL	> 1000 ft.
1306	BEN HIBBS MARINE SERVICE	3961 ARDMORE DR	92111		811219	HPC	Boat Repair	Mission Bay/La Jolla	906.50					X	Tecolote Creek, Unnamed Tributary	1100	SINGLE FAMILY RESIDENTIAL	> 1000 ft.
1307	BERNARDINO LANDSCAPE	6804 FULTON ST	92111		56173	HPC	Landscaping	Mission Bay/La Jolla	906.50					X	Tecolote Creek, Unnamed Tributary	1100	SINGLE FAMILY RESIDENTIAL	> 1000 ft.
1308	BEST DONUTS	4714 CLAIREMONT MESA BL	92117		722	HPC	Eating/Drinking Establishments	Mission Bay/La Jolla	906.50						Tecolote Creek	1200	MULTI-FAMILY RESIDENTIAL	> 1000 ft.

#	Business Name	Street Address	Zip	SIC	NAICS	TTWQ	Category	WMA	HSA	Drains to La Jolla ASBS	Drains to Switzer Creek	Less than 200 ft. from ESA	Tributary	Residential	Nearest Water Body	SANDAG Landuse Code	SANDAG Landuse	Distance to Nearest Water Body
1309	BEST LOCKSMITH SERVICE	4202 CALEDONIA DR	92111		811198	HPC	Auto Repair	Mission Bay/La Jolla	906.50					X	Tecolote Creek, Unnamed Tributary	1100	SINGLE FAMILY RESIDENTIAL	> 1000 ft.
1310	BILLY GARDENING	2827 COMSTOCK ST	92111		56173	HPC	Landscaping	Mission Bay/La Jolla	906.50					X	Tecolote Creek, Unnamed Tributary	1200	MULTI-FAMILY RESIDENTIAL	> 1000 ft.
1311	BISMILLAH HALAL TANDOORI	5450 CLAIREMONT MESA BL G	92117		722	HPC	Eating/Drinking Establishments	Mission Bay/La Jolla	906.50						Tecolote Creek	5007	ARTERIAL COMMERCIAL	> 1000 ft.
1312	Black and Decker (US)	7290 Clairemont Mesa Blvd.	92111	7699	811310	HPC	Equipment Repair	Mission Bay/La Jolla	906.50						Tecolote Creek	5006	AUTOMOBILE DEALERSHIP	> 1000 ft.
1313	BLISSCAPE - LANDSCAPE	1503 MONITOR RD	92110		56173	HPC	Landscaping	Mission Bay/La Jolla	906.50					X	Tecolote Creek	1100	SINGLE FAMILY RESIDENTIAL	> 1000 ft.
1314	BLUE BAYOU	4766 CLAIREMONT MESA BLVD	92117		7224	HPC	Eating/Drinking Establishments	Mission Bay/La Jolla	906.50						Tecolote Creek	1200	MULTI-FAMILY RESIDENTIAL	> 1000 ft.
1315	BOATWORKS DIVE SERVICES	4369 CLAIREMONT MESA BLVD	92117		811	HPC	Boat Repair	Mission Bay/La Jolla	906.50					X	Tecolote Creek	1200	MULTI-FAMILY RESIDENTIAL	> 1000 ft.
1316	BODY KRAFT	4954 NAPLES PL	92110		81119	HPC	Auto Repair	Mission Bay/La Jolla	906.50						Mission Bay	5007	ARTERIAL COMMERCIAL	> 1000 ft.
1317	BOLSAA VIETNAMESE	4646 CONVOY ST 106A	92111		722	HPC	Eating/Drinking Establishments	Mission Bay/La Jolla	906.50						Tecolote Creek	5004	NEIGHBORHOOD SHOPPING	> 1000 ft.
1318	BOMBAY COAST	4705 CLAIREMONT DR G	92117		722	HPC	Eating/Drinking Establishments	Mission Bay/La Jolla	906.50						Tecolote Creek	1200	MULTI-FAMILY RESIDENTIAL	> 1000 ft.
1319	BONGHEE	4646 CONVOY ST 110	92111	5812	722110	HPC	Eating/Drinking Establishments	Mission Bay/La Jolla	906.50						Tecolote Creek	5004	NEIGHBORHOOD SHOPPING	> 1000 ft.
1320	BOOMERS	6999 CLAIREMONT MESA BL	92111		722	HPC	Eating/Drinking Establishments	Mission Bay/La Jolla	906.50						Tecolote Creek	7210	OTHER RECREATION	> 1000 ft.
1321	BOSTON MARKET #1333	5502 BALBOA AV	92111		722	HPC	Eating/Drinking Establishments	Mission Bay/La Jolla	906.50						Tecolote Creek	5003	COMMUNITY SHOPPING	> 1000 ft.
1322	BOYS & GIRLS CLUBS/TEEN	2230 EAST JEWETT ST	92111		722	HPC	Eating/Drinking Establishments	Mission Bay/La Jolla	906.50						Tecolote Creek, Unnamed Tributary	6809	OTHER SCHOOL	> 1000 ft.
1323	BRANCO MOTORS	6637 CONVOY CT	92111		44112	HPC	Other: Vehicle Dealers	Mission Bay/La Jolla	906.50						Tecolote Creek	2101	INDUSTRIAL PARKS	> 1000 ft.
1324	BRENDON B CLAXTON	1520 GALVESTON ST	92110		2354	HPC	Masonry	Mission Bay/La Jolla	906.50					X	Mission Bay	1100	SINGLE FAMILY RESIDENTIAL	> 1000 ft.
1325	BRICK BY BRICK	1130 BUENOS AVE	92110		7224	HPC	Eating/Drinking Establishments	Mission Bay/La Jolla	906.50						Mission Bay	5007	ARTERIAL COMMERCIAL	> 1000 ft.
1326	BROADWAY COFFEE	4633 CONVOY ST 102	92111		722	HPC	Eating/Drinking Establishments	Mission Bay/La Jolla	906.50						Tecolote Creek	5004	NEIGHBORHOOD SHOPPING	> 1000 ft.
1327	BROSNAN BROTHERS	3639 COWLEY WAY	92117		56173	HPC	Landscaping	Mission Bay/La Jolla	906.50					X	Tecolote Creek	1100	SINGLE FAMILY RESIDENTIAL	200 - 1000 ft.
1328	BRUNETTO'S POOL SERVICE	5934 JAMAR DR	92117		8114	HPC	Pool/Fountain Cleaning	Mission Bay/La Jolla	906.50					X	Tecolote Creek	1100	SINGLE FAMILY RESIDENTIAL	> 1000 ft.
1329	BRYAN LUNDQUIST LANDSCAPING	4018 MOUNT EVEREST BLVD	92111		56173	HPC	Landscaping	Mission Bay/La Jolla	906.50					X	Tecolote Creek, Unnamed Tributary	1100	SINGLE FAMILY RESIDENTIAL	> 1000 ft.
1330	BUCIO LANDSCAPING	7116 ARILLO ST	92111		56173	HPC	Landscaping	Mission Bay/La Jolla	906.50					X	Tecolote Creek, Unnamed Tributary	1100	SINGLE FAMILY RESIDENTIAL	> 1000 ft.
1331	BUGA KOREAN BBQ RESTAURANT	5580 CLAIREMONT MESA BL	92117		722	HPC	Eating/Drinking Establishments	Mission Bay/La Jolla	906.50						Tecolote Creek	5007	ARTERIAL COMMERCIAL	> 1000 ft.

#	Business Name	Street Address	Zip	SIC	NAICS	TTWQ	Category	WMA	HSA	Drains to La Jolla ASBS	Drains to Switzer Creek	Less than 200 ft. from ESA	Tributary	Residential	Nearest Water Body	SANDAG Landuse Code	SANDAG Landuse	Distance to Nearest Water Body
1332	BURGER KING #0736	6401 BALBOA AV	92111		722	HPC	Eating/Drinking Establishments	Mission Bay/La Jolla	906.50						Tecolote Creek, Unnamed Tributary	5007	ARTERIAL COMMERCIAL	> 1000 ft.
1333	C. P. S. CAFE	6950 LEVANT ST	92111		722	HPC	Eating/Drinking Establishments	Mission Bay/La Jolla	906.50						Tecolote Creek, Unnamed Tributary	6109	OTHER PUBLIC SERVICES	200 - 1000 ft.
1334	CABINETS 4 LESS	4588 CLAIREMONT DR	92117		4441	HPC	Building Materials	Mission Bay/La Jolla	906.50						Tecolote Creek	5004	NEIGHBORHOOD SHOPPING	> 1000 ft.
1335	CALIBER COLLISION CENTERS	7515 DAGGET ST	92111		8111	HPC	Auto Repair	Mission Bay/La Jolla	906.50						Tecolote Creek, Unnamed Tributary	2101	INDUSTRIAL PARKS	> 1000 ft.
1336	CALIFORNIA COATINGS	2915 COWLEY WAY E	92117		23521	HPC	Painting/Coating	Mission Bay/La Jolla	906.50					X	Tecolote Creek	1200	MULTI-FAMILY RESIDENTIAL	200 - 1000 ft.
1337	CALIFORNIA KARS PLUS	1405 MORENA BLVD	92110		4413	HPC	Other: Auto Supplies	Mission Bay/La Jolla	906.50						Mission Bay	6002	OFFICE - LOW RISE	> 1000 ft.
1338	CALIFORNIA MOTORSPORTS CENTER SAN	1405 MORENA BLVD 100	92110		44131	HPC	Other: Auto Supplies	Mission Bay/La Jolla	906.50						Mission Bay	6002	OFFICE - LOW RISE	> 1000 ft.
1339	CANYON VILLAS RETIREMENT	4282 BALBOA AV	92117		722	HPC	Eating/Drinking Establishments	Mission Bay/La Jolla	906.50						Tecolote Creek	7603	OPEN SPACE PARKS &	200 - 1000 ft.
1340	CAO GARDENER	1642 BURTON ST	92111		811411	HPC	Landscaping	Mission Bay/La Jolla	906.50					X	Tecolote Creek	1200	MULTI-FAMILY RESIDENTIAL	> 1000 ft.
1341	CARL'S POOL SERVICE	4736 LANA LN	92117		5617	HPC	Pool/Fountain Cleaning	Mission Bay/La Jolla	906.50					X	Tecolote Creek	1100	SINGLE FAMILY RESIDENTIAL	> 1000 ft.
1342	CARMEN'S MEXICAN FOOD	7625 LINDA VISTA RD	92111	5812	722211	HPC	Eating/Drinking Establishments	Mission Bay/La Jolla	906.50						Tecolote Creek	5004	NEIGHBORHOOD SHOPPING	> 1000 ft.
1343	CARMONA PAINTING	4379 MOUNT ABERNATHY AVE	92117		23521	HPC	Painting/Coating	Mission Bay/La Jolla	906.50					X	Tecolote Creek	1100	SINGLE FAMILY RESIDENTIAL	> 1000 ft.
1344	CARNIVAL SUPERMARKET	3560 ASHFORD ST	92111		722	HPC	Eating/Drinking Establishments	Mission Bay/La Jolla	906.50						Tecolote Creek, Unnamed Tributary	5004	NEIGHBORHOOD SHOPPING	> 1000 ft.
1345	CERTIFIED ARBORCARE	4320 VALLEJO AVE	92117		56173	HPC	Landscaping	Mission Bay/La Jolla	906.50					X	Tecolote Creek	1100	SINGLE FAMILY RESIDENTIAL	200 - 1000 ft.
1346	CHARITABLE AUTO RESOURCES INC	7380 CLAIREMONT MESA BLVD 218	92111		42111	HPC	Other: Vehicle Dealers	Mission Bay/La Jolla	906.50						Tecolote Creek	5004	NEIGHBORHOOD SHOPPING	> 1000 ft.
1347	CHAVEZ AND SONS CONCRETE CONSTRUCTION	4854 LONGFORD ST	92117		2357	HPC	Cement Mixing/Cutting	Mission Bay/La Jolla	906.50					X	Tecolote Creek	1100	SINGLE FAMILY RESIDENTIAL	> 1000 ft.
1348	CHILI'S #1082	4060 CLAIREMONT MESA BL	92117		722	HPC	Eating/Drinking Establishments	Mission Bay/La Jolla	906.50						Tecolote Creek	5003	COMMUNITY SHOPPING	> 1000 ft.
1349	CHINA MAX	4698 CONVOY ST C101	92111		722	HPC	Eating/Drinking Establishments	Mission Bay/La Jolla	906.50						Tecolote Creek	5004	NEIGHBORHOOD SHOPPING	> 1000 ft.
1350	CHINA WOK	4310 GENESEE AV 108	92117		722	HPC	Eating/Drinking Establishments	Mission Bay/La Jolla	906.50						Tecolote Creek	5004	NEIGHBORHOOD SHOPPING	> 1000 ft.
1351	CHOPSTIX	4633 CONVOY ST 101	92111		722	HPC	Eating/Drinking Establishments	Mission Bay/La Jolla	906.50						Tecolote Creek	5004	NEIGHBORHOOD SHOPPING	> 1000 ft.
1352	CHURASAN	4690 CONVOY ST 109	92111		722	HPC	Eating/Drinking Establishments	Mission Bay/La Jolla	906.50						Tecolote Creek	5004	NEIGHBORHOOD SHOPPING	> 1000 ft.
1353	CHURCH CONCRETE	6435 GOODWIN ST	92111		23571	HPC	Cement Mixing/Cutting	Mission Bay/La Jolla	906.50					X	Tecolote Creek	1100	SINGLE FAMILY RESIDENTIAL	> 1000 ft.

#	Business Name	Street Address	Zip	SIC	NAICS	TTWQ	Category	WMA	HSA	Drains to La Jolla ASBS	Drains to Switzer Creek	Less than 200 ft. from ESA	Tributary	Residential	Nearest Water Body	SANDAG Landuse Code	SANDAG Landuse	Distance to Nearest Water Body
1354	CIRCLE K #2972	1535 MORENA BL	92110		722	HPC	Eating/Drinking Establishments	Mission Bay/La Jolla	906.50						Tecolote Creek	4114	PARKING LOTS - SURFACE	> 1000 ft.
1355	CIRCLE K #5095	4360 GENESEE AV	92117		722	HPC	Eating/Drinking Establishments	Mission Bay/La Jolla	906.50						Tecolote Creek	5003	COMMUNITY SHOPPING	> 1000 ft.
1356	CLAIREMONT FRIENDSHIP	4425 BANNOCK AV	92117		722	HPC	Eating/Drinking Establishments	Mission Bay/La Jolla	906.50						Tecolote Creek	7601	PARKS - ACTIVE	> 1000 ft.
1357	CLAIREMONT SEVENTH-DAY	4125 HATHAWAY ST	92111		722	HPC	Eating/Drinking Establishments	Mission Bay/La Jolla	906.50						Tecolote Creek, Unnamed Tributary	6102	RELIGIOUS FACILITY	> 1000 ft.
1358	COAST CAR COVERS INC	1229 MORENA BLVD	92110		42112	HPC	Other: Auto Supplies	Mission Bay/La Jolla	906.50						Mission Bay	5007	ARTERIAL COMMERCIAL	> 1000 ft.
1359	COASTAL CHEM-DRY	5135 CROWN ST	92110		56174	HPC	Carpet/Furniture Cleaning	Mission Bay/La Jolla	906.50					X	Tecolote Creek	1100	SINGLE FAMILY RESIDENTIAL	> 1000 ft.
1360	COCO'S #0606	7398 CLAIREMONT MESA BL	92111		722	HPC	Eating/Drinking Establishments	Mission Bay/La Jolla	906.50						Tecolote Creek	5004	NEIGHBORHOOD SHOPPING	> 1000 ft.
1361	COCO'S #0876	5955 BALBOA AV	92111		722	HPC	Eating/Drinking Establishments	Mission Bay/La Jolla	906.50						Tecolote Creek	5004	NEIGHBORHOOD SHOPPING	> 1000 ft.
1362	COFFEE BEAN & TEA LEAF #99, THE	5657 BALBOA AV	92111		722	HPC	Eating/Drinking Establishments	Mission Bay/La Jolla	906.50						Tecolote Creek	5003	COMMUNITY SHOPPING	> 1000 ft.
1363	COLD STONE CREAMERY	4705 CLAIREMONT DR B	92117		722	HPC	Eating/Drinking Establishments	Mission Bay/La Jolla	906.50						Tecolote Creek	1200	MULTI-FAMILY RESIDENTIAL	> 1000 ft.
1364	COMMERCIAL VAN INTERIORS	7817 WILKERSON CT	92111		4211	HPC	Other: Auto Supplies	Mission Bay/La Jolla	906.50						Tecolote Creek, Unnamed Tributary	2101	INDUSTRIAL PARKS	> 1000 ft.
1365	COMPLETE CONCRETE	3422 AVELEY PL	92111		23571	HPC	Cement Mixing/Cutting	Mission Bay/La Jolla	906.50					X	Tecolote Creek, Unnamed Tributary	1100	SINGLE FAMILY RESIDENTIAL	< 200 ft.
1366	CONVOY MOTORS LLC	6611 CONVOY CT	92111		44112	HPC	Other: Vehicle Dealers	Mission Bay/La Jolla	906.50						Tecolote Creek	6002	OFFICE - LOW RISE	> 1000 ft.
1367	CORBELLA LANDSCAPE	5635 BIRKDALE WAY	92117		56173	HPC	Landscaping	Mission Bay/La Jolla	906.50					X	Tecolote Creek	1100	SINGLE FAMILY RESIDENTIAL	> 1000 ft.
1368	CORRADETTI MOBILE	6460 CONVOY CT 280	92111		811111	HPC	Auto Repair	Mission Bay/La Jolla	906.50						Tecolote Creek	2101	INDUSTRIAL PARKS	> 1000 ft.
1369	CORVETTE SHOP / THE CORVETTE	4645 RUFFNER ST I	92111		4413	HPC	Other: Auto Supplies	Mission Bay/La Jolla	906.50						Tecolote Creek	4119	OTHER TRANSPORTATIO	> 1000 ft.
1370	COTIXAN MEXICAN FOOD	4676 CLAIREMONT MESA BL	92117		722	HPC	Eating/Drinking Establishments	Mission Bay/La Jolla	906.50						Tecolote Creek	7210	OTHER RECREATION	> 1000 ft.
1371	COUNTRY WAFFLES	5252 BALBOA AV 101C	92117		722	HPC	Eating/Drinking Establishments	Mission Bay/La Jolla	906.50						Tecolote Creek	1200	MULTI-FAMILY RESIDENTIAL	> 1000 ft.
1372	CREATIVE AUTOWORKS LLC	7171 RONSON RD A	92111		8111	HPC	Auto Repair	Mission Bay/La Jolla	906.50						Tecolote Creek	2101	INDUSTRIAL PARKS	> 1000 ft.
1373	CROSSROAD PETROLEUM INC	6130 BALBOA AVE	92111		4471	HPC	Fueling	Mission Bay/La Jolla	906.50						Tecolote Creek	5007	ARTERIAL COMMERCIAL	> 1000 ft.
1374	CRUZ LANDSCAPING	2739 ULRIC ST	92111		56173	HPC	Landscaping	Mission Bay/La Jolla	906.50					X	Tecolote Creek, Unnamed Tributary	1100	SINGLE FAMILY RESIDENTIAL	> 1000 ft.
1375	CUCINA ITALIANA	4705 CLAIREMONT DR A	92117		722	HPC	Eating/Drinking Establishments	Mission Bay/La Jolla	906.50						Tecolote Creek	1200	MULTI-FAMILY RESIDENTIAL	> 1000 ft.
1376	DANIEL'S GARDENING	6623 LANSTON ST	92111		56173	HPC	Landscaping	Mission Bay/La Jolla	906.50					X	Tecolote Creek	1200	MULTI-FAMILY RESIDENTIAL	> 1000 ft.

#	Business Name	Street Address	Zip	SIC	NAICS	TTWQ	Category	WMA	HSA	Drains to La Jolla ASBS	Drains to Switzer Creek	Less than 200 ft. from ESA	Tributary	Residential	Nearest Water Body	SANDAG Landuse Code	SANDAG Landuse	Distance to Nearest Water Body
1377	DAVE CAMPILONGO LANDSCAPE	4716 ALLENHURST PL	92117		56173	HPC	Landscaping	Mission Bay/La Jolla	906.50					X	Tecolote Creek	1100	SINGLE FAMILY RESIDENTIAL	> 1000 ft.
1378	DE DE'S TEA & JUICE CITY	4647 CONVOY ST 101-C	92111		722	HPC	Eating/Drinking Establishments	Mission Bay/La Jolla	906.50						Tecolote Creek	5004	NEIGHBORHOOD SHOPPING	> 1000 ft.
1379	DEGHERI ALUMNI CENTER	5998 ALCALA PARK	92110		722	HPC	Eating/Drinking Establishments	Mission Bay/La Jolla	906.50						Tecolote Creek	6802	OTHER UNIVERSITIES	> 1000 ft.
1380	DEL TACO #H-3	3896 CLAIREMONT DR	92117		722	HPC	Eating/Drinking Establishments	Mission Bay/La Jolla	906.50						Tecolote Creek	5007	ARTERIAL COMMERCIAL	> 1000 ft.
1381	DELIA'S KITCHEN	4575 CLAIREMONT DR	92117		722	HPC	Eating/Drinking Establishments	Mission Bay/La Jolla	906.50						Tecolote Creek	4114	PARKING LOTS - SURFACE	> 1000 ft.
1382	DENNY'S	4280 CLAIREMONT MESA BL	92117		722	HPC	Eating/Drinking Establishments	Mission Bay/La Jolla	906.50						Tecolote Creek	5003	COMMUNITY SHOPPING	> 1000 ft.
1383	DENT MEDICS INC	4541 CHINOOK CT	92117		81119	HPC	Auto Repair	Mission Bay/La Jolla	906.50					X	Tecolote Creek	1100	SINGLE FAMILY RESIDENTIAL	200 - 1000 ft.
1384	DESTINATION AUTO SALES	7710 BALBOA AVE 221	92111		44112	HPC	Other: Vehicle Dealers	Mission Bay/La Jolla	906.50						Tecolote Creek	5004	NEIGHBORHOOD SHOPPING	> 1000 ft.
1385	DETAIL SUPPLY OUTLET	3582 MOUNT ACADIA BLVD E	92111		42112	HPC	Other: Auto Supplies	Mission Bay/La Jolla	906.50					X	Tecolote Creek, Unnamed Tributary	1100	SINGLE FAMILY RESIDENTIAL	> 1000 ft.
1386	DI CHAN THAI RESTAURANT	5535 CLAIREMONT MESA BL	92117		722	HPC	Eating/Drinking Establishments	Mission Bay/La Jolla	906.50						Tecolote Creek	1501	HOTEL/MOTEL (LO-RISE)	> 1000 ft.
1387	DIANE LIQUOR & DELI	4696 CLAIREMONT MESA BL	92117		722	HPC	Eating/Drinking Establishments	Mission Bay/La Jolla	906.50						Tecolote Creek	9101	UNDEVELOPED LAND	> 1000 ft.
1388	DIMENSIONAL CARPET &	6316 CAMINITO DEL PASTEL	92111		56174	HPC	Carpet/Furniture Cleaning	Mission Bay/La Jolla	906.50					X	Tecolote Creek	1100	SINGLE FAMILY RESIDENTIAL	200 - 1000 ft.
1389	DINING IN INC DBA EXPRESSLY	6621 CONVOY CT	92111		81	HPC	Eating/Drinking Establishments	Mission Bay/La Jolla	906.50						Tecolote Creek	2101	INDUSTRIAL PARKS	> 1000 ft.
1390	DINO'S GYROS	4705 CLAIREMONT DR D	92117		722	HPC	Eating/Drinking Establishments	Mission Bay/La Jolla	906.50						Tecolote Creek	1200	MULTI-FAMILY RESIDENTIAL	> 1000 ft.
1391	DISCOUNT POOL SUPPLY	4230 BALBOA AVE	92117		45299	HPC	Pool/Fountain Cleaning	Mission Bay/La Jolla	906.50						Tecolote Creek	7603	OPEN SPACE PARKS &	200 - 1000 ft.
1392	DO IT WITH ICING	7240 CLAIREMONT MESA BL	92111		722	HPC	Eating/Drinking Establishments	Mission Bay/La Jolla	906.50						Tecolote Creek	5006	AUTOMOBILE DEALERSHIP	> 1000 ft.
1393	DOMINO'S PIZZA #7710	4120 CLAIREMONT MESA BL 102	92117		722	HPC	Eating/Drinking Establishments	Mission Bay/La Jolla	906.50						Tecolote Creek	5003	COMMUNITY SHOPPING	> 1000 ft.
1394	DON V HUYNH	2891 PREECE ST	92111		56173	HPC	Landscaping	Mission Bay/La Jolla	906.50					X	Tecolote Creek, Unnamed Tributary	1100	SINGLE FAMILY RESIDENTIAL	> 1000 ft.
1395	DOORS ETC	1227 MORENA BLVD	92110		44419	HPC	Building Materials	Mission Bay/La Jolla	906.50						Mission Bay	5007	ARTERIAL COMMERCIAL	> 1000 ft.
1396	DR TRANS TRANSMISSIONS &	4855 RUFFNER ST E	92111		8111	HPC	Auto Repair	Mission Bay/La Jolla	906.50						Tecolote Creek	6807	SCHOOL DISTRICT OFFICE	> 1000 ft.
1397	DREAM MOTORS	7541 SALIZAR ST	92111		42111	HPC	Other: Vehicle Dealers	Mission Bay/La Jolla	906.50					X	Tecolote Creek, Unnamed Tributary	1100	SINGLE FAMILY RESIDENTIAL	> 1000 ft.
1398	DUMPLING INN	4619 CONVOY ST F	92111		722	HPC	Eating/Drinking Establishments	Mission Bay/La Jolla	906.50						Tecolote Creek	5004	NEIGHBORHOOD SHOPPING	> 1000 ft.
1399	E M DON CONCRETE	2524 COMSTOCK ST	92111		2357	HPC	Cement Mixing/Cutting	Mission Bay/La Jolla	906.50					X	Tecolote Creek, Unnamed Tributary	1100	SINGLE FAMILY RESIDENTIAL	> 1000 ft.

#	Business Name	Street Address	Zip	SIC	NAICS	TTWQ	Category	WMA	HSA	Drains to La Jolla ASBS	Drains to Switzer Creek	Less than 200 ft. from ESA	Tributary	Residential	Nearest Water Body	SANDAG Landuse Code	SANDAG Landuse	Distance to Nearest Water Body
1400	EAST CLAIREMONT SOUTHERN BAPTIST CHURCH	4633 DOLIVA DR	92117		722	HPC	Eating/Drinking Establishments	Mission Bay/La Jolla	906.50						Tecolote Creek	6102	RELIGIOUS FACILITY	> 1000 ft.
1401	EDDIE'S SUPER MARKET	6585 OSLER ST	92111		722	HPC	Eating/Drinking Establishments	Mission Bay/La Jolla	906.50						Tecolote Creek, Unnamed Tributary	5004	NEIGHBORHOOD SHOPPING	> 1000 ft.
1402	EDIBLE ARRANGEMENTS	4340 GENESEE AV 101	92117		722	HPC	Eating/Drinking Establishments	Mission Bay/La Jolla	906.50						Tecolote Creek	6002	OFFICE - LOW RISE	> 1000 ft.
1403	EDS SPORTS CAR REPAIR	3263 ATLAS ST	92111		811111	HPC	Auto Repair	Mission Bay/La Jolla	906.50					X	Tecolote Creek, Unnamed Tributary	1100	SINGLE FAMILY RESIDENTIAL	> 1000 ft.
1404	EICHHORST LANDSCAPING	4501 MOUNT HUBBARD AVE	92117		56172	HPC	Landscaping	Mission Bay/La Jolla	906.50					X	Tecolote Creek	1100	SINGLE FAMILY RESIDENTIAL	200 - 1000 ft.
1405	EINSTEIN BROS BAGELS #896	5650 BALBOA AV C105	92117		722	HPC	Eating/Drinking Establishments	Mission Bay/La Jolla	906.50						Tecolote Creek	5003	COMMUNITY SHOPPING	> 1000 ft.
1406	EL CHOCORROL	4461 CLAIREMONT MESA BL	92117		722	HPC	Eating/Drinking Establishments	Mission Bay/La Jolla	906.50						Tecolote Creek	5004	NEIGHBORHOOD SHOPPING	> 1000 ft.
1407	EL COTIXAN	4370 GENESEE AV	92117		722	HPC	Eating/Drinking Establishments	Mission Bay/La Jolla	906.50						Tecolote Creek	5003	COMMUNITY SHOPPING	200 - 1000 ft.
1408	EL GRINGO MEXICAN	4445 CLAIREMONT MESA BL	92117		722	HPC	Eating/Drinking Establishments	Mission Bay/La Jolla	906.50						Tecolote Creek	1200	MULTI-FAMILY RESIDENTIAL	> 1000 ft.
1409	EL POLLO LOCO #5599	4330 GENESEE AV	92117		722	HPC	Eating/Drinking Establishments	Mission Bay/La Jolla	906.50						Tecolote Creek	5003	COMMUNITY SHOPPING	> 1000 ft.
1410	EL PORTAL FRESH MEXICAN GRILL	4101 GENESEE AV	92111		722	HPC	Eating/Drinking Establishments	Mission Bay/La Jolla	906.50						Tecolote Creek, Unnamed Tributary	1200	MULTI-FAMILY RESIDENTIAL	> 1000 ft.
1411	ELEGANT EVENTS	7516 MESA COLLEGE DR	92111		722	HPC	Eating/Drinking Establishments	Mission Bay/La Jolla	906.50						Tecolote Creek, Unnamed Tributary	5004	NEIGHBORHOOD SHOPPING	> 1000 ft.
1412	ELEPHANT TREE SERVICE	2346 JEWETT ST	92111		56179	HPC	Landscaping	Mission Bay/La Jolla	906.50					X	Tecolote Creek, Unnamed Tributary	1100	SINGLE FAMILY RESIDENTIAL	> 1000 ft.
1413	ENCORE LANDSCAPE	4735 CLAIREMONT DR 300	92117		56172	HPC	Landscaping	Mission Bay/La Jolla	906.50					X	Tecolote Creek	1200	MULTI-FAMILY RESIDENTIAL	> 1000 ft.
1414	ENDLESS SUMMER POOL CARE AND	4301 MOUNT JEFFERS AVE	92117		56172	HPC	Pool/Fountain Cleaning	Mission Bay/La Jolla	906.50					X	Tecolote Creek	1100	SINGLE FAMILY RESIDENTIAL	> 1000 ft.
1415	EVOLUTION MOTORS CORP	6635 CONVOY CT B	92111		44112	HPC	Other: Vehicle Dealers	Mission Bay/La Jolla	906.50						Tecolote Creek	2101	INDUSTRIAL PARKS	> 1000 ft.
1416	EXPRESS TIRE	4464 CONVOY ST	92111		8111	HPC	Auto Repair	Mission Bay/La Jolla	906.50						Tecolote Creek, Unnamed Tributary	5004	NEIGHBORHOOD SHOPPING	> 1000 ft.
1417	EZ LUBE LLC #92	4365 GENESEE AVE	92117		811191	HPC	Auto Repair	Mission Bay/La Jolla	906.50						Tecolote Creek	5003	COMMUNITY SHOPPING	> 1000 ft.
1418	E-Z TAKE OUT BURGERS	4277 GENESEE AV	92117		722	HPC	Eating/Drinking Establishments	Mission Bay/La Jolla	906.50						Tecolote Creek	5003	COMMUNITY SHOPPING	> 1000 ft.
1419	FAST FUEL	4505 CLAIREMONT MESA BLVD	92117		4471	HPC	Fueling	Mission Bay/La Jolla	906.50						Tecolote Creek	5007	ARTERIAL COMMERCIAL	> 1000 ft.
1420	FELIX YACHT MANAGEMENT	4471 CLAIREMONT DR	92117		56179	HPC	Boat Repair	Mission Bay/La Jolla	906.50					X	Tecolote Creek	1100	SINGLE FAMILY RESIDENTIAL	> 1000 ft.
1421	FIRESTONE TIRE & SERVICE CENTER	5880 BALBOA AVE	92117		8111	HPC	Auto Repair	Mission Bay/La Jolla	906.50						Tecolote Creek	5003	COMMUNITY SHOPPING	> 1000 ft.

#	Business Name	Street Address	Zip	SIC	NAICS	TTWQ	Category	WMA	HSA	Drains to La Jolla ASBS	Drains to Switzer Creek	Less than 200 ft. from ESA	Tributary	Residential	Nearest Water Body	SANDAG Landuse Code	SANDAG Landuse	Distance to Nearest Water Body
1422	FIRST KOREAN MARKET	4625 CONVOY ST	92111		722	HPC	Eating/Drinking Establishments	Mission Bay/La Jolla	906.50						Tecolote Creek	5004	NEIGHBORHOOD SHOPPING	> 1000 ft.
1423	FOOD 4 LESS SUPERMARKET	4995 SHAWLINE ST	92111		722	HPC	Eating/Drinking Establishments	Mission Bay/La Jolla	906.50						Tecolote Creek	5004	NEIGHBORHOOD SHOPPING	> 1000 ft.
1424	FORTUNE COOKIE EXPRESS	5933 BALBOA AV	92111		722	HPC	Eating/Drinking Establishments	Mission Bay/La Jolla	906.50						Tecolote Creek	5004	NEIGHBORHOOD SHOPPING	> 1000 ft.
1425	FRESH STEP CARPET CLEANING	6638 COMLY CT	92111		56174	HPC	Carpet/Furniture Cleaning	Mission Bay/La Jolla	906.50					X	Tecolote Creek, Unnamed Tributary	1100	SINGLE FAMILY RESIDENTIAL	200 - 1000 ft.
1426	G E S ENGINEERING	4315 DALLAS CT	92117		81119	HPC	Auto Repair	Mission Bay/La Jolla	906.50					X	Tecolote Creek	1100	SINGLE FAMILY RESIDENTIAL	200 - 1000 ft.
1427	G VENTURA LANDSCAPE	7234 ARILLO ST	92111		56173	HPC	Landscaping	Mission Bay/La Jolla	906.50					X	Tecolote Creek, Unnamed Tributary	1100	SINGLE FAMILY RESIDENTIAL	> 1000 ft.
1428	GARDEN OF SPEEDIN' INC	4645 RUFFNER ST Q	92111		811198	HPC	Auto Repair	Mission Bay/La Jolla	906.50						Tecolote Creek	4119	OTHER TRANSPORTATIO	> 1000 ft.
1429	GARDENER BAY	2940 FRANKEL WAY	92111		56172	HPC	Landscaping	Mission Bay/La Jolla	906.50					X	Tecolote Creek, Unnamed Tributary	1100	SINGLE FAMILY RESIDENTIAL	200 - 1000 ft.
1430	GARDENING BY GOMEZ	4540 CLAIREMONT MESA BLVD	92117		56173	HPC	Landscaping	Mission Bay/La Jolla	906.50					X	Tecolote Creek	1200	MULTI-FAMILY RESIDENTIAL	> 1000 ft.
1431	GARDENING LANDSCAPING	2278 COMSTOCK ST	92111		56172	HPC	Landscaping	Mission Bay/La Jolla	906.50					X	Tecolote Creek	1200	MULTI-FAMILY RESIDENTIAL	> 1000 ft.
1432	GARDENING SERVICE	1440 EVERVIEW RD	92110		56172	HPC	Landscaping	Mission Bay/La Jolla	906.50					X	Tecolote Creek	1100	SINGLE FAMILY RESIDENTIAL	> 1000 ft.
1433	GENESEE BIRD & PET CLINIC	5621 BALBOA AVE	92111		54194	HPC	Animal Facilities	Mission Bay/La Jolla	906.50						Tecolote Creek	5003	COMMUNITY SHOPPING	> 1000 ft.
1434	GENESEE MOBIL	4505 CLAIREMONT MESA BLVD	92117		447	HPC	Fueling	Mission Bay/La Jolla	906.50						Tecolote Creek	5007	ARTERIAL COMMERCIAL	> 1000 ft.
1435	GENUINE PARTS DISTRIBUTORS	7747 OSTROW ST	92111		42112	HPC	Other: Auto Supplies	Mission Bay/La Jolla	906.50						Tecolote Creek, Unnamed Tributary	2101	INDUSTRIAL PARKS	> 1000 ft.
1436	GILBERTO ALVAREZ GARDENER	4834 RUSHDEN AVE	92117		56172	HPC	Landscaping	Mission Bay/La Jolla	906.50					X	Tecolote Creek	1100	SINGLE FAMILY RESIDENTIAL	> 1000 ft.
1437	GILBERT'S PAINTING CO	6605 TANGLEWOOD RD	92111		23521	HPC	Painting/Coating	Mission Bay/La Jolla	906.50					X	Tecolote Creek, Unnamed Tributary	1100	SINGLE FAMILY RESIDENTIAL	200 - 1000 ft.
1438	GIOVANNI'S RESTAURANT	6133 BALBOA AV	92111		722	HPC	Eating/Drinking Establishments	Mission Bay/La Jolla	906.50						Tecolote Creek, Unnamed Tributary	5004	NEIGHBORHOOD SHOPPING	> 1000 ft.
1439	GOLDEN LINA	4498 CLAIREMONT MESA BLVD	92117		4471	HPC	Fueling	Mission Bay/La Jolla	906.50						Tecolote Creek	5007	ARTERIAL COMMERCIAL	> 1000 ft.
1440	GOOD EARTH LANDSCAPE &	4526 CHINOOK CT	92117		56172	HPC	Landscaping	Mission Bay/La Jolla	906.50					X	Tecolote Creek	1100	SINGLE FAMILY RESIDENTIAL	200 - 1000 ft.
1441	GOODWIN'S LANDSCAPE	6620 THORNWOOD ST	92111		56172	HPC	Landscaping	Mission Bay/La Jolla	906.50					X	Tecolote Creek, Unnamed Tributary	1100	SINGLE FAMILY RESIDENTIAL	200 - 1000 ft.
1442	GRAVATT BOAT WORKS	4321 VALLEJO AVE	92117		441222	HPC	Other: Vehicle Dealers	Mission Bay/La Jolla	906.50					X	Tecolote Creek	1100	SINGLE FAMILY RESIDENTIAL	200 - 1000 ft.
1443	GRAVES LANDSCAPE AND	4574 CHINOOK CT	92117		56172	HPC	Landscaping	Mission Bay/La Jolla	906.50					X	Tecolote Creek	1100	SINGLE FAMILY RESIDENTIAL	200 - 1000 ft.
1444	GREEN CLEAN CARPET CARE	3670 MOUNT ALVAREZ AVE	92111		56174	HPC	Carpet/Furniture Cleaning	Mission Bay/La Jolla	906.50					X	Tecolote Creek, Unnamed Tributary	1100	SINGLE FAMILY RESIDENTIAL	200 - 1000 ft.

#	Business Name	Street Address	Zip	SIC	NAICS	TTWQ	Category	WMA	HSA	Drains to La Jolla ASBS	Drains to Switzer Creek	Less than 200 ft. from ESA	Tributary	Residential	Nearest Water Body	SANDAG Landuse Code	SANDAG Landuse	Distance to Nearest Water Body
1445	GREEN GRASS LANDSCAPE	6311 INMAN ST	92111		56173	HPC	Landscaping	Mission Bay/La Jolla	906.50					X	Tecolote Creek	1100	SINGLE FAMILY RESIDENTIAL	> 1000 ft.
1446	GREEN TEA HOUSE CAFE	4646 CONVOY ST 103	92111	5812	722211	HPC	Eating/Drinking Establishments	Mission Bay/La Jolla	906.50						Tecolote Creek	5004	NEIGHBORHOOD SHOPPING	> 1000 ft.
1447	GREEN THUMB YARD AND GARDEN	7565 SALIZAR ST	92111		56173	HPC	Landscaping	Mission Bay/La Jolla	906.50					X	Tecolote Creek, Unnamed Tributary	1100	SINGLE FAMILY RESIDENTIAL	> 1000 ft.
1448	GRUMMAN SYSTEMS	7283 ENGINEER RD C	92111		81149	HPC	Equipment Repair	Mission Bay/La Jolla	906.50						Tecolote Creek	2101	INDUSTRIAL PARKS	> 1000 ft.
1449	HALLALUYAH CHOPPER	4432 MOUNT CASTLE AVE	92117		44132	HPC	Auto Repair	Mission Bay/La Jolla	906.50					X	Tecolote Creek	1100	SINGLE FAMILY RESIDENTIAL	> 1000 ft.
1450	HAMILTON'S TOWING	4511 BANNOCK AVE	92117		48841	HPC	Auto Repair	Mission Bay/La Jolla	906.50					X	Tecolote Creek	1100	SINGLE FAMILY RESIDENTIAL	> 1000 ft.
1451	HAN BAT RESTAURANT	4690 CONVOY ST 108	92111		722	HPC	Eating/Drinking Establishments	Mission Bay/La Jolla	906.50						Tecolote Creek	5004	NEIGHBORHOOD SHOPPING	> 1000 ft.
1452	HANBIT CHURCH	7110 ENGINEER RD	92111		722	HPC	Eating/Drinking Establishments	Mission Bay/La Jolla	906.50						Tecolote Creek	2101	INDUSTRIAL PARKS	> 1000 ft.
1453	HANDPAINTED FINISHES	4185 CLAIREMONT DR	92117		23521	HPC	Painting/Coating	Mission Bay/La Jolla	906.50					X	Tecolote Creek	1100	SINGLE FAMILY RESIDENTIAL	200 - 1000 ft.
1454	HANNON'S MARINE SERVICES	4922 MOUNT FRISSELL DR	92117		81149	HPC	Boat Repair	Mission Bay/La Jolla	906.50					X	Tecolote Creek	1100	SINGLE FAMILY RESIDENTIAL	> 1000 ft.
1455	HEAVENS BEST SAN DIEGO	6458 MOUNT AGUILAR DR	92111		56174	HPC	Carpet/Furniture Cleaning	Mission Bay/La Jolla	906.50					X	Tecolote Creek, Unnamed Tributary	1100	SINGLE FAMILY RESIDENTIAL	200 - 1000 ft.
1456	HENRY'S MARKET PLACE	4439 GENESEE AV	92117		722	HPC	Eating/Drinking Establishments	Mission Bay/La Jolla	906.50						Tecolote Creek	4113	COMMUNICATIONS AND UTILITIES	200 - 1000 ft.
1457	HOANG GARDENER	6427 OSLER ST	92111		56172	HPC	Landscaping	Mission Bay/La Jolla	906.50					X	Tecolote Creek, Unnamed Tributary	1200	MULTI-FAMILY RESIDENTIAL	> 1000 ft.
1458	HOLMBERG AUTOMOTIVE	7731 BALBOA AVE	92111		811111	HPC	Auto Repair	Mission Bay/La Jolla	906.50						Tecolote Creek	5004	NEIGHBORHOOD SHOPPING	> 1000 ft.
1459	HONEY BAKED HAMS	4295 GENESEE AV	92117		722	HPC	Eating/Drinking Establishments	Mission Bay/La Jolla	906.50						Tecolote Creek	6509	OTHER HEALTH CARE	> 1000 ft.
1460	HOSE TECH	2922 PREECE ST	92111		81131	HPC	Equipment Repair	Mission Bay/La Jolla	906.50					X	Tecolote Creek, Unnamed Tributary	1100	SINGLE FAMILY RESIDENTIAL	200 - 1000 ft.
1461	HOUSEHOLD AUTOMOTIVE FINANCE CENTER	6602 CONVOY CT	92111		722	HPC	Eating/Drinking Establishments	Mission Bay/La Jolla	906.50						Tecolote Creek	6002	OFFICE - LOW RISE	> 1000 ft.
1462	HUNG LANDSCAPE	2711 NYE ST	92111		56172	HPC	Landscaping	Mission Bay/La Jolla	906.50					X	Tecolote Creek, Unnamed Tributary	1100	SINGLE FAMILY RESIDENTIAL	> 1000 ft.
1463	HUNGRY STICK, THE	4664 CLAIREMONT MESA BL	92117		722	HPC	Eating/Drinking Establishments	Mission Bay/La Jolla	906.50						Tecolote Creek	5004	NEIGHBORHOOD SHOPPING	> 1000 ft.
1464	HUTCH'S CYCLE SUPPLY & SERVICE	5277 KESLING ST	92117		44122	HPC	Other: Vehicle Dealers	Mission Bay/La Jolla	906.50					X	Tecolote Creek	1100	SINGLE FAMILY RESIDENTIAL	> 1000 ft.
1465	HYLTON BROS TREE SERVICE INC	1343 MONITOR RD	92110		5617	HPC	Landscaping	Mission Bay/La Jolla	906.50					X	Tecolote Creek	1100	SINGLE FAMILY RESIDENTIAL	> 1000 ft.
1466	INDEPENDENT POOL SERVICE	4515 QUANTICO AVE	92117		56172	HPC	Pool/Fountain Cleaning	Mission Bay/La Jolla	906.50					X	Tecolote Creek	1100	SINGLE FAMILY RESIDENTIAL	> 1000 ft.

#	Business Name	Street Address	Zip	SIC	NAICS	TTWQ	Category	WMA	HSA	Drains to La Jolla ASBS	Drains to Switzer Creek	Less than 200 ft. from ESA	Tributary	Residential	Nearest Water Body	SANDAG Landuse Code	SANDAG Landuse	Distance to Nearest Water Body
1467	INTERCONTINENTAL AUTO	2243 COWLEY WAY	92110		421	HPC	Wholesale/Storage/ Warehousing	Mission Bay/La Jolla	906.50			X			Tecolote Creek	7603	OPEN SPACE PARKS &	< 200 ft.
1468	INTERNATIONAL GROCERIES OF	3548 ASHFORD ST B	92111	5411	445110	HPC	Eating/Drinking Establishments	Mission Bay/La Jolla	906.50						Tecolote Creek	5004	NEIGHBORHOOD SHOPPING	> 1000 ft.
1469	INTERNATIONAL HOUSE OF	6135 BALBOA AV	92111		722	HPC	Eating/Drinking Establishments	Mission Bay/La Jolla	906.50						Tecolote Creek, Unnamed Tributary	5004	NEIGHBORHOOD SHOPPING	> 1000 ft.
1470	ISLAMIC CENTER OF SAN DIEGO	7050 ECKSTROM AV	92111		722	HPC	Eating/Drinking Establishments	Mission Bay/La Jolla	906.50						Tecolote Creek, Unnamed Tributary	6102	RELIGIOUS FACILITY	> 1000 ft.
1471	ISLANDS #015	7637 BALBOA AV	92111	5812	722110	HPC	Eating/Drinking Establishments	Mission Bay/La Jolla	906.50						Tecolote Creek	5004	NEIGHBORHOOD SHOPPING	> 1000 ft.
1472	IXTAPA LANDSCAPING	4601 COCONINO WAY	92117		56173	HPC	Landscaping	Mission Bay/La Jolla	906.50					X	Tecolote Creek	1100	SINGLE FAMILY RESIDENTIAL	> 1000 ft.
1473	J & R GARDEN SERVICE	1838 DRESCHER ST	92111		56172	HPC	Landscaping	Mission Bay/La Jolla	906.50					X	Tecolote Creek	1200	MULTI-FAMILY RESIDENTIAL	> 1000 ft.
1474	J & S PLANT CARE	7370 OPPORTUNITY RD B	92111		56172	HPC	Landscaping	Mission Bay/La Jolla	906.50						Tecolote Creek	4119	OTHER TRANSPORTATIO	> 1000 ft.
1475	J LOPEZ	4818 LIMERICK AVE	92117		56173	HPC	Landscaping	Mission Bay/La Jolla	906.50					X	Tecolote Creek	1100	SINGLE FAMILY RESIDENTIAL	> 1000 ft.
1476	J.V.'S MEXICAN FOOD	1112 MORENA BL	92110		722	HPC	Eating/Drinking Establishments	Mission Bay/La Jolla	906.50						Tecolote Creek	5007	ARTERIAL COMMERCIAL	> 1000 ft.
1477	JACK IN THE BOX #0085	7786 BALBOA AVE	92111	5812	722211	HPC	Eating/Drinking Establishments	Mission Bay/La Jolla	906.50						Tecolote Creek	5007	ARTERIAL COMMERCIAL	> 1000 ft.
1478	JACK IN THE BOX #3017	4798 CLAIREMONT MESA BL	92117		722	HPC	Eating/Drinking Establishments	Mission Bay/La Jolla	906.50						Tecolote Creek	5004	NEIGHBORHOOD SHOPPING	> 1000 ft.
1479	JACK IN THE BOX #3018	4375 GENESEE AV	92117		722	HPC	Eating/Drinking Establishments	Mission Bay/La Jolla	906.50						Tecolote Creek	5004	NEIGHBORHOOD SHOPPING	200 - 1000 ft.
1480	JAMILLAH GARDEN RESTAURANT	4681 CONVOY ST C	92111		722	HPC	Eating/Drinking Establishments	Mission Bay/La Jolla	906.50						Tecolote Creek	5004	NEIGHBORHOOD SHOPPING	> 1000 ft.
1481	JASMINE RESTAURANT	4609 CONVOY ST A	92111		722	HPC	Eating/Drinking Establishments	Mission Bay/La Jolla	906.50						Tecolote Creek	5004	NEIGHBORHOOD SHOPPING	> 1000 ft.
1482	JENNY CRAIG PAVILION	5998 ALCALA PARK	92110		722	HPC	Eating/Drinking Establishments	Mission Bay/La Jolla	906.50						Tecolote Creek	6802	OTHER UNIVERSITIES	> 1000 ft.
1483	JERRY'S WEBER MARINE SERVICES	4425 DONALD AVE	92117		56172	HPC	Boat Repair	Mission Bay/La Jolla	906.50					X	Tecolote Creek	1100	SINGLE FAMILY RESIDENTIAL	200 - 1000 ft.
1484	JIFFY LUBE #1869	7207 CLAIREMONT MESA BLVD	92111		811191	HPC	Auto Repair	Mission Bay/La Jolla	906.50						Tecolote Creek	5006	AUTOMOBILE DEALERSHIP	> 1000 ft.
1485	JM PAINTING	4311 CANNINGTON DR	92117		2352	HPC	Painting/Coating	Mission Bay/La Jolla	906.50					X	Tecolote Creek, Unnamed Tributary	1100	SINGLE FAMILY RESIDENTIAL	> 1000 ft.
1486	JOE JR AUTO REPAIR	1433 MORENA BLVD	92110		811111	HPC	Auto Repair	Mission Bay/La Jolla	906.50						Mission Bay	5007	ARTERIAL COMMERCIAL	> 1000 ft.
1487	JOES PIZZA	5583 CLAIREMONT MESA BL	92117		722	HPC	Eating/Drinking Establishments	Mission Bay/La Jolla	906.50						Tecolote Creek	5007	ARTERIAL COMMERCIAL	> 1000 ft.
1488	JOHN CAMPBELL'S POOL SERVICE	6460 CONVOY CT 301	92111		81149	HPC	Pool/Fountain Cleaning	Mission Bay/La Jolla	906.50						Tecolote Creek	2101	INDUSTRIAL PARKS	> 1000 ft.
1489	JOHN MUIR SCHOOL	4431 MT. HERBERT AV	92111		722	HPC	Eating/Drinking Establishments	Mission Bay/La Jolla	906.50						Tecolote Creek	6806	ELEMENTARY SCHOOLS	> 1000 ft.

#	Business Name	Street Address	Zip	SIC	NAICS	TTWQ	Category	WMA	HSA	Drains to La Jolla ASBS	Drains to Switzer Creek	Less than 200 ft. from ESA	Tributary	Residential	Nearest Water Body	SANDAG Landuse Code	SANDAG Landuse	Distance to Nearest Water Body
1490	JOHNSON'S CONCRETE	4790 DIANE AVE	92117		81	HPC	Cement Mixing/Cutting	Mission Bay/La Jolla	906.50					X	Tecolote Creek	1100	SINGLE FAMILY RESIDENTIAL	> 1000 ft.
1491	JOSEPH ANDRADE AUTO & MARINE	2750 WHEATSTONE ST 157	92111		811111	HPC	Auto Repair	Mission Bay/La Jolla	906.50					X	Tecolote Creek, Unnamed Tributary	1100	SINGLE FAMILY RESIDENTIAL	> 1000 ft.
1492	JP PAINTING SCRUBBY	4528 CHESHIRE ST	92117		56179	HPC	Painting/Coating	Mission Bay/La Jolla	906.50					X	Tecolote Creek	1100	SINGLE FAMILY RESIDENTIAL	200 - 1000 ft.
1493	J-R COMM CLEANING	4566 CHATEAU DR	92117		81149	HPC	Equipment Repair	Mission Bay/La Jolla	906.50					X	Tecolote Creek	1100	SINGLE FAMILY RESIDENTIAL	200 - 1000 ft.
1494	JUAN OROZCO LANDSCAPING INC	4802 MOUNT HARRIS DR	92117		56173	HPC	Landscaping	Mission Bay/La Jolla	906.50					X	Tecolote Creek	1100	SINGLE FAMILY RESIDENTIAL	> 1000 ft.
1495	JUICE STATION, THE	5650 BALBOA AV 102	92111		722	HPC	Eating/Drinking Establishments	Mission Bay/La Jolla	906.50						Tecolote Creek	5003	COMMUNITY SHOPPING	> 1000 ft.
1496	JULIAN'S LANDSCAPE INC	4881 ONATE AVE	92117		56172	HPC	Landscaping	Mission Bay/La Jolla	906.50					X	Tecolote Creek	1100	SINGLE FAMILY RESIDENTIAL	> 1000 ft.
1497	JULY'S PRODUCE	4720 CLAIREMONT MESA BL	92117		722	HPC	Eating/Drinking Establishments	Mission Bay/La Jolla	906.50						Tecolote Creek	1200	MULTI-FAMILY RESIDENTIAL	> 1000 ft.
1498	JW POOL AND SPAS	4688 KLEEFELD AVE	92117		56175	HPC	Pool/Fountain Cleaning	Mission Bay/La Jolla	906.50					X	Tecolote Creek	1200	MULTI-FAMILY RESIDENTIAL	> 1000 ft.
1499	K & L MARKET	1413 MORENA BL	92110		722	HPC	Eating/Drinking Establishments	Mission Bay/La Jolla	906.50						Tecolote Creek	6002	OFFICE - LOW RISE	200 - 1000 ft.
1500	K SANDWICH	7604 LINDA VISTA RD	92111	5812	722211	HPC	Eating/Drinking Establishments	Mission Bay/La Jolla	906.50						Tecolote Creek	5004	NEIGHBORHOOD SHOPPING	> 1000 ft.
1501	KEARNY MESA AUTO BODY	7842 ENGINEER RD	92111		81119	HPC	Auto Repair	Mission Bay/La Jolla	906.50						Tecolote Creek	5009	OTHER RETAIL TRADE AND STRIP	> 1000 ft.
1502	KEARNY MESA CONVALESCENT	7675 FAMILY CR	92111		722	HPC	Eating/Drinking Establishments	Mission Bay/La Jolla	906.50						Tecolote Creek, Unnamed Tributary	1409	OTHER GROUP QUARTERS	> 1000 ft.
1503	KEARNY MESA FORD/SAAB OF SAN	7303 CLAIREMONT MESA BLVD	92111		4411	HPC	Other: Vehicle Dealers	Mission Bay/La Jolla	906.50						Tecolote Creek	5006	AUTOMOBILE DEALERSHIP	> 1000 ft.
1504	KEARNY MESA INFINITI	4670 CONVOY ST	92111		44111	HPC	Other: Vehicle Dealers	Mission Bay/La Jolla	906.50						Tecolote Creek	5006	AUTOMOBILE DEALERSHIP	> 1000 ft.
1505	KEARNY MESA MARKET	7631 LINDA VISTA RD	92111		722	HPC	Eating/Drinking Establishments	Mission Bay/La Jolla	906.50						Tecolote Creek, Unnamed Tributary	5004	NEIGHBORHOOD SHOPPING	> 1000 ft.
1506	KEARNY MESA RECREATION	3170 ARMSTRONG ST	92111		722	HPC	Eating/Drinking Establishments	Mission Bay/La Jolla	906.50						Tecolote Creek, Unnamed Tributary	7210	OTHER RECREATION	> 1000 ft.
1507	KENNEDY AUTO ELECTRIC/KENNED Y TRUCK SALES	4855 RUFFNER ST D	92111		8111	HPC	Auto Repair	Mission Bay/La Jolla	906.50						Tecolote Creek	6807	SCHOOL DISTRICT OFFICE	> 1000 ft.
1508	KENTUCKY FRIED CHICKEN/TACO BELL #Y450077	4290 CLAIREMONT MESA BL	92117		722	HPC	Eating/Drinking Establishments	Mission Bay/La Jolla	906.50						Tecolote Creek	5003	COMMUNITY SHOPPING CENTERS	> 1000 ft.
1509	KIEN'S GARDENER	2345 LANGMUIR ST	92111		56172	HPC	Landscaping	Mission Bay/La Jolla	906.50					X	Tecolote Creek	1200	MULTI-FAMILY RESIDENTIAL	> 1000 ft.
1510	KOREA HOUSE	4620 CONVOY ST A	92111	5812	722110	HPC	Eating/Drinking Establishments	Mission Bay/La Jolla	906.50						Tecolote Creek	5004	NEIGHBORHOOD SHOPPING	> 1000 ft.

#	Business Name	Street Address	Zip	SIC	NAICS	TTWQ	Category	WMA	HSA	Drains to La Jolla ASBS	Drains to Switzer Creek	Less than 200 ft. from ESA	Tributary	Residential	Nearest Water Body	SANDAG Landuse Code	SANDAG Landuse	Distance to Nearest Water Body
1511	KOREAN EXPRESS RESTAURANT	4647 CONVOY ST 101A	92111		722	HPC	Eating/Drinking Establishments	Mission Bay/La Jolla	906.50						Tecolote Creek	5004	NEIGHBORHOOD SHOPPING	> 1000 ft.
1512	KRISPY KREME DOUGHNUTS	4180 CLAIREMONT MESA BL	92117		722	HPC	Eating/Drinking Establishments	Mission Bay/La Jolla	906.50						Tecolote Creek	5003	COMMUNITY SHOPPING	> 1000 ft.
1513	KWIK N' KLEEN CAR WASH	4315 GENESEE AVE	92117		811192	HPC	Vehicle Washing	Mission Bay/La Jolla	906.50						Tecolote Creek	5004	NEIGHBORHOOD SHOPPING	> 1000 ft.
1514	LA BASIL THAI CUISINE	7530 MESA COLLEGE DR B	92111		722	HPC	Eating/Drinking Establishments	Mission Bay/La Jolla	906.50						Tecolote Creek, Unnamed Tributary	5004	NEIGHBORHOOD SHOPPING	> 1000 ft.
1515	LA COCINA DE JOSE	2314 MORLEY ST	92111		722	HPC	Eating/Drinking Establishments	Mission Bay/La Jolla	906.50						Tecolote Creek, Unnamed Tributary	1200	MULTI-FAMILY RESIDENTIAL	> 1000 ft.
1516	LA PLAYITA	5185 CLAIREMONT MESA BL	92117		722	HPC	Eating/Drinking Establishments	Mission Bay/La Jolla	906.50						Tecolote Creek	1200	MULTI-FAMILY RESIDENTIAL	> 1000 ft.
1517	LA TIENDITA	3851 CLAIREMONT MESA BL	92117		722	HPC	Eating/Drinking Establishments	Mission Bay/La Jolla	906.50						Tecolote Creek	5003	COMMUNITY SHOPPING	> 1000 ft.
1518	LANCE'S POOL AND SPA SERVICE	4198 MOUNT ALIFAN PL F	92111		81149	HPC	Pool/Fountain Cleaning	Mission Bay/La Jolla	906.50					X	Tecolote Creek, Unnamed Tributary	1200	MULTI-FAMILY RESIDENTIAL	> 1000 ft.
1519	LANDSCAPE & GARDENER	3663 CAMEO LN	92111		56173	HPC	Landscaping	Mission Bay/La Jolla	906.50					X	Tecolote Creek, Unnamed Tributary	1100	SINGLE FAMILY RESIDENTIAL	> 1000 ft.
1520	LANDSCAPING JARDIN	4402 CLAIREMONT MESA BLVD	92117		56172	HPC	Landscaping	Mission Bay/La Jolla	906.50					X	Tecolote Creek	1200	MULTI-FAMILY RESIDENTIAL	> 1000 ft.
1521	LARRY GP AUTO GLASS	2444 COMSTOCK ST	92111		811122	HPC	Auto Repair	Mission Bay/La Jolla	906.50						Tecolote Creek, Unnamed Tributary	6805	JUNIOR HIGH SCHOOLS AND MIDDLE	> 1000 ft.
1522	LE CHEF BAKERY SAN DIEGO	4696 RUFFNER ST A	92111		722	HPC	Eating/Drinking Establishments	Mission Bay/La Jolla	906.50						Tecolote Creek	2101	INDUSTRIAL PARKS	> 1000 ft.
1523	LE GARDENING	2263 COMSTOCK ST	92111		56173	HPC	Landscaping	Mission Bay/La Jolla	906.50					X	Tecolote Creek	1200	MULTI-FAMILY RESIDENTIAL	> 1000 ft.
1524	LEE LANDSCAPING	4511 CANNINGTON DR	92117		56173	HPC	Landscaping	Mission Bay/La Jolla	906.50					X	Tecolote Creek, Unnamed Tributary	1100	SINGLE FAMILY RESIDENTIAL	> 1000 ft.
1525	LIGHTNIN' JACK'S BBQ	4705 CLAIREMONT DR H	92117		722	HPC	Eating/Drinking Establishments	Mission Bay/La Jolla	906.50						Tecolote Creek	1200	MULTI-FAMILY RESIDENTIAL	> 1000 ft.
1526	LILI CAFE & BAKERY	5923 BALBOA AV	92111		722	HPC	Eating/Drinking Establishments	Mission Bay/La Jolla	906.50						Tecolote Creek	5004	NEIGHBORHOOD SHOPPING	> 1000 ft.
1527	LILY'S CONSTRUCTION	7113 ENGINEER RD	92111		44419	HPC	Building Materials	Mission Bay/La Jolla	906.50						Tecolote Creek	2101	INDUSTRIAL PARKS	> 1000 ft.
1528	LINDA VISTA CHILD DEVELOPMENT	2360 EAST JEWETT ST	92111		722	HPC	Eating/Drinking Establishments	Mission Bay/La Jolla	906.50						Tecolote Creek, Unnamed Tributary	1100	SINGLE FAMILY RESIDENTIAL	> 1000 ft.
1529	LINDA VISTA RECREATION	7064 LEVANT ST	92111		722	HPC	Eating/Drinking Establishments	Mission Bay/La Jolla	906.50						Tecolote Creek, Unnamed Tributary	6109	OTHER PUBLIC SERVICES	200 - 1000 ft.
1530	LITTLE CAESARS PIZZA	4310 GENESEE AV 112	92117		722	HPC	Eating/Drinking Establishments	Mission Bay/La Jolla	906.50						Tecolote Creek	5004	NEIGHBORHOOD SHOPPING	> 1000 ft.
1531	LIVING WATERS CARPET & UPHOLSTERY	3656 FIREWAY DR	92111		56174	HPC	Carpet/Furniture Cleaning	Mission Bay/La Jolla	906.50					X	Tecolote Creek, Unnamed Tributary	1100	SINGLE FAMILY RESIDENTIAL	200 - 1000 ft.
1532	LOLITA'S TACO SHOP	7305 CLAIREMONT MESA BL A	92111		722	HPC	Eating/Drinking Establishments	Mission Bay/La Jolla	906.50						Tecolote Creek	5004	NEIGHBORHOOD SHOPPING	> 1000 ft.

#	Business Name	Street Address	Zip	SIC	NAICS	TTWQ	Category	WMA	HSA	Drains to La Jolla ASBS	Drains to Switzer Creek	Less than 200 ft. from ESA	Tributary	Residential	Nearest Water Body	SANDAG Landuse Code	SANDAG Landuse	Distance to Nearest Water Body
1533	LONG T PHAN GARDENER	5906 LANA DR	92117		56172	HPC	Landscaping	Mission Bay/La Jolla	906.50					X	Tecolote Creek	1100	SINGLE FAMILY RESIDENTIAL	> 1000 ft.
1534	LOS PALMITOS TACO SHOP	5145 CLAIREMONT MESA BL	92117		722	HPC	Eating/Drinking Establishments	Mission Bay/La Jolla	906.50						Tecolote Creek	5004	NEIGHBORHOOD SHOPPING	> 1000 ft.
1535	LOT 81 EATERY	1127 WEST MORENA BL	92110		722	HPC	Eating/Drinking Establishments	Mission Bay/La Jolla	906.50						Tecolote Creek	5007	ARTERIAL COMMERCIAL	> 1000 ft.
1536	LOUIE'S TRANSMISSIONS	4645 RUFFNER ST F	92111		81119	HPC	Auto Repair	Mission Bay/La Jolla	906.50						Tecolote Creek	4119	OTHER TRANSPORTATIO	> 1000 ft.
1537	LUONG HAI KY RESTAURANT	4633 CONVOY ST 107	92111		722	HPC	Eating/Drinking Establishments	Mission Bay/La Jolla	906.50						Tecolote Creek	5004	NEIGHBORHOOD SHOPPING	> 1000 ft.
1538	M E COATS EQUIPMENT CO	4183 DONALD CT	92117		5324	HPC	Other: Vehicle/Equipment	Mission Bay/La Jolla	906.50			X		X	Tecolote Creek	1100	SINGLE FAMILY RESIDENTIAL	< 200 ft.
1539	MALJUCKGURY HOMETOWN	4688 CONVOY ST A112	92111		722	HPC	Eating/Drinking Establishments	Mission Bay/La Jolla	906.50						Tecolote Creek	5004	NEIGHBORHOOD SHOPPING	> 1000 ft.
1540	MANDARIN WOK	4227 BALBOA AV	92117		722	HPC	Eating/Drinking Establishments	Mission Bay/La Jolla	906.50						Tecolote Creek	5004	NEIGHBORHOOD SHOPPING	> 1000 ft.
1541	MANHATTAN DELI	5949 BALBOA AV	92111		722	HPC	Eating/Drinking Establishments	Mission Bay/La Jolla	906.50						Tecolote Creek	5004	NEIGHBORHOOD SHOPPING	> 1000 ft.
1542	MANNA CATERING RICE BAKERY	4688 CONVOY ST 109	92111		722	HPC	Eating/Drinking Establishments	Mission Bay/La Jolla	906.50						Tecolote Creek	5004	NEIGHBORHOOD SHOPPING	> 1000 ft.
1543	MANNING'S LAWN SERVICE	4741 KLEEFELD AVE	92117		56172	HPC	Landscaping	Mission Bay/La Jolla	906.50					X	Tecolote Creek	1200	MULTI-FAMILY RESIDENTIAL	> 1000 ft.
1544	MANUEL JUAREZ/MANUEL I JUAREZ (MOBILE	4540 ONONDAGA AVE	92117		811111	HPC	Auto Repair	Mission Bay/La Jolla	906.50					X	Tecolote Creek	1100	SINGLE FAMILY RESIDENTIAL	> 1000 ft.
1545	MARIE CALLENDER'S #22	5405 BALBOA AV	92111		722	HPC	Eating/Drinking Establishments	Mission Bay/La Jolla	906.50						Tecolote Creek	5003	COMMUNITY SHOPPING	> 1000 ft.
1546	MARITZA'S MEXICAN FOOD	3582 MT ACADIA BL D	92111		722	HPC	Eating/Drinking Establishments	Mission Bay/La Jolla	906.50						Tecolote Creek, Unnamed Tributary	1100	SINGLE FAMILY RESIDENTIAL	> 1000 ft.
1547	MARK'S MOBILE DETAIL	6460 CONVOY CT 289	92111		811198	HPC	Auto Repair	Mission Bay/La Jolla	906.50						Tecolote Creek	2101	INDUSTRIAL PARKS	> 1000 ft.
1548	MCDONALD'S #02032	5065 CLAIREMONT DR	92117		722	HPC	Eating/Drinking Establishments	Mission Bay/La Jolla	906.50						Tecolote Creek	5003	COMMUNITY SHOPPING	> 1000 ft.
1549	MCDONALD'S #12915	7085 CLAIREMONT MESA BL	92111		722	HPC	Eating/Drinking Establishments	Mission Bay/La Jolla	906.50						Tecolote Creek	5004	NEIGHBORHOOD SHOPPING	> 1000 ft.
1550	MCDONALD'S #13410	5920 BALBOA AV	92111		722	HPC	Eating/Drinking Establishments	Mission Bay/La Jolla	906.50						Tecolote Creek	5003	COMMUNITY SHOPPING	> 1000 ft.
1551	MEGA FUEL	7153 CLAIREMONT MESA BLVD	92111		44711	HPC	Fueling	Mission Bay/La Jolla	906.50						Tecolote Creek	5009	OTHER RETAIL TRADE AND STRIP	> 1000 ft.
1552	MEGA FUEL/SUBWAY	7153 CLAIREMONT MESA BL	92111		722	HPC	Eating/Drinking Establishments	Mission Bay/La Jolla	906.50						Tecolote Creek	5004	NEIGHBORHOOD SHOPPING	> 1000 ft.
1553	MEJIA'S LANDSCAPE	4251 CLAIREMONT DR	92117		56173	HPC	Landscaping	Mission Bay/La Jolla	906.50					X	Tecolote Creek	1100	SINGLE FAMILY RESIDENTIAL	200 - 1000 ft.
1554	MELLES PAINTING & GENERAL	3199 ASHFORD ST	92111		23521	HPC	Painting/Coating	Mission Bay/La Jolla	906.50					X	Tecolote Creek, Unnamed Tributary	1100	SINGLE FAMILY RESIDENTIAL	> 1000 ft.

#	Business Name	Street Address	Zip	SIC	NAICS	TTWQ	Category	WMA	HSA	Drains to La Jolla ASBS	Drains to Switzer Creek	Less than 200 ft. from ESA	Tributary	Residential	Nearest Water Body	SANDAG Landuse Code	SANDAG Landuse	Distance to Nearest Water Body
1555	METRO WELDING	7725 Othello Ave.	92111	7692	811310	HPC	Equipment Repair	Mission Bay/La Jolla	906.50						Tecolote Creek, Unnamed Tributary	2101	INDUSTRIAL PARKS	> 1000 ft.
1556	MICHELS GARDENING	4720 DIANE AVE	92117		56172	HPC	Landscaping	Mission Bay/La Jolla	906.50					X	Tecolote Creek	1100	SINGLE FAMILY RESIDENTIAL	200 - 1000 ft.
1557	MIEN TRUNG	7530 MESA COLLEGE DR A	92111		7223	HPC	Eating/Drinking Establishments	Mission Bay/La Jolla	906.50						Tecolote Creek, Unnamed Tributary	5004	NEIGHBORHOOD SHOPPING	> 1000 ft.
1558	MIEN TRUNG VIETNAMESE FOOD	7530 MESA COLLEGE DR A	92111		722	HPC	Eating/Drinking Establishments	Mission Bay/La Jolla	906.50						Tecolote Creek, Unnamed Tributary	5004	NEIGHBORHOOD SHOPPING	> 1000 ft.
1559	MIKE MOORE'S 24HR	1426 MORENA BLVD	92110		48841	HPC	Auto Repair	Mission Bay/La Jolla	906.50						Mission Bay	2103	LIGHT INDUSTRY-GENERAL	> 1000 ft.
1560	MINH	2873 NYE ST	92111		56173	HPC	Landscaping	Mission Bay/La Jolla	906.50					X	Tecolote Creek, Unnamed Tributary	1100	SINGLE FAMILY RESIDENTIAL	> 1000 ft.
1561	MISSION BAY AAMCO	1430 MORENA BLVD	92110		811111	HPC	Auto Repair	Mission Bay/La Jolla	906.50						Mission Bay	2103	LIGHT INDUSTRY-GENERAL	> 1000 ft.
1562	MISSION BAY AUTOMOTIVE INC	1125 MORENA BLVD	92110		8111	HPC	Auto Repair	Mission Bay/La Jolla	906.50						Mission Bay	5007	ARTERIAL COMMERCIAL	> 1000 ft.
1563	MISTER FISH & CHIPS	5647 BALBOA AV	92111		722	HPC	Eating/Drinking Establishments	Mission Bay/La Jolla	906.50						Tecolote Creek	5003	COMMUNITY SHOPPING	> 1000 ft.
1564	MOONLIGHT SYSTEMS	4182 DONALD CT	92117		56174	HPC	Carpet/Furniture Cleaning	Mission Bay/La Jolla	906.50					X	Tecolote Creek	1100	SINGLE FAMILY RESIDENTIAL	200 - 1000 ft.
1565	MORENA BL SHELL	1330 MORENA BLVD	92110		4471	HPC	Fueling	Mission Bay/La Jolla	906.50						Mission Bay	5007	ARTERIAL COMMERCIAL	> 1000 ft.
1566	MORENA CLUB	1319 MORENA BL	92110		722	HPC	Eating/Drinking Establishments	Mission Bay/La Jolla	906.50						Tecolote Creek	6002	OFFICE - LOW RISE	200 - 1000 ft.
1567	MORENA CLUB	1319 MORENA BLVD	92110		72241	HPC	Eating/Drinking Establishments	Mission Bay/La Jolla	906.50						Mission Bay	6002	OFFICE - LOW RISE	> 1000 ft.
1568	MORENA SMOGPROS	1550 MORENA BLVD	92110		447	HPC	Fueling	Mission Bay/La Jolla	906.50						Mission Bay	5007	ARTERIAL COMMERCIAL	> 1000 ft.
1569	MORIARY & SONS	6762 SALIZAR ST	92111		56174	HPC	Carpet/Furniture Cleaning	Mission Bay/La Jolla	906.50					X	Tecolote Creek, Unnamed Tributary	1100	SINGLE FAMILY RESIDENTIAL	> 1000 ft.
1570	MR. BONS RESTAURANT &	5487 CLAIREMONT MESA BL	92117		722	HPC	Eating/Drinking Establishments	Mission Bay/La Jolla	906.50						Tecolote Creek	5007	ARTERIAL COMMERCIAL	> 1000 ft.
1571	MUCHO GUSTO EXPRESS	5650 BALBOA AV C106	92111		722	HPC	Eating/Drinking Establishments	Mission Bay/La Jolla	906.50						Tecolote Creek	5003	COMMUNITY SHOPPING	> 1000 ft.
1572	NARANJO J N	2857 COMSTOCK ST	92111		56173	HPC	Landscaping	Mission Bay/La Jolla	906.50					X	Tecolote Creek, Unnamed Tributary	1100	SINGLE FAMILY RESIDENTIAL	> 1000 ft.
1573	NEW CARS INC	4265 GENESEE AVE	92117		4411	HPC	Other: Vehicle Dealers	Mission Bay/La Jolla	906.50						Tecolote Creek	6509	OTHER HEALTH CARE	> 1000 ft.
1574	NGUYEN GARDENER	6725 ROEBLIN CT	92111		56172	HPC	Landscaping	Mission Bay/La Jolla	906.50					X	Tecolote Creek, Unnamed Tributary	1200	MULTI-FAMILY RESIDENTIAL	> 1000 ft.
1575	NIBAN JAPANESE RESTAURANT	7081 CLAIREMONT MESA BL 101	92111		722	HPC	Eating/Drinking Establishments	Mission Bay/La Jolla	906.50						Tecolote Creek	5004	NEIGHBORHOOD SHOPPING	> 1000 ft.
1576	NOBLE CHEF, THE	6159 BALBOA AV	92111		722	HPC	Eating/Drinking Establishments	Mission Bay/La Jolla	906.50						Tecolote Creek	5004	NEIGHBORHOOD SHOPPING	> 1000 ft.
1577	NOODLE TOWN	4647 CONVOY ST 104	92111		722	HPC	Eating/Drinking Establishments	Mission Bay/La Jolla	906.50						Tecolote Creek	5004	NEIGHBORHOOD SHOPPING	> 1000 ft.

#	Business Name	Street Address	Zip	SIC	NAICS	TTWQ	Category	WMA	HSA	Drains to La Jolla ASBS	Drains to Switzer Creek	Less than 200 ft. from ESA	Tributary	Residential	Nearest Water Body	SANDAG Landuse Code	SANDAG Landuse	Distance to Nearest Water Body
1578	NORTH CLAIREMONT	4421 BANNOCK AV	92117		722	HPC	Eating/Drinking Establishments	Mission Bay/La Jolla	906.50						Tecolote Creek	7601	PARKS - ACTIVE	> 1000 ft.
1579	NOZOMI NOODLE & TERIYAKI	4637 CONVOY ST 104	92111		722	HPC	Eating/Drinking Establishments	Mission Bay/La Jolla	906.50						Tecolote Creek	5004	NEIGHBORHOOD SHOPPING	> 1000 ft.
1580	NUTRI JUICE	4984 SHAWLINE ST	92111		722	HPC	Eating/Drinking Establishments	Mission Bay/La Jolla	906.50						Tecolote Creek	7210	OTHER RECREATION	> 1000 ft.
1581	O' BRIEN'S	4646 CONVOY ST 117	92111	5812	722110	HPC	Eating/Drinking Establishments	Mission Bay/La Jolla	906.50						Tecolote Creek	5004	NEIGHBORHOOD SHOPPING	> 1000 ft.
1582	OCONNELL'S	1310 MORENA BLVD	92110		72241	HPC	Eating/Drinking Establishments	Mission Bay/La Jolla	906.50						Mission Bay	5007	ARTERIAL COMMERCIAL	> 1000 ft.
1583	OC'S CUSTOM PAINTING	4809 CLAIREMONT DR 283	92117		2352	HPC	Painting/Coating	Mission Bay/La Jolla	906.50					X	Tecolote Creek	1200	MULTI-FAMILY RESIDENTIAL	> 1000 ft.
1584	OK PAINTING COMPANY	7343 RONSON RD B	92111		5617	HPC	Painting/Coating	Mission Bay/La Jolla	906.50						Tecolote Creek	2101	INDUSTRIAL PARKS	> 1000 ft.
1585	OUTBACK STEAKHOUSE	4196 CLAIREMONT MESA BL	92117		722	HPC	Eating/Drinking Establishments	Mission Bay/La Jolla	906.50						Tecolote Creek	5003	COMMUNITY SHOPPING	> 1000 ft.
1586	PACIFIC COAST AUTO DETAIL	7818 WILKERSON CT	92111		811198	HPC	Auto Repair	Mission Bay/La Jolla	906.50						Tecolote Creek, Unnamed Tributary	2101	INDUSTRIAL PARKS	> 1000 ft.
1587	PACIFIC HONDA	4697 CONVOY ST	92111		4411	HPC	Other: Vehicle Dealers	Mission Bay/La Jolla	906.50						Tecolote Creek	5006	AUTOMOBILE DEALERSHIP	> 1000 ft.
1588	PACIFIC THEATRES CLAIREMONT 14	4665 CLAIREMONT DR	92117		722	HPC	Eating/Drinking Establishments	Mission Bay/La Jolla	906.50						Tecolote Creek	5003	COMMUNITY SHOPPING	> 1000 ft.
1589	PANDA COUNTRY RESTAURANT	4455 CLAIREMONT MESA BL	92117		722	HPC	Eating/Drinking Establishments	Mission Bay/La Jolla	906.50						Tecolote Creek	1200	MULTI-FAMILY RESIDENTIAL	> 1000 ft.
1590	PAPA JOHN'S PIZZA #2342	4089 GENESEE AV A	92111		722	HPC	Eating/Drinking Establishments	Mission Bay/La Jolla	906.50						Tecolote Creek, Unnamed Tributary	6805	JUNIOR HIGH SCHOOLS AND MIDDLE	> 1000 ft.
1591	PARADISE YACHT MANAGEMENT	6524 ALCALA KNOLLS DR	92111		56172	HPC	Boat Repair	Mission Bay/La Jolla	906.50					X	Tecolote Creek	1100	SINGLE FAMILY RESIDENTIAL	> 1000 ft.
1592	PELLEGRINO YACHT	6524 ALCALA KNOLLS DR	92111		56172	HPC	Boat Repair	Mission Bay/La Jolla	906.50					X	Tecolote Creek	1100	SINGLE FAMILY RESIDENTIAL	> 1000 ft.
1593	PENINSULA COMMERCIAL	6428 THORNWOOD ST	92111		56174	HPC	Carpet/Furniture Cleaning	Mission Bay/La Jolla	906.50					X	Tecolote Creek, Unnamed Tributary	1100	SINGLE FAMILY RESIDENTIAL	200 - 1000 ft.
1594	PHIL-AM KITCHENETTE	7524 MESA COLLEGE DR	92111	5812	722211	HPC	Eating/Drinking Establishments	Mission Bay/La Jolla	906.50						Tecolote Creek	5004	NEIGHBORHOOD SHOPPING	> 1000 ft.
1595	PHO CONVOY NOODLE HOUSE	4647 CONVOY ST 101B	92111		722	HPC	Eating/Drinking Establishments	Mission Bay/La Jolla	906.50						Tecolote Creek	5004	NEIGHBORHOOD SHOPPING	> 1000 ft.
1596	PHO HOA CALI RESTAURANT	7351 CLAIREMONT MESA BL	92111		722	HPC	Eating/Drinking Establishments	Mission Bay/La Jolla	906.50						Tecolote Creek	5004	NEIGHBORHOOD SHOPPING	> 1000 ft.
1597	PHO HOA RESTAURANT	6921 LINDA VISTA RD	92111		722	HPC	Eating/Drinking Establishments	Mission Bay/La Jolla	906.50						Tecolote Creek, Unnamed Tributary	5004	NEIGHBORHOOD SHOPPING	> 1000 ft.
1598	PHO TU DO	5430 CLAIREMONT MESA BL G	92117		722	HPC	Eating/Drinking Establishments	Mission Bay/La Jolla	906.50						Tecolote Creek	5007	ARTERIAL COMMERCIAL	> 1000 ft.
1599	PHUONG'S STEAM CARPET CLEANING	6383 QUILLAN ST	92111		56174	HPC	Carpet/Furniture Cleaning	Mission Bay/La Jolla	906.50					X	Tecolote Creek, Unnamed Tributary	1200	MULTI-FAMILY RESIDENTIAL	> 1000 ft.

#	Business Name	Street Address	Zip	SIC	NAICS	TTWQ	Category	WMA	HSA	Drains to La Jolla ASBS	Drains to Switzer Creek	Less than 200 ft. from ESA	Tributary	Residential	Nearest Water Body	SANDAG Landuse Code	SANDAG Landuse	Distance to Nearest Water Body
1600	PICK UP STIX	4961 CLAIREMONT DR B	92117		722	HPC	Eating/Drinking Establishments	Mission Bay/La Jolla	906.50						Tecolote Creek	1200	MULTI-FAMILY RESIDENTIAL	> 1000 ft.
1601	PICKLES POOL SERVICE	3747 TANGLEWOOD WAY	92111		56175	HPC	Pool/Fountain Cleaning	Mission Bay/La Jolla	906.50					X	Tecolote Creek, Unnamed Tributary	1100	SINGLE FAMILY RESIDENTIAL	> 1000 ft.
1602	PILKINGTON NORTH AMERICA INC	7163 ENGINEER RD	92111		4211	HPC	Other: Auto Supplies	Mission Bay/La Jolla	906.50						Tecolote Creek	2101	INDUSTRIAL PARKS	> 1000 ft.
1603	PIZZA HOUSE AND GRILL, THE	4471 CLAIREMONT MESA BL	92117		722	HPC	Eating/Drinking Establishments	Mission Bay/La Jolla	906.50						Tecolote Creek	1200	MULTI-FAMILY RESIDENTIAL	> 1000 ft.
1604	PIZZA HUT #315056	4839 CLAIREMONT DR F	92117		722	HPC	Eating/Drinking Establishments	Mission Bay/La Jolla	906.50						Tecolote Creek	5003	COMMUNITY SHOPPING	> 1000 ft.
1605	PIZZA HUT DELIVERY #315058	6911 LINDA VISTA RD	92111		722	HPC	Eating/Drinking Establishments	Mission Bay/La Jolla	906.50						Tecolote Creek, Unnamed Tributary	7210	OTHER RECREATION	> 1000 ft.
1606	PLAYERS BAR & GRILL	7061 CLAIREMONT MESA BL 212	92111		722	HPC	Eating/Drinking Establishments	Mission Bay/La Jolla	906.50						Tecolote Creek	6509	OTHER HEALTH CARE	> 1000 ft.
1607	PLAYERS SPORTS BAR & GRILL	7061 CLAIREMONT MESA BLVD	92111		7224	HPC	Eating/Drinking Establishments	Mission Bay/La Jolla	906.50						Tecolote Creek	6509	OTHER HEALTH CARE	> 1000 ft.
1608	PLAZA DONUTS AND YOGURT	1116 MORENA BL	92110		722	HPC	Eating/Drinking Establishments	Mission Bay/La Jolla	906.50						Tecolote Creek	5007	ARTERIAL COMMERCIAL	> 1000 ft.
1609	POLISH MACHINE MOBILE DETAIL	2642 NYE ST	92111		811192	HPC	Vehicle Washing	Mission Bay/La Jolla	906.50					X	Tecolote Creek, Unnamed Tributary	1100	SINGLE FAMILY RESIDENTIAL	> 1000 ft.
1610	PRESIDIO AUTO CENTER INC	6645 LINDA VISTA RD	92111		811111	HPC	Auto Repair	Mission Bay/La Jolla	906.50						Tecolote Creek	5009	OTHER RETAIL TRADE AND STRIP	> 1000 ft.
1611	PRO ALIGN AUTO REPAIR INC	1410 MORENA BLVD	92110		811111	HPC	Auto Repair	Mission Bay/La Jolla	906.50						Mission Bay	2103	LIGHT INDUSTRY-GENERAL	> 1000 ft.
1612	PROCLEAN CARPET CLEANING	2119 DEERPARK DR	92110		56174	HPC	Carpet/Furniture Cleaning	Mission Bay/La Jolla	906.50					X	Tecolote Creek	1100	SINGLE FAMILY RESIDENTIAL	200 - 1000 ft.
1613	PRONTO 3 DBA WORLD PARTS DEPOT	4990 NAPLES ST	92110		42112	HPC	Other: Auto Supplies	Mission Bay/La Jolla	906.50						Mission Bay	5009	OTHER RETAIL TRADE AND STRIP	> 1000 ft.
1614	PUEBLO PAINTING	4128 B MOUNT ALIFAN PL B	92111		5617	HPC	Painting/Coating	Mission Bay/La Jolla	906.50					X	Tecolote Creek, Unnamed Tributary	1200	MULTI-FAMILY RESIDENTIAL	> 1000 ft.
1615	QUIZNOS SUB #1698	7373 CLAIREMONT MESA BL 103A	92111		722	HPC	Eating/Drinking Establishments	Mission Bay/La Jolla	906.50						Tecolote Creek	5004	NEIGHBORHOOD SHOPPING	> 1000 ft.
1616	QUIZNOS SUBS #10383	4705 CLAIREMONT DR C	92117		722	HPC	Eating/Drinking Establishments	Mission Bay/La Jolla	906.50						Tecolote Creek	1200	MULTI-FAMILY RESIDENTIAL	> 1000 ft.
1617	RAFEAL'S LANDSCAPE	4545 CLAIREMONT MESA BLVD	92117		56173	HPC	Landscaping	Mission Bay/La Jolla	906.50					X	Tecolote Creek	1200	MULTI-FAMILY RESIDENTIAL	> 1000 ft.
1618	RALPHS #107	4239 GENESEE AV	92117		722	HPC	Eating/Drinking Establishments	Mission Bay/La Jolla	906.50						Tecolote Creek	5003	COMMUNITY SHOPPING	> 1000 ft.
1619	RAMIREZ MAINTENANCE	6449 CLEEVE WAY	92117		56173	HPC	Landscaping	Mission Bay/La Jolla	906.50					X	Tecolote Creek	1100	SINGLE FAMILY RESIDENTIAL	> 1000 ft.
1620	RANCH CATERING	3560 MT ACADIA BL	92111		722	HPC	Eating/Drinking Establishments	Mission Bay/La Jolla	906.50						Tecolote Creek, Unnamed Tributary	1100	SINGLE FAMILY RESIDENTIAL	> 1000 ft.
1621	RANCHO LANDSCAPE	5438 VIA ALCAZAR	92111		56172	HPC	Landscaping	Mission Bay/La Jolla	906.50					X	Tecolote Creek	1100	SINGLE FAMILY RESIDENTIAL	200 - 1000 ft.

#	Business Name	Street Address	Zip	SIC	NAICS	TTWQ	Category	WMA	HSA	Drains to La Jolla ASBS	Drains to Switzer Creek	Less than 200 ft. from ESA	Tributary	Residential	Nearest Water Body	SANDAG Landuse Code	SANDAG Landuse	Distance to Nearest Water Body
1622	RAPID TRANSMISSION	7710 OPPORTUNITY RD	92111		8111	HPC	Auto Repair	Mission Bay/La Jolla	906.50						Tecolote Creek	2101	INDUSTRIAL PARKS	> 1000 ft.
1623	RELIABLE PAINTING SPACE MAKER HOME	3718 MARIO PL	92111		2352	HPC	Painting/Coating	Mission Bay/La Jolla	906.50					X	Tecolote Creek, Unnamed Tributary	1100	SINGLE FAMILY RESIDENTIAL	< 200 ft.
1624	RICE GARDEN, THE	7715 BALBOA AV	92111		722	HPC	Eating/Drinking Establishments	Mission Bay/La Jolla	906.50						Tecolote Creek	5004	NEIGHBORHOOD SHOPPING	> 1000 ft.
1625	RIGOBERTO ROJAS	3952 ANTIEM ST	92111		56173	HPC	Landscaping	Mission Bay/La Jolla	906.50					X	Tecolote Creek, Unnamed Tributary	1100	SINGLE FAMILY RESIDENTIAL	> 1000 ft.
1626	RITE AID #5653	5270 BALBOA AV	92117		722	HPC	Eating/Drinking Establishments	Mission Bay/La Jolla	906.50						Tecolote Creek	6002	OFFICE - LOW RISE	> 1000 ft.
1627	RJA INDUSTRIES	7247 BEAGLE ST	92111		56174	HPC	Carpet/Furniture Cleaning	Mission Bay/La Jolla	906.50					X	Tecolote Creek, Unnamed Tributary	1100	SINGLE FAMILY RESIDENTIAL	> 1000 ft.
1628	ROADSIDE ASSIST SERVICE	7490 BEAGLE ST	92111		811111	HPC	Auto Repair	Mission Bay/La Jolla	906.50						Tecolote Creek, Unnamed Tributary	5004	NEIGHBORHOOD SHOPPING	> 1000 ft.
1629	ROBERTOS LANDSCAPING	2879 ULRIC ST	92111		56173	HPC	Landscaping	Mission Bay/La Jolla	906.50					X	Tecolote Creek, Unnamed Tributary	1200	MULTI-FAMILY RESIDENTIAL	200 - 1000 ft.
1630	ROCKIES FROZEN YOGURT	7612 LINDA VISTA RD 114	92111	5812	722211	HPC	Eating/Drinking Establishments	Mission Bay/La Jolla	906.50						Tecolote Creek	5004	NEIGHBORHOOD SHOPPING	> 1000 ft.
1631	ROGER BEAUCHAMP	4833 MOUNT ARMOUR DR	92111		56174	HPC	Carpet/Furniture Cleaning	Mission Bay/La Jolla	906.50					X	Tecolote Creek	1100	SINGLE FAMILY RESIDENTIAL	200 - 1000 ft.
1632	ROSE DONUTS #1	7612 LINDA VISTA RD 101	92111	5812	722211	HPC	Eating/Drinking Establishments	Mission Bay/La Jolla	906.50						Tecolote Creek	5004	NEIGHBORHOOD SHOPPING	> 1000 ft.
1633	ROYAL CROWN BAKERY	4690 CONVOY ST 104	92111		722	HPC	Eating/Drinking Establishments	Mission Bay/La Jolla	906.50						Tecolote Creek	5004	NEIGHBORHOOD SHOPPING	> 1000 ft.
1634	RUFFNER TRANSMISSION	4645 RUFFNER ST F	92111		811111	HPC	Auto Repair	Mission Bay/La Jolla	906.50						Tecolote Creek	4119	OTHER TRANSPORTATIO	> 1000 ft.
1635	RUIZ GARDEN SERVICES	2505 ULRIC ST	92111		56173	HPC	Landscaping	Mission Bay/La Jolla	906.50					X	Tecolote Creek, Unnamed Tributary	1200	MULTI-FAMILY RESIDENTIAL	> 1000 ft.
1636	RYCKY MOBILE DETAILING	7152 MALTA ST	92111		811192	HPC	Vehicle Washing	Mission Bay/La Jolla	906.50					X	Tecolote Creek, Unnamed Tributary	1100	SINGLE FAMILY RESIDENTIAL	> 1000 ft.
1637	S E MARINE	1544 MONITOR RD	92110		811	HPC	Boat Repair	Mission Bay/La Jolla	906.50					X	Tecolote Creek	1100	SINGLE FAMILY RESIDENTIAL	> 1000 ft.
1638	SALAZAR'S SPRINKLERS &	7051 FULTON ST	92111		56172	HPC	Landscaping	Mission Bay/La Jolla	906.50					X	Tecolote Creek, Unnamed Tributary	1200	MULTI-FAMILY RESIDENTIAL	> 1000 ft.
1639	SAM WOO RESTAURANT	7330 CLAIREMONT MESA BL 103	92111		722	HPC	Eating/Drinking Establishments	Mission Bay/La Jolla	906.50						Tecolote Creek	5009	OTHER RETAIL TRADE AND STRIP	> 1000 ft.
1640	SAM-HAK SEAFOOD RESTAURANT	4690 CONVOY ST 111	92111		722	HPC	Eating/Drinking Establishments	Mission Bay/La Jolla	906.50						Tecolote Creek	5004	NEIGHBORHOOD SHOPPING	> 1000 ft.
1641	SAN DIEGO AUTO FINDER	4606 CONVOY ST	92111		44112	HPC	Other: Vehicle Dealers	Mission Bay/La Jolla	906.50						Tecolote Creek	5006	AUTOMOBILE DEALERSHIP	> 1000 ft.
1642	SAN DIEGO AUTO GLASS & TINTING	7194 CLAIREMONT MESA BLVD D	92111		8111	HPC	Auto Repair	Mission Bay/La Jolla	906.50						Tecolote Creek	5006	AUTOMOBILE DEALERSHIP	> 1000 ft.
1643	SAN DIEGO BUMPER RESTORE	2551 COMSTOCK ST	92111		8111	HPC	Auto Repair	Mission Bay/La Jolla	906.50					X	Tecolote Creek, Unnamed Tributary	1100	SINGLE FAMILY RESIDENTIAL	> 1000 ft.

#	Business Name	Street Address	Zip	SIC	NAICS	TTWQ	Category	WMA	HSA	Drains to La Jolla ASBS	Drains to Switzer Creek	Less than 200 ft. from ESA	Tributary	Residential	Nearest Water Body	SANDAG Landuse Code	SANDAG Landuse	Distance to Nearest Water Body
1644	SAN DIEGO CENTER FOR	3002 ARMSTRONG ST	92111		722	HPC	Eating/Drinking Establishments	Mission Bay/La Jolla	906.50						Tecolote Creek, Unnamed Tributary	6109	OTHER PUBLIC SERVICES	> 1000 ft.
1645	SAN DIEGO MESA COLLEGE CHILD DEVELOPMENT	7250 MESA COLLEGE DR	92111		722	HPC	Eating/Drinking Establishments	Mission Bay/La Jolla	906.50						Tecolote Creek, Unnamed Tributary	9101	UNDEVELOPED LAND	< 200 ft.
1646	SAN DIEGO MIN SOK CHON	4620 CONVOY ST D&E	92111		722	HPC	Eating/Drinking Establishments	Mission Bay/La Jolla	906.50						Tecolote Creek	5004	NEIGHBORHOOD SHOPPING	> 1000 ft.
1647	SAN DIEGO TENNIS & RACQUET CLUB	4848 TECOLOTE RD	92110		722	HPC	Eating/Drinking Establishments	Mission Bay/La Jolla	906.50			X			Tecolote Creek	7601	PARKS - ACTIVE	< 200 ft.
1648	SAN TONG PALACE	4690 CONVOY ST 105	92111		722	HPC	Eating/Drinking Establishments	Mission Bay/La Jolla	906.50						Tecolote Creek	5004	NEIGHBORHOOD SHOPPING	> 1000 ft.
1649	SANCHEZ GARDENING	5270 TRIANA ST	92117		56172	HPC	Landscaping	Mission Bay/La Jolla	906.50					X	Tecolote Creek	1100	SINGLE FAMILY RESIDENTIAL	> 1000 ft.
1650	SANTANA'S MEXICAN FOOD	1525 MORENA BL	92110		722	HPC	Eating/Drinking Establishments	Mission Bay/La Jolla	906.50						Tecolote Creek	5007	ARTERIAL COMMERCIAL	> 1000 ft.
1651	SARDINA'S RISTORANTE	1129 MORENA BL	92110		722	HPC	Eating/Drinking Establishments	Mission Bay/La Jolla	906.50						Tecolote Creek	5007	ARTERIAL COMMERCIAL	> 1000 ft.
1652	SAU VOI DELI SHOP	7330 CLAIREMONT MESA BL 109	92111		722	HPC	Eating/Drinking Establishments	Mission Bay/La Jolla	906.50						Tecolote Creek	5009	OTHER RETAIL TRADE AND STRIP	> 1000 ft.
1653	SCHWEITZER ELEMENTRY	6991 BALBOA AV	92111		722	HPC	Eating/Drinking Establishments	Mission Bay/La Jolla	906.50						Tecolote Creek, Unnamed Tributary	6806	ELEMENTARY SCHOOLS	> 1000 ft.
1654	SCOTTY'S LAWN SERVICES	4776 MOUNT LONGS DR	92117		56172	HPC	Landscaping	Mission Bay/La Jolla	906.50					X	Tecolote Creek	1100	SINGLE FAMILY RESIDENTIAL	200 - 1000 ft.
1655	SEABREEZE MOTORS	7710 BALBOA AVE 227A	92111		42111	HPC	Other: Vehicle Dealers	Mission Bay/La Jolla	906.50						Tecolote Creek	5004	NEIGHBORHOOD SHOPPING	> 1000 ft.
1656	SEASIDE AUTOMOTIVE	6050 BALBOA AVE	92111		4411	HPC	Other: Vehicle Dealers	Mission Bay/La Jolla	906.50						Tecolote Creek	5006	AUTOMOBILE DEALERSHIP	200 - 1000 ft.
1657	SECURITY POOLS & SPAS	6460 CONVOY CT 254	92111		56175	HPC	Pool/Fountain Cleaning	Mission Bay/La Jolla	906.50						Tecolote Creek	2101	INDUSTRIAL PARKS	> 1000 ft.
1658	SENOR PANCHO	4705 CLAIREMONT DR F	92117		722	HPC	Eating/Drinking Establishments	Mission Bay/La Jolla	906.50						Tecolote Creek	1200	MULTI-FAMILY RESIDENTIAL	> 1000 ft.
1659	SHELL OIL	6125 BALBOA AVE	92111		4471	HPC	Fueling	Mission Bay/La Jolla	906.50						Tecolote Creek, Unnamed Tributary	5004	NEIGHBORHOOD SHOPPING	> 1000 ft.
1660	SIPZ	5501 CLAIREMONT MESA BLVD	92117		7224	HPC	Eating/Drinking Establishments	Mission Bay/La Jolla	906.50						Tecolote Creek	5007	ARTERIAL COMMERCIAL	> 1000 ft.
1661	SIPZ VEGETARIAN CAFE	5501 CLAIREMONT MESA BL	92117		722	HPC	Eating/Drinking Establishments	Mission Bay/La Jolla	906.50						Tecolote Creek	5007	ARTERIAL COMMERCIAL	> 1000 ft.
1662	SKATEWORLD	6907 LINDA VISTA RD	92111		722	HPC	Eating/Drinking Establishments	Mission Bay/La Jolla	906.50						Tecolote Creek, Unnamed Tributary	7210	OTHER RECREATION	> 1000 ft.
1663	SKYBOX SPORTS GRILL	4809 CLAIREMONT DR B	92117		722	HPC	Eating/Drinking Establishments	Mission Bay/La Jolla	906.50						Tecolote Creek	5003	COMMUNITY SHOPPING	> 1000 ft.
1664	SLAMMED PIZZA INC. DBA DOMINO'S	3520 ASHFORD ST A	92111	5812	722211	HPC	Eating/Drinking Establishments	Mission Bay/La Jolla	906.50						Tecolote Creek	5004	NEIGHBORHOOD SHOPPING	> 1000 ft.
1665	S-N-A LANDSCAPING	1347 LEHIGH ST	92110		56173	HPC	Landscaping	Mission Bay/La Jolla	906.50					X	Mission Bay	1100	SINGLE FAMILY RESIDENTIAL	> 1000 ft.

#	Business Name	Street Address	Zip	SIC	NAICS	TTWQ	Category	WMA	HSA	Drains to La Jolla ASBS	Drains to Switzer Creek	Less than 200 ft. from ESA	Tributary	Residential	Nearest Water Body	SANDAG Landuse Code	SANDAG Landuse	Distance to Nearest Water Body
1666	SOD BUSTERS	6210 OSLER ST	92111		56173	HPC	Landscaping	Mission Bay/La Jolla	906.50					X	Tecolote Creek	1100	SINGLE FAMILY RESIDENTIAL	> 1000 ft.
1667	SOL EARTH LANDCARE	3812 ROSETTA CT	92111		56173	HPC	Landscaping	Mission Bay/La Jolla	906.50					X	Tecolote Creek, Unnamed Tributary	1100	SINGLE FAMILY RESIDENTIAL	> 1000 ft.
1668	SON GARDENING	2960 FRANKEL WAY	92111		56172	HPC	Landscaping	Mission Bay/La Jolla	906.50					X	Tecolote Creek, Unnamed Tributary	1100	SINGLE FAMILY RESIDENTIAL	200 - 1000 ft.
1669	SONNY GARDENER	6511 LANSTON ST	92111		56179	HPC	Landscaping	Mission Bay/La Jolla	906.50					X	Tecolote Creek	1200	MULTI-FAMILY RESIDENTIAL	> 1000 ft.
1670	SORRENTINO'S ITALIAN DELI &	4726 CLAIREMONT MESA BL	92117		722	HPC	Eating/Drinking Establishments	Mission Bay/La Jolla	906.50						Tecolote Creek	1200	MULTI-FAMILY RESIDENTIAL	> 1000 ft.
1671	SOUPLANTATION #73	7095 CLAIREMONT MESA BL	92111		722	HPC	Eating/Drinking Establishments	Mission Bay/La Jolla	906.50						Tecolote Creek	5004	NEIGHBORHOOD SHOPPING	> 1000 ft.
1672	SOUTH CAL SMOG	4645 RUFFNER ST D	92111		811198	HPC	Auto Repair	Mission Bay/La Jolla	906.50						Tecolote Creek	4119	OTHER TRANSPORTATIO	> 1000 ft.
1673	SOUTH CAL SMOG	4645 RUFFNER ST E	92111		811198	HPC	Auto Repair	Mission Bay/La Jolla	906.50						Tecolote Creek	4119	OTHER TRANSPORTATIO	> 1000 ft.
1674	SOUTH CLAIREMONT	3605 CLAIREMONT DR	92117		722	HPC	Eating/Drinking Establishments	Mission Bay/La Jolla	906.50			X			Tecolote Creek	7603	OPEN SPACE PARKS &	< 200 ft.
1675	SOUTHERN CALIFORNIA	4355 GENESEE AVE	92117		4412	HPC	Other: Vehicle Dealers	Mission Bay/La Jolla	906.50						Tecolote Creek	5003	COMMUNITY SHOPPING	> 1000 ft.
1676	SOUTHWEST RAIN GUTTERS	4794 CHATEAU DR	92117		23	HPC	Other Contractor	Mission Bay/La Jolla	906.50			X		X	Tecolote Creek	1100	SINGLE FAMILY RESIDENTIAL	< 200 ft.
1677	SPARKS AVE	4897 SPARKS AVE	92110		811118	HPC	Auto Repair	Mission Bay/La Jolla	906.50					X	Tecolote Creek	1100	SINGLE FAMILY RESIDENTIAL	> 1000 ft.
1678	SPICY CITY	4690 CONVOY ST 107	92111		722	HPC	Eating/Drinking Establishments	Mission Bay/La Jolla	906.50						Tecolote Creek	5004	NEIGHBORHOOD SHOPPING	> 1000 ft.
1679	STA-FRESH CARPET &	4311 CLAIREMONT MESA BLVD	92117		56174	HPC	Carpet/Furniture Cleaning	Mission Bay/La Jolla	906.50					X	Tecolote Creek	1200	MULTI-FAMILY RESIDENTIAL	> 1000 ft.
1680	STAR SHINE MARKET	4475 CLAIREMONT MESA BL	92117		722	HPC	Eating/Drinking Establishments	Mission Bay/La Jolla	906.50						Tecolote Creek	1200	MULTI-FAMILY RESIDENTIAL	> 1000 ft.
1681	STARBUCKS COFFEE CO. #5220	4227 GENESEE AV	92117		722	HPC	Eating/Drinking Establishments	Mission Bay/La Jolla	906.50						Tecolote Creek	5003	COMMUNITY SHOPPING	> 1000 ft.
1682	STARBUCKS COFFEE CO. #5365	4711 CLAIREMONT DR E	92117		722	HPC	Eating/Drinking Establishments	Mission Bay/La Jolla	906.50						Tecolote Creek	1200	MULTI-FAMILY RESIDENTIAL	> 1000 ft.
1683	STARBUCKS COFFEE CO. #5725	7035 CLAIREMONT MESA BL 402	92111		722	HPC	Eating/Drinking Establishments	Mission Bay/La Jolla	906.50						Tecolote Creek	5004	NEIGHBORHOOD SHOPPING	> 1000 ft.
1684	STEVE BUIS GARDENDENING	6380 OSLER ST	92111		56172	HPC	Landscaping	Mission Bay/La Jolla	906.50					X	Tecolote Creek, Unnamed Tributary	1100	SINGLE FAMILY RESIDENTIAL	> 1000 ft.
1685	STEVE HAZLETTS CUSTOM PAINTING	4652 SAUK AVE	92117		2352	HPC	Painting/Coating	Mission Bay/La Jolla	906.50					X	Tecolote Creek	1100	SINGLE FAMILY RESIDENTIAL	> 1000 ft.
1686	STONE MOBILE REPAIR INC	1519 FRANKFORT ST	92110		811219	HPC	Auto Repair	Mission Bay/La Jolla	906.50					X	Mission Bay	1100	SINGLE FAMILY RESIDENTIAL	> 1000 ft.
1687	STREET STYLISTICS	4809 CLAIREMONT DR 424	92117		4413	HPC	Other: Auto Supplies	Mission Bay/La Jolla	906.50					X	Tecolote Creek	1200	MULTI-FAMILY RESIDENTIAL	> 1000 ft.
1688	SUBMARINA	5650 BALBOA AV 101	92111		722	HPC	Eating/Drinking Establishments	Mission Bay/La Jolla	906.50						Tecolote Creek	5003	COMMUNITY SHOPPING	> 1000 ft.

#	Business Name	Street Address	Zip	SIC	NAICS	TTWQ	Category	WMA	HSA	Drains to La Jolla ASBS	Drains to Switzer Creek	Less than 200 ft. from ESA	Tributary	Residential	Nearest Water Body	SANDAG Landuse Code	SANDAG Landuse	Distance to Nearest Water Body
1689	SUBWAY #03230	1122 MORENA BL	92110		722	HPC	Eating/Drinking Establishments	Mission Bay/La Jolla	906.50						Tecolote Creek	5007	ARTERIAL COMMERCIAL	> 1000 ft.
1690	SUBWAY #03473	4310 GENESEE AV 102	92117		722	HPC	Eating/Drinking Establishments	Mission Bay/La Jolla	906.50						Tecolote Creek	5004	NEIGHBORHOOD SHOPPING	> 1000 ft.
1691	SUBWAY #10750	4973 CLAIREMONT DR A	92117		722	HPC	Eating/Drinking Establishments	Mission Bay/La Jolla	906.50						Tecolote Creek	1200	MULTI-FAMILY RESIDENTIAL	> 1000 ft.
1692	SUMMERVILLE AT CLAIREMONT	5219 CLAIREMONT MESA BL	92117		722	HPC	Eating/Drinking Establishments	Mission Bay/La Jolla	906.50						Tecolote Creek	1409	OTHER GROUP QUARTERS	> 1000 ft.
1693	SUN COAST POOL AND SPA	4715 CLAIREMONT MESA BLVD 601	92117		56179	HPC	Pool/Fountain Cleaning	Mission Bay/La Jolla	906.50					X	Tecolote Creek	1200	MULTI-FAMILY RESIDENTIAL	> 1000 ft.
1694	SUNNY DONUTS	4646 CONVOY ST 101	92111	5812	722211	HPC	Eating/Drinking Establishments	Mission Bay/La Jolla	906.50						Tecolote Creek	5004	NEIGHBORHOOD SHOPPING	> 1000 ft.
1695	SUNSHINE FOOD STORE #9576	4202 CLAIREMONT MESA BL	92117		722	HPC	Eating/Drinking Establishments	Mission Bay/La Jolla	906.50						Tecolote Creek	5003	COMMUNITY SHOPPING	> 1000 ft.
1696	SUNSHINE SUPPLY CO INC	4946 NAPLES ST	92110		4213	HPC	Building Materials	Mission Bay/La Jolla	906.50						Mission Bay	5009	OTHER RETAIL TRADE AND STRIP	> 1000 ft.
1697	SUPER BRONCO MEXICAN FOOD	6725 LINDA VISTA RD	92111		7223	HPC	Eating/Drinking Establishments	Mission Bay/La Jolla	906.50						Tecolote Creek	5007	ARTERIAL COMMERCIAL	> 1000 ft.
1698	SUPER BRONCO TACO SHOP	6725 LINDA VISTA RD	92111		722	HPC	Eating/Drinking Establishments	Mission Bay/La Jolla	906.50						Tecolote Creek	5007	ARTERIAL COMMERCIAL	> 1000 ft.
1699	SUPERBIKES	4641 MOUNT LAUDO DR	92117		441	HPC	Other: Auto Supplies	Mission Bay/La Jolla	906.50					X	Tecolote Creek	1100	SINGLE FAMILY RESIDENTIAL	> 1000 ft.
1700	SURF CITY SQUEEZE	7620 BALBOA AV	92111		722	HPC	Eating/Drinking Establishments	Mission Bay/La Jolla	906.50						Tecolote Creek, Unnamed Tributary	7210	OTHER RECREATION	> 1000 ft.
1701	SUSHI GARDEN	4706 CLAIREMONT MESA BL	92117		722	HPC	Eating/Drinking Establishments	Mission Bay/La Jolla	906.50						Tecolote Creek	9101	UNDEVELOPED LAND	> 1000 ft.
1702	SUSHI HUT	7715 BALBOA AV	92111		722	HPC	Eating/Drinking Establishments	Mission Bay/La Jolla	906.50						Tecolote Creek	5004	NEIGHBORHOOD SHOPPING	> 1000 ft.
1703	SUZUKI GARDENING	6434 CLEEVE WAY	92117		56172	HPC	Landscaping	Mission Bay/La Jolla	906.50					X	Tecolote Creek	1100	SINGLE FAMILY RESIDENTIAL	> 1000 ft.
1704	SWEET AND SAVORY GOURMET	3574 MT ACADIA BL	92111		722	HPC	Eating/Drinking Establishments	Mission Bay/La Jolla	906.50						Tecolote Creek, Unnamed Tributary	1100	SINGLE FAMILY RESIDENTIAL	> 1000 ft.
1705	SWIMCARE	3065 WEST FOX RUN WAY	92111		56172	HPC	Pool/Fountain Cleaning	Mission Bay/La Jolla	906.50					X	Tecolote Creek, Unnamed Tributary	1100	SINGLE FAMILY RESIDENTIAL	200 - 1000 ft.
1706	T & L AUTO REPAIR	1471 MORENA BLVD	92110		811198	HPC	Auto Repair	Mission Bay/La Jolla	906.50						Mission Bay	5007	ARTERIAL COMMERCIAL	> 1000 ft.
1707	T K AUTOWORKS	6625 LINDA VISTA RD A	92111		4413	HPC	Other: Auto Supplies	Mission Bay/La Jolla	906.50						Tecolote Creek	5009	OTHER RETAIL TRADE AND STRIP	> 1000 ft.
1708	TACO BELL #20676	5230 BALBOA AV	92117		722	HPC	Eating/Drinking Establishments	Mission Bay/La Jolla	906.50						Tecolote Creek	6002	OFFICE - LOW RISE	> 1000 ft.
1709	TAJIMA JAPANESE RESTAURANT	4681 CONVOY ST I	92111		722	HPC	Eating/Drinking Establishments	Mission Bay/La Jolla	906.50						Tecolote Creek	5004	NEIGHBORHOOD SHOPPING	> 1000 ft.
1710	TAPIOCA EXPRESS	4646 CONVOY ST 106B	92111		722	HPC	Eating/Drinking Establishments	Mission Bay/La Jolla	906.50						Tecolote Creek	5004	NEIGHBORHOOD SHOPPING	> 1000 ft.

#	Business Name	Street Address	Zip	SIC	NAICS	TTWQ	Category	WMA	HSA	Drains to La Jolla ASBS	Drains to Switzer Creek	Less than 200 ft. from ESA	Tributary	Residential	Nearest Water Body	SANDAG Landuse Code	SANDAG Landuse	Distance to Nearest Water Body
1711	TARGET STORE #202	5454 BALBOA AV	92111		722	HPC	Eating/Drinking Establishments	Mission Bay/La Jolla	906.50						Tecolote Creek	5003	COMMUNITY SHOPPING	> 1000 ft.
1712	TASTE OF CHINA	5604 BALBOA AV 107	92111		722	HPC	Eating/Drinking Establishments	Mission Bay/La Jolla	906.50						Tecolote Creek	5003	COMMUNITY SHOPPING	> 1000 ft.
1713	TC ENVIRONMENTAL	4809 CLAIREMONT DR 167	92117		56173	HPC	Landscaping	Mission Bay/La Jolla	906.50					X	Tecolote Creek	1200	MULTI-FAMILY RESIDENTIAL	> 1000 ft.
1714	TEA 'N' MORE	7380 CLAIREMONT MESA BL 120	92111		722	HPC	Eating/Drinking Establishments	Mission Bay/La Jolla	906.50						Tecolote Creek	5004	NEIGHBORHOOD SHOPPING	> 1000 ft.
1715	TEA STATION	7315 CLAIREMONT MESA BL	92111		722	HPC	Eating/Drinking Establishments	Mission Bay/La Jolla	906.50						Tecolote Creek	5004	NEIGHBORHOOD SHOPPING	> 1000 ft.
1716	TECOLOTE CANYON GOLF	2755 SNEAD AVE	92111		71391	HPC	Golf courses/Parks	Mission Bay/La Jolla	906.50						Tecolote Creek, Unnamed Tributary	7204	GOLF COURSES	200 - 1000 ft.
1717	TECOLOTE CANYON GOLF	2755 SNEAD AV	92111		722	HPC	Eating/Drinking Establishments	Mission Bay/La Jolla	906.50			X			Tecolote Creek	7204	GOLF COURSES	< 200 ft.
1718	TECOLOTE PARK & RECREATION	4675 TECOLOTE RD	92110		722	HPC	Eating/Drinking Establishments	Mission Bay/La Jolla	906.50			X			Tecolote Creek	7601	PARKS - ACTIVE	< 200 ft.
1719	TERI CAFE	7305 CLAIREMONT MESA BL B	92111		722	HPC	Eating/Drinking Establishments	Mission Bay/La Jolla	906.50						Tecolote Creek	5004	NEIGHBORHOOD SHOPPING	> 1000 ft.
1720	THAI CAFE	4722 CLAIREMONT MESA BL	92117		722	HPC	Eating/Drinking Establishments	Mission Bay/La Jolla	906.50						Tecolote Creek	5004	NEIGHBORHOOD SHOPPING	> 1000 ft.
1721	THAI TIME III RESTAURANT	4310 GENESEE AV 111	92117		722	HPC	Eating/Drinking Establishments	Mission Bay/La Jolla	906.50						Tecolote Creek	5004	NEIGHBORHOOD SHOPPING	> 1000 ft.
1722	THANH LANDSCAPING	7130 FORUM ST	92111		56172	HPC	Landscaping	Mission Bay/La Jolla	906.50					X	Tecolote Creek, Unnamed Tributary	1100	SINGLE FAMILY RESIDENTIAL	> 1000 ft.
1723	THE COFFEE BEAN & TEA LEAF	5657 BALBOA AVE	92111		72241	HPC	Eating/Drinking Establishments	Mission Bay/La Jolla	906.50						Tecolote Creek	5003	COMMUNITY SHOPPING	> 1000 ft.
1724	THE HOME DEPOT #680	4255 GENESEE AVE	92117		4441	HPC	Building Materials	Mission Bay/La Jolla	906.50						Tecolote Creek	5003	COMMUNITY SHOPPING	200 - 1000 ft.
1725	THE JAMES NETWORK	5936 CHARING ST	92117		81119	HPC	Auto Repair	Mission Bay/La Jolla	906.50					X	Tecolote Creek	1100	SINGLE FAMILY RESIDENTIAL	> 1000 ft.
1726	THE ULTIMATE DETAIL	3932 BROADLAWN ST	92111		811192	HPC	Vehicle Washing	Mission Bay/La Jolla	906.50					X	Tecolote Creek, Unnamed Tributary	1100	SINGLE FAMILY RESIDENTIAL	200 - 1000 ft.
1727	THETINTSOURCE	7171 RONSON RD A	92111		811198	HPC	Auto Repair	Mission Bay/La Jolla	906.50						Tecolote Creek	2101	INDUSTRIAL PARKS	> 1000 ft.
1728	THIEN LE	2880 ULRIC ST	92111		56173	HPC	Landscaping	Mission Bay/La Jolla	906.50					X	Tecolote Creek, Unnamed Tributary	1100	SINGLE FAMILY RESIDENTIAL	200 - 1000 ft.
1729	THRIFTY #9576	4202 CLAIREMONT MESA BLVD	92117		447	HPC	Fueling	Mission Bay/La Jolla	906.50						Tecolote Creek	5003	COMMUNITY SHOPPING	> 1000 ft.
1730	TIRE EXPRESS	6625 LINDA VISTA RD	92111		44132	HPC	Auto Repair	Mission Bay/La Jolla	906.50						Tecolote Creek	5009	OTHER RETAIL TRADE AND STRIP	> 1000 ft.
1731	TITAN MOTORS	6635 CONVOY CT A	92111		44112	HPC	Other: Vehicle Dealers	Mission Bay/La Jolla	906.50						Tecolote Creek	2101	INDUSTRIAL PARKS	> 1000 ft.
1732	TJ'S POOL CARE AND REPAIR	2460 TULIPAN WAY	92111		81149	HPC	Pool/Fountain Cleaning	Mission Bay/La Jolla	906.50					X	Tecolote Creek	1200	MULTI-FAMILY RESIDENTIAL	> 1000 ft.

#	Business Name	Street Address	Zip	SIC	NAICS	TTWQ	Category	WMA	HSA	Drains to La Jolla ASBS	Drains to Switzer Creek	Less than 200 ft. from ESA	Tributary	Residential	Nearest Water Body	SANDAG Landuse Code	SANDAG Landuse	Distance to Nearest Water Body
1733	TOFU HOUSE	4646 CONVOY ST 116	92111	5812	722110	HPC	Eating/Drinking Establishments	Mission Bay/La Jolla	906.50						Tecolote Creek	5004	NEIGHBORHOOD SHOPPING	> 1000 ft.
1734	TOGO'S GREAT SANDWICHES	5511 BALBOA AV	92111		722	HPC	Eating/Drinking Establishments	Mission Bay/La Jolla	906.50						Tecolote Creek	5003	COMMUNITY SHOPPING	> 1000 ft.
1735	TOM GARDENING	2068 BURTON ST	92111		56172	HPC	Landscaping	Mission Bay/La Jolla	906.50					X	Tecolote Creek	1200	MULTI-FAMILY RESIDENTIAL	> 1000 ft.
1736	TRAN GARDENER SERVICE	2551 COMSTOCK ST	92111		56172	HPC	Landscaping	Mission Bay/La Jolla	906.50					X	Tecolote Creek, Unnamed Tributary	1100	SINGLE FAMILY RESIDENTIAL	> 1000 ft.
1737	TRAN'S GARDENING	6373 OSLER ST	92111		56172	HPC	Landscaping	Mission Bay/La Jolla	906.50					X	Tecolote Creek, Unnamed Tributary	1100	SINGLE FAMILY RESIDENTIAL	> 1000 ft.
1738	TRATTORIA FIRENZE	4421 GENESEE AV	92117		722	HPC	Eating/Drinking Establishments	Mission Bay/La Jolla	906.50						Tecolote Creek	5004	NEIGHBORHOOD SHOPPING	200 - 1000 ft.
1739	TREE OF LIFE TREE SERVICE INC	4591 MOUNT LA PLATTA PL	92117		56172	HPC	Landscaping	Mission Bay/La Jolla	906.50					X	Tecolote Creek	1100	SINGLE FAMILY RESIDENTIAL	200 - 1000 ft.
1740	TRICK SHOT	6344 CAMINITO DEL CERVATO	92111		81119	HPC	Auto Repair	Mission Bay/La Jolla	906.50					X	Tecolote Creek	1100	SINGLE FAMILY RESIDENTIAL	> 1000 ft.
1741	TRIPLE A AUTO BODY & PAINT	1420 MORENA BLVD C	92110		811198	HPC	Auto Repair	Mission Bay/La Jolla	906.50						Mission Bay	2103	LIGHT INDUSTRY-GENERAL	> 1000 ft.
1742	TROPICAL STAR	6163 BALBOA AV	92111		722	HPC	Eating/Drinking Establishments	Mission Bay/La Jolla	906.50						Tecolote Creek	5004	NEIGHBORHOOD SHOPPING	> 1000 ft.
1743	TROY'S FAMILY RESTAURANT	4827 CLAIREMONT DR	92117		722	HPC	Eating/Drinking Establishments	Mission Bay/La Jolla	906.50						Tecolote Creek	5003	COMMUNITY SHOPPING	> 1000 ft.
1744	TRUC'S LANDSCAPING	3623 ASHFORD ST	92111		56173	HPC	Landscaping	Mission Bay/La Jolla	906.50					X	Tecolote Creek, Unnamed Tributary	1100	SINGLE FAMILY RESIDENTIAL	> 1000 ft.
1745	TRUONG GARDENNING	2881 BROSNAN ST	92111		56172	HPC	Landscaping	Mission Bay/La Jolla	906.50					X	Tecolote Creek, Unnamed Tributary	1100	SINGLE FAMILY RESIDENTIAL	200 - 1000 ft.
1746	TRUONG NGUYEN LANDSCAPING	6559 KELLY ST	92111		56173	HPC	Landscaping	Mission Bay/La Jolla	906.50					X	Tecolote Creek	1200	MULTI-FAMILY RESIDENTIAL	> 1000 ft.
1747	TUI LANDSCAPING	6623 LANSTON ST	92111		56172	HPC	Landscaping	Mission Bay/La Jolla	906.50					X	Tecolote Creek	1200	MULTI-FAMILY RESIDENTIAL	> 1000 ft.
1748	TUNE CRAFT AUTO CENTER INC	3904 CLAIREMONT DR	92117		811111	HPC	Auto Repair	Mission Bay/La Jolla	906.50						Tecolote Creek	5007	ARTERIAL COMMERCIAL	> 1000 ft.
1749	UPTON LANDSCAPE	3753 HATTON ST	92111		56173	HPC	Landscaping	Mission Bay/La Jolla	906.50					X	Tecolote Creek, Unnamed Tributary	1100	SINGLE FAMILY RESIDENTIAL	> 1000 ft.
1750	USD;LOMA HALL BOOKSTORE	5998 ALCALA PARK	92110		722	HPC	Eating/Drinking Establishments	Mission Bay/La Jolla	906.50						Tecolote Creek	6802	OTHER UNIVERSITIES	> 1000 ft.
1751	VALT LANDSCAPE	6976 1/2 FULTON ST C	92111		56173	HPC	Landscaping	Mission Bay/La Jolla	906.50					X	Tecolote Creek, Unnamed Tributary	1200	MULTI-FAMILY RESIDENTIAL	> 1000 ft.
1752	VALVOLINE INSTANT OIL	6395 BALBOA AVE	92111		4413	HPC	Other: Auto Supplies	Mission Bay/La Jolla	906.50					X	Tecolote Creek, Unnamed Tributary	1200	MULTI-FAMILY RESIDENTIAL	> 1000 ft.
1753	VERNON'S AUTO CRAFT	7817 OSTROW ST	92111		8111	HPC	Auto Repair	Mission Bay/La Jolla	906.50						Tecolote Creek, Unnamed Tributary	2101	INDUSTRIAL PARKS	> 1000 ft.
1754	VILA DELICATESSEN	3520 ASHFORD ST A	92111		722	HPC	Eating/Drinking Establishments	Mission Bay/La Jolla	906.50						Tecolote Creek, Unnamed Tributary	5004	NEIGHBORHOOD SHOPPING	> 1000 ft.
1755	VILLALPANDO LANDSCAPING	6998 FULTON ST	92111		56173	HPC	Landscaping	Mission Bay/La Jolla	906.50					X	Tecolote Creek, Unnamed Tributary	1200	MULTI-FAMILY RESIDENTIAL	> 1000 ft.

#	Business Name	Street Address	Zip	SIC	NAICS	TTWQ	Category	WMA	HSA	Drains to La Jolla ASBS	Drains to Switzer Creek	Less than 200 ft. from ESA	Tributary	Residential	Nearest Water Body	SANDAG Landuse Code	SANDAG Landuse	Distance to Nearest Water Body
1756	VINH PHAT AUTO REPAIR & MUFFLER	6625 LINDA VISTA RD	92111		81119	HPC	Auto Repair	Mission Bay/La Jolla	906.50						Tecolote Creek	5009	OTHER RETAIL TRADE AND STRIP	> 1000 ft.
1757	VIP ORIENTAL BUFFET	5539 CLAIREMONT MESA BL	92117		722	HPC	Eating/Drinking Establishments	Mission Bay/La Jolla	906.50						Tecolote Creek	1501	HOTEL/MOTEL (LO-RISE)	> 1000 ft.
1758	VO GARDENING	6427 OSLER ST	92111		56172	HPC	Landscaping	Mission Bay/La Jolla	906.50					X	Tecolote Creek, Unnamed Tributary	1200	MULTI-FAMILY RESIDENTIAL	> 1000 ft.
1759	VOLTERO'S PIZZA	5650 BALBOA AV C104	92111		722	HPC	Eating/Drinking Establishments	Mission Bay/La Jolla	906.50						Tecolote Creek	5003	COMMUNITY SHOPPING	> 1000 ft.
1760	VONS #2040	5555 BALBOA AV	92111		722	HPC	Eating/Drinking Establishments	Mission Bay/La Jolla	906.50						Tecolote Creek	5003	COMMUNITY SHOPPING	> 1000 ft.
1761	VONS #2120	4725 CLAIREMONT DR	92117		722	HPC	Eating/Drinking Establishments	Mission Bay/La Jolla	906.50						Tecolote Creek	1200	MULTI-FAMILY RESIDENTIAL	> 1000 ft.
1762	VO'S AUTO WASH	6436 OSLER ST	92111		811192	HPC	Vehicle Washing	Mission Bay/La Jolla	906.50					X	Tecolote Creek, Unnamed Tributary	1200	MULTI-FAMILY RESIDENTIAL	> 1000 ft.
1763	WAL-MART STORE #5338	4840 SHAWLINE ST	92111		722	HPC	Eating/Drinking Establishments	Mission Bay/La Jolla	906.50						Tecolote Creek	5003	COMMUNITY SHOPPING	> 1000 ft.
1764	WARRENS CARPET CLEANING	7343 RONSON RD S	92111		56174	HPC	Carpet/Furniture Cleaning	Mission Bay/La Jolla	906.50						Tecolote Creek	2101	INDUSTRIAL PARKS	> 1000 ft.
1765	WASH NET / JD'S DETAILING	3252 MOUNT CAROL DR	92111		811192	HPC	Vehicle Washing	Mission Bay/La Jolla	906.50					X	Tecolote Creek, Unnamed Tributary	1100	SINGLE FAMILY RESIDENTIAL	> 1000 ft.
1766	WAYNE - DALTON OF SAN DIEGO	7615 OTHELLO AVE	92111		4213	HPC	Building Materials	Mission Bay/La Jolla	906.50						Tecolote Creek, Unnamed Tributary	2101	INDUSTRIAL PARKS	> 1000 ft.
1767	WESTFALL INC	3590 MOUNT ACADIA BLVD	92111		56173	HPC	Landscaping	Mission Bay/La Jolla	906.50					X	Tecolote Creek, Unnamed Tributary	1100	SINGLE FAMILY RESIDENTIAL	> 1000 ft.
1768	WOK IN EXPRESS	1118 MORENA BL	92110		722	HPC	Eating/Drinking Establishments	Mission Bay/La Jolla	906.50						Tecolote Creek	5007	ARTERIAL COMMERCIAL	> 1000 ft.
1769	WOLF'S FOREIGN CAR SERVICE	7904 ENGINEER RD	92111		811111	HPC	Auto Repair	Mission Bay/La Jolla	906.50						Tecolote Creek, Unnamed Tributary	2101	INDUSTRIAL PARKS	> 1000 ft.
1770	WOODIES CHILI DOGS	4250 CLAIREMONT MESA BL D	92117		722	HPC	Eating/Drinking Establishments	Mission Bay/La Jolla	906.50						Tecolote Creek	5003	COMMUNITY SHOPPING	> 1000 ft.
1771	WOOD'S TREE EXPERTS	3370 VIA BENITO	92111		56173	HPC	Landscaping	Mission Bay/La Jolla	906.50					X	Tecolote Creek	1100	SINGLE FAMILY RESIDENTIAL	> 1000 ft.
1772	YOGURT AND COFFEE HOUSE	5420 CLAIREMONT MESA BL C	92117		722	HPC	Eating/Drinking Establishments	Mission Bay/La Jolla	906.50						Tecolote Creek	5007	ARTERIAL COMMERCIAL	> 1000 ft.
1773	YOUR PERSONAL CHEF	4445 MOUNT HENRY AVE	92117		72231	HPC	Eating/Drinking Establishments	Mission Bay/La Jolla	906.50						Tecolote Creek	1100	SINGLE FAMILY RESIDENTIAL	200 - 1000 ft.
1774	ZEE BEST SIAMCK ANSARYAN	4110 MOUNT ALIFAN PL G	92111		56174	HPC	Carpet/Furniture Cleaning	Mission Bay/La Jolla	906.50					X	Tecolote Creek, Unnamed Tributary	1200	MULTI-FAMILY RESIDENTIAL	> 1000 ft.
1775	SAN DIEGO PARADISE POINT	1404 VACATION RD	92109		722	HPC	Eating/Drinking Establishments	Mission Bay/La Jolla	906.60						Mission Bay	1503	RESORT	200 - 1000 ft.
1776	AA MARINE	1500 QUIVIRA WAY 1	92109		441	HPC	Other: Auto Supplies	Mission Bay/La Jolla	906.70					X	Mission Bay	1502	HOTEL/MOTEL (HIGH-RISE)	200 - 1000 ft.
1777	ALEXES SPORTFISHING	2580 INGRAHAM ST	92109		11411	HPC	Animal Facilities	Mission Bay/La Jolla	906.70						Mission Bay	7201	TOURIST ATTRACTION	200 - 1000 ft.

#	Business Name	Street Address	Zip	SIC	NAICS	TTWQ	Category	WMA	HSA	Drains to La Jolla ASBS	Drains to Switzer Creek	Less than 200 ft. from ESA	Tributary	Residential	Nearest Water Body	SANDAG Landuse Code	SANDAG Landuse	Distance to Nearest Water Body
1778	BLUE PEARL, THE	1770 WEST MISSION BAY DR	92109		722	HPC	Eating/Drinking Establishments	Mission Bay/La Jolla	906.70						Mission Bay	4114	PARKING LOTS - SURFACE	200 - 1000 ft.
1779	CORTEZ SPORTFISHING	1717 QUIVIRA RD	92109		1141	HPC	Animal Facilities	Mission Bay/La Jolla	906.70						Mission Bay	7601	PARKS - ACTIVE	200 - 1000 ft.
1780	DANA LANDING MARKET & FUEL	2580 INGRAHAM ST A	92109		722	HPC	Eating/Drinking Establishments	Mission Bay/La Jolla	906.70						Mission Bay	7201	TOURIST ATTRACTION	200 - 1000 ft.
1781	FREEDOM YACHT BROKERAGE	1500 QUIVIRA WAY 6	92109		441222	HPC	Other: Vehicle Dealers	Mission Bay/La Jolla	906.70					X	Mission Bay	1502	HOTEL/MOTEL (HIGH-RISE)	200 - 1000 ft.
1782	HYATT REGENCY ISLANDIA HOTEL &	1441 QUIVIRA RD	92109		722	HPC	Eating/Drinking Establishments	Mission Bay/La Jolla	906.70			X			Mission Bay	1502	HOTEL/MOTEL (HIGH-RISE)	< 200 ft.
1783	LANDING, THE	1729 QUIVIRA RD	92109		722	HPC	Eating/Drinking Establishments	Mission Bay/La Jolla	906.70						Mission Bay	7601	PARKS - ACTIVE	200 - 1000 ft.
1784	MISSION BAY DELI	1548 QUIVIRA WY	92109		722	HPC	Eating/Drinking Establishments	Mission Bay/La Jolla	906.70						Mission Bay	1502	HOTEL/MOTEL (HIGH-RISE)	200 - 1000 ft.
1785	NOMAD SPORTFISHING LLC	2580 INGRAHAM ST	92109	7999	487210	HPC	Check	Mission Bay/La Jolla	906.70						Mission Bay	7207	MARINAS	200 - 1000 ft.
1786	PACIFIC STAR SPORTFISHING	1717 QUIVIRA RD	92109		114111	HPC	Animal Facilities	Mission Bay/La Jolla	906.70						Mission Bay	7601	PARKS - ACTIVE	200 - 1000 ft.
1787	RICK REYNOLDS YACHT SERVICES	1500 QUIVIRA RD	92109		811219	HPC	Boat Repair	Mission Bay/La Jolla	906.70					X	Mission Bay	1502	HOTEL/MOTEL (HIGH-RISE)	200 - 1000 ft.
1788	SEA WORLD: ISLAND MARKET	500 SEA WORLD DR	92109		722	HPC	Eating/Drinking Establishments	Mission Bay/La Jolla	906.70			X			Mission Bay	7603	OPEN SPACE PARKS &	< 200 ft.
1789	SEA WORLD:COCONUT	500 SEA WORLD DR 625	92109		722	HPC	Eating/Drinking Establishments	Mission Bay/La Jolla	906.70			X			Mission Bay	7603	OPEN SPACE PARKS &	< 200 ft.
1790	SEA WORLD;1999 SHIPWRECK	500 SEA WORLD DR	92109		722	HPC	Eating/Drinking Establishments	Mission Bay/La Jolla	906.70			X			Mission Bay	7603	OPEN SPACE PARKS &	< 200 ft.
1791	SEA WORLD;CALYPSO	500 SEA WORLD DR 660	92109		722	HPC	Eating/Drinking Establishments	Mission Bay/La Jolla	906.70			X			Mission Bay	7603	OPEN SPACE PARKS &	< 200 ft.
1792	SEA WORLD;CALYPSO	500 SEA WORLD DR 662	92109		722	HPC	Eating/Drinking Establishments	Mission Bay/La Jolla	906.70			X			Mission Bay	7603	OPEN SPACE PARKS &	< 200 ft.
1793	SEA WORLD;COCONUT BAY CAFE	500 SEA WORLD DR 628	92109		722	HPC	Eating/Drinking Establishments	Mission Bay/La Jolla	906.70			X			Mission Bay	7603	OPEN SPACE PARKS & PRESERVES	< 200 ft.
1794	SEA WORLD;DINING WITH SHAMU #1	500 SEA WORLD DR 107	92109		722	HPC	Eating/Drinking Establishments	Mission Bay/La Jolla	906.70			X			Mission Bay	7603	OPEN SPACE PARKS &	< 200 ft.
1795	SEA WORLD;DINING WITH SHAMU #2	500 SEA WORLD DR	92109		722	HPC	Eating/Drinking Establishments	Mission Bay/La Jolla	906.70			X			Mission Bay	7603	OPEN SPACE PARKS &	< 200 ft.
1796	SEA WORLD;DOLPHIN	500 SEA WORLD DR 646	92109		722	HPC	Eating/Drinking Establishments	Mission Bay/La Jolla	906.70			X			Mission Bay	7603	OPEN SPACE PARKS &	< 200 ft.
1797	SEA WORLD;EDUCATIO	500 SEA WORLD DR	92109		722	HPC	Eating/Drinking Establishments	Mission Bay/La Jolla	906.70			X			Mission Bay	7603	OPEN SPACE PARKS &	< 200 ft.
1798	SEA WORLD;EMPLOYEE	500 SEA WORLD DR 606	92109		722	HPC	Eating/Drinking Establishments	Mission Bay/La Jolla	906.70			X			Mission Bay	7603	OPEN SPACE PARKS &	< 200 ft.
1799	SEA WORLD;EXIT PLAZA	500 SEA WORLD DR 676	92109		722	HPC	Eating/Drinking Establishments	Mission Bay/La Jolla	906.70			X			Mission Bay	7603	OPEN SPACE PARKS &	< 200 ft.

#	Business Name	Street Address	Zip	SIC	NAICS	TTWQ	Category	WMA	HSA	Drains to La Jolla ASBS	Drains to Switzer Creek	Less than 200 ft. from ESA	Tributary	Residential	Nearest Water Body	SANDAG Landuse Code	SANDAG Landuse	Distance to Nearest Water Body
1800	SEA WORLD;FOOD SERVICE NICHES	500 SEA WORLD DR 680	92109		722	HPC	Eating/Drinking Establishments	Mission Bay/La Jolla	906.70			X			Mission Bay	7603	OPEN SPACE PARKS &	< 200 ft.
1801	SEA WORLD;FROSTY	500 SEA WORLD DR 640	92109		722	HPC	Eating/Drinking Establishments	Mission Bay/La Jolla	906.70			X			Mission Bay	7603	OPEN SPACE PARKS &	< 200 ft.
1802	SEA WORLD;HOSPITALITY/SPECIAL EVENTS	500 SEA WORLD DR 670	92109		722	HPC	Eating/Drinking Establishments	Mission Bay/La Jolla	906.70			X			Mission Bay	7603	OPEN SPACE PARKS & PRESERVES	< 200 ft.
1803	SEA WORLD;MAMA STELLA'S	500 SEA WORLD DR 630	92109		722	HPC	Eating/Drinking Establishments	Mission Bay/La Jolla	906.70			X			Mission Bay	7603	OPEN SPACE PARKS &	< 200 ft.
1804	SEA WORLD;MANGO	500 SEA WORLD DR 650	92109		722	HPC	Eating/Drinking Establishments	Mission Bay/La Jolla	906.70			X			Mission Bay	7603	OPEN SPACE PARKS &	< 200 ft.
1805	SEA WORLD;PAVILION	500 SEA WORLD DR 665	92109		722	HPC	Eating/Drinking Establishments	Mission Bay/La Jolla	906.70			X			Mission Bay	7603	OPEN SPACE PARKS &	< 200 ft.
1806	SEA WORLD;PINEAPPLE	500 SEA WORLD DR 655	92109		722	HPC	Eating/Drinking Establishments	Mission Bay/La Jolla	906.70			X			Mission Bay	7603	OPEN SPACE PARKS &	< 200 ft.
1807	SEA WORLD;ROCKY POINT CAFE	500 SEA WORLD DR 636	92109		722	HPC	Eating/Drinking Establishments	Mission Bay/La Jolla	906.70			X			Mission Bay	7603	OPEN SPACE PARKS &	< 200 ft.
1808	SEA WORLD;SKI FAST FILL	500 SEA WORLD DR 647	92109		722	HPC	Eating/Drinking Establishments	Mission Bay/La Jolla	906.70			X			Mission Bay	7603	OPEN SPACE PARKS &	< 200 ft.
1809	SPORTSMEN'S SEAFOOD	1617 QUIVIRA RD	92109		722	HPC	Eating/Drinking Establishments	Mission Bay/La Jolla	906.70			X			Mission Bay	7207	MARINAS	< 200 ft.
1810	THE DANA ON MISSION BAY	1710 WEST MISSION BAY DR	92109		722	HPC	Eating/Drinking Establishments	Mission Bay/La Jolla	906.70						Mission Bay	7601	PARKS - ACTIVE	200 - 1000 ft.
1811	WESTCOAST POWERCATS INC	2620 INGRAHAM ST A	92109		44121	HPC	Other: Vehicle Dealers	Mission Bay/La Jolla	906.70						Mission Bay	7201	TOURIST ATTRACTION	200 - 1000 ft.
1812	15 MINUTE SMOG CHECK	6620A MIRAMAR RD 101	92121		811198	HPC	Auto Repair	Penasquitos	906.10						Carroll Canyon	5003	COMMUNITY SHOPPING	> 1000 ft.
1813	1ST CLASS AUTO DETAIL	4441 VISION DR 7 435	92121		811198	HPC	Auto Repair	Penasquitos	906.10					X	Soledad Canyon, Unnamed Tributary	1200	MULTI-FAMILY RESIDENTIAL	200 - 1000 ft.
1814	4S GASOLINE DEPOT	6795 MIRA MESA BLVD	92121		4471	HPC	Fueling	Penasquitos	906.10						Carroll Canyon, Unnamed Tributary	5004	NEIGHBORHOOD SHOPPING	> 1000 ft.
1815	7 TO 7 AUTO INC	7955 ARJONS DR	92126		8111	HPC	Auto Repair	Penasquitos	906.10						Carroll Canyon, Unnamed Tributary	2101	INDUSTRIAL PARKS	> 1000 ft.
1816	7-ELEVEN #13628	13835 MANGO DR	92014		722	HPC	Eating/Drinking Establishments	Penasquitos	906.10						Carmel Valley, Unnamed Tributary	5004	NEIGHBORHOOD SHOPPING	> 1000 ft.
1817	7-ELEVEN #21806	9972 SCRIPPS RANCH BL	92131		722	HPC	Eating/Drinking Establishments	Penasquitos	906.10						Los Penasquitos Creek	5004	NEIGHBORHOOD SHOPPING	> 1000 ft.
1818	7-ELEVEN #25629	11205 CAM RUIZ	92126		722	HPC	Eating/Drinking Establishments	Penasquitos	906.10						Los Penasquitos Creek, Unnamed Tributary	5004	NEIGHBORHOOD SHOPPING CENTERS	> 1000 ft.
1819	7-ELEVEN #32131	8261 GOLD COAST DR	92126		722	HPC	Eating/Drinking Establishments	Penasquitos	906.10						Carroll Canyon, Unnamed Tributary	5007	ARTERIAL COMMERCIAL	> 1000 ft.
1820	911DENT	8507 CAPRICORN WAY 95	92126		8111	HPC	Auto Repair	Penasquitos	906.10					X	Los Penasquitos Creek, Unnamed Tributary	1200	MULTI-FAMILY RESIDENTIAL	> 1000 ft.

#	Business Name	Street Address	Zip	SIC	NAICS	TTWQ	Category	WMA	HSA	Drains to La Jolla ASBS	Drains to Switzer Creek	Less than 200 ft. from ESA	Tributary	Residential	Nearest Water Body	SANDAG Landuse Code	SANDAG Landuse	Distance to Nearest Water Body
1821	A & A FAMILY BAKERY	9396 MIRA MESA BL E	92126		722	HPC	Eating/Drinking Establishments	Penasquitos	906.10						Los Penasquitos Creek, Unnamed Tributary	5007	ARTERIAL COMMERCIAL	> 1000 ft.
1822	A & D AUTO ELECTRIC	5836 AUTOPORT MALL	92121		44132	HPC	Auto Repair	Penasquitos	906.10						Carroll Canyon, Unnamed Tributary	5009	OTHER RETAIL TRADE AND STRIP	< 200 ft.
1823	A & P AUTO TECH	7645 CARROLL RD 4	92121		811198	HPC	Auto Repair	Penasquitos	906.10						Carroll Canyon	5003	COMMUNITY SHOPPING	> 1000 ft.
1824	A 1 AUTOMOTIVE MOBILE REPAIR	11112 POLARIS DR	92126		811198	HPC	Auto Repair	Penasquitos	906.10					X	Los Penasquitos Creek, Unnamed Tributary	1100	SINGLE FAMILY RESIDENTIAL	200 - 1000 ft.
1825	A A ABILITY AUTO BODY & PAINT	9585 BLACK MOUNTAIN RD C	92126		4413	HPC	Other: Auto Supplies	Penasquitos	906.10						Carroll Canyon, Unnamed Tributary	2101	INDUSTRIAL PARKS	200 - 1000 ft.
1826	A C T LANDSCAPES/HOP N BOUNCE	7566 WINDY RIDGE RD	92126		56173	HPC	Landscaping	Penasquitos	906.10					X	Los Penasquitos Creek, Unnamed Tributary	1100	SINGLE FAMILY RESIDENTIAL	200 - 1000 ft.
1827	A CUSHMAN LANDSCAPE DESIGN &	8567 HYDRA LN	92126		56173	HPC	Landscaping	Penasquitos	906.10					X	Los Penasquitos Creek, Unnamed Tributary	1100	SINGLE FAMILY RESIDENTIAL	> 1000 ft.
1828	A D PLUMBING /A D SPA & POOL/ EXECUTIVE POOL &	12920 SUNDANCE AVE	92129		5617	HPC	Pool/Fountain Cleaning	Penasquitos	906.10					X	Los Penasquitos Creek, Unnamed Tributary	1100	SINGLE FAMILY RESIDENTIAL	> 1000 ft.
1829	A LIST HOME IMPROVEMENTS	7915 SILVERTON AVE 305	92126		23521	HPC	Painting/Coating	Penasquitos	906.10						Carroll Canyon, Unnamed Tributary	2101	INDUSTRIAL PARKS	< 200 ft.
1830	A&A JAPANESE CAR SPECIALISTS	9555 BLACK MOUNTAIN RD D	92126		811198	HPC	Auto Repair	Penasquitos	906.10						Carroll Canyon, Unnamed Tributary	2101	INDUSTRIAL PARKS	200 - 1000 ft.
1831	A.C. RENTALS LLC	8540 PRODUCTION AVE	92121		53249	HPC	Other:	Penasquitos	906.10						Carroll Canyon	2101	INDUSTRIAL	< 200 ft.
1832	A1 AUTOBODY AND PAINT COLLISION	9560 BLACK MOUNTAIN RD	92126		811121	HPC	Auto Paint/Body	Penasquitos	906.10						Carroll Canyon, Unnamed Tributary	2101	INDUSTRIAL PARKS	200 - 1000 ft.
1833	AAA GLASS	8650 MIRAMAR RD E	92126		4413	HPC	Other: Auto Supplies	Penasquitos	906.10						Carroll Canyon, Unnamed Tributary	5003	COMMUNITY SHOPPING	> 1000 ft.
1834	AAMCO TRANSMISSIONS	9491 BLACK MOUNTAIN RD	92126		811198	HPC	Auto Repair	Penasquitos	906.10						Carroll Canyon, Unnamed Tributary	2101	INDUSTRIAL PARKS	200 - 1000 ft.
1835	ABBEY PARTY	6969 CORTE SANTA FE	92121		722	HPC	Eating/Drinking	Penasquitos	906.10						Carroll Canyon	2101	INDUSTRIAL	200 - 1000 ft.
1836	ABE LYONS DISTRIBUTION COMPANY	9168 MIRA MESA BLVD	92126		4413	HPC	Other: Auto Supplies	Penasquitos	906.10						Los Penasquitos Creek, Unnamed Tributary	5004	NEIGHBORHOOD SHOPPING CENTERS	> 1000 ft.
1837	ABSOLUTE AUTO TINTING	8525 ARJONS DR U	92126		81112	HPC	Auto Paint/Body	Penasquitos	906.10						Carroll Canyon, Unnamed Tributary	2101	INDUSTRIAL PARKS	> 1000 ft.
1838	ACE AUTO REPAIR INC	9555 BLACK MOUNTAIN RD E	92126		81111	HPC	Auto Repair	Penasquitos	906.10						Carroll Canyon, Unnamed Tributary	2101	INDUSTRIAL PARKS	200 - 1000 ft.
1839	ACE DION PAINTING	7940 SILVERTON AVE 109	92126		2352	HPC	Painting/Coating	Penasquitos	906.10						Carroll Canyon, Unnamed Tributary	2101	INDUSTRIAL PARKS	< 200 ft.
1840	Ace of California Repair & Maintenance	5608 Eastgate Drive	92121	7538	81149	HPC	Auto Repair	Penasquitos	906.10						Carroll Canyon	2103	LIGHT INDUSTRY-GENERAL	> 1000 ft.

#	Business Name	Street Address	Zip	SIC	NAICS	TTWQ	Category	WMA	HSA	Drains to La Jolla ASBS	Drains to Switzer Creek	Less than 200 ft. from ESA	Tributary	Residential	Nearest Water Body	SANDAG Landuse Code	SANDAG Landuse	Distance to Nearest Water Body
1841	ACE PARKING MANAGEMENT INC #1054	9909 MIRA MESA BLVD	92131		81293	HPC	Vehicle Parking/Storage	Penasquitos	906.10						Los Penasquitos Creek, Unnamed Tributary	5003	COMMUNITY SHOPPING CENTERS	> 1000 ft.
1842	ACE TOWING SERVICES	8750 MIRAMAR PL	92121		48841	HPC	Auto Repair	Penasquitos	906.10						Carroll Canyon, Unnamed Tributary	2101	INDUSTRIAL PARKS	200 - 1000 ft.
1843	ACI CONCRETE	9625 BLACK MOUNTAIN RD 305	92126		2357	HPC	Cement Mixing/Cutting	Penasquitos	906.10						Carroll Canyon, Unnamed Tributary	6002	OFFICE - LOW RISE	200 - 1000 ft.
1844	ACT NOW TOWING	8360 MIRAMAR PL E	92121		811198	HPC	Auto Repair	Penasquitos	906.10						Carroll Canyon	2101	INDUSTRIAL	> 1000 ft.
1845	ACTION RV AND AUTO DETAIL	9210 MIRA ESTE CT	92126		811192	HPC	Vehicle Washing	Penasquitos	906.10						Carroll Canyon, Unnamed Tributary	2101	INDUSTRIAL PARKS	< 200 ft.
1846	ADDISON	5300 GRAND DEL MAR WY	92130		722	HPC	Eating/Drinking Establishments	Penasquitos	906.10						Carmel Valley, Unnamed Tributary	7205	GOLF COURSE CLUBHOUSES	> 1000 ft.
1847	ADVANCED ENGINE BREATHING	8270 MIRAMAR RD	92126		4211	HPC	Other: Auto Supplies	Penasquitos	906.10						Carroll Canyon, Unnamed Tributary	5003	COMMUNITY SHOPPING	200 - 1000 ft.
1848	AERON'S SANDWICHES LLC	4653 CARMEL MOUNTAIN RD 310	92130		7223	HPC	Eating/Drinking Establishments	Penasquitos	906.10						Carmel Valley, Unnamed Tributary	7606	LANDSCAPE OPEN SPACE	> 1000 ft.
1849	AFFORDABLE AUTO CENTER	7645 CARROLL RD B	92121		811111	HPC	Auto Repair	Penasquitos	906.10						Carroll Canyon	5003	COMMUNITY SHOPPING	> 1000 ft.
1850	AGRICULTURAL PEST CONTROL	7766 ARJONS DR A	92126		11	HPC	Pest Control	Penasquitos	906.10						Carroll Canyon, Unnamed Tributary	2101	INDUSTRIAL PARKS	200 - 1000 ft.
1851	AJS GENERAL MAINTENANCE & PAINTING	11395 ZAPATA AVE 71	92126		56179	HPC	Painting/Coating	Penasquitos	906.10					X	Los Penasquitos Creek, Unnamed Tributary	1200	MULTI-FAMILY RESIDENTIAL	> 1000 ft.
1852	ALAN JOHNSON RACING INC	6620 MIRA MESA BLVD	92121		8111	HPC	Auto Repair	Penasquitos	906.10						Los Penasquitos Creek, Unnamed Tributary	2101	INDUSTRIAL PARKS	> 1000 ft.
1853	ALBERTSON'S #6742	7895 HIGHLAND VILLAGE PL	92129		722	HPC	Eating/Drinking Establishments	Penasquitos	906.10						Deer Canyon	1200	MULTI-FAMILY RESIDENTIAL	> 1000 ft.
1854	ALBERTSON'S #6770	10740 WESTVIEW PY	92126		722	HPC	Eating/Drinking Establishments	Penasquitos	906.10						Los Penasquitos Creek, Unnamed Tributary	5003	COMMUNITY SHOPPING CENTERS	> 1000 ft.
1855	ALBORZ RESTAURANT	2672 DEL MAR HEIGHTS RD	92014		722	HPC	Eating/Drinking Establishments	Penasquitos	906.10						Carmel Valley, Unnamed Tributary	5004	NEIGHBORHOOD SHOPPING	> 1000 ft.
1856	ALDRICH SUPPLY CO INC	9225 DOWDY DR 206	92126		4213	HPC	Building Materials	Penasquitos	906.10						Carroll Canyon, Unnamed Tributary	2101	INDUSTRIAL PARKS	< 200 ft.
1857	ALEJANDRO'S MEXICAN FOOD	8110 MIRA MESA BL	92126		722	HPC	Eating/Drinking Establishments	Penasquitos	906.10						Carroll Canyon, Unnamed Tributary	5003	COMMUNITY SHOPPING	> 1000 ft.
1858	ALERT 5 TOWING	8782 MIRAMAR RD	92126		48841	HPC	Auto Repair	Penasquitos	906.10						Carroll Canyon, Unnamed Tributary	4113	COMMUNICATIONS AND UTILITIES	> 1000 ft.
1859	ALL PRO TOOLS	8134 COLUMBUS ST	92126		4413	HPC	Other: Auto Supplies	Penasquitos	906.10					X	Carroll Canyon, Unnamed Tributary	1100	SINGLE FAMILY RESIDENTIAL	200 - 1000 ft.
1860	ALL WHEEL ENGINEERING LLC	7888 SILVERTON AVE E	92126		44132	HPC	Auto Repair	Penasquitos	906.10						Carroll Canyon, Unnamed Tributary	2101	INDUSTRIAL PARKS	200 - 1000 ft.
1861	ALLIANT UNIVERSITY	10455 POMERADO RD	92131		722	HPC	Eating/Drinking Establishments	Penasquitos	906.10						Carroll Canyon, Unnamed Tributary	6802	OTHER UNIVERSITIES	200 - 1000 ft.

#	Business Name	Street Address	Zip	SIC	NAICS	TTWQ	Category	WMA	HSA	Drains to La Jolla ASBS	Drains to Switzer Creek	Less than 200 ft. from ESA	Tributary	Residential	Nearest Water Body	SANDAG Landuse Code	SANDAG Landuse	Distance to Nearest Water Body
1862	ALLIED EXHAUST SYSTEMS INC	8535 PRODUCTION AVE	92121		4211	HPC	Other: Auto Supplies	Penasquitos	906.10						Carroll Canyon	2101	INDUSTRIAL PARKS	< 200 ft.
1863	ALLWORLD	7040 CARROLL RD B	92121		44112	HPC	Other: Vehicle	Penasquitos	906.10						Carroll Canyon	2101	INDUSTRIAL	> 1000 ft.
1864	ALVARADO GARDENING & LANDSCAPE	12636 SPINDLETOP RD	92129		56172	HPC	Landscaping	Penasquitos	906.10					X	Los Penasquitos Creek, Unnamed Tributary	1100	SINGLE FAMILY RESIDENTIAL	< 200 ft.
1865	AM TRANS/ AUTOMATIC &	9513 BLACK MOUNTAIN RD	92126		8111	HPC	Auto Repair	Penasquitos	906.10						Carroll Canyon, Unnamed Tributary	2101	INDUSTRIAL PARKS	200 - 1000 ft.
1866	AM/PM MINI MARKET #5181	6616 MIRAMAR RD	92121		722	HPC	Eating/Drinking Establishments	Penasquitos	906.10						Carroll Canyon	5009	OTHER RETAIL TRADE AND STRIP	> 1000 ft.
1867	AM/PM MINI MARKET #5404	3170 CARMEL VALLEY RD	92130		722	HPC	Eating/Drinking Establishments	Penasquitos	906.10						Carmel Valley, Unnamed Tributary	5007	ARTERIAL COMMERCIAL	200 - 1000 ft.
1868	AM/PM MINI MARKET #5441	9720 CARROLL CENTRE RD	92126		722	HPC	Eating/Drinking Establishments	Penasquitos	906.10						Carroll Canyon, Unnamed Tributary	5009	OTHER RETAIL TRADE AND STRIP	200 - 1000 ft.
1869	AM/PM MINI MARKET #6195	9320 MIRA MESA BL	92126		722	HPC	Eating/Drinking Establishments	Penasquitos	906.10						Los Penasquitos Creek, Unnamed Tributary	5004	NEIGHBORHOOD SHOPPING CENTERS	> 1000 ft.
1870	AM/PM MINI-MARKET #5441	9720 CARROLL CENTRE RD	92126		4471	HPC	Fueling	Penasquitos	906.10						Carroll Canyon, Unnamed Tributary	5009	OTHER RETAIL TRADE AND STRIP	< 200 ft.
1871	AMARIN THAI FOOD	6755 MIRA MESA BL 109	92121		722	HPC	Eating/Drinking Establishments	Penasquitos	906.10						Carroll Canyon, Unnamed Tributary	5004	NEIGHBORHOOD SHOPPING	> 1000 ft.
1872	AMATO'S AUTO BODY &	3848 SORRENTO VALLEY BLVD	92121		81119	HPC	Auto Repair	Penasquitos	906.10						Soledad Canyon	2101	INDUSTRIAL PARKS	200 - 1000 ft.
1873	AMBASSADOR CAR CO	7960 SILVERTON AVE 125	92126		44112	HPC	Other: Vehicle Dealers	Penasquitos	906.10						Carroll Canyon, Unnamed Tributary	2101	INDUSTRIAL PARKS	< 200 ft.
1874	AMCC	6290 SEQUENCE DR	92121		722	HPC	Eating/Drinking Establishments	Penasquitos	906.10						Soledad Canyon, Unnamed Tributary	2101	INDUSTRIAL PARKS	> 1000 ft.
1875	AMELIA B LIMA & ASSOCIATES	4946 SMITH CANYON CT	92130		56173	HPC	Landscaping	Penasquitos	906.10					X	Bell Valley	1100	SINGLE FAMILY RESIDENTIAL	> 1000 ft.
1876	AMERICAN CERIFIED AUTOGLASS	9011 MIRA MESA BLVD 230	92126		81119	HPC	Auto Repair	Penasquitos	906.10					X	Los Penasquitos Creek, Unnamed Tributary	1100	SINGLE FAMILY RESIDENTIAL	> 1000 ft.
1877	AMERICAN EAGLE WHEEL	9675 DISTRIBUTION AVE	92121		42112	HPC	Other: Auto Supplies	Penasquitos	906.10						Carroll Canyon	2101	INDUSTRIAL PARKS	200 - 1000 ft.
1878	AMERICAN POND & FOUNTAIN WORKS	9985 AVENIDA MAGNIFICA	92131		56172	HPC	Pool/Fountain Cleaning	Penasquitos	906.10					X	Carroll Canyon, Unnamed Tributary	1100	SINGLE FAMILY RESIDENTIAL	< 200 ft.
1879	AMN HEALTHCARE	12400 HIGH BLUFF DR	92130		722	HPC	Eating/Drinking Establishments	Penasquitos	906.10						Carmel Valley, Unnamed Tributary	6002	OFFICE - LOW RISE	< 200 ft.
1880	ANB MOTORSPORTS INC	9936 MESA RIM RD	92121		44112	HPC	Other: Vehicle Dealers	Penasquitos	906.10						Carroll Canyon, Unnamed Tributary	2101	INDUSTRIAL PARKS	< 200 ft.
1881	ANDY'S AUTO REPAIR	8008 MIRAMAR RD F	92126		811111	HPC	Auto Repair	Penasquitos	906.10						Carroll Canyon, Unnamed Tributary	7204	GOLF COURSES	200 - 1000 ft.

#	Business Name	Street Address	Zip	SIC	NAICS	TTWQ	Category	WMA	HSA	Drains to La Jolla ASBS	Drains to Switzer Creek	Less than 200 ft. from ESA	Tributary	Residential	Nearest Water Body	SANDAG Landuse Code	SANDAG Landuse	Distance to Nearest Water Body
1882	ANGEL'S GARDENING	9974 PARKDALE AVE	92126		56172	HPC	Landscaping	Penasquitos	906.10					X	Carroll Canyon, Unnamed Tributary	1100	SINGLE FAMILY RESIDENTIAL	> 1000 ft.
1883	ANTHONY C RUSSELL	4054 VIA CANGREJO	92130		42111	HPC	Other: Vehicle Dealers	Penasquitos	906.10					X	Carmel Valley, Unnamed Tributary	1100	SINGLE FAMILY RESIDENTIAL	200 - 1000 ft.
1884	ANTHONY'S MOBILE DETAIL LLC	8989 LIBRA DR	92126		811192	HPC	Vehicle Washing	Penasquitos	906.10					X	Los Penasquitos Creek, Unnamed Tributary	1100	SINGLE FAMILY RESIDENTIAL	200 - 1000 ft.
1885	A-ON AUTO	8449 MIRACREST PL B	92121		811111	HPC	Auto Repair	Penasquitos	906.10						Carroll Canyon	2101	INDUSTRIAL	> 1000 ft.
1886	APOLLO MOTORS	5268 EASTGATE MALL	92121		44112	HPC	Other: Vehicle Dealers	Penasquitos	906.10						Carroll Canyon, Unnamed Tributary	2101	INDUSTRIAL PARKS	> 1000 ft.
1887	APPLEBEE'S NEIGHBORHOOD BAR & GRILL #5702	9480 MIRA MESA BL	92126		722	HPC	Eating/Drinking Establishments	Penasquitos	906.10						Los Penasquitos Creek, Unnamed Tributary	5004	NEIGHBORHOOD SHOPPING CENTERS	200 - 1000 ft.
1888	ARBY'S ROAST BEEF #1173	9089 MIRA MESA BL	92126		722	HPC	Eating/Drinking Establishments	Penasquitos	906.10						Los Penasquitos Creek, Unnamed Tributary	5007	ARTERIAL COMMERCIAL	> 1000 ft.
1889	ARCO #9761	9393 KEARNY MESA RD	92126		44711	HPC	Fueling	Penasquitos	906.10						Carroll Canyon, Unnamed Tributary	5007	ARTERIAL COMMERCIAL	200 - 1000 ft.
1890	ARCO AM/PM #06195	9320 MIRA MESA BLVD	92126		44711	HPC	Fueling	Penasquitos	906.10						Los Penasquitos Creek, Unnamed Tributary	5004	NEIGHBORHOOD SHOPPING CENTERS	> 1000 ft.
1891	ARCO AM/PM #5181	6616 MIRAMAR RD	92121		44711	HPC	Fueling	Penasquitos	906.10						Carroll Canyon	5009	OTHER RETAIL TRADE AND STRIP	> 1000 ft.
1892	ARCO AM/PM #5404	3170 CARMEL VALLEY RD	92130		44711	HPC	Fueling	Penasquitos	906.10						Carmel Valley, Unnamed Tributary	5007	ARTERIAL COMMERCIAL	200 - 1000 ft.
1893	ARIZONA TILE LLC	7415 CARROLL RD A	92121		42139	HPC	Building Materials	Penasquitos	906.10						Carroll Canyon	2101	INDUSTRIAL	> 1000 ft.
1894	ARIZONA TILE LLC	9212 MIRAMAR RD 1	92126		42139	HPC	Building Materials	Penasquitos	906.10						Carroll Canyon, Unnamed Tributary	5009	OTHER RETAIL TRADE AND STRIP	> 1000 ft.
1895	ARLENE'S GOURMET TOFFEE	11545 SORRENTO VALLEY RD 303	92121		722	HPC	Eating/Drinking Establishments	Penasquitos	906.10						Los Penasquitos Creek	2103	LIGHT INDUSTRY-GENERAL	> 1000 ft.
1896	ASAP TOWING	8616 MIRAMAR PL D	92121		48841	HPC	Auto Repair	Penasquitos	906.10						Carroll Canyon	2101	INDUSTRIAL	> 1000 ft.
1897	ASHOKA THE GREAT	9474 BLACK MTN RD G-H	92126		722	HPC	Eating/Drinking Establishments	Penasquitos	906.10						Carroll Canyon, Unnamed Tributary	6002	OFFICE - LOW RISE	> 1000 ft.
1898	ASIAN GARDENING SERVICE	12532 SAN BRUNO CV	92130		56173	HPC	Landscaping	Penasquitos	906.10					X	Carmel Valley	1100	SINGLE FAMILY RESIDENTIAL	> 1000 ft.
1899	AT&T	7337 TRADE ST	92121		722	HPC	Eating/Drinking Establishments	Penasquitos	906.10						Carroll Canyon, Unnamed Tributary	6002	OFFICE - LOW RISE	200 - 1000 ft.
1900	AT&T CAFETERIA	6350 SEQUENCE DR	92121		722	HPC	Eating/Drinking Establishments	Penasquitos	906.10						Los Penasquitos Creek, Unnamed Tributary	2101	INDUSTRIAL PARKS	> 1000 ft.
1901	A-TEAM AUTO SALES	6904 MIRAMAR RD 106	92121		44112	HPC	Other: Vehicle Dealers	Penasquitos	906.10						Carroll Canyon	4117	RAILROAD RIGHT OF WAYS	200 - 1000 ft.
1902	ATLANTA WEST CATERING	3422 TRIPP CT A	92121		722	HPC	Eating/Drinking Establishments	Penasquitos	906.10						Los Penasquitos Creek	2103	LIGHT INDUSTRY-GENERAL	200 - 1000 ft.

#	Business Name	Street Address	Zip	SIC	NAICS	TTWQ	Category	WMA	HSA	Drains to La Jolla ASBS	Drains to Switzer Creek	Less than 200 ft. from ESA	Tributary	Residential	Nearest Water Body	SANDAG Landuse Code	SANDAG Landuse	Distance to Nearest Water Body
1903	ATSA DELI	8680 MIRALANI DR 123	92126		722	HPC	Eating/Drinking Establishments	Penasquitos	906.10						Carroll Canyon, Unnamed Tributary	2101	INDUSTRIAL PARKS	> 1000 ft.
1904	AUDIO CAR - DIAMOND	6670 MIRAMAR RD A	92121		81119	HPC	Auto Repair	Penasquitos	906.10						Carroll Canyon	5003	COMMUNITY SHOPPING	> 1000 ft.
1905	AUTEX AUTO BROKERAGE	6540 LUSK BLVD C258	92121		4411	HPC	Other: Vehicle Dealers	Penasquitos	906.10						Soledad Canyon, Unnamed Tributary	2101	INDUSTRIAL PARKS	> 1000 ft.
1906	AUTO APPEARANCE	10172 AVIARY DR 353	92131		4211	HPC	Other: Auto Supplies	Penasquitos	906.10					X	Carroll Canyon, Unnamed Tributary	1100	SINGLE FAMILY RESIDENTIAL	< 200 ft.
1907	AUTO CARE	6345 NANCY RIDGE DR	92121		42112	HPC	Other: Auto	Penasquitos	906.10						Carroll Canyon	2101	INDUSTRIAL	200 - 1000 ft.
1908	AUTO CORNER	13334 SEAGROVE ST	92130		44112	HPC	Other: Vehicle Dealers	Penasquitos	906.10					X	Bell Valley	1100	SINGLE FAMILY RESIDENTIAL	200 - 1000 ft.
1909	AUTO FLEET USA	12765 SEABREEZE FARMS DR 15	92130		42111	HPC	Other: Vehicle Dealers	Penasquitos	906.10					X	Bell Valley	1200	MULTI-FAMILY RESIDENTIAL	200 - 1000 ft.
1910	AUTO GALLERY	6910 MIRAMAR RD A-104	92121		4411	HPC	Other: Vehicle Dealers	Penasquitos	906.10						Carroll Canyon	4117	RAILROAD RIGHT OF WAYS	200 - 1000 ft.
1911	AUTO SMOG	5780 MIRAMAR RD	92121		811198	HPC	Auto Repair	Penasquitos	906.10						Carroll Canyon, Unnamed Tributary	5007	ARTERIAL COMMERCIAL	200 - 1000 ft.
1912	AUTO WORLD MOTORS	6904 MIRAMAR RD 100	92121		44112	HPC	Other: Vehicle Dealers	Penasquitos	906.10						Carroll Canyon	4117	RAILROAD RIGHT OF WAYS	200 - 1000 ft.
1913	AUTOEXCEL INC	9210 DOWDY DR D	92126		8111	HPC	Auto Repair	Penasquitos	906.10						Carroll Canyon, Unnamed Tributary	4117	RAILROAD RIGHT OF WAYS	< 200 ft.
1914	AUTOFASHION	8451 MIRALANI DR E	92126		42112	HPC	Other: Auto Supplies	Penasquitos	906.10						Carroll Canyon, Unnamed Tributary	2101	INDUSTRIAL PARKS	> 1000 ft.
1915	AUTOMASTERS	9889 HIBERT ST D	92131		81119	HPC	Auto Repair	Penasquitos	906.10						Los Penasquitos Creek, Unnamed Tributary	6002	OFFICE - LOW RISE	> 1000 ft.
1916	AUTOMOTIVE EXCELLENCE	11211 SORRENTO VALLEY RD S	92121		44112	HPC	Other: Vehicle Dealers	Penasquitos	906.10						Los Penasquitos Creek	4117	RAILROAD RIGHT OF WAYS	< 200 ft.
1917	AUTOMOTIVE EXCELLENCE OF	11211 SORRENTO VALLEY RD R&S	92121		81111	HPC	Auto Repair	Penasquitos	906.10						Los Penasquitos Creek	4117	RAILROAD RIGHT OF WAYS	< 200 ft.
1918	AUTOPORT UNION 76 FUEL (EASTGATE	5706 MIRAMAR RD	92121		4471	HPC	Fueling	Penasquitos	906.10						Carroll Canyon, Unnamed Tributary	5007	ARTERIAL COMMERCIAL	200 - 1000 ft.
1919	AUTOZONE #3351	9156 MIRA MESA BLVD	92126		44132	HPC	Auto Repair	Penasquitos	906.10						Los Penasquitos Creek, Unnamed Tributary	5004	NEIGHBORHOOD SHOPPING CENTERS	> 1000 ft.
1920	AVIS RENT A CAR	3890 VALLEY CENTRE DR 106	92130		8111	HPC	Auto Repair	Penasquitos	906.10						Carmel Valley	5003	COMMUNITY SHOPPING	200 - 1000 ft.
1921	AZTECA MEXICAN MARKET	11277 CAM RUIZ	92126		722	HPC	Eating/Drinking Establishments	Penasquitos	906.10						Los Penasquitos Creek, Unnamed Tributary	1100	SINGLE FAMILY RESIDENTIAL	> 1000 ft.
1922	B & K TOWING	9260 DOWDY DR B	92126		48841	HPC	Auto Repair	Penasquitos	906.10						Carroll Canyon, Unnamed Tributary	2101	INDUSTRIAL PARKS	< 200 ft.
1923	B & L PRODUCE (MOBILE)	8806 ARCTURUS WAY	92126		81355	HPC	Eating/Drinking Establishments	Penasquitos	906.10					X	Los Penasquitos Creek, Unnamed Tributary	1100	SINGLE FAMILY RESIDENTIAL	> 1000 ft.

#	Business Name	Street Address	Zip	SIC	NAICS	TTWQ	Category	WMA	HSA	Drains to La Jolla ASBS	Drains to Switzer Creek	Less than 200 ft. from ESA	Tributary	Residential	Nearest Water Body	SANDAG Landuse Code	SANDAG Landuse	Distance to Nearest Water Body
1924	B & M AUTOMOTIVE	9240 DOWDY DR	92126		811111	HPC	Auto Repair	Penasquitos	906.10						Carroll Canyon, Unnamed Tributary	2101	INDUSTRIAL PARKS	< 200 ft.
1925	B M W SERVICE SPECIALISTS INC	5840 AUTOPORT MALL	92121		8111	HPC	Auto Repair	Penasquitos	906.10						Carroll Canyon, Unnamed Tributary	5007	ARTERIAL COMMERCIAL	< 200 ft.
1926	BABELLI MOTOR CAR COMPANY	8830 MIRAMAR RD B	92126		44112	HPC	Other: Vehicle Dealers	Penasquitos	906.10						Carroll Canyon, Unnamed Tributary	5006	AUTOMOBILE DEALERSHIP	> 1000 ft.
1927	BAJA FRESH #83	9015 MIRA MESA BL	92126		722	HPC	Eating/Drinking Establishments	Penasquitos	906.10						Los Penasquitos Creek, Unnamed Tributary	1100	SINGLE FAMILY RESIDENTIAL	> 1000 ft.
1928	BAMBOO HUT	9172 MIRA MESA BL	92126		722	HPC	Eating/Drinking Establishments	Penasquitos	906.10						Los Penasquitos Creek, Unnamed Tributary	5004	NEIGHBORHOOD SHOPPING CENTERS	> 1000 ft.
1929	BANNY'S AUTO SERVICE	9555 BLACK MOUNTAIN RD C	92126		8111	HPC	Auto Repair	Penasquitos	906.10						Carroll Canyon, Unnamed Tributary	2101	INDUSTRIAL PARKS	200 - 1000 ft.
1930	BARNES & NOBLE #2984	10775 WESTVIEW PY	92126		722	HPC	Eating/Drinking Establishments	Penasquitos	906.10						Los Penasquitos Creek, Unnamed Tributary	5003	COMMUNITY SHOPPING CENTERS	200 - 1000 ft.
1931	BARON'S	8484 COMMERCE AVE A	92121		811111	HPC	Auto Repair	Penasquitos	906.10						Carroll Canyon	5003	COMMUNITY SHOPPING	200 - 1000 ft.
1932	BASKIN-ROBBINS #3197	8250 MIRA MESA BL E	92126		722	HPC	Eating/Drinking Establishments	Penasquitos	906.10						Carroll Canyon, Unnamed Tributary	5003	COMMUNITY SHOPPING	200 - 1000 ft.
1933	BASKIN-ROBBINS #6426	3830 VALLEY CENTRE DR 708	92130		722	HPC	Eating/Drinking Establishments	Penasquitos	906.10						Carmel Valley	5003	COMMUNITY SHOPPING	200 - 1000 ft.
1934	BAY MARINE	9380 ACTIVITY RD L	92126		45299	HPC	Boat Repair	Penasquitos	906.10						Carroll Canyon, Unnamed Tributary	2101	INDUSTRIAL PARKS	200 - 1000 ft.
1935	BAYSIDE AUTO INC	9555 DISTRIBUTION AVE	92121		44112	HPC	Other: Vehicle	Penasquitos	906.10						Carroll Canyon	2101	INDUSTRIAL	< 200 ft.
1936	BC INTERNATIONAL AUTO REPAIR	7030 CARROLL RD	92121		8111	HPC	Auto Repair	Penasquitos	906.10						Carroll Canyon	2101	INDUSTRIAL PARKS	> 1000 ft.
1937	BEARS TIRES INC	7023 CARROLL RD	92121		44132	HPC	Auto Repair	Penasquitos	906.10						Carroll Canyon	2101	INDUSTRIAL	> 1000 ft.
1938	BEDROSIANS	7130 MIRAMAR RD 200	92121		4213	HPC	Building Materials	Penasquitos	906.10						Carroll Canyon	7603	OPEN SPACE PARKS &	200 - 1000 ft.
1939	BEHIND THE SCENES	9932 MESA RIM RD A	92121		722	HPC	Eating/Drinking Establishments	Penasquitos	906.10						Carroll Canyon, Unnamed Tributary	2101	INDUSTRIAL PARKS	200 - 1000 ft.
1940	BELENTRY DOORS	7313 CARROLL RD C	92121		42131	HPC	Building Materials	Penasquitos	906.10						Carroll Canyon	2101	INDUSTRIAL	> 1000 ft.
1941	BELLISARIO'S PIZZA/ROTISSERIE,	2648 DEL MAR HEIGHTS RD	92014		722	HPC	Eating/Drinking Establishments	Penasquitos	906.10						Carmel Valley, Unnamed Tributary	5004	NEIGHBORHOOD SHOPPING	> 1000 ft.
1942	BEN'S PAINTING SERVICES	11890 LANDBREEZE WAY	92126		56172	HPC	Painting/Coating	Penasquitos	906.10					X	Los Penasquitos Creek, Unnamed Tributary	1100	SINGLE FAMILY RESIDENTIAL	200 - 1000 ft.
1943	BEST CARS	8670 MIRAMAR RD E	92126		44112	HPC	Other: Vehicle Dealers	Penasquitos	906.10						Carroll Canyon, Unnamed Tributary	5003	COMMUNITY SHOPPING	> 1000 ft.
1944	BEST IN THE WEST	8449 MIRACREST PL	92121		48841	HPC	Auto Repair	Penasquitos	906.10						Carroll Canyon	2101	INDUSTRIAL	200 - 1000 ft.
1945	BEST QUALITY AUTO INC	5788 AUTOPORT MALL	92121		8111	HPC	Auto Repair	Penasquitos	906.10						Carroll Canyon, Unnamed Tributary	5007	ARTERIAL COMMERCIAL	< 200 ft.
1946	BEST QUALITY AUTO INC	5756 AUTOPORT MALL	92121		44112	HPC	Other: Vehicle Dealers	Penasquitos	906.10						Carroll Canyon, Unnamed Tributary	5007	ARTERIAL COMMERCIAL	200 - 1000 ft.

#	Business Name	Street Address	Zip	SIC	NAICS	TTWQ	Category	WMA	HSA	Drains to La Jolla ASBS	Drains to Switzer Creek	Less than 200 ft. from ESA	Tributary	Residential	Nearest Water Body	SANDAG Landuse Code	SANDAG Landuse	Distance to Nearest Water Body
1947	BEST WAY AUTO SALES INC	6920 MIRAMAR RD 211	92121		44112	HPC	Other: Vehicle Dealers	Penasquitos	906.10						Carroll Canyon	4117	RAILROAD RIGHT OF WAYS	200 - 1000 ft.
1948	BICOL MOBILE AUTO SERVICE	8739 CAPRICORN WAY	92126		811198	HPC	Auto Repair	Penasquitos	906.10					X	Los Penasquitos Creek, Unnamed Tributary	1100	SINGLE FAMILY RESIDENTIAL	> 1000 ft.
1949	BIG CHILL FROZEN YOGURT, THE	10299 SCRIPPS TR E	92131		722	HPC	Eating/Drinking Establishments	Penasquitos	906.10						Carroll Canyon, Unnamed Tributary	7210	OTHER RECREATION	< 200 ft.
1950	BIG O TIRES	6690 MIRAMAR RD A	92121		44132	HPC	Auto Repair	Penasquitos	906.10						Carroll Canyon	5009	OTHER RETAIL TRADE AND STRIP	> 1000 ft.
1951	BINH C TRUONG (LANDSCAPE & HANDYMAN	13171 JANE CT	92129		56172	HPC	Landscaping	Penasquitos	906.10					X	Los Penasquitos Creek, Unnamed Tributary	1100	SINGLE FAMILY RESIDENTIAL	200 - 1000 ft.
1952	BIOSITE	9975 SUMMERS RIDGE RD BLDG-A	92121		722	HPC	Eating/Drinking Establishments	Penasquitos	906.10						Carroll Canyon, Unnamed Tributary	2103	LIGHT INDUSTRY-GENERAL	200 - 1000 ft.
1953	BISTRO ON 2ND	6455 LUSK BL	92121		722	HPC	Eating/Drinking Establishments	Penasquitos	906.10						Soledad Canyon, Unnamed Tributary	2101	INDUSTRIAL PARKS	> 1000 ft.
1954	BIZZY BEE POOLS	7564 WINTERWOOD LN	92126		56179	HPC	Pool/Fountain Cleaning	Penasquitos	906.10					X	Los Penasquitos Creek, Unnamed Tributary	1100	SINGLE FAMILY RESIDENTIAL	> 1000 ft.
1955	BLACK MOUNTAIN AUTO SERVICE	9555 BLACK MOUNTAIN RD B	92126		811198	HPC	Auto Repair	Penasquitos	906.10						Carroll Canyon, Unnamed Tributary	2101	INDUSTRIAL PARKS	200 - 1000 ft.
1956	BLACK MOUNTAIN BODY & PAINT	9513 BLACK MOUNTAIN RD C	92126		811111	HPC	Auto Repair	Penasquitos	906.10						Carroll Canyon, Unnamed Tributary	2101	INDUSTRIAL PARKS	200 - 1000 ft.
1957	BLACK MOUNTAIN EUROPEAN AUTO	9513 BLACK MOUNTAIN RD A	92126		811111	HPC	Auto Repair	Penasquitos	906.10						Carroll Canyon, Unnamed Tributary	2101	INDUSTRIAL PARKS	200 - 1000 ft.
1958	BLUE WATER POOL SERVICE & REPAIR	7031 CHAPALA CANYON CT	92129		81149	HPC	Pool/Fountain Cleaning	Penasquitos	906.10					X	Deer Canyon	1100	SINGLE FAMILY RESIDENTIAL	> 1000 ft.
1959	BOB POOL MASTER ELECTRICIAN	9969 BOURBON CT	92131		56179	HPC	Pool/Fountain Cleaning	Penasquitos	906.10					X	Carroll Canyon, Unnamed Tributary	1100	SINGLE FAMILY RESIDENTIAL	200 - 1000 ft.
1960	BOBALICIOUS	8155 MIRA MESA BLVD 4	92126		72241	HPC	Eating/Drinking Establishments	Penasquitos	906.10						Carroll Canyon, Unnamed Tributary	5003	COMMUNITY SHOPPING	> 1000 ft.
1961	BOBALICIOUS	8155 MIRA MESA BL 4	92126		722	HPC	Eating/Drinking Establishments	Penasquitos	906.10						Carroll Canyon, Unnamed Tributary	5003	COMMUNITY SHOPPING	200 - 1000 ft.
1962	BOBILEFF MOTOR-CAR	6730 TOP GUN ST	92121		4411	HPC	Other: Vehicle Dealers	Penasquitos	906.10						Los Penasquitos Creek, Unnamed Tributary	2101	INDUSTRIAL PARKS	> 1000 ft.
1963	BODYKITS.COM	9364 CABOT DR B	92126		44131	HPC	Other: Auto Supplies	Penasquitos	906.10						Carroll Canyon, Unnamed Tributary	2101	INDUSTRIAL PARKS	200 - 1000 ft.
1964	BOLL WEEVIL #08	7070 MIRAMAR RD	92121		722	HPC	Eating/Drinking Establishments	Penasquitos	906.10						Carroll Canyon	5007	ARTERIAL COMMERCIAL	200 - 1000 ft.
1965	BOLSA RESTAURANT	9225 MIRA MESA BL 118	92126		722	HPC	Eating/Drinking Establishments	Penasquitos	906.10						Los Penasquitos Creek, Unnamed Tributary	5004	NEIGHBORHOOD SHOPPING CENTERS	> 1000 ft.
1966	BONGIORNO'S NEW YORK PIZZERIA	6780 MIRAMAR RD 105	92121		722	HPC	Eating/Drinking Establishments	Penasquitos	906.10						Carroll Canyon	4117	RAILROAD RIGHT OF WAYS	> 1000 ft.

#	Business Name	Street Address	Zip	SIC	NAICS	TTWQ	Category	WMA	HSA	Drains to La Jolla ASBS	Drains to Switzer Creek	Less than 200 ft. from ESA	Tributary	Residential	Nearest Water Body	SANDAG Landuse Code	SANDAG Landuse	Distance to Nearest Water Body
1967	BOSSINI MOTORS	9625 BLACK MOUNTAIN RD 101	92126		44112	HPC	Other: Vehicle Dealers	Penasquitos	906.10						Carroll Canyon, Unnamed Tributary	6002	OFFICE - LOW RISE	200 - 1000 ft.
1968	BOSTON BAGELS	3870 VALLEY CENTRE DR 303	92130		722	HPC	Eating/Drinking Establishments	Penasquitos	906.10						Carmel Valley	5003	COMMUNITY SHOPPING	> 1000 ft.
1969	BRAD L STONER PAINTING INC	9245 DOWDY DR 112	92126		56172	HPC	Painting/Coating	Penasquitos	906.10						Carroll Canyon, Unnamed Tributary	2101	INDUSTRIAL PARKS	< 200 ft.
1970	BRANDON AUTO SMOG REPAIR	6670 MIRAMAR RD C	92121		811198	HPC	Auto Repair	Penasquitos	906.10						Carroll Canyon	5003	COMMUNITY SHOPPING	> 1000 ft.
1971	BRASSERIE, THE	9550 WAPLES ST 115	92121		722	HPC	Eating/Drinking Establishments	Penasquitos	906.10						Carroll Canyon, Unnamed Tributary	2101	INDUSTRIAL PARKS	> 1000 ft.
1972	BRAZIL STONES INC	7988 MIRAMAR RD	92126		42139	HPC	Building Materials	Penasquitos	906.10						Carroll Canyon, Unnamed Tributary	9101	UNDEVELOPED LAND	200 - 1000 ft.
1973	BREAD BITES & MOORE	7845 HIGHLAND VILLAGE PL C101	92129		722	HPC	Eating/Drinking Establishments	Penasquitos	906.10						Deer Canyon	5003	COMMUNITY SHOPPING	> 1000 ft.
1974	BRETS GARDENING	10317 LEAFWOOD PL	92131		56173	HPC	Landscaping	Penasquitos	906.10					X	Carroll Canyon, Unnamed Tributary	1100	SINGLE FAMILY RESIDENTIAL	> 1000 ft.
1975	BROTHERS RESTAURANT &	10201 WATERIDGE CR	92121		722	HPC	Eating/Drinking Establishments	Penasquitos	906.10						Soledad Canyon, Unnamed Tributary	2101	INDUSTRIAL PARKS	200 - 1000 ft.
1976	BRUCE'S AUTO SERVICE & BRUCE'S QUALITY	9720 CARROLL CENTRE RD	92126		811198	HPC	Auto Repair	Penasquitos	906.10						Carroll Canyon, Unnamed Tributary	5009	OTHER RETAIL TRADE AND STRIP	< 200 ft.
1977	BRUEGGER'S BAGEL'S	7727 FORMULA PL	92121		722	HPC	Eating/Drinking Establishments	Penasquitos	906.10						Carroll Canyon, Unnamed Tributary	2101	INDUSTRIAL PARKS	> 1000 ft.
1978	BRYGAN ENTERPRISES INC	8969 KENAMAR DR 101	92121		441221	HPC	Other: Vehicle Dealers	Penasquitos	906.10						Carroll Canyon, Unnamed Tributary	2101	INDUSTRIAL PARKS	> 1000 ft.
1979	BRYLLIANT.COM	9285 DOWDY DR 205	92126		4211	HPC	Other: Auto Supplies	Penasquitos	906.10						Carroll Canyon, Unnamed Tributary	2101	INDUSTRIAL PARKS	< 200 ft.
1980	BUCA DI BEPPO	10749 WESTVIEW PY	92126		722	HPC	Eating/Drinking Establishments	Penasquitos	906.10						Los Penasquitos Creek, Unnamed Tributary	5003	COMMUNITY SHOPPING CENTERS	> 1000 ft.
1981	BUCKBOARD CATERING CO.	9265 ACTIVITY RD 108	92126		722	HPC	Eating/Drinking Establishments	Penasquitos	906.10						Carroll Canyon, Unnamed Tributary	2101	INDUSTRIAL PARKS	> 1000 ft.
1982	BUCKY'S OF BOSTON	13215 BLACK MTN RD 3	92129		722	HPC	Eating/Drinking Establishments	Penasquitos	906.10						Los Penasquitos Creek, Unnamed Tributary	5004	NEIGHBORHOOD SHOPPING CENTERS	200 - 1000 ft.
1983	BUDGET CAR SALES / DAEWOO / INDIAN & VICTORY	6006 MIRAMAR RD	92121		44112	HPC	Other: Vehicle Dealers	Penasquitos	906.10						Carroll Canyon, Unnamed Tributary	5006	AUTOMOBILE DEALERSHIP	200 - 1000 ft.
1984	BUDGET TRANSMISSION &	7629 CARROLL RD	92121		8111	HPC	Auto Repair	Penasquitos	906.10						Carroll Canyon	2101	INDUSTRIAL PARKS	> 1000 ft.
1985	BUMBER MEDIC LLC	5814 MIRAMAR RD	92121		81112	HPC	Auto Paint/Body	Penasquitos	906.10						Carroll Canyon, Unnamed Tributary	7603	OPEN SPACE PARKS &	200 - 1000 ft.
1986	BURGER KING #0963	9313 MIRA MESA BL	92126		722	HPC	Eating/Drinking Establishments	Penasquitos	906.10						Los Penasquitos Creek, Unnamed Tributary	5007	ARTERIAL COMMERCIAL	> 1000 ft.

#	Business Name	Street Address	Zip	SIC	NAICS	TTWQ	Category	WMA	HSA	Drains to La Jolla ASBS	Drains to Switzer Creek	Less than 200 ft. from ESA	Tributary	Residential	Nearest Water Body	SANDAG Landuse Code	SANDAG Landuse	Distance to Nearest Water Body
1987	BURGER KING #11668	6926 MIRAMAR RD	92121	5812	722211	HPC	Eating/Drinking Establishments	Penasquitos	906.10						Carroll Canyon	5003	COMMUNITY SHOPPING	200 - 1000 ft.
1988	BURGER KING #5955	6735 MIRA MESA BL	92121	5812	722211	HPC	Eating/Drinking Establishments	Penasquitos	906.10						Carroll Canyon	5004	NEIGHBORHOOD SHOPPING	> 1000 ft.
1989	BURNHAM BISTRO	10901 NORTH TORREY PINES RD	92121		722	HPC	Eating/Drinking Establishments	Penasquitos	906.10						Pacific Ocean Shoreline, Miramar Reservoir HA	2101	INDUSTRIAL PARKS	> 1000 ft.
1990	BUSTER'S WINDY CITY DOGS	9450 SCRANTON RD 114I	92121		722	HPC	Eating/Drinking Establishments	Penasquitos	906.10						Soledad Canyon, Unnamed Tributary	6002	OFFICE - LOW RISE	> 1000 ft.
1991	C & K AUTO SALES	5750 MIRAMAR RD B	92121		44112	HPC	Other: Vehicle Dealers	Penasquitos	906.10						Carroll Canyon, Unnamed Tributary	7603	OPEN SPACE PARKS &	200 - 1000 ft.
1992	CA AUTO FINDER	12584 CAMARERO CT	92130		42111	HPC	Other: Vehicle Dealers	Penasquitos	906.10					X	Carmel Valley	1100	SINGLE FAMILY RESIDENTIAL	> 1000 ft.
1993	CAESAR'S STONE IMPORTS	8909 KENAMAR DR E	92121		44419	HPC	Building Materials	Penasquitos	906.10						Carroll Canyon, Unnamed Tributary	2101	INDUSTRIAL PARKS	> 1000 ft.
1994	CAFE JASMINE	13185 BLACK MTN RD 3	92129		722	HPC	Eating/Drinking Establishments	Penasquitos	906.10						Los Penasquitos Creek, Unnamed Tributary	5004	NEIGHBORHOOD SHOPPING CENTERS	< 200 ft.
1995	CAFE KASHMIR	9508 MIRAMAR RD	92126		722	HPC	Eating/Drinking Establishments	Penasquitos	906.10						Carroll Canyon, Unnamed Tributary	5004	NEIGHBORHOOD SHOPPING	> 1000 ft.
1996	CAFE SEVILLA COMMISSARY	8560 PRODUCTION AV B	92121		722	HPC	Eating/Drinking Establishments	Penasquitos	906.10						Carroll Canyon	2101	INDUSTRIAL PARKS	200 - 1000 ft.
1997	CAL KOA LANDSCAPE INC	10933 ELDERWOOD LN	92131		56172	HPC	Landscaping	Penasquitos	906.10					X	Cypress Canyon	1100	SINGLE FAMILY RESIDENTIAL	> 1000 ft.
1998	CAL-CHEM SALES AND MISSION JANITORIAL	9292 ACTIVITY RD	92126		4413	HPC	Other: Auto Supplies	Penasquitos	906.10						Carroll Canyon, Unnamed Tributary	2101	INDUSTRIAL PARKS	200 - 1000 ft.
1999	CALI CAFE SANDWICHES	9396 MIRA MESA BL C	92126		722	HPC	Eating/Drinking Establishments	Penasquitos	906.10						Los Penasquitos Creek, Unnamed Tributary	5007	ARTERIAL COMMERCIAL	> 1000 ft.
2000	CALIBER COLLISION CENTERS	6598 MIRAMAR RD	92121		8111	HPC	Auto Repair	Penasquitos	906.10						Carroll Canyon	2101	INDUSTRIAL PARKS	> 1000 ft.
2001	CALIENTE MEXICAN FOOD	11815 SORRENTO VALLEY RD	92121		722	HPC	Eating/Drinking Establishments	Penasquitos	906.10						Los Penasquitos Creek	5007	ARTERIAL COMMERCIAL	200 - 1000 ft.
2002	CALIFORNIA AUTO EXPORT	13899 CARMEL VALLEY RD 241	92130		42111	HPC	Other: Vehicle Dealers	Penasquitos	906.10					X	Carmel Valley	1100	SINGLE FAMILY RESIDENTIAL	> 1000 ft.
2003	CALIFORNIA AUTO IMPORT INC	8580 MIRAMAR RD	92126		4211	HPC	Other: Auto Supplies	Penasquitos	906.10						Carroll Canyon, Unnamed Tributary	2103	LIGHT INDUSTRY-GENERAL	> 1000 ft.
2004	CALIFORNIA CARPETPROS	7210 CALLE CRISTOBAL 8	92126		56174	HPC	Carpet/Furniture Cleaning	Penasquitos	906.10					X	Los Penasquitos Creek, Unnamed Tributary	1200	MULTI-FAMILY RESIDENTIAL	> 1000 ft.
2005	CALIFORNIA COLLISION CENTER	8680 MIRAMAR RD	92126		81149	HPC	Auto Paint/Body	Penasquitos	906.10						Carroll Canyon, Unnamed Tributary	5003	COMMUNITY SHOPPING	> 1000 ft.
2006	CALIFORNIA DINING SERVICES THE	10770 WATERIDGE CR	92121		722	HPC	Eating/Drinking Establishments	Penasquitos	906.10						Los Penasquitos Creek	2101	INDUSTRIAL PARKS	> 1000 ft.

#	Business Name	Street Address	Zip	SIC	NAICS	TTWQ	Category	WMA	HSA	Drains to La Jolla ASBS	Drains to Switzer Creek	Less than 200 ft. from ESA	Tributary	Residential	Nearest Water Body	SANDAG Landuse Code	SANDAG Landuse	Distance to Nearest Water Body
2007	CALIFORNIA IMPORT/EXPORT	11689 SORRENTO VALLEY RD P	92121		44112	HPC	Other: Vehicle Dealers	Penasquitos	906.10						Los Penasquitos Creek	2103	LIGHT INDUSTRY-GENERAL	200 - 1000 ft.
2008	CALIFORNIA QUIVERS	5284 EASTGATE ML	92121		722	HPC	Eating/Drinking Establishments	Penasquitos	906.10						Los Penasquitos Creek	2101	INDUSTRIAL PARKS	> 1000 ft.
2009	CALIFORNIA THAI CAFE	9550 BLACK MTN RD A	92126		722	HPC	Eating/Drinking Establishments	Penasquitos	906.10						Carroll Canyon, Unnamed Tributary	2101	INDUSTRIAL PARKS	200 - 1000 ft.
2010	CALLAHAN'S	8111 MIRA MESA BL	92126	5812	722110	HPC	Eating/Drinking Establishments	Penasquitos	906.10						Carroll Canyon	5003	COMMUNITY SHOPPING	200 - 1000 ft.
2011	CAM'S GARDEN CARE	10299 SCRIPPS TRL 305	92131		56173	HPC	Landscaping	Penasquitos	906.10						Carroll Canyon, Unnamed Tributary	7210	OTHER RECREATION	< 200 ft.
2012	CANTARE FOODS	7678 MIRAMAR RD	92126		722	HPC	Eating/Drinking Establishments	Penasquitos	906.10						Carroll Canyon, Unnamed Tributary	2101	INDUSTRIAL PARKS	> 1000 ft.
2013	CANYON CREST ACADEMY	5951 VILLAGE CENTER LOOP RD	92130		722	HPC	Eating/Drinking Establishments	Penasquitos	906.10						Carmel Valley	9101	UNDEVELOPED LAND	> 1000 ft.
2014	CANYONSIDE PARK RECREATION	12350 BLACK MTN RD	92129		722	HPC	Eating/Drinking Establishments	Penasquitos	906.10						Los Penasquitos Creek	7601	PARKS - ACTIVE	> 1000 ft.
2015	CANYONSIDE PARK SNACK BAR	12350 BLACK MTN RD	92129		722	HPC	Eating/Drinking Establishments	Penasquitos	906.10						Los Penasquitos Creek	7601	PARKS - ACTIVE	> 1000 ft.
2016	CAPRICCIO ITALIAN RESTAURANT	9349 MIRA MESA BL	92126		722	HPC	Eating/Drinking Establishments	Penasquitos	906.10						Los Penasquitos Creek, Unnamed Tributary	5007	ARTERIAL COMMERCIAL	> 1000 ft.
2017	CARBONARA COMPLETE AUTO	9585 BLACK MOUNTAIN RD B	92126		811111	HPC	Auto Repair	Penasquitos	906.10						Carroll Canyon, Unnamed Tributary	2101	INDUSTRIAL PARKS	200 - 1000 ft.
2018	CARDINAL HEALTH	3770 TORREY VIEW CT	92130		722	HPC	Eating/Drinking Establishments	Penasquitos	906.10						Carmel Valley, Unnamed Tributary	2103	LIGHT INDUSTRY-GENERAL	200 - 1000 ft.
2019	CARL'S JR. #147	9360 KEARNY MESA RD	92126		722	HPC	Eating/Drinking Establishments	Penasquitos	906.10						Carroll Canyon, Unnamed Tributary	5007	ARTERIAL COMMERCIAL	> 1000 ft.
2020	CARL'S JR. #267	9805 CARROLL CANYON RD	92131		722	HPC	Eating/Drinking Establishments	Penasquitos	906.10						Carroll Canyon, Unnamed Tributary	6002	OFFICE - LOW RISE	200 - 1000 ft.
2021	CARL'S JR. #7614	6788 MIRAMAR RD	92121	5812	722211	HPC	Eating/Drinking Establishments	Penasquitos	906.10						Carroll Canyon	5004	NEIGHBORHOOD SHOPPING	200 - 1000 ft.
2022	CARL'S JR. #7615	10745 CAMINO RUIZ	92126	5812	722211	HPC	Eating/Drinking Establishments	Penasquitos	906.10						Carroll Canyon	5007	ARTERIAL COMMERCIAL	> 1000 ft.
2023	CARMEL VALLEY COLLISION CENTER	11875 SORRENTO VALLEY RD	92121		81112	HPC	Auto Paint/Body	Penasquitos	906.10						Los Penasquitos Creek	2103	LIGHT INDUSTRY-GENERAL	200 - 1000 ft.
2024	CARMEL VALLEY COMMUNITY PARK	3777 TOWNSGATE DR	92130		722	HPC	Eating/Drinking Establishments	Penasquitos	906.10						Carmel Valley, Unnamed Tributary	1000	SPACED RURAL RESIDENTIAL	200 - 1000 ft.
2025	CARMEL VALLEY MARKET	2302 CARMEL VALLEY RD	92014		722	HPC	Eating/Drinking Establishments	Penasquitos	906.10						Los Penasquitos Creek	5007	ARTERIAL COMMERCIAL	200 - 1000 ft.
2026	CARMEL VALLEY MIDDLE SCHOOL	3800 MYKONOS LN	92130		722	HPC	Eating/Drinking Establishments	Penasquitos	906.10						Carmel Valley, Unnamed Tributary	1200	MULTI-FAMILY RESIDENTIAL	> 1000 ft.
2027	CARMEL VALLEY PET CLINIC	3890 VALLEY CENTRE DR 101	92130		54194	HPC	Animal Facilities	Penasquitos	906.10						Carmel Valley	5003	COMMUNITY SHOPPING	200 - 1000 ft.
2028	CARMEL VALLEY SHELL	3060 EAST CARMEL VALLEY RD	92130		4471	HPC	Fueling	Penasquitos	906.10						Carmel Valley, Unnamed Tributary	5007	ARTERIAL COMMERCIAL	< 200 ft.

#	Business Name	Street Address	Zip	SIC	NAICS	TTWQ	Category	WMA	HSA	Drains to La Jolla ASBS	Drains to Switzer Creek	Less than 200 ft. from ESA	Tributary	Residential	Nearest Water Body	SANDAG Landuse Code	SANDAG Landuse	Distance to Nearest Water Body
2029	CARPET SAVER	5479 PANORAMIC LN	92121		56174	HPC	Carpet/Furniture Cleaning	Penasquitos	906.10					X	Los Penasquitos Creek, Unnamed Tributary	1100	SINGLE FAMILY RESIDENTIAL	> 1000 ft.
2030	CARS FOR LESS	8360 MIRAMAR PL A	92121		44112	HPC	Other: Vehicle	Penasquitos	906.10						Carroll Canyon	2101	INDUSTRIAL	> 1000 ft.
2031	CARS UNLTD	4191 KERWOOD CT	92130		42111	HPC	Other: Vehicle Dealers	Penasquitos	906.10					X	Carmel Valley, Unnamed Tributary	1100	SINGLE FAMILY RESIDENTIAL	> 1000 ft.
2032	CARSON DEVELOPMENT	6725 MESA RIDGE RD 218	92121		4412	HPC	Other: Vehicle Dealers	Penasquitos	906.10						Carroll Canyon, Unnamed Tributary	2101	INDUSTRIAL PARKS	> 1000 ft.
2033	CARTERA LLC	9040 KENAMAR DR 406	92121		81131	HPC	Equipment Repair	Penasquitos	906.10						Carroll Canyon, Unnamed Tributary	2101	INDUSTRIAL PARKS	> 1000 ft.
2034	CARVEL AT SAN DIEGO	7835 HIGHLAND VILLAGE PL D103	92129		722	HPC	Eating/Drinking Establishments	Penasquitos	906.10						Deer Canyon	1200	MULTI-FAMILY RESIDENTIAL	> 1000 ft.
2035	CARVEL ICE CREAM	4645 CARMEL MTN RD 201	92130		722	HPC	Eating/Drinking Establishments	Penasquitos	906.10						Carmel Valley, Unnamed Tributary	5004	NEIGHBORHOOD SHOPPING	> 1000 ft.
2036	CASPIAN MOTORS	7945 ARJONS DR 200	92126		42111	HPC	Other: Vehicle Dealers	Penasquitos	906.10						Carroll Canyon, Unnamed Tributary	2101	INDUSTRIAL PARKS	> 1000 ft.
2037	CEDAR GRILL & CAFE	3861 VALLEY CENTRE DR	92130		722	HPC	Eating/Drinking Establishments	Penasquitos	906.10						Carmel Valley	5007	ARTERIAL COMMERCIAL	200 - 1000 ft.
2038	CENTERPARK CAFE	6835 FLANDERS DR 200	92121		722	HPC	Eating/Drinking Establishments	Penasquitos	906.10						Carroll Canyon, Unnamed Tributary	2101	INDUSTRIAL PARKS	> 1000 ft.
2039	CERTA PRO PAINTERS	9011 MIRA MESA BLVD 203	92126		2352	HPC	Painting/Coating	Penasquitos	906.10					X	Los Penasquitos Creek, Unnamed Tributary	1100	SINGLE FAMILY RESIDENTIAL	> 1000 ft.
2040	CERTIFIED AUTOMOTIVE INC	8360 MIRAMAR PL B	92121		8111	HPC	Auto Repair	Penasquitos	906.10						Carroll Canyon	2101	INDUSTRIAL PARKS	> 1000 ft.
2041	CERTIFIED TIRE AND SERVICE	6660 MIRAMAR RD A	92121		8111	HPC	Auto Repair	Penasquitos	906.10						Carroll Canyon	5003	COMMUNITY SHOPPING	> 1000 ft.
2042	CHABAD HEBREW ACADEMY	10785 POMERADO RD	92131		722	HPC	Eating/Drinking Establishments	Penasquitos	906.10						Carroll Canyon, Unnamed Tributary	4113	COMMUNICATIONS AND UTILITIES	200 - 1000 ft.
2043	CHAMPAGNE BAKERY	12955 EL CAM REAL G-0	92130		722	HPC	Eating/Drinking Establishments	Penasquitos	906.10						Carmel Valley, Unnamed Tributary	9502	COMMERCIAL UNDER	< 200 ft.
2044	CHAMPION'S CAFE	12264 EL CAM REAL 10	92130		722	HPC	Eating/Drinking Establishments	Penasquitos	906.10						Carmel Valley, Unnamed Tributary	6002	OFFICE - LOW RISE	< 200 ft.
2045	CHAMPS PUB & DELI	7060 MIRAMAR RD A	92121		722	HPC	Eating/Drinking Establishments	Penasquitos	906.10						Carroll Canyon	5007	ARTERIAL COMMERCIAL	200 - 1000 ft.
2046	CHANTILLY BAKERY	7572 TRADE ST	92121		722	HPC	Eating/Drinking Establishments	Penasquitos	906.10						Carroll Canyon, Unnamed Tributary	2101	INDUSTRIAL PARKS	200 - 1000 ft.
2047	CHARLIE AUTO SERVICE	9220 DOWDY DR C	92126		811111	HPC	Auto Repair	Penasquitos	906.10						Carroll Canyon, Unnamed Tributary	2101	INDUSTRIAL PARKS	< 200 ft.
2048	CHATO'S & SONS AUTO SALES	6920 MIRAMAR RD 314	92121		44112	HPC	Other: Vehicle Dealers	Penasquitos	906.10						Carroll Canyon	4117	RAILROAD RIGHT OF WAYS	200 - 1000 ft.
2049	CHEF JACKI CHANG	12456 CAMINITO MIRA DEL MAR	92130		7223	HPC	Eating/Drinking Establishments	Penasquitos	906.10						Carmel Valley, Unnamed Tributary	1200	MULTI-FAMILY RESIDENTIAL	> 1000 ft.
2050	CHEVRON	6795 MIRA MESA BL	92121		722	HPC	Eating/Drinking Establishments	Penasquitos	906.10						Los Penasquitos Creek, Unnamed Tributary	5004	NEIGHBORHOOD SHOPPING CENTERS	> 1000 ft.

#	Business Name	Street Address	Zip	SIC	NAICS	TTWQ	Category	WMA	HSA	Drains to La Jolla ASBS	Drains to Switzer Creek	Less than 200 ft. from ESA	Tributary	Residential	Nearest Water Body	SANDAG Landuse Code	SANDAG Landuse	Distance to Nearest Water Body
2051	CHEVRON #208754	13985 TORREY DEL MAR	92130		722	HPC	Eating/Drinking Establishments	Penasquitos	906.10						Carmel Valley	5004	NEIGHBORHOOD SHOPPING	200 - 1000 ft.
2052	CHEVRON STATION	8210 CAM SANTA FE	92121		722	HPC	Eating/Drinking	Penasquitos	906.10						Carroll Canyon	2101	INDUSTRIAL	200 - 1000 ft.
2053	CHEWYS	7795 ARJONS DR	92126		722	HPC	Eating/Drinking Establishments	Penasquitos	906.10						Carroll Canyon, Unnamed Tributary	2101	INDUSTRIAL PARKS	200 - 1000 ft.
2054	CHEZ NOUS	9821 CARROLL CANYON RD E	92131		722	HPC	Eating/Drinking Establishments	Penasquitos	906.10						Carroll Canyon, Unnamed Tributary	6002	OFFICE - LOW RISE	200 - 1000 ft.
2055	CHICK'S NATURAL	9430 SCRANTON RD 101	92121		722	HPC	Eating/Drinking Establishments	Penasquitos	906.10						Soledad Canyon, Unnamed Tributary	6002	OFFICE - LOW RISE	> 1000 ft.
2056	CHILDTIME	8111 NEW SALEM ST	92126		722	HPC	Eating/Drinking Establishments	Penasquitos	906.10						Carroll Canyon, Unnamed Tributary	5003	COMMUNITY SHOPPING	> 1000 ft.
2057	CHILE PEPPERS MEXICAN EATERY	10299 SCRIPPS TL B	92131		722	HPC	Eating/Drinking Establishments	Penasquitos	906.10						Carroll Canyon, Unnamed Tributary	5004	NEIGHBORHOOD SHOPPING	< 200 ft.
2058	CHILI'S #172	5969 LUSK BL	92121	5812	722110	HPC	Eating/Drinking Establishments	Penasquitos	906.10						Carroll Canyon	1501	HOTEL/MOTEL (LO-RISE)	200 - 1000 ft.
2059	CHINA CAFE	2236 CARMEL VALLEY RD	92014		722	HPC	Eating/Drinking Establishments	Penasquitos	906.10						Los Penasquitos Creek	5007	ARTERIAL COMMERCIAL	200 - 1000 ft.
2060	CHINA CHEF II	9225 MIRA MESA BL 110	92126		722	HPC	Eating/Drinking Establishments	Penasquitos	906.10						Los Penasquitos Creek, Unnamed Tributary	5004	NEIGHBORHOOD SHOPPING CENTERS	> 1000 ft.
2061	CHINA HUT	6780 MIRAMAR RD 104	92121		722	HPC	Eating/Drinking Establishments	Penasquitos	906.10						Carroll Canyon	4117	RAILROAD RIGHT OF WAYS	> 1000 ft.
2062	CHIN'S SEAFOOD & GRILL	9355 KEARNY MESA RD	92126		722	HPC	Eating/Drinking Establishments	Penasquitos	906.10						Carroll Canyon, Unnamed Tributary	1501	HOTEL/MOTEL (LO-RISE)	> 1000 ft.
2063	CHIN'S SZECHWAN RESTAURANT	9978 SCRIPPS RANCH BL	92131		722	HPC	Eating/Drinking Establishments	Penasquitos	906.10						Los Penasquitos Creek	5004	NEIGHBORHOOD SHOPPING	> 1000 ft.
2064	CHIPOTLE MEXICAN GRILL #0235	8250 MIRA MESA BL G	92126		722	HPC	Eating/Drinking Establishments	Penasquitos	906.10						Carroll Canyon, Unnamed Tributary	5003	COMMUNITY SHOPPING	200 - 1000 ft.
2065	CHOCOLATE WAVE CREATIONS	12688 TORREY BLUFF DR 199	92130		72231	HPC	Eating/Drinking Establishments	Penasquitos	906.10						Carmel Valley, Unnamed Tributary	6102	RELIGIOUS FACILITY	> 1000 ft.
2066	CHOWKING	8955 MIRA MESA BL C	92126		722	HPC	Eating/Drinking Establishments	Penasquitos	906.10						Los Penasquitos Creek, Unnamed Tributary	1100	SINGLE FAMILY RESIDENTIAL	> 1000 ft.
2067	CHRISTOPH'S LANDSCAPE	10742 DABNEY DR 55	92126		56172	HPC	Landscaping	Penasquitos	906.10					X	Carroll Canyon, Unnamed Tributary	1200	MULTI-FAMILY RESIDENTIAL	> 1000 ft.
2068	CHUAO CHOCOLATIER	3485 DEL MAR HEIGHTS RD A	92130		722	HPC	Eating/Drinking Establishments	Penasquitos	906.10						Carmel Valley, Unnamed Tributary	5003	COMMUNITY SHOPPING	200 - 1000 ft.
2069	CHUCK E CHEESE'S PIZZA TIME	9840 HIBERT ST	92131		722	HPC	Eating/Drinking Establishments	Penasquitos	906.10						Los Penasquitos Creek	6002	OFFICE - LOW RISE	> 1000 ft.
2070	CHUCKY'S MOTORSPORTS INC	7968 ARJONS DR D-4	92126		44112	HPC	Other: Vehicle Dealers	Penasquitos	906.10						Carroll Canyon, Unnamed Tributary	5001	WHOLESALE TRADE	> 1000 ft.
2071	CHUNG HING	7160 MIRAMAR RD 112	92121		722	HPC	Eating/Drinking Establishments	Penasquitos	906.10						Carroll Canyon	5003	COMMUNITY SHOPPING	200 - 1000 ft.
2072	CIRCLE K #8688	10520 CAM RUIZ	92126		722	HPC	Eating/Drinking Establishments	Penasquitos	906.10						Carroll Canyon, Unnamed Tributary	5007	ARTERIAL COMMERCIAL	200 - 1000 ft.

#	Business Name	Street Address	Zip	SIC	NAICS	TTWQ	Category	WMA	HSA	Drains to La Jolla ASBS	Drains to Switzer Creek	Less than 200 ft. from ESA	Tributary	Residential	Nearest Water Body	SANDAG Landuse Code	SANDAG Landuse	Distance to Nearest Water Body
2073	CITROEN CONCOURS OF	8515 ARJONS DR K	92126		8111	HPC	Auto Repair	Penasquitos	906.10						Carroll Canyon, Unnamed Tributary	2101	INDUSTRIAL PARKS	> 1000 ft.
2074	CLARK PEST CONTROL	8316 MIRAMAR MALL	92121		56171	HPC	Pest Control	Penasquitos	906.10						Carroll Canyon, Unnamed Tributary	2101	INDUSTRIAL PARKS	200 - 1000 ft.
2075	CLASSIC AUTO WASH	5716 MIRAMAR RD	92121		811192	HPC	Vehicle Washing	Penasquitos	906.10						Carroll Canyon, Unnamed Tributary	5007	ARTERIAL COMMERCIAL	200 - 1000 ft.
2076	CLASSIC CHARLOTS INC	4909 DEL MAR MESA RD	92130		42111	HPC	Other: Vehicle Dealers	Penasquitos	906.10					X	Carmel Valley, Unnamed Tributary	1100	SINGLE FAMILY RESIDENTIAL	200 - 1000 ft.
2077	CLASSIC PARTY RENTALS	7069 CONSOLIDATED WY 300	92121		722	HPC	Eating/Drinking Establishments	Penasquitos	906.10						Carroll Canyon	4117	RAILROAD RIGHT OF WAYS	200 - 1000 ft.
2078	CLASSICS ASSETS MOROTSPORTS	4040 SORRENTO VALLEY BLVD C	92121		44112	HPC	Other: Vehicle Dealers	Penasquitos	906.10						Los Penasquitos Creek	2103	LIGHT INDUSTRY-GENERAL	200 - 1000 ft.
2079	CLINT'S POOL AND SPA SERVICE	11215 AFFINITY CT 71	92131		56175	HPC	Pool/Fountain Cleaning	Penasquitos	906.10					X	Los Penasquitos Creek, Unnamed Tributary	1200	MULTI-FAMILY RESIDENTIAL	> 1000 ft.
2080	CLOPAY DISTRIBUTION	8441 ARJONS DR A	92126		4213	HPC	Building Materials	Penasquitos	906.10						Carroll Canyon, Unnamed Tributary	2101	INDUSTRIAL PARKS	> 1000 ft.
2081	CLUB HOUSE GRILLE, THE	5300 GRAND DEL MAR WY	92130		722	HPC	Eating/Drinking Establishments	Penasquitos	906.10						Carmel Valley, Unnamed Tributary	7205	GOLF COURSE CLUBHOUSES	> 1000 ft.
2082	COASTAL PAINTING	9979 MAYA LINDA RD 60	92126		23521	HPC	Painting/Coating	Penasquitos	906.10					X	Carroll Canyon, Unnamed Tributary	1200	MULTI-FAMILY RESIDENTIAL	200 - 1000 ft.
2083	COFFEE & DELI	9844 HIBERT ST G-9	92131		722	HPC	Eating/Drinking Establishments	Penasquitos	906.10						Los Penasquitos Creek	5003	COMMUNITY SHOPPING	> 1000 ft.
2084	COFFEE BEAN & TEA LEAF #231 ,	12730 CARMEL COUNTRY RD B1	92130		722	HPC	Eating/Drinking Establishments	Penasquitos	906.10						Carmel Valley, Unnamed Tributary	5004	NEIGHBORHOOD SHOPPING	> 1000 ft.
2085	COFFEE BEAN & TEA LEAF #74, THE	9015 MIRA MESA BL B	92126		722	HPC	Eating/Drinking Establishments	Penasquitos	906.10						Los Penasquitos Creek, Unnamed Tributary	1100	SINGLE FAMILY RESIDENTIAL	> 1000 ft.
2086	COFFEE TIME	10151 PACIFIC MESA BL 101	92121		722	HPC	Eating/Drinking Establishments	Penasquitos	906.10						Soledad Canyon, Unnamed Tributary	2101	INDUSTRIAL PARKS	200 - 1000 ft.
2087	COLD STONE CREAMERY	12955 EL CAM REAL G-5	92130		722	HPC	Eating/Drinking Establishments	Penasquitos	906.10						Carmel Valley, Unnamed Tributary	9502	COMMERCIAL UNDER	< 200 ft.
2088	COLD STONE CREAMERY #114	10716 WESTVIEW PY 114	92126		722	HPC	Eating/Drinking Establishments	Penasquitos	906.10						Los Penasquitos Creek, Unnamed Tributary	5003	COMMUNITY SHOPPING CENTERS	> 1000 ft.
2089	COME ON IN	11455 EL CAM REAL	92130		722	HPC	Eating/Drinking Establishments	Penasquitos	906.10						Carmel Valley, Unnamed Tributary	6002	OFFICE - LOW RISE	< 200 ft.
2090	COME-ON IN EXPRESS!	10184 TELESIS CT	92121		722	HPC	Eating/Drinking Establishments	Penasquitos	906.10						Los Penasquitos Creek, Unnamed Tributary	4115	PARKING LOTS - STRUCTURE	> 1000 ft.
2091	COMP U TECHS	11395 OSOYOOS PL	92126		56175	HPC	Pool/Fountain Cleaning	Penasquitos	906.10					X	Los Penasquitos Creek, Unnamed Tributary	1100	SINGLE FAMILY RESIDENTIAL	> 1000 ft.
2092	COMPASS GROUP AT PFIZER CAFE	10646 SCIENCE CENTER DR	92121		72231	HPC	Eating/Drinking Establishments	Penasquitos	906.10						Soledad Canyon	2101	INDUSTRIAL PARKS	> 1000 ft.

#	Business Name	Street Address	Zip	SIC	NAICS	TTWQ	Category	WMA	HSA	Drains to La Jolla ASBS	Drains to Switzer Creek	Less than 200 ft. from ESA	Tributary	Residential	Nearest Water Body	SANDAG Landuse Code	SANDAG Landuse	Distance to Nearest Water Body
2093	CONGREGATION BETH AM	5050 DEL MAR HEIGHTS RD	92130		722	HPC	Eating/Drinking Establishments	Penasquitos	906.10						Bell Valley	6102	RELIGIOUS FACILITY	200 - 1000 ft.
2094	CONSUELO MEXICAN FOOD	10006 SCRIPPS RANCH BL 103	92131		722	HPC	Eating/Drinking Establishments	Penasquitos	906.10						Carroll Canyon, Unnamed Tributary	5004	NEIGHBORHOOD SHOPPING	200 - 1000 ft.
2095	CONVERGENT INC	5276 EASTGATE MALL	92121		23571	HPC	Cement Mixing/Cutting	Penasquitos	906.10						Carroll Canyon, Unnamed Tributary	2101	INDUSTRIAL PARKS	> 1000 ft.
2096	COOKIES BY DESIGN #257	9450 SCRANTON RD 112	92121		722	HPC	Eating/Drinking Establishments	Penasquitos	906.10						Soledad Canyon, Unnamed Tributary	6002	OFFICE - LOW RISE	> 1000 ft.
2097	CORNER HOUSE CAFE & PIZZERIA	11815 SORRENTO VALLEY RD 1	92121		722	HPC	Eating/Drinking Establishments	Penasquitos	906.10						Los Penasquitos Creek	5007	ARTERIAL COMMERCIAL	200 - 1000 ft.
2098	CORNERSTONE CAFE	6060 CORNERSTONE CT	92121		722	HPC	Eating/Drinking Establishments	Penasquitos	906.10						Carroll Canyon, Unnamed Tributary	2101	INDUSTRIAL PARKS	> 1000 ft.
2099	COTIJAS	9335 PASEO MONTALBAN 1	92129		722	HPC	Eating/Drinking Establishments	Penasquitos	906.10						Los Penasquitos Creek, Unnamed Tributary	1100	SINGLE FAMILY RESIDENTIAL	< 200 ft.
2100	COUNTRY INN & SUITES BY	5975 LUSK BL	92121		722	HPC	Eating/Drinking Establishments	Penasquitos	906.10						Soledad Canyon, Unnamed Tributary	1501	HOTEL/MOTEL (LO-RISE)	> 1000 ft.
2101	CREATIVE DELI	6837 NANCY RIDGE RD F	92121		722	HPC	Eating/Drinking	Penasquitos	906.10						Carroll Canyon	2101	INDUSTRIAL	200 - 1000 ft.
2102	CRISPAT AUTO REPAIR	6690 MIRAMAR RD D	92121		811111	HPC	Auto Repair	Penasquitos	906.10						Carroll Canyon	5009	OTHER RETAIL TRADE AND STRIP	> 1000 ft.
2103	CRISTY'S BAKERY	9178 MIRA MESA BL	92126		722	HPC	Eating/Drinking Establishments	Penasquitos	906.10						Los Penasquitos Creek, Unnamed Tributary	5004	NEIGHBORHOOD SHOPPING CENTERS	> 1000 ft.
2104	CRUISE AUTO SALES INC	7968 ARJONS DR D-3	92126		44112	HPC	Other: Vehicle Dealers	Penasquitos	906.10						Carroll Canyon, Unnamed Tributary	5001	WHOLESALE TRADE	> 1000 ft.
2105	CRUISE 'N' CLEAN	3785 FALLON CIR	92130		811192	HPC	Vehicle Washing	Penasquitos	906.10					X	Carmel Valley, Unnamed Tributary	1200	MULTI-FAMILY RESIDENTIAL	< 200 ft.
2106	CRUZ LANDSCAPING &	10191 MAYA LINDA RD 57	92126		56172	HPC	Landscaping	Penasquitos	906.10					X	Carroll Canyon, Unnamed Tributary	1200	MULTI-FAMILY RESIDENTIAL	200 - 1000 ft.
2107	CRYOGEL	8360 CAMINO SANTA FE 2E	92121		4213	HPC	Building Materials	Penasquitos	906.10						Carroll Canyon	2101	INDUSTRIAL PARKS	200 - 1000 ft.
2108	C'S DELI & ICE CREAM	9969 MIRA MESA BL 4	92131		722	HPC	Eating/Drinking Establishments	Penasquitos	906.10						Los Penasquitos Creek	5003	COMMUNITY SHOPPING	> 1000 ft.
2109	CULINARY	8575 COMMERCE AV	92121		722	HPC	Eating/Drinking	Penasquitos	906.10						Carroll Canyon	2101	INDUSTRIAL	< 200 ft.
2110	CUVEE	2334 CARMEL VALLEY RD D	92014		722	HPC	Eating/Drinking Establishments	Penasquitos	906.10						Los Penasquitos Creek	5007	ARTERIAL COMMERCIAL	< 200 ft.
2111	D & M GROUP LLC	6920 MIRAMAR RD 313	92121		4411	HPC	Other: Vehicle Dealers	Penasquitos	906.10						Carroll Canyon	4117	RAILROAD RIGHT OF WAYS	200 - 1000 ft.
2112	D J'S TASTE OF ITALY	9388 MIRA MESA BL C	92126		722	HPC	Eating/Drinking Establishments	Penasquitos	906.10						Los Penasquitos Creek, Unnamed Tributary	5004	NEIGHBORHOOD SHOPPING CENTERS	> 1000 ft.
2113	D.C. & SONS LANDSCAPE	10949 WESTONHILL DR	92126		56173	HPC	Landscaping	Penasquitos	906.10					X	Los Penasquitos Creek, Unnamed Tributary	1100	SINGLE FAMILY RESIDENTIAL	> 1000 ft.

#	Business Name	Street Address	Zip	SIC	NAICS	TTWQ	Category	WMA	HSA	Drains to La Jolla ASBS	Drains to Switzer Creek	Less than 200 ft. from ESA	Tributary	Residential	Nearest Water Body	SANDAG Landuse Code	SANDAG Landuse	Distance to Nearest Water Body
2114	DA' KITCHEN	9823 CARROLL CANYON RD F&G	92131		722	HPC	Eating/Drinking Establishments	Penasquitos	906.10						Carroll Canyon, Unnamed Tributary	6002	OFFICE - LOW RISE	200 - 1000 ft.
2115	DAGONG ASIAN FOOD EXPRESS	6904 MIRAMAR RD 215	92121		722	HPC	Eating/Drinking Establishments	Penasquitos	906.10						Carroll Canyon	5003	COMMUNITY SHOPPING	200 - 1000 ft.
2116	DANA AUTO WHOLESALE	13757 TRES VISTA CT	92129		42111	HPC	Other: Vehicle Dealers	Penasquitos	906.10					X	Los Penasquitos Creek, Unnamed Tributary	1100	SINGLE FAMILY RESIDENTIAL	200 - 1000 ft.
2117	DAN'S AUTO REPAIR	9545 KEARNY VILLA RD 105	92126		811111	HPC	Auto Repair	Penasquitos	906.10						Carroll Canyon, Unnamed Tributary	2101	INDUSTRIAL PARKS	200 - 1000 ft.
2118	DAO'S GARDENING SERVICES	8316 TERESA DR	92126		56172	HPC	Landscaping	Penasquitos	906.10					X	Los Penasquitos Creek, Unnamed Tributary	1100	SINGLE FAMILY RESIDENTIAL	> 1000 ft.
2119	DAPHNE'S GREEK CAFE	4639 CARMEL MTN RD 103	92130		722	HPC	Eating/Drinking Establishments	Penasquitos	906.10						Carmel Valley, Unnamed Tributary	7606	LANDSCAPE OPEN SPACE	> 1000 ft.
2120	DAPHNE'S GREEK CAFE #1001	12955 EL CAM REAL G-4	92130		722	HPC	Eating/Drinking Establishments	Penasquitos	906.10						Carmel Valley, Unnamed Tributary	9502	COMMERCIAL UNDER	< 200 ft.
2121	DAPHNE'S GREEK CAFE #1015	10728 WESTVIEW PY 305	92126		722	HPC	Eating/Drinking Establishments	Penasquitos	906.10						Los Penasquitos Creek, Unnamed Tributary	5003	COMMUNITY SHOPPING CENTERS	> 1000 ft.
2122	Datacap Inc	11526 Sorrento Valley Rd A	92121	5734	443120	HPC	Wholesale/Storage/ Warehousing	Penasquitos	906.10						Los Penasquitos Creek	2103	LIGHT INDUSTRY-GENERAL	200 - 1000 ft.
2123	DAVE'S FAMOUS CAFE	7094 MIRAMAR RD 105	92121		722	HPC	Eating/Drinking Establishments	Penasquitos	906.10						Carroll Canyon	5003	COMMUNITY SHOPPING	200 - 1000 ft.
2124	DAVID A AMBROSE	10022 CANRIGHT WAY	92126		811198	HPC	Auto Repair	Penasquitos	906.10					X	Carroll Canyon, Unnamed Tributary	1100	SINGLE FAMILY RESIDENTIAL	200 - 1000 ft.
2125	DAVID LANDSCAPE MAINTENANCE	11323 VELA DR	92126		56173	HPC	Landscaping	Penasquitos	906.10					X	Los Penasquitos Creek, Unnamed Tributary	1100	SINGLE FAMILY RESIDENTIAL	> 1000 ft.
2126	DE MAR	8920 ACTIVITY RD A	92126		4213	HPC	Building Materials	Penasquitos	906.10						Carroll Canyon, Unnamed Tributary	2101	INDUSTRIAL PARKS	> 1000 ft.
2127	DEANS LANDSCAPE & MAINTENANCE	12985 CAMINITO BAUTIZO	92130		56173	HPC	Landscaping	Penasquitos	906.10					X	Bell Valley	1200	MULTI-FAMILY RESIDENTIAL	> 1000 ft.
2128	DEL MAR HEIGHTS ROAD TEXACO	3015 DEL MAR HEIGHTS RD	92130		4471	HPC	Fueling	Penasquitos	906.10						Carmel Valley, Unnamed Tributary	5007	ARTERIAL COMMERCIAL	> 1000 ft.
2129	DEL MAR MESA	6150 DEL MAR MESA RD	92130		11521	HPC	Animal Facilities	Penasquitos	906.10						Shaw Valley	9101	UNDEVELOPED	> 1000 ft.
2130	DEL MAR NATIONAL	5300 MEADOWS DEL MAR DRWY	92130		71391	HPC	Golf courses/Parks	Penasquitos	906.10						Carmel Valley, Unnamed Tributary	7204	GOLF COURSES	> 1000 ft.
2131	DEL MAR ORCHID RANCH	4343 CARMEL VALLEY RD	92130		56173	HPC	Landscaping	Penasquitos	906.10						Carmel Valley	8002	INTENSIVE AGRICULTURE	< 200 ft.
2132	DEL MAR TILE & STONE	11156 CORTE CANGREJO	92130		23543	HPC	Masonry	Penasquitos	906.10					X	Carmel Valley, Unnamed Tributary	1100	SINGLE FAMILY RESIDENTIAL	200 - 1000 ft.
2133	DEL MAR TOWING	8725 MIRAMAR PL	92121		48841	HPC	Auto Repair	Penasquitos	906.10						Carroll Canyon	2101	INDUSTRIAL	200 - 1000 ft.
2134	DELGADO LANDSCAPING	9494 CARROLL CANYON RD 82	92126		56173	HPC	Landscaping	Penasquitos	906.10					X	Carroll Canyon, Unnamed Tributary	1200	MULTI-FAMILY RESIDENTIAL	200 - 1000 ft.
2135	DELI DELIGHT	9524 KEARNY VILLA RD 119	92126		722	HPC	Eating/Drinking Establishments	Penasquitos	906.10						Carroll Canyon, Unnamed Tributary	2101	INDUSTRIAL PARKS	200 - 1000 ft.

#	Business Name	Street Address	Zip	SIC	NAICS	TTWQ	Category	WMA	HSA	Drains to La Jolla ASBS	Drains to Switzer Creek	Less than 200 ft. from ESA	Tributary	Residential	Nearest Water Body	SANDAG Landuse Code	SANDAG Landuse	Distance to Nearest Water Body
2136	DELI HOUSE	9808 SCRANTON RD 180	92121		722	HPC	Eating/Drinking Establishments	Penasquitos	906.10						Soledad Canyon, Unnamed Tributary	2101	INDUSTRIAL PARKS	< 200 ft.
2137	DELI HOUSE III	6450 LUSK BL E110	92121		722	HPC	Eating/Drinking Establishments	Penasquitos	906.10						Soledad Canyon, Unnamed Tributary	2101	INDUSTRIAL PARKS	> 1000 ft.
2138	DELI MART #5	9210 DOWDY DR A&B	92126		722	HPC	Eating/Drinking Establishments	Penasquitos	906.10						Carroll Canyon, Unnamed Tributary	4117	RAILROAD RIGHT OF WAYS	< 200 ft.
2139	DELI ON THE SIDE	7734 ARJONS DR	92126		722	HPC	Eating/Drinking Establishments	Penasquitos	906.10						Carroll Canyon, Unnamed Tributary	2101	INDUSTRIAL PARKS	200 - 1000 ft.
2140	DELI STOP #7, THE	13173 BLACK MTN RD 5	92129		722	HPC	Eating/Drinking Establishments	Penasquitos	906.10						Los Penasquitos Creek, Unnamed Tributary	1100	SINGLE FAMILY RESIDENTIAL	200 - 1000 ft.
2141	DELI-QUEEN	10035 CARROLL CANYON RD 3D	92131		722	HPC	Eating/Drinking Establishments	Penasquitos	906.10						Carroll Canyon, Unnamed Tributary	2101	INDUSTRIAL PARKS	200 - 1000 ft.
2142	DELTA AUTO SERVICE & DELTA CARBURETOR	9333 TRADE PL	92126		8111	HPC	Auto Repair	Penasquitos	906.10						Carroll Canyon, Unnamed Tributary	2101	INDUSTRIAL PARKS	200 - 1000 ft.
2143	DENNY'S #1479	6908 MIRAMAR RD	92121	5812	722110	HPC	Eating/Drinking Establishments	Penasquitos	906.10						Carroll Canyon	5003	COMMUNITY SHOPPING	200 - 1000 ft.
2144	DENNY'S #1666	9898 MIRA MESA BL	92131		722	HPC	Eating/Drinking Establishments	Penasquitos	906.10						Los Penasquitos Creek	5009	OTHER RETAIL TRADE AND STRIP	> 1000 ft.
2145	DESIGN DATA INC	8650 MIRAMAR RD L	92126		44112	HPC	Other: Vehicle Dealers	Penasquitos	906.10						Carroll Canyon, Unnamed Tributary	5003	COMMUNITY SHOPPING	> 1000 ft.
2146	DETAILS MATTER	13436 APPALACHIAN WAY	92129		811198	HPC	Auto Repair	Penasquitos	906.10					X	Los Penasquitos Creek, Unnamed Tributary	1100	SINGLE FAMILY RESIDENTIAL	200 - 1000 ft.
2147	DEWEY'S MARINE-DIVE SERVICES	9380 ACTIVITY RD K	92126		811219	HPC	Boat Repair	Penasquitos	906.10						Carroll Canyon, Unnamed Tributary	2101	INDUSTRIAL PARKS	200 - 1000 ft.
2148	DIAMOND TRIUMPH AUTO GLASS INC	8178 MIRAMAR RD	92126		42112	HPC	Other: Auto Supplies	Penasquitos	906.10						Carroll Canyon, Unnamed Tributary	5003	COMMUNITY SHOPPING	200 - 1000 ft.
2149	DIEGO VO LANDSCAPING	8440 SEDORUS ST	92129		56173	HPC	Landscaping	Penasquitos	906.10					X	Los Penasquitos Creek, Unnamed Tributary	1100	SINGLE FAMILY RESIDENTIAL	200 - 1000 ft.
2150	DIEP'S LANDSCAPE AND MAINTENANCE	7577 WINDY RIDGE RD	92126		56173	HPC	Landscaping	Penasquitos	906.10					X	Los Penasquitos Creek, Unnamed Tributary	1100	SINGLE FAMILY RESIDENTIAL	200 - 1000 ft.
2151	DJ WHOLESALES LLC	7949 STROMESA CT N	92126		42139	HPC	Building Materials	Penasquitos	906.10						Carroll Canyon, Unnamed Tributary	2101	INDUSTRIAL PARKS	> 1000 ft.
2152	DOAN PAINTING	7778 BACKER RD	92126		23521	HPC	Painting/Coating	Penasquitos	906.10					X	Carroll Canyon, Unnamed Tributary	1100	SINGLE FAMILY RESIDENTIAL	> 1000 ft.
2153	DOMINICK COLAMUSSI	9430 VERVAIN ST	92129		811198	HPC	Auto Repair	Penasquitos	906.10					X	Los Penasquitos Creek, Unnamed Tributary	1100	SINGLE FAMILY RESIDENTIAL	> 1000 ft.
2154	DOMINIC'S DELI	9444 WAPLES ST 190	92121		722	HPC	Eating/Drinking Establishments	Penasquitos	906.10						Carroll Canyon, Unnamed Tributary	6002	OFFICE - LOW RISE	> 1000 ft.

#	Business Name	Street Address	Zip	SIC	NAICS	TTWQ	Category	WMA	HSA	Drains to La Jolla ASBS	Drains to Switzer Creek	Less than 200 ft. from ESA	Tributary	Residential	Nearest Water Body	SANDAG Landuse Code	SANDAG Landuse	Distance to Nearest Water Body
2155	DOMINO'S PIZZA #7715	10606 CAM RUIZ 9	92126		722	HPC	Eating/Drinking Establishments	Penasquitos	906.10						Carroll Canyon, Unnamed Tributary	6804	HIGH SCHOOL	< 200 ft.
2156	DOMINO'S PIZZA #8505	3485 DEL MAR HEIGHTS RD E	92130		722	HPC	Eating/Drinking Establishments	Penasquitos	906.10						Carmel Valley, Unnamed Tributary	5003	COMMUNITY SHOPPING	200 - 1000 ft.
2157	DON LUCIO'S TACO SHOP #2	9969 MIRA MESA BL 8&9	92131		722	HPC	Eating/Drinking Establishments	Penasquitos	906.10						Los Penasquitos Creek	5003	COMMUNITY SHOPPING	> 1000 ft.
2158	DONG V NGUYEN	10424 CHEVIOT CT	92126		56173	HPC	Landscaping	Penasquitos	906.10					X	Carroll Canyon, Unnamed Tributary	1100	SINGLE FAMILY RESIDENTIAL	> 1000 ft.
2159	DONT BUY A LEMON	5782 MIRAMAR RD	92121		8111	HPC	Auto Repair	Penasquitos	906.10						Carroll Canyon, Unnamed Tributary	7603	OPEN SPACE PARKS &	200 - 1000 ft.
2160	DONUT STOP	9330 MIRA MESA BL E	92126		722	HPC	Eating/Drinking Establishments	Penasquitos	906.10						Los Penasquitos Creek, Unnamed Tributary	5004	NEIGHBORHOOD SHOPPING CENTERS	200 - 1000 ft.
2161	DONUT TOUCH BAKERY	6755 MIRA MESA BL 106	92121		722	HPC	Eating/Drinking Establishments	Penasquitos	906.10						Carroll Canyon, Unnamed Tributary	5004	NEIGHBORHOOD SHOPPING	> 1000 ft.
2162	DOUBLETREE HOTEL - DEL MAR	11915 EL CAM REAL	92130		722	HPC	Eating/Drinking Establishments	Penasquitos	906.10						Carmel Valley	1501	HOTEL/MOTEL (LO-RISE)	200 - 1000 ft.
2163	DR ZIGGY'S GERMAN CAR	5770 AUTOPORT MALL	92121		811111	HPC	Auto Repair	Penasquitos	906.10						Carroll Canyon, Unnamed Tributary	5007	ARTERIAL COMMERCIAL	200 - 1000 ft.
2164	DRIVE MOTORS	8650 MIRAMAR RD M	92126		44112	HPC	Other: Vehicle Dealers	Penasquitos	906.10						Carroll Canyon, Unnamed Tributary	5003	COMMUNITY SHOPPING	> 1000 ft.
2165	DUC LANDSCAPING	11292 POLARIS DR	92126		56172	HPC	Landscaping	Penasquitos	906.10					X	Los Penasquitos Creek, Unnamed Tributary	1100	SINGLE FAMILY RESIDENTIAL	200 - 1000 ft.
2166	DY AUTO GROUP	6690 MIRAMAR RD E2	92121		44112	HPC	Other: Vehicle Dealers	Penasquitos	906.10						Carroll Canyon	5009	OTHER RETAIL TRADE AND STRIP	> 1000 ft.
2167	E Z TOWING CO	10516 DABNEY DR	92126		811198	HPC	Auto Repair	Penasquitos	906.10					X	Carroll Canyon, Unnamed Tributary	1100	SINGLE FAMILY RESIDENTIAL	200 - 1000 ft.
2168	EAST BUFFET	8998 MIRAMAR RD	92126		722	HPC	Eating/Drinking Establishments	Penasquitos	906.10						Carroll Canyon, Unnamed Tributary	5003	COMMUNITY SHOPPING	> 1000 ft.
2169	EAST GATE TOWING AND AUTO	7998 MIRAMAR RD B	92126		811111	HPC	Auto Repair	Penasquitos	906.10						Carroll Canyon, Unnamed Tributary	2101	INDUSTRIAL PARKS	200 - 1000 ft.
2170	EASTGATE TOWING	7998 MIRAMAR RD B	92126		811198	HPC	Auto Repair	Penasquitos	906.10						Carroll Canyon, Unnamed Tributary	2101	INDUSTRIAL PARKS	200 - 1000 ft.
2171	ECARS	8670 MIRAMAR RD C	92126		44111	HPC	Other: Vehicle Dealers	Penasquitos	906.10						Carroll Canyon, Unnamed Tributary	5003	COMMUNITY SHOPPING	> 1000 ft.
2172	ECOPIT	7909 SILVERTON AVE 202	92126		811192	HPC	Vehicle Washing	Penasquitos	906.10						Carroll Canyon, Unnamed Tributary	2101	INDUSTRIAL PARKS	< 200 ft.
2173	EDDEL'S DELI	10550 CAM RUIZ A	92126		722	HPC	Eating/Drinking Establishments	Penasquitos	906.10						Carroll Canyon, Unnamed Tributary	5003	COMMUNITY SHOPPING	200 - 1000 ft.
2174	EDDIE G'S LAWNS & TREES	7618 ADKINS WAY	92126		56173	HPC	Landscaping	Penasquitos	906.10					X	Carroll Canyon, Unnamed Tributary	1100	SINGLE FAMILY RESIDENTIAL	> 1000 ft.
2175	EDELWEISS BAKERY	8270 MIRA MESA BL A	92126		722	HPC	Eating/Drinking Establishments	Penasquitos	906.10						Carroll Canyon, Unnamed Tributary	5003	COMMUNITY SHOPPING	200 - 1000 ft.

#	Business Name	Street Address	Zip	SIC	NAICS	TTWQ	Category	WMA	HSA	Drains to La Jolla ASBS	Drains to Switzer Creek	Less than 200 ft. from ESA	Tributary	Residential	Nearest Water Body	SANDAG Landuse Code	SANDAG Landuse	Distance to Nearest Water Body
2176	EDIBLE ELEGANCE	9101 HATCHER LN	92126		7223	HPC	Eating/Drinking Establishments	Penasquitos	906.10						Los Penasquitos Creek, Unnamed Tributary	1100	SINGLE FAMILY RESIDENTIAL	200 - 1000 ft.
2177	EDITH & SHA-SHA AUTO SALES	7968 ARJONS DR D14	92126		44112	HPC	Other: Vehicle Dealers	Penasquitos	906.10						Carroll Canyon, Unnamed Tributary	5001	WHOLESALE TRADE	> 1000 ft.
2178	EDWARDS CINEMA	10733 WESTVIEW PY	92126		722	HPC	Eating/Drinking Establishments	Penasquitos	906.10						Los Penasquitos Creek, Unnamed Tributary	5003	COMMUNITY SHOPPING CENTERS	> 1000 ft.
2179	EGG ROLL CASTLE, THE	8535 ARJONS DR W	92126		722	HPC	Eating/Drinking Establishments	Penasquitos	906.10						Carroll Canyon, Unnamed Tributary	2101	INDUSTRIAL PARKS	> 1000 ft.
2180	EINSTEIN BROS BAGELS #890	3545 DEL MAR HEIGHTS RD A-B	92130		722	HPC	Eating/Drinking Establishments	Penasquitos	906.10						Carmel Valley, Unnamed Tributary	5003	COMMUNITY SHOPPING	> 1000 ft.
2181	EL COTIXAN MEXICAN FOOD	6785 MIRA MESA BL 145	92121	5812	722211	HPC	Eating/Drinking Establishments	Penasquitos	906.10						Carroll Canyon	5004	NEIGHBORHOOD SHOPPING	> 1000 ft.
2182	EL MAGUEY	9225 MIRA MESA BL	92126		722	HPC	Eating/Drinking Establishments	Penasquitos	906.10						Los Penasquitos Creek, Unnamed Tributary	5004	NEIGHBORHOOD SHOPPING CENTERS	> 1000 ft.
2183	EL PATRON	9460 MIRA MESA BL H	92126		722	HPC	Eating/Drinking Establishments	Penasquitos	906.10						Los Penasquitos Creek, Unnamed Tributary	5003	COMMUNITY SHOPPING CENTERS	200 - 1000 ft.
2184	EL POLLO LOCO #3564	8349 MIRA MESA BLVD	92126	5812	722211	HPC	Eating/Drinking Establishments	Penasquitos	906.10						Carroll Canyon	5003	COMMUNITY SHOPPING	200 - 1000 ft.
2185	EL POLLO LOCO/FOSTERS	12847 EL CAM REAL	92130		722	HPC	Eating/Drinking Establishments	Penasquitos	906.10						Carmel Valley, Unnamed Tributary	5003	COMMUNITY SHOPPING	200 - 1000 ft.
2186	EL TORITO #181	8223 MIRA MESA BLVD	92126	5812	722110	HPC	Eating/Drinking Establishments	Penasquitos	906.10						Carroll Canyon	5003	COMMUNITY SHOPPING	200 - 1000 ft.
2187	ELAN PHARMACEUTICALS	7475 LUSK BL	92121		722	HPC	Eating/Drinking Establishments	Penasquitos	906.10						Soledad Canyon	2101	INDUSTRIAL PARKS	> 1000 ft.
2188	ELENA'S MEXICAN FOOD	10920 ROSELLE ST 101	92121		722	HPC	Eating/Drinking Establishments	Penasquitos	906.10						Soledad Canyon	5007	ARTERIAL COMMERCIAL	< 200 ft.
2189	ELIJAH'S RESTAURANT DELI	2638 DEL MAR HEIGHTS RD D5&6	92014		722	HPC	Eating/Drinking Establishments	Penasquitos	906.10						Carmel Valley, Unnamed Tributary	5004	NEIGHBORHOOD SHOPPING	> 1000 ft.
2190	ELORZA AUTO GROUP INC	6920 MIRAMAR RD 324	92121		44112	HPC	Other: Vehicle Dealers	Penasquitos	906.10						Carroll Canyon	4117	RAILROAD RIGHT OF WAYS	200 - 1000 ft.
2191	ELY LANDSCAPING	11173 KELOWNA RD 27	92126		56173	HPC	Landscaping	Penasquitos	906.10					X	Los Penasquitos Creek, Unnamed Tributary	1200	MULTI-FAMILY RESIDENTIAL	> 1000 ft.
2192	EMILIO'S LANDSCAPE	10435 ISLEWORTH AVE	92126		56172	HPC	Landscaping	Penasquitos	906.10					X	Carroll Canyon, Unnamed Tributary	1100	SINGLE FAMILY RESIDENTIAL	> 1000 ft.
2193	ENRIQUE G GONZALEZ	8747 FRIANT ST	92126		56173	HPC	Landscaping	Penasquitos	906.10					X	Carroll Canyon, Unnamed Tributary	1100	SINGLE FAMILY RESIDENTIAL	> 1000 ft.
2194	EQUILON ENTERPRISES LLC DBA SHELL OIL	8920 MIRAMAR RD	92126		4471	HPC	Fueling	Penasquitos	906.10						Carroll Canyon, Unnamed Tributary	6002	OFFICE - LOW RISE	> 1000 ft.
2195	EUGENIO SAUCEDO CASTILLETO	10270 COVINA CT	92126		56173	HPC	Landscaping	Penasquitos	906.10					X	Carroll Canyon, Unnamed Tributary	1100	SINGLE FAMILY RESIDENTIAL	> 1000 ft.

#	Business Name	Street Address	Zip	SIC	NAICS	TTWQ	Category	WMA	HSA	Drains to La Jolla ASBS	Drains to Switzer Creek	Less than 200 ft. from ESA	Tributary	Residential	Nearest Water Body	SANDAG Landuse Code	SANDAG Landuse	Distance to Nearest Water Body
2196	EURO MOTORS LTD	5820 MIRAMAR RD 100	92121		44112	HPC	Other: Vehicle Dealers	Penasquitos	906.10						Carroll Canyon, Unnamed Tributary	7603	OPEN SPACE PARKS &	200 - 1000 ft.
2197	EUROPEAN	8636 PRODUCTION AVE	92121		811198	HPC	Auto Repair	Penasquitos	906.10						Carroll Canyon	2101	INDUSTRIAL	200 - 1000 ft.
2198	EUROPEAN TILE ART	6440 LUSK BLVD D-107	92121		44411	HPC	Building Materials	Penasquitos	906.10						Soledad Canyon, Unnamed Tributary	2101	INDUSTRIAL PARKS	> 1000 ft.
2199	EUROTECH	6350 NANCY RIDGE DR	92121		42112	HPC	Other: Auto	Penasquitos	906.10						Carroll Canyon	2101	INDUSTRIAL	200 - 1000 ft.
2200	EXCELLENCE MOTORS	7090 MIRAMAR RD J	92121		44112	HPC	Other: Vehicle Dealers	Penasquitos	906.10						Carroll Canyon	5003	COMMUNITY SHOPPING	200 - 1000 ft.
2201	EXCELLENT PAINTERS	3816 MYKONOS LN 5	92130		56179	HPC	Painting/Coating	Penasquitos	906.10					X	Carmel Valley, Unnamed Tributary	1200	MULTI-FAMILY RESIDENTIAL	> 1000 ft.
2202	EXCLUSIVE MOBILE WASH	11395 CLEARSPRINGS RD	92126		811198	HPC	Auto Repair	Penasquitos	906.10					X	Los Penasquitos Creek, Unnamed Tributary	1100	SINGLE FAMILY RESIDENTIAL	> 1000 ft.
2203	EXCLUSIVE MOTORS	6906 MIRAMAR RD F	92121		44112	HPC	Other: Vehicle Dealers	Penasquitos	906.10						Carroll Canyon	4117	RAILROAD RIGHT OF WAYS	200 - 1000 ft.
2204	EXCLUSIVE	8448 MIRACREST PL C	92121		4411	HPC	Other: Vehicle	Penasquitos	906.10						Carroll Canyon	2101	INDUSTRIAL	> 1000 ft.
2205	EXCLUSIVE WALLCOVERING INC	12296 RUE CHEAUMONT	92131		23521	HPC	Painting/Coating	Penasquitos	906.10					X	San Clemente Canyon, Unnamed Tributary	1100	SINGLE FAMILY RESIDENTIAL	> 1000 ft.
2206	EXECUTIVE CAFE	10670 TREENA ST 105	92131		722	HPC	Eating/Drinking Establishments	Penasquitos	906.10						Los Penasquitos Creek	9101	UNDEVELOPED LAND	> 1000 ft.
2207	EXECUTIVE CAR BUYER	10729 CALLE MAR DE MARIPOSA	92130		42111	HPC	Other: Vehicle Dealers	Penasquitos	906.10					X	Los Penasquitos Creek	1200	MULTI-FAMILY RESIDENTIAL	> 1000 ft.
2208	EXPRESS DELIMART #1	8278 MIRAMAR RD	92126		722	HPC	Eating/Drinking Establishments	Penasquitos	906.10						Carroll Canyon, Unnamed Tributary	5003	COMMUNITY SHOPPING	200 - 1000 ft.
2209	EXPRESS TIRE	13181 BLACK MOUNTAIN RD	92129		8111	HPC	Auto Repair	Penasquitos	906.10						Los Penasquitos Creek, Unnamed Tributary	5004	NEIGHBORHOOD SHOPPING CENTERS	< 200 ft.
2210	EXTREME PITA	8250 MIRA MESA BL D	92126		722	HPC	Eating/Drinking Establishments	Penasquitos	906.10						Carroll Canyon, Unnamed Tributary	5003	COMMUNITY SHOPPING	200 - 1000 ft.
2211	FAIR ISAAC	3661 VALLEY CENTRE	92130		722	HPC	Eating/Drinking	Penasquitos	906.10						Carmel Valley	6002	OFFICE - LOW	200 - 1000 ft.
2212	FAIR ISAAC DINING CENTER #3100	3661 VALLEY CENTRE DR	92130		72231	HPC	Eating/Drinking Establishments	Penasquitos	906.10						Carmel Valley	6002	OFFICE - LOW RISE	200 - 1000 ft.
2213	FANTASTIC AUTOMOTIVE	6920 MIRAMAR RD 214	92121		44112	HPC	Other: Vehicle Dealers	Penasquitos	906.10						Carroll Canyon	4117	RAILROAD RIGHT OF WAYS	200 - 1000 ft.
2214	FAST AUTO SEVICES & REPAIR	9545 KEARNY VILLA RD 101	92126		811111	HPC	Auto Repair	Penasquitos	906.10						Carroll Canyon, Unnamed Tributary	2101	INDUSTRIAL PARKS	200 - 1000 ft.
2215	FAST LANE AUTO BODY AND PAINT	9545 KEARNY VILLA RD 107	92126		811121	HPC	Auto Paint/Body	Penasquitos	906.10						Carroll Canyon, Unnamed Tributary	2101	INDUSTRIAL PARKS	200 - 1000 ft.
2216	FAST LANE AUTO REPAIR	9499 KEARNY VILLA RD 107	92126		811111	HPC	Auto Repair	Penasquitos	906.10						Carroll Canyon, Unnamed Tributary	6002	OFFICE - LOW RISE	200 - 1000 ft.
2217	FASTENAL COMPANY	8156 MIRAMAR RD	92126		4213	HPC	Building Materials	Penasquitos	906.10						Carroll Canyon, Unnamed Tributary	5003	COMMUNITY SHOPPING	200 - 1000 ft.
2218	FEAST ON THIS	8395 CAM SANTA FE D	92121		722	HPC	Eating/Drinking	Penasquitos	906.10						Carroll Canyon	2101	INDUSTRIAL	< 200 ft.
2219	FEDERAL AVIATION ADMIN. CAFE/CHILD	9175 KEARNY VILLA RD	92126		722	HPC	Eating/Drinking Establishments	Penasquitos	906.10						Carroll Canyon, Unnamed Tributary	4113	COMMUNICATIONS AND UTILITIES	> 1000 ft.

#	Business Name	Street Address	Zip	SIC	NAICS	TTWQ	Category	WMA	HSA	Drains to La Jolla ASBS	Drains to Switzer Creek	Less than 200 ft. from ESA	Tributary	Residential	Nearest Water Body	SANDAG Landuse Code	SANDAG Landuse	Distance to Nearest Water Body
2220	FELIX DISTRIBUTION LLC	7938 MIRAMAR RD	92126		44131	HPC	Other: Auto Supplies	Penasquitos	906.10						Carroll Canyon, Unnamed Tributary	7204	GOLF COURSES	> 1000 ft.
2221	FESTIVITIES CATERING	9558 CAM RUIZ	92126		722	HPC	Eating/Drinking Establishments	Penasquitos	906.10						Carroll Canyon, Unnamed Tributary	2104	WAREHOUSING & PUBLIC	> 1000 ft.
2222	FIESTA CATERING, INC.	9360 DOWDY DR	92126		722	HPC	Eating/Drinking Establishments	Penasquitos	906.10						Carroll Canyon, Unnamed Tributary	2101	INDUSTRIAL PARKS	200 - 1000 ft.
2223	FIESTA MEXICAN GRILL	9450 SCRANTON RD 114H	92121		722	HPC	Eating/Drinking Establishments	Penasquitos	906.10						Soledad Canyon, Unnamed Tributary	6002	OFFICE - LOW RISE	> 1000 ft.
2224	FILIPINO DESSERTS PLUS	8955 MIRA MESA BL F	92126		722	HPC	Eating/Drinking Establishments	Penasquitos	906.10						Los Penasquitos Creek, Unnamed Tributary	1100	SINGLE FAMILY RESIDENTIAL	> 1000 ft.
2225	FILIPPI'S PIZZA GROTTO	9969 MIRA MESA BL	92131		722	HPC	Eating/Drinking Establishments	Penasquitos	906.10						Los Penasquitos Creek	5003	COMMUNITY SHOPPING	> 1000 ft.
2226	FILLING STATION PUB & GRILL	9522 MIRAMAR RD	92126		7224	HPC	Eating/Drinking Establishments	Penasquitos	906.10						Carroll Canyon, Unnamed Tributary	5004	NEIGHBORHOOD SHOPPING	> 1000 ft.
2227	FILLING STATION PUB & GRILL	9522 MIRAMAR RD	92126		722	HPC	Eating/Drinking Establishments	Penasquitos	906.10						Carroll Canyon, Unnamed Tributary	5004	NEIGHBORHOOD SHOPPING	> 1000 ft.
2228	FLAMINGO CAR GROUP INC	9485 BLACK MOUNTAIN RD	92126		4411	HPC	Other: Vehicle Dealers	Penasquitos	906.10						Carroll Canyon, Unnamed Tributary	2101	INDUSTRIAL PARKS	200 - 1000 ft.
2229	FLAMINGO CAR GROUP INC	9799 MIRAMAR RD	92126		44112	HPC	Other: Vehicle Dealers	Penasquitos	906.10						Carroll Canyon, Unnamed Tributary	5006	AUTOMOBILE DEALERSHIP	200 - 1000 ft.
2230	FLAMINGO MOTORS INC	11410 WINDING RIDGE DR	92131		4411	HPC	Other: Vehicle Dealers	Penasquitos	906.10					X	Los Penasquitos Creek, Unnamed Tributary	1100	SINGLE FAMILY RESIDENTIAL	200 - 1000 ft.
2231	FLOODMASTER CARPET SERVICES	13103 SUNDANCE AVE	92129		56174	HPC	Carpet/Furniture Cleaning	Penasquitos	906.10					X	Los Penasquitos Creek, Unnamed Tributary	1100	SINGLE FAMILY RESIDENTIAL	200 - 1000 ft.
2232	FRANK RAMIREZ PROFESSIONAL LANDSCAPE	7137 BLAKSTAD CT	92126		56172	HPC	Landscaping	Penasquitos	906.10					X	Los Penasquitos Creek, Unnamed Tributary	1100	SINGLE FAMILY RESIDENTIAL	> 1000 ft.
2233	FRANKIE'S ITALIAN DELI	9225 MIRA MESA BL 106	92126		722	HPC	Eating/Drinking Establishments	Penasquitos	906.10						Los Penasquitos Creek, Unnamed Tributary	5004	NEIGHBORHOOD SHOPPING CENTERS	> 1000 ft.
2234	FRANKLY NATURAL BAKERS	7740 FORMULA PL	92121		722	HPC	Eating/Drinking Establishments	Penasquitos	906.10						Carroll Canyon, Unnamed Tributary	2101	INDUSTRIAL PARKS	> 1000 ft.
2235	FREEGAS.COM	8534 COMMERCE AVE	92121		44112	HPC	Other: Vehicle	Penasquitos	906.10						Carroll Canyon	2101	INDUSTRIAL	200 - 1000 ft.
2236	FREEMAN ELECTRICAL	6060 NANCY RIDGE DR C	92121		5324	HPC	Other: Vehicle/Equipment	Penasquitos	906.10						Carroll Canyon	2101	INDUSTRIAL PARKS	200 - 1000 ft.
2237	FUDDRUCKER'S	8285 MIRA MESA BLVD	92126	5812	722211	HPC	Eating/Drinking Establishments	Penasquitos	906.10						Carroll Canyon	5003	COMMUNITY SHOPPING	200 - 1000 ft.
2238	FUSION GLASS REPAIR	10606 CAMINO RUIZ 254	92126		811198	HPC	Auto Repair	Penasquitos	906.10						Carroll Canyon, Unnamed Tributary	6804	HIGH SCHOOL	< 200 ft.
2239	FX LUMINAIRE INC	10019 WAPLES CT	92121		4213	HPC	Building Materials	Penasquitos	906.10						Carroll Canyon, Unnamed Tributary	2101	INDUSTRIAL PARKS	200 - 1000 ft.
2240	G G AUTO MACHINE	9210 DOWDY DR F	92126		811118	HPC	Auto Repair	Penasquitos	906.10						Carroll Canyon, Unnamed Tributary	4117	RAILROAD RIGHT OF WAYS	< 200 ft.

#	Business Name	Street Address	Zip	SIC	NAICS	TTWQ	Category	WMA	HSA	Drains to La Jolla ASBS	Drains to Switzer Creek	Less than 200 ft. from ESA	Tributary	Residential	Nearest Water Body	SANDAG Landuse Code	SANDAG Landuse	Distance to Nearest Water Body
2241	G WIN AUTO	8448 MIRACREST PL A	92121		8111	HPC	Auto Repair	Penasquitos	906.10						Carroll Canyon	2101	INDUSTRIAL	> 1000 ft.
2242	GALLEHER HARDWOOD CO	7726 TRADE ST	92121		4213	HPC	Building Materials	Penasquitos	906.10						Carroll Canyon, Unnamed Tributary	2101	INDUSTRIAL PARKS	200 - 1000 ft.
2243	GARDENING SERVICE	8816 HELENJAMES AVE	92126		56172	HPC	Landscaping	Penasquitos	906.10					X	Carroll Canyon, Unnamed Tributary	1100	SINGLE FAMILY RESIDENTIAL	> 1000 ft.
2244	GARRETT CONSTRUCTION	4343 CARMEL VALLEY RD	92130		42139	HPC	Building Materials	Penasquitos	906.10						Carmel Valley	8002	INTENSIVE AGRICULTURE	< 200 ft.
2245	GARYS POOL SERVICE & REPAIR	9153 DANBY CT	92129		56172	HPC	Pool/Fountain Cleaning	Penasquitos	906.10					X	McGonigle Canyon, Unnamed Tributary	1100	SINGLE FAMILY RESIDENTIAL	< 200 ft.
2246	GASPAR LANDSCAPING &	10926 CAMINO RUIZ D	92126		56173	HPC	Landscaping	Penasquitos	906.10					X	Carroll Canyon, Unnamed Tributary	1200	MULTI-FAMILY RESIDENTIAL	> 1000 ft.
2247	GEL TOWING	8908 ALPHECCA WAY	92126		48841	HPC	Auto Repair	Penasquitos	906.10					X	Los Penasquitos Creek, Unnamed Tributary	1100	SINGLE FAMILY RESIDENTIAL	< 200 ft.
2248	GEMMAE BAKESHOP	10606 CAM RUIZ 7	92126		722	HPC	Eating/Drinking Establishments	Penasquitos	906.10						Carroll Canyon, Unnamed Tributary	6804	HIGH SCHOOL	< 200 ft.
2249	GENERAL ATOMICS CAFETERIA	3550 GENERAL ATOMICS CT B7	92121		722	HPC	Eating/Drinking Establishments	Penasquitos	906.10						Soledad Canyon, Unnamed Tributary	6002	OFFICE - LOW RISE	> 1000 ft.
2250	GENERAL ATOMICS-ADV MAT TECH	6995 Flanders	92121	8731	339999	HPC	Manufacturing, Misc	Penasquitos	906.10						Carroll Canyon	2101	INDUSTRIAL PARKS	> 1000 ft.
2251	GENERAL COATINGS	6387 NANCY RIDGE DR	92121		23521	HPC	Painting/Coating	Penasquitos	906.10						Carroll Canyon	2101	INDUSTRIAL PARKS	200 - 1000 ft.
2252	GEN-PROBE CAFETERIA	10210 GENETIC CENTER DR	92121		722	HPC	Eating/Drinking Establishments	Penasquitos	906.10						Carroll Canyon, Unnamed Tributary	2101	INDUSTRIAL PARKS	> 1000 ft.
2253	GEN-PROBE PHASE 2	6333 SEQUENCE DR	92121		722	HPC	Eating/Drinking Establishments	Penasquitos	906.10						Los Penasquitos Creek, Unnamed Tributary	2101	INDUSTRIAL PARKS	> 1000 ft.
2254	GLOBAL SERVICES PLUS INC	9625 BLACK MOUNTAIN RD 317	92126		44112	HPC	Other: Vehicle Dealers	Penasquitos	906.10						Carroll Canyon, Unnamed Tributary	6002	OFFICE - LOW RISE	200 - 1000 ft.
2255	GOL ICE CREAM	10827 ELDERBURRY CT	92126		45439	HPC	Eating/Drinking Establishments	Penasquitos	906.10					X	Los Penasquitos Creek, Unnamed Tributary	1100	SINGLE FAMILY RESIDENTIAL	> 1000 ft.
2256	GOLDBANK MOTORS	7352 TRADE ST	92121		4411	HPC	Other: Vehicle Dealers	Penasquitos	906.10						Carroll Canyon, Unnamed Tributary	2101	INDUSTRIAL PARKS	200 - 1000 ft.
2257	GOLDEN BAGEL	13289 BLACK MTN RD 2	92129		722	HPC	Eating/Drinking Establishments	Penasquitos	906.10						Los Penasquitos Creek, Unnamed Tributary	5004	NEIGHBORHOOD SHOPPING CENTERS	200 - 1000 ft.
2258	GOLDEN BAGEL	6765 MIRA MESA BL 147	92121		722	HPC	Eating/Drinking Establishments	Penasquitos	906.10						Los Penasquitos Creek, Unnamed Tributary	5004	NEIGHBORHOOD SHOPPING CENTERS	> 1000 ft.
2259	GOLDEN CROWN CHINESE CUISINE	9928 MIRA MESA BL	92131		722	HPC	Eating/Drinking Establishments	Penasquitos	906.10						Los Penasquitos Creek	5003	COMMUNITY SHOPPING	> 1000 ft.
2260	GOLDEN GATE MOTORS	7128 MIRAMAR RD 14B4	92121		44112	HPC	Other: Vehicle Dealers	Penasquitos	906.10						Carroll Canyon	7603	OPEN SPACE PARKS &	200 - 1000 ft.
2261	GOLDEN SPOON	2642 DEL MAR HEIGHTS RD	92014		722	HPC	Eating/Drinking Establishments	Penasquitos	906.10						Carmel Valley, Unnamed Tributary	5004	NEIGHBORHOOD SHOPPING	> 1000 ft.

#	Business Name	Street Address	Zip	SIC	NAICS	TTWQ	Category	WMA	HSA	Drains to La Jolla ASBS	Drains to Switzer Creek	Less than 200 ft. from ESA	Tributary	Residential	Nearest Water Body	SANDAG Landuse Code	SANDAG Landuse	Distance to Nearest Water Body
2262	GOLDEN SPOON FROZEN YOGURT	13215 BLACK MTN RD 4	92129		722	HPC	Eating/Drinking Establishments	Penasquitos	906.10						Los Penasquitos Creek, Unnamed Tributary	5004	NEIGHBORHOOD SHOPPING CENTERS	200 - 1000 ft.
2263	GOLDEN STATE SEAFOOD RESTAURANT	9460 MIRA MESA BL E	92126		722	HPC	Eating/Drinking Establishments	Penasquitos	906.10						Los Penasquitos Creek, Unnamed Tributary	5003	COMMUNITY SHOPPING CENTERS	200 - 1000 ft.
2264	GOLDEN STATE SUPPLY INC.	9580 BLACK MOUNTAIN RD	92126		42112	HPC	Other: Auto Supplies	Penasquitos	906.10						Carroll Canyon, Unnamed Tributary	2101	INDUSTRIAL PARKS	< 200 ft.
2265	GOLDILOCKS BAKERY & FAMILY RESTAURANT	8945 MIRA MESA BL	92126		722	HPC	Eating/Drinking Establishments	Penasquitos	906.10						Los Penasquitos Creek, Unnamed Tributary	1100	SINGLE FAMILY RESIDENTIAL	> 1000 ft.
2266	GONZALEZ LANDSCAPING	5402 FOXHOUND WAY	92130		56173	HPC	Landscaping	Penasquitos	906.10					X	Carmel Valley, Unnamed Tributary	1100	SINGLE FAMILY RESIDENTIAL	> 1000 ft.
2267	GOOD NUTRITION	10737 CAMINO RUIZ 130	92126		7223	HPC	Eating/Drinking Establishments	Penasquitos	906.10						Carroll Canyon, Unnamed Tributary	6002	OFFICE - LOW RISE	200 - 1000 ft.
2268	GOODING & COMPANY INC	6920 MIRAMAR RD 307	92121		44112	HPC	Other: Vehicle Dealers	Penasquitos	906.10						Carroll Canyon	4117	RAILROAD RIGHT OF WAYS	200 - 1000 ft.
2269	GOODONYA	3611 VALLEY CENTRE DR BLD2	92130		722	HPC	Eating/Drinking Establishments	Penasquitos	906.10						Carmel Valley	6002	OFFICE - LOW RISE	200 - 1000 ft.
2270	GOURMET BAGGER #2	7128 MIRAMAR RD 1	92121		722	HPC	Eating/Drinking Establishments	Penasquitos	906.10						Carroll Canyon	7603	OPEN SPACE PARKS &	200 - 1000 ft.
2271	GRAMAR STONE CENTER	9279 CABOT DR F	92126		42139	HPC	Building Materials	Penasquitos	906.10						Carroll Canyon, Unnamed Tributary	5003	COMMUNITY SHOPPING	< 200 ft.
2272	GRAND ENTRANCES	8226 MIRAMAR RD	92126		44419	HPC	Building Materials	Penasquitos	906.10						Carroll Canyon, Unnamed Tributary	5003	COMMUNITY SHOPPING	< 200 ft.
2273	GRANDMA'S KITCHEN	4204 SORRENTO VALLEY BL N	92121		722	HPC	Eating/Drinking Establishments	Penasquitos	906.10						Los Penasquitos Creek	2103	LIGHT INDUSTRY-GENERAL	200 - 1000 ft.
2274	GRANTS PAINTING	13104 TRAIL DUST AVE	92129		2352	HPC	Painting/Coating	Penasquitos	906.10					X	Los Penasquitos Creek, Unnamed Tributary	1100	SINGLE FAMILY RESIDENTIAL	< 200 ft.
2275	GREAT GARAGES	10373 ROSELLE ST 130	92121		2357	HPC	Cement Mixing/Cutting	Penasquitos	906.10						Soledad Canyon	2103	LIGHT INDUSTRY-GENERAL	200 - 1000 ft.
2276	GREEK BITES GRILLE & CAFE	6755 MIRA MESA BL 105	92121		722	HPC	Eating/Drinking Establishments	Penasquitos	906.10						Carroll Canyon, Unnamed Tributary	5004	NEIGHBORHOOD SHOPPING	> 1000 ft.
2277	GREEK CAFE, THE	9450 SCRANTON RD 114F	92121		722	HPC	Eating/Drinking Establishments	Penasquitos	906.10						Soledad Canyon, Unnamed Tributary	6002	OFFICE - LOW RISE	> 1000 ft.
2278	GREEN EARTH LANDSCAPE MAINTENANCE	8005 HAGANS CIR	92126		56172	HPC	Landscaping	Penasquitos	906.10					X	Los Penasquitos Creek, Unnamed Tributary	1100	SINGLE FAMILY RESIDENTIAL	200 - 1000 ft.
2279	GREEN ENVY LANDSCAPE	5402 FOXHOUND WAY	92130		56173	HPC	Landscaping	Penasquitos	906.10					X	Carmel Valley, Unnamed Tributary	1100	SINGLE FAMILY RESIDENTIAL	> 1000 ft.
2280	GREEN HOSPITAL OF SCRIPPS CLINIC	10666 NORTH TORREY PINES RD	92037		722	HPC	Eating/Drinking Establishments	Penasquitos	906.10						Pacific Ocean Shoreline, Miramar Reservoir HA	6502	HOSPITALS - GENERAL	> 1000 ft.
2281	GRILL DELI-MARKET, THE	10066 PACIFIC HEIGHTS BL 116	92121		722	HPC	Eating/Drinking Establishments	Penasquitos	906.10						Soledad Canyon, Unnamed Tributary	5004	NEIGHBORHOOD SHOPPING	< 200 ft.

#	Business Name	Street Address	Zip	SIC	NAICS	TTWQ	Category	WMA	HSA	Drains to La Jolla ASBS	Drains to Switzer Creek	Less than 200 ft. from ESA	Tributary	Residential	Nearest Water Body	SANDAG Landuse Code	SANDAG Landuse	Distance to Nearest Water Body
2282	GRILL, THE	10920 ROSELLE ST 104	92121		722	HPC	Eating/Drinking Establishments	Penasquitos	906.10						Soledad Canyon	5007	ARTERIAL COMMERCIAL	< 200 ft.
2283	GT3 MOTORSPORTS OF	8843 PRODUCTION AVE	92121		44112	HPC	Other: Vehicle Dealers	Penasquitos	906.10						Carroll Canyon	2101	INDUSTRIAL PARKS	> 1000 ft.
2284	GUARDIAN TOWING	7945 ARJONS DR	92126		811198	HPC	Auto Repair	Penasquitos	906.10						Carroll Canyon, Unnamed Tributary	5001	WHOLESALE TRADE	> 1000 ft.
2285	GUARDIAN TOWING 2	8750 MIRAMAR PL	92121		48841	HPC	Auto Repair	Penasquitos	906.10						Carroll Canyon, Unnamed Tributary	2101	INDUSTRIAL PARKS	200 - 1000 ft.
2286	GUARDIAN TOWING INC	7945 ARJONS DR	92126		811198	HPC	Auto Repair	Penasquitos	906.10						Carroll Canyon, Unnamed Tributary	5001	WHOLESALE TRADE	> 1000 ft.
2287	HA GARDENER	7295 CANYON BREEZE RD	92126		56172	HPC	Landscaping	Penasquitos	906.10					X	Los Penasquitos Creek, Unnamed Tributary	1100	SINGLE FAMILY RESIDENTIAL	> 1000 ft.
2288	HAI'S LANDSCAPE	8590 NEW SALEM ST 22	92126		56172	HPC	Landscaping	Penasquitos	906.10						Carroll Canyon, Unnamed Tributary	7601	PARKS - ACTIVE	> 1000 ft.
2289	HAI'S PAINTING	10151 EAGLE ROCK AVE	92126		56172	HPC	Painting/Coating	Penasquitos	906.10					X	Carroll Canyon, Unnamed Tributary	1100	SINGLE FAMILY RESIDENTIAL	> 1000 ft.
2290	HANAYA SUSHI	10066 PACIFIC HEIGHTS BL 109	92121	5812	722110	HPC	Eating/Drinking Establishments	Penasquitos	906.10						Soledad Canyon	5004	NEIGHBORHOOD SHOPPING	< 200 ft.
2291	HAPPY CAR WASH III	5716 MIRAMAR RD	92121		811192	HPC	Vehicle Washing	Penasquitos	906.10						Carroll Canyon, Unnamed Tributary	5007	ARTERIAL COMMERCIAL	200 - 1000 ft.
2292	HAPPY TRAILS USA	12115 BLACK MOUNTAIN RD	92129		11521	HPC	Animal Facilities	Penasquitos	906.10						Los Penasquitos Creek, Unnamed Tributary	7210	OTHER RECREATION	200 - 1000 ft.
2293	HAPPY VALLEY NURSERY	3929 ARROYO SORRENTO RD	92130		56173	HPC	Landscaping	Penasquitos	906.10					X	Carmel Valley, Unnamed Tributary	1000	SPACED RURAL RESIDENTIAL	> 1000 ft.
2294	HAPPY'S SUSHI	8973 MIRA MESA BL	92126		722	HPC	Eating/Drinking Establishments	Penasquitos	906.10						Los Penasquitos Creek, Unnamed Tributary	1100	SINGLE FAMILY RESIDENTIAL	> 1000 ft.
2295	HARDWOOD & HARDWARE	9040 ACTIVITY RD E	92126		444	HPC	Building Materials	Penasquitos	906.10						Carroll Canyon, Unnamed Tributary	6003	GOV'T OFFICE/CIVIC	> 1000 ft.
2296	HA'S GARDENING SERVICE	7295 CANYON BREEZE RD	92126		56179	HPC	Landscaping	Penasquitos	906.10					X	Los Penasquitos Creek, Unnamed Tributary	1100	SINGLE FAMILY RESIDENTIAL	> 1000 ft.
2297	HAWKS VALET & PARKING SERVICES	9265 DOWDY DR 208	92126		81293	HPC	Vehicle Parking/Storage	Penasquitos	906.10						Carroll Canyon, Unnamed Tributary	2101	INDUSTRIAL PARKS	< 200 ft.
2298	HIGH BLUFF CAFE, THE	12625 HIGH BLUFF DR 430	92130		722	HPC	Eating/Drinking Establishments	Penasquitos	906.10						Carmel Valley, Unnamed Tributary	6002	OFFICE - LOW RISE	200 - 1000 ft.
2299	HILLTOP COMMUNITY PARK & RECREATION	9711 OVIEDO WY	92129		722	HPC	Eating/Drinking Establishments	Penasquitos	906.10						Los Penasquitos Creek, Unnamed Tributary	7601	PARKS - ACTIVE	> 1000 ft.
2300	HOA TRAN'S LANDSCAPE	13578 RUSSET LEAF LN	92129		56172	HPC	Landscaping	Penasquitos	906.10					X	McGonigle Canyon	1100	SINGLE FAMILY RESIDENTIAL	> 1000 ft.
2301	HOANHS GARDENING	11827 RIVER RIM RD	92126		56172	HPC	Landscaping	Penasquitos	906.10					X	Los Penasquitos Creek, Unnamed Tributary	1100	SINGLE FAMILY RESIDENTIAL	200 - 1000 ft.

#	Business Name	Street Address	Zip	SIC	NAICS	TTWQ	Category	WMA	HSA	Drains to La Jolla ASBS	Drains to Switzer Creek	Less than 200 ft. from ESA	Tributary	Residential	Nearest Water Body	SANDAG Landuse Code	SANDAG Landuse	Distance to Nearest Water Body
2302	HOLIDAY INN EXPRESS	9888 MIRA MESA BL	92131		722	HPC	Eating/Drinking Establishments	Penasquitos	906.10						Los Penasquitos Creek	5003	COMMUNITY SHOPPING	> 1000 ft.
2303	HOME DELI	8860 KENAMAR DR 310	92121		722	HPC	Eating/Drinking	Penasquitos	906.10						Carroll Canyon	2101	INDUSTRIAL	> 1000 ft.
2304	HOMELAND PETROLEUM MIRA	8340 MIRA MESA BLVD	92126		447	HPC	Fueling	Penasquitos	906.10						Carroll Canyon, Unnamed Tributary	5003	COMMUNITY SHOPPING	200 - 1000 ft.
2305	HOMETOWN BUFFET #0733	10660 CAMINO RUIZ	92126	5812	722212	HPC	Eating/Drinking Establishments	Penasquitos	906.10						Carroll Canyon	5003	COMMUNITY SHOPPING	200 - 1000 ft.
2306	HOMEWOOD SUITES BY HILTON	11025 VISTA SORRENTO PY	92130		722	HPC	Eating/Drinking Establishments	Penasquitos	906.10						Carmel Valley, Unnamed Tributary	1501	HOTEL/MOTEL (LO-RISE)	> 1000 ft.
2307	HONEST AUTO SALES INC	7968 ARJONS DR D-1	92126		44112	HPC	Other: Vehicle Dealers	Penasquitos	906.10						Carroll Canyon, Unnamed Tributary	5001	WHOLESALE TRADE	> 1000 ft.
2308	HONG KONG BBQ & DIM SUM	10550 CAM RUIZ	92126		722	HPC	Eating/Drinking Establishments	Penasquitos	906.10						Carroll Canyon, Unnamed Tributary	5003	COMMUNITY SHOPPING	200 - 1000 ft.
2309	HOP UP RACING	12526 HIGH BLUFF DR 300	92130		4413	HPC	Other: Auto Supplies	Penasquitos	906.10						Carmel Valley, Unnamed Tributary	6002	OFFICE - LOW RISE	200 - 1000 ft.
2310	HUNG TRUONG GARDENING SERVICES	11833 LANDBREEZE WAY	92126		56172	HPC	Landscaping	Penasquitos	906.10					X	Los Penasquitos Creek, Unnamed Tributary	1100	SINGLE FAMILY RESIDENTIAL	200 - 1000 ft.
2311	HYUNDAI PAINTING	7950 SILVERTON AVE 125	92126		23521	HPC	Painting/Coating	Penasquitos	906.10						Carroll Canyon, Unnamed Tributary	2101	INDUSTRIAL PARKS	< 200 ft.
2312	I A G STONE AND TILE	10395 MOUNTAIN GLEN TER	92131		23543	HPC	Masonry	Penasquitos	906.10					X	Carroll Canyon, Unnamed Tributary	1100	SINGLE FAMILY RESIDENTIAL	200 - 1000 ft.
2313	ICI DULUX PAINT CENTER	9483 CAMINO RUIZ	92126		4441	HPC	Building Materials	Penasquitos	906.10						Carroll Canyon, Unnamed Tributary	5003	COMMUNITY SHOPPING	> 1000 ft.
2314	IMMEDIATE FLOOD RESCUE INC	7950 SILVERTON AVE 123	92126		56174	HPC	Carpet/Furniture Cleaning	Penasquitos	906.10						Carroll Canyon, Unnamed Tributary	2101	INDUSTRIAL PARKS	< 200 ft.
2315	IMPORT AUTO COLLECTION INC	8660 MIRAMAR RD K	92110		42111	HPC	Other: Vehicle Dealers	Penasquitos	906.10						Carroll Canyon, Unnamed Tributary	5003	COMMUNITY SHOPPING	> 1000 ft.
2316	IMPORT EXPORT AUTO SALES	11331 PEGASUS AVE	92126		42111	HPC	Other: Vehicle Dealers	Penasquitos	906.10					X	Los Penasquitos Creek, Unnamed Tributary	1100	SINGLE FAMILY RESIDENTIAL	200 - 1000 ft.
2317	IMPORT STONE INC	8720 MIRAMAR RD	92126		42139	HPC	Building Materials	Penasquitos	906.10						Carroll Canyon, Unnamed Tributary	5003	COMMUNITY SHOPPING	> 1000 ft.
2318	INDEPENDENT VOLVO SAAB AND JEEP	5824 AUTOPORT MALL	92121		81119	HPC	Auto Repair	Penasquitos	906.10						Carroll Canyon, Unnamed Tributary	5009	OTHER RETAIL TRADE AND STRIP	< 200 ft.
2319	INDIA FOOD & GROCERY	9474 BLACK MTN RD D	92126		722	HPC	Eating/Drinking Establishments	Penasquitos	906.10						Carroll Canyon, Unnamed Tributary	6002	OFFICE - LOW RISE	> 1000 ft.
2320	INDIAN ASIAN BUFFET	9494 BLACK MTN RD G	92126		722	HPC	Eating/Drinking Establishments	Penasquitos	906.10						Carroll Canyon, Unnamed Tributary	2101	INDUSTRIAL PARKS	> 1000 ft.
2321	INDIAN TANDOOR	6755 MIRA MESA BL 110	92121		722	HPC	Eating/Drinking Establishments	Penasquitos	906.10						Carroll Canyon, Unnamed Tributary	5004	NEIGHBORHOOD SHOPPING	> 1000 ft.
2322	INNER CITY CONNECTIONS II	9625 BLACK MOUNTAIN DR 200	92126		44112	HPC	Other: Vehicle Dealers	Penasquitos	906.10						Carroll Canyon, Unnamed Tributary	6002	OFFICE - LOW RISE	200 - 1000 ft.

#	Business Name	Street Address	Zip	SIC	NAICS	TTWQ	Category	WMA	HSA	Drains to La Jolla ASBS	Drains to Switzer Creek	Less than 200 ft. from ESA	Tributary	Residential	Nearest Water Body	SANDAG Landuse Code	SANDAG Landuse	Distance to Nearest Water Body
2323	IN-N-OUT BURGER #068	9410 MIRA MESA BL	92126		722	HPC	Eating/Drinking Establishments	Penasquitos	906.10						Los Penasquitos Creek, Unnamed Tributary	5004	NEIGHBORHOOD SHOPPING CENTERS	200 - 1000 ft.
2324	INNOVATED UPHOLSTERY INC	7915 SILVERTON AVE 310	92126		56174	HPC	Carpet/Furniture Cleaning	Penasquitos	906.10						Carroll Canyon, Unnamed Tributary	2101	INDUSTRIAL PARKS	< 200 ft.
2325	INNOVATIVE COATINGS INC	11545 SORRENTO VALLEY RD 305	92121		23521	HPC	Painting/Coating	Penasquitos	906.10						Los Penasquitos Creek	2103	LIGHT INDUSTRY-GENERAL	200 - 1000 ft.
2326	INNOVATIVE GROWING	7922 MIRAMAR RD B	92126		4442	HPC	Nurseries/Greenhouses	Penasquitos	906.10						Carroll Canyon, Unnamed Tributary	7204	GOLF COURSES	> 1000 ft.
2327	INSTANT OIL CHANGE	6914 MIRAMAR RD	92121		8111	HPC	Auto Repair	Penasquitos	906.10						Carroll Canyon	5003	COMMUNITY SHOPPING	200 - 1000 ft.
2328	INTEGRITY MOTOR COMPANY	9350 TRADE PL A	92126		44112	HPC	Other: Vehicle Dealers	Penasquitos	906.10						Carroll Canyon, Unnamed Tributary	2101	INDUSTRIAL PARKS	200 - 1000 ft.
2329	INTERAMERICAN MOTOR CORP	8920 KENAMAR DR 201	92121		4211	HPC	Other: Auto Supplies	Penasquitos	906.10						Carroll Canyon, Unnamed Tributary	2101	INDUSTRIAL PARKS	> 1000 ft.
2330	INTERCERAMIC TILE & STONE	9020 ACTIVITY RD B	92126		4441	HPC	Building Materials	Penasquitos	906.10						Carroll Canyon, Unnamed Tributary	6003	GOV'T OFFICE/CIVIC	> 1000 ft.
2331	INTERNATIONAL CHEMICAL	9151 REHCO RD	92121		42112	HPC	Other: Auto Supplies	Penasquitos	906.10						Carroll Canyon, Unnamed Tributary	2104	WAREHOUSING & PUBLIC	< 200 ft.
2332	INTERNATIONAL HOUSE OF	3435 DEL MAR HEIGHTS RD D3	92130		722	HPC	Eating/Drinking Establishments	Penasquitos	906.10						Carmel Valley, Unnamed Tributary	5003	COMMUNITY SHOPPING	200 - 1000 ft.
2333	INTERNATIONAL HOUSE OF	8440 MIRA MESA BL	92126	5812	722110	HPC	Eating/Drinking Establishments	Penasquitos	906.10						Carroll Canyon	5007	ARTERIAL COMMERCIAL	200 - 1000 ft.
2334	ISLAND BOYZ FRESH SEA FOOD CO	11111 PEGASUS AVE	92126		45439	HPC	Eating/Drinking Establishments	Penasquitos	906.10					X	Los Penasquitos Creek, Unnamed Tributary	1100	SINGLE FAMILY RESIDENTIAL	200 - 1000 ft.
2335	ISLANDS #030	10669 WESTVIEW PY	92126		722	HPC	Eating/Drinking Establishments	Penasquitos	906.10						Los Penasquitos Creek, Unnamed Tributary	5003	COMMUNITY SHOPPING CENTERS	> 1000 ft.
2336	IT'S A GRIND	13350 CAM DEL SUR 9	92129		722	HPC	Eating/Drinking Establishments	Penasquitos	906.10						Deer Canyon	7606	LANDSCAPE OPEN SPACE	> 1000 ft.
2337	J & B NICE CAR	10589 PARKDALE AVE	92126		44112	HPC	Other: Vehicle Dealers	Penasquitos	906.10					X	Carroll Canyon, Unnamed Tributary	1100	SINGLE FAMILY RESIDENTIAL	200 - 1000 ft.
2338	J & M AUTOBODY INC	9126 DOWDY DR	92126		81112	HPC	Auto Paint/Body	Penasquitos	906.10						Carroll Canyon, Unnamed Tributary	5007	ARTERIAL COMMERCIAL	200 - 1000 ft.
2339	J & W REDWOOD CO SORRENTO	11135 SORRENTO VALLEY RD	92121		4441	HPC	Building Materials	Penasquitos	906.10						Los Penasquitos Creek	2103	LIGHT INDUSTRY-GENERAL	< 200 ft.
2340	J AND M CYCLE PARTS	8395 ARIES RD	92126		42112	HPC	Other: Auto Supplies	Penasquitos	906.10					X	Los Penasquitos Creek, Unnamed Tributary	1100	SINGLE FAMILY RESIDENTIAL	> 1000 ft.
2341	JACK IN THE BOX #0060	9380 MIRA MESA BL	92126		722	HPC	Eating/Drinking Establishments	Penasquitos	906.10						Los Penasquitos Creek, Unnamed Tributary	5004	NEIGHBORHOOD SHOPPING CENTERS	> 1000 ft.
2342	JACK IN THE BOX #0081	2690 DEL MAR HEIGHTS RD	92014		722	HPC	Eating/Drinking Establishments	Penasquitos	906.10						Carmel Valley, Unnamed Tributary	5004	NEIGHBORHOOD SHOPPING	> 1000 ft.

#	Business Name	Street Address	Zip	SIC	NAICS	TTWQ	Category	WMA	HSA	Drains to La Jolla ASBS	Drains to Switzer Creek	Less than 200 ft. from ESA	Tributary	Residential	Nearest Water Body	SANDAG Landuse Code	SANDAG Landuse	Distance to Nearest Water Body
2343	JACK IN THE BOX #0095	13245 BLACK MTN RD	92129		722	HPC	Eating/Drinking Establishments	Penasquitos	906.10						Los Penasquitos Creek, Unnamed Tributary	5004	NEIGHBORHOOD SHOPPING CENTERS	< 200 ft.
2344	JAKE'S MOTORCARS	7675 FORMULA PL C	92121		42111	HPC	Other: Vehicle Dealers	Penasquitos	906.10						Carroll Canyon, Unnamed Tributary	2101	INDUSTRIAL PARKS	> 1000 ft.
2345	JAMBA JUICE #327	10724 WESTVIEW PY	92126		722	HPC	Eating/Drinking Establishments	Penasquitos	906.10						Los Penasquitos Creek, Unnamed Tributary	5003	COMMUNITY SHOPPING CENTERS	> 1000 ft.
2346	JAMBA JUICE #461	9436 SCRANTON RD 116	92121		722	HPC	Eating/Drinking Establishments	Penasquitos	906.10						Soledad Canyon, Unnamed Tributary	6002	OFFICE - LOW RISE	> 1000 ft.
2347	JAMBA JUICE #72	3545 DEL MAR HEIGHTS RD C4	92130		722	HPC	Eating/Drinking Establishments	Penasquitos	906.10						Carmel Valley, Unnamed Tributary	5003	COMMUNITY SHOPPING	> 1000 ft.
2348	JANKS TILE & STONE	7848 SILVERTON AVE D	92126		2354	HPC	Masonry	Penasquitos	906.10						Carroll Canyon, Unnamed Tributary	2101	INDUSTRIAL PARKS	200 - 1000 ft.
2349	JAPANESE AUTO TECH	6696 MIRAMAR RD N	92121		811111	HPC	Auto Repair	Penasquitos	906.10						Carroll Canyon	5009	OTHER RETAIL TRADE AND STRIP	> 1000 ft.
2350	JD S EVERY LAST DETAIL	12278 PICRUS ST	92129		811198	HPC	Auto Repair	Penasquitos	906.10					X	Los Penasquitos Creek, Unnamed Tributary	1100	SINGLE FAMILY RESIDENTIAL	> 1000 ft.
2351	JEFF KEMP	10855 CAMINO RUIZ 37	92126		56173	HPC	Landscaping	Penasquitos	906.10					X	Carroll Canyon, Unnamed Tributary	1200	MULTI-FAMILY RESIDENTIAL	> 1000 ft.
2352	JIFFY LUBE #1763	6696 MIRAMAR RD	92121		811191	HPC	Auto Repair	Penasquitos	906.10						Carroll Canyon	5009	OTHER RETAIL TRADE AND STRIP	> 1000 ft.
2353	JIM AND BERT	9555 BLACK MOUNTAIN RD A	92126		8111	HPC	Auto Repair	Penasquitos	906.10						Carroll Canyon, Unnamed Tributary	2101	INDUSTRIAL PARKS	200 - 1000 ft.
2354	JIMBO'S NATURALLY	12853 EL CAM REAL	92130		722	HPC	Eating/Drinking Establishments	Penasquitos	906.10						Carmel Valley, Unnamed Tributary	5003	COMMUNITY SHOPPING	200 - 1000 ft.
2355	JIMMY AUTO SALES	8670 MIRAMAR RD C	92126		44112	HPC	Other: Vehicle Dealers	Penasquitos	906.10						Carroll Canyon, Unnamed Tributary	5003	COMMUNITY SHOPPING	> 1000 ft.
2356	JIMMY'S LANDSCAPING	11382 ACRUX DR	92126		56172	HPC	Landscaping	Penasquitos	906.10					X	Los Penasquitos Creek	1100	SINGLE FAMILY RESIDENTIAL	> 1000 ft.
2357	JJ'S DELI CAFE #4	7094 MIRAMAR RD 122	92121		722	HPC	Eating/Drinking Establishments	Penasquitos	906.10						Carroll Canyon	5003	COMMUNITY SHOPPING	200 - 1000 ft.
2358	JMJ COLLISION AND CUSTOM BODY	8680 MIRALANI DR 109	92126		811121	HPC	Auto Paint/Body	Penasquitos	906.10						Carroll Canyon, Unnamed Tributary	2101	INDUSTRIAL PARKS	> 1000 ft.
2359	JOEY'S SMOKIN' BBQ	4645 CARMEL MTN RD 202	92130		722	HPC	Eating/Drinking Establishments	Penasquitos	906.10						Carmel Valley, Unnamed Tributary	5004	NEIGHBORHOOD SHOPPING	> 1000 ft.
2360	JOHN FIKE	10671 ROSELLE ST 101	92121		42111	HPC	Other: Vehicle Dealers	Penasquitos	906.10						Soledad Canyon	2103	LIGHT INDUSTRY-GENERAL	200 - 1000 ft.
2361	JOHNNY TRAN GARDENING	10585 DARWELL CT	92126		56172	HPC	Landscaping	Penasquitos	906.10					X	Carroll Canyon, Unnamed Tributary	1100	SINGLE FAMILY RESIDENTIAL	> 1000 ft.
2362	JOHNS FOREIGN CAR SERVICE INC	8040 MIRAMAR RD	92126		811111	HPC	Auto Repair	Penasquitos	906.10						Carroll Canyon, Unnamed Tributary	2101	INDUSTRIAL PARKS	200 - 1000 ft.

#	Business Name	Street Address	Zip	SIC	NAICS	TTWQ	Category	WMA	HSA	Drains to La Jolla ASBS	Drains to Switzer Creek	Less than 200 ft. from ESA	Tributary	Residential	Nearest Water Body	SANDAG Landuse Code	SANDAG Landuse	Distance to Nearest Water Body
2363	JOHNSON & JOHNSON	3210 MERRYFIELD RW	92121		722	HPC	Eating/Drinking Establishments	Penasquitos	906.10						Los Penasquitos Creek	2101	INDUSTRIAL PARKS	> 1000 ft.
2364	Johnson Lift/Hyster	7227 Carroll Rd	92121	7699	811310	HPC	Equipment Repair	Penasquitos	906.10						Carroll Canyon	2101	INDUSTRIAL	> 1000 ft.
2365	JOLLIBEE #011	8118 MIRA MESA BL E	92126	5812	722211	HPC	Eating/Drinking Establishments	Penasquitos	906.10						Carroll Canyon	5003	COMMUNITY SHOPPING	> 1000 ft.
2366	JOSE O'REILLYS	13211 BLACK MTN RD	92129		722	HPC	Eating/Drinking Establishments	Penasquitos	906.10						Los Penasquitos Creek, Unnamed Tributary	1100	SINGLE FAMILY RESIDENTIAL	200 - 1000 ft.
2367	JOSHUAS PEST CONTROL	8451 MIRALANI DR F	92126		56171	HPC	Pest Control	Penasquitos	906.10						Carroll Canyon, Unnamed Tributary	2101	INDUSTRIAL PARKS	> 1000 ft.
2368	JUANBERTO'S	9530 MIRAMAR RD	92126		722	HPC	Eating/Drinking Establishments	Penasquitos	906.10						Carroll Canyon, Unnamed Tributary	5004	NEIGHBORHOOD SHOPPING	> 1000 ft.
2369	JUBILEE AUTO SALES	7968 ARJONS DR D-10	92126		42111	HPC	Other: Vehicle Dealers	Penasquitos	906.10						Carroll Canyon, Unnamed Tributary	5001	WHOLESALE TRADE	> 1000 ft.
2370	JUICE-A-RAMA	6620 MIRAMAR RD 103	92121		722	HPC	Eating/Drinking Establishments	Penasquitos	906.10						Carroll Canyon	5007	ARTERIAL COMMERCIAL	> 1000 ft.
2371	JULIE'S DESSERTS & BAKERY	10550 CAM RUIZ	92126		722	HPC	Eating/Drinking Establishments	Penasquitos	906.10						Carroll Canyon, Unnamed Tributary	5003	COMMUNITY SHOPPING	200 - 1000 ft.
2372	K BLATCHFORD'S SAN DIEGO RUG	7848 SILVERTON AVE G	92126		56174	HPC	Carpet/Furniture Cleaning	Penasquitos	906.10						Carroll Canyon, Unnamed Tributary	2101	INDUSTRIAL PARKS	200 - 1000 ft.
2373	KABUL WEST	9450 SCRANTON RD 114G	92121		722	HPC	Eating/Drinking Establishments	Penasquitos	906.10						Soledad Canyon, Unnamed Tributary	6002	OFFICE - LOW RISE	> 1000 ft.
2374	KARKAVE	8747 FERNDALE ST	92126		4211	HPC	Other: Auto Supplies	Penasquitos	906.10					X	Carroll Canyon, Unnamed Tributary	1100	SINGLE FAMILY RESIDENTIAL	> 1000 ft.
2375	KARL STRAUSS BREWERY	9675 SCRANTON RD	92121	5812	722110	HPC	Eating/Drinking Establishments	Penasquitos	906.10						Soledad Canyon	2101	INDUSTRIAL PARKS	< 200 ft.
2376	KATHY KALEKA D V M	9970 SCRIPPS VISTA WAY 112	92131		54194	HPC	Animal Facilities	Penasquitos	906.10						Los Penasquitos Creek, Unnamed Tributary	7607	RESIDENTIAL RECREATION	> 1000 ft.
2377	KATZ BRO'S MOBILE AUTO REPAIR	12757 SEABREEZE FARMS DR 4	92130		8111	HPC	Auto Repair	Penasquitos	906.10					X	Bell Valley	1200	MULTI-FAMILY RESIDENTIAL	200 - 1000 ft.
2378	K-D GARDENING SERVICES	11337 CALLE JALAPA	92126		56173	HPC	Landscaping	Penasquitos	906.10					X	Los Penasquitos Creek, Unnamed Tributary	1100	SINGLE FAMILY RESIDENTIAL	200 - 1000 ft.
2379	KEITH'S FAMILY RESTAURANT	9449 KEARNY MESA RD	92126		722	HPC	Eating/Drinking Establishments	Penasquitos	906.10						Carroll Canyon, Unnamed Tributary	5007	ARTERIAL COMMERCIAL	200 - 1000 ft.
2380	KELLY & ASSOCIATES	11591 POLARIS DR	92126		56173	HPC	Landscaping	Penasquitos	906.10					X	Los Penasquitos Creek, Unnamed Tributary	1100	SINGLE FAMILY RESIDENTIAL	< 200 ft.
2381	KEN'S AUTO CENTER	9555 BLACK MOUNTAIN RD F&G	92126		4413	HPC	Other: Auto Supplies	Penasquitos	906.10						Carroll Canyon, Unnamed Tributary	2101	INDUSTRIAL PARKS	200 - 1000 ft.
2382	KENS PAINTING	7131 TORREY MESA CT	92129		2352	HPC	Painting/Coating	Penasquitos	906.10					X	Deer Canyon	1100	SINGLE FAMILY RESIDENTIAL	> 1000 ft.
2383	KENTUCKY FRIED CHICKEN #Y450116	6745 MIRA MESA BL	92121	5812	722211	HPC	Eating/Drinking Establishments	Penasquitos	906.10						Carroll Canyon	5004	NEIGHBORHOOD SHOPPING	> 1000 ft.

#	Business Name	Street Address	Zip	SIC	NAICS	TTWQ	Category	WMA	HSA	Drains to La Jolla ASBS	Drains to Switzer Creek	Less than 200 ft. from ESA	Tributary	Residential	Nearest Water Body	SANDAG Landuse Code	SANDAG Landuse	Distance to Nearest Water Body
2384	KENTUCKY FRIED CHICKEN/TACO BELL #Y4500117	7180 MIRAMAR RD	92121	5812	722211	HPC	Eating/Drinking Establishments	Penasquitos	906.10						Carroll Canyon	5003	COMMUNITY SHOPPING CENTERS	200 - 1000 ft.
2385	KER DISTRIBUTORS	9520 BLACK MTN RD A	92126		722	HPC	Eating/Drinking Establishments	Penasquitos	906.10						Carroll Canyon, Unnamed Tributary	2101	INDUSTRIAL PARKS	200 - 1000 ft.
2386	KEVIN ADAMS	9805 GENESEE AVE	92121		44112	HPC	Other: Vehicle Dealers	Penasquitos	906.10					X	Soledad Canyon, Unnamed Tributary	1200	MULTI-FAMILY RESIDENTIAL	200 - 1000 ft.
2387	KEVMART INC DBA PESTMASTER	7955 SILVERTON AVE 1214	92126		56171	HPC	Pest Control	Penasquitos	906.10						Carroll Canyon, Unnamed Tributary	2101	INDUSTRIAL PARKS	< 200 ft.
2388	KHANH LANDSCAPE	8160 CALICO ST	92126		56172	HPC	Landscaping	Penasquitos	906.10					X	Carroll Canyon, Unnamed Tributary	1100	SINGLE FAMILY RESIDENTIAL	< 200 ft.
2389	KIKS MOBILE DETAILING	6992 TORREY SANTA FE RD 205	92129		811192	HPC	Vehicle Washing	Penasquitos	906.10					X	McGonigle Canyon	1100	SINGLE FAMILY RESIDENTIAL	200 - 1000 ft.
2390	KIM'S DELI	8515 ARJONS DR C	92126		722	HPC	Eating/Drinking Establishments	Penasquitos	906.10						Carroll Canyon, Unnamed Tributary	2101	INDUSTRIAL PARKS	200 - 1000 ft.
2391	KIM'S HOUSE	9510 MIRAMAR RD	92126		722	HPC	Eating/Drinking Establishments	Penasquitos	906.10						Carroll Canyon, Unnamed Tributary	5004	NEIGHBORHOOD SHOPPING	> 1000 ft.
2392	KIM'S PAINTING	10605 ADCOCK LN	92126		2352	HPC	Painting/Coating	Penasquitos	906.10					X	Carroll Canyon, Unnamed Tributary	1100	SINGLE FAMILY RESIDENTIAL	200 - 1000 ft.
2393	KINDERCARE	3790 TOWNSGATE DR	92130		722	HPC	Eating/Drinking Establishments	Penasquitos	906.10						Carmel Valley, Unnamed Tributary	5003	COMMUNITY SHOPPING	200 - 1000 ft.
2394	KINGFISH MOTORSPORTS	7968 ARJONS DR D-2	92126		44112	HPC	Other: Vehicle Dealers	Penasquitos	906.10						Carroll Canyon, Unnamed Tributary	5001	WHOLESALE TRADE	> 1000 ft.
2395	KING'S GARDEN	10066 PACIFIC HEIGHTS BL 101	92121	5812	722110	HPC	Eating/Drinking Establishments	Penasquitos	906.10						Soledad Canyon	5004	NEIGHBORHOOD SHOPPING	< 200 ft.
2396	KNOCKOUT PIZZERIA SAN	6755 MIRA MESA BL 119	92121		722	HPC	Eating/Drinking Establishments	Penasquitos	906.10						Carroll Canyon, Unnamed Tributary	5004	NEIGHBORHOOD SHOPPING	> 1000 ft.
2397	KNOWLEDGE BEGINNINGS	10068 PACIFIC HEIGHTS BL	92121		722	HPC	Eating/Drinking Establishments	Penasquitos	906.10						Soledad Canyon, Unnamed Tributary	5004	NEIGHBORHOOD SHOPPING	200 - 1000 ft.
2398	KOLBEH	9514 MIRAMAR RD	92126		722	HPC	Eating/Drinking Establishments	Penasquitos	906.10						Carroll Canyon, Unnamed Tributary	5004	NEIGHBORHOOD SHOPPING	> 1000 ft.
2399	KOZY KORNER DELI	10054 MESA RIDGE CT 134	92121		722	HPC	Eating/Drinking Establishments	Penasquitos	906.10						Carroll Canyon, Unnamed Tributary	2101	INDUSTRIAL PARKS	200 - 1000 ft.
2400	KRAGEN AUTO SUPPLY #320	10656 CAMINO RUIZ	92126		4412	HPC	Other: Vehicle Dealers	Penasquitos	906.10						Carroll Canyon, Unnamed Tributary	5003	COMMUNITY SHOPPING	< 200 ft.
2401	KRIEGER AND CO	3830 VALLEY CENTRE DR 705-451	92130		2352	HPC	Painting/Coating	Penasquitos	906.10						Carmel Valley	5003	COMMUNITY SHOPPING	200 - 1000 ft.
2402	KYOCERA CAFETERIA	10300 CAMPUS POINT DR	92121		722	HPC	Eating/Drinking Establishments	Penasquitos	906.10						Soledad Canyon, Unnamed Tributary	2101	INDUSTRIAL PARKS	200 - 1000 ft.
2403	L & L HAWAIIAN BARBECUE	8280 MIRA MESA BLVD A	92126	5812	722211	HPC	Eating/Drinking Establishments	Penasquitos	906.10						Carroll Canyon	5003	COMMUNITY SHOPPING	200 - 1000 ft.
2404	LA AUTO	11965 MIRO CIR	92131		42111	HPC	Other: Vehicle Dealers	Penasquitos	906.10					X	Los Penasquitos Creek, Unnamed Tributary	1200	MULTI-FAMILY RESIDENTIAL	> 1000 ft.
2405	LA BASTIDE	10006 SCRIPPS RANCH BL 104&1	92131		722	HPC	Eating/Drinking Establishments	Penasquitos	906.10						Carroll Canyon, Unnamed Tributary	5004	NEIGHBORHOOD SHOPPING	200 - 1000 ft.

#	Business Name	Street Address	Zip	SIC	NAICS	TTWQ	Category	WMA	HSA	Drains to La Jolla ASBS	Drains to Switzer Creek	Less than 200 ft. from ESA	Tributary	Residential	Nearest Water Body	SANDAG Landuse Code	SANDAG Landuse	Distance to Nearest Water Body
2406	LA JOLLA AUTO TECH PORSCHE &	5770 MIRAMAR RD	92121		811111	HPC	Auto Repair	Penasquitos	906.10						Carroll Canyon, Unnamed Tributary	7603	OPEN SPACE PARKS &	200 - 1000 ft.
2407	LA JOLLA BAKING CO.	9350 TRADE PL A	92126		722	HPC	Eating/Drinking Establishments	Penasquitos	906.10						Carroll Canyon, Unnamed Tributary	2101	INDUSTRIAL PARKS	200 - 1000 ft.
2408	LA JOLLA MOTOR CAR	5782 MIRAMAR RD	92121		44112	HPC	Other: Vehicle Dealers	Penasquitos	906.10						Carroll Canyon, Unnamed Tributary	7603	OPEN SPACE PARKS &	200 - 1000 ft.
2409	LA JOLLA SHORES ENCON	5820 OBERLIN DR 201	92037		447	HPC	Fueling	Penasquitos	906.10						Carroll Canyon, Unnamed Tributary	2101	INDUSTRIAL PARKS	> 1000 ft.
2410	LA SALSA #108	12880 CARMEL COUNTRY RD 100	92130		722	HPC	Eating/Drinking Establishments	Penasquitos	906.10						Carmel Valley, Unnamed Tributary	5004	NEIGHBORHOOD SHOPPING	> 1000 ft.
2411	LADDER 3 AUTOS	6920 MIRAMAR RD 308	92121		4412	HPC	Other: Vehicle Dealers	Penasquitos	906.10						Carroll Canyon	4117	RAILROAD RIGHT OF WAYS	200 - 1000 ft.
2412	LAKE'S LANDSCAPING MAINTENANCE	8180 WESTMORE RD	92126		56173	HPC	Landscaping	Penasquitos	906.10					X	Los Penasquitos Creek, Unnamed Tributary	1100	SINGLE FAMILY RESIDENTIAL	> 1000 ft.
2413	LAND ROVER MIRAMAR	9455 CLAYTON DR	92126		44111	HPC	Other: Vehicle Dealers	Penasquitos	906.10						Carroll Canyon, Unnamed Tributary	5003	COMMUNITY SHOPPING	> 1000 ft.
2414	LANDSCAPE GARDENER	11235 DALBY PL	92126		56172	HPC	Landscaping	Penasquitos	906.10					X	Los Penasquitos Creek, Unnamed Tributary	1100	SINGLE FAMILY RESIDENTIAL	200 - 1000 ft.
2415	LANDSCAPING & MAINTENANCE	10455 BEDFONT CIR	92126		56173	HPC	Landscaping	Penasquitos	906.10					X	Carroll Canyon, Unnamed Tributary	1100	SINGLE FAMILY RESIDENTIAL	> 1000 ft.
2416	LAWNS & BEYOND	11778 CARMEL CREEK RD 106	92130		56173	HPC	Landscaping	Penasquitos	906.10						Carmel Valley	8002	INTENSIVE AGRICULTURE	200 - 1000 ft.
2417	LD PAINTING	10958 CAMINO RUIZ G	92126		56179	HPC	Painting/Coating	Penasquitos	906.10					X	Los Penasquitos Creek, Unnamed Tributary	1200	MULTI-FAMILY RESIDENTIAL	> 1000 ft.
2418	LE BAMBOU RESTAURANT	2634 DEL MAR HEIGHTS RD	92014		722	HPC	Eating/Drinking Establishments	Penasquitos	906.10						Carmel Valley, Unnamed Tributary	5004	NEIGHBORHOOD SHOPPING	> 1000 ft.
2419	LE GARDENING	8675 HYDRA LN	92126		56172	HPC	Landscaping	Penasquitos	906.10					X	Los Penasquitos Creek, Unnamed Tributary	1100	SINGLE FAMILY RESIDENTIAL	> 1000 ft.
2420	LEAPER MOTORS	7965 DUNBROOK RD I	92126		4411	HPC	Other: Vehicle Dealers	Penasquitos	906.10						Carroll Canyon, Unnamed Tributary	2101	INDUSTRIAL PARKS	200 - 1000 ft.
2421	LEE ROLLINS FIRESTONE	5760 MIRAMAR RD	92121		44132	HPC	Auto Repair	Penasquitos	906.10						Carroll Canyon, Unnamed Tributary	7603	OPEN SPACE PARKS &	200 - 1000 ft.
2422	LENZ POOL SERVICE	8681 LYNX RD	92126		56175	HPC	Pool/Fountain Cleaning	Penasquitos	906.10					X	Los Penasquitos Creek, Unnamed Tributary	1100	SINGLE FAMILY RESIDENTIAL	> 1000 ft.
2423	LEONG-KUBA	6230 MARINDUSTRY DR	92121		722	HPC	Eating/Drinking Establishments	Penasquitos	906.10						Carroll Canyon, Unnamed Tributary	2101	INDUSTRIAL PARKS	> 1000 ft.
2424	LES' JUNE LLC	3861 VALLEY CENTRE DR	92130		4471	HPC	Fueling	Penasquitos	906.10						Carmel Valley	5007	ARTERIAL COMMERCIAL	200 - 1000 ft.
2425	LESLIE'S SWIMMING POOL SUPPLIES	8967 MIRA MESA BLVD	92126		56179	HPC	Pool/Fountain Cleaning	Penasquitos	906.10					X	Los Penasquitos Creek, Unnamed Tributary	1100	SINGLE FAMILY RESIDENTIAL	> 1000 ft.

#	Business Name	Street Address	Zip	SIC	NAICS	TTWQ	Category	WMA	HSA	Drains to La Jolla ASBS	Drains to Switzer Creek	Less than 200 ft. from ESA	Tributary	Residential	Nearest Water Body	SANDAG Landuse Code	SANDAG Landuse	Distance to Nearest Water Body
2426	LG ELECTRONICS	10101 OLD GROVE RD	92131		722	HPC	Eating/Drinking Establishments	Penasquitos	906.10						Carroll Canyon, Unnamed Tributary	2101	INDUSTRIAL PARKS	> 1000 ft.
2427	LIGAND PHARMACEUTICALS CAFETERIA	10275 SCIENCE CENTER DR	92121		722	HPC	Eating/Drinking Establishments	Penasquitos	906.10						Soledad Canyon, Unnamed Tributary	2101	INDUSTRIAL PARKS	200 - 1000 ft.
2428	LIGHTS FANTASTIC	7340 MIRAMAR RD 108	92126		444	HPC	Building Materials	Penasquitos	906.10						Carroll Canyon	5003	COMMUNITY SHOPPING	> 1000 ft.
2429	LIQUID ENVIRONMENTAL SOLUTIONS MNGMT	12626 HIGH BLUFF DR 240	92130		562998	HPC	Waste Management	Penasquitos	906.10						Carmel Valley, Unnamed Tributary	6002	OFFICE - LOW RISE	> 1000 ft.
2430	LO SIEU SMOG TEST ONLY	6670 MIRAMAR RD B	92121		81119	HPC	Auto Repair	Penasquitos	906.10						Carroll Canyon	5003	COMMUNITY SHOPPING	> 1000 ft.
2431	LOCKE'S MOBILE SERVICE	13948 AMBER SKY LN	92129		811111	HPC	Auto Repair	Penasquitos	906.10					X	McGonigle Canyon	1100	SINGLE FAMILY RESIDENTIAL	200 - 1000 ft.
2432	LOPEZ RIDGE NEIGHBORHOOD PARK	7245 CALLE CRISTOBAL	92126		722	HPC	Eating/Drinking Establishments	Penasquitos	906.10						Los Penasquitos Creek, Unnamed Tributary	7601	PARKS - ACTIVE	200 - 1000 ft.
2433	LOS CABOS RESTAURANT	12955 EL CAM REAL G-7	92130		722	HPC	Eating/Drinking Establishments	Penasquitos	906.10						Carmel Valley, Unnamed Tributary	9502	COMMERCIAL UNDER	< 200 ft.
2434	LOS PRIMOS MEXICAN FOOD	6695 MIRA MESA BL	92121	5812	722211	HPC	Eating/Drinking Establishments	Penasquitos	906.10						Carroll Canyon	9101	UNDEVELOPED LAND	> 1000 ft.
2435	LOUIS AND COMPANY	7692 TRADE ST E	92121		4213	HPC	Building Materials	Penasquitos	906.10						Carroll Canyon, Unnamed Tributary	2101	INDUSTRIAL PARKS	200 - 1000 ft.
2436	LUCKY DONUTS & DELI	9910 MIRA MESA BL D2	92131		722	HPC	Eating/Drinking Establishments	Penasquitos	906.10						Los Penasquitos Creek	5003	COMMUNITY SHOPPING	> 1000 ft.
2437	LUCKY SUPERMARKET	9326 MIRA MESA BL	92126		722	HPC	Eating/Drinking Establishments	Penasquitos	906.10						Los Penasquitos Creek, Unnamed Tributary	5004	NEIGHBORHOOD SHOPPING CENTERS	200 - 1000 ft.
2438	LUNA GRILL	7825 HIGHLAND VILLAGE PL E105	92129		722	HPC	Eating/Drinking Establishments	Penasquitos	906.10						McGonigle Canyon	1200	MULTI-FAMILY RESIDENTIAL	> 1000 ft.
2439	LUNCH BUNCH DELI	11120 ROSELLE ST I	92121		722	HPC	Eating/Drinking Establishments	Penasquitos	906.10						Los Penasquitos Creek	2103	LIGHT INDUSTRY-GENERAL	200 - 1000 ft.
2440	LUSCIOUS GREEN LANDSCAPE MAINTENANCE	10797 CHARBONO TER	92131		56172	HPC	Landscaping	Penasquitos	906.10					X	Carroll Canyon, Unnamed Tributary	1100	SINGLE FAMILY RESIDENTIAL	> 1000 ft.
2441	LUXURIOUS MOTORS	7825 HIGHLANDS VILLAGE PL 608	92129		42111	HPC	Other: Vehicle Dealers	Penasquitos	906.10					X	McGonigle Canyon	1200	MULTI-FAMILY RESIDENTIAL	> 1000 ft.
2442	M GRACE AUTOMOTIVE	7968 ARJONS DR D-8	92126		44112	HPC	Other: Vehicle Dealers	Penasquitos	906.10						Carroll Canyon, Unnamed Tributary	5001	WHOLESALE TRADE	> 1000 ft.
2443	MADRAS CAFE	9484 BLACK MTN RD H	92126		722	HPC	Eating/Drinking Establishments	Penasquitos	906.10						Carroll Canyon, Unnamed Tributary	2101	INDUSTRIAL PARKS	> 1000 ft.
2444	MAGIC GREEN LANDSCAPING	9011 MIRA MESA BLVD	92126		56173	HPC	Landscaping	Penasquitos	906.10					X	Los Penasquitos Creek, Unnamed Tributary	1100	SINGLE FAMILY RESIDENTIAL	> 1000 ft.
2445	MAMMA LINA'S RAVIOLI CO.	6491 WEATHERS PL	92121		722	HPC	Eating/Drinking Establishments	Penasquitos	906.10						Carroll Canyon, Unnamed Tributary	2101	INDUSTRIAL PARKS	> 1000 ft.

#	Business Name	Street Address	Zip	SIC	NAICS	TTWQ	Category	WMA	HSA	Drains to La Jolla ASBS	Drains to Switzer Creek	Less than 200 ft. from ESA	Tributary	Residential	Nearest Water Body	SANDAG Landuse Code	SANDAG Landuse	Distance to Nearest Water Body
2446	MANDARIN EXPRESS	9450 SCRANTON RD 114A	92121		722	HPC	Eating/Drinking Establishments	Penasquitos	906.10						Soledad Canyon, Unnamed Tributary	6002	OFFICE - LOW RISE	> 1000 ft.
2447	MANDARIN GARDEN	8242 MIRA MESA BL	92126		722	HPC	Eating/Drinking Establishments	Penasquitos	906.10						Carroll Canyon, Unnamed Tributary	5003	COMMUNITY SHOPPING	200 - 1000 ft.
2448	MANILA FAST FOOD & DESSERTS	8979 MIRA MESA BL	92126		722	HPC	Eating/Drinking Establishments	Penasquitos	906.10						Los Penasquitos Creek, Unnamed Tributary	5004	NEIGHBORHOOD SHOPPING CENTERS	> 1000 ft.
2449	MANNA AUTO CENTER	7645 CARROLL RD 7	92121		811111	HPC	Auto Repair	Penasquitos	906.10						Carroll Canyon	5003	COMMUNITY SHOPPING	> 1000 ft.
2450	MAR MARINAS SERVICES	13111 KELLAM CT 11	92130		56172	HPC	Boat Repair	Penasquitos	906.10					X	Carmel Valley, Unnamed Tributary	1200	MULTI-FAMILY RESIDENTIAL	< 200 ft.
2451	MARK PAINTS	3798 FALLON CIR	92130		56179	HPC	Painting/Coating	Penasquitos	906.10					X	Carmel Valley, Unnamed Tributary	1200	MULTI-FAMILY RESIDENTIAL	< 200 ft.
2452	MARKET AT THE RANCH	10299 SCRIPPS TRL A	92131		44711	HPC	Fueling	Penasquitos	906.10						Carroll Canyon, Unnamed Tributary	7210	OTHER RECREATION	< 200 ft.
2453	MARKETING SUPPORT SYSTEMS	11280 SPICA DR	92126		42111	HPC	Other: Vehicle Dealers	Penasquitos	906.10					X	Los Penasquitos Creek, Unnamed Tributary	1100	SINGLE FAMILY RESIDENTIAL	> 1000 ft.
2454	MARKETPLACE GRILLE	6715 MIRA MESA BL 101	92121		722	HPC	Eating/Drinking Establishments	Penasquitos	906.10						Carroll Canyon, Unnamed Tributary	5004	NEIGHBORHOOD SHOPPING	> 1000 ft.
2455	MARK'S AUTOMOTO	7968 ARJONS DR D	92126		44112	HPC	Other: Vehicle Dealers	Penasquitos	906.10						Carroll Canyon, Unnamed Tributary	5001	WHOLESALE TRADE	> 1000 ft.
2456	MARK'S MOBIL TUNE-UP SPECIALTY	8525 SUMMERDALE RD 251	92126		811111	HPC	Auto Repair	Penasquitos	906.10					X	Los Penasquitos Creek, Unnamed Tributary	1200	MULTI-FAMILY RESIDENTIAL	> 1000 ft.
2457	MARLENE Z JENNINGS	7645 CARROLL RD 4	92121		8111	HPC	Auto Repair	Penasquitos	906.10						Carroll Canyon	5003	COMMUNITY SHOPPING	> 1000 ft.
2458	MARMOL EXPORT	7992 MIRAMAR RD	92126		42139	HPC	Building Materials	Penasquitos	906.10						Carroll Canyon, Unnamed Tributary	2101	INDUSTRIAL PARKS	200 - 1000 ft.
2459	MARRIOTT BRIGHTON	3923 TORRINGTON ST	92130		722	HPC	Eating/Drinking Establishments	Penasquitos	906.10						Carmel Valley, Unnamed Tributary	1409	OTHER GROUP QUARTERS	200 - 1000 ft.
2460	MARRIOTT HOTEL	11966 EL CAM REAL	92130		722	HPC	Eating/Drinking Establishments	Penasquitos	906.10						Carmel Valley, Unnamed Tributary	1501	HOTEL/MOTEL (LO-RISE)	200 - 1000 ft.
2461	MCDONALD'S #02902	9035 MIRA MESA BL	92126		722	HPC	Eating/Drinking Establishments	Penasquitos	906.10						Los Penasquitos Creek, Unnamed Tributary	5004	NEIGHBORHOOD SHOPPING CENTERS	> 1000 ft.
2462	MCDONALD'S #06348	7140 MIRAMAR RD	92121		722	HPC	Eating/Drinking Establishments	Penasquitos	906.10						Carroll Canyon	7603	OPEN SPACE PARKS &	200 - 1000 ft.
2463	MCDONALD'S #10996	3505 DEL MAR HEIGHTS RD	92130		722	HPC	Eating/Drinking Establishments	Penasquitos	906.10						Carmel Valley, Unnamed Tributary	5003	COMMUNITY SHOPPING	200 - 1000 ft.
2464	MCDONALD'S #11180	9440 SCRANTON RD	92121	5812	722211	HPC	Eating/Drinking Establishments	Penasquitos	906.10						Carroll Canyon	5004	NEIGHBORHOOD SHOPPING	200 - 1000 ft.
2465	MECHANIC MOBILE SERVICES	12710 VIA NIEVE	92130		811198	HPC	Auto Repair	Penasquitos	906.10					X	Carmel Valley, Unnamed Tributary	1200	MULTI-FAMILY RESIDENTIAL	> 1000 ft.

#	Business Name	Street Address	Zip	SIC	NAICS	TTWQ	Category	WMA	HSA	Drains to La Jolla ASBS	Drains to Switzer Creek	Less than 200 ft. from ESA	Tributary	Residential	Nearest Water Body	SANDAG Landuse Code	SANDAG Landuse	Distance to Nearest Water Body
2466	MEGADRY CARPET CLEANING	8998 CAPCANO RD	92126		56174	HPC	Carpet/Furniture Cleaning	Penasquitos	906.10					X	Los Penasquitos Creek, Unnamed Tributary	1100	SINGLE FAMILY RESIDENTIAL	200 - 1000 ft.
2467	MENDOZA LANDSCAPE	11161 AVENIDA DEL GATO	92126		56173	HPC	Landscaping	Penasquitos	906.10					X	Los Penasquitos Creek, Unnamed Tributary	1100	SINGLE FAMILY RESIDENTIAL	> 1000 ft.
2468	MESA AUTOMOTIVE PRODUCTS/INTEGRITY RENT A CAR	8575 MIRAMAR PL	92121		4412	HPC	Other: Vehicle Dealers	Penasquitos	906.10						Carroll Canyon	2101	INDUSTRIAL PARKS	200 - 1000 ft.
2469	MESA TOWING	9072 HADLEY PL	92126		48841	HPC	Auto Repair	Penasquitos	906.10					X	Los Penasquitos Creek, Unnamed Tributary	1100	SINGLE FAMILY RESIDENTIAL	200 - 1000 ft.
2470	MEXICAN FIESTA	11259 CAM RUIZ	92126		722	HPC	Eating/Drinking Establishments	Penasquitos	906.10						Los Penasquitos Creek, Unnamed Tributary	1100	SINGLE FAMILY RESIDENTIAL	> 1000 ft.
2471	MICHAEL NGUYEN	8745 MENKAR RD	92126		56173	HPC	Landscaping	Penasquitos	906.10					X	Los Penasquitos Creek	1100	SINGLE FAMILY RESIDENTIAL	> 1000 ft.
2472	MIDAS	5880 MIRAMAR RD	92121		4413	HPC	Other: Auto Supplies	Penasquitos	906.10						Carroll Canyon, Unnamed Tributary	5007	ARTERIAL COMMERCIAL	< 200 ft.
2473	MIDAS MUFFLER & BRAKE SHOPS	5880 MIRAMAR RD	92121		8111	HPC	Auto Repair	Penasquitos	906.10						Carroll Canyon, Unnamed Tributary	5007	ARTERIAL COMMERCIAL	< 200 ft.
2474	MIDDLE MAN AUTO CENTER	7940 MIRAMAR RD	92126		42111	HPC	Other: Vehicle Dealers	Penasquitos	906.10						Carroll Canyon, Unnamed Tributary	7204	GOLF COURSES	> 1000 ft.
2475	MIGHTY AUTO PARTS OF SAN	9030 KENAMAR DR 306	92121		42112	HPC	Other: Auto Supplies	Penasquitos	906.10						Carroll Canyon, Unnamed Tributary	2101	INDUSTRIAL PARKS	> 1000 ft.
2476	MIKE-MAI GARDENER	8830 STANWELL ST	92126		56172	HPC	Landscaping	Penasquitos	906.10					X	Carroll Canyon, Unnamed Tributary	1100	SINGLE FAMILY RESIDENTIAL	> 1000 ft.
2477	MILLENNIUM MOTORS	7968 ARJONS DR D12	92126		44112	HPC	Other: Vehicle Dealers	Penasquitos	906.10						Carroll Canyon, Unnamed Tributary	5001	WHOLESALE TRADE	> 1000 ft.
2478	MILLER'S POOL SERVICE	8648 LEPUS RD	92126		81149	HPC	Pool/Fountain Cleaning	Penasquitos	906.10					X	Los Penasquitos Creek, Unnamed Tributary	1100	SINGLE FAMILY RESIDENTIAL	> 1000 ft.
2479	MIMI'S CAFE	10788 WESTVIEW PY	92126		722	HPC	Eating/Drinking Establishments	Penasquitos	906.10						Los Penasquitos Creek, Unnamed Tributary	5003	COMMUNITY SHOPPING CENTERS	200 - 1000 ft.
2480	MING COURT	12750 CARMEL COUNTRY RD 107	92130		722	HPC	Eating/Drinking Establishments	Penasquitos	906.10						Carmel Valley, Unnamed Tributary	5004	NEIGHBORHOOD SHOPPING	> 1000 ft.
2481	MIRA MESA 76	8901 MIRA MESA BLVD	92126		4471	HPC	Fueling	Penasquitos	906.10						Los Penasquitos Creek, Unnamed Tributary	5007	ARTERIAL COMMERCIAL	> 1000 ft.
2482	MIRA MESA AUTO REPAIR INC	9513 BLACK MOUNTAIN RD D	92126		4412	HPC	Other: Vehicle Dealers	Penasquitos	906.10						Carroll Canyon, Unnamed Tributary	2101	INDUSTRIAL PARKS	200 - 1000 ft.
2483	MIRA MESA AUTO TECHS INC	9560 BLACK MOUNTAIN RD A	92126		811111	HPC	Auto Repair	Penasquitos	906.10						Carroll Canyon, Unnamed Tributary	2101	INDUSTRIAL PARKS	200 - 1000 ft.
2484	MIRA MESA BOWL	8210 MIRA MESA BL	92126		722	HPC	Eating/Drinking Establishments	Penasquitos	906.10						Carroll Canyon, Unnamed Tributary	5003	COMMUNITY SHOPPING	> 1000 ft.

#	Business Name	Street Address	Zip	SIC	NAICS	TTWQ	Category	WMA	HSA	Drains to La Jolla ASBS	Drains to Switzer Creek	Less than 200 ft. from ESA	Tributary	Residential	Nearest Water Body	SANDAG Landuse Code	SANDAG Landuse	Distance to Nearest Water Body
2485	MIRA MESA HIGH SCHOOL	10510 REAGAN RD	92126		722	HPC	Eating/Drinking Establishments	Penasquitos	906.10						Carroll Canyon, Unnamed Tributary	6804	HIGH SCHOOL	200 - 1000 ft.
2486	MIRA MESA INN	11261 CAMINO RUIZ	92126		72241	HPC	Eating/Drinking Establishments	Penasquitos	906.10						Los Penasquitos Creek, Unnamed Tributary	1100	SINGLE FAMILY RESIDENTIAL	> 1000 ft.
2487	MIRA MESA MOOSE LODGE #2108	8670 MIRAMAR RD T	92126		722	HPC	Eating/Drinking Establishments	Penasquitos	906.10						Carroll Canyon, Unnamed Tributary	5003	COMMUNITY SHOPPING	> 1000 ft.
2488	MIRA MESA PET CLINIC	9396 MIRA MESA BLVD A	92126		54194	HPC	Animal Facilities	Penasquitos	906.10						Los Penasquitos Creek, Unnamed Tributary	5007	ARTERIAL COMMERCIAL	> 1000 ft.
2489	MIRA MESA RECREATION	8575 NEW SALEM ST	92126		722	HPC	Eating/Drinking Establishments	Penasquitos	906.10						Carroll Canyon, Unnamed Tributary	7601	PARKS - ACTIVE	> 1000 ft.
2490	MIRA MESA SENIOR CITIZENS CENTER	8460 MIRA MESA BL	92126		722	HPC	Eating/Drinking Establishments	Penasquitos	906.10						Carroll Canyon, Unnamed Tributary	7210	OTHER RECREATION	> 1000 ft.
2491	MIRA MESA TIRE & AUTO	9019 MIRA MESA BLVD	92126		44132	HPC	Auto Repair	Penasquitos	906.10					X	Los Penasquitos Creek, Unnamed Tributary	1100	SINGLE FAMILY RESIDENTIAL	> 1000 ft.
2492	MIRAGE AUTO SALES	5816 MIRAMAR RD	92121		4411	HPC	Other: Vehicle Dealers	Penasquitos	906.10						Carroll Canyon, Unnamed Tributary	7603	OPEN SPACE PARKS &	200 - 1000 ft.
2493	MIRAMAR 76 SERVICE CENTER	5726 MIRAMAR RD	92121		44132	HPC	Auto Repair	Penasquitos	906.10						Carroll Canyon, Unnamed Tributary	5007	ARTERIAL COMMERCIAL	200 - 1000 ft.
2494	MIRAMAR AUTO BODY	9130 DOWDY DR	92126		811121	HPC	Auto Paint/Body	Penasquitos	906.10						Carroll Canyon, Unnamed Tributary	2101	INDUSTRIAL PARKS	200 - 1000 ft.
2495	MIRAMAR AUTO CENTER & SMOG	8448 MIRACREST PL F	92121		811111	HPC	Auto Repair	Penasquitos	906.10						Carroll Canyon	2101	INDUSTRIAL PARKS	> 1000 ft.
2496	MIRAMAR CAFE	7128 MIRAMAR RD 8	92121		722	HPC	Eating/Drinking Establishments	Penasquitos	906.10						Carroll Canyon	7603	OPEN SPACE PARKS &	200 - 1000 ft.
2497	MIRAMAR CANVAS & UPHOLSTERY	8920 ACTIVITY RD K	92126		811198	HPC	Auto Repair	Penasquitos	906.10						Carroll Canyon, Unnamed Tributary	2101	INDUSTRIAL PARKS	> 1000 ft.
2498	MIRAMAR COLLISION CENTER	9985 HUENNEKENS ST	92121		811121	HPC	Auto Paint/Body	Penasquitos	906.10						Carroll Canyon, Unnamed Tributary	2101	INDUSTRIAL PARKS	200 - 1000 ft.
2499	MIRAMAR COOLING SYSTEMS INC	8448 MIRACREST PL D	92121		811111	HPC	Auto Repair	Penasquitos	906.10						Carroll Canyon	2101	INDUSTRIAL PARKS	> 1000 ft.
2500	MIRAMAR FORD TRUCK SALES INC	6066 MIRAMAR RD	92121		4411	HPC	Other: Vehicle Dealers	Penasquitos	906.10						Rose Canyon	5006	AUTOMOBILE DEALERSHIP	> 1000 ft.
2501	MIRAMAR H & A SPECIALIST INC	9585 BLACK MOUNTAIN RD	92126		811111	HPC	Auto Repair	Penasquitos	906.10						Carroll Canyon, Unnamed Tributary	2101	INDUSTRIAL PARKS	200 - 1000 ft.
2502	MIRAMAR H & A SPECIALIST INC	9491 BLACK MOUNTAIN RD B	92126		811111	HPC	Auto Repair	Penasquitos	906.10						Carroll Canyon, Unnamed Tributary	2101	INDUSTRIAL PARKS	> 1000 ft.
2503	MIRAMAR MOTORS & MARINE INC	9370 CABOT DR	92126		44112	HPC	Other: Vehicle Dealers	Penasquitos	906.10						Carroll Canyon, Unnamed Tributary	2101	INDUSTRIAL PARKS	200 - 1000 ft.
2504	MIRAMAR PIZZA	7094 MIRAMAR RD 111	92121		722	HPC	Eating/Drinking Establishments	Penasquitos	906.10						Carroll Canyon	5003	COMMUNITY SHOPPING	200 - 1000 ft.
2505	MIRAMAR SHELL	9840 MIRAMAR RD	92126		44711	HPC	Fueling	Penasquitos	906.10						Carroll Canyon, Unnamed Tributary	5007	ARTERIAL COMMERCIAL	200 - 1000 ft.

#	Business Name	Street Address	Zip	SIC	NAICS	TTWQ	Category	WMA	HSA	Drains to La Jolla ASBS	Drains to Switzer Creek	Less than 200 ft. from ESA	Tributary	Residential	Nearest Water Body	SANDAG Landuse Code	SANDAG Landuse	Distance to Nearest Water Body
2506	MIRAMAR TEST ONLY CENTER	7645 CARROLL RD 6B	92121		811198	HPC	Auto Repair	Penasquitos	906.10						Carroll Canyon	5003	COMMUNITY SHOPPING	> 1000 ft.
2507	MIRAMAR TOUCH FREE CAR WASH	6620 MIRAMAR RD 105	92121		811192	HPC	Vehicle Washing	Penasquitos	906.10						Carroll Canyon	5003	COMMUNITY SHOPPING	> 1000 ft.
2508	MIRAMAR	6594 MIRAMAR RD 100	92121		8111	HPC	Auto Repair	Penasquitos	906.10						Carroll Canyon	2101	INDUSTRIAL	> 1000 ft.
2509	MIRAMAR	6594 MIRAMAR RD 101	92121		811113	HPC	Auto Repair	Penasquitos	906.10						Carroll Canyon	2101	INDUSTRIAL	> 1000 ft.
2510	MIRAMAR TRUCKS	8650 MIRAMAR RD J	92126		44112	HPC	Other: Vehicle Dealers	Penasquitos	906.10						Carroll Canyon, Unnamed Tributary	5003	COMMUNITY SHOPPING	> 1000 ft.
2511	MIRAMAR VOLKSWAGEN AUDI	9010 MIRAMAR RD	92126		4411	HPC	Other: Vehicle Dealers	Penasquitos	906.10						Carroll Canyon, Unnamed Tributary	5003	COMMUNITY SHOPPING	> 1000 ft.
2512	MIRAMAR WEST SHELL	8920 MIRAMAR RD	92126		44711	HPC	Fueling	Penasquitos	906.10						Carroll Canyon, Unnamed Tributary	6002	OFFICE - LOW RISE	> 1000 ft.
2513	MIRAMAR'S CAR SALON	6620 MIRAMAR RD C	92121		811192	HPC	Vehicle Washing	Penasquitos	906.10						Carroll Canyon	5003	COMMUNITY SHOPPING	> 1000 ft.
2514	MJ MOTORS INC	8449 MIRACREST PL A	92121		44112	HPC	Other: Vehicle	Penasquitos	906.10						Carroll Canyon	2101	INDUSTRIAL	> 1000 ft.
2515	MOBIL #19104	13007 CAMINO DEL SUR	92129		44711	HPC	Fueling	Penasquitos	906.10						Deer Canyon	9101	UNDEVELOPED	200 - 1000 ft.
2516	MOBIL 10365	9370 PASEO MONTALBAN	92129		4471	HPC	Fueling	Penasquitos	906.10						Los Penasquitos Creek, Unnamed Tributary	5007	ARTERIAL COMMERCIAL	200 - 1000 ft.
2517	MONACO BISTRO	9450 SCRANTON RD 114B	92121		722	HPC	Eating/Drinking Establishments	Penasquitos	906.10						Soledad Canyon, Unnamed Tributary	6002	OFFICE - LOW RISE	> 1000 ft.
2518	MONACO CAFE	8123 MIRALANI DR	92126		722	HPC	Eating/Drinking Establishments	Penasquitos	906.10						Carroll Canyon, Unnamed Tributary	2101	INDUSTRIAL PARKS	200 - 1000 ft.
2519	MORNING THUNDER	8121 ELSTON PL	92126		56172	HPC	Landscaping	Penasquitos	906.10					X	Carroll Canyon, Unnamed Tributary	1100	SINGLE FAMILY RESIDENTIAL	> 1000 ft.
2520	MOTOR EXPRESS	6920 MIRAMAR RD 322	92121		44112	HPC	Other: Vehicle Dealers	Penasquitos	906.10						Carroll Canyon	4117	RAILROAD RIGHT OF WAYS	200 - 1000 ft.
2521	MOTOR HALL	9130 DOWDY DR H	92126		44112	HPC	Other: Vehicle Dealers	Penasquitos	906.10						Carroll Canyon, Unnamed Tributary	2101	INDUSTRIAL PARKS	200 - 1000 ft.
2522	MOTOROLA	6450 SEQUENCE DR	92121		722	HPC	Eating/Drinking Establishments	Penasquitos	906.10						Los Penasquitos Creek, Unnamed Tributary	2101	INDUSTRIAL PARKS	> 1000 ft.
2523	Moura's Surf Repair	3346 Industrial Ct. Suite 1R	92121	7699	811490	HPC	Equipment Repair	Penasquitos	906.10						Los Penasquitos Creek	2103	LIGHT INDUSTRY-GENERAL	> 1000 ft.
2524	MR SONS LANDSCAPING	8648 LEPUS RD	92126		56173	HPC	Landscaping	Penasquitos	906.10					X	Los Penasquitos Creek, Unnamed Tributary	1100	SINGLE FAMILY RESIDENTIAL	> 1000 ft.
2525	MR. WASABI	9379 MIRA MESA BL F	92126		722	HPC	Eating/Drinking Establishments	Penasquitos	906.10						Los Penasquitos Creek, Unnamed Tributary	5004	NEIGHBORHOOD SHOPPING CENTERS	> 1000 ft.
2526	MT. CARMEL HIGH SCHOOL	9550 CARMEL MTN RD	92129		722	HPC	Eating/Drinking Establishments	Penasquitos	906.10						Los Penasquitos Creek, Unnamed Tributary	6804	HIGH SCHOOL	200 - 1000 ft.
2527	MTM AUTOBROKERS	8670 MIRAMAR RD J	92126		44112	HPC	Other: Vehicle Dealers	Penasquitos	906.10						Carroll Canyon, Unnamed Tributary	5003	COMMUNITY SHOPPING	> 1000 ft.

#	Business Name	Street Address	Zip	SIC	NAICS	TTWQ	Category	WMA	HSA	Drains to La Jolla ASBS	Drains to Switzer Creek	Less than 200 ft. from ESA	Tributary	Residential	Nearest Water Body	SANDAG Landuse Code	SANDAG Landuse	Distance to Nearest Water Body
2528	MUCHO GUSTO MEXICAN GRILL	2668 DEL MAR HEIGHTS RD B	92014		722	HPC	Eating/Drinking Establishments	Penasquitos	906.10						Carmel Valley, Unnamed Tributary	5004	NEIGHBORHOOD SHOPPING	> 1000 ft.
2529	MUSSARI MOTORS	7656 FORMULA PL	92121		44112	HPC	Other: Vehicle Dealers	Penasquitos	906.10						Carroll Canyon, Unnamed Tributary	2101	INDUSTRIAL PARKS	> 1000 ft.
2530	MYGRANT GLASS CO INC	10220 CAMINO SANTA FE	92126		4213	HPC	Building Materials	Penasquitos	906.10						Carroll Canyon, Unnamed Tributary	2101	INDUSTRIAL PARKS	200 - 1000 ft.
2531	N T GARDEN	10785 BENDIGO CV	92126		56172	HPC	Landscaping	Penasquitos	906.10					X	Carroll Canyon, Unnamed Tributary	1100	SINGLE FAMILY RESIDENTIAL	> 1000 ft.
2532	NAMVAR'S LANSCAPE	11815 SORRENTO VALLEY RD	92121		56172	HPC	Landscaping	Penasquitos	906.10						Los Penasquitos Creek	5007	ARTERIAL COMMERCIAL	200 - 1000 ft.
2533	NATIONAL AUTO CLEARING HOUSE	8670 MIRAMAR RD L	92126		44112	HPC	Other: Vehicle Dealers	Penasquitos	906.10						Carroll Canyon, Unnamed Tributary	5003	COMMUNITY SHOPPING	> 1000 ft.
2534	NATIONAL UNIVERSITY	11355 NORTH TORREY PINES RD	92121		722	HPC	Eating/Drinking Establishments	Penasquitos	906.10						Los Penasquitos Creek	6002	OFFICE - LOW RISE	> 1000 ft.
2535	NEAK LANDSCAPING & MAINTENANCE	11201 GANESTA RD	92126		56172	HPC	Landscaping	Penasquitos	906.10					X	Los Penasquitos Creek, Unnamed Tributary	1100	SINGLE FAMILY RESIDENTIAL	> 1000 ft.
2536	NEUROCRINE BIOSCIENCES	12790 EL CAM REAL B1	92130		722	HPC	Eating/Drinking Establishments	Penasquitos	906.10						Carmel Valley, Unnamed Tributary	6002	OFFICE - LOW RISE	< 200 ft.
2537	NEW HORIZON PAINTING	9245 DOWDY DR 109	92126		2352	HPC	Painting/Coating	Penasquitos	906.10						Carroll Canyon, Unnamed Tributary	2101	INDUSTRIAL PARKS	< 200 ft.
2538	NEW LIFE PAINTING CO	11272 POLARIS DR	92126		56172	HPC	Painting/Coating	Penasquitos	906.10					X	Los Penasquitos Creek, Unnamed Tributary	1100	SINGLE FAMILY RESIDENTIAL	< 200 ft.
2539	NEW YORK GIANT PIZZA	11255 CAM RUIZ	92126		722	HPC	Eating/Drinking Establishments	Penasquitos	906.10						Los Penasquitos Creek, Unnamed Tributary	1100	SINGLE FAMILY RESIDENTIAL	> 1000 ft.
2540	NEWGEN DINING FACILITY	10243 GENETIC CENTER DR	92121		722	HPC	Eating/Drinking Establishments	Penasquitos	906.10						Carroll Canyon, Unnamed Tributary	2101	INDUSTRIAL PARKS	> 1000 ft.
2541	NEXUS DELI	12680 HIGH BLUFF DR	92130		722	HPC	Eating/Drinking Establishments	Penasquitos	906.10						Carmel Valley, Unnamed Tributary	6002	OFFICE - LOW RISE	> 1000 ft.
2542	NGUYEN GARDENER	9115 KENSETT PL	92126		56173	HPC	Landscaping	Penasquitos	906.10					X	Los Penasquitos Creek, Unnamed Tributary	1100	SINGLE FAMILY RESIDENTIAL	200 - 1000 ft.
2543	NGUYEN GARDENING	11406 CAMINO RUIZ	92126		56172	HPC	Landscaping	Penasquitos	906.10					X	Los Penasquitos Creek, Unnamed Tributary	1100	SINGLE FAMILY RESIDENTIAL	> 1000 ft.
2544	NICO'S MEXICAN FOOD #4	10066 PACIFIC HEIGHTS BL 115	92121		722	HPC	Eating/Drinking Establishments	Penasquitos	906.10						Soledad Canyon, Unnamed Tributary	5004	NEIGHBORHOOD SHOPPING	< 200 ft.
2545	NICO'S TACO SHOP	3860 VALLEY CENTRE DR 404	92130		722	HPC	Eating/Drinking Establishments	Penasquitos	906.10						Carmel Valley	5003	COMMUNITY SHOPPING	> 1000 ft.
2546	NK AUTO FINANCE	8245 CICHLID WAY	92129		42111	HPC	Other: Vehicle Dealers	Penasquitos	906.10					X	Los Penasquitos Creek, Unnamed Tributary	1100	SINGLE FAMILY RESIDENTIAL	200 - 1000 ft.

#	Business Name	Street Address	Zip	SIC	NAICS	TTWQ	Category	WMA	HSA	Drains to La Jolla ASBS	Drains to Switzer Creek	Less than 200 ft. from ESA	Tributary	Residential	Nearest Water Body	SANDAG Landuse Code	SANDAG Landuse	Distance to Nearest Water Body
2547	NORATO'S GARDENING SERVICES	8707 AQUARIUS DR	92126		56173	HPC	Landscaping	Penasquitos	906.10					X	Los Penasquitos Creek, Unnamed Tributary	1100	SINGLE FAMILY RESIDENTIAL	> 1000 ft.
2548	NOVARTIS EMPLOYEE	10675 JOHN JAY HOPKINS DR E	92121		722	HPC	Eating/Drinking Establishments	Penasquitos	906.10						Soledad Canyon, Unnamed Tributary	6502	HOSPITALS - GENERAL	> 1000 ft.
2549	NSI INSTITUTE CAFETERIA	10640 JOHN JAY HOPKINS DR	92121		722	HPC	Eating/Drinking Establishments	Penasquitos	906.10						Soledad Canyon, Unnamed Tributary	2101	INDUSTRIAL PARKS	> 1000 ft.
2550	O RIVAS PARTS	8290 LAPIZ DR	92126		42112	HPC	Other: Auto Supplies	Penasquitos	906.10					X	Los Penasquitos Creek, Unnamed Tributary	1100	SINGLE FAMILY RESIDENTIAL	> 1000 ft.
2551	OASIS NATURALS,	9673 DISTRIBUTION AV	92121		722	HPC	Eating/Drinking	Penasquitos	906.10						Carroll Canyon	2101	INDUSTRIAL	200 - 1000 ft.
2552	OBERLIN DELI	5880 OBERLIN DR 110	92121		722	HPC	Eating/Drinking Establishments	Penasquitos	906.10						Carroll Canyon, Unnamed Tributary	2101	INDUSTRIAL PARKS	> 1000 ft.
2553	O'BRIEN'S BOULANGERIE	2628 DEL MAR HEIGHTS RD	92014		722	HPC	Eating/Drinking Establishments	Penasquitos	906.10						Carmel Valley, Unnamed Tributary	5004	NEIGHBORHOOD SHOPPING	> 1000 ft.
2554	OCHA CAFE	6755 MIRA MESA BL 107	92121		722	HPC	Eating/Drinking Establishments	Penasquitos	906.10						Carroll Canyon, Unnamed Tributary	5004	NEIGHBORHOOD SHOPPING	> 1000 ft.
2555	OGGI'S PIZZA & BREWING CO.	12840 CARMEL COUNTRY RD	92130		722	HPC	Eating/Drinking Establishments	Penasquitos	906.10						Carmel Valley, Unnamed Tributary	5004	NEIGHBORHOOD SHOPPING	> 1000 ft.
2556	OISHII SUSHI JAPANESE	10606 CAM RUIZ 6	92126		722	HPC	Eating/Drinking Establishments	Penasquitos	906.10						Carroll Canyon, Unnamed Tributary	6804	HIGH SCHOOL	< 200 ft.
2557	OLSEN'S CONCRETE	10437 BROOKHURST AVE	92126		81	HPC	Cement Mixing/Cutting	Penasquitos	906.10					X	Carroll Canyon, Unnamed Tributary	1100	SINGLE FAMILY RESIDENTIAL	> 1000 ft.
2558	ON & ON PAINTING	10940 SCRIPPS RANCH BLVD	92131		23521	HPC	Painting/Coating	Penasquitos	906.10					X	Los Penasquitos Creek, Unnamed Tributary	1200	MULTI-FAMILY RESIDENTIAL	> 1000 ft.
2559	ON THE BORDER	10789 WESTVIEW PY	92126		722	HPC	Eating/Drinking Establishments	Penasquitos	906.10						Los Penasquitos Creek, Unnamed Tributary	5003	COMMUNITY SHOPPING CENTERS	200 - 1000 ft.
2560	ONGREEN LANDSCAPING	10694 CHINON CIR	92126		56173	HPC	Landscaping	Penasquitos	906.10					X	Carroll Canyon, Unnamed Tributary	1100	SINGLE FAMILY RESIDENTIAL	> 1000 ft.
2561	ONLINE AUTO GROUP INC	5650 EASTGATE MALL	92121		4413	HPC	Other: Auto Supplies	Penasquitos	906.10						Carroll Canyon, Unnamed Tributary	5001	WHOLESALE TRADE	200 - 1000 ft.
2562	ONLY YESTERDAY	10343 ROSELLE ST	92121		4411	HPC	Other: Vehicle Dealers	Penasquitos	906.10						Soledad Canyon	2103	LIGHT INDUSTRY-GENERAL	< 200 ft.
2563	OPTION MOTORS	9444 MIRAMAR RD	92126		44112	HPC	Other: Vehicle Dealers	Penasquitos	906.10						Carroll Canyon, Unnamed Tributary	2101	INDUSTRIAL PARKS	> 1000 ft.
2564	OSEGUERA LANDSCAPING	8444 FLANDERS DR	92126		56173	HPC	Landscaping	Penasquitos	906.10					X	Carroll Canyon, Unnamed Tributary	1100	SINGLE FAMILY RESIDENTIAL	> 1000 ft.
2565	OVERHEAD DOOR CORP-SAN DIEGO	9586 DISTRIBUTION AVE G	92121		4213	HPC	Building Materials	Penasquitos	906.10						Carroll Canyon	2101	INDUSTRIAL PARKS	< 200 ft.
2566	OVERHEAD DOOR DOCTORS	7920 SILVERTON AVE D	92126		4441	HPC	Building Materials	Penasquitos	906.10						Carroll Canyon, Unnamed Tributary	2101	INDUSTRIAL PARKS	< 200 ft.
2567	P & A FOODS BURNHAM INSTITUTE	10901 TORREY PINES RD	92037		7223	HPC	Eating/Drinking Establishments	Penasquitos	906.10						Pacific Ocean Shoreline, Miramar Reservoir HA	2101	INDUSTRIAL PARKS	> 1000 ft.

#	Business Name	Street Address	Zip	SIC	NAICS	TTWQ	Category	WMA	HSA	Drains to La Jolla ASBS	Drains to Switzer Creek	Less than 200 ft. from ESA	Tributary	Residential	Nearest Water Body	SANDAG Landuse Code	SANDAG Landuse	Distance to Nearest Water Body
2568	P AND E ENTERPRISES LLC	9570 CAPRICORN WAY BLDG 96	92126		4411	HPC	Other: Vehicle Dealers	Penasquitos	906.10					X	Los Penasquitos Creek, Unnamed Tributary	1200	MULTI-FAMILY RESIDENTIAL	> 1000 ft.
2569	P&S TOOLS	7960 SILVERTON AVE 106	92126		81131	HPC	Equipment Repair	Penasquitos	906.10						Carroll Canyon, Unnamed Tributary	2101	INDUSTRIAL PARKS	< 200 ft.
2570	P. Q. DONUTS	9335 PASEO MONTALBAN 2	92129		722	HPC	Eating/Drinking Establishments	Penasquitos	906.10						Los Penasquitos Creek, Unnamed Tributary	1100	SINGLE FAMILY RESIDENTIAL	< 200 ft.
2571	PACIFIC ATHLETIC CLUB	12000 CARMEL COUNTRY RD	92130		722	HPC	Eating/Drinking Establishments	Penasquitos	906.10						Carmel Valley	7210	OTHER RECREATION	> 1000 ft.
2572	PACIFIC AUTO SERVICE	6660 MIRAMAR RD B	92121		811111	HPC	Auto Repair	Penasquitos	906.10						Carroll Canyon	5003	COMMUNITY SHOPPING	> 1000 ft.
2573	PACIFIC AUTOW	8725 MIRAMAR PL	92121		48841	HPC	Auto Repair	Penasquitos	906.10						Carroll Canyon	2101	INDUSTRIAL	200 - 1000 ft.
2574	PACIFIC COAST AUTO BODY PAINT	8575 MIRAMAR PL	92121		811121	HPC	Auto Paint/Body	Penasquitos	906.10						Carroll Canyon	2101	INDUSTRIAL PARKS	200 - 1000 ft.
2575	PACIFIC COAST	8585 MIRAMAR PL	92121		4213	HPC	Building Materials	Penasquitos	906.10						Carroll Canyon	2101	INDUSTRIAL	200 - 1000 ft.
2576	PACIFIC COAST MOTORS	13707 VIA TRES VISTA	92129		42111	HPC	Other: Vehicle Dealers	Penasquitos	906.10					X	Los Penasquitos Creek, Unnamed Tributary	1100	SINGLE FAMILY RESIDENTIAL	< 200 ft.
2577	PACIFIC GOLD LANDSCAPE MAINTENANCE	7506 ALONDA WAY	92126		56172	HPC	Landscaping	Penasquitos	906.10					X	Los Penasquitos Creek, Unnamed Tributary	1100	SINGLE FAMILY RESIDENTIAL	> 1000 ft.
2578	PACIFIC PARADISE POOLS & SPAS	3676 CAMINITO CIELO DEL MAR	92130		56179	HPC	Pool/Fountain Cleaning	Penasquitos	906.10					X	Carmel Valley, Unnamed Tributary	1200	MULTI-FAMILY RESIDENTIAL	> 1000 ft.
2579	PACIFIC RIM AUTO	6690 MIRAMAR RD	92121		8111	HPC	Auto Repair	Penasquitos	906.10						Carroll Canyon	5009	OTHER RETAIL TRADE AND STRIP	200 - 1000 ft.
2580	PAINTING	9418 TWIN TRAILS DR 105	92129		56172	HPC	Painting/Coating	Penasquitos	906.10					X	Los Penasquitos Creek, Unnamed Tributary	1200	MULTI-FAMILY RESIDENTIAL	200 - 1000 ft.
2581	PALOMINO'S #1	9272 MIRAMAR RD 19	92126		722	HPC	Eating/Drinking Establishments	Penasquitos	906.10						Carroll Canyon, Unnamed Tributary	5009	OTHER RETAIL TRADE AND STRIP	> 1000 ft.
2582	PANDA EXPRESS #147	3850 VALLEY CENTRE DR	92130		722	HPC	Eating/Drinking Establishments	Penasquitos	906.10						Carmel Valley	5003	COMMUNITY SHOPPING	> 1000 ft.
2583	PANDA EXPRESS #270	12955 EL CAM REAL G-2	92130		722	HPC	Eating/Drinking Establishments	Penasquitos	906.10						Carmel Valley, Unnamed Tributary	9502	COMMERCIAL UNDER	< 200 ft.
2584	PANDA EXPRESS #841	8118 MIRA MESA BL A	92126	5812	722211	HPC	Eating/Drinking Establishments	Penasquitos	906.10						Carroll Canyon	5003	COMMUNITY SHOPPING	> 1000 ft.
2585	PANERA BREAD	10753 WESTVIEW PY	92126		722	HPC	Eating/Drinking Establishments	Penasquitos	906.10						Los Penasquitos Creek, Unnamed Tributary	5003	COMMUNITY SHOPPING CENTERS	200 - 1000 ft.
2586	PAPA JOHN'S PIZZA #1337	10631 CAM RUIZ	92126		722	HPC	Eating/Drinking Establishments	Penasquitos	906.10						Carroll Canyon, Unnamed Tributary	5007	ARTERIAL COMMERCIAL	200 - 1000 ft.
2587	PAPA JOHN'S PIZZA #2343	3810 VALLEY CENTRE DR 902	92130		722	HPC	Eating/Drinking Establishments	Penasquitos	906.10						Carmel Valley	5003	COMMUNITY SHOPPING	200 - 1000 ft.

#	Business Name	Street Address	Zip	SIC	NAICS	TTWQ	Category	WMA	HSA	Drains to La Jolla ASBS	Drains to Switzer Creek	Less than 200 ft. from ESA	Tributary	Residential	Nearest Water Body	SANDAG Landuse Code	SANDAG Landuse	Distance to Nearest Water Body
2588	PARADISE AUTOS LLC	13110 OLD WEST AVE	92129		42111	HPC	Other: Vehicle Dealers	Penasquitos	906.10					X	Los Penasquitos Creek, Unnamed Tributary	1100	SINGLE FAMILY RESIDENTIAL	< 200 ft.
2589	PARADISE MOTORS	11689 SORRENTO VALLEY RD K	92121		44112	HPC	Other: Vehicle Dealers	Penasquitos	906.10						Los Penasquitos Creek	2103	LIGHT INDUSTRY-GENERAL	200 - 1000 ft.
2590	PARK VILLAGE ELEMENTRY	7930 PARK VILLAGE RD	92129		722	HPC	Eating/Drinking Establishments	Penasquitos	906.10						Los Penasquitos Creek, Unnamed Tributary	6806	ELEMENTARY SCHOOLS	200 - 1000 ft.
2591	PARTITIONS & ACCESSORIES CO OF CA INC	10320 CAMINO SANTA FE G	92126		4213	HPC	Building Materials	Penasquitos	906.10						Carroll Canyon, Unnamed Tributary	2101	INDUSTRIAL PARKS	> 1000 ft.
2592	PARTS PLUS AUTO PARTS	8525 ARJONS DR B	92126		42112	HPC	Other: Auto Supplies	Penasquitos	906.10						Carroll Canyon, Unnamed Tributary	2101	INDUSTRIAL PARKS	> 1000 ft.
2593	PAT & OSCAR'S #2009	10673 WESTVIEW PY	92126		722	HPC	Eating/Drinking Establishments	Penasquitos	906.10						Los Penasquitos Creek, Unnamed Tributary	5003	COMMUNITY SHOPPING CENTERS	> 1000 ft.
2594	PAT & OSCAR'S #2012	3881 VALLEY CENTRE DR	92130		722	HPC	Eating/Drinking Establishments	Penasquitos	906.10						Carmel Valley	5007	ARTERIAL COMMERCIAL	200 - 1000 ft.
2595	PAUL KIM PAINTING CO	11512 ELBERT WAY	92126		8114	HPC	Painting/Coating	Penasquitos	906.10					X	Los Penasquitos Creek, Unnamed Tributary	1100	SINGLE FAMILY RESIDENTIAL	< 200 ft.
2596	PAYLESS AUTO REPAIR	7645 CARROLL RD	92121		811198	HPC	Auto Repair	Penasquitos	906.10						Carroll Canyon	5003	COMMUNITY SHOPPING	> 1000 ft.
2597	PAZZA PIZZA	9450 SCRANTON RD 114E	92121		722	HPC	Eating/Drinking Establishments	Penasquitos	906.10						Soledad Canyon, Unnamed Tributary	6002	OFFICE - LOW RISE	> 1000 ft.
2598	PAZZO PIZZA	10299 SCRIPPS TL H-J	92131		722	HPC	Eating/Drinking Establishments	Penasquitos	906.10						Carroll Canyon, Unnamed Tributary	5004	NEIGHBORHOOD SHOPPING	< 200 ft.
2599	PEET'S COFFEE & TEA #317	7845 HIGHLAND VILLAGE PL C105	92129		722	HPC	Eating/Drinking Establishments	Penasquitos	906.10						Deer Canyon	5003	COMMUNITY SHOPPING	> 1000 ft.
2600	PELAK AUTO ELECTRIC AND	7965 SILVERTON AVE 1313	92126		4413	HPC	Other: Auto Supplies	Penasquitos	906.10						Carroll Canyon, Unnamed Tributary	2101	INDUSTRIAL PARKS	< 200 ft.
2601	PERFORMANCE EFI	5828 AUTOPORT MALL	92121		811111	HPC	Auto Repair	Penasquitos	906.10						Carroll Canyon, Unnamed Tributary	5009	OTHER RETAIL TRADE AND STRIP	< 200 ft.
2602	PERFORMANCE TIRE & SERVICE	8286 MIRAMAR RD	92126		44132	HPC	Auto Repair	Penasquitos	906.10						Carroll Canyon, Unnamed Tributary	5003	COMMUNITY SHOPPING	200 - 1000 ft.
2603	PERNICANO'S PIZZERIA #2	9988 SCRIPPS RANCH BL	92131		722	HPC	Eating/Drinking Establishments	Penasquitos	906.10						Los Penasquitos Creek	5004	NEIGHBORHOOD SHOPPING	> 1000 ft.
2604	PERSONALCHEFJOE.COM	3830 VALLEY CENTRE DR 705 544	92130		7223	HPC	Eating/Drinking Establishments	Penasquitos	906.10						Carmel Valley	5003	COMMUNITY SHOPPING	200 - 1000 ft.
2605	PERSONALIZED AUTOHAUS INC	8645 COMMERCE AVE	92121		8111	HPC	Auto Repair	Penasquitos	906.10						Carroll Canyon	2101	INDUSTRIAL PARKS	200 - 1000 ft.
2606	PFIZER GLOBAL RESEARCH &	10646 SCIENCE CENTER DR	92121		722	HPC	Eating/Drinking Establishments	Penasquitos	906.10						Soledad Canyon, Unnamed Tributary	2101	INDUSTRIAL PARKS	> 1000 ft.
2607	PFIZER LA JOLLA	10777 SCIENCE CENTER DR	92121		722	HPC	Eating/Drinking Establishments	Penasquitos	906.10						Soledad Canyon	2101	INDUSTRIAL PARKS	> 1000 ft.

#	Business Name	Street Address	Zip	SIC	NAICS	TTWQ	Category	WMA	HSA	Drains to La Jolla ASBS	Drains to Switzer Creek	Less than 200 ft. from ESA	Tributary	Residential	Nearest Water Body	SANDAG Landuse Code	SANDAG Landuse	Distance to Nearest Water Body
2608	PHAM GARDENING SERVICES	8821 CASSIOEPIA WAY	92126		56172	HPC	Landscaping	Penasquitos	906.10					X	Los Penasquitos Creek, Unnamed Tributary	1100	SINGLE FAMILY RESIDENTIAL	200 - 1000 ft.
2609	PHILIP REED	3972 AMBERVALE TER	92130		7223	HPC	Eating/Drinking Establishments	Penasquitos	906.10						Carmel Valley, Unnamed Tributary	1100	SINGLE FAMILY RESIDENTIAL	< 200 ft.
2610	PHO CA DAO	8373 MIRA MESA BL	92126	5812	722110	HPC	Eating/Drinking	Penasquitos	906.10						Carroll Canyon	6002	OFFICE - LOW	200 - 1000 ft.
2611	PHO HOA HIEP RESTAURANT	9910 MIRA MESA BL A	92131		722	HPC	Eating/Drinking Establishments	Penasquitos	906.10						Los Penasquitos Creek	5003	COMMUNITY SHOPPING	> 1000 ft.
2612	PHO HOACALI EXPRESS	9170 MIRA MESA BL	92126		722	HPC	Eating/Drinking Establishments	Penasquitos	906.10						Los Penasquitos Creek, Unnamed Tributary	5004	NEIGHBORHOOD SHOPPING CENTERS	> 1000 ft.
2613	PHO VIET CALI	6755 MIRA MESA BL 113	92121		722	HPC	Eating/Drinking Establishments	Penasquitos	906.10						Carroll Canyon, Unnamed Tributary	5004	NEIGHBORHOOD SHOPPING	> 1000 ft.
2614	PICK UP STIX	10712 WESTVIEW PKY 205	92126		7223	HPC	Eating/Drinking Establishments	Penasquitos	906.10						Los Penasquitos Creek, Unnamed Tributary	5003	COMMUNITY SHOPPING CENTERS	> 1000 ft.
2615	PICK UP STIX	4645 CARMEL MTN RD 208	92130		722	HPC	Eating/Drinking Establishments	Penasquitos	906.10						Carmel Valley, Unnamed Tributary	5004	NEIGHBORHOOD SHOPPING	> 1000 ft.
2616	PICK UP STIX #219	10712 WESTVIEW PY 205	92126		722	HPC	Eating/Drinking Establishments	Penasquitos	906.10						Los Penasquitos Creek, Unnamed Tributary	5003	COMMUNITY SHOPPING CENTERS	> 1000 ft.
2617	PICK UP STIX #7220	7825 HIGHLAND VILLAGE PL 106	92129		722	HPC	Eating/Drinking Establishments	Penasquitos	906.10						McGonigle Canyon	1200	MULTI-FAMILY RESIDENTIAL	> 1000 ft.
2618	PICO RICO	6904 MIRAMAR RD 205	92121		722	HPC	Eating/Drinking Establishments	Penasquitos	906.10						Carroll Canyon	5003	COMMUNITY SHOPPING	200 - 1000 ft.
2619	PINK FLAMINGO MOTORS	8670 MIRAMAR RD E	92126		44112	HPC	Other: Vehicle Dealers	Penasquitos	906.10						Carroll Canyon, Unnamed Tributary	5003	COMMUNITY SHOPPING	> 1000 ft.
2620	PINNED MOTORSPORTS	8670 MIRAMAR RD D	92126		441221	HPC	Other: Vehicle Dealers	Penasquitos	906.10						Carroll Canyon, Unnamed Tributary	5003	COMMUNITY SHOPPING	> 1000 ft.
2621	PIONEER CENTRES	9020 MIRAMAR RD	92126		4411	HPC	Other: Vehicle Dealers	Penasquitos	906.10						Carroll Canyon, Unnamed Tributary	2101	INDUSTRIAL PARKS	> 1000 ft.
2622	PIT STOP DELI	6185 CORNERSTONE CT 112	92121		722	HPC	Eating/Drinking Establishments	Penasquitos	906.10						Carroll Canyon, Unnamed Tributary	2101	INDUSTRIAL PARKS	> 1000 ft.
2623	PIZZA DEPOT	9430 MIRA MESA BL 5-C	92126		722	HPC	Eating/Drinking Establishments	Penasquitos	906.10						Los Penasquitos Creek, Unnamed Tributary	5004	NEIGHBORHOOD SHOPPING CENTERS	200 - 1000 ft.
2624	PIZZA HUT #315064	8188 MIRA MESA BL	92126		722	HPC	Eating/Drinking Establishments	Penasquitos	906.10						Carroll Canyon, Unnamed Tributary	5003	COMMUNITY SHOPPING	> 1000 ft.
2625	PIZZA HUT DELIVERY #315051	9906 MIRA MESA BL D	92131		722	HPC	Eating/Drinking Establishments	Penasquitos	906.10						Los Penasquitos Creek	5003	COMMUNITY SHOPPING	> 1000 ft.
2626	PIZZA PLUS RESTAURANT	6904 MIRAMAR RD 207	92121		722	HPC	Eating/Drinking Establishments	Penasquitos	906.10						Carroll Canyon	5003	COMMUNITY SHOPPING	200 - 1000 ft.
2627	PLANT PEOPLE	9450 MIRA MESA BLVD B611	92126		56173	HPC	Landscaping	Penasquitos	906.10						Los Penasquitos Creek, Unnamed Tributary	5003	COMMUNITY SHOPPING CENTERS	200 - 1000 ft.

#	Business Name	Street Address	Zip	SIC	NAICS	TTWQ	Category	WMA	HSA	Drains to La Jolla ASBS	Drains to Switzer Creek	Less than 200 ft. from ESA	Tributary	Residential	Nearest Water Body	SANDAG Landuse Code	SANDAG Landuse	Distance to Nearest Water Body
2628	PLANTOPIA	11736 CARMEL CREEK RD J-106	92130		56173	HPC	Landscaping	Penasquitos	906.10						Carmel Valley	8002	INTENSIVE AGRICULTURE	200 - 1000 ft.
2629	PLATINUM MOTORS OF SAN DIEGO INC	7084 MIRAMAR RD 101	92121		42111	HPC	Other: Vehicle Dealers	Penasquitos	906.10						Carroll Canyon	5007	ARTERIAL COMMERCIAL	200 - 1000 ft.
2630	PMC STONECARE ENT INC	7965 SILVERTON AVE 1302	92126		23541	HPC	Masonry	Penasquitos	906.10						Carroll Canyon, Unnamed Tributary	2101	INDUSTRIAL PARKS	< 200 ft.
2631	POLYCAARE AUTO SERVICE	5790 AUTOPORT MALL	92121		811111	HPC	Auto Repair	Penasquitos	906.10						Carroll Canyon, Unnamed Tributary	5007	ARTERIAL COMMERCIAL	< 200 ft.
2632	POPEYES CHICKEN & BISCUITS #9938	9045 MIRA MESA BL	92126		722	HPC	Eating/Drinking Establishments	Penasquitos	906.10						Los Penasquitos Creek, Unnamed Tributary	5007	ARTERIAL COMMERCIAL	> 1000 ft.
2633	PORTUGUEZ PAINTING	13014 LEMON PINE CT	92129		2352	HPC	Painting/Coating	Penasquitos	906.10					X	Los Penasquitos Creek, Unnamed Tributary	1100	SINGLE FAMILY RESIDENTIAL	200 - 1000 ft.
2634	PRECISION LANDSCAPE	9848 CAMINITO LASWANE	92131		56173	HPC	Landscaping	Penasquitos	906.10					X	Carroll Canyon, Unnamed Tributary	1100	SINGLE FAMILY RESIDENTIAL	200 - 1000 ft.
2635	PRECISION LAWN SERVICE	11296 SPICA DR	92126		56173	HPC	Landscaping	Penasquitos	906.10					X	Los Penasquitos Creek	1100	SINGLE FAMILY RESIDENTIAL	> 1000 ft.
2636	PRECISION TUNE AUTO CARE	6594 MIRAMAR RD 100	92121		4413	HPC	Other: Auto Supplies	Penasquitos	906.10						Carroll Canyon	2101	INDUSTRIAL PARKS	> 1000 ft.
2637	PRECISION TUNE OF MIRAMAR	6594 MIRAMAR RD 100	92121		811111	HPC	Auto Repair	Penasquitos	906.10						Carroll Canyon	2101	INDUSTRIAL PARKS	> 1000 ft.
2638	PREFAB GRANITE DEPOT INC	9358 CABOT DR A	92126		42139	HPC	Building Materials	Penasquitos	906.10						Carroll Canyon, Unnamed Tributary	2101	INDUSTRIAL PARKS	200 - 1000 ft.
2639	PREMIER BREAD COMPANY	7736 ARJONS DR A	92126		722	HPC	Eating/Drinking Establishments	Penasquitos	906.10						Carroll Canyon, Unnamed Tributary	2101	INDUSTRIAL PARKS	200 - 1000 ft.
2640	PREMIER FOOD SERVICE / JOE ON THE GO	10185 MCKELLAR CT	92121		72231	HPC	Eating/Drinking Establishments	Penasquitos	906.10						Los Penasquitos Creek, Unnamed Tributary	2101	INDUSTRIAL PARKS	200 - 1000 ft.
2641	PREMIER LANDSCAPING	9429 STARGAZE AVE	92129		56173	HPC	Landscaping	Penasquitos	906.10					X	McGonigle Canyon	1100	SINGLE FAMILY RESIDENTIAL	200 - 1000 ft.
2642	PRESTIGE AUTO IMPORTS	7998 MIRAMAR RD B	92126		42111	HPC	Other: Vehicle Dealers	Penasquitos	906.10						Carroll Canyon, Unnamed Tributary	2101	INDUSTRIAL PARKS	200 - 1000 ft.
2643	PRIME SOURCE CORPORATION DBA PRIME SOURCE	6650 LUSK BLVD B108	92121		44112	HPC	Other: Vehicle Dealers	Penasquitos	906.10					X	Soledad Canyon, Unnamed Tributary	1200	MULTI-FAMILY RESIDENTIAL	> 1000 ft.
2644	PRIMO AUTO	6920 MIRAMAR RD 209	92121		44112	HPC	Other: Vehicle Dealers	Penasquitos	906.10						Carroll Canyon	4117	RAILROAD RIGHT OF WAYS	200 - 1000 ft.
2645	PRIORITY TOWING	9130 DOWDY DR	92126		48841	HPC	Auto Repair	Penasquitos	906.10						Carroll Canyon, Unnamed Tributary	2101	INDUSTRIAL PARKS	200 - 1000 ft.
2646	PRO MASTERS AUTOMOTIVE INC	7645 CARROLL RD 6	92121		811111	HPC	Auto Repair	Penasquitos	906.10						Carroll Canyon	5003	COMMUNITY SHOPPING	> 1000 ft.
2647	PROCRAFT OF SAN DIEGO	9863 PACIFIC HEIGHTS BLVD B	92121		2352	HPC	Painting/Coating	Penasquitos	906.10						Soledad Canyon, Unnamed Tributary	2101	INDUSTRIAL PARKS	> 1000 ft.
2648	PROMETHEUS LABORATORIES	9410 CARROLL PARK DR	92121		722	HPC	Eating/Drinking Establishments	Penasquitos	906.10						Carroll Canyon, Unnamed Tributary	2101	INDUSTRIAL PARKS	200 - 1000 ft.

#	Business Name	Street Address	Zip	SIC	NAICS	TTWQ	Category	WMA	HSA	Drains to La Jolla ASBS	Drains to Switzer Creek	Less than 200 ft. from ESA	Tributary	Residential	Nearest Water Body	SANDAG Landuse Code	SANDAG Landuse	Distance to Nearest Water Body
2649	PROSOURCE OF	8485 PRODUCTION AVE	92121		4213	HPC	Building Materials	Penasquitos	906.10						Carroll Canyon	2101	INDUSTRIAL	< 200 ft.
2650	PRO-TECH PAINTING	7566 TRADE ST	92121		2352	HPC	Painting/Coating	Penasquitos	906.10						Carroll Canyon, Unnamed Tributary	2101	INDUSTRIAL PARKS	200 - 1000 ft.
2651	PUNJABI TANDOR	9235 ACTIVITY RD 111	92126		722	HPC	Eating/Drinking Establishments	Penasquitos	906.10						Carroll Canyon, Unnamed Tributary	2101	INDUSTRIAL PARKS	> 1000 ft.
2652	QUALCOMM BLDG AC	9685 SCRANTON RD	92121		722	HPC	Eating/Drinking Establishments	Penasquitos	906.10						Soledad Canyon, Unnamed Tributary	2101	INDUSTRIAL PARKS	200 - 1000 ft.
2653	QUALCOMM CAFETERIA BLDG	4243 CAMPUS POINT CT	92121		722	HPC	Eating/Drinking Establishments	Penasquitos	906.10						Soledad Canyon, Unnamed Tributary	2101	INDUSTRIAL PARKS	200 - 1000 ft.
2654	QUALCOMM CAFETERIA BLDG	5535 MOREHOUSE DR	92121		722	HPC	Eating/Drinking Establishments	Penasquitos	906.10						Soledad Canyon, Unnamed Tributary	6002	OFFICE - LOW RISE	> 1000 ft.
2655	QUALCOMM EMPLOYEE CAFETERIA	10185 MCKELLAR CT	92121		722	HPC	Eating/Drinking Establishments	Penasquitos	906.10						Los Penasquitos Creek, Unnamed Tributary	2101	INDUSTRIAL PARKS	200 - 1000 ft.
2656	QUALCOMM WT TOWER	5745 PACIFIC CENTER BL	92121		722	HPC	Eating/Drinking Establishments	Penasquitos	906.10						Los Penasquitos Creek, Unnamed Tributary	2101	INDUSTRIAL PARKS	> 1000 ft.
2657	QUALITY AUTO WHEREHOUSE	7867 DUNBROOK RD C	92126		44112	HPC	Other: Vehicle Dealers	Penasquitos	906.10						Carroll Canyon, Unnamed Tributary	2101	INDUSTRIAL PARKS	200 - 1000 ft.
2658	QUALITY SUITES	9880 MIRA MESA BL	92131		722	HPC	Eating/Drinking Establishments	Penasquitos	906.10						Los Penasquitos Creek, Unnamed Tributary	6002	OFFICE - LOW RISE	> 1000 ft.
2659	QUANG TO GARDENER	10179 MAYOR CIR	92126		56172	HPC	Landscaping	Penasquitos	906.10					X	Carroll Canyon, Unnamed Tributary	1100	SINGLE FAMILY RESIDENTIAL	> 1000 ft.
2660	QUIN AUTO MOBILE SERVICE	8853 CAPRICORN WAY	92126		811198	HPC	Auto Repair	Penasquitos	906.10					X	Los Penasquitos Creek, Unnamed Tributary	1100	SINGLE FAMILY RESIDENTIAL	200 - 1000 ft.
2661	QUIZNOS SUB #1846	9430 SCRANTON RD 104	92121	5812	722211	HPC	Eating/Drinking Establishments	Penasquitos	906.10						Carroll Canyon	5004	NEIGHBORHOOD SHOPPING	200 - 1000 ft.
2662	QUIZNOS SUB #3004	7050 MIRAMAR RD C	92121		722	HPC	Eating/Drinking Establishments	Penasquitos	906.10						Carroll Canyon	5007	ARTERIAL COMMERCIAL	200 - 1000 ft.
2663	QUIZNOS SUB #3005	12873 EL CAM REAL M-5	92130		722	HPC	Eating/Drinking Establishments	Penasquitos	906.10						Carmel Valley, Unnamed Tributary	5003	COMMUNITY SHOPPING	200 - 1000 ft.
2664	QUIZNOS SUB #4783	9005 MIRA MESA BL	92126		722	HPC	Eating/Drinking Establishments	Penasquitos	906.10						Los Penasquitos Creek, Unnamed Tributary	1100	SINGLE FAMILY RESIDENTIAL	> 1000 ft.
2665	QWIK KORNER #73	9532 MIRAMAR RD	92126		722	HPC	Eating/Drinking Establishments	Penasquitos	906.10						Carroll Canyon, Unnamed Tributary	5004	NEIGHBORHOOD SHOPPING	> 1000 ft.
2666	R & B FILIPINO CUISINE	11257 CAM RUIZ	92126		722	HPC	Eating/Drinking Establishments	Penasquitos	906.10						Los Penasquitos Creek, Unnamed Tributary	1100	SINGLE FAMILY RESIDENTIAL	> 1000 ft.
2667	R C PAINTING CO	7761 DANCY RD	92126		2352	HPC	Painting/Coating	Penasquitos	906.10					X	Carroll Canyon, Unnamed Tributary	1100	SINGLE FAMILY RESIDENTIAL	200 - 1000 ft.
2668	RAINBOW STONE USA INC	7935 DUNBROOK RD E	92126		42139	HPC	Building Materials	Penasquitos	906.10						Carroll Canyon, Unnamed Tributary	2101	INDUSTRIAL PARKS	200 - 1000 ft.

#	Business Name	Street Address	Zip	SIC	NAICS	TTWQ	Category	WMA	HSA	Drains to La Jolla ASBS	Drains to Switzer Creek	Less than 200 ft. from ESA	Tributary	Residential	Nearest Water Body	SANDAG Landuse Code	SANDAG Landuse	Distance to Nearest Water Body
2669	RALPHS #035	9440 MIRA MESA BL	92126		722	HPC	Eating/Drinking Establishments	Penasquitos	906.10						Los Penasquitos Creek, Unnamed Tributary	5004	NEIGHBORHOOD SHOPPING CENTERS	200 - 1000 ft.
2670	RALPHS #167	3455 DEL MAR HEIGHTS RD	92130		722	HPC	Eating/Drinking Establishments	Penasquitos	906.10						Carmel Valley, Unnamed Tributary	1200	MULTI-FAMILY RESIDENTIAL	200 - 1000 ft.
2671	RAMIREZ LANDSCAPING	10652 DABNEY DR 142	92126		56173	HPC	Landscaping	Penasquitos	906.10					X	Carroll Canyon, Unnamed Tributary	1200	MULTI-FAMILY RESIDENTIAL	> 1000 ft.
2672	RANCHO DEL ORO TOWING	11330 SORRENTO VALLEY RD	92121		48841	HPC	Auto Repair	Penasquitos	906.10						Los Penasquitos Creek	2103	LIGHT INDUSTRY-GENERAL	200 - 1000 ft.
2673	RANDY NGUYEN'S GARDENER SERVICE	10961 WELSH RD	92126		56172	HPC	Landscaping	Penasquitos	906.10					X	Los Penasquitos Creek, Unnamed Tributary	1100	SINGLE FAMILY RESIDENTIAL	> 1000 ft.
2674	RAPHAEL'S PARTY RENTALS	8606 MIRAMAR RD	92126		722	HPC	Eating/Drinking Establishments	Penasquitos	906.10						Carroll Canyon, Unnamed Tributary	2103	LIGHT INDUSTRY-GENERAL	> 1000 ft.
2675	RAPID WASH/TOBE ENTERPRISES	7690 PARKDALE CIR	92126		811198	HPC	Auto Repair	Penasquitos	906.10					X	Carroll Canyon, Unnamed Tributary	1100	SINGLE FAMILY RESIDENTIAL	> 1000 ft.
2676	READY RACING INC	5360 EASTGATE MALL A	92121		42111	HPC	Other: Vehicle Dealers	Penasquitos	906.10						Carroll Canyon, Unnamed Tributary	2101	INDUSTRIAL PARKS	> 1000 ft.
2677	RED LOBSTER #520	8330 MIRA MESA BL	92126		722	HPC	Eating/Drinking Establishments	Penasquitos	906.10						Carroll Canyon, Unnamed Tributary	5007	ARTERIAL COMMERCIAL	200 - 1000 ft.
2678	RED RIBBON BAKESHOP	8955 MIRA MESA BL A	92126		722	HPC	Eating/Drinking Establishments	Penasquitos	906.10						Los Penasquitos Creek, Unnamed Tributary	1100	SINGLE FAMILY RESIDENTIAL	> 1000 ft.
2679	RED ROBIN	12865 EL CAM REAL	92130		722	HPC	Eating/Drinking Establishments	Penasquitos	906.10						Carmel Valley, Unnamed Tributary	5003	COMMUNITY SHOPPING	200 - 1000 ft.
2680	RESIDENCE INN	5995 PACIFIC MESA CT	92121		722	HPC	Eating/Drinking Establishments	Penasquitos	906.10						Soledad Canyon, Unnamed Tributary	5009	OTHER RETAIL TRADE AND STRIP	> 1000 ft.
2681	REV D UP KUSTOMZ	9670 WAPLES ST	92121		44131	HPC	Other: Auto Supplies	Penasquitos	906.10						Carroll Canyon, Unnamed Tributary	2101	INDUSTRIAL PARKS	> 1000 ft.
2682	RHINO POOL SERVICE	14392 MEDIATRICE LN	92129		81149	HPC	Pool/Fountain Cleaning	Penasquitos	906.10					X	McGonigle Canyon, Unnamed Tributary	1100	SINGLE FAMILY RESIDENTIAL	200 - 1000 ft.
2683	RICE KING #18	9506 MIRAMAR RD	92126		722	HPC	Eating/Drinking Establishments	Penasquitos	906.10						Carroll Canyon, Unnamed Tributary	5004	NEIGHBORHOOD SHOPPING	> 1000 ft.
2684	RICE KING RESTAURANT	8155 MIRA MESA BL 6	92126		722	HPC	Eating/Drinking Establishments	Penasquitos	906.10						Carroll Canyon, Unnamed Tributary	5003	COMMUNITY SHOPPING	200 - 1000 ft.
2685	RICHARDS DESSERTS INC	7835 HIGHLANDS VILLAGE PL D103	92129		7223	HPC	Eating/Drinking Establishments	Penasquitos	906.10						Deer Canyon	1200	MULTI-FAMILY RESIDENTIAL	> 1000 ft.
2686	RICK'S RV CENTERS	9215 MIRA ESTE CT	92126		44131	HPC	Other: Auto Supplies	Penasquitos	906.10						Carroll Canyon, Unnamed Tributary	2101	INDUSTRIAL PARKS	< 200 ft.
2687	RICKY CAR WASH	7937 HENDRICKS DR	92126		811192	HPC	Vehicle Washing	Penasquitos	906.10					X	Carroll Canyon, Unnamed Tributary	1100	SINGLE FAMILY RESIDENTIAL	> 1000 ft.
2688	RIGHTLOOK AUTO SALES	7060 MIRAMAR RD 203	92121		44112	HPC	Other: Vehicle Dealers	Penasquitos	906.10						Carroll Canyon	5007	ARTERIAL COMMERCIAL	200 - 1000 ft.
2689	RIGHTLOOK.COM	8969 KENAMAR DR 113	92126		811198	HPC	Auto Repair	Penasquitos	906.10						Carroll Canyon, Unnamed Tributary	2101	INDUSTRIAL PARKS	> 1000 ft.

#	Business Name	Street Address	Zip	SIC	NAICS	TTWQ	Category	WMA	HSA	Drains to La Jolla ASBS	Drains to Switzer Creek	Less than 200 ft. from ESA	Tributary	Residential	Nearest Water Body	SANDAG Landuse Code	SANDAG Landuse	Distance to Nearest Water Body
2690	RIOS AUTOMOTIVE GROUP INC	7968 ARJONS DR D6	92126		42111	HPC	Other: Vehicle Dealers	Penasquitos	906.10						Carroll Canyon, Unnamed Tributary	5001	WHOLESALE TRADE	> 1000 ft.
2691	RISING SUN IMPORT PARTS	8983 MIRA MESA BLVD	92126		44131	HPC	Other: Auto Supplies	Penasquitos	906.10					X	Los Penasquitos Creek, Unnamed Tributary	1100	SINGLE FAMILY RESIDENTIAL	> 1000 ft.
2692	RITCHIE SIM LANDSCAPING	8827 HEBRIDES DR	92126		56173	HPC	Landscaping	Penasquitos	906.10					X	Carroll Canyon, Unnamed Tributary	1100	SINGLE FAMILY RESIDENTIAL	> 1000 ft.
2693	RITE AID #5661	8985 MIRA MESA BL	92126		722	HPC	Eating/Drinking Establishments	Penasquitos	906.10						Los Penasquitos Creek, Unnamed Tributary	5004	NEIGHBORHOOD SHOPPING CENTERS	> 1000 ft.
2694	RITE AID #5665	13167 BLACK MTN RD	92129		722	HPC	Eating/Drinking Establishments	Penasquitos	906.10						Los Penasquitos Creek, Unnamed Tributary	1100	SINGLE FAMILY RESIDENTIAL	200 - 1000 ft.
2695	RITE AID #5666	3515 DEL MAR HEIGHTS RD	92130		722	HPC	Eating/Drinking Establishments	Penasquitos	906.10						Carmel Valley, Unnamed Tributary	5003	COMMUNITY SHOPPING	200 - 1000 ft.
2696	ROANE COMPANY THE	6160 MARINDUSTRY DR	92121		4213	HPC	Building Materials	Penasquitos	906.10						Carroll Canyon, Unnamed Tributary	2101	INDUSTRIAL PARKS	200 - 1000 ft.
2697	ROBERTO'S MEXICAN FOOD	2206 CARMEL VALLEY RD	92014		722	HPC	Eating/Drinking Establishments	Penasquitos	906.10						Los Penasquitos Creek	7603	OPEN SPACE PARKS &	200 - 1000 ft.
2698	ROBERTO'S TACO SHOP	6780 MIRAMAR RD 114	92121		722	HPC	Eating/Drinking Establishments	Penasquitos	906.10						Carroll Canyon	4117	RAILROAD RIGHT OF WAYS	> 1000 ft.
2699	ROBERTO'S TACO SHOP	7094 MIRAMAR RD 120	92121		722	HPC	Eating/Drinking Establishments	Penasquitos	906.10						Carroll Canyon	5003	COMMUNITY SHOPPING	200 - 1000 ft.
2700	RON WEIDNER QUALITY PAINTING INC	10876 ANGOLA RD	92126		2352	HPC	Painting/Coating	Penasquitos	906.10					X	Los Penasquitos Creek, Unnamed Tributary	1100	SINGLE FAMILY RESIDENTIAL	> 1000 ft.
2701	ROTISSERIE AFFAIR CATERING	7313 CARROLL RD L	92121		722	HPC	Eating/Drinking Establishments	Penasquitos	906.10						Carroll Canyon	2101	INDUSTRIAL PARKS	> 1000 ft.
2702	ROUND TABLE PIZZA #535	13293 BLACK MTN RD	92129		722	HPC	Eating/Drinking Establishments	Penasquitos	906.10						Los Penasquitos Creek, Unnamed Tributary	1100	SINGLE FAMILY RESIDENTIAL	200 - 1000 ft.
2703	ROVER GROUP THE	5832 AUTOPORT MALL	92121		8111	HPC	Auto Repair	Penasquitos	906.10						Carroll Canyon, Unnamed Tributary	5009	OTHER RETAIL TRADE AND STRIP	< 200 ft.
2704	ROYAL MOTORS	8660 MIRAMAR RD A	92126		44112	HPC	Other: Vehicle Dealers	Penasquitos	906.10						Carroll Canyon, Unnamed Tributary	5003	COMMUNITY SHOPPING	> 1000 ft.
2705	RSVP PAINTING INC	6961 SCHILLING AVE	92126		2352	HPC	Painting/Coating	Penasquitos	906.10					X	Los Penasquitos Creek, Unnamed Tributary	1100	SINGLE FAMILY RESIDENTIAL	> 1000 ft.
2706	RUBEN GARCIA LANDSCAPING	10523 CAMINITO SOPADILLA	92131		56173	HPC	Landscaping	Penasquitos	906.10					X	Carroll Canyon, Unnamed Tributary	1200	MULTI-FAMILY RESIDENTIAL	200 - 1000 ft.
2707	RUBIO'S BAJA GRILL #134	10714 WESTVIEW PY	92126		722	HPC	Eating/Drinking Establishments	Penasquitos	906.10						Los Penasquitos Creek, Unnamed Tributary	5003	COMMUNITY SHOPPING CENTERS	> 1000 ft.
2708	RUBIO'S BAJA GRILL #184	7835 HIGHLAND VILLAGE PL D101	92129		722	HPC	Eating/Drinking Establishments	Penasquitos	906.10						Deer Canyon	1200	MULTI-FAMILY RESIDENTIAL	> 1000 ft.

#	Business Name	Street Address	Zip	SIC	NAICS	TTWQ	Category	WMA	HSA	Drains to La Jolla ASBS	Drains to Switzer Creek	Less than 200 ft. from ESA	Tributary	Residential	Nearest Water Body	SANDAG Landuse Code	SANDAG Landuse	Distance to Nearest Water Body
2709	RUBIO'S BAJA GRILL #85	3545 DEL MAR HEIGHTS RD I	92130		722	HPC	Eating/Drinking Establishments	Penasquitos	906.10						Carmel Valley, Unnamed Tributary	5003	COMMUNITY SHOPPING	> 1000 ft.
2710	RUN AUTO REPAIR	7645 CARROLL RD 20	92121		811111	HPC	Auto Repair	Penasquitos	906.10						Carroll Canyon	5003	COMMUNITY SHOPPING	> 1000 ft.
2711	RUSH GMC TRUCK CENTER OF SAN	8464 MIRAMAR RD A	92126		4411	HPC	Other: Vehicle Dealers	Penasquitos	906.10						Carroll Canyon, Unnamed Tributary	2103	LIGHT INDUSTRY-GENERAL	> 1000 ft.
2712	RUSH TRUCK CENTERS SAN	8464 MIRAMAR RD	92126		4411	HPC	Other: Vehicle Dealers	Penasquitos	906.10						Carroll Canyon, Unnamed Tributary	5003	COMMUNITY SHOPPING	200 - 1000 ft.
2713	RUTH'S CHRIS STEAK HOUSE	11582 EL CAM REAL	92130		722	HPC	Eating/Drinking Establishments	Penasquitos	906.10						Carmel Valley, Unnamed Tributary	6002	OFFICE - LOW RISE	< 200 ft.
2714	RV SPECIALISTS INC	7052 CARROLL RD	92121		8111	HPC	Auto Repair	Penasquitos	906.10						Carroll Canyon, Unnamed Tributary	2101	INDUSTRIAL PARKS	> 1000 ft.
2715	RVN MOTORSPORTS	8670 MIRAMAR RD A	92126		4411	HPC	Other: Vehicle Dealers	Penasquitos	906.10						Carroll Canyon, Unnamed Tributary	5003	COMMUNITY SHOPPING	> 1000 ft.
2716	S D AUTO SALES/ LEASING	6545 SEQUENCE DR A	92121		42111	HPC	Other: Vehicle Dealers	Penasquitos	906.10						Los Penasquitos Creek, Unnamed Tributary	2101	INDUSTRIAL PARKS	> 1000 ft.
2717	SACIO ENTERPRISES	9219 MIRA ESTE CT	92126		811118	HPC	Auto Repair	Penasquitos	906.10						Carroll Canyon, Unnamed Tributary	2101	INDUSTRIAL PARKS	< 200 ft.
2718	SAD TRAN CENTRAL GARDENE	11175 WESTONHILL DR	92126		56172	HPC	Landscaping	Penasquitos	906.10					X	Los Penasquitos Creek, Unnamed Tributary	1100	SINGLE FAMILY RESIDENTIAL	> 1000 ft.
2719	SAFELITE AUTO	8575 PRODUCTION AVE	92121		811122	HPC	Auto Repair	Penasquitos	906.10						Carroll Canyon	2101	INDUSTRIAL	< 200 ft.
2720	SAHARA AUTO GROUP	6904 MIRAMAR RD 101	92121		44112	HPC	Other: Vehicle Dealers	Penasquitos	906.10						Carroll Canyon	4117	RAILROAD RIGHT OF WAYS	200 - 1000 ft.
2721	SAIC EMPLOYEE CAFETERIA	10260 CAMPUS POINT DR	92121		722	HPC	Eating/Drinking Establishments	Penasquitos	906.10						Soledad Canyon, Unnamed Tributary	2101	INDUSTRIAL PARKS	200 - 1000 ft.
2722	SAINT TROPEZ	7004 CARROLL RD	92121		722	HPC	Eating/Drinking	Penasquitos	906.10						Carroll Canyon	2101	INDUSTRIAL	> 1000 ft.
2723	SAL'S COLLECTIBLES	9030 KENAMAR DR 315	92121		44112	HPC	Other: Vehicle Dealers	Penasquitos	906.10						Carroll Canyon, Unnamed Tributary	2101	INDUSTRIAL PARKS	> 1000 ft.
2724	SAMMY'S WOODFIRED PIZZA	12925 EL CAM REAL J-21	92130		722	HPC	Eating/Drinking Establishments	Penasquitos	906.10						Carmel Valley, Unnamed Tributary	5003	COMMUNITY SHOPPING	200 - 1000 ft.
2725	SAM'S HOMEMADE CHEESECAKE, INC.	7666 MIRAMAR RD	92126		722	HPC	Eating/Drinking Establishments	Penasquitos	906.10						Carroll Canyon, Unnamed Tributary	2101	INDUSTRIAL PARKS	> 1000 ft.
2726	SAM'S PIZZA	2212 CARMEL VALLEY RD	92014		722	HPC	Eating/Drinking Establishments	Penasquitos	906.10						Los Penasquitos Creek	5007	ARTERIAL COMMERCIAL	200 - 1000 ft.
2727	SAN DIEGO BREAD CO.	9707 CANDIDA ST B	92126		722	HPC	Eating/Drinking Establishments	Penasquitos	906.10						Carroll Canyon, Unnamed Tributary	5009	OTHER RETAIL TRADE AND STRIP	< 200 ft.
2728	SAN DIEGO COURTYARD	9650 SCRANTON RD	92121		722	HPC	Eating/Drinking Establishments	Penasquitos	906.10						Soledad Canyon, Unnamed Tributary	1501	HOTEL/MOTEL (LO-RISE)	200 - 1000 ft.
2729	San Diego Freightliner	7451 Trade St	92121	7538	441229	HPC	Other: Vehicle	Penasquitos	906.10						Carroll Canyon	2101	INDUSTRIAL	200 - 1000 ft.
2730	SAN DIEGO ICE ARENA	11048 ICE SKATE PL	92126		722	HPC	Eating/Drinking Establishments	Penasquitos	906.10						Los Penasquitos Creek, Unnamed Tributary	7210	OTHER RECREATION	200 - 1000 ft.

#	Business Name	Street Address	Zip	SIC	NAICS	TTWQ	Category	WMA	HSA	Drains to La Jolla ASBS	Drains to Switzer Creek	Less than 200 ft. from ESA	Tributary	Residential	Nearest Water Body	SANDAG Landuse Code	SANDAG Landuse	Distance to Nearest Water Body
2731	SAN DIEGO JEWISH ACADEMY	11860 CARMEL CREEK RD	92130		722	HPC	Eating/Drinking Establishments	Penasquitos	906.10						Carmel Valley	8002	INTENSIVE AGRICULTURE	200 - 1000 ft.
2732	SAN DIEGO MARBLE & TILE	9242 MIRAMAR RD 37	92126		44419	HPC	Building Materials	Penasquitos	906.10						Carroll Canyon, Unnamed Tributary	5009	OTHER RETAIL TRADE AND STRIP	> 1000 ft.
2733	SAN DIEGO POOL REPAIR	12445 DORMOUSE RD	92129		56179	HPC	Pool/Fountain Cleaning	Penasquitos	906.10					X	Los Penasquitos Creek, Unnamed Tributary	1100	SINGLE FAMILY RESIDENTIAL	> 1000 ft.
2734	SAN DIEGO READY MIX	9245 CAMINO SANTA FE	92121		4441	HPC	Building Materials	Penasquitos	906.10						Carroll Canyon, Unnamed Tributary	2103	LIGHT INDUSTRY-GENERAL	200 - 1000 ft.
2735	SAN DIEGO TREE CARE	9974 SCRIPPS RANCH BLVD 303	92131		56179	HPC	Landscaping	Penasquitos	906.10						Carroll Canyon, Unnamed Tributary	5004	NEIGHBORHOOD SHOPPING	200 - 1000 ft.
2736	SAN DIEGO TRUX	7730 FORMULA PL	92121		44131	HPC	Other: Auto Supplies	Penasquitos	906.10						Carroll Canyon, Unnamed Tributary	2101	INDUSTRIAL PARKS	> 1000 ft.
2737	SANDICAST INC	8480 MIRALANI DR	92126	8741		HPC	Painting/Coating	Penasquitos	906.10						Carroll Canyon	2101	INDUSTRIAL	200 - 1000 ft.
2738	SANDWICH A'FARE	6904 MIRAMAR RD 107	92121		722	HPC	Eating/Drinking Establishments	Penasquitos	906.10						Carroll Canyon	5003	COMMUNITY SHOPPING	200 - 1000 ft.
2739	SANDWICH HOUSE II	5785 OBERLIN DR 114	92121		722	HPC	Eating/Drinking Establishments	Penasquitos	906.10						Carroll Canyon, Unnamed Tributary	6002	OFFICE - LOW RISE	200 - 1000 ft.
2740	SANDWICH HOUSE, THE	11404 SORRENTO VALLEY RD 105	92121		722	HPC	Eating/Drinking Establishments	Penasquitos	906.10						Los Penasquitos Creek	2103	LIGHT INDUSTRY-GENERAL	200 - 1000 ft.
2741	SANDWICH ISLAND	7350 TRADE ST A	92121		722	HPC	Eating/Drinking Establishments	Penasquitos	906.10						Carroll Canyon, Unnamed Tributary	2101	INDUSTRIAL PARKS	200 - 1000 ft.
2742	SANDY-EGO DOGGIE BAKERY	11901 WESTVIEW PKY B 78	92126		45439	HPC	Eating/Drinking Establishments	Penasquitos	906.10					X	Los Penasquitos Creek, Unnamed Tributary	1200	MULTI-FAMILY RESIDENTIAL	200 - 1000 ft.
2743	SANSEL CARS	8650 MIRAMAR RD N	92126		44112	HPC	Other: Vehicle Dealers	Penasquitos	906.10						Carroll Canyon, Unnamed Tributary	5003	COMMUNITY SHOPPING	> 1000 ft.
2744	SAV-ON WHEELS	7905 SILVERTON AVE 107	92126		44112	HPC	Other: Vehicle Dealers	Penasquitos	906.10						Carroll Canyon, Unnamed Tributary	2101	INDUSTRIAL PARKS	< 200 ft.
2745	SAYAS LANDSCAPING	10360 WESTCHESTER AVE A	92126		56173	HPC	Landscaping	Penasquitos	906.10					X	Carroll Canyon, Unnamed Tributary	1100	SINGLE FAMILY RESIDENTIAL	> 1000 ft.
2746	SCHROEDERS CLUB AND	12615 FUTURA ST	92130		72241	HPC	Eating/Drinking Establishments	Penasquitos	906.10						Carmel Valley	1100	SINGLE FAMILY RESIDENTIAL	> 1000 ft.
2747	SCRIPPS MEMORIAL	9888 GENESEE AV	92037		722	HPC	Eating/Drinking Establishments	Penasquitos	906.10						Soledad Canyon, Unnamed Tributary	6502	HOSPITALS - GENERAL	> 1000 ft.
2748	SCRIPPS MIRAMAR CARWASH SNACK	9650 MIRAMAR RD	92126		722	HPC	Eating/Drinking Establishments	Penasquitos	906.10						Carroll Canyon, Unnamed Tributary	5007	ARTERIAL COMMERCIAL	> 1000 ft.
2749	SCRIPPS MIRAMAR RANCH BRANCH	10301 SCRIPPS LAKE DR	92131		722	HPC	Eating/Drinking Establishments	Penasquitos	906.10						Los Penasquitos Creek	9202	LAKES, RESERVOIRS,	> 1000 ft.
2750	SCRIPPS RANCH HIGH SCHOOL	10410 TREENA ST	92131		722	HPC	Eating/Drinking Establishments	Penasquitos	906.10						Carroll Canyon, Unnamed Tributary	9101	UNDEVELOPED LAND	> 1000 ft.
2751	SCRIPPS RANCH VETERINARY	9990 SCRIPPS RANCH BLVD	92131		54194	HPC	Animal Facilities	Penasquitos	906.10						Carroll Canyon, Unnamed Tributary	5004	NEIGHBORHOOD SHOPPING	200 - 1000 ft.
2752	SCRIPPS/MIRAMAR CAR WASH INC	9650 MIRAMAR RD	92126		4471	HPC	Fueling	Penasquitos	906.10						Carroll Canyon, Unnamed Tributary	5007	ARTERIAL COMMERCIAL	> 1000 ft.

#	Business Name	Street Address	Zip	SIC	NAICS	TTWQ	Category	WMA	HSA	Drains to La Jolla ASBS	Drains to Switzer Creek	Less than 200 ft. from ESA	Tributary	Residential	Nearest Water Body	SANDAG Landuse Code	SANDAG Landuse	Distance to Nearest Water Body
2753	SD MASTER PAINTING	8656 JADE COAST DR	92126		2352	HPC	Painting/Coating	Penasquitos	906.10					X	Carroll Canyon, Unnamed Tributary	1100	SINGLE FAMILY RESIDENTIAL	200 - 1000 ft.
2754	SD SWIMMING POOL SVC/SUPPLY	10240 MESA MADERA DR	92131		56172	HPC	Pool/Fountain Cleaning	Penasquitos	906.10					X	Carroll Canyon, Unnamed Tributary	1100	SINGLE FAMILY RESIDENTIAL	200 - 1000 ft.
2755	SEABREEZE ORGANIC FARM	3909 ARROYO SORRENTO RD	92130		56173	HPC	Landscaping	Penasquitos	906.10					X	Carmel Valley, Unnamed Tributary	1000	SPACED RURAL RESIDENTIAL	200 - 1000 ft.
2756	SEAFOOD CITY	8955 MIRA MESA BL	92126		722	HPC	Eating/Drinking Establishments	Penasquitos	906.10						Los Penasquitos Creek, Unnamed Tributary	1100	SINGLE FAMILY RESIDENTIAL	> 1000 ft.
2757	SEASIDE BUICK PONTIAC GMC	6435 MIRAMAR RD	92121		4411	HPC	Other: Vehicle Dealers	Penasquitos	906.10						Carroll Canyon	5006	AUTOMOBILE DEALERSHIP	> 1000 ft.
2758	SERGIO PERALTA	6660 MIRAMAR RD	92121		8111	HPC	Auto Repair	Penasquitos	906.10						Carroll Canyon	5009	OTHER RETAIL TRADE AND STRIP	200 - 1000 ft.
2759	SERVPRO OF SO CLAIREMONT	8525 ARJONS DR A	92126		56174	HPC	Carpet/Furniture Cleaning	Penasquitos	906.10						Carroll Canyon, Unnamed Tributary	2101	INDUSTRIAL PARKS	> 1000 ft.
2760	SHAKE & ROLL CAFE	12250 EL CAM REAL 108	92130		722	HPC	Eating/Drinking Establishments	Penasquitos	906.10						Carmel Valley, Unnamed Tributary	9101	UNDEVELOPED LAND	< 200 ft.
2761	SHARP AUTO SALES	10750 RICKERT RD 9	92126		42111	HPC	Other: Vehicle Dealers	Penasquitos	906.10						Los Penasquitos Creek, Unnamed Tributary	6102	RELIGIOUS FACILITY	> 1000 ft.
2762	SHELL	8920 MIRAMAR RD	92126		722	HPC	Eating/Drinking Establishments	Penasquitos	906.10						Carroll Canyon, Unnamed Tributary	6002	OFFICE - LOW RISE	> 1000 ft.
2763	SHELL OIL PRODUCTS	8345 MIRA MESA BLVD	92126		4471	HPC	Fueling	Penasquitos	906.10						Carroll Canyon, Unnamed Tributary	5007	ARTERIAL COMMERCIAL	200 - 1000 ft.
2764	SHERA MOTORS	5425 OBERLIN DR 200B-1	92121		44112	HPC	Other: Vehicle	Penasquitos	906.10						Carroll Canyon	6002	OFFICE - LOW	200 - 1000 ft.
2765	SHOZEN & MANPO	9906 MIRA MESA BL A	92131		722	HPC	Eating/Drinking Establishments	Penasquitos	906.10						Los Penasquitos Creek	5003	COMMUNITY SHOPPING	> 1000 ft.
2766	SIGNATURE MOTORS	6904 MIRAMAR RD 102A	92121		44112	HPC	Other: Vehicle Dealers	Penasquitos	906.10						Carroll Canyon	4117	RAILROAD RIGHT OF WAYS	200 - 1000 ft.
2767	SILK ROAD	6715 MIRA MESA BL 104	92121		722	HPC	Eating/Drinking Establishments	Penasquitos	906.10						Carroll Canyon, Unnamed Tributary	5004	NEIGHBORHOOD SHOPPING	> 1000 ft.
2768	SILVER ARK SEAFOOD & BBQ RESTAURANT	8993 MIRA MESA BL	92126		722	HPC	Eating/Drinking Establishments	Penasquitos	906.10						Los Penasquitos Creek, Unnamed Tributary	1100	SINGLE FAMILY RESIDENTIAL	> 1000 ft.
2769	SILVESTRE LANDSCAPING	10101 MAYA LINDA RD 41	92126		56173	HPC	Landscaping	Penasquitos	906.10					X	Carroll Canyon, Unnamed Tributary	1200	MULTI-FAMILY RESIDENTIAL	> 1000 ft.
2770	SIMA'S GRILL & DELI	7160 MIRAMAR RD C100	92121		722	HPC	Eating/Drinking Establishments	Penasquitos	906.10						Carroll Canyon	5003	COMMUNITY SHOPPING	200 - 1000 ft.
2771	SINK OR SWIM	14120 BARRYMORE ST	92129		56179	HPC	Pool/Fountain Cleaning	Penasquitos	906.10					X	McGonigle Canyon	1100	SINGLE FAMILY RESIDENTIAL	< 200 ft.
2772	SINK OR SWIM POOL AND SPA	14120 BARRYMORE ST	92129		56179	HPC	Pool/Fountain Cleaning	Penasquitos	906.10					X	McGonigle Canyon	1100	SINGLE FAMILY RESIDENTIAL	< 200 ft.
2773	SITAR INDIAN CUISINE	9450 SCRANTON RD 114C	92121		722	HPC	Eating/Drinking Establishments	Penasquitos	906.10						Soledad Canyon, Unnamed Tributary	6002	OFFICE - LOW RISE	> 1000 ft.

#	Business Name	Street Address	Zip	SIC	NAICS	TTWQ	Category	WMA	HSA	Drains to La Jolla ASBS	Drains to Switzer Creek	Less than 200 ft. from ESA	Tributary	Residential	Nearest Water Body	SANDAG Landuse Code	SANDAG Landuse	Distance to Nearest Water Body
2774	SKAKO INC	7985 DUNBROOK RD F	92126		4213	HPC	Building Materials	Penasquitos	906.10						Carroll Canyon, Unnamed Tributary	2101	INDUSTRIAL PARKS	200 - 1000 ft.
2775	SKILLS GARDENER SERVICE	8669 ANDROMEDA RD	92126		56172	HPC	Landscaping	Penasquitos	906.10					X	Los Penasquitos Creek, Unnamed Tributary	1100	SINGLE FAMILY RESIDENTIAL	> 1000 ft.
2776	SMART PEST	6365 MARINDUSTRY DR	92121		56171	HPC	Pest Control	Penasquitos	906.10						Carroll Canyon	2101	INDUSTRIAL	> 1000 ft.
2777	SMOG TEST ONLY	8242 MIRAMAR RD A	92126		811111	HPC	Auto Repair	Penasquitos	906.10						Carroll Canyon, Unnamed Tributary	5003	COMMUNITY SHOPPING	< 200 ft.
2778	SMOKEY GAINES INTERNATIONAL PROMOTIONS	6920 MIRAMAR RD 307L	92121		44112	HPC	Other: Vehicle Dealers	Penasquitos	906.10						Carroll Canyon	4117	RAILROAD RIGHT OF WAYS	200 - 1000 ft.
2779	SNS AUTOMOTIVE GROUP INC	6920 MIRAMAR RD 107B	92121		44112	HPC	Other: Vehicle Dealers	Penasquitos	906.10						Carroll Canyon	4117	RAILROAD RIGHT OF WAYS	200 - 1000 ft.
2780	SO CAL POWERSPORTS/KM MOTORSPORTS/	9134 DOWDY DR	92126		441221	HPC	Other: Vehicle Dealers	Penasquitos	906.10						Carroll Canyon, Unnamed Tributary	2101	INDUSTRIAL PARKS	200 - 1000 ft.
2781	SO FINE FOODS	9885 MESA RIM RD 106	92121		722	HPC	Eating/Drinking Establishments	Penasquitos	906.10						Carroll Canyon, Unnamed Tributary	2101	INDUSTRIAL PARKS	200 - 1000 ft.
2782	SOAKTANK SYSTEMS	7955 SILVERTON AVE 1207	92126		5324	HPC	Other: Vehicle/Equipment	Penasquitos	906.10						Carroll Canyon, Unnamed Tributary	2101	INDUSTRIAL PARKS	< 200 ft.
2783	SO-CAL MOTORS	8650 MIRAMAR RD I	92126		42111	HPC	Other: Vehicle Dealers	Penasquitos	906.10						Carroll Canyon, Unnamed Tributary	5003	COMMUNITY SHOPPING	> 1000 ft.
2784	SOMBRERO	9880 HIBERT ST E2	92131		722	HPC	Eating/Drinking Establishments	Penasquitos	906.10						Los Penasquitos Creek, Unnamed Tributary	5003	COMMUNITY SHOPPING CENTERS	> 1000 ft.
2785	SORRENTO CAR WASH - LP DBA AMERICANA CAR	9510 SCRANTON RD	92121		811198	HPC	Auto Repair	Penasquitos	906.10						Soledad Canyon, Unnamed Tributary	5004	NEIGHBORHOOD SHOPPING CENTERS	200 - 1000 ft.
2786	SORRENTO DELI MART	10920 ROSELLE ST 109	92121		722	HPC	Eating/Drinking Establishments	Penasquitos	906.10						Soledad Canyon	5007	ARTERIAL COMMERCIAL	< 200 ft.
2787	SORRENTO EUROPEAN	6755 MIRA MESA BL 117	92121		722	HPC	Eating/Drinking Establishments	Penasquitos	906.10						Carroll Canyon, Unnamed Tributary	5004	NEIGHBORHOOD SHOPPING	> 1000 ft.
2788	SORRENTO VALLEY AUTOMOTIVE	11526 SORRENTO VALLEY RD I	92121		811111	HPC	Auto Repair	Penasquitos	906.10						Los Penasquitos Creek	2103	LIGHT INDUSTRY-GENERAL	200 - 1000 ft.
2789	SORRENTO VALLEY COLLISION CENTER	11633 SORRENTO VALLEY RD 1C	92121		811121	HPC	Auto Paint/Body	Penasquitos	906.10						Los Penasquitos Creek	2103	LIGHT INDUSTRY-GENERAL	200 - 1000 ft.
2790	SOTERO MENDOZA LANDSCAPING	10606 CAMINO RUIZ 8 250	92126		56173	HPC	Landscaping	Penasquitos	906.10						Carroll Canyon, Unnamed Tributary	6804	HIGH SCHOOL	< 200 ft.
2791	SOUPLANTATION #09	8105 MIRA MESA BLVD	92126	5812	722212	HPC	Eating/Drinking Establishments	Penasquitos	906.10						Carroll Canyon	5003	COMMUNITY SHOPPING	200 - 1000 ft.
2792	SOUPLANTATION #33	3804 VALLEY CENTRE DR	92130		722	HPC	Eating/Drinking Establishments	Penasquitos	906.10						Carmel Valley	5003	COMMUNITY SHOPPING	200 - 1000 ft.
2793	SOUTHERN CALIFORNIA FLEET	9690 BLACK MOUNTAIN RD	92126		811118	HPC	Auto Repair	Penasquitos	906.10						Carroll Canyon, Unnamed Tributary	2104	WAREHOUSING & PUBLIC	< 200 ft.
2794	SOY IN THE HOUSE	8031 FLANDERS DR	92126		45439	HPC	Eating/Drinking Establishments	Penasquitos	906.10					X	Carroll Canyon, Unnamed Tributary	1100	SINGLE FAMILY RESIDENTIAL	< 200 ft.

#	Business Name	Street Address	Zip	SIC	NAICS	TTWQ	Category	WMA	HSA	Drains to La Jolla ASBS	Drains to Switzer Creek	Less than 200 ft. from ESA	Tributary	Residential	Nearest Water Body	SANDAG Landuse Code	SANDAG Landuse	Distance to Nearest Water Body
2795	SPEEDY TUNE & BRAKE	6696 MIRAMAR RD L	92121		81119	HPC	Auto Repair	Penasquitos	906.10						Carroll Canyon	5009	OTHER RETAIL TRADE AND STRIP	> 1000 ft.
2796	SPICES THAI CAFE	3810 VALLEY CENTRE DR 903	92130		722	HPC	Eating/Drinking Establishments	Penasquitos	906.10						Carmel Valley	5003	COMMUNITY SHOPPING	200 - 1000 ft.
2797	SPICES THAI CAFE	6785 MIRA MESA BL 143	92121	5812	722110	HPC	Eating/Drinking Establishments	Penasquitos	906.10						Carroll Canyon	5004	NEIGHBORHOOD SHOPPING	> 1000 ft.
2798	SPLASH OF COLOR PAINTING	11123 PEGASUS AVE	92126		56179	HPC	Painting/Coating	Penasquitos	906.10					X	Los Penasquitos Creek, Unnamed Tributary	1100	SINGLE FAMILY RESIDENTIAL	200 - 1000 ft.
2799	SPLASH POOL AND SPA	7021 SHERBOURNE LN	92129		56175	HPC	Pool/Fountain Cleaning	Penasquitos	906.10					X	McGonigle Canyon	1100	SINGLE FAMILY RESIDENTIAL	200 - 1000 ft.
2800	SPORT UTILITY MOTORCARS	8448 MIRACREST PL E	92121		81119	HPC	Auto Repair	Penasquitos	906.10						Carroll Canyon	2101	INDUSTRIAL PARKS	> 1000 ft.
2801	SSF IMPORTED AUTO PARTS INC	7750 FORMULA PL	92121		42112	HPC	Other: Auto Supplies	Penasquitos	906.10						Carroll Canyon, Unnamed Tributary	2101	INDUSTRIAL PARKS	> 1000 ft.
2802	STAGERACING.COM	12441 KESTREL ST	92129		44131	HPC	Other: Auto Supplies	Penasquitos	906.10					X	Los Penasquitos Creek	1100	SINGLE FAMILY RESIDENTIAL	> 1000 ft.
2803	STAR AUTO REPAIR	9220 DOWDY DR D	92126		81119	HPC	Auto Repair	Penasquitos	906.10						Carroll Canyon, Unnamed Tributary	2101	INDUSTRIAL PARKS	< 200 ft.
2804	STAR OF INDIA RESTAURANT	3860 VALLEY CENTRE DR 401	92130		722	HPC	Eating/Drinking Establishments	Penasquitos	906.10						Carmel Valley	5003	COMMUNITY SHOPPING	> 1000 ft.
2805	STAR TOWING	11330 SORRENTO VALLEY RD B	92121		48841	HPC	Auto Repair	Penasquitos	906.10						Los Penasquitos Creek	2104	WAREHOUSING & PUBLIC	200 - 1000 ft.
2806	STARBUCKS COFFEE #5743	7030 MIRAMAR RD	92121		7224	HPC	Eating/Drinking Establishments	Penasquitos	906.10						Carroll Canyon	5003	COMMUNITY SHOPPING	200 - 1000 ft.
2807	STARBUCKS COFFEE #6430	9276 SCRANTON RD	92121		7224	HPC	Eating/Drinking Establishments	Penasquitos	906.10						Carroll Canyon	5004	NEIGHBORHOOD SHOPPING	200 - 1000 ft.
2808	STARBUCKS COFFEE CO. #5303	8250 MIRA MESA BL H	92126		722	HPC	Eating/Drinking Establishments	Penasquitos	906.10						Carroll Canyon, Unnamed Tributary	5003	COMMUNITY SHOPPING	200 - 1000 ft.
2809	STARBUCKS COFFEE CO. #5495	9430 SCRANTON RD 103	92121		722	HPC	Eating/Drinking Establishments	Penasquitos	906.10						Soledad Canyon, Unnamed Tributary	6002	OFFICE - LOW RISE	> 1000 ft.
2810	STARBUCKS COFFEE CO. #551	9450 MIRA MESA BL F	92126		722	HPC	Eating/Drinking Establishments	Penasquitos	906.10						Los Penasquitos Creek, Unnamed Tributary	5004	NEIGHBORHOOD SHOPPING CENTERS	200 - 1000 ft.
2811	STARBUCKS COFFEE CO. #553	3485 DEL MAR HEIGHTS RD A3	92130		722	HPC	Eating/Drinking Establishments	Penasquitos	906.10						Carmel Valley, Unnamed Tributary	5003	COMMUNITY SHOPPING	200 - 1000 ft.
2812	STARBUCKS COFFEE CO. #556	13289 BLACK MTN RD 4	92129		722	HPC	Eating/Drinking Establishments	Penasquitos	906.10						Los Penasquitos Creek, Unnamed Tributary	5004	NEIGHBORHOOD SHOPPING CENTERS	200 - 1000 ft.
2813	STARBUCKS COFFEE CO. #5743	7030 MIRAMAR RD	92121		722	HPC	Eating/Drinking Establishments	Penasquitos	906.10						Carroll Canyon	5003	COMMUNITY SHOPPING	200 - 1000 ft.
2814	STARBUCKS COFFEE CO. #5753	10720 WESTVIEW PY 202	92126		722	HPC	Eating/Drinking Establishments	Penasquitos	906.10						Los Penasquitos Creek, Unnamed Tributary	5003	COMMUNITY SHOPPING CENTERS	> 1000 ft.

#	Business Name	Street Address	Zip	SIC	NAICS	TTWQ	Category	WMA	HSA	Drains to La Jolla ASBS	Drains to Switzer Creek	Less than 200 ft. from ESA	Tributary	Residential	Nearest Water Body	SANDAG Landuse Code	SANDAG Landuse	Distance to Nearest Water Body
2815	STARBUCKS COFFEE CO. #5914	3881 VALLEY CENTRE DR	92130		722	HPC	Eating/Drinking Establishments	Penasquitos	906.10						Carmel Valley	5007	ARTERIAL COMMERCIAL	200 - 1000 ft.
2816	STARBUCKS COFFEE CO. #6430	9276 SCRANTON RD	92121		722	HPC	Eating/Drinking Establishments	Penasquitos	906.10						Carroll Canyon	5004	NEIGHBORHOOD SHOPPING	200 - 1000 ft.
2817	STARBUCKS COFFEE CO. #6896	10000 AVIARY DR 101	92131		722	HPC	Eating/Drinking Establishments	Penasquitos	906.10						Carroll Canyon, Unnamed Tributary	7603	OPEN SPACE PARKS &	200 - 1000 ft.
2818	STARBUCKS COFFEE CO. #6943	6765 MIRA MESA BL 149	92121		722	HPC	Eating/Drinking Establishments	Penasquitos	906.10						Los Penasquitos Creek, Unnamed Tributary	5004	NEIGHBORHOOD SHOPPING CENTERS	> 1000 ft.
2819	STARBUCKS COFFEE CO. #9868	4645 CARMEL MTN RD 203	92130		722	HPC	Eating/Drinking Establishments	Penasquitos	906.10						Carmel Valley, Unnamed Tributary	5004	NEIGHBORHOOD SHOPPING	> 1000 ft.
2820	STAYBRIDGE SUITES	6639 MIRA MESA BL	92121		722	HPC	Eating/Drinking Establishments	Penasquitos	906.10						Los Penasquitos Creek, Unnamed Tributary	2101	INDUSTRIAL PARKS	> 1000 ft.
2821	STEPHEN CAR CO	10717 CAMINO RUIZ 216	92126		44112	HPC	Other: Vehicle Dealers	Penasquitos	906.10						Carroll Canyon, Unnamed Tributary	6002	OFFICE - LOW RISE	200 - 1000 ft.
2822	STEVEN PHAMS GARDENING	10686 PENARA ST	92126		56172	HPC	Landscaping	Penasquitos	906.10					X	Los Penasquitos Creek, Unnamed Tributary	1100	SINGLE FAMILY RESIDENTIAL	> 1000 ft.
2823	STREET DREAMS ACCESSORIES	6690 MIRAMAR RD E	92121		811198	HPC	Auto Repair	Penasquitos	906.10						Carroll Canyon	5009	OTHER RETAIL TRADE AND STRIP	> 1000 ft.
2824	STROOTIES AUTOMOTIVE	9220 DOWDY DR E	92126		811111	HPC	Auto Repair	Penasquitos	906.10						Carroll Canyon, Unnamed Tributary	2101	INDUSTRIAL PARKS	< 200 ft.
2825	STUART ANDERSON'S	10750 CAMINO RUIZ	92126	5812	722110	HPC	Eating/Drinking Establishments	Penasquitos	906.10						Carroll Canyon	5007	ARTERIAL COMMERCIAL	200 - 1000 ft.
2826	SUBMARINA	10066 PACIFIC HEIGHTS BL 113	92121		722	HPC	Eating/Drinking Establishments	Penasquitos	906.10						Soledad Canyon, Unnamed Tributary	5004	NEIGHBORHOOD SHOPPING	< 200 ft.
2827	SUBMARINA	10920 ROSELLE ST 102	92121		722	HPC	Eating/Drinking Establishments	Penasquitos	906.10						Soledad Canyon	5007	ARTERIAL COMMERCIAL	< 200 ft.
2828	SUBMARINA #58	7835 HIGHLAND VILLAGE PL D102	92129		722	HPC	Eating/Drinking Establishments	Penasquitos	906.10						Deer Canyon	1200	MULTI-FAMILY RESIDENTIAL	> 1000 ft.
2829	SUBMARINA #7	8250 MIRA MESA BL A	92126		722	HPC	Eating/Drinking Establishments	Penasquitos	906.10						Carroll Canyon, Unnamed Tributary	5003	COMMUNITY SHOPPING	200 - 1000 ft.
2830	SUBWAY #01432	6780 MIRAMAR RD 111	92121		722	HPC	Eating/Drinking Establishments	Penasquitos	906.10						Carroll Canyon	4117	RAILROAD RIGHT OF WAYS	> 1000 ft.
2831	SUBWAY #02167	9242 MIRAMAR RD 35	92126		722	HPC	Eating/Drinking Establishments	Penasquitos	906.10						Carroll Canyon, Unnamed Tributary	5009	OTHER RETAIL TRADE AND STRIP	> 1000 ft.
2832	SUBWAY #02531	8347 MIRA MESA BL	92126		722	HPC	Eating/Drinking Establishments	Penasquitos	906.10						Carroll Canyon, Unnamed Tributary	5003	COMMUNITY SHOPPING	< 200 ft.
2833	SUBWAY #02926	3860 VALLEY CENTRE DR 403	92130		722	HPC	Eating/Drinking Establishments	Penasquitos	906.10						Carmel Valley	5003	COMMUNITY SHOPPING	> 1000 ft.
2834	SUBWAY #03285	9460 MIRA MESA BL B	92126		722	HPC	Eating/Drinking Establishments	Penasquitos	906.10						Los Penasquitos Creek, Unnamed Tributary	5003	COMMUNITY SHOPPING CENTERS	200 - 1000 ft.

#	Business Name	Street Address	Zip	SIC	NAICS	TTWQ	Category	WMA	HSA	Drains to La Jolla ASBS	Drains to Switzer Creek	Less than 200 ft. from ESA	Tributary	Residential	Nearest Water Body	SANDAG Landuse Code	SANDAG Landuse	Distance to Nearest Water Body
2835	SUBWAY #03393	6715 MIRA MESA BLVD 102	92121	5812	722211	HPC	Eating/Drinking Establishments	Penasquitos	906.10						Carroll Canyon	5004	NEIGHBORHOOD SHOPPING	> 1000 ft.
2836	SUBWAY #27367	13350 CAM DEL SUR 2B	92129		722	HPC	Eating/Drinking Establishments	Penasquitos	906.10						Deer Canyon	7606	LANDSCAPE OPEN SPACE	> 1000 ft.
2837	SUBWAY #28085	13293 BLACK MTN RD 1-A	92129		722	HPC	Eating/Drinking Establishments	Penasquitos	906.10						Los Penasquitos Creek, Unnamed Tributary	1100	SINGLE FAMILY RESIDENTIAL	200 - 1000 ft.
2838	SUBWAY #36335	4653 CARMEL MTN RD 310	92130		722	HPC	Eating/Drinking Establishments	Penasquitos	906.10						Carmel Valley, Unnamed Tributary	6002	OFFICE - LOW RISE	> 1000 ft.
2839	SUN TILE CERAMICS LLC	8920 KENAMAR DR 210	92121		42139	HPC	Building Materials	Penasquitos	906.10						Carroll Canyon, Unnamed Tributary	2101	INDUSTRIAL PARKS	> 1000 ft.
2840	SUNDANCE MOTORS	7156 ARROYO GRANDE RD	92129		44112	HPC	Other: Vehicle Dealers	Penasquitos	906.10					X	McGonigle Canyon	1100	SINGLE FAMILY RESIDENTIAL	> 1000 ft.
2841	SUNNY DELI	6310 NANCY RIDGE DR	92121		722	HPC	Eating/Drinking	Penasquitos	906.10						Carroll Canyon	2101	INDUSTRIAL	200 - 1000 ft.
2842	SUNRISE CAFE	10066 PACIFIC HEIGHTS BL 108	92121	5812	722211	HPC	Eating/Drinking Establishments	Penasquitos	906.10						Soledad Canyon	5004	NEIGHBORHOOD SHOPPING	< 200 ft.
2843	SUNRISE DELI	7920 SILVERTON AV A&B	92126		722	HPC	Eating/Drinking Establishments	Penasquitos	906.10						Carroll Canyon, Unnamed Tributary	2101	INDUSTRIAL PARKS	< 200 ft.
2844	SUNSHINE FOREIGN AND	8660 MIRAMAR RD 6	92126		811198	HPC	Auto Repair	Penasquitos	906.10						Carroll Canyon, Unnamed Tributary	5003	COMMUNITY SHOPPING	> 1000 ft.
2845	SUNSHINE WHOLESALES	7955 ARJONS DR C	92126		44112	HPC	Other: Vehicle Dealers	Penasquitos	906.10						Carroll Canyon, Unnamed Tributary	2101	INDUSTRIAL PARKS	> 1000 ft.
2846	SUPER CARPET UPHOLSTRY	11103 CAMINITO ALVAREZ	92126		56174	HPC	Carpet/Furniture Cleaning	Penasquitos	906.10					X	Carroll Canyon, Unnamed Tributary	1200	MULTI-FAMILY RESIDENTIAL	> 1000 ft.
2847	SUPER SAVER AUTO	6440 FLANDERS DR A	92121		44112	HPC	Other: Vehicle Dealers	Penasquitos	906.10						Los Penasquitos Creek, Unnamed Tributary	2101	INDUSTRIAL PARKS	> 1000 ft.
2848	SURATI FARSAN MART	9494 BLACK MTN RD D	92126		722	HPC	Eating/Drinking Establishments	Penasquitos	906.10						Carroll Canyon, Unnamed Tributary	2101	INDUSTRIAL PARKS	> 1000 ft.
2849	SURF CITY SQUEEZE	9550 MIRAMAR RD	92126		722	HPC	Eating/Drinking Establishments	Penasquitos	906.10						Carroll Canyon, Unnamed Tributary	5007	ARTERIAL COMMERCIAL	> 1000 ft.
2850	SUSHI A LA KAZ	3870 VALLEY CENTRE DR 302	92130		722	HPC	Eating/Drinking Establishments	Penasquitos	906.10						Carmel Valley	5003	COMMUNITY SHOPPING	> 1000 ft.
2851	SUSHI BAR	3455 DEL MAR HEIGHTS RD	92130		722	HPC	Eating/Drinking Establishments	Penasquitos	906.10						Carmel Valley, Unnamed Tributary	1200	MULTI-FAMILY RESIDENTIAL	200 - 1000 ft.
2852	SUSHI HUT 2	8240 MIRA MESA BL E	92126		722	HPC	Eating/Drinking Establishments	Penasquitos	906.10						Carroll Canyon, Unnamed Tributary	5003	COMMUNITY SHOPPING	200 - 1000 ft.
2853	SUSHIYA	12995 EL CAM REAL 102	92130		722	HPC	Eating/Drinking Establishments	Penasquitos	906.10						Carmel Valley, Unnamed Tributary	5003	COMMUNITY SHOPPING	< 200 ft.
2854	SUSPENSION PLUS	6696 MIRAMAR RD I/J	92121		8111	HPC	Auto Repair	Penasquitos	906.10						Carroll Canyon	5009	OTHER RETAIL TRADE AND STRIP	> 1000 ft.
2855	SWISS PAINTING & WALLCOVERING	3830 VALLEY CENTRE DR 705	92130		2352	HPC	Painting/Coating	Penasquitos	906.10						Carmel Valley	5003	COMMUNITY SHOPPING	200 - 1000 ft.
2856	SYMBOLIC INTERNATIONAL	11455 SORRENTO VALLEY RD	92121		44112	HPC	Other: Vehicle Dealers	Penasquitos	906.10						Los Penasquitos Creek	2103	LIGHT INDUSTRY-GENERAL	200 - 1000 ft.

#	Business Name	Street Address	Zip	SIC	NAICS	TTWQ	Category	WMA	HSA	Drains to La Jolla ASBS	Drains to Switzer Creek	Less than 200 ft. from ESA	Tributary	Residential	Nearest Water Body	SANDAG Landuse Code	SANDAG Landuse	Distance to Nearest Water Body
2857	SYMBOLIC MOTOR CAR CO	11455 SORRENTO VALLEY RD	92121		8111	HPC	Auto Repair	Penasquitos	906.10						Los Penasquitos Creek	2103	LIGHT INDUSTRY-GENERAL	200 - 1000 ft.
2858	SYSTEMS PAVING INC	7925 SILVERTON AVE 501	92126		2357	HPC	Cement Mixing/Cutting	Penasquitos	906.10						Carroll Canyon, Unnamed Tributary	2101	INDUSTRIAL PARKS	< 200 ft.
2859	SZECHUAN HOUSE	9323 MIRA MESA BL	92126		722	HPC	Eating/Drinking Establishments	Penasquitos	906.10						Los Penasquitos Creek, Unnamed Tributary	5004	NEIGHBORHOOD SHOPPING CENTERS	> 1000 ft.
2860	T & C LANDSCAPE	13711 VIA TRES VISTA	92129		56173	HPC	Landscaping	Penasquitos	906.10					X	Los Penasquitos Creek, Unnamed Tributary	1100	SINGLE FAMILY RESIDENTIAL	< 200 ft.
2861	T AND M SERVICES	11369 IRONWOOD RD	92131		56173	HPC	Landscaping	Penasquitos	906.10					X	Carroll Canyon, Unnamed Tributary	1100	SINGLE FAMILY RESIDENTIAL	< 200 ft.
2862	T SWEENEY POOL SERVICES	8611 MENKAR RD	92126		56172	HPC	Pool/Fountain Cleaning	Penasquitos	906.10					X	Los Penasquitos Creek	1100	SINGLE FAMILY RESIDENTIAL	> 1000 ft.
2863	TACO BELL #15723	3144 CARMEL VALLEY RD	92130		722	HPC	Eating/Drinking Establishments	Penasquitos	906.10						Carmel Valley, Unnamed Tributary	1501	HOTEL/MOTEL (LO-RISE)	200 - 1000 ft.
2864	TACO BELL #2484	8389 MIRA MESA BL	92126		722	HPC	Eating/Drinking Establishments	Penasquitos	906.10						Carroll Canyon, Unnamed Tributary	5007	ARTERIAL COMMERCIAL	200 - 1000 ft.
2865	TAI'S GARDENING	9644 CAMINITO TIZONA	92126		56172	HPC	Landscaping	Penasquitos	906.10					X	Carroll Canyon, Unnamed Tributary	1200	MULTI-FAMILY RESIDENTIAL	200 - 1000 ft.
2866	TAI'S LANDSCAPING	7920 MERRINGTON PL	92126		56173	HPC	Landscaping	Penasquitos	906.10					X	Los Penasquitos Creek, Unnamed Tributary	1100	SINGLE FAMILY RESIDENTIAL	200 - 1000 ft.
2867	TAN KY MI GIA	9330 MIRA MESA BL A	92126		722	HPC	Eating/Drinking Establishments	Penasquitos	906.10						Los Penasquitos Creek, Unnamed Tributary	5004	NEIGHBORHOOD SHOPPING CENTERS	200 - 1000 ft.
2868	TAPIOCA HEAVEN	9225 MIRA MESA BLVD 115	92126		7223	HPC	Eating/Drinking Establishments	Penasquitos	906.10						Los Penasquitos Creek, Unnamed Tributary	5004	NEIGHBORHOOD SHOPPING CENTERS	> 1000 ft.
2869	TAPIOCA HEAVEN	9225 MIRA MESA BL 115	92126		722	HPC	Eating/Drinking Establishments	Penasquitos	906.10						Los Penasquitos Creek, Unnamed Tributary	5004	NEIGHBORHOOD SHOPPING CENTERS	> 1000 ft.
2870	TARGET STORE #305	8251 MIRA MESA BL	92126		722	HPC	Eating/Drinking Establishments	Penasquitos	906.10						Carroll Canyon, Unnamed Tributary	5003	COMMUNITY SHOPPING	200 - 1000 ft.
2871	TASTE OF INDIA	6780 MIRAMAR RD 100	92121		722	HPC	Eating/Drinking Establishments	Penasquitos	906.10						Carroll Canyon	4117	RAILROAD RIGHT OF WAYS	> 1000 ft.
2872	TASTE OF ITALY	4653 CARMEL MTN RD 311	92130		722	HPC	Eating/Drinking Establishments	Penasquitos	906.10						Carmel Valley, Unnamed Tributary	6002	OFFICE - LOW RISE	> 1000 ft.
2873	TASTE OF LEBANON	6780 MIRAMAR RD 110	92121		722	HPC	Eating/Drinking Establishments	Penasquitos	906.10						Carroll Canyon	4117	RAILROAD RIGHT OF WAYS	> 1000 ft.
2874	T-BAR	9370 WAPLES ST 101	92121		722	HPC	Eating/Drinking Establishments	Penasquitos	906.10						Carroll Canyon, Unnamed Tributary	2101	INDUSTRIAL PARKS	> 1000 ft.
2875	TC AUTOS	8650 MIRAMAR RD F	92126		44112	HPC	Other: Vehicle Dealers	Penasquitos	906.10						Carroll Canyon, Unnamed Tributary	5003	COMMUNITY SHOPPING	> 1000 ft.
2876	TD'S PLACE	9965 BUSINESS PARK AV C	92131		722	HPC	Eating/Drinking Establishments	Penasquitos	906.10						Carroll Canyon, Unnamed Tributary	2101	INDUSTRIAL PARKS	200 - 1000 ft.

#	Business Name	Street Address	Zip	SIC	NAICS	TTWQ	Category	WMA	HSA	Drains to La Jolla ASBS	Drains to Switzer Creek	Less than 200 ft. from ESA	Tributary	Residential	Nearest Water Body	SANDAG Landuse Code	SANDAG Landuse	Distance to Nearest Water Body
2877	TEA STATION	9003 MIRA MESA BL	92126		722	HPC	Eating/Drinking Establishments	Penasquitos	906.10						Los Penasquitos Creek, Unnamed Tributary	1100	SINGLE FAMILY RESIDENTIAL	> 1000 ft.
2878	TEA STOP	9870 HIBERT ST D-13	92131		722	HPC	Eating/Drinking Establishments	Penasquitos	906.10						Los Penasquitos Creek	6002	OFFICE - LOW RISE	> 1000 ft.
2879	TECH FORMULA'S CAR SALON	7352 TRADE ST	92121		811192	HPC	Vehicle Washing	Penasquitos	906.10						Carroll Canyon, Unnamed Tributary	2101	INDUSTRIAL PARKS	200 - 1000 ft.
2880	TEM'S FAMOUS B.B.Q.	6715 MIRA MESA BL 103	92121		722	HPC	Eating/Drinking Establishments	Penasquitos	906.10						Carroll Canyon, Unnamed Tributary	5004	NEIGHBORHOOD SHOPPING	> 1000 ft.
2881	TEXAS SMOKE HOUSE	6904 MIRAMAR RD 211	92121		722	HPC	Eating/Drinking Establishments	Penasquitos	906.10						Carroll Canyon	5003	COMMUNITY SHOPPING	200 - 1000 ft.
2882	TFC CALIFORNIA	9340 CABOT DR H	92126		44419	HPC	Building Materials	Penasquitos	906.10						Carroll Canyon, Unnamed Tributary	2101	INDUSTRIAL PARKS	200 - 1000 ft.
2883	THAI CHADA	9430 SCRANTON RD 102	92121		722	HPC	Eating/Drinking Establishments	Penasquitos	906.10						Soledad Canyon, Unnamed Tributary	6002	OFFICE - LOW RISE	> 1000 ft.
2884	THAT'S AMORE PIZZA	9272 MIRAMAR RD 24	92126		722	HPC	Eating/Drinking Establishments	Penasquitos	906.10						Carroll Canyon, Unnamed Tributary	5009	OTHER RETAIL TRADE AND STRIP	> 1000 ft.
2885	THE BRAKE SHOP AND TUNE	5750 MIRAMAR RD	92121		811198	HPC	Auto Repair	Penasquitos	906.10						Carroll Canyon, Unnamed Tributary	7603	OPEN SPACE PARKS &	200 - 1000 ft.
2886	THE COFFEE & TEA LEAF	9015 MIRA MESA BLVD	92126		72241	HPC	Eating/Drinking Establishments	Penasquitos	906.10						Los Penasquitos Creek, Unnamed Tributary	5004	NEIGHBORHOOD SHOPPING CENTERS	> 1000 ft.
2887	THE HOME DEPOT #6679	10604 WESTVIEW PKY	92126		444	HPC	Building Materials	Penasquitos	906.10						Los Penasquitos Creek, Unnamed Tributary	5003	COMMUNITY SHOPPING CENTERS	> 1000 ft.
2888	THE KENA GROUP	9580 BLACK MOUNTAIN RD L6	92126		44112	HPC	Other: Vehicle Dealers	Penasquitos	906.10						Carroll Canyon, Unnamed Tributary	2101	INDUSTRIAL PARKS	200 - 1000 ft.
2889	THE RIGHT BUY	7955 ARJONS DR A	92126		4411	HPC	Other: Vehicle Dealers	Penasquitos	906.10						Carroll Canyon, Unnamed Tributary	2101	INDUSTRIAL PARKS	> 1000 ft.
2890	THE SMOG STATION 1	9585 BLACK MOUNTAIN RD A	92126		4413	HPC	Other: Auto Supplies	Penasquitos	906.10						Carroll Canyon, Unnamed Tributary	2101	INDUSTRIAL PARKS	200 - 1000 ft.
2891	THE WELD SHOP INC	8680 MIRALANI DR 128	92126		81	HPC	Equipment Repair	Penasquitos	906.10						Carroll Canyon, Unnamed Tributary	2101	INDUSTRIAL PARKS	> 1000 ft.
2892	TIKI HUT ISLAND GRILLE	9450 SCRANTON RD 114D	92121		722	HPC	Eating/Drinking Establishments	Penasquitos	906.10						Soledad Canyon, Unnamed Tributary	6002	OFFICE - LOW RISE	> 1000 ft.
2893	TIME WARNER CAFE	10450 PACIFIC CENTER CT	92121		722	HPC	Eating/Drinking Establishments	Penasquitos	906.10						Soledad Canyon, Unnamed Tributary	2101	INDUSTRIAL PARKS	200 - 1000 ft.
2894	TIM'S DELI	5955 MIRA MESA BL K	92121		722	HPC	Eating/Drinking Establishments	Penasquitos	906.10						Soledad Canyon, Unnamed Tributary	2101	INDUSTRIAL PARKS	> 1000 ft.
2895	TINT DEVIL	7942 MIRAMAR RD	92126		811198	HPC	Auto Repair	Penasquitos	906.10						Carroll Canyon, Unnamed Tributary	7204	GOLF COURSES	> 1000 ft.
2896	TIO LEO'S MEXICAN RESTAURANT	3510 VALLEY CENTRE DR	92130		722	HPC	Eating/Drinking Establishments	Penasquitos	906.10						Carmel Valley, Unnamed Tributary	5007	ARTERIAL COMMERCIAL	< 200 ft.
2897	TIO LEO'S MEXICAN RESTAURANT	10787 CAMINO RUIZ	92126	5812	722110	HPC	Eating/Drinking Establishments	Penasquitos	906.10						Carroll Canyon	6002	OFFICE - LOW RISE	> 1000 ft.

#	Business Name	Street Address	Zip	SIC	NAICS	TTWQ	Category	WMA	HSA	Drains to La Jolla ASBS	Drains to Switzer Creek	Less than 200 ft. from ESA	Tributary	Residential	Nearest Water Body	SANDAG Landuse Code	SANDAG Landuse	Distance to Nearest Water Body
2898	TITAN CAFETERIA	3033 SCIENCE PARK RD 1-105	92121		722	HPC	Eating/Drinking Establishments	Penasquitos	906.10						Los Penasquitos Creek	2101	INDUSTRIAL PARKS	> 1000 ft.
2899	TNC	8130 CALICO ST	92126		81111	HPC	Auto Repair	Penasquitos	906.10					X	Carroll Canyon, Unnamed Tributary	1100	SINGLE FAMILY RESIDENTIAL	< 200 ft.
2900	TOBY'S TACO SHOP	7160 MIRAMAR RD C124	92121	5812	722211	HPC	Eating/Drinking Establishments	Penasquitos	906.10						Carroll Canyon	5003	COMMUNITY SHOPPING	200 - 1000 ft.
2901	TODO SUSHI	9823 CARROLL CANYON RD I&J	92131		722	HPC	Eating/Drinking Establishments	Penasquitos	906.10						Carroll Canyon, Unnamed Tributary	6002	OFFICE - LOW RISE	200 - 1000 ft.
2902	TOGO'S GREAT SANDWICHES	10764 WESTVIEW PY	92126		722	HPC	Eating/Drinking Establishments	Penasquitos	906.10						Los Penasquitos Creek, Unnamed Tributary	5003	COMMUNITY SHOPPING CENTERS	200 - 1000 ft.
2903	TOGO'S GREAT SANDWICHES	6906 MIRAMAR RD E	92121		722	HPC	Eating/Drinking Establishments	Penasquitos	906.10						Carroll Canyon	5003	COMMUNITY SHOPPING	200 - 1000 ft.
2904	TOKYO EXPRESS	9450 SCRANTON RD 115	92121	5812	722211	HPC	Eating/Drinking Establishments	Penasquitos	906.10						Carroll Canyon	5004	NEIGHBORHOOD SHOPPING	200 - 1000 ft.
2905	TOM CAT EXPRESS	9388 MIRA MESA BL B	92126		722	HPC	Eating/Drinking Establishments	Penasquitos	906.10						Los Penasquitos Creek, Unnamed Tributary	5004	NEIGHBORHOOD SHOPPING CENTERS	> 1000 ft.
2906	TOMARCO CONTRACTOR	9219 MIRA ESTE CT	92126		441	HPC	Other: Auto Supplies	Penasquitos	906.10						Carroll Canyon, Unnamed Tributary	2101	INDUSTRIAL PARKS	< 200 ft.
2907	TOM'S LANDSCAPING	11189 KELOWNA RD 54	92126		56173	HPC	Landscaping	Penasquitos	906.10					X	Los Penasquitos Creek, Unnamed Tributary	1200	MULTI-FAMILY RESIDENTIAL	> 1000 ft.
2908	TOM'S MASTER MECHANICS/TOM'S MOBILE MECHANIC	5820 AUTOPORT MALL	92121		811111	HPC	Auto Repair	Penasquitos	906.10						Carroll Canyon, Unnamed Tributary	5009	OTHER RETAIL TRADE AND STRIP	< 200 ft.
2909	TONY DANG GARDENER	11284 PEGASUS AVE	92126		56172	HPC	Landscaping	Penasquitos	906.10					X	Los Penasquitos Creek, Unnamed Tributary	1100	SINGLE FAMILY RESIDENTIAL	200 - 1000 ft.
2910	TOP FLIGHT CORVETTE INC	7040 CARROLL RD	92121		8111	HPC	Auto Repair	Penasquitos	906.10						Carroll Canyon, Unnamed Tributary	2101	INDUSTRIAL PARKS	> 1000 ft.
2911	TORREY PINES AUTO SALES	10855 SORRENTO VALLEY RD 6THRU7	92121		4411	HPC	Other: Vehicle Dealers	Penasquitos	906.10						Soledad Canyon	4117	RAILROAD RIGHT OF WAYS	< 200 ft.
2912	TOSCA NATURAL STONE	8080 MIRAMAR RD	92126		4213	HPC	Building Materials	Penasquitos	906.10						Carroll Canyon, Unnamed Tributary	5003	COMMUNITY SHOPPING	200 - 1000 ft.
2913	TRAN'S GARDENER	13794 KERRY LN	92130		56172	HPC	Landscaping	Penasquitos	906.10					X	Carmel Valley	1100	SINGLE FAMILY RESIDENTIAL	200 - 1000 ft.
2914	TRAN'S LANDSCAPING AND GARDENING	10946 HYADES WAY	92126		56173	HPC	Landscaping	Penasquitos	906.10					X	Los Penasquitos Creek, Unnamed Tributary	1100	SINGLE FAMILY RESIDENTIAL	> 1000 ft.
2915	TRANSMASTERS TRANSMISSIONS	8008 MIRAMAR RD A	92126		811118	HPC	Auto Repair	Penasquitos	906.10						Carroll Canyon, Unnamed Tributary	7204	GOLF COURSES	200 - 1000 ft.
2916	TRANSMISSION PROS	5780 AUTOPORT MALL	92121		811111	HPC	Auto Repair	Penasquitos	906.10						Carroll Canyon, Unnamed Tributary	5007	ARTERIAL COMMERCIAL	200 - 1000 ft.
2917	TRANSMISSION PRO'S	5780 AUTOPORT MALL	92121		811113	HPC	Auto Repair	Penasquitos	906.10						Carroll Canyon, Unnamed Tributary	5007	ARTERIAL COMMERCIAL	200 - 1000 ft.

#	Business Name	Street Address	Zip	SIC	NAICS	TTWQ	Category	WMA	HSA	Drains to La Jolla ASBS	Drains to Switzer Creek	Less than 200 ft. from ESA	Tributary	Residential	Nearest Water Body	SANDAG Landuse Code	SANDAG Landuse	Distance to Nearest Water Body
2918	TRATTORIA PONTE VECCHIO	2334 CARMEL VALLEY RD A	92014		722	HPC	Eating/Drinking Establishments	Penasquitos	906.10						Los Penasquitos Creek	5007	ARTERIAL COMMERCIAL	< 200 ft.
2919	TRI CITY ASPHALT	11171 BATAVIA CIR	92126		23571	HPC	Cement Mixing/Cutting	Penasquitos	906.10					X	Los Penasquitos Creek, Unnamed Tributary	1100	SINGLE FAMILY RESIDENTIAL	200 - 1000 ft.
2920	TRINH GARDENING	11129 PEGASUS AVE	92126		56172	HPC	Landscaping	Penasquitos	906.10					X	Los Penasquitos Creek, Unnamed Tributary	1100	SINGLE FAMILY RESIDENTIAL	200 - 1000 ft.
2921	TROPICAL FORREST	9754 CAMINITO MOJADO	92131		56173	HPC	Landscaping	Penasquitos	906.10					X	Carroll Canyon, Unnamed Tributary	1100	SINGLE FAMILY RESIDENTIAL	> 1000 ft.
2922	TWIN TRAILS SHELL	9205 TWIN TRAILS DR	92129		44711	HPC	Fueling	Penasquitos	906.10						Los Penasquitos Creek, Unnamed Tributary	5004	NEIGHBORHOOD SHOPPING CENTERS	< 200 ft.
2923	TWISTER CAFE	8450 MIRA MESA BL	92126		722	HPC	Eating/Drinking Establishments	Penasquitos	906.10						Carroll Canyon, Unnamed Tributary	7210	OTHER RECREATION	> 1000 ft.
2924	U HAUL CENTER MIRAMAR	9650 CAMINO RUIZ	92126		8111	HPC	Auto Repair	Penasquitos	906.10						Carroll Canyon, Unnamed Tributary	2104	WAREHOUSING & PUBLIC	> 1000 ft.
2925	ULTRASTAR THEATERS	12905 EL CAM REAL	92130		722	HPC	Eating/Drinking Establishments	Penasquitos	906.10						Carmel Valley, Unnamed Tributary	5003	COMMUNITY SHOPPING	200 - 1000 ft.
2926	UMENOYA JAPANESE	8650 MIRAMAR RD B	92126		722	HPC	Eating/Drinking Establishments	Penasquitos	906.10						Carroll Canyon, Unnamed Tributary	5003	COMMUNITY SHOPPING	> 1000 ft.
2927	UNCLE VINNIE'S PIZZERIA	13859 CARMEL VALLEY RD A	92130		722	HPC	Eating/Drinking Establishments	Penasquitos	906.10						Carmel Valley	1100	SINGLE FAMILY RESIDENTIAL	200 - 1000 ft.
2928	UNIQUE PAINTING SERVICES	10875 WALLINGFORD RD	92126		56172	HPC	Painting/Coating	Penasquitos	906.10					X	Los Penasquitos Creek, Unnamed Tributary	1100	SINGLE FAMILY RESIDENTIAL	> 1000 ft.
2929	UNIQUE STONE WORKS INC	6904 MIRAMAR RD 204	92121		44419	HPC	Building Materials	Penasquitos	906.10						Carroll Canyon	4117	RAILROAD RIGHT OF WAYS	200 - 1000 ft.
2930	UNITED AUTO BODY & PAINT	8010 MIRAMAR RD	92126		81119	HPC	Auto Repair	Penasquitos	906.10						Carroll Canyon, Unnamed Tributary	7204	GOLF COURSES	200 - 1000 ft.
2931	UNITED MEMON TRADING INC	7964 ARJONS DR H105	92126		42111	HPC	Other: Vehicle Dealers	Penasquitos	906.10						Carroll Canyon, Unnamed Tributary	2101	INDUSTRIAL PARKS	> 1000 ft.
2932	UNLIMITED FABRICATIONS	7868 SILVERTON AVE B	92126		44122	HPC	Other: Vehicle Dealers	Penasquitos	906.10						Carroll Canyon, Unnamed Tributary	2101	INDUSTRIAL PARKS	200 - 1000 ft.
2933	UNOCAL 76	5726 MIRAMAR RD	92121		722	HPC	Eating/Drinking Establishments	Penasquitos	906.10						Carroll Canyon, Unnamed Tributary	5007	ARTERIAL COMMERCIAL	200 - 1000 ft.
2934	US AUTO SALES	10143 CAMINITO VOLAR	92126		42111	HPC	Other: Vehicle Dealers	Penasquitos	906.10					X	Carroll Canyon, Unnamed Tributary	1200	MULTI-FAMILY RESIDENTIAL	200 - 1000 ft.
2935	US CONNECTION	6920 MIRAMAR RD 213	92121		44112	HPC	Other: Vehicle Dealers	Penasquitos	906.10						Carroll Canyon	4117	RAILROAD RIGHT OF WAYS	200 - 1000 ft.
2936	US CONSTRUCTION EQUIPMENT RENTAL CO INC	12625 HIGH BLUFF DR 320	92130		53249	HPC	Other: Vehicle/Equipment Rental	Penasquitos	906.10						Carmel Valley, Unnamed Tributary	6002	OFFICE - LOW RISE	> 1000 ft.
2937	US DEALER TRADES	8885 PIPESTONE WAY	92129		48841	HPC	Auto Repair	Penasquitos	906.10					X	McGonigle Canyon	1100	SINGLE FAMILY RESIDENTIAL	200 - 1000 ft.

#	Business Name	Street Address	Zip	SIC	NAICS	TTWQ	Category	WMA	HSA	Drains to La Jolla ASBS	Drains to Switzer Creek	Less than 200 ft. from ESA	Tributary	Residential	Nearest Water Body	SANDAG Landuse Code	SANDAG Landuse	Distance to Nearest Water Body
2938	USA AUTOSOUND	5784 MIRAMAR RD	92121		4413	HPC	Other: Auto Supplies	Penasquitos	906.10						Carroll Canyon, Unnamed Tributary	7603	OPEN SPACE PARKS &	200 - 1000 ft.
2939	VALVOLINE INSTANT OIL	8336 MIRA MESA BLVD	92126		8111	HPC	Auto Repair	Penasquitos	906.10						Carroll Canyon, Unnamed Tributary	5003	COMMUNITY SHOPPING	200 - 1000 ft.
2940	VALVOLINE INSTANT OIL CHANGE	9470 MIRA MESA BLVD	92126		8111	HPC	Auto Repair	Penasquitos	906.10						Los Penasquitos Creek, Unnamed Tributary	5004	NEIGHBORHOOD SHOPPING CENTERS	200 - 1000 ft.
2941	VEGA BUSINESS TECHNOLOGIES	4143 KERWOOD CT	92130		4413	HPC	Other: Auto Supplies	Penasquitos	906.10					X	Carmel Valley, Unnamed Tributary	1100	SINGLE FAMILY RESIDENTIAL	> 1000 ft.
2942	VERN ROSE QUALITY	8605 COMMERCE AVE A	92121		4413	HPC	Other: Auto Supplies	Penasquitos	906.10						Carroll Canyon	2101	INDUSTRIAL PARKS	< 200 ft.
2943	VICENTE LANDSCAPE	10101 MAYA LINDA RD 23	92126		56173	HPC	Landscaping	Penasquitos	906.10					X	Carroll Canyon, Unnamed Tributary	1200	MULTI-FAMILY RESIDENTIAL	> 1000 ft.
2944	VICTOR POOL SERVICE AND REPAIR INC	11249 SPITFIRE RD	92126		8114	HPC	Pool/Fountain Cleaning	Penasquitos	906.10					X	Los Penasquitos Creek, Unnamed Tributary	1100	SINGLE FAMILY RESIDENTIAL	> 1000 ft.
2945	VICTOR'S AUTOMOTIVE	7645 CARROLL RD 10	92121		811111	HPC	Auto Repair	Penasquitos	906.10						Carroll Canyon	5003	COMMUNITY SHOPPING	> 1000 ft.
2946	VIDEO GEAR RENTALS INC	11760 SORRENTO VALLEY RD M	92121		5324	HPC	Other: Vehicle/Equipment	Penasquitos	906.10						Los Penasquitos Creek	2103	LIGHT INDUSTRY-GENERAL	200 - 1000 ft.
2947	VILLA CAPRI 2	7875 HIGHLAND VILLAGE PL B105	92129		722	HPC	Eating/Drinking Establishments	Penasquitos	906.10						Deer Canyon	5003	COMMUNITY SHOPPING	> 1000 ft.
2948	VILLA CAPRI RESTAURANT	3870 VALLEY CENTRE DR 301	92130		722	HPC	Eating/Drinking Establishments	Penasquitos	906.10						Carmel Valley	5003	COMMUNITY SHOPPING	> 1000 ft.
2949	VILLAGE MILL BREAD COMPANY	12845 EL CAM REAL S-2	92130		722	HPC	Eating/Drinking Establishments	Penasquitos	906.10						Carmel Valley, Unnamed Tributary	9502	COMMERCIAL UNDER	< 200 ft.
2950	VINH HUNG SUPERMARKET	10550 CAM RUIZ	92126		722	HPC	Eating/Drinking Establishments	Penasquitos	906.10						Carroll Canyon, Unnamed Tributary	5003	COMMUNITY SHOPPING	200 - 1000 ft.
2951	VINTAGE WINES	6904 MIRAMAR RD 201	92121		722	HPC	Eating/Drinking Establishments	Penasquitos	906.10						Carroll Canyon	5003	COMMUNITY SHOPPING	200 - 1000 ft.
2952	VIPER SHELL	6695 MIRA MESA BLVD	92121		44711	HPC	Fueling	Penasquitos	906.10						Los Penasquitos Creek, Unnamed Tributary	9101	UNDEVELOPED LAND	> 1000 ft.
2953	VIPER WAY SHELL	6695 MIRA MESA BL	92121		722	HPC	Eating/Drinking Establishments	Penasquitos	906.10						Los Penasquitos Creek, Unnamed Tributary	9101	UNDEVELOPED LAND	> 1000 ft.
2954	VIRGINIA HARDWOOD CO OF	8533 PRODUCTION AVE	92121		4213	HPC	Building Materials	Penasquitos	906.10						Carroll Canyon	2101	INDUSTRIAL PARKS	< 200 ft.
2955	VIVA CHICAGO HOT DOGS	6780 MIRAMAR RD 103	92121		722	HPC	Eating/Drinking Establishments	Penasquitos	906.10						Carroll Canyon	4117	RAILROAD RIGHT OF WAYS	> 1000 ft.
2956	VOILA DEL MAR	12873 EL CAM REAL M-2	92130		722	HPC	Eating/Drinking Establishments	Penasquitos	906.10						Carmel Valley, Unnamed Tributary	5003	COMMUNITY SHOPPING	200 - 1000 ft.
2957	VONS #1797	4627 CARMEL MTN RD	92130		722	HPC	Eating/Drinking Establishments	Penasquitos	906.10						Carmel Valley, Unnamed Tributary	1100	SINGLE FAMILY RESIDENTIAL	> 1000 ft.

#	Business Name	Street Address	Zip	SIC	NAICS	TTWQ	Category	WMA	HSA	Drains to La Jolla ASBS	Drains to Switzer Creek	Less than 200 ft. from ESA	Tributary	Residential	Nearest Water Body	SANDAG Landuse Code	SANDAG Landuse	Distance to Nearest Water Body
2958	VONS #2081	13255 BLACK MTN RD	92129		722	HPC	Eating/Drinking Establishments	Penasquitos	906.10						Los Penasquitos Creek, Unnamed Tributary	5004	NEIGHBORHOOD SHOPPING CENTERS	200 - 1000 ft.
2959	VONS #2119	3850 VALLEY CENTRE DR	92130		722	HPC	Eating/Drinking Establishments	Penasquitos	906.10						Carmel Valley	5003	COMMUNITY SHOPPING	> 1000 ft.
2960	VONS #2136	8310 MIRA MESA BL	92126		722	HPC	Eating/Drinking Establishments	Penasquitos	906.10						Carroll Canyon, Unnamed Tributary	5003	COMMUNITY SHOPPING	> 1000 ft.
2961	VONS #2348	2606 DEL MAR HEIGHTS RD	92014		722	HPC	Eating/Drinking Establishments	Penasquitos	906.10						Carmel Valley, Unnamed Tributary	5004	NEIGHBORHOOD SHOPPING	> 1000 ft.
2962	VONS #4018	10016 SCRIPPS RANCH BL	92131		722	HPC	Eating/Drinking Establishments	Penasquitos	906.10						Carroll Canyon, Unnamed Tributary	1100	SINGLE FAMILY RESIDENTIAL	200 - 1000 ft.
2963	WALL TO WALL CARPET CARE	11026 OCEAN AIR DR 1131	92130		56174	HPC	Carpet/Furniture Cleaning	Penasquitos	906.10					X	Carmel Valley, Unnamed Tributary	1200	MULTI-FAMILY RESIDENTIAL	> 1000 ft.
2964	WECKEL INVESTMENT	13265 VIA SANTILLANA	92129		4211	HPC	Other: Auto Supplies	Penasquitos	906.10					X	McGonigle Canyon	1100	SINGLE FAMILY RESIDENTIAL	> 1000 ft.
2965	WELLTECH	6696 MIRAMAR RD M	92121		811198	HPC	Auto Repair	Penasquitos	906.10						Carroll Canyon	5009	OTHER RETAIL TRADE AND STRIP	> 1000 ft.
2966	WENDY'S OLD FASHIONED HAMBURGERS #07	9175 MIRA MESA BL	92126		722	HPC	Eating/Drinking Establishments	Penasquitos	906.10						Los Penasquitos Creek, Unnamed Tributary	5007	ARTERIAL COMMERCIAL	> 1000 ft.
2967	WENDY'S OLD FASHIONED	7122 MIRAMAR RD	92121	5812	722211	HPC	Eating/Drinking Establishments	Penasquitos	906.10						Carroll Canyon	5003	COMMUNITY SHOPPING	200 - 1000 ft.
2968	WEST COAST SPECIALTIES INC	7686 FORMULA PL	92121		8111	HPC	Auto Repair	Penasquitos	906.10						Carroll Canyon, Unnamed Tributary	2101	INDUSTRIAL PARKS	> 1000 ft.
2969	WESTERN AUTO BANK	7964 ARJONS DR H210	92126		42111	HPC	Other: Vehicle Dealers	Penasquitos	906.10						Carroll Canyon, Unnamed Tributary	2101	INDUSTRIAL PARKS	> 1000 ft.
2970	WESTMOR LANDSCAPING INC	10158 CAMINO RUIZ 14	92126		56173	HPC	Landscaping	Penasquitos	906.10					X	Carroll Canyon, Unnamed Tributary	1200	MULTI-FAMILY RESIDENTIAL	> 1000 ft.
2971	WESTVIEW HIGH	13500 CAM DEL SUR	92129		722	HPC	Eating/Drinking	Penasquitos	906.10						McGonigle Canyon	6804	HIGH SCHOOL	> 1000 ft.
2972	WESTVIEW SHELL	9490 MIRA MESA BLVD	92126		44711	HPC	Fueling	Penasquitos	906.10						Los Penasquitos Creek, Unnamed Tributary	5007	ARTERIAL COMMERCIAL	200 - 1000 ft.
2973	WHEELS PARK INC/ACE AUTO RENTAL & LEASING	12636 VIA LAS LENAS	92129		44112	HPC	Other: Vehicle Dealers	Penasquitos	906.10					X	Los Penasquitos Creek, Unnamed Tributary	1100	SINGLE FAMILY RESIDENTIAL	> 1000 ft.
2974	WHITE CLOUD MOUNTAIN HONEY	9605 KEARNY VILLA RD B	92126		11291	HPC	Animal Facilities	Penasquitos	906.10						Carroll Canyon, Unnamed Tributary	2101	INDUSTRIAL PARKS	200 - 1000 ft.
2975	WHOLESALE TUBE BENDING #4	9210 DOWDY DR E	92126		44131	HPC	Other: Auto Supplies	Penasquitos	906.10						Carroll Canyon, Unnamed Tributary	4117	RAILROAD RIGHT OF WAYS	< 200 ft.
2976	WILCOX AUTO SERVICE	9220 DOWDY DR F	92126		811198	HPC	Auto Repair	Penasquitos	906.10						Carroll Canyon, Unnamed Tributary	2101	INDUSTRIAL PARKS	< 200 ft.
2977	WILD THYME COMPANY, THE	7163 CONSTRUCTION CT B	92121		722	HPC	Eating/Drinking Establishments	Penasquitos	906.10						Carroll Canyon	2101	INDUSTRIAL PARKS	200 - 1000 ft.

#	Business Name	Street Address	Zip	SIC	NAICS	TTWQ	Category	WMA	HSA	Drains to La Jolla ASBS	Drains to Switzer Creek	Less than 200 ft. from ESA	Tributary	Residential	Nearest Water Body	SANDAG Landuse Code	SANDAG Landuse	Distance to Nearest Water Body
2978	WILLIAMS BOAT MAINTENANCE	9082 TRUMAN ST	92129		811219	HPC	Boat Repair	Penasquitos	906.10					X	Los Penasquitos Creek, Unnamed Tributary	1100	SINGLE FAMILY RESIDENTIAL	> 1000 ft.
2979	WILLIAMS POOL & SPA	8780 TAURUS PL	92126		56172	HPC	Pool/Fountain Cleaning	Penasquitos	906.10					X	Los Penasquitos Creek, Unnamed Tributary	1100	SINGLE FAMILY RESIDENTIAL	200 - 1000 ft.
2980	WINCHELL'S DONUT HOUSE #490	6912 MIRAMAR RD	92121		722	HPC	Eating/Drinking Establishments	Penasquitos	906.10						Carroll Canyon	5003	COMMUNITY SHOPPING	200 - 1000 ft.
2981	WINDSOR REPUBLIC DOORS	9340 CABOT DR A	92126		4213	HPC	Building Materials	Penasquitos	906.10						Carroll Canyon, Unnamed Tributary	2101	INDUSTRIAL PARKS	200 - 1000 ft.
2982	WINGS 'N' THINGS	9174 MIRA MESA BL	92126		722	HPC	Eating/Drinking Establishments	Penasquitos	906.10						Los Penasquitos Creek, Unnamed Tributary	5004	NEIGHBORHOOD SHOPPING CENTERS	> 1000 ft.
2983	WOODFIN SUITE HOTEL	10044 PACIFIC MESA BL	92121		722	HPC	Eating/Drinking Establishments	Penasquitos	906.10						Soledad Canyon, Unnamed Tributary	1501	HOTEL/MOTEL (LO-RISE)	200 - 1000 ft.
2984	WORLD AUTO	8449 MIRACREST PL	92121		81119	HPC	Auto Repair	Penasquitos	906.10						Carroll Canyon	2101	INDUSTRIAL	200 - 1000 ft.
2985	WORLD WIDE PARTS AND	9586 DISTRIBUTION AVE	92121		42112	HPC	Other: Auto Supplies	Penasquitos	906.10						Carroll Canyon	2101	INDUSTRIAL PARKS	< 200 ft.
2986	WORLDWIDE MOTORS	12631 EL CAMINO REAL 2107	92130		44112	HPC	Other: Vehicle Dealers	Penasquitos	906.10						Carmel Valley, Unnamed Tributary	9101	UNDEVELOPED LAND	< 200 ft.
2987	XFACTORSERVICE.COM	3915 CAMINITO DEL MAR SURF	92130		56174	HPC	Carpet/Furniture Cleaning	Penasquitos	906.10					X	Carmel Valley	1200	MULTI-FAMILY RESIDENTIAL	> 1000 ft.
2988	XIE-MOORE CHIP REPAIR	10775 CAMINITO ALVAREZ	92126		8111	HPC	Auto Repair	Penasquitos	906.10					X	Carroll Canyon, Unnamed Tributary	1200	MULTI-FAMILY RESIDENTIAL	> 1000 ft.
2989	X-TREME PAINTING	8353 CALLE MORELOS	92126		2352	HPC	Painting/Coating	Penasquitos	906.10					X	Los Penasquitos Creek, Unnamed Tributary	1100	SINGLE FAMILY RESIDENTIAL	> 1000 ft.
2990	Y H GLOBAL MOTORS/Y & H GLOBAL MOTORS	6690 MIRAMAR RD E2	92121		811111	HPC	Auto Repair	Penasquitos	906.10						Carroll Canyon	5009	OTHER RETAIL TRADE AND STRIP	> 1000 ft.
2991	Y S PAINTING	8680 MIRALANI DR 105	92126		2352	HPC	Painting/Coating	Penasquitos	906.10						Carroll Canyon, Unnamed Tributary	2101	INDUSTRIAL PARKS	> 1000 ft.
2992	YATO'S GARDENING SERVICE	7974 MERRINGTON PL	92126		56172	HPC	Landscaping	Penasquitos	906.10					X	Los Penasquitos Creek, Unnamed Tributary	1100	SINGLE FAMILY RESIDENTIAL	200 - 1000 ft.
2993	YENCHIM GARDEN RESTAURANT	13297 BLACK MTN RD 6	92129		722	HPC	Eating/Drinking Establishments	Penasquitos	906.10						Los Penasquitos Creek, Unnamed Tributary	1100	SINGLE FAMILY RESIDENTIAL	200 - 1000 ft.
2994	YOSHI SUSHI	6755 MIRA MESA BL 111	92121		722	HPC	Eating/Drinking Establishments	Penasquitos	906.10						Carroll Canyon, Unnamed Tributary	5004	NEIGHBORHOOD SHOPPING	> 1000 ft.
2995	YUMMY YOGURT	9844 HIBERT ST G8	92131		722	HPC	Eating/Drinking Establishments	Penasquitos	906.10						Los Penasquitos Creek	5003	COMMUNITY SHOPPING	> 1000 ft.
2996	Z PIZZA	10006 SCRIPPS RANCH BL 102	92131		722	HPC	Eating/Drinking Establishments	Penasquitos	906.10						Carroll Canyon, Unnamed Tributary	5004	NEIGHBORHOOD SHOPPING	200 - 1000 ft.

#	Business Name	Street Address	Zip	SIC	NAICS	TTWQ	Category	WMA	HSA	Drains to La Jolla ASBS	Drains to Switzer Creek	Less than 200 ft. from ESA	Tributary	Residential	Nearest Water Body	SANDAG Landuse Code	SANDAG Landuse	Distance to Nearest Water Body
2997	ZARATE LANDSCAPING MAINTENANCE	9097 DEWSBURY AVE	92126		56173	HPC	Landscaping	Penasquitos	906.10					X	Los Penasquitos Creek, Unnamed Tributary	1100	SINGLE FAMILY RESIDENTIAL	> 1000 ft.
2998	ZOOM AUTO DETAILING	13193 IRELAND LN	92129		811198	HPC	Auto Repair	Penasquitos	906.10					X	Deer Canyon	1100	SINGLE FAMILY RESIDENTIAL	200 - 1000 ft.
2999	ZORANOVA	10340 CAMINITO SURABAYA	92131		42111	HPC	Other: Vehicle Dealers	Penasquitos	906.10					X	Carroll Canyon, Unnamed Tributary	1200	MULTI-FAMILY RESIDENTIAL	200 - 1000 ft.
3000	ZUMBAR COFFEE AND TEA	10920 ROSELLE ST 106	92121		722	HPC	Eating/Drinking Establishments	Penasquitos	906.10						Soledad Canyon	5007	ARTERIAL COMMERCIAL	< 200 ft.
3001	777 STEAM CARPET CLEANING	10493 HARVEST VIEW WAY	92128		56174	HPC	Carpet/Furniture Cleaning	Penasquitos	906.20					X	Chicarita Creek, Unnamed Tributary	1100	SINGLE FAMILY RESIDENTIAL	200 - 1000 ft.
3002	7-ELEVEN #19223	9701 CARMEL MTN RD	92129		722	HPC	Eating/Drinking Establishments	Penasquitos	906.20						Los Penasquitos Creek	5007	ARTERIAL COMMERCIAL	> 1000 ft.
3003	7-ELEVEN #20170	12890 RANCHO PENASQUITOS BL	92129		722	HPC	Eating/Drinking Establishments	Penasquitos	906.20						Los Penasquitos Creek	5004	NEIGHBORHOOD SHOPPING	> 1000 ft.
3004	7-ELEVEN #32708	14391 PENASQUITOS DR	92129		722	HPC	Eating/Drinking Establishments	Penasquitos	906.20						Chicarita Creek	5007	ARTERIAL COMMERCIAL	> 1000 ft.
3005	7-ELEVEN #33465	11395 POWAY RD	92128		722	HPC	Eating/Drinking Establishments	Penasquitos	906.20						Los Penasquitos Creek	1200	MULTI-FAMILY RESIDENTIAL	> 1000 ft.
3006	A BETTER WASH	11654 LINDLY CT	92131		811192	HPC	Vehicle Washing	Penasquitos	906.20					X	Los Penasquitos Creek, Unnamed Tributary	1100	SINGLE FAMILY RESIDENTIAL	> 1000 ft.
3007	AAMAZON TOWING	12477 HEATHERTON CT 12	92128		48841	HPC	Auto Repair	Penasquitos	906.20					X	Los Penasquitos Creek	1200	MULTI-FAMILY RESIDENTIAL	200 - 1000 ft.
3008	ACTION MOTORS	10930 CAMINITO ARCADA	92131		42111	HPC	Other: Vehicle Dealers	Penasquitos	906.20					X	Cypress Canyon	1200	MULTI-FAMILY RESIDENTIAL	200 - 1000 ft.
3009	ALARMS PLUS	10449 CAMINITO RIMINI	92129		811198	HPC	Auto Repair	Penasquitos	906.20					X	Chicarita Creek, Unnamed Tributary	1200	MULTI-FAMILY RESIDENTIAL	> 1000 ft.
3010	AL-AZHAR MARKET	12778 RANCHO PENASQUITOS BL B	92129		722	HPC	Eating/Drinking Establishments	Penasquitos	906.20						Los Penasquitos Creek	5007	ARTERIAL COMMERCIAL	> 1000 ft.
3011	ALBERTSON'S #6772	14340 PENASQUITOS DR	92129		722	HPC	Eating/Drinking Establishments	Penasquitos	906.20						Chicarita Creek	5004	NEIGHBORHOOD SHOPPING	200 - 1000 ft.
3012	ALL PHASE LANDSCAPE/RAY'S LAWN & TREE	9798 CAMINITO BOLSA	92129		56173	HPC	Landscaping	Penasquitos	906.20					X	Los Penasquitos Creek, Unnamed Tributary	1200	MULTI-FAMILY RESIDENTIAL	200 - 1000 ft.
3013	ALVARO'S MEXICAN FOOD	12608 SABRE SPRINGS PY	92128		722	HPC	Eating/Drinking Establishments	Penasquitos	906.20						Los Penasquitos Creek	5004	NEIGHBORHOOD SHOPPING	200 - 1000 ft.
3014	AM/PM MINI MARKET #5296	12610 SABRE SPRINGS PY	92128		722	HPC	Eating/Drinking Establishments	Penasquitos	906.20						Chicarita Creek, Unnamed Tributary	5004	NEIGHBORHOOD SHOPPING	200 - 1000 ft.
3015	AM/PM MINI MARKET #82163	12033 SCRIPPS SUMMIT DR	92131		722	HPC	Eating/Drinking Establishments	Penasquitos	906.20						Cypress Canyon	5007	ARTERIAL COMMERCIAL	200 - 1000 ft.
3016	AMERICAN DESIGN COATINGS INC	12225 WORLD TRADE DR A	92128		23521	HPC	Painting/Coating	Penasquitos	906.20						Los Penasquitos Creek, Unnamed Tributary	2101	INDUSTRIAL PARKS	200 - 1000 ft.
3017	AMY JOHNSON	10007 PASEO MONTRIL	92129		811198	HPC	Auto Repair	Penasquitos	906.20					X	Los Penasquitos Creek	1200	MULTI-FAMILY RESIDENTIAL	> 1000 ft.

#	Business Name	Street Address	Zip	SIC	NAICS	TTWQ	Category	WMA	HSA	Drains to La Jolla ASBS	Drains to Switzer Creek	Less than 200 ft. from ESA	Tributary	Residential	Nearest Water Body	SANDAG Landuse Code	SANDAG Landuse	Distance to Nearest Water Body
3018	ANDELL'S BAKERY	9926 CARMEL MTN RD F	92129		722	HPC	Eating/Drinking Establishments	Penasquitos	906.20						Los Penasquitos Creek, Unnamed Tributary	5004	NEIGHBORHOOD SHOPPING CENTERS	200 - 1000 ft.
3019	ARBORS AT RANCHO PENASQUITOS	12979 RANCHO PENASQUITOS BL	92129		722	HPC	Eating/Drinking Establishments	Penasquitos	906.20						Los Penasquitos Creek, Unnamed Tributary	1409	OTHER GROUP QUARTERS FACILITIES	> 1000 ft.
3020	ARCO AM/PM #5296	12640 SABRE SPRINGS PKY	92128		44711	HPC	Fueling	Penasquitos	906.20						Chicarita Creek, Unnamed Tributary	5004	NEIGHBORHOOD SHOPPING	< 200 ft.
3021	ARTISAN LANDSCAPES	15302 ANDORRA WAY	92129		56173	HPC	Landscaping	Penasquitos	906.20					X	Chicarita Creek, Unnamed Tributary	1100	SINGLE FAMILY RESIDENTIAL	200 - 1000 ft.
3022	ATHENS MARKET CAFE	11640 CARMEL MTN RD 124	92128		722	HPC	Eating/Drinking Establishments	Penasquitos	906.20						Chicarita Creek	5003	COMMUNITY SHOPPING	200 - 1000 ft.
3023	ATTENTION TO DETAIL LLC	13510 GRAIN LN	92129		811192	HPC	Vehicle Washing	Penasquitos	906.20					X	Los Penasquitos Creek, Unnamed Tributary	1100	SINGLE FAMILY RESIDENTIAL	> 1000 ft.
3024	AURORA SAN DIEGO	11878 AVENUE OF INDUSTRY	92128		722	HPC	Eating/Drinking Establishments	Penasquitos	906.20						Los Penasquitos Creek, Unnamed Tributary	1409	OTHER GROUP QUARTERS FACILITIES	< 200 ft.
3025	AUTO GLASS OF SAN DIEGO	11775 RIDGE RUN WAY	92131		811122	HPC	Auto Repair	Penasquitos	906.20					X	Los Penasquitos Creek, Unnamed Tributary	1100	SINGLE FAMILY RESIDENTIAL	200 - 1000 ft.
3026	BABELLI MOTORS LTD	11256 DEPRISE CV	92145		42111	HPC	Other: Vehicle Dealers	Penasquitos	906.20					X	Beeler Canyon, Unnamed Tributary	9501	RESIDENTIAL UNDER	< 200 ft.
3027	BASKIN-ROBBINS #6196	11495 CARMEL MTN RD A	92128		722	HPC	Eating/Drinking Establishments	Penasquitos	906.20						Chicarita Creek	5003	COMMUNITY SHOPPING	< 200 ft.
3028	BASKIN-ROBBINS #6427	10585 SCRIPPS POWAY PY E	92131		722	HPC	Eating/Drinking Establishments	Penasquitos	906.20						Cypress Canyon	5003	COMMUNITY SHOPPING	200 - 1000 ft.
3029	BELMONT VILLAGE	13075 EVENING CREEK S DR	92128		722	HPC	Eating/Drinking Establishments	Penasquitos	906.20						Chicarita Creek, Unnamed Tributary	1409	OTHER GROUP QUARTERS	200 - 1000 ft.
3030	BEST MOBILE AUTO DETAIL	9812 MERCY RD 2	92129		811192	HPC	Vehicle Washing	Penasquitos	906.20						Los Penasquitos Creek	7603	OPEN SPACE PARKS &	200 - 1000 ft.
3031	BETTY'S HAND CAR WASH	9821 CARMEL MOUNTAIN RD	92129		811192	HPC	Vehicle Washing	Penasquitos	906.20						Los Penasquitos Creek, Unnamed Tributary	5004	NEIGHBORHOOD SHOPPING CENTERS	200 - 1000 ft.
3032	BIG O TIRES	14365 PENASQUITOS DR	92129		8111	HPC	Auto Repair	Penasquitos	906.20						Chicarita Creek	5004	NEIGHBORHOOD SHOPPING	> 1000 ft.
3033	BIG O TIRES #672	12093 SCRIPPS SUMMIT DR	92131		811111	HPC	Auto Repair	Penasquitos	906.20						Cypress Canyon	5007	ARTERIAL COMMERCIAL	200 - 1000 ft.
3034	BM ENTERPRISES	11049 KIKA CT	92129		4211	HPC	Other: Auto Supplies	Penasquitos	906.20					X	Los Penasquitos Creek, Unnamed Tributary	1100	SINGLE FAMILY RESIDENTIAL	> 1000 ft.
3035	BOBA EXPRESS	12798 RANCHO PENASQUITOS BL K	92129		722	HPC	Eating/Drinking Establishments	Penasquitos	906.20						Los Penasquitos Creek	5007	ARTERIAL COMMERCIAL	> 1000 ft.
3036	BOSTON MARKET #1904	11846 CARMEL MTN RD	92128		722	HPC	Eating/Drinking Establishments	Penasquitos	906.20						Chicarita Creek	5003	COMMUNITY SHOPPING	> 1000 ft.

#	Business Name	Street Address	Zip	SIC	NAICS	TTWQ	Category	WMA	HSA	Drains to La Jolla ASBS	Drains to Switzer Creek	Less than 200 ft. from ESA	Tributary	Residential	Nearest Water Body	SANDAG Landuse Code	SANDAG Landuse	Distance to Nearest Water Body
3037	BRUEGGER'S BAGELS #373	11134 RANCHO CARMEL DR 104	92128		722	HPC	Eating/Drinking Establishments	Penasquitos	906.20						Chicarita Creek	5003	COMMUNITY SHOPPING	200 - 1000 ft.
3038	BRUEGGER'S BAGELS #625	10625 SCRIPPS POWAY PY B	92131		722	HPC	Eating/Drinking Establishments	Penasquitos	906.20						Cypress Canyon	5003	COMMUNITY SHOPPING	200 - 1000 ft.
3039	BUMPER RESCUE MOBILE SERVICES	9559 BAYAMON RD	92129		81112	HPC	Auto Paint/Body	Penasquitos	906.20					X	Los Penasquitos Creek, Unnamed Tributary	1100	SINGLE FAMILY RESIDENTIAL	> 1000 ft.
3040	C KING AUTOMOTIVE	14391 PENASQUITOS DR C106	92129		811198	HPC	Auto Repair	Penasquitos	906.20						Chicarita Creek	5007	ARTERIAL COMMERCIAL	> 1000 ft.
3041	CAFE LUNA	11040 RANCHO CARMEL DR 2	92128		722	HPC	Eating/Drinking Establishments	Penasquitos	906.20						Chicarita Creek	5004	NEIGHBORHOOD SHOPPING	200 - 1000 ft.
3042	CALIFORNIA MOTOR	10326 SCRIPPS POWAY PKY 30	92131		44112	HPC	Other: Vehicle Dealers	Penasquitos	906.20					X	Cypress Canyon	1200	MULTI-FAMILY RESIDENTIAL	200 - 1000 ft.
3043	CALIFORNIA PIZZA KITCHEN #71	11602 CARMEL MTN RD	92128		722	HPC	Eating/Drinking Establishments	Penasquitos	906.20						Chicarita Creek	1200	MULTI-FAMILY RESIDENTIAL	200 - 1000 ft.
3044	CAR STORE	12736 SALMON RIVER RD	92129		4211	HPC	Other: Auto Supplies	Penasquitos	906.20					X	Los Penasquitos Creek, Unnamed Tributary	1100	SINGLE FAMILY RESIDENTIAL	> 1000 ft.
3045	CARL'S JR. #618	12054 SCRIPPS SUMMIT DR	92131		722	HPC	Eating/Drinking Establishments	Penasquitos	906.20						Cypress Canyon	5007	ARTERIAL COMMERCIAL	200 - 1000 ft.
3046	CARL'S JR. #7612	9840 CARMEL MTN RD	92129		722	HPC	Eating/Drinking Establishments	Penasquitos	906.20						Los Penasquitos Creek, Unnamed Tributary	5004	NEIGHBORHOOD SHOPPING CENTERS	200 - 1000 ft.
3047	CARL'S JR. #7617	11050 RANCHO CARMEL DR	92128		722	HPC	Eating/Drinking Establishments	Penasquitos	906.20						Chicarita Creek	5004	NEIGHBORHOOD SHOPPING	200 - 1000 ft.
3048	CARMEL MOUNTAIN RANCH CAR WASH OF AMERICA	11030 RANCHO CARMEL DR	92128		722	HPC	Eating/Drinking Establishments	Penasquitos	906.20						Chicarita Creek	5004	NEIGHBORHOOD SHOPPING CENTERS	200 - 1000 ft.
3049	CARMEL MOUNTAIN RANCH COUNTRY	14050 CARMEL RIDGE RD	92128		722	HPC	Eating/Drinking Establishments	Penasquitos	906.20						Chicarita Creek	7205	GOLF COURSE CLUBHOUSES	> 1000 ft.
3050	CARMEL MOUNTAIN RANCH VETERINARY	11925 CARMEL MOUNTAIN RD 802	92128		54194	HPC	Animal Facilities	Penasquitos	906.20						Chicarita Creek	5003	COMMUNITY SHOPPING CENTERS	> 1000 ft.
3051	CARMEL MTN. RANCH/SABRE SPRINGS	10152 RANCHO CARMEL DR	92128		722	HPC	Eating/Drinking Establishments	Penasquitos	906.20						Chicarita Creek, Unnamed Tributary	5004	NEIGHBORHOOD SHOPPING CENTERS	200 - 1000 ft.
3052	CD'S POOL SERVICE	14889 GABLE RIDGE RD	92128		811	HPC	Pool/Fountain Cleaning	Penasquitos	906.20					X	Los Penasquitos Creek, Unnamed Tributary	1100	SINGLE FAMILY RESIDENTIAL	200 - 1000 ft.
3053	CHAMPAGNE BAKERY	11925 CARMEL MTN RD 801	92128		722	HPC	Eating/Drinking Establishments	Penasquitos	906.20						Los Penasquitos Creek, Unnamed Tributary	5003	COMMUNITY SHOPPING CENTERS	> 1000 ft.
3054	CHEERS TOO INC. BAR & GRILLE	9995 CARMEL MTN RD B1&2	92129		722	HPC	Eating/Drinking Establishments	Penasquitos	906.20						Los Penasquitos Creek, Unnamed Tributary	5004	NEIGHBORHOOD SHOPPING CENTERS	200 - 1000 ft.

#	Business Name	Street Address	Zip	SIC	NAICS	TTWQ	Category	WMA	HSA	Drains to La Jolla ASBS	Drains to Switzer Creek	Less than 200 ft. from ESA	Tributary	Residential	Nearest Water Body	SANDAG Landuse Code	SANDAG Landuse	Distance to Nearest Water Body
3055	CHEVRON #205126	9936 MERCY RD	92129		722	HPC	Eating/Drinking Establishments	Penasquitos	906.20						Los Penasquitos Creek	5004	NEIGHBORHOOD SHOPPING	> 1000 ft.
3056	CHEVRON STATION INC #1855	11095 CARMEL MOUNTAIN RD	92129		447	HPC	Fueling	Penasquitos	906.20						Chicarita Creek	5007	ARTERIAL COMMERCIAL	200 - 1000 ft.
3057	CHEVRON STATIONS INC	9936 MERCY RD	92129		44711	HPC	Fueling	Penasquitos	906.20						Los Penasquitos Creek, Unnamed Tributary	5004	NEIGHBORHOOD SHOPPING CENTERS	> 1000 ft.
3058	CHEVYS FRESH MEX #2042	11630 CARMEL MTN RD	92128		722	HPC	Eating/Drinking Establishments	Penasquitos	906.20						Chicarita Creek	1200	MULTI-FAMILY RESIDENTIAL	200 - 1000 ft.
3059	CHILI'S #701	10184 SCRIPPS POWAY PY	92131		722	HPC	Eating/Drinking Establishments	Penasquitos	906.20						Los Penasquitos Creek, Unnamed Tributary	5004	NEIGHBORHOOD SHOPPING CENTERS	200 - 1000 ft.
3060	CHINA FUN RESTAURANT	11134 RANCHO CARMEL DR 100	92128		722	HPC	Eating/Drinking Establishments	Penasquitos	906.20						Chicarita Creek	5003	COMMUNITY SHOPPING	200 - 1000 ft.
3061	CLAIM JUMPER RESTAURANT #11	12384 CARMEL MTN RD	92128		722	HPC	Eating/Drinking Establishments	Penasquitos	906.20						Los Penasquitos Creek, Unnamed Tributary	5003	COMMUNITY SHOPPING CENTERS	> 1000 ft.
3062	COFFEE BEAN & TEA LEAF #186, THE	12070 CARMEL MTN RD 296	92128		722	HPC	Eating/Drinking Establishments	Penasquitos	906.20						Los Penasquitos Creek, Unnamed Tributary	5003	COMMUNITY SHOPPING CENTERS	> 1000 ft.
3063	COLOR SOLUTIONS AUTO RECONDITIONING	12957 VIA CABALLO ROJO	92129		811121	HPC	Auto Paint/Body	Penasquitos	906.20					X	Los Penasquitos Creek, Unnamed Tributary	1100	SINGLE FAMILY RESIDENTIAL	> 1000 ft.
3064	COLORALL TECHNOLOGIES OF NORTH CENTRAL	11261 PEPPERVIEW TER	92131		8111	HPC	Auto Repair	Penasquitos	906.20					X	Cypress Canyon	1100	SINGLE FAMILY RESIDENTIAL	200 - 1000 ft.
3065	CONWAYS IRISH PUB	11040 RANCHO CARMEL DR 3	92128		72241	HPC	Eating/Drinking Establishments	Penasquitos	906.20						Chicarita Creek	1200	MULTI-FAMILY RESIDENTIAL	200 - 1000 ft.
3066	COOKIES BY DESIGN #176	11975 CARMEL MTN RD 607	92128		722	HPC	Eating/Drinking Establishments	Penasquitos	906.20						Los Penasquitos Creek, Unnamed Tributary	5003	COMMUNITY SHOPPING CENTERS	> 1000 ft.
3067	COOL POOL SERVICE	12363 CAMINITO VIBRANTE	92131		56175	HPC	Pool/Fountain Cleaning	Penasquitos	906.20					X	Carroll Canyon, Unnamed Tributary	1100	SINGLE FAMILY RESIDENTIAL	> 1000 ft.
3068	COSTCO WHOLESALE #452	12350 CARMEL MTN RD	92128		722	HPC	Eating/Drinking Establishments	Penasquitos	906.20						Chicarita Creek	5003	COMMUNITY SHOPPING	200 - 1000 ft.
3069	CREEKSIDE ELEMENTARY SCHOOL	12362 SPRINGHURST DR	92128		722	HPC	Eating/Drinking Establishments	Penasquitos	906.20						Los Penasquitos Creek, Unnamed Tributary	6806	ELEMENTARY SCHOOLS	< 200 ft.
3070	CUSTOM AUTOMOTIVE	10672 CASSOWARY CT	92131		44132	HPC	Auto Repair	Penasquitos	906.20					X	Cypress Canyon	1100	SINGLE FAMILY RESIDENTIAL	> 1000 ft.
3071	CZAR'S LANDSCAPE & DESIGN	12061 TIVOLI PARK ROW 2	92128		56173	HPC	Landscaping	Penasquitos	906.20					X	Los Penasquitos Creek, Unnamed Tributary	1200	MULTI-FAMILY RESIDENTIAL	> 1000 ft.
3072	D & D CYCLE	10639 CARMEL MOUNTAIN RD	92129		81111	HPC	Auto Repair	Penasquitos	906.20					X	Chicarita Creek, Unnamed Tributary	1200	MULTI-FAMILY RESIDENTIAL	200 - 1000 ft.

#	Business Name	Street Address	Zip	SIC	NAICS	TTWQ	Category	WMA	HSA	Drains to La Jolla ASBS	Drains to Switzer Creek	Less than 200 ft. from ESA	Tributary	Residential	Nearest Water Body	SANDAG Landuse Code	SANDAG Landuse	Distance to Nearest Water Body
3073	DAD'S FIREHOUSE PIZZA	11640 CARMEL MTN RD 120	92128		722	HPC	Eating/Drinking Establishments	Penasquitos	906.20						Chicarita Creek	5003	COMMUNITY SHOPPING	200 - 1000 ft.
3074	DAIRY QUEEN	11835 CARMEL MTN RD 1312	92128		722	HPC	Eating/Drinking Establishments	Penasquitos	906.20						Chicarita Creek	5003	COMMUNITY SHOPPING	> 1000 ft.
3075	DATON CONCRETE INC	11466 MEADOW GRASS LN	92128		23571	HPC	Cement Mixing/Cutting	Penasquitos	906.20					X	Los Penasquitos Creek	1100	SINGLE FAMILY RESIDENTIAL	200 - 1000 ft.
3076	DELHI KITCHEN	11975 CARMEL MTN RD 603	92128		722	HPC	Eating/Drinking Establishments	Penasquitos	906.20						Los Penasquitos Creek, Unnamed Tributary	5003	COMMUNITY SHOPPING CENTERS	> 1000 ft.
3077	DINNER A'FARE, THE	10545 SCRIPPS POWAY PY C	92131		722	HPC	Eating/Drinking Establishments	Penasquitos	906.20						Cypress Canyon	5003	COMMUNITY SHOPPING	200 - 1000 ft.
3078	DOMINO'S PIZZA #8432	9889 CARMEL MTN RD	92129		722	HPC	Eating/Drinking Establishments	Penasquitos	906.20						Los Penasquitos Creek, Unnamed Tributary	5004	NEIGHBORHOOD SHOPPING CENTERS	200 - 1000 ft.
3079	DONUT TOUCH	12035 SCRIPPS SUMMIT DR	92131		7223	HPC	Eating/Drinking Establishments	Penasquitos	906.20						Cypress Canyon	5004	NEIGHBORHOOD SHOPPING	200 - 1000 ft.
3080	DONUT TOUCH	12033 SCRIPPS SUMMIT DR	92131		722	HPC	Eating/Drinking Establishments	Penasquitos	906.20						Cypress Canyon	5007	ARTERIAL COMMERCIAL	200 - 1000 ft.
3081	DOUBLETREE GOLF RESORT S D BANQUET KITCHEN	14455 PENASQUITOS DR	92129		722	HPC	Eating/Drinking Establishments	Penasquitos	906.20						Chicarita Creek	1200	MULTI-FAMILY RESIDENTIAL	> 1000 ft.
3082	DOUBLETREE GOLF RESORT S D POOL	14455 PENASQUITOS DR	92129		722	HPC	Eating/Drinking Establishments	Penasquitos	906.20						Chicarita Creek	1200	MULTI-FAMILY RESIDENTIAL	> 1000 ft.
3083	DRAGON ORIENTAL FOOD	12075 CARMEL MTN RD 211	92128		722	HPC	Eating/Drinking Establishments	Penasquitos	906.20						Los Penasquitos Creek, Unnamed Tributary	5003	COMMUNITY SHOPPING CENTERS	> 1000 ft.
3084	DUC CLEANING CARPET	10553 HARVEST VIEW WAY	92128		56174	HPC	Carpet/Furniture Cleaning	Penasquitos	906.20					X	Chicarita Creek, Unnamed Tributary	1100	SINGLE FAMILY RESIDENTIAL	200 - 1000 ft.
3085	E. B. SCRIPPS ELEMENTARY	10380 SPRING CANYON RD	92131		722	HPC	Eating/Drinking Establishments	Penasquitos	906.20						Cypress Canyon	6806	ELEMENTARY SCHOOLS	< 200 ft.
3086	EL POLLO LOCO #3483	11895 CARMEL MOUNTAIN RD	92128		7224	HPC	Eating/Drinking Establishments	Penasquitos	906.20						Chicarita Creek	5003	COMMUNITY SHOPPING	> 1000 ft.
3087	EL POLLO LOCO #3483	11895 CARMEL MTN RD	92128		722	HPC	Eating/Drinking Establishments	Penasquitos	906.20						Chicarita Creek	5003	COMMUNITY SHOPPING	> 1000 ft.
3088	EL POLLO LOCO #3484	10715 SCRIPPS POWAY PY	92131		722	HPC	Eating/Drinking Establishments	Penasquitos	906.20						Cypress Canyon	5003	COMMUNITY SHOPPING	< 200 ft.
3089	EL POLLO LOCO #3484	10715 SCRIPPS POWAY PKY	92131		7224	HPC	Eating/Drinking Establishments	Penasquitos	906.20						Cypress Canyon	5003	COMMUNITY SHOPPING	< 200 ft.
3090	EUROPEAN AUTO SALE / WEB AUTO	11529 WINDCREST LN 96	92128		42111	HPC	Other: Vehicle Dealers	Penasquitos	906.20					X	Chicarita Creek	1200	MULTI-FAMILY RESIDENTIAL	200 - 1000 ft.
3091	EVERGREEN CARMEL MOUNTAIN HEALTH AND	11895 AVENUE OF INDUSTRY	92128		722	HPC	Eating/Drinking Establishments	Penasquitos	906.20						Los Penasquitos Creek, Unnamed Tributary	1409	OTHER GROUP QUARTERS FACILITIES	< 200 ft.
3092	EXCEL PAINTING CO	14287 CUCA ST D	92129		2352	HPC	Painting/Coating	Penasquitos	906.20					X	Chicarita Creek, Unnamed Tributary	1200	MULTI-FAMILY RESIDENTIAL	> 1000 ft.

#	Business Name	Street Address	Zip	SIC	NAICS	TTWQ	Category	WMA	HSA	Drains to La Jolla ASBS	Drains to Switzer Creek	Less than 200 ft. from ESA	Tributary	Residential	Nearest Water Body	SANDAG Landuse Code	SANDAG Landuse	Distance to Nearest Water Body
3093	EZ LUBE LLC #38	12055 SCRIPPS SUMMIT DR	92131		811191	HPC	Auto Repair	Penasquitos	906.20						Cypress Canyon	5007	ARTERIAL COMMERCIAL	200 - 1000 ft.
3094	EZ LUBE LLC #91	12120 CARMEL MOUNTAIN RD	92128		811191	HPC	Auto Repair	Penasquitos	906.20						Los Penasquitos Creek, Unnamed Tributary	5003	COMMUNITY SHOPPING CENTERS	> 1000 ft.
3095	FARTHER'S PAINTING	9627 BENAVENTE ST	92129		56172	HPC	Painting/Coating	Penasquitos	906.20					X	Los Penasquitos Creek	1100	SINGLE FAMILY RESIDENTIAL	200 - 1000 ft.
3096	FOREIGN AUTO SALE	10585 STONY RIDGE WAY	92131		42111	HPC	Other: Vehicle Dealers	Penasquitos	906.20					X	Los Penasquitos Creek, Unnamed Tributary	1100	SINGLE FAMILY RESIDENTIAL	< 200 ft.
3097	GENERAL ATOMICS EMPLOYEE	13330 EVENING CREEK N DR	92128		722	HPC	Eating/Drinking Establishments	Penasquitos	906.20						Chicarita Creek, Unnamed Tributary	2101	INDUSTRIAL PARKS	200 - 1000 ft.
3098	GOLDKAMP LANDSCAPE MAINTENANCE	13026 CALLE DE LOS NINOS	92129		5617	HPC	Landscaping	Penasquitos	906.20					X	Los Penasquitos Creek, Unnamed Tributary	1100	SINGLE FAMILY RESIDENTIAL	> 1000 ft.
3099	GOOD ON YA	13520 EVENING CREEK N DR	92128		722	HPC	Eating/Drinking Establishments	Penasquitos	906.20						Chicarita Creek, Unnamed Tributary	6002	OFFICE - LOW RISE	< 200 ft.
3100	GRAZIANO'S PIZZA RESTAURANT	12165 ALTA CARMEL CT 101	92128		722	HPC	Eating/Drinking Establishments	Penasquitos	906.20						Los Penasquitos Creek, Unnamed Tributary	5004	NEIGHBORHOOD SHOPPING CENTERS	> 1000 ft.
3101	GREEK CORNER CAFE	11885 CARMEL MTN RD 901	92128		722	HPC	Eating/Drinking Establishments	Penasquitos	906.20						Chicarita Creek	5003	COMMUNITY SHOPPING	> 1000 ft.
3102	HAN'S PAINTING & MAINTENANCE COMPANY	14805 GABLE RIDGE RD	92128		56172	HPC	Painting/Coating	Penasquitos	906.20					X	Los Penasquitos Creek, Unnamed Tributary	1100	SINGLE FAMILY RESIDENTIAL	< 200 ft.
3103	HAPPY TIGER EXPRESS	9919 CARMEL MTN RD	92129		722	HPC	Eating/Drinking Establishments	Penasquitos	906.20						Los Penasquitos Creek, Unnamed Tributary	5004	NEIGHBORHOOD SHOPPING CENTERS	200 - 1000 ft.
3104	HAWAII'S JAVA KAI COFFEE	11385 POWAY RD 110	92128		722	HPC	Eating/Drinking Establishments	Penasquitos	906.20						Los Penasquitos Creek	5007	ARTERIAL COMMERCIAL	200 - 1000 ft.
3105	HIGHLAND RANCH ELEMENTARY SCHOOL	14840 WAVERLY DOWNS WY	92128		722	HPC	Eating/Drinking Establishments	Penasquitos	906.20						Los Penasquitos Creek, Unnamed Tributary	6806	ELEMENTARY SCHOOLS	200 - 1000 ft.
3106	HOA DIEP LANDSCAPING	11419 ELMSTONE CT	92131		56172	HPC	Landscaping	Penasquitos	906.20					X	Cypress Canyon	1100	SINGLE FAMILY RESIDENTIAL	< 200 ft.
3107	HOME DEPOT SUPPLY	10641 SCRIPPS SUMMIT CT	92131		722	HPC	Eating/Drinking Establishments	Penasquitos	906.20						Los Penasquitos Creek	2101	INDUSTRIAL PARKS	> 1000 ft.
3108	HOT JAVA CAFE	11738 CARMEL MTN RD 182	92128		722	HPC	Eating/Drinking Establishments	Penasquitos	906.20						Chicarita Creek	1200	MULTI-FAMILY RESIDENTIAL	> 1000 ft.
3109	HOWELL'S LOCK & SAFE	11214 PROVENCAL PL	92128		811198	HPC	Auto Repair	Penasquitos	906.20					X	Chicarita Creek	1200	MULTI-FAMILY RESIDENTIAL	> 1000 ft.
3110	HYBRID LANDSCAPE	14458 JANAL WAY	92129		5617	HPC	Landscaping	Penasquitos	906.20					X	Chicarita Creek, Unnamed Tributary	1100	SINGLE FAMILY RESIDENTIAL	> 1000 ft.
3111	IN-N-OUT BURGER #087	11880 CARMEL MTN RD	92128		722	HPC	Eating/Drinking Establishments	Penasquitos	906.20						Chicarita Creek	5003	COMMUNITY SHOPPING	> 1000 ft.

#	Business Name	Street Address	Zip	SIC	NAICS	TTWQ	Category	WMA	HSA	Drains to La Jolla ASBS	Drains to Switzer Creek	Less than 200 ft. from ESA	Tributary	Residential	Nearest Water Body	SANDAG Landuse Code	SANDAG Landuse	Distance to Nearest Water Body
3112	INTERNATIONAL HOUSE OF	10155 PASEO MONTRIL	92129		722	HPC	Eating/Drinking Establishments	Penasquitos	906.20						Los Penasquitos Creek	5007	ARTERIAL COMMERCIAL	> 1000 ft.
3113	ISLANDS #014	12224 CARMEL MTN RD	92128		722	HPC	Eating/Drinking Establishments	Penasquitos	906.20						Chicarita Creek	5003	COMMUNITY SHOPPING	> 1000 ft.
3114	IT'S A PIECE OF CAKE	9975 CARMEL MTN RD G2-3	92129		722	HPC	Eating/Drinking Establishments	Penasquitos	906.20						Los Penasquitos Creek, Unnamed Tributary	5004	NEIGHBORHOOD SHOPPING CENTERS	200 - 1000 ft.
3115	JACK IN THE BOX #3034	14371 PENASQUITOS DR	92129		722	HPC	Eating/Drinking Establishments	Penasquitos	906.20						Chicarita Creek	5004	NEIGHBORHOOD SHOPPING	> 1000 ft.
3116	JACK IN THE BOX #3045	10537 SCRIPPS POWAY PY	92131		722	HPC	Eating/Drinking Establishments	Penasquitos	906.20						Cypress Canyon	5003	COMMUNITY SHOPPING	200 - 1000 ft.
3117	JALAPENOS	11835 CARMEL MTN RD 1307	92128		722	HPC	Eating/Drinking Establishments	Penasquitos	906.20						Chicarita Creek	5003	COMMUNITY SHOPPING	> 1000 ft.
3118	JAMBA JUICE #5	11738 CARMEL MTN RD 178	92128		722	HPC	Eating/Drinking Establishments	Penasquitos	906.20						Chicarita Creek	1200	MULTI-FAMILY RESIDENTIAL	> 1000 ft.
3119	JESSIE'S BAKE SHOP	12075 CARMEL MTN RD 207	92128		722	HPC	Eating/Drinking Establishments	Penasquitos	906.20						Los Penasquitos Creek, Unnamed Tributary	5003	COMMUNITY SHOPPING CENTERS	> 1000 ft.
3120	JORGENSEN WHOLESALE	9824 SASKATCHEWAN AVE	92129		42112	HPC	Other: Auto Supplies	Penasquitos	906.20					X	Los Penasquitos Creek, Unnamed Tributary	1100	SINGLE FAMILY RESIDENTIAL	200 - 1000 ft.
3121	KANGS PAINTING	14075 CARMEL RIDGE RD	92128		2352	HPC	Painting/Coating	Penasquitos	906.20					X	Los Penasquitos Creek, Unnamed Tributary	1100	SINGLE FAMILY RESIDENTIAL	> 1000 ft.
3122	KENTUCKY FRIED CHICKEN #Y305008	12305 ALEMANIA RD	92129		722	HPC	Eating/Drinking Establishments	Penasquitos	906.20						Los Penasquitos Creek	5004	NEIGHBORHOOD SHOPPING	> 1000 ft.
3123	KIM'S LANDSCAPING	11434 BRACKEN FERN CV	92131		56172	HPC	Landscaping	Penasquitos	906.20					X	Cypress Canyon	1100	SINGLE FAMILY RESIDENTIAL	> 1000 ft.
3124	KING'S CARPET CLEANING	14160 CAMINITO QUEVEDO	92129		56174	HPC	Carpet/Furniture Cleaning	Penasquitos	906.20					X	Chicarita Creek, Unnamed Tributary	1200	MULTI-FAMILY RESIDENTIAL	< 200 ft.
3125	KITCHEN DU JOUR	11182 PROVENCAL PL	92128		72231	HPC	Eating/Drinking Establishments	Penasquitos	906.20						Chicarita Creek	1200	MULTI-FAMILY RESIDENTIAL	200 - 1000 ft.
3126	LENSTECH (MOBILE SERVICES)	12741 AZUAGA ST B	92172		81112	HPC	Auto Paint/Body	Penasquitos	906.20						Chicarita Creek, Unnamed Tributary	7603	OPEN SPACE PARKS &	> 1000 ft.
3127	LEUCADIA PIZZERIA #4	12075 CARMEL MTN RD 201	92128		722	HPC	Eating/Drinking Establishments	Penasquitos	906.20						Los Penasquitos Creek, Unnamed Tributary	5003	COMMUNITY SHOPPING CENTERS	> 1000 ft.
3128	LILIAN'S PHILIPPINE CUISINE	12075 CARMEL MTN RD 208	92128		722	HPC	Eating/Drinking Establishments	Penasquitos	906.20						Los Penasquitos Creek, Unnamed Tributary	5003	COMMUNITY SHOPPING CENTERS	> 1000 ft.
3129	LINH GARDENNING	10440 HARVEST VIEW WAY	92128		56172	HPC	Landscaping	Penasquitos	906.20					X	Los Penasquitos Creek	1100	SINGLE FAMILY RESIDENTIAL	200 - 1000 ft.
3130	LITTLE TOKYO	11640 CARMEL MTN RD 122	92128		722	HPC	Eating/Drinking Establishments	Penasquitos	906.20						Chicarita Creek	5003	COMMUNITY SHOPPING	200 - 1000 ft.

#	Business Name	Street Address	Zip	SIC	NAICS	TTWQ	Category	WMA	HSA	Drains to La Jolla ASBS	Drains to Switzer Creek	Less than 200 ft. from ESA	Tributary	Residential	Nearest Water Body	SANDAG Landuse Code	SANDAG Landuse	Distance to Nearest Water Body
3131	LONG GARDENER	11471 POCHARD WAY	92131		56172	HPC	Landscaping	Penasquitos	906.20					X	Los Penasquitos Creek, Unnamed Tributary	1100	SINGLE FAMILY RESIDENTIAL	< 200 ft.
3132	MAGIC CAR SALES	14524 SEABRIDGE LN	92128		42111	HPC	Other: Vehicle Dealers	Penasquitos	906.20					X	Chicarita Creek	1100	SINGLE FAMILY RESIDENTIAL	> 1000 ft.
3133	MARIE CALLENDER'S #254	11122 RANCHO CARMEL DR	92128		722	HPC	Eating/Drinking Establishments	Penasquitos	906.20						Chicarita Creek	5003	COMMUNITY SHOPPING	200 - 1000 ft.
3134	MARRIOTT RESIDENCE INN	12011 SCRIPPS HIGHLANDS DR	92131		722	HPC	Eating/Drinking Establishments	Penasquitos	906.20						Los Penasquitos Creek, Unnamed Tributary	7606	LANDSCAPE OPEN SPACE	< 200 ft.
3135	MAT TOWING/ANYWHERE TOWING/A+ AUTO	13116 CALLE DE LOS NINOS	92129		48841	HPC	Auto Repair	Penasquitos	906.20					X	Los Penasquitos Creek, Unnamed Tributary	1100	SINGLE FAMILY RESIDENTIAL	> 1000 ft.
3136	MCDONALD'S #05416	12808 RANCHO PENASQUITOS BL	92129		722	HPC	Eating/Drinking Establishments	Penasquitos	906.20						Los Penasquitos Creek	5007	ARTERIAL COMMERCIAL	> 1000 ft.
3137	MCDONALD'S #11252	11915 CARMEL MTN RD	92128		722	HPC	Eating/Drinking Establishments	Penasquitos	906.20						Los Penasquitos Creek, Unnamed Tributary	5003	COMMUNITY SHOPPING CENTERS	> 1000 ft.
3138	MCDONALD'S #18014	10655 SCRIPPS POWAY PY	92131		722	HPC	Eating/Drinking Establishments	Penasquitos	906.20						Cypress Canyon	5003	COMMUNITY SHOPPING	< 200 ft.
3139	MESQUITE RESTAURANT	9932 MERCY RD 108	92129		722	HPC	Eating/Drinking Establishments	Penasquitos	906.20						Los Penasquitos Creek	5004	NEIGHBORHOOD SHOPPING	> 1000 ft.
3140	METAL ROOF SUPPLY	12225 WORLD TRADE DR C	92128		4441	HPC	Building Materials	Penasquitos	906.20						Los Penasquitos Creek, Unnamed Tributary	2101	INDUSTRIAL PARKS	200 - 1000 ft.
3141	MI RANCHITO	12812 RANCHO PENASQUITOS BL N	92129		722	HPC	Eating/Drinking Establishments	Penasquitos	906.20						Los Penasquitos Creek	1200	MULTI-FAMILY RESIDENTIAL	> 1000 ft.
3142	MILES MOTORS	13536 GRAIN LN	92129		42111	HPC	Other: Vehicle Dealers	Penasquitos	906.20					X	Los Penasquitos Creek, Unnamed Tributary	1100	SINGLE FAMILY RESIDENTIAL	> 1000 ft.
3143	MOBIL 17970	10555 SCRIPPS POWAY PKY	92131		4471	HPC	Fueling	Penasquitos	906.20						Cypress Canyon	5003	COMMUNITY SHOPPING	< 200 ft.
3144	MOBIL SS17970	10555 SCRIPPS POWAY PY	92131		722	HPC	Eating/Drinking Establishments	Penasquitos	906.20						Cypress Canyon	5003	COMMUNITY SHOPPING	200 - 1000 ft.
3145	MOIA'S LANDSCAPE MAINTENANCE	11325 OLYMPIA FIELDS ROW	92128		56172	HPC	Landscaping	Penasquitos	906.20					X	Chicarita Creek	1100	SINGLE FAMILY RESIDENTIAL	> 1000 ft.
3146	NEW YORK GIANT PIZZA	12812 RANCHO PENASQUITOS BL P1	92129		722	HPC	Eating/Drinking Establishments	Penasquitos	906.20						Los Penasquitos Creek	1200	MULTI-FAMILY RESIDENTIAL	> 1000 ft.
3147	NOKIA	12278 SCRIPPS SUMMIT DR	92131		722	HPC	Eating/Drinking Establishments	Penasquitos	906.20						Cypress Canyon	2101	INDUSTRIAL PARKS	200 - 1000 ft.
3148	NORTHRUP GRUMMAN MISSION SYSTEMS	15120 INNOVATION DR	92128		722	HPC	Eating/Drinking Establishments	Penasquitos	906.20						Los Penasquitos Creek, Unnamed Tributary	2101	INDUSTRIAL PARKS	> 1000 ft.
3149	NUGENTS FISHGRILLE & MARKET	12015 SCRIPPS HIGHLANDS DR	92131		722	HPC	Eating/Drinking Establishments	Penasquitos	906.20						Los Penasquitos Creek, Unnamed Tributary	5004	NEIGHBORHOOD SHOPPING CENTERS	< 200 ft.

#	Business Name	Street Address	Zip	SIC	NAICS	TTWQ	Category	WMA	HSA	Drains to La Jolla ASBS	Drains to Switzer Creek	Less than 200 ft. from ESA	Tributary	Residential	Nearest Water Body	SANDAG Landuse Code	SANDAG Landuse	Distance to Nearest Water Body
3150	NUTRITIOUS AND DELICIOUS - A PERSONAL CHEF	12656 BELLE FLEUR WAY	92128		72231	HPC	Eating/Drinking Establishments	Penasquitos	906.20						Los Penasquitos Creek	1100	SINGLE FAMILY RESIDENTIAL	200 - 1000 ft.
3151	OGGI'S PIZZA & BREWING CO.	10155 RANCHO CARMEL DR B	92128		722	HPC	Eating/Drinking Establishments	Penasquitos	906.20						Chicarita Creek, Unnamed Tributary	5004	NEIGHBORHOOD SHOPPING	200 - 1000 ft.
3152	OH'S PAINTING	12067 FERNCREST PL	92128		5617	HPC	Painting/Coating	Penasquitos	906.20					X	Los Penasquitos Creek, Unnamed Tributary	1100	SINGLE FAMILY RESIDENTIAL	> 1000 ft.
3153	OLIVE GARDEN, THE	11555 CARMEL MTN RD	92128		722	HPC	Eating/Drinking Establishments	Penasquitos	906.20						Chicarita Creek	5004	NEIGHBORHOOD SHOPPING	200 - 1000 ft.
3154	ONE TRIPP TREE SERVICE INC	11835 CARMEL MOUNTAIN RD 1304	92128		56173	HPC	Landscaping	Penasquitos	906.20						Chicarita Creek	5003	COMMUNITY SHOPPING	> 1000 ft.
3155	ORIENT VALLEY FOOD CENTER	9879 CARMEL MTN RD	92129		722	HPC	Eating/Drinking Establishments	Penasquitos	906.20						Los Penasquitos Creek, Unnamed Tributary	5004	NEIGHBORHOOD SHOPPING CENTERS	200 - 1000 ft.
3156	PACIFIC THEATRES	11620 CARMEL MTN RD	92128		722	HPC	Eating/Drinking Establishments	Penasquitos	906.20						Chicarita Creek	5003	COMMUNITY SHOPPING	200 - 1000 ft.
3157	PAINTERS PLUS	9936 CAMINITO BOLSA	92129		23521	HPC	Painting/Coating	Penasquitos	906.20					X	Los Penasquitos Creek, Unnamed Tributary	1200	MULTI-FAMILY RESIDENTIAL	200 - 1000 ft.
3158	PANDA EXPRESS #546	12030 SCRIPPS SUMMIT DR C	92131		722	HPC	Eating/Drinking Establishments	Penasquitos	906.20						Cypress Canyon	5004	NEIGHBORHOOD SHOPPING	200 - 1000 ft.
3159	PANERA BREAD	12156 CARMEL MTN RD 300	92128		722	HPC	Eating/Drinking Establishments	Penasquitos	906.20						Chicarita Creek	5003	COMMUNITY SHOPPING	> 1000 ft.
3160	PAPA JOHN'S PIZZA #2256	12650 SABRE SPRINGS PY 206	92128		722	HPC	Eating/Drinking Establishments	Penasquitos	906.20						Chicarita Creek, Unnamed Tributary	4116	PARK AND RIDE LOTS	200 - 1000 ft.
3161	PAT & OSCAR'S #2001	12045 CARMEL MTN RD 311	92128		722	HPC	Eating/Drinking Establishments	Penasquitos	906.20						Los Penasquitos Creek, Unnamed Tributary	5003	COMMUNITY SHOPPING CENTERS	> 1000 ft.
3162	PATRICK JACK'S	11385 POWAY RD 100	92128		722	HPC	Eating/Drinking Establishments	Penasquitos	906.20						Los Penasquitos Creek	5007	ARTERIAL COMMERCIAL	200 - 1000 ft.
3163	PEDRO'S LANDSCAPING	10417 CAMINITO RIMINI	92129		56173	HPC	Landscaping	Penasquitos	906.20					X	Chicarita Creek, Unnamed Tributary	1200	MULTI-FAMILY RESIDENTIAL	> 1000 ft.
3164	PEJMAN ABDOLRASOUL	11769 STONEY PEAK DR 2924	92128		44112	HPC	Other: Vehicle Dealers	Penasquitos	906.20						Chicarita Creek	5003	COMMUNITY SHOPPING	> 1000 ft.
3165	PENASQUITOS UNION 76	12860 RANCHO PENASQUITOS BLVD	92129		4471	HPC	Fueling	Penasquitos	906.20						Los Penasquitos Creek	5007	ARTERIAL COMMERCIAL	> 1000 ft.
3166	PET HOSPITAL OF PENASQUITOS	9888 CARMEL MOUNTAIN RD F	92129		54194	HPC	Animal Facilities	Penasquitos	906.20						Los Penasquitos Creek, Unnamed Tributary	5004	NEIGHBORHOOD SHOPPING CENTERS	200 - 1000 ft.
3167	PICK UP STIX #208	10755 SCRIPPS POWAY PY 81	92131		722	HPC	Eating/Drinking Establishments	Penasquitos	906.20						Cypress Canyon	5003	COMMUNITY SHOPPING	200 - 1000 ft.
3168	PICK UP STIX #211	12330 CARMEL MTN RD 5	92128		722	HPC	Eating/Drinking Establishments	Penasquitos	906.20						Los Penasquitos Creek, Unnamed Tributary	2101	INDUSTRIAL PARKS	> 1000 ft.

#	Business Name	Street Address	Zip	SIC	NAICS	TTWQ	Category	WMA	HSA	Drains to La Jolla ASBS	Drains to Switzer Creek	Less than 200 ft. from ESA	Tributary	Residential	Nearest Water Body	SANDAG Landuse Code	SANDAG Landuse	Distance to Nearest Water Body
3169	PILAR'S MEXICAN FOOD	12125 ALTA CARMEL CT 380	92128		722	HPC	Eating/Drinking Establishments	Penasquitos	906.20						Los Penasquitos Creek, Unnamed Tributary	7606	LANDSCAPE OPEN SPACE	> 1000 ft.
3170	PITCHERS	9926 CARMEL MTN RD A&B	92129		722	HPC	Eating/Drinking Establishments	Penasquitos	906.20						Los Penasquitos Creek, Unnamed Tributary	5004	NEIGHBORHOOD SHOPPING CENTERS	200 - 1000 ft.
3171	PIZZA HUT DELIVERY #315050	9888 CARMEL MTN RD	92129		722	HPC	Eating/Drinking Establishments	Penasquitos	906.20						Los Penasquitos Creek, Unnamed Tributary	5004	NEIGHBORHOOD SHOPPING CENTERS	200 - 1000 ft.
3172	PLATINUM AUTO GROUP	11332 BELLADONNA WAY	92131		44112	HPC	Other: Vehicle Dealers	Penasquitos	906.20					X	Los Penasquitos Creek, Unnamed Tributary	1100	SINGLE FAMILY RESIDENTIAL	200 - 1000 ft.
3173	POOLPEOPLE INC	11675 SARDIS PL	92131		811411	HPC	Pool/Fountain Cleaning	Penasquitos	906.20					X	Cypress Canyon	1100	SINGLE FAMILY RESIDENTIAL	200 - 1000 ft.
3174	PORTIA INDUSTRIES	12029 WORLD TRADE DR 1	92128		42112	HPC	Other: Auto Supplies	Penasquitos	906.20					X	Los Penasquitos Creek, Unnamed Tributary	1200	MULTI-FAMILY RESIDENTIAL	> 1000 ft.
3175	POTSTICKERS	12002 CARMEL MTN RD 268	92128		722	HPC	Eating/Drinking Establishments	Penasquitos	906.20						Chicarita Creek	5003	COMMUNITY SHOPPING	> 1000 ft.
3176	PURE WATER POOL CARE	9764 SASKATCHEWAN AVE	92129		56175	HPC	Pool/Fountain Cleaning	Penasquitos	906.20					X	Los Penasquitos Creek, Unnamed Tributary	1100	SINGLE FAMILY RESIDENTIAL	200 - 1000 ft.
3177	QUE CHEVERE TACO GRILL	11385 POWAY RD 106	92128		722	HPC	Eating/Drinking Establishments	Penasquitos	906.20						Los Penasquitos Creek	5007	ARTERIAL COMMERCIAL	200 - 1000 ft.
3178	QUICK WOK CHINESE CUISINE	10175 RANCHO CARMEL DR 104	92128		722	HPC	Eating/Drinking Establishments	Penasquitos	906.20						Chicarita Creek, Unnamed Tributary	5004	NEIGHBORHOOD SHOPPING	200 - 1000 ft.
3179	QUIZNOS SUB #544	10585 SCRIPPS POWAY PY D	92131		722	HPC	Eating/Drinking Establishments	Penasquitos	906.20						Cypress Canyon	5003	COMMUNITY SHOPPING	200 - 1000 ft.
3180	QUIZNOS SUB #7161	11740 CARMEL MTN RD 192	92128		722	HPC	Eating/Drinking Establishments	Penasquitos	906.20						Chicarita Creek	1200	MULTI-FAMILY RESIDENTIAL	> 1000 ft.
3181	RALPHS #019	11875 CARMEL MTN RD	92128		722	HPC	Eating/Drinking Establishments	Penasquitos	906.20						Los Penasquitos Creek, Unnamed Tributary	5003	COMMUNITY SHOPPING CENTERS	> 1000 ft.
3182	RANCHO CARMEL SHELL	12174 CARMEL MOUNTAIN RD	92128		44711	HPC	Fueling	Penasquitos	906.20						Los Penasquitos Creek, Unnamed Tributary	5003	COMMUNITY SHOPPING CENTERS	> 1000 ft.
3183	RANCHO PENASQUITOS	12929 RANCHO PENASQUITOS BLVD	92129		4471	HPC	Fueling	Penasquitos	906.20						Los Penasquitos Creek	9101	UNDEVELOPED LAND	> 1000 ft.
3184	RANCHO PENASQUITOS	12849 RANCHO PENASQUITOS BLVD	92129		44711	HPC	Fueling	Penasquitos	906.20						Los Penasquitos Creek	5007	ARTERIAL COMMERCIAL	> 1000 ft.
3185	RESIDENCE INN BY MARRIOTT	11002 RANCHO CARMEL DR	92128		722	HPC	Eating/Drinking Establishments	Penasquitos	906.20						Chicarita Creek	1200	MULTI-FAMILY RESIDENTIAL	200 - 1000 ft.
3186	RITE AID #5662	11845 CARMEL MTN RD	92128		722	HPC	Eating/Drinking Establishments	Penasquitos	906.20						Chicarita Creek	5003	COMMUNITY SHOPPING	> 1000 ft.

#	Business Name	Street Address	Zip	SIC	NAICS	TTWQ	Category	WMA	HSA	Drains to La Jolla ASBS	Drains to Switzer Creek	Less than 200 ft. from ESA	Tributary	Residential	Nearest Water Body	SANDAG Landuse Code	SANDAG Landuse	Distance to Nearest Water Body
3187	RODRIGO'S TACO SHOP	9926 CARMEL MTN RD H	92129		722	HPC	Eating/Drinking Establishments	Penasquitos	906.20						Los Penasquitos Creek, Unnamed Tributary	5004	NEIGHBORHOOD SHOPPING CENTERS	200 - 1000 ft.
3188	ROGER Z MOBILE AUTO REPAIR	12086 SEPIA CT	92128		811111	HPC	Auto Repair	Penasquitos	906.20					X	Chicarita Creek, Unnamed Tributary	1100	SINGLE FAMILY RESIDENTIAL	200 - 1000 ft.
3189	RONY'S LANDSCAPING	10512 CAMINITO SULMONA	92129		56173	HPC	Landscaping	Penasquitos	906.20					X	Chicarita Creek, Unnamed Tributary	1200	MULTI-FAMILY RESIDENTIAL	> 1000 ft.
3190	RUBIO'S BAJA GRILL #15	12002 CARMEL MTN RD 260	92128		722	HPC	Eating/Drinking Establishments	Penasquitos	906.20						Chicarita Creek	5003	COMMUNITY SHOPPING	> 1000 ft.
3191	RUBIO'S BAJA GRILL #77	10785 SCRIPPS POWAY PY A	92131		722	HPC	Eating/Drinking Establishments	Penasquitos	906.20						Cypress Canyon	5003	COMMUNITY SHOPPING	< 200 ft.
3192	SABER SPRING BEST HAND CAR	12620 SABRE SPRINGS PKY	92128		811192	HPC	Vehicle Washing	Penasquitos	906.20						Chicarita Creek, Unnamed Tributary	5004	NEIGHBORHOOD SHOPPING	200 - 1000 ft.
3193	SAMEX AUTO	13722 SHOAL SUMMIT DR	92128		44112	HPC	Other: Vehicle Dealers	Penasquitos	906.20					X	Chicarita Creek	1100	SINGLE FAMILY RESIDENTIAL	> 1000 ft.
3194	SAMMY'S WOODFIRED PIZZA	10785 SCRIPPS POWAY PY B	92131		722	HPC	Eating/Drinking Establishments	Penasquitos	906.20						Cypress Canyon	5003	COMMUNITY SHOPPING	< 200 ft.
3195	SAN DIEGO GENERAL MAIL	11251 RANCHO CARMEL DR	92128		722	HPC	Eating/Drinking Establishments	Penasquitos	906.20						Chicarita Creek	7606	LANDSCAPE OPEN SPACE	< 200 ft.
3196	SAN SAI JAPANESE GRILL	10545 SCRIPPS POWAY PY A	92131		722	HPC	Eating/Drinking Establishments	Penasquitos	906.20						Cypress Canyon	5003	COMMUNITY SHOPPING	200 - 1000 ft.
3197	SANTORINI ISLAND GRILL	10545 SCRIPPS POWAY PY D14	92131		722	HPC	Eating/Drinking Establishments	Penasquitos	906.20						Cypress Canyon	5003	COMMUNITY SHOPPING	200 - 1000 ft.
3198	SAPPHIRE POOL & SPA	9921 CARMEL MOUNTAIN RD 324	92129		56175	HPC	Pool/Fountain Cleaning	Penasquitos	906.20						Los Penasquitos Creek, Unnamed Tributary	5004	NEIGHBORHOOD SHOPPING CENTERS	200 - 1000 ft.
3199	SCENERY LANDSCAPING	11770 FANTASIA CT	92131		56173	HPC	Landscaping	Penasquitos	906.20					X	Los Penasquitos Creek, Unnamed Tributary	1100	SINGLE FAMILY RESIDENTIAL	200 - 1000 ft.
3200	SCENIC VIEW LANDSCAPE INC	13113 CALLE DE LAS ROSAS	92129		56173	HPC	Landscaping	Penasquitos	906.20					X	Los Penasquitos Creek, Unnamed Tributary	1100	SINGLE FAMILY RESIDENTIAL	200 - 1000 ft.
3201	SCRIPPS ARCO AM/PM	12033 SCRIPPS SUMMIT DR	92131		44711	HPC	Fueling	Penasquitos	906.20						Cypress Canyon	5007	ARTERIAL COMMERCIAL	200 - 1000 ft.
3202	SCRIPPS AUTOMOTIVE	12093 SCRIPPS SUMMIT DR B	92131		811111	HPC	Auto Repair	Penasquitos	906.20						Cypress Canyon	5004	NEIGHBORHOOD SHOPPING	200 - 1000 ft.
3203	SCRIPPS PARKWAY VETERINARY	10755 SCRIPPS POWAY PKY L	92131		54194	HPC	Animal Facilities	Penasquitos	906.20						Cypress Canyon	5003	COMMUNITY SHOPPING	200 - 1000 ft.
3204	SCRIPPS RANCH PARK RECREATION	11454 BLUE CYPRESS DR	92131		722	HPC	Eating/Drinking Establishments	Penasquitos	906.20						Cypress Canyon	7601	PARKS - ACTIVE	< 200 ft.
3205	SEATTLE'S BEST COFFEE	11160 RANCHO CARMEL DR 104	92128		722	HPC	Eating/Drinking Establishments	Penasquitos	906.20						Chicarita Creek	5003	COMMUNITY SHOPPING	200 - 1000 ft.
3206	SESAME DONUTS	11040 RANCHO CARMEL DR 6	92128		722	HPC	Eating/Drinking Establishments	Penasquitos	906.20						Chicarita Creek	5004	NEIGHBORHOOD SHOPPING	200 - 1000 ft.
3207	SHELL OIL PRODUCTS	11815 CARMEL MOUNTAIN RD	92128		4471	HPC	Fueling	Penasquitos	906.20						Chicarita Creek	5003	COMMUNITY SHOPPING	> 1000 ft.

#	Business Name	Street Address	Zip	SIC	NAICS	TTWQ	Category	WMA	HSA	Drains to La Jolla ASBS	Drains to Switzer Creek	Less than 200 ft. from ESA	Tributary	Residential	Nearest Water Body	SANDAG Landuse Code	SANDAG Landuse	Distance to Nearest Water Body
3208	SHOAL CREEK ELEMENTARY	11775 SHOAL CREEK DR	92128		722	HPC	Eating/Drinking Establishments	Penasquitos	906.20						Chicarita Creek	6806	ELEMENTARY SCHOOLS	> 1000 ft.
3209	SOMBRERO MEXICAN FOOD	12090 SCRIPPS SUMMIT DR A	92131		722	HPC	Eating/Drinking Establishments	Penasquitos	906.20						Cypress Canyon	5004	NEIGHBORHOOD SHOPPING	200 - 1000 ft.
3210	SOMBRERO MEXICAN FOOD #8	11040 RANCHO CARMEL DR 5	92128		722	HPC	Eating/Drinking Establishments	Penasquitos	906.20						Chicarita Creek	5004	NEIGHBORHOOD SHOPPING	200 - 1000 ft.
3211	SOUTH COAST POOLS	10755 SCRIPPS POWAY PKY 462	92131		56175	HPC	Pool/Fountain Cleaning	Penasquitos	906.20						Cypress Canyon	5003	COMMUNITY SHOPPING	200 - 1000 ft.
3212	SPRING HILL SUITES	12032 SCRIPPS HIGHLANDS DR	92131		722	HPC	Eating/Drinking Establishments	Penasquitos	906.20						Los Penasquitos Creek, Unnamed Tributary	1501	HOTEL/MOTEL (LO-RISE)	200 - 1000 ft.
3213	STARBUCKS COFFEE CO. #519	11885 CARMEL MTN RD 909	92128		722	HPC	Eating/Drinking Establishments	Penasquitos	906.20						Chicarita Creek	5003	COMMUNITY SHOPPING	> 1000 ft.
3214	STARBUCKS COFFEE CO. #5457	10625 SCRIPPS POWAY PY A	92131		722	HPC	Eating/Drinking Establishments	Penasquitos	906.20						Cypress Canyon	5003	COMMUNITY SHOPPING	200 - 1000 ft.
3215	STARBUCKS COFFEE CO. #6644	9932 MERCY RD	92129		722	HPC	Eating/Drinking Establishments	Penasquitos	906.20						Los Penasquitos Creek	5004	NEIGHBORHOOD SHOPPING	> 1000 ft.
3216	STARBUCKS COFFEE CO. #7925	12889 RANCHO PENASQUITOS BL A	92129		722	HPC	Eating/Drinking Establishments	Penasquitos	906.20						Los Penasquitos Creek	5007	ARTERIAL COMMERCIAL	> 1000 ft.
3217	STATER BROS MARKETS #167 SAN DIEGO	9909 CARMEL MTN RD	92129		722	HPC	Eating/Drinking Establishments	Penasquitos	906.20						Los Penasquitos Creek, Unnamed Tributary	5004	NEIGHBORHOOD SHOPPING CENTERS	200 - 1000 ft.
3218	STAYBRIDGE SUITES	11855 AVENUE OF INDUSTRY	92128		722	HPC	Eating/Drinking Establishments	Penasquitos	906.20						Los Penasquitos Creek, Unnamed Tributary	1409	OTHER GROUP QUARTERS FACILITIES	200 - 1000 ft.
3219	SUBMARINA	11975 CARMEL MTN RD 601	92128		722	HPC	Eating/Drinking Establishments	Penasquitos	906.20						Los Penasquitos Creek, Unnamed Tributary	5003	COMMUNITY SHOPPING CENTERS	> 1000 ft.
3220	SUBWAY #02503	12812 RANCHO PENASQUITOS BL P	92129		722	HPC	Eating/Drinking Establishments	Penasquitos	906.20						Los Penasquitos Creek	1200	MULTI-FAMILY RESIDENTIAL	> 1000 ft.
3221	SUBWAY #03992	11040 RANCHO CARMEL DR 7	92128		722	HPC	Eating/Drinking Establishments	Penasquitos	906.20						Chicarita Creek	5004	NEIGHBORHOOD SHOPPING	200 - 1000 ft.
3222	SUBWAY #22493	12030 SCRIPPS SUMMIT DR F	92131		722	HPC	Eating/Drinking Establishments	Penasquitos	906.20						Cypress Canyon	5004	NEIGHBORHOOD SHOPPING	200 - 1000 ft.
3223	SUSHI USA	12865 RANCHO PENASQUITOS BL	92129		722	HPC	Eating/Drinking Establishments	Penasquitos	906.20						Los Penasquitos Creek	5007	ARTERIAL COMMERCIAL	> 1000 ft.
3224	SUSHIYA JAPANESE RESTAURANT	9869 CARMEL MTN RD	92129		722	HPC	Eating/Drinking Establishments	Penasquitos	906.20						Los Penasquitos Creek, Unnamed Tributary	5004	NEIGHBORHOOD SHOPPING CENTERS	200 - 1000 ft.
3225	T L T ENTERPRISES	12137 MIDDLEBROOK SQ	92128		42111	HPC	Other: Vehicle Dealers	Penasquitos	906.20					X	Los Penasquitos Creek, Unnamed Tributary	1100	SINGLE FAMILY RESIDENTIAL	200 - 1000 ft.
3226	T&T LANDSCAPING AND MAINTENANCE	11799 RIDGE RUN WAY	92131		56172	HPC	Landscaping	Penasquitos	906.20					X	Los Penasquitos Creek, Unnamed Tributary	1100	SINGLE FAMILY RESIDENTIAL	200 - 1000 ft.

#	Business Name	Street Address	Zip	SIC	NAICS	TTWQ	Category	WMA	HSA	Drains to La Jolla ASBS	Drains to Switzer Creek	Less than 200 ft. from ESA	Tributary	Residential	Nearest Water Body	SANDAG Landuse Code	SANDAG Landuse	Distance to Nearest Water Body
3227	T.G.I. FRIDAY'S #1940	11650 CARMEL MTN RD	92128		722	HPC	Eating/Drinking Establishments	Penasquitos	906.20						Chicarita Creek	5003	COMMUNITY SHOPPING	200 - 1000 ft.
3228	TACO BELL #20067	10565 SCRIPPS POWAY PY	92131		722	HPC	Eating/Drinking Establishments	Penasquitos	906.20						Cypress Canyon	5003	COMMUNITY SHOPPING	< 200 ft.
3229	TACO BELL #5583	11688 CARMEL MTN RD	92128		722	HPC	Eating/Drinking Establishments	Penasquitos	906.20						Chicarita Creek	5003	COMMUNITY SHOPPING	> 1000 ft.
3230	TAPIO MAKI	12278 SCRIPPS SUMMIT DR	92131		81131	HPC	Equipment Repair	Penasquitos	906.20						Cypress Canyon	2101	INDUSTRIAL PARKS	200 - 1000 ft.
3231	TA'S MOBILE DETAIL	9821 CARMEL MOUNTAIN RD	92129		811121	HPC	Auto Paint/Body	Penasquitos	906.20						Los Penasquitos Creek, Unnamed Tributary	5004	NEIGHBORHOOD SHOPPING CENTERS	200 - 1000 ft.
3232	TERRACES CAFE/MULLIGAN'S	14455 PENASQUITOS DR	92129		722	HPC	Eating/Drinking Establishments	Penasquitos	906.20						Chicarita Creek	1200	MULTI-FAMILY RESIDENTIAL	> 1000 ft.
3233	THAI GO RESTAURANT	11720 CARMEL MTN RD 158	92128		722	HPC	Eating/Drinking Establishments	Penasquitos	906.20						Chicarita Creek	5003	COMMUNITY SHOPPING	> 1000 ft.
3234	THE HOME DEPOT #669	12185 CARMEL MOUNTAIN RD	92128		441	HPC	Other: Auto Supplies	Penasquitos	906.20						Los Penasquitos Creek, Unnamed Tributary	5003	COMMUNITY SHOPPING CENTERS	> 1000 ft.
3235	TIDEE POOLS	10365 AZUAGA ST 173	92129		81149	HPC	Pool/Fountain Cleaning	Penasquitos	906.20					X	Los Penasquitos Creek, Unnamed Tributary	1200	MULTI-FAMILY RESIDENTIAL	> 1000 ft.
3236	TIM'S LANDSCAPING	11622 SWAN LAKE DR	92131		56173	HPC	Landscaping	Penasquitos	906.20					X	Los Penasquitos Creek, Unnamed Tributary	1100	SINGLE FAMILY RESIDENTIAL	200 - 1000 ft.
3237	TRADER JOE'S #23	11955 CARMEL MTN RD	92128		722	HPC	Eating/Drinking Establishments	Penasquitos	906.20						Los Penasquitos Creek, Unnamed Tributary	5003	COMMUNITY SHOPPING CENTERS	> 1000 ft.
3238	URIOSTE LANDSCAPE	10440 CAMINITO RIMINI	92129		56172	HPC	Landscaping	Penasquitos	906.20					X	Chicarita Creek, Unnamed Tributary	1200	MULTI-FAMILY RESIDENTIAL	> 1000 ft.
3239	V & M GROWERS	11679 VIA FIRUL	92128		111421	HPC	Nurseries/Greenhouses	Penasquitos	906.20					X	Los Penasquitos Creek, Unnamed Tributary	1100	SINGLE FAMILY RESIDENTIAL	200 - 1000 ft.
3240	VAN'S LANDSCAPE	12766 BROOKSIDE LN	92131		56173	HPC	Landscaping	Penasquitos	906.20					X	Carroll Canyon, Unnamed Tributary	1100	SINGLE FAMILY RESIDENTIAL	> 1000 ft.
3241	VESTER PEST CONTROL	11973 KERSEY PL	92128		56171	HPC	Pest Control	Penasquitos	906.20					X	Los Penasquitos Creek, Unnamed Tributary	1100	SINGLE FAMILY RESIDENTIAL	> 1000 ft.
3242	VONS #2107	10675 SCRIPPS POWAY PY	92131		722	HPC	Eating/Drinking Establishments	Penasquitos	906.20						Cypress Canyon	5003	COMMUNITY SHOPPING	< 200 ft.
3243	WEIS AUTO SALES	11361 VISTA ELEVADA	92131		42111	HPC	Other: Vehicle Dealers	Penasquitos	906.20					X	Carroll Canyon, Unnamed Tributary	1100	SINGLE FAMILY RESIDENTIAL	> 1000 ft.
3244	WENDY'S OLD FASHIONED	11152 RANCHO CARMEL DR	92128		722	HPC	Eating/Drinking Establishments	Penasquitos	906.20						Chicarita Creek	5003	COMMUNITY SHOPPING	200 - 1000 ft.
3245	WENDY'S OLD FASHIONED HAMBURGERS #33	10196 SCRIPPS POWAY PY	92131		722	HPC	Eating/Drinking Establishments	Penasquitos	906.20						Los Penasquitos Creek, Unnamed Tributary	5004	NEIGHBORHOOD SHOPPING CENTERS	200 - 1000 ft.

#	Business Name	Street Address	Zip	SIC	NAICS	TTWQ	Category	WMA	HSA	Drains to La Jolla ASBS	Drains to Switzer Creek	Less than 200 ft. from ESA	Tributary	Residential	Nearest Water Body	SANDAG Landuse Code	SANDAG Landuse	Distance to Nearest Water Body
3246	YUMMY SUSHI	11835 CARMEL MTN RD 1305	92128		722	HPC	Eating/Drinking Establishments	Penasquitos	906.20						Chicarita Creek	5003	COMMUNITY SHOPPING	> 1000 ft.
3247	7-ELEVEN #13588	1285 PICADOR BL	92154		722	HPC	Eating/Drinking Establishments	San Diego Bay: Otay	910.20						Otay River, Unnamed Tributary	5007	ARTERIAL COMMERCIAL	> 1000 ft.
3248	7-ELEVEN #27163	2295 PALM AV G	92154		722	HPC	Eating/Drinking Establishments	San Diego Bay: Otay	910.20						Otay River, Unnamed Tributary	5007	ARTERIAL COMMERCIAL	> 1000 ft.
3249	7-ELEVEN #29370	2509 CORONADO AV	92154		722	HPC	Eating/Drinking Establishments	San Diego Bay: Otay	910.20						Otay River, Unnamed Tributary	5007	ARTERIAL COMMERCIAL	> 1000 ft.
3250	7-ELEVIN 27163-B 2131	2295 PALM AVE	92154		45299	HPC	Eating/Drinking Establishments	San Diego Bay: Otay	910.20						Otay River, Unnamed Tributary	5007	ARTERIAL COMMERCIAL	> 1000 ft.
3251	9 + BS SARI STORE	1840 CORONADO AV C	92154		722	HPC	Eating/Drinking Establishments	San Diego Bay: Otay	910.20						Otay River, Unnamed Tributary	5004	NEIGHBORHOOD SHOPPING	> 1000 ft.
3252	A & R AUTO SALES	1536 HERITAGE RD B	92154		44112	HPC	Other: Vehicle	San Diego Bay:	910.20						Otay River	9101	UNDEVELOPED	> 1000 ft.
3253	A AARON CASH FOR CARS/CAR	4852 ROYAL ISLAND WAY	92154		44112	HPC	Other: Vehicle Dealers	San Diego Bay: Otay	910.20					X	Otay River, Unnamed Tributary	1100	SINGLE FAMILY RESIDENTIAL	> 1000 ft.
3254	A F TRUCK BODY EQUIPMENT	2630 BEYER BLVD 441	92154		811111	HPC	Auto Repair	San Diego Bay: Otay	910.20					X	Otay River, Unnamed Tributary	1100	SINGLE FAMILY RESIDENTIAL	> 1000 ft.
3255	AAA ZATARAIN TOWING	4763 SEA TERN CT	92154		48841	HPC	Auto Repair	San Diego Bay: Otay	910.20					X	Poggi Canyon	1100	SINGLE FAMILY RESIDENTIAL	> 1000 ft.
3256	ABSOLUTE TOWING OF SAN DIEGO	1155 POGO ROW B	92154		48841	HPC	Auto Repair	San Diego Bay: Otay	910.20						Otay River, Unnamed Tributary	4103	GENERAL AVIATION	> 1000 ft.
3257	AGUILAR AUTO SALES	2264 PALM AVE A	92154		44112	HPC	Other: Vehicle Dealers	San Diego Bay: Otay	910.20					X	Otay River, Unnamed Tributary	1200	MULTI-FAMILY RESIDENTIAL	> 1000 ft.
3258	ALBERTS GARDENING &	3797 ALASKA ST	92154		56172	HPC	Landscaping	San Diego Bay: Otay	910.20					X	Otay River	1100	SINGLE FAMILY RESIDENTIAL	> 1000 ft.
3259	ALBERTSON'S #6755	1860 CORONADO AV	92154		722	HPC	Eating/Drinking Establishments	San Diego Bay: Otay	910.20						Otay River, Unnamed Tributary	5004	NEIGHBORHOOD SHOPPING	> 1000 ft.
3260	ALEJANDRA POOL SERVICE	2164 INGRID AVE	92154		56172	HPC	Pool/Fountain Cleaning	San Diego Bay: Otay	910.20					X	Otay River, Unnamed Tributary	1100	SINGLE FAMILY RESIDENTIAL	200 - 1000 ft.
3261	ALEX AUTO GLASS	1304 OTAY VALLEY RD	92154		811122	HPC	Auto Repair	San Diego Bay: Otay	910.20						Otay River, Unnamed Tributary	2301	JUNKYARD/DUMP /LANDFILL	> 1000 ft.
3262	ALL AUTO PARTS	935 HERITAGE RD A	92154		44131	HPC	Other: Auto Supplies	San Diego Bay: Otay	910.20						Otay River, Unnamed Tributary	2301	JUNKYARD/DUMP /LANDFILL	> 1000 ft.
3263	ALL TIME TOWING	2758 AGNO CT	92154		48841	HPC	Auto Repair	San Diego Bay: Otay	910.20					X	Otay River	1100	SINGLE FAMILY RESIDENTIAL	200 - 1000 ft.
3264	ALL-IN-ONE AUTO SALES	943 HERITAGE RD	92154		4411	HPC	Other: Vehicle Dealers	San Diego Bay: Otay	910.20						Otay River, Unnamed Tributary	2301	JUNKYARD/DUMP /LANDFILL	> 1000 ft.
3265	ALOHA MOTORS	1611 PALM AVE	92154		4411	HPC	Other: Vehicle Dealers	San Diego Bay: Otay	910.20						Otay River, Unnamed Tributary	5009	OTHER RETAIL TRADE AND STRIP	200 - 1000 ft.
3266	AM/PM MINI MARKET #1725	2290 CORONADO AV	92154		722	HPC	Eating/Drinking Establishments	San Diego Bay: Otay	910.20						Otay River, Unnamed Tributary	5007	ARTERIAL COMMERCIAL	200 - 1000 ft.
3267	AM/PM MINI MARKET #81755	4604 PALM AV	92154		722	HPC	Eating/Drinking Establishments	San Diego Bay: Otay	910.20						Poggi Canyon	5003	COMMUNITY SHOPPING	200 - 1000 ft.
3268	AMC THEATRES PALM PROMENADE	770 DENNERY RD	92154		722	HPC	Eating/Drinking Establishments	San Diego Bay: Otay	910.20						Poggi Canyon	5003	COMMUNITY SHOPPING	200 - 1000 ft.

#	Business Name	Street Address	Zip	SIC	NAICS	TTWQ	Category	WMA	HSA	Drains to La Jolla ASBS	Drains to Switzer Creek	Less than 200 ft. from ESA	Tributary	Residential	Nearest Water Body	SANDAG Landuse Code	SANDAG Landuse	Distance to Nearest Water Body
3269	AMIGO AUTO REPAIR & TIRES	1504 PALM AVE	92154		44131	HPC	Other: Auto Supplies	San Diego Bay: Otay	910.20						Otay River, Unnamed Tributary	5007	ARTERIAL COMMERCIAL	> 1000 ft.
3270	ANDRE'S MOTORCARS	1760 PALM AVE 200-202	92154		44112	HPC	Other: Vehicle Dealers	San Diego Bay: Otay	910.20						Otay River, Unnamed Tributary	5007	ARTERIAL COMMERCIAL	200 - 1000 ft.
3271	APOCALYPSE WINDOW TINTING	632 VISTA SANTA ROSALIA	92154		811198	HPC	Auto Repair	San Diego Bay: Otay	910.20					X	Otay River, Unnamed Tributary	1100	SINGLE FAMILY RESIDENTIAL	200 - 1000 ft.
3272	ARCO #5408	2255 PALM AVE	92154		4471	HPC	Fueling	San Diego Bay: Otay	910.20						Otay River, Unnamed Tributary	5007	ARTERIAL COMMERCIAL	> 1000 ft.
3273	ARCO AM/PM	4604 PALM AVE	92154		44711	HPC	Fueling	San Diego Bay: Otay	910.20						Poggi Canyon	5007	ARTERIAL COMMERCIAL	200 - 1000 ft.
3274	ARD	2222 VERUS ST B	92154		4413	HPC	Other: Auto	San Diego Bay:	910.20						Otay River	2101	INDUSTRIAL	> 1000 ft.
3275	ARMANDO'S MEXICAN FOOD	2295 PALM AV C	92154		722	HPC	Eating/Drinking Establishments	San Diego Bay: Otay	910.20						Otay River, Unnamed Tributary	5007	ARTERIAL COMMERCIAL	> 1000 ft.
3276	ASSEMBLY OF GOD CHURCH	916 HOLLISTER ST	92154		722	HPC	Eating/Drinking Establishments	San Diego Bay: Otay	910.20						Otay River, Unnamed Tributary	2104	WAREHOUSING & PUBLIC	> 1000 ft.
3277	AUDI AUTO SALES	1522 HERITAGE RD	92154		42111	HPC	Other: Vehicle Dealers	San Diego Bay: Otay	910.20						Otay River	2301	JUNKYARD/DUMP /LANDFILL	> 1000 ft.
3278	AUTO GLASS INTERNATIONAL	619 BEYER WAY 801	92154		811122	HPC	Auto Repair	San Diego Bay: Otay	910.20						Otay River	5004	NEIGHBORHOOD SHOPPING	> 1000 ft.
3279	AY CARAMBA	2933 BEYER BL	92154		722	HPC	Eating/Drinking Establishments	San Diego Bay: Otay	910.20						Otay River, Unnamed Tributary	1200	MULTI-FAMILY RESIDENTIAL	200 - 1000 ft.
3280	AZTEC AUTO GLASS	501 COCHRAN AVE	92154		811198	HPC	Auto Repair	San Diego Bay: Otay	910.20					X	Otay River	1100	SINGLE FAMILY RESIDENTIAL	200 - 1000 ft.
3281	Baja 1000 Body Parts	6467 Datsun St	92154	5015	421140	HPC	Other: Auto Supplies	San Diego Bay: Otay	910.20						Otay River	2301	JUNKYARD/DUMP /LANDFILL	> 1000 ft.
3282	BAJA OYSTER BAR	1912 CORONADO AV 105	92154		722	HPC	Eating/Drinking Establishments	San Diego Bay: Otay	910.20						Otay River, Unnamed Tributary	6806	ELEMENTARY SCHOOLS	> 1000 ft.
3283	BAMBOO INN	1719 PALM AVE	92154		7224	HPC	Eating/Drinking Establishments	San Diego Bay: Otay	910.20						Otay River, Unnamed Tributary	5007	ARTERIAL COMMERCIAL	200 - 1000 ft.
3284	BAMBOO INN	1719 PALM AV	92154		722	HPC	Eating/Drinking Establishments	San Diego Bay: Otay	910.20						Otay River, Unnamed Tributary	5007	ARTERIAL COMMERCIAL	200 - 1000 ft.
3285	BAST PARTS SERVICE	952 HAWAII AVE	92154		4413	HPC	Other: Auto Supplies	San Diego Bay: Otay	910.20					X	Otay River, Unnamed Tributary	1100	SINGLE FAMILY RESIDENTIAL	200 - 1000 ft.
3286	BATERIAS PAYAN	685 HOLLISTER ST B	92154		4413	HPC	Other: Auto Supplies	San Diego Bay: Otay	910.20						Otay River	4117	RAILROAD RIGHT OF WAYS	> 1000 ft.
3287	BEBO'S AUTO REPAIR	1739 PALM AVE	92154		811111	HPC	Auto Repair	San Diego Bay: Otay	910.20						Otay River, Unnamed Tributary	5007	ARTERIAL COMMERCIAL	200 - 1000 ft.
3288	BEBO'S AUTO SALES	1460 HERITAGE RD B	92154		44112	HPC	Other: Vehicle Dealers	San Diego Bay: Otay	910.20						Otay River	2301	JUNKYARD/DUMP /LANDFILL	> 1000 ft.
3289	BIG APPLE BAGELS	4390 PALM AV A	92154		722	HPC	Eating/Drinking	San Diego Bay:	910.20						Poggi Canyon	7601	PARKS - ACTIVE	200 - 1000 ft.
3290	BIG O TIRES	750 DENNERY RD	92154		8111	HPC	Auto Repair	San Diego Bay: Otay	910.20						Poggi Canyon	5003	COMMUNITY SHOPPING	200 - 1000 ft.
3291	BOLL WEEVIL #26	695 SATURN BL G	92154		722	HPC	Eating/Drinking Establishments	San Diego Bay: Otay	910.20						Otay River, Unnamed Tributary	5003	COMMUNITY SHOPPING	200 - 1000 ft.
3292	BONITA CARPET CARE COMPANY	1294 DEBENMARK PL	92154		56174	HPC	Carpet/Furniture Cleaning	San Diego Bay: Otay	910.20					X	Otay River, Unnamed Tributary	1100	SINGLE FAMILY RESIDENTIAL	< 200 ft.

#	Business Name	Street Address	Zip	SIC	NAICS	TTWQ	Category	WMA	HSA	Drains to La Jolla ASBS	Drains to Switzer Creek	Less than 200 ft. from ESA	Tributary	Residential	Nearest Water Body	SANDAG Landuse Code	SANDAG Landuse	Distance to Nearest Water Body
3293	BW MOBILE AUTO REPAIR	632 HOLLISTER ST B	92154		8111	HPC	Auto Repair	San Diego Bay: Otay	910.20						Otay River	4117	RAILROAD RIGHT OF WAYS	> 1000 ft.
3294	C & L AUTO WHOLESALERS	1026 MADDIE LN	92154		42111	HPC	Other: Vehicle Dealers	San Diego Bay: Otay	910.20					X	Otay River, Unnamed Tributary	1200	MULTI-FAMILY RESIDENTIAL	> 1000 ft.
3295	C J ORIENTAL EXPRESS	675 SATURN BL F	92154		722	HPC	Eating/Drinking Establishments	San Diego Bay: Otay	910.20						Otay River, Unnamed Tributary	5003	COMMUNITY SHOPPING	200 - 1000 ft.
3296	CALIFORNIA LIGHTING	1094 27TH ST	92154		81131	HPC	Equipment Repair	San Diego Bay: Otay	910.20					X	Otay River, Unnamed Tributary	1100	SINGLE FAMILY RESIDENTIAL	> 1000 ft.
3297	CALIFORNIA LOCKSMITH	2545 CHADWELL AVE	92154		811198	HPC	Auto Repair	San Diego Bay: Otay	910.20					X	Otay River, Unnamed Tributary	1100	SINGLE FAMILY RESIDENTIAL	> 1000 ft.
3298	CALIFORNIA'S SMOG	1502 HERITAGE RD B	92154		811198	HPC	Auto Repair	San Diego Bay: Otay	910.20						Otay River	2301	JUNKYARD/DUMP /LANDFILL	> 1000 ft.
3299	CAMPILLO'S GARDENING	1090 RAEDEL DR	92154		56173	HPC	Landscaping	San Diego Bay: Otay	910.20					X	Otay River, Unnamed Tributary	1100	SINGLE FAMILY RESIDENTIAL	> 1000 ft.
3300	CANTU CONCRETE PUMPING	1268 SEAGREEN PL	92154		23571	HPC	Cement Mixing/Cutting	San Diego Bay: Otay	910.20					X	Otay River, Unnamed Tributary	1100	SINGLE FAMILY RESIDENTIAL	200 - 1000 ft.
3301	CAR MOBIL HUGOS STEREOS	2626 CORONADO AVE 100	92154		44131	HPC	Other: Auto Supplies	San Diego Bay: Otay	910.20					X	Otay River, Unnamed Tributary	1300	MOBILE HOME PARKS	> 1000 ft.
3302	CARLOS MALDONADO	4450 MURRIETA CIR	92154		811192	HPC	Vehicle Washing	San Diego Bay: Otay	910.20					X	Poggi Canyon	1100	SINGLE FAMILY RESIDENTIAL	200 - 1000 ft.
3303	CARL'S JR. #652	614 DENNERY RD	92154		722	HPC	Eating/Drinking Establishments	San Diego Bay: Otay	910.20						Poggi Canyon	5003	COMMUNITY SHOPPING	200 - 1000 ft.
3304	CARROWS RESTAURANT #0194	615 SATURN BL	92154		722	HPC	Eating/Drinking Establishments	San Diego Bay: Otay	910.20						Otay River, Unnamed Tributary	5003	COMMUNITY SHOPPING	200 - 1000 ft.
3305	CERTI-FIT BODY PARTS	1440 INNOVATIVE DR	92154		42112	HPC	Other: Auto Supplies	San Diego Bay: Otay	910.20						Dennery Canyon	2103	LIGHT INDUSTRY-GENERAL	> 1000 ft.
3306	CESAR 7 MARES	658 HOLLISTER ST	92154		722	HPC	Eating/Drinking Establishments	San Diego Bay: Otay	910.20						Otay River	4117	RAILROAD RIGHT OF WAYS	> 1000 ft.
3307	CHAVEZ TOWING	1070 OTAY VALLEY RD	92154		48841	HPC	Auto Repair	San Diego Bay: Otay	910.20						Otay River, Unnamed Tributary	7603	OPEN SPACE PARKS &	> 1000 ft.
3308	CHEVRON #203188	604 DENNERY RD	92154		722	HPC	Eating/Drinking Establishments	San Diego Bay: Otay	910.20						Poggi Canyon	5003	COMMUNITY SHOPPING	200 - 1000 ft.
3309	CHEVRON #91450	2432 CORONADO AV	92154		722	HPC	Eating/Drinking Establishments	San Diego Bay: Otay	910.20						Otay River, Unnamed Tributary	5007	ARTERIAL COMMERCIAL	> 1000 ft.
3310	CHEVRON STATIONS INC	604 DENNERY RD	92154		44711	HPC	Fueling	San Diego Bay: Otay	910.20						Poggi Canyon	5003	COMMUNITY SHOPPING	200 - 1000 ft.
3311	CHILITOS CAFE	688 HOLLISTER ST B	92154		722	HPC	Eating/Drinking Establishments	San Diego Bay: Otay	910.20						Otay River, Unnamed Tributary	4117	RAILROAD RIGHT OF WAYS	> 1000 ft.
3312	CHULA VISTA CYCLE CENTER	1070 HERITAGE RD	92154		8111	HPC	Auto Repair	San Diego Bay: Otay	910.20						Otay River	2301	JUNKYARD/DUMP /LANDFILL	> 1000 ft.
3313	CHURCH'S CHICKEN #1159	3726 DEL SOL BL	92154		722	HPC	Eating/Drinking Establishments	San Diego Bay: Otay	910.20						Otay River, Unnamed Tributary	5007	ARTERIAL COMMERCIAL	> 1000 ft.
3314	CIRCLE K #2987	1291 HOLLISTER ST	92154		722	HPC	Eating/Drinking Establishments	San Diego Bay: Otay	910.20						Otay River, Unnamed Tributary	5007	ARTERIAL COMMERCIAL	200 - 1000 ft.
3315	CIRCLE K/76 2702987	1291 HOLLISTER ST	92154		447	HPC	Fueling	San Diego Bay: Otay	910.20						Otay River, Unnamed Tributary	5007	ARTERIAL COMMERCIAL	200 - 1000 ft.

#	Business Name	Street Address	Zip	SIC	NAICS	TTWQ	Category	WMA	HSA	Drains to La Jolla ASBS	Drains to Switzer Creek	Less than 200 ft. from ESA	Tributary	Residential	Nearest Water Body	SANDAG Landuse Code	SANDAG Landuse	Distance to Nearest Water Body
3316	CITY AUTO SALES	1540 HERITAGE RD	92154		44112	HPC	Other: Vehicle	San Diego Bay:	910.20						Otay River	9101	UNDEVELOPED	> 1000 ft.
3317	COLD STONE CREAMERY #1149	655 SATURN BL A	92154		722	HPC	Eating/Drinking Establishments	San Diego Bay: Otay	910.20						Otay River, Unnamed Tributary	5003	COMMUNITY SHOPPING	200 - 1000 ft.
3318	COOMARTZ AUTO GROUP INC	1760 PALM AVE D102	92154		44112	HPC	Other: Vehicle Dealers	San Diego Bay: Otay	910.20						Otay River, Unnamed Tributary	5007	ARTERIAL COMMERCIAL	200 - 1000 ft.
3319	CORONADO SHELL	2485 CORONADO AVE	92154		4471	HPC	Fueling	San Diego Bay: Otay	910.20						Otay River, Unnamed Tributary	5007	ARTERIAL COMMERCIAL	200 - 1000 ft.
3320	CORTES TOWING ENTERPRISES INC	996 OTAY VALLEY RD	92154		8111	HPC	Auto Repair	San Diego Bay: Otay	910.20						Otay River, Unnamed Tributary	2301	JUNKYARD/DUMP /LANDFILL	> 1000 ft.
3321	COUGAR MOTORS	1564 HERITAGE RD B	92154		44131	HPC	Other: Auto	San Diego Bay:	910.20						Otay River	9101	UNDEVELOPED	> 1000 ft.
3322	CRUMPLER POOL AND SPA	2757 ELROSE DR	92154		56175	HPC	Pool/Fountain Cleaning	San Diego Bay: Otay	910.20					X	Otay River, Unnamed Tributary	1100	SINGLE FAMILY RESIDENTIAL	200 - 1000 ft.
3323	D and J Auto Sales	1588 Heritage Road #B	92154	5012	44131	HPC	Other: Auto	San Diego Bay:	910.20						Otay River	9101	UNDEVELOPED	> 1000 ft.
3324	DAVE'S POOL SERVICE	855 HARWOOD ST	92154		56175	HPC	Pool/Fountain Cleaning	San Diego Bay: Otay	910.20					X	Otay River, Unnamed Tributary	1100	SINGLE FAMILY RESIDENTIAL	> 1000 ft.
3325	DEL MAR LINK INC	7030 ALAMITOS AVE C	92154		4413	HPC	Other: Auto	San Diego Bay:	910.20						Otay River	2101	INDUSTRIAL	> 1000 ft.
3326	DENNY'S #0891	2420 CORONADO AV	92154		722	HPC	Eating/Drinking Establishments	San Diego Bay: Otay	910.20						Otay River, Unnamed Tributary	7606	LANDSCAPE OPEN SPACE	> 1000 ft.
3327	DISCOUNT TIRE CO	2242 PALM AVE	92154		44132	HPC	Auto Repair	San Diego Bay: Otay	910.20						Otay River, Unnamed Tributary	5007	ARTERIAL COMMERCIAL	> 1000 ft.
3328	DOMINATOR OFF ROAD CENTER	3025 BEYER BLVD E104	92154		4413	HPC	Other: Auto Supplies	San Diego Bay: Otay	910.20					X	Otay River, Unnamed Tributary	1100	SINGLE FAMILY RESIDENTIAL	< 200 ft.
3329	DOMINIC'S CARPET CLEANING	2181 AVENIDA DEL MEXICO 6	92154		56174	HPC	Carpet/Furniture Cleaning	San Diego Bay: Otay	910.20					X	Otay River, Unnamed Tributary	1200	MULTI-FAMILY RESIDENTIAL	200 - 1000 ft.
3330	DOS PANCHOS MEXICAN FOOD	2511 CORONADO AV E	92154		722	HPC	Eating/Drinking Establishments	San Diego Bay: Otay	910.20						Otay River, Unnamed Tributary	5007	ARTERIAL COMMERCIAL	> 1000 ft.
3331	E & D AUTO SHINE MOBILE DETAIL	4886 EBBTIDE WAY	92154		811192	HPC	Vehicle Washing	San Diego Bay: Otay	910.20					X	Poggi Canyon	1100	SINGLE FAMILY RESIDENTIAL	200 - 1000 ft.
3332	E & M SMOGS	1130 30TH ST	92154		811198	HPC	Auto Repair	San Diego Bay: Otay	910.20						San Diego Bay	5004	NEIGHBORHOOD SHOPPING	> 1000 ft.
3333	ECHALE	1850 CORONADO AV 401	92154		722	HPC	Eating/Drinking Establishments	San Diego Bay: Otay	910.20						Otay River, Unnamed Tributary	5004	NEIGHBORHOOD SHOPPING	> 1000 ft.
3334	ECONO LUBE N TUNE 229	740 DENNERY RD	92154		811118	HPC	Auto Repair	San Diego Bay: Otay	910.20						Poggi Canyon	5003	COMMUNITY SHOPPING	200 - 1000 ft.
3335	EDDIE'S AUTO SALES	3340 DEL SOL BLVD 34	92154		42111	HPC	Other: Vehicle Dealers	San Diego Bay: Otay	910.20					X	Otay River, Unnamed Tributary	1100	SINGLE FAMILY RESIDENTIAL	200 - 1000 ft.
3336	EDWARDS EXTERMINGATING COMPANY	828 BRIARPOINT PL	92154		56171	HPC	Pest Control	San Diego Bay: Otay	910.20					X	Poggi Canyon	1100	SINGLE FAMILY RESIDENTIAL	< 200 ft.
3337	EL AGUILA TACO SHOP	675 SATURN BL G	92154		722	HPC	Eating/Drinking Establishments	San Diego Bay: Otay	910.20						Otay River, Unnamed Tributary	5003	COMMUNITY SHOPPING	200 - 1000 ft.
3338	EL BURRO GORDO	3265 PALM AV	92154		722	HPC	Eating/Drinking Establishments	San Diego Bay: Otay	910.20						Otay River	5007	ARTERIAL COMMERCIAL	> 1000 ft.
3339	EL CHILE MEXICAN FOOD	1753 PALM AV	92154		722	HPC	Eating/Drinking Establishments	San Diego Bay: Otay	910.20						Otay River, Unnamed Tributary	5007	ARTERIAL COMMERCIAL	200 - 1000 ft.

#	Business Name	Street Address	Zip	SIC	NAICS	TTWQ	Category	WMA	HSA	Drains to La Jolla ASBS	Drains to Switzer Creek	Less than 200 ft. from ESA	Tributary	Residential	Nearest Water Body	SANDAG Landuse Code	SANDAG Landuse	Distance to Nearest Water Body
3340	EL GALLO AUTO SALES	2512 CORONADO AVE C	92154		44112	HPC	Other: Vehicle Dealers	San Diego Bay: Otay	910.20						Otay River, Unnamed Tributary	5007	ARTERIAL COMMERCIAL	> 1000 ft.
3341	EL JALISIENCE AUTO SALES INC	1480 HERITAGE RD C	92154		44112	HPC	Other: Vehicle Dealers	San Diego Bay: Otay	910.20						Otay River	2301	JUNKYARD/DUMP /LANDFILL	> 1000 ft.
3342	El Jefe Used Auto	1530 Heritage Rd #A	92154	5015	421140	HPC	Other: Auto	San Diego Bay:	910.20						Otay River	9101	UNDEVELOPED	> 1000 ft.
3343	EL PICADOR FOOD MARKET	3702 DEL SOL BL B	92154		722	HPC	Eating/Drinking Establishments	San Diego Bay: Otay	910.20						Otay River, Unnamed Tributary	6104	POST OFFICES	> 1000 ft.
3344	EL POLLO LOCO #5575	1535 PALM AV	92154		722	HPC	Eating/Drinking Establishments	San Diego Bay: Otay	910.20						Otay River, Unnamed Tributary	5004	NEIGHBORHOOD SHOPPING	> 1000 ft.
3345	EL TIGRE	2909 CORONADO AV	92154		722	HPC	Eating/Drinking Establishments	San Diego Bay: Otay	910.20						Otay River, Unnamed Tributary	5004	NEIGHBORHOOD SHOPPING	> 1000 ft.
3346	ES1 SMOG STATION	2512 CORONADO AVE	92154		44132	HPC	Auto Repair	San Diego Bay: Otay	910.20						Otay River, Unnamed Tributary	5009	OTHER RETAIL TRADE AND STRIP	> 1000 ft.
3347	EXPERIENCE AUTO REPAIR	1144 HOLLISTER ST B	92154		811111	HPC	Auto Repair	San Diego Bay: Otay	910.20						Otay River, Unnamed Tributary	5007	ARTERIAL COMMERCIAL	200 - 1000 ft.
3348	F & V AUTO REPAIR	825 HOLLISTER ST C	92154		811111	HPC	Auto Repair	San Diego Bay: Otay	910.20						Otay River, Unnamed Tributary	2104	WAREHOUSING & PUBLIC	> 1000 ft.
3349	FARM FRESH MARKET	1879 PALM AV	92154		722	HPC	Eating/Drinking Establishments	San Diego Bay: Otay	910.20						Otay River, Unnamed Tributary	5007	ARTERIAL COMMERCIAL	200 - 1000 ft.
3350	FAST AUTOMOTIVE	1760 PALM AVE 202	92154		44112	HPC	Other: Vehicle Dealers	San Diego Bay: Otay	910.20						Otay River, Unnamed Tributary	5007	ARTERIAL COMMERCIAL	200 - 1000 ft.
3351	FERNANDEZ CATERING	2265 FLOWER AV	92154		722	HPC	Eating/Drinking Establishments	San Diego Bay: Otay	910.20						Otay River, Unnamed Tributary	5007	ARTERIAL COMMERCIAL	200 - 1000 ft.
3352	FERNANDEZ CATERING	2265 FLOWER AVE D	92154		72231	HPC	Eating/Drinking Establishments	San Diego Bay: Otay	910.20						Otay River, Unnamed Tributary	5007	ARTERIAL COMMERCIAL	200 - 1000 ft.
3353	FERNANDO'S LANDSCAPE CO	930 CABEB CT	92154		56173	HPC	Landscaping	San Diego Bay: Otay	910.20					X	Otay River, Unnamed Tributary	1100	SINGLE FAMILY RESIDENTIAL	> 1000 ft.
3354	FERNANDO'S LANDSCAPING	4922 ROYAL ISLAND WAY	92154		56173	HPC	Landscaping	San Diego Bay: Otay	910.20					X	Otay River, Unnamed Tributary	1100	SINGLE FAMILY RESIDENTIAL	200 - 1000 ft.
3355	Ferni's & Toto's	1532 Heritage Rd.	92154	5511	441120	HPC	Other: Vehicle	San Diego Bay:	910.20						Otay River	9101	UNDEVELOPED	> 1000 ft.
3356	FIESTA HALL	1770 PALM AV	92154		722	HPC	Eating/Drinking Establishments	San Diego Bay: Otay	910.20						Otay River, Unnamed Tributary	5007	ARTERIAL COMMERCIAL	200 - 1000 ft.
3357	FINEST AUTO SALES #2	1520 HERITAGE RD	92154		44112	HPC	Other: Vehicle Dealers	San Diego Bay: Otay	910.20						Otay River	2301	JUNKYARD/DUMP /LANDFILL	> 1000 ft.
3358	FLOR'S ORIENTAL STORE	3323 PALM AV	92154		722	HPC	Eating/Drinking Establishments	San Diego Bay: Otay	910.20						Otay River	5004	NEIGHBORHOOD SHOPPING	> 1000 ft.
3359	FRANCO AUTO BODY PARTS	1095 HERITAGE RD C2	92154		44131	HPC	Other: Auto Supplies	San Diego Bay: Otay	910.20						Otay River	2301	JUNKYARD/DUMP /LANDFILL	> 1000 ft.
3360	FREEWAY TIRE CO.	905 HOLLISTER ST	92154		44132	HPC	Auto Repair	San Diego Bay: Otay	910.20						Otay River, Unnamed Tributary	2104	WAREHOUSING & PUBLIC	> 1000 ft.
3361	FRESCA	2963 BEYER BL	92154		722	HPC	Eating/Drinking Establishments	San Diego Bay: Otay	910.20						Otay River, Unnamed Tributary	1200	MULTI-FAMILY RESIDENTIAL	< 200 ft.
3362	FRESHH DONUTS	2295 PALM AV A	92154		722	HPC	Eating/Drinking Establishments	San Diego Bay: Otay	910.20						Otay River, Unnamed Tributary	5007	ARTERIAL COMMERCIAL	> 1000 ft.

#	Business Name	Street Address	Zip	SIC	NAICS	TTWQ	Category	WMA	HSA	Drains to La Jolla ASBS	Drains to Switzer Creek	Less than 200 ft. from ESA	Tributary	Residential	Nearest Water Body	SANDAG Landuse Code	SANDAG Landuse	Distance to Nearest Water Body
3363	FRUIT PALACE	1290 HOLLISTER ST 103	92154		722	HPC	Eating/Drinking Establishments	San Diego Bay: Otay	910.20						Otay River, Unnamed Tributary	5007	ARTERIAL COMMERCIAL	200 - 1000 ft.
3364	FRUTERIA LA UNICA	1270 PICADOR BL C	92154		722	HPC	Eating/Drinking Establishments	San Diego Bay: Otay	910.20						Otay River, Unnamed Tributary	5004	NEIGHBORHOOD SHOPPING	> 1000 ft.
3365	FUEL SYSTEMS	7005 ALAMITOS AVE	92154		42112	HPC	Other: Auto	San Diego Bay:	910.20						Otay River	2101	INDUSTRIAL	> 1000 ft.
3366	G & G AUTO GROUP INC	1760 PALM AVE D-106	92154		44112	HPC	Other: Vehicle Dealers	San Diego Bay: Otay	910.20						Otay River, Unnamed Tributary	5007	ARTERIAL COMMERCIAL	200 - 1000 ft.
3367	G & I PAINTING & REMODELING	1145 25TH ST 105	92154		5617	HPC	Painting/Coating	San Diego Bay: Otay	910.20					X	Otay River, Unnamed Tributary	1100	SINGLE FAMILY RESIDENTIAL	200 - 1000 ft.
3368	GALVANY AUTO	1580 HERITAGE RD C	92154		42111	HPC	Other: Vehicle	San Diego Bay:	910.20						Otay River	9101	UNDEVELOPED	> 1000 ft.
3369	GARCIA AUTO SALES	3656 LINDBERGH ST	92154		44112	HPC	Other: Vehicle Dealers	San Diego Bay: Otay	910.20					X	Otay River	1100	SINGLE FAMILY RESIDENTIAL	200 - 1000 ft.
3370	GERARDO GARCIA GARDENING	822 COMPASS WAY	92154		56173	HPC	Landscaping	San Diego Bay: Otay	910.20					X	Otay River, Unnamed Tributary	1200	MULTI-FAMILY RESIDENTIAL	< 200 ft.
3371	GIANT NEW YORK PIZZA	750 BEYER WY G	92154		722	HPC	Eating/Drinking Establishments	San Diego Bay: Otay	910.20						Otay River, Unnamed Tributary	5007	ARTERIAL COMMERCIAL	> 1000 ft.
3372	GLORIA'S BAKERY	2511 CORONADO AV D	92154		722	HPC	Eating/Drinking Establishments	San Diego Bay: Otay	910.20						Otay River, Unnamed Tributary	5007	ARTERIAL COMMERCIAL	> 1000 ft.
3373	GOLD NUGGET AUTO DETAILING	1370 ORO VISTA RD 253	92154		56173	HPC	Landscaping	San Diego Bay: Otay	910.20					X	Otay River, Unnamed Tributary	1200	MULTI-FAMILY RESIDENTIAL	200 - 1000 ft.
3374	GREENWALD'S AUTOBODY &	2285 MANYA ST	92154		811198	HPC	Auto Repair	San Diego Bay: Otay	910.20						Otay River	2101	INDUSTRIAL PARKS	> 1000 ft.
3375	GRUPO CALIFORNIA AUTO	1480 HERITAGE RD D	92154		42111	HPC	Other: Vehicle Dealers	San Diego Bay: Otay	910.20						Otay River	2301	JUNKYARD/DUMP /LANDFILL	> 1000 ft.
3376	GUERRERO'S LANDSCAPING MAINTENANCE	882 BEYER WAY H2	92154		56173	HPC	Landscaping	San Diego Bay: Otay	910.20						Otay River, Unnamed Tributary	6806	ELEMENTARY SCHOOLS	200 - 1000 ft.
3377	GULF AUTO SALES	1760 PALM AV A203	92154		44112	HPC	Other: Vehicle Dealers	San Diego Bay: Otay	910.20						Otay River, Unnamed Tributary	5007	ARTERIAL COMMERCIAL	200 - 1000 ft.
3378	HAWAII MOTORS INC	1818 PALM AVE	92154		44112	HPC	Other: Vehicle Dealers	San Diego Bay: Otay	910.20						Otay River, Unnamed Tributary	5007	ARTERIAL COMMERCIAL	< 200 ft.
3379	HECTOR'S AUTO	1566 HERITAGE RD	92154		81111	HPC	Auto Repair	San Diego Bay:	910.20						Otay River	9101	UNDEVELOPED	> 1000 ft.
3380	HEREDIA'S CARPET CLEANING	2016 GROVE AVE	92154		56174	HPC	Carpet/Furniture Cleaning	San Diego Bay: Otay	910.20					X	Otay River, Unnamed Tributary	1100	SINGLE FAMILY RESIDENTIAL	> 1000 ft.
3381	HIGH ROLLERS TRUCK & SUV'S	825 HOLLISTER ST	92154		44112	HPC	Other: Vehicle Dealers	San Diego Bay: Otay	910.20						Otay River, Unnamed Tributary	2104	WAREHOUSING & PUBLIC	> 1000 ft.
3382	HOWARD'S PIZZA #4	1826 CORONADO AV	92154		722	HPC	Eating/Drinking Establishments	San Diego Bay: Otay	910.20						Otay River, Unnamed Tributary	5004	NEIGHBORHOOD SHOPPING	> 1000 ft.
3383	HS CARS COMPANY INC	825 HOLLISTER ST O	92154		42111	HPC	Other: Vehicle Dealers	San Diego Bay: Otay	910.20						Otay River, Unnamed Tributary	2104	WAREHOUSING & PUBLIC	> 1000 ft.
3384	HYDRAULIKTECH	1174 27TH ST 108	92154		81131	HPC	Equipment Repair	San Diego Bay: Otay	910.20					X	Otay River, Unnamed Tributary	1100	SINGLE FAMILY RESIDENTIAL	200 - 1000 ft.
3385	IN AND OUT PLASTER &	2262 CITRUS AVE	92154		5617	HPC	Cement Mixing/Cutting	San Diego Bay: Otay	910.20					X	Otay River	1100	SINGLE FAMILY RESIDENTIAL	> 1000 ft.

#	Business Name	Street Address	Zip	SIC	NAICS	TTWQ	Category	WMA	HSA	Drains to La Jolla ASBS	Drains to Switzer Creek	Less than 200 ft. from ESA	Tributary	Residential	Nearest Water Body	SANDAG Landuse Code	SANDAG Landuse	Distance to Nearest Water Body
3386	INDUSTRIAL EQUIPMENT MAINTENANCE AND	2911 MAKAHA WAY	92154		81131	HPC	Equipment Repair	San Diego Bay: Otay	910.20					X	Otay River	1100	SINGLE FAMILY RESIDENTIAL	200 - 1000 ft.
3387	INSURANCE AUTO AUCTIONS INC	1155 POGO ROW	92154		42111	HPC	Other: Vehicle Dealers	San Diego Bay: Otay	910.20						Otay River, Unnamed Tributary	4103	GENERAL AVIATION	> 1000 ft.
3388	INTERNATIONAL AUTO DETAILING	3895 MARCWADE CT	92154		811198	HPC	Auto Repair	San Diego Bay: Otay	910.20					X	Otay River, Unnamed Tributary	1100	SINGLE FAMILY RESIDENTIAL	> 1000 ft.
3389	INTERNATIONAL AUTO WHOLESALE	1186 OTAY VALLEY RD A	92154		42111	HPC	Other: Vehicle Dealers	San Diego Bay: Otay	910.20						Otay River, Unnamed Tributary	7603	OPEN SPACE PARKS &	> 1000 ft.
3390	ISABEL TOWING CO	1053 DRACMA DR	92154		48841	HPC	Auto Repair	San Diego Bay: Otay	910.20					X	Otay River, Unnamed Tributary	1100	SINGLE FAMILY RESIDENTIAL	> 1000 ft.
3391	ISLAND AUTO SALES INC	1760 PALM AV 400-104	92154		44112	HPC	Other: Vehicle Dealers	San Diego Bay: Otay	910.20						Otay River, Unnamed Tributary	5007	ARTERIAL COMMERCIAL	200 - 1000 ft.
3392	J & L CARPET CLEANING & FLOOD	3956 KIMSUE WAY	92154		56174	HPC	Carpet/Furniture Cleaning	San Diego Bay: Otay	910.20					X	Otay River	1100	SINGLE FAMILY RESIDENTIAL	> 1000 ft.
3393	J A TOWING & STORAGE	000000 POGO RW C4	92154		48841	HPC	Auto Repair	San Diego Bay: Otay	910.20						Otay River, Unnamed Tributary	4103	GENERAL AVIATION	> 1000 ft.
3394	J H MOBILE MECHANIC	3072 PITCAIRN ST	92154		811111	HPC	Auto Repair	San Diego Bay: Otay	910.20					X	Otay River, Unnamed Tributary	1100	SINGLE FAMILY RESIDENTIAL	> 1000 ft.
3395	J M TOWING	825 HOLLISTER ST A	92154		811198	HPC	Auto Repair	San Diego Bay: Otay	910.20						Otay River, Unnamed Tributary	2104	WAREHOUSING & PUBLIC	> 1000 ft.
3396	J T POOL & SPA	1845 RIOS AV	91911		56175	HPC	Pool/Fountain Cleaning	San Diego Bay: Otay	910.20					X	Otay River	1100	SINGLE FAMILY RESIDENTIAL	200 - 1000 ft.
3397	J&A LANDSCAPE & MAINTENANCE	1235 PICCARD AVE	92154		56173	HPC	Landscaping	San Diego Bay: Otay	910.20					X	Otay River, Unnamed Tributary	1100	SINGLE FAMILY RESIDENTIAL	> 1000 ft.
3398	JACK IN THE BOX #0074	1880 CORONADO AV	92154		722	HPC	Eating/Drinking Establishments	San Diego Bay: Otay	910.20						Otay River, Unnamed Tributary	5004	NEIGHBORHOOD SHOPPING	> 1000 ft.
3399	JALISCO CAFE	1669 PALM AV	92154		722	HPC	Eating/Drinking Establishments	San Diego Bay: Otay	910.20						Otay River, Unnamed Tributary	5007	ARTERIAL COMMERCIAL	200 - 1000 ft.
3400	JALOS AUTOS DISMANTLING	1102 HERITAGE RD	92154		42112	HPC	Other: Auto Supplies	San Diego Bay: Otay	910.20						Otay River	4103	GENERAL AVIATION	> 1000 ft.
3401	JD MOBILE AUTO BODY	920 HERITAGE RD B	92154		811121	HPC	Auto Paint/Body	San Diego Bay: Otay	910.20						Otay River, Unnamed Tributary	2301	JUNKYARD/DUMP /LANDFILL	> 1000 ft.
3402	JIFFY LUBE #1874	1574 PALM AVE	92154		811191	HPC	Auto Repair	San Diego Bay: Otay	910.20						Otay River, Unnamed Tributary	5007	ARTERIAL COMMERCIAL	200 - 1000 ft.
3403	JILBERTO'S MEXICAN FOOD	3305 PALM AV	92154		722	HPC	Eating/Drinking Establishments	San Diego Bay: Otay	910.20						Otay River	5004	NEIGHBORHOOD SHOPPING	> 1000 ft.
3404	JIMENEZ & SONS TOWING LLC	1522 HERITAGE RD	92154		48841	HPC	Auto Repair	San Diego Bay: Otay	910.20						Otay River	2301	JUNKYARD/DUMP /LANDFILL	> 1000 ft.
3405	JOMAC CONCRETE SOLUTIONS INC	2626 CORONADO AVE 131	92154		23571	HPC	Cement Mixing/Cutting	San Diego Bay: Otay	910.20					X	Otay River, Unnamed Tributary	1300	MOBILE HOME PARKS	> 1000 ft.
3406	JOSE LAMBARENA DETAILING	2875 CORONADO AVE	92154		811192	HPC	Vehicle Washing	San Diego Bay: Otay	910.20					X	Otay River, Unnamed Tributary	1100	SINGLE FAMILY RESIDENTIAL	> 1000 ft.
3407	JOSE SANCHEZ LUNA	1801 CHERI ST	92154		811198	HPC	Auto Repair	San Diego Bay: Otay	910.20					X	Otay River, Unnamed Tributary	1300	MOBILE HOME PARKS	200 - 1000 ft.

#	Business Name	Street Address	Zip	SIC	NAICS	TTWQ	Category	WMA	HSA	Drains to La Jolla ASBS	Drains to Switzer Creek	Less than 200 ft. from ESA	Tributary	Residential	Nearest Water Body	SANDAG Landuse Code	SANDAG Landuse	Distance to Nearest Water Body
3408	JUNIOR AUTO SALES	1232 SANDY CAPE CT	92154		42111	HPC	Other: Vehicle Dealers	San Diego Bay: Otay	910.20					X	Otay River, Unnamed Tributary	1100	SINGLE FAMILY RESIDENTIAL	200 - 1000 ft.
3409	KENTUCKY FRIED CHICKEN #Y305071	4380 PALM AV	92154		722	HPC	Eating/Drinking Establishments	San Diego Bay: Otay	910.20						Poggi Canyon	7601	PARKS - ACTIVE	> 1000 ft.
3410	Kings Auto Wrecking	1524 Heritage Road	92154	5015	421140	HPC	Other: Auto Supplies	San Diego Bay: Otay	910.20						Otay River	2301	JUNKYARD/DUMP /LANDFILL	> 1000 ft.
3411	KRAGEN AUTO PARTS #1184	2969 BEYER BLVD	92154		4412	HPC	Other: Vehicle Dealers	San Diego Bay: Otay	910.20						Otay River, Unnamed Tributary	9101	UNDEVELOPED LAND	< 200 ft.
3412	LA BODEGA AUTO BODY PARTS &	937 HERITAGE RD	92154		44112	HPC	Other: Vehicle Dealers	San Diego Bay: Otay	910.20						Otay River, Unnamed Tributary	2301	JUNKYARD/DUMP /LANDFILL	> 1000 ft.
3413	LA COSTA AUTO SALES	1480 HERITAGE RD B	92154		44112	HPC	Other: Vehicle Dealers	San Diego Bay: Otay	910.20						Otay River	2301	JUNKYARD/DUMP /LANDFILL	> 1000 ft.
3414	LA PALAPA	1542 PALM AV A	92154		722	HPC	Eating/Drinking Establishments	San Diego Bay: Otay	910.20						Otay River, Unnamed Tributary	5004	NEIGHBORHOOD SHOPPING	> 1000 ft.
3415	LA VUELTA CLUB	768 HOLLISTER ST	92154		72241	HPC	Eating/Drinking Establishments	San Diego Bay: Otay	910.20						Otay River, Unnamed Tributary	5007	ARTERIAL COMMERCIAL	> 1000 ft.
3416	LA VUELTA CLUB	768 HOLLISTER ST	92154		722	HPC	Eating/Drinking Establishments	San Diego Bay: Otay	910.20						Otay River, Unnamed Tributary	5007	ARTERIAL COMMERCIAL	> 1000 ft.
3417	LAS PALMAS AUTO FINANCE CORP	825 HOLLISTER ST	92154		44112	HPC	Other: Vehicle Dealers	San Diego Bay: Otay	910.20						Otay River, Unnamed Tributary	2104	WAREHOUSING & PUBLIC	> 1000 ft.
3418	LEON TOWING	1760 PALM AVE	92154		811198	HPC	Auto Repair	San Diego Bay: Otay	910.20						Otay River, Unnamed Tributary	5009	OTHER RETAIL TRADE AND STRIP	< 200 ft.
3419	LITTLE CAESARS PIZZA	1555 PALM AV E	92154		722	HPC	Eating/Drinking Establishments	San Diego Bay: Otay	910.20						Otay River, Unnamed Tributary	5004	NEIGHBORHOOD SHOPPING	> 1000 ft.
3420	LIU'S CHINESE RESTAURANT	1850 CORONADO AV 403	92154		722	HPC	Eating/Drinking Establishments	San Diego Bay: Otay	910.20						Otay River, Unnamed Tributary	5004	NEIGHBORHOOD SHOPPING	> 1000 ft.
3421	LOLLICUP TEAZONE KAFE	2511 CORONADO AV H	92154		722	HPC	Eating/Drinking Establishments	San Diego Bay: Otay	910.20						Otay River, Unnamed Tributary	5007	ARTERIAL COMMERCIAL	> 1000 ft.
3422	LOPEZ ICE CREAM	3979 DAVES WAY	92154		45439	HPC	Eating/Drinking Establishments	San Diego Bay: Otay	910.20					X	Otay River	1100	SINGLE FAMILY RESIDENTIAL	> 1000 ft.
3423	LOS COMPADRES TACO SHOP	1290 HOLLISTER ST 106	92154		722	HPC	Eating/Drinking Establishments	San Diego Bay: Otay	910.20						Otay River, Unnamed Tributary	5007	ARTERIAL COMMERCIAL	200 - 1000 ft.
3424	LOS PLEBES MEXICAN FOOD	1873 PALM AV	92154		722	HPC	Eating/Drinking Establishments	San Diego Bay: Otay	910.20						Otay River, Unnamed Tributary	5007	ARTERIAL COMMERCIAL	200 - 1000 ft.
3425	LOS PRIMOS MEXICAN FOOD	6021 BUSINESS CENTER CT	92154		722	HPC	Eating/Drinking Establishments	San Diego Bay: Otay	910.20						Dennery Canyon	9101	UNDEVELOPED LAND	> 1000 ft.
3426	LOS REYES MEXICAN &	1270 PICADOR BL I	92154		722	HPC	Eating/Drinking Establishments	San Diego Bay: Otay	910.20						Otay River, Unnamed Tributary	5004	NEIGHBORHOOD SHOPPING	> 1000 ft.
3427	LOS REYES MEXICAN FOOD	1270 PICADOR BLVD I	92154		7223	HPC	Eating/Drinking Establishments	San Diego Bay: Otay	910.20						Otay River, Unnamed Tributary	5007	ARTERIAL COMMERCIAL	> 1000 ft.
3428	LUCIO'S AUTO REPAIR	1840 CHERI ST	92154		811111	HPC	Auto Repair	San Diego Bay: Otay	910.20					X	Otay River, Unnamed Tributary	1300	MOBILE HOME PARKS	200 - 1000 ft.
3429	LUCKY DONUTS YOGURT AND ICE	1515 PALM AV F	92154		722	HPC	Eating/Drinking Establishments	San Diego Bay: Otay	910.20						Otay River, Unnamed Tributary	5004	NEIGHBORHOOD SHOPPING	> 1000 ft.

#	Business Name	Street Address	Zip	SIC	NAICS	TTWQ	Category	WMA	HSA	Drains to La Jolla ASBS	Drains to Switzer Creek	Less than 200 ft. from ESA	Tributary	Residential	Nearest Water Body	SANDAG Landuse Code	SANDAG Landuse	Distance to Nearest Water Body
3430	LUGO & IBARRA'S LANDSCAPING	4076 DAVES WAY	92154		56173	HPC	Landscaping	San Diego Bay: Otay	910.20					X	Otay River	1100	SINGLE FAMILY RESIDENTIAL	> 1000 ft.
3431	LUIS M RAMIREZ JR	1294 DEL SOL LN	92154		56175	HPC	Pool/Fountain Cleaning	San Diego Bay: Otay	910.20					X	Otay River, Unnamed Tributary	1100	SINGLE FAMILY RESIDENTIAL	200 - 1000 ft.
3432	LYDIA'S MEXICAN FOOD	1628 PALM AV	92154		722	HPC	Eating/Drinking Establishments	San Diego Bay: Otay	910.20						Otay River, Unnamed Tributary	5007	ARTERIAL COMMERCIAL	200 - 1000 ft.
3433	M Z TILE	4015 DEBBYANN PL	92154		2354	HPC	Masonry	San Diego Bay: Otay	910.20					X	Otay River	1100	SINGLE FAMILY RESIDENTIAL	> 1000 ft.
3434	M.T.S.	1568 HERITAGE RD A	92154		42111	HPC	Other: Vehicle	San Diego Bay:	910.20						Otay River	9101	UNDEVELOPED	> 1000 ft.
3435	MAGIC TIRE SHOP	1745 PALM AVE	92154		4413	HPC	Other: Auto Supplies	San Diego Bay: Otay	910.20						Otay River, Unnamed Tributary	5007	ARTERIAL COMMERCIAL	200 - 1000 ft.
3436	MARCELO'S MOBILE AUTO DETAIL	3967 RENE DR	92154		811192	HPC	Vehicle Washing	San Diego Bay: Otay	910.20					X	Otay River	1100	SINGLE FAMILY RESIDENTIAL	> 1000 ft.
3437	MARCO MOBILE AUTO DETAILING	842 HOLLISTER ST A	92154		811192	HPC	Vehicle Washing	San Diego Bay: Otay	910.20						Otay River, Unnamed Tributary	2104	WAREHOUSING & PUBLIC	> 1000 ft.
3438	MARGIE'S KARIHAN	1828 CORONADO AV	92154		722	HPC	Eating/Drinking Establishments	San Diego Bay: Otay	910.20						Otay River, Unnamed Tributary	5004	NEIGHBORHOOD SHOPPING	> 1000 ft.
3439	MARTIN TOWING & STORAGE INC	1155 POGO ROW B5	92154		48841	HPC	Auto Repair	San Diego Bay: Otay	910.20						Otay River, Unnamed Tributary	4103	GENERAL AVIATION	> 1000 ft.
3440	MAT MOBILE AUTO REPAIR	920 HERITAGE RD C	92154		81111	HPC	Auto Repair	San Diego Bay: Otay	910.20						Otay River, Unnamed Tributary	2301	JUNKYARD/DUMP /LANDFILL	> 1000 ft.
3441	MCDONALD'S #15511	710 DENNERY RD	92154		722	HPC	Eating/Drinking Establishments	San Diego Bay: Otay	910.20						Poggi Canyon	5003	COMMUNITY SHOPPING	200 - 1000 ft.
3442	MECANIC SERVICE	655 SATURN BLVD E	92154		811111	HPC	Auto Repair	San Diego Bay: Otay	910.20						Otay River, Unnamed Tributary	5009	OTHER RETAIL TRADE AND STRIP	200 - 1000 ft.
3443	MELISSA PAINTING	706 HARRIS AVE	92154		56179	HPC	Painting/Coating	San Diego Bay: Otay	910.20					X	Otay River, Unnamed Tributary	1100	SINGLE FAMILY RESIDENTIAL	> 1000 ft.
3444	MERINO LANDSCAPE INC	2556 PALM AVE	92154		56172	HPC	Landscaping	San Diego Bay: Otay	910.20					X	Otay River	1100	SINGLE FAMILY RESIDENTIAL	> 1000 ft.
3445	MICHAELS LANDSCAPE	710 MY WAY	92154		56173	HPC	Landscaping	San Diego Bay: Otay	910.20					X	Otay River	1100	SINGLE FAMILY RESIDENTIAL	> 1000 ft.
3446	MICHEL'S POOL SERVICE	738 VISTA SAN JAVIER	92154		56175	HPC	Pool/Fountain Cleaning	San Diego Bay: Otay	910.20					X	Dennery Canyon	1100	SINGLE FAMILY RESIDENTIAL	200 - 1000 ft.
3447	MIDAS MUFFLER & BRAKE SHOPS	2242 PALM AVE	92154		8111	HPC	Auto Repair	San Diego Bay: Otay	910.20						Otay River, Unnamed Tributary	5007	ARTERIAL COMMERCIAL	> 1000 ft.
3448	MID-SOUTH LUMBER CO OF GA	1366 30TH ST	92154		44411	HPC	Building Materials	San Diego Bay: Otay	910.20						Otay River, Unnamed Tributary	2103	LIGHT INDUSTRY-GENERAL	200 - 1000 ft.
3449	MIKE'S GIANT NEW YORK PIZZA	2949 BEYER BL	92154		722	HPC	Eating/Drinking Establishments	San Diego Bay: Otay	910.20						Otay River, Unnamed Tributary	1200	MULTI-FAMILY RESIDENTIAL	< 200 ft.
3450	MIKE'S GIANT PIZZA #2	1144 HOLLISTER ST	92154		722	HPC	Eating/Drinking Establishments	San Diego Bay: Otay	910.20						Otay River, Unnamed Tributary	5007	ARTERIAL COMMERCIAL	200 - 1000 ft.
3451	MIRAMAR AUTO STORAGE AND	1540 HERITAGE RD A	92154		81119	HPC	Auto Repair	San Diego Bay: Otay	910.20						Otay River	9101	UNDEVELOPED LAND	> 1000 ft.
3452	MIRAWA RESTAURANT	3702 DEL SOL BL C	92154		722	HPC	Eating/Drinking Establishments	San Diego Bay: Otay	910.20						Otay River, Unnamed Tributary	6104	POST OFFICES	> 1000 ft.

#	Business Name	Street Address	Zip	SIC	NAICS	TTWQ	Category	WMA	HSA	Drains to La Jolla ASBS	Drains to Switzer Creek	Less than 200 ft. from ESA	Tributary	Residential	Nearest Water Body	SANDAG Landuse Code	SANDAG Landuse	Distance to Nearest Water Body
3453	MOBIL SMOG STATION	943 HERITAGE RD	92154		81149	HPC	Auto Repair	San Diego Bay: Otay	910.20						Otay River, Unnamed Tributary	2301	JUNKYARD/DUMP /LANDFILL	> 1000 ft.
3454	MONTGOMERY WALLER	3020 CORONADO AV	92154		722	HPC	Eating/Drinking Establishments	San Diego Bay: Otay	910.20						Otay River, Unnamed Tributary	7601	PARKS - ACTIVE	200 - 1000 ft.
3455	MOTORES LAVENANT	1922 CORONADO AVE	92154		44112	HPC	Other: Vehicle Dealers	San Diego Bay: Otay	910.20						Otay River, Unnamed Tributary	6002	OFFICE - LOW RISE	> 1000 ft.
3456	MR BRAKES	1776 PALM AVE B	92154		811111	HPC	Auto Repair	San Diego Bay: Otay	910.20						Otay River, Unnamed Tributary	5007	ARTERIAL COMMERCIAL	< 200 ft.
3457	MR SMOG	1739 PALM AVE B	92154		811198	HPC	Auto Repair	San Diego Bay: Otay	910.20						Otay River, Unnamed Tributary	5007	ARTERIAL COMMERCIAL	200 - 1000 ft.
3458	N & U AUTO GLASS	1580 HERITAGE RD B	92154		811122	HPC	Auto Repair	San Diego Bay:	910.20						Otay River	9101	UNDEVELOPED	> 1000 ft.
3459	N AND D AUTO SALES	527 FATHOM CT	92154		42111	HPC	Other: Vehicle Dealers	San Diego Bay: Otay	910.20					X	Otay River, Unnamed Tributary	1100	SINGLE FAMILY RESIDENTIAL	200 - 1000 ft.
3460	N S CHINESE FAST FOOD	1555 PALM AV H	92154		722	HPC	Eating/Drinking Establishments	San Diego Bay: Otay	910.20						Otay River, Unnamed Tributary	5004	NEIGHBORHOOD SHOPPING	> 1000 ft.
3461	NESTOR UNITED METHODIST	1120 NESTOR WY	92154		722	HPC	Eating/Drinking Establishments	San Diego Bay: Otay	910.20						Otay River, Unnamed Tributary	5007	ARTERIAL COMMERCIAL	200 - 1000 ft.
3462	NETO'S TOWING	3575 BYRD ST	92154		48841	HPC	Auto Repair	San Diego Bay: Otay	910.20					X	Otay River	1100	SINGLE FAMILY RESIDENTIAL	> 1000 ft.
3463	NICOLAS AUTO REPAIR	973 HERITAGE RD	92154		811111	HPC	Auto Repair	San Diego Bay: Otay	910.20						Otay River, Unnamed Tributary	2301	JUNKYARD/DUMP /LANDFILL	> 1000 ft.
3464	NORM'S USED	1580 HERITAGE RD	92154		44131	HPC	Other: Auto	San Diego Bay:	910.20						Otay River	9101	UNDEVELOPED	> 1000 ft.
3465	NORTHWEST PUMP & EQUIPMENT CO	2275 MANYA ST	92154		81149	HPC	Equipment Repair	San Diego Bay: Otay	910.20						Otay River	2101	INDUSTRIAL PARKS	> 1000 ft.
3466	OASIS ICE CREAM PARLOR	1832 CORONADO AV	92154		722	HPC	Eating/Drinking Establishments	San Diego Bay: Otay	910.20						Otay River, Unnamed Tributary	5004	NEIGHBORHOOD SHOPPING	> 1000 ft.
3467	OLGUIN'S AUTO FINISHING	4044 BYRD ST	92154		81119	HPC	Auto Repair	San Diego Bay: Otay	910.20					X	Otay River	1100	SINGLE FAMILY RESIDENTIAL	> 1000 ft.
3468	OTAY AUCTION CENTER	1127 POGO RD	92173		42111	HPC	Other: Vehicle Dealers	San Diego Bay: Otay	910.20						Otay River, Unnamed Tributary	4103	GENERAL AVIATION	> 1000 ft.
3469	PACIFIC BAY AUTO CORP	1115 30TH ST	92154		4411	HPC	Other: Vehicle Dealers	San Diego Bay: Otay	910.20					X	Otay River, Unnamed Tributary	1100	SINGLE FAMILY RESIDENTIAL	200 - 1000 ft.
3470	PACIFIC INTERNATIONAL	2284 POIPU WAY	92154		4211	HPC	Other: Auto Supplies	San Diego Bay: Otay	910.20					X	Otay River	1100	SINGLE FAMILY RESIDENTIAL	> 1000 ft.
3471	PALM AVE EXXON/SUBWAY	3302 PALM AVE	92154		4471	HPC	Fueling	San Diego Bay: Otay	910.20						Otay River	5004	NEIGHBORHOOD SHOPPING	> 1000 ft.
3472	PAPA JOHN'S PIZZA #1339	688 HOLLISTER ST	92154		722	HPC	Eating/Drinking Establishments	San Diego Bay: Otay	910.20						Otay River, Unnamed Tributary	4117	RAILROAD RIGHT OF WAYS	> 1000 ft.
3473	PARTS CONNECTION AUTO	975 HERTIAGE RD C	92154		4413	HPC	Other: Auto Supplies	San Diego Bay: Otay	910.20						Otay River, Unnamed Tributary	2301	JUNKYARD/DUMP /LANDFILL	> 1000 ft.
3474	PAULETTES #1	2290 CORONADO AVE	92154		4471	HPC	Fueling	San Diego Bay: Otay	910.20						Otay River, Unnamed Tributary	6002	OFFICE - LOW RISE	200 - 1000 ft.
3475	PAYAN'S MOBIL MECHANIC IN AUTO	656 HOLLISTER ST	92154		4413	HPC	Other: Auto Supplies	San Diego Bay: Otay	910.20						Otay River	5007	ARTERIAL COMMERCIAL	> 1000 ft.
3476	PEARTREES	2243 VERUS ST	92154		722	HPC	Eating/Drinking	San Diego Bay:	910.20						Otay River	2101	INDUSTRIAL	> 1000 ft.

#	Business Name	Street Address	Zip	SIC	NAICS	TTWQ	Category	WMA	HSA	Drains to La Jolla ASBS	Drains to Switzer Creek	Less than 200 ft. from ESA	Tributary	Residential	Nearest Water Body	SANDAG Landuse Code	SANDAG Landuse	Distance to Nearest Water Body
3477	PERFECTION PAINTING	1016 15TH ST	92154		56179	HPC	Painting/Coating	San Diego Bay: Otay	910.20					X	Otay River, Unnamed Tributary	1200	MULTI-FAMILY RESIDENTIAL	> 1000 ft.
3478	PHIL'S POOL SERVICES	1600 PALM AVE SP86	92154		5617	HPC	Pool/Fountain Cleaning	San Diego Bay: Otay	910.20					X	Otay River, Unnamed Tributary	1300	MOBILE HOME PARKS	200 - 1000 ft.
3479	PIERSALL'S SOUTH BAY BUGGY BATH	2925 BEYER BLVD	92154		811198	HPC	Auto Repair	San Diego Bay: Otay	910.20						Otay River, Unnamed Tributary	2103	LIGHT INDUSTRY-GENERAL	200 - 1000 ft.
3480	PIMP STOP AUTO DETAIL	680 PICADOR BLVD	92154		811192	HPC	Vehicle Washing	San Diego Bay: Otay	910.20						Otay River, Unnamed Tributary	5007	ARTERIAL COMMERCIAL	> 1000 ft.
3481	PIZZA HUT #315060	1808 CORONADO AV	92154		722	HPC	Eating/Drinking Establishments	San Diego Bay: Otay	910.20						Otay River, Unnamed Tributary	5004	NEIGHBORHOOD SHOPPING	> 1000 ft.
3482	PIZZA HUT DELIVERY #315045	1270 PICADOR BL J	92154		722	HPC	Eating/Drinking Establishments	San Diego Bay: Otay	910.20						Otay River, Unnamed Tributary	5004	NEIGHBORHOOD SHOPPING	> 1000 ft.
3483	PLATT'S TOWING	785 24TH ST	92154		48841	HPC	Auto Repair	San Diego Bay: Otay	910.20					X	Otay River, Unnamed Tributary	1100	SINGLE FAMILY RESIDENTIAL	> 1000 ft.
3484	POLLO'S DON PEPE	2937 CORONADO AV	92154		722	HPC	Eating/Drinking Establishments	San Diego Bay: Otay	910.20						Otay River, Unnamed Tributary	5004	NEIGHBORHOOD SHOPPING	> 1000 ft.
3485	POLO'S CONCRETE PUMPING	3526 DEL SOL BLVD C	92154		5617	HPC	Cement Mixing/Cutting	San Diego Bay: Otay	910.20					X	Otay River, Unnamed Tributary	1100	SINGLE FAMILY RESIDENTIAL	> 1000 ft.
3486	PONCHO ABC TOWING &	1155 HERITAGE RD D	92154		811198	HPC	Auto Repair	San Diego Bay: Otay	910.20						Otay River	4103	GENERAL AVIATION	> 1000 ft.
3487	PREMIUM CONCRETE	4039 GLADING DR	92154		5324	HPC	Other: Vehicle/Equipment	San Diego Bay: Otay	910.20					X	Otay River	1100	SINGLE FAMILY RESIDENTIAL	> 1000 ft.
3488	PRO PAINTS	2707 BARBOUR DR	92154		5617	HPC	Painting/Coating	San Diego Bay: Otay	910.20					X	Otay River, Unnamed Tributary	1100	SINGLE FAMILY RESIDENTIAL	> 1000 ft.
3489	PROLITE AUTO GLASS COMPANY	1566 HERITAGE RD C	92154		811122	HPC	Auto Repair	San Diego Bay: Otay	910.20						Otay River	9101	UNDEVELOPED LAND	> 1000 ft.
3490	QUALITY AUTO DEALERS	4099 DEBBYANN PL	92154		4411	HPC	Other: Vehicle Dealers	San Diego Bay: Otay	910.20					X	Otay River	1100	SINGLE FAMILY RESIDENTIAL	> 1000 ft.
3491	QUALITY AUTOS	1760 PALM AV D190	92154		44112	HPC	Other: Vehicle Dealers	San Diego Bay: Otay	910.20						Otay River, Unnamed Tributary	5007	ARTERIAL COMMERCIAL	200 - 1000 ft.
3492	QUALITY MOBILE TRUCK REPAIR	874 HOLLISTER ST 53	92154		811219	HPC	Auto Repair	San Diego Bay: Otay	910.20					X	Otay River, Unnamed Tributary	1300	MOBILE HOME PARKS	> 1000 ft.
3493	QUIZNOS SUB #8638	685 SATURN BL C	92154		722	HPC	Eating/Drinking Establishments	San Diego Bay: Otay	910.20						Otay River, Unnamed Tributary	5003	COMMUNITY SHOPPING	200 - 1000 ft.
3494	R QUIGLEY & SONS	4022 AREY DR	92154		56174	HPC	Carpet/Furniture Cleaning	San Diego Bay: Otay	910.20					X	Otay River	1100	SINGLE FAMILY RESIDENTIAL	> 1000 ft.
3495	RA MOBILE AUTO MECHANIC	1080 OTAY VALLEY RD	92154		811111	HPC	Auto Repair	San Diego Bay: Otay	910.20						Otay River, Unnamed Tributary	7603	OPEN SPACE PARKS &	> 1000 ft.
3496	RALLY'S HAMBURGERS	1545 PALM AV	92154		722	HPC	Eating/Drinking Establishments	San Diego Bay: Otay	910.20						Otay River, Unnamed Tributary	5004	NEIGHBORHOOD SHOPPING	> 1000 ft.
3497	RAMIREZ GARDENING	1284 SURFWOOD LN	92154		56172	HPC	Landscaping	San Diego Bay: Otay	910.20					X	Otay River, Unnamed Tributary	1100	SINGLE FAMILY RESIDENTIAL	200 - 1000 ft.
3498	RAYGOZA TIRES	654 HOLLISTER ST	92154		44132	HPC	Auto Repair	San Diego Bay: Otay	910.20						Otay River	4117	RAILROAD RIGHT OF WAYS	> 1000 ft.
3499	RAYGOZA TIRES	2281 FLOWER AVE A-2	92154		44132	HPC	Auto Repair	San Diego Bay: Otay	910.20						Otay River, Unnamed Tributary	5007	ARTERIAL COMMERCIAL	200 - 1000 ft.

#	Business Name	Street Address	Zip	SIC	NAICS	TTWQ	Category	WMA	HSA	Drains to La Jolla ASBS	Drains to Switzer Creek	Less than 200 ft. from ESA	Tributary	Residential	Nearest Water Body	SANDAG Landuse Code	SANDAG Landuse	Distance to Nearest Water Body
3500	RETES LAWN & YARD SERVICE	510 BLERIOT AVE	92154		56172	HPC	Landscaping	San Diego Bay: Otay	910.20					X	Otay River	1100	SINGLE FAMILY RESIDENTIAL	> 1000 ft.
3501	RG PERFORMANCE SPECIALTIES	2362 MABUHAY WAY	92154		811198	HPC	Auto Repair	San Diego Bay: Otay	910.20					X	Otay River	1100	SINGLE FAMILY RESIDENTIAL	> 1000 ft.
3502	RG'S PROFESSIONAL	1171 SEAGREEN PL	92154		811192	HPC	Vehicle Washing	San Diego Bay: Otay	910.20					X	Otay River, Unnamed Tributary	1100	SINGLE FAMILY RESIDENTIAL	200 - 1000 ft.
3503	RITE AID #5668	1854 CORONADO AV	92154		722	HPC	Eating/Drinking Establishments	San Diego Bay: Otay	910.20						Otay River, Unnamed Tributary	5004	NEIGHBORHOOD SHOPPING	> 1000 ft.
3504	RL EQUIPMENT SALES & SERVICE	1838 CINDY ST	92154		81119	HPC	Auto Repair	San Diego Bay: Otay	910.20					X	Otay River, Unnamed Tributary	1300	MOBILE HOME PARKS	200 - 1000 ft.
3505	RODEO TOWING & STORAGE	943 HERITAGE RD	92154		8111	HPC	Auto Repair	San Diego Bay: Otay	910.20						Otay River, Unnamed Tributary	2301	JUNKYARD/DUMP /LANDFILL	> 1000 ft.
3506	RULY'S LANDSCAPE COMPANY	840 CERRISSA ST	92154		56173	HPC	Landscaping	San Diego Bay: Otay	910.20					X	Otay River, Unnamed Tributary	1100	SINGLE FAMILY RESIDENTIAL	< 200 ft.
3507	SAN DIEGO AUTO AUCTION OUTLET	825 HOLLISTER ST B	92154		44112	HPC	Other: Vehicle Dealers	San Diego Bay: Otay	910.20						Otay River, Unnamed Tributary	2104	WAREHOUSING & PUBLIC	> 1000 ft.
3508	SAN DIEGO AUTO SALES	6560 DATSUN ST	92154		44112	HPC	Other: Vehicle Dealers	San Diego Bay: Otay	910.20						Otay River, Unnamed Tributary	2301	JUNKYARD/DUMP /LANDFILL	> 1000 ft.
3509	SAN DIEGO AUTO SALVAGE	6461 DATSUN ST	92154		44131	HPC	Other: Auto Supplies	San Diego Bay: Otay	910.20						Dennery Canyon	2301	JUNKYARD/DUMP /LANDFILL	> 1000 ft.
3510	SAN DIEGO SMOG	1270 PICADOR BLVD A	92154		811198	HPC	Auto Repair	San Diego Bay: Otay	910.20						Otay River, Unnamed Tributary	5007	ARTERIAL COMMERCIAL	> 1000 ft.
3511	SAN DIEGO TREE CARE	1380 SEA REEF DR	92154		56173	HPC	Landscaping	San Diego Bay: Otay	910.20					X	Poggi Canyon	1100	SINGLE FAMILY RESIDENTIAL	200 - 1000 ft.
3512	SAN JUAN AUTO SALES	1370 HERITAGE RD	92154		44112	HPC	Other: Vehicle Dealers	San Diego Bay: Otay	910.20						Otay River	4119	OTHER TRANSPORTATIO	> 1000 ft.
3513	SANTANA CARPET CLEANING	4015 DEBBYANN PL	92154		56174	HPC	Carpet/Furniture Cleaning	San Diego Bay: Otay	910.20					X	Otay River	1100	SINGLE FAMILY RESIDENTIAL	> 1000 ft.
3514	SANTANA MOBILE AUTO SERVICE &	3627 BYRD ST	92154		811111	HPC	Auto Repair	San Diego Bay: Otay	910.20					X	Otay River	1100	SINGLE FAMILY RESIDENTIAL	> 1000 ft.
3515	SCORPIO LANDSCAPING &	3595 AGOSTO ST	92154		56172	HPC	Landscaping	San Diego Bay: Otay	910.20					X	Otay River, Unnamed Tributary	1100	SINGLE FAMILY RESIDENTIAL	> 1000 ft.
3516	SEACOAST PIZZA	6051 BUSINESS CENTER CT 1	92154		722	HPC	Eating/Drinking Establishments	San Diego Bay: Otay	910.20						Dennery Canyon	2104	WAREHOUSING & PUBLIC	> 1000 ft.
3517	SERVICOMPONENT	2232 VERUS ST I	92154		4413	HPC	Other: Auto	San Diego Bay:	910.20						Otay River	2101	INDUSTRIAL	> 1000 ft.
3518	SG ICE CREAM	4336 MURRIETA CIR	92154		45439	HPC	Eating/Drinking Establishments	San Diego Bay: Otay	910.20					X	Poggi Canyon	1100	SINGLE FAMILY RESIDENTIAL	> 1000 ft.
3519	SILVERWING RECREATION	3737 AREY DR	92154		722	HPC	Eating/Drinking Establishments	San Diego Bay: Otay	910.20						Otay River	6806	ELEMENTARY SCHOOLS	> 1000 ft.
3520	SMITTY'S AUTO	1580 HERITAGE RD	92154		44112	HPC	Other: Vehicle	San Diego Bay:	910.20						Otay River	9101	UNDEVELOPED	> 1000 ft.
3521	SOTO'S TRANSMISSION	2280 PALM AVE	92154		4413	HPC	Other: Auto Supplies	San Diego Bay: Otay	910.20						Otay River, Unnamed Tributary	5007	ARTERIAL COMMERCIAL	> 1000 ft.
3522	SOTO'S TRANSMISSION	2278 PALM AVE 2280	92154		811111	HPC	Auto Repair	San Diego Bay: Otay	910.20						Otay River, Unnamed Tributary	5007	ARTERIAL COMMERCIAL	> 1000 ft.
3523	SOUTH BAY DRIVE-IN & SWAP MEET	2170 CORONADO AV	92154		722	HPC	Eating/Drinking Establishments	San Diego Bay: Otay	910.20						Otay River, Unnamed Tributary	9101	UNDEVELOPED LAND	200 - 1000 ft.

#	Business Name	Street Address	Zip	SIC	NAICS	TTWQ	Category	WMA	HSA	Drains to La Jolla ASBS	Drains to Switzer Creek	Less than 200 ft. from ESA	Tributary	Residential	Nearest Water Body	SANDAG Landuse Code	SANDAG Landuse	Distance to Nearest Water Body
3524	SOUTH BAY GREENSCAPE	968 GRANGER ST	92154		56173	HPC	Landscaping	San Diego Bay: Otay	910.20					X	Otay River	1100	SINGLE FAMILY RESIDENTIAL	> 1000 ft.
3525	SOUTH BAY RECREATION	1885 CORONADO AV	92154		722	HPC	Eating/Drinking Establishments	San Diego Bay: Otay	910.20						Otay River, Unnamed Tributary	5004	NEIGHBORHOOD SHOPPING	> 1000 ft.
3526	SOUTH BAY SMOG CHECK CENTER	2281 FLOWER AVE D	92154		811198	HPC	Auto Repair	San Diego Bay: Otay	910.20						Otay River, Unnamed Tributary	5007	ARTERIAL COMMERCIAL	200 - 1000 ft.
3527	SOUTH BAY UNOCAL SELF	4360 PALM AVE	92154		447	HPC	Fueling	San Diego Bay: Otay	910.20						Poggi Canyon	5004	NEIGHBORHOOD SHOPPING	200 - 1000 ft.
3528	South State Towing	1180 Heritage Rd	92154	7549	488410	HPC	Auto Repair	San Diego Bay: Otay	910.20						Otay River	4103	GENERAL AVIATION	> 1000 ft.
3529	SOUTHBAY MOTORS	5282 SEAGLEN WAY	92154		42111	HPC	Other: Vehicle Dealers	San Diego Bay: Otay	910.20					X	Otay River, Unnamed Tributary	1100	SINGLE FAMILY RESIDENTIAL	200 - 1000 ft.
3530	SOUTHBAY SHELL	1881 PALM AVE	92154		4471	HPC	Fueling	San Diego Bay: Otay	910.20						Otay River, Unnamed Tributary	5007	ARTERIAL COMMERCIAL	< 200 ft.
3531	ST. CHARLES NUTRITION	945 18TH ST	92154		722	HPC	Eating/Drinking Establishments	San Diego Bay: Otay	910.20						Otay River, Unnamed Tributary	6804	HIGH SCHOOL	> 1000 ft.
3532	STARBUCKS COFFEE CO. #6541	635 SATURN BL B	92154		722	HPC	Eating/Drinking Establishments	San Diego Bay: Otay	910.20						Otay River, Unnamed Tributary	5003	COMMUNITY SHOPPING	200 - 1000 ft.
3533	STEREO CITY	3329 PALM AVE	92154		811118	HPC	Auto Repair	San Diego Bay: Otay	910.20						Otay River	5004	NEIGHBORHOOD SHOPPING	> 1000 ft.
3534	STEVE'S AUTO WHOLESALE	1060 DEARBORN DR	92154		42111	HPC	Other: Vehicle Dealers	San Diego Bay: Otay	910.20					X	Otay River, Unnamed Tributary	1100	SINGLE FAMILY RESIDENTIAL	> 1000 ft.
3535	STOP AND SAVE AUTO GLASS	1180 HERITAGE RD	92154		44131	HPC	Other: Auto Supplies	San Diego Bay: Otay	910.20						Otay River	4103	GENERAL AVIATION	> 1000 ft.
3536	SUBWAY #03871	1555 PALM AV G	92154		722	HPC	Eating/Drinking Establishments	San Diego Bay: Otay	910.20						Otay River, Unnamed Tributary	5004	NEIGHBORHOOD SHOPPING	> 1000 ft.
3537	SUBWAY #14561	640 DENNERY RD 102	92154		722	HPC	Eating/Drinking Establishments	San Diego Bay: Otay	910.20						Poggi Canyon	5003	COMMUNITY SHOPPING	200 - 1000 ft.
3538	SUBWAY #19561-1	3302 PALM AV	92154		722	HPC	Eating/Drinking Establishments	San Diego Bay: Otay	910.20						Otay River	5004	NEIGHBORHOOD SHOPPING	> 1000 ft.
3539	SUKY'S LANDSCAPE &	3490 LINDBERGH ST	92154		56173	HPC	Landscaping	San Diego Bay: Otay	910.20					X	Otay River	1100	SINGLE FAMILY RESIDENTIAL	200 - 1000 ft.
3540	SUNNY MOTORS	1647 PALM AVE	92154		44112	HPC	Other: Vehicle Dealers	San Diego Bay: Otay	910.20						Otay River, Unnamed Tributary	5007	ARTERIAL COMMERCIAL	200 - 1000 ft.
3541	SUNSETT PAINT HENDERLITE CORP/AND BODY	7025 MANYA CIR	92154		81119	HPC	Auto Repair	San Diego Bay: Otay	910.20						Otay River	2101	INDUSTRIAL PARKS	> 1000 ft.
3542	SUPERIOR TILE AND STONE	737 RALPH WAY	92154		23543	HPC	Masonry	San Diego Bay: Otay	910.20					X	Otay River	1100	SINGLE FAMILY RESIDENTIAL	> 1000 ft.
3543	TACO BELL #18577	632 DENNERY RD	92154		722	HPC	Eating/Drinking Establishments	San Diego Bay: Otay	910.20						Poggi Canyon	5003	COMMUNITY SHOPPING	200 - 1000 ft.
3544	TACO BELL #20470	1090 OUTER RD	92154		722	HPC	Eating/Drinking Establishments	San Diego Bay: Otay	910.20						Otay River, Unnamed Tributary	7606	LANDSCAPE OPEN SPACE	> 1000 ft.
3545	TACO SHOP & MARISCOS COSTA	1555 PALM AV D	92154		722	HPC	Eating/Drinking Establishments	San Diego Bay: Otay	910.20						Otay River, Unnamed Tributary	5004	NEIGHBORHOOD SHOPPING	> 1000 ft.

#	Business Name	Street Address	Zip	SIC	NAICS	TTWQ	Category	WMA	HSA	Drains to La Jolla ASBS	Drains to Switzer Creek	Less than 200 ft. from ESA	Tributary	Residential	Nearest Water Body	SANDAG Landuse Code	SANDAG Landuse	Distance to Nearest Water Body
3546	THE HOME DEPOT #671	525 SATURN BLVD	92154		44411	HPC	Building Materials	San Diego Bay: Otay	910.20						Otay River, Unnamed Tributary	5003	COMMUNITY SHOPPING	> 1000 ft.
3547	THE PLACE	3410 PALM AVE A	92154		7224	HPC	Eating/Drinking Establishments	San Diego Bay: Otay	910.20						Otay River	5004	NEIGHBORHOOD SHOPPING	> 1000 ft.
3548	THE WHEEL ZONE	2284 PALM AVE	92154		4413	HPC	Other: Auto Supplies	San Diego Bay: Otay	910.20						Otay River, Unnamed Tributary	5009	OTHER RETAIL TRADE AND STRIP	> 1000 ft.
3549	THRIFTY #9563	1890 PALM AVE	92154		447	HPC	Fueling	San Diego Bay: Otay	910.20						Otay River, Unnamed Tributary	5009	OTHER RETAIL TRADE AND STRIP	200 - 1000 ft.
3550	TIC TAC TOW	960 HERITAGE RD	92154		48841	HPC	Auto Repair	San Diego Bay: Otay	910.20						Otay River, Unnamed Tributary	2301	JUNKYARD/DUMP /LANDFILL	> 1000 ft.
3551	TIGER SEAT COVERS	658 HOLLISTER ST A	92154		4413	HPC	Other: Auto Supplies	San Diego Bay: Otay	910.20						Otay River	4117	RAILROAD RIGHT OF WAYS	> 1000 ft.
3552	TOMODACHI SUSHI BAR &	4390 PALM AV B	92154		722	HPC	Eating/Drinking Establishments	San Diego Bay: Otay	910.20						Poggi Canyon	7601	PARKS - ACTIVE	200 - 1000 ft.
3553	UNIQUE CARPET CARE	1130 TESORO GROVE WY 247	92154		56174	HPC	Carpet/Furniture Cleaning	San Diego Bay: Otay	910.20					X	Otay River, Unnamed Tributary	1200	MULTI-FAMILY RESIDENTIAL	200 - 1000 ft.
3554	UNITED AUTO SALES	1480 HERITAGE RD A	92154		44112	HPC	Other: Vehicle Dealers	San Diego Bay: Otay	910.20						Otay River	2301	JUNKYARD/DUMP /LANDFILL	> 1000 ft.
3555	UNIVERSE AUTO BODY	660 HOLLISTER ST A	92154		811121	HPC	Auto Paint/Body	San Diego Bay: Otay	910.20						Otay River	4117	RAILROAD RIGHT OF WAYS	> 1000 ft.
3556	URGENT BUMPERCARE	2585 ELM AVE	92154		8111	HPC	Auto Repair	San Diego Bay: Otay	910.20					X	Otay River, Unnamed Tributary	1100	SINGLE FAMILY RESIDENTIAL	> 1000 ft.
3557	URIPA USED BODY PARTS	977 HERITAGE RD	92154		42132	HPC	Auto Repair	San Diego Bay: Otay	910.20						Otay River, Unnamed Tributary	2301	JUNKYARD/DUMP /LANDFILL	> 1000 ft.
3558	V S A P	943 HERITAGE RD B	92154		4412	HPC	Other: Vehicle Dealers	San Diego Bay: Otay	910.20						Otay River, Unnamed Tributary	2301	JUNKYARD/DUMP /LANDFILL	> 1000 ft.
3559	VALADEZ LANDSCAPINING	1380 ORO VISTA RD 159	92154		56173	HPC	Landscaping	San Diego Bay: Otay	910.20					X	Otay River, Unnamed Tributary	1200	MULTI-FAMILY RESIDENTIAL	200 - 1000 ft.
3560	VALENCIA ROAD SERVICE	874 BEYER WAY I1	92154		811198	HPC	Auto Repair	San Diego Bay: Otay	910.20						Otay River, Unnamed Tributary	6806	ELEMENTARY SCHOOLS	200 - 1000 ft.
3561	VALERIO'S CITY BAKERY	3325 PALM AV	92154		722	HPC	Eating/Drinking Establishments	San Diego Bay: Otay	910.20						Otay River	5004	NEIGHBORHOOD SHOPPING	> 1000 ft.
3562	VARGAS GARDENING AND	1176 30TH ST 102	92154		56173	HPC	Landscaping	San Diego Bay: Otay	910.20						Otay River, Unnamed Tributary	2103	LIGHT INDUSTRY-GENERAL	200 - 1000 ft.
3563	VEHICLE STORAGE AUCTION POOL	943 HERITAGE RD A	92154		42111	HPC	Other: Vehicle Dealers	San Diego Bay: Otay	910.20						Otay River, Unnamed Tributary	2301	JUNKYARD/DUMP /LANDFILL	> 1000 ft.
3564	VERDIN'S LANDSCAPING	614 ALICE ST	92154		56172	HPC	Landscaping	San Diego Bay: Otay	910.20					X	Otay River, Unnamed Tributary	1300	MOBILE HOME PARKS	200 - 1000 ft.
3565	VICTORIA'S MEXICAN FOOD	1912 CORONADO AV 107	92154		722	HPC	Eating/Drinking Establishments	San Diego Bay: Otay	910.20						Otay River, Unnamed Tributary	6806	ELEMENTARY SCHOOLS	> 1000 ft.
3566	VMT AUTO SALES	1502 PALM AVE	92154		44112	HPC	Other: Vehicle Dealers	San Diego Bay: Otay	910.20						Otay River, Unnamed Tributary	5004	NEIGHBORHOOD SHOPPING	> 1000 ft.
3567	VONS #2115	620 DENNERY RD	92154		722	HPC	Eating/Drinking Establishments	San Diego Bay: Otay	910.20						Poggi Canyon	5003	COMMUNITY SHOPPING	200 - 1000 ft.

#	Business Name	Street Address	Zip	SIC	NAICS	TTWQ	Category	WMA	HSA	Drains to La Jolla ASBS	Drains to Switzer Creek	Less than 200 ft. from ESA	Tributary	Residential	Nearest Water Body	SANDAG Landuse Code	SANDAG Landuse	Distance to Nearest Water Body
3568	VONS #2338	665 SATURN BL	92154		722	HPC	Eating/Drinking Establishments	San Diego Bay: Otay	910.20						Otay River, Unnamed Tributary	5003	COMMUNITY SHOPPING	200 - 1000 ft.
3569	WAH SHING CHINESE FOOD	2295 PALM AV B	92154		722	HPC	Eating/Drinking Establishments	San Diego Bay: Otay	910.20						Otay River, Unnamed Tributary	5007	ARTERIAL COMMERCIAL	> 1000 ft.
3570	WEST COAST SUV	2316 ELM AVE B	92154		44112	HPC	Other: Vehicle Dealers	San Diego Bay: Otay	910.20						Otay River, Unnamed Tributary	2104	WAREHOUSING & PUBLIC	> 1000 ft.
3571	WESTCOAST DONUTS	3303 PALM AV	92154		722	HPC	Eating/Drinking Establishments	San Diego Bay: Otay	910.20						Otay River	5004	NEIGHBORHOOD SHOPPING	> 1000 ft.
3572	WHIRLYBIRD	1671 PALM AVE	92154		7224	HPC	Eating/Drinking Establishments	San Diego Bay: Otay	910.20						Otay River, Unnamed Tributary	5007	ARTERIAL COMMERCIAL	200 - 1000 ft.
3573	WOKS CAFE	2989 CORONADO AV	92154		722	HPC	Eating/Drinking Establishments	San Diego Bay: Otay	910.20						Otay River, Unnamed Tributary	5004	NEIGHBORHOOD SHOPPING	> 1000 ft.
3574	WORLD PETROL - CALIMART V/SUBWAY #37423	6021 BUSINESS CENTER CT	92154		722	HPC	Eating/Drinking Establishments	San Diego Bay: Otay	910.20						Dennery Canyon	9101	UNDEVELOPED LAND	> 1000 ft.
3575	YADALA PAINTING	2515 CAMINITO AVELLANO	92154		56179	HPC	Painting/Coating	San Diego Bay: Otay	910.20					X	Otay River, Unnamed Tributary	1200	MULTI-FAMILY RESIDENTIAL	< 200 ft.
3576	YUM YUM DONUT SHOP #501	1820 CORONADO AV	92154		722	HPC	Eating/Drinking Establishments	San Diego Bay: Otay	910.20						Otay River, Unnamed Tributary	5004	NEIGHBORHOOD SHOPPING	> 1000 ft.
3577	ZAK'S AUTO SALES	935 HERITAGE RD A	92154		42111	HPC	Other: Vehicle Dealers	San Diego Bay: Otay	910.20						Otay River, Unnamed Tributary	2301	JUNKYARD/DUMP /LANDFILL	> 1000 ft.
3578	ZAPACHO MOBILE TRUCK SERVICE	1244 PICCARD AVE	92154		811111	HPC	Auto Repair	San Diego Bay: Otay	910.20					X	Otay River, Unnamed Tributary	1100	SINGLE FAMILY RESIDENTIAL	> 1000 ft.
3579	7-ELEVEN #22872	1826 ROSECRANS ST	92106		722	HPC	Eating/Drinking Establishments	San Diego Bay: Pueblo	908.10						San Diego Bay	5007	ARTERIAL COMMERCIAL	> 1000 ft.
3580	A TO Z MARINE SERVICES	1214 ROSECRANS ST	92106		811219	HPC	Boat Repair	San Diego Bay: Pueblo	908.10						San Diego Bay	5007	ARTERIAL COMMERCIAL	> 1000 ft.
3581	A&V ALCHEMY/KEVIN	4383 DEL MAR AVE	92107		811198	HPC	Auto Repair	San Diego Bay: Pueblo	908.10					X	Pacific Ocean	1100	SINGLE FAMILY RESIDENTIAL	> 1000 ft.
3582	ADALBERTO'S MEXICAN FOOD	1868 ROSECRANS ST	92106		722	HPC	Eating/Drinking Establishments	San Diego Bay: Pueblo	908.10						San Diego Bay	5007	ARTERIAL COMMERCIAL	> 1000 ft.
3583	ADVANCED WATERSCAPE	4609 ADAIR ST	92107		56173	HPC	Landscaping	San Diego Bay: Pueblo	908.10					X	Pacific Ocean	1100	SINGLE FAMILY RESIDENTIAL	> 1000 ft.
3584	AFFORDABLE MARINE SERVICE	3228 QUIMBY ST	92106		811219	HPC	Boat Repair	San Diego Bay: Pueblo	908.10					X	San Diego Bay	1100	SINGLE FAMILY RESIDENTIAL	> 1000 ft.
3585	ALEXANDER'S PAINTING	3010 JARVIS ST	92106		5617	HPC	Painting/Coating	San Diego Bay: Pueblo	908.10					X	San Diego Bay	1200	MULTI-FAMILY RESIDENTIAL	> 1000 ft.
3586	ALL STAR AUTO DETAILING	4929 DEL MONTE AVE 119	92107		811198	HPC	Auto Repair	San Diego Bay: Pueblo	908.10					X	Pacific Ocean	1200	MULTI-FAMILY RESIDENTIAL	200 - 1000 ft.
3587	AL'S AUTO SERVICE CENTER	1005 ROSECRANS ST	92106		447	HPC	Fueling	San Diego Bay: Pueblo	908.10						San Diego Bay	5007	ARTERIAL COMMERCIAL	200 - 1000 ft.
3588	AM/PM MINI MARKET #5007	2940 LYTTON ST	92110		722	HPC	Eating/Drinking Establishments	San Diego Bay: Pueblo	908.10						San Diego Bay	5007	ARTERIAL COMMERCIAL	> 1000 ft.
3589	AMERICAN EUROPEAN	1404 SUNSET CLIFFS BLVD	92107		811	HPC	Auto Repair	San Diego Bay: Pueblo	908.10						Pacific Ocean	5007	ARTERIAL COMMERCIAL	< 200 ft.

#	Business Name	Street Address	Zip	SIC	NAICS	TTWQ	Category	WMA	HSA	Drains to La Jolla ASBS	Drains to Switzer Creek	Less than 200 ft. from ESA	Tributary	Residential	Nearest Water Body	SANDAG Landuse Code	SANDAG Landuse	Distance to Nearest Water Body
3590	AQUARIUS YACHT SERVICES INC / BARNACLE BUZZ	1273 SCOTT ST	92106		56172	HPC	Boat Repair	San Diego Bay: Pueblo	908.10						San Diego Bay	5007	ARTERIAL COMMERCIAL	200 - 1000 ft.
3591	ARBY'S ROAST BEEF #1164	1770 ROSECRANS ST	92106		722	HPC	Eating/Drinking Establishments	San Diego Bay: Pueblo	908.10						San Diego Bay	5007	ARTERIAL COMMERCIAL	> 1000 ft.
3592	ARCO AM PM	2940 LYTTON ST	92110		44711	HPC	Fueling	San Diego Bay: Pueblo	908.10						San Diego Bay	5007	ARTERIAL COMMERCIAL	> 1000 ft.
3593	AUTO GROUP WEST, LLC	1230 SCOTT ST	92106		44112	HPC	Other: Vehicle Dealers	San Diego Bay: Pueblo	908.10						San Diego Bay	4114	PARKING LOTS - SURFACE	200 - 1000 ft.
3594	AUTO RECON SPECIALISTS	3639 MIDWAY DR B 209	92110		811198	HPC	Auto Repair	San Diego Bay: Pueblo	908.10						San Diego Bay	5003	COMMUNITY SHOPPING	> 1000 ft.
3595	BAHIA DON BRAVO	3615 MIDWAY DR H	92110		722	HPC	Eating/Drinking Establishments	San Diego Bay: Pueblo	908.10						San Diego Bay	5003	COMMUNITY SHOPPING	> 1000 ft.
3596	BAKERS SQUARE #168	3711 SPORTS ARENA BL	92110		722	HPC	Eating/Drinking Establishments	San Diego Bay: Pueblo	908.10						San Diego Bay	1501	HOTEL/MOTEL (LO-RISE)	> 1000 ft.
3597	BALLENA BAY YACHT BROKERS	2736 SHELTER ISLAND DR	92106		441222	HPC	Other: Vehicle Dealers	San Diego Bay: Pueblo	908.10						San Diego Bay	4114	PARKING LOTS - SURFACE	200 - 1000 ft.
3598	BAY POINT PRESCHOOL	2850 WASP WY	92106		722	HPC	Eating/Drinking Establishments	San Diego Bay: Pueblo	908.10						San Diego Bay	1200	MULTI-FAMILY RESIDENTIAL	> 1000 ft.
3599	BOLL WEEVIL #04	2743 SHELTER ISLAND DR	92106		722	HPC	Eating/Drinking Establishments	San Diego Bay: Pueblo	908.10						San Diego Bay	5007	ARTERIAL COMMERCIAL	200 - 1000 ft.
3600	BOWER & KLING YACHTS	2802 CANON ST	92106		441222	HPC	Other: Vehicle Dealers	San Diego Bay: Pueblo	908.10						San Diego Bay	5007	ARTERIAL COMMERCIAL	200 - 1000 ft.
3601	BRIGANTINE, THE	2725 SHELTER ISLAND DR	92106		722	HPC	Eating/Drinking Establishments	San Diego Bay: Pueblo	908.10						San Diego Bay	5007	ARTERIAL COMMERCIAL	200 - 1000 ft.
3602	BROWN BAG DELI	1912 ROSECRANS ST	92106		722	HPC	Eating/Drinking Establishments	San Diego Bay: Pueblo	908.10						San Diego Bay	1200	MULTI-FAMILY RESIDENTIAL	> 1000 ft.
3603	CABRILLO LANDSCAPE INC	1142 SANTA BARBARA ST	92107		56173	HPC	Landscaping	San Diego Bay: Pueblo	908.10					X	Pacific Ocean	1100	SINGLE FAMILY RESIDENTIAL	> 1000 ft.
3604	CABRILLO RECREATION	3051 CANON ST	92106		722	HPC	Eating/Drinking Establishments	San Diego Bay: Pueblo	908.10						San Diego Bay	6109	OTHER PUBLIC SERVICES	> 1000 ft.
3605	CALIFORNIA YOGURT CO. #5,	3615 MIDWAY DR E	92110		722	HPC	Eating/Drinking Establishments	San Diego Bay: Pueblo	908.10						San Diego Bay	5003	COMMUNITY SHOPPING	> 1000 ft.
3606	CAREFREE VACATIONS (DBA)	2927 CANON ST A	92106		811198	HPC	Auto Repair	San Diego Bay: Pueblo	908.10						San Diego Bay	6104	POST OFFICES	200 - 1000 ft.
3607	CASA DE LOMA	1304 ROSECRANS ST	92106		722	HPC	Eating/Drinking Establishments	San Diego Bay: Pueblo	908.10						San Diego Bay	4114	PARKING LOTS - SURFACE	200 - 1000 ft.
3608	CASTNER COATINGS	4849 PESCADERO AVE	92107		23521	HPC	Painting/Coating	San Diego Bay: Pueblo	908.10					X	Pacific Ocean	1200	MULTI-FAMILY RESIDENTIAL	200 - 1000 ft.
3609	CHRISTOPHE INTERIORS INC	3038 KELLOGG ST	92106		2352	HPC	Painting/Coating	San Diego Bay: Pueblo	908.10					X	San Diego Bay	1200	MULTI-FAMILY RESIDENTIAL	200 - 1000 ft.
3610	CLASSICS MALT SHOP	3615 MIDWAY DR B	92110		722	HPC	Eating/Drinking Establishments	San Diego Bay: Pueblo	908.10						San Diego Bay	5003	COMMUNITY SHOPPING	> 1000 ft.
3611	COASTLINE CARPET CARE	4870 SANTA CRUZ AVE	92107		56174	HPC	Carpet/Furniture Cleaning	San Diego Bay: Pueblo	908.10					X	Pacific Ocean	1200	MULTI-FAMILY RESIDENTIAL	> 1000 ft.

#	Business Name	Street Address	Zip	SIC	NAICS	TTWQ	Category	WMA	HSA	Drains to La Jolla ASBS	Drains to Switzer Creek	Less than 200 ft. from ESA	Tributary	Residential	Nearest Water Body	SANDAG Landuse Code	SANDAG Landuse	Distance to Nearest Water Body
3612	CON PANE RUSTIC BREADS & CAFE	1110 ROSECRANS ST 100	92106		722	HPC	Eating/Drinking Establishments	San Diego Bay: Pueblo	908.10						San Diego Bay	5007	ARTERIAL COMMERCIAL	200 - 1000 ft.
3613	CORTEZ MARINE SERVICE	928 MOANA DR	92106		811219	HPC	Boat Repair	San Diego Bay: Pueblo	908.10					X	Pacific Ocean	1100	SINGLE FAMILY RESIDENTIAL	> 1000 ft.
3614	CUSTOM CUT TREE SERVICE	4328 POINT LOMA BLVD K	92107		5617	HPC	Landscaping	San Diego Bay: Pueblo	908.10					X	Pacific Ocean	1100	SINGLE FAMILY RESIDENTIAL	> 1000 ft.
3615	CUSTOM YACHT WORKS	1220 ROSECRANS ST 215	92106		81149	HPC	Boat Repair	San Diego Bay: Pueblo	908.10						San Diego Bay	6002	OFFICE - LOW RISE	200 - 1000 ft.
3616	D.P. DONUTS & CHINESE FOOD	3445 MIDWAY DR K	92110		722	HPC	Eating/Drinking Establishments	San Diego Bay: Pueblo	908.10						San Diego Bay	5004	NEIGHBORHOOD SHOPPING	> 1000 ft.
3617	DALE- LAWN CUTTING	4575 PESCADERO AVE	92107		56172	HPC	Landscaping	San Diego Bay: Pueblo	908.10					X	Pacific Ocean	1200	MULTI-FAMILY RESIDENTIAL	> 1000 ft.
3618	DENNY'S #0144	1601 ROSECRANS ST	92106		722	HPC	Eating/Drinking Establishments	San Diego Bay: Pueblo	908.10						San Diego Bay	5007	ARTERIAL COMMERCIAL	200 - 1000 ft.
3619	DEPENDABLE MARINE	2819 CANON ST	92106		441222	HPC	Other: Vehicle Dealers	San Diego Bay: Pueblo	908.10						San Diego Bay	2103	LIGHT INDUSTRY-GENERAL	200 - 1000 ft.
3620	DESI N FRIENDS	2734 LYTTON ST	92110		7224	HPC	Eating/Drinking Establishments	San Diego Bay: Pueblo	908.10						San Diego Bay	5007	ARTERIAL COMMERCIAL	200 - 1000 ft.
3621	DESI 'N' FRIENDS	2734 LYTTON ST	92110		722	HPC	Eating/Drinking Establishments	San Diego Bay: Pueblo	908.10						San Diego Bay	5007	ARTERIAL COMMERCIAL	200 - 1000 ft.
3622	DEVINE PASTABILITIES	3545 MIDWAY DR E	92110		722	HPC	Eating/Drinking Establishments	San Diego Bay: Pueblo	908.10						San Diego Bay	5007	ARTERIAL COMMERCIAL	> 1000 ft.
3623	DINGHY DOCTOR	1271 SCOTT ST	92106		811	HPC	Boat Repair	San Diego Bay: Pueblo	908.10						San Diego Bay	5007	ARTERIAL COMMERCIAL	200 - 1000 ft.
3624	DONALD L HAWLEY INC	2844 LYTTON ST	92110		8111	HPC	Auto Repair	San Diego Bay: Pueblo	908.10						San Diego Bay	2103	LIGHT INDUSTRY-GENERAL	> 1000 ft.
3625	EL POLLO LOCO	3444 MIDWAY DR	92110		722	HPC	Eating/Drinking Establishments	San Diego Bay: Pueblo	908.10						San Diego Bay	5007	ARTERIAL COMMERCIAL	> 1000 ft.
3626	EMPTY TOMB CHOPPERS LLC	3006 BARNETT AVE	92110		4413	HPC	Other: Auto Supplies	San Diego Bay: Pueblo	908.10						San Diego Bay	5007	ARTERIAL COMMERCIAL	200 - 1000 ft.
3627	ENTERPRISE RENT A CAR #3243	2740 LYTTON ST	92110		4411	HPC	Other: Vehicle Dealers	San Diego Bay: Pueblo	908.10						San Diego Bay	5007	ARTERIAL COMMERCIAL	200 - 1000 ft.
3628	EVERLY YACHT SERVICE	5041 NARRAGANSETT AVE 2	92107		56179	HPC	Boat Repair	San Diego Bay: Pueblo	908.10					X	Pacific Ocean	1200	MULTI-FAMILY RESIDENTIAL	200 - 1000 ft.
3629	EZ LUBE LLC #93	3464 MIDWAY DR	92110		811191	HPC	Auto Repair	San Diego Bay: Pueblo	908.10						San Diego Bay	5007	ARTERIAL COMMERCIAL	> 1000 ft.
3630	FERGUSON ENTERPRISES INC	3625 MIDWAY DR	92110		4441	HPC	Building Materials	San Diego Bay: Pueblo	908.10						San Diego Bay	5003	COMMUNITY SHOPPING	> 1000 ft.
3631	FIDDLER'S GREEN	2760 SHELTER ISLAND DR	92106		722	HPC	Eating/Drinking Establishments	San Diego Bay: Pueblo	908.10						San Diego Bay	5007	ARTERIAL COMMERCIAL	200 - 1000 ft.
3632	FINE CAR STORE THE	1105 MOANA DR	92107		4211	HPC	Other: Auto Supplies	San Diego Bay: Pueblo	908.10					X	Pacific Ocean	1100	SINGLE FAMILY RESIDENTIAL	> 1000 ft.
3633	FLORENCIA PIZZA	3615 MIDWAY DR G2	92110		722	HPC	Eating/Drinking Establishments	San Diego Bay: Pueblo	908.10						San Diego Bay	5003	COMMUNITY SHOPPING	> 1000 ft.
3634	FONTENEAU YACHT REPAIR INC	1229 SHAFTER ST	92106		81149	HPC	Boat Repair	San Diego Bay: Pueblo	908.10						San Diego Bay	5007	ARTERIAL COMMERCIAL	200 - 1000 ft.

#	Business Name	Street Address	Zip	SIC	NAICS	TTWQ	Category	WMA	HSA	Drains to La Jolla ASBS	Drains to Switzer Creek	Less than 200 ft. from ESA	Tributary	Residential	Nearest Water Body	SANDAG Landuse Code	SANDAG Landuse	Distance to Nearest Water Body
3635	FRANCISCO LANDSCAPING &	3061 MARQUETTE ST	92106		4442	HPC	Nurseries/Greenhouses	San Diego Bay: Pueblo	908.10					X	San Diego Bay	1100	SINGLE FAMILY RESIDENTIAL	> 1000 ft.
3636	GARY SHAW POOL & SPA	3041 EVERGREEN ST	92110		56172	HPC	Pool/Fountain Cleaning	San Diego Bay: Pueblo	908.10					X	San Diego Bay	1100	SINGLE FAMILY RESIDENTIAL	> 1000 ft.
3637	GERMAN AUTO CENTER	1800 ROSECRANS ST F	92106		811111	HPC	Auto Repair	San Diego Bay: Pueblo	908.10					X	San Diego Bay	1200	MULTI-FAMILY RESIDENTIAL	> 1000 ft.
3638	GERMAN AUTO CENTER LLC	1800 ROSECRANS ST	92106		81111	HPC	Auto Repair	San Diego Bay: Pueblo	908.10						San Diego Bay	5007	ARTERIAL COMMERCIAL	> 1000 ft.
3639	GIACALONE'S RISTORANTE	1125 ROSECRANS ST	92106		722	HPC	Eating/Drinking Establishments	San Diego Bay: Pueblo	908.10						San Diego Bay	5007	ARTERIAL COMMERCIAL	> 1000 ft.
3640	GRANDSTAND PIZZA	3022 CANON ST	92106		722	HPC	Eating/Drinking Establishments	San Diego Bay: Pueblo	908.10						San Diego Bay	5007	ARTERIAL COMMERCIAL	> 1000 ft.
3641	GREEK CORNER RESTAURANT	3615 MIDWAY DR F	92110		722	HPC	Eating/Drinking Establishments	San Diego Bay: Pueblo	908.10						San Diego Bay	5003	COMMUNITY SHOPPING	> 1000 ft.
3642	GUS'S SUBS & PIZZA	1166 ROSECRANS ST	92106		722	HPC	Eating/Drinking Establishments	San Diego Bay: Pueblo	908.10						San Diego Bay	6002	OFFICE - LOW RISE	> 1000 ft.
3643	HARBOR VIEW POOL & SPA	944 MOANA DR	92106		56172	HPC	Pool/Fountain Cleaning	San Diego Bay: Pueblo	908.10					X	Pacific Ocean	1100	SINGLE FAMILY RESIDENTIAL	> 1000 ft.
3644	HECTOR'S MEXICAN & SEAFOOD	1224 ROSECRANS ST	92106		722	HPC	Eating/Drinking Establishments	San Diego Bay: Pueblo	908.10						San Diego Bay	5007	ARTERIAL COMMERCIAL	200 - 1000 ft.
3645	HENRI'S GARDENING	1731 PLUM ST	92106		56172	HPC	Landscaping	San Diego Bay: Pueblo	908.10					X	San Diego Bay	1100	SINGLE FAMILY RESIDENTIAL	> 1000 ft.
3646	HIN'S EXPRESS	3615 MIDWAY DR A	92110		722	HPC	Eating/Drinking Establishments	San Diego Bay: Pueblo	908.10						San Diego Bay	5003	COMMUNITY SHOPPING	> 1000 ft.
3647	HR PAINTING	3175 WING ST 15	92110		2352	HPC	Painting/Coating	San Diego Bay: Pueblo	908.10					X	San Diego Bay	1200	MULTI-FAMILY RESIDENTIAL	> 1000 ft.
3648	INTERNATIONAL HOUSE OF	3335 MIDWAY DR	92110		722	HPC	Eating/Drinking Establishments	San Diego Bay: Pueblo	908.10						San Diego Bay	6002	OFFICE - LOW RISE	> 1000 ft.
3649	ISLAND ENTERPRISES	1071 SHAFTER ST	92106		44112	HPC	Other: Vehicle Dealers	San Diego Bay: Pueblo	908.10						San Diego Bay	2103	LIGHT INDUSTRY-GENERAL	200 - 1000 ft.
3650	ISRAEL YACHT DETAILING	2907 SHELTER ISLAND DR 105	92106		81149	HPC	Boat Repair	San Diego Bay: Pueblo	908.10						San Diego Bay	5007	ARTERIAL COMMERCIAL	200 - 1000 ft.
3651	JACK IN THE BOX #0022	1340 ROSECRANS ST	92106		722	HPC	Eating/Drinking Establishments	San Diego Bay: Pueblo	908.10						San Diego Bay	5007	ARTERIAL COMMERCIAL	200 - 1000 ft.
3652	JAVA BEACH	4723 POINT LOMA AV	92107		722	HPC	Eating/Drinking Establishments	San Diego Bay: Pueblo	908.10						Pacific Ocean	5007	ARTERIAL COMMERCIAL	200 - 1000 ft.
3653	JB ENVIRONMENTAL	3960 POINT LOMA AVE H-370	92106		56173	HPC	Landscaping	San Diego Bay: Pueblo	908.10					X	Pacific Ocean	1100	SINGLE FAMILY RESIDENTIAL	> 1000 ft.
3654	JIM TUCKER CARPET CLEANING	3111 EVERGREEN ST	92110		56174	HPC	Carpet/Furniture Cleaning	San Diego Bay: Pueblo	908.10					X	San Diego Bay	1100	SINGLE FAMILY RESIDENTIAL	> 1000 ft.
3655	JIMMY'S RESTAURANT	3577 MIDWAY DR	92110		722	HPC	Eating/Drinking Establishments	San Diego Bay: Pueblo	908.10						San Diego Bay	5007	ARTERIAL COMMERCIAL	> 1000 ft.
3656	JJ'S POOL + SPA SERVICE	1220 ROSECRANS ST 199	92106		56172	HPC	Pool/Fountain Cleaning	San Diego Bay: Pueblo	908.10						San Diego Bay	6002	OFFICE - LOW RISE	200 - 1000 ft.
3657	JOE'S AUTO REPAIR	1930 ROSECRANS ST B	92106		811111	HPC	Auto Repair	San Diego Bay: Pueblo	908.10					X	San Diego Bay	1200	MULTI-FAMILY RESIDENTIAL	> 1000 ft.

#	Business Name	Street Address	Zip	SIC	NAICS	TTWQ	Category	WMA	HSA	Drains to La Jolla ASBS	Drains to Switzer Creek	Less than 200 ft. from ESA	Tributary	Residential	Nearest Water Body	SANDAG Landuse Code	SANDAG Landuse	Distance to Nearest Water Body
3658	JOHNNY'S YACHT REFINISH	1220 ROSECRANS ST 550	92106		811192	HPC	Vehicle Washing	San Diego Bay: Pueblo	908.10						San Diego Bay	6002	OFFICE - LOW RISE	200 - 1000 ft.
3659	KARLSON LANDSCAPE	5012 SANTA CRUZ AVE	92107		56172	HPC	Landscaping	San Diego Bay: Pueblo	908.10					X	Pacific Ocean	1200	MULTI-FAMILY RESIDENTIAL	< 200 ft.
3660	KENDALL PAINTING	3033 ALCOTT ST	92106		2352	HPC	Painting/Coating	San Diego Bay: Pueblo	908.10					X	San Diego Bay	1100	SINGLE FAMILY RESIDENTIAL	> 1000 ft.
3661	KENTUCKY FRIED CHICKEN #Y450028	1552 ROSECRANS ST	92106		722	HPC	Eating/Drinking Establishments	San Diego Bay: Pueblo	908.10						San Diego Bay	5007	ARTERIAL COMMERCIAL	200 - 1000 ft.
3662	KEVIN BRYANT DETAILING	2777 NIMITZ BLVD 28	92106		811192	HPC	Vehicle Washing	San Diego Bay: Pueblo	908.10					X	San Diego Bay	1200	MULTI-FAMILY RESIDENTIAL	200 - 1000 ft.
3663	KOREAN UNITED PRESBYTERIAN	3010 NORTH EVERGREEN ST	92110		722	HPC	Eating/Drinking Establishments	San Diego Bay: Pueblo	908.10						San Diego Bay	1100	SINGLE FAMILY RESIDENTIAL	> 1000 ft.
3664	LA SCALA ITALIAN RESTAURANT	1101 SCOTT ST	92106		722	HPC	Eating/Drinking Establishments	San Diego Bay: Pueblo	908.10						San Diego Bay	5007	ARTERIAL COMMERCIAL	200 - 1000 ft.
3665	LAST DAY	1872 ROSECRANS ST	92106		7224	HPC	Eating/Drinking Establishments	San Diego Bay: Pueblo	908.10						San Diego Bay	1200	MULTI-FAMILY RESIDENTIAL	> 1000 ft.
3666	LEFT COAST POOLS	4644 POINT LOMA AVE	92107		811	HPC	Pool/Fountain Cleaning	San Diego Bay: Pueblo	908.10					X	Pacific Ocean	1100	SINGLE FAMILY RESIDENTIAL	> 1000 ft.
3667	LIGHTSCAPE DESIGNS INC	4727 ORCHARD AVE	92107		56173	HPC	Landscaping	San Diego Bay: Pueblo	908.10					X	Pacific Ocean	1200	MULTI-FAMILY RESIDENTIAL	> 1000 ft.
3668	LIVING ROOM, THE	1018 ROSECRANS ST	92106		722	HPC	Eating/Drinking Establishments	San Diego Bay: Pueblo	908.10						San Diego Bay	5007	ARTERIAL COMMERCIAL	200 - 1000 ft.
3669	LOMA BONITA	1155 SCOTT ST	92106		722	HPC	Eating/Drinking Establishments	San Diego Bay: Pueblo	908.10						San Diego Bay	5007	ARTERIAL COMMERCIAL	200 - 1000 ft.
3670	LOMA LANDSCAPE	603 TARENTO DR	92106		56173	HPC	Landscaping	San Diego Bay: Pueblo	908.10					X	Pacific Ocean	1100	SINGLE FAMILY RESIDENTIAL	> 1000 ft.
3671	LOMA RIVIERA UNOCAL	4049 POINT LOMA AVE	92106		4471	HPC	Fueling	San Diego Bay: Pueblo	908.10					X	Pacific Ocean	1100	SINGLE FAMILY RESIDENTIAL	> 1000 ft.
3672	LUNA NOTTE	2833 AVNDA DE PORTUGAL	92106		722	HPC	Eating/Drinking Establishments	San Diego Bay: Pueblo	908.10						San Diego Bay	5007	ARTERIAL COMMERCIAL	200 - 1000 ft.
3673	MAGGIE'S FARM NATURAL PET GROOMING &	1902 ROSECRANS ST	92106		11521	HPC	Animal Facilities	San Diego Bay: Pueblo	908.10						San Diego Bay	5007	ARTERIAL COMMERCIAL	> 1000 ft.
3674	MANILLA BBQ & GRILL	3615 MIDWAY DR C	92110		722	HPC	Eating/Drinking Establishments	San Diego Bay: Pueblo	908.10						San Diego Bay	5003	COMMUNITY SHOPPING	> 1000 ft.
3675	MARVELOUS MUFFINS	2907 SHELTER ISLAND DR 101	92106		722	HPC	Eating/Drinking Establishments	San Diego Bay: Pueblo	908.10						San Diego Bay	5007	ARTERIAL COMMERCIAL	200 - 1000 ft.
3676	MCDONALD'S #15396	1624 ROSECRANS ST	92106		722	HPC	Eating/Drinking Establishments	San Diego Bay: Pueblo	908.10						San Diego Bay	5007	ARTERIAL COMMERCIAL	> 1000 ft.
3677	MICHAEL MCFARLAND YACHT	2726 SHELTER ISLAND DR 435	92106		56179	HPC	Boat Repair	San Diego Bay: Pueblo	908.10						San Diego Bay	5007	ARTERIAL COMMERCIAL	200 - 1000 ft.
3678	MIDWAY EXPRESS CAR WASH INC	3460 MIDWAY DR	92110		811192	HPC	Vehicle Washing	San Diego Bay: Pueblo	908.10						San Diego Bay	5007	ARTERIAL COMMERCIAL	> 1000 ft.
3679	MIDWAY SHELL	3425 MIDWAY DR	92110		4471	HPC	Fueling	San Diego Bay: Pueblo	908.10						San Diego Bay	4114	PARKING LOTS - SURFACE	> 1000 ft.

#	Business Name	Street Address	Zip	SIC	NAICS	TTWQ	Category	WMA	HSA	Drains to La Jolla ASBS	Drains to Switzer Creek	Less than 200 ft. from ESA	Tributary	Residential	Nearest Water Body	SANDAG Landuse Code	SANDAG Landuse	Distance to Nearest Water Body
3680	MIGUEL'S COCINA	2912 SHELTER ISLAND DR	92106		722	HPC	Eating/Drinking Establishments	San Diego Bay: Pueblo	908.10						San Diego Bay	5007	ARTERIAL COMMERCIAL	200 - 1000 ft.
3681	MIKKO XPRESS	3615 MIDWAY DR D	92110		722	HPC	Eating/Drinking Establishments	San Diego Bay: Pueblo	908.10						San Diego Bay	5003	COMMUNITY SHOPPING	> 1000 ft.
3682	NELLIE'S DELI	1050 ROSECRANS ST 2	92106		722	HPC	Eating/Drinking Establishments	San Diego Bay: Pueblo	908.10						San Diego Bay	6002	OFFICE - LOW RISE	200 - 1000 ft.
3683	OLD VENICE	2910 CANON ST	92106		722	HPC	Eating/Drinking Establishments	San Diego Bay: Pueblo	908.10						San Diego Bay	5007	ARTERIAL COMMERCIAL	200 - 1000 ft.
3684	ORTEGA PIZZA	3445 MIDWAY DR B	92110		722	HPC	Eating/Drinking Establishments	San Diego Bay: Pueblo	908.10						San Diego Bay	5004	NEIGHBORHOOD SHOPPING	> 1000 ft.
3685	PACER'S	3334 MIDWAY DR	92110		722	HPC	Eating/Drinking Establishments	San Diego Bay: Pueblo	908.10						San Diego Bay	5007	ARTERIAL COMMERCIAL	> 1000 ft.
3686	PACIFIC COAST CHINESE FOOD	2907 SHELTER ISLAND DR 104	92106		722	HPC	Eating/Drinking Establishments	San Diego Bay: Pueblo	908.10						San Diego Bay	5007	ARTERIAL COMMERCIAL	200 - 1000 ft.
3687	PACIFIC OCEAN BLASTER	3065 ROSECRANS PL 107	92110		81119	HPC	Auto Repair	San Diego Bay: Pueblo	908.10						San Diego Bay	5007	ARTERIAL COMMERCIAL	> 1000 ft.
3688	PACIFIC STREET MACHINES	2104 ROSECRANS ST	92106		4411	HPC	Other: Vehicle Dealers	San Diego Bay: Pueblo	908.10					X	San Diego Bay	1100	SINGLE FAMILY RESIDENTIAL	> 1000 ft.
3689	PAINTER AT LARGE	744 TARENTO DR	92106		2352	HPC	Painting/Coating	San Diego Bay: Pueblo	908.10					X	Pacific Ocean	1100	SINGLE FAMILY RESIDENTIAL	> 1000 ft.
3690	PETER WHITE MARINE LLC	2810 CARLETON ST	92106		811	HPC	Boat Repair	San Diego Bay: Pueblo	908.10						San Diego Bay	5007	ARTERIAL COMMERCIAL	200 - 1000 ft.
3691	PHANTOM MARINE	2801 CARLETON ST	92106		45299	HPC	Boat Repair	San Diego Bay: Pueblo	908.10						San Diego Bay	5007	ARTERIAL COMMERCIAL	200 - 1000 ft.
3692	PIZZA HUT/WINGSTREET	3539 MIDWAY DR	92110		722	HPC	Eating/Drinking Establishments	San Diego Bay: Pueblo	908.10						San Diego Bay	5007	ARTERIAL COMMERCIAL	> 1000 ft.
3693	POINT BREAK CAFE	2907 SHELTER ISLAND DR 108	92106		722	HPC	Eating/Drinking Establishments	San Diego Bay: Pueblo	908.10						San Diego Bay	5007	ARTERIAL COMMERCIAL	200 - 1000 ft.
3694	POINT LOMA 76	1704 ROSECRANS ST	92106		722	HPC	Eating/Drinking Establishments	San Diego Bay: Pueblo	908.10						San Diego Bay	9101	UNDEVELOPED LAND	> 1000 ft.
3695	POINT LOMA DELI & GRILL	1424 SUNSET CLIFFS BL	92107		722	HPC	Eating/Drinking Establishments	San Diego Bay: Pueblo	908.10						Pacific Ocean	5007	ARTERIAL COMMERCIAL	< 200 ft.
3696	POINT LOMA GAS & MARKET	4792 POINT LOMA AVE	92107		4471	HPC	Fueling	San Diego Bay: Pueblo	908.10						Pacific Ocean	5007	ARTERIAL COMMERCIAL	200 - 1000 ft.
3697	POINT LOMA NAZARENE	3900 LOMALAND DR	92106		722	HPC	Eating/Drinking Establishments	San Diego Bay: Pueblo	908.10						Pacific Ocean	1100	SINGLE FAMILY RESIDENTIAL	> 1000 ft.
3698	POINT LOMA SMOG INC	1930 ROSECRANS ST A	92106		811111	HPC	Auto Repair	San Diego Bay: Pueblo	908.10					X	San Diego Bay	1200	MULTI-FAMILY RESIDENTIAL	> 1000 ft.
3699	POINT SMOOTHIE & COFFEE BAR, THE	2841 CANON ST	92106		722	HPC	Eating/Drinking Establishments	San Diego Bay: Pueblo	908.10						San Diego Bay	2103	LIGHT INDUSTRY-GENERAL	200 - 1000 ft.
3700	PRECISION TUNE AUTO CARE	3425 MIDWAY DR	92110		811198	HPC	Auto Repair	San Diego Bay: Pueblo	908.10						San Diego Bay	4114	PARKING LOTS - SURFACE	> 1000 ft.
3701	PROFESSIONAL DEVELOPMENT	869 SAN ANTONIO PL	92106		42112	HPC	Other: Auto Supplies	San Diego Bay: Pueblo	908.10					X	San Diego Bay	1100	SINGLE FAMILY RESIDENTIAL	< 200 ft.
3702	QUIVIRA MARINE	2909 CARLETON ST	92106		45299	HPC	Boat Repair	San Diego Bay: Pueblo	908.10						San Diego Bay	5007	ARTERIAL COMMERCIAL	200 - 1000 ft.

#	Business Name	Street Address	Zip	SIC	NAICS	TTWQ	Category	WMA	HSA	Drains to La Jolla ASBS	Drains to Switzer Creek	Less than 200 ft. from ESA	Tributary	Residential	Nearest Water Body	SANDAG Landuse Code	SANDAG Landuse	Distance to Nearest Water Body
3703	REDS ESPRESSO GALLERY	1017 ROSECRANS ST	92106		722	HPC	Eating/Drinking Establishments	San Diego Bay: Pueblo	908.10						San Diego Bay	5007	ARTERIAL COMMERCIAL	200 - 1000 ft.
3704	REX'S POOL SERVICE	3038 AVENIDA DE PORTUGAL	92106		56179	HPC	Pool/Fountain Cleaning	San Diego Bay: Pueblo	908.10						San Diego Bay	4114	PARKING LOTS - SURFACE	> 1000 ft.
3705	RICHARD'S YACHTS	1278 SCOTT ST	92106		441	HPC	Other: Auto Supplies	San Diego Bay: Pueblo	908.10						San Diego Bay	5007	ARTERIAL COMMERCIAL	200 - 1000 ft.
3706	RON'S TRUCK & AUTO	3692 OLEANDER DR	92106		811198	HPC	Auto Repair	San Diego Bay: Pueblo	908.10					X	San Diego Bay	1100	SINGLE FAMILY RESIDENTIAL	> 1000 ft.
3707	ROSARIA'S PIZZA #4	4719 POINT LOMA AV	92107		722	HPC	Eating/Drinking Establishments	San Diego Bay: Pueblo	908.10						Pacific Ocean	5007	ARTERIAL COMMERCIAL	200 - 1000 ft.
3708	ROSECRANS 76	1076 ROSECRANS ST	92106		447	HPC	Fueling	San Diego Bay: Pueblo	908.10						San Diego Bay	5007	ARTERIAL COMMERCIAL	200 - 1000 ft.
3709	ROY POOL SERVICE	2908 JARVIS ST	92106		56172	HPC	Pool/Fountain Cleaning	San Diego Bay: Pueblo	908.10					X	San Diego Bay	1200	MULTI-FAMILY RESIDENTIAL	200 - 1000 ft.
3710	SAIL HO GOLF COURSE	2960 TRUXTUN RD D	92106		722	HPC	Eating/Drinking Establishments	San Diego Bay: Pueblo	908.10						San Diego Bay	7204	GOLF COURSES	200 - 1000 ft.
3711	SAN DIEGO FIRST CHURCH OF THE	3901 LOMALAND DR	92106		722	HPC	Eating/Drinking Establishments	San Diego Bay: Pueblo	908.10						Pacific Ocean	1100	SINGLE FAMILY RESIDENTIAL	> 1000 ft.
3712	SAN DIEGO FITNESS	3666 MIDWAY DR	92110		722	HPC	Eating/Drinking Establishments	San Diego Bay: Pueblo	908.10						San Diego Bay	5009	OTHER RETAIL TRADE AND STRIP	> 1000 ft.
3713	SANTANA'S MEXICAN FOOD	1480 ROSECRANS ST	92106		722	HPC	Eating/Drinking Establishments	San Diego Bay: Pueblo	908.10						San Diego Bay	5007	ARTERIAL COMMERCIAL	200 - 1000 ft.
3714	SANTANA'S MEXICAN GRILL	3742 MIDWAY DR	92110		722	HPC	Eating/Drinking Establishments	San Diego Bay: Pueblo	908.10						San Diego Bay	5007	ARTERIAL COMMERCIAL	> 1000 ft.
3715	SEA TRADER LIQUOR &	4696 POINT LOMA AV	92107		722	HPC	Eating/Drinking Establishments	San Diego Bay: Pueblo	908.10						Pacific Ocean	1100	SINGLE FAMILY RESIDENTIAL	200 - 1000 ft.
3716	SEASIDE DELI BEER & WINE	2724 SHELTER ISLAND DR	92106		722	HPC	Eating/Drinking Establishments	San Diego Bay: Pueblo	908.10						San Diego Bay	5007	ARTERIAL COMMERCIAL	200 - 1000 ft.
3717	SEATECH-BUCKLEW MARINE	2733 SHELTER ISLAND DR	92106		81149	HPC	Boat Repair	San Diego Bay: Pueblo	908.10						San Diego Bay	5007	ARTERIAL COMMERCIAL	200 - 1000 ft.
3718	SHARP CABRILLO HOSPITAL DIETARY	3475 KENYON ST	92110		722	HPC	Eating/Drinking Establishments	San Diego Bay: Pueblo	908.10						San Diego Bay	4114	PARKING LOTS - SURFACE	> 1000 ft.
3719	SHELL 202	4201 POINT LOMA AVE	92107		44711	HPC	Fueling	San Diego Bay: Pueblo	908.10					X	Pacific Ocean	1100	SINGLE FAMILY RESIDENTIAL	> 1000 ft.
3720	SHELL OIL PRODUCTS	4201 POINT LOMA AVE	92107		4471	HPC	Fueling	San Diego Bay: Pueblo	908.10					X	Pacific Ocean	1100	SINGLE FAMILY RESIDENTIAL	> 1000 ft.
3721	SHIP SHAPE MARINE SERVICES	3960 POINT LOMA AVE H-348	92106		81131	HPC	Equipment Repair	San Diego Bay: Pueblo	908.10					X	Pacific Ocean	1100	SINGLE FAMILY RESIDENTIAL	> 1000 ft.
3722	SOUTH COAST MARINE SERVICE	3017 INGELOW ST	92106		811	HPC	Boat Repair	San Diego Bay: Pueblo	908.10					X	San Diego Bay	1501	HOTEL/MOTEL (LO-RISE)	200 - 1000 ft.
3723	SOUTHER CALIFORNIA	2904 LYTTON ST	92110		811113	HPC	Auto Repair	San Diego Bay: Pueblo	908.10						San Diego Bay	2103	LIGHT INDUSTRY-GENERAL	> 1000 ft.
3724	ST. AGNES CHURCH KITCHEN	1145 EVERGREEN ST	92106		722	HPC	Eating/Drinking Establishments	San Diego Bay: Pueblo	908.10						San Diego Bay	6102	RELIGIOUS FACILITY	> 1000 ft.

#	Business Name	Street Address	Zip	SIC	NAICS	TTWQ	Category	WMA	HSA	Drains to La Jolla ASBS	Drains to Switzer Creek	Less than 200 ft. from ESA	Tributary	Residential	Nearest Water Body	SANDAG Landuse Code	SANDAG Landuse	Distance to Nearest Water Body
3725	STANDARD PARKING	1275 ROSECRANS ST	92106		81293	HPC	Vehicle Parking/Storage	San Diego Bay: Pueblo	908.10						San Diego Bay	5007	ARTERIAL COMMERCIAL	200 - 1000 ft.
3726	STARS & STRIPES MART	2907 SHELTER ISLAND DR 111	92106		722	HPC	Eating/Drinking Establishments	San Diego Bay: Pueblo	908.10						San Diego Bay	5007	ARTERIAL COMMERCIAL	200 - 1000 ft.
3727	STEPHEN ROCK YACHT BROKER	2726 SHELTER ISLAND DR 535	92106		441222	HPC	Other: Vehicle Dealers	San Diego Bay: Pueblo	908.10						San Diego Bay	5007	ARTERIAL COMMERCIAL	200 - 1000 ft.
3728	STYLE WITH TILE	4459 OSPREY ST	92107		2354	HPC	Masonry	San Diego Bay: Pueblo	908.10					X	Pacific Ocean	1100	SINGLE FAMILY RESIDENTIAL	> 1000 ft.
3729	SUBWAY	2912 NIMITZ BL	92106		722	HPC	Eating/Drinking Establishments	San Diego Bay: Pueblo	908.10						San Diego Bay	1501	HOTEL/MOTEL (LO-RISE)	> 1000 ft.
3730	SUBWAY #03753	2907 SHELTER ISLAND DR 102	92106		722	HPC	Eating/Drinking Establishments	San Diego Bay: Pueblo	908.10						San Diego Bay	5007	ARTERIAL COMMERCIAL	200 - 1000 ft.
3731	SUBWAY #917	3445 MIDWAY DR C	92110		722	HPC	Eating/Drinking Establishments	San Diego Bay: Pueblo	908.10						San Diego Bay	5004	NEIGHBORHOOD SHOPPING	> 1000 ft.
3732	SUNRISE ON THE POINT	3145 ROSECRANS ST A	92110		722	HPC	Eating/Drinking Establishments	San Diego Bay: Pueblo	908.10						San Diego Bay	5003	COMMUNITY SHOPPING	> 1000 ft.
3733	SUNSET CLIFFS ANIMAL HOSPITAL	4741 POINT LOMA AVE	92107		54194	HPC	Animal Facilities	San Diego Bay: Pueblo	908.10						Pacific Ocean	5007	ARTERIAL COMMERCIAL	200 - 1000 ft.
3734	SUNSHINE GARDENING	3220 GARRISON ST	92106		56173	HPC	Landscaping	San Diego Bay: Pueblo	908.10					X	San Diego Bay	1100	SINGLE FAMILY RESIDENTIAL	> 1000 ft.
3735	SUPERIOR IRRIGATION AND	3651 GARRISON ST	92106		811411	HPC	Landscaping	San Diego Bay: Pueblo	908.10					X	San Diego Bay	1100	SINGLE FAMILY RESIDENTIAL	> 1000 ft.
3736	TACO BELL #0158	3602 MIDWAY DR	92110		722	HPC	Eating/Drinking Establishments	San Diego Bay: Pueblo	908.10						San Diego Bay	5007	ARTERIAL COMMERCIAL	> 1000 ft.
3737	THAI TIME II RESTAURANT	3545 MIDWAY DR M	92110		722	HPC	Eating/Drinking Establishments	San Diego Bay: Pueblo	908.10						San Diego Bay	5007	ARTERIAL COMMERCIAL	> 1000 ft.
3738	THE BONNIE BAKERY	945 TARENTO DR	92106		45439	HPC	Eating/Drinking Establishments	San Diego Bay: Pueblo	908.10					X	Pacific Ocean	1100	SINGLE FAMILY RESIDENTIAL	> 1000 ft.
3739	THOMAS MARINE INC	2835 CANON ST	92106		811219	HPC	Boat Repair	San Diego Bay: Pueblo	908.10						San Diego Bay	2103	LIGHT INDUSTRY-GENERAL	200 - 1000 ft.
3740	THRIFTY #9575	1551 ROSECRANS ST	92106		447	HPC	Fueling	San Diego Bay: Pueblo	908.10						San Diego Bay	5007	ARTERIAL COMMERCIAL	200 - 1000 ft.
3741	TIME CHANGERS MARINE SERVICES	2810 CARLETON ST D	92106		811	HPC	Boat Repair	San Diego Bay: Pueblo	908.10						San Diego Bay	5007	ARTERIAL COMMERCIAL	200 - 1000 ft.
3742	TOTAL ENVIRONMENT	3719 AMARYLLIS DR	92106		56172	HPC	Landscaping	San Diego Bay: Pueblo	908.10					X	San Diego Bay	1100	SINGLE FAMILY RESIDENTIAL	> 1000 ft.
3743	TRAP'S LAWN & HOME CARE	1718 BACON ST	92107		56179	HPC	Landscaping	San Diego Bay: Pueblo	908.10					X	Pacific Ocean	1200	MULTI-FAMILY RESIDENTIAL	200 - 1000 ft.
3744	U-MI SUSHI	2806 SHELTER ISLAND DR	92106		722	HPC	Eating/Drinking Establishments	San Diego Bay: Pueblo	908.10						San Diego Bay	6002	OFFICE - LOW RISE	200 - 1000 ft.
3745	UNITED PORTUGUESE	2818 AVNDA DE PORTUGAL	92106		722	HPC	Eating/Drinking Establishments	San Diego Bay: Pueblo	908.10						San Diego Bay	6109	OTHER PUBLIC SERVICES	200 - 1000 ft.
3746	URBANSCAPE	3045 HOMER ST	92106		56173	HPC	Landscaping	San Diego Bay: Pueblo	908.10					X	San Diego Bay	1100	SINGLE FAMILY RESIDENTIAL	> 1000 ft.
3747	VALENTE MOTORS	4347 PIEDMONT DR	92107		44112	HPC	Other: Vehicle Dealers	San Diego Bay: Pueblo	908.10					X	Pacific Ocean	1100	SINGLE FAMILY RESIDENTIAL	> 1000 ft.

#	Business Name	Street Address	Zip	SIC	NAICS	TTWQ	Category	WMA	HSA	Drains to La Jolla ASBS	Drains to Switzer Creek	Less than 200 ft. from ESA	Tributary	Residential	Nearest Water Body	SANDAG Landuse Code	SANDAG Landuse	Distance to Nearest Water Body
3748	VB MARINE LLC	3587 LARGA CIR	92110		811	HPC	Boat Repair	San Diego Bay: Pueblo	908.10					X	San Diego Bay	1100	SINGLE FAMILY RESIDENTIAL	> 1000 ft.
3749	VENICE CAFE/BAR	2914 CANON ST	92106		722	HPC	Eating/Drinking Establishments	San Diego Bay: Pueblo	908.10						San Diego Bay	5007	ARTERIAL COMMERCIAL	200 - 1000 ft.
3750	VONS #2053	3645 MIDWAY DR	92110		722	HPC	Eating/Drinking Establishments	San Diego Bay: Pueblo	908.10						San Diego Bay	5003	COMMUNITY SHOPPING	> 1000 ft.
3751	VONS #2114	1666 ROSECRANS ST	92106		722	HPC	Eating/Drinking Establishments	San Diego Bay: Pueblo	908.10						San Diego Bay	6002	OFFICE - LOW RISE	> 1000 ft.
3752	WEST COAST WHEELS LLC	3309 MIDWAY DR	92110		44112	HPC	Other: Vehicle Dealers	San Diego Bay: Pueblo	908.10						San Diego Bay	5007	ARTERIAL COMMERCIAL	> 1000 ft.
3753	WEST MARINE PRODUCTS	1250 ROSECRANS ST	92106		45299	HPC	Boat Repair	San Diego Bay: Pueblo	908.10						San Diego Bay	6002	OFFICE - LOW RISE	> 1000 ft.
3754	WESTCOAST BOAT LIFTS	4111 HILL ST	92107		44122	HPC	Other: Vehicle Dealers	San Diego Bay: Pueblo	908.10					X	Pacific Ocean	1100	SINGLE FAMILY RESIDENTIAL	> 1000 ft.
3755	WIENERSCHNITZEL #032	1852 ROSECRANS ST	92106		722	HPC	Eating/Drinking Establishments	San Diego Bay: Pueblo	908.10						San Diego Bay	5007	ARTERIAL COMMERCIAL	> 1000 ft.
3756	WINCHELL'S DONUT HOUSE #105	1501 ROSECRANS ST	92106		722	HPC	Eating/Drinking Establishments	San Diego Bay: Pueblo	908.10						San Diego Bay	1501	HOTEL/MOTEL (LO-RISE)	200 - 1000 ft.
3757	WINGS 'N' THINGS	3445 MIDWAY DR D	92110		722	HPC	Eating/Drinking Establishments	San Diego Bay: Pueblo	908.10						San Diego Bay	5004	NEIGHBORHOOD SHOPPING	> 1000 ft.
3758	FUSION	1401 BROADWAY	92101		722	HPC	Eating/Drinking Establishments	San Diego Bay: Pueblo	908.21		X				San Diego Bay	6105	FIRE/POLICE STATION	> 1000 ft.
3759	12TH & BROADWAY CAFE	999 PARK BL	92101		722	HPC	Eating/Drinking Establishments	San Diego Bay: Pueblo	908.21						San Diego Bay	6509	OTHER HEALTH CARE	> 1000 ft.
3760	1ST & IVY MARKET	2170 01ST AV	92101		722	HPC	Eating/Drinking Establishments	San Diego Bay: Pueblo	908.21						San Diego Bay	6002	OFFICE - LOW RISE	> 1000 ft.
3761	1ST NATIONAL DELI	401 W A ST 110	92101		722	HPC	Eating/Drinking Establishments	San Diego Bay: Pueblo	908.21						San Diego Bay	6001	OFFICE - HIGH RISE	> 1000 ft.
3762	4 SEASONS AUTO DETAILING	1025 LAUREL ST	92101		811198	HPC	Auto Repair	San Diego Bay: Pueblo	908.21						San Diego Bay	4115	PARKING LOTS - STRUCTURE	> 1000 ft.
3763	6 TO 5 DELI	625 BROADWAY	92101		722	HPC	Eating/Drinking Establishments	San Diego Bay: Pueblo	908.21						San Diego Bay	6001	OFFICE - HIGH RISE	> 1000 ft.
3764	6TH AVENUE BISTRO	1165 06TH AV	92101		722	HPC	Eating/Drinking Establishments	San Diego Bay: Pueblo	908.21						San Diego Bay	1501	HOTEL/MOTEL (LO-RISE)	> 1000 ft.
3765	7-ELEVEN	427 09TH AV	92101		722	HPC	Eating/Drinking Establishments	San Diego Bay: Pueblo	908.21						San Diego Bay	1200	MULTI-FAMILY RESIDENTIAL	> 1000 ft.
3766	7-ELEVEN #18710	430 SPRUCE ST	92103		722	HPC	Eating/Drinking Establishments	San Diego Bay: Pueblo	908.21						San Diego Bay	5007	ARTERIAL COMMERCIAL	> 1000 ft.
3767	7-ELEVEN #19526	3792 04TH AV	92103		722	HPC	Eating/Drinking Establishments	San Diego Bay: Pueblo	908.21						San Diego Bay	5007	ARTERIAL COMMERCIAL	> 1000 ft.
3768	7-ELEVEN #19974	3070 REYNARD WY	92103		722	HPC	Eating/Drinking Establishments	San Diego Bay: Pueblo	908.21						San Diego Bay	5007	ARTERIAL COMMERCIAL	> 1000 ft.
3769	7-ELEVEN #20551	1602 UNIVERSITY AV	92103		722	HPC	Eating/Drinking Establishments	San Diego Bay: Pueblo	908.21						San Diego Bay	5007	ARTERIAL COMMERCIAL	> 1000 ft.
3770	7-ELEVEN #27659	3185 MIDWAY DR	92110		722	HPC	Eating/Drinking Establishments	San Diego Bay: Pueblo	908.21						San Diego Bay	5004	NEIGHBORHOOD SHOPPING	> 1000 ft.

#	Business Name	Street Address	Zip	SIC	NAICS	TTWQ	Category	WMA	HSA	Drains to La Jolla ASBS	Drains to Switzer Creek	Less than 200 ft. from ESA	Tributary	Residential	Nearest Water Body	SANDAG Landuse Code	SANDAG Landuse	Distance to Nearest Water Body
3771	7-ELEVEN #32940	525 C ST	92101		722	HPC	Eating/Drinking Establishments	San Diego Bay: Pueblo	908.21						San Diego Bay	5007	ARTERIAL COMMERCIAL	> 1000 ft.
3772	7-ELEVEN #33458	1670 KETTNER BL 3	92101		722	HPC	Eating/Drinking Establishments	San Diego Bay: Pueblo	908.21						San Diego Bay	1200	MULTI-FAMILY RESIDENTIAL	> 1000 ft.
3773	7-ELEVEN #33495	1223 MARKET ST	92101		722	HPC	Eating/Drinking Establishments	San Diego Bay: Pueblo	908.21						San Diego Bay	1200	MULTI-FAMILY RESIDENTIAL	> 1000 ft.
3774	7-ELEVEN #33555	600 W GRAPE ST	92101		722	HPC	Eating/Drinking Establishments	San Diego Bay: Pueblo	908.21						San Diego Bay	1200	MULTI-FAMILY RESIDENTIAL	> 1000 ft.
3775	7-ELEVEN #33569	555 W C ST 100	92101		722	HPC	Eating/Drinking Establishments	San Diego Bay: Pueblo	908.21						San Diego Bay	5007	ARTERIAL COMMERCIAL	> 1000 ft.
3776	7-ELEVEN #33711	1010 02ND AV 100A	92101		722	HPC	Eating/Drinking Establishments	San Diego Bay: Pueblo	908.21						San Diego Bay	4115	PARKING LOTS - STRUCTURE	> 1000 ft.
3777	A & B AUTO SERVICE/SWEDISH AUTO A.B.	3565 PACIFIC HWY	92101		811111	HPC	Auto Repair	San Diego Bay: Pueblo	908.21						San Diego Bay	2103	LIGHT INDUSTRY-GENERAL	> 1000 ft.
3778	A CHEF IN YOUR KITCHEN	428 FIR ST	92101		72231	HPC	Eating/Drinking Establishments	San Diego Bay: Pueblo	908.21						San Diego Bay	1200	MULTI-FAMILY RESIDENTIAL	> 1000 ft.
3779	A MART	550 PARK BL D	92101		722	HPC	Eating/Drinking Establishments	San Diego Bay: Pueblo	908.21						San Diego Bay	1200	MULTI-FAMILY RESIDENTIAL	> 1000 ft.
3780	A ROYAL FLUSH & BOATSIDE	17 HORTON PLZ 259	92101		81131	HPC	Equipment Repair	San Diego Bay: Pueblo	908.21						San Diego Bay	5002	REGIONAL SHOPPING	> 1000 ft.
3781	A STREET AUTO SERVICE	1263 STATE ST	92101		811111	HPC	Auto Repair	San Diego Bay: Pueblo	908.21						San Diego Bay	6002	OFFICE - LOW RISE	> 1000 ft.
3782	A1 RENT A CAR/ AA1 RENT A CAR/ A1 AUTO IMPORTS	2559 KETTNER BLVD	92101		811198	HPC	Auto Repair	San Diego Bay: Pueblo	908.21						San Diego Bay	5009	OTHER RETAIL TRADE AND STRIP	> 1000 ft.
3783	AAA DETAIL	3546 BARNETT AVE	92110		811192	HPC	Vehicle Washing	San Diego Bay: Pueblo	908.21						San Diego Bay	6002	OFFICE - LOW RISE	> 1000 ft.
3784	AAA SMOG SHOP	3546 BARNETT AVE	92110		81119	HPC	Auto Repair	San Diego Bay: Pueblo	908.21						San Diego Bay	6002	OFFICE - LOW RISE	> 1000 ft.
3785	ABBEY, THE	2825 05TH AV	92103		722	HPC	Eating/Drinking Establishments	San Diego Bay: Pueblo	908.21						San Diego Bay	6002	OFFICE - LOW RISE	> 1000 ft.
3786	ABSOLUTE PERFECTION	2210 01ST AVE	92101		811198	HPC	Auto Repair	San Diego Bay: Pueblo	908.21						San Diego Bay	6002	OFFICE - LOW RISE	> 1000 ft.
3787	ABURTO MARINE & INDUSTRIAL	3485 NOELL ST F	92110		45299	HPC	Boat Repair	San Diego Bay: Pueblo	908.21						San Diego Bay	2103	LIGHT INDUSTRY-GENERAL	> 1000 ft.
3788	ACE AUTO PARKS INC	550 C ST	92101		81293	HPC	Vehicle Parking/Storage	San Diego Bay: Pueblo	908.21						San Diego Bay	4115	PARKING LOTS - STRUCTURE	> 1000 ft.
3789	ACE AUTO PARKS INC	1265 01ST AVE	92101		81293	HPC	Vehicle Parking/Storage	San Diego Bay: Pueblo	908.21						San Diego Bay	6003	GOV'T OFFICE/CIVIC	> 1000 ft.
3790	ACE AUTO PARKS INC #25/26	2550 05TH AVE	92103		447	HPC	Fueling	San Diego Bay: Pueblo	908.21						San Diego Bay	6001	OFFICE - HIGH RISE	> 1000 ft.
3791	ACE AUTO PARKS INC #28	301 B ST	92101		81293	HPC	Vehicle Parking/Storage	San Diego Bay: Pueblo	908.21						San Diego Bay	7606	LANDSCAPE OPEN SPACE	> 1000 ft.
3792	ACE AUTO PARKS INC #6	310 ASH ST	92101		81293	HPC	Vehicle Parking/Storage	San Diego Bay: Pueblo	908.21						San Diego Bay	4114	PARKING LOTS - SURFACE	> 1000 ft.

#	Business Name	Street Address	Zip	SIC	NAICS	TTWQ	Category	WMA	HSA	Drains to La Jolla ASBS	Drains to Switzer Creek	Less than 200 ft. from ESA	Tributary	Residential	Nearest Water Body	SANDAG Landuse Code	SANDAG Landuse	Distance to Nearest Water Body
3793	ACE PARKING #1	1246 04TH AVE	92101		81293	HPC	Vehicle Parking/Storage	San Diego Bay: Pueblo	908.21						San Diego Bay	4114	PARKING LOTS - SURFACE	> 1000 ft.
3794	ACE PARKING INC #1073	401 B ST	92101		81293	HPC	Vehicle Parking/Storage	San Diego Bay: Pueblo	908.21						San Diego Bay	6001	OFFICE - HIGH RISE	> 1000 ft.
3795	ACE PARKING MANAGEMENT	733 08TH AVE	92101		81293	HPC	Vehicle Parking/Storage	San Diego Bay: Pueblo	908.21					X	San Diego Bay	1501	HOTEL/MOTEL (LO-RISE)	> 1000 ft.
3796	ACE PARKING MANAGEMENT	440 11TH AVE	92101		81293	HPC	Vehicle Parking/Storage	San Diego Bay: Pueblo	908.21					X	San Diego Bay	1200	MULTI-FAMILY RESIDENTIAL	> 1000 ft.
3797	ACE PARKING MANAGEMENT	645 ASH ST	92101		81293	HPC	Vehicle Parking/Storage	San Diego Bay: Pueblo	908.21						San Diego Bay	6002	OFFICE - LOW RISE	> 1000 ft.
3798	ACE PARKING MANAGEMENT	101 PARK BLVD	92101		81293	HPC	Vehicle Parking/Storage	San Diego Bay: Pueblo	908.21						San Diego Bay	7202	STADIUMS/ARENAS	> 1000 ft.
3799	ACE PARKING MANAGEMENT	675 L ST	92101		81293	HPC	Vehicle Parking/Storage	San Diego Bay: Pueblo	908.21					X	San Diego Bay	1502	HOTEL/MOTEL (HIGH-RISE)	> 1000 ft.
3800	ACE PARKING MANAGEMENT INC	1240 UNION ST	92101		81293	HPC	Vehicle Parking/Storage	San Diego Bay: Pueblo	908.21						San Diego Bay	6109	OTHER PUBLIC SERVICES	> 1000 ft.
3801	ACE PARKING MANAGEMENT INC #1049	539 09TH AVE	92101		81293	HPC	Vehicle Parking/Storage	San Diego Bay: Pueblo	908.21						San Diego Bay	5009	OTHER RETAIL TRADE AND STRIP	> 1000 ft.
3802	ACE PARKING MANAGEMENT INC	1030 E ST	92101		81293	HPC	Vehicle Parking/Storage	San Diego Bay: Pueblo	908.21						San Diego Bay	4114	PARKING LOTS - SURFACE	> 1000 ft.
3803	ACE PARKING MANAGEMENT INC	1304 INDIA ST	92101		81293	HPC	Vehicle Parking/Storage	San Diego Bay: Pueblo	908.21						San Diego Bay	5007	ARTERIAL COMMERCIAL	> 1000 ft.
3804	ACE PARKING MANAGEMENT INC	452 08TH AVE	92101		81293	HPC	Vehicle Parking/Storage	San Diego Bay: Pueblo	908.21						San Diego Bay	5007	ARTERIAL COMMERCIAL	> 1000 ft.
3805	ACE PARKING MANAGEMENT INC	425 BEECH ST	92101		81293	HPC	Vehicle Parking/Storage	San Diego Bay: Pueblo	908.21					X	San Diego Bay	1200	MULTI-FAMILY RESIDENTIAL	> 1000 ft.
3806	ACE PARKING MANAGEMENT INC #1064	544 10TH AVE	92101		81293	HPC	Vehicle Parking/Storage	San Diego Bay: Pueblo	908.21						San Diego Bay	5009	OTHER RETAIL TRADE AND STRIP	> 1000 ft.
3807	ACE PARKING MANAGEMENT INC	344 LAUREL ST	92101		81293	HPC	Vehicle Parking/Storage	San Diego Bay: Pueblo	908.21						San Diego Bay	6002	OFFICE - LOW RISE	> 1000 ft.
3808	ACE PARKING MANAGEMENT INC	289 C ST	92101		81293	HPC	Vehicle Parking/Storage	San Diego Bay: Pueblo	908.21						San Diego Bay	6109	OTHER PUBLIC SERVICES	> 1000 ft.
3809	ACE PARKING MANAGEMENT INC	1060 C ST	92101		81293	HPC	Vehicle Parking/Storage	San Diego Bay: Pueblo	908.21						San Diego Bay	4114	PARKING LOTS - SURFACE	> 1000 ft.
3810	ACE PARKING MANAGEMENT INC	445 ASH ST	92101		81293	HPC	Vehicle Parking/Storage	San Diego Bay: Pueblo	908.21					X	San Diego Bay	1200	MULTI-FAMILY RESIDENTIAL	> 1000 ft.
3811	ACE PARKING MANAGEMENT INC	421 04TH AVE	92101		81293	HPC	Vehicle Parking/Storage	San Diego Bay: Pueblo	908.21					X	San Diego Bay	1200	MULTI-FAMILY RESIDENTIAL	> 1000 ft.
3812	ACE PARKING MANAGEMENT INC	402 C ST	92101		81293	HPC	Vehicle Parking/Storage	San Diego Bay: Pueblo	908.21						San Diego Bay	4114	PARKING LOTS - SURFACE	> 1000 ft.
3813	ACE PARKING MANAGEMENT INC	660 K ST	92101		81293	HPC	Vehicle Parking/Storage	San Diego Bay: Pueblo	908.21					X	San Diego Bay	1502	HOTEL/MOTEL (HIGH-RISE)	> 1000 ft.
3814	ACE PARKING MANAGEMENT INC	1466 INDIA ST	92101		81293	HPC	Vehicle Parking/Storage	San Diego Bay: Pueblo	908.21						San Diego Bay	6001	OFFICE - HIGH RISE	> 1000 ft.

#	Business Name	Street Address	Zip	SIC	NAICS	TTWQ	Category	WMA	HSA	Drains to La Jolla ASBS	Drains to Switzer Creek	Less than 200 ft. from ESA	Tributary	Residential	Nearest Water Body	SANDAG Landuse Code	SANDAG Landuse	Distance to Nearest Water Body
3815	ACE PARKING MANAGEMENT INC	435 06TH AVE	92101		81293	HPC	Vehicle Parking/Storage	San Diego Bay: Pueblo	908.21						San Diego Bay	9101	UNDEVELOPED LAND	> 1000 ft.
3816	ACE PARKING MANAGEMENT INC	1055 05TH AVE	92101		81293	HPC	Vehicle Parking/Storage	San Diego Bay: Pueblo	908.21						San Diego Bay	9502	COMMERCIAL UNDER	> 1000 ft.
3817	ACE PARKING MANAGEMENT INC	1122 BROADWAY	92101		81293	HPC	Vehicle Parking/Storage	San Diego Bay: Pueblo	908.21						San Diego Bay	9101	UNDEVELOPED LAND	> 1000 ft.
3818	ACE PARKING MANAGEMENT INC	921 MARKET ST	92101		81293	HPC	Vehicle Parking/Storage	San Diego Bay: Pueblo	908.21						San Diego Bay	9101	UNDEVELOPED LAND	> 1000 ft.
3819	ACE PARKING MANAGEMENT INC	454 06TH AVE	92101		81293	HPC	Vehicle Parking/Storage	San Diego Bay: Pueblo	908.21						San Diego Bay	9101	UNDEVELOPED LAND	> 1000 ft.
3820	ACE PARKING MANAGEMENT INC	1355 06TH AVE	92101		81293	HPC	Vehicle Parking/Storage	San Diego Bay: Pueblo	908.21						San Diego Bay	4114	PARKING LOTS - SURFACE	> 1000 ft.
3821	ACE PARKING MANAGEMENT INC	1015 C ST	92101		81293	HPC	Vehicle Parking/Storage	San Diego Bay: Pueblo	908.21						San Diego Bay	4114	PARKING LOTS - SURFACE	> 1000 ft.
3822	ACE PARKING MANAGEMENT INC	639 J ST	92101		81293	HPC	Vehicle Parking/Storage	San Diego Bay: Pueblo	908.21						San Diego Bay	9101	UNDEVELOPED LAND	> 1000 ft.
3823	ACE PARKING MANAGEMENT INC	434 04TH AVE	92101		81293	HPC	Vehicle Parking/Storage	San Diego Bay: Pueblo	908.21					X	San Diego Bay	1200	MULTI-FAMILY RESIDENTIAL	> 1000 ft.
3824	ACE PARKING MANAGEMENT INC	275 05TH AVE	92101		81293	HPC	Vehicle Parking/Storage	San Diego Bay: Pueblo	908.21					X	San Diego Bay	1502	HOTEL/MOTEL (HIGH-RISE)	> 1000 ft.
3825	ACE PARKING MANAGEMENT INC	1441 05TH AVE	92101		81293	HPC	Vehicle Parking/Storage	San Diego Bay: Pueblo	908.21						San Diego Bay	4114	PARKING LOTS - SURFACE	> 1000 ft.
3826	ACE PARKING MANGEMENT INC	3500 SPORTS ARENA BLVD	92110		81293	HPC	Vehicle Parking/Storage	San Diego Bay: Pueblo	908.21						San Diego Bay	5007	ARTERIAL COMMERCIAL	> 1000 ft.
3827	ACQUA AL 2	322 05TH AV	92101		722	HPC	Eating/Drinking Establishments	San Diego Bay: Pueblo	908.21						San Diego Bay	6002	OFFICE - LOW RISE	> 1000 ft.
3828	AFFORDABLE VIP CLASSICS	861 05TH AVE	92101		4411	HPC	Other: Vehicle Dealers	San Diego Bay: Pueblo	908.21						San Diego Bay	5007	ARTERIAL COMMERCIAL	> 1000 ft.
3829	AI CASUAL JAPANESE	1139 06TH AV	92101		722	HPC	Eating/Drinking Establishments	San Diego Bay: Pueblo	908.21						San Diego Bay	5007	ARTERIAL COMMERCIAL	> 1000 ft.
3830	AIRPORT LOUNGE	2400 INDIA ST	92101		722	HPC	Eating/Drinking Establishments	San Diego Bay: Pueblo	908.21						San Diego Bay	5007	ARTERIAL COMMERCIAL	> 1000 ft.
3831	AL TEATRO PANINI GRILL	1254 03RD AV	92101		722	HPC	Eating/Drinking Establishments	San Diego Bay: Pueblo	908.21						San Diego Bay	6001	OFFICE - HIGH RISE	> 1000 ft.
3832	ALAMBRES	756 05TH AV	92101		722	HPC	Eating/Drinking Establishments	San Diego Bay: Pueblo	908.21						San Diego Bay	5007	ARTERIAL COMMERCIAL	> 1000 ft.
3833	ALAMO, THE	2502 SAN DIEGO AV	92110		722	HPC	Eating/Drinking Establishments	San Diego Bay: Pueblo	908.21						San Diego Bay	5007	ARTERIAL COMMERCIAL	> 1000 ft.
3834	ALEX'S BROWN BAG	2550 05TH AV 171	92103		722	HPC	Eating/Drinking Establishments	San Diego Bay: Pueblo	908.21						San Diego Bay	6001	OFFICE - HIGH RISE	> 1000 ft.
3835	ALIBI	1403 UNIVERSITY AVE	92103		7224	HPC	Eating/Drinking Establishments	San Diego Bay: Pueblo	908.21						San Diego Bay	5007	ARTERIAL COMMERCIAL	> 1000 ft.
3836	ALL SEASON CARPET CLEANING	3175 MIDWAY DR L	92110		56174	HPC	Carpet/Furniture Cleaning	San Diego Bay: Pueblo	908.21						San Diego Bay	5004	NEIGHBORHOOD SHOPPING	> 1000 ft.
3837	AM/PM MINI MARKET	3580 SPORTS ARENA BL	92110		722	HPC	Eating/Drinking Establishments	San Diego Bay: Pueblo	908.21						San Diego Bay	5003	COMMUNITY SHOPPING	> 1000 ft.

#	Business Name	Street Address	Zip	SIC	NAICS	TTWQ	Category	WMA	HSA	Drains to La Jolla ASBS	Drains to Switzer Creek	Less than 200 ft. from ESA	Tributary	Residential	Nearest Water Body	SANDAG Landuse Code	SANDAG Landuse	Distance to Nearest Water Body
3838	AMARIN THAI CUISINE	3373 ROSECRANS ST	92110		722	HPC	Eating/Drinking Establishments	San Diego Bay: Pueblo	908.21						San Diego Bay	5007	ARTERIAL COMMERCIAL	> 1000 ft.
3839	AMARIN THAI CUISINE	3843 RICHMOND ST	92103		722	HPC	Eating/Drinking Establishments	San Diego Bay: Pueblo	908.21						San Diego Bay	5007	ARTERIAL COMMERCIAL	> 1000 ft.
3840	ANTICO TOSCANO	1288 UNIVERSITY AV	92103		722	HPC	Eating/Drinking Establishments	San Diego Bay: Pueblo	908.21						San Diego Bay	5007	ARTERIAL COMMERCIAL	> 1000 ft.
3841	ANTONIO'S TACO SHOP	1350 06TH AV 110	92101		722	HPC	Eating/Drinking Establishments	San Diego Bay: Pueblo	908.21						San Diego Bay	4114	PARKING LOTS - SURFACE	> 1000 ft.
3842	AP CONTRACTING / ANTHONYS	415 LAUREL ST 118	92101		56179	HPC	Painting/Coating	San Diego Bay: Pueblo	908.21					X	San Diego Bay	1200	MULTI-FAMILY RESIDENTIAL	> 1000 ft.
3843	AP PARKING MANAGEMENT SYSTEMS LLC	255 G ST 539	92101		81293	HPC	Vehicle Parking/Storage	San Diego Bay: Pueblo	908.21						San Diego Bay	5002	REGIONAL SHOPPING CENTERS	> 1000 ft.
3844	AQUA BLU	734 05TH AV	92101		722	HPC	Eating/Drinking Establishments	San Diego Bay: Pueblo	908.21						San Diego Bay	5007	ARTERIAL COMMERCIAL	> 1000 ft.
3845	AQUADOCS	1740 ROBINSON AVE	92103		81149	HPC	Pool/Fountain Cleaning	San Diego Bay: Pueblo	908.21					X	San Diego Bay	1200	MULTI-FAMILY RESIDENTIAL	> 1000 ft.
3846	ARAMARK SPORTS ENTERTAINMENT	3500 SPORTS ARENA BLVD	92110		72231	HPC	Eating/Drinking Establishments	San Diego Bay: Pueblo	908.21						San Diego Bay	5007	ARTERIAL COMMERCIAL	> 1000 ft.
3847	ARCO #9599	3860 OLD TOWN AV	92110		722	HPC	Eating/Drinking Establishments	San Diego Bay: Pueblo	908.21						San Diego Bay	5007	ARTERIAL COMMERCIAL	> 1000 ft.
3848	ARCO AMPM #9599	3860 OLD TOWN AVE	92110		447	HPC	Fueling	San Diego Bay: Pueblo	908.21						San Diego Bay	5007	ARTERIAL COMMERCIAL	> 1000 ft.
3849	ARENA FUELS ARCO AM/PM	3580 SPORTS ARENA BLVD	92110		44711	HPC	Fueling	San Diego Bay: Pueblo	908.21						San Diego Bay	5003	COMMUNITY SHOPPING	> 1000 ft.
3850	ARMSTRONG CATERING SERVICE	2557 03RD AV	92103		722	HPC	Eating/Drinking Establishments	San Diego Bay: Pueblo	908.21						San Diego Bay	6109	OTHER PUBLIC SERVICES	> 1000 ft.
3851	ARRIVEDERCI	3845 04TH AV	92103		722	HPC	Eating/Drinking Establishments	San Diego Bay: Pueblo	908.21						San Diego Bay	6002	OFFICE - LOW RISE	> 1000 ft.
3852	ASSENTI'S PASTA CO.	2044 INDIA ST	92101		722	HPC	Eating/Drinking Establishments	San Diego Bay: Pueblo	908.21						San Diego Bay	1200	MULTI-FAMILY RESIDENTIAL	> 1000 ft.
3853	ASTI RISTORANTI	728 05TH AV	92101		722	HPC	Eating/Drinking Establishments	San Diego Bay: Pueblo	908.21						San Diego Bay	1502	HOTEL/MOTEL (HIGH-RISE)	> 1000 ft.
3854	ATHENS MARKET TAVERNA	109 W F ST	92101		722	HPC	Eating/Drinking Establishments	San Diego Bay: Pueblo	908.21						San Diego Bay	7606	LANDSCAPE OPEN SPACE	> 1000 ft.
3855	AUBERGINE	500 04TH AV	92101		722	HPC	Eating/Drinking Establishments	San Diego Bay: Pueblo	908.21						San Diego Bay	1501	HOTEL/MOTEL (LO-RISE)	> 1000 ft.
3856	AUTO LAP 2002	355 06TH AVE	92101		811111	HPC	Auto Repair	San Diego Bay: Pueblo	908.21						San Diego Bay	4114	PARKING LOTS - SURFACE	> 1000 ft.
3857	AUTO PARKING/H & GG PROPERTIES	124 BEECH ST	92101		81293	HPC	Vehicle Parking/Storage	San Diego Bay: Pueblo	908.21						San Diego Bay	4114	PARKING LOTS - SURFACE	> 1000 ft.
3858	AUTO SCRUBBER THE	3405 ROSECRANS ST	92110		4413	HPC	Other: Auto Supplies	San Diego Bay: Pueblo	908.21						San Diego Bay	5003	COMMUNITY SHOPPING	> 1000 ft.
3859	AZTECA TACO SHOP	555 PARK BL	92101		722	HPC	Eating/Drinking Establishments	San Diego Bay: Pueblo	908.21						San Diego Bay	1200	MULTI-FAMILY RESIDENTIAL	> 1000 ft.

#	Business Name	Street Address	Zip	SIC	NAICS	TTWQ	Category	WMA	HSA	Drains to La Jolla ASBS	Drains to Switzer Creek	Less than 200 ft. from ESA	Tributary	Residential	Nearest Water Body	SANDAG Landuse Code	SANDAG Landuse	Distance to Nearest Water Body
3860	B J'S RENTAL INC	3959 PACIFIC HWY	92110		5324	HPC	Other: Vehicle/Equipment	San Diego Bay: Pueblo	908.21						San Diego Bay	2103	LIGHT INDUSTRY-GENERAL	> 1000 ft.
3861	BABY BACK JACK'S	1290 UNIVERSITY AV	92103		722	HPC	Eating/Drinking Establishments	San Diego Bay: Pueblo	908.21						San Diego Bay	5004	NEIGHBORHOOD SHOPPING	> 1000 ft.
3862	BACIONE	1040 UNIVERSITY AV B111	92103		722	HPC	Eating/Drinking Establishments	San Diego Bay: Pueblo	908.21						San Diego Bay	5004	NEIGHBORHOOD SHOPPING	> 1000 ft.
3863	BAI YOOK THAI CUISINE	1260 UNIVERSITY AV	92103		722	HPC	Eating/Drinking Establishments	San Diego Bay: Pueblo	908.21						San Diego Bay	5007	ARTERIAL COMMERCIAL	> 1000 ft.
3864	BAJA BETTY'S	1421 UNIVERSITY AV	92103		722	HPC	Eating/Drinking Establishments	San Diego Bay: Pueblo	908.21						San Diego Bay	5007	ARTERIAL COMMERCIAL	> 1000 ft.
3865	BAJA FRESH #103	3369 ROSECRANS ST	92110		722	HPC	Eating/Drinking Establishments	San Diego Bay: Pueblo	908.21						San Diego Bay	5007	ARTERIAL COMMERCIAL	> 1000 ft.
3866	BAJA FRESH #111	145 BROADWAY	92101		722	HPC	Eating/Drinking Establishments	San Diego Bay: Pueblo	908.21						San Diego Bay	6001	OFFICE - HIGH RISE	> 1000 ft.
3867	BALBOA NURSING & REHABILITATION	3520 04TH AV	92103		722	HPC	Eating/Drinking Establishments	San Diego Bay: Pueblo	908.21						San Diego Bay	1409	OTHER GROUP QUARTERS	> 1000 ft.
3868	BALBOA PARK CLUB	2150 PAN AMERICAN WEST RD	92101		722	HPC	Eating/Drinking Establishments	San Diego Bay: Pueblo	908.21						San Diego Bay	6109	OTHER PUBLIC SERVICES	> 1000 ft.
3869	BALL PARK CAFE	625 06TH AV	92101		722	HPC	Eating/Drinking Establishments	San Diego Bay: Pueblo	908.21						San Diego Bay	4115	PARKING LOTS - STRUCTURE	> 1000 ft.
3870	BALLPARK PEDICABS	275 Island Ave	92101		48599	HPC	Equipment Repair	San Diego Bay: Pueblo	908.21						San Diego Bay	1501	HOTEL/MOTEL (LO-RISE)	> 1000 ft.
3871	BAMBOO LOUNGE	1475 UNIVERSITY AV	92103		722	HPC	Eating/Drinking Establishments	San Diego Bay: Pueblo	908.21						San Diego Bay	5007	ARTERIAL COMMERCIAL	> 1000 ft.
3872	BAMBU BISTRO	3882 04TH AV	92103		722	HPC	Eating/Drinking Establishments	San Diego Bay: Pueblo	908.21						San Diego Bay	5007	ARTERIAL COMMERCIAL	> 1000 ft.
3873	BANDAR GRILLE	837 04TH AV	92101		722	HPC	Eating/Drinking Establishments	San Diego Bay: Pueblo	908.21						San Diego Bay	5002	REGIONAL SHOPPING	> 1000 ft.
3874	BANDAR RESTAURANT	825 04TH AV	92101		722	HPC	Eating/Drinking Establishments	San Diego Bay: Pueblo	908.21						San Diego Bay	5007	ARTERIAL COMMERCIAL	> 1000 ft.
3875	BAR DYNAMITE	1808 WASHINGTON ST	92103		7224	HPC	Eating/Drinking Establishments	San Diego Bay: Pueblo	908.21						San Diego Bay	5007	ARTERIAL COMMERCIAL	> 1000 ft.
3876	BARAKAT MOTORS	1080 WASHINGTON PL	92103		44112	HPC	Other: Vehicle Dealers	San Diego Bay: Pueblo	908.21						San Diego Bay	6002	OFFICE - LOW RISE	> 1000 ft.
3877	BASIC	410 10TH AV	92101		722	HPC	Eating/Drinking Establishments	San Diego Bay: Pueblo	908.21						San Diego Bay	2104	WAREHOUSING & PUBLIC	> 1000 ft.
3878	BATTEGA DE LA STRADA	835 04TH AV	92101		722	HPC	Eating/Drinking Establishments	San Diego Bay: Pueblo	908.21						San Diego Bay	5007	ARTERIAL COMMERCIAL	> 1000 ft.
3879	BAYSIDE BAR & GRILL, THE	555 W ASH ST	92101		722	HPC	Eating/Drinking Establishments	San Diego Bay: Pueblo	908.21						San Diego Bay	1502	HOTEL/MOTEL (HIGH-RISE)	> 1000 ft.
3880	BB'S DELI	1321 05TH AV	92101		722	HPC	Eating/Drinking Establishments	San Diego Bay: Pueblo	908.21						San Diego Bay	6002	OFFICE - LOW RISE	> 1000 ft.
3881	BEACH CITY MARKET	3 HORTON PZ 13	92101		722	HPC	Eating/Drinking Establishments	San Diego Bay: Pueblo	908.21						San Diego Bay	5002	REGIONAL SHOPPING	> 1000 ft.
3882	BELLA LUNA	748 05TH AV	92101		722	HPC	Eating/Drinking Establishments	San Diego Bay: Pueblo	908.21						San Diego Bay	5007	ARTERIAL COMMERCIAL	> 1000 ft.

#	Business Name	Street Address	Zip	SIC	NAICS	TTWQ	Category	WMA	HSA	Drains to La Jolla ASBS	Drains to Switzer Creek	Less than 200 ft. from ESA	Tributary	Residential	Nearest Water Body	SANDAG Landuse Code	SANDAG Landuse	Distance to Nearest Water Body
3883	BELO	919 04TH AV	92101		722	HPC	Eating/Drinking Establishments	San Diego Bay: Pueblo	908.21						San Diego Bay	5002	REGIONAL SHOPPING	> 1000 ft.
3884	BEN & JERRY'S ICE CREAM	471 HORTON PZ	92101		722	HPC	Eating/Drinking Establishments	San Diego Bay: Pueblo	908.21						San Diego Bay	5002	REGIONAL SHOPPING	> 1000 ft.
3885	BEN & JERRY'S ICE CREAM	1254 UNIVERSITY AV	92103		722	HPC	Eating/Drinking Establishments	San Diego Bay: Pueblo	908.21						San Diego Bay	5007	ARTERIAL COMMERCIAL	> 1000 ft.
3886	BERTA'S LATIN AMERICAN	3928 TWIGGS ST	92110		722	HPC	Eating/Drinking Establishments	San Diego Bay: Pueblo	908.21						San Diego Bay	5007	ARTERIAL COMMERCIAL	> 1000 ft.
3887	BERTRAND AT MISTER A'S	2550 05TH AV 1200	92103		722	HPC	Eating/Drinking Establishments	San Diego Bay: Pueblo	908.21						San Diego Bay	6001	OFFICE - HIGH RISE	> 1000 ft.
3888	BEST AUTO WHOLESALE	2100 KETTNER BLVD B	92101		44112	HPC	Other: Vehicle Dealers	San Diego Bay: Pueblo	908.21						San Diego Bay	5007	ARTERIAL COMMERCIAL	> 1000 ft.
3889	BETTINA'S CATERING	3635 INDIA ST	92103		722	HPC	Eating/Drinking Establishments	San Diego Bay: Pueblo	908.21						San Diego Bay	2104	WAREHOUSING & PUBLIC	> 1000 ft.
3890	BIG CITY BAGELS	1010 UNIVERSITY AV C102	92103		722	HPC	Eating/Drinking Establishments	San Diego Bay: Pueblo	908.21						San Diego Bay	5004	NEIGHBORHOOD SHOPPING	> 1000 ft.
3891	BIG SISTER HOME	115 REDWOOD ST	92103		722	HPC	Eating/Drinking Establishments	San Diego Bay: Pueblo	908.21						San Diego Bay	1409	OTHER GROUP QUARTERS	> 1000 ft.
3892	BIG SISTER RESIDENCY	3360 04TH AV	92103		722	HPC	Eating/Drinking Establishments	San Diego Bay: Pueblo	908.21						San Diego Bay	6002	OFFICE - LOW RISE	> 1000 ft.
3893	BI-RITE MARKET	2228 01ST AV	92101		722	HPC	Eating/Drinking Establishments	San Diego Bay: Pueblo	908.21						San Diego Bay	5009	OTHER RETAIL TRADE AND STRIP	> 1000 ft.
3894	BITTER END, THE	770 05TH AV	92101		722	HPC	Eating/Drinking Establishments	San Diego Bay: Pueblo	908.21						San Diego Bay	5007	ARTERIAL COMMERCIAL	> 1000 ft.
3895	BLADES AUTOMOTIVE	2750 KURTZ ST	92110		4413	HPC	Other: Auto Supplies	San Diego Bay: Pueblo	908.21						San Diego Bay	2103	LIGHT INDUSTRY-GENERAL	> 1000 ft.
3896	BLARNEY STONE PUB	502 05TH AV	92101		722	HPC	Eating/Drinking Establishments	San Diego Bay: Pueblo	908.21						San Diego Bay	1501	HOTEL/MOTEL (LO-RISE)	> 1000 ft.
3897	BLUE GINGER	715 04TH AV	92101		722	HPC	Eating/Drinking Establishments	San Diego Bay: Pueblo	908.21						San Diego Bay	1501	HOTEL/MOTEL (LO-RISE)	> 1000 ft.
3898	BLUE POINT COASTAL CUISINE	565 05TH AV	92101		722	HPC	Eating/Drinking Establishments	San Diego Bay: Pueblo	908.21						San Diego Bay	5007	ARTERIAL COMMERCIAL	> 1000 ft.
3899	BLUE WATER SEAFOOD	3667 INDIA ST	92103		722	HPC	Eating/Drinking Establishments	San Diego Bay: Pueblo	908.21						San Diego Bay	5007	ARTERIAL COMMERCIAL	> 1000 ft.
3900	BM'S MOBILE AUTO REPAIR	2430 UNION ST	92101		811111	HPC	Auto Repair	San Diego Bay: Pueblo	908.21					X	San Diego Bay	1100	SINGLE FAMILY RESIDENTIAL	> 1000 ft.
3901	BOAT DEPOT INC	4025 PACIFIC HWY	92110		441222	HPC	Other: Vehicle Dealers	San Diego Bay: Pueblo	908.21						San Diego Bay	5009	OTHER RETAIL TRADE AND STRIP	> 1000 ft.
3902	BOB STIVERS SELF SERVICE	2290 MOORE ST	92110		4471	HPC	Fueling	San Diego Bay: Pueblo	908.21						San Diego Bay	5007	ARTERIAL COMMERCIAL	> 1000 ft.
3903	BOB STIVERS SHELL	1011 A ST	92101		4471	HPC	Fueling	San Diego Bay: Pueblo	908.21						San Diego Bay	5007	ARTERIAL COMMERCIAL	> 1000 ft.
3904	BOHEME	1475 UNIVERSITY AVE	92103		7223	HPC	Eating/Drinking Establishments	San Diego Bay: Pueblo	908.21						San Diego Bay	5007	ARTERIAL COMMERCIAL	> 1000 ft.

#	Business Name	Street Address	Zip	SIC	NAICS	TTWQ	Category	WMA	HSA	Drains to La Jolla ASBS	Drains to Switzer Creek	Less than 200 ft. from ESA	Tributary	Residential	Nearest Water Body	SANDAG Landuse Code	SANDAG Landuse	Distance to Nearest Water Body
3905	BOKOR ENTERPRISES	1140 PALM ST	92103		811192	HPC	Vehicle Washing	San Diego Bay: Pueblo	908.21					X	San Diego Bay	1100	SINGLE FAMILY RESIDENTIAL	> 1000 ft.
3906	BOLOCO	324 HORTON PZ 427	92101		722	HPC	Eating/Drinking Establishments	San Diego Bay: Pueblo	908.21						San Diego Bay	5002	REGIONAL SHOPPING	> 1000 ft.
3907	BONANZA WHOLESALE	501 BROADWAY A183	92101		44112	HPC	Other: Vehicle Dealers	San Diego Bay: Pueblo	908.21					X	San Diego Bay	1200	MULTI-FAMILY RESIDENTIAL	> 1000 ft.
3908	BORDERS, BOOKS-MUSIC-CAFE #362	668 06TH AV	92101		722	HPC	Eating/Drinking Establishments	San Diego Bay: Pueblo	908.21						San Diego Bay	5007	ARTERIAL COMMERCIAL	> 1000 ft.
3909	BOSTON & MAINE FISH CO.	419 HORTON PZ	92101		722	HPC	Eating/Drinking Establishments	San Diego Bay: Pueblo	908.21						San Diego Bay	5002	REGIONAL SHOPPING	> 1000 ft.
3910	BOY SCOUTS OF AMERICA SAN DIEGO IMPERIAL	1207 UPAS ST	92101		722	HPC	Eating/Drinking Establishments	San Diego Bay: Pueblo	908.21						San Diego Bay	7210	OTHER RECREATION	> 1000 ft.
3911	BRAKE DEPOT	840 B Street	92101	7539	811118	HPC	Auto Repair	San Diego Bay: Pueblo	908.21						San Diego Bay	4114	PARKING LOTS - SURFACE	> 1000 ft.
3912	BRAZIL BY THE HILL	142 UNIVERSITY AV G	92103		722	HPC	Eating/Drinking Establishments	San Diego Bay: Pueblo	908.21						San Diego Bay	5007	ARTERIAL COMMERCIAL	> 1000 ft.
3913	BREAD & CIE BAKERY	350 UNIVERSITY AV B-C	92103		722	HPC	Eating/Drinking Establishments	San Diego Bay: Pueblo	908.21						San Diego Bay	1200	MULTI-FAMILY RESIDENTIAL	> 1000 ft.
3914	BREAD ON MARKET	728 MARKET ST	92101		722	HPC	Eating/Drinking Establishments	San Diego Bay: Pueblo	908.21						San Diego Bay	4114	PARKING LOTS - SURFACE	> 1000 ft.
3915	BRIAN'S EATERY AND DRINKERY	828 06TH AV	92101		722	HPC	Eating/Drinking Establishments	San Diego Bay: Pueblo	908.21						San Diego Bay	1502	HOTEL/MOTEL (HIGH-RISE)	> 1000 ft.
3916	BRICKYARD COFFEE & TEA	675 W G ST	92101		722	HPC	Eating/Drinking Establishments	San Diego Bay: Pueblo	908.21						San Diego Bay	1501	HOTEL/MOTEL (LO-RISE)	> 1000 ft.
3917	BRISTOL SAN DIEGO, THE	1055 01ST AV	92101		722	HPC	Eating/Drinking Establishments	San Diego Bay: Pueblo	908.21						San Diego Bay	4111	RAIL STATION/TRANSIT CENTER	> 1000 ft.
3918	BRITT SCRIPPS INN	406 MAPLE ST	92103		722	HPC	Eating/Drinking Establishments	San Diego Bay: Pueblo	908.21						San Diego Bay	5007	ARTERIAL COMMERCIAL	> 1000 ft.
3919	BROADWAY DELI & MARKET	927 BROADWAY 1/2	92101		722	HPC	Eating/Drinking Establishments	San Diego Bay: Pueblo	908.21						San Diego Bay	5007	ARTERIAL COMMERCIAL	> 1000 ft.
3920	BROADWAY PIZZA	1008 BROADWAY	92101		722	HPC	Eating/Drinking Establishments	San Diego Bay: Pueblo	908.21						San Diego Bay	5007	ARTERIAL COMMERCIAL	> 1000 ft.
3921	BROADWAY TACO CO.	638 BROADWAY	92101		722	HPC	Eating/Drinking Establishments	San Diego Bay: Pueblo	908.21						San Diego Bay	6001	OFFICE - HIGH RISE	> 1000 ft.
3922	BROOKSTONE COMPANY 46	142 HORTON PLZ	92101		4413	HPC	Other: Auto Supplies	San Diego Bay: Pueblo	908.21						San Diego Bay	5002	REGIONAL SHOPPING	> 1000 ft.
3923	BROTHERS ON FIFTH	1863 05TH AV	92101		722	HPC	Eating/Drinking Establishments	San Diego Bay: Pueblo	908.21						San Diego Bay	4114	PARKING LOTS - SURFACE	> 1000 ft.
3924	BROTHERS ON FIFTH AVE	1863 05TH AVE	92101		72241	HPC	Eating/Drinking Establishments	San Diego Bay: Pueblo	908.21						San Diego Bay	4114	PARKING LOTS - SURFACE	> 1000 ft.
3925	BROTHERS RESTAURANT &	110 W A ST 175	92101		722	HPC	Eating/Drinking Establishments	San Diego Bay: Pueblo	908.21						San Diego Bay	6001	OFFICE - HIGH RISE	> 1000 ft.
3926	BUCA DI BEPPO	705 06TH AV	92101		722	HPC	Eating/Drinking Establishments	San Diego Bay: Pueblo	908.21						San Diego Bay	7210	OTHER RECREATION	> 1000 ft.

#	Business Name	Street Address	Zip	SIC	NAICS	TTWQ	Category	WMA	HSA	Drains to La Jolla ASBS	Drains to Switzer Creek	Less than 200 ft. from ESA	Tributary	Residential	Nearest Water Body	SANDAG Landuse Code	SANDAG Landuse	Distance to Nearest Water Body
3927	BUD'S LOUISIANA FOOD SHOPPE	2034 KETTNER BL	92101		722	HPC	Eating/Drinking Establishments	San Diego Bay: Pueblo	908.21						San Diego Bay	5007	ARTERIAL COMMERCIAL	> 1000 ft.
3928	BUD'S LOUISIANA FOOD SHOPPE	2034 KETTNER BLVD 12	92101		7223	HPC	Eating/Drinking Establishments	San Diego Bay: Pueblo	908.21						San Diego Bay	5007	ARTERIAL COMMERCIAL	> 1000 ft.
3929	BUON APPETITO	1609 INDIA ST	92101		722	HPC	Eating/Drinking Establishments	San Diego Bay: Pueblo	908.21						San Diego Bay	1200	MULTI-FAMILY RESIDENTIAL	> 1000 ft.
3930	BURGER KING #0835	3747 ROSECRANS ST	92110		722	HPC	Eating/Drinking Establishments	San Diego Bay: Pueblo	908.21						San Diego Bay	5003	COMMUNITY SHOPPING	> 1000 ft.
3931	BURGER KING #0941	1050 B ST	92101		722	HPC	Eating/Drinking Establishments	San Diego Bay: Pueblo	908.21						San Diego Bay	5007	ARTERIAL COMMERCIAL	> 1000 ft.
3932	BUSALACCHI'S	3683 05TH AV	92103		722	HPC	Eating/Drinking Establishments	San Diego Bay: Pueblo	908.21						San Diego Bay	5007	ARTERIAL COMMERCIAL	> 1000 ft.
3933	C & M LANDSCAPE MAINTENANCE	3243 HORTON AVE	92103		56173	HPC	Landscaping	San Diego Bay: Pueblo	908.21					X	San Diego Bay	1100	SINGLE FAMILY RESIDENTIAL	> 1000 ft.
3934	CABINET TREE SERVICES	3625 UNION ST	92103		5617	HPC	Landscaping	San Diego Bay: Pueblo	908.21					X	San Diego Bay	1200	MULTI-FAMILY RESIDENTIAL	> 1000 ft.
3935	CABO CAFE	808 W CEDAR ST	92101		722	HPC	Eating/Drinking Establishments	San Diego Bay: Pueblo	908.21						San Diego Bay	1200	MULTI-FAMILY RESIDENTIAL	> 1000 ft.
3936	CAESARS CAFE	801 C ST	92101		722	HPC	Eating/Drinking Establishments	San Diego Bay: Pueblo	908.21						San Diego Bay	5009	OTHER RETAIL TRADE AND STRIP	> 1000 ft.
3937	CAFE 101 SEMPRA ENERGY	101 ASH ST	92101		722	HPC	Eating/Drinking Establishments	San Diego Bay: Pueblo	908.21						San Diego Bay	6001	OFFICE - HIGH RISE	> 1000 ft.
3938	CAFE 222	222 ISLAND AV	92101		722	HPC	Eating/Drinking Establishments	San Diego Bay: Pueblo	908.21						San Diego Bay	1200	MULTI-FAMILY RESIDENTIAL	> 1000 ft.
3939	CAFE BASSAM	401 MARKET ST	92101		722	HPC	Eating/Drinking Establishments	San Diego Bay: Pueblo	908.21						San Diego Bay	1200	MULTI-FAMILY RESIDENTIAL	> 1000 ft.
3940	CAFE CERISE	1125 06TH AV A	92101		722	HPC	Eating/Drinking Establishments	San Diego Bay: Pueblo	908.21						San Diego Bay	5007	ARTERIAL COMMERCIAL	> 1000 ft.
3941	CAFE CHLOE	721 09TH AV 1	92101		722	HPC	Eating/Drinking Establishments	San Diego Bay: Pueblo	908.21						San Diego Bay	5009	OTHER RETAIL TRADE AND STRIP	> 1000 ft.
3942	CAFE COYOTE	2461 SAN DIEGO AV	92110		722	HPC	Eating/Drinking Establishments	San Diego Bay: Pueblo	908.21						San Diego Bay	5005	SPECIALTY COMMERCIAL	> 1000 ft.
3943	CAFE ELEVEN	1440 UNIVERSITY AV	92103		722	HPC	Eating/Drinking Establishments	San Diego Bay: Pueblo	908.21						San Diego Bay	5007	ARTERIAL COMMERCIAL	> 1000 ft.
3944	CAFE IN THE PARK	1649 EL PRADO	92101		722	HPC	Eating/Drinking Establishments	San Diego Bay: Pueblo	908.21						San Diego Bay	6109	OTHER PUBLIC SERVICES	> 1000 ft.
3945	CAFE LULU	419 F ST	92101		722	HPC	Eating/Drinking Establishments	San Diego Bay: Pueblo	908.21						San Diego Bay	5007	ARTERIAL COMMERCIAL	> 1000 ft.
3946	CAFE NORDSTROM #362	103 HORTON PZ	92101		722	HPC	Eating/Drinking Establishments	San Diego Bay: Pueblo	908.21						San Diego Bay	5002	REGIONAL SHOPPING	> 1000 ft.
3947	CAFE ON PARK	3831 PARK BL	92103		722	HPC	Eating/Drinking Establishments	San Diego Bay: Pueblo	908.21						San Diego Bay	1200	MULTI-FAMILY RESIDENTIAL	> 1000 ft.
3948	CAFE PACIFICA	2414 SAN DIEGO AV	92110		722	HPC	Eating/Drinking Establishments	San Diego Bay: Pueblo	908.21						San Diego Bay	5007	ARTERIAL COMMERCIAL	> 1000 ft.

#	Business Name	Street Address	Zip	SIC	NAICS	TTWQ	Category	WMA	HSA	Drains to La Jolla ASBS	Drains to Switzer Creek	Less than 200 ft. from ESA	Tributary	Residential	Nearest Water Body	SANDAG Landuse Code	SANDAG Landuse	Distance to Nearest Water Body
3949	CAFE SEVILLA	555 04TH AV	92101		722	HPC	Eating/Drinking Establishments	San Diego Bay: Pueblo	908.21						San Diego Bay	1501	HOTEL/MOTEL (LO-RISE)	> 1000 ft.
3950	CAFE ZUCCHERO	1731 INDIA ST	92101		722	HPC	Eating/Drinking Establishments	San Diego Bay: Pueblo	908.21						San Diego Bay	1501	HOTEL/MOTEL (LO-RISE)	> 1000 ft.
3951	CAFFE CARPE DIEM	3401 01ST AV	92103		722	HPC	Eating/Drinking Establishments	San Diego Bay: Pueblo	908.21						San Diego Bay	1200	MULTI-FAMILY RESIDENTIAL	> 1000 ft.
3952	CAFFE ITALIA	1704 INDIA ST	92101		722	HPC	Eating/Drinking Establishments	San Diego Bay: Pueblo	908.21						San Diego Bay	5007	ARTERIAL COMMERCIAL	> 1000 ft.
3953	CAKE	3085 REYNARD WY	92103		722	HPC	Eating/Drinking Establishments	San Diego Bay: Pueblo	908.21						San Diego Bay	5007	ARTERIAL COMMERCIAL	> 1000 ft.
3954	CALIBER COLLISION CENTERS	2148 INDIA ST	92101		811121	HPC	Auto Paint/Body	San Diego Bay: Pueblo	908.21						San Diego Bay	4114	PARKING LOTS - SURFACE	> 1000 ft.
3955	CALIBER COLLISION CENTERS	836 IVY ST	92101		811121	HPC	Auto Paint/Body	San Diego Bay: Pueblo	908.21						San Diego Bay	4114	PARKING LOTS - SURFACE	> 1000 ft.
3956	CALIBER COLLISION CENTERS	2101 KETTNER BLVD	92101		811121	HPC	Auto Paint/Body	San Diego Bay: Pueblo	908.21						San Diego Bay	5007	ARTERIAL COMMERCIAL	> 1000 ft.
3957	CALIBER COLLISION CENTERS	2151 KETTNER BLVD	92101		811121	HPC	Auto Paint/Body	San Diego Bay: Pueblo	908.21						San Diego Bay	5007	ARTERIAL COMMERCIAL	> 1000 ft.
3958	CALIBER COLLISION CENTERS	2125 KETTNER BLVD	92101		811121	HPC	Auto Paint/Body	San Diego Bay: Pueblo	908.21						San Diego Bay	5007	ARTERIAL COMMERCIAL	> 1000 ft.
3959	CALIBER COLLISION CENTERS	2175 KETTNER BLVD	92101		811121	HPC	Auto Paint/Body	San Diego Bay: Pueblo	908.21						San Diego Bay	5007	ARTERIAL COMMERCIAL	> 1000 ft.
3960	CALIBER COLLISION CENTERS	2119 KETTNER BLVD	92101		8111	HPC	Auto Repair	San Diego Bay: Pueblo	908.21						San Diego Bay	5007	ARTERIAL COMMERCIAL	> 1000 ft.
3961	CALIFORNIA CUISINE	1027 UNIVERSITY AV	92103		722	HPC	Eating/Drinking Establishments	San Diego Bay: Pueblo	908.21						San Diego Bay	5004	NEIGHBORHOOD SHOPPING	> 1000 ft.
3962	CALIFORNIA GRINDERS	921 06TH AV	92101		722	HPC	Eating/Drinking Establishments	San Diego Bay: Pueblo	908.21						San Diego Bay	4114	PARKING LOTS - SURFACE	> 1000 ft.
3963	CALIPH	3100 05TH AVE	92103		7224	HPC	Eating/Drinking Establishments	San Diego Bay: Pueblo	908.21						San Diego Bay	1200	MULTI-FAMILY RESIDENTIAL	> 1000 ft.
3964	CALIPH BAR & LOUNGE	3100 05TH AV	92103		722	HPC	Eating/Drinking Establishments	San Diego Bay: Pueblo	908.21						San Diego Bay	6002	OFFICE - LOW RISE	> 1000 ft.
3965	CANCUN FRESCO MEXICAN GRILL	3225 SPORTS ARENA BL 105	92110		722	HPC	Eating/Drinking Establishments	San Diego Bay: Pueblo	908.21						San Diego Bay	5003	COMMUNITY SHOPPING	> 1000 ft.
3966	CANDELA'S	416 03RD AV	92101		722	HPC	Eating/Drinking Establishments	San Diego Bay: Pueblo	908.21						San Diego Bay	6002	OFFICE - LOW RISE	> 1000 ft.
3967	CAPARELL'S ITALIAN CUISINA	1428 01ST AV	92101		722	HPC	Eating/Drinking Establishments	San Diego Bay: Pueblo	908.21						San Diego Bay	1501	HOTEL/MOTEL (LO-RISE)	> 1000 ft.
3968	CARL ROMERO LANDSCAPE	3670 KEATING ST 1	92103		56172	HPC	Landscaping	San Diego Bay: Pueblo	908.21					X	San Diego Bay	1200	MULTI-FAMILY RESIDENTIAL	> 1000 ft.
3969	CARL'S JR. #332	3381 ROSECRANS ST	92110		722	HPC	Eating/Drinking Establishments	San Diego Bay: Pueblo	908.21						San Diego Bay	1501	HOTEL/MOTEL (LO-RISE)	> 1000 ft.
3970	CASA DE REYES	2754 CALHOUN ST	92110		722	HPC	Eating/Drinking Establishments	San Diego Bay: Pueblo	908.21						San Diego Bay	7601	PARKS - ACTIVE	> 1000 ft.
3971	CASA DEL PRADO	1650 EL PRADO	92101		722	HPC	Eating/Drinking Establishments	San Diego Bay: Pueblo	908.21						San Diego Bay	6109	OTHER PUBLIC SERVICES	> 1000 ft.

#	Business Name	Street Address	Zip	SIC	NAICS	TTWQ	Category	WMA	HSA	Drains to La Jolla ASBS	Drains to Switzer Creek	Less than 200 ft. from ESA	Tributary	Residential	Nearest Water Body	SANDAG Landuse Code	SANDAG Landuse	Distance to Nearest Water Body
3972	CASABLANCA DELI	2850 06TH AV	92103		722	HPC	Eating/Drinking Establishments	San Diego Bay: Pueblo	908.21						San Diego Bay	6002	OFFICE - LOW RISE	> 1000 ft.
3973	CASK WINE BAR	550 PARK BL	92101		722	HPC	Eating/Drinking Establishments	San Diego Bay: Pueblo	908.21						San Diego Bay	1200	MULTI-FAMILY RESIDENTIAL	> 1000 ft.
3974	CDW	852 05TH AVE 203	92101		2352	HPC	Painting/Coating	San Diego Bay: Pueblo	908.21						San Diego Bay	5007	ARTERIAL COMMERCIAL	> 1000 ft.
3975	CENTRAL AUTO PARKS	200 CEDAR ST	92101		81293	HPC	Vehicle Parking/Storage	San Diego Bay: Pueblo	908.21						San Diego Bay	4114	PARKING LOTS - SURFACE	> 1000 ft.
3976	CENTRAL CAFE	1252 03RD AV	92101		722	HPC	Eating/Drinking Establishments	San Diego Bay: Pueblo	908.21						San Diego Bay	6001	OFFICE - HIGH RISE	> 1000 ft.
3977	CENTRAL PARKING SYSTEM	1807 ROBINSON AVE	92103		81293	HPC	Vehicle Parking/Storage	San Diego Bay: Pueblo	908.21						San Diego Bay	5007	ARTERIAL COMMERCIAL	> 1000 ft.
3978	CENTRAL PARKING SYSTEM INC	201 CEDAR ST	92101		81293	HPC	Vehicle Parking/Storage	San Diego Bay: Pueblo	908.21						San Diego Bay	4114	PARKING LOTS - SURFACE	> 1000 ft.
3979	CENTRAL PARKING SYSTEM INC	420 ROBINSON AVE	92103		81293	HPC	Vehicle Parking/Storage	San Diego Bay: Pueblo	908.21						San Diego Bay	5007	ARTERIAL COMMERCIAL	> 1000 ft.
3980	CENTRAL PARKING SYSTEM INC	200 BEECH ST	92101		81293	HPC	Vehicle Parking/Storage	San Diego Bay: Pueblo	908.21						San Diego Bay	6002	OFFICE - LOW RISE	> 1000 ft.
3981	CENTRE CITY AUTOMOTIVE	2355 INDIA ST	92101		811111	HPC	Auto Repair	San Diego Bay: Pueblo	908.21						San Diego Bay	5007	ARTERIAL COMMERCIAL	> 1000 ft.
3982	CERTIFIED GLASS & WINDSHIELD	3500 BARNETT AVE	92110		81149	HPC	Auto Repair	San Diego Bay: Pueblo	908.21						San Diego Bay	4114	PARKING LOTS - SURFACE	> 1000 ft.
3983	CESAR'S EXTERIOR DESIGN	1205 PACIFIC HWY 1605	92101		56173	HPC	Landscaping	San Diego Bay: Pueblo	908.21						San Diego Bay	6002	OFFICE - LOW RISE	200 - 1000 ft.
3984	CESAR'S EXTERIOR DESIGNS INC	1205 PACIFIC HWY 1605	92101		56173	HPC	Landscaping	San Diego Bay: Pueblo	908.21						San Diego Bay	6002	OFFICE - LOW RISE	200 - 1000 ft.
3985	CHACON PARKING	655 BROADWAY 1060	92101		81293	HPC	Vehicle Parking/Storage	San Diego Bay: Pueblo	908.21						San Diego Bay	5009	OTHER RETAIL TRADE AND STRIP	> 1000 ft.
3986	CHARLIE'S AUTO SALES LLC	2367 INDIA ST	92101		44112	HPC	Other: Vehicle Dealers	San Diego Bay: Pueblo	908.21						San Diego Bay	5007	ARTERIAL COMMERCIAL	> 1000 ft.
3987	CHAS J DIDHAN YACHTS INC	1946 LINWOOD ST	92110		81149	HPC	Boat Repair	San Diego Bay: Pueblo	908.21					X	San Diego Bay	1100	SINGLE FAMILY RESIDENTIAL	> 1000 ft.
3988	CHEE CHEE CLUB	929 BROADWAY	92101		7224	HPC	Eating/Drinking Establishments	San Diego Bay: Pueblo	908.21						San Diego Bay	5007	ARTERIAL COMMERCIAL	> 1000 ft.
3989	CHEESE SHOP, THE	627 04TH AV	92101		722	HPC	Eating/Drinking Establishments	San Diego Bay: Pueblo	908.21						San Diego Bay	5007	ARTERIAL COMMERCIAL	> 1000 ft.
3990	CHEF'S WOK	350 UNIVERSITY AV A	92103		722	HPC	Eating/Drinking Establishments	San Diego Bay: Pueblo	908.21						San Diego Bay	1200	MULTI-FAMILY RESIDENTIAL	> 1000 ft.
3991	CHERRYBOMB	2237 01ST AVE	92101		7224	HPC	Eating/Drinking Establishments	San Diego Bay: Pueblo	908.21						San Diego Bay	6002	OFFICE - LOW RISE	> 1000 ft.
3992	CHI CHOCOLAT	2021 INDIA ST	92101		722	HPC	Eating/Drinking Establishments	San Diego Bay: Pueblo	908.21						San Diego Bay	1200	MULTI-FAMILY RESIDENTIAL	> 1000 ft.
3993	CHILANGO'S MEXICO CITY GRILL	142 UNIVERSITY AV E	92103		722	HPC	Eating/Drinking Establishments	San Diego Bay: Pueblo	908.21						San Diego Bay	5007	ARTERIAL COMMERCIAL	> 1000 ft.

#	Business Name	Street Address	Zip	SIC	NAICS	TTWQ	Category	WMA	HSA	Drains to La Jolla ASBS	Drains to Switzer Creek	Less than 200 ft. from ESA	Tributary	Residential	Nearest Water Body	SANDAG Landuse Code	SANDAG Landuse	Distance to Nearest Water Body
3994	CHILI'S #952	3530 SPORTS ARENA BL	92110		722	HPC	Eating/Drinking Establishments	San Diego Bay: Pueblo	908.21						San Diego Bay	5007	ARTERIAL COMMERCIAL	> 1000 ft.
3995	CHINA CAMP AT FAT CITY	2137 PACIFIC HY	92101		722	HPC	Eating/Drinking Establishments	San Diego Bay: Pueblo	908.21						San Diego Bay	5007	ARTERIAL COMMERCIAL	200 - 1000 ft.
3996	CHINA TOO	916 05TH AV	92101		722	HPC	Eating/Drinking Establishments	San Diego Bay: Pueblo	908.21						San Diego Bay	1502	HOTEL/MOTEL (HIGH-RISE)	> 1000 ft.
3997	CHIPOTLE MEXICAN GRILL #0159	734 UNIVERSITY AV C	92103		722	HPC	Eating/Drinking Establishments	San Diego Bay: Pueblo	908.21						San Diego Bay	5007	ARTERIAL COMMERCIAL	> 1000 ft.
3998	CHIPOTLE MEXICAN GRILL #0603	3680 ROSECRANS ST	92110		722	HPC	Eating/Drinking Establishments	San Diego Bay: Pueblo	908.21						San Diego Bay	5003	COMMUNITY SHOPPING	> 1000 ft.
3999	CHIPS Y SALSA	1139 05TH AV	92101		722	HPC	Eating/Drinking Establishments	San Diego Bay: Pueblo	908.21						San Diego Bay	4115	PARKING LOTS - STRUCTURE	> 1000 ft.
4000	CHIVE RESTAURANT	558 04TH AV	92101		722	HPC	Eating/Drinking Establishments	San Diego Bay: Pueblo	908.21						San Diego Bay	5007	ARTERIAL COMMERCIAL	> 1000 ft.
4001	CHOICE JAPANESE CUISINE	3185 MIDWAY DR D	92110		722	HPC	Eating/Drinking Establishments	San Diego Bay: Pueblo	908.21						San Diego Bay	5004	NEIGHBORHOOD SHOPPING	> 1000 ft.
4002	CHOPAHN	750 06TH AV	92101		722	HPC	Eating/Drinking Establishments	San Diego Bay: Pueblo	908.21						San Diego Bay	5007	ARTERIAL COMMERCIAL	> 1000 ft.
4003	CHRISTOPHER NELSON	222 J ST	92101		811192	HPC	Vehicle Washing	San Diego Bay: Pueblo	908.21					X	San Diego Bay	1200	MULTI-FAMILY RESIDENTIAL	> 1000 ft.
4004	CHUCK E CHEESE'S PIZZA TIME	3146 SPORTS ARENA BL	92110		722	HPC	Eating/Drinking Establishments	San Diego Bay: Pueblo	908.21						San Diego Bay	5003	COMMUNITY SHOPPING	> 1000 ft.
4005	CINE' CAFE	412 K ST	92101		722	HPC	Eating/Drinking Establishments	San Diego Bay: Pueblo	908.21						San Diego Bay	1502	HOTEL/MOTEL (HIGH-RISE)	> 1000 ft.
4006	CINNABON	467 HORTON PZ	92101		722	HPC	Eating/Drinking Establishments	San Diego Bay: Pueblo	908.21						San Diego Bay	5002	REGIONAL SHOPPING	> 1000 ft.
4007	CIROS PIZZA SIDE BAR	536 MARKET ST	92101		7223	HPC	Eating/Drinking Establishments	San Diego Bay: Pueblo	908.21						San Diego Bay	5007	ARTERIAL COMMERCIAL	> 1000 ft.
4008	CITY DELICATESSEN	535 UNIVERSITY AV	92103		722	HPC	Eating/Drinking Establishments	San Diego Bay: Pueblo	908.21						San Diego Bay	1100	SINGLE FAMILY RESIDENTIAL	> 1000 ft.
4009	CITY PIZZERIA	1125 06TH AV B	92101		722	HPC	Eating/Drinking Establishments	San Diego Bay: Pueblo	908.21						San Diego Bay	5007	ARTERIAL COMMERCIAL	> 1000 ft.
4010	CLASSIC GARDENS	1518 06TH AVE	92101		56172	HPC	Landscaping	San Diego Bay: Pueblo	908.21						San Diego Bay	6003	GOV'T OFFICE/CIVIC	> 1000 ft.
4011	CLASSIC MALT SHOP, THE	510 C ST	92101		722	HPC	Eating/Drinking Establishments	San Diego Bay: Pueblo	908.21						San Diego Bay	5007	ARTERIAL COMMERCIAL	> 1000 ft.
4012	CLOISTERS OF MISSION HILLS	3680 REYNARD WY	92103		722	HPC	Eating/Drinking Establishments	San Diego Bay: Pueblo	908.21						San Diego Bay	1409	OTHER GROUP QUARTERS	> 1000 ft.
4013	CLUB MONTAGE	2028 HANCOCK ST	92110		72241	HPC	Eating/Drinking Establishments	San Diego Bay: Pueblo	908.21						San Diego Bay	5009	OTHER RETAIL TRADE AND STRIP	> 1000 ft.
4014	COAST AUTOMOTIVE	1569 01ST AVE	92101		8111	HPC	Auto Repair	San Diego Bay: Pueblo	908.21					X	San Diego Bay	1200	MULTI-FAMILY RESIDENTIAL	> 1000 ft.
4015	COLD STONE CREAMERY	2448 SAN DIEGO AV C	92110		722	HPC	Eating/Drinking Establishments	San Diego Bay: Pueblo	908.21						San Diego Bay	1501	HOTEL/MOTEL (LO-RISE)	> 1000 ft.

#	Business Name	Street Address	Zip	SIC	NAICS	TTWQ	Category	WMA	HSA	Drains to La Jolla ASBS	Drains to Switzer Creek	Less than 200 ft. from ESA	Tributary	Residential	Nearest Water Body	SANDAG Landuse Code	SANDAG Landuse	Distance to Nearest Water Body
4016	COLD STONE CREAMERY #308	1010 UNIVERSITY AV C103	92103		722	HPC	Eating/Drinking Establishments	San Diego Bay: Pueblo	908.21						San Diego Bay	5004	NEIGHBORHOOD SHOPPING	> 1000 ft.
4017	COLLISION CARE INC	3148 05TH AVE	92103		8111	HPC	Auto Repair	San Diego Bay: Pueblo	908.21					X	San Diego Bay	1200	MULTI-FAMILY RESIDENTIAL	> 1000 ft.
4018	COMFORT INN OLD TOWN	1955 SAN DIEGO AV	92110		722	HPC	Eating/Drinking Establishments	San Diego Bay: Pueblo	908.21						San Diego Bay	1100	SINGLE FAMILY RESIDENTIAL	> 1000 ft.
4019	COMMUNITY PRE-RELEASE CENTER	650 11TH AV	92101		722	HPC	Eating/Drinking Establishments	San Diego Bay: Pueblo	908.21						San Diego Bay	1409	OTHER GROUP QUARTERS	> 1000 ft.
4020	CONFIDENTIAL	901 04TH AV	92101		722	HPC	Eating/Drinking Establishments	San Diego Bay: Pueblo	908.21						San Diego Bay	5002	REGIONAL SHOPPING	> 1000 ft.
4021	COOKISS	3350 SPORTS ARENA BL H #7	92110		722	HPC	Eating/Drinking Establishments	San Diego Bay: Pueblo	908.21						San Diego Bay	5003	COMMUNITY SHOPPING	> 1000 ft.
4022	CORTEZ HILL MARKET	1301 09TH AV	92101		722	HPC	Eating/Drinking Establishments	San Diego Bay: Pueblo	908.21						San Diego Bay	1501	HOTEL/MOTEL (LO-RISE)	> 1000 ft.
4023	COUNTRY WAFFLES	2323 MIDWAY DR	92110		722	HPC	Eating/Drinking Establishments	San Diego Bay: Pueblo	908.21						San Diego Bay	5007	ARTERIAL COMMERCIAL	> 1000 ft.
4024	COURTYARD BY MARRIOTT	2435 JEFFERSON ST	92110		722	HPC	Eating/Drinking Establishments	San Diego Bay: Pueblo	908.21						San Diego Bay	6806	ELEMENTARY SCHOOLS	> 1000 ft.
4025	COUSIN'S OLD TOWN CANDY	2711 SAN DIEGO AV	92110		722	HPC	Eating/Drinking Establishments	San Diego Bay: Pueblo	908.21						San Diego Bay	6102	RELIGIOUS FACILITY	> 1000 ft.
4026	CREPES DE PARIS	1731 UNIVERSITY AV	92103		722	HPC	Eating/Drinking Establishments	San Diego Bay: Pueblo	908.21						San Diego Bay	5007	ARTERIAL COMMERCIAL	> 1000 ft.
4027	CREST CAFE, THE	425 ROBINSON AV	92103		722	HPC	Eating/Drinking Establishments	San Diego Bay: Pueblo	908.21						San Diego Bay	5007	ARTERIAL COMMERCIAL	> 1000 ft.
4028	CROCE'S RESTAURANT &	802 05TH AV	92101		722	HPC	Eating/Drinking Establishments	San Diego Bay: Pueblo	908.21						San Diego Bay	5007	ARTERIAL COMMERCIAL	> 1000 ft.
4029	CRUDO	1953 INDIA ST	92101		722	HPC	Eating/Drinking Establishments	San Diego Bay: Pueblo	908.21						San Diego Bay	1200	MULTI-FAMILY RESIDENTIAL	> 1000 ft.
4030	CRUNCH TIME POPCORN	640 BROADWAY	92101		722	HPC	Eating/Drinking Establishments	San Diego Bay: Pueblo	908.21						San Diego Bay	6001	OFFICE - HIGH RISE	> 1000 ft.
4031	CRUSH	530 UNIVERSITY AV	92103		722	HPC	Eating/Drinking Establishments	San Diego Bay: Pueblo	908.21						San Diego Bay	5007	ARTERIAL COMMERCIAL	> 1000 ft.
4032	CURIO CAFFE	2505 05TH AV	92103		722	HPC	Eating/Drinking Establishments	San Diego Bay: Pueblo	908.21						San Diego Bay	6001	OFFICE - HIGH RISE	> 1000 ft.
4033	DAKOTA GRILL & SPIRITS/ROX	901 05TH AV	92101		722	HPC	Eating/Drinking Establishments	San Diego Bay: Pueblo	908.21						San Diego Bay	1502	HOTEL/MOTEL (HIGH-RISE)	> 1000 ft.
4034	DANCING DOG, THE	1501 INDIA ST 105	92101		722	HPC	Eating/Drinking Establishments	San Diego Bay: Pueblo	908.21						San Diego Bay	1200	MULTI-FAMILY RESIDENTIAL	> 1000 ft.
4035	DARBAND FIFTH AVENUE GRILL	1556 05TH AV	92101		722	HPC	Eating/Drinking Establishments	San Diego Bay: Pueblo	908.21						San Diego Bay	5009	OTHER RETAIL TRADE AND STRIP	> 1000 ft.
4036	DARI THAI CUISINE RESTAURANT	402 W BROADWAY	92101		722	HPC	Eating/Drinking Establishments	San Diego Bay: Pueblo	908.21						San Diego Bay	5007	ARTERIAL COMMERCIAL	> 1000 ft.
4037	DAVE'S SNACK BAR	4297 PACIFIC HY 32	92110		722	HPC	Eating/Drinking Establishments	San Diego Bay: Pueblo	908.21						San Diego Bay	2103	LIGHT INDUSTRY-GENERAL	> 1000 ft.

#	Business Name	Street Address	Zip	SIC	NAICS	TTWQ	Category	WMA	HSA	Drains to La Jolla ASBS	Drains to Switzer Creek	Less than 200 ft. from ESA	Tributary	Residential	Nearest Water Body	SANDAG Landuse Code	SANDAG Landuse	Distance to Nearest Water Body
4038	DAVID'S COFFEE PLACE	3766 05TH AV	92103		722	HPC	Eating/Drinking Establishments	San Diego Bay: Pueblo	908.21						San Diego Bay	1501	HOTEL/MOTEL (LO-RISE)	> 1000 ft.
4039	DAYS INN SUITES-POINT LOMA	3350 ROSECRANS ST	92110		722	HPC	Eating/Drinking Establishments	San Diego Bay: Pueblo	908.21						San Diego Bay	5007	ARTERIAL COMMERCIAL	> 1000 ft.
4040	DE PHILIPPIS ITALIAN FOODS	1747 INDIA ST	92101		722	HPC	Eating/Drinking Establishments	San Diego Bay: Pueblo	908.21						San Diego Bay	5007	ARTERIAL COMMERCIAL	> 1000 ft.
4041	DECO'S	731 05TH AV	92101		722	HPC	Eating/Drinking Establishments	San Diego Bay: Pueblo	908.21						San Diego Bay	7210	OTHER RECREATION	> 1000 ft.
4042	DEL TACO #340	1155 B ST	92101		722	HPC	Eating/Drinking Establishments	San Diego Bay: Pueblo	908.21						San Diego Bay	4114	PARKING LOTS - SURFACE	> 1000 ft.
4043	DEL TACO #949	3106 SPORTS ARENA BL	92110		722	HPC	Eating/Drinking Establishments	San Diego Bay: Pueblo	908.21						San Diego Bay	5003	COMMUNITY SHOPPING	> 1000 ft.
4044	DELI BEE JAY MARKET	1546 02ND AV A	92101		722	HPC	Eating/Drinking Establishments	San Diego Bay: Pueblo	908.21						San Diego Bay	1200	MULTI-FAMILY RESIDENTIAL	> 1000 ft.
4045	DE'MEDICI CUCINA ITALIANA	815 05TH AV	92101		722	HPC	Eating/Drinking Establishments	San Diego Bay: Pueblo	908.21						San Diego Bay	5007	ARTERIAL COMMERCIAL	> 1000 ft.
4046	DENNY'S #6608	2139 PACIFIC HY	92101		722	HPC	Eating/Drinking Establishments	San Diego Bay: Pueblo	908.21						San Diego Bay	5007	ARTERIAL COMMERCIAL	200 - 1000 ft.
4047	DIAMOND PARKING #SD 05	3939 03RD AVE	92103		81293	HPC	Vehicle Parking/Storage	San Diego Bay: Pueblo	908.21						San Diego Bay	4114	PARKING LOTS - SURFACE	> 1000 ft.
4048	DIAMOND PARKING #SD 55	301 UNIVERSITY AVE	92103		81293	HPC	Vehicle Parking/Storage	San Diego Bay: Pueblo	908.21						San Diego Bay	5007	ARTERIAL COMMERCIAL	> 1000 ft.
4049	DIAMOND PARKING #SD 56	3888 04TH AVE	92103		81293	HPC	Vehicle Parking/Storage	San Diego Bay: Pueblo	908.21						San Diego Bay	5007	ARTERIAL COMMERCIAL	> 1000 ft.
4050	DIAMOND PARKING #SD 57	2171 INDIA ST	92101		81293	HPC	Vehicle Parking/Storage	San Diego Bay: Pueblo	908.21						San Diego Bay	6002	OFFICE - LOW RISE	> 1000 ft.
4051	DICK'S LAST RESORT	345 04TH AV	92101		722	HPC	Eating/Drinking Establishments	San Diego Bay: Pueblo	908.21						San Diego Bay	1501	HOTEL/MOTEL (LO-RISE)	> 1000 ft.
4052	DIEDRICH COFFEE	1080 UNIVERSITY AV H101	92103		722	HPC	Eating/Drinking Establishments	San Diego Bay: Pueblo	908.21						San Diego Bay	5004	NEIGHBORHOOD SHOPPING	> 1000 ft.
4053	DIKO AUTO REPAIRING SERVICE	4035 PACIFIC HWY A	92110		811111	HPC	Auto Repair	San Diego Bay: Pueblo	908.21						San Diego Bay	5009	OTHER RETAIL TRADE AND STRIP	> 1000 ft.
4054	DIM SUM CAFE	330 W BROADWAY	92101		722	HPC	Eating/Drinking Establishments	San Diego Bay: Pueblo	908.21						San Diego Bay	1502	HOTEL/MOTEL (HIGH-RISE)	> 1000 ft.
4055	DINING DETAILS	3450 02ND AVE 25	92103		7223	HPC	Eating/Drinking Establishments	San Diego Bay: Pueblo	908.21						San Diego Bay	1200	MULTI-FAMILY RESIDENTIAL	> 1000 ft.
4056	DISCOUNT MUFFLER & BRAKE	702 GRAPE ST	92101		811111	HPC	Auto Repair	San Diego Bay: Pueblo	908.21						San Diego Bay	5007	ARTERIAL COMMERCIAL	> 1000 ft.
4057	DOBSON'S BAR & RESTAURANT	956 BROADWAY CR	92101		722	HPC	Eating/Drinking Establishments	San Diego Bay: Pueblo	908.21						San Diego Bay	1200	MULTI-FAMILY RESIDENTIAL	> 1000 ft.
4058	DOMINO'S PIZZA #7723	1350 06TH AV 185	92101		722	HPC	Eating/Drinking Establishments	San Diego Bay: Pueblo	908.21						San Diego Bay	4114	PARKING LOTS - SURFACE	> 1000 ft.
4059	DON E ATCHLEY	1055 G ST	92101		81293	HPC	Vehicle Parking/Storage	San Diego Bay: Pueblo	908.21						San Diego Bay	5009	OTHER RETAIL TRADE AND STRIP	> 1000 ft.

#	Business Name	Street Address	Zip	SIC	NAICS	TTWQ	Category	WMA	HSA	Drains to La Jolla ASBS	Drains to Switzer Creek	Less than 200 ft. from ESA	Tributary	Residential	Nearest Water Body	SANDAG Landuse Code	SANDAG Landuse	Distance to Nearest Water Body
4060	DONUT HAVEN	420 ROBINSON AV F	92103		722	HPC	Eating/Drinking Establishments	San Diego Bay: Pueblo	908.21						San Diego Bay	5007	ARTERIAL COMMERCIAL	> 1000 ft.
4061	DOS BRASAS TACO SHOP	1890 SAN DIEGO AV	92110		722	HPC	Eating/Drinking Establishments	San Diego Bay: Pueblo	908.21						San Diego Bay	5007	ARTERIAL COMMERCIAL	> 1000 ft.
4062	DOUCETTE LANDSCAPE	237 SPRUCE ST 11	92103		56172	HPC	Landscaping	San Diego Bay: Pueblo	908.21					X	San Diego Bay	1100	SINGLE FAMILY RESIDENTIAL	> 1000 ft.
4063	DOWN TO SIZE TREE TRIMMERS	743 10TH AVE 10	92101		56173	HPC	Landscaping	San Diego Bay: Pueblo	908.21						San Diego Bay	5009	OTHER RETAIL TRADE AND STRIP	> 1000 ft.
4064	DOWNTOWN FISH JOINT	407 C ST	92101		722	HPC	Eating/Drinking Establishments	San Diego Bay: Pueblo	908.21						San Diego Bay	5007	ARTERIAL COMMERCIAL	> 1000 ft.
4065	DOWNTOWN JOHNNY BROWN'S	1220 03RD AV	92101		722	HPC	Eating/Drinking Establishments	San Diego Bay: Pueblo	908.21						San Diego Bay	6001	OFFICE - HIGH RISE	> 1000 ft.
4066	DUBLIN SQUARE IRISH PUB	554 04TH AV	92101		722	HPC	Eating/Drinking Establishments	San Diego Bay: Pueblo	908.21						San Diego Bay	5007	ARTERIAL COMMERCIAL	> 1000 ft.
4067	DUSSINI'S MEDITERRANEAN	275 05TH AV	92101		722	HPC	Eating/Drinking Establishments	San Diego Bay: Pueblo	908.21						San Diego Bay	1502	HOTEL/MOTEL (HIGH-RISE)	> 1000 ft.
4068	EAST COAST GIANT PIZZA	528 C ST	92101		722	HPC	Eating/Drinking Establishments	San Diego Bay: Pueblo	908.21						San Diego Bay	6001	OFFICE - HIGH RISE	> 1000 ft.
4069	EAST VILLAGE COFFEE HOUSE/HONEY BEE	1065 14TH ST	92101		722	HPC	Eating/Drinking Establishments	San Diego Bay: Pueblo	908.21						San Diego Bay	5009	OTHER RETAIL TRADE AND STRIP	> 1000 ft.
4070	EBISU SUSHI BAR	3765 06TH AV	92103		722	HPC	Eating/Drinking Establishments	San Diego Bay: Pueblo	908.21						San Diego Bay	5007	ARTERIAL COMMERCIAL	> 1000 ft.
4071	EINSTEIN BROS BAGELS #2442	3305 ROSECRANS ST B	92110		722	HPC	Eating/Drinking Establishments	San Diego Bay: Pueblo	908.21						San Diego Bay	1501	HOTEL/MOTEL (LO-RISE)	> 1000 ft.
4072	EINSTEIN BROS BAGELS #891	420 ROBINSON AV B	92103		722	HPC	Eating/Drinking Establishments	San Diego Bay: Pueblo	908.21						San Diego Bay	5007	ARTERIAL COMMERCIAL	> 1000 ft.
4073	EL AGAVE	2304 SAN DIEGO AVE B	92110		7224	HPC	Eating/Drinking Establishments	San Diego Bay: Pueblo	908.21						San Diego Bay	6002	OFFICE - LOW RISE	> 1000 ft.
4074	EL AGAVE	2304 SAN DIEGO AV	92110		722	HPC	Eating/Drinking Establishments	San Diego Bay: Pueblo	908.21						San Diego Bay	6002	OFFICE - LOW RISE	> 1000 ft.
4075	EL CORTEZ GOURMET MART	702 ASH ST D	92101		722	HPC	Eating/Drinking Establishments	San Diego Bay: Pueblo	908.21						San Diego Bay	1501	HOTEL/MOTEL (LO-RISE)	> 1000 ft.
4076	EL FANDANGO	2734 CALHOUN ST	92110		722	HPC	Eating/Drinking Establishments	San Diego Bay: Pueblo	908.21						San Diego Bay	7601	PARKS - ACTIVE	> 1000 ft.
4077	EL GATO LOCO AGAIN	634 BROADWAY	92101		722	HPC	Eating/Drinking Establishments	San Diego Bay: Pueblo	908.21						San Diego Bay	6001	OFFICE - HIGH RISE	> 1000 ft.
4078	EL INDIO SHOPS	3695 INDIA ST	92103		722	HPC	Eating/Drinking Establishments	San Diego Bay: Pueblo	908.21						San Diego Bay	5007	ARTERIAL COMMERCIAL	> 1000 ft.
4079	EL PUEBLO KITCHEN	4060 CONDE ST 400A	92110		722	HPC	Eating/Drinking Establishments	San Diego Bay: Pueblo	908.21						San Diego Bay	1501	HOTEL/MOTEL (LO-RISE)	> 1000 ft.
4080	EL SABROSO TACO SHOP	2363 MIDWAY DR	92110		722	HPC	Eating/Drinking Establishments	San Diego Bay: Pueblo	908.21						San Diego Bay	5007	ARTERIAL COMMERCIAL	> 1000 ft.
4081	EL TAPATIO	1039 04TH AV	92101		722	HPC	Eating/Drinking Establishments	San Diego Bay: Pueblo	908.21						San Diego Bay	1502	HOTEL/MOTEL (HIGH-RISE)	> 1000 ft.

#	Business Name	Street Address	Zip	SIC	NAICS	TTWQ	Category	WMA	HSA	Drains to La Jolla ASBS	Drains to Switzer Creek	Less than 200 ft. from ESA	Tributary	Residential	Nearest Water Body	SANDAG Landuse Code	SANDAG Landuse	Distance to Nearest Water Body
4082	EL VALLARTA	3175 MIDWAY DR K	92110		722	HPC	Eating/Drinking Establishments	San Diego Bay: Pueblo	908.21						San Diego Bay	5004	NEIGHBORHOOD SHOPPING	> 1000 ft.
4083	ELIXIR ESPRESSO BAR	427 C ST 101	92101		7223	HPC	Eating/Drinking Establishments	San Diego Bay: Pueblo	908.21						San Diego Bay	5007	ARTERIAL COMMERCIAL	> 1000 ft.
4084	ELIXIR ESPRESSO BAR	427 C ST 101	92101		722	HPC	Eating/Drinking Establishments	San Diego Bay: Pueblo	908.21						San Diego Bay	5007	ARTERIAL COMMERCIAL	> 1000 ft.
4085	ELSA'S MINI MART	3702 05TH AV	92103		722	HPC	Eating/Drinking Establishments	San Diego Bay: Pueblo	908.21						San Diego Bay	5007	ARTERIAL COMMERCIAL	> 1000 ft.
4086	EMBASSY SUITES HOTEL/KITCHEN/BA	601 PACIFIC HY	92101		722	HPC	Eating/Drinking Establishments	San Diego Bay: Pueblo	908.21						San Diego Bay	1502	HOTEL/MOTEL (HIGH-RISE)	200 - 1000 ft.
4087	EMBASSY SUITES HOTEL/SAN DIEGO FISH MARKET	601 PACIFIC HY	92101		722	HPC	Eating/Drinking Establishments	San Diego Bay: Pueblo	908.21						San Diego Bay	1502	HOTEL/MOTEL (HIGH-RISE)	200 - 1000 ft.
4088	EMERALD CAFE	400 W BROADWAY 150	92101		722	HPC	Eating/Drinking Establishments	San Diego Bay: Pueblo	908.21						San Diego Bay	1502	HOTEL/MOTEL (HIGH-RISE)	> 1000 ft.
4089	EMERGENCY LODGE/CTR CITY	825 07TH AV	92101		722	HPC	Eating/Drinking Establishments	San Diego Bay: Pueblo	908.21						San Diego Bay	1409	OTHER GROUP QUARTERS	> 1000 ft.
4090	ESMERALDA'S TACO SHOP	815 C ST	92101		722	HPC	Eating/Drinking Establishments	San Diego Bay: Pueblo	908.21						San Diego Bay	5009	OTHER RETAIL TRADE AND STRIP	> 1000 ft.
4091	EURO TEK AUTO COLLISION	1025 13TH ST	92101		811121	HPC	Auto Paint/Body	San Diego Bay: Pueblo	908.21						San Diego Bay	9101	UNDEVELOPED LAND	> 1000 ft.
4092	EUROPEAN CAR REPAIR	820 UNIVERSITY AVE	92103		811111	HPC	Auto Repair	San Diego Bay: Pueblo	908.21						San Diego Bay	5007	ARTERIAL COMMERCIAL	> 1000 ft.
4093	EUROPEAN SPORTS CARS	834 GRAPE ST E	92101		44111	HPC	Other: Vehicle Dealers	San Diego Bay: Pueblo	908.21						San Diego Bay	5007	ARTERIAL COMMERCIAL	> 1000 ft.
4094	EXECUTIVE AUTO DETAILING	2548 KETTNER BLVD	92101		811198	HPC	Auto Repair	San Diego Bay: Pueblo	908.21						San Diego Bay	4115	PARKING LOTS - STRUCTURE	> 1000 ft.
4095	EXPRESS TIRE	3778 ROSECRANS ST	92110		8111	HPC	Auto Repair	San Diego Bay: Pueblo	908.21						San Diego Bay	6003	GOV'T OFFICE/CIVIC	> 1000 ft.
4096	EXTRAORDINARY DESSERTS	2929 05TH AV	92103		722	HPC	Eating/Drinking Establishments	San Diego Bay: Pueblo	908.21						San Diego Bay	5007	ARTERIAL COMMERCIAL	> 1000 ft.
4097	EXTRAORDINARY DESSERTS	1430 UNION ST	92101		722	HPC	Eating/Drinking Establishments	San Diego Bay: Pueblo	908.21						San Diego Bay	6002	OFFICE - LOW RISE	> 1000 ft.
4098	EXTREME PIZZA	3555 ROSECRANS ST 114	92110		722	HPC	Eating/Drinking Establishments	San Diego Bay: Pueblo	908.21						San Diego Bay	5004	NEIGHBORHOOD SHOPPING	> 1000 ft.
4099	EXTREME PIZZA	3555 ROSECRANS ST 114	92110		7223	HPC	Eating/Drinking Establishments	San Diego Bay: Pueblo	908.21						San Diego Bay	5004	NEIGHBORHOOD SHOPPING	> 1000 ft.
4100	EXXON #1027	1666 01ST AV	92101		722	HPC	Eating/Drinking Establishments	San Diego Bay: Pueblo	908.21						San Diego Bay	5007	ARTERIAL COMMERCIAL	> 1000 ft.
4101	EZ-J'S SANDWICHES	1350 06TH AV 130	92101		722	HPC	Eating/Drinking Establishments	San Diego Bay: Pueblo	908.21						San Diego Bay	4114	PARKING LOTS - SURFACE	> 1000 ft.
4102	FAIROUZ CAFE	3166 MIDWAY DR 102	92110		722	HPC	Eating/Drinking Establishments	San Diego Bay: Pueblo	908.21						San Diego Bay	5004	NEIGHBORHOOD SHOPPING	> 1000 ft.
4103	FAST LANE AUTO BODY & PAINT	3112 MIDWAY DR A	92110		811121	HPC	Auto Paint/Body	San Diego Bay: Pueblo	908.21						San Diego Bay	5004	NEIGHBORHOOD SHOPPING	> 1000 ft.

#	Business Name	Street Address	Zip	SIC	NAICS	TTWQ	Category	WMA	HSA	Drains to La Jolla ASBS	Drains to Switzer Creek	Less than 200 ft. from ESA	Tributary	Residential	Nearest Water Body	SANDAG Landuse Code	SANDAG Landuse	Distance to Nearest Water Body
4104	FAT CITY STEAKHOUSE	2135 PACIFIC HY	92101		722	HPC	Eating/Drinking Establishments	San Diego Bay: Pueblo	908.21						San Diego Bay	5007	ARTERIAL COMMERCIAL	200 - 1000 ft.
4105	FEDERAL BUILDING CAFETERIA	880 FRONT ST 2279	92188		722	HPC	Eating/Drinking Establishments	San Diego Bay: Pueblo	908.21						San Diego Bay	6003	GOV'T OFFICE/CIVIC	> 1000 ft.
4106	FERNANDO'S AUTO REPAIR	1858 SAN DIEGO AVE	92110		811111	HPC	Auto Repair	San Diego Bay: Pueblo	908.21						San Diego Bay	5007	ARTERIAL COMMERCIAL	> 1000 ft.
4107	FIELD, THE	544 05TH AV	92101		722	HPC	Eating/Drinking Establishments	San Diego Bay: Pueblo	908.21						San Diego Bay	5007	ARTERIAL COMMERCIAL	> 1000 ft.
4108	FIFTH AVENUE PIZZA	954 05TH AV	92101		722	HPC	Eating/Drinking Establishments	San Diego Bay: Pueblo	908.21						San Diego Bay	6002	OFFICE - LOW RISE	> 1000 ft.
4109	FIGARO'S PIZZA	3365 ROSECRANS ST A	92110		722	HPC	Eating/Drinking Establishments	San Diego Bay: Pueblo	908.21						San Diego Bay	5007	ARTERIAL COMMERCIAL	> 1000 ft.
4110	FIORI PIZZA & DELI	3981 EAGLE ST	92103		722	HPC	Eating/Drinking Establishments	San Diego Bay: Pueblo	908.21						San Diego Bay	5007	ARTERIAL COMMERCIAL	> 1000 ft.
4111	FIRST INTERSTATE PLAZA DELI	401 B ST 330	92101		722	HPC	Eating/Drinking Establishments	San Diego Bay: Pueblo	908.21						San Diego Bay	6001	OFFICE - HIGH RISE	> 1000 ft.
4112	FIRST LUTHERAN CHURCH KITCHEN	1420 03RD AV	92101		722	HPC	Eating/Drinking Establishments	San Diego Bay: Pueblo	908.21						San Diego Bay	6102	RELIGIOUS FACILITY	> 1000 ft.
4113	FIRST QUALITY CARS	2188 SAN DIEGO AVE D	92110		44112	HPC	Other: Vehicle Dealers	San Diego Bay: Pueblo	908.21						San Diego Bay	5007	ARTERIAL COMMERCIAL	> 1000 ft.
4114	FIRST STREET EXXON	1666 01ST AVE	92101		4471	HPC	Fueling	San Diego Bay: Pueblo	908.21						San Diego Bay	5007	ARTERIAL COMMERCIAL	> 1000 ft.
4115	FIVE STAR PARKING	1002 MARKET ST FSP-66	92101		81293	HPC	Vehicle Parking/Storage	San Diego Bay: Pueblo	908.21					X	San Diego Bay	1200	MULTI-FAMILY RESIDENTIAL	> 1000 ft.
4116	FIVE STAR PARKING	815 STATE ST	92101		81293	HPC	Vehicle Parking/Storage	San Diego Bay: Pueblo	908.21					X	San Diego Bay	1401	JAILS/PRISONS	> 1000 ft.
4117	FIVE STAR PARKING	1850 05TH AVE	92101		81293	HPC	Vehicle Parking/Storage	San Diego Bay: Pueblo	908.21						San Diego Bay	4114	PARKING LOTS - SURFACE	> 1000 ft.
4118	FIVE STAR PARKING	1402 01ST AVE	92101		81293	HPC	Vehicle Parking/Storage	San Diego Bay: Pueblo	908.21						San Diego Bay	4114	PARKING LOTS - SURFACE	> 1000 ft.
4119	FIVE STAR PARKING	402 BROADWAY FSP-67	92101		81293	HPC	Vehicle Parking/Storage	San Diego Bay: Pueblo	908.21						San Diego Bay	5007	ARTERIAL COMMERCIAL	> 1000 ft.
4120	FIVE STAR PARKING	1567 05TH AVE	92101		81293	HPC	Vehicle Parking/Storage	San Diego Bay: Pueblo	908.21						San Diego Bay	5009	OTHER RETAIL TRADE AND STRIP	> 1000 ft.
4121	FIVE STAR PARKING	800 BROADWAY	92101		81293	HPC	Vehicle Parking/Storage	San Diego Bay: Pueblo	908.21						San Diego Bay	5009	OTHER RETAIL TRADE AND STRIP	> 1000 ft.
4122	FIVE STAR PARKING	530 B ST	92101		81293	HPC	Vehicle Parking/Storage	San Diego Bay: Pueblo	908.21						San Diego Bay	6001	OFFICE - HIGH RISE	> 1000 ft.
4123	FIVE STAR PARKING	1418 02ND AVE	92101		81293	HPC	Vehicle Parking/Storage	San Diego Bay: Pueblo	908.21						San Diego Bay	6002	OFFICE - LOW RISE	> 1000 ft.
4124	FIVE STAR PARKING	655 BROADWAY	92101		81293	HPC	Vehicle Parking/Storage	San Diego Bay: Pueblo	908.21						San Diego Bay	9504	OFFICE UNDER CONSTRUCTION	> 1000 ft.
4125	FIVE STAR PARKING #11	735 CEDAR ST	92101		81293	HPC	Vehicle Parking/Storage	San Diego Bay: Pueblo	908.21						San Diego Bay	4114	PARKING LOTS - SURFACE	> 1000 ft.

#	Business Name	Street Address	Zip	SIC	NAICS	TTWQ	Category	WMA	HSA	Drains to La Jolla ASBS	Drains to Switzer Creek	Less than 200 ft. from ESA	Tributary	Residential	Nearest Water Body	SANDAG Landuse Code	SANDAG Landuse	Distance to Nearest Water Body
4126	FIVE STAR PARKING #12	801 BROADWAY	92101		81293	HPC	Vehicle Parking/Storage	San Diego Bay: Pueblo	908.21						San Diego Bay	4114	PARKING LOTS - SURFACE	> 1000 ft.
4127	FIVE STAR PARKING #13	849 10TH AVE	92101		81293	HPC	Vehicle Parking/Storage	San Diego Bay: Pueblo	908.21					X	San Diego Bay	1200	MULTI-FAMILY RESIDENTIAL	> 1000 ft.
4128	FIVE STAR PARKING #16	1022 01ST AVE	92101		81293	HPC	Vehicle Parking/Storage	San Diego Bay: Pueblo	908.21					X	San Diego Bay	1501	HOTEL/MOTEL (LO-RISE)	> 1000 ft.
4129	FIVE STAR PARKING #21	372 04TH AVE	92101		81293	HPC	Vehicle Parking/Storage	San Diego Bay: Pueblo	908.21						San Diego Bay	5007	ARTERIAL COMMERCIAL	> 1000 ft.
4130	FIVE STAR PARKING #28	1060 A ST	92101		81293	HPC	Vehicle Parking/Storage	San Diego Bay: Pueblo	908.21						San Diego Bay	5007	ARTERIAL COMMERCIAL	> 1000 ft.
4131	FIVE STAR PARKING #36	416 06TH AVE	92101		81293	HPC	Vehicle Parking/Storage	San Diego Bay: Pueblo	908.21						San Diego Bay	9101	UNDEVELOPED LAND	> 1000 ft.
4132	FIVE STAR PARKING #44	1301 03RD AVE	92101		81293	HPC	Vehicle Parking/Storage	San Diego Bay: Pueblo	908.21						San Diego Bay	6002	OFFICE - LOW RISE	> 1000 ft.
4133	FIVE STAR PARKING #46	1105 BROADWAY	92101		81293	HPC	Vehicle Parking/Storage	San Diego Bay: Pueblo	908.21						San Diego Bay	9101	UNDEVELOPED LAND	> 1000 ft.
4134	FIVE STAR PARKING #47	909 11TH AVE	92101		81293	HPC	Vehicle Parking/Storage	San Diego Bay: Pueblo	908.21						San Diego Bay	5007	ARTERIAL COMMERCIAL	> 1000 ft.
4135	FIVE STAR PARKING #57	851 E ST	92101		81293	HPC	Vehicle Parking/Storage	San Diego Bay: Pueblo	908.21						San Diego Bay	6104	POST OFFICES	> 1000 ft.
4136	FIVE STAR PARKING #58	1101 PACIFIC HWY	92101		81293	HPC	Vehicle Parking/Storage	San Diego Bay: Pueblo	908.21						San Diego Bay	4114	PARKING LOTS - SURFACE	200 - 1000 ft.
4137	FIVE STAR PARKING #62	1401 KETTNER BLVD	92101		81293	HPC	Vehicle Parking/Storage	San Diego Bay: Pueblo	908.21					X	San Diego Bay	1200	MULTI-FAMILY RESIDENTIAL	> 1000 ft.
4138	FIVE STAR PARKING #64	917 09TH AVE	92101		81293	HPC	Vehicle Parking/Storage	San Diego Bay: Pueblo	908.21						San Diego Bay	6109	OTHER PUBLIC SERVICES	> 1000 ft.
4139	FIVE STAR PARKING #70	1372 KETTNER BLVD	92101		81293	HPC	Vehicle Parking/Storage	San Diego Bay: Pueblo	908.21						San Diego Bay	4114	PARKING LOTS - SURFACE	> 1000 ft.
4140	FIVE STAR PARKING #71	502 J ST	92101		81293	HPC	Vehicle Parking/Storage	San Diego Bay: Pueblo	908.21						San Diego Bay	5009	OTHER RETAIL TRADE AND STRIP	> 1000 ft.
4141	FIVE STAR PARKING #72	1270 COLUMBIA ST	92101		81293	HPC	Vehicle Parking/Storage	San Diego Bay: Pueblo	908.21						San Diego Bay	4114	PARKING LOTS - SURFACE	> 1000 ft.
4142	FIVE STAR PARKING #75	450 02ND AVE	92101		81293	HPC	Vehicle Parking/Storage	San Diego Bay: Pueblo	908.21					X	San Diego Bay	1200	MULTI-FAMILY RESIDENTIAL	> 1000 ft.
4143	FIVE STAR PARKING SAN	2220 LEE CT FSP-50	92106		81293	HPC	Vehicle Parking/Storage	San Diego Bay: Pueblo	908.21						San Diego Bay	9101	UNDEVELOPED LAND	200 - 1000 ft.
4144	FIVE STAR PARKING-SAN	501 C ST FSP-20	92101		81293	HPC	Vehicle Parking/Storage	San Diego Bay: Pueblo	908.21						San Diego Bay	5007	ARTERIAL COMMERCIAL	> 1000 ft.
4145	FLAVOUR	350 ASH ST 906	92101		72231	HPC	Eating/Drinking Establishments	San Diego Bay: Pueblo	908.21						San Diego Bay	4113	COMMUNICATIONS AND UTILITIES	> 1000 ft.
4146	FLEMINGS PRIME STEAKHOUSE &	380 K ST	92101		722	HPC	Eating/Drinking Establishments	San Diego Bay: Pueblo	908.21						San Diego Bay	7601	PARKS - ACTIVE	> 1000 ft.
4147	FLEUR-DE-LIS SCHOOL	3743 FRONT ST	92103		722	HPC	Eating/Drinking Establishments	San Diego Bay: Pueblo	908.21						San Diego Bay	9101	UNDEVELOPED LAND	> 1000 ft.

#	Business Name	Street Address	Zip	SIC	NAICS	TTWQ	Category	WMA	HSA	Drains to La Jolla ASBS	Drains to Switzer Creek	Less than 200 ft. from ESA	Tributary	Residential	Nearest Water Body	SANDAG Landuse Code	SANDAG Landuse	Distance to Nearest Water Body
4148	FMD LANDSCAPE	415 LAUREL ST 110	92101		56179	HPC	Landscaping	San Diego Bay: Pueblo	908.21					X	San Diego Bay	1200	MULTI-FAMILY RESIDENTIAL	> 1000 ft.
4149	FORMAGGIO	435 HORTON PZ	92101		722	HPC	Eating/Drinking Establishments	San Diego Bay: Pueblo	908.21						San Diego Bay	5002	REGIONAL SHOPPING	> 1000 ft.
4150	FRANK'S BAKERY	3555 INDIA ST B	92103		722	HPC	Eating/Drinking Establishments	San Diego Bay: Pueblo	908.21						San Diego Bay	5009	OTHER RETAIL TRADE AND STRIP	> 1000 ft.
4151	FRASER	726 TORRANCE ST	92103		722	HPC	Eating/Drinking Establishments	San Diego Bay: Pueblo	908.21						San Diego Bay	1409	OTHER GROUP QUARTERS	> 1000 ft.
4152	FRATERNAL ORDER OF EAGLES AERIE	3848 CENTRE ST	92103		722	HPC	Eating/Drinking Establishments	San Diego Bay: Pueblo	908.21						San Diego Bay	6109	OTHER PUBLIC SERVICES	> 1000 ft.
4153	FRED C STANFORD & SON GARDENING (BIG WEEDS?NO	501 BROADWAY A167	92101		56173	HPC	Landscaping	San Diego Bay: Pueblo	908.21					X	San Diego Bay	1200	MULTI-FAMILY RESIDENTIAL	> 1000 ft.
4154	FRED'S LUNCH BAG DELI	861 06TH AV 161	92101		722	HPC	Eating/Drinking Establishments	San Diego Bay: Pueblo	908.21						San Diego Bay	6001	OFFICE - HIGH RISE	> 1000 ft.
4155	FRED'S MEXICAN CAFE	2470 SAN DIEGO AVE 105	92110		72241	HPC	Eating/Drinking Establishments	San Diego Bay: Pueblo	908.21						San Diego Bay	5005	SPECIALTY COMMERCIAL	> 1000 ft.
4156	FRED'S MEXICAN CAFE - COOKLINE	2470 SAN DIEGO AV 103-5	92110		722	HPC	Eating/Drinking Establishments	San Diego Bay: Pueblo	908.21						San Diego Bay	5005	SPECIALTY COMMERCIAL	> 1000 ft.
4157	FRED'S MEXICAN CAFE - PREP	2470 SAN DIEGO AV 101-2	92110		722	HPC	Eating/Drinking Establishments	San Diego Bay: Pueblo	908.21						San Diego Bay	5005	SPECIALTY COMMERCIAL	> 1000 ft.
4158	FRIAR SHACK	100 PARK BL	92101		722	HPC	Eating/Drinking Establishments	San Diego Bay: Pueblo	908.21						San Diego Bay	7202	STADIUMS/ARENAS	> 1000 ft.
4159	FRIENDLY HOMES OF MISSION HILLS	3025 REYNARD WY	92103		722	HPC	Eating/Drinking Establishments	San Diego Bay: Pueblo	908.21						San Diego Bay	1409	OTHER GROUP QUARTERS	> 1000 ft.
4160	FUEL FOR YOUR WORLD	1146 07TH AV	92101		722	HPC	Eating/Drinking Establishments	San Diego Bay: Pueblo	908.21						San Diego Bay	6001	OFFICE - HIGH RISE	> 1000 ft.
4161	FUMARI	330 G ST	92101		722	HPC	Eating/Drinking Establishments	San Diego Bay: Pueblo	908.21						San Diego Bay	1200	MULTI-FAMILY RESIDENTIAL	> 1000 ft.
4162	G & S MARKET & DELI	1440 04TH AV	92101		722	HPC	Eating/Drinking Establishments	San Diego Bay: Pueblo	908.21						San Diego Bay	4114	PARKING LOTS - SURFACE	> 1000 ft.
4163	G STREET DELI & SWEET 16	601 PACIFIC HY A	92101		722	HPC	Eating/Drinking Establishments	San Diego Bay: Pueblo	908.21						San Diego Bay	1502	HOTEL/MOTEL (HIGH-RISE)	200 - 1000 ft.
4164	G&M OIL #106	1832 WASHINGTON ST	92103		4471	HPC	Fueling	San Diego Bay: Pueblo	908.21						San Diego Bay	5007	ARTERIAL COMMERCIAL	> 1000 ft.
4165	G&M OIL CO INC #106	1832 WASHINGTON ST	92103		4471	HPC	Fueling	San Diego Bay: Pueblo	908.21						San Diego Bay	5007	ARTERIAL COMMERCIAL	> 1000 ft.
4166	GALAXY CAFE, THE	1927 04TH AV	92101		722	HPC	Eating/Drinking Establishments	San Diego Bay: Pueblo	908.21						San Diego Bay	1200	MULTI-FAMILY RESIDENTIAL	> 1000 ft.
4167	GALILEO'S CAFE	1875 EL PRADO	92101		722	HPC	Eating/Drinking Establishments	San Diego Bay: Pueblo	908.21						San Diego Bay	6109	OTHER PUBLIC SERVICES	> 1000 ft.
4168	GARDEN GRILL	3715 INDIA ST	92103		722	HPC	Eating/Drinking Establishments	San Diego Bay: Pueblo	908.21						San Diego Bay	4114	PARKING LOTS - SURFACE	> 1000 ft.
4169	GASLAMP STRIP CLUB	340 05TH AV	92101		722	HPC	Eating/Drinking Establishments	San Diego Bay: Pueblo	908.21						San Diego Bay	1200	MULTI-FAMILY RESIDENTIAL	> 1000 ft.

#	Business Name	Street Address	Zip	SIC	NAICS	TTWQ	Category	WMA	HSA	Drains to La Jolla ASBS	Drains to Switzer Creek	Less than 200 ft. from ESA	Tributary	Residential	Nearest Water Body	SANDAG Landuse Code	SANDAG Landuse	Distance to Nearest Water Body
4170	GASLAMP TAVERN AND GRILL	868 05TH AV	92101		722	HPC	Eating/Drinking Establishments	San Diego Bay: Pueblo	908.21						San Diego Bay	5007	ARTERIAL COMMERCIAL	> 1000 ft.
4171	GATO LOCO	634 BROADWAY	92101		7224	HPC	Eating/Drinking Establishments	San Diego Bay: Pueblo	908.21						San Diego Bay	6001	OFFICE - HIGH RISE	> 1000 ft.
4172	GAVEL CAFE	1146 UNION ST 2	92101		722	HPC	Eating/Drinking Establishments	San Diego Bay: Pueblo	908.21						San Diego Bay	1401	JAILS/PRISONS	> 1000 ft.
4173	GELATO VERO CAFFE	3753 INDIA ST	92103		722	HPC	Eating/Drinking Establishments	San Diego Bay: Pueblo	908.21						San Diego Bay	5007	ARTERIAL COMMERCIAL	> 1000 ft.
4174	GEMELLI ITALIAN GRILL	495 LAUREL ST	92101		722	HPC	Eating/Drinking Establishments	San Diego Bay: Pueblo	908.21						San Diego Bay	6001	OFFICE - HIGH RISE	> 1000 ft.
4175	GEN LAI SEN HAKKA SEAFOOD	1065 PARK BL	92101		722	HPC	Eating/Drinking Establishments	San Diego Bay: Pueblo	908.21						San Diego Bay	4114	PARKING LOTS - SURFACE	> 1000 ft.
4176	GEORGE'S ON FIFTH	835 05TH AV 200B	92101		722	HPC	Eating/Drinking Establishments	San Diego Bay: Pueblo	908.21						San Diego Bay	5007	ARTERIAL COMMERCIAL	> 1000 ft.
4177	GEORGIA'S GREEK CUISINE	3550 ROSECRANS ST	92110		722	HPC	Eating/Drinking Establishments	San Diego Bay: Pueblo	908.21						San Diego Bay	5003	COMMUNITY SHOPPING	> 1000 ft.
4178	GHIRARDELLI CHOCOLATE	643 05TH AV	92101		722	HPC	Eating/Drinking Establishments	San Diego Bay: Pueblo	908.21						San Diego Bay	5007	ARTERIAL COMMERCIAL	> 1000 ft.
4179	GIRL SCOUTS, SAN DIEGO-IMPERIAL	1231 UPAS ST	92101		722	HPC	Eating/Drinking Establishments	San Diego Bay: Pueblo	908.21						San Diego Bay	7210	OTHER RECREATION	> 1000 ft.
4180	GLOBAL VILLAGE MARKETPLACE	1445 INDIA ST	92101		722	HPC	Eating/Drinking Establishments	San Diego Bay: Pueblo	908.21						San Diego Bay	1200	MULTI-FAMILY RESIDENTIAL	> 1000 ft.
4181	GLORIA WHITACRE-WELLS	3824 WELLBORN ST	92103		56173	HPC	Landscaping	San Diego Bay: Pueblo	908.21					X	San Diego Bay	1100	SINGLE FAMILY RESIDENTIAL	> 1000 ft.
4182	GODIVA CHOCOLATIER	239 HORTON PZ 273	92101		722	HPC	Eating/Drinking Establishments	San Diego Bay: Pueblo	908.21						San Diego Bay	5002	REGIONAL SHOPPING	> 1000 ft.
4183	GOLDEN DRAGON THE ASIAN BISTRO	414 UNIVERSITY AV	92103		722	HPC	Eating/Drinking Establishments	San Diego Bay: Pueblo	908.21						San Diego Bay	7603	OPEN SPACE PARKS &	> 1000 ft.
4184	GOLDEN STATE PAINTING	234 JUNIPER ST 405	92101		23521	HPC	Painting/Coating	San Diego Bay: Pueblo	908.21					X	San Diego Bay	1200	MULTI-FAMILY RESIDENTIAL	> 1000 ft.
4185	GOURMET BAGGER #3	3357 ROSECRANS ST B	92110		722	HPC	Eating/Drinking Establishments	San Diego Bay: Pueblo	908.21						San Diego Bay	5007	ARTERIAL COMMERCIAL	> 1000 ft.
4186	GOURMET INDIA	810 04TH AV	92101		722	HPC	Eating/Drinking Establishments	San Diego Bay: Pueblo	908.21						San Diego Bay	5002	REGIONAL SHOPPING	> 1000 ft.
4187	GRAB & GO SUBS	1180 06TH AV	92101		722	HPC	Eating/Drinking Establishments	San Diego Bay: Pueblo	908.21						San Diego Bay	1501	HOTEL/MOTEL (LO-RISE)	> 1000 ft.
4188	GRAB & GO SUBS	2102 INDIA ST	92101		722	HPC	Eating/Drinking Establishments	San Diego Bay: Pueblo	908.21						San Diego Bay	5007	ARTERIAL COMMERCIAL	> 1000 ft.
4189	GRAB & GO SUBS	109 W C ST A	92101		722	HPC	Eating/Drinking Establishments	San Diego Bay: Pueblo	908.21						San Diego Bay	7206	CONVENTION CENTER	> 1000 ft.
4190	GRAB & GO SUBS	600 W BROADWAY 170	92101		722	HPC	Eating/Drinking Establishments	San Diego Bay: Pueblo	908.21						San Diego Bay	9504	OFFICE UNDER CONSTRUCTION	> 1000 ft.
4191	GRACE EVANGELICAL LUTHERAN	3993 PARK BL	92103		722	HPC	Eating/Drinking Establishments	San Diego Bay: Pueblo	908.21						San Diego Bay	6509	OTHER HEALTH CARE	> 1000 ft.

#	Business Name	Street Address	Zip	SIC	NAICS	TTWQ	Category	WMA	HSA	Drains to La Jolla ASBS	Drains to Switzer Creek	Less than 200 ft. from ESA	Tributary	Residential	Nearest Water Body	SANDAG Landuse Code	SANDAG Landuse	Distance to Nearest Water Body
4192	GRAND CENTRAL CAFE	500 W BROADWAY	92101		722	HPC	Eating/Drinking Establishments	San Diego Bay: Pueblo	908.21						San Diego Bay	1200	MULTI-FAMILY RESIDENTIAL	> 1000 ft.
4193	GRAPE, THE	823 05TH AV	92101		722	HPC	Eating/Drinking Establishments	San Diego Bay: Pueblo	908.21						San Diego Bay	5007	ARTERIAL COMMERCIAL	> 1000 ft.
4194	GREAT GYROS, THE	459 HORTON PZ	92101		722	HPC	Eating/Drinking Establishments	San Diego Bay: Pueblo	908.21						San Diego Bay	5002	REGIONAL SHOPPING	> 1000 ft.
4195	GREAT KHAN'S	431 HORTON PZ	92101		722	HPC	Eating/Drinking Establishments	San Diego Bay: Pueblo	908.21						San Diego Bay	5002	REGIONAL SHOPPING	> 1000 ft.
4196	GREAT WALL EXPRESS	3555 ROSECRANS ST 112	92110		722	HPC	Eating/Drinking Establishments	San Diego Bay: Pueblo	908.21						San Diego Bay	5004	NEIGHBORHOOD SHOPPING	> 1000 ft.
4197	GREAT WALL EXPRESS #5	501 BROADWAY	92101		722	HPC	Eating/Drinking Establishments	San Diego Bay: Pueblo	908.21						San Diego Bay	1200	MULTI-FAMILY RESIDENTIAL	> 1000 ft.
4198	GREG BOTZ LANDSCAPE	4019 GOLDFINCH ST 153	92103		56172	HPC	Landscaping	San Diego Bay: Pueblo	908.21						San Diego Bay	5007	ARTERIAL COMMERCIAL	> 1000 ft.
4199	GREYSTONE THE STEAKHOUSE	658 05TH AV	92101		722	HPC	Eating/Drinking Establishments	San Diego Bay: Pueblo	908.21						San Diego Bay	5007	ARTERIAL COMMERCIAL	> 1000 ft.
4200	GRIFFIN'S AUTO AIR CONDITIONING	1542 State Street	92101	7539	811118	HPC	Auto Repair	San Diego Bay: Pueblo	908.21						San Diego Bay	1200	MULTI-FAMILY RESIDENTIAL	200 - 1000 ft.
4201	GROSVENOR LEASING	3145 SPORTS ARENA BLVD 104	92110		44112	HPC	Other: Vehicle Dealers	San Diego Bay: Pueblo	908.21						San Diego Bay	5003	COMMUNITY SHOPPING	> 1000 ft.
4202	HABANA CLUB CAFE	780 04TH AV	92101		722	HPC	Eating/Drinking Establishments	San Diego Bay: Pueblo	908.21						San Diego Bay	5002	REGIONAL SHOPPING	> 1000 ft.
4203	HALL OF NATIONS BUILDING	2191 PAN AMERICAN WEST RD	92101		722	HPC	Eating/Drinking Establishments	San Diego Bay: Pueblo	908.21						San Diego Bay	7603	OPEN SPACE PARKS &	> 1000 ft.
4204	HAMPTON INN	1531 PACIFIC HY	92101		722	HPC	Eating/Drinking Establishments	San Diego Bay: Pueblo	908.21						San Diego Bay	1502	HOTEL/MOTEL (HIGH-RISE)	200 - 1000 ft.
4205	HANS FOREIGN CAR SERVICE	4306 PACIFIC HWY	92110		811111	HPC	Auto Repair	San Diego Bay: Pueblo	908.21						San Diego Bay	2103	LIGHT INDUSTRY-GENERAL	> 1000 ft.
4206	HARBOR MARINE SUPPLY	1502 INDIA ST	92101		45299	HPC	Boat Repair	San Diego Bay: Pueblo	908.21						San Diego Bay	5007	ARTERIAL COMMERCIAL	> 1000 ft.
4207	HARD ROCK CAFE	801 04TH AV	92101		722	HPC	Eating/Drinking Establishments	San Diego Bay: Pueblo	908.21						San Diego Bay	5002	REGIONAL SHOPPING	> 1000 ft.
4208	HARMONY ANIMAL HOSPITAL	3994 PARK BLVD	92103		54194	HPC	Animal Facilities	San Diego Bay: Pueblo	908.21						San Diego Bay	6509	OTHER HEALTH CARE	> 1000 ft.
4209	HARNEY SUSHI	3964 HARNEY ST	92110		722	HPC	Eating/Drinking Establishments	San Diego Bay: Pueblo	908.21						San Diego Bay	9101	UNDEVELOPED LAND	> 1000 ft.
4210	HASH HOUSE A GO GO	3628 05TH AV	92103		722	HPC	Eating/Drinking Establishments	San Diego Bay: Pueblo	908.21						San Diego Bay	5007	ARTERIAL COMMERCIAL	> 1000 ft.
4211	HAZELWOOD'S CAFE	1617 01ST AV	92101		722	HPC	Eating/Drinking Establishments	San Diego Bay: Pueblo	908.21						San Diego Bay	1502	HOTEL/MOTEL (HIGH-RISE)	> 1000 ft.
4212	HEAT RESTAURANT AND BAR	762 05TH AV	92101		722	HPC	Eating/Drinking Establishments	San Diego Bay: Pueblo	908.21						San Diego Bay	5007	ARTERIAL COMMERCIAL	> 1000 ft.
4213	HEAVENLY MARKET	349 CEDAR ST 121	92101		722	HPC	Eating/Drinking Establishments	San Diego Bay: Pueblo	908.21						San Diego Bay	6802	OTHER UNIVERSITIES	> 1000 ft.
4214	HELIX WHOLESALE CO	2228 KETTNER BLVD	92101		4213	HPC	Building Materials	San Diego Bay: Pueblo	908.21						San Diego Bay	2103	LIGHT INDUSTRY-GENERAL	> 1000 ft.

#	Business Name	Street Address	Zip	SIC	NAICS	TTWQ	Category	WMA	HSA	Drains to La Jolla ASBS	Drains to Switzer Creek	Less than 200 ft. from ESA	Tributary	Residential	Nearest Water Body	SANDAG Landuse Code	SANDAG Landuse	Distance to Nearest Water Body
4215	HENNESSEY'S TAVERN	708 04TH AV	92101		722	HPC	Eating/Drinking Establishments	San Diego Bay: Pueblo	908.21						San Diego Bay	5007	ARTERIAL COMMERCIAL	> 1000 ft.
4216	HENNESSEY'S TAVERN INC	708 04TH AVE	92101		72241	HPC	Eating/Drinking Establishments	San Diego Bay: Pueblo	908.21						San Diego Bay	5007	ARTERIAL COMMERCIAL	> 1000 ft.
4217	HENRY'S MARKET PLACE	3315 ROSECRANS ST	92110		722	HPC	Eating/Drinking Establishments	San Diego Bay: Pueblo	908.21						San Diego Bay	1501	HOTEL/MOTEL (LO-RISE)	> 1000 ft.
4218	HENRY'S PUB	618 05TH AV	92101		722	HPC	Eating/Drinking Establishments	San Diego Bay: Pueblo	908.21						San Diego Bay	5007	ARTERIAL COMMERCIAL	> 1000 ft.
4219	HEPBURN'S	170 06TH AV	92101		722	HPC	Eating/Drinking Establishments	San Diego Bay: Pueblo	908.21						San Diego Bay	5007	ARTERIAL COMMERCIAL	> 1000 ft.
4220	HERTZ LOCAL EDITION	3420 KETTNER BLVD	92101		4411	HPC	Other: Vehicle Dealers	San Diego Bay: Pueblo	908.21						San Diego Bay	5009	OTHER RETAIL TRADE AND STRIP	> 1000 ft.
4221	HILLCREST SANDWICH	3780 05TH AV 1	92103		722	HPC	Eating/Drinking Establishments	San Diego Bay: Pueblo	908.21						San Diego Bay	5007	ARTERIAL COMMERCIAL	> 1000 ft.
4222	HILLCREST SMOG AND REPAIR	3864 01ST AVE	92103		811111	HPC	Auto Repair	San Diego Bay: Pueblo	908.21					X	San Diego Bay	1100	SINGLE FAMILY RESIDENTIAL	> 1000 ft.
4223	HILLCREST UNOCAL 76	3795 06TH AVE	92103		4471	HPC	Fueling	San Diego Bay: Pueblo	908.21						San Diego Bay	4114	PARKING LOTS - SURFACE	> 1000 ft.
4224	HILTON/NEW LEAF RESTAURANT &	401 K ST	92101		722	HPC	Eating/Drinking Establishments	San Diego Bay: Pueblo	908.21						San Diego Bay	7601	PARKS - ACTIVE	> 1000 ft.
4225	HOB NOB HILL	2271 01ST AV	92101		722	HPC	Eating/Drinking Establishments	San Diego Bay: Pueblo	908.21						San Diego Bay	5007	ARTERIAL COMMERCIAL	> 1000 ft.
4226	HOLIDAY INN EXPRESS OLD	3900 OLD TOWN AV	92110		722	HPC	Eating/Drinking Establishments	San Diego Bay: Pueblo	908.21						San Diego Bay	6002	OFFICE - LOW RISE	> 1000 ft.
4227	HOME QUEST	1010 BROADWAY	92101		722	HPC	Eating/Drinking Establishments	San Diego Bay: Pueblo	908.21						San Diego Bay	5007	ARTERIAL COMMERCIAL	> 1000 ft.
4228	HONG KONG NITE CLUB	1030 BROADWAY	92101		7224	HPC	Eating/Drinking Establishments	San Diego Bay: Pueblo	908.21						San Diego Bay	5007	ARTERIAL COMMERCIAL	> 1000 ft.
4229	HONG KONG RESTAURANT	3871 04TH AVE	92103		72241	HPC	Eating/Drinking Establishments	San Diego Bay: Pueblo	908.21						San Diego Bay	1200	MULTI-FAMILY RESIDENTIAL	> 1000 ft.
4230	HONG KONG RESTAURANT	3871 04TH AV	92103		722	HPC	Eating/Drinking Establishments	San Diego Bay: Pueblo	908.21						San Diego Bay	5007	ARTERIAL COMMERCIAL	> 1000 ft.
4231	HOOTERS	410 MARKET ST	92101		722	HPC	Eating/Drinking Establishments	San Diego Bay: Pueblo	908.21						San Diego Bay	1200	MULTI-FAMILY RESIDENTIAL	> 1000 ft.
4232	HORIZON PARK CHAPEL	590 FIR ST	92101		722	HPC	Eating/Drinking Establishments	San Diego Bay: Pueblo	908.21						San Diego Bay	6102	RELIGIOUS FACILITY	> 1000 ft.
4233	HORTENSIA MARKET & DELI	2244 SAN DIEGO AV A	92110		722	HPC	Eating/Drinking Establishments	San Diego Bay: Pueblo	908.21						San Diego Bay	6002	OFFICE - LOW RISE	> 1000 ft.
4234	HORTON HOUSE	333 G ST	92101		722	HPC	Eating/Drinking Establishments	San Diego Bay: Pueblo	908.21						San Diego Bay	1200	MULTI-FAMILY RESIDENTIAL	> 1000 ft.
4235	HOT DOG ON A STICK #69	461 HORTON PZ	92101		722	HPC	Eating/Drinking Establishments	San Diego Bay: Pueblo	908.21						San Diego Bay	5002	REGIONAL SHOPPING	> 1000 ft.
4236	HOTEL SOLAMAR/J SIX RESTAURANT	435 06TH AV	92101		722	HPC	Eating/Drinking Establishments	San Diego Bay: Pueblo	908.21						San Diego Bay	9101	UNDEVELOPED LAND	> 1000 ft.

#	Business Name	Street Address	Zip	SIC	NAICS	TTWQ	Category	WMA	HSA	Drains to La Jolla ASBS	Drains to Switzer Creek	Less than 200 ft. from ESA	Tributary	Residential	Nearest Water Body	SANDAG Landuse Code	SANDAG Landuse	Distance to Nearest Water Body
4237	HOUSE OF BLUES	1055 05TH AV	92101		722	HPC	Eating/Drinking Establishments	San Diego Bay: Pueblo	908.21						San Diego Bay	9502	COMMERCIAL UNDER	> 1000 ft.
4238	HOUSE OF INDIA RESTAURANT	3659 INDIA ST	92103		722	HPC	Eating/Drinking Establishments	San Diego Bay: Pueblo	908.21						San Diego Bay	5007	ARTERIAL COMMERCIAL	> 1000 ft.
4239	HUB MARKET	748 06TH AV C	92101		722	HPC	Eating/Drinking Establishments	San Diego Bay: Pueblo	908.21						San Diego Bay	5007	ARTERIAL COMMERCIAL	> 1000 ft.
4240	HUDDLE, THE	4023 GOLDFINCH ST	92103		722	HPC	Eating/Drinking Establishments	San Diego Bay: Pueblo	908.21						San Diego Bay	5007	ARTERIAL COMMERCIAL	> 1000 ft.
4241	HUSTLER HOLLYWOOD	929 06TH AV	92101		722	HPC	Eating/Drinking Establishments	San Diego Bay: Pueblo	908.21						San Diego Bay	4114	PARKING LOTS - SURFACE	> 1000 ft.
4242	I PAY ONE CENTER	3500 SPORTS ARENA BL	92110		722	HPC	Eating/Drinking Establishments	San Diego Bay: Pueblo	908.21						San Diego Bay	5007	ARTERIAL COMMERCIAL	> 1000 ft.
4243	IBIS MARKET	1112 FORT STOCKTON DR	92103		722	HPC	Eating/Drinking Establishments	San Diego Bay: Pueblo	908.21						San Diego Bay	5007	ARTERIAL COMMERCIAL	> 1000 ft.
4244	ICHIBAN UNIVERSITY	1449 UNIVERSITY AV	92103		722	HPC	Eating/Drinking Establishments	San Diego Bay: Pueblo	908.21						San Diego Bay	5007	ARTERIAL COMMERCIAL	> 1000 ft.
4245	IDA BAILEY'S	311 ISLAND AV	92101		722	HPC	Eating/Drinking Establishments	San Diego Bay: Pueblo	908.21						San Diego Bay	1501	HOTEL/MOTEL (LO-RISE)	> 1000 ft.
4246	IMPERIAL HOUSE RESTAURANT	505 KALMIA ST	92101		722	HPC	Eating/Drinking Establishments	San Diego Bay: Pueblo	908.21						San Diego Bay	1200	MULTI-FAMILY RESIDENTIAL	> 1000 ft.
4247	IN TOWN DELI	1010 02ND AV 110B	92101		722	HPC	Eating/Drinking Establishments	San Diego Bay: Pueblo	908.21						San Diego Bay	4115	PARKING LOTS - STRUCTURE	> 1000 ft.
4248	INDIGO CAFE	1435 06TH AV	92101		722	HPC	Eating/Drinking Establishments	San Diego Bay: Pueblo	908.21						San Diego Bay	6002	OFFICE - LOW RISE	> 1000 ft.
4249	INDIGO GRILL	1536 INDIA ST	92101		722	HPC	Eating/Drinking Establishments	San Diego Bay: Pueblo	908.21						San Diego Bay	1200	MULTI-FAMILY RESIDENTIAL	> 1000 ft.
4250	INN AT THE PARK/TOP OF THE	3167 05TH AV	92103		722	HPC	Eating/Drinking Establishments	San Diego Bay: Pueblo	908.21						San Diego Bay	1502	HOTEL/MOTEL (HIGH-RISE)	> 1000 ft.
4251	IN-N-OUT BURGER #123	3102 SPORTS ARENA BL	92110		722	HPC	Eating/Drinking Establishments	San Diego Bay: Pueblo	908.21						San Diego Bay	5003	COMMUNITY SHOPPING	> 1000 ft.
4252	ISLANDER GRILL	3645 PARK BL	92103		722	HPC	Eating/Drinking Establishments	San Diego Bay: Pueblo	908.21						San Diego Bay	1501	HOTEL/MOTEL (LO-RISE)	> 1000 ft.
4253	IT'S A GRIND	650 01ST AV	92101		722	HPC	Eating/Drinking Establishments	San Diego Bay: Pueblo	908.21						San Diego Bay	1200	MULTI-FAMILY RESIDENTIAL	> 1000 ft.
4254	IT'S A GRIND PORTO SIENA	1603 INDIA ST	92101		722	HPC	Eating/Drinking Establishments	San Diego Bay: Pueblo	908.21						San Diego Bay	1200	MULTI-FAMILY RESIDENTIAL	> 1000 ft.
4255	JACK & GIULIO'S	2391 SAN DIEGO AV	92110		722	HPC	Eating/Drinking Establishments	San Diego Bay: Pueblo	908.21						San Diego Bay	5007	ARTERIAL COMMERCIAL	> 1000 ft.
4256	JACK IN THE BOX #0031	1110 C ST	92101		722	HPC	Eating/Drinking Establishments	San Diego Bay: Pueblo	908.21						San Diego Bay	5007	ARTERIAL COMMERCIAL	> 1000 ft.
4257	JACK IN THE BOX #0084	804 UNIVERSITY AV	92103		722	HPC	Eating/Drinking Establishments	San Diego Bay: Pueblo	908.21						San Diego Bay	5007	ARTERIAL COMMERCIAL	> 1000 ft.
4258	JACK IN THE BOX #0090	1619 PACIFIC HY	92101		722	HPC	Eating/Drinking Establishments	San Diego Bay: Pueblo	908.21						San Diego Bay	5007	ARTERIAL COMMERCIAL	200 - 1000 ft.
4259	JAMBA JUICE #105	73 HORTON PZ	92101		722	HPC	Eating/Drinking Establishments	San Diego Bay: Pueblo	908.21						San Diego Bay	5002	REGIONAL SHOPPING	> 1000 ft.

#	Business Name	Street Address	Zip	SIC	NAICS	TTWQ	Category	WMA	HSA	Drains to La Jolla ASBS	Drains to Switzer Creek	Less than 200 ft. from ESA	Tributary	Residential	Nearest Water Body	SANDAG Landuse Code	SANDAG Landuse	Distance to Nearest Water Body
4260	JAMBA JUICE #11	510 ROBINSON AV	92103		722	HPC	Eating/Drinking Establishments	San Diego Bay: Pueblo	908.21						San Diego Bay	5007	ARTERIAL COMMERCIAL	> 1000 ft.
4261	JAMBA JUICE #51	3305 ROSECRANS ST A	92110		722	HPC	Eating/Drinking Establishments	San Diego Bay: Pueblo	908.21						San Diego Bay	1501	HOTEL/MOTEL (LO-RISE)	> 1000 ft.
4262	JANN ARTS GALLERY & CAFE	1401 06TH AVE	92101		72241	HPC	Eating/Drinking Establishments	San Diego Bay: Pueblo	908.21						San Diego Bay	6002	OFFICE - LOW RISE	> 1000 ft.
4263	JERRY'S DETAILING & HAND CAR WASH	600 BROADWAY P2	92101		811198	HPC	Auto Repair	San Diego Bay: Pueblo	908.21						San Diego Bay	6001	OFFICE - HIGH RISE	> 1000 ft.
4264	JERRY'S DETAILING & HAND CAR WASH	502 KALMIA ST	92101		811198	HPC	Auto Repair	San Diego Bay: Pueblo	908.21					X	San Diego Bay	1200	MULTI-FAMILY RESIDENTIAL	> 1000 ft.
4265	JIFFY LUBE #1675	3775 ROSECRANS ST	92110		811191	HPC	Auto Repair	San Diego Bay: Pueblo	908.21						San Diego Bay	6003	GOV'T OFFICE/CIVIC	> 1000 ft.
4266	JIFFY LUBE #1894	1005 B ST	92101		811191	HPC	Auto Repair	San Diego Bay: Pueblo	908.21						San Diego Bay	5009	OTHER RETAIL TRADE AND STRIP	> 1000 ft.
4267	JIMMY CARTER'S	3172 05TH AV	92103		722	HPC	Eating/Drinking Establishments	San Diego Bay: Pueblo	908.21						San Diego Bay	5007	ARTERIAL COMMERCIAL	> 1000 ft.
4268	JIMMY LOVE'S	672 05TH AV	92101		722	HPC	Eating/Drinking Establishments	San Diego Bay: Pueblo	908.21						San Diego Bay	5007	ARTERIAL COMMERCIAL	> 1000 ft.
4269	JOLT'N JOE'S	379 04TH AV	92101		722	HPC	Eating/Drinking Establishments	San Diego Bay: Pueblo	908.21						San Diego Bay	5007	ARTERIAL COMMERCIAL	> 1000 ft.
4270	JOOZE BOX	1401 06TH AV	92101		722	HPC	Eating/Drinking Establishments	San Diego Bay: Pueblo	908.21						San Diego Bay	6002	OFFICE - LOW RISE	> 1000 ft.
4271	JOSEPH BAILEY DETAILING	539 09TH AVE	92101		811198	HPC	Auto Repair	San Diego Bay: Pueblo	908.21						San Diego Bay	5009	OTHER RETAIL TRADE AND STRIP	> 1000 ft.
4272	JUYOS DE LA FUENTE	1048 07TH AV	92101		722	HPC	Eating/Drinking Establishments	San Diego Bay: Pueblo	908.21						San Diego Bay	5009	OTHER RETAIL TRADE AND STRIP	> 1000 ft.
4273	K D DONUTS	711 04TH AV 3	92101		722	HPC	Eating/Drinking Establishments	San Diego Bay: Pueblo	908.21						San Diego Bay	5007	ARTERIAL COMMERCIAL	> 1000 ft.
4274	KANSAS CITY BARBEQUE	610 W MARKET ST	92101		722	HPC	Eating/Drinking Establishments	San Diego Bay: Pueblo	908.21						San Diego Bay	4115	PARKING LOTS - STRUCTURE	> 1000 ft.
4275	KARL STRAUSS OLD COLUMBIA	1157 COLUMBIA ST	92101		722	HPC	Eating/Drinking Establishments	San Diego Bay: Pueblo	908.21						San Diego Bay	5007	ARTERIAL COMMERCIAL	> 1000 ft.
4276	KATHERINE STANGLE	1643 MYRTLE AVE	92103		56173	HPC	Landscaping	San Diego Bay: Pueblo	908.21					X	San Diego Bay	1100	SINGLE FAMILY RESIDENTIAL	> 1000 ft.
4277	KAVA 2	2812 KETTNER BLVD	92101		7224	HPC	Eating/Drinking Establishments	San Diego Bay: Pueblo	908.21						San Diego Bay	5009	OTHER RETAIL TRADE AND STRIP	> 1000 ft.
4278	KELLY'S PUB WEST/HEAD'S	2222 SAN DIEGO AV	92110		722	HPC	Eating/Drinking Establishments	San Diego Bay: Pueblo	908.21						San Diego Bay	5007	ARTERIAL COMMERCIAL	> 1000 ft.
4279	KHYBER PASS	523 UNIVERSITY AV	92103		722	HPC	Eating/Drinking Establishments	San Diego Bay: Pueblo	908.21						San Diego Bay	1200	MULTI-FAMILY RESIDENTIAL	> 1000 ft.
4280	KITIMA THAI CUISINE	406 UNIVERSITY AV B	92103		722	HPC	Eating/Drinking Establishments	San Diego Bay: Pueblo	908.21						San Diego Bay	7603	OPEN SPACE PARKS &	> 1000 ft.

#	Business Name	Street Address	Zip	SIC	NAICS	TTWQ	Category	WMA	HSA	Drains to La Jolla ASBS	Drains to Switzer Creek	Less than 200 ft. from ESA	Tributary	Residential	Nearest Water Body	SANDAG Landuse Code	SANDAG Landuse	Distance to Nearest Water Body
4281	KIYO'S JAPANESE RESTAURANT	531 F ST	92101		722	HPC	Eating/Drinking Establishments	San Diego Bay: Pueblo	908.21						San Diego Bay	5007	ARTERIAL COMMERCIAL	> 1000 ft.
4282	KORKY'S	2371 SAN DIEGO AV	92110		722	HPC	Eating/Drinking Establishments	San Diego Bay: Pueblo	908.21						San Diego Bay	5007	ARTERIAL COMMERCIAL	> 1000 ft.
4283	KRISTY'S SPORT BAR	3225 MIDWAY DR	92110		722	HPC	Eating/Drinking Establishments	San Diego Bay: Pueblo	908.21						San Diego Bay	5007	ARTERIAL COMMERCIAL	> 1000 ft.
4284	KUNG FOOD - KITCHEN	2965 05TH AV	92103		722	HPC	Eating/Drinking Establishments	San Diego Bay: Pueblo	908.21						San Diego Bay	5007	ARTERIAL COMMERCIAL	> 1000 ft.
4285	KUNG FOOD - RESTAURANT	2949 05TH AV	92103		722	HPC	Eating/Drinking Establishments	San Diego Bay: Pueblo	908.21						San Diego Bay	1200	MULTI-FAMILY RESIDENTIAL	> 1000 ft.
4286	KYOTO SUSHI RESTAURANT	3166 MIDWAY DR	92110		722	HPC	Eating/Drinking Establishments	San Diego Bay: Pueblo	908.21						San Diego Bay	5004	NEIGHBORHOOD SHOPPING	> 1000 ft.
4287	L & L HAWAIIAN BARBECUE	3803 05TH AV	92103		722	HPC	Eating/Drinking Establishments	San Diego Bay: Pueblo	908.21						San Diego Bay	5007	ARTERIAL COMMERCIAL	> 1000 ft.
4288	L & L HAWAIIAN BARBEQUE	3145 SPORTS ARENA BL	92110		722	HPC	Eating/Drinking Establishments	San Diego Bay: Pueblo	908.21						San Diego Bay	5003	COMMUNITY SHOPPING	> 1000 ft.
4289	L AND M TIRE CO INC	1045 BROADWAY	92101		8111	HPC	Auto Repair	San Diego Bay: Pueblo	908.21						San Diego Bay	5009	OTHER RETAIL TRADE AND STRIP	> 1000 ft.
4290	L G'S PRIME STEAKHOUSE	777 06TH AV	92101		722	HPC	Eating/Drinking Establishments	San Diego Bay: Pueblo	908.21						San Diego Bay	5007	ARTERIAL COMMERCIAL	> 1000 ft.
4291	LA BOCCA	515 05TH AV	92101		722	HPC	Eating/Drinking Establishments	San Diego Bay: Pueblo	908.21						San Diego Bay	1501	HOTEL/MOTEL (LO-RISE)	> 1000 ft.
4292	LA CANTINA	535 04TH AV	92101		722	HPC	Eating/Drinking Establishments	San Diego Bay: Pueblo	908.21						San Diego Bay	6002	OFFICE - LOW RISE	> 1000 ft.
4293	LA CASITA #1	1247 C ST	92101		722	HPC	Eating/Drinking Establishments	San Diego Bay: Pueblo	908.21						San Diego Bay	6803	JUNIOR COLLEGE	> 1000 ft.
4294	LA FRESQUERIA	550 W C ST 120	92101		722	HPC	Eating/Drinking Establishments	San Diego Bay: Pueblo	908.21						San Diego Bay	5007	ARTERIAL COMMERCIAL	> 1000 ft.
4295	LA FUENTE	1227 UNIVERSITY AV	92103		722	HPC	Eating/Drinking Establishments	San Diego Bay: Pueblo	908.21						San Diego Bay	5007	ARTERIAL COMMERCIAL	> 1000 ft.
4296	LA GRAN TAPA	611 B ST	92101		722	HPC	Eating/Drinking Establishments	San Diego Bay: Pueblo	908.21						San Diego Bay	1501	HOTEL/MOTEL (LO-RISE)	> 1000 ft.
4297	LA PANADERIA	2754 CALHOUN ST	92110		722	HPC	Eating/Drinking Establishments	San Diego Bay: Pueblo	908.21						San Diego Bay	7601	PARKS - ACTIVE	> 1000 ft.
4298	LA PIZZA NOSTRA	3194 MIDWAY DR	92110		722	HPC	Eating/Drinking Establishments	San Diego Bay: Pueblo	908.21						San Diego Bay	5004	NEIGHBORHOOD SHOPPING	> 1000 ft.
4299	LA PIZZARIA ARRIVEDERCI	3787 04TH AV	92103		722	HPC	Eating/Drinking Establishments	San Diego Bay: Pueblo	908.21						San Diego Bay	5007	ARTERIAL COMMERCIAL	> 1000 ft.
4300	LA SALSA	1010 UNIVERSITY AV 101	92103		722	HPC	Eating/Drinking Establishments	San Diego Bay: Pueblo	908.21						San Diego Bay	5004	NEIGHBORHOOD SHOPPING	> 1000 ft.
4301	LA SALSA #8	415 HORTON PZ	92101		722	HPC	Eating/Drinking Establishments	San Diego Bay: Pueblo	908.21						San Diego Bay	5002	REGIONAL SHOPPING	> 1000 ft.
4302	LA VACHE	420 ROBINSON AV A	92103		722	HPC	Eating/Drinking Establishments	San Diego Bay: Pueblo	908.21						San Diego Bay	5007	ARTERIAL COMMERCIAL	> 1000 ft.

#	Business Name	Street Address	Zip	SIC	NAICS	TTWQ	Category	WMA	HSA	Drains to La Jolla ASBS	Drains to Switzer Creek	Less than 200 ft. from ESA	Tributary	Residential	Nearest Water Body	SANDAG Landuse Code	SANDAG Landuse	Distance to Nearest Water Body
4303	LALO'S TACOS AL PASTOR ETC.	1266 UNIVERSITY AV	92103		722	HPC	Eating/Drinking Establishments	San Diego Bay: Pueblo	908.21						San Diego Bay	5007	ARTERIAL COMMERCIAL	> 1000 ft.
4304	LAS FAJITAS	628 05TH AV	92101		722	HPC	Eating/Drinking Establishments	San Diego Bay: Pueblo	908.21						San Diego Bay	5007	ARTERIAL COMMERCIAL	> 1000 ft.
4305	LAUREL RESTAURANT	505 LAUREL ST	92101		722	HPC	Eating/Drinking Establishments	San Diego Bay: Pueblo	908.21						San Diego Bay	1200	MULTI-FAMILY RESIDENTIAL	> 1000 ft.
4306	LE CAFE	707 BROADWAY LOBBY	92101		7223	HPC	Eating/Drinking Establishments	San Diego Bay: Pueblo	908.21						San Diego Bay	5007	ARTERIAL COMMERCIAL	> 1000 ft.
4307	LE CAFE	707 BROADWAY	92101		722	HPC	Eating/Drinking Establishments	San Diego Bay: Pueblo	908.21						San Diego Bay	5007	ARTERIAL COMMERCIAL	> 1000 ft.
4308	LE CAKE CHATEAU	1152 07TH AV	92101		722	HPC	Eating/Drinking Establishments	San Diego Bay: Pueblo	908.21						San Diego Bay	5007	ARTERIAL COMMERCIAL	> 1000 ft.
4309	LEE'S CAFE	738 05TH AV	92101		722	HPC	Eating/Drinking Establishments	San Diego Bay: Pueblo	908.21						San Diego Bay	5007	ARTERIAL COMMERCIAL	> 1000 ft.
4310	LIME, THE	653 05TH AV	92101		722	HPC	Eating/Drinking Establishments	San Diego Bay: Pueblo	908.21						San Diego Bay	5007	ARTERIAL COMMERCIAL	> 1000 ft.
4311	LIONS COMMUNITY MANOR	310 MARKET ST	92101		722	HPC	Eating/Drinking Establishments	San Diego Bay: Pueblo	908.21						San Diego Bay	1200	MULTI-FAMILY RESIDENTIAL	> 1000 ft.
4312	LITTLE HAWAII	901 E ST	92101		722	HPC	Eating/Drinking Establishments	San Diego Bay: Pueblo	908.21						San Diego Bay	5007	ARTERIAL COMMERCIAL	> 1000 ft.
4313	LIVING ROOM CAFE & BISTRO, THE	2541 SAN DIEGO AV	92110		722	HPC	Eating/Drinking Establishments	San Diego Bay: Pueblo	908.21						San Diego Bay	5007	ARTERIAL COMMERCIAL	> 1000 ft.
4314	LOCAL, THE	1065 04TH AV	92101		722	HPC	Eating/Drinking Establishments	San Diego Bay: Pueblo	908.21						San Diego Bay	4115	PARKING LOTS - STRUCTURE	> 1000 ft.
4315	LONGS DRUG STORE #274	71 HORTON PZ	92101		722	HPC	Eating/Drinking Establishments	San Diego Bay: Pueblo	908.21						San Diego Bay	5002	REGIONAL SHOPPING	> 1000 ft.
4316	LOS PANCHITOS	1595 PACIFIC HY	92101		722	HPC	Eating/Drinking Establishments	San Diego Bay: Pueblo	908.21						San Diego Bay	6003	GOV'T OFFICE/CIVIC	200 - 1000 ft.
4317	LOS PANCHOS	431 E ST	92101		722	HPC	Eating/Drinking Establishments	San Diego Bay: Pueblo	908.21						San Diego Bay	6001	OFFICE - HIGH RISE	> 1000 ft.
4318	LOTUS THAI	906 MARKET ST	92101		722	HPC	Eating/Drinking Establishments	San Diego Bay: Pueblo	908.21						San Diego Bay	5007	ARTERIAL COMMERCIAL	> 1000 ft.
4319	LOTUS THAI CUISINE	3761 06TH AV	92103		722	HPC	Eating/Drinking Establishments	San Diego Bay: Pueblo	908.21						San Diego Bay	5007	ARTERIAL COMMERCIAL	> 1000 ft.
4320	LOU & MICKEY'S AT THE GASLAMP	224 05TH AV	92101		722	HPC	Eating/Drinking Establishments	San Diego Bay: Pueblo	908.21						San Diego Bay	1502	HOTEL/MOTEL (HIGH-RISE)	> 1000 ft.
4321	LUCKY BUCK'S	1459 UNIVERSITY AV	92103		722	HPC	Eating/Drinking Establishments	San Diego Bay: Pueblo	908.21						San Diego Bay	5007	ARTERIAL COMMERCIAL	> 1000 ft.
4322	LUCY'S TACO SHOP	109 W C ST D	92101		722	HPC	Eating/Drinking Establishments	San Diego Bay: Pueblo	908.21						San Diego Bay	7206	CONVENTION CENTER	> 1000 ft.
4323	LUNA LOUNGE	639 J ST	92101		722	HPC	Eating/Drinking Establishments	San Diego Bay: Pueblo	908.21						San Diego Bay	9101	UNDEVELOPED LAND	> 1000 ft.
4324	LUNCH BAG DELI	4085 PACIFIC HY	92110		722	HPC	Eating/Drinking Establishments	San Diego Bay: Pueblo	908.21						San Diego Bay	5009	OTHER RETAIL TRADE AND STRIP	> 1000 ft.

#	Business Name	Street Address	Zip	SIC	NAICS	TTWQ	Category	WMA	HSA	Drains to La Jolla ASBS	Drains to Switzer Creek	Less than 200 ft. from ESA	Tributary	Residential	Nearest Water Body	SANDAG Landuse Code	SANDAG Landuse	Distance to Nearest Water Body
4325	LUXOR RESTAURANT	1100 05TH AV	92101		722	HPC	Eating/Drinking Establishments	San Diego Bay: Pueblo	908.21						San Diego Bay	4115	PARKING LOTS - STRUCTURE	> 1000 ft.
4326	MADE IN SAN DIEGO	3941 MASON ST 1	92110		722	HPC	Eating/Drinking Establishments	San Diego Bay: Pueblo	908.21						San Diego Bay	5007	ARTERIAL COMMERCIAL	> 1000 ft.
4327	MALONEY'S	777 05TH AV	92101		722	HPC	Eating/Drinking Establishments	San Diego Bay: Pueblo	908.21						San Diego Bay	1501	HOTEL/MOTEL (LO-RISE)	> 1000 ft.
4328	MAMA GUCCI'S	1157 06TH AV	92101		722	HPC	Eating/Drinking Establishments	San Diego Bay: Pueblo	908.21						San Diego Bay	5007	ARTERIAL COMMERCIAL	> 1000 ft.
4329	MAMA TESTA	1417 UNIVERSITY AV A	92103		722	HPC	Eating/Drinking Establishments	San Diego Bay: Pueblo	908.21						San Diego Bay	5007	ARTERIAL COMMERCIAL	> 1000 ft.
4330	MAMA'S KITCHEN	1875 02ND AV	92101		722	HPC	Eating/Drinking Establishments	San Diego Bay: Pueblo	908.21						San Diego Bay	6102	RELIGIOUS FACILITY	> 1000 ft.
4331	MANDARIN DYNASTY	1458 UNIVERSITY AV	92103		722	HPC	Eating/Drinking Establishments	San Diego Bay: Pueblo	908.21						San Diego Bay	5007	ARTERIAL COMMERCIAL	> 1000 ft.
4332	MANDARIN HOUSE 5TH AVENUE	2604 05TH AV	92103		722	HPC	Eating/Drinking Establishments	San Diego Bay: Pueblo	908.21						San Diego Bay	5007	ARTERIAL COMMERCIAL	> 1000 ft.
4333	MARBLE SLAB CREAMERY	611 K ST C	92101		722	HPC	Eating/Drinking Establishments	San Diego Bay: Pueblo	908.21						San Diego Bay	1502	HOTEL/MOTEL (HIGH-RISE)	> 1000 ft.
4334	MARDI GRAS	3185 MIDWAY DR E	92110		722	HPC	Eating/Drinking Establishments	San Diego Bay: Pueblo	908.21						San Diego Bay	5004	NEIGHBORHOOD SHOPPING	> 1000 ft.
4335	MARIA'S LONCHERIA	1059 04TH AV	92101		722	HPC	Eating/Drinking Establishments	San Diego Bay: Pueblo	908.21						San Diego Bay	5007	ARTERIAL COMMERCIAL	> 1000 ft.
4336	MARINE ELECTRIC	620 STATE ST 424	92101		81121	HPC	Boat Repair	San Diego Bay: Pueblo	908.21					X	San Diego Bay	1200	MULTI-FAMILY RESIDENTIAL	> 1000 ft.
4337	MARKET PLACE	2601 05TH AV	92103		722	HPC	Eating/Drinking Establishments	San Diego Bay: Pueblo	908.21						San Diego Bay	5007	ARTERIAL COMMERCIAL	> 1000 ft.
4338	MARRIOTT COURTYARD	530 BROADWAY	92101		722	HPC	Eating/Drinking Establishments	San Diego Bay: Pueblo	908.21						San Diego Bay	4114	PARKING LOTS - SURFACE	> 1000 ft.
4339	MARTINI RANCH SAN DIEGO	528 F ST	92101		7224	HPC	Eating/Drinking Establishments	San Diego Bay: Pueblo	908.21						San Diego Bay	5007	ARTERIAL COMMERCIAL	> 1000 ft.
4340	MASALA SPICES OF INDIA	314 05TH AV	92101		722	HPC	Eating/Drinking Establishments	San Diego Bay: Pueblo	908.21						San Diego Bay	1200	MULTI-FAMILY RESIDENTIAL	> 1000 ft.
4341	MASTERGLASS WINDSHIELD REPAIR &	3615 NOELL ST	92110		8111	HPC	Auto Repair	San Diego Bay: Pueblo	908.21						San Diego Bay	5007	ARTERIAL COMMERCIAL	> 1000 ft.
4342	MAX	827 05TH AV	92101		722	HPC	Eating/Drinking Establishments	San Diego Bay: Pueblo	908.21						San Diego Bay	5007	ARTERIAL COMMERCIAL	> 1000 ft.
4343	MAX DELI & MARKET	734 PARK BL	92101		722	HPC	Eating/Drinking Establishments	San Diego Bay: Pueblo	908.21						San Diego Bay	5009	OTHER RETAIL TRADE AND STRIP	> 1000 ft.
4344	MCDONALD'S #03181	1260 PARK BL	92101		722	HPC	Eating/Drinking Establishments	San Diego Bay: Pueblo	908.21						San Diego Bay	5007	ARTERIAL COMMERCIAL	> 1000 ft.
4345	MCDONALD'S #03775	522 HORTON PZ	92101		722	HPC	Eating/Drinking Establishments	San Diego Bay: Pueblo	908.21						San Diego Bay	5002	REGIONAL SHOPPING	> 1000 ft.
4346	MCDONALD'S #03929	1414 UNIVERSITY AV	92103		722	HPC	Eating/Drinking Establishments	San Diego Bay: Pueblo	908.21						San Diego Bay	5007	ARTERIAL COMMERCIAL	> 1000 ft.

#	Business Name	Street Address	Zip	SIC	NAICS	TTWQ	Category	WMA	HSA	Drains to La Jolla ASBS	Drains to Switzer Creek	Less than 200 ft. from ESA	Tributary	Residential	Nearest Water Body	SANDAG Landuse Code	SANDAG Landuse	Distance to Nearest Water Body
4347	MEALS ON WHEELS	3555 INDIA ST	92103		722	HPC	Eating/Drinking Establishments	San Diego Bay: Pueblo	908.21						San Diego Bay	5009	OTHER RETAIL TRADE AND STRIP	> 1000 ft.
4348	MED GRILL CAFE	1263 UNIVERSITY AV	92103		722	HPC	Eating/Drinking Establishments	San Diego Bay: Pueblo	908.21						San Diego Bay	5007	ARTERIAL COMMERCIAL	> 1000 ft.
4349	MEDITERRANIAN CAFE & LOUNGE	1352 05TH AV	92101		722	HPC	Eating/Drinking Establishments	San Diego Bay: Pueblo	908.21						San Diego Bay	6002	OFFICE - LOW RISE	> 1000 ft.
4350	MEXICAN FIESTA	1460 INDIA ST	92101		722	HPC	Eating/Drinking Establishments	San Diego Bay: Pueblo	908.21						San Diego Bay	5007	ARTERIAL COMMERCIAL	> 1000 ft.
4351	MIDWAY AUTO SALES	3196 MIDWAY DR	92110		44112	HPC	Other: Vehicle Dealers	San Diego Bay: Pueblo	908.21						San Diego Bay	5004	NEIGHBORHOOD SHOPPING	> 1000 ft.
4352	MIMMO'S ITALIAN VILLAGE	1743 INDIA ST	92101		722	HPC	Eating/Drinking Establishments	San Diego Bay: Pueblo	908.21						San Diego Bay	5007	ARTERIAL COMMERCIAL	> 1000 ft.
4353	MISSION HILLS COLLISION	3211 INDIA ST	92103		811121	HPC	Auto Paint/Body	San Diego Bay: Pueblo	908.21						San Diego Bay	5007	ARTERIAL COMMERCIAL	> 1000 ft.
4354	MISSION HILLS LIQUOR & DELI	1630 W LEWIS ST	92103		722	HPC	Eating/Drinking Establishments	San Diego Bay: Pueblo	908.21						San Diego Bay	5007	ARTERIAL COMMERCIAL	> 1000 ft.
4355	MISSION HILLS NURSERY	1525 FORT STOCKTON DR	92103		4442	HPC	Nurseries/Greenhouses	San Diego Bay: Pueblo	908.21						San Diego Bay	5009	OTHER RETAIL TRADE AND STRIP	> 1000 ft.
4356	MISSION HILLS UNITED CHURCH	4070 JACKDAW ST	92103		722	HPC	Eating/Drinking Establishments	San Diego Bay: Pueblo	908.21						San Diego Bay	6102	RELIGIOUS FACILITY	> 1000 ft.
4357	MISTER TIKI'S MAI TAI LOUNGE	801 05TH AV	92101		722	HPC	Eating/Drinking Establishments	San Diego Bay: Pueblo	908.21						San Diego Bay	5007	ARTERIAL COMMERCIAL	> 1000 ft.
4358	MIXON LIQUOR STORE	1427 01ST AV	92101		722	HPC	Eating/Drinking Establishments	San Diego Bay: Pueblo	908.21						San Diego Bay	4114	PARKING LOTS - SURFACE	> 1000 ft.
4359	MOBIL WASHINGTON	1809 W WASHINGTON ST	92103		722	HPC	Eating/Drinking Establishments	San Diego Bay: Pueblo	908.21						San Diego Bay	5007	ARTERIAL COMMERCIAL	> 1000 ft.
4360	MODUS	2202 04TH AV	92101		722	HPC	Eating/Drinking Establishments	San Diego Bay: Pueblo	908.21						San Diego Bay	6002	OFFICE - LOW RISE	> 1000 ft.
4361	MONA LISA	2061 INDIA ST	92101		722	HPC	Eating/Drinking Establishments	San Diego Bay: Pueblo	908.21						San Diego Bay	5007	ARTERIAL COMMERCIAL	> 1000 ft.
4362	MONSOON FINE CUISINE OF INDIA	733 04TH AV	92101		722	HPC	Eating/Drinking Establishments	San Diego Bay: Pueblo	908.21						San Diego Bay	5007	ARTERIAL COMMERCIAL	> 1000 ft.
4363	MOON CAFE	711 04TH AV 2	92101		722	HPC	Eating/Drinking Establishments	San Diego Bay: Pueblo	908.21						San Diego Bay	5007	ARTERIAL COMMERCIAL	> 1000 ft.
4364	MOOSE MCGILLYCUDDY'S -	535 05TH AV	92101		722	HPC	Eating/Drinking Establishments	San Diego Bay: Pueblo	908.21						San Diego Bay	5007	ARTERIAL COMMERCIAL	> 1000 ft.
4365	MORTON'S OF CHICAGO THE	285 J ST	92101		722	HPC	Eating/Drinking Establishments	San Diego Bay: Pueblo	908.21						San Diego Bay	1200	MULTI-FAMILY RESIDENTIAL	> 1000 ft.
4366	MR. JUICE	138 W BROADWAY	92101		722	HPC	Eating/Drinking Establishments	San Diego Bay: Pueblo	908.21						San Diego Bay	6001	OFFICE - HIGH RISE	> 1000 ft.
4367	MURPHY BOATWORKS	418 UNIVERSITY PL	92103		81149	HPC	Boat Repair	San Diego Bay: Pueblo	908.21					X	San Diego Bay	1100	SINGLE FAMILY RESIDENTIAL	> 1000 ft.
4368	MUSEUM OF MAN	1350 EL PRADO	92101		722	HPC	Eating/Drinking Establishments	San Diego Bay: Pueblo	908.21						San Diego Bay	6109	OTHER PUBLIC SERVICES	> 1000 ft.

#	Business Name	Street Address	Zip	SIC	NAICS	TTWQ	Category	WMA	HSA	Drains to La Jolla ASBS	Drains to Switzer Creek	Less than 200 ft. from ESA	Tributary	Residential	Nearest Water Body	SANDAG Landuse Code	SANDAG Landuse	Distance to Nearest Water Body
4369	NAKED CAFE	3555 ROSECRANS ST 109	92110		722	HPC	Eating/Drinking Establishments	San Diego Bay: Pueblo	908.21						San Diego Bay	5004	NEIGHBORHOOD SHOPPING	> 1000 ft.
4370	NAMI	501 UNIVERSITY AV	92103		722	HPC	Eating/Drinking Establishments	San Diego Bay: Pueblo	908.21						San Diego Bay	1200	MULTI-FAMILY RESIDENTIAL	> 1000 ft.
4371	NAPA VALLEY GRILLE	502 HORTON PZ	92101		722	HPC	Eating/Drinking Establishments	San Diego Bay: Pueblo	908.21						San Diego Bay	5002	REGIONAL SHOPPING	> 1000 ft.
4372	NEIGHBORHOOD HOUSE	1929 HANCOCK ST C	92110		722	HPC	Eating/Drinking Establishments	San Diego Bay: Pueblo	908.21						San Diego Bay	2104	WAREHOUSING & PUBLIC	> 1000 ft.
4373	NETRO CAFE	701 A ST	92101		722	HPC	Eating/Drinking Establishments	San Diego Bay: Pueblo	908.21						San Diego Bay	6002	OFFICE - LOW RISE	> 1000 ft.
4374	NEW CAFE	816 BROADWAY	92101		722	HPC	Eating/Drinking Establishments	San Diego Bay: Pueblo	908.21						San Diego Bay	4114	PARKING LOTS - SURFACE	> 1000 ft.
4375	NEW ORLEANS CREOLE CAFE	2482 SAN DIEGO AV A	92110		722	HPC	Eating/Drinking Establishments	San Diego Bay: Pueblo	908.21						San Diego Bay	6109	OTHER PUBLIC SERVICES	> 1000 ft.
4376	NEW PALACE HOTEL	1814 05TH AV	92101		722	HPC	Eating/Drinking Establishments	San Diego Bay: Pueblo	908.21						San Diego Bay	6002	OFFICE - LOW RISE	> 1000 ft.
4377	NEW YORK PIZZA & ITALIAN DELI	401 C ST	92101		722	HPC	Eating/Drinking Establishments	San Diego Bay: Pueblo	908.21						San Diego Bay	5007	ARTERIAL COMMERCIAL	> 1000 ft.
4378	NEWWAY FORMING INC	1199 PACIFIC HWY	92101		23571	HPC	Cement Mixing/Cutting	San Diego Bay: Pueblo	908.21						San Diego Bay	6002	OFFICE - LOW RISE	200 - 1000 ft.
4379	NEXT WORLD COMMERCIAL	555 BEECH ST 457	92101		56173	HPC	Landscaping	San Diego Bay: Pueblo	908.21						San Diego Bay	6002	OFFICE - LOW RISE	> 1000 ft.
4380	NICK'S AUTO REPAIR	1207 G ST	92101		811111	HPC	Auto Repair	San Diego Bay: Pueblo	908.21						San Diego Bay	5009	OTHER RETAIL TRADE AND STRIP	> 1000 ft.
4381	NRC ENVIRONMENTAL	3500 ESTUDILLO ST	92110		56299	HPC	Waste Management	San Diego Bay: Pueblo	908.21						San Diego Bay	2104	WAREHOUSING & PUBLIC	> 1000 ft.
4382	NUMBERS LLC	3811 PARK BLVD	92103		7224	HPC	Eating/Drinking Establishments	San Diego Bay: Pueblo	908.21						San Diego Bay	5007	ARTERIAL COMMERCIAL	> 1000 ft.
4383	NUNU'S	3537 05TH AV	92103		722	HPC	Eating/Drinking Establishments	San Diego Bay: Pueblo	908.21						San Diego Bay	5007	ARTERIAL COMMERCIAL	> 1000 ft.
4384	OASIS CONVENIENCE	401 W A ST 170	92101		722	HPC	Eating/Drinking Establishments	San Diego Bay: Pueblo	908.21						San Diego Bay	6001	OFFICE - HIGH RISE	> 1000 ft.
4385	OCEAN BREEZE DELI & CATERING	4297 PACIFIC HY 27	92110		722	HPC	Eating/Drinking Establishments	San Diego Bay: Pueblo	908.21						San Diego Bay	2103	LIGHT INDUSTRY-GENERAL	> 1000 ft.
4386	OCEANAIRE	400 J ST	92101		722	HPC	Eating/Drinking Establishments	San Diego Bay: Pueblo	908.21						San Diego Bay	1200	MULTI-FAMILY RESIDENTIAL	> 1000 ft.
4387	OH QUE BUENO	1000 BROADWAY	92101		722	HPC	Eating/Drinking Establishments	San Diego Bay: Pueblo	908.21						San Diego Bay	5007	ARTERIAL COMMERCIAL	> 1000 ft.
4388	O'HUNGRY'S	2547 SAN DIEGO AV	92110		722	HPC	Eating/Drinking Establishments	San Diego Bay: Pueblo	908.21						San Diego Bay	5007	ARTERIAL COMMERCIAL	> 1000 ft.
4389	OLD GALLERY	641 B ST	92101		722	HPC	Eating/Drinking Establishments	San Diego Bay: Pueblo	908.21						San Diego Bay	1501	HOTEL/MOTEL (LO-RISE)	> 1000 ft.
4390	OLD GLOBE CONCESSION	1363 OLD GLOBE WY	92101		722	HPC	Eating/Drinking Establishments	San Diego Bay: Pueblo	908.21						San Diego Bay	6109	OTHER PUBLIC SERVICES	> 1000 ft.

#	Business Name	Street Address	Zip	SIC	NAICS	TTWQ	Category	WMA	HSA	Drains to La Jolla ASBS	Drains to Switzer Creek	Less than 200 ft. from ESA	Tributary	Residential	Nearest Water Body	SANDAG Landuse Code	SANDAG Landuse	Distance to Nearest Water Body
4391	OLD TOWN CANDY STORE	2461 SAN DIEGO AV 101	92110		722	HPC	Eating/Drinking Establishments	San Diego Bay: Pueblo	908.21						San Diego Bay	5005	SPECIALTY COMMERCIAL	> 1000 ft.
4392	OLD TOWN LIQUOR & DELI	2304 SAN DIEGO AV	92110		722	HPC	Eating/Drinking Establishments	San Diego Bay: Pueblo	908.21						San Diego Bay	6002	OFFICE - LOW RISE	> 1000 ft.
4393	OLD TOWN MEXICAN CAFE	2489 SAN DIEGO AV	92110		722	HPC	Eating/Drinking Establishments	San Diego Bay: Pueblo	908.21						San Diego Bay	5005	SPECIALTY COMMERCIAL	> 1000 ft.
4394	OLE MADRID	751 05TH AVE	92101		72241	HPC	Eating/Drinking Establishments	San Diego Bay: Pueblo	908.21						San Diego Bay	5007	ARTERIAL COMMERCIAL	> 1000 ft.
4395	OLE' MADRID	751 05TH AV	92101		722	HPC	Eating/Drinking Establishments	San Diego Bay: Pueblo	908.21						San Diego Bay	5007	ARTERIAL COMMERCIAL	> 1000 ft.
4396	OLINDA'S MEXICAN RESTAURANT	2152 SAN DIEGO AV	92110		722	HPC	Eating/Drinking Establishments	San Diego Bay: Pueblo	908.21						San Diego Bay	5007	ARTERIAL COMMERCIAL	> 1000 ft.
4397	OLIVE GARDEN, THE	3215 SPORTS ARENA BL	92110		722	HPC	Eating/Drinking Establishments	San Diego Bay: Pueblo	908.21						San Diego Bay	5003	COMMUNITY SHOPPING	> 1000 ft.
4398	OMNI SAN DIEGO HOTEL	675 L ST	92101		722	HPC	Eating/Drinking Establishments	San Diego Bay: Pueblo	908.21						San Diego Bay	1502	HOTEL/MOTEL (HIGH-RISE)	> 1000 ft.
4399	ON BROADWAY	615 BROADWAY 100	92101		722	HPC	Eating/Drinking Establishments	San Diego Bay: Pueblo	908.21						San Diego Bay	6001	OFFICE - HIGH RISE	> 1000 ft.
4400	ONE WORLD FINE FOODS	1631 06TH AV	92101		722	HPC	Eating/Drinking Establishments	San Diego Bay: Pueblo	908.21						San Diego Bay	5009	OTHER RETAIL TRADE AND STRIP	> 1000 ft.
4401	ONO SUSHI	1236 UNIVERSITY AV	92103		722	HPC	Eating/Drinking Establishments	San Diego Bay: Pueblo	908.21						San Diego Bay	5007	ARTERIAL COMMERCIAL	> 1000 ft.
4402	ORTEGA'S MEXICAN BISTRO	141 UNIVERSITY AV 5	92103		722	HPC	Eating/Drinking Establishments	San Diego Bay: Pueblo	908.21						San Diego Bay	5007	ARTERIAL COMMERCIAL	> 1000 ft.
4403	OSETRA RESTAURANT	904 05TH AV	92101		722	HPC	Eating/Drinking Establishments	San Diego Bay: Pueblo	908.21						San Diego Bay	5007	ARTERIAL COMMERCIAL	> 1000 ft.
4404	OSTERIA PANEVINO	722 05TH AV	92101		722	HPC	Eating/Drinking Establishments	San Diego Bay: Pueblo	908.21						San Diego Bay	7210	OTHER RECREATION	> 1000 ft.
4405	OSTERIA PANEVINO BAKERY	711 04TH AV 4	92101		722	HPC	Eating/Drinking Establishments	San Diego Bay: Pueblo	908.21						San Diego Bay	5007	ARTERIAL COMMERCIAL	> 1000 ft.
4406	P J'S COFFEE & TEA	238 05TH AV	92101		722	HPC	Eating/Drinking Establishments	San Diego Bay: Pueblo	908.21						San Diego Bay	1502	HOTEL/MOTEL (HIGH-RISE)	> 1000 ft.
4407	PACIFIC COAST AUTO DETAIL	1207 G ST	92101		811	HPC	Vehicle Washing	San Diego Bay: Pueblo	908.21						San Diego Bay	5009	OTHER RETAIL TRADE AND STRIP	> 1000 ft.
4408	PACIFIC THEATRES GASLAMP 15	701 05TH AV	92101		722	HPC	Eating/Drinking Establishments	San Diego Bay: Pueblo	908.21						San Diego Bay	7210	OTHER RECREATION	> 1000 ft.
4409	PADRES BALLPARK PIZZERIA	744 MARKET ST	92101		722	HPC	Eating/Drinking Establishments	San Diego Bay: Pueblo	908.21						San Diego Bay	4114	PARKING LOTS - SURFACE	> 1000 ft.
4410	PALM RESTAURANT	615 J ST	92101		722	HPC	Eating/Drinking Establishments	San Diego Bay: Pueblo	908.21						San Diego Bay	9101	UNDEVELOPED LAND	> 1000 ft.
4411	PAM CROCKETT	1514 07TH AVE 802	92101		23521	HPC	Painting/Coating	San Diego Bay: Pueblo	908.21					X	San Diego Bay	1200	MULTI-FAMILY RESIDENTIAL	> 1000 ft.
4412	PANDA EXPRESS #358	453 HORTON PZ	92101		722	HPC	Eating/Drinking Establishments	San Diego Bay: Pueblo	908.21						San Diego Bay	5002	REGIONAL SHOPPING	> 1000 ft.

#	Business Name	Street Address	Zip	SIC	NAICS	TTWQ	Category	WMA	HSA	Drains to La Jolla ASBS	Drains to Switzer Creek	Less than 200 ft. from ESA	Tributary	Residential	Nearest Water Body	SANDAG Landuse Code	SANDAG Landuse	Distance to Nearest Water Body
4413	PANDA EXPRESS #765	3146 SPORTS ARENA BL 2	92110		722	HPC	Eating/Drinking Establishments	San Diego Bay: Pueblo	908.21						San Diego Bay	5003	COMMUNITY SHOPPING	> 1000 ft.
4414	PANDA INN #4	506 HORTON PZ	92101		722	HPC	Eating/Drinking Establishments	San Diego Bay: Pueblo	908.21						San Diego Bay	5002	REGIONAL SHOPPING	> 1000 ft.
4415	PANNIKIN COFFEE & TEA	675 G ST	92101		722	HPC	Eating/Drinking Establishments	San Diego Bay: Pueblo	908.21						San Diego Bay	1501	HOTEL/MOTEL (LO-RISE)	> 1000 ft.
4416	PAPA JOHN'S PIZZA #1334	1280 UNIVERSITY AV	92103		722	HPC	Eating/Drinking Establishments	San Diego Bay: Pueblo	908.21						San Diego Bay	4114	PARKING LOTS - SURFACE	> 1000 ft.
4417	PAPAS & TACOS	2239 01ST AV	92101		722	HPC	Eating/Drinking Establishments	San Diego Bay: Pueblo	908.21						San Diego Bay	6002	OFFICE - LOW RISE	> 1000 ft.
4418	PARADISE CAFE	202 C ST	92101		722	HPC	Eating/Drinking Establishments	San Diego Bay: Pueblo	908.21						San Diego Bay	6003	GOV'T OFFICE/CIVIC	> 1000 ft.
4419	PARADISE CAFE	1200 03RD AV 408	92101		722	HPC	Eating/Drinking Establishments	San Diego Bay: Pueblo	908.21						San Diego Bay	7606	LANDSCAPE OPEN SPACE	> 1000 ft.
4420	PARADISE LOUNGE AND GRILL	2732 MIDWAY DR	92110		722	HPC	Eating/Drinking Establishments	San Diego Bay: Pueblo	908.21						San Diego Bay	5007	ARTERIAL COMMERCIAL	> 1000 ft.
4421	PARK & RIDE	3550 KETTNER BLVD	92101		81293	HPC	Vehicle Parking/Storage	San Diego Bay: Pueblo	908.21						San Diego Bay	2101	INDUSTRIAL PARKS	> 1000 ft.
4422	PARK & RIDE	4350 PACIFIC HWY	92110		81293	HPC	Vehicle Parking/Storage	San Diego Bay: Pueblo	908.21						San Diego Bay	2103	LIGHT INDUSTRY-GENERAL	> 1000 ft.
4423	PARK & RIDE	1650 SASSAFRAS ST	92101		81293	HPC	Vehicle Parking/Storage	San Diego Bay: Pueblo	908.21						San Diego Bay	4114	PARKING LOTS - SURFACE	> 1000 ft.
4424	PARK & RIDE	1815 HANCOCK ST	92110		81293	HPC	Vehicle Parking/Storage	San Diego Bay: Pueblo	908.21						San Diego Bay	4114	PARKING LOTS - SURFACE	> 1000 ft.
4425	PARK & RIDE	3405 PACIFIC HWY	92101		81293	HPC	Vehicle Parking/Storage	San Diego Bay: Pueblo	908.21						San Diego Bay	4117	RAILROAD RIGHT OF WAYS	> 1000 ft.
4426	PARKING PALACE	1350 06TH AVE 200	92101		81293	HPC	Vehicle Parking/Storage	San Diego Bay: Pueblo	908.21						San Diego Bay	4114	PARKING LOTS - SURFACE	> 1000 ft.
4427	PARK'N FLY	3298 KETTNER BLVD	92101		81293	HPC	Vehicle Parking/Storage	San Diego Bay: Pueblo	908.21						San Diego Bay	4114	PARKING LOTS - SURFACE	> 1000 ft.
4428	PARTHIAN GROUP INC	450 A ST 2000	92101		42111	HPC	Other: Vehicle Dealers	San Diego Bay: Pueblo	908.21						San Diego Bay	6002	OFFICE - LOW RISE	> 1000 ft.
4429	PATIO COFFEE SHOP	110 W C ST 715	92101		722	HPC	Eating/Drinking Establishments	San Diego Bay: Pueblo	908.21						San Diego Bay	6001	OFFICE - HIGH RISE	> 1000 ft.
4430	PATRICKS II LLC	428 F ST	92101		7224	HPC	Eating/Drinking Establishments	San Diego Bay: Pueblo	908.21						San Diego Bay	5007	ARTERIAL COMMERCIAL	> 1000 ft.
4431	PCIKWICK HOTEL	132 BROADWAY	92101		81293	HPC	Vehicle Parking/Storage	San Diego Bay: Pueblo	908.21					X	San Diego Bay	1501	HOTEL/MOTEL (LO-RISE)	> 1000 ft.
4432	PEET'S COFFEE & TEA	350 UNIVERSITY AV D	92103		722	HPC	Eating/Drinking Establishments	San Diego Bay: Pueblo	908.21						San Diego Bay	1200	MULTI-FAMILY RESIDENTIAL	> 1000 ft.
4433	PERFORMANCE TEAM TIRES &	3540 ROSECRANS ST	92110		4412	HPC	Other: Vehicle Dealers	San Diego Bay: Pueblo	908.21						San Diego Bay	5004	NEIGHBORHOOD SHOPPING	> 1000 ft.
4434	PETCO PARK-BAJA BISTRO-LEVEL 5	100 PARK BL	92101		722	HPC	Eating/Drinking Establishments	San Diego Bay: Pueblo	908.21						San Diego Bay	7202	STADIUMS/ARENAS	> 1000 ft.
4435	PETCO PARK-BAYVIEW GRILL-	100 PARK BL RM306	92101		722	HPC	Eating/Drinking Establishments	San Diego Bay: Pueblo	908.21						San Diego Bay	7202	STADIUMS/ARENAS	> 1000 ft.

#	Business Name	Street Address	Zip	SIC	NAICS	TTWQ	Category	WMA	HSA	Drains to La Jolla ASBS	Drains to Switzer Creek	Less than 200 ft. from ESA	Tributary	Residential	Nearest Water Body	SANDAG Landuse Code	SANDAG Landuse	Distance to Nearest Water Body
4436	PETCO PARK-BAYVIEW GRILL-	100 PARK BL RM611	92101		722	HPC	Eating/Drinking Establishments	San Diego Bay: Pueblo	908.21						San Diego Bay	7202	STADIUMS/ARENAS	> 1000 ft.
4437	PETCO PARK-BAYVIEW GRILL-	100 PARK BL RM616	92101		722	HPC	Eating/Drinking Establishments	San Diego Bay: Pueblo	908.21						San Diego Bay	7202	STADIUMS/ARENAS	> 1000 ft.
4438	PETCO PARK-BAYVIEW GRILL-	100 PARK BL RM601	92101		722	HPC	Eating/Drinking Establishments	San Diego Bay: Pueblo	908.21						San Diego Bay	7202	STADIUMS/ARENAS	> 1000 ft.
4439	PETCO PARK-BRICK HOUSE DELI-LEVEL	100 PARK BL	92101		722	HPC	Eating/Drinking Establishments	San Diego Bay: Pueblo	908.21						San Diego Bay	7202	STADIUMS/ARENAS	> 1000 ft.
4440	PETCO PARK-CLUB 19-LEVEL 5	100 PARK BL	92101		722	HPC	Eating/Drinking Establishments	San Diego Bay: Pueblo	908.21						San Diego Bay	7202	STADIUMS/ARENAS	> 1000 ft.
4441	PETCO PARK-COMMISSARY KITCHEN-LEVEL 1	100 PARK BL	92101		722	HPC	Eating/Drinking Establishments	San Diego Bay: Pueblo	908.21						San Diego Bay	7202	STADIUMS/ARENAS	> 1000 ft.
4442	PETCO PARK-DOUBLE PLAY-	100 PARK BL RM612	92101		722	HPC	Eating/Drinking Establishments	San Diego Bay: Pueblo	908.21						San Diego Bay	7202	STADIUMS/ARENAS	> 1000 ft.
4443	PETCO PARK-DUGOUT AND IN	100 PARK BL RM130	92101		722	HPC	Eating/Drinking Establishments	San Diego Bay: Pueblo	908.21						San Diego Bay	7202	STADIUMS/ARENAS	> 1000 ft.
4444	PETCO PARK-FRIAR FRANKS-LEVEL 3	100 PARK BL RM303	92101		722	HPC	Eating/Drinking Establishments	San Diego Bay: Pueblo	908.21						San Diego Bay	7202	STADIUMS/ARENAS	> 1000 ft.
4445	PETCO PARK-FRIAR FRANKS-LEVEL 3	100 PARK BL	92101		722	HPC	Eating/Drinking Establishments	San Diego Bay: Pueblo	908.21						San Diego Bay	7202	STADIUMS/ARENAS	> 1000 ft.
4446	PETCO PARK-FRIAR FRANKS-LEVEL 5	100 PARK BL RM501	92101		722	HPC	Eating/Drinking Establishments	San Diego Bay: Pueblo	908.21						San Diego Bay	7202	STADIUMS/ARENAS	> 1000 ft.
4447	PETCO PARK-FRIAR FRANKS-LEVEL 6	100 PARK BL RM608	92101		722	HPC	Eating/Drinking Establishments	San Diego Bay: Pueblo	908.21						San Diego Bay	7202	STADIUMS/ARENAS	> 1000 ft.
4448	PETCO PARK-FRIAR FRANKS-LEVEL 6	100 PARK BL RM603	92101		722	HPC	Eating/Drinking Establishments	San Diego Bay: Pueblo	908.21						San Diego Bay	7202	STADIUMS/ARENAS	> 1000 ft.
4449	PETCO PARK-FRIAR FRANKS-LEVEL 6	100 PARK BL RM618	92101		722	HPC	Eating/Drinking Establishments	San Diego Bay: Pueblo	908.21						San Diego Bay	7202	STADIUMS/ARENAS	> 1000 ft.
4450	PETCO PARK-GAME DAY KITCHEN-	100 PARK BL	92101		722	HPC	Eating/Drinking Establishments	San Diego Bay: Pueblo	908.21						San Diego Bay	7202	STADIUMS/ARENAS	> 1000 ft.
4451	PETCO PARK-HOME TEAM KITCHEN-	100 PARK BL	92101		722	HPC	Eating/Drinking Establishments	San Diego Bay: Pueblo	908.21						San Diego Bay	7202	STADIUMS/ARENAS	> 1000 ft.
4452	PETCO PARK-IN SEAT SERVICE-	100 PARK BL RM129	92101		722	HPC	Eating/Drinking Establishments	San Diego Bay: Pueblo	908.21						San Diego Bay	7202	STADIUMS/ARENAS	> 1000 ft.
4453	PETCO PARK-IN SUITE PANTRY-	100 PARK BL	92101		722	HPC	Eating/Drinking Establishments	San Diego Bay: Pueblo	908.21						San Diego Bay	7202	STADIUMS/ARENAS	> 1000 ft.
4454	PETCO PARK-IN SUITE SERVICE-	100 PARK BL RM504	92101		722	HPC	Eating/Drinking Establishments	San Diego Bay: Pueblo	908.21						San Diego Bay	7202	STADIUMS/ARENAS	> 1000 ft.
4455	PETCO PARK-K STREET GRILL-	100 PARK BL RM207	92101		722	HPC	Eating/Drinking Establishments	San Diego Bay: Pueblo	908.21						San Diego Bay	7202	STADIUMS/ARENAS	> 1000 ft.
4456	PETCO PARK-K STREET GRILL-	100 PARK BL	92101		722	HPC	Eating/Drinking Establishments	San Diego Bay: Pueblo	908.21						San Diego Bay	7202	STADIUMS/ARENAS	> 1000 ft.
4457	PETCO PARK-K STREET GRILL-	100 PARK BL RM321	92101		722	HPC	Eating/Drinking Establishments	San Diego Bay: Pueblo	908.21						San Diego Bay	7202	STADIUMS/ARENAS	> 1000 ft.

#	Business Name	Street Address	Zip	SIC	NAICS	TTWQ	Category	WMA	HSA	Drains to La Jolla ASBS	Drains to Switzer Creek	Less than 200 ft. from ESA	Tributary	Residential	Nearest Water Body	SANDAG Landuse Code	SANDAG Landuse	Distance to Nearest Water Body
4458	PETCO PARK-K STREET GRILL-	100 PARK BL RM503	92101		722	HPC	Eating/Drinking Establishments	San Diego Bay: Pueblo	908.21						San Diego Bay	7202	STADIUMS/ARENAS	> 1000 ft.
4459	PETCO PARK-OGGI'S-LEVEL 3	100 PARK BL	92101		722	HPC	Eating/Drinking Establishments	San Diego Bay: Pueblo	908.21						San Diego Bay	7202	STADIUMS/ARENAS	> 1000 ft.
4460	PETCO PARK-OGGI'S-LEVEL 3	100 PARK BL RM304	92101		722	HPC	Eating/Drinking Establishments	San Diego Bay: Pueblo	908.21						San Diego Bay	7202	STADIUMS/ARENAS	> 1000 ft.
4461	PETCO PARK-OGGI'S-LEVEL 6	100 PARK BL RM606	92101		722	HPC	Eating/Drinking Establishments	San Diego Bay: Pueblo	908.21						San Diego Bay	7202	STADIUMS/ARENAS	> 1000 ft.
4462	PETCO PARK-OGGI'S-LEVEL 6	100 PARK BL RM 617	92101		722	HPC	Eating/Drinking Establishments	San Diego Bay: Pueblo	908.21						San Diego Bay	7202	STADIUMS/ARENAS	> 1000 ft.
4463	PETCO PARK-OMNI PREMIERE PANTRY-LEVEL 3	100 PARK BL	92101		722	HPC	Eating/Drinking Establishments	San Diego Bay: Pueblo	908.21						San Diego Bay	7202	STADIUMS/ARENAS	> 1000 ft.
4464	PETCO PARK-PADRES STORE/PIZZA PREP-	100 PARK BL	92101		722	HPC	Eating/Drinking Establishments	San Diego Bay: Pueblo	908.21						San Diego Bay	7202	STADIUMS/ARENAS	> 1000 ft.
4465	PETCO PARK-PCL KITCHEN-LEVEL 4	100 PARK BL	92101		722	HPC	Eating/Drinking Establishments	San Diego Bay: Pueblo	908.21						San Diego Bay	7202	STADIUMS/ARENAS	> 1000 ft.
4466	PETCO PARK-PRESS KITCHEN-	100 PARK BL	92101		722	HPC	Eating/Drinking Establishments	San Diego Bay: Pueblo	908.21						San Diego Bay	7202	STADIUMS/ARENAS	> 1000 ft.
4467	PETCO PARK-RANDY JONES BBQ TRAILER-LEVEL 2	100 PARK BL	92101		722	HPC	Eating/Drinking Establishments	San Diego Bay: Pueblo	908.21						San Diego Bay	7202	STADIUMS/ARENAS	> 1000 ft.
4468	PETCO PARK-RANDY JONES BBQ-	100 PARK BL	92101		722	HPC	Eating/Drinking Establishments	San Diego Bay: Pueblo	908.21						San Diego Bay	7202	STADIUMS/ARENAS	> 1000 ft.
4469	PETCO PARK-RUBIO'S-LEVEL 3	100 PARK BL	92101		722	HPC	Eating/Drinking Establishments	San Diego Bay: Pueblo	908.21						San Diego Bay	7202	STADIUMS/ARENAS	> 1000 ft.
4470	PETCO PARK-RUBIO'S-LEVEL 3	100 PARK BL RM301	92101		722	HPC	Eating/Drinking Establishments	San Diego Bay: Pueblo	908.21						San Diego Bay	7202	STADIUMS/ARENAS	> 1000 ft.
4471	PETCO PARK-RUBIO'S-LEVEL 6	100 PARK BL RM602	92101		722	HPC	Eating/Drinking Establishments	San Diego Bay: Pueblo	908.21						San Diego Bay	7202	STADIUMS/ARENAS	> 1000 ft.
4472	PETCO PARK-SATELLITE 118-	100 PARK BL	92101		722	HPC	Eating/Drinking Establishments	San Diego Bay: Pueblo	908.21						San Diego Bay	7202	STADIUMS/ARENAS	> 1000 ft.
4473	PETCO PARK-SATELLITE 119-	100 PARK BL	92101		722	HPC	Eating/Drinking Establishments	San Diego Bay: Pueblo	908.21						San Diego Bay	7202	STADIUMS/ARENAS	> 1000 ft.
4474	PETCO PARK-SONY DUGOUT CLUB	100 PARK BL	92101		722	HPC	Eating/Drinking Establishments	San Diego Bay: Pueblo	908.21						San Diego Bay	7202	STADIUMS/ARENAS	> 1000 ft.
4475	PETCO PARK-SWEET SPOT/FRIAR	100 PARK BL	92101		722	HPC	Eating/Drinking Establishments	San Diego Bay: Pueblo	908.21						San Diego Bay	7202	STADIUMS/ARENAS	> 1000 ft.
4476	PETCO PARK-SWEET SPOT-	100 PARK BL RM318	92101		722	HPC	Eating/Drinking Establishments	San Diego Bay: Pueblo	908.21						San Diego Bay	7202	STADIUMS/ARENAS	> 1000 ft.
4477	PETCO PARK-SWEET SPOT-	100 PARK BL RM619	92101		722	HPC	Eating/Drinking Establishments	San Diego Bay: Pueblo	908.21						San Diego Bay	7202	STADIUMS/ARENAS	> 1000 ft.
4478	PETCO PARK-TERRACE CAFE-	100 PARK BL RM505	92101		722	HPC	Eating/Drinking Establishments	San Diego Bay: Pueblo	908.21						San Diego Bay	7202	STADIUMS/ARENAS	> 1000 ft.

#	Business Name	Street Address	Zip	SIC	NAICS	TTWQ	Category	WMA	HSA	Drains to La Jolla ASBS	Drains to Switzer Creek	Less than 200 ft. from ESA	Tributary	Residential	Nearest Water Body	SANDAG Landuse Code	SANDAG Landuse	Distance to Nearest Water Body
4479	PETCO PARK-TERRACE GRILL-	100 PARK BL	92101		722	HPC	Eating/Drinking Establishments	San Diego Bay: Pueblo	908.21						San Diego Bay	7202	STADIUMS/ARENAS	> 1000 ft.
4480	PETCO PARK-VENDOR DEPOT-	100 PARK BL RM302	92101		722	HPC	Eating/Drinking Establishments	San Diego Bay: Pueblo	908.21						San Diego Bay	7202	STADIUMS/ARENAS	> 1000 ft.
4481	PETCO PARK-VENDOR DEPOT-	100 PARK BL RM607	92101		722	HPC	Eating/Drinking Establishments	San Diego Bay: Pueblo	908.21						San Diego Bay	7202	STADIUMS/ARENAS	> 1000 ft.
4482	PETCO PARK-VISITORS TEAM	100 PARK BL	92101		722	HPC	Eating/Drinking Establishments	San Diego Bay: Pueblo	908.21						San Diego Bay	7202	STADIUMS/ARENAS	> 1000 ft.
4483	PETCO PARK-WARMING KITCHEN	100 PARK BL	92101		722	HPC	Eating/Drinking Establishments	San Diego Bay: Pueblo	908.21						San Diego Bay	7202	STADIUMS/ARENAS	> 1000 ft.
4484	PETCO PARK-WESTERN METALS HALL OF FAME BAR	100 PARK BL	92101		722	HPC	Eating/Drinking Establishments	San Diego Bay: Pueblo	908.21						San Diego Bay	7202	STADIUMS/ARENAS	> 1000 ft.
4485	PETCO PARK-WIND AND SEA-LEVEL 5	100 PARK BL	92101		722	HPC	Eating/Drinking Establishments	San Diego Bay: Pueblo	908.21						San Diego Bay	7202	STADIUMS/ARENAS	> 1000 ft.
4486	PETE'S QUALITY MEAT & DELI	1742 INDIA ST 1/2	92101		722	HPC	Eating/Drinking Establishments	San Diego Bay: Pueblo	908.21						San Diego Bay	1501	HOTEL/MOTEL (LO-RISE)	> 1000 ft.
4487	PETRINI'S	610 W ASH ST 100	92101		722	HPC	Eating/Drinking Establishments	San Diego Bay: Pueblo	908.21						San Diego Bay	6001	OFFICE - HIGH RISE	> 1000 ft.
4488	PHIL'S BBQ	4030 GOLDFINCH ST	92103		722	HPC	Eating/Drinking Establishments	San Diego Bay: Pueblo	908.21						San Diego Bay	5007	ARTERIAL COMMERCIAL	> 1000 ft.
4489	PICK UP STIX #216	3365 ROSECRANS ST 10D	92110		722	HPC	Eating/Drinking Establishments	San Diego Bay: Pueblo	908.21						San Diego Bay	5007	ARTERIAL COMMERCIAL	> 1000 ft.
4490	PICK UP STIX HILLCREST #203	1040 UNIVERSITY AV 111A	92103		722	HPC	Eating/Drinking Establishments	San Diego Bay: Pueblo	908.21						San Diego Bay	5004	NEIGHBORHOOD SHOPPING	> 1000 ft.
4491	PICKWICK HOTEL	1017 FRONT ST	92101		81293	HPC	Vehicle Parking/Storage	San Diego Bay: Pueblo	908.21					X	San Diego Bay	1501	HOTEL/MOTEL (LO-RISE)	> 1000 ft.
4492	PICTURESQUE POOLS	3624 01ST AVE	92103		8114	HPC	Pool/Fountain Cleaning	San Diego Bay: Pueblo	908.21					X	San Diego Bay	1200	MULTI-FAMILY RESIDENTIAL	> 1000 ft.
4493	PIZZA BELLA	2707 CONGRESS ST 1P	92110		722	HPC	Eating/Drinking Establishments	San Diego Bay: Pueblo	908.21						San Diego Bay	6002	OFFICE - LOW RISE	> 1000 ft.
4494	PIZZA HUT EXPRESS	110 W BROADWAY	92101		722	HPC	Eating/Drinking Establishments	San Diego Bay: Pueblo	908.21						San Diego Bay	6001	OFFICE - HIGH RISE	> 1000 ft.
4495	PO PAZZO	1917 INDIA ST	92101		722	HPC	Eating/Drinking Establishments	San Diego Bay: Pueblo	908.21						San Diego Bay	5007	ARTERIAL COMMERCIAL	> 1000 ft.
4496	POKEZ	947 E ST	92101		722	HPC	Eating/Drinking Establishments	San Diego Bay: Pueblo	908.21						San Diego Bay	5007	ARTERIAL COMMERCIAL	> 1000 ft.
4497	POOL BUTLER	3142 MIDWAY DR B302	92110		56172	HPC	Pool/Fountain Cleaning	San Diego Bay: Pueblo	908.21						San Diego Bay	4114	PARKING LOTS - SURFACE	> 1000 ft.
4498	POSTAL ANNEX & SUNDRY STORE	1010 02ND AV 150B	92101		722	HPC	Eating/Drinking Establishments	San Diego Bay: Pueblo	908.21						San Diego Bay	4115	PARKING LOTS - STRUCTURE	> 1000 ft.
4499	PRADO AT BALBOA PARK, THE	1549 EL PRADO	92101		722	HPC	Eating/Drinking Establishments	San Diego Bay: Pueblo	908.21						San Diego Bay	6109	OTHER PUBLIC SERVICES	> 1000 ft.
4500	PRECISION PAINTING	732 PENNSYLVANIA AVE	92103		2352	HPC	Painting/Coating	San Diego Bay: Pueblo	908.21					X	San Diego Bay	1100	SINGLE FAMILY RESIDENTIAL	> 1000 ft.

#	Business Name	Street Address	Zip	SIC	NAICS	TTWQ	Category	WMA	HSA	Drains to La Jolla ASBS	Drains to Switzer Creek	Less than 200 ft. from ESA	Tributary	Residential	Nearest Water Body	SANDAG Landuse Code	SANDAG Landuse	Distance to Nearest Water Body
4501	PRESTIGE MOTORS	3241 INDIA ST	92103		44112	HPC	Other: Vehicle Dealers	San Diego Bay: Pueblo	908.21						San Diego Bay	5007	ARTERIAL COMMERCIAL	> 1000 ft.
4502	PRET'A GOURMET	2120 SAN DIEGO AV	92110		722	HPC	Eating/Drinking Establishments	San Diego Bay: Pueblo	908.21						San Diego Bay	6802	OTHER UNIVERSITIES	> 1000 ft.
4503	PRET-A-GOURMET	2121 SAN DIEGO AVE	92110		72231	HPC	Eating/Drinking Establishments	San Diego Bay: Pueblo	908.21						San Diego Bay	6802	OTHER UNIVERSITIES	> 1000 ft.
4504	PRINCESS PUB & GRILLE	1665 INDIA ST	92101		722	HPC	Eating/Drinking Establishments	San Diego Bay: Pueblo	908.21						San Diego Bay	6002	OFFICE - LOW RISE	> 1000 ft.
4505	PROGRESSIVE PARKING	110 C ST 2000	92101		81293	HPC	Vehicle Parking/Storage	San Diego Bay: Pueblo	908.21						San Diego Bay	7206	CONVENTION CENTER	> 1000 ft.
4506	PRONTO WASH	324 HORTON PLZ	92101		811192	HPC	Vehicle Washing	San Diego Bay: Pueblo	908.21						San Diego Bay	5002	REGIONAL SHOPPING	> 1000 ft.
4507	PUERTO LA BOCA	2060 INDIA ST	92101		722	HPC	Eating/Drinking Establishments	San Diego Bay: Pueblo	908.21						San Diego Bay	1200	MULTI-FAMILY RESIDENTIAL	> 1000 ft.
4508	PURE PLATINUM HARBORSIDE	2431 PACIFIC HY	92101		722	HPC	Eating/Drinking Establishments	San Diego Bay: Pueblo	908.21						San Diego Bay	5007	ARTERIAL COMMERCIAL	200 - 1000 ft.
4509	Q CARS INC	3252 MIDWAY DR	92110		44112	HPC	Other: Vehicle Dealers	San Diego Bay: Pueblo	908.21					X	San Diego Bay	1200	MULTI-FAMILY RESIDENTIAL	> 1000 ft.
4510	QUICK-DRY CARPET CLEANING	530 K ST 513	92101		56174	HPC	Carpet/Furniture Cleaning	San Diego Bay: Pueblo	908.21						San Diego Bay	5007	ARTERIAL COMMERCIAL	> 1000 ft.
4511	QUIZNOS SUB #1116	3555 ROSECRANS ST 104A	92110		722	HPC	Eating/Drinking Establishments	San Diego Bay: Pueblo	908.21						San Diego Bay	5004	NEIGHBORHOOD SHOPPING	> 1000 ft.
4512	QUIZNOS SUB #3192	119 BROADWAY	92101		722	HPC	Eating/Drinking Establishments	San Diego Bay: Pueblo	908.21						San Diego Bay	6001	OFFICE - HIGH RISE	> 1000 ft.
4513	QUIZNOS SUB #3593	1080 UNIVERSITY AV H107	92103		722	HPC	Eating/Drinking Establishments	San Diego Bay: Pueblo	908.21						San Diego Bay	5004	NEIGHBORHOOD SHOPPING	> 1000 ft.
4514	QUIZNOS SUB #466	675 B ST	92101		722	HPC	Eating/Drinking Establishments	San Diego Bay: Pueblo	908.21						San Diego Bay	6001	OFFICE - HIGH RISE	> 1000 ft.
4515	QUIZNOS SUB #5939	670 W B ST	92101		722	HPC	Eating/Drinking Establishments	San Diego Bay: Pueblo	908.21						San Diego Bay	6001	OFFICE - HIGH RISE	> 1000 ft.
4516	QUIZNOS SUBS #10017	427 09TH AV	92101		722	HPC	Eating/Drinking Establishments	San Diego Bay: Pueblo	908.21						San Diego Bay	1200	MULTI-FAMILY RESIDENTIAL	> 1000 ft.
4517	R & B CONCRETE COATINGS	3145 BRANT ST	92103		56179	HPC	Painting/Coating	San Diego Bay: Pueblo	908.21					X	San Diego Bay	1100	SINGLE FAMILY RESIDENTIAL	> 1000 ft.
4518	R & R AAMCO TRANSMISSIONS	3141 INDIA ST	92103		811111	HPC	Auto Repair	San Diego Bay: Pueblo	908.21						San Diego Bay	5007	ARTERIAL COMMERCIAL	> 1000 ft.
4519	R G CANTRELL INC DBA QUALITY	2254 MOORE ST 207	92110		42111	HPC	Other: Vehicle Dealers	San Diego Bay: Pueblo	908.21						San Diego Bay	6002	OFFICE - LOW RISE	> 1000 ft.
4520	RA SUSHI	474 BROADWAY	92101		722	HPC	Eating/Drinking Establishments	San Diego Bay: Pueblo	908.21						San Diego Bay	4115	PARKING LOTS - STRUCTURE	> 1000 ft.
4521	RAINWATER'S ON KETTNER	1202 KETTNER BL	92101		722	HPC	Eating/Drinking Establishments	San Diego Bay: Pueblo	908.21						San Diego Bay	1200	MULTI-FAMILY RESIDENTIAL	> 1000 ft.
4522	RALPHS #051	1020 UNIVERSITY AV	92103		722	HPC	Eating/Drinking Establishments	San Diego Bay: Pueblo	908.21						San Diego Bay	1100	SINGLE FAMILY RESIDENTIAL	> 1000 ft.
4523	RALPHS #106	3515 SPORTS ARENA BL	92110		722	HPC	Eating/Drinking Establishments	San Diego Bay: Pueblo	908.21						San Diego Bay	5003	COMMUNITY SHOPPING	> 1000 ft.

#	Business Name	Street Address	Zip	SIC	NAICS	TTWQ	Category	WMA	HSA	Drains to La Jolla ASBS	Drains to Switzer Creek	Less than 200 ft. from ESA	Tributary	Residential	Nearest Water Body	SANDAG Landuse Code	SANDAG Landuse	Distance to Nearest Water Body
4524	RALPHS #123	101 G ST	92101		722	HPC	Eating/Drinking Establishments	San Diego Bay: Pueblo	908.21						San Diego Bay	5004	NEIGHBORHOOD SHOPPING	> 1000 ft.
4525	RAMA A FINE THAI RESTAURANT	327 04TH AV	92101		722	HPC	Eating/Drinking Establishments	San Diego Bay: Pueblo	908.21						San Diego Bay	6002	OFFICE - LOW RISE	> 1000 ft.
4526	RANCHO CORONA	2543 CONGRESS ST	92110		722	HPC	Eating/Drinking Establishments	San Diego Bay: Pueblo	908.21						San Diego Bay	5007	ARTERIAL COMMERCIAL	> 1000 ft.
4527	RANCHO LA LENA	2367 SAN DIEGO AV	92110		722	HPC	Eating/Drinking Establishments	San Diego Bay: Pueblo	908.21						San Diego Bay	1501	HOTEL/MOTEL (LO-RISE)	> 1000 ft.
4528	RED CIRCLE CAFE, THE	420 E ST	92101		722	HPC	Eating/Drinking Establishments	San Diego Bay: Pueblo	908.21						San Diego Bay	6001	OFFICE - HIGH RISE	> 1000 ft.
4529	RED PEARL KITCHEN	400 J ST 108	92101		722	HPC	Eating/Drinking Establishments	San Diego Bay: Pueblo	908.21						San Diego Bay	1200	MULTI-FAMILY RESIDENTIAL	> 1000 ft.
4530	REDWOOD BRIDGE CLUB	3111 06TH AV	92103		722	HPC	Eating/Drinking Establishments	San Diego Bay: Pueblo	908.21						San Diego Bay	7601	PARKS - ACTIVE	> 1000 ft.
4531	REGAL ENTERTAINMENT GROUP UA	475 HORTON PZ	92101		722	HPC	Eating/Drinking Establishments	San Diego Bay: Pueblo	908.21						San Diego Bay	5002	REGIONAL SHOPPING CENTERS	> 1000 ft.
4532	REI DO GADO	939 04TH AV	92101		722	HPC	Eating/Drinking Establishments	San Diego Bay: Pueblo	908.21						San Diego Bay	5007	ARTERIAL COMMERCIAL	> 1000 ft.
4533	REI DO GADO	933 04TH AV	92101		722	HPC	Eating/Drinking Establishments	San Diego Bay: Pueblo	908.21						San Diego Bay	6001	OFFICE - HIGH RISE	> 1000 ft.
4534	RENDITION RESTAURANT &	701 A ST	92101		722	HPC	Eating/Drinking Establishments	San Diego Bay: Pueblo	908.21						San Diego Bay	6002	OFFICE - LOW RISE	> 1000 ft.
4535	RENT READY PAINTING	336 HAWTHORN ST	92101		5617	HPC	Painting/Coating	San Diego Bay: Pueblo	908.21					X	San Diego Bay	1200	MULTI-FAMILY RESIDENTIAL	> 1000 ft.
4536	REYES PAINTING BY FERNANDO	1751 UNIVERSITY AVE 105	92103		56179	HPC	Painting/Coating	San Diego Bay: Pueblo	908.21					X	San Diego Bay	1200	MULTI-FAMILY RESIDENTIAL	> 1000 ft.
4537	RHYTHM LOUNGE	3048 MIDWAY DR	92110		7224	HPC	Eating/Drinking Establishments	San Diego Bay: Pueblo	908.21						San Diego Bay	5004	NEIGHBORHOOD SHOPPING	> 1000 ft.
4538	RICE KING	1350 06TH AVE 102	92101		7223	HPC	Eating/Drinking Establishments	San Diego Bay: Pueblo	908.21						San Diego Bay	4114	PARKING LOTS - SURFACE	> 1000 ft.
4539	RICE KING	1350 06TH AV 120	92101		722	HPC	Eating/Drinking Establishments	San Diego Bay: Pueblo	908.21						San Diego Bay	4114	PARKING LOTS - SURFACE	> 1000 ft.
4540	RICHARD WALKER'S FAMOUS	500 FRONT ST C8	92101		722	HPC	Eating/Drinking Establishments	San Diego Bay: Pueblo	908.21						San Diego Bay	1200	MULTI-FAMILY RESIDENTIAL	> 1000 ft.
4541	RITE AID #5643	427 C ST	92101		722	HPC	Eating/Drinking Establishments	San Diego Bay: Pueblo	908.21						San Diego Bay	5007	ARTERIAL COMMERCIAL	> 1000 ft.
4542	RITE AID #5644	535 ROBINSON AV	92103		722	HPC	Eating/Drinking Establishments	San Diego Bay: Pueblo	908.21						San Diego Bay	5007	ARTERIAL COMMERCIAL	> 1000 ft.
4543	ROADHAWK SOUTHWEST	1516 REDWOOD ST 206	92101		44112	HPC	Other: Vehicle Dealers	San Diego Bay: Pueblo	908.21						San Diego Bay	5009	OTHER RETAIL TRADE AND STRIP	> 1000 ft.
4544	ROBEKS #31	1060 UNIVERSITY AV A107	92103		722	HPC	Eating/Drinking Establishments	San Diego Bay: Pueblo	908.21						San Diego Bay	5004	NEIGHBORHOOD SHOPPING	> 1000 ft.
4545	ROBERTO'S	3030 KURTZ ST	92110		722	HPC	Eating/Drinking Establishments	San Diego Bay: Pueblo	908.21						San Diego Bay	5007	ARTERIAL COMMERCIAL	> 1000 ft.

#	Business Name	Street Address	Zip	SIC	NAICS	TTWQ	Category	WMA	HSA	Drains to La Jolla ASBS	Drains to Switzer Creek	Less than 200 ft. from ESA	Tributary	Residential	Nearest Water Body	SANDAG Landuse Code	SANDAG Landuse	Distance to Nearest Water Body
4546	ROCK BOTTOM BREWERY, THE	401 G ST	92101		722	HPC	Eating/Drinking Establishments	San Diego Bay: Pueblo	908.21						San Diego Bay	5007	ARTERIAL COMMERCIAL	> 1000 ft.
4547	ROCKIN' BAJA LOBSTER	310 05TH AV	92101		722	HPC	Eating/Drinking Establishments	San Diego Bay: Pueblo	908.21						San Diego Bay	1200	MULTI-FAMILY RESIDENTIAL	> 1000 ft.
4548	ROCKIN' BAJA LOBSTER	3890 TWIGGS ST	92110		722	HPC	Eating/Drinking Establishments	San Diego Bay: Pueblo	908.21						San Diego Bay	5007	ARTERIAL COMMERCIAL	> 1000 ft.
4549	ROCKIN SUSHI @ CLUB MONTAGE	2028 HANCOCK ST	92110		722	HPC	Eating/Drinking Establishments	San Diego Bay: Pueblo	908.21						San Diego Bay	2103	LIGHT INDUSTRY-GENERAL	> 1000 ft.
4550	ROCKQUATICS	3802 ROSECRANS ST 149	92110		56173	HPC	Landscaping	San Diego Bay: Pueblo	908.21						San Diego Bay	6003	GOV'T OFFICE/CIVIC	> 1000 ft.
4551	ROCKY MOUNTAIN CHOCOLATE	234 05TH AV	92101		722	HPC	Eating/Drinking Establishments	San Diego Bay: Pueblo	908.21						San Diego Bay	1502	HOTEL/MOTEL (HIGH-RISE)	> 1000 ft.
4552	ROSECRANS AUTOMOTIVE	3794 ROSECRANS ST	92110		811111	HPC	Auto Repair	San Diego Bay: Pueblo	908.21						San Diego Bay	6003	GOV'T OFFICE/CIVIC	> 1000 ft.
4553	ROSECRANS CAR WASH	3768 ROSECRANS ST	92110		811192	HPC	Vehicle Washing	San Diego Bay: Pueblo	908.21						San Diego Bay	5007	ARTERIAL COMMERCIAL	> 1000 ft.
4554	ROSECRANS CARWASH	3768 ROSECRANS ST	92110		4413	HPC	Other: Auto Supplies	San Diego Bay: Pueblo	908.21						San Diego Bay	5007	ARTERIAL COMMERCIAL	> 1000 ft.
4555	ROUTE 66	3535 INDIA ST	92103		447	HPC	Fueling	San Diego Bay: Pueblo	908.21						San Diego Bay	5007	ARTERIAL COMMERCIAL	> 1000 ft.
4556	ROY RICHARD GROUP/RRG	2535 KETTNER BLVD 2B1B	92101		44112	HPC	Other: Vehicle Dealers	San Diego Bay: Pueblo	908.21						San Diego Bay	4115	PARKING LOTS - STRUCTURE	> 1000 ft.
4557	ROYAL FOOD MART	3401 01ST AV	92103		722	HPC	Eating/Drinking Establishments	San Diego Bay: Pueblo	908.21						San Diego Bay	1200	MULTI-FAMILY RESIDENTIAL	> 1000 ft.
4558	ROYAL INDIA EXPRESS	423 HORTON PZ	92101		722	HPC	Eating/Drinking Establishments	San Diego Bay: Pueblo	908.21						San Diego Bay	5002	REGIONAL SHOPPING	> 1000 ft.
4559	ROYAL SPICES THAI CUISINE	3145 SPORTS ARENA BL 103	92110		722	HPC	Eating/Drinking Establishments	San Diego Bay: Pueblo	908.21						San Diego Bay	5003	COMMUNITY SHOPPING	> 1000 ft.
4560	ROYAL THAI CUISINE	467 05TH AV	92101		722	HPC	Eating/Drinking Establishments	San Diego Bay: Pueblo	908.21						San Diego Bay	4114	PARKING LOTS - SURFACE	> 1000 ft.
4561	RUBIO'S BAJA GRILL #04	3555 ROSECRANS ST 101B	92110		722	HPC	Eating/Drinking Establishments	San Diego Bay: Pueblo	908.21						San Diego Bay	5004	NEIGHBORHOOD SHOPPING	> 1000 ft.
4562	RUG RAT CARPET CARE	2350 06TH AVE 9I	92101		56174	HPC	Carpet/Furniture Cleaning	San Diego Bay: Pueblo	908.21						San Diego Bay	7601	PARKS - ACTIVE	> 1000 ft.
4563	RUSSO'S HOUSE	127 UNIVERSITY AV	92103		722	HPC	Eating/Drinking Establishments	San Diego Bay: Pueblo	908.21						San Diego Bay	5007	ARTERIAL COMMERCIAL	> 1000 ft.
4564	S C I TECH SYSTEMS/MARINE ELECTRICAL	2152 KURTZ ST	92110		811219	HPC	Boat Repair	San Diego Bay: Pueblo	908.21						San Diego Bay	2103	LIGHT INDUSTRY-GENERAL	> 1000 ft.
4565	S R O/SANFILIPPO TOBACCO SHOPPE	1807 05TH AVE	92101		72241	HPC	Eating/Drinking Establishments	San Diego Bay: Pueblo	908.21						San Diego Bay	6002	OFFICE - LOW RISE	> 1000 ft.
4566	S.D. CONVENTION & PERFORMING ARTS	202 C ST	92101		722	HPC	Eating/Drinking Establishments	San Diego Bay: Pueblo	908.21						San Diego Bay	6003	GOV'T OFFICE/CIVIC	> 1000 ft.
4567	S.D. COUNTY INMATE RECEPTION	1173 FRONT ST	92101		722	HPC	Eating/Drinking Establishments	San Diego Bay: Pueblo	908.21						San Diego Bay	1401	JAILS/PRISONS	> 1000 ft.

#	Business Name	Street Address	Zip	SIC	NAICS	TTWQ	Category	WMA	HSA	Drains to La Jolla ASBS	Drains to Switzer Creek	Less than 200 ft. from ESA	Tributary	Residential	Nearest Water Body	SANDAG Landuse Code	SANDAG Landuse	Distance to Nearest Water Body
4568	SABRINA CAFE DELI	444 W C ST 170	92101		722	HPC	Eating/Drinking Establishments	San Diego Bay: Pueblo	908.21						San Diego Bay	6002	OFFICE - LOW RISE	> 1000 ft.
4569	SADAF RESTAURANTS	828 05TH AV	92101		722	HPC	Eating/Drinking Establishments	San Diego Bay: Pueblo	908.21						San Diego Bay	5007	ARTERIAL COMMERCIAL	> 1000 ft.
4570	SAFFRON	3737 INDIA ST	92103		722	HPC	Eating/Drinking Establishments	San Diego Bay: Pueblo	908.21						San Diego Bay	5007	ARTERIAL COMMERCIAL	> 1000 ft.
4571	SAFFRON	3731 INDIA ST B	92103		722	HPC	Eating/Drinking Establishments	San Diego Bay: Pueblo	908.21						San Diego Bay	5007	ARTERIAL COMMERCIAL	> 1000 ft.
4572	SAINT TROPEZ BAKERY AND	600 W BROADWAY 130	92101		722	HPC	Eating/Drinking Establishments	San Diego Bay: Pueblo	908.21						San Diego Bay	9504	OFFICE UNDER CONSTRUCTION	> 1000 ft.
4573	SALAD STYLE	807 F ST	92101		722	HPC	Eating/Drinking Establishments	San Diego Bay: Pueblo	908.21						San Diego Bay	5009	OTHER RETAIL TRADE AND STRIP	> 1000 ft.
4574	SALAD STYLE	807 F ST	92101		7223	HPC	Eating/Drinking Establishments	San Diego Bay: Pueblo	908.21						San Diego Bay	5009	OTHER RETAIL TRADE AND STRIP	> 1000 ft.
4575	SALADS AND WRAPS PALACE	1350 06TH AV 140	92101		722	HPC	Eating/Drinking Establishments	San Diego Bay: Pueblo	908.21						San Diego Bay	4114	PARKING LOTS - SURFACE	> 1000 ft.
4576	SALVATION ARMY ARC, THE	1335 BROADWAY	92101		722	HPC	Eating/Drinking Establishments	San Diego Bay: Pueblo	908.21						San Diego Bay	1409	OTHER GROUP QUARTERS	> 1000 ft.
4577	SALVATORE'S	750 FRONT ST	92101		722	HPC	Eating/Drinking Establishments	San Diego Bay: Pueblo	908.21						San Diego Bay	5007	ARTERIAL COMMERCIAL	> 1000 ft.
4578	SAMBA GRILL	307 HORTON PZ	92101		722	HPC	Eating/Drinking Establishments	San Diego Bay: Pueblo	908.21						San Diego Bay	5002	REGIONAL SHOPPING	> 1000 ft.
4579	SAMBUCA	3888 04TH AV	92103		722	HPC	Eating/Drinking Establishments	San Diego Bay: Pueblo	908.21						San Diego Bay	5007	ARTERIAL COMMERCIAL	> 1000 ft.
4580	SAMMY'S WOODFIRED PIZZA	770 04TH AV	92101		722	HPC	Eating/Drinking Establishments	San Diego Bay: Pueblo	908.21						San Diego Bay	5002	REGIONAL SHOPPING	> 1000 ft.
4581	SAN DIEGO AIRPORT PARKING	2771 KURTZ ST	92110		81293	HPC	Vehicle Parking/Storage	San Diego Bay: Pueblo	908.21						San Diego Bay	4114	PARKING LOTS - SURFACE	> 1000 ft.
4582	SAN DIEGO BLOOD BANK	440 UPAS ST	92103		722	HPC	Eating/Drinking Establishments	San Diego Bay: Pueblo	908.21						San Diego Bay	6002	OFFICE - LOW RISE	> 1000 ft.
4583	SAN DIEGO GASLAMP	660 K ST	92101		722	HPC	Eating/Drinking Establishments	San Diego Bay: Pueblo	908.21						San Diego Bay	1502	HOTEL/MOTEL (HIGH-RISE)	> 1000 ft.
4584	SAN DIEGO HARLEY DAVIDSON SHOP & BUELL SH	2400 KETTNER BLVD 101	92101		441221	HPC	Other: Vehicle Dealers	San Diego Bay: Pueblo	908.21						San Diego Bay	5009	OTHER RETAIL TRADE AND STRIP	> 1000 ft.
4585	SAN DIEGO HOUSE OF COFFEE AND	2767 SAN DIEGO AV	92110		722	HPC	Eating/Drinking Establishments	San Diego Bay: Pueblo	908.21						San Diego Bay	6102	RELIGIOUS FACILITY	> 1000 ft.
4586	SAN DIEGO LOFTS LLC	1457 04TH AVE	92101		81293	HPC	Vehicle Parking/Storage	San Diego Bay: Pueblo	908.21						San Diego Bay	4114	PARKING LOTS - SURFACE	> 1000 ft.
4587	SAN DIEGO NATURAL HISTORY	1788 EL PRADO	92101		722	HPC	Eating/Drinking Establishments	San Diego Bay: Pueblo	908.21						San Diego Bay	6109	OTHER PUBLIC SERVICES	> 1000 ft.
4588	SAN DIEGO RESCUE MISSION	120 ELM ST	92101		722	HPC	Eating/Drinking Establishments	San Diego Bay: Pueblo	908.21						San Diego Bay	1409	OTHER GROUP QUARTERS	> 1000 ft.

#	Business Name	Street Address	Zip	SIC	NAICS	TTWQ	Category	WMA	HSA	Drains to La Jolla ASBS	Drains to Switzer Creek	Less than 200 ft. from ESA	Tributary	Residential	Nearest Water Body	SANDAG Landuse Code	SANDAG Landuse	Distance to Nearest Water Body
4589	SAN DIEGO SPEEDO-TACH	1569 01ST AVE	92101		4413	HPC	Other: Auto Supplies	San Diego Bay: Pueblo	908.21					X	San Diego Bay	1200	MULTI-FAMILY RESIDENTIAL	> 1000 ft.
4590	SAN DIEGO SPORTS CLUB	1271 UNIVERSITY AVE	92103		7224	HPC	Eating/Drinking Establishments	San Diego Bay: Pueblo	908.21						San Diego Bay	4114	PARKING LOTS - SURFACE	> 1000 ft.
4591	SAN DIEGO ZOO-CANYON CAFE	2920 ZOO DR	92101		722	HPC	Eating/Drinking Establishments	San Diego Bay: Pueblo	908.21						San Diego Bay	7201	TOURIST ATTRACTION	> 1000 ft.
4592	SAN DIEGO ZOO-CHILDRENS ZOO CUPBOARD	2920 ZOO DR	92101		722	HPC	Eating/Drinking Establishments	San Diego Bay: Pueblo	908.21						San Diego Bay	7201	TOURIST ATTRACTION	> 1000 ft.
4593	SAN DIEGO ZOO-FLAMINGO CAFE	2920 ZOO DR	92101		722	HPC	Eating/Drinking Establishments	San Diego Bay: Pueblo	908.21						San Diego Bay	7201	TOURIST ATTRACTION	> 1000 ft.
4594	SAN DIEGO ZOO-RAIN TREE GRILL	2920 ZOO DR	92101		722	HPC	Eating/Drinking Establishments	San Diego Bay: Pueblo	908.21						San Diego Bay	7201	TOURIST ATTRACTION	> 1000 ft.
4595	SAN DIEGO ZOO-SAFARI KITCHEN	2920 ZOO DR	92101		722	HPC	Eating/Drinking Establishments	San Diego Bay: Pueblo	908.21						San Diego Bay	7201	TOURIST ATTRACTION	> 1000 ft.
4596	SAN DIEGO ZOO-SYDNEY'S GRILL	2920 ZOO DR	92101		722	HPC	Eating/Drinking Establishments	San Diego Bay: Pueblo	908.21						San Diego Bay	7201	TOURIST ATTRACTION	> 1000 ft.
4597	SAN DIEGO ZOO-TREE HOUSE/ALBERTS	2920 ZOO DR	92101		722	HPC	Eating/Drinking Establishments	San Diego Bay: Pueblo	908.21						San Diego Bay	7201	TOURIST ATTRACTION	> 1000 ft.
4598	SANFILIPPO'S RESTAURANT	3515 05TH AV	92103		722	HPC	Eating/Drinking Establishments	San Diego Bay: Pueblo	908.21						San Diego Bay	5007	ARTERIAL COMMERCIAL	> 1000 ft.
4599	SANTA FE SALSA	1646 FRONT ST	92101		722	HPC	Eating/Drinking Establishments	San Diego Bay: Pueblo	908.21						San Diego Bay	1502	HOTEL/MOTEL (HIGH-RISE)	> 1000 ft.
4600	SARKU JAPAN	443 HORTON PZ	92101		722	HPC	Eating/Drinking Establishments	San Diego Bay: Pueblo	908.21						San Diego Bay	5002	REGIONAL SHOPPING	> 1000 ft.
4601	SAUCED PIZZERIA & BISTRO	2244 SAN DIEGO AV C	92110		722	HPC	Eating/Drinking Establishments	San Diego Bay: Pueblo	908.21						San Diego Bay	6002	OFFICE - LOW RISE	> 1000 ft.
4602	SCOTT'S GOURMET SANDWICHES	701 B ST	92101		722	HPC	Eating/Drinking Establishments	San Diego Bay: Pueblo	908.21						San Diego Bay	6001	OFFICE - HIGH RISE	> 1000 ft.
4603	SCOTT'S SAN DIEGO STYLE	1143 06TH AV	92101		722	HPC	Eating/Drinking Establishments	San Diego Bay: Pueblo	908.21						San Diego Bay	5007	ARTERIAL COMMERCIAL	> 1000 ft.
4604	SD COUNTY BAR ASSOCIATION	1333 07TH AV	92101		722	HPC	Eating/Drinking Establishments	San Diego Bay: Pueblo	908.21						San Diego Bay	6002	OFFICE - LOW RISE	> 1000 ft.
4605	SENIOR COMMUNITY	928 BROADWAY	92101		722	HPC	Eating/Drinking Establishments	San Diego Bay: Pueblo	908.21						San Diego Bay	5007	ARTERIAL COMMERCIAL	> 1000 ft.
4606	SENOR PANCHO MEXICAN FRESH	3152 MIDWAY DR	92110		722	HPC	Eating/Drinking Establishments	San Diego Bay: Pueblo	908.21						San Diego Bay	5004	NEIGHBORHOOD SHOPPING	> 1000 ft.
4607	SHAKESPEARE PUB & GRILLE	3701 INDIA ST	92103		722	HPC	Eating/Drinking Establishments	San Diego Bay: Pueblo	908.21						San Diego Bay	5007	ARTERIAL COMMERCIAL	> 1000 ft.
4608	SHOUT HOUSE, THE	655 04TH AV	92101		722	HPC	Eating/Drinking Establishments	San Diego Bay: Pueblo	908.21						San Diego Bay	5007	ARTERIAL COMMERCIAL	> 1000 ft.
4609	SIDEBAR DELI	225 CEDAR ST	92101		722	HPC	Eating/Drinking Establishments	San Diego Bay: Pueblo	908.21						San Diego Bay	6802	OTHER UNIVERSITIES	> 1000 ft.
4610	SIMON'S GOURMET SANDWICHES	750 B ST 100	92101		722	HPC	Eating/Drinking Establishments	San Diego Bay: Pueblo	908.21						San Diego Bay	6001	OFFICE - HIGH RISE	> 1000 ft.

#	Business Name	Street Address	Zip	SIC	NAICS	TTWQ	Category	WMA	HSA	Drains to La Jolla ASBS	Drains to Switzer Creek	Less than 200 ft. from ESA	Tributary	Residential	Nearest Water Body	SANDAG Landuse Code	SANDAG Landuse	Distance to Nearest Water Body
4611	SIMON'S GOURMET SANDWICHES	101 W BROADWAY	92101		722	HPC	Eating/Drinking Establishments	San Diego Bay: Pueblo	908.21						San Diego Bay	6001	OFFICE - HIGH RISE	> 1000 ft.
4612	SIMPLY GREEN LANDSCAPE MAINTENANCE	2341 BRANT ST	92101		56173	HPC	Landscaping	San Diego Bay: Pueblo	908.21					X	San Diego Bay	1200	MULTI-FAMILY RESIDENTIAL	> 1000 ft.
4613	SINGHA AUTO SALES	2557 KETTNER BLVD	92101		44112	HPC	Other: Vehicle Dealers	San Diego Bay: Pueblo	908.21						San Diego Bay	4115	PARKING LOTS - STRUCTURE	> 1000 ft.
4614	SIZZLER #1883	2855 MIDWAY DR	92110		722	HPC	Eating/Drinking Establishments	San Diego Bay: Pueblo	908.21						San Diego Bay	5003	COMMUNITY SHOPPING	> 1000 ft.
4615	SLUGGER'S	1219 MARKET ST	92101		722	HPC	Eating/Drinking Establishments	San Diego Bay: Pueblo	908.21						San Diego Bay	1200	MULTI-FAMILY RESIDENTIAL	> 1000 ft.
4616	SMOG SQUAD INC/ACCENT CAR	3342 ROSECRANS ST	92110		81149	HPC	Other: Vehicle/Equipment	San Diego Bay: Pueblo	908.21						San Diego Bay	5007	ARTERIAL COMMERCIAL	> 1000 ft.
4617	SMOG TESTS ONLY	1055 G ST	92101		811198	HPC	Auto Repair	San Diego Bay: Pueblo	908.21						San Diego Bay	5009	OTHER RETAIL TRADE AND STRIP	> 1000 ft.
4618	SMOOTHIE KING #545	600 W BROADWAY 175	92101		722	HPC	Eating/Drinking Establishments	San Diego Bay: Pueblo	908.21						San Diego Bay	9504	OFFICE UNDER CONSTRUCTION	> 1000 ft.
4619	SOGNO DI VINO	1607 INDIA ST	92101		722	HPC	Eating/Drinking Establishments	San Diego Bay: Pueblo	908.21						San Diego Bay	1200	MULTI-FAMILY RESIDENTIAL	> 1000 ft.
4620	SOLE LUNA CAFE	702 ASH ST E	92101		722	HPC	Eating/Drinking Establishments	San Diego Bay: Pueblo	908.21						San Diego Bay	1501	HOTEL/MOTEL (LO-RISE)	> 1000 ft.
4621	SOLUNTO BAKING CO. & HONEY BEE	1643 INDIA ST	92101		722	HPC	Eating/Drinking Establishments	San Diego Bay: Pueblo	908.21						San Diego Bay	1200	MULTI-FAMILY RESIDENTIAL	> 1000 ft.
4622	SONNY'S AUTO REPAIR	2401 KETTNER BLVD	92101		811198	HPC	Auto Repair	San Diego Bay: Pueblo	908.21						San Diego Bay	2104	WAREHOUSING & PUBLIC	> 1000 ft.
4623	SOUTH CHINA SEAFOOD	2788 MIDWAY DR	92110		722	HPC	Eating/Drinking Establishments	San Diego Bay: Pueblo	908.21						San Diego Bay	5007	ARTERIAL COMMERCIAL	> 1000 ft.
4624	SRO COCKTAIL LOUNGE	1807 05TH AV	92101		722	HPC	Eating/Drinking Establishments	San Diego Bay: Pueblo	908.21						San Diego Bay	6002	OFFICE - LOW RISE	> 1000 ft.
4625	ST. PAUL'S CCC	328 MAPLE ST	92103		722	HPC	Eating/Drinking Establishments	San Diego Bay: Pueblo	908.21						San Diego Bay	6109	OTHER PUBLIC SERVICES	> 1000 ft.
4626	ST. PAUL'S MANOR	2635 02ND AV	92103		722	HPC	Eating/Drinking Establishments	San Diego Bay: Pueblo	908.21						San Diego Bay	1409	OTHER GROUP QUARTERS	> 1000 ft.
4627	ST. PAUL'S VILLA	2340 04TH AV	92101		722	HPC	Eating/Drinking Establishments	San Diego Bay: Pueblo	908.21						San Diego Bay	1409	OTHER GROUP QUARTERS	> 1000 ft.
4628	ST. TROPEZ BAKERY & BISTRO	3805 05TH AV	92103		722	HPC	Eating/Drinking Establishments	San Diego Bay: Pueblo	908.21						San Diego Bay	5007	ARTERIAL COMMERCIAL	> 1000 ft.
4629	STANDARD PARKING	1026 05TH AVE	92101		81293	HPC	Vehicle Parking/Storage	San Diego Bay: Pueblo	908.21					X	San Diego Bay	1200	MULTI-FAMILY RESIDENTIAL	> 1000 ft.
4630	STAR LITE & SICILIAN VILLAGE	895 04TH AV	92101		722	HPC	Eating/Drinking Establishments	San Diego Bay: Pueblo	908.21						San Diego Bay	5002	REGIONAL SHOPPING	> 1000 ft.
4631	STAR OF INDIA RESTAURANT	423 F ST	92101		722	HPC	Eating/Drinking Establishments	San Diego Bay: Pueblo	908.21						San Diego Bay	5007	ARTERIAL COMMERCIAL	> 1000 ft.
4632	STAR TOWING	3908 CENTRE ST	92103		48841	HPC	Auto Repair	San Diego Bay: Pueblo	908.21						San Diego Bay	4114	PARKING LOTS - SURFACE	> 1000 ft.

#	Business Name	Street Address	Zip	SIC	NAICS	TTWQ	Category	WMA	HSA	Drains to La Jolla ASBS	Drains to Switzer Creek	Less than 200 ft. from ESA	Tributary	Residential	Nearest Water Body	SANDAG Landuse Code	SANDAG Landuse	Distance to Nearest Water Body
4633	STARBUCKS COFFEE CO.	1011 MARKET ST	92101		722	HPC	Eating/Drinking Establishments	San Diego Bay: Pueblo	908.21						San Diego Bay	1200	MULTI-FAMILY RESIDENTIAL	> 1000 ft.
4634	STARBUCKS COFFEE CO.	601 PACIFIC HY	92101		722	HPC	Eating/Drinking Establishments	San Diego Bay: Pueblo	908.21						San Diego Bay	1502	HOTEL/MOTEL (HIGH-RISE)	200 - 1000 ft.
4635	STARBUCKS COFFEE CO. #10631	3830 PARK BL 124	92103		722	HPC	Eating/Drinking Establishments	San Diego Bay: Pueblo	908.21						San Diego Bay	1200	MULTI-FAMILY RESIDENTIAL	> 1000 ft.
4636	STARBUCKS COFFEE CO. #516	126 HORTON PZ	92101		722	HPC	Eating/Drinking Establishments	San Diego Bay: Pueblo	908.21						San Diego Bay	5002	REGIONAL SHOPPING	> 1000 ft.
4637	STARBUCKS COFFEE CO. #5209	3305 ROSECRANS ST C	92110		722	HPC	Eating/Drinking Establishments	San Diego Bay: Pueblo	908.21						San Diego Bay	1501	HOTEL/MOTEL (LO-RISE)	> 1000 ft.
4638	STARBUCKS COFFEE CO. #530	1194 06TH AV	92101		722	HPC	Eating/Drinking Establishments	San Diego Bay: Pueblo	908.21						San Diego Bay	1501	HOTEL/MOTEL (LO-RISE)	> 1000 ft.
4639	STARBUCKS COFFEE CO. #5316	75 HORTON PZ	92101		722	HPC	Eating/Drinking Establishments	San Diego Bay: Pueblo	908.21						San Diego Bay	5002	REGIONAL SHOPPING	> 1000 ft.
4640	STARBUCKS COFFEE CO. #5638	1240 UNIVERSITY AV B6	92103		722	HPC	Eating/Drinking Establishments	San Diego Bay: Pueblo	908.21						San Diego Bay	5007	ARTERIAL COMMERCIAL	> 1000 ft.
4641	STARBUCKS COFFEE CO. #5797	600 W BROADWAY 180	92101		722	HPC	Eating/Drinking Establishments	San Diego Bay: Pueblo	908.21						San Diego Bay	9504	OFFICE UNDER CONSTRUCTION	> 1000 ft.
4642	STARBUCKS COFFEE CO. #584	3801 05TH AV	92103		722	HPC	Eating/Drinking Establishments	San Diego Bay: Pueblo	908.21						San Diego Bay	5007	ARTERIAL COMMERCIAL	> 1000 ft.
4643	STARBUCKS COFFEE CO. #5899	511 F ST	92101		722	HPC	Eating/Drinking Establishments	San Diego Bay: Pueblo	908.21						San Diego Bay	5007	ARTERIAL COMMERCIAL	> 1000 ft.
4644	STARBUCKS COFFEE CO. #5972	345 MARKET ST	92101		722	HPC	Eating/Drinking Establishments	San Diego Bay: Pueblo	908.21						San Diego Bay	1200	MULTI-FAMILY RESIDENTIAL	> 1000 ft.
4645	STARBUCKS COFFEE CO. #6514	101 MARKET ST	92101		722	HPC	Eating/Drinking Establishments	San Diego Bay: Pueblo	908.21						San Diego Bay	1200	MULTI-FAMILY RESIDENTIAL	> 1000 ft.
4646	STARBUCKS COFFEE CO. #6716	3145 SPORTS ARENA BL A	92110		722	HPC	Eating/Drinking Establishments	San Diego Bay: Pueblo	908.21						San Diego Bay	5003	COMMUNITY SHOPPING	> 1000 ft.
4647	STARBUCKS COFFEE CO. #6846	2440 05TH AV	92101		722	HPC	Eating/Drinking Establishments	San Diego Bay: Pueblo	908.21						San Diego Bay	1200	MULTI-FAMILY RESIDENTIAL	> 1000 ft.
4648	STARBUCKS COFFEE CO. #8784	801 W HAWTHORN ST R1A	92101		722	HPC	Eating/Drinking Establishments	San Diego Bay: Pueblo	908.21						San Diego Bay	5007	ARTERIAL COMMERCIAL	> 1000 ft.
4649	STARLIGHT CONCESSION	2005 PAN AMERICAN PZ	92101		722	HPC	Eating/Drinking Establishments	San Diego Bay: Pueblo	908.21						San Diego Bay	6109	OTHER PUBLIC SERVICES	> 1000 ft.
4650	STATES AUTO GLASS	1050 13TH ST A	92101		811118	HPC	Auto Repair	San Diego Bay: Pueblo	908.21					X	San Diego Bay	1200	MULTI-FAMILY RESIDENTIAL	> 1000 ft.
4651	STEAK ESCAPE, THE	447 HORTON PZ	92101		722	HPC	Eating/Drinking Establishments	San Diego Bay: Pueblo	908.21						San Diego Bay	5002	REGIONAL SHOPPING	> 1000 ft.
4652	STEINER CORPORATION dba	705 W. Grape Street	92101	7213	541	HPC	Other	San Diego Bay: Pueblo	908.21						San Diego Bay	5007	ARTERIAL COMMERCIAL	> 1000 ft.
4653	STINGAREE	454 06TH AV	92101		722	HPC	Eating/Drinking Establishments	San Diego Bay: Pueblo	908.21						San Diego Bay	5001	WHOLESALE TRADE	> 1000 ft.
4654	STUART ANDERSON'S	3340 SPORTS ARENA BL	92110		722	HPC	Eating/Drinking Establishments	San Diego Bay: Pueblo	908.21						San Diego Bay	5003	COMMUNITY SHOPPING	> 1000 ft.

#	Business Name	Street Address	Zip	SIC	NAICS	TTWQ	Category	WMA	HSA	Drains to La Jolla ASBS	Drains to Switzer Creek	Less than 200 ft. from ESA	Tributary	Residential	Nearest Water Body	SANDAG Landuse Code	SANDAG Landuse	Distance to Nearest Water Body
4655	SUBMARINA	1071 06TH AV	92101		722	HPC	Eating/Drinking Establishments	San Diego Bay: Pueblo	908.21						San Diego Bay	5009	OTHER RETAIL TRADE AND STRIP	> 1000 ft.
4656	SUBMARINA SPORTS ARENA	3225 SPORTS ARENA BL 103	92110		722	HPC	Eating/Drinking Establishments	San Diego Bay: Pueblo	908.21						San Diego Bay	5003	COMMUNITY SHOPPING	> 1000 ft.
4657	SUBWAY #02019	3886 04TH AV	92103		722	HPC	Eating/Drinking Establishments	San Diego Bay: Pueblo	908.21						San Diego Bay	5007	ARTERIAL COMMERCIAL	> 1000 ft.
4658	SUBWAY #02502	950 05TH AV	92101		722	HPC	Eating/Drinking Establishments	San Diego Bay: Pueblo	908.21						San Diego Bay	6001	OFFICE - HIGH RISE	> 1000 ft.
4659	SUBWAY #18510	330 W BROADWAY	92101		722	HPC	Eating/Drinking Establishments	San Diego Bay: Pueblo	908.21						San Diego Bay	1502	HOTEL/MOTEL (HIGH-RISE)	> 1000 ft.
4660	SUBWAY #35807	611 K ST A	92101		722	HPC	Eating/Drinking Establishments	San Diego Bay: Pueblo	908.21						San Diego Bay	1502	HOTEL/MOTEL (HIGH-RISE)	> 1000 ft.
4661	SUBWAY #39729	1252 UNIVERSITY AV	92103		722	HPC	Eating/Drinking Establishments	San Diego Bay: Pueblo	908.21						San Diego Bay	5007	ARTERIAL COMMERCIAL	> 1000 ft.
4662	SUN CAFE	421 MARKET ST	92101		722	HPC	Eating/Drinking Establishments	San Diego Bay: Pueblo	908.21						San Diego Bay	5007	ARTERIAL COMMERCIAL	> 1000 ft.
4663	SUNBELT TOWING INC	4420 PACIFIC HWY	92110		8111	HPC	Auto Repair	San Diego Bay: Pueblo	908.21						San Diego Bay	2103	LIGHT INDUSTRY-GENERAL	> 1000 ft.
4664	SUNCO CONSTRUCTION	3191 SPORTS ARENA BLVD E	92110		2354	HPC	Masonry	San Diego Bay: Pueblo	908.21						San Diego Bay	5003	COMMUNITY SHOPPING	> 1000 ft.
4665	SUPER FRIES	463 HORTON PZ	92101		722	HPC	Eating/Drinking Establishments	San Diego Bay: Pueblo	908.21						San Diego Bay	5002	REGIONAL SHOPPING	> 1000 ft.
4666	SUPER JUNIOR MARKET	1036 07TH AV	92101		722	HPC	Eating/Drinking Establishments	San Diego Bay: Pueblo	908.21						San Diego Bay	5009	OTHER RETAIL TRADE AND STRIP	> 1000 ft.
4667	SUPER MARIO CAR WASH MOBILE	3650 01ST AVE 102	92103		811192	HPC	Vehicle Washing	San Diego Bay: Pueblo	908.21					X	San Diego Bay	1100	SINGLE FAMILY RESIDENTIAL	> 1000 ft.
4668	SUPER TACO LOCO	1153 06TH AV	92101		722	HPC	Eating/Drinking Establishments	San Diego Bay: Pueblo	908.21						San Diego Bay	5007	ARTERIAL COMMERCIAL	> 1000 ft.
4669	SUSHI BAR NIPPON	532 04TH AV	92101		722	HPC	Eating/Drinking Establishments	San Diego Bay: Pueblo	908.21						San Diego Bay	6002	OFFICE - LOW RISE	> 1000 ft.
4670	SUSHI DELI	135 BROADWAY	92101		722	HPC	Eating/Drinking Establishments	San Diego Bay: Pueblo	908.21						San Diego Bay	6001	OFFICE - HIGH RISE	> 1000 ft.
4671	SUSHI FIX	1608 INDIA ST	92101		722	HPC	Eating/Drinking Establishments	San Diego Bay: Pueblo	908.21						San Diego Bay	1200	MULTI-FAMILY RESIDENTIAL	> 1000 ft.
4672	SUSHI ITTO	409 F ST	92101		722	HPC	Eating/Drinking Establishments	San Diego Bay: Pueblo	908.21						San Diego Bay	5007	ARTERIAL COMMERCIAL	> 1000 ft.
4673	SUSPENSION PLUS	3112 MIDWAY DR D	92110		8111	HPC	Auto Repair	San Diego Bay: Pueblo	908.21						San Diego Bay	5004	NEIGHBORHOOD SHOPPING	> 1000 ft.
4674	SUTHERLAND ENTERPRISES INC	2175 HANCOCK ST	92110		8111	HPC	Auto Repair	San Diego Bay: Pueblo	908.21						San Diego Bay	2103	LIGHT INDUSTRY-GENERAL	> 1000 ft.
4675	T DELI	1469 UNIVERSITY AV	92103		722	HPC	Eating/Drinking Establishments	San Diego Bay: Pueblo	908.21						San Diego Bay	5007	ARTERIAL COMMERCIAL	> 1000 ft.
4676	T.G.I. FRIDAY'S #1950	743 05TH AV	92101		722	HPC	Eating/Drinking Establishments	San Diego Bay: Pueblo	908.21						San Diego Bay	5007	ARTERIAL COMMERCIAL	> 1000 ft.

#	Business Name	Street Address	Zip	SIC	NAICS	TTWQ	Category	WMA	HSA	Drains to La Jolla ASBS	Drains to Switzer Creek	Less than 200 ft. from ESA	Tributary	Residential	Nearest Water Body	SANDAG Landuse Code	SANDAG Landuse	Distance to Nearest Water Body
4677	TACO DEL MAR	1000 ISLAND AV	92101		722	HPC	Eating/Drinking Establishments	San Diego Bay: Pueblo	908.21						San Diego Bay	9501	RESIDENTIAL UNDER	> 1000 ft.
4678	TACO EXPRESS	1330 STATE ST	92101		722	HPC	Eating/Drinking Establishments	San Diego Bay: Pueblo	908.21						San Diego Bay	4114	PARKING LOTS - SURFACE	> 1000 ft.
4679	TACO REY FINE MEXICAN FOOD	1870 04TH AV	92101		722	HPC	Eating/Drinking Establishments	San Diego Bay: Pueblo	908.21						San Diego Bay	1200	MULTI-FAMILY RESIDENTIAL	> 1000 ft.
4680	TAKA SUSHI	555 05TH AV	92101		722	HPC	Eating/Drinking Establishments	San Diego Bay: Pueblo	908.21						San Diego Bay	5007	ARTERIAL COMMERCIAL	> 1000 ft.
4681	TARGET STORE #201	3245 SPORTS ARENA BL	92110		722	HPC	Eating/Drinking Establishments	San Diego Bay: Pueblo	908.21						San Diego Bay	5003	COMMUNITY SHOPPING	> 1000 ft.
4682	TASTE OF ITALY	1013 UNIVERSITY AV	92103		722	HPC	Eating/Drinking Establishments	San Diego Bay: Pueblo	908.21						San Diego Bay	5007	ARTERIAL COMMERCIAL	> 1000 ft.
4683	TASTE OF THAI	527 UNIVERSITY AV	92103		722	HPC	Eating/Drinking Establishments	San Diego Bay: Pueblo	908.21						San Diego Bay	1100	SINGLE FAMILY RESIDENTIAL	> 1000 ft.
4684	TEA PAVILION	2215 PAN AMERICAN EAST RD	92101		722	HPC	Eating/Drinking Establishments	San Diego Bay: Pueblo	908.21						San Diego Bay	6109	OTHER PUBLIC SERVICES	> 1000 ft.
4685	TERIYAKI COWBOY	928 FORT STOCKTON DR C-109	92103		722	HPC	Eating/Drinking Establishments	San Diego Bay: Pueblo	908.21						San Diego Bay	6002	OFFICE - LOW RISE	> 1000 ft.
4686	TEX BUCKNER & ASSOCIATES/THE PLANT MAN	2615 CONGRESS ST	92110		4442	HPC	Nurseries/Greenhouses	San Diego Bay: Pueblo	908.21						San Diego Bay	5007	ARTERIAL COMMERCIAL	> 1000 ft.
4687	THAI GRILL, THE	420 ROBINSON AV E	92103		722	HPC	Eating/Drinking Establishments	San Diego Bay: Pueblo	908.21						San Diego Bay	5007	ARTERIAL COMMERCIAL	> 1000 ft.
4688	THAI ISLAND RESTAURANT	1134 07TH AV	92101		722	HPC	Eating/Drinking Establishments	San Diego Bay: Pueblo	908.21						San Diego Bay	5007	ARTERIAL COMMERCIAL	> 1000 ft.
4689	THAI TIME	936 BROADWAY CR	92101		722	HPC	Eating/Drinking Establishments	San Diego Bay: Pueblo	908.21						San Diego Bay	6001	OFFICE - HIGH RISE	> 1000 ft.
4690	THAO AUTO REPAIR II	3752 PARK BLVD	92103		8111	HPC	Auto Repair	San Diego Bay: Pueblo	908.21						San Diego Bay	5007	ARTERIAL COMMERCIAL	> 1000 ft.
4691	THE AERO CLUB	3365 INDIA ST	92103		72241	HPC	Eating/Drinking Establishments	San Diego Bay: Pueblo	908.21						San Diego Bay	5007	ARTERIAL COMMERCIAL	> 1000 ft.
4692	THE CAR WIZ	2535 KETTNER BLVD 2A5	92101		4411	HPC	Other: Vehicle Dealers	San Diego Bay: Pueblo	908.21						San Diego Bay	4115	PARKING LOTS - STRUCTURE	> 1000 ft.
4693	THE CASK ROOM	550 PARK BLVD 2104	92101		72241	HPC	Eating/Drinking Establishments	San Diego Bay: Pueblo	908.21						San Diego Bay	1200	MULTI-FAMILY RESIDENTIAL	> 1000 ft.
4694	THE FLAME	3780 PARK BLVD	92103		72241	HPC	Eating/Drinking Establishments	San Diego Bay: Pueblo	908.21						San Diego Bay	5007	ARTERIAL COMMERCIAL	> 1000 ft.
4695	THE HOME DEPOT #674	3555 SPORTS ARENA BLVD	92110		44411	HPC	Building Materials	San Diego Bay: Pueblo	908.21						San Diego Bay	5003	COMMUNITY SHOPPING	> 1000 ft.
4696	THE LOCAL EATERY & DRINKING HOLE	1065 04TH AVE	92101		72241	HPC	Eating/Drinking Establishments	San Diego Bay: Pueblo	908.21						San Diego Bay	4115	PARKING LOTS - STRUCTURE	> 1000 ft.
4697	THE WITHERBY	526 MARKET ST	92101		7223	HPC	Eating/Drinking Establishments	San Diego Bay: Pueblo	908.21						San Diego Bay	5007	ARTERIAL COMMERCIAL	> 1000 ft.
4698	THOMAS HELM GARDEN	4027 1/2 PARK BLVD	92103		56172	HPC	Landscaping	San Diego Bay: Pueblo	908.21					X	San Diego Bay	1200	MULTI-FAMILY RESIDENTIAL	> 1000 ft.

#	Business Name	Street Address	Zip	SIC	NAICS	TTWQ	Category	WMA	HSA	Drains to La Jolla ASBS	Drains to Switzer Creek	Less than 200 ft. from ESA	Tributary	Residential	Nearest Water Body	SANDAG Landuse Code	SANDAG Landuse	Distance to Nearest Water Body
4699	THOMAS P JOYCE	615 08TH AVE 316	92101		2352	HPC	Painting/Coating	San Diego Bay: Pueblo	908.21						San Diego Bay	5001	WHOLESALE TRADE	> 1000 ft.
4700	TICASO A SINFUL TASTE	2321 05TH AV	92101		722	HPC	Eating/Drinking Establishments	San Diego Bay: Pueblo	908.21						San Diego Bay	5007	ARTERIAL COMMERCIAL	> 1000 ft.
4701	TIME OUT CAFE	2131 PAN AMERICAN PZ	92101		722	HPC	Eating/Drinking Establishments	San Diego Bay: Pueblo	908.21						San Diego Bay	4114	PARKING LOTS - SURFACE	> 1000 ft.
4702	TIN FISH GASLAMP	170 06TH AVE	92101		72241	HPC	Eating/Drinking Establishments	San Diego Bay: Pueblo	908.21						San Diego Bay	1502	HOTEL/MOTEL (HIGH-RISE)	> 1000 ft.
4703	TIN FISH, THE	170 06TH AV	92101		722	HPC	Eating/Drinking Establishments	San Diego Bay: Pueblo	908.21						San Diego Bay	5007	ARTERIAL COMMERCIAL	> 1000 ft.
4704	TIO CARLOS MEXICAN	3334 ROSECRANS ST	92110		722	HPC	Eating/Drinking Establishments	San Diego Bay: Pueblo	908.21						San Diego Bay	1501	HOTEL/MOTEL (LO-RISE)	> 1000 ft.
4705	TITE AUTO BODY GUYS	701 B ST 1840	92101		42112	HPC	Other: Auto Supplies	San Diego Bay: Pueblo	908.21						San Diego Bay	6001	OFFICE - HIGH RISE	> 1000 ft.
4706	TIVOLI	505 06TH AV	92101		722	HPC	Eating/Drinking Establishments	San Diego Bay: Pueblo	908.21						San Diego Bay	5001	WHOLESALE TRADE	> 1000 ft.
4707	TOCAYO	3541 REYNARD WAY	92103		56175	HPC	Pool/Fountain Cleaning	San Diego Bay: Pueblo	908.21						San Diego Bay	9101	UNDEVELOPED LAND	> 1000 ft.
4708	TOUSSAINT TEEN CENTER/PIERRE'S	1404 05TH AV	92101		722	HPC	Eating/Drinking Establishments	San Diego Bay: Pueblo	908.21						San Diego Bay	4114	PARKING LOTS - SURFACE	> 1000 ft.
4709	TRADER JOE'S #26	1090 UNIVERSITY AV G100	92103		722	HPC	Eating/Drinking Establishments	San Diego Bay: Pueblo	908.21						San Diego Bay	5004	NEIGHBORHOOD SHOPPING	> 1000 ft.
4710	TRATTORIA FANTASTICA	1735 INDIA ST	92101		722	HPC	Eating/Drinking Establishments	San Diego Bay: Pueblo	908.21						San Diego Bay	1501	HOTEL/MOTEL (LO-RISE)	> 1000 ft.
4711	TRATTORIA LA STRADA	702 05TH AV	92101		722	HPC	Eating/Drinking Establishments	San Diego Bay: Pueblo	908.21						San Diego Bay	7210	OTHER RECREATION	> 1000 ft.
4712	TRATTORIA MARE & MONTI	644 05TH AV	92101		722	HPC	Eating/Drinking Establishments	San Diego Bay: Pueblo	908.21						San Diego Bay	5007	ARTERIAL COMMERCIAL	> 1000 ft.
4713	TROPHY'S	530 K ST C	92101		722	HPC	Eating/Drinking Establishments	San Diego Bay: Pueblo	908.21						San Diego Bay	5007	ARTERIAL COMMERCIAL	> 1000 ft.
4714	U.S. GRANT HOTEL	326 BROADWAY	92101		722	HPC	Eating/Drinking Establishments	San Diego Bay: Pueblo	908.21						San Diego Bay	1502	HOTEL/MOTEL (HIGH-RISE)	> 1000 ft.
4715	U.S.O.	303 A ST	92101		722	HPC	Eating/Drinking Establishments	San Diego Bay: Pueblo	908.21						San Diego Bay	6002	OFFICE - LOW RISE	> 1000 ft.
4716	UNDERGROUND COFFEE	3932 PARK BLVD	92103		45439	HPC	Eating/Drinking Establishments	San Diego Bay: Pueblo	908.21					X	San Diego Bay	1200	MULTI-FAMILY RESIDENTIAL	> 1000 ft.
4717	UNIVERSITY CLUB OF SAN DIEGO	750 B ST 3400	92101		722	HPC	Eating/Drinking Establishments	San Diego Bay: Pueblo	908.21						San Diego Bay	6001	OFFICE - HIGH RISE	> 1000 ft.
4718	UPTOWN MARKET AND DELI	2420 05TH AV	92101		722	HPC	Eating/Drinking Establishments	San Diego Bay: Pueblo	908.21						San Diego Bay	1200	MULTI-FAMILY RESIDENTIAL	> 1000 ft.
4719	URBAN GRIND	3797 PARK BL	92103		722	HPC	Eating/Drinking Establishments	San Diego Bay: Pueblo	908.21						San Diego Bay	5007	ARTERIAL COMMERCIAL	> 1000 ft.
4720	URBAN MO'S BAR & GRILL	308 UNIVERSITY AV	92103		722	HPC	Eating/Drinking Establishments	San Diego Bay: Pueblo	908.21						San Diego Bay	6002	OFFICE - LOW RISE	> 1000 ft.
4721	USA AUTOGLASS	877 ISLAND AVE 507	92101		4413	HPC	Other: Auto Supplies	San Diego Bay: Pueblo	908.21						San Diego Bay	4114	PARKING LOTS - SURFACE	> 1000 ft.

#	Business Name	Street Address	Zip	SIC	NAICS	TTWQ	Category	WMA	HSA	Drains to La Jolla ASBS	Drains to Switzer Creek	Less than 200 ft. from ESA	Tributary	Residential	Nearest Water Body	SANDAG Landuse Code	SANDAG Landuse	Distance to Nearest Water Body
4722	VALENTINE'S MEXICAN FOOD	1810 W WASHINGTON ST	92103		722	HPC	Eating/Drinking Establishments	San Diego Bay: Pueblo	908.21						San Diego Bay	5007	ARTERIAL COMMERCIAL	> 1000 ft.
4723	VALENTINE'S TACO SHOP	844 MARKET ST	92101		722	HPC	Eating/Drinking Establishments	San Diego Bay: Pueblo	908.21						San Diego Bay	5009	OTHER RETAIL TRADE AND STRIP	> 1000 ft.
4724	VANTAGGIO SUITES	1736 STATE ST	92101		722	HPC	Eating/Drinking Establishments	San Diego Bay: Pueblo	908.21						San Diego Bay	6806	ELEMENTARY SCHOOLS	> 1000 ft.
4725	VIETNAM VETERANS REHAB	4141 PACIFIC HY	92110		722	HPC	Eating/Drinking Establishments	San Diego Bay: Pueblo	908.21						San Diego Bay	6109	OTHER PUBLIC SERVICES	> 1000 ft.
4726	VILLAGE GRILL, THE	1660 OLD GLOBE WY	92101		722	HPC	Eating/Drinking Establishments	San Diego Bay: Pueblo	908.21						San Diego Bay	7201	TOURIST ATTRACTION	> 1000 ft.
4727	VILLAMOTO	852 05TH AVE 204	92101		42111	HPC	Other: Vehicle Dealers	San Diego Bay: Pueblo	908.21						San Diego Bay	5007	ARTERIAL COMMERCIAL	> 1000 ft.
4728	VINCENZO RISTORANTE	1702 INDIA ST	92101		722	HPC	Eating/Drinking Establishments	San Diego Bay: Pueblo	908.21						San Diego Bay	5007	ARTERIAL COMMERCIAL	> 1000 ft.
4729	VISIONS RESTAURANT	555 MARKET ST	92101		722	HPC	Eating/Drinking Establishments	San Diego Bay: Pueblo	908.21						San Diego Bay	5007	ARTERIAL COMMERCIAL	> 1000 ft.
4730	VITALITY FOODS	1920 LINWOOD ST	92110		45299	HPC	Eating/Drinking Establishments	San Diego Bay: Pueblo	908.21					X	San Diego Bay	1100	SINGLE FAMILY RESIDENTIAL	> 1000 ft.
4731	VOLARE ITALIAN DINING	3528 BARNETT AV	92110		722	HPC	Eating/Drinking Establishments	San Diego Bay: Pueblo	908.21						San Diego Bay	6002	OFFICE - LOW RISE	> 1000 ft.
4732	VONS #2357	450 W UNIVERSITY AV	92103		722	HPC	Eating/Drinking Establishments	San Diego Bay: Pueblo	908.21						San Diego Bay	5007	ARTERIAL COMMERCIAL	> 1000 ft.
4733	VOYAGE	1845 INDIA ST	92101		722	HPC	Eating/Drinking Establishments	San Diego Bay: Pueblo	908.21						San Diego Bay	5007	ARTERIAL COMMERCIAL	> 1000 ft.
4734	W HOTEL	421 W B ST	92101		722	HPC	Eating/Drinking Establishments	San Diego Bay: Pueblo	908.21						San Diego Bay	5007	ARTERIAL COMMERCIAL	> 1000 ft.
4735	W.F. SCHRANER MASONRY INC	434 CEDAR ST	92101		2357	HPC	Cement Mixing/Cutting	San Diego Bay: Pueblo	908.21						San Diego Bay	6002	OFFICE - LOW RISE	> 1000 ft.
4736	WALTER ANDERSEN'S ENTERPRISE INC	3642 ENTERPRISE ST	92110		4442	HPC	Nurseries/Greenhouses	San Diego Bay: Pueblo	908.21						San Diego Bay	5009	OTHER RETAIL TRADE AND STRIP	> 1000 ft.
4737	WAR MEMORIAL BUILDING	3325 ZOO DR	92101		722	HPC	Eating/Drinking Establishments	San Diego Bay: Pueblo	908.21						San Diego Bay	7601	PARKS - ACTIVE	> 1000 ft.
4738	WASHINGTON MOBIL	1809 WASHINGTON ST	92103		447	HPC	Fueling	San Diego Bay: Pueblo	908.21						San Diego Bay	5007	ARTERIAL COMMERCIAL	> 1000 ft.
4739	WATERFRONT, THE	2044 KETTNER BL	92101		722	HPC	Eating/Drinking Establishments	San Diego Bay: Pueblo	908.21						San Diego Bay	5009	OTHER RETAIL TRADE AND STRIP	> 1000 ft.
4740	WATERS CAFE AT SDMA	1450 EL PRADO	92101		722	HPC	Eating/Drinking Establishments	San Diego Bay: Pueblo	908.21						San Diego Bay	6109	OTHER PUBLIC SERVICES	> 1000 ft.
4741	WECHSLER & GOODMAN	861 6th Ave. #318	92101	7699	81149	HPC	Equipment Repair	San Diego Bay: Pueblo	908.21						San Diego Bay	6001	OFFICE - HIGH RISE	200 - 1000 ft.
4742	WENDY'S OLD FASHIONED	101 BROADWAY	92101		722	HPC	Eating/Drinking Establishments	San Diego Bay: Pueblo	908.21						San Diego Bay	6001	OFFICE - HIGH RISE	> 1000 ft.

#	Business Name	Street Address	Zip	SIC	NAICS	TTWQ	Category	WMA	HSA	Drains to La Jolla ASBS	Drains to Switzer Creek	Less than 200 ft. from ESA	Tributary	Residential	Nearest Water Body	SANDAG Landuse Code	SANDAG Landuse	Distance to Nearest Water Body
4743	WEST CEDAR MARKET	412 W CEDAR ST	92101		722	HPC	Eating/Drinking Establishments	San Diego Bay: Pueblo	908.21						San Diego Bay	6002	OFFICE - LOW RISE	> 1000 ft.
4744	WEST COAST LAWN & GARDEN	2018 FRONT ST	92101		56172	HPC	Landscaping	San Diego Bay: Pueblo	908.21					X	San Diego Bay	1200	MULTI-FAMILY RESIDENTIAL	> 1000 ft.
4745	WEST COAST RENT-A-CAR	834 GRAPE ST	92101		4412	HPC	Other: Vehicle Dealers	San Diego Bay: Pueblo	908.21						San Diego Bay	5007	ARTERIAL COMMERCIAL	> 1000 ft.
4746	WESTERN REGIONAL	220 W C ST	92101		722	HPC	Eating/Drinking Establishments	San Diego Bay: Pueblo	908.21						San Diego Bay	1502	HOTEL/MOTEL (HIGH-RISE)	> 1000 ft.
4747	WESTERN TOWING/PERFECTION AUTO	4370 PACIFIC HWY	92110		8111	HPC	Auto Repair	San Diego Bay: Pueblo	908.21						San Diego Bay	2103	LIGHT INDUSTRY-GENERAL	> 1000 ft.
4748	WESTGATE GOURMET	1055 02ND AV 252	92101		722	HPC	Eating/Drinking Establishments	San Diego Bay: Pueblo	908.21						San Diego Bay	4115	PARKING LOTS - STRUCTURE	> 1000 ft.
4749	WESTGATE HOTEL	1055 02ND AV	92101		722	HPC	Eating/Drinking Establishments	San Diego Bay: Pueblo	908.21						San Diego Bay	4115	PARKING LOTS - STRUCTURE	> 1000 ft.
4750	WESTIN HORTON PLAZA, THE	910 BROADWAY CR	92101		722	HPC	Eating/Drinking Establishments	San Diego Bay: Pueblo	908.21						San Diego Bay	1502	HOTEL/MOTEL (HIGH-RISE)	> 1000 ft.
4751	WETZEL'S PRETZELS	345 HORTON PZ	92101		722	HPC	Eating/Drinking Establishments	San Diego Bay: Pueblo	908.21						San Diego Bay	5002	REGIONAL SHOPPING	> 1000 ft.
4752	WHISKEY GIRL	600 05TH AV	92101		722	HPC	Eating/Drinking Establishments	San Diego Bay: Pueblo	908.21						San Diego Bay	5007	ARTERIAL COMMERCIAL	> 1000 ft.
4753	WILLIAMS VETERINARY	1286 UNIVERSITY AVE 588	92103		54194	HPC	Animal Facilities	San Diego Bay: Pueblo	908.21						San Diego Bay	5007	ARTERIAL COMMERCIAL	> 1000 ft.
4754	WINE STEALS	1243 UNIVERSITY AV	92103		722	HPC	Eating/Drinking Establishments	San Diego Bay: Pueblo	908.21						San Diego Bay	5007	ARTERIAL COMMERCIAL	> 1000 ft.
4755	WINE VAULT & BISTRO	3731 INDIA ST A	92103		722	HPC	Eating/Drinking Establishments	San Diego Bay: Pueblo	908.21						San Diego Bay	5007	ARTERIAL COMMERCIAL	> 1000 ft.
4756	WIT'S END, THE	420 ROBINSON AV D	92103		722	HPC	Eating/Drinking Establishments	San Diego Bay: Pueblo	908.21						San Diego Bay	5007	ARTERIAL COMMERCIAL	> 1000 ft.
4757	WONDER SUSHI PLUS	439 HORTON PZ	92101		722	HPC	Eating/Drinking Establishments	San Diego Bay: Pueblo	908.21						San Diego Bay	5002	REGIONAL SHOPPING	> 1000 ft.
4758	WOODS AUTOMOTIVE	1011 FORT STOCKTON DR	92103		811111	HPC	Auto Repair	San Diego Bay: Pueblo	908.21						San Diego Bay	2103	LIGHT INDUSTRY-GENERAL	> 1000 ft.
4759	WYNDHAM SAN DIEGO AT EMERALD	400 W BROADWAY	92101		722	HPC	Eating/Drinking Establishments	San Diego Bay: Pueblo	908.21						San Diego Bay	5007	ARTERIAL COMMERCIAL	> 1000 ft.
4760	XAVIER'S	750 05TH AV	92101		722	HPC	Eating/Drinking Establishments	San Diego Bay: Pueblo	908.21						San Diego Bay	5007	ARTERIAL COMMERCIAL	> 1000 ft.
4761	XAVIERS BAR & GRILL	750 05TH AVE	92101		7224	HPC	Eating/Drinking Establishments	San Diego Bay: Pueblo	908.21						San Diego Bay	5007	ARTERIAL COMMERCIAL	> 1000 ft.
4762	YAKITORI YAKYUDORI	3739 06TH AV B	92103		722	HPC	Eating/Drinking Establishments	San Diego Bay: Pueblo	908.21						San Diego Bay	6002	OFFICE - LOW RISE	> 1000 ft.
4763	YARDHOUSE RESTAURANT	1023 04TH AV	92101		722	HPC	Eating/Drinking Establishments	San Diego Bay: Pueblo	908.21						San Diego Bay	1502	HOTEL/MOTEL (HIGH-RISE)	> 1000 ft.
4764	YING ON	502 03RD AV	92101		722	HPC	Eating/Drinking Establishments	San Diego Bay: Pueblo	908.21						San Diego Bay	1501	HOTEL/MOTEL (LO-RISE)	> 1000 ft.

#	Business Name	Street Address	Zip	SIC	NAICS	TTWQ	Category	WMA	HSA	Drains to La Jolla ASBS	Drains to Switzer Creek	Less than 200 ft. from ESA	Tributary	Residential	Nearest Water Body	SANDAG Landuse Code	SANDAG Landuse	Distance to Nearest Water Body
4765	YOSHINO RESTAURANT	1790 W WASHINGTON ST	92103		722	HPC	Eating/Drinking Establishments	San Diego Bay: Pueblo	908.21						San Diego Bay	5007	ARTERIAL COMMERCIAL	> 1000 ft.
4766	YOUR GOURMET SOLUTION	1127 05TH AV	92101		722	HPC	Eating/Drinking Establishments	San Diego Bay: Pueblo	908.21						San Diego Bay	4115	PARKING LOTS - STRUCTURE	> 1000 ft.
4767	YUM YUM DONUT SHOP #516	3146 MIDWAY DR	92110		722	HPC	Eating/Drinking Establishments	San Diego Bay: Pueblo	908.21						San Diego Bay	4114	PARKING LOTS - SURFACE	> 1000 ft.
4768	ZAGARELLA ITALIAN	1655 INDIA ST	92101		722	HPC	Eating/Drinking Establishments	San Diego Bay: Pueblo	908.21						San Diego Bay	5007	ARTERIAL COMMERCIAL	> 1000 ft.
4769	ZEUGSCHMIDT MOTOR CARS	3256 ROSECRANS ST	92110		44112	HPC	Other: Vehicle Dealers	San Diego Bay: Pueblo	908.21						San Diego Bay	6002	OFFICE - LOW RISE	> 1000 ft.
4770	ZOCALO	2444 SAN DIEGO AV	92110		722	HPC	Eating/Drinking Establishments	San Diego Bay: Pueblo	908.21						San Diego Bay	5007	ARTERIAL COMMERCIAL	> 1000 ft.
4771	(Name Unknown)	1670 National Avenue	92113	Unassigned	Unassigned	HPC	Vehicle Parking/Storage	San Diego Bay: Pueblo	908.22		X				Switzer Creek	2301	JUNKYARD/DUMP/LANDFILL	> 1000 ft.
4772	19TH HOLE RESTAURANT	2600 GOLF COURSE DR	92102		722	HPC	Eating/Drinking Establishments	San Diego Bay: Pueblo	908.22		X				Switzer Creek, Unnamed Tributary	7603	OPEN SPACE PARKS &	> 1000 ft.
4773	24TH & IMPERIAL AVE AUTO REPAIR	2401 1/2 IMPERIAL AVE	92102	7538	811111	HPC	Auto Repair	San Diego Bay: Pueblo	908.22		X				Switzer Creek	5009	OTHER RETAIL TRADE AND STRIP	> 1000 ft.
4774	7-ELEVEN #13587	2404 UNIVERSITY AV	92104		722	HPC	Eating/Drinking Establishments	San Diego Bay: Pueblo	908.22		X				Powerhouse Canyon	5007	ARTERIAL COMMERCIAL	> 1000 ft.
4775	7-ELEVEN #19628	2101 FERN ST	92104		722	HPC	Eating/Drinking Establishments	San Diego Bay: Pueblo	908.22		X				Switzer Creek, Unnamed Tributary	5007	ARTERIAL COMMERCIAL	> 1000 ft.
4776	7-ELEVEN #26910	1995 EL CAJON BL	92104		722	HPC	Eating/Drinking Establishments	San Diego Bay: Pueblo	908.22		X				Powerhouse Canyon	6502	HOSPITALS - GENERAL	> 1000 ft.
4777	7-ELEVEN #27664	2483 BROADWAY	92102		722	HPC	Eating/Drinking Establishments	San Diego Bay: Pueblo	908.22		X				Switzer Creek, Unnamed Tributary	5004	NEIGHBORHOOD SHOPPING	> 1000 ft.
4778	A	2811 ADAMS AVE	92116		235	HPC	Other Contractor	San Diego Bay: Pueblo	908.22		X				Powerhouse Canyon	5009	OTHER RETAIL TRADE AND STRIP	> 1000 ft.
4779	A 1 PROPERTY MAINTENANCE	3358 30TH ST	92104		233	HPC	Other Contractor	San Diego Bay: Pueblo	908.22		X				Switzer Creek, Unnamed Tributary	5007	ARTERIAL COMMERCIAL	> 1000 ft.
4780	A AAA TOWING	648 15TH ST	92101		48841	HPC	Auto Repair	San Diego Bay: Pueblo	908.22		X				Switzer Creek, Unnamed Tributary	2104	WAREHOUSING & PUBLIC	> 1000 ft.
4781	A CUT ABOVE PET GROOMING	2933 LINCOLN AVE	92104		11521	HPC	Animal Facilities	San Diego Bay: Pueblo	908.22		X				Switzer Creek, Unnamed Tributary	5007	ARTERIAL COMMERCIAL	> 1000 ft.
4782	A MART	1255 IMPERIAL AV 110	92101		722	HPC	Eating/Drinking Establishments	San Diego Bay: Pueblo	908.22		X				San Diego Bay, Switzer	6001	OFFICE - HIGH RISE	> 1000 ft.
4783	AAA PAINTING	4380 TEXAS ST 2	92104		5617	HPC	Painting/Coating	San Diego Bay: Pueblo	908.22		X			X	Powerhouse Canyon	1200	MULTI-FAMILY RESIDENTIAL	> 1000 ft.
4784	ABBA TILE	4360 ALABAMA ST 7	92104		2354	HPC	Masonry	San Diego Bay: Pueblo	908.22		X			X	Powerhouse Canyon	1200	MULTI-FAMILY RESIDENTIAL	> 1000 ft.
4785	ACE PARKING MANAGEMENT INC	241 14TH ST	92101		81293	HPC	Vehicle Parking/Storage	San Diego Bay: Pueblo	908.22		X				San Diego Bay, Switzer	5001	WHOLESALE TRADE	> 1000 ft.

#	Business Name	Street Address	Zip	SIC	NAICS	TTWQ	Category	WMA	HSA	Drains to La Jolla ASBS	Drains to Switzer Creek	Less than 200 ft. from ESA	Tributary	Residential	Nearest Water Body	SANDAG Landuse Code	SANDAG Landuse	Distance to Nearest Water Body
4786	ACE RADIATOR SERVICE	1836 NATIONAL AVE	92113		8111	HPC	Auto Repair	San Diego Bay: Pueblo	908.22		X				San Diego Bay, Switzer	2103	LIGHT INDUSTRY-GENERAL	> 1000 ft.
4787	ACME WAREHOUSING CO	1452 K ST	92101		4211	HPC	Other: Auto Supplies	San Diego Bay: Pueblo	908.22		X				San Diego Bay, Switzer	5001	WHOLESALE TRADE	> 1000 ft.
4788	ADALBERTO'S MEXICAN FOOD	2498 MARKET ST	92102		722	HPC	Eating/Drinking Establishments	San Diego Bay: Pueblo	908.22		X				Switzer Creek, Unnamed Tributary	5007	ARTERIAL COMMERCIAL	> 1000 ft.
4789	ADAMS IMPORT CAR SPECIALIST	4542 30TH ST	92116		8111	HPC	Auto Repair	San Diego Bay: Pueblo	908.22		X				Powerhouse Canyon	5007	ARTERIAL COMMERCIAL	> 1000 ft.
4790	ADVANCE TOWING	2699 COMMERCIAL ST A	92113		811198	HPC	Auto Repair	San Diego Bay: Pueblo	908.22		X				San Diego Bay, Switzer	2103	LIGHT INDUSTRY-GENERAL	> 1000 ft.
4791	ADVANTEC AUTO REPAIR	2828 ADAMS AVE	92116	7538	811111	HPC	Auto Repair	San Diego Bay: Pueblo	908.22		X				Switzer Creek	6002	OFFICE - LOW RISE	> 1000 ft.
4792	AFFORDABLE AFFAIRS CATERING	2940 LINCOLN AV	92104		722	HPC	Eating/Drinking Establishments	San Diego Bay: Pueblo	908.22		X				Switzer Creek, Unnamed Tributary	5007	ARTERIAL COMMERCIAL	> 1000 ft.
4793	AFRO MOTORS LTD	3201 32ND ST	92104		44112	HPC	Other: Vehicle Dealers	San Diego Bay: Pueblo	908.22		X			X	Switzer Creek, Unnamed Tributary	1100	SINGLE FAMILY RESIDENTIAL	200 - 1000 ft.
4794	AGUAYO AUTO SERVICE	2616 COMMERCIAL ST	92113	7538	811111	HPC	Auto Repair	San Diego Bay: Pueblo	908.22		X				Switzer Creek	2103	LIGHT INDUSTRY-GENERAL	> 1000 ft.
4795	AIBERTO'S TACO SHOP	2704 UNIVERSITY AV	92104		722	HPC	Eating/Drinking Establishments	San Diego Bay: Pueblo	908.22		X				Powerhouse Canyon	5007	ARTERIAL COMMERCIAL	> 1000 ft.
4796	AKAMAI VALET SERVICES	2516 SAN MARCOS AVE	92104		81293	HPC	Vehicle Parking/Storage	San Diego Bay: Pueblo	908.22		X			X	Switzer Creek, Unnamed Tributary	1100	SINGLE FAMILY RESIDENTIAL	< 200 ft.
4797	ALAIN GILLOT SERVICING	1490 ISLAND AVE	92101		8111	HPC	Auto Repair	San Diego Bay: Pueblo	908.22		X				Switzer Creek, Unnamed Tributary	5001	WHOLESALE TRADE	> 1000 ft.
4798	ALBERTSON'S #6714	2235 UNIVERSITY AV	92104		722	HPC	Eating/Drinking Establishments	San Diego Bay: Pueblo	908.22		X				Powerhouse Canyon	5004	NEIGHBORHOOD SHOPPING	> 1000 ft.
4799	ALDEN FARRIS	1625 MARKET ST	92101		811121	HPC	Auto Paint/Body	San Diego Bay: Pueblo	908.22		X				Switzer Creek, Unnamed Tributary	5009	OTHER RETAIL TRADE AND STRIP	> 1000 ft.
4800	ALEX THE GARDENER	2534 B ST A	92102		56173	HPC	Landscaping	San Diego Bay: Pueblo	908.22		X			X	Switzer Creek, Unnamed Tributary	1200	MULTI-FAMILY RESIDENTIAL	> 1000 ft.
4801	ALL FRESH PRODUCTS INC	40 20TH ST	92113		4224	HPC	Wholesale Food	San Diego Bay: Pueblo	908.22		X				San Diego Bay, Switzer	2103	LIGHT INDUSTRY-GENERAL	> 1000 ft.
4802	ALLIED MARINE	1215 BEARDSLEY ST	92113		81149	HPC	Boat Repair	San Diego Bay: Pueblo	908.22		X				San Diego Bay, Switzer	2103	LIGHT INDUSTRY-GENERAL	> 1000 ft.
4803	AM/PM MINI MARKET #5087	2340 EL CAJON BL	92104		722	HPC	Eating/Drinking Establishments	San Diego Bay: Pueblo	908.22		X				Powerhouse Canyon	5007	ARTERIAL COMMERCIAL	> 1000 ft.
4804	AMAD ED BAGDUSAR	1619 G ST	92101		447	HPC	Fueling	San Diego Bay: Pueblo	908.22		X				Switzer Creek, Unnamed Tributary	5007	ARTERIAL COMMERCIAL	> 1000 ft.
4805	AMERICAN AUTO BODY & MECHANIC	2250 1/2 COMMERCIAL ST	92113		811111	HPC	Auto Repair	San Diego Bay: Pueblo	908.22		X				San Diego Bay, Switzer	2103	LIGHT INDUSTRY-GENERAL	> 1000 ft.
4806	AMERICAN FLOORING INC	711 17TH ST E10	92101		421	HPC	Wholesale/Storage/ Warehousing	San Diego Bay: Pueblo	908.22		X				Switzer Creek, Unnamed Tributary	5009	OTHER RETAIL TRADE AND STRIP	> 1000 ft.
4807	ANDRASKOS FLOORING	4129 30TH ST	92104		42199	HPC	Wholesale/Storage/ Warehousing	San Diego Bay: Pueblo	908.22		X				Switzer Creek, Unnamed Tributary	5007	ARTERIAL COMMERCIAL	> 1000 ft.

#	Business Name	Street Address	Zip	SIC	NAICS	TTWQ	Category	WMA	HSA	Drains to La Jolla ASBS	Drains to Switzer Creek	Less than 200 ft. from ESA	Tributary	Residential	Nearest Water Body	SANDAG Landuse Code	SANDAG Landuse	Distance to Nearest Water Body
4808	ANDREWS BROKERAGE CO	1864 NATIONAL AVE	92113		4225	HPC	Wholesale Food	San Diego Bay: Pueblo	908.22		X				San Diego Bay, Switzer	2103	LIGHT INDUSTRY-GENERAL	> 1000 ft.
4809	APERTIVO	3926 30TH ST	92104		722	HPC	Eating/Drinking Establishments	San Diego Bay: Pueblo	908.22		X				Switzer Creek, Unnamed Tributary	5007	ARTERIAL COMMERCIAL	> 1000 ft.
4810	ARROW MARKET	2638 IMPERIAL AV	92102		722	HPC	Eating/Drinking Establishments	San Diego Bay: Pueblo	908.22		X				Switzer Creek, Unnamed Tributary	1200	MULTI-FAMILY RESIDENTIAL	> 1000 ft.
4811	ASAP AQUA SPA & POOL	2783 C ST 20	92102		56175	HPC	Pool/Fountain Cleaning	San Diego Bay: Pueblo	908.22		X			X	Switzer Creek, Unnamed Tributary	1200	MULTI-FAMILY RESIDENTIAL	> 1000 ft.
4812	ATEK AUTO REPAIR INC	2488 C ST	92102	7538	811111	HPC	Auto Repair	San Diego Bay: Pueblo	908.22		X				Switzer Creek	5007	ARTERIAL COMMERCIAL	> 1000 ft.
4813	AUTO BODY JR	2616 COMMERCIAL ST	92113	7532	811121	HPC	Auto Paint/Body	San Diego Bay: Pueblo	908.22		X				Switzer Creek	2103	LIGHT INDUSTRY-GENERAL	> 1000 ft.
4814	AUTO GLASS & SUPPLY	1046 16TH ST	92101		4413	HPC	Other: Auto Supplies	San Diego Bay: Pueblo	908.22		X				Switzer Creek, Unnamed Tributary	5009	OTHER RETAIL TRADE AND STRIP	> 1000 ft.
4815	AUTO GLASS BY ROBERTO	4452 LOUISIANA ST 1	92116		811122	HPC	Auto Repair	San Diego Bay: Pueblo	908.22		X			X	Powerhouse Canyon	1200	MULTI-FAMILY RESIDENTIAL	> 1000 ft.
4816	AVILA MOBILE SERVICE	1986 IRVING AVE	92113		811198	HPC	Auto Repair	San Diego Bay: Pueblo	908.22		X			X	San Diego Bay, Switzer	1200	MULTI-FAMILY RESIDENTIAL	> 1000 ft.
4817	AWASH MARKET AND DELI	2876 EL CAJON BL	92104		722	HPC	Eating/Drinking Establishments	San Diego Bay: Pueblo	908.22		X				Powerhouse Canyon	5007	ARTERIAL COMMERCIAL	> 1000 ft.
4818	AYALA MOBILE AUTO DETAILING AND OIL CHANGE	4541 TEXAS ST 7	92116		811198	HPC	Auto Repair	San Diego Bay: Pueblo	908.22		X			X	Powerhouse Canyon	1200	MULTI-FAMILY RESIDENTIAL	> 1000 ft.
4819	B AND D AUTO REPAIR	2504 C ST	92102	7538	811111	HPC	Auto Repair	San Diego Bay: Pueblo	908.22		X				Switzer Creek	5007	ARTERIAL COMMERCIAL	> 1000 ft.
4820	B-1 AUTO REPAIR	2488 C ST	92102	7538		HPC	Auto Repair	San Diego Bay: Pueblo	908.22		X				San Diego Bay	5007	ARTERIAL COMMERCIAL	> 1000 ft.
4821	BAHIA MEXICAN RESTAURANT	1985 EL CAJON BL	92104		722	HPC	Eating/Drinking Establishments	San Diego Bay: Pueblo	908.22		X				Powerhouse Canyon	6502	HOSPITALS - GENERAL	> 1000 ft.
4822	BALBOA PARK GOLF COURSE	2600 GOLF COURSE DR	92102		71391	HPC	Golf courses/Parks	San Diego Bay: Pueblo	908.22		X				Switzer Creek, Unnamed Tributary	7603	OPEN SPACE PARKS &	> 1000 ft.
4823	BANGKOK SPICES THAI RESTAURANT	2832 EL CAJON BL	92104		722	HPC	Eating/Drinking Establishments	San Diego Bay: Pueblo	908.22		X				Powerhouse Canyon	5007	ARTERIAL COMMERCIAL	> 1000 ft.
4824	BARBECUE PIT, THE	2888 UNIVERSITY AV	92104		722	HPC	Eating/Drinking Establishments	San Diego Bay: Pueblo	908.22		X				Switzer Creek, Unnamed Tributary	5007	ARTERIAL COMMERCIAL	> 1000 ft.
4825	BARRETT ENGINEERED	1695 NATIONAL AVE	92113	5084	421830	HPC	Wholesale/Storage/ Warehousing	San Diego Bay: Pueblo	908.22		X				Switzer Creek	2103	LIGHT INDUSTRY-GENERAL	200 - 1000 ft.
4826	BAYVIEW NUTRITIONAL	446 26TH ST	92102		422	HPC	Wholesale/Storage/ Warehousing	San Diego Bay: Pueblo	908.22		X				Switzer Creek, Unnamed Tributary	6502	HOSPITALS - GENERAL	> 1000 ft.
4827	BCD COMMERCIAL AND MARINE	1746 NEWTON AVE	92113		81131	HPC	Equipment Repair	San Diego Bay: Pueblo	908.22		X				San Diego Bay, Switzer	2103	LIGHT INDUSTRY-GENERAL	> 1000 ft.
4828	BEEMER CLUB INC OF CA	2120 UNIVERSITY AVE	92104	7838	441120	HPC	Other: Vehicle Dealers	San Diego Bay: Pueblo	908.22		X				Switzer Creek	5006	AUTOMOBILE DEALERSHIP	> 1000 ft.
4829	BENITEZ TOWING	2784 B ST 56	92102		8114	HPC	Auto Repair	San Diego Bay: Pueblo	908.22		X			X	Switzer Creek, Unnamed Tributary	1200	MULTI-FAMILY RESIDENTIAL	> 1000 ft.

#	Business Name	Street Address	Zip	SIC	NAICS	TTWQ	Category	WMA	HSA	Drains to La Jolla ASBS	Drains to Switzer Creek	Less than 200 ft. from ESA	Tributary	Residential	Nearest Water Body	SANDAG Landuse Code	SANDAG Landuse	Distance to Nearest Water Body
4830	BETTER BUSINESS COMMUNICATIONS	3764 30TH ST	92104		2353	HPC	Other Contractor	San Diego Bay: Pueblo	908.22		X				Switzer Creek, Unnamed Tributary	5007	ARTERIAL COMMERCIAL	> 1000 ft.
4831	BIG KITCHEN	3003 GRAPE ST	92102		722	HPC	Eating/Drinking Establishments	San Diego Bay: Pueblo	908.22		X				Switzer Creek, Unnamed Tributary	5007	ARTERIAL COMMERCIAL	> 1000 ft.
4832	BILL SCHAFER TILE COMPANY	3419 33RD ST	92104		2354	HPC	Masonry	San Diego Bay: Pueblo	908.22		X			X	Switzer Creek, Unnamed Tributary	1200	MULTI-FAMILY RESIDENTIAL	> 1000 ft.
4833	BIOSOLUTIONS TECHNOLOGIES/NATURETRONICS	2260 EL CAJON BLVD 478	92104		42169	HPC	Wholesale/Storage/ Warehousing	San Diego Bay: Pueblo	908.22		X				Powerhouse Canyon	5007	ARTERIAL COMMERCIAL	> 1000 ft.
4834	BIRRIERIA LA NORTENITA	2455 IMPERIAL AV	92102		722	HPC	Eating/Drinking Establishments	San Diego Bay: Pueblo	908.22		X				San Diego Bay, Switzer	5007	ARTERIAL COMMERCIAL	> 1000 ft.
4835	BLIND RECREATION CENTER OF SAN	1805 UPAS ST	92103		722	HPC	Eating/Drinking Establishments	San Diego Bay: Pueblo	908.22		X				Powerhouse Canyon	1200	MULTI-FAMILY RESIDENTIAL	200 - 1000 ft.
4836	BLISSFUL BEAN	3620 30TH ST G	92104		722	HPC	Eating/Drinking Establishments	San Diego Bay: Pueblo	908.22		X				Switzer Creek, Unnamed Tributary	6002	OFFICE - LOW RISE	> 1000 ft.
4837	BLUEFOOT BAR & LOUNGE	3404 30TH ST	92104		72241	HPC	Eating/Drinking Establishments	San Diego Bay: Pueblo	908.22		X				Switzer Creek, Unnamed Tributary	5007	ARTERIAL COMMERCIAL	> 1000 ft.
4838	BONES CONCRETE PUMPING	2160 KEARNEY AVE	92113		5617	HPC	Cement Mixing/Cutting	San Diego Bay: Pueblo	908.22		X			X	San Diego Bay, Switzer	1100	SINGLE FAMILY RESIDENTIAL	> 1000 ft.
4839	BOURBON STREET	4612 PARK BL	92116		722	HPC	Eating/Drinking Establishments	San Diego Bay: Pueblo	908.22		X				Powerhouse Canyon	5007	ARTERIAL COMMERCIAL	> 1000 ft.
4840	BRAVO'S & LEON PAINTING AND LANDSCAPING	4213 KANSAS ST 5	92104		56173	HPC	Landscaping	San Diego Bay: Pueblo	908.22		X				Powerhouse Canyon	4114	PARKING LOTS - SURFACE	> 1000 ft.
4841	BRIAN R BURGESS	2905 30TH ST 4	92104		44131	HPC	Other: Auto Supplies	San Diego Bay: Pueblo	908.22		X			X	Switzer Creek, Unnamed Tributary	1200	MULTI-FAMILY RESIDENTIAL	200 - 1000 ft.
4842	BRIAN'S POOL SERVICE	4571 KANSAS ST	92116		811411	HPC	Pool/Fountain Cleaning	San Diego Bay: Pueblo	908.22		X			X	Powerhouse Canyon	1100	SINGLE FAMILY RESIDENTIAL	> 1000 ft.
4843	BURGER KING #3902	2829 EL CAJON BL	92104		722	HPC	Eating/Drinking Establishments	San Diego Bay: Pueblo	908.22		X				Powerhouse Canyon	5007	ARTERIAL COMMERCIAL	> 1000 ft.
4844	BURGOS LANDSCAPING &	1917 HARRISON AVE A	92113		5617	HPC	Landscaping	San Diego Bay: Pueblo	908.22		X			X	San Diego Bay, Switzer	1100	SINGLE FAMILY RESIDENTIAL	> 1000 ft.
4845	BUSTER DALYS BAR & GRILL	3112 UNIVERSITY AVE	92104		7224	HPC	Eating/Drinking Establishments	San Diego Bay: Pueblo	908.22		X				Switzer Creek, Unnamed Tributary	5007	ARTERIAL COMMERCIAL	> 1000 ft.
4846	BUSTER SALYS	3112 UNIVERSITY AVE	92104		72241	HPC	Eating/Drinking Establishments	San Diego Bay: Pueblo	908.22		X				Switzer Creek, Unnamed Tributary	5007	ARTERIAL COMMERCIAL	> 1000 ft.
4847	C & M AUTO GLASS	2592 1/2 MARKET ST	92102	7536	811122	HPC	Auto Repair	San Diego Bay: Pueblo	908.22		X				Switzer Creek	5009	OTHER RETAIL TRADE AND STRIP	> 1000 ft.
4848	CACHANILLA'S AUTO SERVICE	2624 COMMERCIAL ST	92113	7538	811111	HPC	Auto Repair	San Diego Bay: Pueblo	908.22		X				Switzer Creek	2103	LIGHT INDUSTRY-GENERAL	> 1000 ft.
4849	CAFE FORTE COFFEE HOUSE	3139 UNIVERSITY AV 102	92104		722	HPC	Eating/Drinking Establishments	San Diego Bay: Pueblo	908.22		X				Switzer Creek, Unnamed Tributary	5007	ARTERIAL COMMERCIAL	> 1000 ft.
4850	CAFE MOTO	1205 J ST J	92101		421	HPC	Wholesale/Storage/ Warehousing	San Diego Bay: Pueblo	908.22		X				San Diego Bay, Switzer	5001	WHOLESALE TRADE	> 1000 ft.

#	Business Name	Street Address	Zip	SIC	NAICS	TTWQ	Category	WMA	HSA	Drains to La Jolla ASBS	Drains to Switzer Creek	Less than 200 ft. from ESA	Tributary	Residential	Nearest Water Body	SANDAG Landuse Code	SANDAG Landuse	Distance to Nearest Water Body
4851	CAFE MOTO ROASTING PLANT	1220 J ST	92101		722	HPC	Eating/Drinking Establishments	San Diego Bay: Pueblo	908.22		X				San Diego Bay, Switzer	5001	WHOLESALE TRADE	> 1000 ft.
4852	CAFE ONE THREE	4207 PARK BL	92103		722	HPC	Eating/Drinking Establishments	San Diego Bay: Pueblo	908.22		X				Powerhouse Canyon	5007	ARTERIAL COMMERCIAL	> 1000 ft.
4853	CAFFE CALABRIA	3933 30TH ST	92104		722	HPC	Eating/Drinking Establishments	San Diego Bay: Pueblo	908.22		X				Switzer Creek, Unnamed Tributary	5007	ARTERIAL COMMERCIAL	> 1000 ft.
4854	CALIFORNIA RHAPSODY	2447 MARKET ST	92102		42299	HPC	Wholesale/Storage/ Warehousing	San Diego Bay: Pueblo	908.22		X				Switzer Creek, Unnamed Tributary	5007	ARTERIAL COMMERCIAL	> 1000 ft.
4855	CALVARY BAPTIST CHURCH	719 CESAR E. CHAVEZ PY	92113		722	HPC	Eating/Drinking Establishments	San Diego Bay: Pueblo	908.22		X				San Diego Bay, Switzer	6102	RELIGIOUS FACILITY	> 1000 ft.
4856	Car Connection	1904 Pueblo St	92113	7538	811111	HPC	Auto Repair	San Diego Bay: Pueblo	908.22		X				Switzer Creek	2103	LIGHT INDUSTRY-GENERAL	> 1000 ft.
4857	CARILLOS COLLISION REPAIR	2835 ADAMS AVE	92116		81119	HPC	Auto Repair	San Diego Bay: Pueblo	908.22		X				Powerhouse Canyon	5007	ARTERIAL COMMERCIAL	> 1000 ft.
4858	CARLOS ELECTROMOTRIZ	2733 COMMERCIAL ST	92113		81119	HPC	Auto Repair	San Diego Bay: Pueblo	908.22		X			X	San Diego Bay, Switzer	1200	MULTI-FAMILY RESIDENTIAL	> 1000 ft.
4859	CARL'S JR. #168	3008 EL CAJON BL	92104		722	HPC	Eating/Drinking Establishments	San Diego Bay: Pueblo	908.22		X				Powerhouse Canyon	5007	ARTERIAL COMMERCIAL	> 1000 ft.
4860	Carpet Pad Collection Inc	2501 Commercial St	92113	5099	42199	HPC	Wholesale/Storage/ Warehousing	San Diego Bay: Pueblo	908.22		X				Switzer Creek	2103	LIGHT INDUSTRY-GENERAL	> 1000 ft.
4861	CATRACHOS TOWING	3354 32ND ST 1	92104		48841	HPC	Auto Repair	San Diego Bay: Pueblo	908.22		X			X	Switzer Creek, Unnamed Tributary	1100	SINGLE FAMILY RESIDENTIAL	> 1000 ft.
4862	CENTRAL AUTOMOTIVE OF SAN DIEGO	765 17TH ST	92101	7538	811111	HPC	Auto Repair	San Diego Bay: Pueblo	908.22		X				Switzer Creek	5009	OTHER RETAIL TRADE AND STRIP	> 1000 ft.
4863	CENTRAL CONSTRUCTION CO	4394 30TH ST	92104		23511	HPC	Other Contractor	San Diego Bay: Pueblo	908.22		X				Powerhouse Canyon	6509	OTHER HEALTH CARE	> 1000 ft.
4864	CENTRAL CONSTRUCTION	4394 30TH ST	92104		233	HPC	Other Contractor	San Diego Bay: Pueblo	908.22		X				Powerhouse Canyon	6509	OTHER HEALTH CARE	> 1000 ft.
4865	CENTRAL MEAT & PROVISION CO.	1603 NATIONAL AV	92113		722	HPC	Eating/Drinking Establishments	San Diego Bay: Pueblo	908.22		X				San Diego Bay, Switzer	2103	LIGHT INDUSTRY-GENERAL	> 1000 ft.
4866	CESAR'S AUTO ELECTRIC	2699 "A" COMMERCIAL ST	92113	7539	811118	HPC	Auto Repair	San Diego Bay: Pueblo	908.22		X				Switzer Creek	5009	OTHER RETAIL TRADE AND STRIP	> 1000 ft.
4867	CHATFIELD'S PLANTSCAPE	3705 29TH ST	92104		5617	HPC	Landscaping	San Diego Bay: Pueblo	908.22		X			X	Switzer Creek, Unnamed Tributary	1100	SINGLE FAMILY RESIDENTIAL	> 1000 ft.
4868	CHICANO PERK	129 25TH ST	92102		722	HPC	Eating/Drinking Establishments	San Diego Bay: Pueblo	908.22		X				Switzer Creek, Unnamed Tributary	1100	SINGLE FAMILY RESIDENTIAL	> 1000 ft.
4869	CHIPPER'S CHALET	835 25TH ST	92102		722	HPC	Eating/Drinking Establishments	San Diego Bay: Pueblo	908.22		X				Switzer Creek, Unnamed Tributary	5007	ARTERIAL COMMERCIAL	> 1000 ft.
4870	CINDERELLA CARRIAGE	1601 NEWTON AVE	92113	4789	48711	HPC	Ground Transportation	San Diego Bay: Pueblo	908.22		X				Switzer Creek	2301	JUNKYARD/DUMP/LANDFILL	> 1000 ft.
4871	CITY COLLEGE CHILD DEV.	1601 B ST	92101		722	HPC	Eating/Drinking Establishments	San Diego Bay: Pueblo	908.22		X				Switzer Creek, Unnamed Tributary	6803	JUNIOR COLLEGE	> 1000 ft.
4872	CITY DRAGON HEALTHY CHINESE	2885 EL CAJON BL C	92104		722	HPC	Eating/Drinking Establishments	San Diego Bay: Pueblo	908.22		X				Powerhouse Canyon	5007	ARTERIAL COMMERCIAL	> 1000 ft.

#	Business Name	Street Address	Zip	SIC	NAICS	TTWQ	Category	WMA	HSA	Drains to La Jolla ASBS	Drains to Switzer Creek	Less than 200 ft. from ESA	Tributary	Residential	Nearest Water Body	SANDAG Landuse Code	SANDAG Landuse	Distance to Nearest Water Body
4873	CLAIMS 2000 COLLISION REPAIR	2545 EL CAJON BLVD	92104	7532	811121	HPC	Auto Paint/Body	San Diego Bay: Pueblo	908.22		X				Switzer Creek	5007	ARTERIAL COMMERCIAL	> 1000 ft.
4874	CLARE DE LUNE	2906 UNIVERSITY AV	92104		722	HPC	Eating/Drinking Establishments	San Diego Bay: Pueblo	908.22		X				Switzer Creek, Unnamed Tributary	5007	ARTERIAL COMMERCIAL	> 1000 ft.
4875	CLASSIC PAINTING COMPANY A	2820 ADAMS AVE	92116		2352	HPC	Painting/Coating	San Diego Bay: Pueblo	908.22		X				Powerhouse Canyon	5007	ARTERIAL COMMERCIAL	> 1000 ft.
4876	CLASSICAL FRENCH DOOR &	3445 30TH ST	92104		421	HPC	Wholesale/Storage/ Warehousing	San Diego Bay: Pueblo	908.22		X				Switzer Creek, Unnamed Tributary	5007	ARTERIAL COMMERCIAL	> 1000 ft.
4877	CLEAN CUT PAINTING	3777 ALABAMA ST	92104		8114	HPC	Painting/Coating	San Diego Bay: Pueblo	908.22		X			X	Powerhouse Canyon	1200	MULTI-FAMILY RESIDENTIAL	> 1000 ft.
4878	CLEMENTINE MCDUFF ELK'S	6 HENSLEY ST	92113		722	HPC	Eating/Drinking Establishments	San Diego Bay: Pueblo	908.22		X				San Diego Bay, Switzer	6109	OTHER PUBLIC SERVICES	> 1000 ft.
4879	CLIFF BROWN AUTOMOTIVE	4491 PARK BLVD	92116		8111	HPC	Auto Repair	San Diego Bay: Pueblo	908.22		X				Powerhouse Canyon	5007	ARTERIAL COMMERCIAL	> 1000 ft.
4880	CO2COOL DRY ICE SERVICES	3302 32ND ST	92104		422	HPC	Wholesale/Storage/ Warehousing	San Diego Bay: Pueblo	908.22		X				Switzer Creek, Unnamed Tributary	5009	OTHER RETAIL TRADE AND STRIP	> 1000 ft.
4881	COASTAL LAWN SERVICE/ALOHA GARDENS	1818 HOWARD AVE	92103		56173	HPC	Landscaping	San Diego Bay: Pueblo	908.22		X				Powerhouse Canyon	6103	LIBRARIES	> 1000 ft.
4882	COCO'S #0875	2644 EL CAJON BL	92104		722	HPC	Eating/Drinking Establishments	San Diego Bay: Pueblo	908.22		X				Powerhouse Canyon	5007	ARTERIAL COMMERCIAL	> 1000 ft.
4883	COCTELERIA EL PULPO	2711 IMPERIAL AV	92102		722	HPC	Eating/Drinking Establishments	San Diego Bay: Pueblo	908.22		X				Switzer Creek, Unnamed Tributary	2103	LIGHT INDUSTRY-GENERAL	> 1000 ft.
4884	COLIMAS MEXICAN FOOD	2302 UNIVERSITY AV	92104		722	HPC	Eating/Drinking Establishments	San Diego Bay: Pueblo	908.22		X				Powerhouse Canyon	5007	ARTERIAL COMMERCIAL	> 1000 ft.
4885	COLONIAL IRON WORKS	2606 COMMERCIAL ST	92113		4413	HPC	Other: Auto Supplies	San Diego Bay: Pueblo	908.22		X				San Diego Bay, Switzer	2103	LIGHT INDUSTRY-GENERAL	> 1000 ft.
4886	COTIJAS MEXICAN GRILL & SEAFOOD	2295 MARKET ST	92102		722	HPC	Eating/Drinking Establishments	San Diego Bay: Pueblo	908.22		X				Switzer Creek, Unnamed Tributary	1200	MULTI-FAMILY RESIDENTIAL	> 1000 ft.
4887	COVENANT PRESBYTERIAN	2930 HOWARD AV	92104		722	HPC	Eating/Drinking Establishments	San Diego Bay: Pueblo	908.22		X				Powerhouse Canyon	4114	PARKING LOTS - SURFACE	> 1000 ft.
4888	CREAM	4496 PARK BL	92116		722	HPC	Eating/Drinking Establishments	San Diego Bay: Pueblo	908.22		X				Powerhouse Canyon	5007	ARTERIAL COMMERCIAL	> 1000 ft.
4889	CUEVAS MOBILE MECHANIC	2777 G ST	92102		811111	HPC	Auto Repair	San Diego Bay: Pueblo	908.22		X			X	Switzer Creek, Unnamed Tributary	1200	MULTI-FAMILY RESIDENTIAL	> 1000 ft.
4890	D BLADE SYSTEMS	3422 TEXAS ST	92104		56175	HPC	Pool/Fountain Cleaning	San Diego Bay: Pueblo	908.22		X			X	Powerhouse Canyon	1100	SINGLE FAMILY RESIDENTIAL	> 1000 ft.
4891	D. R. HORTON AMERICAS BUILDER	2860 UNIVERSITY AVE	92104		2332	HPC	Other Contractor	San Diego Bay: Pueblo	908.22		X				Powerhouse Canyon	5007	ARTERIAL COMMERCIAL	> 1000 ft.
4892	DAILY SCOOP	3004 JUNIPER ST	92104		722	HPC	Eating/Drinking Establishments	San Diego Bay: Pueblo	908.22		X				Switzer Creek, Unnamed Tributary	5007	ARTERIAL COMMERCIAL	> 1000 ft.
4893	DANNY'S PAINT & BODY SHOP	1866 KEARNEY AVE	92113		811121	HPC	Auto Paint/Body	San Diego Bay: Pueblo	908.22		X				San Diego Bay, Switzer	5009	OTHER RETAIL TRADE AND STRIP	> 1000 ft.

#	Business Name	Street Address	Zip	SIC	NAICS	TTWQ	Category	WMA	HSA	Drains to La Jolla ASBS	Drains to Switzer Creek	Less than 200 ft. from ESA	Tributary	Residential	Nearest Water Body	SANDAG Landuse Code	SANDAG Landuse	Distance to Nearest Water Body
4894	DAO SON	2322 EL CAJON BL	92104		722	HPC	Eating/Drinking Establishments	San Diego Bay: Pueblo	908.22		X				Powerhouse Canyon	6509	OTHER HEALTH CARE	> 1000 ft.
4895	DAVID ALEXANDER ENTERPRISES	1465 C ST 3410	92101		4229	HPC	Wholesale/Storage/ Warehousing	San Diego Bay: Pueblo	908.22		X				Switzer Creek, Unnamed Tributary	6803	JUNIOR COLLEGE	> 1000 ft.
4896	DAVID E MALLORY DBA PEPPERS	2 1/2 28TH ST	92113	7538	81119	HPC	Auto Repair	San Diego Bay: Pueblo	908.22		X				San Diego Bay, Switzer	1100	SINGLE FAMILY RESIDENTIAL	> 1000 ft.
4897	DELUCA'S PIZZA	3226 THORN ST	92104		722	HPC	Eating/Drinking Establishments	San Diego Bay: Pueblo	908.22		X				Switzer Creek, Unnamed Tributary	1100	SINGLE FAMILY RESIDENTIAL	> 1000 ft.
4898	DENNIS'S BAKERY	2665 MARKET ST D	92102		722	HPC	Eating/Drinking Establishments	San Diego Bay: Pueblo	908.22		X				Switzer Creek, Unnamed Tributary	1200	MULTI-FAMILY RESIDENTIAL	> 1000 ft.
4899	DENNY'S #6265	2445 EL CAJON BL	92104		722	HPC	Eating/Drinking Establishments	San Diego Bay: Pueblo	908.22		X				Powerhouse Canyon	5007	ARTERIAL COMMERCIAL	> 1000 ft.
4900	DEPENDABLE TOWING	2040 EL CAJON BLVD	92104	7549		HPC	Auto Repair	San Diego Bay: Pueblo	908.22		X				Powerhouse Canyon	5007	ARTERIAL COMMERCIAL	> 1000 ft.
4901	DIAMOND INSULATION	1844 IMPERIAL AVE	92102		42199	HPC	Wholesale/Storage/ Warehousing	San Diego Bay: Pueblo	908.22		X				San Diego Bay, Switzer	2103	LIGHT INDUSTRY-GENERAL	> 1000 ft.
4902	DIAMOND JACK ENTERPRISES	1737 LOGAN AV	92113		722	HPC	Eating/Drinking Establishments	San Diego Bay: Pueblo	908.22		X				San Diego Bay, Switzer	2103	LIGHT INDUSTRY-GENERAL	> 1000 ft.
4903	DIAMOND JACK ENTERPRISES INC	1737 LOGAN AVE	92113		4224	HPC	Wholesale Food	San Diego Bay: Pueblo	908.22		X				San Diego Bay, Switzer	2103	LIGHT INDUSTRY-GENERAL	> 1000 ft.
4904	DIETER'S	1633 MARKET ST	92101		4413	HPC	Other: Auto Supplies	San Diego Bay: Pueblo	908.22		X				Switzer Creek, Unnamed Tributary	5009	OTHER RETAIL TRADE AND STRIP	> 1000 ft.
4905	DINO'S	3829 30TH ST	92104		72241	HPC	Eating/Drinking Establishments	San Diego Bay: Pueblo	908.22		X				Switzer Creek, Unnamed Tributary	5007	ARTERIAL COMMERCIAL	> 1000 ft.
4906	DISCOUNT FOREIGN AUTO	2921 EL CAJON BLVD	92104		4413	HPC	Other: Auto Supplies	San Diego Bay: Pueblo	908.22		X				Powerhouse Canyon	5007	ARTERIAL COMMERCIAL	> 1000 ft.
4907	DOMINO'S PIZZA #7718	1925 EL CAJON BL	92104		722	HPC	Eating/Drinking Establishments	San Diego Bay: Pueblo	908.22		X				Powerhouse Canyon	5004	NEIGHBORHOOD SHOPPING	> 1000 ft.
4908	DONEV COMPANY INC	1864 NATIONAL AVE	92113		422	HPC	Wholesale/Storage/ Warehousing	San Diego Bay: Pueblo	908.22		X				San Diego Bay, Switzer	2103	LIGHT INDUSTRY-GENERAL	> 1000 ft.
4909	DONUT FACTORY	4007 30TH ST	92104		722	HPC	Eating/Drinking Establishments	San Diego Bay: Pueblo	908.22		X				Switzer Creek, Unnamed Tributary	5007	ARTERIAL COMMERCIAL	> 1000 ft.
4910	DOS CASAS FURNISHING &	764 14TH ST	92101		421	HPC	Wholesale/Storage/ Warehousing	San Diego Bay: Pueblo	908.22		X				Switzer Creek, Unnamed Tributary	5007	ARTERIAL COMMERCIAL	> 1000 ft.
4911	Downtown Tire Shop	2717 Imperial Avenue	92113	7534	811198	HPC	Auto Repair	San Diego Bay: Pueblo	908.22		X				Switzer Creek	5009	OTHER RETAIL TRADE AND STRIP	> 1000 ft.
4912	E C MOBILE AUTO PARTS & REPAIR	3430 FELTON ST	92104		44132	HPC	Auto Repair	San Diego Bay: Pueblo	908.22		X			X	Switzer Creek, Unnamed Tributary	1100	SINGLE FAMILY RESIDENTIAL	> 1000 ft.
4913	EARL SCHEIB CALIF #555	2519 EL CAJON BLVD	92104	7532	811121	HPC	Auto Paint/Body	San Diego Bay: Pueblo	908.22		X				Switzer Creek	5007	ARTERIAL COMMERCIAL	> 1000 ft.
4914	ED JOHNSON LANDSCAPE	3775 GEORGIA ST 202	92104		56172	HPC	Landscaping	San Diego Bay: Pueblo	908.22		X			X	Powerhouse Canyon	1200	MULTI-FAMILY RESIDENTIAL	> 1000 ft.
4915	EDLEN ELECTRICAL EXHIBITION	1844 IMPERIAL AVE	92102		23531	HPC	Other Contractor	San Diego Bay: Pueblo	908.22		X				San Diego Bay, Switzer	2103	LIGHT INDUSTRY-GENERAL	> 1000 ft.

#	Business Name	Street Address	Zip	SIC	NAICS	TTWQ	Category	WMA	HSA	Drains to La Jolla ASBS	Drains to Switzer Creek	Less than 200 ft. from ESA	Tributary	Residential	Nearest Water Body	SANDAG Landuse Code	SANDAG Landuse	Distance to Nearest Water Body
4916	EL CORA BAKERY	2121 IMPERIAL AV F-1	92102		722	HPC	Eating/Drinking Establishments	San Diego Bay: Pueblo	908.22		X				San Diego Bay, Switzer	5007	ARTERIAL COMMERCIAL	> 1000 ft.
4917	El Dorado Sandblasting	2673 Commercial Street	92113	7549	811198	HPC	Auto Repair	San Diego Bay: Pueblo	908.22		X				Switzer Creek	2103	LIGHT INDUSTRY-GENERAL	> 1000 ft.
4918	EL FARO	2249 IMPERIAL AV	92102		722	HPC	Eating/Drinking Establishments	San Diego Bay: Pueblo	908.22		X				San Diego Bay, Switzer	2103	LIGHT INDUSTRY-GENERAL	> 1000 ft.
4919	El Guero Auto Center	2401 Imperial Ave	92102	7538	811111	HPC	Auto Repair	San Diego Bay: Pueblo	908.22		X				Switzer Creek	5009	OTHER RETAIL TRADE AND STRIP	> 1000 ft.
4920	EL GUERO TACO SHOP	2121 IMPERIAL AV F6	92102		722	HPC	Eating/Drinking Establishments	San Diego Bay: Pueblo	908.22		X				San Diego Bay, Switzer	5007	ARTERIAL COMMERCIAL	> 1000 ft.
4921	EL PALOMO TACO SHOP	2709 IMPERIAL AV	92102		722	HPC	Eating/Drinking Establishments	San Diego Bay: Pueblo	908.22		X				Switzer Creek, Unnamed Tributary	1100	SINGLE FAMILY RESIDENTIAL	> 1000 ft.
4922	EL PORVENIR	1786 NATIONAL AV	92113		722	HPC	Eating/Drinking Establishments	San Diego Bay: Pueblo	908.22		X				San Diego Bay, Switzer	5009	OTHER RETAIL TRADE AND STRIP	> 1000 ft.
4923	EL SOL MEXICAN RESTAURANT	2037 UNIVERSITY AV	92104		722	HPC	Eating/Drinking Establishments	San Diego Bay: Pueblo	908.22		X				Powerhouse Canyon	5007	ARTERIAL COMMERCIAL	> 1000 ft.
4924	EL TIO ALBERTO	2810 EL CAJON BL A-1	92104		722	HPC	Eating/Drinking Establishments	San Diego Bay: Pueblo	908.22		X				Powerhouse Canyon	4114	PARKING LOTS - SURFACE	> 1000 ft.
4925	EL TITANIC MEXICAN FOOD	3131 UNIVERSITY AV A	92104		722	HPC	Eating/Drinking Establishments	San Diego Bay: Pueblo	908.22		X				Switzer Creek, Unnamed Tributary	5007	ARTERIAL COMMERCIAL	> 1000 ft.
4926	ELIZONDO JEWELERY	2638 IMPERIAL AVE	92102		44	HPC	Wholesale/Storage/ Warehousing	San Diego Bay: Pueblo	908.22		X				Switzer Creek, Unnamed Tributary	5007	ARTERIAL COMMERCIAL	> 1000 ft.
4927	ESPRESSO GARDEN, THE	4121 PARK BL	92103		722	HPC	Eating/Drinking Establishments	San Diego Bay: Pueblo	908.22		X				Powerhouse Canyon	5007	ARTERIAL COMMERCIAL	> 1000 ft.
4928	ETHIOPIAN RESTAURANT	2432 EL CAJON BL	92104		722	HPC	Eating/Drinking Establishments	San Diego Bay: Pueblo	908.22		X				Powerhouse Canyon	5007	ARTERIAL COMMERCIAL	> 1000 ft.
4929	Euro Car Service	2821 Adams Ave	92116	7538	811111	HPC	Auto Repair	San Diego Bay: Pueblo	908.22		X				Switzer Creek	5009	OTHER RETAIL TRADE AND STRIP	> 1000 ft.
4930	EUROPEAN MARKET & DELI	4135 PARK BL	92103		722	HPC	Eating/Drinking Establishments	San Diego Bay: Pueblo	908.22		X				Powerhouse Canyon	5007	ARTERIAL COMMERCIAL	> 1000 ft.
4931	Everybody's Garage	2717 Imperial Avenue	92102	7538	811111	HPC	Auto Repair	San Diego Bay: Pueblo	908.22		X				Switzer Creek	5009	OTHER RETAIL TRADE AND STRIP	> 1000 ft.
4932	EXOTIC GARDENS	2212 EL CAJON BLVD	92104		4442	HPC	Nurseries/Greenhouses	San Diego Bay: Pueblo	908.22		X				Powerhouse Canyon	9101	UNDEVELOPED LAND	> 1000 ft.
4933	EXPRESS ROAD SERVICE AND	3711 ARNOLD AVE E	92104		811198	HPC	Auto Repair	San Diego Bay: Pueblo	908.22		X			X	Powerhouse Canyon	1200	MULTI-FAMILY RESIDENTIAL	> 1000 ft.
4934	EXXON #1029	3252 UNIVERSITY AV	92104		722	HPC	Eating/Drinking Establishments	San Diego Bay: Pueblo	908.22		X				Switzer Creek, Unnamed Tributary	5007	ARTERIAL COMMERCIAL	> 1000 ft.
4935	F & D FOREIGN	1684 LOGAN AVE	92113		44132	HPC	Auto Repair	San Diego Bay: Pueblo	908.22		X				San Diego Bay, Switzer	2103	LIGHT INDUSTRY-GENERAL	> 1000 ft.
4936	FINE LINE YACHT MAINTENANCE	4075 OHIO ST 2	92104		811192	HPC	Vehicle Washing	San Diego Bay: Pueblo	908.22		X			X	Switzer Creek, Unnamed Tributary	1200	MULTI-FAMILY RESIDENTIAL	> 1000 ft.

#	Business Name	Street Address	Zip	SIC	NAICS	TTWQ	Category	WMA	HSA	Drains to La Jolla ASBS	Drains to Switzer Creek	Less than 200 ft. from ESA	Tributary	Residential	Nearest Water Body	SANDAG Landuse Code	SANDAG Landuse	Distance to Nearest Water Body
4937	FINEST DONUT	1015 25TH ST B	92102		722	HPC	Eating/Drinking Establishments	San Diego Bay: Pueblo	908.22		X				Switzer Creek, Unnamed Tributary	5007	ARTERIAL COMMERCIAL	> 1000 ft.
4938	FISH + CHIPS TERIYAKI	1879 LOGAN AV J	92113		722	HPC	Eating/Drinking Establishments	San Diego Bay: Pueblo	908.22		X				San Diego Bay, Switzer	5007	ARTERIAL COMMERCIAL	> 1000 ft.
4939	FIVE STAR PARKING	1346 K ST	92101		81293	HPC	Vehicle Parking/Storage	San Diego Bay: Pueblo	908.22		X				San Diego Bay, Switzer	5009	OTHER RETAIL TRADE AND STRIP	> 1000 ft.
4940	FIVE STAR PARKING #61	1346 K ST	92101		81293	HPC	Vehicle Parking/Storage	San Diego Bay: Pueblo	908.22		X				San Diego Bay, Switzer	5009	OTHER RETAIL TRADE AND STRIP	> 1000 ft.
4941	FIVE STAR PARKING #68	3812 29TH ST	92104		81293	HPC	Vehicle Parking/Storage	San Diego Bay: Pueblo	908.22		X				Switzer Creek, Unnamed Tributary	6002	OFFICE - LOW RISE	> 1000 ft.
4942	FIVE STAR PARKING #73	2896 NORTH PARK WAY	92104		81293	HPC	Vehicle Parking/Storage	San Diego Bay: Pueblo	908.22		X			X	Switzer Creek, Unnamed Tributary	1100	SINGLE FAMILY RESIDENTIAL	> 1000 ft.
4943	FIVE STAR PARKING #74	325 13TH ST	92101		81293	HPC	Vehicle Parking/Storage	San Diego Bay: Pueblo	908.22		X				San Diego Bay, Switzer	5001	WHOLESALE TRADE	> 1000 ft.
4944	FLORENCIA RESTAURANTE &	3017 UNIVERSITY AV	92104		722	HPC	Eating/Drinking Establishments	San Diego Bay: Pueblo	908.22		X				Switzer Creek, Unnamed Tributary	5007	ARTERIAL COMMERCIAL	> 1000 ft.
4945	FOREIGN SPEED INC	2246 1/2 UNIVERSITY AVE	92104		8111	HPC	Auto Repair	San Diego Bay: Pueblo	908.22		X			X	Powerhouse Canyon	1100	SINGLE FAMILY RESIDENTIAL	> 1000 ft.
4946	FRIENDLY HOME	2821 B ST	92101		722	HPC	Eating/Drinking Establishments	San Diego Bay: Pueblo	908.22		X				Switzer Creek, Unnamed Tributary	1409	OTHER GROUP QUARTERS	> 1000 ft.
4947	FRYER-KNOWLES INC	1858 NEWTON AVE	92113		42199	HPC	Wholesale/Storage/ Warehousing	San Diego Bay: Pueblo	908.22		X				San Diego Bay, Switzer	2103	LIGHT INDUSTRY-GENERAL	> 1000 ft.
4948	FURNITURE CLASSICS LTD	1827 MAIN ST	92113		42121	HPC	Wholesale/Storage/ Warehousing	San Diego Bay: Pueblo	908.22		X				San Diego Bay, Switzer	2103	LIGHT INDUSTRY-GENERAL	> 1000 ft.
4949	G & G PROVISIONS	1815 MAIN ST	92113		42249	HPC	Wholesale Food	San Diego Bay: Pueblo	908.22		X				San Diego Bay, Switzer	2103	LIGHT INDUSTRY-GENERAL	> 1000 ft.
4950	G P MOTORCYCLES	1606 G ST	92101		441221	HPC	Other: Vehicle Dealers	San Diego Bay: Pueblo	908.22		X				Switzer Creek, Unnamed Tributary	5009	OTHER RETAIL TRADE AND STRIP	> 1000 ft.
4951	GALA FOODS	3030 GRAPE ST	92102		722	HPC	Eating/Drinking Establishments	San Diego Bay: Pueblo	908.22		X				Switzer Creek, Unnamed Tributary	5007	ARTERIAL COMMERCIAL	> 1000 ft.
4952	GENERAL AUTO REPAIR	367 15TH ST	92101		8111	HPC	Auto Repair	San Diego Bay: Pueblo	908.22		X				San Diego Bay, Switzer	2103	LIGHT INDUSTRY-GENERAL	> 1000 ft.
4953	GENO'S TIRE DOCTOR	3776 ALABAMA ST C106	92104		81119	HPC	Auto Repair	San Diego Bay: Pueblo	908.22		X			X	Powerhouse Canyon	1200	MULTI-FAMILY RESIDENTIAL	> 1000 ft.
4954	GEORGIAN RUSSIAN RESTAURANT	2302 EL CAJON BL	92104		722	HPC	Eating/Drinking Establishments	San Diego Bay: Pueblo	908.22		X				Powerhouse Canyon	5007	ARTERIAL COMMERCIAL	> 1000 ft.
4955	GOD'S EXTENDED HAND MISSION	469 16TH ST	92101		722	HPC	Eating/Drinking Establishments	San Diego Bay: Pueblo	908.22		X				Switzer Creek, Unnamed Tributary	2103	LIGHT INDUSTRY-GENERAL	> 1000 ft.
4956	GOFORTH PLUMBING & DRAIN	2348 30TH ST	92104		2351	HPC	Other Contractor	San Diego Bay: Pueblo	908.22		X				Switzer Creek, Unnamed Tributary	5007	ARTERIAL COMMERCIAL	200 - 1000 ft.
4957	GOLDEN DELIGHT	1135 25TH ST	92102		722	HPC	Eating/Drinking Establishments	San Diego Bay: Pueblo	908.22		X				Switzer Creek, Unnamed Tributary	5007	ARTERIAL COMMERCIAL	> 1000 ft.

#	Business Name	Street Address	Zip	SIC	NAICS	TTWQ	Category	WMA	HSA	Drains to La Jolla ASBS	Drains to Switzer Creek	Less than 200 ft. from ESA	Tributary	Residential	Nearest Water Body	SANDAG Landuse Code	SANDAG Landuse	Distance to Nearest Water Body
4958	GOLDEN DONUT	2360 UNIVERSITY AV	92104		722	HPC	Eating/Drinking Establishments	San Diego Bay: Pueblo	908.22		X				Powerhouse Canyon	5007	ARTERIAL COMMERCIAL	> 1000 ft.
4959	GOLDEN HILL MARKET	2044 MARKET ST	92102		722	HPC	Eating/Drinking Establishments	San Diego Bay: Pueblo	908.22		X				Switzer Creek, Unnamed Tributary	5007	ARTERIAL COMMERCIAL	> 1000 ft.
4960	GOLDEN HILL RECREATION	2600 GOLF COURSE DR	92102		722	HPC	Eating/Drinking Establishments	San Diego Bay: Pueblo	908.22		X				Switzer Creek, Unnamed Tributary	7603	OPEN SPACE PARKS &	> 1000 ft.
4961	GOLDEN HILL SMOG ONLY	2143 1/2 30TH ST	92104		81119	HPC	Auto Repair	San Diego Bay: Pueblo	908.22		X			X	Switzer Creek, Unnamed Tributary	1200	MULTI-FAMILY RESIDENTIAL	> 1000 ft.
4962	GOLDEN HILLS COFFEE SHOP	2505 C ST	92102		722	HPC	Eating/Drinking Establishments	San Diego Bay: Pueblo	908.22		X				Switzer Creek, Unnamed Tributary	5007	ARTERIAL COMMERCIAL	> 1000 ft.
4963	GOLDEN PHENIX	3804 GRIM AV	92104		722	HPC	Eating/Drinking Establishments	San Diego Bay: Pueblo	908.22		X				Switzer Creek, Unnamed Tributary	5007	ARTERIAL COMMERCIAL	> 1000 ft.
4964	GOLDEN STATE GASOLINE	2404 EL CAJON BLVD	92104		44711	HPC	Fueling	San Diego Bay: Pueblo	908.22		X				Powerhouse Canyon	5007	ARTERIAL COMMERCIAL	> 1000 ft.
4965	GONZALEZ AUTO REPAIR	2765 COMMERCIAL ST	92113	7539	811118	HPC	Auto Repair	San Diego Bay: Pueblo	908.22		X				Switzer Creek	5009	OTHER RETAIL TRADE AND STRIP	> 1000 ft.
4966	GONZALEZ TOWING & GEN AUTO REP	2547 COMMERCIAL ST	92113	7538	811111	HPC	Auto Repair	San Diego Bay: Pueblo	908.22		X				Switzer Creek	5009	OTHER RETAIL TRADE AND STRIP	> 1000 ft.
4967	GOURMET EXPRESSIONS	3512 HERMAN AVE 1	92104		72231	HPC	Eating/Drinking Establishments	San Diego Bay: Pueblo	908.22		X				Switzer Creek, Unnamed Tributary	1200	MULTI-FAMILY RESIDENTIAL	> 1000 ft.
4968	GRACE PERKINS ELEMENTARY	1770 MAIN ST	92113		722	HPC	Eating/Drinking Establishments	San Diego Bay: Pueblo	908.22		X				San Diego Bay, Switzer	4114	PARKING LOTS - SURFACE	> 1000 ft.
4969	GRAND GENERAL AUTO REPAIR AND	2655 IMPERIAL AVE	92102	7532	811198	HPC	Auto Repair	San Diego Bay: Pueblo	908.22		X				Switzer Creek	2103	LIGHT INDUSTRY-GENERAL	> 1000 ft.
4970	GREAT WALL EXPRESS	2344 UNIVERSITY AV	92104		722	HPC	Eating/Drinking Establishments	San Diego Bay: Pueblo	908.22		X				Powerhouse Canyon	5007	ARTERIAL COMMERCIAL	> 1000 ft.
4971	GREEN GARDEN	2082 IRVING AVE	92113		56173	HPC	Landscaping	San Diego Bay: Pueblo	908.22		X			X	San Diego Bay, Switzer	1100	SINGLE FAMILY RESIDENTIAL	> 1000 ft.
4972	GREEN THUMB	4640 KANSAS ST 8	92116		56173	HPC	Landscaping	San Diego Bay: Pueblo	908.22		X			X	Powerhouse Canyon	1200	MULTI-FAMILY RESIDENTIAL	> 1000 ft.
4973	GREGORIO SOSA LANDSCAPE	311 27TH ST	92102		56173	HPC	Landscaping	San Diego Bay: Pueblo	908.22		X			X	Switzer Creek, Unnamed Tributary	1200	MULTI-FAMILY RESIDENTIAL	> 1000 ft.
4974	GUALBERTO'S #5 MEXICAN FOOD	2665 MARKET ST G	92102		722	HPC	Eating/Drinking Establishments	San Diego Bay: Pueblo	908.22		X				Switzer Creek, Unnamed Tributary	1200	MULTI-FAMILY RESIDENTIAL	> 1000 ft.
4975	GUILD, THE	1805 NEWTON AV	92113		722	HPC	Eating/Drinking Establishments	San Diego Bay: Pueblo	908.22		X				San Diego Bay, Switzer	2103	LIGHT INDUSTRY-GENERAL	> 1000 ft.
4976	GULF COAST GRILL	4130 PARK BL	92103		722	HPC	Eating/Drinking Establishments	San Diego Bay: Pueblo	908.22		X				Powerhouse Canyon	5007	ARTERIAL COMMERCIAL	> 1000 ft.
4977	GYRO & CHICKEN EXPRESS	3010 UNIVERSITY AV	92104		722	HPC	Eating/Drinking Establishments	San Diego Bay: Pueblo	908.22		X				Switzer Creek, Unnamed Tributary	5007	ARTERIAL COMMERCIAL	> 1000 ft.
4978	H SONORA LANDSCAPING	2001 HARRISON AVE	92113		56173	HPC	Landscaping	San Diego Bay: Pueblo	908.22		X			X	San Diego Bay, Switzer	1100	SINGLE FAMILY RESIDENTIAL	> 1000 ft.
4979	HALCO & SONS INCORPORATED	2516 UNIVERSITY AVE	92104		4219	HPC	Wholesale/Storage/ Warehousing	San Diego Bay: Pueblo	908.22		X				Powerhouse Canyon	5007	ARTERIAL COMMERCIAL	> 1000 ft.

#	Business Name	Street Address	Zip	SIC	NAICS	TTWQ	Category	WMA	HSA	Drains to La Jolla ASBS	Drains to Switzer Creek	Less than 200 ft. from ESA	Tributary	Residential	Nearest Water Body	SANDAG Landuse Code	SANDAG Landuse	Distance to Nearest Water Body
4980	HALS MED DENT SUPPLY INC	3825 32ND ST	92104		42299	HPC	Wholesale/Storage/ Warehousing	San Diego Bay: Pueblo	908.22		X				Switzer Creek, Unnamed Tributary	5004	NEIGHBORHOOD SHOPPING	> 1000 ft.
4981	HANCUFF WHOLESALE	1905 BROADWAY	92102		42111	HPC	Other: Vehicle Dealers	San Diego Bay: Pueblo	908.22		X				Switzer Creek, Unnamed Tributary	5007	ARTERIAL COMMERCIAL	> 1000 ft.
4982	HAPPY HOUR SPORTS BAR	2519 MARKET ST	92102		72241	HPC	Eating/Drinking Establishments	San Diego Bay: Pueblo	908.22		X				Switzer Creek, Unnamed Tributary	5009	OTHER RETAIL TRADE AND STRIP	> 1000 ft.
4983	HART YACHT SERVICES &	2319 MYRTLE AVE	92104		811	HPC	Boat Repair	San Diego Bay: Pueblo	908.22		X			X	Powerhouse Canyon	1100	SINGLE FAMILY RESIDENTIAL	> 1000 ft.
4984	HAWTHORN'S RESTAURANT	2895 UNIVERSITY AV	92104		722	HPC	Eating/Drinking Establishments	San Diego Bay: Pueblo	908.22		X				Switzer Creek, Unnamed Tributary	5007	ARTERIAL COMMERCIAL	> 1000 ft.
4985	HEAVEN SENT DESSERTS	3001 UNIVERSITY AVE	92104		7223	HPC	Eating/Drinking Establishments	San Diego Bay: Pueblo	908.22		X				Switzer Creek, Unnamed Tributary	5007	ARTERIAL COMMERCIAL	> 1000 ft.
4986	HEAVEN SENT DESSERTS	3001 UNIVERSITY AV	92104		722	HPC	Eating/Drinking Establishments	San Diego Bay: Pueblo	908.22		X				Switzer Creek, Unnamed Tributary	5007	ARTERIAL COMMERCIAL	> 1000 ft.
4987	HENRY'S GARAGE	2821 ADAMS AVE	92116		811111	HPC	Auto Repair	San Diego Bay: Pueblo	908.22		X				Powerhouse Canyon	5009	OTHER RETAIL TRADE AND STRIP	> 1000 ft.
4988	HENRY'S MARKET PLACE	4175 PARK BL	92103		722	HPC	Eating/Drinking Establishments	San Diego Bay: Pueblo	908.22		X				Powerhouse Canyon	5007	ARTERIAL COMMERCIAL	> 1000 ft.
4989	HENRY'S TRANSMISSION	3820 GEORGIA ST 16	92103		811111	HPC	Auto Repair	San Diego Bay: Pueblo	908.22		X			X	Powerhouse Canyon	1200	MULTI-FAMILY RESIDENTIAL	> 1000 ft.
4990	HONTECH AUTOMOTIVE INC	4033 30TH ST	92104	7538	811111	HPC	Auto Repair	San Diego Bay: Pueblo	908.22		X				Switzer Creek	2103	LIGHT INDUSTRY-GENERAL	> 1000 ft.
4991	HORIZON AUTO SALES	2693 MARKET ST	92102		44112	HPC	Other: Vehicle Dealers	San Diego Bay: Pueblo	908.22		X				Switzer Creek, Unnamed Tributary	5007	ARTERIAL COMMERCIAL	> 1000 ft.
4992	HUMBERTO'S TACO SHOP #2	1015 25TH ST C	92102		722	HPC	Eating/Drinking Establishments	San Diego Bay: Pueblo	908.22		X				Switzer Creek, Unnamed Tributary	5007	ARTERIAL COMMERCIAL	> 1000 ft.
4993	HUOT LEE PRODUCE/PRODUC	403 13TH ST	92101		422	HPC	Wholesale/Storage/ Warehousing	San Diego Bay: Pueblo	908.22		X				San Diego Bay, Switzer	5001	WHOLESALE TRADE	> 1000 ft.
4994	ICOMM U.S.A. INC	4619 PARK BLVD	92116		42249	HPC	Wholesale Food	San Diego Bay: Pueblo	908.22		X				Powerhouse Canyon	5007	ARTERIAL COMMERCIAL	> 1000 ft.
4995	IGLESIA PRESBITERIANA	2691 B ST	92102		722	HPC	Eating/Drinking Establishments	San Diego Bay: Pueblo	908.22		X				Switzer Creek, Unnamed Tributary	1100	SINGLE FAMILY RESIDENTIAL	> 1000 ft.
4996	IMAGE LANDSCAPE	3773 30TH ST C	92104		56172	HPC	Landscaping	San Diego Bay: Pueblo	908.22		X				Switzer Creek, Unnamed Tributary	5007	ARTERIAL COMMERCIAL	> 1000 ft.
4997	IMPERIAL EXPRESS	1879 LOGAN AV B	92113		722	HPC	Eating/Drinking Establishments	San Diego Bay: Pueblo	908.22		X				San Diego Bay, Switzer	5007	ARTERIAL COMMERCIAL	> 1000 ft.
4998	IMPERIAL MARKET	2765 IMPERIAL AV	92102		722	HPC	Eating/Drinking Establishments	San Diego Bay: Pueblo	908.22		X				Switzer Creek	2103	LIGHT INDUSTRY-GENERAL	> 1000 ft.
4999	IMPERIAL SEAFOOD MARKET	2121 IMPERIAL AVE 12	92102		7223	HPC	Eating/Drinking Establishments	San Diego Bay: Pueblo	908.22		X				San Diego Bay, Switzer	5007	ARTERIAL COMMERCIAL	> 1000 ft.
5000	IMPERIAL SEAFOOD MARKET	2121 IMPERIAL AV	92102		722	HPC	Eating/Drinking Establishments	San Diego Bay: Pueblo	908.22		X				San Diego Bay, Switzer	5007	ARTERIAL COMMERCIAL	> 1000 ft.
5001	IMPERIAL'S AUTO BODY & SALES	2444 IMPERIAL AVE	92102		44112	HPC	Other: Vehicle Dealers	San Diego Bay: Pueblo	908.22		X			X	San Diego Bay, Switzer	1200	MULTI-FAMILY RESIDENTIAL	> 1000 ft.

#	Business Name	Street Address	Zip	SIC	NAICS	TTWQ	Category	WMA	HSA	Drains to La Jolla ASBS	Drains to Switzer Creek	Less than 200 ft. from ESA	Tributary	Residential	Nearest Water Body	SANDAG Landuse Code	SANDAG Landuse	Distance to Nearest Water Body
5002	IMPERIAL'S AUTO SALES	2446 IMPERIAL AVE	92102		44112	HPC	Other: Vehicle Dealers	San Diego Bay: Pueblo	908.22		X			X	Switzer Creek, Unnamed Tributary	1200	MULTI-FAMILY RESIDENTIAL	> 1000 ft.
5003	IMPORT AUT0 TECH	4542 30TH ST A	92116		4211	HPC	Other: Auto Supplies	San Diego Bay: Pueblo	908.22		X				Switzer Creek	5007	ARTERIAL COMMERCIAL	> 1000 ft.
5004	IMPRESS CONTRUCTION	4452 PARK BLVD 303	92116		23332	HPC	Other Contractor	San Diego Bay: Pueblo	908.22		X				Powerhouse Canyon	5007	ARTERIAL COMMERCIAL	> 1000 ft.
5005	IMPULSE AUTO	4234 MISSISSIPPI ST	92104		44112	HPC	Other: Vehicle Dealers	San Diego Bay: Pueblo	908.22		X				Powerhouse Canyon	2103	LIGHT INDUSTRY-GENERAL	> 1000 ft.
5006	IN GOOD TASTE	1068 16TH ST	92101		722	HPC	Eating/Drinking Establishments	San Diego Bay: Pueblo	908.22		X				Switzer Creek, Unnamed Tributary	5009	OTHER RETAIL TRADE AND STRIP	> 1000 ft.
5007	INFLUX	1948 BROADWAY	92102		722	HPC	Eating/Drinking Establishments	San Diego Bay: Pueblo	908.22		X				Switzer Creek, Unnamed Tributary	1200	MULTI-FAMILY RESIDENTIAL	> 1000 ft.
5008	INTEGRITY AUTO	4545 PARK BLVD 207C	92116		44112	HPC	Other: Vehicle Dealers	San Diego Bay: Pueblo	908.22		X				Powerhouse Canyon	5007	ARTERIAL COMMERCIAL	> 1000 ft.
5009	ISLAND SPICE	2820 MARKET ST	92102		722	HPC	Eating/Drinking Establishments	San Diego Bay: Pueblo	908.22		X				Switzer Creek, Unnamed Tributary	5009	OTHER RETAIL TRADE AND STRIP	> 1000 ft.
5010	J & C Auto Service	6 28th Street	92101	7538	811111	HPC	Auto Repair	San Diego Bay: Pueblo	908.22		X				Switzer Creek	1100	SINGLE FAMILY RESIDENTIAL	> 1000 ft.
5011	J & R AUTO BODY	1025 SIGSBEE ST	92113	7532	811121	HPC	Auto Paint/Body	San Diego Bay: Pueblo	908.22		X				Switzer Creek	2301	JUNKYARD/DUMP /LANDFILL	> 1000 ft.
5012	J C	2762 COMMERCIAL ST 6	92113		811198	HPC	Auto Repair	San Diego Bay: Pueblo	908.22		X				San Diego Bay, Switzer	5009	OTHER RETAIL TRADE AND STRIP	> 1000 ft.
5013	J R POOL SERVICE	3585 ARNOLD AVE	92104		56172	HPC	Pool/Fountain Cleaning	San Diego Bay: Pueblo	908.22		X			X	Powerhouse Canyon	1100	SINGLE FAMILY RESIDENTIAL	> 1000 ft.
5014	JACK IN THE BOX #0018	2886 EL CAJON BL	92104		722	HPC	Eating/Drinking Establishments	San Diego Bay: Pueblo	908.22		X				Powerhouse Canyon	5007	ARTERIAL COMMERCIAL	> 1000 ft.
5015	JACK IN THE BOX #0023	2959 UPAS ST	92104		722	HPC	Eating/Drinking Establishments	San Diego Bay: Pueblo	908.22		X				Switzer Creek, Unnamed Tributary	5007	ARTERIAL COMMERCIAL	> 1000 ft.
5016	JACK IN THE BOX #3046	2404 MARKET ST	92102		722	HPC	Eating/Drinking Establishments	San Diego Bay: Pueblo	908.22		X				Switzer Creek, Unnamed Tributary	1100	SINGLE FAMILY RESIDENTIAL	> 1000 ft.
5017	Jack's Mufflers	2135 University Avenue	92104	7533	811112	HPC	Auto Repair	San Diego Bay: Pueblo	908.22		X				Switzer Creek	5009	OTHER RETAIL TRADE AND STRIP	200 - 1000 ft.
5018	JAMES AUTOMOTIVE SALES	2208 IMPERIAL AVE	92102		44112	HPC	Other: Vehicle Dealers	San Diego Bay: Pueblo	908.22		X				San Diego Bay, Switzer	5009	OTHER RETAIL TRADE AND STRIP	> 1000 ft.
5019	JAMES AUTOMOTIVE SERVICE	2208 IMPERIAL AVE	92102	7538	811111	HPC	Auto Repair	San Diego Bay: Pueblo	908.22		X				Switzer Creek	5009	OTHER RETAIL TRADE AND STRIP	> 1000 ft.
5020	JAYCEE'S MARKET	2511 C ST	92102		722	HPC	Eating/Drinking Establishments	San Diego Bay: Pueblo	908.22		X				Switzer Creek, Unnamed Tributary	5007	ARTERIAL COMMERCIAL	> 1000 ft.
5021	JB S CLEAN CARPETS	2260 EL CAJON BLVD 933	92104		56174	HPC	Carpet/Furniture Cleaning	San Diego Bay: Pueblo	908.22		X				Powerhouse Canyon	5007	ARTERIAL COMMERCIAL	> 1000 ft.

#	Business Name	Street Address	Zip	SIC	NAICS	TTWQ	Category	WMA	HSA	Drains to La Jolla ASBS	Drains to Switzer Creek	Less than 200 ft. from ESA	Tributary	Residential	Nearest Water Body	SANDAG Landuse Code	SANDAG Landuse	Distance to Nearest Water Body
5022	JC AUTO GLASS MOBILE	2324 1/2 30TH ST	92104		811198	HPC	Auto Repair	San Diego Bay: Pueblo	908.22		X			X	Switzer Creek, Unnamed Tributary	1200	MULTI-FAMILY RESIDENTIAL	> 1000 ft.
5023	JEWEL BOX BAR & GRILL	805 16TH ST	92101		722	HPC	Eating/Drinking Establishments	San Diego Bay: Pueblo	908.22		X				Switzer Creek, Unnamed Tributary	1200	MULTI-FAMILY RESIDENTIAL	> 1000 ft.
5024	JOHNNY R'S FAMILY RESTAURANT	2611 EL CAJON BL	92104		722	HPC	Eating/Drinking Establishments	San Diego Bay: Pueblo	908.22		X				Powerhouse Canyon	5007	ARTERIAL COMMERCIAL	> 1000 ft.
5025	JOSE LUIS SOTO YACHTS	2535 L ST	92102		56172	HPC	Boat Repair	San Diego Bay: Pueblo	908.22		X			X	Switzer Creek, Unnamed Tributary	1100	SINGLE FAMILY RESIDENTIAL	> 1000 ft.
5026	KEETER'S QUALITY PAINTING	3649 BOUNDARY ST	92104		56172	HPC	Painting/Coating	San Diego Bay: Pueblo	908.22		X			X	Switzer Creek, Unnamed Tributary	1100	SINGLE FAMILY RESIDENTIAL	> 1000 ft.
5027	KENN CROSS CAKEYPIES	4207 PARK BLVD	92103		7223	HPC	Eating/Drinking Establishments	San Diego Bay: Pueblo	908.22		X				Powerhouse Canyon	5007	ARTERIAL COMMERCIAL	> 1000 ft.
5028	KENTUCKY FRIED CHICKEN #Y450071	2829 UNIVERSITY AV	92104		722	HPC	Eating/Drinking Establishments	San Diego Bay: Pueblo	908.22		X				Powerhouse Canyon	5007	ARTERIAL COMMERCIAL	> 1000 ft.
5029	KEVIN'S AUTO SALES	2002 EL CAJON BLVD C	92104		44112	HPC	Other: Vehicle Dealers	San Diego Bay: Pueblo	908.22		X				Powerhouse Canyon	5007	ARTERIAL COMMERCIAL	> 1000 ft.
5030	KINDRED HOSPITAL	1940 EL CAJON BL	92104		722	HPC	Eating/Drinking Establishments	San Diego Bay: Pueblo	908.22		X				Powerhouse Canyon	6502	HOSPITALS - GENERAL	> 1000 ft.
5031	KRAGEN AUTO SUPPLY #329	2810 EL CAJON BLVD B	92104		42112	HPC	Other: Auto Supplies	San Diego Bay: Pueblo	908.22		X				Powerhouse Canyon	4114	PARKING LOTS - SURFACE	> 1000 ft.
5032	KRAKATOA	1128 25TH ST	92102		722	HPC	Eating/Drinking Establishments	San Diego Bay: Pueblo	908.22		X				Switzer Creek, Unnamed Tributary	1200	MULTI-FAMILY RESIDENTIAL	> 1000 ft.
5033	LA BUFADORA SEAFOOD	2172 OCEAN VIEW BL	92113		722	HPC	Eating/Drinking Establishments	San Diego Bay: Pueblo	908.22		X				San Diego Bay, Switzer	1200	MULTI-FAMILY RESIDENTIAL	> 1000 ft.
5034	LA CAMPANA MEXICAN FOOD	2479 BROADWAY A	92102		722	HPC	Eating/Drinking Establishments	San Diego Bay: Pueblo	908.22		X				Switzer Creek, Unnamed Tributary	5004	NEIGHBORHOOD SHOPPING	> 1000 ft.
5035	LA CENTRAL MARKET	2001 NATIONAL AV	92113		722	HPC	Eating/Drinking Establishments	San Diego Bay: Pueblo	908.22		X				San Diego Bay, Switzer	5007	ARTERIAL COMMERCIAL	> 1000 ft.
5036	LA CREPERIE	3773 30TH ST C	92104		722	HPC	Eating/Drinking Establishments	San Diego Bay: Pueblo	908.22		X				Switzer Creek, Unnamed Tributary	5007	ARTERIAL COMMERCIAL	> 1000 ft.
5037	LA FACHADA RESTAURANT	20 25TH ST	92113		722	HPC	Eating/Drinking Establishments	San Diego Bay: Pueblo	908.22		X				San Diego Bay, Switzer	5007	ARTERIAL COMMERCIAL	> 1000 ft.
5038	LA FAYETTE HOTEL	2223 EL CAJON BL	92104		722	HPC	Eating/Drinking Establishments	San Diego Bay: Pueblo	908.22		X				Powerhouse Canyon	1501	HOTEL/MOTEL (LO-RISE)	> 1000 ft.
5039	LA PALAPA MARKETPLACE	2483 IMPERIAL AV	92102		722	HPC	Eating/Drinking Establishments	San Diego Bay: Pueblo	908.22		X				San Diego Bay, Switzer	5009	OTHER RETAIL TRADE AND STRIP	> 1000 ft.
5040	LA PRINCESA	4118 30TH ST	92104		722	HPC	Eating/Drinking Establishments	San Diego Bay: Pueblo	908.22		X				Switzer Creek, Unnamed Tributary	1200	MULTI-FAMILY RESIDENTIAL	> 1000 ft.
5041	LA SALSA CHELENA	2977 UPAS ST	92104		422	HPC	Wholesale/Storage/ Warehousing	San Diego Bay: Pueblo	908.22		X				Switzer Creek, Unnamed Tributary	5007	ARTERIAL COMMERCIAL	> 1000 ft.
5042	LA SALSA CHILENA	2977 UPAS ST	92104		722	HPC	Eating/Drinking Establishments	San Diego Bay: Pueblo	908.22		X				Switzer Creek, Unnamed Tributary	5007	ARTERIAL COMMERCIAL	> 1000 ft.
5043	LAKEWOOD BUILDING SYSTEMS	205 16TH ST	92101		2332	HPC	Other Contractor	San Diego Bay: Pueblo	908.22		X				San Diego Bay, Switzer	2103	LIGHT INDUSTRY-GENERAL	> 1000 ft.

#	Business Name	Street Address	Zip	SIC	NAICS	TTWQ	Category	WMA	HSA	Drains to La Jolla ASBS	Drains to Switzer Creek	Less than 200 ft. from ESA	Tributary	Residential	Nearest Water Body	SANDAG Landuse Code	SANDAG Landuse	Distance to Nearest Water Body
5044	LANDLORD JIMS BAR	1546 BROADWAY	92101		7224	HPC	Eating/Drinking Establishments	San Diego Bay: Pueblo	908.22		X				Switzer Creek, Unnamed Tributary	5009	OTHER RETAIL TRADE AND STRIP	> 1000 ft.
5045	LAS CUATRO MILPAS	1857 LOGAN AV	92113		722	HPC	Eating/Drinking Establishments	San Diego Bay: Pueblo	908.22		X				San Diego Bay, Switzer	5007	ARTERIAL COMMERCIAL	> 1000 ft.
5046	LAS MORELIANAS	2121 IMPERIAL AV F4	92102		722	HPC	Eating/Drinking Establishments	San Diego Bay: Pueblo	908.22		X				San Diego Bay, Switzer	5007	ARTERIAL COMMERCIAL	> 1000 ft.
5047	LEFTY'S CHICAGO PIZZERIA	3448 30TH ST	92104		722	HPC	Eating/Drinking Establishments	San Diego Bay: Pueblo	908.22		X				Switzer Creek, Unnamed Tributary	2103	LIGHT INDUSTRY-GENERAL	> 1000 ft.
5048	LEGACY GOURMET PRODUCTS	4118 30TH ST	92104		7223	HPC	Eating/Drinking Establishments	San Diego Bay: Pueblo	908.22		X				Switzer Creek, Unnamed Tributary	1200	MULTI-FAMILY RESIDENTIAL	> 1000 ft.
5049	LEI LOUNGE	4622 PARK BL	92116		722	HPC	Eating/Drinking Establishments	San Diego Bay: Pueblo	908.22		X				Powerhouse Canyon	1200	MULTI-FAMILY RESIDENTIAL	> 1000 ft.
5050	LINKERY, THE	3386 30TH ST	92104		722	HPC	Eating/Drinking Establishments	San Diego Bay: Pueblo	908.22		X				Switzer Creek, Unnamed Tributary	5007	ARTERIAL COMMERCIAL	> 1000 ft.
5051	LITTLE CAESARS PIZZA	2810 EL CAJON BL E	92104		722	HPC	Eating/Drinking Establishments	San Diego Bay: Pueblo	908.22		X				Powerhouse Canyon	4114	PARKING LOTS - SURFACE	> 1000 ft.
5052	LIVE WIRE THE	2103 EL CAJON BLVD	92104		7224	HPC	Eating/Drinking Establishments	San Diego Bay: Pueblo	908.22		X				Powerhouse Canyon	5007	ARTERIAL COMMERCIAL	> 1000 ft.
5053	LJJ WIRELESS	3985 30TH ST	92104		4229	HPC	Wholesale/Storage/ Warehousing	San Diego Bay: Pueblo	908.22		X				Switzer Creek, Unnamed Tributary	5007	ARTERIAL COMMERCIAL	> 1000 ft.
5054	LOS AMIGOS MEXICAN COCINA	3130 UNIVERSITY AV	92104		722	HPC	Eating/Drinking Establishments	San Diego Bay: Pueblo	908.22		X				Switzer Creek, Unnamed Tributary	5007	ARTERIAL COMMERCIAL	> 1000 ft.
5055	LOS REYES MEXICAN FOOD	2496 BROADWAY	92102		722	HPC	Eating/Drinking Establishments	San Diego Bay: Pueblo	908.22		X				Switzer Creek, Unnamed Tributary	5007	ARTERIAL COMMERCIAL	> 1000 ft.
5056	LOS REYES TIRE SHOP #1	405 16TH ST	92101		44132	HPC	Auto Repair	San Diego Bay: Pueblo	908.22		X				Switzer Creek, Unnamed Tributary	5009	OTHER RETAIL TRADE AND STRIP	> 1000 ft.
5057	LOZA TOWING	328 SAMPSON ST	92113		48841	HPC	Auto Repair	San Diego Bay: Pueblo	908.22		X			X	San Diego Bay, Switzer	1100	SINGLE FAMILY RESIDENTIAL	> 1000 ft.
5058	LUMBERJACK GRILLE, THE	3949 OHIO ST	92104		722	HPC	Eating/Drinking Establishments	San Diego Bay: Pueblo	908.22		X				Switzer Creek, Unnamed Tributary	4114	PARKING LOTS - SURFACE	> 1000 ft.
5059	LUPE'S RADIATOR SHOP	2660 IMPERIAL AVE B	92102	7549	811198	HPC	Auto Repair	San Diego Bay: Pueblo	908.22		X				Switzer Creek	5009	OTHER RETAIL TRADE AND STRIP	> 1000 ft.
5060	LUPITA'S AUTO SALES	545 25TH ST	92102		44112	HPC	Other: Vehicle Dealers	San Diego Bay: Pueblo	908.22		X				Switzer Creek, Unnamed Tributary	5007	ARTERIAL COMMERCIAL	> 1000 ft.
5061	LUPITA'S AUTO SALES	2702 IMPERIAL AVE	92102		44112	HPC	Other: Vehicle Dealers	San Diego Bay: Pueblo	908.22		X				Switzer Creek, Unnamed Tributary	5009	OTHER RETAIL TRADE AND STRIP	> 1000 ft.
5062	M & R TRANSMISSIONS	1025 SIGSBEE ST	92113	7537	811113	HPC	Auto Repair	San Diego Bay: Pueblo	908.22		X				Switzer Creek	5007	ARTERIAL COMMERCIAL	> 1000 ft.
5063	MAMA'S BAKERY & LEBANESE DELI	4237 ALABAMA ST	92104		722	HPC	Eating/Drinking Establishments	San Diego Bay: Pueblo	908.22		X				Powerhouse Canyon	6109	OTHER PUBLIC SERVICES	> 1000 ft.

#	Business Name	Street Address	Zip	SIC	NAICS	TTWQ	Category	WMA	HSA	Drains to La Jolla ASBS	Drains to Switzer Creek	Less than 200 ft. from ESA	Tributary	Residential	Nearest Water Body	SANDAG Landuse Code	SANDAG Landuse	Distance to Nearest Water Body
5064	MARCIE TURRENT LANDSCAPE DESIGN AND	4441 PARK BLVD	92116		56173	HPC	Landscaping	San Diego Bay: Pueblo	908.22		X				Powerhouse Canyon	5009	OTHER RETAIL TRADE AND STRIP	> 1000 ft.
5065	MARIE'S CAFE	3016 UNIVERSITY AV	92104		722	HPC	Eating/Drinking Establishments	San Diego Bay: Pueblo	908.22		X				Switzer Creek, Unnamed Tributary	5007	ARTERIAL COMMERCIAL	> 1000 ft.
5066	MARISCOS LA SIRENITA	2275 IMPERIAL AV	92102		722	HPC	Eating/Drinking Establishments	San Diego Bay: Pueblo	908.22		X				San Diego Bay, Switzer	2103	LIGHT INDUSTRY-GENERAL	> 1000 ft.
5067	MARISCOS VERACRUZ	2121 IMPERIAL AV	92102		722	HPC	Eating/Drinking Establishments	San Diego Bay: Pueblo	908.22		X				San Diego Bay, Switzer	5007	ARTERIAL COMMERCIAL	> 1000 ft.
5068	MARKET ON MYRTLE	3233 MYRTLE AV	92104		722	HPC	Eating/Drinking Establishments	San Diego Bay: Pueblo	908.22		X				Switzer Creek, Unnamed Tributary	5007	ARTERIAL COMMERCIAL	> 1000 ft.
5069	MARKET STREET REAL ESTATE HOLDINGS LLC	1606 MARKET ST	92101		44711	HPC	Fueling	San Diego Bay: Pueblo	908.22		X				Switzer Creek, Unnamed Tributary	5009	OTHER RETAIL TRADE AND STRIP	> 1000 ft.
5070	MARKET UNOCAL	1606 MARKET ST	92101		447	HPC	Fueling	San Diego Bay: Pueblo	908.22		X				Switzer Creek, Unnamed Tributary	5009	OTHER RETAIL TRADE AND STRIP	> 1000 ft.
5071	MARY'S ICE CREAM	220 HENSLEY ST	92102		45439	HPC	Eating/Drinking Establishments	San Diego Bay: Pueblo	908.22		X			X	Switzer Creek, Unnamed Tributary	1100	SINGLE FAMILY RESIDENTIAL	> 1000 ft.
5072	MAXIM'S PALACE CHINESE	2810 EL CAJON BL D	92104		722	HPC	Eating/Drinking Establishments	San Diego Bay: Pueblo	908.22		X				Powerhouse Canyon	4114	PARKING LOTS - SURFACE	> 1000 ft.
5073	MAZARA PIZZA	2302 30TH ST	92104		722	HPC	Eating/Drinking Establishments	San Diego Bay: Pueblo	908.22		X				Switzer Creek, Unnamed Tributary	5007	ARTERIAL COMMERCIAL	> 1000 ft.
5074	MB STAR SERVICE INC	1528 BROADWAY	92101	7538	811111	HPC	Auto Repair	San Diego Bay: Pueblo	908.22		X				Switzer Creek	5007	ARTERIAL COMMERCIAL	> 1000 ft.
5075	MC BRIDE'S MISSION VALLEY	2646 COMMERCIAL ST	92113	7549	488410	HPC	Auto Repair	San Diego Bay: Pueblo	908.22		X				Switzer Creek	2103	LIGHT INDUSTRY-GENERAL	> 1000 ft.
5076	MC LOGAN SUPPLY CO INC	345 16TH ST	92101		4413	HPC	Other: Auto Supplies	San Diego Bay: Pueblo	908.22		X				San Diego Bay, Switzer	2103	LIGHT INDUSTRY-GENERAL	> 1000 ft.
5077	MCDONALD'S #06981	2345 EL CAJON BL	92104		722	HPC	Eating/Drinking Establishments	San Diego Bay: Pueblo	908.22		X				Powerhouse Canyon	5007	ARTERIAL COMMERCIAL	> 1000 ft.
5078	MERCADO PLAZA DEL SOL	2121 IMPERIAL AV	92102		722	HPC	Eating/Drinking Establishments	San Diego Bay: Pueblo	908.22		X				San Diego Bay, Switzer	5007	ARTERIAL COMMERCIAL	> 1000 ft.
5079	MEXICAN BAKERY LA BUENA	2582 IMPERIAL AV	92102		722	HPC	Eating/Drinking Establishments	San Diego Bay: Pueblo	908.22		X				Switzer Creek, Unnamed Tributary	1100	SINGLE FAMILY RESIDENTIAL	> 1000 ft.
5080	Mexico Express (Uhaul)	33 20th Street	92113	7513	532120	HPC	Other: Vehicle/Equipment	San Diego Bay: Pueblo	908.22		X				Switzer Creek	9101	UNDEVELOPED LAND	200 - 1000 ft.
5081	MEZA PAINTS	2621 EL CAJON BLVD	92104		44131	HPC	Other: Auto Supplies	San Diego Bay: Pueblo	908.22		X				Powerhouse Canyon	5007	ARTERIAL COMMERCIAL	> 1000 ft.
5082	MI COCINA IMPERIAL	2557 IMPERIAL AV	92102		722	HPC	Eating/Drinking Establishments	San Diego Bay: Pueblo	908.22		X				Switzer Creek, Unnamed Tributary	6509	OTHER HEALTH CARE	> 1000 ft.
5083	MICHAEL MIHOS CONSTRUCTION INC	1070 16TH ST	92101		233	HPC	Other Contractor	San Diego Bay: Pueblo	908.22		X				Switzer Creek, Unnamed Tributary	5009	OTHER RETAIL TRADE AND STRIP	> 1000 ft.

#	Business Name	Street Address	Zip	SIC	NAICS	TTWQ	Category	WMA	HSA	Drains to La Jolla ASBS	Drains to Switzer Creek	Less than 200 ft. from ESA	Tributary	Residential	Nearest Water Body	SANDAG Landuse Code	SANDAG Landuse	Distance to Nearest Water Body
5084	Miguel Camacho	2699 Commercial Street #D	92113	7692	81131	HPC	Equipment Repair	San Diego Bay: Pueblo	908.22		X				Switzer Creek	5009	OTHER RETAIL TRADE AND STRIP	> 1000 ft.
5085	MIGUEL'S AUTO & TIRE SERVICE	2143 30TH ST	92104		811111	HPC	Auto Repair	San Diego Bay: Pueblo	908.22		X			X	Switzer Creek, Unnamed Tributary	1100	SINGLE FAMILY RESIDENTIAL	> 1000 ft.
5086	MISSION NORTHPARK	2801 UNIVERSITY AV	92104		722	HPC	Eating/Drinking Establishments	San Diego Bay: Pueblo	908.22		X				Powerhouse Canyon	5007	ARTERIAL COMMERCIAL	> 1000 ft.
5087	MISSION SOMA	1250 J ST	92101		722	HPC	Eating/Drinking Establishments	San Diego Bay: Pueblo	908.22		X				San Diego Bay, Switzer	5007	ARTERIAL COMMERCIAL	> 1000 ft.
5088	MODEL EX-OFFENDERS	1719 NATIONAL AV	92113		722	HPC	Eating/Drinking Establishments	San Diego Bay: Pueblo	908.22		X				San Diego Bay, Switzer	2103	LIGHT INDUSTRY-GENERAL	> 1000 ft.
5089	MOISES CASTRO LANDSCAPING	2029 DALE ST	92104		56173	HPC	Landscaping	San Diego Bay: Pueblo	908.22		X			X	Switzer Creek, Unnamed Tributary	1100	SINGLE FAMILY RESIDENTIAL	> 1000 ft.
5090	MONARCH AUTO	2131 EL CAJON BLVD	92104		44112	HPC	Other: Vehicle Dealers	San Diego Bay: Pueblo	908.22		X				Powerhouse Canyon	5006	AUTOMOBILE DEALERSHIP	> 1000 ft.
5091	MORLEY FIELD SPORTS COMPLEX	2221 MORLEY FIELD DR	92101		722	HPC	Eating/Drinking Establishments	San Diego Bay: Pueblo	908.22		X				Powerhouse Canyon	7601	PARKS - ACTIVE	200 - 1000 ft.
5092	MOTORSPORT SCOOTERS	4225 30TH ST	92104		441221	HPC	Other: Vehicle Dealers	San Diego Bay: Pueblo	908.22		X				Powerhouse Canyon	5007	ARTERIAL COMMERCIAL	> 1000 ft.
5093	MYSTIC MOCHA	2105 MISSION AV	92116		722	HPC	Eating/Drinking Establishments	San Diego Bay: Pueblo	908.22		X				Powerhouse Canyon	5007	ARTERIAL COMMERCIAL	> 1000 ft.
5094	N&N AUTO REPAIR	3345 30TH ST	92104		811111	HPC	Auto Repair	San Diego Bay: Pueblo	908.22		X			X	Switzer Creek, Unnamed Tributary	1200	MULTI-FAMILY RESIDENTIAL	> 1000 ft.
5095	NANDO'S FLEET SVC/BAY COAST TRUCK&INDUSTRIA	2078 LOGAN AVE	92113		811111	HPC	Auto Repair	San Diego Bay: Pueblo	908.22		X			X	San Diego Bay, Switzer	1100	SINGLE FAMILY RESIDENTIAL	> 1000 ft.
5096	National Brake Service Inc	2040 Imperial Ave	92102	7539	811118	HPC	Auto Repair	San Diego Bay: Pueblo	908.22		X				Switzer Creek	5009	OTHER RETAIL TRADE AND STRIP	> 1000 ft.
5097	NATIONAL LIQUOR HOUSE	1694 NATIONAL AV	92113		722	HPC	Eating/Drinking Establishments	San Diego Bay: Pueblo	908.22		X				San Diego Bay, Switzer	5007	ARTERIAL COMMERCIAL	> 1000 ft.
5098	NATIONAL MOTORS	1709 NATIONAL AVE	92113		44112	HPC	Other: Vehicle Dealers	San Diego Bay: Pueblo	908.22		X				San Diego Bay, Switzer	5007	ARTERIAL COMMERCIAL	> 1000 ft.
5099	NATIONAL TRANSMISSION & GENERAL AUTO	2717 IMPERIAL AVE	92102		8111	HPC	Auto Repair	San Diego Bay: Pueblo	908.22		X				Switzer Creek, Unnamed Tributary	5009	OTHER RETAIL TRADE AND STRIP	> 1000 ft.
5100	NATURAL	2121 IMPERIAL AV 13	92102		722	HPC	Eating/Drinking Establishments	San Diego Bay: Pueblo	908.22		X				San Diego Bay, Switzer	5007	ARTERIAL COMMERCIAL	> 1000 ft.
5101	NEFF AUTOMOTIVE DBA OLD TOWN	1524 E ST	92101		44112	HPC	Other: Vehicle Dealers	San Diego Bay: Pueblo	908.22		X				Switzer Creek, Unnamed Tributary	2103	LIGHT INDUSTRY-GENERAL	> 1000 ft.
5102	NEW CARS INC	4470 PARK BLVD	92116		4411	HPC	Other: Vehicle Dealers	San Diego Bay: Pueblo	908.22		X				Powerhouse Canyon	5007	ARTERIAL COMMERCIAL	> 1000 ft.
5103	NEW HOPE FRIENDSHIP	2205 HARRISON AV	92113		722	HPC	Eating/Drinking Establishments	San Diego Bay: Pueblo	908.22		X				San Diego Bay, Switzer	6102	RELIGIOUS FACILITY	> 1000 ft.
5104	NEW MEXICO CAFE	1794 NEWTON AV	92113		722	HPC	Eating/Drinking Establishments	San Diego Bay: Pueblo	908.22		X				San Diego Bay, Switzer	6806	ELEMENTARY SCHOOLS	> 1000 ft.

#	Business Name	Street Address	Zip	SIC	NAICS	TTWQ	Category	WMA	HSA	Drains to La Jolla ASBS	Drains to Switzer Creek	Less than 200 ft. from ESA	Tributary	Residential	Nearest Water Body	SANDAG Landuse Code	SANDAG Landuse	Distance to Nearest Water Body
5105	NEW YORK BAKERY	2884 EL CAJON BL	92104		722	HPC	Eating/Drinking Establishments	San Diego Bay: Pueblo	908.22		X				Powerhouse Canyon	5007	ARTERIAL COMMERCIAL	> 1000 ft.
5106	NEW YORK PIZZA	2358 UNIVERSITY AV	92104		722	HPC	Eating/Drinking Establishments	San Diego Bay: Pueblo	908.22		X				Powerhouse Canyon	5007	ARTERIAL COMMERCIAL	> 1000 ft.
5107	Nick's Auto Repair	1659 National Avenue	92113	7538	811111	HPC	Auto Repair	San Diego Bay: Pueblo	908.22		X				Switzer Creek	2103	LIGHT INDUSTRY-GENERAL	> 1000 ft.
5108	NORTH PARK ADULT CENTER	2719 HOWARD AV	92104		722	HPC	Eating/Drinking Establishments	San Diego Bay: Pueblo	908.22		X				Powerhouse Canyon	7601	PARKS - ACTIVE	> 1000 ft.
5109	NORTH PARK AUTO REPAIR &	4192 30TH ST	92104	7538	811111	HPC	Auto Repair	San Diego Bay: Pueblo	908.22		X				Switzer Creek	5007	ARTERIAL COMMERCIAL	> 1000 ft.
5110	NORTH PARK CAFE	3028 UNIVERSITY AV	92104		722	HPC	Eating/Drinking Establishments	San Diego Bay: Pueblo	908.22		X				Switzer Creek, Unnamed Tributary	5007	ARTERIAL COMMERCIAL	> 1000 ft.
5111	NORTH PARK RECREATION	4044 IDAHO ST	92104		722	HPC	Eating/Drinking Establishments	San Diego Bay: Pueblo	908.22		X				Powerhouse Canyon	7601	PARKS - ACTIVE	> 1000 ft.
5112	NORTH PARK SERVICE CENTER	3001 EL CAJON BLVD	92104		4471	HPC	Fueling	San Diego Bay: Pueblo	908.22		X				Powerhouse Canyon	5007	ARTERIAL COMMERCIAL	> 1000 ft.
5113	NORTH PARK VAUDEVILLE &	2031 EL CAJON BLVD	92104		44	HPC	Wholesale/Storage/ Warehousing	San Diego Bay: Pueblo	908.22		X				Powerhouse Canyon	5007	ARTERIAL COMMERCIAL	> 1000 ft.
5114	Nure AutoBody	19 Hensley Street	92113	7532	811121	HPC	Auto Paint/Body	San Diego Bay: Pueblo	908.22		X				Switzer Creek	2103	LIGHT INDUSTRY-GENERAL	> 1000 ft.
5115	NUTEK AUTO REPAIR SHOP INC	3231 UNIVERSITY AVE	92104	7538	811111	HPC	Auto Repair	San Diego Bay: Pueblo	908.22		X				Switzer Creek	5007	ARTERIAL COMMERCIAL	> 1000 ft.
5116	OIL CHANGERS	2448 EL CAJON BLVD	92104	7549	811191	HPC	Auto Repair	San Diego Bay: Pueblo	908.22		X				Switzer Creek	5007	ARTERIAL COMMERCIAL	> 1000 ft.
5117	OLD WORLD DELI	3930 30TH ST	92104		722	HPC	Eating/Drinking Establishments	San Diego Bay: Pueblo	908.22		X				Switzer Creek, Unnamed Tributary	6002	OFFICE - LOW RISE	> 1000 ft.
5118	OLYMPIC CAFE	2340 UNIVERSITY AV	92104		722	HPC	Eating/Drinking Establishments	San Diego Bay: Pueblo	908.22		X				Powerhouse Canyon	5007	ARTERIAL COMMERCIAL	> 1000 ft.
5119	OTIS MERRY PAINTING	3601 30TH ST	92104		2352	HPC	Painting/Coating	San Diego Bay: Pueblo	908.22		X				Switzer Creek, Unnamed Tributary	6002	OFFICE - LOW RISE	> 1000 ft.
5120	OUR LADY OF GUADALUPE	1770 KEARNY AV	92113		722	HPC	Eating/Drinking Establishments	San Diego Bay: Pueblo	908.22		X				San Diego Bay, Switzer	6102	RELIGIOUS FACILITY	> 1000 ft.
5121	P/G Auto Parts	1313 National Avenue	92101	7539	811118	HPC	Auto Repair	San Diego Bay: Pueblo	908.22		X				Switzer Creek	5007	ARTERIAL COMMERCIAL	200 - 1000 ft.
5122	PACIFIC DRAPERY	3801 30TH ST	92104		4223	HPC	Wholesale/Storage/ Warehousing	San Diego Bay: Pueblo	908.22		X				Switzer Creek, Unnamed Tributary	5007	ARTERIAL COMMERCIAL	> 1000 ft.
5123	PACIFIC FOREIGN AUTO SALES	4211 30TH ST	92104		44112	HPC	Other: Vehicle Dealers	San Diego Bay: Pueblo	908.22		X				Powerhouse Canyon	5007	ARTERIAL COMMERCIAL	> 1000 ft.
5124	PACIFIC INDUSTRY DEVELOPMENT	4211 30TH ST	92104		42199	HPC	Wholesale/Storage/ Warehousing	San Diego Bay: Pueblo	908.22		X				Powerhouse Canyon	5007	ARTERIAL COMMERCIAL	> 1000 ft.
5125	PACIFIC REFRIGERATION	1440 BROADWAY	92101		23511	HPC	Other Contractor	San Diego Bay: Pueblo	908.22		X				Switzer Creek, Unnamed Tributary	6105	FIRE/POLICE STATION	> 1000 ft.
5126	PACIFIC RIGGING LOFT INC	1694 MAIN ST	92113		4214	HPC	Wholesale/Storage/ Warehousing	San Diego Bay: Pueblo	908.22		X				San Diego Bay, Switzer	2103	LIGHT INDUSTRY-GENERAL	> 1000 ft.

#	Business Name	Street Address	Zip	SIC	NAICS	TTWQ	Category	WMA	HSA	Drains to La Jolla ASBS	Drains to Switzer Creek	Less than 200 ft. from ESA	Tributary	Residential	Nearest Water Body	SANDAG Landuse Code	SANDAG Landuse	Distance to Nearest Water Body
5127	PACIFIC RV SALES INC	1040 1/2 16TH ST	92101		44121	HPC	Other: Vehicle Dealers	San Diego Bay: Pueblo	908.22		X				Switzer Creek, Unnamed Tributary	5009	OTHER RETAIL TRADE AND STRIP	> 1000 ft.
5128	PACIFIC STAR DELI	1255 IMPERIAL AV 100	92101		722	HPC	Eating/Drinking Establishments	San Diego Bay: Pueblo	908.22		X				San Diego Bay, Switzer	6001	OFFICE - HIGH RISE	> 1000 ft.
5129	PACIFIC SUNSET SALES	1040 1/2 16TH ST	92101		42111	HPC	Other: Vehicle Dealers	San Diego Bay: Pueblo	908.22		X				Switzer Creek, Unnamed Tributary	5009	OTHER RETAIL TRADE AND STRIP	> 1000 ft.
5130	PACIFIC VETERINARY SEV/SAN DIEGO	2646 UNIVERSITY AVE	92104		54194	HPC	Animal Facilities	San Diego Bay: Pueblo	908.22		X				Powerhouse Canyon	5007	ARTERIAL COMMERCIAL	> 1000 ft.
5131	PAESANO	3647 30TH ST	92104		722	HPC	Eating/Drinking Establishments	San Diego Bay: Pueblo	908.22		X				Switzer Creek, Unnamed Tributary	1200	MULTI-FAMILY RESIDENTIAL	> 1000 ft.
5132	PAINT THE TOWN	2011 28TH ST	92104		2352	HPC	Painting/Coating	San Diego Bay: Pueblo	908.22		X			X	Switzer Creek, Unnamed Tributary	1200	MULTI-FAMILY RESIDENTIAL	200 - 1000 ft.
5133	PAINTING COMPANY	4170 KANSAS ST	92104		56179	HPC	Painting/Coating	San Diego Bay: Pueblo	908.22		X			X	Powerhouse Canyon	1200	MULTI-FAMILY RESIDENTIAL	> 1000 ft.
5134	PANADERIA NACIONAL	1701 NATIONAL AV	92113		722	HPC	Eating/Drinking Establishments	San Diego Bay: Pueblo	908.22		X				San Diego Bay, Switzer	5007	ARTERIAL COMMERCIAL	> 1000 ft.
5135	PANCHITA'S BAKERY	2519 C ST	92102		722	HPC	Eating/Drinking Establishments	San Diego Bay: Pueblo	908.22		X				Switzer Creek, Unnamed Tributary	5007	ARTERIAL COMMERCIAL	> 1000 ft.
5136	PANCHITA'S BAKERY	1879 LOGAN AV K	92113		722	HPC	Eating/Drinking Establishments	San Diego Bay: Pueblo	908.22		X				San Diego Bay, Switzer	5007	ARTERIAL COMMERCIAL	> 1000 ft.
5137	PANTHER TOWING	2699 COMMERCIAL ST D	92113	7549	488410	HPC	Auto Repair	San Diego Bay: Pueblo	908.22		X				Switzer Creek	5009	OTHER RETAIL TRADE AND STRIP	> 1000 ft.
5138	PARADISE SENIOR CITIZENS CENTER	1880 LOGAN AV	92113		722	HPC	Eating/Drinking Establishments	San Diego Bay: Pueblo	908.22		X				San Diego Bay, Switzer	5007	ARTERIAL COMMERCIAL	> 1000 ft.
5139	PARK BOULEVARD FOODS	4504 PARK BL	92116		722	HPC	Eating/Drinking Establishments	San Diego Bay: Pueblo	908.22		X				Powerhouse Canyon	5007	ARTERIAL COMMERCIAL	> 1000 ft.
5140	PARK HOUSE EATERY	4574 PARK BL	92116		722	HPC	Eating/Drinking Establishments	San Diego Bay: Pueblo	908.22		X				Powerhouse Canyon	5007	ARTERIAL COMMERCIAL	> 1000 ft.
5141	PARKSIDE MARKET	3209 THORN ST	92104		722	HPC	Eating/Drinking Establishments	San Diego Bay: Pueblo	908.22		X				Switzer Creek, Unnamed Tributary	5007	ARTERIAL COMMERCIAL	> 1000 ft.
5142	PATTY'S FRUITLAND	1789 NATIONAL AV	92113		722	HPC	Eating/Drinking Establishments	San Diego Bay: Pueblo	908.22		X				San Diego Bay, Switzer	5009	OTHER RETAIL TRADE AND STRIP	> 1000 ft.
5143	PAULIE ICE CREAM	1776 NATIONAL AVE	92113		4229	HPC	Wholesale/Storage/ Warehousing	San Diego Bay: Pueblo	908.22		X				San Diego Bay, Switzer	2103	LIGHT INDUSTRY-GENERAL	> 1000 ft.
5144	Pedicab Facility, 641 17th St	641 17TH ST	92101		485999	HPC	Equipment Repair	San Diego Bay: Pueblo	908.22		X				Switzer Creek, Unnamed Tributary	5007	ARTERIAL COMMERCIAL	> 1000 ft.
5145	PEKING RESTAURANT	2877 UNIVERSITY AV	92104		722	HPC	Eating/Drinking Establishments	San Diego Bay: Pueblo	908.22		X				Powerhouse Canyon	5007	ARTERIAL COMMERCIAL	> 1000 ft.
5146	PERFECT FIT SERVICES	1921 E ST	92102		4229	HPC	Wholesale/Storage/ Warehousing	San Diego Bay: Pueblo	908.22		X				Switzer Creek, Unnamed Tributary	6102	RELIGIOUS FACILITY	> 1000 ft.

#	Business Name	Street Address	Zip	SIC	NAICS	TTWQ	Category	WMA	HSA	Drains to La Jolla ASBS	Drains to Switzer Creek	Less than 200 ft. from ESA	Tributary	Residential	Nearest Water Body	SANDAG Landuse Code	SANDAG Landuse	Distance to Nearest Water Body
5147	PET HOSPITAL OF NORTH PARK	2444 UNIVERSITY AVE	92104		54194	HPC	Animal Facilities	San Diego Bay: Pueblo	908.22		X				Powerhouse Canyon	5007	ARTERIAL COMMERCIAL	> 1000 ft.
5148	PETROMERICA	1548 F ST	92101		722	HPC	Eating/Drinking Establishments	San Diego Bay: Pueblo	908.22		X				Switzer Creek, Unnamed Tributary	5007	ARTERIAL COMMERCIAL	> 1000 ft.
5149	PHIL MAESTAS CHEV. SERV.	4180 PARK BLVD	92103		447	HPC	Fueling	San Diego Bay: Pueblo	908.22		X				Powerhouse Canyon	5007	ARTERIAL COMMERCIAL	> 1000 ft.
5150	PHILLY GRILL, THE	2041 UNIVERSITY AV	92104		722	HPC	Eating/Drinking Establishments	San Diego Bay: Pueblo	908.22		X				Powerhouse Canyon	5007	ARTERIAL COMMERCIAL	> 1000 ft.
5151	PICANTE'S TACO SHOP	3412 30TH ST	92104		722	HPC	Eating/Drinking Establishments	San Diego Bay: Pueblo	908.22		X				Switzer Creek, Unnamed Tributary	5007	ARTERIAL COMMERCIAL	> 1000 ft.
5152	PIZZA HUT/WINGSTREET	2786 UNIVERSITY AV	92104		722	HPC	Eating/Drinking Establishments	San Diego Bay: Pueblo	908.22		X				Powerhouse Canyon	5007	ARTERIAL COMMERCIAL	> 1000 ft.
5153	PIZZERIA LUIGI	1137 25TH ST	92102		722	HPC	Eating/Drinking Establishments	San Diego Bay: Pueblo	908.22		X				Switzer Creek, Unnamed Tributary	5007	ARTERIAL COMMERCIAL	> 1000 ft.
5154	PLANT WIZ THE	2250 A ST	92102		56173	HPC	Landscaping	San Diego Bay: Pueblo	908.22		X			X	Switzer Creek, Unnamed Tributary	1100	SINGLE FAMILY RESIDENTIAL	200 - 1000 ft.
5155	PONDEROSA MARKET	1897 NATIONAL AV	92113		722	HPC	Eating/Drinking Establishments	San Diego Bay: Pueblo	908.22		X				San Diego Bay, Switzer	6105	FIRE/POLICE STATION	> 1000 ft.
5156	POTIKER FAMILY SENIOR CENTER	525 14TH ST	92101		722	HPC	Eating/Drinking Establishments	San Diego Bay: Pueblo	908.22		X				San Diego Bay, Switzer	1200	MULTI-FAMILY RESIDENTIAL	> 1000 ft.
5157	PROVIDENCE PLACE	446 26TH ST 4TH FL	92102		722	HPC	Eating/Drinking Establishments	San Diego Bay: Pueblo	908.22		X				Switzer Creek, Unnamed Tributary	6502	HOSPITALS - GENERAL	> 1000 ft.
5158	PUFF N STUFF	1875 NEWTON AVE	92113		422	HPC	Wholesale/Storage/ Warehousing	San Diego Bay: Pueblo	908.22		X				San Diego Bay, Switzer	2103	LIGHT INDUSTRY-GENERAL	> 1000 ft.
5159	QUALITY REFRIGERATION	1680 LOGAN AVE	92113		4214	HPC	Wholesale/Storage/ Warehousing	San Diego Bay: Pueblo	908.22		X				San Diego Bay, Switzer	2103	LIGHT INDUSTRY-GENERAL	> 1000 ft.
5160	R & V PRODUCE	2118 IMPERIAL AVE	92102		42299	HPC	Wholesale/Storage/ Warehousing	San Diego Bay: Pueblo	908.22		X				San Diego Bay, Switzer	5009	OTHER RETAIL TRADE AND STRIP	> 1000 ft.
5161	RADFORD DOORS USA INC	1659 NATIONAL AVE	92113		23599	HPC	Other Contractor	San Diego Bay: Pueblo	908.22		X				San Diego Bay, Switzer	2103	LIGHT INDUSTRY-GENERAL	> 1000 ft.
5162	RANCHOS COCINA	3910 30TH ST	92104		722	HPC	Eating/Drinking Establishments	San Diego Bay: Pueblo	908.22		X				Switzer Creek, Unnamed Tributary	5007	ARTERIAL COMMERCIAL	> 1000 ft.
5163	RANCHOS NATURAL FOODS	3918 30TH ST	92104		722	HPC	Eating/Drinking Establishments	San Diego Bay: Pueblo	908.22		X				Switzer Creek, Unnamed Tributary	5007	ARTERIAL COMMERCIAL	> 1000 ft.
5164	RAUL SALGADO PAINTING	2607 C ST	92102		5617	HPC	Painting/Coating	San Diego Bay: Pueblo	908.22		X			X	Switzer Creek, Unnamed Tributary	1200	MULTI-FAMILY RESIDENTIAL	> 1000 ft.
5165	RAY WILLIAMS REFRIGERATION AND AIR	737 17TH ST	92101		23511	HPC	Other Contractor	San Diego Bay: Pueblo	908.22		X				Switzer Creek, Unnamed Tributary	5009	OTHER RETAIL TRADE AND STRIP	> 1000 ft.
5166	RAY'S MEXICAN FOOD	2885 EL CAJON BL B	92104		722	HPC	Eating/Drinking Establishments	San Diego Bay: Pueblo	908.22		X				Powerhouse Canyon	5007	ARTERIAL COMMERCIAL	> 1000 ft.
5167	REBECCA'S COFFEEHOUSE	3015 JUNIPER ST	92104		722	HPC	Eating/Drinking Establishments	San Diego Bay: Pueblo	908.22		X				Switzer Creek, Unnamed Tributary	5007	ARTERIAL COMMERCIAL	> 1000 ft.
5168	RED FOX STEAK HOUSE	2251 EL CAJON BL	92104		722	HPC	Eating/Drinking Establishments	San Diego Bay: Pueblo	908.22		X				Powerhouse Canyon	5007	ARTERIAL COMMERCIAL	> 1000 ft.

#	Business Name	Street Address	Zip	SIC	NAICS	TTWQ	Category	WMA	HSA	Drains to La Jolla ASBS	Drains to Switzer Creek	Less than 200 ft. from ESA	Tributary	Residential	Nearest Water Body	SANDAG Landuse Code	SANDAG Landuse	Distance to Nearest Water Body
5169	REDWING BAR & GRILL	4012 30TH ST	92104		722	HPC	Eating/Drinking Establishments	San Diego Bay: Pueblo	908.22		X				Switzer Creek, Unnamed Tributary	5007	ARTERIAL COMMERCIAL	> 1000 ft.
5170	Reliable Tires Co. (16th St.)	924 16th Street	92101	4226	49319	HPC	Wholesale/Storag e/ Warehousing	San Diego Bay: Pueblo	908.22		X				Switzer Creek	2103	LIGHT INDUSTRY-GENERAL	> 1000 ft.
5171	Rescue Auto Towing and Recovery	1640 Logan Avenue	92113	7549	48841	HPC	Auto Repair	San Diego Bay: Pueblo	908.22		X				Switzer Creek	4114	PARKING LOTS - SURFACE	200 - 1000 ft.
5172	RESTAURANT DEPOT	1709 MAIN ST	92113		4224	HPC	Wholesale Food	San Diego Bay: Pueblo	908.22		X				San Diego Bay, Switzer	2104	WAREHOUSING & PUBLIC	> 1000 ft.
5173	RESTAURANT EL CHENTIN	2121 IMPERIAL AV F5	92102		722	HPC	Eating/Drinking Establishments	San Diego Bay: Pueblo	908.22		X				San Diego Bay, Switzer	5007	ARTERIAL COMMERCIAL	> 1000 ft.
5174	RESTAURANT MEXICO	1548 BROADWAY	92101		722	HPC	Eating/Drinking Establishments	San Diego Bay: Pueblo	908.22		X				Switzer Creek, Unnamed Tributary	5009	OTHER RETAIL TRADE AND STRIP	> 1000 ft.
5175	RESTAURANTE CHIAPANECO	549 25TH ST	92102		722	HPC	Eating/Drinking Establishments	San Diego Bay: Pueblo	908.22		X				Switzer Creek, Unnamed Tributary	5007	ARTERIAL COMMERCIAL	> 1000 ft.
5176	REV-ON SMOG TEST ONLY	2660 IMPERIAL AVE B	92102		48849	HPC	Auto Repair	San Diego Bay: Pueblo	908.22		X				Switzer Creek, Unnamed Tributary	5009	OTHER RETAIL TRADE AND STRIP	> 1000 ft.
5177	RICARDO'S FLEET SERVICE	1841 NATIONAL AV	92113	7538	811111	HPC	Auto Repair	San Diego Bay: Pueblo	908.22		X				San Diego Bay, Switzer	2103	LIGHT INDUSTRY-GENERAL	> 1000 ft.
5178	RIGEL MEAT & GROCERIES	2145 FERN ST	92104		722	HPC	Eating/Drinking Establishments	San Diego Bay: Pueblo	908.22		X				Switzer Creek, Unnamed Tributary	5007	ARTERIAL COMMERCIAL	> 1000 ft.
5179	RIVAS CARPET CLEANING	2695 IMPERIAL AVE	92102		56174	HPC	Carpet/Furniture Cleaning	San Diego Bay: Pueblo	908.22		X				Switzer Creek, Unnamed Tributary	5007	ARTERIAL COMMERCIAL	> 1000 ft.
5180	RIVAS TACO SHOP	1879 LOGAN AV C	92113		722	HPC	Eating/Drinking Establishments	San Diego Bay: Pueblo	908.22		X				San Diego Bay, Switzer	5007	ARTERIAL COMMERCIAL	> 1000 ft.
5181	ROBERTO'S MEXICAN FOOD	2744 EL CAJON BL	92104		722	HPC	Eating/Drinking Establishments	San Diego Bay: Pueblo	908.22		X				Powerhouse Canyon	5007	ARTERIAL COMMERCIAL	> 1000 ft.
5182	RODRIGUEZ GARDENING	2596 L ST	92102		56172	HPC	Landscaping	San Diego Bay: Pueblo	908.22		X			X	Switzer Creek, Unnamed Tributary	1100	SINGLE FAMILY RESIDENTIAL	> 1000 ft.
5183	ROGER ANDERSON GENERAL	2260 EL CAJON BLVD 131	92104		2332	HPC	Other Contractor	San Diego Bay: Pueblo	908.22		X				Powerhouse Canyon	5007	ARTERIAL COMMERCIAL	> 1000 ft.
5184	ROJAS LANDSCAPING	4054 ALABAMA ST	92104		56172	HPC	Landscaping	San Diego Bay: Pueblo	908.22		X			X	Powerhouse Canyon	1200	MULTI-FAMILY RESIDENTIAL	> 1000 ft.
5185	ROMAN'S AUTO ELECTRIC SHOP	409 16TH ST	92101		811118	HPC	Auto Repair	San Diego Bay: Pueblo	908.22		X				San Diego Bay, Switzer	5009	OTHER RETAIL TRADE AND STRIP	> 1000 ft.
5186	RON'S AUTO CLINIC	3840 ALABAMA ST	92104	7539	811118	HPC	Auto Repair	San Diego Bay: Pueblo	908.22		X				Switzer Creek	2103	LIGHT INDUSTRY-GENERAL	200 - 1000 ft.
5187	ROSARIA PIZZA	2859 UNIVERSITY AV	92104		722	HPC	Eating/Drinking Establishments	San Diego Bay: Pueblo	908.22		X				Powerhouse Canyon	5007	ARTERIAL COMMERCIAL	> 1000 ft.
5188	ROSSELLI'S GLASS REPAIR	4036 OREGON ST 12	92104		811198	HPC	Auto Repair	San Diego Bay: Pueblo	908.22		X			X	Powerhouse Canyon	1200	MULTI-FAMILY RESIDENTIAL	> 1000 ft.
5189	RUBEN LANDSCAPE MAINTENANCE	2441 B ST	92102		56173	HPC	Landscaping	San Diego Bay: Pueblo	908.22		X			X	Switzer Creek, Unnamed Tributary	1100	SINGLE FAMILY RESIDENTIAL	> 1000 ft.

#	Business Name	Street Address	Zip	SIC	NAICS	TTWQ	Category	WMA	HSA	Drains to La Jolla ASBS	Drains to Switzer Creek	Less than 200 ft. from ESA	Tributary	Residential	Nearest Water Body	SANDAG Landuse Code	SANDAG Landuse	Distance to Nearest Water Body
5190	RUDFORD'S RESTAURANT	2900 EL CAJON BL	92104		722	HPC	Eating/Drinking Establishments	San Diego Bay: Pueblo	908.22		X				Powerhouse Canyon	5007	ARTERIAL COMMERCIAL	> 1000 ft.
5191	RUIZ ROOFING DIVISION OF RDC	2811 ADAMS AVE	92116		2356	HPC	Other Contractor	San Diego Bay: Pueblo	908.22		X				Powerhouse Canyon	5009	OTHER RETAIL TRADE AND STRIP	> 1000 ft.
5192	S & G ZAVARO/PETROME	1548 F ST	92101		4471	HPC	Fueling	San Diego Bay: Pueblo	908.22		X				Switzer Creek, Unnamed Tributary	5007	ARTERIAL COMMERCIAL	> 1000 ft.
5193	SADIE ROSE BAKING COMPANY	1340 G ST	92101		722	HPC	Eating/Drinking Establishments	San Diego Bay: Pueblo	908.22		X				Switzer Creek, Unnamed Tributary	5001	WHOLESALE TRADE	> 1000 ft.
5194	SAGUAROS MEXICAN FOOD	3753 30TH ST	92104		722	HPC	Eating/Drinking Establishments	San Diego Bay: Pueblo	908.22		X				Switzer Creek, Unnamed Tributary	5007	ARTERIAL COMMERCIAL	> 1000 ft.
5195	SALAZAR'S	1502 MARKET ST	92101		722	HPC	Eating/Drinking Establishments	San Diego Bay: Pueblo	908.22		X				Switzer Creek, Unnamed Tributary	5007	ARTERIAL COMMERCIAL	> 1000 ft.
5196	SAN DIEGO & IMPERIAL VALLEY	1501 National Ave Suite 200	92113	4731	541	HPC	Ground Transportation	San Diego Bay: Pueblo	908.22		X				San Diego Bay, Switzer	9101	UNDEVELOPED LAND	> 1000 ft.
5197	San Diego Chemical Exhaust Company,	35 Hensley Street	92102	7349	56179	HPC	Equipment Repair	San Diego Bay: Pueblo	908.22		X				Switzer Creek	2103	LIGHT INDUSTRY-GENERAL	> 1000 ft.
5198	SAN DIEGO CHICKEN PIE SHOP	2633 EL CAJON BL	92104		722	HPC	Eating/Drinking Establishments	San Diego Bay: Pueblo	908.22		X				Powerhouse Canyon	5007	ARTERIAL COMMERCIAL	> 1000 ft.
5199	SAN DIEGO COLLISION CENTER	2505 UNIVERSITY AVE	92104	7532	811121	HPC	Auto Paint/Body	San Diego Bay: Pueblo	908.22		X				Switzer Creek	5007	ARTERIAL COMMERCIAL	> 1000 ft.
5200	SAN DIEGO EAGLE	3040 PARK BLVD	92101		7224	HPC	Eating/Drinking Establishments	San Diego Bay: Pueblo	908.22		X				Powerhouse Canyon	4114	PARKING LOTS - SURFACE	200 - 1000 ft.
5201	SAN DIEGO FRICTION	455 16TH ST	92101		44131	HPC	Other: Auto Supplies	San Diego Bay: Pueblo	908.22		X				Switzer Creek, Unnamed Tributary	2103	LIGHT INDUSTRY-GENERAL	> 1000 ft.
5202	SAN DIEGO MOOSE LODGE #508	1648 30TH ST	92102		722	HPC	Eating/Drinking Establishments	San Diego Bay: Pueblo	908.22		X				Switzer Creek, Unnamed Tributary	6109	OTHER PUBLIC SERVICES	> 1000 ft.
5203	SAN DIEGO PAINT & FINISH	4503 HAMILTON ST 1H	92116		2352	HPC	Painting/Coating	San Diego Bay: Pueblo	908.22		X			X	Powerhouse Canyon	1200	MULTI-FAMILY RESIDENTIAL	> 1000 ft.
5204	SAN DIEGO TOWING PATROL	1473 F ST	92101		48841	HPC	Auto Repair	San Diego Bay: Pueblo	908.22		X				Switzer Creek, Unnamed Tributary	5007	ARTERIAL COMMERCIAL	> 1000 ft.
5205	SANTOS COFFEE HOUSE	3191 THORN ST	92104		722	HPC	Eating/Drinking Establishments	San Diego Bay: Pueblo	908.22		X				Switzer Creek, Unnamed Tributary	5007	ARTERIAL COMMERCIAL	> 1000 ft.
5206	SANTOS FARMS MARKET	3019 LINCOLN AV	92104		722	HPC	Eating/Drinking Establishments	San Diego Bay: Pueblo	908.22		X				Switzer Creek, Unnamed Tributary	5007	ARTERIAL COMMERCIAL	> 1000 ft.
5207	SCOLARI'S OFFICE	3936 30TH ST	92104		7224	HPC	Eating/Drinking Establishments	San Diego Bay: Pueblo	908.22		X				Switzer Creek, Unnamed Tributary	5007	ARTERIAL COMMERCIAL	> 1000 ft.
5208	SCOLARI'S OFFICE	3936 30TH ST	92104		722	HPC	Eating/Drinking Establishments	San Diego Bay: Pueblo	908.22		X				Switzer Creek, Unnamed Tributary	5007	ARTERIAL COMMERCIAL	> 1000 ft.
5209	SEASIDE ROOTER	2716 ADAMS AVE	92116		23511	HPC	Other Contractor	San Diego Bay: Pueblo	908.22		X				Powerhouse Canyon	5009	OTHER RETAIL TRADE AND STRIP	> 1000 ft.
5210	SEECON CONSTRUCTION CO	1944 COMMERCIAL ST	92113		2332	HPC	Other Contractor	San Diego Bay: Pueblo	908.22		X				San Diego Bay, Switzer	2104	WAREHOUSING & PUBLIC	> 1000 ft.
5211	SHELL OIL PRODUCTS	2484 F ST	92102		4471	HPC	Fueling	San Diego Bay: Pueblo	908.22		X				Switzer Creek, Unnamed Tributary	5007	ARTERIAL COMMERCIAL	> 1000 ft.

#	Business Name	Street Address	Zip	SIC	NAICS	TTWQ	Category	WMA	HSA	Drains to La Jolla ASBS	Drains to Switzer Creek	Less than 200 ft. from ESA	Tributary	Residential	Nearest Water Body	SANDAG Landuse Code	SANDAG Landuse	Distance to Nearest Water Body
5212	SHELTON PLUMBING	2420 UNIVERSITY AVE	92104		2351	HPC	Other Contractor	San Diego Bay: Pueblo	908.22		X				Powerhouse Canyon	5007	ARTERIAL COMMERCIAL	> 1000 ft.
5213	SHERMAN COMMUNITY	2258 ISLAND AV	92102		722	HPC	Eating/Drinking Establishments	San Diego Bay: Pueblo	908.22		X				Switzer Creek, Unnamed Tributary	6806	ELEMENTARY SCHOOLS	> 1000 ft.
5214	SIGNATURE BEVERAGES & BEYOND INC	2640 MARKET ST	92102		42299	HPC	Wholesale/Storage/ Warehousing	San Diego Bay: Pueblo	908.22		X				Switzer Creek, Unnamed Tributary	5009	OTHER RETAIL TRADE AND STRIP	> 1000 ft.
5215	SINALOA'S TOWING	1921 COMMERCIAL ST	92113		48841	HPC	Auto Repair	San Diego Bay: Pueblo	908.22		X				San Diego Bay, Switzer	2104	WAREHOUSING & PUBLIC	> 1000 ft.
5216	SKELLEY'S GARAGE	3040 UPAS ST	92104	7538	811111	HPC	Auto Repair	San Diego Bay: Pueblo	908.22		X				Switzer Creek	5009	OTHER RETAIL TRADE AND STRIP	> 1000 ft.
5217	SMART & FINAL IRIS CO #378	720 15TH ST	92101		422	HPC	Wholesale/Storage/ Warehousing	San Diego Bay: Pueblo	908.22		X				Switzer Creek, Unnamed Tributary	5007	ARTERIAL COMMERCIAL	> 1000 ft.
5218	SMOKIN JOE JONES	2840 ADAMS AVE	92116		4224	HPC	Wholesale Food	San Diego Bay: Pueblo	908.22		X				Powerhouse Canyon	6002	OFFICE - LOW RISE	> 1000 ft.
5219	SNAPPY AUTO SERVICE	4234 MISSISSIPPI ST	92104	7538	811111	HPC	Auto Repair	San Diego Bay: Pueblo	908.22		X				Switzer Creek	2103	LIGHT INDUSTRY-GENERAL	> 1000 ft.
5220	SO CAL CHOPPER SHOP	1835 MAIN ST	92113		44131	HPC	Other: Auto Supplies	San Diego Bay: Pueblo	908.22		X				San Diego Bay, Switzer	2104	WAREHOUSING & PUBLIC	> 1000 ft.
5221	SOMBRERO MEXICAN FOOD	2201 FERN ST	92104		722	HPC	Eating/Drinking Establishments	San Diego Bay: Pueblo	908.22		X				Switzer Creek, Unnamed Tributary	5007	ARTERIAL COMMERCIAL	> 1000 ft.
5222	SOUTH PARK AUTO REPAIR & SERVICE	2143 30TH ST	92104		81111	HPC	Auto Repair	San Diego Bay: Pueblo	908.22		X			X	Switzer Creek, Unnamed Tributary	1100	SINGLE FAMILY RESIDENTIAL	> 1000 ft.
5223	SOUTH PARK BAR & GRILL	1946 FERN ST	92102		722	HPC	Eating/Drinking Establishments	San Diego Bay: Pueblo	908.22		X				Switzer Creek, Unnamed Tributary	1200	MULTI-FAMILY RESIDENTIAL	> 1000 ft.
5224	SPA REJUVINATOR	4333 ALABAMA ST 1/2	92104		56172	HPC	Pool/Fountain Cleaning	San Diego Bay: Pueblo	908.22		X				Powerhouse Canyon	6102	RELIGIOUS FACILITY	> 1000 ft.
5225	SPORTS & CLASSICS AUTO	2867 EL CAJON BLVD	92104	7532	811121	HPC	Auto Paint/Body	San Diego Bay: Pueblo	908.22		X				Switzer Creek	2103	LIGHT INDUSTRY-GENERAL	> 1000 ft.
5226	SPREAD	2879 UNIVERSITY AV	92104		722	HPC	Eating/Drinking Establishments	San Diego Bay: Pueblo	908.22		X				Switzer Creek, Unnamed Tributary	5007	ARTERIAL COMMERCIAL	> 1000 ft.
5227	ST. VINCENT DE PAUL JOAN KROC	1501 IMPERIAL AV	92101		722	HPC	Eating/Drinking Establishments	San Diego Bay: Pueblo	908.22		X				San Diego Bay, Switzer	4119	OTHER TRANSPORTATIO	> 1000 ft.
5228	ST. VINCENT DE PAUL MIRABILE	16 15TH ST	92113		722	HPC	Eating/Drinking Establishments	San Diego Bay: Pueblo	908.22		X				San Diego Bay, Switzer	1200	MULTI-FAMILY RESIDENTIAL	> 1000 ft.
5229	STANDARD MEAT CO INC	101 19TH ST	92102		422	HPC	Wholesale/Storage/ Warehousing	San Diego Bay: Pueblo	908.22		X				San Diego Bay, Switzer	2103	LIGHT INDUSTRY-GENERAL	> 1000 ft.
5230	STAR AUTO PRO	811 25TH ST	92102		811192	HPC	Vehicle Washing	San Diego Bay: Pueblo	908.22		X				Switzer Creek, Unnamed Tributary	5007	ARTERIAL COMMERCIAL	> 1000 ft.
5231	STAR MOTORS	1540 NATIONAL AVE	92113		44112	HPC	Other: Vehicle Dealers	San Diego Bay: Pueblo	908.22		X				San Diego Bay, Switzer	5007	ARTERIAL COMMERCIAL	> 1000 ft.
5232	STARBUCKS COFFEE CO. #2987	3206 UNIVERSITY AV	92104		722	HPC	Eating/Drinking Establishments	San Diego Bay: Pueblo	908.22		X				Switzer Creek, Unnamed Tributary	5004	NEIGHBORHOOD SHOPPING	> 1000 ft.
5233	STARBUCKS COFFEE CO. #9471	2990 EL CAJON BL	92104		722	HPC	Eating/Drinking Establishments	San Diego Bay: Pueblo	908.22		X				Powerhouse Canyon	9501	RESIDENTIAL UNDER	> 1000 ft.

#	Business Name	Street Address	Zip	SIC	NAICS	TTWQ	Category	WMA	HSA	Drains to La Jolla ASBS	Drains to Switzer Creek	Less than 200 ft. from ESA	Tributary	Residential	Nearest Water Body	SANDAG Landuse Code	SANDAG Landuse	Distance to Nearest Water Body
5234	STARBUCKS COFFEE CO. #9735	2899 UNIVERSITY AV	92104		722	HPC	Eating/Drinking Establishments	San Diego Bay: Pueblo	908.22		X				Switzer Creek, Unnamed Tributary	5007	ARTERIAL COMMERCIAL	> 1000 ft.
5235	SUBWAY #03303	2885 EL CAJON BL D	92104		722	HPC	Eating/Drinking Establishments	San Diego Bay: Pueblo	908.22		X				Powerhouse Canyon	5007	ARTERIAL COMMERCIAL	> 1000 ft.
5236	SUBWAY #32105	1915 EL CAJON BL	92104		722	HPC	Eating/Drinking Establishments	San Diego Bay: Pueblo	908.22		X				Powerhouse Canyon	5004	NEIGHBORHOOD SHOPPING	> 1000 ft.
5237	SUMMERS BEAUTIFUL	4671 HAMILTON ST 2	92116		44422	HPC	Nurseries/Greenhouses	San Diego Bay: Pueblo	908.22		X			X	Powerhouse Canyon	1200	MULTI-FAMILY RESIDENTIAL	> 1000 ft.
5238	SUN COAST MARINE	3503 FLORIDA ST	92104		811198	HPC	Auto Repair	San Diego Bay: Pueblo	908.22		X			X	Powerhouse Canyon	1200	MULTI-FAMILY RESIDENTIAL	200 - 1000 ft.
5239	SUN INDEPENDENT AUTO REPAIR	1040 16TH ST	92101	7538	811111	HPC	Auto Repair	San Diego Bay: Pueblo	908.22		X				Switzer Creek	5009	OTHER RETAIL TRADE AND STRIP	> 1000 ft.
5240	SUPER TEAM STEAM	1155 22ND ST 5	92102		56174	HPC	Carpet/Furniture Cleaning	San Diego Bay: Pueblo	908.22		X			X	Switzer Creek, Unnamed Tributary	1100	SINGLE FAMILY RESIDENTIAL	200 - 1000 ft.
5241	SUSHI ON A ROLL	1620 NATIONAL AV	92113		722	HPC	Eating/Drinking Establishments	San Diego Bay: Pueblo	908.22		X				San Diego Bay, Switzer	1409	OTHER GROUP QUARTERS	> 1000 ft.
5242	SWEETWATER LANDSCAPE	1020 BEARDSLEY ST	92113		56172	HPC	Landscaping	San Diego Bay: Pueblo	908.22		X				San Diego Bay, Switzer	5007	ARTERIAL COMMERCIAL	> 1000 ft.
5243	T.P. AUTO REPAIR	2426 EL CAJON BLVD	92104	7538	811111	HPC	Auto Repair	San Diego Bay: Pueblo	908.22		X				Switzer Creek	2103	LIGHT INDUSTRY-GENERAL	200 - 1000 ft.
5244	TACO BELL #3473	2626 EL CAJON BL	92104		722	HPC	Eating/Drinking Establishments	San Diego Bay: Pueblo	908.22		X				Powerhouse Canyon	5007	ARTERIAL COMMERCIAL	> 1000 ft.
5245	TAMALES LOS UNICOS	2586 IMPERIAL AV	92102		722	HPC	Eating/Drinking Establishments	San Diego Bay: Pueblo	908.22		X				Switzer Creek, Unnamed Tributary	6002	OFFICE - LOW RISE	> 1000 ft.
5246	TAQUERIA EL GUERO	2121 IMPERIAL AV F5	92102		722	HPC	Eating/Drinking Establishments	San Diego Bay: Pueblo	908.22		X				San Diego Bay, Switzer	5007	ARTERIAL COMMERCIAL	> 1000 ft.
5247	TASTY PIZZA	2481 BROADWAY	92102		722	HPC	Eating/Drinking Establishments	San Diego Bay: Pueblo	908.22		X				Switzer Creek, Unnamed Tributary	5004	NEIGHBORHOOD SHOPPING	> 1000 ft.
5248	TATRO MACHINE	2460 IMPERIAL AVE	92102		81119	HPC	Auto Repair	San Diego Bay: Pueblo	908.22		X				Switzer Creek, Unnamed Tributary	6002	OFFICE - LOW RISE	> 1000 ft.
5249	TAZABLANCA	3946 ILLINOIS ST	92104		722	HPC	Eating/Drinking Establishments	San Diego Bay: Pueblo	908.22		X				Switzer Creek, Unnamed Tributary	5007	ARTERIAL COMMERCIAL	> 1000 ft.
5250	TENNIS CAFE	2221 MORLEY FIELD DR	92101		722	HPC	Eating/Drinking Establishments	San Diego Bay: Pueblo	908.22		X				Powerhouse Canyon	7601	PARKS - ACTIVE	200 - 1000 ft.
5251	TEXAS ST VALERO	4616 TEXAS ST	92116		44711	HPC	Fueling	San Diego Bay: Pueblo	908.22		X				Powerhouse Canyon	5007	ARTERIAL COMMERCIAL	> 1000 ft.
5252	TEXAS STREET AUTO CLINIC	2404 EL CAJON BLVD	92104	7538	811111	HPC	Auto Repair	San Diego Bay: Pueblo	908.22		X				Switzer Creek	5007	ARTERIAL COMMERCIAL	200 - 1000 ft.
5253	THAI TIME RESTAURANT	4102 30TH ST	92104		722	HPC	Eating/Drinking Establishments	San Diego Bay: Pueblo	908.22		X				Switzer Creek, Unnamed Tributary	5007	ARTERIAL COMMERCIAL	> 1000 ft.
5254	THE GROUNDSKEEPERS	2851 KALMIA PL	92104		56173	HPC	Landscaping	San Diego Bay: Pueblo	908.22		X				Switzer Creek, Unnamed Tributary	7603	OPEN SPACE PARKS &	< 200 ft.
5255	THE PET PALACE	3827 RAY ST	92104		11521	HPC	Animal Facilities	San Diego Bay: Pueblo	908.22		X				Switzer Creek, Unnamed Tributary	5007	ARTERIAL COMMERCIAL	> 1000 ft.

#	Business Name	Street Address	Zip	SIC	NAICS	TTWQ	Category	WMA	HSA	Drains to La Jolla ASBS	Drains to Switzer Creek	Less than 200 ft. from ESA	Tributary	Residential	Nearest Water Body	SANDAG Landuse Code	SANDAG Landuse	Distance to Nearest Water Body
5256	THRIFTY #9560	2502 IMPERIAL AVE	92102		447	HPC	Fueling	San Diego Bay: Pueblo	908.22		X				Switzer Creek, Unnamed Tributary	5007	ARTERIAL COMMERCIAL	> 1000 ft.
5257	THRIFTY #9752	3255 UNIVERSITY AVE	92104		447	HPC	Fueling	San Diego Bay: Pueblo	908.22		X				Switzer Creek, Unnamed Tributary	5007	ARTERIAL COMMERCIAL	> 1000 ft.
5258	TINOS MEXICAN GRILL	2736 ADAMS AV	92116		722	HPC	Eating/Drinking Establishments	San Diego Bay: Pueblo	908.22		X				Powerhouse Canyon	5007	ARTERIAL COMMERCIAL	> 1000 ft.
5259	TIOLI'S CRAZY BURGER	4201 30TH ST	92104		722	HPC	Eating/Drinking Establishments	San Diego Bay: Pueblo	908.22		X				Powerhouse Canyon	5007	ARTERIAL COMMERCIAL	> 1000 ft.
5260	Tire Dudes	2771 Imperial Ave	92102	7534	811198	HPC	Auto Repair	San Diego Bay: Pueblo	908.22		X				Switzer Creek	2103	LIGHT INDUSTRY-GENERAL	> 1000 ft.
5261	TOBACCO RHODAS	2591 UNIVERSITY AVE	92104		72241	HPC	Eating/Drinking Establishments	San Diego Bay: Pueblo	908.22		X				Powerhouse Canyon	5007	ARTERIAL COMMERCIAL	> 1000 ft.
5262	TOM CADO PRODUCE	1864 NATIONAL AVE	92113		421	HPC	Wholesale/Storage/ Warehousing	San Diego Bay: Pueblo	908.22		X				San Diego Bay, Switzer	2103	LIGHT INDUSTRY-GENERAL	> 1000 ft.
5263	TONY MUFFLERS	2490 COMMERCIAL ST	92113	7533	811112	HPC	Auto Repair	San Diego Bay: Pueblo	908.22		X				Switzer Creek	5009	OTHER RETAIL TRADE AND STRIP	> 1000 ft.
5264	TORI-TORI NEW JAPANESE CUISINE	1905 EL CAJON BL	92104		722	HPC	Eating/Drinking Establishments	San Diego Bay: Pueblo	908.22		X				Powerhouse Canyon	5004	NEIGHBORHOOD SHOPPING	> 1000 ft.
5265	TORTILLERIA GABRIEL	2480 IMPERIAL AV	92102		722	HPC	Eating/Drinking Establishments	San Diego Bay: Pueblo	908.22		X				San Diego Bay, Switzer	5009	OTHER RETAIL TRADE AND STRIP	> 1000 ft.
5266	TRANS-CONTINENTAL	2554 COMMERCIAL ST	92131		4219	HPC	Wholesale/Storage/ Warehousing	San Diego Bay: Pueblo	908.22		X				San Diego Bay, Switzer	2103	LIGHT INDUSTRY-GENERAL	> 1000 ft.
5267	TROPIC ICE CREAM INC	1776 NATIONAL AVE	92113		422	HPC	Wholesale/Storage/ Warehousing	San Diego Bay: Pueblo	908.22		X				San Diego Bay, Switzer	2103	LIGHT INDUSTRY-GENERAL	> 1000 ft.
5268	TROPICAL COMPANY DISTRIBUTION	2682 IMPERIAL AVE	92102		42249	HPC	Wholesale Food	San Diego Bay: Pueblo	908.22		X				Switzer Creek, Unnamed Tributary	5009	OTHER RETAIL TRADE AND STRIP	> 1000 ft.
5269	TUM YETO INC	2001 COMMERCIAL ST	92113		42191	HPC	Wholesale/Storage/ Warehousing	San Diego Bay: Pueblo	908.22		X				San Diego Bay, Switzer	2103	LIGHT INDUSTRY-GENERAL	> 1000 ft.
5270	TURF SUPPER CLUB	1116 25TH ST	92102		7224	HPC	Eating/Drinking Establishments	San Diego Bay: Pueblo	908.22		X				Switzer Creek, Unnamed Tributary	5007	ARTERIAL COMMERCIAL	> 1000 ft.
5271	TURF SUPPER CLUB	1116 25TH ST	92102		722	HPC	Eating/Drinking Establishments	San Diego Bay: Pueblo	908.22		X				Switzer Creek, Unnamed Tributary	5007	ARTERIAL COMMERCIAL	> 1000 ft.
5272	TWIGGS TEA & COFFEE CO.	4590 PARK BL	92116		722	HPC	Eating/Drinking Establishments	San Diego Bay: Pueblo	908.22		X				Powerhouse Canyon	5007	ARTERIAL COMMERCIAL	> 1000 ft.
5273	TWO BIT TOW #11	4061 UTAH ST 8	92104		811198	HPC	Auto Repair	San Diego Bay: Pueblo	908.22		X			X	Powerhouse Canyon	1200	MULTI-FAMILY RESIDENTIAL	> 1000 ft.
5274	U-HAUL RENTALS OF NORTH PARK	2310 UNIVERSITY AVE	92104		5324	HPC	Other: Vehicle/Equipment	San Diego Bay: Pueblo	908.22		X				Powerhouse Canyon	5007	ARTERIAL COMMERCIAL	> 1000 ft.
5275	Universal Radiator & Automotive Inc	2005 Imperial Avenue	92102	7539	811118	HPC	Auto Repair	San Diego Bay: Pueblo	908.22		X				Switzer Creek	5009	OTHER RETAIL TRADE AND STRIP	200 - 1000 ft.
5276	UNIVERSITY #1 EXXON	3252 UNIVERSITY AVE	92104		4471	HPC	Fueling	San Diego Bay: Pueblo	908.22		X				Switzer Creek, Unnamed Tributary	5007	ARTERIAL COMMERCIAL	> 1000 ft.

#	Business Name	Street Address	Zip	SIC	NAICS	TTWQ	Category	WMA	HSA	Drains to La Jolla ASBS	Drains to Switzer Creek	Less than 200 ft. from ESA	Tributary	Residential	Nearest Water Body	SANDAG Landuse Code	SANDAG Landuse	Distance to Nearest Water Body
5277	UNIVERSITY #2 EXXON	2405 UNIVERSITY AVE	92104		4471	HPC	Fueling	San Diego Bay: Pueblo	908.22		X				Powerhouse Canyon	5007	ARTERIAL COMMERCIAL	> 1000 ft.
5278	UNIVERSITY SERVICE CENTER	2405 UNIVERSITY AVE	92104	7538	811111	HPC	Auto Repair	San Diego Bay: Pueblo	908.22		X				Switzer Creek	5007	ARTERIAL COMMERCIAL	> 1000 ft.
5279	UPTOWN CAR WASH	4157 NORMAL ST	92103		811198	HPC	Auto Repair	San Diego Bay: Pueblo	908.22		X				Powerhouse Canyon	5007	ARTERIAL COMMERCIAL	> 1000 ft.
5280	URBAN BODY GYM	3148 UNIVERSITY AV	92104		722	HPC	Eating/Drinking Establishments	San Diego Bay: Pueblo	908.22		X				Switzer Creek, Unnamed Tributary	5007	ARTERIAL COMMERCIAL	> 1000 ft.
5281	US CARPET CARE	4318 LOUISIANA ST	92110		56174	HPC	Carpet/Furniture Cleaning	San Diego Bay: Pueblo	908.22		X			X	Powerhouse Canyon	1100	SINGLE FAMILY RESIDENTIAL	> 1000 ft.
5282	USA AUTO SALES	2660 IMPERIAL AVE A	92102		4411	HPC	Other: Vehicle Dealers	San Diego Bay: Pueblo	908.22		X				Switzer Creek, Unnamed Tributary	5009	OTHER RETAIL TRADE AND STRIP	> 1000 ft.
5283	VAGABOND	2310 30TH ST	92104		722	HPC	Eating/Drinking Establishments	San Diego Bay: Pueblo	908.22		X				Switzer Creek, Unnamed Tributary	5007	ARTERIAL COMMERCIAL	> 1000 ft.
5284	VAZQUEZ AUTO REPAIR	2490 COMMERCIAL ST	92113		81119	HPC	Auto Repair	San Diego Bay: Pueblo	908.22		X				San Diego Bay, Switzer	5009	OTHER RETAIL TRADE AND STRIP	> 1000 ft.
5285	VEG N OUT	3442 30TH ST	92104		722	HPC	Eating/Drinking Establishments	San Diego Bay: Pueblo	908.22		X				Switzer Creek, Unnamed Tributary	5007	ARTERIAL COMMERCIAL	> 1000 ft.
5286	VFW DON DIEGO POST 7420	2100 LOGAN AV	92113		722	HPC	Eating/Drinking Establishments	San Diego Bay: Pueblo	908.22		X				San Diego Bay, Switzer	9101	UNDEVELOPED LAND	> 1000 ft.
5287	VICTOR AUTO ELECTRIC	212 EVANS ST	92102		811111	HPC	Auto Repair	San Diego Bay: Pueblo	908.22		X				San Diego Bay, Switzer	5009	OTHER RETAIL TRADE AND STRIP	> 1000 ft.
5288	Villa's Auto Electric	2699 Commercial Street #D	92113	7539	811118	HPC	Auto Repair	San Diego Bay: Pueblo	908.22		X				Switzer Creek	5009	OTHER RETAIL TRADE AND STRIP	> 1000 ft.
5289	VONS #2355	4145 30TH ST	92104		722	HPC	Eating/Drinking Establishments	San Diego Bay: Pueblo	908.22		X				Powerhouse Canyon	5004	NEIGHBORHOOD SHOPPING	> 1000 ft.
5290	WEBER'S BAKERY/MILLBROO	1955 JULIAN AV	92113		722	HPC	Eating/Drinking Establishments	San Diego Bay: Pueblo	908.22		X				San Diego Bay, Switzer	2103	LIGHT INDUSTRY-GENERAL	> 1000 ft.
5291	WENDY'S OLD FASHIONED	2825 EL CAJON BL	92104		722	HPC	Eating/Drinking Establishments	San Diego Bay: Pueblo	908.22		X				Powerhouse Canyon	5007	ARTERIAL COMMERCIAL	> 1000 ft.
5292	WEST COAST BODY & PAINT	3036 UPAS ST	92104	7532	811121	HPC	Auto Paint/Body	San Diego Bay: Pueblo	908.22		X				Switzer Creek	5007	ARTERIAL COMMERCIAL	> 1000 ft.
5293	WESTERN STEAKBURGER	2730 UNIVERSITY AV	92104		722	HPC	Eating/Drinking Establishments	San Diego Bay: Pueblo	908.22		X				Powerhouse Canyon	5007	ARTERIAL COMMERCIAL	> 1000 ft.
5294	WHISTLE STOP BAR	2236 FERN ST	92104		7224	HPC	Eating/Drinking Establishments	San Diego Bay: Pueblo	908.22		X				Switzer Creek, Unnamed Tributary	5007	ARTERIAL COMMERCIAL	> 1000 ft.
5295	WORLD AUTO SALES	2040 EL CAJON BLVD	92104		44112	HPC	Other: Vehicle Dealers	San Diego Bay: Pueblo	908.22		X				Powerhouse Canyon	5007	ARTERIAL COMMERCIAL	> 1000 ft.
5296	WORLD FAMOUS SMOKED FISH CO	3131 UNIVERSITY AVE A	92104		422	HPC	Wholesale/Storage/ Warehousing	San Diego Bay: Pueblo	908.22		X				Switzer Creek, Unnamed Tributary	5007	ARTERIAL COMMERCIAL	> 1000 ft.
5297	WORLD FAMOUS SMOKED FISH CO.	3131 UNIVERSITY AV B	92104		722	HPC	Eating/Drinking Establishments	San Diego Bay: Pueblo	908.22		X				Switzer Creek, Unnamed Tributary	5007	ARTERIAL COMMERCIAL	> 1000 ft.

#	Business Name	Street Address	Zip	SIC	NAICS	TTWQ	Category	WMA	HSA	Drains to La Jolla ASBS	Drains to Switzer Creek	Less than 200 ft. from ESA	Tributary	Residential	Nearest Water Body	SANDAG Landuse Code	SANDAG Landuse	Distance to Nearest Water Body
5298	YANEZ PAINTING SERVICES	2775 A ST C	92102		5617	HPC	Painting/Coating	San Diego Bay: Pueblo	908.22		X			X	Switzer Creek, Unnamed Tributary	1200	MULTI-FAMILY RESIDENTIAL	> 1000 ft.
5299	YUKO'S DOG GROOMING	2979 UPAS ST	92104		11521	HPC	Animal Facilities	San Diego Bay: Pueblo	908.22		X				Switzer Creek, Unnamed Tributary	5007	ARTERIAL COMMERCIAL	> 1000 ft.
5300	ZENSEI SUSHI	3396 30TH ST	92104		722	HPC	Eating/Drinking Establishments	San Diego Bay: Pueblo	908.22		X				Switzer Creek, Unnamed Tributary	5007	ARTERIAL COMMERCIAL	> 1000 ft.
5301	(Name Unknown)	2984 Webster St	92113	Unassigned	Unassigned	HPC	Other Contractor	San Diego Bay: Pueblo	908.22						Chollas Creek	2301	JUNKYARD/DUMP/LANDFILL	> 1000 ft.
5302	05 BILLIARD	4288 MENLO AV	92115		722	HPC	Eating/Drinking Establishments	San Diego Bay: Pueblo	908.22						Chollas Creek	5007	ARTERIAL COMMERCIAL	> 1000 ft.
5303	2000 AUTO REPAIR & BODY	4825 EL CAJON BLVD D	92115	7538	811111	HPC	Auto Repair	San Diego Bay: Pueblo	908.22						Chollas Creek	5007	ARTERIAL COMMERCIAL	> 1000 ft.
5304	3 BROTHERS AUTO SALES	3156 MARKET ST	92102		44112	HPC	Other: Vehicle Dealers	San Diego Bay: Pueblo	908.22					X	Chollas Creek,N	1100	SINGLE FAMILY RESIDENTIAL	> 1000 ft.
5305	31ST SEVENTH-DAY ADVENTIST	414 S 31ST ST	92113		722	HPC	Eating/Drinking Establishments	San Diego Bay: Pueblo	908.22						Chollas Creek,N	6102	RELIGIOUS FACILITY	> 1000 ft.
5306	38TH ST CHURCH OF CHRIST	567 S 38TH ST	92113		722	HPC	Eating/Drinking Establishments	San Diego Bay: Pueblo	908.22						Chollas Creek,S	6102	RELIGIOUS FACILITY	> 1000 ft.
5307	43RD ST MOVING CENTER	4311 EL CAJON BLVD	92105	7513	53212	HPC	Other: Vehicle/Equipment	San Diego Bay: Pueblo	908.22						Chollas Creek	5007	ARTERIAL COMMERCIAL	> 1000 ft.
5308	5 STAR AUTOS	6610 EL CAJON BLVD 103	92115		44112	HPC	Other: Vehicle Dealers	San Diego Bay: Pueblo	908.22						Chollas Creek,N	9101	UNDEVELOPED LAND	> 1000 ft.
5309	555 AUTO REPAIR & BODY	4150 UNIVERSITY AVE	92105	7538	811111	HPC	Auto Repair	San Diego Bay: Pueblo	908.22						Chollas Creek	5007	ARTERIAL COMMERCIAL	> 1000 ft.
5310	619 CUTOMZ INC	3280 MAIN ST #2	92113	5731	441310	HPC	Other: Auto Supplies	San Diego Bay: Pueblo	908.22			X			Chollas Creek	5004	NEIGHBORHOOD SHOPPING	< 200 ft.
5311	7-ELEVEN #13659	5202 EL CAJON BL	92115		722	HPC	Eating/Drinking Establishments	San Diego Bay: Pueblo	908.22						Chollas Creek	5007	ARTERIAL COMMERCIAL	> 1000 ft.
5312	7-ELEVEN #16852	4919 UNIVERSITY AV	92105		722	HPC	Eating/Drinking Establishments	San Diego Bay: Pueblo	908.22						Chollas Creek,N	5007	ARTERIAL COMMERCIAL	> 1000 ft.
5313	7-ELEVEN #19987	3603 COLLEGE AV	92115		722	HPC	Eating/Drinking Establishments	San Diego Bay: Pueblo	908.22						Chollas Creek,S	1200	MULTI-FAMILY RESIDENTIAL	> 1000 ft.
5314	7-ELEVEN #20174	6571 EL CAJON BL	92115		722	HPC	Eating/Drinking Establishments	San Diego Bay: Pueblo	908.22						Chollas Creek	5007	ARTERIAL COMMERCIAL	> 1000 ft.
5315	7-ELEVEN #21794	6991 EL CAJON BL	92115		722	HPC	Eating/Drinking Establishments	San Diego Bay: Pueblo	908.22						Chollas Creek	5007	ARTERIAL COMMERCIAL	> 1000 ft.
5316	7-ELEVEN #21799	3019 MEADE AV	92116		722	HPC	Eating/Drinking Establishments	San Diego Bay: Pueblo	908.22						Chollas Creek	5007	ARTERIAL COMMERCIAL	> 1000 ft.
5317	7-ELEVEN #24155	1702 GATEWAY DR	92105		722	HPC	Eating/Drinking Establishments	San Diego Bay: Pueblo	908.22						Chollas Creek,N	5007	ARTERIAL COMMERCIAL	200 - 1000 ft.
5318	7-ELEVEN #27744	4745 EL CAJON BL 105	92115		722	HPC	Eating/Drinking Establishments	San Diego Bay: Pueblo	908.22						Chollas Creek	5007	ARTERIAL COMMERCIAL	> 1000 ft.
5319	805 MOTORS	3258 EL CAJON BLVD B	92104		44112	HPC	Other: Vehicle Dealers	San Diego Bay: Pueblo	908.22						Chollas Creek,N	5007	ARTERIAL COMMERCIAL	> 1000 ft.

#	Business Name	Street Address	Zip	SIC	NAICS	TTWQ	Category	WMA	HSA	Drains to La Jolla ASBS	Drains to Switzer Creek	Less than 200 ft. from ESA	Tributary	Residential	Nearest Water Body	SANDAG Landuse Code	SANDAG Landuse	Distance to Nearest Water Body
5320	97 SUPERMARKET	4679 UNIVERSITY AV	92105		722	HPC	Eating/Drinking Establishments	San Diego Bay: Pueblo	908.22						Chollas Creek,N	1200	MULTI-FAMILY RESIDENTIAL	> 1000 ft.
5321	A & A Trucking and Auto Electric	3005 National Avenue	92113	7539	811118	HPC	Auto Repair	San Diego Bay: Pueblo	908.22						Chollas Creek	5009	OTHER RETAIL TRADE AND STRIP	200 - 1000 ft.
5322	A & C AUTO REPAIR	4596 EL CAJON BLVD	92115	7538	811111	HPC	Auto Repair	San Diego Bay: Pueblo	908.22						Chollas Creek	5007	ARTERIAL COMMERCIAL	> 1000 ft.
5323	A & C TIRES SERVICES AUTO	4260 EL CAJON BLVD	92105	7538	811111	HPC	Auto Repair	San Diego Bay: Pueblo	908.22						Chollas Creek	5007	ARTERIAL COMMERCIAL	> 1000 ft.
5324	A & L AUTO BODY	3891 NATIONAL AVE	92113		81112	HPC	Auto Paint/Body	San Diego Bay: Pueblo	908.22						Chollas Creek,S	5009	OTHER RETAIL TRADE AND STRIP	> 1000 ft.
5325	A & M GARDEN SERVICE	3050 VALLE AVE	92113		56172	HPC	Landscaping	San Diego Bay: Pueblo	908.22					X	Chollas Creek,N	1200	MULTI-FAMILY RESIDENTIAL	> 1000 ft.
5326	A & R TRUCKING & BOBCAT SERVICE	3768 NEWTON AVE	92113		5617	HPC	Equipment Repair	San Diego Bay: Pueblo	908.22					X	Chollas Creek,S	1100	SINGLE FAMILY RESIDENTIAL	> 1000 ft.
5327	A AND C TIRES AND SERVICES	4596 EL CAJON BLVD	92115	7534	811198	HPC	Auto Repair	San Diego Bay: Pueblo	908.22						Chollas Creek	5007	ARTERIAL COMMERCIAL	> 1000 ft.
5328	A B C CONSTRUCTION CO INC	3120 NATIONAL AVE	92113		233	HPC	Other Contractor	San Diego Bay: Pueblo	908.22						Chollas Creek,N	5009	OTHER RETAIL TRADE AND STRIP	> 1000 ft.
5329	A B L MAINTENANCE	5417 GRAPE ST	92105		56172	HPC	Landscaping	San Diego Bay: Pueblo	908.22					X	Chollas Creek,S	1100	SINGLE FAMILY RESIDENTIAL	> 1000 ft.
5330	A CHAU SANDWICH SHOP	4644 EL CAJON BL 111	92115		722	HPC	Eating/Drinking Establishments	San Diego Bay: Pueblo	908.22						Chollas Creek	5007	ARTERIAL COMMERCIAL	> 1000 ft.
5331	A J E LANDSCAPE	4906 LANTANA DR	92105		56173	HPC	Landscaping	San Diego Bay: Pueblo	908.22			X		X	Chollas Creek,N	1100	SINGLE FAMILY RESIDENTIAL	< 200 ft.
5332	A N B AUTO REPAIR INC	3502 UNIVERSITY AVE	92104	7538	811111	HPC	Auto Repair	San Diego Bay: Pueblo	908.22						Chollas Creek	5009	OTHER RETAIL TRADE AND STRIP	> 1000 ft.
5333	A RICHARDSON FIRE PROTECTION/A R	7919 JAMACHA RD	92114		2359	HPC	Other Contractor	San Diego Bay: Pueblo	908.22			X		X	Chollas Creek,S	1100	SINGLE FAMILY RESIDENTIAL	< 200 ft.
5334	A STAR CARPET CO	3430 EL CAJON BLVD	92104		56174	HPC	Carpet/Furniture Cleaning	San Diego Bay: Pueblo	908.22						Chollas Creek,N	5006	AUTOMOBILE DEALERSHIP	> 1000 ft.
5335	A TEK COPIER SERVICE	4218 60TH ST	92115		81131	HPC	Equipment Repair	San Diego Bay: Pueblo	908.22					X	Chollas Creek,N	1100	SINGLE FAMILY RESIDENTIAL	> 1000 ft.
5336	A TO Z	7219 JAMACHA RD	92114		56172	HPC	Other Contractor	San Diego Bay: Pueblo	908.22			X		X	Chollas Creek,S	1100	SINGLE FAMILY RESIDENTIAL	< 200 ft.
5337	A TO Z TOWING SERVICE	3336 NEWTON AVE	92113		8111	HPC	Auto Repair	San Diego Bay: Pueblo	908.22			X			Chollas Creek,N	4113	COMMUNICATIONS AND UTILITIES	< 200 ft.
5338	A TO Z TOWING SERVICE	123 35TH ST	92102		8111	HPC	Auto Repair	San Diego Bay: Pueblo	908.22						Chollas Creek,N	4119	OTHER TRANSPORTATIO	200 - 1000 ft.
5339	A TOUCH OF ART DESIGN	3905 TEAK ST	92113		56173	HPC	Landscaping	San Diego Bay: Pueblo	908.22					X	Chollas Creek,S	1100	SINGLE FAMILY RESIDENTIAL	> 1000 ft.

#	Business Name	Street Address	Zip	SIC	NAICS	TTWQ	Category	WMA	HSA	Drains to La Jolla ASBS	Drains to Switzer Creek	Less than 200 ft. from ESA	Tributary	Residential	Nearest Water Body	SANDAG Landuse Code	SANDAG Landuse	Distance to Nearest Water Body
5340	A&A TRUCKING & AUTOP ELECTRIC	3005 NATIONAL AVE	92113		81111	HPC	Auto Repair	San Diego Bay: Pueblo	908.22						Chollas Creek,N	5009	OTHER RETAIL TRADE AND STRIP	> 1000 ft.
5341	A+ AUTO SALES	4455 FEDERAL BLVD 46	92102		44112	HPC	Other: Vehicle Dealers	San Diego Bay: Pueblo	908.22			X			Chollas Creek,N	2103	LIGHT INDUSTRY-GENERAL	< 200 ft.
5342	A-1 AUTO MOTORS FOR YOU	1261 34TH ST 25	92102		42111	HPC	Other: Vehicle Dealers	San Diego Bay: Pueblo	908.22					X	Chollas Creek,N	1100	SINGLE FAMILY RESIDENTIAL	200 - 1000 ft.
5343	A-3 CUSTOM PAINTING INTERIOR	3140 FRANKLIN AVE	92113		56179	HPC	Painting/Coating	San Diego Bay: Pueblo	908.22					X	Chollas Creek,N	1100	SINGLE FAMILY RESIDENTIAL	> 1000 ft.
5344	AAA CAR SALES	6810 EL CAJON BLVD A	92115		44112	HPC	Other: Vehicle Dealers	San Diego Bay: Pueblo	908.22						Chollas Creek,N	5007	ARTERIAL COMMERCIAL	> 1000 ft.
5345	ABA AUTOMOTIVE GROUP	1921 UNA ST	92113		44112	HPC	Other: Vehicle Dealers	San Diego Bay: Pueblo	908.22						Chollas Creek,S	2103	LIGHT INDUSTRY-GENERAL	> 1000 ft.
5346	ABC TOWING	2853 MARKET ST	92102		48841	HPC	Auto Repair	San Diego Bay: Pueblo	908.22						Chollas Creek,N	2103	LIGHT INDUSTRY-GENERAL	> 1000 ft.
5347	ABDISATAR S ABDINUR	5723 BATES ST 113	92115		48531	HPC	Ground Transportation	San Diego Bay: Pueblo	908.22			X		X	Chollas Creek,N	1200	MULTI-FAMILY RESIDENTIAL	< 200 ft.
5348	ABE CRAYTON	3287 F ST K	92102		811111	HPC	Auto Repair	San Diego Bay: Pueblo	908.22						Chollas Creek,N	2103	LIGHT INDUSTRY-GENERAL	> 1000 ft.
5349	ABEL BARRERA	4187 35TH ST	92104		56173	HPC	Landscaping	San Diego Bay: Pueblo	908.22					X	Chollas Creek,N	1200	MULTI-FAMILY RESIDENTIAL	> 1000 ft.
5350	ABEL PAINTING	3872 WINONA AVE	92105		56179	HPC	Painting/Coating	San Diego Bay: Pueblo	908.22					X	Chollas Creek,N	1100	SINGLE FAMILY RESIDENTIAL	200 - 1000 ft.
5351	ACAPULCO CARPET CLEANING	4343 ALTADENA AVE 9	92115		56174	HPC	Carpet/Furniture Cleaning	San Diego Bay: Pueblo	908.22					X	Chollas Creek,N	1200	MULTI-FAMILY RESIDENTIAL	> 1000 ft.
5352	ACE MUFFLER & ACE EMERGENCY MOBILE	2260 NATIONAL AVE	92113		811111	HPC	Auto Repair	San Diego Bay: Pueblo	908.22						San Diego Bay, Chollas	5009	OTHER RETAIL TRADE AND STRIP	> 1000 ft.
5353	ACME CYCLE SERVICE	3201 F ST	92102		811111	HPC	Auto Repair	San Diego Bay: Pueblo	908.22						Chollas Creek,N	2103	LIGHT INDUSTRY-GENERAL	> 1000 ft.
5354	ACME MOTORSPORT	3201 F ST	92102		44112	HPC	Other: Vehicle Dealers	San Diego Bay: Pueblo	908.22						Chollas Creek,N	2103	LIGHT INDUSTRY-GENERAL	> 1000 ft.
5355	ADVANCE PAINT & BODY	4018 35TH ST	92104	7532	811121	HPC	Auto Paint/Body	San Diego Bay: Pueblo	908.22						Chollas Creek	5009	OTHER RETAIL TRADE AND STRIP	> 1000 ft.
5356	ADVANCED DIESEL INJECTION INC	3134 MAIN ST	92113		8111	HPC	Auto Repair	San Diego Bay: Pueblo	908.22						Chollas Creek,N	5009	OTHER RETAIL TRADE AND STRIP	> 1000 ft.
5357	Advanced Machine	3400 El Cajon Blvd	92104	7538	811111	HPC	Auto Repair	San Diego Bay: Pueblo	908.22						Chollas Creek,N	5006	AUTOMOBILE DEALERSHIP	> 1000 ft.
5358	AE MOBILE POWER WASH	1357 47TH ST	92102		56179	HPC	Power Washing	San Diego Bay: Pueblo	908.22					X	Chollas Creek,N	1100	SINGLE FAMILY RESIDENTIAL	> 1000 ft.
5359	AGUILA MIRANDA CARPET CLEANING	4252 WINONA AVE 1	92115		56174	HPC	Carpet/Furniture Cleaning	San Diego Bay: Pueblo	908.22					X	Chollas Creek,N	1200	MULTI-FAMILY RESIDENTIAL	> 1000 ft.
5360	AGUILAR'S MEXICAN FOOD	6475 EL CAJON BL	92115		722	HPC	Eating/Drinking Establishments	San Diego Bay: Pueblo	908.22						Chollas Creek	4114	PARKING LOTS - SURFACE	> 1000 ft.

#	Business Name	Street Address	Zip	SIC	NAICS	TTWQ	Category	WMA	HSA	Drains to La Jolla ASBS	Drains to Switzer Creek	Less than 200 ft. from ESA	Tributary	Residential	Nearest Water Body	SANDAG Landuse Code	SANDAG Landuse	Distance to Nearest Water Body
5361	AIBERTO'S TACO SHOP	3894 41ST ST	92105		722	HPC	Eating/Drinking Establishments	San Diego Bay: Pueblo	908.22						Chollas Creek,N	5007	ARTERIAL COMMERCIAL	> 1000 ft.
5362	AINA IMPORT-EXPORT/HUAMAI TRAVEL/HUAMAI INSURANCE	4232 UNIVERSITY AVE B	92105		421	HPC	Wholesale/Storage/ Warehousing	San Diego Bay: Pueblo	908.22						Chollas Creek,N	5007	ARTERIAL COMMERCIAL	> 1000 ft.
5363	AIR CONDITIONED	4673 30TH ST	92116		72241	HPC	Eating/Drinking Establishments	San Diego Bay: Pueblo	908.22						Chollas Creek,N	5007	ARTERIAL COMMERCIAL	> 1000 ft.
5364	AIWA Auto Repair	3150 Fairmount Avenue	92105	7538	811111	HPC	Auto Repair	San Diego Bay: Pueblo	908.22						Chollas Creek	1200	MULTI-FAMILY RESIDENTIAL	> 1000 ft.
5365	ALAN AUTO SALES	4455 FEDERAL BLVD A-074	92102		42111	HPC	Other: Vehicle Dealers	San Diego Bay: Pueblo	908.22			X			Chollas Creek,N	2103	LIGHT INDUSTRY-GENERAL	< 200 ft.
5366	ALBERTACO'S MEXICAN FOOD	6685 EL CAJON BL	92115		722	HPC	Eating/Drinking Establishments	San Diego Bay: Pueblo	908.22						Chollas Creek	5004	NEIGHBORHOOD SHOPPING	> 1000 ft.
5367	ALBERTO'S PAINTING	4217 42ND ST 4	92105		5617	HPC	Painting/Coating	San Diego Bay: Pueblo	908.22					X	Chollas Creek,N	1100	SINGLE FAMILY RESIDENTIAL	> 1000 ft.
5368	ALBERTSON'S #6801	4421 UNIVERSITY AV	92105		722	HPC	Eating/Drinking Establishments	San Diego Bay: Pueblo	908.22						Chollas Creek,N	5007	ARTERIAL COMMERCIAL	> 1000 ft.
5369	ALDO'S UPHOLSTERY	4122 1/2 UNIVERSITY AVE	92105		56174	HPC	Carpet/Furniture Cleaning	San Diego Bay: Pueblo	908.22						Chollas Creek,N	5007	ARTERIAL COMMERCIAL	> 1000 ft.
5370	ALEE JOHNSON	5570 UNIVERSITY AVE	92105		811111	HPC	Auto Repair	San Diego Bay: Pueblo	908.22						Chollas Creek,N	5009	OTHER RETAIL TRADE AND STRIP	200 - 1000 ft.
5371	ALEJANDRO JUAN-CHAN	5891 MARKET ST	92114		56172	HPC	Other Contractor	San Diego Bay: Pueblo	908.22			X		X	Chollas Creek,S	1100	SINGLE FAMILY RESIDENTIAL	< 200 ft.
5372	ALFREDOS AUTO REPAIR	3708 OCEAN VIEW BLVD	92113		811111	HPC	Auto Repair	San Diego Bay: Pueblo	908.22						Chollas Creek,N	5007	ARTERIAL COMMERCIAL	> 1000 ft.
5373	ALFREDO'S LANDSCAPE AND	3625 47TH ST	92105		56172	HPC	Landscaping	San Diego Bay: Pueblo	908.22					X	Chollas Creek,N	1100	SINGLE FAMILY RESIDENTIAL	> 1000 ft.
5374	ALL AMERICAN MARINE AND	1632 32ND ST	92102		811	HPC	Boat Repair	San Diego Bay: Pueblo	908.22					X	Chollas Creek,N	1200	MULTI-FAMILY RESIDENTIAL	> 1000 ft.
5375	ALL SEASONS INC	3501 EL CAJON BLVD	92104		23599	HPC	Other Contractor	San Diego Bay: Pueblo	908.22						Chollas Creek,N	5007	ARTERIAL COMMERCIAL	> 1000 ft.
5376	ALL SERVICES AUTO STORAGE	1346 28TH ST	92113	7521	812930	HPC	Vehicle Parking/Storage	San Diego Bay: Pueblo	908.22						Chollas Creek	2103	LIGHT INDUSTRY-GENERAL	> 1000 ft.
5377	ALL STAR AUTO SALES	6992 EL CAJON BLVD	92115		44112	HPC	Other: Vehicle Dealers	San Diego Bay: Pueblo	908.22						Chollas Creek,S	5007	ARTERIAL COMMERCIAL	> 1000 ft.
5378	ALLAN'S YACHT REFINISHING	3606 46TH ST	92105		811219	HPC	Boat Repair	San Diego Bay: Pueblo	908.22					X	Chollas Creek,N	1100	SINGLE FAMILY RESIDENTIAL	> 1000 ft.
5379	ALLCITY AUTO IMPORTS/ALLCITY RENT A CAR	3258 EL CAJON BLVD	92104		44112	HPC	Other: Vehicle Dealers	San Diego Bay: Pueblo	908.22						Chollas Creek,N	5007	ARTERIAL COMMERCIAL	> 1000 ft.
5380	ALLIED GARDEN'S TOWING INC	123 35TH ST	92102		8111	HPC	Auto Repair	San Diego Bay: Pueblo	908.22						Chollas Creek,N	4119	OTHER TRANSPORTATIO	200 - 1000 ft.
5381	ALLSTARPRINTING/ STARMOTORSPORT	3501 EL CAJON BLVD	92104		44131	HPC	Other: Auto Supplies	San Diego Bay: Pueblo	908.22						Chollas Creek,N	5007	ARTERIAL COMMERCIAL	> 1000 ft.

#	Business Name	Street Address	Zip	SIC	NAICS	TTWQ	Category	WMA	HSA	Drains to La Jolla ASBS	Drains to Switzer Creek	Less than 200 ft. from ESA	Tributary	Residential	Nearest Water Body	SANDAG Landuse Code	SANDAG Landuse	Distance to Nearest Water Body
5382	ALPERT AUTO WHOLESALE INC	6205 UNIVERSITY AVE	92115		4411	HPC	Other: Vehicle Dealers	San Diego Bay: Pueblo	908.22						Chollas Creek,N	2103	LIGHT INDUSTRY-GENERAL	> 1000 ft.
5383	ALPHA CARS INC	7268 EL CAJON BLVD	92115		44112	HPC	Other: Vehicle Dealers	San Diego Bay: Pueblo	908.22						Chollas Creek,S	5006	AUTOMOBILE DEALERSHIP	> 1000 ft.
5384	Alse Auto	4603 El Cajon Blvd	92115	7538	811111	HPC	Auto Repair	San Diego Bay: Pueblo	908.22						Chollas Creek	5007	ARTERIAL COMMERCIAL	> 1000 ft.
5385	ALVAREZ AUTO SALES	2803 IMPERIAL AVE	92102		44112	HPC	Other: Vehicle Dealers	San Diego Bay: Pueblo	908.22					X	Chollas Creek,N	1100	SINGLE FAMILY RESIDENTIAL	> 1000 ft.
5386	ALVAREZ AUTO SALES	3006 NATIONAL AVE	92113		44112	HPC	Other: Vehicle Dealers	San Diego Bay: Pueblo	908.22						Chollas Creek,N	5009	OTHER RETAIL TRADE AND STRIP	> 1000 ft.
5387	ALVAREZ HANDYMAN	4503 IMPERIAL AVE	92113		56173	HPC	Landscaping	San Diego Bay: Pueblo	908.22					X	Chollas Creek,S	1200	MULTI-FAMILY RESIDENTIAL	200 - 1000 ft.
5388	ALVAREZ TREE SERVICE	3633 MARLBOROUGH AVE C	92105		56179	HPC	Landscaping	San Diego Bay: Pueblo	908.22					X	Chollas Creek,N	1200	MULTI-FAMILY RESIDENTIAL	> 1000 ft.
5389	AM/PM MINI MARKET #5216	6301 EL CAJON BL	92115		722	HPC	Eating/Drinking Establishments	San Diego Bay: Pueblo	908.22						Chollas Creek	5004	NEIGHBORHOOD SHOPPING	> 1000 ft.
5390	AM/PM MINI MARKET #5609	6098 UNIVERSITY AV	92115		722	HPC	Eating/Drinking Establishments	San Diego Bay: Pueblo	908.22						Chollas Creek,N	5007	ARTERIAL COMMERCIAL	> 1000 ft.
5391	AM/PM MINI MARKET #598	1817 EUCLID AV	92105		722	HPC	Eating/Drinking Establishments	San Diego Bay: Pueblo	908.22						Chollas Creek,S	1100	SINGLE FAMILY RESIDENTIAL	> 1000 ft.
5392	AM/PM MINI MARKET #81993	4333 HOME AV	92105		722	HPC	Eating/Drinking Establishments	San Diego Bay: Pueblo	908.22			X			Chollas Creek,N	5007	ARTERIAL COMMERCIAL	< 200 ft.
5393	AMADOR'S USED AUTO BODY PARTS & BODY WORK	5570 1/2 UNIVERSITY AVE B	92105		81119	HPC	Auto Repair	San Diego Bay: Pueblo	908.22						Chollas Creek,N	5009	OTHER RETAIL TRADE AND STRIP	200 - 1000 ft.
5394	AMBASSADORS FOR CHRIST, MBC OF SAN DIEGO	310 S 31ST ST	92113		722	HPC	Eating/Drinking Establishments	San Diego Bay: Pueblo	908.22						Chollas Creek,N	6102	RELIGIOUS FACILITY	> 1000 ft.
5395	AMD PROTECH COMPANY	6760 UNIVERSITY AVE 120	92115		42145	HPC	Wholesale/Storage/ Warehousing	San Diego Bay: Pueblo	908.22						Chollas Creek,S	6002	OFFICE - LOW RISE	> 1000 ft.
5396	AMERICAN & FOREIGN AUTO PARTS	2828 MARKET ST	92102		44132	HPC	Auto Repair	San Diego Bay: Pueblo	908.22						Chollas Creek,N	5009	OTHER RETAIL TRADE AND STRIP	> 1000 ft.
5397	AMERICAN BACKFLOW	3940 HOME AVE	92105		4217	HPC	Wholesale/Storage/ Warehousing	San Diego Bay: Pueblo	908.22			X			Chollas Creek,N	2103	LIGHT INDUSTRY-GENERAL	< 200 ft.
5398	AMERICAN LEGION POST 201	4061 FAIRMOUNT AV	92105		722	HPC	Eating/Drinking Establishments	San Diego Bay: Pueblo	908.22						Chollas Creek,N	6109	OTHER PUBLIC SERVICES	> 1000 ft.
5399	AMERICAN LEGION POST 310	465 47TH ST	92102		722	HPC	Eating/Drinking Establishments	San Diego Bay: Pueblo	908.22						Chollas Creek,S	6109	OTHER PUBLIC SERVICES	> 1000 ft.
5400	AMERICAN LITTLE LEAGUE SNACK	610 S 30TH ST	92113		722	HPC	Eating/Drinking Establishments	San Diego Bay: Pueblo	908.22						Chollas Creek,N	7601	PARKS - ACTIVE	> 1000 ft.
5401	AMERICAN MACEDONIAN	941 28TH ST	92111		4229	HPC	Wholesale/Storage/ Warehousing	San Diego Bay: Pueblo	908.22						Chollas Creek,N	9101	UNDEVELOPED LAND	> 1000 ft.
5402	AMERICAN RIGGING & SUPPLY	2380 MAIN ST	92113		4214	HPC	Wholesale/Storage/ Warehousing	San Diego Bay: Pueblo	908.22						San Diego Bay, Chollas	2104	WAREHOUSING & PUBLIC	> 1000 ft.

#	Business Name	Street Address	Zip	SIC	NAICS	TTWQ	Category	WMA	HSA	Drains to La Jolla ASBS	Drains to Switzer Creek	Less than 200 ft. from ESA	Tributary	Residential	Nearest Water Body	SANDAG Landuse Code	SANDAG Landuse	Distance to Nearest Water Body
5403	AMERICAN TIRE & BRAKE	4501 EL CAJON BLVD	92115	7538	811111	HPC	Auto Repair	San Diego Bay: Pueblo	908.22						Chollas Creek	5007	ARTERIAL COMMERCIAL	> 1000 ft.
5404	ANASTACIO RODRIGUEZ TREE	2035 PARADISE ST	92114		56173	HPC	Landscaping	San Diego Bay: Pueblo	908.22					X	Chollas Creek,S	1100	SINGLE FAMILY RESIDENTIAL	> 1000 ft.
5405	ANDERSON WALLCOVERING AND PAINTING	5738 LUBER ST	92114		2352	HPC	Painting/Coating	San Diego Bay: Pueblo	908.22					X	Chollas Creek,S	1100	SINGLE FAMILY RESIDENTIAL	> 1000 ft.
5406	ANDERSON'S MARKET, LIQUOR & DELI	4131 HOME AV	92105		722	HPC	Eating/Drinking Establishments	San Diego Bay: Pueblo	908.22						Chollas Creek,N	5009	OTHER RETAIL TRADE AND STRIP	200 - 1000 ft.
5407	ANDRUS & ASSOCIATES LIGHTING DESIGN &	3385 PALM ST	92104		5324	HPC	Other: Vehicle/Equipment Rental	San Diego Bay: Pueblo	908.22					X	Chollas Creek,N	1100	SINGLE FAMILY RESIDENTIAL	200 - 1000 ft.
5408	ANDY LANDSCAPE	4020 VAN DYKE AVE 8	92105		56172	HPC	Landscaping	San Diego Bay: Pueblo	908.22					X	Chollas Creek,N	1200	MULTI-FAMILY RESIDENTIAL	> 1000 ft.
5409	ANGELO AUTO TOWING	2002 NEWTON AVE	92113		48841	HPC	Auto Repair	San Diego Bay: Pueblo	908.22						San Diego Bay, Chollas	2103	LIGHT INDUSTRY-GENERAL	> 1000 ft.
5410	ANGEL'S LANDSCAPE	2809 K ST	92102		56172	HPC	Landscaping	San Diego Bay: Pueblo	908.22					X	Chollas Creek,N	1100	SINGLE FAMILY RESIDENTIAL	> 1000 ft.
5411	ANGELS MOBILE PRESSURE CAR	3181 WEBSTER AVE	92113		811192	HPC	Vehicle Washing	San Diego Bay: Pueblo	908.22					X	Chollas Creek,N	1100	SINGLE FAMILY RESIDENTIAL	> 1000 ft.
5412	ANH HOANG NGUYEN	4014 ARAGON DR	92115		56173	HPC	Landscaping	San Diego Bay: Pueblo	908.22					X	Chollas Creek,S	1100	SINGLE FAMILY RESIDENTIAL	> 1000 ft.
5413	ANKER ELECTRONICS W C	4168 POPLAR ST B	92105		421	HPC	Wholesale/Storage/ Warehousing	San Diego Bay: Pueblo	908.22						Chollas Creek,N	6102	RELIGIOUS FACILITY	200 - 1000 ft.
5414	ANN AUTO BODY AND REPAIR	4185 COLLEGE AVE	92115	7532	811121	HPC	Auto Paint/Body	San Diego Bay: Pueblo	908.22						Chollas Creek	5009	OTHER RETAIL TRADE AND STRIP	> 1000 ft.
5415	ANTIMITE/FUME SPECIALISTS	4017 42ND ST	92105		235	HPC	Other Contractor	San Diego Bay: Pueblo	908.22						Chollas Creek,N	5007	ARTERIAL COMMERCIAL	> 1000 ft.
5416	ANTIOCH CHURCH OF GOD IN CHRIST	3102 CLAY AV	92113		722	HPC	Eating/Drinking Establishments	San Diego Bay: Pueblo	908.22						Chollas Creek,N	6102	RELIGIOUS FACILITY	> 1000 ft.
5417	ANTIQUE & CLASSIC MOTOR	1475 TARBOX ST	92114		42111	HPC	Other: Vehicle Dealers	San Diego Bay: Pueblo	908.22					X	Chollas Creek,S	1100	SINGLE FAMILY RESIDENTIAL	> 1000 ft.
5418	APEX AUTO BODY & PAINT	5100 EL CAJON BLVD	92115	7532	811121	HPC	Auto Paint/Body	San Diego Bay: Pueblo	908.22						Chollas Creek	5007	ARTERIAL COMMERCIAL	> 1000 ft.
5419	APPLE TREE	4404 UNIVERSITY AV	92105		722	HPC	Eating/Drinking Establishments	San Diego Bay: Pueblo	908.22						Chollas Creek,N	5007	ARTERIAL COMMERCIAL	> 1000 ft.
5420	APRO #24	235 47TH ST	92113		4471	HPC	Fueling	San Diego Bay: Pueblo	908.22						Chollas Creek,S	5007	ARTERIAL COMMERCIAL	> 1000 ft.
5421	APRO #26	3010 MARKET ST	92102		4471	HPC	Fueling	San Diego Bay: Pueblo	908.22						Chollas Creek,N	5009	OTHER RETAIL TRADE AND STRIP	> 1000 ft.
5422	APRO LLC #25	6839 IMPERIAL AVE	92114		4471	HPC	Fueling	San Diego Bay: Pueblo	908.22						Chollas Creek,S	5007	ARTERIAL COMMERCIAL	200 - 1000 ft.

#	Business Name	Street Address	Zip	SIC	NAICS	TTWQ	Category	WMA	HSA	Drains to La Jolla ASBS	Drains to Switzer Creek	Less than 200 ft. from ESA	Tributary	Residential	Nearest Water Body	SANDAG Landuse Code	SANDAG Landuse	Distance to Nearest Water Body
5423	Aqua Aire USA	3561 Dalbergia St	92113	7699	811310	HPC	Equipment Repair	San Diego Bay: Pueblo	908.22						Chollas Creek	2103	LIGHT INDUSTRY-GENERAL	200 - 1000 ft.
5424	AQUINO'S LANDSCAPE	3620 CHAMOUNE AVE	92105		56172	HPC	Landscaping	San Diego Bay: Pueblo	908.22					X	Chollas Creek,N	1100	SINGLE FAMILY RESIDENTIAL	> 1000 ft.
5425	ARABIC PRODUCE MARKET	4869 UNIVERSITY AV	92105		722	HPC	Eating/Drinking Establishments	San Diego Bay: Pueblo	908.22						Chollas Creek,N	5007	ARTERIAL COMMERCIAL	> 1000 ft.
5426	ARAMARK CORPORATION	5159 FEDERAL BLVD	92105		72231	HPC	Eating/Drinking Establishments	San Diego Bay: Pueblo	908.22						Chollas Creek,S	6002	OFFICE - LOW RISE	200 - 1000 ft.
5427	ARAMARK UNIFORM SERVICES, INC	3554 Dalbergia Street	92113	7218	812332	HPC	Other	San Diego Bay: Pueblo	908.22						Chollas Creek	2103	LIGHT INDUSTRY-GENERAL	200 - 1000 ft.
5428	ARCO #9571	4330 ORANGE AVE	92105		44711	HPC	Fueling	San Diego Bay: Pueblo	908.22						Chollas Creek,N	5007	ARTERIAL COMMERCIAL	> 1000 ft.
5429	ARCO AM/PM #5216	6301 EL CAJON BLVD	92115		44711	HPC	Fueling	San Diego Bay: Pueblo	908.22						Chollas Creek,N	5004	NEIGHBORHOOD SHOPPING	> 1000 ft.
5430	ARCO AM/PM #598	1817 EUCLID AVE	92105		44711	HPC	Fueling	San Diego Bay: Pueblo	908.22					X	Chollas Creek,S	1100	SINGLE FAMILY RESIDENTIAL	> 1000 ft.
5431	ARCO AMPM #5139	3296 EL CAJON BLVD	92104		44711	HPC	Fueling	San Diego Bay: Pueblo	908.22						Chollas Creek,N	5007	ARTERIAL COMMERCIAL	> 1000 ft.
5432	ARCO HOME	4333 HOME AVE	92105		4471	HPC	Fueling	San Diego Bay: Pueblo	908.22					X	Chollas Creek,N	1200	MULTI-FAMILY RESIDENTIAL	200 - 1000 ft.
5433	ARIO LANDSCAPING	5529 STREAMVIEW DR	92105		56173	HPC	Landscaping	San Diego Bay: Pueblo	908.22					X	Chollas Creek,N	1100	SINGLE FAMILY RESIDENTIAL	200 - 1000 ft.
5434	ARMSTRONG CATERING	4134 POPLAR ST	92105		722	HPC	Eating/Drinking Establishments	San Diego Bay: Pueblo	908.22						Chollas Creek,N	5009	OTHER RETAIL TRADE AND STRIP	200 - 1000 ft.
5435	ARROW BUILDING & COATING	2933 ADAMS AVE 1/2	92116		2332	HPC	Other Contractor	San Diego Bay: Pueblo	908.22						Chollas Creek,N	5007	ARTERIAL COMMERCIAL	> 1000 ft.
5436	ARROW CENTER	3035 G ST	92102		722	HPC	Eating/Drinking Establishments	San Diego Bay: Pueblo	908.22						Chollas Creek,N	1100	SINGLE FAMILY RESIDENTIAL	> 1000 ft.
5437	ARROYO VISTA NURSING CENTER	3022 45TH ST	92105		722	HPC	Eating/Drinking Establishments	San Diego Bay: Pueblo	908.22						Chollas Creek,N	1409	OTHER GROUP QUARTERS	> 1000 ft.
5438	ASIA CAFE	4710 MARKET ST	92102		722	HPC	Eating/Drinking Establishments	San Diego Bay: Pueblo	908.22						Chollas Creek,S	6002	OFFICE - LOW RISE	> 1000 ft.
5439	ATC DISTRIBUTION GROUP	633 33RD ST C	92102		4211	HPC	Other: Auto Supplies	San Diego Bay: Pueblo	908.22						Chollas Creek,N	2103	LIGHT INDUSTRY-GENERAL	200 - 1000 ft.
5440	ATLAS CHEMICAL INC	2929 COMMERCIAL ST	92113	5169	42269	HPC	Wholesale/Storage/ Warehousing	San Diego Bay: Pueblo	908.22						Chollas Creek	2103	LIGHT INDUSTRY-GENERAL	> 1000 ft.
5441	ATLAS FENCE CO - SAN DIEGO	1211 32ND ST	92113		235	HPC	Other Contractor	San Diego Bay: Pueblo	908.22						Chollas Creek,N	2103	LIGHT INDUSTRY-GENERAL	200 - 1000 ft.
5442	AURELIO LARA MALDONADO	607 SAN VICENTE WAY	92114		56173	HPC	Landscaping	San Diego Bay: Pueblo	908.22					X	Chollas Creek,S	1100	SINGLE FAMILY RESIDENTIAL	> 1000 ft.
5443	AUTO CENTURY MOTORS INC	4825 EL CAJON BLVD A	92115		44112	HPC	Other: Vehicle Dealers	San Diego Bay: Pueblo	908.22						Chollas Creek,N	5007	ARTERIAL COMMERCIAL	> 1000 ft.
5444	AUTO DIESEL	4821 UNIVERSITY AVE A	92105		4413	HPC	Other: Auto Supplies	San Diego Bay: Pueblo	908.22						Chollas Creek,N	5007	ARTERIAL COMMERCIAL	> 1000 ft.

#	Business Name	Street Address	Zip	SIC	NAICS	TTWQ	Category	WMA	HSA	Drains to La Jolla ASBS	Drains to Switzer Creek	Less than 200 ft. from ESA	Tributary	Residential	Nearest Water Body	SANDAG Landuse Code	SANDAG Landuse	Distance to Nearest Water Body
5445	AUTO GLASS 4 LESS/WESTCOAST AUTO GLASS & TINT	5803 EL CAJON BLVD	92115	7536	811122	HPC	Auto Repair	San Diego Bay: Pueblo	908.22						Chollas Creek	5007	ARTERIAL COMMERCIAL	> 1000 ft.
5446	AUTO GROOMERS MOBILE DETAIL	1030 ANGELUS AVE	92114		811192	HPC	Vehicle Washing	San Diego Bay: Pueblo	908.22			X		X	Chollas Creek,S	1100	SINGLE FAMILY RESIDENTIAL	< 200 ft.
5447	AUTO SELLERS	3300 EL CAJON BLVD	92104		44112	HPC	Other: Vehicle Dealers	San Diego Bay: Pueblo	908.22						Chollas Creek,N	5006	AUTOMOBILE DEALERSHIP	> 1000 ft.
5448	AUTOWORLD	4455 FEDERAL BLVD 60	92105		4411	HPC	Other: Vehicle Dealers	San Diego Bay: Pueblo	908.22			X			Chollas Creek,N	2103	LIGHT INDUSTRY-GENERAL	< 200 ft.
5449	AVALANCHE SERVICES	6522 COLLEGE GROVE DR 19	92115		56173	HPC	Landscaping	San Diego Bay: Pueblo	908.22					X	Chollas Creek,S	1200	MULTI-FAMILY RESIDENTIAL	> 1000 ft.
5450	AWASH ETHIOPIAN RESTAURANT	4979 EL CAJON BL	92115		722	HPC	Eating/Drinking Establishments	San Diego Bay: Pueblo	908.22						Chollas Creek	5007	ARTERIAL COMMERCIAL	> 1000 ft.
5451	AXUM MARKET	4489 EL CAJON BL	92115		722	HPC	Eating/Drinking Establishments	San Diego Bay: Pueblo	908.22						Chollas Creek	6804	HIGH SCHOOL	> 1000 ft.
5452	AZALEA RECREATION	2596 VIOLET ST	92105		722	HPC	Eating/Drinking Establishments	San Diego Bay: Pueblo	908.22						Chollas Creek,N	1100	SINGLE FAMILY RESIDENTIAL	> 1000 ft.
5453	AZTEC AUTO SALES	5811 EL CAJON BLVD	92115		44112	HPC	Other: Vehicle Dealers	San Diego Bay: Pueblo	908.22						Chollas Creek,N	5007	ARTERIAL COMMERCIAL	> 1000 ft.
5454	AZTEC BURRITO	4632 COLLEGE AV	92115		722	HPC	Eating/Drinking Establishments	San Diego Bay: Pueblo	908.22						Chollas Creek	5007	ARTERIAL COMMERCIAL	> 1000 ft.
5455	Azteca's Towing and Repair	2908 Commercial Street	92113	7538	811111	HPC	Auto Repair	San Diego Bay: Pueblo	908.22						Chollas Creek	2301	JUNKYARD/DUMP /LANDFILL	> 1000 ft.
5456	B & B AUTO REPAIR INC	2281 FAIRMOUNT AVE	92105	7538	811111	HPC	Auto Repair	San Diego Bay: Pueblo	908.22			X			Chollas Creek	2103	LIGHT INDUSTRY-GENERAL	< 200 ft.
5457	B & C DIVING & CONSTRUCTION	3004 MAIN ST	92113		23599	HPC	Other Contractor	San Diego Bay: Pueblo	908.22						Chollas Creek	2103	LIGHT INDUSTRY-GENERAL	> 1000 ft.
5458	B & H EQUIPMENT INC	6916 EL CAJON BLVD L	92115		811192	HPC	Vehicle Washing	San Diego Bay: Pueblo	908.22						Chollas Creek,N	5007	ARTERIAL COMMERCIAL	> 1000 ft.
5459	B & J LAWN SERVICE	745 45TH ST	92113		56173	HPC	Landscaping	San Diego Bay: Pueblo	908.22					X	Chollas Creek,S	1100	SINGLE FAMILY RESIDENTIAL	> 1000 ft.
5460	B & R Auto Repair	3461 Euclid Avenue	92105	7538	811111	HPC	Auto Repair	San Diego Bay: Pueblo	908.22						Chollas Creek	1100	SINGLE FAMILY RESIDENTIAL	> 1000 ft.
5461	B J V PRODUCE	2305 NATIONAL AVE	92113		4229	HPC	Wholesale/Storag e/ Warehousing	San Diego Bay: Pueblo	908.22						San Diego Bay, Chollas	2104	WAREHOUSING & PUBLIC	> 1000 ft.
5462	B R U AUTOMOTIVE	5625 EL CAJON BLVD	92115	7538	811111	HPC	Auto Repair	San Diego Bay: Pueblo	908.22						Chollas Creek	5007	ARTERIAL COMMERCIAL	> 1000 ft.
5463	B&T SUPER 10 TRUCKING INC	1950 54TH ST	92105		562998	HPC	Waste Management	San Diego Bay: Pueblo	908.22						Chollas Creek,S	5007	ARTERIAL COMMERCIAL	> 1000 ft.
5464	BA LE SANDWICH SHOP	4879 UNIVERSITY AV A-B	92105		722	HPC	Eating/Drinking Establishments	San Diego Bay: Pueblo	908.22						Chollas Creek,N	5007	ARTERIAL COMMERCIAL	> 1000 ft.
5465	BABYLON LOUNGE, THE	5963 EL CAJON BL	92115		722	HPC	Eating/Drinking Establishments	San Diego Bay: Pueblo	908.22						Chollas Creek	5007	ARTERIAL COMMERCIAL	> 1000 ft.
5466	BANK'S AUTO	4505 30TH ST	92116		44112	HPC	Other: Vehicle Dealers	San Diego Bay: Pueblo	908.22						Chollas Creek,N	5007	ARTERIAL COMMERCIAL	> 1000 ft.

#	Business Name	Street Address	Zip	SIC	NAICS	TTWQ	Category	WMA	HSA	Drains to La Jolla ASBS	Drains to Switzer Creek	Less than 200 ft. from ESA	Tributary	Residential	Nearest Water Body	SANDAG Landuse Code	SANDAG Landuse	Distance to Nearest Water Body
5467	BANNY'S AUTO REPAIR	4104 HOME AVE	92105	7538	811111	HPC	Auto Repair	San Diego Bay: Pueblo	908.22						Chollas Creek	5009	OTHER RETAIL TRADE AND STRIP	200 - 1000 ft.
5468	BARAKEL PAINTING SERVICES	4216 37TH ST	92105		81	HPC	Painting/Coating	San Diego Bay: Pueblo	908.22					X	Chollas Creek,N	1200	MULTI-FAMILY RESIDENTIAL	> 1000 ft.
5469	BARRERA AUTO REPAIR	315 30TH ST	92102		811111	HPC	Auto Repair	San Diego Bay: Pueblo	908.22						Chollas Creek,N	5009	OTHER RETAIL TRADE AND STRIP	> 1000 ft.
5470	BASE EXPRESS GAS	1050 CARDIFF ST	92114		4471	HPC	Fueling	San Diego Bay: Pueblo	908.22			X			Chollas Creek,S	5004	NEIGHBORHOOD SHOPPING	< 200 ft.
5471	BATTER UP - BIG LEAGUE FLAVOR	342 EUCLID AV 402	92114		722	HPC	Eating/Drinking Establishments	San Diego Bay: Pueblo	908.22						Chollas Creek,S	1200	MULTI-FAMILY RESIDENTIAL	200 - 1000 ft.
5472	BAYVIEW BAPTIST/MARTIN LUTHER KING JR	6134 BENSON AV	92114		722	HPC	Eating/Drinking Establishments	San Diego Bay: Pueblo	908.22						Chollas Creek	6805	JUNIOR HIGH SCHOOLS AND MIDDLE	> 1000 ft.
5473	BEAUTY BAR	4746 EL CAJON BLVD	92115		72241	HPC	Eating/Drinking Establishments	San Diego Bay: Pueblo	908.22						Chollas Creek	5007	ARTERIAL COMMERCIAL	> 1000 ft.
5474	BEAVER'S TREE & LANDSCAPING	545 RADIO DR	92114		56173	HPC	Landscaping	San Diego Bay: Pueblo	908.22			X		X	Chollas Creek,S	1100	SINGLE FAMILY RESIDENTIAL	< 200 ft.
5475	BEL AIR MARKET	4473 LOGAN AV	92113		722	HPC	Eating/Drinking Establishments	San Diego Bay: Pueblo	908.22						Chollas Creek,S	5007	ARTERIAL COMMERCIAL	> 1000 ft.
5476	BELTRAN YARD MAINTENANCE AND REPAIR	2086 MAIN ST 264	92113		56173	HPC	Landscaping	San Diego Bay: Pueblo	908.22					X	San Diego Bay, Chollas	1200	MULTI-FAMILY RESIDENTIAL	> 1000 ft.
5477	BENEFICIAL FACTORY MOBILE	4337 Z ST	92113		811192	HPC	Vehicle Washing	San Diego Bay: Pueblo	908.22					X	Chollas Creek,S	1100	SINGLE FAMILY RESIDENTIAL	> 1000 ft.
5478	BENJI AUTO REPAIR AND BODYWORK	3870 EUCLID AVE #B	92105	7538	811111	HPC	Auto Repair	San Diego Bay: Pueblo	908.22						Chollas Creek	5009	OTHER RETAIL TRADE AND STRIP	> 1000 ft.
5479	BENNYS AUTO BODY	6215 UNIVERSITY AVE	92115	7532	811121	HPC	Auto Paint/Body	San Diego Bay: Pueblo	908.22						Chollas Creek	2103	LIGHT INDUSTRY-GENERAL	> 1000 ft.
5480	BENNY'S TACO SHOP	1244 30TH ST	92102		722	HPC	Eating/Drinking Establishments	San Diego Bay: Pueblo	908.22						Chollas Creek,N	5007	ARTERIAL COMMERCIAL	> 1000 ft.
5481	BERNAL LANDSCAPING	3330 CHEROKEE AVE 14	92104		56172	HPC	Landscaping	San Diego Bay: Pueblo	908.22						Chollas Creek,N	7603	OPEN SPACE PARKS &	> 1000 ft.
5482	BEST CARE POOL MAINTENANCE	2914 RIDGE VIEW DR	92105		811	HPC	Pool/Fountain Cleaning	San Diego Bay: Pueblo	908.22			X		X	Chollas Creek,N	1100	SINGLE FAMILY RESIDENTIAL	< 200 ft.
5483	BEST VALUE AUTO SALES	6760 UNIVERSITY AVE 140A	92115		44112	HPC	Other: Vehicle Dealers	San Diego Bay: Pueblo	908.22						Chollas Creek,S	6002	OFFICE - LOW RISE	> 1000 ft.
5484	BETHEL AME CHURCH	3085 K ST	92102		722	HPC	Eating/Drinking Establishments	San Diego Bay: Pueblo	908.22						Chollas Creek,N	6102	RELIGIOUS FACILITY	> 1000 ft.
5485	BETHEL BAPTIST CHURCH	1962 EUCLID AV B	92105		722	HPC	Eating/Drinking Establishments	San Diego Bay: Pueblo	908.22						Chollas Creek,N	6102	RELIGIOUS FACILITY	> 1000 ft.
5486	BETHEL BAPTIST CHURCH WORSHIP	1962 EUCLID AV A	92105		722	HPC	Eating/Drinking Establishments	San Diego Bay: Pueblo	908.22						Chollas Creek,N	6102	RELIGIOUS FACILITY	> 1000 ft.

#	Business Name	Street Address	Zip	SIC	NAICS	TTWQ	Category	WMA	HSA	Drains to La Jolla ASBS	Drains to Switzer Creek	Less than 200 ft. from ESA	Tributary	Residential	Nearest Water Body	SANDAG Landuse Code	SANDAG Landuse	Distance to Nearest Water Body
5487	BETTER YARD SERVICE A & YARD	2221 ISABEL ST	92105		56172	HPC	Landscaping	San Diego Bay: Pueblo	908.22					X	Chollas Creek,N	1100	SINGLE FAMILY RESIDENTIAL	200 - 1000 ft.
5488	BEVELED GLASS OF SAN DIEGO	6350 EL CAJON BLVD	92115		421	HPC	Wholesale/Storag e/ Warehousing	San Diego Bay: Pueblo	908.22						Chollas Creek,N	5007	ARTERIAL COMMERCIAL	> 1000 ft.
5489	BEYER SUPREME TIRES SAN DIEGO	3711 NATIONAL AVE	92113	7534	811198	HPC	Auto Repair	San Diego Bay: Pueblo	908.22						Chollas Creek	5009	OTHER RETAIL TRADE AND STRIP	> 1000 ft.
5490	BIG K MARKET	6196 FEDERAL BL	92114		722	HPC	Eating/Drinking Establishments	San Diego Bay: Pueblo	908.22			X			Chollas Creek,S	2103	LIGHT INDUSTRY-GENERAL	< 200 ft.
5491	BINGO CAB	2840 39TH ST 11	92105		48531	HPC	Ground Transportation	San Diego Bay: Pueblo	908.22			X			Chollas Creek,N	7603	OPEN SPACE PARKS &	< 200 ft.
5492	BIRRIAS TACO SHOP & SEA FOOD	3744 NATIONAL AV	92113		722	HPC	Eating/Drinking Establishments	San Diego Bay: Pueblo	908.22						Chollas Creek,S	5007	ARTERIAL COMMERCIAL	> 1000 ft.
5493	BLUE OASIS POOL SERVICE AND	6540 COLLEGE GROVE DR 28	92115		56179	HPC	Pool/Fountain Cleaning	San Diego Bay: Pueblo	908.22					X	Chollas Creek,S	1200	MULTI-FAMILY RESIDENTIAL	> 1000 ft.
5494	BLUE OCEAN PAINTING	2003 BAYVIEW HEIGHTS DR 190	92105		56179	HPC	Painting/Coating	San Diego Bay: Pueblo	908.22						Chollas Creek,S	4114	PARKING LOTS - SURFACE	200 - 1000 ft.
5495	BLUE SKY PAINTING	4532 32ND ST	92116		2352	HPC	Painting/Coating	San Diego Bay: Pueblo	908.22					X	Chollas Creek,N	1200	MULTI-FAMILY RESIDENTIAL	> 1000 ft.
5496	BLUE WATER POOL SERVICE & MORE	2864 RIDGE VIEW DR	92105		56175	HPC	Pool/Fountain Cleaning	San Diego Bay: Pueblo	908.22			X		X	Chollas Creek,N	1100	SINGLE FAMILY RESIDENTIAL	< 200 ft.
5497	BM WORLD	3258 EL CAJON BLVD B	92104		44131	HPC	Other: Auto Supplies	San Diego Bay: Pueblo	908.22						Chollas Creek,N	5007	ARTERIAL COMMERCIAL	> 1000 ft.
5498	BOB BROWN'S AUTOMOTIVE SERVICES INC	6250 UNIVERSITY AVE	92115	7593	811111	HPC	Auto Repair	San Diego Bay: Pueblo	908.22						Chollas Creek	5009	OTHER RETAIL TRADE AND STRIP	> 1000 ft.
5499	BOBA YUM	6686 EL CAJON BL E	92115		722	HPC	Eating/Drinking Establishments	San Diego Bay: Pueblo	908.22						Chollas Creek	5004	NEIGHBORHOOD SHOPPING	> 1000 ft.
5500	BOBBY'S PLACE	6179 UNIVERSITY AVE	92115		72241	HPC	Eating/Drinking Establishments	San Diego Bay: Pueblo	908.22						Chollas Creek,N	5009	OTHER RETAIL TRADE AND STRIP	> 1000 ft.
5501	BOBBY'S RADIATOR SHOP	6521 IMPERIAL AVE	92114		811111	HPC	Auto Repair	San Diego Bay: Pueblo	908.22			X			Chollas Creek,S	5007	ARTERIAL COMMERCIAL	< 200 ft.
5502	BON VIVANT CATERING	915 S 26TH ST	92113		722	HPC	Eating/Drinking Establishments	San Diego Bay: Pueblo	908.22						San Diego Bay, Chollas	5006	AUTOMOBILE DEALERSHIP	> 1000 ft.
5503	BOND'S AUTOMOTIVE	7066 EL CAJON BLVD	92115	7538	811111	HPC	Auto Repair	San Diego Bay: Pueblo	908.22						Chollas Creek	5007	ARTERIAL COMMERCIAL	> 1000 ft.
5504	BONNIE JEAN'S SOUL FOOD CAFE	1964 54TH ST	92105		722	HPC	Eating/Drinking Establishments	San Diego Bay: Pueblo	908.22						Chollas Creek,S	5007	ARTERIAL COMMERCIAL	> 1000 ft.
5505	BOYS & GIRLS CLUBS ENCANTO	6785 IMPERIAL AV	92114		722	HPC	Eating/Drinking Establishments	San Diego Bay: Pueblo	908.22			X			Chollas Creek,S	6109	OTHER PUBLIC SERVICES	< 200 ft.
5506	BOYS & GIRLS CLUBS OF	2930 MARCY AV	92113		722	HPC	Eating/Drinking Establishments	San Diego Bay: Pueblo	908.22						Chollas Creek,N	1100	SINGLE FAMILY RESIDENTIAL	> 1000 ft.
5507	BRADFORD FOX BUILDERS	3064 NATIONAL AVE	92113		2332	HPC	Other Contractor	San Diego Bay: Pueblo	908.22						Chollas Creek,N	2104	WAREHOUSING & PUBLIC	> 1000 ft.

#	Business Name	Street Address	Zip	SIC	NAICS	TTWQ	Category	WMA	HSA	Drains to La Jolla ASBS	Drains to Switzer Creek	Less than 200 ft. from ESA	Tributary	Residential	Nearest Water Body	SANDAG Landuse Code	SANDAG Landuse	Distance to Nearest Water Body
5508	BRAVO'S TACO SHOP	3815 EUCLID AV	92105		722	HPC	Eating/Drinking Establishments	San Diego Bay: Pueblo	908.22						Chollas Creek,N	5009	OTHER RETAIL TRADE AND STRIP	> 1000 ft.
5509	BRIGHTON PLACE SAN DIEGO	1350 EUCLID AV	92105		722	HPC	Eating/Drinking Establishments	San Diego Bay: Pueblo	908.22						Chollas Creek,S	1409	OTHER GROUP QUARTERS	> 1000 ft.
5510	BROTHERS AUTO CAR WASH	3181 WEBSTER AVE	92113		811192	HPC	Vehicle Washing	San Diego Bay: Pueblo	908.22					X	Chollas Creek,N	1100	SINGLE FAMILY RESIDENTIAL	> 1000 ft.
5511	BROWN BAG DELI	3280 MAIN ST 3	92113		722	HPC	Eating/Drinking Establishments	San Diego Bay: Pueblo	908.22			X			Chollas Creek	4114	PARKING LOTS - SURFACE	< 200 ft.
5512	BUDGET MUFFLER & BRAKE	4699 EL CAJON BLVD	92115	7533	811112	HPC	Auto Repair	San Diego Bay: Pueblo	908.22						Chollas Creek	5007	ARTERIAL COMMERCIAL	> 1000 ft.
5513	Bulldog Concrete Pumping	249 S. 33rd St.	92113	1771	23571	HPC	Cement Mixing/Cutting	San Diego Bay: Pueblo	908.22						Chollas Creek	1100	SINGLE FAMILY RESIDENTIAL	200 - 1000 ft.
5514	BURGER KING #3947	6135 EL CAJON BL	92115		722	HPC	Eating/Drinking Establishments	San Diego Bay: Pueblo	908.22						Chollas Creek	5004	NEIGHBORHOOD SHOPPING	> 1000 ft.
5515	BURGER KING #4331	4144 UNIVERSITY AV	92105		722	HPC	Eating/Drinking Establishments	San Diego Bay: Pueblo	908.22						Chollas Creek,N	5007	ARTERIAL COMMERCIAL	> 1000 ft.
5516	BURGER KING #4583	1220 S 28TH ST	92113		722	HPC	Eating/Drinking Establishments	San Diego Bay: Pueblo	908.22						San Diego Bay, Chollas	5007	ARTERIAL COMMERCIAL	> 1000 ft.
5517	BURGER KING #5876	3676 MARKET ST	92102		722	HPC	Eating/Drinking Establishments	San Diego Bay: Pueblo	908.22						Chollas Creek,N	5003	COMMUNITY SHOPPING	> 1000 ft.
5518	BURRITO KING	4737 FEDERAL BL	92102		722	HPC	Eating/Drinking Establishments	San Diego Bay: Pueblo	908.22						Chollas Creek,N	5007	ARTERIAL COMMERCIAL	> 1000 ft.
5519	BURRITOS SANTANA	6545 UNIVERSITY AV	92115		722	HPC	Eating/Drinking Establishments	San Diego Bay: Pueblo	908.22						Chollas Creek,N	5004	NEIGHBORHOOD SHOPPING	> 1000 ft.
5520	BURRITOS SANTANA MEXICAN	5330 EL CAJON BL	92115		722	HPC	Eating/Drinking Establishments	San Diego Bay: Pueblo	908.22						Chollas Creek	5007	ARTERIAL COMMERCIAL	> 1000 ft.
5521	BUTCHER BLOCK MEATS, THE	2670 NATIONAL AV	92113		722	HPC	Eating/Drinking Establishments	San Diego Bay: Pueblo	908.22						San Diego Bay, Chollas	2103	LIGHT INDUSTRY-GENERAL	> 1000 ft.
5522	BUTCHER BLOCK WHOLESALE, THE	2660 NATIONAL AV	92113		722	HPC	Eating/Drinking Establishments	San Diego Bay: Pueblo	908.22						San Diego Bay, Chollas	2103	LIGHT INDUSTRY-GENERAL	> 1000 ft.
5523	C & D Towing Specialists	2286 Main Street	92113	7549	48841	HPC	Auto Repair	San Diego Bay: Pueblo	908.22						San Diego Bay, Chollas	2104	WAREHOUSING & PUBLIC	> 1000 ft.
5524	C & L AUTO SERVICE #2	3075 FAIRMOUNT AVE	92105	7538	811111	HPC	Auto Repair	San Diego Bay: Pueblo	908.22						Chollas Creek	5009	OTHER RETAIL TRADE AND STRIP	200 - 1000 ft.
5525	C A SKYHOOK INC	4149 CARTAGENA DR B	92115		23599	HPC	Other Contractor	San Diego Bay: Pueblo	908.22						Chollas Creek,N	2103	LIGHT INDUSTRY-GENERAL	> 1000 ft.
5526	C AND L AUTO SERVICE AND	1244 30TH ST B	92102		811111	HPC	Auto Repair	San Diego Bay: Pueblo	908.22						Chollas Creek,N	5007	ARTERIAL COMMERCIAL	> 1000 ft.
5527	C AND W POOL AND SPA DETAILNG	6816 PANOCHA CT	92114		56172	HPC	Pool/Fountain Cleaning	San Diego Bay: Pueblo	908.22					X	Chollas Creek,S	1100	SINGLE FAMILY RESIDENTIAL	200 - 1000 ft.
5528	C GLOBAL DISTRIBUTORS INC	6255 UNIVERSITY AVE A1	92115		42299	HPC	Wholesale/Storage/ Warehousing	San Diego Bay: Pueblo	908.22						Chollas Creek,N	2103	LIGHT INDUSTRY-GENERAL	> 1000 ft.
5529	C J ORIENTAL EXPRESS	6165 EL CAJON BL A	92115		722	HPC	Eating/Drinking Establishments	San Diego Bay: Pueblo	908.22						Chollas Creek	5004	NEIGHBORHOOD SHOPPING	> 1000 ft.

#	Business Name	Street Address	Zip	SIC	NAICS	TTWQ	Category	WMA	HSA	Drains to La Jolla ASBS	Drains to Switzer Creek	Less than 200 ft. from ESA	Tributary	Residential	Nearest Water Body	SANDAG Landuse Code	SANDAG Landuse	Distance to Nearest Water Body
5530	CAFE DORE	4135 UNIVERSITY AV	92105		722	HPC	Eating/Drinking Establishments	San Diego Bay: Pueblo	908.22						Chollas Creek,N	5007	ARTERIAL COMMERCIAL	> 1000 ft.
5531	CAFE HONG HUNG	3119 54TH ST	92105		722	HPC	Eating/Drinking Establishments	San Diego Bay: Pueblo	908.22						Chollas Creek,N	1100	SINGLE FAMILY RESIDENTIAL	> 1000 ft.
5532	CAFE VIET	4776 EL CAJON BL 101	92115		722	HPC	Eating/Drinking Establishments	San Diego Bay: Pueblo	908.22						Chollas Creek	5007	ARTERIAL COMMERCIAL	> 1000 ft.
5533	CAL COAST CARPETS	4442 OCEAN VIEW BLVD	92113		56174	HPC	Carpet/Furniture Cleaning	San Diego Bay: Pueblo	908.22			X		X	Chollas Creek,S	1100	SINGLE FAMILY RESIDENTIAL	< 200 ft.
5534	CALDERON LANDSCAPE	4417 ORANGE AVE	92115		56172	HPC	Landscaping	San Diego Bay: Pueblo	908.22					X	Chollas Creek,N	1100	SINGLE FAMILY RESIDENTIAL	> 1000 ft.
5535	CALDERON'S LANDSCAPING &	3434 42ND ST 1	92105		56173	HPC	Landscaping	San Diego Bay: Pueblo	908.22					X	Chollas Creek,N	1200	MULTI-FAMILY RESIDENTIAL	> 1000 ft.
5536	CALIF CARPET CLEANER	3356 NATIONAL AVE	92113		56174	HPC	Carpet/Furniture Cleaning	San Diego Bay: Pueblo	908.22			X			Chollas Creek,N	2103	LIGHT INDUSTRY-GENERAL	< 200 ft.
5537	California Carpet Cleaner	3356 National Ave	92113	7217	56174	HPC	Carpet/Furniture Cleaning	San Diego Bay: Pueblo	908.22			X			Chollas Creek	2103	LIGHT INDUSTRY-GENERAL	< 200 ft.
5538	CALIFORNIA CLUB	5522 EL CAJON BL	92115		722	HPC	Eating/Drinking Establishments	San Diego Bay: Pueblo	908.22						Chollas Creek	5007	ARTERIAL COMMERCIAL	> 1000 ft.
5539	California Marine Cleaning Inc.	905 S. 33rd St.	92113	7699	811310	HPC	Equipment Repair	San Diego Bay: Pueblo	908.22						Chollas Creek	2103	LIGHT INDUSTRY-GENERAL	200 - 1000 ft.
5540	CALIFORNIA MASTER CARS	4455 FEDERAL BLVD A030	92102		44112	HPC	Other: Vehicle Dealers	San Diego Bay: Pueblo	908.22			X			Chollas Creek,N	2103	LIGHT INDUSTRY-GENERAL	< 200 ft.
5541	CALIFORNIA TIMBERS TREE	837 RAVEN ST	92102		56173	HPC	Landscaping	San Diego Bay: Pueblo	908.22					X	Chollas Creek,N	1100	SINGLE FAMILY RESIDENTIAL	> 1000 ft.
5542	CAM KY CHINESE B.B.Q.	4141 UNIVERSITY AV	92105		722	HPC	Eating/Drinking Establishments	San Diego Bay: Pueblo	908.22						Chollas Creek,N	5007	ARTERIAL COMMERCIAL	> 1000 ft.
5543	CAMACHO LANDSCAPE	4033 ARAGON DR	92115		56173	HPC	Landscaping	San Diego Bay: Pueblo	908.22					X	Chollas Creek,S	1100	SINGLE FAMILY RESIDENTIAL	> 1000 ft.
5544	CAMAU BAKERY & DELI	4857 EL CAJON BL	92115		722	HPC	Eating/Drinking Establishments	San Diego Bay: Pueblo	908.22						Chollas Creek	5007	ARTERIAL COMMERCIAL	> 1000 ft.
5545	CAMPOS LANDSCAPE	3215 L ST	92102		56172	HPC	Landscaping	San Diego Bay: Pueblo	908.22					X	Chollas Creek,N	1100	SINGLE FAMILY RESIDENTIAL	200 - 1000 ft.
5546	CAMPUS CAR WASH	6675 EL CAJON BLVD	92115	7542	811192	HPC	Vehicle Washing	San Diego Bay: Pueblo	908.22						Chollas Creek	5007	ARTERIAL COMMERCIAL	> 1000 ft.
5547	CAMPUS CARWASH INC	6675 EL CAJON BLVD	92115		811192	HPC	Vehicle Washing	San Diego Bay: Pueblo	908.22						Chollas Creek,N	5007	ARTERIAL COMMERCIAL	> 1000 ft.
5548	CANADA STEAKBURGERS	3604 UNIVERSITY AV	92104		722	HPC	Eating/Drinking Establishments	San Diego Bay: Pueblo	908.22						Chollas Creek,N	5007	ARTERIAL COMMERCIAL	> 1000 ft.
5549	CANDYLAND MINI MARKET	3502 FAIRMOUNT AV	92105		722	HPC	Eating/Drinking Establishments	San Diego Bay: Pueblo	908.22						Chollas Creek,N	5007	ARTERIAL COMMERCIAL	> 1000 ft.
5550	CANDY'S AUTO BODY	2691 NEWTON AVE	92113	7532	811121	HPC	Auto Paint/Body	San Diego Bay: Pueblo	908.22						San Diego Bay, Chollas	5009	OTHER RETAIL TRADE AND STRIP	200 - 1000 ft.
5551	CAPI AUTO REPAIR	107 47TH ST	92113	7538	811111	HPC	Auto Repair	San Diego Bay: Pueblo	908.22						Chollas Creek	1100	SINGLE FAMILY RESIDENTIAL	200 - 1000 ft.

#	Business Name	Street Address	Zip	SIC	NAICS	TTWQ	Category	WMA	HSA	Drains to La Jolla ASBS	Drains to Switzer Creek	Less than 200 ft. from ESA	Tributary	Residential	Nearest Water Body	SANDAG Landuse Code	SANDAG Landuse	Distance to Nearest Water Body
5552	CAR GROTTO THE	7111 EL CAJON BLVD A	92115		44112	HPC	Other: Vehicle Dealers	San Diego Bay: Pueblo	908.22						Chollas Creek,S	5007	ARTERIAL COMMERCIAL	> 1000 ft.
5553	CAR TUNIST	4189 ROLANDO BLVD B	92115	7538	811111	HPC	Auto Repair	San Diego Bay: Pueblo	908.22						Chollas Creek	5009	OTHER RETAIL TRADE AND STRIP	> 1000 ft.
5554	CAREFREE COMPLETE AUTO	6556 EL CAJON BLVD	92115	7538	811111	HPC	Auto Repair	San Diego Bay: Pueblo	908.22						Chollas Creek	5007	ARTERIAL COMMERCIAL	> 1000 ft.
5555	CAREY CONSTRUCTION	3127 42ND ST	92105		233	HPC	Other Contractor	San Diego Bay: Pueblo	908.22			X		X	Chollas Creek,N	1100	SINGLE FAMILY RESIDENTIAL	< 200 ft.
5556	CARIBBEAN TASTE	6171 IMPERIAL AV	92114		722	HPC	Eating/Drinking Establishments	San Diego Bay: Pueblo	908.22			X			Chollas Creek,S	4117	RAILROAD RIGHT OF WAYS	< 200 ft.
5557	CARLOS GOMEZ LANDSCAPE	3060 VALLE AVE	92113		56173	HPC	Landscaping	San Diego Bay: Pueblo	908.22					X	Chollas Creek,N	1100	SINGLE FAMILY RESIDENTIAL	> 1000 ft.
5558	CARLOS JR LANDSCAPING	303 47TH ST J1	92102		56173	HPC	Landscaping	San Diego Bay: Pueblo	908.22						Chollas Creek,S	6102	RELIGIOUS FACILITY	200 - 1000 ft.
5559	CARL'S JR. #613	5901 UNIVERSITY AV	92115		722	HPC	Eating/Drinking Establishments	San Diego Bay: Pueblo	908.22						Chollas Creek,N	5003	COMMUNITY SHOPPING	> 1000 ft.
5560	CARNICERIA LA ESPECIAL	4011 46TH ST	92105		722	HPC	Eating/Drinking Establishments	San Diego Bay: Pueblo	908.22						Chollas Creek,N	5007	ARTERIAL COMMERCIAL	> 1000 ft.
5561	CARNICERIA LA MEXICANA	4108 UNIVERSITY AV	92105		722	HPC	Eating/Drinking Establishments	San Diego Bay: Pueblo	908.22						Chollas Creek,N	5007	ARTERIAL COMMERCIAL	> 1000 ft.
5562	CARNITAS LA MICHOACANAS	6187 UNIVERSITY AV	92115		722	HPC	Eating/Drinking Establishments	San Diego Bay: Pueblo	908.22						Chollas Creek,N	5007	ARTERIAL COMMERCIAL	> 1000 ft.
5563	CARPET CLEAN	4248 OVERLOOK DR	92115		56174	HPC	Carpet/Furniture Cleaning	San Diego Bay: Pueblo	908.22					X	Chollas Creek,N	1100	SINGLE FAMILY RESIDENTIAL	> 1000 ft.
5564	CARPET CUSHION COMPANY	2895 MARKET ST	92102		42199	HPC	Wholesale/Storage/ Warehousing	San Diego Bay: Pueblo	908.22						Chollas Creek,N	2103	LIGHT INDUSTRY-GENERAL	> 1000 ft.
5565	CARRERA'S LANDSCAPING	2955 NATIONAL AVE	92113		56173	HPC	Landscaping	San Diego Bay: Pueblo	908.22					X	Chollas Creek,N	1100	SINGLE FAMILY RESIDENTIAL	> 1000 ft.
5566	CARS QUIT AUTO REPAIR	4234 IOWA ST A	92104	7538	811111	HPC	Auto Repair	San Diego Bay: Pueblo	908.22						Chollas Creek	5007	ARTERIAL COMMERCIAL	> 1000 ft.
5567	CARTIER MOTORS	4455 FEDERAL BLVD A052	92102		42111	HPC	Other: Vehicle Dealers	San Diego Bay: Pueblo	908.22			X			Chollas Creek,N	2103	LIGHT INDUSTRY-GENERAL	< 200 ft.
5568	CASA MACHADO #2	6390 EL CAJON BL	92115		722	HPC	Eating/Drinking Establishments	San Diego Bay: Pueblo	908.22						Chollas Creek	5007	ARTERIAL COMMERCIAL	> 1000 ft.
5569	CASARRUBIAS LANDSCAPING	4712 HOME AVE	92105		56173	HPC	Landscaping	San Diego Bay: Pueblo	908.22					X	Chollas Creek,N	1200	MULTI-FAMILY RESIDENTIAL	200 - 1000 ft.
5570	CASS PLUMBING & HEATING	4569 30TH ST C	92116		23511	HPC	Other Contractor	San Diego Bay: Pueblo	908.22						Chollas Creek,N	5007	ARTERIAL COMMERCIAL	> 1000 ft.
5571	CASTILLO & SON MAINTENANCE	2160 KEARNY AVE	92113		56173	HPC	Landscaping	San Diego Bay: Pueblo	908.22					X	San Diego Bay, Chollas	1100	SINGLE FAMILY RESIDENTIAL	> 1000 ft.
5572	CASTILLO BARBEQUE	4337 MARKET ST	92102		7223	HPC	Eating/Drinking Establishments	San Diego Bay: Pueblo	908.22						Chollas Creek,S	5007	ARTERIAL COMMERCIAL	> 1000 ft.
5573	CASTILLO MEAT MARKET	3461 EUCLID AVE A	92105		45299	HPC	Eating/Drinking Establishments	San Diego Bay: Pueblo	908.22					X	Chollas Creek,N	1100	SINGLE FAMILY RESIDENTIAL	> 1000 ft.

#	Business Name	Street Address	Zip	SIC	NAICS	TTWQ	Category	WMA	HSA	Drains to La Jolla ASBS	Drains to Switzer Creek	Less than 200 ft. from ESA	Tributary	Residential	Nearest Water Body	SANDAG Landuse Code	SANDAG Landuse	Distance to Nearest Water Body
5574	CASTRO LANDSCAPING	3348 B ST	92102		56172	HPC	Landscaping	San Diego Bay: Pueblo	908.22					X	Chollas Creek,N	1200	MULTI-FAMILY RESIDENTIAL	> 1000 ft.
5575	CATALANO'S PIZZARIA	3002 IMPERIAL AV	92102		722	HPC	Eating/Drinking Establishments	San Diego Bay: Pueblo	908.22						Chollas Creek,N	6102	RELIGIOUS FACILITY	> 1000 ft.
5576	CA-Tek Auto Repair	3680 Fairmount Avenue	92105	7538	811111	HPC	Auto Repair	San Diego Bay: Pueblo	908.22						Chollas Creek	1200	MULTI-FAMILY RESIDENTIAL	> 1000 ft.
5577	CATS EXCAVATING INC	1944 54TH ST	92105		23599	HPC	Other Contractor	San Diego Bay: Pueblo	908.22						Chollas Creek,S	5007	ARTERIAL COMMERCIAL	> 1000 ft.
5578	CATT WHOLESALE VEHICLES	3306 POLK AVE	92104		42111	HPC	Other: Vehicle Dealers	San Diego Bay: Pueblo	908.22					X	Chollas Creek,N	1100	SINGLE FAMILY RESIDENTIAL	> 1000 ft.
5579	CELEDON CONCRETE	2532 BOUNDARY ST	92104		2357	HPC	Cement Mixing/Cutting	San Diego Bay: Pueblo	908.22					X	Chollas Creek,N	1100	SINGLE FAMILY RESIDENTIAL	200 - 1000 ft.
5580	CEM-CORP	3167 COMMERCIAL ST	92113		81131	HPC	Equipment Repair	San Diego Bay: Pueblo	908.22						Chollas Creek,N	2103	LIGHT INDUSTRY-GENERAL	> 1000 ft.
5581	CEM-Corp	3191 Commercial Street	92113	7699	81131	HPC	Equipment Repair	San Diego Bay: Pueblo	908.22						Chollas Creek	2103	LIGHT INDUSTRY-GENERAL	> 1000 ft.
5582	CENTRAL TRUCK REPAIR	4001 MARKET ST E	92102		8111	HPC	Auto Repair	San Diego Bay: Pueblo	908.22						Chollas Creek,N	2103	LIGHT INDUSTRY-GENERAL	> 1000 ft.
5583	CENTRE CITY TOWING SERVICES	2826 COMMERCIAL ST	92113	7549	48841	HPC	Auto Repair	San Diego Bay: Pueblo	908.22						Chollas Creek	2301	JUNKYARD/DUMP /LANDFILL	> 1000 ft.
5584	CENTRO HISPANO	4186 42ND ST	92105		722	HPC	Eating/Drinking Establishments	San Diego Bay: Pueblo	908.22						Chollas Creek	6102	RELIGIOUS FACILITY	> 1000 ft.
5585	CENTURY AUTO GROUP INC	3705 EL CAJON BLVD	92105		44112	HPC	Other: Vehicle Dealers	San Diego Bay: Pueblo	908.22						Chollas Creek,N	5007	ARTERIAL COMMERCIAL	> 1000 ft.
5586	CHAGO'S MEXICAN FOOD	2860 MAIN ST J-K	92113		722	HPC	Eating/Drinking Establishments	San Diego Bay: Pueblo	908.22						San Diego Bay, Chollas	5004	NEIGHBORHOOD SHOPPING	> 1000 ft.
5587	Challenger Car Wash	3540 EL CAJON BLVD	92104	7542	811192	HPC	Vehicle Washing	San Diego Bay: Pueblo	908.22						Chollas Creek	5007	ARTERIAL COMMERCIAL	> 1000 ft.
5588	CHARCO CONSTRUCTION CO	7065 EL CAJON BLVD	92115		2332	HPC	Other Contractor	San Diego Bay: Pueblo	908.22						Chollas Creek,S	5007	ARTERIAL COMMERCIAL	> 1000 ft.
5589	Charles' Auto Repair	4189 Rolando Blvd	92115	7538	81111	HPC	Auto Repair	San Diego Bay: Pueblo	908.22						Chollas Creek	5009	OTHER RETAIL TRADE AND STRIP	> 1000 ft.
5590	CHASERS COCKTAIL	3609 EL CAJON BLVD 15	92104		7224	HPC	Eating/Drinking Establishments	San Diego Bay: Pueblo	908.22						Chollas Creek,N	5007	ARTERIAL COMMERCIAL	> 1000 ft.
5591	CHECKER AUTO SALES	5220 EL CAJON BLVD	92115		44112	HPC	Other: Vehicle Dealers	San Diego Bay: Pueblo	908.22						Chollas Creek,N	5007	ARTERIAL COMMERCIAL	> 1000 ft.
5592	CHEROKEE POINT ELEMENTARY	3735 38TH ST	92105		722	HPC	Eating/Drinking Establishments	San Diego Bay: Pueblo	908.22						Chollas Creek,N	9101	UNDEVELOPED LAND	> 1000 ft.
5593	CHEVRON	4055 UNIVERSITY AVE	92105		4471	HPC	Fueling	San Diego Bay: Pueblo	908.22						Chollas Creek,N	5007	ARTERIAL COMMERCIAL	> 1000 ft.
5594	CHI GARDENER	3026 CHOLLAS RD	92105		56173	HPC	Landscaping	San Diego Bay: Pueblo	908.22			X		X	Chollas Creek,N	1100	SINGLE FAMILY RESIDENTIAL	< 200 ft.
5595	CHICKEN SHACK	5102 IMPERIAL AV A	92114		722	HPC	Eating/Drinking Establishments	San Diego Bay: Pueblo	908.22						Chollas Creek,S	5007	ARTERIAL COMMERCIAL	> 1000 ft.

#	Business Name	Street Address	Zip	SIC	NAICS	TTWQ	Category	WMA	HSA	Drains to La Jolla ASBS	Drains to Switzer Creek	Less than 200 ft. from ESA	Tributary	Residential	Nearest Water Body	SANDAG Landuse Code	SANDAG Landuse	Distance to Nearest Water Body
5596	CHILDREN OF THE RAINBOW	3078 L ST	92102		722	HPC	Eating/Drinking Establishments	San Diego Bay: Pueblo	908.22						Chollas Creek,N	6102	RELIGIOUS FACILITY	> 1000 ft.
5597	CHINA STATION EXPRESS	5006 EL CAJON BL D	92115		722	HPC	Eating/Drinking Establishments	San Diego Bay: Pueblo	908.22						Chollas Creek	5007	ARTERIAL COMMERCIAL	> 1000 ft.
5598	CHINESE BAKERY	4643 EL CAJON BL	92115		722	HPC	Eating/Drinking Establishments	San Diego Bay: Pueblo	908.22						Chollas Creek	5007	ARTERIAL COMMERCIAL	> 1000 ft.
5599	CHINESE KITCHEN	6160 UNIVERSITY AV	92115		722	HPC	Eating/Drinking Establishments	San Diego Bay: Pueblo	908.22						Chollas Creek,N	5007	ARTERIAL COMMERCIAL	> 1000 ft.
5600	CHIQUITA'S MEXICAN RESTAURANT	4110 HOME AV	92105		722	HPC	Eating/Drinking Establishments	San Diego Bay: Pueblo	908.22						Chollas Creek,N	5009	OTHER RETAIL TRADE AND STRIP	200 - 1000 ft.
5601	CHO'S GARDENER	3850 47TH ST 213	92105		56173	HPC	Landscaping	San Diego Bay: Pueblo	908.22					X	Chollas Creek,N	1200	MULTI-FAMILY RESIDENTIAL	> 1000 ft.
5602	CHRIST CORNERSTONE	1144 30TH ST	92102		722	HPC	Eating/Drinking Establishments	San Diego Bay: Pueblo	908.22						Chollas Creek,N	6002	OFFICE - LOW RISE	> 1000 ft.
5603	CHRISTIAN SEAL COATING AND	729 32ND ST	92102		5617	HPC	Painting/Coating	San Diego Bay: Pueblo	908.22						Chollas Creek,N	9101	UNDEVELOPED LAND	> 1000 ft.
5604	CHRISTIE'S FLOWERS	3001 MADISON AVE	92116		44	HPC	Wholesale/Storage/ Warehousing	San Diego Bay: Pueblo	908.22						Chollas Creek,N	5007	ARTERIAL COMMERCIAL	> 1000 ft.
5605	CHUEY'S RESTAURANT AND	1901 MAIN ST	92113		722	HPC	Eating/Drinking Establishments	San Diego Bay: Pueblo	908.22						San Diego Bay, Chollas	5007	ARTERIAL COMMERCIAL	> 1000 ft.
5606	CHURCH OF CHRIST	232 32ND ST	92102		722	HPC	Eating/Drinking Establishments	San Diego Bay: Pueblo	908.22						Chollas Creek,N	6102	RELIGIOUS FACILITY	> 1000 ft.
5607	CHURCH OF GOD EVENING LIGHT	2902 FRANKLIN AV	92113		722	HPC	Eating/Drinking Establishments	San Diego Bay: Pueblo	908.22						Chollas Creek,N	6102	RELIGIOUS FACILITY	> 1000 ft.
5608	CHURCH OF JESUS CHRIST,	4101 48TH ST	92105		722	HPC	Eating/Drinking Establishments	San Diego Bay: Pueblo	908.22						Chollas Creek,N	6102	RELIGIOUS FACILITY	> 1000 ft.
5609	CHURCH OF THE LIVING GOD, THE	3069 OCEAN VIEW BL	92113		722	HPC	Eating/Drinking Establishments	San Diego Bay: Pueblo	908.22						Chollas Creek,N	6102	RELIGIOUS FACILITY	> 1000 ft.
5610	CHURCH'S CHICKEN #1162	504 EUCLID AV	92114		722	HPC	Eating/Drinking Establishments	San Diego Bay: Pueblo	908.22						Chollas Creek,S	6809	OTHER SCHOOL	200 - 1000 ft.
5611	CHURCH'S CHICKEN #1212	3495 EL CAJON BL	92104		722	HPC	Eating/Drinking Establishments	San Diego Bay: Pueblo	908.22						Chollas Creek,N	5007	ARTERIAL COMMERCIAL	> 1000 ft.
5612	CHURCH'S CHICKEN #1255	3180 MAIN ST	92113		722	HPC	Eating/Drinking Establishments	San Diego Bay: Pueblo	908.22						Chollas Creek,N	5007	ARTERIAL COMMERCIAL	200 - 1000 ft.
5613	CHUY'S COLLISION CENTER	4395 HOME AVE	92105	7532	811121	HPC	Auto Paint/Body	San Diego Bay: Pueblo	908.22			X			Chollas Creek	2103	LIGHT INDUSTRY-GENERAL	< 200 ft.
5614	CIAO BELLA EXPRESSO	6787 EL CAJON BL	92115		722	HPC	Eating/Drinking Establishments	San Diego Bay: Pueblo	908.22						Chollas Creek	5007	ARTERIAL COMMERCIAL	> 1000 ft.
5615	CIRILO'S LANDSCAPING	3854 50TH ST 9	92105		56173	HPC	Landscaping	San Diego Bay: Pueblo	908.22					X	Chollas Creek,N	1200	MULTI-FAMILY RESIDENTIAL	200 - 1000 ft.
5616	CISNEROS LANDSCAPE	4335 LAUREL ST	92105		56172	HPC	Landscaping	San Diego Bay: Pueblo	908.22					X	Chollas Creek,N	1200	MULTI-FAMILY RESIDENTIAL	> 1000 ft.
5617	CITY FRAME & AUTO BODY REPAIR	3570 UNIVERSITY AVE	92104	7532	811121	HPC	Auto Paint/Body	San Diego Bay: Pueblo	908.22						Chollas Creek	5007	ARTERIAL COMMERCIAL	> 1000 ft.

#	Business Name	Street Address	Zip	SIC	NAICS	TTWQ	Category	WMA	HSA	Drains to La Jolla ASBS	Drains to Switzer Creek	Less than 200 ft. from ESA	Tributary	Residential	Nearest Water Body	SANDAG Landuse Code	SANDAG Landuse	Distance to Nearest Water Body
5618	CITY HEIGHTS AUTO COLLISION	4233 FAIRMOUNT AVE	92105	7532	811121	HPC	Auto Paint/Body	San Diego Bay: Pueblo	908.22						Chollas Creek	9101	UNDEVELOPED LAND	> 1000 ft.
5619	CITY HEIGHTS CHEVRON	4055 UNIVERSITY AV	92105		722	HPC	Eating/Drinking Establishments	San Diego Bay: Pueblo	908.22						Chollas Creek,N	5007	ARTERIAL COMMERCIAL	> 1000 ft.
5620	CITY HEIGHTS RECREATION	4380 LANDIS ST	92105		722	HPC	Eating/Drinking Establishments	San Diego Bay: Pueblo	908.22						Chollas Creek,N	1100	SINGLE FAMILY RESIDENTIAL	> 1000 ft.
5621	CITY WIDE TOWING & IMPOUNDS	2244 NATIONAL AVE	92113		48841	HPC	Auto Repair	San Diego Bay: Pueblo	908.22						San Diego Bay, Chollas	5009	OTHER RETAIL TRADE AND STRIP	> 1000 ft.
5622	CITY WIDE TOWING & IMPOUNDS	4059 COLLEGE AVE	92115	7549	48841	HPC	Auto Repair	San Diego Bay: Pueblo	908.22						Chollas Creek	5009	OTHER RETAIL TRADE AND STRIP	> 1000 ft.
5623	CITY WIDE TOWING OF SAN DIEGO INC	4059 COLLEGE AVE	92115		811198	HPC	Auto Repair	San Diego Bay: Pueblo	908.22						Chollas Creek,N	5009	OTHER RETAIL TRADE AND STRIP	> 1000 ft.
5624	CJ HEADS ON AUTO CARE	4951 EL CAJON BLVD	92115		811192	HPC	Vehicle Washing	San Diego Bay: Pueblo	908.22						Chollas Creek,N	5007	ARTERIAL COMMERCIAL	> 1000 ft.
5625	CLARK KELLY	7047 EL CAJON BLVD	92115		54194	HPC	Animal Facilities	San Diego Bay: Pueblo	908.22						Chollas Creek,S	5007	ARTERIAL COMMERCIAL	> 1000 ft.
5626	CLASSY LADY	428 RITCHEY ST	92114		44	HPC	Wholesale/Storage/ Warehousing	San Diego Bay: Pueblo	908.22						Chollas Creek,S	7603	OPEN SPACE PARKS &	200 - 1000 ft.
5627	COASTAL BLUE GARDENING	4396 FELTON ST	92104		56172	HPC	Landscaping	San Diego Bay: Pueblo	908.22					X	Chollas Creek,N	1100	SINGLE FAMILY RESIDENTIAL	> 1000 ft.
5628	COBRA SPECIALITIES	2985 K ST	92102		81119	HPC	Auto Repair	San Diego Bay: Pueblo	908.22						Chollas Creek,N	5009	OTHER RETAIL TRADE AND STRIP	> 1000 ft.
5629	COCO'S #0879	3444 COLLEGE AV	92115		722	HPC	Eating/Drinking Establishments	San Diego Bay: Pueblo	908.22						Chollas Creek,S	5002	REGIONAL SHOPPING	> 1000 ft.
5630	COFFEE HOUSE ON BROADWAY	2991 BROADWAY	92102		722	HPC	Eating/Drinking Establishments	San Diego Bay: Pueblo	908.22						Chollas Creek,N	6102	RELIGIOUS FACILITY	> 1000 ft.
5631	COFFEE TIME DAILY	4879 UNIVERSITY AV C	92105		722	HPC	Eating/Drinking Establishments	San Diego Bay: Pueblo	908.22						Chollas Creek,N	5007	ARTERIAL COMMERCIAL	> 1000 ft.
5632	COLD STONE CREAMERY	336 EUCLID AV 504	92114		722	HPC	Eating/Drinking Establishments	San Diego Bay: Pueblo	908.22						Chollas Creek,S	1200	MULTI-FAMILY RESIDENTIAL	200 - 1000 ft.
5633	COLD STONE CREAMERY	6145 EL CAJON BL H	92115		722	HPC	Eating/Drinking Establishments	San Diego Bay: Pueblo	908.22						Chollas Creek	5004	NEIGHBORHOOD SHOPPING	> 1000 ft.
5634	COLIMAN MEXICAN FOOD	1460 S 43RD ST E	92113		722	HPC	Eating/Drinking Establishments	San Diego Bay: Pueblo	908.22						Chollas Creek,S	5003	COMMUNITY SHOPPING	> 1000 ft.
5635	COLIMA'S MEXICAN FOOD	3280 MAIN ST 8	92113		722	HPC	Eating/Drinking Establishments	San Diego Bay: Pueblo	908.22			X			Chollas Creek	4114	PARKING LOTS - SURFACE	< 200 ft.
5636	COLINA DEL SOL RECREATION	5319 ORANGE AV	92115		722	HPC	Eating/Drinking Establishments	San Diego Bay: Pueblo	908.22						Chollas Creek,N	6102	RELIGIOUS FACILITY	> 1000 ft.
5637	COLINA VETERINARY	5530 UNIVERSITY AVE	92105		54194	HPC	Animal Facilities	San Diego Bay: Pueblo	908.22						Chollas Creek,N	6502	HOSPITALS - GENERAL	200 - 1000 ft.
5638	COLLEGE ANIMAL HOSPITAL	5653 EL CAJON BLVD	92115		54194	HPC	Animal Facilities	San Diego Bay: Pueblo	908.22						Chollas Creek,N	5007	ARTERIAL COMMERCIAL	> 1000 ft.

#	Business Name	Street Address	Zip	SIC	NAICS	TTWQ	Category	WMA	HSA	Drains to La Jolla ASBS	Drains to Switzer Creek	Less than 200 ft. from ESA	Tributary	Residential	Nearest Water Body	SANDAG Landuse Code	SANDAG Landuse	Distance to Nearest Water Body
5639	COLLEGE BILLIARDS	5303 EL CAJON BL	92115		722	HPC	Eating/Drinking Establishments	San Diego Bay: Pueblo	908.22						Chollas Creek	5007	ARTERIAL COMMERCIAL	> 1000 ft.
5640	COLLEGE DAILY GRINDS	6695 EL CAJON BL	92115		722	HPC	Eating/Drinking Establishments	San Diego Bay: Pueblo	908.22						Chollas Creek	5007	ARTERIAL COMMERCIAL	> 1000 ft.
5641	COLLEGE SMOG CHECK	4642 COLLEGE AVE	92115		811198	HPC	Auto Repair	San Diego Bay: Pueblo	908.22						Chollas Creek,N	5007	ARTERIAL COMMERCIAL	> 1000 ft.
5642	COLLINS MOTOR CO	3651 EL CAJON BLVD	92104		4411	HPC	Other: Vehicle Dealers	San Diego Bay: Pueblo	908.22						Chollas Creek,N	5007	ARTERIAL COMMERCIAL	> 1000 ft.
5643	COLLISION AUTO BODY & PAINT	3675 EL CAJON BLVD C	92104	7532	811121	HPC	Auto Paint/Body	San Diego Bay: Pueblo	908.22						Chollas Creek	5007	ARTERIAL COMMERCIAL	> 1000 ft.
5644	COLUMBUS CLUB	4425 HOME AV	92105		722	HPC	Eating/Drinking Establishments	San Diego Bay: Pueblo	908.22			X			Chollas Creek,N	2103	LIGHT INDUSTRY-GENERAL	< 200 ft.
5645	COMMERCIAL KITCHEN SERVICES	239 50TH ST 33	92102		81131	HPC	Equipment Repair	San Diego Bay: Pueblo	908.22					X	Chollas Creek,S	1200	MULTI-FAMILY RESIDENTIAL	> 1000 ft.
5646	Commercial Pallets	19 31st Street	92113	7699	56179	HPC	Equipment Repair	San Diego Bay: Pueblo	908.22						Chollas Creek	2103	LIGHT INDUSTRY-GENERAL	> 1000 ft.
5647	CONCRETE IN-COUNTERS	6635 RADIO DR	92114		2357	HPC	Cement Mixing/Cutting	San Diego Bay: Pueblo	908.22			X		X	Chollas Creek,S	1100	SINGLE FAMILY RESIDENTIAL	< 200 ft.
5648	CONSTRUCTION SPECIALTIES	3007 EUCLID AVE	92105		23599	HPC	Other Contractor	San Diego Bay: Pueblo	908.22			X			Chollas Creek,N	2103	LIGHT INDUSTRY-GENERAL	< 200 ft.
5649	Contreras Iron Works	2646 National Ave	92113	7692	811310	HPC	Equipment Repair	San Diego Bay: Pueblo	908.22						San Diego Bay, Chollas	9101	UNDEVELOPED LAND	> 1000 ft.
5650	COOL RADIATOR SHOP	3362 NATIONAL AVE	92113	7539	811118	HPC	Auto Repair	San Diego Bay: Pueblo	908.22			X			Chollas Creek	2103	LIGHT INDUSTRY-GENERAL	< 200 ft.
5651	COOL WAY RADIATOR & AIR	999 43RD ST	92113	7539	811118	HPC	Auto Repair	San Diego Bay: Pueblo	908.22						Chollas Creek	9101	UNDEVELOPED LAND	> 1000 ft.
5652	COPLEY FAMILY YMCA	3901 LANDIS ST	92105		722	HPC	Eating/Drinking Establishments	San Diego Bay: Pueblo	908.22						Chollas Creek,N	7601	PARKS - ACTIVE	> 1000 ft.
5653	CORRECTIONAL ALTERNATIVES	551 S 35TH ST	92113		722	HPC	Eating/Drinking Establishments	San Diego Bay: Pueblo	908.22						Chollas Creek,N	1409	OTHER GROUP QUARTERS	> 1000 ft.
5654	CORREO LANDSCAPING	721 MELROSE PL	92114		56172	HPC	Landscaping	San Diego Bay: Pueblo	908.22					X	Chollas Creek,S	1100	SINGLE FAMILY RESIDENTIAL	200 - 1000 ft.
5655	CORRPRO COMPANIES INC	3460 MAIN ST	92113		23599	HPC	Other Contractor	San Diego Bay: Pueblo	908.22						Chollas Creek,S	2103	LIGHT INDUSTRY-GENERAL	200 - 1000 ft.
5656	CORTEZ AUTO REPAIR	7075 EL CAJON BLVD	92115	7538	811111	HPC	Auto Repair	San Diego Bay: Pueblo	908.22						Chollas Creek	5007	ARTERIAL COMMERCIAL	> 1000 ft.
5657	CORVETTE SPECIALTY LLC	3340 EL CAJON BLVD	92104		8111	HPC	Auto Repair	San Diego Bay: Pueblo	908.22						Chollas Creek,N	5007	ARTERIAL COMMERCIAL	> 1000 ft.
5658	COST LESS POOL REPAIRS	4828 FIR ST	92102		23599	HPC	Pool/Fountain Cleaning	San Diego Bay: Pueblo	908.22					X	Chollas Creek,N	1100	SINGLE FAMILY RESIDENTIAL	200 - 1000 ft.
5659	COSTCO WHOLESALE #483	650 GATEWAY CENTER DR	92102		722	HPC	Eating/Drinking Establishments	San Diego Bay: Pueblo	908.22						Chollas Creek,N	2103	LIGHT INDUSTRY-GENERAL	> 1000 ft.
5660	COTIXA'S MEXICAN GRILL & SEAFOOD	3695 FAIRMOUNT AV	92105		722	HPC	Eating/Drinking Establishments	San Diego Bay: Pueblo	908.22						Chollas Creek,N	5009	OTHER RETAIL TRADE AND STRIP	> 1000 ft.

#	Business Name	Street Address	Zip	SIC	NAICS	TTWQ	Category	WMA	HSA	Drains to La Jolla ASBS	Drains to Switzer Creek	Less than 200 ft. from ESA	Tributary	Residential	Nearest Water Body	SANDAG Landuse Code	SANDAG Landuse	Distance to Nearest Water Body
5661	COUNTRY AUTO SALES	4455 FEDERAL BLVD A056	92102		421	HPC	Wholesale/Storage/ Warehousing	San Diego Bay: Pueblo	908.22			X			Chollas Creek,N	2103	LIGHT INDUSTRY-GENERAL	< 200 ft.
5662	COURTESY TIRE CENTER	3686 EL CAJON BLVD	92104	7534	811198	HPC	Auto Repair	San Diego Bay: Pueblo	908.22						Chollas Creek	5007	ARTERIAL COMMERCIAL	> 1000 ft.
5663	COX COMMUNICATIONS	5159 FEDERAL BL	92105		722	HPC	Eating/Drinking Establishments	San Diego Bay: Pueblo	908.22						Chollas Creek,S	6002	OFFICE - LOW RISE	200 - 1000 ft.
5664	CP USED TRUCK AND CAR SALES	3670 EUCLID AVE	92105		44112	HPC	Other: Vehicle Dealers	San Diego Bay: Pueblo	908.22					X	Chollas Creek,N	1100	SINGLE FAMILY RESIDENTIAL	> 1000 ft.
5665	CREATIVE COLORS PAINTING	4640 67TH ST	92115		56179	HPC	Painting/Coating	San Diego Bay: Pueblo	908.22					X	Chollas Creek,N	1200	MULTI-FAMILY RESIDENTIAL	> 1000 ft.
5666	CRICKETS	3339 EL CAJON BL	92104		722	HPC	Eating/Drinking Establishments	San Diego Bay: Pueblo	908.22						Chollas Creek,N	5007	ARTERIAL COMMERCIAL	> 1000 ft.
5667	CRICKETS PUB	3339 EL CAJON BLVD	92104		7224	HPC	Eating/Drinking Establishments	San Diego Bay: Pueblo	908.22						Chollas Creek,N	5007	ARTERIAL COMMERCIAL	> 1000 ft.
5668	CRISPY FRIED CHICKEN	4919 EL CAJON BL	92115		722	HPC	Eating/Drinking Establishments	San Diego Bay: Pueblo	908.22						Chollas Creek	5007	ARTERIAL COMMERCIAL	> 1000 ft.
5669	CRISPY'S DONUTS	5429 EL CAJON BL	92115		722	HPC	Eating/Drinking Establishments	San Diego Bay: Pueblo	908.22						Chollas Creek	5007	ARTERIAL COMMERCIAL	> 1000 ft.
5670	CROWN AUTO	3470 EL CAJON BLVD	92104		44112	HPC	Other: Vehicle Dealers	San Diego Bay: Pueblo	908.22						Chollas Creek,N	5007	ARTERIAL COMMERCIAL	> 1000 ft.
5671	CROWN AUTO	3601 EL CAJON BLVD	92104		44112	HPC	Other: Vehicle Dealers	San Diego Bay: Pueblo	908.22						Chollas Creek,N	5007	ARTERIAL COMMERCIAL	> 1000 ft.
5672	CROWN THORN PUBLISHING INC	1925 EUCLID AVE	92105		4219	HPC	Wholesale/Storage/ Warehousing	San Diego Bay: Pueblo	908.22						Chollas Creek,N	5007	ARTERIAL COMMERCIAL	> 1000 ft.
5673	CRUZ LANDSCAPE MAINTANCE	4061 HIGHLAND AVE	92105		56173	HPC	Landscaping	San Diego Bay: Pueblo	908.22					X	Chollas Creek,N	1200	MULTI-FAMILY RESIDENTIAL	> 1000 ft.
5674	CT SMOG SPECIALIST	3315 EUCLID AVE	92105		811198	HPC	Auto Repair	San Diego Bay: Pueblo	908.22						Chollas Creek,N	1100	SINGLE FAMILY RESIDENTIAL	200 - 1000 ft.
5675	CUCINA FRESCA AND SONS	6784 EL CAJON BL J	92115		722	HPC	Eating/Drinking Establishments	San Diego Bay: Pueblo	908.22						Chollas Creek	5007	ARTERIAL COMMERCIAL	> 1000 ft.
5676	CYBER ISLAND SHELLS	6745 BENSON AVE	92114		42192	HPC	Wholesale/Storage/ Warehousing	San Diego Bay: Pueblo	908.22						Chollas Creek,S	7603	OPEN SPACE PARKS &	> 1000 ft.
5677	D & D PAINTING COMPANY	4227 IOWA ST 2	92104		56179	HPC	Painting/Coating	San Diego Bay: Pueblo	908.22					X	Chollas Creek,N	1200	MULTI-FAMILY RESIDENTIAL	> 1000 ft.
5678	D & J AUTO SALES	4455 FEDERAL BLVD 110	92102		44112	HPC	Other: Vehicle Dealers	San Diego Bay: Pueblo	908.22			X			Chollas Creek,N	2103	LIGHT INDUSTRY-GENERAL	< 200 ft.
5679	D & M PERFORMANCE	3034 NATIONAL AVE	92113	7538	811111	HPC	Auto Repair	San Diego Bay: Pueblo	908.22						Chollas Creek	5009	OTHER RETAIL TRADE AND STRIP	200 - 1000 ft.
5680	D & S TREE CARE & LANDSCAPE	2864 47TH ST	92105		56173	HPC	Landscaping	San Diego Bay: Pueblo	908.22					X	Chollas Creek,N	1200	MULTI-FAMILY RESIDENTIAL	200 - 1000 ft.
5681	DA LAT CAFE	4738 UNIVERSITY AV H	92105		722	HPC	Eating/Drinking Establishments	San Diego Bay: Pueblo	908.22						Chollas Creek,N	5007	ARTERIAL COMMERCIAL	> 1000 ft.
5682	DA LAT CAFE	4738 UNIVERSITY AVE H	92105		7224	HPC	Eating/Drinking Establishments	San Diego Bay: Pueblo	908.22						Chollas Creek,N	5007	ARTERIAL COMMERCIAL	> 1000 ft.

#	Business Name	Street Address	Zip	SIC	NAICS	TTWQ	Category	WMA	HSA	Drains to La Jolla ASBS	Drains to Switzer Creek	Less than 200 ft. from ESA	Tributary	Residential	Nearest Water Body	SANDAG Landuse Code	SANDAG Landuse	Distance to Nearest Water Body
5683	DA NANG FOOD TO GO	4745 EL CAJON BL 102	92115		722	HPC	Eating/Drinking Establishments	San Diego Bay: Pueblo	908.22						Chollas Creek	5007	ARTERIAL COMMERCIAL	> 1000 ft.
5684	DAIRY PLACE, THE	6450 EL CAJON BL	92115		722	HPC	Eating/Drinking Establishments	San Diego Bay: Pueblo	908.22						Chollas Creek	1501	HOTEL/MOTEL (LO-RISE)	> 1000 ft.
5685	DALE S GOODMAN	4144 69TH ST	92115		81293	HPC	Vehicle Parking/Storage	San Diego Bay: Pueblo	908.22					X	Chollas Creek,S	1100	SINGLE FAMILY RESIDENTIAL	> 1000 ft.
5686	DAMIAN'S LANDSCAPING AND	344 MEADOWBROOK DR F	92114		56173	HPC	Landscaping	San Diego Bay: Pueblo	908.22					X	Chollas Creek,S	1100	SINGLE FAMILY RESIDENTIAL	> 1000 ft.
5687	DANIEL'S RADITORS & AIR	6227 UNIVERSITY AVE	92115	7593	811118	HPC	Auto Repair	San Diego Bay: Pueblo	908.22						Chollas Creek	2103	LIGHT INDUSTRY-GENERAL	> 1000 ft.
5688	DANNY AUTO REPAIR	2277 NATIONAL AVE	92113		811111	HPC	Auto Repair	San Diego Bay: Pueblo	908.22						San Diego Bay, Chollas	2103	LIGHT INDUSTRY-GENERAL	> 1000 ft.
5689	DAN'S AUTO SALE	4555 UNIVERSITY AVE B	92105		44112	HPC	Other: Vehicle Dealers	San Diego Bay: Pueblo	908.22						Chollas Creek,N	6002	OFFICE - LOW RISE	> 1000 ft.
5690	DAN'S SMOG CHECK STATION	4555 UNIVERSITY AVE	92105		811111	HPC	Auto Repair	San Diego Bay: Pueblo	908.22						Chollas Creek,N	5009	OTHER RETAIL TRADE AND STRIP	> 1000 ft.
5691	DAPPER TIRE CO INC	4025 LOCKRIDGE ST	92102		42199	HPC	Wholesale/Storage/ Warehousing	San Diego Bay: Pueblo	908.22						Chollas Creek,S	2103	LIGHT INDUSTRY-GENERAL	> 1000 ft.
5692	Dar Fryer Hydraulics Inc	3317 Logan Ave	92113	7699	811310	HPC	Equipment Repair	San Diego Bay: Pueblo	908.22						Chollas Creek	2103	LIGHT INDUSTRY-GENERAL	200 - 1000 ft.
5693	DAT NGO BUU	4046 1/2 WINONA AVE	92105		56173	HPC	Landscaping	San Diego Bay: Pueblo	908.22					X	Chollas Creek,N	1100	SINGLE FAMILY RESIDENTIAL	> 1000 ft.
5694	DAVID PADILLA CONCRETE	6155 RADIO DR	92114		56179	HPC	Cement Mixing/Cutting	San Diego Bay: Pueblo	908.22			X		X	Chollas Creek,S	1100	SINGLE FAMILY RESIDENTIAL	< 200 ft.
5695	DAVID'S AUTO BODY	6802 UNIVERSITY AVE	92115	7532	811121	HPC	Auto Paint/Body	San Diego Bay: Pueblo	908.22						Chollas Creek	5009	OTHER RETAIL TRADE AND STRIP	> 1000 ft.
5696	DC TEK AUTO REPAIR	3675 EL CAJON BLVD D	92104	7538	811111	HPC	Auto Repair	San Diego Bay: Pueblo	908.22						Chollas Creek	5007	ARTERIAL COMMERCIAL	> 1000 ft.
5697	DE'ANGELO PIZZA	4592 30TH ST	92116		722	HPC	Eating/Drinking Establishments	San Diego Bay: Pueblo	908.22						Chollas Creek	5007	ARTERIAL COMMERCIAL	> 1000 ft.
5698	DECA FORK LIFT INC	3596 DALBERGIA ST	92113	7699	811310	HPC	Equipment Repair	San Diego Bay: Pueblo	908.22						Chollas Creek	2103	LIGHT INDUSTRY-GENERAL	> 1000 ft.
5699	DEL MAR AUTO SALES	5605 IMPERIAL AVE	92114		44112	HPC	Other: Vehicle Dealers	San Diego Bay: Pueblo	908.22			X			Chollas Creek,S	5009	OTHER RETAIL TRADE AND STRIP	< 200 ft.
5700	DEL NORTE AUTOSALES	5824 EL CAJON BLVD	92115		44112	HPC	Other: Vehicle Dealers	San Diego Bay: Pueblo	908.22						Chollas Creek,N	5007	ARTERIAL COMMERCIAL	> 1000 ft.
5701	DEL TACO #819	2804 MAIN ST	92113		722	HPC	Eating/Drinking Establishments	San Diego Bay: Pueblo	908.22						San Diego Bay, Chollas	6701	MILITARY USE	> 1000 ft.
5702	DEL'S TEST ONLY	3367 NATIONAL AVE	92113	7549	811198	HPC	Auto Repair	San Diego Bay: Pueblo	908.22			X			Chollas Creek	2103	LIGHT INDUSTRY-GENERAL	< 200 ft.
5703	DELUXE AUTOBODY	4252 40TH ST	92105	7532	811121	HPC	Auto Paint/Body	San Diego Bay: Pueblo	908.22						Chollas Creek	5009	OTHER RETAIL TRADE AND STRIP	> 1000 ft.

#	Business Name	Street Address	Zip	SIC	NAICS	TTWQ	Category	WMA	HSA	Drains to La Jolla ASBS	Drains to Switzer Creek	Less than 200 ft. from ESA	Tributary	Residential	Nearest Water Body	SANDAG Landuse Code	SANDAG Landuse	Distance to Nearest Water Body
5704	DENNIS DORAN	1602 WINNETT ST	92114		233	HPC	Other Contractor	San Diego Bay: Pueblo	908.22			X		X	Chollas Creek,S	1100	SINGLE FAMILY RESIDENTIAL	< 200 ft.
5705	DENNSTEDT'S AUTO REPAIR	4283 41ST ST	92105	7538	811111	HPC	Auto Repair	San Diego Bay: Pueblo	908.22						Chollas Creek	5007	ARTERIAL COMMERCIAL	> 1000 ft.
5706	DENNY'S	4365 UNIVERSITY AV	92105		722	HPC	Eating/Drinking Establishments	San Diego Bay: Pueblo	908.22						Chollas Creek,N	5007	ARTERIAL COMMERCIAL	> 1000 ft.
5707	DESIGNER GLASS & SHOWER	1220 28TH ST	92102		235	HPC	Other Contractor	San Diego Bay: Pueblo	908.22						San Diego Bay, Chollas	5007	ARTERIAL COMMERCIAL	> 1000 ft.
5708	DICK - CON	4500 IMPERIAL AVE	92102		233	HPC	Other Contractor	San Diego Bay: Pueblo	908.22			X			Chollas Creek,S	5007	ARTERIAL COMMERCIAL	< 200 ft.
5709	DIEGO CERVANTES LANDSCAPE	3667 35TH ST	92104		56172	HPC	Landscaping	San Diego Bay: Pueblo	908.22					X	Chollas Creek,N	1100	SINGLE FAMILY RESIDENTIAL	> 1000 ft.
5710	DIEGO'S LANDSCAPE	402 63RD ST 49	92114		56173	HPC	Landscaping	San Diego Bay: Pueblo	908.22					X	Chollas Creek,S	1300	MOBILE HOME PARKS	200 - 1000 ft.
5711	DION INTERNATIONAL	5255 FEDERAL BLVD	92105		4411	HPC	Other: Vehicle Dealers	San Diego Bay: Pueblo	908.22						Chollas Creek,S	5007	ARTERIAL COMMERCIAL	200 - 1000 ft.
5712	DISCOUNT TRANSMISSION & AXLE	4019 VAN DYKE AVE	92105		4413	HPC	Other: Auto Supplies	San Diego Bay: Pueblo	908.22						Chollas Creek,N	5009	OTHER RETAIL TRADE AND STRIP	> 1000 ft.
5713	DIVERSITY PAINTING	4119 PEPPER DR	92105		2352	HPC	Painting/Coating	San Diego Bay: Pueblo	908.22					X	Chollas Creek,N	1100	SINGLE FAMILY RESIDENTIAL	> 1000 ft.
5714	D-N USED AUTO SALES	5595 UNIVERSITY AVE	92105		44112	HPC	Other: Vehicle Dealers	San Diego Bay: Pueblo	908.22						Chollas Creek,N	5009	OTHER RETAIL TRADE AND STRIP	200 - 1000 ft.
5715	DO RIGHTLY PAINTING INC	3172 CENTRAL AVE	92105		23521	HPC	Painting/Coating	San Diego Bay: Pueblo	908.22					X	Chollas Creek,N	1100	SINGLE FAMILY RESIDENTIAL	> 1000 ft.
5716	DOMINOS PIZZA	255 MARKETPLACE AVE C-3	92113		7223	HPC	Eating/Drinking Establishments	San Diego Bay: Pueblo	908.22			X			Chollas Creek,S	5004	NEIGHBORHOOD SHOPPING	< 200 ft.
5717	DOMINO'S PIZZA #7492	1096 CARDIFF ST	92114		722	HPC	Eating/Drinking Establishments	San Diego Bay: Pueblo	908.22						Chollas Creek,S	7603	OPEN SPACE PARKS &	200 - 1000 ft.
5718	DOMINO'S PIZZA #7713	4701 EL CAJON BL	92115		722	HPC	Eating/Drinking Establishments	San Diego Bay: Pueblo	908.22						Chollas Creek	5007	ARTERIAL COMMERCIAL	> 1000 ft.
5719	DOMINO'S PIZZA #7727	255 MARKETPLACE AV C-3	92113		722	HPC	Eating/Drinking Establishments	San Diego Bay: Pueblo	908.22						Chollas Creek,S	5004	NEIGHBORHOOD SHOPPING	200 - 1000 ft.
5720	DONA CARMEN PRODUCE	4575 EL CAJON BL D	92115		722	HPC	Eating/Drinking Establishments	San Diego Bay: Pueblo	908.22						Chollas Creek	5007	ARTERIAL COMMERCIAL	> 1000 ft.
5721	DONKAR MOBILE DETAILING AND CLEANING	3710 WABASH AVE 407	92104		811192	HPC	Vehicle Washing	San Diego Bay: Pueblo	908.22					X	Chollas Creek,N	1200	MULTI-FAMILY RESIDENTIAL	> 1000 ft.
5722	DON'S LAWNS	4741 ROLANDO BLVD	92115		56173	HPC	Landscaping	San Diego Bay: Pueblo	908.22					X	Chollas Creek,N	1100	SINGLE FAMILY RESIDENTIAL	> 1000 ft.
5723	DONUT PALACE	4115 HOME AV A	92105		722	HPC	Eating/Drinking Establishments	San Diego Bay: Pueblo	908.22						Chollas Creek,N	5007	ARTERIAL COMMERCIAL	200 - 1000 ft.
5724	DONUT STAR & CHINESE FOOD	4350 UNIVERSITY AV 103	92105		722	HPC	Eating/Drinking Establishments	San Diego Bay: Pueblo	908.22						Chollas Creek,N	5007	ARTERIAL COMMERCIAL	> 1000 ft.

#	Business Name	Street Address	Zip	SIC	NAICS	TTWQ	Category	WMA	HSA	Drains to La Jolla ASBS	Drains to Switzer Creek	Less than 200 ft. from ESA	Tributary	Residential	Nearest Water Body	SANDAG Landuse Code	SANDAG Landuse	Distance to Nearest Water Body
5725	DONUT TYME	3160 MAIN ST H	92113		722	HPC	Eating/Drinking Establishments	San Diego Bay: Pueblo	908.22						Chollas Creek,N	6701	MILITARY USE	200 - 1000 ft.
5726	DONUTS PLUS	4090 EL CAJON BL H	92105		722	HPC	Eating/Drinking Establishments	San Diego Bay: Pueblo	908.22						Chollas Creek	5006	AUTOMOBILE DEALERSHIP	> 1000 ft.
5727	DOUBLE B CONCRETE	1532 PLOVER ST	92114		2357	HPC	Cement Mixing/Cutting	San Diego Bay: Pueblo	908.22					X	Chollas Creek,S	1100	SINGLE FAMILY RESIDENTIAL	> 1000 ft.
5728	DRAGON CHINESE RESTAURANT	5421 EL CAJON BL	92115		722	HPC	Eating/Drinking Establishments	San Diego Bay: Pueblo	908.22						Chollas Creek	5007	ARTERIAL COMMERCIAL	> 1000 ft.
5729	DREAM PAINT	4427 DWIGHT ST	92105		56179	HPC	Painting/Coating	San Diego Bay: Pueblo	908.22					X	Chollas Creek,N	1100	SINGLE FAMILY RESIDENTIAL	> 1000 ft.
5730	DRYWALL SPECIALTIES	6512 EL CAJON BLVD C	92115		235	HPC	Other Contractor	San Diego Bay: Pueblo	908.22						Chollas Creek,N	5007	ARTERIAL COMMERCIAL	> 1000 ft.
5731	DUARTE'S LANDSCAPING	3171 WEBSTER AVE	92113		56172	HPC	Landscaping	San Diego Bay: Pueblo	908.22					X	Chollas Creek,N	1100	SINGLE FAMILY RESIDENTIAL	> 1000 ft.
5732	DULCERIA Y FRUTERIA COTY	2876 IMPERIAL AV	92102		722	HPC	Eating/Drinking Establishments	San Diego Bay: Pueblo	908.22						Chollas Creek,N	5007	ARTERIAL COMMERCIAL	> 1000 ft.
5733	DUNG NGO'S GARDENING	5390 AUBURN DR	92105		5617	HPC	Landscaping	San Diego Bay: Pueblo	908.22			X		X	Chollas Creek,N	1100	SINGLE FAMILY RESIDENTIAL	< 200 ft.
5734	DWIGHT WINETEER	3229 DALBERGIA ST	92113		811198	HPC	Auto Repair	San Diego Bay: Pueblo	908.22						Chollas Creek,N	2301	JUNKYARD/DUMP /LANDFILL	200 - 1000 ft.
5735	E C	2970 MAIN ST	92113	7538	811111	HPC	Auto Repair	San Diego Bay: Pueblo	908.22						Chollas Creek	2103	LIGHT INDUSTRY-GENERAL	200 - 1000 ft.
5736	E NERIA PAINTING	3605 ASH ST 11	92105		56179	HPC	Painting/Coating	San Diego Bay: Pueblo	908.22					X	Chollas Creek,N	1100	SINGLE FAMILY RESIDENTIAL	200 - 1000 ft.
5737	E P SMOG #3	3085 MADISON AVE	92116		8111	HPC	Auto Repair	San Diego Bay: Pueblo	908.22						Chollas Creek,N	5009	OTHER RETAIL TRADE AND STRIP	> 1000 ft.
5738	EAST COUNTY FLEET LEASE	4535 30TH ST 118	92116		44112	HPC	Other: Vehicle Dealers	San Diego Bay: Pueblo	908.22						Chollas Creek,N	5007	ARTERIAL COMMERCIAL	> 1000 ft.
5739	EBER'S GREEN LANDSCAPING MAINTENANCE	3860 CHEROKEE AVE 1	92104		56173	HPC	Landscaping	San Diego Bay: Pueblo	908.22					X	Chollas Creek,N	1200	MULTI-FAMILY RESIDENTIAL	> 1000 ft.
5740	EDIE'S TIRE & AUTO REPAIR	6443 IMPERIAL AVE	92114	7534	811198	HPC	Auto Repair	San Diego Bay: Pueblo	908.22			X			Chollas Creek	5007	ARTERIAL COMMERCIAL	< 200 ft.
5741	Edie's Tire Shop & Upholstery	3468 UNIVERSITY AVE	92104	7534	811198	HPC	Auto Repair	San Diego Bay: Pueblo	908.22						Chollas Creek	5007	ARTERIAL COMMERCIAL	> 1000 ft.
5742	Edie's Tires	4479 University Avenue	92105	7534	811198	HPC	Auto Repair	San Diego Bay: Pueblo	908.22						Chollas Creek	5009	OTHER RETAIL TRADE AND STRIP	> 1000 ft.
5743	ED'S FILIPINO TAKE-OUT	4204 ROLANDO BL	92115		722	HPC	Eating/Drinking Establishments	San Diego Bay: Pueblo	908.22						Chollas Creek,N	5007	ARTERIAL COMMERCIAL	> 1000 ft.
5744	ED'S LAWN SERVICE	4240 MENLO AVE 14	92115		56172	HPC	Landscaping	San Diego Bay: Pueblo	908.22					X	Chollas Creek,N	1200	MULTI-FAMILY RESIDENTIAL	> 1000 ft.
5745	ED'S SELF SERVICE SHELL	5401 UNIVERSITY AVE	92105		4471	HPC	Fueling	San Diego Bay: Pueblo	908.22						Chollas Creek,N	5007	ARTERIAL COMMERCIAL	> 1000 ft.

#	Business Name	Street Address	Zip	SIC	NAICS	TTWQ	Category	WMA	HSA	Drains to La Jolla ASBS	Drains to Switzer Creek	Less than 200 ft. from ESA	Tributary	Residential	Nearest Water Body	SANDAG Landuse Code	SANDAG Landuse	Distance to Nearest Water Body
5746	EDUARDO CHINCHILLA-	3229 VAN DYKE AVE D	92105		56173	HPC	Landscaping	San Diego Bay: Pueblo	908.22					X	Chollas Creek,N	1200	MULTI-FAMILY RESIDENTIAL	200 - 1000 ft.
5747	EDUARDO'S MERCADO	3175 NATIONAL AV	92113		722	HPC	Eating/Drinking Establishments	San Diego Bay: Pueblo	908.22						Chollas Creek,N	5007	ARTERIAL COMMERCIAL	200 - 1000 ft.
5748	EDWARDS BUILDING REPAIR	4521 UNIVERSITY AVE	92105		44419	HPC	Building Materials	San Diego Bay: Pueblo	908.22						Chollas Creek,N	5007	ARTERIAL COMMERCIAL	> 1000 ft.
5749	EDWIN JUAREZ LANDSCAPE	4014 49TH ST	92105		56172	HPC	Landscaping	San Diego Bay: Pueblo	908.22					X	Chollas Creek,N	1100	SINGLE FAMILY RESIDENTIAL	> 1000 ft.
5750	EDWIN LANDSCAPE	3796 40TH ST	92105		56173	HPC	Landscaping	San Diego Bay: Pueblo	908.22					X	Chollas Creek,N	1100	SINGLE FAMILY RESIDENTIAL	> 1000 ft.
5751	EFFIN'S PUB & GRILL	6164 EL CAJON BL	92115		722	HPC	Eating/Drinking Establishments	San Diego Bay: Pueblo	908.22						Chollas Creek	5004	NEIGHBORHOOD SHOPPING	> 1000 ft.
5752	EFREN DUARTE LANDSCAPE	227 28TH ST	92113		56172	HPC	Landscaping	San Diego Bay: Pueblo	908.22					X	Chollas Creek,N	1100	SINGLE FAMILY RESIDENTIAL	> 1000 ft.
5753	EGYPTIAN TEA ROOM	4644 COLLEGE AV	92115		722	HPC	Eating/Drinking Establishments	San Diego Bay: Pueblo	908.22						Chollas Creek	1200	MULTI-FAMILY RESIDENTIAL	> 1000 ft.
5754	EK AND EK CONSTRUCTION	123 35TH ST	92102		5617	HPC	Other Contractor	San Diego Bay: Pueblo	908.22						Chollas Creek,N	4117	RAILROAD RIGHT OF WAYS	200 - 1000 ft.
5755	EL 7 MARES RESTAURANT	2234 LOGAN AV	92113		722	HPC	Eating/Drinking Establishments	San Diego Bay: Pueblo	908.22						San Diego Bay, Chollas	5009	OTHER RETAIL TRADE AND STRIP	> 1000 ft.
5756	EL AMIGO TIRE SHOP	2995 IMPERIAL AVE	92102		4413	HPC	Other: Auto Supplies	San Diego Bay: Pueblo	908.22						Chollas Creek,N	5007	ARTERIAL COMMERCIAL	> 1000 ft.
5757	EL ASADERO MARKET	6866 EL CAJON BL	92115		722	HPC	Eating/Drinking Establishments	San Diego Bay: Pueblo	908.22						Chollas Creek	5007	ARTERIAL COMMERCIAL	> 1000 ft.
5758	EL BORREGO	4280 EL CAJON BL	92105		722	HPC	Eating/Drinking Establishments	San Diego Bay: Pueblo	908.22						Chollas Creek	5007	ARTERIAL COMMERCIAL	> 1000 ft.
5759	EL CAJON #2 EXXON	4357 EL CAJON BLVD	92115		4471	HPC	Fueling	San Diego Bay: Pueblo	908.22						Chollas Creek,N	5007	ARTERIAL COMMERCIAL	> 1000 ft.
5760	EL CAJON #3 EXXON	7006 EL CAJON BLVD	92115		4471	HPC	Fueling	San Diego Bay: Pueblo	908.22						Chollas Creek,S	5007	ARTERIAL COMMERCIAL	> 1000 ft.
5761	EL CAJON AUTOMATIC	4501 EL CAJON BLVD B	92115	7537	811113	HPC	Auto Repair	San Diego Bay: Pueblo	908.22						Chollas Creek	5007	ARTERIAL COMMERCIAL	> 1000 ft.
5762	EL CAJON TEST ONLY CENTER	3424 El Cajon Blvd	92104	7549	811198	HPC	Auto Repair	San Diego Bay: Pueblo	908.22						Chollas Creek	5006	AUTOMOBILE DEALERSHIP	> 1000 ft.
5763	EL CAJON TIRE SHOP	7267 EL CAJON BLVD	92115	7534	811198	HPC	Auto Repair	San Diego Bay: Pueblo	908.22						Chollas Creek	5007	ARTERIAL COMMERCIAL	> 1000 ft.
5764	EL CARRITO	2154 LOGAN AV	92113		722	HPC	Eating/Drinking Establishments	San Diego Bay: Pueblo	908.22						San Diego Bay, Chollas	5007	ARTERIAL COMMERCIAL	> 1000 ft.
5765	EL COMAL	2822 IMPERIAL AV	92102		722	HPC	Eating/Drinking Establishments	San Diego Bay: Pueblo	908.22						Chollas Creek,N	1200	MULTI-FAMILY RESIDENTIAL	> 1000 ft.
5766	EL DORADO AUTO GROUP INC	5605 IMPERIAL AVE	92126		44112	HPC	Other: Vehicle Dealers	San Diego Bay: Pueblo	908.22			X			Chollas Creek,S	5009	OTHER RETAIL TRADE AND STRIP	< 200 ft.
5767	EL GENERAL MARKET	4232 POPLAR ST	92105		722	HPC	Eating/Drinking Establishments	San Diego Bay: Pueblo	908.22						Chollas Creek,N	5007	ARTERIAL COMMERCIAL	200 - 1000 ft.

#	Business Name	Street Address	Zip	SIC	NAICS	TTWQ	Category	WMA	HSA	Drains to La Jolla ASBS	Drains to Switzer Creek	Less than 200 ft. from ESA	Tributary	Residential	Nearest Water Body	SANDAG Landuse Code	SANDAG Landuse	Distance to Nearest Water Body
5768	EL GRAN PICO DE GALLO	3495 UNIVERSITY AV	92104		722	HPC	Eating/Drinking Establishments	San Diego Bay: Pueblo	908.22						Chollas Creek,N	5007	ARTERIAL COMMERCIAL	> 1000 ft.
5769	EL GRANO DE ORO	3491 UNIVERSITY AV	92104		722	HPC	Eating/Drinking Establishments	San Diego Bay: Pueblo	908.22						Chollas Creek,N	5007	ARTERIAL COMMERCIAL	> 1000 ft.
5770	EL MANANTIAL	4126 UNIVERSITY AV	92105		722	HPC	Eating/Drinking Establishments	San Diego Bay: Pueblo	908.22						Chollas Creek,N	5007	ARTERIAL COMMERCIAL	> 1000 ft.
5771	EL METATE MEXICAN	5125 EL CAJON BL	92115		722	HPC	Eating/Drinking Establishments	San Diego Bay: Pueblo	908.22						Chollas Creek	5007	ARTERIAL COMMERCIAL	> 1000 ft.
5772	EL OASIS FRUIT BAR	4738 UNIVERSITY AV A	92105		722	HPC	Eating/Drinking Establishments	San Diego Bay: Pueblo	908.22						Chollas Creek,N	5007	ARTERIAL COMMERCIAL	> 1000 ft.
5773	EL OASIS FRUIT BAR	4738 UNIVERSITY AVE A	92105		7224	HPC	Eating/Drinking Establishments	San Diego Bay: Pueblo	908.22						Chollas Creek,N	5007	ARTERIAL COMMERCIAL	> 1000 ft.
5774	EL POBLANITO RESTAURANT	3564 UNIVERSITY AV	92104		722	HPC	Eating/Drinking Establishments	San Diego Bay: Pueblo	908.22						Chollas Creek,N	5007	ARTERIAL COMMERCIAL	> 1000 ft.
5775	EL POLLO GRILL	342 EUCLID AV 405	92114		722	HPC	Eating/Drinking Establishments	San Diego Bay: Pueblo	908.22						Chollas Creek,S	1200	MULTI-FAMILY RESIDENTIAL	200 - 1000 ft.
5776	EL POLLO LOCO #3316	2795 MAIN ST	92113		722	HPC	Eating/Drinking Establishments	San Diego Bay: Pueblo	908.22						San Diego Bay, Chollas	5007	ARTERIAL COMMERCIAL	> 1000 ft.
5777	EL POLLO LOCO #3328	5415 EL CAJON BL	92115		722	HPC	Eating/Drinking Establishments	San Diego Bay: Pueblo	908.22						Chollas Creek	5007	ARTERIAL COMMERCIAL	> 1000 ft.
5778	EL REAL MEXICAN FOOD	5058 IMPERIAL AV	92102		722	HPC	Eating/Drinking Establishments	San Diego Bay: Pueblo	908.22						Chollas Creek,S	5007	ARTERIAL COMMERCIAL	> 1000 ft.
5779	EL RODEO	4491 EL CAJON BL	92115		722	HPC	Eating/Drinking Establishments	San Diego Bay: Pueblo	908.22						Chollas Creek	5007	ARTERIAL COMMERCIAL	> 1000 ft.
5780	EL RODEO	6924 EL CAJON BL	92115		722	HPC	Eating/Drinking Establishments	San Diego Bay: Pueblo	908.22						Chollas Creek	5007	ARTERIAL COMMERCIAL	> 1000 ft.
5781	EL SALVADOR PUPUSERIA Y	3824 UNIVERSITY AV	92105		722	HPC	Eating/Drinking Establishments	San Diego Bay: Pueblo	908.22						Chollas Creek,N	5007	ARTERIAL COMMERCIAL	> 1000 ft.
5782	EL SALVADORENO RESTAURANT	2845 IMPERIAL AV	92102		722	HPC	Eating/Drinking Establishments	San Diego Bay: Pueblo	908.22						Chollas Creek,N	5007	ARTERIAL COMMERCIAL	> 1000 ft.
5783	EL TACO RICO	3594 NATIONAL AV	92113		722	HPC	Eating/Drinking Establishments	San Diego Bay: Pueblo	908.22						Chollas Creek,N	5004	NEIGHBORHOOD SHOPPING	> 1000 ft.
5784	EL TRIGAL TORTILLERIA	3715 UNIVERSITY AV	92105		722	HPC	Eating/Drinking Establishments	San Diego Bay: Pueblo	908.22						Chollas Creek,N	5007	ARTERIAL COMMERCIAL	> 1000 ft.
5785	ELAINE'S COFFEE SHOP	1212 S 43RD ST A	92113		722	HPC	Eating/Drinking Establishments	San Diego Bay: Pueblo	908.22						Chollas Creek,S	5007	ARTERIAL COMMERCIAL	200 - 1000 ft.
5786	ELAN GENERAL CONTRACTING	4569 30TH ST C	92116		233	HPC	Other Contractor	San Diego Bay: Pueblo	908.22						Chollas Creek,N	5007	ARTERIAL COMMERCIAL	> 1000 ft.
5787	ELIE HAZOU GALLERY	2942 ADAMS AVE	92116		421	HPC	Wholesale/Storage/ Warehousing	San Diego Bay: Pueblo	908.22						Chollas Creek,N	5007	ARTERIAL COMMERCIAL	> 1000 ft.
5788	ELITE IMAGE TINT & INSTALLATION	3733 EL CAJON BLVD	92105	7549	811122	HPC	Auto Repair	San Diego Bay: Pueblo	908.22						Chollas Creek	5007	ARTERIAL COMMERCIAL	> 1000 ft.
5789	ELMER OMAR GARCIA	4051 38TH ST	92105		56173	HPC	Landscaping	San Diego Bay: Pueblo	908.22					X	Chollas Creek,N	1200	MULTI-FAMILY RESIDENTIAL	> 1000 ft.
5790	ELSA'S KITCHEN	7022 EL CAJON BL	92115		722	HPC	Eating/Drinking Establishments	San Diego Bay: Pueblo	908.22						Chollas Creek	5007	ARTERIAL COMMERCIAL	> 1000 ft.

#	Business Name	Street Address	Zip	SIC	NAICS	TTWQ	Category	WMA	HSA	Drains to La Jolla ASBS	Drains to Switzer Creek	Less than 200 ft. from ESA	Tributary	Residential	Nearest Water Body	SANDAG Landuse Code	SANDAG Landuse	Distance to Nearest Water Body
5791	ELYDIA'S BAKERY	4366 POPLAR ST	92105		722	HPC	Eating/Drinking Establishments	San Diego Bay: Pueblo	908.22						Chollas Creek,N	5009	OTHER RETAIL TRADE AND STRIP	200 - 1000 ft.
5792	ENCANTO LIQUOR & DELI	6555 IMPERIAL AV	92114		722	HPC	Eating/Drinking Establishments	San Diego Bay: Pueblo	908.22						Chollas Creek,S	5007	ARTERIAL COMMERCIAL	200 - 1000 ft.
5793	ENCANTO RECREATION	6508 WUNDERLIN AV	92114		722	HPC	Eating/Drinking Establishments	San Diego Bay: Pueblo	908.22						Chollas Creek,S	1100	SINGLE FAMILY RESIDENTIAL	> 1000 ft.
5794	ENERGY MARINE DIVISION	3410 MAIN ST	92113	5099	42199	HPC	Wholesale/Storag e/ Warehousing	San Diego Bay: Pueblo	908.22						Chollas Creek	2103	LIGHT INDUSTRY-GENERAL	200 - 1000 ft.
5795	ENRIQUE AGUILAR	2580 44TH ST	92105		56173	HPC	Landscaping	San Diego Bay: Pueblo	908.22					X	Chollas Creek,N	1200	MULTI-FAMILY RESIDENTIAL	> 1000 ft.
5796	ENRIQUE AUTO REPAIR	2681 NEWTON AVE	92113		811111	HPC	Auto Repair	San Diego Bay: Pueblo	908.22						San Diego Bay, Chollas	2103	LIGHT INDUSTRY-GENERAL	> 1000 ft.
5797	ENRIQUE CARRAZCO	503 PITTA ST	92114		56173	HPC	Landscaping	San Diego Bay: Pueblo	908.22			X		X	Chollas Creek,S	1100	SINGLE FAMILY RESIDENTIAL	< 200 ft.
5798	ENTER G	3194 MARKET ST 2	92102		421	HPC	Wholesale/Storag e/ Warehousing	San Diego Bay: Pueblo	908.22						Chollas Creek,N	5007	ARTERIAL COMMERCIAL	> 1000 ft.
5799	Environmental Cleaning Inc (Environ.	4425 FEDERAL BLVD #72	92102	7349	56172	HPC	Waste Management	San Diego Bay: Pueblo	908.22			X			Chollas Creek	2103	LIGHT INDUSTRY-GENERAL	< 200 ft.
5800	ERNESTO'S TACO SHOP	3182 NATIONAL AV	92113		722	HPC	Eating/Drinking Establishments	San Diego Bay: Pueblo	908.22						Chollas Creek,N	5009	OTHER RETAIL TRADE AND STRIP	200 - 1000 ft.
5801	ERRECA'S MARKET PLACE	4405 IMPERIAL AVE	92113		23599	HPC	Other Contractor	San Diego Bay: Pueblo	908.22						Chollas Creek,S	5004	NEIGHBORHOOD SHOPPING	200 - 1000 ft.
5802	ESCOBAR NORTHGATE	3430 MARTIN AVE	92113		56179	HPC	Painting/Coating	San Diego Bay: Pueblo	908.22					X	Chollas Creek,N	1100	SINGLE FAMILY RESIDENTIAL	200 - 1000 ft.
5803	ETNA RESTAURANT	4427 EL CAJON BL	92115		722	HPC	Eating/Drinking Establishments	San Diego Bay: Pueblo	908.22						Chollas Creek	5007	ARTERIAL COMMERCIAL	> 1000 ft.
5804	EUCLID AUTO REPAIR & BODY	3237 EUCLID AVE	92105	7538	811111	HPC	Auto Repair	San Diego Bay: Pueblo	908.22						Chollas Creek	5009	OTHER RETAIL TRADE AND STRIP	200 - 1000 ft.
5805	EUCLID EXXON	1025 EUCLID AVE	92114		4471	HPC	Fueling	San Diego Bay: Pueblo	908.22						Chollas Creek,S	5007	ARTERIAL COMMERCIAL	200 - 1000 ft.
5806	EUCLID MARKET	220 EUCLID AV 140	92114		722	HPC	Eating/Drinking Establishments	San Diego Bay: Pueblo	908.22						Chollas Creek,S	6002	OFFICE - LOW RISE	200 - 1000 ft.
5807	EUCLID MINI MARKET	1754 N EUCLID AV	92105		722	HPC	Eating/Drinking Establishments	San Diego Bay: Pueblo	908.22						Chollas Creek,S	5007	ARTERIAL COMMERCIAL	> 1000 ft.
5808	EURO LIVINGROOM	5987 EL CAJON BL	92115		722	HPC	Eating/Drinking Establishments	San Diego Bay: Pueblo	908.22						Chollas Creek	5007	ARTERIAL COMMERCIAL	> 1000 ft.
5809	EVERCLEAR POOLS	4172 SYCAMORE DR	92105		56175	HPC	Pool/Fountain Cleaning	San Diego Bay: Pueblo	908.22					X	Chollas Creek,N	1100	SINGLE FAMILY RESIDENTIAL	> 1000 ft.
5810	EXCEL SMOG	3914 WABASH AVE	92104		8111	HPC	Auto Repair	San Diego Bay: Pueblo	908.22						Chollas Creek,N	5009	OTHER RETAIL TRADE AND STRIP	> 1000 ft.
5811	Excellence Auto Service	7006 El Cajon Blvd	92115	7538	811111	HPC	Auto Repair	San Diego Bay: Pueblo	908.22						Chollas Creek	5007	ARTERIAL COMMERCIAL	> 1000 ft.

#	Business Name	Street Address	Zip	SIC	NAICS	TTWQ	Category	WMA	HSA	Drains to La Jolla ASBS	Drains to Switzer Creek	Less than 200 ft. from ESA	Tributary	Residential	Nearest Water Body	SANDAG Landuse Code	SANDAG Landuse	Distance to Nearest Water Body
5812	EXCELLENCE SERVICE & TOWING	4357 EL CAJON BLVD	92115	7538	811111	HPC	Auto Repair	San Diego Bay: Pueblo	908.22						Chollas Creek	5007	ARTERIAL COMMERCIAL	> 1000 ft.
5813	EXECUTIVE AUTO SALES INC	4455 FEDERAL BLVD 62	92102		44112	HPC	Other: Vehicle Dealers	San Diego Bay: Pueblo	908.22			X			Chollas Creek,N	2103	LIGHT INDUSTRY-GENERAL	< 200 ft.
5814	Executive Electric	2744 Newton Avenue	92113	1731	235310	HPC	Other Contractor	San Diego Bay: Pueblo	908.22						Chollas Creek	2301	JUNKYARD/DUMP /LANDFILL	> 1000 ft.
5815	EXPO AUTO SALES	4455 FEDERAL BLVD A082	92102		42111	HPC	Other: Vehicle Dealers	San Diego Bay: Pueblo	908.22			X			Chollas Creek,N	2103	LIGHT INDUSTRY-GENERAL	< 200 ft.
5816	EZ AUTO REPAIR	6808 UNIVERSITY AVE	92115		811111	HPC	Auto Repair	San Diego Bay: Pueblo	908.22						Chollas Creek,S	5009	OTHER RETAIL TRADE AND STRIP	> 1000 ft.
5817	E-Z AUTO REPAIR	6808 UNIVERSITY AVE	92115	7538	811111	HPC	Auto Repair	San Diego Bay: Pueblo	908.22						Chollas Creek	5009	OTHER RETAIL TRADE AND STRIP	> 1000 ft.
5818	EZ BUY AUTO	2965 NATIONAL AVE	92113		42111	HPC	Other: Vehicle Dealers	San Diego Bay: Pueblo	908.22					X	Chollas Creek,N	1100	SINGLE FAMILY RESIDENTIAL	> 1000 ft.
5819	EZ DOES IT LANDSCAPING	2918 NEWTON AVE	92113		56173	HPC	Landscaping	San Diego Bay: Pueblo	908.22					X	Chollas Creek,N	1100	SINGLE FAMILY RESIDENTIAL	> 1000 ft.
5820	EZ PASS	3911 UNIVERSITY AVE	92105	7549	811191	HPC	Auto Repair	San Diego Bay: Pueblo	908.22						Chollas Creek	5007	ARTERIAL COMMERCIAL	> 1000 ft.
5821	F D C CONSTRUCTION	1841 ORIOLE ST	92114		2357	HPC	Cement Mixing/Cutting	San Diego Bay: Pueblo	908.22					X	Chollas Creek,S	1100	SINGLE FAMILY RESIDENTIAL	> 1000 ft.
5822	FAIRMOUNT SMOG TEST ONLY	3326 FAIRMOUNT AVE	92105		8111	HPC	Auto Repair	San Diego Bay: Pueblo	908.22						Chollas Creek,N	2104	WAREHOUSING & PUBLIC	> 1000 ft.
5823	FAITH LUTHERAN CHURCH	5310 ORANGE AV	92115		722	HPC	Eating/Drinking Establishments	San Diego Bay: Pueblo	908.22						Chollas Creek,N	6102	RELIGIOUS FACILITY	> 1000 ft.
5824	FAITH TABERNACLE CHURCH	4019 48TH ST	92105		722	HPC	Eating/Drinking Establishments	San Diego Bay: Pueblo	908.22						Chollas Creek,N	6102	RELIGIOUS FACILITY	> 1000 ft.
5825	FAMILY DETAIL	4116 UNIVERSITY AVE	92105		811192	HPC	Vehicle Washing	San Diego Bay: Pueblo	908.22						Chollas Creek,N	5007	ARTERIAL COMMERCIAL	> 1000 ft.
5826	FARM FRESH FOODS	6161 EL CAJON BLVD 363	92115		44	HPC	Wholesale/Storage/ Warehousing	San Diego Bay: Pueblo	908.22						Chollas Creek,N	5004	NEIGHBORHOOD SHOPPING	> 1000 ft.
5827	FERGUSON CORPORATION	2146 MAIN ST	92113		4214	HPC	Wholesale/Storage/ Warehousing	San Diego Bay: Pueblo	908.22						San Diego Bay, Chollas	2103	LIGHT INDUSTRY-GENERAL	> 1000 ft.
5828	FERGUSON ENTERPRISES INC	3280 MARKET ST	92102		4217	HPC	Wholesale/Storage/ Warehousing	San Diego Bay: Pueblo	908.22						Chollas Creek,N	2103	LIGHT INDUSTRY-GENERAL	200 - 1000 ft.
5829	FERNANDEZ LANSCAPE AND	3421 ISLA VISTA DR	92105		56172	HPC	Landscaping	San Diego Bay: Pueblo	908.22					X	Chollas Creek,N	1100	SINGLE FAMILY RESIDENTIAL	200 - 1000 ft.
5830	FERNANDEZ LAWN	2525 ROSEVIEW PL	92105		56173	HPC	Landscaping	San Diego Bay: Pueblo	908.22					X	Chollas Creek,N	1100	SINGLE FAMILY RESIDENTIAL	200 - 1000 ft.
5831	FERNANDO GARDEN SERVICES	3560 WIGHTMAN ST	92104		56173	HPC	Landscaping	San Diego Bay: Pueblo	908.22					X	Chollas Creek,N	1100	SINGLE FAMILY RESIDENTIAL	> 1000 ft.
5832	FERRARI ENTERPRISES	6765 ROSEFIELD DR	92115		811219	HPC	Auto Repair	San Diego Bay: Pueblo	908.22					X	Chollas Creek,N	1200	MULTI-FAMILY RESIDENTIAL	> 1000 ft.
5833	FIGI ACQUISITION COMPANY LLC	3636 GATEWAY CENTER AVE	92102		421	HPC	Wholesale/Storage/ Warehousing	San Diego Bay: Pueblo	908.22						Chollas Creek,N	2103	LIGHT INDUSTRY-GENERAL	200 - 1000 ft.

#	Business Name	Street Address	Zip	SIC	NAICS	TTWQ	Category	WMA	HSA	Drains to La Jolla ASBS	Drains to Switzer Creek	Less than 200 ft. from ESA	Tributary	Residential	Nearest Water Body	SANDAG Landuse Code	SANDAG Landuse	Distance to Nearest Water Body
5834	FILIBERTO'S MEXICAN FOOD	3446 UNIVERSITY AV	92104		722	HPC	Eating/Drinking Establishments	San Diego Bay: Pueblo	908.22						Chollas Creek,N	5007	ARTERIAL COMMERCIAL	> 1000 ft.
5835	FINAL TOUCH POOL AND SPA	4821 ARAGON DR	92115		56175	HPC	Pool/Fountain Cleaning	San Diego Bay: Pueblo	908.22					X	Chollas Creek,N	1100	SINGLE FAMILY RESIDENTIAL	> 1000 ft.
5836	FIRE SAFE EXHAUST	5980 DANDRIDGE LN 214	92115		81131	HPC	Equipment Repair	San Diego Bay: Pueblo	908.22					X	Chollas Creek,N	1200	MULTI-FAMILY RESIDENTIAL	> 1000 ft.
5837	FIVE STAR AUTO GROUP	4630 EL CAJON BLVD	92115		44112	HPC	Other: Vehicle Dealers	San Diego Bay: Pueblo	908.22						Chollas Creek,N	4114	PARKING LOTS - SURFACE	> 1000 ft.
5838	FIX-IT!	3764 FLORENCE ST	92113		56173	HPC	Landscaping	San Diego Bay: Pueblo	908.22					X	Chollas Creek,S	1100	SINGLE FAMILY RESIDENTIAL	> 1000 ft.
5839	FJ BRAWLEY CONCRETE	1610 RIGEL ST	92113		2357	HPC	Cement Mixing/Cutting	San Diego Bay: Pueblo	908.22			X			Chollas Creek,S	7603	OPEN SPACE PARKS &	< 200 ft.
5840	FK IRON WORKS	6357 IMPERIAL AVE	92114		23599	HPC	Other Contractor	San Diego Bay: Pueblo	908.22			X			Chollas Creek,S	5007	ARTERIAL COMMERCIAL	< 200 ft.
5841	FLECK LANDSCAPE MAINTAINANCE/PR O SWEEP	4237 41ST ST	92105		56172	HPC	Landscaping	San Diego Bay: Pueblo	908.22					X	Chollas Creek,N	1200	MULTI-FAMILY RESIDENTIAL	> 1000 ft.
5842	FLEET DRIVELINE SERVICE	4001 MARKET ST B	92102		81119	HPC	Auto Repair	San Diego Bay: Pueblo	908.22						Chollas Creek,N	2103	LIGHT INDUSTRY-GENERAL	> 1000 ft.
5843	FLEET SERVICES	6176 FEDERAL BLVD	92114		23531	HPC	Other Contractor	San Diego Bay: Pueblo	908.22			X			Chollas Creek,S	2103	LIGHT INDUSTRY-GENERAL	< 200 ft.
5844	FLEET SUPPLY INC	4001 MARKET ST	92102		4412	HPC	Other: Vehicle Dealers	San Diego Bay: Pueblo	908.22						Chollas Creek,N	2103	LIGHT INDUSTRY-GENERAL	> 1000 ft.
5845	FLEET SYSTEMS	6302 FEDERAL BLVD A	92114		532412	HPC	Other: Vehicle/Equipment	San Diego Bay: Pueblo	908.22			X			Chollas Creek,S	2103	LIGHT INDUSTRY-GENERAL	< 200 ft.
5846	FLORES GARDENING	2908 WEBSTER AVE	92113		56173	HPC	Landscaping	San Diego Bay: Pueblo	908.22					X	Chollas Creek,N	1100	SINGLE FAMILY RESIDENTIAL	> 1000 ft.
5847	FLOYDS AUTOMOTIVE	4603 EL CAJON BLVD	92115	7539	811118	HPC	Auto Repair	San Diego Bay: Pueblo	908.22						Chollas Creek	5007	ARTERIAL COMMERCIAL	> 1000 ft.
5848	FLUID SOUND	722 30TH PL	92102		23531	HPC	Other Contractor	San Diego Bay: Pueblo	908.22						Chollas Creek,N	5009	OTHER RETAIL TRADE AND STRIP	> 1000 ft.
5849	FOOD 4 LESS SUPERMARKET	5975 UNIVERSITY AV	92115		722	HPC	Eating/Drinking Establishments	San Diego Bay: Pueblo	908.22						Chollas Creek,N	5003	COMMUNITY SHOPPING	> 1000 ft.
5850	FOOD 4 LESS SUPERMARKET	312 EUCLID AV	92114		722	HPC	Eating/Drinking Establishments	San Diego Bay: Pueblo	908.22						Chollas Creek,S	9101	UNDEVELOPED LAND	200 - 1000 ft.
5851	FOOD BARGAIN MARKET	6261 IMPERIAL AV	92114		722	HPC	Eating/Drinking Establishments	San Diego Bay: Pueblo	908.22			X			Chollas Creek,S	4117	RAILROAD RIGHT OF WAYS	< 200 ft.
5852	FOOD BOWL MARKET	3035 CEDAR ST	92102		722	HPC	Eating/Drinking Establishments	San Diego Bay: Pueblo	908.22						Chollas Creek,N	5007	ARTERIAL COMMERCIAL	> 1000 ft.
5853	FOOD CENTER MARKET	4663 EL CAJON BL	92115		722	HPC	Eating/Drinking Establishments	San Diego Bay: Pueblo	908.22						Chollas Creek	5007	ARTERIAL COMMERCIAL	> 1000 ft.
5854	FOOD PALACE MARKET	3550 NATIONAL AV	92113		722	HPC	Eating/Drinking Establishments	San Diego Bay: Pueblo	908.22						Chollas Creek,N	5004	NEIGHBORHOOD SHOPPING	> 1000 ft.
5855	FOODLAND #3	5075 FEDERAL BL	92102		722	HPC	Eating/Drinking Establishments	San Diego Bay: Pueblo	908.22						Chollas Creek,S	5004	NEIGHBORHOOD SHOPPING	> 1000 ft.

#	Business Name	Street Address	Zip	SIC	NAICS	TTWQ	Category	WMA	HSA	Drains to La Jolla ASBS	Drains to Switzer Creek	Less than 200 ft. from ESA	Tributary	Residential	Nearest Water Body	SANDAG Landuse Code	SANDAG Landuse	Distance to Nearest Water Body
5856	FOODLAND SUPERMARKET	920 CARDIFF ST	92114		722	HPC	Eating/Drinking Establishments	San Diego Bay: Pueblo	908.22						Chollas Creek,S	5004	NEIGHBORHOOD SHOPPING	200 - 1000 ft.
5857	FOUNTAIN OF LIFE CHURCH	3805 OCEAN VIEW BL	92113		722	HPC	Eating/Drinking Establishments	San Diego Bay: Pueblo	908.22						Chollas Creek,S	6102	RELIGIOUS FACILITY	> 1000 ft.
5858	FOUR SEASONS CANDY CO	4164 CARTAGENA DR	92115		422	HPC	Wholesale/Storage/ Warehousing	San Diego Bay: Pueblo	908.22						Chollas Creek,N	2103	LIGHT INDUSTRY-GENERAL	> 1000 ft.
5859	FOUR SEASONS LANDSCAPE MAINTENANCE	4941 DASSCO CT	92102		56172	HPC	Landscaping	San Diego Bay: Pueblo	908.22					X	Chollas Creek,S	1100	SINGLE FAMILY RESIDENTIAL	> 1000 ft.
5860	FRANCISCO'S BOAT SERVICE	5823 UHL ST	92105		81149	HPC	Boat Repair	San Diego Bay: Pueblo	908.22					X	Chollas Creek,N	1100	SINGLE FAMILY RESIDENTIAL	> 1000 ft.
5861	FREEDOM OFFICE PRODUCTS INC	3385 SUNRISE ST	92102		42199	HPC	Wholesale/Storage/ Warehousing	San Diego Bay: Pueblo	908.22						Chollas Creek,N	2103	LIGHT INDUSTRY-GENERAL	200 - 1000 ft.
5862	FROMANG PLASTERING	6190 FEDERAL BLVD	92114		23541	HPC	Masonry	San Diego Bay: Pueblo	908.22			X			Chollas Creek,S	2103	LIGHT INDUSTRY-GENERAL	< 200 ft.
5863	FRONTLINE AUTO WHOLESALERS	1005 ANGELUS AVE	92114		42111	HPC	Other: Vehicle Dealers	San Diego Bay: Pueblo	908.22					X	Chollas Creek,S	1100	SINGLE FAMILY RESIDENTIAL	200 - 1000 ft.
5864	FRUIT BAR "LA ESPECIAL"	4278 UNIVERSITY AV	92105		722	HPC	Eating/Drinking Establishments	San Diego Bay: Pueblo	908.22						Chollas Creek,N	5007	ARTERIAL COMMERCIAL	> 1000 ft.
5865	FRUTILANDIA	3647 UNIVERSITY AV	92104		722	HPC	Eating/Drinking Establishments	San Diego Bay: Pueblo	908.22						Chollas Creek,N	5007	ARTERIAL COMMERCIAL	> 1000 ft.
5866	Full/Tech Systems Inc	5525 Market St	92114	7331	541860	HPC	Printing	San Diego Bay: Pueblo	908.22						Chollas Creek,S	7603	OPEN SPACE PARKS &	200 - 1000 ft.
5867	FURAAT INTERNATIONAL	4348 54TH ST E1E2	92115		421	HPC	Wholesale/Storage/ Warehousing	San Diego Bay: Pueblo	908.22						Chollas Creek,N	5003	COMMUNITY SHOPPING	> 1000 ft.
5868	FV PRODUCE	2133 LOGAN AVE	92113		422	HPC	Wholesale/Storage/ Warehousing	San Diego Bay: Pueblo	908.22						San Diego Bay, Chollas	5007	ARTERIAL COMMERCIAL	> 1000 ft.
5869	G & C CARPET CLEANING	4164 OCEAN VIEW BLVD	92113		56174	HPC	Carpet/Furniture Cleaning	San Diego Bay: Pueblo	908.22					X	Chollas Creek,S	1100	SINGLE FAMILY RESIDENTIAL	200 - 1000 ft.
5870	G&M #73	3602 EL CAJON BLVD	92104		4471	HPC	Fueling	San Diego Bay: Pueblo	908.22						Chollas Creek,N	5007	ARTERIAL COMMERCIAL	> 1000 ft.
5871	G&M OIL #125	3502 NATIONAL AVE	92113		44719	HPC	Fueling	San Diego Bay: Pueblo	908.22						Chollas Creek,N	5004	NEIGHBORHOOD SHOPPING	200 - 1000 ft.
5872	GABBY'S WHEEL & TIRE	3460 EL CAJON BLVD	92104	7534	811113	HPC	Auto Repair	San Diego Bay: Pueblo	908.22						Chollas Creek	5007	ARTERIAL COMMERCIAL	> 1000 ft.
5873	GABBYS WHEEL AND TIRE	3652 UNIVERSITY AVE	92105	7534	811198	HPC	Auto Repair	San Diego Bay: Pueblo	908.22						Chollas Creek	5007	ARTERIAL COMMERCIAL	> 1000 ft.
5874	GABRIEL'S MARKET	3820 UNIVERSITY AV	92105		722	HPC	Eating/Drinking Establishments	San Diego Bay: Pueblo	908.22						Chollas Creek,N	5007	ARTERIAL COMMERCIAL	> 1000 ft.
5875	GALLEGO'S MEXICAN	4728 UNIVERSITY AV C	92105		722	HPC	Eating/Drinking Establishments	San Diego Bay: Pueblo	908.22						Chollas Creek,N	5007	ARTERIAL COMMERCIAL	> 1000 ft.
5876	GARCIA AUTO REPAIR	2340 NEWTON AVE	92113	7538	811111	HPC	Auto Repair	San Diego Bay: Pueblo	908.22						San Diego Bay, Chollas	5007	ARTERIAL COMMERCIAL	> 1000 ft.
5877	GARCIA\COLLINS INC	1901 MAIN ST	92113		23	HPC	Other Contractor	San Diego Bay: Pueblo	908.22						San Diego Bay, Chollas	4114	PARKING LOTS - SURFACE	> 1000 ft.

#	Business Name	Street Address	Zip	SIC	NAICS	TTWQ	Category	WMA	HSA	Drains to La Jolla ASBS	Drains to Switzer Creek	Less than 200 ft. from ESA	Tributary	Residential	Nearest Water Body	SANDAG Landuse Code	SANDAG Landuse	Distance to Nearest Water Body
5878	GARCIAS GARDEN	844 PAYNE ST	92113		56173	HPC	Landscaping	San Diego Bay: Pueblo	908.22					X	Chollas Creek,N	1100	SINGLE FAMILY RESIDENTIAL	200 - 1000 ft.
5879	GARCIA'S LANDSCAPING	336 CARLOS ST	92102		56173	HPC	Landscaping	San Diego Bay: Pueblo	908.22					X	Chollas Creek,S	1200	MULTI-FAMILY RESIDENTIAL	> 1000 ft.
5880	GARCIPA'S AUTO SALES	4455 FEDERAL BLVD A092	92102		44112	HPC	Other: Vehicle Dealers	San Diego Bay: Pueblo	908.22			X			Chollas Creek,N	2103	LIGHT INDUSTRY-GENERAL	< 200 ft.
5881	GARDENER MAINTENANCE	3540 SILKTREE TER	92113		56172	HPC	Landscaping	San Diego Bay: Pueblo	908.22					X	Chollas Creek,S	1100	SINGLE FAMILY RESIDENTIAL	200 - 1000 ft.
5882	GAS CAR'S	5478 EL CAJON BLVD	92115	7538		HPC	Auto Repair	San Diego Bay: Pueblo	908.22						Chollas Creek,N	5007	ARTERIAL COMMERCIAL	> 1000 ft.
5883	GAUDI CAFE	1460 S 43RD ST F	92113		722	HPC	Eating/Drinking Establishments	San Diego Bay: Pueblo	908.22						Chollas Creek,S	5003	COMMUNITY SHOPPING	> 1000 ft.
5884	GENE RUSSELL PLUMBING	6141 UNIVERSITY AVE	92115		2351	HPC	Other Contractor	San Diego Bay: Pueblo	908.22						Chollas Creek,N	5009	OTHER RETAIL TRADE AND STRIP	> 1000 ft.
5885	GENIE CAR WASH	5985 UNIVERSITY AVE	92115	7542	811192	HPC	Vehicle Washing	San Diego Bay: Pueblo	908.22						Chollas Creek	5007	ARTERIAL COMMERCIAL	> 1000 ft.
5886	GENIE'S GARDENING	425 32ND ST	92102		56173	HPC	Landscaping	San Diego Bay: Pueblo	908.22					X	Chollas Creek,N	1100	SINGLE FAMILY RESIDENTIAL	> 1000 ft.
5887	GENUINE HERRERA CARPET CLEANING	346 33RD ST	92113		56174	HPC	Carpet/Furniture Cleaning	San Diego Bay: Pueblo	908.22					X	Chollas Creek,N	1100	SINGLE FAMILY RESIDENTIAL	200 - 1000 ft.
5888	GEORGE HORETH CONST	1351 BRADDOCK ST	92114		23571	HPC	Cement Mixing/Cutting	San Diego Bay: Pueblo	908.22					X	Chollas Creek,S	1100	SINGLE FAMILY RESIDENTIAL	> 1000 ft.
5889	GEORGE L. STEVENS SENIOR	570 S 65TH ST	92114		722	HPC	Eating/Drinking Establishments	San Diego Bay: Pueblo	908.22			X			Chollas Creek,S	4113	COMMUNICATIONS AND UTILITIES	< 200 ft.
5890	GEORGE'S CAFE	4012 43RD ST	92105		722	HPC	Eating/Drinking Establishments	San Diego Bay: Pueblo	908.22						Chollas Creek,N	5007	ARTERIAL COMMERCIAL	> 1000 ft.
5891	GEORGES GARAGE	3114 FAIRMOUNT AVE	92105	7537	811113	HPC	Auto Repair	San Diego Bay: Pueblo	908.22						Chollas Creek	5007	ARTERIAL COMMERCIAL	200 - 1000 ft.
5892	GEORGE'S GARDENING	3875 SUPERBA ST	92113		56172	HPC	Landscaping	San Diego Bay: Pueblo	908.22					X	Chollas Creek,S	1100	SINGLE FAMILY RESIDENTIAL	> 1000 ft.
5893	GERARDO'S MEXICAN FOOD &	2960 NATIONAL AVE	92113		7223	HPC	Eating/Drinking Establishments	San Diego Bay: Pueblo	908.22						Chollas Creek,N	1100	SINGLE FAMILY RESIDENTIAL	> 1000 ft.
5894	GERONIMO'S PAVING	242 MEADOWBROOK DR	92114		56179	HPC	Cement Mixing/Cutting	San Diego Bay: Pueblo	908.22					X	Chollas Creek,S	1100	SINGLE FAMILY RESIDENTIAL	> 1000 ft.
5895	GIANT PIZZA KING	3568 NATIONAL AV	92113		722	HPC	Eating/Drinking Establishments	San Diego Bay: Pueblo	908.22						Chollas Creek,N	5004	NEIGHBORHOOD SHOPPING	> 1000 ft.
5896	GIANT PIZZA KING	3638 EL CAJON BL G-H	92104		722	HPC	Eating/Drinking Establishments	San Diego Bay: Pueblo	908.22						Chollas Creek,N	5007	ARTERIAL COMMERCIAL	> 1000 ft.
5897	GIANT PIZZA KING #18	6230 FEDERAL BL	92114		722	HPC	Eating/Drinking Establishments	San Diego Bay: Pueblo	908.22			X			Chollas Creek,S	2103	LIGHT INDUSTRY-GENERAL	< 200 ft.
5898	GIANT PIZZA KING #6	1460 S 43RD ST B	92113		722	HPC	Eating/Drinking Establishments	San Diego Bay: Pueblo	908.22						Chollas Creek,S	5003	COMMUNITY SHOPPING	> 1000 ft.
5899	GIL'S QUALITY CARS	2275 LOGAN AVE	92113		44112	HPC	Other: Vehicle Dealers	San Diego Bay: Pueblo	908.22						San Diego Bay, Chollas	9101	UNDEVELOPED LAND	> 1000 ft.

#	Business Name	Street Address	Zip	SIC	NAICS	TTWQ	Category	WMA	HSA	Drains to La Jolla ASBS	Drains to Switzer Creek	Less than 200 ft. from ESA	Tributary	Residential	Nearest Water Body	SANDAG Landuse Code	SANDAG Landuse	Distance to Nearest Water Body
5900	GIOVANNI'S AUTO SALES	4455 FEDERAL BLVD A102	92102		42111	HPC	Other: Vehicle Dealers	San Diego Bay: Pueblo	908.22			X			Chollas Creek,N	2103	LIGHT INDUSTRY-GENERAL	< 200 ft.
5901	GLENN PENNEBAKER	5160 LENOX DR	92114		2352	HPC	Painting/Coating	San Diego Bay: Pueblo	908.22					X	Chollas Creek,S	1100	SINGLE FAMILY RESIDENTIAL	200 - 1000 ft.
5902	GLOBE AUTO TECH	3652 UNIVERSITY AVE #B	92105	7538	811111	HPC	Auto Repair	San Diego Bay: Pueblo	908.22						Chollas Creek	5007	ARTERIAL COMMERCIAL	> 1000 ft.
5903	GLORIA'S TACO SHOP	1233 28TH ST	92102		722	HPC	Eating/Drinking Establishments	San Diego Bay: Pueblo	908.22						San Diego Bay, Chollas	5007	ARTERIAL COMMERCIAL	> 1000 ft.
5904	GODOY'S LANDSCAPING	4641 HOME AVE 11	92105		56173	HPC	Landscaping	San Diego Bay: Pueblo	908.22						Chollas Creek,N	7603	OPEN SPACE PARKS &	200 - 1000 ft.
5905	GOLD CREST AUTOSALES	5570 UNIVERSITY AVE C	92105		42111	HPC	Other: Vehicle Dealers	San Diego Bay: Pueblo	908.22						Chollas Creek,N	5007	ARTERIAL COMMERCIAL	200 - 1000 ft.
5906	GOLDEN HILL ELEMENTARY	1240 33RD ST	92102		722	HPC	Eating/Drinking Establishments	San Diego Bay: Pueblo	908.22						Chollas Creek,N	9101	UNDEVELOPED LAND	> 1000 ft.
5907	GOMEZ MOBILE CAR WASH	2963 L ST	92102		811192	HPC	Vehicle Washing	San Diego Bay: Pueblo	908.22					X	Chollas Creek,N	1100	SINGLE FAMILY RESIDENTIAL	> 1000 ft.
5908	GOOD GUYS AUTO SALE	3851 EL CAJON BLVD B	92105		4411	HPC	Other: Vehicle Dealers	San Diego Bay: Pueblo	908.22						Chollas Creek,N	5007	ARTERIAL COMMERCIAL	> 1000 ft.
5909	GOOD NEWS BAPTIST CHURCH	4106 SWIFT AV	92104		722	HPC	Eating/Drinking Establishments	San Diego Bay: Pueblo	908.22						Chollas Creek,N	1100	SINGLE FAMILY RESIDENTIAL	> 1000 ft.
5910	GOODIES MOBILE AUTO DETAIL	3710 WABASH AVE 214	92104		811192	HPC	Vehicle Washing	San Diego Bay: Pueblo	908.22					X	Chollas Creek,N	1200	MULTI-FAMILY RESIDENTIAL	> 1000 ft.
5911	GOODING'S PLUMBING	4720 MARKET ST	92102		2351	HPC	Other Contractor	San Diego Bay: Pueblo	908.22						Chollas Creek,S	6002	OFFICE - LOW RISE	> 1000 ft.
5912	GORDON PARKHURST	2636 MAIN ST A	92113		421	HPC	Wholesale/Storage/ Warehousing	San Diego Bay: Pueblo	908.22						San Diego Bay, Chollas	2103	LIGHT INDUSTRY-GENERAL	> 1000 ft.
5913	GORY'S AUTO REPAIR	3884 39TH ST	92105	7538	811111	HPC	Auto Repair	San Diego Bay: Pueblo	908.22						Chollas Creek	5006	AUTOMOBILE DEALERSHIP	> 1000 ft.
5914	GOTHAM CITY PIZZA	1237 28TH ST	92102		722	HPC	Eating/Drinking Establishments	San Diego Bay: Pueblo	908.22						Chollas Creek	5007	ARTERIAL COMMERCIAL	> 1000 ft.
5915	GOURMET ROTISSERIE	6502 EL CAJON BL	92115		722	HPC	Eating/Drinking Establishments	San Diego Bay: Pueblo	908.22						Chollas Creek	5004	NEIGHBORHOOD SHOPPING	> 1000 ft.
5916	GRACE COVENANT CHRISTIAN	2885 CLAY AV	92113		722	HPC	Eating/Drinking Establishments	San Diego Bay: Pueblo	908.22						Chollas Creek,N	6102	RELIGIOUS FACILITY	> 1000 ft.
5917	GRACE MISSIONARY	6328 BROOKLYN AV	92114		722	HPC	Eating/Drinking Establishments	San Diego Bay: Pueblo	908.22						Chollas Creek,S	1100	SINGLE FAMILY RESIDENTIAL	200 - 1000 ft.
5918	GRAHAM GERALD	3316 LAUREL ST	92104		56173	HPC	Landscaping	San Diego Bay: Pueblo	908.22					X	Chollas Creek,N	1100	SINGLE FAMILY RESIDENTIAL	200 - 1000 ft.
5919	GRANT'S MARKETPLACE	2953 BEECH ST	92102		722	HPC	Eating/Drinking Establishments	San Diego Bay: Pueblo	908.22						Chollas Creek	5007	ARTERIAL COMMERCIAL	> 1000 ft.
5920	GREAT HAPPINESS	6987 EL CAJON BL	92115		722	HPC	Eating/Drinking Establishments	San Diego Bay: Pueblo	908.22						Chollas Creek	5007	ARTERIAL COMMERCIAL	> 1000 ft.
5921	GREAT WALL EXPRESS	1002 S 43RD ST	92113		722	HPC	Eating/Drinking Establishments	San Diego Bay: Pueblo	908.22						Chollas Creek,S	6002	OFFICE - LOW RISE	200 - 1000 ft.
5922	GREAT WALL EXPRESS #7	6375 EL CAJON BL E	92115		722	HPC	Eating/Drinking Establishments	San Diego Bay: Pueblo	908.22						Chollas Creek	5004	NEIGHBORHOOD SHOPPING	> 1000 ft.

#	Business Name	Street Address	Zip	SIC	NAICS	TTWQ	Category	WMA	HSA	Drains to La Jolla ASBS	Drains to Switzer Creek	Less than 200 ft. from ESA	Tributary	Residential	Nearest Water Body	SANDAG Landuse Code	SANDAG Landuse	Distance to Nearest Water Body
5923	GREATER APOSTOLIC FAITH	138 28TH ST	92102		722	HPC	Eating/Drinking Establishments	San Diego Bay: Pueblo	908.22						Chollas Creek,N	6102	RELIGIOUS FACILITY	> 1000 ft.
5924	GREATER FELLOWSHIP	4351 LOGAN AV	92113		722	HPC	Eating/Drinking Establishments	San Diego Bay: Pueblo	908.22						Chollas Creek,S	6102	RELIGIOUS FACILITY	200 - 1000 ft.
5925	GREATER TRINITY BAPTIST CHURCH	3146 OCEAN VIEW BL	92113		722	HPC	Eating/Drinking Establishments	San Diego Bay: Pueblo	908.22						Chollas Creek,N	6102	RELIGIOUS FACILITY	> 1000 ft.
5926	GREEK CORNER RESTAURANT	5841 EL CAJON BL	92115		722	HPC	Eating/Drinking Establishments	San Diego Bay: Pueblo	908.22						Chollas Creek	5007	ARTERIAL COMMERCIAL	> 1000 ft.
5927	GREEN COLINA	5893 LYNN ST	92105		56173	HPC	Landscaping	San Diego Bay: Pueblo	908.22					X	Chollas Creek,N	1100	SINGLE FAMILY RESIDENTIAL	> 1000 ft.
5928	GREEN OAKS LANDSCAPE	4043 HIGHLAND AVE	92105		56173	HPC	Landscaping	San Diego Bay: Pueblo	908.22					X	Chollas Creek,N	1100	SINGLE FAMILY RESIDENTIAL	> 1000 ft.
5929	GREEN THUMB PLANT SERVICE	4492 ILLINOIS ST D	92116		56173	HPC	Landscaping	San Diego Bay: Pueblo	908.22					X	Chollas Creek,N	1200	MULTI-FAMILY RESIDENTIAL	> 1000 ft.
5930	GREEN VALLEY PRODUCE	4503 UNIVERSITY AV	92105		722	HPC	Eating/Drinking Establishments	San Diego Bay: Pueblo	908.22						Chollas Creek,N	5007	ARTERIAL COMMERCIAL	> 1000 ft.
5931	GREEN VIEW LANDSCAPING &	6781 MADRONE AVE	92114		56172	HPC	Landscaping	San Diego Bay: Pueblo	908.22					X	Chollas Creek,S	1100	SINGLE FAMILY RESIDENTIAL	200 - 1000 ft.
5932	GREG'S GARDEN AND LAND SERVICE	753 DUVAL ST	92102		56173	HPC	Landscaping	San Diego Bay: Pueblo	908.22					X	Chollas Creek,S	1100	SINGLE FAMILY RESIDENTIAL	> 1000 ft.
5933	GSZZ AUTO WHOLESALE	4455 FEDERAL BLVD 076	92102		42111	HPC	Other: Vehicle Dealers	San Diego Bay: Pueblo	908.22			X			Chollas Creek,N	2103	LIGHT INDUSTRY-GENERAL	< 200 ft.
5934	GUALBERTO'S MEXICAN FOOD #3	6215 IMPERIAL AV	92114		722	HPC	Eating/Drinking Establishments	San Diego Bay: Pueblo	908.22						Chollas Creek,S	4117	RAILROAD RIGHT OF WAYS	200 - 1000 ft.
5935	GUALBERTO'S TACO SHOP	5871 UNIVERSITY AV 333	92115		722	HPC	Eating/Drinking Establishments	San Diego Bay: Pueblo	908.22						Chollas Creek,N	5003	COMMUNITY SHOPPING	> 1000 ft.
5936	GUDLE TRADING CO IMPORT	6122 UNIVERSITY AVE	92115		421	HPC	Wholesale/Storage/ Warehousing	San Diego Bay: Pueblo	908.22						Chollas Creek,N	5007	ARTERIAL COMMERCIAL	> 1000 ft.
5937	GUERRA LANDSCAPING	3428 CENTRAL AVE	92105		56172	HPC	Landscaping	San Diego Bay: Pueblo	908.22					X	Chollas Creek,N	1100	SINGLE FAMILY RESIDENTIAL	> 1000 ft.
5938	Guerra's Towing	2420 Commercial Street	92113	7549	488410	HPC	Auto Repair	San Diego Bay: Pueblo	908.22						Chollas Creek	2301	JUNKYARD/DUMP /LANDFILL	> 1000 ft.
5939	GUERRERO'S COMMERICAL	4061 49TH ST 2	92105		811192	HPC	Vehicle Washing	San Diego Bay: Pueblo	908.22					X	Chollas Creek,N	1200	MULTI-FAMILY RESIDENTIAL	> 1000 ft.
5940	GUILLERMO ENCISO	3880 OCEAN VIEW BLVD	92113		56173	HPC	Landscaping	San Diego Bay: Pueblo	908.22					X	Chollas Creek,S	1100	SINGLE FAMILY RESIDENTIAL	> 1000 ft.
5941	GUSTAVO TEZO	4063 BOSTON AVE	92113		56179	HPC	Other Contractor	San Diego Bay: Pueblo	908.22			X		X	Chollas Creek,S	1100	SINGLE FAMILY RESIDENTIAL	< 200 ft.
5942	GUZMANS GARAGE	2902 NATIONAL AVE	92113	7538	811111	HPC	Auto Repair	San Diego Bay: Pueblo	908.22						Chollas Creek	5009	OTHER RETAIL TRADE AND STRIP	> 1000 ft.
5943	H & A IMPORT AUTO	4455 FEDERAL BLVD 90	92105		44112	HPC	Other: Vehicle Dealers	San Diego Bay: Pueblo	908.22			X			Chollas Creek,N	2103	LIGHT INDUSTRY-GENERAL	< 200 ft.
5944	HABIBI'S CAFE & HOOKAH LOUNGE	6512 EL CAJON BL G	92115		722	HPC	Eating/Drinking Establishments	San Diego Bay: Pueblo	908.22						Chollas Creek	5004	NEIGHBORHOOD SHOPPING	> 1000 ft.

#	Business Name	Street Address	Zip	SIC	NAICS	TTWQ	Category	WMA	HSA	Drains to La Jolla ASBS	Drains to Switzer Creek	Less than 200 ft. from ESA	Tributary	Residential	Nearest Water Body	SANDAG Landuse Code	SANDAG Landuse	Distance to Nearest Water Body
5945	Haig's Auto Repair	3750 University Avenue	92105	7538	811111	HPC	Auto Repair	San Diego Bay: Pueblo	908.22						Chollas Creek	5007	ARTERIAL COMMERCIAL	> 1000 ft.
5946	HALAAL FOOD MARKET	3727 UNIVERSITY AV	92105		722	HPC	Eating/Drinking Establishments	San Diego Bay: Pueblo	908.22						Chollas Creek,N	5007	ARTERIAL COMMERCIAL	> 1000 ft.
5947	HAMARWEYNE FOOD MARKET	6122 UNIVERSITY AV	92115		722	HPC	Eating/Drinking Establishments	San Diego Bay: Pueblo	908.22						Chollas Creek,N	5007	ARTERIAL COMMERCIAL	> 1000 ft.
5948	HANS MEYERS AUTO WERKSTATT	4488 UNIVERSITY AVE	92105	7538	811111	HPC	Auto Repair	San Diego Bay: Pueblo	908.22						Chollas Creek	5009	OTHER RETAIL TRADE AND STRIP	> 1000 ft.
5949	HAO VI CHINESE RESTAURANT	4451 UNIVERSITY AV	92105		722	HPC	Eating/Drinking Establishments	San Diego Bay: Pueblo	908.22						Chollas Creek,N	5007	ARTERIAL COMMERCIAL	> 1000 ft.
5950	HAO VI CHINESE RESTAURANT	4451 UNIVERSITY AVE	92105		7223	HPC	Eating/Drinking Establishments	San Diego Bay: Pueblo	908.22						Chollas Creek,N	5007	ARTERIAL COMMERCIAL	> 1000 ft.
5951	Happy Landscaping	3170 Commercial Street	92113	0782	561730	HPC	Landscaping	San Diego Bay: Pueblo	908.22						Chollas Creek	2103	LIGHT INDUSTRY-GENERAL	> 1000 ft.
5952	HARBOR ISLAND YACHT	3834 WILSON AVE	92104		56172	HPC	Boat Repair	San Diego Bay: Pueblo	908.22					X	Chollas Creek,N	1100	SINGLE FAMILY RESIDENTIAL	> 1000 ft.
5953	HAYES BOLT & SUPPLY	2950 NATIONAL AVE	92113		42199	HPC	Wholesale/Storage/ Warehousing	San Diego Bay: Pueblo	908.22						Chollas Creek,N	5009	OTHER RETAIL TRADE AND STRIP	> 1000 ft.
5954	HB DISTRIBUTORS INC	2675 BOSTON AVE	92113		42199	HPC	Wholesale/Storage/ Warehousing	San Diego Bay: Pueblo	908.22						San Diego Bay, Chollas	2103	LIGHT INDUSTRY-GENERAL	> 1000 ft.
5955	HEATING & COOLING SUPPLY	3970 HOME AVE	92105		4216	HPC	Wholesale/Storage/ Warehousing	San Diego Bay: Pueblo	908.22			X		X	Chollas Creek,N	1200	MULTI-FAMILY RESIDENTIAL	< 200 ft.
5956	HENRIQUEZ PAINTING	4246 42ND ST 2	92105		56179	HPC	Painting/Coating	San Diego Bay: Pueblo	908.22					X	Chollas Creek,N	1200	MULTI-FAMILY RESIDENTIAL	> 1000 ft.
5957	HENRY CARDENAS	4210 ROLANDO BLVD	92115		56175	HPC	Pool/Fountain Cleaning	San Diego Bay: Pueblo	908.22						Chollas Creek,N	5007	ARTERIAL COMMERCIAL	> 1000 ft.
5958	HENRY K NGUYEN CREATIVE	6070 UNIVERSITY AVE	92115		421	HPC	Wholesale/Storage/ Warehousing	San Diego Bay: Pueblo	908.22						Chollas Creek,N	5007	ARTERIAL COMMERCIAL	> 1000 ft.
5959	HENRY P PERALTA	3415 CENTRAL AVE	92105		56173	HPC	Landscaping	San Diego Bay: Pueblo	908.22					X	Chollas Creek,N	1100	SINGLE FAMILY RESIDENTIAL	> 1000 ft.
5960	HENRY TOWING	6935 JAMACHA RD	92114		811	HPC	Auto Repair	San Diego Bay: Pueblo	908.22					X	Chollas Creek,S	1100	SINGLE FAMILY RESIDENTIAL	200 - 1000 ft.
5961	HENRY'S AUTO REPAIR INC	4881 UNIVERSITY AVE	92105	7532	811111	HPC	Auto Repair	San Diego Bay: Pueblo	908.22						Chollas Creek	5007	ARTERIAL COMMERCIAL	> 1000 ft.
5962	HENRY'S RADIATOR AND AUTO REPAIR	3035 EL CAJON BLVD	92104	7538	811111	HPC	Auto Repair	San Diego Bay: Pueblo	908.22						Chollas Creek	6002	OFFICE - LOW RISE	> 1000 ft.
5963	HERBERT IBARRA ELEMENTARY	4877 ORANGE AV	92105		722	HPC	Eating/Drinking Establishments	San Diego Bay: Pueblo	908.22						Chollas Creek,N	9101	UNDEVELOPED LAND	> 1000 ft.
5964	HERITAGE MAINTENANCE	3984 60TH ST 31	92115		56174	HPC	Carpet/Furniture Cleaning	San Diego Bay: Pueblo	908.22					X	Chollas Creek,N	1200	MULTI-FAMILY RESIDENTIAL	> 1000 ft.
5965	HERMIZ MARKET	4291 MARKET ST A	92102		722	HPC	Eating/Drinking Establishments	San Diego Bay: Pueblo	908.22						Chollas Creek,S	5009	OTHER RETAIL TRADE AND STRIP	> 1000 ft.

#	Business Name	Street Address	Zip	SIC	NAICS	TTWQ	Category	WMA	HSA	Drains to La Jolla ASBS	Drains to Switzer Creek	Less than 200 ft. from ESA	Tributary	Residential	Nearest Water Body	SANDAG Landuse Code	SANDAG Landuse	Distance to Nearest Water Body
5966	HERNANDEZ LANDSCAPING & CONSTRUCTION	3951 LOMA ALTA DR	92115		56173	HPC	Landscaping	San Diego Bay: Pueblo	908.22					X	Chollas Creek,S	1100	SINGLE FAMILY RESIDENTIAL	> 1000 ft.
5967	HERRON'S AUTO BODY & PAINT	4796 HOME AVE	92105	7532	811121	HPC	Auto Paint/Body	San Diego Bay: Pueblo	908.22						Chollas Creek	5009	OTHER RETAIL TRADE AND STRIP	200 - 1000 ft.
5968	HI TEK AUTO REPAIR	4335 EUCLID AVE	92115	7538	811111	HPC	Auto Repair	San Diego Bay: Pueblo	908.22						Chollas Creek	5007	ARTERIAL COMMERCIAL	> 1000 ft.
5969	HILDA'S MEXICAN BAKERY	3713 UNIVERSITY AV	92105		722	HPC	Eating/Drinking Establishments	San Diego Bay: Pueblo	908.22						Chollas Creek,N	5007	ARTERIAL COMMERCIAL	> 1000 ft.
5970	HING KY CHINESE RESTAURANT	5237 EL CAJON BL	92115		722	HPC	Eating/Drinking Establishments	San Diego Bay: Pueblo	908.22						Chollas Creek	5007	ARTERIAL COMMERCIAL	> 1000 ft.
5971	HING LONG SUPERMARKET	4644 EL CAJON BL 105	92115		722	HPC	Eating/Drinking Establishments	San Diego Bay: Pueblo	908.22						Chollas Creek	5007	ARTERIAL COMMERCIAL	> 1000 ft.
5972	HO GARDENER	4545 COLLEGE WAY	92115		56172	HPC	Landscaping	San Diego Bay: Pueblo	908.22					X	Chollas Creek,N	1100	SINGLE FAMILY RESIDENTIAL	> 1000 ft.
5973	HOA HING MARKET	4149 UNIVERSITY AV	92105		722	HPC	Eating/Drinking Establishments	San Diego Bay: Pueblo	908.22						Chollas Creek,N	5007	ARTERIAL COMMERCIAL	> 1000 ft.
5974	HOAI HUE DELI	4776 EL CAJON BL 106	92115		722	HPC	Eating/Drinking Establishments	San Diego Bay: Pueblo	908.22						Chollas Creek	5007	ARTERIAL COMMERCIAL	> 1000 ft.
5975	HOFFMAN FOAM PRECISION CANVAS	4262 FAIRMOUNT AVE	92105		56174	HPC	Carpet/Furniture Cleaning	San Diego Bay: Pueblo	908.22					X	Chollas Creek,N	1200	MULTI-FAMILY RESIDENTIAL	> 1000 ft.
5976	HOLMER CARPETS	2895 MARKET ST	92102		421	HPC	Wholesale/Storage/ Warehousing	San Diego Bay: Pueblo	908.22						Chollas Creek,N	2103	LIGHT INDUSTRY-GENERAL	> 1000 ft.
5977	HOME CRAFTS PLUMBING	3453 UNIVERSITY AVE	92104		2351	HPC	Other Contractor	San Diego Bay: Pueblo	908.22						Chollas Creek,N	5009	OTHER RETAIL TRADE AND STRIP	> 1000 ft.
5978	HOME DEPOT #1032	355 MARKETPLACE AVE	92113		44411	HPC	Building Materials	San Diego Bay: Pueblo	908.22			X			Chollas Creek,S	5004	NEIGHBORHOOD SHOPPING	< 200 ft.
5979	HOME MADE TAMALES	2960 NATIONAL AV	92113		722	HPC	Eating/Drinking Establishments	San Diego Bay: Pueblo	908.22						Chollas Creek,N	5009	OTHER RETAIL TRADE AND STRIP	> 1000 ft.
5980	HOMELAND PETROLEUM INC	4704 IMPERIAL AVE	92113		447	HPC	Fueling	San Diego Bay: Pueblo	908.22						Chollas Creek,S	5009	OTHER RETAIL TRADE AND STRIP	200 - 1000 ft.
5981	HOMELAND PETROLEUM-IMPERIAL	4704 IMPERIAL AVE	92113		44711	HPC	Fueling	San Diego Bay: Pueblo	908.22						Chollas Creek,S	5009	OTHER RETAIL TRADE AND STRIP	> 1000 ft.
5982	HOMETOWN BUFFET #0703	5881 UNIVERSITY AV 326	92115		722	HPC	Eating/Drinking Establishments	San Diego Bay: Pueblo	908.22						Chollas Creek,N	5003	COMMUNITY SHOPPING	> 1000 ft.
5983	HONEST AUTO REPAIR	3085 MADISON AVE B	92116		811111	HPC	Auto Repair	San Diego Bay: Pueblo	908.22						Chollas Creek,N	5009	OTHER RETAIL TRADE AND STRIP	> 1000 ft.
5984	HONG KONG CHINESE FOOD TO	5044 IMPERIAL AV	92102		722	HPC	Eating/Drinking Establishments	San Diego Bay: Pueblo	908.22						Chollas Creek,S	5007	ARTERIAL COMMERCIAL	> 1000 ft.

#	Business Name	Street Address	Zip	SIC	NAICS	TTWQ	Category	WMA	HSA	Drains to La Jolla ASBS	Drains to Switzer Creek	Less than 200 ft. from ESA	Tributary	Residential	Nearest Water Body	SANDAG Landuse Code	SANDAG Landuse	Distance to Nearest Water Body
5985	HONG'S RADIATOR INC	5312 EL CAJON BLVD	92115	7538	811111	HPC	Auto Repair	San Diego Bay: Pueblo	908.22						Chollas Creek	1501	HOTEL/MOTEL (LO-RISE)	> 1000 ft.
5986	HOPSING'S MACHINE INC	5255 UNIVERSITY AVE	92105	7532	811111	HPC	Auto Repair	San Diego Bay: Pueblo	908.22						Chollas Creek	5007	ARTERIAL COMMERCIAL	> 1000 ft.
5987	HOT MONKEY LOVE CAFE	5960 EL CAJON BL	92115		722	HPC	Eating/Drinking Establishments	San Diego Bay: Pueblo	908.22						Chollas Creek	5007	ARTERIAL COMMERCIAL	> 1000 ft.
5988	HOT STEAM	3605 41ST ST	92105		56174	HPC	Carpet/Furniture Cleaning	San Diego Bay: Pueblo	908.22					X	Chollas Creek,N	1200	MULTI-FAMILY RESIDENTIAL	> 1000 ft.
5989	HOUSE OF METAMORPHOSIS	2970 MARKET ST	92102		722	HPC	Eating/Drinking Establishments	San Diego Bay: Pueblo	908.22						Chollas Creek,N	6002	OFFICE - LOW RISE	> 1000 ft.
5990	HOWARD'S PIZZA	4202 EL CAJON BL C	92105		722	HPC	Eating/Drinking Establishments	San Diego Bay: Pueblo	908.22						Chollas Creek	6002	OFFICE - LOW RISE	> 1000 ft.
5991	HUFFMAN'S BAR-B-Q	5039 BROOKS HUFFMAN PZ	92113		722	HPC	Eating/Drinking Establishments	San Diego Bay: Pueblo	908.22						Chollas Creek,S	5007	ARTERIAL COMMERCIAL	> 1000 ft.
5992	HUMBERTO'S TACO SHOP	1136 S 43RD ST	92113		722	HPC	Eating/Drinking Establishments	San Diego Bay: Pueblo	908.22						Chollas Creek,S	5007	ARTERIAL COMMERCIAL	200 - 1000 ft.
5993	HUMMER'S AUTO ELECTRIC	6227 UNIVERSITY AVE C	92115	7593	811111	HPC	Auto Repair	San Diego Bay: Pueblo	908.22						Chollas Creek	2103	LIGHT INDUSTRY-GENERAL	> 1000 ft.
5994	HUNG HO PAINTING	2418 SUMAC DR	92105		56179	HPC	Painting/Coating	San Diego Bay: Pueblo	908.22					X	Chollas Creek,N	1100	SINGLE FAMILY RESIDENTIAL	> 1000 ft.
5995	HUY-KY BAKERY	4550 UNIVERSITY AV	92105		722	HPC	Eating/Drinking Establishments	San Diego Bay: Pueblo	908.22						Chollas Creek,N	6002	OFFICE - LOW RISE	> 1000 ft.
5996	HUYNH GARDENING SERVICE	4245 ESTRELLA AVE	92115		56173	HPC	Landscaping	San Diego Bay: Pueblo	908.22					X	Chollas Creek,N	1200	MULTI-FAMILY RESIDENTIAL	> 1000 ft.
5997	HUY'S STEAM CARPET	2635 FAIRMOUNT AVE	92105		56174	HPC	Carpet/Furniture Cleaning	San Diego Bay: Pueblo	908.22					X	Chollas Creek,N	1200	MULTI-FAMILY RESIDENTIAL	> 1000 ft.
5998	IAN PALMER	2224 FELTON ST	92104		56174	HPC	Carpet/Furniture Cleaning	San Diego Bay: Pueblo	908.22					X	Chollas Creek,N	1100	SINGLE FAMILY RESIDENTIAL	200 - 1000 ft.
5999	IGNACIO ANDRADE'S	430 48TH ST	92113		56172	HPC	Landscaping	San Diego Bay: Pueblo	908.22						Chollas Creek,S	9101	UNDEVELOPED LAND	> 1000 ft.
6000	IMAGE LANDSCAPE DESIGN &	4193 BETA ST	92113		56173	HPC	Landscaping	San Diego Bay: Pueblo	908.22					X	Chollas Creek,S	1200	MULTI-FAMILY RESIDENTIAL	> 1000 ft.
6001	IME-ACC JOINT VENTURE	2952 MARKET ST 110	92102		235	HPC	Other Contractor	San Diego Bay: Pueblo	908.22						Chollas Creek,N	6109	OTHER PUBLIC SERVICES	> 1000 ft.
6002	IMPERIAL AUTO ELECTRIC	107 47TH ST	92113	7539	811118	HPC	Auto Repair	San Diego Bay: Pueblo	908.22						Chollas Creek	1100	SINGLE FAMILY RESIDENTIAL	200 - 1000 ft.
6003	IMPERIAL AVE AUTO SERVICE	5020 IMPERIAL AVE B	92102		811111	HPC	Auto Repair	San Diego Bay: Pueblo	908.22						Chollas Creek,S	5007	ARTERIAL COMMERCIAL	> 1000 ft.
6004	IMPERIAL CAR SALES	2765 IMPERIAL AVE	92113		44112	HPC	Other: Vehicle Dealers	San Diego Bay: Pueblo	908.22						Chollas Creek,N	2103	LIGHT INDUSTRY-GENERAL	> 1000 ft.
6005	IMPERIAL EXXON	5109 IMPERIAL AVE	92114		4471	HPC	Fueling	San Diego Bay: Pueblo	908.22						Chollas Creek,S	5007	ARTERIAL COMMERCIAL	> 1000 ft.
6006	IMPERIAL FISH MARKET	894 S EUCLID AV	92114		722	HPC	Eating/Drinking Establishments	San Diego Bay: Pueblo	908.22						Chollas Creek,S	1200	MULTI-FAMILY RESIDENTIAL	200 - 1000 ft.
6007	IMPERIAL FOOD SUPERMARKET	6503 IMPERIAL AV	92114		722	HPC	Eating/Drinking Establishments	San Diego Bay: Pueblo	908.22			X			Chollas Creek,S	5007	ARTERIAL COMMERCIAL	< 200 ft.

#	Business Name	Street Address	Zip	SIC	NAICS	TTWQ	Category	WMA	HSA	Drains to La Jolla ASBS	Drains to Switzer Creek	Less than 200 ft. from ESA	Tributary	Residential	Nearest Water Body	SANDAG Landuse Code	SANDAG Landuse	Distance to Nearest Water Body
6008	IMPERIAL TACO SHOP	4704 IMPERIAL AV	92102		722	HPC	Eating/Drinking Establishments	San Diego Bay: Pueblo	908.22						Chollas Creek,S	5007	ARTERIAL COMMERCIAL	> 1000 ft.
6009	IMPORT AUTO CARE / MOBILE	4948 MEGAN WAY	92105		811192	HPC	Vehicle Washing	San Diego Bay: Pueblo	908.22			X		X	Chollas Creek,N	1100	SINGLE FAMILY RESIDENTIAL	< 200 ft.
6010	IN & OUT TIRE SHOP	6211 UNIVERSITY AVE	92115		811198	HPC	Auto Repair	San Diego Bay: Pueblo	908.22						Chollas Creek,N	2103	LIGHT INDUSTRY-GENERAL	> 1000 ft.
6011	IN N OUT SMOG TEST ONLY CENTER	3085 MADISON AVE A	92116		81119	HPC	Auto Repair	San Diego Bay: Pueblo	908.22						Chollas Creek,N	5009	OTHER RETAIL TRADE AND STRIP	> 1000 ft.
6012	INDEPENDENCE AUTO GROUP INC	6362 UNIVERSITY AVE	92115		44112	HPC	Other: Vehicle Dealers	San Diego Bay: Pueblo	908.22						Chollas Creek,N	5007	ARTERIAL COMMERCIAL	> 1000 ft.
6013	INDIA STREET AUTO SALES	4455 FEDERAL BLVD	92105		44112	HPC	Other: Vehicle Dealers	San Diego Bay: Pueblo	908.22			X			Chollas Creek,N	2103	LIGHT INDUSTRY-GENERAL	< 200 ft.
6014	INDUSTRIALSPRINKLER COMPANY	3845 IMPERIAL AVE	92113		23599	HPC	Other Contractor	San Diego Bay: Pueblo	908.22						Chollas Creek,S	5009	OTHER RETAIL TRADE AND STRIP	> 1000 ft.
6015	INNOVATIVE MARINE INC	3373 NATIONAL AVE	92113	5099	42199	HPC	Wholesale/Storage/ Warehousing	San Diego Bay: Pueblo	908.22			X			Chollas Creek	2103	LIGHT INDUSTRY-GENERAL	< 200 ft.
6016	INTERBAJA TRADING INC	6770 UNIVERSITY AVE 220	92115		421	HPC	Wholesale/Storage/ Warehousing	San Diego Bay: Pueblo	908.22						Chollas Creek,S	6002	OFFICE - LOW RISE	> 1000 ft.
6017	INTERNATIONAL AUTO BODY &	4326 EUCLID AVE	92115	7532	811121	HPC	Auto Paint/Body	San Diego Bay: Pueblo	908.22						Chollas Creek	5007	ARTERIAL COMMERCIAL	> 1000 ft.
6018	INTERNATIONAL CONDITIONING ENT INC AKA ICE	3275 MARKET ST	92102		8111	HPC	Auto Repair	San Diego Bay: Pueblo	908.22						Chollas Creek,N	2103	LIGHT INDUSTRY-GENERAL	200 - 1000 ft.
6019	INTERNATIONAL HOUSE OF	5851 UNIVERSITY AV	92115		722	HPC	Eating/Drinking Establishments	San Diego Bay: Pueblo	908.22						Chollas Creek,N	5003	COMMUNITY SHOPPING	> 1000 ft.
6020	INTERNATIONAL RESTAURANT	4448 UNIVERSITY AV A	92105		722	HPC	Eating/Drinking Establishments	San Diego Bay: Pueblo	908.22						Chollas Creek,N	5007	ARTERIAL COMMERCIAL	> 1000 ft.
6021	INTERNATIONAL TRADE & IMPORTS	6161 EL CAJON BLVD B250	92115		422	HPC	Wholesale/Storage/ Warehousing	San Diego Bay: Pueblo	908.22						Chollas Creek,N	5004	NEIGHBORHOOD SHOPPING	> 1000 ft.
6022	IRVIN & IRVIN AUTO SALES	5106 FEDERAL BLVD 203	92105		44112	HPC	Other: Vehicle Dealers	San Diego Bay: Pueblo	908.22						Chollas Creek,S	6002	OFFICE - LOW RISE	> 1000 ft.
6023	ISLAND ICE CREAM	830 39TH ST B	92102		45439	HPC	Eating/Drinking Establishments	San Diego Bay: Pueblo	908.22					X	Chollas Creek,N	1200	MULTI-FAMILY RESIDENTIAL	> 1000 ft.
6024	ISLAND TAT BY JOSHAWA ELSAS	6434 AKINS AVE	92114		4223	HPC	Wholesale/Storage/ Warehousing	San Diego Bay: Pueblo	908.22			X			Chollas Creek,S	5009	OTHER RETAIL TRADE AND STRIP	< 200 ft.
6025	J & C CARPET CLEANING	3544 45TH ST	92105		56174	HPC	Carpet/Furniture Cleaning	San Diego Bay: Pueblo	908.22					X	Chollas Creek,N	1100	SINGLE FAMILY RESIDENTIAL	> 1000 ft.
6026	J & J DISCOUNT FOOD MARKET	5036 IMPERIAL AV	92113		722	HPC	Eating/Drinking Establishments	San Diego Bay: Pueblo	908.22						Chollas Creek,S	5007	ARTERIAL COMMERCIAL	> 1000 ft.
6027	J & M	2940 COMMERCIAL ST	92113	7538	811111	HPC	Auto Repair	San Diego Bay: Pueblo	908.22						Chollas Creek	1200	MULTI-FAMILY RESIDENTIAL	> 1000 ft.

#	Business Name	Street Address	Zip	SIC	NAICS	TTWQ	Category	WMA	HSA	Drains to La Jolla ASBS	Drains to Switzer Creek	Less than 200 ft. from ESA	Tributary	Residential	Nearest Water Body	SANDAG Landuse Code	SANDAG Landuse	Distance to Nearest Water Body
6028	J & M TIRE SHOP	2276 NATIONAL AVE	92113	7534	811198	HPC	Auto Repair	San Diego Bay: Pueblo	908.22						San Diego Bay, Chollas	5009	OTHER RETAIL TRADE AND STRIP	> 1000 ft.
6029	J & R PRODUCE	2255 LOGAN AVE	92113		421	HPC	Wholesale/Storage/ Warehousing	San Diego Bay: Pueblo	908.22						San Diego Bay, Chollas	9101	UNDEVELOPED LAND	> 1000 ft.
6030	J B CATERING, INC.	1958 54TH ST	92105		722	HPC	Eating/Drinking Establishments	San Diego Bay: Pueblo	908.22						Chollas Creek,S	5007	ARTERIAL COMMERCIAL	> 1000 ft.
6031	J BRICE CONST	6310 EIDER ST	92114		2332	HPC	Other Contractor	San Diego Bay: Pueblo	908.22			X		X	Chollas Creek,S	1100	SINGLE FAMILY RESIDENTIAL	< 200 ft.
6032	J C AUTOMOTIVE REPAIR	3612 FAIRMOUNT AVE	92105	7538	811111	HPC	Auto Repair	San Diego Bay: Pueblo	908.22						Chollas Creek	5007	ARTERIAL COMMERCIAL	> 1000 ft.
6033	J FERNANDO BUSTOS	8051 JAMACHA RD	92114		56172	HPC	Other Contractor	San Diego Bay: Pueblo	908.22			X		X	Chollas Creek,S	1100	SINGLE FAMILY RESIDENTIAL	< 200 ft.
6034	J L F Warehouse	3004 Commercial Street	92113	5085	42184	HPC	Wholesale/Storage/ Warehousing	San Diego Bay: Pueblo	908.22						Chollas Creek	2103	LIGHT INDUSTRY-GENERAL	> 1000 ft.
6035	J LEE MOTORS	6760 UNIVERSITY AVE 210-5	92115		44112	HPC	Other: Vehicle Dealers	San Diego Bay: Pueblo	908.22						Chollas Creek,S	6002	OFFICE - LOW RISE	> 1000 ft.
6036	J R SANCHEZ LANDSCAPING	4150 CHAMOUNE AVE	92105		56173	HPC	Landscaping	San Diego Bay: Pueblo	908.22					X	Chollas Creek,N	1100	SINGLE FAMILY RESIDENTIAL	> 1000 ft.
6037	J.A. Auto Repair	2920 Commercial St #B	92113	7538	811111	HPC	Auto Repair	San Diego Bay: Pueblo	908.22						Chollas Creek	2301	JUNKYARD/DUMP /LANDFILL	> 1000 ft.
6038	JACK IN THE BOX #0021	4751 EL CAJON BL	92115		722	HPC	Eating/Drinking Establishments	San Diego Bay: Pueblo	908.22						Chollas Creek	5007	ARTERIAL COMMERCIAL	> 1000 ft.
6039	JACK IN THE BOX #0034	1636 EUCLID AV	92105		722	HPC	Eating/Drinking Establishments	San Diego Bay: Pueblo	908.22						Chollas Creek,S	5007	ARTERIAL COMMERCIAL	> 1000 ft.
6040	JACK IN THE BOX #0056	4332 UNIVERSITY AV	92105		722	HPC	Eating/Drinking Establishments	San Diego Bay: Pueblo	908.22						Chollas Creek,N	5007	ARTERIAL COMMERCIAL	> 1000 ft.
6041	JACK IN THE BOX #3047	1350 S 43RD ST	92113		722	HPC	Eating/Drinking Establishments	San Diego Bay: Pueblo	908.22						Chollas Creek,S	5003	COMMUNITY SHOPPING	200 - 1000 ft.
6042	JACKS COCKTAIL AND TAVEREN	6302 FEDERAL BLVD	92114		42299	HPC	Wholesale/Storage/ Warehousing	San Diego Bay: Pueblo	908.22			X			Chollas Creek,S	2103	LIGHT INDUSTRY-GENERAL	< 200 ft.
6043	JACOB HEALTH CARE CENTER, LLC	4075 54TH ST	92105		722	HPC	Eating/Drinking Establishments	San Diego Bay: Pueblo	908.22						Chollas Creek,N	1409	OTHER GROUP QUARTERS	> 1000 ft.
6044	JAMACIAN CARPET CLEANING SERVICE	144 45TH ST	92113		56174	HPC	Carpet/Furniture Cleaning	San Diego Bay: Pueblo	908.22			X		X	Chollas Creek,S	1200	MULTI-FAMILY RESIDENTIAL	< 200 ft.
6045	JAMBA JUICE #662	6348 COLLEGE GROVE WY 100	92115		722	HPC	Eating/Drinking Establishments	San Diego Bay: Pueblo	908.22						Chollas Creek,S	7603	OPEN SPACE PARKS &	> 1000 ft.
6046	JAMES WHITE	1808 KLAUBER AVE	92114		56172	HPC	Other Contractor	San Diego Bay: Pueblo	908.22			X		X	Chollas Creek,S	1100	SINGLE FAMILY RESIDENTIAL	< 200 ft.
6047	JAMES'S POOL SERVICE	4214 34TH ST 2	92104		56175	HPC	Pool/Fountain Cleaning	San Diego Bay: Pueblo	908.22					X	Chollas Creek,N	1200	MULTI-FAMILY RESIDENTIAL	> 1000 ft.
6048	JANO CAB	2530 PERKON CT	92105		48531	HPC	Ground Transportation	San Diego Bay: Pueblo	908.22			X		X	Chollas Creek,N	1100	SINGLE FAMILY RESIDENTIAL	< 200 ft.
6049	JAPANESE USED ENGINE IMPORTS	5474 EL CAJON BLVD	92115		42114	HPC	Recycling	San Diego Bay: Pueblo	908.22						Chollas Creek,N	5007	ARTERIAL COMMERCIAL	> 1000 ft.

#	Business Name	Street Address	Zip	SIC	NAICS	TTWQ	Category	WMA	HSA	Drains to La Jolla ASBS	Drains to Switzer Creek	Less than 200 ft. from ESA	Tributary	Residential	Nearest Water Body	SANDAG Landuse Code	SANDAG Landuse	Distance to Nearest Water Body
6050	JARDINERIA MALDONADO	4752 UVAS ST	92102		56173	HPC	Landscaping	San Diego Bay: Pueblo	908.22					X	Chollas Creek,S	1100	SINGLE FAMILY RESIDENTIAL	> 1000 ft.
6051	JATO INDUSTRIES INC	3407 E ST	92102		4214	HPC	Wholesale/Storage/ Warehousing	San Diego Bay: Pueblo	908.22						Chollas Creek,N	2103	LIGHT INDUSTRY-GENERAL	200 - 1000 ft.
6052	JAY RONALD WEBB	6161 EL CAJON BLVD 340	92115		44	HPC	Wholesale/Storage/ Warehousing	San Diego Bay: Pueblo	908.22						Chollas Creek,N	5004	NEIGHBORHOOD SHOPPING	> 1000 ft.
6053	JAYNES GASTROPUB	4677 30TH ST	92116		722	HPC	Eating/Drinking Establishments	San Diego Bay: Pueblo	908.22						Chollas Creek	5007	ARTERIAL COMMERCIAL	> 1000 ft.
6054	JERONIMO MEZA LANDSCAPING	3878 45TH ST	92105		56173	HPC	Landscaping	San Diego Bay: Pueblo	908.22					X	Chollas Creek,N	1100	SINGLE FAMILY RESIDENTIAL	> 1000 ft.
6055	JESSE RICHARDSON GARDENING AND	4136 GAMMA ST	92113		56172	HPC	Landscaping	San Diego Bay: Pueblo	908.22					X	Chollas Creek,S	1100	SINGLE FAMILY RESIDENTIAL	> 1000 ft.
6056	JESUS HERNANDEZ GARDENING	1148 JUD ST	92114		56173	HPC	Landscaping	San Diego Bay: Pueblo	908.22					X	Chollas Creek,S	1100	SINGLE FAMILY RESIDENTIAL	200 - 1000 ft.
6057	JESUS RUELAS LANDSCAPE SERVICE	2605 LOGAN AVE 7	92113		56179	HPC	Landscaping	San Diego Bay: Pueblo	908.22						San Diego Bay, Chollas	5009	OTHER RETAIL TRADE AND STRIP	> 1000 ft.
6058	JIFFY LUBE #2996	5813 EL CAJON BLVD	92115	7549	811191	HPC	Auto Repair	San Diego Bay: Pueblo	908.22						Chollas Creek	5007	ARTERIAL COMMERCIAL	> 1000 ft.
6059	JIM'S GARDEN & TREE SERVICE	3315 CHAMOUNE AVE	92105		56172	HPC	Landscaping	San Diego Bay: Pueblo	908.22					X	Chollas Creek,N	1100	SINGLE FAMILY RESIDENTIAL	> 1000 ft.
6060	JJ CARPET CARE	4136 BETA ST	92113		56174	HPC	Carpet/Furniture Cleaning	San Diego Bay: Pueblo	908.22					X	Chollas Creek,S	1100	SINGLE FAMILY RESIDENTIAL	200 - 1000 ft.
6061	JL AUTOCARS	3675 EL CAJON BLVD C	92104		44112	HPC	Other: Vehicle Dealers	San Diego Bay: Pueblo	908.22						Chollas Creek,N	5007	ARTERIAL COMMERCIAL	> 1000 ft.
6062	JMS PAINTING	5866 STREAMVIEW DR 2	92105		5617	HPC	Painting/Coating	San Diego Bay: Pueblo	908.22					X	Chollas Creek,N	1200	MULTI-FAMILY RESIDENTIAL	> 1000 ft.
6063	JOE'S TIRE	3029 MARKET ST	92102		44132	HPC	Auto Repair	San Diego Bay: Pueblo	908.22						Chollas Creek,N	5007	ARTERIAL COMMERCIAL	> 1000 ft.
6064	JOHN LENORE & CO	1250 DELEVAN DR	92102		4229	HPC	Wholesale/Storage/ Warehousing	San Diego Bay: Pueblo	908.22			X			Chollas Creek,N	2103	LIGHT INDUSTRY-GENERAL	< 200 ft.
6065	JOHN R PIATT CONSTRUCTION CO	4156 POPLAR ST	92105		2332	HPC	Other Contractor	San Diego Bay: Pueblo	908.22						Chollas Creek,N	5007	ARTERIAL COMMERCIAL	200 - 1000 ft.
6066	JOHNNY	4259 36TH ST 7	92104		56173	HPC	Landscaping	San Diego Bay: Pueblo	908.22					X	Chollas Creek,N	1100	SINGLE FAMILY RESIDENTIAL	> 1000 ft.
6067	JOHNNY AUTO REPAIR	3243 EUCLID AVE	92105	7538	811111	HPC	Auto Repair	San Diego Bay: Pueblo	908.22						Chollas Creek	5009	OTHER RETAIL TRADE AND STRIP	200 - 1000 ft.
6068	JOHNNY'S LANDSCAPE &	6600 SOLITA AVE	92115		56173	HPC	Landscaping	San Diego Bay: Pueblo	908.22					X	Chollas Creek,N	1100	SINGLE FAMILY RESIDENTIAL	> 1000 ft.
6069	JOHNSON CONSTRUCTION &	6454 AKINS AVE 407	92114		5617	HPC	Other Contractor	San Diego Bay: Pueblo	908.22			X		X	Chollas Creek,S	1200	MULTI-FAMILY RESIDENTIAL	< 200 ft.
6070	JOKER'S PIZZA	6126 UNIVERSITY AV	92115		722	HPC	Eating/Drinking Establishments	San Diego Bay: Pueblo	908.22						Chollas Creek,N	5007	ARTERIAL COMMERCIAL	> 1000 ft.

#	Business Name	Street Address	Zip	SIC	NAICS	TTWQ	Category	WMA	HSA	Drains to La Jolla ASBS	Drains to Switzer Creek	Less than 200 ft. from ESA	Tributary	Residential	Nearest Water Body	SANDAG Landuse Code	SANDAG Landuse	Distance to Nearest Water Body
6071	JORGIE PORGIE'S SWEET TREATS	4140 ALPHA ST	92113		722	HPC	Eating/Drinking Establishments	San Diego Bay: Pueblo	908.22						Chollas Creek,S	5009	OTHER RETAIL TRADE AND STRIP	200 - 1000 ft.
6072	JOSE G BEDOYA	3641 CENTRAL AVE	92105		56173	HPC	Landscaping	San Diego Bay: Pueblo	908.22					X	Chollas Creek,N	1100	SINGLE FAMILY RESIDENTIAL	> 1000 ft.
6073	JOSE G GUARDADO	2934 F ST 8	92102		56173	HPC	Landscaping	San Diego Bay: Pueblo	908.22					X	Chollas Creek,N	1200	MULTI-FAMILY RESIDENTIAL	> 1000 ft.
6074	JOSE MA AISPURO	4528 WIGHTMAN ST	92105		56173	HPC	Landscaping	San Diego Bay: Pueblo	908.22					X	Chollas Creek,N	1100	SINGLE FAMILY RESIDENTIAL	> 1000 ft.
6075	JOSE MAURICIO AGREDA	4290 52ND ST 12	92115		56173	HPC	Landscaping	San Diego Bay: Pueblo	908.22					X	Chollas Creek,N	1200	MULTI-FAMILY RESIDENTIAL	> 1000 ft.
6076	JOSE R BABINES / JB MOBILE CAR	3308 DURANT ST	92113		811192	HPC	Vehicle Washing	San Diego Bay: Pueblo	908.22					X	Chollas Creek,N	1100	SINGLE FAMILY RESIDENTIAL	200 - 1000 ft.
6077	JOSEPH H SNYDER & ASSOC INC	3443 PICKWICK ST	92102		233	HPC	Other Contractor	San Diego Bay: Pueblo	908.22						Chollas Creek,N	2103	LIGHT INDUSTRY-GENERAL	200 - 1000 ft.
6078	JOSE'S PAINTING	4339 HILLTOP DR E	92102		56179	HPC	Painting/Coating	San Diego Bay: Pueblo	908.22					X	Chollas Creek,N	1100	SINGLE FAMILY RESIDENTIAL	> 1000 ft.
6079	JR GAS & MINI MART	505 30TH ST	92113		4471	HPC	Fueling	San Diego Bay: Pueblo	908.22						Chollas Creek,N	5007	ARTERIAL COMMERCIAL	> 1000 ft.
6080	J'S CARS	6362 UNIVERSITY AVE A	92115		42111	HPC	Other: Vehicle Dealers	San Diego Bay: Pueblo	908.22						Chollas Creek,N	5007	ARTERIAL COMMERCIAL	> 1000 ft.
6081	JT AUTO WHOLESALE	4455 FEDERAL BLVD 68	92102		42111	HPC	Other: Vehicle Dealers	San Diego Bay: Pueblo	908.22			X			Chollas Creek,N	2103	LIGHT INDUSTRY-GENERAL	< 200 ft.
6082	JUAN SANTOS GARDENING	1490 38TH ST	92113		56173	HPC	Landscaping	San Diego Bay: Pueblo	908.22					X	Chollas Creek,S	1100	SINGLE FAMILY RESIDENTIAL	200 - 1000 ft.
6083	JULIAN GUERRERO	3143 F ST	92102		56173	HPC	Landscaping	San Diego Bay: Pueblo	908.22					X	Chollas Creek,N	1100	SINGLE FAMILY RESIDENTIAL	> 1000 ft.
6084	JULIAN JAMS	1921 MAIN ST	92113		42199	HPC	Wholesale/Storage/ Warehousing	San Diego Bay: Pueblo	908.22						San Diego Bay, Chollas	9101	UNDEVELOPED LAND	> 1000 ft.
6085	JULIE NICKELL COLLECTIBLES	3126 BOUNDARY ST	92104		421	HPC	Wholesale/Storage/ Warehousing	San Diego Bay: Pueblo	908.22			X		X	Chollas Creek,N	1100	SINGLE FAMILY RESIDENTIAL	< 200 ft.
6086	JULIO AUTO SALES	4455 FEDERAL BLVD 38	92105		44112	HPC	Other: Vehicle Dealers	San Diego Bay: Pueblo	908.22			X			Chollas Creek,N	2103	LIGHT INDUSTRY-GENERAL	< 200 ft.
6087	K & J AUTO SALES	6760 UNIVERSITY AVE 210-2	92115		44112	HPC	Other: Vehicle Dealers	San Diego Bay: Pueblo	908.22						Chollas Creek,S	6002	OFFICE - LOW RISE	> 1000 ft.
6088	K D'S DONUTS	4676 MARKET ST A1	92102		722	HPC	Eating/Drinking Establishments	San Diego Bay: Pueblo	908.22						Chollas Creek,S	5007	ARTERIAL COMMERCIAL	> 1000 ft.
6089	KARS TO GO INC	3441 EL CAJON BLVD	92104		4411	HPC	Other: Vehicle Dealers	San Diego Bay: Pueblo	908.22						Chollas Creek,N	5006	AUTOMOBILE DEALERSHIP	> 1000 ft.
6090	KEEPIN IT MOVIN MOBIL AUTO	4960 DAFTER PL	92102		811192	HPC	Vehicle Washing	San Diego Bay: Pueblo	908.22					X	Chollas Creek,N	1100	SINGLE FAMILY RESIDENTIAL	> 1000 ft.
6091	KENNY AUTO REPAIR BODY & PAINT	4961 UNIVERSITY AVE	92105	7532	811111	HPC	Auto Repair	San Diego Bay: Pueblo	908.22						Chollas Creek	5009	OTHER RETAIL TRADE AND STRIP	> 1000 ft.
6092	KENTUCKY FRIED CHICKEN #Y305129	4545 EL CAJON BL	92115		722	HPC	Eating/Drinking Establishments	San Diego Bay: Pueblo	908.22						Chollas Creek	5007	ARTERIAL COMMERCIAL	> 1000 ft.

#	Business Name	Street Address	Zip	SIC	NAICS	TTWQ	Category	WMA	HSA	Drains to La Jolla ASBS	Drains to Switzer Creek	Less than 200 ft. from ESA	Tributary	Residential	Nearest Water Body	SANDAG Landuse Code	SANDAG Landuse	Distance to Nearest Water Body
6093	KENTUCKY FRIED CHICKEN/A & W ROOT BEER	3195 MARKET ST	92102		722	HPC	Eating/Drinking Establishments	San Diego Bay: Pueblo	908.22						Chollas Creek,N	5007	ARTERIAL COMMERCIAL	> 1000 ft.
6094	KFC/LONG JOHN SILVERS #Y305170	155 MARKETPLACE AV	92113		722	HPC	Eating/Drinking Establishments	San Diego Bay: Pueblo	908.22						Chollas Creek,S	5004	NEIGHBORHOOD SHOPPING	200 - 1000 ft.
6095	KGTV CHANNEL 10 CAFETERIA	4610 AIR WY	92102		722	HPC	Eating/Drinking Establishments	San Diego Bay: Pueblo	908.22						Chollas Creek,N	2101	INDUSTRIAL PARKS	> 1000 ft.
6096	KIEN GIANG SANDWICH & DELI	5296 UNIVERSITY AV L	92105		722	HPC	Eating/Drinking Establishments	San Diego Bay: Pueblo	908.22						Chollas Creek,N	6509	OTHER HEALTH CARE	> 1000 ft.
6097	KIKO'S BILLIARDS	4821 UNIVERSITY AV C	92105		722	HPC	Eating/Drinking Establishments	San Diego Bay: Pueblo	908.22						Chollas Creek,N	5007	ARTERIAL COMMERCIAL	> 1000 ft.
6098	KIM CHAN SANDWICH	4712 EL CAJON BL M&N	92115		722	HPC	Eating/Drinking Establishments	San Diego Bay: Pueblo	908.22						Chollas Creek	5007	ARTERIAL COMMERCIAL	> 1000 ft.
6099	KIM HUNG BAKERY	4511 UNIVERSITY AV	92105		722	HPC	Eating/Drinking Establishments	San Diego Bay: Pueblo	908.22						Chollas Creek,N	5007	ARTERIAL COMMERCIAL	> 1000 ft.
6100	KIM HUNG BAKERY	4511 UNIVERSITY AVE	92105		42249	HPC	Wholesale Food	San Diego Bay: Pueblo	908.22						Chollas Creek,N	5007	ARTERIAL COMMERCIAL	> 1000 ft.
6101	KIMBROUGH ELEMENTARY	321 HOITT ST	92102		722	HPC	Eating/Drinking Establishments	San Diego Bay: Pueblo	908.22						Chollas Creek,N	6806	ELEMENTARY SCHOOLS	> 1000 ft.
6102	KIM'S BAR-B-QUE	888 S EUCLID AV	92114		722	HPC	Eating/Drinking Establishments	San Diego Bay: Pueblo	908.22						Chollas Creek,S	1200	MULTI-FAMILY RESIDENTIAL	200 - 1000 ft.
6103	KING ELEMENTARY	415 31ST ST	92102		722	HPC	Eating/Drinking Establishments	San Diego Bay: Pueblo	908.22						Chollas Creek,N	6806	ELEMENTARY SCHOOLS	> 1000 ft.
6104	KING SMOG & AUTO REPAIR	3870 EUCLID AVE C	92105		811112	HPC	Auto Repair	San Diego Bay: Pueblo	908.22						Chollas Creek,N	5009	OTHER RETAIL TRADE AND STRIP	> 1000 ft.
6105	KOBAYASHI LAWN MOWER SVC	6506 SPRINGFIELD ST	92114		811219	HPC	Landscaping	San Diego Bay: Pueblo	908.22					X	Chollas Creek,S	1100	SINGLE FAMILY RESIDENTIAL	200 - 1000 ft.
6106	KRAGEN AUTO PARTS #4010	4435 UNIVERSITY AVE	92105		4413	HPC	Other: Auto Supplies	San Diego Bay: Pueblo	908.22						Chollas Creek,N	5003	COMMUNITY SHOPPING	> 1000 ft.
6107	KRIS YACHT MAINTENANCE	3670 BOREN ST	92115		811	HPC	Boat Repair	San Diego Bay: Pueblo	908.22					X	Chollas Creek,N	1100	SINGLE FAMILY RESIDENTIAL	> 1000 ft.
6108	KROC COMMUNITY CENTER/BLDG. B	6845 UNIVERSITY AV	92115		722	HPC	Eating/Drinking Establishments	San Diego Bay: Pueblo	908.22						Chollas Creek,S	5009	OTHER RETAIL TRADE AND STRIP	> 1000 ft.
6109	KROC COMMUNITY CENTER/BLDG. C	6845 UNIVERSITY AV	92115		722	HPC	Eating/Drinking Establishments	San Diego Bay: Pueblo	908.22						Chollas Creek,S	5009	OTHER RETAIL TRADE AND STRIP	> 1000 ft.
6110	KROC COMMUNITY CENTER/BLDG. F	6845 UNIVERSITY AV	92115		722	HPC	Eating/Drinking Establishments	San Diego Bay: Pueblo	908.22						Chollas Creek,S	5009	OTHER RETAIL TRADE AND STRIP	> 1000 ft.
6111	K'S MARKET	5498 UNIVERSITY AV	92105		722	HPC	Eating/Drinking Establishments	San Diego Bay: Pueblo	908.22						Chollas Creek,N	5007	ARTERIAL COMMERCIAL	200 - 1000 ft.
6112	KW Auto Repair	4765 Trojan Avenue	92115	7538	811111	HPC	Auto Repair	San Diego Bay: Pueblo	908.22						Chollas Creek	1100	SINGLE FAMILY RESIDENTIAL	> 1000 ft.

#	Business Name	Street Address	Zip	SIC	NAICS	TTWQ	Category	WMA	HSA	Drains to La Jolla ASBS	Drains to Switzer Creek	Less than 200 ft. from ESA	Tributary	Residential	Nearest Water Body	SANDAG Landuse Code	SANDAG Landuse	Distance to Nearest Water Body
6113	L & L HAWAIIAN BARBEQUE	6083 EL CAJON BL B1	92115		722	HPC	Eating/Drinking Establishments	San Diego Bay: Pueblo	908.22						Chollas Creek	5004	NEIGHBORHOOD SHOPPING	> 1000 ft.
6114	L A AUTO REPAIR	4548 EL CAJON BLVD	92115	7538	811111	HPC	Auto Repair	San Diego Bay: Pueblo	908.22						Chollas Creek	5007	ARTERIAL COMMERCIAL	> 1000 ft.
6115	L E MEDRANO INC	4218 MARKET ST	92102		2332	HPC	Other Contractor	San Diego Bay: Pueblo	908.22						Chollas Creek,N	5007	ARTERIAL COMMERCIAL	> 1000 ft.
6116	L T M AUTO SALES	4600 EL CAJON BLVD	92115		421	HPC	Wholesale/Storage/ Warehousing	San Diego Bay: Pueblo	908.22						Chollas Creek,N	5007	ARTERIAL COMMERCIAL	> 1000 ft.
6117	L2 SMOG	3850 EL CAJON BLVD	92105		811198	HPC	Auto Repair	San Diego Bay: Pueblo	908.22						Chollas Creek	5006	AUTOMOBILE DEALERSHIP	> 1000 ft.
6118	LA CANADA TACO SHOP	940 CARDIFF ST	92114		722	HPC	Eating/Drinking Establishments	San Diego Bay: Pueblo	908.22						Chollas Creek,S	5004	NEIGHBORHOOD SHOPPING	200 - 1000 ft.
6119	LA CASA MARIA	6969 EL CAJON BL	92115		722	HPC	Eating/Drinking Establishments	San Diego Bay: Pueblo	908.22						Chollas Creek	5007	ARTERIAL COMMERCIAL	> 1000 ft.
6120	LA COSTA DE NAYARIT	3695 UNIVERSITY AV	92105		722	HPC	Eating/Drinking Establishments	San Diego Bay: Pueblo	908.22						Chollas Creek,N	5007	ARTERIAL COMMERCIAL	> 1000 ft.
6121	LA ESPECIAL PRODUCE	4601 UNIVERSITY AVE	92105		422	HPC	Wholesale/Storage/ Warehousing	San Diego Bay: Pueblo	908.22						Chollas Creek,N	5007	ARTERIAL COMMERCIAL	> 1000 ft.
6122	LA JOYA STONE	3365 NATIONAL AVE	92113	5032	44419	HPC	Building Materials	San Diego Bay: Pueblo	908.22			X			Chollas Creek	2103	LIGHT INDUSTRY-GENERAL	< 200 ft.
6123	LA MEJOR BAKERY	2163 LOGAN AV	92113		722	HPC	Eating/Drinking Establishments	San Diego Bay: Pueblo	908.22						San Diego Bay, Chollas	5007	ARTERIAL COMMERCIAL	> 1000 ft.
6124	LA MESA MUFFLER & BRAKE	6648 UNIVERSITY AVE	92115		81119	HPC	Auto Repair	San Diego Bay: Pueblo	908.22						Chollas Creek,S	5009	OTHER RETAIL TRADE AND STRIP	> 1000 ft.
6125	LA NUEVA BAKERY	4676 MARKET ST A3	92102		722	HPC	Eating/Drinking Establishments	San Diego Bay: Pueblo	908.22						Chollas Creek,S	5007	ARTERIAL COMMERCIAL	> 1000 ft.
6126	LA POPULAR TORTILLERA	924 SAMPSON ST	92113		42	HPC	Wholesale/Storage/ Warehousing	San Diego Bay: Pueblo	908.22						San Diego Bay, Chollas	5007	ARTERIAL COMMERCIAL	> 1000 ft.
6127	LA POPULAR TORTILLERIA	2194 NATIONAL AV	92113		722	HPC	Eating/Drinking Establishments	San Diego Bay: Pueblo	908.22						San Diego Bay, Chollas	5007	ARTERIAL COMMERCIAL	> 1000 ft.
6128	LA POSTA MARKET	2796 K ST	92102		722	HPC	Eating/Drinking Establishments	San Diego Bay: Pueblo	908.22						Chollas Creek,N	5007	ARTERIAL COMMERCIAL	> 1000 ft.
6129	LAM HA	4229 48TH ST 7	92115		56173	HPC	Landscaping	San Diego Bay: Pueblo	908.22					X	Chollas Creek,N	1200	MULTI-FAMILY RESIDENTIAL	> 1000 ft.
6130	LAM MOBILE AUTO SERVICE	4025 MENLO AVE	92105	7539	811118	HPC	Auto Repair	San Diego Bay: Pueblo	908.22						Chollas Creek	2103	LIGHT INDUSTRY-GENERAL	> 1000 ft.
6131	LANDEROS WELDING	135 TARO CT	92114		81149	HPC	Equipment Repair	San Diego Bay: Pueblo	908.22					X	Chollas Creek,S	1100	SINGLE FAMILY RESIDENTIAL	> 1000 ft.
6132	LANDSCAPE ARMIENTAS	3641 CENTRAL AVE	92105		56173	HPC	Landscaping	San Diego Bay: Pueblo	908.22					X	Chollas Creek,N	1100	SINGLE FAMILY RESIDENTIAL	> 1000 ft.
6133	LANDSCAPE ESCAPE	7458 CAHILL DR	92114		56173	HPC	Landscaping	San Diego Bay: Pueblo	908.22			X		X	Chollas Creek,S	1100	SINGLE FAMILY RESIDENTIAL	< 200 ft.
6134	LANDSCAPE I	4330 NEWTON AVE	92113		56172	HPC	Landscaping	San Diego Bay: Pueblo	908.22					X	Chollas Creek,S	1100	SINGLE FAMILY RESIDENTIAL	> 1000 ft.

#	Business Name	Street Address	Zip	SIC	NAICS	TTWQ	Category	WMA	HSA	Drains to La Jolla ASBS	Drains to Switzer Creek	Less than 200 ft. from ESA	Tributary	Residential	Nearest Water Body	SANDAG Landuse Code	SANDAG Landuse	Distance to Nearest Water Body
6135	LANDSCAPE SPECIALTIES	8052 ANZA DR	92114		56172	HPC	Landscaping	San Diego Bay: Pueblo	908.22					X	Chollas Creek,S	1100	SINGLE FAMILY RESIDENTIAL	200 - 1000 ft.
6136	LANDSCAPING PENA	3310 NILE ST 15	92104		56173	HPC	Landscaping	San Diego Bay: Pueblo	908.22					X	Chollas Creek,N	1100	SINGLE FAMILY RESIDENTIAL	200 - 1000 ft.
6137	LANG'S LOAF	6165 EL CAJON BL E&F	92115		722	HPC	Eating/Drinking Establishments	San Diego Bay: Pueblo	908.22						Chollas Creek	5004	NEIGHBORHOOD SHOPPING	> 1000 ft.
6138	LARISA'S MEXICAN BAKERY	4863 EL CAJON BL	92115		722	HPC	Eating/Drinking Establishments	San Diego Bay: Pueblo	908.22						Chollas Creek	5007	ARTERIAL COMMERCIAL	> 1000 ft.
6139	LAS CALIFORNIAS AUTO SALES	4455 FEDERAL BLVD A112	92102		42111	HPC	Other: Vehicle Dealers	San Diego Bay: Pueblo	908.22			X			Chollas Creek,N	2103	LIGHT INDUSTRY-GENERAL	< 200 ft.
6140	LAS MORELIANAS #2	3645 UNIVERSITY AV	92104		722	HPC	Eating/Drinking Establishments	San Diego Bay: Pueblo	908.22						Chollas Creek,N	5007	ARTERIAL COMMERCIAL	> 1000 ft.
6141	LAS TARASCAS	5102 IMPERIAL AV 1/2	92114		722	HPC	Eating/Drinking Establishments	San Diego Bay: Pueblo	908.22						Chollas Creek,S	5007	ARTERIAL COMMERCIAL	> 1000 ft.
6142	LAST CALL	4977 EL CAJON BLVD	92115		72241	HPC	Eating/Drinking Establishments	San Diego Bay: Pueblo	908.22						Chollas Creek,N	5007	ARTERIAL COMMERCIAL	> 1000 ft.
6143	LAURIE'S LANDSCAPING	3942 BOUNDARY ST	92104		56173	HPC	Landscaping	San Diego Bay: Pueblo	908.22					X	Chollas Creek,N	1100	SINGLE FAMILY RESIDENTIAL	> 1000 ft.
6144	LCR PRODUCTS INC	6331 UNIVERSITY AVE	92115		4213	HPC	Building Materials	San Diego Bay: Pueblo	908.22						Chollas Creek,N	5007	ARTERIAL COMMERCIAL	> 1000 ft.
6145	LECOURTOIS CARPET CLEANING	4128 IOWA ST 5	92104		56174	HPC	Carpet/Furniture Cleaning	San Diego Bay: Pueblo	908.22					X	Chollas Creek,N	1200	MULTI-FAMILY RESIDENTIAL	> 1000 ft.
6146	LEDESMA LANDSCAPE	1651 PENTECOST WAY 4	92105		56175	HPC	Pool/Fountain Cleaning	San Diego Bay: Pueblo	908.22					X	Chollas Creek,S	1200	MULTI-FAMILY RESIDENTIAL	> 1000 ft.
6147	LEE LAWN SERVICE	4781 WENDELL ST	92105		56172	HPC	Landscaping	San Diego Bay: Pueblo	908.22			X		X	Chollas Creek,N	1100	SINGLE FAMILY RESIDENTIAL	< 200 ft.
6148	LEE'S AUTO REPAIR	3845 UNIVERSITY AVE	92105	7538	811111	HPC	Auto Repair	San Diego Bay: Pueblo	908.22						Chollas Creek	5006	AUTOMOBILE DEALERSHIP	> 1000 ft.
6149	LEE'S GARDEN SEAFOOD	4055 54TH ST	92105		722	HPC	Eating/Drinking Establishments	San Diego Bay: Pueblo	908.22						Chollas Creek,N	5007	ARTERIAL COMMERCIAL	> 1000 ft.
6150	LEE'S GARDENER	2428 MEGAN CT	92105		56172	HPC	Landscaping	San Diego Bay: Pueblo	908.22					X	Chollas Creek,N	1100	SINGLE FAMILY RESIDENTIAL	200 - 1000 ft.
6151	LEGACY CARS	4535 30TH ST 106	92116		44112	HPC	Other: Vehicle Dealers	San Diego Bay: Pueblo	908.22						Chollas Creek,N	5007	ARTERIAL COMMERCIAL	> 1000 ft.
6152	LEGGE USED CARS	3190 NATIONAL AVE	92113		44112	HPC	Other: Vehicle Dealers	San Diego Bay: Pueblo	908.22						Chollas Creek,N	5007	ARTERIAL COMMERCIAL	200 - 1000 ft.
6153	LEI BACK CAFE'	1517 30TH ST	92104		722	HPC	Eating/Drinking Establishments	San Diego Bay: Pueblo	908.22						Chollas Creek	5007	ARTERIAL COMMERCIAL	> 1000 ft.
6154	LEONARDO'S CAFE ITALIA	7091 EL CAJON BL	92115		722	HPC	Eating/Drinking Establishments	San Diego Bay: Pueblo	908.22						Chollas Creek	5007	ARTERIAL COMMERCIAL	> 1000 ft.
6155	LEO'S AUTO SHOP	3611 EUCLID AVE	92105	7532	811121	HPC	Auto Paint/Body	San Diego Bay: Pueblo	908.22						Chollas Creek	5009	OTHER RETAIL TRADE AND STRIP	> 1000 ft.
6156	LEO'S GARDENS & MAINTENANCE	3776 T ST	92113		56173	HPC	Landscaping	San Diego Bay: Pueblo	908.22					X	Chollas Creek,S	1100	SINGLE FAMILY RESIDENTIAL	> 1000 ft.

#	Business Name	Street Address	Zip	SIC	NAICS	TTWQ	Category	WMA	HSA	Drains to La Jolla ASBS	Drains to Switzer Creek	Less than 200 ft. from ESA	Tributary	Residential	Nearest Water Body	SANDAG Landuse Code	SANDAG Landuse	Distance to Nearest Water Body
6157	LEVIC'S POOLS	2920 NEWTON AVE	92113		56172	HPC	Pool/Fountain Cleaning	San Diego Bay: Pueblo	908.22					X	Chollas Creek,N	1100	SINGLE FAMILY RESIDENTIAL	> 1000 ft.
6158	LEW'S FOOD STORE	3501 NATIONAL AV	92113		722	HPC	Eating/Drinking Establishments	San Diego Bay: Pueblo	908.22						Chollas Creek,N	5007	ARTERIAL COMMERCIAL	200 - 1000 ft.
6159	LEW'S MARKET	3302 IMPERIAL AV	92102		722	HPC	Eating/Drinking Establishments	San Diego Bay: Pueblo	908.22						Chollas Creek,N	5007	ARTERIAL COMMERCIAL	200 - 1000 ft.
6160	LINDY LINDHOM'S	7267 EL CAJON BLVD	92115	7532	811121	HPC	Auto Paint/Body	San Diego Bay: Pueblo	908.22						Chollas Creek	5007	ARTERIAL COMMERCIAL	> 1000 ft.
6161	LINN'S AUTO SALES	3601 IMPERIAL AVE	92113		44112	HPC	Other: Vehicle Dealers	San Diego Bay: Pueblo	908.22						Chollas Creek,N	5009	OTHER RETAIL TRADE AND STRIP	> 1000 ft.
6162	LIPS	3036 EL CAJON BL	92104		722	HPC	Eating/Drinking Establishments	San Diego Bay: Pueblo	908.22						Chollas Creek	5007	ARTERIAL COMMERCIAL	> 1000 ft.
6163	LITTLE CAESARS PIZZA	6074 EL CAJON BL B	92115		722	HPC	Eating/Drinking Establishments	San Diego Bay: Pueblo	908.22						Chollas Creek	5004	NEIGHBORHOOD SHOPPING	> 1000 ft.
6164	LITTLE CAESAR'S PIZZA	220 EUCLID AV 190	92114		722	HPC	Eating/Drinking Establishments	San Diego Bay: Pueblo	908.22						Chollas Creek,S	6002	OFFICE - LOW RISE	200 - 1000 ft.
6165	LIVINGROOM, THE	5900 EL CAJON BL	92115		722	HPC	Eating/Drinking Establishments	San Diego Bay: Pueblo	908.22						Chollas Creek	5007	ARTERIAL COMMERCIAL	> 1000 ft.
6166	LOGAN ELEMENTARY	2875 OCEAN VIEW BL	92113		722	HPC	Eating/Drinking Establishments	San Diego Bay: Pueblo	908.22						Chollas Creek,N	1100	SINGLE FAMILY RESIDENTIAL	> 1000 ft.
6167	LOGAN TEMPLE A.M.E. ZION	302 S 32ND ST	92113		722	HPC	Eating/Drinking Establishments	San Diego Bay: Pueblo	908.22						Chollas Creek,N	6102	RELIGIOUS FACILITY	> 1000 ft.
6168	LOLO'S LANDSCAPING	4068 38TH ST	92105		56173	HPC	Landscaping	San Diego Bay: Pueblo	908.22					X	Chollas Creek,N	1200	MULTI-FAMILY RESIDENTIAL	> 1000 ft.
6169	LONG'S WELDING AND IRON WORKS	4025 MENLO AVE	92105		23599	HPC	Other Contractor	San Diego Bay: Pueblo	908.22						Chollas Creek,N	2103	LIGHT INDUSTRY-GENERAL	> 1000 ft.
6170	LOPEZ & SON'S INC	6420 AKINS AVE	92114		811121	HPC	Auto Paint/Body	San Diego Bay: Pueblo	908.22			X			Chollas Creek,S	5009	OTHER RETAIL TRADE AND STRIP	< 200 ft.
6171	LOPEZ LANDSCAPING	641 64TH ST	92114		56172	HPC	Landscaping	San Diego Bay: Pueblo	908.22					X	Chollas Creek,S	1100	SINGLE FAMILY RESIDENTIAL	200 - 1000 ft.
6172	LOPEZ PAINTING	4258 MYRTLE AVE	92105		2352	HPC	Painting/Coating	San Diego Bay: Pueblo	908.22					X	Chollas Creek,N	1200	MULTI-FAMILY RESIDENTIAL	> 1000 ft.
6173	LOPEZ SIGN MANUFACTURING	3284 F ST	92102		421	HPC	Wholesale/Storage/ Warehousing	San Diego Bay: Pueblo	908.22						Chollas Creek,N	2103	LIGHT INDUSTRY-GENERAL	> 1000 ft.
6174	LOPEZ TREE CARE	655 61ST ST	92114		56173	HPC	Landscaping	San Diego Bay: Pueblo	908.22					X	Chollas Creek,S	1100	SINGLE FAMILY RESIDENTIAL	200 - 1000 ft.
6175	LOS 3 HERMANOS MEXICAN FOOD	4804 UNIVERSITY AV C	92105		722	HPC	Eating/Drinking Establishments	San Diego Bay: Pueblo	908.22						Chollas Creek,N	5007	ARTERIAL COMMERCIAL	> 1000 ft.
6176	LOS AMIGOS MARKET	4201 UNIVERSITY AV	92105		722	HPC	Eating/Drinking Establishments	San Diego Bay: Pueblo	908.22						Chollas Creek,N	5007	ARTERIAL COMMERCIAL	> 1000 ft.
6177	LOS KORAS MEXICAN & SEAFOOD	4297 MARKET ST	92102		722	HPC	Eating/Drinking Establishments	San Diego Bay: Pueblo	908.22						Chollas Creek,S	5009	OTHER RETAIL TRADE AND STRIP	> 1000 ft.

#	Business Name	Street Address	Zip	SIC	NAICS	TTWQ	Category	WMA	HSA	Drains to La Jolla ASBS	Drains to Switzer Creek	Less than 200 ft. from ESA	Tributary	Residential	Nearest Water Body	SANDAG Landuse Code	SANDAG Landuse	Distance to Nearest Water Body
6178	LOS OLIVOS CAR WASH	2804 OCEAN VIEW BLVD	92113		811192	HPC	Vehicle Washing	San Diego Bay: Pueblo	908.22						Chollas Creek,N	5007	ARTERIAL COMMERCIAL	> 1000 ft.
6179	LOS PINOS LANDSCAPING	3019 COLUMBINE ST	92105		56173	HPC	Landscaping	San Diego Bay: Pueblo	908.22					X	Chollas Creek,N	1100	SINGLE FAMILY RESIDENTIAL	200 - 1000 ft.
6180	LOS REYES MEXICAN FOOD	4696 MARKET ST C-16	92102		722	HPC	Eating/Drinking Establishments	San Diego Bay: Pueblo	908.22						Chollas Creek,S	5007	ARTERIAL COMMERCIAL	> 1000 ft.
6181	LTM AUTOBODY & PAINT	4610 EL CAJON BLVD	92115		811198	HPC	Auto Repair	San Diego Bay: Pueblo	908.22						Chollas Creek,N	5007	ARTERIAL COMMERCIAL	> 1000 ft.
6182	LUC HUYEN CAM COFFEE HOUSE	5231 EL CAJON BL	92115		722	HPC	Eating/Drinking Establishments	San Diego Bay: Pueblo	908.22						Chollas Creek	5007	ARTERIAL COMMERCIAL	> 1000 ft.
6183	LUCAS YARD CLEANING AND	5366 NUTMEG ST	92105		5617	HPC	Landscaping	San Diego Bay: Pueblo	908.22					X	Chollas Creek,N	1100	SINGLE FAMILY RESIDENTIAL	> 1000 ft.
6184	LUCIANO'S LANDSCAPE	3227 CLAY AVE	92113		56173	HPC	Landscaping	San Diego Bay: Pueblo	908.22					X	Chollas Creek,N	1100	SINGLE FAMILY RESIDENTIAL	> 1000 ft.
6185	LUCKY STAR RESTAURANT	3893 54TH ST	92105		722	HPC	Eating/Drinking Establishments	San Diego Bay: Pueblo	908.22						Chollas Creek,N	5007	ARTERIAL COMMERCIAL	> 1000 ft.
6186	LUCY'S BAKERY AND DONUTS	31 31ST ST	92102		722	HPC	Eating/Drinking Establishments	San Diego Bay: Pueblo	908.22						Chollas Creek,N	5007	ARTERIAL COMMERCIAL	> 1000 ft.
6187	LUNA'S TRANSMISSIONS	3284 NATIONAL AVE	92113	7537	811113	HPC	Auto Repair	San Diego Bay: Pueblo	908.22			X			Chollas Creek	5009	OTHER RETAIL TRADE AND STRIP	< 200 ft.
6188	Lu's Radiator Shop	5225 University Ave	92105	7539	811118	HPC	Auto Repair	San Diego Bay: Pueblo	908.22						Chollas Creek	5007	ARTERIAL COMMERCIAL	> 1000 ft.
6189	LXLB TOWING	4455 FEDERAL BLVD	92102		811198	HPC	Auto Repair	San Diego Bay: Pueblo	908.22			X			Chollas Creek,N	2103	LIGHT INDUSTRY-GENERAL	< 200 ft.
6190	LY'S GARDEN RESTAURANT	4350 54TH ST	92115		722	HPC	Eating/Drinking Establishments	San Diego Bay: Pueblo	908.22						Chollas Creek,N	5003	COMMUNITY SHOPPING	> 1000 ft.
6191	M & M AUTO WAREHOUSE	6760 UNIVERSITY AVE 140D	92115		44112	HPC	Other: Vehicle Dealers	San Diego Bay: Pueblo	908.22						Chollas Creek,S	6002	OFFICE - LOW RISE	> 1000 ft.
6192	M C PAINTING	4255 54TH PL	92115		56172	HPC	Painting/Coating	San Diego Bay: Pueblo	908.22					X	Chollas Creek,N	1100	SINGLE FAMILY RESIDENTIAL	> 1000 ft.
6193	M R LANDSCAPING	3451 FLORENCE ST	92113		56173	HPC	Landscaping	San Diego Bay: Pueblo	908.22					X	Chollas Creek,N	1100	SINGLE FAMILY RESIDENTIAL	200 - 1000 ft.
6194	MACK'S POOL SERVICE	125 1/2 45TH ST 1	92113		5617	HPC	Pool/Fountain Cleaning	San Diego Bay: Pueblo	908.22					X	Chollas Creek,S	1200	MULTI-FAMILY RESIDENTIAL	200 - 1000 ft.
6195	MAD DOG SALOON	7123 EL CAJON BLVD	92115		7224	HPC	Eating/Drinking Establishments	San Diego Bay: Pueblo	908.22						Chollas Creek,S	5007	ARTERIAL COMMERCIAL	> 1000 ft.
6196	MADENA MARKET	4975 UNIVERSITY AV	92105		722	HPC	Eating/Drinking Establishments	San Diego Bay: Pueblo	908.22						Chollas Creek,N	5007	ARTERIAL COMMERCIAL	> 1000 ft.
6197	MADISON AUTO REPAIR	3085 MADISON AVE	92116		811111	HPC	Auto Repair	San Diego Bay: Pueblo	908.22						Chollas Creek	5009	OTHER RETAIL TRADE AND STRIP	> 1000 ft.
6198	MAGIC CARPET CLEANERS INC	6304 FEDERAL BLVD	92114		56174	HPC	Carpet/Furniture Cleaning	San Diego Bay: Pueblo	908.22			X			Chollas Creek,S	2103	LIGHT INDUSTRY-GENERAL	< 200 ft.
6199	MAGIC LUBE AND AUTO REPAIR	1759 EUCLID AVE	92105	7538	811111	HPC	Auto Repair	San Diego Bay: Pueblo	908.22						Chollas Creek	5003	COMMUNITY SHOPPING	> 1000 ft.

#	Business Name	Street Address	Zip	SIC	NAICS	TTWQ	Category	WMA	HSA	Drains to La Jolla ASBS	Drains to Switzer Creek	Less than 200 ft. from ESA	Tributary	Residential	Nearest Water Body	SANDAG Landuse Code	SANDAG Landuse	Distance to Nearest Water Body
6200	MAGNOLIAS	342 EUCLID AV 403	92102		722	HPC	Eating/Drinking Establishments	San Diego Bay: Pueblo	908.22						Chollas Creek,S	1200	MULTI-FAMILY RESIDENTIAL	200 - 1000 ft.
6201	MAHOMED QAZALI	5063 CHOLLAS PKY	92105		48531	HPC	Ground Transportation	San Diego Bay: Pueblo	908.22			X		X	Chollas Creek,N	1100	SINGLE FAMILY RESIDENTIAL	< 200 ft.
6202	MAIN MARKET & DELI #2	2858 MAIN ST	92113		722	HPC	Eating/Drinking Establishments	San Diego Bay: Pueblo	908.22						San Diego Bay, Chollas	5004	NEIGHBORHOOD SHOPPING	> 1000 ft.
6203	MAIN-PRO	3423 MARLBOROUGH AVE Q	92105		56174	HPC	Carpet/Furniture Cleaning	San Diego Bay: Pueblo	908.22					X	Chollas Creek,N	1200	MULTI-FAMILY RESIDENTIAL	> 1000 ft.
6204	MAJESTIC AUTO SALES	4228 FAIRMOUNT AVE A	92105		421	HPC	Wholesale/Storage/ Warehousing	San Diego Bay: Pueblo	908.22						Chollas Creek,N	2103	LIGHT INDUSTRY-GENERAL	> 1000 ft.
6205	MAJESTIC SOFA MFG	902 33RD ST	92113		422	HPC	Wholesale/Storage/ Warehousing	San Diego Bay: Pueblo	908.22						Chollas Creek,N	2103	LIGHT INDUSTRY-GENERAL	200 - 1000 ft.
6206	MANUELS PRODUCE	2001 MAIN ST	92113		422	HPC	Wholesale/Storage/ Warehousing	San Diego Bay: Pueblo	908.22						San Diego Bay, Chollas	2103	LIGHT INDUSTRY-GENERAL	> 1000 ft.
6207	MANUELS YARD MAINTENANCE	422 MILBRAE ST	92113		56173	HPC	Landscaping	San Diego Bay: Pueblo	908.22					X	Chollas Creek,N	1100	SINGLE FAMILY RESIDENTIAL	> 1000 ft.
6208	MARIA'S FRESH FOODS	3944 BEECH ST	92105		722	HPC	Eating/Drinking Establishments	San Diego Bay: Pueblo	908.22						Chollas Creek,N	2103	LIGHT INDUSTRY-GENERAL	200 - 1000 ft.
6209	MARIO GALINDO CONCRETE	5251 STREAMVIEW DR	92105		56179	HPC	Cement Mixing/Cutting	San Diego Bay: Pueblo	908.22					X	Chollas Creek,N	1100	SINGLE FAMILY RESIDENTIAL	200 - 1000 ft.
6210	MARIO'S LAWNMOWER	5589 MARKET ST	92114		81149	HPC	Equipment Repair	San Diego Bay: Pueblo	908.22					X	Chollas Creek,S	1100	SINGLE FAMILY RESIDENTIAL	200 - 1000 ft.
6211	MARISCOS EL TITANIC	3600 FAIRMOUNT AV A	92105		722	HPC	Eating/Drinking Establishments	San Diego Bay: Pueblo	908.22						Chollas Creek,N	5007	ARTERIAL COMMERCIAL	> 1000 ft.
6212	MARISCOS GERMAN	2802 OCEAN VIEW BL	92113		722	HPC	Eating/Drinking Establishments	San Diego Bay: Pueblo	908.22						Chollas Creek,N	5007	ARTERIAL COMMERCIAL	> 1000 ft.
6213	MARISCOS MARIO'S	5221 UNIVERSITY AV	92105		722	HPC	Eating/Drinking Establishments	San Diego Bay: Pueblo	908.22						Chollas Creek,N	5007	ARTERIAL COMMERCIAL	> 1000 ft.
6214	MARISCOS PUERTO NUEVO RESTAURANT	3780 EL CAJON BL 2	92105		722	HPC	Eating/Drinking Establishments	San Diego Bay: Pueblo	908.22						Chollas Creek	6805	JUNIOR HIGH SCHOOLS AND MIDDLE	> 1000 ft.
6215	MARISCOS TITO'S	220 S EUCLID AVE	92114		7223	HPC	Eating/Drinking Establishments	San Diego Bay: Pueblo	908.22						Chollas Creek,S	1100	SINGLE FAMILY RESIDENTIAL	> 1000 ft.
6216	MARISCOS TITO'S	220 EUCLID AV 180	92114		722	HPC	Eating/Drinking Establishments	San Diego Bay: Pueblo	908.22						Chollas Creek,S	6002	OFFICE - LOW RISE	200 - 1000 ft.
6217	MARKET AUTO REPAIR	4702 MARKET ST	92102		81119	HPC	Auto Repair	San Diego Bay: Pueblo	908.22						Chollas Creek,S	5007	ARTERIAL COMMERCIAL	> 1000 ft.
6218	MARTIN GARDENING	3703 37TH ST	92105		56172	HPC	Landscaping	San Diego Bay: Pueblo	908.22					X	Chollas Creek,N	1100	SINGLE FAMILY RESIDENTIAL	> 1000 ft.
6219	MARTINEZ FLOORING	5128 CASTANA ST	92114		56174	HPC	Carpet/Furniture Cleaning	San Diego Bay: Pueblo	908.22					X	Chollas Creek,S	1200	MULTI-FAMILY RESIDENTIAL	> 1000 ft.
6220	MARVINS REPAIR AND PAINTING	3519 40TH ST	92105		56172	HPC	Painting/Coating	San Diego Bay: Pueblo	908.22					X	Chollas Creek,N	1100	SINGLE FAMILY RESIDENTIAL	> 1000 ft.
6221	MARY'S DINER	5405 REDWOOD ST A	92105		722	HPC	Eating/Drinking Establishments	San Diego Bay: Pueblo	908.22						Chollas Creek,N	5007	ARTERIAL COMMERCIAL	> 1000 ft.

#	Business Name	Street Address	Zip	SIC	NAICS	TTWQ	Category	WMA	HSA	Drains to La Jolla ASBS	Drains to Switzer Creek	Less than 200 ft. from ESA	Tributary	Residential	Nearest Water Body	SANDAG Landuse Code	SANDAG Landuse	Distance to Nearest Water Body
6222	MATEOS ENTERPRISES	3636 FAIRMOUNT AVE	92105		56173	HPC	Landscaping	San Diego Bay: Pueblo	908.22					X	Chollas Creek,N	1200	MULTI-FAMILY RESIDENTIAL	> 1000 ft.
6223	MAXIM'S RESTAURANT	4616 EL CAJON BL 1-4	92115		722	HPC	Eating/Drinking Establishments	San Diego Bay: Pueblo	908.22						Chollas Creek	5007	ARTERIAL COMMERCIAL	> 1000 ft.
6224	MAYA LANDSCAPE	4322 52ND ST	92115		56173	HPC	Landscaping	San Diego Bay: Pueblo	908.22					X	Chollas Creek,N	1100	SINGLE FAMILY RESIDENTIAL	> 1000 ft.
6225	MC NULTY PLUMBING	4425 FEDERAL BLVD 48	92102		2351	HPC	Other Contractor	San Diego Bay: Pueblo	908.22			X			Chollas Creek,N	7601	PARKS - ACTIVE	< 200 ft.
6226	MCCORDS BAKERY	2985 NATIONAL AVE	92113		422	HPC	Wholesale/Storage/ Warehousing	San Diego Bay: Pueblo	908.22						Chollas Creek,N	5007	ARTERIAL COMMERCIAL	> 1000 ft.
6227	MCCORD'S BAKERY	2985 NATIONAL AV	92113		722	HPC	Eating/Drinking Establishments	San Diego Bay: Pueblo	908.22						Chollas Creek,N	5007	ARTERIAL COMMERCIAL	> 1000 ft.
6228	MCCORKLE LANDSCAPING	5178 SILK PL	92105		56173	HPC	Landscaping	San Diego Bay: Pueblo	908.22					X	Chollas Creek,N	1100	SINGLE FAMILY RESIDENTIAL	> 1000 ft.
6229	MCDONALD'S #05480	2796 MAIN ST	92113		722	HPC	Eating/Drinking Establishments	San Diego Bay: Pueblo	908.22						San Diego Bay, Chollas	5007	ARTERIAL COMMERCIAL	> 1000 ft.
6230	MCDONALD'S #10094	1515 EUCLID AV	92105		722	HPC	Eating/Drinking Establishments	San Diego Bay: Pueblo	908.22						Chollas Creek,S	6002	OFFICE - LOW RISE	> 1000 ft.
6231	MCDONALD'S #12327	5322 EL CAJON BL	92115		722	HPC	Eating/Drinking Establishments	San Diego Bay: Pueblo	908.22						Chollas Creek	5007	ARTERIAL COMMERCIAL	> 1000 ft.
6232	MCDONALD'S #25567	3879 FAIRMOUNT AV	92105		722	HPC	Eating/Drinking Establishments	San Diego Bay: Pueblo	908.22						Chollas Creek,N	5003	COMMUNITY SHOPPING	> 1000 ft.
6233	MCDONALD'S #29483	3412 COLLEGE AV	92115		722	HPC	Eating/Drinking Establishments	San Diego Bay: Pueblo	908.22						Chollas Creek,S	5002	REGIONAL SHOPPING	> 1000 ft.
6234	MCKNIGHT WELDING/DUBLIN MOB CHOPPERS	6306 FEDERAL BLVD	92114		23	HPC	Other Contractor	San Diego Bay: Pueblo	908.22			X			Chollas Creek,S	2103	LIGHT INDUSTRY-GENERAL	< 200 ft.
6235	MEAD ELEMENTARY	4525 MARKET ST	92102		722	HPC	Eating/Drinking Establishments	San Diego Bay: Pueblo	908.22						Chollas Creek,S	1200	MULTI-FAMILY RESIDENTIAL	> 1000 ft.
6236	MEDRANO'S LANDSCAPING	3691 NATIONAL AVE 5	92113		56173	HPC	Landscaping	San Diego Bay: Pueblo	908.22					X	Chollas Creek,S	1200	MULTI-FAMILY RESIDENTIAL	> 1000 ft.
6237	MEKONG VILLAGE	110 47TH ST	92102		722	HPC	Eating/Drinking Establishments	San Diego Bay: Pueblo	908.22						Chollas Creek,S	6102	RELIGIOUS FACILITY	200 - 1000 ft.
6238	MEMORIAL JR. HIGH SCHOOL	2850 LOGAN AV	92113		722	HPC	Eating/Drinking Establishments	San Diego Bay: Pueblo	908.22						Chollas Creek,N	1100	SINGLE FAMILY RESIDENTIAL	> 1000 ft.
6239	MEMORIAL RECREATION	2902 MARCY AV	92113		722	HPC	Eating/Drinking Establishments	San Diego Bay: Pueblo	908.22						Chollas Creek,N	1100	SINGLE FAMILY RESIDENTIAL	> 1000 ft.
6240	MEMORIAL SENIOR CITIZENS CENTER	610 S 30TH ST	92113		722	HPC	Eating/Drinking Establishments	San Diego Bay: Pueblo	908.22						Chollas Creek,N	7601	PARKS - ACTIVE	> 1000 ft.
6241	MENDOZA LANDSCAPE &	7920 ANZA DR	92114		56173	HPC	Landscaping	San Diego Bay: Pueblo	908.22					X	Chollas Creek,S	1100	SINGLE FAMILY RESIDENTIAL	200 - 1000 ft.
6242	MERCADO'S LANDSCAPE	3227 CLAY AVE	92113		56173	HPC	Landscaping	San Diego Bay: Pueblo	908.22					X	Chollas Creek,N	1100	SINGLE FAMILY RESIDENTIAL	200 - 1000 ft.
6243	MEYER MOTORS	3850 43RD ST	92105		44112	HPC	Other: Vehicle Dealers	San Diego Bay: Pueblo	908.22						Chollas Creek,N	5007	ARTERIAL COMMERCIAL	> 1000 ft.

#	Business Name	Street Address	Zip	SIC	NAICS	TTWQ	Category	WMA	HSA	Drains to La Jolla ASBS	Drains to Switzer Creek	Less than 200 ft. from ESA	Tributary	Residential	Nearest Water Body	SANDAG Landuse Code	SANDAG Landuse	Distance to Nearest Water Body
6244	MEZA LANDSCAPE	3474 FLORENCE ST	92113		56173	HPC	Landscaping	San Diego Bay: Pueblo	908.22					X	Chollas Creek,N	1100	SINGLE FAMILY RESIDENTIAL	200 - 1000 ft.
6245	MGK AUTO	4835 EL CAJON BLVD	92115	7532	811121	HPC	Auto Paint/Body	San Diego Bay: Pueblo	908.22						Chollas Creek	5007	ARTERIAL COMMERCIAL	> 1000 ft.
6246	MI AMIGO MEXICAN FOOD & SEA FOOD	4408 UNIVERSITY AV	92105		722	HPC	Eating/Drinking Establishments	San Diego Bay: Pueblo	908.22						Chollas Creek,N	5007	ARTERIAL COMMERCIAL	> 1000 ft.
6247	MI LINDO NAYARIT	3586 MAIN ST	92113		722	HPC	Eating/Drinking Establishments	San Diego Bay: Pueblo	908.22						Chollas Creek,S	2103	LIGHT INDUSTRY-GENERAL	> 1000 ft.
6248	MI LINDO NAYARIT EXPRESS	3095 NATIONAL AV A	92113		722	HPC	Eating/Drinking Establishments	San Diego Bay: Pueblo	908.22						Chollas Creek,N	5007	ARTERIAL COMMERCIAL	> 1000 ft.
6249	MI RANCHO TACO SHOP #1	3170 MAIN ST	92113		722	HPC	Eating/Drinking Establishments	San Diego Bay: Pueblo	908.22						Chollas Creek,N	6701	MILITARY USE	200 - 1000 ft.
6250	MID CITY AUTO SALES	6760 UNIVERSITY AVE 240 #1	92115		44112	HPC	Other: Vehicle Dealers	San Diego Bay: Pueblo	908.22						Chollas Creek,S	6002	OFFICE - LOW RISE	> 1000 ft.
6251	MID CITY MARKET	5231 UNIVERSITY AV	92105		722	HPC	Eating/Drinking Establishments	San Diego Bay: Pueblo	908.22						Chollas Creek,N	5007	ARTERIAL COMMERCIAL	> 1000 ft.
6252	MIDDLE MAN AUTO	6760 UNIVERSITY AVE 260	92115		44112	HPC	Other: Vehicle Dealers	San Diego Bay: Pueblo	908.22						Chollas Creek,S	6002	OFFICE - LOW RISE	> 1000 ft.
6253	MIGUEL PEREZ LANDSCAPE	4255 42ND ST 4	92105		56173	HPC	Landscaping	San Diego Bay: Pueblo	908.22					X	Chollas Creek,N	1200	MULTI-FAMILY RESIDENTIAL	> 1000 ft.
6254	MIKE'S E-Z FOODS	2001 MAIN ST	92113		422	HPC	Wholesale/Storage/ Warehousing	San Diego Bay: Pueblo	908.22						San Diego Bay, Chollas	2103	LIGHT INDUSTRY-GENERAL	> 1000 ft.
6255	MIKE'S MARKET	3676 OCEAN VIEW BL	92113		722	HPC	Eating/Drinking Establishments	San Diego Bay: Pueblo	908.22						Chollas Creek,N	5007	ARTERIAL COMMERCIAL	> 1000 ft.
6256	MIKIN OYSTER BAR	3096 NATIONAL AV	92113		722	HPC	Eating/Drinking Establishments	San Diego Bay: Pueblo	908.22						Chollas Creek,N	5007	ARTERIAL COMMERCIAL	> 1000 ft.
6257	MILLAN LANDSCAPE AND	620 SUNNYSIDE AVE	92114		56172	HPC	Landscaping	San Diego Bay: Pueblo	908.22					X	Chollas Creek,S	1100	SINGLE FAMILY RESIDENTIAL	> 1000 ft.
6258	MILLENNIUM LANDSCAPE &	812 GREGORY ST	92113		56172	HPC	Landscaping	San Diego Bay: Pueblo	908.22			X		X	Chollas Creek,N	1100	SINGLE FAMILY RESIDENTIAL	< 200 ft.
6259	MILLERS MARKET	2985 C ST	92102		722	HPC	Eating/Drinking Establishments	San Diego Bay: Pueblo	908.22						Chollas Creek,N	1200	MULTI-FAMILY RESIDENTIAL	> 1000 ft.
6260	MILO'S PIZZA	6686 EL CAJON BL D	92115		722	HPC	Eating/Drinking Establishments	San Diego Bay: Pueblo	908.22						Chollas Creek	5004	NEIGHBORHOOD SHOPPING	> 1000 ft.
6261	MING LANDSCAPE	4271 MENLO AVE	92115		56172	HPC	Landscaping	San Diego Bay: Pueblo	908.22					X	Chollas Creek,N	1100	SINGLE FAMILY RESIDENTIAL	> 1000 ft.
6262	MINH HOA SUPERMARKET	4690 EL CAJON BL	92115		722	HPC	Eating/Drinking Establishments	San Diego Bay: Pueblo	908.22						Chollas Creek	5007	ARTERIAL COMMERCIAL	> 1000 ft.
6263	MINH HUONG ORIENTAL MARKET	4770 UNIVERSITY AV	92105		722	HPC	Eating/Drinking Establishments	San Diego Bay: Pueblo	908.22						Chollas Creek,N	5007	ARTERIAL COMMERCIAL	> 1000 ft.
6264	MINH KY CHINESE RESTAURANT	4644 EL CAJON BL 101	92115		722	HPC	Eating/Drinking Establishments	San Diego Bay: Pueblo	908.22						Chollas Creek	5007	ARTERIAL COMMERCIAL	> 1000 ft.
6265	MINNIE HAHA MARKET	4990 UNIVERSITY AV B	92105		722	HPC	Eating/Drinking Establishments	San Diego Bay: Pueblo	908.22						Chollas Creek,N	5007	ARTERIAL COMMERCIAL	> 1000 ft.
6266	MIRAGE CARS INC	3601 EL CAJON BLVD	92104		44112	HPC	Other: Vehicle Dealers	San Diego Bay: Pueblo	908.22						Chollas Creek,N	5007	ARTERIAL COMMERCIAL	> 1000 ft.

#	Business Name	Street Address	Zip	SIC	NAICS	TTWQ	Category	WMA	HSA	Drains to La Jolla ASBS	Drains to Switzer Creek	Less than 200 ft. from ESA	Tributary	Residential	Nearest Water Body	SANDAG Landuse Code	SANDAG Landuse	Distance to Nearest Water Body
6267	MISSION RESTORATION	2151 LOGAN AVE	92113		2332	HPC	Other Contractor	San Diego Bay: Pueblo	908.22						San Diego Bay, Chollas	5007	ARTERIAL COMMERCIAL	> 1000 ft.
6268	MOBILE 1 DETAIL	2967 38TH ST	92105		811192	HPC	Vehicle Washing	San Diego Bay: Pueblo	908.22					X	Chollas Creek,N	1100	SINGLE FAMILY RESIDENTIAL	200 - 1000 ft.
6269	MOHAMED ALI MANNI	3664 SPA ST	92105		48531	HPC	Ground Transportation	San Diego Bay: Pueblo	908.22			X		X	Chollas Creek,N	1100	SINGLE FAMILY RESIDENTIAL	< 200 ft.
6270	MOLCASALSA MEXICAN FOOD	6101 UNIVERSITY AV	92115		722	HPC	Eating/Drinking Establishments	San Diego Bay: Pueblo	908.22						Chollas Creek,N	5007	ARTERIAL COMMERCIAL	> 1000 ft.
6271	MONSIVAIS PROFESSIONAL	5674 ANDROS PL 3	92115		56179	HPC	Painting/Coating	San Diego Bay: Pueblo	908.22					X	Chollas Creek,N	1200	MULTI-FAMILY RESIDENTIAL	> 1000 ft.
6272	MONTES LANDSCAPING	3169 BELLE ISLE DR	92105		56173	HPC	Landscaping	San Diego Bay: Pueblo	908.22					X	Chollas Creek,N	1100	SINGLE FAMILY RESIDENTIAL	200 - 1000 ft.
6273	MOODYS LUNCH SERVICE	4637 MARKET ST	92102		722	HPC	Eating/Drinking Establishments	San Diego Bay: Pueblo	908.22						Chollas Creek,S	6002	OFFICE - LOW RISE	> 1000 ft.
6274	MORALES GARDEN	6009 THORN ST	92115		56173	HPC	Landscaping	San Diego Bay: Pueblo	908.22					X	Chollas Creek,N	1100	SINGLE FAMILY RESIDENTIAL	> 1000 ft.
6275	MORALES GARDENING	3714 MARLBOROUGH AVE 4	92105		56172	HPC	Landscaping	San Diego Bay: Pueblo	908.22					X	Chollas Creek,N	1100	SINGLE FAMILY RESIDENTIAL	> 1000 ft.
6276	MORALES LANDSCAPING	3833 47TH ST	92105		56173	HPC	Landscaping	San Diego Bay: Pueblo	908.22					X	Chollas Creek,N	1100	SINGLE FAMILY RESIDENTIAL	> 1000 ft.
6277	MORENO BRAKE AND TIRE	3401 UNIVERSITY AVE	92104	7539	811118	HPC	Auto Repair	San Diego Bay: Pueblo	908.22						Chollas Creek	5009	OTHER RETAIL TRADE AND STRIP	> 1000 ft.
6278	MORENO'S LANDSCAPE	3626 47TH ST	92105		56173	HPC	Landscaping	San Diego Bay: Pueblo	908.22					X	Chollas Creek,N	1200	MULTI-FAMILY RESIDENTIAL	> 1000 ft.
6279	MORIN LANDSCAPING	3059 CENTRAL AVE	92105		56173	HPC	Landscaping	San Diego Bay: Pueblo	908.22					X	Chollas Creek,N	1100	SINGLE FAMILY RESIDENTIAL	200 - 1000 ft.
6280	MOTA LANDSCAPING	4517 HILLTOP DR	92102		56173	HPC	Landscaping	San Diego Bay: Pueblo	908.22						Chollas Creek,N	6101	CEMETERY	> 1000 ft.
6281	MOTORCAR SERVICES	3363 NATIONAL AVE	92113	7538	811111	HPC	Auto Repair	San Diego Bay: Pueblo	908.22			X			Chollas Creek	2103	LIGHT INDUSTRY-GENERAL	< 200 ft.
6282	MOTORING INVESTMENTS	3287 F ST A-E	92102		44112	HPC	Other: Vehicle Dealers	San Diego Bay: Pueblo	908.22						Chollas Creek,N	2103	LIGHT INDUSTRY-GENERAL	> 1000 ft.
6283	MOUNT SINAI BAPTIST CHURCH	4142 BROADWAY	92102		722	HPC	Eating/Drinking Establishments	San Diego Bay: Pueblo	908.22						Chollas Creek,N	6102	RELIGIOUS FACILITY	> 1000 ft.
6284	MOUNT ZION MISSIONARY BAPTIST CHURCH	3045 GREELY AV	92113		722	HPC	Eating/Drinking Establishments	San Diego Bay: Pueblo	908.22						Chollas Creek,N	6102	RELIGIOUS FACILITY	> 1000 ft.
6285	MOUNTAIN HIGH HOSIERY LTD	675 GATEWAY CENTER DR	92102		4229	HPC	Wholesale/Storage/ Warehousing	San Diego Bay: Pueblo	908.22						Chollas Creek,N	2103	LIGHT INDUSTRY-GENERAL	> 1000 ft.
6286	MOUNTAIN VIEW COMMUNITY	641 S BOUNDARY ST	92113		722	HPC	Eating/Drinking Establishments	San Diego Bay: Pueblo	908.22						Chollas Creek,S	6109	OTHER PUBLIC SERVICES	200 - 1000 ft.
6287	MOUNTAIN VIEW RECREATION	4015 OCEAN VIEW BL	92113		722	HPC	Eating/Drinking Establishments	San Diego Bay: Pueblo	908.22						Chollas Creek,S	7601	PARKS - ACTIVE	> 1000 ft.
6288	MR ES CARPET CARE SERVICE	5304 QUINCE ST	92105		56174	HPC	Carpet/Furniture Cleaning	San Diego Bay: Pueblo	908.22					X	Chollas Creek,N	1100	SINGLE FAMILY RESIDENTIAL	> 1000 ft.

#	Business Name	Street Address	Zip	SIC	NAICS	TTWQ	Category	WMA	HSA	Drains to La Jolla ASBS	Drains to Switzer Creek	Less than 200 ft. from ESA	Tributary	Residential	Nearest Water Body	SANDAG Landuse Code	SANDAG Landuse	Distance to Nearest Water Body
6289	MURPHY'S MARKET	3596 FAIRMOUNT AV	92105		722	HPC	Eating/Drinking Establishments	San Diego Bay: Pueblo	908.22						Chollas Creek,N	5007	ARTERIAL COMMERCIAL	> 1000 ft.
6290	MY BACK YARD	4017 SWIFT AVE	92104		44422	HPC	Nurseries/Greenhouses	San Diego Bay: Pueblo	908.22					X	Chollas Creek,N	1100	SINGLE FAMILY RESIDENTIAL	> 1000 ft.
6291	MY MARKET	4111 HOME AV A&B	92105		722	HPC	Eating/Drinking Establishments	San Diego Bay: Pueblo	908.22						Chollas Creek,N	1200	MULTI-FAMILY RESIDENTIAL	200 - 1000 ft.
6292	NAE NAE MUSIC & RESOURCE	4125 ALPHA ST A	92113		722	HPC	Eating/Drinking Establishments	San Diego Bay: Pueblo	908.22						Chollas Creek,S	5003	COMMUNITY SHOPPING	200 - 1000 ft.
6293	NAJOR'S DISCOUNT GENERAL STORE	2901 NATIONAL AVE	92113		44	HPC	Wholesale/Storage/ Warehousing	San Diego Bay: Pueblo	908.22						Chollas Creek,N	5009	OTHER RETAIL TRADE AND STRIP	> 1000 ft.
6294	NANAS COFFEE & DONUTS	2809 IMPERIAL AVE	92102		7223	HPC	Eating/Drinking Establishments	San Diego Bay: Pueblo	908.22						Chollas Creek,N	1100	SINGLE FAMILY RESIDENTIAL	> 1000 ft.
6295	NANCY'S TACO SHOP	4211 MARKET ST	92102		722	HPC	Eating/Drinking Establishments	San Diego Bay: Pueblo	908.22						Chollas Creek,S	5009	OTHER RETAIL TRADE AND STRIP	> 1000 ft.
6296	NAN'S TIRES AND WHEELS	4884 UNIVERSITY AVE	92105	5014	441320	HPC	Auto Repair	San Diego Bay: Pueblo	908.22						Chollas Creek	5007	ARTERIAL COMMERCIAL	> 1000 ft.
6297	NARETH PEN LANDSCAPE	4152 48TH ST 7	92105		56172	HPC	Landscaping	San Diego Bay: Pueblo	908.22					X	Chollas Creek,N	1200	MULTI-FAMILY RESIDENTIAL	> 1000 ft.
6298	NATE'S CAFE	3120 EUCLID AV	92105		722	HPC	Eating/Drinking Establishments	San Diego Bay: Pueblo	908.22						Chollas Creek,N	5009	OTHER RETAIL TRADE AND STRIP	200 - 1000 ft.
6299	NATIONAL CROSSROADS	4991 IMPERIAL AV	92113		722	HPC	Eating/Drinking Establishments	San Diego Bay: Pueblo	908.22						Chollas Creek,S	6509	OTHER HEALTH CARE	> 1000 ft.
6300	NATIONAL PETROLEUM INC	2005 MAIN ST	92113		42199	HPC	Wholesale/Storage/ Warehousing	San Diego Bay: Pueblo	908.22						San Diego Bay, Chollas	2103	LIGHT INDUSTRY-GENERAL	> 1000 ft.
6301	NATIONAL VENTILATING &	3205 F ST	92102		421	HPC	Wholesale/Storage/ Warehousing	San Diego Bay: Pueblo	908.22						Chollas Creek,N	2103	LIGHT INDUSTRY-GENERAL	> 1000 ft.
6302	NATIONAL VENTILATION &	3205 F ST	92102		42173	HPC	Wholesale/Storage/ Warehousing	San Diego Bay: Pueblo	908.22						Chollas Creek,N	2103	LIGHT INDUSTRY-GENERAL	> 1000 ft.
6303	NATURAL DESIGN	3038 NILE ST	92104		23599	HPC	Other Contractor	San Diego Bay: Pueblo	908.22			X		X	Chollas Creek,N	1200	MULTI-FAMILY RESIDENTIAL	< 200 ft.
6304	NAVAL COATING INC	3475 E ST	92102		23599	HPC	Other Contractor	San Diego Bay: Pueblo	908.22						Chollas Creek,N	2103	LIGHT INDUSTRY-GENERAL	200 - 1000 ft.
6305	NAZARIO'S PAINTING	2094 MAIN ST 170	92113		5617	HPC	Painting/Coating	San Diego Bay: Pueblo	908.22					X	San Diego Bay, Chollas	1200	MULTI-FAMILY RESIDENTIAL	> 1000 ft.
6306	NEAR EAST FOOD	4595 EL CAJON BL	92115		722	HPC	Eating/Drinking Establishments	San Diego Bay: Pueblo	908.22						Chollas Creek	5007	ARTERIAL COMMERCIAL	> 1000 ft.
6307	NEIL'S AUTO INC DBA NEIL'S AUTO	6111 UNIVERSITY AVE	92115		81119	HPC	Auto Repair	San Diego Bay: Pueblo	908.22						Chollas Creek,N	5007	ARTERIAL COMMERCIAL	> 1000 ft.
6308	NELLO RANAGLIA	272 35TH ST	92102		2357	HPC	Cement Mixing/Cutting	San Diego Bay: Pueblo	908.22					X	Chollas Creek,N	1100	SINGLE FAMILY RESIDENTIAL	200 - 1000 ft.
6309	NERY'S RESTAURANT BAR	7149 EL CAJON BL	92115		722	HPC	Eating/Drinking Establishments	San Diego Bay: Pueblo	908.22						Chollas Creek	5007	ARTERIAL COMMERCIAL	> 1000 ft.

#	Business Name	Street Address	Zip	SIC	NAICS	TTWQ	Category	WMA	HSA	Drains to La Jolla ASBS	Drains to Switzer Creek	Less than 200 ft. from ESA	Tributary	Residential	Nearest Water Body	SANDAG Landuse Code	SANDAG Landuse	Distance to Nearest Water Body
6310	NEVERIA TOCUMBO	4686 MARKET ST B7	92102		722	HPC	Eating/Drinking Establishments	San Diego Bay: Pueblo	908.22						Chollas Creek,S	5007	ARTERIAL COMMERCIAL	> 1000 ft.
6311	NEW CHINA BAKERY	5296 UNIVERSITY AV E	92105		722	HPC	Eating/Drinking Establishments	San Diego Bay: Pueblo	908.22						Chollas Creek,N	6509	OTHER HEALTH CARE	> 1000 ft.
6312	NEW COVENANT WORSHIP CENTER	3030 WEBSTER AV	92113		722	HPC	Eating/Drinking Establishments	San Diego Bay: Pueblo	908.22						Chollas Creek,N	6102	RELIGIOUS FACILITY	> 1000 ft.
6313	NEW CREATION CHURCH	3115 ALTADENA AV	92105		722	HPC	Eating/Drinking Establishments	San Diego Bay: Pueblo	908.22			X			Chollas Creek,N	7603	OPEN SPACE PARKS &	< 200 ft.
6314	NEW HOPE CHURCH	2420 52ND ST	92105		722	HPC	Eating/Drinking Establishments	San Diego Bay: Pueblo	908.22						Chollas Creek,N	6102	RELIGIOUS FACILITY	> 1000 ft.
6315	NEW IMAGE CUSTOM RIMS &	4821 UNIVERSITY AVE D	92105		44132	HPC	Auto Repair	San Diego Bay: Pueblo	908.22						Chollas Creek,N	5007	ARTERIAL COMMERCIAL	> 1000 ft.
6316	NEW LIFE AUTO BODY	7268 1/2 EL CAJON BLVD	92115	7532	811121	HPC	Auto Paint/Body	San Diego Bay: Pueblo	908.22						Chollas Creek	5006	AUTOMOBILE DEALERSHIP	> 1000 ft.
6317	NEW VISION AUTO GROUP	4191 EL CAJON BLVD	92105		44112	HPC	Other: Vehicle Dealers	San Diego Bay: Pueblo	908.22						Chollas Creek,N	5006	AUTOMOBILE DEALERSHIP	> 1000 ft.
6318	NHA ADULT DAY HEALTH CARE	851 S 35TH ST	92113		722	HPC	Eating/Drinking Establishments	San Diego Bay: Pueblo	908.22						Chollas Creek,N	6109	OTHER PUBLIC SERVICES	200 - 1000 ft.
6319	NHA ALTADENA HEAD START	3770 ALTADENA AV	92105		722	HPC	Eating/Drinking Establishments	San Diego Bay: Pueblo	908.22						Chollas Creek,N	6102	RELIGIOUS FACILITY	200 - 1000 ft.
6320	NHA ENCANTO HEAD START	6785 IMPERIAL AV	92114		722	HPC	Eating/Drinking Establishments	San Diego Bay: Pueblo	908.22			X			Chollas Creek,S	6109	OTHER PUBLIC SERVICES	< 200 ft.
6321	NHA EUCLID AV HEAD START	210 S EUCLID AV	92114		722	HPC	Eating/Drinking Establishments	San Diego Bay: Pueblo	908.22						Chollas Creek,S	6102	RELIGIOUS FACILITY	> 1000 ft.
6322	NHA HOME AVENUE HEAD START	4111 HOME AV F	92105		722	HPC	Eating/Drinking Establishments	San Diego Bay: Pueblo	908.22						Chollas Creek,N	1200	MULTI-FAMILY RESIDENTIAL	200 - 1000 ft.
6323	NHA INNER CITY HEAD START	2918 IMPERIAL AV	92102		722	HPC	Eating/Drinking Establishments	San Diego Bay: Pueblo	908.22						Chollas Creek,N	5009	OTHER RETAIL TRADE AND STRIP	> 1000 ft.
6324	NHA JOHN MARSHALL HEAD	3550 ALTADENA AV	92105		722	HPC	Eating/Drinking Establishments	San Diego Bay: Pueblo	908.22						Chollas Creek,N	6806	ELEMENTARY SCHOOLS	200 - 1000 ft.
6325	NHA JOHNSON HEAD START	5760 LUBER ST	92114		722	HPC	Eating/Drinking Establishments	San Diego Bay: Pueblo	908.22						Chollas Creek,S	6806	ELEMENTARY SCHOOLS	> 1000 ft.
6326	NHA MULTI CENTER	841 S 41ST ST	92113		722	HPC	Eating/Drinking Establishments	San Diego Bay: Pueblo	908.22						Chollas Creek,N	1100	SINGLE FAMILY RESIDENTIAL	> 1000 ft.
6327	NHA PROJECT ENABLE/FRIENDSHIP CLUBHOUSE	286 EUCLID AV 104	92114		722	HPC	Eating/Drinking Establishments	San Diego Bay: Pueblo	908.22						Chollas Creek,S	6509	OTHER HEALTH CARE	200 - 1000 ft.
6328	NHA SENIOR CENTER	795 S BOUNDARY ST	92113		722	HPC	Eating/Drinking Establishments	San Diego Bay: Pueblo	908.22						Chollas Creek,S	6109	OTHER PUBLIC SERVICES	200 - 1000 ft.
6329	NHA SKILL CENTER HEAD START	6285 UNIVERSITY AV	92115		722	HPC	Eating/Drinking Establishments	San Diego Bay: Pueblo	908.22						Chollas Creek,N	5004	NEIGHBORHOOD SHOPPING	> 1000 ft.
6330	NHU Y RESTAURANT	4712 EL CAJON BL A&B	92115		722	HPC	Eating/Drinking Establishments	San Diego Bay: Pueblo	908.22						Chollas Creek	5007	ARTERIAL COMMERCIAL	> 1000 ft.
6331	NIETO'S LANDSCAPING	4224 SYCAMORE DR	92105		56173	HPC	Landscaping	San Diego Bay: Pueblo	908.22					X	Chollas Creek,N	1100	SINGLE FAMILY RESIDENTIAL	> 1000 ft.

#	Business Name	Street Address	Zip	SIC	NAICS	TTWQ	Category	WMA	HSA	Drains to La Jolla ASBS	Drains to Switzer Creek	Less than 200 ft. from ESA	Tributary	Residential	Nearest Water Body	SANDAG Landuse Code	SANDAG Landuse	Distance to Nearest Water Body
6332	NOBEL AUTO GROUP	4455 FEDERAL BLVD 88	92102		42111	HPC	Other: Vehicle Dealers	San Diego Bay: Pueblo	908.22			X			Chollas Creek,N	2103	LIGHT INDUSTRY-GENERAL	< 200 ft.
6333	NOE'S GENERAL LANDSCAPE &	818 SAWTELLE AVE	92114		56173	HPC	Landscaping	San Diego Bay: Pueblo	908.22					X	Chollas Creek,S	1100	SINGLE FAMILY RESIDENTIAL	200 - 1000 ft.
6334	NOLBERTO'S TACO SHOP	3120 MARKET ST B&C	92102		722	HPC	Eating/Drinking Establishments	San Diego Bay: Pueblo	908.22						Chollas Creek,N	5007	ARTERIAL COMMERCIAL	> 1000 ft.
6335	NORBERTO COLON LORENZO	5985 UNIVERSITY AVE	92115		811198	HPC	Auto Repair	San Diego Bay: Pueblo	908.22						Chollas Creek,N	5007	ARTERIAL COMMERCIAL	> 1000 ft.
6336	NORTH PARK 76	3154 EL CAJON BLVD	92104		4471	HPC	Fueling	San Diego Bay: Pueblo	908.22						Chollas Creek,N	5007	ARTERIAL COMMERCIAL	> 1000 ft.
6337	North Park Car Wash (In & Out Car Wash	3419 UNIVERSITY AVE	92104	7542	811198	HPC	Auto Repair	San Diego Bay: Pueblo	908.22						Chollas Creek	5007	ARTERIAL COMMERCIAL	> 1000 ft.
6338	NORTH PARK IMPORTS	3926 WABASH AVE	92104	7538	811111	HPC	Auto Repair	San Diego Bay: Pueblo	908.22						Chollas Creek	5009	OTHER RETAIL TRADE AND STRIP	> 1000 ft.
6339	NORTH PARK PRODUCE	3551 EL CAJON BL	92104		722	HPC	Eating/Drinking Establishments	San Diego Bay: Pueblo	908.22						Chollas Creek,N	5007	ARTERIAL COMMERCIAL	> 1000 ft.
6340	NORTH PARK PRODUCE	3551 EL CAJON BLVD	92104		42299	HPC	Wholesale/Storage/ Warehousing	San Diego Bay: Pueblo	908.22						Chollas Creek,N	5007	ARTERIAL COMMERCIAL	> 1000 ft.
6341	NORTH STAR PROPELLERS INC	2285 NEWTON AVE	92113		81149	HPC	Boat Repair	San Diego Bay: Pueblo	908.22						San Diego Bay, Chollas	2103	LIGHT INDUSTRY-GENERAL	> 1000 ft.
6342	NORTHGATE MARKET #21	1410 S 43RD ST	92113		722	HPC	Eating/Drinking Establishments	San Diego Bay: Pueblo	908.22						Chollas Creek,S	5003	COMMUNITY SHOPPING	> 1000 ft.
6343	NOVELA LANDSCAPE	3707 ACACIA ST	92113		56172	HPC	Landscaping	San Diego Bay: Pueblo	908.22					X	Chollas Creek,S	1100	SINGLE FAMILY RESIDENTIAL	200 - 1000 ft.
6344	NV'S AUTO REPAIR & BODY	3095 54TH ST	92105	7538	811111	HPC	Auto Repair	San Diego Bay: Pueblo	908.22						Chollas Creek	5007	ARTERIAL COMMERCIAL	> 1000 ft.
6345	O & I AUTO CENTER	6975 IMPERIAL AVE	92114	7534	811198	HPC	Auto Repair	San Diego Bay: Pueblo	908.22			X			Chollas Creek	5009	OTHER RETAIL TRADE AND STRIP	< 200 ft.
6346	O & M Auto Repair	3893 National Avenue	92113	7538	811111	HPC	Auto Repair	San Diego Bay: Pueblo	908.22						Chollas Creek	5009	OTHER RETAIL TRADE AND STRIP	200 - 1000 ft.
6347	OAK PARK ELEMENTARY	2606 54TH ST	92105		722	HPC	Eating/Drinking Establishments	San Diego Bay: Pueblo	908.22						Chollas Creek,N	6806	ELEMENTARY SCHOOLS	> 1000 ft.
6348	OCEAN SPRAY PLASTERING CO	986 HAGMANN CT	92114		2354	HPC	Masonry	San Diego Bay: Pueblo	908.22					X	Chollas Creek,S	1100	SINGLE FAMILY RESIDENTIAL	200 - 1000 ft.
6349	OCEAN WEST MARINE &	2886 MAIN ST	92113		422	HPC	Wholesale/Storage/ Warehousing	San Diego Bay: Pueblo	908.22						San Diego Bay, Chollas	2103	LIGHT INDUSTRY-GENERAL	> 1000 ft.
6350	OCEANVIEW SERVICE CENTER	4506 OCEAN VIEW BLVD A	92113	7537	811113	HPC	Auto Repair	San Diego Bay: Pueblo	908.22						Chollas Creek	5009	OTHER RETAIL TRADE AND STRIP	200 - 1000 ft.
6351	OCHOA'S AUTO REPAIR	3762 EL CAJON BLVD	92105	7538	811111	HPC	Auto Repair	San Diego Bay: Pueblo	908.22						Chollas Creek	5007	ARTERIAL COMMERCIAL	> 1000 ft.
6352	OCHOA'S SERVICE	4454 CYNTHIA PL	92105		56173	HPC	Landscaping	San Diego Bay: Pueblo	908.22					X	Chollas Creek,N	1100	SINGLE FAMILY RESIDENTIAL	200 - 1000 ft.

#	Business Name	Street Address	Zip	SIC	NAICS	TTWQ	Category	WMA	HSA	Drains to La Jolla ASBS	Drains to Switzer Creek	Less than 200 ft. from ESA	Tributary	Residential	Nearest Water Body	SANDAG Landuse Code	SANDAG Landuse	Distance to Nearest Water Body
6353	OLIVO LANDSCAPE MAINTENANCE	3840 SUPERBA ST	92113		56173	HPC	Landscaping	San Diego Bay: Pueblo	908.22					X	Chollas Creek,S	1100	SINGLE FAMILY RESIDENTIAL	> 1000 ft.
6354	OLMOS LANDSCAPING	5204 PIROTTE DR	92105		56173	HPC	Landscaping	San Diego Bay: Pueblo	908.22					X	Chollas Creek,N	1100	SINGLE FAMILY RESIDENTIAL	> 1000 ft.
6355	OLYMPIC AUTO SALES	3200 HARBOR DR	92136		44112	HPC	Other: Vehicle Dealers	San Diego Bay: Pueblo	908.22						Chollas Creek	6701	MILITARY USE	> 1000 ft.
6356	OMAR'S TIRESHOP	3183 G ST	92102		44132	HPC	Auto Repair	San Diego Bay: Pueblo	908.22						Chollas Creek,N	5009	OTHER RETAIL TRADE AND STRIP	> 1000 ft.
6357	OMEGA EARTHWORK CONTRACTORS/OM	4111 POPLAR ST 12	92105		81	HPC	Other Contractor	San Diego Bay: Pueblo	908.22						Chollas Creek,N	6102	RELIGIOUS FACILITY	200 - 1000 ft.
6358	ONE INDUSTRIES	4559 FEDERAL BLVD	92102		42191	HPC	Wholesale/Storage/ Warehousing	San Diego Bay: Pueblo	908.22						Chollas Creek,N	2101	INDUSTRIAL PARKS	200 - 1000 ft.
6359	ONE SOURCE	5315 EL CAJON BLVD	92115		42139	HPC	Building Materials	San Diego Bay: Pueblo	908.22						Chollas Creek,N	5007	ARTERIAL COMMERCIAL	> 1000 ft.
6360	ONE STOP AUTOSPORTS	3141 FAIRMOUNT AVE	92105	7539	811118	HPC	Auto Repair	San Diego Bay: Pueblo	908.22						Chollas Creek	5007	ARTERIAL COMMERCIAL	200 - 1000 ft.
6361	ONE WAY APOSTOLIC	2314 HARRISON AV	92113		722	HPC	Eating/Drinking Establishments	San Diego Bay: Pueblo	908.22						Chollas Creek,N	6102	RELIGIOUS FACILITY	> 1000 ft.
6362	OOPSY DAISY	650 GATEWAY CENTER WAY J	92102		42199	HPC	Wholesale/Storage/ Warehousing	San Diego Bay: Pueblo	908.22						Chollas Creek,N	2103	LIGHT INDUSTRY-GENERAL	> 1000 ft.
6363	ORIENT ENGINES & PARTS INC	1212 CROSBY ST	92117		4412	HPC	Other: Vehicle Dealers	San Diego Bay: Pueblo	908.22						San Diego Bay, Chollas	4114	PARKING LOTS - SURFACE	> 1000 ft.
6364	ORTEGA PAINTING	8226 LEUCADIA AVE	92114		56179	HPC	Painting/Coating	San Diego Bay: Pueblo	908.22					X	Chollas Creek,S	1100	SINGLE FAMILY RESIDENTIAL	> 1000 ft.
6365	ORTIZ AUTOMOTICE INC	931 30TH ST	92113		811198	HPC	Auto Repair	San Diego Bay: Pueblo	908.22						Chollas Creek,N	5009	OTHER RETAIL TRADE AND STRIP	> 1000 ft.
6366	ORTIZ AUTOMOTIVE INC	931 30TH ST	92113	7538	811111	HPC	Auto Repair	San Diego Bay: Pueblo	908.22						Chollas Creek	5009	OTHER RETAIL TRADE AND STRIP	200 - 1000 ft.
6367	ORTIZ LANDSCAPING	1025 ELWOOD ST	92114		56173	HPC	Landscaping	San Diego Bay: Pueblo	908.22			X		X	Chollas Creek,S	1100	SINGLE FAMILY RESIDENTIAL	< 200 ft.
6368	OSCAR AND SONS COMPANY	1512 ALTADENA AVE	92102		56173	HPC	Landscaping	San Diego Bay: Pueblo	908.22					X	Chollas Creek,S	1100	SINGLE FAMILY RESIDENTIAL	> 1000 ft.
6369	OSEGUERA MAINTENANCE	705 GREGORY ST	92113		56173	HPC	Landscaping	San Diego Bay: Pueblo	908.22			X		X	Chollas Creek,N	1100	SINGLE FAMILY RESIDENTIAL	< 200 ft.
6370	OVERSEAS AUTO IMPORTS	6975 IMPERIAL AVE	92114		44112	HPC	Other: Vehicle Dealers	San Diego Bay: Pueblo	908.22			X			Chollas Creek,S	5009	OTHER RETAIL TRADE AND STRIP	< 200 ft.
6371	OVERSEAS AUTO IMPORTS	4425 FEDERAL BLVD 206	92102		44112	HPC	Other: Vehicle Dealers	San Diego Bay: Pueblo	908.22			X			Chollas Creek,N	7601	PARKS - ACTIVE	< 200 ft.
6372	P & A AUTO SALES	6802 UNIVERSITY AVE	92115		4413	HPC	Other: Auto Supplies	San Diego Bay: Pueblo	908.22						Chollas Creek,S	5009	OTHER RETAIL TRADE AND STRIP	> 1000 ft.

#	Business Name	Street Address	Zip	SIC	NAICS	TTWQ	Category	WMA	HSA	Drains to La Jolla ASBS	Drains to Switzer Creek	Less than 200 ft. from ESA	Tributary	Residential	Nearest Water Body	SANDAG Landuse Code	SANDAG Landuse	Distance to Nearest Water Body
6373	PACHECOS LANDSCAPING	751 DUVAL ST	92102		56173	HPC	Landscaping	San Diego Bay: Pueblo	908.22					X	Chollas Creek,S	1200	MULTI-FAMILY RESIDENTIAL	> 1000 ft.
6374	PACHECO'S LANDSCAPING	3359 ELM ST B	92102		56173	HPC	Landscaping	San Diego Bay: Pueblo	908.22					X	Chollas Creek,N	1200	MULTI-FAMILY RESIDENTIAL	200 - 1000 ft.
6375	PACIFIC AUTO PLAZA	3762 EL CAJON BLVD	92105		44112	HPC	Other: Vehicle Dealers	San Diego Bay: Pueblo	908.22						Chollas Creek	5007	ARTERIAL COMMERCIAL	> 1000 ft.
6376	PACIFIC BLUE POOLS	620 IONA DR	92114		56175	HPC	Pool/Fountain Cleaning	San Diego Bay: Pueblo	908.22					X	Chollas Creek,S	1100	SINGLE FAMILY RESIDENTIAL	200 - 1000 ft.
6377	PACIFIC COAST CARPETS DF INC	855 32ND ST	92102		2355	HPC	Other Contractor	San Diego Bay: Pueblo	908.22						Chollas Creek,N	2103	LIGHT INDUSTRY-GENERAL	> 1000 ft.
6378	PACIFIC COAST CHINESE FOOD	3310 UNIVERSITY AV	92104		722	HPC	Eating/Drinking Establishments	San Diego Bay: Pueblo	908.22						Chollas Creek,N	5007	ARTERIAL COMMERCIAL	> 1000 ft.
6379	PACIFIC COAST CONCRETE AND	4008 MANZANITA DR	92105		2357	HPC	Cement Mixing/Cutting	San Diego Bay: Pueblo	908.22			X		X	Chollas Creek,N	1100	SINGLE FAMILY RESIDENTIAL	< 200 ft.
6380	PACIFIC EXPORTS PBS	6088 FEDERAL BLVD	92114		42199	HPC	Wholesale/Storage/ Warehousing	San Diego Bay: Pueblo	908.22			X			Chollas Creek,S	2103	LIGHT INDUSTRY-GENERAL	< 200 ft.
6381	PACIFIC FURLOUGH FACILITY	2727 BOSTON AV	92113		722	HPC	Eating/Drinking Establishments	San Diego Bay: Pueblo	908.22						San Diego Bay, Chollas	5001	WHOLESALE TRADE	> 1000 ft.
6382	PACIFIC INSULATION	4550 FEDERAL BLVD	92102		4213	HPC	Building Materials	San Diego Bay: Pueblo	908.22						Chollas Creek,N	2101	INDUSTRIAL PARKS	200 - 1000 ft.
6383	PACIFIC KING ELECTRIC	6161 EL CAJON BLVD 464	92115		23531	HPC	Other Contractor	San Diego Bay: Pueblo	908.22						Chollas Creek,N	5004	NEIGHBORHOOD SHOPPING	> 1000 ft.
6384	PACIFIC PEBBLES INC	770 GATEWAY CENTER DR	92102		2359	HPC	Other Contractor	San Diego Bay: Pueblo	908.22						Chollas Creek,N	2103	LIGHT INDUSTRY-GENERAL	200 - 1000 ft.
6385	PACIFIC SOUTHWEST	6869 WUNDERLIN AVE	92114		2352	HPC	Painting/Coating	San Diego Bay: Pueblo	908.22					X	Chollas Creek,S	1100	SINGLE FAMILY RESIDENTIAL	200 - 1000 ft.
6386	Pacific Tank Cleaning Services Inc	2734 Main Street	92113	1799	23599	HPC	Other Contractor	San Diego Bay: Pueblo	908.22						Chollas Creek	2103	LIGHT INDUSTRY-GENERAL	> 1000 ft.
6387	PACIFIC TILE/BLUES HALL OF FAME THE	2643 MONTCLAIR ST	92104		2354	HPC	Masonry	San Diego Bay: Pueblo	908.22					X	Chollas Creek,N	1100	SINGLE FAMILY RESIDENTIAL	200 - 1000 ft.
6388	PACIFIC VIEW CONSTRUCTION CO	6363 EL CAJON BLVD	92115		2332	HPC	Other Contractor	San Diego Bay: Pueblo	908.22						Chollas Creek,N	5004	NEIGHBORHOOD SHOPPING	> 1000 ft.
6389	PACIFICALLY LANDSCAPE	6860 ROCKLAND ST	92115		56172	HPC	Landscaping	San Diego Bay: Pueblo	908.22					X	Chollas Creek,S	1100	SINGLE FAMILY RESIDENTIAL	> 1000 ft.
6390	PACIFIC'S CINERAMA SIX	5831 UNIVERSITY AV	92115		722	HPC	Eating/Drinking Establishments	San Diego Bay: Pueblo	908.22						Chollas Creek,N	5003	COMMUNITY SHOPPING	> 1000 ft.
6391	PAINTING & HOME IMPROVEMENT	827 WEST ST	92113		56179	HPC	Painting/Coating	San Diego Bay: Pueblo	908.22					X	Chollas Creek,S	1100	SINGLE FAMILY RESIDENTIAL	> 1000 ft.
6392	PALACE IMPORTS INC	4802 EL CAJON BLVD	92115		44112	HPC	Other: Vehicle Dealers	San Diego Bay: Pueblo	908.22						Chollas Creek,N	5007	ARTERIAL COMMERCIAL	> 1000 ft.
6393	PALMA PAINTING CONTRACTORS	4267 J ST	92102		23521	HPC	Painting/Coating	San Diego Bay: Pueblo	908.22					X	Chollas Creek,S	1100	SINGLE FAMILY RESIDENTIAL	> 1000 ft.
6394	PANCHITA'S BAKERY	4414 UNIVERSITY AV B	92105		722	HPC	Eating/Drinking Establishments	San Diego Bay: Pueblo	908.22						Chollas Creek,N	5007	ARTERIAL COMMERCIAL	> 1000 ft.
6395	PANCHO VILLA'S FARMERS MARKET	3245 EL CAJON BL	92104		722	HPC	Eating/Drinking Establishments	San Diego Bay: Pueblo	908.22						Chollas Creek,N	5004	NEIGHBORHOOD SHOPPING	> 1000 ft.

#	Business Name	Street Address	Zip	SIC	NAICS	TTWQ	Category	WMA	HSA	Drains to La Jolla ASBS	Drains to Switzer Creek	Less than 200 ft. from ESA	Tributary	Residential	Nearest Water Body	SANDAG Landuse Code	SANDAG Landuse	Distance to Nearest Water Body
6396	PANDA EXPRESS #758	4371 UNIVERSITY AV	92105		722	HPC	Eating/Drinking Establishments	San Diego Bay: Pueblo	908.22						Chollas Creek,N	6002	OFFICE - LOW RISE	> 1000 ft.
6397	PAPA DOCS RESTAURANT	6523 UNIVERSITY AV	92115		722	HPC	Eating/Drinking Establishments	San Diego Bay: Pueblo	908.22						Chollas Creek,N	1100	SINGLE FAMILY RESIDENTIAL	> 1000 ft.
6398	PAPA JOHN'S PIZZA #1338	6925 EL CAJON BL	92115		722	HPC	Eating/Drinking Establishments	San Diego Bay: Pueblo	908.22						Chollas Creek	5007	ARTERIAL COMMERCIAL	> 1000 ft.
6399	PAPA JOHN'S PIZZA #2552	4415 UNIVERSITY AV	92105		722	HPC	Eating/Drinking Establishments	San Diego Bay: Pueblo	908.22						Chollas Creek,N	5007	ARTERIAL COMMERCIAL	> 1000 ft.
6400	PARAGON KENNELS	3109 IMPERIAL AVE	92102		11299	HPC	Animal Facilities	San Diego Bay: Pueblo	908.22						Chollas Creek,N	6102	RELIGIOUS FACILITY	> 1000 ft.
6401	PARIS BAKERY	4481 EL CAJON BL	92115		722	HPC	Eating/Drinking Establishments	San Diego Bay: Pueblo	908.22						Chollas Creek	6804	HIGH SCHOOL	> 1000 ft.
6402	PAT BERARDINI	3441 47TH ST	92105		56173	HPC	Landscaping	San Diego Bay: Pueblo	908.22					X	Chollas Creek,N	1100	SINGLE FAMILY RESIDENTIAL	> 1000 ft.
6403	PAYKAN AUTO SALE INC	5486 EL CAJON BLVD	92115		44112	HPC	Other: Vehicle Dealers	San Diego Bay: Pueblo	908.22						Chollas Creek,N	5007	ARTERIAL COMMERCIAL	> 1000 ft.
6404	PAYLOW MARKET	420 S MEADOWBROOK DR	92114		722	HPC	Eating/Drinking Establishments	San Diego Bay: Pueblo	908.22						Chollas Creek,S	1100	SINGLE FAMILY RESIDENTIAL	> 1000 ft.
6405	PEARSON FORD CO	4001 EL CAJON BLVD	92105		441	HPC	Other: Auto Supplies	San Diego Bay: Pueblo	908.22						Chollas Creek,N	5006	AUTOMOBILE DEALERSHIP	> 1000 ft.
6406	PEARSON FORD CO	4176 EL CAJON BLVD	92105		4411	HPC	Other: Vehicle Dealers	San Diego Bay: Pueblo	908.22						Chollas Creek,N	5006	AUTOMOBILE DEALERSHIP	> 1000 ft.
6407	PEARSON FORD FUELS	4067 EL CAJON BL	92105		722	HPC	Eating/Drinking Establishments	San Diego Bay: Pueblo	908.22						Chollas Creek	5006	AUTOMOBILE DEALERSHIP	> 1000 ft.
6408	PEARSON KIA	4001 EL CAJON BLVD	92105		4411	HPC	Other: Vehicle Dealers	San Diego Bay: Pueblo	908.22						Chollas Creek,N	5007	ARTERIAL COMMERCIAL	> 1000 ft.
6409	PELAYO PAINTING	3625 HIGHLAND AVE	92105		56179	HPC	Painting/Coating	San Diego Bay: Pueblo	908.22					X	Chollas Creek,N	1200	MULTI-FAMILY RESIDENTIAL	> 1000 ft.
6410	PELAYOS FORKLIFT SERVICE	3094 NATIONAL AVE	92113		81149	HPC	Equipment Repair	San Diego Bay: Pueblo	908.22						Chollas Creek,N	5007	ARTERIAL COMMERCIAL	> 1000 ft.
6411	PEPE'S ENTERPRISES INC	4948 EL CAJON BLVD	92115		422	HPC	Wholesale/Storage/ Warehousing	San Diego Bay: Pueblo	908.22						Chollas Creek,N	5007	ARTERIAL COMMERCIAL	> 1000 ft.
6412	PEPE'S PRODUCE	4948 EL CAJON BL	92115		722	HPC	Eating/Drinking Establishments	San Diego Bay: Pueblo	908.22						Chollas Creek	5007	ARTERIAL COMMERCIAL	> 1000 ft.
6413	PEPPOLI'S PIZZA	4115 HOME AV B	92105		722	HPC	Eating/Drinking Establishments	San Diego Bay: Pueblo	908.22						Chollas Creek,N	5007	ARTERIAL COMMERCIAL	200 - 1000 ft.
6414	PEREZ LANDSCAPE	4133 WABASH AVE 3	92104		56173	HPC	Landscaping	San Diego Bay: Pueblo	908.22					X	Chollas Creek,N	1200	MULTI-FAMILY RESIDENTIAL	> 1000 ft.
6415	PERFECT CARE POOL SERVICE	5011 CHOLLAS PKY	92105		5617	HPC	Pool/Fountain Cleaning	San Diego Bay: Pueblo	908.22			X		X	Chollas Creek,N	1100	SINGLE FAMILY RESIDENTIAL	< 200 ft.
6416	PERFORMANCE ABATEMENT	2015 MAIN ST B	92113		23599	HPC	Other Contractor	San Diego Bay: Pueblo	908.22						San Diego Bay, Chollas	2103	LIGHT INDUSTRY-GENERAL	> 1000 ft.
6417	PERFORMANCE CONTRACTING INC	2015 MAIN ST	92113		23511	HPC	Other Contractor	San Diego Bay: Pueblo	908.22						San Diego Bay, Chollas	2103	LIGHT INDUSTRY-GENERAL	> 1000 ft.
6418	PERSONAL TOUCH POOL SERVICE	4369 CARTAGENA DR	92115		56172	HPC	Pool/Fountain Cleaning	San Diego Bay: Pueblo	908.22					X	Chollas Creek,N	1100	SINGLE FAMILY RESIDENTIAL	> 1000 ft.

#	Business Name	Street Address	Zip	SIC	NAICS	TTWQ	Category	WMA	HSA	Drains to La Jolla ASBS	Drains to Switzer Creek	Less than 200 ft. from ESA	Tributary	Residential	Nearest Water Body	SANDAG Landuse Code	SANDAG Landuse	Distance to Nearest Water Body
6419	PETER AUTO REPAIR	2286 FAIRMOUNT AVE	92105	7538	811111	HPC	Auto Repair	San Diego Bay: Pueblo	908.22			X			Chollas Creek	2103	LIGHT INDUSTRY-GENERAL	< 200 ft.
6420	PETER'S FOREIGN AUTO REPAIR	5240 EL CAJON BLVD	92115	7538	811111	HPC	Auto Repair	San Diego Bay: Pueblo	908.22						Chollas Creek	5007	ARTERIAL COMMERCIAL	> 1000 ft.
6421	PHAM'S GARDENING	4178 VAN DYKE AVE 2	92105		56172	HPC	Landscaping	San Diego Bay: Pueblo	908.22					X	Chollas Creek,N	1100	SINGLE FAMILY RESIDENTIAL	> 1000 ft.
6422	PHAN GARDENER	4915 LANTANA DR	92105		56173	HPC	Landscaping	San Diego Bay: Pueblo	908.22					X	Chollas Creek,N	1100	SINGLE FAMILY RESIDENTIAL	200 - 1000 ft.
6423	PHAN'S CARDENING	3412 ACE ST	92105		56173	HPC	Landscaping	San Diego Bay: Pueblo	908.22			X		X	Chollas Creek,N	1100	SINGLE FAMILY RESIDENTIAL	< 200 ft.
6424	PHO CA DAO RESTAURANT	5223 EL CAJON BL	92115		722	HPC	Eating/Drinking Establishments	San Diego Bay: Pueblo	908.22						Chollas Creek	5007	ARTERIAL COMMERCIAL	> 1000 ft.
6425	PHO HOA RESTAURANT	4717 EL CAJON BL	92115		722	HPC	Eating/Drinking Establishments	San Diego Bay: Pueblo	908.22						Chollas Creek	5007	ARTERIAL COMMERCIAL	> 1000 ft.
6426	PHO THANH RESTAURANT	5296 UNIVERSITY AV A	92105		722	HPC	Eating/Drinking Establishments	San Diego Bay: Pueblo	908.22						Chollas Creek,N	6509	OTHER HEALTH CARE	> 1000 ft.
6427	PHO VAN	4233 EL CAJON BL	92105		722	HPC	Eating/Drinking Establishments	San Diego Bay: Pueblo	908.22						Chollas Creek	5007	ARTERIAL COMMERCIAL	> 1000 ft.
6428	PHOTO ME	4746 EL CAJON BLVD	92115		44	HPC	Wholesale/Storage/ Warehousing	San Diego Bay: Pueblo	908.22						Chollas Creek,N	5007	ARTERIAL COMMERCIAL	> 1000 ft.
6429	PHUNG MINH NGUYEN	3867 38TH ST 8	92105		56173	HPC	Landscaping	San Diego Bay: Pueblo	908.22					X	Chollas Creek,N	1200	MULTI-FAMILY RESIDENTIAL	> 1000 ft.
6430	PIC A DEAL AUTO & SCOOTER SALES	3440 EL CAJON BLVD 60	92104		44112	HPC	Other: Vehicle Dealers	San Diego Bay: Pueblo	908.22						Chollas Creek,N	5006	AUTOMOBILE DEALERSHIP	> 1000 ft.
6431	PIERRECARPETCLEANER.COM	3569 POLK AVE	92104		56174	HPC	Carpet/Furniture Cleaning	San Diego Bay: Pueblo	908.22					X	Chollas Creek,N	1100	SINGLE FAMILY RESIDENTIAL	> 1000 ft.
6432	PIERSALL'S UNIVERSITY BUGGY BATH	4474 UNIVERSITY AVE	92105	7542	811198	HPC	Auto Repair	San Diego Bay: Pueblo	908.22						Chollas Creek	5009	OTHER RETAIL TRADE AND STRIP	> 1000 ft.
6433	PIMP UR RIDE	3150 MAIN ST B	92113		44131	HPC	Other: Auto Supplies	San Diego Bay: Pueblo	908.22						Chollas Creek,N	5004	NEIGHBORHOOD SHOPPING	200 - 1000 ft.
6434	PINTOR HOUSE CLEANING &	3140 FRANKLIN AVE	92113		56172	HPC	Landscaping	San Diego Bay: Pueblo	908.22					X	Chollas Creek,N	1100	SINGLE FAMILY RESIDENTIAL	> 1000 ft.
6435	PIONEER DRYWALL	3975 BOSTON AVE	92113		56179	HPC	Other Contractor	San Diego Bay: Pueblo	908.22			X		X	Chollas Creek,S	1100	SINGLE FAMILY RESIDENTIAL	< 200 ft.
6436	PISCOPO LANDSCAPE AND	5924 HUGHES ST	92115		56172	HPC	Landscaping	San Diego Bay: Pueblo	908.22					X	Chollas Creek,N	1100	SINGLE FAMILY RESIDENTIAL	> 1000 ft.
6437	PIZZA HUT #315066	6729 EL CAJON BL	92115		722	HPC	Eating/Drinking Establishments	San Diego Bay: Pueblo	908.22						Chollas Creek	5007	ARTERIAL COMMERCIAL	> 1000 ft.
6438	PIZZA HUT DELIVERY #315036	4090 EL CAJON BL C	92105		722	HPC	Eating/Drinking Establishments	San Diego Bay: Pueblo	908.22						Chollas Creek	5006	AUTOMOBILE DEALERSHIP	> 1000 ft.
6439	PIZZA HUT/WINGSTREET	1740 EUCLID AV	92105		722	HPC	Eating/Drinking Establishments	San Diego Bay: Pueblo	908.22						Chollas Creek,S	5007	ARTERIAL COMMERCIAL	> 1000 ft.
6440	PIZZA HUT/WINGSTREET	2931 MARKET ST	92102		722	HPC	Eating/Drinking Establishments	San Diego Bay: Pueblo	908.22						Chollas Creek,N	6102	RELIGIOUS FACILITY	> 1000 ft.

#	Business Name	Street Address	Zip	SIC	NAICS	TTWQ	Category	WMA	HSA	Drains to La Jolla ASBS	Drains to Switzer Creek	Less than 200 ft. from ESA	Tributary	Residential	Nearest Water Body	SANDAG Landuse Code	SANDAG Landuse	Distance to Nearest Water Body
6441	PLACE, THE	6499 EL CAJON BL	92115		722	HPC	Eating/Drinking Establishments	San Diego Bay: Pueblo	908.22						Chollas Creek	1501	HOTEL/MOTEL (LO-RISE)	> 1000 ft.
6442	PLANTSCAPES UNLIMITED	3424 PETRA PL	92104		56173	HPC	Landscaping	San Diego Bay: Pueblo	908.22					X	Chollas Creek,N	1100	SINGLE FAMILY RESIDENTIAL	200 - 1000 ft.
6443	PLATINUM TOUCH COLLISION CENTER	2855 MARKET ST	92102		811121	HPC	Auto Paint/Body	San Diego Bay: Pueblo	908.22						Chollas Creek,N	2103	LIGHT INDUSTRY-GENERAL	> 1000 ft.
6444	PLAY LANDSCAPE	2610 COVINGTON RD	92104		56173	HPC	Landscaping	San Diego Bay: Pueblo	908.22					X	Chollas Creek,N	1100	SINGLE FAMILY RESIDENTIAL	200 - 1000 ft.
6445	POPEYES CHICKEN & BISCUITS	6095 EL CAJON BL	92115		722	HPC	Eating/Drinking Establishments	San Diego Bay: Pueblo	908.22						Chollas Creek	5007	ARTERIAL COMMERCIAL	> 1000 ft.
6446	POPEYES CHICKEN & BISCUITS	1737 N EUCLID AV	92105		722	HPC	Eating/Drinking Establishments	San Diego Bay: Pueblo	908.22						Chollas Creek,S	5007	ARTERIAL COMMERCIAL	> 1000 ft.
6447	PORKYLAND	2196 LOGAN AV	92113		722	HPC	Eating/Drinking Establishments	San Diego Bay: Pueblo	908.22						San Diego Bay, Chollas	5007	ARTERIAL COMMERCIAL	> 1000 ft.
6448	POWER TIRES	922 30TH ST	92113	7534	811198	HPC	Auto Repair	San Diego Bay: Pueblo	908.22						Chollas Creek	5009	OTHER RETAIL TRADE AND STRIP	200 - 1000 ft.
6449	PRADO LANDSCAPING	2970 BAILY AVE	92105		56173	HPC	Landscaping	San Diego Bay: Pueblo	908.22					X	Chollas Creek,N	1100	SINGLE FAMILY RESIDENTIAL	200 - 1000 ft.
6450	PRECISION TOWING INC	1304 38TH ST	92105	7549	48841	HPC	Auto Repair	San Diego Bay: Pueblo	908.22			X			Chollas Creek	2101	INDUSTRIAL PARKS	< 200 ft.
6451	PREMIER AUTO GROUP	3401 EL CAJON BLVD	92104		421	HPC	Wholesale/Storage/ Warehousing	San Diego Bay: Pueblo	908.22						Chollas Creek,N	5006	AUTOMOBILE DEALERSHIP	> 1000 ft.
6452	PREMIUM AUTOMOTIVE	6111 UNIVERSITY AVE	92115		44112	HPC	Other: Vehicle Dealers	San Diego Bay: Pueblo	908.22						Chollas Creek,N	5007	ARTERIAL COMMERCIAL	> 1000 ft.
6453	PREMIUM ROOF SERVICES INC	864 34TH ST	92102		23599	HPC	Other Contractor	San Diego Bay: Pueblo	908.22						Chollas Creek,N	2103	LIGHT INDUSTRY-GENERAL	200 - 1000 ft.
6454	PRESIDIO LANDSCAPE	225 35TH ST	92102		56173	HPC	Landscaping	San Diego Bay: Pueblo	908.22					X	Chollas Creek,N	1100	SINGLE FAMILY RESIDENTIAL	200 - 1000 ft.
6455	PRESTIGE #1	4159 48TH ST	92105		811192	HPC	Vehicle Washing	San Diego Bay: Pueblo	908.22					X	Chollas Creek,N	1200	MULTI-FAMILY RESIDENTIAL	> 1000 ft.
6456	PRESTIGE CARPET CARE	4625 30TH ST	92116		56174	HPC	Carpet/Furniture Cleaning	San Diego Bay: Pueblo	908.22					X	Chollas Creek,N	1200	MULTI-FAMILY RESIDENTIAL	> 1000 ft.
6457	PRO ALTERNATOR & STARTER	4247 EL CAJON BLVD	92105	7539	811118	HPC	Auto Repair	San Diego Bay: Pueblo	908.22						Chollas Creek	5007	ARTERIAL COMMERCIAL	> 1000 ft.
6458	PRO AUTO BODY & PAINT	6517 EL CAJON BLVD B	92115	7532	811121	HPC	Auto Paint/Body	San Diego Bay: Pueblo	908.22						Chollas Creek	5007	ARTERIAL COMMERCIAL	> 1000 ft.
6459	PRO KIDS GOLF	4085 52ND ST	92105		722	HPC	Eating/Drinking Establishments	San Diego Bay: Pueblo	908.22						Chollas Creek,N	9101	UNDEVELOPED LAND	> 1000 ft.
6460	PRODUCE CITY UNITED ORIENTAL	5349 EL CAJON BL	92115		722	HPC	Eating/Drinking Establishments	San Diego Bay: Pueblo	908.22						Chollas Creek	5007	ARTERIAL COMMERCIAL	> 1000 ft.
6461	PROFESSIONAL DETAIL	5851 LYNN ST	92105		811192	HPC	Vehicle Washing	San Diego Bay: Pueblo	908.22					X	Chollas Creek,N	1100	SINGLE FAMILY RESIDENTIAL	> 1000 ft.
6462	PROFESSIONAL IMAGE	4435 JOCELYN ST	92105		56173	HPC	Landscaping	San Diego Bay: Pueblo	908.22					X	Chollas Creek,N	1100	SINGLE FAMILY RESIDENTIAL	200 - 1000 ft.

#	Business Name	Street Address	Zip	SIC	NAICS	TTWQ	Category	WMA	HSA	Drains to La Jolla ASBS	Drains to Switzer Creek	Less than 200 ft. from ESA	Tributary	Residential	Nearest Water Body	SANDAG Landuse Code	SANDAG Landuse	Distance to Nearest Water Body
6463	PROGRESS CONST CO	5847 EL CAJON BLVD	92115		233	HPC	Other Contractor	San Diego Bay: Pueblo	908.22						Chollas Creek,N	5007	ARTERIAL COMMERCIAL	> 1000 ft.
6464	PROMETRO GLASS	3889 EUCLID AVE	92105	7536	811122	HPC	Auto Repair	San Diego Bay: Pueblo	908.22						Chollas Creek	5007	ARTERIAL COMMERCIAL	> 1000 ft.
6465	PRONTO PLUMBING & DRAINS INC	3665 IMPERIAL AVE	92113		23511	HPC	Other Contractor	San Diego Bay: Pueblo	908.22						Chollas Creek,N	5009	OTHER RETAIL TRADE AND STRIP	> 1000 ft.
6466	PROTECH AUTO SALES	4771 UNIVERSITY AVE	92105		44112	HPC	Other: Vehicle Dealers	San Diego Bay: Pueblo	908.22						Chollas Creek,N	5007	ARTERIAL COMMERCIAL	> 1000 ft.
6467	PRO-TEK AUTO SALES	4455 FEDERAL BLVD A042	92102		44112	HPC	Other: Vehicle Dealers	San Diego Bay: Pueblo	908.22			X			Chollas Creek,N	2103	LIGHT INDUSTRY-GENERAL	< 200 ft.
6468	PUENTES LANDSCAPE	3441 EGAN ST	92115		56172	HPC	Landscaping	San Diego Bay: Pueblo	908.22					X	Chollas Creek,S	1100	SINGLE FAMILY RESIDENTIAL	> 1000 ft.
6469	QUALITY AUTO SALE	5556 UNIVERSITY AVE	92105		44112	HPC	Other: Vehicle Dealers	San Diego Bay: Pueblo	908.22						Chollas Creek,N	5009	OTHER RETAIL TRADE AND STRIP	200 - 1000 ft.
6470	QUALITY CABINET & FIXTURE INC	885 GATEWAY CENTER WAY	92102		23599	HPC	Other Contractor	San Diego Bay: Pueblo	908.22			X			Chollas Creek,N	2103	LIGHT INDUSTRY-GENERAL	< 200 ft.
6471	QUALITY HOME IMPROVEMENT/GEI S REAL ESTATE	4419 52ND ST D	92115		235	HPC	Other Contractor	San Diego Bay: Pueblo	908.22						Chollas Creek,N	5007	ARTERIAL COMMERCIAL	> 1000 ft.
6472	QUALITY LANDSCAPE	5856 LYNN ST	92105		56172	HPC	Landscaping	San Diego Bay: Pueblo	908.22					X	Chollas Creek,N	1100	SINGLE FAMILY RESIDENTIAL	> 1000 ft.
6473	QUALITY PIZZA & SUBS	3081 NATIONAL AV	92113		722	HPC	Eating/Drinking Establishments	San Diego Bay: Pueblo	908.22						Chollas Creek,N	5007	ARTERIAL COMMERCIAL	> 1000 ft.
6474	QUE HUONG RESTAURANT	4134 UNIVERSITY AV	92105		722	HPC	Eating/Drinking Establishments	San Diego Bay: Pueblo	908.22						Chollas Creek,N	5007	ARTERIAL COMMERCIAL	> 1000 ft.
6475	QUERCUS LANDSCAPE	402 63RD ST 46	92114		56173	HPC	Landscaping	San Diego Bay: Pueblo	908.22					X	Chollas Creek,S	1300	MOBILE HOME PARKS	200 - 1000 ft.
6476	QUIK MART	3105 FAIRMOUNT AV	92105		722	HPC	Eating/Drinking Establishments	San Diego Bay: Pueblo	908.22						Chollas Creek,N	5007	ARTERIAL COMMERCIAL	> 1000 ft.
6477	QUINO GARDEN SERVICES	5639 MICHAEL ST	92105		56173	HPC	Landscaping	San Diego Bay: Pueblo	908.22					X	Chollas Creek,N	1100	SINGLE FAMILY RESIDENTIAL	> 1000 ft.
6478	QUIZNOS SUB #3381	6083 EL CAJON BL A	92115		722	HPC	Eating/Drinking Establishments	San Diego Bay: Pueblo	908.22						Chollas Creek	5004	NEIGHBORHOOD SHOPPING	> 1000 ft.
6479	QUIZNOS SUB #5757	6348 COLLEGE GROVE WY 101	92115		722	HPC	Eating/Drinking Establishments	San Diego Bay: Pueblo	908.22						Chollas Creek,S	7603	OPEN SPACE PARKS &	> 1000 ft.
6480	R & R CARPET CARE	4025 CASITA WAY	92115		56174	HPC	Carpet/Furniture Cleaning	San Diego Bay: Pueblo	908.22					X	Chollas Creek,S	1100	SINGLE FAMILY RESIDENTIAL	> 1000 ft.
6481	R & R COMPLETE MACHINE SHOP	3884 39TH ST	92105		811	HPC	Equipment Repair	San Diego Bay: Pueblo	908.22						Chollas Creek,N	5006	AUTOMOBILE DEALERSHIP	> 1000 ft.
6482	R & T AUTO SALES	3407 E ST A	92102		44112	HPC	Other: Vehicle Dealers	San Diego Bay: Pueblo	908.22						Chollas Creek,N	2103	LIGHT INDUSTRY-GENERAL	200 - 1000 ft.
6483	RAINBOW BAR & GRILL	4286 UNIVERSITY AV	92105		722	HPC	Eating/Drinking Establishments	San Diego Bay: Pueblo	908.22						Chollas Creek,N	5007	ARTERIAL COMMERCIAL	> 1000 ft.

#	Business Name	Street Address	Zip	SIC	NAICS	TTWQ	Category	WMA	HSA	Drains to La Jolla ASBS	Drains to Switzer Creek	Less than 200 ft. from ESA	Tributary	Residential	Nearest Water Body	SANDAG Landuse Code	SANDAG Landuse	Distance to Nearest Water Body
6484	RAINBOW LANSCAPING	3464 ORANGE AVE	92104		56172	HPC	Landscaping	San Diego Bay: Pueblo	908.22					X	Chollas Creek,N	1100	SINGLE FAMILY RESIDENTIAL	> 1000 ft.
6485	RAINBOW MARKET	4727 FEDERAL BL	92102		722	HPC	Eating/Drinking Establishments	San Diego Bay: Pueblo	908.22						Chollas Creek,N	5007	ARTERIAL COMMERCIAL	> 1000 ft.
6486	RAMIREZ GARDENING	4475 ORANGE AVE	92115		56173	HPC	Landscaping	San Diego Bay: Pueblo	908.22					X	Chollas Creek,N	1100	SINGLE FAMILY RESIDENTIAL	> 1000 ft.
6487	RAMIREZ GARDENING &	4992 DATE PL	92102		56172	HPC	Landscaping	San Diego Bay: Pueblo	908.22					X	Chollas Creek,N	1100	SINGLE FAMILY RESIDENTIAL	> 1000 ft.
6488	RAMIREZ LANDSCAPING	746 47TH ST	92113		56172	HPC	Landscaping	San Diego Bay: Pueblo	908.22					X	Chollas Creek,S	1100	SINGLE FAMILY RESIDENTIAL	> 1000 ft.
6489	RAMIREZ TACO SHOP	3642 NATIONAL AV	92113		722	HPC	Eating/Drinking Establishments	San Diego Bay: Pueblo	908.22						Chollas Creek,S	1100	SINGLE FAMILY RESIDENTIAL	> 1000 ft.
6490	RAMIRO MOBILE DETAIL	4645 HILLTOP DR	92102		811192	HPC	Vehicle Washing	San Diego Bay: Pueblo	908.22					X	Chollas Creek,S	1100	SINGLE FAMILY RESIDENTIAL	> 1000 ft.
6491	RAMIRO RODRIGUEZ	2323 HOLSTROM PL	92114		56173	HPC	Landscaping	San Diego Bay: Pueblo	908.22					X	Chollas Creek,S	1100	SINGLE FAMILY RESIDENTIAL	200 - 1000 ft.
6492	RAMON MARTINEZ	2859 MENLO AVE	92105		56173	HPC	Landscaping	San Diego Bay: Pueblo	908.22					X	Chollas Creek,N	1100	SINGLE FAMILY RESIDENTIAL	200 - 1000 ft.
6493	RANCHO MARKET & LIQUOR	2988 IMPERIAL AV	92102		722	HPC	Eating/Drinking Establishments	San Diego Bay: Pueblo	908.22						Chollas Creek,N	9101	UNDEVELOPED LAND	> 1000 ft.
6494	RANDY MINI MARKET	5739 EL CAJON BL	92115		722	HPC	Eating/Drinking Establishments	San Diego Bay: Pueblo	908.22						Chollas Creek	5007	ARTERIAL COMMERCIAL	> 1000 ft.
6495	RASPADOS ACAPULCO	3893 NATIONAL AV	92113		722	HPC	Eating/Drinking Establishments	San Diego Bay: Pueblo	908.22						Chollas Creek,S	5009	OTHER RETAIL TRADE AND STRIP	> 1000 ft.
6496	RAYGOZAS AUTO SALES	6088 FEDERAL BLVD	92114		44112	HPC	Other: Vehicle Dealers	San Diego Bay: Pueblo	908.22			X			Chollas Creek,S	2103	LIGHT INDUSTRY-GENERAL	< 200 ft.
6497	RC YOUNG ROOFING CO INC	875 34TH ST	92102		23599	HPC	Other Contractor	San Diego Bay: Pueblo	908.22						Chollas Creek,N	2103	LIGHT INDUSTRY-GENERAL	200 - 1000 ft.
6498	RED SEA RESTAURANT	4717 UNIVERSITY AV	92105		722	HPC	Eating/Drinking Establishments	San Diego Bay: Pueblo	908.22						Chollas Creek,N	6002	OFFICE - LOW RISE	> 1000 ft.
6499	RELIABLE LANDSCAPING	4146 33RD ST	92104		56173	HPC	Landscaping	San Diego Bay: Pueblo	908.22					X	Chollas Creek,N	1100	SINGLE FAMILY RESIDENTIAL	> 1000 ft.
6500	REVIVAL TABERNACLE	1765 PENTECOST WY	92105		722	HPC	Eating/Drinking Establishments	San Diego Bay: Pueblo	908.22						Chollas Creek,S	6102	RELIGIOUS FACILITY	> 1000 ft.
6501	REYES LANDSCAPE	3912 OCEAN VIEW BLVD	92113		56172	HPC	Landscaping	San Diego Bay: Pueblo	908.22					X	Chollas Creek,S	1100	SINGLE FAMILY RESIDENTIAL	> 1000 ft.
6502	REYES PAINTING	220 PARDEE ST	92113		56179	HPC	Painting/Coating	San Diego Bay: Pueblo	908.22					X	Chollas Creek,N	1200	MULTI-FAMILY RESIDENTIAL	> 1000 ft.
6503	REYES PAINTING	1208 COTTON ST	92102		81149	HPC	Painting/Coating	San Diego Bay: Pueblo	908.22					X	Chollas Creek,N	1200	MULTI-FAMILY RESIDENTIAL	> 1000 ft.
6504	REYNA'S CARPET CLEANING AND JANITORIAL	5382 LENOX DR	92114		56174	HPC	Carpet/Furniture Cleaning	San Diego Bay: Pueblo	908.22					X	Chollas Creek,S	1100	SINGLE FAMILY RESIDENTIAL	200 - 1000 ft.
6505	RI GARDENING	3845 58TH ST	92115		56173	HPC	Landscaping	San Diego Bay: Pueblo	908.22					X	Chollas Creek,N	1100	SINGLE FAMILY RESIDENTIAL	> 1000 ft.

#	Business Name	Street Address	Zip	SIC	NAICS	TTWQ	Category	WMA	HSA	Drains to La Jolla ASBS	Drains to Switzer Creek	Less than 200 ft. from ESA	Tributary	Residential	Nearest Water Body	SANDAG Landuse Code	SANDAG Landuse	Distance to Nearest Water Body
6506	RICARDO & RAQUEL ALMARAZ	3370 IMPERIAL AVE	92102		56172	HPC	Other Contractor	San Diego Bay: Pueblo	908.22			X			Chollas Creek,N	9101	UNDEVELOPED LAND	< 200 ft.
6507	RICH PHILLIPS AUTO SERVICE	7105 EL CAJON BLVD	92115	7538	811111	HPC	Auto Repair	San Diego Bay: Pueblo	908.22						Chollas Creek	5007	ARTERIAL COMMERCIAL	> 1000 ft.
6508	RIGO MEDINA	3134 MARLBOROUGH AVE	92105		56173	HPC	Landscaping	San Diego Bay: Pueblo	908.22					X	Chollas Creek,N	1100	SINGLE FAMILY RESIDENTIAL	200 - 1000 ft.
6509	RIGOBERTO'S TACO SHOP	5070 FEDERAL BL	92102		722	HPC	Eating/Drinking Establishments	San Diego Bay: Pueblo	908.22						Chollas Creek,S	5007	ARTERIAL COMMERCIAL	> 1000 ft.
6510	RISING FLOWER LANDSCAPE &	3177 53RD ST	92105		56172	HPC	Landscaping	San Diego Bay: Pueblo	908.22					X	Chollas Creek,N	1100	SINGLE FAMILY RESIDENTIAL	200 - 1000 ft.
6511	RISING SUN IMPORT PARTS	3912 EL CAJON BLVD	92105		44131	HPC	Other: Auto Supplies	San Diego Bay: Pueblo	908.22						Chollas Creek,N	5007	ARTERIAL COMMERCIAL	> 1000 ft.
6512	RITA'S MEXICAN BAKERY	4018 43RD ST	92105		722	HPC	Eating/Drinking Establishments	San Diego Bay: Pueblo	908.22						Chollas Creek,N	5007	ARTERIAL COMMERCIAL	> 1000 ft.
6513	RITE AID #5646	1735 EUCLID AV	92105		722	HPC	Eating/Drinking Establishments	San Diego Bay: Pueblo	908.22						Chollas Creek,S	5007	ARTERIAL COMMERCIAL	> 1000 ft.
6514	RITE AID #5650	3506 NATIONAL AV	92113		722	HPC	Eating/Drinking Establishments	San Diego Bay: Pueblo	908.22						Chollas Creek,N	5004	NEIGHBORHOOD SHOPPING	200 - 1000 ft.
6515	RITE AID #5651	6405 EL CAJON BL	92115		722	HPC	Eating/Drinking Establishments	San Diego Bay: Pueblo	908.22						Chollas Creek	5007	ARTERIAL COMMERCIAL	> 1000 ft.
6516	RIVERA'S LANDSCAPE	826 SAWTELLE AVE	92114		56173	HPC	Landscaping	San Diego Bay: Pueblo	908.22					X	Chollas Creek,S	1100	SINGLE FAMILY RESIDENTIAL	200 - 1000 ft.
6517	RLP ROOFING	3246 F ST	92102		23561	HPC	Other Contractor	San Diego Bay: Pueblo	908.22						Chollas Creek,N	2103	LIGHT INDUSTRY-GENERAL	> 1000 ft.
6518	Road One West	3333 National Ave	92113	7549	48841	HPC	Auto Repair	San Diego Bay: Pueblo	908.22			X			Chollas Creek	2104	WAREHOUSING & PUBLIC	< 200 ft.
6519	ROAD RUNNER CARD CO	3250 F ST	92102		422	HPC	Wholesale/Storage/ Warehousing	San Diego Bay: Pueblo	908.22						Chollas Creek,N	2103	LIGHT INDUSTRY-GENERAL	> 1000 ft.
6520	ROCHINY EXAUST CLEANING CO	2195 LOGAN AVE	92113		81131	HPC	Equipment Repair	San Diego Bay: Pueblo	908.22						San Diego Bay, Chollas	5007	ARTERIAL COMMERCIAL	> 1000 ft.
6521	ROCK AUTOMOTIVE GROUP	6760 UNIVERSITY AVE 140A	92115		44112	HPC	Other: Vehicle Dealers	San Diego Bay: Pueblo	908.22						Chollas Creek,S	6002	OFFICE - LOW RISE	> 1000 ft.
6522	ROCKY YARD MAINTENANCE	3775 ACACIA GROVE WAY	92113		56172	HPC	Landscaping	San Diego Bay: Pueblo	908.22			X		X	Chollas Creek,S	1100	SINGLE FAMILY RESIDENTIAL	< 200 ft.
6523	RODRIGUEZ BROTHERS TIRE	1016 32ND ST	92113		44132	HPC	Auto Repair	San Diego Bay: Pueblo	908.22						Chollas Creek,N	6102	RELIGIOUS FACILITY	200 - 1000 ft.
6524	RODRIGUEZ MOBILE AUTO	3136 MARTIN AVE S	92113		811198	HPC	Auto Repair	San Diego Bay: Pueblo	908.22						Chollas Creek,N	1100	SINGLE FAMILY RESIDENTIAL	> 1000 ft.
6525	ROGER D ARCHER CONSTR	822 CARDIFF ST	92114		23	HPC	Other Contractor	San Diego Bay: Pueblo	908.22			X		X	Chollas Creek,S	1100	SINGLE FAMILY RESIDENTIAL	< 200 ft.
6526	ROJELIO'S TACO SHOP	6145 EL CAJON BL J	92115		722	HPC	Eating/Drinking Establishments	San Diego Bay: Pueblo	908.22						Chollas Creek	5004	NEIGHBORHOOD SHOPPING	> 1000 ft.
6527	ROLANDO'S	2303 NATIONAL AV	92113		722	HPC	Eating/Drinking Establishments	San Diego Bay: Pueblo	908.22						San Diego Bay, Chollas	5007	ARTERIAL COMMERCIAL	> 1000 ft.
6528	ROLANDO'S DISTRIBUTORS	2305 NATIONAL AVE	92113		4224	HPC	Wholesale Food	San Diego Bay: Pueblo	908.22						San Diego Bay, Chollas	2104	WAREHOUSING & PUBLIC	> 1000 ft.

#	Business Name	Street Address	Zip	SIC	NAICS	TTWQ	Category	WMA	HSA	Drains to La Jolla ASBS	Drains to Switzer Creek	Less than 200 ft. from ESA	Tributary	Residential	Nearest Water Body	SANDAG Landuse Code	SANDAG Landuse	Distance to Nearest Water Body
6529	ROLBERTO'S TACO SHOP	4090 EL CAJON BL G	92105		722	HPC	Eating/Drinking Establishments	San Diego Bay: Pueblo	908.22						Chollas Creek	5006	AUTOMOBILE DEALERSHIP	> 1000 ft.
6530	ROLCO	5872 STREAMVIEW DR 1	92105		56173	HPC	Landscaping	San Diego Bay: Pueblo	908.22					X	Chollas Creek,N	1200	MULTI-FAMILY RESIDENTIAL	> 1000 ft.
6531	ROMA TILE AND GRANITE	3157 F ST	92102		4422	HPC	Other Contractor	San Diego Bay: Pueblo	908.22						Chollas Creek,N	6002	OFFICE - LOW RISE	> 1000 ft.
6532	ROMEROS LANDSCAPING	3626 47TH ST	92105		56173	HPC	Landscaping	San Diego Bay: Pueblo	908.22					X	Chollas Creek,N	1200	MULTI-FAMILY RESIDENTIAL	> 1000 ft.
6533	ROMO WOODWERKS	2295 NATIONAL AVE	92113		235	HPC	Other Contractor	San Diego Bay: Pueblo	908.22						San Diego Bay, Chollas	2103	LIGHT INDUSTRY-GENERAL	> 1000 ft.
6534	RONALD'S PAINTING	3117 1/2 MARLBOROUGH AVE	92105		56179	HPC	Painting/Coating	San Diego Bay: Pueblo	908.22					X	Chollas Creek,N	1100	SINGLE FAMILY RESIDENTIAL	200 - 1000 ft.
6535	RON'S LANDSCAPE MAINTENANCE	4239 60TH ST	92115		56172	HPC	Landscaping	San Diego Bay: Pueblo	908.22					X	Chollas Creek,N	1100	SINGLE FAMILY RESIDENTIAL	> 1000 ft.
6536	ROSARIO'S PIZZA	6305 UNIVERSITY AV	92115		722	HPC	Eating/Drinking Establishments	San Diego Bay: Pueblo	908.22						Chollas Creek,N	5007	ARTERIAL COMMERCIAL	> 1000 ft.
6537	ROSARITO AUTO SALES	3036 MAIN ST	92113		44112	HPC	Other: Vehicle Dealers	San Diego Bay: Pueblo	908.22					X	Chollas Creek	1200	MULTI-FAMILY RESIDENTIAL	> 1000 ft.
6538	ROSENDO'S TACO SHOP	7287 EL CAJON BL	92115		722	HPC	Eating/Drinking Establishments	San Diego Bay: Pueblo	908.22						Chollas Creek	5007	ARTERIAL COMMERCIAL	> 1000 ft.
6539	ROSSY'S AUTO FINDERS 2	4251 UNIVERSITY AVE	92105		44112	HPC	Other: Vehicle Dealers	San Diego Bay: Pueblo	908.22						Chollas Creek,N	5007	ARTERIAL COMMERCIAL	> 1000 ft.
6540	ROUND TABLE COCKTAIL LOUNGE	1723 EUCLID AVE	92105		7224	HPC	Eating/Drinking Establishments	San Diego Bay: Pueblo	908.22						Chollas Creek,S	5007	ARTERIAL COMMERCIAL	> 1000 ft.
6541	ROYAL GOURMET FOODS	2876 MAIN ST	92113		722	HPC	Eating/Drinking Establishments	San Diego Bay: Pueblo	908.22						San Diego Bay, Chollas	2103	LIGHT INDUSTRY-GENERAL	> 1000 ft.
6542	RPM Auto Repair	4829 El Cajon Blvd #B	92115	7538	811111	HPC	Auto Repair	San Diego Bay: Pueblo	908.22						Chollas Creek	5007	ARTERIAL COMMERCIAL	> 1000 ft.
6543	RTC FUELS LLC	4001 EL CAJON BLVD	92105		44711	HPC	Fueling	San Diego Bay: Pueblo	908.22						Chollas Creek,N	5007	ARTERIAL COMMERCIAL	> 1000 ft.
6544	RUBIO'S BAJA GRILL #102	3406 COLLEGE AV	92115		722	HPC	Eating/Drinking Establishments	San Diego Bay: Pueblo	908.22						Chollas Creek,S	5002	REGIONAL SHOPPING	> 1000 ft.
6545	RUIZ GARDENING SERVICES	3426 FLORENCE ST	92113		56172	HPC	Landscaping	San Diego Bay: Pueblo	908.22					X	Chollas Creek,N	1100	SINGLE FAMILY RESIDENTIAL	200 - 1000 ft.
6546	RUN FINE AUTO CENTER	4185 COLLEGE AVE A	92115	7538	811111	HPC	Auto Repair	San Diego Bay: Pueblo	908.22						Chollas Creek	5009	OTHER RETAIL TRADE AND STRIP	> 1000 ft.
6547	Run Rite Auto Service and Tire	5249 El Cajon Blvd	92115	7538	811111	HPC	Auto Repair	San Diego Bay: Pueblo	908.22						Chollas Creek	5007	ARTERIAL COMMERCIAL	> 1000 ft.
6548	RUNGE-BRINGS PAINTING	6779 EL CAJON BLVD	92115		2352	HPC	Painting/Coating	San Diego Bay: Pueblo	908.22						Chollas Creek,N	5007	ARTERIAL COMMERCIAL	> 1000 ft.
6549	S & G ZAVARO MOBIL	3927 EL CAJON BLVD	92105		4471	HPC	Fueling	San Diego Bay: Pueblo	908.22						Chollas Creek,N	5007	ARTERIAL COMMERCIAL	> 1000 ft.
6550	S & I Co Auto Dismantlers and	1119 S. 26th St.	92113	7519	532120	HPC	Other: Vehicle Dealers	San Diego Bay: Pueblo	908.22						San Diego Bay, Chollas	5007	ARTERIAL COMMERCIAL	200 - 1000 ft.

#	Business Name	Street Address	Zip	SIC	NAICS	TTWQ	Category	WMA	HSA	Drains to La Jolla ASBS	Drains to Switzer Creek	Less than 200 ft. from ESA	Tributary	Residential	Nearest Water Body	SANDAG Landuse Code	SANDAG Landuse	Distance to Nearest Water Body
6551	S & N AUTO IMPORTS	3702 EL CAJON BLVD	92105		44112	HPC	Other: Vehicle Dealers	San Diego Bay: Pueblo	908.22						Chollas Creek,N	5007	ARTERIAL COMMERCIAL	> 1000 ft.
6552	S D GARAGE AUTO SALES	4090 FAIRMOUNT AVE	92105		44112	HPC	Other: Vehicle Dealers	San Diego Bay: Pueblo	908.22						Chollas Creek,N	5009	OTHER RETAIL TRADE AND STRIP	> 1000 ft.
6553	S&I CO AUTO DISMANTLER/SALE	1119 26TH ST	92113		811121	HPC	Auto Paint/Body	San Diego Bay: Pueblo	908.22						San Diego Bay, Chollas	5007	ARTERIAL COMMERCIAL	> 1000 ft.
6554	SABRINA'S PIZZA RESTAURANT	3156 MAIN ST	92113		722	HPC	Eating/Drinking Establishments	San Diego Bay: Pueblo	908.22						Chollas Creek,N	6701	MILITARY USE	200 - 1000 ft.
6555	SABROCITOS	2941 ADAMS AV	92116		722	HPC	Eating/Drinking Establishments	San Diego Bay: Pueblo	908.22						Chollas Creek	5007	ARTERIAL COMMERCIAL	> 1000 ft.
6556	SAFETY AUTO REPAIR	6517 EL CAJON BLVD A	92115	7538	811111	HPC	Auto Repair	San Diego Bay: Pueblo	908.22						Chollas Creek	5007	ARTERIAL COMMERCIAL	> 1000 ft.
6557	SAIGON RESTAURANT	4455 EL CAJON BL	92115		722	HPC	Eating/Drinking Establishments	San Diego Bay: Pueblo	908.22						Chollas Creek	5007	ARTERIAL COMMERCIAL	> 1000 ft.
6558	SAIGON SANDWICHES &	4133 UNIVERSITY AV	92105		722	HPC	Eating/Drinking Establishments	San Diego Bay: Pueblo	908.22						Chollas Creek,N	5007	ARTERIAL COMMERCIAL	> 1000 ft.
6559	SALA THAI	6161 EL CAJON BL A	92115		722	HPC	Eating/Drinking Establishments	San Diego Bay: Pueblo	908.22						Chollas Creek	5004	NEIGHBORHOOD SHOPPING	> 1000 ft.
6560	SALAAM FISH HOUSE	6201 IMPERIAL AV	92114		722	HPC	Eating/Drinking Establishments	San Diego Bay: Pueblo	908.22						Chollas Creek,S	4117	RAILROAD RIGHT OF WAYS	200 - 1000 ft.
6561	SALAZAR CONCRETE	1110 35TH ST	92113		5617	HPC	Cement Mixing/Cutting	San Diego Bay: Pueblo	908.22					X	Chollas Creek,N	1100	SINGLE FAMILY RESIDENTIAL	> 1000 ft.
6562	SALEM AUTO SALES	4455 FEDERAL BLVD A104	92102		42111	HPC	Other: Vehicle Dealers	San Diego Bay: Pueblo	908.22			X			Chollas Creek,N	2103	LIGHT INDUSTRY-GENERAL	< 200 ft.
6563	SALGADO'S MECHANIC SHOP	3701 EL CAJON BLVD	92105	7538	811111	HPC	Auto Repair	San Diego Bay: Pueblo	908.22						Chollas Creek	5007	ARTERIAL COMMERCIAL	> 1000 ft.
6564	SALINAS LANDSCAPING	4364 50TH ST 8	92115		56173	HPC	Landscaping	San Diego Bay: Pueblo	908.22					X	Chollas Creek,N	1200	MULTI-FAMILY RESIDENTIAL	> 1000 ft.
6565	SAL'S TRADE CONTR.	4626 30TH ST	92116		235	HPC	Other Contractor	San Diego Bay: Pueblo	908.22						Chollas Creek,N	5009	OTHER RETAIL TRADE AND STRIP	> 1000 ft.
6566	SALSA BRAVA TACO SHOP	4885 EL CAJON BL	92115		722	HPC	Eating/Drinking Establishments	San Diego Bay: Pueblo	908.22						Chollas Creek	5007	ARTERIAL COMMERCIAL	> 1000 ft.
6567	SAM LEE AUTO REPAIRS	3595 EL CAJON BLVD	92104		4471	HPC	Fueling	San Diego Bay: Pueblo	908.22						Chollas Creek,N	5007	ARTERIAL COMMERCIAL	> 1000 ft.
6568	SAMAHAN SR CITIZEN NUTRITION	2926 MARKET ST	92102		722	HPC	Eating/Drinking Establishments	San Diego Bay: Pueblo	908.22						Chollas Creek,N	6109	OTHER PUBLIC SERVICES	> 1000 ft.
6569	SAMMY'S MEXICAN BAKERY	6181 IMPERIAL AV	92114		722	HPC	Eating/Drinking Establishments	San Diego Bay: Pueblo	908.22						Chollas Creek,S	4117	RAILROAD RIGHT OF WAYS	200 - 1000 ft.
6570	SAM'S AUTO BODY & PAINT	4875 EL CAJON BLVD	92115	7532	811121	HPC	Auto Paint/Body	San Diego Bay: Pueblo	908.22						Chollas Creek	5007	ARTERIAL COMMERCIAL	> 1000 ft.
6571	SAM'S CLUB	6336 COLLEGE GROVE WY	92115		722	HPC	Eating/Drinking Establishments	San Diego Bay: Pueblo	908.22						Chollas Creek,S	7603	OPEN SPACE PARKS &	> 1000 ft.
6572	SAN DIEGO AUTO SOURCE	3401 EL CAJON BLVD B	92104		44112	HPC	Other: Vehicle Dealers	San Diego Bay: Pueblo	908.22						Chollas Creek,N	5006	AUTOMOBILE DEALERSHIP	> 1000 ft.

#	Business Name	Street Address	Zip	SIC	NAICS	TTWQ	Category	WMA	HSA	Drains to La Jolla ASBS	Drains to Switzer Creek	Less than 200 ft. from ESA	Tributary	Residential	Nearest Water Body	SANDAG Landuse Code	SANDAG Landuse	Distance to Nearest Water Body
6573	SAN DIEGO BATTERY CO	3075 FAIRMOUNT AVE	92105	7539	811118	HPC	Auto Repair	San Diego Bay: Pueblo	908.22						Chollas Creek	5009	OTHER RETAIL TRADE AND STRIP	200 - 1000 ft.
6574	SAN DIEGO BLENDERS	6663 EL CAJON BL I	92115		722	HPC	Eating/Drinking Establishments	San Diego Bay: Pueblo	908.22						Chollas Creek	5007	ARTERIAL COMMERCIAL	> 1000 ft.
6575	SAN DIEGO BNW MOTORCYCLES	4952 EL CAJON BLVD	92115		441221	HPC	Other: Vehicle Dealers	San Diego Bay: Pueblo	908.22						Chollas Creek,N	5007	ARTERIAL COMMERCIAL	> 1000 ft.
6576	SAN DIEGO CONST-SERVICE	2840 RIDGE VIEW DR	92105		23599	HPC	Other Contractor	San Diego Bay: Pueblo	908.22			X		X	Chollas Creek,N	1100	SINGLE FAMILY RESIDENTIAL	< 200 ft.
6577	SAN DIEGO COUNTY COATINGS	205 50TH ST	92102		5617	HPC	Painting/Coating	San Diego Bay: Pueblo	908.22					X	Chollas Creek,S	1100	SINGLE FAMILY RESIDENTIAL	> 1000 ft.
6578	San Diego Finest Auto Repair	3880 Wilson Avenue	92104	7538	811111	HPC	Auto Repair	San Diego Bay: Pueblo	908.22						Chollas Creek	5007	ARTERIAL COMMERCIAL	> 1000 ft.
6579	SAN DIEGO FUEL INJECTION	6622 UNIVERSITY AVE	92115		811198	HPC	Auto Repair	San Diego Bay: Pueblo	908.22						Chollas Creek,S	5009	OTHER RETAIL TRADE AND STRIP	> 1000 ft.
6580	SAN DIEGO HOUSE OF MOTOR CYCLES	4876 EL CAJON BLVD	92115		4411	HPC	Other: Vehicle Dealers	San Diego Bay: Pueblo	908.22						Chollas Creek,N	5007	ARTERIAL COMMERCIAL	> 1000 ft.
6581	SAN DIEGO INTERMEDIATE	1119 28TH ST	92102		722	HPC	Eating/Drinking Establishments	San Diego Bay: Pueblo	908.22						Chollas Creek	1409	OTHER GROUP QUARTERS	> 1000 ft.
6582	SAN DIEGO KUSTOMS	4030 1/2 43RD ST	92105	7539	811118	HPC	Auto Repair	San Diego Bay: Pueblo	908.22						Chollas Creek	4114	PARKING LOTS - SURFACE	> 1000 ft.
6583	SAN DIEGO LANDSCAPE	4848 70TH ST	92115		56173	HPC	Landscaping	San Diego Bay: Pueblo	908.22					X	Chollas Creek,S	1200	MULTI-FAMILY RESIDENTIAL	> 1000 ft.
6584	SAN DIEGO MEAT CO.	2661 BOSTON AV	92113		722	HPC	Eating/Drinking Establishments	San Diego Bay: Pueblo	908.22						San Diego Bay, Chollas	2104	WAREHOUSING & PUBLIC	> 1000 ft.
6585	SAN DIEGO MEAT COMPANY	2661 BOSTON AVE	92113		422	HPC	Wholesale/Storage/ Warehousing	San Diego Bay: Pueblo	908.22						San Diego Bay, Chollas	2104	WAREHOUSING & PUBLIC	> 1000 ft.
6586	San Diego Scaffold	3366 1/2 National Ave	92113	1799	23599	HPC	Other Contractor	San Diego Bay: Pueblo	908.22			X			Chollas Creek	2103	LIGHT INDUSTRY-GENERAL	< 200 ft.
6587	SAN DIEGO SMOG CHECK	5099 EL CAJON BLVD	92115		811198	HPC	Auto Repair	San Diego Bay: Pueblo	908.22						Chollas Creek,N	5007	ARTERIAL COMMERCIAL	> 1000 ft.
6588	SAN DIEGO SPORTCYCLES	7245 EL CAJON BLVD	92115		441221	HPC	Other: Vehicle Dealers	San Diego Bay: Pueblo	908.22						Chollas Creek,S	5007	ARTERIAL COMMERCIAL	> 1000 ft.
6589	SAN DIEGO TIRE SHOP	4296 MARKET ST	92102		811198	HPC	Auto Repair	San Diego Bay: Pueblo	908.22						Chollas Creek,S	5009	OTHER RETAIL TRADE AND STRIP	> 1000 ft.
6590	SAN DIEGO TRCK & BRAKE	4001 MARKET ST	92102		42112	HPC	Other: Auto Supplies	San Diego Bay: Pueblo	908.22						Chollas Creek,N	2103	LIGHT INDUSTRY-GENERAL	> 1000 ft.
6591	SAN DIEGO YACHT REFINISHING &	4451 QUINCE ST D	92105		811	HPC	Boat Repair	San Diego Bay: Pueblo	908.22						Chollas Creek,N	7603	OPEN SPACE PARKS &	> 1000 ft.
6592	SAN DIEGO'S FINEST DONUTS	3458 UNIVERSITY AV	92104		722	HPC	Eating/Drinking Establishments	San Diego Bay: Pueblo	908.22						Chollas Creek,N	5007	ARTERIAL COMMERCIAL	> 1000 ft.
6593	SAN DIEGO'S HOUSE OF	4904 EL CAJON BLVD	92115		441221	HPC	Other: Vehicle Dealers	San Diego Bay: Pueblo	908.22						Chollas Creek,N	5007	ARTERIAL COMMERCIAL	> 1000 ft.

#	Business Name	Street Address	Zip	SIC	NAICS	TTWQ	Category	WMA	HSA	Drains to La Jolla ASBS	Drains to Switzer Creek	Less than 200 ft. from ESA	Tributary	Residential	Nearest Water Body	SANDAG Landuse Code	SANDAG Landuse	Distance to Nearest Water Body
6594	SAN DIEGO'S RYAN BROS. COFFEE	1894 MAIN ST	92113		722	HPC	Eating/Drinking Establishments	San Diego Bay: Pueblo	908.22						San Diego Bay, Chollas	5007	ARTERIAL COMMERCIAL	> 1000 ft.
6595	SANCHEZ LAWN SERVICE	3138 41ST ST	92105		56173	HPC	Landscaping	San Diego Bay: Pueblo	908.22					X	Chollas Creek,N	1100	SINGLE FAMILY RESIDENTIAL	200 - 1000 ft.
6596	SANCHEZ YARD MAINTENANCE	4138 ARBOR VITAE ST	92105		56173	HPC	Landscaping	San Diego Bay: Pueblo	908.22					X	Chollas Creek,N	1100	SINGLE FAMILY RESIDENTIAL	200 - 1000 ft.
6597	SANG DAO LAO THAI & CHINESE	4212 NATIONAL AV	92113		722	HPC	Eating/Drinking Establishments	San Diego Bay: Pueblo	908.22			X			Chollas Creek,S	1200	MULTI-FAMILY RESIDENTIAL	< 200 ft.
6598	SANH'S STEAM CARPET CLEANING	4075 47TH ST	92105		56174	HPC	Carpet/Furniture Cleaning	San Diego Bay: Pueblo	908.22					X	Chollas Creek,N	1100	SINGLE FAMILY RESIDENTIAL	> 1000 ft.
6599	SANTIAGO CASTELLANOS	4112 46TH ST	92105		56173	HPC	Landscaping	San Diego Bay: Pueblo	908.22					X	Chollas Creek,N	1100	SINGLE FAMILY RESIDENTIAL	> 1000 ft.
6600	SANTOS LANDSCAPING	3128 1/2 NEWTON AVE	92113		56173	HPC	Landscaping	San Diego Bay: Pueblo	908.22					X	Chollas Creek,N	1100	SINGLE FAMILY RESIDENTIAL	> 1000 ft.
6601	SANTOS PACHECO'S	809 WEST ST	92113		5617	HPC	Painting/Coating	San Diego Bay: Pueblo	908.22					X	Chollas Creek,S	1100	SINGLE FAMILY RESIDENTIAL	> 1000 ft.
6602	SATH SENG LANDSCAPE	4632 WIGHTMAN ST	92105		56172	HPC	Landscaping	San Diego Bay: Pueblo	908.22					X	Chollas Creek,N	1100	SINGLE FAMILY RESIDENTIAL	> 1000 ft.
6603	SAV A LOT	6501 UNIVERSITY AV	92115		722	HPC	Eating/Drinking Establishments	San Diego Bay: Pueblo	908.22						Chollas Creek,N	1100	SINGLE FAMILY RESIDENTIAL	> 1000 ft.
6604	SAVON AUTO	3466 EL CAJON BLVD	92104		44112	HPC	Other: Vehicle Dealers	San Diego Bay: Pueblo	908.22						Chollas Creek,N	5007	ARTERIAL COMMERCIAL	> 1000 ft.
6605	SAWAYA BROTHERS JR.	3793 NATIONAL AV	92113		722	HPC	Eating/Drinking Establishments	San Diego Bay: Pueblo	908.22						Chollas Creek,S	5007	ARTERIAL COMMERCIAL	> 1000 ft.
6606	SAWAYA BROTHERS	425 S 30TH ST	92113		722	HPC	Eating/Drinking Establishments	San Diego Bay: Pueblo	908.22						Chollas Creek,N	5007	ARTERIAL COMMERCIAL	> 1000 ft.
6607	SAYID & SEYED DISTRIBUTION	4384 54TH ST	92115		42249	HPC	Wholesale Food	San Diego Bay: Pueblo	908.22						Chollas Creek,N	5003	COMMUNITY SHOPPING	> 1000 ft.
6608	SAYID DISTRIBUTORS	4348 54TH ST	92115		42249	HPC	Wholesale Food	San Diego Bay: Pueblo	908.22						Chollas Creek,N	5003	COMMUNITY SHOPPING	> 1000 ft.
6609	SCRIPPS CHILDREN'S	4440 WIGHTMAN ST 200	92105		722	HPC	Eating/Drinking Establishments	San Diego Bay: Pueblo	908.22						Chollas Creek,N	5003	COMMUNITY SHOPPING	> 1000 ft.
6610	SD GARAGE BODY REPAIR	4090 FAIRMOUNT AVE	92105	7538	811111	HPC	Auto Repair	San Diego Bay: Pueblo	908.22						Chollas Creek	5009	OTHER RETAIL TRADE AND STRIP	> 1000 ft.
6611	SD MOBILE GARAGE	4090 FAIRMOUNT AVE	92105		811111	HPC	Auto Repair	San Diego Bay: Pueblo	908.22						Chollas Creek,N	5009	OTHER RETAIL TRADE AND STRIP	> 1000 ft.
6612	Segovia's Bobcat Service Family	744 S Gregory St.	92113	1799	235990	HPC	Other Contractor	San Diego Bay: Pueblo	908.22			X			Chollas Creek	1200	MULTI-FAMILY RESIDENTIAL	< 200 ft.
6613	SELECT A CAR	5905 EL CAJON BLVD	92115		44112	HPC	Other: Vehicle Dealers	San Diego Bay: Pueblo	908.22						Chollas Creek,N	4114	PARKING LOTS - SURFACE	> 1000 ft.
6614	SENOR MANGOS	4607 30TH ST	92116		722	HPC	Eating/Drinking Establishments	San Diego Bay: Pueblo	908.22						Chollas Creek	1100	SINGLE FAMILY RESIDENTIAL	> 1000 ft.
6615	SERGIO CAMPOS LANDSCAPING	3699 ACACIA ST	92113		56173	HPC	Landscaping	San Diego Bay: Pueblo	908.22					X	Chollas Creek,S	1100	SINGLE FAMILY RESIDENTIAL	200 - 1000 ft.

#	Business Name	Street Address	Zip	SIC	NAICS	TTWQ	Category	WMA	HSA	Drains to La Jolla ASBS	Drains to Switzer Creek	Less than 200 ft. from ESA	Tributary	Residential	Nearest Water Body	SANDAG Landuse Code	SANDAG Landuse	Distance to Nearest Water Body
6616	SERGIO'S AUTO SALES	4931 AUBURN DR	92105		42111	HPC	Other: Vehicle Dealers	San Diego Bay: Pueblo	908.22					X	Chollas Creek,N	1100	SINGLE FAMILY RESIDENTIAL	200 - 1000 ft.
6617	SERRANO CONCRETE PUMP	5035 DATE ST	92102		56179	HPC	Cement Mixing/Cutting	San Diego Bay: Pueblo	908.22					X	Chollas Creek,S	1100	SINGLE FAMILY RESIDENTIAL	> 1000 ft.
6618	SHADY PALM'S LANDSCAPE	1932 PETRA DR	92104		56172	HPC	Landscaping	San Diego Bay: Pueblo	908.22					X	Chollas Creek,N	1100	SINGLE FAMILY RESIDENTIAL	200 - 1000 ft.
6619	SHAM ROCK SHACK	7059 EL CAJON BL	92115		722	HPC	Eating/Drinking Establishments	San Diego Bay: Pueblo	908.22						Chollas Creek	5007	ARTERIAL COMMERCIAL	> 1000 ft.
6620	SHANGHAI EXPRESS	4676 MARKET ST A-2	92102		722	HPC	Eating/Drinking Establishments	San Diego Bay: Pueblo	908.22						Chollas Creek,S	5007	ARTERIAL COMMERCIAL	> 1000 ft.
6621	SHARI'S YACHT SERVICES	2160 BLUEBIRD ST	92114		56172	HPC	Boat Repair	San Diego Bay: Pueblo	908.22					X	Chollas Creek,S	1100	SINGLE FAMILY RESIDENTIAL	> 1000 ft.
6622	SHARP CARS AND LEASE	4455 FEDERAL BLVD 116	92105		44112	HPC	Other: Vehicle Dealers	San Diego Bay: Pueblo	908.22			X			Chollas Creek,N	2103	LIGHT INDUSTRY-GENERAL	< 200 ft.
6623	SHELL'S SELF SERVICE	5401 UNIVERSITY AV	92105		722	HPC	Eating/Drinking Establishments	San Diego Bay: Pueblo	908.22						Chollas Creek,N	5007	ARTERIAL COMMERCIAL	> 1000 ft.
6624	SHIELD CABS	235 33RD ST	92113		4853	HPC	Ground Transportation	San Diego Bay: Pueblo	908.22			X		X	Chollas Creek,N	1100	SINGLE FAMILY RESIDENTIAL	< 200 ft.
6625	SHILOH TEMPLE APOSTOLIC CHURCH	5860 MARKET ST	92114		722	HPC	Eating/Drinking Establishments	San Diego Bay: Pueblo	908.22			X			Chollas Creek,S	5009	OTHER RETAIL TRADE AND STRIP	< 200 ft.
6626	SHINING AUTO BODY	3377 NATIONAL AVE	92113	7532	811121	HPC	Auto Paint/Body	San Diego Bay: Pueblo	908.22			X			Chollas Creek	2103	LIGHT INDUSTRY-GENERAL	< 200 ft.
6627	SICARD AUTO REPAIR	1025 SICARD ST	92113		811111	HPC	Auto Repair	San Diego Bay: Pueblo	908.22						San Diego Bay, Chollas	2104	WAREHOUSING & PUBLIC	> 1000 ft.
6628	SIDNEY CARPET CLEANING	5480 UNIVERSITY AVE 108	92105		56174	HPC	Carpet/Furniture Cleaning	San Diego Bay: Pueblo	908.22						Chollas Creek,N	5003	COMMUNITY SHOPPING	200 - 1000 ft.
6629	SILVA LANDSCAPING	225 SANTA ROSALIA DR	92114		56172	HPC	Landscaping	San Diego Bay: Pueblo	908.22					X	Chollas Creek,S	1100	SINGLE FAMILY RESIDENTIAL	> 1000 ft.
6630	SILVIA'S GARDENING	3747 WILSON AVE	92104		56179	HPC	Landscaping	San Diego Bay: Pueblo	908.22					X	Chollas Creek,N	1100	SINGLE FAMILY RESIDENTIAL	> 1000 ft.
6631	SILVINO RAYGOZA	4095 SWIFT AVE	92104		56173	HPC	Landscaping	San Diego Bay: Pueblo	908.22					X	Chollas Creek,N	1100	SINGLE FAMILY RESIDENTIAL	> 1000 ft.
6632	SIMON'S INDEPENDENT	3108 FAIRMOUNT AVE	92105	7538	811111	HPC	Auto Repair	San Diego Bay: Pueblo	908.22						Chollas Creek	5007	ARTERIAL COMMERCIAL	200 - 1000 ft.
6633	SISTER PEE WEE'S	2971 IMPERIAL AV 1/2	92102		722	HPC	Eating/Drinking Establishments	San Diego Bay: Pueblo	908.22						Chollas Creek,N	5007	ARTERIAL COMMERCIAL	> 1000 ft.
6634	SITTA PAIGE & ASSOCIATES	3113 MARKET ST B	92102		2355	HPC	Other Contractor	San Diego Bay: Pueblo	908.22						Chollas Creek,N	5007	ARTERIAL COMMERCIAL	> 1000 ft.
6635	SIZZLER #213	4445 IMPERIAL AV 213	92113		722	HPC	Eating/Drinking Establishments	San Diego Bay: Pueblo	908.22						Chollas Creek,S	5004	NEIGHBORHOOD SHOPPING	200 - 1000 ft.
6636	SKYLINE CONVENIENCE	7346 SKYLINE DR	92114		722	HPC	Eating/Drinking Establishments	San Diego Bay: Pueblo	908.22						Chollas Creek,S	6002	OFFICE - LOW RISE	> 1000 ft.
6637	SKYLINE FISH MARKET	470 S MEADOWBROOK DR 2	92114		722	HPC	Eating/Drinking Establishments	San Diego Bay: Pueblo	908.22						Chollas Creek,S	1100	SINGLE FAMILY RESIDENTIAL	> 1000 ft.

#	Business Name	Street Address	Zip	SIC	NAICS	TTWQ	Category	WMA	HSA	Drains to La Jolla ASBS	Drains to Switzer Creek	Less than 200 ft. from ESA	Tributary	Residential	Nearest Water Body	SANDAG Landuse Code	SANDAG Landuse	Distance to Nearest Water Body
6638	SLOAN ELECTRIC CO	3520 MAIN ST	92113	7694	811310	HPC	Equipment Repair	San Diego Bay: Pueblo	908.22						Chollas Creek	2103	LIGHT INDUSTRY-GENERAL	> 1000 ft.
6639	SMART & FINAL #355	6235 EL CAJON BLVD	92115		4224	HPC	Wholesale Food	San Diego Bay: Pueblo	908.22						Chollas Creek,N	5004	NEIGHBORHOOD SHOPPING	> 1000 ft.
6640	SMITH H G LUMBER CO	6144 FEDERAL BLVD	92114		44419	HPC	Building Materials	San Diego Bay: Pueblo	908.22			X			Chollas Creek,S	9101	UNDEVELOPED LAND	< 200 ft.
6641	SMITTY'S SUNBEAM	2985 K ST	92102		811198	HPC	Auto Repair	San Diego Bay: Pueblo	908.22						Chollas Creek,N	5009	OTHER RETAIL TRADE AND STRIP	> 1000 ft.
6642	SMOG FOR LESS	3062 MAIN ST	92113		8111	HPC	Auto Repair	San Diego Bay: Pueblo	908.22						Chollas Creek,N	5007	ARTERIAL COMMERCIAL	> 1000 ft.
6643	SMOG SPECIALIST #2	4440 EL CAJON BLVD	92115		811198	HPC	Auto Repair	San Diego Bay: Pueblo	908.22						Chollas Creek,N	5007	ARTERIAL COMMERCIAL	> 1000 ft.
6644	SON GARDENING	2635 RIDGE VIEW DR	92105		56172	HPC	Landscaping	San Diego Bay: Pueblo	908.22					X	Chollas Creek,N	1100	SINGLE FAMILY RESIDENTIAL	200 - 1000 ft.
6645	SONG HUONG FOOD TO GO	4650 EL CAJON BL	92115		722	HPC	Eating/Drinking Establishments	San Diego Bay: Pueblo	908.22						Chollas Creek	5007	ARTERIAL COMMERCIAL	> 1000 ft.
6646	SONS & DAUGHTERS OF	334 WILLIE JAMES JONES AV	92102		722	HPC	Eating/Drinking Establishments	San Diego Bay: Pueblo	908.22			X			Chollas Creek,S	6109	OTHER PUBLIC SERVICES	< 200 ft.
6647	SOS ROOTER INC	3485 PICKWICK ST	92102		23511	HPC	Other Contractor	San Diego Bay: Pueblo	908.22						Chollas Creek,N	2103	LIGHT INDUSTRY-GENERAL	200 - 1000 ft.
6648	SOUTH BAY DIESEL AND HYD INC	3134 MAIN ST	92113		4214	HPC	Wholesale/Storage/ Warehousing	San Diego Bay: Pueblo	908.22						Chollas Creek,N	5009	OTHER RETAIL TRADE AND STRIP	> 1000 ft.
6649	SOUTH BAY PALLETS & DRUMS	3411 E ST	92102		42199	HPC	Wholesale/Storage/ Warehousing	San Diego Bay: Pueblo	908.22						Chollas Creek,N	2103	LIGHT INDUSTRY-GENERAL	200 - 1000 ft.
6650	SOUTHCREST RECREATION	4149 NEWTON AV	92113		722	HPC	Eating/Drinking Establishments	San Diego Bay: Pueblo	908.22						Chollas Creek,S	7601	PARKS - ACTIVE	200 - 1000 ft.
6651	SOUTHWEST ABC MACHINE SHOP INC	4011 1/2 VAN DYKE AVE	92105		81149	HPC	Equipment Repair	San Diego Bay: Pueblo	908.22						Chollas Creek,N	5007	ARTERIAL COMMERCIAL	> 1000 ft.
6652	SOWING SEEDS FOR JESUS	1020 S 43RD ST	92113		722	HPC	Eating/Drinking Establishments	San Diego Bay: Pueblo	908.22						Chollas Creek,S	6002	OFFICE - LOW RISE	200 - 1000 ft.
6653	SPARKY'S	1521 30TH ST	92102		7224	HPC	Eating/Drinking Establishments	San Diego Bay: Pueblo	908.22						Chollas Creek,N	5007	ARTERIAL COMMERCIAL	> 1000 ft.
6654	SPARX WELDING	4826 TROJAN AVE	92115		81131	HPC	Equipment Repair	San Diego Bay: Pueblo	908.22					X	Chollas Creek,N	1100	SINGLE FAMILY RESIDENTIAL	> 1000 ft.
6655	SPEED SPECIALTIES	4781 EL CAJON BLVD	92115	7699	811490	HPC	Equipment Repair	San Diego Bay: Pueblo	908.22						Chollas Creek	5007	ARTERIAL COMMERCIAL	> 1000 ft.
6656	SPIC N SPA MAINTENANCE	6614 CHARLENE AVE	92114		81149	HPC	Pool/Fountain Cleaning	San Diego Bay: Pueblo	908.22					X	Chollas Creek,S	1100	SINGLE FAMILY RESIDENTIAL	200 - 1000 ft.
6657	SPRINGA'S SERVICES	6353 RADIO DR	92114		56172	HPC	Other Contractor	San Diego Bay: Pueblo	908.22			X		X	Chollas Creek,S	1100	SINGLE FAMILY RESIDENTIAL	< 200 ft.
6658	SQC CORPORATION	2627 BOSTON AVE	92113		42191	HPC	Wholesale/Storage/ Warehousing	San Diego Bay: Pueblo	908.22						San Diego Bay, Chollas	2104	WAREHOUSING & PUBLIC	> 1000 ft.
6659	ST. JUDES COMMUNITY	3751 BOSTON AV	92113		722	HPC	Eating/Drinking Establishments	San Diego Bay: Pueblo	908.22						Chollas Creek,S	6102	RELIGIOUS FACILITY	200 - 1000 ft.

#	Business Name	Street Address	Zip	SIC	NAICS	TTWQ	Category	WMA	HSA	Drains to La Jolla ASBS	Drains to Switzer Creek	Less than 200 ft. from ESA	Tributary	Residential	Nearest Water Body	SANDAG Landuse Code	SANDAG Landuse	Distance to Nearest Water Body
6660	ST. PAUL UNITED METHODIST	3094 L ST	92102		722	HPC	Eating/Drinking Establishments	San Diego Bay: Pueblo	908.22						Chollas Creek,N	6102	RELIGIOUS FACILITY	> 1000 ft.
6661	ST. RITA'S CHURCH/SCHOOL	5115 CHURCHWARD ST	92114		722	HPC	Eating/Drinking Establishments	San Diego Bay: Pueblo	908.22						Chollas Creek,S	6102	RELIGIOUS FACILITY	> 1000 ft.
6662	STANDARD AUTO REPAIR INC	4840 EL CAJON BLVD	92115	7538	811111	HPC	Auto Repair	San Diego Bay: Pueblo	908.22						Chollas Creek	5007	ARTERIAL COMMERCIAL	> 1000 ft.
6663	STANDARD PLUMBING AND INDUSTRIAL	3864 40TH ST	92105		4217	HPC	Wholesale/Storage/ Warehousing	San Diego Bay: Pueblo	908.22						Chollas Creek,N	5009	OTHER RETAIL TRADE AND STRIP	> 1000 ft.
6664	STANSBERRY CONCRETE	4315 CORINTH ST	92115		2357	HPC	Cement Mixing/Cutting	San Diego Bay: Pueblo	908.22					X	Chollas Creek,N	1100	SINGLE FAMILY RESIDENTIAL	> 1000 ft.
6665	STARBUCKS COFFEE #5897	3436 COLLEGE AVE	92115		72241	HPC	Eating/Drinking Establishments	San Diego Bay: Pueblo	908.22						Chollas Creek,S	5002	REGIONAL SHOPPING	> 1000 ft.
6666	STARBUCKS COFFEE CO.	5841 UNIVERSITY AV	92115		722	HPC	Eating/Drinking Establishments	San Diego Bay: Pueblo	908.22						Chollas Creek,N	5003	COMMUNITY SHOPPING	> 1000 ft.
6667	STARBUCKS COFFEE CO. #10124	1206 28TH ST	92102		722	HPC	Eating/Drinking Establishments	San Diego Bay: Pueblo	908.22						Chollas Creek	5007	ARTERIAL COMMERCIAL	> 1000 ft.
6668	STARBUCKS COFFEE CO. #2821	350 EUCLID AV	92114		722	HPC	Eating/Drinking Establishments	San Diego Bay: Pueblo	908.22						Chollas Creek,S	1200	MULTI-FAMILY RESIDENTIAL	200 - 1000 ft.
6669	STARBUCKS COFFEE CO. #550	6145 EL CAJON BL D	92115		722	HPC	Eating/Drinking Establishments	San Diego Bay: Pueblo	908.22						Chollas Creek	5004	NEIGHBORHOOD SHOPPING	> 1000 ft.
6670	STARBUCKS COFFEE CO. #5867	3895 FAIRMOUNT AV	92105		722	HPC	Eating/Drinking Establishments	San Diego Bay: Pueblo	908.22						Chollas Creek,N	5003	COMMUNITY SHOPPING	> 1000 ft.
6671	STARBUCKS COFFEE CO. #5897	3436 COLLEGE AV	92115		722	HPC	Eating/Drinking Establishments	San Diego Bay: Pueblo	908.22						Chollas Creek,S	5002	REGIONAL SHOPPING	> 1000 ft.
6672	STARBUCKS COFFEE CO. #6726	1722 EUCLID AV 100	92105		722	HPC	Eating/Drinking Establishments	San Diego Bay: Pueblo	908.22						Chollas Creek,S	5007	ARTERIAL COMMERCIAL	> 1000 ft.
6673	STARBUCKS COFFEE CO. #6818	6509 UNIVERSITY AV	92115		722	HPC	Eating/Drinking Establishments	San Diego Bay: Pueblo	908.22						Chollas Creek,N	1100	SINGLE FAMILY RESIDENTIAL	> 1000 ft.
6674	STARBUCKS COFFEE CO. #6858	255 MARKETPLACE AV C1	92113		722	HPC	Eating/Drinking Establishments	San Diego Bay: Pueblo	908.22						Chollas Creek,S	5004	NEIGHBORHOOD SHOPPING	200 - 1000 ft.
6675	STARBUCKS COFFEE CO. #8706	6701 EL CAJON BL	92115		722	HPC	Eating/Drinking Establishments	San Diego Bay: Pueblo	908.22						Chollas Creek	5007	ARTERIAL COMMERCIAL	> 1000 ft.
6676	STARBUCKS COFFEE CO. #9583	3582 NATIONAL AV L1	92113		722	HPC	Eating/Drinking Establishments	San Diego Bay: Pueblo	908.22						Chollas Creek,N	5004	NEIGHBORHOOD SHOPPING	> 1000 ft.
6677	STARBUCKS COFFEE CO. #9734	2828 NATIONAL AV 100	92113		722	HPC	Eating/Drinking Establishments	San Diego Bay: Pueblo	908.22						San Diego Bay, Chollas	9101	UNDEVELOPED LAND	> 1000 ft.
6678	STATEWIDE SEATING	1177 26TH ST	92113		23599	HPC	Other Contractor	San Diego Bay: Pueblo	908.22						San Diego Bay, Chollas	2103	LIGHT INDUSTRY-GENERAL	> 1000 ft.
6679	STEPPING STONE OF SAN DIEGO	3767 CENTRAL AV	92105		722	HPC	Eating/Drinking Establishments	San Diego Bay: Pueblo	908.22						Chollas Creek,N	1409	OTHER GROUP QUARTERS	> 1000 ft.
6680	STEVE FOX PLUMBING INC	4172 CARTAGENA DR	92115		2351	HPC	Other Contractor	San Diego Bay: Pueblo	908.22						Chollas Creek,N	2103	LIGHT INDUSTRY-GENERAL	> 1000 ft.
6681	STEVE HILL LABOR SERVICE	2157 HALLER ST	92104		5617	HPC	Other Contractor	San Diego Bay: Pueblo	908.22			X		X	Chollas Creek,N	1200	MULTI-FAMILY RESIDENTIAL	< 200 ft.

#	Business Name	Street Address	Zip	SIC	NAICS	TTWQ	Category	WMA	HSA	Drains to La Jolla ASBS	Drains to Switzer Creek	Less than 200 ft. from ESA	Tributary	Residential	Nearest Water Body	SANDAG Landuse Code	SANDAG Landuse	Distance to Nearest Water Body
6682	STEVE'S AUTO SALES	1236 31ST ST	92113		44112	HPC	Other: Vehicle Dealers	San Diego Bay: Pueblo	908.22						Chollas Creek,N	5007	ARTERIAL COMMERCIAL	> 1000 ft.
6683	STOCKDALE'S CAT FISH HUT	6911 IMPERIAL AV	92114		722	HPC	Eating/Drinking Establishments	San Diego Bay: Pueblo	908.22			X			Chollas Creek,S	5009	OTHER RETAIL TRADE AND STRIP	< 200 ft.
6684	STOCKTON RECREATION	330 32ND ST	92102		722	HPC	Eating/Drinking Establishments	San Diego Bay: Pueblo	908.22						Chollas Creek,N	6806	ELEMENTARY SCHOOLS	> 1000 ft.
6685	STOODY INDUSTRIAL &	3316 NATIONAL AVE	92113	5085	421830	HPC	Wholesale/Storage/ Warehousing	San Diego Bay: Pueblo	908.22			X			Chollas Creek	2103	LIGHT INDUSTRY-GENERAL	< 200 ft.
6686	STRUC STEEL INC	864 34TH ST	92102		235	HPC	Other Contractor	San Diego Bay: Pueblo	908.22						Chollas Creek,N	2103	LIGHT INDUSTRY-GENERAL	200 - 1000 ft.
6687	STUART TERRY AUTO REPAIR	4858 EL CAJON BLVD	92115	7538	811111	HPC	Auto Repair	San Diego Bay: Pueblo	908.22						Chollas Creek	5007	ARTERIAL COMMERCIAL	> 1000 ft.
6688	STUMPS ELIMINATED	4756 68TH ST	92115		56173	HPC	Landscaping	San Diego Bay: Pueblo	908.22					X	Chollas Creek,N	1100	SINGLE FAMILY RESIDENTIAL	> 1000 ft.
6689	SUB SHOP #108	6150 EL CAJON BL A	92115		722	HPC	Eating/Drinking Establishments	San Diego Bay: Pueblo	908.22						Chollas Creek	5004	NEIGHBORHOOD SHOPPING	> 1000 ft.
6690	SUBWAY #02037	4151 EL CAJON BL	92105		722	HPC	Eating/Drinking Establishments	San Diego Bay: Pueblo	908.22						Chollas Creek	5007	ARTERIAL COMMERCIAL	> 1000 ft.
6691	SUBWAY #06192	220 EUCLID AV 20	92114		722	HPC	Eating/Drinking Establishments	San Diego Bay: Pueblo	908.22						Chollas Creek,S	6002	OFFICE - LOW RISE	200 - 1000 ft.
6692	SUBWAY #17639	3308 UNIVERSITY AV	92104		722	HPC	Eating/Drinking Establishments	San Diego Bay: Pueblo	908.22						Chollas Creek,N	5007	ARTERIAL COMMERCIAL	> 1000 ft.
6693	SUBWAY #24115	3807 FAIRMOUNT AV 400	92105		722	HPC	Eating/Drinking Establishments	San Diego Bay: Pueblo	908.22						Chollas Creek,N	4114	PARKING LOTS - SURFACE	> 1000 ft.
6694	SUBWAY #24150	4415 IMPERIAL AV B	92113		722	HPC	Eating/Drinking Establishments	San Diego Bay: Pueblo	908.22						Chollas Creek,S	5004	NEIGHBORHOOD SHOPPING	200 - 1000 ft.
6695	SUBWAY #35828	3582 NATIONAL AV L3	92113		722	HPC	Eating/Drinking Establishments	San Diego Bay: Pueblo	908.22						Chollas Creek,N	5004	NEIGHBORHOOD SHOPPING	> 1000 ft.
6696	SUBWAY #652	4641 COLLEGE AV	92115		722	HPC	Eating/Drinking Establishments	San Diego Bay: Pueblo	908.22						Chollas Creek	5004	NEIGHBORHOOD SHOPPING	> 1000 ft.
6697	SUN SHEET METAL	499 RAVEN ST	92102		23599	HPC	Other Contractor	San Diego Bay: Pueblo	908.22						Chollas Creek,N	2103	LIGHT INDUSTRY-GENERAL	> 1000 ft.
6698	SUNDANCE MARKET NUMBER 2	4689 MARKET ST	92102		447	HPC	Fueling	San Diego Bay: Pueblo	908.22						Chollas Creek,S	5007	ARTERIAL COMMERCIAL	> 1000 ft.
6699	SUNSET AUTO BODY AND	6540 EL CAJON BLVD	92115	7532	811121	HPC	Auto Paint/Body	San Diego Bay: Pueblo	908.22						Chollas Creek	2103	LIGHT INDUSTRY-GENERAL	> 1000 ft.
6700	SUNSHINE BORDER FOODS	5525 MARKET ST	92114		422	HPC	Wholesale/Storage/ Warehousing	San Diego Bay: Pueblo	908.22						Chollas Creek,S	2103	LIGHT INDUSTRY-GENERAL	200 - 1000 ft.
6701	SUNYLAND POOL SERVICE	3146 VANCOUVER AVE	92104		56172	HPC	Pool/Fountain Cleaning	San Diego Bay: Pueblo	908.22					X	Chollas Creek,N	1100	SINGLE FAMILY RESIDENTIAL	200 - 1000 ft.
6702	SUPER ANTOJITOS ACAPULCO	2851 IMPERIAL AV	92102		722	HPC	Eating/Drinking Establishments	San Diego Bay: Pueblo	908.22						Chollas Creek,N	1100	SINGLE FAMILY RESIDENTIAL	> 1000 ft.
6703	SUPER COCINA	3627 UNIVERSITY AV	92104		722	HPC	Eating/Drinking Establishments	San Diego Bay: Pueblo	908.22						Chollas Creek,N	5007	ARTERIAL COMMERCIAL	> 1000 ft.

#	Business Name	Street Address	Zip	SIC	NAICS	TTWQ	Category	WMA	HSA	Drains to La Jolla ASBS	Drains to Switzer Creek	Less than 200 ft. from ESA	Tributary	Residential	Nearest Water Body	SANDAG Landuse Code	SANDAG Landuse	Distance to Nearest Water Body
6704	SUPER SMOG	6970 1/2 EL CAJON BLVD	92115		811198	HPC	Auto Repair	San Diego Bay: Pueblo	908.22						Chollas Creek,S	5007	ARTERIAL COMMERCIAL	> 1000 ft.
6705	SUPERMERCADO MURPHYS	4580 UNIVERSITY AV	92105		722	HPC	Eating/Drinking Establishments	San Diego Bay: Pueblo	908.22						Chollas Creek,N	6002	OFFICE - LOW RISE	> 1000 ft.
6706	T & C AUTO SALE	4455 FEDERAL BLVD A46	92102		44112	HPC	Other: Vehicle Dealers	San Diego Bay: Pueblo	908.22			X			Chollas Creek,N	2103	LIGHT INDUSTRY-GENERAL	< 200 ft.
6707	T & J'S LANDSCAPING	612 45TH ST	92113		56173	HPC	Landscaping	San Diego Bay: Pueblo	908.22					X	Chollas Creek,S	1100	SINGLE FAMILY RESIDENTIAL	200 - 1000 ft.
6708	T&N AUTO	7178 EL CAJON BLVD	92115		44112	HPC	Other: Vehicle Dealers	San Diego Bay: Pueblo	908.22						Chollas Creek,S	5007	ARTERIAL COMMERCIAL	> 1000 ft.
6709	T/D'S AUTO WHOLESALE	3758 EUCLID AVE 1/2	92105		44112	HPC	Other: Vehicle Dealers	San Diego Bay: Pueblo	908.22					X	Chollas Creek,N	1200	MULTI-FAMILY RESIDENTIAL	> 1000 ft.
6710	TABASCO'S	6323 IMPERIAL AV	92114		722	HPC	Eating/Drinking Establishments	San Diego Bay: Pueblo	908.22			X			Chollas Creek,S	4117	RAILROAD RIGHT OF WAYS	< 200 ft.
6711	TACO FIESTA	4920 UNIVERSITY AV	92105		722	HPC	Eating/Drinking Establishments	San Diego Bay: Pueblo	908.22						Chollas Creek,N	5007	ARTERIAL COMMERCIAL	> 1000 ft.
6712	TACO SI SENOR	4909 EL CAJON BL	92115		722	HPC	Eating/Drinking Establishments	San Diego Bay: Pueblo	908.22						Chollas Creek	5007	ARTERIAL COMMERCIAL	> 1000 ft.
6713	TACOS EL PANSON	4433 EL CAJON BL	92115		722	HPC	Eating/Drinking Establishments	San Diego Bay: Pueblo	908.22						Chollas Creek	5007	ARTERIAL COMMERCIAL	> 1000 ft.
6714	TAISUN WHOLESALE	3615 UNIVERSITY AVE	92104		42241	HPC	Wholesale Food	San Diego Bay: Pueblo	908.22						Chollas Creek,N	5007	ARTERIAL COMMERCIAL	> 1000 ft.
6715	TALLS CITY FARMERS	4832 HOME AV	92105		4442	HPC	Nurseries/Greenhouses	San Diego Bay: Pueblo	908.22					X	Chollas Creek,N	1200	MULTI-FAMILY RESIDENTIAL	200 - 1000 ft.
6716	TALOFA LAWN CARE	6833 VERONICA AVE	92115		56173	HPC	Landscaping	San Diego Bay: Pueblo	908.22					X	Chollas Creek,S	1100	SINGLE FAMILY RESIDENTIAL	> 1000 ft.
6717	TAMALES EL MEXICANO	1529 FERN ST	92102		7223	HPC	Eating/Drinking Establishments	San Diego Bay: Pueblo	908.22						Chollas Creek,N	1100	SINGLE FAMILY RESIDENTIAL	> 1000 ft.
6718	TAMALES EL MEXICANO	3805 UNIVERSITY AVE	92105		7223	HPC	Eating/Drinking Establishments	San Diego Bay: Pueblo	908.22						Chollas Creek,N	5007	ARTERIAL COMMERCIAL	> 1000 ft.
6719	TAMALES EL MEXICANO	3504 EL CAJON BLVD	92104		7223	HPC	Eating/Drinking Establishments	San Diego Bay: Pueblo	908.22						Chollas Creek,N	5007	ARTERIAL COMMERCIAL	> 1000 ft.
6720	TAMALES LA BENDICION	4601 UNIVERSITY AVE	92105		45439	HPC	Eating/Drinking Establishments	San Diego Bay: Pueblo	908.22						Chollas Creek,N	5007	ARTERIAL COMMERCIAL	> 1000 ft.
6721	TAN DINH BANH CUON	4849 UNIVERSITY AV	92105		722	HPC	Eating/Drinking Establishments	San Diego Bay: Pueblo	908.22						Chollas Creek,N	5007	ARTERIAL COMMERCIAL	> 1000 ft.
6722	TAN DINH BANH CUON	4849 UNIVERSITY AVE	92105		422	HPC	Wholesale/Storage/ Warehousing	San Diego Bay: Pueblo	908.22						Chollas Creek,N	5007	ARTERIAL COMMERCIAL	> 1000 ft.
6723	TARGET STORE #1846	3424 COLLEGE AV	92115		722	HPC	Eating/Drinking Establishments	San Diego Bay: Pueblo	908.22						Chollas Creek,S	5002	REGIONAL SHOPPING	> 1000 ft.
6724	TASTE OF AFRICA CUISINE	5241 UNIVERSITY AV	92105		722	HPC	Eating/Drinking Establishments	San Diego Bay: Pueblo	908.22						Chollas Creek,N	5007	ARTERIAL COMMERCIAL	> 1000 ft.
6725	TC AUTO REPAIR	3276 EL CAJON BLVD	92104	7538	811111	HPC	Auto Repair	San Diego Bay: Pueblo	908.22						Chollas Creek	5007	ARTERIAL COMMERCIAL	> 1000 ft.
6726	TD CARS	3650 EL CAJON BLVD B	92104		44112	HPC	Other: Vehicle Dealers	San Diego Bay: Pueblo	908.22						Chollas Creek,N	5007	ARTERIAL COMMERCIAL	> 1000 ft.

#	Business Name	Street Address	Zip	SIC	NAICS	TTWQ	Category	WMA	HSA	Drains to La Jolla ASBS	Drains to Switzer Creek	Less than 200 ft. from ESA	Tributary	Residential	Nearest Water Body	SANDAG Landuse Code	SANDAG Landuse	Distance to Nearest Water Body
6727	TEA TIME	5437 EL CAJON BL	92115		722	HPC	Eating/Drinking Establishments	San Diego Bay: Pueblo	908.22						Chollas Creek	5007	ARTERIAL COMMERCIAL	> 1000 ft.
6728	TECHNIC AUTO REPAIR	4192 UNIVERSITY AVE	92105	7538	811111	HPC	Auto Repair	San Diego Bay: Pueblo	908.22						Chollas Creek	5009	OTHER RETAIL TRADE AND STRIP	> 1000 ft.
6729	TEEM IMPORTS	4455 FEDERAL BLVD A100	92102		42111	HPC	Other: Vehicle Dealers	San Diego Bay: Pueblo	908.22			X			Chollas Creek,N	2103	LIGHT INDUSTRY-GENERAL	< 200 ft.
6730	TEEN CHALLENGE	5450 LEA ST	92105		722	HPC	Eating/Drinking Establishments	San Diego Bay: Pueblo	908.22						Chollas Creek,N	4113	COMMUNICATIONS AND UTILITIES	200 - 1000 ft.
6731	TEPI NORTE	4988 IMPERIAL AV	92113		722	HPC	Eating/Drinking Establishments	San Diego Bay: Pueblo	908.22						Chollas Creek,S	6509	OTHER HEALTH CARE	> 1000 ft.
6732	TERCERA IGLESIA APOSTOLICA DELA FE EN CRISTO	954 CARDIFF ST	92114		722	HPC	Eating/Drinking Establishments	San Diego Bay: Pueblo	908.22						Chollas Creek,S	5004	NEIGHBORHOOD SHOPPING CENTERS	200 - 1000 ft.
6733	THAI TASTE	7030 EL CAJON BL	92115		722	HPC	Eating/Drinking Establishments	San Diego Bay: Pueblo	908.22						Chollas Creek	5007	ARTERIAL COMMERCIAL	> 1000 ft.
6734	THANH SON TOFU	4616 EL CAJON BLVD 15	92115		45299	HPC	Eating/Drinking Establishments	San Diego Bay: Pueblo	908.22						Chollas Creek,N	5007	ARTERIAL COMMERCIAL	> 1000 ft.
6735	THANH SON TOFU & FOOD RETAIL SALE	4616 EL CAJON BL 14	92115		722	HPC	Eating/Drinking Establishments	San Diego Bay: Pueblo	908.22						Chollas Creek	5007	ARTERIAL COMMERCIAL	> 1000 ft.
6736	THAO AUTO REPAIR & ADVANCED	3400 EL CAJON BLVD	92104	7538	811111	HPC	Auto Repair	San Diego Bay: Pueblo	908.22						Chollas Creek	5006	AUTOMOBILE DEALERSHIP	> 1000 ft.
6737	THE AUTO MART	6880 EL CAJON BLVD	92115		44112	HPC	Other: Vehicle Dealers	San Diego Bay: Pueblo	908.22						Chollas Creek,N	5006	AUTOMOBILE DEALERSHIP	> 1000 ft.
6738	THE BLVD	6949 EL CAJON BLVD A	92115		7224	HPC	Eating/Drinking Establishments	San Diego Bay: Pueblo	908.22						Chollas Creek,S	5007	ARTERIAL COMMERCIAL	> 1000 ft.
6739	THE BUG HOUSE	5855 MARKET ST	92114		8111	HPC	Auto Repair	San Diego Bay: Pueblo	908.22			X			Chollas Creek,S	5007	ARTERIAL COMMERCIAL	< 200 ft.
6740	THE CAR COMPANY	4535 30TH ST 103	92116		421	HPC	Wholesale/Storage/ Warehousing	San Diego Bay: Pueblo	908.22						Chollas Creek,N	5007	ARTERIAL COMMERCIAL	> 1000 ft.
6741	THE GUARDIAN ANGEL	5039 WIGHTMAN ST	92105		56173	HPC	Landscaping	San Diego Bay: Pueblo	908.22					X	Chollas Creek,N	1200	MULTI-FAMILY RESIDENTIAL	> 1000 ft.
6742	THE JJ'S GREEN LANDS	3825 42ND ST 2	92105		56173	HPC	Landscaping	San Diego Bay: Pueblo	908.22					X	Chollas Creek,N	1100	SINGLE FAMILY RESIDENTIAL	> 1000 ft.
6743	THE KING AUTO BODY SHOP	3005 G ST	92102		81119	HPC	Auto Repair	San Diego Bay: Pueblo	908.22						Chollas Creek,N	5009	OTHER RETAIL TRADE AND STRIP	> 1000 ft.
6744	THE LAWN BARBER	3140 MENLO AVE	92105		56173	HPC	Landscaping	San Diego Bay: Pueblo	908.22					X	Chollas Creek,N	1100	SINGLE FAMILY RESIDENTIAL	> 1000 ft.
6745	THE LIGHTHOUSE INC	610 GATEWAY CENTER WAY L-M	92102		42199	HPC	Wholesale/Storage/ Warehousing	San Diego Bay: Pueblo	908.22						Chollas Creek,N	2103	LIGHT INDUSTRY-GENERAL	> 1000 ft.
6746	THE NEON SOURCE	3428 PICKWICK ST	92102		42199	HPC	Wholesale/Storage/ Warehousing	San Diego Bay: Pueblo	908.22						Chollas Creek,N	2103	LIGHT INDUSTRY-GENERAL	200 - 1000 ft.
6747	THE NEW AUTO LOOK	1128 43RD ST	92113		811192	HPC	Vehicle Washing	San Diego Bay: Pueblo	908.22						Chollas Creek,S	5007	ARTERIAL COMMERCIAL	200 - 1000 ft.

#	Business Name	Street Address	Zip	SIC	NAICS	TTWQ	Category	WMA	HSA	Drains to La Jolla ASBS	Drains to Switzer Creek	Less than 200 ft. from ESA	Tributary	Residential	Nearest Water Body	SANDAG Landuse Code	SANDAG Landuse	Distance to Nearest Water Body
6748	THE SAN DIEGO COLLECTION	7215 EL CAJON BLVD	92115		441229	HPC	Other: Vehicle Dealers	San Diego Bay: Pueblo	908.22						Chollas Creek,S	6002	OFFICE - LOW RISE	> 1000 ft.
6749	THE STATE HOUSE	6344 EL CAJON BLVD	92115		72241	HPC	Eating/Drinking Establishments	San Diego Bay: Pueblo	908.22						Chollas Creek,N	5004	NEIGHBORHOOD SHOPPING	> 1000 ft.
6750	THE TIRE DUDES	2780 IMPERIAL AVE	92102		44131	HPC	Other: Auto Supplies	San Diego Bay: Pueblo	908.22						Chollas Creek,N	9101	UNDEVELOPED LAND	> 1000 ft.
6751	THE TREE MAN	5001 HILLTOP DR	92102		56172	HPC	Landscaping	San Diego Bay: Pueblo	908.22					X	Chollas Creek,S	1100	SINGLE FAMILY RESIDENTIAL	200 - 1000 ft.
6752	THIEN THANH	4658 EL CAJON BL	92115		722	HPC	Eating/Drinking Establishments	San Diego Bay: Pueblo	908.22						Chollas Creek	5007	ARTERIAL COMMERCIAL	> 1000 ft.
6753	THOR AUTO SALES	4455 FEDERAL BLVD A084	92102		44112	HPC	Other: Vehicle Dealers	San Diego Bay: Pueblo	908.22			X			Chollas Creek,N	2103	LIGHT INDUSTRY-GENERAL	< 200 ft.
6754	THOUK RAN LANDSCAPE	4055 48TH ST 8	92105		56172	HPC	Landscaping	San Diego Bay: Pueblo	908.22					X	Chollas Creek,N	1200	MULTI-FAMILY RESIDENTIAL	> 1000 ft.
6755	TIMBY'S BAKERY	4748 UNIVERSITY AV B	92105		722	HPC	Eating/Drinking Establishments	San Diego Bay: Pueblo	908.22						Chollas Creek,N	5007	ARTERIAL COMMERCIAL	> 1000 ft.
6756	TINA'S	1956 54TH ST	92105		7224	HPC	Eating/Drinking Establishments	San Diego Bay: Pueblo	908.22						Chollas Creek,S	5007	ARTERIAL COMMERCIAL	> 1000 ft.
6757	TINA'S	1956 54TH ST	92105		722	HPC	Eating/Drinking Establishments	San Diego Bay: Pueblo	908.22						Chollas Creek,S	5007	ARTERIAL COMMERCIAL	> 1000 ft.
6758	TINO	4237 VAN DYKE AVE 4	92105		56173	HPC	Landscaping	San Diego Bay: Pueblo	908.22					X	Chollas Creek,N	1200	MULTI-FAMILY RESIDENTIAL	> 1000 ft.
6759	TIO PEPE MEXICAN RESTAURANT &	3696 OCEAN VIEW BL	92113		722	HPC	Eating/Drinking Establishments	San Diego Bay: Pueblo	908.22						Chollas Creek,N	5007	ARTERIAL COMMERCIAL	> 1000 ft.
6760	TIRE CONNECTION	5240 EL CAJON BLVD	92115	7538	811111	HPC	Auto Repair	San Diego Bay: Pueblo	908.22						Chollas Creek	5007	ARTERIAL COMMERCIAL	> 1000 ft.
6761	TIRE EXPRESS	4018 35TH ST	92104	7534	811198	HPC	Auto Repair	San Diego Bay: Pueblo	908.22						Chollas Creek	5009	OTHER RETAIL TRADE AND STRIP	> 1000 ft.
6762	TIRE WORLD	4750 EL CAJON BLVD	92115	7534	811198	HPC	Auto Repair	San Diego Bay: Pueblo	908.22						Chollas Creek	5007	ARTERIAL COMMERCIAL	> 1000 ft.
6763	TIRES BY VALUE INC TOP VALUE	7073 EL CAJON BLVD D	92115	7534	811198	HPC	Auto Repair	San Diego Bay: Pueblo	908.22						Chollas Creek	5007	ARTERIAL COMMERCIAL	> 1000 ft.
6764	TITO AUTO SALES	3583 UNIVERSITY AVE	92104		44112	HPC	Other: Vehicle Dealers	San Diego Bay: Pueblo	908.22						Chollas Creek,N	5009	OTHER RETAIL TRADE AND STRIP	> 1000 ft.
6765	TOKYO SUSHI LOHA JAPANESE BISTRO	6784 EL CAJON BL D	92115		722	HPC	Eating/Drinking Establishments	San Diego Bay: Pueblo	908.22						Chollas Creek	5007	ARTERIAL COMMERCIAL	> 1000 ft.
6766	TOMAS BARRALES AYALA	3530 TOMPKINS ST	92102		56173	HPC	Landscaping	San Diego Bay: Pueblo	908.22					X	Chollas Creek,N	1100	SINGLE FAMILY RESIDENTIAL	200 - 1000 ft.
6767	TOMAS KRANZ YACHT SYSTEM	3543 MYRTLE AVE	92104		811219	HPC	Boat Repair	San Diego Bay: Pueblo	908.22					X	Chollas Creek,N	1100	SINGLE FAMILY RESIDENTIAL	> 1000 ft.
6768	TOMMYS QUALITY MEATS	2363 NEWTON AVE B	92113		422	HPC	Wholesale/Storage/ Warehousing	San Diego Bay: Pueblo	908.22						San Diego Bay, Chollas	5007	ARTERIAL COMMERCIAL	> 1000 ft.
6769	TOM'S CHINESE B B Q	4414 UNIVERSITY AV A	92105		722	HPC	Eating/Drinking Establishments	San Diego Bay: Pueblo	908.22						Chollas Creek,N	5007	ARTERIAL COMMERCIAL	> 1000 ft.

#	Business Name	Street Address	Zip	SIC	NAICS	TTWQ	Category	WMA	HSA	Drains to La Jolla ASBS	Drains to Switzer Creek	Less than 200 ft. from ESA	Tributary	Residential	Nearest Water Body	SANDAG Landuse Code	SANDAG Landuse	Distance to Nearest Water Body
6770	TON TOAN LANDSCAPING	3766 46TH ST	92105		56173	HPC	Landscaping	San Diego Bay: Pueblo	908.22					X	Chollas Creek,N	1100	SINGLE FAMILY RESIDENTIAL	> 1000 ft.
6771	TONDA MOTORS INC	4982 70TH ST	92115		44112	HPC	Other: Vehicle Dealers	San Diego Bay: Pueblo	908.22					X	Chollas Creek,S	1100	SINGLE FAMILY RESIDENTIAL	> 1000 ft.
6772	TONY MARTINEZ CARPET SERVICES	3904 HEMLOCK ST	92113		56174	HPC	Carpet/Furniture Cleaning	San Diego Bay: Pueblo	908.22					X	Chollas Creek,S	1100	SINGLE FAMILY RESIDENTIAL	> 1000 ft.
6773	TONY'S PAINTING SERVICE	4345 MCCLINTOCK ST 1	92105		56179	HPC	Painting/Coating	San Diego Bay: Pueblo	908.22					X	Chollas Creek,N	1200	MULTI-FAMILY RESIDENTIAL	> 1000 ft.
6774	TORRES GARDENING	210 46TH ST	92113		56172	HPC	Landscaping	San Diego Bay: Pueblo	908.22					X	Chollas Creek,S	1100	SINGLE FAMILY RESIDENTIAL	200 - 1000 ft.
6775	TORTILLAS DE HARINA EL TRIGAL	3715 UNIVERSITY AVE	92105		4224	HPC	Wholesale Food	San Diego Bay: Pueblo	908.22						Chollas Creek,N	5007	ARTERIAL COMMERCIAL	> 1000 ft.
6776	TORTILLERIA LILY	4271 UNIVERSITY AV	92105		722	HPC	Eating/Drinking Establishments	San Diego Bay: Pueblo	908.22						Chollas Creek,N	5007	ARTERIAL COMMERCIAL	> 1000 ft.
6777	TOSHI SUSHI JAPANESE	5943 EL CAJON BL	92115		722	HPC	Eating/Drinking Establishments	San Diego Bay: Pueblo	908.22						Chollas Creek	5007	ARTERIAL COMMERCIAL	> 1000 ft.
6778	TOTAL PLUMBING & MECHANICAL INC	857 32ND ST	92102		2351	HPC	Other Contractor	San Diego Bay: Pueblo	908.22						Chollas Creek,N	2103	LIGHT INDUSTRY-GENERAL	> 1000 ft.
6779	TOWN CARS SAN DIEGO	3635 CROFT ST	92105		48532	HPC	Ground Transportation	San Diego Bay: Pueblo	908.22			X		X	Chollas Creek,N	1100	SINGLE FAMILY RESIDENTIAL	< 200 ft.
6780	TRAN PAINTING	3872 WINONA AVE	92105		56172	HPC	Painting/Coating	San Diego Bay: Pueblo	908.22					X	Chollas Creek,N	1100	SINGLE FAMILY RESIDENTIAL	> 1000 ft.
6781	TRANG'S SEAFOOD MARKET	4143 UNIVERSITY AV	92105		722	HPC	Eating/Drinking Establishments	San Diego Bay: Pueblo	908.22						Chollas Creek,N	5007	ARTERIAL COMMERCIAL	> 1000 ft.
6782	TRANGS SEAFOOD MARKET INC	4143 UNIVERSITY AVE	92105		422	HPC	Wholesale/Storage/ Warehousing	San Diego Bay: Pueblo	908.22						Chollas Creek,N	5007	ARTERIAL COMMERCIAL	> 1000 ft.
6783	TRAN'S GARDENER	5087 CHOLLAS PKY	92105		56173	HPC	Landscaping	San Diego Bay: Pueblo	908.22			X		X	Chollas Creek,N	1100	SINGLE FAMILY RESIDENTIAL	< 200 ft.
6784	TREVI RISTORANTE	4703 FEDERAL BL	92102		722	HPC	Eating/Drinking Establishments	San Diego Bay: Pueblo	908.22						Chollas Creek,N	9101	UNDEVELOPED LAND	> 1000 ft.
6785	TRIBAL STREETWEAR INC	4506 FEDERAL BLVD D	92105		4223	HPC	Wholesale/Storage/ Warehousing	San Diego Bay: Pueblo	908.22						Chollas Creek,N	2101	INDUSTRIAL PARKS	200 - 1000 ft.
6786	TRIEU CHAU RESTAURANT	4653 UNIVERSITY AV	92105		722	HPC	Eating/Drinking Establishments	San Diego Bay: Pueblo	908.22						Chollas Creek,N	5007	ARTERIAL COMMERCIAL	> 1000 ft.
6787	TRIMCO FINISH	3130 HARBOR DR	92136		23551	HPC	Other Contractor	San Diego Bay: Pueblo	908.22						Chollas Creek	6701	MILITARY USE	> 1000 ft.
6788	TROY MYRICK MOTORS	449 RITCHEY ST	92114		42111	HPC	Other: Vehicle Dealers	San Diego Bay: Pueblo	908.22			X		X	Chollas Creek,S	1100	SINGLE FAMILY RESIDENTIAL	< 200 ft.
6789	T-T HONDA SPECIALIST	4030 43RD ST	92105	7538	811111	HPC	Auto Repair	San Diego Bay: Pueblo	908.22						Chollas Creek	4114	PARKING LOTS - SURFACE	> 1000 ft.
6790	T-TEK AUTO REPAIR INC	3650 EL CAJON BLVD	92104	7538	811111	HPC	Auto Repair	San Diego Bay: Pueblo	908.22						Chollas Creek	5007	ARTERIAL COMMERCIAL	> 1000 ft.
6791	TUFF CARS	3850 EL CAJON BLVD	92105		44112	HPC	Other: Vehicle Dealers	San Diego Bay: Pueblo	908.22						Chollas Creek,N	5006	AUTOMOBILE DEALERSHIP	> 1000 ft.
6792	TUTIFRUITI	4211 UNIVERSITY AV	92105		722	HPC	Eating/Drinking Establishments	San Diego Bay: Pueblo	908.22						Chollas Creek,N	5007	ARTERIAL COMMERCIAL	> 1000 ft.

#	Business Name	Street Address	Zip	SIC	NAICS	TTWQ	Category	WMA	HSA	Drains to La Jolla ASBS	Drains to Switzer Creek	Less than 200 ft. from ESA	Tributary	Residential	Nearest Water Body	SANDAG Landuse Code	SANDAG Landuse	Distance to Nearest Water Body
6793	ULTRA GAS INC	3276 EL CAJON BLVD	92104		4471	HPC	Fueling	San Diego Bay: Pueblo	908.22						Chollas Creek,N	5007	ARTERIAL COMMERCIAL	> 1000 ft.
6794	ULTRAMAR STATION 1-743	4405 HOME AVE	92105		4471	HPC	Fueling	San Diego Bay: Pueblo	908.22						Chollas Creek,N	9101	UNDEVELOPED LAND	200 - 1000 ft.
6795	UNCLE JOE'S PIZZERIA	4591 EL CAJON BL	92115		722	HPC	Eating/Drinking Establishments	San Diego Bay: Pueblo	908.22						Chollas Creek	5007	ARTERIAL COMMERCIAL	> 1000 ft.
6796	UNI TIRES & SERVICE	4645 UNIVERSITY AVE	92105	7534	811198	HPC	Auto Repair	San Diego Bay: Pueblo	908.22						Chollas Creek	5007	ARTERIAL COMMERCIAL	> 1000 ft.
6797	Union Electric Motor Service	2777 Newton Avenue	92113	7699	811310	HPC	Equipment Repair	San Diego Bay: Pueblo	908.22						Chollas Creek	2103	LIGHT INDUSTRY-GENERAL	> 1000 ft.
6798	UNIQUE AUTO GROUP INC	5832 EL CAJON BLVD	92115		44112	HPC	Other: Vehicle Dealers	San Diego Bay: Pueblo	908.22						Chollas Creek,N	5007	ARTERIAL COMMERCIAL	> 1000 ft.
6799	UNIT 2 YOU / GLASS & MIRROR	4154 CARTAGENA DR D	92115		4441	HPC	Building Materials	San Diego Bay: Pueblo	908.22						Chollas Creek,N	2103	LIGHT INDUSTRY-GENERAL	> 1000 ft.
6800	UNIT 2 YOU/GLASS AND MORE	4145 CARTAGENA DR D	92115		23592	HPC	Other Contractor	San Diego Bay: Pueblo	908.22						Chollas Creek,N	2103	LIGHT INDUSTRY-GENERAL	> 1000 ft.
6801	UNITED AUTO REPAIR & SERVICE	4390 53RD ST	92115	7538	811111	HPC	Auto Repair	San Diego Bay: Pueblo	908.22						Chollas Creek	5007	ARTERIAL COMMERCIAL	> 1000 ft.
6802	UNITED FASTNER COMPANY	2852 MARKET ST	92102		4213	HPC	Building Materials	San Diego Bay: Pueblo	908.22						Chollas Creek,N	5009	OTHER RETAIL TRADE AND STRIP	> 1000 ft.
6803	UNITED HOUSE OF PRAYER FOR ALL	5321 IMPERIAL AV	92114		722	HPC	Eating/Drinking Establishments	San Diego Bay: Pueblo	908.22						Chollas Creek,S	6102	RELIGIOUS FACILITY	200 - 1000 ft.
6804	UNITED MOTORS	4455 FEDERAL BLVD 58	92102		421	HPC	Wholesale/Storage/ Warehousing	San Diego Bay: Pueblo	908.22			X			Chollas Creek,N	2103	LIGHT INDUSTRY-GENERAL	< 200 ft.
6805	UNITED PARKING MANAGEMENT	2855 MARKET ST	92102		81293	HPC	Vehicle Parking/Storage	San Diego Bay: Pueblo	908.22						Chollas Creek,N	2103	LIGHT INDUSTRY-GENERAL	> 1000 ft.
6806	UNITED QUALITY MOTORS	6580 EL CAJON BLVD	92115		44112	HPC	Other: Vehicle Dealers	San Diego Bay: Pueblo	908.22						Chollas Creek,N	5007	ARTERIAL COMMERCIAL	> 1000 ft.
6807	UNIVERSITY CARE CENTER	5602 UNIVERSITY AV	92105		722	HPC	Eating/Drinking Establishments	San Diego Bay: Pueblo	908.22						Chollas Creek,N	1409	OTHER GROUP QUARTERS	200 - 1000 ft.
6808	UNIVERSITY COMMUNITY	5550 UNIVERSITY AV	92115		722	HPC	Eating/Drinking Establishments	San Diego Bay: Pueblo	908.22						Chollas Creek,N	6502	HOSPITALS - GENERAL	> 1000 ft.
6809	UNIVERSITY TRANSMISSIONS/CLUTCH 'N TORQUE	4918 UNIVERSITY AVE	92105	7538	811111	HPC	Auto Repair	San Diego Bay: Pueblo	908.22						Chollas Creek	5007	ARTERIAL COMMERCIAL	> 1000 ft.
6810	UNLIMITED TREE SERVICE	4015 CHEROKEE AVE 5	92104		56173	HPC	Landscaping	San Diego Bay: Pueblo	908.22						Chollas Creek,N	5007	ARTERIAL COMMERCIAL	> 1000 ft.
6811	UNOCAL SVC STATION #6898-	5040 EL CAJON BL	92115	5541	447	HPC	Fueling	San Diego Bay: Pueblo	908.22						San Diego Bay, Chollas	5007	ARTERIAL COMMERCIAL	> 1000 ft.
6812	UNO'S AUTO SALES	4455 FEDERAL BLVD 54	92102		42111	HPC	Other: Vehicle Dealers	San Diego Bay: Pueblo	908.22			X			Chollas Creek,N	2103	LIGHT INDUSTRY-GENERAL	< 200 ft.
6813	UP N DOWN SCAFFOLD INC	5216 NARANJA ST	92114		2359	HPC	Other Contractor	San Diego Bay: Pueblo	908.22			X			Chollas Creek,S	2103	LIGHT INDUSTRY-GENERAL	< 200 ft.

#	Business Name	Street Address	Zip	SIC	NAICS	TTWQ	Category	WMA	HSA	Drains to La Jolla ASBS	Drains to Switzer Creek	Less than 200 ft. from ESA	Tributary	Residential	Nearest Water Body	SANDAG Landuse Code	SANDAG Landuse	Distance to Nearest Water Body
6814	USA SMOG TEST CENTER	4189 ROLANDO BLVD A	92115		811198	HPC	Auto Repair	San Diego Bay: Pueblo	908.22						Chollas Creek,N	5009	OTHER RETAIL TRADE AND STRIP	> 1000 ft.
6815	USN;ADMIRAL ROBINSON REC	0 32ND STREET 3223	92136		722	HPC	Eating/Drinking Establishments	San Diego Bay: Pueblo	908.22						San Diego Bay, Chollas	6701	MILITARY USE	200 - 1000 ft.
6816	USN;ANCHORS & SPURS	0 32ND STREET 3210	92136		722	HPC	Eating/Drinking Establishments	San Diego Bay: Pueblo	908.22						San Diego Bay, Chollas	6701	MILITARY USE	200 - 1000 ft.
6817	USN;ATG GALLEY	0 32ND STREET 127	92136		722	HPC	Eating/Drinking Establishments	San Diego Bay: Pueblo	908.22						San Diego Bay, Chollas	6701	MILITARY USE	200 - 1000 ft.
6818	USN;CLUB METRO	0 32ND STREET 045	92136		722	HPC	Eating/Drinking Establishments	San Diego Bay: Pueblo	908.22						San Diego Bay, Chollas	6701	MILITARY USE	200 - 1000 ft.
6819	USN;KENTUCKY FRIED	0 32ND STREET 3405	92136		722	HPC	Eating/Drinking Establishments	San Diego Bay: Pueblo	908.22						San Diego Bay, Chollas	6701	MILITARY USE	200 - 1000 ft.
6820	USN;KFC/TACO BELL/PIZZA	0 32ND STREET 3187	92136		722	HPC	Eating/Drinking Establishments	San Diego Bay: Pueblo	908.22						San Diego Bay, Chollas	6701	MILITARY USE	200 - 1000 ft.
6821	USN;MAIN CHILD CARE CENTER	0 32ND STREET 3320	92136		722	HPC	Eating/Drinking Establishments	San Diego Bay: Pueblo	908.22						San Diego Bay, Chollas	6701	MILITARY USE	200 - 1000 ft.
6822	USN;MCDONALD'S #07444	0 32ND STREET 3301	92136		722	HPC	Eating/Drinking Establishments	San Diego Bay: Pueblo	908.22						San Diego Bay, Chollas	6701	MILITARY USE	200 - 1000 ft.
6823	USN;MCDONALD'S #11999	0 32ND STREET 3457	92136		722	HPC	Eating/Drinking Establishments	San Diego Bay: Pueblo	908.22						San Diego Bay, Chollas	6701	MILITARY USE	200 - 1000 ft.
6824	USN;MERCER HALL	0 32ND STREET 3202	92136		722	HPC	Eating/Drinking Establishments	San Diego Bay: Pueblo	908.22						San Diego Bay, Chollas	6701	MILITARY USE	200 - 1000 ft.
6825	USN;NAVAL STATION	0 32ND STREET 3379	92136		722	HPC	Eating/Drinking Establishments	San Diego Bay: Pueblo	908.22						San Diego Bay, Chollas	6701	MILITARY USE	200 - 1000 ft.
6826	USN;RICE KING #7	0 32ND STREET 3187	92136		722	HPC	Eating/Drinking Establishments	San Diego Bay: Pueblo	908.22						San Diego Bay, Chollas	6701	MILITARY USE	200 - 1000 ft.
6827	USN;RICE KING #7	0 32ND STREET 3421	92136		722	HPC	Eating/Drinking Establishments	San Diego Bay: Pueblo	908.22						San Diego Bay, Chollas	6701	MILITARY USE	200 - 1000 ft.
6828	USN;SUBWAY	0 32ND STREET 3100	92136		722	HPC	Eating/Drinking Establishments	San Diego Bay: Pueblo	908.22						San Diego Bay, Chollas	6701	MILITARY USE	200 - 1000 ft.
6829	USN;SUBWAY/TCBY	0 32ND STREET 3187	92136		722	HPC	Eating/Drinking Establishments	San Diego Bay: Pueblo	908.22						San Diego Bay, Chollas	6701	MILITARY USE	200 - 1000 ft.
6830	USN;WELL DECK	0 32ND STREET 454	92136		722	HPC	Eating/Drinking Establishments	San Diego Bay: Pueblo	908.22						San Diego Bay, Chollas	6701	MILITARY USE	200 - 1000 ft.
6831	V ERA LANDSCAPING &	853 MERLIN DR	92114		56172	HPC	Landscaping	San Diego Bay: Pueblo	908.22					X	Chollas Creek,S	1100	SINGLE FAMILY RESIDENTIAL	200 - 1000 ft.
6832	V N AUTO REPAIR BODY & PAINT	5295 UNIVERSITY AVE	92105	7532	811121	HPC	Auto Paint/Body	San Diego Bay: Pueblo	908.22						Chollas Creek	5009	OTHER RETAIL TRADE AND STRIP	> 1000 ft.
6833	V TOWING	4756 FEDERAL BLVD	92102		811198	HPC	Auto Repair	San Diego Bay: Pueblo	908.22						Chollas Creek,N	2104	WAREHOUSING & PUBLIC	> 1000 ft.
6834	V.I.P. ORIENTAL BUFFET	5801 UNIVERSITY AV	92115		722	HPC	Eating/Drinking Establishments	San Diego Bay: Pueblo	908.22						Chollas Creek,N	5003	COMMUNITY SHOPPING	200 - 1000 ft.
6835	VALDEZ LANDSCAPING	4135 BROADWAY	92102		56173	HPC	Landscaping	San Diego Bay: Pueblo	908.22					X	Chollas Creek,N	1100	SINGLE FAMILY RESIDENTIAL	> 1000 ft.

#	Business Name	Street Address	Zip	SIC	NAICS	TTWQ	Category	WMA	HSA	Drains to La Jolla ASBS	Drains to Switzer Creek	Less than 200 ft. from ESA	Tributary	Residential	Nearest Water Body	SANDAG Landuse Code	SANDAG Landuse	Distance to Nearest Water Body
6836	VALENCIA PARK MARKET	5061 CHURCHWARD ST	92113		722	HPC	Eating/Drinking Establishments	San Diego Bay: Pueblo	908.22						Chollas Creek,S	5007	ARTERIAL COMMERCIAL	> 1000 ft.
6837	VALENZUELA'S AUTO SALES	4455 FEDERAL BLVD 78	92105		44112	HPC	Other: Vehicle Dealers	San Diego Bay: Pueblo	908.22			X			Chollas Creek,N	2103	LIGHT INDUSTRY-GENERAL	< 200 ft.
6838	VALERO #3743	4405 HOME AV	92105		722	HPC	Eating/Drinking Establishments	San Diego Bay: Pueblo	908.22			X			Chollas Creek,N	2103	LIGHT INDUSTRY-GENERAL	< 200 ft.
6839	VALLARTA BAR & GRILL	4125 EL CAJON BL	92105		722	HPC	Eating/Drinking Establishments	San Diego Bay: Pueblo	908.22						Chollas Creek	5007	ARTERIAL COMMERCIAL	> 1000 ft.
6840	VALLEJO'S GARDEN & LAWN SERVICE	7738 JAMACHA RD	92114		56172	HPC	Landscaping	San Diego Bay: Pueblo	908.22					X	Chollas Creek,S	1100	SINGLE FAMILY RESIDENTIAL	200 - 1000 ft.
6841	VALLE'S AUTO DETAIL	4475 DWIGHT ST	92105		811192	HPC	Vehicle Washing	San Diego Bay: Pueblo	908.22					X	Chollas Creek,N	1100	SINGLE FAMILY RESIDENTIAL	> 1000 ft.
6842	VALLEY LANDSCAPING	6603 BROOKLYN AVE	92114		56173	HPC	Landscaping	San Diego Bay: Pueblo	908.22					X	Chollas Creek,S	1100	SINGLE FAMILY RESIDENTIAL	200 - 1000 ft.
6843	VAN GARDENER	3666 CHEROKEE AVE	92104		56173	HPC	Landscaping	San Diego Bay: Pueblo	908.22					X	Chollas Creek,N	1100	SINGLE FAMILY RESIDENTIAL	> 1000 ft.
6844	VAN HOA VIETNAMESE	4016 54TH ST A	92105		722	HPC	Eating/Drinking Establishments	San Diego Bay: Pueblo	908.22						Chollas Creek,N	5007	ARTERIAL COMMERCIAL	> 1000 ft.
6845	VAN SLYKE CONSTRUCTION	2971 BEECH ST	92102		23599	HPC	Other Contractor	San Diego Bay: Pueblo	908.22						Chollas Creek,N	5007	ARTERIAL COMMERCIAL	> 1000 ft.
6846	VANMAI GARDENER	3026 COLLURA ST	92105		56172	HPC	Landscaping	San Diego Bay: Pueblo	908.22					X	Chollas Creek,N	1100	SINGLE FAMILY RESIDENTIAL	200 - 1000 ft.
6847	VAN'S GARDENER	4252 ESTRELLA AVE	92115		811411	HPC	Landscaping	San Diego Bay: Pueblo	908.22					X	Chollas Creek,N	1200	MULTI-FAMILY RESIDENTIAL	> 1000 ft.
6848	VAQUEROS CARNE ASADA	6936 LISBON ST	92114		722	HPC	Eating/Drinking Establishments	San Diego Bay: Pueblo	908.22						Chollas Creek,S	5009	OTHER RETAIL TRADE AND STRIP	200 - 1000 ft.
6849	VCA MAIN STREET ANIMAL HOSPITAL	2773 MAIN ST	92113		54194	HPC	Animal Facilities	San Diego Bay: Pueblo	908.22						San Diego Bay, Chollas	6002	OFFICE - LOW RISE	> 1000 ft.
6850	VEGA AUTO REPAIR INC	2243 NATIONAL AVE	92113		81111	HPC	Auto Repair	San Diego Bay: Pueblo	908.22						San Diego Bay, Chollas	2103	LIGHT INDUSTRY-GENERAL	> 1000 ft.
6851	VENICE PIZZA	3333 EL CAJON BL	92104		722	HPC	Eating/Drinking Establishments	San Diego Bay: Pueblo	908.22						Chollas Creek,N	5007	ARTERIAL COMMERCIAL	> 1000 ft.
6852	VENTURA'S LANDSCAPE	4749 BEECH ST	92102		56173	HPC	Landscaping	San Diego Bay: Pueblo	908.22					X	Chollas Creek,N	1100	SINGLE FAMILY RESIDENTIAL	> 1000 ft.
6853	VERAS GARDEN DETAILING	1744 EDGEMONT ST	92102		56173	HPC	Landscaping	San Diego Bay: Pueblo	908.22					X	Chollas Creek,N	1100	SINGLE FAMILY RESIDENTIAL	> 1000 ft.
6854	VESUVIO GOURMET	3025 EL CAJON BL	92104		722	HPC	Eating/Drinking Establishments	San Diego Bay: Pueblo	908.22						Chollas Creek	5007	ARTERIAL COMMERCIAL	> 1000 ft.
6855	VFW SOUTHEAST POST 5179	1116 S 43RD ST	92113		722	HPC	Eating/Drinking Establishments	San Diego Bay: Pueblo	908.22						Chollas Creek,S	6109	OTHER PUBLIC SERVICES	200 - 1000 ft.
6856	VIC ROSS MASONRY INC	3451 PICKWICK ST	92102		23599	HPC	Other Contractor	San Diego Bay: Pueblo	908.22						Chollas Creek,N	2103	LIGHT INDUSTRY-GENERAL	200 - 1000 ft.
6857	VICTOR KEMP COMPANY	3218 F ST	92102		4214	HPC	Wholesale/Storage/ Warehousing	San Diego Bay: Pueblo	908.22						Chollas Creek,N	2103	LIGHT INDUSTRY-GENERAL	> 1000 ft.

#	Business Name	Street Address	Zip	SIC	NAICS	TTWQ	Category	WMA	HSA	Drains to La Jolla ASBS	Drains to Switzer Creek	Less than 200 ft. from ESA	Tributary	Residential	Nearest Water Body	SANDAG Landuse Code	SANDAG Landuse	Distance to Nearest Water Body
6858	VICTORIA'S MEXICAN FOOD	7102 EL CAJON BL	92115		722	HPC	Eating/Drinking Establishments	San Diego Bay: Pueblo	908.22						Chollas Creek	5007	ARTERIAL COMMERCIAL	> 1000 ft.
6859	VICTOR'S GARDENING &	3228 47TH ST	92105		811411	HPC	Landscaping	San Diego Bay: Pueblo	908.22					X	Chollas Creek,N	1200	MULTI-FAMILY RESIDENTIAL	> 1000 ft.
6860	VICTOR'S MARKET EL PAISANO	3561 UNIVERSITY AV	92104		722	HPC	Eating/Drinking Establishments	San Diego Bay: Pueblo	908.22						Chollas Creek,N	5007	ARTERIAL COMMERCIAL	> 1000 ft.
6861	VICTOR'S REBUILT HEAD ENGINE	2920 COMMERCIAL ST	92113	7538	811111	HPC	Auto Repair	San Diego Bay: Pueblo	908.22						Chollas Creek	2301	JUNKYARD/DUMP /LANDFILL	> 1000 ft.
6862	VICTORY OUTREACH	4235 NATIONAL AV	92113		722	HPC	Eating/Drinking Establishments	San Diego Bay: Pueblo	908.22						Chollas Creek,S	6002	OFFICE - LOW RISE	200 - 1000 ft.
6863	VIDEO ELECTRONICS	3829 UNIVERSITY AVE	92105		4216	HPC	Wholesale/Storage/ Warehousing	San Diego Bay: Pueblo	908.22						Chollas Creek,N	5006	AUTOMOBILE DEALERSHIP	> 1000 ft.
6864	VIEN DONG IV MARKET	5382 UNIVERSITY AV	92105		722	HPC	Eating/Drinking Establishments	San Diego Bay: Pueblo	908.22						Chollas Creek,N	6809	OTHER SCHOOL	> 1000 ft.
6865	VIET NAIL SUPPLY	4654 EL CAJON BLVD C	92115		42299	HPC	Wholesale/Storage/ Warehousing	San Diego Bay: Pueblo	908.22						Chollas Creek,N	5007	ARTERIAL COMMERCIAL	> 1000 ft.
6866	VINH LONG	4575 EL CAJON BL B	92115		722	HPC	Eating/Drinking Establishments	San Diego Bay: Pueblo	908.22						Chollas Creek	5007	ARTERIAL COMMERCIAL	> 1000 ft.
6867	VONS #2352	6155 EL CAJON BL	92115		722	HPC	Eating/Drinking Establishments	San Diego Bay: Pueblo	908.22						Chollas Creek	5004	NEIGHBORHOOD SHOPPING	> 1000 ft.
6868	VO'S AUTO REPAIR	5051 EL CAJON BLVD	92115	7538	811111	HPC	Auto Repair	San Diego Bay: Pueblo	908.22						Chollas Creek	5007	ARTERIAL COMMERCIAL	> 1000 ft.
6869	VO'S LANDSCAPING	4997 LANTANA DR	92105		56173	HPC	Landscaping	San Diego Bay: Pueblo	908.22					X	Chollas Creek,N	1100	SINGLE FAMILY RESIDENTIAL	200 - 1000 ft.
6870	VOVO SOUND & WHEELS	3376 MAIN ST	92113		44131	HPC	Other: Auto Supplies	San Diego Bay: Pueblo	908.22						Chollas Creek,S	2103	LIGHT INDUSTRY-GENERAL	200 - 1000 ft.
6871	VU CAFE & BILLARDS	4686 UNIVERSITY AVE	92105		7224	HPC	Eating/Drinking Establishments	San Diego Bay: Pueblo	908.22						Chollas Creek,N	1200	MULTI-FAMILY RESIDENTIAL	> 1000 ft.
6872	VU CAFE AND BILLARDS	4686 UNIVERSITY AV	92105		722	HPC	Eating/Drinking Establishments	San Diego Bay: Pueblo	908.22						Chollas Creek,N	1200	MULTI-FAMILY RESIDENTIAL	> 1000 ft.
6873	VZ TOWING	2826 COMMERCIAL ST	92113		48841	HPC	Auto Repair	San Diego Bay: Pueblo	908.22						Chollas Creek,N	2301	JUNKYARD/DUMP /LANDFILL	> 1000 ft.
6874	W W PENTON POOLS	4171 1/2 36TH ST	92104		56179	HPC	Pool/Fountain Cleaning	San Diego Bay: Pueblo	908.22					X	Chollas Creek,N	1100	SINGLE FAMILY RESIDENTIAL	> 1000 ft.
6875	WALTER N COFFMAN INC	5180 NARANJA ST	92114	1799	23599	HPC	Other Contractor	San Diego Bay: Pueblo	908.22			X			Chollas Creek	2103	LIGHT INDUSTRY-GENERAL	< 200 ft.
6876	WALTER N COFFMAN INC	5256 NARANJA ST	92114		23599	HPC	Other Contractor	San Diego Bay: Pueblo	908.22			X			Chollas Creek,S	2103	LIGHT INDUSTRY-GENERAL	< 200 ft.
6877	WALTON LANDSCAPE	3037 BOUNDARY ST	92104		56173	HPC	Landscaping	San Diego Bay: Pueblo	908.22			X		X	Chollas Creek,N	1200	MULTI-FAMILY RESIDENTIAL	< 200 ft.
6878	WEST COAST BEVERAGE	650 GATEWAY CENTER WAY B	92102		42299	HPC	Wholesale/Storage/ Warehousing	San Diego Bay: Pueblo	908.22						Chollas Creek,N	2103	LIGHT INDUSTRY-GENERAL	> 1000 ft.
6879	WEST COAST CAR SALES	201 TREEWOOD ST	92114		42111	HPC	Other: Vehicle Dealers	San Diego Bay: Pueblo	908.22					X	Chollas Creek,S	1100	SINGLE FAMILY RESIDENTIAL	> 1000 ft.
6880	Western Auto Service	3669 University Avenue	92105	7538	811111	HPC	Auto Repair	San Diego Bay: Pueblo	908.22						Chollas Creek	5007	ARTERIAL COMMERCIAL	> 1000 ft.

#	Business Name	Street Address	Zip	SIC	NAICS	TTWQ	Category	WMA	HSA	Drains to La Jolla ASBS	Drains to Switzer Creek	Less than 200 ft. from ESA	Tributary	Residential	Nearest Water Body	SANDAG Landuse Code	SANDAG Landuse	Distance to Nearest Water Body
6881	WESTERN AUTOMOTIVE	4801 UNIVERSITY AVE	92105	7532	811111	HPC	Auto Repair	San Diego Bay: Pueblo	908.22						Chollas Creek	5007	ARTERIAL COMMERCIAL	> 1000 ft.
6882	WESTERN ENVIRONMENTAL SYSTEMS CO	3411 E ST	92102		23511	HPC	Other Contractor	San Diego Bay: Pueblo	908.22						Chollas Creek,N	2103	LIGHT INDUSTRY-GENERAL	200 - 1000 ft.
6883	WESTERN PUMP INC	3235 F ST	92102		4214	HPC	Wholesale/Storage/ Warehousing	San Diego Bay: Pueblo	908.22						Chollas Creek,N	2103	LIGHT INDUSTRY-GENERAL	> 1000 ft.
6884	WESTERN TOWING SERVICE	7182 EL CAJON BLVD	92115	7549	48841	HPC	Auto Repair	San Diego Bay: Pueblo	908.22						Chollas Creek	5009	OTHER RETAIL TRADE AND STRIP	> 1000 ft.
6885	WESTLAND IMPORT	4455 FEDERAL BLVD 44	92102		44112	HPC	Other: Vehicle Dealers	San Diego Bay: Pueblo	908.22			X			Chollas Creek,N	2103	LIGHT INDUSTRY-GENERAL	< 200 ft.
6886	WESTPRO PLUMBING, INC	1130 DELEVAN DR	92102		23	HPC	Other Contractor	San Diego Bay: Pueblo	908.22						Chollas Creek,N	7603	OPEN SPACE PARKS &	200 - 1000 ft.
6887	WHITE CROSS PHARMACY	4074 FAIRMOUNT AV	92105		722	HPC	Eating/Drinking Establishments	San Diego Bay: Pueblo	908.22						Chollas Creek,N	5009	OTHER RETAIL TRADE AND STRIP	> 1000 ft.
6888	WIENERSCHNITZEL #013	4530 EL CAJON BL	92115		722	HPC	Eating/Drinking Establishments	San Diego Bay: Pueblo	908.22						Chollas Creek	5007	ARTERIAL COMMERCIAL	> 1000 ft.
6889	WILKINSON TILE	4261 46TH ST	92115		23543	HPC	Masonry	San Diego Bay: Pueblo	908.22					X	Chollas Creek,N	1200	MULTI-FAMILY RESIDENTIAL	> 1000 ft.
6890	WILLIAMS MOTOR SALES INC	6195 UNIVERSITY AVE A	92115		44112	HPC	Other: Vehicle Dealers	San Diego Bay: Pueblo	908.22						Chollas Creek,N	5007	ARTERIAL COMMERCIAL	> 1000 ft.
6891	WILLIE HENDERSON	1035 S 45TH ST	92113		722	HPC	Eating/Drinking Establishments	San Diego Bay: Pueblo	908.22						Chollas Creek	7601	PARKS - ACTIVE	> 1000 ft.
6892	WINDSOR GARDENS CONVALESCENT &	1201 34TH ST	92102		722	HPC	Eating/Drinking Establishments	San Diego Bay: Pueblo	908.22						Chollas Creek,N	1409	OTHER GROUP QUARTERS FACILITIES	200 - 1000 ft.
6893	WING LEE POULTRY & MEAT	4310 EUCLID AV F-H	92115		722	HPC	Eating/Drinking Establishments	San Diego Bay: Pueblo	908.22						Chollas Creek	5007	ARTERIAL COMMERCIAL	> 1000 ft.
6894	WINGS 'N' THINGS	6715 EL CAJON BL	92115		722	HPC	Eating/Drinking Establishments	San Diego Bay: Pueblo	908.22						Chollas Creek	5007	ARTERIAL COMMERCIAL	> 1000 ft.
6895	WIN'S AUTO REPAIR	6233 UNIVERSITY AVE	92115	7538	811111	HPC	Auto Repair	San Diego Bay: Pueblo	908.22						Chollas Creek	2103	LIGHT INDUSTRY-GENERAL	> 1000 ft.
6896	WINSTON AUTO CARE	6970 EL CAJON BLVD	92115	7538	811111	HPC	Auto Repair	San Diego Bay: Pueblo	908.22						Chollas Creek	5007	ARTERIAL COMMERCIAL	> 1000 ft.
6897	WK MOTORS	4455 FEDERAL BLVD A048	92105		44112	HPC	Other: Vehicle Dealers	San Diego Bay: Pueblo	908.22			X			Chollas Creek,N	2103	LIGHT INDUSTRY-GENERAL	< 200 ft.
6898	WOODSTOCK'S PIZZA	6145 EL CAJON BL 3P	92115		722	HPC	Eating/Drinking Establishments	San Diego Bay: Pueblo	908.22						Chollas Creek	5004	NEIGHBORHOOD SHOPPING	> 1000 ft.
6899	WORLD COATINGS	4154 HILLTOP DR	92102		5617	HPC	Painting/Coating	San Diego Bay: Pueblo	908.22					X	Chollas Creek,N	1100	SINGLE FAMILY RESIDENTIAL	> 1000 ft.
6900	WORLD FOOD SUPERMARKET	5245 EL CAJON BL	92115		722	HPC	Eating/Drinking Establishments	San Diego Bay: Pueblo	908.22						Chollas Creek	5007	ARTERIAL COMMERCIAL	> 1000 ft.
6901	WORLD OIL #57	4415 EL CAJON BLVD	92115		4471	HPC	Fueling	San Diego Bay: Pueblo	908.22						Chollas Creek,N	5007	ARTERIAL COMMERCIAL	> 1000 ft.

#	Business Name	Street Address	Zip	SIC	NAICS	TTWQ	Category	WMA	HSA	Drains to La Jolla ASBS	Drains to Switzer Creek	Less than 200 ft. from ESA	Tributary	Residential	Nearest Water Body	SANDAG Landuse Code	SANDAG Landuse	Distance to Nearest Water Body
6902	WRIGLEY'S MARKET #2	1731 EUCLID AV	92105		722	HPC	Eating/Drinking Establishments	San Diego Bay: Pueblo	908.22						Chollas Creek,S	5007	ARTERIAL COMMERCIAL	> 1000 ft.
6903	XCELLENT CARPET CLEAN	3215 44TH ST 17	92105		56174	HPC	Carpet/Furniture Cleaning	San Diego Bay: Pueblo	908.22					X	Chollas Creek,N	1200	MULTI-FAMILY RESIDENTIAL	> 1000 ft.
6904	XOTIX AUTO SALES	3275 MARKET ST	92102		44112	HPC	Other: Vehicle Dealers	San Diego Bay: Pueblo	908.22						Chollas Creek,N	2103	LIGHT INDUSTRY-GENERAL	200 - 1000 ft.
6905	XXPRESS AUTO II	4001 MARKET ST A	92102		811198	HPC	Auto Repair	San Diego Bay: Pueblo	908.22						Chollas Creek,N	2103	LIGHT INDUSTRY-GENERAL	> 1000 ft.
6906	YACHT DECKING SERVICES	2952 MAIN ST	92113		81131	HPC	Equipment Repair	San Diego Bay: Pueblo	908.22						San Diego Bay, Chollas	2103	LIGHT INDUSTRY-GENERAL	> 1000 ft.
6907	YARA NORTH AMERICA INC	1770 THOR ST	92113	5169	42269	HPC	Wholesale/Storage/ Warehousing	San Diego Bay: Pueblo	908.22						Chollas Creek	2103	LIGHT INDUSTRY-GENERAL	200 - 1000 ft.
6908	YASUDA TREE NURSERY	5010 A ST	92102		422	HPC	Wholesale/Storage/ Warehousing	San Diego Bay: Pueblo	908.22						Chollas Creek,S	6102	RELIGIOUS FACILITY	> 1000 ft.
6909	YE OLD BIKE CAFE	6792 UNIVERSITY AV	92115		722	HPC	Eating/Drinking Establishments	San Diego Bay: Pueblo	908.22						Chollas Creek,S	5007	ARTERIAL COMMERCIAL	> 1000 ft.
6910	YESENIA'S TIRE SHOP	3075 FAIRMOUNT AVE A	92105	7534	811198	HPC	Auto Repair	San Diego Bay: Pueblo	908.22						Chollas Creek	5009	OTHER RETAIL TRADE AND STRIP	200 - 1000 ft.
6911	YOUR SMOG SHOP	7176 EL CAJON BLVD	92115		8111	HPC	Auto Repair	San Diego Bay: Pueblo	908.22						Chollas Creek,S	5009	OTHER RETAIL TRADE AND STRIP	> 1000 ft.
6912	YU YOUNG N UNIQUE	722 1/2 GREGORY ST	92113		4219	HPC	Wholesale/Storage/ Warehousing	San Diego Bay: Pueblo	908.22			X			Chollas Creek,N	9101	UNDEVELOPED LAND	< 200 ft.
6913	YUM YUM DONUT SHOP #511	8518 JAMACHA RD	92114		722	HPC	Eating/Drinking Establishments	San Diego Bay: Pueblo	908.22						Chollas Creek,S	5007	ARTERIAL COMMERCIAL	> 1000 ft.
6914	YUSUF ALI FARAH	2985 EUCLID AVE 17	92105		48531	HPC	Ground Transportation	San Diego Bay: Pueblo	908.22			X			Chollas Creek,N	7603	OPEN SPACE PARKS &	< 200 ft.
6915	YUSUF M AHMED	5723 BATES ST 113	92115		48531	HPC	Ground Transportation	San Diego Bay: Pueblo	908.22			X		X	Chollas Creek,N	1200	MULTI-FAMILY RESIDENTIAL	< 200 ft.
6916	Z & R Transmission and Clutches	3506 Euclid Ave	92115	7537	811113	HPC	Auto Repair	San Diego Bay: Pueblo	908.22						Chollas Creek	5007	ARTERIAL COMMERCIAL	> 1000 ft.
6917	ZEFERINO MEJIA	973 HARLAN CIR	92114		56173	HPC	Landscaping	San Diego Bay: Pueblo	908.22					X	Chollas Creek,S	1100	SINGLE FAMILY RESIDENTIAL	> 1000 ft.
6918	ZEN SPORTS AIDS LLC	4991 IMPERIAL AVE B	92113		42299	HPC	Wholesale/Storage/ Warehousing	San Diego Bay: Pueblo	908.22						Chollas Creek,S	6509	OTHER HEALTH CARE	> 1000 ft.
6919	ZEPEDA'S LANDSCAPING	421 37TH ST	92113		56173	HPC	Landscaping	San Diego Bay: Pueblo	908.22					X	Chollas Creek,N	1100	SINGLE FAMILY RESIDENTIAL	> 1000 ft.
6920	ZIA TROPICAL GRILL	6686 EL CAJON BL A	92115		722	HPC	Eating/Drinking Establishments	San Diego Bay: Pueblo	908.22						Chollas Creek	5004	NEIGHBORHOOD SHOPPING	> 1000 ft.
6921	ZION LAUNDRY II	3433 PICKWICK ST	92102		422	HPC	Wholesale/Storage/ Warehousing	San Diego Bay: Pueblo	908.22						Chollas Creek,N	2103	LIGHT INDUSTRY-GENERAL	200 - 1000 ft.
6922	ZODIAK HOOKAH LOUNGE	6455 EL CAJON BL	92115		722	HPC	Eating/Drinking Establishments	San Diego Bay: Pueblo	908.22						Chollas Creek	1501	HOTEL/MOTEL (LO-RISE)	> 1000 ft.
6923	A ++ CONCRETE	6035 CERVANTES AVE	92114		23571	HPC	Cement Mixing/Cutting	San Diego Bay: Pueblo	908.31					X	Seventh Street Channel	1100	SINGLE FAMILY RESIDENTIAL	> 1000 ft.

#	Business Name	Street Address	Zip	SIC	NAICS	TTWQ	Category	WMA	HSA	Drains to La Jolla ASBS	Drains to Switzer Creek	Less than 200 ft. from ESA	Tributary	Residential	Nearest Water Body	SANDAG Landuse Code	SANDAG Landuse	Distance to Nearest Water Body
6924	A&L TILE	3722 MAIN ST	92113		2354	HPC	Masonry	San Diego Bay: Pueblo	908.31						Seventh Street Channel	2103	LIGHT INDUSTRY-GENERAL	> 1000 ft.
6925	ACE EQUIPMENT& SALES INC	5253 LAS ANIMAS WAY	92114		811198	HPC	Auto Repair	San Diego Bay: Pueblo	908.31					X	Seventh Street Channel	1100	SINGLE FAMILY RESIDENTIAL	> 1000 ft.
6926	ACOSTA MOBIL DETAIL	655 GOETSCHL ST	92114		811192	HPC	Vehicle Washing	San Diego Bay: Pueblo	908.31					X	Seventh Street Channel	1100	SINGLE FAMILY RESIDENTIAL	> 1000 ft.
6927	AGUILAR AUTO SERVICE	3849 DELTA ST	92113		81111	HPC	Auto Repair	San Diego Bay: Pueblo	908.31					X	Seventh Street Channel	1100	SINGLE FAMILY RESIDENTIAL	> 1000 ft.
6928	Alltrans All Transmission	3636 Main St	92113	7537	811113	HPC	Auto Repair	San Diego Bay: Pueblo	908.31						Seventh Street Channel	2103	LIGHT INDUSTRY-GENERAL	> 1000 ft.
6929	AUTO CLUB AUTO SALES	2107 WODEN ST F	92113		421	HPC	Wholesale/Storage/ Warehousing	San Diego Bay: Pueblo	908.31						Seventh Street Channel	2103	LIGHT INDUSTRY-GENERAL	200 - 1000 ft.
6930	AUTO EXCHANGE PLUS/AUTO XCHANGE	3712 MAIN ST	92113	7622	44131	HPC	Other: Auto Supplies	San Diego Bay: Pueblo	908.31						Seventh Street Channel	5009	OTHER RETAIL TRADE AND STRIP	> 1000 ft.
6931	BAUTISTA GARDENS	5353 ENCINA DR	92114		56173	HPC	Landscaping	San Diego Bay: Pueblo	908.31					X	Seventh Street Channel	1100	SINGLE FAMILY RESIDENTIAL	200 - 1000 ft.
6932	BC AUTOMOTIVE	3644 MAIN ST B	92113		811111	HPC	Auto Repair	San Diego Bay: Pueblo	908.31						Seventh Street Channel	2103	LIGHT INDUSTRY-GENERAL	> 1000 ft.
6933	BELTRAN'S CLEANING & PAINT	1301 45TH ST	92113		56172	HPC	Painting/Coating	San Diego Bay: Pueblo	908.31					X	Seventh Street Channel	1200	MULTI-FAMILY RESIDENTIAL	200 - 1000 ft.
6934	BIT BY BIT LANDSCAPING	5057 SOLOLA AVE	92113		56173	HPC	Landscaping	San Diego Bay: Pueblo	908.31					X	Seventh Street Channel	1100	SINGLE FAMILY RESIDENTIAL	< 200 ft.
6935	BOTANICAL IRRIGATION &	2032 EARL ST	92113		4442	HPC	Nurseries/Greenhouses	San Diego Bay: Pueblo	908.31					X	Seventh Street Channel	1100	SINGLE FAMILY RESIDENTIAL	200 - 1000 ft.
6936	BOX MOBILE CAR DETAILING/MAINTENANCE SERVICES	5410 CERVANTES AVE	92114		811192	HPC	Vehicle Washing	San Diego Bay: Pueblo	908.31					X	Seventh Street Channel	1100	SINGLE FAMILY RESIDENTIAL	< 200 ft.
6937	C DRAGON	3600 MAIN ST	92113		7224	HPC	Eating/Drinking Establishments	San Diego Bay: Pueblo	908.31						Seventh Street Channel	5007	ARTERIAL COMMERCIAL	> 1000 ft.
6938	CALIFORNIA DENTS (MOBILE)	5509 ENCINA DR	92114		811198	HPC	Auto Repair	San Diego Bay: Pueblo	908.31					X	Seventh Street Channel	1100	SINGLE FAMILY RESIDENTIAL	200 - 1000 ft.
6939	CARMEN SANCHEZ GARDENING	4439 MAYBERRY ST	92113		56173	HPC	Landscaping	San Diego Bay: Pueblo	908.31					X	Seventh Street Channel	1200	MULTI-FAMILY RESIDENTIAL	200 - 1000 ft.
6940	COCKTELERIA EL PAISA	4687 LOGAN AV	92113		722	HPC	Eating/Drinking Establishments	San Diego Bay: Pueblo	908.31						Seventh Street Channel	5007	ARTERIAL COMMERCIAL	> 1000 ft.
6941	COMPLETE WELDING OF SAN	3676 MAIN ST	92113	5084	421830	HPC	Wholesale/Storage/ Warehousing	San Diego Bay: Pueblo	908.31						Seventh Street Channel	2103	LIGHT INDUSTRY-GENERAL	> 1000 ft.
6942	D & G AUTOMOTIVE	3644 MAIN ST B	92113	7538	811111	HPC	Auto Repair	San Diego Bay: Pueblo	908.31						Seventh Street Channel	2103	LIGHT INDUSTRY-GENERAL	> 1000 ft.
6943	DE LA CRUZ LANDSCAPING AND	124 LAS FLORES ST	92114		5617	HPC	Landscaping	San Diego Bay: Pueblo	908.31					X	Seventh Street Channel	1100	SINGLE FAMILY RESIDENTIAL	> 1000 ft.
6944	DETAIL 2000	3704 MAIN ST	92113	7549	811198	HPC	Auto Repair	San Diego Bay: Pueblo	908.31						Seventh Street Channel	2103	LIGHT INDUSTRY-GENERAL	> 1000 ft.

#	Business Name	Street Address	Zip	SIC	NAICS	TTWQ	Category	WMA	HSA	Drains to La Jolla ASBS	Drains to Switzer Creek	Less than 200 ft. from ESA	Tributary	Residential	Nearest Water Body	SANDAG Landuse Code	SANDAG Landuse	Distance to Nearest Water Body
6945	DIAMOND DOTS	1740 S 43RD ST	92113		722	HPC	Eating/Drinking Establishments	San Diego Bay: Pueblo	908.31						Seventh Street Channel	5009	OTHER RETAIL TRADE AND STRIP	200 - 1000 ft.
6946	DIMENSION AUTO SALES	3704 MAIN ST	92113		44112	HPC	Other: Vehicle Dealers	San Diego Bay: Pueblo	908.31						Seventh Street Channel	2103	LIGHT INDUSTRY-GENERAL	> 1000 ft.
6947	DIVISION SHELL	3890 DIVISION ST	92113		44711	HPC	Fueling	San Diego Bay: Pueblo	908.31						Seventh Street Channel	5007	ARTERIAL COMMERCIAL	200 - 1000 ft.
6948	EL AZTECA TOWING SERVICES	5128 REYNOLDS ST	92114		48841	HPC	Auto Repair	San Diego Bay: Pueblo	908.31					X	Seventh Street Channel	1100	SINGLE FAMILY RESIDENTIAL	200 - 1000 ft.
6949	EL CAMINO AUTO BODY & PAINT	3814 ACACIA ST	92113	7532	811121	HPC	Auto Paint/Body	San Diego Bay: Pueblo	908.31						Seventh Street Channel	5009	OTHER RETAIL TRADE AND STRIP	> 1000 ft.
6950	ELASTA SERVICE CENTRE	5071 LOGAN AVE	92113		421	HPC	Wholesale/Storage/ Warehousing	San Diego Bay: Pueblo	908.31						Seventh Street Channel	5004	NEIGHBORHOOD SHOPPING	> 1000 ft.
6951	ELITE AUTO BODY AND PAINT	3626 MAIN ST	92113	7532	811121	HPC	Auto Paint/Body	San Diego Bay: Pueblo	908.31						Seventh Street Channel	2103	LIGHT INDUSTRY-GENERAL	> 1000 ft.
6952	Esparza's Tires 4 Less	3698 Main Street	92113	7534	811198	HPC	Auto Repair	San Diego Bay: Pueblo	908.31						Seventh Street Channel	2103	LIGHT INDUSTRY-GENERAL	> 1000 ft.
6953	EXACT TREE TRIMMING &	5515 SAN MATEO DR	92114		56173	HPC	Landscaping	San Diego Bay: Pueblo	908.31					X	Seventh Street Channel	1100	SINGLE FAMILY RESIDENTIAL	> 1000 ft.
6954	FAST DETAILED PAINT	4935 MANOMET ST	92113		5617	HPC	Painting/Coating	San Diego Bay: Pueblo	908.31					X	Seventh Street Channel	1100	SINGLE FAMILY RESIDENTIAL	> 1000 ft.
6955	FRED'S LANDSCAPING AND	6025 HARPS CT	92114		56173	HPC	Landscaping	San Diego Bay: Pueblo	908.31					X	Seventh Street Channel	1100	SINGLE FAMILY RESIDENTIAL	200 - 1000 ft.
6956	G & A AUTO AIR CONDITIONING & HEATER INC	3708 MAIN ST	92113	7539	811118	HPC	Auto Repair	San Diego Bay: Pueblo	908.31						Seventh Street Channel	2103	LIGHT INDUSTRY-GENERAL	> 1000 ft.
6957	G & M OIL INC #45	3774 MAIN ST	92113		4471	HPC	Fueling	San Diego Bay: Pueblo	908.31						Seventh Street Channel	5007	ARTERIAL COMMERCIAL	200 - 1000 ft.
6958	G&M OIL COMPANY INC	3774 MAIN ST	92113		447	HPC	Fueling	San Diego Bay: Pueblo	908.31						Seventh Street Channel	5007	ARTERIAL COMMERCIAL	< 200 ft.
6959	GIGANTE IGA #2	5065 LOGAN AV	92113		722	HPC	Eating/Drinking Establishments	San Diego Bay: Pueblo	908.31						Seventh Street Channel	1200	MULTI-FAMILY RESIDENTIAL	> 1000 ft.
6960	GOLDEN WHEELS FARTECH MGMT.	3698 MAIN ST ST 1/2	92113	7532	811121	HPC	Auto Paint/Body	San Diego Bay: Pueblo	908.31						Seventh Street Channel	2103	LIGHT INDUSTRY-GENERAL	> 1000 ft.
6961	GUERREROS TACO SHOP	3716 MAIN ST 1/2	92113		722	HPC	Eating/Drinking Establishments	San Diego Bay: Pueblo	908.31						Seventh Street Channel	6701	MILITARY USE	> 1000 ft.
6962	HATTON CONSTRUCTION	5315 SANTA MARIA TER	92114		23541	HPC	Masonry	San Diego Bay: Pueblo	908.31					X	Seventh Street Channel	1100	SINGLE FAMILY RESIDENTIAL	> 1000 ft.
6963	HI-ESTEAM CARPET CLEAN	5053 PALIN ST	92113		56174	HPC	Carpet/Furniture Cleaning	San Diego Bay: Pueblo	908.31					X	Seventh Street Channel	1100	SINGLE FAMILY RESIDENTIAL	200 - 1000 ft.
6964	HUGO'S LANDSCAPE	4882 JARRETT CT	92113		56173	HPC	Landscaping	San Diego Bay: Pueblo	908.31					X	Seventh Street Channel	1100	SINGLE FAMILY RESIDENTIAL	> 1000 ft.
6965	J CERDA HANDYMAN	5605 MIRA FLORES DR	92114		23571	HPC	Cement Mixing/Cutting	San Diego Bay: Pueblo	908.31					X	Seventh Street Channel	1100	SINGLE FAMILY RESIDENTIAL	> 1000 ft.

#	Business Name	Street Address	Zip	SIC	NAICS	TTWQ	Category	WMA	HSA	Drains to La Jolla ASBS	Drains to Switzer Creek	Less than 200 ft. from ESA	Tributary	Residential	Nearest Water Body	SANDAG Landuse Code	SANDAG Landuse	Distance to Nearest Water Body
6966	JACQUEZ GARDENING	4162 NORDICA AVE	92113		56172	HPC	Landscaping	San Diego Bay: Pueblo	908.31					X	Seventh Street Channel	1100	SINGLE FAMILY RESIDENTIAL	200 - 1000 ft.
6967	KELTER ELCTRIC CONTRACTING	1349 45TH ST	92113		23531	HPC	Other Contractor	San Diego Bay: Pueblo	908.31						Seventh Street Channel	6102	RELIGIOUS FACILITY	200 - 1000 ft.
6968	L & C FOOD DISTRIBUTION INC	3625 DALBERGIA ST	92113	5141	422410	HPC	Wholesale Food	San Diego Bay: Pueblo	908.31						Seventh Street Channel	2103	LIGHT INDUSTRY-GENERAL	> 1000 ft.
6969	LA NUEVA MICHOACANA MEAT & PRODUCE INC	1702 VESTA ST	92113		44	HPC	Wholesale/Storage/ Warehousing	San Diego Bay: Pueblo	908.31						Seventh Street Channel	5009	OTHER RETAIL TRADE AND STRIP	> 1000 ft.
6970	LA NUEVA MICHOACANA MEAT MARKET &	1702 VESTA ST	92113		722	HPC	Eating/Drinking Establishments	San Diego Bay: Pueblo	908.31						Seventh Street Channel	5009	OTHER RETAIL TRADE AND STRIP	> 1000 ft.
6971	LEMUS LANDSCAPE	4830 MAGNUS WAY	92113		5617	HPC	Landscaping	San Diego Bay: Pueblo	908.31					X	Seventh Street Channel	1100	SINGLE FAMILY RESIDENTIAL	< 200 ft.
6972	MAILOS CARPET CLEANING	3875 BIRCH ST	92113		56174	HPC	Carpet/Furniture Cleaning	San Diego Bay: Pueblo	908.31					X	Seventh Street Channel	1100	SINGLE FAMILY RESIDENTIAL	200 - 1000 ft.
6973	MAIN AUTO REPAIR	3714 MAIN ST	92113	7538	811111	HPC	Auto Repair	San Diego Bay: Pueblo	908.31						Seventh Street Channel	2104	WAREHOUSING & PUBLIC	> 1000 ft.
6974	MARTIN LUTHER KING RECREATION	6401 SKYLINE DR	92114		722	HPC	Eating/Drinking Establishments	San Diego Bay: Pueblo	908.31						Seventh Street Channel	7601	PARKS - ACTIVE	> 1000 ft.
6975	MC AUTO ELECTRIC	3683 1/2 DALBERGIA ST	92113	7537	81111	HPC	Auto Repair	San Diego Bay: Pueblo	908.31						Seventh Street Channel	2103	LIGHT INDUSTRY-GENERAL	> 1000 ft.
6976	MIGUEL HERNANDEZ	4980 LOGAN AVE 2	92113		56172	HPC	Landscaping	San Diego Bay: Pueblo	908.31					X	Seventh Street Channel	1200	MULTI-FAMILY RESIDENTIAL	> 1000 ft.
6977	MITCHELL D BURTON	3755 DALBERGIA ST	92113		233	HPC	Other Contractor	San Diego Bay: Pueblo	908.31						Seventh Street Channel	2103	LIGHT INDUSTRY-GENERAL	200 - 1000 ft.
6978	MOTOBERZUNZA	447 LOS ANGELES PL	92114		81119	HPC	Auto Repair	San Diego Bay: Pueblo	908.31					X	Seventh Street Channel	1100	SINGLE FAMILY RESIDENTIAL	> 1000 ft.
6979	MOVIL CUCAMANGOS	3712 MAIN ST	92113		811111	HPC	Auto Repair	San Diego Bay: Pueblo	908.31						Seventh Street Channel	5009	OTHER RETAIL TRADE AND STRIP	> 1000 ft.
6980	National Ordinance Company	3647 Dalbergia St.	92113	7699	811310	HPC	Equipment Repair	San Diego Bay: Pueblo	908.31						Seventh Street Channel	2103	LIGHT INDUSTRY-GENERAL	> 1000 ft.
6981	NEW IMAGE AUTO BODY	3712 MAIN ST	92113	7532	811121	HPC	Auto Paint/Body	San Diego Bay: Pueblo	908.31						Seventh Street Channel	5009	OTHER RETAIL TRADE AND STRIP	> 1000 ft.
6982	NHA LOGAN AV HEAD START	4890 LOGAN AV	92113		722	HPC	Eating/Drinking Establishments	San Diego Bay: Pueblo	908.31						Seventh Street Channel	1100	SINGLE FAMILY RESIDENTIAL	> 1000 ft.
6983	NHA O'FARRELL HEAD START	6130 SKYLINE DR CDC-2	92114		722	HPC	Eating/Drinking Establishments	San Diego Bay: Pueblo	908.31						Seventh Street Channel	6805	JUNIOR HIGH SCHOOLS AND MIDDLE	200 - 1000 ft.
6984	NYE ELEMENTARY SCHOOL	981 VALENCIA PY	92114		722	HPC	Eating/Drinking Establishments	San Diego Bay: Pueblo	908.31						Seventh Street Channel	6806	ELEMENTARY SCHOOLS	> 1000 ft.
6985	PARADISE LANDSCAPING &	5075 LOGAN AVE	92113		56173	HPC	Landscaping	San Diego Bay: Pueblo	908.31						Seventh Street Channel	5004	NEIGHBORHOOD SHOPPING	> 1000 ft.

#	Business Name	Street Address	Zip	SIC	NAICS	TTWQ	Category	WMA	HSA	Drains to La Jolla ASBS	Drains to Switzer Creek	Less than 200 ft. from ESA	Tributary	Residential	Nearest Water Body	SANDAG Landuse Code	SANDAG Landuse	Distance to Nearest Water Body
6986	PETER'S AUTO SERVICE & PARTS	799 EUCLID AVE	92114		421	HPC	Wholesale/Storage/ Warehousing	San Diego Bay: Pueblo	908.31						Seventh Street Channel	5006	AUTOMOBILE DEALERSHIP	> 1000 ft.
6987	PORTER ELEMENTARY	4800 T ST	92113		722	HPC	Eating/Drinking Establishments	San Diego Bay: Pueblo	908.31						Seventh Street Channel	7601	PARKS - ACTIVE	> 1000 ft.
6988	SAFE AND ALIVE BEE HIVE REMOVAL	5605 DREAM ST	92114		56171	HPC	Pest Control	San Diego Bay: Pueblo	908.31					X	Seventh Street Channel	1100	SINGLE FAMILY RESIDENTIAL	> 1000 ft.
6989	Safiro Portable Toilets	3683 Dalbergia St	92113	7359	562991	HPC	Portable Sanitation	San Diego Bay: Pueblo	908.31						Seventh Street Channel	2103	LIGHT INDUSTRY-GENERAL	> 1000 ft.
6990	SAN DIEGO COLLISION	3713 DALBERGIA ST	92113	7532	811121	HPC	Auto Paint/Body	San Diego Bay: Pueblo	908.31						Seventh Street Channel	2103	LIGHT INDUSTRY-GENERAL	> 1000 ft.
6991	SAN DIEGO TIRE SUPPLY	3736 MAIN ST	92113		44131	HPC	Other: Auto Supplies	San Diego Bay: Pueblo	908.31						Seventh Street Channel	5009	OTHER RETAIL TRADE AND STRIP	200 - 1000 ft.
6992	SERGIO'S AUTO ELECTRIC INC	3746 MAIN ST	92113	7539	811118	HPC	Auto Repair	San Diego Bay: Pueblo	908.31						Seventh Street Channel	2103	LIGHT INDUSTRY-GENERAL	200 - 1000 ft.
6993	SHELL ETD	3890 DIVISION ST	92113		4471	HPC	Fueling	San Diego Bay: Pueblo	908.31						Seventh Street Channel	5007	ARTERIAL COMMERCIAL	< 200 ft.
6994	SHIELDS LANDSCAPE	5340 COBAN ST	92114		56173	HPC	Landscaping	San Diego Bay: Pueblo	908.31					X	Seventh Street Channel	1100	SINGLE FAMILY RESIDENTIAL	200 - 1000 ft.
6995	SPRACKLEN WOODWORKS	3724 DALBERGIA ST	92113		2359	HPC	Other Contractor	San Diego Bay: Pueblo	908.31						Seventh Street Channel	2103	LIGHT INDUSTRY-GENERAL	> 1000 ft.
6996	SUN DIEGO PAINTING	5232 TRINIDAD WAY	92114		23521	HPC	Painting/Coating	San Diego Bay: Pueblo	908.31					X	Seventh Street Channel	1100	SINGLE FAMILY RESIDENTIAL	> 1000 ft.
6997	TACOS EL PAISA	840 S 47TH ST	92113		722	HPC	Eating/Drinking Establishments	San Diego Bay: Pueblo	908.31						Seventh Street Channel	5009	OTHER RETAIL TRADE AND STRIP	> 1000 ft.
6998	TAMALES EL MEXICANO	1740 43RD ST	92113		7223	HPC	Eating/Drinking Establishments	San Diego Bay: Pueblo	908.31						Seventh Street Channel	5009	OTHER RETAIL TRADE AND STRIP	200 - 1000 ft.
6999	THE BUMPER GUY INC	3746 MAIN ST	92113	7532	811121	HPC	Auto Paint/Body	San Diego Bay: Pueblo	908.31						Seventh Street Channel	2103	LIGHT INDUSTRY-GENERAL	200 - 1000 ft.
7000	TOMBOY MARKET	1705 S 39TH ST	92113		722	HPC	Eating/Drinking Establishments	San Diego Bay: Pueblo	908.31						Seventh Street Channel	5007	ARTERIAL COMMERCIAL	> 1000 ft.
7001	TRADITION ONE, INC.	4104 DELTA ST	92113		722	HPC	Eating/Drinking Establishments	San Diego Bay: Pueblo	908.31						Seventh Street Channel	6109	OTHER PUBLIC SERVICES	> 1000 ft.
7002	Transtech Transmission	3644 Main St	92113	7537	811113	HPC	Auto Repair	San Diego Bay: Pueblo	908.31						Seventh Street Channel	2103	LIGHT INDUSTRY-GENERAL	> 1000 ft.
7003	Turners Portable Welding	3604 Dalbergia St.	92113	7692	81131	HPC	Equipment Repair	San Diego Bay: Pueblo	908.31						Seventh Street Channel	1100	SINGLE FAMILY RESIDENTIAL	> 1000 ft.
7004	VICS GO BATTERY CO	3616 MAIN ST	92113		811111	HPC	Auto Repair	San Diego Bay: Pueblo	908.31						Seventh Street Channel	5009	OTHER RETAIL TRADE AND STRIP	> 1000 ft.
7005	Vic's Go Battery Co	3616 Main St	92113	7538	811111	HPC	Auto Repair	San Diego Bay: Pueblo	908.31						Seventh Street Channel	5009	OTHER RETAIL TRADE AND STRIP	> 1000 ft.

#	Business Name	Street Address	Zip	SIC	NAICS	TTWQ	Category	WMA	HSA	Drains to La Jolla ASBS	Drains to Switzer Creek	Less than 200 ft. from ESA	Tributary	Residential	Nearest Water Body	SANDAG Landuse Code	SANDAG Landuse	Distance to Nearest Water Body
7006	WELCH'S TIRE INC	3724 MAIN ST	92113	7534	81119	HPC	Auto Repair	San Diego Bay: Pueblo	908.31						Seventh Street Channel	5009	OTHER RETAIL TRADE AND STRIP	200 - 1000 ft.
7007	WOMEN IN CONSTRUCTION	1421 PARADISE RD	92114		2354	HPC	Masonry	San Diego Bay: Pueblo	908.31					X	Seventh Street Channel	1100	SINGLE FAMILY RESIDENTIAL	200 - 1000 ft.
7008	ARNOLDO CONTRERAS	7330 HIGHTREE LN	92114		2357	HPC	Cement Mixing/Cutting	San Diego Bay: Pueblo	908.32					X	Paradise Valley	1100	SINGLE FAMILY RESIDENTIAL	> 1000 ft.
7009	BLUE SKY POOLS	423 LEGHORN AVE	92114		56175	HPC	Pool/Fountain Cleaning	San Diego Bay: Pueblo	908.32					X	Paradise Valley	1100	SINGLE FAMILY RESIDENTIAL	> 1000 ft.
7010	BUDGET PAINTERS	6526 CRABTREE ST	92114		56179	HPC	Painting/Coating	San Diego Bay: Pueblo	908.32					X	Paradise Valley	1100	SINGLE FAMILY RESIDENTIAL	200 - 1000 ft.
7011	CALIFORNIA CUSTOM TOWING	5534 POTOMAC ST	92139		48841	HPC	Auto Repair	San Diego Bay: Pueblo	908.32					X	Paradise Valley, Unnamed Tributary	1100	SINGLE FAMILY RESIDENTIAL	< 200 ft.
7012	CB AUTO (MOBILE)	7299 DANAWOODS CT	92114		811111	HPC	Auto Repair	San Diego Bay: Pueblo	908.32					X	Paradise Valley	1100	SINGLE FAMILY RESIDENTIAL	> 1000 ft.
7013	CHINA BUFFET	103 S MEADOWBROOK DR	92114		722	HPC	Eating/Drinking Establishments	San Diego Bay: Pueblo	908.32						Paradise Valley	1100	SINGLE FAMILY RESIDENTIAL	> 1000 ft.
7014	CORTES GARDENING	7151 SKYLINE DR	92114		811411	HPC	Landscaping	San Diego Bay: Pueblo	908.32					X	Paradise Valley	1100	SINGLE FAMILY RESIDENTIAL	> 1000 ft.
7015	DAMIEN & CHERYL ABRAMS	6465 JOUGLARD ST	92114		81119	HPC	Auto Repair	San Diego Bay: Pueblo	908.32					X	Paradise Valley	1100	SINGLE FAMILY RESIDENTIAL	> 1000 ft.
7016	DURON'S GARDENING	7750 BROOKHAVEN RD	92114		56173	HPC	Landscaping	San Diego Bay: Pueblo	908.32					X	Paradise Valley	1100	SINGLE FAMILY RESIDENTIAL	> 1000 ft.
7017	E & J PAINTING AND DRYWALL	6808 DORIANA ST 103	92139		8114	HPC	Painting/Coating	San Diego Bay: Pueblo	908.32					X	Paradise Valley, Unnamed Tributary	1200	MULTI-FAMILY RESIDENTIAL	> 1000 ft.
7018	EIBERTO'S TACO SHOP	111 S MEADOWBROOK DR	92114		722	HPC	Eating/Drinking Establishments	San Diego Bay: Pueblo	908.32						Paradise Valley	5007	ARTERIAL COMMERCIAL	> 1000 ft.
7019	EJ POOL SERVICE	7550 BROOKHAVEN RD	92114		56172	HPC	Pool/Fountain Cleaning	San Diego Bay: Pueblo	908.32					X	Paradise Valley	1100	SINGLE FAMILY RESIDENTIAL	> 1000 ft.
7020	ISLANDERS MOBIL DETAILING	2112 RISING GLEN WAY	92139		811192	HPC	Vehicle Washing	San Diego Bay: Pueblo	908.32					X	Paradise Valley, Unnamed Tributary	1100	SINGLE FAMILY RESIDENTIAL	> 1000 ft.
7021	JESUS MOVING MECHANIC	395 DEEP DELL RD	92114		811111	HPC	Auto Repair	San Diego Bay: Pueblo	908.32					X	Paradise Valley	1100	SINGLE FAMILY RESIDENTIAL	> 1000 ft.
7022	JOE MOBILE AUTO REPAIR	5804 DIVISION ST	92114		811111	HPC	Auto Repair	San Diego Bay: Pueblo	908.32					X	Paradise Valley	1100	SINGLE FAMILY RESIDENTIAL	> 1000 ft.
7023	KEES TOWING	6353 PITTSBURGH AVE	92114		811198	HPC	Auto Repair	San Diego Bay: Pueblo	908.32					X	Paradise Valley	1100	SINGLE FAMILY RESIDENTIAL	> 1000 ft.
7024	L L & J ORCHIDS	1866 OLIVE AVE	92139		56173	HPC	Landscaping	San Diego Bay: Pueblo	908.32					X	Paradise Valley, Unnamed Tributary	1100	SINGLE FAMILY RESIDENTIAL	200 - 1000 ft.
7025	LITTLE CAESARS PIZZA	6915 PARADISE VALLEY RD	92139		722	HPC	Eating/Drinking Establishments	San Diego Bay: Pueblo	908.32						Paradise Valley	1200	MULTI-FAMILY RESIDENTIAL	> 1000 ft.
7026	LOPEZ TREE CARE	7232 PETER PAN AVE	92114		56173	HPC	Landscaping	San Diego Bay: Pueblo	908.32					X	Paradise Valley	1100	SINGLE FAMILY RESIDENTIAL	> 1000 ft.
7027	MABUHAY SEAFOOD MARKET	6915 PARADISE VALLEY RD 7	92139		722	HPC	Eating/Drinking Establishments	San Diego Bay: Pueblo	908.32						Paradise Valley	1200	MULTI-FAMILY RESIDENTIAL	> 1000 ft.

#	Business Name	Street Address	Zip	SIC	NAICS	TTWQ	Category	WMA	HSA	Drains to La Jolla ASBS	Drains to Switzer Creek	Less than 200 ft. from ESA	Tributary	Residential	Nearest Water Body	SANDAG Landuse Code	SANDAG Landuse	Distance to Nearest Water Body
7028	MCDONALD'S #10807	6925 PARADISE VALLEY RD	92139		722	HPC	Eating/Drinking Establishments	San Diego Bay: Pueblo	908.32						Paradise Valley	5004	NEIGHBORHOOD SHOPPING	> 1000 ft.
7029	P LOPEZ GARDENING	220 WOODWAY CT	92114		56172	HPC	Landscaping	San Diego Bay: Pueblo	908.32					X	Paradise Valley	1100	SINGLE FAMILY RESIDENTIAL	200 - 1000 ft.
7030	P&Q CARPET CLEANERS	1475 AVA ST	92114		56174	HPC	Carpet/Furniture Cleaning	San Diego Bay: Pueblo	908.32					X	Paradise Valley	1100	SINGLE FAMILY RESIDENTIAL	200 - 1000 ft.
7031	PARADISE HILLS RECREATION	6610 POTOMAC ST	92139		722	HPC	Eating/Drinking Establishments	San Diego Bay: Pueblo	908.32						Paradise Valley, Unnamed Tributary	7603	OPEN SPACE PARKS &	> 1000 ft.
7032	PINEDA LANDSCAPING AND	234 COOLWATER DR	92114		56173	HPC	Landscaping	San Diego Bay: Pueblo	908.32					X	Paradise Valley	1100	SINGLE FAMILY RESIDENTIAL	> 1000 ft.
7033	QUICK AND CLEAN CARPET CARE	1544 DAISY WAY	92114		56174	HPC	Carpet/Furniture Cleaning	San Diego Bay: Pueblo	908.32					X	Paradise Valley	1100	SINGLE FAMILY RESIDENTIAL	< 200 ft.
7034	REBEL CONCRETE PUMPING	5520 POTOMAC ST	92139		81	HPC	Cement Mixing/Cutting	San Diego Bay: Pueblo	908.32					X	Paradise Valley, Unnamed Tributary	1100	SINGLE FAMILY RESIDENTIAL	< 200 ft.
7035	ROSSANA DESSERT	1428 GREYCOURT WAY	92114		72231	HPC	Eating/Drinking Establishments	San Diego Bay: Pueblo	908.32						Paradise Valley	1100	SINGLE FAMILY RESIDENTIAL	> 1000 ft.
7036	RUBEN GUZMAN	749 CAREFREE DR	92114		56173	HPC	Landscaping	San Diego Bay: Pueblo	908.32					X	Paradise Valley	1100	SINGLE FAMILY RESIDENTIAL	200 - 1000 ft.
7037	SUBWAY #33342	6915 PARADISE VALLEY RD 8	92139		722	HPC	Eating/Drinking Establishments	San Diego Bay: Pueblo	908.32						Paradise Valley	1200	MULTI-FAMILY RESIDENTIAL	> 1000 ft.
7038	THUNDER TOW	6474 HAYWARD WAY	92139		48841	HPC	Auto Repair	San Diego Bay: Pueblo	908.32					X	Paradise Valley, Unnamed Tributary	1100	SINGLE FAMILY RESIDENTIAL	> 1000 ft.
7039	WESTSIDE TOWING	7580 BROOKHAVEN RD	92114		48841	HPC	Auto Repair	San Diego Bay: Pueblo	908.32					X	Paradise Valley	1100	SINGLE FAMILY RESIDENTIAL	> 1000 ft.
7040	ZAPATA TACO SHOP	6905 PARADISE VALLEY RD 6	92139		722	HPC	Eating/Drinking Establishments	San Diego Bay: Pueblo	908.32						Paradise Valley	1100	SINGLE FAMILY RESIDENTIAL	> 1000 ft.
7041	101 TIRE	6553 PERTH PL	92139		44131	HPC	Other: Auto Supplies	San Diego Bay: Sweetwater	909.12					X	Sweetwater River, Unnamed Tributary	1100	SINGLE FAMILY RESIDENTIAL	> 1000 ft.
7042	A S SANTOS MOBILE AUTO	973 WORTHINGTON ST	92114		811198	HPC	Auto Repair	San Diego Bay: Sweetwater	909.12					X	Sweetwater River, Unnamed Tributary	1100	SINGLE FAMILY RESIDENTIAL	> 1000 ft.
7043	ABOVE AVERAGE	1615 MANZANA WAY	92139		811198	HPC	Auto Repair	San Diego Bay: Sweetwater	909.12					X	Sweetwater River, Unnamed Tributary	1100	SINGLE FAMILY RESIDENTIAL	200 - 1000 ft.
7044	ADVANTAGE UPHOLSTERY &	6225 WINCHESTER ST	92139		56174	HPC	Carpet/Furniture Cleaning	San Diego Bay: Sweetwater	909.12					X	Sweetwater River, Unnamed Tributary	1100	SINGLE FAMILY RESIDENTIAL	> 1000 ft.
7045	ALEX HOME PAINTING AND	831 BILLOW DR	92114		5617	HPC	Painting/Coating	San Diego Bay: Sweetwater	909.12					X	Sweetwater River, Unnamed Tributary	1100	SINGLE FAMILY RESIDENTIAL	> 1000 ft.
7046	ALL ENGINES WHOLESALE	2308 MONTCLIFF RD	92139		42112	HPC	Other: Auto Supplies	San Diego Bay: Sweetwater	909.12					X	Sweetwater River, Unnamed Tributary	1100	SINGLE FAMILY RESIDENTIAL	200 - 1000 ft.
7047	AL'S POOL SPA	2035 STILLMAN PL	92139		56175	HPC	Pool/Fountain Cleaning	San Diego Bay: Sweetwater	909.12					X	Sweetwater River, Unnamed Tributary	1100	SINGLE FAMILY RESIDENTIAL	200 - 1000 ft.
7048	ARASHIRO LANDSCAPING &	6055 REO PL	92139		56172	HPC	Landscaping	San Diego Bay: Sweetwater	909.12					X	Sweetwater River, Unnamed Tributary	1100	SINGLE FAMILY RESIDENTIAL	> 1000 ft.
7049	ARTISTIC LAND AND ROCKSCAPE	6831 RAMFOS CIR	92139		56173	HPC	Landscaping	San Diego Bay: Sweetwater	909.12					X	Sweetwater River, Unnamed Tributary	1100	SINGLE FAMILY RESIDENTIAL	> 1000 ft.
7050	B & B SPECIALTIES	5810 ROANOKE ST	92139		811198	HPC	Auto Repair	San Diego Bay: Sweetwater	909.12					X	Sweetwater River, Unnamed Tributary	1100	SINGLE FAMILY RESIDENTIAL	> 1000 ft.

#	Business Name	Street Address	Zip	SIC	NAICS	TTWQ	Category	WMA	HSA	Drains to La Jolla ASBS	Drains to Switzer Creek	Less than 200 ft. from ESA	Tributary	Residential	Nearest Water Body	SANDAG Landuse Code	SANDAG Landuse	Distance to Nearest Water Body
7051	BONITA BOB'S FISH JOINT	2939 ALTA VIEW DR H	92139		722	HPC	Eating/Drinking Establishments	San Diego Bay: Sweetwater	909.12						Sweetwater River, Unnamed Tributary	1200	MULTI-FAMILY RESIDENTIAL	200 - 1000 ft.
7052	C & A LANDSCAPE SERVICE	6555 PARKSIDE AVE	92139		56173	HPC	Landscaping	San Diego Bay: Sweetwater	909.12					X	Sweetwater River, Unnamed Tributary	1100	SINGLE FAMILY RESIDENTIAL	< 200 ft.
7053	CALIFORNIA SMOG INSPECTION	494 MEADOWBROOK DR	92114		811198	HPC	Auto Repair	San Diego Bay: Sweetwater	909.12						Sweetwater River, Unnamed Tributary	5007	ARTERIAL COMMERCIAL	> 1000 ft.
7054	COMPLETE CAR CARE PROS	2703 RHOADES RD	92139		811198	HPC	Auto Repair	San Diego Bay: Sweetwater	909.12					X	Sweetwater River, Unnamed Tributary	1100	SINGLE FAMILY RESIDENTIAL	> 1000 ft.
7055	CSP ENTERPRISES AFFORDABLE CLEAN CARPET	6436 SEASCAPE DR	92139		56174	HPC	Carpet/Furniture Cleaning	San Diego Bay: Sweetwater	909.12					X	Sweetwater River, Unnamed Tributary	1100	SINGLE FAMILY RESIDENTIAL	> 1000 ft.
7056	DOC'S TREE SERVICE	6236 POTOMAC ST	92139		56172	HPC	Landscaping	San Diego Bay: Sweetwater	909.12					X	Sweetwater River, Unnamed Tributary	1100	SINGLE FAMILY RESIDENTIAL	> 1000 ft.
7057	DUZITALL PAINTING	5732 CALLE SAL SI PUEDES	92139		2352	HPC	Painting/Coating	San Diego Bay: Sweetwater	909.12					X	Sweetwater River, Unnamed Tributary	1100	SINGLE FAMILY RESIDENTIAL	200 - 1000 ft.
7058	EL REAL MEXICAN FOOD	2335 REO DR 1	92139		722	HPC	Eating/Drinking Establishments	San Diego Bay: Sweetwater	909.12						Sweetwater River, Unnamed Tributary	6002	OFFICE - LOW RISE	200 - 1000 ft.
7059	EL REAL TACO SHOP & SEAFOOD	7720 PARADISE VALLEY RD 101	92139		722	HPC	Eating/Drinking Establishments	San Diego Bay: Sweetwater	909.12						Sweetwater River, Unnamed Tributary	5004	NEIGHBORHOOD SHOPPING	> 1000 ft.
7060	ESPECIALLY CAKES	1951 MANZANA WAY	92139		7223	HPC	Eating/Drinking Establishments	San Diego Bay: Sweetwater	909.12						Sweetwater River, Unnamed Tributary	1100	SINGLE FAMILY RESIDENTIAL	< 200 ft.
7061	GAS DEPOT THE	495 MEADOWBROOK DR	92114		447	HPC	Fueling	San Diego Bay: Sweetwater	909.12						Sweetwater River, Unnamed Tributary	5007	ARTERIAL COMMERCIAL	> 1000 ft.
7062	GLOBAL TRADING COMPANY	2323 MANZANA WAY	92139		42111	HPC	Other: Vehicle Dealers	San Diego Bay: Sweetwater	909.12					X	Sweetwater River, Unnamed Tributary	1100	SINGLE FAMILY RESIDENTIAL	200 - 1000 ft.
7063	GOLD STAR DETAIL	2987 DEMETER WAY	92139		811121	HPC	Auto Paint/Body	San Diego Bay: Sweetwater	909.12					X	Sweetwater River, Unnamed Tributary	1100	SINGLE FAMILY RESIDENTIAL	200 - 1000 ft.
7064	HIGHLAND PARK CHURCH	7997 PARADISE VALLEY RD	92139		722	HPC	Eating/Drinking Establishments	San Diego Bay: Sweetwater	909.12						Sweetwater River, Unnamed Tributary	6102	RELIGIOUS FACILITY	200 - 1000 ft.
7065	I VANS CONVERSION	6729 PARKSIDE AVE	92139		56174	HPC	Carpet/Furniture Cleaning	San Diego Bay: Sweetwater	909.12					X	Sweetwater River, Unnamed Tributary	1200	MULTI-FAMILY RESIDENTIAL	< 200 ft.
7066	IMPORT AUTO CARE SPECIALISTS	8413 PARKBROOK LN	92114		8111	HPC	Auto Repair	San Diego Bay: Sweetwater	909.12					X	Sweetwater River, Unnamed Tributary	1100	SINGLE FAMILY RESIDENTIAL	> 1000 ft.
7067	INTERIOR RESTORATION	6251 POTOMAC ST	92139		56174	HPC	Carpet/Furniture Cleaning	San Diego Bay: Sweetwater	909.12					X	Sweetwater River, Unnamed Tributary	1100	SINGLE FAMILY RESIDENTIAL	> 1000 ft.
7068	ISRAEL'S MOBILE DETAILING	2355 ADIRONDACK ROW 4	92139		811192	HPC	Vehicle Washing	San Diego Bay: Sweetwater	909.12					X	Sweetwater River, Unnamed Tributary	1200	MULTI-FAMILY RESIDENTIAL	> 1000 ft.
7069	JACK IN THE BOX #3010	2905 ALTA VIEW DR	92139		722	HPC	Eating/Drinking Establishments	San Diego Bay: Sweetwater	909.12						Sweetwater River, Unnamed Tributary	5004	NEIGHBORHOOD SHOPPING	200 - 1000 ft.
7070	JAMES LAWN SERVICE	3136 MANOS DR	92139		56172	HPC	Landscaping	San Diego Bay: Sweetwater	909.12					X	Sweetwater River, Unnamed Tributary	1100	SINGLE FAMILY RESIDENTIAL	200 - 1000 ft.
7071	JOHN'S BUDDY MOBILE MECHANIC	1221 MANZANA WAY	92139		811111	HPC	Auto Repair	San Diego Bay: Sweetwater	909.12					X	Sweetwater River, Unnamed Tributary	1100	SINGLE FAMILY RESIDENTIAL	200 - 1000 ft.
7072	KATHY'S CAKES	2335 REO DR 5	92139		722	HPC	Eating/Drinking Establishments	San Diego Bay: Sweetwater	909.12						Sweetwater River, Unnamed Tributary	6002	OFFICE - LOW RISE	200 - 1000 ft.

#	Business Name	Street Address	Zip	SIC	NAICS	TTWQ	Category	WMA	HSA	Drains to La Jolla ASBS	Drains to Switzer Creek	Less than 200 ft. from ESA	Tributary	Residential	Nearest Water Body	SANDAG Landuse Code	SANDAG Landuse	Distance to Nearest Water Body
7073	KIDDIE KOLLEGE LEARNING CENTER	6088 BANBURY ST	92139		722	HPC	Eating/Drinking Establishments	San Diego Bay: Sweetwater	909.12						Sweetwater River, Unnamed Tributary	6002	OFFICE - LOW RISE	> 1000 ft.
7074	L B LANDSCAPING	6177 ALBEMARLE ST	92139		56173	HPC	Landscaping	San Diego Bay: Sweetwater	909.12					X	Sweetwater River, Unnamed Tributary	1100	SINGLE FAMILY RESIDENTIAL	> 1000 ft.
7075	LA PALAPA #2	2365 REO DR	92139		722	HPC	Eating/Drinking Establishments	San Diego Bay: Sweetwater	909.12						Sweetwater River, Unnamed Tributary	6002	OFFICE - LOW RISE	200 - 1000 ft.
7076	LA ROCA	6128 PARKSIDE AVE	92139		81131	HPC	Equipment Repair	San Diego Bay: Sweetwater	909.12					X	Sweetwater River, Unnamed Tributary	1100	SINGLE FAMILY RESIDENTIAL	200 - 1000 ft.
7077	LANDSCAPE ORIZONTE	2446 GROVE VIEW RD	92139		56173	HPC	Landscaping	San Diego Bay: Sweetwater	909.12					X	Sweetwater River, Unnamed Tributary	1100	SINGLE FAMILY RESIDENTIAL	> 1000 ft.
7078	LARRY'S TURF & LANDSCAPE	6288 RANCHO HILLS DR	92139		56173	HPC	Landscaping	San Diego Bay: Sweetwater	909.12					X	Sweetwater River, Unnamed Tributary	1100	SINGLE FAMILY RESIDENTIAL	> 1000 ft.
7079	LUIS MI CANDY STORE	2335 REO DR 6	92139		722	HPC	Eating/Drinking Establishments	San Diego Bay: Sweetwater	909.12						Sweetwater River, Unnamed Tributary	6002	OFFICE - LOW RISE	200 - 1000 ft.
7080	M & R FORKLIFT SERVICE & REPAIR	2401 HOMESITE DR	92139		81121	HPC	Equipment Repair	San Diego Bay: Sweetwater	909.12					X	Sweetwater River, Unnamed Tributary	1100	SINGLE FAMILY RESIDENTIAL	> 1000 ft.
7081	M P DREAMWORKS COMPANY	721 BILLOW DR	92114		23521	HPC	Painting/Coating	San Diego Bay: Sweetwater	909.12					X	Sweetwater River, Unnamed Tributary	1100	SINGLE FAMILY RESIDENTIAL	> 1000 ft.
7082	MIKE'S GIANT NEW YORK PIZZA	2357 REO DR	92139		722	HPC	Eating/Drinking Establishments	San Diego Bay: Sweetwater	909.12						Sweetwater River, Unnamed Tributary	6002	OFFICE - LOW RISE	200 - 1000 ft.
7083	NATIONS VALET SERVICE	6329 RHOADES CT	92139		81293	HPC	Vehicle Parking/Storage	San Diego Bay: Sweetwater	909.12					X	Sweetwater River, Unnamed Tributary	1100	SINGLE FAMILY RESIDENTIAL	> 1000 ft.
7084	OMAR CARDONA	6151 SEASCAPE DR	92139		56173	HPC	Landscaping	San Diego Bay: Sweetwater	909.12					X	Sweetwater River, Unnamed Tributary	1100	SINGLE FAMILY RESIDENTIAL	> 1000 ft.
7085	PARADISE HILLS CONVALESCENT	6061 BANBURY ST	92139		722	HPC	Eating/Drinking Establishments	San Diego Bay: Sweetwater	909.12						Sweetwater River, Unnamed Tributary	1409	OTHER GROUP QUARTERS	> 1000 ft.
7086	PC AUTO DETAILING	6858 RAMFOS CIR	92139		811198	HPC	Auto Repair	San Diego Bay: Sweetwater	909.12					X	Sweetwater River, Unnamed Tributary	1100	SINGLE FAMILY RESIDENTIAL	> 1000 ft.
7087	PENN ATHLETIC AREA RECREATION	2555 DUSK DR	92139		722	HPC	Eating/Drinking Establishments	San Diego Bay: Sweetwater	909.12						Sweetwater River, Unnamed Tributary	1100	SINGLE FAMILY RESIDENTIAL	> 1000 ft.
7088	RALPHS #159	3011 ALTA VIEW DR	92139		722	HPC	Eating/Drinking Establishments	San Diego Bay: Sweetwater	909.12						Sweetwater River, Unnamed Tributary	1200	MULTI-FAMILY RESIDENTIAL	200 - 1000 ft.
7089	RAUL QUIROGA	1725 MANZANA WAY	92139		811192	HPC	Vehicle Washing	San Diego Bay: Sweetwater	909.12					X	Sweetwater River, Unnamed Tributary	1100	SINGLE FAMILY RESIDENTIAL	200 - 1000 ft.
7090	REB MOBILE AUTO SERVICE	259 PARKBROOK PL	92114		811111	HPC	Auto Repair	San Diego Bay: Sweetwater	909.12					X	Sweetwater River, Unnamed Tributary	1100	SINGLE FAMILY RESIDENTIAL	> 1000 ft.
7091	RISING DRAGON CHINESE	2939 ALTA VIEW DR F-G	92139		722	HPC	Eating/Drinking Establishments	San Diego Bay: Sweetwater	909.12						Sweetwater River, Unnamed Tributary	1200	MULTI-FAMILY RESIDENTIAL	200 - 1000 ft.
7092	RIZE & SHINE MOBILE AUTO	7353 BIGNELL DR	92139		811192	HPC	Vehicle Washing	San Diego Bay: Sweetwater	909.12					X	Sweetwater River, Unnamed Tributary	1100	SINGLE FAMILY RESIDENTIAL	200 - 1000 ft.
7093	SAM'S RESTAURANT	7702 PARADISE VALLEY RD	92139		722	HPC	Eating/Drinking Establishments	San Diego Bay: Sweetwater	909.12						Sweetwater River, Unnamed Tributary	5004	NEIGHBORHOOD SHOPPING	> 1000 ft.
7094	SAN DIEGO COMMERCIAL FLEET	7189 LATROBE CIR	92139		811118	HPC	Auto Repair	San Diego Bay: Sweetwater	909.12					X	Sweetwater River, Unnamed Tributary	1100	SINGLE FAMILY RESIDENTIAL	200 - 1000 ft.

#	Business Name	Street Address	Zip	SIC	NAICS	TTWQ	Category	WMA	HSA	Drains to La Jolla ASBS	Drains to Switzer Creek	Less than 200 ft. from ESA	Tributary	Residential	Nearest Water Body	SANDAG Landuse Code	SANDAG Landuse	Distance to Nearest Water Body
7095	SANDOVAL LANDSCAPING	177 ROYAL OAK DR	92114		56173	HPC	Landscaping	San Diego Bay: Sweetwater	909.12					X	Sweetwater River, Unnamed Tributary	1100	SINGLE FAMILY RESIDENTIAL	> 1000 ft.
7096	SANTIESTEBAN PEST & TERMDITE	2510 CALLE TRES LOMAS	92139		56171	HPC	Pest Control	San Diego Bay: Sweetwater	909.12					X	Sweetwater River, Unnamed Tributary	1100	SINGLE FAMILY RESIDENTIAL	> 1000 ft.
7097	SHINE AUTO DETAIL	8320 PARKBROOK ST	92114		811192	HPC	Vehicle Washing	San Diego Bay: Sweetwater	909.12					X	Sweetwater River, Unnamed Tributary	1100	SINGLE FAMILY RESIDENTIAL	> 1000 ft.
7098	SKYLINE RECREATION	8285 SKYLINE DR	92114		722	HPC	Eating/Drinking Establishments	San Diego Bay: Sweetwater	909.12						Sweetwater River	7601	PARKS - ACTIVE	> 1000 ft.
7099	SOUTH BAY CARPET CLEANING	6228 CHILDS AVE	92139		56174	HPC	Carpet/Furniture Cleaning	San Diego Bay: Sweetwater	909.12					X	Sweetwater River, Unnamed Tributary	1100	SINGLE FAMILY RESIDENTIAL	> 1000 ft.
7100	SRS AUTO DETAILING/SHOWROOM SHINE AUTO	8472 INNSDALE LN	92114		811192	HPC	Vehicle Washing	San Diego Bay: Sweetwater	909.12					X	Sweetwater River, Unnamed Tributary	1100	SINGLE FAMILY RESIDENTIAL	> 1000 ft.
7101	TACO FIESTA #2	2939 ALTA VIEW DR D1	92139		722	HPC	Eating/Drinking Establishments	San Diego Bay: Sweetwater	909.12						Sweetwater River, Unnamed Tributary	1200	MULTI-FAMILY RESIDENTIAL	200 - 1000 ft.
7102	THURSTON COMPANY SOUTH	2919 ALTA VIEW DR	92139		447	HPC	Fueling	San Diego Bay: Sweetwater	909.12						Sweetwater River, Unnamed Tributary	5004	NEIGHBORHOOD SHOPPING	200 - 1000 ft.
7103	VFW POST #11387	2312 REO DR	92139		722	HPC	Eating/Drinking Establishments	San Diego Bay: Sweetwater	909.12						Sweetwater River, Unnamed Tributary	6002	OFFICE - LOW RISE	200 - 1000 ft.
7104	VICTOR'S QUALITY PLASTERING	5775 SHAW ST	92139		2354	HPC	Masonry	San Diego Bay: Sweetwater	909.12					X	Sweetwater River, Unnamed Tributary	1100	SINGLE FAMILY RESIDENTIAL	200 - 1000 ft.
7105	VINDEL AND SONS LANDSCAPING CO	7665 GOODE ST	92139		56172	HPC	Landscaping	San Diego Bay: Sweetwater	909.12					X	Sweetwater River, Unnamed Tributary	1100	SINGLE FAMILY RESIDENTIAL	> 1000 ft.
7106	WATERSEDGE LANDSCAPE	6269 CHADWICK AVE	92139		56173	HPC	Landscaping	San Diego Bay: Sweetwater	909.12					X	Sweetwater River, Unnamed Tributary	1100	SINGLE FAMILY RESIDENTIAL	> 1000 ft.
7107	WCB MOTORSPORTS	6981 ENBORNE LN	92139		44131	HPC	Other: Auto Supplies	San Diego Bay: Sweetwater	909.12					X	Sweetwater River, Unnamed Tributary	1100	SINGLE FAMILY RESIDENTIAL	> 1000 ft.
7108	ZION CITY PAINTING	7665 GOODE ST	92139		56179	HPC	Painting/Coating	San Diego Bay: Sweetwater	909.12					X	Sweetwater River, Unnamed Tributary	1100	SINGLE FAMILY RESIDENTIAL	> 1000 ft.
7109	BOURBON STREET	4612 PARK BLVD	92116		72241	HPC	Eating/Drinking Establishments	San Diego River	907.11		X				San Diego River	5007	ARTERIAL COMMERCIAL	> 1000 ft.
7110	DARBY'S PAINT AND AUTO BODY	2624 ADAMS AVE	92116		81149	HPC	Auto Paint/Body	San Diego River	907.11		X				San Diego River	5007	ARTERIAL COMMERCIAL	> 1000 ft.
7111	SOLTAN BANOO	4645 PARK BL	92116		722	HPC	Eating/Drinking Establishments	San Diego River	907.11		X				San Diego River	1200	MULTI-FAMILY RESIDENTIAL	> 1000 ft.
7112	1 STOP AUTO GLASS	3690 MURPHY CANYON RD	92123		81112	HPC	Auto Paint/Body	San Diego River	907.11						Murphy Canyon	5003	COMMUNITY SHOPPING	200 - 1000 ft.
7113	10000 RV SALES INC	5925 KEARNY VILLA RD 100	92123		4412	HPC	Other: Vehicle Dealers	San Diego River	907.11						Murphy Canyon	2101	INDUSTRIAL PARKS	> 1000 ft.
7114	10000 RV SALES INC/10000 RV	3803 CONVOY ST	92111		44111	HPC	Other: Vehicle Dealers	San Diego River	907.11						San Diego River, Unnamed Tributary	5006	AUTOMOBILE DEALERSHIP	> 1000 ft.
7115	3 SQUARES	6366 DEL CERRO BL	92120		722	HPC	Eating/Drinking Establishments	San Diego River	907.11						Alvarado Canyon	5007	ARTERIAL COMMERCIAL	> 1000 ft.
7116	3 SQUARES GOURMET ON THE	6366 DEL CERRO BLVD	92120		7223	HPC	Eating/Drinking Establishments	San Diego River	907.11						Alvarado Canyon	5007	ARTERIAL COMMERCIAL	> 1000 ft.

#	Business Name	Street Address	Zip	SIC	NAICS	TTWQ	Category	WMA	HSA	Drains to La Jolla ASBS	Drains to Switzer Creek	Less than 200 ft. from ESA	Tributary	Residential	Nearest Water Body	SANDAG Landuse Code	SANDAG Landuse	Distance to Nearest Water Body
7117	3DYN,LLC	5427 REDLAND PL	92115		4412	HPC	Other: Vehicle Dealers	San Diego River	907.11					X	San Diego River, Unnamed Tributary	1100	SINGLE FAMILY RESIDENTIAL	200 - 1000 ft.
7118	4.0	5844 MONTEZUMA RD	92115		722	HPC	Eating/Drinking Establishments	San Diego River	907.11						San Diego River, Unnamed Tributary	6102	RELIGIOUS FACILITY	> 1000 ft.
7119	619 MOTORING	5390 NAPA ST	92110		44131	HPC	Other: Auto Supplies	San Diego River	907.11						San Diego River	5007	ARTERIAL COMMERCIAL	200 - 1000 ft.
7120	7 STARS TEST ONLY	7905 BALBOA AVE D	92111		811198	HPC	Auto Repair	San Diego River	907.11						San Diego River, Unnamed Tributary	5009	OTHER RETAIL TRADE AND STRIP	> 1000 ft.
7121	7 STARS TEST ONLY	7905 BALBOA AVE	92111		811198	HPC	Auto Repair	San Diego River	907.11						San Diego River, Unnamed Tributary	5009	OTHER RETAIL TRADE AND STRIP	> 1000 ft.
7122	7-ELEVEN #13633	5141 COLLEGE AV	92115		722	HPC	Eating/Drinking Establishments	San Diego River	907.11						Alvarado Canyon	5007	ARTERIAL COMMERCIAL	> 1000 ft.
7123	7-ELEVEN #13642	2920 ADRIAN ST	92110		722	HPC	Eating/Drinking Establishments	San Diego River	907.11						San Diego River	1200	MULTI-FAMILY RESIDENTIAL	> 1000 ft.
7124	7-ELEVEN #13644	5150 LINDA VISTA RD	92110		722	HPC	Eating/Drinking Establishments	San Diego River	907.11						San Diego River	5007	ARTERIAL COMMERCIAL	200 - 1000 ft.
7125	7-ELEVEN #13648	7750 STARLING DR	92123		722	HPC	Eating/Drinking Establishments	San Diego River	907.11						San Diego River, Unnamed Tributary	1200	MULTI-FAMILY RESIDENTIAL	> 1000 ft.
7126	7-ELEVEN #13650	8508 SAN CARLOS DR	92119		722	HPC	Eating/Drinking Establishments	San Diego River	907.11						San Diego River	5007	ARTERIAL COMMERCIAL	> 1000 ft.
7127	7-ELEVEN #13665	10505 SAN DIEGO MISSION RD	92108		722	HPC	Eating/Drinking Establishments	San Diego River	907.11						San Diego River	5004	NEIGHBORHOOD SHOPPING	> 1000 ft.
7128	7-ELEVEN #16073 B	4687 OHIO ST	92116		722	HPC	Eating/Drinking Establishments	San Diego River	907.11						San Diego River	5007	ARTERIAL COMMERCIAL	> 1000 ft.
7129	7-ELEVEN #18824	4205 VOLTAIRE ST	92107		722	HPC	Eating/Drinking Establishments	San Diego River	907.11						San Diego River	5007	ARTERIAL COMMERCIAL	> 1000 ft.
7130	7-ELEVEN #20100	4101 WEST POINT LOMA BL	92110		722	HPC	Eating/Drinking Establishments	San Diego River	907.11						San Diego River	5004	NEIGHBORHOOD SHOPPING	> 1000 ft.
7131	7-ELEVEN #20722	7427 MISSION GORGE RD	92120		722	HPC	Eating/Drinking Establishments	San Diego River	907.11						San Diego River	5004	NEIGHBORHOOD SHOPPING	200 - 1000 ft.
7132	7-ELEVEN #21790	3436 ADAMS AV	92116		722	HPC	Eating/Drinking Establishments	San Diego River	907.11						San Diego River	5007	ARTERIAL COMMERCIAL	> 1000 ft.
7133	7-ELEVEN #24133	2190 BACON ST	92107		722	HPC	Eating/Drinking Establishments	San Diego River	907.11						San Diego River	5007	ARTERIAL COMMERCIAL	> 1000 ft.
7134	7-ELEVEN #25165	3385 SANDROCK RD	92123		722	HPC	Eating/Drinking Establishments	San Diego River	907.11						San Diego River, Unnamed Tributary	5007	ARTERIAL COMMERCIAL	> 1000 ft.
7135	7-ELEVEN #27623	6401 MISSION GORGE RD	92120		722	HPC	Eating/Drinking Establishments	San Diego River	907.11						San Diego River	5007	ARTERIAL COMMERCIAL	> 1000 ft.
7136	7-ELEVEN #32606	9609 AERO DR	92123		722	HPC	Eating/Drinking Establishments	San Diego River	907.11						Murphy Canyon, Unnamed Tributary	5009	OTHER RETAIL TRADE AND STRIP	< 200 ft.
7137	7-ELEVEN #33100	4080 CONVOY ST	92111		722	HPC	Eating/Drinking Establishments	San Diego River	907.11						San Diego River, Unnamed Tributary	5007	ARTERIAL COMMERCIAL	> 1000 ft.

#	Business Name	Street Address	Zip	SIC	NAICS	TTWQ	Category	WMA	HSA	Drains to La Jolla ASBS	Drains to Switzer Creek	Less than 200 ft. from ESA	Tributary	Residential	Nearest Water Body	SANDAG Landuse Code	SANDAG Landuse	Distance to Nearest Water Body
7138	7-ELEVEN #33542	9187 CLAIREMONT MESA BL 1	92123		722	HPC	Eating/Drinking Establishments	San Diego River	907.11						Murphy Canyon	9101	UNDEVELOPED LAND	> 1000 ft.
7139	7-ELEVEN 33100	4080 CONVOY ST	92111		4471	HPC	Fueling	San Diego River	907.11						San Diego River, Unnamed Tributary	5007	ARTERIAL COMMERCIAL	> 1000 ft.
7140	7-ELEVEN STORE #27623	6401 MISSION GORGE RD	92120		44711	HPC	Fueling	San Diego River	907.11						San Diego River	5007	ARTERIAL COMMERCIAL	> 1000 ft.
7141	94TH AERO SQUADRON	8885 BALBOA AV	92123		722	HPC	Eating/Drinking Establishments	San Diego River	907.11						San Diego River, Unnamed Tributary	2103	LIGHT INDUSTRY-GENERAL	> 1000 ft.
7142	A & M AUTO REPAIR	3250 ADAMS AVE	92116		81111	HPC	Auto Repair	San Diego River	907.11						San Diego River	5007	ARTERIAL COMMERCIAL	> 1000 ft.
7143	A 1 AUTO LEASE	4694 VOLTAIRE ST	92107		4412	HPC	Other: Vehicle Dealers	San Diego River	907.11						San Diego River	5007	ARTERIAL COMMERCIAL	> 1000 ft.
7144	A BRANCH OFFICE TREE CARE	6211 CALLE MARISELDA 202	92124		56173	HPC	Landscaping	San Diego River	907.11					X	Shepherd Canyon	1200	MULTI-FAMILY RESIDENTIAL	200 - 1000 ft.
7145	A BROOKLYN PIZZERIA	6171 MISSION GORGE RD 104	92120		722	HPC	Eating/Drinking Establishments	San Diego River	907.11						San Diego River	5004	NEIGHBORHOOD SHOPPING	> 1000 ft.
7146	A E TEASLEY ENTERPRISES	6220 MISSION GORGE RD	92120		44112	HPC	Other: Vehicle Dealers	San Diego River	907.11						San Diego River	5007	ARTERIAL COMMERCIAL	> 1000 ft.
7147	A LA FRANCAISE	3404 ADAMS AV C	92116		722	HPC	Eating/Drinking Establishments	San Diego River	907.11						San Diego River	5007	ARTERIAL COMMERCIAL	> 1000 ft.
7148	A LA JOLLA LANDSCAPE AND	6645 CANYON RIM ROW 194	92111		56173	HPC	Landscaping	San Diego River	907.11					X	San Diego River	1200	MULTI-FAMILY RESIDENTIAL	> 1000 ft.
7149	A PLUS PAINTING	6522 AMBROSIA DR 5106	92124		56179	HPC	Painting/Coating	San Diego River	907.11					X	Murphy Canyon	1200	MULTI-FAMILY RESIDENTIAL	> 1000 ft.
7150	A PLUS TOWING	3356 HANCOCK ST	92110		48841	HPC	Auto Repair	San Diego River	907.11						San Diego River	2101	INDUSTRIAL	> 1000 ft.
7151	A TASTE WITH CHASE	4752 GLACIER AVE	92120		72231	HPC	Eating/Drinking Establishments	San Diego River	907.11						Alvarado Canyon	1100	SINGLE FAMILY RESIDENTIAL	> 1000 ft.
7152	A TO Z ENTERPRISES	3801 HICOCK ST	92110		8111	HPC	Auto Repair	San Diego River	907.11						San Diego River	2101	INDUSTRIAL PARKS	200 - 1000 ft.
7153	A WAY MOTOR	4349 TWAIN AVE A	92120		4211	HPC	Other: Auto	San Diego River	907.11						San Diego River	2101	INDUSTRIAL	200 - 1000 ft.
7154	A&G AUTOMOTIVE	4608 TWAIN AVE	92120		811111	HPC	Auto Repair	San Diego River	907.11						Alvarado Canyon	5007	ARTERIAL COMMERCIAL	200 - 1000 ft.
7155	A&G STYLE WORKS PAINTING	7361 GOLFCREST DR	92119		2352	HPC	Painting/Coating	San Diego River	907.11					X	San Diego River, Unnamed Tributary	1100	SINGLE FAMILY RESIDENTIAL	> 1000 ft.
7156	A+ CARPET CLEANING	6271 JACKSON DR	92119		56174	HPC	Carpet/Furniture Cleaning	San Diego River	907.11					X	Alvarado Canyon, Unnamed Tributary	1100	SINGLE FAMILY RESIDENTIAL	> 1000 ft.
7157	A1 AUTO ACCESORIES	4109 SPORTS ARENA BLVD	92110		44131	HPC	Other: Auto Supplies	San Diego River	907.11						San Diego River	5007	ARTERIAL COMMERCIAL	200 - 1000 ft.
7158	A1 DETAILS	6985 CAMINO DEGRAZIA	92111		811192	HPC	Vehicle Washing	San Diego River	907.11					X	San Diego River	1200	MULTI-FAMILY RESIDENTIAL	> 1000 ft.
7159	A1 PAINT AND BODY	4129 SPORTS ARENA BLVD	92110		81112	HPC	Auto Paint/Body	San Diego River	907.11						San Diego River	5007	ARTERIAL COMMERCIAL	200 - 1000 ft.
7160	AAA RADIATOR WAREHOUSE	7838 WILKERSON CT	92111		42112	HPC	Other: Auto Supplies	San Diego River	907.11						San Diego River	2101	INDUSTRIAL PARKS	> 1000 ft.
7161	AAMCO	6008 MISSION GORGE RD	92120		811113	HPC	Auto Repair	San Diego River	907.11						Alvarado Canyon	2103	LIGHT INDUSTRY-GENERAL	200 - 1000 ft.

#	Business Name	Street Address	Zip	SIC	NAICS	TTWQ	Category	WMA	HSA	Drains to La Jolla ASBS	Drains to Switzer Creek	Less than 200 ft. from ESA	Tributary	Residential	Nearest Water Body	SANDAG Landuse Code	SANDAG Landuse	Distance to Nearest Water Body
7162	AAMCO TRANSMISSION	3905 CONVOY ST	92111		811113	HPC	Auto Repair	San Diego River	907.11						San Diego River, Unnamed Tributary	5004	NEIGHBORHOOD SHOPPING	> 1000 ft.
7163	AARON'S GLATT MARKET	4488 CONVOY ST F	92111		722	HPC	Eating/Drinking Establishments	San Diego River	907.11						San Diego River	5004	NEIGHBORHOOD SHOPPING	> 1000 ft.
7164	ABBEY CATERING, THE	3361 SANDROCK RD	92123		722	HPC	Eating/Drinking Establishments	San Diego River	907.11						San Diego River, Unnamed Tributary	5004	NEIGHBORHOOD SHOPPING	> 1000 ft.
7165	ABBEY'S BBQ	9353 CLAIREMONT MESA BL L2	92123		722	HPC	Eating/Drinking Establishments	San Diego River	907.11						Murphy Canyon	5004	NEIGHBORHOOD SHOPPING	> 1000 ft.
7166	ABC SUPPLY CO INC	7111 MISSION GORGE RD	92120		42139	HPC	Building Materials	San Diego River	907.11						San Diego River	2103	LIGHT INDUSTRY-GENERAL	> 1000 ft.
7167	ABC VETERINARY HOSPITAL-UPTOWN	4054 NORMAL ST	92103		54194	HPC	Animal Facilities	San Diego River	907.11						San Diego River	6509	OTHER HEALTH CARE	> 1000 ft.
7168	ABLE CONCRETE RESTORATION & WATERPROOFING	4345 TWAIN AVE D	92120		2357	HPC	Cement Mixing/Cutting	San Diego River	907.11						San Diego River	2101	INDUSTRIAL PARKS	200 - 1000 ft.
7169	ACAPULCO RESTAURANT	2467 JUAN ST	92110		722	HPC	Eating/Drinking Establishments	San Diego River	907.11						San Diego River	1501	HOTEL/MOTEL (LO-RISE)	> 1000 ft.
7170	ACCORD PAINTING	5410 REBOLLA LN	92124		56172	HPC	Painting/Coating	San Diego River	907.11					X	Shepherd Canyon	1200	MULTI-FAMILY RESIDENTIAL	< 200 ft.
7171	ACCUCOLORS	9353 CLAIREMONT MESA BLVD 63 563	92123		811192	HPC	Vehicle Washing	San Diego River	907.11						Murphy Canyon	5004	NEIGHBORHOOD SHOPPING	> 1000 ft.
7172	ACE AUTO PARKS INC #44	4190 FRONT ST	92103		81293	HPC	Vehicle Parking/Storage	San Diego River	907.11						San Diego River	7603	OPEN SPACE PARKS &	> 1000 ft.
7173	ACE AUTO PARKS	9449 FRIARS RD	92108		81293	HPC	Vehicle	San Diego River	907.11						Murphy Canyon	7202	STADIUMS/AREN	< 200 ft.
7174	ACE PARKING MANAGEMENT INC	3111 CAMINO DEL RIO NORTH	92108		81293	HPC	Vehicle Parking/Storage	San Diego River	907.11						San Diego River	9101	UNDEVELOPED LAND	200 - 1000 ft.
7175	ACE PARKING MANAGEMENT INC	1585 FRAZEE RD	92108		81293	HPC	Vehicle Parking/Storage	San Diego River	907.11						San Diego River, Unnamed Tributary	2104	WAREHOUSING & PUBLIC	> 1000 ft.
7176	ACE PARKING MANAGEMENT INC	9350 WAXIE WAY	92123		81293	HPC	Vehicle Parking/Storage	San Diego River	907.11						Murphy Canyon	7603	OPEN SPACE PARKS &	200 - 1000 ft.
7177	ACE PARKING MANAGEMENT INC	550 WASHINGTON ST	92103		81293	HPC	Vehicle Parking/Storage	San Diego River	907.11						San Diego River	6509	OTHER HEALTH CARE	> 1000 ft.
7178	ACME GARAGE	3318 HANCOCK ST	92110		8111	HPC	Auto Repair	San Diego River	907.11						San Diego River	2101	INDUSTRIAL	> 1000 ft.
7179	ACTION SPA	5980 FAIRMOUNT AVE	92120		811	HPC	Pool/Fountain	San Diego River	907.11			X			San Diego River	2101	INDUSTRIAL	< 200 ft.
7180	ACTIVCARE AT POINT LOMA	3423 CHANNEL WY	92110		722	HPC	Eating/Drinking Establishments	San Diego River	907.11						San Diego River	1409	OTHER GROUP QUARTERS	200 - 1000 ft.
7181	ADAM'S & ALBIE'S	1201 HOTEL CIRCLE SOUTH	92108		722	HPC	Eating/Drinking Establishments	San Diego River	907.11						San Diego River	1501	HOTEL/MOTEL (LO-RISE)	> 1000 ft.
7182	ADAMS AVENUE GRILL, THE	2201 ADAMS AV	92116		722	HPC	Eating/Drinking Establishments	San Diego River	907.11						San Diego River	5007	ARTERIAL COMMERCIAL	> 1000 ft.
7183	ADAMS ELEMENTARY	4672 35TH ST	92116		722	HPC	Eating/Drinking Establishments	San Diego River	907.11						San Diego River	6809	OTHER SCHOOL	> 1000 ft.
7184	ADAMS IMPORT CAR SPECIALIST	3166 ADAMS AVE	92116		811111	HPC	Auto Repair	San Diego River	907.11						San Diego River	5007	ARTERIAL COMMERCIAL	> 1000 ft.
7185	ADDED TOUCH PAINT	3733 CURTIS ST	92106		56179	HPC	Painting/Coating	San Diego River	907.11					X	San Diego River	1200	MULTI-FAMILY RESIDENTIAL	> 1000 ft.

#	Business Name	Street Address	Zip	SIC	NAICS	TTWQ	Category	WMA	HSA	Drains to La Jolla ASBS	Drains to Switzer Creek	Less than 200 ft. from ESA	Tributary	Residential	Nearest Water Body	SANDAG Landuse Code	SANDAG Landuse	Distance to Nearest Water Body
7186	ADTEK	8955 GRAMERCY DR	92123		81131	HPC	Equipment Repair	San Diego River	907.11					X	San Diego River, Unnamed Tributary	1100	SINGLE FAMILY RESIDENTIAL	200 - 1000 ft.
7187	ADVANCE AUTOMOTIVE	7903 BALBOA AVE	92111		81111	HPC	Auto Repair	San Diego River	907.11						San Diego River, Unnamed Tributary	5009	OTHER RETAIL TRADE AND STRIP	> 1000 ft.
7188	ADVANCED AIRCRAFT SERVICE	8622 GIBBS DR	92123		48819	HPC	Airplane Repair	San Diego River	907.11						San Diego River, Unnamed Tributary	4103	GENERAL AVIATION	> 1000 ft.
7189	AERATION PROS	5865 MISSION GORGE	92120		56173	HPC	Landscaping	San Diego River	907.11						Alvarado Canyon	2101	INDUSTRIAL	200 - 1000 ft.
7190	AFFORDABLE PAINTING	6809 ESTRELLA AVE	92120		23521	HPC	Painting/Coating	San Diego River	907.11					X	San Diego River	1100	SINGLE FAMILY RESIDENTIAL	> 1000 ft.
7191	AGUILAR'S LANDSCAPING &	4615 IOWA ST A&B	92116		56173	HPC	Landscaping	San Diego River	907.11					X	San Diego River	1200	MULTI-FAMILY RESIDENTIAL	> 1000 ft.
7192	AGUIRRE LANDSCAPING	2830 CHAUNCEY DR	92123		56173	HPC	Landscaping	San Diego River	907.11					X	San Diego River, Unnamed Tributary	1100	SINGLE FAMILY RESIDENTIAL	> 1000 ft.
7193	AIRLESS SPRAY REPAIR OF SAN	5835 MISSION GORGE RD A	92120		81131	HPC	Equipment Repair	San Diego River	907.11						Alvarado Canyon	2101	INDUSTRIAL PARKS	200 - 1000 ft.
7194	AL INDEPENDENT PAINTER	3040 MONARCH ST	92123		5617	HPC	Painting/Coating	San Diego River	907.11					X	Murphy Canyon, Unnamed Tributary	1100	SINGLE FAMILY RESIDENTIAL	> 1000 ft.
7195	ALADDIN CAFE	1220 CLEVELAND AV M101	92103		722	HPC	Eating/Drinking Establishments	San Diego River	907.11						San Diego River	5004	NEIGHBORHOOD SHOPPING	> 1000 ft.
7196	ALADDIN HILLCREST LLC	1220 CLEVELAND AVE 101	92103		72231	HPC	Eating/Drinking Establishments	San Diego River	907.11						San Diego River	1200	MULTI-FAMILY RESIDENTIAL	> 1000 ft.
7197	ALBERT J. HICKMAN POST 460	7815 ARMOUR ST	92111		722	HPC	Eating/Drinking Establishments	San Diego River	907.11						San Diego River	5004	NEIGHBORHOOD SHOPPING	> 1000 ft.
7198	ALBERTSON'S #6709	5185 WARING RD	92120		722	HPC	Eating/Drinking Establishments	San Diego River	907.11						Alvarado Canyon, Unnamed Tributary	5004	NEIGHBORHOOD SHOPPING	> 1000 ft.
7199	ALBERTSON'S #6715	422 W WASHINGTON ST	92103		722	HPC	Eating/Drinking Establishments	San Diego River	907.11						San Diego River	5004	NEIGHBORHOOD SHOPPING	> 1000 ft.
7200	ALBERTSON'S #6760	10633 TIERRASANTA BL	92124		722	HPC	Eating/Drinking Establishments	San Diego River	907.11						San Diego River, Unnamed Tributary	1100	SINGLE FAMILY RESIDENTIAL	200 - 1000 ft.
7201	ALBERTSON'S #6785	8650 LAKE MURRAY BL	92119		722	HPC	Eating/Drinking Establishments	San Diego River	907.11						San Diego River	1200	MULTI-FAMILY RESIDENTIAL	> 1000 ft.
7202	ALEX GARCIA'S CAR	3883 SHERMAN ST 531	92110		44112	HPC	Other: Vehicle Dealers	San Diego River	907.11						San Diego River	2103	LIGHT INDUSTRY-GENERAL	> 1000 ft.
7203	ALEXIS GREEK CAFE	3863 05TH AV	92103		722	HPC	Eating/Drinking Establishments	San Diego River	907.11						San Diego River	5007	ARTERIAL COMMERCIAL	> 1000 ft.
7204	ALL ABOUT GROOMING	7525 MISSION GORGE RD F	92120		11521	HPC	Animal Facilities	San Diego River	907.11						San Diego River	2201	EXTRACTIVE INDUSTRY	200 - 1000 ft.
7205	ALL AMERICAN DETAILING	4816 TALMADGE PARK ROW	92115		811121	HPC	Auto Paint/Body	San Diego River	907.11					X	San Diego River, Unnamed Tributary	1200	MULTI-FAMILY RESIDENTIAL	< 200 ft.
7206	ALL CAL ENGINE SALES &	4345 TWAIN AVE A	92120		4413	HPC	Other: Auto Supplies	San Diego River	907.11						San Diego River	2101	INDUSTRIAL PARKS	200 - 1000 ft.
7207	ALL CAR AUTO BUYING SERVICE	8158 HILLANDALE DR	92120		42111	HPC	Other: Vehicle Dealers	San Diego River	907.11					X	San Diego River	1100	SINGLE FAMILY RESIDENTIAL	> 1000 ft.

#	Business Name	Street Address	Zip	SIC	NAICS	TTWQ	Category	WMA	HSA	Drains to La Jolla ASBS	Drains to Switzer Creek	Less than 200 ft. from ESA	Tributary	Residential	Nearest Water Body	SANDAG Landuse Code	SANDAG Landuse	Distance to Nearest Water Body
7208	ALL CITIES TOWING	3849 GAINES ST	92110		811198	HPC	Auto Repair	San Diego River	907.11						San Diego River	5009	OTHER RETAIL TRADE AND STRIP	> 1000 ft.
7209	ALL CLEAR POOL CLEANING	6453 WANDERMERE DR	92120		56175	HPC	Pool/Fountain Cleaning	San Diego River	907.11					X	Alvarado Canyon, Unnamed Tributary	1100	SINGLE FAMILY RESIDENTIAL	> 1000 ft.
7210	ALL DETAILS EXPRESS MOBILE	4642 32ND ST	92116		81112	HPC	Auto Paint/Body	San Diego River	907.11					X	San Diego River	1200	MULTI-FAMILY RESIDENTIAL	> 1000 ft.
7211	ALL-AMERICAN PAINT & BODY	8315 BUCKHORN ST	92111		8111	HPC	Auto Repair	San Diego River	907.11						San Diego River, Unnamed Tributary	2101	INDUSTRIAL PARKS	> 1000 ft.
7212	ALLIANT MOTORS INC	7986 ARMOUR ST A	92111		44112	HPC	Other: Vehicle Dealers	San Diego River	907.11						San Diego River, Unnamed Tributary	2101	INDUSTRIAL PARKS	> 1000 ft.
7213	ALLIED GARDENS RECREATION CENTER	5155 GREENBRIER AV	92120		722	HPC	Eating/Drinking Establishments	San Diego River	907.11						Alvarado Canyon, Unnamed Tributary	6805	JUNIOR HIGH SCHOOLS AND MIDDLE	> 1000 ft.
7214	ALLIED GARDENS	4334 SHERIDAN LN	92120		8111	HPC	Auto Repair	San Diego River	907.11						San Diego River	2101	INDUSTRIAL	200 - 1000 ft.
7215	ALLIED POOL SERVICE	6514 ELDRIDGE ST	92120		56172	HPC	Pool/Fountain Cleaning	San Diego River	907.11					X	Alvarado Canyon, Unnamed Tributary	1100	SINGLE FAMILY RESIDENTIAL	200 - 1000 ft.
7216	ALLSTAR MOBILE DETAIL	2735 KOBE DR	92123		811198	HPC	Auto Repair	San Diego River	907.11					X	San Diego River, Unnamed Tributary	1100	SINGLE FAMILY RESIDENTIAL	> 1000 ft.
7217	ALVARADO CAFE	6475 ALVARADO RD 101	92120		722	HPC	Eating/Drinking	San Diego River	907.11						Alvarado Canyon	6509	OTHER HEALTH	200 - 1000 ft.
7218	ALVARADO HOSPITAL MEDICAL	6655 ALVARADO RD	92120		722	HPC	Eating/Drinking Establishments	San Diego River	907.11						Alvarado Canyon	6502	HOSPITALS - GENERAL	< 200 ft.
7219	AM/PM MINI MARKET #1790	6110 MISSION GORGE RD	92120		722	HPC	Eating/Drinking Establishments	San Diego River	907.11						Alvarado Canyon	5007	ARTERIAL COMMERCIAL	> 1000 ft.
7220	AM/PM MINI MARKET #3035	8820 CLAIREMONT MESA BL	92123		722	HPC	Eating/Drinking Establishments	San Diego River	907.11						San Diego River	5007	ARTERIAL COMMERCIAL	> 1000 ft.
7221	AM/PM MINI MARKET #3037	915 CAM DEL RIO SOUTH	92108		722	HPC	Eating/Drinking Establishments	San Diego River	907.11						San Diego River	5004	NEIGHBORHOOD SHOPPING	> 1000 ft.
7222	AM/PM MINI MARKET #5363	3770 MURPHY CANYON RD	92123		722	HPC	Eating/Drinking Establishments	San Diego River	907.11						Murphy Canyon, Unnamed Tributary	7603	OPEN SPACE PARKS &	200 - 1000 ft.
7223	AM/PM MINI MARKET #82346	6899 FRIARS RD	92108		722	HPC	Eating/Drinking Establishments	San Diego River	907.11						San Diego River	1200	MULTI-FAMILY RESIDENTIAL	> 1000 ft.
7224	AMAZING IMPROVEMENTS	4864 CAPE MAY AVE 2	92107		2352	HPC	Painting/Coating	San Diego River	907.11					X	Pacific Ocean Shoreline, San Diego HU	1200	MULTI-FAMILY RESIDENTIAL	> 1000 ft.
7225	AMC THEATRES FASHION VALLEY 18	7037 FRIARS RD	92108	5812	722211	HPC	Eating/Drinking Establishments	San Diego River	907.11						San Diego River	5002	REGIONAL SHOPPING	200 - 1000 ft.
7226	AMC THEATRES MISSION VALLEY 20	1640 CAM DEL RIO NORTH 205	92108		722	HPC	Eating/Drinking Establishments	San Diego River	907.11						San Diego River	5002	REGIONAL SHOPPING	> 1000 ft.
7227	AMELIA'S COOKIE TABLE	6396 CAMINITO MARCIAL	92111		7223	HPC	Eating/Drinking Establishments	San Diego River	907.11						San Diego River	1200	MULTI-FAMILY RESIDENTIAL	> 1000 ft.
7228	AMERICAN ANGLER/AQUATEM P/SUNLAND	7330 MISSION GORGE RD	92120		422	HPC	Wholesale/Storag e/ Warehousing	San Diego River	907.11			X			San Diego River	9101	UNDEVELOPED LAND	< 200 ft.
7229	AMERICAN HOME BREWING SUPPLY	9295 CHESAPEAKE DR E	92123		45299	HPC	Eating/Drinking Establishments	San Diego River	907.11						Murphy Canyon	2101	INDUSTRIAL PARKS	> 1000 ft.

#	Business Name	Street Address	Zip	SIC	NAICS	TTWQ	Category	WMA	HSA	Drains to La Jolla ASBS	Drains to Switzer Creek	Less than 200 ft. from ESA	Tributary	Residential	Nearest Water Body	SANDAG Landuse Code	SANDAG Landuse	Distance to Nearest Water Body
7230	AMERICAN LEGION POST 731 (PADRE	7245 LINDA VISTA RD	92111		722	HPC	Eating/Drinking Establishments	San Diego River	907.11						San Diego River	6109	OTHER PUBLIC SERVICES	> 1000 ft.
7231	ANDALE MEXICAN TAQUIERA	1640 CAM DEL RIO NORTH 10	92108		722	HPC	Eating/Drinking Establishments	San Diego River	907.11						San Diego River	5002	REGIONAL SHOPPING	> 1000 ft.
7232	ANDIAMO RISTORANTE	5950 SANTO RD A,B&C	92124		722	HPC	Eating/Drinking Establishments	San Diego River	907.11						Shepherd Canyon	1100	SINGLE FAMILY RESIDENTIAL	200 - 1000 ft.
7233	ANDRE'S RESTAURANT	1433 CAM DEL RIO SOUTH	92108		722	HPC	Eating/Drinking Establishments	San Diego River	907.11						San Diego River	1502	HOTEL/MOTEL (HIGH-RISE)	> 1000 ft.
7234	ANDREW VESEY	4685 33RD ST	92116		56173	HPC	Landscaping	San Diego River	907.11						San Diego River	5007	ARTERIAL COMMERCIAL	> 1000 ft.
7235	ANGELS ASPHALT AND SEAL	10387 FRIARS RD 203	92120		2357	HPC	Cement Mixing/Cutting	San Diego River	907.11						San Diego River	4199	UNKNOWN TRANSPORTATIO	200 - 1000 ft.
7236	ANGEL'S LANDSCAPE	1440 BURTON ST	92111		56173	HPC	Landscaping	San Diego River	907.11					X	San Diego River	1100	SINGLE FAMILY RESIDENTIAL	> 1000 ft.
7237	ANIMAL ALLERGY SPECIALISTS	5610 KEARNY MESA RD B	92111		54194	HPC	Animal Facilities	San Diego River	907.11						Murphy Canyon	2101	INDUSTRIAL PARKS	> 1000 ft.
7238	ANIMAL DERMATOLOGY	5610 KEARNY MESA RD B	92111		54194	HPC	Animal Facilities	San Diego River	907.11						Murphy Canyon	2101	INDUSTRIAL PARKS	> 1000 ft.
7239	ANIMAL E R OF SAN DIEGO-A	5610 KEARNY MESA RD A	92111		54194	HPC	Animal Facilities	San Diego River	907.11						Murphy Canyon	2101	INDUSTRIAL PARKS	> 1000 ft.
7240	ANIMAL INTERNAL MEDICINE	5610 KEARNY MESA RD B	92111		54194	HPC	Animal Facilities	San Diego River	907.11						Murphy Canyon	2101	INDUSTRIAL PARKS	> 1000 ft.
7241	ANTAC PEST	9135 CHESAPEAKE DR	92123		56171	HPC	Pest Control	San Diego River	907.11						Murphy Canyon	2101	INDUSTRIAL	> 1000 ft.
7242	ANTHONY'S AUTOS	7911 MISSION MANZANA PL	92120		42111	HPC	Other: Vehicle Dealers	San Diego River	907.11					X	San Diego River	1100	SINGLE FAMILY RESIDENTIAL	> 1000 ft.
7243	ANTHONY'S HAPPY CHEF	7905 ENGINEER RD D	92111		722	HPC	Eating/Drinking Establishments	San Diego River	907.11						San Diego River	5009	OTHER RETAIL TRADE AND STRIP	> 1000 ft.
7244	ANTIQUE ROW CAFE	3002 ADAMS AV	92116		722	HPC	Eating/Drinking Establishments	San Diego River	907.11						San Diego River	5007	ARTERIAL COMMERCIAL	> 1000 ft.
7245	A-ONE AUTO REPAIR	8027 BALBOA AVE B	92111		811111	HPC	Auto Repair	San Diego River	907.11						San Diego River, Unnamed Tributary	5009	OTHER RETAIL TRADE AND STRIP	> 1000 ft.
7246	APPLE POLISHING SYSTEMS	7346 HAMLET AVE	92120		811198	HPC	Auto Repair	San Diego River	907.11					X	San Diego River, Unnamed Tributary	1100	SINGLE FAMILY RESIDENTIAL	> 1000 ft.
7247	APPLE TREE SUPERMARKET	4949 SANTA MONICA AV	92107		722	HPC	Eating/Drinking Establishments	San Diego River	907.11						Pacific Ocean Shoreline, San Diego HU	5007	ARTERIAL COMMERCIAL	> 1000 ft.
7248	APPLEBEE'S NEIGHBORHOOD BAR & GRILL	7610 HAZARD CENTER DR 407	92108		722	HPC	Eating/Drinking Establishments	San Diego River	907.11						San Diego River	4117	RAILROAD RIGHT OF WAYS	200 - 1000 ft.
7249	APPLEBEE'S NEIGHBORHOOD GRILL & BAR	7510 HAZARD CENTER DR	92108		72241	HPC	Eating/Drinking Establishments	San Diego River	907.11						San Diego River	5003	COMMUNITY SHOPPING CENTERS	200 - 1000 ft.
7250	APRO LLC #36	2305 SUNSET CLIFFS BLVD	92107		44719	HPC	Fueling	San Diego River	907.11						San Diego River	5007	ARTERIAL COMMERCIAL	> 1000 ft.

#	Business Name	Street Address	Zip	SIC	NAICS	TTWQ	Category	WMA	HSA	Drains to La Jolla ASBS	Drains to Switzer Creek	Less than 200 ft. from ESA	Tributary	Residential	Nearest Water Body	SANDAG Landuse Code	SANDAG Landuse	Distance to Nearest Water Body
7251	AQUA SEAL WATERPROOFING & DECK COATING	5338 CUSTER ST	92110		2354	HPC	Masonry	San Diego River	907.11						San Diego River	2101	INDUSTRIAL PARKS	200 - 1000 ft.
7252	AQUATIC ARTS	6306 RANCHO MISSION RD 386	92108		81149	HPC	Pool/Fountain Cleaning	San Diego River	907.11					X	San Diego River	1200	MULTI-FAMILY RESIDENTIAL	> 1000 ft.
7253	AQUAWERKS POOL AND SPA	2155 MENDOCINO BLVD	92107		56175	HPC	Pool/Fountain Cleaning	San Diego River	907.11					X	San Diego River	1100	SINGLE FAMILY RESIDENTIAL	> 1000 ft.
7254	AQUEOUS POOL SERVICE	4627 34TH ST 6	92116		56175	HPC	Pool/Fountain Cleaning	San Diego River	907.11					X	San Diego River	1200	MULTI-FAMILY RESIDENTIAL	> 1000 ft.
7255	ARBY'S ROAST BEEF #0392	3777 MIDWAY DR	92110		722	HPC	Eating/Drinking Establishments	San Diego River	907.11						San Diego River	5007	ARTERIAL COMMERCIAL	> 1000 ft.
7256	ARBY'S ROAST BEEF #5572	6225 MISSION GORGE RD	92120		722	HPC	Eating/Drinking Establishments	San Diego River	907.11						San Diego River	5007	ARTERIAL COMMERCIAL	> 1000 ft.
7257	ARCO AM PM	915 CAMINO DEL RIO SOUTH	92108		44711	HPC	Fueling	San Diego River	907.11						San Diego River	5004	NEIGHBORHOOD SHOPPING	> 1000 ft.
7258	ARCO AM/PM #5363	3770 MURPHY CANYON RD	92123		44711	HPC	Fueling	San Diego River	907.11						Murphy Canyon	7603	OPEN SPACE PARKS &	< 200 ft.
7259	ARCO AM/PM #9751	1902 SUNSET CLIFFS BLVD	92107		4471	HPC	Fueling	San Diego River	907.11						Pacific Ocean Shoreline, San Diego HU	5007	ARTERIAL COMMERCIAL	> 1000 ft.
7260	ARIEL'S SERVICES	4794 35TH ST 103	92116		81131	HPC	Equipment Repair	San Diego River	907.11					X	San Diego River	1100	SINGLE FAMILY RESIDENTIAL	> 1000 ft.
7261	ARISTOCRAT LANDSCAPE	4915 ART ST	92115		56173	HPC	Landscaping	San Diego River	907.11					X	Alvarado Canyon	1100	SINGLE FAMILY RESIDENTIAL	> 1000 ft.
7262	ARIZONA TILE LLC	1065 MORENA BLVD	92110		42139	HPC	Building Materials	San Diego River	907.11						San Diego River	5007	ARTERIAL COMMERCIAL	> 1000 ft.
7263	AROMA'S COFFEE SHOP	5770 MARIAN WY	92110		722	HPC	Eating/Drinking Establishments	San Diego River	907.11						San Diego River	6802	OTHER UNIVERSITIES	> 1000 ft.
7264	ARRIOLA TREE SERVICE &	4412 40TH ST	92116		56172	HPC	Landscaping	San Diego River	907.11					X	San Diego River, Unnamed Tributary	1100	SINGLE FAMILY RESIDENTIAL	> 1000 ft.
7265	ART INSTITUTE OF CALIFORNIA-SAN DIEGO, THE	7650 MISSION VALLEY RD	92108		722	HPC	Eating/Drinking Establishments	San Diego River	907.11						San Diego River, Unnamed Tributary	6002	OFFICE - LOW RISE	< 200 ft.
7266	ASBURY JANITORIAL, MAINTENANCE AND	6665 MISSION GORGE RD C3	92120		56172	HPC	Landscaping	San Diego River	907.11						San Diego River	5004	NEIGHBORHOOD SHOPPING CENTERS	200 - 1000 ft.
7267	ASSURANCE PEST CONTROL &	4437 TWAIN AVE	92120		56173	HPC	Landscaping	San Diego River	907.11						Alvarado Canyon	2104	WAREHOUSING & PUBLIC	200 - 1000 ft.
7268	AT YOUR SERVICE	9631 STONECREST BLVD	92123		811121	HPC	Auto Paint/Body	San Diego River	907.11					X	Murphy Canyon, Unnamed Tributary	1200	MULTI-FAMILY RESIDENTIAL	200 - 1000 ft.
7269	ATRIA COLLWOOD	5308 MONROE AV	92115		722	HPC	Eating/Drinking Establishments	San Diego River	907.11						San Diego River, Unnamed Tributary	1409	OTHER GROUP QUARTERS	> 1000 ft.
7270	AUNTIE ANNE'S PRETZELS	1640 CAM DEL RIO NORTH 162B	92108		722	HPC	Eating/Drinking Establishments	San Diego River	907.11						San Diego River	5002	REGIONAL SHOPPING	> 1000 ft.
7271	AUSTIN POOL SERVICE	2159 CATALINA BLVD	92107		56172	HPC	Pool/Fountain Cleaning	San Diego River	907.11					X	San Diego River	1200	MULTI-FAMILY RESIDENTIAL	> 1000 ft.

#	Business Name	Street Address	Zip	SIC	NAICS	TTWQ	Category	WMA	HSA	Drains to La Jolla ASBS	Drains to Switzer Creek	Less than 200 ft. from ESA	Tributary	Residential	Nearest Water Body	SANDAG Landuse Code	SANDAG Landuse	Distance to Nearest Water Body
7272	AUTHORIZED CITY TOWING	3821 CALLE FORTUNADA A	92123		48841	HPC	Auto Repair	San Diego River	907.11						Murphy Canyon, Unnamed Tributary	2101	INDUSTRIAL PARKS	200 - 1000 ft.
7273	AUTO DETAIL 2000	3250 ADAMS AVE	92116		811198	HPC	Auto Repair	San Diego River	907.11						San Diego River	5007	ARTERIAL COMMERCIAL	> 1000 ft.
7274	AUTO DONATION AUCTION CENTER	6980 MISSION GORGE RD	92120		811198	HPC	Auto Repair	San Diego River	907.11						San Diego River	2103	LIGHT INDUSTRY-GENERAL	> 1000 ft.
7275	AUTO GALLERY OF SAN DIEGO	7959 BALBOA AVE	92111		44112	HPC	Other: Vehicle Dealers	San Diego River	907.11						San Diego River, Unnamed Tributary	5009	OTHER RETAIL TRADE AND STRIP	> 1000 ft.
7276	AUTO IMAGE	3401 ADAMS AVE A 11	92116		811118	HPC	Auto Repair	San Diego River	907.11						San Diego River	5007	ARTERIAL COMMERCIAL	> 1000 ft.
7277	AUTO LIGHTHOUSE	5837 MISSION GORGE RD E	92120		4412	HPC	Other: Vehicle Dealers	San Diego River	907.11						Alvarado Canyon	2101	INDUSTRIAL PARKS	200 - 1000 ft.
7278	AUTO REPAIR POPOV	5841 MISSION GORGE RD C	92120		811111	HPC	Auto Repair	San Diego River	907.11						Alvarado Canyon	5009	OTHER RETAIL TRADE AND STRIP	200 - 1000 ft.
7279	AUTOHAUS MUNICH	3770 HANCOCK ST E	92110		44112	HPC	Other: Vehicle	San Diego River	907.11						San Diego River	6002	OFFICE - LOW	200 - 1000 ft.
7280	AUTOLAND, INC	2020 CAMINO DEL RIO NORTH 100A	92108		4411	HPC	Other: Vehicle Dealers	San Diego River	907.11						San Diego River	6002	OFFICE - LOW RISE	200 - 1000 ft.
7281	AUTOMOTIVE FLEET SERVICE INC	6029 FAIRMOUNT AVE BG B	92120		8111	HPC	Auto Repair	San Diego River	907.11						San Diego River	2101	INDUSTRIAL PARKS	200 - 1000 ft.
7282	AUTOMOTIVE XTRAS	5390 NAPA ST	92110		4413	HPC	Other: Auto Supplies	San Diego River	907.11						San Diego River	5007	ARTERIAL COMMERCIAL	200 - 1000 ft.
7283	AUTOS UNLIMITED	4425 CONVOY ST 102	92111		44112	HPC	Other: Vehicle Dealers	San Diego River	907.11						San Diego River, Unnamed Tributary	5004	NEIGHBORHOOD SHOPPING	> 1000 ft.
7284	AVANTI AUTO SPORT	8040 ARMOUR ST	92111		4411	HPC	Other: Vehicle Dealers	San Diego River	907.11						San Diego River, Unnamed Tributary	2101	INDUSTRIAL PARKS	> 1000 ft.
7285	AVIAN AND EXOTIC ANIMAL HOSPITAL	2317 HOTEL CIR C	92108		54194	HPC	Animal Facilities	San Diego River	907.11						San Diego River	6509	OTHER HEALTH CARE	200 - 1000 ft.
7286	AVIATION UNLIMITED	3753 JOHN J MONTGOMERY DR	92123		441229	HPC	Other: Vehicle Dealers	San Diego River	907.11						San Diego River, Unnamed Tributary	4103	GENERAL AVIATION	> 1000 ft.
7287	A-WAY COLLISION CENTER	4349 TWAIN AVE	92120		811121	HPC	Auto Paint/Body	San Diego River	907.11						Alvarado Canyon	5006	AUTOMOBILE DEALERSHIP	200 - 1000 ft.
7288	AZTEC PAINTING	2831 EPAULETTE ST	92123		2352	HPC	Painting/Coating	San Diego River	907.11					X	San Diego River, Unnamed Tributary	1100	SINGLE FAMILY RESIDENTIAL	> 1000 ft.
7289	B & B DELI	8690 AERO DR 120	92123		722	HPC	Eating/Drinking Establishments	San Diego River	907.11						San Diego River, Unnamed Tributary	2101	INDUSTRIAL PARKS	> 1000 ft.
7290	B A R SALES	3862 ROSECRANS ST	92110		44112	HPC	Other: Vehicle Dealers	San Diego River	907.11						San Diego River	6003	GOV'T OFFICE/CIVIC	> 1000 ft.
7291	B BAKER FORD,BETTERWAY AUTO BUYING SVC,BB MOTORSPO	730 CAMINO DEL RIO NORTH	92108		44111	HPC	Other: Vehicle Dealers	San Diego River	907.11						San Diego River	5006	AUTOMOBILE DEALERSHIP	> 1000 ft.
7292	B FRIED RICE	3456 ADAMS AV	92116		722	HPC	Eating/Drinking Establishments	San Diego River	907.11						San Diego River	5007	ARTERIAL COMMERCIAL	> 1000 ft.

#	Business Name	Street Address	Zip	SIC	NAICS	TTWQ	Category	WMA	HSA	Drains to La Jolla ASBS	Drains to Switzer Creek	Less than 200 ft. from ESA	Tributary	Residential	Nearest Water Body	SANDAG Landuse Code	SANDAG Landuse	Distance to Nearest Water Body
7293	BACKYARDS ETC	7724 LAKE ADLON DR	92119		56173	HPC	Landscaping	San Diego River	907.11					X	Alvarado Canyon, Unnamed Tributary	1100	SINGLE FAMILY RESIDENTIAL	> 1000 ft.
7294	BAJA FRESH #70	120 WASHINGTON ST C	92103		722	HPC	Eating/Drinking Establishments	San Diego River	907.11						San Diego River	1200	MULTI-FAMILY RESIDENTIAL	> 1000 ft.
7295	BAJA FRESH #96	3737 MURPHY CANYON RD F	92123		722	HPC	Eating/Drinking Establishments	San Diego River	907.11						Murphy Canyon	5003	COMMUNITY SHOPPING	200 - 1000 ft.
7296	BAJA FRESH #99	845 CAM DE LA REINA	92108		722	HPC	Eating/Drinking Establishments	San Diego River	907.11						San Diego River	1200	MULTI-FAMILY RESIDENTIAL	200 - 1000 ft.
7297	BAKERY & CAFE	4176 CONVOY ST A&B	92111		722	HPC	Eating/Drinking Establishments	San Diego River	907.11						San Diego River, Unnamed Tributary	5004	NEIGHBORHOOD SHOPPING	> 1000 ft.
7298	BALBOA AUTO BODY	7827 Balboa Ave.	92111	7532	811121	HPC	Auto Paint/Body	San Diego River	907.11						San Diego River	5009	OTHER RETAIL TRADE AND STRIP	> 1000 ft.
7299	BALBOA AUTO GROUP	8039 BALBOA AVE B	92111		44112	HPC	Other: Vehicle Dealers	San Diego River	907.11						San Diego River, Unnamed Tributary	5009	OTHER RETAIL TRADE AND STRIP	> 1000 ft.
7300	BALBOA AUTOMOTIVE	4191 CONVOY ST	92111		811111	HPC	Auto Repair	San Diego River	907.11						San Diego River, Unnamed Tributary	5004	NEIGHBORHOOD SHOPPING	> 1000 ft.
7301	BALBOA GENERAL AUTO REPAIR	8863 BALBOA AVE E	92123		811111	HPC	Auto Repair	San Diego River	907.11						San Diego River, Unnamed Tributary	2103	LIGHT INDUSTRY-GENERAL	> 1000 ft.
7302	BALBOA MOTORS	5901 MISSION GORGE	92120		44112	HPC	Other: Vehicle	San Diego River	907.11						Alvarado Canyon	2101	INDUSTRIAL	< 200 ft.
7303	BALBOA TRANSMISSION	8039 BALBOA AVE C	92111		811113	HPC	Auto Repair	San Diego River	907.11						San Diego River, Unnamed Tributary	5009	OTHER RETAIL TRADE AND STRIP	> 1000 ft.
7304	BALBOA VETERINARY HOSPITAL INC	7931 BALBOA AVE	92111		54194	HPC	Animal Facilities	San Diego River	907.11						San Diego River, Unnamed Tributary	5009	OTHER RETAIL TRADE AND STRIP	> 1000 ft.
7305	BALE FRENCH SANDWICH SHOP	6937 LINDA VISTA RD C	92111		722	HPC	Eating/Drinking Establishments	San Diego River	907.11						San Diego River	5004	NEIGHBORHOOD SHOPPING	> 1000 ft.
7306	BALI THAI CAFE	407 CAM DEL RIO SOUTH	92108		722	HPC	Eating/Drinking	San Diego River	907.11						San Diego River	6002	OFFICE - LOW	> 1000 ft.
7307	BANGKOK WEST THAI CAFE	9119 CLAIREMONT MESA BL	92123		722	HPC	Eating/Drinking Establishments	San Diego River	907.11						San Diego River	9101	UNDEVELOPED LAND	> 1000 ft.
7308	BAR NONE BARBEQUE	7401 PRINCESS VIEW DR E	92120		722	HPC	Eating/Drinking Establishments	San Diego River	907.11						San Diego River, Unnamed Tributary	2104	WAREHOUSING & PUBLIC	200 - 1000 ft.
7309	BAR-B-QUE HOUSE	5025 NEWPORT AV	92107		722	HPC	Eating/Drinking Establishments	San Diego River	907.11						Pacific Ocean Shoreline, San Diego HU	5007	ARTERIAL COMMERCIAL	200 - 1000 ft.
7310	BARONS MARKET	4001 WEST POINT LOMA BL	92110	5411	445110	HPC	Eating/Drinking Establishments	San Diego River	907.11						San Diego River	5004	NEIGHBORHOOD SHOPPING	> 1000 ft.
7311	BARRY FARRIS LANDSCAPING	4353 LOMA RIVIERA CT	92110		56173	HPC	Landscaping	San Diego River	907.11					X	San Diego River	1200	MULTI-FAMILY RESIDENTIAL	200 - 1000 ft.
7312	BASKIN-ROBBINS #0112	4015 WEST POINT LOMA BL	92110	5812	722211	HPC	Eating/Drinking Establishments	San Diego River	907.11						San Diego River	5004	NEIGHBORHOOD SHOPPING	> 1000 ft.
7313	BASKIN-ROBBINS #3060	10601 TIERRASANTA BL C	92124		722	HPC	Eating/Drinking Establishments	San Diego River	907.11						San Diego River, Unnamed Tributary	5004	NEIGHBORHOOD SHOPPING	200 - 1000 ft.

#	Business Name	Street Address	Zip	SIC	NAICS	TTWQ	Category	WMA	HSA	Drains to La Jolla ASBS	Drains to Switzer Creek	Less than 200 ft. from ESA	Tributary	Residential	Nearest Water Body	SANDAG Landuse Code	SANDAG Landuse	Distance to Nearest Water Body
7314	BASKIN-ROBBINS #3094	6171 MISSION GORGE RD 102	92120		722	HPC	Eating/Drinking Establishments	San Diego River	907.11						San Diego River	5004	NEIGHBORHOOD SHOPPING	> 1000 ft.
7315	BAY PARK PET CLINIC	1102 MORENA BLVD	92110		54194	HPC	Animal Facilities	San Diego River	907.11						San Diego River	5007	ARTERIAL COMMERCIAL	> 1000 ft.
7316	BAYLOR'S BRUSH	5075 LONG BRANCH AVE	92107		2352	HPC	Painting/Coating	San Diego River	907.11					X	Pacific Ocean Shoreline, San Diego HU	1100	SINGLE FAMILY RESIDENTIAL	> 1000 ft.
7317	BAZANATION AUTO DETAILING	8585 LAKE MURRAY BLVD 257	92119		81112	HPC	Auto Paint/Body	San Diego River	907.11					X	San Diego River, Unnamed Tributary	1200	MULTI-FAMILY RESIDENTIAL	> 1000 ft.
7318	BCI Coca-Cola Bottling Company of	5330 Linda Vista Rd	92110	7623	81131	HPC	Equipment Repair	San Diego River	907.11						San Diego River	2103	LIGHT INDUSTRY-GENERAL	> 1000 ft.
7319	BEACH AUTO SALES	4975 VOLTAIRE ST	92107		44112	HPC	Other: Vehicle Dealers	San Diego River	907.11					X	San Diego River	1100	SINGLE FAMILY RESIDENTIAL	> 1000 ft.
7320	BEACH AUTO SALES	4953 VOLTAIRE ST	92107		44112	HPC	Other: Vehicle Dealers	San Diego River	907.11						San Diego River	5007	ARTERIAL COMMERCIAL	> 1000 ft.
7321	BEACH HOUSE COFFEE BREWER	5193 COLLEGE AV	92115		722	HPC	Eating/Drinking Establishments	San Diego River	907.11						Alvarado Canyon	6801	SDSU SMSU OR UCSD	> 1000 ft.
7322	BEAN BAR COFFEE COMPANY, THE	3111 HANCOCK ST	92110	5812	722211	HPC	Eating/Drinking Establishments	San Diego River	907.11						San Diego River	5007	ARTERIAL COMMERCIAL	> 1000 ft.
7323	BEAN VOYAGE	1455 FRAZEE RD	92108		722	HPC	Eating/Drinking	San Diego River	907.11						San Diego River	6001	OFFICE - HIGH	> 1000 ft.
7324	BEKKER'S CATERING	7455 MISSION GORGE RD	92120		722	HPC	Eating/Drinking Establishments	San Diego River	907.11						San Diego River	5004	NEIGHBORHOOD SHOPPING	200 - 1000 ft.
7325	BELL'AGIO RISTORANTE AND	10492 CLAIREMONT MESA BL	92124		722	HPC	Eating/Drinking Establishments	San Diego River	907.11						Shepherd Canyon	9101	UNDEVELOPED LAND	200 - 1000 ft.
7326	BENIHANA OF TOKYO	477 CAM DEL RIO SOUTH	92108		722	HPC	Eating/Drinking Establishments	San Diego River	907.11						San Diego River	5004	NEIGHBORHOOD SHOPPING	> 1000 ft.
7327	BENNIGAN'S #0541	1760 CAM DEL RIO NORTH	92108		722	HPC	Eating/Drinking Establishments	San Diego River	907.11						San Diego River	5002	REGIONAL SHOPPING	> 1000 ft.
7328	BERT'S MOTOR WERX INC/EXCLUSIVE	3035 MOORE ST	92110		8111	HPC	Auto Repair	San Diego River	907.11						San Diego River	5009	OTHER RETAIL TRADE AND STRIP	> 1000 ft.
7329	BEST AUTO CONNECTION	3914 MURPHY CANYON RD A130	92123		42111	HPC	Other: Vehicle Dealers	San Diego River	907.11						Murphy Canyon	2104	WAREHOUSING & PUBLIC	200 - 1000 ft.
7330	BID D'S MOBILE DETAILING	5156 1/2 WEST POINT LOMA BLVD	92107		811192	HPC	Vehicle Washing	San Diego River	907.11					X	San Diego River	1200	MULTI-FAMILY RESIDENTIAL	200 - 1000 ft.
7331	BIG DICK'S ROCK HARD CHIP REPAIR	3904 MADISON AVE	92116		81112	HPC	Auto Paint/Body	San Diego River	907.11					X	San Diego River, Unnamed Tributary	1200	MULTI-FAMILY RESIDENTIAL	> 1000 ft.
7332	BIG O TIRES	4183 CONVOY ST	92111		44132	HPC	Auto Repair	San Diego River	907.11						San Diego River, Unnamed Tributary	5009	OTHER RETAIL TRADE AND STRIP	> 1000 ft.
7333	BILL JOHNSTONE CAR WASH & JANITORIAL	6832 1/2 MISSION GORGE RD	92120		811192	HPC	Vehicle Washing	San Diego River	907.11					X	San Diego River	1300	MOBILE HOME PARKS	200 - 1000 ft.
7334	BILL'S MOBILE AUTO REPAIR	6327 BALSAM LAKE AVE	92119		811198	HPC	Auto Repair	San Diego River	907.11					X	Alvarado Canyon, Unnamed Tributary	1100	SINGLE FAMILY RESIDENTIAL	> 1000 ft.

#	Business Name	Street Address	Zip	SIC	NAICS	TTWQ	Category	WMA	HSA	Drains to La Jolla ASBS	Drains to Switzer Creek	Less than 200 ft. from ESA	Tributary	Residential	Nearest Water Body	SANDAG Landuse Code	SANDAG Landuse	Distance to Nearest Water Body
7335	BILLY GARDENER	2148 GARSTON ST D	92111		56172	HPC	Landscaping	San Diego River	907.11					X	San Diego River, Unnamed Tributary	1200	MULTI-FAMILY RESIDENTIAL	> 1000 ft.
7336	BITE A WAY TERMITE CONTROL	7370 MISSION GORGE RD	92120		56171	HPC	Pest Control	San Diego River	907.11						San Diego River	2103	LIGHT INDUSTRY-GENERAL	200 - 1000 ft.
7337	BJ'S POOL & SPA SERVICE	7084 CAMINO DEGRAZIA 245	92111		56179	HPC	Pool/Fountain Cleaning	San Diego River	907.11					X	San Diego River	1200	MULTI-FAMILY RESIDENTIAL	> 1000 ft.
7338	BJS POOL SERVICE	6828 PARK RIDGE BLVD	92120		811	HPC	Pool/Fountain Cleaning	San Diego River	907.11					X	San Diego River, Unnamed Tributary	1100	SINGLE FAMILY RESIDENTIAL	> 1000 ft.
7339	BLACK FOREST DETAIL	8066 ENGINEER RD	92111		811198	HPC	Auto Repair	San Diego River	907.11						San Diego River, Unnamed Tributary	2101	INDUSTRIAL PARKS	> 1000 ft.
7340	BLIMPIE CA164	5375 KEARNY VILLA RD	92123		722	HPC	Eating/Drinking	San Diego River	907.11						San Diego River	6002	OFFICE - LOW	> 1000 ft.
7341	BLUE AGAVE NITE CLUB	6608 MISSION GORGE RD	92120		72241	HPC	Eating/Drinking Establishments	San Diego River	907.11						San Diego River	5009	OTHER RETAIL TRADE AND STRIP	200 - 1000 ft.
7342	BLUE SKY PAINTING	6171 RANCHO MISSION RD 315	92108		5617	HPC	Painting/Coating	San Diego River	907.11					X	Murphy Canyon	1200	MULTI-FAMILY RESIDENTIAL	> 1000 ft.
7343	BLUE STAR MARINE	3826 SHERMAN ST C	92110		722	HPC	Eating/Drinking Establishments	San Diego River	907.11						San Diego River	2103	LIGHT INDUSTRY-GENERAL	> 1000 ft.
7344	BLUEBERRY HILL	7007 FRIARS RD 935	92108		722	HPC	Eating/Drinking	San Diego River	907.11						San Diego River	6002	OFFICE - LOW	> 1000 ft.
7345	BLUELINE POOL & SPA SERVICE	8565 LAKE MURRAY BLVD 217	92119		56172	HPC	Pool/Fountain Cleaning	San Diego River	907.11					X	San Diego River, Unnamed Tributary	1200	MULTI-FAMILY RESIDENTIAL	> 1000 ft.
7346	BLUEWATER POOL & SPA SERVICE	4434 34TH ST	92116		56175	HPC	Pool/Fountain Cleaning	San Diego River	907.11					X	San Diego River	1100	SINGLE FAMILY RESIDENTIAL	> 1000 ft.
7347	BM WAY DBL MOTOR SPORT. DONT BUY A	5803 MISSION GORGE RD	92120		811198	HPC	Auto Repair	San Diego River	907.11						Alvarado Canyon	2101	INDUSTRIAL PARKS	< 200 ft.
7348	BOAT STORE SAN DIEGO INC	3760 HANCOCK ST A&B	92110		811219	HPC	Boat Repair	San Diego River	907.11						San Diego River	6002	OFFICE - LOW RISE	200 - 1000 ft.
7349	BOB BAKER ENTERPRISES INC	591 CAMINO DE LA REINA 1100	92108		4411	HPC	Other: Vehicle Dealers	San Diego River	907.11					X	San Diego River	1200	MULTI-FAMILY RESIDENTIAL	200 - 1000 ft.
7350	BOB BOND AUTOMOTIVE	3377 SANDROCK RD	92123		447	HPC	Fueling	San Diego River	907.11						San Diego River, Unnamed Tributary	5004	NEIGHBORHOOD SHOPPING	> 1000 ft.
7351	BOBANIKA	4611 MERCURY ST 120	92111		722	HPC	Eating/Drinking Establishments	San Diego River	907.11						San Diego River	5007	ARTERIAL COMMERCIAL	> 1000 ft.
7352	BODY BEAUTIFUL CAR WASH	4282 CAM DEL RIO NORTH	92108		722	HPC	Eating/Drinking Establishments	San Diego River	907.11						Alvarado Canyon	5007	ARTERIAL COMMERCIAL	200 - 1000 ft.
7353	BODY BEAUTIFUL CAR WASH	4282 CAMINO DEL RIO NORTH	92108		4471	HPC	Fueling	San Diego River	907.11						San Diego River, Unnamed Tributary	5009	OTHER RETAIL TRADE AND STRIP	200 - 1000 ft.
7354	BODY SHOP, THE	3776 RILEY ST	92110		722	HPC	Eating/Drinking	San Diego River	907.11						San Diego River	2101	INDUSTRIAL	> 1000 ft.
7355	BOHEMIAN GELATO	4976 NEWPORT AV	92107		722	HPC	Eating/Drinking Establishments	San Diego River	907.11						Pacific Ocean Shoreline, San Diego HU	5007	ARTERIAL COMMERCIAL	200 - 1000 ft.
7356	BOLL WEEVIL #21	9330 CLAIREMONT MESA BL E-F	92123		722	HPC	Eating/Drinking Establishments	San Diego River	907.11						Murphy Canyon	5004	NEIGHBORHOOD SHOPPING	> 1000 ft.

#	Business Name	Street Address	Zip	SIC	NAICS	TTWQ	Category	WMA	HSA	Drains to La Jolla ASBS	Drains to Switzer Creek	Less than 200 ft. from ESA	Tributary	Residential	Nearest Water Body	SANDAG Landuse Code	SANDAG Landuse	Distance to Nearest Water Body
7357	BOLT CARPET CARE	7353 MELOTTE ST	92119		56174	HPC	Carpet/Furniture Cleaning	San Diego River	907.11					X	San Diego River, Unnamed Tributary	1100	SINGLE FAMILY RESIDENTIAL	> 1000 ft.
7358	BOMBAY EXOTIC CUISINE OF INDIA	3964 05TH AV	92103		722	HPC	Eating/Drinking Establishments	San Diego River	907.11						San Diego River	5007	ARTERIAL COMMERCIAL	> 1000 ft.
7359	BOOTH LANDSCAPE	7068 LEICESTER ST	92120		56172	HPC	Landscaping	San Diego River	907.11					X	San Diego River	1100	SINGLE FAMILY RESIDENTIAL	> 1000 ft.
7360	BORDERS, BOOKS-MUSIC-CAFE #225	1072 CAM DEL RIO NORTH	92108		722	HPC	Eating/Drinking Establishments	San Diego River	907.11						San Diego River	5003	COMMUNITY SHOPPING	> 1000 ft.
7361	BOUDIN'S SOURDOUGH	7007 FRIARS RD 357	92108		722	HPC	Eating/Drinking Establishments	San Diego River	907.11						San Diego River	6002	OFFICE - LOW RISE	> 1000 ft.
7362	BOURCHE'S AUTO SALE	6370 RANCHO PARK DR	92120		42111	HPC	Other: Vehicle Dealers	San Diego River	907.11					X	Alvarado Canyon, Unnamed Tributary	1100	SINGLE FAMILY RESIDENTIAL	> 1000 ft.
7363	BRADLEY'S TOWING	6980 MISSION GORGE RD C	92120		8111	HPC	Auto Repair	San Diego River	907.11						San Diego River	2103	LIGHT INDUSTRY-GENERAL	> 1000 ft.
7364	BRAKE DEPOT	6008 MISSION GORGE RD	92120		8111	HPC	Auto Repair	San Diego River	907.11						Alvarado Canyon	2103	LIGHT INDUSTRY-GENERAL	200 - 1000 ft.
7365	BRAVO'S MEXICAN BISTRO & CANTINA	5001 NEWPORT AV	92107		722	HPC	Eating/Drinking Establishments	San Diego River	907.11						Pacific Ocean Shoreline, San Diego HU	5007	ARTERIAL COMMERCIAL	200 - 1000 ft.
7366	BRAZIL BY THE BAY	3770 HANCOCK ST G	92110		722	HPC	Eating/Drinking	San Diego River	907.11						San Diego River	6002	OFFICE - LOW	200 - 1000 ft.
7367	BRAZILIAN GARDENING	6675 MISSION GORGE RD B114	92120		56173	HPC	Landscaping	San Diego River	907.11					X	San Diego River	1200	MULTI-FAMILY RESIDENTIAL	200 - 1000 ft.
7368	BREAD & CIE	4901 PACIFIC HY	92110		722	HPC	Eating/Drinking	San Diego River	907.11						San Diego River	6105	FIRE/POLICE	200 - 1000 ft.
7369	BRECEDA LANDSCAPE	8065 CAMINITO DE PIZZA E	92108		56172	HPC	Landscaping	San Diego River	907.11					X	San Diego River	1200	MULTI-FAMILY RESIDENTIAL	200 - 1000 ft.
7370	BRIAN'S AMERICAN EATERY	1451 WASHINGTON ST	92103		722	HPC	Eating/Drinking Establishments	San Diego River	907.11						San Diego River	5007	ARTERIAL COMMERCIAL	> 1000 ft.
7371	BRIDGEWATER LANDSCAPE	7405 PRINCESS VIEW DR	92120		56173	HPC	Landscaping	San Diego River	907.11						San Diego River, Unnamed Tributary	2104	WAREHOUSING & PUBLIC	200 - 1000 ft.
7372	BRILLIANT CHEM DRY / NHANCE	4314 RUEDA DR	92124		56174	HPC	Carpet/Furniture Cleaning	San Diego River	907.11					X	San Diego River, Unnamed Tributary	1100	SINGLE FAMILY RESIDENTIAL	> 1000 ft.
7373	BRITASSA	2050 CAMINO DE LA REINA 362	92108		422	HPC	Wholesale/Storage/ Warehousing	San Diego River	907.11			X			San Diego River	5007	ARTERIAL COMMERCIAL	< 200 ft.
7374	BRONX PIZZA	111 WASHINGTON ST	92103		722	HPC	Eating/Drinking Establishments	San Diego River	907.11						San Diego River	1200	MULTI-FAMILY RESIDENTIAL	> 1000 ft.
7375	BROTHER'S FAMILY RESTAURANT	5150 WARING RD	92120		722	HPC	Eating/Drinking Establishments	San Diego River	907.11						Alvarado Canyon, Unnamed Tributary	5004	NEIGHBORHOOD SHOPPING	> 1000 ft.
7376	BROTHERS RESTAURANT &	8888 RIO SAN DIEGO DR 100	92108		722	HPC	Eating/Drinking Establishments	San Diego River	907.11						San Diego River	6002	OFFICE - LOW RISE	200 - 1000 ft.
7377	BROYLES	6333 RIVERDALE ST	92120		56173	HPC	Landscaping	San Diego River	907.11						San Diego River	2101	INDUSTRIAL	> 1000 ft.
7378	BUBBLE TEA	5131 COLLEGE AV L	92115		722	HPC	Eating/Drinking Establishments	San Diego River	907.11						San Diego River, Unnamed Tributary	5007	ARTERIAL COMMERCIAL	> 1000 ft.
7379	BUDGET AUTOMOTIVE	6573 CRAWFORD ST	92120		811111	HPC	Auto Repair	San Diego River	907.11					X	San Diego River	1100	SINGLE FAMILY RESIDENTIAL	> 1000 ft.
7380	BUGGY WORLD	3584 HANCOCK ST A	92110		44112	HPC	Other: Vehicle	San Diego River	907.11						San Diego River	2101	INDUSTRIAL	200 - 1000 ft.

#	Business Name	Street Address	Zip	SIC	NAICS	TTWQ	Category	WMA	HSA	Drains to La Jolla ASBS	Drains to Switzer Creek	Less than 200 ft. from ESA	Tributary	Residential	Nearest Water Body	SANDAG Landuse Code	SANDAG Landuse	Distance to Nearest Water Body
7381	BULLFROGS	5046 NEWPORT AVE	92107		72241	HPC	Eating/Drinking Establishments	San Diego River	907.11						Pacific Ocean Shoreline, San Diego HU	5007	ARTERIAL COMMERCIAL	200 - 1000 ft.
7382	BULLY'S EAST	2401 CAM DEL RIO SOUTH	92108		722	HPC	Eating/Drinking Establishments	San Diego River	907.11						San Diego River	5007	ARTERIAL COMMERCIAL	> 1000 ft.
7383	BUMPERTIME INC	7839 MISSION MONTANA PL	92120		8111	HPC	Auto Repair	San Diego River	907.11					X	San Diego River	1100	SINGLE FAMILY RESIDENTIAL	> 1000 ft.
7384	BURGER KING #15118	1640 CAM DEL RIO NORTH FC8	92108		722	HPC	Eating/Drinking Establishments	San Diego River	907.11						San Diego River	5002	REGIONAL SHOPPING	> 1000 ft.
7385	BURGER KING #5257	3810 CONVOY ST	92111		722	HPC	Eating/Drinking Establishments	San Diego River	907.11						San Diego River, Unnamed Tributary	6002	OFFICE - LOW RISE	> 1000 ft.
7386	BURGER KING #6756	5698 MISSION CENTER RD	92108		722	HPC	Eating/Drinking Establishments	San Diego River	907.11						San Diego River, Unnamed Tributary	5003	COMMUNITY SHOPPING	200 - 1000 ft.
7387	BURGER PLACE, THE	5500 CAMPANILE DR	92182		722	HPC	Eating/Drinking Establishments	San Diego River	907.11						San Diego River, Unnamed Tributary	6509	OTHER HEALTH CARE	> 1000 ft.
7388	BUSINESS NETWORKS	2677 MARATHON DR 2H	92123		81131	HPC	Equipment Repair	San Diego River	907.11					X	Murphy Canyon, Unnamed Tributary	1200	MULTI-FAMILY RESIDENTIAL	> 1000 ft.
7389	BUTCHER SHOP RESTAURANT	5255 KEARNY VILLA RD	92123		722	HPC	Eating/Drinking Establishments	San Diego River	907.11						San Diego River	5004	NEIGHBORHOOD SHOPPING	> 1000 ft.
7390	BUTLER DESIGNS	4384 CLEVELAND AVE	92103		56173	HPC	Landscaping	San Diego River	907.11					X	San Diego River	1100	SINGLE FAMILY RESIDENTIAL	> 1000 ft.
7391	BUY RITE	1735 FROUDE ST	92107		42111	HPC	Other: Vehicle Dealers	San Diego River	907.11					X	Pacific Ocean Shoreline, San Diego HU	1100	SINGLE FAMILY RESIDENTIAL	> 1000 ft.
7392	BYRON'S MOBILE AUTO	8528 DUBONNET ST	92123		4413	HPC	Other: Auto Supplies	San Diego River	907.11					X	San Diego River, Unnamed Tributary	1100	SINGLE FAMILY RESIDENTIAL	> 1000 ft.
7393	C J'S LOUNGE	222 WASHINGTON ST	92103		7224	HPC	Eating/Drinking Establishments	San Diego River	907.11						San Diego River	5007	ARTERIAL COMMERCIAL	> 1000 ft.
7394	C.J.'S CATERING	4166 VOLTAIRE ST	92107		722	HPC	Eating/Drinking Establishments	San Diego River	907.11						San Diego River	5007	ARTERIAL COMMERCIAL	> 1000 ft.
7395	CABAIS	3952 04TH AV	92103		722	HPC	Eating/Drinking	San Diego River	907.11						San Diego River	6002	OFFICE - LOW	> 1000 ft.
7396	CABERET CAFE	3739 ADAMS AV	92116		722	HPC	Eating/Drinking Establishments	San Diego River	907.11						San Diego River, Unnamed Tributary	5009	OTHER RETAIL TRADE AND STRIP	> 1000 ft.
7397	CABRILLO POOL SERVICE	2566 MELBOURNE DR	92123		81149	HPC	Pool/Fountain Cleaning	San Diego River	907.11					X	San Diego River, Unnamed Tributary	1100	SINGLE FAMILY RESIDENTIAL	> 1000 ft.
7398	CABRILLO VETERINARY	4138 VOLTAIRE ST	92107		54194	HPC	Animal Facilities	San Diego River	907.11						San Diego River	5007	ARTERIAL COMMERCIAL	> 1000 ft.
7399	CADILLAC TILE & MARBLE CO	7328 MELOTTE ST	92119		23543	HPC	Masonry	San Diego River	907.11					X	San Diego River, Unnamed Tributary	1100	SINGLE FAMILY RESIDENTIAL	> 1000 ft.
7400	CAFE 2000	4419 EUCLID AV 101	92115		722	HPC	Eating/Drinking Establishments	San Diego River	907.11						San Diego River, Unnamed Tributary	4114	PARKING LOTS - SURFACE	> 1000 ft.
7401	CAFE AERO	8745 AERO DR 108	92123		722	HPC	Eating/Drinking Establishments	San Diego River	907.11						San Diego River, Unnamed Tributary	6002	OFFICE - LOW RISE	> 1000 ft.
7402	CAFE AT THE PARK	8326 CENTURY PARK CT B-6	92123		722	HPC	Eating/Drinking Establishments	San Diego River	907.11						San Diego River	6002	OFFICE - LOW RISE	> 1000 ft.

#	Business Name	Street Address	Zip	SIC	NAICS	TTWQ	Category	WMA	HSA	Drains to La Jolla ASBS	Drains to Switzer Creek	Less than 200 ft. from ESA	Tributary	Residential	Nearest Water Body	SANDAG Landuse Code	SANDAG Landuse	Distance to Nearest Water Body
7403	CAFE D-MOOD	4628 PARK BL	92116		722	HPC	Eating/Drinking Establishments	San Diego River	907.11						San Diego River	1200	MULTI-FAMILY RESIDENTIAL	> 1000 ft.
7404	CAFE INDIA	3760 SPORTS ARENA BL 5	92110		722	HPC	Eating/Drinking Establishments	San Diego River	907.11						San Diego River	5004	NEIGHBORHOOD SHOPPING	> 1000 ft.
7405	CAFE INTERNATIONAL	4344 CONVOY ST G	92111		7223	HPC	Eating/Drinking Establishments	San Diego River	907.11						San Diego River, Unnamed Tributary	5004	NEIGHBORHOOD SHOPPING	> 1000 ft.
7406	CAFE INTERNATIONAL	4344 CONVOY ST G	92111		722	HPC	Eating/Drinking Establishments	San Diego River	907.11						San Diego River, Unnamed Tributary	5004	NEIGHBORHOOD SHOPPING	> 1000 ft.
7407	CAFE LOMA	3960 WEST POINT LOMA BL M	92110	5812	722211	HPC	Eating/Drinking Establishments	San Diego River	907.11						San Diego River	5004	NEIGHBORHOOD SHOPPING	> 1000 ft.
7408	CAFE NORDSTROM #360/ESPRESSO	6997 FRIARS RD	92108		722	HPC	Eating/Drinking Establishments	San Diego River	907.11						San Diego River	5002	REGIONAL SHOPPING	> 1000 ft.
7409	CAFE SOCRATES	7007 FRIARS RD 945	92108		722	HPC	Eating/Drinking	San Diego River	907.11						San Diego River	6002	OFFICE - LOW	> 1000 ft.
7410	CAL POOLS & SPAS	6922 ELDRIDGE ST	92120		56172	HPC	Pool/Fountain Cleaning	San Diego River	907.11					X	Alvarado Canyon, Unnamed Tributary	1100	SINGLE FAMILY RESIDENTIAL	> 1000 ft.
7411	CAL STATE AUTO PARTS INC	4000 RUFFIN RD K	92123		4412	HPC	Other: Vehicle Dealers	San Diego River	907.11						Murphy Canyon, Unnamed Tributary	2101	INDUSTRIAL PARKS	200 - 1000 ft.
7412	CALIF AUTO RESALE/CAR	7841 BALBOA AVE 104	92111		44112	HPC	Other: Vehicle Dealers	San Diego River	907.11						San Diego River, Unnamed Tributary	5009	OTHER RETAIL TRADE AND STRIP	> 1000 ft.
7413	CALIFORNIA BURRITOS	7754 STARLING DR	92123		722	HPC	Eating/Drinking Establishments	San Diego River	907.11						San Diego River, Unnamed Tributary	1200	MULTI-FAMILY RESIDENTIAL	> 1000 ft.
7414	CALIFORNIA CYCLEWORKS INC	6338 RIVERDALE ST	92120		441221	HPC	Other: Vehicle Dealers	San Diego River	907.11						San Diego River	2101	INDUSTRIAL PARKS	> 1000 ft.
7415	CALIFORNIA MARINE CENTER	1111 EUREKA ST	92110		811219	HPC	Boat Repair	San Diego River	907.11					X	San Diego River	1200	MULTI-FAMILY RESIDENTIAL	> 1000 ft.
7416	CALIFORNIA PAINTING	8831 SOVEREIGN RD	92123		56179	HPC	Painting/Coating	San Diego River	907.11					X	San Diego River, Unnamed Tributary	1100	SINGLE FAMILY RESIDENTIAL	> 1000 ft.
7417	CALIFORNIA PIZZA KITCHEN #144	7007 FRIARS RD 901	92108		722	HPC	Eating/Drinking Establishments	San Diego River	907.11						San Diego River	6002	OFFICE - LOW RISE	> 1000 ft.
7418	CALIFORNIA SMOG TEST STATION	1425 LINCOLN AVE	92103		811198	HPC	Auto Repair	San Diego River	907.11					X	San Diego River	1501	HOTEL/MOTEL (LO-RISE)	> 1000 ft.
7419	CALTRANS CAFETERIA	4050 TAYLOR ST	92110		722	HPC	Eating/Drinking Establishments	San Diego River	907.11						San Diego River	6003	GOV'T OFFICE/CIVIC	> 1000 ft.
7420	CAMEL'S BREATH INN/LAURA'S MOM'S KITCHEN	10330 FRIARS RD 106	92120		722	HPC	Eating/Drinking Establishments	San Diego River	907.11						San Diego River	4199	UNKNOWN TRANSPORTATION	200 - 1000 ft.
7421	CAMICO GRAPHICS	5313 CAMINO PLAYA MALAGA	92124		2352	HPC	Painting/Coating	San Diego River	907.11					X	Shepherd Canyon, Unnamed Tributary	1100	SINGLE FAMILY RESIDENTIAL	200 - 1000 ft.
7422	CANINE CLEANER'S	10448 CLAIREMONT MESA BLVD	92124		11521	HPC	Animal Facilities	San Diego River	907.11						Shepherd Canyon	5004	NEIGHBORHOOD SHOPPING	200 - 1000 ft.
7423	CANYON GRILL	3805 MURPHY CANYON RD	92123		722	HPC	Eating/Drinking Establishments	San Diego River	907.11						Murphy Canyon	1501	HOTEL/MOTEL (LO-RISE)	< 200 ft.
7424	CAPRIOTTI'S SANDWICH SHOP	646 UNIVERSITY AV	92103		722	HPC	Eating/Drinking Establishments	San Diego River	907.11						San Diego River	4113	COMMUNICATIONS AND UTILITIES	> 1000 ft.

#	Business Name	Street Address	Zip	SIC	NAICS	TTWQ	Category	WMA	HSA	Drains to La Jolla ASBS	Drains to Switzer Creek	Less than 200 ft. from ESA	Tributary	Residential	Nearest Water Body	SANDAG Landuse Code	SANDAG Landuse	Distance to Nearest Water Body
7425	CAR DIEGO AUTO REPAIR	3464 ADAMS AVE	92116		8111	HPC	Auto Repair	San Diego River	907.11						San Diego River	5007	ARTERIAL COMMERCIAL	> 1000 ft.
7426	CAR MANIA MOBILE	3939 WESTERN ST	92110		811111	HPC	Auto Repair	San Diego River	907.11					X	San Diego River	1100	SINGLE FAMILY RESIDENTIAL	200 - 1000 ft.
7427	CAR TRADERS	4187 CONVOY ST	92111		44112	HPC	Other: Vehicle Dealers	San Diego River	907.11						San Diego River, Unnamed Tributary	5004	NEIGHBORHOOD SHOPPING	> 1000 ft.
7428	CARBANK	6136 MISSION GORGE RD 115	92120		44112	HPC	Other: Vehicle Dealers	San Diego River	907.11						Alvarado Canyon	5007	ARTERIAL COMMERCIAL	> 1000 ft.
7429	CARCOA INC	3913 CONVOY ST	92111		8111	HPC	Auto Repair	San Diego River	907.11						San Diego River, Unnamed Tributary	5004	NEIGHBORHOOD SHOPPING	> 1000 ft.
7430	CARE WITH DIGNITY	8060 FROST ST	92123		722	HPC	Eating/Drinking Establishments	San Diego River	907.11						San Diego River, Unnamed Tributary	1409	OTHER GROUP QUARTERS	200 - 1000 ft.
7431	CARLAND COLLISION REPAIR	8080 ARMOUR ST	92111		8111	HPC	Auto Repair	San Diego River	907.11						San Diego River, Unnamed Tributary	2101	INDUSTRIAL PARKS	> 1000 ft.
7432	CARL'S JR. #157/GREEN	6566 MISSION GORGE RD	92120		722	HPC	Eating/Drinking Establishments	San Diego River	907.11						San Diego River	5007	ARTERIAL COMMERCIAL	200 - 1000 ft.
7433	CARL'S JR. #288	9355 CLAIREMONT MESA BL	92123		722	HPC	Eating/Drinking Establishments	San Diego River	907.11						Murphy Canyon	5004	NEIGHBORHOOD SHOPPING	> 1000 ft.
7434	CARL'S JR. #405	845 MORENA BL	92110		722	HPC	Eating/Drinking Establishments	San Diego River	907.11						San Diego River	5007	ARTERIAL COMMERCIAL	200 - 1000 ft.
7435	CARL'S JR. #412	5323 MISSION CENTER RD	92108		722	HPC	Eating/Drinking Establishments	San Diego River	907.11						San Diego River	5007	ARTERIAL COMMERCIAL	200 - 1000 ft.
7436	CARL'S JR. #423	8856 NAVAJO RD	92119		722	HPC	Eating/Drinking Establishments	San Diego River	907.11						San Diego River	4199	UNKNOWN TRANSPORTATIO	> 1000 ft.
7437	CARL'S JR. #491/GREEN	3833 CONVOY ST	92111		722	HPC	Eating/Drinking Establishments	San Diego River	907.11						San Diego River, Unnamed Tributary	5006	AUTOMOBILE DEALERSHIP	> 1000 ft.
7438	CARL'S TRAILER RENTALS CO	5624 KEARNY VILLA RD	92123		8111	HPC	Auto Repair	San Diego River	907.11						Murphy Canyon	2101	INDUSTRIAL PARKS	> 1000 ft.
7439	CARRILLO	3074 ADAMS AVE	92116		81119	HPC	Auto Repair	San Diego River	907.11					X	San Diego River	1200	MULTI-FAMILY RESIDENTIAL	> 1000 ft.
7440	CARRILLO'S AUTO BODY	4680 OLD CLIFFS RD	92120		8111	HPC	Auto Repair	San Diego River	907.11						San Diego River	2103	LIGHT INDUSTRY-GENERAL	200 - 1000 ft.
7441	CARRILLOS GREEN LEAF	4480 EUCLID AVE J	92115		56173	HPC	Landscaping	San Diego River	907.11					X	San Diego River, Unnamed Tributary	1200	MULTI-FAMILY RESIDENTIAL	> 1000 ft.
7442	CARS FOR ALL	6218 MISSION GORGE RD	92120		44112	HPC	Other: Vehicle Dealers	San Diego River	907.11						San Diego River	5007	ARTERIAL COMMERCIAL	> 1000 ft.
7443	CARS FOR YOU	4440 RAINIER AVE 110	92120		44112	HPC	Other: Vehicle	San Diego River	907.11						San Diego River	2101	INDUSTRIAL	> 1000 ft.
7444	CARS R'US	9174 REBECCA AVE	92123		42111	HPC	Other: Vehicle Dealers	San Diego River	907.11					X	San Diego River, Unnamed Tributary	1100	SINGLE FAMILY RESIDENTIAL	200 - 1000 ft.
7445	CARVER MOTOR GROUP LLC	3610 HANCOCK ST 8	92110		44112	HPC	Other: Vehicle Dealers	San Diego River	907.11						San Diego River	2101	INDUSTRIAL PARKS	200 - 1000 ft.
7446	CASA GUADALAJARA	4105 TAYLOR ST	92110		722	HPC	Eating/Drinking Establishments	San Diego River	907.11						San Diego River	5005	SPECIALTY COMMERCIAL	> 1000 ft.
7447	CASA MACHADO	3750 John J Montgomery Dr	92123		722	HPC	Eating/Drinking Establishments	San Diego River	907.11						San Diego River, Unnamed Tributary	4103	GENERAL AVIATION	> 1000 ft.

#	Business Name	Street Address	Zip	SIC	NAICS	TTWQ	Category	WMA	HSA	Drains to La Jolla ASBS	Drains to Switzer Creek	Less than 200 ft. from ESA	Tributary	Residential	Nearest Water Body	SANDAG Landuse Code	SANDAG Landuse	Distance to Nearest Water Body
7448	CASANOVA'S PIZZA & SUBS	2163 ABBOTT ST	92107		722	HPC	Eating/Drinking Establishments	San Diego River	907.11						San Diego River	5007	ARTERIAL COMMERCIAL	200 - 1000 ft.
7449	CASEY'S PLACE	7375 JACKSON DR	92119		722	HPC	Eating/Drinking Establishments	San Diego River	907.11						San Diego River	5004	NEIGHBORHOOD SHOPPING	> 1000 ft.
7450	CATALINA & VOLTAIRE AUTO	2216 CATALINA BLVD	92107		4413	HPC	Other: Auto Supplies	San Diego River	907.11						San Diego River	5007	ARTERIAL COMMERCIAL	> 1000 ft.
7451	CATALINA OFFSHORE	5202 LOVELOCK ST	92110		722	HPC	Eating/Drinking Establishments	San Diego River	907.11						San Diego River	2101	INDUSTRIAL PARKS	> 1000 ft.
7452	CATHOLIC NEWMAN CENTER	5855 HARDY AV	92115		722	HPC	Eating/Drinking Establishments	San Diego River	907.11						Alvarado Canyon	9101	UNDEVELOPED LAND	> 1000 ft.
7453	CECILIO AUTO REPAIR AND	5909 MISSION GORGE RD	92120		811111	HPC	Auto Repair	San Diego River	907.11						Alvarado Canyon	2101	INDUSTRIAL PARKS	200 - 1000 ft.
7454	CELADON	540 UNIVERSITY AV	92103		722	HPC	Eating/Drinking Establishments	San Diego River	907.11						San Diego River	5007	ARTERIAL COMMERCIAL	> 1000 ft.
7455	CENTRUM DELI AND CAFE	9040 FRIARS RD 100	92108		722	HPC	Eating/Drinking Establishments	San Diego River	907.11						San Diego River, Unnamed Tributary	7603	OPEN SPACE PARKS &	> 1000 ft.
7456	CEO IMPORTS	8944 LADDIE LN	92123		42111	HPC	Other: Vehicle Dealers	San Diego River	907.11					X	San Diego River, Unnamed Tributary	1100	SINGLE FAMILY RESIDENTIAL	200 - 1000 ft.
7457	CHAN'S GARDEN	10467 SAN DIEGO MISSION RD	92108		722	HPC	Eating/Drinking Establishments	San Diego River	907.11						Murphy Canyon	6002	OFFICE - LOW RISE	> 1000 ft.
7458	CHAPPARONE AUTO BODY AND PAINTING	8039 BALBOA AVE A	92111		81112	HPC	Auto Paint/Body	San Diego River	907.11						San Diego River, Unnamed Tributary	5009	OTHER RETAIL TRADE AND STRIP	> 1000 ft.
7459	CHARLEY'S GRILLED SUBS	1640 CAM DEL RIO NORTH FC-12	92108		722	HPC	Eating/Drinking Establishments	San Diego River	907.11						San Diego River	5002	REGIONAL SHOPPING	> 1000 ft.
7460	CHASE AUTO	5915 MISSION GORGE	92120		44112	HPC	Other: Vehicle	San Diego River	907.11						Alvarado Canyon	2101	INDUSTRIAL	< 200 ft.
7461	CHEERS	1839 ADAMS AVE	92116		72241	HPC	Eating/Drinking Establishments	San Diego River	907.11						San Diego River	5007	ARTERIAL COMMERCIAL	> 1000 ft.
7462	CHEERS LIQUOR	6983 NAVAJO RD	92119		722	HPC	Eating/Drinking Establishments	San Diego River	907.11						San Diego River	5004	NEIGHBORHOOD SHOPPING	> 1000 ft.
7463	CHEESECAKE FACTORY, THE	7067 FRIARS RD	92108	5812	722110	HPC	Eating/Drinking Establishments	San Diego River	907.11						San Diego River	5002	REGIONAL SHOPPING	> 1000 ft.
7464	CHEESECAKES BY JB	6366 DEL CERRO BLVD	92120		7223	HPC	Eating/Drinking Establishments	San Diego River	907.11						Alvarado Canyon	5007	ARTERIAL COMMERCIAL	> 1000 ft.
7465	CHEKES LANDSCAPING	6942 SPERRY CT	92111		56172	HPC	Landscaping	San Diego River	907.11					X	San Diego River, Unnamed Tributary	1100	SINGLE FAMILY RESIDENTIAL	> 1000 ft.
7466	CHESAPEAKE	9665 CHESAPEAKE DR	92123		722	HPC	Eating/Drinking	San Diego River	907.11						Murphy Canyon	6002	OFFICE - LOW	> 1000 ft.
7467	CHESWICK'S WEST	5038 1/2 NEWPORT AVE	92107		72241	HPC	Eating/Drinking Establishments	San Diego River	907.11						Pacific Ocean Shoreline, San Diego HU	5007	ARTERIAL COMMERCIAL	200 - 1000 ft.
7468	CHEVRON	8110 BALBOA AV	92111		722	HPC	Eating/Drinking Establishments	San Diego River	907.11						San Diego River	5009	OTHER RETAIL TRADE AND STRIP	> 1000 ft.
7469	CHEVRON #138	5103 WARING RD	92120		722	HPC	Eating/Drinking Establishments	San Diego River	907.11						Alvarado Canyon, Unnamed Tributary	5007	ARTERIAL COMMERCIAL	> 1000 ft.

#	Business Name	Street Address	Zip	SIC	NAICS	TTWQ	Category	WMA	HSA	Drains to La Jolla ASBS	Drains to Switzer Creek	Less than 200 ft. from ESA	Tributary	Residential	Nearest Water Body	SANDAG Landuse Code	SANDAG Landuse	Distance to Nearest Water Body
7470	CHEVY'S FRESH MEX #471	1202 CAM DEL RIO NORTH	92108		722	HPC	Eating/Drinking Establishments	San Diego River	907.11						San Diego River	5002	REGIONAL SHOPPING	> 1000 ft.
7471	CHIBA JAPANESE RESTAURANT	10435 SAN DIEGO MISSION RD	92108		722	HPC	Eating/Drinking Establishments	San Diego River	907.11						Murphy Canyon	6002	OFFICE - LOW RISE	> 1000 ft.
7472	CHILDREN'S CHILD CARE CENTER	3685 KEARNY VILLA RD	92123		722	HPC	Eating/Drinking Establishments	San Diego River	907.11						San Diego River, Unnamed Tributary	6809	OTHER SCHOOL	200 - 1000 ft.
7473	CHILDREN'S DISCOVERY	9192 TOPAZ WY	92123		722	HPC	Eating/Drinking Establishments	San Diego River	907.11						San Diego River	6003	GOV'T OFFICE/CIVIC	> 1000 ft.
7474	CHILDREN'S HOSPITAL	8001 FROST ST	92123		722	HPC	Eating/Drinking Establishments	San Diego River	907.11						San Diego River, Unnamed Tributary	6502	HOSPITALS - GENERAL	> 1000 ft.
7475	CHILE PEPPERS MEXICAN EATERY	10425 TIERRASANTA BL 107	92124		722	HPC	Eating/Drinking Establishments	San Diego River	907.11						San Diego River, Unnamed Tributary	5004	NEIGHBORHOOD SHOPPING	200 - 1000 ft.
7476	CHILIES THAI GOURMET	3904 CONVOY ST 105	92111		722	HPC	Eating/Drinking Establishments	San Diego River	907.11						San Diego River, Unnamed Tributary	5004	NEIGHBORHOOD SHOPPING	> 1000 ft.
7477	CHILI'S #076	4252 CAM DEL RIO NORTH	92108		722	HPC	Eating/Drinking Establishments	San Diego River	907.11						San Diego River	5007	ARTERIAL COMMERCIAL	200 - 1000 ft.
7478	CHINESE COMMUNITY	4998 VIA VALARTA	92124		722	HPC	Eating/Drinking Establishments	San Diego River	907.11						Shepherd Canyon, Unnamed Tributary	9101	UNDEVELOPED LAND	200 - 1000 ft.
7479	CHIPOTLE MEXICAN GRILL #0637	5842 HARDY AV	92115		722	HPC	Eating/Drinking Establishments	San Diego River	907.11						Alvarado Canyon	6002	OFFICE - LOW RISE	> 1000 ft.
7480	CHOCOLATE HAVEN	5435 GALA AVE	92120		72231	HPC	Eating/Drinking Establishments	San Diego River	907.11						San Diego River, Unnamed Tributary	1100	SINGLE FAMILY RESIDENTIAL	200 - 1000 ft.
7481	CHOICE OF MANDARIN	10645 TIERRASANTA BL F	92124		722	HPC	Eating/Drinking Establishments	San Diego River	907.11						San Diego River, Unnamed Tributary	1100	SINGLE FAMILY RESIDENTIAL	200 - 1000 ft.
7482	CHOPSTIX TOO	4380 KEARNY MESA RD 300	92111		722	HPC	Eating/Drinking Establishments	San Diego River	907.11						San Diego River	5003	COMMUNITY SHOPPING	> 1000 ft.
7483	CHRIS LIQUOR & DELI	2275 SUNSET CLIFFS BL	92107		722	HPC	Eating/Drinking Establishments	San Diego River	907.11						San Diego River	5007	ARTERIAL COMMERCIAL	> 1000 ft.
7484	CHRISTY'S DONUTS	8690 AERO DR 118	92123		722	HPC	Eating/Drinking Establishments	San Diego River	907.11						San Diego River, Unnamed Tributary	2101	INDUSTRIAL PARKS	> 1000 ft.
7485	CHRISTY'S DONUTS	3710 VOLTAIRE ST 101	92107		722	HPC	Eating/Drinking Establishments	San Diego River	907.11						San Diego River	5004	NEIGHBORHOOD SHOPPING	> 1000 ft.
7486	CINNABON	7007 FRIARS RD 851	92108		722	HPC	Eating/Drinking	San Diego River	907.11						San Diego River	6002	OFFICE - LOW	> 1000 ft.
7487	CINNAMON TREE CAFE, THE	3111 CAM DEL RIO NORTH 102	92108		722	HPC	Eating/Drinking Establishments	San Diego River	907.11						San Diego River	6001	OFFICE - HIGH RISE	200 - 1000 ft.
7488	CITRUS	8110 AERO DR	92123		722	HPC	Eating/Drinking Establishments	San Diego River	907.11						San Diego River, Unnamed Tributary	6809	OTHER SCHOOL	200 - 1000 ft.
7489	CITY CYCLE RESCUE	6701 CARTHAGE ST	92120		48841	HPC	Auto Repair	San Diego River	907.11					X	Alvarado Canyon, Unnamed Tributary	1100	SINGLE FAMILY RESIDENTIAL	200 - 1000 ft.
7490	CITY POOLS METRO	2014 1/2 ABBOTT ST	92107		56172	HPC	Pool/Fountain Cleaning	San Diego River	907.11					X	Pacific Ocean Shoreline, San Diego HU	1200	MULTI-FAMILY RESIDENTIAL	200 - 1000 ft.
7491	CITY POOLS WEST	2014 ABBOTT ST	92107		56172	HPC	Pool/Fountain Cleaning	San Diego River	907.11					X	Pacific Ocean Shoreline, San Diego HU	1200	MULTI-FAMILY RESIDENTIAL	200 - 1000 ft.

#	Business Name	Street Address	Zip	SIC	NAICS	TTWQ	Category	WMA	HSA	Drains to La Jolla ASBS	Drains to Switzer Creek	Less than 200 ft. from ESA	Tributary	Residential	Nearest Water Body	SANDAG Landuse Code	SANDAG Landuse	Distance to Nearest Water Body
7492	CITY WOK RESTAURANT	718 W WASHINGTON ST	92103		722	HPC	Eating/Drinking Establishments	San Diego River	907.11						San Diego River	1200	MULTI-FAMILY RESIDENTIAL	> 1000 ft.
7493	CITYWIDE AUTO	5715 KEARNY VILLA RD	92123		811122	HPC	Auto Repair	San Diego River	907.11						Murphy Canyon	2101	INDUSTRIAL	> 1000 ft.
7494	CITYWIDE CUSTOM CYCLES LLC	3597 HANCOCK ST	92110		44131	HPC	Other: Auto Supplies	San Diego River	907.11						San Diego River	2101	INDUSTRIAL PARKS	200 - 1000 ft.
7495	CJ'S EXECUTIVE DELI	3665 KEARNY VILLA RD 100	92123		722	HPC	Eating/Drinking Establishments	San Diego River	907.11						San Diego River, Unnamed Tributary	6001	OFFICE - HIGH RISE	200 - 1000 ft.
7496	CLAIREMONT MESA ARCO	8820 CLAIREMONT MESA BLVD	92123		44711	HPC	Fueling	San Diego River	907.11						Murphy Canyon	5007	ARTERIAL COMMERCIAL	> 1000 ft.
7497	CLARENCE BROWN ALIGNMENT	7996 ARMOUR ST	92111		8111	HPC	Auto Repair	San Diego River	907.11						San Diego River, Unnamed Tributary	2101	INDUSTRIAL PARKS	> 1000 ft.
7498	CLARITY POOL CARE	7430 CAMINITO CARLOTTA	92120		56175	HPC	Pool/Fountain Cleaning	San Diego River	907.11					X	San Diego River, Unnamed Tributary	1200	MULTI-FAMILY RESIDENTIAL	> 1000 ft.
7499	CLEAN EARTH CARPET INC	6152 MISSION GORGE RD E	92120		56174	HPC	Carpet/Furniture Cleaning	San Diego River	907.11						Alvarado Canyon	6002	OFFICE - LOW RISE	> 1000 ft.
7500	CLEANLINE PAINT & TOUCHUP	2257 BOLINAS ST	92107		81112	HPC	Auto Paint/Body	San Diego River	907.11					X	San Diego River	1100	SINGLE FAMILY RESIDENTIAL	> 1000 ft.
7501	CLEAR CONCEPTS	7541 MISSION GORGE RD	92120		444	HPC	Building Materials	San Diego River	907.11						San Diego River, Unnamed Tributary	2101	INDUSTRIAL PARKS	200 - 1000 ft.
7502	CLEM'S BOTTLE HOUSE	4100 ADAMS AV	92116		722	HPC	Eating/Drinking Establishments	San Diego River	907.11						San Diego River, Unnamed Tributary	5007	ARTERIAL COMMERCIAL	> 1000 ft.
7503	CMS INTERIORS INC	4401 TWAIN AVE 29	92120		23521	HPC	Painting/Coating	San Diego River	907.11						San Diego River	2101	INDUSTRIAL	> 1000 ft.
7504	CO VO LANDSCAPING	6850 CARTWRIGHT ST	92120		56173	HPC	Landscaping	San Diego River	907.11					X	San Diego River	1100	SINGLE FAMILY RESIDENTIAL	> 1000 ft.
7505	COAST CLASSICS	3584 HANCOCK ST	92110		44112	HPC	Other: Vehicle	San Diego River	907.11						San Diego River	2101	INDUSTRIAL	200 - 1000 ft.
7506	COAST IMPORT	4422 GLACIER AVE C	92120		44112	HPC	Other: Vehicle	San Diego River	907.11						San Diego River	2101	INDUSTRIAL	> 1000 ft.
7507	COASTAL GARDENS	2937 LARKIN PL	92123		56173	HPC	Landscaping	San Diego River	907.11					X	San Diego River, Unnamed Tributary	1100	SINGLE FAMILY RESIDENTIAL	200 - 1000 ft.
7508	COASTAL OASIS POOL SERVICE	2380 CARDINAL DR 3	92123		5617	HPC	Pool/Fountain Cleaning	San Diego River	907.11					X	San Diego River, Unnamed Tributary	1200	MULTI-FAMILY RESIDENTIAL	> 1000 ft.
7509	COASTAL PRIDE TOWING	3140 MOORE ST	92110		48841	HPC	Auto Repair	San Diego River	907.11						San Diego River	2103	LIGHT INDUSTRY-GENERAL	> 1000 ft.
7510	COASTLANDSCAPE	4753 1/2 OREGON ST	92116		56173	HPC	Landscaping	San Diego River	907.11					X	San Diego River	1100	SINGLE FAMILY RESIDENTIAL	> 1000 ft.
7511	COCINA D. SANCHEZ	3332 ADAMS AV	92116		722	HPC	Eating/Drinking Establishments	San Diego River	907.11						San Diego River	5007	ARTERIAL COMMERCIAL	> 1000 ft.
7512	COCO FOOD SERVICE	4461 CAMPUS AVE	92116		72231	HPC	Eating/Drinking Establishments	San Diego River	907.11						San Diego River	1200	MULTI-FAMILY RESIDENTIAL	> 1000 ft.
7513	COCO'S #0608	10430 FRIARS RD	92120		722	HPC	Eating/Drinking	San Diego River	907.11						San Diego River	6002	OFFICE - LOW	200 - 1000 ft.
7514	COFFEE BEAN & TEA LEAF #101, THE	925 CAM DE LA REINA C	92108		722	HPC	Eating/Drinking Establishments	San Diego River	907.11						San Diego River	1200	MULTI-FAMILY RESIDENTIAL	200 - 1000 ft.
7515	COFFEE BEAN & TEA LEAF #159, THE	1640 CAM DEL RIO NORTH FC-13	92108		722	HPC	Eating/Drinking Establishments	San Diego River	907.11						San Diego River	5002	REGIONAL SHOPPING	> 1000 ft.
7516	COFFEE BEAN & TEA LEAF #191, THE	9343 CLAIREMONT MESA BL	92123		722	HPC	Eating/Drinking Establishments	San Diego River	907.11						Murphy Canyon	5004	NEIGHBORHOOD SHOPPING	> 1000 ft.

#	Business Name	Street Address	Zip	SIC	NAICS	TTWQ	Category	WMA	HSA	Drains to La Jolla ASBS	Drains to Switzer Creek	Less than 200 ft. from ESA	Tributary	Residential	Nearest Water Body	SANDAG Landuse Code	SANDAG Landuse	Distance to Nearest Water Body
7517	COFFEE BEAN & TEA LEAF #68, THE	120 WASHINGTON ST B	92103		722	HPC	Eating/Drinking Establishments	San Diego River	907.11						San Diego River	1200	MULTI-FAMILY RESIDENTIAL	> 1000 ft.
7518	COLD STONE CREAMERY #175	2169 FENTON PY 103	92108		722	HPC	Eating/Drinking Establishments	San Diego River	907.11						San Diego River, Unnamed Tributary	5003	COMMUNITY SHOPPING	200 - 1000 ft.
7519	COLLEGE ARCO	5111 COLLEGE AVE	92115		4471	HPC	Fueling	San Diego River	907.11						San Diego River, Unnamed Tributary	5007	ARTERIAL COMMERCIAL	> 1000 ft.
7520	COLLEGE ROLANDO BRANCH	6600 MONTEZUMA RD	92115		722	HPC	Eating/Drinking Establishments	San Diego River	907.11						Alvarado Canyon	1200	MULTI-FAMILY RESIDENTIAL	> 1000 ft.
7521	COLOR MASTERS PAINTING	6311 LAKE ALTURAS AVE	92119		2352	HPC	Painting/Coating	San Diego River	907.11					X	Alvarado Canyon, Unnamed Tributary	1100	SINGLE FAMILY RESIDENTIAL	> 1000 ft.
7522	COLORS ON PARADE	7905 BALBOA AVE C	92111		811121	HPC	Auto Paint/Body	San Diego River	907.11						San Diego River, Unnamed Tributary	5009	OTHER RETAIL TRADE AND STRIP	> 1000 ft.
7523	COMMERCIAL GASKETS OF	4344 MONTALVO ST	92107		81131	HPC	Equipment Repair	San Diego River	907.11					X	San Diego River	1200	MULTI-FAMILY RESIDENTIAL	> 1000 ft.
7524	COMMERCIAL LANDSCAPE	7820 MISSION GORGE RD	92120		56173	HPC	Landscaping	San Diego River	907.11						San Diego River	7603	OPEN SPACE PARKS &	> 1000 ft.
7525	COMSCAPE COMMUNICATIONS	5980 FAIRMOUNT AVE	92120		42169	HPC	Wholesale/Storage/ Warehousing	San Diego River	907.11			X			San Diego River	2101	INDUSTRIAL PARKS	< 200 ft.
7526	CONCRETE COUNTER	4758 SORIA DR	92115		56179	HPC	Cement Mixing/Cutting	San Diego River	907.11					X	San Diego River, Unnamed Tributary	1100	SINGLE FAMILY RESIDENTIAL	> 1000 ft.
7527	CONG HO	2232 CRANDALL DR	92111		56173	HPC	Landscaping	San Diego River	907.11					X	San Diego River, Unnamed Tributary	1100	SINGLE FAMILY RESIDENTIAL	> 1000 ft.
7528	CONTINENTAL REHABILITATION	555 WASHINGTON ST	92103		722	HPC	Eating/Drinking Establishments	San Diego River	907.11						San Diego River	1501	HOTEL/MOTEL (LO-RISE)	> 1000 ft.
7529	CONVOY AUTO REPAIR & TOWING	3909 CONVOY ST	92111		8111	HPC	Auto Repair	San Diego River	907.11						San Diego River, Unnamed Tributary	5004	NEIGHBORHOOD SHOPPING	> 1000 ft.
7530	CONVOY CAR CARE & AUTO BODY	4425 CONVOY ST 103	92111		811111	HPC	Auto Repair	San Diego River	907.11						San Diego River, Unnamed Tributary	5004	NEIGHBORHOOD SHOPPING	> 1000 ft.
7531	CONVOY SMOG	3727 CONVOY ST C	92111		811198	HPC	Auto Repair	San Diego River	907.11						San Diego River, Unnamed Tributary	6002	OFFICE - LOW RISE	> 1000 ft.
7532	CONVOY STREET LOCKSMITH SHOP	4204 CONVOY ST	92111		561622	HPC	Landscaping	San Diego River	907.11						San Diego River, Unnamed Tributary	5004	NEIGHBORHOOD SHOPPING	> 1000 ft.
7533	CONVOY TOFU HOUSE	4229 CONVOY ST	92111		722	HPC	Eating/Drinking Establishments	San Diego River	907.11						San Diego River, Unnamed Tributary	5004	NEIGHBORHOOD SHOPPING	> 1000 ft.
7534	CORNER DELI	4711 VIEWRIDGE AV 110	92123		722	HPC	Eating/Drinking	San Diego River	907.11						Murphy Canyon	2101	INDUSTRIAL	> 1000 ft.
7535	CORPORATE LEASE	6063 MISSION GORGE RD	92120		44112	HPC	Other: Vehicle Dealers	San Diego River	907.11						Alvarado Canyon	5007	ARTERIAL COMMERCIAL	200 - 1000 ft.
7536	CORVETTE DINER BAR & GRILL, THE	3946 05TH AV	92103		722	HPC	Eating/Drinking Establishments	San Diego River	907.11						San Diego River	5007	ARTERIAL COMMERCIAL	> 1000 ft.
7537	COSMOPOLITAN RESTAURANT AND HOTEL, THE	2660 CALHOUN ST	92110		722	HPC	Eating/Drinking Establishments	San Diego River	907.11						San Diego River	7601	PARKS - ACTIVE	> 1000 ft.
7538	COSTCO WHOLESALE #488	2345 FENTON PY	92108		722	HPC	Eating/Drinking Establishments	San Diego River	907.11						San Diego River, Unnamed Tributary	5003	COMMUNITY SHOPPING	200 - 1000 ft.

#	Business Name	Street Address	Zip	SIC	NAICS	TTWQ	Category	WMA	HSA	Drains to La Jolla ASBS	Drains to Switzer Creek	Less than 200 ft. from ESA	Tributary	Residential	Nearest Water Body	SANDAG Landuse Code	SANDAG Landuse	Distance to Nearest Water Body
7539	COTIJA TACO SHOP	7285 NAVAJO RD	92119		722	HPC	Eating/Drinking Establishments	San Diego River	907.11						San Diego River	5004	NEIGHBORHOOD SHOPPING	> 1000 ft.
7540	COTIJA'S MEXICAN FOOD	3720 VOLTAIRE ST	92107		722	HPC	Eating/Drinking Establishments	San Diego River	907.11						San Diego River	5004	NEIGHBORHOOD SHOPPING	> 1000 ft.
7541	COTIXAN TACO SHOP	3250 GREYLING DR B	92123		722	HPC	Eating/Drinking Establishments	San Diego River	907.11						San Diego River, Unnamed Tributary	5004	NEIGHBORHOOD SHOPPING	> 1000 ft.
7542	COUNTRY KABOB GREEK CAFE	3375 ADAMS AV	92116		722	HPC	Eating/Drinking Establishments	San Diego River	907.11						San Diego River	5007	ARTERIAL COMMERCIAL	> 1000 ft.
7543	COUNTY OPERATION	5555 OVERLAND AV 2	92123		722	HPC	Eating/Drinking Establishments	San Diego River	907.11						Murphy Canyon	6003	GOV'T OFFICE/CIVIC	> 1000 ft.
7544	COURTESY CHEVROLET	750 CAMINO DEL RIO NORTH	92108		4411	HPC	Other: Vehicle Dealers	San Diego River	907.11						San Diego River	5006	AUTOMOBILE DEALERSHIP	> 1000 ft.
7545	COURTYARD MARRIOTT SAN	8651 SPECTRUM CENTER BL	92123		722	HPC	Eating/Drinking Establishments	San Diego River	907.11						San Diego River	1501	HOTEL/MOTEL (LO-RISE)	> 1000 ft.
7546	CRAIG MFG CO INC	4354 TWAIN AVE E	92120		4211	HPC	Other: Auto	San Diego River	907.11						San Diego River	2101	INDUSTRIAL	200 - 1000 ft.
7547	CREATIVE POOLS III	7846 FORRESTAL RD	92120		56172	HPC	Pool/Fountain Cleaning	San Diego River	907.11					X	San Diego River, Unnamed Tributary	1100	SINGLE FAMILY RESIDENTIAL	200 - 1000 ft.
7548	CRISPY TONKATSU	4611 MERCURY ST E	92111		722	HPC	Eating/Drinking Establishments	San Diego River	907.11						San Diego River	5007	ARTERIAL COMMERCIAL	> 1000 ft.
7549	CROCODILE CAFE	7007 FRIARS RD D394	92108	5812	722110	HPC	Eating/Drinking Establishments	San Diego River	907.11						San Diego River	5002	REGIONAL SHOPPING	> 1000 ft.
7550	CROWN POINT CATERING	4927 VOLTAIRE ST	92107		722	HPC	Eating/Drinking Establishments	San Diego River	907.11						San Diego River	5007	ARTERIAL COMMERCIAL	> 1000 ft.
7551	CROWNAIR	3750 John J Montgomery Dr	92123		48819	HPC	Airplane Repair	San Diego River	907.11						San Diego River, Unnamed Tributary	4103	GENERAL AVIATION	> 1000 ft.
7552	CRYSTAL CLEAR POOL SERVICE	5293 CAMINO PLAYA MALAGA	92124		56175	HPC	Pool/Fountain Cleaning	San Diego River	907.11					X	Shepherd Canyon, Unnamed Tributary	1100	SINGLE FAMILY RESIDENTIAL	200 - 1000 ft.
7553	CSC LUNCH ROOM	9330 SKY PARK CT	92123		722	HPC	Eating/Drinking Establishments	San Diego River	907.11						Murphy Canyon, Unnamed Tributary	6002	OFFICE - LOW RISE	> 1000 ft.
7554	CUBIC CORPORATION	9233 BALBOA AV	92123		722	HPC	Eating/Drinking Establishments	San Diego River	907.11						San Diego River, Unnamed Tributary	2101	INDUSTRIAL PARKS	> 1000 ft.
7555	CULINARY SENSES	4572 33RD ST 2	92116		72231	HPC	Eating/Drinking Establishments	San Diego River	907.11						San Diego River	1100	SINGLE FAMILY RESIDENTIAL	> 1000 ft.
7556	CURRY HOUSE	3860 CONVOY ST 102	92111		722	HPC	Eating/Drinking Establishments	San Diego River	907.11						San Diego River, Unnamed Tributary	5004	NEIGHBORHOOD SHOPPING	> 1000 ft.
7557	CUSTOM AUTO DETAIL	6399 EAST LAKE DR	92119		811198	HPC	Auto Repair	San Diego River	907.11					X	San Diego River, Unnamed Tributary	1100	SINGLE FAMILY RESIDENTIAL	> 1000 ft.
7558	CUSTOM TOUCH	8083 MISSION VISTA DR	92120		81119	HPC	Auto Repair	San Diego River	907.11					X	San Diego River	1100	SINGLE FAMILY RESIDENTIAL	200 - 1000 ft.
7559	CYCLE VISIONS/M R ARON CO INC	4263 TAYLOR ST	92110		4412	HPC	Other: Vehicle Dealers	San Diego River	907.11						San Diego River	5007	ARTERIAL COMMERCIAL	200 - 1000 ft.
7560	CYRUS AUTO SALES LLC	7902 DAGGET ST FB	92111		44112	HPC	Other: Vehicle Dealers	San Diego River	907.11						San Diego River, Unnamed Tributary	5006	AUTOMOBILE DEALERSHIP	> 1000 ft.
7561	D A TOWING	3490 MONROE AVE	92116		48841	HPC	Auto Repair	San Diego River	907.11					X	San Diego River	1100	SINGLE FAMILY RESIDENTIAL	> 1000 ft.

#	Business Name	Street Address	Zip	SIC	NAICS	TTWQ	Category	WMA	HSA	Drains to La Jolla ASBS	Drains to Switzer Creek	Less than 200 ft. from ESA	Tributary	Residential	Nearest Water Body	SANDAG Landuse Code	SANDAG Landuse	Distance to Nearest Water Body
7562	D M R B LAND COMPANY	4619 COLLWOOD LN	92115		56173	HPC	Landscaping	San Diego River	907.11					X	San Diego River, Unnamed Tributary	1200	MULTI-FAMILY RESIDENTIAL	< 200 ft.
7563	D Z AKIN'S RESTAURANT	6930 ALVARADO RD	92120		722	HPC	Eating/Drinking Establishments	San Diego River	907.11						Alvarado Canyon	5007	ARTERIAL COMMERCIAL	< 200 ft.
7564	D.F.A.S. SNACK BAR	4181 RUFFIN RD	92123		722	HPC	Eating/Drinking Establishments	San Diego River	907.11						Murphy Canyon, Unnamed Tributary	6002	OFFICE - LOW RISE	> 1000 ft.
7565	D8 GROUP INC	4775 VIEWRIDGE AVE	92123		42139	HPC	Building Materials	San Diego River	907.11						Murphy Canyon	2101	INDUSTRIAL	200 - 1000 ft.
7566	DA KINE POOL SERVICE	7943 FORRESTAL RD	92120		56172	HPC	Pool/Fountain Cleaning	San Diego River	907.11					X	San Diego River, Unnamed Tributary	1100	SINGLE FAMILY RESIDENTIAL	200 - 1000 ft.
7567	DAE JANG KUEM RESTAURANT	7905 ENGINEER RD A	92111		722	HPC	Eating/Drinking Establishments	San Diego River	907.11						San Diego River	5009	OTHER RETAIL TRADE AND STRIP	> 1000 ft.
7568	DAGOS TOWING	3428 PICKETT ST	92110		811198	HPC	Auto Repair	San Diego River	907.11						San Diego River	2103	LIGHT INDUSTRY-GENERAL	> 1000 ft.
7569	DAI TAN SUPERMARKET	6959 LINDA VISTA RD	92111		722	HPC	Eating/Drinking Establishments	San Diego River	907.11						San Diego River	5007	ARTERIAL COMMERCIAL	> 1000 ft.
7570	DAIKICHI SUSHI	4240 KEARNY MESA RD 119	92111		722	HPC	Eating/Drinking Establishments	San Diego River	907.11						San Diego River, Unnamed Tributary	5003	COMMUNITY SHOPPING	> 1000 ft.
7571	DAILY SQUEEZE - GINGERNIZE	4143 VOLTAIRE ST	92107		722	HPC	Eating/Drinking Establishments	San Diego River	907.11						San Diego River	5007	ARTERIAL COMMERCIAL	> 1000 ft.
7572	DAIRY QUEEN #11862	5950 SANTO RD P	92124		722	HPC	Eating/Drinking Establishments	San Diego River	907.11						Shepherd Canyon	1100	SINGLE FAMILY RESIDENTIAL	200 - 1000 ft.
7573	DAIRY QUEEN TREAT CENTER	1640 CAM DEL RIO NORTH 1221	92108		722	HPC	Eating/Drinking Establishments	San Diego River	907.11						San Diego River	5002	REGIONAL SHOPPING	> 1000 ft.
7574	DAL-TILE SSC WEST INC	7865 OSTROW ST	92111		4213	HPC	Building Materials	San Diego River	907.11						San Diego River, Unnamed Tributary	2101	INDUSTRIAL PARKS	> 1000 ft.
7575	D'AMATO'S PIZZA	3755 MURPHY CANYON RD I	92123		722	HPC	Eating/Drinking Establishments	San Diego River	907.11						Murphy Canyon	5004	NEIGHBORHOOD SHOPPING	< 200 ft.
7576	DAN REGAN LANDSCAPING	4174 ROCHESTER RD	92116		56173	HPC	Landscaping	San Diego River	907.11					X	San Diego River, Unnamed Tributary	1100	SINGLE FAMILY RESIDENTIAL	> 1000 ft.
7577	DAPHNE'S GREEK CAFE #1047	126 WASHINGTON ST A	92103		722	HPC	Eating/Drinking Establishments	San Diego River	907.11						San Diego River	5007	ARTERIAL COMMERCIAL	> 1000 ft.
7578	DAPHNE'S GREEK CAFE #1059	8660 RIO SAN DIEGO DR 102	92108		722	HPC	Eating/Drinking Establishments	San Diego River	907.11						San Diego River	5003	COMMUNITY SHOPPING	> 1000 ft.
7579	DARLING LAWN CARE	4719 59TH ST	92115		56173	HPC	Landscaping	San Diego River	907.11					X	San Diego River, Unnamed Tributary	1100	SINGLE FAMILY RESIDENTIAL	> 1000 ft.
7580	DAVE & BUSTER'S	2931 CAM DEL RIO NORTH	92108		722	HPC	Eating/Drinking Establishments	San Diego River	907.11			X			San Diego River	5007	ARTERIAL COMMERCIAL	< 200 ft.
7581	DAVE KEENA PAINTING	2350 CARDINAL DR	92123		2352	HPC	Painting/Coating	San Diego River	907.11					X	San Diego River, Unnamed Tributary	1100	SINGLE FAMILY RESIDENTIAL	> 1000 ft.
7582	DAVID C PREMUS	6221 BRYNWOOD CT	92120		441222	HPC	Other: Vehicle Dealers	San Diego River	907.11					X	Alvarado Canyon, Unnamed Tributary	1100	SINGLE FAMILY RESIDENTIAL	> 1000 ft.
7583	DAVID H LOWN PAINTING	4810 55TH ST	92115		23521	HPC	Painting/Coating	San Diego River	907.11					X	San Diego River, Unnamed Tributary	1100	SINGLE FAMILY RESIDENTIAL	200 - 1000 ft.
7584	DAVID NGUYEN	7228 HYATT ST	92111		56173	HPC	Landscaping	San Diego River	907.11					X	San Diego River, Unnamed Tributary	1200	MULTI-FAMILY RESIDENTIAL	> 1000 ft.

#	Business Name	Street Address	Zip	SIC	NAICS	TTWQ	Category	WMA	HSA	Drains to La Jolla ASBS	Drains to Switzer Creek	Less than 200 ft. from ESA	Tributary	Residential	Nearest Water Body	SANDAG Landuse Code	SANDAG Landuse	Distance to Nearest Water Body
7585	DAVID'S LANDSCAPING &	6662 CLEO ST	92115		56172	HPC	Landscaping	San Diego River	907.11					X	Alvarado Canyon	1100	SINGLE FAMILY RESIDENTIAL	200 - 1000 ft.
7586	DAVID'S LANDSCAPING	3221 PASTERNACK PL	92123		56173	HPC	Landscaping	San Diego River	907.11					X	San Diego River, Unnamed Tributary	1100	SINGLE FAMILY RESIDENTIAL	200 - 1000 ft.
7587	DAY BREAK	2296 BACON ST	92107		722	HPC	Eating/Drinking Establishments	San Diego River	907.11						San Diego River	5007	ARTERIAL COMMERCIAL	200 - 1000 ft.
7588	DCN CORPORATION	4025 KEARNY VILLA RD	92123		23571	HPC	Cement Mixing/Cutting	San Diego River	907.11						San Diego River, Unnamed Tributary	4103	GENERAL AVIATION	> 1000 ft.
7589	DE LORENZO LANDSCAPING	4445 MARCELLENA RD 14	92115		56173	HPC	Landscaping	San Diego River	907.11					X	San Diego River, Unnamed Tributary	1200	MULTI-FAMILY RESIDENTIAL	> 1000 ft.
7590	DEAN'S MOBILE FOREIGN AUTO	3970 HICOCK ST	92110		811111	HPC	Auto Repair	San Diego River	907.11						San Diego River	2101	INDUSTRIAL PARKS	200 - 1000 ft.
7591	DEAN'S POOL SERVICE & REPAIR	7309 LAURA CT	92120		811219	HPC	Pool/Fountain Cleaning	San Diego River	907.11					X	San Diego River, Unnamed Tributary	1100	SINGLE FAMILY RESIDENTIAL	200 - 1000 ft.
7592	DECORATIVE CONCRETE	5694 MISSION CENTER RD 602-294	92108		23571	HPC	Cement Mixing/Cutting	San Diego River	907.11						San Diego River, Unnamed Tributary	2201	EXTRACTIVE INDUSTRY	200 - 1000 ft.
7593	DEJA VU KEARNY VILLA	5520 KEARNY VILLA RD	92123		722	HPC	Eating/Drinking Establishments	San Diego River	907.11						San Diego River	5007	ARTERIAL COMMERCIAL	> 1000 ft.
7594	DEL CERRO AUTO DETAILING	7507 MELOTTE ST	92119		811198	HPC	Auto Repair	San Diego River	907.11					X	San Diego River, Unnamed Tributary	1100	SINGLE FAMILY RESIDENTIAL	> 1000 ft.
7595	DEL CERRO CHEVRON	6301 DEL CERRO BL	92120		722	HPC	Eating/Drinking Establishments	San Diego River	907.11						Alvarado Canyon	5007	ARTERIAL COMMERCIAL	> 1000 ft.
7596	DEL CERRO CHEVRON	6301 DEL CERRO BLVD	92120		447	HPC	Fueling	San Diego River	907.11						Alvarado Canyon	5007	ARTERIAL COMMERCIAL	> 1000 ft.
7597	DEL CERRO FINE WINE & SPIRITS	6380 DEL CERRO BL	92120		722	HPC	Eating/Drinking Establishments	San Diego River	907.11						Alvarado Canyon	5007	ARTERIAL COMMERCIAL	> 1000 ft.
7598	DEL CERRO POOL & SPA SERVICE	6357 DEL CERRO CT	92120		56172	HPC	Pool/Fountain Cleaning	San Diego River	907.11					X	Alvarado Canyon	1100	SINGLE FAMILY RESIDENTIAL	200 - 1000 ft.
7599	DEL MESA FOODS & LIQUOR	6090 FRIARS RD	92108		722	HPC	Eating/Drinking Establishments	San Diego River	907.11						San Diego River	5007	ARTERIAL COMMERCIAL	> 1000 ft.
7600	DEL MISSION LIQUOR	135 WASHINGTON ST	92103		722	HPC	Eating/Drinking Establishments	San Diego River	907.11						San Diego River	5007	ARTERIAL COMMERCIAL	> 1000 ft.
7601	DEL RIO DELI	2815 CAM DEL RIO SOUTH D	92108		722	HPC	Eating/Drinking Establishments	San Diego River	907.11						San Diego River	6002	OFFICE - LOW RISE	200 - 1000 ft.
7602	DEL TACO #987	7919 MISSION CENTER CT	92108		722	HPC	Eating/Drinking Establishments	San Diego River	907.11						San Diego River	5007	ARTERIAL COMMERCIAL	200 - 1000 ft.
7603	DELI MART 4	3914 MURPHY CANYON RD A116	92123		722	HPC	Eating/Drinking Establishments	San Diego River	907.11						Murphy Canyon	6002	OFFICE - LOW RISE	< 200 ft.
7604	DELS LANDSCAPE MAINTANENCE	4739 REDLAND DR	92115		56172	HPC	Landscaping	San Diego River	907.11					X	San Diego River, Unnamed Tributary	1100	SINGLE FAMILY RESIDENTIAL	> 1000 ft.
7605	DELUCA TILE & MARBLE INC	6658 GOLFCREST DR	92119		2354	HPC	Masonry	San Diego River	907.11					X	Alvarado Canyon, Unnamed Tributary	1100	SINGLE FAMILY RESIDENTIAL	> 1000 ft.
7606	DENNY'S #0390	7676 FRIARS RD	92108	5812	722110	HPC	Eating/Drinking Establishments	San Diego River	907.11						San Diego River	5007	ARTERIAL COMMERCIAL	> 1000 ft.
7607	DENNY'S #0426	5445 KEARNY VILLA RD	92123		722	HPC	Eating/Drinking Establishments	San Diego River	907.11						San Diego River	5004	NEIGHBORHOOD SHOPPING	> 1000 ft.

#	Business Name	Street Address	Zip	SIC	NAICS	TTWQ	Category	WMA	HSA	Drains to La Jolla ASBS	Drains to Switzer Creek	Less than 200 ft. from ESA	Tributary	Residential	Nearest Water Body	SANDAG Landuse Code	SANDAG Landuse	Distance to Nearest Water Body
7608	DENNY'S #1268	1065 CAM DEL RIO SOUTH	92108		722	HPC	Eating/Drinking Establishments	San Diego River	907.11						San Diego River	5004	NEIGHBORHOOD SHOPPING	> 1000 ft.
7609	DENNY'S #1603	3920 WEST POINT LOMA BL	92110	5812	722110	HPC	Eating/Drinking Establishments	San Diego River	907.11						San Diego River	5004	NEIGHBORHOOD SHOPPING	> 1000 ft.
7610	DENNY'S #1929	3704 CAM DEL RIO WEST	92110		722	HPC	Eating/Drinking Establishments	San Diego River	907.11						San Diego River	5007	ARTERIAL COMMERCIAL	> 1000 ft.
7611	DIAMOND CONCRETE SUPPLY	6974 MISSION GORGE RD	92120		4441	HPC	Building Materials	San Diego River	907.11			X			San Diego River	2103	LIGHT INDUSTRY-GENERAL	< 200 ft.
7612	DIAMOND PARKING #SD 42	1947 CABLE ST	92107		81293	HPC	Vehicle Parking/Storage	San Diego River	907.11						Pacific Ocean Shoreline, San Diego HU	5007	ARTERIAL COMMERCIAL	> 1000 ft.
7613	DIAMOND PARKING #SD 44	5083 SANTA MONICA AVE	92107		81293	HPC	Vehicle Parking/Storage	San Diego River	907.11						Pacific Ocean Shoreline, San Diego HU	5007	ARTERIAL COMMERCIAL	200 - 1000 ft.
7614	DIAMOND PARKING #SD 53	4021 08TH AVE	92103		81293	HPC	Vehicle Parking/Storage	San Diego River	907.11					X	San Diego River	1200	MULTI-FAMILY RESIDENTIAL	> 1000 ft.
7615	DIAMOND PARKING SERVICES LLC	3956 04TH AVE	92103		81293	HPC	Vehicle Parking/Storage	San Diego River	907.11						San Diego River	6002	OFFICE - LOW RISE	> 1000 ft.
7616	DIESEL DR THE	8867 GLENHAVEN ST	92123		811111	HPC	Auto Repair	San Diego River	907.11					X	San Diego River, Unnamed Tributary	1100	SINGLE FAMILY RESIDENTIAL	> 1000 ft.
7617	DIETERLE WHOLESALE	5002 MONTESSA ST	92124		42111	HPC	Other: Vehicle Dealers	San Diego River	907.11					X	Shepherd Canyon, Unnamed Tributary	1100	SINGLE FAMILY RESIDENTIAL	200 - 1000 ft.
7618	DIM SUM CAFE	5618 MISSION CENTER RD 1003	92108		722	HPC	Eating/Drinking Establishments	San Diego River	907.11						San Diego River, Unnamed Tributary	5003	COMMUNITY SHOPPING	> 1000 ft.
7619	DIMILLE'S ITALIAN DELI & PIZZA	3492 ADAMS AV	92116		722	HPC	Eating/Drinking Establishments	San Diego River	907.11						San Diego River	5007	ARTERIAL COMMERCIAL	> 1000 ft.
7620	DINKY DELI	9434 CHESAPEAKE DR 1212	92123		722	HPC	Eating/Drinking Establishments	San Diego River	907.11						Murphy Canyon	2101	INDUSTRIAL PARKS	200 - 1000 ft.
7621	DINNER STUDIO	5950 SANTO RD O	92124		722	HPC	Eating/Drinking Establishments	San Diego River	907.11						Shepherd Canyon	1100	SINGLE FAMILY RESIDENTIAL	200 - 1000 ft.
7622	DINNER STUDIO	5950 SANTO RD O	92124		72231	HPC	Eating/Drinking Establishments	San Diego River	907.11						Shepherd Canyon	1100	SINGLE FAMILY RESIDENTIAL	200 - 1000 ft.
7623	DIRECT AUTO SALES	8898 CLAIREMONT MESA BLVD I	92123		44112	HPC	Other: Vehicle Dealers	San Diego River	907.11						Murphy Canyon	2101	INDUSTRIAL PARKS	> 1000 ft.
7624	DISCOUNT AUTO	5524 KEARNY VILLA RD	92123		44112	HPC	Other: Vehicle	San Diego River	907.11						Murphy Canyon	2101	INDUSTRIAL	> 1000 ft.
7625	DISCOUNT TIRE COMPANY MOBILE	6155 MISSION GORGE RD	92120		44132	HPC	Auto Repair	San Diego River	907.11						Alvarado Canyon	6002	OFFICE - LOW RISE	> 1000 ft.
7626	DISTINCTIVE CONCRETE	9340 HAZARD WAY A1	92123		23571	HPC	Cement Mixing/Cutting	San Diego River	907.11						Murphy Canyon	6003	GOV'T OFFICE/CIVIC	> 1000 ft.
7627	DIVERSIFIED PAINT & REPAIR CO	4359 DEL MONTE AVE	92107		2352	HPC	Painting/Coating	San Diego River	907.11					X	Pacific Ocean Shoreline, San Diego HU	1100	SINGLE FAMILY RESIDENTIAL	> 1000 ft.
7628	DIVINE DESSERTS CAFE	6690 MISSION GORGE RD I	92120		722	HPC	Eating/Drinking Establishments	San Diego River	907.11			X			San Diego River	5004	NEIGHBORHOOD SHOPPING	< 200 ft.
7629	D'LUSH	7007 FRIARS RD 915	92108		722	HPC	Eating/Drinking	San Diego River	907.11						San Diego River	6002	OFFICE - LOW	> 1000 ft.

#	Business Name	Street Address	Zip	SIC	NAICS	TTWQ	Category	WMA	HSA	Drains to La Jolla ASBS	Drains to Switzer Creek	Less than 200 ft. from ESA	Tributary	Residential	Nearest Water Body	SANDAG Landuse Code	SANDAG Landuse	Distance to Nearest Water Body
7630	DLUX AUTO SALES LLC	2190 CABLE ST	92107		44112	HPC	Other: Vehicle Dealers	San Diego River	907.11						San Diego River	5007	ARTERIAL COMMERCIAL	> 1000 ft.
7631	D'MAR AUTO REPAIR	4887 VOLTAIRE ST	92107		811111	HPC	Auto Repair	San Diego River	907.11						San Diego River	5007	ARTERIAL COMMERCIAL	> 1000 ft.
7632	DOGG HOUSE, THE	5157 COLLEGE AV	92115		722	HPC	Eating/Drinking Establishments	San Diego River	907.11						Alvarado Canyon	5007	ARTERIAL COMMERCIAL	> 1000 ft.
7633	DOMESTIC PERFORMANCE AND RESTORATION	5839 MISSION GORGE RD C	92120		811111	HPC	Auto Repair	San Diego River	907.11						Alvarado Canyon	5009	OTHER RETAIL TRADE AND STRIP	200 - 1000 ft.
7634	DOMINGO ROBLES	1983 ABBE ST	92111		56173	HPC	Landscaping	San Diego River	907.11					X	San Diego River, Unnamed Tributary	1100	SINGLE FAMILY RESIDENTIAL	> 1000 ft.
7635	DOMINO'S PIZZA	5185 COLLEGE AV	92115		722	HPC	Eating/Drinking	San Diego River	907.11						Alvarado Canyon	6801	SDSU SMSU OR	> 1000 ft.
7636	DOMINO'S PIZZA #7706	8870 NAVAJO RD	92119		722	HPC	Eating/Drinking Establishments	San Diego River	907.11						San Diego River	4199	UNKNOWN TRANSPORTATIO	> 1000 ft.
7637	DOMINO'S PIZZA #7707	4104 VOLTAIRE ST	92107		722	HPC	Eating/Drinking Establishments	San Diego River	907.11						San Diego River	5007	ARTERIAL COMMERCIAL	> 1000 ft.
7638	DOMINO'S PIZZA #7714	10789 TIERRASANTA BL 111	92124		722	HPC	Eating/Drinking Establishments	San Diego River	907.11						San Diego River, Unnamed Tributary	7606	LANDSCAPE OPEN SPACE	> 1000 ft.
7639	DOMINO'S PIZZA #8245	5265 LINDA VISTA RD 202	92110		722	HPC	Eating/Drinking Establishments	San Diego River	907.11						San Diego River	5007	ARTERIAL COMMERCIAL	> 1000 ft.
7640	DON TOMMY'S TEX-MEX	4145 VOLTAIRE ST	92107		722	HPC	Eating/Drinking Establishments	San Diego River	907.11						San Diego River	5007	ARTERIAL COMMERCIAL	> 1000 ft.
7641	DONUT STAR	601 W WASHINGTON ST	92103		722	HPC	Eating/Drinking Establishments	San Diego River	907.11						San Diego River	1501	HOTEL/MOTEL (LO-RISE)	> 1000 ft.
7642	DOUBLE S DESIGN GROUP	2343 1/2 ETIWANDA ST	92107		56173	HPC	Landscaping	San Diego River	907.11					X	San Diego River	1200	MULTI-FAMILY RESIDENTIAL	> 1000 ft.
7643	DOUBLETREE HOTEL	7450 HAZARD CENTER DR	92108		722	HPC	Eating/Drinking Establishments	San Diego River	907.11						San Diego River	4117	RAILROAD RIGHT OF WAYS	200 - 1000 ft.
7644	DR CAR INC	6040 MISSION GORGE RD	92120		44112	HPC	Other: Vehicle Dealers	San Diego River	907.11						Alvarado Canyon	5007	ARTERIAL COMMERCIAL	200 - 1000 ft.
7645	DRAGON CHEF	8590 RIO SAN DIEGO DR 105	92108		722	HPC	Eating/Drinking Establishments	San Diego River	907.11						San Diego River	5003	COMMUNITY SHOPPING	> 1000 ft.
7646	DRAGON RESTAURANT	2169 FENTON PY 102	92108		722	HPC	Eating/Drinking Establishments	San Diego River	907.11						San Diego River, Unnamed Tributary	5003	COMMUNITY SHOPPING	200 - 1000 ft.
7647	DREAM STREET	2228 BACON ST	92107		72241	HPC	Eating/Drinking Establishments	San Diego River	907.11						San Diego River	5007	ARTERIAL COMMERCIAL	200 - 1000 ft.
7648	DRENK'S RV	7145 MISSION GORGE RD	92120		44121	HPC	Other: Vehicle Dealers	San Diego River	907.11						San Diego River	2103	LIGHT INDUSTRY-GENERAL	> 1000 ft.
7649	DRENK'S RV	6970 MISSION GORGE RD	92120		44121	HPC	Other: Vehicle Dealers	San Diego River	907.11						San Diego River	2103	LIGHT INDUSTRY-GENERAL	> 1000 ft.
7650	DRIVE CARS	6040 MISSION GORGE RD	92120		44112	HPC	Other: Vehicle Dealers	San Diego River	907.11						Alvarado Canyon	5007	ARTERIAL COMMERCIAL	200 - 1000 ft.
7651	DUKE ROYALE GUEST HOME	3223 DUKE ST	92110		722	HPC	Eating/Drinking Establishments	San Diego River	907.11						San Diego River	1409	OTHER GROUP QUARTERS	> 1000 ft.
7652	DVM SMOG CHECK (TEST ONLY)	6140 MISSION GORGE RD B	92120		811112	HPC	Auto Repair	San Diego River	907.11						Alvarado Canyon	5007	ARTERIAL COMMERCIAL	> 1000 ft.

#	Business Name	Street Address	Zip	SIC	NAICS	TTWQ	Category	WMA	HSA	Drains to La Jolla ASBS	Drains to Switzer Creek	Less than 200 ft. from ESA	Tributary	Residential	Nearest Water Body	SANDAG Landuse Code	SANDAG Landuse	Distance to Nearest Water Body
7653	DYNAMIC SHINE TRUCK WASH	5079 MADISON AVE	92115		811192	HPC	Vehicle Washing	San Diego River	907.11					X	San Diego River, Unnamed Tributary	1100	SINGLE FAMILY RESIDENTIAL	> 1000 ft.
7654	EAGLE 1 FLOOR CARE	6591 REFLECTION DR 107	92124		56174	HPC	Carpet/Furniture Cleaning	San Diego River	907.11						Murphy Canyon	7607	RESIDENTIAL RECREATION	> 1000 ft.
7655	EARTH FOOD	3900 05TH AVE	92103		45439	HPC	Eating/Drinking Establishments	San Diego River	907.11						San Diego River	5007	ARTERIAL COMMERCIAL	> 1000 ft.
7656	EARTHBLEND TEA & COFFEE	6020 SANTO RD A	92124		722	HPC	Eating/Drinking Establishments	San Diego River	907.11						Murphy Canyon, Unnamed Tributary	5004	NEIGHBORHOOD SHOPPING	> 1000 ft.
7657	EAT YOUR HEART OUT DELI	3675 RUFFIN RD 130	92123		722	HPC	Eating/Drinking Establishments	San Diego River	907.11						Murphy Canyon, Unnamed Tributary	2101	INDUSTRIAL PARKS	< 200 ft.
7658	EBERHARDT MOTORSPORTS PARTS & REPAIR	5390 OAKLEAF PT	92124		44131	HPC	Other: Auto Supplies	San Diego River	907.11					X	Shepherd Canyon	1200	MULTI-FAMILY RESIDENTIAL	200 - 1000 ft.
7659	EBERS STREET GARAGE	2220 EBERS ST	92107		8111	HPC	Auto Repair	San Diego River	907.11						San Diego River	5007	ARTERIAL COMMERCIAL	> 1000 ft.
7660	EBUY GOODIES	11068 ZAGALA CT	92124		45439	HPC	Eating/Drinking Establishments	San Diego River	907.11					X	San Diego River, Unnamed Tributary	1100	SINGLE FAMILY RESIDENTIAL	> 1000 ft.
7661	ECO DRY	1903 CARMELINA DR	92116		56174	HPC	Carpet/Furniture Cleaning	San Diego River	907.11					X	San Diego River	1200	MULTI-FAMILY RESIDENTIAL	> 1000 ft.
7662	ECONO AUTO	3469 KURTZ ST	92110		811111	HPC	Auto Repair	San Diego River	907.11						San Diego River	2101	INDUSTRIAL	> 1000 ft.
7663	ECONO LUBE N TUNE #163	7979 AERO DR	92111		8111	HPC	Auto Repair	San Diego River	907.11						San Diego River, Unnamed Tributary	6002	OFFICE - LOW RISE	200 - 1000 ft.
7664	ED MARR PATIO AND LANDSCAPE	3071 MARTINDALE CT	92123		56173	HPC	Landscaping	San Diego River	907.11					X	Murphy Canyon, Unnamed Tributary	1100	SINGLE FAMILY RESIDENTIAL	> 1000 ft.
7665	EDAMAMI JAPANESE	5950 SANTO RD G	92124		722	HPC	Eating/Drinking Establishments	San Diego River	907.11						Shepherd Canyon	1100	SINGLE FAMILY RESIDENTIAL	200 - 1000 ft.
7666	EINSTEIN BROS BAGELS #1683	3675 MURPHY CANYON RD D	92123		722	HPC	Eating/Drinking Establishments	San Diego River	907.11						Murphy Canyon	5003	COMMUNITY SHOPPING	200 - 1000 ft.
7667	EINSTEIN BROS BAGELS #2426	8736 LAKE MURRAY BL 112	92119		722	HPC	Eating/Drinking Establishments	San Diego River	907.11						San Diego River	5004	NEIGHBORHOOD SHOPPING	> 1000 ft.
7668	EINSTEIN BROS BAGELS #3048	10460 FRIARS RD B	92120		722	HPC	Eating/Drinking Establishments	San Diego River	907.11						San Diego River	6002	OFFICE - LOW RISE	200 - 1000 ft.
7669	EINSTEIN BROS BAGELS #886	5638 MISSION CENTER RD 101	92108		722	HPC	Eating/Drinking Establishments	San Diego River	907.11						San Diego River	5003	COMMUNITY SHOPPING	> 1000 ft.
7670	EL CERRITO POOL SERVICE	4784 SORIA DR	92115		56179	HPC	Pool/Fountain Cleaning	San Diego River	907.11					X	San Diego River, Unnamed Tributary	1100	SINGLE FAMILY RESIDENTIAL	> 1000 ft.
7671	EL CUERVO TACO SHOP	110 W WASHINGTON ST	92103		722	HPC	Eating/Drinking Establishments	San Diego River	907.11						San Diego River	1200	MULTI-FAMILY RESIDENTIAL	> 1000 ft.
7672	EL JIMADOR TACO SHOP	8680 NAVAJO RD 104	92119		722	HPC	Eating/Drinking Establishments	San Diego River	907.11						San Diego River	5007	ARTERIAL COMMERCIAL	> 1000 ft.
7673	EL POLLO LOCO #3350	6121 MISSION GORGE RD	92120		722	HPC	Eating/Drinking Establishments	San Diego River	907.11						Alvarado Canyon	5007	ARTERIAL COMMERCIAL	> 1000 ft.
7674	EL PORTAL MEXICAN GRILL	5618 MISSION CENTER RD 1001	92108	5812	722211	HPC	Eating/Drinking Establishments	San Diego River	907.11						San Diego River	5003	COMMUNITY SHOPPING	200 - 1000 ft.
7675	EL ROBERTO'S TACO SHOP	3755 MURPHY CANYON RD C	92123		722	HPC	Eating/Drinking Establishments	San Diego River	907.11						Murphy Canyon	5004	NEIGHBORHOOD SHOPPING	< 200 ft.

#	Business Name	Street Address	Zip	SIC	NAICS	TTWQ	Category	WMA	HSA	Drains to La Jolla ASBS	Drains to Switzer Creek	Less than 200 ft. from ESA	Tributary	Residential	Nearest Water Body	SANDAG Landuse Code	SANDAG Landuse	Distance to Nearest Water Body
7676	EL ROBERTO'S TACO SHOP	5150 MURPHY CANYON RD 109	92123		722	HPC	Eating/Drinking Establishments	San Diego River	907.11						Murphy Canyon	6002	OFFICE - LOW RISE	200 - 1000 ft.
7677	EL RODEO TACO SHOP & GRILL	5149 WARING RD	92120		722	HPC	Eating/Drinking Establishments	San Diego River	907.11						Alvarado Canyon, Unnamed Tributary	5004	NEIGHBORHOOD SHOPPING	> 1000 ft.
7678	EL TORITO #016	445 CAM DEL RIO SOUTH	92108		722	HPC	Eating/Drinking Establishments	San Diego River	907.11						San Diego River	5004	NEIGHBORHOOD SHOPPING	> 1000 ft.
7679	EL ZARAPE	4642 PARK BL	92116		722	HPC	Eating/Drinking Establishments	San Diego River	907.11						San Diego River	1200	MULTI-FAMILY RESIDENTIAL	> 1000 ft.
7680	ELITE MOBILE AUTO & MARINE	6730 AMBERLY ST	92120		811	HPC	Boat Repair	San Diego River	907.11					X	San Diego River, Unnamed Tributary	1100	SINGLE FAMILY RESIDENTIAL	> 1000 ft.
7681	ELKS LODGE #168	7430 JACKSON DR	92119		722	HPC	Eating/Drinking	San Diego River	907.11						San Diego River	6002	OFFICE - LOW	> 1000 ft.
7682	EMBERS GRILLE	3924 WEST POINT LOMA BL	92110		722	HPC	Eating/Drinking Establishments	San Diego River	907.11						San Diego River	5004	NEIGHBORHOOD SHOPPING	> 1000 ft.
7683	EMERALD CHINESE SEAFOOD	3709 CONVOY ST 101	92111		722	HPC	Eating/Drinking Establishments	San Diego River	907.11						San Diego River, Unnamed Tributary	6002	OFFICE - LOW RISE	> 1000 ft.
7684	EMILIANO'S MEXICAN	6690 MISSION GORGE RD A-F	92120		722	HPC	Eating/Drinking Establishments	San Diego River	907.11			X			San Diego River	5004	NEIGHBORHOOD SHOPPING	< 200 ft.
7685	ENRIQUE TORRES TRUCK SERVICE	3583 RUFFIN RD 109	92123		811219	HPC	Auto Repair	San Diego River	907.11						San Diego River, Unnamed Tributary	2101	INDUSTRIAL PARKS	> 1000 ft.
7686	ESPRESSO MIO	1920 FORT STOCKTON DR B	92103		722	HPC	Eating/Drinking Establishments	San Diego River	907.11						San Diego River	1100	SINGLE FAMILY RESIDENTIAL	> 1000 ft.
7687	ESPRESSO PIZZA	1776 SUNSET CLIFFS BL	92107		722	HPC	Eating/Drinking Establishments	San Diego River	907.11						Pacific Ocean Shoreline, San Diego HU	5007	ARTERIAL COMMERCIAL	> 1000 ft.
7688	EURO SPORT	3455 HANCOCK ST	92110		811121	HPC	Auto Paint/Body	San Diego River	907.11						San Diego River	2101	INDUSTRIAL	> 1000 ft.
7689	EURODYNAMKS MOTORSPORT	1388 ELEVATION RD	92110		44131	HPC	Other: Auto Supplies	San Diego River	907.11					X	San Diego River	1100	SINGLE FAMILY RESIDENTIAL	> 1000 ft.
7690	EUROPEAN AND AMERICAN CAR	4546 ZION AVE	92120		811111	HPC	Auto Repair	San Diego River	907.11						San Diego River	5007	ARTERIAL COMMERCIAL	200 - 1000 ft.
7691	EUROPEAN CAKE GALLERY	3661 VOLTAIRE ST	92106		722	HPC	Eating/Drinking Establishments	San Diego River	907.11						San Diego River	5007	ARTERIAL COMMERCIAL	> 1000 ft.
7692	EUROPEAN COACH COMPANY	6065 MISSION GORGE RD	92120		44112	HPC	Other: Vehicle Dealers	San Diego River	907.11						Alvarado Canyon	5007	ARTERIAL COMMERCIAL	200 - 1000 ft.
7693	EVARISTA RAMOS LEYVA	4378 CHEROKEE AVE	92104		56173	HPC	Landscaping	San Diego River	907.11					X	San Diego River, Unnamed Tributary	1100	SINGLE FAMILY RESIDENTIAL	> 1000 ft.
7694	EVERGREEN TREE SPECIALIST	4477 CAPE MAY AVE	92107		56173	HPC	Landscaping	San Diego River	907.11					X	San Diego River	1100	SINGLE FAMILY RESIDENTIAL	> 1000 ft.
7695	EVERYDAY HERO	5950 SANTO RD K	92124		722	HPC	Eating/Drinking Establishments	San Diego River	907.11						Shepherd Canyon	1100	SINGLE FAMILY RESIDENTIAL	200 - 1000 ft.
7696	EXCLUSIVE LANDSCAPES	7121 PRINCESS VIEW DR	92120		56173	HPC	Landscaping	San Diego River	907.11					X	San Diego River, Unnamed Tributary	1100	SINGLE FAMILY RESIDENTIAL	> 1000 ft.
7697	EXECUTIVE CUISINE	4760 MISSION GORGE PL G	92120		722	HPC	Eating/Drinking Establishments	San Diego River	907.11						Alvarado Canyon	2101	INDUSTRIAL PARKS	200 - 1000 ft.
7698	EXECUTIVE DELI/MEX	1660 HOTEL CIRCLE NORTH 100	92108		722	HPC	Eating/Drinking Establishments	San Diego River	907.11						San Diego River	6002	OFFICE - LOW RISE	200 - 1000 ft.

#	Business Name	Street Address	Zip	SIC	NAICS	TTWQ	Category	WMA	HSA	Drains to La Jolla ASBS	Drains to Switzer Creek	Less than 200 ft. from ESA	Tributary	Residential	Nearest Water Body	SANDAG Landuse Code	SANDAG Landuse	Distance to Nearest Water Body
7699	EXECUTIVE MOTOR COMPANY	3048 MOORE ST	92110		44121	HPC	Other: Vehicle Dealers	San Diego River	907.11						San Diego River	4114	PARKING LOTS - SURFACE	> 1000 ft.
7700	EXPO DESIGN CENTER #670	7803 OTHELLO AVE	92111		4441	HPC	Building Materials	San Diego River	907.11						San Diego River, Unnamed Tributary	5003	COMMUNITY SHOPPING	> 1000 ft.
7701	EXPRESS AUTOCARE	8029 BALBOA AVE	92111		8111	HPC	Auto Repair	San Diego River	907.11						San Diego River, Unnamed Tributary	5009	OTHER RETAIL TRADE AND STRIP	> 1000 ft.
7702	EXPRESS GAS	8602 LAKE MURRAY BLVD	92119		44711	HPC	Fueling	San Diego River	907.11						San Diego River, Unnamed Tributary	5007	ARTERIAL COMMERCIAL	> 1000 ft.
7703	EXXON #1026	8815 LAKE MURRAY BL	92119		722	HPC	Eating/Drinking Establishments	San Diego River	907.11						San Diego River	5004	NEIGHBORHOOD SHOPPING	> 1000 ft.
7704	EXXON #1033	6949 LINDA VISTA RD	92111		722	HPC	Eating/Drinking Establishments	San Diego River	907.11						San Diego River	5004	NEIGHBORHOOD SHOPPING	> 1000 ft.
7705	EYE CLINIC FOR	5610 KEARNY MESA RD	92111		54194	HPC	Animal Facilities	San Diego River	907.11						Murphy Canyon	2101	INDUSTRIAL	> 1000 ft.
7706	FAIRMOUNT TIRE SHOP	4455 TWAIN AVE I	92120		44132	HPC	Auto Repair	San Diego River	907.11						Alvarado Canyon	5007	ARTERIAL COMMERCIAL	> 1000 ft.
7707	FAITH PRESBYTERIAN	5075 CAMPANILE DR	92115		722	HPC	Eating/Drinking Establishments	San Diego River	907.11						San Diego River, Unnamed Tributary	6102	RELIGIOUS FACILITY	> 1000 ft.
7708	FASHION VALLEY ARCO AM/PM	6899 FRIARS RD	92108		4471	HPC	Fueling	San Diego River	907.11						San Diego River	5007	ARTERIAL COMMERCIAL	> 1000 ft.
7709	FAST AUTO PARTS	6162 MISSION GORGE RD K	92120		42112	HPC	Other: Auto Supplies	San Diego River	907.11						Alvarado Canyon	6002	OFFICE - LOW RISE	> 1000 ft.
7710	FAST SERVICE CENTER	9520 CHESAPEAKE DR 606	92123		42112	HPC	Other: Auto Supplies	San Diego River	907.11						Murphy Canyon	2101	INDUSTRIAL PARKS	200 - 1000 ft.
7711	FIDELA VASQUEZ	4518 WILSON AVE	92116		56174	HPC	Carpet/Furniture Cleaning	San Diego River	907.11					X	San Diego River, Unnamed Tributary	1200	MULTI-FAMILY RESIDENTIAL	> 1000 ft.
7712	FIESTA MARKET	3015 ADAMS AV	92116		722	HPC	Eating/Drinking Establishments	San Diego River	907.11						San Diego River	5007	ARTERIAL COMMERCIAL	> 1000 ft.
7713	FILIBERTOS	2399 ULRIC ST	92111		722	HPC	Eating/Drinking Establishments	San Diego River	907.11						San Diego River	5007	ARTERIAL COMMERCIAL	> 1000 ft.
7714	FILIPPI'S PIZZA GROTTO	10330 FRIARS RD 101	92120		722	HPC	Eating/Drinking Establishments	San Diego River	907.11						San Diego River	4199	UNKNOWN TRANSPORTATIO	200 - 1000 ft.
7715	FILIPPI'S PIZZA GROTTO	5353 KEARNY VILLA RD	92123		722	HPC	Eating/Drinking Establishments	San Diego River	907.11						San Diego River	5004	NEIGHBORHOOD SHOPPING	> 1000 ft.
7716	FINISHING TOUCH BY HINES	4604 55TH ST	92115		2352	HPC	Painting/Coating	San Diego River	907.11					X	San Diego River, Unnamed Tributary	1100	SINGLE FAMILY RESIDENTIAL	> 1000 ft.
7717	FIRESTONE STORE 2255/AMERICAN TIRE & SERVICE CO	4161 CONVOY ST	92111		8111	HPC	Auto Repair	San Diego River	907.11						San Diego River, Unnamed Tributary	5009	OTHER RETAIL TRADE AND STRIP	> 1000 ft.
7718	FISH MERCHANT, THE	7005 NAVAJO RD	92119		722	HPC	Eating/Drinking Establishments	San Diego River	907.11						San Diego River	5004	NEIGHBORHOOD SHOPPING	> 1000 ft.
7719	FIVE STAR DELI	9590 CHESAPEAKE DR 3	92123		722	HPC	Eating/Drinking	San Diego River	907.11						Murphy Canyon	6002	OFFICE - LOW	200 - 1000 ft.
7720	FIVE STAR PARKING #53	5140 COLLEGE AVE 64	92115		81293	HPC	Vehicle Parking/Storage	San Diego River	907.11						San Diego River, Unnamed Tributary	9101	UNDEVELOPED LAND	> 1000 ft.
7721	FIVE STAR	5186 COLLEGE AVE 94	92182		81293	HPC	Vehicle	San Diego River	907.11						Alvarado Canyon	6801	SDSU SMSU OR	> 1000 ft.

#	Business Name	Street Address	Zip	SIC	NAICS	TTWQ	Category	WMA	HSA	Drains to La Jolla ASBS	Drains to Switzer Creek	Less than 200 ft. from ESA	Tributary	Residential	Nearest Water Body	SANDAG Landuse Code	SANDAG Landuse	Distance to Nearest Water Body
7722	FIVE STAR PARKING #55	5118 CAMPANILE DR	92115		81293	HPC	Vehicle Parking/Storage	San Diego River	907.11						San Diego River, Unnamed Tributary	9101	UNDEVELOPED LAND	> 1000 ft.
7723	FIVE STAR	4094 04TH AVE	92103		81293	HPC	Vehicle	San Diego River	907.11						San Diego River	6509	OTHER HEALTH	> 1000 ft.
7724	FLANNERYS/MOBIL E IMPORT AUTO	2061 SEAGULL LN	92123		81119	HPC	Auto Repair	San Diego River	907.11					X	San Diego River, Unnamed Tributary	1100	SINGLE FAMILY RESIDENTIAL	> 1000 ft.
7725	FLOOR CARE PROFESSIONALS	2150 CAMINO DE LA REINA 310	92108		56174	HPC	Carpet/Furniture Cleaning	San Diego River	907.11			X			San Diego River	5007	ARTERIAL COMMERCIAL	< 200 ft.
7726	FONG FONG CHINESE CAFE	3755 MURPHY CANYON RD E&F	92123		722	HPC	Eating/Drinking Establishments	San Diego River	907.11						Murphy Canyon	5004	NEIGHBORHOOD SHOPPING	< 200 ft.
7727	FOOD 4 LESS SUPERMARKET	7730 HAZARD CENTER DR	92108	5411	445110	HPC	Eating/Drinking Establishments	San Diego River	907.11						San Diego River	5004	NEIGHBORHOOD SHOPPING	200 - 1000 ft.
7728	FOOD CHOICE MARKETPLACE	3280 GREYLING DR	92123		722	HPC	Eating/Drinking Establishments	San Diego River	907.11						San Diego River, Unnamed Tributary	5004	NEIGHBORHOOD SHOPPING	> 1000 ft.
7729	FORD WHOLESALE CO INC	7973 BALBOA AVE	92111		4213	HPC	Building Materials	San Diego River	907.11						San Diego River, Unnamed Tributary	5009	OTHER RETAIL TRADE AND STRIP	> 1000 ft.
7730	FOREVER FONDUE	6110 FRIARS RD 101	92108		722	HPC	Eating/Drinking Establishments	San Diego River	907.11						San Diego River	5007	ARTERIAL COMMERCIAL	> 1000 ft.
7731	FOSTERS FREEZE	5129 WARING RD	92120		722	HPC	Eating/Drinking Establishments	San Diego River	907.11						Alvarado Canyon, Unnamed Tributary	5004	NEIGHBORHOOD SHOPPING	200 - 1000 ft.
7732	FOUR SEASONS FOODS	4230 VOLTAIRE ST	92107		722	HPC	Eating/Drinking Establishments	San Diego River	907.11						San Diego River	5007	ARTERIAL COMMERCIAL	> 1000 ft.
7733	FOUR SEASONS LANDSCAPE	8502 FIRESIDE AVE	92123		56172	HPC	Landscaping	San Diego River	907.11					X	San Diego River, Unnamed Tributary	1100	SINGLE FAMILY RESIDENTIAL	200 - 1000 ft.
7734	FOUR SEASONS POOL SERVICE	2094 GUIZOT ST	92107		56172	HPC	Pool/Fountain Cleaning	San Diego River	907.11					X	San Diego River	1100	SINGLE FAMILY RESIDENTIAL	> 1000 ft.
7735	FRATERNAL SPIRITUALIST	4720 KENSINGTON DR	92116		722	HPC	Eating/Drinking Establishments	San Diego River	907.11						San Diego River, Unnamed Tributary	1100	SINGLE FAMILY RESIDENTIAL	> 1000 ft.
7736	FREE STYLE POOLS	10823 MAESTRIA CT	92124		45299	HPC	Pool/Fountain Cleaning	San Diego River	907.11					X	San Diego River, Unnamed Tributary	1100	SINGLE FAMILY RESIDENTIAL	200 - 1000 ft.
7737	FRESH CREATED FOODS	7559 MISSION GORGE RD	92120		722	HPC	Eating/Drinking Establishments	San Diego River	907.11						San Diego River, Unnamed Tributary	2101	INDUSTRIAL PARKS	200 - 1000 ft.
7738	FRESH GOLDEN DONUTS	10601 TIERRASANTA BL B	92124		722	HPC	Eating/Drinking Establishments	San Diego River	907.11						San Diego River, Unnamed Tributary	5004	NEIGHBORHOOD SHOPPING	200 - 1000 ft.
7739	FRESHH DONUTS	8680 NAVAJO RD 111	92119		722	HPC	Eating/Drinking Establishments	San Diego River	907.11						San Diego River	5007	ARTERIAL COMMERCIAL	> 1000 ft.
7740	FRIARS ROAD PET HOSPITAL	10433 FRIARS RD F	92120		54194	HPC	Animal Facilities	San Diego River	907.11						San Diego River	2101	INDUSTRIAL PARKS	200 - 1000 ft.
7741	FRONTIER TIRES	6029 FAIRMOUNT AVE	92120		811111	HPC	Auto Repair	San Diego River	907.11						San Diego River	2101	INDUSTRIAL	200 - 1000 ft.
7742	FRY'S CAFE	9825 STONECREST BL	92123		722	HPC	Eating/Drinking Establishments	San Diego River	907.11						Murphy Canyon	7606	LANDSCAPE OPEN SPACE	200 - 1000 ft.
7743	FTS AUTOMOTIVE	3727 CONVOY ST A	92111		811111	HPC	Auto Repair	San Diego River	907.11						San Diego River, Unnamed Tributary	6002	OFFICE - LOW RISE	> 1000 ft.
7744	FUDDRUCKER'S	891 CAM DE LA REINA	92108	5812	722110	HPC	Eating/Drinking Establishments	San Diego River	907.11						San Diego River	5003	COMMUNITY SHOPPING	200 - 1000 ft.

#	Business Name	Street Address	Zip	SIC	NAICS	TTWQ	Category	WMA	HSA	Drains to La Jolla ASBS	Drains to Switzer Creek	Less than 200 ft. from ESA	Tributary	Residential	Nearest Water Body	SANDAG Landuse Code	SANDAG Landuse	Distance to Nearest Water Body
7745	FUJI JAPANESE STEAKHOUSE	911 CAM DEL RIO SOUTH	92108		722	HPC	Eating/Drinking Establishments	San Diego River	907.11						San Diego River	5004	NEIGHBORHOOD SHOPPING	> 1000 ft.
7746	FUJIYAMA	7007 FRIARS RD 941	92108		722	HPC	Eating/Drinking	San Diego River	907.11						San Diego River	6002	OFFICE - LOW	> 1000 ft.
7747	FULLER'S LIQUOR	3896 ROSECRANS ST	92110		722	HPC	Eating/Drinking Establishments	San Diego River	907.11						San Diego River	1501	HOTEL/MOTEL (LO-RISE)	> 1000 ft.
7748	FUN BIKE CENTER	5755 KEARNY VILLA RD	92123		4411	HPC	Other: Vehicle	San Diego River	907.11						Murphy Canyon	2101	INDUSTRIAL	> 1000 ft.
7749	FUNNIES FROZEN YOGURT	3960 WEST POINT LOMA BL F	92110	5812	722211	HPC	Eating/Drinking Establishments	San Diego River	907.11						San Diego River	5004	NEIGHBORHOOD SHOPPING	> 1000 ft.
7750	G & M OIL CO #138	5103 WARING RD	92120		44711	HPC	Fueling	San Diego River	907.11						Alvarado Canyon, Unnamed Tributary	5007	ARTERIAL COMMERCIAL	> 1000 ft.
7751	G & S PAINTING	2378 FENTON PKY 216	92108		81149	HPC	Painting/Coating	San Diego River	907.11						San Diego River, Unnamed Tributary	5003	COMMUNITY SHOPPING	200 - 1000 ft.
7752	G A COACHWORKS	3556 HANCOCK ST	92110		811198	HPC	Auto Repair	San Diego River	907.11						San Diego River	2101	INDUSTRIAL	200 - 1000 ft.
7753	G AND M OIL COMPANY INC #108	8780 LAKE MURRAY BLVD	92119		4471	HPC	Fueling	San Diego River	907.11						San Diego River, Unnamed Tributary	5004	NEIGHBORHOOD SHOPPING	> 1000 ft.
7754	G AND S CARPET CLEANING	2537 MELBOURNE DR	92123		56174	HPC	Carpet/Furniture Cleaning	San Diego River	907.11					X	San Diego River, Unnamed Tributary	1100	SINGLE FAMILY RESIDENTIAL	> 1000 ft.
7755	G K AUTO SPA	7143 NAVAJO RD 6205	92119		811192	HPC	Vehicle Washing	San Diego River	907.11						Alvarado Canyon, Unnamed Tributary	7603	OPEN SPACE PARKS &	> 1000 ft.
7756	G&M OIL CO INC #63	7448 JACKSON DR	92119		4471	HPC	Fueling	San Diego River	907.11						San Diego River, Unnamed Tributary	6002	OFFICE - LOW RISE	> 1000 ft.
7757	G&M OIL COMPANY INC #54	8110 BALBOA AVE	92111		4471	HPC	Fueling	San Diego River	907.11						San Diego River, Unnamed Tributary	5009	OTHER RETAIL TRADE AND STRIP	> 1000 ft.
7758	GADEA'S CARPET CLEANING SERVICE	7218 FULTON ST	92111		56174	HPC	Carpet/Furniture Cleaning	San Diego River	907.11					X	San Diego River, Unnamed Tributary	1200	MULTI-FAMILY RESIDENTIAL	> 1000 ft.
7759	GAETANO'S	10615 TIERRASANTA BL H	92124		722	HPC	Eating/Drinking Establishments	San Diego River	907.11						San Diego River, Unnamed Tributary	1100	SINGLE FAMILY RESIDENTIAL	200 - 1000 ft.
7760	GAGLIONE BROS. FAMOUS STEAKS	3944 WEST POINT LOMA BL F	92110	5812	722211	HPC	Eating/Drinking Establishments	San Diego River	907.11						San Diego River	5007	ARTERIAL COMMERCIAL	> 1000 ft.
7761	GALLEGOS MEXICAN FOOD #2	5375 KEARNY VILLA RD 115	92123		722	HPC	Eating/Drinking Establishments	San Diego River	907.11						San Diego River	6002	OFFICE - LOW RISE	> 1000 ft.
7762	GARAGE GT	9285 CHESAPEAKE DR B	92123		42111	HPC	Other: Vehicle	San Diego River	907.11						Murphy Canyon	2101	INDUSTRIAL	> 1000 ft.
7763	GARAGE STAR INC	2307 FENTON PKY 107-23	92108		4413	HPC	Other: Auto Supplies	San Diego River	907.11						San Diego River, Unnamed Tributary	5003	COMMUNITY SHOPPING	200 - 1000 ft.
7764	GARCIA LANDSCAPE	2185 BURROUGHS ST	92111		56172	HPC	Landscaping	San Diego River	907.11					X	San Diego River, Unnamed Tributary	1200	MULTI-FAMILY RESIDENTIAL	> 1000 ft.
7765	GARCIABUENO	10821 TIERRASANTA BLVD	92124		4471	HPC	Fueling	San Diego River	907.11						San Diego River, Unnamed Tributary	5004	NEIGHBORHOOD SHOPPING	> 1000 ft.
7766	GARDENER	7109 EASTMAN ST 2	92111		56172	HPC	Landscaping	San Diego River	907.11					X	San Diego River, Unnamed Tributary	1200	MULTI-FAMILY RESIDENTIAL	> 1000 ft.
7767	GARDENING	7296 TAIT ST	92111		56172	HPC	Landscaping	San Diego River	907.11					X	San Diego River, Unnamed Tributary	1100	SINGLE FAMILY RESIDENTIAL	> 1000 ft.
7768	GARDENS OF BABYLON	4625 56TH ST	92115		11321	HPC	Forestry	San Diego River	907.11					X	San Diego River, Unnamed Tributary	1100	SINGLE FAMILY RESIDENTIAL	> 1000 ft.

#	Business Name	Street Address	Zip	SIC	NAICS	TTWQ	Category	WMA	HSA	Drains to La Jolla ASBS	Drains to Switzer Creek	Less than 200 ft. from ESA	Tributary	Residential	Nearest Water Body	SANDAG Landuse Code	SANDAG Landuse	Distance to Nearest Water Body
7769	GATE GOURMET	3870 HOUSTON ST	92110		722	HPC	Eating/Drinking Establishments	San Diego River	907.11						San Diego River	2103	LIGHT INDUSTRY-GENERAL	> 1000 ft.
7770	GBM PAINTING INC	7969 ENGINEER RD 105	92111		23521	HPC	Painting/Coating	San Diego River	907.11						San Diego River, Unnamed Tributary	2101	INDUSTRIAL PARKS	> 1000 ft.
7771	GEOMAR COMPUTERS	5980 FAIRMOUNT AVE	92120		44	HPC	Wholesale/Storage/ Warehousing	San Diego River	907.11			X			San Diego River	2101	INDUSTRIAL PARKS	< 200 ft.
7772	GHAFOORI AUTO SALES	4455 TWAIN AVE B	92120		42111	HPC	Other: Vehicle Dealers	San Diego River	907.11						Alvarado Canyon	5007	ARTERIAL COMMERCIAL	> 1000 ft.
7773	GIANT NEW YORK PIZZA	5050 NEWPORT AV	92107		722	HPC	Eating/Drinking Establishments	San Diego River	907.11						Pacific Ocean Shoreline, San Diego HU	5007	ARTERIAL COMMERCIAL	200 - 1000 ft.
7774	GIANT PIZZA KING #2	3704 VOLTAIRE ST 103	92107		722	HPC	Eating/Drinking Establishments	San Diego River	907.11						San Diego River	5004	NEIGHBORHOOD SHOPPING	> 1000 ft.
7775	GIBBS FLYING SERVICE/SERV.	3750 John J Montgomery Dr	92123		48819	HPC	Airplane Repair	San Diego River	907.11						San Diego River, Unnamed Tributary	4103	GENERAL AVIATION	> 1000 ft.
7776	GINGER ROOT EXPRESS	6533 MISSION GORGE RD	92120		722	HPC	Eating/Drinking Establishments	San Diego River	907.11						San Diego River	5004	NEIGHBORHOOD SHOPPING	200 - 1000 ft.
7777	GINGERBREADS & PEPPERMINTS	10774 VIACHA DR	92124		45299	HPC	Eating/Drinking Establishments	San Diego River	907.11					X	San Diego River, Unnamed Tributary	1100	SINGLE FAMILY RESIDENTIAL	< 200 ft.
7778	GIOVANNI'S RESTAURANT &	9353 CLAIREMONT MESA BL A-B	92123		722	HPC	Eating/Drinking Establishments	San Diego River	907.11						Murphy Canyon	5004	NEIGHBORHOOD SHOPPING	> 1000 ft.
7779	GO BA WOO	4373 CONVOY ST	92111		722	HPC	Eating/Drinking Establishments	San Diego River	907.11						San Diego River, Unnamed Tributary	5004	NEIGHBORHOOD SHOPPING	> 1000 ft.
7780	GODIVA	7007 FRIARS RD 526	92108		722	HPC	Eating/Drinking	San Diego River	907.11						San Diego River	6002	OFFICE - LOW	> 1000 ft.
7781	GOGO'S MOBILE AUTO DETAILING	2182 CARDINAL DR	92123		811192	HPC	Vehicle Washing	San Diego River	907.11					X	San Diego River, Unnamed Tributary	1100	SINGLE FAMILY RESIDENTIAL	> 1000 ft.
7782	GOLD DONUT	3460 ADAMS AV	92116		722	HPC	Eating/Drinking Establishments	San Diego River	907.11						San Diego River	5007	ARTERIAL COMMERCIAL	> 1000 ft.
7783	GOLD MEDAL CARPET CARE	1330 EUREKA ST 3	92110		56174	HPC	Carpet/Furniture Cleaning	San Diego River	907.11					X	San Diego River	1200	MULTI-FAMILY RESIDENTIAL	> 1000 ft.
7784	GOLD STAR DONUT SHOP	6171 MISSION GORGE RD 113	92120		722	HPC	Eating/Drinking Establishments	San Diego River	907.11						San Diego River	5004	NEIGHBORHOOD SHOPPING	> 1000 ft.
7785	GOLD STAR PAINTING CO	4112 ALICIA DR	92107		2352	HPC	Painting/Coating	San Diego River	907.11					X	San Diego River	1100	SINGLE FAMILY RESIDENTIAL	> 1000 ft.
7786	GOLDEN CITY RESTAURANT	5375 KEARNY VILLA RD 107A	92123		722	HPC	Eating/Drinking Establishments	San Diego River	907.11						San Diego River	6002	OFFICE - LOW RISE	> 1000 ft.
7787	GOLDEN WEST PAINTING	5423 DEL CERRO BLVD	92120		2352	HPC	Painting/Coating	San Diego River	907.11					X	Alvarado Canyon	1100	SINGLE FAMILY RESIDENTIAL	200 - 1000 ft.
7788	GOOD GUYS AUTO SALES, INC.	6240 MISSION GORGE RD	92120		44112	HPC	Other: Vehicle Dealers	San Diego River	907.11						San Diego River	5007	ARTERIAL COMMERCIAL	> 1000 ft.
7789	GOOD SHEPHERD LUTHERAN	4335 VAN DYKE AV	92105		722	HPC	Eating/Drinking Establishments	San Diego River	907.11						San Diego River, Unnamed Tributary	6102	RELIGIOUS FACILITY	> 1000 ft.
7790	GOODONYA	9275 SKY PARK CT 101	92123		722	HPC	Eating/Drinking Establishments	San Diego River	907.11						Murphy Canyon, Unnamed Tributary	6002	OFFICE - LOW RISE	200 - 1000 ft.
7791	GOODONYA	9350 WAXIE WY	92123		722	HPC	Eating/Drinking Establishments	San Diego River	907.11						Murphy Canyon	7603	OPEN SPACE PARKS &	200 - 1000 ft.

#	Business Name	Street Address	Zip	SIC	NAICS	TTWQ	Category	WMA	HSA	Drains to La Jolla ASBS	Drains to Switzer Creek	Less than 200 ft. from ESA	Tributary	Residential	Nearest Water Body	SANDAG Landuse Code	SANDAG Landuse	Distance to Nearest Water Body
7792	GOODWIN RACING LLC	8380 VICKERS ST D	92111		44131	HPC	Other: Auto Supplies	San Diego River	907.11						San Diego River, Unnamed Tributary	5006	AUTOMOBILE DEALERSHIP	> 1000 ft.
7793	GOODY'S DONUTS	3244 GREYLING DR	92123		722	HPC	Eating/Drinking Establishments	San Diego River	907.11						San Diego River, Unnamed Tributary	5004	NEIGHBORHOOD SHOPPING	> 1000 ft.
7794	GORDON BIERSCH BREWERY	5010 MISSION CENTER RD	92108		72241	HPC	Eating/Drinking Establishments	San Diego River	907.11						San Diego River	5003	COMMUNITY SHOPPING	200 - 1000 ft.
7795	GORDON BIERSCH BREWERY	5010 MISSION CENTER RD	92108		722	HPC	Eating/Drinking Establishments	San Diego River	907.11						San Diego River	5003	COMMUNITY SHOPPING	> 1000 ft.
7796	GOURMET ISLAND	5625 RUFFIN RD 140	92123		722	HPC	Eating/Drinking	San Diego River	907.11						Murphy Canyon	6002	OFFICE - LOW	> 1000 ft.
7797	GOURMET UNLIMITED	9155 BALBOA AV	92123		722	HPC	Eating/Drinking Establishments	San Diego River	907.11						San Diego River, Unnamed Tributary	2103	LIGHT INDUSTRY-GENERAL	> 1000 ft.
7798	GRAB & GO SUBS	4920 VOLTAIRE ST	92107		722	HPC	Eating/Drinking Establishments	San Diego River	907.11						San Diego River	5007	ARTERIAL COMMERCIAL	> 1000 ft.
7799	GRAB & GO SUBS	6435 MISSION GORGE RD	92120		7223	HPC	Eating/Drinking Establishments	San Diego River	907.11						San Diego River	5007	ARTERIAL COMMERCIAL	> 1000 ft.
7800	GRAB & GO SUBS	6435 MISSION GORGE RD	92120		722	HPC	Eating/Drinking Establishments	San Diego River	907.11						San Diego River	5007	ARTERIAL COMMERCIAL	> 1000 ft.
7801	GRAB & GO SUBS	5150 MURPHY CANYON RD 114	92123		722	HPC	Eating/Drinking Establishments	San Diego River	907.11						Murphy Canyon	6002	OFFICE - LOW RISE	200 - 1000 ft.
7802	GRABBER SAN	9466 CHESAPEAKE DR	92123		4213	HPC	Building Materials	San Diego River	907.11						Murphy Canyon	2101	INDUSTRIAL	200 - 1000 ft.
7803	GRAHAM ENTERPRISES INC	7993 BALBOA AVE 100	92111		4412	HPC	Other: Vehicle Dealers	San Diego River	907.11						San Diego River, Unnamed Tributary	5009	OTHER RETAIL TRADE AND STRIP	> 1000 ft.
7804	GRASSHOPPER GARDENING	8904 SANDMARK AVE	92123		5617	HPC	Landscaping	San Diego River	907.11					X	San Diego River, Unnamed Tributary	1100	SINGLE FAMILY RESIDENTIAL	> 1000 ft.
7805	GREAT KHAN'S	1640 CAM DEL RIO NORTH FC9	92108		722	HPC	Eating/Drinking Establishments	San Diego River	907.11						San Diego River	5002	REGIONAL SHOPPING	> 1000 ft.
7806	GREAT WALL EXPRESS #2	1830 SUNSET CLIFFS BL B	92107		722	HPC	Eating/Drinking Establishments	San Diego River	907.11						Pacific Ocean Shoreline, San Diego HU	5007	ARTERIAL COMMERCIAL	> 1000 ft.
7807	GREATER SAN DIEGO WHOLESALE	4180 CLEVELAND AVE 15	92103		42111	HPC	Other: Vehicle Dealers	San Diego River	907.11					X	San Diego River	1200	MULTI-FAMILY RESIDENTIAL	> 1000 ft.
7808	GREEK CAFE	5618 MISSION CENTER RD 1002	92108		722	HPC	Eating/Drinking Establishments	San Diego River	907.11						San Diego River, Unnamed Tributary	5003	COMMUNITY SHOPPING	> 1000 ft.
7809	GREEK PALACE, THE	8878 CLAIREMONT MESA BL A	92123		722	HPC	Eating/Drinking Establishments	San Diego River	907.11						San Diego River	2101	INDUSTRIAL PARKS	> 1000 ft.
7810	GREEN AVENUE	5666 BRAVO CT	92124		56173	HPC	Landscaping	San Diego River	907.11					X	Shepherd Canyon	1100	SINGLE FAMILY RESIDENTIAL	200 - 1000 ft.
7811	GREEN FINGERS GARDENING	3411 ARTHUR AVE	92116		56172	HPC	Landscaping	San Diego River	907.11					X	San Diego River	1100	SINGLE FAMILY RESIDENTIAL	> 1000 ft.
7812	GREEN TOMATO	4090 ADAMS AV	92116		722	HPC	Eating/Drinking Establishments	San Diego River	907.11						San Diego River, Unnamed Tributary	5007	ARTERIAL COMMERCIAL	> 1000 ft.
7813	GREENER CONCEPTS	5090 DEBBY DR	92115		56173	HPC	Landscaping	San Diego River	907.11					X	San Diego River, Unnamed Tributary	1100	SINGLE FAMILY RESIDENTIAL	200 - 1000 ft.
7814	GRIP N BALANCE	3060 GREYLING DR	92123		44132	HPC	Auto Repair	San Diego River	907.11					X	San Diego River, Unnamed Tributary	1100	SINGLE FAMILY RESIDENTIAL	> 1000 ft.

#	Business Name	Street Address	Zip	SIC	NAICS	TTWQ	Category	WMA	HSA	Drains to La Jolla ASBS	Drains to Switzer Creek	Less than 200 ft. from ESA	Tributary	Residential	Nearest Water Body	SANDAG Landuse Code	SANDAG Landuse	Distance to Nearest Water Body
7815	GSH DIRECT	5280 PROSPERITY LN	92115		811198	HPC	Auto Repair	San Diego River	907.11					X	San Diego River, Unnamed Tributary	1100	SINGLE FAMILY RESIDENTIAL	200 - 1000 ft.
7816	GT PAINTING	7838 COWLES MOUNTAIN CT 4	92119		23521	HPC	Painting/Coating	San Diego River	907.11						Alvarado Canyon, Unnamed Tributary	6102	RELIGIOUS FACILITY	> 1000 ft.
7817	GUALBERTO'S MEXICAN FOOD #2	5447 KEARNY VILLA RD C	92123		722	HPC	Eating/Drinking Establishments	San Diego River	907.11						San Diego River	5004	NEIGHBORHOOD SHOPPING	> 1000 ft.
7818	H & M LAWN SERVICE	5069 ALEJO ST	92124		5617	HPC	Landscaping	San Diego River	907.11					X	Shepherd Canyon, Unnamed Tributary	1100	SINGLE FAMILY RESIDENTIAL	200 - 1000 ft.
7819	HAB.	5909 MISSION GORGE	92120		48841	HPC	Auto Repair	San Diego River	907.11						Alvarado Canyon	2101	INDUSTRIAL	200 - 1000 ft.
7820	HAGEN AUTO	11024 VIACHA DR	92124		4211	HPC	Other: Auto Supplies	San Diego River	907.11					X	San Diego River, Unnamed Tributary	1100	SINGLE FAMILY RESIDENTIAL	200 - 1000 ft.
7821	HAGI SUSHI BAR	10645 TIERRASANTA BL H	92124		722	HPC	Eating/Drinking Establishments	San Diego River	907.11						San Diego River, Unnamed Tributary	1100	SINGLE FAMILY RESIDENTIAL	200 - 1000 ft.
7822	HAIR OF THE DOG	4783 NARRAGANSETT AVE	92107		11521	HPC	Animal Facilities	San Diego River	907.11						Pacific Ocean Shoreline, San Diego HU	6002	OFFICE - LOW RISE	> 1000 ft.
7823	HAI'S AUTO REPAIR II INC	4040 PARK BLVD	92103		811111	HPC	Auto Repair	San Diego River	907.11						San Diego River	2103	LIGHT INDUSTRY-GENERAL	> 1000 ft.
7824	HAMILTON SUNDSTRAND	4400 RUFFIN RD	92123		722	HPC	Eating/Drinking Establishments	San Diego River	907.11						San Diego River, Unnamed Tributary	2101	INDUSTRIAL PARKS	> 1000 ft.
7825	HAMLET POOL SERVICES	5506 TOYON RD	92115		5617	HPC	Pool/Fountain Cleaning	San Diego River	907.11					X	Alvarado Canyon	1100	SINGLE FAMILY RESIDENTIAL	> 1000 ft.
7826	HANCOCK ST. CAFE	3354 HANCOCK ST B	92110		722	HPC	Eating/Drinking	San Diego River	907.11						San Diego River	2101	INDUSTRIAL	> 1000 ft.
7827	HANDLERY HOTEL & RESORT	950 HOTEL CIRCLE NORTH	92108		722	HPC	Eating/Drinking Establishments	San Diego River	907.11						San Diego River	7204	GOLF COURSES	200 - 1000 ft.
7828	HAPPY MEAL	4611 MERCURY ST G	92111		722	HPC	Eating/Drinking Establishments	San Diego River	907.11						San Diego River	5007	ARTERIAL COMMERCIAL	> 1000 ft.
7829	HARD BALL CAFE,	2505 HOTEL CIRCLE PL	92108		722	HPC	Eating/Drinking	San Diego River	907.11						San Diego River	6002	OFFICE - LOW	200 - 1000 ft.
7830	HARRY AND DAVID	7007 FRIARS RD 675	92108		722	HPC	Eating/Drinking	San Diego River	907.11						San Diego River	6002	OFFICE - LOW	> 1000 ft.
7831	HARVEST TACO SHOP	9350 CLAIREMONT MESA BL A	92123		722	HPC	Eating/Drinking Establishments	San Diego River	907.11						Murphy Canyon	5004	NEIGHBORHOOD SHOPPING	> 1000 ft.
7832	HAWTHORN SUITES	1335 HOTEL CIRCLE SOUTH	92108		722	HPC	Eating/Drinking Establishments	San Diego River	907.11						San Diego River	1501	HOTEL/MOTEL (LO-RISE)	> 1000 ft.
7833	HAZARD CENTER AUTO MART	7698 FRIARS RD	92108		4471	HPC	Fueling	San Diego River	907.11						San Diego River	5007	ARTERIAL COMMERCIAL	> 1000 ft.
7834	HEALTH CENTER TEXACO	2777 HEALTH CENTER DR	92123		447	HPC	Fueling	San Diego River	907.11						San Diego River, Unnamed Tributary	5007	ARTERIAL COMMERCIAL	> 1000 ft.
7835	HEARTLAND BUILDING	4550 MISSION GORGE PL	92120		4213	HPC	Building Materials	San Diego River	907.11						Alvarado Canyon	2101	INDUSTRIAL PARKS	200 - 1000 ft.
7836	HEAVENLY DONUTS	5132 WARING RD	92120		722	HPC	Eating/Drinking Establishments	San Diego River	907.11						Alvarado Canyon, Unnamed Tributary	5007	ARTERIAL COMMERCIAL	> 1000 ft.
7837	HECTOR PAINTS	4493 SWIFT AVE	92116		2352	HPC	Painting/Coating	San Diego River	907.11					X	San Diego River	1100	SINGLE FAMILY RESIDENTIAL	> 1000 ft.
7838	HEGERLE LANDSCAPING	4819 LOTUS ST	92107		56173	HPC	Landscaping	San Diego River	907.11					X	San Diego River	1200	MULTI-FAMILY RESIDENTIAL	> 1000 ft.

#	Business Name	Street Address	Zip	SIC	NAICS	TTWQ	Category	WMA	HSA	Drains to La Jolla ASBS	Drains to Switzer Creek	Less than 200 ft. from ESA	Tributary	Residential	Nearest Water Body	SANDAG Landuse Code	SANDAG Landuse	Distance to Nearest Water Body
7839	HEIGHT CAFE	4646 PARK BL	92116		722	HPC	Eating/Drinking Establishments	San Diego River	907.11						San Diego River	1200	MULTI-FAMILY RESIDENTIAL	> 1000 ft.
7840	HERITAGE TILE	6977 TEMPLE TER	92119		2354	HPC	Masonry	San Diego River	907.11					X	Alvarado Canyon, Unnamed Tributary	1100	SINGLE FAMILY RESIDENTIAL	> 1000 ft.
7841	HERITAGE TRUCK PAINTING & AUTO	7380 MISSION GORGE RD	92120		811198	HPC	Auto Repair	San Diego River	907.11						San Diego River	2103	LIGHT INDUSTRY-GENERAL	200 - 1000 ft.
7842	HIGAREDA AUTO BODY & PAINT	1955 BACON ST	92107		811121	HPC	Auto Paint/Body	San Diego River	907.11						Pacific Ocean Shoreline, San Diego HU	5007	ARTERIAL COMMERCIAL	200 - 1000 ft.
7843	HIGH PERFORMANCE	7739 OTHELLO AVE 119-125	92121		44112	HPC	Other: Vehicle Dealers	San Diego River	907.11						San Diego River, Unnamed Tributary	2101	INDUSTRIAL PARKS	> 1000 ft.
7844	HILLCREST CINEMAS	3965 05TH AV 200	92103		722	HPC	Eating/Drinking Establishments	San Diego River	907.11						San Diego River	5007	ARTERIAL COMMERCIAL	> 1000 ft.
7845	HIMM PAINTING	6930 WALLSEY DR	92119		56172	HPC	Painting/Coating	San Diego River	907.11					X	San Diego River, Unnamed Tributary	1100	SINGLE FAMILY RESIDENTIAL	> 1000 ft.
7846	HIMSTEDT LANDSCAPE	10601 TIERRASANTA BLVD 230	92124		56173	HPC	Landscaping	San Diego River	907.11						San Diego River, Unnamed Tributary	5004	NEIGHBORHOOD SHOPPING	200 - 1000 ft.
7847	HIT THE ROAD RV INC	5111 WARING RD	92120		44112	HPC	Other: Vehicle Dealers	San Diego River	907.11						Alvarado Canyon, Unnamed Tributary	5007	ARTERIAL COMMERCIAL	> 1000 ft.
7848	HITACHI ELECTRONIC	8885 RIO SAN DIEGO DR	92108		4216	HPC	Wholesale/Storage/ Warehousing	San Diego River	907.11			X			San Diego River	6002	OFFICE - LOW RISE	< 200 ft.
7849	HI-TECH AUTO SERVICES	8873 BALBOA AVE A	92123		811111	HPC	Auto Repair	San Diego River	907.11						San Diego River, Unnamed Tributary	2103	LIGHT INDUSTRY-GENERAL	> 1000 ft.
7850	HODADS	5010 NEWPORT AV	92107		722	HPC	Eating/Drinking Establishments	San Diego River	907.11						Pacific Ocean Shoreline, San Diego HU	5007	ARTERIAL COMMERCIAL	200 - 1000 ft.
7851	HOLE IN 1 AERATION	7276 MOHAWK ST	92115		56173	HPC	Landscaping	San Diego River	907.11					X	Alvarado Canyon	1100	SINGLE FAMILY RESIDENTIAL	200 - 1000 ft.
7852	HOLIDAY INN	595 HOTEL CIRCLE SOUTH	92108		722	HPC	Eating/Drinking Establishments	San Diego River	907.11						San Diego River	1501	HOTEL/MOTEL (LO-RISE)	> 1000 ft.
7853	HOME GROWN HYDROPONICS	4893 VOLTAIRE ST B	92107		4442	HPC	Nurseries/Greenhouses	San Diego River	907.11						San Diego River	5007	ARTERIAL COMMERCIAL	> 1000 ft.
7854	HOME IMPROVEMENT	8082 NIGHTINGALE WAY	92123		8114	HPC	Painting/Coating	San Diego River	907.11					X	San Diego River, Unnamed Tributary	1200	MULTI-FAMILY RESIDENTIAL	200 - 1000 ft.
7855	HOMESTAR AUTO	4909 MURPHY CANYON RD 415	92123		44112	HPC	Other: Vehicle Dealers	San Diego River	907.11						Murphy Canyon	6002	OFFICE - LOW RISE	200 - 1000 ft.
7856	HOMIES CINNAMON ROLL PLACE	10425 TIERRASANTA BL 105	92124		722	HPC	Eating/Drinking Establishments	San Diego River	907.11						San Diego River, Unnamed Tributary	5004	NEIGHBORHOOD SHOPPING	200 - 1000 ft.
7857	HONDA MISSION VALLEY	5812 MISSION GORGE RD	92120		44111	HPC	Other: Vehicle Dealers	San Diego River	907.11						Alvarado Canyon	5006	AUTOMOBILE DEALERSHIP	< 200 ft.
7858	HONEY BEAR COTTAGE	4118 VOLTAIRE ST	92107		722	HPC	Eating/Drinking Establishments	San Diego River	907.11						San Diego River	5007	ARTERIAL COMMERCIAL	> 1000 ft.
7859	HONEY'S CAFE	7947 BALBOA AV	92111		722	HPC	Eating/Drinking Establishments	San Diego River	907.11						San Diego River	5009	OTHER RETAIL TRADE AND STRIP	> 1000 ft.

#	Business Name	Street Address	Zip	SIC	NAICS	TTWQ	Category	WMA	HSA	Drains to La Jolla ASBS	Drains to Switzer Creek	Less than 200 ft. from ESA	Tributary	Residential	Nearest Water Body	SANDAG Landuse Code	SANDAG Landuse	Distance to Nearest Water Body
7860	HOOTERS MISSION VALLEY	1400 CAM DE LA REINA 115	92108		722	HPC	Eating/Drinking Establishments	San Diego River	907.11						San Diego River	5003	COMMUNITY SHOPPING	200 - 1000 ft.
7861	HORN PRESTON LANDSCAPE INC	9252 FULLERTON AVE	92123		5617	HPC	Landscaping	San Diego River	907.11					X	San Diego River, Unnamed Tributary	1100	SINGLE FAMILY RESIDENTIAL	> 1000 ft.
7862	HOT DOG ON A STICK #188	1640 CAM DEL RIO NORTH FC-6	92108		722	HPC	Eating/Drinking Establishments	San Diego River	907.11						San Diego River	5002	REGIONAL SHOPPING	> 1000 ft.
7863	HOTSHOT MOTORS LLC	7841 BALBOA AVE 103	92111		44112	HPC	Other: Vehicle Dealers	San Diego River	907.11						San Diego River, Unnamed Tributary	5009	OTHER RETAIL TRADE AND STRIP	> 1000 ft.
7864	HOUSE OF AUTO FINANCE	6101 MISSION GORGE RD	92120		44112	HPC	Other: Vehicle Dealers	San Diego River	907.11						Alvarado Canyon	5007	ARTERIAL COMMERCIAL	> 1000 ft.
7865	HOUSE OF SUSPENSION AND	4425 CONVOY ST 103	92111		8111	HPC	Auto Repair	San Diego River	907.11						San Diego River, Unnamed Tributary	5004	NEIGHBORHOOD SHOPPING	> 1000 ft.
7866	HOWARD'S HIGH TECH AUTOMOTIVE	2374 PALERMO DR	92106		811198	HPC	Auto Repair	San Diego River	907.11					X	San Diego River	1100	SINGLE FAMILY RESIDENTIAL	> 1000 ft.
7867	HSU'S SZECHWAN CUISINE	9350 CLAIREMONT MESA BL F	92123		722	HPC	Eating/Drinking Establishments	San Diego River	907.11						Murphy Canyon	5004	NEIGHBORHOOD SHOPPING	> 1000 ft.
7868	HUMPHREY	7007 FRIARS RD 961	92108		722	HPC	Eating/Drinking	San Diego River	907.11						San Diego River	6002	OFFICE - LOW	> 1000 ft.
7869	HUNTER STEAK HOUSE	2445 HOTEL CIRCLE PL	92108		722	HPC	Eating/Drinking Establishments	San Diego River	907.11						San Diego River	5007	ARTERIAL COMMERCIAL	200 - 1000 ft.
7870	ICHIRO'S HAPPY RESTAURANT	4344 CONVOY ST Q	92111		722	HPC	Eating/Drinking Establishments	San Diego River	907.11						San Diego River, Unnamed Tributary	5004	NEIGHBORHOOD SHOPPING	> 1000 ft.
7871	IDEAL PAINTING	6239 LAKE BADIN AVE	92119		5617	HPC	Painting/Coating	San Diego River	907.11					X	Alvarado Canyon, Unnamed Tributary	1100	SINGLE FAMILY RESIDENTIAL	> 1000 ft.
7872	IKEA	2149 FENTON PY	92108		722	HPC	Eating/Drinking	San Diego River	907.11						San Diego River	6103	LIBRARIES	200 - 1000 ft.
7873	IMPERIAL MANDARIN	3904 CONVOY ST 102	92111		722	HPC	Eating/Drinking Establishments	San Diego River	907.11						San Diego River, Unnamed Tributary	5004	NEIGHBORHOOD SHOPPING	> 1000 ft.
7874	IMPORT PARTS	3770 HANCOCK ST A	92110		44132	HPC	Auto Repair	San Diego River	907.11						San Diego River	6002	OFFICE - LOW	200 - 1000 ft.
7875	IMPORTS LIMITED	999 MORENA BLVD B	92110		4411	HPC	Other: Vehicle	San Diego River	907.11						San Diego River	2101	INDUSTRIAL	> 1000 ft.
7876	IN CAHOOTS	5373 MISSION CENTER RD	92108		722	HPC	Eating/Drinking Establishments	San Diego River	907.11						San Diego River	5007	ARTERIAL COMMERCIAL	200 - 1000 ft.
7877	INCREDIBLE CHEESECAKE CO.	3161 ADAMS AV	92116		722	HPC	Eating/Drinking Establishments	San Diego River	907.11						San Diego River	5007	ARTERIAL COMMERCIAL	> 1000 ft.
7878	INDEPENDENT CYCLES / MY	3597 HANCOCK ST	92110		4413	HPC	Other: Auto Supplies	San Diego River	907.11						San Diego River	2101	INDUSTRIAL PARKS	200 - 1000 ft.
7879	INDIA PALACE	694 UNIVERSITY AV	92103		722	HPC	Eating/Drinking Establishments	San Diego River	907.11						San Diego River	5007	ARTERIAL COMMERCIAL	> 1000 ft.
7880	INDIA PRINCESS RESTAURANT	3925 04TH AV	92103		722	HPC	Eating/Drinking Establishments	San Diego River	907.11						San Diego River	5007	ARTERIAL COMMERCIAL	> 1000 ft.
7881	INDIGO CAFE AND CATERING	9353 CLAIREMONT MESA BL L-1	92123		722	HPC	Eating/Drinking Establishments	San Diego River	907.11						Murphy Canyon	5004	NEIGHBORHOOD SHOPPING	> 1000 ft.
7882	INGERSOLL RAND COMPANY	7950 DAGGET ST	92111		81131	HPC	Equipment Repair	San Diego River	907.11						San Diego River, Unnamed Tributary	2101	INDUSTRIAL PARKS	> 1000 ft.
7883	IN-N-OUT BURGER #071	4375 KEARNY MESA RD	92111		722	HPC	Eating/Drinking Establishments	San Diego River	907.11						San Diego River	5007	ARTERIAL COMMERCIAL	> 1000 ft.

#	Business Name	Street Address	Zip	SIC	NAICS	TTWQ	Category	WMA	HSA	Drains to La Jolla ASBS	Drains to Switzer Creek	Less than 200 ft. from ESA	Tributary	Residential	Nearest Water Body	SANDAG Landuse Code	SANDAG Landuse	Distance to Nearest Water Body
7884	IN-N-OUT BURGER #128	2005 CAM DEL ESTE	92108		722	HPC	Eating/Drinking Establishments	San Diego River	907.11						San Diego River	5002	REGIONAL SHOPPING	200 - 1000 ft.
7885	INNOVATIVE PAINT REPAIR INC	6385 CABARET ST	92120		811121	HPC	Auto Paint/Body	San Diego River	907.11					X	San Diego River, Unnamed Tributary	1100	SINGLE FAMILY RESIDENTIAL	200 - 1000 ft.
7886	INSTANT BEAUTY LANDSCAPE MAINTENANCE	2163 SAN CLEMENTE ST	92107		56172	HPC	Landscaping	San Diego River	907.11					X	San Diego River	1100	SINGLE FAMILY RESIDENTIAL	> 1000 ft.
7887	INTERMEZZO ESPRESSO	7610 HAZARD CENTER DR 519B	92108		7224	HPC	Eating/Drinking Establishments	San Diego River	907.11						San Diego River	4117	RAILROAD RIGHT OF WAYS	200 - 1000 ft.
7888	INTERMEZZO ESPRESSO BAR	7610 HAZARD CENTER DR 519B	92108		722	HPC	Eating/Drinking Establishments	San Diego River	907.11						San Diego River	4117	RAILROAD RIGHT OF WAYS	200 - 1000 ft.
7889	INTERNATIONAL HOUSE OF	2169 FENTON PY 108	92108		722	HPC	Eating/Drinking Establishments	San Diego River	907.11						San Diego River, Unnamed Tributary	5003	COMMUNITY SHOPPING	200 - 1000 ft.
7890	INTERNATIONAL SEAFOOD	4344 CONVOY ST F	92111		722	HPC	Eating/Drinking Establishments	San Diego River	907.11						San Diego River, Unnamed Tributary	5004	NEIGHBORHOOD SHOPPING	> 1000 ft.
7891	IOWA MEAT FARMS	6041 MISSION GORGE RD	92120		722	HPC	Eating/Drinking Establishments	San Diego River	907.11						Alvarado Canyon	5007	ARTERIAL COMMERCIAL	200 - 1000 ft.
7892	ISLANDS #031	2441 FENTON PY	92108		722	HPC	Eating/Drinking Establishments	San Diego River	907.11						San Diego River, Unnamed Tributary	5003	COMMUNITY SHOPPING	200 - 1000 ft.
7893	ITALIA EXPRESS	1640 CAM DEL RIO NORTH FC4	92108		722	HPC	Eating/Drinking Establishments	San Diego River	907.11						San Diego River	5002	REGIONAL SHOPPING	> 1000 ft.
7894	ITALIAN MARKET	4667 MISSION GORGE PL A	92120		722	HPC	Eating/Drinking Establishments	San Diego River	907.11						Alvarado Canyon	2101	INDUSTRIAL PARKS	< 200 ft.
7895	ITO AUTO BROKERS INC	7841 BALBOA AVE 105	92111		4413	HPC	Other: Auto Supplies	San Diego River	907.11						San Diego River, Unnamed Tributary	5009	OTHER RETAIL TRADE AND STRIP	> 1000 ft.
7896	IT'S A TACO SHOP	3910 WEST POINT LOMA BL	92110		722	HPC	Eating/Drinking Establishments	San Diego River	907.11						San Diego River	5004	NEIGHBORHOOD SHOPPING	> 1000 ft.
7897	IVAN'S TRUCKS & CARS WHOLESALE	4422 EUCLID AVE B	92115		42111	HPC	Other: Vehicle Dealers	San Diego River	907.11						San Diego River, Unnamed Tributary	5007	ARTERIAL COMMERCIAL	> 1000 ft.
7898	J A S	5070 LAMBERT LN	92115		811198	HPC	Auto Repair	San Diego River	907.11					X	Alvarado Canyon	1100	SINGLE FAMILY RESIDENTIAL	> 1000 ft.
7899	J P L LANDSCAPE	2248 1/2 MENDOCINO BLVD	92107		56172	HPC	Landscaping	San Diego River	907.11					X	San Diego River	1100	SINGLE FAMILY RESIDENTIAL	> 1000 ft.
7900	J T TILE & MARBLE	5735 KEARNY VILLA RD	92123		2354	HPC	Masonry	San Diego River	907.11						Murphy Canyon	2101	INDUSTRIAL	> 1000 ft.
7901	J.O.E.'S COFFEE CO.	3788 VOLTAIRE ST	92107		722	HPC	Eating/Drinking Establishments	San Diego River	907.11						San Diego River	5004	NEIGHBORHOOD SHOPPING	> 1000 ft.
7902	JACK IN THE BOX #0008	4815 VOLTAIRE ST	92107		722	HPC	Eating/Drinking Establishments	San Diego River	907.11						San Diego River	5007	ARTERIAL COMMERCIAL	> 1000 ft.
7903	JACK IN THE BOX #0014	6080 MISSION GORGE RD	92120		722	HPC	Eating/Drinking Establishments	San Diego River	907.11						Alvarado Canyon	5007	ARTERIAL COMMERCIAL	200 - 1000 ft.
7904	JACK IN THE BOX #0026	3838 MIDWAY DR	92110		722	HPC	Eating/Drinking Establishments	San Diego River	907.11						San Diego River	5009	OTHER RETAIL TRADE AND STRIP	> 1000 ft.
7905	JACK IN THE BOX #0029	5155 COLLEGE AV	92115		722	HPC	Eating/Drinking Establishments	San Diego River	907.11						Alvarado Canyon	5007	ARTERIAL COMMERCIAL	> 1000 ft.

#	Business Name	Street Address	Zip	SIC	NAICS	TTWQ	Category	WMA	HSA	Drains to La Jolla ASBS	Drains to Switzer Creek	Less than 200 ft. from ESA	Tributary	Residential	Nearest Water Body	SANDAG Landuse Code	SANDAG Landuse	Distance to Nearest Water Body
7906	JACK IN THE BOX #0033	220 W WASHINGTON ST	92103		722	HPC	Eating/Drinking Establishments	San Diego River	907.11						San Diego River	5007	ARTERIAL COMMERCIAL	> 1000 ft.
7907	JACK IN THE BOX #0037	7170 LINDA VISTA RD	92111		722	HPC	Eating/Drinking Establishments	San Diego River	907.11						San Diego River	5007	ARTERIAL COMMERCIAL	> 1000 ft.
7908	JACK IN THE BOX #0070	3720 CAM DEL RIO WEST	92110		722	HPC	Eating/Drinking Establishments	San Diego River	907.11						San Diego River	5007	ARTERIAL COMMERCIAL	> 1000 ft.
7909	JACK IN THE BOX #0072	10809 TIERRASANTA BL	92124		722	HPC	Eating/Drinking Establishments	San Diego River	907.11						San Diego River, Unnamed Tributary	5004	NEIGHBORHOOD SHOPPING	> 1000 ft.
7910	JACK IN THE BOX #0087	7425 MISSION GORGE RD	92120		722	HPC	Eating/Drinking Establishments	San Diego River	907.11						San Diego River	5004	NEIGHBORHOOD SHOPPING	200 - 1000 ft.
7911	JACK IN THE BOX #3012	3801 MURPHY CANYON RD	92123		722	HPC	Eating/Drinking Establishments	San Diego River	907.11						Murphy Canyon	5004	NEIGHBORHOOD SHOPPING	< 200 ft.
7912	JACK IN THE BOX #3021	7740 HAZARD CENTER DR	92108	5812	722211	HPC	Eating/Drinking Establishments	San Diego River	907.11			X			San Diego River	5004	NEIGHBORHOOD SHOPPING	< 200 ft.
7913	JACK IN THE BOX #3053	9215 CLAIREMONT MESA BL	92123		722	HPC	Eating/Drinking Establishments	San Diego River	907.11						Murphy Canyon	5009	OTHER RETAIL TRADE AND STRIP	> 1000 ft.
7914	JACK IN THE BOX INNOVATION	9357 SPECTRUM CENTER BL	92123		722	HPC	Eating/Drinking Establishments	San Diego River	907.11						Murphy Canyon	6002	OFFICE - LOW RISE	> 1000 ft.
7915	JACK'S JACK	9330 BALBOA AV	92123		722	HPC	Eating/Drinking Establishments	San Diego River	907.11						San Diego River, Unnamed Tributary	2101	INDUSTRIAL PARKS	> 1000 ft.
7916	JADE THAI CUISINE	10330 FRIARS RD 104	92120		722	HPC	Eating/Drinking Establishments	San Diego River	907.11						San Diego River	4199	UNKNOWN TRANSPORTATIO	200 - 1000 ft.
7917	JAE LEE LANDSCAPE	11093 CAMINO PLAYA CARMEL	92124		56173	HPC	Landscaping	San Diego River	907.11						Shepherd Canyon	7603	OPEN SPACE PARKS &	200 - 1000 ft.
7918	JAMBA JUICE	5175 LINDA VISTA RD A	92110		722	HPC	Eating/Drinking Establishments	San Diego River	907.11						San Diego River	5007	ARTERIAL COMMERCIAL	200 - 1000 ft.
7919	JAMBA JUICE #44	5638 MISSION CENTER RD 106	92108		722	HPC	Eating/Drinking Establishments	San Diego River	907.11						San Diego River	5003	COMMUNITY SHOPPING	> 1000 ft.
7920	JAMBA JUICE #501	10406 FRIARS RD B	92120		722	HPC	Eating/Drinking Establishments	San Diego River	907.11						San Diego River	5007	ARTERIAL COMMERCIAL	200 - 1000 ft.
7921	JAMES MANNSCHRRCK	9105 IRVINGTON AVE	92123		2354	HPC	Masonry	San Diego River	907.11					X	San Diego River, Unnamed Tributary	1100	SINGLE FAMILY RESIDENTIAL	200 - 1000 ft.
7922	JAMES R HARKNESS DBA	6029 RANCHO MISSION RD 101	92108		811192	HPC	Vehicle Washing	San Diego River	907.11					X	San Diego River	1200	MULTI-FAMILY RESIDENTIAL	> 1000 ft.
7923	JAPANESE AUTO SERVICE	5839 MISSION GORGE RD D	92120		811111	HPC	Auto Repair	San Diego River	907.11						Alvarado Canyon	5009	OTHER RETAIL TRADE AND STRIP	200 - 1000 ft.
7924	JARVIS CLUTCH	5449 RUFFIN RD	92123		8111	HPC	Auto Repair	San Diego River	907.11						Murphy Canyon	2101	INDUSTRIAL	> 1000 ft.
7925	JARVIS	5447 RUFFIN RD	92123		811113	HPC	Auto Repair	San Diego River	907.11						Murphy Canyon	2101	INDUSTRIAL	> 1000 ft.
7926	JASPER CAFE	3851 ROSECRANS ST	92110		722	HPC	Eating/Drinking Establishments	San Diego River	907.11						San Diego River	6003	GOV'T OFFICE/CIVIC	> 1000 ft.
7927	JASPER'S CAFE	5201 RUFFIN RD H	92123		722	HPC	Eating/Drinking Establishments	San Diego River	907.11						Murphy Canyon	6802	OTHER UNIVERSITIES	> 1000 ft.
7928	JAVIER SANCHEZ GARDEN SERVICES	6762 MOHAWK ST	92115		56179	HPC	Landscaping	San Diego River	907.11					X	Alvarado Canyon	1100	SINGLE FAMILY RESIDENTIAL	> 1000 ft.

#	Business Name	Street Address	Zip	SIC	NAICS	TTWQ	Category	WMA	HSA	Drains to La Jolla ASBS	Drains to Switzer Creek	Less than 200 ft. from ESA	Tributary	Residential	Nearest Water Body	SANDAG Landuse Code	SANDAG Landuse	Distance to Nearest Water Body
7929	JAVIER'S SOMBRERO	8590 RIO SAN DIEGO DR 108	92108		722	HPC	Eating/Drinking Establishments	San Diego River	907.11						San Diego River	5003	COMMUNITY SHOPPING	> 1000 ft.
7930	JC LANDSCAPE MAINTENANCE	1787 REDONDO ST	92107		5617	HPC	Landscaping	San Diego River	907.11					X	Pacific Ocean Shoreline, San Diego HU	1100	SINGLE FAMILY RESIDENTIAL	> 1000 ft.
7931	JEANETTE'S YACHT MAINTENANCE	4295 VOLTAIRE ST 3	92107		56172	HPC	Boat Repair	San Diego River	907.11						San Diego River	9101	UNDEVELOPED LAND	> 1000 ft.
7932	JEFFCO PRODUCTS INC	5252 KEARNY VILLA WAY	92123		4213	HPC	Building Materials	San Diego River	907.11						San Diego River, Unnamed Tributary	2101	INDUSTRIAL PARKS	> 1000 ft.
7933	JENNINGS AUTOMOTIVE AND	6011 MISSION GORGE RD	92120		8111	HPC	Auto Repair	San Diego River	907.11						Alvarado Canyon	5007	ARTERIAL COMMERCIAL	200 - 1000 ft.
7934	JERRY'S DETAILING & HAND CAR WASH	4077 05TH AVE	92103		811198	HPC	Auto Repair	San Diego River	907.11						San Diego River	6502	HOSPITALS - GENERAL	> 1000 ft.
7935	JIFFY LUBE #1968	3982 CONVOY ST	92111		811191	HPC	Auto Repair	San Diego River	907.11						San Diego River, Unnamed Tributary	5004	NEIGHBORHOOD SHOPPING	> 1000 ft.
7936	JIMENEZ LANDSCAPING	6977 MOHAWK ST	92115		56173	HPC	Landscaping	San Diego River	907.11					X	Alvarado Canyon	1100	SINGLE FAMILY RESIDENTIAL	> 1000 ft.
7937	JIMMIE JOHNSON KEARNY MESA CHEVROLET	7978 BALBOA AVE	92111		44111	HPC	Other: Vehicle Dealers	San Diego River	907.11						San Diego River, Unnamed Tributary	5009	OTHER RETAIL TRADE AND STRIP	> 1000 ft.
7938	JIMMY CARTER'S MEXICAN CAFE	807 W WASHINGTON ST	92103		722	HPC	Eating/Drinking Establishments	San Diego River	907.11						San Diego River	5007	ARTERIAL COMMERCIAL	> 1000 ft.
7939	JIMMY TREE SERVICES	2948 EPAULETTE ST	92123		56172	HPC	Landscaping	San Diego River	907.11					X	San Diego River, Unnamed Tributary	1100	SINGLE FAMILY RESIDENTIAL	200 - 1000 ft.
7940	JIMS AUTO UPHOLSTERY	7902 ARMOUR ST	92111		44131	HPC	Other: Auto Supplies	San Diego River	907.11						San Diego River, Unnamed Tributary	2101	INDUSTRIAL PARKS	> 1000 ft.
7941	JJ & O AUTO SALES	7986 ARMOUR ST C	92111		44112	HPC	Other: Vehicle Dealers	San Diego River	907.11						San Diego River, Unnamed Tributary	2101	INDUSTRIAL PARKS	> 1000 ft.
7942	JK AUTO SALES	2565 CAMINO DEL RIO SOUTH 105	92108		42111	HPC	Other: Vehicle Dealers	San Diego River	907.11						San Diego River	6002	OFFICE - LOW RISE	> 1000 ft.
7943	JMS BAKERY & DELI EQUIPMENT	1504 MONROE AVE	92116		8113	HPC	Equipment Repair	San Diego River	907.11					X	San Diego River	1100	SINGLE FAMILY RESIDENTIAL	> 1000 ft.
7944	JOBSITE SUPPLY COMPANY	3520 KURTZ ST B	92110		4441	HPC	Building Materials	San Diego River	907.11						San Diego River	2101	INDUSTRIAL PARKS	> 1000 ft.
7945	JOE SOMMER POOLS	10434 VIACHA DR	92124		56179	HPC	Pool/Fountain Cleaning	San Diego River	907.11					X	San Diego River, Unnamed Tributary	1100	SINGLE FAMILY RESIDENTIAL	200 - 1000 ft.
7946	JOE'S CRAB SHACK	7610 HAZARD CENTER DR 703	92108		722	HPC	Eating/Drinking Establishments	San Diego River	907.11						San Diego River	4117	RAILROAD RIGHT OF WAYS	200 - 1000 ft.
7947	JOHN HINE PONTIAC/MAZDA/D	1545 CAMINO DEL RIO SOUTH	92108		4411	HPC	Other: Vehicle Dealers	San Diego River	907.11						San Diego River	5006	AUTOMOBILE DEALERSHIP	> 1000 ft.
7948	JOHN'S AUTOMOTIVE CARE	6267 RIVERDALE ST	92120		4413	HPC	Other: Auto Supplies	San Diego River	907.11						San Diego River	2101	INDUSTRIAL PARKS	> 1000 ft.
7949	JOHN'S CORK N BOTTLE	2691 MISSION VILLAGE DR	92123		722	HPC	Eating/Drinking Establishments	San Diego River	907.11						Murphy Canyon, Unnamed Tributary	5007	ARTERIAL COMMERCIAL	> 1000 ft.
7950	JOHNSON'S CATERING CASH &	3661 CAM DEL RIO SOUTH	92108		722	HPC	Eating/Drinking Establishments	San Diego River	907.11						San Diego River	6002	OFFICE - LOW RISE	> 1000 ft.

#	Business Name	Street Address	Zip	SIC	NAICS	TTWQ	Category	WMA	HSA	Drains to La Jolla ASBS	Drains to Switzer Creek	Less than 200 ft. from ESA	Tributary	Residential	Nearest Water Body	SANDAG Landuse Code	SANDAG Landuse	Distance to Nearest Water Body
7951	JOHNSON'S CATERING CASH &	9341 RUFFIN CT	92123		722	HPC	Eating/Drinking Establishments	San Diego River	907.11						Murphy Canyon	6003	GOV'T OFFICE/CIVIC	> 1000 ft.
7952	JORGE'S CARPET CLEANING	4649 ALTADENA AVE	92115		56174	HPC	Carpet/Furniture Cleaning	San Diego River	907.11					X	San Diego River, Unnamed Tributary	1100	SINGLE FAMILY RESIDENTIAL	> 1000 ft.
7953	JOSE ARECHIGA	5725 LINDA VISTA RD 13	92110		811192	HPC	Vehicle Washing	San Diego River	907.11					X	San Diego River	1200	MULTI-FAMILY RESIDENTIAL	> 1000 ft.
7954	JOSEPH BIANCHI	3110 CAMINO DEL RIO	92108		44112	HPC	Other: Vehicle	San Diego River	907.11						San Diego River	6001	OFFICE - HIGH	200 - 1000 ft.
7955	JP'S PUB	10436 CLAIREMONT MESA BL	92124		722	HPC	Eating/Drinking Establishments	San Diego River	907.11						Shepherd Canyon	5004	NEIGHBORHOOD SHOPPING	200 - 1000 ft.
7956	JR SAN DIEGO SMOG & REPAIR	3375 HANCOCK ST	92110		811111	HPC	Auto Repair	San Diego River	907.11						San Diego River	2101	INDUSTRIAL PARKS	> 1000 ft.
7957	JR Snyder Welding & Sheet Metal	3322 Hancock St	92110	7692	811310	HPC	Equipment Repair	San Diego River	907.11						San Diego River	2101	INDUSTRIAL PARKS	> 1000 ft.
7958	JT'S CLUBHOUSE PUB & GRILL	5821 MISSION GORGE RD	92120		722	HPC	Eating/Drinking Establishments	San Diego River	907.11						Alvarado Canyon	2101	INDUSTRIAL PARKS	< 200 ft.
7959	JT'S CLUBHOUSE PUB AND GRILL	5821 MISSION GORGE RD	92120		7224	HPC	Eating/Drinking Establishments	San Diego River	907.11						Alvarado Canyon	2101	INDUSTRIAL PARKS	200 - 1000 ft.
7960	JUAN LOPEZ LANDSCAPING	4520 1/2 MARLBOROUGH DR	92116		56173	HPC	Landscaping	San Diego River	907.11					X	San Diego River, Unnamed Tributary	1100	SINGLE FAMILY RESIDENTIAL	> 1000 ft.
7961	JUDY'S CAFE	2727 CAM DEL RIO SOUTH 1A	92108		722	HPC	Eating/Drinking Establishments	San Diego River	907.11						San Diego River	6002	OFFICE - LOW RISE	> 1000 ft.
7962	JUICE STOP	2169 FENTON PY 107	92108		722	HPC	Eating/Drinking Establishments	San Diego River	907.11						San Diego River, Unnamed Tributary	5003	COMMUNITY SHOPPING	200 - 1000 ft.
7963	JULY'S COLORING CO INTERIOR & EXTERIOR	6720 MAURY DR	92119		56179	HPC	Painting/Coating	San Diego River	907.11					X	San Diego River, Unnamed Tributary	1100	SINGLE FAMILY RESIDENTIAL	> 1000 ft.
7964	JUMP TOKYO JAPANESE	10450 FRIARS RD R	92120		722	HPC	Eating/Drinking Establishments	San Diego River	907.11						San Diego River	6002	OFFICE - LOW RISE	200 - 1000 ft.
7965	JUNGLE JAVA	5047 NEWPORT AVE	92107		4442	HPC	Nurseries/Greenhouses	San Diego River	907.11						Pacific Ocean Shoreline, San Diego HU	5007	ARTERIAL COMMERCIAL	200 - 1000 ft.
7966	JUST FABULOUS	4116 ADAMS AV	92116		722	HPC	Eating/Drinking Establishments	San Diego River	907.11						San Diego River, Unnamed Tributary	6103	LIBRARIES	> 1000 ft.
7967	JUST FOR YOU PERSONAL CHEF	7704 NIGHTINGALE WAY	92123		72231	HPC	Eating/Drinking Establishments	San Diego River	907.11						San Diego River, Unnamed Tributary	1200	MULTI-FAMILY RESIDENTIAL	> 1000 ft.
7968	JUST ITAL AUTOMOTIVE	3101 MOORE ST	92110		811111	HPC	Auto Repair	San Diego River	907.11						San Diego River	2103	LIGHT INDUSTRY-GENERAL	> 1000 ft.
7969	JUST SMOG I	6037 MISSION GORGE RD	92120		811198	HPC	Auto Repair	San Diego River	907.11						Alvarado Canyon	5007	ARTERIAL COMMERCIAL	200 - 1000 ft.
7970	JUST-STAR CONSTRUCTION	9292 CHESAPEAKE DR 100	92123		23541	HPC	Masonry	San Diego River	907.11						Murphy Canyon	2101	INDUSTRIAL PARKS	> 1000 ft.
7971	JUVENILE PROBATION	2801 MEADOW LARK DR	92123		722	HPC	Eating/Drinking Establishments	San Diego River	907.11						San Diego River, Unnamed Tributary	1409	OTHER GROUP QUARTERS	> 1000 ft.
7972	JYOTI BIHANGA	3351 ADAMS AV	92116		722	HPC	Eating/Drinking Establishments	San Diego River	907.11						San Diego River	5007	ARTERIAL COMMERCIAL	> 1000 ft.

#	Business Name	Street Address	Zip	SIC	NAICS	TTWQ	Category	WMA	HSA	Drains to La Jolla ASBS	Drains to Switzer Creek	Less than 200 ft. from ESA	Tributary	Residential	Nearest Water Body	SANDAG Landuse Code	SANDAG Landuse	Distance to Nearest Water Body
7973	K & S SERVICE	3865 CONVOY ST	92111		8111	HPC	Auto Repair	San Diego River	907.11						San Diego River, Unnamed Tributary	5004	NEIGHBORHOOD SHOPPING	> 1000 ft.
7974	K JOHNSON POOL SERVICE	1730 SUNSET CLIFFS BLVD	92107		56175	HPC	Pool/Fountain Cleaning	San Diego River	907.11					X	Pacific Ocean Shoreline, San Diego HU	1100	SINGLE FAMILY RESIDENTIAL	> 1000 ft.
7975	K.L. DONUTS	7287 NAVAJO RD	92119		722	HPC	Eating/Drinking Establishments	San Diego River	907.11						San Diego River	5004	NEIGHBORHOOD SHOPPING	> 1000 ft.
7976	KABUL MARKET	4425 CONVOY ST 218	92111		722	HPC	Eating/Drinking Establishments	San Diego River	907.11						San Diego River	5004	NEIGHBORHOOD SHOPPING	> 1000 ft.
7977	KADAN	4696 30TH ST	92116		72241	HPC	Eating/Drinking Establishments	San Diego River	907.11						San Diego River	5007	ARTERIAL COMMERCIAL	> 1000 ft.
7978	KAISER CUSTOM PAINTING	4807 KENSINGTON DR	92116		5617	HPC	Painting/Coating	San Diego River	907.11					X	San Diego River, Unnamed Tributary	1100	SINGLE FAMILY RESIDENTIAL	> 1000 ft.
7979	KAISER HOSPITAL CAFETERIA	4647 ZION AV	92120		722	HPC	Eating/Drinking Establishments	San Diego River	907.11						San Diego River	1100	SINGLE FAMILY RESIDENTIAL	> 1000 ft.
7980	KAISERHOF	2253 SUNSET CLIFFS BL	92107		722	HPC	Eating/Drinking Establishments	San Diego River	907.11						San Diego River	5007	ARTERIAL COMMERCIAL	> 1000 ft.
7981	KAR KARE PRODUCTS OF SAN	5768 FONTAINE ST	92120		811198	HPC	Auto Repair	San Diego River	907.11					X	San Diego River, Unnamed Tributary	1100	SINGLE FAMILY RESIDENTIAL	200 - 1000 ft.
7982	KARKRAFT	7921 BLUE LAKE DR	92119		44112	HPC	Other: Vehicle Dealers	San Diego River	907.11					X	Alvarado Canyon, Unnamed Tributary	1100	SINGLE FAMILY RESIDENTIAL	200 - 1000 ft.
7983	KAYABA KITCHEN	4240 KEARNY MESA RD 119	92111		722	HPC	Eating/Drinking Establishments	San Diego River	907.11						San Diego River, Unnamed Tributary	5003	COMMUNITY SHOPPING	> 1000 ft.
7984	KEARNY MESA 76	7807 BALBOA AVE	92111		4471	HPC	Fueling	San Diego River	907.11						San Diego River, Unnamed Tributary	5004	NEIGHBORHOOD SHOPPING	> 1000 ft.
7985	KEARNY MESA 76 SERVICE CENTER	7807 BALBOA AVE	92111		811111	HPC	Auto Repair	San Diego River	907.11						San Diego River, Unnamed Tributary	5004	NEIGHBORHOOD SHOPPING	> 1000 ft.
7986	KEARNY MESA ACURA & HONDA	4187 CONVOY ST	92111		811111	HPC	Auto Repair	San Diego River	907.11						San Diego River, Unnamed Tributary	5004	NEIGHBORHOOD SHOPPING	> 1000 ft.
7987	KEARNY MESA EXXON	3860 KEARNY MESA RD	92111		4471	HPC	Fueling	San Diego River	907.11						San Diego River, Unnamed Tributary	5006	AUTOMOBILE DEALERSHIP	> 1000 ft.
7988	KEARNY MESA LEASING	6226 LAKE SHORE DR	92119		44112	HPC	Other: Vehicle Dealers	San Diego River	907.11					X	Alvarado Canyon, Unnamed Tributary	1100	SINGLE FAMILY RESIDENTIAL	< 200 ft.
7989	KEARNY MESA MOOSE LODGE	3636 RUFFIN RD	92123		722	HPC	Eating/Drinking Establishments	San Diego River	907.11						Murphy Canyon, Unnamed Tributary	6509	OTHER HEALTH CARE	< 200 ft.
7990	KEARNY MESA SMOG CHECK	4191 CONVOY ST A	92111		81111	HPC	Auto Repair	San Diego River	907.11						San Diego River, Unnamed Tributary	5004	NEIGHBORHOOD SHOPPING	> 1000 ft.
7991	KEARNY MESA TOYOTA	4910 KEARNY MESA RD	92111		44111	HPC	Other: Vehicle Dealers	San Diego River	907.11						San Diego River, Unnamed Tributary	5006	AUTOMOBILE DEALERSHIP	> 1000 ft.
7992	KEARNY MESA TOYOTA	4812 KEARNY MESA RD	92111		4411	HPC	Other: Vehicle Dealers	San Diego River	907.11						San Diego River, Unnamed Tributary	5006	AUTOMOBILE DEALERSHIP	> 1000 ft.
7993	KEARNY MESA WELDING	7813 BALBOA AVE	92111		81149	HPC	Equipment Repair	San Diego River	907.11						San Diego River, Unnamed Tributary	5004	NEIGHBORHOOD SHOPPING	> 1000 ft.
7994	KEEP'EM CLEAN	5513 ADOBE FALLS RD 2	92120		81112	HPC	Auto Paint/Body	San Diego River	907.11					X	Alvarado Canyon	1200	MULTI-FAMILY RESIDENTIAL	< 200 ft.

#	Business Name	Street Address	Zip	SIC	NAICS	TTWQ	Category	WMA	HSA	Drains to La Jolla ASBS	Drains to Switzer Creek	Less than 200 ft. from ESA	Tributary	Residential	Nearest Water Body	SANDAG Landuse Code	SANDAG Landuse	Distance to Nearest Water Body
7995	KEIL'S FOOD STORES	7403 JACKSON DR	92119		722	HPC	Eating/Drinking Establishments	San Diego River	907.11						San Diego River	5004	NEIGHBORHOOD SHOPPING	> 1000 ft.
7996	KELLY'S RESTAURANT &	500 HOTEL CIRCLE NORTH	92108		722	HPC	Eating/Drinking Establishments	San Diego River	907.11						San Diego River	1501	HOTEL/MOTEL (LO-RISE)	> 1000 ft.
7997	KEMO SABE	3958 05TH AV	92103		722	HPC	Eating/Drinking Establishments	San Diego River	907.11						San Diego River	5007	ARTERIAL COMMERCIAL	> 1000 ft.
7998	KEN CINEMA	4061 ADAMS AV	92116		722	HPC	Eating/Drinking Establishments	San Diego River	907.11						San Diego River, Unnamed Tributary	5007	ARTERIAL COMMERCIAL	> 1000 ft.
7999	KENSINGTON ATUO SERVICE	4142 ADAMS AVE	92116		447	HPC	Fueling	San Diego River	907.11						San Diego River, Unnamed Tributary	5007	ARTERIAL COMMERCIAL	> 1000 ft.
8000	KENSINGTON CLUB	4079 ADAMS AVE	92116		7224	HPC	Eating/Drinking Establishments	San Diego River	907.11						San Diego River, Unnamed Tributary	5007	ARTERIAL COMMERCIAL	> 1000 ft.
8001	KENSINGTON GRILL	4055 ADAMS AV	92116		722	HPC	Eating/Drinking Establishments	San Diego River	907.11						San Diego River, Unnamed Tributary	5007	ARTERIAL COMMERCIAL	> 1000 ft.
8002	KENSINGTON VINE	4187 ADAMS AV	92116		722	HPC	Eating/Drinking Establishments	San Diego River	907.11						San Diego River, Unnamed Tributary	5007	ARTERIAL COMMERCIAL	> 1000 ft.
8003	KENTUCKY FRIED CHICKEN #Y305029	6605 MISSION GORGE RD	92120		722	HPC	Eating/Drinking Establishments	San Diego River	907.11						San Diego River	5009	OTHER RETAIL TRADE AND STRIP	200 - 1000 ft.
8004	KENTUCKY FRIED CHICKEN #Y450063	4140 CONVOY ST	92111		722	HPC	Eating/Drinking Establishments	San Diego River	907.11						San Diego River, Unnamed Tributary	5007	ARTERIAL COMMERCIAL	> 1000 ft.
8005	KENTUCKY FRIED CHICKEN/TACO BELL #Y305020	7049 EASTMAN ST	92111		722	HPC	Eating/Drinking Establishments	San Diego River	907.11						San Diego River	5007	ARTERIAL COMMERCIAL	> 1000 ft.
8006	KEUS PAINTING	4657 NEWPORT AVE	92107		2352	HPC	Painting/Coating	San Diego River	907.11					X	Pacific Ocean Shoreline, San Diego HU	1100	SINGLE FAMILY RESIDENTIAL	> 1000 ft.
8007	KEVIN'S GARDENING	7230 HYATT ST	92111		56172	HPC	Landscaping	San Diego River	907.11					X	San Diego River, Unnamed Tributary	1100	SINGLE FAMILY RESIDENTIAL	> 1000 ft.
8008	KEVINS MOBILE DETAILING	8452 HIGHWOOD DR	92119		811192	HPC	Vehicle Washing	San Diego River	907.11					X	San Diego River, Unnamed Tributary	1100	SINGLE FAMILY RESIDENTIAL	> 1000 ft.
8009	KHANH GARDENER	4724 MONROE AVE	92115		56172	HPC	Landscaping	San Diego River	907.11					X	San Diego River, Unnamed Tributary	1100	SINGLE FAMILY RESIDENTIAL	> 1000 ft.
8010	KIKI SUSHI	600 UNIVERSITY AV	92103		722	HPC	Eating/Drinking Establishments	San Diego River	907.11						San Diego River	4113	COMMUNICATIONS AND UTILITIES	> 1000 ft.
8011	KIM'S	3770 HANCOCK ST H	92110		23521	HPC	Painting/Coating	San Diego River	907.11						San Diego River	6002	OFFICE - LOW	200 - 1000 ft.
8012	KINDERCARE LEARNING CENTER	7007 GOLFCREST DR	92119		722	HPC	Eating/Drinking Establishments	San Diego River	907.11						San Diego River	6809	OTHER SCHOOL	> 1000 ft.
8013	KING AUTO SALES	7841 BALBOA AVE 215	92111		44112	HPC	Other: Vehicle Dealers	San Diego River	907.11						San Diego River, Unnamed Tributary	5009	OTHER RETAIL TRADE AND STRIP	> 1000 ft.
8014	KING ORIENTAL EXPRESS	6171 MISSION GORGE RD 115	92120		722	HPC	Eating/Drinking Establishments	San Diego River	907.11						San Diego River	5004	NEIGHBORHOOD SHOPPING	> 1000 ft.
8015	KINGS AUTO SHINE (MOBILE)	9355 FERMI AVE	92123		811192	HPC	Vehicle Washing	San Diego River	907.11					X	Murphy Canyon, Unnamed Tributary	1100	SINGLE FAMILY RESIDENTIAL	> 1000 ft.

#	Business Name	Street Address	Zip	SIC	NAICS	TTWQ	Category	WMA	HSA	Drains to La Jolla ASBS	Drains to Switzer Creek	Less than 200 ft. from ESA	Tributary	Residential	Nearest Water Body	SANDAG Landuse Code	SANDAG Landuse	Distance to Nearest Water Body
8016	KING'S FISH HOUSE	825 CAM DE LA REINA	92108		722	HPC	Eating/Drinking Establishments	San Diego River	907.11						San Diego River	1200	MULTI-FAMILY RESIDENTIAL	200 - 1000 ft.
8017	KINGS INN	1333 HOTEL CIRCLE SOUTH	92108		722	HPC	Eating/Drinking Establishments	San Diego River	907.11						San Diego River	1501	HOTEL/MOTEL (LO-RISE)	> 1000 ft.
8018	KINJO'S LANDSCAPE	6504 ROXY LN	92115		56172	HPC	Landscaping	San Diego River	907.11					X	Alvarado Canyon	1100	SINGLE FAMILY RESIDENTIAL	> 1000 ft.
8019	KIRIN SUSHI	4111 VOLTAIRE ST	92107		722	HPC	Eating/Drinking Establishments	San Diego River	907.11						San Diego River	5007	ARTERIAL COMMERCIAL	> 1000 ft.
8020	KIRK JEDRY PAINTING	4319 MONTALVO ST	92107		5617	HPC	Painting/Coating	San Diego River	907.11					X	San Diego River	1200	MULTI-FAMILY RESIDENTIAL	> 1000 ft.
8021	KMH PAINTING	4719 NEWPORT AVE	92107		23521	HPC	Painting/Coating	San Diego River	907.11					X	Pacific Ocean Shoreline, San Diego HU	1100	SINGLE FAMILY RESIDENTIAL	> 1000 ft.
8022	KNOCK OUT PAINTING	4594 1/2 39TH ST	92116		56179	HPC	Painting/Coating	San Diego River	907.11					X	San Diego River, Unnamed Tributary	1200	MULTI-FAMILY RESIDENTIAL	> 1000 ft.
8023	KOBE SUSHI RESTAURANT	3944 WEST POINT LOMA BL C-E	92110		722	HPC	Eating/Drinking Establishments	San Diego River	907.11						San Diego River	5004	NEIGHBORHOOD SHOPPING	> 1000 ft.
8024	KONA KAKES	1400 CAM DE LA REINA 112	92108		722	HPC	Eating/Drinking Establishments	San Diego River	907.11						San Diego River	5003	COMMUNITY SHOPPING	200 - 1000 ft.
8025	KOOL ICE LLC	7007 FRIARS RD	92108		7223	HPC	Eating/Drinking	San Diego River	907.11						San Diego River	6002	OFFICE - LOW	> 1000 ft.
8026	KOUS KOUS MOROCCAN	3940 04TH AV 110	92103		722	HPC	Eating/Drinking Establishments	San Diego River	907.11						San Diego River	6002	OFFICE - LOW RISE	> 1000 ft.
8027	KSM PARKING AND VALET	6209 MESITA DR	92115		81293	HPC	Vehicle Parking/Storage	San Diego River	907.11					X	San Diego River, Unnamed Tributary	1100	SINGLE FAMILY RESIDENTIAL	> 1000 ft.
8028	KULLBERG MARINE SERVICES	4393 DEL MONTE AVE	92107		811	HPC	Boat Repair	San Diego River	907.11					X	Pacific Ocean Shoreline, San Diego HU	1100	SINGLE FAMILY RESIDENTIAL	> 1000 ft.
8029	KVH INC KENSINGTON VET	3817 ADAMS AVE	92116		54194	HPC	Animal Facilities	San Diego River	907.11						San Diego River, Unnamed Tributary	5007	ARTERIAL COMMERCIAL	> 1000 ft.
8030	KW DIVING SERVICES AND	4170 VOLTAIRE ST	92107		811219	HPC	Boat Repair	San Diego River	907.11						San Diego River	5007	ARTERIAL COMMERCIAL	> 1000 ft.
8031	KYOCERA	8611 BALBOA AV	92123		722	HPC	Eating/Drinking Establishments	San Diego River	907.11						San Diego River	2103	LIGHT INDUSTRY-GENERAL	> 1000 ft.
8032	L & T LANDSCAPE	2563 MOONSTONE DR	92123		56172	HPC	Landscaping	San Diego River	907.11					X	San Diego River, Unnamed Tributary	1100	SINGLE FAMILY RESIDENTIAL	> 1000 ft.
8033	L RODEO TACO SHOP	5060 NEWPORT AV	92107		722	HPC	Eating/Drinking Establishments	San Diego River	907.11						Pacific Ocean Shoreline, San Diego HU	5007	ARTERIAL COMMERCIAL	200 - 1000 ft.
8034	L-3 COMMUNICATIONS	9020 BALBOA AV	92123		722	HPC	Eating/Drinking Establishments	San Diego River	907.11						San Diego River, Unnamed Tributary	2103	LIGHT INDUSTRY-GENERAL	> 1000 ft.
8035	LA CHINA	5910 SANTO RD F	92124		722	HPC	Eating/Drinking Establishments	San Diego River	907.11						Shepherd Canyon	1100	SINGLE FAMILY RESIDENTIAL	200 - 1000 ft.
8036	LA CUCINA PIZZERIA	7007 FRIARS RD 921	92108	5812	722211	HPC	Eating/Drinking Establishments	San Diego River	907.11						San Diego River	5002	REGIONAL SHOPPING	200 - 1000 ft.
8037	LA FIESTA LIQUOR & DELI	10497 SAN DIEGO MISSION RD	92108		722	HPC	Eating/Drinking Establishments	San Diego River	907.11						Murphy Canyon	5004	NEIGHBORHOOD SHOPPING	> 1000 ft.

#	Business Name	Street Address	Zip	SIC	NAICS	TTWQ	Category	WMA	HSA	Drains to La Jolla ASBS	Drains to Switzer Creek	Less than 200 ft. from ESA	Tributary	Residential	Nearest Water Body	SANDAG Landuse Code	SANDAG Landuse	Distance to Nearest Water Body
8038	LA JOLLA TOWING	8060 ARMOUR ST	92111		48841	HPC	Auto Repair	San Diego River	907.11						San Diego River, Unnamed Tributary	2101	INDUSTRIAL PARKS	> 1000 ft.
8039	LA PASADITA MEXICAN FOOD	6628 MISSION GORGE RD C	92120		722	HPC	Eating/Drinking Establishments	San Diego River	907.11						San Diego River	1200	MULTI-FAMILY RESIDENTIAL	200 - 1000 ft.
8040	LA PINATA	2836 JUAN ST	92110		722	HPC	Eating/Drinking Establishments	San Diego River	907.11						San Diego River	5005	SPECIALTY COMMERCIAL	> 1000 ft.
8041	LA POSTA DE ACAPULCO #8	3980 03RD AV	92103		722	HPC	Eating/Drinking Establishments	San Diego River	907.11						San Diego River	5007	ARTERIAL COMMERCIAL	> 1000 ft.
8042	LA QUINTA INN	641 CAM DEL RIO SOUTH	92108		722	HPC	Eating/Drinking Establishments	San Diego River	907.11						San Diego River	1501	HOTEL/MOTEL (LO-RISE)	> 1000 ft.
8043	LA SALSA #117	9211 CLAIREMONT MESA BL 106	92123		722	HPC	Eating/Drinking Establishments	San Diego River	907.11						Murphy Canyon	5009	OTHER RETAIL TRADE AND STRIP	> 1000 ft.
8044	LA SALSA 117	9211 CLAIREMONT MESA BLVD 106	92123		7223	HPC	Eating/Drinking Establishments	San Diego River	907.11						Murphy Canyon	5009	OTHER RETAIL TRADE AND STRIP	> 1000 ft.
8045	LA TORTA	5854 MONTEZUMA RD	92115		722	HPC	Eating/Drinking Establishments	San Diego River	907.11						San Diego River, Unnamed Tributary	6102	RELIGIOUS FACILITY	> 1000 ft.
8046	LAKE MURRAY BLVD #2 EXXON	8815 LAKE MURRAY BLVD	92119		4471	HPC	Fueling	San Diego River	907.11						San Diego River, Unnamed Tributary	5004	NEIGHBORHOOD SHOPPING	> 1000 ft.
8047	LAMPLIGHTER THE	817 WASHINGTON ST	92103		7224	HPC	Eating/Drinking Establishments	San Diego River	907.11						San Diego River	1200	MULTI-FAMILY RESIDENTIAL	> 1000 ft.
8048	LANE LANDSCAPING	2323 CAMINITO RECODO	92107		56173	HPC	Landscaping	San Diego River	907.11					X	San Diego River	1100	SINGLE FAMILY RESIDENTIAL	> 1000 ft.
8049	LANG'S BAKERY	5490 COMPLEX ST 601	92123		722	HPC	Eating/Drinking Establishments	San Diego River	907.11						San Diego River	4113	COMMUNICATIONS AND UTILITIES	> 1000 ft.
8050	LAS PENAS MEXICAN FOOD	7403 PRINCESS VIEW DR B	92120		722	HPC	Eating/Drinking Establishments	San Diego River	907.11						San Diego River, Unnamed Tributary	2104	WAREHOUSING & PUBLIC	> 1000 ft.
8051	LAWN MOWING	8825 LASSIE LN	92123		56172	HPC	Landscaping	San Diego River	907.11					X	San Diego River, Unnamed Tributary	1100	SINGLE FAMILY RESIDENTIAL	> 1000 ft.
8052	LCDR ARNOLD E. BETCHER POST	7785 OTHELLO AV	92111		722	HPC	Eating/Drinking Establishments	San Diego River	907.11						San Diego River, Unnamed Tributary	2101	INDUSTRIAL PARKS	> 1000 ft.
8053	LDS CHURCH EDUCATIONAL	5130 MONTEZUMA PL	92115		722	HPC	Eating/Drinking Establishments	San Diego River	907.11						San Diego River, Unnamed Tributary	6102	RELIGIOUS FACILITY	> 1000 ft.
8054	LEAL LANDSCAPING	1961 CARDIGAN WAY	92111		56173	HPC	Landscaping	San Diego River	907.11					X	San Diego River, Unnamed Tributary	1100	SINGLE FAMILY RESIDENTIAL	> 1000 ft.
8055	LEE'S AUTO DETAILING	3860 KEARNY MESA RD	92111		811192	HPC	Vehicle Washing	San Diego River	907.11						San Diego River, Unnamed Tributary	5006	AUTOMOBILE DEALERSHIP	> 1000 ft.
8056	LEE'S JAPANESE CAR SPECIALIST	6140 MISSION GORGE RD A	92120		811111	HPC	Auto Repair	San Diego River	907.11						Alvarado Canyon	5007	ARTERIAL COMMERCIAL	> 1000 ft.
8057	LE'S THAI CHINESE VIETNAMESE	6925 LINDA VISTA RD B	92111		722	HPC	Eating/Drinking Establishments	San Diego River	907.11						San Diego River	5004	NEIGHBORHOOD SHOPPING	> 1000 ft.
8058	LESTAT'S COFFEE HOUSE	3343 ADAMS AV	92116		722	HPC	Eating/Drinking Establishments	San Diego River	907.11						San Diego River	5007	ARTERIAL COMMERCIAL	> 1000 ft.
8059	LETZ DESIGN LANDSCAPE	5364 ADAMS AVE	92115		56173	HPC	Landscaping	San Diego River	907.11					X	San Diego River, Unnamed Tributary	1100	SINGLE FAMILY RESIDENTIAL	> 1000 ft.

#	Business Name	Street Address	Zip	SIC	NAICS	TTWQ	Category	WMA	HSA	Drains to La Jolla ASBS	Drains to Switzer Creek	Less than 200 ft. from ESA	Tributary	Residential	Nearest Water Body	SANDAG Landuse Code	SANDAG Landuse	Distance to Nearest Water Body
8060	LEWALLEN HIXSON QUALITY MARINE	4749 HAMILTON ST	92116		81149	HPC	Boat Repair	San Diego River	907.11					X	San Diego River	1100	SINGLE FAMILY RESIDENTIAL	> 1000 ft.
8061	LEXUS KEARNY MESA	4970 KEARNY MESA RD	92111		4411	HPC	Other: Vehicle Dealers	San Diego River	907.11						San Diego River, Unnamed Tributary	5006	AUTOMOBILE DEALERSHIP	> 1000 ft.
8062	LEXUS KEARNY MESA	5010 KEARNY MESA RD	92111		4411	HPC	Other: Vehicle Dealers	San Diego River	907.11						San Diego River, Unnamed Tributary	5006	AUTOMOBILE DEALERSHIP	> 1000 ft.
8063	LIBERTY LANDSCAPE	6550 OAKRIDGE RD	92120		56173	HPC	Landscaping	San Diego River	907.11					X	San Diego River, Unnamed Tributary	1100	SINGLE FAMILY RESIDENTIAL	> 1000 ft.
8064	LICENSE TO PAINT	4651 MUIR AVE	92107		23521	HPC	Painting/Coating	San Diego River	907.11					X	San Diego River	1200	MULTI-FAMILY RESIDENTIAL	> 1000 ft.
8065	LIGHT HOUSE AUTO	4428 GLACIER AVE	92120		44112	HPC	Other: Vehicle	San Diego River	907.11						San Diego River	2101	INDUSTRIAL	> 1000 ft.
8066	LIGHT HOUSE ICE CREAM & YOGURT	5059 NEWPORT AV 102	92107		722	HPC	Eating/Drinking Establishments	San Diego River	907.11						Pacific Ocean Shoreline, San Diego HU	5007	ARTERIAL COMMERCIAL	200 - 1000 ft.
8067	LIGHTENING MACHANIC	3549 MADISON AVE	92116		811111	HPC	Auto Repair	San Diego River	907.11					X	San Diego River, Unnamed Tributary	1100	SINGLE FAMILY RESIDENTIAL	> 1000 ft.
8068	LIKE NEW AUTO DETAIL	5837 MISSION GORGE RD E	92120		811198	HPC	Auto Repair	San Diego River	907.11						Alvarado Canyon	2101	INDUSTRIAL PARKS	200 - 1000 ft.
8069	LINDA VISTA EXXON	6949 LINDA VISTA RD	92111		4471	HPC	Fueling	San Diego River	907.11						San Diego River, Unnamed Tributary	5004	NEIGHBORHOOD SHOPPING	> 1000 ft.
8070	LINDA VISTA FOOD TO GO	2405 ULRIC ST	92111		722	HPC	Eating/Drinking Establishments	San Diego River	907.11						San Diego River	5007	ARTERIAL COMMERCIAL	> 1000 ft.
8071	LINDGREN PAINTING	5061 34TH ST	92116		2352	HPC	Painting/Coating	San Diego River	907.11					X	San Diego River	1100	SINGLE FAMILY RESIDENTIAL	> 1000 ft.
8072	LITICKER'S LIQUOR - FRESH MEXICAN	4955 VOLTAIRE ST	92107		722	HPC	Eating/Drinking Establishments	San Diego River	907.11						San Diego River	4114	PARKING LOTS - SURFACE	> 1000 ft.
8073	LIT'L PEPPER	8911 COMPLEX DR C	92123		722	HPC	Eating/Drinking	San Diego River	907.11						San Diego River	6002	OFFICE - LOW	> 1000 ft.
8074	LITTLE CHEF CHINESE FOOD	4910 NEWPORT AV	92107		722	HPC	Eating/Drinking Establishments	San Diego River	907.11						Pacific Ocean Shoreline, San Diego HU	5007	ARTERIAL COMMERCIAL	> 1000 ft.
8075	LITTLE FISH MARKET, THE	2401 FENTON PY 104	92108		722	HPC	Eating/Drinking Establishments	San Diego River	907.11						San Diego River, Unnamed Tributary	5003	COMMUNITY SHOPPING	200 - 1000 ft.
8076	LITTLE ITALY PIZZA & RISTORANTE	4204 VOLTAIRE ST	92107		722	HPC	Eating/Drinking Establishments	San Diego River	907.11						San Diego River	5007	ARTERIAL COMMERCIAL	> 1000 ft.
8077	LITTLE SAM'S PIZZA	3250 GREYLING DR A	92123		722	HPC	Eating/Drinking Establishments	San Diego River	907.11						San Diego River, Unnamed Tributary	5004	NEIGHBORHOOD SHOPPING	> 1000 ft.
8078	LIVING WATER POOL CARE	6343 LAMBDA DR	92120		811411	HPC	Pool/Fountain Cleaning	San Diego River	907.11					X	Alvarado Canyon, Unnamed Tributary	1100	SINGLE FAMILY RESIDENTIAL	> 1000 ft.
8079	LIVINGSTON'S CHICKEN KITCHEN	5026 NEWPORT AV	92107		722	HPC	Eating/Drinking Establishments	San Diego River	907.11						Pacific Ocean Shoreline, San Diego HU	5007	ARTERIAL COMMERCIAL	200 - 1000 ft.
8080	LONGHORN CAFE	6519 MISSION GORGE RD	92120		722	HPC	Eating/Drinking Establishments	San Diego River	907.11						San Diego River	5004	NEIGHBORHOOD SHOPPING	200 - 1000 ft.
8081	LOPEZ GARDENING & MAINTENANCE	2453 JUDSON ST	92111		56173	HPC	Landscaping	San Diego River	907.11					X	San Diego River, Unnamed Tributary	1100	SINGLE FAMILY RESIDENTIAL	> 1000 ft.

#	Business Name	Street Address	Zip	SIC	NAICS	TTWQ	Category	WMA	HSA	Drains to La Jolla ASBS	Drains to Switzer Creek	Less than 200 ft. from ESA	Tributary	Residential	Nearest Water Body	SANDAG Landuse Code	SANDAG Landuse	Distance to Nearest Water Body
8082	LOS ALAZANES	7343 JACKSON DR	92119		722	HPC	Eating/Drinking Establishments	San Diego River	907.11						San Diego River	5004	NEIGHBORHOOD SHOPPING	> 1000 ft.
8083	LOS MACHOS TACO SHOP	3690 MURPHY CANYON RD	92123		722	HPC	Eating/Drinking Establishments	San Diego River	907.11						Murphy Canyon	5003	COMMUNITY SHOPPING	200 - 1000 ft.
8084	LOS PANCHOS TACO SHOP	409 WASHINGTON ST	92103		722	HPC	Eating/Drinking Establishments	San Diego River	907.11						San Diego River	5007	ARTERIAL COMMERCIAL	> 1000 ft.
8085	LOS PANCHOS TACO SHOP	5182 WARING RD	92120		722	HPC	Eating/Drinking Establishments	San Diego River	907.11						Alvarado Canyon, Unnamed Tributary	5007	ARTERIAL COMMERCIAL	> 1000 ft.
8086	LOST SLEEP CLUB	4428 CONVOY ST 310	92111		72241	HPC	Eating/Drinking Establishments	San Diego River	907.11						San Diego River, Unnamed Tributary	5004	NEIGHBORHOOD SHOPPING	> 1000 ft.
8087	LOU JONES' INN	3391 ADAMS AV	92116		722	HPC	Eating/Drinking Establishments	San Diego River	907.11						San Diego River	5007	ARTERIAL COMMERCIAL	> 1000 ft.
8088	LOWE'S HIW INC	2318 NORTHSIDE DR	92108		441	HPC	Other: Auto Supplies	San Diego River	907.11						San Diego River	5003	COMMUNITY SHOPPING	200 - 1000 ft.
8089	LUBRIMART-TUNEMART	4101 CONVOY ST	92111		811111	HPC	Auto Repair	San Diego River	907.11						San Diego River, Unnamed Tributary	5009	OTHER RETAIL TRADE AND STRIP	> 1000 ft.
8090	LUCKY AUTO REPAIR	7996 ARMOUR ST	92111		81111	HPC	Auto Repair	San Diego River	907.11						San Diego River, Unnamed Tributary	2101	INDUSTRIAL PARKS	> 1000 ft.
8091	LUCKY HOUSE	4367 CONVOY ST	92111		722	HPC	Eating/Drinking Establishments	San Diego River	907.11						San Diego River, Unnamed Tributary	5004	NEIGHBORHOOD SHOPPING	> 1000 ft.
8092	LUIS GARDENING & TREE SERVICE	4255 WHITTIER ST	92107		56173	HPC	Landscaping	San Diego River	907.11					X	San Diego River	1100	SINGLE FAMILY RESIDENTIAL	> 1000 ft.
8093	LUIS TRANSMISSION	4187 CONVOY ST D	92111		44131	HPC	Other: Auto Supplies	San Diego River	907.11						San Diego River, Unnamed Tributary	5004	NEIGHBORHOOD SHOPPING	> 1000 ft.
8094	LUNCH BAG DELI 3	1441 CAM DEL RIO SOUTH	92108		722	HPC	Eating/Drinking Establishments	San Diego River	907.11						San Diego River	5006	AUTOMOBILE DEALERSHIP	> 1000 ft.
8095	LUNEV BRINGLE AUTO GROUP LLC	7841 BALBOA AVE 208	92111		44112	HPC	Other: Vehicle Dealers	San Diego River	907.11						San Diego River, Unnamed Tributary	5009	OTHER RETAIL TRADE AND STRIP	> 1000 ft.
8096	LUPITA'S AUTO SALES	7986 ARMOUR ST B	92111		42111	HPC	Other: Vehicle Dealers	San Diego River	907.11						San Diego River, Unnamed Tributary	2101	INDUSTRIAL PARKS	> 1000 ft.
8097	LU'S GARDENER	1984 ABBE ST	92111		56172	HPC	Landscaping	San Diego River	907.11					X	San Diego River, Unnamed Tributary	1100	SINGLE FAMILY RESIDENTIAL	> 1000 ft.
8098	LUXURY AUTO BODY	9660 AERO DR	92123		8111	HPC	Auto Repair	San Diego River	907.11						Murphy Canyon, Unnamed Tributary	2101	INDUSTRIAL PARKS	< 200 ft.
8099	LUXURY AUTO SHINE	3441 ADAMS AVE A	92116		811192	HPC	Vehicle Washing	San Diego River	907.11						San Diego River	5007	ARTERIAL COMMERCIAL	> 1000 ft.
8100	M.G. LIQUOR & DELI	5865 MISSION GORGE	92120		722	HPC	Eating/Drinking	San Diego River	907.11						Alvarado Canyon	2101	INDUSTRIAL	200 - 1000 ft.
8101	M20 MARINE OUTFITTERS	3645 CAMINO DEL RIO SOUTH	92108		441222	HPC	Other: Vehicle Dealers	San Diego River	907.11						San Diego River	6002	OFFICE - LOW RISE	200 - 1000 ft.
8102	MAACO AUTO PAINTING &	5670 KEARNY VILLA RD	92123		81119	HPC	Auto Repair	San Diego River	907.11						Murphy Canyon	2101	INDUSTRIAL PARKS	> 1000 ft.
8103	MAC'S	2205 MENDOCINO BL	92107		722	HPC	Eating/Drinking Establishments	San Diego River	907.11						San Diego River	5007	ARTERIAL COMMERCIAL	> 1000 ft.

#	Business Name	Street Address	Zip	SIC	NAICS	TTWQ	Category	WMA	HSA	Drains to La Jolla ASBS	Drains to Switzer Creek	Less than 200 ft. from ESA	Tributary	Residential	Nearest Water Body	SANDAG Landuse Code	SANDAG Landuse	Distance to Nearest Water Body
8104	MAC'S COCKTAILS	2205 MENDOCINO BLVD 11	92107		7224	HPC	Eating/Drinking Establishments	San Diego River	907.11						San Diego River	5007	ARTERIAL COMMERCIAL	> 1000 ft.
8105	MACY'S SCHOOL OF COOKING	1555 CAM DE LA REINA	92108		722	HPC	Eating/Drinking Establishments	San Diego River	907.11						San Diego River	5002	REGIONAL SHOPPING	200 - 1000 ft.
8106	MAD MAST MOTORTOYS	7789 OTHELLO AVE	92111		44112	HPC	Other: Vehicle Dealers	San Diego River	907.11						San Diego River, Unnamed Tributary	5007	ARTERIAL COMMERCIAL	> 1000 ft.
8107	MADRA LIQUOR & DELI	6357 DEL CERRO BL	92120		722	HPC	Eating/Drinking Establishments	San Diego River	907.11						Alvarado Canyon	5007	ARTERIAL COMMERCIAL	> 1000 ft.
8108	MAGGIE MOO'S ICE CREAM &	1570 CAM DE LA REINA C	92108		722	HPC	Eating/Drinking Establishments	San Diego River	907.11						San Diego River	5002	REGIONAL SHOPPING	200 - 1000 ft.
8109	MAINLY CHEVROLET	10340 EL HONCHO PL	92124		4413	HPC	Other: Auto Supplies	San Diego River	907.11					X	Murphy Canyon, Unnamed Tributary	1100	SINGLE FAMILY RESIDENTIAL	> 1000 ft.
8110	MAMA MIA PIZZA	3446 ADAMS AV	92116		722	HPC	Eating/Drinking Establishments	San Diego River	907.11						San Diego River	5007	ARTERIAL COMMERCIAL	> 1000 ft.
8111	MANCHU WOK	1640 CAM DEL RIO NORTH FC5	92108		722	HPC	Eating/Drinking Establishments	San Diego River	907.11						San Diego River	5002	REGIONAL SHOPPING	> 1000 ft.
8112	MANCHU WOK	7007 FRIARS RD 951	92108		722	HPC	Eating/Drinking	San Diego River	907.11						San Diego River	6002	OFFICE - LOW	> 1000 ft.
8113	MANDARIN CHINA RESTAURANT	4110 WEST POINT LOMA BL	92110		722	HPC	Eating/Drinking Establishments	San Diego River	907.11						San Diego River	5004	NEIGHBORHOOD SHOPPING	> 1000 ft.
8114	MANDARIN PLAZA RESTAURANT	3760 SPORTS ARENA BL 3	92110		722	HPC	Eating/Drinking Establishments	San Diego River	907.11						San Diego River	5004	NEIGHBORHOOD SHOPPING	> 1000 ft.
8115	MANHATTAN'S GIANT PIZZA	6620 MISSION GORGE RD	92120		722	HPC	Eating/Drinking Establishments	San Diego River	907.11						San Diego River	5004	NEIGHBORHOOD SHOPPING	200 - 1000 ft.
8116	MANSOUR'S	11067 CLAIREMONT MESA BLVD	92124		81119	HPC	Auto Repair	San Diego River	907.11					X	San Diego River, Unnamed Tributary	1200	MULTI-FAMILY RESIDENTIAL	200 - 1000 ft.
8117	MARCCO CARPET CLEANING / MARCCO FLOOD	6395 WINONA AVE	92120		56174	HPC	Carpet/Furniture Cleaning	San Diego River	907.11					X	Alvarado Canyon, Unnamed Tributary	1100	SINGLE FAMILY RESIDENTIAL	> 1000 ft.
8118	MARGARITA'S	4955 NEWPORT AV	92107		722	HPC	Eating/Drinking Establishments	San Diego River	907.11						Pacific Ocean Shoreline, San Diego HU	5007	ARTERIAL COMMERCIAL	> 1000 ft.
8119	MARIOS LANDSCAPING	6808 CAMINO BERDECIO	92111		56173	HPC	Landscaping	San Diego River	907.11					X	San Diego River	1200	MULTI-FAMILY RESIDENTIAL	> 1000 ft.
8120	MARIPOSA ICE CREAM	3450 ADAMS AV	92116		722	HPC	Eating/Drinking Establishments	San Diego River	907.11						San Diego River	5007	ARTERIAL COMMERCIAL	> 1000 ft.
8121	MARK TOW	4411 41ST ST	92116		48841	HPC	Auto Repair	San Diego River	907.11					X	San Diego River, Unnamed Tributary	1100	SINGLE FAMILY RESIDENTIAL	> 1000 ft.
8122	MARKETPLACE GRILLE	5447 KEARNY VILLA RD B	92123		722	HPC	Eating/Drinking Establishments	San Diego River	907.11						San Diego River	5004	NEIGHBORHOOD SHOPPING	> 1000 ft.
8123	MARRIOTT MISSION VALLEY	8757 RIO SAN DIEGO DR	92108		722	HPC	Eating/Drinking Establishments	San Diego River	907.11						San Diego River	1502	HOTEL/MOTEL (HIGH-RISE)	200 - 1000 ft.
8124	MARTINIS ABOVE	3940 04TH AV 200	92103		722	HPC	Eating/Drinking	San Diego River	907.11						San Diego River	6002	OFFICE - LOW	> 1000 ft.
8125	MARVIN K BROWN AUTO CENTER INC	1441 CAMINO DEL RIO SOUTH	92108		4411	HPC	Other: Vehicle Dealers	San Diego River	907.11						San Diego River	5006	AUTOMOBILE DEALERSHIP	> 1000 ft.
8126	MASTERCARE AUTOMOTIVE	4345 TWAIN AVE C	92120		811111	HPC	Auto Repair	San Diego River	907.11						San Diego River	2101	INDUSTRIAL PARKS	200 - 1000 ft.

#	Business Name	Street Address	Zip	SIC	NAICS	TTWQ	Category	WMA	HSA	Drains to La Jolla ASBS	Drains to Switzer Creek	Less than 200 ft. from ESA	Tributary	Residential	Nearest Water Body	SANDAG Landuse Code	SANDAG Landuse	Distance to Nearest Water Body
8127	MAUI WOWI CHILLIN	1640 CAM DEL RIO NORTH 9010	92108		722	HPC	Eating/Drinking Establishments	San Diego River	907.11						San Diego River	5002	REGIONAL SHOPPING	> 1000 ft.
8128	MAURICIO'S RESTAURANT	3200 ADAMS AV 102	92116		722	HPC	Eating/Drinking Establishments	San Diego River	907.11						San Diego River	5007	ARTERIAL COMMERCIAL	> 1000 ft.
8129	MAUTO LLC	4232 CAMINO DEL RIO NORTH	92108		4413	HPC	Other: Auto Supplies	San Diego River	907.11						San Diego River, Unnamed Tributary	5009	OTHER RETAIL TRADE AND STRIP	200 - 1000 ft.
8130	MCCLELLAND AUTO SALES	5515 KEARNY VILLA RD	92123		44112	HPC	Other: Vehicle Dealers	San Diego River	907.11						Murphy Canyon	4114	PARKING LOTS - SURFACE	> 1000 ft.
8131	MCDONALD'S #01014	3805 MIDWAY DR	92110		722	HPC	Eating/Drinking Establishments	San Diego River	907.11						San Diego River	5007	ARTERIAL COMMERCIAL	> 1000 ft.
8132	MCDONALD'S #01529	8770 LAKE MURRAY BL	92119		722	HPC	Eating/Drinking Establishments	San Diego River	907.11						San Diego River	1200	MULTI-FAMILY RESIDENTIAL	> 1000 ft.
8133	MCDONALD'S #03813	6326 MISSION GORGE RD	92120		722	HPC	Eating/Drinking Establishments	San Diego River	907.11						San Diego River	5007	ARTERIAL COMMERCIAL	> 1000 ft.
8134	MCDONALD'S #04154	6945 LINDA VISTA RD	92111		722	HPC	Eating/Drinking Establishments	San Diego River	907.11						San Diego River	5004	NEIGHBORHOOD SHOPPING	> 1000 ft.
8135	MCDONALD'S #04769	5824 MONTEZUMA RD	92115		722	HPC	Eating/Drinking Establishments	San Diego River	907.11						San Diego River, Unnamed Tributary	5007	ARTERIAL COMMERCIAL	> 1000 ft.
8136	MCDONALD'S #05458	8929 CLAIREMONT MESA BL	92123		722	HPC	Eating/Drinking Establishments	San Diego River	907.11						San Diego River	5004	NEIGHBORHOOD SHOPPING	> 1000 ft.
8137	MCDONALD'S #13408	9871 AERO DR	92123		722	HPC	Eating/Drinking Establishments	San Diego River	907.11						Murphy Canyon	5004	NEIGHBORHOOD SHOPPING	< 200 ft.
8138	MCDONALD'S #15513	3382 MURPHY CANYON RD	92123		722	HPC	Eating/Drinking Establishments	San Diego River	907.11						Murphy Canyon	7606	LANDSCAPE OPEN SPACE	< 200 ft.
8139	MCDONALD'S #18669	3020 CHILDRENS WY	92123		722	HPC	Eating/Drinking Establishments	San Diego River	907.11						San Diego River, Unnamed Tributary	6502	HOSPITALS - GENERAL	200 - 1000 ft.
8140	MCDONALD'S #23898	7007 FRIARS RD 900	92108	5812	722211	HPC	Eating/Drinking Establishments	San Diego River	907.11						San Diego River	5002	REGIONAL SHOPPING	> 1000 ft.
8141	MCDONALD'S #24113	2482 NORTHSIDE DR	92108		722	HPC	Eating/Drinking Establishments	San Diego River	907.11						San Diego River, Unnamed Tributary	1200	MULTI-FAMILY RESIDENTIAL	200 - 1000 ft.
8142	MCDONALD'S #24780	10595 TIERRASANTA BL	92124		722	HPC	Eating/Drinking Establishments	San Diego River	907.11						San Diego River, Unnamed Tributary	5004	NEIGHBORHOOD SHOPPING	200 - 1000 ft.
8143	MCGREGOR'S GRILL AND ALE	10475 SAN DIEGO MISSION RD	92108		722	HPC	Eating/Drinking Establishments	San Diego River	907.11						Murphy Canyon	6002	OFFICE - LOW RISE	> 1000 ft.
8144	MCKINNEY PAINTING INC	3244 MARATHON DR D	92123		23521	HPC	Painting/Coating	San Diego River	907.11					X	San Diego River, Unnamed Tributary	1100	SINGLE FAMILY RESIDENTIAL	> 1000 ft.
8145	MEADOWLARK CAFE	2830 MEADOW LARK DR	92123		722	HPC	Eating/Drinking Establishments	San Diego River	907.11						San Diego River, Unnamed Tributary	1409	OTHER GROUP QUARTERS	> 1000 ft.
8146	MEDITERRANEAN CAFE	112 W WASHINGTON ST	92103		722	HPC	Eating/Drinking Establishments	San Diego River	907.11						San Diego River	5007	ARTERIAL COMMERCIAL	> 1000 ft.
8147	MEECHAI THAI CUISINE	3960 WEST POINT LOMA BL F	92110		722	HPC	Eating/Drinking Establishments	San Diego River	907.11						San Diego River	5004	NEIGHBORHOOD SHOPPING	> 1000 ft.
8148	MEGAN'S CAFE	7389 JACKSON DR	92119		722	HPC	Eating/Drinking Establishments	San Diego River	907.11						San Diego River	5004	NEIGHBORHOOD SHOPPING	> 1000 ft.

#	Business Name	Street Address	Zip	SIC	NAICS	TTWQ	Category	WMA	HSA	Drains to La Jolla ASBS	Drains to Switzer Creek	Less than 200 ft. from ESA	Tributary	Residential	Nearest Water Body	SANDAG Landuse Code	SANDAG Landuse	Distance to Nearest Water Body
8149	MEKCO DIRECT COMPANY	4676 BRINNELL ST	92111		4213	HPC	Building Materials	San Diego River	907.11						San Diego River, Unnamed Tributary	2101	INDUSTRIAL PARKS	> 1000 ft.
8150	MENDEZ LANDSCAPE MAINTENANCE	4459 SANTA MONICA AVE	92107		56173	HPC	Landscaping	San Diego River	907.11					X	Pacific Ocean Shoreline, San Diego HU	1100	SINGLE FAMILY RESIDENTIAL	> 1000 ft.
8151	MERCEDES BENZ OF SAN DIEGO	4750 KEARNY MESA RD	92111		4411	HPC	Other: Vehicle Dealers	San Diego River	907.11						San Diego River, Unnamed Tributary	5006	AUTOMOBILE DEALERSHIP	> 1000 ft.
8152	MERCEDEZ-BENZ OF SAN DIEGO	4910 KEARNY MESA RD	92111		4411	HPC	Other: Vehicle Dealers	San Diego River	907.11						San Diego River, Unnamed Tributary	5006	AUTOMOBILE DEALERSHIP	> 1000 ft.
8153	MERCY HOSPITAL	4077 05TH AV	92103		722	HPC	Eating/Drinking Establishments	San Diego River	907.11						San Diego River	6502	HOSPITALS - GENERAL	> 1000 ft.
8154	MESA VISTA HOSPITAL	7850 VISTA HILL AV	92123		722	HPC	Eating/Drinking Establishments	San Diego River	907.11						San Diego River, Unnamed Tributary	6502	HOSPITALS - GENERAL	> 1000 ft.
8155	MICHAEL'S AUTO EXCHANGE	10948 SIGLO CT	92124		4211	HPC	Other: Auto Supplies	San Diego River	907.11					X	San Diego River, Unnamed Tributary	1100	SINGLE FAMILY RESIDENTIAL	> 1000 ft.
8156	MIDAS	3855 CONVOY ST	92111		4413	HPC	Other: Auto Supplies	San Diego River	907.11						San Diego River, Unnamed Tributary	5009	OTHER RETAIL TRADE AND STRIP	> 1000 ft.
8157	MIDAS MUFFLER & BRAKE SHOPS	3846 CAMINO DEL RIO WEST 48	92110		8111	HPC	Auto Repair	San Diego River	907.11						San Diego River	5003	COMMUNITY SHOPPING	> 1000 ft.
8158	MIDAS MUFFLER & BRAKE SHOPS	3855 CONVOY ST	92111		8111	HPC	Auto Repair	San Diego River	907.11						San Diego River, Unnamed Tributary	5009	OTHER RETAIL TRADE AND STRIP	> 1000 ft.
8159	MIDAS MUFFLER AND BRAKE SHOP	10445 FRIARS RD	92120		8111	HPC	Auto Repair	San Diego River	907.11						San Diego River	2101	INDUSTRIAL PARKS	200 - 1000 ft.
8160	MIDWAY AUTO REPAIR	999 MORENA BLVD	92110		811111	HPC	Auto Repair	San Diego River	907.11						San Diego River	5007	ARTERIAL COMMERCIAL	> 1000 ft.
8161	MIDWAY JEEP CHRYSLER/PECK JEEP EAGLE INC	777 CAMINO DEL RIO SOUTH	92108		4411	HPC	Other: Vehicle Dealers	San Diego River	907.11						San Diego River	5006	AUTOMOBILE DEALERSHIP	> 1000 ft.
8162	MIGUEL'S LANDSCAPING	4541 55TH ST	92115		56172	HPC	Landscaping	San Diego River	907.11					X	San Diego River, Unnamed Tributary	1100	SINGLE FAMILY RESIDENTIAL	> 1000 ft.
8163	MIKE NELSON LANDSCAPE	4997 TWAIN AVE	92120		56172	HPC	Landscaping	San Diego River	907.11					X	Alvarado Canyon, Unnamed Tributary	1100	SINGLE FAMILY RESIDENTIAL	> 1000 ft.
8164	MIKE'S FOREIGN AUTO SERVICE	4347 TWAIN AVE	92120		811111	HPC	Auto Repair	San Diego River	907.11						San Diego River	2101	INDUSTRIAL PARKS	200 - 1000 ft.
8165	MILANO BARISTA AND DELI	8685 RIO SAN DIEGO DR B	92108		722	HPC	Eating/Drinking Establishments	San Diego River	907.11						San Diego River	5003	COMMUNITY SHOPPING	> 1000 ft.
8166	MILE HI VALET SERVICES INC	901 CAMINO DEL RIO SOUTH	92108		81293	HPC	Vehicle Parking/Storage	San Diego River	907.11					X	San Diego River	1502	HOTEL/MOTEL (HIGH-RISE)	> 1000 ft.
8167	MILLENNIUM DINING INC	8611 BALBOA AVE	92123		72231	HPC	Eating/Drinking Establishments	San Diego River	907.11						San Diego River, Unnamed Tributary	2103	LIGHT INDUSTRY-GENERAL	> 1000 ft.
8168	MILLENNIUM TOWING	5805 MISSION GORGE RD B	92120		48841	HPC	Auto Repair	San Diego River	907.11						Alvarado Canyon	9101	UNDEVELOPED LAND	< 200 ft.
8169	MILLER'S LANDSCAPING	9466 LARRABEE AVE	92123		56172	HPC	Landscaping	San Diego River	907.11					X	Murphy Canyon, Unnamed Tributary	1100	SINGLE FAMILY RESIDENTIAL	> 1000 ft.

#	Business Name	Street Address	Zip	SIC	NAICS	TTWQ	Category	WMA	HSA	Drains to La Jolla ASBS	Drains to Switzer Creek	Less than 200 ft. from ESA	Tributary	Residential	Nearest Water Body	SANDAG Landuse Code	SANDAG Landuse	Distance to Nearest Water Body
8170	MIMI'S CAFE	5180 MISSION CENTER RD	92108		722	HPC	Eating/Drinking Establishments	San Diego River	907.11			X			San Diego River	9202	LAKES, RESERVOIRS,	< 200 ft.
8171	MINSKY MERCEDES & BMW SERVICE	3727 CONVOY ST B	92111		811111	HPC	Auto Repair	San Diego River	907.11						San Diego River, Unnamed Tributary	6002	OFFICE - LOW RISE	> 1000 ft.
8172	MIRANDA MARINE MOBILE SERVICES	3835 MIDWAY DR 201	92110		81149	HPC	Boat Repair	San Diego River	907.11						San Diego River	5009	OTHER RETAIL TRADE AND STRIP	> 1000 ft.
8173	MISSION BELL DELI	3511 CAM DEL RIO SOUTH 103	92108		722	HPC	Eating/Drinking Establishments	San Diego River	907.11						San Diego River	6002	OFFICE - LOW RISE	200 - 1000 ft.
8174	MISSION CENTER TEXACO	5465 MISSION CENTER RD	92108		447	HPC	Fueling	San Diego River	907.11						San Diego River	5007	ARTERIAL COMMERCIAL	200 - 1000 ft.
8175	MISSION GORGE ARCO AM/PM	6110 MISSION GORGE RD	92120		44711	HPC	Fueling	San Diego River	907.11						Alvarado Canyon	5007	ARTERIAL COMMERCIAL	> 1000 ft.
8176	MISSION GORGE AUTO CENTER	5909 MISSION GORGE RD	92120		44112	HPC	Other: Vehicle Dealers	San Diego River	907.11						Alvarado Canyon	2101	INDUSTRIAL PARKS	200 - 1000 ft.
8177	MISSION GORGE ULTRAMAR	6011 MISSION GORGE RD	92120		44711	HPC	Fueling	San Diego River	907.11						Alvarado Canyon	5007	ARTERIAL COMMERCIAL	200 - 1000 ft.
8178	MISSION GORGE USED CARS	5824 MISSION GORGE RD	92120		44112	HPC	Other: Vehicle Dealers	San Diego River	907.11						Alvarado Canyon	2101	INDUSTRIAL PARKS	< 200 ft.
8179	MISSION HILLS AUTOMOTIVE	308 WASHINGTON ST	92103		811111	HPC	Auto Repair	San Diego River	907.11						San Diego River	5009	OTHER RETAIL TRADE AND STRIP	> 1000 ft.
8180	MISSION HILLS COMMUNITY PRE-	1211 W LEWIS ST	92103		722	HPC	Eating/Drinking Establishments	San Diego River	907.11						San Diego River	1200	MULTI-FAMILY RESIDENTIAL	> 1000 ft.
8181	MISSION HILLS HEALTH CARE	4033 06TH AV	92103		722	HPC	Eating/Drinking Establishments	San Diego River	907.11						San Diego River	1409	OTHER GROUP QUARTERS	> 1000 ft.
8182	MISSION MOULDING & WOOD	9510 CHESAPEAKE DR 401	92123		444	HPC	Building Materials	San Diego River	907.11						Murphy Canyon	2101	INDUSTRIAL PARKS	200 - 1000 ft.
8183	MISSION TRAILS DELI	8181 MISSION GORGE RD A	92120		722	HPC	Eating/Drinking Establishments	San Diego River	907.11						San Diego River	5007	ARTERIAL COMMERCIAL	> 1000 ft.
8184	MISSION TRAILS GOLF COURSE	7380 GOLFCREST PL	92119		722	HPC	Eating/Drinking Establishments	San Diego River	907.11						Alvarado Canyon, Unnamed Tributary	7204	GOLF COURSES	> 1000 ft.
8185	MISSION VALLEY CHEVRON	2290 CAM DEL RIO NORTH	92108		447	HPC	Fueling	San Diego River	907.11						San Diego River	5007	ARTERIAL COMMERCIAL	200 - 1000 ft.
8186	MISSION VALLEY COMMUNITY	6964 MISSION GORGE RD	92120		722	HPC	Eating/Drinking Establishments	San Diego River	907.11						San Diego River	2103	LIGHT INDUSTRY-GENERAL	> 1000 ft.
8187	MISSION VALLEY FOREIGN CAR	6205 FAIRMOUNT AVE	92120		811111	HPC	Auto Repair	San Diego River	907.11						San Diego River	2101	INDUSTRIAL PARKS	200 - 1000 ft.
8188	MISSION VALLEY MOBIL	5494 MISSION CENTER RD	92108		44711	HPC	Fueling	San Diego River	907.11						San Diego River	5007	ARTERIAL COMMERCIAL	> 1000 ft.
8189	MISSION VALLEY	4329 TWAIN AVE	92120		54194	HPC	Animal Facilities	San Diego River	907.11						San Diego River	2101	INDUSTRIAL	200 - 1000 ft.
8190	MISSION VALLEY PIPE & SUPPLY INC	4533 MISSION GORGE PL	92120		4213	HPC	Building Materials	San Diego River	907.11						Alvarado Canyon	2101	INDUSTRIAL PARKS	< 200 ft.
8191	MISSION VALLEY RESORT	875 HOTEL CIRCLE SOUTH	92108		722	HPC	Eating/Drinking Establishments	San Diego River	907.11						San Diego River	1501	HOTEL/MOTEL (LO-RISE)	> 1000 ft.

#	Business Name	Street Address	Zip	SIC	NAICS	TTWQ	Category	WMA	HSA	Drains to La Jolla ASBS	Drains to Switzer Creek	Less than 200 ft. from ESA	Tributary	Residential	Nearest Water Body	SANDAG Landuse Code	SANDAG Landuse	Distance to Nearest Water Body
8192	MISSION VALLEY TOWING	3519 DORCHESTER DR	92123		811198	HPC	Auto Repair	San Diego River	907.11					X	Murphy Canyon, Unnamed Tributary	1100	SINGLE FAMILY RESIDENTIAL	200 - 1000 ft.
8193	MISSION VILLAGE AUTO CARE	6008 MISSION GORGE RD A	92120		8111	HPC	Auto Repair	San Diego River	907.11						Alvarado Canyon	5007	ARTERIAL COMMERCIAL	200 - 1000 ft.
8194	MITSUWA MARKETPLACE	4240 KEARNY MESA RD 119	92111		722	HPC	Eating/Drinking Establishments	San Diego River	907.11						San Diego River, Unnamed Tributary	5003	COMMUNITY SHOPPING	> 1000 ft.
8195	MOBIL MART #18-A4X	10496 CLAIREMONT MESA BL	92124		722	HPC	Eating/Drinking Establishments	San Diego River	907.11						Shepherd Canyon	5004	NEIGHBORHOOD SHOPPING	200 - 1000 ft.
8196	MOBIL STATION 10215	10496 CLAIREMONT MESA BLVD	92124		4471	HPC	Fueling	San Diego River	907.11						Shepherd Canyon	5004	NEIGHBORHOOD SHOPPING	200 - 1000 ft.
8197	MONA LISA RESTAURANT	5156 WARING RD	92120		722	HPC	Eating/Drinking Establishments	San Diego River	907.11						Alvarado Canyon, Unnamed Tributary	5004	NEIGHBORHOOD SHOPPING	> 1000 ft.
8198	MONARCH AIRCRAFT	8904 AERO DR	92123		81149	HPC	Airplane Repair	San Diego River	907.11						San Diego River, Unnamed Tributary	2101	INDUSTRIAL PARKS	200 - 1000 ft.
8199	MONROES LANSCAPING SERVICE	4580 ALVARADO CANYON RD F1	92120		56172	HPC	Landscaping	San Diego River	907.11						Alvarado Canyon	5009	OTHER RETAIL TRADE AND STRIP	200 - 1000 ft.
8200	MONTANO LAWN CARE	4392 35TH ST	92104		56173	HPC	Landscaping	San Diego River	907.11					X	San Diego River, Unnamed Tributary	1100	SINGLE FAMILY RESIDENTIAL	> 1000 ft.
8201	MONTESSORI SCHOOL OF	3411 SANDROCK RD	92123		722	HPC	Eating/Drinking Establishments	San Diego River	907.11						San Diego River, Unnamed Tributary	6809	OTHER SCHOOL	> 1000 ft.
8202	MOORE STREET AUTO BODY PAINTING &	3145 MOORE ST	92110		811121	HPC	Auto Paint/Body	San Diego River	907.11						San Diego River	2103	LIGHT INDUSTRY-GENERAL	> 1000 ft.
8203	MORENA BOULEVARD	1045 MORENA BL	92110		722	HPC	Eating/Drinking Establishments	San Diego River	907.11						San Diego River	5007	ARTERIAL COMMERCIAL	> 1000 ft.
8204	MORENA SMOG & LUBE	1076 MORENA BLVD	92110		81119	HPC	Auto Repair	San Diego River	907.11						San Diego River	5007	ARTERIAL COMMERCIAL	> 1000 ft.
8205	MORENO TILE	9102 RONDA AVE	92123		2354	HPC	Masonry	San Diego River	907.11					X	San Diego River, Unnamed Tributary	1100	SINGLE FAMILY RESIDENTIAL	> 1000 ft.
8206	MOSSY TOYOTA CERTIFIED	5252 LOVELOCK ST	92110		81119	HPC	Auto Repair	San Diego River	907.11						San Diego River	2101	INDUSTRIAL PARKS	200 - 1000 ft.
8207	MOTORCARS DIRECT SAN DIEGO	5630 KEARNY MESA RD A	92111		44112	HPC	Other: Vehicle Dealers	San Diego River	907.11						Murphy Canyon	2101	INDUSTRIAL PARKS	> 1000 ft.
8208	MOTSENBOCKER AUTO SALES	7925 HILLANDALE DR	92120		44112	HPC	Other: Vehicle Dealers	San Diego River	907.11					X	San Diego River	1100	SINGLE FAMILY RESIDENTIAL	> 1000 ft.
8209	MOWER UNIQUE	4135 VOLTAIRE ST E	92107		56173	HPC	Landscaping	San Diego River	907.11						San Diego River	5007	ARTERIAL COMMERCIAL	> 1000 ft.
8210	MR DEEDS POOL SERVICE & REPAIR	6502 BELL BLUFF AVE	92119		56175	HPC	Pool/Fountain Cleaning	San Diego River	907.11					X	San Diego River, Unnamed Tributary	1200	MULTI-FAMILY RESIDENTIAL	> 1000 ft.
8211	MR. CHICK	6618 MISSION GORGE RD	92120		722	HPC	Eating/Drinking Establishments	San Diego River	907.11						San Diego River	5004	NEIGHBORHOOD SHOPPING	200 - 1000 ft.
8212	MR. CHICK	5250 MURPHY CANYON RD 116	92123		722	HPC	Eating/Drinking Establishments	San Diego River	907.11						Murphy Canyon	5007	ARTERIAL COMMERCIAL	200 - 1000 ft.
8213	MR. PEABODY'S BURGERS & ALE	6110 FRIARS RD 108	92108		722	HPC	Eating/Drinking Establishments	San Diego River	907.11						San Diego River	5007	ARTERIAL COMMERCIAL	> 1000 ft.

#	Business Name	Street Address	Zip	SIC	NAICS	TTWQ	Category	WMA	HSA	Drains to La Jolla ASBS	Drains to Switzer Creek	Less than 200 ft. from ESA	Tributary	Residential	Nearest Water Body	SANDAG Landuse Code	SANDAG Landuse	Distance to Nearest Water Body
8214	MRS. RICE'S	5375 KEARNY VILLA RD	92123		722	HPC	Eating/Drinking	San Diego River	907.11						San Diego River	6002	OFFICE - LOW	> 1000 ft.
8215	MURANYI AUTOMOTIVE	3475 CHANNEL WAY	92110		811111	HPC	Auto Repair	San Diego River	907.11					X	San Diego River	1409	OTHER GROUP QUARTERS	200 - 1000 ft.
8216	MUSCLE BEACH LEMONADE #140	7007 FRIARS RD 925	92108		722	HPC	Eating/Drinking Establishments	San Diego River	907.11						San Diego River	6002	OFFICE - LOW RISE	> 1000 ft.
8217	MUSIC CAFE CHORUS	4428 CONVOY ST 290	92111		722	HPC	Eating/Drinking Establishments	San Diego River	907.11						San Diego River	5004	NEIGHBORHOOD SHOPPING	> 1000 ft.
8218	MUSSARI AUTO DETAILING	7610 HAZARD CENTER DR 113	92108		811198	HPC	Auto Repair	San Diego River	907.11						San Diego River	4117	RAILROAD RIGHT OF WAYS	200 - 1000 ft.
8219	MY GARDENER LAWN SERVICE	5416 COLLIER AVE	92115		56172	HPC	Landscaping	San Diego River	907.11					X	San Diego River, Unnamed Tributary	1100	SINGLE FAMILY RESIDENTIAL	> 1000 ft.
8220	MY GUADALAJARA	6358 DEL CERRO BL	92120		722	HPC	Eating/Drinking Establishments	San Diego River	907.11						Alvarado Canyon	5007	ARTERIAL COMMERCIAL	> 1000 ft.
8221	N P LANDSCAPING	3555 RUFFIN RD 170	92123		56173	HPC	Landscaping	San Diego River	907.11					X	San Diego River, Unnamed Tributary	1200	MULTI-FAMILY RESIDENTIAL	> 1000 ft.
8222	NATIONAL AIR COLLEGE	3750 John J Montgomery Dr	92123		48819	HPC	Airplane Repair	San Diego River	907.11						San Diego River, Unnamed Tributary	4103	GENERAL AVIATION	> 1000 ft.
8223	NATIONAL TRANSMISSON	6305 RIVERDALE ST	92120		42112	HPC	Other: Auto Supplies	San Diego River	907.11						San Diego River	2101	INDUSTRIAL PARKS	> 1000 ft.
8224	NATI'S MEXICAN RESTAURANT	1852 BACON ST	92107		722	HPC	Eating/Drinking Establishments	San Diego River	907.11						Pacific Ocean Shoreline, San Diego HU	5007	ARTERIAL COMMERCIAL	200 - 1000 ft.
8225	NATURAL SALT POOLS SAN DIEGO	3808 LA CRESTA DR	92107		56175	HPC	Pool/Fountain Cleaning	San Diego River	907.11					X	Pacific Ocean Shoreline, San Diego HU	1100	SINGLE FAMILY RESIDENTIAL	> 1000 ft.
8226	NATURAL STYLE CHICKEN	3944 WEST POINT LOMA BL J	92110	5812	722211	HPC	Eating/Drinking Establishments	San Diego River	907.11						San Diego River	5007	ARTERIAL COMMERCIAL	> 1000 ft.
8227	NAVAJO RD EXXON	6953 NAVAJO RD	92119		4471	HPC	Fueling	San Diego River	907.11						San Diego River, Unnamed Tributary	5004	NEIGHBORHOOD SHOPPING	> 1000 ft.
8228	NAVARRO MAINTENANCE	4352 MARLBOROUGH AVE 4	92105		2352	HPC	Painting/Coating	San Diego River	907.11					X	San Diego River, Unnamed Tributary	1200	MULTI-FAMILY RESIDENTIAL	> 1000 ft.
8229	NAZARETH HOUSE RETIREMENT HOME	6333 RANCHO MISSION RD	92108		722	HPC	Eating/Drinking Establishments	San Diego River	907.11						San Diego River	1200	MULTI-FAMILY RESIDENTIAL	> 1000 ft.
8230	NEFF AUTOMOTIVE	4253 ARISTA ST	92103		42111	HPC	Other: Vehicle Dealers	San Diego River	907.11					X	San Diego River	1100	SINGLE FAMILY RESIDENTIAL	> 1000 ft.
8231	NESTLE WATERS NORTH AMERICA	8025 ENGINEER RD	92111		7223	HPC	Eating/Drinking Establishments	San Diego River	907.11						San Diego River, Unnamed Tributary	2101	INDUSTRIAL PARKS	> 1000 ft.
8232	NEW	4307 03RD AV	92103		722	HPC	Eating/Drinking	San Diego River	907.11						San Diego River	6809	OTHER SCHOOL	> 1000 ft.
8233	NEW ENGLAND	4405 VANDEVER AV	92120		722	HPC	Eating/Drinking	San Diego River	907.11						San Diego River	6509	OTHER HEALTH	> 1000 ft.
8234	NEWBREAK COFFEE CO.	1830 SUNSET CLIFFS BL D	92107		722	HPC	Eating/Drinking Establishments	San Diego River	907.11						Pacific Ocean Shoreline, San Diego HU	5007	ARTERIAL COMMERCIAL	> 1000 ft.
8235	NEWBREAK COFFEE CO.	1959 ABBOTT ST	92107		722	HPC	Eating/Drinking Establishments	San Diego River	907.11						Pacific Ocean Shoreline, San Diego HU	5007	ARTERIAL COMMERCIAL	200 - 1000 ft.
8236	NEXUS AUTO	5803 MISSION GORGE	92120		811111	HPC	Auto Repair	San Diego River	907.11						Alvarado Canyon	2101	INDUSTRIAL	< 200 ft.

#	Business Name	Street Address	Zip	SIC	NAICS	TTWQ	Category	WMA	HSA	Drains to La Jolla ASBS	Drains to Switzer Creek	Less than 200 ft. from ESA	Tributary	Residential	Nearest Water Body	SANDAG Landuse Code	SANDAG Landuse	Distance to Nearest Water Body
8237	NICOLOSI'S ITALIAN RESTAURANT	5351 ADOBE FALLS RD	92120		722	HPC	Eating/Drinking Establishments	San Diego River	907.11						Alvarado Canyon	5007	ARTERIAL COMMERCIAL	< 200 ft.
8238	NICO'S MEXICAN FOOD #1	4918 NEWPORT AV	92107		722	HPC	Eating/Drinking Establishments	San Diego River	907.11						Pacific Ocean Shoreline, San Diego HU	5007	ARTERIAL COMMERCIAL	> 1000 ft.
8239	NICO'S MEXICAN FOOD #2	5151 MORENA PL	92110		722	HPC	Eating/Drinking Establishments	San Diego River	907.11						San Diego River	5007	ARTERIAL COMMERCIAL	> 1000 ft.
8240	NIJIYA MARKET	3860 CONVOY ST 109	92111		722	HPC	Eating/Drinking Establishments	San Diego River	907.11						San Diego River, Unnamed Tributary	5004	NEIGHBORHOOD SHOPPING	> 1000 ft.
8241	NON-STOP TOWING	6162 MISSION GORGE RD C	92120		48841	HPC	Auto Repair	San Diego River	907.11						Alvarado Canyon	6002	OFFICE - LOW RISE	> 1000 ft.
8242	NORMAL HEIGHTS ELEMENTARY	3750 WARD RD	92116		722	HPC	Eating/Drinking Establishments	San Diego River	907.11						San Diego River, Unnamed Tributary	9101	UNDEVELOPED LAND	> 1000 ft.
8243	NORTHROP GRUMMAN AT SAN	9326 SPECTRUM CENTER BL	92123		722	HPC	Eating/Drinking Establishments	San Diego River	907.11						San Diego River, Unnamed Tributary	9101	UNDEVELOPED LAND	> 1000 ft.
8244	NRGIZE LIFESTYLE CAFE	8876 NAVAJO RD	92119		722	HPC	Eating/Drinking Establishments	San Diego River	907.11						San Diego River	4199	UNKNOWN TRANSPORTATIO	> 1000 ft.
8245	NUMBER ONE #1 SMOG CHECK	4354 TWAIN AVE A	92120		811198	HPC	Auto Repair	San Diego River	907.11						San Diego River	2101	INDUSTRIAL PARKS	200 - 1000 ft.
8246	NYPD	6110 FRIARS RD 111	92108		722	HPC	Eating/Drinking Establishments	San Diego River	907.11						San Diego River	5007	ARTERIAL COMMERCIAL	> 1000 ft.
8247	O B AUTO REPAIR INC	1955 BACON ST	92107		811111	HPC	Auto Repair	San Diego River	907.11						Pacific Ocean Shoreline, San Diego HU	5007	ARTERIAL COMMERCIAL	200 - 1000 ft.
8248	O B SMOG CHECK TEST ONLY	4694 VOLTAIRE ST B	92107		8111	HPC	Auto Repair	San Diego River	907.11						San Diego River	5007	ARTERIAL COMMERCIAL	> 1000 ft.
8249	O. B. COFFEE COMPANY	4864 NEWPORT AV	92107		722	HPC	Eating/Drinking Establishments	San Diego River	907.11						Pacific Ocean Shoreline, San Diego HU	5007	ARTERIAL COMMERCIAL	> 1000 ft.
8250	O.B. DOUGHNUT	1830 SUNSET CLIFFS BL C	92107		722	HPC	Eating/Drinking Establishments	San Diego River	907.11						Pacific Ocean Shoreline, San Diego HU	5007	ARTERIAL COMMERCIAL	> 1000 ft.
8251	O.B. PEOPLE'S NATURAL FOODS	4765 VOLTAIRE ST	92107		722	HPC	Eating/Drinking Establishments	San Diego River	907.11						San Diego River	5007	ARTERIAL COMMERCIAL	> 1000 ft.
8252	OASIS TEA LOUNGE	3860 CONVOY ST 106	92111		722	HPC	Eating/Drinking Establishments	San Diego River	907.11						San Diego River, Unnamed Tributary	5004	NEIGHBORHOOD SHOPPING	> 1000 ft.
8253	OB QUIK STOP MARKET/SUBWAY	4984 VOLTAIRE ST	92107		722	HPC	Eating/Drinking Establishments	San Diego River	907.11						San Diego River	5007	ARTERIAL COMMERCIAL	> 1000 ft.
8254	OB RECYCLING	4840 NIAGARA AVE	92107		42193	HPC	Recycling	San Diego River	907.11						Pacific Ocean Shoreline, San Diego HU	5007	ARTERIAL COMMERCIAL	> 1000 ft.
8255	OB SMOOTHIE BAR & SUB EXPRESS	5001 NEWPORT AV A	92107		722	HPC	Eating/Drinking Establishments	San Diego River	907.11						Pacific Ocean Shoreline, San Diego HU	5007	ARTERIAL COMMERCIAL	200 - 1000 ft.
8256	OB SUDS LLC	5002 VOLTAIRE ST	92107		811192	HPC	Vehicle Washing	San Diego River	907.11						San Diego River	5007	ARTERIAL COMMERCIAL	200 - 1000 ft.

#	Business Name	Street Address	Zip	SIC	NAICS	TTWQ	Category	WMA	HSA	Drains to La Jolla ASBS	Drains to Switzer Creek	Less than 200 ft. from ESA	Tributary	Residential	Nearest Water Body	SANDAG Landuse Code	SANDAG Landuse	Distance to Nearest Water Body
8257	O'BEE'S ON NEWPORT	4935 NEWPORT AV	92107		722	HPC	Eating/Drinking Establishments	San Diego River	907.11						Pacific Ocean Shoreline, San Diego HU	5007	ARTERIAL COMMERCIAL	> 1000 ft.
8258	OCCIDENTAL LANDSCAPE INC	4050 VOLTAIRE ST	92107		56172	HPC	Landscaping	San Diego River	907.11						San Diego River	5007	ARTERIAL COMMERCIAL	> 1000 ft.
8259	OCEAN BEACH BOAT & AUTO UPHOLSTERY	4838 VOLTAIRE ST	92107		811121	HPC	Auto Paint/Body	San Diego River	907.11						San Diego River	5009	OTHER RETAIL TRADE AND STRIP	> 1000 ft.
8260	OCEAN BEACH GRILLE	1956 BACON ST	92107		722	HPC	Eating/Drinking Establishments	San Diego River	907.11						Pacific Ocean Shoreline, San Diego HU	5007	ARTERIAL COMMERCIAL	200 - 1000 ft.
8261	OCEAN BEACH PAINT & HARDWARE	4851 NEWPORT AVE	92107		444	HPC	Building Materials	San Diego River	907.11						Pacific Ocean Shoreline, San Diego HU	5007	ARTERIAL COMMERCIAL	> 1000 ft.
8262	OCEAN BEACH PIER CAFE	5091 NIAGARA AV	92107		722	HPC	Eating/Drinking Establishments	San Diego River	907.11			X			Pacific Ocean Shoreline, San Diego HU	7604	BEACH - ACTIVE	< 200 ft.
8263	OCEAN BEACH RECREATION CENTER	4726 SANTA MONICA AV	92107		722	HPC	Eating/Drinking Establishments	San Diego River	907.11						Pacific Ocean Shoreline, San Diego HU	7601	PARKS - ACTIVE	> 1000 ft.
8264	OCEAN BEACH TIRE CENTER	4893 NEWPORT AVE	92107		44132	HPC	Auto Repair	San Diego River	907.11						Pacific Ocean Shoreline, San Diego HU	5007	ARTERIAL COMMERCIAL	> 1000 ft.
8265	OFF ROAD WAREHOUSE INC	7915 BALBOA AVE	92111		8111	HPC	Auto Repair	San Diego River	907.11						San Diego River, Unnamed Tributary	5009	OTHER RETAIL TRADE AND STRIP	> 1000 ft.
8266	OGGI'S PIZZA & BREWING CO.	2245 FENTON PY 101	92108		722	HPC	Eating/Drinking Establishments	San Diego River	907.11						San Diego River, Unnamed Tributary	5003	COMMUNITY SHOPPING	200 - 1000 ft.
8267	OH PAINTING INC	9285 CHESAPEAKE DR P	92123		2352	HPC	Painting/Coating	San Diego River	907.11						Murphy Canyon	2101	INDUSTRIAL	> 1000 ft.
8268	OKI TON JAPANESE BISTRO	2408 NORTHSIDE DR	92108		722	HPC	Eating/Drinking Establishments	San Diego River	907.11						San Diego River, Unnamed Tributary	6002	OFFICE - LOW RISE	> 1000 ft.
8269	OLD TOWN HOUSE RESTAURANT	4941 NEWPORT AV	92107		722	HPC	Eating/Drinking Establishments	San Diego River	907.11						Pacific Ocean Shoreline, San Diego HU	5007	ARTERIAL COMMERCIAL	> 1000 ft.
8270	OLIVE TREE MARKET	4805 NARRAGANSETT AV	92107		722	HPC	Eating/Drinking Establishments	San Diego River	907.11						Pacific Ocean Shoreline, San Diego HU	5007	ARTERIAL COMMERCIAL	> 1000 ft.
8271	OLSON QUALITY LANDSCAPE MAINT	4554 CAMPUS AVE 5	92116		56172	HPC	Landscaping	San Diego River	907.11					X	San Diego River	1200	MULTI-FAMILY RESIDENTIAL	> 1000 ft.
8272	OMEGA DELI	4909 MURPHY CANYON RD 100	92123		722	HPC	Eating/Drinking Establishments	San Diego River	907.11						Murphy Canyon	6001	OFFICE - HIGH RISE	< 200 ft.
8273	ON POINT POOL AND SPA SERVICE	10823 MAESTRIA CT	92124		56175	HPC	Pool/Fountain Cleaning	San Diego River	907.11					X	San Diego River, Unnamed Tributary	1100	SINGLE FAMILY RESIDENTIAL	200 - 1000 ft.
8274	ON SITE OIL CHANGES	302 WASHINGTON ST 808	92103		811198	HPC	Auto Repair	San Diego River	907.11						San Diego River	5007	ARTERIAL COMMERCIAL	> 1000 ft.

#	Business Name	Street Address	Zip	SIC	NAICS	TTWQ	Category	WMA	HSA	Drains to La Jolla ASBS	Drains to Switzer Creek	Less than 200 ft. from ESA	Tributary	Residential	Nearest Water Body	SANDAG Landuse Code	SANDAG Landuse	Distance to Nearest Water Body
8275	ON THE BORDER	1770 CAM DE LA REINA	92108		722	HPC	Eating/Drinking Establishments	San Diego River	907.11						San Diego River	5002	REGIONAL SHOPPING	200 - 1000 ft.
8276	ONAMI RESTAURANT	1640 CAM DEL RIO NORTH 341	92108		722	HPC	Eating/Drinking Establishments	San Diego River	907.11						San Diego River	5002	REGIONAL SHOPPING	> 1000 ft.
8277	ONE SOURCE CARPET CARE INC	4313 COLLWOOD LN	92115		56174	HPC	Carpet/Furniture Cleaning	San Diego River	907.11					X	San Diego River, Unnamed Tributary	1200	MULTI-FAMILY RESIDENTIAL	> 1000 ft.
8278	ONE STOP SMOG	4425 CONVOY ST 104	92111		811198	HPC	Auto Repair	San Diego River	907.11						San Diego River, Unnamed Tributary	5004	NEIGHBORHOOD SHOPPING	> 1000 ft.
8279	OPERA PATISSERIE FINES	8871 BALBOA AVE C	92123		7223	HPC	Eating/Drinking Establishments	San Diego River	907.11						San Diego River, Unnamed Tributary	2103	LIGHT INDUSTRY-GENERAL	> 1000 ft.
8280	ORCO CONSTRUCTION	4686 MERCURY ST	92111		4441	HPC	Building Materials	San Diego River	907.11						San Diego River, Unnamed Tributary	2101	INDUSTRIAL PARKS	> 1000 ft.
8281	ORIGINAL PANCAKE HOUSE	3906 CONVOY ST	92111		722	HPC	Eating/Drinking Establishments	San Diego River	907.11						San Diego River, Unnamed Tributary	5004	NEIGHBORHOOD SHOPPING	> 1000 ft.
8282	ORTEGA'S COCINA	4888 NEWPORT AV	92107		722	HPC	Eating/Drinking Establishments	San Diego River	907.11						Pacific Ocean Shoreline, San Diego HU	5007	ARTERIAL COMMERCIAL	> 1000 ft.
8283	OSAKA JAPANESE FOOD & SUSHI	4242 CAM DEL RIO NORTH 26	92108		722	HPC	Eating/Drinking Establishments	San Diego River	907.11						San Diego River	7603	OPEN SPACE PARKS &	200 - 1000 ft.
8284	OSAKA KITCHEN	5447 KEARNY VILLA RD D	92123		722	HPC	Eating/Drinking Establishments	San Diego River	907.11						San Diego River	5004	NEIGHBORHOOD SHOPPING	> 1000 ft.
8285	OSCAR'S BODY SHOP	8380 VICKERS ST G	92111		811198	HPC	Auto Repair	San Diego River	907.11						San Diego River, Unnamed Tributary	5006	AUTOMOBILE DEALERSHIP	> 1000 ft.
8286	OSHIS KITCHEN	5838 MONTEZUMA RD	92115		722	HPC	Eating/Drinking Establishments	San Diego River	907.11						San Diego River, Unnamed Tributary	6102	RELIGIOUS FACILITY	> 1000 ft.
8287	OUTBACK STEAKHOUSE	1640 CAM DEL RIO NORTH 125	92108		722	HPC	Eating/Drinking Establishments	San Diego River	907.11						San Diego River	5002	REGIONAL SHOPPING	> 1000 ft.
8288	OUTBOARD SERVICES	6156 MISSION GORGE RD M	92120		811219	HPC	Boat Repair	San Diego River	907.11						Alvarado Canyon	6002	OFFICE - LOW RISE	> 1000 ft.
8289	OZZIE'S IMPORT AUTO REPAIR	1871 SUNSET CLIFFS BLVD	92107		811111	HPC	Auto Repair	San Diego River	907.11						Pacific Ocean Shoreline, San Diego HU	5007	ARTERIAL COMMERCIAL	> 1000 ft.
8290	P & C LANDSCAPE SERVICES	8677 GLENHAVEN ST	92123		56173	HPC	Landscaping	San Diego River	907.11					X	San Diego River, Unnamed Tributary	1200	MULTI-FAMILY RESIDENTIAL	> 1000 ft.
8291	P. L. BAGEL	3704 VOLTAIRE ST 107	92107		722	HPC	Eating/Drinking Establishments	San Diego River	907.11						San Diego River	5004	NEIGHBORHOOD SHOPPING	> 1000 ft.
8292	P.F. CHANG'S CHINA BISTRO	7077 FRIARS RD	92108		722	HPC	Eating/Drinking Establishments	San Diego River	907.11						San Diego River	9101	UNDEVELOPED LAND	> 1000 ft.
8293	PACIFIC COAST	6324 RIVERDALE ST	92120		44112	HPC	Other: Vehicle	San Diego River	907.11						San Diego River	2101	INDUSTRIAL	> 1000 ft.
8294	PACIFIC POWERCAT	2435 GALAHAD RD	92123		441222	HPC	Other: Vehicle Dealers	San Diego River	907.11					X	San Diego River, Unnamed Tributary	1100	SINGLE FAMILY RESIDENTIAL	> 1000 ft.
8295	PACIFIC SHORES	4927 NEWPORT AVE	92107		72241	HPC	Eating/Drinking Establishments	San Diego River	907.11						Pacific Ocean Shoreline, San Diego HU	5007	ARTERIAL COMMERCIAL	> 1000 ft.
8296	PACIFIC SHORES CARPET CARE	9201 IRVINGTON AVE	92123		56174	HPC	Carpet/Furniture Cleaning	San Diego River	907.11					X	San Diego River, Unnamed Tributary	1100	SINGLE FAMILY RESIDENTIAL	200 - 1000 ft.

#	Business Name	Street Address	Zip	SIC	NAICS	TTWQ	Category	WMA	HSA	Drains to La Jolla ASBS	Drains to Switzer Creek	Less than 200 ft. from ESA	Tributary	Residential	Nearest Water Body	SANDAG Landuse Code	SANDAG Landuse	Distance to Nearest Water Body
8297	PACIFIC TRANSMISSIONS	4852 VOLTAIRE ST	92107		811113	HPC	Auto Repair	San Diego River	907.11						San Diego River	5009	OTHER RETAIL TRADE AND STRIP	> 1000 ft.
8298	PACIFIC WESTERN LANDSCAPE	8571 FENSMUIR ST	92123		56173	HPC	Landscaping	San Diego River	907.11					X	San Diego River, Unnamed Tributary	1100	SINGLE FAMILY RESIDENTIAL	> 1000 ft.
8299	PADRE CONCRETE PUMPING	7241 HORNER ST	92120		53241	HPC	Other: Vehicle/Equipment	San Diego River	907.11					X	San Diego River, Unnamed Tributary	1100	SINGLE FAMILY RESIDENTIAL	> 1000 ft.
8300	PADRE TRAIL INN	4200 TAYLOR ST	92110		722	HPC	Eating/Drinking Establishments	San Diego River	907.11						San Diego River	1501	HOTEL/MOTEL (LO-RISE)	200 - 1000 ft.
8301	PADRES PAINTING	1351 EUREKA ST	92110		2352	HPC	Painting/Coating	San Diego River	907.11					X	San Diego River	1200	MULTI-FAMILY RESIDENTIAL	> 1000 ft.
8302	PAINT DOCTORS INTERIOR &	2212 FENTON PKY 207	92108		5617	HPC	Painting/Coating	San Diego River	907.11						San Diego River	5003	COMMUNITY SHOPPING	200 - 1000 ft.
8303	PAINTWORKS	4534 SANTA CRUZ AVE	92107		2352	HPC	Painting/Coating	San Diego River	907.11					X	Pacific Ocean Shoreline, San Diego HU	1100	SINGLE FAMILY RESIDENTIAL	> 1000 ft.
8304	PALHEGYI LANDSCAPING AND	6150 CAMINO DEL RINCON	92120		56172	HPC	Landscaping	San Diego River	907.11					X	San Diego River, Unnamed Tributary	1100	SINGLE FAMILY RESIDENTIAL	> 1000 ft.
8305	PALISADES PRESBYTERIAN	6301 BIRCHWOOD ST	92120		722	HPC	Eating/Drinking Establishments	San Diego River	907.11						Alvarado Canyon, Unnamed Tributary	6102	RELIGIOUS FACILITY	200 - 1000 ft.
8306	PALMIER ESPRESSO	9655 GRANITE RIDGE DR 130	92123		722	HPC	Eating/Drinking Establishments	San Diego River	907.11						Murphy Canyon, Unnamed Tributary	7606	LANDSCAPE OPEN SPACE	< 200 ft.
8307	PALOMINOS MEXICAN AND	9353 CLAIREMONT MESA BL I	92123		722	HPC	Eating/Drinking Establishments	San Diego River	907.11						Murphy Canyon	5004	NEIGHBORHOOD SHOPPING	> 1000 ft.
8308	PALOMINOS MEXICAN AND	3860 CONVOY ST 101	92111		722	HPC	Eating/Drinking Establishments	San Diego River	907.11						San Diego River, Unnamed Tributary	5004	NEIGHBORHOOD SHOPPING	> 1000 ft.
8309	PAM-PAM CAFE & GRILL	475 HOTEL CIRCLE SOUTH	92108		722	HPC	Eating/Drinking Establishments	San Diego River	907.11						San Diego River	1501	HOTEL/MOTEL (LO-RISE)	> 1000 ft.
8310	PAMPAS ARGENTINE GRILL	8690 AERO DR 107	92123		722	HPC	Eating/Drinking Establishments	San Diego River	907.11						San Diego River, Unnamed Tributary	2101	INDUSTRIAL PARKS	> 1000 ft.
8311	PANDA ACADEMY TOWING AND	1956 CRANDALL DR	92111		811198	HPC	Auto Repair	San Diego River	907.11					X	San Diego River, Unnamed Tributary	1100	SINGLE FAMILY RESIDENTIAL	> 1000 ft.
8312	PANDA EXPRESS #323	3550 MURPHY CANYON RD	92123		722	HPC	Eating/Drinking Establishments	San Diego River	907.11						Murphy Canyon	5003	COMMUNITY SHOPPING	< 200 ft.
8313	PANDA EXPRESS #542	120 WASHINGTON ST A	92103		722	HPC	Eating/Drinking Establishments	San Diego River	907.11						San Diego River	1200	MULTI-FAMILY RESIDENTIAL	> 1000 ft.
8314	PANDA EXPRESS #728	1570 CAM DE LA REINA D	92108		722	HPC	Eating/Drinking Establishments	San Diego River	907.11						San Diego River	5002	REGIONAL SHOPPING	200 - 1000 ft.
8315	PANDA EXPRESS #784	9211 CLAIREMONT MESA BL 107	92123		722	HPC	Eating/Drinking Establishments	San Diego River	907.11						Murphy Canyon	5009	OTHER RETAIL TRADE AND STRIP	> 1000 ft.
8316	PANINI GRILL & BAR	1515 HOTEL CIRCLE SOUTH	92108		722	HPC	Eating/Drinking Establishments	San Diego River	907.11						San Diego River	1501	HOTEL/MOTEL (LO-RISE)	> 1000 ft.
8317	PAPA JOHN'S PIZZA #1598	8665 NAVAJO RD	92119		722	HPC	Eating/Drinking Establishments	San Diego River	907.11						San Diego River	5004	NEIGHBORHOOD SHOPPING	> 1000 ft.

#	Business Name	Street Address	Zip	SIC	NAICS	TTWQ	Category	WMA	HSA	Drains to La Jolla ASBS	Drains to Switzer Creek	Less than 200 ft. from ESA	Tributary	Residential	Nearest Water Body	SANDAG Landuse Code	SANDAG Landuse	Distance to Nearest Water Body
8318	PAPA JOHN'S PIZZA #2341	3960 WEST POINT LOMA BL A	92110		722	HPC	Eating/Drinking Establishments	San Diego River	907.11						San Diego River	5004	NEIGHBORHOOD SHOPPING	> 1000 ft.
8319	PAPA JOHN'S PIZZA #2928	3737 MURPHY CANYON RD E	92123		722	HPC	Eating/Drinking Establishments	San Diego River	907.11						Murphy Canyon	5003	COMMUNITY SHOPPING	200 - 1000 ft.
8320	PAPA'S CHEESE PIZZA	5131 COLLEGE AV K	92115		722	HPC	Eating/Drinking Establishments	San Diego River	907.11						San Diego River, Unnamed Tributary	5007	ARTERIAL COMMERCIAL	> 1000 ft.
8321	PARADISE LANSCAPING	3660 RUFFIN RD B	92123		56173	HPC	Landscaping	San Diego River	907.11						Murphy Canyon, Unnamed Tributary	2101	INDUSTRIAL PARKS	< 200 ft.
8322	PARADISE POND SERVICE/SHORES POOL SERVICE	3528 EDIWHAR AVE	92123		81149	HPC	Pool/Fountain Cleaning	San Diego River	907.11					X	San Diego River, Unnamed Tributary	1100	SINGLE FAMILY RESIDENTIAL	> 1000 ft.
8323	PARADISE TROPICALS	6316 LAKE LOMOND DR	92119		44422	HPC	Nurseries/Greenhouses	San Diego River	907.11					X	Alvarado Canyon, Unnamed Tributary	1100	SINGLE FAMILY RESIDENTIAL	200 - 1000 ft.
8324	PARADISE YOGURT	5664 MISSION CENTER RD 401	92108		722	HPC	Eating/Drinking Establishments	San Diego River	907.11						San Diego River, Unnamed Tributary	5003	COMMUNITY SHOPPING	> 1000 ft.
8325	PARALLEL 33	741 W WASHINGTON ST	92103		722	HPC	Eating/Drinking Establishments	San Diego River	907.11						San Diego River	1200	MULTI-FAMILY RESIDENTIAL	> 1000 ft.
8326	PARK BLVD AUTOBODY	4642 PARK BLVD B	92116		811111	HPC	Auto Repair	San Diego River	907.11					X	San Diego River	1200	MULTI-FAMILY RESIDENTIAL	> 1000 ft.
8327	PARMETO'S VISIONS	4436 DAYTON ST	92115		56173	HPC	Landscaping	San Diego River	907.11					X	San Diego River, Unnamed Tributary	1100	SINGLE FAMILY RESIDENTIAL	> 1000 ft.
8328	PARSIAN INTERNATIONAL	4020 CONVOY ST	92111		722	HPC	Eating/Drinking Establishments	San Diego River	907.11						San Diego River, Unnamed Tributary	5004	NEIGHBORHOOD SHOPPING	> 1000 ft.
8329	PASQUALE AGOSTINO BOAT	10926 MONTEGO DR	92124		56172	HPC	Boat Repair	San Diego River	907.11					X	San Diego River, Unnamed Tributary	1100	SINGLE FAMILY RESIDENTIAL	> 1000 ft.
8330	PASTA BRAVO	2019 CAMINO DEL ESTE 101	92108		7224	HPC	Eating/Drinking Establishments	San Diego River	907.11						San Diego River	5002	REGIONAL SHOPPING	200 - 1000 ft.
8331	PASTA BRAVO	2017 CAM DEL ESTE	92108		722	HPC	Eating/Drinking Establishments	San Diego River	907.11						San Diego River	5002	REGIONAL SHOPPING	200 - 1000 ft.
8332	PAT & OSCAR'S #2003	8590 RIO SAN DIEGO DR 101	92108		722	HPC	Eating/Drinking Establishments	San Diego River	907.11						San Diego River	5003	COMMUNITY SHOPPING	> 1000 ft.
8333	PATRICIA LESIRE PRODUCTIONS	7570 MELOTTE ST	92119		56173	HPC	Landscaping	San Diego River	907.11					X	San Diego River, Unnamed Tributary	1100	SINGLE FAMILY RESIDENTIAL	> 1000 ft.
8334	PAT'S AUTO REPAIR	5839 MISSION GORGE RD F	92120		811111	HPC	Auto Repair	San Diego River	907.11						Alvarado Canyon	5009	OTHER RETAIL TRADE AND STRIP	200 - 1000 ft.
8335	PAT'S SWIMPOOL SERVICE	10312 CARIOCA CT	92124		56172	HPC	Pool/Fountain Cleaning	San Diego River	907.11					X	Shepherd Canyon	1100	SINGLE FAMILY RESIDENTIAL	200 - 1000 ft.
8336	PATTENGILL FINISHES	5018 BRISTOL RD	92116		23521	HPC	Painting/Coating	San Diego River	907.11					X	San Diego River, Unnamed Tributary	1100	SINGLE FAMILY RESIDENTIAL	> 1000 ft.
8337	PAULS COMPLETE POOL CARE	4585 CALLE DE VIDA	92124		56175	HPC	Pool/Fountain Cleaning	San Diego River	907.11					X	San Diego River, Unnamed Tributary	1100	SINGLE FAMILY RESIDENTIAL	< 200 ft.
8338	PAYNE PEST MANAGEMENT INC	9151 CHESAPEAKE DR	92123		56171	HPC	Pest Control	San Diego River	907.11						Murphy Canyon	6003	GOV'T OFFICE/CIVIC	> 1000 ft.
8339	PDQ BURGERS	3704 VOLTAIRE ST 105	92107		722	HPC	Eating/Drinking Establishments	San Diego River	907.11						San Diego River	5004	NEIGHBORHOOD SHOPPING	> 1000 ft.

#	Business Name	Street Address	Zip	SIC	NAICS	TTWQ	Category	WMA	HSA	Drains to La Jolla ASBS	Drains to Switzer Creek	Less than 200 ft. from ESA	Tributary	Residential	Nearest Water Body	SANDAG Landuse Code	SANDAG Landuse	Distance to Nearest Water Body
8340	PEACH BLOSSOM CHINESE	8862 NAVAJO RD	92119		722	HPC	Eating/Drinking Establishments	San Diego River	907.11						San Diego River	4199	UNKNOWN TRANSPORTATIO	> 1000 ft.
8341	PEARL LOUNGE	4433 CONVOY ST A	92111		722	HPC	Eating/Drinking Establishments	San Diego River	907.11						San Diego River	5004	NEIGHBORHOOD SHOPPING	> 1000 ft.
8342	PEARSON FORD CO	4300 EL CAJON BLVD	92105		4411	HPC	Other: Vehicle Dealers	San Diego River	907.11						San Diego River, Unnamed Tributary	5006	AUTOMOBILE DEALERSHIP	> 1000 ft.
8343	PEPE'S O.B.	1830 SUNSET CLIFFS BL E	92107		722	HPC	Eating/Drinking Establishments	San Diego River	907.11						Pacific Ocean Shoreline, San Diego HU	5007	ARTERIAL COMMERCIAL	> 1000 ft.
8344	PERFORMANCE INDEPENDENT	6035 FAIRMOUNT AVE	92120		811111	HPC	Auto Repair	San Diego River	907.11						San Diego River	2101	INDUSTRIAL PARKS	200 - 1000 ft.
8345	PERRY'S CAFE	4610 PACIFIC HY	92110		722	HPC	Eating/Drinking	San Diego River	907.11						San Diego River	5001	WHOLESALE	> 1000 ft.
8346	PHANTOM TOWING	5805 MISSION GORGE RD B	92120		48841	HPC	Auto Repair	San Diego River	907.11						Alvarado Canyon	9101	UNDEVELOPED LAND	< 200 ft.
8347	PHILADELPHIA SANDWICH CO.	3904 CONVOY ST 112	92111		722	HPC	Eating/Drinking Establishments	San Diego River	907.11						San Diego River, Unnamed Tributary	5004	NEIGHBORHOOD SHOPPING	> 1000 ft.
8348	PHO CALI	1400 CAM DE LA REINA 105	92108		722	HPC	Eating/Drinking Establishments	San Diego River	907.11						San Diego River	5003	COMMUNITY SHOPPING	200 - 1000 ft.
8349	PHO HOA HIEP	6947 LINDA VISTA RD H	92111		722	HPC	Eating/Drinking Establishments	San Diego River	907.11						San Diego River	5004	NEIGHBORHOOD SHOPPING	> 1000 ft.
8350	PHOENICIAN CUISINE & BAKERY	3381 ADAMS AV	92116		722	HPC	Eating/Drinking Establishments	San Diego River	907.11						San Diego River	5007	ARTERIAL COMMERCIAL	> 1000 ft.
8351	PHUONG TRANG RESTAURANT	4170 CONVOY ST	92111		722	HPC	Eating/Drinking Establishments	San Diego River	907.11						San Diego River, Unnamed Tributary	5004	NEIGHBORHOOD SHOPPING	> 1000 ft.
8352	PIC-A-BAGEL	5673 KEARNY VILLA RD	92123		722	HPC	Eating/Drinking	San Diego River	907.11						San Diego River	2101	INDUSTRIAL	> 1000 ft.
8353	PICASSO COUNTERTOP &	1545 HOTEL CIR 120	92108		44419	HPC	Building Materials	San Diego River	907.11						San Diego River	6002	OFFICE - LOW RISE	> 1000 ft.
8354	PICK UP STIX #207	2019 CAM DEL ESTE	92108		722	HPC	Eating/Drinking Establishments	San Diego River	907.11						San Diego River	5002	REGIONAL SHOPPING	200 - 1000 ft.
8355	PICK UP STIX #212	3737 MURPHY CANYON RD G	92123		722	HPC	Eating/Drinking Establishments	San Diego River	907.11						Murphy Canyon	5003	COMMUNITY SHOPPING	200 - 1000 ft.
8356	PICKETT MOTORS LLC	3428 PICKETT ST A	92110		44112	HPC	Other: Vehicle Dealers	San Diego River	907.11						San Diego River	2103	LIGHT INDUSTRY-GENERAL	> 1000 ft.
8357	PIERSALL'S & LYONS DAY & NITE	3204 GREYLING DR	92123		811198	HPC	Auto Repair	San Diego River	907.11						San Diego River, Unnamed Tributary	5004	NEIGHBORHOOD SHOPPING	> 1000 ft.
8358	PITA PIT, THE	5131 COLLEGE AV D	92115		722	HPC	Eating/Drinking Establishments	San Diego River	907.11						San Diego River, Unnamed Tributary	5007	ARTERIAL COMMERCIAL	> 1000 ft.
8359	PIZZA HUT #315068	10450 FRIARS RD W	92120		722	HPC	Eating/Drinking	San Diego River	907.11						San Diego River	6002	OFFICE - LOW	200 - 1000 ft.
8360	PIZZA HUT DELIVERY #315054	10462 CLAIREMONT MESA BL	92124		722	HPC	Eating/Drinking Establishments	San Diego River	907.11						Shepherd Canyon	5004	NEIGHBORHOOD SHOPPING	200 - 1000 ft.
8361	PIZZA NOVA	3955 05TH AV 100	92103		722	HPC	Eating/Drinking Establishments	San Diego River	907.11						San Diego River	5007	ARTERIAL COMMERCIAL	> 1000 ft.
8362	PIZZA PRONTO	5608 MISSION CENTER RD 901	92108	5812	722211	HPC	Eating/Drinking Establishments	San Diego River	907.11						San Diego River	5003	COMMUNITY SHOPPING	> 1000 ft.
8363	PIZZERIA UNO CHICAGO BAR &	7007 FRIARS RD 356	92108	5812	722110	HPC	Eating/Drinking Establishments	San Diego River	907.11						San Diego River	5002	REGIONAL SHOPPING	> 1000 ft.

#	Business Name	Street Address	Zip	SIC	NAICS	TTWQ	Category	WMA	HSA	Drains to La Jolla ASBS	Drains to Switzer Creek	Less than 200 ft. from ESA	Tributary	Residential	Nearest Water Body	SANDAG Landuse Code	SANDAG Landuse	Distance to Nearest Water Body
8364	PJ'S DELI	9141 CHESAPEAKE DR	92123		722	HPC	Eating/Drinking Establishments	San Diego River	907.11						San Diego River	6003	GOV'T OFFICE/CIVIC	> 1000 ft.
8365	PJ'S MARKET & DELI	4600 CHEROKEE AV	92116		722	HPC	Eating/Drinking Establishments	San Diego River	907.11						San Diego River, Unnamed Tributary	5007	ARTERIAL COMMERCIAL	> 1000 ft.
8366	PLATINUM MARINE BROKERS INC	4025 CAMINO DEL RIO SOUTH 315	92108		42111	HPC	Other: Vehicle Dealers	San Diego River	907.11						San Diego River	6809	OTHER SCHOOL	200 - 1000 ft.
8367	PLATT'S AUTO CLINIC & SMOG	6011 MISSION GORGE RD	92120		4413	HPC	Other: Auto Supplies	San Diego River	907.11						Alvarado Canyon	5007	ARTERIAL COMMERCIAL	200 - 1000 ft.
8368	PLEASANT CARE OF SAN DIEGO	2828 MEADOW LARK DR	92123		722	HPC	Eating/Drinking Establishments	San Diego River	907.11						San Diego River, Unnamed Tributary	1409	OTHER GROUP QUARTERS	> 1000 ft.
8369	POINT LOMA BRANCH LIBRARY	3701 VOLTAIRE ST	92107		722	HPC	Eating/Drinking Establishments	San Diego River	907.11						San Diego River	6103	LIBRARIES	> 1000 ft.
8370	POINT LOMA CARS	3757 MIDWAY DR	92110		4411	HPC	Other: Vehicle	San Diego River	907.11						San Diego River	9101	UNDEVELOPED	> 1000 ft.
8371	POINT LOMA CONVALESCENT	3202 DUKE ST	92110		722	HPC	Eating/Drinking Establishments	San Diego River	907.11						San Diego River	1409	OTHER GROUP QUARTERS	> 1000 ft.
8372	POINT LOMA MOVING CENTER	3820 MIDWAY DR	92110		8111	HPC	Auto Repair	San Diego River	907.11						San Diego River	5009	OTHER RETAIL TRADE AND STRIP	> 1000 ft.
8373	POINT LOMA SEVENTH DAY	4425 VALETA ST	92107		722	HPC	Eating/Drinking Establishments	San Diego River	907.11						San Diego River	6102	RELIGIOUS FACILITY	> 1000 ft.
8374	POINT LOMA TOWING	8060 ARMOUR ST	92111		48841	HPC	Auto Repair	San Diego River	907.11						San Diego River, Unnamed Tributary	2101	INDUSTRIAL PARKS	> 1000 ft.
8375	POINT LOMA TREE SERVICE	2260 CATALINA BLVD	92107		56179	HPC	Landscaping	San Diego River	907.11					X	San Diego River	1100	SINGLE FAMILY RESIDENTIAL	> 1000 ft.
8376	POLIFORCE	5974 CAMINITO YUCATAN	92108		421	HPC	Wholesale/Storage/ Warehousing	San Diego River	907.11			X		X	San Diego River	1200	MULTI-FAMILY RESIDENTIAL	< 200 ft.
8377	POLINSKY CHILDRENS	9400 RUFFIN CT B	92123		722	HPC	Eating/Drinking Establishments	San Diego River	907.11						Murphy Canyon	6003	GOV'T OFFICE/CIVIC	> 1000 ft.
8378	POMA ITALIAN DELICATESSEN	1846 BACON ST	92107		722	HPC	Eating/Drinking Establishments	San Diego River	907.11						Pacific Ocean Shoreline, San Diego HU	5007	ARTERIAL COMMERCIAL	200 - 1000 ft.
8379	PONCE'S RESTAURANT	4050 ADAMS AV	92116		722	HPC	Eating/Drinking Establishments	San Diego River	907.11						San Diego River, Unnamed Tributary	5007	ARTERIAL COMMERCIAL	> 1000 ft.
8380	POOL COVERS WEST	6245 ADOBE DR	92115		56179	HPC	Pool/Fountain Cleaning	San Diego River	907.11					X	Alvarado Canyon	1100	SINGLE FAMILY RESIDENTIAL	> 1000 ft.
8381	POOL TIME	7088 CAMINO DEGRAZIA 254	92111		56175	HPC	Pool/Fountain Cleaning	San Diego River	907.11					X	San Diego River	1200	MULTI-FAMILY RESIDENTIAL	> 1000 ft.
8382	POPEYES CHICKEN & BISCUITS	3489 SANTO RD	92124		722	HPC	Eating/Drinking Establishments	San Diego River	907.11						San Diego River, Unnamed Tributary	1200	MULTI-FAMILY RESIDENTIAL	> 1000 ft.
8383	PORTSMOUTH YACHT	7839 NIGHTINGALE WAY	92123		56172	HPC	Boat Repair	San Diego River	907.11					X	San Diego River, Unnamed Tributary	1200	MULTI-FAMILY RESIDENTIAL	> 1000 ft.
8384	PORTUGALIA	4839 NEWPORT AV	92107		722	HPC	Eating/Drinking Establishments	San Diego River	907.11						Pacific Ocean Shoreline, San Diego HU	5007	ARTERIAL COMMERCIAL	> 1000 ft.
8385	PR MOTOR WORKS	5250 MURPHY CANYON RD 118	92123		44112	HPC	Other: Vehicle Dealers	San Diego River	907.11						Murphy Canyon	2101	INDUSTRIAL PARKS	200 - 1000 ft.

#	Business Name	Street Address	Zip	SIC	NAICS	TTWQ	Category	WMA	HSA	Drains to La Jolla ASBS	Drains to Switzer Creek	Less than 200 ft. from ESA	Tributary	Residential	Nearest Water Body	SANDAG Landuse Code	SANDAG Landuse	Distance to Nearest Water Body
8386	PRECIOUS METALS FINE MOTOR CARS OF SAN DIEGO	3486 KURTZ ST 102	92110		44112	HPC	Other: Vehicle Dealers	San Diego River	907.11						San Diego River	2101	INDUSTRIAL PARKS	> 1000 ft.
8387	PRECISION AUTOMOTIVE	5841 MISSION GORGE RD B	92120		811111	HPC	Auto Repair	San Diego River	907.11						Alvarado Canyon	5009	OTHER RETAIL TRADE AND STRIP	200 - 1000 ft.
8388	PRECISION CONCRETE	6626 RICHARD ST	92115		23571	HPC	Cement Mixing/Cutting	San Diego River	907.11					X	Alvarado Canyon	1100	SINGLE FAMILY RESIDENTIAL	200 - 1000 ft.
8389	PRECISION MANUFACTURING/PRECISION PAINT	3830 TENNYSON ST	92107		811121	HPC	Auto Paint/Body	San Diego River	907.11					X	San Diego River	1100	SINGLE FAMILY RESIDENTIAL	> 1000 ft.
8390	PRECISION	4424 GLACIER AVE	92120		811198	HPC	Auto Repair	San Diego River	907.11						San Diego River	2101	INDUSTRIAL	> 1000 ft.
8391	PRECISION TUNE AUTO CARE BALBOA	8027 BALBOA AVE	92111		8111	HPC	Auto Repair	San Diego River	907.11						San Diego River, Unnamed Tributary	5009	OTHER RETAIL TRADE AND STRIP	> 1000 ft.
8392	PREFERRED CARS	4384 ARCADIA DR	92103		42111	HPC	Other: Vehicle Dealers	San Diego River	907.11						San Diego River	7603	OPEN SPACE PARKS &	> 1000 ft.
8393	PREGO RISTORANTE	1370 FRAZEE RD	92108		722	HPC	Eating/Drinking Establishments	San Diego River	907.11						San Diego River	5003	COMMUNITY SHOPPING	200 - 1000 ft.
8394	PREMIER MODULAR INC	6998-A MISSION GORGE RD	92120		53249	HPC	Other: Vehicle/Equipment	San Diego River	907.11						San Diego River	2103	LIGHT INDUSTRY-GENERAL	> 1000 ft.
8395	PREMIER YACHT CLEANING SERVICE	4752 SARATOGA AVE	92107		56172	HPC	Boat Repair	San Diego River	907.11					X	Pacific Ocean Shoreline, San Diego HU	1200	MULTI-FAMILY RESIDENTIAL	> 1000 ft.
8396	PRESIDIO RECREATION	2811 JACKSON ST	92110		722	HPC	Eating/Drinking Establishments	San Diego River	907.11						San Diego River	7603	OPEN SPACE PARKS &	> 1000 ft.
8397	PRESIDIO VETERINARY	5427 LINDA VISTA RD	92110		54194	HPC	Animal Facilities	San Diego River	907.11						San Diego River	5007	ARTERIAL COMMERCIAL	> 1000 ft.
8398	PRESTIGE AUTOWASH & AUTOMOTIVE	7860 OTHELLO AVE	92111		811192	HPC	Vehicle Washing	San Diego River	907.11						San Diego River, Unnamed Tributary	5009	OTHER RETAIL TRADE AND STRIP	> 1000 ft.
8399	PRETZEL TIME/MRS. FIELD'S	1640 CAM DEL RIO NORTH 1220	92108		722	HPC	Eating/Drinking Establishments	San Diego River	907.11						San Diego River	5002	REGIONAL SHOPPING	> 1000 ft.
8400	PRIME AUTO IMPORTS	4540 ZION AVE	92120		44112	HPC	Other: Vehicle Dealers	San Diego River	907.11						San Diego River	5009	OTHER RETAIL TRADE AND STRIP	200 - 1000 ft.
8401	PRIMUS PAINTING CONCEPTS	7811 MISSION GORGE RD J	92120		5617	HPC	Painting/Coating	San Diego River	907.11						San Diego River	7603	OPEN SPACE PARKS &	> 1000 ft.
8402	PRIORITY DOOR AND WINDOW	6156 MISSION GORGE RD L	92120		444	HPC	Building Materials	San Diego River	907.11						Alvarado Canyon	6002	OFFICE - LOW RISE	> 1000 ft.
8403	PRONTO WASH	1640 CAMINO DEL RIO 351	92108		811192	HPC	Vehicle Washing	San Diego River	907.11						San Diego River	5006	AUTOMOBILE DEALERSHIP	> 1000 ft.
8404	PROVIDENCE LANDSCAPE	2209 ETIWANDA ST	92107		56172	HPC	Landscaping	San Diego River	907.11					X	San Diego River	1100	SINGLE FAMILY RESIDENTIAL	> 1000 ft.

#	Business Name	Street Address	Zip	SIC	NAICS	TTWQ	Category	WMA	HSA	Drains to La Jolla ASBS	Drains to Switzer Creek	Less than 200 ft. from ESA	Tributary	Residential	Nearest Water Body	SANDAG Landuse Code	SANDAG Landuse	Distance to Nearest Water Body
8405	PURE PLATINUM #11102042	4000 KEARNY MESA RD	92111		722	HPC	Eating/Drinking Establishments	San Diego River	907.11						San Diego River, Unnamed Tributary	5009	OTHER RETAIL TRADE AND STRIP	> 1000 ft.
8406	PVI TOWING INC	5839 MISSION GORGE RD C	92120		48841	HPC	Auto Repair	San Diego River	907.11						Alvarado Canyon	5009	OTHER RETAIL TRADE AND STRIP	200 - 1000 ft.
8407	QUALCOMM	9449 FRIARS RD	92108		722	HPC	Eating/Drinking	San Diego River	907.11						San Diego River	7202	STADIUMS/AREN	200 - 1000 ft.
8408	QUALITY AUTOMOTIVE	7935 BALBOA AVE	92111		811111	HPC	Auto Repair	San Diego River	907.11						San Diego River, Unnamed Tributary	5009	OTHER RETAIL TRADE AND STRIP	> 1000 ft.
8409	QUALTECH AUTO COLLISION AND REPAIR CENTER	4660 ALVARADO CANYON RD	92120		81112	HPC	Auto Paint/Body	San Diego River	907.11						Alvarado Canyon	5009	OTHER RETAIL TRADE AND STRIP	200 - 1000 ft.
8410	QUALTECH AUTO GLASS INC	4341 TWAIN AVE	92120		8111	HPC	Auto Repair	San Diego River	907.11						San Diego River	2101	INDUSTRIAL PARKS	> 1000 ft.
8411	QUIZNOS SUB #1236	8055 ARMOUR ST 200C	92111		722	HPC	Eating/Drinking Establishments	San Diego River	907.11						San Diego River	5003	COMMUNITY SHOPPING	> 1000 ft.
8412	QUIZNOS SUB #3862	7610 HAZARD CENTER DR 501	92108		722	HPC	Eating/Drinking Establishments	San Diego River	907.11						San Diego River	4117	RAILROAD RIGHT OF WAYS	200 - 1000 ft.
8413	QUIZNOS SUB #461	1620 CAM DE LA REINA C	92108		722	HPC	Eating/Drinking Establishments	San Diego River	907.11						San Diego River	5002	REGIONAL SHOPPING	200 - 1000 ft.
8414	QUIZNOS SUB #8298	9187 CLAIREMONT MESA BL 3	92123		722	HPC	Eating/Drinking Establishments	San Diego River	907.11						Murphy Canyon	9101	UNDEVELOPED LAND	> 1000 ft.
8415	R & D LANSCAPE INC	1028 LEWIS ST	92103		56173	HPC	Landscaping	San Diego River	907.11					X	San Diego River	1100	SINGLE FAMILY RESIDENTIAL	> 1000 ft.
8416	R & D POWERSPORTS	8622 LAKE MURRAY BLVD	92119		441221	HPC	Other: Vehicle Dealers	San Diego River	907.11						San Diego River, Unnamed Tributary	5004	NEIGHBORHOOD SHOPPING	> 1000 ft.
8417	R & R TILE & MARBLE INC	6320 CAMINO LARGO	92120		2354	HPC	Masonry	San Diego River	907.11					X	San Diego River, Unnamed Tributary	1100	SINGLE FAMILY RESIDENTIAL	> 1000 ft.
8418	R AND M AUTO REPAIR AND FLEET SERVICES	3550 KURTZ ST	92110		8111	HPC	Auto Repair	San Diego River	907.11						San Diego River	5009	OTHER RETAIL TRADE AND STRIP	200 - 1000 ft.
8419	R K MOTORS	3200 ADAMS AVE 205	92116		42111	HPC	Other: Vehicle Dealers	San Diego River	907.11						San Diego River	5007	ARTERIAL COMMERCIAL	> 1000 ft.
8420	R RUN - RITE - AUTO SERVICE MOBILE MECHANIC	2461 PALACE DR	92123		811111	HPC	Auto Repair	San Diego River	907.11					X	Murphy Canyon, Unnamed Tributary	1100	SINGLE FAMILY RESIDENTIAL	> 1000 ft.
8421	RADIATOR SHOP	4428 GLACIER AVE	92120		811111	HPC	Auto Repair	San Diego River	907.11						San Diego River	2101	INDUSTRIAL	> 1000 ft.
8422	RAINFOREST SPRINKLER & LAWN	4845 NARRAGANSETT AVE 2	92107		56173	HPC	Landscaping	San Diego River	907.11					X	Pacific Ocean Shoreline, San Diego HU	1200	MULTI-FAMILY RESIDENTIAL	> 1000 ft.
8423	RALPHS #077	5680 MISSION CENTER RD	92108	5411	455110	HPC	Eating/Drinking Establishments	San Diego River	907.11						San Diego River	5003	COMMUNITY SHOPPING	> 1000 ft.
8424	RALPHS #220	6670 MONTEZUMA RD	92115		722	HPC	Eating/Drinking Establishments	San Diego River	907.11						Alvarado Canyon	5004	NEIGHBORHOOD SHOPPING	> 1000 ft.

#	Business Name	Street Address	Zip	SIC	NAICS	TTWQ	Category	WMA	HSA	Drains to La Jolla ASBS	Drains to Switzer Creek	Less than 200 ft. from ESA	Tributary	Residential	Nearest Water Body	SANDAG Landuse Code	SANDAG Landuse	Distance to Nearest Water Body
8425	RAM COMPU-MOBILE	6549 MISSION GORGE RD 145	92120		811198	HPC	Auto Repair	San Diego River	907.11						San Diego River	5004	NEIGHBORHOOD SHOPPING	200 - 1000 ft.
8426	RAMIREZ GARDENING	4424 47TH ST 8	92115		56173	HPC	Landscaping	San Diego River	907.11						San Diego River, Unnamed Tributary	6509	OTHER HEALTH CARE	> 1000 ft.
8427	RANCH CATERING	1895 CAM DEL RIO	92108		722	HPC	Eating/Drinking	San Diego River	907.11						San Diego River	7206	CONVENTION	> 1000 ft.
8428	RANCHO CHRYSLER JEEP	8010 BALBOA AVE	92111		4411	HPC	Other: Vehicle Dealers	San Diego River	907.11						San Diego River, Unnamed Tributary	5006	AUTOMOBILE DEALERSHIP	> 1000 ft.
8429	RANCHO SAN CARLOS PET CLINIC	7850 GOLFCREST DR	92119		54194	HPC	Animal Facilities	San Diego River	907.11						San Diego River, Unnamed Tributary	6002	OFFICE - LOW RISE	< 200 ft.
8430	RANCHO'S COCINA	1830 SUNSET CLIFFS BL H	92107		722	HPC	Eating/Drinking Establishments	San Diego River	907.11						Pacific Ocean Shoreline, San Diego HU	5007	ARTERIAL COMMERCIAL	> 1000 ft.
8431	RANDY'S MOBILE AUTO & TRUCK	6161 CALLE MARISELDA 408	92124		811111	HPC	Auto Repair	San Diego River	907.11					X	Shepherd Canyon	1200	MULTI-FAMILY RESIDENTIAL	200 - 1000 ft.
8432	RANDY'S VOLKSWAGEN	5354 BANKS ST	92110		811111	HPC	Auto Repair	San Diego River	907.11						San Diego River	2101	INDUSTRIAL PARKS	200 - 1000 ft.
8433	RANNOOSH	3890 05TH AV	92103		722	HPC	Eating/Drinking Establishments	San Diego River	907.11						San Diego River	5007	ARTERIAL COMMERCIAL	> 1000 ft.
8434	RAY'S AUTO SALES	3594 ADAMS AVE	92116		4411	HPC	Other: Vehicle Dealers	San Diego River	907.11						San Diego River, Unnamed Tributary	5007	ARTERIAL COMMERCIAL	> 1000 ft.
8435	RAYTHEON SYSTEMS	8680 BALBOA AV	92123		722	HPC	Eating/Drinking Establishments	San Diego River	907.11						San Diego River	7606	LANDSCAPE OPEN SPACE	> 1000 ft.
8436	RCG	8695 SPECTRUM CENTER BL	92123		722	HPC	Eating/Drinking Establishments	San Diego River	907.11						San Diego River	6509	OTHER HEALTH CARE	> 1000 ft.
8437	RED BRICK PIZZA	5285 OVERLAND AV	92123		722	HPC	Eating/Drinking Establishments	San Diego River	907.11						Murphy Canyon	5009	OTHER RETAIL TRADE AND STRIP	> 1000 ft.
8438	RED LION HANALEI HOTEL	2270 HOTEL CIRCLE NORTH	92108		722	HPC	Eating/Drinking Establishments	San Diego River	907.11			X			San Diego River	1501	HOTEL/MOTEL (LO-RISE)	< 200 ft.
8439	RED LOBSTER #519	3780 SPORTS ARENA BL	92110	5812	722110	HPC	Eating/Drinking	San Diego River	907.11						San Diego River	7202	STADIUMS/AREN	> 1000 ft.
8440	REED'S RESTAURANT/	3660 Ruffin Road	92123	7699	811310	HPC	Equipment Repair	San Diego River	907.11						San Diego River	2101	INDUSTRIAL PARKS	> 1000 ft.
8441	RELIABLE LAWN SERVICE	4742 LOTUS ST	92107		56172	HPC	Landscaping	San Diego River	907.11					X	San Diego River	1100	SINGLE FAMILY RESIDENTIAL	> 1000 ft.
8442	RENAUTOS LLC	5275 MONROE AVE 27	92115		42111	HPC	Other: Vehicle Dealers	San Diego River	907.11					X	San Diego River, Unnamed Tributary	1200	MULTI-FAMILY RESIDENTIAL	> 1000 ft.
8443	RESIDENCE INN	1865 HOTEL CIRCLE SOUTH	92108		722	HPC	Eating/Drinking Establishments	San Diego River	907.11						San Diego River	9101	UNDEVELOPED LAND	> 1000 ft.
8444	RICE KING	4425 CONVOY ST 217	92111		722	HPC	Eating/Drinking Establishments	San Diego River	907.11						San Diego River	5004	NEIGHBORHOOD SHOPPING	> 1000 ft.
8445	RICE KING #16	5259 LINDA VISTA RD B	92110		722	HPC	Eating/Drinking Establishments	San Diego River	907.11						San Diego River	5007	ARTERIAL COMMERCIAL	> 1000 ft.
8446	RICE KING RESTAURANT	334 W WASHINGTON ST	92103		722	HPC	Eating/Drinking Establishments	San Diego River	907.11						San Diego River	5007	ARTERIAL COMMERCIAL	> 1000 ft.
8447	RICE KING/WESTERN	3298 GREYLING DR B	92123		722	HPC	Eating/Drinking Establishments	San Diego River	907.11						San Diego River, Unnamed Tributary	5004	NEIGHBORHOOD SHOPPING	> 1000 ft.

#	Business Name	Street Address	Zip	SIC	NAICS	TTWQ	Category	WMA	HSA	Drains to La Jolla ASBS	Drains to Switzer Creek	Less than 200 ft. from ESA	Tributary	Residential	Nearest Water Body	SANDAG Landuse Code	SANDAG Landuse	Distance to Nearest Water Body
8448	RICHARD BRAWLEY CONCRETE & CON	8443 HARWELL DR	92119		2357	HPC	Cement Mixing/Cutting	San Diego River	907.11					X	San Diego River, Unnamed Tributary	1100	SINGLE FAMILY RESIDENTIAL	> 1000 ft.
8449	RICHARD DANIELS FOREIGN	5913 1/2 MISSION GORGE RD	92120		811111	HPC	Auto Repair	San Diego River	907.11						Alvarado Canyon	2101	INDUSTRIAL PARKS	200 - 1000 ft.
8450	RICH'S V W SERVICE OF PT LOMA	1869 CABLE ST	92107		811111	HPC	Auto Repair	San Diego River	907.11						Pacific Ocean Shoreline, San Diego HU	5007	ARTERIAL COMMERCIAL	> 1000 ft.
8451	RICK ROWES POOL SERVICE	4338 NORTH TALMADGE DR	92116		56172	HPC	Pool/Fountain Cleaning	San Diego River	907.11					X	San Diego River, Unnamed Tributary	1100	SINGLE FAMILY RESIDENTIAL	> 1000 ft.
8452	RICKSHAW CORNER	10428 CLAIREMONT MESA BLVD	92124		7224	HPC	Eating/Drinking Establishments	San Diego River	907.11						Shepherd Canyon	5004	NEIGHBORHOOD SHOPPING	200 - 1000 ft.
8453	RICKSHAW CORNER	10428 CLAIREMONT MESA BL	92124		722	HPC	Eating/Drinking Establishments	San Diego River	907.11						Shepherd Canyon	5004	NEIGHBORHOOD SHOPPING	200 - 1000 ft.
8454	RICKY RICK POOL SERVICES	9855 PARK CREST LN	92124		56175	HPC	Pool/Fountain Cleaning	San Diego River	907.11					X	Shepherd Canyon	1200	MULTI-FAMILY RESIDENTIAL	200 - 1000 ft.
8455	RICKY'S PANCAKE HOUSE	2181 HOTEL CIRCLE SOUTH	92108		722	HPC	Eating/Drinking Establishments	San Diego River	907.11						San Diego River	1501	HOTEL/MOTEL (LO-RISE)	200 - 1000 ft.
8456	RIGGS CONCRETE	6272 LAKE ARIANA AVE	92119		23571	HPC	Cement Mixing/Cutting	San Diego River	907.11					X	Alvarado Canyon, Unnamed Tributary	1100	SINGLE FAMILY RESIDENTIAL	> 1000 ft.
8457	RITE AID #5647	4840 NIAGARA AV	92107		722	HPC	Eating/Drinking Establishments	San Diego River	907.11						Pacific Ocean Shoreline, San Diego HU	4114	PARKING LOTS - SURFACE	> 1000 ft.
8458	RITE AID #5649	6939 LINDA VISTA RD	92111		722	HPC	Eating/Drinking Establishments	San Diego River	907.11						San Diego River	5004	NEIGHBORHOOD SHOPPING	> 1000 ft.
8459	RITE AID #5652	3650 ADAMS AV	92116		722	HPC	Eating/Drinking Establishments	San Diego River	907.11						San Diego River, Unnamed Tributary	5004	NEIGHBORHOOD SHOPPING	> 1000 ft.
8460	RITE AID #5656	8694 LAKE MURRAY BL	92119		722	HPC	Eating/Drinking Establishments	San Diego River	907.11						San Diego River	1200	MULTI-FAMILY RESIDENTIAL	> 1000 ft.
8461	RITE AID #5657	6505 MISSION GORGE RD	92120		722	HPC	Eating/Drinking Establishments	San Diego River	907.11						San Diego River	5004	NEIGHBORHOOD SHOPPING	200 - 1000 ft.
8462	RITE AID #5660	10631 TIERRASANTA BL	92124		722	HPC	Eating/Drinking Establishments	San Diego River	907.11						San Diego River, Unnamed Tributary	1100	SINGLE FAMILY RESIDENTIAL	200 - 1000 ft.
8463	RIVERWALK GOLF	1150 FASHION VALLEY RD	92108		722	HPC	Eating/Drinking Establishments	San Diego River	907.11						San Diego River	4111	RAIL STATION/TRANSIT CENTER	200 - 1000 ft.
8464	ROAD ONE	6980 MISSION GORGE RD E	92120		48841	HPC	Auto Repair	San Diego River	907.11						San Diego River	2103	LIGHT INDUSTRY-GENERAL	> 1000 ft.
8465	ROBBINS AUTO GLASS	8115 AEDAN CT	92120		81149	HPC	Auto Repair	San Diego River	907.11					X	San Diego River, Unnamed Tributary	1100	SINGLE FAMILY RESIDENTIAL	> 1000 ft.
8466	ROBEKS JUICE #85	5285 OVERLAND DR 103	92123		722	HPC	Eating/Drinking Establishments	San Diego River	907.11						Murphy Canyon	5009	OTHER RETAIL TRADE AND STRIP	> 1000 ft.
8467	ROBERTOE'S TACO SHOP	10443 SAN DIEGO MISSION RD	92108		722	HPC	Eating/Drinking Establishments	San Diego River	907.11						Murphy Canyon	6002	OFFICE - LOW RISE	> 1000 ft.
8468	ROBERTO'S TACO SHOP	4403 CONVOY ST	92111		722	HPC	Eating/Drinking Establishments	San Diego River	907.11						San Diego River	5004	NEIGHBORHOOD SHOPPING	> 1000 ft.

#	Business Name	Street Address	Zip	SIC	NAICS	TTWQ	Category	WMA	HSA	Drains to La Jolla ASBS	Drains to Switzer Creek	Less than 200 ft. from ESA	Tributary	Residential	Nearest Water Body	SANDAG Landuse Code	SANDAG Landuse	Distance to Nearest Water Body
8469	ROBERTO'S TACO SHOP	6030 MISSION GORGE RD	92120		722	HPC	Eating/Drinking Establishments	San Diego River	907.11						Alvarado Canyon	5007	ARTERIAL COMMERCIAL	200 - 1000 ft.
8470	ROBERTO'S TACO SHOP #11	4770 VOLTAIRE ST	92107		722	HPC	Eating/Drinking Establishments	San Diego River	907.11						San Diego River	5007	ARTERIAL COMMERCIAL	> 1000 ft.
8471	ROBIN'S DOG HOUSE	8690 AERO DR 116	92123		11521	HPC	Animal Facilities	San Diego River	907.11						San Diego River, Unnamed Tributary	2101	INDUSTRIAL PARKS	> 1000 ft.
8472	ROCK AUTO GROUP	7903 BALBOA AVE	92111		44112	HPC	Other: Vehicle Dealers	San Diego River	907.11						San Diego River, Unnamed Tributary	5009	OTHER RETAIL TRADE AND STRIP	> 1000 ft.
8473	ROCKET MOTORCYCLES	5171 MORENA PL	92110		811219	HPC	Auto Repair	San Diego River	907.11						San Diego River	5007	ARTERIAL COMMERCIAL	> 1000 ft.
8474	ROCOCO PAINTING AND MAINTENANCE	5240 QUEMADO CT	92124		23521	HPC	Painting/Coating	San Diego River	907.11					X	Shepherd Canyon	1200	MULTI-FAMILY RESIDENTIAL	200 - 1000 ft.
8475	ROLBERTO'S TACO SHOP	3462 ADAMS AV	92116		722	HPC	Eating/Drinking Establishments	San Diego River	907.11						San Diego River	5007	ARTERIAL COMMERCIAL	> 1000 ft.
8476	RON'S POOL CARE	5918 RANCHO MISSION RD 62	92108		56175	HPC	Pool/Fountain Cleaning	San Diego River	907.11						San Diego River	7607	RESIDENTIAL RECREATION	200 - 1000 ft.
8477	ROOTS LANDSCAPING	8909 HAMMOND DR	92123		56173	HPC	Landscaping	San Diego River	907.11					X	San Diego River, Unnamed Tributary	1100	SINGLE FAMILY RESIDENTIAL	> 1000 ft.
8478	ROSA'S PIZZA	3860 CONVOY ST 100	92111		722	HPC	Eating/Drinking Establishments	San Diego River	907.11						San Diego River, Unnamed Tributary	5004	NEIGHBORHOOD SHOPPING	> 1000 ft.
8479	ROSE AUTO SALES INC	10385 FRIARS RD	92120		4411	HPC	Other: Vehicle Dealers	San Diego River	907.11						San Diego River	4199	UNKNOWN TRANSPORTATIO	200 - 1000 ft.
8480	ROSE DONUTS #2	5201 LINDA VISTA RD 100	92110		722	HPC	Eating/Drinking Establishments	San Diego River	907.11						San Diego River	5007	ARTERIAL COMMERCIAL	> 1000 ft.
8481	ROSECRANS PET HOSPITAL	3786 ROSECRANS ST	92110		54194	HPC	Animal Facilities	San Diego River	907.11						San Diego River	5007	ARTERIAL COMMERCIAL	> 1000 ft.
8482	ROSECRANS SHELL	3711 CAMINO DEL RIO WEST	92110		44711	HPC	Fueling	San Diego River	907.11						San Diego River	5007	ARTERIAL COMMERCIAL	> 1000 ft.
8483	ROSIE & JOE'S GRILL & CANTINA	7986 ARMOUR ST	92111		722	HPC	Eating/Drinking Establishments	San Diego River	907.11						San Diego River	2101	INDUSTRIAL PARKS	> 1000 ft.
8484	ROSIE O'GRADY'S	3402 ADAMS AV	92116		722	HPC	Eating/Drinking Establishments	San Diego River	907.11						San Diego River	5007	ARTERIAL COMMERCIAL	> 1000 ft.
8485	ROSIE O'GRADYS INC	3402 ADAMS AVE	92116		7224	HPC	Eating/Drinking Establishments	San Diego River	907.11						San Diego River	5007	ARTERIAL COMMERCIAL	> 1000 ft.
8486	ROSSY'S AUTO FINDERS	7841 BALBOA AVE 103	92111		44112	HPC	Other: Vehicle Dealers	San Diego River	907.11						San Diego River, Unnamed Tributary	5009	OTHER RETAIL TRADE AND STRIP	> 1000 ft.
8487	ROUND TABLE PIZZA	10415 TIERRASANTA BL	92124		722	HPC	Eating/Drinking Establishments	San Diego River	907.11						San Diego River, Unnamed Tributary	5004	NEIGHBORHOOD SHOPPING	200 - 1000 ft.
8488	ROYAL INDIA EXPRESS	1640 CAM DEL RIO NORTH FC-7	92108		722	HPC	Eating/Drinking Establishments	San Diego River	907.11						San Diego River	5002	REGIONAL SHOPPING	> 1000 ft.
8489	RUBIO'S BAJA GRILL #187	9187 CLAIREMONT MESA BL 7	92123		722	HPC	Eating/Drinking Establishments	San Diego River	907.11						Murphy Canyon	9101	UNDEVELOPED LAND	> 1000 ft.
8490	RUBIO'S BAJA GRILL #20	2075 CAMINO DE LA REINA A	92108	5812	722211	HPC	Eating/Drinking Establishments	San Diego River	907.11			X			San Diego River	5007	ARTERIAL COMMERCIAL	< 200 ft.

#	Business Name	Street Address	Zip	SIC	NAICS	TTWQ	Category	WMA	HSA	Drains to La Jolla ASBS	Drains to Switzer Creek	Less than 200 ft. from ESA	Tributary	Residential	Nearest Water Body	SANDAG Landuse Code	SANDAG Landuse	Distance to Nearest Water Body
8491	RUBIO'S BAJA	10460 FRIARS RD A	92120		722	HPC	Eating/Drinking	San Diego River	907.11						San Diego River	6002	OFFICE - LOW	200 - 1000 ft.
8492	RUBIO'S BAJA	7007 FRIARS RD 931	92108		722	HPC	Eating/Drinking	San Diego River	907.11						San Diego River	6002	OFFICE - LOW	> 1000 ft.
8493	RUBY'S WORLD OF TOMORROW	1640 CAM DEL RIO NORTH 360	92108		722	HPC	Eating/Drinking Establishments	San Diego River	907.11						San Diego River	5002	REGIONAL SHOPPING	> 1000 ft.
8494	RUDI'S AUTOHAUS STUTTGART INC	7961 BALBOA AVE	92111		811111	HPC	Auto Repair	San Diego River	907.11						San Diego River, Unnamed Tributary	5009	OTHER RETAIL TRADE AND STRIP	> 1000 ft.
8495	RYAN'S CAFE	5201 LINDA VISTA RD 103	92110		722	HPC	Eating/Drinking Establishments	San Diego River	907.11						San Diego River	5007	ARTERIAL COMMERCIAL	> 1000 ft.
8496	RYDER TRUCK RENTAL INC.	5345 OVERLAND AVE	92123		8111	HPC	Auto Repair	San Diego River	907.11						Murphy Canyon	5009	OTHER RETAIL TRADE AND STRIP	> 1000 ft.
8497	S and F Motorsports	4020 Hicock St.	92110	7549	811198	HPC	Auto Repair	San Diego River	907.11						San Diego River	2101	INDUSTRIAL	200 - 1000 ft.
8498	S D MOTORS	7986 ARMOUR ST D	92111		44112	HPC	Other: Vehicle Dealers	San Diego River	907.11						San Diego River, Unnamed Tributary	2101	INDUSTRIAL PARKS	> 1000 ft.
8499	SACRED HEART CHURCH	4776 SARATOGA AV	92107		722	HPC	Eating/Drinking Establishments	San Diego River	907.11						Pacific Ocean Shoreline, San Diego HU	6102	RELIGIOUS FACILITY	> 1000 ft.
8500	SAGE FRENCH CAKE & COFFEE	3860 CONVOY ST 112	92111		722	HPC	Eating/Drinking Establishments	San Diego River	907.11						San Diego River, Unnamed Tributary	5004	NEIGHBORHOOD SHOPPING	> 1000 ft.
8501	SAIGON ON FIFTH	3900 05TH AV 120	92103		722	HPC	Eating/Drinking Establishments	San Diego River	907.11						San Diego River	5007	ARTERIAL COMMERCIAL	> 1000 ft.
8502	SAINT PIERRE STONE &	4234 ` LOMA RIVIERA LN	92110		56179	HPC	Cement Mixing/Cutting	San Diego River	907.11					X	San Diego River	1200	MULTI-FAMILY RESIDENTIAL	200 - 1000 ft.
8503	SAINT THERESE PARISH	6026 CAM RICO	92120		722	HPC	Eating/Drinking Establishments	San Diego River	907.11						Alvarado Canyon, Unnamed Tributary	1100	SINGLE FAMILY RESIDENTIAL	> 1000 ft.
8504	SAKURA 1	3904 CONVOY ST 121	92111		722	HPC	Eating/Drinking Establishments	San Diego River	907.11						San Diego River, Unnamed Tributary	5004	NEIGHBORHOOD SHOPPING	> 1000 ft.
8505	SALERNO'S BOB CAT SERVICE	4478 SWIFT AVE	92116		56179	HPC	Equipment Repair	San Diego River	907.11					X	San Diego River	1100	SINGLE FAMILY RESIDENTIAL	> 1000 ft.
8506	SALGADOS LANDSCAPING	6924 EASTMAN ST	92111		56172	HPC	Landscaping	San Diego River	907.11						San Diego River, Unnamed Tributary	4114	PARKING LOTS - SURFACE	> 1000 ft.
8507	SALLY'S PLACE	3435 CAM DEL RIO SOUTH 106	92108		722	HPC	Eating/Drinking Establishments	San Diego River	907.11						San Diego River	6002	OFFICE - LOW RISE	200 - 1000 ft.
8508	SALVATION ARMY, THE	2799 HEALTH CENTER DR	92123		722	HPC	Eating/Drinking Establishments	San Diego River	907.11						San Diego River, Unnamed Tributary	1409	OTHER GROUP QUARTERS	> 1000 ft.
8509	SAMCO OF KEARNY MESA	7835 ARMOUR ST	92111		811111	HPC	Auto Repair	San Diego River	907.11						San Diego River, Unnamed Tributary	2101	INDUSTRIAL PARKS	> 1000 ft.
8510	SAMMY SUSHI	7905 ENGINEER RD B	92111		722	HPC	Eating/Drinking Establishments	San Diego River	907.11						San Diego River	5009	OTHER RETAIL TRADE AND STRIP	> 1000 ft.
8511	SAMMY'S DELI	550 WASHINGTON ST	92103		722	HPC	Eating/Drinking	San Diego River	907.11						San Diego River	6509	OTHER HEALTH	> 1000 ft.
8512	SAMMY'S WOODFIRED PIZZA	1620 CAMINO DE LA REINA A	92108	5812	722110	HPC	Eating/Drinking Establishments	San Diego River	907.11			X			San Diego River	4117	RAILROAD RIGHT OF WAYS	< 200 ft.
8513	SAM'S SHELL SERVICE	4794 VOLTAIRE ST	92107		811111	HPC	Auto Repair	San Diego River	907.11						San Diego River	5007	ARTERIAL COMMERCIAL	> 1000 ft.

#	Business Name	Street Address	Zip	SIC	NAICS	TTWQ	Category	WMA	HSA	Drains to La Jolla ASBS	Drains to Switzer Creek	Less than 200 ft. from ESA	Tributary	Residential	Nearest Water Body	SANDAG Landuse Code	SANDAG Landuse	Distance to Nearest Water Body
8514	SAN CARLOS AUTO SERVICE	8865 LAKE MURRAY BLVD	92119		8111	HPC	Auto Repair	San Diego River	907.11					X	San Diego River, Unnamed Tributary	1100	SINGLE FAMILY RESIDENTIAL	> 1000 ft.
8515	SAN CARLOS	7407 JACKSON DR	92119		722	HPC	Eating/Drinking	San Diego River	907.11						San Diego River	6002	OFFICE - LOW	> 1000 ft.
8516	SAN CARLOS RECREATION	6445 LAKE BADIN AV	92119		722	HPC	Eating/Drinking Establishments	San Diego River	907.11						Alvarado Canyon, Unnamed Tributary	7601	PARKS - ACTIVE	> 1000 ft.
8517	SAN DIEGO AUTO GALLERY	4455 TWAIN AVE H	92120		44112	HPC	Other: Vehicle Dealers	San Diego River	907.11						Alvarado Canyon	5007	ARTERIAL COMMERCIAL	> 1000 ft.
8518	SAN DIEGO BEST AUTO SALES	6424 MISSION GORGE RD	92120		4411	HPC	Other: Vehicle Dealers	San Diego River	907.11						San Diego River	5007	ARTERIAL COMMERCIAL	200 - 1000 ft.
8519	SAN DIEGO	10450 FRIARS RD L-P	92120		722	HPC	Eating/Drinking	San Diego River	907.11						San Diego River	6002	OFFICE - LOW	200 - 1000 ft.
8520	SAN DIEGO CAR CO	9454 PODELL AVE	92123		42111	HPC	Other: Vehicle Dealers	San Diego River	907.11					X	Murphy Canyon	1100	SINGLE FAMILY RESIDENTIAL	> 1000 ft.
8521	SAN DIEGO CARPET AND	2727 CAMINO DEL RIO 332	92108		56174	HPC	Carpet/Furniture Cleaning	San Diego River	907.11						San Diego River	6002	OFFICE - LOW RISE	> 1000 ft.
8522	SAN DIEGO CATERING	4934 VOLTAIRE ST A	92107		722	HPC	Eating/Drinking Establishments	San Diego River	907.11						San Diego River	5007	ARTERIAL COMMERCIAL	> 1000 ft.
8523	SAN DIEGO COFFEE TEA & SPICE	4141 ADAMS AV	92116		722	HPC	Eating/Drinking Establishments	San Diego River	907.11						San Diego River, Unnamed Tributary	5007	ARTERIAL COMMERCIAL	> 1000 ft.
8524	SAN DIEGO COUNTY	3855 ROSECRANS ST	92110		722	HPC	Eating/Drinking Establishments	San Diego River	907.11						San Diego River	2104	WAREHOUSING & PUBLIC	> 1000 ft.
8525	SAN DIEGO HOME & LAND	6070 MISSION GORGE RD 8	92120		56173	HPC	Landscaping	San Diego River	907.11						Alvarado Canyon	5007	ARTERIAL COMMERCIAL	200 - 1000 ft.
8526	SAN DIEGO HOSPICE	4311 03RD AV	92103		722	HPC	Eating/Drinking Establishments	San Diego River	907.11						San Diego River	6502	HOSPITALS - GENERAL	> 1000 ft.
8527	SAN DIEGO HOT TUBS REPAIR	4548 MARLBOROUGH DR	92116		56172	HPC	Pool/Fountain Cleaning	San Diego River	907.11					X	San Diego River, Unnamed Tributary	1100	SINGLE FAMILY RESIDENTIAL	> 1000 ft.
8528	SAN DIEGO IMPERIAL CTY	8145 AEDAN CT	92120		811198	HPC	Auto Repair	San Diego River	907.11					X	San Diego River, Unnamed Tributary	1100	SINGLE FAMILY RESIDENTIAL	> 1000 ft.
8529	SAN DIEGO PAINTING & HOME	6156 MISSION GORGE RD A	92120		2352	HPC	Painting/Coating	San Diego River	907.11						Alvarado Canyon	6002	OFFICE - LOW RISE	> 1000 ft.
8530	SAN DIEGO SANDWICH	3373 SANDROCK RD	92123		722	HPC	Eating/Drinking Establishments	San Diego River	907.11						San Diego River, Unnamed Tributary	5004	NEIGHBORHOOD SHOPPING	> 1000 ft.
8531	SAN DIEGO SMOG & AUTO REPAIR	4664 PARK BLVD	92116		4413	HPC	Other: Auto Supplies	San Diego River	907.11						San Diego River	5007	ARTERIAL COMMERCIAL	> 1000 ft.
8532	SAN DIEGO SMOG TEST CENTER	2912 ADAMS AVE	92116		81119	HPC	Auto Repair	San Diego River	907.11						San Diego River	5007	ARTERIAL COMMERCIAL	> 1000 ft.
8533	SANCHEZ LANDSCAPING	6601 BIRCHWOOD ST	92120		56172	HPC	Landscaping	San Diego River	907.11					X	Alvarado Canyon, Unnamed Tributary	1100	SINGLE FAMILY RESIDENTIAL	> 1000 ft.
8534	SANDWICH STOP	5640 KEARNY MESA RD	92111		722	HPC	Eating/Drinking	San Diego River	907.11						San Diego River	2101	INDUSTRIAL	> 1000 ft.
8535	SANSAI JAPANESE GRILL	7710 HAZARD CENTER DR D	92108		722	HPC	Eating/Drinking Establishments	San Diego River	907.11						San Diego River	5004	NEIGHBORHOOD SHOPPING	200 - 1000 ft.
8536	SANTANA'S MEXICAN GRILL	719 W WASHINGTON ST	92103		722	HPC	Eating/Drinking Establishments	San Diego River	907.11						San Diego River	5007	ARTERIAL COMMERCIAL	> 1000 ft.
8537	SAPPORO JAPANESE RESTAURANT	5049 NEWPORT AV	92107		722	HPC	Eating/Drinking Establishments	San Diego River	907.11						Pacific Ocean Shoreline, San Diego HU	5007	ARTERIAL COMMERCIAL	200 - 1000 ft.

#	Business Name	Street Address	Zip	SIC	NAICS	TTWQ	Category	WMA	HSA	Drains to La Jolla ASBS	Drains to Switzer Creek	Less than 200 ft. from ESA	Tributary	Residential	Nearest Water Body	SANDAG Landuse Code	SANDAG Landuse	Distance to Nearest Water Body
8538	SARKU JAPAN	1640 CAM DEL RIO NORTH FC11	92108		722	HPC	Eating/Drinking Establishments	San Diego River	907.11						San Diego River	5002	REGIONAL SHOPPING	> 1000 ft.
8539	SATURN OF KEARNY MESA	4525 CONVOY ST	92111		4411	HPC	Other: Vehicle Dealers	San Diego River	907.11						San Clemente Canyon, Unnamed Tributary	5006	AUTOMOBILE DEALERSHIP	> 1000 ft.
8540	SAUSAGE KING	811 W WASHINGTON ST	92103		722	HPC	Eating/Drinking Establishments	San Diego River	907.11						San Diego River	1200	MULTI-FAMILY RESIDENTIAL	> 1000 ft.
8541	SAV ON CARS	3660 RUFFIN RD A	92123		44112	HPC	Other: Vehicle Dealers	San Diego River	907.11						Murphy Canyon, Unnamed Tributary	2101	INDUSTRIAL PARKS	< 200 ft.
8542	SCHERKENBACH LANDSCAPING	2846 RUSSMAR DR	92123		56173	HPC	Landscaping	San Diego River	907.11					X	San Diego River, Unnamed Tributary	1100	SINGLE FAMILY RESIDENTIAL	> 1000 ft.
8543	SCHULTE LANDSCAPE	11768 INVIERNO DR	92124		56173	HPC	Landscaping	San Diego River	907.11					X	San Diego River, Unnamed Tributary	1100	SINGLE FAMILY RESIDENTIAL	> 1000 ft.
8544	SCOTTS CARPET SERVICE	5980 FAIRMOUNT AVE 104	92120		56174	HPC	Carpet/Furniture Cleaning	San Diego River	907.11						San Diego River	5006	AUTOMOBILE DEALERSHIP	200 - 1000 ft.
8545	SCRATCH AWAY	3990 HICOCK ST	92110		811198	HPC	Auto Repair	San Diego River	907.11						San Diego River	2101	INDUSTRIAL	200 - 1000 ft.
8546	SD TREE	5862 ADAMS AVE	92115		56173	HPC	Landscaping	San Diego River	907.11					X	San Diego River, Unnamed Tributary	1100	SINGLE FAMILY RESIDENTIAL	> 1000 ft.
8547	SDSU ALPHA CHI OMEGA	5816 MONTEZUMA RD	92115		722	HPC	Eating/Drinking Establishments	San Diego River	907.11						San Diego River, Unnamed Tributary	1409	OTHER GROUP QUARTERS	> 1000 ft.
8548	SDSU ALPHA EPSILON PHI	5064 COLLEGE PL	92115		722	HPC	Eating/Drinking Establishments	San Diego River	907.11						San Diego River, Unnamed Tributary	1409	OTHER GROUP QUARTERS	> 1000 ft.
8549	SDSU ALPHA PHI SORORITY	6055 MONTEZUMA RD	92115		722	HPC	Eating/Drinking Establishments	San Diego River	907.11						San Diego River, Unnamed Tributary	1409	OTHER GROUP QUARTERS	> 1000 ft.
8550	SDSU AZTEC GRILL	5150 E CAMPUS DR	92182		722	HPC	Eating/Drinking	San Diego River	907.11						Alvarado Canyon	6801	SDSU SMSU OR	> 1000 ft.
8551	SDSU C-STORE 801 MONTY'S MARKET	5400 REMINGTON RD	92182		722	HPC	Eating/Drinking Establishments	San Diego River	907.11						Alvarado Canyon	1402	DORMITORIES	> 1000 ft.
8552	SDSU CUICACALLI	5150 E CAMPUS DR	92182		722	HPC	Eating/Drinking	San Diego River	907.11						Alvarado Canyon	6801	SDSU SMSU OR	> 1000 ft.
8553	SDSU DELTA GAMMA	5082 COLLEGE AV	92115		722	HPC	Eating/Drinking Establishments	San Diego River	907.11						San Diego River, Unnamed Tributary	1409	OTHER GROUP QUARTERS	> 1000 ft.
8554	SDSU EAST COMMONS	5500 CAMPANILE DR	92182		722	HPC	Eating/Drinking Establishments	San Diego River	907.11						San Diego River, Unnamed Tributary	6509	OTHER HEALTH CARE	> 1000 ft.
8555	SDSU FACULTY STAFF CENTER	5500 CAMPANILE DR 018	92115		722	HPC	Eating/Drinking Establishments	San Diego River	907.11						San Diego River, Unnamed Tributary	6509	OTHER HEALTH CARE	> 1000 ft.
8556	SDSU GAMMA PHI BETA	6123 MONTEZUMA RD	92115		722	HPC	Eating/Drinking Establishments	San Diego River	907.11						San Diego River, Unnamed Tributary	1409	OTHER GROUP QUARTERS	> 1000 ft.
8557	SDSU GAMMA PHI EPSILON	5074 COLLEGE AV	92115		722	HPC	Eating/Drinking Establishments	San Diego River	907.11						San Diego River, Unnamed Tributary	1409	OTHER GROUP QUARTERS	> 1000 ft.
8558	SDSU KAPPA ALPHA THETA	5720 MONTEZUMA RD	92115		722	HPC	Eating/Drinking Establishments	San Diego River	907.11						San Diego River, Unnamed Tributary	1409	OTHER GROUP QUARTERS	> 1000 ft.
8559	SDSU KAPPA DELTA	5066 COLLEGE AV	92115		722	HPC	Eating/Drinking Establishments	San Diego River	907.11						San Diego River, Unnamed Tributary	1409	OTHER GROUP QUARTERS	> 1000 ft.
8560	SDSU PI BETA PHI	5080 COLLEGE PL	92115		722	HPC	Eating/Drinking Establishments	San Diego River	907.11						San Diego River, Unnamed Tributary	1409	OTHER GROUP QUARTERS	> 1000 ft.
8561	SDSU SIGMA ALPHA EPSILON	5076 COLLEGE PL	92115		722	HPC	Eating/Drinking Establishments	San Diego River	907.11						San Diego River, Unnamed Tributary	1409	OTHER GROUP QUARTERS	> 1000 ft.

#	Business Name	Street Address	Zip	SIC	NAICS	TTWQ	Category	WMA	HSA	Drains to La Jolla ASBS	Drains to Switzer Creek	Less than 200 ft. from ESA	Tributary	Residential	Nearest Water Body	SANDAG Landuse Code	SANDAG Landuse	Distance to Nearest Water Body
8562	SDSU WEST COMMONS	5500 CAMPANILE DR	92182		722	HPC	Eating/Drinking Establishments	San Diego River	907.11						San Diego River, Unnamed Tributary	6509	OTHER HEALTH CARE	> 1000 ft.
8563	SDZ POOL SERVICES	4509 1/2 38TH ST	92116		56175	HPC	Pool/Fountain Cleaning	San Diego River	907.11					X	San Diego River, Unnamed Tributary	1100	SINGLE FAMILY RESIDENTIAL	> 1000 ft.
8564	SEARS ESSENTIALS	8730 RIO SAN DIEGO DR	92108		722	HPC	Eating/Drinking Establishments	San Diego River	907.11						San Diego River	5003	COMMUNITY SHOPPING	> 1000 ft.
8565	SEAU'S THE RESTAURANT	1640 CAM DEL RIO NORTH 1376	92108		722	HPC	Eating/Drinking Establishments	San Diego River	907.11						San Diego River	5002	REGIONAL SHOPPING	> 1000 ft.
8566	SECOND WIND NAVAJO	8515 NAVAJO RD	92119		7224	HPC	Eating/Drinking Establishments	San Diego River	907.11						San Diego River, Unnamed Tributary	1100	SINGLE FAMILY RESIDENTIAL	> 1000 ft.
8567	SELECT POOL SERVICE	6860 CARTWRIGHT ST	92120		56172	HPC	Pool/Fountain Cleaning	San Diego River	907.11					X	San Diego River	1100	SINGLE FAMILY RESIDENTIAL	> 1000 ft.
8568	SELL PHONES/NEW RIVER	5725 KEARNY VILLA RD M	92123		44112	HPC	Other: Vehicle Dealers	San Diego River	907.11						Murphy Canyon	2101	INDUSTRIAL PARKS	> 1000 ft.
8569	SENOR PANCHO	5089 COLLEGE AV	92115		722	HPC	Eating/Drinking Establishments	San Diego River	907.11						San Diego River, Unnamed Tributary	5007	ARTERIAL COMMERCIAL	> 1000 ft.
8570	SEOUL BBQ RESTAURANT	4344 CONVOY ST I-1	92111		722	HPC	Eating/Drinking Establishments	San Diego River	907.11						San Diego River, Unnamed Tributary	5004	NEIGHBORHOOD SHOPPING	> 1000 ft.
8571	SERRA MESA RECREATION	9020 VILLAGE GLEN DR	92123		722	HPC	Eating/Drinking Establishments	San Diego River	907.11						San Diego River, Unnamed Tributary	7601	PARKS - ACTIVE	200 - 1000 ft.
8572	SERVPRO OF SAN DIEGO	10961 SAN DIEGO MISSION RD	92108		56174	HPC	Carpet/Furniture Cleaning	San Diego River	907.11						San Diego River	2101	INDUSTRIAL PARKS	200 - 1000 ft.
8573	SEVEN SEAS LODGE	411 HOTEL CIRCLE SOUTH	92108		722	HPC	Eating/Drinking Establishments	San Diego River	907.11						San Diego River	1501	HOTEL/MOTEL (LO-RISE)	> 1000 ft.
8574	SHADES OCEANFRONT BISTRO	5083 SANTA MONICA AV 1F	92107		722	HPC	Eating/Drinking Establishments	San Diego River	907.11						Pacific Ocean Shoreline, San Diego HU	5007	ARTERIAL COMMERCIAL	200 - 1000 ft.
8575	SHADYS PORTABLE WELDING SRVS	3960 WEST POINT LOMA BLVD 242	92110		81131	HPC	Equipment Repair	San Diego River	907.11						San Diego River	5004	NEIGHBORHOOD SHOPPING	> 1000 ft.
8576	SHANGHAI	7510 HAZARD CENTER DR 615	92108		722	HPC	Eating/Drinking Establishments	San Diego River	907.11						San Diego River	4117	RAILROAD RIGHT OF WAYS	200 - 1000 ft.
8577	SHANGHAI CITY	3860 CONVOY ST 104	92111		722	HPC	Eating/Drinking Establishments	San Diego River	907.11						San Diego River, Unnamed Tributary	5004	NEIGHBORHOOD SHOPPING	> 1000 ft.
8578	SHARP HOSPITAL DIETARY	7901 FROST ST	92123		722	HPC	Eating/Drinking Establishments	San Diego River	907.11						San Diego River, Unnamed Tributary	6502	HOSPITALS - GENERAL	> 1000 ft.
8579	SHEENA'S BBQ	3401 SANTO RD	92124		722	HPC	Eating/Drinking Establishments	San Diego River	907.11						San Diego River, Unnamed Tributary	1200	MULTI-FAMILY RESIDENTIAL	> 1000 ft.
8580	SHELL	4201 WEST POINT LOMA BL	92110		722	HPC	Eating/Drinking Establishments	San Diego River	907.11						San Diego River	5007	ARTERIAL COMMERCIAL	> 1000 ft.
8581	SHELL OIL PRODUCTS	3711 CAMINO DEL RIO WEST	92110		4471	HPC	Fueling	San Diego River	907.11						San Diego River	5007	ARTERIAL COMMERCIAL	> 1000 ft.
8582	SHERWIN-WILLIAMS AUTOMOTIVE FINISHES #9811	5228 RILEY ST	92110		4413	HPC	Other: Auto Supplies	San Diego River	907.11						San Diego River	2101	INDUSTRIAL PARKS	> 1000 ft.
8583	SHIRAZS CAFE &	5505 FRIARS RD	92110		722	HPC	Eating/Drinking	San Diego River	907.11						San Diego River	7210	OTHER	200 - 1000 ft.

#	Business Name	Street Address	Zip	SIC	NAICS	TTWQ	Category	WMA	HSA	Drains to La Jolla ASBS	Drains to Switzer Creek	Less than 200 ft. from ESA	Tributary	Residential	Nearest Water Body	SANDAG Landuse Code	SANDAG Landuse	Distance to Nearest Water Body
8584	SHOGUN KOBE	5451 KEARNY VILLA RD	92123		722	HPC	Eating/Drinking Establishments	San Diego River	907.11						San Diego River	5004	NEIGHBORHOOD SHOPPING	> 1000 ft.
8585	SHORTY'S DELI	591 CAM DE LA REINA 826	92108		722	HPC	Eating/Drinking Establishments	San Diego River	907.11						San Diego River	1200	MULTI-FAMILY RESIDENTIAL	200 - 1000 ft.
8586	SIERRA PACIFIC FOREST	3940 HANCOCK ST 104	92110		4213	HPC	Building Materials	San Diego River	907.11						San Diego River	6002	OFFICE - LOW RISE	200 - 1000 ft.
8587	SIEU SIEU B.B.Q.	7150 LINDA VISTA RD	92111		722	HPC	Eating/Drinking Establishments	San Diego River	907.11						San Diego River	5007	ARTERIAL COMMERCIAL	> 1000 ft.
8588	SILENT GARDENING	2145 SPRAY ST 4	92107		56172	HPC	Landscaping	San Diego River	907.11						Pacific Ocean Shoreline, San Diego HU	7601	PARKS - ACTIVE	200 - 1000 ft.
8589	SINFELT MOTOR SPT	8771 HAVETEUR WAY	92123		4211	HPC	Other: Auto Supplies	San Diego River	907.11					X	San Diego River, Unnamed Tributary	1100	SINGLE FAMILY RESIDENTIAL	> 1000 ft.
8590	SIZZLER #205	3755 MURPHY CANYON RD S	92123		722	HPC	Eating/Drinking Establishments	San Diego River	907.11						Murphy Canyon	5004	NEIGHBORHOOD SHOPPING	< 200 ft.
8591	SKY PARK CAFE	9265 SKY PARK CT 105	92123		722	HPC	Eating/Drinking Establishments	San Diego River	907.11						Murphy Canyon, Unnamed Tributary	6002	OFFICE - LOW RISE	200 - 1000 ft.
8592	SLIPPERY SAMS SELECT SECOND HAND SEDANS	4966 SANTA MONICA AVE I	92107		44112	HPC	Other: Vehicle Dealers	San Diego River	907.11						Pacific Ocean Shoreline, San Diego HU	5007	ARTERIAL COMMERCIAL	> 1000 ft.
8593	SMART MARINE MOBILE SERVICES	4956 NARRAGANSETT AVE A	92107		811198	HPC	Auto Repair	San Diego River	907.11					X	Pacific Ocean Shoreline, San Diego HU	1200	MULTI-FAMILY RESIDENTIAL	200 - 1000 ft.
8594	SMITH & HAWKEN	7007 FRIARS RD 340	92108		4442	HPC	Nurseries/Greenho	San Diego River	907.11						San Diego River	6002	OFFICE - LOW	> 1000 ft.
8595	SMITTYS SERVICE	3441 ADAMS AVE A	92116		811111	HPC	Auto Repair	San Diego River	907.11						San Diego River	5007	ARTERIAL COMMERCIAL	> 1000 ft.
8596	SNACK BAR INFILL	2525 BACON ST	92107		722	HPC	Eating/Drinking	San Diego River	907.11			X			San Diego River	7601	PARKS - ACTIVE	< 200 ft.
8597	SO CAL PROS AUTO DETAILING	2772 VILLAS WAY	92108		811192	HPC	Vehicle Washing	San Diego River	907.11					X	San Diego River, Unnamed Tributary	1200	MULTI-FAMILY RESIDENTIAL	< 200 ft.
8598	SODHI'S BEAN SHACK CAFE	4229 FRONT ST	92103		722	HPC	Eating/Drinking Establishments	San Diego River	907.11						San Diego River	5007	ARTERIAL COMMERCIAL	> 1000 ft.
8599	SOLAR CAFE	4200 RUFFIN RD	92123		722	HPC	Eating/Drinking Establishments	San Diego River	907.11						Murphy Canyon, Unnamed Tributary	6002	OFFICE - LOW RISE	> 1000 ft.
8600	SOLAR ECLIPSE MOBILE WINDOW	2248 CRANDALL DR	92111		811198	HPC	Auto Repair	San Diego River	907.11					X	San Diego River, Unnamed Tributary	1100	SINGLE FAMILY RESIDENTIAL	> 1000 ft.
8601	SOLAR KEARNEY MESA CAFE #2100	4200 RUFFIN RD	92123		72231	HPC	Eating/Drinking Establishments	San Diego River	907.11						San Diego River, Unnamed Tributary	2103	LIGHT INDUSTRY-GENERAL	200 - 1000 ft.
8602	SOMBRERO MEXICAN FOOD	6178 MISSION GORGE RD	92120		722	HPC	Eating/Drinking Establishments	San Diego River	907.11						San Diego River	5007	ARTERIAL COMMERCIAL	> 1000 ft.
8603	SON CONSTRUCTION &	2046 WESTINGHOUSE ST	92111		56173	HPC	Landscaping	San Diego River	907.11					X	San Diego River, Unnamed Tributary	1200	MULTI-FAMILY RESIDENTIAL	> 1000 ft.
8604	SON M TRUONG	4359 44TH ST	92115		56173	HPC	Landscaping	San Diego River	907.11					X	San Diego River, Unnamed Tributary	1200	MULTI-FAMILY RESIDENTIAL	> 1000 ft.
8605	SOUND DESIGN	6851 MISSION GORGE RD	92120		811198	HPC	Auto Repair	San Diego River	907.11					X	San Diego River	1100	SINGLE FAMILY RESIDENTIAL	> 1000 ft.
8606	SOUPER BOWL	4651 MISSION GORGE PL	92120		722	HPC	Eating/Drinking	San Diego River	907.11						Alvarado Canyon	2101	INDUSTRIAL	< 200 ft.

#	Business Name	Street Address	Zip	SIC	NAICS	TTWQ	Category	WMA	HSA	Drains to La Jolla ASBS	Drains to Switzer Creek	Less than 200 ft. from ESA	Tributary	Residential	Nearest Water Body	SANDAG Landuse Code	SANDAG Landuse	Distance to Nearest Water Body
8607	SOUPLANTATION #01	6171 MISSION GORGE RD 106	92120		722	HPC	Eating/Drinking Establishments	San Diego River	907.11						San Diego River	5004	NEIGHBORHOOD SHOPPING	> 1000 ft.
8608	SOUPLANTATION #02	3960 WEST POINT LOMA BL	92110	5812	722212	HPC	Eating/Drinking Establishments	San Diego River	907.11						San Diego River	5004	NEIGHBORHOOD SHOPPING	> 1000 ft.
8609	SOUTH BEACH BAR & GRILLE	5059 NEWPORT AV 104	92107		722	HPC	Eating/Drinking Establishments	San Diego River	907.11						Pacific Ocean Shoreline, San Diego HU	5007	ARTERIAL COMMERCIAL	200 - 1000 ft.
8610	SOUTH COAST MOTORS	3952 SANTA CRUZ AVE	92107		42111	HPC	Other: Vehicle Dealers	San Diego River	907.11					X	Pacific Ocean Shoreline, San Diego HU	1100	SINGLE FAMILY RESIDENTIAL	> 1000 ft.
8611	SOUTH WEST AUTO	3970 HICOCK ST	92110		811111	HPC	Auto Repair	San Diego River	907.11						San Diego River	2101	INDUSTRIAL	200 - 1000 ft.
8612	SOUTH WEST AUTO	7993 BALBOA AVE 200	92111		44112	HPC	Other: Vehicle Dealers	San Diego River	907.11						San Diego River, Unnamed Tributary	5009	OTHER RETAIL TRADE AND STRIP	> 1000 ft.
8613	SOUTHERN CALIFORNIA AUTO	3740 SPORTS ARENA BLVD 6	92110		44112	HPC	Other: Vehicle Dealers	San Diego River	907.11						San Diego River	5004	NEIGHBORHOOD SHOPPING	> 1000 ft.
8614	SOUTHERN CALIFORNIA	6131 MISSION GORGE RD	92120		4412	HPC	Other: Vehicle Dealers	San Diego River	907.11						Alvarado Canyon	5007	ARTERIAL COMMERCIAL	> 1000 ft.
8615	SOUTHERN CALIFORNIA	6293 DANBURY WAY	92120		81293	HPC	Vehicle Parking/Storage	San Diego River	907.11					X	Alvarado Canyon, Unnamed Tributary	1100	SINGLE FAMILY RESIDENTIAL	> 1000 ft.
8616	SOUTHERN CALIFORNIA VETERINARY	5610 KEARNY MESA RD B1	92111		54194	HPC	Animal Facilities	San Diego River	907.11						Murphy Canyon	2101	INDUSTRIAL PARKS	> 1000 ft.
8617	SOUTHERN CROSS MARINE SERVICES	1232 RIVER GLEN ROW 50	92111		8114	HPC	Boat Repair	San Diego River	907.11					X	San Diego River	1200	MULTI-FAMILY RESIDENTIAL	> 1000 ft.
8618	SOUTHERN MTCY SUPPLY INC	3670 RUFFIN RD	92123		42112	HPC	Other: Auto Supplies	San Diego River	907.11						Murphy Canyon, Unnamed Tributary	2101	INDUSTRIAL PARKS	< 200 ft.
8619	SOUTHWEST ABC MACHINE SHOP INC	8873 BALBOA AVE E	92123		811198	HPC	Auto Repair	San Diego River	907.11						San Diego River, Unnamed Tributary	2103	LIGHT INDUSTRY-GENERAL	> 1000 ft.
8620	SOUTHWEST PARKING SERVICES	5451 KEARNY VILLA RD	92123		81293	HPC	Vehicle Parking/Storage	San Diego River	907.11						Murphy Canyon	5004	NEIGHBORHOOD SHOPPING	> 1000 ft.
8621	SPARKY'S TRANSMISSIONS	3426 ADAMS AVE	92116		811111	HPC	Auto Repair	San Diego River	907.11						San Diego River	5007	ARTERIAL COMMERCIAL	> 1000 ft.
8622	SPECTRUM DELI	9388 LIGHTWAVE AV	92123		722	HPC	Eating/Drinking Establishments	San Diego River	907.11						Murphy Canyon	6802	OTHER UNIVERSITIES	> 1000 ft.
8623	SPEED CO PAINTING	6921 OFRIA CT	92120		56172	HPC	Painting/Coating	San Diego River	907.11					X	San Diego River, Unnamed Tributary	1100	SINGLE FAMILY RESIDENTIAL	> 1000 ft.
8624	SPEEDY'S AUTO DETAILING	2777 HEALTH CENTER DR	92123		811198	HPC	Auto Repair	San Diego River	907.11						San Diego River, Unnamed Tributary	5007	ARTERIAL COMMERCIAL	> 1000 ft.
8625	SPICE HOUSE CAFE	9035 CLAIREMONT MESA BL	92123		722	HPC	Eating/Drinking Establishments	San Diego River	907.11						San Diego River	5004	NEIGHBORHOOD SHOPPING	> 1000 ft.
8626	SPIDERS AIRCRAFT SERVICES	3750 John J Montgomery Dr	92123		48819	HPC	Airplane Repair	San Diego River	907.11						San Diego River, Unnamed Tributary	4103	GENERAL AVIATION	> 1000 ft.
8627	SPORTERS BAR CARRIAGE HOUSE LOUNGE/MANGUS	7945 BALBOA AVE	92111		7224	HPC	Eating/Drinking Establishments	San Diego River	907.11						San Diego River, Unnamed Tributary	5009	OTHER RETAIL TRADE AND STRIP	> 1000 ft.

#	Business Name	Street Address	Zip	SIC	NAICS	TTWQ	Category	WMA	HSA	Drains to La Jolla ASBS	Drains to Switzer Creek	Less than 200 ft. from ESA	Tributary	Residential	Nearest Water Body	SANDAG Landuse Code	SANDAG Landuse	Distance to Nearest Water Body
8628	ST. VINCENT DE PAUL CATHOLIC	4080 HAWK ST	92103		722	HPC	Eating/Drinking Establishments	San Diego River	907.11						San Diego River	9101	UNDEVELOPED LAND	> 1000 ft.
8629	STADIUM BLUEWATER INC	10383 FRIARS RD	92120		8111	HPC	Auto Repair	San Diego River	907.11						San Diego River	5007	ARTERIAL COMMERCIAL	200 - 1000 ft.
8630	STADIUM CLUB	6065 FAIRMOUNT AVE	92120		7224	HPC	Eating/Drinking	San Diego River	907.11						San Diego River	2101	INDUSTRIAL	200 - 1000 ft.
8631	STADIUM CLUB	6065 FAIRMOUNT AV	92120		722	HPC	Eating/Drinking	San Diego River	907.11						San Diego River	2101	INDUSTRIAL	200 - 1000 ft.
8632	STANCO AND STERLING	4277 TAYLOR ST	92110		811111	HPC	Auto Repair	San Diego River	907.11						San Diego River	5007	ARTERIAL COMMERCIAL	200 - 1000 ft.
8633	STAR TOWING	8060 ARMOUR ST	92111		48841	HPC	Auto Repair	San Diego River	907.11						San Diego River, Unnamed Tributary	2101	INDUSTRIAL PARKS	> 1000 ft.
8634	STARBUCKS COFFEE #5997	10406 FRIARS RD	92120		7224	HPC	Eating/Drinking Establishments	San Diego River	907.11						San Diego River	5007	ARTERIAL COMMERCIAL	200 - 1000 ft.
8635	STARBUCKS COFFEE CO.	5175 LINDA VISTA RD	92110		722	HPC	Eating/Drinking Establishments	San Diego River	907.11						San Diego River	5007	ARTERIAL COMMERCIAL	200 - 1000 ft.
8636	STARBUCKS COFFEE CO. #10815	4262 CAM DEL RIO NORTH	92108		722	HPC	Eating/Drinking Establishments	San Diego River	907.11						Alvarado Canyon	5007	ARTERIAL COMMERCIAL	200 - 1000 ft.
8637	STARBUCKS COFFEE CO. #2999	8898 NAVAJO RD D	92119		722	HPC	Eating/Drinking Establishments	San Diego River	907.11						San Diego River	4199	UNKNOWN TRANSPORTATIO	> 1000 ft.
8638	STARBUCKS COFFEE CO. #513	3995 05TH AV	92103		722	HPC	Eating/Drinking Establishments	San Diego River	907.11						San Diego River	5007	ARTERIAL COMMERCIAL	> 1000 ft.
8639	STARBUCKS COFFEE CO. #527	5694 MISSION CENTER RD 604	92108	5812	722211	HPC	Eating/Drinking Establishments	San Diego River	907.11						San Diego River	5003	COMMUNITY SHOPPING	200 - 1000 ft.
8640	STARBUCKS COFFEE CO. #5307	3675 MURPHY CANYON RD C	92123		722	HPC	Eating/Drinking Establishments	San Diego River	907.11						Murphy Canyon	5003	COMMUNITY SHOPPING	200 - 1000 ft.
8641	STARBUCKS COFFEE CO. #5414	7007 FRIARS RD 861	92108		722	HPC	Eating/Drinking Establishments	San Diego River	907.11						San Diego River	6002	OFFICE - LOW RISE	> 1000 ft.
8642	STARBUCKS COFFEE CO. #5479	1620 CAM DE LA REINA E2	92108		722	HPC	Eating/Drinking Establishments	San Diego River	907.11						San Diego River	5002	REGIONAL SHOPPING	200 - 1000 ft.
8643	STARBUCKS COFFEE CO. #5607	4134 ADAMS AV	92116		722	HPC	Eating/Drinking Establishments	San Diego River	907.11						San Diego River, Unnamed Tributary	5007	ARTERIAL COMMERCIAL	> 1000 ft.
8644	STARBUCKS COFFEE CO. #5637	6171 MISSION GORGE RD 101	92120		722	HPC	Eating/Drinking Establishments	San Diego River	907.11						San Diego River	5004	NEIGHBORHOOD SHOPPING	> 1000 ft.
8645	STARBUCKS COFFEE CO. #5723	10601 TIERRASANTA BL A	92124		722	HPC	Eating/Drinking Establishments	San Diego River	907.11						San Diego River, Unnamed Tributary	5004	NEIGHBORHOOD SHOPPING	200 - 1000 ft.
8646	STARBUCKS COFFEE CO. #5770	2245 FENTON PY 110	92108		722	HPC	Eating/Drinking Establishments	San Diego River	907.11						San Diego River, Unnamed Tributary	5003	COMMUNITY SHOPPING	200 - 1000 ft.
8647	STARBUCKS COFFEE CO. #5950	4994 NEWPORT AV	92107		722	HPC	Eating/Drinking Establishments	San Diego River	907.11						Pacific Ocean Shoreline, San Diego HU	4114	PARKING LOTS - SURFACE	200 - 1000 ft.
8648	STARBUCKS COFFEE CO. #5997	10406 FRIARS RD A	92120		722	HPC	Eating/Drinking Establishments	San Diego River	907.11						San Diego River	5007	ARTERIAL COMMERCIAL	200 - 1000 ft.
8649	STARBUCKS COFFEE CO. #637	4240 KEARNY MESA RD 113	92111		722	HPC	Eating/Drinking Establishments	San Diego River	907.11						San Diego River, Unnamed Tributary	5003	COMMUNITY SHOPPING	> 1000 ft.
8650	STARBUCKS COFFEE CO. #6592	5131 COLLEGE AV A	92115		722	HPC	Eating/Drinking Establishments	San Diego River	907.11						San Diego River, Unnamed Tributary	5007	ARTERIAL COMMERCIAL	> 1000 ft.

#	Business Name	Street Address	Zip	SIC	NAICS	TTWQ	Category	WMA	HSA	Drains to La Jolla ASBS	Drains to Switzer Creek	Less than 200 ft. from ESA	Tributary	Residential	Nearest Water Body	SANDAG Landuse Code	SANDAG Landuse	Distance to Nearest Water Body
8651	STARBUCKS COFFEE CO. #6741	784 W WASHINGTON ST	92103		722	HPC	Eating/Drinking Establishments	San Diego River	907.11						San Diego River	6509	OTHER HEALTH CARE	> 1000 ft.
8652	STARBUCKS COFFEE CO. #6748	9211 CLAIREMONT MESA BL 101	92123		722	HPC	Eating/Drinking Establishments	San Diego River	907.11						Murphy Canyon	5009	OTHER RETAIL TRADE AND STRIP	> 1000 ft.
8653	STARBUCKS COFFEE CO. #7935	7610 HAZARD CENTER DR 513	92108		722	HPC	Eating/Drinking Establishments	San Diego River	907.11						San Diego River	4117	RAILROAD RIGHT OF WAYS	200 - 1000 ft.
8654	STEEL TREE POLYMERS	3904 RILEY ST	92110		4213	HPC	Building Materials	San Diego River	907.11						San Diego River	5009	OTHER RETAIL TRADE AND STRIP	> 1000 ft.
8655	STEPHANIE'S	4879 VOLTAIRE ST	92107		722	HPC	Eating/Drinking Establishments	San Diego River	907.11						San Diego River	1200	MULTI-FAMILY RESIDENTIAL	> 1000 ft.
8656	STEVES DETAILING MISSION VALLEY	8880 RIO SAN DIEGO DR L1	92108		811198	HPC	Auto Repair	San Diego River	907.11						San Diego River	6002	OFFICE - LOW RISE	200 - 1000 ft.
8657	STEWART M REID	5051 WESTMINSTER TER	92116		56173	HPC	Landscaping	San Diego River	907.11					X	San Diego River, Unnamed Tributary	1100	SINGLE FAMILY RESIDENTIAL	> 1000 ft.
8658	STISH	901 CAM DEL RIO SOUTH	92108		722	HPC	Eating/Drinking Establishments	San Diego River	907.11						San Diego River	1502	HOTEL/MOTEL (HIGH-RISE)	> 1000 ft.
8659	STONE CREST GAS WASH INC	3690 MURPHY CANYON RD 102	92123		44711	HPC	Fueling	San Diego River	907.11						Murphy Canyon	5003	COMMUNITY SHOPPING	200 - 1000 ft.
8660	STONE CREST TEST ONLY SMOG	3690 MURPHY CANYON RD B	92123		8111	HPC	Auto Repair	San Diego River	907.11						Murphy Canyon	5003	COMMUNITY SHOPPING	200 - 1000 ft.
8661	STRAIGHT FROM THE GARDEN	5162 BRISTOL RD	92116		45439	HPC	Eating/Drinking Establishments	San Diego River	907.11					X	San Diego River, Unnamed Tributary	1100	SINGLE FAMILY RESIDENTIAL	> 1000 ft.
8662	STREETNOYZ AUTOSOUND &	3450 KURTZ ST A	92110		4412	HPC	Other: Vehicle Dealers	San Diego River	907.11						San Diego River	2101	INDUSTRIAL PARKS	> 1000 ft.
8663	STRICKLY KUSTOM SOUNDZ (SKS	8622 LAKE MURRAY BLVD	92119		44131	HPC	Other: Auto Supplies	San Diego River	907.11						San Diego River, Unnamed Tributary	5004	NEIGHBORHOOD SHOPPING	> 1000 ft.
8664	STUART ANDERSON'S	5247 KEARNY VILLA RD	92123		722	HPC	Eating/Drinking Establishments	San Diego River	907.11						San Diego River	5004	NEIGHBORHOOD SHOPPING	> 1000 ft.
8665	STUART ANDERSON'S	10370 FRIARS RD	92120		722	HPC	Eating/Drinking Establishments	San Diego River	907.11						San Diego River	4199	UNKNOWN TRANSPORTATIO	200 - 1000 ft.
8666	STUDIO DINER	4701 RUFFIN RD	92123		722	HPC	Eating/Drinking	San Diego River	907.11						Murphy Canyon	6002	OFFICE - LOW	> 1000 ft.
8667	STUMP'S APPLE MARKET	3770 VOLTAIRE ST	92107		722	HPC	Eating/Drinking Establishments	San Diego River	907.11						San Diego River	5004	NEIGHBORHOOD SHOPPING	> 1000 ft.
8668	SUBMARINA	4991 NEWPORT AV	92107		722	HPC	Eating/Drinking Establishments	San Diego River	907.11						Pacific Ocean Shoreline, San Diego HU	5007	ARTERIAL COMMERCIAL	200 - 1000 ft.
8669	SUBMARINA	10450 FRIARS RD B	92120		722	HPC	Eating/Drinking	San Diego River	907.11						San Diego River	6002	OFFICE - LOW	200 - 1000 ft.
8670	SUBMARINA #14	8590 RIO SAN DIEGO DR 106	92108		722	HPC	Eating/Drinking Establishments	San Diego River	907.11						San Diego River	5003	COMMUNITY SHOPPING	> 1000 ft.
8671	SUBMARINA #16	3755 MURPHY CANYON RD G	92123		722	HPC	Eating/Drinking Establishments	San Diego River	907.11						Murphy Canyon	5004	NEIGHBORHOOD SHOPPING	< 200 ft.
8672	SUB-MARINA #2	10645 TIERRASANTA BL C	92124		722	HPC	Eating/Drinking Establishments	San Diego River	907.11						San Diego River, Unnamed Tributary	1100	SINGLE FAMILY RESIDENTIAL	200 - 1000 ft.

#	Business Name	Street Address	Zip	SIC	NAICS	TTWQ	Category	WMA	HSA	Drains to La Jolla ASBS	Drains to Switzer Creek	Less than 200 ft. from ESA	Tributary	Residential	Nearest Water Body	SANDAG Landuse Code	SANDAG Landuse	Distance to Nearest Water Body
8673	SUBWAY #00744	6171 MISSION GORGE RD 109	92120		722	HPC	Eating/Drinking Establishments	San Diego River	907.11						San Diego River	5004	NEIGHBORHOOD SHOPPING	> 1000 ft.
8674	SUBWAY #00926	3860 CONVOY ST 120	92111		722	HPC	Eating/Drinking Establishments	San Diego River	907.11						San Diego River, Unnamed Tributary	5004	NEIGHBORHOOD SHOPPING	> 1000 ft.
8675	SUBWAY #01989	10425 TIERRASANTA BL 104	92124		722	HPC	Eating/Drinking Establishments	San Diego River	907.11						San Diego River, Unnamed Tributary	5004	NEIGHBORHOOD SHOPPING	200 - 1000 ft.
8676	SUBWAY #04462	5608 MISSION CENTER RD 903	92108		722	HPC	Eating/Drinking Establishments	San Diego River	907.11						San Diego River, Unnamed Tributary	5003	COMMUNITY SHOPPING	> 1000 ft.
8677	SUBWAY #10085	8872 NAVAJO RD B	92119		722	HPC	Eating/Drinking Establishments	San Diego River	907.11						San Diego River	4199	UNKNOWN TRANSPORTATIO	> 1000 ft.
8678	SUBWAY #10197	9363 CLAIREMONT MESA BL	92123		722	HPC	Eating/Drinking Establishments	San Diego River	907.11						Murphy Canyon	5004	NEIGHBORHOOD SHOPPING	> 1000 ft.
8679	SUBWAY #17228	3760 GAINES ST	92110	5812	722211	HPC	Eating/Drinking Establishments	San Diego River	907.11						San Diego River	5007	ARTERIAL COMMERCIAL	> 1000 ft.
8680	SUBWAY #22281	2169 FENTON PY 101	92108		722	HPC	Eating/Drinking Establishments	San Diego River	907.11						San Diego River, Unnamed Tributary	5003	COMMUNITY SHOPPING	200 - 1000 ft.
8681	SUBWAY #27500	2075 CAMINO DE LA REINA B	92108	5812	722211	HPC	Eating/Drinking Establishments	San Diego River	907.11			X			San Diego River	5007	ARTERIAL COMMERCIAL	< 200 ft.
8682	SUBWAY #34195	1640 CAM DEL RIO NORTH FC3	92108		722	HPC	Eating/Drinking Establishments	San Diego River	907.11						San Diego River	5002	REGIONAL SHOPPING	> 1000 ft.
8683	SUBWAY #35795	1916 CABLE ST	92107		722	HPC	Eating/Drinking Establishments	San Diego River	907.11						Pacific Ocean Shoreline, San Diego HU	5007	ARTERIAL COMMERCIAL	> 1000 ft.
8684	SUBWAY #37012	3298 GREYLING DR A	92123		722	HPC	Eating/Drinking Establishments	San Diego River	907.11						San Diego River, Unnamed Tributary	5004	NEIGHBORHOOD SHOPPING	> 1000 ft.
8685	SUBWAY #38637	5175 LINDA VISTA RD A4	92110		722	HPC	Eating/Drinking Establishments	San Diego River	907.11						San Diego River	5007	ARTERIAL COMMERCIAL	200 - 1000 ft.
8686	SUCH A LUNCH	5797 CHESAPEAKE CT	92123		722	HPC	Eating/Drinking	San Diego River	907.11						Murphy Canyon	2101	INDUSTRIAL	> 1000 ft.
8687	SUNBELT RENTALS INC	3860 SHERMAN ST	92110		5324	HPC	Other: Vehicle/Equipment	San Diego River	907.11						San Diego River	2103	LIGHT INDUSTRY-GENERAL	> 1000 ft.
8688	SUNNY DONUTS	9330 CLAIREMONT MESA BL A	92123		722	HPC	Eating/Drinking Establishments	San Diego River	907.11						Murphy Canyon	5004	NEIGHBORHOOD SHOPPING	> 1000 ft.
8689	SUNNY TIME DELI	5482 COMPLEX ST 102	92123		722	HPC	Eating/Drinking	San Diego River	907.11						San Diego River	2101	INDUSTRIAL	> 1000 ft.
8690	SUNNY'S DELI	3570 CAM DEL RIO NORTH 105	92108		722	HPC	Eating/Drinking Establishments	San Diego River	907.11						San Diego River	6002	OFFICE - LOW RISE	200 - 1000 ft.
8691	SUNRISE LANDSCAPE	6757 MOHAWK ST	92115		56172	HPC	Landscaping	San Diego River	907.11					X	Alvarado Canyon	1100	SINGLE FAMILY RESIDENTIAL	> 1000 ft.
8692	SUNRISE SUPER BUFFET	3860 CONVOY ST 121	92111		722	HPC	Eating/Drinking Establishments	San Diego River	907.11						San Diego River, Unnamed Tributary	5004	NEIGHBORHOOD SHOPPING	> 1000 ft.
8693	SUNSET CLIFFS AUTOMOTIVE	2231 SUNSET CLIFFS BLVD	92107		811111	HPC	Auto Repair	San Diego River	907.11						San Diego River	5007	ARTERIAL COMMERCIAL	> 1000 ft.
8694	SUNSET GARAGE OF OB INC	1946 BACON ST	92107		811111	HPC	Auto Repair	San Diego River	907.11						Pacific Ocean Shoreline, San Diego HU	5007	ARTERIAL COMMERCIAL	200 - 1000 ft.
8695	SUNSET POOL CARE	6379 CLARA LEE AVE	92120		56179	HPC	Pool/Fountain Cleaning	San Diego River	907.11					X	Alvarado Canyon	1100	SINGLE FAMILY RESIDENTIAL	> 1000 ft.

#	Business Name	Street Address	Zip	SIC	NAICS	TTWQ	Category	WMA	HSA	Drains to La Jolla ASBS	Drains to Switzer Creek	Less than 200 ft. from ESA	Tributary	Residential	Nearest Water Body	SANDAG Landuse Code	SANDAG Landuse	Distance to Nearest Water Body
8696	SUNSHINE CAFE	2901 MEADOW LARK DR	92123		722	HPC	Eating/Drinking Establishments	San Diego River	907.11						San Diego River, Unnamed Tributary	1409	OTHER GROUP QUARTERS	> 1000 ft.
8697	SUNSHINE SMOOTHIES	5020 WEST POINT LOMA BL	92107		722	HPC	Eating/Drinking Establishments	San Diego River	907.11						San Diego River	5007	ARTERIAL COMMERCIAL	200 - 1000 ft.
8698	SUPER SERGIO'S	4125 CONVOY ST	92111		722	HPC	Eating/Drinking Establishments	San Diego River	907.11						San Diego River, Unnamed Tributary	5009	OTHER RETAIL TRADE AND STRIP	> 1000 ft.
8699	SUPER SUPPERS	10601 TIERRASANTA BL H	92124		722	HPC	Eating/Drinking Establishments	San Diego River	907.11						San Diego River, Unnamed Tributary	5004	NEIGHBORHOOD SHOPPING	200 - 1000 ft.
8700	SUPERIOR IRRIGATION &	6274 LAKE SHORE DR	92119		56172	HPC	Landscaping	San Diego River	907.11					X	Alvarado Canyon, Unnamed Tributary	1100	SINGLE FAMILY RESIDENTIAL	< 200 ft.
8701	SUPERIOR PAINTING	6346 CRAWFORD ST	92120		5617	HPC	Painting/Coating	San Diego River	907.11					X	San Diego River	1100	SINGLE FAMILY RESIDENTIAL	> 1000 ft.
8702	SUPERIOR RENTAL	5760 KEARNY VILLA RD	92123		5324	HPC	Other:	San Diego River	907.11						Murphy Canyon	2101	INDUSTRIAL	> 1000 ft.
8703	SUPREME EVENTS INC	3111 CAMINO DEL RIO NORTH 400	92108		811198	HPC	Auto Repair	San Diego River	907.11						San Diego River	6001	OFFICE - HIGH RISE	200 - 1000 ft.
8704	SURFARI EATS	2218 CABLE ST	92107		722	HPC	Eating/Drinking Establishments	San Diego River	907.11						San Diego River	5007	ARTERIAL COMMERCIAL	> 1000 ft.
8705	SUSHI 101	5157 COLLEGE AV A	92115		722	HPC	Eating/Drinking Establishments	San Diego River	907.11						Alvarado Canyon	5007	ARTERIAL COMMERCIAL	> 1000 ft.
8706	SUSHI 4 U	10330 FRIARS RD 114	92120		722	HPC	Eating/Drinking Establishments	San Diego River	907.11						San Diego River	4199	UNKNOWN TRANSPORTATIO	200 - 1000 ft.
8707	SUSHI BAR KAZUMI	3975 05TH AV 120	92103		722	HPC	Eating/Drinking Establishments	San Diego River	907.11						San Diego River	5007	ARTERIAL COMMERCIAL	> 1000 ft.
8708	SUSHI DELI 1	228 W WASHINGTON ST	92103		722	HPC	Eating/Drinking Establishments	San Diego River	907.11						San Diego River	5007	ARTERIAL COMMERCIAL	> 1000 ft.
8709	SUSHI DOKORO SHIRAHAMA	4212 CONVOY ST	92111		722	HPC	Eating/Drinking Establishments	San Diego River	907.11						San Diego River, Unnamed Tributary	5004	NEIGHBORHOOD SHOPPING	> 1000 ft.
8710	SUSHI HUT	5624 MISSION CENTER RD C	92108		722	HPC	Eating/Drinking Establishments	San Diego River	907.11						San Diego River	5003	COMMUNITY SHOPPING	> 1000 ft.
8711	SUSHI ITTO	441 WASHINGTON ST	92103		722	HPC	Eating/Drinking Establishments	San Diego River	907.11						San Diego River	5007	ARTERIAL COMMERCIAL	> 1000 ft.
8712	SUTTON STYLES AUTO DETAILING	5028 RADFORD ST	92120		81112	HPC	Auto Paint/Body	San Diego River	907.11					X	San Diego River	1100	SINGLE FAMILY RESIDENTIAL	> 1000 ft.
8713	SUZUYA B.B.Q	5447 KEARNY VILLA RD A	92123		722	HPC	Eating/Drinking Establishments	San Diego River	907.11						San Diego River	5004	NEIGHBORHOOD SHOPPING	> 1000 ft.
8714	SYNDICATE AUTOMOTIVE	5620 KEARNY MESA RD A	92111		44131	HPC	Other: Auto Supplies	San Diego River	907.11						Murphy Canyon	2101	INDUSTRIAL PARKS	> 1000 ft.
8715	SYSCO PETROLEUM	2777 HEALTH CENTER DR	92123		722	HPC	Eating/Drinking Establishments	San Diego River	907.11						San Diego River, Unnamed Tributary	5007	ARTERIAL COMMERCIAL	> 1000 ft.
8716	SZECHUAN	5855 MISSION GORGE	92120		722	HPC	Eating/Drinking	San Diego River	907.11						Alvarado Canyon	2101	INDUSTRIAL	200 - 1000 ft.
8717	T C COATINGS	5050 LOTUS ST	92107		23521	HPC	Painting/Coating	San Diego River	907.11					X	San Diego River	1200	MULTI-FAMILY RESIDENTIAL	200 - 1000 ft.
8718	T H AUTO SERVICES #2	6952 LINDA VISTA RD B	92111		811111	HPC	Auto Repair	San Diego River	907.11						San Diego River, Unnamed Tributary	5007	ARTERIAL COMMERCIAL	> 1000 ft.

#	Business Name	Street Address	Zip	SIC	NAICS	TTWQ	Category	WMA	HSA	Drains to La Jolla ASBS	Drains to Switzer Creek	Less than 200 ft. from ESA	Tributary	Residential	Nearest Water Body	SANDAG Landuse Code	SANDAG Landuse	Distance to Nearest Water Body
8719	T NGUYEN GARDENER	2102 CRANDALL DR A	92111		56172	HPC	Landscaping	San Diego River	907.11					X	San Diego River, Unnamed Tributary	1100	SINGLE FAMILY RESIDENTIAL	> 1000 ft.
8720	T.G.I. FRIDAY'S #1902	403 CAM DEL RIO SOUTH	92108		722	HPC	Eating/Drinking Establishments	San Diego River	907.11						San Diego River	5007	ARTERIAL COMMERCIAL	> 1000 ft.
8721	T.M.C. & ASSOCIATES	6401 LINDA VISTA RD 403	92111		722	HPC	Eating/Drinking Establishments	San Diego River	907.11						San Diego River	6807	SCHOOL DISTRICT OFFICE	> 1000 ft.
8722	TACO BELL #17473	9821 AERO DR	92123		722	HPC	Eating/Drinking Establishments	San Diego River	907.11						Murphy Canyon	5003	COMMUNITY SHOPPING	200 - 1000 ft.
8723	TACO BELL #19950	2011 CAM DEL ESTE	92108	5812	722211	HPC	Eating/Drinking Establishments	San Diego River	907.11			X			San Diego River	5007	ARTERIAL COMMERCIAL	< 200 ft.
8724	TACO BELL #2848	5335 OVERLAND AV	92123		722	HPC	Eating/Drinking Establishments	San Diego River	907.11						Murphy Canyon	5009	OTHER RETAIL TRADE AND STRIP	> 1000 ft.
8725	TACO BELL #9427	4380 KEARNY MESA RD	92111		722	HPC	Eating/Drinking Establishments	San Diego River	907.11						San Diego River	5003	COMMUNITY SHOPPING	> 1000 ft.
8726	TACO DEL MAR	2245 FENTON PY B105	92108		722	HPC	Eating/Drinking Establishments	San Diego River	907.11						San Diego River, Unnamed Tributary	5003	COMMUNITY SHOPPING	200 - 1000 ft.
8727	TACO DEL MAR	5175 LINDA VISTA RD 105	92110		722	HPC	Eating/Drinking Establishments	San Diego River	907.11						San Diego River	5007	ARTERIAL COMMERCIAL	200 - 1000 ft.
8728	TACO FIESTA	4111 WEST POINT LOMA BL	92110	5812	722211	HPC	Eating/Drinking Establishments	San Diego River	907.11						San Diego River	5007	ARTERIAL COMMERCIAL	200 - 1000 ft.
8729	TACO FIESTA	6201 MISSION GORGE RD	92120		722	HPC	Eating/Drinking Establishments	San Diego River	907.11						San Diego River	5007	ARTERIAL COMMERCIAL	> 1000 ft.
8730	TACONE WRAPS	7007 FRIARS RD 955	92108		722	HPC	Eating/Drinking	San Diego River	907.11						San Diego River	6002	OFFICE - LOW	> 1000 ft.
8731	TAI'S LAWN CARE	4514 50TH ST	92115		56172	HPC	Landscaping	San Diego River	907.11					X	San Diego River, Unnamed Tributary	1100	SINGLE FAMILY RESIDENTIAL	> 1000 ft.
8732	TAJIMA JAPANESE RESTAURANT	4411 MERCURY ST 111	92111		722	HPC	Eating/Drinking Establishments	San Diego River	907.11						San Diego River	5004	NEIGHBORHOOD SHOPPING	> 1000 ft.
8733	TAKEYA JAPANESE RESTAURANT	9340 CLAIREMONT MESA BL B	92123		722	HPC	Eating/Drinking Establishments	San Diego River	907.11						Murphy Canyon	5004	NEIGHBORHOOD SHOPPING	> 1000 ft.
8734	TAN GARDENING SERVICE	3509 SANDROCK RD	92123		56173	HPC	Landscaping	San Diego River	907.11					X	San Diego River, Unnamed Tributary	1100	SINGLE FAMILY RESIDENTIAL	> 1000 ft.
8735	TANDOOR	5608 MISSION CENTER RD 902	92108		722	HPC	Eating/Drinking Establishments	San Diego River	907.11						San Diego River, Unnamed Tributary	5003	COMMUNITY SHOPPING	> 1000 ft.
8736	TANGO PAINTING	5701 MADRA AVE	92120		56179	HPC	Painting/Coating	San Diego River	907.11					X	Alvarado Canyon	1100	SINGLE FAMILY RESIDENTIAL	> 1000 ft.
8737	TANIS FRAME & BODY REPAIR	5909 MISSION GORGE RD	92120		811121	HPC	Auto Paint/Body	San Diego River	907.11						Alvarado Canyon	2101	INDUSTRIAL PARKS	200 - 1000 ft.
8738	TAPAS PICASSO RESTAURANTE	3923 04TH AV	92103		722	HPC	Eating/Drinking Establishments	San Diego River	907.11						San Diego River	5007	ARTERIAL COMMERCIAL	> 1000 ft.
8739	TAPATIOS MEXICAN GRILL & SEAFOOD	5157 COLLEGE AV C	92115		722	HPC	Eating/Drinking Establishments	San Diego River	907.11						Alvarado Canyon	5007	ARTERIAL COMMERCIAL	> 1000 ft.
8740	TARGET STORE #1410	1288 CAM DEL RIO NORTH	92108		722	HPC	Eating/Drinking Establishments	San Diego River	907.11						San Diego River	5002	REGIONAL SHOPPING	> 1000 ft.
8741	TARGET STORE #205	8001 OTHELLO AV	92111		722	HPC	Eating/Drinking Establishments	San Diego River	907.11						San Diego River, Unnamed Tributary	5003	COMMUNITY SHOPPING	> 1000 ft.

#	Business Name	Street Address	Zip	SIC	NAICS	TTWQ	Category	WMA	HSA	Drains to La Jolla ASBS	Drains to Switzer Creek	Less than 200 ft. from ESA	Tributary	Residential	Nearest Water Body	SANDAG Landuse Code	SANDAG Landuse	Distance to Nearest Water Body
8742	TARZAN TREE SPECIALIST	3406 CROMWELL PL	92116		5617	HPC	Landscaping	San Diego River	907.11						San Diego River	7603	OPEN SPACE PARKS &	> 1000 ft.
8743	TASTE OF INDIA CUISINE	6171 MISSION GORGE RD 116-11	92120		722	HPC	Eating/Drinking Establishments	San Diego River	907.11						San Diego River	5004	NEIGHBORHOOD SHOPPING	> 1000 ft.
8744	TASTE OF SZECHUAN	670 UNIVERSITY AV	92103		722	HPC	Eating/Drinking Establishments	San Diego River	907.11						San Diego River	5007	ARTERIAL COMMERCIAL	> 1000 ft.
8745	TASTY BAKERY	4344 CONVOY ST D	92111		722	HPC	Eating/Drinking Establishments	San Diego River	907.11						San Diego River, Unnamed Tributary	5004	NEIGHBORHOOD SHOPPING	> 1000 ft.
8746	TASTY DONUTS	10488 CLAIREMONT MESA BL	92124		722	HPC	Eating/Drinking Establishments	San Diego River	907.11						Shepherd Canyon	5004	NEIGHBORHOOD SHOPPING	200 - 1000 ft.
8747	TAYLORS GLASS REPAIR	4830 1/2 NEWPORT AVE	92107		811198	HPC	Auto Repair	San Diego River	907.11						Pacific Ocean Shoreline, San Diego HU	5007	ARTERIAL COMMERCIAL	> 1000 ft.
8748	TEA ON CHATSWORTH	2180 CHATSWORTH BL B	92107		722	HPC	Eating/Drinking Establishments	San Diego River	907.11						San Diego River	1200	MULTI-FAMILY RESIDENTIAL	> 1000 ft.
8749	TEDOKON LANDSCAPE	6311 AMBER LAKE AVE	92119		56173	HPC	Landscaping	San Diego River	907.11					X	Alvarado Canyon, Unnamed Tributary	1100	SINGLE FAMILY RESIDENTIAL	> 1000 ft.
8750	TERMINIX INTERNATIONAL	4633 VIEWRIDGE AVE	92123		56171	HPC	Pest Control	San Diego River	907.11						Murphy Canyon	4113	COMMUNICATIONS AND UTILITIES	> 1000 ft.
8751	TERRA RESTAURANT	1270 CLEVELAND AV K	92103		722	HPC	Eating/Drinking Establishments	San Diego River	907.11						San Diego River	1200	MULTI-FAMILY RESIDENTIAL	> 1000 ft.
8752	THAI HOUSE CUISINE	4225 CONVOY ST	92111		722	HPC	Eating/Drinking Establishments	San Diego River	907.11						San Diego River, Unnamed Tributary	5004	NEIGHBORHOOD SHOPPING	> 1000 ft.
8753	THANH GARDENER	7241 HYATT ST	92111		56173	HPC	Landscaping	San Diego River	907.11					X	San Diego River, Unnamed Tributary	1200	MULTI-FAMILY RESIDENTIAL	> 1000 ft.
8754	THE ALIG	3101 MOORE ST	92110		8111	HPC	Auto Repair	San Diego River	907.11						San Diego River	2103	LIGHT INDUSTRY-GENERAL	> 1000 ft.
8755	THE BLACK FOREST	8066 ENGINEER RD	92111		811111	HPC	Auto Repair	San Diego River	907.11						San Diego River, Unnamed Tributary	2101	INDUSTRIAL PARKS	> 1000 ft.
8756	THE BRAKE STOP	5841 MISSION GORGE RD C	92120		811198	HPC	Auto Repair	San Diego River	907.11						Alvarado Canyon	5009	OTHER RETAIL TRADE AND STRIP	200 - 1000 ft.
8757	THE BRICKMAN GROUP LTD	6218 FAIRMOUNT AVE	92120		56173	HPC	Landscaping	San Diego River	907.11						San Diego River	2103	LIGHT INDUSTRY-GENERAL	200 - 1000 ft.
8758	THE CAR PLACE	3915 09TH AVE	92103		44112	HPC	Other: Vehicle Dealers	San Diego River	907.11						San Diego River	5006	AUTOMOBILE DEALERSHIP	> 1000 ft.
8759	THE CARPET KING	5936 QUIET SLOPE DR	92120		56174	HPC	Carpet/Furniture Cleaning	San Diego River	907.11					X	San Diego River, Unnamed Tributary	1100	SINGLE FAMILY RESIDENTIAL	200 - 1000 ft.
8760	THE COFFEE BEAN & TEA LEAF	925 CAMINO DE LA REINA C	92108		72241	HPC	Eating/Drinking Establishments	San Diego River	907.11						San Diego River	1200	MULTI-FAMILY RESIDENTIAL	200 - 1000 ft.
8761	THE COFFEE BEAN & TEA LEAF	120 WASHINGTON ST	92103		7224	HPC	Eating/Drinking Establishments	San Diego River	907.11						San Diego River	1200	MULTI-FAMILY RESIDENTIAL	> 1000 ft.
8762	THE COPY GUY	9295 CHESAPEAKE DR C	92123		81131	HPC	Equipment Repair	San Diego River	907.11						Murphy Canyon	2101	INDUSTRIAL	> 1000 ft.
8763	THE DAWGPOUND AUTOMOTIVE	8859 BALBOA AVE B	92123		8111	HPC	Auto Repair	San Diego River	907.11						San Diego River, Unnamed Tributary	2103	LIGHT INDUSTRY-GENERAL	> 1000 ft.

#	Business Name	Street Address	Zip	SIC	NAICS	TTWQ	Category	WMA	HSA	Drains to La Jolla ASBS	Drains to Switzer Creek	Less than 200 ft. from ESA	Tributary	Residential	Nearest Water Body	SANDAG Landuse Code	SANDAG Landuse	Distance to Nearest Water Body
8764	THE DETAILER.COM	4442 ESTRELLA AVE	92115		811198	HPC	Auto Repair	San Diego River	907.11					X	San Diego River, Unnamed Tributary	1200	MULTI-FAMILY RESIDENTIAL	> 1000 ft.
8765	THE FINE AUTO	5524 KEARNY VILLA RD	92123		44112	HPC	Other: Vehicle	San Diego River	907.11						Murphy Canyon	2101	INDUSTRIAL	> 1000 ft.
8766	THE GOLDEN PAW	5305 METRO ST A	92110		11521	HPC	Animal Facilities	San Diego River	907.11						San Diego River	5009	OTHER RETAIL TRADE AND STRIP	> 1000 ft.
8767	THE HOME DEPOT #6634	5920 FAIRMOUNT AVE	92120		4441	HPC	Building Materials	San Diego River	907.11			X			San Diego River	7603	OPEN SPACE PARKS &	< 200 ft.
8768	THE LIBRARY TAVERN	7459 MISSION GORGE RD	92120		7224	HPC	Eating/Drinking Establishments	San Diego River	907.11						San Diego River	2103	LIGHT INDUSTRY-GENERAL	200 - 1000 ft.
8769	THE NEWTON COMPANY	4583 SANTA MONICA AVE	92107		23521	HPC	Painting/Coating	San Diego River	907.11					X	Pacific Ocean Shoreline, San Diego HU	1200	MULTI-FAMILY RESIDENTIAL	> 1000 ft.
8770	THEE BUNGALOW	4996 WEST POINT LOMA BL	92107		722	HPC	Eating/Drinking Establishments	San Diego River	907.11						San Diego River	5007	ARTERIAL COMMERCIAL	200 - 1000 ft.
8771	THEO'S	4953 NEWPORT AV	92107		722	HPC	Eating/Drinking Establishments	San Diego River	907.11						Pacific Ocean Shoreline, San Diego HU	5007	ARTERIAL COMMERCIAL	> 1000 ft.
8772	THIEN CARPET CLEANING	2287 DUNLOP ST 2	92111		56174	HPC	Carpet/Furniture Cleaning	San Diego River	907.11					X	San Diego River, Unnamed Tributary	1200	MULTI-FAMILY RESIDENTIAL	> 1000 ft.
8773	THIRD CORNER, THE	2265 BACON ST	92107		722	HPC	Eating/Drinking Establishments	San Diego River	907.11						San Diego River	5007	ARTERIAL COMMERCIAL	200 - 1000 ft.
8774	THOMAS A FISS PAINTING CO	3043 CHAUNCEY DR	92123		2352	HPC	Painting/Coating	San Diego River	907.11					X	San Diego River, Unnamed Tributary	1100	SINGLE FAMILY RESIDENTIAL	> 1000 ft.
8775	TICKLED TROUT	2151 HOTEL CIRCLE SOUTH	92108		722	HPC	Eating/Drinking Establishments	San Diego River	907.11						San Diego River	5007	ARTERIAL COMMERCIAL	200 - 1000 ft.
8776	TIERRA DEL CHARRO	10645 TIERRASANTA BL J	92124		722	HPC	Eating/Drinking Establishments	San Diego River	907.11						San Diego River, Unnamed Tributary	1100	SINGLE FAMILY RESIDENTIAL	200 - 1000 ft.
8777	TIERRAMESA VETERINARY	9353 CLAIREMONT MESA BLVD	92123		54194	HPC	Animal Facilities	San Diego River	907.11						Murphy Canyon	5004	NEIGHBORHOOD SHOPPING	> 1000 ft.
8778	TIERRASANTA ARCO	10585 TIERRASANTA BLVD	92124		447	HPC	Fueling	San Diego River	907.11					X	San Diego River, Unnamed Tributary	1100	SINGLE FAMILY RESIDENTIAL	200 - 1000 ft.
8779	TIERRASANTA FILL N GO	10821 TIERRASANTA BLVD	92124		44711	HPC	Fueling	San Diego River	907.11						San Diego River, Unnamed Tributary	5004	NEIGHBORHOOD SHOPPING	> 1000 ft.
8780	TIERRASANTA MEXICAN FOOD	5950 SANTO RD E & F	92124		722	HPC	Eating/Drinking Establishments	San Diego River	907.11						Shepherd Canyon	1100	SINGLE FAMILY RESIDENTIAL	200 - 1000 ft.
8781	TIERRASANTA RECREATION	11220 CLAIREMONT MESA BL	92124		722	HPC	Eating/Drinking Establishments	San Diego River	907.11						San Diego River, Unnamed Tributary	7601	PARKS - ACTIVE	200 - 1000 ft.
8782	TIERRASANTA TOWN CENTER	10585 TIERRASANTA BLVD	92124		44711	HPC	Fueling	San Diego River	907.11					X	San Diego River, Unnamed Tributary	1100	SINGLE FAMILY RESIDENTIAL	200 - 1000 ft.
8783	TIERRASANTA VETERINARY	10799 TIERRASANTA BLVD	92124		54194	HPC	Animal Facilities	San Diego River	907.11						San Diego River, Unnamed Tributary	7606	LANDSCAPE OPEN SPACE	> 1000 ft.
8784	TILTED STICK	4970 VOLTAIRE ST	92107		722	HPC	Eating/Drinking Establishments	San Diego River	907.11						San Diego River	1100	SINGLE FAMILY RESIDENTIAL	> 1000 ft.
8785	TINY'S TAVERN	4745 VOLTAIRE ST	92107		722	HPC	Eating/Drinking Establishments	San Diego River	907.11						San Diego River	5007	ARTERIAL COMMERCIAL	> 1000 ft.

#	Business Name	Street Address	Zip	SIC	NAICS	TTWQ	Category	WMA	HSA	Drains to La Jolla ASBS	Drains to Switzer Creek	Less than 200 ft. from ESA	Tributary	Residential	Nearest Water Body	SANDAG Landuse Code	SANDAG Landuse	Distance to Nearest Water Body
8786	TIO ALBERTO	3704 VOLTAIRE ST 106	92107		722	HPC	Eating/Drinking Establishments	San Diego River	907.11						San Diego River	5004	NEIGHBORHOOD SHOPPING	> 1000 ft.
8787	TIO LEO'S MEXICAN RESTAURANT	5302 NAPA ST	92110		722	HPC	Eating/Drinking Establishments	San Diego River	907.11						San Diego River	5007	ARTERIAL COMMERCIAL	> 1000 ft.
8788	TIO LEO'S MEXICAN RESTAURANT	6333 MISSION GORGE RD	92120		722	HPC	Eating/Drinking Establishments	San Diego River	907.11						San Diego River	5007	ARTERIAL COMMERCIAL	> 1000 ft.
8789	TIP TOP AUTO SALES	2347 SALISBURY DR	92123		42111	HPC	Other: Vehicle Dealers	San Diego River	907.11					X	San Diego River, Unnamed Tributary	1100	SINGLE FAMILY RESIDENTIAL	> 1000 ft.
8790	TIRE DEPOT, INC	3189 ADAMS AVE	92116		44132	HPC	Auto Repair	San Diego River	907.11						San Diego River	5007	ARTERIAL COMMERCIAL	> 1000 ft.
8791	TIVOLI	7411 JACKSON DR	92119		722	HPC	Eating/Drinking	San Diego River	907.11						San Diego River	6002	OFFICE - LOW	> 1000 ft.
8792	TOBEY'S GARDENING	4622 MUIR AVE	92107		56172	HPC	Landscaping	San Diego River	907.11					X	San Diego River	1100	SINGLE FAMILY RESIDENTIAL	> 1000 ft.
8793	TODAI	2828 CAM DEL RIO	92108		722	HPC	Eating/Drinking	San Diego River	907.11						San Diego River	6002	OFFICE - LOW	200 - 1000 ft.
8794	TODD MCPHERSON POOL SERVICES	7281 PRINCESS VIEW DR 141	92120		56172	HPC	Pool/Fountain Cleaning	San Diego River	907.11					X	San Diego River, Unnamed Tributary	1100	SINGLE FAMILY RESIDENTIAL	> 1000 ft.
8795	TOGO'S GREAT SANDWICHES	9211 CLAIREMONT MESA BL 104	92123		722	HPC	Eating/Drinking Establishments	San Diego River	907.11						Murphy Canyon	5009	OTHER RETAIL TRADE AND STRIP	> 1000 ft.
8796	TOGO'S GREAT SANDWICHES	4242 CAM DEL RIO NORTH 28-29	92108		722	HPC	Eating/Drinking Establishments	San Diego River	907.11						San Diego River	7603	OPEN SPACE PARKS &	200 - 1000 ft.
8797	TOGO'S GREAT SANDWICHES/BASK IN-ROBBINS	3737 MURPHY CANYON RD A	92123		722	HPC	Eating/Drinking Establishments	San Diego River	907.11						Murphy Canyon	5003	COMMUNITY SHOPPING CENTERS	200 - 1000 ft.
8798	TOM RICHARDSON POOL SERVICES	2742 ELYSSEE ST	92123		56172	HPC	Pool/Fountain Cleaning	San Diego River	907.11					X	San Diego River, Unnamed Tributary	1100	SINGLE FAMILY RESIDENTIAL	200 - 1000 ft.
8799	TOM TEISHER LANDSCAPE	8652 TOMMY DR	92119		56172	HPC	Landscaping	San Diego River	907.11					X	San Diego River, Unnamed Tributary	1100	SINGLE FAMILY RESIDENTIAL	> 1000 ft.
8800	TOMMYS GARDENER	7360 HYATT ST	92111		56172	HPC	Landscaping	San Diego River	907.11					X	San Diego River, Unnamed Tributary	1200	MULTI-FAMILY RESIDENTIAL	> 1000 ft.
8801	TONY HOANG GARDENING	2117 HANFORD DR	92111		56173	HPC	Landscaping	San Diego River	907.11					X	San Diego River, Unnamed Tributary	1100	SINGLE FAMILY RESIDENTIAL	> 1000 ft.
8802	TONYS CAFE	5034 NEWPORT AVE	92107		7224	HPC	Eating/Drinking Establishments	San Diego River	907.11						Pacific Ocean Shoreline, San Diego HU	5007	ARTERIAL COMMERCIAL	200 - 1000 ft.
8803	TONY'S GARDENING	2948 EPAULETTE ST	92123		56173	HPC	Landscaping	San Diego River	907.11					X	San Diego River, Unnamed Tributary	1100	SINGLE FAMILY RESIDENTIAL	200 - 1000 ft.
8804	TOOL DEPOT OF SAN DIEGO	3799 GAINES ST	92110		4413	HPC	Other: Auto Supplies	San Diego River	907.11						San Diego River	5009	OTHER RETAIL TRADE AND STRIP	> 1000 ft.
8805	TORO SUSHI	6171 MISSION GORGE RD 103	92120		722	HPC	Eating/Drinking Establishments	San Diego River	907.11						San Diego River	5004	NEIGHBORHOOD SHOPPING	> 1000 ft.
8806	TOUCH UP SPECIALIST LLC	4290 CATALINA CT	92107		811198	HPC	Auto Repair	San Diego River	907.11					X	San Diego River	1200	MULTI-FAMILY RESIDENTIAL	> 1000 ft.
8807	TOW EQUIPMENT AND	6980 MISSION GORGE RD C	92120		4211	HPC	Other: Auto Supplies	San Diego River	907.11						San Diego River	2103	LIGHT INDUSTRY-GENERAL	> 1000 ft.

#	Business Name	Street Address	Zip	SIC	NAICS	TTWQ	Category	WMA	HSA	Drains to La Jolla ASBS	Drains to Switzer Creek	Less than 200 ft. from ESA	Tributary	Residential	Nearest Water Body	SANDAG Landuse Code	SANDAG Landuse	Distance to Nearest Water Body
8808	TOWER TWO CAFE	5083 SANTA MONICA AV 1B	92107		722	HPC	Eating/Drinking Establishments	San Diego River	907.11						Pacific Ocean Shoreline, San Diego HU	5007	ARTERIAL COMMERCIAL	200 - 1000 ft.
8809	TOWN & COUNTRY RESORT	500 HOTEL CIRCLE NORTH	92108		722	HPC	Eating/Drinking Establishments	San Diego River	907.11						San Diego River	1501	HOTEL/MOTEL (LO-RISE)	> 1000 ft.
8810	TOYOTA SAN	5910 MISSION GORGE	92120		4411	HPC	Other: Vehicle	San Diego River	907.11						Alvarado Canyon	2101	INDUSTRIAL	200 - 1000 ft.
8811	TOYS AUTO CLUB	6215 FAIRMOUNT AVE	92120		44112	HPC	Other: Vehicle	San Diego River	907.11						San Diego River	2101	INDUSTRIAL	200 - 1000 ft.
8812	TRAN CARPET CLEANING SERVICE	5281 CAMINO PLAYA MALAGA	92124		56174	HPC	Carpet/Furniture Cleaning	San Diego River	907.11					X	Shepherd Canyon, Unnamed Tributary	1100	SINGLE FAMILY RESIDENTIAL	200 - 1000 ft.
8813	TRAN GARDENING	2146 GARSTON ST B	92111		56173	HPC	Landscaping	San Diego River	907.11					X	San Diego River, Unnamed Tributary	1100	SINGLE FAMILY RESIDENTIAL	> 1000 ft.
8814	TRANSPAC AUTOSPORT	5231 CUSHMAN PL 19A	92110		44112	HPC	Other: Vehicle Dealers	San Diego River	907.11						San Diego River	2103	LIGHT INDUSTRY-GENERAL	> 1000 ft.
8815	TRIM PALM TREES LANDSCAPER	4582 BANCROFT ST 1	92116		56173	HPC	Landscaping	San Diego River	907.11					X	San Diego River	1200	MULTI-FAMILY RESIDENTIAL	> 1000 ft.
8816	TRIO CAFE	7801 MISSION CENTER CT 105	92108		722	HPC	Eating/Drinking Establishments	San Diego River	907.11						San Diego River	6002	OFFICE - LOW RISE	> 1000 ft.
8817	TRIPLE CROWN PUB	3221 ADAMS AVE	92116		72241	HPC	Eating/Drinking Establishments	San Diego River	907.11						San Diego River	5007	ARTERIAL COMMERCIAL	> 1000 ft.
8818	TRIPLE CROWN PUB	3221 ADAMS AV	92116		722	HPC	Eating/Drinking Establishments	San Diego River	907.11						San Diego River	5007	ARTERIAL COMMERCIAL	> 1000 ft.
8819	TRIPLE TREE GARDENING	6162 MESITA DR	92115		56172	HPC	Landscaping	San Diego River	907.11					X	San Diego River, Unnamed Tributary	1100	SINGLE FAMILY RESIDENTIAL	> 1000 ft.
8820	TRISLER'S WINE BAR	8555 STATION VILLAGE LN C	92108		72241	HPC	Eating/Drinking Establishments	San Diego River	907.11						San Diego River	1200	MULTI-FAMILY RESIDENTIAL	200 - 1000 ft.
8821	TRI-STATE	9285 CHESAPEAKE DR F	92123		5617	HPC	Painting/Coating	San Diego River	907.11						Murphy Canyon	2101	INDUSTRIAL	> 1000 ft.
8822	TROPHY'S	7510 HAZARD CENTER DR 215	92108		722	HPC	Eating/Drinking Establishments	San Diego River	907.11						San Diego River	4117	RAILROAD RIGHT OF WAYS	200 - 1000 ft.
8823	TROPIC ARMOR	1640 CAMINO DEL RIO 351	92108		811192	HPC	Vehicle Washing	San Diego River	907.11						San Diego River	5006	AUTOMOBILE DEALERSHIP	> 1000 ft.
8824	TROPICARE POOL SERVICE	4377 RIALTO ST	92107		56179	HPC	Pool/Fountain Cleaning	San Diego River	907.11					X	San Diego River	1100	SINGLE FAMILY RESIDENTIAL	> 1000 ft.
8825	TROY'S	10450 FRIARS RD T	92120		722	HPC	Eating/Drinking	San Diego River	907.11						San Diego River	6002	OFFICE - LOW	200 - 1000 ft.
8826	TRUE LINE WHEEL	7926 DAGGET ST	92111		8111	HPC	Auto Repair	San Diego River	907.11						San Diego River, Unnamed Tributary	2101	INDUSTRIAL PARKS	> 1000 ft.
8827	TRUE VINE LANDSCAPING	4104 UDALL ST	92107		56173	HPC	Landscaping	San Diego River	907.11					X	San Diego River	1200	MULTI-FAMILY RESIDENTIAL	> 1000 ft.
8828	TRUJILLOS TACO SHOP #2	5119 COLLEGE AV	92115		722	HPC	Eating/Drinking Establishments	San Diego River	907.11						San Diego River, Unnamed Tributary	5007	ARTERIAL COMMERCIAL	> 1000 ft.
8829	TRUONG'S LANDSCAPE &	2933 CABRILLO MESA DR	92123		56172	HPC	Landscaping	San Diego River	907.11					X	San Diego River, Unnamed Tributary	1100	SINGLE FAMILY RESIDENTIAL	> 1000 ft.
8830	TSJB INC	7358 MARGERUM AVE	92120		4211	HPC	Other: Auto Supplies	San Diego River	907.11					X	San Diego River, Unnamed Tributary	1100	SINGLE FAMILY RESIDENTIAL	> 1000 ft.
8831	TURNER LANDSCAPE	6947 GALEWOOD ST	92120		56172	HPC	Landscaping	San Diego River	907.11					X	Alvarado Canyon, Unnamed Tributary	1100	SINGLE FAMILY RESIDENTIAL	> 1000 ft.

#	Business Name	Street Address	Zip	SIC	NAICS	TTWQ	Category	WMA	HSA	Drains to La Jolla ASBS	Drains to Switzer Creek	Less than 200 ft. from ESA	Tributary	Residential	Nearest Water Body	SANDAG Landuse Code	SANDAG Landuse	Distance to Nearest Water Body
8832	TWIGGS BAKERY	4659 PARK BL	92116		722	HPC	Eating/Drinking Establishments	San Diego River	907.11						San Diego River	1200	MULTI-FAMILY RESIDENTIAL	> 1000 ft.
8833	TWISTED DREAMS	5839 MISSION GORGE	92120		811111	HPC	Auto Repair	San Diego River	907.11						Alvarado Canyon	2101	INDUSTRIAL	< 200 ft.
8834	UCSD MEDICAL CENTER	200 W ARBOR DR	92103		722	HPC	Eating/Drinking Establishments	San Diego River	907.11						San Diego River	6501	UCSD, VA HOSPITAL,	> 1000 ft.
8835	ULTRA STAR CINEMAS	7510 HAZARD CENTER DR 100	92108		722	HPC	Eating/Drinking Establishments	San Diego River	907.11						San Diego River	4117	RAILROAD RIGHT OF WAYS	200 - 1000 ft.
8836	ULTRAMAR STATION 1-740	1083 MORENA BLVD	92110		4471	HPC	Fueling	San Diego River	907.11						San Diego River	5007	ARTERIAL COMMERCIAL	> 1000 ft.
8837	ULTRAMAR STATION 1-741	3150 ADAMS AVE	92116		4471	HPC	Fueling	San Diego River	907.11						San Diego River	5007	ARTERIAL COMMERCIAL	> 1000 ft.
8838	ULTRAMAR STATION 1-766	5970 SANTO RD	92124		4471	HPC	Fueling	San Diego River	907.11						Shepherd Canyon	5004	NEIGHBORHOOD SHOPPING	200 - 1000 ft.
8839	UNCLE BIFF'S COOKIE SHOP	650 UNIVERSITY AV	92103		722	HPC	Eating/Drinking Establishments	San Diego River	907.11						San Diego River	4113	COMMUNICATIONS AND UTILITIES	> 1000 ft.
8840	UNION TRIBUNE CAFETERIA	350 CAM DE LA REINA	92108		722	HPC	Eating/Drinking Establishments	San Diego River	907.11						San Diego River	2103	LIGHT INDUSTRY-GENERAL	200 - 1000 ft.
8841	UNIQUE SANDWICHES	8865 BALBOA AV C&D	92123		722	HPC	Eating/Drinking Establishments	San Diego River	907.11						San Diego River, Unnamed Tributary	2103	LIGHT INDUSTRY-GENERAL	> 1000 ft.
8842	UNITED AUTO SALES	7986 ARMOUR ST B	92111		44112	HPC	Other: Vehicle Dealers	San Diego River	907.11						San Diego River, Unnamed Tributary	2101	INDUSTRIAL PARKS	> 1000 ft.
8843	UNIVERSITY TOWING	6980 MISSION GORGE RD F	92120		48841	HPC	Auto Repair	San Diego River	907.11						San Diego River	2103	LIGHT INDUSTRY-GENERAL	> 1000 ft.
8844	UPTOWN CYCLE DESIGN INC	7789 OTHELLO AVE	92111		81119	HPC	Auto Repair	San Diego River	907.11						San Diego River, Unnamed Tributary	5007	ARTERIAL COMMERCIAL	> 1000 ft.
8845	URBAN FRESH DELI	8885 RIO SAN DIEGO DR 170	92108		722	HPC	Eating/Drinking Establishments	San Diego River	907.11						San Diego River	6002	OFFICE - LOW RISE	200 - 1000 ft.
8846	URBAN POOL SERVICE	4527 49TH ST	92115		56175	HPC	Pool/Fountain Cleaning	San Diego River	907.11					X	San Diego River, Unnamed Tributary	1100	SINGLE FAMILY RESIDENTIAL	> 1000 ft.
8847	US MOTORS	7905 BALBOA AVE C	92111		42111	HPC	Other: Vehicle Dealers	San Diego River	907.11						San Diego River, Unnamed Tributary	5009	OTHER RETAIL TRADE AND STRIP	> 1000 ft.
8848	USD;KROC INSTITUTE FOR	5555 MARIAN WY	92110		722	HPC	Eating/Drinking Establishments	San Diego River	907.11						San Diego River	6802	OTHER UNIVERSITIES	> 1000 ft.
8849	USED CAR FACTORY	3801 GAINES ST A	92110		44112	HPC	Other: Vehicle Dealers	San Diego River	907.11						San Diego River	5009	OTHER RETAIL TRADE AND STRIP	> 1000 ft.
8850	UT HIGH PRESSURE WASH	2217 BURROUGHS ST 1	92111		811198	HPC	Auto Repair	San Diego River	907.11					X	San Diego River, Unnamed Tributary	1200	MULTI-FAMILY RESIDENTIAL	> 1000 ft.
8851	UTILITY SUBMETER APPLICATIONS INC.	5482 COMPLEX ST 108	92123		44419	HPC	Building Materials	San Diego River	907.11						Murphy Canyon	4113	COMMUNICATIONS AND UTILITIES	> 1000 ft.
8852	VALENTINO'S	5201 LINDA VISTA RD 102	92110		722	HPC	Eating/Drinking Establishments	San Diego River	907.11						San Diego River	5007	ARTERIAL COMMERCIAL	> 1000 ft.
8853	VALERO	5345 KEARNY VILLA RD	92123		722	HPC	Eating/Drinking Establishments	San Diego River	907.11						San Diego River	5004	NEIGHBORHOOD SHOPPING	> 1000 ft.

#	Business Name	Street Address	Zip	SIC	NAICS	TTWQ	Category	WMA	HSA	Drains to La Jolla ASBS	Drains to Switzer Creek	Less than 200 ft. from ESA	Tributary	Residential	Nearest Water Body	SANDAG Landuse Code	SANDAG Landuse	Distance to Nearest Water Body
8854	VALERO #3741	3150 ADAMS AV	92116		722	HPC	Eating/Drinking Establishments	San Diego River	907.11						San Diego River	5007	ARTERIAL COMMERCIAL	> 1000 ft.
8855	VALERO #3766	5970 SANTO RD	92124		722	HPC	Eating/Drinking Establishments	San Diego River	907.11						Shepherd Canyon	1100	SINGLE FAMILY RESIDENTIAL	200 - 1000 ft.
8856	VALLEY VETTES	6560 CASSELBERRY WAY	92119		81119	HPC	Auto Repair	San Diego River	907.11					X	Alvarado Canyon, Unnamed Tributary	1100	SINGLE FAMILY RESIDENTIAL	> 1000 ft.
8857	VALUE AUTO SALES INC	8441 BEAVER LAKE DR	92119		42111	HPC	Other: Vehicle Dealers	San Diego River	907.11					X	San Diego River, Unnamed Tributary	1100	SINGLE FAMILY RESIDENTIAL	> 1000 ft.
8858	VALVOLINE INSTANT OIL	8675 NAVAJO RD	92119		8111	HPC	Auto Repair	San Diego River	907.11						San Diego River, Unnamed Tributary	5004	NEIGHBORHOOD SHOPPING	> 1000 ft.
8859	VALVOLINE INSTANT OIL	6417 MISSION GORGE RD	92120		8111	HPC	Auto Repair	San Diego River	907.11						San Diego River	5007	ARTERIAL COMMERCIAL	> 1000 ft.
8860	VALVOLINE INSTANT OIL	3760 GAINES ST B	92110		8111	HPC	Auto Repair	San Diego River	907.11						San Diego River	5007	ARTERIAL COMMERCIAL	> 1000 ft.
8861	VALVOLINE INSTANT OIL	4805 WEST POINT LOMA BLVD	92107		8111	HPC	Auto Repair	San Diego River	907.11						San Diego River	9101	UNDEVELOPED LAND	> 1000 ft.
8862	VAN'S GARDENER	4424 MENLO AVE 20	92115		56172	HPC	Landscaping	San Diego River	907.11					X	San Diego River, Unnamed Tributary	1200	MULTI-FAMILY RESIDENTIAL	> 1000 ft.
8863	VAN'S GARDENING	2239 JUDSON ST	92111		56172	HPC	Landscaping	San Diego River	907.11					X	San Diego River, Unnamed Tributary	1100	SINGLE FAMILY RESIDENTIAL	> 1000 ft.
8864	VENETIAN	3663 VOLTAIRE ST	92106		722	HPC	Eating/Drinking Establishments	San Diego River	907.11						San Diego River	5007	ARTERIAL COMMERCIAL	> 1000 ft.
8865	VENISSIMO CHEESE	754 W WASHINGTON ST	92103		722	HPC	Eating/Drinking Establishments	San Diego River	907.11						San Diego River	1200	MULTI-FAMILY RESIDENTIAL	> 1000 ft.
8866	VERN'S POOL MAINTENANCE	1626 MINDEN DR	92111		56172	HPC	Pool/Fountain Cleaning	San Diego River	907.11					X	San Diego River	1100	SINGLE FAMILY RESIDENTIAL	> 1000 ft.
8867	VETERINARY SURGICAL	5610 KEARNY MESA RD B	92111		54194	HPC	Animal Facilities	San Diego River	907.11						Murphy Canyon	2101	INDUSTRIAL PARKS	> 1000 ft.
8868	VFW MISSION VALLEY POST 3787	4370 TWAIN AV	92120		722	HPC	Eating/Drinking Establishments	San Diego River	907.11						San Diego River	6002	OFFICE - LOW RISE	> 1000 ft.
8869	VICKERS DELI	8340 VICKERS ST C	92111		722	HPC	Eating/Drinking	San Diego River	907.11						San Diego River	2101	INDUSTRIAL	> 1000 ft.
8870	VICTOR HOURANI	5014 MOUNTAIN VIEW DR	92116		2357	HPC	Cement Mixing/Cutting	San Diego River	907.11					X	San Diego River	1100	SINGLE FAMILY RESIDENTIAL	> 1000 ft.
8871	VICTOR'S COCKTAIL LOUNGE	4365 CONVOY ST	92111		722	HPC	Eating/Drinking Establishments	San Diego River	907.11						San Diego River, Unnamed Tributary	5004	NEIGHBORHOOD SHOPPING	> 1000 ft.
8872	VIEN DONG III	6935 LINDA VISTA RD	92111		722	HPC	Eating/Drinking Establishments	San Diego River	907.11						San Diego River	5004	NEIGHBORHOOD SHOPPING	> 1000 ft.
8873	VIEWRIDGE CAFE	4320 VIEWRIDGE AV A	92123		722	HPC	Eating/Drinking	San Diego River	907.11						Murphy Canyon	2101	INDUSTRIAL	> 1000 ft.
8874	VILLA DEL MAR	3531 ADAMS AV	92116		722	HPC	Eating/Drinking Establishments	San Diego River	907.11						San Diego River	5007	ARTERIAL COMMERCIAL	> 1000 ft.
8875	VILLAGE COFFEE	10415 SAN DIEGO MISSION RD B	92108		722	HPC	Eating/Drinking Establishments	San Diego River	907.11						Murphy Canyon	6002	OFFICE - LOW RISE	> 1000 ft.
8876	VILLAGE INDIAN CUISINE	9187 CLAIREMONT MESA BL 2	92123		722	HPC	Eating/Drinking Establishments	San Diego River	907.11						Murphy Canyon	9101	UNDEVELOPED LAND	> 1000 ft.

#	Business Name	Street Address	Zip	SIC	NAICS	TTWQ	Category	WMA	HSA	Drains to La Jolla ASBS	Drains to Switzer Creek	Less than 200 ft. from ESA	Tributary	Residential	Nearest Water Body	SANDAG Landuse Code	SANDAG Landuse	Distance to Nearest Water Body
8877	VILLAGE KABOB GREEK RESTAURANT	4902 NEWPORT AV	92107		722	HPC	Eating/Drinking Establishments	San Diego River	907.11						Pacific Ocean Shoreline, San Diego HU	5007	ARTERIAL COMMERCIAL	> 1000 ft.
8878	VILLAGE KITCHEN RESTAURANT	4853 NEWPORT AV	92107		722	HPC	Eating/Drinking Establishments	San Diego River	907.11						Pacific Ocean Shoreline, San Diego HU	5007	ARTERIAL COMMERCIAL	> 1000 ft.
8879	VINE, THE	1851 BACON ST	92107		722	HPC	Eating/Drinking Establishments	San Diego River	907.11						Pacific Ocean Shoreline, San Diego HU	5007	ARTERIAL COMMERCIAL	200 - 1000 ft.
8880	VOLVO RESALE AND REAPIR SPECIALIST - MIKE	5837 MISSION GORGE RD D	92120		81119	HPC	Auto Repair	San Diego River	907.11						Alvarado Canyon	2101	INDUSTRIAL PARKS	200 - 1000 ft.
8881	VONS #2118	3550 MURPHY CANYON RD	92123		722	HPC	Eating/Drinking Establishments	San Diego River	907.11						Murphy Canyon	5003	COMMUNITY SHOPPING	< 200 ft.
8882	VONS #2134	10460 CLAIREMONT MESA BL	92124		722	HPC	Eating/Drinking Establishments	San Diego River	907.11						Shepherd Canyon	5004	NEIGHBORHOOD SHOPPING	200 - 1000 ft.
8883	VONS #2358	3610 ADAMS AV	92116		722	HPC	Eating/Drinking Establishments	San Diego River	907.11						San Diego River, Unnamed Tributary	5004	NEIGHBORHOOD SHOPPING	> 1000 ft.
8884	VONS #2359	6555 MISSION GORGE RD	92120		722	HPC	Eating/Drinking Establishments	San Diego River	907.11						San Diego River	5004	NEIGHBORHOOD SHOPPING	200 - 1000 ft.
8885	WABCO PRODUCTS	4396 PEPSI DR	92111		4211	HPC	Other: Auto Supplies	San Diego River	907.11						San Diego River, Unnamed Tributary	2101	INDUSTRIAL PARKS	> 1000 ft.
8886	WAHOO'S FISH TACOS	3944 WEST POINT LOMA BL A & B	92110	5812	722211	HPC	Eating/Drinking Establishments	San Diego River	907.11						San Diego River	5007	ARTERIAL COMMERCIAL	200 - 1000 ft.
8887	WAHOO'S FISH TACOS	2195 STATION VILLAGE WY A&B	92108		722	HPC	Eating/Drinking Establishments	San Diego River	907.11						San Diego River	7606	LANDSCAPE OPEN SPACE	200 - 1000 ft.
8888	WALLACE CLASSIC CARS	8066 ENGINEER RD	92111		811111	HPC	Auto Repair	San Diego River	907.11						San Diego River, Unnamed Tributary	2101	INDUSTRIAL PARKS	> 1000 ft.
8889	WARING RD UNOCAL	5194 WARING RD	92120		4471	HPC	Fueling	San Diego River	907.11						Alvarado Canyon, Unnamed Tributary	5007	ARTERIAL COMMERCIAL	> 1000 ft.
8890	WASH N SHINE	6955 GOLFCREST DR 3044	92119		811192	HPC	Vehicle Washing	San Diego River	907.11					X	Alvarado Canyon, Unnamed Tributary	1200	MULTI-FAMILY RESIDENTIAL	> 1000 ft.
8891	WATER WORKS INC	5490 COMPLEX ST 602	92123		81131	HPC	Equipment Repair	San Diego River	907.11						Murphy Canyon	4113	COMMUNICATIONS AND UTILITIES	> 1000 ft.
8892	WATERS CATERING	1105 WEST MORENA BL	92110		722	HPC	Eating/Drinking Establishments	San Diego River	907.11						San Diego River	5007	ARTERIAL COMMERCIAL	> 1000 ft.
8893	WATERS POOL SERVICE	10767 CAMINITO BRAVURA	92108		56172	HPC	Pool/Fountain Cleaning	San Diego River	907.11			X		X	San Diego River	1200	MULTI-FAMILY RESIDENTIAL	< 200 ft.
8894	WAYNE HALL YARD CARE AND	5254 BOCAW PL	92115		56172	HPC	Landscaping	San Diego River	907.11					X	Alvarado Canyon	1100	SINGLE FAMILY RESIDENTIAL	200 - 1000 ft.
8895	WELD IT	1135 COLUSA ST	92110		81131	HPC	Equipment Repair	San Diego River	907.11					X	San Diego River	1100	SINGLE FAMILY RESIDENTIAL	> 1000 ft.
8896	WENDY'S OLD FASHIONED	3760 MIDWAY DR	92110		722	HPC	Eating/Drinking Establishments	San Diego River	907.11						San Diego River	5007	ARTERIAL COMMERCIAL	> 1000 ft.
8897	WENDY'S OLD FASHIONED	1111 CAM DEL RIO SOUTH	92108		722	HPC	Eating/Drinking Establishments	San Diego River	907.11						San Diego River	5004	NEIGHBORHOOD SHOPPING	> 1000 ft.

#	Business Name	Street Address	Zip	SIC	NAICS	TTWQ	Category	WMA	HSA	Drains to La Jolla ASBS	Drains to Switzer Creek	Less than 200 ft. from ESA	Tributary	Residential	Nearest Water Body	SANDAG Landuse Code	SANDAG Landuse	Distance to Nearest Water Body
8898	WENDY'S OLD FASHIONED HAMBURGERS #10	9290 CLAIREMONT MESA BL	92123		722	HPC	Eating/Drinking Establishments	San Diego River	907.11						Murphy Canyon	5009	OTHER RETAIL TRADE AND STRIP	> 1000 ft.
8899	WENDY'S OLD FASHIONED	8310 RIO SAN DIEGO DR	92108		722	HPC	Eating/Drinking Establishments	San Diego River	907.11						San Diego River	5003	COMMUNITY SHOPPING	> 1000 ft.
8900	WENDY'S OLD FASHIONED	8637 NAVAJO RD	92119		722	HPC	Eating/Drinking Establishments	San Diego River	907.11						San Diego River	5004	NEIGHBORHOOD SHOPPING	> 1000 ft.
8901	WENDY'S OLD FASHIONED	6585 MISSION GORGE RD	92120		722	HPC	Eating/Drinking Establishments	San Diego River	907.11						San Diego River	5004	NEIGHBORHOOD SHOPPING	200 - 1000 ft.
8902	WENTWORTH AUTOMOTIVE	7755 OTHELLO AVE	92111		811111	HPC	Auto Repair	San Diego River	907.11						San Diego River, Unnamed Tributary	2101	INDUSTRIAL PARKS	> 1000 ft.
8903	WESLEY POOL & SPA REPAIR	5293 CAMINO PLAYA MALAGA	92124		56175	HPC	Pool/Fountain Cleaning	San Diego River	907.11					X	Shepherd Canyon, Unnamed Tributary	1100	SINGLE FAMILY RESIDENTIAL	200 - 1000 ft.
8904	WEST COAST AUTO DETAILING	9372 ANGWIN PL	92123		811198	HPC	Auto Repair	San Diego River	907.11					X	San Diego River, Unnamed Tributary	1100	SINGLE FAMILY RESIDENTIAL	> 1000 ft.
8905	WEST LOS ANGELES VET MED	246 WASHINGTON ST	92103		54194	HPC	Animal Facilities	San Diego River	907.11						San Diego River	5007	ARTERIAL COMMERCIAL	> 1000 ft.
8906	WEST SAN DIEGO AUTO PAINT SHOP #507	3820 ROSECRANS ST	92110		8111	HPC	Auto Repair	San Diego River	907.11						San Diego River	5009	OTHER RETAIL TRADE AND STRIP	> 1000 ft.
8907	WESTCOAST POWERBOATS	3021 MOORE ST	92110		441222	HPC	Other: Vehicle Dealers	San Diego River	907.11						San Diego River	5009	OTHER RETAIL TRADE AND STRIP	> 1000 ft.
8908	WESTERN TOWING	6990 MISSION GORGE RD	92120		48841	HPC	Auto Repair	San Diego River	907.11						San Diego River	2103	LIGHT INDUSTRY-GENERAL	> 1000 ft.
8909	WETZEL'S	7007 FRIARS RD 855	92108		722	HPC	Eating/Drinking	San Diego River	907.11						San Diego River	6002	OFFICE - LOW	> 1000 ft.
8910	WHEEL DEALS	7105 HYATT ST	92111		4413	HPC	Other: Auto Supplies	San Diego River	907.11					X	San Diego River, Unnamed Tributary	1200	MULTI-FAMILY RESIDENTIAL	> 1000 ft.
8911	WHOLE FOODS MARKET	711 UNIVERSITY AV	92103		722	HPC	Eating/Drinking Establishments	San Diego River	907.11						San Diego River	5007	ARTERIAL COMMERCIAL	> 1000 ft.
8912	WHOLESALE AUTOMOTIVE	6347 MISSION GORGE RD	92120		811111	HPC	Auto Repair	San Diego River	907.11						San Diego River	5007	ARTERIAL COMMERCIAL	> 1000 ft.
8913	WIENERSCHNITZEL #068	101 W WASHINGTON ST	92103		722	HPC	Eating/Drinking Establishments	San Diego River	907.11						San Diego River	5007	ARTERIAL COMMERCIAL	> 1000 ft.
8914	WIENERSCHNITZEL #153	4393 CONVOY ST	92111		722	HPC	Eating/Drinking Establishments	San Diego River	907.11						San Diego River	5004	NEIGHBORHOOD SHOPPING	> 1000 ft.
8915	WILLIAM R KEBLER	1781 REDONDO ST	92107		2352	HPC	Painting/Coating	San Diego River	907.11					X	Pacific Ocean Shoreline, San Diego HU	1100	SINGLE FAMILY RESIDENTIAL	> 1000 ft.
8916	WILLIAMS-SONOMA	7007 FRIARS RD 583	92108		722	HPC	Eating/Drinking	San Diego River	907.11						San Diego River	6002	OFFICE - LOW	> 1000 ft.
8917	WILSON MASONRY	4957 CAPE MAY AVE 9	92107		2354	HPC	Masonry	San Diego River	907.11					X	Pacific Ocean Shoreline, San Diego HU	1200	MULTI-FAMILY RESIDENTIAL	> 1000 ft.
8918	WINDMILL FARMS	6386 DEL CERRO BL	92120		722	HPC	Eating/Drinking Establishments	San Diego River	907.11						Alvarado Canyon	5007	ARTERIAL COMMERCIAL	> 1000 ft.

#	Business Name	Street Address	Zip	SIC	NAICS	TTWQ	Category	WMA	HSA	Drains to La Jolla ASBS	Drains to Switzer Creek	Less than 200 ft. from ESA	Tributary	Residential	Nearest Water Body	SANDAG Landuse Code	SANDAG Landuse	Distance to Nearest Water Body
8919	WINE ENCOUNTER	690 UNIVERSITY AV	92103		722	HPC	Eating/Drinking Establishments	San Diego River	907.11						San Diego River	5007	ARTERIAL COMMERCIAL	> 1000 ft.
8920	WINE LOVER	3968 05TH AV	92103		722	HPC	Eating/Drinking Establishments	San Diego River	907.11						San Diego River	5007	ARTERIAL COMMERCIAL	> 1000 ft.
8921	WINGS 'N' THINGS	3904 CONVOY ST 100	92111		722	HPC	Eating/Drinking Establishments	San Diego River	907.11						San Diego River, Unnamed Tributary	5004	NEIGHBORHOOD SHOPPING	> 1000 ft.
8922	WINPRO WALLCOVERING	2914 GREYLING DR	92123		23521	HPC	Painting/Coating	San Diego River	907.11					X	San Diego River, Unnamed Tributary	1100	SINGLE FAMILY RESIDENTIAL	> 1000 ft.
8923	WIRED UP COFFEE CART	9192 TOPAZ WY	92123		722	HPC	Eating/Drinking Establishments	San Diego River	907.11						San Diego River	6003	GOV'T OFFICE/CIVIC	> 1000 ft.
8924	WITT LINCOLN MERCURY	588 CAMINO DEL RIO NORTH	92108		44111	HPC	Other: Vehicle Dealers	San Diego River	907.11						San Diego River	5006	AUTOMOBILE DEALERSHIP	> 1000 ft.
8925	WOOD FLOORING DISTRIBUTORS	5673 KEARNY VILLA RD	92123		4213	HPC	Building Materials	San Diego River	907.11						Murphy Canyon	2101	INDUSTRIAL PARKS	> 1000 ft.
8926	WORLD RV SALES	6970 MISSION GORGE RD	92120		44121	HPC	Other: Vehicle Dealers	San Diego River	907.11						San Diego River	2103	LIGHT INDUSTRY-GENERAL	> 1000 ft.
8927	X-PERT PAINT & BODY INC	7905 BALBOA AVE	92111		8111	HPC	Auto Repair	San Diego River	907.11						San Diego River, Unnamed Tributary	5009	OTHER RETAIL TRADE AND STRIP	> 1000 ft.
8928	Y. K.	5909 MISSION GORGE	92120		48841	HPC	Auto Repair	San Diego River	907.11						Alvarado Canyon	2101	INDUSTRIAL	200 - 1000 ft.
8929	YAKITORI II	3740 SPORTS ARENA BL 10	92110		722	HPC	Eating/Drinking Establishments	San Diego River	907.11						San Diego River	5004	NEIGHBORHOOD SHOPPING	> 1000 ft.
8930	YAKITORI K-1	3860 CONVOY ST 110	92111		722	HPC	Eating/Drinking Establishments	San Diego River	907.11						San Diego River, Unnamed Tributary	5004	NEIGHBORHOOD SHOPPING	> 1000 ft.
8931	YAM EX LLC	4934 VOLTAIRE ST 7	92107		7223	HPC	Eating/Drinking Establishments	San Diego River	907.11						San Diego River	5007	ARTERIAL COMMERCIAL	> 1000 ft.
8932	YAMAGUCHI GARDENING	11147 COLLEGIO DR	92124		56172	HPC	Landscaping	San Diego River	907.11					X	Shepherd Canyon, Unnamed Tributary	1100	SINGLE FAMILY RESIDENTIAL	200 - 1000 ft.
8933	YOSHINOYA BEEF BOWL #1175	4344 CONVOY ST A	92111		722	HPC	Eating/Drinking Establishments	San Diego River	907.11						San Diego River, Unnamed Tributary	5004	NEIGHBORHOOD SHOPPING	> 1000 ft.
8934	YOUNAN INVESTMENTS 1	330 WASHINGTON ST	92103		44711	HPC	Fueling	San Diego River	907.11						San Diego River	5007	ARTERIAL COMMERCIAL	> 1000 ft.
8935	YOUNG PAINTING	4579 38TH ST 8	92116		8114	HPC	Painting/Coating	San Diego River	907.11					X	San Diego River, Unnamed Tributary	1200	MULTI-FAMILY RESIDENTIAL	> 1000 ft.
8936	YOUR MAMA'S MUG	4967 NEWPORT AV	92107		722	HPC	Eating/Drinking Establishments	San Diego River	907.11						Pacific Ocean Shoreline, San Diego HU	5007	ARTERIAL COMMERCIAL	200 - 1000 ft.
8937	YUM YUM DONUT SHOP #514	6925 LINDA VISTA RD	92111		722	HPC	Eating/Drinking Establishments	San Diego River	907.11						San Diego River	5004	NEIGHBORHOOD SHOPPING	> 1000 ft.
8938	YUMMY DELI	9303 CHESAPEAKE DR C-	92123		722	HPC	Eating/Drinking	San Diego River	907.11						Murphy Canyon	2101	INDUSTRIAL	> 1000 ft.
8939	Z WHIZZ AUTO REPAIR	3606 RUFFIN RD	92123		8111	HPC	Auto Repair	San Diego River	907.11						Murphy Canyon, Unnamed Tributary	2101	INDUSTRIAL PARKS	< 200 ft.
8940	ZADEH MOTORS	6379 CAMINO LARGO	92120		42111	HPC	Other: Vehicle Dealers	San Diego River	907.11					X	San Diego River, Unnamed Tributary	1100	SINGLE FAMILY RESIDENTIAL	> 1000 ft.
8941	ZEBRYK PAINTING	5617 RED RIVER DR	92120		56172	HPC	Painting/Coating	San Diego River	907.11					X	San Diego River, Unnamed Tributary	1100	SINGLE FAMILY RESIDENTIAL	< 200 ft.

#	Business Name	Street Address	Zip	SIC	NAICS	TTWQ	Category	WMA	HSA	Drains to La Jolla ASBS	Drains to Switzer Creek	Less than 200 ft. from ESA	Tributary	Residential	Nearest Water Body	SANDAG Landuse Code	SANDAG Landuse	Distance to Nearest Water Body
8942	ZION BAKERY	4611 MERCURY ST 105	92111		7223	HPC	Eating/Drinking Establishments	San Diego River	907.11						San Diego River, Unnamed Tributary	5007	ARTERIAL COMMERCIAL	> 1000 ft.
8943	ZION MARKETPLACE	4611 MERCURY ST	92111		722	HPC	Eating/Drinking Establishments	San Diego River	907.11						San Diego River	5007	ARTERIAL COMMERCIAL	> 1000 ft.
8944	ZITO'S CARPET CARE	4509 1/2 38TH ST	92116		56174	HPC	Carpet/Furniture Cleaning	San Diego River	907.11					X	San Diego River, Unnamed Tributary	1100	SINGLE FAMILY RESIDENTIAL	> 1000 ft.
8945	ZODIAC, THE	7027 FRIARS RD	92108		722	HPC	Eating/Drinking Establishments	San Diego River	907.11						San Diego River	5002	REGIONAL SHOPPING	> 1000 ft.
8946	SUMMER SCAPE	8752 ROBLES WAY	92119		56173	HPC	Landscaping	San Diego River	907.12					X	San Diego River, Unnamed Tributary	1100	SINGLE FAMILY RESIDENTIAL	200 - 1000 ft.
8947	THE CARPET CORPS	7563 RAINSWEPT LN	92119		56174	HPC	Carpet/Furniture Cleaning	San Diego River	907.12					X	San Diego River, Unnamed Tributary	1200	MULTI-FAMILY RESIDENTIAL	< 200 ft.
8948	ALBERTSON'S #6702	2707 VIA DE LA VALLE	92014	5411	445110	HPC	Eating/Drinking Establishments	San Dieguito	905.11						San Dieguito River	5004	NEIGHBORHOOD SHOPPING	< 200 ft.
8949	ANIATA CHEESE COMPANY, THE	2710 VIA DE LA VALLE B138	92014	5451	445299	HPC	Eating/Drinking Establishments	San Dieguito	905.11						San Dieguito River	5004	NEIGHBORHOOD SHOPPING	200 - 1000 ft.
8950	BAE SYSTEMS HARD DRIVE CAFE	10920 TECHNOLOGY PL	92127		722	HPC	Eating/Drinking Establishments	San Dieguito	905.11						San Dieguito River, Unnamed Tributary	2103	LIGHT INDUSTRY-GENERAL	> 1000 ft.
8951	BLACKHORSE GRILLE DBA	3702 VIA DE LA VALLE	92014	5812	722211	HPC	Eating/Drinking Establishments	San Dieguito	905.11						San Dieguito River	9101	UNDEVELOPED LAND	200 - 1000 ft.
8952	BOCCARA DESIGN GROUP	7452 LA MANTANZA	92127		56173	HPC	Landscaping	San Dieguito	905.11					X	San Dieguito River, Unnamed Tributary	1100	SINGLE FAMILY RESIDENTIAL	200 - 1000 ft.
8953	BURGER KING	2751 VIA DE LA VALLE	92014	5812	722211	HPC	Eating/Drinking Establishments	San Dieguito	905.11						San Dieguito River	5004	NEIGHBORHOOD SHOPPING	200 - 1000 ft.
8954	CAFE VERRAZANO	14677 VIA BETTONA A	92127		722	HPC	Eating/Drinking Establishments	San Dieguito	905.11						San Dieguito River, Unnamed Tributary	7601	PARKS - ACTIVE	200 - 1000 ft.
8955	CAMPO COURT DELI	16885 VIA DEL CAMPO CT 115	92127		722	HPC	Eating/Drinking Establishments	San Dieguito	905.11						San Dieguito River, Unnamed Tributary	6002	OFFICE - LOW RISE	> 1000 ft.
8956	CASA PALMERA	14750 EL CAM REAL	92014		722	HPC	Eating/Drinking	San Dieguito	905.11						San Dieguito River	9101	UNDEVELOPED	> 1000 ft.
8957	CATHEDRAL CATHOLIC HIGH	5555 DEL MAR HEIGHTS RD	92130		722	HPC	Eating/Drinking Establishments	San Dieguito	905.11						Gonzales Canyon	6804	HIGH SCHOOL	> 1000 ft.
8958	CAVAILLON RESTAURANT	14701 VIA BETTONA 200	92127		722	HPC	Eating/Drinking Establishments	San Dieguito	905.11						San Dieguito River, Unnamed Tributary	9101	UNDEVELOPED LAND	200 - 1000 ft.
8959	CHEVYS FRESH MEX #37	2730 VIA DE LA VALLE	92014	5812	722110	HPC	Eating/Drinking Establishments	San Dieguito	905.11						San Dieguito River	5004	NEIGHBORHOOD SHOPPING	200 - 1000 ft.
8960	COFFEE BEAN & TEA LEAF #61, THE	2689 VIA DE LA VALLE E	92014	5812	722211	HPC	Eating/Drinking Establishments	San Dieguito	905.11						San Dieguito River	5004	NEIGHBORHOOD SHOPPING	< 200 ft.
8961	DEL MAR HILTON HOTEL/DERBY	15575 JIMMY DURANTE BL	92014	5812	722110	HPC	Eating/Drinking Establishments	San Dieguito	905.11						San Dieguito River	1501	HOTEL/MOTEL (LO-RISE)	> 1000 ft.
8962	DEL MAR SHELL	2205 VIA DE LA VALLE	92014	5541	447110	HPC	Fueling	San Dieguito	905.11						San Dieguito River	5009	OTHER RETAIL TRADE AND STRIP	200 - 1000 ft.
8963	DENNY'S #0135	2203 VIA DE LA VALLE	92014	5812	722110	HPC	Eating/Drinking Establishments	San Dieguito	905.11						San Dieguito River	5009	OTHER RETAIL TRADE AND STRIP	200 - 1000 ft.

#	Business Name	Street Address	Zip	SIC	NAICS	TTWQ	Category	WMA	HSA	Drains to La Jolla ASBS	Drains to Switzer Creek	Less than 200 ft. from ESA	Tributary	Residential	Nearest Water Body	SANDAG Landuse Code	SANDAG Landuse	Distance to Nearest Water Body
8964	EVERGREEN NURSERY	7150 BLACK MOUNTAIN RD	92130		4442	HPC	Nurseries/Greenhouses	San Dieguito	905.11						Zanja Canyon, La	8003	FIELD CROPS	> 1000 ft.
8965	FAIRBANKS RANCH COUNTRY CLUB	15150 SAN DIEGUITO RD	92130		722	HPC	Eating/Drinking Establishments	San Dieguito	905.11						San Dieguito River	7603	OPEN SPACE PARKS &	> 1000 ft.
8966	GENERAL ATOMICS AERONAUTICAL	16761 VIA DEL CAMPO CT	92127		722	HPC	Eating/Drinking Establishments	San Dieguito	905.11						San Dieguito River, Unnamed Tributary	2103	LIGHT INDUSTRY-GENERAL	200 - 1000 ft.
8967	HEWLETT PACKARD BUILDING	16550 WEST BERNARDO DR	92127		722	HPC	Eating/Drinking Establishments	San Dieguito	905.11						San Dieguito River, Unnamed Tributary	2103	LIGHT INDUSTRY-GENERAL	200 - 1000 ft.
8968	HEWLETT PACKARD	16399 WEST BERNARDO DR	92127		722	HPC	Eating/Drinking Establishments	San Dieguito	905.11						San Dieguito River, Unnamed Tributary	2103	LIGHT INDUSTRY-GENERAL	> 1000 ft.
8969	JUICE IT UP	2683 VIA DE LA VALLE L	92014	5812	722211	HPC	Eating/Drinking Establishments	San Dieguito	905.11						San Dieguito River	5004	NEIGHBORHOOD SHOPPING	< 200 ft.
8970	MCDONALD'S	2705 VIA DE LA VALLE	92014	5812	722211	HPC	Eating/Drinking	San Dieguito	905.11						San Dieguito River	6002	OFFICE - LOW	200 - 1000 ft.
8971	MILTON'S DELICATESSEN	2660 VIA DE LA VALLE	92014	5812	722110	HPC	Eating/Drinking Establishments	San Dieguito	905.11						San Dieguito River	5004	NEIGHBORHOOD SHOPPING	200 - 1000 ft.
8972	NCR CORPORATION	17093 VIA DEL CAMPO	92127		722	HPC	Eating/Drinking Establishments	San Dieguito	905.11						San Dieguito River, Unnamed Tributary	2103	LIGHT INDUSTRY-GENERAL	> 1000 ft.
8973	NORTHROP GRUMMAN	16710 VIA DEL CAMPO CT	92127		722	HPC	Eating/Drinking Establishments	San Dieguito	905.11						San Dieguito River, Unnamed Tributary	2103	LIGHT INDUSTRY-GENERAL	< 200 ft.
8974	PACIFIC SOLUTIONS INC	14227 CAMINITO VISTANA	92130		44121	HPC	Other: Vehicle Dealers	San Dieguito	905.11					X	San Dieguito River	1000	SPACED RURAL RESIDENTIAL	> 1000 ft.
8975	PANNIKIN COFFEE & TEA	2636 VIA DE LA VALLE A240	92014	5812	722110	HPC	Eating/Drinking Establishments	San Dieguito	905.11						San Dieguito River	5004	NEIGHBORHOOD SHOPPING	200 - 1000 ft.
8976	PAPACHINO'S RISTORANTE	2650 VIA DE LA VALLE C210	92014	5812	722110	HPC	Eating/Drinking Establishments	San Dieguito	905.11						San Dieguito River	5004	NEIGHBORHOOD SHOPPING	200 - 1000 ft.
8977	PARADISE GRILLE	2690 VIA DE LA VALLE D210	92014	5812	722110	HPC	Eating/Drinking Establishments	San Dieguito	905.11						San Dieguito River	5004	NEIGHBORHOOD SHOPPING	200 - 1000 ft.
8978	PASTA PRONTO CAFÉ DBA (CAFÉ	2673 VIA DE LA VALLE G	92014	5812	722110	HPC	Eating/Drinking Establishments	San Dieguito	905.11						San Dieguito River	5004	NEIGHBORHOOD SHOPPING	200 - 1000 ft.
8979	PAVINGSTONE CONCEPTS	5865 ASTER MEADOWS PL	92130		56173	HPC	Landscaping	San Dieguito	905.11					X	Gonzales Canyon	1100	SINGLE FAMILY RESIDENTIAL	200 - 1000 ft.
8980	PICK UP STIX #201	2710 VIA DE LA VALLE B290	92014	5812	722211	HPC	Eating/Drinking Establishments	San Dieguito	905.11						San Dieguito River	5004	NEIGHBORHOOD SHOPPING	200 - 1000 ft.
8981	RANCHO BERNARDO MINI	10905 VIA FRONTERA	92127		811198	HPC	Auto Repair	San Dieguito	905.11						San Dieguito River, Unnamed Tributary	2104	WAREHOUSING & PUBLIC	200 - 1000 ft.
8982	RANCHO CAR WASH	2661 VIA DE LA VALLE	92014	5541	447110	HPC	Fueling	San Dieguito	905.11						San Dieguito River	5004	NEIGHBORHOOD SHOPPING	< 200 ft.
8983	ROBIN HITTON PROF.LAND & TREE	14219 CAMINITO LAZANJA	92127		56173	HPC	Landscaping	San Dieguito	905.11					X	Zanja Canyon, La	1100	SINGLE FAMILY RESIDENTIAL	> 1000 ft.
8984	SANTALUZ CLUBHOUSE, THE	8293 SANTALUZ VILL GRN E	92127		722	HPC	Eating/Drinking Establishments	San Dieguito	905.11						Zanja Canyon, La	7205	GOLF COURSE CLUBHOUSES	200 - 1000 ft.
8985	SANTALUZ HACIENDA, THE	8170 CAMTO SANTALUZ EAST	92127		722	HPC	Eating/Drinking Establishments	San Dieguito	905.11						Zanja Canyon, La	7607	RESIDENTIAL RECREATION	200 - 1000 ft.
8986	SCALINI'S	3790 VIA DE LA VALLE 301	92014	5812	722110	HPC	Eating/Drinking Establishments	San Dieguito	905.11						San Dieguito River	1409	OTHER GROUP QUARTERS	> 1000 ft.

#	Business Name	Street Address	Zip	SIC	NAICS	TTWQ	Category	WMA	HSA	Drains to La Jolla ASBS	Drains to Switzer Creek	Less than 200 ft. from ESA	Tributary	Residential	Nearest Water Body	SANDAG Landuse Code	SANDAG Landuse	Distance to Nearest Water Body
8987	SONY CAFETERIA-BUILDING #3	16450 WEST BERNARDO DR	92127		722	HPC	Eating/Drinking Establishments	San Dieguito	905.11						San Dieguito River, Unnamed Tributary	9101	UNDEVELOPED LAND	< 200 ft.
8988	SONY CAFETERIA-BUILDING #5	16550 VIA ESPRILLO	92127		722	HPC	Eating/Drinking Establishments	San Dieguito	905.11						San Dieguito River, Unnamed Tributary	2103	LIGHT INDUSTRY-GENERAL	200 - 1000 ft.
8989	SONY TECHNOLOGY	16530 VIA ESPRILLO	92127		722	HPC	Eating/Drinking Establishments	San Dieguito	905.11						San Dieguito River, Unnamed Tributary	2103	LIGHT INDUSTRY-GENERAL	200 - 1000 ft.
8990	TASTE OF THAI	15770 SAN ANDRES DR	92014	5812	722110	HPC	Eating/Drinking	San Dieguito	905.11						San Dieguito River	6002	OFFICE - LOW	200 - 1000 ft.
8991	THE RIVER PARK EQUESTRIAN	14288 1/3 EL CAMINO REAL	92130		11521	HPC	Animal Facilities	San Dieguito	905.11						San Dieguito River	8003	FIELD CROPS	200 - 1000 ft.
8992	THE SANTALUZ CLUB, INC	8170 CAMINITO SANTALUZ	92127		71391	HPC	Golf courses/Parks	San Dieguito	905.11						Zanja Canyon, La	7603	OPEN SPACE PARKS &	< 200 ft.
8993	ULTRASTAR FLOWER HILL	2630 VIA DE LA VALLE	92014	5812	512131	HPC	Eating/Drinking Establishments	San Dieguito	905.11						San Dieguito River	5004	NEIGHBORHOOD SHOPPING	200 - 1000 ft.
8994	7-ELEVEN #29144	15883 BERNARDO CENTER DR	92127		722	HPC	Eating/Drinking Establishments	San Dieguito	905.12						Lusardi Creek	2103	LIGHT INDUSTRY-GENERAL	> 1000 ft.
8995	BE WISE RANCH	8983 ARTESIAN RD	92127		1129	HPC	Animal Facilities	San Dieguito	905.12						San Dieguito River, Unnamed Tributary	7603	OPEN SPACE PARKS &	> 1000 ft.
8996	CLEAN AS CLEAN CAN BE	15911 SUNNYFIELD PL	92127		56174	HPC	Carpet/Furniture Cleaning	San Dieguito	905.12					X	Lusardi Creek	1100	SINGLE FAMILY RESIDENTIAL	> 1000 ft.
8997	DON'T SWEAT IT MOBILE DETAILING	11304 MEADOW FLOWER PL	92127		811192	HPC	Vehicle Washing	San Dieguito	905.12					X	Lusardi Creek	1100	SINGLE FAMILY RESIDENTIAL	> 1000 ft.
8998	EL PATRON TRADITIONAL	15817 BERNARDO CENTER DR 104	92127	5812	722211	HPC	Eating/Drinking Establishments	San Dieguito	905.12						Lusardi Creek	5004	NEIGHBORHOOD SHOPPING	200 - 1000 ft.
8999	EXPRESS MOBILE DRAPERY	15633 MATURIN DR	92127		56174	HPC	Carpet/Furniture Cleaning	San Dieguito	905.12					X	Lusardi Creek	1100	SINGLE FAMILY RESIDENTIAL	< 200 ft.
9000	FROM THE GROUND UP	15685 CORTE RAPOSO	92127		56173	HPC	Landscaping	San Dieguito	905.12					X	Lusardi Creek	1100	SINGLE FAMILY RESIDENTIAL	200 - 1000 ft.
9001	G L ANDREWS PAINTING &	11081 MADRIGAL ST	92129		56172	HPC	Painting/Coating	San Dieguito	905.12					X	Lusardi Creek, Unnamed Tributary	1100	SINGLE FAMILY RESIDENTIAL	> 1000 ft.
9002	GREENSLEEVES LANDSCAPES	15025 CALLE JUANITO	92129		56173	HPC	Landscaping	San Dieguito	905.12					X	Lusardi Creek, Unnamed Tributary	1100	SINGLE FAMILY RESIDENTIAL	200 - 1000 ft.
9003	HAWKINS PAINTING & SPECIALTY	11108 CARLOTA ST	92129		56172	HPC	Painting/Coating	San Dieguito	905.12					X	Lusardi Creek, Unnamed Tributary	1100	SINGLE FAMILY RESIDENTIAL	200 - 1000 ft.
9004	JOHN MCCLOSKEY MAC TOOLS	15280 AMALIA ST	92129		811198	HPC	Auto Repair	San Dieguito	905.12					X	San Dieguito River	1100	SINGLE FAMILY RESIDENTIAL	> 1000 ft.
9005	MATRIX COLORS	15144 CALLE JUANITO	92129		811192	HPC	Vehicle Washing	San Dieguito	905.12					X	Lusardi Creek, Unnamed Tributary	1100	SINGLE FAMILY RESIDENTIAL	< 200 ft.
9006	MCKEE'S TAVERN	15817 BERNARDO CENTER DR 113	92127		722	HPC	Eating/Drinking Establishments	San Dieguito	905.12						Lusardi Creek	5004	NEIGHBORHOOD SHOPPING	> 1000 ft.
9007	N.Y. GIANT PIZZA	15817 BERNARDO CENTER DR 112	92127	5812	722211	HPC	Eating/Drinking Establishments	San Dieguito	905.12						Lusardi Creek	5004	NEIGHBORHOOD SHOPPING	200 - 1000 ft.
9008	ORNAMENTAL GARDENS BY LISA	15064 CALLE JUANITO	92129		56179	HPC	Landscaping	San Dieguito	905.12					X	Lusardi Creek, Unnamed Tributary	1100	SINGLE FAMILY RESIDENTIAL	< 200 ft.
9009	ROBLES HANDYMAN AND	15335 ANDORRA WAY	92129		811411	HPC	Landscaping	San Dieguito	905.12					X	San Dieguito River	1100	SINGLE FAMILY RESIDENTIAL	> 1000 ft.

#	Business Name	Street Address	Zip	SIC	NAICS	TTWQ	Category	WMA	HSA	Drains to La Jolla ASBS	Drains to Switzer Creek	Less than 200 ft. from ESA	Tributary	Residential	Nearest Water Body	SANDAG Landuse Code	SANDAG Landuse	Distance to Nearest Water Body
9010	SAFFRON	15817 BERNARDO CENTER DR 109	92127		722	HPC	Eating/Drinking Establishments	San Dieguito	905.12						Lusardi Creek	5004	NEIGHBORHOOD SHOPPING	> 1000 ft.
9011	SOUPLANTATION CORPORATE	15822 BERNARDO CENTER DR A	92127		722	HPC	Eating/Drinking Establishments	San Dieguito	905.12						Lusardi Creek	2103	LIGHT INDUSTRY-GENERAL	> 1000 ft.
9012	TM LANDSCAPING	15066 VIA HONDONADO D	92129		56173	HPC	Landscaping	San Dieguito	905.12					X	Lusardi Creek, Unnamed Tributary	1200	MULTI-FAMILY RESIDENTIAL	200 - 1000 ft.
9013	TOGO'S GREAT SANDWICHES	15805 BERNARDO CENTER DR 117	92127		722	HPC	Eating/Drinking Establishments	San Dieguito	905.12						Lusardi Creek	2103	LIGHT INDUSTRY-GENERAL	> 1000 ft.
9014	VICTOR'S GREEK CAFE	15817 BERNARDO CENTER DR 103	92127		722	HPC	Eating/Drinking Establishments	San Dieguito	905.12						Lusardi Creek	5004	NEIGHBORHOOD SHOPPING	> 1000 ft.
9015	VILLA RANCHO BERNARDO	15720 BERNARDO CENTER DR	92127		722	HPC	Eating/Drinking Establishments	San Dieguito	905.12						Lusardi Creek	1409	OTHER GROUP QUARTERS	> 1000 ft.
9016	ABSOLUTE POOL AND SPA CARE	17075 BERNARDO DR 204	92127		56175	HPC	Pool/Fountain Cleaning	San Dieguito	905.21					X	Lake Hodges, Unnamed Tributary	1200	MULTI-FAMILY RESIDENTIAL	> 1000 ft.
9017	BOB WORNER LTD	17631 WEST BERNARDO DR F	92127		4413	HPC	Other: Auto Supplies	San Dieguito	905.21						Lake Hodges, Unnamed Tributary	5004	NEIGHBORHOOD SHOPPING	> 1000 ft.
9018	CASA DE LAS CAMPANAS DINING	18655 WEST BERNARDO DR	92127		722	HPC	Eating/Drinking Establishments	San Dieguito	905.21						San Dieguito River	7603	OPEN SPACE PARKS &	> 1000 ft.
9019	CIRCLE K #5703	17011 WEST BERNARDO DR	92127		722	HPC	Eating/Drinking Establishments	San Dieguito	905.21						Lake Hodges, Unnamed Tributary	5007	ARTERIAL COMMERCIAL	> 1000 ft.
9020	DI CRESCENZO'S	11627 DUENDA RD	92127		722	HPC	Eating/Drinking Establishments	San Dieguito	905.21						Lake Hodges, Unnamed Tributary	5004	NEIGHBORHOOD SHOPPING	> 1000 ft.
9021	EDELWEISS BAKERY	11639 DUENDA RD	92127		722	HPC	Eating/Drinking Establishments	San Dieguito	905.21						Lake Hodges, Unnamed Tributary	5004	NEIGHBORHOOD SHOPPING	> 1000 ft.
9022	ELEPHANT BAR RESTAURANT	17051 WEST BERNARDO DR	92127		722	HPC	Eating/Drinking Establishments	San Dieguito	905.21						Lake Hodges, Unnamed Tributary	5007	ARTERIAL COMMERCIAL	> 1000 ft.
9023	ESPRESSO HIDEWAY	17095 VIA DEL CAMPO	92127		7224	HPC	Eating/Drinking Establishments	San Dieguito	905.21						San Dieguito River, Unnamed Tributary	2103	LIGHT INDUSTRY-GENERAL	> 1000 ft.
9024	GET SPOILED OF CALIFORNIA	11461 MATINAL CIR	92127		42112	HPC	Other: Auto Supplies	San Dieguito	905.21					X	Lake Hodges, Unnamed Tributary	1200	MULTI-FAMILY RESIDENTIAL	200 - 1000 ft.
9025	HEARTS PEST MANAGEMENT INC	11315 RANCHO BERNARDO RD 148	92127		56171	HPC	Pest Control	San Dieguito	905.21					X	Lake Hodges, Unnamed Tributary	1100	SINGLE FAMILY RESIDENTIAL	200 - 1000 ft.
9026	HOLIDAY INN RANCHO	17065 WEST BERNARDO DR	92127		722	HPC	Eating/Drinking Establishments	San Dieguito	905.21						Lake Hodges, Unnamed Tributary	1501	HOTEL/MOTEL (LO-RISE)	> 1000 ft.
9027	JER-JO PAINTING AND DECORATING	17381 TABLERO CT	92127		2352	HPC	Painting/Coating	San Dieguito	905.21					X	Lake Hodges, Unnamed Tributary	1100	SINGLE FAMILY RESIDENTIAL	200 - 1000 ft.
9028	JJ'S GRILL	11520 WEST BERNARDO CT	92127		722	HPC	Eating/Drinking Establishments	San Dieguito	905.21						Lake Hodges, Unnamed Tributary	1501	HOTEL/MOTEL (LO-RISE)	> 1000 ft.
9029	JOSLYN SENIOR CENTER	18402 WEST BERNARDO DR	92127		722	HPC	Eating/Drinking Establishments	San Dieguito	905.21						San Dieguito River	1200	MULTI-FAMILY RESIDENTIAL	> 1000 ft.
9030	K D CHA'S PAINTING	18626 WESSEX ST	92128		56179	HPC	Painting/Coating	San Dieguito	905.21					X	San Dieguito River	1100	SINGLE FAMILY RESIDENTIAL	> 1000 ft.
9031	MERLIN'S MAGI-CLEAN-N-DRY	11484 ESCOBA PL	92127		56174	HPC	Carpet/Furniture Cleaning	San Dieguito	905.21					X	Lake Hodges, Unnamed Tributary	1100	SINGLE FAMILY RESIDENTIAL	> 1000 ft.
9032	OMEGA DELI	16855 WEST BERNARDO DR 119	92127		722	HPC	Eating/Drinking Establishments	San Dieguito	905.21						San Dieguito River	6002	OFFICE - LOW RISE	> 1000 ft.

#	Business Name	Street Address	Zip	SIC	NAICS	TTWQ	Category	WMA	HSA	Drains to La Jolla ASBS	Drains to Switzer Creek	Less than 200 ft. from ESA	Tributary	Residential	Nearest Water Body	SANDAG Landuse Code	SANDAG Landuse	Distance to Nearest Water Body
9033	OMEGA POOL SERVICE	17538 CAMINITO CANASTO	92127		56172	HPC	Pool/Fountain Cleaning	San Dieguito	905.21					X	Lake Hodges, Unnamed Tributary	1200	MULTI-FAMILY RESIDENTIAL	> 1000 ft.
9034	P& P POOLS	11306 MATINAL CIR	92127		8114	HPC	Pool/Fountain Cleaning	San Dieguito	905.21					X	Lake Hodges, Unnamed Tributary	1200	MULTI-FAMILY RESIDENTIAL	< 200 ft.
9035	PENASQUITOS OUTDOOR DESIGN	11446 MONTICOOK CT	92127		56173	HPC	Landscaping	San Dieguito	905.21					X	Lake Hodges, Unnamed Tributary	1100	SINGLE FAMILY RESIDENTIAL	200 - 1000 ft.
9036	R B BAPTIST CHURCH PRE-	11616 DUENDA RD	92127		722	HPC	Eating/Drinking Establishments	San Dieguito	905.21						Lake Hodges, Unnamed Tributary	6102	RELIGIOUS FACILITY	> 1000 ft.
9037	RANCHO BERNARDO PARK &	18448 WEST BERNARDO DR	92127		722	HPC	Eating/Drinking Establishments	San Dieguito	905.21						San Dieguito River	1200	MULTI-FAMILY RESIDENTIAL	> 1000 ft.
9038	RANCHO BERNARDO	18448 WEST BERNARDO DR	92127		722	HPC	Eating/Drinking Establishments	San Dieguito	905.21						San Dieguito River	1200	MULTI-FAMILY RESIDENTIAL	> 1000 ft.
9039	SIMPSON POOL & SPA	17517 ASHBURTON RD	92128		56175	HPC	Pool/Fountain Cleaning	San Dieguito	905.21					X	Lake Hodges, Unnamed Tributary	1200	MULTI-FAMILY RESIDENTIAL	> 1000 ft.
9040	SONY, THE POINT 2 BUILDING 11	16765 WEST BERNARDO DR	92127		722	HPC	Eating/Drinking Establishments	San Dieguito	905.21						San Dieguito River	6002	OFFICE - LOW RISE	> 1000 ft.
9041	T DEWEY LANDSCAPING	18127 VALLADARES DR	92127		56173	HPC	Landscaping	San Dieguito	905.21					X	Lake Hodges, Unnamed Tributary	1100	SINGLE FAMILY RESIDENTIAL	> 1000 ft.
9042	TACO BELL #17692	11601 DUENDA RD	92127	5812	722211	HPC	Eating/Drinking Establishments	San Dieguito	905.21						Lake Hodges	5004	NEIGHBORHOOD SHOPPING	> 1000 ft.
9043	THE DING DOCTOR LLC	17630 AZUCAR WAY	92127		811198	HPC	Auto Repair	San Dieguito	905.21					X	Lake Hodges, Unnamed Tributary	1100	SINGLE FAMILY RESIDENTIAL	200 - 1000 ft.
9044	VALET AUTO SALES	17943 MYRICA LN	92127		42111	HPC	Other: Vehicle Dealers	San Dieguito	905.21					X	Lake Hodges, Unnamed Tributary	1100	SINGLE FAMILY RESIDENTIAL	200 - 1000 ft.
9045	WESTWOOD ELEMENTARY	17449 MATINAL RD	92127		722	HPC	Eating/Drinking Establishments	San Dieguito	905.21						Lake Hodges, Unnamed Tributary	6806	ELEMENTARY SCHOOLS	200 - 1000 ft.
9046	WESTWOOD SHELL	16998 WEST BERNARDO DR	92127		4471	HPC	Fueling	San Dieguito	905.21						Lake Hodges, Unnamed Tributary	5007	ARTERIAL COMMERCIAL	> 1000 ft.
9047	7-ELEVEN #19883	16703 BERNARDO CENTER DR	92128		722	HPC	Eating/Drinking Establishments	San Dieguito	905.22						Lake Hodges, Unnamed Tributary	6002	OFFICE - LOW RISE	> 1000 ft.
9048	9 STAR THAI INN RESTAURANT	16769 BERNARDO CENTER DR K9	92128		722	HPC	Eating/Drinking Establishments	San Dieguito	905.22						Lake Hodges, Unnamed Tributary	6002	OFFICE - LOW RISE	> 1000 ft.
9049	A & B SALES	16160 LOFTY TRL DR	92127		44112	HPC	Other: Vehicle Dealers	San Dieguito	905.22					X	Lake Hodges, Unnamed Tributary	1100	SINGLE FAMILY RESIDENTIAL	> 1000 ft.
9050	ALBERTSON'S #6763	12475 RANCHO BERNARDO RD	92128		722	HPC	Eating/Drinking Establishments	San Dieguito	905.22						Lake Hodges, Unnamed Tributary	5004	NEIGHBORHOOD SHOPPING	< 200 ft.
9051	AM/PM MINI MARKET #1995	11891 RANCHO BERNARDO RD	92128		722	HPC	Eating/Drinking Establishments	San Dieguito	905.22						Lake Hodges, Unnamed Tributary	5007	ARTERIAL COMMERCIAL	> 1000 ft.
9052	AQUA-POOL CENTER	16588 BERNARDO CENTER DR 120	92128		45299	HPC	Pool/Fountain Cleaning	San Dieguito	905.22						Lake Hodges, Unnamed Tributary	6102	RELIGIOUS FACILITY	> 1000 ft.
9053	ARIES AUTO GLASS	16870 BERNARDO CENTER DR	92128		811122	HPC	Auto Repair	San Dieguito	905.22						Lake Hodges, Unnamed Tributary	6002	OFFICE - LOW RISE	> 1000 ft.
9054	BAJA FRESH #116	11976 BERNARDO PLAZA DR	92128	5812	722211	HPC	Eating/Drinking Establishments	San Dieguito	905.22						San Dieguito River	5003	COMMUNITY SHOPPING	> 1000 ft.
9055	BERNARDO FLOORING	16775 BERNARDO CENTER DR F1	92128		4213	HPC	Building Materials	San Dieguito	905.22						Lake Hodges, Unnamed Tributary	6002	OFFICE - LOW RISE	> 1000 ft.

#	Business Name	Street Address	Zip	SIC	NAICS	TTWQ	Category	WMA	HSA	Drains to La Jolla ASBS	Drains to Switzer Creek	Less than 200 ft. from ESA	Tributary	Residential	Nearest Water Body	SANDAG Landuse Code	SANDAG Landuse	Distance to Nearest Water Body
9056	BERNARDO HEIGHTS COUNTRY	16066 BERNARDO HEIGHTS PY	92128		722	HPC	Eating/Drinking Establishments	San Dieguito	905.22						San Dieguito River	7205	GOLF COURSE CLUBHOUSES	> 1000 ft.
9057	BERNARDO HEIGHTS COUNTRY CLUB SNACK BAR	16066 BERNARDO HEIGHTS PY	92128		722	HPC	Eating/Drinking Establishments	San Dieguito	905.22						San Dieguito River	7205	GOLF COURSE CLUBHOUSES	> 1000 ft.
9058	BERNARD'O RESTAURANT	12457 RANCHO BERNARDO RD	92128		722	HPC	Eating/Drinking Establishments	San Dieguito	905.22						Lake Hodges, Unnamed Tributary	5004	NEIGHBORHOOD SHOPPING	200 - 1000 ft.
9059	BORRELLI'S RANCHO	16588 BERNARDO CENTER DR 150	92128		722	HPC	Eating/Drinking Establishments	San Dieguito	905.22						Lake Hodges, Unnamed Tributary	5007	ARTERIAL COMMERCIAL	> 1000 ft.
9060	BURGER KING #8405	16440 BERNARDO CENTER DR	92128		722	HPC	Eating/Drinking Establishments	San Dieguito	905.22						San Dieguito River	5004	NEIGHBORHOOD SHOPPING	> 1000 ft.
9061	CAPPUCCINO COTTAGE	16691 BERNARDO CENTER DR	92128		722	HPC	Eating/Drinking Establishments	San Dieguito	905.22						Lake Hodges, Unnamed Tributary	5007	ARTERIAL COMMERCIAL	> 1000 ft.
9062	CARL'S JR. #214	16685 BERNARDO CENTER DR	92128	5812	722211	HPC	Eating/Drinking Establishments	San Dieguito	905.22						San Dieguito River	5003	COMMUNITY SHOPPING	> 1000 ft.
9063	CARVER'S	11940 BERNARDO PLAZA DR	92128		722	HPC	Eating/Drinking Establishments	San Dieguito	905.22						Lake Hodges, Unnamed Tributary	6002	OFFICE - LOW RISE	> 1000 ft.
9064	CENA TO GO	11808 RANCHO BERNARDO RD 110	92128		722	HPC	Eating/Drinking Establishments	San Dieguito	905.22						Lake Hodges, Unnamed Tributary	5004	NEIGHBORHOOD SHOPPING	> 1000 ft.
9065	CHIN'S SZECHWAN	15721 BERNARDO HEIGHTS PY A	92128		722	HPC	Eating/Drinking Establishments	San Dieguito	905.22						San Dieguito River	5004	NEIGHBORHOOD SHOPPING	> 1000 ft.
9066	CHRISTIAN LIFE CENTER	17010 POMERADO RD	92128		722	HPC	Eating/Drinking Establishments	San Dieguito	905.22						Lake Hodges, Unnamed Tributary	1200	MULTI-FAMILY RESIDENTIAL	200 - 1000 ft.
9067	CIRCLE K/76 2705703	17011 BERNARDO CENTER DR B	92128		447	HPC	Fueling	San Dieguito	905.22						Lake Hodges, Unnamed Tributary	5007	ARTERIAL COMMERCIAL	> 1000 ft.
9068	COCO'S #0885	16759 BERNARDO CENTER DR	92128	5812	722110	HPC	Eating/Drinking Establishments	San Dieguito	905.22						San Dieguito River	5003	COMMUNITY SHOPPING	> 1000 ft.
9069	COLD STONE CREAMERY #194	11948 BERNARDO PLAZA DR	92128		722	HPC	Eating/Drinking Establishments	San Dieguito	905.22						Lake Hodges, Unnamed Tributary	6002	OFFICE - LOW RISE	> 1000 ft.
9070	COMPANION CARE VETERINARY	16588 BERNARDO CENTER DR 160	92128		54194	HPC	Animal Facilities	San Dieguito	905.22						Lake Hodges, Unnamed Tributary	6102	RELIGIOUS FACILITY	> 1000 ft.
9071	COTIJAS	17090 BERNARDO CENTER DR 124	92128		722	HPC	Eating/Drinking Establishments	San Dieguito	905.22						Lake Hodges, Unnamed Tributary	6002	OFFICE - LOW RISE	> 1000 ft.
9072	COUNTRY CLUB OF RANCHO	12280 GREENS EAST RD	92128		722	HPC	Eating/Drinking Establishments	San Dieguito	905.22						Lake Hodges, Unnamed Tributary	7204	GOLF COURSES	200 - 1000 ft.
9073	COURTYARD BY MARRIOTT RANCHO	11611 BERNARDO PLAZA CT	92128		722	HPC	Eating/Drinking Establishments	San Dieguito	905.22						Lake Hodges, Unnamed Tributary	6102	RELIGIOUS FACILITY	> 1000 ft.
9074	D & S DEALER SERVICES INC	16766 BERNARDO CENTER DR 115	92128		811198	HPC	Auto Repair	San Dieguito	905.22						Lake Hodges, Unnamed Tributary	6002	OFFICE - LOW RISE	> 1000 ft.
9075	DENNY'S #1767	16686 BERNARDO CENTER DR	92128	5812	722110	HPC	Eating/Drinking Establishments	San Dieguito	905.22						San Dieguito River	5007	ARTERIAL COMMERCIAL	> 1000 ft.
9076	DOMINO'S PIZZA #8408	11808 RANCHO BERNARDO RD 130	92128		722	HPC	Eating/Drinking Establishments	San Dieguito	905.22						Lake Hodges, Unnamed Tributary	5004	NEIGHBORHOOD SHOPPING	> 1000 ft.
9077	EINSTEIN BROS BAGELS #893	15721 BERNARDO HEIGHTS PY G	92128		722	HPC	Eating/Drinking Establishments	San Dieguito	905.22						San Dieguito River	5004	NEIGHBORHOOD SHOPPING	> 1000 ft.

#	Business Name	Street Address	Zip	SIC	NAICS	TTWQ	Category	WMA	HSA	Drains to La Jolla ASBS	Drains to Switzer Creek	Less than 200 ft. from ESA	Tributary	Residential	Nearest Water Body	SANDAG Landuse Code	SANDAG Landuse	Distance to Nearest Water Body
9078	EL TORITO #147	16375 BERNARDO CENTER DR	92128		722	HPC	Eating/Drinking Establishments	San Dieguito	905.22						San Dieguito River	5004	NEIGHBORHOOD SHOPPING	> 1000 ft.
9079	EXPRESS TIRE	16556 BERNARDO CENTER DR	92128		8111	HPC	Auto Repair	San Dieguito	905.22						Lake Hodges, Unnamed Tributary	6102	RELIGIOUS FACILITY	> 1000 ft.
9080	FASTLANE MOBILE DETAILING	12512 CAMINITO DE LA GALLARDA	92128		811192	HPC	Vehicle Washing	San Dieguito	905.22					X	Lake Hodges, Unnamed Tributary	1200	MULTI-FAMILY RESIDENTIAL	200 - 1000 ft.
9081	FIRE HOUSE KETTLE CORN	12618 SONORA RD	92128		81355	HPC	Eating/Drinking Establishments	San Dieguito	905.22					X	Lake Hodges, Unnamed Tributary	1100	SINGLE FAMILY RESIDENTIAL	200 - 1000 ft.
9082	FRENCH MARKET GRILLE	15717 BERNARDO HEIGHTS PY	92128		722	HPC	Eating/Drinking Establishments	San Dieguito	905.22						San Dieguito River	5004	NEIGHBORHOOD SHOPPING	> 1000 ft.
9083	FUTURE AUTOMOTIVE	11633 IBERIA PL	92128		811111	HPC	Auto Repair	San Dieguito	905.22						Lake Hodges, Unnamed Tributary	6002	OFFICE - LOW RISE	> 1000 ft.
9084	GINZA JAPANESE RESTAURANT	16715 BERNARDO CENTER DR	92128		722	HPC	Eating/Drinking Establishments	San Dieguito	905.22						Lake Hodges, Unnamed Tributary	5003	COMMUNITY SHOPPING	> 1000 ft.
9085	GOLDEN SPOON FROZEN YOGURT	11828 RANCHO BERNARDO RD 106	92128		722	HPC	Eating/Drinking Establishments	San Dieguito	905.22						Lake Hodges, Unnamed Tributary	5004	NEIGHBORHOOD SHOPPING	> 1000 ft.
9086	HILTON GARDEN INN	17240 BERNARDO CENTER DR	92128		722	HPC	Eating/Drinking Establishments	San Dieguito	905.22						Lake Hodges, Unnamed Tributary	1501	HOTEL/MOTEL (LO-RISE)	> 1000 ft.
9087	HOPE UNITED METHODIST	16550 BERNARDO HEIGHTS PY	92128		722	HPC	Eating/Drinking Establishments	San Dieguito	905.22						Lake Hodges, Unnamed Tributary	6102	RELIGIOUS FACILITY	> 1000 ft.
9088	HUNAN RESTAURANT	16719 BERNARDO CENTER DR B	92128		722	HPC	Eating/Drinking Establishments	San Dieguito	905.22						Lake Hodges, Unnamed Tributary	5003	COMMUNITY SHOPPING	> 1000 ft.
9089	INCREDIBLE EGG, THE	11828 RANCHO BERNARDO RD 104	92128		722	HPC	Eating/Drinking Establishments	San Dieguito	905.22						Lake Hodges, Unnamed Tributary	5004	NEIGHBORHOOD SHOPPING	> 1000 ft.
9090	INTEGRITY AUTO SERVICE	11631 IBERIA PL	92128		811198	HPC	Auto Repair	San Dieguito	905.22						Lake Hodges, Unnamed Tributary	6002	OFFICE - LOW RISE	> 1000 ft.
9091	JACK IN THE BOX #0069	16725 BERNARDO CENTER DR	92128	5812	722211	HPC	Eating/Drinking Establishments	San Dieguito	905.22						San Dieguito River	5003	COMMUNITY SHOPPING	> 1000 ft.
9092	JIFFY LUBE #3003	12472 RANCHO BERNARDO RD	92128		811111	HPC	Auto Repair	San Dieguito	905.22						Lake Hodges, Unnamed Tributary	5007	ARTERIAL COMMERCIAL	< 200 ft.
9093	JIM SCHWAMBERGER	12304 ESCALA DR	92128		56172	HPC	Painting/Coating	San Dieguito	905.22					X	Lake Hodges, Unnamed Tributary	1100	SINGLE FAMILY RESIDENTIAL	> 1000 ft.
9094	KABOB HOUSE	16761 BERNARDO CENTER DR M	92128		722	HPC	Eating/Drinking Establishments	San Dieguito	905.22						Lake Hodges, Unnamed Tributary	6002	OFFICE - LOW RISE	> 1000 ft.
9095	LORENZEN LANDSCAPING INC	16496 BERNARDO CENTER DR 210	92128		56173	HPC	Landscaping	San Dieguito	905.22						Lake Hodges, Unnamed Tributary	6102	RELIGIOUS FACILITY	> 1000 ft.
9096	LOS PRIMOS MEXICAN FOOD	16711 BERNARDO CENTER DR	92128		722	HPC	Eating/Drinking Establishments	San Dieguito	905.22						Lake Hodges, Unnamed Tributary	6002	OFFICE - LOW RISE	> 1000 ft.
9097	MAMA CELLA'S ITALIAN KITCHEN	16707 BERNARDO CENTER DR	92128		722	HPC	Eating/Drinking Establishments	San Dieguito	905.22						Lake Hodges, Unnamed Tributary	5003	COMMUNITY SHOPPING	> 1000 ft.
9098	MOBIL 11464	11898 RANCHO BERNARDO RD	92128		4471	HPC	Fueling	San Dieguito	905.22						Lake Hodges, Unnamed Tributary	5007	ARTERIAL COMMERCIAL	> 1000 ft.
9099	MR. CHARLIE'S FORTUNE COOKIE	11828 RANCHO BERNARDO RD 118	92128		722	HPC	Eating/Drinking Establishments	San Dieguito	905.22						Lake Hodges, Unnamed Tributary	5004	NEIGHBORHOOD SHOPPING	> 1000 ft.
9100	NEW YORK BAGELS & CAFE	16588 BERNARDO CENTER DR 170	92128	5812	722211	HPC	Eating/Drinking Establishments	San Dieguito	905.22						San Dieguito River	5007	ARTERIAL COMMERCIAL	> 1000 ft.

#	Business Name	Street Address	Zip	SIC	NAICS	TTWQ	Category	WMA	HSA	Drains to La Jolla ASBS	Drains to Switzer Creek	Less than 200 ft. from ESA	Tributary	Residential	Nearest Water Body	SANDAG Landuse Code	SANDAG Landuse	Distance to Nearest Water Body
9101	OAKS NORTH SNACK BAR	12602 OAKS NORTH DR	92128		722	HPC	Eating/Drinking Establishments	San Dieguito	905.22						Lake Hodges, Unnamed Tributary	7204	GOLF COURSES	> 1000 ft.
9102	PANDA EXPRESS #131	11986 BERNARDO PLAZA DR	92128		722	HPC	Eating/Drinking Establishments	San Dieguito	905.22						Lake Hodges, Unnamed Tributary	5003	COMMUNITY SHOPPING	> 1000 ft.
9103	PAPA JOHN'S PIZZA #1979	12467 RANCHO BERNARDO RD	92128		722	HPC	Eating/Drinking Establishments	San Dieguito	905.22						Lake Hodges, Unnamed Tributary	5004	NEIGHBORHOOD SHOPPING	< 200 ft.
9104	PASSAGE TO INDIA	16411 BERNARDO CENTER DR	92128		722	HPC	Eating/Drinking Establishments	San Dieguito	905.22						San Dieguito River	5004	NEIGHBORHOOD SHOPPING	> 1000 ft.
9105	PEARL A CHINESE RESTAURANT	11666 AVENA PL	92128		722	HPC	Eating/Drinking Establishments	San Dieguito	905.22						Lake Hodges, Unnamed Tributary	5007	ARTERIAL COMMERCIAL	> 1000 ft.
9106	PEGASUS CAFE	16719 BERNARDO CENTER DR A	92128		722	HPC	Eating/Drinking Establishments	San Dieguito	905.22						Lake Hodges, Unnamed Tributary	5003	COMMUNITY SHOPPING	> 1000 ft.
9107	PETTEY'S AUTO SERVICE INC	11641 IBERIA PL	92128		8111	HPC	Auto Repair	San Dieguito	905.22						Lake Hodges, Unnamed Tributary	6002	OFFICE - LOW RISE	> 1000 ft.
9108	PHO HOACALI EXPRESS II	16425 BERNARDO CENTER DR	92128		722	HPC	Eating/Drinking Establishments	San Dieguito	905.22						San Dieguito River	5004	NEIGHBORHOOD SHOPPING	> 1000 ft.
9109	PIZZA HUT #315065	11975 BERNARDO PLAZA DR	92128		722	HPC	Eating/Drinking Establishments	San Dieguito	905.22						Lake Hodges, Unnamed Tributary	6002	OFFICE - LOW RISE	> 1000 ft.
9110	PLATINUM ENVIRONMENTAL	12463 RANCHO BERNARDO RD 255	92128		562998	HPC	Waste Management	San Dieguito	905.22						Lake Hodges, Unnamed Tributary	5004	NEIGHBORHOOD SHOPPING	< 200 ft.
9111	QUICK WOK CHINESE CUISINE	11967 BERNARDO PLAZA DR	92128		722	HPC	Eating/Drinking Establishments	San Dieguito	905.22						Lake Hodges, Unnamed Tributary	6002	OFFICE - LOW RISE	> 1000 ft.
9112	R B DONUTS	16713 BERNARDO CENTER DR	92128	5812	722211	HPC	Eating/Drinking Establishments	San Dieguito	905.22						San Dieguito River	5003	COMMUNITY SHOPPING	> 1000 ft.
9113	RANCHO BERNARDO AM\PM	11891 RANCHO BERNARDO RD	92128		4471	HPC	Fueling	San Dieguito	905.22						Lake Hodges, Unnamed Tributary	5007	ARTERIAL COMMERCIAL	> 1000 ft.
9114	RANCHO BERNARDO	11651 IBERIA PL	92128		8111	HPC	Auto Repair	San Dieguito	905.22						Lake Hodges, Unnamed Tributary	6002	OFFICE - LOW RISE	> 1000 ft.
9115	RANCHO BERNARDO CAR	16757 BERNARDO CENTER DR	92128		4471	HPC	Fueling	San Dieguito	905.22						Lake Hodges, Unnamed Tributary	6002	OFFICE - LOW RISE	> 1000 ft.
9116	RANCHO BERNARDO	11635 IBERIA PL	92128		4412	HPC	Other: Vehicle Dealers	San Dieguito	905.22						Lake Hodges, Unnamed Tributary	6002	OFFICE - LOW RISE	> 1000 ft.
9117	RANCHO BERNARDO INN	17550 BERNARDO OAKS DR	92128		722	HPC	Eating/Drinking Establishments	San Dieguito	905.22						Lake Hodges, Unnamed Tributary	7204	GOLF COURSES	200 - 1000 ft.
9118	RANCHO BERNARDO INN	17550 BERNARDO OAKS DR	92128		722	HPC	Eating/Drinking Establishments	San Dieguito	905.22						Lake Hodges, Unnamed Tributary	7204	GOLF COURSES	200 - 1000 ft.
9119	RANCHO BERNARDO INN	17550 BERNARDO OAKS DR	92128		722	HPC	Eating/Drinking Establishments	San Dieguito	905.22						Lake Hodges, Unnamed Tributary	7204	GOLF COURSES	200 - 1000 ft.
9120	RANCHO BERNARDO SHELL	12507 RANCHO BERNARDO RD	92128		44711	HPC	Fueling	San Dieguito	905.22						Lake Hodges, Unnamed Tributary	5007	ARTERIAL COMMERCIAL	< 200 ft.
9121	RANCHO BERNARDO SMOG	11639 IBERIA PL A	92128		811198	HPC	Auto Repair	San Dieguito	905.22						Lake Hodges, Unnamed Tributary	6002	OFFICE - LOW RISE	> 1000 ft.
9122	RB TIRE & BRAKE	11645 IBERIA PL	92128		8111	HPC	Auto Repair	San Dieguito	905.22						Lake Hodges, Unnamed Tributary	6002	OFFICE - LOW RISE	> 1000 ft.
9123	REMINGTON CLUB PHASE II, THE	16916 HIERBA DR	92128		722	HPC	Eating/Drinking Establishments	San Dieguito	905.22						Lake Hodges, Unnamed Tributary	1200	MULTI-FAMILY RESIDENTIAL	> 1000 ft.

#	Business Name	Street Address	Zip	SIC	NAICS	TTWQ	Category	WMA	HSA	Drains to La Jolla ASBS	Drains to Switzer Creek	Less than 200 ft. from ESA	Tributary	Residential	Nearest Water Body	SANDAG Landuse Code	SANDAG Landuse	Distance to Nearest Water Body
9124	REMINGTON CLUB, THE	16925 HIERBA DR	92128		722	HPC	Eating/Drinking Establishments	San Dieguito	905.22						Lake Hodges, Unnamed Tributary	1200	MULTI-FAMILY RESIDENTIAL	> 1000 ft.
9125	ROBEKS SMOOTIES & HEALTHY EATS	16588 BERNARDO CENTER DR 120	92128		722	HPC	Eating/Drinking Establishments	San Dieguito	905.22						Lake Hodges, Unnamed Tributary	5007	ARTERIAL COMMERCIAL	> 1000 ft.
9126	ROBERTS AUTO WHOLESALE	16975 VINARUZ PL	92128		42111	HPC	Other: Vehicle Dealers	San Dieguito	905.22					X	Lake Hodges, Unnamed Tributary	1100	SINGLE FAMILY RESIDENTIAL	> 1000 ft.
9127	ROUND TABLE PIZZA #93	16761 BERNARDO CENTER DR	92128		722	HPC	Eating/Drinking Establishments	San Dieguito	905.22						Lake Hodges, Unnamed Tributary	6002	OFFICE - LOW RISE	> 1000 ft.
9128	RUBIO'S BAJA GRILL #45	16588 BERNARDO CENTER DR 100	92128	5812	722211	HPC	Eating/Drinking Establishments	San Dieguito	905.22						San Dieguito River	5007	ARTERIAL COMMERCIAL	> 1000 ft.
9129	SECOR'S AUTOMOTIVE	11643 IBERIA PL	92128		811111	HPC	Auto Repair	San Dieguito	905.22						Lake Hodges, Unnamed Tributary	6002	OFFICE - LOW RISE	> 1000 ft.
9130	SHIEN OF OSAKA (BACK-UP KITCHEN)	16769 BERNARDO CENTER DR K10	92128		722	HPC	Eating/Drinking Establishments	San Dieguito	905.22						Lake Hodges, Unnamed Tributary	6002	OFFICE - LOW RISE	> 1000 ft.
9131	SHIEN OF OSAKA (MAIN KITCHEN)	16769 BERNARDO CENTER DR K-11	92128		722	HPC	Eating/Drinking Establishments	San Dieguito	905.22						Lake Hodges, Unnamed Tributary	6002	OFFICE - LOW RISE	> 1000 ft.
9132	SIDNEY'S	11981 BERNARDO PLAZA DR	92128		722	HPC	Eating/Drinking Establishments	San Dieguito	905.22						Lake Hodges, Unnamed Tributary	6002	OFFICE - LOW RISE	> 1000 ft.
9133	SOUPLANTATION #28	17210 BERNARDO CENTER DR	92128	5812	722212	HPC	Eating/Drinking Establishments	San Dieguito	905.22						Lake Hodges	6002	OFFICE - LOW RISE	200 - 1000 ft.
9134	SPICES THAI CAFE	16441 BERNARDO CENTER DR	92128		722	HPC	Eating/Drinking Establishments	San Dieguito	905.22						San Dieguito River	5004	NEIGHBORHOOD SHOPPING	> 1000 ft.
9135	SPLASH POOL SERVICE	15721 BERNARDO HEIGHTS PKY B 72	92128		56172	HPC	Pool/Fountain Cleaning	San Dieguito	905.22						Lake Hodges, Unnamed Tributary	5004	NEIGHBORHOOD SHOPPING	> 1000 ft.
9136	STARBUCKS COFFEE CO. #587	11922 BERNARDO PLAZA DR	92128		722	HPC	Eating/Drinking Establishments	San Dieguito	905.22						Lake Hodges, Unnamed Tributary	6002	OFFICE - LOW RISE	> 1000 ft.
9137	STARBUCKS COFFEE CO. #6455	12469 RANCHO BERNARDO RD	92128		722	HPC	Eating/Drinking Establishments	San Dieguito	905.22						Lake Hodges, Unnamed Tributary	5004	NEIGHBORHOOD SHOPPING	< 200 ft.
9138	STIR FRESH MONGOLIAN GRILL	17120 BERNARDO CENTER DR	92128		722	HPC	Eating/Drinking Establishments	San Dieguito	905.22						Lake Hodges, Unnamed Tributary	6002	OFFICE - LOW RISE	> 1000 ft.
9139	SUBMARINA #5	17090 BERNARDO CENTER DR 125	92128		722	HPC	Eating/Drinking Establishments	San Dieguito	905.22						Lake Hodges, Unnamed Tributary	6002	OFFICE - LOW RISE	> 1000 ft.
9140	SUBWAY #01926	11983 BERNARDO PLAZA DR	92128		722	HPC	Eating/Drinking Establishments	San Dieguito	905.22						Lake Hodges, Unnamed Tributary	6002	OFFICE - LOW RISE	> 1000 ft.
9141	T TECH AUTO	11631 IBERIA PL A	92128		44112	HPC	Other: Vehicle Dealers	San Dieguito	905.22						Lake Hodges, Unnamed Tributary	6002	OFFICE - LOW RISE	> 1000 ft.
9142	THE BARREL ROOM	16765 BERNARDO CENTER DR O-1	92128		72241	HPC	Eating/Drinking Establishments	San Dieguito	905.22						Lake Hodges, Unnamed Tributary	6002	OFFICE - LOW RISE	> 1000 ft.
9143	TILES N THINGS	16393 BERNARDO CENTER DR	92128		44419	HPC	Building Materials	San Dieguito	905.22						Lake Hodges, Unnamed Tributary	5004	NEIGHBORHOOD SHOPPING	> 1000 ft.
9144	T-TECH AUTO SERVICE	11631 IBERIA PL A	92128		811111	HPC	Auto Repair	San Dieguito	905.22						Lake Hodges, Unnamed Tributary	6002	OFFICE - LOW RISE	> 1000 ft.
9145	VALVOLINE INSTANT OIL	16440 BERNARDO CENTER DR	92128		8111	HPC	Auto Repair	San Dieguito	905.22						Lake Hodges, Unnamed Tributary	5004	NEIGHBORHOOD SHOPPING	> 1000 ft.
9146	VERANDA RESTAURANT, THE	17550 BERNARDO OAKS DR	92128		722	HPC	Eating/Drinking Establishments	San Dieguito	905.22						Lake Hodges, Unnamed Tributary	7204	GOLF COURSES	200 - 1000 ft.

#	Business Name	Street Address	Zip	SIC	NAICS	TTWQ	Category	WMA	HSA	Drains to La Jolla ASBS	Drains to Switzer Creek	Less than 200 ft. from ESA	Tributary	Residential	Nearest Water Body	SANDAG Landuse Code	SANDAG Landuse	Distance to Nearest Water Body
9147	VONS #2079	11986 BERNARDO PLAZA DR	92128		722	HPC	Eating/Drinking Establishments	San Dieguito	905.22						Lake Hodges, Unnamed Tributary	5003	COMMUNITY SHOPPING	> 1000 ft.
9148	WEST COAST MOTORS	16180 AVENIDA VENUSTO 38	92128		44112	HPC	Other: Vehicle Dealers	San Dieguito	905.22						Lake Hodges, Unnamed Tributary	7607	RESIDENTIAL RECREATION	> 1000 ft.
9149	YOUR POOL SERVICE	17641 MARYMONT PL	92128		56172	HPC	Pool/Fountain Cleaning	San Dieguito	905.22					X	Lake Hodges, Unnamed Tributary	1200	MULTI-FAMILY RESIDENTIAL	200 - 1000 ft.
9150	1 SOURCE TRUCKING GARAGE	3145 BEYER BLVD 3167	92154		811111	HPC	Auto Repair	Tijuana	911.11					X	Tijuana River	1100	SINGLE FAMILY RESIDENTIAL	> 1000 ft.
9151	76 SAN YSIDRO	121 SAN YSIDRO BLVD	92173		447	HPC	Fueling	Tijuana	911.11						Moody Canyon	5007	ARTERIAL COMMERCIAL	200 - 1000 ft.
9152	7-ELEVEN #17825	191 W SAN YSIDRO BL	92173		722	HPC	Eating/Drinking Establishments	Tijuana	911.11						Tijuana River	5009	OTHER RETAIL TRADE AND STRIP	> 1000 ft.
9153	7-ELEVEN #26909	4210 BEYER BL	92173		722	HPC	Eating/Drinking Establishments	Tijuana	911.11						Moody Canyon	5007	ARTERIAL COMMERCIAL	200 - 1000 ft.
9154	7-ELEVEN #27771	1771 ORO VISTA RD	92154		722	HPC	Eating/Drinking Establishments	Tijuana	911.11						Tijuana River	5007	ARTERIAL COMMERCIAL	> 1000 ft.
9155	805 TOWING	482 SAN YSIDRO BLVD 1327	92173		48841	HPC	Auto Repair	Tijuana	911.11					X	Tijuana River	1100	SINGLE FAMILY RESIDENTIAL	> 1000 ft.
9156	A & M AUTO BROKERS	3862 VIA DEL LA BONDOLA	92154		42111	HPC	Other: Vehicle Dealers	Tijuana	911.11					X	Moody Canyon	1100	SINGLE FAMILY RESIDENTIAL	> 1000 ft.
9157	A TOWING	4275 LAYLA CT	92154		48841	HPC	Auto Repair	Tijuana	911.11					X	Moody Canyon	1100	SINGLE FAMILY RESIDENTIAL	> 1000 ft.
9158	A V TRAILER REPAIR	1911 LEATHERWOOD ST	92154		811198	HPC	Auto Repair	Tijuana	911.11					X	Tijuana River	1100	SINGLE FAMILY RESIDENTIAL	> 1000 ft.
9159	AARBUCKS TOWING	1885 LEON AVE	92154		48841	HPC	Auto Repair	Tijuana	911.11					X	Tijuana River, Unnamed Tributary	1100	SINGLE FAMILY RESIDENTIAL	> 1000 ft.
9160	ACE PARKING MANAGEMENT INC	730 SAN YSIDRO BLVD	92173		81293	HPC	Vehicle Parking/Storage	Tijuana	911.11						Tijuana River	5007	ARTERIAL COMMERCIAL	200 - 1000 ft.
9161	ACHIOTE SABOR MEXICANO	4419 CAM DE LA PLAZA	92173		722	HPC	Eating/Drinking Establishments	Tijuana	911.11						Tijuana River	5005	SPECIALTY COMMERCIAL	> 1000 ft.
9162	ACOSTA	181 WILLOW RD 30	92173		56173	HPC	Landscaping	Tijuana	911.11					X	Moody Canyon	1300	MOBILE HOME	> 1000 ft.
9163	ACOSTA LANDSCAPING	2681 DALISAY ST	92154		56173	HPC	Landscaping	Tijuana	911.11					X	Tijuana River	1100	SINGLE FAMILY RESIDENTIAL	> 1000 ft.
9164	ADVANCED ENGINES &	4511 RIVIERA SHORES ST	92154		44131	HPC	Other: Auto Supplies	Tijuana	911.11						Moody Canyon	2104	WAREHOUSING & PUBLIC	> 1000 ft.
9165	ALIVAF & EFG TOWING	4314 MARCIA CT	92154		48841	HPC	Auto Repair	Tijuana	911.11					X	Moody Canyon	1100	SINGLE FAMILY RESIDENTIAL	> 1000 ft.
9166	ALL STAR RESTORATION &	164 MOUNT CARMEL DR	92173		56174	HPC	Carpet/Furniture Cleaning	Tijuana	911.11					X	Moody Canyon	1100	SINGLE FAMILY RESIDENTIAL	> 1000 ft.
9167	AM/PM MINI MARKET #6075	779 W SAN YSIDRO BL	92173		722	HPC	Eating/Drinking Establishments	Tijuana	911.11						Tijuana River	5007	ARTERIAL COMMERCIAL	> 1000 ft.
9168	AMERICAN ARTISTIC	5038 CRESCENT BAY DR	92154		811411	HPC	Cement Mixing/Cutting	Tijuana	911.11						Moody Canyon	9101	UNDEVELOPED LAND	> 1000 ft.
9169	ANGEL LANSCAPE	2655 WARDLOW AVE	92154		56173	HPC	Landscaping	Tijuana	911.11					X	Tijuana River	1100	SINGLE FAMILY RESIDENTIAL	> 1000 ft.

#	Business Name	Street Address	Zip	SIC	NAICS	TTWQ	Category	WMA	HSA	Drains to La Jolla ASBS	Drains to Switzer Creek	Less than 200 ft. from ESA	Tributary	Residential	Nearest Water Body	SANDAG Landuse Code	SANDAG Landuse	Distance to Nearest Water Body
9170	AUTOMOTIVE WHOLESALE	150 EAST OLIVE DR A	92173		42112	HPC	Other: Auto Supplies	Tijuana	911.11						Moody Canyon	5007	ARTERIAL COMMERCIAL	200 - 1000 ft.
9171	AVILES MOBILE TRUCK REPAIR	3332 OKEEFE ST	92173		811198	HPC	Auto Repair	Tijuana	911.11					X	Tijuana River	1100	SINGLE FAMILY RESIDENTIAL	200 - 1000 ft.
9172	BENITEZ AUTO SALES	3289 BEYER BLVD	92173		44112	HPC	Other: Vehicle Dealers	Tijuana	911.11						Tijuana River	5009	OTHER RETAIL TRADE AND STRIP	> 1000 ft.
9173	BEYER DELI	3065 BEYER BL A105	92154		722	HPC	Eating/Drinking Establishments	Tijuana	911.11						Tijuana River	1100	SINGLE FAMILY RESIDENTIAL	> 1000 ft.
9174	BEYER SUPREME SMOG STATION	3137 BEYER BLVD A	92154		811198	HPC	Auto Repair	Tijuana	911.11					X	Tijuana River	1100	SINGLE FAMILY RESIDENTIAL	> 1000 ft.
9175	BEYER SUPREME TIRES	3127 BEYER BLVD A	92154		811111	HPC	Auto Repair	Tijuana	911.11					X	Tijuana River	1100	SINGLE FAMILY RESIDENTIAL	> 1000 ft.
9176	BEYER SUPREME TIRES	3127 BEYER BLVD	92154		44132	HPC	Auto Repair	Tijuana	911.11						Tijuana River	2103	LIGHT INDUSTRY-GENERAL	> 1000 ft.
9177	BLANCO BROTHERS RANCH	2181 HOLLISTER ST	92154		11521	HPC	Animal Facilities	Tijuana	911.11						Tijuana River	8002	INTENSIVE AGRICULTURE	> 1000 ft.
9178	BORDER SHELL	314 SAN YSIDRO BLVD	92173		44711	HPC	Fueling	Tijuana	911.11						Moody Canyon	5009	OTHER RETAIL TRADE AND STRIP	> 1000 ft.
9179	BREWER LAWN & LANDSCAPE	1829 ROYSTON DR	92154		56173	HPC	Landscaping	Tijuana	911.11					X	Tijuana River, Unnamed Tributary	1100	SINGLE FAMILY RESIDENTIAL	> 1000 ft.
9180	BROADWAY AUTO SALES	3289 BEYER BLVD	92173		44112	HPC	Other: Vehicle Dealers	Tijuana	911.11						Tijuana River	5009	OTHER RETAIL TRADE AND STRIP	> 1000 ft.
9181	BRYANS AUTO SALES	524 CALLE PRIMERA 1005M	92173		44112	HPC	Other: Vehicle Dealers	Tijuana	911.11						Tijuana River	6002	OFFICE - LOW RISE	200 - 1000 ft.
9182	BUDGET TOWING	399 FOOTHILL RD	92173		48841	HPC	Auto Repair	Tijuana	911.11					X	Moody Canyon	1100	SINGLE FAMILY RESIDENTIAL	> 1000 ft.
9183	Bullfrog Inflatables	1841 Tremaine Way	92154	7699	811490	HPC	Equipment Repair	Tijuana	911.11						Tijuana River	1100	SINGLE FAMILY RESIDENTIAL	> 1000 ft.
9184	BURGER KING #3355	680 E SAN YSIDRO BL	92173		722	HPC	Eating/Drinking Establishments	Tijuana	911.11						Tijuana River	5009	OTHER RETAIL TRADE AND STRIP	> 1000 ft.
9185	BURGER KING #5724	2032 DAIRY MART RD	92173		722	HPC	Eating/Drinking Establishments	Tijuana	911.11						Tijuana River	5004	NEIGHBORHOOD SHOPPING	> 1000 ft.
9186	CARL'S JR. #197	805 W SAN YSIDRO BL	92173		722	HPC	Eating/Drinking Establishments	Tijuana	911.11						Tijuana River	5007	ARTERIAL COMMERCIAL	> 1000 ft.
9187	CARRILLOS TRUCK TIRE ROAD	2195 MADRESELVA WAY	92154		811219	HPC	Auto Repair	Tijuana	911.11					X	Tijuana River	1100	SINGLE FAMILY RESIDENTIAL	> 1000 ft.
9188	CAR-WISE AUTO REPAIR - MOBILE	1522 ARLISS CT	92154		811111	HPC	Auto Repair	Tijuana	911.11					X	Tijuana River	1100	SINGLE FAMILY RESIDENTIAL	> 1000 ft.
9189	CASA PACIFICA ADULT DAY	1424 30TH ST	92154		722	HPC	Eating/Drinking Establishments	Tijuana	911.11						Tijuana River	2103	LIGHT INDUSTRY-GENERAL	> 1000 ft.
9190	CESAR CHAVEZ COMMUNITY	455 SYCAMORE RD	92173		722	HPC	Eating/Drinking Establishments	Tijuana	911.11						Tijuana River	1100	SINGLE FAMILY RESIDENTIAL	> 1000 ft.

#	Business Name	Street Address	Zip	SIC	NAICS	TTWQ	Category	WMA	HSA	Drains to La Jolla ASBS	Drains to Switzer Creek	Less than 200 ft. from ESA	Tributary	Residential	Nearest Water Body	SANDAG Landuse Code	SANDAG Landuse	Distance to Nearest Water Body
9191	CHEVRON #1963	220 SYCAMORE RD	92173		44711	HPC	Fueling	Tijuana	911.11						Tijuana River	5007	ARTERIAL COMMERCIAL	> 1000 ft.
9192	CHEVRON #95195	220 SYCAMORE RD	92173		722	HPC	Eating/Drinking Establishments	Tijuana	911.11						Tijuana River	5007	ARTERIAL COMMERCIAL	> 1000 ft.
9193	CHICKEN RIBS & DOGS	4211 CAM DE LA PLAZA 158C	92173		722	HPC	Eating/Drinking Establishments	Tijuana	911.11						Tijuana River	5005	SPECIALTY COMMERCIAL	> 1000 ft.
9194	CHURCH'S CHICKEN #0780	423 E SAN YSIDRO BL	92173		722	HPC	Eating/Drinking Establishments	Tijuana	911.11						Moody Canyon	5007	ARTERIAL COMMERCIAL	> 1000 ft.
9195	CIRCLE K #8585	2036 DAIRY MART RD 130	92173		722	HPC	Eating/Drinking Establishments	Tijuana	911.11						Tijuana River	1200	MULTI-FAMILY RESIDENTIAL	> 1000 ft.
9196	COCO'S #0609	825 W SAN YSIDRO BL	92173		722	HPC	Eating/Drinking Establishments	Tijuana	911.11						Tijuana River	5007	ARTERIAL COMMERCIAL	> 1000 ft.
9197	COLORS CUSTOM PAINTING	482 SAN YSIDRO BLVD 2040	92173		5617	HPC	Painting/Coating	Tijuana	911.11					X	Tijuana River	1100	SINGLE FAMILY RESIDENTIAL	> 1000 ft.
9198	COLOTARIO LANDSCAPING	1971 CORTE AMALIA	92173		56179	HPC	Landscaping	Tijuana	911.11					X	Tijuana River	1100	SINGLE FAMILY RESIDENTIAL	> 1000 ft.
9199	CONTINENTAL TRUCK &	3042 IRIS AVE 105	92154		42111	HPC	Other: Vehicle Dealers	Tijuana	911.11					X	Tijuana River	1200	MULTI-FAMILY RESIDENTIAL	> 1000 ft.
9200	COUNTYWIDE CONCRETE	4813 LEMAT PL	92154		53241	HPC	Other: Vehicle/Equipment	Tijuana	911.11					X	Moody Canyon	1100	SINGLE FAMILY RESIDENTIAL	> 1000 ft.
9201	CRS REPAIR SERVICES	1544 VILLAGE PINE WAY	92173		81131	HPC	Equipment Repair	Tijuana	911.11					X	Tijuana River	1200	MULTI-FAMILY RESIDENTIAL	> 1000 ft.
9202	DELICIOSA CASA CHINA	2383 VIA SEGUNDO	92173		722	HPC	Eating/Drinking Establishments	Tijuana	911.11						Tijuana River	2103	LIGHT INDUSTRY-GENERAL	200 - 1000 ft.
9203	DENNY'S #1934	130 CALLE PRIMERA	92173		722	HPC	Eating/Drinking Establishments	Tijuana	911.11						Tijuana River	1501	HOTEL/MOTEL (LO-RISE)	> 1000 ft.
9204	DIAZ AUTO REPAIR	3185 BEYER BLVD	92154		811111	HPC	Auto Repair	Tijuana	911.11					X	Tijuana River	1100	SINGLE FAMILY RESIDENTIAL	> 1000 ft.
9205	DON FELIX CAFE #1	143 W SAN YSIDRO BL	92173		722	HPC	Eating/Drinking Establishments	Tijuana	911.11						Moody Canyon	5007	ARTERIAL COMMERCIAL	> 1000 ft.
9206	DORADO BOAT PAINTING SERVICE	1868 ORO VISTA RD	92154		811219	HPC	Boat Repair	Tijuana	911.11					X	Tijuana River	1100	SINGLE FAMILY RESIDENTIAL	> 1000 ft.
9207	DYLANS AQUATIC MAINTENANCE	2950 IRIS AVE SP 81	92154		56179	HPC	Pool/Fountain Cleaning	Tijuana	911.11					X	Tijuana River	1300	MOBILE HOME PARKS	> 1000 ft.
9208	EAST COAST GIANT PIZZA	416 W SAN YSIDRO BL H	92173		722	HPC	Eating/Drinking Establishments	Tijuana	911.11						Tijuana River	5004	NEIGHBORHOOD SHOPPING	> 1000 ft.
9209	ED YACHT REFINISHING	139 ALVERSON RD 1	92173		56179	HPC	Boat Repair	Tijuana	911.11					X	Tijuana River	1100	SINGLE FAMILY RESIDENTIAL	> 1000 ft.
9210	EL MANA MEXICAN FOOD	482 W SAN YSIDRO BL 4	92173		722	HPC	Eating/Drinking Establishments	Tijuana	911.11						Moody Canyon	5004	NEIGHBORHOOD SHOPPING	> 1000 ft.
9211	EL MANGO MINILA	2004 DAIRY MART RD 104	92173		722	HPC	Eating/Drinking Establishments	Tijuana	911.11						Tijuana River	5004	NEIGHBORHOOD SHOPPING	> 1000 ft.
9212	EL PUEBLO TACO SHOP	4184 BEYER BL 108	92173		722	HPC	Eating/Drinking Establishments	Tijuana	911.11						Moody Canyon	5007	ARTERIAL COMMERCIAL	200 - 1000 ft.
9213	EL RANCHERO	4370 PALM AV D	92154		722	HPC	Eating/Drinking	Tijuana	911.11						Tijuana River	7601	PARKS - ACTIVE	> 1000 ft.

#	Business Name	Street Address	Zip	SIC	NAICS	TTWQ	Category	WMA	HSA	Drains to La Jolla ASBS	Drains to Switzer Creek	Less than 200 ft. from ESA	Tributary	Residential	Nearest Water Body	SANDAG Landuse Code	SANDAG Landuse	Distance to Nearest Water Body
9214	EL RANCHERO TACO SHOP #3	4370 PALM AV E	92154		722	HPC	Eating/Drinking Establishments	Tijuana	911.11						Tijuana River	7601	PARKS - ACTIVE	> 1000 ft.
9215	EPISCOPAL COMMUNITY	1465 30TH ST H	92154		722	HPC	Eating/Drinking Establishments	Tijuana	911.11						Tijuana River	2103	LIGHT INDUSTRY-GENERAL	> 1000 ft.
9216	ESTRADA'S TOWING	2081 BLUEHAVEN CT	92154		811198	HPC	Auto Repair	Tijuana	911.11					X	Tijuana River	1200	MULTI-FAMILY RESIDENTIAL	200 - 1000 ft.
9217	EUROCAR AUTO SALES	3267 BEYER BLVD	92173		44112	HPC	Other: Vehicle Dealers	Tijuana	911.11						Tijuana River	5009	OTHER RETAIL TRADE AND STRIP	> 1000 ft.
9218	EVA'S BAKERY	4184 BEYER BL 104	92173		722	HPC	Eating/Drinking Establishments	Tijuana	911.11						Moody Canyon	5007	ARTERIAL COMMERCIAL	200 - 1000 ft.
9219	EXTREME AUTO ACCESSORIES INC	494 CALLE PRIMERA 909-903	92173		42112	HPC	Other: Auto Supplies	Tijuana	911.11						Tijuana River	6002	OFFICE - LOW RISE	200 - 1000 ft.
9220	EXXON #1042	108 W VIA DE SAN YSIDRO	92173		722	HPC	Eating/Drinking Establishments	Tijuana	911.11						Moody Canyon	5007	ARTERIAL COMMERCIAL	> 1000 ft.
9221	EZMI'S ICE CREAM	1528 HAWKEN DR	92154		45439	HPC	Eating/Drinking Establishments	Tijuana	911.11					X	Moody Canyon	1100	SINGLE FAMILY RESIDENTIAL	> 1000 ft.
9222	F & S TOWING/BOOTING/ STORAGE	1212 SAN YSIDRO BLVD	92173		48841	HPC	Auto Repair	Tijuana	911.11					X	Tijuana River	1100	SINGLE FAMILY RESIDENTIAL	> 1000 ft.
9223	FAST AUTO SALES	524 SAN YSIDRO BLVD F 3B	92173		44112	HPC	Other: Vehicle Dealers	Tijuana	911.11						Moody Canyon	5009	OTHER RETAIL TRADE AND STRIP	> 1000 ft.
9224	FISH MART	2036 DAIRY MART RD 127	92173		722	HPC	Eating/Drinking Establishments	Tijuana	911.11						Tijuana River	1200	MULTI-FAMILY RESIDENTIAL	> 1000 ft.
9225	FIVE STAR PARKING	4211 CAMINO DE LA PLAZA	92173		81293	HPC	Vehicle Parking/Storage	Tijuana	911.11						Tijuana River	5005	SPECIALTY COMMERCIAL	200 - 1000 ft.
9226	FRESH PIZZA FACTORY	4211 CAM DE LA PLAZA H158D	92173		722	HPC	Eating/Drinking Establishments	Tijuana	911.11						Tijuana River	5005	SPECIALTY COMMERCIAL	> 1000 ft.
9227	G & A WELDING	1505 CLAVELITA PL	92154		81131	HPC	Equipment Repair	Tijuana	911.11					X	Tijuana River	1100	SINGLE FAMILY RESIDENTIAL	> 1000 ft.
9228	GARCIABUENO'S SERVICE	120 SAN YSIDRO BLVD	92173		447	HPC	Fueling	Tijuana	911.11						Moody Canyon	5007	ARTERIAL COMMERCIAL	> 1000 ft.
9229	GARDENING SERVICES	240 COTTONWOOD RD 4	92173		56173	HPC	Landscaping	Tijuana	911.11					X	Moody Canyon	1200	MULTI-FAMILY RESIDENTIAL	> 1000 ft.
9230	GENE'S EXPRESS	120 CALLE PRIMERA	92173		447	HPC	Fueling	Tijuana	911.11						Tijuana River	5007	ARTERIAL COMMERCIAL	> 1000 ft.
9231	GOLDEN HOUSE RESTAURANT	4370 PALM AV N	92154		722	HPC	Eating/Drinking Establishments	Tijuana	911.11						Tijuana River	7601	PARKS - ACTIVE	> 1000 ft.
9232	GONZALEZ TUNE UP AND OIL	1559 ORO VISTA RD 15	92154		811191	HPC	Auto Repair	Tijuana	911.11					X	Tijuana River	1200	MULTI-FAMILY RESIDENTIAL	> 1000 ft.
9233	GOODWILL SNACK BAR	630 FRONT ST	92173		722	HPC	Eating/Drinking Establishments	Tijuana	911.11						Tijuana River	5009	OTHER RETAIL TRADE AND STRIP	> 1000 ft.
9234	GRAN PARTS LLC	3065 BEYER BLVD B-103-1	92154		44131	HPC	Other: Auto Supplies	Tijuana	911.11					X	Tijuana River	1100	SINGLE FAMILY RESIDENTIAL	> 1000 ft.

#	Business Name	Street Address	Zip	SIC	NAICS	TTWQ	Category	WMA	HSA	Drains to La Jolla ASBS	Drains to Switzer Creek	Less than 200 ft. from ESA	Tributary	Residential	Nearest Water Body	SANDAG Landuse Code	SANDAG Landuse	Distance to Nearest Water Body
9235	GRANDSCAPES INC	1485 HOLLISTER ST	92154		56173	HPC	Landscaping	Tijuana	911.11					X	Tijuana River, Unnamed Tributary	1100	SINGLE FAMILY RESIDENTIAL	> 1000 ft.
9236	GREAT STEAK & POTATO COMPANY	4211 CAM DE LA PLAZA H158C	92173		722	HPC	Eating/Drinking Establishments	Tijuana	911.11						Tijuana River	5005	SPECIALTY COMMERCIAL	> 1000 ft.
9237	GUADALAJARA DE NOCHE	111 WEST OLIVE AV E	92173		722	HPC	Eating/Drinking Establishments	Tijuana	911.11						Moody Canyon	5007	ARTERIAL COMMERCIAL	200 - 1000 ft.
9238	HANDYMAN PAINTING & TILE	2838 QUADRA AVE	92154		56179	HPC	Painting/Coating	Tijuana	911.11					X	Tijuana River	1100	SINGLE FAMILY RESIDENTIAL	> 1000 ft.
9239	HD SUPPLY REPAIR & REMODEL	1601 PRECISION PARK LN	92173		4441	HPC	Building Materials	Tijuana	911.11						Tijuana River	2103	LIGHT INDUSTRY-GENERAL	> 1000 ft.
9240	HOLLISTER TOWING AND	2280 IRIS AVE	92154		48841	HPC	Auto Repair	Tijuana	911.11					X	Tijuana River, Unnamed Tributary	1100	SINGLE FAMILY RESIDENTIAL	> 1000 ft.
9241	HOMETOWN BUFFET #0263	930 DENNERY RD	92154		722	HPC	Eating/Drinking Establishments	Tijuana	911.11						Tijuana River	5003	COMMUNITY SHOPPING	> 1000 ft.
9242	INTERNATIONAL HOUSE OF	4291 CAM DE LA PLAZA	92173		722	HPC	Eating/Drinking Establishments	Tijuana	911.11						Tijuana River	5005	SPECIALTY COMMERCIAL	> 1000 ft.
9243	INTERNATIONAL PARKING SYSTEMS	710 SAN YSIDRO BLVD D	92173		81293	HPC	Vehicle Parking/Storage	Tijuana	911.11						Tijuana River	5007	ARTERIAL COMMERCIAL	200 - 1000 ft.
9244	J D SIGNS	559 BLACKSHAW LN	92173		81131	HPC	Equipment Repair	Tijuana	911.11					X	Tijuana River	1100	SINGLE FAMILY RESIDENTIAL	> 1000 ft.
9245	J M OUTBOARD MOTOR REPAIR	215 PARK AVE	92173		81149	HPC	Boat Repair	Tijuana	911.11					X	Moody Canyon	1100	SINGLE FAMILY RESIDENTIAL	200 - 1000 ft.
9246	J RAM MOBILE CAR WASH	1661 ORO VISTA RD 133	92154		811192	HPC	Vehicle Washing	Tijuana	911.11					X	Tijuana River	1100	SINGLE FAMILY RESIDENTIAL	> 1000 ft.
9247	JACK IN THE BOX #0076	402 W SAN YSIDRO BL	92173		722	HPC	Eating/Drinking Establishments	Tijuana	911.11						Tijuana River	1100	SINGLE FAMILY RESIDENTIAL	> 1000 ft.
9248	KARINA ICE CREAM	137 VIRGINIA AVE	92173		45299	HPC	Eating/Drinking Establishments	Tijuana	911.11						Tijuana River	5004	NEIGHBORHOOD SHOPPING	> 1000 ft.
9249	KENTUCKY FRIED CHICKEN #Y305056	2030 DAIRY MART RD	92173		722	HPC	Eating/Drinking Establishments	Tijuana	911.11						Tijuana River	5004	NEIGHBORHOOD SHOPPING	> 1000 ft.
9250	KENTUCKY FRIED CHICKEN #Y450108	4698 BORDER VILLAGE RD	92173		722	HPC	Eating/Drinking Establishments	Tijuana	911.11						Tijuana River	5009	OTHER RETAIL TRADE AND STRIP	> 1000 ft.
9251	K-MART #7418	4330 CAM DE LA PLAZA	92173		722	HPC	Eating/Drinking Establishments	Tijuana	911.11						Tijuana River	5003	COMMUNITY SHOPPING	> 1000 ft.
9252	LA BODEGA	388 CALLE PRIMERA	92173		722	HPC	Eating/Drinking Establishments	Tijuana	911.11						Tijuana River	2103	LIGHT INDUSTRY-GENERAL	200 - 1000 ft.
9253	LA BODEGA	110 EAST OLIVE DR	92173		722	HPC	Eating/Drinking Establishments	Tijuana	911.11						Moody Canyon	5007	ARTERIAL COMMERCIAL	> 1000 ft.
9254	LA BODEGUITA	4174 BEYER BL	92173		722	HPC	Eating/Drinking Establishments	Tijuana	911.11						Moody Canyon	5007	ARTERIAL COMMERCIAL	200 - 1000 ft.
9255	LA CACHONDA	110 EAST OLIVE DR B	92173		722	HPC	Eating/Drinking Establishments	Tijuana	911.11						Moody Canyon	5007	ARTERIAL COMMERCIAL	> 1000 ft.
9256	LEADER AUTO SALES	4630 BORDER VILLAGE RD 203	92173		42111	HPC	Other: Vehicle Dealers	Tijuana	911.11						Tijuana River	5009	OTHER RETAIL TRADE AND STRIP	> 1000 ft.

#	Business Name	Street Address	Zip	SIC	NAICS	TTWQ	Category	WMA	HSA	Drains to La Jolla ASBS	Drains to Switzer Creek	Less than 200 ft. from ESA	Tributary	Residential	Nearest Water Body	SANDAG Landuse Code	SANDAG Landuse	Distance to Nearest Water Body
9257	LEDONNE TILE STONE	1832 DORAN ST	92154		2354	HPC	Masonry	Tijuana	911.11					X	Tijuana River	1100	SINGLE FAMILY RESIDENTIAL	> 1000 ft.
9258	LIQUID LANDSCAPING	1438 CORNADO AV	92154		811	HPC	Landscaping	Tijuana	911.11						Tijuana River, Unnamed Tributary	6102	RELIGIOUS FACILITY	> 1000 ft.
9259	LITTLE CAESARS PIZZA	601 E SAN YSIDRO BL 140	92173		722	HPC	Eating/Drinking Establishments	Tijuana	911.11						Tijuana River	5009	OTHER RETAIL TRADE AND STRIP	> 1000 ft.
9260	LITTLE CAESARS	4370 PALM AV B	92154		722	HPC	Eating/Drinking	Tijuana	911.11						Tijuana River	7601	PARKS - ACTIVE	> 1000 ft.
9261	LIVA DISTRIBUTOR	3171 IRIS AV	92173		722	HPC	Eating/Drinking	Tijuana	911.11						Tijuana River	5001	WHOLESALE	> 1000 ft.
9262	LOCO MOTO	2310 VIA TERCERO 102	92173		44131	HPC	Other: Auto	Tijuana	911.11						Tijuana River	6002	OFFICE - LOW	200 - 1000 ft.
9263	LOS PAISANOS	106 W CALLE PRIMERA	92173		722	HPC	Eating/Drinking Establishments	Tijuana	911.11						Tijuana River	5007	ARTERIAL COMMERCIAL	> 1000 ft.
9264	LYLCO INC	320 CALLE PRIMERA D	92173		4213	HPC	Building Materials	Tijuana	911.11						Tijuana River	2104	WAREHOUSING & PUBLIC	200 - 1000 ft.
9265	M & L CUSTOM PAINTING	1368 RIVIERA SUMMIT RD	92154		23521	HPC	Painting/Coating	Tijuana	911.11					X	Moody Canyon	1100	SINGLE FAMILY RESIDENTIAL	> 1000 ft.
9266	M & M MECHANICAL	2888 IRIS AVE 118	92154		81131	HPC	Equipment Repair	Tijuana	911.11					X	Tijuana River	1200	MULTI-FAMILY RESIDENTIAL	> 1000 ft.
9267	MARCO ANTONIO LIZARRAGA	1414 NEW CHATEL DR	92154		811192	HPC	Vehicle Washing	Tijuana	911.11					X	Tijuana River, Unnamed Tributary	1100	SINGLE FAMILY RESIDENTIAL	> 1000 ft.
9268	MARTINEZ ELECTRIC AUTO	104 EAST PARK AVE	92173		811118	HPC	Auto Repair	Tijuana	911.11						Moody Canyon	6103	LIBRARIES	> 1000 ft.
9269	MCDONALD'S #03729	4449 CAM DE LA PLAZA	92173		722	HPC	Eating/Drinking Establishments	Tijuana	911.11						Tijuana River	5007	ARTERIAL COMMERCIAL	> 1000 ft.
9270	MCDONALD'S	4350 PALM AV	92154		722	HPC	Eating/Drinking	Tijuana	911.11						Tijuana River	7601	PARKS - ACTIVE	> 1000 ft.
9271	MCDONALD'S #07382	707 W SAN YSIDRO BL	92173		722	HPC	Eating/Drinking Establishments	Tijuana	911.11						Tijuana River	5007	ARTERIAL COMMERCIAL	> 1000 ft.
9272	MELENDEZ AUTO SALES	225 SAN YSIDRO BLVD	92173		4411	HPC	Other: Vehicle Dealers	Tijuana	911.11						Tijuana River	5006	AUTOMOBILE DEALERSHIP	> 1000 ft.
9273	MENDEZ AUTO SALES	4630 BORDER VILLAGE RD 204	92173		44112	HPC	Other: Vehicle Dealers	Tijuana	911.11						Tijuana River	5009	OTHER RETAIL TRADE AND STRIP	> 1000 ft.
9274	MENDEZ MOBILE TIRE SERVICE INC	240 CALLE PRIMERA 11	92173		811198	HPC	Auto Repair	Tijuana	911.11					X	Tijuana River	1200	MULTI-FAMILY RESIDENTIAL	200 - 1000 ft.
9275	MERCADO INTERNACIONAL 88	502 E SAN YSIDRO BL	92173		722	HPC	Eating/Drinking Establishments	Tijuana	911.11						Moody Canyon	5009	OTHER RETAIL TRADE AND STRIP	> 1000 ft.
9276	MEXICAN AMERICAN CHILD	1795 DEL SUR BL	92173		722	HPC	Eating/Drinking Establishments	Tijuana	911.11						Tijuana River	1200	MULTI-FAMILY RESIDENTIAL	> 1000 ft.
9277	MICHEL'S GARDENING	1819 SMYTHE AVE 83	92173		56172	HPC	Landscaping	Tijuana	911.11						Moody Canyon	6806	ELEMENTARY SCHOOLS	> 1000 ft.
9278	MIKE'S MOBILE TIRE SERVICES AND TRUCK DETAIL	4114 CAMINO DE LA PLAZA 12A	92173		811198	HPC	Auto Repair	Tijuana	911.11						Tijuana River	9101	UNDEVELOPED LAND	200 - 1000 ft.
9279	MPH POLYMERS TRADE	3897 CORAL SHORES CT	92173		42199	HPC	Wholesale/Storage/ Warehousing	Tijuana	911.11			X		X	Tijuana River	1100	SINGLE FAMILY RESIDENTIAL	< 200 ft.

#	Business Name	Street Address	Zip	SIC	NAICS	TTWQ	Category	WMA	HSA	Drains to La Jolla ASBS	Drains to Switzer Creek	Less than 200 ft. from ESA	Tributary	Residential	Nearest Water Body	SANDAG Landuse Code	SANDAG Landuse	Distance to Nearest Water Body
9280	N & S ENTERPRISES, INC.	1671 PREDIO CT	92154		42112	HPC	Other: Auto Supplies	Tijuana	911.11					X	Tijuana River	1100	SINGLE FAMILY RESIDENTIAL	> 1000 ft.
9281	NACHO TOWING	2740 TERRACE PINE DR B	92173		48841	HPC	Auto Repair	Tijuana	911.11					X	Tijuana River	1200	MULTI-FAMILY RESIDENTIAL	> 1000 ft.
9282	NAPA AUTO PARTS	320 SAN YSIDRO BLVD	92173		44131	HPC	Other: Auto Supplies	Tijuana	911.11						Moody Canyon	5009	OTHER RETAIL TRADE AND STRIP	> 1000 ft.
9283	NEMESIO PALOS AUTO REPAIR	210 CALLE PRIMERA	92173		811198	HPC	Auto Repair	Tijuana	911.11					X	Tijuana River	1200	MULTI-FAMILY RESIDENTIAL	200 - 1000 ft.
9284	NEVAREZ	241 WEST PARK AVE D	92173		56173	HPC	Landscaping	Tijuana	911.11						Moody Canyon	7601	PARKS - ACTIVE	200 - 1000 ft.
9285	NEW AUTO IMAGE	324 WILLOW RD 7H	92173		811198	HPC	Auto Repair	Tijuana	911.11					X	Tijuana River	1200	MULTI-FAMILY RESIDENTIAL	200 - 1000 ft.
9286	NEW ORIENTAL CAFE	551 E SAN YSIDRO BL	92173		722	HPC	Eating/Drinking Establishments	Tijuana	911.11						Tijuana River	5009	OTHER RETAIL TRADE AND STRIP	> 1000 ft.
9287	OCHOAS LANDSCAPING	2031 DAIRY MART RD 2	92173		56173	HPC	Landscaping	Tijuana	911.11					X	Tijuana River	1200	MULTI-FAMILY RESIDENTIAL	> 1000 ft.
9288	OIL MASTER	182 MOUNT CARMEL DR	92173		811198	HPC	Auto Repair	Tijuana	911.11					X	Moody Canyon	1100	SINGLE FAMILY RESIDENTIAL	> 1000 ft.
9289	ON/OFF MECHANICAL INC	2033 DAIRY MART RD 16	92173		81131	HPC	Equipment Repair	Tijuana	911.11					X	Tijuana River	1200	MULTI-FAMILY RESIDENTIAL	> 1000 ft.
9290	ONE WAY TOWING	4137 ENERO ST	92154		48841	HPC	Auto Repair	Tijuana	911.11					X	Moody Canyon	1100	SINGLE FAMILY RESIDENTIAL	> 1000 ft.
9291	OUR LADY OF MT. CARMEL CHURCH	2020 ALAQUINAS DR	92173		722	HPC	Eating/Drinking Establishments	Tijuana	911.11						Moody Canyon	1200	MULTI-FAMILY RESIDENTIAL	200 - 1000 ft.
9292	PANADERIA Y PIZZARIA	2036 DAIRY MART RD 125	92173		722	HPC	Eating/Drinking Establishments	Tijuana	911.11						Tijuana River	1200	MULTI-FAMILY RESIDENTIAL	> 1000 ft.
9293	PAOLA AUTO SALES	710 SAN YSIDRO BLVD G	92173		42111	HPC	Other: Vehicle Dealers	Tijuana	911.11						Tijuana River	5007	ARTERIAL COMMERCIAL	200 - 1000 ft.
9294	PAOLA'S RESTAURANT &	362 E SAN YSIDRO BL	92173		722	HPC	Eating/Drinking Establishments	Tijuana	911.11						Moody Canyon	5004	NEIGHBORHOOD SHOPPING	> 1000 ft.
9295	PEREZ PLASTERING	1536 TRITON PL	92154		8114	HPC	Masonry	Tijuana	911.11					X	Tijuana River, Unnamed Tributary	1100	SINGLE FAMILY RESIDENTIAL	> 1000 ft.
9296	PLACENCIA LANDSCAPING	4204 ESTU CT	92154		56173	HPC	Landscaping	Tijuana	911.11					X	Moody Canyon	1100	SINGLE FAMILY RESIDENTIAL	> 1000 ft.
9297	PLANET AUTO SALES	4263 LAYLA CT	92154		42111	HPC	Other: Vehicle Dealers	Tijuana	911.11					X	Moody Canyon	1100	SINGLE FAMILY RESIDENTIAL	> 1000 ft.
9298	PLANT'S CHOICE INC	3085 BEYER BLVD A106	92154		4442	HPC	Nurseries/Greenhouses	Tijuana	911.11					X	Tijuana River	1100	SINGLE FAMILY RESIDENTIAL	> 1000 ft.
9299	POLO RESTAURANT	2383 VIA SEGUNDO	92173		722	HPC	Eating/Drinking Establishments	Tijuana	911.11						Tijuana River	2103	LIGHT INDUSTRY-GENERAL	200 - 1000 ft.
9300	POLOS	2388 VIA SEGUNDO	92173		7223	HPC	Eating/Drinking Establishments	Tijuana	911.11						Tijuana River	2103	LIGHT INDUSTRY-GENERAL	200 - 1000 ft.
9301	POOL SHARKS	416 SAN YSIDRO BLVD L981	92173		56175	HPC	Pool/Fountain Cleaning	Tijuana	911.11					X	Tijuana River	1200	MULTI-FAMILY RESIDENTIAL	> 1000 ft.

#	Business Name	Street Address	Zip	SIC	NAICS	TTWQ	Category	WMA	HSA	Drains to La Jolla ASBS	Drains to Switzer Creek	Less than 200 ft. from ESA	Tributary	Residential	Nearest Water Body	SANDAG Landuse Code	SANDAG Landuse	Distance to Nearest Water Body
9302	R CONCRETE	3637 TRIDLE WAY	92173		2357	HPC	Cement Mixing/Cutting	Tijuana	911.11					X	Tijuana River	1100	SINGLE FAMILY RESIDENTIAL	> 1000 ft.
9303	RANCHO AUTO & TRUCK	2004 DAIRY MART RD 116	92173		44132	HPC	Auto Repair	Tijuana	911.11					X	Tijuana River	1200	MULTI-FAMILY RESIDENTIAL	> 1000 ft.
9304	RANCHO SENORA FINA LLC	2606 HOLLISTER ST	92154		11521	HPC	Animal Facilities	Tijuana	911.11						Tijuana River	7603	OPEN SPACE PARKS &	> 1000 ft.
9305	RAYGOZA'S TIRE & ROAD SERVICE	204 CALLE PRIMERA 110	92173		811198	HPC	Auto Repair	Tijuana	911.11					X	Tijuana River	1200	MULTI-FAMILY RESIDENTIAL	200 - 1000 ft.
9306	RECON ENVIRONMENTAL	1755 SATURN BLVD	92154		111421	HPC	Nurseries/Greenhouses	Tijuana	911.11						Tijuana River, Unnamed Tributary	8002	INTENSIVE AGRICULTURE	> 1000 ft.
9307	RICARDO TRAILER REPAIR	4224 CAMINO DE LA PLAZA 24C	92173		811118	HPC	Auto Repair	Tijuana	911.11						Tijuana River	5005	SPECIALTY COMMERCIAL	200 - 1000 ft.
9308	RICE GARDEN	4211 CAM DE LA PLAZA H170	92173		722	HPC	Eating/Drinking Establishments	Tijuana	911.11						Tijuana River	5005	SPECIALTY COMMERCIAL	> 1000 ft.
9309	RIDING HIGH OFFROAD &	2380 TOCAYO AVE 114	92154		4211	HPC	Other: Auto Supplies	Tijuana	911.11					X	Tijuana River	1100	SINGLE FAMILY RESIDENTIAL	> 1000 ft.
9310	RIVERA'S LANDSCAPE AND	829 KOSTNER DR	92154		56172	HPC	Landscaping	Tijuana	911.11					X	Moody Canyon	1100	SINGLE FAMILY RESIDENTIAL	> 1000 ft.
9311	RMA TILE INC	2125 VALENTINO ST	92154		23543	HPC	Masonry	Tijuana	911.11					X	Tijuana River	1100	SINGLE FAMILY RESIDENTIAL	> 1000 ft.
9312	ROBERTACOS	492 W SAN YSIDRO BL	92173		722	HPC	Eating/Drinking Establishments	Tijuana	911.11						Tijuana River	1100	SINGLE FAMILY RESIDENTIAL	> 1000 ft.
9313	ROCKY MOUNTAIN CHOCOLATE	4480 CAM DE LA PLAZA B	92173		722	HPC	Eating/Drinking Establishments	Tijuana	911.11						Tijuana River	5003	COMMUNITY SHOPPING	> 1000 ft.
9314	ROQUE & SONS	2649 DALISAY ST	92154		2357	HPC	Cement Mixing/Cutting	Tijuana	911.11					X	Tijuana River	1100	SINGLE FAMILY RESIDENTIAL	> 1000 ft.
9315	RUBEN RODRIGUEZ PAINTING	3103 PLANTEL WAY	92173		56172	HPC	Painting/Coating	Tijuana	911.11					X	Tijuana River	1100	SINGLE FAMILY RESIDENTIAL	> 1000 ft.
9316	RV PRO	3821 CORAL SHORES CT	92173		81111	HPC	Auto Repair	Tijuana	911.11					X	Tijuana River	1100	SINGLE FAMILY RESIDENTIAL	200 - 1000 ft.
9317	SAM'S AUTO CARE/ MOBIL PLUS	4211 CAMINO DE LA PLAZA 407	92173		44131	HPC	Other: Auto Supplies	Tijuana	911.11						Tijuana River	5005	SPECIALTY COMMERCIAL	200 - 1000 ft.
9318	SAN DIEGO MARIO'S	1470 PEQUENA ST	92154		56173	HPC	Landscaping	Tijuana	911.11					X	Moody Canyon	1100	SINGLE FAMILY RESIDENTIAL	> 1000 ft.
9319	SAN DIEGO TERIYAKI & ROLL	4211 CAM DE LA PLAZA 158B	92173		722	HPC	Eating/Drinking Establishments	Tijuana	911.11						Tijuana River	5005	SPECIALTY COMMERCIAL	> 1000 ft.
9320	SAN YSIDRO AUTO SALES	171 SAN YSIDRO BLVD	92173		44112	HPC	Other: Vehicle Dealers	Tijuana	911.11						Moody Canyon	5007	ARTERIAL COMMERCIAL	> 1000 ft.
9321	SAN YSIDRO EXXON	108 SAN YSIDRO BLVD	92173		4471	HPC	Fueling	Tijuana	911.11						Moody Canyon	5007	ARTERIAL COMMERCIAL	> 1000 ft.
9322	SAN YSIDRO MEMORIAL	179 DIZA RD	92173		722	HPC	Eating/Drinking Establishments	Tijuana	911.11						Moody Canyon	7601	PARKS - ACTIVE	> 1000 ft.
9323	SAN YSIDRO MIDDLE SCHOOL	4345 OTAY MESA RD	92173		722	HPC	Eating/Drinking Establishments	Tijuana	911.11						Moody Canyon	6805	JUNIOR HIGH SCHOOLS AND MIDDLE	200 - 1000 ft.

#	Business Name	Street Address	Zip	SIC	NAICS	TTWQ	Category	WMA	HSA	Drains to La Jolla ASBS	Drains to Switzer Creek	Less than 200 ft. from ESA	Tributary	Residential	Nearest Water Body	SANDAG Landuse Code	SANDAG Landuse	Distance to Nearest Water Body
9324	SAN YSIDRO RECREATION	212 WEST PARK AV	92173		722	HPC	Eating/Drinking Establishments	Tijuana	911.11						Moody Canyon	7601	PARKS - ACTIVE	200 - 1000 ft.
9325	SAN YSIDRO SENIOR CENTER	125 EAST PARK AV	92173		722	HPC	Eating/Drinking Establishments	Tijuana	911.11						Moody Canyon	7601	PARKS - ACTIVE	200 - 1000 ft.
9326	SANJA TOWING	355 SUNRISE DR	92173		48841	HPC	Auto Repair	Tijuana	911.11					X	Tijuana River	1100	SINGLE FAMILY RESIDENTIAL	> 1000 ft.
9327	SANTA FE CHINESE RESTAURANT	380 E SAN YSIDRO BL A	92173		722	HPC	Eating/Drinking Establishments	Tijuana	911.11						Moody Canyon	5004	NEIGHBORHOOD SHOPPING	> 1000 ft.
9328	SEVEL GARAGE AND SERVICE	299 SAN YSIDRO BLVD	92173		4471	HPC	Fueling	Tijuana	911.11						Tijuana River	5006	AUTOMOBILE DEALERSHIP	> 1000 ft.
9329	SINAI AUTO SALES	494 CALLE PRIMERA 911	92173		44112	HPC	Other: Vehicle	Tijuana	911.11						Tijuana River	6002	OFFICE - LOW	200 - 1000 ft.
9330	SONIA'S SNACK BAR	2383 VIA SEGUNDO	92173		722	HPC	Eating/Drinking Establishments	Tijuana	911.11						Tijuana River	2103	LIGHT INDUSTRY-GENERAL	200 - 1000 ft.
9331	SOUTH BAY 76	4360 PALM AV	92154		722	HPC	Eating/Drinking	Tijuana	911.11						Tijuana River	7601	PARKS - ACTIVE	> 1000 ft.
9332	SOUTHERN CALIF AUTO RECONDITIONING	2135 MADRESELVA WAY	92154		811121	HPC	Auto Paint/Body	Tijuana	911.11					X	Tijuana River	1100	SINGLE FAMILY RESIDENTIAL	> 1000 ft.
9333	SOUTHWEST FEED GRAIN & HAY	2671 MONUMENT RD	92154		4442	HPC	Nurseries/Greenhouses	Tijuana	911.11					X	Tijuana River	1000	SPACED RURAL RESIDENTIAL	> 1000 ft.
9334	SSD AUTO SALES	148 SAN YSIDRO BLVD	92173		42111	HPC	Other: Vehicle Dealers	Tijuana	911.11						Moody Canyon	5007	ARTERIAL COMMERCIAL	> 1000 ft.
9335	ST CLAIR ENTERPRISES INC	301 SAN YSIDRO BLVD	92173		4471	HPC	Fueling	Tijuana	911.11						Moody Canyon	5009	OTHER RETAIL TRADE AND STRIP	> 1000 ft.
9336	STANDARD PARKING	201 SAN YSIDRO BLVD	92173		81293	HPC	Vehicle Parking/Storage	Tijuana	911.11					X	Tijuana River	1200	MULTI-FAMILY RESIDENTIAL	> 1000 ft.
9337	STAR PAINTING	3601 DEAVER LN	92173		5617	HPC	Painting/Coating	Tijuana	911.11					X	Tijuana River	1100	SINGLE FAMILY RESIDENTIAL	200 - 1000 ft.
9338	STARBUCKS COFFEE CO. #6547	940 DENNERY RD 101	92154		722	HPC	Eating/Drinking Establishments	Tijuana	911.11						Tijuana River	5003	COMMUNITY SHOPPING	> 1000 ft.
9339	STARBUCKS COFFEE CO. #6562	4201 CAM DE LA PLAZA 102	92173		722	HPC	Eating/Drinking Establishments	Tijuana	911.11						Tijuana River	5005	SPECIALTY COMMERCIAL	> 1000 ft.
9340	SUBWAY #18347	660 E SAN YSIDRO BL C	92173		722	HPC	Eating/Drinking Establishments	Tijuana	911.11						Tijuana River	5007	ARTERIAL COMMERCIAL	> 1000 ft.
9341	SUBWAY #24849	4211 CAM DE LA PLAZA 168H	92173		722	HPC	Eating/Drinking Establishments	Tijuana	911.11						Tijuana River	5005	SPECIALTY COMMERCIAL	> 1000 ft.
9342	SUBWAY #27087	416 W SAN YSIDRO BL M	92173		722	HPC	Eating/Drinking Establishments	Tijuana	911.11						Tijuana River	5004	NEIGHBORHOOD SHOPPING	> 1000 ft.
9343	SUN GROWN ORGANIC	2325 HOLLISTER ST	92154		4224	HPC	Wholesale Food	Tijuana	911.11			X			Tijuana River	7603	OPEN SPACE PARKS &	< 200 ft.
9344	SUNDAE CAFE	360 E SAN YSIDRO BL	92173		722	HPC	Eating/Drinking Establishments	Tijuana	911.11						Moody Canyon	5004	NEIGHBORHOOD SHOPPING	> 1000 ft.
9345	SUNSET ELEMENTARY	3825 SUNSET LN	92173		722	HPC	Eating/Drinking Establishments	Tijuana	911.11						Tijuana River	6806	ELEMENTARY SCHOOLS	> 1000 ft.
9346	SUPERSAVER FOODS #6228	350 W SAN YSIDRO BL	92173		722	HPC	Eating/Drinking Establishments	Tijuana	911.11						Tijuana River	1200	MULTI-FAMILY RESIDENTIAL	> 1000 ft.

#	Business Name	Street Address	Zip	SIC	NAICS	TTWQ	Category	WMA	HSA	Drains to La Jolla ASBS	Drains to Switzer Creek	Less than 200 ft. from ESA	Tributary	Residential	Nearest Water Body	SANDAG Landuse Code	SANDAG Landuse	Distance to Nearest Water Body
9347	T A B SERVICE	146 PADRE TULLIO DR	92173		42111	HPC	Other: Vehicle Dealers	Tijuana	911.11					X	Moody Canyon	1100	SINGLE FAMILY RESIDENTIAL	> 1000 ft.
9348	TACOS SI SENOR MEXICAN FOOD	119 W SAN YSIDRO BL	92173		722	HPC	Eating/Drinking Establishments	Tijuana	911.11						Moody Canyon	5007	ARTERIAL COMMERCIAL	> 1000 ft.
9349	TAPIA TILE	1272 ATWATER ST	92154		2354	HPC	Masonry	Tijuana	911.11					X	Tijuana River, Unnamed Tributary	1100	SINGLE FAMILY RESIDENTIAL	> 1000 ft.
9350	TASTY CHINA EXPRESS	4310 CAM DE LA PLAZA D	92173		722	HPC	Eating/Drinking Establishments	Tijuana	911.11						Tijuana River	5003	COMMUNITY SHOPPING	> 1000 ft.
9351	THAT CRAZY COCONUT	4310 CAM DE LA PLAZA B	92173		722	HPC	Eating/Drinking Establishments	Tijuana	911.11						Tijuana River	5003	COMMUNITY SHOPPING	> 1000 ft.
9352	THE HOME DEPOT #1034	950 DENNERY RD	92154		44411	HPC	Building Materials	Tijuana	911.11						Moody Canyon	5009	OTHER RETAIL TRADE AND STRIP	> 1000 ft.
9353	THE THREE PROFESSIONAL Y'S	1741 ORO VISTA RD 247	92154		56179	HPC	Painting/Coating	Tijuana	911.11					X	Tijuana River	1100	SINGLE FAMILY RESIDENTIAL	> 1000 ft.
9354	TIRE EQUIPMENT SUPPLY INC	524 CALLE PRIMERA 1005	92173		42113	HPC	Other: Auto Supplies	Tijuana	911.11						Tijuana River	6002	OFFICE - LOW RISE	200 - 1000 ft.
9355	TIVI DIAGNOSTIC AUTO REPAIR	3604 BEYER BLVD 42/203	92173		811111	HPC	Auto Repair	Tijuana	911.11						Tijuana River	4117	RAILROAD RIGHT OF WAYS	> 1000 ft.
9356	TOP NOTCH WINDSHIELD	4213 DARWIN WAY	92154		811	HPC	Auto Repair	Tijuana	911.11					X	Moody Canyon	1100	SINGLE FAMILY RESIDENTIAL	> 1000 ft.
9357	V & H CHINESE FOOD	2036 DAIRY MART RD 124	92173		722	HPC	Eating/Drinking Establishments	Tijuana	911.11						Tijuana River	1200	MULTI-FAMILY RESIDENTIAL	> 1000 ft.
9358	VICTORIA'S FRUIT YOUGURT	2383 VIA SEGUNDO	92173		722	HPC	Eating/Drinking Establishments	Tijuana	911.11						Tijuana River	2103	LIGHT INDUSTRY-GENERAL	200 - 1000 ft.
9359	VIVA MEXICO	2004 DAIRY MART RD 105	92173		722	HPC	Eating/Drinking Establishments	Tijuana	911.11						Tijuana River	5004	NEIGHBORHOOD SHOPPING	> 1000 ft.
9360	WESTS LAWN & GARDEN SERVICE	1552 ARKLOW PL	92154		56172	HPC	Landscaping	Tijuana	911.11					X	Tijuana River, Unnamed Tributary	1100	SINGLE FAMILY RESIDENTIAL	> 1000 ft.
9361	WETZEL'S PRETZELS	4211 CAM DE LA PLAZA 151	92173		722	HPC	Eating/Drinking Establishments	Tijuana	911.11						Tijuana River	5005	SPECIALTY COMMERCIAL	> 1000 ft.
9362	WILLIE MOTORS	160 SAN YSIDRO BLVD	92173		44112	HPC	Other: Vehicle Dealers	Tijuana	911.11					X	Tijuana River	1200	MULTI-FAMILY RESIDENTIAL	> 1000 ft.
9363	WILLIE MOTORS	151 SAN YSIDRO BLVD	92173		81	HPC	Auto Repair	Tijuana	911.11						Moody Canyon	5007	ARTERIAL COMMERCIAL	> 1000 ft.
9364	WILLOW ELEMENTARY	226 WILLOW RD	92173		722	HPC	Eating/Drinking Establishments	Tijuana	911.11						Tijuana River	6806	ELEMENTARY SCHOOLS	> 1000 ft.
9365	YING LI RESTAURANT	342 W SAN YSIDRO BL N	92173		722	HPC	Eating/Drinking Establishments	Tijuana	911.11						Tijuana River	1100	SINGLE FAMILY RESIDENTIAL	> 1000 ft.
9366	YUM YUM DONUT SHOP #504	482 W SAN YSIDRO BL	92173		722	HPC	Eating/Drinking Establishments	Tijuana	911.11						Moody Canyon	5004	NEIGHBORHOOD SHOPPING	> 1000 ft.
9367	7-ELEVEN #32290	8395 OTAY MESA RD	92154	5411	445110	HPC	Eating/Drinking Establishments	Tijuana	911.12						Tijuana River	5007	ARTERIAL COMMERCIAL	> 1000 ft.
9368	7-ELEVEN #33564	9660 VIA DE LA AMISTAD DR 103	92154		722	HPC	Eating/Drinking Establishments	Tijuana	911.12						Tijuana River, Unnamed Tributary	4119	OTHER TRANSPORTATIO	> 1000 ft.

#	Business Name	Street Address	Zip	SIC	NAICS	TTWQ	Category	WMA	HSA	Drains to La Jolla ASBS	Drains to Switzer Creek	Less than 200 ft. from ESA	Tributary	Residential	Nearest Water Body	SANDAG Landuse Code	SANDAG Landuse	Distance to Nearest Water Body
9369	905 SMOG & AUTO REPAIR	6960 CAMINO MAQUILADORA #G	92154	7538	811111	HPC	Auto Repair	Tijuana	911.12						Spring Canyon	2103	LIGHT INDUSTRY-GENERAL	> 1000 ft.
9370	A & A AUTO FINDERS	1590 CONTINENTAL ST 104	92154		44112	HPC	Other: Vehicle Dealers	Tijuana	911.12						Spring Canyon	2103	LIGHT INDUSTRY-GENERAL	> 1000 ft.
9371	A & A TIRE & WHEELS	2335 PASEO DE LAS AMERICAS F	92154		44131	HPC	Other: Auto Supplies	Tijuana	911.12						Tijuana River, Unnamed Tributary	2104	WAREHOUSING & PUBLIC	> 1000 ft.
9372	A & A Tire Services	8491 Otay Mesa Road	92154	7549	488410	HPC	Auto Repair	Tijuana	911.12						Tijuana River	9101	UNDEVELOPED	> 1000 ft.
9373	A & A TIRES & WHEELS	8363 OTAY MESA RD SUITE A	92154	7534	811198	HPC	Auto Repair	Tijuana	911.12						Tijuana River	5007	ARTERIAL COMMERCIAL	> 1000 ft.
9374	ACTION AUTO SALES / ACTION	2222 AVENIDA COSTA DEL SOL	92154		4411	HPC	Other: Vehicle Dealers	Tijuana	911.12						Tijuana River, Unnamed Tributary	2103	LIGHT INDUSTRY-GENERAL	200 - 1000 ft.
9375	ADESA SAN DIEGO	2175 CACTUS RD	92154		42111	HPC	Other: Vehicle	Tijuana	911.12						Spring Canyon	5001	WHOLESALE	> 1000 ft.
9376	ADVANCE PAINT AND BODY	8359 OTAY MESA RD SUITE A & B	92154	7532	811121	HPC	Auto Paint/Body	Tijuana	911.12						Tijuana River	5007	ARTERIAL COMMERCIAL	> 1000 ft.
9377	ADY'S CAFE	2455 OTAY CENTER DR 125	92154		722	HPC	Eating/Drinking Establishments	Tijuana	911.12						Tijuana River, Unnamed Tributary	5004	NEIGHBORHOOD SHOPPING	> 1000 ft.
9378	AGUITAS AUTO	6801 SIKORSKY ST R	92154		44112	HPC	Other: Vehicle	Tijuana	911.12						Spring Canyon	9101	UNDEVELOPED	> 1000 ft.
9379	AHH LAS TORTAS LONCHERIA INTERNACIONAL &	751 E SAN YSIDRO BL	92173		722	HPC	Eating/Drinking Establishments	Tijuana	911.12						Tijuana River	5007	ARTERIAL COMMERCIAL	> 1000 ft.
9380	ALUIZIA LANDSCAPE INC	2520 CACTUS RD	92154		56173	HPC	Landscaping	Tijuana	911.12						Spring Canyon, Unnamed Tributary	2104	WAREHOUSING & PUBLIC	200 - 1000 ft.
9381	AM/PM MINI MARKET #5323	2510 OTAY CENTER DR	92154	5411	445110	HPC	Eating/Drinking Establishments	Tijuana	911.12						Tijuana River	5009	OTHER RETAIL TRADE AND STRIP	> 1000 ft.
9382	AM/PM MINI MARKET #5367	1625 HERITAGE RD	92154		722	HPC	Eating/Drinking Establishments	Tijuana	911.12						Tijuana River	5007	ARTERIAL COMMERCIAL	> 1000 ft.
9383	American Towing	6631 Camino Maquiladora	92154	7549	488410	HPC	Auto Repair	Tijuana	911.12						Tijuana River	4114	PARKING LOTS - SURFACE	> 1000 ft.
9384	ANDERSON MOTORS	1590 CONTINENTAL ST 110	92154		44112	HPC	Other: Vehicle Dealers	Tijuana	911.12						Spring Canyon	2103	LIGHT INDUSTRY-GENERAL	> 1000 ft.
9385	ANTHONY'S SALES & RENTALS LLC	2235 OTAY CENTER CT	92154		4412	HPC	Other: Vehicle Dealers	Tijuana	911.12						Tijuana River, Unnamed Tributary	4119	OTHER TRANSPORTATIO	> 1000 ft.
9386	ARBOR WEST INC	8553 AVENIDA COSTA BLANCA	92154		56173	HPC	Landscaping	Tijuana	911.12						Tijuana River, Unnamed Tributary	4114	PARKING LOTS - SURFACE	> 1000 ft.
9387	ARCO AM/PM #05323	2510 OTAY CENTER DR	92154		44711	HPC	Fueling	Tijuana	911.12						Tijuana River, Unnamed Tributary	5009	OTHER RETAIL TRADE AND STRIP	> 1000 ft.
9388	ARCO AM/PM #5367	1625 HERITAGE RD	92154		44711	HPC	Fueling	Tijuana	911.12						Tijuana River	5007	ARTERIAL COMMERCIAL	> 1000 ft.
9389	AUTO SALES 4 U	1590 CONTINENTAL ST 216	92154		44112	HPC	Other: Vehicle Dealers	Tijuana	911.12						Spring Canyon	2103	LIGHT INDUSTRY-GENERAL	> 1000 ft.
9390	AUTO SALES DE LA	6801 SIKORSKY ST L1	92154		44112	HPC	Other: Vehicle	Tijuana	911.12						Spring Canyon	9101	UNDEVELOPED	> 1000 ft.
9391	AUTOLAND AUTO	6801 SIKORSKY ST H	92154		44112	HPC	Other: Vehicle	Tijuana	911.12						Spring Canyon	9101	UNDEVELOPED	> 1000 ft.
9392	AUTOMOTRIZ CAPISTRANO	1635 OTAY MESA CENTER RD	92154		44112	HPC	Other: Vehicle Dealers	Tijuana	911.12						Tijuana River, Unnamed Tributary	9101	UNDEVELOPED LAND	> 1000 ft.

#	Business Name	Street Address	Zip	SIC	NAICS	TTWQ	Category	WMA	HSA	Drains to La Jolla ASBS	Drains to Switzer Creek	Less than 200 ft. from ESA	Tributary	Residential	Nearest Water Body	SANDAG Landuse Code	SANDAG Landuse	Distance to Nearest Water Body
9393	AUTOMOTRIZ DEL	6801 SIKORSKY ST F	92154		44112	HPC	Other: Vehicle	Tijuana	911.12						Spring Canyon	9101	UNDEVELOPED	> 1000 ft.
9394	AUTOPIA AUTO SALES	1625 OTAY MESA CENTER RD	92154		42111	HPC	Other: Vehicle Dealers	Tijuana	911.12						Tijuana River, Unnamed Tributary	9101	UNDEVELOPED LAND	> 1000 ft.
9395	AUTOZONE #5662	2445 OTAY CENTER DR E101	92154		4412	HPC	Other: Vehicle Dealers	Tijuana	911.12						Tijuana River, Unnamed Tributary	5004	NEIGHBORHOOD SHOPPING	> 1000 ft.
9396	B C S PRODUCE COMPANY INC	7808 SAINT ANDREWS AVE	92154		1129	HPC	Animal Facilities	Tijuana	911.12						Tijuana River, Unnamed Tributary	9101	UNDEVELOPED LAND	> 1000 ft.
9397	BAJA AUTO PARTS #2	6960 CAMINO MAQUILADORA #L	92154	7538	811111	HPC	Auto Repair	Tijuana	911.12						Spring Canyon	2103	LIGHT INDUSTRY-GENERAL	> 1000 ft.
9398	BRISVAC ENTERPRISE	1555 LA MEDIA RD	92154		44112	HPC	Other: Vehicle Dealers	Tijuana	911.12						Tijuana River, Unnamed Tributary	4119	OTHER TRANSPORTATIO	> 1000 ft.
9399	CABCO TRAILER REPAIR	1581 LA MEDIA RD	92154	7538	811111	HPC	Auto Repair	Tijuana	911.12						Tijuana River	4119	OTHER TRANSPORTATIO	> 1000 ft.
9400	CACTUS AUTO	6801 SIKORSKY ST K	92154		44112	HPC	Other: Vehicle	Tijuana	911.12						Spring Canyon	9101	UNDEVELOPED	> 1000 ft.
9401	CAFE VALLARTA	2335 ROLL DR 11	92154		722	HPC	Eating/Drinking Establishments	Tijuana	911.12						Tijuana River, Unnamed Tributary	5009	OTHER RETAIL TRADE AND STRIP	> 1000 ft.
9402	CANEZ ROAD SERVICE	2455 OTAY CENTER DR 152	92154		811198	HPC	Auto Repair	Tijuana	911.12						Tijuana River, Unnamed Tributary	5004	NEIGHBORHOOD SHOPPING	> 1000 ft.
9403	CAREYES AUTO SALES	8375 SAINT ANDREWS AVE	92154		42111	HPC	Other: Vehicle Dealers	Tijuana	911.12						Tijuana River, Unnamed Tributary	4119	OTHER TRANSPORTATIO	> 1000 ft.
9404	CARL'S JR. #632	2365 ROLL DR	92154		722	HPC	Eating/Drinking Establishments	Tijuana	911.12						Tijuana River, Unnamed Tributary	5009	OTHER RETAIL TRADE AND STRIP	> 1000 ft.
9405	CHELONIA INTERNATIONAL	2345 MARCONI CT D	92154		4213	HPC	Building Materials	Tijuana	911.12						Tijuana River, Unnamed Tributary	2103	LIGHT INDUSTRY-GENERAL	> 1000 ft.
9406	CHORE AUTO SALES	1605 OTAY MESA CENTER RD	92154		44112	HPC	Other: Vehicle Dealers	Tijuana	911.12						Tijuana River, Unnamed Tributary	9101	UNDEVELOPED LAND	> 1000 ft.
9407	COLISSION AUTO PARTS OF CA	6630 CAMINO MAQUILADORA 2107	92154		44131	HPC	Other: Auto Supplies	Tijuana	911.12						Spring Canyon	4114	PARKING LOTS - SURFACE	> 1000 ft.
9408	COMFORT SUITES	2351 OTAY CENTER DR	92154		722	HPC	Eating/Drinking Establishments	Tijuana	911.12						Tijuana River, Unnamed Tributary	1501	HOTEL/MOTEL (LO-RISE)	> 1000 ft.
9409	COMMERCIAL BATTERY	6930 CAMINO MAQUILADORA K&L	92154		4211	HPC	Other: Auto Supplies	Tijuana	911.12						Spring Canyon	2103	LIGHT INDUSTRY-GENERAL	> 1000 ft.
9410	COMPADRES AUTO SALES	1605 OTAY MESA CENTER RD	92154		44112	HPC	Other: Vehicle Dealers	Tijuana	911.12						Tijuana River, Unnamed Tributary	9101	UNDEVELOPED LAND	> 1000 ft.
9411	CONMAT INC	9955 MARCONI DR	92154		4213	HPC	Building Materials	Tijuana	911.12						Tijuana River, Unnamed Tributary	2104	WAREHOUSING & PUBLIC	200 - 1000 ft.
9412	COPART AUTO AUCTIONS	7847 AIRWAY RD	92154		42111	HPC	Other: Vehicle Dealers	Tijuana	911.12						Tijuana River, Unnamed Tributary	9101	UNDEVELOPED LAND	200 - 1000 ft.
9413	CORES DEPOT INC	2345 MARCONI CT 0	92154		42112	HPC	Other: Auto Supplies	Tijuana	911.12						Tijuana River, Unnamed Tributary	2103	LIGHT INDUSTRY-GENERAL	> 1000 ft.
9414	CORNEJOS BROTHERS	8560 SIEMPRE VIVA RD	92154		81293	HPC	Vehicle Parking/Storage	Tijuana	911.12						Tijuana River, Unnamed Tributary	2103	LIGHT INDUSTRY-GENERAL	> 1000 ft.
9415	COUGAR MOTORS	6801 SIKORSKY ST 6	92154		44112	HPC	Other: Vehicle	Tijuana	911.12						Spring Canyon	9101	UNDEVELOPED	> 1000 ft.

#	Business Name	Street Address	Zip	SIC	NAICS	TTWQ	Category	WMA	HSA	Drains to La Jolla ASBS	Drains to Switzer Creek	Less than 200 ft. from ESA	Tributary	Residential	Nearest Water Body	SANDAG Landuse Code	SANDAG Landuse	Distance to Nearest Water Body
9416	CYCLONE LIFT INC	6960 CAMINO MAQUILADORA C	92154	5013	42112	HPC	Other: Auto Supplies	Tijuana	911.12						Tijuana River	2103	LIGHT INDUSTRY-GENERAL	> 1000 ft.
9417	DELMAR 5 SALES	1590 CONTINENTAL ST 103	92154		44112	HPC	Other: Vehicle Dealers	Tijuana	911.12						Spring Canyon	2103	LIGHT INDUSTRY-GENERAL	> 1000 ft.
9418	DON LUCIO'S TACO SHOP	2470 ROLL DR B	92154		722	HPC	Eating/Drinking Establishments	Tijuana	911.12						Tijuana River, Unnamed Tributary	5004	NEIGHBORHOOD SHOPPING	> 1000 ft.
9419	E ENRIQUEZ E LANDSCAPING	2455 OTAY CENTER DR 118-450	92154		56173	HPC	Landscaping	Tijuana	911.12						Tijuana River, Unnamed Tributary	5004	NEIGHBORHOOD SHOPPING	> 1000 ft.
9420	E S	2445 OTAY CENTER DR 106	92154		811111	HPC	Auto Repair	Tijuana	911.12						Tijuana River, Unnamed Tributary	5004	NEIGHBORHOOD SHOPPING	> 1000 ft.
9421	Edgar's Auto Sales	1655 Otay Mesa Center Rd	92154	5521	441120	HPC	Other: Vehicle	Tijuana	911.12						Tijuana River	9101	UNDEVELOPED	> 1000 ft.
9422	EL CAMINO TRUCK PARKING INC	2368 AVENIDA COSTA DEL SOL	92154		81293	HPC	Vehicle Parking/Storage	Tijuana	911.12						Tijuana River, Unnamed Tributary	2104	WAREHOUSING & PUBLIC	> 1000 ft.
9423	EL FUTURO AUTO	6801 SIKORSKY ST T	92154		44112	HPC	Other: Vehicle	Tijuana	911.12						Spring Canyon	9101	UNDEVELOPED	> 1000 ft.
9424	EL PLAYERO AUTO SALES - 2	8358 SAINT ANDREWS AVE	92154		44112	HPC	Other: Vehicle Dealers	Tijuana	911.12						Tijuana River, Unnamed Tributary	4119	OTHER TRANSPORTATIO	> 1000 ft.
9425	ELITE AUTOMOTIVE SALES	8348 SAINT ANDREWS AVE	92154		44112	HPC	Other: Vehicle Dealers	Tijuana	911.12						Tijuana River, Unnamed Tributary	4119	OTHER TRANSPORTATIO	> 1000 ft.
9426	ENCANTO AUTO	6801 SIKORSKY ST C D &	92154		44112	HPC	Other: Vehicle	Tijuana	911.12						Spring Canyon	9101	UNDEVELOPED	> 1000 ft.
9427	ENGINE COMPONENTS OF	9775 MARCONI DR A	92154		42112	HPC	Other: Auto Supplies	Tijuana	911.12						Tijuana River, Unnamed Tributary	2103	LIGHT INDUSTRY-GENERAL	> 1000 ft.
9428	EQUILON ENTERPRISES LLC	2435 OTAY CENTER DR	92154		4471	HPC	Fueling	Tijuana	911.12						Tijuana River, Unnamed Tributary	5004	NEIGHBORHOOD SHOPPING	> 1000 ft.
9429	ERIK'S DELI & GRILL	9660 VIA DE LA AMISTAD 110	92154		722	HPC	Eating/Drinking Establishments	Tijuana	911.12						Tijuana River, Unnamed Tributary	4119	OTHER TRANSPORTATIO	> 1000 ft.
9430	ESPINOZA'S LANDSCAPING	2455 OTAY CENTER DR 118A	92154		56173	HPC	Landscaping	Tijuana	911.12						Tijuana River, Unnamed Tributary	5004	NEIGHBORHOOD SHOPPING	> 1000 ft.
9431	FAR EAST INTL CO/CHAMPION WOOD	7565 SIEMPRE VIVA RD	92154		4213	HPC	Building Materials	Tijuana	911.12						Tijuana River, Unnamed Tributary	2103	LIGHT INDUSTRY-GENERAL	> 1000 ft.
9432	FEDERAL LIQUIDATION	1590 CONTINENTAL ST 102	92154		44112	HPC	Other: Vehicle Dealers	Tijuana	911.12						Spring Canyon	2103	LIGHT INDUSTRY-GENERAL	> 1000 ft.
9433	FRONTIER AUTO SALES	9015 AIRWAY RD A	92154		44112	HPC	Other: Vehicle Dealers	Tijuana	911.12						Tijuana River, Unnamed Tributary	4119	OTHER TRANSPORTATIO	> 1000 ft.
9434	FRONTIER TOWING AND STORAGE	9015 AIRWAY RD	92154	7549	48841	HPC	Auto Repair	Tijuana	911.12						Tijuana River	2103	LIGHT INDUSTRY-GENERAL	> 1000 ft.
9435	FRONTIER TRANSPORT	9010 AIRWAY RD	92154	7549	48841	HPC	Auto Repair	Tijuana	911.12						Tijuana River	4119	OTHER TRANSPORTATIO	> 1000 ft.
9436	FYN AUTO WHOLESALERS INC	1650 OTAY HEIGHTS CT	92154		44112	HPC	Other: Vehicle Dealers	Tijuana	911.12						Spring Canyon	9101	UNDEVELOPED LAND	> 1000 ft.
9437	GARCIA BUS SALES INC	8215 SAINT ANDREWS AVE	92154		42111	HPC	Other: Vehicle Dealers	Tijuana	911.12						Tijuana River, Unnamed Tributary	4119	OTHER TRANSPORTATIO	> 1000 ft.
9438	GASOMARKET 24HRS	9785 MARCONI DR L	92154		44711	HPC	Fueling	Tijuana	911.12						Tijuana River, Unnamed Tributary	2103	LIGHT INDUSTRY-GENERAL	> 1000 ft.
9439	GATEWAY INN PARKING	701 SAN YSIDRO BLVD	92173		81293	HPC	Vehicle Parking/Storage	Tijuana	911.12					X	Tijuana River	1501	HOTEL/MOTEL (LO-RISE)	> 1000 ft.

#	Business Name	Street Address	Zip	SIC	NAICS	TTWQ	Category	WMA	HSA	Drains to La Jolla ASBS	Drains to Switzer Creek	Less than 200 ft. from ESA	Tributary	Residential	Nearest Water Body	SANDAG Landuse Code	SANDAG Landuse	Distance to Nearest Water Body
9440	GCR TIRE CENTER 4298	1411 AIR WING RD	92154	5014	44132	HPC	Auto Repair	Tijuana	911.12						Tijuana River	2103	LIGHT INDUSTRY-GENERAL	> 1000 ft.
9441	GODOY TRUCKING PARKING	2281 HARVEST RD	92154		81293	HPC	Vehicle Parking/Storage	Tijuana	911.12						Tijuana River, Unnamed Tributary	4119	OTHER TRANSPORTATIO	> 1000 ft.
9442	GOLDEN GATE CHINESE FOOD TO GO	2335 ROLL DR 2	92154	5812	722211	HPC	Eating/Drinking Establishments	Tijuana	911.12						Tijuana River	5009	OTHER RETAIL TRADE AND STRIP	> 1000 ft.
9443	GOMEZ TOWING AND STORAGE	8835 AIRWAY RD A	92154	7549	48841	HPC	Auto Repair	Tijuana	911.12						Tijuana River	2103	LIGHT INDUSTRY-GENERAL	> 1000 ft.
9444	GRUPO L & L USA	10030 VIA DE LA AMISTAD	92154		44131	HPC	Other: Auto Supplies	Tijuana	911.12						Tijuana River, Unnamed Tributary	2103	LIGHT INDUSTRY-GENERAL	< 200 ft.
9445	GT MOTOR CARS	8395 SAINT ANDREWS AVE	92154		44112	HPC	Other: Vehicle Dealers	Tijuana	911.12						Tijuana River, Unnamed Tributary	4119	OTHER TRANSPORTATIO	> 1000 ft.
9446	H M AERONAUTICS	1424 CONTINENTAL ST	92154		48819	HPC	Airplane Repair	Tijuana	911.12						Spring Canyon	9101	UNDEVELOPED	> 1000 ft.
9447	H&E AUTO SALES	6801 SIKORSKY ST O	92154		44112	HPC	Other: Vehicle	Tijuana	911.12						Spring Canyon	9101	UNDEVELOPED	> 1000 ft.
9448	HOLIDAY LODGE INN AND PARKING	672 SAN YSIDRO BLVD	92173		81293	HPC	Vehicle Parking/Storage	Tijuana	911.12					X	Tijuana River	1501	HOTEL/MOTEL (LO-RISE)	> 1000 ft.
9449	IDEAL AUTO SALES	1590 CONTINENTAL ST 101	92154		44112	HPC	Other: Vehicle Dealers	Tijuana	911.12						Spring Canyon	2103	LIGHT INDUSTRY-GENERAL	> 1000 ft.
9450	IMAGINE TRUCK SALES	1590 CONTINENTAL ST 116	92154		44112	HPC	Other: Vehicle Dealers	Tijuana	911.12						Spring Canyon	2103	LIGHT INDUSTRY-GENERAL	> 1000 ft.
9451	IMPERIAL MOTORS	6801 SIKORSKY ST B	92154		44112	HPC	Other: Vehicle	Tijuana	911.12						Spring Canyon	9101	UNDEVELOPED	> 1000 ft.
9452	INTERNATIONAL HOUSE OF	2390 ROLL DR	92154	5812	722110	HPC	Eating/Drinking Establishments	Tijuana	911.12						Tijuana River	5007	ARTERIAL COMMERCIAL	> 1000 ft.
9453	J & A TRUCK PARTS	1555 LA MEDIA RD	92154		44131	HPC	Other: Auto Supplies	Tijuana	911.12						Tijuana River, Unnamed Tributary	4119	OTHER TRANSPORTATIO	> 1000 ft.
9454	J C TOWING INC	7295 SIEMPRE VIVA RD	92154		48841	HPC	Auto Repair	Tijuana	911.12					X	Spring Canyon, Unnamed Tributary	1000	SPACED RURAL RESIDENTIAL	> 1000 ft.
9455	JACK IN THE BOX #0064	721 E SAN YSIDRO BL	92173		722	HPC	Eating/Drinking Establishments	Tijuana	911.12						Tijuana River	5007	ARTERIAL COMMERCIAL	> 1000 ft.
9456	JACK IN THE BOX #3058	2525 OTAY CENTER DR	92154	5812	722211	HPC	Eating/Drinking Establishments	Tijuana	911.12						Tijuana River	5009	OTHER RETAIL TRADE AND STRIP	> 1000 ft.
9457	JMD SERVICES	1590 CONTINENTAL ST 115	92154		44112	HPC	Other: Vehicle Dealers	Tijuana	911.12						Spring Canyon	2103	LIGHT INDUSTRY-GENERAL	> 1000 ft.
9458	JY AUTO SALE	8345 SAINT ANDREWS AVE	92154		44112	HPC	Other: Vehicle Dealers	Tijuana	911.12						Tijuana River, Unnamed Tributary	4119	OTHER TRANSPORTATIO	> 1000 ft.
9459	KALI MULTISERVICES INC/ASIA PACIFIC	2455 OTAY CENTER DR 118	92154		44112	HPC	Other: Vehicle Dealers	Tijuana	911.12						Tijuana River, Unnamed Tributary	5004	NEIGHBORHOOD SHOPPING CENTERS	> 1000 ft.
9460	KITCHEN AND CABINETS	8580 AVENIDA DE LA FUENTE	92154		44419	HPC	Building Materials	Tijuana	911.12						Tijuana River, Unnamed Tributary	9101	UNDEVELOPED LAND	> 1000 ft.
9461	KRAGEN AUTO PARTS #4175	2472 ROLL DR	92154		44131	HPC	Other: Auto Supplies	Tijuana	911.12						Tijuana River, Unnamed Tributary	5004	NEIGHBORHOOD SHOPPING	> 1000 ft.
9462	LANDING STRIP,	1424 CONTINENTAL ST	92154	5812	722	HPC	Eating/Drinking	Tijuana	911.12						Spring Canyon	9101	UNDEVELOPED	> 1000 ft.

#	Business Name	Street Address	Zip	SIC	NAICS	TTWQ	Category	WMA	HSA	Drains to La Jolla ASBS	Drains to Switzer Creek	Less than 200 ft. from ESA	Tributary	Residential	Nearest Water Body	SANDAG Landuse Code	SANDAG Landuse	Distance to Nearest Water Body
9463	LARSON IRRIGATION INC	8645 AVENIDA COSTA NORTE	92154		4442	HPC	Nurseries/Greenhouses	Tijuana	911.12						Tijuana River, Unnamed Tributary	2101	INDUSTRIAL PARKS	> 1000 ft.
9464	LOS PRIMOS MEXICAN FOOD	1605 CACTUS RD	92154	5812	722211	HPC	Eating/Drinking Establishments	Tijuana	911.12						Spring Canyon	5007	ARTERIAL COMMERCIAL	200 - 1000 ft.
9465	LOZANO'S TOWING	8835 AIRWAY RD	92154	7549	48841	HPC	Auto Repair	Tijuana	911.12						Tijuana River	2103	LIGHT INDUSTRY-GENERAL	> 1000 ft.
9466	M&M TOWING AND TRANSPORT	2498 ROLL DR 278	92154		48841	HPC	Auto Repair	Tijuana	911.12						Tijuana River, Unnamed Tributary	5004	NEIGHBORHOOD SHOPPING	> 1000 ft.
9467	MADEPRO INC	9950 MARCONI DR 106	92154		42131	HPC	Building Materials	Tijuana	911.12						Tijuana River, Unnamed Tributary	9101	UNDEVELOPED LAND	200 - 1000 ft.
9468	MAGIC CHROME ACCESSORIES INC.	8662 AVENIDA DE LA FUENTE 1	92154		44131	HPC	Other: Auto Supplies	Tijuana	911.12						Tijuana River, Unnamed Tributary	2103	LIGHT INDUSTRY-GENERAL	> 1000 ft.
9469	MARROTTE FARMS	7708 SIEMPRE VIVA RD	92154		1129	HPC	Animal Facilities	Tijuana	911.12						Tijuana River, Unnamed Tributary	9101	UNDEVELOPED LAND	200 - 1000 ft.
9470	MAX JR TOWING	2230 CACTUS RD	92154		48841	HPC	Auto Repair	Tijuana	911.12					X	Spring Canyon	1000	SPACED RURAL RESIDENTIAL	> 1000 ft.
9471	MAYAN AUTO SALES	8835 AIRWAY RD	92154		44112	HPC	Other: Vehicle Dealers	Tijuana	911.12						Tijuana River, Unnamed Tributary	2103	LIGHT INDUSTRY-GENERAL	> 1000 ft.
9472	MCCUNE WHOLESALE	4540 CAMINO DE LA PLAZA	92173		4411	HPC	Other: Vehicle Dealers	Tijuana	911.12						Tijuana River	5007	ARTERIAL COMMERCIAL	> 1000 ft.
9473	MCDONALD'S #06647	727 E SAN YSIDRO BL	92173		722	HPC	Eating/Drinking Establishments	Tijuana	911.12						Tijuana River	4119	OTHER TRANSPORTATIO	> 1000 ft.
9474	MCDONALD'S #11251	2320 ROLL DR	92154	5812	722211	HPC	Eating/Drinking Establishments	Tijuana	911.12						Tijuana River	5004	NEIGHBORHOOD SHOPPING	> 1000 ft.
9475	MCM AUTO SALES AND RECYCLING	8835 Airway Road	92154	5521	44112	HPC	Other: Vehicle Dealers	Tijuana	911.12						Tijuana River, Unnamed Tributary	2103	LIGHT INDUSTRY-GENERAL	> 1000 ft.
9476	MEDOSA INC	6930 CAMINO MAQUILADORA K&L	92154		4211	HPC	Other: Auto Supplies	Tijuana	911.12						Spring Canyon	2103	LIGHT INDUSTRY-GENERAL	> 1000 ft.
9477	MELGOZA AUTO SALES	1590 CONTINENTAL ST 203	92154		44112	HPC	Other: Vehicle Dealers	Tijuana	911.12						Spring Canyon	2103	LIGHT INDUSTRY-GENERAL	> 1000 ft.
9478	MEMOS TOWING	7049 CURRAN ST 200	92154		48841	HPC	Auto Repair	Tijuana	911.12						Spring Canyon	4103	GENERAL AVIATION	> 1000 ft.
9479	MERCADO INTERNACIONAL 88	747 E SAN YSIDRO BL	92173		722	HPC	Eating/Drinking Establishments	Tijuana	911.12						Tijuana River	4119	OTHER TRANSPORTATIO	> 1000 ft.
9480	MICHELLES AUTO SALES	8355 SAINT ANDREWS AVE	92154		4411	HPC	Other: Vehicle Dealers	Tijuana	911.12						Tijuana River, Unnamed Tributary	4119	OTHER TRANSPORTATIO	> 1000 ft.
9481	MISSION MOTORS	6801 SIKORSKY ST S	92154		44112	HPC	Other: Vehicle	Tijuana	911.12						Spring Canyon	9101	UNDEVELOPED	> 1000 ft.
9482	MK AUTO SALES	6801 SIKORSKY ST J	92154		44112	HPC	Other: Vehicle	Tijuana	911.12						Spring Canyon	9101	UNDEVELOPED	> 1000 ft.
9483	MODESTO CONCRETE INC	9900 VIA DE LA AMISTAD	92154		2357	HPC	Cement Mixing/Cutting	Tijuana	911.12						Tijuana River, Unnamed Tributary	9101	UNDEVELOPED LAND	200 - 1000 ft.
9484	MONGUS GRILL	4540 CAM DE LA PLAZA H158A	92173		722	HPC	Eating/Drinking Establishments	Tijuana	911.12						Tijuana River	5007	ARTERIAL COMMERCIAL	> 1000 ft.
9485	MORALES TRUCK SALES	8348 SAINT ANDREWS AVE	92154		44112	HPC	Other: Vehicle Dealers	Tijuana	911.12						Tijuana River, Unnamed Tributary	4119	OTHER TRANSPORTATIO	> 1000 ft.
9486	NAP SAN DIEGO LLC	7702 SAINT ANDREWS AVE 112	92154		44131	HPC	Other: Auto Supplies	Tijuana	911.12						Tijuana River, Unnamed Tributary	2103	LIGHT INDUSTRY-GENERAL	> 1000 ft.

#	Business Name	Street Address	Zip	SIC	NAICS	TTWQ	Category	WMA	HSA	Drains to La Jolla ASBS	Drains to Switzer Creek	Less than 200 ft. from ESA	Tributary	Residential	Nearest Water Body	SANDAG Landuse Code	SANDAG Landuse	Distance to Nearest Water Body
9487	OSIEL AUTO SALES	6801 SIKORSKY ST L	92154		44112	HPC	Other: Vehicle	Tijuana	911.12						Spring Canyon	9101	UNDEVELOPED	> 1000 ft.
9488	OTAY BREWING CO.	2493 ROLL DR 203	92154		722	HPC	Eating/Drinking Establishments	Tijuana	911.12						Tijuana River, Unnamed Tributary	5004	NEIGHBORHOOD SHOPPING	> 1000 ft.
9489	OTAY CENTER SHELL	2435 OTAY CENTER DR	92154		44711	HPC	Fueling	Tijuana	911.12						Tijuana River, Unnamed Tributary	5004	NEIGHBORHOOD SHOPPING	> 1000 ft.
9490	OTAY LUMBER AND HARDWARE CO	9785 MARCONI DR U	92154		42139	HPC	Building Materials	Tijuana	911.12						Tijuana River, Unnamed Tributary	2103	LIGHT INDUSTRY-GENERAL	> 1000 ft.
9491	OTAY MESA 76	8289 OTAY MESA RD	92154		722	HPC	Eating/Drinking Establishments	Tijuana	911.12						Tijuana River, Unnamed Tributary	9101	UNDEVELOPED LAND	> 1000 ft.
9492	OTAY MESA SHELL	2310 ROLL DR	92154		447	HPC	Fueling	Tijuana	911.12						Tijuana River, Unnamed Tributary	5004	NEIGHBORHOOD SHOPPING	> 1000 ft.
9493	OTAY PIZZA	2498 ROLL DR G	92154		722	HPC	Eating/Drinking Establishments	Tijuana	911.12						Tijuana River, Unnamed Tributary	5004	NEIGHBORHOOD SHOPPING	> 1000 ft.
9494	OTAY TRUCK SALES	8235 SAINT ANDREWS AVE	92154		42111	HPC	Other: Vehicle Dealers	Tijuana	911.12						Tijuana River, Unnamed Tributary	4114	PARKING LOTS - SURFACE	> 1000 ft.
9495	OTAY TRUCK STOP UNOCAL 76	2534 OTAY CENTER DR	92154		44711	HPC	Fueling	Tijuana	911.12						Tijuana River, Unnamed Tributary	5009	OTHER RETAIL TRADE AND STRIP	> 1000 ft.
9496	PACIFIC AUTO BODY PARTS	1657 PACIFIC RIM CT	92154		44131	HPC	Other: Auto Supplies	Tijuana	911.12						Spring Canyon	2103	LIGHT INDUSTRY-GENERAL	> 1000 ft.
9497	PACIFICA INDUSTRIES	9950 MARCONI DR 106	92154		42139	HPC	Building Materials	Tijuana	911.12						Tijuana River, Unnamed Tributary	9101	UNDEVELOPED LAND	200 - 1000 ft.
9498	PACOS TRUCK PARTS SERVICE	1373 LA MEDIA RD	92154		44131	HPC	Other: Auto Supplies	Tijuana	911.12						Tijuana River, Unnamed Tributary	4119	OTHER TRANSPORTATIO	> 1000 ft.
9499	PALADIN AIRCRAFT RESTORATION INC	7060 CURRAN ST BRN	92154		81149	HPC	Airplane Repair	Tijuana	911.12						Spring Canyon	4103	GENERAL AVIATION	> 1000 ft.
9500	PARKING COMPANY OF AMERICA	723 SAN YSIDRO BLVD	92173		81293	HPC	Vehicle Parking/Storage	Tijuana	911.12						Tijuana River	5007	ARTERIAL COMMERCIAL	> 1000 ft.
9501	PEZA PAINTING	2445 OTAY CENTER DR 103	92154		56179	HPC	Painting/Coating	Tijuana	911.12						Tijuana River, Unnamed Tributary	5004	NEIGHBORHOOD SHOPPING	> 1000 ft.
9502	PHOENIX TRUCK & BRAKE SUPPLY	1581 LA MEDIA RD	92154		44131	HPC	Other: Auto Supplies	Tijuana	911.12						Tijuana River, Unnamed Tributary	4119	OTHER TRANSPORTATIO	> 1000 ft.
9503	POINTE CAFFE & GRILL	9335 AIRWAY RD 112	92154		722	HPC	Eating/Drinking Establishments	Tijuana	911.12						Tijuana River, Unnamed Tributary	4119	OTHER TRANSPORTATIO	> 1000 ft.
9504	POLO'S AUTO SALES	1665 OTAY MESA CENTER RD	92154		44112	HPC	Other: Vehicle Dealers	Tijuana	911.12						Tijuana River, Unnamed Tributary	9101	UNDEVELOPED LAND	> 1000 ft.
9505	PRIETO'S AUTO SALES	8225 SAINT ANDREWS AVE	92154		4411	HPC	Other: Vehicle Dealers	Tijuana	911.12						Tijuana River, Unnamed Tributary	4119	OTHER TRANSPORTATIO	> 1000 ft.
9506	QUIZNOS SUB #11281	8299 OTAY MESA RD 101	92154	5812	722211	HPC	Eating/Drinking Establishments	Tijuana	911.12						Tijuana River	5007	ARTERIAL COMMERCIAL	> 1000 ft.
9507	RAM AUTO SALES	1555 LA MEDIA RD A	92154		44112	HPC	Other: Vehicle Dealers	Tijuana	911.12						Tijuana River, Unnamed Tributary	4103	GENERAL AVIATION	> 1000 ft.
9508	RANA MOTORS	1590 CONTINENTAL ST 108	92154		441	HPC	Other: Auto Supplies	Tijuana	911.12						Spring Canyon	2103	LIGHT INDUSTRY-GENERAL	> 1000 ft.
9509	RECI-CAL INC	7951 AIRWAY RD	92154		562998	HPC	Waste Management	Tijuana	911.12						Tijuana River, Unnamed Tributary	4119	OTHER TRANSPORTATIO	200 - 1000 ft.

#	Business Name	Street Address	Zip	SIC	NAICS	TTWQ	Category	WMA	HSA	Drains to La Jolla ASBS	Drains to Switzer Creek	Less than 200 ft. from ESA	Tributary	Residential	Nearest Water Body	SANDAG Landuse Code	SANDAG Landuse	Distance to Nearest Water Body
9510	ROAD ANGEL TOWING AND	8205 SAINT ANDREWS AVE	92154	7549	48841	HPC	Auto Repair	Tijuana	911.12						Tijuana River	4119	OTHER TRANSPORTATIO	> 1000 ft.
9511	ROUTE 905 AUTO SALES	1605 OTAY MESA CENTER RD	92154		42111	HPC	Other: Vehicle Dealers	Tijuana	911.12						Tijuana River, Unnamed Tributary	9101	UNDEVELOPED LAND	> 1000 ft.
9512	S & S BAKERY	2545 BRITANNIA BL	92154		722	HPC	Eating/Drinking Establishments	Tijuana	911.12						Tijuana River, Unnamed Tributary	2103	LIGHT INDUSTRY-GENERAL	> 1000 ft.
9513	SANCHEZ TRUCK REPAIR	2310 MARCONI CT	92154	7538	811111	HPC	Auto Repair	Tijuana	911.12						Tijuana River	2103	LIGHT INDUSTRY-GENERAL	> 1000 ft.
9514	SEPULVEDA INTERNATIONAL	8560 SIEMPRE VIVA RD	92154		4211	HPC	Other: Auto Supplies	Tijuana	911.12						Tijuana River, Unnamed Tributary	2103	LIGHT INDUSTRY-GENERAL	> 1000 ft.
9515	SERGIO'S MOBILE SERVICE	8211 AIRWAY RD	92154		811111	HPC	Auto Repair	Tijuana	911.12					X	Tijuana River, Unnamed Tributary	1000	SPACED RURAL RESIDENTIAL	200 - 1000 ft.
9516	SERGIO'S TOWING	8211 AIRWAY RD	92154		48841	HPC	Auto Repair	Tijuana	911.12					X	Tijuana River, Unnamed Tributary	1000	SPACED RURAL RESIDENTIAL	200 - 1000 ft.
9517	SINGER MOTORS COMPANY	1658 GAILES BLVD B201	92154		44112	HPC	Other: Vehicle Dealers	Tijuana	911.12						Tijuana River, Unnamed Tributary	2103	LIGHT INDUSTRY-GENERAL	> 1000 ft.
9518	SOFIA'S REGISTRATION	2455 OTAY CENTER DR 123B	92154		811198	HPC	Auto Repair	Tijuana	911.12						Tijuana River, Unnamed Tributary	5004	NEIGHBORHOOD SHOPPING	> 1000 ft.
9519	SOLO TRUCK PARKING LLC	8491 AVENIDA DE LA FUENTE	92154		81293	HPC	Vehicle Parking/Storage	Tijuana	911.12						Tijuana River, Unnamed Tributary	4119	OTHER TRANSPORTATIO	> 1000 ft.
9520	SOUTH BEACH	6801 SIKORSKY ST A	92154		44112	HPC	Other: Vehicle	Tijuana	911.12						Spring Canyon	9101	UNDEVELOPED	> 1000 ft.
9521	SOUTH OTAY TRUCK & HEAVY	8674 AVENIDA COSTA SUR SUITE B	92154	7539	811118	HPC	Auto Repair	Tijuana	911.12						Tijuana River	2103	LIGHT INDUSTRY-GENERAL	> 1000 ft.
9522	SOUTHBAY PARKING	2498 ROLL DR 191	92154		81293	HPC	Vehicle Parking/Storage	Tijuana	911.12						Tijuana River, Unnamed Tributary	5004	NEIGHBORHOOD SHOPPING	> 1000 ft.
9523	SPEED AUTO	6801 SIKORSKY ST L2	92154		4412	HPC	Other: Vehicle	Tijuana	911.12						Spring Canyon	9101	UNDEVELOPED	> 1000 ft.
9524	STAR DONUTS & YOGURT	2445 OTAY CENTER DR 112	92154		722	HPC	Eating/Drinking Establishments	Tijuana	911.12						Tijuana River, Unnamed Tributary	5004	NEIGHBORHOOD SHOPPING	> 1000 ft.
9525	STARBUCKS COFFEE CO. #10012	8299 OTAY MESA RD D	92154		722	HPC	Eating/Drinking Establishments	Tijuana	911.12						Tijuana River, Unnamed Tributary	9101	UNDEVELOPED LAND	> 1000 ft.
9526	SUBMARINA	2535 OTAY CENTER DR	92154	5812	722211	HPC	Eating/Drinking	Tijuana	911.12						Tijuana River	9101	UNDEVELOPED	> 1000 ft.
9527	SUBWAY #12176	2335 ROLL DR 1	92154	5812	722211	HPC	Eating/Drinking Establishments	Tijuana	911.12						Tijuana River	5009	OTHER RETAIL TRADE AND STRIP	> 1000 ft.
9528	SUNRISE SUPER BUFFET	4550 CAM DE LA PLAZA	92173		722	HPC	Eating/Drinking Establishments	Tijuana	911.12						Tijuana River	4114	PARKING LOTS - SURFACE	> 1000 ft.
9529	Super Bronco	2535 Otay Center Dr	92154	5812	722211	HPC	Eating/Drinking	Tijuana	911.12						Tijuana River	9101	UNDEVELOPED	> 1000 ft.
9530	SUPER CARS AUTO SALES	1615 OTAY MESA CENTER RD	92154		44112	HPC	Other: Vehicle Dealers	Tijuana	911.12						Tijuana River, Unnamed Tributary	9101	UNDEVELOPED LAND	> 1000 ft.
9531	SYG VENTURE	5775 CAMIONES WAY	92173		81293	HPC	Vehicle Parking/Storage	Tijuana	911.12						Tijuana River	5007	ARTERIAL COMMERCIAL	> 1000 ft.
9532	TOKER	2235 AVENIDA COSTA ESTE 200	92154		42139	HPC	Building Materials	Tijuana	911.12						Tijuana River, Unnamed Tributary	2103	LIGHT INDUSTRY-GENERAL	> 1000 ft.
9533	TONATICO C Y INC	2380 CACTUS RD	92154		5324	HPC	Other: Vehicle/Equipment	Tijuana	911.12					X	Spring Canyon, Unnamed Tributary	1000	SPACED RURAL RESIDENTIAL	> 1000 ft.

#	Business Name	Street Address	Zip	SIC	NAICS	TTWQ	Category	WMA	HSA	Drains to La Jolla ASBS	Drains to Switzer Creek	Less than 200 ft. from ESA	Tributary	Residential	Nearest Water Body	SANDAG Landuse Code	SANDAG Landuse	Distance to Nearest Water Body
9534	TOTAL CONTAINER SOLUTIONS INC	1379 LA MEDIA RD	92154		81131	HPC	Equipment Repair	Tijuana	911.12						Tijuana River, Unnamed Tributary	4119	OTHER TRANSPORTATIO	> 1000 ft.
9535	Towing and Storage	8676 Avenida Costa Norte	92154	7532	811121	HPC	Auto Paint/Body	Tijuana	911.12						Tijuana River	2103	LIGHT INDUSTRY-GENERAL	> 1000 ft.
9536	TOYO DE BAJA CALIFORNIA INC	9355 AIRWAY RD 1	92154		4211	HPC	Other: Auto Supplies	Tijuana	911.12						Tijuana River, Unnamed Tributary	9101	UNDEVELOPED LAND	> 1000 ft.
9537	TRUCK N PARTS INC	2445 OTAY CENTER DR 106	92154		441	HPC	Other: Auto Supplies	Tijuana	911.12						Tijuana River, Unnamed Tributary	5004	NEIGHBORHOOD SHOPPING	> 1000 ft.
9538	TRUCK.NET LLC	2222 AVENIDA COSTA DEL SOL	92154		4471	HPC	Fueling	Tijuana	911.12						Tijuana River, Unnamed Tributary	2103	LIGHT INDUSTRY-GENERAL	200 - 1000 ft.
9539	TRUCK.NET LLC	8490 AVNDA DE LA FUENTE 5	92154		722	HPC	Eating/Drinking Establishments	Tijuana	911.12						Tijuana River, Unnamed Tributary	4119	OTHER TRANSPORTATIO	> 1000 ft.
9540	TWO GUYS TRUCK PARTS	2310 MARCONI CT	92154		42112	HPC	Other: Auto Supplies	Tijuana	911.12						Tijuana River, Unnamed Tributary	2103	LIGHT INDUSTRY-GENERAL	> 1000 ft.
9541	ULLOA'S AUTO SALES	1645 OTAY MESA CENTER RD	92154		44112	HPC	Other: Vehicle Dealers	Tijuana	911.12						Tijuana River, Unnamed Tributary	9101	UNDEVELOPED LAND	> 1000 ft.
9542	VEGA CAFFE	2335 ROLL DR 9	92154		722	HPC	Eating/Drinking Establishments	Tijuana	911.12						Tijuana River, Unnamed Tributary	5009	OTHER RETAIL TRADE AND STRIP	> 1000 ft.
9543	VIDA CAFE	799 E SAN YSIDRO BL	92173		722	HPC	Eating/Drinking Establishments	Tijuana	911.12						Tijuana River	5007	ARTERIAL COMMERCIAL	> 1000 ft.
9544	WABASH COFFEE HOUSE	2493 ROLL DR 202	92154		722	HPC	Eating/Drinking Establishments	Tijuana	911.12						Tijuana River, Unnamed Tributary	5004	NEIGHBORHOOD SHOPPING	> 1000 ft.
9545	WALLACE F ZAGER TRUST/BORDER STATION PARKING	4570 CAMINO DE LA PLAZA	92173		81293	HPC	Vehicle Parking/Storage	Tijuana	911.12						Tijuana River	4114	PARKING LOTS - SURFACE	> 1000 ft.
9546	WEST COAST AUTOMOTIVE	6960 CAMINO MAQUILADORA F	92154		42111	HPC	Other: Vehicle Dealers	Tijuana	911.12						Spring Canyon	2103	LIGHT INDUSTRY-GENERAL	> 1000 ft.
9547	WESTERN TRAILER & CONTAINER	1379 LA MEDIA RD	92154		53249	HPC	Other: Vehicle/Equipment	Tijuana	911.12						Tijuana River, Unnamed Tributary	4119	OTHER TRANSPORTATIO	> 1000 ft.
9548	WORLD PETROL/SUBWAY	1605 CACTUS RD	92154	5812	722211	HPC	Eating/Drinking Establishments	Tijuana	911.12						Spring Canyon	5007	ARTERIAL COMMERCIAL	200 - 1000 ft.
9549	WORLWIDE MANUFACTURING	2498 ROLL DR 456	92154		42139	HPC	Building Materials	Tijuana	911.12						Tijuana River, Unnamed Tributary	5004	NEIGHBORHOOD SHOPPING	> 1000 ft.
9550	ZEPELIN MOTORS	8385 SAINT ANDREWS AVE	92154		44112	HPC	Other: Vehicle Dealers	Tijuana	911.12						Tijuana River, Unnamed Tributary	4119	OTHER TRANSPORTATIO	> 1000 ft.
9551	JB RIHA CO	2148 AVENIDA DE LA PLAYA C	92037		2332	MPC	Other Contractor	Mission Bay/La Jolla	906.30	X					Pacific Ocean Shoreline, Scripps HA	5007	ARTERIAL COMMERCIAL	200 - 1000 ft.
9552	RENAISSANCE DEVELOPMENT CORPORATION	8070 LA JOLLA SHORES DR 451	92037		56179	MPC	Other Contractor	Mission Bay/La Jolla	906.30	X					Pacific Ocean Shoreline, Scripps HA	6002	OFFICE - LOW RISE	> 1000 ft.
9553	SCHENCK BUILDING COMPANY INC	8080 EL PASEO GRANDE A	92037		233	MPC	Other Contractor	Mission Bay/La Jolla	906.30	X					Pacific Ocean Shoreline, Scripps HA	6002	OFFICE - LOW RISE	> 1000 ft.

#	Business Name	Street Address	Zip	SIC	NAICS	TTWQ	Category	WMA	HSA	Drains to La Jolla ASBS	Drains to Switzer Creek	Less than 200 ft. from ESA	Tributary	Residential	Nearest Water Body	SANDAG Landuse Code	SANDAG Landuse	Distance to Nearest Water Body
9554	ABAD INTERNATIONAL CORPORATION	4429 CASS ST	92109		4223	MPC	Wholesale/Storage/ Warehousing	Mission Bay/La Jolla	906.30						Pacific Ocean Shoreline, Scripps HA	5007	ARTERIAL COMMERCIAL	> 1000 ft.
9555	ABBOTT CONSTRUCTION COMPANY INC	7660 FAY AVE H200	92037		2332	MPC	Other Contractor	Mission Bay/La Jolla	906.30						Pacific Ocean Shoreline, Scripps HA	5007	ARTERIAL COMMERCIAL	> 1000 ft.
9556	AIR-KING	1760 GARNET AVE 125	92109		56179	MPC	Other Contractor	Mission Bay/La Jolla	906.30						Mission Bay	5003	COMMUNITY SHOPPING	> 1000 ft.
9557	ALL DRAINS PLUMBING	7514 GIRARD AVE 533	92037		23511	MPC	Other Contractor	Mission Bay/La Jolla	906.30						Pacific Ocean Shoreline, Scripps HA	5007	ARTERIAL COMMERCIAL	> 1000 ft.
9558	ALL RITE PLUMBING	941 PEARL ST 1	92037		5617	MPC	Other Contractor	Mission Bay/La Jolla	906.30						Pacific Ocean Shoreline, Scripps HA	5007	ARTERIAL COMMERCIAL	> 1000 ft.
9559	AMERICAN CHAUVINIST	7709 FAY AVE	92037		42299	MPC	Wholesale/Storage/ Warehousing	Mission Bay/La Jolla	906.30						Pacific Ocean Shoreline, Scripps HA	5007	ARTERIAL COMMERCIAL	> 1000 ft.
9560	ANGEL CONSTRUCTION	7529 DRAPER AVE A	92037		2332	MPC	Other Contractor	Mission Bay/La Jolla	906.30						Pacific Ocean Shoreline, Scripps HA	5007	ARTERIAL COMMERCIAL	> 1000 ft.
9561	ANNE JOHNSTON	7456 GIRARD AVE	92037		421	MPC	Wholesale/Storage/ Warehousing	Mission Bay/La Jolla	906.30						Pacific Ocean Shoreline, Scripps HA	5007	ARTERIAL COMMERCIAL	> 1000 ft.
9562	AQUASTAR POOL PRODUCTS INC	1666 GARNET AVE 224	92109		42191	MPC	Wholesale/Storage/ Warehousing	Mission Bay/La Jolla	906.30						Mission Bay	5007	ARTERIAL COMMERCIAL	> 1000 ft.
9563	ARCHITECTURAL SPECIALTIES	7626 HERSCHEL AVE	92037		42121	MPC	Wholesale/Storage/ Warehousing	Mission Bay/La Jolla	906.30						Pacific Ocean Shoreline, Scripps HA	5007	ARTERIAL COMMERCIAL	> 1000 ft.
9564	ARGONAUT COMPUTER INC	7660 FAY AVE H-316	92037		4216	MPC	Wholesale/Storage/ Warehousing	Mission Bay/La Jolla	906.30						Pacific Ocean Shoreline, Scripps HA	5007	ARTERIAL COMMERCIAL	> 1000 ft.
9565	AUTO SHACK	1135 GARNET AVE P	92109		421	MPC	Wholesale/Storage/ Warehousing	Mission Bay/La Jolla	906.30						Mission Bay	5007	ARTERIAL COMMERCIAL	> 1000 ft.
9566	BAJA TRADING CO	7554 FAY AVE	92037		422	MPC	Wholesale/Storage/ Warehousing	Mission Bay/La Jolla	906.30						Pacific Ocean Shoreline, Scripps HA	5007	ARTERIAL COMMERCIAL	> 1000 ft.
9567	BATH & KITCHEN CO THE	909 PROSPECT ST 230	92037		233	MPC	Other Contractor	Mission Bay/La Jolla	906.30						Pacific Ocean Shoreline, Scripps HA	5007	ARTERIAL COMMERCIAL	200 - 1000 ft.
9568	BESSELL SURFBOARDS	515 WESTBOURNE ST	92037		421	MPC	Wholesale/Storage/ Warehousing	Mission Bay/La Jolla	906.30						Pacific Ocean Shoreline, Scripps HA	5007	ARTERIAL COMMERCIAL	> 1000 ft.
9569	BETTER THAN NOTHING MUSIC	7445 GIRARD AVE 11	92037		42231	MPC	Wholesale/Storage/ Warehousing	Mission Bay/La Jolla	906.30						Pacific Ocean Shoreline, Scripps HA	5007	ARTERIAL COMMERCIAL	> 1000 ft.

#	Business Name	Street Address	Zip	SIC	NAICS	TTWQ	Category	WMA	HSA	Drains to La Jolla ASBS	Drains to Switzer Creek	Less than 200 ft. from ESA	Tributary	Residential	Nearest Water Body	SANDAG Landuse Code	SANDAG Landuse	Distance to Nearest Water Body
9570	BIO PART LABS	6523 LA JOLLA BLVD	92037		421	MPC	Wholesale/Storage/ Warehousing	Mission Bay/La Jolla	906.30						Pacific Ocean Shoreline, Scripps HA	6509	OTHER HEALTH CARE	> 1000 ft.
9571	BON SUISSE INC	1250 PROSPECT ST 0-2	92037		42299	MPC	Wholesale/Storage/ Warehousing	Mission Bay/La Jolla	906.30						Pacific Ocean Shoreline, Scripps HA	5007	ARTERIAL COMMERCIAL	200 - 1000 ft.
9572	C & N BUILDERS COMPANY	1546 DIAMOND ST	92109		56179	MPC	Other Contractor	Mission Bay/La Jolla	906.30						Mission Bay	6805	JUNIOR HIGH SCHOOLS AND MIDDLE	> 1000 ft.
9573	C SKINNER PLUMBING	1578 DIAMOND ST	92109		23511	MPC	Other Contractor	Mission Bay/La Jolla	906.30						Mission Bay	6805	JUNIOR HIGH SCHOOLS AND MIDDLE	> 1000 ft.
9574	CAL STRUCTION	859 1/2 HORNBLEND ST	92109		23332	MPC	Other Contractor	Mission Bay/La Jolla	906.30						Pacific Ocean Shoreline, Scripps HA	5007	ARTERIAL COMMERCIAL	200 - 1000 ft.
9575	CARDIOTRONIC INC	7855 IVANHOE AVE 226	92037		42199	MPC	Wholesale/Storage/ Warehousing	Mission Bay/La Jolla	906.30						Pacific Ocean Shoreline, Scripps HA	5007	ARTERIAL COMMERCIAL	> 1000 ft.
9576	CENTERLINE CONSTRUCTION	5580 LA JOLLA BLVD 313	92037		23322	MPC	Other Contractor	Mission Bay/La Jolla	906.30						Pacific Ocean Shoreline, Scripps HA	5007	ARTERIAL COMMERCIAL	200 - 1000 ft.
9577	CLAY LEAF BUILDING CONTRACTOR INC	7533 DRAPER AVE	92037		233	MPC	Other Contractor	Mission Bay/La Jolla	906.30						Pacific Ocean Shoreline, Scripps HA	5007	ARTERIAL COMMERCIAL	> 1000 ft.
9578	CLEAN CUT CONSTRUCTION	4944 CASS ST 302	92109		235	MPC	Other Contractor	Mission Bay/La Jolla	906.30						Pacific Ocean Shoreline, Scripps HA	5007	ARTERIAL COMMERCIAL	> 1000 ft.
9579	COOKIE LADY THE	7596 FAY AVE	92037		421	MPC	Wholesale/Storage/ Warehousing	Mission Bay/La Jolla	906.30						Pacific Ocean Shoreline, Scripps HA	5007	ARTERIAL COMMERCIAL	> 1000 ft.
9580	D G WILLS BOOKS	7461 GIRARD AVE	92037		421	MPC	Wholesale/Storage/ Warehousing	Mission Bay/La Jolla	906.30						Pacific Ocean Shoreline, Scripps HA	5007	ARTERIAL COMMERCIAL	> 1000 ft.
9581	DEWHURST & ASSOCIATES	7541 GIRARD AVE	92037		233	MPC	Other Contractor	Mission Bay/La Jolla	906.30						Pacific Ocean Shoreline, Scripps HA	5007	ARTERIAL COMMERCIAL	> 1000 ft.
9582	DI MARE HOLDINGS INC	7825 FAY AVE 200	92037		42249	MPC	Wholesale Food	Mission Bay/La Jolla	906.30						Pacific Ocean Shoreline, Scripps HA	5007	ARTERIAL COMMERCIAL	> 1000 ft.
9583	DVD AND VIDEOS.COM	4629 CASS ST 253	92109		421	MPC	Wholesale/Storage/ Warehousing	Mission Bay/La Jolla	906.30						Pacific Ocean Shoreline, Scripps HA	6104	POST OFFICES	> 1000 ft.
9584	EVENT NETWORK INC	1010 TURQUOISE ST 325	92109		422	MPC	Wholesale/Storage/ Warehousing	Mission Bay/La Jolla	906.30						Pacific Ocean Shoreline, Scripps HA	5007	ARTERIAL COMMERCIAL	> 1000 ft.

#	Business Name	Street Address	Zip	SIC	NAICS	TTWQ	Category	WMA	HSA	Drains to La Jolla ASBS	Drains to Switzer Creek	Less than 200 ft. from ESA	Tributary	Residential	Nearest Water Body	SANDAG Landuse Code	SANDAG Landuse	Distance to Nearest Water Body
9585	F I D GROUP INC	5605 LA JOLLA BLVD	92037		4223	MPC	Wholesale/Storage/ Warehousing	Mission Bay/La Jolla	906.30						Pacific Ocean Shoreline, Scripps HA	5007	ARTERIAL COMMERCIAL	200 - 1000 ft.
9586	FOUR BY FOUR CONSTRUCTION INC	1055 TORREY PINES RD 201	92037		233	MPC	Other Contractor	Mission Bay/La Jolla	906.30						Pacific Ocean Shoreline, Scripps HA	5007	ARTERIAL COMMERCIAL	> 1000 ft.
9587	FROM THE GROUND UP	7462 GIRARD AVE	92037		421	MPC	Wholesale/Storage/ Warehousing	Mission Bay/La Jolla	906.30						Pacific Ocean Shoreline, Scripps HA	5007	ARTERIAL COMMERCIAL	> 1000 ft.
9588	GDC CONSTRUCTION	1031 SILVERADO ST	92037		233	MPC	Other Contractor	Mission Bay/La Jolla	906.30						Pacific Ocean Shoreline, Scripps HA	5007	ARTERIAL COMMERCIAL	> 1000 ft.
9589	GEMINI CONSTRUCTION COMPANY	7527 DRAPER AVE	92037		233	MPC	Other Contractor	Mission Bay/La Jolla	906.30						Pacific Ocean Shoreline, Scripps HA	5007	ARTERIAL COMMERCIAL	> 1000 ft.
9590	GLOBELINK	7979 IVANHOE AVE 550	92037		4229	MPC	Wholesale/Storage/ Warehousing	Mission Bay/La Jolla	906.30						Pacific Ocean Shoreline, Scripps HA	5007	ARTERIAL COMMERCIAL	200 - 1000 ft.
9591	GREENLINK SAN DIEGO	7445 GIRARD AVE 11	92037		42299	MPC	Wholesale/Storage/ Warehousing	Mission Bay/La Jolla	906.30						Pacific Ocean Shoreline, Scripps HA	5007	ARTERIAL COMMERCIAL	> 1000 ft.
9592	GREGG HERMAN	4455 LAMONT ST C	92109		2332	MPC	Other Contractor	Mission Bay/La Jolla	906.30						Mission Bay	6002	OFFICE - LOW RISE	> 1000 ft.
9593	H M S	1237 PROSPECT ST A	92037		421	MPC	Wholesale/Storage/ Warehousing	Mission Bay/La Jolla	906.30						Pacific Ocean Shoreline, Scripps HA	5007	ARTERIAL COMMERCIAL	200 - 1000 ft.
9594	HAGBERG CONSTRUCTION	1135 GARNET AVE D	92109		233	MPC	Other Contractor	Mission Bay/La Jolla	906.30						Mission Bay	5007	ARTERIAL COMMERCIAL	> 1000 ft.
9595	HARBAUGH ELECTRIC INC	5538 LA JOLLA BLVD A	92037		2353	MPC	Other Contractor	Mission Bay/La Jolla	906.30						Pacific Ocean Shoreline, Scripps HA	5007	ARTERIAL COMMERCIAL	200 - 1000 ft.
9596	HELLO IMPORTS LLC	7825 FAY AVE 200	92037		4229	MPC	Wholesale/Storage/ Warehousing	Mission Bay/La Jolla	906.30						Pacific Ocean Shoreline, Scripps HA	5007	ARTERIAL COMMERCIAL	> 1000 ft.
9597	HOOPER CONSTRUCTION	1919 GRAND AVE 1C	92109		233	MPC	Other Contractor	Mission Bay/La Jolla	906.30						Mission Bay	5007	ARTERIAL COMMERCIAL	> 1000 ft.
9598	INJIJI FOOTWEAR INC	4821 CASS ST	92109		4223	MPC	Wholesale/Storage/ Warehousing	Mission Bay/La Jolla	906.30						Pacific Ocean Shoreline, Scripps HA	5007	ARTERIAL COMMERCIAL	> 1000 ft.
9599	J L ELDER COMPANY	7946 IVANHOE AVE 108	92037		2332	MPC	Other Contractor	Mission Bay/La Jolla	906.30						Pacific Ocean Shoreline, Scripps HA	6002	OFFICE - LOW RISE	200 - 1000 ft.
9600	JON FREGA CONSTRUCTION	4683 CASS ST	92109		23	MPC	Other Contractor	Mission Bay/La Jolla	906.30						Pacific Ocean Shoreline, Scripps HA	5007	ARTERIAL COMMERCIAL	> 1000 ft.

#	Business Name	Street Address	Zip	SIC	NAICS	TTWQ	Category	WMA	HSA	Drains to La Jolla ASBS	Drains to Switzer Creek	Less than 200 ft. from ESA	Tributary	Residential	Nearest Water Body	SANDAG Landuse Code	SANDAG Landuse	Distance to Nearest Water Body
9601	JONES ASSOCIATES	5666 LA JOLLA BLVD 120	92037		42199	MPC	Wholesale/Storage/ Warehousing	Mission Bay/La Jolla	906.30						Pacific Ocean Shoreline, Scripps HA	5007	ARTERIAL COMMERCIAL	200 - 1000 ft.
9602	K NATHAN GALLERY	7723 FAY AVE 2	92037		42121	MPC	Wholesale/Storage/ Warehousing	Mission Bay/La Jolla	906.30						Pacific Ocean Shoreline, Scripps HA	5007	ARTERIAL COMMERCIAL	> 1000 ft.
9603	K O I EMBROIDERY	1011 BERYL ST	92109		42199	MPC	Wholesale/Storage/ Warehousing	Mission Bay/La Jolla	906.30						Pacific Ocean Shoreline, Scripps HA	5007	ARTERIAL COMMERCIAL	> 1000 ft.
9604	KARIE HAYDEN & ASSOCIATES	975 HORNBLEND ST D	92109		421	MPC	Wholesale/Storage/ Warehousing	Mission Bay/La Jolla	906.30						Pacific Ocean Shoreline, Scripps HA	5007	ARTERIAL COMMERCIAL	> 1000 ft.
9605	KIMBALL CONSTRUCTION	1804 GARNET AVE 508	92109		2332	MPC	Other Contractor	Mission Bay/La Jolla	906.30						Mission Bay	5003	COMMUNITY SHOPPING	> 1000 ft.
9606	KRECZMER DEVELOPMENT INC	7742 HERSCHEL AVE M	92037		23321	MPC	Other Contractor	Mission Bay/La Jolla	906.30						Pacific Ocean Shoreline, Scripps HA	6002	OFFICE - LOW RISE	> 1000 ft.
9607	LE BEAU CONTRACTING INC	1010 TURQUOISE ST 330B	92109		23332	MPC	Other Contractor	Mission Bay/La Jolla	906.30						Pacific Ocean Shoreline, Scripps HA	5007	ARTERIAL COMMERCIAL	> 1000 ft.
9608	LEE AUSTIN CONSTRUCTION COMPANY	7422 GIRARD AVE	92037		23321	MPC	Other Contractor	Mission Bay/La Jolla	906.30						Pacific Ocean Shoreline, Scripps HA	5007	ARTERIAL COMMERCIAL	> 1000 ft.
9609	MARINER MECHANICAL INC	1135 GARNET AVE 21	92109		2351	MPC	Other Contractor	Mission Bay/La Jolla	906.30						Mission Bay	5007	ARTERIAL COMMERCIAL	> 1000 ft.
9610	MARIO MASTER JEWELER AND DESIGNER	7515 FAY AVE	92037		421	MPC	Wholesale/Storage/ Warehousing	Mission Bay/La Jolla	906.30						Pacific Ocean Shoreline, Scripps HA	5007	ARTERIAL COMMERCIAL	> 1000 ft.
9611	MARKEY MASONRY INC	4640 JEWELL ST 224W	92109		235	MPC	Other Contractor	Mission Bay/La Jolla	906.30						Mission Bay	6002	OFFICE - LOW RISE	> 1000 ft.
9612	MCCARTHY BUILDING COMPANIES INC	11480 NORTH TORREY PINES RD	92037		233	MPC	Other Contractor	Mission Bay/La Jolla	906.30						Pacific Ocean Shoreline, Scripps HA	7603	OPEN SPACE PARKS & PRESERVES	> 1000 ft.
9613	MCGOWAN HOMES	3880 SHASTA ST B12	92109		233	MPC	Other Contractor	Mission Bay/La Jolla	906.30						Mission Bay	7607	RESIDENTIAL RECREATION	> 1000 ft.
9614	MET CORP	5560 LA JOLLA BLVD E	92037		421	MPC	Wholesale/Storage/ Warehousing	Mission Bay/La Jolla	906.30						Pacific Ocean Shoreline, Scripps HA	5007	ARTERIAL COMMERCIAL	200 - 1000 ft.
9615	MICHELE COULON DESSERTIER	7556 FAY AVE D	92037		422	MPC	Wholesale/Storage/ Warehousing	Mission Bay/La Jolla	906.30						Pacific Ocean Shoreline, Scripps HA	5007	ARTERIAL COMMERCIAL	> 1000 ft.
9616	MILA CERRUTI/EAGLE ART GALLERY	1250 PROSPECT ST	92037		421	MPC	Wholesale/Storage/ Warehousing	Mission Bay/La Jolla	906.30						Pacific Ocean Shoreline, Scripps HA	5007	ARTERIAL COMMERCIAL	200 - 1000 ft.
9617	MILLER FLOORS	1135 GARNET AVE A	92109		23552	MPC	Other Contractor	Mission Bay/La Jolla	906.30						Mission Bay	5007	ARTERIAL COMMERCIAL	> 1000 ft.

#	Business Name	Street Address	Zip	SIC	NAICS	TTWQ	Category	WMA	HSA	Drains to La Jolla ASBS	Drains to Switzer Creek	Less than 200 ft. from ESA	Tributary	Residential	Nearest Water Body	SANDAG Landuse Code	SANDAG Landuse	Distance to Nearest Water Body
9618	MISSION BEACH KEY SHOP INC	895 GRAND AVE	92109		23599	MPC	Other Contractor	Mission Bay/La Jolla	906.30						Pacific Ocean Shoreline, Scripps HA	5007	ARTERIAL COMMERCIAL	> 1000 ft.
9619	MISSY	7486 LA JOLLA BLVD 470	92037		421	MPC	Wholesale/Storage/ Warehousing	Mission Bay/La Jolla	906.30						Pacific Ocean Shoreline, Scripps HA	5007	ARTERIAL COMMERCIAL	200 - 1000 ft.
9620	MM150 PRODUCTS INC	4475 MISSION BLVD 234	92109		42199	MPC	Wholesale/Storage/ Warehousing	Mission Bay/La Jolla	906.30						Pacific Ocean Shoreline, Scripps HA	5007	ARTERIAL COMMERCIAL	200 - 1000 ft.
9621	MOBILE POWER TECHNOLOGY INC	7757 HERSCHEL AVE	92037		421	MPC	Wholesale/Storage/ Warehousing	Mission Bay/La Jolla	906.30						Pacific Ocean Shoreline, Scripps HA	6509	OTHER HEALTH CARE	> 1000 ft.
9622	MVP FLOORING	1556 GARNET AVE	92109		44221	MPC	Other Contractor	Mission Bay/La Jolla	906.30						Mission Bay	5007	ARTERIAL COMMERCIAL	> 1000 ft.
9623	NAU BUILDERS INC	7529 DRAPER AVE A	92037		2332	MPC	Other Contractor	Mission Bay/La Jolla	906.30						Pacific Ocean Shoreline, Scripps HA	5007	ARTERIAL COMMERCIAL	> 1000 ft.
9624	OUTERSPACE LANDSCAPE FURNISHINGS INC	7533 DRAPER AVE	92037		42199	MPC	Wholesale/Storage/ Warehousing	Mission Bay/La Jolla	906.30						Pacific Ocean Shoreline, Scripps HA	5007	ARTERIAL COMMERCIAL	> 1000 ft.
9625	P MAFFEO CONTRACTING	407 BIRD ROCK AVE 2F	92037		5617	MPC	Other Contractor	Mission Bay/La Jolla	906.30						Pacific Ocean Shoreline, Scripps HA	5007	ARTERIAL COMMERCIAL	200 - 1000 ft.
9626	PETE HILL CONSTRUCTION	4426 INGRAHAM ST	92109		233	MPC	Other Contractor	Mission Bay/La Jolla	906.30						Mission Bay	5007	ARTERIAL COMMERCIAL	> 1000 ft.
9627	PHILLIPE CHARIOL BOUTIQUE	1227 PROSPECT ST	92037		421	MPC	Wholesale/Storage/ Warehousing	Mission Bay/La Jolla	906.30						Pacific Ocean Shoreline, Scripps HA	6002	OFFICE - LOW RISE	200 - 1000 ft.
9628	R B STEVENSON GALLERY	7661 GIRARD AVE 201	92037		421	MPC	Wholesale/Storage/ Warehousing	Mission Bay/La Jolla	906.30						Pacific Ocean Shoreline, Scripps HA	5007	ARTERIAL COMMERCIAL	> 1000 ft.
9629	RANDALL ANDERSON GLASS	4600 LAMONT ST 117	92109		235	MPC	Other Contractor	Mission Bay/La Jolla	906.30						Mission Bay	5003	COMMUNITY SHOPPING	> 1000 ft.
9630	RENOIR FINE ART INVESTMENTS INC	7946 IVANHOE AVE 202	92037		42199	MPC	Wholesale/Storage/ Warehousing	Mission Bay/La Jolla	906.30						Pacific Ocean Shoreline, Scripps HA	6002	OFFICE - LOW RISE	200 - 1000 ft.
9631	ROBERT PAYNE CONSTRUCTION	7911 HERSCHEL AVE 204	92037		233	MPC	Other Contractor	Mission Bay/La Jolla	906.30						Pacific Ocean Shoreline, Scripps HA	5007	ARTERIAL COMMERCIAL	> 1000 ft.
9632	ROBERT W THIELE ASSOCIATES	7425 GIRARD AVE	92037		2332	MPC	Other Contractor	Mission Bay/La Jolla	906.30						Pacific Ocean Shoreline, Scripps HA	5007	ARTERIAL COMMERCIAL	> 1000 ft.
9633	SEACOAST TERMITE CONTROL	7460 GIRARD AVE 10	92037		235	MPC	Other Contractor	Mission Bay/La Jolla	906.30						Pacific Ocean Shoreline, Scripps HA	5007	ARTERIAL COMMERCIAL	> 1000 ft.

#	Business Name	Street Address	Zip	SIC	NAICS	TTWQ	Category	WMA	HSA	Drains to La Jolla ASBS	Drains to Switzer Creek	Less than 200 ft. from ESA	Tributary	Residential	Nearest Water Body	SANDAG Landuse Code	SANDAG Landuse	Distance to Nearest Water Body
9634	SEAGRAVES	5580 LA JOLLA BLVD 98	92037		42191	MPC	Wholesale/Storage/ Warehousing	Mission Bay/La Jolla	906.30						Pacific Ocean Shoreline, Scripps HA	5007	ARTERIAL COMMERCIAL	200 - 1000 ft.
9635	SHINING LIGHT INC	963 GRAND AVE	92109		421	MPC	Wholesale/Storage/ Warehousing	Mission Bay/La Jolla	906.30						Pacific Ocean Shoreline, Scripps HA	4114	PARKING LOTS - SURFACE	> 1000 ft.
9636	SMART & FINAL	4516 MISSION BLVD A	92109		4224	MPC	Wholesale Food	Mission Bay/La Jolla	906.30						Pacific Ocean Shoreline, Scripps HA	5007	ARTERIAL COMMERCIAL	200 - 1000 ft.
9637	SOUTH PACIFIC KITCHEN AND CONSTRUCTION	5759 LA JOLLA BLVD	92037		233	MPC	Other Contractor	Mission Bay/La Jolla	906.30						Pacific Ocean Shoreline, Scripps HA	5007	ARTERIAL COMMERCIAL	200 - 1000 ft.
9638	SOWERS BACCALA INSURANCE BROKERAGE	1025 PROSPECT ST 310	92037		422	MPC	Wholesale/Storage/ Warehousing	Mission Bay/La Jolla	906.30						Pacific Ocean Shoreline, Scripps HA	6001	OFFICE - HIGH RISE	200 - 1000 ft.
9639	STEPHEN MORISON GENERAL CONTRACTOR	4627 OCEAN BLVD 220	92109		2332	MPC	Other Contractor	Mission Bay/La Jolla	906.30						Pacific Ocean Shoreline, Scripps HA	7604	BEACH - ACTIVE	200 - 1000 ft.
9640	STRUCTURAL RENOVATIONS INC	7730 HERSCHEL AVE B	92037		235	MPC	Other Contractor	Mission Bay/La Jolla	906.30						Pacific Ocean Shoreline, Scripps HA	6002	OFFICE - LOW RISE	> 1000 ft.
9641	SUPERIOR IMPROVEMENTS INC	5666 LA JOLLA BLVD 217	92037		233	MPC	Other Contractor	Mission Bay/La Jolla	906.30						Pacific Ocean Shoreline, Scripps HA	5007	ARTERIAL COMMERCIAL	200 - 1000 ft.
9642	THE CAPITAL COLLECTION	919 GARNET AVE 203	92109		4212	MPC	Wholesale/Storage/ Warehousing	Mission Bay/La Jolla	906.30						Pacific Ocean Shoreline, Scripps HA	5007	ARTERIAL COMMERCIAL	> 1000 ft.
9643	THE FISHERY	5040 CASS ST	92109		422	MPC	Wholesale/Storage/ Warehousing	Mission Bay/La Jolla	906.30						Pacific Ocean Shoreline, Scripps HA	5009	OTHER RETAIL TRADE AND STRIP	> 1000 ft.
9644	THE ROBERT HARVEY CO INC	4655 CASS ST 112	92109		4215	MPC	Wholesale/Storage/ Warehousing	Mission Bay/La Jolla	906.30						Pacific Ocean Shoreline, Scripps HA	6002	OFFICE - LOW RISE	> 1000 ft.
9645	THE TELEPHONE COMPANY	3785 MISSION BLVD	92109		56179	MPC	Other Contractor	Mission Bay/La Jolla	906.30						Mission Bay	5007	ARTERIAL COMMERCIAL	200 - 1000 ft.
9646	THOMAS E SCHREIBER	1380 GARNET AVE E131	92109		56172	MPC	Other Contractor	Mission Bay/La Jolla	906.30						Mission Bay	5007	ARTERIAL COMMERCIAL	> 1000 ft.
9647	THOMAS GRUNOW CONSTRUCTION INC	7512 LA JOLLA BLVD	92037		233	MPC	Other Contractor	Mission Bay/La Jolla	906.30						Pacific Ocean Shoreline, Scripps HA	5007	ARTERIAL COMMERCIAL	200 - 1000 ft.
9648	TROPICAL SUNWEAR	1220 CAVE ST 5	92037		421	MPC	Wholesale/Storage/ Warehousing	Mission Bay/La Jolla	906.30						Pacific Ocean Shoreline, Scripps HA	6102	RELIGIOUS FACILITY	200 - 1000 ft.
9649	VIA INTERNATIONAL DISTRIBUTORS/VIA INTERNATIONAL	7486 LA JOLLA BLVD 484	92037		42	MPC	Wholesale/Storage/ Warehousing	Mission Bay/La Jolla	906.30						Pacific Ocean Shoreline, Scripps HA	5007	ARTERIAL COMMERCIAL	200 - 1000 ft.

#	Business Name	Street Address	Zip	SIC	NAICS	TTWQ	Category	WMA	HSA	Drains to La Jolla ASBS	Drains to Switzer Creek	Less than 200 ft. from ESA	Tributary	Residential	Nearest Water Body	SANDAG Landuse Code	SANDAG Landuse	Distance to Nearest Water Body
9650	WIND AND SEA IMPORTS	7460 GIRARD AVE 9	92037		42299	MPC	Wholesale/Storage/ Warehousing	Mission Bay/La Jolla	906.30						Pacific Ocean Shoreline, Scripps HA	5007	ARTERIAL COMMERCIAL	> 1000 ft.
9651	3D HOME IMPROVEMENTS INC	4887 RONSON CT D	92111		233	MPC	Other Contractor	Mission Bay/La Jolla	906.40						San Clemente Canyon, Unnamed Tributary	2101	INDUSTRIAL PARKS	200 - 1000 ft.
9652	A 2 Z CONSTRUCTION	7323 CONVOY CT B107	92111		56179	MPC	Other Contractor	Mission Bay/La Jolla	906.40						San Clemente Canyon, Unnamed Tributary	2101	INDUSTRIAL PARKS	> 1000 ft.
9653	A O REED & COMPANY	4777 RUFFNER ST	92111		23511	MPC	Other Contractor	Mission Bay/La Jolla	906.40						San Clemente Canyon, Unnamed Tributary	2101	INDUSTRIAL PARKS	> 1000 ft.
9654	A-1 AIR VENT	4883 RONSON CT F/G	92111		56172	MPC	Other Contractor	Mission Bay/La Jolla	906.40						San Clemente Canyon, Unnamed Tributary	2101	INDUSTRIAL PARKS	200 - 1000 ft.
9655	AA FOXY FLOORING	4869 CONVOY ST	92111		44221	MPC	Other Contractor	Mission Bay/La Jolla	906.40						San Clemente Canyon, Unnamed Tributary	5007	ARTERIAL COMMERCIAL	> 1000 ft.
9656	A-ADVANCED LOCKSMITHS	8280 CLAIREMONT MESA BLVD 135	92111		235	MPC	Other Contractor	Mission Bay/La Jolla	906.40						San Clemente Canyon, Unnamed Tributary	6002	OFFICE - LOW RISE	200 - 1000 ft.
9657	ACE COOLER'S	7852 RAYTHEON RD	92111		235	MPC	Other Contractor	Mission Bay/La Jolla	906.40						San Clemente Canyon, Unnamed Tributary	2101	INDUSTRIAL PARKS	200 - 1000 ft.
9658	ACTIVE MEDICAL EQUIPMENT INC	4878 RONSON CT L	92111		42199	MPC	Wholesale/Storage/ Warehousing	Mission Bay/La Jolla	906.40						San Clemente Canyon, Unnamed Tributary	6002	OFFICE - LOW RISE	200 - 1000 ft.
9659	ADVANCED SEMICONDUCTOR TECHNOLOGY LTD	3211 HOLIDAY CT 201	92037		42161	MPC	Wholesale/Storage/ Warehousing	Mission Bay/La Jolla	906.40						Rose Canyon, Unnamed Tributary	5004	NEIGHBORHOOD SHOPPING CENTERS	< 200 ft.
9660	AFRICAN CICHLIDS/BAILEY	5151 SANTA FE ST I	92109		421	MPC	Wholesale/Storage/ Warehousing	Mission Bay/La Jolla	906.40						Rose Canyon	2101	INDUSTRIAL PARKS	200 - 1000 ft.
9661	ALL METALS POLISHING	5002 SANTA FE ST G	92109		5617	MPC	Other Contractor	Mission Bay/La Jolla	906.40						Rose Canyon	4117	RAILROAD RIGHT OF WAYS	200 - 1000 ft.
9662	ALLEN & HEIM INC	4616 SANTA FE ST	92109		23599	MPC	Other Contractor	Mission Bay/La Jolla	906.40						Rose Canyon	5009	OTHER RETAIL TRADE AND STRIP	> 1000 ft.
9663	ALLIANT EVENT SERVICES INC	6831 CONVOY CT	92111		422	MPC	Wholesale/Storage/ Warehousing	Mission Bay/La Jolla	906.40						San Clemente Canyon, Unnamed Tributary	2101	INDUSTRIAL PARKS	> 1000 ft.
9664	ALPHACOM DISTRIBUTION INC	8057 RAYTHEON RD 1	92111		42199	MPC	Wholesale/Storage/ Warehousing	Mission Bay/La Jolla	906.40						San Clemente Canyon, Unnamed Tributary	4114	PARKING LOTS - SURFACE	200 - 1000 ft.
9665	AMERICAN BFT INC	8016 RAYTHEON RD	92111		4214	MPC	Wholesale/Storage/ Warehousing	Mission Bay/La Jolla	906.40						San Clemente Canyon, Unnamed Tributary	2101	INDUSTRIAL PARKS	200 - 1000 ft.

#	Business Name	Street Address	Zip	SIC	NAICS	TTWQ	Category	WMA	HSA	Drains to La Jolla ASBS	Drains to Switzer Creek	Less than 200 ft. from ESA	Tributary	Residential	Nearest Water Body	SANDAG Landuse Code	SANDAG Landuse	Distance to Nearest Water Body
9666	AMERICAN HOME PROS	7920 RONSON RD	92111		233	MPC	Other Contractor	Mission Bay/La Jolla	906.40						San Clemente Canyon, Unnamed Tributary	2101	INDUSTRIAL PARKS	> 1000 ft.
9667	AMERICAN REFRIGERATION SUPPLIES INC	7874 RONSON RD	92111		42199	MPC	Wholesale/Storage/ Warehousing	Mission Bay/La Jolla	906.40						San Clemente Canyon, Unnamed Tributary	5006	AUTOMOBILE DEALERSHIP	> 1000 ft.
9668	AMERICA'S BEST PRINTING PRODUCTS INC	7006 CONVOY CT	92111		421	MPC	Wholesale/Storage/ Warehousing	Mission Bay/La Jolla	906.40						San Clemente Canyon, Unnamed Tributary	6002	OFFICE - LOW RISE	> 1000 ft.
9669	ANHEUSER BUSCH SALES OF SAN	5959 SANTA FE ST	92109		4228	MPC	Wholesale/Storage/ Warehousing	Mission Bay/La Jolla	906.40						Rose Canyon	2101	INDUSTRIAL PARKS	< 200 ft.
9670	ARNETT CONSTRUCTION	4010 MORENA BLVD 108	92117		233	MPC	Other Contractor	Mission Bay/La Jolla	906.40						Rose Canyon	2101	INDUSTRIAL PARKS	200 - 1000 ft.
9671	ARROYO PACIFIC CRAFTSMEN INC	4905 MORENA BLVD 1308	92117		2355	MPC	Other Contractor	Mission Bay/La Jolla	906.40						Rose Canyon	6002	OFFICE - LOW RISE	< 200 ft.
9672	ASI MARINE & INDUSTRIAL INC	5038 RUFFNER ST	92111		42199	MPC	Wholesale/Storage/ Warehousing	Mission Bay/La Jolla	906.40						San Clemente Canyon, Unnamed Tributary	2101	INDUSTRIAL PARKS	> 1000 ft.
9673	B E KAYLOR RESTORATION INC	4820 MERCURY ST	92111		23599	MPC	Other Contractor	Mission Bay/La Jolla	906.40						San Clemente Canyon, Unnamed Tributary	2101	INDUSTRIAL PARKS	200 - 1000 ft.
9674	B N B FLOORING & GRANITE	8170 RONSON RD C	92111		4422	MPC	Other Contractor	Mission Bay/La Jolla	906.40						San Clemente Canyon, Unnamed Tributary	2101	INDUSTRIAL PARKS	200 - 1000 ft.
9675	BANYAN BUILDERS INC	4901 MORENA BLVD 405	92117		2332	MPC	Other Contractor	Mission Bay/La Jolla	906.40						Rose Canyon	6002	OFFICE - LOW RISE	< 200 ft.
9676	BCU PLASTICS INC	4305 GESNER ST 300	92117		42261	MPC	Wholesale/Storage/ Warehousing	Mission Bay/La Jolla	906.40						Mission Bay	6002	OFFICE - LOW RISE	> 1000 ft.
9677	BEAR FENCE INC	4780 MISSION BAY DR A	92109		2359	MPC	Other Contractor	Mission Bay/La Jolla	906.40						Rose Canyon	9202	LAKES, RESERVOIRS,	< 200 ft.
9678	BION RESEARCH	4891 RONSON CT A	92111		422	MPC	Wholesale/Storage/ Warehousing	Mission Bay/La Jolla	906.40						San Clemente Canyon, Unnamed Tributary	2101	INDUSTRIAL PARKS	200 - 1000 ft.
9679	BISON CONSTRUCTION	2321 MORENA BLVD G	92110		233	MPC	Other Contractor	Mission Bay/La Jolla	906.40						Mission Bay	4117	RAILROAD RIGHT OF WAYS	200 - 1000 ft.
9680	BLUEBIRD WINDOW AND DOOR	4903 MORENA BLVD	92117		42122	MPC	Wholesale/Storage/ Warehousing	Mission Bay/La Jolla	906.40						Rose Canyon	7603	OPEN SPACE PARKS &	< 200 ft.
9681	BNT CONSTRUCTION	7323 CONVOY CT 101	92111		56179	MPC	Other Contractor	Mission Bay/La Jolla	906.40						San Clemente Canyon, Unnamed Tributary	2101	INDUSTRIAL PARKS	> 1000 ft.
9682	BOYD COFFEE CO	5595 MAGNATRON BLVD H	92111		4224	MPC	Wholesale Food	Mission Bay/La Jolla	906.40						San Clemente Canyon, Unnamed Tributary	2101	INDUSTRIAL PARKS	200 - 1000 ft.
9683	BRITISH CHOCOLATE PLUS	4545 LA JOLLA VILLAGE DR E-25	92122		42245	MPC	Wholesale Food	Mission Bay/La Jolla	906.40						Rose Canyon, Unnamed Tributary	5002	REGIONAL SHOPPING	> 1000 ft.

#	Business Name	Street Address	Zip	SIC	NAICS	TTWQ	Category	WMA	HSA	Drains to La Jolla ASBS	Drains to Switzer Creek	Less than 200 ft. from ESA	Tributary	Residential	Nearest Water Body	SANDAG Landuse Code	SANDAG Landuse	Distance to Nearest Water Body
9684	BRUCE KOCKA DISTRIBUTING	4818 1/2 RONSON CT	92111		422	MPC	Wholesale/Storage/ Warehousing	Mission Bay/La Jolla	906.40						San Clemente Canyon, Unnamed Tributary	2101	INDUSTRIAL PARKS	< 200 ft.
9685	BUILDMORE CONSTRUCTION	4849 RONSON CT 208	92111		23	MPC	Other Contractor	Mission Bay/La Jolla	906.40						San Clemente Canyon, Unnamed Tributary	2101	INDUSTRIAL PARKS	< 200 ft.
9686	CALIFORNIA BOARD SPORTS INC	7130 CONVOY CT	92111		42191	MPC	Wholesale/Storage/ Warehousing	Mission Bay/La Jolla	906.40						San Clemente Canyon, Unnamed Tributary	2101	INDUSTRIAL PARKS	> 1000 ft.
9687	CALIFORNIA BUILDING &	4901 MORENA BLVD 506	92117		233	MPC	Other Contractor	Mission Bay/La Jolla	906.40						Rose Canyon	6002	OFFICE - LOW RISE	< 200 ft.
9688	CALIFORNIA IMPORTS	2909 DAMON AVE	92109		421	MPC	Wholesale/Storage/ Warehousing	Mission Bay/La Jolla	906.40						Rose Canyon	5007	ARTERIAL COMMERCIAL	< 200 ft.
9689	CALIFORNIA TILE COMPANY	5555 MAGNATRON BLVD F	92111		233	MPC	Other Contractor	Mission Bay/La Jolla	906.40						San Clemente Canyon, Unnamed Tributary	2101	INDUSTRIAL PARKS	200 - 1000 ft.
9690	CALLIDORA LLC	4878 RONSON CT G	92111		42231	MPC	Wholesale/Storage/ Warehousing	Mission Bay/La Jolla	906.40						San Clemente Canyon, Unnamed Tributary	6002	OFFICE - LOW RISE	200 - 1000 ft.
9691	CARDA CONSTRUCTION INC	8170 RONSON RD H	92111		2333	MPC	Other Contractor	Mission Bay/La Jolla	906.40						San Clemente Canyon, Unnamed Tributary	2101	INDUSTRIAL PARKS	200 - 1000 ft.
9692	CARGO MUSIC INC	4901 MORENA BLVD 906	92117		421	MPC	Wholesale/Storage/ Warehousing	Mission Bay/La Jolla	906.40						Rose Canyon	6002	OFFICE - LOW RISE	< 200 ft.
9693	CERVANTES GUITARS	4901 MORENA BLVD 405	92117		42299	MPC	Wholesale/Storage/ Warehousing	Mission Bay/La Jolla	906.40						Rose Canyon	6002	OFFICE - LOW RISE	< 200 ft.
9694	CHAMPAGNE CONSTRUCTION	4901 MORENA BLVD 321	92117		23321	MPC	Other Contractor	Mission Bay/La Jolla	906.40						Rose Canyon	6002	OFFICE - LOW RISE	< 200 ft.
9695	CHARTER INDUSTRIAL SUPPLY INC	7884 RONSON RD	92111		421	MPC	Wholesale/Storage/ Warehousing	Mission Bay/La Jolla	906.40						San Clemente Canyon, Unnamed Tributary	2101	INDUSTRIAL PARKS	> 1000 ft.
9696	CHEF CITY	4927 CONVOY ST	92111		42199	MPC	Wholesale/Storage/ Warehousing	Mission Bay/La Jolla	906.40						San Clemente Canyon, Unnamed Tributary	2101	INDUSTRIAL PARKS	200 - 1000 ft.
9697	CHRISTMAS LIGHTS INSTALLATION	4060 MORENA BLVD K	92117		56179	MPC	Other Contractor	Mission Bay/La Jolla	906.40						Rose Canyon	2101	INDUSTRIAL PARKS	200 - 1000 ft.
9698	CM FIRESTOP INC	4888 RONSON CT L	92111		23599	MPC	Other Contractor	Mission Bay/La Jolla	906.40						San Clemente Canyon, Unnamed Tributary	2101	INDUSTRIAL PARKS	200 - 1000 ft.
9699	COAST AIR CONDITIONING &	4903 MORENA BLVD #1203	92117		23511	MPC	Other Contractor	Mission Bay/La Jolla	906.40						Rose Canyon	6002	OFFICE - LOW RISE	< 200 ft.
9700	COFFMAN SPECIALTIES INC	4375 JUTLAND DR 260	92117		234	MPC	Other Contractor	Mission Bay/La Jolla	906.40						Rose Canyon	2101	INDUSTRIAL PARKS	> 1000 ft.
9701	COMMEMORATIVE WINE COMPANY	4901 MORENA BLVD 308	92117		4228	MPC	Wholesale/Storage/ Warehousing	Mission Bay/La Jolla	906.40						Rose Canyon	6002	OFFICE - LOW RISE	< 200 ft.

#	Business Name	Street Address	Zip	SIC	NAICS	TTWQ	Category	WMA	HSA	Drains to La Jolla ASBS	Drains to Switzer Creek	Less than 200 ft. from ESA	Tributary	Residential	Nearest Water Body	SANDAG Landuse Code	SANDAG Landuse	Distance to Nearest Water Body
9702	COMPUTER SUPPLIES.COM	4847 MERCURY ST	92111		42199	MPC	Wholesale/Storage/ Warehousing	Mission Bay/La Jolla	906.40						San Clemente Canyon, Unnamed Tributary	2101	INDUSTRIAL PARKS	200 - 1000 ft.
9703	CONCA DORO LLC	4901 MORENA BLVD 325	92117		42282	MPC	Wholesale/Storage/ Warehousing	Mission Bay/La Jolla	906.40						Rose Canyon	6002	OFFICE - LOW RISE	< 200 ft.
9704	CONSUMERS PIPE & SUPPLY CO	4818 1/2 RONSON CT	92111		421	MPC	Wholesale/Storage/ Warehousing	Mission Bay/La Jolla	906.40						San Clemente Canyon, Unnamed Tributary	2101	INDUSTRIAL PARKS	< 200 ft.
9705	CONTEMPORARY HIDES OF	4250 MORENA BLVD	92117		42199	MPC	Wholesale/Storage/ Warehousing	Mission Bay/La Jolla	906.40						Rose Canyon	2101	INDUSTRIAL PARKS	200 - 1000 ft.
9706	CORNERSTONE COMMUNITIES	4365 EXECUTIVE DR 600	92121		233	MPC	Other Contractor	Mission Bay/La Jolla	906.40						Rose Canyon, Unnamed Tributary	6001	OFFICE - HIGH RISE	> 1000 ft.
9707	CORNERSTONE KITCHEN AND BATH	7972 CONVOY CT	92111		233	MPC	Other Contractor	Mission Bay/La Jolla	906.40						San Clemente Canyon, Unnamed Tributary	2101	INDUSTRIAL PARKS	< 200 ft.
9708	COSTCO WHOLESALE #401	4605 MORENA BLVD	92117		4229	MPC	Wholesale/Storage/ Warehousing	Mission Bay/La Jolla	906.40						Rose Canyon	5003	COMMUNITY SHOPPING	< 200 ft.
9709	CSI	7450 RONSON RD	92111		421	MPC	Wholesale/Storage/ Warehousing	Mission Bay/La Jolla	906.40						San Clemente Canyon, Unnamed Tributary	2101	INDUSTRIAL PARKS	> 1000 ft.
9710	CT CONCERNS INC	7595 VICKERS ST A	92111		42246	MPC	Wholesale Food	Mission Bay/La Jolla	906.40						San Clemente Canyon, Unnamed Tributary	2101	INDUSTRIAL PARKS	> 1000 ft.
9711	CUSTOM LOGOS	7889 CLAIREMONT MESA BLVD	92111		4223	MPC	Wholesale/Storage/ Warehousing	Mission Bay/La Jolla	906.40						San Clemente Canyon, Unnamed Tributary	5009	OTHER RETAIL TRADE AND STRIP	200 - 1000 ft.
9712	DC CONTRACTING	4901 MORENA BLVD 906	92117		56179	MPC	Other Contractor	Mission Bay/La Jolla	906.40						Rose Canyon	6002	OFFICE - LOW RISE	< 200 ft.
9713	DEWEY PEST CONTROL	4623 DE SOTO ST	92109		23599	MPC	Other Contractor	Mission Bay/La Jolla	906.40						Rose Canyon	5007	ARTERIAL COMMERCIAL	200 - 1000 ft.
9714	DISTINCTIVE CONSTRUCTION	3340 MOUNT LAURENCE DR	92117		233	MPC	Other Contractor	Mission Bay/La Jolla	906.40						Rose Canyon, Unnamed Tributary	9101	UNDEVELOPED LAND	> 1000 ft.
9715	DIVERSIFIED CONSTRUCTION TECHNOLOGIES	7042 CONVOY CT	92111		23332	MPC	Other Contractor	Mission Bay/La Jolla	906.40						San Clemente Canyon, Unnamed Tributary	6002	OFFICE - LOW RISE	> 1000 ft.
9716	DIVERSIFIED SERVICES	3969 MAHAILA AVE 203	92122		42183	MPC	Wholesale/Storage/ Warehousing	Mission Bay/La Jolla	906.40						Rose Canyon, Unnamed Tributary	7607	RESIDENTIAL RECREATION	< 200 ft.
9717	DON JANAIS INC	4090 MORENA BLVD C	92117		42121	MPC	Wholesale/Storage/ Warehousing	Mission Bay/La Jolla	906.40						Rose Canyon	2101	INDUSTRIAL PARKS	200 - 1000 ft.
9718	DPR CONSTRUCTION	6333 GREENWICH DR 170	92122		233	MPC	Other Contractor	Mission Bay/La Jolla	906.40						Rose Canyon, Unnamed Tributary	6002	OFFICE - LOW RISE	< 200 ft.
9719	Earthworks	9229 Harris Plant Rd	92154	1794	23593	MPC	Other Contractor	Mission Bay/La Jolla	906.40						San Clemente Canyon	7603	OPEN SPACE PARKS &	200 - 1000 ft.
9720	ELLIS CONTRACTING	4141 JUTLAND DR 110	92117		233	MPC	Other Contractor	Mission Bay/La Jolla	906.40						Rose Canyon	6002	OFFICE - LOW RISE	200 - 1000 ft.

#	Business Name	Street Address	Zip	SIC	NAICS	TTWQ	Category	WMA	HSA	Drains to La Jolla ASBS	Drains to Switzer Creek	Less than 200 ft. from ESA	Tributary	Residential	Nearest Water Body	SANDAG Landuse Code	SANDAG Landuse	Distance to Nearest Water Body
9721	ENTERPRISES INC	7838 CONVOY CT	92111		233	MPC	Other Contractor	Mission Bay/La Jolla	906.40						San Clemente Canyon, Unnamed Tributary	6002	OFFICE - LOW RISE	200 - 1000 ft.
9722	ENVIRONMENTAL SPRAY SYSTEMS INC	7114 CONVOY CT	92111		4214	MPC	Wholesale/Storage/ Warehousing	Mission Bay/La Jolla	906.40						San Clemente Canyon, Unnamed Tributary	2101	INDUSTRIAL PARKS	> 1000 ft.
9723	ETERNITY CABINETS	4901 MORENA BLVD 321	92117		4219	MPC	Wholesale/Storage/ Warehousing	Mission Bay/La Jolla	906.40						Rose Canyon	6002	OFFICE - LOW RISE	< 200 ft.
9724	EXPRESS COMPUTER SUPPLY LLC	4867 MERCURY ST	92111		42143	MPC	Wholesale/Storage/ Warehousing	Mission Bay/La Jolla	906.40						San Clemente Canyon, Unnamed Tributary	2101	INDUSTRIAL PARKS	200 - 1000 ft.
9725	FAIRWAY SPORTS/TRK INTERNATIONAL	5040 CONVOY ST A	92111		421	MPC	Wholesale/Storage/ Warehousing	Mission Bay/La Jolla	906.40						San Clemente Canyon, Unnamed Tributary	5009	OTHER RETAIL TRADE AND STRIP	< 200 ft.
9726	FASTENAL COMPANY	7868 RAYTHEON RD	92111		42199	MPC	Wholesale/Storage/ Warehousing	Mission Bay/La Jolla	906.40						San Clemente Canyon, Unnamed Tributary	2101	INDUSTRIAL PARKS	> 1000 ft.
9727	FINEST CITY PAPER INC	8195 RONSON RD A	92111		422	MPC	Wholesale/Storage/ Warehousing	Mission Bay/La Jolla	906.40						San Clemente Canyon, Unnamed Tributary	2101	INDUSTRIAL PARKS	200 - 1000 ft.
9728	FIRST CHOICE HOME IMPROVEMENT	5595 MAGNATRON BLVD T	92111		233	MPC	Other Contractor	Mission Bay/La Jolla	906.40						San Clemente Canyon, Unnamed Tributary	2101	INDUSTRIAL PARKS	200 - 1000 ft.
9729	FLORAL SUPPLY SYNDICATE	7904 RONSON RD	92111		42199	MPC	Wholesale/Storage/ Warehousing	Mission Bay/La Jolla	906.40						San Clemente Canyon, Unnamed Tributary	2101	INDUSTRIAL PARKS	> 1000 ft.
9730	FOREST P & K RENOVATOR	7770 VICKERS ST 203	92111		233	MPC	Other Contractor	Mission Bay/La Jolla	906.40						San Clemente Canyon, Unnamed Tributary	5006	AUTOMOBILE DEALERSHIP	> 1000 ft.
9731	FOSHAY ELECTRIC CO INC	7676 ENGINEER RD	92111		23531	MPC	Other Contractor	Mission Bay/La Jolla	906.40						San Clemente Canyon, Unnamed Tributary	2101	INDUSTRIAL PARKS	> 1000 ft.
9732	FRONTIER BUILDING CO	5080 SHOREHAM PL 202	92122		233	MPC	Other Contractor	Mission Bay/La Jolla	906.40						Rose Canyon, Unnamed Tributary	6002	OFFICE - LOW RISE	200 - 1000 ft.
9733	FRONTIER INDUSTRIAL	4901 MORENA BLVD 701	92117		4218	MPC	Wholesale/Storage/ Warehousing	Mission Bay/La Jolla	906.40						Rose Canyon	6002	OFFICE - LOW RISE	< 200 ft.
9734	FRUIT STAND THE	4330 MORENA BLVD	92117		4224	MPC	Wholesale Food	Mission Bay/La Jolla	906.40						Rose Canyon	2101	INDUSTRIAL PARKS	< 200 ft.
9735	FUTURE ELECTRONICS	6256 GREENWICH DR 250	92122		4216	MPC	Wholesale/Storage/ Warehousing	Mission Bay/La Jolla	906.40						Rose Canyon, Unnamed Tributary	6002	OFFICE - LOW RISE	200 - 1000 ft.
9736	G S NORTH AMERICA	4903 MORENA BLVD 1210	92117		4217	MPC	Wholesale/Storage/ Warehousing	Mission Bay/La Jolla	906.40						Rose Canyon	6002	OFFICE - LOW RISE	< 200 ft.
9737	GARAGE DOORS UNLIMITED	8280 CLAIREMONT MESA BLVD 120	92111		235	MPC	Other Contractor	Mission Bay/La Jolla	906.40						San Clemente Canyon, Unnamed Tributary	6002	OFFICE - LOW RISE	200 - 1000 ft.

#	Business Name	Street Address	Zip	SIC	NAICS	TTWQ	Category	WMA	HSA	Drains to La Jolla ASBS	Drains to Switzer Creek	Less than 200 ft. from ESA	Tributary	Residential	Nearest Water Body	SANDAG Landuse Code	SANDAG Landuse	Distance to Nearest Water Body
9738	GAZA COMMERCIAL SERVICES	2727 DE ANZA RD NW7	92109		56172	MPC	Other Contractor	Mission Bay/La Jolla	906.40						Mission Bay	7601	PARKS - ACTIVE	200 - 1000 ft.
9739	GB SALES	5183 MERCURY PT	92111		42199	MPC	Wholesale/Storage/ Warehousing	Mission Bay/La Jolla	906.40						San Clemente Canyon, Unnamed Tributary	2101	INDUSTRIAL PARKS	< 200 ft.
9740	GINA'S SOLUTIONS	3089 CLAIREMONT DR 317	92117		56172	MPC	Other Contractor	Mission Bay/La Jolla	906.40						Mission Bay	5004	NEIGHBORHOOD SHOPPING	> 1000 ft.
9741	GLASS WORKS BY CHOICE	7895 CONVOY CT 12	92111		422	MPC	Wholesale/Storage/ Warehousing	Mission Bay/La Jolla	906.40						San Clemente Canyon, Unnamed Tributary	2101	INDUSTRIAL PARKS	200 - 1000 ft.
9742	GLIDERS USA AUTO EMBLEMS	3052 CLAIREMONT DR F	92117		42199	MPC	Wholesale/Storage/ Warehousing	Mission Bay/La Jolla	906.40						Mission Bay	5004	NEIGHBORHOOD SHOPPING	> 1000 ft.
9743	GLIKO CONTRACTING AND	4411 MORENA BLVD 250	92117		23	MPC	Other Contractor	Mission Bay/La Jolla	906.40						Rose Canyon	9202	LAKES, RESERVOIRS,	< 200 ft.
9744	GLOBAL INTEGRATED SERVICES INC	8383 CLAIREMONT MESA BLVD 9	92111		421	MPC	Wholesale/Storage/ Warehousing	Mission Bay/La Jolla	906.40						San Clemente Canyon, Unnamed Tributary	6002	OFFICE - LOW RISE	200 - 1000 ft.
9745	GLOBAL VISION TRADING INC	4660 LA JOLLA VILLAGE DR 890	92121		4223	MPC	Wholesale/Storage/ Warehousing	Mission Bay/La Jolla	906.40						Rose Canyon, Unnamed Tributary	6001	OFFICE - HIGH RISE	> 1000 ft.
9746	GLORY LAND ENTERPRISE	7639 RONSON RD	92111		421	MPC	Wholesale/Storage/ Warehousing	Mission Bay/La Jolla	906.40						San Clemente Canyon, Unnamed Tributary	2101	INDUSTRIAL PARKS	> 1000 ft.
9747	GOD'S GARDEN PHARMACY/PLANTAS MEDICINALES	8280 CLAIREMONT MESA BLVD 140	92111		422	MPC	Wholesale/Storage/ Warehousing	Mission Bay/La Jolla	906.40						San Clemente Canyon, Unnamed Tributary	6002	OFFICE - LOW RISE	200 - 1000 ft.
9748	GOLD COAST RENOVATIONS INC	7667 VICKERS ST	92111		233	MPC	Other Contractor	Mission Bay/La Jolla	906.40						San Clemente Canyon, Unnamed Tributary	2101	INDUSTRIAL PARKS	> 1000 ft.
9749	GOLEC CORPORATION	4034 MAHAILA AVE C	92122		42199	MPC	Wholesale/Storage/ Warehousing	Mission Bay/La Jolla	906.40						Rose Canyon, Unnamed Tributary	7607	RESIDENTIAL RECREATION	< 200 ft.
9750	GOVINDA'S HEARTLY	2651 ARIANE DR	92117		42249	MPC	Wholesale Food	Mission Bay/La Jolla	906.40						Rose Canyon	6002	OFFICE - LOW RISE	200 - 1000 ft.
9751	GPD COMPANY INC	2555 MORENA BLVD C	92110		23	MPC	Other Contractor	Mission Bay/La Jolla	906.40						Mission Bay	4117	RAILROAD RIGHT OF WAYS	200 - 1000 ft.
9752	GUY EVANS INC	8262 CLAIREMONT BLVD 201	92111		233	MPC	Other Contractor	Mission Bay/La Jolla	906.40						San Clemente Canyon, Unnamed Tributary	6002	OFFICE - LOW RISE	200 - 1000 ft.
9753	HAIR COLOR CORRECTION	8843 VILLA LA JOLLA DR 201	92037		421	MPC	Wholesale/Storage/ Warehousing	Mission Bay/La Jolla	906.40						Rose Canyon, Unnamed Tributary	5003	COMMUNITY SHOPPING	200 - 1000 ft.
9754	HALLMAN & ASSOCIATES	4275 EXECUTIVE SQ 1020	92037		421	MPC	Wholesale/Storage/ Warehousing	Mission Bay/La Jolla	906.40						Rose Canyon, Unnamed Tributary	6001	OFFICE - HIGH RISE	> 1000 ft.
9755	HARRINGTON INDUSTRIAL PLASTICS LLC	7557 CONVOY CT	92111		4226	MPC	Wholesale/Storage/ Warehousing	Mission Bay/La Jolla	906.40						San Clemente Canyon, Unnamed Tributary	2101	INDUSTRIAL PARKS	200 - 1000 ft.

#	Business Name	Street Address	Zip	SIC	NAICS	TTWQ	Category	WMA	HSA	Drains to La Jolla ASBS	Drains to Switzer Creek	Less than 200 ft. from ESA	Tributary	Residential	Nearest Water Body	SANDAG Landuse Code	SANDAG Landuse	Distance to Nearest Water Body
9756	HARU SAN D	5595 MAGNATRON BLVD E	92111		422	MPC	Wholesale/Storage/ Warehousing	Mission Bay/La Jolla	906.40						San Clemente Canyon, Unnamed Tributary	2101	INDUSTRIAL PARKS	200 - 1000 ft.
9757	HAZ-MAT RESPONSE TECHNOLOGIES	4626 SANTA FE ST	92109		4226	MPC	Wholesale/Storage/ Warehousing	Mission Bay/La Jolla	906.40						Rose Canyon	5009	OTHER RETAIL TRADE AND STRIP	> 1000 ft.
9758	HCI INC	5595 MAGNATRON BLVD P	92111		23599	MPC	Other Contractor	Mission Bay/La Jolla	906.40						San Clemente Canyon, Unnamed Tributary	2101	INDUSTRIAL PARKS	200 - 1000 ft.
9759	HEALEY CUSTOM CONSTRUCTION	4903 MORENA BLVD	92117		23599	MPC	Other Contractor	Mission Bay/La Jolla	906.40						Rose Canyon	7603	OPEN SPACE PARKS &	< 200 ft.
9760	HILTI INC	8303 CLAIREMONT MESA BLVD	92111		42199	MPC	Wholesale/Storage/ Warehousing	Mission Bay/La Jolla	906.40						San Clemente Canyon, Unnamed Tributary	6002	OFFICE - LOW RISE	200 - 1000 ft.
9761	HOME ENERGY SYSTEMS INC	6996 CONVOY CT	92111		4216	MPC	Wholesale/Storage/ Warehousing	Mission Bay/La Jolla	906.40						San Clemente Canyon, Unnamed Tributary	6002	OFFICE - LOW RISE	> 1000 ft.
9762	HOOD PROMOTIONS GROUP INC	4898 RONSON CT F	92111		4223	MPC	Wholesale/Storage/ Warehousing	Mission Bay/La Jolla	906.40						San Clemente Canyon, Unnamed Tributary	2101	INDUSTRIAL PARKS	200 - 1000 ft.
9763	IN FORM SOFTWARE INC	4747 MORENA BLVD 101	92117		422	MPC	Wholesale/Storage/ Warehousing	Mission Bay/La Jolla	906.40						Rose Canyon	9101	UNDEVELOPED LAND	200 - 1000 ft.
9764	INDEPENDENT POWER SYSTEMS	7866 CONVOY CT	92111		4216	MPC	Wholesale/Storage/ Warehousing	Mission Bay/La Jolla	906.40						San Clemente Canyon, Unnamed Tributary	6002	OFFICE - LOW RISE	200 - 1000 ft.
9765	INDUSTRIAL METAL SUPPLY CO	7550 RONSON RD	92111		4215	MPC	Wholesale/Storage/ Warehousing	Mission Bay/La Jolla	906.40						San Clemente Canyon, Unnamed Tributary	2101	INDUSTRIAL PARKS	> 1000 ft.
9766	INNOVATIVE CONTRACTING SERVICES	4885 RONSON CT E	92111		233	MPC	Other Contractor	Mission Bay/La Jolla	906.40						San Clemente Canyon, Unnamed Tributary	2101	INDUSTRIAL PARKS	200 - 1000 ft.
9767	INTEGRITY RESTORATION INC	4901 MORENA BLVD 502	92117		23	MPC	Other Contractor	Mission Bay/La Jolla	906.40						Rose Canyon	6002	OFFICE - LOW RISE	< 200 ft.
9768	INTERNATIONAL DESIGN RESOURCE	4343 MORENA BLVD 6	92117		421	MPC	Wholesale/Storage/ Warehousing	Mission Bay/La Jolla	906.40						Rose Canyon	2101	INDUSTRIAL PARKS	< 200 ft.
9769	ITALO SCANGA INCORPORATED	4130 NAPIER ST	92110		421	MPC	Wholesale/Storage/ Warehousing	Mission Bay/La Jolla	906.40						Mission Bay	5007	ARTERIAL COMMERCIAL	> 1000 ft.
9770	J M J ELECTRIC	7000 CONVOY CT	92111		23511	MPC	Other Contractor	Mission Bay/La Jolla	906.40						San Clemente Canyon, Unnamed Tributary	6002	OFFICE - LOW RISE	> 1000 ft.
9771	J R CONSTRUCTION INC	5555 MAGNATRON BLVD D	92111		233	MPC	Other Contractor	Mission Bay/La Jolla	906.40						San Clemente Canyon, Unnamed Tributary	2101	INDUSTRIAL PARKS	200 - 1000 ft.
9772	J ROUSSIN COMPANY INC	8333 CLAIREMONT MESA BLVD 111	92111		42199	MPC	Wholesale/Storage/ Warehousing	Mission Bay/La Jolla	906.40						San Clemente Canyon, Unnamed Tributary	6002	OFFICE - LOW RISE	200 - 1000 ft.

#	Business Name	Street Address	Zip	SIC	NAICS	TTWQ	Category	WMA	HSA	Drains to La Jolla ASBS	Drains to Switzer Creek	Less than 200 ft. from ESA	Tributary	Residential	Nearest Water Body	SANDAG Landuse Code	SANDAG Landuse	Distance to Nearest Water Body
9773	J V GENERAL SERVICE	4015 PORTE LA PAZ 130	92122		56179	MPC	Other Contractor	Mission Bay/La Jolla	906.40						Rose Canyon, Unnamed Tributary	7607	RESIDENTIAL RECREATION	< 200 ft.
9774	J W CONTRACT BLINDS INC	4879 RONSON CT G	92111		2359	MPC	Other Contractor	Mission Bay/La Jolla	906.40						San Clemente Canyon, Unnamed Tributary	6002	OFFICE - LOW RISE	200 - 1000 ft.
9775	JACKSON DESIGN AND REMODELING INC	4797 MERCURY ST B	92111		23321	MPC	Other Contractor	Mission Bay/La Jolla	906.40						San Clemente Canyon, Unnamed Tributary	2101	INDUSTRIAL PARKS	200 - 1000 ft.
9776	JACO MEDICAL EQUIPMENT INC	4848 RONSON CT E	92111		421	MPC	Wholesale/Storage/ Warehousing	Mission Bay/La Jolla	906.40						San Clemente Canyon, Unnamed Tributary	2101	INDUSTRIAL PARKS	< 200 ft.
9777	JAKOB GERHARDT USA INC	6310 GREENWICH DR 240	92122		42281	MPC	Wholesale/Storage/ Warehousing	Mission Bay/La Jolla	906.40						Rose Canyon, Unnamed Tributary	6002	OFFICE - LOW RISE	< 200 ft.
9778	JAYSCO ENTERPRISES	2445 MORENA BLVD 211	92110		5617	MPC	Other Contractor	Mission Bay/La Jolla	906.40						Mission Bay	5007	ARTERIAL COMMERCIAL	200 - 1000 ft.
9779	JET CHEMICAL INC	5121 SANTA FE ST B	92109		4217	MPC	Wholesale/Storage/ Warehousing	Mission Bay/La Jolla	906.40						Rose Canyon	2101	INDUSTRIAL PARKS	200 - 1000 ft.
9780	JOHN L SEYMOUR INC	4901 MORENA BLVD	92117		4212	MPC	Wholesale/Storage/ Warehousing	Mission Bay/La Jolla	906.40						Rose Canyon	2101	INDUSTRIAL PARKS	< 200 ft.
9781	JOHNSON & JENNINGS	6165 GREENWICH DR 180	92122		233	MPC	Other Contractor	Mission Bay/La Jolla	906.40						Rose Canyon, Unnamed Tributary	6002	OFFICE - LOW RISE	200 - 1000 ft.
9782	JONES ASSOCIATES	8280 CLAIREMONT MESA BLVD 122	92111		42299	MPC	Wholesale/Storage/ Warehousing	Mission Bay/La Jolla	906.40						San Clemente Canyon, Unnamed Tributary	6002	OFFICE - LOW RISE	200 - 1000 ft.
9783	JOSEPH & JENNIFER ADLESH	4235 PORTE DE PALMAS 183	92122		23	MPC	Other Contractor	Mission Bay/La Jolla	906.40						Rose Canyon, Unnamed Tributary	7607	RESIDENTIAL RECREATION	200 - 1000 ft.
9784	J-W ELECTRIC	5002 SANTA FE ST	92109		2353	MPC	Other Contractor	Mission Bay/La Jolla	906.40						Rose Canyon	2101	INDUSTRIAL PARKS	< 200 ft.
9785	KASHI COMPANY	4250 EXECUTIVE SQ 600	92037		4224	MPC	Wholesale Food	Mission Bay/La Jolla	906.40						Rose Canyon, Unnamed Tributary	6001	OFFICE - HIGH RISE	200 - 1000 ft.
9786	KELLY PAPER COMPANY	7177 CONVOY CT F-K	92111		421	MPC	Wholesale/Storage/ Warehousing	Mission Bay/La Jolla	906.40						San Clemente Canyon, Unnamed Tributary	2101	INDUSTRIAL PARKS	> 1000 ft.
9787	KENCOM SYSTEMS	4901 MORENA BLVD 211	92117		233	MPC	Other Contractor	Mission Bay/La Jolla	906.40						Rose Canyon	6002	OFFICE - LOW RISE	< 200 ft.
9788	KENNARET ENTERPRISES	7884 CONVOY CT	92111		42169	MPC	Wholesale/Storage/ Warehousing	Mission Bay/La Jolla	906.40						San Clemente Canyon, Unnamed Tributary	2101	INDUSTRIAL PARKS	200 - 1000 ft.
9789	KITCHEN AND BATH EXPERTS INC	7475 CLAIREMONT MESA BLVD 100A	92111		23599	MPC	Other Contractor	Mission Bay/La Jolla	906.40						San Clemente Canyon, Unnamed Tributary	5009	OTHER RETAIL TRADE AND STRIP	> 1000 ft.
9790	KRAVET/LEE JOFA	4090 MORENA BLVD F	92117		42121	MPC	Wholesale/Storage/ Warehousing	Mission Bay/La Jolla	906.40						Rose Canyon	2101	INDUSTRIAL PARKS	200 - 1000 ft.
9791	LANCE KLING DESIGN BUILD	4241 JUTLAND DR 300A	92109		42	MPC	Wholesale/Storage/ Warehousing	Mission Bay/La Jolla	906.40						Rose Canyon	6002	OFFICE - LOW RISE	200 - 1000 ft.

#	Business Name	Street Address	Zip	SIC	NAICS	TTWQ	Category	WMA	HSA	Drains to La Jolla ASBS	Drains to Switzer Creek	Less than 200 ft. from ESA	Tributary	Residential	Nearest Water Body	SANDAG Landuse Code	SANDAG Landuse	Distance to Nearest Water Body
9792	LEE LAWRENCE LTD	4010 MORENA BLVD 100	92117		422	MPC	Wholesale/Storage/ Warehousing	Mission Bay/La Jolla	906.40						Rose Canyon	2101	INDUSTRIAL PARKS	200 - 1000 ft.
9793	LENOVO (UNITED STATES) INC	4660 LA JOLLA VILLAGE DR 300	92121		4219	MPC	Wholesale/Storage/ Warehousing	Mission Bay/La Jolla	906.40						Rose Canyon, Unnamed Tributary	6001	OFFICE - HIGH RISE	> 1000 ft.
9794	LINEAR ELECTRIC INC	7676 ENGINEER RD L	92111		23531	MPC	Other Contractor	Mission Bay/La Jolla	906.40						San Clemente Canyon, Unnamed Tributary	5004	NEIGHBORHOOD SHOPPING CENTERS	> 1000 ft.
9795	LOBSTER DELIGHT	7888 CONVOY CT	92111		42246	MPC	Wholesale Food	Mission Bay/La Jolla	906.40						San Clemente Canyon, Unnamed Tributary	2101	INDUSTRIAL PARKS	200 - 1000 ft.
9796	LOGICO ASSOCIATES DBA	2415 MORENA BLVD H	92110		5617	MPC	Other Contractor	Mission Bay/La Jolla	906.40						Mission Bay	4117	RAILROAD RIGHT OF WAYS	200 - 1000 ft.
9797	LOUIS CARUFEL WINE COMPANY	4901 MORENA BLVD 102A	92117		42282	MPC	Wholesale/Storage/ Warehousing	Mission Bay/La Jolla	906.40						Rose Canyon	6002	OFFICE - LOW RISE	< 200 ft.
9798	LOW COST AUTO GLASS	7676 CLAIREMONT MESA BLVD	92111		421	MPC	Wholesale/Storage/ Warehousing	Mission Bay/La Jolla	906.40						San Clemente Canyon, Unnamed Tributary	5003	COMMUNITY SHOPPING CENTERS	200 - 1000 ft.
9799	LOW PROFILE RECORDS INC	4901 MORENA BLVD	92117		421	MPC	Wholesale/Storage/ Warehousing	Mission Bay/La Jolla	906.40						Rose Canyon	2101	INDUSTRIAL PARKS	< 200 ft.
9800	LOWRYS INC	7366 CONVOY CT	92111		4229	MPC	Wholesale/Storage/ Warehousing	Mission Bay/La Jolla	906.40						San Clemente Canyon, Unnamed Tributary	2101	INDUSTRIAL PARKS	> 1000 ft.
9801	Magnum Specialties	9229 Harris Plant Rd.	92145	1611	23411	MPC	Other Contractor	Mission Bay/La Jolla	906.40						San Clemente Canyon	7603	OPEN SPACE PARKS &	200 - 1000 ft.
9802	MALY'S	7420 CLAIREMONT MESA BLVD 105	92111		422	MPC	Wholesale/Storage/ Warehousing	Mission Bay/La Jolla	906.40						San Clemente Canyon, Unnamed Tributary	5009	OTHER RETAIL TRADE AND STRIP	> 1000 ft.
9803	MASTERWORKS CONSTRUCTION	5121 SANTA FE ST F	92109		233	MPC	Other Contractor	Mission Bay/La Jolla	906.40						Rose Canyon	2101	INDUSTRIAL PARKS	200 - 1000 ft.
9804	MATT BURINDA	8614 VILLA LA JOLLA DR 4	92037		23321	MPC	Other Contractor	Mission Bay/La Jolla	906.40						Rose Canyon, Unnamed Tributary	5002	REGIONAL SHOPPING	200 - 1000 ft.
9805	MATUSE	5040 SHOREHAM PL 150	92122		4223	MPC	Wholesale/Storage/ Warehousing	Mission Bay/La Jolla	906.40						Rose Canyon, Unnamed Tributary	6002	OFFICE - LOW RISE	> 1000 ft.
9806	MAXIMUM DEMOLITION INC	5595 MAGNATRON BLVD J	92111		23	MPC	Other Contractor	Mission Bay/La Jolla	906.40						San Clemente Canyon, Unnamed Tributary	2101	INDUSTRIAL PARKS	200 - 1000 ft.
9807	MENTOR GRAPHICS CORPORATION	6256 GREENWICH DR	92122		42199	MPC	Wholesale/Storage/ Warehousing	Mission Bay/La Jolla	906.40						Rose Canyon, Unnamed Tributary	6002	OFFICE - LOW RISE	200 - 1000 ft.
9808	METABOLIFE INTERNATIONAL INC	5625 COPLEY DR	92111		4222	MPC	Wholesale/Storage/ Warehousing	Mission Bay/La Jolla	906.40						San Clemente Canyon, Unnamed Tributary	6002	OFFICE - LOW RISE	> 1000 ft.
9809	METCO CONSOLIDATED INC	4141 JUTLAND DR 202	92117		422	MPC	Wholesale/Storage/ Warehousing	Mission Bay/La Jolla	906.40						Rose Canyon	6002	OFFICE - LOW RISE	200 - 1000 ft.
9810	MICRO CITY INC	4810 MERCURY ST	92111		4216	MPC	Wholesale/Storage/ Warehousing	Mission Bay/La Jolla	906.40						San Clemente Canyon, Unnamed Tributary	2101	INDUSTRIAL PARKS	200 - 1000 ft.

#	Business Name	Street Address	Zip	SIC	NAICS	TTWQ	Category	WMA	HSA	Drains to La Jolla ASBS	Drains to Switzer Creek	Less than 200 ft. from ESA	Tributary	Residential	Nearest Water Body	SANDAG Landuse Code	SANDAG Landuse	Distance to Nearest Water Body
9811	MIRAMAR WHOLESALE	5400 GOVERNOR DR	92122		4225	MPC	Wholesale Food	Mission Bay/La Jolla	906.40						Rose Canyon, Unnamed Tributary	8002	INTENSIVE AGRICULTURE	200 - 1000 ft.
9812	MISSION CARPETS DIST	7525 RAYTHEON RD	92111		42121	MPC	Wholesale/Storage/ Warehousing	Mission Bay/La Jolla	906.40						San Clemente Canyon, Unnamed Tributary	2101	INDUSTRIAL PARKS	> 1000 ft.
9813	MIVA SMALL BUSINESS	5060 SHOREHAM PL 330	92122		42199	MPC	Wholesale/Storage/ Warehousing	Mission Bay/La Jolla	906.40						Rose Canyon, Unnamed Tributary	6002	OFFICE - LOW RISE	200 - 1000 ft.
9814	MK AUTO SALES INC	7975 RAYTHEON RD 360	92111		421	MPC	Wholesale/Storage/ Warehousing	Mission Bay/La Jolla	906.40						San Clemente Canyon, Unnamed Tributary	2101	INDUSTRIAL PARKS	200 - 1000 ft.
9815	MOREY PLUMBING, HEATING & COOLING INC	8170 RONSON RD R	92111		23511	MPC	Other Contractor	Mission Bay/La Jolla	906.40						San Clemente Canyon, Unnamed Tributary	2101	INDUSTRIAL PARKS	200 - 1000 ft.
9816	MOTENG INTERNATIONAL INC	5625 COPLEY DR	92111		42191	MPC	Wholesale/Storage/ Warehousing	Mission Bay/La Jolla	906.40						San Clemente Canyon, Unnamed Tributary	6002	OFFICE - LOW RISE	> 1000 ft.
9817	MOTHER'S CAKE & COOKIE CO.	6861 CONVOY CT B	92111		4224	MPC	Wholesale Food	Mission Bay/La Jolla	906.40						San Clemente Canyon, Unnamed Tributary	2101	INDUSTRIAL PARKS	> 1000 ft.
9818	NEIL INTERNATIONAL	4901 MORENA BLVD	92117		421	MPC	Wholesale/Storage/ Warehousing	Mission Bay/La Jolla	906.40						Rose Canyon	2101	INDUSTRIAL PARKS	< 200 ft.
9819	NITERIDER LIGHT SYSTEM INC	8205 RONSON RD E	92111		42191	MPC	Wholesale/Storage/ Warehousing	Mission Bay/La Jolla	906.40						San Clemente Canyon, Unnamed Tributary	2101	INDUSTRIAL PARKS	< 200 ft.
9820	NU COTE EXTERIORS	8334 CLAIREMONT MESA BLVD 109	92111		233	MPC	Other Contractor	Mission Bay/La Jolla	906.40						San Clemente Canyon, Unnamed Tributary	6002	OFFICE - LOW RISE	200 - 1000 ft.
9821	NU-MED GROUP PURCHASING ASSOCIATION INC	2645 FINANCIAL CT N	92117		4222	MPC	Wholesale/Storage/ Warehousing	Mission Bay/La Jolla	906.40						Rose Canyon	2101	INDUSTRIAL PARKS	200 - 1000 ft.
9822	OEM COMPUTER SUPPLIES	5575 MAGNATRON BLVD G	92111		42169	MPC	Wholesale/Storage/ Warehousing	Mission Bay/La Jolla	906.40						San Clemente Canyon, Unnamed Tributary	2101	INDUSTRIAL PARKS	200 - 1000 ft.
9823	OPUS WEST CONSTRUCTION CORPORATION	4350 LA JOLLA VILLAGE DR 110	92122		23332	MPC	Other Contractor	Mission Bay/La Jolla	906.40						Rose Canyon, Unnamed Tributary	6002	OFFICE - LOW RISE	> 1000 ft.
9824	PACIFIC RIM MECHANICAL CONTRACTORS INC	7655 CONVOY CT	92111		23599	MPC	Other Contractor	Mission Bay/La Jolla	906.40						San Clemente Canyon, Unnamed Tributary	2101	INDUSTRIAL PARKS	200 - 1000 ft.
9825	PAUL SCHUBERT PAINTING INC	8170 RONSON RD P&Q	92111		23599	MPC	Other Contractor	Mission Bay/La Jolla	906.40						San Clemente Canyon, Unnamed Tributary	2101	INDUSTRIAL PARKS	200 - 1000 ft.
9826	PAUL STROUD	8830 70 VILLA LA JOLLA DR	92037		56172	MPC	Other Contractor	Mission Bay/La Jolla	906.40						Rose Canyon, Unnamed Tributary	5003	COMMUNITY SHOPPING	200 - 1000 ft.
9827	PCL CONSTRUCTION	4690 EXECUTIVE DR 100	92121		233	MPC	Other Contractor	Mission Bay/La Jolla	906.40						Rose Canyon, Unnamed Tributary	9101	UNDEVELOPED LAND	> 1000 ft.

#	Business Name	Street Address	Zip	SIC	NAICS	TTWQ	Category	WMA	HSA	Drains to La Jolla ASBS	Drains to Switzer Creek	Less than 200 ft. from ESA	Tributary	Residential	Nearest Water Body	SANDAG Landuse Code	SANDAG Landuse	Distance to Nearest Water Body
9828	PCR DISTRIBUTING CO	5555 MAGNATRON BLVD J	92111		4219	MPC	Wholesale/Storage/ Warehousing	Mission Bay/La Jolla	906.40						San Clemente Canyon, Unnamed Tributary	2101	INDUSTRIAL PARKS	200 - 1000 ft.
9829	PEBBLE PAVING CO	7954 CONVOY CT	92111		23599	MPC	Other Contractor	Mission Bay/La Jolla	906.40						San Clemente Canyon, Unnamed Tributary	2101	INDUSTRIAL PARKS	200 - 1000 ft.
9830	PEEK BROS FINE HOME PAINTING	7924 RONSON RD F	92111		23599	MPC	Other Contractor	Mission Bay/La Jolla	906.40						San Clemente Canyon, Unnamed Tributary	2101	INDUSTRIAL PARKS	> 1000 ft.
9831	PERFORMANCE PLUS DRYWALL	4204 JUTLAND DR A2	92117		23599	MPC	Other Contractor	Mission Bay/La Jolla	906.40						Rose Canyon	6002	OFFICE - LOW RISE	200 - 1000 ft.
9832	PIN HIGH INC	5125 CONVOY ST 207	92111		421	MPC	Wholesale/Storage/ Warehousing	Mission Bay/La Jolla	906.40						San Clemente Canyon, Unnamed Tributary	6002	OFFICE - LOW RISE	200 - 1000 ft.
9833	PINDLER & PINDLER	4250 MORENA BLVD	92117		4223	MPC	Wholesale/Storage/ Warehousing	Mission Bay/La Jolla	906.40						Rose Canyon	2101	INDUSTRIAL PARKS	200 - 1000 ft.
9834	POLYSACK USA INC	4241 JUTLAND DR 304A	92117		42199	MPC	Wholesale/Storage/ Warehousing	Mission Bay/La Jolla	906.40						Rose Canyon	6002	OFFICE - LOW RISE	200 - 1000 ft.
9835	Prestige Gunite	9229 Harris Plant	92145	1771	32571	MPC	Other Contractor	Mission Bay/La Jolla	906.40						San Clemente Canyon	7603	OPEN SPACE PARKS &	< 200 ft.
9836	PROFESSIONAL PLASTICS	8334 CLAIREMONT MESA BLVD 203	92111		42199	MPC	Wholesale/Storage/ Warehousing	Mission Bay/La Jolla	906.40						San Clemente Canyon, Unnamed Tributary	6002	OFFICE - LOW RISE	200 - 1000 ft.
9837	PROPELLER SOLUTIONS	4620 SANTA FE ST	92109		42199	MPC	Wholesale/Storage/ Warehousing	Mission Bay/La Jolla	906.40						Rose Canyon	5009	OTHER RETAIL TRADE AND STRIP	> 1000 ft.
9838	PSC ELECTRONICS	7072 CONVOY CT	92111		4216	MPC	Wholesale/Storage/ Warehousing	Mission Bay/La Jolla	906.40						San Clemente Canyon, Unnamed Tributary	6002	OFFICE - LOW RISE	> 1000 ft.
9839	PUREMOTORS INC	4887 RONSON CT I	92111		44	MPC	Wholesale/Storage/ Warehousing	Mission Bay/La Jolla	906.40						San Clemente Canyon, Unnamed Tributary	2101	INDUSTRIAL PARKS	200 - 1000 ft.
9840	QUICK DISPENSE INC	8245 RONSON RD L	92111		4229	MPC	Wholesale/Storage/ Warehousing	Mission Bay/La Jolla	906.40						San Clemente Canyon, Unnamed Tributary	4113	COMMUNICATIONS AND UTILITIES	< 200 ft.
9841	REASONABLE DRAIN AND	3052 CLAIREMONT DR E	92117		2351	MPC	Other Contractor	Mission Bay/La Jolla	906.40						Mission Bay	5004	NEIGHBORHOOD SHOPPING	> 1000 ft.
9842	REASONABLE DRAIN& PLUMBING	3052 CLAIREMONT DR E	92109		23511	MPC	Other Contractor	Mission Bay/La Jolla	906.40						Mission Bay	4117	RAILROAD RIGHT OF WAYS	> 1000 ft.
9843	REFRIGERATION SUPPLIES DISTRIBUTOR	7332 CONVOY CT A	92111		4217	MPC	Wholesale/Storage/ Warehousing	Mission Bay/La Jolla	906.40						San Clemente Canyon, Unnamed Tributary	2101	INDUSTRIAL PARKS	> 1000 ft.
9844	REMEDY GOLF INC	5125 CONVOY ST 209	92111		42191	MPC	Wholesale/Storage/ Warehousing	Mission Bay/La Jolla	906.40						San Clemente Canyon, Unnamed Tributary	6002	OFFICE - LOW RISE	200 - 1000 ft.

#	Business Name	Street Address	Zip	SIC	NAICS	TTWQ	Category	WMA	HSA	Drains to La Jolla ASBS	Drains to Switzer Creek	Less than 200 ft. from ESA	Tributary	Residential	Nearest Water Body	SANDAG Landuse Code	SANDAG Landuse	Distance to Nearest Water Body
9845	REXEL ESD	7380 CONVOY CT	92111		4216	MPC	Wholesale/Storage/ Warehousing	Mission Bay/La Jolla	906.40						San Clemente Canyon, Unnamed Tributary	2101	INDUSTRIAL PARKS	> 1000 ft.
9846	REYNALDO L OCHOA	7595 VICKERS ST A	92111		422	MPC	Wholesale/Storage/ Warehousing	Mission Bay/La Jolla	906.40						San Clemente Canyon, Unnamed Tributary	2101	INDUSTRIAL PARKS	> 1000 ft.
9847	Roel Construction	9229 Harris Plant Rd	92145	1522	23332	MPC	Other Contractor	Mission Bay/La Jolla	906.40						San Clemente Canyon	7603	OPEN SPACE PARKS &	< 200 ft.
9848	RYAN COMPANIES US INC	9171 TOWNE CENTRE DR 460	92122		233	MPC	Other Contractor	Mission Bay/La Jolla	906.40						Rose Canyon, Unnamed Tributary	5002	REGIONAL SHOPPING	> 1000 ft.
9849	SADDLEBACK WATERPROOFING	4901 MORENA BLVD 801	92117		23599	MPC	Other Contractor	Mission Bay/La Jolla	906.40						Rose Canyon	6002	OFFICE - LOW RISE	< 200 ft.
9850	SAN DIEGO BUTCHER SUPPLY	1940 CHICAGO ST	92110		422	MPC	Wholesale/Storage/ Warehousing	Mission Bay/La Jolla	906.40						Mission Bay	5007	ARTERIAL COMMERCIAL	> 1000 ft.
9851	SAN DIEGO CHILLER SERVICE INC	4888 RONSON CT C	92111		23511	MPC	Other Contractor	Mission Bay/La Jolla	906.40						San Clemente Canyon, Unnamed Tributary	2101	INDUSTRIAL PARKS	200 - 1000 ft.
9852	SAN DIEGO CONCRETE CUTTING COMPANY	7722 ENGINEER RD	92111		23511	MPC	Other Contractor	Mission Bay/La Jolla	906.40						San Clemente Canyon, Unnamed Tributary	2101	INDUSTRIAL PARKS	> 1000 ft.
9853	SAN DIEGO GARDEN	5080 SANTA FE ST	92109		42199	MPC	Wholesale/Storage/ Warehousing	Mission Bay/La Jolla	906.40						Rose Canyon	2101	INDUSTRIAL PARKS	< 200 ft.
9854	SAN DIEGO POLICE EQUIPMENT CO INC	8205 RONSON RD A	92111		42199	MPC	Wholesale/Storage/ Warehousing	Mission Bay/La Jolla	906.40						San Clemente Canyon, Unnamed Tributary	2101	INDUSTRIAL PARKS	< 200 ft.
9855	SAN DIEGO SEAL INC	7635 RONSON RD	92111		4217	MPC	Wholesale/Storage/ Warehousing	Mission Bay/La Jolla	906.40						San Clemente Canyon, Unnamed Tributary	2101	INDUSTRIAL PARKS	> 1000 ft.
9856	SATELLITE VIDEO PRODUCTIONS INC	5111 SANTA FE ST F	92109		42199	MPC	Wholesale/Storage/ Warehousing	Mission Bay/La Jolla	906.40						Rose Canyon	2101	INDUSTRIAL PARKS	200 - 1000 ft.
9857	SCP DISTRIBUTORS LLC	5648 COPLEY DR	92111		42183	MPC	Wholesale/Storage/ Warehousing	Mission Bay/La Jolla	906.40						San Clemente Canyon, Unnamed Tributary	2101	INDUSTRIAL PARKS	> 1000 ft.
9858	SENEKEO EMBOSSING & FOILSTAMPING	4888 RONSON CT H	92111		422	MPC	Wholesale/Storage/ Warehousing	Mission Bay/La Jolla	906.40						San Clemente Canyon, Unnamed Tributary	2101	INDUSTRIAL PARKS	200 - 1000 ft.
9859	SHARP ELECTRONICS	6390 GREENWICH DR 175	92122		4216	MPC	Wholesale/Storage/ Warehousing	Mission Bay/La Jolla	906.40						Rose Canyon, Unnamed Tributary	6002	OFFICE - LOW RISE	< 200 ft.
9860	SHEDS FOR YOU	7722 ENGINEER RD	92111		56179	MPC	Other Contractor	Mission Bay/La Jolla	906.40						San Clemente Canyon, Unnamed Tributary	2101	INDUSTRIAL PARKS	> 1000 ft.
9861	SICILIAN MARBLE & GRANITE INC	6080 MIRAMAR RD 120	92121		56179	MPC	Other Contractor	Mission Bay/La Jolla	906.40						Rose Canyon	5006	AUTOMOBILE DEALERSHIP	> 1000 ft.
9862	SOCAL KITCHENS & BATHS INC	4241 JUTLAND DR 304A	92117		23321	MPC	Other Contractor	Mission Bay/La Jolla	906.40						Rose Canyon	6002	OFFICE - LOW RISE	200 - 1000 ft.

#	Business Name	Street Address	Zip	SIC	NAICS	TTWQ	Category	WMA	HSA	Drains to La Jolla ASBS	Drains to Switzer Creek	Less than 200 ft. from ESA	Tributary	Residential	Nearest Water Body	SANDAG Landuse Code	SANDAG Landuse	Distance to Nearest Water Body
9863	SOLUTIONS	4915 MERCURY ST	92111		42145	MPC	Wholesale/Storage/ Warehousing	Mission Bay/La Jolla	906.40						San Clemente Canyon, Unnamed Tributary	2101	INDUSTRIAL PARKS	< 200 ft.
9864	SOUTHLAND WOOD PRODUCTS INC	3089 CLAIREMONT DR C-519	92117		421	MPC	Wholesale/Storage/ Warehousing	Mission Bay/La Jolla	906.40						Mission Bay	5004	NEIGHBORHOOD SHOPPING	> 1000 ft.
9865	SOUTHWEST MODULAR	4901 MORENA BLVD 901	92117		42121	MPC	Wholesale/Storage/ Warehousing	Mission Bay/La Jolla	906.40						Rose Canyon	6002	OFFICE - LOW RISE	< 200 ft.
9866	SOUTHWESTERN CONSTRUCTION	8695 VIA MALLORCA 21	92037		233	MPC	Other Contractor	Mission Bay/La Jolla	906.40						Rose Canyon, Unnamed Tributary	5002	REGIONAL SHOPPING	200 - 1000 ft.
9867	SPRINGBOARDS	8324 REGENTS RD 1I	92122		421	MPC	Wholesale/Storage/ Warehousing	Mission Bay/La Jolla	906.40						Rose Canyon, Unnamed Tributary	7601	PARKS - ACTIVE	< 200 ft.
9868	STANDING DEVELOPMENT INC	7323 CONVOY CT B104	92111		421	MPC	Wholesale/Storage/ Warehousing	Mission Bay/La Jolla	906.40						San Clemente Canyon, Unnamed Tributary	2101	INDUSTRIAL PARKS	> 1000 ft.
9869	STED FAST WINDOW & DOOR	5595 MAGNATRON BLVD T	92111		42199	MPC	Wholesale/Storage/ Warehousing	Mission Bay/La Jolla	906.40						San Clemente Canyon, Unnamed Tributary	2101	INDUSTRIAL PARKS	200 - 1000 ft.
9870	SUN WIRELESS	4879 RONSON CT C	92111		23599	MPC	Other Contractor	Mission Bay/La Jolla	906.40						San Clemente Canyon, Unnamed Tributary	6002	OFFICE - LOW RISE	200 - 1000 ft.
9871	SUNDT CONSTRUCTION	4375 JUTLAND DR	92117		233	MPC	Other Contractor	Mission Bay/La Jolla	906.40						Rose Canyon	6002	OFFICE - LOW RISE	200 - 1000 ft.
9872	SUNSET PHARMACEUTICALS	4901 MORENA BLVD 209B	92117		42299	MPC	Wholesale/Storage/ Warehousing	Mission Bay/La Jolla	906.40						Rose Canyon	6002	OFFICE - LOW RISE	< 200 ft.
9873	SUNSHINE COAST CONSTRUCTION	4901 MORENA BLVD 802	92117		23322	MPC	Other Contractor	Mission Bay/La Jolla	906.40						Rose Canyon	6002	OFFICE - LOW RISE	< 200 ft.
9874	SUNSTATE TILE CONTRACTORS INC	7579 CONVOY CT	92111		23599	MPC	Other Contractor	Mission Bay/La Jolla	906.40						San Clemente Canyon, Unnamed Tributary	2101	INDUSTRIAL PARKS	200 - 1000 ft.
9875	SUREFLITE INC	4845 CONVOY ST	92111		42192	MPC	Wholesale/Storage/ Warehousing	Mission Bay/La Jolla	906.40						San Clemente Canyon, Unnamed Tributary	5007	ARTERIAL COMMERCIAL	> 1000 ft.
9876	SWINSON ELECTRIC	4885 RONSON CT L	92111		23531	MPC	Other Contractor	Mission Bay/La Jolla	906.40						San Clemente Canyon, Unnamed Tributary	2101	INDUSTRIAL PARKS	200 - 1000 ft.
9877	T/A CMI MOULDING	8148 RONSON RD T	92111		42199	MPC	Wholesale/Storage/ Warehousing	Mission Bay/La Jolla	906.40						San Clemente Canyon, Unnamed Tributary	2101	INDUSTRIAL PARKS	200 - 1000 ft.
9878	TALCO ELECTRONICS INC	4903 MORENA BLVD 1218	92117		422	MPC	Wholesale/Storage/ Warehousing	Mission Bay/La Jolla	906.40						Rose Canyon	6002	OFFICE - LOW RISE	< 200 ft.
9879	TANABE USA INC	7930 CONVOY CT	92111		4226	MPC	Wholesale/Storage/ Warehousing	Mission Bay/La Jolla	906.40						San Clemente Canyon, Unnamed Tributary	2101	INDUSTRIAL PARKS	200 - 1000 ft.
9880	TDK CORPORATION OF AMERICA	6165 GREENWICH DR 150	92122		4216	MPC	Wholesale/Storage/ Warehousing	Mission Bay/La Jolla	906.40						Rose Canyon, Unnamed Tributary	6002	OFFICE - LOW RISE	200 - 1000 ft.

#	Business Name	Street Address	Zip	SIC	NAICS	TTWQ	Category	WMA	HSA	Drains to La Jolla ASBS	Drains to Switzer Creek	Less than 200 ft. from ESA	Tributary	Residential	Nearest Water Body	SANDAG Landuse Code	SANDAG Landuse	Distance to Nearest Water Body
9881	TEAM POST-OP INC	4130 LA JOLLA VILLAGE DR 104	92037		42149	MPC	Wholesale/Storage/ Warehousing	Mission Bay/La Jolla	906.40						Rose Canyon, Unnamed Tributary	6002	OFFICE - LOW RISE	< 200 ft.
9882	THA HEATING & AIR INC	4888 RONSON CT O	92111		2351	MPC	Other Contractor	Mission Bay/La Jolla	906.40						San Clemente Canyon, Unnamed Tributary	2101	INDUSTRIAL PARKS	200 - 1000 ft.
9883	THINK ELECTRIC	5002 SANTA FE ST 7	92109		2353	MPC	Other Contractor	Mission Bay/La Jolla	906.40						Rose Canyon	4117	RAILROAD RIGHT OF WAYS	200 - 1000 ft.
9884	TODD ENTERPRISES	3040 CLAIREMONT DR C	92117		233	MPC	Other Contractor	Mission Bay/La Jolla	906.40						Mission Bay	5004	NEIGHBORHOOD SHOPPING	> 1000 ft.
9885	TOP QUALITY PLUMBING INC	4060 MORENA BLVD D	92117		2351	MPC	Other Contractor	Mission Bay/La Jolla	906.40						Rose Canyon	2101	INDUSTRIAL PARKS	200 - 1000 ft.
9886	TRADITIONAL HERBS INC	4901 MORENA BLVD 1102	92117		42199	MPC	Wholesale/Storage/ Warehousing	Mission Bay/La Jolla	906.40						Rose Canyon	6002	OFFICE - LOW RISE	< 200 ft.
9887	TRADITIONAL MOO DOE EQUIPMENT	4907 MORENA BLVD 1413	92117		42191	MPC	Wholesale/Storage/ Warehousing	Mission Bay/La Jolla	906.40						Rose Canyon	6002	OFFICE - LOW RISE	< 200 ft.
9888	TREPTE CONSTRUCTION COMPANY INC	8195 RONSON RD E	92111		233	MPC	Other Contractor	Mission Bay/La Jolla	906.40						San Clemente Canyon, Unnamed Tributary	2101	INDUSTRIAL PARKS	200 - 1000 ft.
9889	TRI ED DISTRIBUTION INC	7876 CONVOY CT	92111		4216	MPC	Wholesale/Storage/ Warehousing	Mission Bay/La Jolla	906.40						San Clemente Canyon, Unnamed Tributary	6002	OFFICE - LOW RISE	200 - 1000 ft.
9890	TRI STAR TELECOMMUNICATI	4241 JUTLAND DR 320	92117		4214	MPC	Wholesale/Storage/ Warehousing	Mission Bay/La Jolla	906.40						Rose Canyon	6002	OFFICE - LOW RISE	200 - 1000 ft.
9891	TRIDIPANEL CONSTRUCTION INC	8383 CLAIREMONT MESA BLVD 4	92111		233	MPC	Other Contractor	Mission Bay/La Jolla	906.40						San Clemente Canyon, Unnamed Tributary	6002	OFFICE - LOW RISE	200 - 1000 ft.
9892	TROPICAL SHADE MASTERS INC DBA PALAPAS	5151 SANTA FE ST C	92109		23599	MPC	Other Contractor	Mission Bay/La Jolla	906.40						Rose Canyon	2101	INDUSTRIAL PARKS	200 - 1000 ft.
9893	TRULY FINE WINE	4060 MORENA BLVD K	92117		42282	MPC	Wholesale/Storage/ Warehousing	Mission Bay/La Jolla	906.40						Rose Canyon	2101	INDUSTRIAL PARKS	200 - 1000 ft.
9894	TRULY NOLEN EXTERMINATING INC	4891 MERCURY ST	92111		235	MPC	Other Contractor	Mission Bay/La Jolla	906.40						San Clemente Canyon, Unnamed Tributary	2101	INDUSTRIAL PARKS	200 - 1000 ft.
9895	TSA CONTRACTING INC	4350 EXECUTIVE DR 301	92121		233	MPC	Other Contractor	Mission Bay/La Jolla	906.40						Rose Canyon, Unnamed Tributary	6001	OFFICE - HIGH RISE	> 1000 ft.
9896	ULTIMATE AIR SYSTEM INC	4241 JUTLAND DR 304	92117		23511	MPC	Other Contractor	Mission Bay/La Jolla	906.40						Rose Canyon	6002	OFFICE - LOW RISE	200 - 1000 ft.
9897	ULTIMATE ATMOSPHERE	4241 JUTLAND DR 304	92117		23511	MPC	Other Contractor	Mission Bay/La Jolla	906.40						Rose Canyon	6002	OFFICE - LOW RISE	200 - 1000 ft.
9898	US UNI ELECTRONICS	9191 TOWNE CENTRE DR 408	92122		42162	MPC	Wholesale/Storage/ Warehousing	Mission Bay/La Jolla	906.40						Rose Canyon, Unnamed Tributary	5002	REGIONAL SHOPPING	> 1000 ft.
9899	VERSAILLES FUNITURE	7475 CLAIREMONT MESA BLVD	92111		42121	MPC	Wholesale/Storage/ Warehousing	Mission Bay/La Jolla	906.40						San Clemente Canyon, Unnamed Tributary	5009	OTHER RETAIL TRADE AND STRIP	> 1000 ft.

#	Business Name	Street Address	Zip	SIC	NAICS	TTWQ	Category	WMA	HSA	Drains to La Jolla ASBS	Drains to Switzer Creek	Less than 200 ft. from ESA	Tributary	Residential	Nearest Water Body	SANDAG Landuse Code	SANDAG Landuse	Distance to Nearest Water Body
9900	VINH CONSTRUCTION CO	7637 RONSON RD	92111		23322	MPC	Other Contractor	Mission Bay/La Jolla	906.40						San Clemente Canyon, Unnamed Tributary	2101	INDUSTRIAL PARKS	> 1000 ft.
9901	W W GRAINGER INC	8001 RAYTHEON RD	92111		4216	MPC	Wholesale/Storage/ Warehousing	Mission Bay/La Jolla	906.40						San Clemente Canyon, Unnamed Tributary	2101	INDUSTRIAL PARKS	200 - 1000 ft.
9902	WANKE INDUSTRIAL COMMERICIAL	5555 SANTA FE ST L	92109		23599	MPC	Other Contractor	Mission Bay/La Jolla	906.40						Rose Canyon	2101	INDUSTRIAL PARKS	200 - 1000 ft.
9903	WATSON HARDWOOD	4901 MORENA BLVD 1000	92117		2355	MPC	Other Contractor	Mission Bay/La Jolla	906.40						Rose Canyon	6002	OFFICE - LOW RISE	< 200 ft.
9904	WERMERS CORPORATION	5120 SHOREHAM PL 150	92122		23	MPC	Other Contractor	Mission Bay/La Jolla	906.40						Rose Canyon, Unnamed Tributary	6002	OFFICE - LOW RISE	200 - 1000 ft.
9905	WERMERS MULTI FAMILY CORP	5120 SHOREHAM PL 150	92122		23	MPC	Other Contractor	Mission Bay/La Jolla	906.40						Rose Canyon, Unnamed Tributary	6002	OFFICE - LOW RISE	200 - 1000 ft.
9906	WESCO DISTRIBUTION INC	7790 CONVOY CT	92111		4216	MPC	Wholesale/Storage/ Warehousing	Mission Bay/La Jolla	906.40						San Clemente Canyon, Unnamed Tributary	5009	OTHER RETAIL TRADE AND STRIP	< 200 ft.
9907	West Tech Contracting, Inc	9229 Harris Plant Rd	92145	1629	23593	MPC	Other Contractor	Mission Bay/La Jolla	906.40						San Clemente Canyon	7603	OPEN SPACE PARKS &	< 200 ft.
9908	WIG USA INC	7603 CONVOY CT	92111		42299	MPC	Wholesale/Storage/ Warehousing	Mission Bay/La Jolla	906.40						San Clemente Canyon, Unnamed Tributary	2101	INDUSTRIAL PARKS	200 - 1000 ft.
9909	WINN ENERGY CONTROLS INC	2637 ARIANE DR	92117		4217	MPC	Wholesale/Storage/ Warehousing	Mission Bay/La Jolla	906.40						Rose Canyon	6002	OFFICE - LOW RISE	200 - 1000 ft.
9910	WOLVERINE GLAZING INC	4901 MORENA BLVD 504B	92117		2359	MPC	Other Contractor	Mission Bay/La Jolla	906.40						Rose Canyon	6002	OFFICE - LOW RISE	< 200 ft.
9911	WORKRIGHT PROPERTY SERVICES	7837 CONVOY CT 200	92111		23322	MPC	Other Contractor	Mission Bay/La Jolla	906.40						San Clemente Canyon, Unnamed Tributary	6002	OFFICE - LOW RISE	200 - 1000 ft.
9912	YORK SHIRE PINE	5171 SANTA FE ST 4	92109		42121	MPC	Wholesale/Storage/ Warehousing	Mission Bay/La Jolla	906.40						Rose Canyon	2101	INDUSTRIAL PARKS	200 - 1000 ft.
9913	ZASHI LTD	4935 MERCURY ST	92111		4223	MPC	Wholesale/Storage/ Warehousing	Mission Bay/La Jolla	906.40						San Clemente Canyon, Unnamed Tributary	2101	INDUSTRIAL PARKS	< 200 ft.
9914	#23 SANITORS SERVICES OF CA	7250 ENGINEER RD D	92111		56172	MPC	Other Contractor	Mission Bay/La Jolla	906.50						Tecolote Creek	2101	INDUSTRIAL PARKS	> 1000 ft.
9915	A+ HOME IMPROVEMENTS	7380 CLAIREMONT MESA BLVD 202A	92111		2332	MPC	Other Contractor	Mission Bay/La Jolla	906.50						Tecolote Creek	5004	NEIGHBORHOOD SHOPPING	> 1000 ft.
9916	ABCO VINYL POOL REPAIR	6738 GIFFORD WAY	92111		235	MPC	Other Contractor	Mission Bay/La Jolla	906.50						Tecolote Creek	6807	SCHOOL DISTRICT OFFICE	> 1000 ft.
9917	ADVANCED FLOORCOVERING	1275 MORENA BLVD A	92110		23599	MPC	Other Contractor	Mission Bay/La Jolla	906.50						Mission Bay	5007	ARTERIAL COMMERCIAL	> 1000 ft.
9918	AHE INC	7373 ENGINEER RD D	92111		42199	MPC	Wholesale/Storage/ Warehousing	Mission Bay/La Jolla	906.50						Tecolote Creek	2101	INDUSTRIAL PARKS	> 1000 ft.

#	Business Name	Street Address	Zip	SIC	NAICS	TTWQ	Category	WMA	HSA	Drains to La Jolla ASBS	Drains to Switzer Creek	Less than 200 ft. from ESA	Tributary	Residential	Nearest Water Body	SANDAG Landuse Code	SANDAG Landuse	Distance to Nearest Water Body
9919	ALLIED REFRIGERATION	7813 OSTROW ST	92111		42144	MPC	Wholesale/Storage/ Warehousing	Mission Bay/La Jolla	906.50						Tecolote Creek, Unnamed Tributary	2101	INDUSTRIAL PARKS	> 1000 ft.
9920	AMERICAN COMMERCIAL	4452 RUFFNER ST 110	92111		23332	MPC	Other Contractor	Mission Bay/La Jolla	906.50						Tecolote Creek	5007	ARTERIAL COMMERCIAL	> 1000 ft.
9921	AMERICA'S FINEST BAR	7140 OPPORTUNITY RD A	92111		42199	MPC	Wholesale/Storage/ Warehousing	Mission Bay/La Jolla	906.50						Tecolote Creek	2101	INDUSTRIAL PARKS	> 1000 ft.
9922	ANGELICA DESIGNS INC	1202 KNOXVILLE ST	92110		42199	MPC	Wholesale/Storage/ Warehousing	Mission Bay/La Jolla	906.50						Mission Bay	2103	LIGHT INDUSTRY-GENERAL	200 - 1000 ft.
9923	ARTISTRY IN LIGHT INC	5415 CLAIREMONT MESA BLVD 211	92117		23599	MPC	Other Contractor	Mission Bay/La Jolla	906.50						Tecolote Creek	5007	ARTERIAL COMMERCIAL	> 1000 ft.
9924	AVELLINO TILE & GRANITE LLC	4904 NAPLES PL	92110		235	MPC	Other Contractor	Mission Bay/La Jolla	906.50						Mission Bay	5007	ARTERIAL COMMERCIAL	> 1000 ft.
9925	BEARVAULT INC	5663 BALBOA AVE 354	92111		42191	MPC	Wholesale/Storage/ Warehousing	Mission Bay/La Jolla	906.50						Tecolote Creek	5003	COMMUNITY SHOPPING	> 1000 ft.
9926	BOLTON CONSTRUCTION	7733 OTHELLO AVE	92111		2332	MPC	Other Contractor	Mission Bay/La Jolla	906.50						Tecolote Creek, Unnamed Tributary	2101	INDUSTRIAL PARKS	> 1000 ft.
9927	BOSWORTH COMPANY THE	7330 OPPORTUNITY RD C	92111		233	MPC	Other Contractor	Mission Bay/La Jolla	906.50						Tecolote Creek	4119	OTHER TRANSPORTATIO	> 1000 ft.
9928	BP DIAGNOSTICS	7343 RONSON RD L	92111		42145	MPC	Wholesale/Storage/ Warehousing	Mission Bay/La Jolla	906.50						Tecolote Creek	2101	INDUSTRIAL PARKS	> 1000 ft.
9929	BRUCE DISTRIBUTING INC	7140 OPPORTUNITY RD	92111		421	MPC	Wholesale/Storage/ Warehousing	Mission Bay/La Jolla	906.50						Tecolote Creek	2101	INDUSTRIAL PARKS	> 1000 ft.
9930	C3 CONSTRUCTION CO	7818 WILKERSON CT B	92111		23322	MPC	Other Contractor	Mission Bay/La Jolla	906.50						Tecolote Creek, Unnamed Tributary	2101	INDUSTRIAL PARKS	> 1000 ft.
9931	CABUZZI & COMPANY	3921 CLAIREMONT MESA BLVD	92117		5617	MPC	Other Contractor	Mission Bay/La Jolla	906.50						Tecolote Creek	5003	COMMUNITY SHOPPING	> 1000 ft.
9932	CAIRO CONSTRUCTION	7111 ENGINEER RD	92111		233	MPC	Other Contractor	Mission Bay/La Jolla	906.50						Tecolote Creek	2101	INDUSTRIAL PARKS	> 1000 ft.
9933	CARRIER CORPORATION	7204 CLAIREMONT MESA BLVD	92111		233	MPC	Other Contractor	Mission Bay/La Jolla	906.50						Tecolote Creek	5006	AUTOMOBILE DEALERSHIP	> 1000 ft.
9934	CASTILLIAN DEVELOPMENT	7670 OPPORTUNITY RD 200	92111		56179	MPC	Other Contractor	Mission Bay/La Jolla	906.50						Tecolote Creek	2101	INDUSTRIAL PARKS	> 1000 ft.
9935	CDCARD-USA LLC	7490 OPPORTUNITY RD 201	92111		4216	MPC	Wholesale/Storage/ Warehousing	Mission Bay/La Jolla	906.50						Tecolote Creek	4119	OTHER TRANSPORTATIO	> 1000 ft.
9936	CLAIREMONT RFG CO INC	4232 BALBOA AVE 16	92117		2356	MPC	Other Contractor	Mission Bay/La Jolla	906.50						Tecolote Creek	7603	OPEN SPACE PARKS &	200 - 1000 ft.
9937	CLARK SECURITY PRODUCTS INC	7140 OPPORTUNITY RD	92111		4217	MPC	Wholesale/Storage/ Warehousing	Mission Bay/La Jolla	906.50						Tecolote Creek	2101	INDUSTRIAL PARKS	> 1000 ft.
9938	CMJ TRADING	4689 CONVOY ST A	92111		233	MPC	Other Contractor	Mission Bay/La Jolla	906.50						Tecolote Creek	5004	NEIGHBORHOOD SHOPPING	> 1000 ft.
9939	CURAFLO OF SAN DIEGO	5663 BALBOA AVE 249	92111		56179	MPC	Other Contractor	Mission Bay/La Jolla	906.50						Tecolote Creek	5003	COMMUNITY SHOPPING	> 1000 ft.
9940	DARYL GRIFFIS ACOUSTICS INC	4958 NAPLES ST 110	92110		23599	MPC	Other Contractor	Mission Bay/La Jolla	906.50						Mission Bay	5009	OTHER RETAIL TRADE AND STRIP	> 1000 ft.

#	Business Name	Street Address	Zip	SIC	NAICS	TTWQ	Category	WMA	HSA	Drains to La Jolla ASBS	Drains to Switzer Creek	Less than 200 ft. from ESA	Tributary	Residential	Nearest Water Body	SANDAG Landuse Code	SANDAG Landuse	Distance to Nearest Water Body
9941	DISPLAY SYSTEMS/ SALON FACTORY	1177 KNOXVILLE ST	92110		421	MPC	Wholesale/Storage/ Warehousing	Mission Bay/La Jolla	906.50						Mission Bay	2103	LIGHT INDUSTRY-GENERAL	> 1000 ft.
9942	DUNN-EDWARDS PAINT	1510 MORENA BLVD	92110		4226	MPC	Wholesale/Storage/ Warehousing	Mission Bay/La Jolla	906.50						Mission Bay	5007	ARTERIAL COMMERCIAL	> 1000 ft.
9943	EWING IRRIGATION PRODUCTS INC	7151 RONSON RD A	92111		42199	MPC	Wholesale/Storage/ Warehousing	Mission Bay/La Jolla	906.50						Tecolote Creek	2101	INDUSTRIAL PARKS	> 1000 ft.
9944	FARMER BROS CO - BR 2	7855 OSTROW ST A	92111		422	MPC	Wholesale/Storage/ Warehousing	Mission Bay/La Jolla	906.50						Tecolote Creek, Unnamed Tributary	2101	INDUSTRIAL PARKS	> 1000 ft.
9945	FLOOD RESCUE INC	7250 CLAIREMONT MESA BLVD	92111		2332	MPC	Other Contractor	Mission Bay/La Jolla	906.50						Tecolote Creek	5006	AUTOMOBILE DEALERSHIP	> 1000 ft.
9946	GRAPHIC INTERFACES	4565 RUFFNER ST 211	92111		4219	MPC	Wholesale/Storage/ Warehousing	Mission Bay/La Jolla	906.50						Tecolote Creek	4119	OTHER TRANSPORTATIO	> 1000 ft.
9947	J A BRIEN PLUMBING CO	7297 RONSON RD D	92111		2351	MPC	Other Contractor	Mission Bay/La Jolla	906.50						Tecolote Creek	2101	INDUSTRIAL PARKS	> 1000 ft.
9948	J H FREED & SONS	7717 OSTROW ST	92111		42199	MPC	Wholesale/Storage/ Warehousing	Mission Bay/La Jolla	906.50						Tecolote Creek, Unnamed Tributary	2101	INDUSTRIAL PARKS	> 1000 ft.
9949	JOELSON VAIL ASSOC	7283 ENGINEER RD H	92111		233	MPC	Other Contractor	Mission Bay/La Jolla	906.50						Tecolote Creek	2101	INDUSTRIAL PARKS	> 1000 ft.
9950	JOHNNY HANDIMAN	2444 COMSTOCK ST	92111		56179	MPC	Other Contractor	Mission Bay/La Jolla	906.50						Tecolote Creek, Unnamed Tributary	6805	JUNIOR HIGH SCHOOLS AND MIDDLE	> 1000 ft.
9951	K-CO CONSTRUCTION	4686 CLAIREMONT MESA BLVD	92117		233	MPC	Other Contractor	Mission Bay/La Jolla	906.50						Tecolote Creek	9101	UNDEVELOPED LAND	> 1000 ft.
9952	KITCHEN IDEA CENTER INC	7373 CLAIREMONT MESA BLVD 101G	92111		233	MPC	Other Contractor	Mission Bay/La Jolla	906.50						Tecolote Creek	5004	NEIGHBORHOOD SHOPPING	> 1000 ft.
9953	LINE READY	7710 BALBOA AVE 224D	92111		421	MPC	Wholesale/Storage/ Warehousing	Mission Bay/La Jolla	906.50						Tecolote Creek	5004	NEIGHBORHOOD SHOPPING	> 1000 ft.
9954	Lockheed Martin Technology Inc.	7257 Ronson Rd.	92111	1799	235990	MPC	Other Contractor	Mission Bay/La Jolla	906.50						Tecolote Creek	2101	INDUSTRIAL PARKS	> 1000 ft.
9955	MASTEY OF SAN DIEGO COUNTY	7343 RONSON RD C	92111		421	MPC	Wholesale/Storage/ Warehousing	Mission Bay/La Jolla	906.50						Tecolote Creek	2101	INDUSTRIAL PARKS	> 1000 ft.
9956	MIST MIRAGE LLC	4617 RUFFNER ST 201	92111		42149	MPC	Wholesale/Storage/ Warehousing	Mission Bay/La Jolla	906.50						Tecolote Creek	4119	OTHER TRANSPORTATIO	> 1000 ft.
9957	MKM PUBLISHING CO	4057 CLAIREMONT MESA BLVD	92117		422	MPC	Wholesale/Storage/ Warehousing	Mission Bay/La Jolla	906.50						Tecolote Creek	5003	COMMUNITY SHOPPING	> 1000 ft.
9958	MR COPY /FAX CITY	6632 CONVOY CT	92111		421	MPC	Wholesale/Storage/ Warehousing	Mission Bay/La Jolla	906.50						Tecolote Creek	2101	INDUSTRIAL PARKS	> 1000 ft.
9959	MTS WHOLESALE JEWELRY CO	7061 CLAIREMONT MESA BLVD 203	92111		4215	MPC	Wholesale/Storage/ Warehousing	Mission Bay/La Jolla	906.50						Tecolote Creek	6509	OTHER HEALTH CARE	> 1000 ft.
9960	MYSTIC COIN AND PRECIOUS METALS	7263 ENGINEER RD A	92111		421	MPC	Wholesale/Storage/ Warehousing	Mission Bay/La Jolla	906.50						Tecolote Creek	2101	INDUSTRIAL PARKS	> 1000 ft.
9961	NESKO	5440 CLAIREMONT MESA BLVD B1	92117		5617	MPC	Other Contractor	Mission Bay/La Jolla	906.50						Tecolote Creek	5007	ARTERIAL COMMERCIAL	> 1000 ft.
9962	NEW LINE PROMOTIONS	7282 CLAIREMONT MESA BLVD	92111		42191	MPC	Wholesale/Storage/ Warehousing	Mission Bay/La Jolla	906.50						Tecolote Creek	5006	AUTOMOBILE DEALERSHIP	> 1000 ft.

#	Business Name	Street Address	Zip	SIC	NAICS	TTWQ	Category	WMA	HSA	Drains to La Jolla ASBS	Drains to Switzer Creek	Less than 200 ft. from ESA	Tributary	Residential	Nearest Water Body	SANDAG Landuse Code	SANDAG Landuse	Distance to Nearest Water Body
9963	OCP GROUP INC	7130 ENGINEER RD	92111		4216	MPC	Wholesale/Storage/ Warehousing	Mission Bay/La Jolla	906.50						Tecolote Creek	2101	INDUSTRIAL PARKS	> 1000 ft.
9964	O'FENELON PLUMBING	4428 MOUNT HERBERT AVE	92117		2351	MPC	Other Contractor	Mission Bay/La Jolla	906.50						Tecolote Creek	6806	ELEMENTARY SCHOOLS	> 1000 ft.
9965	OLD MASTER PRODUCTS INC	7615 OTHELLO AVE J	92111		42122	MPC	Wholesale/Storage/ Warehousing	Mission Bay/La Jolla	906.50						Tecolote Creek, Unnamed Tributary	2101	INDUSTRIAL PARKS	> 1000 ft.
9966	ONE TIME HOME SERVICES	4232 BALBOA AVE 4	92117		56179	MPC	Other Contractor	Mission Bay/La Jolla	906.50						Tecolote Creek	7603	OPEN SPACE PARKS &	200 - 1000 ft.
9967	OROWEAT ENTERMANNS	7051 CLAIREMONT MESA BLVD 301	92117		422	MPC	Wholesale/Storage/ Warehousing	Mission Bay/La Jolla	906.50						Tecolote Creek	6509	OTHER HEALTH CARE	> 1000 ft.
9968	PACIFIC COAST GLOBAL INC	6333 MOUNT ADA RD 264	92111		4219	MPC	Wholesale/Storage/ Warehousing	Mission Bay/La Jolla	906.50						Tecolote Creek, Unnamed Tributary	5004	NEIGHBORHOOD SHOPPING	> 1000 ft.
9969	PACIFIC KITCHENS INC	7208 CLAIREMONT MESA BLVD	92111		23	MPC	Other Contractor	Mission Bay/La Jolla	906.50						Tecolote Creek	5006	AUTOMOBILE DEALERSHIP	> 1000 ft.
9970	PACIFIC SLYLINE GLASS INC	7243 ENGINEER RD D	92111		23592	MPC	Other Contractor	Mission Bay/La Jolla	906.50						Tecolote Creek	2101	INDUSTRIAL PARKS	> 1000 ft.
9971	PAN PACIFICA ENTERPRISES/HOH	7373 ENGINEER RD A	92111		422	MPC	Wholesale/Storage/ Warehousing	Mission Bay/La Jolla	906.50						Tecolote Creek	2101	INDUSTRIAL PARKS	> 1000 ft.
9972	PISOR'S MARINE SHELLS	4586 CLAIREMONT DR	92117		42199	MPC	Wholesale/Storage/ Warehousing	Mission Bay/La Jolla	906.50						Tecolote Creek	6002	OFFICE - LOW RISE	> 1000 ft.
9973	POOL WATER PRODUCTS	7777 OSTROW ST	92111		42199	MPC	Wholesale/Storage/ Warehousing	Mission Bay/La Jolla	906.50						Tecolote Creek, Unnamed Tributary	2101	INDUSTRIAL PARKS	> 1000 ft.
9974	PREMAN ROOFING	1133 MORENA BLVD	92110		23561	MPC	Other Contractor	Mission Bay/La Jolla	906.50						Mission Bay	5007	ARTERIAL COMMERCIAL	> 1000 ft.
9975	PRE-TREAT TERMITE CONTROL	7297 RONSON RD B	92111		23599	MPC	Other Contractor	Mission Bay/La Jolla	906.50						Tecolote Creek	2101	INDUSTRIAL PARKS	> 1000 ft.
9976	PRO-PREPT INC	1133 MORENA BLVD	92110		2359	MPC	Other Contractor	Mission Bay/La Jolla	906.50						Mission Bay	5007	ARTERIAL COMMERCIAL	> 1000 ft.
9977	PULLMAN ENGINEERING INC	4645 RUFFNER ST P	92111		234	MPC	Other Contractor	Mission Bay/La Jolla	906.50						Tecolote Creek	4119	OTHER TRANSPORTATIO	> 1000 ft.
9978	PWS INC	7370 OPPORTUNITY RD O	92111		4214	MPC	Wholesale/Storage/ Warehousing	Mission Bay/La Jolla	906.50						Tecolote Creek	4119	OTHER TRANSPORTATIO	> 1000 ft.
9979	RFE IMPORT INTERNATIONAL	6315 BEADNELL WAY	92117		42199	MPC	Wholesale/Storage/ Warehousing	Mission Bay/La Jolla	906.50						Tecolote Creek	6002	OFFICE - LOW RISE	> 1000 ft.
9980	RICHARD BAGGULEY ARTIST	2875 COWLEY WAY 612	92117		421	MPC	Wholesale/Storage/ Warehousing	Mission Bay/La Jolla	906.50						Tecolote Creek	5004	NEIGHBORHOOD SHOPPING	200 - 1000 ft.
9981	ROBANDA INTERNATIONAL	1245 KNOXVILLE ST	92110		421	MPC	Wholesale/Storage/ Warehousing	Mission Bay/La Jolla	906.50						Mission Bay	2103	LIGHT INDUSTRY-GENERAL	> 1000 ft.
9982	ROCKY RACKS INC	4661 RUFFNER ST	92111		422	MPC	Wholesale/Storage/ Warehousing	Mission Bay/La Jolla	906.50						Tecolote Creek	2101	INDUSTRIAL PARKS	> 1000 ft.
9983	RORIC INC	7490 OPPORTUNITY RD 203	92111		42	MPC	Wholesale/Storage/ Warehousing	Mission Bay/La Jolla	906.50						Tecolote Creek	4119	OTHER TRANSPORTATIO	> 1000 ft.
9984	SAN DIEGO LIGHT BULB	1655 MORENA BLVD A	92110		421	MPC	Wholesale/Storage/ Warehousing	Mission Bay/La Jolla	906.50						Mission Bay	4117	RAILROAD RIGHT OF WAYS	> 1000 ft.
9985	SAN DIEGO OFFICE INTERIORS CORP	4863 SHAWLINE ST A	92111		421	MPC	Wholesale/Storage/ Warehousing	Mission Bay/La Jolla	906.50						Tecolote Creek	2101	INDUSTRIAL PARKS	> 1000 ft.

#	Business Name	Street Address	Zip	SIC	NAICS	TTWQ	Category	WMA	HSA	Drains to La Jolla ASBS	Drains to Switzer Creek	Less than 200 ft. from ESA	Tributary	Residential	Nearest Water Body	SANDAG Landuse Code	SANDAG Landuse	Distance to Nearest Water Body
9986	SEEDLESS	1457 MORENA BLVD A	92110		4223	MPC	Wholesale/Storage/ Warehousing	Mission Bay/La Jolla	906.50						Mission Bay	9101	UNDEVELOPED LAND	> 1000 ft.
9987	SPECTRUM RENOVATIONS	7343 RONSON RD D	92111		233	MPC	Other Contractor	Mission Bay/La Jolla	906.50						Tecolote Creek	2101	INDUSTRIAL PARKS	> 1000 ft.
9988	T & L FOOD INC	7373 ENGINEER RD A	92111		4224	MPC	Wholesale Food	Mission Bay/La Jolla	906.50						Tecolote Creek	2101	INDUSTRIAL PARKS	> 1000 ft.
9989	T B L SERVICES	4368 BANNOCK AVE	92117		56172	MPC	Other Contractor	Mission Bay/La Jolla	906.50						Tecolote Creek	6806	ELEMENTARY SCHOOLS	> 1000 ft.
9990	TIME E&C AMERICA INC	7675 DAGGET ST 360	92111		421	MPC	Wholesale/Storage/ Warehousing	Mission Bay/La Jolla	906.50						Tecolote Creek	6002	OFFICE - LOW RISE	> 1000 ft.
9991	TITONI CONSTRUCTION	7292 OPPORTUNITY RD D	92111		233	MPC	Other Contractor	Mission Bay/La Jolla	906.50						Tecolote Creek	4119	OTHER TRANSPORTATIO	> 1000 ft.
9992	TSEC CALIFORNIA INC	7297 RONSON RD J	92111		4214	MPC	Wholesale/Storage/ Warehousing	Mission Bay/La Jolla	906.50						Tecolote Creek	2101	INDUSTRIAL PARKS	> 1000 ft.
9993	UPTOWN DEVELOPMENT INC	7111 ENGINEER RD A	92111		421	MPC	Wholesale/Storage/ Warehousing	Mission Bay/La Jolla	906.50						Tecolote Creek	2101	INDUSTRIAL PARKS	> 1000 ft.
9994	US AIRCONDITIONING	4770 RUFFNER ST	92111		4215	MPC	Wholesale/Storage/ Warehousing	Mission Bay/La Jolla	906.50						Tecolote Creek	2101	INDUSTRIAL PARKS	> 1000 ft.
9995	VALLEJO COMPANY	8034 LINDA VISTA RD 2U	92111		422	MPC	Wholesale/Storage/ Warehousing	Mission Bay/La Jolla	906.50						Tecolote Creek, Unnamed Tributary	6002	OFFICE - LOW RISE	> 1000 ft.
9996	VICCOM LANDSCAPE	5519 CLAIREMONT MESA BLVD 194	92117		2359	MPC	Other Contractor	Mission Bay/La Jolla	906.50						Tecolote Creek	5007	ARTERIAL COMMERCIAL	> 1000 ft.
9997	VIDKOM	7283 ENGINEER RD G	92111		4219	MPC	Wholesale/Storage/ Warehousing	Mission Bay/La Jolla	906.50						Tecolote Creek	2101	INDUSTRIAL PARKS	> 1000 ft.
9998	WALSH CONSTRUCTION	5663 BALBOA AVE 443	92111		5617	MPC	Other Contractor	Mission Bay/La Jolla	906.50						Tecolote Creek	5003	COMMUNITY SHOPPING	> 1000 ft.
9999	WALTER E FIEDLER INC	4895 SAVANNAH ST	92110		2332	MPC	Other Contractor	Mission Bay/La Jolla	906.50						Mission Bay	5007	ARTERIAL COMMERCIAL	> 1000 ft.
10000	WATERFALLS NATURALLY	4237 BALBOA AVE	92111		42199	MPC	Wholesale/Storage/ Warehousing	Mission Bay/La Jolla	906.50						Tecolote Creek	7603	OPEN SPACE PARKS &	200 - 1000 ft.
10001	WESTERN FASTENER CO	7373 ENGINEER RD	92111		4217	MPC	Wholesale/Storage/ Warehousing	Mission Bay/La Jolla	906.50						Tecolote Creek	2101	INDUSTRIAL PARKS	> 1000 ft.
10002	WSA DISTRIBUTING INC	7222 OPPORTUNITY RD	92111		42199	MPC	Wholesale/Storage/ Warehousing	Mission Bay/La Jolla	906.50						Tecolote Creek	2101	INDUSTRIAL PARKS	> 1000 ft.
10003	PHILIP WEBER MARINE	1936 QUIVIRA WAY	92109		56172	MPC	Other Contractor	Mission Bay/La Jolla	906.80						Mission Bay	7207	MARINAS	200 - 1000 ft.
10004	A & A CONSTRUCTION CO	9865 MESA RIM RD 215	92121		233	MPC	Other Contractor	Penasquitos	906.10						Carroll Canyon, Unnamed Tributary	2101	INDUSTRIAL PARKS	200 - 1000 ft.
10005	A C INTERNATIONAL	6480 WEATHERS PL	92121		421	MPC	Wholesale/Storage/ Warehousing	Penasquitos	906.10						Carroll Canyon, Unnamed Tributary	6002	OFFICE - LOW RISE	> 1000 ft.
10006	A G HEINZE CO INC	6370 LUSK BLVD F107	92121		42199	MPC	Wholesale/Storage/ Warehousing	Penasquitos	906.10						Soledad Canyon, Unnamed Tributary	2101	INDUSTRIAL PARKS	> 1000 ft.
10007	A V BUILDER CORP	6373 NANCY RIDGE DR	92121		233	MPC	Other Contractor	Penasquitos	906.10						Carroll Canyon	2101	INDUSTRIAL	200 - 1000 ft.
10008	A-1 ALL AMERICAN ROOFING CO SAN DIEGO INC	7414 TRADE ST B	92121		23599	MPC	Other Contractor	Penasquitos	906.10						Carroll Canyon, Unnamed Tributary	6002	OFFICE - LOW RISE	> 1000 ft.

#	Business Name	Street Address	Zip	SIC	NAICS	TTWQ	Category	WMA	HSA	Drains to La Jolla ASBS	Drains to Switzer Creek	Less than 200 ft. from ESA	Tributary	Residential	Nearest Water Body	SANDAG Landuse Code	SANDAG Landuse	Distance to Nearest Water Body
10009	A-1 BUSINESS TELECOM SYSTEMS	8447 MIRAMAR MALL	92121		235	MPC	Other Contractor	Penasquitos	906.10						Carroll Canyon, Unnamed Tributary	2103	LIGHT INDUSTRY-GENERAL	200 - 1000 ft.
10010	A9 TECHNOLOGY OF CALIFORNIA	7915 SILVERTON AVE 312	92126		42299	MPC	Wholesale/Storage/ Warehousing	Penasquitos	906.10						Carroll Canyon, Unnamed Tributary	2101	INDUSTRIAL PARKS	< 200 ft.
10011	AAA PACKAGING MATERIALS INC	8180 MIRAMAR RD 8182	92126		4229	MPC	Wholesale/Storage/ Warehousing	Penasquitos	906.10						Carroll Canyon, Unnamed Tributary	5003	COMMUNITY SHOPPING	200 - 1000 ft.
10012	ABS AUTO AUCTIONS	5692 EASTGATE DR	92121		42199	MPC	Wholesale/Storage/ Warehousing	Penasquitos	906.10						Carroll Canyon	2101	INDUSTRIAL PARKS	> 1000 ft.
10013	Access Overhead Garage Doors Inc.	4182 Sorrento Valley Blvd., Suite H	92121	1751	81149	MPC	Other Contractor	Penasquitos	906.10						Los Penasquitos Creek	9101	UNDEVELOPED LAND	200 - 1000 ft.
10014	ACCURATE ENGINEERING INTEGRATED	4204 SORRENTO VALLEY BLVD L	92121		233	MPC	Other Contractor	Penasquitos	906.10						Los Penasquitos Creek	2103	LIGHT INDUSTRY-GENERAL	200 - 1000 ft.
10015	ACOI INC	9265 DOWDY DR 216	92126		42199	MPC	Wholesale/Storage/ Warehousing	Penasquitos	906.10						Carroll Canyon, Unnamed Tributary	2101	INDUSTRIAL PARKS	< 200 ft.
10016	ACOUSTICS & BUILDING	7887 DUNBROOK RD D	92126		235	MPC	Other Contractor	Penasquitos	906.10						Carroll Canyon, Unnamed Tributary	2101	INDUSTRIAL PARKS	200 - 1000 ft.
10017	A-D & D DRYWALL INC	10685 ROSELLE ST	92121		23542	MPC	Other Contractor	Penasquitos	906.10						Soledad Canyon	2103	LIGHT INDUSTRY-GENERAL	< 200 ft.
10018	AD TRADING LLC	7576 TRADE ST C	92121		42299	MPC	Wholesale/Storage/ Warehousing	Penasquitos	906.10						Carroll Canyon, Unnamed Tributary	2101	INDUSTRIAL PARKS	200 - 1000 ft.
10019	ADAIR COMMERCIAL	5940 PACIFIC MESA CT 211	92121		233	MPC	Other Contractor	Penasquitos	906.10						Soledad Canyon, Unnamed Tributary	6002	OFFICE - LOW RISE	200 - 1000 ft.
10020	ADVANCED AUDIO VIDEO	9740 OLSON DR 200	92121		56179	MPC	Other Contractor	Penasquitos	906.10						Carroll Canyon, Unnamed Tributary	5001	WHOLESALE TRADE	> 1000 ft.
10021	ADVANCED MARKETING	5880 OBERLIN DR 400	92121		42199	MPC	Wholesale/Storage/ Warehousing	Penasquitos	906.10						Carroll Canyon, Unnamed Tributary	2101	INDUSTRIAL PARKS	> 1000 ft.
10022	ADVENTURE PRODUCTS INC	9895 OLSON DR A	92121		422	MPC	Wholesale/Storage/ Warehousing	Penasquitos	906.10						Carroll Canyon, Unnamed Tributary	7603	OPEN SPACE PARKS &	200 - 1000 ft.
10023	AFDON CONTRACTING CA	8533 PRODUCTION AVE	92121		23599	MPC	Other Contractor	Penasquitos	906.10						Carroll Canyon	2101	INDUSTRIAL PARKS	< 200 ft.
10024	AFRICAN ACCENTS INC	7955 SILVERTON AVE 1212	92126		42199	MPC	Wholesale/Storage/ Warehousing	Penasquitos	906.10						Carroll Canyon, Unnamed Tributary	2101	INDUSTRIAL PARKS	< 200 ft.
10025	AGERA CHEMA LLC	9384 TWIN TRAILS DR 204	92129		42299	MPC	Wholesale/Storage/ Warehousing	Penasquitos	906.10						Los Penasquitos Creek, Unnamed Tributary	5004	NEIGHBORHOOD SHOPPING CENTERS	200 - 1000 ft.
10026	A-I FIRE PROTECTION INC	8655 MIRAMAR PL	92121		23511	MPC	Other Contractor	Penasquitos	906.10						Carroll Canyon	7603	OPEN SPACE PARKS &	200 - 1000 ft.
10027	AIRCOLD SUPPLY	7880 DUNBROOK RD	92126		4229	MPC	Wholesale/Storage/ Warehousing	Penasquitos	906.10						Carroll Canyon, Unnamed Tributary	2101	INDUSTRIAL PARKS	200 - 1000 ft.
10028	AIRE FILTER PRODUCTS	7692 TRADE ST D	92121		4217	MPC	Wholesale/Storage/ Warehousing	Penasquitos	906.10						Carroll Canyon, Unnamed Tributary	2101	INDUSTRIAL PARKS	200 - 1000 ft.
10029	AJAYZ SPORTSWEAR	7940 SILVERTON AVE 104	92126		4223	MPC	Wholesale/Storage/ Warehousing	Penasquitos	906.10						Carroll Canyon, Unnamed Tributary	2101	INDUSTRIAL PARKS	< 200 ft.
10030	AKESIS SURGICAL PRODUCTS LLC	7964 ARJONS DR E	92126		4219	MPC	Wholesale/Storage/ Warehousing	Penasquitos	906.10						Carroll Canyon, Unnamed Tributary	2101	INDUSTRIAL PARKS	> 1000 ft.

#	Business Name	Street Address	Zip	SIC	NAICS	TTWQ	Category	WMA	HSA	Drains to La Jolla ASBS	Drains to Switzer Creek	Less than 200 ft. from ESA	Tributary	Residential	Nearest Water Body	SANDAG Landuse Code	SANDAG Landuse	Distance to Nearest Water Body
10031	ALCOA SIGNAGE	8535 ARJONS DR E	92126		235	MPC	Other Contractor	Penasquitos	906.10						Carroll Canyon, Unnamed Tributary	2101	INDUSTRIAL PARKS	> 1000 ft.
10032	ALCOA WIRELESS SERVICES INC	11300 SORRENTO VALLEY RD 230	92121		233	MPC	Other Contractor	Penasquitos	906.10						Los Penasquitos Creek	2103	LIGHT INDUSTRY-GENERAL	200 - 1000 ft.
10033	ALFA BUILDERS	3950 SORRENTO VALLEY BLVD	92121		56179	MPC	Other Contractor	Penasquitos	906.10						Los Penasquitos Creek	2103	LIGHT INDUSTRY-GENERAL	< 200 ft.
10034	ALFA REMODELING	3950 SORRENTO VALLEY BLVD	92121		56179	MPC	Other Contractor	Penasquitos	906.10						Los Penasquitos Creek	2103	LIGHT INDUSTRY-GENERAL	< 200 ft.
10035	ALL AMERICAN TRANSISTOR OF CALIFORNIA INC	9585 CANDIDA ST	92126		4216	MPC	Wholesale/Storage/ Warehousing	Penasquitos	906.10						Carroll Canyon, Unnamed Tributary	2101	INDUSTRIAL PARKS	200 - 1000 ft.
10036	ALL STAR EVENT PRODUCTIONS	9495 CANDIDA ST	92126	1799	54199	MPC	Other Contractor	Penasquitos	906.10						Carroll Canyon	2101	INDUSTRIAL PARKS	> 1000 ft.
10037	ALLSKATES DISTRIBUTION	8830 REHCO RD A	92121		42191	MPC	Wholesale/Storage/ Warehousing	Penasquitos	906.10						Carroll Canyon	2101	INDUSTRIAL PARKS	200 - 1000 ft.
10038	ALLSTATE ELECTRIC	7939 SILVERTON AVE 808	92126		23531	MPC	Other Contractor	Penasquitos	906.10						Carroll Canyon, Unnamed Tributary	2101	INDUSTRIAL PARKS	< 200 ft.
10039	ALLTECH BUILDERS INC	11772 SORRENTO VALLEY RD 134	92121		233	MPC	Other Contractor	Penasquitos	906.10						Los Penasquitos Creek	2103	LIGHT INDUSTRY-GENERAL	200 - 1000 ft.
10040	AMAZING BUYS INC.	7887 DUNBROOK RD H	92126		42199	MPC	Wholesale/Storage/ Warehousing	Penasquitos	906.10						Carroll Canyon, Unnamed Tributary	2101	INDUSTRIAL PARKS	200 - 1000 ft.
10041	AMAZON STONES	7980 MIRAMAR RD	92126		42199	MPC	Wholesale/Storage/ Warehousing	Penasquitos	906.10						Carroll Canyon, Unnamed Tributary	2103	LIGHT INDUSTRY-GENERAL	200 - 1000 ft.
10042	AMAZONIA HARDWOOD FLOORING OUTLET	9282 MIRAMAR RD 27	92126		4219	MPC	Wholesale/Storage/ Warehousing	Penasquitos	906.10						Carroll Canyon, Unnamed Tributary	5009	OTHER RETAIL TRADE AND STRIP	> 1000 ft.
10043	AMBRO CONTROLS INC	8920 ACTIVITY RD L	92126		421	MPC	Wholesale/Storage/ Warehousing	Penasquitos	906.10						Carroll Canyon, Unnamed Tributary	2101	INDUSTRIAL PARKS	> 1000 ft.
10044	AMDEC CORPORATION	9924 MESA RIM RD	92121		4216	MPC	Wholesale/Storage/ Warehousing	Penasquitos	906.10						Carroll Canyon, Unnamed Tributary	2101	INDUSTRIAL PARKS	< 200 ft.
10045	AMERICA GENTEK INC	9245 DOWDY DR 217	92126		422	MPC	Wholesale/Storage/ Warehousing	Penasquitos	906.10						Carroll Canyon, Unnamed Tributary	2101	INDUSTRIAL PARKS	< 200 ft.
10046	AMERICAN COATINGS INC	7966 ARJONS DR C	92126		2359	MPC	Other Contractor	Penasquitos	906.10						Carroll Canyon, Unnamed Tributary	5001	WHOLESALE TRADE	> 1000 ft.
10047	AMERICAN FIREPLACES INC	9938 MESA RIM RD	92121		23599	MPC	Other Contractor	Penasquitos	906.10						Carroll Canyon, Unnamed Tributary	2101	INDUSTRIAL PARKS	< 200 ft.
10048	AMERICAN HOME CRAFT INC	10211 PACIFIC MESA BLVD 412	92121		23599	MPC	Other Contractor	Penasquitos	906.10						Soledad Canyon, Unnamed Tributary	2101	INDUSTRIAL PARKS	< 200 ft.
10049	AMERICAN INSULATION INC	8305 MIRALANI DR	92126		23542	MPC	Other Contractor	Penasquitos	906.10						Carroll Canyon, Unnamed Tributary	2101	INDUSTRIAL PARKS	200 - 1000 ft.
10050	AMERICAN LANDSCAPE &	8785 MIRAMAR PL	92121		2359	MPC	Other Contractor	Penasquitos	906.10						Carroll Canyon, Unnamed Tributary	2101	INDUSTRIAL PARKS	200 - 1000 ft.
10051	AMERICAN LIGHTING &	7754 ARJONS DR A	92126		44	MPC	Wholesale/Storage/ Warehousing	Penasquitos	906.10						Carroll Canyon, Unnamed Tributary	2101	INDUSTRIAL PARKS	200 - 1000 ft.
10052	AMERICAN PIPELINING	7945 DUNBROOK RD D	92126		23491	MPC	Other Contractor	Penasquitos	906.10						Carroll Canyon, Unnamed Tributary	2101	INDUSTRIAL PARKS	200 - 1000 ft.

#	Business Name	Street Address	Zip	SIC	NAICS	TTWQ	Category	WMA	HSA	Drains to La Jolla ASBS	Drains to Switzer Creek	Less than 200 ft. from ESA	Tributary	Residential	Nearest Water Body	SANDAG Landuse Code	SANDAG Landuse	Distance to Nearest Water Body
10053	AMERICAN TECHNOLOGIES	8444 MIRALANI DR	92126		235	MPC	Other Contractor	Penasquitos	906.10						Carroll Canyon, Unnamed Tributary	2101	INDUSTRIAL PARKS	200 - 1000 ft.
10054	AMERICAN WHOLESALE AUTO SPEC LLC	9715 CARROLL CENTRE RD 101	92126		421	MPC	Wholesale/Storage/ Warehousing	Penasquitos	906.10						Carroll Canyon, Unnamed Tributary	5009	OTHER RETAIL TRADE AND STRIP	< 200 ft.
10055	AMERICAN WIRELESS	8375 CAMINO SANTA FE D	92121		4216	MPC	Wholesale/Storage/ Warehousing	Penasquitos	906.10						Carroll Canyon	2101	INDUSTRIAL PARKS	< 200 ft.
10056	AMERICAN X AIR	7940 SILVERTON AVE 127	92126		56172	MPC	Other Contractor	Penasquitos	906.10						Carroll Canyon, Unnamed Tributary	2101	INDUSTRIAL PARKS	< 200 ft.
10057	ANCHOR CONSTRUCTION	7071 CARROLL RD	92121		23599	MPC	Other Contractor	Penasquitos	906.10						Carroll Canyon	2101	INDUSTRIAL PARKS	> 1000 ft.
10058	ANCIENT MARINER	7867 DUNBROOK RD H	92126		42199	MPC	Wholesale/Storage/ Warehousing	Penasquitos	906.10						Carroll Canyon, Unnamed Tributary	2101	INDUSTRIAL PARKS	200 - 1000 ft.
10059	ANGELUCCI DEVELOPMENT INC	9865 MESA RIM RD 215	92121		233	MPC	Other Contractor	Penasquitos	906.10						Carroll Canyon, Unnamed Tributary	2101	INDUSTRIAL PARKS	200 - 1000 ft.
10060	ANYTIME BUILDING MAINTENANCE	10951 SORRENTO VALLEY RD 2B	92121		233	MPC	Other Contractor	Penasquitos	906.10						Soledad Canyon	4117	RAILROAD RIGHT OF WAYS	< 200 ft.
10061	APEX INTERNATIONAL	6920 MIRAMAR RD 203	92121		42199	MPC	Wholesale/Storage/ Warehousing	Penasquitos	906.10						Carroll Canyon	4117	RAILROAD RIGHT OF WAYS	200 - 1000 ft.
10062	APEX MECHANICAL SYSTEMS INC	7440 TRADE ST A	92121		2351	MPC	Other Contractor	Penasquitos	906.10						Carroll Canyon, Unnamed Tributary	2101	INDUSTRIAL PARKS	200 - 1000 ft.
10063	APEX SAUNAS & WINE CELLARS	8172 MIRAMAR RD	92126		42199	MPC	Wholesale/Storage/ Warehousing	Penasquitos	906.10						Carroll Canyon, Unnamed Tributary	5003	COMMUNITY SHOPPING	200 - 1000 ft.
10064	APPLIANS & EQUIPMENT	9555 GOLD COAST DR A11	92126		56172	MPC	Other Contractor	Penasquitos	906.10						Carroll Canyon, Unnamed Tributary	7601	PARKS - ACTIVE	200 - 1000 ft.
10065	AQUA BLUE CO	7940 SILVERTON AVE 108	92126		2359	MPC	Other Contractor	Penasquitos	906.10						Carroll Canyon, Unnamed Tributary	2101	INDUSTRIAL PARKS	< 200 ft.
10066	AQUADEK INC	7959 SILVERTON AVE 1005	92126		23599	MPC	Other Contractor	Penasquitos	906.10						Carroll Canyon, Unnamed Tributary	2101	INDUSTRIAL PARKS	< 200 ft.
10067	ARCUS SPECIALTY CONSTRUCTION	3525 DEL MAR HEIGHTS RD 119	92130		23491	MPC	Other Contractor	Penasquitos	906.10						Carmel Valley, Unnamed Tributary	5003	COMMUNITY SHOPPING	200 - 1000 ft.
10068	ARMSTRONG MCCALL	10178 WILLOW CREEK RD	92131		42299	MPC	Wholesale/Storage/ Warehousing	Penasquitos	906.10						Carroll Canyon, Unnamed Tributary	2101	INDUSTRIAL PARKS	> 1000 ft.
10069	AROMA HOUSEWARES CO	6469 FLANDERS DR	92121		421	MPC	Wholesale/Storage/ Warehousing	Penasquitos	906.10						Los Penasquitos Creek, Unnamed Tributary	2101	INDUSTRIAL PARKS	> 1000 ft.
10070	ARS AMERICAN RESIDENTIAL SERVICES OF CO	6162 NANCY RIDGE DR 100	92121		23511	MPC	Other Contractor	Penasquitos	906.10						Carroll Canyon	2101	INDUSTRIAL PARKS	200 - 1000 ft.
10071	ARTDECOR	7847 DUNBROOK RD C	92126		42299	MPC	Wholesale/Storage/ Warehousing	Penasquitos	906.10						Carroll Canyon, Unnamed Tributary	2101	INDUSTRIAL PARKS	< 200 ft.
10072	ARTWARE	8274 MIRAMAR RD	92126		42199	MPC	Wholesale/Storage/ Warehousing	Penasquitos	906.10						Carroll Canyon, Unnamed Tributary	5003	COMMUNITY SHOPPING	200 - 1000 ft.
10073	ASIAHAUS MICRO-ELECTRONICS	6150 LUSK BLVD B101	92121		4216	MPC	Wholesale/Storage/ Warehousing	Penasquitos	906.10						Soledad Canyon, Unnamed Tributary	2101	INDUSTRIAL PARKS	200 - 1000 ft.

#	Business Name	Street Address	Zip	SIC	NAICS	TTWQ	Category	WMA	HSA	Drains to La Jolla ASBS	Drains to Switzer Creek	Less than 200 ft. from ESA	Tributary	Residential	Nearest Water Body	SANDAG Landuse Code	SANDAG Landuse	Distance to Nearest Water Body
10074	ASIAN COLLECTIONS	9292 MIRAMAR RD 28	92126		42122	MPC	Wholesale/Storage/ Warehousing	Penasquitos	906.10						Carroll Canyon, Unnamed Tributary	5009	OTHER RETAIL TRADE AND STRIP	> 1000 ft.
10075	ASSET CARPETS	9225 DOWDY DR 109	92126		44	MPC	Wholesale/Storage/ Warehousing	Penasquitos	906.10						Carroll Canyon, Unnamed Tributary	2101	INDUSTRIAL PARKS	< 200 ft.
10076	ASSOCIATED HEATING	10475 ROSELLE ST	92121		2351	MPC	Other Contractor	Penasquitos	906.10						Soledad Canyon	2103	LIGHT INDUSTRY-GENERAL	200 - 1000 ft.
10077	ATLANTIC BUSINESS	7930 ARJONS DR A	92126		4229	MPC	Wholesale/Storage/ Warehousing	Penasquitos	906.10						Carroll Canyon, Unnamed Tributary	2101	INDUSTRIAL PARKS	> 1000 ft.
10078	ATLAS MECHANICAL INC	8260 CAMINO SANTA FE B	92121		23511	MPC	Other Contractor	Penasquitos	906.10						Carroll Canyon	2101	INDUSTRIAL PARKS	200 - 1000 ft.
10079	AUDIO ENGINEERING	8430 PRODUCTION AVE	92121		23599	MPC	Other Contractor	Penasquitos	906.10						Carroll Canyon	2101	INDUSTRIAL PARKS	200 - 1000 ft.
10080	AURORA ELECTRIC SERVICE INC	9675 GENESEE AVE D2	92121		23531	MPC	Other Contractor	Penasquitos	906.10						Soledad Canyon, Unnamed Tributary	7606	LANDSCAPE OPEN SPACE	200 - 1000 ft.
10081	AUTOMATIC DOOR SPECIALISTS	7550 MIRAMAR RD 630	92126		23599	MPC	Other Contractor	Penasquitos	906.10						Carroll Canyon, Unnamed Tributary	2101	INDUSTRIAL PARKS	> 1000 ft.
10082	AXESSTEL INC	6305 LUSK BLVD	92121		42199	MPC	Wholesale/Storage/ Warehousing	Penasquitos	906.10						Soledad Canyon, Unnamed Tributary	6002	OFFICE - LOW RISE	< 200 ft.
10083	AZTEC PLUMBING	9450 MIRA MESA BLVD B108	92126		56172	MPC	Other Contractor	Penasquitos	906.10						Los Penasquitos Creek, Unnamed Tributary	5003	COMMUNITY SHOPPING CENTERS	200 - 1000 ft.
10084	B & Z BUILDERS	7580 TRADE ST A	92121		233	MPC	Other Contractor	Penasquitos	906.10						Carroll Canyon, Unnamed Tributary	2101	INDUSTRIAL PARKS	200 - 1000 ft.
10085	BASILE CONSTRUCTION	7840 DUNBROOK RD	92126		234	MPC	Other Contractor	Penasquitos	906.10						Carroll Canyon, Unnamed Tributary	2101	INDUSTRIAL PARKS	200 - 1000 ft.
10086	BATESVILLE LOGISTICS INC	7744 FORMULA PL	92121		42121	MPC	Wholesale/Storage/ Warehousing	Penasquitos	906.10						Carroll Canyon, Unnamed Tributary	2101	INDUSTRIAL PARKS	> 1000 ft.
10087	BELFOR USA	11545 SORRENTO VALLEY RD 300	92121		233	MPC	Other Contractor	Penasquitos	906.10						Los Penasquitos Creek	2103	LIGHT INDUSTRY-GENERAL	200 - 1000 ft.
10088	BELLISSIMA PRODUCE CO	9965 BUSINESSPARK AVE D	92131		422	MPC	Wholesale/Storage/ Warehousing	Penasquitos	906.10						Carroll Canyon, Unnamed Tributary	2101	INDUSTRIAL PARKS	200 - 1000 ft.
10089	BEN F SMITH INC	7120 MIRAMAR RD	92121		233	MPC	Other Contractor	Penasquitos	906.10						Carroll Canyon	5003	COMMUNITY SHOPPING	200 - 1000 ft.
10090	BENEBRAND	7949 SILVERTON AVE 912	92126		56179	MPC	Other Contractor	Penasquitos	906.10						Carroll Canyon, Unnamed Tributary	2101	INDUSTRIAL PARKS	< 200 ft.
10091	BENZ COMPRESSED AIR	8920 ACTIVITY RD F	92126		4214	MPC	Wholesale/Storage/ Warehousing	Penasquitos	906.10						Carroll Canyon, Unnamed Tributary	2101	INDUSTRIAL PARKS	> 1000 ft.
10092	BIJOU	8930 ACTIVITY RD G	92126		421	MPC	Wholesale/Storage/ Warehousing	Penasquitos	906.10						Carroll Canyon, Unnamed Tributary	2101	INDUSTRIAL PARKS	> 1000 ft.
10093	BINGHAM HEATING & AIR INC	6387 NANCY RIDGE DR B	92121		23511	MPC	Other Contractor	Penasquitos	906.10						Carroll Canyon	2101	INDUSTRIAL PARKS	200 - 1000 ft.
10094	BINGHAM MECHANICAL INC	6387 NANCY RIDGE DR A	92121		23511	MPC	Other Contractor	Penasquitos	906.10						Carroll Canyon	2101	INDUSTRIAL PARKS	200 - 1000 ft.

#	Business Name	Street Address	Zip	SIC	NAICS	TTWQ	Category	WMA	HSA	Drains to La Jolla ASBS	Drains to Switzer Creek	Less than 200 ft. from ESA	Tributary	Residential	Nearest Water Body	SANDAG Landuse Code	SANDAG Landuse	Distance to Nearest Water Body
10095	BIOZYME LABORATORIES INTERNATIONAL	9939 HIBERT ST 101	92131		4222	MPC	Wholesale/Storage/ Warehousing	Penasquitos	906.10						Los Penasquitos Creek, Unnamed Tributary	6002	OFFICE - LOW RISE	> 1000 ft.
10096	BISCAYNE FURNITURE INC	9606 TIERRA GRANDE ST	92126		42121	MPC	Wholesale/Storage/ Warehousing	Penasquitos	906.10						Carroll Canyon, Unnamed Tributary	2101	INDUSTRIAL PARKS	200 - 1000 ft.
10097	BLACK MOUNTAIN PLUMBING INC	9929 HIBERT ST G	92131		23511	MPC	Other Contractor	Penasquitos	906.10						Los Penasquitos Creek, Unnamed Tributary	6002	OFFICE - LOW RISE	> 1000 ft.
10098	BLUE THUNDER PRODUCTS LLC	5816 MEADOWS DEL MAR DRWY	92130		4229	MPC	Wholesale/Storage/ Warehousing	Penasquitos	906.10						Shaw Valley	7603	OPEN SPACE PARKS &	200 - 1000 ft.
10099	BOBS GLASS AND SCREEN CO	9279 CABOT DR B	92126		235	MPC	Other Contractor	Penasquitos	906.10						Carroll Canyon, Unnamed Tributary	5003	COMMUNITY SHOPPING	< 200 ft.
10100	BOLLYWOOD FASHION BY KER	9520 BLACK MOUNTAIN RD	92126		422	MPC	Wholesale/Storage/ Warehousing	Penasquitos	906.10						Carroll Canyon, Unnamed Tributary	2101	INDUSTRIAL PARKS	200 - 1000 ft.
10101	BOMBAY FASHIONS	9494 BLACK MOUNTAIN RD A	92126		4223	MPC	Wholesale/Storage/ Warehousing	Penasquitos	906.10						Carroll Canyon, Unnamed Tributary	2101	INDUSTRIAL PARKS	> 1000 ft.
10102	BORDEN AND ERICKSON INC	8706 PRODUCTION AVE	92121		23599	MPC	Other Contractor	Penasquitos	906.10						Carroll Canyon	2101	INDUSTRIAL PARKS	200 - 1000 ft.
10103	BRASS BARON INC	10151 PACIFIC MESA BLVD 104	92121		4229	MPC	Wholesale/Storage/ Warehousing	Penasquitos	906.10						Soledad Canyon, Unnamed Tributary	2101	INDUSTRIAL PARKS	200 - 1000 ft.
10104	BREEZE INTERNATIONAL	12507 EL CAMINO REAL	92130		42122	MPC	Wholesale/Storage/ Warehousing	Penasquitos	906.10						Carmel Valley, Unnamed Tributary	6002	OFFICE - LOW RISE	< 200 ft.
10105	BUDGE IT SIGN & LIGHTING	9747 OLSON DR	92121		2351	MPC	Other Contractor	Penasquitos	906.10						Carroll Canyon, Unnamed Tributary	5001	WHOLESALE TRADE	200 - 1000 ft.
10106	BUENO MARKETING INC	9540 WAPLES ST F	92121		422	MPC	Wholesale/Storage/ Warehousing	Penasquitos	906.10						Carroll Canyon, Unnamed Tributary	2101	INDUSTRIAL PARKS	> 1000 ft.
10107	BUILDERS SHOWCASE INTERIORS &	9225 BROWN DEER RD	92121		2355	MPC	Other Contractor	Penasquitos	906.10						Carroll Canyon, Unnamed Tributary	2101	INDUSTRIAL PARKS	200 - 1000 ft.
10108	BYCOR GENERAL CONTRACTORS	6490 MARINDUSTRY DR STE-A	92121		233	MPC	Other Contractor	Penasquitos	906.10						Carroll Canyon	2101	INDUSTRIAL PARKS	200 - 1000 ft.
10109	C & F BUILDERS INC	9605 KEARNY VILLA RD	92126		233	MPC	Other Contractor	Penasquitos	906.10						Carroll Canyon, Unnamed Tributary	2101	INDUSTRIAL PARKS	< 200 ft.
10110	C M P PAPER PRODUCTS/DIEGO DELIVERY	8160 MIRALANI DR	92126		4229	MPC	Wholesale/Storage/ Warehousing	Penasquitos	906.10						Carroll Canyon, Unnamed Tributary	2101	INDUSTRIAL PARKS	200 - 1000 ft.
10111	C S P CHEF'S SECRET PRINTING	7949 SILVERTON AVE 911	92126		4229	MPC	Wholesale/Storage/ Warehousing	Penasquitos	906.10						Carroll Canyon, Unnamed Tributary	2101	INDUSTRIAL PARKS	< 200 ft.
10112	CAFENIA ENTERPRISES	10095 SCRIPPS RANCH CT	92131		42249	MPC	Wholesale Food	Penasquitos	906.10						Carroll Canyon, Unnamed Tributary	2101	INDUSTRIAL PARKS	< 200 ft.
10113	CAL SOUTHWEST CONSTRUCTION	5280 CARROLL CANYON RD 330	92121		23499	MPC	Other Contractor	Penasquitos	906.10						Carroll Canyon, Unnamed Tributary	7603	OPEN SPACE PARKS &	200 - 1000 ft.
10114	CALIF CLOSET COMPANY	7550 MIRAMAR RD 300	92126		2332	MPC	Other Contractor	Penasquitos	906.10						Carroll Canyon, Unnamed Tributary	2101	INDUSTRIAL PARKS	> 1000 ft.
10115	CALIFORNIA CLIMATE CONTROL	9528 MIRAMAR RD 76	92126		23511	MPC	Other Contractor	Penasquitos	906.10						Carroll Canyon, Unnamed Tributary	5004	NEIGHBORHOOD SHOPPING	> 1000 ft.

#	Business Name	Street Address	Zip	SIC	NAICS	TTWQ	Category	WMA	HSA	Drains to La Jolla ASBS	Drains to Switzer Creek	Less than 200 ft. from ESA	Tributary	Residential	Nearest Water Body	SANDAG Landuse Code	SANDAG Landuse	Distance to Nearest Water Body
10116	CALIFORNIA COMFORT	9750 DISTRIBUTION AVE	92121		23511	MPC	Other Contractor	Penasquitos	906.10						Carroll Canyon	2101	INDUSTRIAL PARKS	> 1000 ft.
10117	CALIFORNIA FLOORS	6260 MARININDUSTRY A	92121		23	MPC	Other Contractor	Penasquitos	906.10						Carroll Canyon, Unnamed Tributary	2101	INDUSTRIAL PARKS	> 1000 ft.
10118	CALIFORNIA HOME REMODELING	9373 ACTIVITY RD A	92126		235	MPC	Other Contractor	Penasquitos	906.10						Carroll Canyon, Unnamed Tributary	2101	INDUSTRIAL PARKS	200 - 1000 ft.
10119	CALIFORNIA MIRROR AND	6490 MARINDUSTRY DR B	92121		23599	MPC	Other Contractor	Penasquitos	906.10						Carroll Canyon	2101	INDUSTRIAL PARKS	200 - 1000 ft.
10120	CALIFORNIA SCENE PUBLISHING INC	8360 JUNIPER CREEK LN	92126		422	MPC	Wholesale/Storage/ Warehousing	Penasquitos	906.10						Carroll Canyon, Unnamed Tributary	2101	INDUSTRIAL PARKS	200 - 1000 ft.
10121	CALIFORNIA TRADITIONS INC	12526 HIGH BLUFF DR 100	92130		233	MPC	Other Contractor	Penasquitos	906.10						Carmel Valley, Unnamed Tributary	6002	OFFICE - LOW RISE	200 - 1000 ft.
10122	CANON BUSINESS SOLUTIONS-WEST	9330 SCRANTON RD 120	92121		4214	MPC	Wholesale/Storage/ Warehousing	Penasquitos	906.10						Carroll Canyon	6002	OFFICE - LOW RISE	200 - 1000 ft.
10123	CAPELLA	12526 HIGH BLUFF DR 100	92130		233	MPC	Other Contractor	Penasquitos	906.10						Carmel Valley, Unnamed Tributary	6002	OFFICE - LOW RISE	200 - 1000 ft.
10124	CENTURION PEST CONTROL	7568 TRADE ST	92121		23599	MPC	Other Contractor	Penasquitos	906.10						Carroll Canyon, Unnamed Tributary	2101	INDUSTRIAL PARKS	200 - 1000 ft.
10125	CHALLENGER SHEET METAL INC	9450 CANDIDA ST	92126		233	MPC	Other Contractor	Penasquitos	906.10						Carroll Canyon, Unnamed Tributary	2101	INDUSTRIAL PARKS	> 1000 ft.
10126	CHARLES CHIPS OF SAN DIEGO	9885 MESA RIM RD	92121		422	MPC	Wholesale/Storage/ Warehousing	Penasquitos	906.10						Carroll Canyon, Unnamed Tributary	2101	INDUSTRIAL PARKS	200 - 1000 ft.
10127	CHARMET TILE	8505 COMMERCE AVE	92121		56172	MPC	Other Contractor	Penasquitos	906.10						Carroll Canyon	2101	INDUSTRIAL	200 - 1000 ft.
10128	CHEF WORKS INC	6980 CORTE SANTA FE	92121		4223	MPC	Wholesale/Storage/ Warehousing	Penasquitos	906.10						Carroll Canyon	2101	INDUSTRIAL PARKS	200 - 1000 ft.
10129	CHEMNAVIGATOR.COM INC	6126 NANCY RIDGE DR	92121		4222	MPC	Wholesale/Storage/ Warehousing	Penasquitos	906.10						Carroll Canyon	2101	INDUSTRIAL PARKS	200 - 1000 ft.
10130	CHEWY'S	7795 ARJONS DR	92126		422	MPC	Wholesale/Storage/ Warehousing	Penasquitos	906.10						Carroll Canyon, Unnamed Tributary	2101	INDUSTRIAL PARKS	200 - 1000 ft.
10131	CHICKEN OF THE SEA	9330 SCRANTON RD 500	92121		4224	MPC	Wholesale Food	Penasquitos	906.10						Carroll Canyon	6002	OFFICE - LOW RISE	200 - 1000 ft.
10132	CHICOZAP INC	8451 MIRALANI DR P	92126		4214	MPC	Wholesale/Storage/ Warehousing	Penasquitos	906.10						Carroll Canyon, Unnamed Tributary	2101	INDUSTRIAL PARKS	> 1000 ft.
10133	CICONE CONSTRUCTION &	6625 NANCY RIDGE DR A	92121		2332	MPC	Other Contractor	Penasquitos	906.10						Carroll Canyon	2103	LIGHT INDUSTRY-GENERAL	200 - 1000 ft.
10134	CJ S CLICHE	10054 MESA RIDGE CT 130	92121		422	MPC	Wholesale/Storage/ Warehousing	Penasquitos	906.10						Carroll Canyon, Unnamed Tributary	2101	INDUSTRIAL PARKS	200 - 1000 ft.
10135	CLASSIC HARDWOOD	6210 MARINDUSTRY DR	92121		23552	MPC	Other Contractor	Penasquitos	906.10						Carroll Canyon, Unnamed Tributary	2101	INDUSTRIAL PARKS	> 1000 ft.
10136	CLASSICAL RUSTIC	9570 DISTRIBUTION AVE	92121		42122	MPC	Wholesale/Storage/ Warehousing	Penasquitos	906.10						Carroll Canyon	2101	INDUSTRIAL PARKS	< 200 ft.
10137	CLASSIQUE EYEWEAR INC	8620 PRODUCTION AVE B	92121		42199	MPC	Wholesale/Storage/ Warehousing	Penasquitos	906.10						Carroll Canyon	2101	INDUSTRIAL PARKS	200 - 1000 ft.
10138	CLP	7355 CARROLL RD	92121		23599	MPC	Other Contractor	Penasquitos	906.10						Carroll Canyon	2101	INDUSTRIAL	> 1000 ft.
10139	CLYDE GOODWIN CONSTRUCTION	7909 SILVERTON AVE 206	92126		233	MPC	Other Contractor	Penasquitos	906.10						Carroll Canyon, Unnamed Tributary	2101	INDUSTRIAL PARKS	< 200 ft.

#	Business Name	Street Address	Zip	SIC	NAICS	TTWQ	Category	WMA	HSA	Drains to La Jolla ASBS	Drains to Switzer Creek	Less than 200 ft. from ESA	Tributary	Residential	Nearest Water Body	SANDAG Landuse Code	SANDAG Landuse	Distance to Nearest Water Body
10140	CMS INTERNATIONAL	6450 LUSK BLVD E106	92121		42299	MPC	Wholesale/Storage/ Warehousing	Penasquitos	906.10						Soledad Canyon, Unnamed Tributary	2101	INDUSTRIAL PARKS	> 1000 ft.
10141	CNC TECHNOLOGY INC	9360 ACTIVITY RD I	92126		4229	MPC	Wholesale/Storage/ Warehousing	Penasquitos	906.10						Carroll Canyon, Unnamed Tributary	2101	INDUSTRIAL PARKS	200 - 1000 ft.
10142	COAST CONTRACT SERVICES	9030 KENAMAR DR 310	92121		23599	MPC	Other Contractor	Penasquitos	906.10						Carroll Canyon, Unnamed Tributary	2101	INDUSTRIAL PARKS	> 1000 ft.
10143	COAST TO COAST REMODELING CO	7919 SILVERTON AVE 418	92126		2332	MPC	Other Contractor	Penasquitos	906.10						Carroll Canyon, Unnamed Tributary	2101	INDUSTRIAL PARKS	< 200 ft.
10144	COCCO CONSTRUCTION	9740 OLSON DR	92121		2351	MPC	Other Contractor	Penasquitos	906.10						Carroll Canyon, Unnamed Tributary	2101	INDUSTRIAL PARKS	> 1000 ft.
10145	COEM FASHION	11148 VISTA SORRENTO PKY D101	92130		42199	MPC	Wholesale/Storage/ Warehousing	Penasquitos	906.10						Carmel Valley, Unnamed Tributary	7603	OPEN SPACE PARKS &	> 1000 ft.
10146	COLLINS DEVELOPMENT	11750 SORRENTO VALLEY RD	92121		2332	MPC	Other Contractor	Penasquitos	906.10						Los Penasquitos Creek	2103	LIGHT INDUSTRY-GENERAL	200 - 1000 ft.
10147	COLLINS PACIFIC PLUMBING INC	7919 SILVERTON AVE 401	92126		2351	MPC	Other Contractor	Penasquitos	906.10						Carroll Canyon, Unnamed Tributary	2101	INDUSTRIAL PARKS	< 200 ft.
10148	COLOURS USA	6370 NANCY RIDGE DR 105	92121		42	MPC	Wholesale/Storage/ Warehousing	Penasquitos	906.10						Carroll Canyon	2101	INDUSTRIAL PARKS	200 - 1000 ft.
10149	COMMERCIAL BATH REFINISHING	8375 CAMINO SANTA FE A	92121		233	MPC	Other Contractor	Penasquitos	906.10						Carroll Canyon	2101	INDUSTRIAL PARKS	< 200 ft.
10150	COMMONWEALTH PACKAGING	7652 TRADE ST B	92121		422	MPC	Wholesale/Storage/ Warehousing	Penasquitos	906.10						Carroll Canyon, Unnamed Tributary	2101	INDUSTRIAL PARKS	200 - 1000 ft.
10151	COMTEK DATACOM A DIVISION OF	9550 KEARNY MESA RD A065	92126		23599	MPC	Other Contractor	Penasquitos	906.10						Carroll Canyon, Unnamed Tributary	2104	WAREHOUSING & PUBLIC	200 - 1000 ft.
10152	CONCRETE	3880 BEGONIA ST	92121		235	MPC	Other Contractor	Penasquitos	906.10						Soledad Canyon	2101	INDUSTRIAL	200 - 1000 ft.
10153	CONTRACT CARPET	9364 CABOT DR B	92126		2355	MPC	Other Contractor	Penasquitos	906.10						Carroll Canyon, Unnamed Tributary	2101	INDUSTRIAL PARKS	200 - 1000 ft.
10154	CONTROLLED CONTAMINATION SERVICES LLC	4204 SORRENTO VALLEY BLVD I	92121		5617	MPC	Other Contractor	Penasquitos	906.10						Los Penasquitos Creek	2103	LIGHT INDUSTRY-GENERAL	200 - 1000 ft.
10155	COSTCO WHOLESALE #787	7130 MIRAMAR RD 300A	92121		42	MPC	Wholesale/Storage/ Warehousing	Penasquitos	906.10						Carroll Canyon	7603	OPEN SPACE PARKS &	200 - 1000 ft.
10156	COURT CONCEPTS INC	7960 SILVERTON AVE 119	92126		2332	MPC	Other Contractor	Penasquitos	906.10						Carroll Canyon, Unnamed Tributary	2101	INDUSTRIAL PARKS	< 200 ft.
10157	COVER-ALL INC	4122 SORRENTO VALLEY BLVD 103	92121		23599	MPC	Other Contractor	Penasquitos	906.10						Los Penasquitos Creek	2101	INDUSTRIAL PARKS	200 - 1000 ft.
10158	COY'S PRODUCE CO INC	6491 WEATHERS PL 2	92121		422	MPC	Wholesale/Storage/ Warehousing	Penasquitos	906.10						Carroll Canyon, Unnamed Tributary	2101	INDUSTRIAL PARKS	> 1000 ft.
10159	CR SPOTLESS	7949 STROMESA CT B	92126		42299	MPC	Wholesale/Storage/ Warehousing	Penasquitos	906.10						Carroll Canyon, Unnamed Tributary	2101	INDUSTRIAL PARKS	> 1000 ft.
10160	CRANE DEVELOPMENT	9605 KEARNY VILLA RD	92126		233	MPC	Other Contractor	Penasquitos	906.10						Carroll Canyon, Unnamed Tributary	2101	INDUSTRIAL PARKS	< 200 ft.
10161	CREATIVE TOUCH INTERIORS INC	7720 KENAMAR CT C	92121		23599	MPC	Other Contractor	Penasquitos	906.10						Carroll Canyon, Unnamed Tributary	2101	INDUSTRIAL PARKS	> 1000 ft.
10162	CREATIVVE TOUCH EXTERIORS	7720 KENAMAR CT C	92121		2359	MPC	Other Contractor	Penasquitos	906.10						Carroll Canyon, Unnamed Tributary	2101	INDUSTRIAL PARKS	> 1000 ft.

#	Business Name	Street Address	Zip	SIC	NAICS	TTWQ	Category	WMA	HSA	Drains to La Jolla ASBS	Drains to Switzer Creek	Less than 200 ft. from ESA	Tributary	Residential	Nearest Water Body	SANDAG Landuse Code	SANDAG Landuse	Distance to Nearest Water Body
10163	CREST BEVERAGE CO	7598 TRADE ST	92121		4228	MPC	Wholesale/Storage/ Warehousing	Penasquitos	906.10						Carroll Canyon, Unnamed Tributary	2101	INDUSTRIAL PARKS	< 200 ft.
10164	CREW BUILDERS INC	5752 OBERLIN DR 105	92121		23332	MPC	Other Contractor	Penasquitos	906.10						Carroll Canyon, Unnamed Tributary	6002	OFFICE - LOW RISE	200 - 1000 ft.
10165	CROWN FENCE	6415 MARINDUSTRY DR	92121		235	MPC	Other Contractor	Penasquitos	906.10						Carroll Canyon	2101	INDUSTRIAL	200 - 1000 ft.
10166	CRS THE CLEAR RINSE SYSTEM LLC	7933 SILVERTON AVE 710	92117		42199	MPC	Wholesale/Storage/ Warehousing	Penasquitos	906.10						Carroll Canyon, Unnamed Tributary	2101	INDUSTRIAL PARKS	< 200 ft.
10167	CSP CONSTRUCTION	3525 DEL MAR HEIGHTS RD 375	92130		2332	MPC	Other Contractor	Penasquitos	906.10						Carmel Valley, Unnamed Tributary	5003	COMMUNITY SHOPPING	200 - 1000 ft.
10168	CUTTING EDGE DRYWALL INC	7348 TRADE ST A	92121		23599	MPC	Other Contractor	Penasquitos	906.10						Carroll Canyon, Unnamed Tributary	6002	OFFICE - LOW RISE	200 - 1000 ft.
10169	CWCI INSULATION OF SAN DIEGO INC	7949 STROMESA CT T	92126		42199	MPC	Wholesale/Storage/ Warehousing	Penasquitos	906.10						Carroll Canyon, Unnamed Tributary	2101	INDUSTRIAL PARKS	> 1000 ft.
10170	D C CONNECT	9930 SCRIPPS VISTA WAY 152	92131		42199	MPC	Wholesale/Storage/ Warehousing	Penasquitos	906.10						Los Penasquitos Creek, Unnamed Tributary	7607	RESIDENTIAL RECREATION	> 1000 ft.
10171	D C ELECTRIC	9490 COMPASS POINT DR 3	92126		2353	MPC	Other Contractor	Penasquitos	906.10						Los Penasquitos Creek, Unnamed Tributary	7606	LANDSCAPE OPEN SPACE	200 - 1000 ft.
10172	D M G CORPORATION	7408 TRADE ST A	92121		42199	MPC	Wholesale/Storage/ Warehousing	Penasquitos	906.10						Carroll Canyon, Unnamed Tributary	6002	OFFICE - LOW RISE	> 1000 ft.
10173	D S D MECHANICAL INC	7736 ARJONS DR B	92126		23511	MPC	Other Contractor	Penasquitos	906.10						Carroll Canyon, Unnamed Tributary	2101	INDUSTRIAL PARKS	200 - 1000 ft.
10174	D3 EQUIPMENT	8860 PRODUCTION AVE	92121		4214	MPC	Wholesale/Storage/ Warehousing	Penasquitos	906.10						Carroll Canyon	2101	INDUSTRIAL PARKS	> 1000 ft.
10175	DANKA OFFICE IMAGING COMPANY	6205 LUSK BLVD 100	92121		42199	MPC	Wholesale/Storage/ Warehousing	Penasquitos	906.10						Soledad Canyon, Unnamed Tributary	2101	INDUSTRIAL PARKS	< 200 ft.
10176	DAVID BEGENT &	6805 NANCY RIDGE DR	92121		23	MPC	Other Contractor	Penasquitos	906.10						Carroll Canyon	2101	INDUSTRIAL	200 - 1000 ft.
10177	DAVID C GREENBAUM CO	8969 KENAMAR DR C	92121		4229	MPC	Wholesale/Storage/ Warehousing	Penasquitos	906.10						Carroll Canyon, Unnamed Tributary	2101	INDUSTRIAL PARKS	> 1000 ft.
10178	DAVIES ELECTRIC COMPANY INC	9085 KENAMAR DR	92121		2353	MPC	Other Contractor	Penasquitos	906.10						Carroll Canyon, Unnamed Tributary	2101	INDUSTRIAL PARKS	200 - 1000 ft.
10179	DAVIS/REED CONSTRUCTION	12250 EL CAMINO REAL 325	92130		233	MPC	Other Contractor	Penasquitos	906.10						Carmel Valley, Unnamed Tributary	9101	UNDEVELOPED LAND	< 200 ft.
10180	DAYCOM SYSTEMS INC	6759 MESA RIDGE RD 150	92121		42199	MPC	Wholesale/Storage/ Warehousing	Penasquitos	906.10						Carroll Canyon, Unnamed Tributary	2101	INDUSTRIAL PARKS	200 - 1000 ft.
10181	DECK COATING SPECIALISTS	8636 PRODUCTION AVE B	92121		23599	MPC	Other Contractor	Penasquitos	906.10						Carroll Canyon	2101	INDUSTRIAL PARKS	200 - 1000 ft.
10182	DECO USA	9222 MIRAMAR RD	92126		2359	MPC	Other Contractor	Penasquitos	906.10						Carroll Canyon, Unnamed Tributary	5009	OTHER RETAIL TRADE AND STRIP	> 1000 ft.
10183	DECOR FLOORING COMPANY	7925 DUNBROOK RD G	92126		23552	MPC	Other Contractor	Penasquitos	906.10						Carroll Canyon, Unnamed Tributary	2101	INDUSTRIAL PARKS	200 - 1000 ft.
10184	DELGER INTERNATIONAL	7929 SILVERTON AVE 617	92126		42299	MPC	Wholesale/Storage/ Warehousing	Penasquitos	906.10						Carroll Canyon, Unnamed Tributary	2101	INDUSTRIAL PARKS	< 200 ft.

#	Business Name	Street Address	Zip	SIC	NAICS	TTWQ	Category	WMA	HSA	Drains to La Jolla ASBS	Drains to Switzer Creek	Less than 200 ft. from ESA	Tributary	Residential	Nearest Water Body	SANDAG Landuse Code	SANDAG Landuse	Distance to Nearest Water Body
10185	DENTAL ARTICULATING	9285 DOWDY DR 205	92126		422	MPC	Wholesale/Storage/ Warehousing	Penasquitos	906.10						Carroll Canyon, Unnamed Tributary	2101	INDUSTRIAL PARKS	< 200 ft.
10186	DESERT VIEW AUTO SALES	8755 MIRAMAR PL	92121		421	MPC	Wholesale/Storage/ Warehousing	Penasquitos	906.10						Carroll Canyon, Unnamed Tributary	2301	JUNKYARD/DUMP/LANDFILL	< 200 ft.
10187	DESIGN CHOICE	9279 CABOT DR A	92126		42121	MPC	Wholesale/Storage/ Warehousing	Penasquitos	906.10						Carroll Canyon, Unnamed Tributary	5003	COMMUNITY SHOPPING	< 200 ft.
10188	DESIGN/BUILD GENERAL	9770 CARROLL CENTRE RD B	92126		2333	MPC	Other Contractor	Penasquitos	906.10						Carroll Canyon, Unnamed Tributary	2101	INDUSTRIAL PARKS	200 - 1000 ft.
10189	DESSA LOGISTICS INC	7955 SILVERTON AVE 1217	92126		4229	MPC	Wholesale/Storage/ Warehousing	Penasquitos	906.10						Carroll Canyon, Unnamed Tributary	2101	INDUSTRIAL PARKS	< 200 ft.
10190	DHC INC	7960 SILVERTON AVE 115	92126		235	MPC	Other Contractor	Penasquitos	906.10						Carroll Canyon, Unnamed Tributary	2101	INDUSTRIAL PARKS	< 200 ft.
10191	DI CARLO SEAFOOD CO INC	9747 BUSINESSPARK AVE 205	92131		4224	MPC	Wholesale Food	Penasquitos	906.10						Carroll Canyon, Unnamed Tributary	2101	INDUSTRIAL PARKS	> 1000 ft.
10192	DIAMOND W SUPPLY CO INC	8410 ARJONS DR	92126		42199	MPC	Wholesale/Storage/ Warehousing	Penasquitos	906.10						Carroll Canyon, Unnamed Tributary	2101	INDUSTRIAL PARKS	> 1000 ft.
10193	DILLON WATERPROOFING	10345 SORRENTO VALLEY RD D-2654	92121		23599	MPC	Other Contractor	Penasquitos	906.10						Soledad Canyon	2103	LIGHT INDUSTRY-GENERAL	< 200 ft.
10194	DIME ENTERPRISES INC	7965 SILVERTON AVE 1317	92126		42199	MPC	Wholesale/Storage/ Warehousing	Penasquitos	906.10						Carroll Canyon, Unnamed Tributary	2101	INDUSTRIAL PARKS	< 200 ft.
10195	DIRECT SYSTEMS SUPPORT	9020 KENAMAR DR 201	92121		4214	MPC	Wholesale/Storage/ Warehousing	Penasquitos	906.10						Carroll Canyon, Unnamed Tributary	2101	INDUSTRIAL PARKS	> 1000 ft.
10196	DISCOUNT GLASS & MIRROR	9555 DISTRIBUTION AVE	92121		23599	MPC	Other Contractor	Penasquitos	906.10						Carroll Canyon	2101	INDUSTRIAL PARKS	< 200 ft.
10197	DISPLAY WAREHOUSE INC	8820 KENAMAR DR	92121		42199	MPC	Wholesale/Storage/ Warehousing	Penasquitos	906.10						Carroll Canyon	2101	INDUSTRIAL PARKS	> 1000 ft.
10198	DITTMANN MASONRY	5320 EASTGATE MALL	92121		23599	MPC	Other Contractor	Penasquitos	906.10						Carroll Canyon, Unnamed Tributary	2101	INDUSTRIAL PARKS	200 - 1000 ft.
10199	DIVERSIFIED DRAPERY	9030 KENAMAR DR 301	92121		421	MPC	Wholesale/Storage/ Warehousing	Penasquitos	906.10						Carroll Canyon, Unnamed Tributary	2101	INDUSTRIAL PARKS	> 1000 ft.
10200	DJ WHOLESALE	7949 STROMESA CT H	92126		4219	MPC	Wholesale/Storage/ Warehousing	Penasquitos	906.10						Carroll Canyon, Unnamed Tributary	2101	INDUSTRIAL PARKS	> 1000 ft.
10201	DNS POWER WASHING	8355 CAPRICORN WAY 9	92126		5617	MPC	Other Contractor	Penasquitos	906.10						Los Penasquitos Creek, Unnamed Tributary	5004	NEIGHBORHOOD SHOPPING CENTERS	> 1000 ft.
10202	DOD HOME INTERIORS INC	9550 DISTRIBUTION AVE	92121		42122	MPC	Wholesale/Storage/ Warehousing	Penasquitos	906.10						Carroll Canyon	2101	INDUSTRIAL PARKS	< 200 ft.
10203	DOUTHIT CONSTRUCTION	10675 SORRENTO VALLEY RD 200B	92121		233	MPC	Other Contractor	Penasquitos	906.10						Soledad Canyon	4117	RAILROAD RIGHT OF WAYS	< 200 ft.
10204	DREYER'S GRAND ICE CREAM	9655 WAPLES ST 150	92121		4224	MPC	Wholesale Food	Penasquitos	906.10						Carroll Canyon, Unnamed Tributary	2101	INDUSTRIAL PARKS	> 1000 ft.
10205	DROPS 4 YOU	9920 SCRIPPS LAKE DR 107	92131		422	MPC	Wholesale/Storage/ Warehousing	Penasquitos	906.10						Carroll Canyon, Unnamed Tributary	2104	WAREHOUSING & PUBLIC	> 1000 ft.
10206	DT WHOLESALE FURNITURE	9450 MIRA MESA BLVD B333	92126		42121	MPC	Wholesale/Storage/ Warehousing	Penasquitos	906.10						Los Penasquitos Creek, Unnamed Tributary	5003	COMMUNITY SHOPPING CENTERS	200 - 1000 ft.

#	Business Name	Street Address	Zip	SIC	NAICS	TTWQ	Category	WMA	HSA	Drains to La Jolla ASBS	Drains to Switzer Creek	Less than 200 ft. from ESA	Tributary	Residential	Nearest Water Body	SANDAG Landuse Code	SANDAG Landuse	Distance to Nearest Water Body
10207	E B BRADLEY CO	9586 DISTRIBUTION AVE	92121		4217	MPC	Wholesale/Storage/ Warehousing	Penasquitos	906.10						Carroll Canyon	2101	INDUSTRIAL PARKS	< 200 ft.
10208	E FORCE	7920 ARJONS DR A&B	92126		42199	MPC	Wholesale/Storage/ Warehousing	Penasquitos	906.10						Carroll Canyon, Unnamed Tributary	2101	INDUSTRIAL PARKS	> 1000 ft.
10209	ECKSTEIN BIOKOSMETIK USA	5995 MIRA MESA BLVD F	92121		42299	MPC	Wholesale/Storage/ Warehousing	Penasquitos	906.10						Soledad Canyon, Unnamed Tributary	2101	INDUSTRIAL PARKS	> 1000 ft.
10210	ECLECTICS	3830 VALLEY CENTRE DR 705 205	92130		421	MPC	Wholesale/Storage/ Warehousing	Penasquitos	906.10						Carmel Valley	5003	COMMUNITY SHOPPING	200 - 1000 ft.
10211	EGG DISTRIBUTION, ARCADE SKATEBOARDS,	7933 SILVERTON AVE 701	92126		421	MPC	Wholesale/Storage/ Warehousing	Penasquitos	906.10						Carroll Canyon, Unnamed Tributary	2101	INDUSTRIAL PARKS	< 200 ft.
10212	EKA PRODUCTIONS	3525 DEL MAR HEIGHTS RD 421	92130		42199	MPC	Wholesale/Storage/ Warehousing	Penasquitos	906.10						Carmel Valley, Unnamed Tributary	5003	COMMUNITY SHOPPING	200 - 1000 ft.
10213	ELAN PHARMACEUTICALS	7475 LUSK BLVD	92121		42199	MPC	Wholesale/Storage/ Warehousing	Penasquitos	906.10						Soledad Canyon	2101	INDUSTRIAL PARKS	> 1000 ft.
10214	ELECTRICAL RELIABILITY	9825 CARROLL CENTRE RD 300	92126		23599	MPC	Other Contractor	Penasquitos	906.10						Carroll Canyon, Unnamed Tributary	2101	INDUSTRIAL PARKS	200 - 1000 ft.
10215	ELECTRONIC BIO SCIENCES	5754 PACIFIC CENTER BLVD 204	92121		44	MPC	Wholesale/Storage/ Warehousing	Penasquitos	906.10						Los Penasquitos Creek, Unnamed Tributary	2101	INDUSTRIAL PARKS	> 1000 ft.
10216	ELITE PRODUCTS/FUTON	8220 MIRAMAR RD	92126		421	MPC	Wholesale/Storage/ Warehousing	Penasquitos	906.10						Carroll Canyon, Unnamed Tributary	5003	COMMUNITY SHOPPING	< 200 ft.
10217	EMBROIDME SORRENTO VALLEY	5955 MIRA MESA BLVD J	92121		42299	MPC	Wholesale/Storage/ Warehousing	Penasquitos	906.10						Soledad Canyon, Unnamed Tributary	2101	INDUSTRIAL PARKS	> 1000 ft.
10218	EMPIRE ELECTRICAL	8825 REHCO RD D	92121		42199	MPC	Wholesale/Storage/ Warehousing	Penasquitos	906.10						Carroll Canyon	2101	INDUSTRIAL PARKS	200 - 1000 ft.
10219	ENCAD INC	9455 WAPLES ST 120	92121		4214	MPC	Wholesale/Storage/ Warehousing	Penasquitos	906.10						Carroll Canyon, Unnamed Tributary	2101	INDUSTRIAL PARKS	> 1000 ft.
10220	ENGINEERING FITNESS	7755 ARJONS DR	92126		42191	MPC	Wholesale/Storage/ Warehousing	Penasquitos	906.10						Carroll Canyon, Unnamed Tributary	2101	INDUSTRIAL PARKS	200 - 1000 ft.
10221	ENVIROWEST	8525 COMMERCE AVE	92121		5617	MPC	Other Contractor	Penasquitos	906.10						Carroll Canyon	2101	INDUSTRIAL	< 200 ft.
10222	ESP ALARM COMPANY	6044 CORNERSTONE CT C	92121		23531	MPC	Other Contractor	Penasquitos	906.10						Carroll Canyon, Unnamed Tributary	2101	INDUSTRIAL PARKS	> 1000 ft.
10223	EUROPEAN KITCHEN DESIGNS	6440 LUSK BLVD D106	92121		233	MPC	Other Contractor	Penasquitos	906.10						Soledad Canyon, Unnamed Tributary	2101	INDUSTRIAL PARKS	> 1000 ft.
10224	EXCEED INTERNATIONAL	8830 REHCO RD F	92121		42199	MPC	Wholesale/Storage/ Warehousing	Penasquitos	906.10						Carroll Canyon	2101	INDUSTRIAL PARKS	200 - 1000 ft.
10225	EXECUTIVE ELECTRIC	7919 SILVERTON AVE 421	92126		23531	MPC	Other Contractor	Penasquitos	906.10						Carroll Canyon, Unnamed Tributary	2101	INDUSTRIAL PARKS	< 200 ft.
10226	EXORO WIRELESS INC	6450 LUSK BLVD E103	92121		4216	MPC	Wholesale/Storage/ Warehousing	Penasquitos	906.10						Soledad Canyon, Unnamed Tributary	2101	INDUSTRIAL PARKS	> 1000 ft.
10227	EXPLORER APPLIANCE	7010 CARROLL RD	92121		421	MPC	Wholesale/Storage/ Warehousing	Penasquitos	906.10						Carroll Canyon	2101	INDUSTRIAL PARKS	> 1000 ft.
10228	F & L INDUSTRIAL SOLUTIONS INC	7929 SILVERTON AVE 603	92126		421	MPC	Wholesale/Storage/ Warehousing	Penasquitos	906.10						Carroll Canyon, Unnamed Tributary	2101	INDUSTRIAL PARKS	< 200 ft.

#	Business Name	Street Address	Zip	SIC	NAICS	TTWQ	Category	WMA	HSA	Drains to La Jolla ASBS	Drains to Switzer Creek	Less than 200 ft. from ESA	Tributary	Residential	Nearest Water Body	SANDAG Landuse Code	SANDAG Landuse	Distance to Nearest Water Body
10229	FACILITY AUTOMATION	9275 TRADE PL F	92126		235	MPC	Other Contractor	Penasquitos	906.10						Carroll Canyon, Unnamed Tributary	2101	INDUSTRIAL PARKS	< 200 ft.
10230	FAIR AND SQUARE INSTALLATION SERVICES INC	8810 REHCO RD B	92121		23599	MPC	Other Contractor	Penasquitos	906.10						Carroll Canyon	2101	INDUSTRIAL PARKS	200 - 1000 ft.
10231	FASHION LEATHERS	7960 SILVERTON AVE 111	92126		421	MPC	Wholesale/Storage/ Warehousing	Penasquitos	906.10						Carroll Canyon, Unnamed Tributary	2101	INDUSTRIAL PARKS	< 200 ft.
10232	FDK AMERICA INC	6540 LUSK BLVD C274	92121		4216	MPC	Wholesale/Storage/ Warehousing	Penasquitos	906.10						Soledad Canyon, Unnamed Tributary	2101	INDUSTRIAL PARKS	> 1000 ft.
10233	FIELDSTONE COMMUNITIES INC	5465 MOREHOUSE DR 250	92121		233	MPC	Other Contractor	Penasquitos	906.10						Soledad Canyon, Unnamed Tributary	6002	OFFICE - LOW RISE	> 1000 ft.
10234	FINEST CITY ACOUSTICS	7965 SILVERTON AVE 1311	92126		23542	MPC	Other Contractor	Penasquitos	906.10						Carroll Canyon, Unnamed Tributary	2101	INDUSTRIAL PARKS	< 200 ft.
10235	FISHY BUSINESS	10635 ROSELLE ST	92117		56179	MPC	Other Contractor	Penasquitos	906.10						Soledad Canyon	2103	LIGHT INDUSTRY-GENERAL	< 200 ft.
10236	FLEXX INC	7340 TRADE ST E	92121		4223	MPC	Wholesale/Storage/ Warehousing	Penasquitos	906.10						Carroll Canyon, Unnamed Tributary	6002	OFFICE - LOW RISE	200 - 1000 ft.
10237	FLOORMASTER	7414 TRADE ST	92121		56172	MPC	Other Contractor	Penasquitos	906.10						Carroll Canyon, Unnamed Tributary	2101	INDUSTRIAL PARKS	200 - 1000 ft.
10238	FLORIDA COMPONENTS	5405 MOREHOUSE DR 135	92121		4216	MPC	Wholesale/Storage/ Warehousing	Penasquitos	906.10						Soledad Canyon, Unnamed Tributary	6002	OFFICE - LOW RISE	> 1000 ft.
10239	FLUIDITY PLUMBING	8540 PRODUCTION AVE	92121		23511	MPC	Other Contractor	Penasquitos	906.10						Carroll Canyon	2101	INDUSTRIAL	< 200 ft.
10240	FOAM IMPROVEMENT	8910 ACTIVITY RD E	92126		23552	MPC	Other Contractor	Penasquitos	906.10						Carroll Canyon, Unnamed Tributary	2101	INDUSTRIAL PARKS	> 1000 ft.
10241	FOCALSPOT INC	9915 BUSINESSPARK AVE A	92131		42199	MPC	Wholesale/Storage/ Warehousing	Penasquitos	906.10						Carroll Canyon, Unnamed Tributary	2101	INDUSTRIAL PARKS	200 - 1000 ft.
10242	FORCE ELECTRONICS	7985 DUNBROOK RD	92126		42199	MPC	Wholesale/Storage/ Warehousing	Penasquitos	906.10						Carroll Canyon, Unnamed Tributary	2101	INDUSTRIAL PARKS	200 - 1000 ft.
10243	FOREST INC	5288 EASTGATE MALL A	92121		42199	MPC	Wholesale/Storage/ Warehousing	Penasquitos	906.10						Carroll Canyon, Unnamed Tributary	2101	INDUSTRIAL PARKS	> 1000 ft.
10244	FOTIMA USA PHOTO SUPPLIES	8620 PRODUCTION AVE B	92121		42199	MPC	Wholesale/Storage/ Warehousing	Penasquitos	906.10						Carroll Canyon	2101	INDUSTRIAL PARKS	200 - 1000 ft.
10245	FRANK BOWERS CONTRACTOR	9528 MIRAMAR RD 181	92126		2332	MPC	Other Contractor	Penasquitos	906.10						Carroll Canyon, Unnamed Tributary	5004	NEIGHBORHOOD SHOPPING	> 1000 ft.
10246	FRANKLIN WIRELESS	9823 PACIFIC HEIGHTS BLVD J	92121		42169	MPC	Wholesale/Storage/ Warehousing	Penasquitos	906.10						Soledad Canyon, Unnamed Tributary	2101	INDUSTRIAL PARKS	> 1000 ft.
10247	FRANKS HOME IMPROVEMENT	8660 MIRAMAR RD	92126		56172	MPC	Other Contractor	Penasquitos	906.10						Carroll Canyon, Unnamed Tributary	5003	COMMUNITY SHOPPING	> 1000 ft.
10248	FRONTIER SPECIALTY	9863 PACIFIC HEIGHTS BLVD E	92121		4224	MPC	Wholesale Food	Penasquitos	906.10						Soledad Canyon, Unnamed Tributary	2101	INDUSTRIAL PARKS	> 1000 ft.
10249	FRONTLINE DIRECT	11839 SORRENTO VALLEY RD D	92121		44	MPC	Wholesale/Storage/ Warehousing	Penasquitos	906.10						Los Penasquitos Creek	2103	LIGHT INDUSTRY-GENERAL	200 - 1000 ft.
10250	FUDGES CARPETS AND BLINDS INC	8604 MIRAMAR RD B	92126		23552	MPC	Other Contractor	Penasquitos	906.10						Carroll Canyon, Unnamed Tributary	2103	LIGHT INDUSTRY-GENERAL	> 1000 ft.
10251	FUJI FOOD PRODUCTS INC	8451 MIRALANI DR G	92126		42299	MPC	Wholesale/Storage/ Warehousing	Penasquitos	906.10						Carroll Canyon, Unnamed Tributary	2101	INDUSTRIAL PARKS	> 1000 ft.

#	Business Name	Street Address	Zip	SIC	NAICS	TTWQ	Category	WMA	HSA	Drains to La Jolla ASBS	Drains to Switzer Creek	Less than 200 ft. from ESA	Tributary	Residential	Nearest Water Body	SANDAG Landuse Code	SANDAG Landuse	Distance to Nearest Water Body
10252	FUJITSU MICROELECTRONICS AMERICA INC	5828 PACIFIC CENTER BLVD	92121		4216	MPC	Wholesale/Storage/ Warehousing	Penasquitos	906.10						Soledad Canyon, Unnamed Tributary	2101	INDUSTRIAL PARKS	200 - 1000 ft.
10253	FUN SERVICES	8570 PRODUCTION AVE	92121		421	MPC	Wholesale/Storage/ Warehousing	Penasquitos	906.10						Carroll Canyon	2101	INDUSTRIAL PARKS	200 - 1000 ft.
10254	FYFE COMPANY	6310 NANCY RIDGE DR	92121		23599	MPC	Other Contractor	Penasquitos	906.10						Carroll Canyon	2101	INDUSTRIAL	200 - 1000 ft.
10255	G & A SNACK DISTRIBUTING INC	5960 PACIFIC MESA CT 302	92121		422	MPC	Wholesale/Storage/ Warehousing	Penasquitos	906.10						Soledad Canyon, Unnamed Tributary	2101	INDUSTRIAL PARKS	200 - 1000 ft.
10256	G & G FLOOR COVERING	8410 ARJONS DR B	92126		23552	MPC	Other Contractor	Penasquitos	906.10						Carroll Canyon, Unnamed Tributary	2101	INDUSTRIAL PARKS	> 1000 ft.
10257	G A ROGERS ACOUSTICS INC	9752 ASPEN CREEK CT 100	92126		233	MPC	Other Contractor	Penasquitos	906.10						Carroll Canyon, Unnamed Tributary	7603	OPEN SPACE PARKS &	200 - 1000 ft.
10258	G I CONTRACTING INC	11545 SORRENTO VALLEY RD 305	92121		23332	MPC	Other Contractor	Penasquitos	906.10						Los Penasquitos Creek	2103	LIGHT INDUSTRY-GENERAL	200 - 1000 ft.
10259	G2 FACILITY SERVICES INC	10280 TORREY PINES RD 200	92037		56172	MPC	Other Contractor	Penasquitos	906.10						Soledad Canyon, Unnamed Tributary	6002	OFFICE - LOW RISE	> 1000 ft.
10260	GALLERY SERVICES DBA	5350 EASTGATE MALL A	92121		421	MPC	Wholesale/Storage/ Warehousing	Penasquitos	906.10						Carroll Canyon, Unnamed Tributary	7603	OPEN SPACE PARKS &	> 1000 ft.
10261	GALLO WINE COMPANY	9060 ACTIVITY RD D	92126		42282	MPC	Wholesale/Storage/ Warehousing	Penasquitos	906.10						Carroll Canyon, Unnamed Tributary	6102	RELIGIOUS FACILITY	> 1000 ft.
10262	GAR-KEV BUILDERS INC	10054 MESA RIDGE CT 100	92121		23322	MPC	Other Contractor	Penasquitos	906.10						Carroll Canyon, Unnamed Tributary	2101	INDUSTRIAL PARKS	200 - 1000 ft.
10263	GE POLYMERSHAPES	9369 DOWDY DR A	92126		4226	MPC	Wholesale/Storage/ Warehousing	Penasquitos	906.10						Carroll Canyon, Unnamed Tributary	2101	INDUSTRIAL PARKS	200 - 1000 ft.
10264	GEN KOR COMPANY	3830 VALLEY CENTRE DR 705 P302	92130		42	MPC	Wholesale/Storage/ Warehousing	Penasquitos	906.10						Carmel Valley	5003	COMMUNITY SHOPPING	200 - 1000 ft.
10265	GENEMAY INC	7905 SILVERTON AVE 101	92126		4226	MPC	Wholesale/Storage/ Warehousing	Penasquitos	906.10						Carroll Canyon, Unnamed Tributary	2101	INDUSTRIAL PARKS	< 200 ft.
10266	GENEMEGA INC	7959 SILVERTON AVE 1004	92121		42199	MPC	Wholesale/Storage/ Warehousing	Penasquitos	906.10						Carroll Canyon, Unnamed Tributary	2101	INDUSTRIAL PARKS	< 200 ft.
10267	GENERAL ELECTRIC CO	9770 CARROLL CENTRE RD D	92126		4216	MPC	Wholesale/Storage/ Warehousing	Penasquitos	906.10						Carroll Canyon, Unnamed Tributary	2101	INDUSTRIAL PARKS	200 - 1000 ft.
10268	GENERAL SUPPLY & SERVICES INC	9770 CARROLL CENTRE RD D	92126		4216	MPC	Wholesale/Storage/ Warehousing	Penasquitos	906.10						Carroll Canyon, Unnamed Tributary	2101	INDUSTRIAL PARKS	200 - 1000 ft.
10269	GENERATOR POWER SYSTEMS	7964 ARJONS DR A	92126		4216	MPC	Wholesale/Storage/ Warehousing	Penasquitos	906.10						Carroll Canyon, Unnamed Tributary	2101	INDUSTRIAL PARKS	> 1000 ft.
10270	GENESEE SCIENTIFIC	8430 JUNIPER CREEK LN	92126		42299	MPC	Wholesale/Storage/ Warehousing	Penasquitos	906.10						Carroll Canyon, Unnamed Tributary	2101	INDUSTRIAL PARKS	200 - 1000 ft.
10271	GENLANTIS	10190 TELESIS CT	92121		422	MPC	Wholesale/Storage/ Warehousing	Penasquitos	906.10						Los Penasquitos Creek, Unnamed Tributary	6002	OFFICE - LOW RISE	> 1000 ft.
10272	GEN-PROBE INC	10210 GENETIC CENTER DR	92121		42199	MPC	Wholesale/Storage/ Warehousing	Penasquitos	906.10						Carroll Canyon, Unnamed Tributary	2101	INDUSTRIAL PARKS	> 1000 ft.
10273	GEORGE ADDISON	9378 TWIN TRAILS DR 103	92129		23	MPC	Other Contractor	Penasquitos	906.10						Los Penasquitos Creek, Unnamed Tributary	5004	NEIGHBORHOOD SHOPPING CENTERS	200 - 1000 ft.

#	Business Name	Street Address	Zip	SIC	NAICS	TTWQ	Category	WMA	HSA	Drains to La Jolla ASBS	Drains to Switzer Creek	Less than 200 ft. from ESA	Tributary	Residential	Nearest Water Body	SANDAG Landuse Code	SANDAG Landuse	Distance to Nearest Water Body
10274	GLOBAL AMICI INC	8400 MIRAMAR RD 130	92126		42121	MPC	Wholesale/Storage/ Warehousing	Penasquitos	906.10						Carroll Canyon, Unnamed Tributary	5003	COMMUNITY SHOPPING	200 - 1000 ft.
10275	GLOBAL ELECTRICAL	9974 SCRIPPS RANCH BLVD 281	92131		4216	MPC	Wholesale/Storage/ Warehousing	Penasquitos	906.10						Carroll Canyon, Unnamed Tributary	5004	NEIGHBORHOOD SHOPPING	200 - 1000 ft.
10276	GLOBAL SOURCINGS	9974 SCRIPPS RANCH BLVD 152	92131		4219	MPC	Wholesale/Storage/ Warehousing	Penasquitos	906.10						Carroll Canyon, Unnamed Tributary	5004	NEIGHBORHOOD SHOPPING	200 - 1000 ft.
10277	GLOBOTECH DISPLAYS	9863 PACIFIC HEIGHTS BLVD G	92121		42121	MPC	Wholesale/Storage/ Warehousing	Penasquitos	906.10						Soledad Canyon, Unnamed Tributary	2101	INDUSTRIAL PARKS	> 1000 ft.
10278	GM PRICE INC	7919 SILVERTON AVE 421	92126		233	MPC	Other Contractor	Penasquitos	906.10						Carroll Canyon, Unnamed Tributary	2101	INDUSTRIAL PARKS	< 200 ft.
10279	GORDON RUSH INCORPORATED	9155 BROWN DEER RD 1-3	92121		4223	MPC	Wholesale/Storage/ Warehousing	Penasquitos	906.10						Carroll Canyon, Unnamed Tributary	2101	INDUSTRIAL PARKS	200 - 1000 ft.
10280	GOTSCHALK'S GRAPHICS	9030 KENAMAR DR 308	92121		421	MPC	Wholesale/Storage/ Warehousing	Penasquitos	906.10						Carroll Canyon, Unnamed Tributary	2101	INDUSTRIAL PARKS	> 1000 ft.
10281	GRAINGER INC	5502 OBERLIN DR	92121		42169	MPC	Wholesale/Storage/ Warehousing	Penasquitos	906.10						Carroll Canyon	2101	INDUSTRIAL PARKS	200 - 1000 ft.
10282	GRANITE GOLD INC	3525 DEL MAR HEIGHTS RD 293	92130		42295	MPC	Wholesale/Storage/ Warehousing	Penasquitos	906.10						Carmel Valley, Unnamed Tributary	5003	COMMUNITY SHOPPING	200 - 1000 ft.
10283	GRAYBAR ELECTRIC CO INCO	8606 MIRALANI DR	92126		4216	MPC	Wholesale/Storage/ Warehousing	Penasquitos	906.10						Carroll Canyon, Unnamed Tributary	2101	INDUSTRIAL PARKS	200 - 1000 ft.
10284	GREAT WESTERN DRYWALL	8335 MIRALANI DR	92126		23599	MPC	Other Contractor	Penasquitos	906.10						Carroll Canyon, Unnamed Tributary	2101	INDUSTRIAL PARKS	> 1000 ft.
10285	GRONDIN CONSTRUCTION	7919 SILVERTON AVE 419	92126		23	MPC	Other Contractor	Penasquitos	906.10						Carroll Canyon, Unnamed Tributary	2101	INDUSTRIAL PARKS	< 200 ft.
10286	GROSSMONT ELECTRIC	11211 SORRENTO VALLEY RD K	92121		2353	MPC	Other Contractor	Penasquitos	906.10						Los Penasquitos Creek	4117	RAILROAD RIGHT OF WAYS	< 200 ft.
10287	H & R STEEL	8525 ARJONS DR O	92126		23599	MPC	Other Contractor	Penasquitos	906.10						Carroll Canyon, Unnamed Tributary	2101	INDUSTRIAL PARKS	> 1000 ft.
10288	H C L ELECTRONIC INC	6540 LUSK BLVD C135	92121		4216	MPC	Wholesale/Storage/ Warehousing	Penasquitos	906.10						Soledad Canyon, Unnamed Tributary	2101	INDUSTRIAL PARKS	> 1000 ft.
10289	HAMMOND & MASING GENERAL CONTRACTORS INC	9770 CARROLL CENTRE RD E	92126		233	MPC	Other Contractor	Penasquitos	906.10						Carroll Canyon, Unnamed Tributary	2101	INDUSTRIAL PARKS	200 - 1000 ft.
10290	HAMPTON GARDENS	8525 CAMINO SANTA FE	92121		421	MPC	Wholesale/Storage/ Warehousing	Penasquitos	906.10						Carroll Canyon	2101	INDUSTRIAL PARKS	< 200 ft.
10291	HANK WARNER CUSTOM SHAPES	8625 COMMERCE AVE	92121		421	MPC	Wholesale/Storage/ Warehousing	Penasquitos	906.10						Carroll Canyon	2101	INDUSTRIAL PARKS	200 - 1000 ft.
10292	HARDWOODS SPECIALTY	7825 TRADE ST 110	92121		42199	MPC	Wholesale/Storage/ Warehousing	Penasquitos	906.10						Carroll Canyon, Unnamed Tributary	2101	INDUSTRIAL PARKS	> 1000 ft.
10293	HARPER WORKS LLC	9879 HIBERT ST G	92131		42199	MPC	Wholesale/Storage/ Warehousing	Penasquitos	906.10						Los Penasquitos Creek, Unnamed Tributary	6002	OFFICE - LOW RISE	> 1000 ft.
10294	HARVEY INTERIORS	9220 TRADE PL	92126		2359	MPC	Other Contractor	Penasquitos	906.10						Carroll Canyon, Unnamed Tributary	2101	INDUSTRIAL PARKS	< 200 ft.
10295	HATIKVA JUDAICA	7964 ARJONS DR C	92126		421	MPC	Wholesale/Storage/ Warehousing	Penasquitos	906.10						Carroll Canyon, Unnamed Tributary	2101	INDUSTRIAL PARKS	> 1000 ft.

#	Business Name	Street Address	Zip	SIC	NAICS	TTWQ	Category	WMA	HSA	Drains to La Jolla ASBS	Drains to Switzer Creek	Less than 200 ft. from ESA	Tributary	Residential	Nearest Water Body	SANDAG Landuse Code	SANDAG Landuse	Distance to Nearest Water Body
10296	HBD CONSTRUCTION	12625 HIGH BLUFF DR 212	92130		233	MPC	Other Contractor	Penasquitos	906.10						Carmel Valley, Unnamed Tributary	6002	OFFICE - LOW RISE	> 1000 ft.
10297	HEIGHTS ELECTRIC COMPANY	6625 NANCY RIDGE DR	92121		2353	MPC	Other Contractor	Penasquitos	906.10						Carroll Canyon	2103	LIGHT INDUSTRY-GENERAL	200 - 1000 ft.
10298	HELIX ELECTRIC	8260 CAMINO SANTA FE	92121		2353	MPC	Other Contractor	Penasquitos	906.10						Carroll Canyon	2101	INDUSTRIAL	200 - 1000 ft.
10299	HERSUM CONSTRUCTION	6365 MARINDUSTRY DR A	92121		233	MPC	Other Contractor	Penasquitos	906.10						Carroll Canyon	2101	INDUSTRIAL PARKS	> 1000 ft.
10300	HERZOG CONTRACTING	6920 MIRAMAR RD 207	92121		23599	MPC	Other Contractor	Penasquitos	906.10						Carroll Canyon	4117	RAILROAD RIGHT OF WAYS	200 - 1000 ft.
10301	HI-Q ENVIRONMENTAL	7386 TRADE ST	92121		42199	MPC	Wholesale/Storage/ Warehousing	Penasquitos	906.10						Carroll Canyon, Unnamed Tributary	2101	INDUSTRIAL PARKS	200 - 1000 ft.
10302	HOFFMEYER COMPANY INC	9586 DISTRIBUTION AVE B	92121		4217	MPC	Wholesale/Storage/ Warehousing	Penasquitos	906.10						Carroll Canyon	2101	INDUSTRIAL PARKS	< 200 ft.
10303	HOME & LIFESTYLE SOLUTIONS	9360 BABAUTA RD 113	92129		2332	MPC	Other Contractor	Penasquitos	906.10						Los Penasquitos Creek, Unnamed Tributary	7603	OPEN SPACE PARKS & PRESERVES	200 - 1000 ft.
10304	HOME CONTROLS INC	8525 REDWOOD CREEK LN	92126		4216	MPC	Wholesale/Storage/ Warehousing	Penasquitos	906.10						Carroll Canyon, Unnamed Tributary	2101	INDUSTRIAL PARKS	200 - 1000 ft.
10305	HOME DEPOT INSTALLATION	8451 MIRALANI DR N	92126		56179	MPC	Other Contractor	Penasquitos	906.10						Carroll Canyon, Unnamed Tributary	2101	INDUSTRIAL PARKS	> 1000 ft.
10306	HOMEXPERTS	6046 CORNERSTONE CT 138	92121		233	MPC	Other Contractor	Penasquitos	906.10						Carroll Canyon, Unnamed Tributary	2101	INDUSTRIAL PARKS	> 1000 ft.
10307	HOWARDS RUG COMPANY OF SAN	6110 NANCY RIDGE DR	92121		233	MPC	Other Contractor	Penasquitos	906.10						Carroll Canyon	2101	INDUSTRIAL PARKS	200 - 1000 ft.
10308	HY LANG ELECTRIC CALIFORNIA INC	7181 CONSTRUCTION CT	92121		23531	MPC	Other Contractor	Penasquitos	906.10						Carroll Canyon	2101	INDUSTRIAL PARKS	200 - 1000 ft.
10309	HYDREX PEST CONTROL CO	9530 DOWDY DR	92126		23599	MPC	Other Contractor	Penasquitos	906.10						Carroll Canyon, Unnamed Tributary	5001	WHOLESALE TRADE	> 1000 ft.
10310	HYDRO SPORTS INC	7945 DUNBROOK RD C/D	92126		42191	MPC	Wholesale/Storage/ Warehousing	Penasquitos	906.10						Carroll Canyon, Unnamed Tributary	2101	INDUSTRIAL PARKS	200 - 1000 ft.
10311	ICS	7360 CARROLL RD 200	92121		2332	MPC	Other Contractor	Penasquitos	906.10						Carroll Canyon	2101	INDUSTRIAL	> 1000 ft.
10312	ICT	6790 TOP GUN ST 1	92121		4229	MPC	Wholesale/Storage/ Warehousing	Penasquitos	906.10						Los Penasquitos Creek, Unnamed Tributary	2101	INDUSTRIAL PARKS	> 1000 ft.
10313	IMMEDIATE RESPONSE	10940 ROSELLE ST A	92121		2332	MPC	Other Contractor	Penasquitos	906.10						Soledad Canyon	2103	LIGHT INDUSTRY-GENERAL	200 - 1000 ft.
10314	IMMUSOL INC	10790 ROSELLE ST	92121		4222	MPC	Wholesale/Storage/ Warehousing	Penasquitos	906.10						Soledad Canyon	2103	LIGHT INDUSTRY-GENERAL	200 - 1000 ft.
10315	INCHARACTER COSTUMES	5950 NANCY RIDGE DR 100	92121		42299	MPC	Wholesale/Storage/ Warehousing	Penasquitos	906.10						Carroll Canyon	2103	LIGHT INDUSTRY-GENERAL	200 - 1000 ft.
10316	INETCAM INC	10171 PACIFIC MESA BLVD 307	92121		42199	MPC	Wholesale/Storage/ Warehousing	Penasquitos	906.10						Soledad Canyon, Unnamed Tributary	2101	INDUSTRIAL PARKS	200 - 1000 ft.
10317	INFOSONICS CORPORATION	5880 PACIFIC CENTER BLVD	92121		4216	MPC	Wholesale/Storage/ Warehousing	Penasquitos	906.10						Soledad Canyon, Unnamed Tributary	4114	PARKING LOTS - SURFACE	200 - 1000 ft.
10318	INTEC CONTROLS INC	9730 DISTRIBUTION AVE	92121		4216	MPC	Wholesale/Storage/ Warehousing	Penasquitos	906.10						Carroll Canyon	2101	INDUSTRIAL PARKS	> 1000 ft.

#	Business Name	Street Address	Zip	SIC	NAICS	TTWQ	Category	WMA	HSA	Drains to La Jolla ASBS	Drains to Switzer Creek	Less than 200 ft. from ESA	Tributary	Residential	Nearest Water Body	SANDAG Landuse Code	SANDAG Landuse	Distance to Nearest Water Body
10319	INTEGRATED BUILDING	10951 SORRENTO VALLEY RD 2B	92121		23599	MPC	Other Contractor	Penasquitos	906.10						Soledad Canyon	4117	RAILROAD RIGHT OF WAYS	< 200 ft.
10320	INTEL AMERICAS INC	12230 EL CAMINO REAL 140	92130		4216	MPC	Wholesale/Storage/ Warehousing	Penasquitos	906.10						Carmel Valley, Unnamed Tributary	9101	UNDEVELOPED LAND	< 200 ft.
10321	INTERIOR	8615 COMMERCE AVE	92121		233	MPC	Other Contractor	Penasquitos	906.10						Carroll Canyon	2101	INDUSTRIAL	200 - 1000 ft.
10322	INTERMARK USA INC	6725 MESA RIDGE RD 224	92121		42199	MPC	Wholesale/Storage/ Warehousing	Penasquitos	906.10						Carroll Canyon, Unnamed Tributary	2101	INDUSTRIAL PARKS	> 1000 ft.
10323	INTERNATIONAL PAINT INC	7077 CONSOLIDATED WAY A	92121		4226	MPC	Wholesale/Storage/ Warehousing	Penasquitos	906.10						Carroll Canyon	4117	RAILROAD RIGHT OF WAYS	200 - 1000 ft.
10324	INTERNATIONAL WEIGHING	9885 MESA RIM RD 128	92121		42144	MPC	Wholesale/Storage/ Warehousing	Penasquitos	906.10						Carroll Canyon, Unnamed Tributary	2101	INDUSTRIAL PARKS	200 - 1000 ft.
10325	INTERSTATE BATTERY OF SAN	9345 CABOT DR	92126		42199	MPC	Wholesale/Storage/ Warehousing	Penasquitos	906.10						Carroll Canyon, Unnamed Tributary	2101	INDUSTRIAL PARKS	< 200 ft.
10326	INVICTUS SCIENTIFIC INC	11760 SORRENTO VALLEY RD G	92121		42145	MPC	Wholesale/Storage/ Warehousing	Penasquitos	906.10						Los Penasquitos Creek	2103	LIGHT INDUSTRY-GENERAL	200 - 1000 ft.
10327	INVIVOGEN	3950 SORRENTO VALLEY BLVD A	92121		42199	MPC	Wholesale/Storage/ Warehousing	Penasquitos	906.10						Los Penasquitos Creek	2101	INDUSTRIAL PARKS	200 - 1000 ft.
10328	IRA BORIS COMPANY	8545 ARJONS DR K	92126		4224	MPC	Wholesale Food	Penasquitos	906.10						Carroll Canyon, Unnamed Tributary	2101	INDUSTRIAL PARKS	> 1000 ft.
10329	IRON SHARC	9505 GOLD COAST DR 51	92126		56179	MPC	Other Contractor	Penasquitos	906.10						Carroll Canyon, Unnamed Tributary	7601	PARKS - ACTIVE	200 - 1000 ft.
10330	ISIS BRIDAL	9863 PACIFIC HEIGHTS BLVD H	92121		42233	MPC	Wholesale/Storage/ Warehousing	Penasquitos	906.10						Soledad Canyon, Unnamed Tributary	2101	INDUSTRIAL PARKS	> 1000 ft.
10331	IUBEO.NET	9605 KEARNY VILLA RD C	92126		4216	MPC	Wholesale/Storage/ Warehousing	Penasquitos	906.10						Carroll Canyon, Unnamed Tributary	2101	INDUSTRIAL PARKS	200 - 1000 ft.
10332	IVEY ENGINEERING INC	8330 JUNIPER CREEK LN	92126		23	MPC	Other Contractor	Penasquitos	906.10						Carroll Canyon, Unnamed Tributary	2101	INDUSTRIAL PARKS	200 - 1000 ft.
10333	J VINCENT CONSTRUCTION	4030 SORRENTO VALLEY BLVD B	92121		2333	MPC	Other Contractor	Penasquitos	906.10						Los Penasquitos Creek	2103	LIGHT INDUSTRY-GENERAL	200 - 1000 ft.
10334	JACKSON & BLANC	7929 ARJONS DR	92126		23511	MPC	Other Contractor	Penasquitos	906.10						Carroll Canyon, Unnamed Tributary	5001	WHOLESALE TRADE	200 - 1000 ft.
10335	JADE COAST JEWELS/SILVER	9467 BLACK MOUNTAIN RD	92126		42199	MPC	Wholesale/Storage/ Warehousing	Penasquitos	906.10						Carroll Canyon, Unnamed Tributary	2101	INDUSTRIAL PARKS	> 1000 ft.
10336	JANKS CONSTRUCTION	7848 SILVERTON AVE D	92126		2355	MPC	Other Contractor	Penasquitos	906.10						Carroll Canyon, Unnamed Tributary	2101	INDUSTRIAL PARKS	200 - 1000 ft.
10337	JAN-PRO OF SAN DIEGO	3377 CARMEL MOUNTAIN RD 200	92121		56172	MPC	Other Contractor	Penasquitos	906.10						Los Penasquitos Creek	2103	LIGHT INDUSTRY-GENERAL	> 1000 ft.
10338	JAYKO INTERNATIONAL	4186 SORRENTO VALLEY BLVD L	92121		4217	MPC	Wholesale/Storage/ Warehousing	Penasquitos	906.10						Los Penasquitos Creek	9101	UNDEVELOPED LAND	200 - 1000 ft.
10339	JDL DEVELOPMENT	7355 CARROLL RD	92121		233	MPC	Other Contractor	Penasquitos	906.10						Carroll Canyon	2101	INDUSTRIAL	> 1000 ft.
10340	JEFF LOCKER	4182 SORRENTO VALLEY BLVD H	92121		4219	MPC	Wholesale/Storage/ Warehousing	Penasquitos	906.10						Los Penasquitos Creek	9101	UNDEVELOPED LAND	200 - 1000 ft.
10341	JEFFREY HASSIN	7939 SILVERTON AVE 813	92126		421	MPC	Wholesale/Storage/ Warehousing	Penasquitos	906.10						Carroll Canyon, Unnamed Tributary	2101	INDUSTRIAL PARKS	< 200 ft.
10342	JENCO INSTRUMENTS INC	7968 ARJONS DR C	92126		4216	MPC	Wholesale/Storage/ Warehousing	Penasquitos	906.10						Carroll Canyon, Unnamed Tributary	5001	WHOLESALE TRADE	> 1000 ft.

#	Business Name	Street Address	Zip	SIC	NAICS	TTWQ	Category	WMA	HSA	Drains to La Jolla ASBS	Drains to Switzer Creek	Less than 200 ft. from ESA	Tributary	Residential	Nearest Water Body	SANDAG Landuse Code	SANDAG Landuse	Distance to Nearest Water Body
10343	JESUS R LEMUS	10650 TREENA ST 320	92131		56179	MPC	Other Contractor	Penasquitos	906.10						Carroll Canyon, Unnamed Tributary	9101	UNDEVELOPED LAND	> 1000 ft.
10344	JFC	9693 DISTRIBUTION AVE	92121		4224	MPC	Wholesale Food	Penasquitos	906.10						Carroll Canyon	2101	INDUSTRIAL	200 - 1000 ft.
10345	JMB SANITATION	9450 DOWDY DR	92126		56179	MPC	Other Contractor	Penasquitos	906.10						Carroll Canyon, Unnamed Tributary	2104	WAREHOUSING & PUBLIC	> 1000 ft.
10346	JMR CONSTRUCTION	9950 SCRIPPS LAKE DR 101	92131		233	MPC	Other Contractor	Penasquitos	906.10						Carroll Canyon, Unnamed Tributary	2104	WAREHOUSING & PUBLIC	> 1000 ft.
10347	JOHN DEERE LANDSCAPES INC	9484 CANDIDA ST	92126		42182	MPC	Wholesale/Storage/ Warehousing	Penasquitos	906.10						Carroll Canyon, Unnamed Tributary	2101	INDUSTRIAL PARKS	200 - 1000 ft.
10348	JOHN TAYLOR SYSTEMS INC	11689 SORRENTO VALLEY RD A	92121		4214	MPC	Wholesale/Storage/ Warehousing	Penasquitos	906.10						Los Penasquitos Creek	2103	LIGHT INDUSTRY-GENERAL	200 - 1000 ft.
10349	JOHNSON AIR MECHANICAL INC	9265 DOWDY DR 109	92126		2351	MPC	Other Contractor	Penasquitos	906.10						Carroll Canyon, Unnamed Tributary	2101	INDUSTRIAL PARKS	< 200 ft.
10350	JOHNSTON PROPERTIES	3525 DEL MAR HEIGHTS RD 247	92130		56179	MPC	Other Contractor	Penasquitos	906.10						Carmel Valley, Unnamed Tributary	5003	COMMUNITY SHOPPING	200 - 1000 ft.
10351	JPI CONSTRUCTION	9750 MIRAMAR RD 170	92126		5617	MPC	Other Contractor	Penasquitos	906.10						Carroll Canyon, Unnamed Tributary	5006	AUTOMOBILE DEALERSHIP	> 1000 ft.
10352	JTB RESTORATIONS INC	9975 BUSINESSPARK AVE C	92131		2332	MPC	Other Contractor	Penasquitos	906.10						Carroll Canyon, Unnamed Tributary	2101	INDUSTRIAL PARKS	200 - 1000 ft.
10353	JZAP ENTERPRISE	8451 MIRALANI DR D	92126		421	MPC	Wholesale/Storage/ Warehousing	Penasquitos	906.10						Carroll Canyon, Unnamed Tributary	2101	INDUSTRIAL PARKS	> 1000 ft.
10354	K & S TECHNOLOGIES	9710 SCRANTON RD 150	92121		42199	MPC	Wholesale/Storage/ Warehousing	Penasquitos	906.10						Soledad Canyon, Unnamed Tributary	2101	INDUSTRIAL PARKS	200 - 1000 ft.
10355	K H S & S CONTRACTORS	8310 MIRAMAR MALL A	92121		233	MPC	Other Contractor	Penasquitos	906.10						Carroll Canyon, Unnamed Tributary	2101	INDUSTRIAL PARKS	200 - 1000 ft.
10356	K2 LICENSING & PROMOTIONS	6740 COBRA WAY	92121		42191	MPC	Wholesale/Storage/ Warehousing	Penasquitos	906.10						Los Penasquitos Creek, Unnamed Tributary	2101	INDUSTRIAL PARKS	200 - 1000 ft.
10357	KALMARK CONSTRUCTION	10637 ROSELLE ST D	92121		233	MPC	Other Contractor	Penasquitos	906.10						Soledad Canyon	2103	LIGHT INDUSTRY-GENERAL	200 - 1000 ft.
10358	KB HOME COASTAL INC	12235 EL CAMINO REAL 100	92130		233	MPC	Other Contractor	Penasquitos	906.10						Carmel Valley, Unnamed Tributary	9101	UNDEVELOPED LAND	< 200 ft.
10359	KCS TRADING	6126 MYSTRA PT	92130		4219	MPC	Wholesale/Storage/ Warehousing	Penasquitos	906.10						Carmel Valley	9101	UNDEVELOPED LAND	> 1000 ft.
10360	KELLY'S PIPE AND SUPPLY	8960 CARROLL WAY	92121		4217	MPC	Wholesale/Storage/ Warehousing	Penasquitos	906.10						Carroll Canyon, Unnamed Tributary	2104	WAREHOUSING & PUBLIC	> 1000 ft.
10361	KENWALL FIREPLACES INC	9938 MESA RIM RD	92121		23599	MPC	Other Contractor	Penasquitos	906.10						Carroll Canyon, Unnamed Tributary	2101	INDUSTRIAL PARKS	< 200 ft.
10362	KER DISTRIBUTORS	9520 BLACK MOUNTAIN RD	92126		422	MPC	Wholesale/Storage/ Warehousing	Penasquitos	906.10						Carroll Canyon, Unnamed Tributary	2101	INDUSTRIAL PARKS	200 - 1000 ft.
10363	KEVIN P KELLY	7929 SILVERTON AVE 611	92126		42299	MPC	Wholesale/Storage/ Warehousing	Penasquitos	906.10						Carroll Canyon, Unnamed Tributary	2101	INDUSTRIAL PARKS	< 200 ft.
10364	KIDS WAREHOUSE INC	8830 MIRAMAR RD	92126		421	MPC	Wholesale/Storage/ Warehousing	Penasquitos	906.10						Carroll Canyon, Unnamed Tributary	5003	COMMUNITY SHOPPING	> 1000 ft.
10365	KING TUT	8242 MIRAMAR RD C	92126		42161	MPC	Wholesale/Storage/ Warehousing	Penasquitos	906.10						Carroll Canyon, Unnamed Tributary	5003	COMMUNITY SHOPPING	< 200 ft.

#	Business Name	Street Address	Zip	SIC	NAICS	TTWQ	Category	WMA	HSA	Drains to La Jolla ASBS	Drains to Switzer Creek	Less than 200 ft. from ESA	Tributary	Residential	Nearest Water Body	SANDAG Landuse Code	SANDAG Landuse	Distance to Nearest Water Body
10366	KLIP AMERICA INC	6450 LUSK BLVD 103	92121		4219	MPC	Wholesale/Storage/ Warehousing	Penasquitos	906.10						Soledad Canyon, Unnamed Tributary	2101	INDUSTRIAL PARKS	> 1000 ft.
10367	KREISS ENTERPRISES INC	8525 CAMINO SANTA FE	92121		42121	MPC	Wholesale/Storage/ Warehousing	Penasquitos	906.10						Carroll Canyon	2101	INDUSTRIAL PARKS	< 200 ft.
10368	KUMA SPORT INC	10280 CAMINO SANTA FE	92126		4223	MPC	Wholesale/Storage/ Warehousing	Penasquitos	906.10						Carroll Canyon, Unnamed Tributary	2101	INDUSTRIAL PARKS	200 - 1000 ft.
10369	L & L OVERSEAS MILLWORK LLC	6650 FLANDERS DR L	92121		42122	MPC	Wholesale/Storage/ Warehousing	Penasquitos	906.10						Carroll Canyon, Unnamed Tributary	2101	INDUSTRIAL PARKS	> 1000 ft.
10370	L A SPECIALITY PRODUCE CON INC	7949 STROMESA CT 4	92126		4224	MPC	Wholesale Food	Penasquitos	906.10						Carroll Canyon, Unnamed Tributary	2101	INDUSTRIAL PARKS	> 1000 ft.
10371	LA BOULANGERIE/FRA	7740 FORMULA PL	92121		422	MPC	Wholesale/Storage/ Warehousing	Penasquitos	906.10						Carroll Canyon, Unnamed Tributary	2101	INDUSTRIAL PARKS	> 1000 ft.
10372	LA CHASSIS	7929 SILVERTON AVE 607	92126		56179	MPC	Other Contractor	Penasquitos	906.10						Carroll Canyon, Unnamed Tributary	2101	INDUSTRIAL PARKS	< 200 ft.
10373	LA JOLLA DEL MAR SEAFOOD	8385 MIRAMAR MALL 203	92121		42246	MPC	Wholesale Food	Penasquitos	906.10						Carroll Canyon, Unnamed Tributary	2101	INDUSTRIAL PARKS	200 - 1000 ft.
10374	LAKEPOINT WINDOW COMPANY	8666 PRODUCTION AVE	92121		23599	MPC	Other Contractor	Penasquitos	906.10						Carroll Canyon	2101	INDUSTRIAL PARKS	200 - 1000 ft.
10375	LANA	6355 MARINDUSTRY DR	92121		2332	MPC	Other Contractor	Penasquitos	906.10						Carroll Canyon	2101	INDUSTRIAL	> 1000 ft.
10376	LANDMARKCONTRACTORS	9555 GENESEE AVE 200	92121		233	MPC	Other Contractor	Penasquitos	906.10						Soledad Canyon, Unnamed Tributary	7606	LANDSCAPE OPEN SPACE	200 - 1000 ft.
10377	LARK CONSTRUCTION	11712 CARMEL CREEK RD 108	92130		233	MPC	Other Contractor	Penasquitos	906.10						Carmel Valley	8002	INTENSIVE AGRICULTURE	200 - 1000 ft.
10378	LASER ELECTRIC INC	9920 SCRIPPS LAKE DR 105	92131		23531	MPC	Other Contractor	Penasquitos	906.10						Carroll Canyon, Unnamed Tributary	2104	WAREHOUSING & PUBLIC	> 1000 ft.
10379	LAWRIE AND COMPANY INC	9520 CANDIDA ST	92126		23599	MPC	Other Contractor	Penasquitos	906.10						Carroll Canyon, Unnamed Tributary	2101	INDUSTRIAL PARKS	200 - 1000 ft.
10380	LEDCOR BUILDERS INC	9466 BLACK MOUNTAIN RD 250	92126		233	MPC	Other Contractor	Penasquitos	906.10						Carroll Canyon, Unnamed Tributary	2101	INDUSTRIAL PARKS	> 1000 ft.
10381	LEDCOR PETTY CONSTRUCTION LP	9466 BLACK MOUNTAIN RD 200	92126		233	MPC	Other Contractor	Penasquitos	906.10						Carroll Canyon, Unnamed Tributary	2101	INDUSTRIAL PARKS	> 1000 ft.
10382	LEE & JUDY BAUSCH AMWAY	10035 CARROLL CANYON RD	92131		422	MPC	Wholesale/Storage/ Warehousing	Penasquitos	906.10						Carroll Canyon, Unnamed Tributary	2101	INDUSTRIAL PARKS	200 - 1000 ft.
10383	LEGACY CLOTHING INC	7939 SILVERTON AVE	92126		422	MPC	Wholesale/Storage/ Warehousing	Penasquitos	906.10						Carroll Canyon, Unnamed Tributary	2101	INDUSTRIAL PARKS	< 200 ft.
10384	LEGACY PARTNERS COMMERCIAL	10431 WATERIDGE CIR	92121		233	MPC	Other Contractor	Penasquitos	906.10						Soledad Canyon, Unnamed Tributary	2101	INDUSTRIAL PARKS	> 1000 ft.
10385	LEONARD'S CARPET SERVICE	6767 NANCY RIDGE DR	92121		421	MPC	Wholesale/Storage/ Warehousing	Penasquitos	906.10						Carroll Canyon	2101	INDUSTRIAL PARKS	200 - 1000 ft.
10386	LEONG-KUBA SEA PRODUCTS INC	6230 MARINDUSTRY DR	92121		42199	MPC	Wholesale/Storage/ Warehousing	Penasquitos	906.10						Carroll Canyon, Unnamed Tributary	2101	INDUSTRIAL PARKS	> 1000 ft.
10387	LESCO INC	8320 CAMINO SANTA FE 200	92121		422	MPC	Wholesale/Storage/ Warehousing	Penasquitos	906.10						Carroll Canyon	2101	INDUSTRIAL PARKS	200 - 1000 ft.
10388	LG CHEMICAL AMERICA INC	10225 WILLOW CREEK RD	92131		4226	MPC	Wholesale/Storage/ Warehousing	Penasquitos	906.10						Carroll Canyon, Unnamed Tributary	2101	INDUSTRIAL PARKS	> 1000 ft.

#	Business Name	Street Address	Zip	SIC	NAICS	TTWQ	Category	WMA	HSA	Drains to La Jolla ASBS	Drains to Switzer Creek	Less than 200 ft. from ESA	Tributary	Residential	Nearest Water Body	SANDAG Landuse Code	SANDAG Landuse	Distance to Nearest Water Body
10389	LGB OF AMERICA INC	6444 NANCY RIDGE DR	92121		42191	MPC	Wholesale/Storage/ Warehousing	Penasquitos	906.10						Carroll Canyon	2101	INDUSTRIAL PARKS	200 - 1000 ft.
10390	LIBAS INTERNATIONAL	7940 SILVERTON AVE 206	92126		4223	MPC	Wholesale/Storage/ Warehousing	Penasquitos	906.10						Carroll Canyon, Unnamed Tributary	2101	INDUSTRIAL PARKS	< 200 ft.
10391	LIGA'S COMPUTER TECHNOLOGY INC	6046 CORNERSTONE CT 119	92121		4216	MPC	Wholesale/Storage/ Warehousing	Penasquitos	906.10						Carroll Canyon, Unnamed Tributary	2101	INDUSTRIAL PARKS	> 1000 ft.
10392	LIGHTWORKS ARCHITECTURAL	9883 PACIFIC HEIGHTS BLVD E	92121		2353	MPC	Other Contractor	Penasquitos	906.10						Soledad Canyon, Unnamed Tributary	9101	UNDEVELOPED LAND	> 1000 ft.
10393	LISA FRIEDMAN DESIGN	11268 VISTA SORRENTO PKY R305	92130		421	MPC	Wholesale/Storage/ Warehousing	Penasquitos	906.10						Carmel Valley, Unnamed Tributary	7603	OPEN SPACE PARKS &	200 - 1000 ft.
10394	LOEB ELECTRIC INC	7867 DUNBROOK RD B	92126		2353	MPC	Other Contractor	Penasquitos	906.10						Carroll Canyon, Unnamed Tributary	2101	INDUSTRIAL PARKS	200 - 1000 ft.
10395	LOMBARDI CONTRACTING	7744 FORMULA PL	92121		23599	MPC	Other Contractor	Penasquitos	906.10						Carroll Canyon, Unnamed Tributary	2101	INDUSTRIAL PARKS	> 1000 ft.
10396	LOMBART INSTRUMENT	8676 COMMERCE AVE	92121		4214	MPC	Wholesale/Storage/ Warehousing	Penasquitos	906.10						Carroll Canyon	2101	INDUSTRIAL PARKS	< 200 ft.
10397	LONG HARD RIDE CLOTHING	8390 MIRAMAR PL A	92121		4223	MPC	Wholesale/Storage/ Warehousing	Penasquitos	906.10						Carroll Canyon	2101	INDUSTRIAL PARKS	> 1000 ft.
10398	LONGUST FLOORING LLC	7950 STROMESA CT	92126		42199	MPC	Wholesale/Storage/ Warehousing	Penasquitos	906.10						Carroll Canyon, Unnamed Tributary	2101	INDUSTRIAL PARKS	200 - 1000 ft.
10399	LOVELACE CONSTRUCTION	5930 CORNERSTONE CT 100	92121		233	MPC	Other Contractor	Penasquitos	906.10						Carroll Canyon, Unnamed Tributary	2101	INDUSTRIAL PARKS	> 1000 ft.
10400	LP INTERNATIONAL	9899 HIBERT ST F	92131		422	MPC	Wholesale/Storage/ Warehousing	Penasquitos	906.10						Los Penasquitos Creek, Unnamed Tributary	6002	OFFICE - LOW RISE	> 1000 ft.
10401	LSI ENGINEERING INC	9889 HIBERT ST E	92131		233	MPC	Other Contractor	Penasquitos	906.10						Los Penasquitos Creek, Unnamed Tributary	6002	OFFICE - LOW RISE	> 1000 ft.
10402	LUCKY LINE PRODUCTS INC	7890 DUNBROOK RD	92126		42199	MPC	Wholesale/Storage/ Warehousing	Penasquitos	906.10						Carroll Canyon, Unnamed Tributary	2101	INDUSTRIAL PARKS	200 - 1000 ft.
10403	LUMBER HARDWARE AND	5820 MIRAMAR RD 207B	92121		42171	MPC	Wholesale/Storage/ Warehousing	Penasquitos	906.10						Carroll Canyon, Unnamed Tributary	7603	OPEN SPACE PARKS &	200 - 1000 ft.
10404	LUNAR SCIENTIFIC COMPANY	10054 MESA RIDGE CT 112	92121		421	MPC	Wholesale/Storage/ Warehousing	Penasquitos	906.10						Carroll Canyon, Unnamed Tributary	2101	INDUSTRIAL PARKS	200 - 1000 ft.
10405	LUTES CABINET & CARPENTER SHOP	9380 ACTIVITY RD C	92126		23599	MPC	Other Contractor	Penasquitos	906.10						Carroll Canyon, Unnamed Tributary	2101	INDUSTRIAL PARKS	200 - 1000 ft.
10406	M & I WINDOWS INC	8969 KENAMAR DR 108	92121		233	MPC	Other Contractor	Penasquitos	906.10						Carroll Canyon, Unnamed Tributary	2101	INDUSTRIAL PARKS	> 1000 ft.
10407	M C EXPORT	8597 SPECTRUM LN	92121		422	MPC	Wholesale/Storage/ Warehousing	Penasquitos	906.10						Carroll Canyon	2101	INDUSTRIAL PARKS	200 - 1000 ft.
10408	MACHINING TIME SAVERS INC	7949 SILVERTON AVE 8&9	92126		4214	MPC	Wholesale/Storage/ Warehousing	Penasquitos	906.10						Carroll Canyon, Unnamed Tributary	2101	INDUSTRIAL PARKS	< 200 ft.
10409	MAGIC MOTION LTD	6540 LUSK BLVD C239	92121		4214	MPC	Wholesale/Storage/ Warehousing	Penasquitos	906.10						Soledad Canyon, Unnamed Tributary	2101	INDUSTRIAL PARKS	> 1000 ft.
10410	MAGNESITE SPECIALTIES INC	8686 PRODUCTION AVE A	92121		23599	MPC	Other Contractor	Penasquitos	906.10						Carroll Canyon	2101	INDUSTRIAL PARKS	200 - 1000 ft.

#	Business Name	Street Address	Zip	SIC	NAICS	TTWQ	Category	WMA	HSA	Drains to La Jolla ASBS	Drains to Switzer Creek	Less than 200 ft. from ESA	Tributary	Residential	Nearest Water Body	SANDAG Landuse Code	SANDAG Landuse	Distance to Nearest Water Body
10411	MAISANO PRODUCE DISTRIBUTORS INC	7666 FORMULA PL B	92121		422	MPC	Wholesale/Storage/ Warehousing	Penasquitos	906.10						Carroll Canyon, Unnamed Tributary	2101	INDUSTRIAL PARKS	> 1000 ft.
10412	MAN SPORTS PRODUCTS INC	7985 DUNBROOK RD A	92126		42299	MPC	Wholesale/Storage/ Warehousing	Penasquitos	906.10						Carroll Canyon, Unnamed Tributary	2101	INDUSTRIAL PARKS	200 - 1000 ft.
10413	MARK NAYLOR SOLAR	7930 ARJONS DR C	92126		2351	MPC	Other Contractor	Penasquitos	906.10						Carroll Canyon, Unnamed Tributary	2101	INDUSTRIAL PARKS	> 1000 ft.
10414	MARSHALL'S INDUSTRIAL	8423 PRODUCTION AVE	92121		4217	MPC	Wholesale/Storage/ Warehousing	Penasquitos	906.10						Carroll Canyon	5003	COMMUNITY SHOPPING	200 - 1000 ft.
10415	MASTER PLUMBING & LEAK DETECTION	8726 PRODUCTION AVE B	92121		2351	MPC	Other Contractor	Penasquitos	906.10						Carroll Canyon	2101	INDUSTRIAL PARKS	200 - 1000 ft.
10416	MASTER TILE	8952 EMPIRE ST B	92126		42199	MPC	Wholesale/Storage/ Warehousing	Penasquitos	906.10						Carroll Canyon, Unnamed Tributary	2101	INDUSTRIAL PARKS	> 1000 ft.
10417	MASTERFUL HANDIMAN	9371 HILLERY DR 22302	92126		56179	MPC	Other Contractor	Penasquitos	906.10						Los Penasquitos Creek, Unnamed Tributary	6803	JUNIOR COLLEGE	> 1000 ft.
10418	MCBRIDE ELECTRIC	6480 WEATHERS PL 340	92121		23531	MPC	Other Contractor	Penasquitos	906.10						Carroll Canyon, Unnamed Tributary	6002	OFFICE - LOW RISE	> 1000 ft.
10419	MCBRIDE ELECTRIC INC	9950 SCRIPPS LAKE DR 104	92131		23531	MPC	Other Contractor	Penasquitos	906.10						Carroll Canyon, Unnamed Tributary	2104	WAREHOUSING & PUBLIC	> 1000 ft.
10420	MEDVANTX INC	5810 NANCY RIDGE DR 100	92121		4222	MPC	Wholesale/Storage/ Warehousing	Penasquitos	906.10						Carroll Canyon	2103	LIGHT INDUSTRY-GENERAL	200 - 1000 ft.
10421	MELENDEZ ELECTRIC INC	7960 SILVERTON AVE 123	92126		23531	MPC	Other Contractor	Penasquitos	906.10						Carroll Canyon, Unnamed Tributary	2101	INDUSTRIAL PARKS	< 200 ft.
10422	MENDOZA INTERIORS &	9265 DOWDY DR 220	92126		44221	MPC	Other Contractor	Penasquitos	906.10						Carroll Canyon, Unnamed Tributary	2101	INDUSTRIAL PARKS	< 200 ft.
10423	MERIDIAN AUTO PARTS	10211 PACIFIC MESA BLVD 404	92121		421	MPC	Wholesale/Storage/ Warehousing	Penasquitos	906.10						Soledad Canyon, Unnamed Tributary	2101	INDUSTRIAL PARKS	< 200 ft.
10424	MESA DISTRIBUTING CO	8870 LIQUID CT	92121		42199	MPC	Wholesale/Storage/ Warehousing	Penasquitos	906.10						Carroll Canyon	2104	WAREHOUSING & PUBLIC	200 - 1000 ft.
10425	MESA FASTENER INC	6496 MARINDUSTRY DR B	92121		421	MPC	Wholesale/Storage/ Warehousing	Penasquitos	906.10						Carroll Canyon	2101	INDUSTRIAL PARKS	200 - 1000 ft.
10426	MEXICAN HANDCRAFT TILE	7595 CARROLL RD	92121		4229	MPC	Wholesale/Storage/ Warehousing	Penasquitos	906.10						Carroll Canyon	2101	INDUSTRIAL PARKS	> 1000 ft.
10427	MGM STONE	6310 MIRAMAR RD	92121		42199	MPC	Wholesale/Storage/ Warehousing	Penasquitos	906.10						Rose Canyon	2104	WAREHOUSING & PUBLIC	> 1000 ft.
10428	MIKE WEBB ROOFING CO	6220 MARINDUSTRY DR B	92121		23511	MPC	Other Contractor	Penasquitos	906.10						Carroll Canyon, Unnamed Tributary	2101	INDUSTRIAL PARKS	> 1000 ft.
10429	MILLENNIUM GARAGE DOORS	8775 PRODUCTION AVE	92121		42199	MPC	Wholesale/Storage/ Warehousing	Penasquitos	906.10						Carroll Canyon	2101	INDUSTRIAL PARKS	> 1000 ft.
10430	MIRACLE PORT INC	4671 TORREY CIRCLE F101	92130		42299	MPC	Wholesale/Storage/ Warehousing	Penasquitos	906.10						Carmel Valley, Unnamed Tributary	7603	OPEN SPACE PARKS &	> 1000 ft.
10431	MIRAMAR GLASS AND MIRROR CO	8465 COMMERCE AVE B	92121		23599	MPC	Other Contractor	Penasquitos	906.10						Carroll Canyon	2101	INDUSTRIAL PARKS	200 - 1000 ft.
10432	MIRAMAR KITCHEN & BATH	8454 COMMERCE AVE B	92121		23599	MPC	Other Contractor	Penasquitos	906.10						Carroll Canyon	5004	NEIGHBORHOOD SHOPPING	200 - 1000 ft.

#	Business Name	Street Address	Zip	SIC	NAICS	TTWQ	Category	WMA	HSA	Drains to La Jolla ASBS	Drains to Switzer Creek	Less than 200 ft. from ESA	Tributary	Residential	Nearest Water Body	SANDAG Landuse Code	SANDAG Landuse	Distance to Nearest Water Body
10433	MISSION BAY IMPORTSINC	8465 COMMERCE AVE A	92121		44	MPC	Wholesale/Storage/ Warehousing	Penasquitos	906.10						Carroll Canyon	2101	INDUSTRIAL PARKS	200 - 1000 ft.
10434	MISSION VALLEY POOLS & SPAS INC	8284 MIRAMAR RD	92126		23511	MPC	Other Contractor	Penasquitos	906.10						Carroll Canyon, Unnamed Tributary	5003	COMMUNITY SHOPPING	200 - 1000 ft.
10435	MISTER ELECTRIC	9930 ERMA RD 86	92131		2353	MPC	Other Contractor	Penasquitos	906.10						Los Penasquitos Creek, Unnamed Tributary	9101	UNDEVELOPED LAND	> 1000 ft.
10436	MODEL HOME SERVICES	7888 SILVERTON AVE A	92126		5617	MPC	Other Contractor	Penasquitos	906.10						Carroll Canyon, Unnamed Tributary	2101	INDUSTRIAL PARKS	200 - 1000 ft.
10437	MODERN HOME SYSTEMS/A/V TECHNOLOGIES	7007 CARROLL RD	92121		23599	MPC	Other Contractor	Penasquitos	906.10						Carroll Canyon	2101	INDUSTRIAL PARKS	> 1000 ft.
10438	MODERN IMAGE SIGNWORKS	8656 PRODUCTION AVE	92121		421	MPC	Wholesale/Storage/ Warehousing	Penasquitos	906.10						Carroll Canyon	2101	INDUSTRIAL PARKS	200 - 1000 ft.
10439	MOLEX CONNECTOR	6540 LUSK BLVD C259	92121		4216	MPC	Wholesale/Storage/ Warehousing	Penasquitos	906.10						Soledad Canyon, Unnamed Tributary	2101	INDUSTRIAL PARKS	> 1000 ft.
10440	MONDO SOLUTIONS	9672 VIA EXCELENCIA 204	92126		4229	MPC	Wholesale/Storage/ Warehousing	Penasquitos	906.10						Carroll Canyon, Unnamed Tributary	2101	INDUSTRIAL PARKS	200 - 1000 ft.
10441	MONROE COMPANIES	9097 KENAMAR DR	92121		23	MPC	Other Contractor	Penasquitos	906.10						Carroll Canyon, Unnamed Tributary	2101	INDUSTRIAL PARKS	> 1000 ft.
10442	MONTESQUIEU WINERY	8221 ARJONS DR F	92111		4228	MPC	Wholesale/Storage/ Warehousing	Penasquitos	906.10						Carroll Canyon, Unnamed Tributary	2101	INDUSTRIAL PARKS	> 1000 ft.
10443	MOUNTAIN VALLEY WATERPROOFING	10054 MESA RIDGE CT 132	92121		2359	MPC	Other Contractor	Penasquitos	906.10						Carroll Canyon, Unnamed Tributary	2101	INDUSTRIAL PARKS	200 - 1000 ft.
10444	MURRAY BUILDERS	9715 CARROLL CENTRE RD 102	92126		2332	MPC	Other Contractor	Penasquitos	906.10						Carroll Canyon, Unnamed Tributary	5009	OTHER RETAIL TRADE AND STRIP	< 200 ft.
10445	NAPA AUTO PARTS	9474 BLACK MOUNTAIN RD B	92126		42199	MPC	Wholesale/Storage/ Warehousing	Penasquitos	906.10						Carroll Canyon, Unnamed Tributary	2101	INDUSTRIAL PARKS	> 1000 ft.
10446	NATIONWIDE PAPERS	7979 STROMESA CT	92126		422	MPC	Wholesale/Storage/ Warehousing	Penasquitos	906.10						Carroll Canyon, Unnamed Tributary	2101	INDUSTRIAL PARKS	200 - 1000 ft.
10447	NATUREGEN INC	7340 TRADE ST A	92121		4222	MPC	Wholesale/Storage/ Warehousing	Penasquitos	906.10						Carroll Canyon, Unnamed Tributary	6002	OFFICE - LOW RISE	200 - 1000 ft.
10448	NATURE'S TREND INC	7867 DUNBROOK RD C	92126		4229	MPC	Wholesale/Storage/ Warehousing	Penasquitos	906.10						Carroll Canyon, Unnamed Tributary	2101	INDUSTRIAL PARKS	200 - 1000 ft.
10449	NAUTILUS GENERAL	9823 PACIFIC HEIGHTS BLVD H	92121		233	MPC	Other Contractor	Penasquitos	906.10						Soledad Canyon, Unnamed Tributary	2101	INDUSTRIAL PARKS	> 1000 ft.
10450	NEOVISION INC	9365 WAPLES ST E	92121		42199	MPC	Wholesale/Storage/ Warehousing	Penasquitos	906.10						Carroll Canyon, Unnamed Tributary	2101	INDUSTRIAL PARKS	> 1000 ft.
10451	NETVERSANT SOUTHERN	10225 BARNES CANYON RD A106	92121		23599	MPC	Other Contractor	Penasquitos	906.10						Soledad Canyon, Unnamed Tributary	2101	INDUSTRIAL PARKS	< 200 ft.
10452	NEUMANN ELECTRONICS INC	8665 MIRALANI DR	92126		42199	MPC	Wholesale/Storage/ Warehousing	Penasquitos	906.10						Carroll Canyon, Unnamed Tributary	2101	INDUSTRIAL PARKS	> 1000 ft.
10453	NEW ERA FLOORING 2	8981 MIRA MESA BLVD	92126		44221	MPC	Other Contractor	Penasquitos	906.10						Los Penasquitos Creek, Unnamed Tributary	5004	NEIGHBORHOOD SHOPPING CENTERS	> 1000 ft.

#	Business Name	Street Address	Zip	SIC	NAICS	TTWQ	Category	WMA	HSA	Drains to La Jolla ASBS	Drains to Switzer Creek	Less than 200 ft. from ESA	Tributary	Residential	Nearest Water Body	SANDAG Landuse Code	SANDAG Landuse	Distance to Nearest Water Body
10454	NEWEN INTERNATIONAL	8320 MIRAMAR MALL	92121		4214	MPC	Wholesale/Storage/ Warehousing	Penasquitos	906.10						Carroll Canyon, Unnamed Tributary	2101	INDUSTRIAL PARKS	200 - 1000 ft.
10455	NEWEST CONSTRUCTION	7964 ARJONS DR A	92126		23321	MPC	Other Contractor	Penasquitos	906.10						Carroll Canyon, Unnamed Tributary	2101	INDUSTRIAL PARKS	> 1000 ft.
10456	NEWSWAYS SERVICES INC	7935 DUNBROOK RD I	92126		4229	MPC	Wholesale/Storage/ Warehousing	Penasquitos	906.10						Carroll Canyon, Unnamed Tributary	2101	INDUSTRIAL PARKS	200 - 1000 ft.
10457	NICHOLAS GRANT CORPORATION DBA	5370 EASTGATE MALL	92121		234	MPC	Other Contractor	Penasquitos	906.10						Carroll Canyon, Unnamed Tributary	7603	OPEN SPACE PARKS &	> 1000 ft.
10458	NISHIMOTO TRADING COMPANY	8441 ARJONS DR B	92126		4224	MPC	Wholesale Food	Penasquitos	906.10						Carroll Canyon, Unnamed Tributary	2101	INDUSTRIAL PARKS	> 1000 ft.
10459	NITCHES INC	10280 CAMINO SANTA FE	92126		422	MPC	Wholesale/Storage/ Warehousing	Penasquitos	906.10						Carroll Canyon, Unnamed Tributary	2101	INDUSTRIAL PARKS	200 - 1000 ft.
10460	NORDAC MECHANICAL INC - GENERAL &	7959 SILVERTON AVE 1011	92126		2351	MPC	Other Contractor	Penasquitos	906.10						Carroll Canyon, Unnamed Tributary	2101	INDUSTRIAL PARKS	< 200 ft.
10461	NORTHWEST EXTERIORS INC	7965 DUNBROOK RD C	92126		2359	MPC	Other Contractor	Penasquitos	906.10						Carroll Canyon, Unnamed Tributary	2101	INDUSTRIAL PARKS	200 - 1000 ft.
10462	NXP SEMICONDUCTORS	11512 EL CAMINO REAL 110	92130		42169	MPC	Wholesale/Storage/ Warehousing	Penasquitos	906.10						Carmel Valley, Unnamed Tributary	6002	OFFICE - LOW RISE	200 - 1000 ft.
10463	OASIS TRADE	7959 SILVERTON AVE 1020	92126		42299	MPC	Wholesale/Storage/ Warehousing	Penasquitos	906.10						Carroll Canyon, Unnamed Tributary	2101	INDUSTRIAL PARKS	< 200 ft.
10464	OBERLIN MEDICAL SUPPLY	9883 PACIFIC HEIGHTS BLVD B	92121		42199	MPC	Wholesale/Storage/ Warehousing	Penasquitos	906.10						Soledad Canyon, Unnamed Tributary	9101	UNDEVELOPED LAND	> 1000 ft.
10465	ODWALLA INC	8385 MIRAMAR MALL 105	92121		42249	MPC	Wholesale Food	Penasquitos	906.10						Carroll Canyon, Unnamed Tributary	2101	INDUSTRIAL PARKS	200 - 1000 ft.
10466	OES EQUIPMENT LLC	8615 MIRAMAR PL	92121		4214	MPC	Wholesale/Storage/ Warehousing	Penasquitos	906.10						Carroll Canyon	2101	INDUSTRIAL PARKS	200 - 1000 ft.
10467	ONE SOURCE DISTRIBUTORS LLC	9275 CARROLL PARK DR	92121		4216	MPC	Wholesale/Storage/ Warehousing	Penasquitos	906.10						Carroll Canyon, Unnamed Tributary	2101	INDUSTRIAL PARKS	200 - 1000 ft.
10468	OROWEAT ENTERNMANNS	5662 EASTGATE DR	92121		422	MPC	Wholesale/Storage/ Warehousing	Penasquitos	906.10						Carroll Canyon, Unnamed Tributary	2101	INDUSTRIAL PARKS	> 1000 ft.
10469	OXYNET / PULSEVIT	7955 ARJONS DR E	92126		42199	MPC	Wholesale/Storage/ Warehousing	Penasquitos	906.10						Carroll Canyon, Unnamed Tributary	2101	INDUSTRIAL PARKS	> 1000 ft.
10470	PACIFIC BUILDING GROUP	9752 ASPEN CREEK CT 150	92126		2333	MPC	Other Contractor	Penasquitos	906.10						Carroll Canyon, Unnamed Tributary	7603	OPEN SPACE PARKS &	200 - 1000 ft.
10471	PACIFIC COAST COMMUNITIES INC	11943 EL CAMINO REAL 100	92130		23499	MPC	Other Contractor	Penasquitos	906.10						Carmel Valley, Unnamed Tributary	9101	UNDEVELOPED LAND	200 - 1000 ft.
10472	PACIFIC PLUMBING SPECIALTIES INC	8534 COMMERCE AVE	92121		4217	MPC	Wholesale/Storage/ Warehousing	Penasquitos	906.10						Carroll Canyon	2101	INDUSTRIAL PARKS	200 - 1000 ft.
10473	PACIFIC SURF GLASS	8524 COMMERCE AVE B	92121		42191	MPC	Wholesale/Storage/ Warehousing	Penasquitos	906.10						Carroll Canyon	2101	INDUSTRIAL PARKS	200 - 1000 ft.
10474	PALM INC	12770 HIGH BLUFF DR 340	92130		42199	MPC	Wholesale/Storage/ Warehousing	Penasquitos	906.10						Carmel Valley, Unnamed Tributary	6002	OFFICE - LOW RISE	> 1000 ft.
10475	PALOMAR FLOOR COVERINGS INC	8949 KENAMAR DR 101	92121		2355	MPC	Other Contractor	Penasquitos	906.10						Carroll Canyon, Unnamed Tributary	2101	INDUSTRIAL PARKS	> 1000 ft.

#	Business Name	Street Address	Zip	SIC	NAICS	TTWQ	Category	WMA	HSA	Drains to La Jolla ASBS	Drains to Switzer Creek	Less than 200 ft. from ESA	Tributary	Residential	Nearest Water Body	SANDAG Landuse Code	SANDAG Landuse	Distance to Nearest Water Body
10476	PARAMETRIC TECHNOLOGY CORPORATION	5850 OBERLIN DR 310	92121		4214	MPC	Wholesale/Storage/ Warehousing	Penasquitos	906.10						Carroll Canyon, Unnamed Tributary	2101	INDUSTRIAL PARKS	> 1000 ft.
10477	PAUL DAVIS RESTORATION OF	9767 ASPEN CREEK CT	92126		233	MPC	Other Contractor	Penasquitos	906.10						Carroll Canyon, Unnamed Tributary	7603	OPEN SPACE PARKS &	200 - 1000 ft.
10478	PAWSTEPS INC	6635 FLANDERS DR G	92121		42231	MPC	Wholesale/Storage/ Warehousing	Penasquitos	906.10						Carroll Canyon, Unnamed Tributary	2101	INDUSTRIAL PARKS	> 1000 ft.
10479	PBC TECHNOLOGIES INC	9899 HIBERT ST C	92131		23599	MPC	Other Contractor	Penasquitos	906.10						Los Penasquitos Creek, Unnamed Tributary	6002	OFFICE - LOW RISE	> 1000 ft.
10480	PCF\INSTALL	8585 MIRAMAR PL	92121		233	MPC	Other Contractor	Penasquitos	906.10						Carroll Canyon	2101	INDUSTRIAL	200 - 1000 ft.
10481	PEIYORK INTERNATIONAL CO	9530 PADGETT ST 104	92126		42231	MPC	Wholesale/Storage/ Warehousing	Penasquitos	906.10						Carroll Canyon, Unnamed Tributary	2101	INDUSTRIAL PARKS	> 1000 ft.
10482	PEIYORK INTERNATIONAL CO	7964 ARJONS DR D	92126		42199	MPC	Wholesale/Storage/ Warehousing	Penasquitos	906.10						Carroll Canyon, Unnamed Tributary	2101	INDUSTRIAL PARKS	> 1000 ft.
10483	PENHALL COMPANY	5775 EASTGATE DR	92121		233	MPC	Other Contractor	Penasquitos	906.10						Carroll Canyon, Unnamed Tributary	2101	INDUSTRIAL PARKS	200 - 1000 ft.
10484	PERFECT MATCH AUTO.COM	6920 MIRAMAR RD 207G	92121		421	MPC	Wholesale/Storage/ Warehousing	Penasquitos	906.10						Carroll Canyon	4117	RAILROAD RIGHT OF WAYS	200 - 1000 ft.
10485	PERFECTLY PACKAGED	6262 FERRIS SQ	92121		421	MPC	Wholesale/Storage/ Warehousing	Penasquitos	906.10						Carroll Canyon, Unnamed Tributary	2101	INDUSTRIAL PARKS	200 - 1000 ft.
10486	PHAMATECH INC	10151 BARNES CANYON RD	92121		422	MPC	Wholesale/Storage/ Warehousing	Penasquitos	906.10						Soledad Canyon, Unnamed Tributary	2101	INDUSTRIAL PARKS	200 - 1000 ft.
10487	PHILIPS SEMICONDUCTORS	11512 EL CAMINO REAL 110	92130		4216	MPC	Wholesale/Storage/ Warehousing	Penasquitos	906.10						Carmel Valley, Unnamed Tributary	6002	OFFICE - LOW RISE	200 - 1000 ft.
10488	PICO MACOM INC	6260 SEQUENCE DR	92121		421	MPC	Wholesale/Storage/ Warehousing	Penasquitos	906.10						Soledad Canyon, Unnamed Tributary	2101	INDUSTRIAL PARKS	> 1000 ft.
10489	PINNACLE PICS	10635 ROSELLE ST B	92121		42199	MPC	Wholesale/Storage/ Warehousing	Penasquitos	906.10						Soledad Canyon	2103	LIGHT INDUSTRY-GENERAL	200 - 1000 ft.
10490	PIPELINE PLUMBING & MECHANICAL INC	6790 TOP GUN ST 1	92121		23511	MPC	Other Contractor	Penasquitos	906.10						Los Penasquitos Creek, Unnamed Tributary	2101	INDUSTRIAL PARKS	> 1000 ft.
10491	POOL N SPA	8550 PRODUCTION AVE	92121		23511	MPC	Other Contractor	Penasquitos	906.10						Carroll Canyon	2101	INDUSTRIAL	< 200 ft.
10492	POPULAR NAUGHTY BRAND	11754 CARMEL CREEK RD 207	92130		4223	MPC	Wholesale/Storage/ Warehousing	Penasquitos	906.10						Carmel Valley	8002	INTENSIVE AGRICULTURE	200 - 1000 ft.
10493	PORT PLASTICS INC	5985 PACIFIC CENTER BLVD 201	92121		4214	MPC	Wholesale/Storage/ Warehousing	Penasquitos	906.10						Soledad Canyon, Unnamed Tributary	2101	INDUSTRIAL PARKS	200 - 1000 ft.
10494	PRECIOUS STONEWORKS INC	6310 MIRAMAR RD	92121		2359	MPC	Other Contractor	Penasquitos	906.10						Rose Canyon	2104	WAREHOUSING & PUBLIC	> 1000 ft.
10495	PRECISION MOLD TESTING	7349 CALLE CRISTOBAL 182	92126		56179	MPC	Other Contractor	Penasquitos	906.10						Los Penasquitos Creek, Unnamed Tributary	7603	OPEN SPACE PARKS & PRESERVES	> 1000 ft.
10496	PRECISION WEST BUILDERS INC	9285 DOWDY DR 201	92126		233	MPC	Other Contractor	Penasquitos	906.10						Carroll Canyon, Unnamed Tributary	2101	INDUSTRIAL PARKS	< 200 ft.
10497	PRICE BUILDERS	6351 NANCY RIDGE DR	92121		233	MPC	Other Contractor	Penasquitos	906.10						Carroll Canyon	2101	INDUSTRIAL	200 - 1000 ft.

#	Business Name	Street Address	Zip	SIC	NAICS	TTWQ	Category	WMA	HSA	Drains to La Jolla ASBS	Drains to Switzer Creek	Less than 200 ft. from ESA	Tributary	Residential	Nearest Water Body	SANDAG Landuse Code	SANDAG Landuse	Distance to Nearest Water Body
10498	PRIME BUSINESS SYSTEMS	10346 ROSELLE ST A	92121		421	MPC	Wholesale/Storage/ Warehousing	Penasquitos	906.10						Soledad Canyon	2103	LIGHT INDUSTRY-GENERAL	200 - 1000 ft.
10499	PRO	8320 CAMINO SANTA FE	92121		23599	MPC	Other Contractor	Penasquitos	906.10						Carroll Canyon	2101	INDUSTRIAL	200 - 1000 ft.
10500	PRODUCTS UNLIMITED	7965 SILVERTON AVE 1304	92126		44	MPC	Wholesale/Storage/ Warehousing	Penasquitos	906.10						Carroll Canyon, Unnamed Tributary	2101	INDUSTRIAL PARKS	< 200 ft.
10501	PROGRESSIVE CARPET & DESIGN	6220 MARINDUSTRY DR A	92121		23599	MPC	Other Contractor	Penasquitos	906.10						Carroll Canyon, Unnamed Tributary	2101	INDUSTRIAL PARKS	> 1000 ft.
10502	PROMOVENTURES INC	5266 EASTGATE MALL	92121		42199	MPC	Wholesale/Storage/ Warehousing	Penasquitos	906.10						Carroll Canyon, Unnamed Tributary	2101	INDUSTRIAL PARKS	> 1000 ft.
10503	PROVENCE DISTRIBUTIONS INC	8940 ACTIVITY RD	92126		421	MPC	Wholesale/Storage/ Warehousing	Penasquitos	906.10						Carroll Canyon, Unnamed Tributary	2101	INDUSTRIAL PARKS	> 1000 ft.
10504	PROVENCE DISTRIBUTIONS INC	8940 ACTIVITY RD I	92126		422	MPC	Wholesale/Storage/ Warehousing	Penasquitos	906.10						Carroll Canyon, Unnamed Tributary	2101	INDUSTRIAL PARKS	> 1000 ft.
10505	PS TRADING INC	7915 SILVERTON AVE 301	92126		4227	MPC	Wholesale/Storage/ Warehousing	Penasquitos	906.10						Carroll Canyon, Unnamed Tributary	2101	INDUSTRIAL PARKS	< 200 ft.
10506	PURE FLOORING	9245 DOWDY DR 107	92126		23552	MPC	Other Contractor	Penasquitos	906.10						Carroll Canyon, Unnamed Tributary	2101	INDUSTRIAL PARKS	< 200 ft.
10507	QDS INJECTION MOLDING LLC	3525 DEL MAR HEIGHTS RD 374	92130		42191	MPC	Wholesale/Storage/ Warehousing	Penasquitos	906.10						Carmel Valley, Unnamed Tributary	5003	COMMUNITY SHOPPING	200 - 1000 ft.
10508	QUALA-TEL ENTERPRISES	9925 BUSINESSPARK AVE A	92131		44	MPC	Wholesale/Storage/ Warehousing	Penasquitos	906.10						Carroll Canyon, Unnamed Tributary	2101	INDUSTRIAL PARKS	200 - 1000 ft.
10509	QUALITY PAINTING & WALLCOVERINGS	8430 CAMINO SANTA FE F	92121		23599	MPC	Other Contractor	Penasquitos	906.10						Carroll Canyon	2101	INDUSTRIAL PARKS	< 200 ft.
10510	QUASER CORPORATION	6780 MIRAMAR RD 106	92121		4216	MPC	Wholesale/Storage/ Warehousing	Penasquitos	906.10						Carroll Canyon	4117	RAILROAD RIGHT OF WAYS	> 1000 ft.
10511	QUEEN ROSES	6780 MIRAMAR RD B37	92121		421	MPC	Wholesale/Storage/ Warehousing	Penasquitos	906.10						Carroll Canyon	4117	RAILROAD RIGHT OF WAYS	> 1000 ft.
10512	QUEST CONST ENGINEERING &	6496 WEATHERS PL 100	92121		233	MPC	Other Contractor	Penasquitos	906.10						Carroll Canyon, Unnamed Tributary	6002	OFFICE - LOW RISE	> 1000 ft.
10513	R & D HEALTHCARE INC	9245 DOWDY DR 213	92126		42221	MPC	Wholesale/Storage/ Warehousing	Penasquitos	906.10						Carroll Canyon, Unnamed Tributary	2101	INDUSTRIAL PARKS	< 200 ft.
10514	R & M CONSTRUCTION	7959 SILVERTON AVE 1001	92126		23599	MPC	Other Contractor	Penasquitos	906.10						Carroll Canyon, Unnamed Tributary	2101	INDUSTRIAL PARKS	< 200 ft.
10515	R & R DISTRIBUTORS	8550 PRODUCTION AVE B	92121		421	MPC	Wholesale/Storage/ Warehousing	Penasquitos	906.10						Carroll Canyon	2101	INDUSTRIAL PARKS	< 200 ft.
10516	R B DISTRIBUTING	8547 MIRAMAR PL	92121		422	MPC	Wholesale/Storage/ Warehousing	Penasquitos	906.10						Carroll Canyon	2101	INDUSTRIAL PARKS	200 - 1000 ft.
10517	R E STEINHAUER CONSTRUCTION	7630 MIRAMAR RD 2400	92126		2333	MPC	Other Contractor	Penasquitos	906.10						Carroll Canyon, Unnamed Tributary	2101	INDUSTRIAL PARKS	> 1000 ft.
10518	R M HASSON INC	7392 TRADE ST	92121		23599	MPC	Other Contractor	Penasquitos	906.10						Carroll Canyon, Unnamed Tributary	2101	INDUSTRIAL PARKS	200 - 1000 ft.
10519	R P R SALES	8606 MIRAMAR RD	92126		421	MPC	Wholesale/Storage/ Warehousing	Penasquitos	906.10						Carroll Canyon, Unnamed Tributary	2103	LIGHT INDUSTRY-GENERAL	> 1000 ft.
10520	R W SMITH & COMPANY	8555 MIRALANI DR	92126		42199	MPC	Wholesale/Storage/ Warehousing	Penasquitos	906.10						Carroll Canyon, Unnamed Tributary	2101	INDUSTRIAL PARKS	> 1000 ft.

#	Business Name	Street Address	Zip	SIC	NAICS	TTWQ	Category	WMA	HSA	Drains to La Jolla ASBS	Drains to Switzer Creek	Less than 200 ft. from ESA	Tributary	Residential	Nearest Water Body	SANDAG Landuse Code	SANDAG Landuse	Distance to Nearest Water Body
10521	RADIANCE INTERNATIONAL	12264 EL CAMINO REAL 110	92130		421	MPC	Wholesale/Storage/ Warehousing	Penasquitos	906.10						Carmel Valley, Unnamed Tributary	6002	OFFICE - LOW RISE	< 200 ft.
10522	RADUGA USA CORPORATION	7968 ARJONS DR A208	92126		42199	MPC	Wholesale/Storage/ Warehousing	Penasquitos	906.10						Carroll Canyon, Unnamed Tributary	5001	WHOLESALE TRADE	> 1000 ft.
10523	RANCHO ROOFING LTD	11760 SORRENTO VALLEY RD K	92121		23561	MPC	Other Contractor	Penasquitos	906.10						Los Penasquitos Creek	2103	LIGHT INDUSTRY-GENERAL	200 - 1000 ft.
10524	RAYO WHOLESALE FLOORCOVERING	9330 CARROLL PARK DR 2	92121		42199	MPC	Wholesale/Storage/ Warehousing	Penasquitos	906.10						Carroll Canyon, Unnamed Tributary	2101	INDUSTRIAL PARKS	200 - 1000 ft.
10525	RAYTEL LLC	8820 KENAMAR DR 506	92121		42169	MPC	Wholesale/Storage/ Warehousing	Penasquitos	906.10						Carroll Canyon	2101	INDUSTRIAL PARKS	> 1000 ft.
10526	RCI WHOLESALE COPIERS LLC	9606 KEARNY VILLA RD	92126		42199	MPC	Wholesale/Storage/ Warehousing	Penasquitos	906.10						Carroll Canyon, Unnamed Tributary	2101	INDUSTRIAL PARKS	< 200 ft.
10527	REDLAKE MASD INC	6295 FERRIS SQ A	92121		4214	MPC	Wholesale/Storage/ Warehousing	Penasquitos	906.10						Carroll Canyon, Unnamed Tributary	2101	INDUSTRIAL PARKS	200 - 1000 ft.
10528	REGAL-PIEDMONT PLASTICS LLC	9040 ACTIVITY RD A	92126		42261	MPC	Wholesale/Storage/ Warehousing	Penasquitos	906.10						Carroll Canyon, Unnamed Tributary	6003	GOV'T OFFICE/CIVIC	> 1000 ft.
10529	RELIANT CONSTRUCTION	7060 MIRAMAR RD 107	92121		23499	MPC	Other Contractor	Penasquitos	906.10						Carroll Canyon	5007	ARTERIAL COMMERCIAL	200 - 1000 ft.
10530	RESTAURANT	7466 CARROLL RD A	92121		42249	MPC	Wholesale Food	Penasquitos	906.10						Carroll Canyon	2101	INDUSTRIAL	> 1000 ft.
10531	RESTAURANT TEA SERVICE OF SAN	7939 SILVERTON AVE 805	92126		4224	MPC	Wholesale Food	Penasquitos	906.10						Carroll Canyon, Unnamed Tributary	2101	INDUSTRIAL PARKS	< 200 ft.
10532	RICK'S ELECTRIC INC	7560 TRADE ST	92121		23531	MPC	Other Contractor	Penasquitos	906.10						Carroll Canyon, Unnamed Tributary	2101	INDUSTRIAL PARKS	200 - 1000 ft.
10533	RIGAKU AMERICAS CORPORATION	4045 SORRENTO VALLEY BLVD	92121		44	MPC	Wholesale/Storage/ Warehousing	Penasquitos	906.10						Los Penasquitos Creek	2103	LIGHT INDUSTRY-GENERAL	200 - 1000 ft.
10534	RIVET INTERNATIONAL	12555 HIGH BLUFF DR 155	92130		42199	MPC	Wholesale/Storage/ Warehousing	Penasquitos	906.10						Carmel Valley, Unnamed Tributary	6002	OFFICE - LOW RISE	200 - 1000 ft.
10535	ROCK ELECTRIC INC	7950 SILVERTON AVE 120	92126		2353	MPC	Other Contractor	Penasquitos	906.10						Carroll Canyon, Unnamed Tributary	2101	INDUSTRIAL PARKS	< 200 ft.
10536	RODNEY R MYERS	9450 MIRA MESA BLVD B104	92126		2332	MPC	Other Contractor	Penasquitos	906.10						Los Penasquitos Creek, Unnamed Tributary	5003	COMMUNITY SHOPPING CENTERS	200 - 1000 ft.
10537	ROHM ELECTRONICS USA	10145 PACIFIC HEIGHTS BLVD 1000	92121		4216	MPC	Wholesale/Storage/ Warehousing	Penasquitos	906.10						Soledad Canyon, Unnamed Tributary	4114	PARKING LOTS - SURFACE	200 - 1000 ft.
10538	ROHNER'S E-Z FOOD	8385 MIRAMAR MALL	92121		422	MPC	Wholesale/Storage/ Warehousing	Penasquitos	906.10						Carroll Canyon, Unnamed Tributary	2101	INDUSTRIAL PARKS	200 - 1000 ft.
10539	ROOF REMOVAL	8735 MIRAMAR PL	92121		2359	MPC	Other Contractor	Penasquitos	906.10						Carroll Canyon	2101	INDUSTRIAL	200 - 1000 ft.
10540	RUGBY IPD CORP	9040 CARROLL WAY 8	92121		42199	MPC	Wholesale/Storage/ Warehousing	Penasquitos	906.10						Carroll Canyon, Unnamed Tributary	2101	INDUSTRIAL PARKS	> 1000 ft.
10541	RYAN HERCO PRODUCTS CORP	9779 CANDIDA ST	92126		42199	MPC	Wholesale/Storage/ Warehousing	Penasquitos	906.10						Carroll Canyon, Unnamed Tributary	5009	OTHER RETAIL TRADE AND STRIP	< 200 ft.
10542	SAFE N SECURE GARAGE DOOR	6496 MARINDUSTRY DR C	92121		23599	MPC	Other Contractor	Penasquitos	906.10						Carroll Canyon	2101	INDUSTRIAL PARKS	200 - 1000 ft.
10543	SAFETY PUMPING SYSTEMS	9925 BUSINESSPARK AVE C	92131		4219	MPC	Wholesale/Storage/ Warehousing	Penasquitos	906.10						Carroll Canyon, Unnamed Tributary	2101	INDUSTRIAL PARKS	200 - 1000 ft.

#	Business Name	Street Address	Zip	SIC	NAICS	TTWQ	Category	WMA	HSA	Drains to La Jolla ASBS	Drains to Switzer Creek	Less than 200 ft. from ESA	Tributary	Residential	Nearest Water Body	SANDAG Landuse Code	SANDAG Landuse	Distance to Nearest Water Body
10544	SAMA USA LLC	6904 MIRAMAR RD 204	92121		42199	MPC	Wholesale/Storage/ Warehousing	Penasquitos	906.10						Carroll Canyon	4117	RAILROAD RIGHT OF WAYS	200 - 1000 ft.
10545	SAM'S HOMEMADE CHEESE CAKE INC	7666 MIRAMAR RD	92126		4224	MPC	Wholesale Food	Penasquitos	906.10						Carroll Canyon, Unnamed Tributary	2101	INDUSTRIAL PARKS	> 1000 ft.
10546	SAMSUNG ELECTRONICS	10220 SORRENTO VALLEY RD	92121		42169	MPC	Wholesale/Storage/ Warehousing	Penasquitos	906.10						Soledad Canyon	2103	LIGHT INDUSTRY-GENERAL	< 200 ft.
10547	SAN DIEGO BAKING CO	9707 CANDIDA ST B	92126		4224	MPC	Wholesale Food	Penasquitos	906.10						Carroll Canyon, Unnamed Tributary	5009	OTHER RETAIL TRADE AND STRIP	< 200 ft.
10548	SAN DIEGO CIRCUIT BREAKER	9040 CARROLL WAY 1	92121		42199	MPC	Wholesale/Storage/ Warehousing	Penasquitos	906.10						Carroll Canyon, Unnamed Tributary	2101	INDUSTRIAL PARKS	> 1000 ft.
10549	SAN DIEGO FENESTRATION	10031 OLD GROVE RD	92131		233	MPC	Other Contractor	Penasquitos	906.10						Carroll Canyon, Unnamed Tributary	2101	INDUSTRIAL PARKS	200 - 1000 ft.
10550	SAN DIEGO FLUID SYSTEM	6350 NANCY RIDGE DR 101	92121		4217	MPC	Wholesale/Storage/ Warehousing	Penasquitos	906.10						Carroll Canyon	2101	INDUSTRIAL PARKS	200 - 1000 ft.
10551	SAN DIEGO WINDUSTRIAL	7585 CARROLL RD	92121		4217	MPC	Wholesale/Storage/ Warehousing	Penasquitos	906.10						Carroll Canyon	2101	INDUSTRIAL PARKS	> 1000 ft.
10552	SATURN ELECTRIC INC	7552 TRADE ST	92121		23531	MPC	Other Contractor	Penasquitos	906.10						Carroll Canyon, Unnamed Tributary	2101	INDUSTRIAL PARKS	200 - 1000 ft.
10553	SAUVAGE INC	7717 FORMULA PL	92121		4223	MPC	Wholesale/Storage/ Warehousing	Penasquitos	906.10						Carroll Canyon, Unnamed Tributary	2101	INDUSTRIAL PARKS	> 1000 ft.
10554	SC FLOORS	8837 PRODUCTION AVE	92121		23552	MPC	Other Contractor	Penasquitos	906.10						Carroll Canyon	2104	WAREHOUSING & PUBLIC	> 1000 ft.
10555	SC IMPORT AND EXPORT INC	7940 SILVERTON AVE 111	92126		42199	MPC	Wholesale/Storage/ Warehousing	Penasquitos	906.10						Carroll Canyon, Unnamed Tributary	2101	INDUSTRIAL PARKS	< 200 ft.
10556	SCREEN PRINTING PRODUCTS-SD	7130 MIRAMAR RD 400	92121		421	MPC	Wholesale/Storage/ Warehousing	Penasquitos	906.10						Carroll Canyon	7603	OPEN SPACE PARKS &	200 - 1000 ft.
10557	SEARS HOME IMPROVEMENT PRODUCTS INC	9586 DISTRIBUTION AVE	92121		233	MPC	Other Contractor	Penasquitos	906.10						Carroll Canyon	2101	INDUSTRIAL PARKS	< 200 ft.
10558	SEASCAPE POOLS	9265 DOWDY DR 113	92126		23599	MPC	Other Contractor	Penasquitos	906.10						Carroll Canyon, Unnamed Tributary	2101	INDUSTRIAL PARKS	< 200 ft.
10559	SENN CHEMICALS USA INC	11189 SORRENTO VALLEY RD 4	92121		4226	MPC	Wholesale/Storage/ Warehousing	Penasquitos	906.10						Los Penasquitos Creek	4117	RAILROAD RIGHT OF WAYS	200 - 1000 ft.
10560	SERAVAC USA INC	9939 HIBERT ST 101	92131		4222	MPC	Wholesale/Storage/ Warehousing	Penasquitos	906.10						Los Penasquitos Creek, Unnamed Tributary	6002	OFFICE - LOW RISE	> 1000 ft.
10561	SERVI-TEK LLC	10855 SORRENTO VALLEY RD 200	92121		56172	MPC	Other Contractor	Penasquitos	906.10						Soledad Canyon	4117	RAILROAD RIGHT OF WAYS	< 200 ft.
10562	SERVPRO OF SORRENTO	7933 SILVERTON AVE 707	92126		5617	MPC	Other Contractor	Penasquitos	906.10						Carroll Canyon, Unnamed Tributary	2101	INDUSTRIAL PARKS	< 200 ft.
10563	SHACE ENTERPRISES INC	9314 HILLERY DR 6202	92126		5617	MPC	Other Contractor	Penasquitos	906.10						Los Penasquitos Creek, Unnamed Tributary	6803	JUNIOR COLLEGE	> 1000 ft.
10564	SHAMIR INSIGHT INC	9938 VIA PASAR	92126		42199	MPC	Wholesale/Storage/ Warehousing	Penasquitos	906.10						Carroll Canyon, Unnamed Tributary	2101	INDUSTRIAL PARKS	200 - 1000 ft.

#	Business Name	Street Address	Zip	SIC	NAICS	TTWQ	Category	WMA	HSA	Drains to La Jolla ASBS	Drains to Switzer Creek	Less than 200 ft. from ESA	Tributary	Residential	Nearest Water Body	SANDAG Landuse Code	SANDAG Landuse	Distance to Nearest Water Body
10565	SHENYANG US ECONOMIC &	9265 DOWDY DR 209	92126		42	MPC	Wholesale/Storage/ Warehousing	Penasquitos	906.10						Carroll Canyon, Unnamed Tributary	2101	INDUSTRIAL PARKS	< 200 ft.
10566	SHINODA DESIGN CENTER	7170 MIRAMAR RD 600	92121		42191	MPC	Wholesale/Storage/ Warehousing	Penasquitos	906.10						Carroll Canyon	5003	COMMUNITY SHOPPING	200 - 1000 ft.
10567	SHOES WITH SOULS	9040 CARROLL WAY 6	92121		44	MPC	Wholesale/Storage/ Warehousing	Penasquitos	906.10						Carroll Canyon, Unnamed Tributary	2101	INDUSTRIAL PARKS	> 1000 ft.
10568	SHOWPLAN INCORPORATED	11772 SORRENTO VALLEY RD 157	92121		23	MPC	Other Contractor	Penasquitos	906.10						Los Penasquitos Creek	2103	LIGHT INDUSTRY-GENERAL	200 - 1000 ft.
10569	SIEMENS BUILDING TECHNOLOGIES	9835 CARROLL CENTRE RD 100	92126		233	MPC	Other Contractor	Penasquitos	906.10						Carroll Canyon, Unnamed Tributary	2101	INDUSTRIAL PARKS	200 - 1000 ft.
10570	SIGNAL RECEPTION SOLUTIONS DISTRIBUTORS/SRS	8685 MIRALANI DR 300	92126		4216	MPC	Wholesale/Storage/ Warehousing	Penasquitos	906.10						Carroll Canyon, Unnamed Tributary	2101	INDUSTRIAL PARKS	> 1000 ft.
10571	SILVER TRIANGLE INDUSTRIES	11211 SORRENTO VALLEY RD I	92121		4223	MPC	Wholesale/Storage/ Warehousing	Penasquitos	906.10						Los Penasquitos Creek	4117	RAILROAD RIGHT OF WAYS	< 200 ft.
10572	SIMPLOT PARTNERS	6160 MARINDUSTRY DR A	92121		4225	MPC	Wholesale Food	Penasquitos	906.10						Carroll Canyon, Unnamed Tributary	2101	INDUSTRIAL PARKS	200 - 1000 ft.
10573	SKANDIA INDUSTRIES DIV OF SKAGFIELD	10050 SCRIPPS RANCH CT	92131		42121	MPC	Wholesale/Storage/ Warehousing	Penasquitos	906.10						Carroll Canyon, Unnamed Tributary	2101	INDUSTRIAL PARKS	< 200 ft.
10574	SKS INC	9270 DOWDY DR	92126		4227	MPC	Wholesale/Storage/ Warehousing	Penasquitos	906.10						Carroll Canyon, Unnamed Tributary	2101	INDUSTRIAL PARKS	< 200 ft.
10575	SNACK DISTRIBUTION	5960 PACIFIC MESA CT 302	92121		422	MPC	Wholesale/Storage/ Warehousing	Penasquitos	906.10						Soledad Canyon, Unnamed Tributary	2101	INDUSTRIAL PARKS	200 - 1000 ft.
10576	SOLANA SUPPLY INC	8960 CARROLL WAY E	92121		42149	MPC	Wholesale/Storage/ Warehousing	Penasquitos	906.10						Carroll Canyon, Unnamed Tributary	2104	WAREHOUSING & PUBLIC	> 1000 ft.
10577	SOOIL LLC	5677 OBERLIN DR 101	92121		42145	MPC	Wholesale/Storage/ Warehousing	Penasquitos	906.10						Carroll Canyon	6002	OFFICE - LOW RISE	200 - 1000 ft.
10578	SORRENTO ELECTRIC	9823 PACIFIC HEIGHTS BLVD Q	92121		23531	MPC	Other Contractor	Penasquitos	906.10						Soledad Canyon, Unnamed Tributary	2101	INDUSTRIAL PARKS	> 1000 ft.
10579	SORRENTO GLASS & MIRROR CO	3347 INDUSTRIAL CT B	92121		235	MPC	Other Contractor	Penasquitos	906.10						Los Penasquitos Creek	2103	LIGHT INDUSTRY-GENERAL	> 1000 ft.
10580	SOURCE REFRIGERATION &	8340 CAMINO SANTA FE E	92121		23511	MPC	Other Contractor	Penasquitos	906.10						Carroll Canyon	2101	INDUSTRIAL PARKS	200 - 1000 ft.
10581	SOUTH COAST SPECIALTIES INC	7966 ARJONS DR C	92126		23599	MPC	Other Contractor	Penasquitos	906.10						Carroll Canyon, Unnamed Tributary	5001	WHOLESALE TRADE	> 1000 ft.
10582	SOUTH SWELL SCREEN ARTS	8440 PRODUCTION AVE	92121		422	MPC	Wholesale/Storage/ Warehousing	Penasquitos	906.10						Carroll Canyon	2101	INDUSTRIAL PARKS	200 - 1000 ft.
10583	SOUTHERN COUNTIES	7616 MIRAMAR RD 5100	92126		42199	MPC	Wholesale/Storage/ Warehousing	Penasquitos	906.10						Carroll Canyon, Unnamed Tributary	2101	INDUSTRIAL PARKS	> 1000 ft.
10584	SOUTHERN WINE & SPIRITS OF	10730 SCRIPPS RANCH BLVD	92131		4228	MPC	Wholesale/Storage/ Warehousing	Penasquitos	906.10						Carroll Canyon, Unnamed Tributary	2101	INDUSTRIAL PARKS	> 1000 ft.
10585	SOUTHLAND INDUSTRIES	8444 MIRALANI DR	92126		23511	MPC	Other Contractor	Penasquitos	906.10						Carroll Canyon, Unnamed Tributary	2101	INDUSTRIAL PARKS	200 - 1000 ft.
10586	SOUTHWEST POWER INC	8380 CAMINO SANTA FE	92121		4216	MPC	Wholesale/Storage/ Warehousing	Penasquitos	906.10						Carroll Canyon	2101	INDUSTRIAL PARKS	< 200 ft.

#	Business Name	Street Address	Zip	SIC	NAICS	TTWQ	Category	WMA	HSA	Drains to La Jolla ASBS	Drains to Switzer Creek	Less than 200 ft. from ESA	Tributary	Residential	Nearest Water Body	SANDAG Landuse Code	SANDAG Landuse	Distance to Nearest Water Body
10587	SOUTHWEST WINDOW CO INC	8666 PRODUCTION AVE	92121		23599	MPC	Other Contractor	Penasquitos	906.10						Carroll Canyon	2101	INDUSTRIAL PARKS	200 - 1000 ft.
10588	SOUTHWIND CONSTRUCTION	11750 SORRENTO VALLEY RD	92121		233	MPC	Other Contractor	Penasquitos	906.10						Los Penasquitos Creek	2103	LIGHT INDUSTRY-GENERAL	200 - 1000 ft.
10589	SPECIFIED PRODUCTS INC	9929 HIBERT ST D	92131		23599	MPC	Other Contractor	Penasquitos	906.10						Los Penasquitos Creek, Unnamed Tributary	6002	OFFICE - LOW RISE	> 1000 ft.
10590	SPEEDPLAY INC	10151 PACIFIC MESA BLVD 107	92121		42191	MPC	Wholesale/Storage/ Warehousing	Penasquitos	906.10						Soledad Canyon, Unnamed Tributary	2101	INDUSTRIAL PARKS	200 - 1000 ft.
10591	SPRINGBOARD PARTNERS INC	9225 DOWDY DR 213	92126		42231	MPC	Wholesale/Storage/ Warehousing	Penasquitos	906.10						Carroll Canyon, Unnamed Tributary	2101	INDUSTRIAL PARKS	< 200 ft.
10592	ST THOMAS CREATIONS	9393 WAPLES ST 120	92121		4219	MPC	Wholesale/Storage/ Warehousing	Penasquitos	906.10						Carroll Canyon, Unnamed Tributary	6002	OFFICE - LOW RISE	> 1000 ft.
10593	ST TROPEZ BREADS &	7004 CARROLL RD	92121		42249	MPC	Wholesale Food	Penasquitos	906.10						Carroll Canyon	2101	INDUSTRIAL PARKS	> 1000 ft.
10594	STAR DEVELOPMENT INC	5830 OBERLIN DR 203	92121		233	MPC	Other Contractor	Penasquitos	906.10						Carroll Canyon, Unnamed Tributary	2101	INDUSTRIAL PARKS	> 1000 ft.
10595	STARSCAPE LANDSCAPE &	8785 MIRAMAR PL	92121		2359	MPC	Other Contractor	Penasquitos	906.10						Carroll Canyon, Unnamed Tributary	2101	INDUSTRIAL PARKS	200 - 1000 ft.
10596	STEREN ELECTRONICS	8675 MIRALANI DR 500	92126		4216	MPC	Wholesale/Storage/ Warehousing	Penasquitos	906.10						Carroll Canyon, Unnamed Tributary	2101	INDUSTRIAL PARKS	> 1000 ft.
10597	SUMMIT ELECTRONICS	10623 ROSELLE ST	92121		42299	MPC	Wholesale/Storage/ Warehousing	Penasquitos	906.10						Soledad Canyon	2103	LIGHT INDUSTRY-GENERAL	200 - 1000 ft.
10598	Summit Pallet & Corregated	9255 Camino Santa Fe	92121	5085	421840	MPC	Wholesale/Storage/ Warehousing	Penasquitos	906.10						Los Penasquitos Creek	2103	LIGHT INDUSTRY-GENERAL	< 200 ft.
10599	SUN WEST PLUMBING	9899 HIBERT ST E	92131		2351	MPC	Other Contractor	Penasquitos	906.10						Los Penasquitos Creek, Unnamed Tributary	6002	OFFICE - LOW RISE	> 1000 ft.
10600	SUNCOAST POST-TENSION INC	8144 MIRAMAR RD	92126		23599	MPC	Other Contractor	Penasquitos	906.10						Carroll Canyon, Unnamed Tributary	5003	COMMUNITY SHOPPING	200 - 1000 ft.
10601	SUNLAND INC	9715 CARROLL CENTRE RD 107	92126		233	MPC	Other Contractor	Penasquitos	906.10						Carroll Canyon, Unnamed Tributary	5009	OTHER RETAIL TRADE AND STRIP	< 200 ft.
10602	SUPERIOR - AIR INC	8860 KENAMAR DR 309	92121		23511	MPC	Other Contractor	Penasquitos	906.10						Carroll Canyon	2101	INDUSTRIAL	> 1000 ft.
10603	SUPER-TEC MANUFACTURING	9710 DISTRIBUTION AVE	92121		42191	MPC	Wholesale/Storage/ Warehousing	Penasquitos	906.10						Carroll Canyon	2101	INDUSTRIAL PARKS	200 - 1000 ft.
10604	SURF MARKETING INTERNATIONAL	8475 COMMERCE AVE	92121		4223	MPC	Wholesale/Storage/ Warehousing	Penasquitos	906.10						Carroll Canyon	2101	INDUSTRIAL PARKS	200 - 1000 ft.
10605	SURFACE SOLUTIONS	7925 DUNBROOK RD G	92126		23599	MPC	Other Contractor	Penasquitos	906.10						Carroll Canyon, Unnamed Tributary	2101	INDUSTRIAL PARKS	200 - 1000 ft.
10606	SVI TRAINING PRODUCTS INC	6910 MIRAMAR RD A200	92121		4229	MPC	Wholesale/Storage/ Warehousing	Penasquitos	906.10						Carroll Canyon	4117	RAILROAD RIGHT OF WAYS	200 - 1000 ft.
10607	SWISS DAIRY LA	8385 MIRAMAR MALL	92121		4225	MPC	Wholesale Food	Penasquitos	906.10						Carroll Canyon, Unnamed Tributary	2101	INDUSTRIAL PARKS	200 - 1000 ft.
10608	SYD STORCH CO	8660 MIRAMAR RD M	92126		421	MPC	Wholesale/Storage/ Warehousing	Penasquitos	906.10						Carroll Canyon, Unnamed Tributary	5003	COMMUNITY SHOPPING	> 1000 ft.

#	Business Name	Street Address	Zip	SIC	NAICS	TTWQ	Category	WMA	HSA	Drains to La Jolla ASBS	Drains to Switzer Creek	Less than 200 ft. from ESA	Tributary	Residential	Nearest Water Body	SANDAG Landuse Code	SANDAG Landuse	Distance to Nearest Water Body
10609	T B PENICK & SONS INC	9747 OLSON DR	92121		233	MPC	Other Contractor	Penasquitos	906.10						Carroll Canyon, Unnamed Tributary	5001	WHOLESALE TRADE	200 - 1000 ft.
10610	T I E COMPONENTS INT'L INC	9520 PADGETT ST 107	92126		4229	MPC	Wholesale/Storage/ Warehousing	Penasquitos	906.10						Carroll Canyon, Unnamed Tributary	2101	INDUSTRIAL PARKS	> 1000 ft.
10611	T P ACOUSTICS INC-CALIFORNIA	9225 MIRA ESTE CT A	92126		23599	MPC	Other Contractor	Penasquitos	906.10						Carroll Canyon, Unnamed Tributary	2101	INDUSTRIAL PARKS	< 200 ft.
10612	T R CONSTRUCTION	10606 CAMINO RUIZ 124	92126		23	MPC	Other Contractor	Penasquitos	906.10						Carroll Canyon, Unnamed Tributary	6804	HIGH SCHOOL	< 200 ft.
10613	TALCO	10606 CAMINO RUIZ 8-321	92126		421	MPC	Wholesale/Storage/ Warehousing	Penasquitos	906.10						Carroll Canyon, Unnamed Tributary	6804	HIGH SCHOOL	< 200 ft.
10614	TEAS FROM THE WORLD	9833 PACIFIC HEIGHTS BLVD C	92121		42299	MPC	Wholesale/Storage/ Warehousing	Penasquitos	906.10						Soledad Canyon, Unnamed Tributary	2101	INDUSTRIAL PARKS	> 1000 ft.
10615	TEKWORKS INC	7929 SILVERTON AVE 612	92126		2359	MPC	Other Contractor	Penasquitos	906.10						Carroll Canyon, Unnamed Tributary	2101	INDUSTRIAL PARKS	< 200 ft.
10616	TEMECON	9715 CARROLL CENTRE RD 108	92126		23	MPC	Other Contractor	Penasquitos	906.10						Carroll Canyon, Unnamed Tributary	5009	OTHER RETAIL TRADE AND STRIP	< 200 ft.
10617	TERRA FIRMA LANDSCAPE CO	7710 KENAMAR CT	92121		233	MPC	Other Contractor	Penasquitos	906.10						Carroll Canyon, Unnamed Tributary	2101	INDUSTRIAL PARKS	> 1000 ft.
10618	THE BRASS BARON FOUNTAINS & STATUARY INC	10151 PACIFIC MESA BLVD 104	92121		42122	MPC	Wholesale/Storage/ Warehousing	Penasquitos	906.10						Soledad Canyon, Unnamed Tributary	2101	INDUSTRIAL PARKS	200 - 1000 ft.
10619	THE EGG ROLL CASTLE	8535 ARJONS DR W	92126		422	MPC	Wholesale/Storage/ Warehousing	Penasquitos	906.10						Carroll Canyon, Unnamed Tributary	2101	INDUSTRIAL PARKS	> 1000 ft.
10620	THE HARVARD DRUG GROUP LLC	8330 ARJONS DR	92126		4226	MPC	Wholesale/Storage/ Warehousing	Penasquitos	906.10						Carroll Canyon, Unnamed Tributary	2101	INDUSTRIAL PARKS	> 1000 ft.
10621	THE JEB GROUP	7031 CARROLL RD	92121		4219	MPC	Wholesale/Storage/ Warehousing	Penasquitos	906.10						Carroll Canyon	2101	INDUSTRIAL PARKS	> 1000 ft.
10622	THE JORDAN CO	9374 BABAUTA RD 99	92129		23531	MPC	Other Contractor	Penasquitos	906.10						Los Penasquitos Creek, Unnamed Tributary	7603	OPEN SPACE PARKS & PRESERVES	200 - 1000 ft.
10623	THE PHYLUM	7985 DUNBROOK RD C	92126		422	MPC	Wholesale/Storage/ Warehousing	Penasquitos	906.10						Carroll Canyon, Unnamed Tributary	2101	INDUSTRIAL PARKS	200 - 1000 ft.
10624	THE STONE EXPERTS INC	8140 MIRAMAR RD	92126		422	MPC	Wholesale/Storage/ Warehousing	Penasquitos	906.10						Carroll Canyon, Unnamed Tributary	5003	COMMUNITY SHOPPING	200 - 1000 ft.
10625	THE WHITING-TURNER	11455 EL CAMINO REAL 145	92130		233	MPC	Other Contractor	Penasquitos	906.10						Carmel Valley, Unnamed Tributary	6002	OFFICE - LOW RISE	< 200 ft.
10626	THE WINDOW	6490 MARINDUSTRY DR	92121		23599	MPC	Other Contractor	Penasquitos	906.10						Carroll Canyon	2101	INDUSTRIAL	200 - 1000 ft.
10627	THERMODYNAMIC HEATING & AIR CONDITIONING	8540 PRODUCTION AVE A	92121		23511	MPC	Other Contractor	Penasquitos	906.10						Carroll Canyon	2101	INDUSTRIAL PARKS	< 200 ft.
10628	THERMOVIEW INDUSTRIES INC OF	8445 CAMINO SANTA FE 105	92121		23599	MPC	Other Contractor	Penasquitos	906.10						Carroll Canyon	2101	INDUSTRIAL PARKS	< 200 ft.
10629	THOMPSON ELECTRONIC	9605 KEARNY VILLA RD C	92126		42169	MPC	Wholesale/Storage/ Warehousing	Penasquitos	906.10						Carroll Canyon, Unnamed Tributary	2101	INDUSTRIAL PARKS	200 - 1000 ft.
10630	TONY &	8646 PRODUCTION AVE	92121		23599	MPC	Other Contractor	Penasquitos	906.10						Carroll Canyon	2101	INDUSTRIAL	200 - 1000 ft.

#	Business Name	Street Address	Zip	SIC	NAICS	TTWQ	Category	WMA	HSA	Drains to La Jolla ASBS	Drains to Switzer Creek	Less than 200 ft. from ESA	Tributary	Residential	Nearest Water Body	SANDAG Landuse Code	SANDAG Landuse	Distance to Nearest Water Body
10631	TONY'S CUSTOM FRAMING INC	7354 TRADE ST	92121		42199	MPC	Wholesale/Storage/ Warehousing	Penasquitos	906.10						Carroll Canyon, Unnamed Tributary	2101	INDUSTRIAL PARKS	200 - 1000 ft.
10632	TOOL TIME CONST INC	7546 TRADE ST	92121		233	MPC	Other Contractor	Penasquitos	906.10						Carroll Canyon, Unnamed Tributary	2101	INDUSTRIAL PARKS	200 - 1000 ft.
10633	TOP ART LLC	6490 MARINDUSTRY DR D	92121		422	MPC	Wholesale/Storage/ Warehousing	Penasquitos	906.10						Carroll Canyon	2101	INDUSTRIAL PARKS	200 - 1000 ft.
10634	TOPSHELF STORAGE INC	6046 CORNERSTONE CT 207	92121		42149	MPC	Wholesale/Storage/ Warehousing	Penasquitos	906.10						Carroll Canyon, Unnamed Tributary	2101	INDUSTRIAL PARKS	> 1000 ft.
10635	TORREY PINES LANDSCAPE CO INC	5560 EASTGATE MALL	92121		2359	MPC	Other Contractor	Penasquitos	906.10						Carroll Canyon, Unnamed Tributary	2104	WAREHOUSING & PUBLIC	200 - 1000 ft.
10636	TRADE WAREHOUSE INC	6224 FERRIS SQ B	92121		4216	MPC	Wholesale/Storage/ Warehousing	Penasquitos	906.10						Carroll Canyon, Unnamed Tributary	2101	INDUSTRIAL PARKS	200 - 1000 ft.
10637	TREASURES OF THE EARTH	10635 ROSELLE ST G&H	92121		4223	MPC	Wholesale/Storage/ Warehousing	Penasquitos	906.10						Soledad Canyon	2103	LIGHT INDUSTRY-GENERAL	200 - 1000 ft.
10638	TRENCO PRODUCTS INC	8375 CAMINO SANTA FE	92121		422	MPC	Wholesale/Storage/ Warehousing	Penasquitos	906.10						Carroll Canyon	2101	INDUSTRIAL PARKS	< 200 ft.
10639	TRENCO SPORTS INC	8375 CAMINO SANTA FE B	92121		42191	MPC	Wholesale/Storage/ Warehousing	Penasquitos	906.10						Carroll Canyon	2101	INDUSTRIAL PARKS	< 200 ft.
10640	TRI-SIGNAL INTEGRATION INC	9682 VIA EXCELENCIA 105	92126		23531	MPC	Other Contractor	Penasquitos	906.10						Carroll Canyon, Unnamed Tributary	2101	INDUSTRIAL PARKS	200 - 1000 ft.
10641	TRI-WEST LTD	9330 CARROLL PARK DR A	92121		42199	MPC	Wholesale/Storage/ Warehousing	Penasquitos	906.10						Carroll Canyon, Unnamed Tributary	2101	INDUSTRIAL PARKS	200 - 1000 ft.
10642	TRUCK COVERS USA LLC	6875 NANCY RIDGE DR C	92121		42299	MPC	Wholesale/Storage/ Warehousing	Penasquitos	906.10						Carroll Canyon	2101	INDUSTRIAL PARKS	200 - 1000 ft.
10643	TSUNAMI TRADING	9630 BLACK MOUNTAIN RD D	92126		422	MPC	Wholesale/Storage/ Warehousing	Penasquitos	906.10						Carroll Canyon, Unnamed Tributary	6002	OFFICE - LOW RISE	200 - 1000 ft.
10644	TTT INTERNATIONAL	9225 DOWDY DR 211	92126		422	MPC	Wholesale/Storage/ Warehousing	Penasquitos	906.10						Carroll Canyon, Unnamed Tributary	2101	INDUSTRIAL PARKS	< 200 ft.
10645	TUK INC	9692 VIA EXCELENCIA 103	92126		4223	MPC	Wholesale/Storage/ Warehousing	Penasquitos	906.10						Carroll Canyon, Unnamed Tributary	9101	UNDEVELOPED LAND	200 - 1000 ft.
10646	TURNER CONSTRUCTION CO	9330 SCRANTON RD 150	92121		233	MPC	Other Contractor	Penasquitos	906.10						Carroll Canyon	6002	OFFICE - LOW RISE	200 - 1000 ft.
10647	TUTT CONSTRUCTION	9225 DOWDY DR 108	92126		233	MPC	Other Contractor	Penasquitos	906.10						Carroll Canyon, Unnamed Tributary	2101	INDUSTRIAL PARKS	< 200 ft.
10648	TUTTO MARMO INC	9340 CABOT DR C	92126		42199	MPC	Wholesale/Storage/ Warehousing	Penasquitos	906.10						Carroll Canyon, Unnamed Tributary	2101	INDUSTRIAL PARKS	200 - 1000 ft.
10649	UKRSTROIMASH	9885 MESA RIM RD 108	92121		56179	MPC	Other Contractor	Penasquitos	906.10						Carroll Canyon, Unnamed Tributary	2101	INDUSTRIAL PARKS	200 - 1000 ft.
10650	UNCOMMON USA INC	8606 MIRAMAR RD	92126		44	MPC	Wholesale/Storage/ Warehousing	Penasquitos	906.10						Carroll Canyon, Unnamed Tributary	2103	LIGHT INDUSTRY-GENERAL	> 1000 ft.
10651	UNIQUE WHOLESALE	7170 MIRAMAR RD 600D	92121		42293	MPC	Wholesale/Storage/ Warehousing	Penasquitos	906.10						Carroll Canyon	5003	COMMUNITY SHOPPING	200 - 1000 ft.
10652	UNISOURCE A GEORGIA PACIFIC	6815 FLANDERS DR 160	92121		421	MPC	Wholesale/Storage/ Warehousing	Penasquitos	906.10						Carroll Canyon, Unnamed Tributary	2101	INDUSTRIAL PARKS	> 1000 ft.
10653	UNITED KAI INC	6244 FERRIS SQ C	92121		42199	MPC	Wholesale/Storage/ Warehousing	Penasquitos	906.10						Carroll Canyon, Unnamed Tributary	2101	INDUSTRIAL PARKS	200 - 1000 ft.

#	Business Name	Street Address	Zip	SIC	NAICS	TTWQ	Category	WMA	HSA	Drains to La Jolla ASBS	Drains to Switzer Creek	Less than 200 ft. from ESA	Tributary	Residential	Nearest Water Body	SANDAG Landuse Code	SANDAG Landuse	Distance to Nearest Water Body
10654	UNIVERSAL WHOLESALE DISTRIBUTORS	6790 TOP GUN ST 5	92121		4229	MPC	Wholesale/Storage/ Warehousing	Penasquitos	906.10						Los Penasquitos Creek, Unnamed Tributary	2101	INDUSTRIAL PARKS	> 1000 ft.
10655	UNIVERSITY CABLE	12526 HIGH BLUFF DR 100	92130		23599	MPC	Other Contractor	Penasquitos	906.10						Carmel Valley, Unnamed Tributary	6002	OFFICE - LOW RISE	200 - 1000 ft.
10656	US GATE SUPPLY II	9975 BUSINESSPARK AVE B	92131		42169	MPC	Wholesale/Storage/ Warehousing	Penasquitos	906.10						Carroll Canyon, Unnamed Tributary	2101	INDUSTRIAL PARKS	200 - 1000 ft.
10657	USA QIWANGDA COMPANY	4040 SORRENTO VALLEY BLVD G&H	92121		4229	MPC	Wholesale/Storage/ Warehousing	Penasquitos	906.10						Los Penasquitos Creek	2103	LIGHT INDUSTRY-GENERAL	200 - 1000 ft.
10658	VADNAIS CORPORATION	9164 REHCO RD	92121		234	MPC	Other Contractor	Penasquitos	906.10						Carroll Canyon, Unnamed Tributary	2101	INDUSTRIAL PARKS	< 200 ft.
10659	VALLEY MOULDIGG AND FRAME	7825 ARJONS DR	92126		42121	MPC	Wholesale/Storage/ Warehousing	Penasquitos	906.10						Carroll Canyon, Unnamed Tributary	2101	INDUSTRIAL PARKS	200 - 1000 ft.
10660	VALLEY POWER SYSTEMS INC	5725 EASTGATE DR	92121		4214	MPC	Wholesale/Storage/ Warehousing	Penasquitos	906.10						Carroll Canyon, Unnamed Tributary	2101	INDUSTRIAL PARKS	> 1000 ft.
10661	VALLEYCREST LANDSCAPE	8484 MIRAMAR PL	92121		23599	MPC	Other Contractor	Penasquitos	906.10						Carroll Canyon	2101	INDUSTRIAL PARKS	> 1000 ft.
10662	VANN INTERNATIONAL	9520 PADGETT ST 218	92126		422	MPC	Wholesale/Storage/ Warehousing	Penasquitos	906.10						Carroll Canyon, Unnamed Tributary	2101	INDUSTRIAL PARKS	> 1000 ft.
10663	VENETEC INTERNATIONAL	12555 HIGH BLUFF DR	92130		42199	MPC	Wholesale/Storage/ Warehousing	Penasquitos	906.10						Carmel Valley, Unnamed Tributary	6002	OFFICE - LOW RISE	200 - 1000 ft.
10664	VICTOR KEMP CO INC	8585 PRODUCTION AVE	92121		4214	MPC	Wholesale/Storage/ Warehousing	Penasquitos	906.10						Carroll Canyon	2101	INDUSTRIAL PARKS	< 200 ft.
10665	VILLAGE NURSERIES L P	4343 CARMEL VALLEY RD	92130		4229	MPC	Wholesale/Storage/ Warehousing	Penasquitos	906.10						Carmel Valley	8002	INTENSIVE AGRICULTURE	< 200 ft.
10666	VINTAGE DESIGN INC	6625 FLANDERS DR	92121		2355	MPC	Other Contractor	Penasquitos	906.10						Carroll Canyon, Unnamed Tributary	2101	INDUSTRIAL PARKS	> 1000 ft.
10667	VITORIA NATURAL STONES	9747 OLSON DR	92121		421	MPC	Wholesale/Storage/ Warehousing	Penasquitos	906.10						Carroll Canyon, Unnamed Tributary	5001	WHOLESALE TRADE	200 - 1000 ft.
10668	VOLUBILIS IMPORTS INC	9380 ACTIVITY RD J	92126		4228	MPC	Wholesale/Storage/ Warehousing	Penasquitos	906.10						Carroll Canyon, Unnamed Tributary	2101	INDUSTRIAL PARKS	200 - 1000 ft.
10669	WATER SAVERS	6373 NANCY RIDGE DR	92121		23511	MPC	Other Contractor	Penasquitos	906.10						Carroll Canyon	2101	INDUSTRIAL	200 - 1000 ft.
10670	WE DO WE DO INC	7868 SILVERTON AVE J	92126		23599	MPC	Other Contractor	Penasquitos	906.10						Carroll Canyon, Unnamed Tributary	2101	INDUSTRIAL PARKS	200 - 1000 ft.
10671	WEATHERITE CORPORATION	9560 CANDIDA ST	92126		2351	MPC	Other Contractor	Penasquitos	906.10						Carroll Canyon, Unnamed Tributary	2101	INDUSTRIAL PARKS	200 - 1000 ft.
10672	WEST COAST HOME	9373 ACTIVITY RD E	92126		233	MPC	Other Contractor	Penasquitos	906.10						Carroll Canyon, Unnamed Tributary	2101	INDUSTRIAL PARKS	200 - 1000 ft.
10673	WEST COAST LANDSCAPING SOLUTIONS INC	7915 SILVERTON AVE 317	92126		233	MPC	Other Contractor	Penasquitos	906.10						Carroll Canyon, Unnamed Tributary	2101	INDUSTRIAL PARKS	< 200 ft.
10674	WESTERN DEVCON INC	10525 VISTA SORRENTO PKY 110	92121		233	MPC	Other Contractor	Penasquitos	906.10						Soledad Canyon	6002	OFFICE - LOW RISE	200 - 1000 ft.
10675	WESTERN TITANIUM INC	8015 SILVERTON AVE	92126		421	MPC	Wholesale/Storage/ Warehousing	Penasquitos	906.10						Carroll Canyon, Unnamed Tributary	2101	INDUSTRIAL PARKS	< 200 ft.

#	Business Name	Street Address	Zip	SIC	NAICS	TTWQ	Category	WMA	HSA	Drains to La Jolla ASBS	Drains to Switzer Creek	Less than 200 ft. from ESA	Tributary	Residential	Nearest Water Body	SANDAG Landuse Code	SANDAG Landuse	Distance to Nearest Water Body
10676	WESTERN TROPHY & SIGN SUPPLY INC	9586 DISTRIBUTION AVE L	92121		42199	MPC	Wholesale/Storage/ Warehousing	Penasquitos	906.10						Carroll Canyon	2101	INDUSTRIAL PARKS	< 200 ft.
10677	WESTMARK ENTERPRISES INC	8925 CARROLL WAY A	92121		4217	MPC	Wholesale/Storage/ Warehousing	Penasquitos	906.10						Carroll Canyon	2101	INDUSTRIAL PARKS	> 1000 ft.
10678	WHITE LABS INC	7564 TRADE ST	92121		422	MPC	Wholesale/Storage/ Warehousing	Penasquitos	906.10						Carroll Canyon, Unnamed Tributary	2101	INDUSTRIAL PARKS	200 - 1000 ft.
10679	WHITMANN CONSTRUCTION	6625 NANCY RIDGE DR D	92121		2332	MPC	Other Contractor	Penasquitos	906.10						Carroll Canyon	2103	LIGHT INDUSTRY-GENERAL	200 - 1000 ft.
10680	WILCO IMAGING INC	7960 SILVERTON AVE 204	92126		42169	MPC	Wholesale/Storage/ Warehousing	Penasquitos	906.10						Carroll Canyon, Unnamed Tributary	2101	INDUSTRIAL PARKS	< 200 ft.
10681	WILLKOM CONSTRUCTION	9400 ACTIVITY RD K	92126		23	MPC	Other Contractor	Penasquitos	906.10						Carroll Canyon, Unnamed Tributary	2101	INDUSTRIAL PARKS	200 - 1000 ft.
10682	WOOD PRO	9885 MESA RIM RD 108	92121		56179	MPC	Other Contractor	Penasquitos	906.10						Carroll Canyon, Unnamed Tributary	2101	INDUSTRIAL PARKS	200 - 1000 ft.
10683	WOODCROWN INC	6920 MIRAMAR RD 106	92121		421	MPC	Wholesale/Storage/ Warehousing	Penasquitos	906.10						Carroll Canyon	4117	RAILROAD RIGHT OF WAYS	200 - 1000 ft.
10684	WORDSMART CORPORATION	10025 MESA RIM RD	92121		421	MPC	Wholesale/Storage/ Warehousing	Penasquitos	906.10						Carroll Canyon, Unnamed Tributary	2101	INDUSTRIAL PARKS	200 - 1000 ft.
10685	WORLD EQUIPMENT CORP	8655 PRODUCTION AVE C	92121		42199	MPC	Wholesale/Storage/ Warehousing	Penasquitos	906.10						Carroll Canyon	2101	INDUSTRIAL PARKS	200 - 1000 ft.
10686	WORLDLY ART PUBLISHING	7929 SILVERTON AVE 611	92126		4229	MPC	Wholesale/Storage/ Warehousing	Penasquitos	906.10						Carroll Canyon, Unnamed Tributary	2101	INDUSTRIAL PARKS	< 200 ft.
10687	WROOLIE PLUMBING INC	7959 SILVERTON AVE 1018	92126		2351	MPC	Other Contractor	Penasquitos	906.10						Carroll Canyon, Unnamed Tributary	2101	INDUSTRIAL PARKS	< 200 ft.
10688	WYNLIFE HEALTHCARE INC	12707 HIGH BLUFF DR 200	92130		42299	MPC	Wholesale/Storage/ Warehousing	Penasquitos	906.10						Carmel Valley, Unnamed Tributary	6002	OFFICE - LOW RISE	> 1000 ft.
10689	XANADU SURFBOARDS/XANADU SURF DESIGNS	4206 SORRENTO VALLEY BLVD	92121		421	MPC	Wholesale/Storage/ Warehousing	Penasquitos	906.10						Los Penasquitos Creek	2103	LIGHT INDUSTRY-GENERAL	200 - 1000 ft.
10690	XAVIER NEW YORK INC	11772 SORRENTO VALLEY RD 137	92121		4219	MPC	Wholesale/Storage/ Warehousing	Penasquitos	906.10						Los Penasquitos Creek	2103	LIGHT INDUSTRY-GENERAL	200 - 1000 ft.
10691	YOKOWO AMERICA CORPORATION	9939 HIBERT ST 106	92131		4216	MPC	Wholesale/Storage/ Warehousing	Penasquitos	906.10						Los Penasquitos Creek, Unnamed Tributary	6002	OFFICE - LOW RISE	> 1000 ft.
10692	YOUNGS MARKET COMPANY	8330 MIRALANI DR A	92126		4224	MPC	Wholesale Food	Penasquitos	906.10						Carroll Canyon, Unnamed Tributary	2101	INDUSTRIAL PARKS	> 1000 ft.
10693	ZAPPIAS RESTAURANT	8451 MIRALANI DR D	92126		421	MPC	Wholesale/Storage/ Warehousing	Penasquitos	906.10						Carroll Canyon, Unnamed Tributary	2101	INDUSTRIAL PARKS	> 1000 ft.
10694	ZAUSS-GODWIN HARDWOOD	8451 MIRALANI DR A	92126		23552	MPC	Other Contractor	Penasquitos	906.10						Carroll Canyon, Unnamed Tributary	2101	INDUSTRIAL PARKS	> 1000 ft.
10695	ZELOR	9545 KEARNY VILLA RD 102	92126		42169	MPC	Wholesale/Storage/ Warehousing	Penasquitos	906.10						Carroll Canyon, Unnamed Tributary	2101	INDUSTRIAL PARKS	200 - 1000 ft.
10696	ZERINO INTERNATIONAL	4182 SORRENTO VALLEY BLVD A	92121		4219	MPC	Wholesale/Storage/ Warehousing	Penasquitos	906.10						Los Penasquitos Creek	9101	UNDEVELOPED LAND	200 - 1000 ft.

#	Business Name	Street Address	Zip	SIC	NAICS	TTWQ	Category	WMA	HSA	Drains to La Jolla ASBS	Drains to Switzer Creek	Less than 200 ft. from ESA	Tributary	Residential	Nearest Water Body	SANDAG Landuse Code	SANDAG Landuse	Distance to Nearest Water Body
10697	AINSWORTH CONSTRUCTION	9921 CARMEL MOUNTAIN RD 272	92129		2332	MPC	Other Contractor	Penasquitos	906.20						Los Penasquitos Creek, Unnamed Tributary	5004	NEIGHBORHOOD SHOPPING CENTERS	200 - 1000 ft.
10698	BIO INDUSTRIAL SOLUTIONS	9980 KIKA CT 8023	92129		42199	MPC	Wholesale/Storage/ Warehousing	Penasquitos	906.20						Los Penasquitos Creek	7603	OPEN SPACE PARKS &	200 - 1000 ft.
10699	BLUE LION'S CHOICE INC	12225 WORLD TRADE DR H	92128		42145	MPC	Wholesale/Storage/ Warehousing	Penasquitos	906.20						Los Penasquitos Creek, Unnamed Tributary	2101	INDUSTRIAL PARKS	200 - 1000 ft.
10700	BYROM DAVEY INC	13220 EVENING CREEK S DR 103	92128		234	MPC	Other Contractor	Penasquitos	906.20						Chicarita Creek, Unnamed Tributary	7603	OPEN SPACE PARKS &	200 - 1000 ft.
10701	CALIFORNIA GLASS ENTERPRISES INC	13220 EVENING CREEK DR 106	92128		235	MPC	Other Contractor	Penasquitos	906.20						Chicarita Creek, Unnamed Tributary	7603	OPEN SPACE PARKS &	200 - 1000 ft.
10702	CAPITAL CLEANING CONTRACTOR	11835 CARMEL MOUNTAIN RD 1304-206	92128		56172	MPC	Other Contractor	Penasquitos	906.20						Chicarita Creek	5003	COMMUNITY SHOPPING	> 1000 ft.
10703	CERCO	10755 SCRIPPS POWAY PKY F	92131		4216	MPC	Wholesale/Storage/ Warehousing	Penasquitos	906.20						Cypress Canyon	5003	COMMUNITY SHOPPING	200 - 1000 ft.
10704	COSTCO WHOLESALE #452	12350 CARMEL MOUNTAIN RD	92128		4229	MPC	Wholesale/Storage/ Warehousing	Penasquitos	906.20						Chicarita Creek	5003	COMMUNITY SHOPPING	200 - 1000 ft.
10705	CYNTHIA WEBB DESIGNS	12285 WORLD TRADE DR H	92128		4219	MPC	Wholesale/Storage/ Warehousing	Penasquitos	906.20						Los Penasquitos Creek, Unnamed Tributary	2101	INDUSTRIAL PARKS	< 200 ft.
10706	DETAILS	12285 WORLD TRADE DR D	92128		421	MPC	Wholesale/Storage/ Warehousing	Penasquitos	906.20						Los Penasquitos Creek, Unnamed Tributary	2101	INDUSTRIAL PARKS	< 200 ft.
10707	DYE PRECISION INC	10637 SCRIPPS SUMMIT CT	92131		421	MPC	Wholesale/Storage/ Warehousing	Penasquitos	906.20						Cypress Canyon	2101	INDUSTRIAL PARKS	> 1000 ft.
10708	FUSION ELECTRIC	11898 SCRIPPS CREEK DR C	92131		23531	MPC	Other Contractor	Penasquitos	906.20						Cypress Canyon	7606	LANDSCAPE OPEN SPACE	< 200 ft.
10709	GONZALEZ DISTRIBUTIONS	9959 AZUAGA ST I203	92129		42249	MPC	Wholesale Food	Penasquitos	906.20						Los Penasquitos Creek, Unnamed Tributary	7603	OPEN SPACE PARKS & PRESERVES	> 1000 ft.
10710	HUNTINGTON PIER INTERNATIONAL INC	12335 WORLD TRADE DR 14	92128		4229	MPC	Wholesale/Storage/ Warehousing	Penasquitos	906.20						Los Penasquitos Creek, Unnamed Tributary	2101	INDUSTRIAL PARKS	200 - 1000 ft.
10711	INTERNATIONAL MERCHANDISE SOLUTIONS INC	10755 A SCRIPPS POWAY PKY 431	92131		422	MPC	Wholesale/Storage/ Warehousing	Penasquitos	906.20						Cypress Canyon	5003	COMMUNITY SHOPPING CENTERS	200 - 1000 ft.
10712	ISIMAT	12079 WORLD TRADE DR 4	92128		42149	MPC	Wholesale/Storage/ Warehousing	Penasquitos	906.20						Los Penasquitos Creek, Unnamed Tributary	6103	LIBRARIES	> 1000 ft.
10713	KELCHLIN CONSTRUCTION INC	12225 WORLD TRADE DR C	92128		23	MPC	Other Contractor	Penasquitos	906.20						Los Penasquitos Creek, Unnamed Tributary	2101	INDUSTRIAL PARKS	200 - 1000 ft.
10714	LAURO ENTERPRISES	12007 ALTA CARMEL CT 329	92128		56179	MPC	Other Contractor	Penasquitos	906.20						Los Penasquitos Creek, Unnamed Tributary	5004	NEIGHBORHOOD SHOPPING CENTERS	200 - 1000 ft.

#	Business Name	Street Address	Zip	SIC	NAICS	TTWQ	Category	WMA	HSA	Drains to La Jolla ASBS	Drains to Switzer Creek	Less than 200 ft. from ESA	Tributary	Residential	Nearest Water Body	SANDAG Landuse Code	SANDAG Landuse	Distance to Nearest Water Body
10715	LAVA ENTERPRISES INC	12270 WORLD TRADE DR	92128		422	MPC	Wholesale/Storage/ Warehousing	Penasquitos	906.20						Los Penasquitos Creek, Unnamed Tributary	2101	INDUSTRIAL PARKS	< 200 ft.
10716	M A C SALES COMPANY	12335 WORLD TRADE DR 9	92128		421	MPC	Wholesale/Storage/ Warehousing	Penasquitos	906.20						Los Penasquitos Creek, Unnamed Tributary	2101	INDUSTRIAL PARKS	200 - 1000 ft.
10717	MAINTENANCE WAREHOUSE	10641 SCRIPPS SUMMIT CT	92131		4217	MPC	Wholesale/Storage/ Warehousing	Penasquitos	906.20						Los Penasquitos Creek	2101	INDUSTRIAL PARKS	200 - 1000 ft.
10718	MARY DEE LIMITED	11836 CYPRESS CANYON RD	92131		42299	MPC	Wholesale/Storage/ Warehousing	Penasquitos	906.20						Cypress Canyon	6109	OTHER PUBLIC SERVICES	< 200 ft.
10719	MCGOWAN ENTERPRISES INC	12225 WORLD TRADE DR F	92128		422	MPC	Wholesale/Storage/ Warehousing	Penasquitos	906.20						Los Penasquitos Creek, Unnamed Tributary	2101	INDUSTRIAL PARKS	200 - 1000 ft.
10720	MILLENNIUM 8 DISTRIBUTION	11835 CARMEL MOUNTAIN RD 1304-415	92128		42299	MPC	Wholesale/Storage/ Warehousing	Penasquitos	906.20						Chicarita Creek	5003	COMMUNITY SHOPPING	> 1000 ft.
10721	NORMAC KITCHENS INC	16217 STONEBRIDGE	92131		23599	MPC	Other Contractor	Penasquitos	906.20						Beeler Canyon, Unnamed Tributary	9101	UNDEVELOPED LAND	> 1000 ft.
10722	PACIFIC DESIGNSCAPES	10755 SCRIPPS POWAY PKY F671	92131		235	MPC	Other Contractor	Penasquitos	906.20						Cypress Canyon	5003	COMMUNITY SHOPPING	200 - 1000 ft.
10723	PACIFIC WEST ENTERPRISES	9921 CARMEL MOUNTAIN RD 101	92129		421	MPC	Wholesale/Storage/ Warehousing	Penasquitos	906.20						Los Penasquitos Creek, Unnamed Tributary	5004	NEIGHBORHOOD SHOPPING CENTERS	200 - 1000 ft.
10724	RELIABLE ELECTRIC INC	10755 SCRIPPS PKWY 405	92131		23531	MPC	Other Contractor	Penasquitos	906.20						Cypress Canyon	5003	COMMUNITY SHOPPING	200 - 1000 ft.
10725	RHULE CONSTRUCTION CO	15330 AVENUE OF SCIENCE	92128		233	MPC	Other Contractor	Penasquitos	906.20						Chicarita Creek	2103	LIGHT INDUSTRY-GENERAL	> 1000 ft.
10726	SBM SITE SERVICES LLC	15250 AVENUE OF SCIENCE	92128		56172	MPC	Other Contractor	Penasquitos	906.20						Chicarita Creek, Unnamed Tributary	2101	INDUSTRIAL PARKS	> 1000 ft.
10727	SBM SITE SERVICES LLC	13280 EVENING CREEK DR	92128		56172	MPC	Other Contractor	Penasquitos	906.20						Chicarita Creek, Unnamed Tributary	2101	INDUSTRIAL PARKS	200 - 1000 ft.
10728	ST BERNARD SOFTWARE INC	15015 AVENUE OF SCIENCE	92128		42199	MPC	Wholesale/Storage/ Warehousing	Penasquitos	906.20						Chicarita Creek	2101	INDUSTRIAL PARKS	200 - 1000 ft.
10729	SYSTEMS WEST	12285 WORLD TRADE DR O	92128		42169	MPC	Wholesale/Storage/ Warehousing	Penasquitos	906.20						Los Penasquitos Creek, Unnamed Tributary	2101	INDUSTRIAL PARKS	< 200 ft.
10730	TRANSAMERICAN & EXPORT NEWS CO	12345 WORLD TRADE DR	92128		422	MPC	Wholesale/Storage/ Warehousing	Penasquitos	906.20						Los Penasquitos Creek, Unnamed Tributary	6002	OFFICE - LOW RISE	200 - 1000 ft.
10731	TTI INC	13220 EVENING CREEK S DR 101	92128		42199	MPC	Wholesale/Storage/ Warehousing	Penasquitos	906.20						Chicarita Creek, Unnamed Tributary	7603	OPEN SPACE PARKS &	200 - 1000 ft.
10732	TUNI & G	10755F SCRIPPS POWAY PKY 515	92131		4223	MPC	Wholesale/Storage/ Warehousing	Penasquitos	906.20						Cypress Canyon	5003	COMMUNITY SHOPPING	200 - 1000 ft.
10733	UTGARD CONSTRUCTION COMPANY INC	12225 WORLD TRADE DR L	92128		233	MPC	Other Contractor	Penasquitos	906.20						Los Penasquitos Creek, Unnamed Tributary	2101	INDUSTRIAL PARKS	200 - 1000 ft.

#	Business Name	Street Address	Zip	SIC	NAICS	TTWQ	Category	WMA	HSA	Drains to La Jolla ASBS	Drains to Switzer Creek	Less than 200 ft. from ESA	Tributary	Residential	Nearest Water Body	SANDAG Landuse Code	SANDAG Landuse	Distance to Nearest Water Body
10734	WEST COAST ROOFING INC	12225 WORLD TRADE DR C	92128		23561	MPC	Other Contractor	Penasquitos	906.20						Los Penasquitos Creek, Unnamed Tributary	2101	INDUSTRIAL PARKS	200 - 1000 ft.
10735	WM DISTRIBUTION INC	12225 WORLD TRADE DR G	92128		42171	MPC	Wholesale/Storage/ Warehousing	Penasquitos	906.20						Los Penasquitos Creek, Unnamed Tributary	2101	INDUSTRIAL PARKS	200 - 1000 ft.
10736	A&G GENERAL CONSTRUCTION	924 BEYER WAY	92154		233	MPC	Other Contractor	San Diego Bay: Otay	910.20						Otay River, Unnamed Tributary	6806	ELEMENTARY SCHOOLS	200 - 1000 ft.
10737	ARC PRODUCTS	1245 30TH ST	92154		4214	MPC	Wholesale/Storage/ Warehousing	San Diego Bay: Otay	910.20						Otay River, Unnamed Tributary	2103	LIGHT INDUSTRY-GENERAL	< 200 ft.
10738	ARTESANIA & MAS	3422 PALM AVE 2	92154		4229	MPC	Wholesale/Storage/ Warehousing	San Diego Bay: Otay	910.20						Otay River	5004	NEIGHBORHOOD SHOPPING	> 1000 ft.
10739	BENNY PLUMBING	2265 FLOWER AVE A	92154		2351	MPC	Other Contractor	San Diego Bay: Otay	910.20						Otay River, Unnamed Tributary	5007	ARTERIAL COMMERCIAL	200 - 1000 ft.
10740	BENTON & SONS	919 HOLLISTER ST	92154		5617	MPC	Other Contractor	San Diego Bay: Otay	910.20						Otay River, Unnamed Tributary	2104	WAREHOUSING & PUBLIC	> 1000 ft.
10741	CALIFORNIA BATHTUB	1922 CORONADO AVE	92154		56179	MPC	Other Contractor	San Diego Bay: Otay	910.20						Otay River, Unnamed Tributary	6002	OFFICE - LOW RISE	> 1000 ft.
10742	CARLOS PRODUCE	990 HOLLISTER ST	92154		42248	MPC	Wholesale Food	San Diego Bay: Otay	910.20						Otay River, Unnamed Tributary	5009	OTHER RETAIL TRADE AND STRIP	> 1000 ft.
10743	CHULA VISTA TILE AND STONE	2285 MAIN ST	92154		44221	MPC	Other Contractor	San Diego Bay: Otay	910.20						Otay River	2101	INDUSTRIAL PARKS	> 1000 ft.
10744	CLANCY CONTRACTING	825 HOLLISTER ST M	92154		233	MPC	Other Contractor	San Diego Bay: Otay	910.20						Otay River, Unnamed Tributary	2104	WAREHOUSING & PUBLIC	> 1000 ft.
10745	CONSULTORIA NUTRICIONAL	688 HOLLISTER ST E	92154		42299	MPC	Wholesale/Storage/ Warehousing	San Diego Bay: Otay	910.20						Otay River, Unnamed Tributary	4117	RAILROAD RIGHT OF WAYS	> 1000 ft.
10746	CORONADO HEATING AND AIR	1512 PALM AVE	92154		2332	MPC	Other Contractor	San Diego Bay: Otay	910.20						Otay River, Unnamed Tributary	5004	NEIGHBORHOOD SHOPPING	> 1000 ft.
10747	DEL MAR PENINSULA	7030 ALAMITOS AVE C	92154		42199	MPC	Wholesale/Storage/ Warehousing	San Diego Bay: Otay	910.20						Otay River	2101	INDUSTRIAL PARKS	> 1000 ft.
10748	DESERT KING INTERNATIONAL	7024 MANYA CIR	92154		422	MPC	Wholesale/Storage/ Warehousing	San Diego Bay: Otay	910.20						Otay River	2101	INDUSTRIAL PARKS	> 1000 ft.
10749	DESOMA INTERNATIONAL	1016 OUTER RD	92154		4229	MPC	Wholesale/Storage/ Warehousing	San Diego Bay: Otay	910.20						Otay River, Unnamed Tributary	5001	WHOLESALE TRADE	> 1000 ft.
10750	EL SEMBRADOR NURSERY INC	302 HOLLISTER ST	92154		422	MPC	Wholesale/Storage/ Warehousing	San Diego Bay: Otay	910.20						Otay River	8002	INTENSIVE AGRICULTURE	200 - 1000 ft.
10751	FIXTURES REFRIGERATION	3055 DEL SOL BLVD B	92154		4218	MPC	Wholesale/Storage/ Warehousing	San Diego Bay: Otay	910.20						Otay River, Unnamed Tributary	2103	LIGHT INDUSTRY-GENERAL	< 200 ft.
10752	FRANK R DANIELS	1720 PALM AVE	92154		23499	MPC	Other Contractor	San Diego Bay: Otay	910.20						Otay River, Unnamed Tributary	5007	ARTERIAL COMMERCIAL	200 - 1000 ft.
10753	FRESH MEX PRODUCE INC	1760 PALM AVE 107	92154		42249	MPC	Wholesale Food	San Diego Bay: Otay	910.20						Otay River, Unnamed Tributary	5007	ARTERIAL COMMERCIAL	200 - 1000 ft.
10754	FYN AUTO WHOLESALERS INC	1564 HERITAGE RD	92154		421	MPC	Wholesale/Storage/ Warehousing	San Diego Bay: Otay	910.20						Otay River	9101	UNDEVELOPED LAND	> 1000 ft.

#	Business Name	Street Address	Zip	SIC	NAICS	TTWQ	Category	WMA	HSA	Drains to La Jolla ASBS	Drains to Switzer Creek	Less than 200 ft. from ESA	Tributary	Residential	Nearest Water Body	SANDAG Landuse Code	SANDAG Landuse	Distance to Nearest Water Body
10755	GOLDEN STATE BOY FACTORY LLC	7030 ALAMITOS AVE D	92154		42199	MPC	Wholesale/Storage/ Warehousing	San Diego Bay: Otay	910.20						Otay River	2101	INDUSTRIAL PARKS	> 1000 ft.
10756	J & T IMPORTS DRIED FLOWERS	7020 ALAMITOS AVE C	92154		42293	MPC	Wholesale/Storage/ Warehousing	San Diego Bay: Otay	910.20						Otay River	2101	INDUSTRIAL PARKS	> 1000 ft.
10757	J I J	810 HOLLISTER ST A	92154		56172	MPC	Other Contractor	San Diego Bay: Otay	910.20						Otay River, Unnamed Tributary	2104	WAREHOUSING & PUBLIC	> 1000 ft.
10758	JOAQUIN CISNEROS	1674 PALM AVE 9	92154		56179	MPC	Other Contractor	San Diego Bay: Otay	910.20						Otay River, Unnamed Tributary	5007	ARTERIAL COMMERCIAL	200 - 1000 ft.
10759	JR EQUIPMENT	1229 POGO RW	92154		421	MPC	Wholesale/Storage/ Warehousing	San Diego Bay: Otay	910.20						Otay River, Unnamed Tributary	4103	GENERAL AVIATION	> 1000 ft.
10760	MARDIE CORP	6201 PROGRESSIVE AVE	92154		421	MPC	Wholesale/Storage/ Warehousing	San Diego Bay: Otay	910.20						Dennery Canyon	9101	UNDEVELOPED LAND	> 1000 ft.
10761	MARTINEZ SUPPLY	2223 VERUS ST	92154		42171	MPC	Wholesale/Storage/ Warehousing	San Diego Bay: Otay	910.20						Otay River	2101	INDUSTRIAL PARKS	> 1000 ft.
10762	MISSION IMPRINTABLES	6060 BUSINESS CENTER CT 200	92154		4223	MPC	Wholesale/Storage/ Warehousing	San Diego Bay: Otay	910.20						Dennery Canyon	2104	WAREHOUSING & PUBLIC	> 1000 ft.
10763	O A P PACKAGING INC	7014 MANYA CIR	92154		42212	MPC	Wholesale/Storage/ Warehousing	San Diego Bay: Otay	910.20						Otay River	2101	INDUSTRIAL PARKS	> 1000 ft.
10764	OROPEZA CONSTRUCTION	825 HOLLISTER ST F	92154		235	MPC	Other Contractor	San Diego Bay: Otay	910.20						Otay River, Unnamed Tributary	2104	WAREHOUSING & PUBLIC	> 1000 ft.
10765	PLASTIC BAGS INDUSTRY	7020 ALAMITOS AVE A	92154		42199	MPC	Wholesale/Storage/ Warehousing	San Diego Bay: Otay	910.20						Otay River	2101	INDUSTRIAL PARKS	> 1000 ft.
10766	PRIMER GROUP INC	6451 DATSUN ST E	92154		42149	MPC	Wholesale/Storage/ Warehousing	San Diego Bay: Otay	910.20						Dennery Canyon	2301	JUNKYARD/DUMP /LANDFILL	> 1000 ft.
10767	QUALITY DISTRIBUTOR	825 HOLLISTER ST L	92154		4224	MPC	Wholesale Food	San Diego Bay: Otay	910.20						Otay River, Unnamed Tributary	2104	WAREHOUSING & PUBLIC	> 1000 ft.
10768	SARINA IMPORTS INC	2295 MAIN ST	92154		42199	MPC	Wholesale/Storage/ Warehousing	San Diego Bay: Otay	910.20						San Diego Bay	2101	INDUSTRIAL PARKS	> 1000 ft.
10769	SELECTA SEAFOODS INC	2275 MAIN ST	92154		4229	MPC	Wholesale/Storage/ Warehousing	San Diego Bay: Otay	910.20						San Diego Bay	2101	INDUSTRIAL PARKS	> 1000 ft.
10770	SHOE CENTER INC	2252 VERUS ST AB	92154		422	MPC	Wholesale/Storage/ Warehousing	San Diego Bay: Otay	910.20						Otay River	2101	INDUSTRIAL PARKS	> 1000 ft.
10771	SNACK EXPORT INC	7030 ALAMITOS AVE A	92154		42299	MPC	Wholesale/Storage/ Warehousing	San Diego Bay: Otay	910.20						Otay River	2101	INDUSTRIAL PARKS	> 1000 ft.
10772	SOUTH BAY DOORS DISTRIBUTION INC	6201 PROGRESSIVE AVE 600	92154		42144	MPC	Wholesale/Storage/ Warehousing	San Diego Bay: Otay	910.20						Dennery Canyon	9101	UNDEVELOPED LAND	> 1000 ft.
10773	SUN HARVEST FOODS INC	6201 PROGRESSIVE AVE 400	92154		4229	MPC	Wholesale/Storage/ Warehousing	San Diego Bay: Otay	910.20						Dennery Canyon	9101	UNDEVELOPED LAND	> 1000 ft.
10774	TERRY TOWN	1440 INNOVATIVE DR 300	92154		42231	MPC	Wholesale/Storage/ Warehousing	San Diego Bay: Otay	910.20						Dennery Canyon	4119	OTHER TRANSPORTATIO	> 1000 ft.
10775	TREPCO WEST	6060 BUSINESS CENTER CT	92154		4224	MPC	Wholesale Food	San Diego Bay: Otay	910.20						Dennery Canyon	2104	WAREHOUSING & PUBLIC	> 1000 ft.
10776	UNICORP IMPORT EXPORT INC	6201 PROGRESSIVE AVE	92154		421	MPC	Wholesale/Storage/ Warehousing	San Diego Bay: Otay	910.20						Dennery Canyon	9101	UNDEVELOPED LAND	> 1000 ft.
10777	WOODCRAFT COMPANY	1520 CORPORATE CENTER DR 100	92154		42121	MPC	Wholesale/Storage/ Warehousing	San Diego Bay: Otay	910.20						Dennery Canyon	2104	WAREHOUSING & PUBLIC	> 1000 ft.

#	Business Name	Street Address	Zip	SIC	NAICS	TTWQ	Category	WMA	HSA	Drains to La Jolla ASBS	Drains to Switzer Creek	Less than 200 ft. from ESA	Tributary	Residential	Nearest Water Body	SANDAG Landuse Code	SANDAG Landuse	Distance to Nearest Water Body
10778	WORLD IMPORTS INC	6020 PROGRESSIVE AVE 700	92154		42199	MPC	Wholesale/Storage/ Warehousing	San Diego Bay: Otay	910.20						Dennery Canyon	2104	WAREHOUSING & PUBLIC	> 1000 ft.
10779	A ACCURATE DESIGNER/BUILDER	3006 BARNETT AVE B	92110		233	MPC	Other Contractor	San Diego Bay: Pueblo	908.10						San Diego Bay	5007	ARTERIAL COMMERCIAL	200 - 1000 ft.
10780	ALLIED FIRE & SAFETY	1360 ROSECRANS ST A	92106		421	MPC	Wholesale/Storage/ Warehousing	San Diego Bay: Pueblo	908.10						San Diego Bay	6002	OFFICE - LOW RISE	200 - 1000 ft.
10781	AMG DEMOLITION AND	1220 ROSECRANS ST 523	92106		233	MPC	Other Contractor	San Diego Bay: Pueblo	908.10						San Diego Bay	6002	OFFICE - LOW RISE	200 - 1000 ft.
10782	AOC CONSTRUCTION	3725 TALBOT ST 1	92106		5617	MPC	Other Contractor	San Diego Bay: Pueblo	908.10						San Diego Bay	5004	NEIGHBORHOOD SHOPPING	> 1000 ft.
10783	BARNACLE BUSTERS	2907 SHELTER ISLAND DR 105-185	92106		56172	MPC	Other Contractor	San Diego Bay: Pueblo	908.10						San Diego Bay	5007	ARTERIAL COMMERCIAL	200 - 1000 ft.
10784	BRASSEUR CONSTRUCTION	1028 ROSECRANS ST	92106		233	MPC	Other Contractor	San Diego Bay: Pueblo	908.10						San Diego Bay	5007	ARTERIAL COMMERCIAL	200 - 1000 ft.
10785	CORKY MCMILLIN CONSTRUCTION	2750 WOMBLE RD	92106		2332	MPC	Other Contractor	San Diego Bay: Pueblo	908.10						San Diego Bay	6002	OFFICE - LOW RISE	200 - 1000 ft.
10786	DELTA CONSTRUCTION &	2907 SHELTER ISLAND DR 105 300	92106		233	MPC	Other Contractor	San Diego Bay: Pueblo	908.10						San Diego Bay	5007	ARTERIAL COMMERCIAL	200 - 1000 ft.
10787	DJM ELECTRONICS	2907 SHELTER ISLAND DR 105-138	92106		42299	MPC	Wholesale/Storage/ Warehousing	San Diego Bay: Pueblo	908.10						San Diego Bay	5007	ARTERIAL COMMERCIAL	200 - 1000 ft.
10788	DOWN UNDER PLUMBING	1220 ROSECRANS ST 279	92106		2351	MPC	Other Contractor	San Diego Bay: Pueblo	908.10						San Diego Bay	6002	OFFICE - LOW RISE	200 - 1000 ft.
10789	ELECOM SUPPLY CO	3646 MIDWAY DR	92110		42199	MPC	Wholesale/Storage/ Warehousing	San Diego Bay: Pueblo	908.10						San Diego Bay	5007	ARTERIAL COMMERCIAL	> 1000 ft.
10790	ENVIRONMENT CONTROL	3333 MIDWAY DR 202	92110		56172	MPC	Other Contractor	San Diego Bay: Pueblo	908.10						San Diego Bay	5007	ARTERIAL COMMERCIAL	> 1000 ft.
10791	EYE APPEAL ACCESSORIES	3639 MIDWAY DR B183	92110		421	MPC	Wholesale/Storage/ Warehousing	San Diego Bay: Pueblo	908.10						San Diego Bay	5003	COMMUNITY SHOPPING	> 1000 ft.
10792	FERREIRA PROFESSIONAL	1537 ROSECRANS ST I	92106		23332	MPC	Other Contractor	San Diego Bay: Pueblo	908.10						San Diego Bay	5007	ARTERIAL COMMERCIAL	200 - 1000 ft.
10793	FRONTIER TRADING INC	1110 ROSECRANS ST 209	92106		4224	MPC	Wholesale Food	San Diego Bay: Pueblo	908.10						San Diego Bay	5007	ARTERIAL COMMERCIAL	200 - 1000 ft.
10794	G4 PROJECT LLC	1220 ROSECRANS ST 241	92106		5617	MPC	Other Contractor	San Diego Bay: Pueblo	908.10						San Diego Bay	6002	OFFICE - LOW RISE	200 - 1000 ft.
10795	GREER CONSTRUCTON CO	2811 NIMITZ BLVD F	92106		233	MPC	Other Contractor	San Diego Bay: Pueblo	908.10						San Diego Bay	6701	MILITARY USE	200 - 1000 ft.
10796	J C WHITE PLUMBING	4715 POINT LOMA AVE	92107		2351	MPC	Other Contractor	San Diego Bay: Pueblo	908.10						Pacific Ocean	5007	ARTERIAL COMMERCIAL	200 - 1000 ft.
10797	JOE MERRIFIELD CONSTRUCTION	2829 NIMITZ BLVD M	92106		23322	MPC	Other Contractor	San Diego Bay: Pueblo	908.10						San Diego Bay	6701	MILITARY USE	> 1000 ft.
10798	LIFE-SAFER INC	1360 ROSECRANS ST H	92106		42191	MPC	Wholesale/Storage/ Warehousing	San Diego Bay: Pueblo	908.10						San Diego Bay	6002	OFFICE - LOW RISE	200 - 1000 ft.
10799	MCMILLIN CONSTRUCTION	2750 WOMBLE RD	92106		233	MPC	Other Contractor	San Diego Bay: Pueblo	908.10						San Diego Bay	6002	OFFICE - LOW RISE	200 - 1000 ft.
10800	MOBILE GLASS POLISHING	1220 ROSECRANS ST 274	92106		56179	MPC	Other Contractor	San Diego Bay: Pueblo	908.10						San Diego Bay	6002	OFFICE - LOW RISE	200 - 1000 ft.

#	Business Name	Street Address	Zip	SIC	NAICS	TTWQ	Category	WMA	HSA	Drains to La Jolla ASBS	Drains to Switzer Creek	Less than 200 ft. from ESA	Tributary	Residential	Nearest Water Body	SANDAG Landuse Code	SANDAG Landuse	Distance to Nearest Water Body
10801	MOBILE MICRO DEVICES	2907 SHELTER ISLAND DR 105-341	92106		42162	MPC	Wholesale/Storage/ Warehousing	San Diego Bay: Pueblo	908.10						San Diego Bay	5007	ARTERIAL COMMERCIAL	200 - 1000 ft.
10802	NAVIGARE IMPORT LLC	3639 MIDWAY DR 419	92110		42186	MPC	Wholesale/Storage/ Warehousing	San Diego Bay: Pueblo	908.10						San Diego Bay	5003	COMMUNITY SHOPPING	> 1000 ft.
10803	Q GOLF	2726 SHELTER ISLAND DR 507	92106		42183	MPC	Wholesale/Storage/ Warehousing	San Diego Bay: Pueblo	908.10						San Diego Bay	5007	ARTERIAL COMMERCIAL	200 - 1000 ft.
10804	RICHARD P WHITLOCK	4732 POINT LOMA AVE B	92107		56179	MPC	Other Contractor	San Diego Bay: Pueblo	908.10						Pacific Ocean	5007	ARTERIAL COMMERCIAL	200 - 1000 ft.
10805	ROCKET ENTERPRISES	3333 MIDWAY DR 100	92110		42169	MPC	Wholesale/Storage/ Warehousing	San Diego Bay: Pueblo	908.10						San Diego Bay	5007	ARTERIAL COMMERCIAL	> 1000 ft.
10806	ROCKYS	1800 ROSECRANS ST	92106		5617	MPC	Other Contractor	San Diego Bay: Pueblo	908.10						San Diego Bay	5007	ARTERIAL COMMERCIAL	> 1000 ft.
10807	SALCO ESPRESSO AND RESTAURANT SYSTEMS INC	2790 LYTTON ST A	92110		4229	MPC	Wholesale/Storage/ Warehousing	San Diego Bay: Pueblo	908.10						San Diego Bay	7204	GOLF COURSES	200 - 1000 ft.
10808	SAVMART PHARMACEUTICAL SERVICES INC	3545 MIDWAY DR A	92110		4222	MPC	Wholesale/Storage/ Warehousing	San Diego Bay: Pueblo	908.10						San Diego Bay	5007	ARTERIAL COMMERCIAL	> 1000 ft.
10809	SMS DESIGN	1220 ROSECRANS ST 952	92106		421	MPC	Wholesale/Storage/ Warehousing	San Diego Bay: Pueblo	908.10						San Diego Bay	6002	OFFICE - LOW RISE	200 - 1000 ft.
10810	SOUTHLAND FIRE PROTECTION INC	4733 POINT LOMA AVE	92107		23511	MPC	Other Contractor	San Diego Bay: Pueblo	908.10						Pacific Ocean	5007	ARTERIAL COMMERCIAL	200 - 1000 ft.
10811	SPACE COMPONENT	1357 ROSECRANS ST E	92106		421	MPC	Wholesale/Storage/ Warehousing	San Diego Bay: Pueblo	908.10						San Diego Bay	6002	OFFICE - LOW RISE	200 - 1000 ft.
10812	SPECIALIST ROOF CO	2726 SHELTER ISLAND DR 331	92106		2356	MPC	Other Contractor	San Diego Bay: Pueblo	908.10						San Diego Bay	5007	ARTERIAL COMMERCIAL	200 - 1000 ft.
10813	SUN TECH INVESTMENTS	3575 KENYON ST	92110		233	MPC	Other Contractor	San Diego Bay: Pueblo	908.10						San Diego Bay	6509	OTHER HEALTH CARE	> 1000 ft.
10814	TECH CONSTRUCTION	3575 KENYON ST	92110		233	MPC	Other Contractor	San Diego Bay: Pueblo	908.10						San Diego Bay	6509	OTHER HEALTH CARE	> 1000 ft.
10815	TOM HOM INVESTMENT CORP	1651 ROSECRANS ST	92106		233	MPC	Other Contractor	San Diego Bay: Pueblo	908.10						San Diego Bay	6002	OFFICE - LOW RISE	> 1000 ft.
10816	WILL BUILDER'S OF CALIFORNIA INC	1651 ROSECRANS ST	92106		233	MPC	Other Contractor	San Diego Bay: Pueblo	908.10						San Diego Bay	6002	OFFICE - LOW RISE	> 1000 ft.
10817	24 HOUR POWER INC	900 KALMIA ST	92101		56179	MPC	Other Contractor	San Diego Bay: Pueblo	908.21						San Diego Bay	4114	PARKING LOTS - SURFACE	> 1000 ft.
10818	A K DIAMOND	861 06TH AVE 614	92101		421	MPC	Wholesale/Storage/ Warehousing	San Diego Bay: Pueblo	908.21						San Diego Bay	6001	OFFICE - HIGH RISE	> 1000 ft.
10819	A M E PROLINE	3715 INDIA ST	92103		233	MPC	Other Contractor	San Diego Bay: Pueblo	908.21						San Diego Bay	4114	PARKING LOTS - SURFACE	> 1000 ft.
10820	A P C O INC	402 BROADWAY 4THFL	92101		42149	MPC	Wholesale/Storage/ Warehousing	San Diego Bay: Pueblo	908.21						San Diego Bay	5007	ARTERIAL COMMERCIAL	> 1000 ft.
10821	ADMIRAL EXCHANGE CO INC	1443 UNION ST	92101		42199	MPC	Wholesale/Storage/ Warehousing	San Diego Bay: Pueblo	908.21						San Diego Bay	6002	OFFICE - LOW RISE	> 1000 ft.

#	Business Name	Street Address	Zip	SIC	NAICS	TTWQ	Category	WMA	HSA	Drains to La Jolla ASBS	Drains to Switzer Creek	Less than 200 ft. from ESA	Tributary	Residential	Nearest Water Body	SANDAG Landuse Code	SANDAG Landuse	Distance to Nearest Water Body
10822	ADULT DEPOT	4055 PACIFIC HWY	92110		421	MPC	Wholesale/Storage/ Warehousing	San Diego Bay: Pueblo	908.21						San Diego Bay	5009	OTHER RETAIL TRADE AND STRIP	> 1000 ft.
10823	AESTHETICS INC	301 SPRUCE ST	92103		42199	MPC	Wholesale/Storage/ Warehousing	San Diego Bay: Pueblo	908.21						San Diego Bay	6002	OFFICE - LOW RISE	> 1000 ft.
10824	ANGELA JEAN PARNELL	3841 04TH AVE 130	92103		2332	MPC	Other Contractor	San Diego Bay: Pueblo	908.21						San Diego Bay	5007	ARTERIAL COMMERCIAL	> 1000 ft.
10825	ARMSTRONG MCCALL	3750 05TH AVE	92103		4219	MPC	Wholesale/Storage/ Warehousing	San Diego Bay: Pueblo	908.21						San Diego Bay	4114	PARKING LOTS - SURFACE	> 1000 ft.
10826	ARNOLD ARMS COMPANY	2329 INDIA ST	92101		42191	MPC	Wholesale/Storage/ Warehousing	San Diego Bay: Pueblo	908.21						San Diego Bay	6002	OFFICE - LOW RISE	> 1000 ft.
10827	ASSOCIATED LEATHER INC	2550 05TH AVE 403	92103		42199	MPC	Wholesale/Storage/ Warehousing	San Diego Bay: Pueblo	908.21						San Diego Bay	6001	OFFICE - HIGH RISE	> 1000 ft.
10828	AVANTI IMPORTS INC	861 06TH AVE 222	92101		4215	MPC	Wholesale/Storage/ Warehousing	San Diego Bay: Pueblo	908.21						San Diego Bay	6001	OFFICE - HIGH RISE	> 1000 ft.
10829	AYA CONSTRUCTION	3695 INDIA ST 20	92103		8114	MPC	Other Contractor	San Diego Bay: Pueblo	908.21						San Diego Bay	5007	ARTERIAL COMMERCIAL	> 1000 ft.
10830	BARRERA-OSUNA	345 K ST D102	92101		56172	MPC	Other Contractor	San Diego Bay: Pueblo	908.21						San Diego Bay	7601	PARKS - ACTIVE	> 1000 ft.
10831	BARRY JOEL KAPLAN INC	4250 PACIFIC HWY 126	92110		42199	MPC	Wholesale/Storage/ Warehousing	San Diego Bay: Pueblo	908.21						San Diego Bay	2103	LIGHT INDUSTRY-GENERAL	> 1000 ft.
10832	BAYVIEW ELECTRIC	350 K ST 609	92101		2353	MPC	Other Contractor	San Diego Bay: Pueblo	908.21						San Diego Bay	7601	PARKS - ACTIVE	> 1000 ft.
10833	BIRDWORKS FIBER ARTS	2633 REYNARD WAY	92103		421	MPC	Wholesale/Storage/ Warehousing	San Diego Bay: Pueblo	908.21						San Diego Bay	6002	OFFICE - LOW RISE	> 1000 ft.
10834	BLACK ORCHID CONSTRUCTION	1510 FRONT ST 300	92101		233	MPC	Other Contractor	San Diego Bay: Pueblo	908.21						San Diego Bay	6002	OFFICE - LOW RISE	> 1000 ft.
10835	BOMEL CONSTRUCTION CO	3298 KETTNER BLVD	92101		233	MPC	Other Contractor	San Diego Bay: Pueblo	908.21						San Diego Bay	4114	PARKING LOTS - SURFACE	> 1000 ft.
10836	BOTTOM PRICE FLOORING & SUPPLIES	1015 G ST	92101		2355	MPC	Other Contractor	San Diego Bay: Pueblo	908.21						San Diego Bay	5009	OTHER RETAIL TRADE AND STRIP	> 1000 ft.
10837	BRUCE FINE WATCHES &	861 06TH AVE 120	92101		421	MPC	Wholesale/Storage/ Warehousing	San Diego Bay: Pueblo	908.21						San Diego Bay	6001	OFFICE - HIGH RISE	> 1000 ft.
10838	BUILDERS CHOICE SERVICES INC	707 BROADWAY 1100	92101		42299	MPC	Wholesale/Storage/ Warehousing	San Diego Bay: Pueblo	908.21						San Diego Bay	5007	ARTERIAL COMMERCIAL	> 1000 ft.
10839	BURTECH PIPELINE INCORPORATED	1050 02ND AVE	92101		2333	MPC	Other Contractor	San Diego Bay: Pueblo	908.21						San Diego Bay	4115	PARKING LOTS - STRUCTURE	> 1000 ft.
10840	CALIFORNIA BATH RESTORATION	1851 SAN DIEGO AVE 120	92110		23599	MPC	Other Contractor	San Diego Bay: Pueblo	908.21						San Diego Bay	5007	ARTERIAL COMMERCIAL	> 1000 ft.
10841	CALLISTO DESIGN BUILD CORP	2900 04TH AVE 201	92103		23599	MPC	Other Contractor	San Diego Bay: Pueblo	908.21						San Diego Bay	7603	OPEN SPACE PARKS &	> 1000 ft.
10842	CENTEX CONSTRUCTION INC	930 MARKET ST	92101		2332	MPC	Other Contractor	San Diego Bay: Pueblo	908.21						San Diego Bay	5009	OTHER RETAIL TRADE AND STRIP	> 1000 ft.

#	Business Name	Street Address	Zip	SIC	NAICS	TTWQ	Category	WMA	HSA	Drains to La Jolla ASBS	Drains to Switzer Creek	Less than 200 ft. from ESA	Tributary	Residential	Nearest Water Body	SANDAG Landuse Code	SANDAG Landuse	Distance to Nearest Water Body
10843	CENTEX HOMES-NEXUS	930 MARKET ST	92101		233	MPC	Other Contractor	San Diego Bay: Pueblo	908.21						San Diego Bay	5009	OTHER RETAIL TRADE AND STRIP	> 1000 ft.
10844	CHERYL CRISS STUDIO	2400 KETTNER BLVD 226	92101		421	MPC	Wholesale/Storage/ Warehousing	San Diego Bay: Pueblo	908.21						San Diego Bay	5009	OTHER RETAIL TRADE AND STRIP	> 1000 ft.
10845	CICI	301 G ST 436	92101		42231	MPC	Wholesale/Storage/ Warehousing	San Diego Bay: Pueblo	908.21						San Diego Bay	5002	REGIONAL SHOPPING	> 1000 ft.
10846	COAST PRODUCTIONS	3841 04TH AVE 243	92103		421	MPC	Wholesale/Storage/ Warehousing	San Diego Bay: Pueblo	908.21						San Diego Bay	5007	ARTERIAL COMMERCIAL	> 1000 ft.
10847	COAST TO COAST MARKETING GROUP	2110 HANCOCK ST 202	92110		421	MPC	Wholesale/Storage/ Warehousing	San Diego Bay: Pueblo	908.21						San Diego Bay	2103	LIGHT INDUSTRY-GENERAL	> 1000 ft.
10848	CONSTANCE ATHENS	2400 KETTNER BLVD 229	92101		421	MPC	Wholesale/Storage/ Warehousing	San Diego Bay: Pueblo	908.21						San Diego Bay	5009	OTHER RETAIL TRADE AND STRIP	> 1000 ft.
10849	CONSTRUCTION RENOVATION	1125 OLIVE ST	92103		233	MPC	Other Contractor	San Diego Bay: Pueblo	908.21						San Diego Bay	5007	ARTERIAL COMMERCIAL	> 1000 ft.
10850	COOKISS	3350 SPORTS ARENA BLVD	92110		422	MPC	Wholesale/Storage/ Warehousing	San Diego Bay: Pueblo	908.21						San Diego Bay	5003	COMMUNITY SHOPPING	> 1000 ft.
10851	CORNERSTONE BUILDING GROUP	3590 KETTNER BLVD	92101		23332	MPC	Other Contractor	San Diego Bay: Pueblo	908.21						San Diego Bay	2101	INDUSTRIAL PARKS	> 1000 ft.
10852	CREATIVE SYNERGY	3140 MIDWAY DR 212	92110		42171	MPC	Wholesale/Storage/ Warehousing	San Diego Bay: Pueblo	908.21						San Diego Bay	4114	PARKING LOTS - SURFACE	> 1000 ft.
10853	CSI CONSTRUCTION	704 J ST	92101		23321	MPC	Other Contractor	San Diego Bay: Pueblo	908.21						San Diego Bay	5009	OTHER RETAIL TRADE AND STRIP	> 1000 ft.
10854	DE ABBY WHOLESALE	2150 HANCOCK ST	92110		422	MPC	Wholesale/Storage/ Warehousing	San Diego Bay: Pueblo	908.21						San Diego Bay	2103	LIGHT INDUSTRY-GENERAL	> 1000 ft.
10855	DEHAMER ELECTRIC	2775 KURTZ ST 4	92110		23531	MPC	Other Contractor	San Diego Bay: Pueblo	908.21						San Diego Bay	2103	LIGHT INDUSTRY-GENERAL	> 1000 ft.
10856	DEL MAR PLUMBING	3325 HORTON AVE AVE 1/2	92103		2351	MPC	Other Contractor	San Diego Bay: Pueblo	908.21						San Diego Bay	7606	LANDSCAPE OPEN SPACE	> 1000 ft.
10857	DIAMOND INTERNATIONAL	861 06TH AVE 145	92101		42199	MPC	Wholesale/Storage/ Warehousing	San Diego Bay: Pueblo	908.21						San Diego Bay	6001	OFFICE - HIGH RISE	> 1000 ft.
10858	DINKY DESIGNS	1419 UNIVERSITY AVE D	92103		42199	MPC	Wholesale/Storage/ Warehousing	San Diego Bay: Pueblo	908.21						San Diego Bay	5007	ARTERIAL COMMERCIAL	> 1000 ft.
10859	DOG IN PARIS	350 K ST 403	92101		42299	MPC	Wholesale/Storage/ Warehousing	San Diego Bay: Pueblo	908.21						San Diego Bay	7601	PARKS - ACTIVE	> 1000 ft.
10860	DOMESTICS PLUS	4002 Park Blvd B	92103		56172	MPC	Other Contractor	San Diego Bay: Pueblo	908.21						San Diego Bay	6509	OTHER HEALTH CARE	> 1000 ft.
10861	DORADO DENTAL SUPPLY INC	1010 UNIVERSITY AVE 466	92103		42145	MPC	Wholesale/Storage/ Warehousing	San Diego Bay: Pueblo	908.21						San Diego Bay	5004	NEIGHBORHOOD SHOPPING	> 1000 ft.
10862	DRINCO CUSTOM BUILDERS	2147 SAN DIEGO AVE	92110		233	MPC	Other Contractor	San Diego Bay: Pueblo	908.21						San Diego Bay	5007	ARTERIAL COMMERCIAL	> 1000 ft.
10863	DSH SOLAR ELECTRIC, INC	2785 KURTZ ST 5	92110		2353	MPC	Other Contractor	San Diego Bay: Pueblo	908.21						San Diego Bay	2103	LIGHT INDUSTRY-GENERAL	> 1000 ft.

#	Business Name	Street Address	Zip	SIC	NAICS	TTWQ	Category	WMA	HSA	Drains to La Jolla ASBS	Drains to Switzer Creek	Less than 200 ft. from ESA	Tributary	Residential	Nearest Water Body	SANDAG Landuse Code	SANDAG Landuse	Distance to Nearest Water Body
10864	EMERALD SOURCE	861 06TH AVE 516	92101		4215	MPC	Wholesale/Storage/ Warehousing	San Diego Bay: Pueblo	908.21						San Diego Bay	6001	OFFICE - HIGH RISE	> 1000 ft.
10865	ENGINE & GENERATOR	2367 KETTNER BLVD	92101		23531	MPC	Other Contractor	San Diego Bay: Pueblo	908.21						San Diego Bay	2103	LIGHT INDUSTRY-GENERAL	> 1000 ft.
10866	EVAN PAPEL ENTERPRISES INC	1400 06TH AVE	92101		422	MPC	Wholesale/Storage/ Warehousing	San Diego Bay: Pueblo	908.21						San Diego Bay	6002	OFFICE - LOW RISE	> 1000 ft.
10867	EXECUTIVE BUSINESS	121 BROADWAY 652	92101		5617	MPC	Other Contractor	San Diego Bay: Pueblo	908.21						San Diego Bay	6001	OFFICE - HIGH RISE	> 1000 ft.
10868	FARCA OF SAN DIEGO	3999 OLD TOWN AVE C1	92110		42199	MPC	Wholesale/Storage/ Warehousing	San Diego Bay: Pueblo	908.21						San Diego Bay	9101	UNDEVELOPED LAND	> 1000 ft.
10869	FASTENAL COMPANY	735 13TH ST	92101		4219	MPC	Wholesale/Storage/ Warehousing	San Diego Bay: Pueblo	908.21						San Diego Bay	5009	OTHER RETAIL TRADE AND STRIP	> 1000 ft.
10870	FRANCES W WATSON	2400 KETTNER BLVD 220	92101		422	MPC	Wholesale/Storage/ Warehousing	San Diego Bay: Pueblo	908.21						San Diego Bay	5009	OTHER RETAIL TRADE AND STRIP	> 1000 ft.
10871	FRANK'S BAKERY	3555 INDIA ST	92103		422	MPC	Wholesale/Storage/ Warehousing	San Diego Bay: Pueblo	908.21						San Diego Bay	5009	OTHER RETAIL TRADE AND STRIP	> 1000 ft.
10872	FWS DESIGN BUILDERS INC	402 BROADWAY 400	92101		23	MPC	Other Contractor	San Diego Bay: Pueblo	908.21						San Diego Bay	5007	ARTERIAL COMMERCIAL	> 1000 ft.
10873	G M D DIAMONDS INC	861 06TH AVE 314	92101		4215	MPC	Wholesale/Storage/ Warehousing	San Diego Bay: Pueblo	908.21						San Diego Bay	6001	OFFICE - HIGH RISE	> 1000 ft.
10874	G/K PLUMBING & HEATING INC	3065 REYNARD WAY	92103		23511	MPC	Other Contractor	San Diego Bay: Pueblo	908.21						San Diego Bay	5007	ARTERIAL COMMERCIAL	> 1000 ft.
10875	GDL RESTORATION	3175 CAUBY ST 41	92110		5617	MPC	Other Contractor	San Diego Bay: Pueblo	908.21						San Diego Bay	5004	NEIGHBORHOOD SHOPPING	> 1000 ft.
10876	GE DISTRIBUTIONS	2304 SAN DIEGO AVE B	92110		42149	MPC	Wholesale/Storage/ Warehousing	San Diego Bay: Pueblo	908.21						San Diego Bay	6002	OFFICE - LOW RISE	> 1000 ft.
10877	GLADYS DESIGN	1010 UNIVERSITY AVE 762	92103		2332	MPC	Other Contractor	San Diego Bay: Pueblo	908.21						San Diego Bay	5004	NEIGHBORHOOD SHOPPING	> 1000 ft.
10878	GOALMAKER ENTERPRISES INC	2275 KURTZ ST 6	92110		42199	MPC	Wholesale/Storage/ Warehousing	San Diego Bay: Pueblo	908.21						San Diego Bay	2103	LIGHT INDUSTRY-GENERAL	> 1000 ft.
10879	GOALMAKER INC	2275 KURTZ ST 6	92110		42199	MPC	Wholesale/Storage/ Warehousing	San Diego Bay: Pueblo	908.21						San Diego Bay	2103	LIGHT INDUSTRY-GENERAL	> 1000 ft.
10880	GOLDEN WEST JEWELERS	861 06TH AVE 800	92101		4215	MPC	Wholesale/Storage/ Warehousing	San Diego Bay: Pueblo	908.21						San Diego Bay	6001	OFFICE - HIGH RISE	> 1000 ft.
10881	GRIEGO'S PALETTE	3779 04TH AVE 4	92103		56179	MPC	Other Contractor	San Diego Bay: Pueblo	908.21						San Diego Bay	5007	ARTERIAL COMMERCIAL	> 1000 ft.
10882	GUSTTO INC	110 C ST 811	92101		4219	MPC	Wholesale/Storage/ Warehousing	San Diego Bay: Pueblo	908.21						San Diego Bay	7206	CONVENTION CENTER	> 1000 ft.
10883	HARBOR AIR CONDITIONING &	255 G ST 407	92101		23511	MPC	Other Contractor	San Diego Bay: Pueblo	908.21						San Diego Bay	5002	REGIONAL SHOPPING	> 1000 ft.
10884	HARPER CONSTRUCTION CO	2241 KETTNER BLVD 300	92101		233	MPC	Other Contractor	San Diego Bay: Pueblo	908.21						San Diego Bay	2103	LIGHT INDUSTRY-GENERAL	> 1000 ft.

#	Business Name	Street Address	Zip	SIC	NAICS	TTWQ	Category	WMA	HSA	Drains to La Jolla ASBS	Drains to Switzer Creek	Less than 200 ft. from ESA	Tributary	Residential	Nearest Water Body	SANDAG Landuse Code	SANDAG Landuse	Distance to Nearest Water Body
10885	HBS INTERNATIONAL	3302 04TH AVE	92103		421	MPC	Wholesale/Storage/ Warehousing	San Diego Bay: Pueblo	908.21						San Diego Bay	6002	OFFICE - LOW RISE	> 1000 ft.
10886	HOUSE OF DIAMONDS	861 06TH AVE 612	92101		421	MPC	Wholesale/Storage/ Warehousing	San Diego Bay: Pueblo	908.21						San Diego Bay	6001	OFFICE - HIGH RISE	> 1000 ft.
10887	HPS MECHANICAL INC	220 G ST C	92101		2351	MPC	Other Contractor	San Diego Bay: Pueblo	908.21						San Diego Bay	5002	REGIONAL SHOPPING	> 1000 ft.
10888	IHF EXPORT CORPORATION	3953 GOLDFINCH ST B	92103		421	MPC	Wholesale/Storage/ Warehousing	San Diego Bay: Pueblo	908.21						San Diego Bay	5007	ARTERIAL COMMERCIAL	> 1000 ft.
10889	IKON DOCUMENT SERVICES	101 BROADWAY	92101		4214	MPC	Wholesale/Storage/ Warehousing	San Diego Bay: Pueblo	908.21						San Diego Bay	6001	OFFICE - HIGH RISE	> 1000 ft.
10890	INDIA STREET ANTIQUES	2361 INDIA ST	92101		42121	MPC	Wholesale/Storage/ Warehousing	San Diego Bay: Pueblo	908.21						San Diego Bay	4114	PARKING LOTS - SURFACE	> 1000 ft.
10891	INDIA STREET ANTIQUES/ANTIQUE CLEARANCE	2360 INDIA ST	92101		42121	MPC	Wholesale/Storage/ Warehousing	San Diego Bay: Pueblo	908.21						San Diego Bay	2103	LIGHT INDUSTRY-GENERAL	> 1000 ft.
10892	INFINITY BUILDERS INC	2247 SAN DIEGO AVE 132	92110		2332	MPC	Other Contractor	San Diego Bay: Pueblo	908.21						San Diego Bay	5007	ARTERIAL COMMERCIAL	> 1000 ft.
10893	INTERNATIONAL DIAMOND	2350 SAN DIEGO AVE H	92110		421	MPC	Wholesale/Storage/ Warehousing	San Diego Bay: Pueblo	908.21						San Diego Bay	6002	OFFICE - LOW RISE	> 1000 ft.
10894	J JP & R INTERNATIONAL	1250 06TH AVE 211	92101		42299	MPC	Wholesale/Storage/ Warehousing	San Diego Bay: Pueblo	908.21						San Diego Bay	7606	LANDSCAPE OPEN SPACE	> 1000 ft.
10895	J L DAVIDSON COMPANY INC	2150 WASHINGTON ST 401	92110		23599	MPC	Other Contractor	San Diego Bay: Pueblo	908.21						San Diego Bay	4117	RAILROAD RIGHT OF WAYS	> 1000 ft.
10896	JEWELRY BY DESIGN	861 06TH AVE 624	92101		421	MPC	Wholesale/Storage/ Warehousing	San Diego Bay: Pueblo	908.21						San Diego Bay	6001	OFFICE - HIGH RISE	> 1000 ft.
10897	JOHNSTONE SUPPLY	4320 PACIFIC HWY	92110		4216	MPC	Wholesale/Storage/ Warehousing	San Diego Bay: Pueblo	908.21						San Diego Bay	2103	LIGHT INDUSTRY-GENERAL	> 1000 ft.
10898	JOOZE BOX DISTRIBUTOR INC	1401 06TH AVE	92101		42249	MPC	Wholesale Food	San Diego Bay: Pueblo	908.21						San Diego Bay	6002	OFFICE - LOW RISE	> 1000 ft.
10899	KAMUELA CONSTRUCTION	2505 CONGRESS ST 200	92110		233	MPC	Other Contractor	San Diego Bay: Pueblo	908.21						San Diego Bay	5005	SPECIALTY COMMERCIAL	> 1000 ft.
10900	KAREN KRASNE EXTRAORDINARY DESSERTS INC	2929 05TH AVE	92103		422	MPC	Wholesale/Storage/ Warehousing	San Diego Bay: Pueblo	908.21						San Diego Bay	6002	OFFICE - LOW RISE	> 1000 ft.
10901	KARVON ELECTRICAL	2020 HANCOCK ST	92110		23531	MPC	Other Contractor	San Diego Bay: Pueblo	908.21						San Diego Bay	2103	LIGHT INDUSTRY-GENERAL	> 1000 ft.
10902	KAUFMAN ENTERPRISES	861 06TH AVE 410	92101		421	MPC	Wholesale/Storage/ Warehousing	San Diego Bay: Pueblo	908.21						San Diego Bay	6001	OFFICE - HIGH RISE	> 1000 ft.
10903	KMS BUILDERS INC	401 A ST 2300	92101		2332	MPC	Other Contractor	San Diego Bay: Pueblo	908.21						San Diego Bay	6002	OFFICE - LOW RISE	> 1000 ft.
10904	KYOWA KOGYO LTD	701 B ST 222	92101		422	MPC	Wholesale/Storage/ Warehousing	San Diego Bay: Pueblo	908.21						San Diego Bay	6001	OFFICE - HIGH RISE	> 1000 ft.
10905	L & M BARBER-BEAUTY SUPPLY	625 08TH AVE	92101		421	MPC	Wholesale/Storage/ Warehousing	San Diego Bay: Pueblo	908.21						San Diego Bay	5001	WHOLESALE TRADE	> 1000 ft.
10906	L B POWERS INC	1705 LEWIS ST	92103		23511	MPC	Other Contractor	San Diego Bay: Pueblo	908.21						San Diego Bay	5007	ARTERIAL COMMERCIAL	> 1000 ft.

#	Business Name	Street Address	Zip	SIC	NAICS	TTWQ	Category	WMA	HSA	Drains to La Jolla ASBS	Drains to Switzer Creek	Less than 200 ft. from ESA	Tributary	Residential	Nearest Water Body	SANDAG Landuse Code	SANDAG Landuse	Distance to Nearest Water Body
10907	LAURENCE BLOOM WHOLESALE AUTO	3205 MIDWAY DR C	92110		421	MPC	Wholesale/Storage/ Warehousing	San Diego Bay: Pueblo	908.21						San Diego Bay	5007	ARTERIAL COMMERCIAL	> 1000 ft.
10908	LEGACY BUILDING SERVICES INC	2505 CONGRESS ST	92110		23	MPC	Other Contractor	San Diego Bay: Pueblo	908.21						San Diego Bay	5007	ARTERIAL COMMERCIAL	> 1000 ft.
10909	LOVE YOUR EYES, CO.	2230 SAN DIEGO AVE 14	92110		42199	MPC	Wholesale/Storage/ Warehousing	San Diego Bay: Pueblo	908.21						San Diego Bay	6002	OFFICE - LOW RISE	> 1000 ft.
10910	LOVING ENTERPRISES	3085 REYNARD WAY	92103		42249	MPC	Wholesale Food	San Diego Bay: Pueblo	908.21						San Diego Bay	5007	ARTERIAL COMMERCIAL	> 1000 ft.
10911	LUCKEY YOU INC	3350 SPORTS ARENA BLVD G	92110		4223	MPC	Wholesale/Storage/ Warehousing	San Diego Bay: Pueblo	908.21						San Diego Bay	5003	COMMUNITY SHOPPING	> 1000 ft.
10912	LUSK CUSTOM DESIGN &	2165 SAN DIEGO AVE 103	92110		23	MPC	Other Contractor	San Diego Bay: Pueblo	908.21						San Diego Bay	5007	ARTERIAL COMMERCIAL	> 1000 ft.
10913	LUXURY YACHTS INTERNATIONAL	1125 OLIVE ST	92103		421	MPC	Wholesale/Storage/ Warehousing	San Diego Bay: Pueblo	908.21						San Diego Bay	5007	ARTERIAL COMMERCIAL	> 1000 ft.
10914	M DESIGN INC	3485 NOELL ST D	92110		2353	MPC	Other Contractor	San Diego Bay: Pueblo	908.21						San Diego Bay	2103	LIGHT INDUSTRY-GENERAL	> 1000 ft.
10915	MAC THE INSPECTOR	1010 UNIVERSITY AVE 162	92103		2332	MPC	Other Contractor	San Diego Bay: Pueblo	908.21						San Diego Bay	5004	NEIGHBORHOOD SHOPPING	> 1000 ft.
10916	MANDALA ART PLATES	710 13TH ST 3A	92101		421	MPC	Wholesale/Storage/ Warehousing	San Diego Bay: Pueblo	908.21						San Diego Bay	2103	LIGHT INDUSTRY-GENERAL	> 1000 ft.
10917	MANUFACTURING TECHNOLOGIES	861 06TH AVE 215	92101		4214	MPC	Wholesale/Storage/ Warehousing	San Diego Bay: Pueblo	908.21						San Diego Bay	6001	OFFICE - HIGH RISE	> 1000 ft.
10918	MARK VISOCKY GENERAL	1286 UNIVERSITY AVE	92103		23	MPC	Other Contractor	San Diego Bay: Pueblo	908.21						San Diego Bay	5007	ARTERIAL COMMERCIAL	> 1000 ft.
10919	MAYSSAMI IMPORT & EXPORT	861 06TH AVE 175	92101		421	MPC	Wholesale/Storage/ Warehousing	San Diego Bay: Pueblo	908.21						San Diego Bay	6001	OFFICE - HIGH RISE	> 1000 ft.
10920	MC STEEL INCORPORATED	402 BROADWAY 400	92101		42199	MPC	Wholesale/Storage/ Warehousing	San Diego Bay: Pueblo	908.21						San Diego Bay	5007	ARTERIAL COMMERCIAL	> 1000 ft.
10921	MEDICAL CENTER PHARMACEUTICALS	1875 03RD AVE 201	92101		421	MPC	Wholesale/Storage/ Warehousing	San Diego Bay: Pueblo	908.21						San Diego Bay	6102	RELIGIOUS FACILITY	> 1000 ft.
10922	MG & ASSOCIATES	752 05TH AVE	92101		2332	MPC	Other Contractor	San Diego Bay: Pueblo	908.21						San Diego Bay	5007	ARTERIAL COMMERCIAL	> 1000 ft.
10923	MIDWAY SERVICES INC	2535 KETTNER BLVD 3A2	92101		422	MPC	Wholesale/Storage/ Warehousing	San Diego Bay: Pueblo	908.21						San Diego Bay	4115	PARKING LOTS - STRUCTURE	> 1000 ft.
10924	MILES GRANT WINES	1331 INDIA ST	92101		42282	MPC	Wholesale/Storage/ Warehousing	San Diego Bay: Pueblo	908.21						San Diego Bay	5007	ARTERIAL COMMERCIAL	> 1000 ft.
10925	MILLER ENVIRONMENTAL	1668 LEWIS ST	92103		23599	MPC	Other Contractor	San Diego Bay: Pueblo	908.21						San Diego Bay	5007	ARTERIAL COMMERCIAL	> 1000 ft.
10926	MIXTURE	2210 KETTNER BLVD	92101		44	MPC	Wholesale/Storage/ Warehousing	San Diego Bay: Pueblo	908.21						San Diego Bay	2103	LIGHT INDUSTRY-GENERAL	> 1000 ft.
10927	N R CO	804 MARKET ST	92101		421	MPC	Wholesale/Storage/ Warehousing	San Diego Bay: Pueblo	908.21						San Diego Bay	4114	PARKING LOTS - SURFACE	> 1000 ft.
10928	NADEEM PUBLISHING	1200 03RD AVE 1321	92101		42292	MPC	Wholesale/Storage/ Warehousing	San Diego Bay: Pueblo	908.21						San Diego Bay	7606	LANDSCAPE OPEN SPACE	> 1000 ft.

#	Business Name	Street Address	Zip	SIC	NAICS	TTWQ	Category	WMA	HSA	Drains to La Jolla ASBS	Drains to Switzer Creek	Less than 200 ft. from ESA	Tributary	Residential	Nearest Water Body	SANDAG Landuse Code	SANDAG Landuse	Distance to Nearest Water Body
10929	NATIONAL AIR INC	2053 KURTZ ST	92110		23511	MPC	Other Contractor	San Diego Bay: Pueblo	908.21						San Diego Bay	5009	OTHER RETAIL TRADE AND STRIP	> 1000 ft.
10930	NEGMA LEATHER INC	1566 05TH AVE	92101		4229	MPC	Wholesale/Storage/ Warehousing	San Diego Bay: Pueblo	908.21						San Diego Bay	5009	OTHER RETAIL TRADE AND STRIP	> 1000 ft.
10931	NEOSTYLE EYEWEAR CORP	2605 STATE ST	92103		42199	MPC	Wholesale/Storage/ Warehousing	San Diego Bay: Pueblo	908.21						San Diego Bay	2103	LIGHT INDUSTRY-GENERAL	> 1000 ft.
10932	NEWWAY STRUCTURES INC	1199 PACIFIC HY	92101		23599	MPC	Other Contractor	San Diego Bay: Pueblo	908.21						San Diego Bay	6002	OFFICE - LOW RISE	200 - 1000 ft.
10933	OCEAN BLUE ENVIRONMENTAL SERVICES INC	2775 KURTZ ST 1	92110		23599	MPC	Other Contractor	San Diego Bay: Pueblo	908.21						San Diego Bay	2103	LIGHT INDUSTRY-GENERAL	> 1000 ft.
10934	OLYMPIA SUCCESSORIES	861 06TH AVE 110	92101		421	MPC	Wholesale/Storage/ Warehousing	San Diego Bay: Pueblo	908.21						San Diego Bay	6001	OFFICE - HIGH RISE	> 1000 ft.
10935	OUTDOOR LIGHTING PERSPECTIVES OF	402 BROADWAY 400	92101		56179	MPC	Other Contractor	San Diego Bay: Pueblo	908.21						San Diego Bay	5007	ARTERIAL COMMERCIAL	> 1000 ft.
10936	PACIFIC DRILLING CO	2688 SPORTS ARENA BLVD	92110		23599	MPC	Other Contractor	San Diego Bay: Pueblo	908.21						San Diego Bay	2103	LIGHT INDUSTRY-GENERAL	> 1000 ft.
10937	PACIFIC SCENE HOMES	2505 CONGRESS ST	92110		2332	MPC	Other Contractor	San Diego Bay: Pueblo	908.21						San Diego Bay	5007	ARTERIAL COMMERCIAL	> 1000 ft.
10938	PACIFIC SCENE PROPERTIES INC	2505 CONGRESS ST 220	92110		2332	MPC	Other Contractor	San Diego Bay: Pueblo	908.21						San Diego Bay	5005	SPECIALTY COMMERCIAL	> 1000 ft.
10939	PARK HAVEN APARTMENTS BUILDING &	3537 04TH AVE	92103		233	MPC	Other Contractor	San Diego Bay: Pueblo	908.21						San Diego Bay	6002	OFFICE - LOW RISE	> 1000 ft.
10940	PAULIN AND SONS COMPANY	4250 PACIFIC HWY 119A	92110		421	MPC	Wholesale/Storage/ Warehousing	San Diego Bay: Pueblo	908.21						San Diego Bay	2103	LIGHT INDUSTRY-GENERAL	> 1000 ft.
10941	PEARL DESIGN INTERNATIONAL	861 06TH AVE 418	92101		421	MPC	Wholesale/Storage/ Warehousing	San Diego Bay: Pueblo	908.21						San Diego Bay	6001	OFFICE - HIGH RISE	> 1000 ft.
10942	PLAYHAUS INC	320 ASH ST 207	92101		42212	MPC	Wholesale/Storage/ Warehousing	San Diego Bay: Pueblo	908.21						San Diego Bay	6002	OFFICE - LOW RISE	> 1000 ft.
10943	PO JEWELERS	861 06TH AVE 329	92101		421	MPC	Wholesale/Storage/ Warehousing	San Diego Bay: Pueblo	908.21						San Diego Bay	6001	OFFICE - HIGH RISE	> 1000 ft.
10944	PROGRESSIVE INTERNATIONAL	255 G ST 691	92101		4219	MPC	Wholesale/Storage/ Warehousing	San Diego Bay: Pueblo	908.21						San Diego Bay	5002	REGIONAL SHOPPING	> 1000 ft.
10945	PRUDENTIAL OVERALL SUPPLY	740 F ST	92101		4223	MPC	Wholesale/Storage/ Warehousing	San Diego Bay: Pueblo	908.21						San Diego Bay	4114	PARKING LOTS - SURFACE	> 1000 ft.
10946	PYRAMID BIOLOGICAL	2850 06TH AVE 111	92103		42199	MPC	Wholesale/Storage/ Warehousing	San Diego Bay: Pueblo	908.21						San Diego Bay	6002	OFFICE - LOW RISE	> 1000 ft.
10947	QUALITY DIAMONDS	861 06TH AVE 165	92101		4215	MPC	Wholesale/Storage/ Warehousing	San Diego Bay: Pueblo	908.21						San Diego Bay	6001	OFFICE - HIGH RISE	> 1000 ft.
10948	RAINBOW DIST CO OF SD	2065 KURTZ ST	92110		4224	MPC	Wholesale Food	San Diego Bay: Pueblo	908.21						San Diego Bay	5009	OTHER RETAIL TRADE AND STRIP	> 1000 ft.

#	Business Name	Street Address	Zip	SIC	NAICS	TTWQ	Category	WMA	HSA	Drains to La Jolla ASBS	Drains to Switzer Creek	Less than 200 ft. from ESA	Tributary	Residential	Nearest Water Body	SANDAG Landuse Code	SANDAG Landuse	Distance to Nearest Water Body
10949	RN SERVICES INC DBA SHELAFOE &	1010 UNIVERSITY AVE 1776	92103		4229	MPC	Wholesale/Storage/ Warehousing	San Diego Bay: Pueblo	908.21						San Diego Bay	5004	NEIGHBORHOOD SHOPPING	> 1000 ft.
10950	ROBERTS ELECTRIC SERVICE	3707 05TH AVE 100	92103		23531	MPC	Other Contractor	San Diego Bay: Pueblo	908.21						San Diego Bay	5007	ARTERIAL COMMERCIAL	> 1000 ft.
10951	ROOFING UNLIMITED	2707 CONGRESS ST 1K	92110		2356	MPC	Other Contractor	San Diego Bay: Pueblo	908.21						San Diego Bay	6002	OFFICE - LOW RISE	> 1000 ft.
10952	ROSENDIN ELECTRIC INC	1133 COLUMBIA ST 101	92101		2353	MPC	Other Contractor	San Diego Bay: Pueblo	908.21						San Diego Bay	6002	OFFICE - LOW RISE	> 1000 ft.
10953	RUTTKAY DEVELOPMENT	2535 KETTNER BLVD 1A5	92101		233	MPC	Other Contractor	San Diego Bay: Pueblo	908.21						San Diego Bay	4115	PARKING LOTS - STRUCTURE	> 1000 ft.
10954	RW LITTLE CO	3923 PACIFIC HWY	92110		2359	MPC	Other Contractor	San Diego Bay: Pueblo	908.21						San Diego Bay	2103	LIGHT INDUSTRY-GENERAL	> 1000 ft.
10955	S AND S ENTERPRISES	113 G ST 310	92101		2333	MPC	Other Contractor	San Diego Bay: Pueblo	908.21						San Diego Bay	5002	REGIONAL SHOPPING	> 1000 ft.
10956	S LUSK BLDG & REMODELING	2165 SAN DIEGO AVE 103	92110		233	MPC	Other Contractor	San Diego Bay: Pueblo	908.21						San Diego Bay	5007	ARTERIAL COMMERCIAL	> 1000 ft.
10957	S&L JEWELERS	861 06TH AVE 420	92101		4215	MPC	Wholesale/Storage/ Warehousing	San Diego Bay: Pueblo	908.21						San Diego Bay	6001	OFFICE - HIGH RISE	> 1000 ft.
10958	SAN DIEGO SELECT INC DBA SELECT	3205 MIDWAY DR G	92110		23	MPC	Other Contractor	San Diego Bay: Pueblo	908.21						San Diego Bay	5007	ARTERIAL COMMERCIAL	> 1000 ft.
10959	SANTA FE ROOFING INC	538 OLIVE ST C302	92103		23599	MPC	Other Contractor	San Diego Bay: Pueblo	908.21						San Diego Bay	6102	RELIGIOUS FACILITY	> 1000 ft.
10960	SC DESIGN INC	707 BROADWAY 1100	92101		23599	MPC	Other Contractor	San Diego Bay: Pueblo	908.21						San Diego Bay	5007	ARTERIAL COMMERCIAL	> 1000 ft.
10961	SEATING CONCEPTS LLC	2225 HANCOCK ST	92110		42199	MPC	Wholesale/Storage/ Warehousing	San Diego Bay: Pueblo	908.21						San Diego Bay	2103	LIGHT INDUSTRY-GENERAL	> 1000 ft.
10962	SECOND AVENUE CONSTRUCTION CORPORATION	600 B ST	92101		233	MPC	Other Contractor	San Diego Bay: Pueblo	908.21						San Diego Bay	6001	OFFICE - HIGH RISE	> 1000 ft.
10963	SERENGETI COMPANY INC	861 06TH AVE 510	92101		4215	MPC	Wholesale/Storage/ Warehousing	San Diego Bay: Pueblo	908.21						San Diego Bay	6001	OFFICE - HIGH RISE	> 1000 ft.
10964	SEVEN SEASONS FOOD CO	311 04TH AVE 505	92101		42249	MPC	Wholesale Food	San Diego Bay: Pueblo	908.21						San Diego Bay	6002	OFFICE - LOW RISE	> 1000 ft.
10965	SILVER PLUS IMPORTS	861 06TH AVE 711	92101		421	MPC	Wholesale/Storage/ Warehousing	San Diego Bay: Pueblo	908.21						San Diego Bay	6001	OFFICE - HIGH RISE	> 1000 ft.
10966	SMART & FINAL STORE #464	2804 MIDWAY DR	92110		4224	MPC	Wholesale Food	San Diego Bay: Pueblo	908.21						San Diego Bay	4113	COMMUNICATIONS AND UTILITIES	> 1000 ft.
10967	SOLTEK PACIFIC	2424 CONGRESS ST A	92110		233	MPC	Other Contractor	San Diego Bay: Pueblo	908.21						San Diego Bay	6002	OFFICE - LOW RISE	> 1000 ft.
10968	SPECIALTY PRODUCE	1929 HANCOCK ST	92110		4229	MPC	Wholesale/Storage/ Warehousing	San Diego Bay: Pueblo	908.21						San Diego Bay	2104	WAREHOUSING & PUBLIC	> 1000 ft.
10969	SQUARE ONE FRAMING INC	3921 AMPUDIA ST	92110		23599	MPC	Other Contractor	San Diego Bay: Pueblo	908.21						San Diego Bay	9101	UNDEVELOPED LAND	> 1000 ft.
10970	SQUIDCO FISHING/SOURCE	3518 BARNETT AVE	92110		421	MPC	Wholesale/Storage/ Warehousing	San Diego Bay: Pueblo	908.21						San Diego Bay	6002	OFFICE - LOW RISE	> 1000 ft.

#	Business Name	Street Address	Zip	SIC	NAICS	TTWQ	Category	WMA	HSA	Drains to La Jolla ASBS	Drains to Switzer Creek	Less than 200 ft. from ESA	Tributary	Residential	Nearest Water Body	SANDAG Landuse Code	SANDAG Landuse	Distance to Nearest Water Body
10971	SUB S CORPORATION	861 06TH AVE 610	92101		42299	MPC	Wholesale/Storage/ Warehousing	San Diego Bay: Pueblo	908.21						San Diego Bay	6001	OFFICE - HIGH RISE	> 1000 ft.
10972	SWEIG GENERAL CONTRACTING INC	2785 KURTZ ST 11	92110		233	MPC	Other Contractor	San Diego Bay: Pueblo	908.21						San Diego Bay	2103	LIGHT INDUSTRY-GENERAL	> 1000 ft.
10973	TABLA	2146 KETTNER BLVD	92101		42121	MPC	Wholesale/Storage/ Warehousing	San Diego Bay: Pueblo	908.21						San Diego Bay	2103	LIGHT INDUSTRY-GENERAL	> 1000 ft.
10974	TABLEWARE INTERNATIONAL	770 PARK BLVD	92101		421	MPC	Wholesale/Storage/ Warehousing	San Diego Bay: Pueblo	908.21						San Diego Bay	5001	WHOLESALE TRADE	> 1000 ft.
10975	THE ELLIS COMPANY DBA	3957 PACIFIC HWY	92110		42299	MPC	Wholesale/Storage/ Warehousing	San Diego Bay: Pueblo	908.21						San Diego Bay	2103	LIGHT INDUSTRY-GENERAL	> 1000 ft.
10976	THE SOUL WHISPERER	3742 06TH AVE	92103		4219	MPC	Wholesale/Storage/ Warehousing	San Diego Bay: Pueblo	908.21						San Diego Bay	6002	OFFICE - LOW RISE	> 1000 ft.
10977	TOTAL ELECTRONICS	3630 ENTERPRISE ST	92110		4216	MPC	Wholesale/Storage/ Warehousing	San Diego Bay: Pueblo	908.21						San Diego Bay	6002	OFFICE - LOW RISE	> 1000 ft.
10978	TRANSCAL	2120 HANCOCK ST 202	92110		23	MPC	Other Contractor	San Diego Bay: Pueblo	908.21						San Diego Bay	2103	LIGHT INDUSTRY-GENERAL	> 1000 ft.
10979	UNITE EUROTHERAPY	2400 KETTNER BLVD 103	92101		4229	MPC	Wholesale/Storage/ Warehousing	San Diego Bay: Pueblo	908.21						San Diego Bay	5009	OTHER RETAIL TRADE AND STRIP	> 1000 ft.
10980	UNITED PLUMBING SYSTEMS INC	3443 INDIA ST A	92103		23511	MPC	Other Contractor	San Diego Bay: Pueblo	908.21						San Diego Bay	4114	PARKING LOTS - SURFACE	> 1000 ft.
10981	UPA GROUP INC	1133 COLUMBIA ST 104	92101		233	MPC	Other Contractor	San Diego Bay: Pueblo	908.21						San Diego Bay	6002	OFFICE - LOW RISE	> 1000 ft.
10982	UPTOWN BUILDERS INC	2250 04TH AVE 300	92101		233	MPC	Other Contractor	San Diego Bay: Pueblo	908.21						San Diego Bay	6002	OFFICE - LOW RISE	> 1000 ft.
10983	VITREUM	1286 UNIVERSITY AVE 508	92103		56179	MPC	Other Contractor	San Diego Bay: Pueblo	908.21						San Diego Bay	5007	ARTERIAL COMMERCIAL	> 1000 ft.
10984	VORTEX	220 G ST C	92101		2333	MPC	Other Contractor	San Diego Bay: Pueblo	908.21						San Diego Bay	5002	REGIONAL SHOPPING	> 1000 ft.
10985	WENDELLINE THE	710 13TH ST 206	92101		422	MPC	Wholesale/Storage/ Warehousing	San Diego Bay: Pueblo	908.21						San Diego Bay	2103	LIGHT INDUSTRY-GENERAL	> 1000 ft.
10986	WHILLOCK CONTRACTING INC	346 FRONT ST	92101		234	MPC	Other Contractor	San Diego Bay: Pueblo	908.21						San Diego Bay	7601	PARKS - ACTIVE	200 - 1000 ft.
10987	WINTERCREST CORP	4019 GOLDFINCH ST 400	92103		233	MPC	Other Contractor	San Diego Bay: Pueblo	908.21						San Diego Bay	5007	ARTERIAL COMMERCIAL	> 1000 ft.
10988	WIRELESS PRODUCTS	311 04TH AVE 409	92101		42199	MPC	Wholesale/Storage/ Warehousing	San Diego Bay: Pueblo	908.21						San Diego Bay	6002	OFFICE - LOW RISE	> 1000 ft.
10989	WOOD FX	2310 KETTNER BLVD C	92101		4212	MPC	Wholesale/Storage/ Warehousing	San Diego Bay: Pueblo	908.21						San Diego Bay	2104	WAREHOUSING & PUBLIC	> 1000 ft.
10990	WW GRAINGER INC	1350 06TH AVE 190	92101		4219	MPC	Wholesale/Storage/ Warehousing	San Diego Bay: Pueblo	908.21						San Diego Bay	4114	PARKING LOTS - SURFACE	> 1000 ft.
10991	YAHALOM	861 06TH AVE 316	92101		421	MPC	Wholesale/Storage/ Warehousing	San Diego Bay: Pueblo	908.21						San Diego Bay	6001	OFFICE - HIGH RISE	> 1000 ft.
10992	ZIEG DIAMONDS	861 06TH AVE 729	92101		4229	MPC	Wholesale/Storage/ Warehousing	San Diego Bay: Pueblo	908.21						San Diego Bay	6001	OFFICE - HIGH RISE	> 1000 ft.

#	Business Name	Street Address	Zip	SIC	NAICS	TTWQ	Category	WMA	HSA	Drains to La Jolla ASBS	Drains to Switzer Creek	Less than 200 ft. from ESA	Tributary	Residential	Nearest Water Body	SANDAG Landuse Code	SANDAG Landuse	Distance to Nearest Water Body
10993	ZIP IT SOX	1400 06TH AVE 103	92101		42231	MPC	Wholesale/Storage/ Warehousing	San Diego Bay: Pueblo	908.21						San Diego Bay	6002	OFFICE - LOW RISE	> 1000 ft.
10994	AC HOME & GARDEN PRODUCT	3672 33RD ST	92104		422	MPC	Wholesale/Storage/ Warehousing	San Diego Bay: Pueblo	908.22		X			X	Switzer Creek, Unnamed Tributary	1100	SINGLE FAMILY RESIDENTIAL	> 1000 ft.
10995	ACE PATIO	4345 UTAH ST	92104		23599	MPC	Other Contractor	San Diego Bay: Pueblo	908.22		X			X	Powerhouse Canyon	1200	MULTI-FAMILY RESIDENTIAL	> 1000 ft.
10996	AGAPE DEVELOPMENT	2520 30TH ST	92104		2332	MPC	Other Contractor	San Diego Bay: Pueblo	908.22		X			X	Switzer Creek, Unnamed Tributary	1200	MULTI-FAMILY RESIDENTIAL	200 - 1000 ft.
10997	ALBERTO BAUTISTA	820 GLENDALE AVE	92102		56179	MPC	Other Contractor	San Diego Bay: Pueblo	908.22		X			X	Switzer Creek, Unnamed Tributary	1200	MULTI-FAMILY RESIDENTIAL	> 1000 ft.
10998	ALL AMERICAN ALLIGATOR	3595 LOUISIANA ST	92104		42	MPC	Wholesale/Storage/ Warehousing	San Diego Bay: Pueblo	908.22		X			X	Powerhouse Canyon	1100	SINGLE FAMILY RESIDENTIAL	> 1000 ft.
10999	ALLAN ROOF REPAIR	4130 LOUISIANA ST	92104		56179	MPC	Other Contractor	San Diego Bay: Pueblo	908.22		X			X	Powerhouse Canyon	1200	MULTI-FAMILY RESIDENTIAL	> 1000 ft.
11000	ALLPROSTICKERS	3675 HERMAN AVE	92104		42	MPC	Wholesale/Storage/ Warehousing	San Diego Bay: Pueblo	908.22		X			X	Switzer Creek, Unnamed Tributary	1200	MULTI-FAMILY RESIDENTIAL	> 1000 ft.
11001	AMERICAN PLUMBING	422 21ST ST	92102		23511	MPC	Other Contractor	San Diego Bay: Pueblo	908.22		X			X	Switzer Creek, Unnamed Tributary	1100	SINGLE FAMILY RESIDENTIAL	> 1000 ft.
11002	ANAPHASE II PUBLISHING	2739 WIGHTMAN ST	92104		42292	MPC	Wholesale/Storage/ Warehousing	San Diego Bay: Pueblo	908.22		X			X	Powerhouse Canyon	1200	MULTI-FAMILY RESIDENTIAL	> 1000 ft.
11003	ANDRES OROZCO	3785 GRANADA AVE	92104		56172	MPC	Other Contractor	San Diego Bay: Pueblo	908.22		X			X	Switzer Creek, Unnamed Tributary	1100	SINGLE FAMILY RESIDENTIAL	> 1000 ft.
11004	ATLAS SPORTS NUTRITION	4157 1/2 HAMILTON ST	92104		42245	MPC	Wholesale Food	San Diego Bay: Pueblo	908.22		X			X	Powerhouse Canyon	1200	MULTI-FAMILY RESIDENTIAL	> 1000 ft.
11005	B GARBER PLBG INC	3360 30TH ST	92104		23511	MPC	Other Contractor	San Diego Bay: Pueblo	908.22		X			X	Switzer Creek, Unnamed Tributary	1100	SINGLE FAMILY RESIDENTIAL	> 1000 ft.
11006	B WEAR	3815 1/2 GRIM AVE	92104		421	MPC	Wholesale/Storage/ Warehousing	San Diego Bay: Pueblo	908.22		X			X	Switzer Creek, Unnamed Tributary	1100	SINGLE FAMILY RESIDENTIAL	> 1000 ft.
11007	BAJA CONNECTORS	2661 L ST	92102		42299	MPC	Wholesale/Storage/ Warehousing	San Diego Bay: Pueblo	908.22		X			X	Switzer Creek, Unnamed Tributary	1100	SINGLE FAMILY RESIDENTIAL	> 1000 ft.
11008	BAJA PRODUCE	1886 NEWTON AVE	92113		422	MPC	Wholesale/Storage/ Warehousing	San Diego Bay: Pueblo	908.22		X			X	San Diego Bay, Switzer	1200	MULTI-FAMILY RESIDENTIAL	> 1000 ft.
11009	BBG BROKERS	1157 23RD ST 3	92102		4219	MPC	Wholesale/Storage/ Warehousing	San Diego Bay: Pueblo	908.22		X			X	Switzer Creek, Unnamed Tributary	1100	SINGLE FAMILY RESIDENTIAL	> 1000 ft.
11010	BERRILL DEMOLITION	3919 LOUISIANA ST	92104		23599	MPC	Other Contractor	San Diego Bay: Pueblo	908.22		X			X	Powerhouse Canyon	1200	MULTI-FAMILY RESIDENTIAL	> 1000 ft.
11011	BIG D'S HANDY SERVICE	2648 E ST	92102		56179	MPC	Other Contractor	San Diego Bay: Pueblo	908.22		X			X	Switzer Creek, Unnamed Tributary	1100	SINGLE FAMILY RESIDENTIAL	> 1000 ft.
11012	BILL POULIN HOME REPAIRS	3607 PERSHING AVE	92104		56172	MPC	Other Contractor	San Diego Bay: Pueblo	908.22		X			X	Powerhouse Canyon	1100	SINGLE FAMILY RESIDENTIAL	> 1000 ft.
11013	BLANCA'S	4185 MISSISSIPPI ST	92104		56172	MPC	Other Contractor	San Diego Bay: Pueblo	908.22		X			X	Powerhouse Canyon	1200	MULTI-FAMILY RESIDENTIAL	> 1000 ft.
11014	CAL PAC DEVELOPMENT	4077 HAMILTON ST	92104		233	MPC	Other Contractor	San Diego Bay: Pueblo	908.22		X			X	Powerhouse Canyon	1200	MULTI-FAMILY RESIDENTIAL	> 1000 ft.
11015	CALLED 2 SERVE HEATING & AIR	3376 GRIM AVE 3	92104		56179	MPC	Other Contractor	San Diego Bay: Pueblo	908.22		X			X	Switzer Creek, Unnamed Tributary	1100	SINGLE FAMILY RESIDENTIAL	> 1000 ft.

#	Business Name	Street Address	Zip	SIC	NAICS	TTWQ	Category	WMA	HSA	Drains to La Jolla ASBS	Drains to Switzer Creek	Less than 200 ft. from ESA	Tributary	Residential	Nearest Water Body	SANDAG Landuse Code	SANDAG Landuse	Distance to Nearest Water Body
11016	CARBAJAL FLOOR INTERIORS	2636 POLK AVE	92104		2355	MPC	Other Contractor	San Diego Bay: Pueblo	908.22		X			X	Powerhouse Canyon	1200	MULTI-FAMILY RESIDENTIAL	> 1000 ft.
11017	CASA TORRES CORPORATION	3709 UTAH ST	92104		56172	MPC	Other Contractor	San Diego Bay: Pueblo	908.22		X			X	Switzer Creek, Unnamed Tributary	1100	SINGLE FAMILY RESIDENTIAL	> 1000 ft.
11018	CHARLENE R ELDRIDGE	3511 TEXAS ST	92104		4219	MPC	Wholesale/Storage/ Warehousing	San Diego Bay: Pueblo	908.22		X			X	Powerhouse Canyon	1100	SINGLE FAMILY RESIDENTIAL	> 1000 ft.
11019	COMET ELECTRIC CO.	3817 GRIM AVE	92104		2353	MPC	Other Contractor	San Diego Bay: Pueblo	908.22		X			X	Switzer Creek, Unnamed Tributary	1100	SINGLE FAMILY RESIDENTIAL	> 1000 ft.
11020	COMMON DESIGNS	3960 ARIZONA ST 4	92104		42232	MPC	Wholesale/Storage/ Warehousing	San Diego Bay: Pueblo	908.22		X			X	Powerhouse Canyon	1200	MULTI-FAMILY RESIDENTIAL	> 1000 ft.
11021	D & D CUSTOM TILLING	1110 24TH ST 24	92102		56179	MPC	Other Contractor	San Diego Bay: Pueblo	908.22		X			X	Switzer Creek, Unnamed Tributary	1200	MULTI-FAMILY RESIDENTIAL	> 1000 ft.
11022	DAVE KELLER PLUMBING	2806 MADISON AVE	92116		23511	MPC	Other Contractor	San Diego Bay: Pueblo	908.22		X			X	Powerhouse Canyon	1100	SINGLE FAMILY RESIDENTIAL	> 1000 ft.
11023	DAVID TRAMELL	525 14TH ST 211	92101		42145	MPC	Wholesale/Storage/ Warehousing	San Diego Bay: Pueblo	908.22		X			X	San Diego Bay, Switzer	1200	MULTI-FAMILY RESIDENTIAL	> 1000 ft.
11024	DERO STYLE	4172 MISSISSIPPI ST 17	92104		42199	MPC	Wholesale/Storage/ Warehousing	San Diego Bay: Pueblo	908.22		X			X	Powerhouse Canyon	1200	MULTI-FAMILY RESIDENTIAL	> 1000 ft.
11025	DESIGNER IMAGE	1042 23RD ST	92102		422	MPC	Wholesale/Storage/ Warehousing	San Diego Bay: Pueblo	908.22		X			X	Switzer Creek, Unnamed Tributary	1100	SINGLE FAMILY RESIDENTIAL	> 1000 ft.
11026	DIESELDORFF KAFFEE USA	4050 KANSAS ST	92104		4229	MPC	Wholesale/Storage/ Warehousing	San Diego Bay: Pueblo	908.22		X			X	Powerhouse Canyon	1200	MULTI-FAMILY RESIDENTIAL	> 1000 ft.
11027	DOGGY DELICIOUS DISTRIBUTORS	4550 ARIZONA ST	92116		42249	MPC	Wholesale Food	San Diego Bay: Pueblo	908.22		X			X	Powerhouse Canyon	1200	MULTI-FAMILY RESIDENTIAL	> 1000 ft.
11028	DSTAR MOBILE	3627 33RD ST	92104		4216	MPC	Wholesale/Storage/ Warehousing	San Diego Bay: Pueblo	908.22		X			X	Switzer Creek, Unnamed Tributary	1200	MULTI-FAMILY RESIDENTIAL	> 1000 ft.
11029	DURA STAR HOME IMPROVEMENTS	1627 DALE ST	92102		5617	MPC	Other Contractor	San Diego Bay: Pueblo	908.22		X			X	Switzer Creek, Unnamed Tributary	1100	SINGLE FAMILY RESIDENTIAL	> 1000 ft.
11030	DWYER ELECTRIC	4151 LOUISIANA ST	92104		23531	MPC	Other Contractor	San Diego Bay: Pueblo	908.22		X			X	Powerhouse Canyon	1200	MULTI-FAMILY RESIDENTIAL	> 1000 ft.
11031	ECLIPSE CHOCOLAT	4495 NORTH AVE 5	92116		42245	MPC	Wholesale Food	San Diego Bay: Pueblo	908.22		X			X	Powerhouse Canyon	1100	SINGLE FAMILY RESIDENTIAL	> 1000 ft.
11032	EKOK ELECTRONICS USA	4636 UTAH ST 8	92116		4219	MPC	Wholesale/Storage/ Warehousing	San Diego Bay: Pueblo	908.22		X			X	Powerhouse Canyon	1200	MULTI-FAMILY RESIDENTIAL	> 1000 ft.
11033	EMPOWERED ELECTRIC	4386 MISSISSIPPI ST	92104		2353	MPC	Other Contractor	San Diego Bay: Pueblo	908.22		X			X	Powerhouse Canyon	1100	SINGLE FAMILY RESIDENTIAL	> 1000 ft.
11034	ENRICO TECHNOLOGIES	2761 A ST 503	92102		42231	MPC	Wholesale/Storage/ Warehousing	San Diego Bay: Pueblo	908.22		X			X	Switzer Creek, Unnamed Tributary	1200	MULTI-FAMILY RESIDENTIAL	> 1000 ft.
11035	ENTRY SYSTEMS TOOLS	4010 KANSAS ST 2	92104		42171	MPC	Wholesale/Storage/ Warehousing	San Diego Bay: Pueblo	908.22		X			X	Powerhouse Canyon	1200	MULTI-FAMILY RESIDENTIAL	> 1000 ft.
11036	EUPHORIA WEAR	2418 WIGHTMAN ST	92104		42231	MPC	Wholesale/Storage/ Warehousing	San Diego Bay: Pueblo	908.22		X			X	Powerhouse Canyon	1200	MULTI-FAMILY RESIDENTIAL	> 1000 ft.
11037	FAR WEST OVERHEAD DOORS	3637 32ND ST	92107		5617	MPC	Other Contractor	San Diego Bay: Pueblo	908.22		X			X	Switzer Creek, Unnamed Tributary	1200	MULTI-FAMILY RESIDENTIAL	> 1000 ft.
11038	FELIX HERNANDEZ CONSTRUCTION	4445 TEXAS ST	92116		56179	MPC	Other Contractor	San Diego Bay: Pueblo	908.22		X			X	Powerhouse Canyon	1100	SINGLE FAMILY RESIDENTIAL	> 1000 ft.

#	Business Name	Street Address	Zip	SIC	NAICS	TTWQ	Category	WMA	HSA	Drains to La Jolla ASBS	Drains to Switzer Creek	Less than 200 ft. from ESA	Tributary	Residential	Nearest Water Body	SANDAG Landuse Code	SANDAG Landuse	Distance to Nearest Water Body
11039	FELIX-ROSALES FILIBERTO	3258 NORTH PARK WAY	92104		56179	MPC	Other Contractor	San Diego Bay: Pueblo	908.22		X			X	Switzer Creek, Unnamed Tributary	1100	SINGLE FAMILY RESIDENTIAL	> 1000 ft.
11040	FONSECA'S HARDWOOD	4380 TEXAS ST 15	92104		56179	MPC	Other Contractor	San Diego Bay: Pueblo	908.22		X			X	Powerhouse Canyon	1200	MULTI-FAMILY RESIDENTIAL	> 1000 ft.
11041	GABINA ESTRADA	2021 HARRISON AVE	92113		56172	MPC	Other Contractor	San Diego Bay: Pueblo	908.22		X			X	San Diego Bay, Switzer	1100	SINGLE FAMILY RESIDENTIAL	> 1000 ft.
11042	GARY HICKS	3041 REDWOOD ST	92104		56179	MPC	Other Contractor	San Diego Bay: Pueblo	908.22		X			X	Switzer Creek, Unnamed Tributary	1100	SINGLE FAMILY RESIDENTIAL	200 - 1000 ft.
11043	GECKO ELECTRIC	2116 DALE ST	92104		2353	MPC	Other Contractor	San Diego Bay: Pueblo	908.22		X			X	Switzer Creek, Unnamed Tributary	1100	SINGLE FAMILY RESIDENTIAL	200 - 1000 ft.
11044	GERRY ROY INC	2030 DALE ST	92104		2353	MPC	Other Contractor	San Diego Bay: Pueblo	908.22		X			X	Switzer Creek, Unnamed Tributary	1100	SINGLE FAMILY RESIDENTIAL	> 1000 ft.
11045	GOLDEN WEST ELECTRIC	3720 LOUISIANA ST	92104		2353	MPC	Other Contractor	San Diego Bay: Pueblo	908.22		X			X	Powerhouse Canyon	1100	SINGLE FAMILY RESIDENTIAL	> 1000 ft.
11046	GOODY'S HOUSE INC	3581 PARK VILLA DR	92104		2332	MPC	Other Contractor	San Diego Bay: Pueblo	908.22		X			X	Powerhouse Canyon	1100	SINGLE FAMILY RESIDENTIAL	> 1000 ft.
11047	GREG GRANITE GUYS	4070 UTAH ST 10	92104		23599	MPC	Other Contractor	San Diego Bay: Pueblo	908.22		X			X	Powerhouse Canyon	1200	MULTI-FAMILY RESIDENTIAL	> 1000 ft.
11048	HANCE DEMOLITION	3614 28TH ST	92104		233	MPC	Other Contractor	San Diego Bay: Pueblo	908.22		X			X	Powerhouse Canyon	1100	SINGLE FAMILY RESIDENTIAL	> 1000 ft.
11049	HARGEISA COMPANY	3274 NORTH PARK WAY	92104		42122	MPC	Wholesale/Storage/ Warehousing	San Diego Bay: Pueblo	908.22		X			X	Switzer Creek, Unnamed Tributary	1200	MULTI-FAMILY RESIDENTIAL	> 1000 ft.
11050	HEALTHY VIBRATIONS	3624 FELTON ST	92104		44	MPC	Wholesale/Storage/ Warehousing	San Diego Bay: Pueblo	908.22		X			X	Switzer Creek, Unnamed Tributary	1100	SINGLE FAMILY RESIDENTIAL	> 1000 ft.
11051	HOCHY MAN	2730 ISLAND AVE	92102		56179	MPC	Other Contractor	San Diego Bay: Pueblo	908.22		X			X	Switzer Creek, Unnamed Tributary	1100	SINGLE FAMILY RESIDENTIAL	> 1000 ft.
11052	HOME REPAIRS	2451 J ST	92102		56172	MPC	Other Contractor	San Diego Bay: Pueblo	908.22		X			X	Switzer Creek, Unnamed Tributary	1100	SINGLE FAMILY RESIDENTIAL	> 1000 ft.
11053	IN YOUR YOUR FACE	4624 MISSISSIPPI ST 1	92116		4223	MPC	Wholesale/Storage/ Warehousing	San Diego Bay: Pueblo	908.22		X			X	Powerhouse Canyon	1200	MULTI-FAMILY RESIDENTIAL	> 1000 ft.
11054	INKA'S ART	4041 LOUISIANA ST 3	92104		44	MPC	Wholesale/Storage/ Warehousing	San Diego Bay: Pueblo	908.22		X			X	Powerhouse Canyon	1200	MULTI-FAMILY RESIDENTIAL	> 1000 ft.
11055	J S CRAIG CONSTRUCTION	4109 1/2 ARIZONA ST	92104		811	MPC	Other Contractor	San Diego Bay: Pueblo	908.22		X			X	Powerhouse Canyon	1100	SINGLE FAMILY RESIDENTIAL	> 1000 ft.
11056	JAMES STELLUTI	1928 MADISON AVE	92116		56172	MPC	Other Contractor	San Diego Bay: Pueblo	908.22		X			X	Powerhouse Canyon	1100	SINGLE FAMILY RESIDENTIAL	> 1000 ft.
11057	JIMMY'S STAINLESS STEEL	2683 L ST	92102		56172	MPC	Other Contractor	San Diego Bay: Pueblo	908.22		X			X	Switzer Creek, Unnamed Tributary	1200	MULTI-FAMILY RESIDENTIAL	> 1000 ft.
11058	JMR CONSTRUCTION	3012 GRANADA AVE	92104		2332	MPC	Other Contractor	San Diego Bay: Pueblo	908.22		X			X	Switzer Creek, Unnamed Tributary	1100	SINGLE FAMILY RESIDENTIAL	> 1000 ft.
11059	JOEL TIRE SHOP	2699 COMMERCIAL ST	92113	5014	441320	MPC	Other: Auto Supplies	San Diego Bay: Pueblo	908.22		X				Switzer Creek	5009	OTHER RETAIL TRADE AND STRIP	> 1000 ft.
11060	JONATHAN F SMITH WHOLESALE GIFTS & NOVELTIES	3636 TEXAS ST	92104		422	MPC	Wholesale/Storage/ Warehousing	San Diego Bay: Pueblo	908.22		X			X	Powerhouse Canyon	1100	SINGLE FAMILY RESIDENTIAL	> 1000 ft.

#	Business Name	Street Address	Zip	SIC	NAICS	TTWQ	Category	WMA	HSA	Drains to La Jolla ASBS	Drains to Switzer Creek	Less than 200 ft. from ESA	Tributary	Residential	Nearest Water Body	SANDAG Landuse Code	SANDAG Landuse	Distance to Nearest Water Body
11061	JUAN REYES (MOBILE)	2445 IMPERIAL AVE B	92102		422	MPC	Wholesale/Storage/ Warehousing	San Diego Bay: Pueblo	908.22		X			X	San Diego Bay, Switzer	1200	MULTI-FAMILY RESIDENTIAL	> 1000 ft.
11062	JULIO CESAR DUBON	2122 IRVING AVE	92113		5617	MPC	Other Contractor	San Diego Bay: Pueblo	908.22		X			X	San Diego Bay, Switzer	1200	MULTI-FAMILY RESIDENTIAL	> 1000 ft.
11063	JUMPIN JARVIS SASSY SAUCES	4653 GEORGIA ST	92116		4224	MPC	Wholesale Food	San Diego Bay: Pueblo	908.22		X			X	Powerhouse Canyon	1200	MULTI-FAMILY RESIDENTIAL	> 1000 ft.
11064	LA JOLLA STONE ETCHING	3820 GEORGIA ST 10	92103		56179	MPC	Other Contractor	San Diego Bay: Pueblo	908.22		X			X	Powerhouse Canyon	1200	MULTI-FAMILY RESIDENTIAL	> 1000 ft.
11065	LANCE T MOORE	2880 CAPPS ST	92104		42199	MPC	Wholesale/Storage/ Warehousing	San Diego Bay: Pueblo	908.22		X			X	Switzer Creek, Unnamed Tributary	1100	SINGLE FAMILY RESIDENTIAL	> 1000 ft.
11066	LAWRENCE CONERY	2805 MAPLE ST	92104		23	MPC	Other Contractor	San Diego Bay: Pueblo	908.22		X			X	Switzer Creek, Unnamed Tributary	1100	SINGLE FAMILY RESIDENTIAL	200 - 1000 ft.
11067	LEVRA HASTY MOBILE WELDING	4446 ARIZONA ST 1	92116		5617	MPC	Other Contractor	San Diego Bay: Pueblo	908.22		X			X	Powerhouse Canyon	1200	MULTI-FAMILY RESIDENTIAL	> 1000 ft.
11068	LINDA WINKLER JEWELRY DESIGNS	3675 BANCROFT ST A	92104		42199	MPC	Wholesale/Storage/ Warehousing	San Diego Bay: Pueblo	908.22		X			X	Switzer Creek, Unnamed Tributary	1200	MULTI-FAMILY RESIDENTIAL	> 1000 ft.
11069	LORICA HANDY PLUMBING	2462 COMMERCIAL ST	92113		56172	MPC	Other Contractor	San Diego Bay: Pueblo	908.22		X			X	San Diego Bay, Switzer	1100	SINGLE FAMILY RESIDENTIAL	> 1000 ft.
11070	LORRAINE KALBER	4645 GEORGIA ST	92116		56172	MPC	Other Contractor	San Diego Bay: Pueblo	908.22		X			X	Powerhouse Canyon	1200	MULTI-FAMILY RESIDENTIAL	> 1000 ft.
11071	MAKE WAVES MUSIC	3967 UTAH ST 5	92104		42199	MPC	Wholesale/Storage/ Warehousing	San Diego Bay: Pueblo	908.22		X			X	Powerhouse Canyon	1200	MULTI-FAMILY RESIDENTIAL	> 1000 ft.
11072	MANION'S MOUNTAIN	2817 CAPPS ST	92104		44	MPC	Wholesale/Storage/ Warehousing	San Diego Bay: Pueblo	908.22		X			X	Switzer Creek, Unnamed Tributary	1100	SINGLE FAMILY RESIDENTIAL	> 1000 ft.
11073	MARIA C REYES	2566 L ST	92102		56172	MPC	Other Contractor	San Diego Bay: Pueblo	908.22		X			X	Switzer Creek, Unnamed Tributary	1100	SINGLE FAMILY RESIDENTIAL	> 1000 ft.
11074	MARIA SALAZAR	4386 ALABAMA ST 1	92104		56172	MPC	Other Contractor	San Diego Bay: Pueblo	908.22		X			X	Powerhouse Canyon	1200	MULTI-FAMILY RESIDENTIAL	> 1000 ft.
11075	MARK STEPHENSON	3142 OLIVE ST	92104		23321	MPC	Other Contractor	San Diego Bay: Pueblo	908.22		X			X	Switzer Creek, Unnamed Tributary	1100	SINGLE FAMILY RESIDENTIAL	< 200 ft.
11076	MAYA FLOORING	4019 UTAH ST 19	92104		23552	MPC	Other Contractor	San Diego Bay: Pueblo	908.22		X			X	Powerhouse Canyon	1200	MULTI-FAMILY RESIDENTIAL	> 1000 ft.
11077	MD DOMESTIC SERVICES	2448 K ST	92102		56172	MPC	Other Contractor	San Diego Bay: Pueblo	908.22		X			X	Switzer Creek, Unnamed Tributary	1100	SINGLE FAMILY RESIDENTIAL	> 1000 ft.
11078	MENDOZA GENERAL	2623 G ST	92102		56179	MPC	Other Contractor	San Diego Bay: Pueblo	908.22		X			X	Switzer Creek, Unnamed Tributary	1100	SINGLE FAMILY RESIDENTIAL	> 1000 ft.
11079	MONUMENTAL CLOTHING	3381 31ST ST B	92104		42199	MPC	Wholesale/Storage/ Warehousing	San Diego Bay: Pueblo	908.22		X			X	Switzer Creek, Unnamed Tributary	1100	SINGLE FAMILY RESIDENTIAL	> 1000 ft.
11080	NOLAND LUCAS INTERIOR DESIGN	3750 GRIM AVE 2	92104		42	MPC	Wholesale/Storage/ Warehousing	San Diego Bay: Pueblo	908.22		X			X	Switzer Creek, Unnamed Tributary	1200	MULTI-FAMILY RESIDENTIAL	> 1000 ft.
11081	NORTH PARK PLUMBING AND	3963 ALABAMA ST 9	92104		2351	MPC	Other Contractor	San Diego Bay: Pueblo	908.22		X			X	Powerhouse Canyon	1200	MULTI-FAMILY RESIDENTIAL	> 1000 ft.
11082	OCEAN NATURALS	4424 MISSISSIPPI ST 11	92116		4229	MPC	Wholesale/Storage/ Warehousing	San Diego Bay: Pueblo	908.22		X			X	Powerhouse Canyon	1200	MULTI-FAMILY RESIDENTIAL	> 1000 ft.
11083	PACIFIC COASTAL & INLAND SERVICE	4155 TEXAS ST 6	92104		56179	MPC	Other Contractor	San Diego Bay: Pueblo	908.22		X			X	Powerhouse Canyon	1200	MULTI-FAMILY RESIDENTIAL	> 1000 ft.

#	Business Name	Street Address	Zip	SIC	NAICS	TTWQ	Category	WMA	HSA	Drains to La Jolla ASBS	Drains to Switzer Creek	Less than 200 ft. from ESA	Tributary	Residential	Nearest Water Body	SANDAG Landuse Code	SANDAG Landuse	Distance to Nearest Water Body
11084	PACIFIC COVE CONSTRUCTION	3759 RAY ST	92104		23511	MPC	Other Contractor	San Diego Bay: Pueblo	908.22		X			X	Switzer Creek, Unnamed Tributary	1100	SINGLE FAMILY RESIDENTIAL	> 1000 ft.
11085	PACIFIC ICE CREAM	3767 FLORIDA ST 5	92104		421	MPC	Wholesale/Storage/ Warehousing	San Diego Bay: Pueblo	908.22		X			X	Powerhouse Canyon	1200	MULTI-FAMILY RESIDENTIAL	> 1000 ft.
11086	PACIFIC WEST BUILDERS	2085 LOGAN AVE	92113		23321	MPC	Other Contractor	San Diego Bay: Pueblo	908.22		X			X	San Diego Bay, Switzer	1100	SINGLE FAMILY RESIDENTIAL	> 1000 ft.
11087	PARRA BUILDING CONSULTANT	3127 KALMIA ST	92104		2332	MPC	Other Contractor	San Diego Bay: Pueblo	908.22		X			X	Switzer Creek, Unnamed Tributary	1100	SINGLE FAMILY RESIDENTIAL	> 1000 ft.
11088	PAULIUS SULINSKAS	4458 HAMILTON ST 8	92116		56179	MPC	Other Contractor	San Diego Bay: Pueblo	908.22		X			X	Powerhouse Canyon	1200	MULTI-FAMILY RESIDENTIAL	> 1000 ft.
11089	PEDRO MACHADO CONSTRUCTION	4146 HAMILTON ST 21	92104		233	MPC	Other Contractor	San Diego Bay: Pueblo	908.22		X			X	Powerhouse Canyon	1200	MULTI-FAMILY RESIDENTIAL	> 1000 ft.
11090	PH CABINETRY	2118 29TH ST	92104		23599	MPC	Other Contractor	San Diego Bay: Pueblo	908.22		X			X	Switzer Creek, Unnamed Tributary	1100	SINGLE FAMILY RESIDENTIAL	200 - 1000 ft.
11091	PICHARDO CONTRACTING	3051 OLIVE ST	92104		23322	MPC	Other Contractor	San Diego Bay: Pueblo	908.22		X			X	Switzer Creek, Unnamed Tributary	1100	SINGLE FAMILY RESIDENTIAL	< 200 ft.
11092	PLANET HEALTH CORPS	2811 MAPLE ST	92104		42	MPC	Wholesale/Storage/ Warehousing	San Diego Bay: Pueblo	908.22		X			X	Switzer Creek, Unnamed Tributary	1100	SINGLE FAMILY RESIDENTIAL	200 - 1000 ft.
11093	PLUMB LOCO	3070 JUNIPER ST	92104		2351	MPC	Other Contractor	San Diego Bay: Pueblo	908.22		X			X	Switzer Creek, Unnamed Tributary	1100	SINGLE FAMILY RESIDENTIAL	> 1000 ft.
11094	PRECISION HOMES INC	1940 MISSION AVE	92116		233	MPC	Other Contractor	San Diego Bay: Pueblo	908.22		X			X	Powerhouse Canyon	1100	SINGLE FAMILY RESIDENTIAL	> 1000 ft.
11095	R & J INC	3428 FLORIDA ST	92104		56172	MPC	Other Contractor	San Diego Bay: Pueblo	908.22		X			X	Powerhouse Canyon	1100	SINGLE FAMILY RESIDENTIAL	200 - 1000 ft.
11096	RAFAEL HERNANDEZ	3710 ALABAMA ST 1	92104		56172	MPC	Other Contractor	San Diego Bay: Pueblo	908.22		X			X	Powerhouse Canyon	1200	MULTI-FAMILY RESIDENTIAL	> 1000 ft.
11097	RANDY DEAN JARABEK	4564 SHIRLEY ANN PL	92116		56172	MPC	Other Contractor	San Diego Bay: Pueblo	908.22		X			X	Powerhouse Canyon	1100	SINGLE FAMILY RESIDENTIAL	> 1000 ft.
11098	RAYS CONSTRUCTION CO	2407 L ST	92102		2332	MPC	Other Contractor	San Diego Bay: Pueblo	908.22		X			X	Switzer Creek, Unnamed Tributary	1100	SINGLE FAMILY RESIDENTIAL	> 1000 ft.
11099	ROBERT ROMERO	555 20TH ST B	92102		44	MPC	Wholesale/Storage/ Warehousing	San Diego Bay: Pueblo	908.22		X			X	Switzer Creek, Unnamed Tributary	1200	MULTI-FAMILY RESIDENTIAL	> 1000 ft.
11100	ROSA MORENO	2555 BROADWAY	92102		56172	MPC	Other Contractor	San Diego Bay: Pueblo	908.22		X			X	Switzer Creek, Unnamed Tributary	1200	MULTI-FAMILY RESIDENTIAL	> 1000 ft.
11101	RUSH WHOLESALE	2510 HOWARD AVE 1	92104		42213	MPC	Wholesale/Storage/ Warehousing	San Diego Bay: Pueblo	908.22		X			X	Powerhouse Canyon	1200	MULTI-FAMILY RESIDENTIAL	> 1000 ft.
11102	SALVIUOLO ENTERPRISES	3161 MAPLE ST	92104		44	MPC	Wholesale/Storage/ Warehousing	San Diego Bay: Pueblo	908.22		X			X	Switzer Creek, Unnamed Tributary	1100	SINGLE FAMILY RESIDENTIAL	200 - 1000 ft.
11103	SAN DIEGO PRIDE CONSTRUCTION	2634 C ST	92102		233	MPC	Other Contractor	San Diego Bay: Pueblo	908.22		X			X	Switzer Creek, Unnamed Tributary	1200	MULTI-FAMILY RESIDENTIAL	> 1000 ft.
11104	SAN DIEGO REPAIRS &	1902 JULIAN AVE	92113		421	MPC	Wholesale/Storage/ Warehousing	San Diego Bay: Pueblo	908.22		X			X	San Diego Bay, Switzer	1200	MULTI-FAMILY RESIDENTIAL	> 1000 ft.
11105	SCOTT RAINS DOIT	1601 NATIONAL AVE	92113		5617	MPC	Other Contractor	San Diego Bay: Pueblo	908.22		X			X	San Diego Bay, Switzer	1409	OTHER GROUP QUARTERS	> 1000 ft.
11106	SHADI PEJUHESH	2880 CAPPS ST	92104		42199	MPC	Wholesale/Storage/ Warehousing	San Diego Bay: Pueblo	908.22		X			X	Switzer Creek, Unnamed Tributary	1100	SINGLE FAMILY RESIDENTIAL	> 1000 ft.

#	Business Name	Street Address	Zip	SIC	NAICS	TTWQ	Category	WMA	HSA	Drains to La Jolla ASBS	Drains to Switzer Creek	Less than 200 ft. from ESA	Tributary	Residential	Nearest Water Body	SANDAG Landuse Code	SANDAG Landuse	Distance to Nearest Water Body
11107	SHORELINE GENERAL	3828 HERMAN AVE	92104		233	MPC	Other Contractor	San Diego Bay: Pueblo	908.22		X			X	Switzer Creek, Unnamed Tributary	1100	SINGLE FAMILY RESIDENTIAL	> 1000 ft.
11108	SIGNATURE PLANNING	2752 29TH ST	92104		23	MPC	Other Contractor	San Diego Bay: Pueblo	908.22		X			X	Switzer Creek, Unnamed Tributary	1100	SINGLE FAMILY RESIDENTIAL	200 - 1000 ft.
11109	STALLINGS AND ASSOCIATES	2030 DALE ST	92104		421	MPC	Wholesale/Storage/ Warehousing	San Diego Bay: Pueblo	908.22		X			X	Switzer Creek, Unnamed Tributary	1100	SINGLE FAMILY RESIDENTIAL	> 1000 ft.
11110	STAR PLUMBING	2420 DWIGHT ST	92104		2351	MPC	Other Contractor	San Diego Bay: Pueblo	908.22		X			X	Powerhouse Canyon	1100	SINGLE FAMILY RESIDENTIAL	> 1000 ft.
11111	STEININGER'S REPAIR SERVICE	1930 30TH ST	92102		56172	MPC	Other Contractor	San Diego Bay: Pueblo	908.22		X			X	Switzer Creek, Unnamed Tributary	1100	SINGLE FAMILY RESIDENTIAL	> 1000 ft.
11112	STEVEN K LEWIS	1740 UPAS ST 15	92103		23599	MPC	Other Contractor	San Diego Bay: Pueblo	908.22		X			X	Powerhouse Canyon	1200	MULTI-FAMILY RESIDENTIAL	200 - 1000 ft.
11113	SULLIVAN PLUMBING	3953 OREGON ST	92104		2351	MPC	Other Contractor	San Diego Bay: Pueblo	908.22		X			X	Powerhouse Canyon	1100	SINGLE FAMILY RESIDENTIAL	> 1000 ft.
11114	SURF SHADE INTERNATIONAL	2944 29TH ST	92104		422	MPC	Wholesale/Storage/ Warehousing	San Diego Bay: Pueblo	908.22		X			X	Switzer Creek, Unnamed Tributary	1100	SINGLE FAMILY RESIDENTIAL	> 1000 ft.
11115	THREE ONE G	856 23RD ST	92102		421	MPC	Wholesale/Storage/ Warehousing	San Diego Bay: Pueblo	908.22		X			X	Switzer Creek, Unnamed Tributary	1100	SINGLE FAMILY RESIDENTIAL	> 1000 ft.
11116	TURF TECHNOLOGY	1903 GRANADA AVE	92102		56172	MPC	Other Contractor	San Diego Bay: Pueblo	908.22		X			X	Switzer Creek, Unnamed Tributary	1100	SINGLE FAMILY RESIDENTIAL	> 1000 ft.
11117	URBAN BOY	4586 TEXAS ST	92116		42232	MPC	Wholesale/Storage/ Warehousing	San Diego Bay: Pueblo	908.22		X			X	Powerhouse Canyon	1100	SINGLE FAMILY RESIDENTIAL	> 1000 ft.
11118	VELA PRESS	3438 28TH ST	92104		421	MPC	Wholesale/Storage/ Warehousing	San Diego Bay: Pueblo	908.22		X			X	Powerhouse Canyon	1100	SINGLE FAMILY RESIDENTIAL	> 1000 ft.
11119	VIKING REMODELING	355 21ST ST 3	92102		56179	MPC	Other Contractor	San Diego Bay: Pueblo	908.22		X			X	Switzer Creek, Unnamed Tributary	1100	SINGLE FAMILY RESIDENTIAL	> 1000 ft.
11120	VIRGINIA SANTOS	2444 30TH ST 21	92104		56172	MPC	Other Contractor	San Diego Bay: Pueblo	908.22		X			X	Switzer Creek, Unnamed Tributary	1100	SINGLE FAMILY RESIDENTIAL	200 - 1000 ft.
11121	VON KURT/LIPSMAN INC	3668 VILLA TER	92104		23599	MPC	Other Contractor	San Diego Bay: Pueblo	908.22		X			X	Powerhouse Canyon	1200	MULTI-FAMILY RESIDENTIAL	> 1000 ft.
11122	W FINNERTY CONSTRUCTION	4131 MISSISSIPPI ST	92104		233	MPC	Other Contractor	San Diego Bay: Pueblo	908.22		X			X	Powerhouse Canyon	1200	MULTI-FAMILY RESIDENTIAL	> 1000 ft.
11123	WALLCOVERING INSTALLATIONS BY ROSEMARY	3631 GEORGIA ST	92103		56179	MPC	Other Contractor	San Diego Bay: Pueblo	908.22		X			X	Powerhouse Canyon	1200	MULTI-FAMILY RESIDENTIAL	> 1000 ft.
11124	WATERFRONT ELECTRIC	1451 F ST	92101		2351	MPC	Other Contractor	San Diego Bay: Pueblo	908.22		X			X	Switzer Creek, Unnamed Tributary	1200	MULTI-FAMILY RESIDENTIAL	> 1000 ft.
11125	WELBY CONSTRUCTION	2041 FRANKLIN AVE	92113		23321	MPC	Other Contractor	San Diego Bay: Pueblo	908.22		X			X	San Diego Bay, Switzer	1100	SINGLE FAMILY RESIDENTIAL	> 1000 ft.
11126	WING NUT DESIGN BUILD INC	3645 ALABAMA ST	92104		233	MPC	Other Contractor	San Diego Bay: Pueblo	908.22		X			X	Powerhouse Canyon	1100	SINGLE FAMILY RESIDENTIAL	> 1000 ft.
11127	WWW.HOMEDECOR CREATIONS.NET	3960 ARIZONA ST 4	92104		4219	MPC	Wholesale/Storage/ Warehousing	San Diego Bay: Pueblo	908.22		X			X	Powerhouse Canyon	1200	MULTI-FAMILY RESIDENTIAL	> 1000 ft.
11128	1M FARM	3867 BILLMAN ST	92115		421	MPC	Wholesale/Storage/ Warehousing	San Diego Bay: Pueblo	908.22					X	Chollas Creek,N	1100	SINGLE FAMILY RESIDENTIAL	> 1000 ft.

#	Business Name	Street Address	Zip	SIC	NAICS	TTWQ	Category	WMA	HSA	Drains to La Jolla ASBS	Drains to Switzer Creek	Less than 200 ft. from ESA	Tributary	Residential	Nearest Water Body	SANDAG Landuse Code	SANDAG Landuse	Distance to Nearest Water Body
11129	24 HOURS PLUMBING	6368 THORN ST	92115		56172	MPC	Other Contractor	San Diego Bay: Pueblo	908.22					X	Chollas Creek,S	1100	SINGLE FAMILY RESIDENTIAL	> 1000 ft.
11130	3D ENVIRONMENTAL	6483 MALCOLM DR	92115		23599	MPC	Other Contractor	San Diego Bay: Pueblo	908.22					X	Chollas Creek,N	1100	SINGLE FAMILY RESIDENTIAL	> 1000 ft.
11131	A & B LANDSCAPING	3135 MEADE AVE	92116		2351	MPC	Other Contractor	San Diego Bay: Pueblo	908.22					X	Chollas Creek,N	1200	MULTI-FAMILY RESIDENTIAL	> 1000 ft.
11132	A & G DESIGNS	2030 MIDVALE DR	92105		23561	MPC	Other Contractor	San Diego Bay: Pueblo	908.22					X	Chollas Creek,N	1100	SINGLE FAMILY RESIDENTIAL	200 - 1000 ft.
11133	A & W WHOLESALE	3778 BOREN ST	92115		4219	MPC	Wholesale/Storage/ Warehousing	San Diego Bay: Pueblo	908.22					X	Chollas Creek,N	1100	SINGLE FAMILY RESIDENTIAL	> 1000 ft.
11134	A A & E CONSTRUCTION	6052 WUNDERLIN AVE	92114		233	MPC	Other Contractor	San Diego Bay: Pueblo	908.22					X	Chollas Creek,S	1100	SINGLE FAMILY RESIDENTIAL	200 - 1000 ft.
11135	A BRIGHTER OUTLOOK	4611 OHIO ST 6	92116		56172	MPC	Other Contractor	San Diego Bay: Pueblo	908.22					X	Chollas Creek,N	1200	MULTI-FAMILY RESIDENTIAL	> 1000 ft.
11136	A CARDOSO PLASTERING	3640 BOREN ST	92115		235	MPC	Other Contractor	San Diego Bay: Pueblo	908.22					X	Chollas Creek,S	1100	SINGLE FAMILY RESIDENTIAL	> 1000 ft.
11137	A PLUS QUALITY CONSTRUCTION	4811 LYON ST	92102		2356	MPC	Other Contractor	San Diego Bay: Pueblo	908.22					X	Chollas Creek,N	1100	SINGLE FAMILY RESIDENTIAL	> 1000 ft.
11138	A+ PLUMBING AND ROOTER	3865 NEWTON AVE	92113		23511	MPC	Other Contractor	San Diego Bay: Pueblo	908.22					X	Chollas Creek,S	1100	SINGLE FAMILY RESIDENTIAL	200 - 1000 ft.
11139	A1 BACKFLOW SERVICES	4738 BEECH ST	92102		23599	MPC	Other Contractor	San Diego Bay: Pueblo	908.22					X	Chollas Creek,N	1100	SINGLE FAMILY RESIDENTIAL	> 1000 ft.
11140	A1CEE	3861 1/2 37TH ST	92105		44	MPC	Wholesale/Storage/ Warehousing	San Diego Bay: Pueblo	908.22					X	Chollas Creek,N	1200	MULTI-FAMILY RESIDENTIAL	> 1000 ft.
11141	ACAPULCO ROOFING	3329 ORANGE AVE	92104		811	MPC	Other Contractor	San Diego Bay: Pueblo	908.22					X	Chollas Creek,N	1100	SINGLE FAMILY RESIDENTIAL	> 1000 ft.
11142	ACCESSIBLE CONSTRUCTION OF SAN DIEGO	4117 OHIO ST	92104		233	MPC	Other Contractor	San Diego Bay: Pueblo	908.22					X	Chollas Creek,N	1200	MULTI-FAMILY RESIDENTIAL	> 1000 ft.
11143	ACE FLOOD RESPONSE	353 BANCROFT ST	92113		56179	MPC	Other Contractor	San Diego Bay: Pueblo	908.22					X	Chollas Creek,N	1200	MULTI-FAMILY RESIDENTIAL	200 - 1000 ft.
11144	ACTION BEVEL	3209 GREGORY ST	92104		4229	MPC	Wholesale/Storage/ Warehousing	San Diego Bay: Pueblo	908.22					X	Chollas Creek,N	1100	SINGLE FAMILY RESIDENTIAL	200 - 1000 ft.
11145	AD CONSTRUCTION	416 BANCROFT ST	92113		5617	MPC	Other Contractor	San Diego Bay: Pueblo	908.22					X	Chollas Creek,N	1100	SINGLE FAMILY RESIDENTIAL	200 - 1000 ft.
11146	ADALIAN BROTHERS	4881 70TH ST 3	92115		2332	MPC	Other Contractor	San Diego Bay: Pueblo	908.22					X	Chollas Creek,S	1200	MULTI-FAMILY RESIDENTIAL	> 1000 ft.
11147	ADAM'S NEON SIGN	4123 MANDARIN TER	92105		5617	MPC	Other Contractor	San Diego Bay: Pueblo	908.22					X	Chollas Creek,N	1200	MULTI-FAMILY RESIDENTIAL	> 1000 ft.
11148	ADLO PLUMBING & LEAK DETECTION	1111 JUD ST	92114		23511	MPC	Other Contractor	San Diego Bay: Pueblo	908.22					X	Chollas Creek,S	1100	SINGLE FAMILY RESIDENTIAL	200 - 1000 ft.
11149	ADVANCED ENTERPRISES	1315 TARBOX ST	92114		23	MPC	Other Contractor	San Diego Bay: Pueblo	908.22					X	Chollas Creek,S	1100	SINGLE FAMILY RESIDENTIAL	> 1000 ft.
11150	AIM TO SIMPLIFY	5464 OLIVE ST C	92105		5617	MPC	Other Contractor	San Diego Bay: Pueblo	908.22					X	Chollas Creek,N	1200	MULTI-FAMILY RESIDENTIAL	> 1000 ft.

#	Business Name	Street Address	Zip	SIC	NAICS	TTWQ	Category	WMA	HSA	Drains to La Jolla ASBS	Drains to Switzer Creek	Less than 200 ft. from ESA	Tributary	Residential	Nearest Water Body	SANDAG Landuse Code	SANDAG Landuse	Distance to Nearest Water Body
11151	AJ DESIGNS	3471 COOPER ST	92104		4219	MPC	Wholesale/Storage/ Warehousing	San Diego Bay: Pueblo	908.22					X	Chollas Creek,N	1100	SINGLE FAMILY RESIDENTIAL	200 - 1000 ft.
11152	AKER & WOODS INC	4439 OHIO ST 2	92116		56172	MPC	Other Contractor	San Diego Bay: Pueblo	908.22					X	Chollas Creek,N	1200	MULTI-FAMILY RESIDENTIAL	> 1000 ft.
11153	AKKAN ELECTRIC	1727 32ND ST	92102		23531	MPC	Other Contractor	San Diego Bay: Pueblo	908.22					X	Chollas Creek,N	1100	SINGLE FAMILY RESIDENTIAL	> 1000 ft.
11154	AL AND ASSOCIATES	2045 WINNETT ST	92114		4229	MPC	Wholesale/Storage/ Warehousing	San Diego Bay: Pueblo	908.22					X	Chollas Creek,S	1100	SINGLE FAMILY RESIDENTIAL	200 - 1000 ft.
11155	AL FRANTZ CONSTRUCTION	4265 ALTADENA AVE 11	92115		2332	MPC	Other Contractor	San Diego Bay: Pueblo	908.22					X	Chollas Creek,N	1200	MULTI-FAMILY RESIDENTIAL	> 1000 ft.
11156	ALARM 2000	3163 ASH ST	92102		422	MPC	Wholesale/Storage/ Warehousing	San Diego Bay: Pueblo	908.22					X	Chollas Creek,N	1100	SINGLE FAMILY RESIDENTIAL	> 1000 ft.
11157	ALEX CARPET REPAIRS	5334 SANTA MARGARITA ST	92114		42122	MPC	Wholesale/Storage/ Warehousing	San Diego Bay: Pueblo	908.22					X	Chollas Creek,S	1100	SINGLE FAMILY RESIDENTIAL	> 1000 ft.
11158	ALICIA'S TOUCH	8128 KNOLLWOOD RD	92114		56172	MPC	Other Contractor	San Diego Bay: Pueblo	908.22					X	Chollas Creek,S	1100	SINGLE FAMILY RESIDENTIAL	> 1000 ft.
11159	ALL PRO HOME INSPECTIONS	3412 QUINCE ST	92104		2332	MPC	Other Contractor	San Diego Bay: Pueblo	908.22					X	Chollas Creek,N	1100	SINGLE FAMILY RESIDENTIAL	200 - 1000 ft.
11160	ALM WINDOW & DOOR INC	337 35TH ST	92120		421	MPC	Wholesale/Storage/ Warehousing	San Diego Bay: Pueblo	908.22					X	Chollas Creek,N	1100	SINGLE FAMILY RESIDENTIAL	200 - 1000 ft.
11161	AMANI BOUTIQUE	4930 DAFTER PL	92102		421	MPC	Wholesale/Storage/ Warehousing	San Diego Bay: Pueblo	908.22					X	Chollas Creek,N	1100	SINGLE FAMILY RESIDENTIAL	200 - 1000 ft.
11162	AMECA WINDOWS & SCREENS	2904 OCEAN VIEW BLVD	92113		23592	MPC	Other Contractor	San Diego Bay: Pueblo	908.22					X	Chollas Creek,N	1100	SINGLE FAMILY RESIDENTIAL	> 1000 ft.
11163	AN M TRAN	4328 51ST ST 5	92115		56172	MPC	Other Contractor	San Diego Bay: Pueblo	908.22					X	Chollas Creek,N	1200	MULTI-FAMILY RESIDENTIAL	> 1000 ft.
11164	AN TAN NGUYEN	4105 FAIRMOUNT AVE	92105		56172	MPC	Other Contractor	San Diego Bay: Pueblo	908.22					X	Chollas Creek,N	1100	SINGLE FAMILY RESIDENTIAL	> 1000 ft.
11165	ANCHOR POINT CONSTRUCTION	4750 BAILY PL	92105		233	MPC	Other Contractor	San Diego Bay: Pueblo	908.22					X	Chollas Creek,N	1100	SINGLE FAMILY RESIDENTIAL	200 - 1000 ft.
11166	ANDERSON HOME IMPROVEMENT	3775 FLORENCE ST	92113		56179	MPC	Other Contractor	San Diego Bay: Pueblo	908.22					X	Chollas Creek,S	1100	SINGLE FAMILY RESIDENTIAL	> 1000 ft.
11167	ANGEL BROTHERS	3582 ISLAND AVE	92102		56172	MPC	Other Contractor	San Diego Bay: Pueblo	908.22					X	Chollas Creek,N	1100	SINGLE FAMILY RESIDENTIAL	200 - 1000 ft.
11168	ANTHONY'S TILE	5469 ROSWELL ST	92114		5617	MPC	Other Contractor	San Diego Bay: Pueblo	908.22					X	Chollas Creek,S	1100	SINGLE FAMILY RESIDENTIAL	> 1000 ft.
11169	ANYTIME GLASS & MIRROR	4261 WINONA AVE 4	92115		5617	MPC	Other Contractor	San Diego Bay: Pueblo	908.22					X	Chollas Creek,N	1200	MULTI-FAMILY RESIDENTIAL	> 1000 ft.
11170	ARCHITECTURAL COLOR SERVICES	1520 BANCROFT ST	92102		56179	MPC	Other Contractor	San Diego Bay: Pueblo	908.22					X	Chollas Creek,N	1100	SINGLE FAMILY RESIDENTIAL	> 1000 ft.
11171	ARMANDO FLORES	3862 BETA ST	92113		56172	MPC	Other Contractor	San Diego Bay: Pueblo	908.22					X	Chollas Creek,S	1100	SINGLE FAMILY RESIDENTIAL	200 - 1000 ft.
11172	ARTURO COLLINS	130 PAGEL PL	92114		5617	MPC	Other Contractor	San Diego Bay: Pueblo	908.22					X	Chollas Creek,S	1100	SINGLE FAMILY RESIDENTIAL	> 1000 ft.
11173	AUDIOTECKO	2787 KANDACE WAY	92105		44	MPC	Wholesale/Storage/ Warehousing	San Diego Bay: Pueblo	908.22					X	Chollas Creek,N	1100	SINGLE FAMILY RESIDENTIAL	> 1000 ft.

#	Business Name	Street Address	Zip	SIC	NAICS	TTWQ	Category	WMA	HSA	Drains to La Jolla ASBS	Drains to Switzer Creek	Less than 200 ft. from ESA	Tributary	Residential	Nearest Water Body	SANDAG Landuse Code	SANDAG Landuse	Distance to Nearest Water Body
11174	AUGUSTIN LOPEZ YOK	3047 44TH ST	92105		5617	MPC	Other Contractor	San Diego Bay: Pueblo	908.22					X	Chollas Creek,N	1200	MULTI-FAMILY RESIDENTIAL	> 1000 ft.
11175	AVALOS CONSTRUCTION & HISTORICAL	6320 BROADWAY	92114		56179	MPC	Other Contractor	San Diego Bay: Pueblo	908.22					X	Chollas Creek,S	1100	SINGLE FAMILY RESIDENTIAL	> 1000 ft.
11176	AXIUM ELECTRIC	6042 CAROL ST	92115		23531	MPC	Other Contractor	San Diego Bay: Pueblo	908.22					X	Chollas Creek,N	1100	SINGLE FAMILY RESIDENTIAL	> 1000 ft.
11177	AZ HOUSES APARTMENTS	7235 MOHAWK ST	92115		56172	MPC	Other Contractor	San Diego Bay: Pueblo	908.22					X	Chollas Creek,S	1100	SINGLE FAMILY RESIDENTIAL	> 1000 ft.
11178	AZIMUTH ELECTRIC	6427 ESTELLE ST	92115		2353	MPC	Other Contractor	San Diego Bay: Pueblo	908.22					X	Chollas Creek,N	1100	SINGLE FAMILY RESIDENTIAL	> 1000 ft.
11179	B & L WOODWORKS	1927 KLAUBER AVE	92114		235	MPC	Other Contractor	San Diego Bay: Pueblo	908.22					X	Chollas Creek,S	1100	SINGLE FAMILY RESIDENTIAL	200 - 1000 ft.
11180	B AND B PRODUCE	4352 49TH ST 8	92115		422	MPC	Wholesale/Storage/ Warehousing	San Diego Bay: Pueblo	908.22					X	Chollas Creek,N	1100	SINGLE FAMILY RESIDENTIAL	> 1000 ft.
11181	BACCO PRODUCE	2268 RALENE ST	92105		422	MPC	Wholesale/Storage/ Warehousing	San Diego Bay: Pueblo	908.22					X	Chollas Creek,N	1100	SINGLE FAMILY RESIDENTIAL	> 1000 ft.
11182	BAEZA	405 28TH ST	92102		56179	MPC	Other Contractor	San Diego Bay: Pueblo	908.22					X	Chollas Creek,N	1200	MULTI-FAMILY RESIDENTIAL	> 1000 ft.
11183	BAKER EXCAVATING	3587 MYRTLE AVE	92104		233	MPC	Other Contractor	San Diego Bay: Pueblo	908.22					X	Chollas Creek,N	1200	MULTI-FAMILY RESIDENTIAL	> 1000 ft.
11184	BANNING AND SON INC	1611 30TH ST 1	92102		233	MPC	Other Contractor	San Diego Bay: Pueblo	908.22					X	Chollas Creek,N	1409	OTHER GROUP QUARTERS	> 1000 ft.
11185	BARRAGAN TILE	2512 BOUNDARY ST	92104		2359	MPC	Other Contractor	San Diego Bay: Pueblo	908.22					X	Chollas Creek,N	1100	SINGLE FAMILY RESIDENTIAL	200 - 1000 ft.
11186	BECERRA'S HVAC	241 MEADOWBROOK DR	92114		23511	MPC	Other Contractor	San Diego Bay: Pueblo	908.22					X	Chollas Creek,S	1100	SINGLE FAMILY RESIDENTIAL	> 1000 ft.
11187	BECKY JOHNSON	3875 WILSON AVE 3	92104		44	MPC	Wholesale/Storage/ Warehousing	San Diego Bay: Pueblo	908.22					X	Chollas Creek,N	1200	MULTI-FAMILY RESIDENTIAL	> 1000 ft.
11188	BELTRAN	3049 44TH ST B	92105		56172	MPC	Other Contractor	San Diego Bay: Pueblo	908.22					X	Chollas Creek,N	1200	MULTI-FAMILY RESIDENTIAL	> 1000 ft.
11189	BEST COMPANY/BEST	4747 67TH ST B	92115		421	MPC	Wholesale/Storage/ Warehousing	San Diego Bay: Pueblo	908.22					X	Chollas Creek,N	1200	MULTI-FAMILY RESIDENTIAL	> 1000 ft.
11190	BEST HOT CHOICE	5510 ADELAIDE AVE 9	92115		421	MPC	Wholesale/Storage/ Warehousing	San Diego Bay: Pueblo	908.22					X	Chollas Creek,N	1200	MULTI-FAMILY RESIDENTIAL	> 1000 ft.
11191	BEST SOLUTIONS	5015 LAUREL ST	92105		421	MPC	Wholesale/Storage/ Warehousing	San Diego Bay: Pueblo	908.22					X	Chollas Creek,N	1100	SINGLE FAMILY RESIDENTIAL	200 - 1000 ft.
11192	BIG FRANKS DEMO AND HAULING	256 SAN JACINTO DR	92114		5617	MPC	Other Contractor	San Diego Bay: Pueblo	908.22					X	Chollas Creek,S	1100	SINGLE FAMILY RESIDENTIAL	> 1000 ft.
11193	BISON CONSTRUCTORS	2240 PENTUCKETT AVE B	92104		233	MPC	Other Contractor	San Diego Bay: Pueblo	908.22					X	Chollas Creek,N	1200	MULTI-FAMILY RESIDENTIAL	> 1000 ft.
11194	BLANCA CARDENAS	4153 39TH ST	92105		56172	MPC	Other Contractor	San Diego Bay: Pueblo	908.22					X	Chollas Creek,N	1200	MULTI-FAMILY RESIDENTIAL	> 1000 ft.
11195	BLUE COMPRESSOR	3788 41ST ST 210	92105		5617	MPC	Other Contractor	San Diego Bay: Pueblo	908.22					X	Chollas Creek,N	1100	SINGLE FAMILY RESIDENTIAL	> 1000 ft.

#	Business Name	Street Address	Zip	SIC	NAICS	TTWQ	Category	WMA	HSA	Drains to La Jolla ASBS	Drains to Switzer Creek	Less than 200 ft. from ESA	Tributary	Residential	Nearest Water Body	SANDAG Landuse Code	SANDAG Landuse	Distance to Nearest Water Body
11196	BOB SIMPSON ODD JOBS	8232 SKYLINE DR	92114		56172	MPC	Other Contractor	San Diego Bay: Pueblo	908.22					X	Chollas Creek,S	1100	SINGLE FAMILY RESIDENTIAL	> 1000 ft.
11197	BP ENTERPRISES	1960 PARROT ST	92105		4219	MPC	Wholesale/Storage/ Warehousing	San Diego Bay: Pueblo	908.22					X	Chollas Creek,N	1100	SINGLE FAMILY RESIDENTIAL	200 - 1000 ft.
11198	BRAG A NATION SPORTS	1829 FERN ST	92102		4229	MPC	Wholesale/Storage/ Warehousing	San Diego Bay: Pueblo	908.22					X	Chollas Creek,N	1100	SINGLE FAMILY RESIDENTIAL	> 1000 ft.
11199	BRANDON HILLEY ELECTRIC	5920 ESTELLE ST	92115		23531	MPC	Other Contractor	San Diego Bay: Pueblo	908.22					X	Chollas Creek,N	1100	SINGLE FAMILY RESIDENTIAL	> 1000 ft.
11200	BRC CONSTRUCTION	4493 ALAMO DR	92115		56172	MPC	Other Contractor	San Diego Bay: Pueblo	908.22					X	Chollas Creek,N	1100	SINGLE FAMILY RESIDENTIAL	> 1000 ft.
11201	BUFFALO GIRLS	5268 THORN ST	92105		56172	MPC	Other Contractor	San Diego Bay: Pueblo	908.22					X	Chollas Creek,N	1100	SINGLE FAMILY RESIDENTIAL	200 - 1000 ft.
11202	C M S PEREZ CONSTRUCTION	3211 41ST ST	92105		2332	MPC	Other Contractor	San Diego Bay: Pueblo	908.22					X	Chollas Creek,N	1100	SINGLE FAMILY RESIDENTIAL	200 - 1000 ft.
11203	C R DUMPING	4856 LYON ST	92102		5617	MPC	Other Contractor	San Diego Bay: Pueblo	908.22					X	Chollas Creek,N	1100	SINGLE FAMILY RESIDENTIAL	> 1000 ft.
11204	CAI TIEN DO	4143 VAN DYKE AVE A	92105		56172	MPC	Other Contractor	San Diego Bay: Pueblo	908.22					X	Chollas Creek,N	1200	MULTI-FAMILY RESIDENTIAL	> 1000 ft.
11205	CAL WEST HOME IMPROVEMENT	4312 52ND ST	92115		5617	MPC	Other Contractor	San Diego Bay: Pueblo	908.22					X	Chollas Creek,N	1100	SINGLE FAMILY RESIDENTIAL	> 1000 ft.
11206	CALIFORNIA EARTHCARE	3048 COMMERCIAL ST	92113		23599	MPC	Other Contractor	San Diego Bay: Pueblo	908.22					X	Chollas Creek,N	1100	SINGLE FAMILY RESIDENTIAL	> 1000 ft.
11207	CALIFORNIA FRAME CO	1445 30TH ST E	92102		421	MPC	Wholesale/Storage/ Warehousing	San Diego Bay: Pueblo	908.22					X	Chollas Creek,N	1100	SINGLE FAMILY RESIDENTIAL	> 1000 ft.
11208	CARLOS ENTERPRISES	408 1/2 47TH ST	92102		56179	MPC	Other Contractor	San Diego Bay: Pueblo	908.22					X	Chollas Creek,S	1200	MULTI-FAMILY RESIDENTIAL	200 - 1000 ft.
11209	CATONICS	832 BOLLENBACHER ST	92114		56179	MPC	Other Contractor	San Diego Bay: Pueblo	908.22					X	Chollas Creek,S	1100	SINGLE FAMILY RESIDENTIAL	200 - 1000 ft.
11210	CESAR F VALLADARES	3688 ALTADENA AVE 4	92105		56179	MPC	Other Contractor	San Diego Bay: Pueblo	908.22					X	Chollas Creek,N	1200	MULTI-FAMILY RESIDENTIAL	200 - 1000 ft.
11211	CHAMPION SERVICES	3425 DWIGHT ST B	92104		56172	MPC	Other Contractor	San Diego Bay: Pueblo	908.22					X	Chollas Creek,N	1100	SINGLE FAMILY RESIDENTIAL	> 1000 ft.
11212	CHARLES A TROTT	3425 AUDREY LN	92115		5617	MPC	Other Contractor	San Diego Bay: Pueblo	908.22					X	Chollas Creek,N	1100	SINGLE FAMILY RESIDENTIAL	> 1000 ft.
11213	CHARLIES PLUMBING AND	1808 FELTON ST	92102		56172	MPC	Other Contractor	San Diego Bay: Pueblo	908.22					X	Chollas Creek,N	1200	MULTI-FAMILY RESIDENTIAL	200 - 1000 ft.
11214	CHEAP WORLD WIDE	4363 1/2 49TH ST	92115		56179	MPC	Other Contractor	San Diego Bay: Pueblo	908.22					X	Chollas Creek,N	1100	SINGLE FAMILY RESIDENTIAL	> 1000 ft.
11215	CHRISTIAN BROTHERS HOME	768 63RD ST	92114		56172	MPC	Other Contractor	San Diego Bay: Pueblo	908.22					X	Chollas Creek,S	1100	SINGLE FAMILY RESIDENTIAL	200 - 1000 ft.
11216	CHROME ACCESSORIES	4511 HOME AVE 9	92105		42199	MPC	Wholesale/Storage/ Warehousing	San Diego Bay: Pueblo	908.22					X	Chollas Creek,N	1200	MULTI-FAMILY RESIDENTIAL	200 - 1000 ft.
11217	CHU SAU'S ROOTER AND	2042 PARROT ST	92105		56172	MPC	Other Contractor	San Diego Bay: Pueblo	908.22					X	Chollas Creek,N	1100	SINGLE FAMILY RESIDENTIAL	200 - 1000 ft.
11218	CINDY ADAMS	2240 33RD ST	92104		42	MPC	Wholesale/Storage/ Warehousing	San Diego Bay: Pueblo	908.22					X	Chollas Creek,N	1100	SINGLE FAMILY RESIDENTIAL	200 - 1000 ft.

#	Business Name	Street Address	Zip	SIC	NAICS	TTWQ	Category	WMA	HSA	Drains to La Jolla ASBS	Drains to Switzer Creek	Less than 200 ft. from ESA	Tributary	Residential	Nearest Water Body	SANDAG Landuse Code	SANDAG Landuse	Distance to Nearest Water Body
11219	CLASSIQUE IMPORT EXPORT	5373 LENOX DR	92114		421	MPC	Wholesale/Storage/ Warehousing	San Diego Bay: Pueblo	908.22					X	Chollas Creek,S	1200	MULTI-FAMILY RESIDENTIAL	200 - 1000 ft.
11220	CLIFFS REMODELING	6917 AMHERST ST 19	92115		5617	MPC	Other Contractor	San Diego Bay: Pueblo	908.22					X	Chollas Creek,S	1200	MULTI-FAMILY RESIDENTIAL	> 1000 ft.
11221	COAST CONSTRUCTION	6031 CAROL ST	92115		2332	MPC	Other Contractor	San Diego Bay: Pueblo	908.22					X	Chollas Creek,N	1100	SINGLE FAMILY RESIDENTIAL	> 1000 ft.
11222	COLIS SERVICES	4077 ILLINOIS ST 1	92104		56179	MPC	Other Contractor	San Diego Bay: Pueblo	908.22					X	Chollas Creek,N	1200	MULTI-FAMILY RESIDENTIAL	> 1000 ft.
11223	COMMUNITY DRAIN AND MAINT	3153 G ST	92102		56172	MPC	Other Contractor	San Diego Bay: Pueblo	908.22					X	Chollas Creek,N	1100	SINGLE FAMILY RESIDENTIAL	> 1000 ft.
11224	CONCEPCION SCHOENHOFEN	4778 CASTLE AVE	92105		56172	MPC	Other Contractor	San Diego Bay: Pueblo	908.22					X	Chollas Creek,N	1100	SINGLE FAMILY RESIDENTIAL	200 - 1000 ft.
11225	CONSTRUCTION LOGIC INC	3009 G ST	92102		233	MPC	Other Contractor	San Diego Bay: Pueblo	908.22					X	Chollas Creek,N	1100	SINGLE FAMILY RESIDENTIAL	> 1000 ft.
11226	CONTRACTING CONCEPTS INC	4965 71ST ST	92115		233	MPC	Other Contractor	San Diego Bay: Pueblo	908.22					X	Chollas Creek,S	1100	SINGLE FAMILY RESIDENTIAL	> 1000 ft.
11227	COOPER FLOORCARE	223 KRISTIN CT	92114		56172	MPC	Other Contractor	San Diego Bay: Pueblo	908.22					X	Chollas Creek,S	1100	SINGLE FAMILY RESIDENTIAL	> 1000 ft.
11228	CRAIN PLUMBING	213 FRANCIS ST	92113		23511	MPC	Other Contractor	San Diego Bay: Pueblo	908.22					X	Chollas Creek,N	1200	MULTI-FAMILY RESIDENTIAL	200 - 1000 ft.
11229	CROWN SERVICES	675 65TH ST 3	92114		56172	MPC	Other Contractor	San Diego Bay: Pueblo	908.22					X	Chollas Creek,S	1200	MULTI-FAMILY RESIDENTIAL	200 - 1000 ft.
11230	CUSTOM MASONRY & FIREPLACE	6157 MADELINE ST	92115		56179	MPC	Other Contractor	San Diego Bay: Pueblo	908.22					X	Chollas Creek,N	1100	SINGLE FAMILY RESIDENTIAL	> 1000 ft.
11231	D B ELECTRIC	2209 32ND ST	92104		23531	MPC	Other Contractor	San Diego Bay: Pueblo	908.22					X	Chollas Creek,N	1100	SINGLE FAMILY RESIDENTIAL	> 1000 ft.
11232	D MAC CONSTRUCTION	605 TIBBETT ST	92114		2332	MPC	Other Contractor	San Diego Bay: Pueblo	908.22					X	Chollas Creek,S	1100	SINGLE FAMILY RESIDENTIAL	200 - 1000 ft.
11233	D R E CONSULTING	5988 TROJAN AVE	92115		5617	MPC	Other Contractor	San Diego Bay: Pueblo	908.22					X	Chollas Creek,N	1100	SINGLE FAMILY RESIDENTIAL	> 1000 ft.
11234	DALE A WELLS HOME	2622 COVINGTON RD	92104		56172	MPC	Other Contractor	San Diego Bay: Pueblo	908.22					X	Chollas Creek,N	1100	SINGLE FAMILY RESIDENTIAL	200 - 1000 ft.
11235	DALE HARPER CUSTOM	2627 TUBEROSE ST	92105		233	MPC	Other Contractor	San Diego Bay: Pueblo	908.22					X	Chollas Creek,N	1100	SINGLE FAMILY RESIDENTIAL	200 - 1000 ft.
11236	DALE LANDRY	5812 ESTELLE ST	92115		5617	MPC	Other Contractor	San Diego Bay: Pueblo	908.22					X	Chollas Creek,N	1200	MULTI-FAMILY RESIDENTIAL	> 1000 ft.
11237	DALE PERRY CONSTRUCTION A PARTNERSHIP	1910 PARADISE ST	92114		23	MPC	Other Contractor	San Diego Bay: Pueblo	908.22					X	Chollas Creek,S	1100	SINGLE FAMILY RESIDENTIAL	200 - 1000 ft.
11238	DALLAS ELECTRIC	3304 CENTRAL AVE	92105		2353	MPC	Other Contractor	San Diego Bay: Pueblo	908.22					X	Chollas Creek,N	1100	SINGLE FAMILY RESIDENTIAL	> 1000 ft.
11239	DANABY ENTERPRISES	1009 46TH ST	92102		56172	MPC	Other Contractor	San Diego Bay: Pueblo	908.22					X	Chollas Creek,N	1200	MULTI-FAMILY RESIDENTIAL	> 1000 ft.
11240	DANNY	5425 FAULCONER ST	92105		56172	MPC	Other Contractor	San Diego Bay: Pueblo	908.22					X	Chollas Creek,S	1100	SINGLE FAMILY RESIDENTIAL	> 1000 ft.

#	Business Name	Street Address	Zip	SIC	NAICS	TTWQ	Category	WMA	HSA	Drains to La Jolla ASBS	Drains to Switzer Creek	Less than 200 ft. from ESA	Tributary	Residential	Nearest Water Body	SANDAG Landuse Code	SANDAG Landuse	Distance to Nearest Water Body
11241	DAVID SHOOK WOOD FLOORING	4006 PEPPER DR	92105		23552	MPC	Other Contractor	San Diego Bay: Pueblo	908.22					X	Chollas Creek,N	1100	SINGLE FAMILY RESIDENTIAL	200 - 1000 ft.
11242	DAVID'S ROOFING REPAIRS	3166 WEBSTER AVE	92113		56179	MPC	Other Contractor	San Diego Bay: Pueblo	908.22					X	Chollas Creek,N	1100	SINGLE FAMILY RESIDENTIAL	> 1000 ft.
11243	DE LEON CONSTRUCTION	1612 PLOVER ST	92114		233	MPC	Other Contractor	San Diego Bay: Pueblo	908.22					X	Chollas Creek,S	1100	SINGLE FAMILY RESIDENTIAL	200 - 1000 ft.
11244	DEMOLITION PROS	3854 1/2 FRANKLIN AVE	92113		23599	MPC	Other Contractor	San Diego Bay: Pueblo	908.22					X	Chollas Creek,S	1200	MULTI-FAMILY RESIDENTIAL	> 1000 ft.
11245	DENNIS BURCHELL CONSTRUCTION	4442 50TH ST	92115		2332	MPC	Other Contractor	San Diego Bay: Pueblo	908.22					X	Chollas Creek,N	1100	SINGLE FAMILY RESIDENTIAL	> 1000 ft.
11246	DIAL-A-MOP	4637 60TH ST	92115		56172	MPC	Other Contractor	San Diego Bay: Pueblo	908.22					X	Chollas Creek,N	1200	MULTI-FAMILY RESIDENTIAL	> 1000 ft.
11247	DIXON FLOOR COVERING	4845 EBONY RIDGE RD	92102		235	MPC	Other Contractor	San Diego Bay: Pueblo	908.22					X	Chollas Creek,S	1100	SINGLE FAMILY RESIDENTIAL	200 - 1000 ft.
11248	DMS PLUMBING	6653 MALLARD ST	92114		5617	MPC	Other Contractor	San Diego Bay: Pueblo	908.22					X	Chollas Creek,S	1100	SINGLE FAMILY RESIDENTIAL	> 1000 ft.
11249	DO TRAN	3244 38TH ST	92105		56172	MPC	Other Contractor	San Diego Bay: Pueblo	908.22					X	Chollas Creek,N	1100	SINGLE FAMILY RESIDENTIAL	> 1000 ft.
11250	DONE RIGHT SERVICES	5059 LYLE DR	92105		5617	MPC	Other Contractor	San Diego Bay: Pueblo	908.22					X	Chollas Creek,N	1100	SINGLE FAMILY RESIDENTIAL	> 1000 ft.
11251	DONS COMPLETE HOME SERVICE	4209 LANDIS ST	92105		2355	MPC	Other Contractor	San Diego Bay: Pueblo	908.22					X	Chollas Creek,N	1200	MULTI-FAMILY RESIDENTIAL	> 1000 ft.
11252	DRE'S HEATING AND AIR	1715 WINNETT ST	92114		23511	MPC	Other Contractor	San Diego Bay: Pueblo	908.22					X	Chollas Creek,S	1100	SINGLE FAMILY RESIDENTIAL	200 - 1000 ft.
11253	DREWS DRYWALLING	7809 BLOOMFIELD RD	92114		5617	MPC	Other Contractor	San Diego Bay: Pueblo	908.22					X	Chollas Creek,S	1100	SINGLE FAMILY RESIDENTIAL	> 1000 ft.
11254	DTA GENERAL LABOR	2152 KEARNEY AVE	92113		56179	MPC	Other Contractor	San Diego Bay: Pueblo	908.22					X	San Diego Bay, Chollas	1100	SINGLE FAMILY RESIDENTIAL	> 1000 ft.
11255	DUENAS HAULING	4305 POPLAR ST	92105		56172	MPC	Other Contractor	San Diego Bay: Pueblo	908.22					X	Chollas Creek,N	1100	SINGLE FAMILY RESIDENTIAL	200 - 1000 ft.
11256	DUNG TRAN	3818 POLK AVE	92105		56172	MPC	Other Contractor	San Diego Bay: Pueblo	908.22					X	Chollas Creek,N	1100	SINGLE FAMILY RESIDENTIAL	> 1000 ft.
11257	DUST BUNNIES	404 33RD ST	92113		56172	MPC	Other Contractor	San Diego Bay: Pueblo	908.22					X	Chollas Creek,N	1100	SINGLE FAMILY RESIDENTIAL	200 - 1000 ft.
11258	E G PEREZ CONSTRUCTION	3228 41ST ST	92105		233	MPC	Other Contractor	San Diego Bay: Pueblo	908.22					X	Chollas Creek,N	1100	SINGLE FAMILY RESIDENTIAL	200 - 1000 ft.
11259	E G TAMARES CONSTRUCTION	232 SWEETWOOD ST	92114		2332	MPC	Other Contractor	San Diego Bay: Pueblo	908.22					X	Chollas Creek,S	1100	SINGLE FAMILY RESIDENTIAL	> 1000 ft.
11260	E LEON CONTSTRUCTION	4788 AUBURN DR	92105		2332	MPC	Other Contractor	San Diego Bay: Pueblo	908.22					X	Chollas Creek,N	1100	SINGLE FAMILY RESIDENTIAL	> 1000 ft.
11261	ECLIPSE LANDSCAPE	4241 VIEW PL	92115		23	MPC	Other Contractor	San Diego Bay: Pueblo	908.22					X	Chollas Creek,N	1100	SINGLE FAMILY RESIDENTIAL	> 1000 ft.
11262	EDWIN RODRIGUEZ	4270 MYRTLE AVE D	92105		56172	MPC	Other Contractor	San Diego Bay: Pueblo	908.22					X	Chollas Creek,N	1200	MULTI-FAMILY RESIDENTIAL	> 1000 ft.
11263	EL MEDANO PRODUCE INC	1425 30TH ST I	92102		42248	MPC	Wholesale Food	San Diego Bay: Pueblo	908.22					X	Chollas Creek,N	1100	SINGLE FAMILY RESIDENTIAL	> 1000 ft.

#	Business Name	Street Address	Zip	SIC	NAICS	TTWQ	Category	WMA	HSA	Drains to La Jolla ASBS	Drains to Switzer Creek	Less than 200 ft. from ESA	Tributary	Residential	Nearest Water Body	SANDAG Landuse Code	SANDAG Landuse	Distance to Nearest Water Body
11264	ELEAZAR LEPE	5556 DREAM ST	92114		56172	MPC	Other Contractor	San Diego Bay: Pueblo	908.22					X	Chollas Creek	1100	SINGLE FAMILY RESIDENTIAL	> 1000 ft.
11265	ELECTRIC WEST	4412 MARRACO DR	92115		2353	MPC	Other Contractor	San Diego Bay: Pueblo	908.22					X	Chollas Creek,N	1100	SINGLE FAMILY RESIDENTIAL	> 1000 ft.
11266	ELIA CABRERA	3927 T ST	92113		56172	MPC	Other Contractor	San Diego Bay: Pueblo	908.22					X	Chollas Creek,S	1100	SINGLE FAMILY RESIDENTIAL	> 1000 ft.
11267	EMILIA RAMIREZ	2851 IMPERIAL AVE	92102		44	MPC	Wholesale/Storage/ Warehousing	San Diego Bay: Pueblo	908.22					X	Chollas Creek,N	1100	SINGLE FAMILY RESIDENTIAL	> 1000 ft.
11268	ENEDINA SERVICES	5323 GENEVA AVE	92114		56172	MPC	Other Contractor	San Diego Bay: Pueblo	908.22					X	Chollas Creek,S	1100	SINGLE FAMILY RESIDENTIAL	200 - 1000 ft.
11269	EUSEBIA SALGADO	4172 34TH ST	92104		56172	MPC	Other Contractor	San Diego Bay: Pueblo	908.22					X	Chollas Creek,N	1200	MULTI-FAMILY RESIDENTIAL	> 1000 ft.
11270	EXECUTIVE PARKING	4238 WINONA AVE	92115		5617	MPC	Other Contractor	San Diego Bay: Pueblo	908.22					X	Chollas Creek,N	1100	SINGLE FAMILY RESIDENTIAL	> 1000 ft.
11271	EXIQUIA Y ART	3526 ACACIA ST	92113		56172	MPC	Other Contractor	San Diego Bay: Pueblo	908.22					X	Chollas Creek,S	1100	SINGLE FAMILY RESIDENTIAL	200 - 1000 ft.
11272	EXPERT PLUMBING AND DRAIN	797 BEACON DR	92128		2351	MPC	Other Contractor	San Diego Bay: Pueblo	908.22					X	Chollas Creek,S	1100	SINGLE FAMILY RESIDENTIAL	200 - 1000 ft.
11273	EXTREME CARPET CARE	3710 WABASH AVE 215	92104		56172	MPC	Other Contractor	San Diego Bay: Pueblo	908.22					X	Chollas Creek,N	1200	MULTI-FAMILY RESIDENTIAL	> 1000 ft.
11274	F T M MAINTNENANCE/SE	4055 VAN DYKE AVE 1	92105		56172	MPC	Other Contractor	San Diego Bay: Pueblo	908.22					X	Chollas Creek,N	1200	MULTI-FAMILY RESIDENTIAL	> 1000 ft.
11275	F&V ENTERPRISES	835 49TH ST	92102		56172	MPC	Other Contractor	San Diego Bay: Pueblo	908.22					X	Chollas Creek,S	1200	MULTI-FAMILY RESIDENTIAL	> 1000 ft.
11276	FAHRENHEIT DESIGN	6252 STREAMVIEW DR	92115		5617	MPC	Other Contractor	San Diego Bay: Pueblo	908.22					X	Chollas Creek,S	1100	SINGLE FAMILY RESIDENTIAL	> 1000 ft.
11277	FAITH A KURE	5728 REDWOOD ST	92105		422	MPC	Wholesale/Storage/ Warehousing	San Diego Bay: Pueblo	908.22					X	Chollas Creek,N	1100	SINGLE FAMILY RESIDENTIAL	> 1000 ft.
11278	FANCY PRODUCE	1445 30TH ST C&D	92102		422	MPC	Wholesale/Storage/ Warehousing	San Diego Bay: Pueblo	908.22					X	Chollas Creek,N	1100	SINGLE FAMILY RESIDENTIAL	> 1000 ft.
11279	FATHER & SON ELECTRIC	246 39TH ST	92113		5617	MPC	Other Contractor	San Diego Bay: Pueblo	908.22					X	Chollas Creek,S	1100	SINGLE FAMILY RESIDENTIAL	> 1000 ft.
11280	FEDERICO & MARIA ACEVEDO	5446 GRAPE ST	92105		56172	MPC	Other Contractor	San Diego Bay: Pueblo	908.22					X	Chollas Creek,S	1100	SINGLE FAMILY RESIDENTIAL	> 1000 ft.
11281	FELIPA CERVANTES	3307 LINCOLN AVE	92104		56172	MPC	Other Contractor	San Diego Bay: Pueblo	908.22					X	Chollas Creek,N	1100	SINGLE FAMILY RESIDENTIAL	> 1000 ft.
11282	FINAL-KLEEN	3405 ACE ST	92105		56172	MPC	Other Contractor	San Diego Bay: Pueblo	908.22					X	Chollas Creek,N	1100	SINGLE FAMILY RESIDENTIAL	200 - 1000 ft.
11283	FINSTER DISTRIBUTION	4247 VIEW PL	92115		42199	MPC	Wholesale/Storage/ Warehousing	San Diego Bay: Pueblo	908.22					X	Chollas Creek,N	1100	SINGLE FAMILY RESIDENTIAL	> 1000 ft.
11284	FL FROWISS PLUMBING	3572 NILE ST	92104		2351	MPC	Other Contractor	San Diego Bay: Pueblo	908.22					X	Chollas Creek,N	1200	MULTI-FAMILY RESIDENTIAL	> 1000 ft.
11285	FLORES PLASTER	2413 TULIP ST	92105		56179	MPC	Other Contractor	San Diego Bay: Pueblo	908.22					X	Chollas Creek,N	1100	SINGLE FAMILY RESIDENTIAL	> 1000 ft.
11286	FLOW RITE PLUMBING	6808 WUNDERLIN AVE	92114		2351	MPC	Other Contractor	San Diego Bay: Pueblo	908.22					X	Chollas Creek,S	1100	SINGLE FAMILY RESIDENTIAL	200 - 1000 ft.

#	Business Name	Street Address	Zip	SIC	NAICS	TTWQ	Category	WMA	HSA	Drains to La Jolla ASBS	Drains to Switzer Creek	Less than 200 ft. from ESA	Tributary	Residential	Nearest Water Body	SANDAG Landuse Code	SANDAG Landuse	Distance to Nearest Water Body
11287	FOOD AT YOUR DOOR MEXICAN	4259 MARLBOROUGH AVE 6	92105		42249	MPC	Wholesale Food	San Diego Bay: Pueblo	908.22					X	Chollas Creek,N	1200	MULTI-FAMILY RESIDENTIAL	> 1000 ft.
11288	FRANCISCO DELGADO	131 BANCROFT ST	92113		56172	MPC	Other Contractor	San Diego Bay: Pueblo	908.22					X	Chollas Creek,N	1100	SINGLE FAMILY RESIDENTIAL	200 - 1000 ft.
11289	FUNTECH-CALIFORNIA	3578 NILE ST B	92104		421	MPC	Wholesale/Storage/ Warehousing	San Diego Bay: Pueblo	908.22					X	Chollas Creek,N	1200	MULTI-FAMILY RESIDENTIAL	> 1000 ft.
11290	G&J WHOLESALES	3268 MC LARENS LN	92102		42	MPC	Wholesale/Storage/ Warehousing	San Diego Bay: Pueblo	908.22					X	Chollas Creek,N	1100	SINGLE FAMILY RESIDENTIAL	200 - 1000 ft.
11291	GALVAN KITCHEN & BATH	660 SUNNYSIDE AVE	92114		5617	MPC	Other Contractor	San Diego Bay: Pueblo	908.22					X	Chollas Creek,S	1100	SINGLE FAMILY RESIDENTIAL	200 - 1000 ft.
11292	GARCIA'S FLOWER SHOP	4560 IMPERIAL AVE	92113		42	MPC	Wholesale/Storage/ Warehousing	San Diego Bay: Pueblo	908.22					X	Chollas Creek,S	1100	SINGLE FAMILY RESIDENTIAL	200 - 1000 ft.
11293	GEMA LOPEZ	3628 43RD ST	92105		56172	MPC	Other Contractor	San Diego Bay: Pueblo	908.22					X	Chollas Creek,N	1100	SINGLE FAMILY RESIDENTIAL	> 1000 ft.
11294	GILBERTS SEWER DRAIN SERVICE	5816 HUGHES ST	92115		5617	MPC	Other Contractor	San Diego Bay: Pueblo	908.22					X	Chollas Creek,N	1100	SINGLE FAMILY RESIDENTIAL	> 1000 ft.
11295	GILDARDO TILE STONE CO	4258 50TH ST A	92115		56179	MPC	Other Contractor	San Diego Bay: Pueblo	908.22					X	Chollas Creek,N	1200	MULTI-FAMILY RESIDENTIAL	> 1000 ft.
11296	GIO'S HOME REPAIR	1544 TARBOX ST	92114		56179	MPC	Other Contractor	San Diego Bay: Pueblo	908.22					X	Chollas Creek,S	1100	SINGLE FAMILY RESIDENTIAL	> 1000 ft.
11297	GLENN NAPIERSKIE	5875 EL CAJON BLVD 101	92115		2351	MPC	Other Contractor	San Diego Bay: Pueblo	908.22					X	Chollas Creek,N	1200	MULTI-FAMILY RESIDENTIAL	> 1000 ft.
11298	GLORIA CARDONA	1544 TARBOX ST	92114		56172	MPC	Other Contractor	San Diego Bay: Pueblo	908.22					X	Chollas Creek,S	1100	SINGLE FAMILY RESIDENTIAL	> 1000 ft.
11299	GLZ TRUCKING	146 SAN JACINTO DR	92114		5617	MPC	Other Contractor	San Diego Bay: Pueblo	908.22					X	Chollas Creek,S	1100	SINGLE FAMILY RESIDENTIAL	> 1000 ft.
11300	GONZALEZ REPAIR	2143 RIDGE VIEW DR	92105		5617	MPC	Other Contractor	San Diego Bay: Pueblo	908.22					X	Chollas Creek,N	1100	SINGLE FAMILY RESIDENTIAL	200 - 1000 ft.
11301	GONZALEZ STUCCO	5839 THORN ST	92105		5617	MPC	Other Contractor	San Diego Bay: Pueblo	908.22					X	Chollas Creek,N	1100	SINGLE FAMILY RESIDENTIAL	> 1000 ft.
11302	GORDON TODD FLEENOR	3460 WIGHTMAN ST	92104		56179	MPC	Other Contractor	San Diego Bay: Pueblo	908.22					X	Chollas Creek,N	1100	SINGLE FAMILY RESIDENTIAL	> 1000 ft.
11303	GREGORIO V LOPEZ	3936 58TH ST A	92115		422	MPC	Wholesale/Storage/ Warehousing	San Diego Bay: Pueblo	908.22					X	Chollas Creek,N	1200	MULTI-FAMILY RESIDENTIAL	200 - 1000 ft.
11304	GROUND CLEAR	3650 38TH ST	92105		56179	MPC	Other Contractor	San Diego Bay: Pueblo	908.22					X	Chollas Creek,N	1100	SINGLE FAMILY RESIDENTIAL	> 1000 ft.
11305	GUOILLERMO HERNANDEZ	3965 HEMLOCK ST	92113		56172	MPC	Other Contractor	San Diego Bay: Pueblo	908.22					X	Chollas Creek,S	1100	SINGLE FAMILY RESIDENTIAL	> 1000 ft.
11306	GUZMAN'S DRIP IRRIGATION	3240 39TH ST	92105		56172	MPC	Other Contractor	San Diego Bay: Pueblo	908.22					X	Chollas Creek,N	1100	SINGLE FAMILY RESIDENTIAL	> 1000 ft.
11307	H & N CONSTRUCTION CO	5875 EL CAJON BLVD 101	92115		2332	MPC	Other Contractor	San Diego Bay: Pueblo	908.22					X	Chollas Creek,N	1200	MULTI-FAMILY RESIDENTIAL	> 1000 ft.
11308	HANDY ANDY ENTERPRISES	4395 ARAGON WAY	92115		56172	MPC	Other Contractor	San Diego Bay: Pueblo	908.22					X	Chollas Creek,N	1100	SINGLE FAMILY RESIDENTIAL	> 1000 ft.
11309	HANDYMAN CONSTRUCTION	402 63RD ST 55	92114		5617	MPC	Other Contractor	San Diego Bay: Pueblo	908.22					X	Chollas Creek,S	1300	MOBILE HOME PARKS	200 - 1000 ft.

#	Business Name	Street Address	Zip	SIC	NAICS	TTWQ	Category	WMA	HSA	Drains to La Jolla ASBS	Drains to Switzer Creek	Less than 200 ft. from ESA	Tributary	Residential	Nearest Water Body	SANDAG Landuse Code	SANDAG Landuse	Distance to Nearest Water Body
11310	HARO SUPPLY CO	2924 NATIONAL AVE	92113		421	MPC	Wholesale/Storage/ Warehousing	San Diego Bay: Pueblo	908.22					X	Chollas Creek,N	1200	MULTI-FAMILY RESIDENTIAL	> 1000 ft.
11311	HARRIS & ACERO VILLAGES LLC	275 RITCHEY ST	92114		2332	MPC	Other Contractor	San Diego Bay: Pueblo	908.22					X	Chollas Creek,S	1000	SPACED RURAL RESIDENTIAL	> 1000 ft.
11312	HAVE TOOLS WILL TRAVEL	4647 67TH ST	92115		56179	MPC	Other Contractor	San Diego Bay: Pueblo	908.22					X	Chollas Creek,N	1100	SINGLE FAMILY RESIDENTIAL	> 1000 ft.
11313	HEAD ENTERPRISES	1485 50TH ST	92102		56172	MPC	Other Contractor	San Diego Bay: Pueblo	908.22					X	Chollas Creek,S	1100	SINGLE FAMILY RESIDENTIAL	> 1000 ft.
11314	HECTOR PEREZ	3541 45TH ST	92105		56179	MPC	Other Contractor	San Diego Bay: Pueblo	908.22					X	Chollas Creek,N	1100	SINGLE FAMILY RESIDENTIAL	> 1000 ft.
11315	HI-Q CONSTRUCTION	210 65TH ST	92114		233	MPC	Other Contractor	San Diego Bay: Pueblo	908.22					X	Chollas Creek,S	1100	SINGLE FAMILY RESIDENTIAL	> 1000 ft.
11316	HMD ENTERPRISES	3066 ELM ST	92102		42199	MPC	Wholesale/Storage/ Warehousing	San Diego Bay: Pueblo	908.22					X	Chollas Creek,N	1100	SINGLE FAMILY RESIDENTIAL	> 1000 ft.
11317	HOANG PHUOC	5606 AMANDA ST	92114		56172	MPC	Other Contractor	San Diego Bay: Pueblo	908.22					X	Chollas Creek,S	1100	SINGLE FAMILY RESIDENTIAL	200 - 1000 ft.
11318	HOME AND RENTAL IMPROVEMENTS	2518 VIOLET ST	92105		56172	MPC	Other Contractor	San Diego Bay: Pueblo	908.22					X	Chollas Creek,N	1100	SINGLE FAMILY RESIDENTIAL	> 1000 ft.
11319	HOME DOCTORS	6244 BROOKLYN AVE	92114		5617	MPC	Other Contractor	San Diego Bay: Pueblo	908.22					X	Chollas Creek,S	1100	SINGLE FAMILY RESIDENTIAL	200 - 1000 ft.
11320	HOME IMPROVEMENT	3411 46TH ST	92105		56172	MPC	Other Contractor	San Diego Bay: Pueblo	908.22					X	Chollas Creek,N	1100	SINGLE FAMILY RESIDENTIAL	> 1000 ft.
11321	HORTENCIA D RODRIGUEZ	4941 DASSCO CT	92102		56172	MPC	Other Contractor	San Diego Bay: Pueblo	908.22					X	Chollas Creek,S	1100	SINGLE FAMILY RESIDENTIAL	> 1000 ft.
11322	HOWELL'S COMMERCIAL	6108 THORN ST	92115		56172	MPC	Other Contractor	San Diego Bay: Pueblo	908.22					X	Chollas Creek,N	1100	SINGLE FAMILY RESIDENTIAL	> 1000 ft.
11323	HUERTA'S HANDY	8045 HELM ST	92114		56172	MPC	Other Contractor	San Diego Bay: Pueblo	908.22					X	Chollas Creek,S	1200	MULTI-FAMILY RESIDENTIAL	200 - 1000 ft.
11324	HUYEN CHUNG	3642 41ST ST	92105		56179	MPC	Other Contractor	San Diego Bay: Pueblo	908.22					X	Chollas Creek,N	1100	SINGLE FAMILY RESIDENTIAL	> 1000 ft.
11325	I SURE DO WINDOWS	623 MERLIN DR	92114		56172	MPC	Other Contractor	San Diego Bay: Pueblo	908.22					X	Chollas Creek,S	1100	SINGLE FAMILY RESIDENTIAL	200 - 1000 ft.
11326	I TOPALOVIC TILE	6016 ROCK ST	92115		56179	MPC	Other Contractor	San Diego Bay: Pueblo	908.22					X	Chollas Creek,N	1100	SINGLE FAMILY RESIDENTIAL	> 1000 ft.
11327	IBARRA SERVICES	3441 BOSTON AVE	92113		56172	MPC	Other Contractor	San Diego Bay: Pueblo	908.22					X	Chollas Creek,S	1100	SINGLE FAMILY RESIDENTIAL	200 - 1000 ft.
11328	IJ HOME IMPROVEMENT	2866 E ST	92102		2332	MPC	Other Contractor	San Diego Bay: Pueblo	908.22					X	Chollas Creek,N	1100	SINGLE FAMILY RESIDENTIAL	> 1000 ft.
11329	INTERIOR SYSTEM	4075 LOMA ALTA DR	92115		5617	MPC	Other Contractor	San Diego Bay: Pueblo	908.22					X	Chollas Creek,S	1100	SINGLE FAMILY RESIDENTIAL	> 1000 ft.
11330	J & C DRYWALL & HANDYMAN	4466 WIGHTMAN ST	92105		56179	MPC	Other Contractor	San Diego Bay: Pueblo	908.22					X	Chollas Creek,N	1100	SINGLE FAMILY RESIDENTIAL	> 1000 ft.
11331	J & D HOME IMPROVEMENT	4967 EUCLID CT	92105		23321	MPC	Other Contractor	San Diego Bay: Pueblo	908.22					X	Chollas Creek,N	1100	SINGLE FAMILY RESIDENTIAL	200 - 1000 ft.
11332	J A ALCALA LANDSCAPE	992 DIMARINO ST	92114		23599	MPC	Other Contractor	San Diego Bay: Pueblo	908.22					X	Chollas Creek,S	1100	SINGLE FAMILY RESIDENTIAL	200 - 1000 ft.

#	Business Name	Street Address	Zip	SIC	NAICS	TTWQ	Category	WMA	HSA	Drains to La Jolla ASBS	Drains to Switzer Creek	Less than 200 ft. from ESA	Tributary	Residential	Nearest Water Body	SANDAG Landuse Code	SANDAG Landuse	Distance to Nearest Water Body
11333	J B	4647 F ST	92102		56179	MPC	Other Contractor	San Diego Bay: Pueblo	908.22					X	Chollas Creek,S	1100	SINGLE FAMILY RESIDENTIAL	> 1000 ft.
11334	J L STUCCO	3015 MENLO AVE	92105		2359	MPC	Other Contractor	San Diego Bay: Pueblo	908.22					X	Chollas Creek,N	1100	SINGLE FAMILY RESIDENTIAL	200 - 1000 ft.
11335	JAIME FRIAS	3236 WEBSTER AVE	92113		23322	MPC	Other Contractor	San Diego Bay: Pueblo	908.22					X	Chollas Creek,N	1100	SINGLE FAMILY RESIDENTIAL	200 - 1000 ft.
11336	JAMES ESSARY ENTERPRISES	7401 SAN VICENTE ST	92114		5617	MPC	Other Contractor	San Diego Bay: Pueblo	908.22					X	Chollas Creek,S	1100	SINGLE FAMILY RESIDENTIAL	200 - 1000 ft.
11337	JANOS VAJDA	4465 MAPLE ST	92105		56172	MPC	Other Contractor	San Diego Bay: Pueblo	908.22					X	Chollas Creek,N	1100	SINGLE FAMILY RESIDENTIAL	200 - 1000 ft.
11338	JAVIER'S JANITORIAL	3757 1/2 CHEROKEE AVE	92104		235	MPC	Other Contractor	San Diego Bay: Pueblo	908.22					X	Chollas Creek,N	1200	MULTI-FAMILY RESIDENTIAL	> 1000 ft.
11339	JEFF WARD HARDWOOD	2237 MONTCLAIR ST	92104		2355	MPC	Other Contractor	San Diego Bay: Pueblo	908.22					X	Chollas Creek,N	1100	SINGLE FAMILY RESIDENTIAL	200 - 1000 ft.
11340	JENNIFER J KOLADIN	719 FLICKER ST	92114		422	MPC	Wholesale/Storage/ Warehousing	San Diego Bay: Pueblo	908.22					X	Chollas Creek,S	1100	SINGLE FAMILY RESIDENTIAL	200 - 1000 ft.
11341	JESSE'S BASEBALL CARDS	2249 PARADISE ST	92114		421	MPC	Wholesale/Storage/ Warehousing	San Diego Bay: Pueblo	908.22					X	Chollas Creek,S	1100	SINGLE FAMILY RESIDENTIAL	200 - 1000 ft.
11342	JETA ONE	338 DOLO ST	92114		422	MPC	Wholesale/Storage/ Warehousing	San Diego Bay: Pueblo	908.22					X	Chollas Creek,S	1100	SINGLE FAMILY RESIDENTIAL	200 - 1000 ft.
11343	JIAN FAT INTERNATIONAL	6551 ZENA DR	92115		42246	MPC	Wholesale Food	San Diego Bay: Pueblo	908.22					X	Chollas Creek,S	1100	SINGLE FAMILY RESIDENTIAL	> 1000 ft.
11344	JIM BRAMBLE CABINET MAKER	4332 RODRIGO DR	92115		56172	MPC	Other Contractor	San Diego Bay: Pueblo	908.22					X	Chollas Creek,N	1100	SINGLE FAMILY RESIDENTIAL	> 1000 ft.
11345	JOHN MATSCH	1415 31ST ST	92102		56179	MPC	Other Contractor	San Diego Bay: Pueblo	908.22					X	Chollas Creek,N	1100	SINGLE FAMILY RESIDENTIAL	> 1000 ft.
11346	JOHN MILLER	6145 TARRAGONA DR	92115		23321	MPC	Other Contractor	San Diego Bay: Pueblo	908.22					X	Chollas Creek,N	1100	SINGLE FAMILY RESIDENTIAL	> 1000 ft.
11347	JON KRAUSE CONTRACTOR	6507 JUDY LEE PL	92115		23	MPC	Other Contractor	San Diego Bay: Pueblo	908.22					X	Chollas Creek,N	1100	SINGLE FAMILY RESIDENTIAL	> 1000 ft.
11348	JOSE BAEZA GENERAL	4171 42ND ST	92105		23599	MPC	Other Contractor	San Diego Bay: Pueblo	908.22					X	Chollas Creek,N	1100	SINGLE FAMILY RESIDENTIAL	> 1000 ft.
11349	JOSE M ESCOTO	2130 NATIONAL AVE	92113		56172	MPC	Other Contractor	San Diego Bay: Pueblo	908.22					X	San Diego Bay, Chollas	1100	SINGLE FAMILY RESIDENTIAL	> 1000 ft.
11350	JOSE SOLANO TAPIA	3532 41ST ST	92105		56172	MPC	Other Contractor	San Diego Bay: Pueblo	908.22					X	Chollas Creek,N	1100	SINGLE FAMILY RESIDENTIAL	> 1000 ft.
11351	JOSEPH CONSTRUCTION &	2112 HANIMAN DR	92105		233	MPC	Other Contractor	San Diego Bay: Pueblo	908.22					X	Chollas Creek,N	1100	SINGLE FAMILY RESIDENTIAL	> 1000 ft.
11352	JOSE'S & MANUEL'S PLUMBING	4161 GAMMA ST	92113		56179	MPC	Other Contractor	San Diego Bay: Pueblo	908.22					X	Chollas Creek,S	1100	SINGLE FAMILY RESIDENTIAL	> 1000 ft.
11353	JOY CONSTRUCTION	704 59TH ST	92114		2332	MPC	Other Contractor	San Diego Bay: Pueblo	908.22					X	Chollas Creek,S	1100	SINGLE FAMILY RESIDENTIAL	200 - 1000 ft.
11354	JR'S HOME IMPROVEMENT	5155 LANDIS ST	92105		5617	MPC	Other Contractor	San Diego Bay: Pueblo	908.22					X	Chollas Creek,N	1100	SINGLE FAMILY RESIDENTIAL	> 1000 ft.
11355	JUAN P CEDILLO	1545 50TH ST	92102		56172	MPC	Other Contractor	San Diego Bay: Pueblo	908.22					X	Chollas Creek,S	1100	SINGLE FAMILY RESIDENTIAL	> 1000 ft.

#	Business Name	Street Address	Zip	SIC	NAICS	TTWQ	Category	WMA	HSA	Drains to La Jolla ASBS	Drains to Switzer Creek	Less than 200 ft. from ESA	Tributary	Residential	Nearest Water Body	SANDAG Landuse Code	SANDAG Landuse	Distance to Nearest Water Body
11356	JUAN RIOS ESQUIVEL	4264 51TH ST	92115		5617	MPC	Other Contractor	San Diego Bay: Pueblo	908.22					X	Chollas Creek,N	1200	MULTI-FAMILY RESIDENTIAL	> 1000 ft.
11357	JUANA SANCHEZ	3065 IMPERIAL AVE 5	92102		56172	MPC	Other Contractor	San Diego Bay: Pueblo	908.22					X	Chollas Creek,N	1200	MULTI-FAMILY RESIDENTIAL	> 1000 ft.
11358	JULIO VASQUEZ	5610 VALE WAY	92115		56172	MPC	Other Contractor	San Diego Bay: Pueblo	908.22					X	Chollas Creek,N	1100	SINGLE FAMILY RESIDENTIAL	> 1000 ft.
11359	JULIOS CARPET & VINYL	4153 HIGHLAND AVE	92105		56179	MPC	Other Contractor	San Diego Bay: Pueblo	908.22					X	Chollas Creek,N	1100	SINGLE FAMILY RESIDENTIAL	> 1000 ft.
11360	K & L PLUMBING	5115 LANDIS ST 2	92105		5617	MPC	Other Contractor	San Diego Bay: Pueblo	908.22					X	Chollas Creek,N	1100	SINGLE FAMILY RESIDENTIAL	200 - 1000 ft.
11361	K C DISTRIBUTOR	1631 PENTECOST WAY 7	92105		4229	MPC	Wholesale/Storage/ Warehousing	San Diego Bay: Pueblo	908.22					X	Chollas Creek,S	1200	MULTI-FAMILY RESIDENTIAL	> 1000 ft.
11362	KELCO PACKAGING PRODUCTS	3428 PAGE ST	92115		422	MPC	Wholesale/Storage/ Warehousing	San Diego Bay: Pueblo	908.22					X	Chollas Creek,N	1100	SINGLE FAMILY RESIDENTIAL	> 1000 ft.
11363	KHAMMOUNE SPHABMIXAY	4114 ALPHA ST	92113		5617	MPC	Other Contractor	San Diego Bay: Pueblo	908.22					X	Chollas Creek,S	1100	SINGLE FAMILY RESIDENTIAL	200 - 1000 ft.
11364	KJ CONSTRUCTION CO	3587 DAY ST	92105		23	MPC	Other Contractor	San Diego Bay: Pueblo	908.22					X	Chollas Creek,N	1100	SINGLE FAMILY RESIDENTIAL	200 - 1000 ft.
11365	KLATZKE FINE ARTS/STEVE'S WORDS	4501 63RD ST	92115		421	MPC	Wholesale/Storage/ Warehousing	San Diego Bay: Pueblo	908.22					X	Chollas Creek,N	1200	MULTI-FAMILY RESIDENTIAL	> 1000 ft.
11366	KNIGHT KRAWWLER	4529 F ST	92102		44	MPC	Wholesale/Storage/ Warehousing	San Diego Bay: Pueblo	908.22					X	Chollas Creek,S	1200	MULTI-FAMILY RESIDENTIAL	> 1000 ft.
11367	KRYSTAL	5757 UNIVERSITY AVE 3C	92115		56172	MPC	Other Contractor	San Diego Bay: Pueblo	908.22					X	Chollas Creek,N	1200	MULTI-FAMILY RESIDENTIAL	200 - 1000 ft.
11368	LA BROCHA BLANCA	269 53RD ST	92114		5617	MPC	Other Contractor	San Diego Bay: Pueblo	908.22					X	Chollas Creek,S	1100	SINGLE FAMILY RESIDENTIAL	200 - 1000 ft.
11369	LAGI CONSTRUCTION	3742 HARDING AVE	92113		23321	MPC	Other Contractor	San Diego Bay: Pueblo	908.22					X	Chollas Creek,N	1100	SINGLE FAMILY RESIDENTIAL	> 1000 ft.
11370	LE WORKS CONSTRUCTION/HOME INSPECTION	6545 BENSON AVE	92114		233	MPC	Other Contractor	San Diego Bay: Pueblo	908.22					X	Chollas Creek,S	1100	SINGLE FAMILY RESIDENTIAL	> 1000 ft.
11371	LEAL SERVICES	5521 PERU PL	92105		56172	MPC	Other Contractor	San Diego Bay: Pueblo	908.22					X	Chollas Creek,S	1100	SINGLE FAMILY RESIDENTIAL	200 - 1000 ft.
11372	LESLEY HARRIS	1836 EDGEMONT ST	92102		421	MPC	Wholesale/Storage/ Warehousing	San Diego Bay: Pueblo	908.22					X	Chollas Creek,N	1100	SINGLE FAMILY RESIDENTIAL	> 1000 ft.
11373	LIGHTS WEST	4372 CARTAGENA DR	92115		23531	MPC	Other Contractor	San Diego Bay: Pueblo	908.22					X	Chollas Creek,N	1100	SINGLE FAMILY RESIDENTIAL	> 1000 ft.
11374	LILIANAS	3842 THORN ST	92105		56172	MPC	Other Contractor	San Diego Bay: Pueblo	908.22					X	Chollas Creek,N	1100	SINGLE FAMILY RESIDENTIAL	> 1000 ft.
11375	LIONEL J LARA	5459 CHOLLAS STATION RD	92105		56179	MPC	Other Contractor	San Diego Bay: Pueblo	908.22					X	Chollas Creek,N	1100	SINGLE FAMILY RESIDENTIAL	> 1000 ft.
11376	LLERENAS NEON SIGN	927 EUCLID AVE	92114		421	MPC	Wholesale/Storage/ Warehousing	San Diego Bay: Pueblo	908.22					X	Chollas Creek,S	1100	SINGLE FAMILY RESIDENTIAL	200 - 1000 ft.
11377	LOAD RUNNER	2337 MONTCLAIR ST	92104		56172	MPC	Other Contractor	San Diego Bay: Pueblo	908.22					X	Chollas Creek,N	1100	SINGLE FAMILY RESIDENTIAL	200 - 1000 ft.

#	Business Name	Street Address	Zip	SIC	NAICS	TTWQ	Category	WMA	HSA	Drains to La Jolla ASBS	Drains to Switzer Creek	Less than 200 ft. from ESA	Tributary	Residential	Nearest Water Body	SANDAG Landuse Code	SANDAG Landuse	Distance to Nearest Water Body
11378	LOC TRAN	4085 MARLBOROUGH AVE 3	92105		56172	MPC	Other Contractor	San Diego Bay: Pueblo	908.22					X	Chollas Creek,N	1100	SINGLE FAMILY RESIDENTIAL	> 1000 ft.
11379	LONG'S HVACR	6993 BENSON AVE	92114		2351	MPC	Other Contractor	San Diego Bay: Pueblo	908.22					X	Chollas Creek,S	1100	SINGLE FAMILY RESIDENTIAL	> 1000 ft.
11380	LORENZOS FLOORING	415 MILBRAE ST	92113		5617	MPC	Other Contractor	San Diego Bay: Pueblo	908.22					X	Chollas Creek,N	1100	SINGLE FAMILY RESIDENTIAL	> 1000 ft.
11381	LOS SANCHEZ JR	3206 VAN DYKE AVE	92105		5617	MPC	Other Contractor	San Diego Bay: Pueblo	908.22					X	Chollas Creek,N	1200	MULTI-FAMILY RESIDENTIAL	200 - 1000 ft.
11382	LOUIS & DOLORES ADAME	6044 BROOKLYN AVE	92114		23	MPC	Other Contractor	San Diego Bay: Pueblo	908.22					X	Chollas Creek,S	1100	SINGLE FAMILY RESIDENTIAL	200 - 1000 ft.
11383	LUPITA'S HOUSE KEEPING	3170 VALLE AVE	92113		56172	MPC	Other Contractor	San Diego Bay: Pueblo	908.22					X	Chollas Creek,N	1100	SINGLE FAMILY RESIDENTIAL	> 1000 ft.
11384	M AND J WHOLESALE AND	1931 PARADISE ST	92114		421	MPC	Wholesale/Storage/ Warehousing	San Diego Bay: Pueblo	908.22					X	Chollas Creek,S	1100	SINGLE FAMILY RESIDENTIAL	200 - 1000 ft.
11385	M AND L PLUMBING DRAIN SERVICE	7915 PALA ST	92114		23511	MPC	Other Contractor	San Diego Bay: Pueblo	908.22					X	Chollas Creek,S	1100	SINGLE FAMILY RESIDENTIAL	> 1000 ft.
11386	M C ELECTRIC	6527 MULBERRY ST	92114		2353	MPC	Other Contractor	San Diego Bay: Pueblo	908.22					X	Chollas Creek,S	1100	SINGLE FAMILY RESIDENTIAL	200 - 1000 ft.
11387	M D PLUMBING	3793 35TH ST	92104		2351	MPC	Other Contractor	San Diego Bay: Pueblo	908.22					X	Chollas Creek,N	1100	SINGLE FAMILY RESIDENTIAL	> 1000 ft.
11388	M G SERVICES INC	762 BOLLENBACHER ST	92114		56172	MPC	Other Contractor	San Diego Bay: Pueblo	908.22					X	Chollas Creek,S	1100	SINGLE FAMILY RESIDENTIAL	200 - 1000 ft.
11389	M L BIOMEDICAL	2120 CRENSHAW ST	92105		422	MPC	Wholesale/Storage/ Warehousing	San Diego Bay: Pueblo	908.22					X	Chollas Creek,N	1100	SINGLE FAMILY RESIDENTIAL	> 1000 ft.
11390	M L CENTER CONSTRUCTION	6430 UNIVERSITY AVE	92115		23321	MPC	Other Contractor	San Diego Bay: Pueblo	908.22					X	Chollas Creek,N	1200	MULTI-FAMILY RESIDENTIAL	> 1000 ft.
11391	M RUCOBO	2561 1/2 FAIRMOUNT AVE	92105		56172	MPC	Other Contractor	San Diego Bay: Pueblo	908.22					X	Chollas Creek,N	1100	SINGLE FAMILY RESIDENTIAL	> 1000 ft.
11392	M-1 CONTRACTING SPECIALITIES INC	415 37TH ST	92113		233	MPC	Other Contractor	San Diego Bay: Pueblo	908.22					X	Chollas Creek,N	1100	SINGLE FAMILY RESIDENTIAL	> 1000 ft.
11393	M1 HAULING AND FIREWOOD	5312 GROVELAND DR	92114		56172	MPC	Other Contractor	San Diego Bay: Pueblo	908.22					X	Chollas Creek,S	1100	SINGLE FAMILY RESIDENTIAL	200 - 1000 ft.
11394	MAGG CONSTRUCTION	750 SAWTELLE AVE	92114		56179	MPC	Other Contractor	San Diego Bay: Pueblo	908.22					X	Chollas Creek,S	1100	SINGLE FAMILY RESIDENTIAL	200 - 1000 ft.
11395	MALCO PLUMBING/ELECTRI	6051 THORN ST	92115		2351	MPC	Other Contractor	San Diego Bay: Pueblo	908.22					X	Chollas Creek,N	1100	SINGLE FAMILY RESIDENTIAL	> 1000 ft.
11396	MALONE'S ENTERPRISE	5021 WESTOVER PL	92102		56172	MPC	Other Contractor	San Diego Bay: Pueblo	908.22					X	Chollas Creek,N	1100	SINGLE FAMILY RESIDENTIAL	> 1000 ft.
11397	MANNY VARGAS COMM & RES SERV	7967 ANZA DR	92114		56172	MPC	Other Contractor	San Diego Bay: Pueblo	908.22					X	Chollas Creek,S	1100	SINGLE FAMILY RESIDENTIAL	200 - 1000 ft.
11398	MARIA BARAJAS	3751 CENTRAL AVE 6	92105		56172	MPC	Other Contractor	San Diego Bay: Pueblo	908.22					X	Chollas Creek,N	1200	MULTI-FAMILY RESIDENTIAL	> 1000 ft.
11399	MARIA E COTA	4085 48TH ST 6	92105		56179	MPC	Other Contractor	San Diego Bay: Pueblo	908.22					X	Chollas Creek,N	1200	MULTI-FAMILY RESIDENTIAL	> 1000 ft.
11400	MARIA E VILLACHICA	4114 SWIFT AVE 2	92104		56172	MPC	Other Contractor	San Diego Bay: Pueblo	908.22					X	Chollas Creek,N	1100	SINGLE FAMILY RESIDENTIAL	> 1000 ft.

#	Business Name	Street Address	Zip	SIC	NAICS	TTWQ	Category	WMA	HSA	Drains to La Jolla ASBS	Drains to Switzer Creek	Less than 200 ft. from ESA	Tributary	Residential	Nearest Water Body	SANDAG Landuse Code	SANDAG Landuse	Distance to Nearest Water Body
11401	MARIA ISABEL CASTILLO	4279 J ST	92102		5617	MPC	Other Contractor	San Diego Bay: Pueblo	908.22					X	Chollas Creek,S	1100	SINGLE FAMILY RESIDENTIAL	> 1000 ft.
11402	MARIA ROSARIO LOPEZ	4153 EUCLID AVE 6	92105		56172	MPC	Other Contractor	San Diego Bay: Pueblo	908.22					X	Chollas Creek,N	1200	MULTI-FAMILY RESIDENTIAL	> 1000 ft.
11403	MARQUEZ & SON'S	550 37TH ST	92113		56179	MPC	Other Contractor	San Diego Bay: Pueblo	908.22					X	Chollas Creek,N	1100	SINGLE FAMILY RESIDENTIAL	> 1000 ft.
11404	MARTHA A LOPEZ	4153 EUCLID AVE 5	92105		56172	MPC	Other Contractor	San Diego Bay: Pueblo	908.22					X	Chollas Creek,N	1200	MULTI-FAMILY RESIDENTIAL	> 1000 ft.
11405	MARTINA NAVARRO	5715 ANDROS PL 2	92105		56172	MPC	Other Contractor	San Diego Bay: Pueblo	908.22					X	Chollas Creek,N	1200	MULTI-FAMILY RESIDENTIAL	> 1000 ft.
11406	MASTERWORKS CONSTRUCTION	4208 58TH ST	92115		235	MPC	Other Contractor	San Diego Bay: Pueblo	908.22					X	Chollas Creek,N	1100	SINGLE FAMILY RESIDENTIAL	> 1000 ft.
11407	MAXIM INDUSTRIES LIMITED	5804 ANDROS CT 3	92115		422	MPC	Wholesale/Storage/ Warehousing	San Diego Bay: Pueblo	908.22					X	Chollas Creek,N	1200	MULTI-FAMILY RESIDENTIAL	> 1000 ft.
11408	MAYAN MAGIC	2429 32ND ST	92104		422	MPC	Wholesale/Storage/ Warehousing	San Diego Bay: Pueblo	908.22					X	Chollas Creek,N	1100	SINGLE FAMILY RESIDENTIAL	200 - 1000 ft.
11409	MBIDEU	6736 WUNDERLIN AVE	92114		56172	MPC	Other Contractor	San Diego Bay: Pueblo	908.22					X	Chollas Creek,S	1100	SINGLE FAMILY RESIDENTIAL	> 1000 ft.
11410	MCNAIRS HOT RESPONSE	4029 CHAMOUNE AVE 2	92105		56179	MPC	Other Contractor	San Diego Bay: Pueblo	908.22					X	Chollas Creek,N	1200	MULTI-FAMILY RESIDENTIAL	> 1000 ft.
11411	MICHAEL OTSUJI	320 38TH ST	92113		56172	MPC	Other Contractor	San Diego Bay: Pueblo	908.22					X	Chollas Creek,N	1100	SINGLE FAMILY RESIDENTIAL	> 1000 ft.
11412	MICHAEL RICHARDSON	4238 HIGHLAND AVE 1	92115		56172	MPC	Other Contractor	San Diego Bay: Pueblo	908.22					X	Chollas Creek,N	1200	MULTI-FAMILY RESIDENTIAL	> 1000 ft.
11413	MID-TOWN RENOVATORS INC	3235 CHAMOUNE AVE	92105		2332	MPC	Other Contractor	San Diego Bay: Pueblo	908.22					X	Chollas Creek,N	1100	SINGLE FAMILY RESIDENTIAL	> 1000 ft.
11414	MIGHTY ELECTRIC INC	3628 GAYLE ST	92115		23	MPC	Other Contractor	San Diego Bay: Pueblo	908.22					X	Chollas Creek,N	1100	SINGLE FAMILY RESIDENTIAL	> 1000 ft.
11415	MIKE HOME REMODEL	2915 RIDGE VIEW DR	92105		2332	MPC	Other Contractor	San Diego Bay: Pueblo	908.22					X	Chollas Creek,N	1100	SINGLE FAMILY RESIDENTIAL	200 - 1000 ft.
11416	MIRACLE COVER	806 BANNEKER DR	92114		4229	MPC	Wholesale/Storage/ Warehousing	San Diego Bay: Pueblo	908.22					X	Chollas Creek,S	1100	SINGLE FAMILY RESIDENTIAL	200 - 1000 ft.
11417	MOANA INTERNATIONAL	4372 BANCROFT ST	92116		4219	MPC	Wholesale/Storage/ Warehousing	San Diego Bay: Pueblo	908.22					X	Chollas Creek,N	1100	SINGLE FAMILY RESIDENTIAL	> 1000 ft.
11418	MOLNAR DESIGN & BUILD	6264 RADIO DR	92114		2332	MPC	Other Contractor	San Diego Bay: Pueblo	908.22					X	Chollas Creek,S	1100	SINGLE FAMILY RESIDENTIAL	200 - 1000 ft.
11419	MONARCH'S REMODELING &	4238 ALTADENA AVE	92115		56179	MPC	Other Contractor	San Diego Bay: Pueblo	908.22					X	Chollas Creek,N	1200	MULTI-FAMILY RESIDENTIAL	> 1000 ft.
11420	MONTIEL ELECTRIC	873 JACUMBA ST	92114		5617	MPC	Other Contractor	San Diego Bay: Pueblo	908.22					X	Chollas Creek,S	1100	SINGLE FAMILY RESIDENTIAL	200 - 1000 ft.
11421	MPX SHARP CONTAINERS	2920 39TH ST	92105		42299	MPC	Wholesale/Storage/ Warehousing	San Diego Bay: Pueblo	908.22					X	Chollas Creek,N	1200	MULTI-FAMILY RESIDENTIAL	200 - 1000 ft.
11422	MR. LOPEZ	3219 39TH ST	92105		56179	MPC	Other Contractor	San Diego Bay: Pueblo	908.22					X	Chollas Creek,N	1100	SINGLE FAMILY RESIDENTIAL	> 1000 ft.
11423	MRS. AND MR. MENDEZ	8016 HELM ST	92114		56172	MPC	Other Contractor	San Diego Bay: Pueblo	908.22					X	Chollas Creek,S	1200	MULTI-FAMILY RESIDENTIAL	200 - 1000 ft.

#	Business Name	Street Address	Zip	SIC	NAICS	TTWQ	Category	WMA	HSA	Drains to La Jolla ASBS	Drains to Switzer Creek	Less than 200 ft. from ESA	Tributary	Residential	Nearest Water Body	SANDAG Landuse Code	SANDAG Landuse	Distance to Nearest Water Body
11424	MULTI-SERVICES CONSTRUCTION	6520 MULBERRY ST	92114		2332	MPC	Other Contractor	San Diego Bay: Pueblo	908.22					X	Chollas Creek,S	1100	SINGLE FAMILY RESIDENTIAL	> 1000 ft.
11425	NATURE ENHANCED	4661 LENORE DR	92115		2359	MPC	Other Contractor	San Diego Bay: Pueblo	908.22					X	Chollas Creek,N	1100	SINGLE FAMILY RESIDENTIAL	> 1000 ft.
11426	NGO HENG	3204 40TH ST	92105		422	MPC	Wholesale/Storage/ Warehousing	San Diego Bay: Pueblo	908.22					X	Chollas Creek,N	1100	SINGLE FAMILY RESIDENTIAL	> 1000 ft.
11427	NICHOLAS ALEXANDER	4474 OHIO ST	92116		233	MPC	Other Contractor	San Diego Bay: Pueblo	908.22					X	Chollas Creek,N	1200	MULTI-FAMILY RESIDENTIAL	> 1000 ft.
11428	NICK CHADERGIAN	4175 FAIRMOUNT AVE E	92105		56172	MPC	Other Contractor	San Diego Bay: Pueblo	908.22					X	Chollas Creek,N	1100	SINGLE FAMILY RESIDENTIAL	> 1000 ft.
11429	NIGHT NURSE	715 SELMA PL	92114		421	MPC	Wholesale/Storage/ Warehousing	San Diego Bay: Pueblo	908.22					X	Chollas Creek,S	1100	SINGLE FAMILY RESIDENTIAL	> 1000 ft.
11430	NLACE INTERNATIONAL	4748 68TH ST C	92115		4216	MPC	Wholesale/Storage/ Warehousing	San Diego Bay: Pueblo	908.22					X	Chollas Creek,N	1100	SINGLE FAMILY RESIDENTIAL	> 1000 ft.
11431	NOTH'N'CE THE LINE	4951 DALE HAVEN PL	92105		42199	MPC	Wholesale/Storage/ Warehousing	San Diego Bay: Pueblo	908.22					X	Chollas Creek,N	1100	SINGLE FAMILY RESIDENTIAL	200 - 1000 ft.
11432	NOUVEAU CHATEAU	3173 1/2 ELM ST	92102		56172	MPC	Other Contractor	San Diego Bay: Pueblo	908.22					X	Chollas Creek,N	1100	SINGLE FAMILY RESIDENTIAL	> 1000 ft.
11433	NOVO REDO INC	2324 VANCOUVER AVE	92104		2332	MPC	Other Contractor	San Diego Bay: Pueblo	908.22					X	Chollas Creek,N	1100	SINGLE FAMILY RESIDENTIAL	200 - 1000 ft.
11434	NUNEZ LANDSCAPE CONSTRUCTION	3238 ISLAND AVE	92102		23599	MPC	Other Contractor	San Diego Bay: Pueblo	908.22					X	Chollas Creek,N	1100	SINGLE FAMILY RESIDENTIAL	200 - 1000 ft.
11435	NV	3815 41ST ST	92105		4219	MPC	Wholesale/Storage/ Warehousing	San Diego Bay: Pueblo	908.22					X	Chollas Creek,N	1100	SINGLE FAMILY RESIDENTIAL	> 1000 ft.
11436	O & J SERVICES	2724 HIGHLAND AVE	92105		56172	MPC	Other Contractor	San Diego Bay: Pueblo	908.22					X	Chollas Creek,N	1200	MULTI-FAMILY RESIDENTIAL	> 1000 ft.
11437	ODLD CONSTRUCTION	2339 MADRONCILLO ST	92114		23332	MPC	Other Contractor	San Diego Bay: Pueblo	908.22					X	Chollas Creek,S	1100	SINGLE FAMILY RESIDENTIAL	> 1000 ft.
11438	OELRICH CONSTRUCTION	2525 BOUNDARY ST	92104		2355	MPC	Other Contractor	San Diego Bay: Pueblo	908.22					X	Chollas Creek,N	1100	SINGLE FAMILY RESIDENTIAL	200 - 1000 ft.
11439	OLGA PORTEOUS/TEXTIL	1012 EDGEMONT PL	92102		422	MPC	Wholesale/Storage/ Warehousing	San Diego Bay: Pueblo	908.22					X	Chollas Creek,N	1200	MULTI-FAMILY RESIDENTIAL	> 1000 ft.
11440	ONE JOB AT A TIME	2920 B ST	92102		56172	MPC	Other Contractor	San Diego Bay: Pueblo	908.22					X	Chollas Creek,N	1100	SINGLE FAMILY RESIDENTIAL	> 1000 ft.
11441	ONE STOP SHOP WALLPAPER	825 39TH ST	92102		56179	MPC	Other Contractor	San Diego Bay: Pueblo	908.22					X	Chollas Creek,N	1100	SINGLE FAMILY RESIDENTIAL	> 1000 ft.
11442	ORIGINAL WINDOWS WOOD	4748 LENORE DR	92115		56179	MPC	Other Contractor	San Diego Bay: Pueblo	908.22					X	Chollas Creek,N	1100	SINGLE FAMILY RESIDENTIAL	> 1000 ft.
11443	ORLANDO RAMOS	4049 36TH ST 5	92104		56179	MPC	Other Contractor	San Diego Bay: Pueblo	908.22					X	Chollas Creek,N	1100	SINGLE FAMILY RESIDENTIAL	> 1000 ft.
11444	ORLANDO'S CONSTRUCTION	3860 CHAMOUNE AVE	92105		5617	MPC	Other Contractor	San Diego Bay: Pueblo	908.22					X	Chollas Creek,N	1200	MULTI-FAMILY RESIDENTIAL	> 1000 ft.
11445	OUT RECORDS	4955 WIGHTMAN ST	92105		421	MPC	Wholesale/Storage/ Warehousing	San Diego Bay: Pueblo	908.22					X	Chollas Creek,N	1200	MULTI-FAMILY RESIDENTIAL	200 - 1000 ft.
11446	OVERBOARD ENTERPRISES	1811 EDGEMONT ST	92102		421	MPC	Wholesale/Storage/ Warehousing	San Diego Bay: Pueblo	908.22					X	Chollas Creek,N	1100	SINGLE FAMILY RESIDENTIAL	> 1000 ft.

#	Business Name	Street Address	Zip	SIC	NAICS	TTWQ	Category	WMA	HSA	Drains to La Jolla ASBS	Drains to Switzer Creek	Less than 200 ft. from ESA	Tributary	Residential	Nearest Water Body	SANDAG Landuse Code	SANDAG Landuse	Distance to Nearest Water Body
11447	P & M MERIN'S	824 40TH ST	92102		56179	MPC	Other Contractor	San Diego Bay: Pueblo	908.22					X	Chollas Creek,N	1100	SINGLE FAMILY RESIDENTIAL	> 1000 ft.
11448	P & V CONSTRUCTION	3646 45TH ST	92105		5617	MPC	Other Contractor	San Diego Bay: Pueblo	908.22					X	Chollas Creek,N	1100	SINGLE FAMILY RESIDENTIAL	> 1000 ft.
11449	PABLO'S PRODUCE	1115 EVANS ST	92113		422	MPC	Wholesale/Storage/ Warehousing	San Diego Bay: Pueblo	908.22					X	San Diego Bay, Chollas	1200	MULTI-FAMILY RESIDENTIAL	> 1000 ft.
11450	PACIFIC TRAILER REPAIR	4347 BETA ST A	92113		56179	MPC	Other Contractor	San Diego Bay: Pueblo	908.22					X	Chollas Creek,S	1100	SINGLE FAMILY RESIDENTIAL	> 1000 ft.
11451	PARTY MAGIC & COSTUMES	4220 POLK AVE	92105		4219	MPC	Wholesale/Storage/ Warehousing	San Diego Bay: Pueblo	908.22					X	Chollas Creek,N	1100	SINGLE FAMILY RESIDENTIAL	> 1000 ft.
11452	PARVIN E GARZON	325 54TH ST 79	92114		56172	MPC	Other Contractor	San Diego Bay: Pueblo	908.22					X	Chollas Creek,S	1100	SINGLE FAMILY RESIDENTIAL	200 - 1000 ft.
11453	PAT BREAD DISTRIBUTOR	3571 45TH ST	92105		42249	MPC	Wholesale Food	San Diego Bay: Pueblo	908.22					X	Chollas Creek,N	1100	SINGLE FAMILY RESIDENTIAL	> 1000 ft.
11454	PATRICIO V NIGOCHE	3029 MARTIN AVE	92113		56172	MPC	Other Contractor	San Diego Bay: Pueblo	908.22					X	Chollas Creek,N	1100	SINGLE FAMILY RESIDENTIAL	> 1000 ft.
11455	PATRICK LOWERY	3085 45TH ST	92105		2332	MPC	Other Contractor	San Diego Bay: Pueblo	908.22					X	Chollas Creek,N	1100	SINGLE FAMILY RESIDENTIAL	> 1000 ft.
11456	PAU PAU CONSTRUCTION	3654 ROSELAWN AVE	92105		56179	MPC	Other Contractor	San Diego Bay: Pueblo	908.22					X	Chollas Creek,N	1100	SINGLE FAMILY RESIDENTIAL	> 1000 ft.
11457	PEDRO QUIROZ	3654 ALTADENA AVE	92105		5617	MPC	Other Contractor	San Diego Bay: Pueblo	908.22					X	Chollas Creek,N	1100	SINGLE FAMILY RESIDENTIAL	200 - 1000 ft.
11458	PERLA CARPET	3574 CENTRAL AVE	92105		56179	MPC	Other Contractor	San Diego Bay: Pueblo	908.22					X	Chollas Creek,N	1100	SINGLE FAMILY RESIDENTIAL	> 1000 ft.
11459	PETRINIS FLOWER	3836 NEWTON AVE	92113		42293	MPC	Wholesale/Storage/ Warehousing	San Diego Bay: Pueblo	908.22					X	Chollas Creek,S	1100	SINGLE FAMILY RESIDENTIAL	> 1000 ft.
11460	PHOENIX MOSAIC & TILE INSTALLATION	3014 COLUMBINE ST	92105		56179	MPC	Other Contractor	San Diego Bay: Pueblo	908.22					X	Chollas Creek,N	1100	SINGLE FAMILY RESIDENTIAL	200 - 1000 ft.
11461	PHU NGOC TRAN	3115 WINLOW ST	92105		56172	MPC	Other Contractor	San Diego Bay: Pueblo	908.22					X	Chollas Creek,N	1100	SINGLE FAMILY RESIDENTIAL	> 1000 ft.
11462	PLS DESIGN INC	3554 36TH ST	92104		23	MPC	Other Contractor	San Diego Bay: Pueblo	908.22					X	Chollas Creek,N	1100	SINGLE FAMILY RESIDENTIAL	> 1000 ft.
11463	PLUMBING REPAIR & DRAIN SERVICE	4144 37TH ST	92105		2351	MPC	Other Contractor	San Diego Bay: Pueblo	908.22					X	Chollas Creek,N	1200	MULTI-FAMILY RESIDENTIAL	> 1000 ft.
11464	PONCE	725 GLENCOE DR	92114		56179	MPC	Other Contractor	San Diego Bay: Pueblo	908.22					X	Chollas Creek,S	1100	SINGLE FAMILY RESIDENTIAL	> 1000 ft.
11465	POWERSOURCE	6599 BING ST	92115		23531	MPC	Other Contractor	San Diego Bay: Pueblo	908.22					X	Chollas Creek,S	1100	SINGLE FAMILY RESIDENTIAL	> 1000 ft.
11466	PRO FOAM	3550 K ST	92102		2351	MPC	Other Contractor	San Diego Bay: Pueblo	908.22					X	Chollas Creek,N	1100	SINGLE FAMILY RESIDENTIAL	> 1000 ft.
11467	PRODUCTOS MAYA	1425 30TH ST I	92102		42248	MPC	Wholesale Food	San Diego Bay: Pueblo	908.22					X	Chollas Creek,N	1100	SINGLE FAMILY RESIDENTIAL	> 1000 ft.
11468	PROSCAPE OF SAN DIEGO	4775 AUBURN DR	92105		23599	MPC	Other Contractor	San Diego Bay: Pueblo	908.22					X	Chollas Creek,N	1100	SINGLE FAMILY RESIDENTIAL	> 1000 ft.
11469	PULIS CONSTRUCTION	4235 44TH ST	92115		2332	MPC	Other Contractor	San Diego Bay: Pueblo	908.22					X	Chollas Creek,N	1100	SINGLE FAMILY RESIDENTIAL	> 1000 ft.

#	Business Name	Street Address	Zip	SIC	NAICS	TTWQ	Category	WMA	HSA	Drains to La Jolla ASBS	Drains to Switzer Creek	Less than 200 ft. from ESA	Tributary	Residential	Nearest Water Body	SANDAG Landuse Code	SANDAG Landuse	Distance to Nearest Water Body
11470	PUNK INKORPORATED	2004 TULIP ST	92105		42199	MPC	Wholesale/Storage/ Warehousing	San Diego Bay: Pueblo	908.22					X	Chollas Creek,N	1100	SINGLE FAMILY RESIDENTIAL	> 1000 ft.
11471	QUICK FIT DOOR & WINDOWS	3611 51ST ST	92105		56179	MPC	Other Contractor	San Diego Bay: Pueblo	908.22					X	Chollas Creek,N	1100	SINGLE FAMILY RESIDENTIAL	200 - 1000 ft.
11472	QUICK SERVICE	903 HARLAN CIR	92114		56172	MPC	Other Contractor	San Diego Bay: Pueblo	908.22					X	Chollas Creek,S	1100	SINGLE FAMILY RESIDENTIAL	200 - 1000 ft.
11473	QUOC HUONG WHOLESALE &	4121 FAIRMOUNT AVE A	92105		42199	MPC	Wholesale/Storage/ Warehousing	San Diego Bay: Pueblo	908.22					X	Chollas Creek,N	1200	MULTI-FAMILY RESIDENTIAL	> 1000 ft.
11474	R A & SONS SWEEPING	364 CARLOS ST	92102		56172	MPC	Other Contractor	San Diego Bay: Pueblo	908.22					X	Chollas Creek,S	1100	SINGLE FAMILY RESIDENTIAL	> 1000 ft.
11475	R.D.H. GENERAL ENGINEERING CONTRACTOR	4055 MENLO AVE	92105		23499	MPC	Other Contractor	San Diego Bay: Pueblo	908.22					X	Chollas Creek,N	1100	SINGLE FAMILY RESIDENTIAL	> 1000 ft.
11476	RA CONSTRUCTION CO	4114 TRAILING DR	92105		233	MPC	Other Contractor	San Diego Bay: Pueblo	908.22					X	Chollas Creek,N	1100	SINGLE FAMILY RESIDENTIAL	> 1000 ft.
11477	RABA CONSTRUCTION	3942 MARRON ST	92115		233	MPC	Other Contractor	San Diego Bay: Pueblo	908.22					X	Chollas Creek,N	1100	SINGLE FAMILY RESIDENTIAL	> 1000 ft.
11478	RASHIDAH'S UNIQUE BROOM	3962 60TH ST 65	92115		56172	MPC	Other Contractor	San Diego Bay: Pueblo	908.22					X	Chollas Creek,N	1200	MULTI-FAMILY RESIDENTIAL	> 1000 ft.
11479	REAL PROS	3070 LOGAN AVE	92113		56179	MPC	Other Contractor	San Diego Bay: Pueblo	908.22					X	Chollas Creek,N	1100	SINGLE FAMILY RESIDENTIAL	> 1000 ft.
11480	REBOLLOS M.	4133 42ND ST 3	92105		56172	MPC	Other Contractor	San Diego Bay: Pueblo	908.22					X	Chollas Creek,N	1200	MULTI-FAMILY RESIDENTIAL	> 1000 ft.
11481	RED BOX REPAIRS	2295 JULIAN AVE	92113		5617	MPC	Other Contractor	San Diego Bay: Pueblo	908.22					X	San Diego Bay, Chollas	1100	SINGLE FAMILY RESIDENTIAL	> 1000 ft.
11482	RED WING	3450 42ND ST	92105		56179	MPC	Other Contractor	San Diego Bay: Pueblo	908.22					X	Chollas Creek,N	1100	SINGLE FAMILY RESIDENTIAL	> 1000 ft.
11483	REINALDO	5248 REX AVE	92105		5617	MPC	Other Contractor	San Diego Bay: Pueblo	908.22					X	Chollas Creek,N	1100	SINGLE FAMILY RESIDENTIAL	> 1000 ft.
11484	RICHARD L CAULDER	4839 DATE ST	92102		56172	MPC	Other Contractor	San Diego Bay: Pueblo	908.22					X	Chollas Creek,N	1100	SINGLE FAMILY RESIDENTIAL	> 1000 ft.
11485	RICK GARCIA CONSTRUCTION	215 WILLIE JAMES JONES AVE A	92102		2333	MPC	Other Contractor	San Diego Bay: Pueblo	908.22					X	Chollas Creek,S	1100	SINGLE FAMILY RESIDENTIAL	200 - 1000 ft.
11486	RITO CHAVEZ DRYWALL	4834 WIGHTMAN ST	92105		23542	MPC	Other Contractor	San Diego Bay: Pueblo	908.22					X	Chollas Creek,N	1100	SINGLE FAMILY RESIDENTIAL	200 - 1000 ft.
11487	RKSS SERVICES	3660 LEMONA AVE 2	92105		56172	MPC	Other Contractor	San Diego Bay: Pueblo	908.22					X	Chollas Creek,N	1100	SINGLE FAMILY RESIDENTIAL	> 1000 ft.
11488	RM CUSTOM INSTALLATION	2939 BROADWAY 103	92102		5617	MPC	Other Contractor	San Diego Bay: Pueblo	908.22					X	Chollas Creek,N	1200	MULTI-FAMILY RESIDENTIAL	> 1000 ft.
11489	RMS CONSTRUCTION	4385 BONILLO DR	92115		233	MPC	Other Contractor	San Diego Bay: Pueblo	908.22					X	Chollas Creek,N	1100	SINGLE FAMILY RESIDENTIAL	> 1000 ft.
11490	ROBERT & SONS PLUMBING	214 REXVIEW DR	92114		56172	MPC	Other Contractor	San Diego Bay: Pueblo	908.22					X	Chollas Creek,S	1100	SINGLE FAMILY RESIDENTIAL	> 1000 ft.
11491	ROBERTO ANTUNEZ CO	4071 1/2 ESTRELLA AVE	92105		56172	MPC	Other Contractor	San Diego Bay: Pueblo	908.22					X	Chollas Creek,N	1200	MULTI-FAMILY RESIDENTIAL	> 1000 ft.

#	Business Name	Street Address	Zip	SIC	NAICS	TTWQ	Category	WMA	HSA	Drains to La Jolla ASBS	Drains to Switzer Creek	Less than 200 ft. from ESA	Tributary	Residential	Nearest Water Body	SANDAG Landuse Code	SANDAG Landuse	Distance to Nearest Water Body
11492	ROBLEDO'S FLOORING	5764 ANDROS PL 2	92115		56179	MPC	Other Contractor	San Diego Bay: Pueblo	908.22					X	Chollas Creek,N	1200	MULTI-FAMILY RESIDENTIAL	> 1000 ft.
11493	ROCIO'S SPARKLING HOUSE	532 39TH ST	92113		56172	MPC	Other Contractor	San Diego Bay: Pueblo	908.22					X	Chollas Creek,S	1100	SINGLE FAMILY RESIDENTIAL	> 1000 ft.
11494	ROI CONSTRUCTION &	4605 LENORE DR	92115		233	MPC	Other Contractor	San Diego Bay: Pueblo	908.22					X	Chollas Creek,N	1100	SINGLE FAMILY RESIDENTIAL	> 1000 ft.
11495	RONALD DAVID WARD	1273 BITTERN ST	92114		44	MPC	Wholesale/Storage/ Warehousing	San Diego Bay: Pueblo	908.22					X	Chollas Creek,S	1100	SINGLE FAMILY RESIDENTIAL	> 1000 ft.
11496	RON'S ELECTRIC	3049 E ST	92102		56179	MPC	Other Contractor	San Diego Bay: Pueblo	908.22					X	Chollas Creek,N	1100	SINGLE FAMILY RESIDENTIAL	> 1000 ft.
11497	ROSA LOPEZ & JUANA JIMENEZ	2948 39TH ST	92105		56172	MPC	Other Contractor	San Diego Bay: Pueblo	908.22					X	Chollas Creek,N	1100	SINGLE FAMILY RESIDENTIAL	200 - 1000 ft.
11498	ROSAS HANDY MEN	1410 WEAVER ST	92114		56179	MPC	Other Contractor	San Diego Bay: Pueblo	908.22					X	Chollas Creek,S	1100	SINGLE FAMILY RESIDENTIAL	200 - 1000 ft.
11499	ROSES ELECTRIC	3949 33RD ST 13	92104		23531	MPC	Other Contractor	San Diego Bay: Pueblo	908.22					X	Chollas Creek,N	1200	MULTI-FAMILY RESIDENTIAL	> 1000 ft.
11500	RUSTY GARRETT RENOVATIONS	3317 MERIDIAN AVE	92115		5617	MPC	Other Contractor	San Diego Bay: Pueblo	908.22					X	Chollas Creek,S	1100	SINGLE FAMILY RESIDENTIAL	> 1000 ft.
11501	RYAN HANSEN WOOD FLOORING	4006 PEPPER DR	92105		56179	MPC	Other Contractor	San Diego Bay: Pueblo	908.22					X	Chollas Creek,N	1100	SINGLE FAMILY RESIDENTIAL	200 - 1000 ft.
11502	RYAN TRAN	3749 MARLBOROUGH AVE	92105		5617	MPC	Other Contractor	San Diego Bay: Pueblo	908.22					X	Chollas Creek,N	1200	MULTI-FAMILY RESIDENTIAL	> 1000 ft.
11503	SAID DIVES	5051 ORANGE AVE 9	92115		56179	MPC	Other Contractor	San Diego Bay: Pueblo	908.22					X	Chollas Creek,N	1200	MULTI-FAMILY RESIDENTIAL	> 1000 ft.
11504	SAJAIRY'S CL SERV	4156 VAN DYKE AVE 1	92105		56179	MPC	Other Contractor	San Diego Bay: Pueblo	908.22					X	Chollas Creek,N	1200	MULTI-FAMILY RESIDENTIAL	> 1000 ft.
11505	SALUD CONSTRUCTION	5612 ADELAIDE AVE	92115		233	MPC	Other Contractor	San Diego Bay: Pueblo	908.22					X	Chollas Creek,N	1100	SINGLE FAMILY RESIDENTIAL	> 1000 ft.
11506	SAN DIEGO ROOF DESIGN	289 SYCHAR RD	92114		2356	MPC	Other Contractor	San Diego Bay: Pueblo	908.22					X	Chollas Creek,S	1100	SINGLE FAMILY RESIDENTIAL	> 1000 ft.
11507	SAN DIEGO SMARTWIRE	4655 OHIO ST 11	92116		5617	MPC	Other Contractor	San Diego Bay: Pueblo	908.22					X	Chollas Creek,N	1200	MULTI-FAMILY RESIDENTIAL	> 1000 ft.
11508	SANDY SHIRTS	2643 MONTCLAIR ST	92104		44	MPC	Wholesale/Storage/ Warehousing	San Diego Bay: Pueblo	908.22					X	Chollas Creek,N	1100	SINGLE FAMILY RESIDENTIAL	200 - 1000 ft.
11509	SANH	4610 WIGHTMAN ST	92105		56172	MPC	Other Contractor	San Diego Bay: Pueblo	908.22					X	Chollas Creek,N	1100	SINGLE FAMILY RESIDENTIAL	> 1000 ft.
11510	SANTIAGO ZUNIGA	751 49TH ST	92102		56172	MPC	Other Contractor	San Diego Bay: Pueblo	908.22					X	Chollas Creek,S	1200	MULTI-FAMILY RESIDENTIAL	> 1000 ft.
11511	SARMAPO HOME IMPROVEMENT	6391 JEFF ST	92115		5617	MPC	Other Contractor	San Diego Bay: Pueblo	908.22					X	Chollas Creek,N	1100	SINGLE FAMILY RESIDENTIAL	> 1000 ft.
11512	SARMIENTO HOME REPAIR	5524 STREAMVIEW DR	92105		56179	MPC	Other Contractor	San Diego Bay: Pueblo	908.22					X	Chollas Creek,N	1100	SINGLE FAMILY RESIDENTIAL	200 - 1000 ft.
11513	SCRUPLES CREATIONS	6063 FULMAR ST	92114		42233	MPC	Wholesale/Storage/ Warehousing	San Diego Bay: Pueblo	908.22					X	Chollas Creek,S	1100	SINGLE FAMILY RESIDENTIAL	200 - 1000 ft.
11514	SCULPTURE CONCEPTS	6111 MADELINE ST	92115		421	MPC	Wholesale/Storage/ Warehousing	San Diego Bay: Pueblo	908.22					X	Chollas Creek,N	1100	SINGLE FAMILY RESIDENTIAL	> 1000 ft.

#	Business Name	Street Address	Zip	SIC	NAICS	TTWQ	Category	WMA	HSA	Drains to La Jolla ASBS	Drains to Switzer Creek	Less than 200 ft. from ESA	Tributary	Residential	Nearest Water Body	SANDAG Landuse Code	SANDAG Landuse	Distance to Nearest Water Body
11515	SDC HOME REPAIR	4839 LANTANA DR	92105		2332	MPC	Other Contractor	San Diego Bay: Pueblo	908.22					X	Chollas Creek,N	1100	SINGLE FAMILY RESIDENTIAL	200 - 1000 ft.
11516	SERIOUS SCENTS INC	375 GAVIN ST	92102		4229	MPC	Wholesale/Storage/ Warehousing	San Diego Bay: Pueblo	908.22					X	Chollas Creek,S	1200	MULTI-FAMILY RESIDENTIAL	> 1000 ft.
11517	SHUNG FONG	4067 VAN DYKE AVE 2	92105		4219	MPC	Wholesale/Storage/ Warehousing	San Diego Bay: Pueblo	908.22					X	Chollas Creek,N	1100	SINGLE FAMILY RESIDENTIAL	> 1000 ft.
11518	SIGRID HAMERL	2518 VIOLET ST	92105		5617	MPC	Other Contractor	San Diego Bay: Pueblo	908.22					X	Chollas Creek,N	1100	SINGLE FAMILY RESIDENTIAL	> 1000 ft.
11519	SILVIA CIDA	1850 TULIP ST	92105		56172	MPC	Other Contractor	San Diego Bay: Pueblo	908.22					X	Chollas Creek,N	1100	SINGLE FAMILY RESIDENTIAL	200 - 1000 ft.
11520	SIMITRIO JOSE FIGUEROA	4712 NOGAL ST	92102		56172	MPC	Other Contractor	San Diego Bay: Pueblo	908.22					X	Chollas Creek,S	1100	SINGLE FAMILY RESIDENTIAL	200 - 1000 ft.
11521	SKULL CRUSHING REALITY	3966 CASITA WAY	92115		42	MPC	Wholesale/Storage/ Warehousing	San Diego Bay: Pueblo	908.22					X	Chollas Creek,S	1100	SINGLE FAMILY RESIDENTIAL	> 1000 ft.
11522	SKYLAR'S LAND AND HOME CARE	3294 LOGAN AVE	92113		5617	MPC	Other Contractor	San Diego Bay: Pueblo	908.22					X	Chollas Creek,N	1100	SINGLE FAMILY RESIDENTIAL	200 - 1000 ft.
11523	SMILE STYLE	4144 35TH ST	92104		4223	MPC	Wholesale/Storage/ Warehousing	San Diego Bay: Pueblo	908.22					X	Chollas Creek,N	1200	MULTI-FAMILY RESIDENTIAL	> 1000 ft.
11524	SOFI'S MAGIC WAND	3637 HIGHLAND AVE	92105		56172	MPC	Other Contractor	San Diego Bay: Pueblo	908.22					X	Chollas Creek,N	1100	SINGLE FAMILY RESIDENTIAL	> 1000 ft.
11525	SOLAR OPTIKS	830 69TH ST	92114		56179	MPC	Other Contractor	San Diego Bay: Pueblo	908.22					X	Chollas Creek,S	1100	SINGLE FAMILY RESIDENTIAL	200 - 1000 ft.
11526	SON SUOL	5126 STREAMVIEW DR	92105		56172	MPC	Other Contractor	San Diego Bay: Pueblo	908.22					X	Chollas Creek,N	1100	SINGLE FAMILY RESIDENTIAL	200 - 1000 ft.
11527	SOUND AUTOMATION	7152 AMHERST ST	92115		56179	MPC	Other Contractor	San Diego Bay: Pueblo	908.22					X	Chollas Creek,S	1200	MULTI-FAMILY RESIDENTIAL	> 1000 ft.
11528	SOUTHERN ROOFING	3871 CHAMOUNE AVE	92105		56172	MPC	Other Contractor	San Diego Bay: Pueblo	908.22					X	Chollas Creek,N	1100	SINGLE FAMILY RESIDENTIAL	> 1000 ft.
11529	SPARKLING SERVICES	3389 ELM ST D	92102		56172	MPC	Other Contractor	San Diego Bay: Pueblo	908.22					X	Chollas Creek,N	1200	MULTI-FAMILY RESIDENTIAL	200 - 1000 ft.
11530	SPARKY ELECTRICAL	4540 60TH ST 201	92115		23531	MPC	Other Contractor	San Diego Bay: Pueblo	908.22					X	Chollas Creek,N	1100	SINGLE FAMILY RESIDENTIAL	> 1000 ft.
11531	STEVEN L HOLDER GENERAL	4605 LENORE DR	92115		233	MPC	Other Contractor	San Diego Bay: Pueblo	908.22					X	Chollas Creek,N	1100	SINGLE FAMILY RESIDENTIAL	> 1000 ft.
11532	STONE AND TILE	2044 54TH ST	92105		5617	MPC	Other Contractor	San Diego Bay: Pueblo	908.22					X	Chollas Creek,S	1100	SINGLE FAMILY RESIDENTIAL	> 1000 ft.
11533	STRIVING CONSTRUCTION	3950 NEWTON AVE	92113		233	MPC	Other Contractor	San Diego Bay: Pueblo	908.22					X	Chollas Creek,S	1100	SINGLE FAMILY RESIDENTIAL	200 - 1000 ft.
11534	STRONG ARM CONSTRUCTION	961 BOLLENBACHER ST	92114		2332	MPC	Other Contractor	San Diego Bay: Pueblo	908.22					X	Chollas Creek,S	1100	SINGLE FAMILY RESIDENTIAL	200 - 1000 ft.
11535	SUNFLOWER ORGANICS	6550 MULBERRY ST	92114		42249	MPC	Wholesale Food	San Diego Bay: Pueblo	908.22					X	Chollas Creek,S	1100	SINGLE FAMILY RESIDENTIAL	> 1000 ft.
11536	SUNNY RED SALES	612 JEWELL DR	92113		42248	MPC	Wholesale Food	San Diego Bay: Pueblo	908.22					X	Chollas Creek,N	1100	SINGLE FAMILY RESIDENTIAL	> 1000 ft.
11537	SYLVIA ALCOSER	2232 HARRISON AVE	92113		56172	MPC	Other Contractor	San Diego Bay: Pueblo	908.22					X	San Diego Bay, Chollas	1100	SINGLE FAMILY RESIDENTIAL	> 1000 ft.

#	Business Name	Street Address	Zip	SIC	NAICS	TTWQ	Category	WMA	HSA	Drains to La Jolla ASBS	Drains to Switzer Creek	Less than 200 ft. from ESA	Tributary	Residential	Nearest Water Body	SANDAG Landuse Code	SANDAG Landuse	Distance to Nearest Water Body
11538	TAK AU COMPANY	3985 69TH ST	92115		56172	MPC	Other Contractor	San Diego Bay: Pueblo	908.22					X	Chollas Creek,S	1100	SINGLE FAMILY RESIDENTIAL	> 1000 ft.
11539	TAKANASHI LANDSCAPE	1261 WEAVER ST	92114		23511	MPC	Other Contractor	San Diego Bay: Pueblo	908.22					X	Chollas Creek,S	1100	SINGLE FAMILY RESIDENTIAL	200 - 1000 ft.
11540	TEKNIQUE	3572 44TH ST	92105		5617	MPC	Other Contractor	San Diego Bay: Pueblo	908.22					X	Chollas Creek,N	1100	SINGLE FAMILY RESIDENTIAL	> 1000 ft.
11541	THAI LE	3077 44TH ST	92105		56172	MPC	Other Contractor	San Diego Bay: Pueblo	908.22					X	Chollas Creek,N	1100	SINGLE FAMILY RESIDENTIAL	> 1000 ft.
11542	THANH DUE VN	3637 CHAMOUNE AVE	92105		56172	MPC	Other Contractor	San Diego Bay: Pueblo	908.22					X	Chollas Creek,N	1100	SINGLE FAMILY RESIDENTIAL	> 1000 ft.
11543	THANH NGUYEN	2414 SUMAC DR	92105		56172	MPC	Other Contractor	San Diego Bay: Pueblo	908.22					X	Chollas Creek,N	1100	SINGLE FAMILY RESIDENTIAL	> 1000 ft.
11544	THE HANDIER MAN	1428 30TH ST	92102		56179	MPC	Other Contractor	San Diego Bay: Pueblo	908.22					X	Chollas Creek,N	1100	SINGLE FAMILY RESIDENTIAL	> 1000 ft.
11545	THE LUCKY CHARM	1495 GIBSON ST	92114		42249	MPC	Wholesale Food	San Diego Bay: Pueblo	908.22					X	Chollas Creek,S	1100	SINGLE FAMILY RESIDENTIAL	> 1000 ft.
11546	THE PLUMBER MAN INC	4140 FAIRMOUNT AVE	92105		23511	MPC	Other Contractor	San Diego Bay: Pueblo	908.22					X	Chollas Creek,N	1200	MULTI-FAMILY RESIDENTIAL	> 1000 ft.
11547	THE US TRANS WORLD EXPRESS	3685 FEDERAL BLVD	92102		421	MPC	Wholesale/Storage/ Warehousing	San Diego Bay: Pueblo	908.22					X	Chollas Creek,N	1100	SINGLE FAMILY RESIDENTIAL	200 - 1000 ft.
11548	THOMAS ZAMORA	145 33RD ST	92113		56172	MPC	Other Contractor	San Diego Bay: Pueblo	908.22					X	Chollas Creek,N	1100	SINGLE FAMILY RESIDENTIAL	200 - 1000 ft.
11549	TIMOTHY G. DUNNE - REPAIRS	6309 TOOLEY ST	92114		56172	MPC	Other Contractor	San Diego Bay: Pueblo	908.22					X	Chollas Creek,S	1100	SINGLE FAMILY RESIDENTIAL	> 1000 ft.
11550	TOMMY SERVICES	3575 ALTADENA AVE	92105		56172	MPC	Other Contractor	San Diego Bay: Pueblo	908.22					X	Chollas Creek,N	1100	SINGLE FAMILY RESIDENTIAL	200 - 1000 ft.
11551	TONY NGUYEN LANDSCAPE	5130 BEVNER CT	92105		23	MPC	Other Contractor	San Diego Bay: Pueblo	908.22					X	Chollas Creek,N	1100	SINGLE FAMILY RESIDENTIAL	> 1000 ft.
11552	TONY'S PRODUCE	4093 43RD ST	92105		44	MPC	Wholesale/Storage/ Warehousing	San Diego Bay: Pueblo	908.22					X	Chollas Creek,N	1100	SINGLE FAMILY RESIDENTIAL	> 1000 ft.
11553	TUAN V NGUYEN	5131 STERLING CT	92105		56179	MPC	Other Contractor	San Diego Bay: Pueblo	908.22					X	Chollas Creek,N	1200	MULTI-FAMILY RESIDENTIAL	200 - 1000 ft.
11554	TURN AROUND	3829 BETA ST	92113		421	MPC	Wholesale/Storage/ Warehousing	San Diego Bay: Pueblo	908.22					X	Chollas Creek,S	1100	SINGLE FAMILY RESIDENTIAL	200 - 1000 ft.
11555	ULTRAMEDIA	3140 EASY ST	92105		421	MPC	Wholesale/Storage/ Warehousing	San Diego Bay: Pueblo	908.22					X	Chollas Creek,N	1100	SINGLE FAMILY RESIDENTIAL	> 1000 ft.
11556	VALLES DRYWALL SERVICE	4216 POPLAR ST	92105		56172	MPC	Other Contractor	San Diego Bay: Pueblo	908.22					X	Chollas Creek,N	1100	SINGLE FAMILY RESIDENTIAL	200 - 1000 ft.
11557	VARELA'S CONSTRUCTION	4364 50TH ST 2	92115		56179	MPC	Other Contractor	San Diego Bay: Pueblo	908.22					X	Chollas Creek,N	1200	MULTI-FAMILY RESIDENTIAL	> 1000 ft.
11558	VEGA PLUMBING	3851 BILLMAN ST	92115		2351	MPC	Other Contractor	San Diego Bay: Pueblo	908.22					X	Chollas Creek,N	1100	SINGLE FAMILY RESIDENTIAL	> 1000 ft.
11559	VEGA'S FENCE	3522 36TH ST	92104		2359	MPC	Other Contractor	San Diego Bay: Pueblo	908.22					X	Chollas Creek,N	1100	SINGLE FAMILY RESIDENTIAL	> 1000 ft.
11560	VERA	4166 35TH ST	92104		56172	MPC	Other Contractor	San Diego Bay: Pueblo	908.22					X	Chollas Creek,N	1200	MULTI-FAMILY RESIDENTIAL	> 1000 ft.

#	Business Name	Street Address	Zip	SIC	NAICS	TTWQ	Category	WMA	HSA	Drains to La Jolla ASBS	Drains to Switzer Creek	Less than 200 ft. from ESA	Tributary	Residential	Nearest Water Body	SANDAG Landuse Code	SANDAG Landuse	Distance to Nearest Water Body
11561	VERDIN DRYWALL	3102 COLLURA ST	92105		56179	MPC	Other Contractor	San Diego Bay: Pueblo	908.22					X	Chollas Creek,N	1100	SINGLE FAMILY RESIDENTIAL	200 - 1000 ft.
11562	VERGEL VARGAS COMMERCIAL & RESIDENTIAL	7967 ANZA DR	92114		5617	MPC	Other Contractor	San Diego Bay: Pueblo	908.22					X	Chollas Creek,S	1100	SINGLE FAMILY RESIDENTIAL	200 - 1000 ft.
11563	VGWHOLESALE	864 MORRISON ST	92102		4219	MPC	Wholesale/Storage/ Warehousing	San Diego Bay: Pueblo	908.22					X	Chollas Creek,N	1100	SINGLE FAMILY RESIDENTIAL	> 1000 ft.
11564	VICTOR GASTELUM'S	1141 MADERA ST	92114		56179	MPC	Other Contractor	San Diego Bay: Pueblo	908.22					X	Chollas Creek,S	1100	SINGLE FAMILY RESIDENTIAL	> 1000 ft.
11565	VINTAGE CONSTRUCTION	6244 STREAMVIEW DR	92115		233	MPC	Other Contractor	San Diego Bay: Pueblo	908.22					X	Chollas Creek,S	1100	SINGLE FAMILY RESIDENTIAL	> 1000 ft.
11566	VINTAGE TRUCKING COMPANY	710 33RD ST	92113		56172	MPC	Other Contractor	San Diego Bay: Pueblo	908.22					X	Chollas Creek,N	1100	SINGLE FAMILY RESIDENTIAL	200 - 1000 ft.
11567	VO MAI	4131 OLYMPIC ST	92115		56172	MPC	Other Contractor	San Diego Bay: Pueblo	908.22					X	Chollas Creek,N	1100	SINGLE FAMILY RESIDENTIAL	> 1000 ft.
11568	WALTER'S EQUIPMENT	6831 MISSY CT	92115		42185	MPC	Wholesale/Storage/ Warehousing	San Diego Bay: Pueblo	908.22					X	Chollas Creek,S	1100	SINGLE FAMILY RESIDENTIAL	> 1000 ft.
11569	WEIR ELECTRIC	6950 AMHERST ST	92115		23531	MPC	Other Contractor	San Diego Bay: Pueblo	908.22					X	Chollas Creek,S	1200	MULTI-FAMILY RESIDENTIAL	> 1000 ft.
11570	WEST COAST IMPORT & MFG CO	4135 POPLAR ST	92105		421	MPC	Wholesale/Storage/ Warehousing	San Diego Bay: Pueblo	908.22					X	Chollas Creek,N	1200	MULTI-FAMILY RESIDENTIAL	200 - 1000 ft.
11571	WORK PATROL	4343 BANCROFT ST	92104		56172	MPC	Other Contractor	San Diego Bay: Pueblo	908.22					X	Chollas Creek,N	1100	SINGLE FAMILY RESIDENTIAL	> 1000 ft.
11572	WRIGHTS REMODELING	3709 CENTRAL AVE	92105		56179	MPC	Other Contractor	San Diego Bay: Pueblo	908.22					X	Chollas Creek,N	1200	MULTI-FAMILY RESIDENTIAL	> 1000 ft.
11573	XUAN VAN NGUYEN	4147 CHAMOUNE AVE 1	92105		56172	MPC	Other Contractor	San Diego Bay: Pueblo	908.22					X	Chollas Creek,N	1100	SINGLE FAMILY RESIDENTIAL	> 1000 ft.
11574	YOUN SENG	4233 47TH ST 4	92115		56172	MPC	Other Contractor	San Diego Bay: Pueblo	908.22					X	Chollas Creek,N	1100	SINGLE FAMILY RESIDENTIAL	> 1000 ft.
11575	ZAHYRA Y ANA	506 JEWELL DR	92113		56172	MPC	Other Contractor	San Diego Bay: Pueblo	908.22					X	Chollas Creek,N	1100	SINGLE FAMILY RESIDENTIAL	> 1000 ft.
11576	ZAPP ELECTRIC COMPANY	3625 CHEROKEE AVE	92104		2353	MPC	Other Contractor	San Diego Bay: Pueblo	908.22					X	Chollas Creek,N	1100	SINGLE FAMILY RESIDENTIAL	> 1000 ft.
11577	ZPATTON CONSTRUCTION	6318 CELIA VISTA DR	92115		233	MPC	Other Contractor	San Diego Bay: Pueblo	908.22					X	Chollas Creek,N	1100	SINGLE FAMILY RESIDENTIAL	> 1000 ft.
11578	A AND T ELECTRIC	6426 SKYLINE DR	92114		2353	MPC	Other Contractor	San Diego Bay: Pueblo	908.31					X	Seventh Street Channel	1100	SINGLE FAMILY RESIDENTIAL	> 1000 ft.
11579	ANGEL'S	4460 Z ST	92113		56172	MPC	Other Contractor	San Diego Bay: Pueblo	908.31					X	Seventh Street Channel	1100	SINGLE FAMILY RESIDENTIAL	200 - 1000 ft.
11580	BERNADINO VILCHIS CABINET MAKER REPAIR &	4003 DELTA ST	92113		5617	MPC	Other Contractor	San Diego Bay: Pueblo	908.31					X	Seventh Street Channel	1100	SINGLE FAMILY RESIDENTIAL	> 1000 ft.
11581	BOUNLITH SAVATDY	4715 MAGNUS WAY	92113		56179	MPC	Other Contractor	San Diego Bay: Pueblo	908.31					X	Seventh Street Channel	1100	SINGLE FAMILY RESIDENTIAL	< 200 ft.
11582	BROTHER'S COMPANY	1366 WYSTONE DR	92113		5617	MPC	Other Contractor	San Diego Bay: Pueblo	908.31					X	Seventh Street Channel	1100	SINGLE FAMILY RESIDENTIAL	< 200 ft.

#	Business Name	Street Address	Zip	SIC	NAICS	TTWQ	Category	WMA	HSA	Drains to La Jolla ASBS	Drains to Switzer Creek	Less than 200 ft. from ESA	Tributary	Residential	Nearest Water Body	SANDAG Landuse Code	SANDAG Landuse	Distance to Nearest Water Body
11583	CALIFORNIA BAKERY CO	3956 DELTA ST	92113		42249	MPC	Wholesale Food	San Diego Bay: Pueblo	908.31					X	Seventh Street Channel	1100	SINGLE FAMILY RESIDENTIAL	> 1000 ft.
11584	EXQUISITE HOME SERVICE & REPAIR	5008 BUNNELL ST	92113		56172	MPC	Other Contractor	San Diego Bay: Pueblo	908.31					X	Seventh Street Channel	1100	SINGLE FAMILY RESIDENTIAL	> 1000 ft.
11585	FIELD DAY 1	6316 DYKES AVE	92114		56179	MPC	Other Contractor	San Diego Bay: Pueblo	908.31					X	Seventh Street Channel	1100	SINGLE FAMILY RESIDENTIAL	> 1000 ft.
11586	GUDINO ELECTRIC	824 SANTA ISABEL DR	92114		2353	MPC	Other Contractor	San Diego Bay: Pueblo	908.31					X	Seventh Street Channel	1100	SINGLE FAMILY RESIDENTIAL	200 - 1000 ft.
11587	JESUS ALCANTARA	3985 DELTA ST	92113		233	MPC	Other Contractor	San Diego Bay: Pueblo	908.31					X	Seventh Street Channel	1100	SINGLE FAMILY RESIDENTIAL	> 1000 ft.
11588	JOSEPH JOHNSON CONSTRUCTION CO	405 LOS ANGELES PL	92114		233	MPC	Other Contractor	San Diego Bay: Pueblo	908.31					X	Seventh Street Channel	1100	SINGLE FAMILY RESIDENTIAL	> 1000 ft.
11589	KIKIS CREATIONS	885 GWEN ST	92114		4219	MPC	Wholesale/Storage/ Warehousing	San Diego Bay: Pueblo	908.31					X	Seventh Street Channel	1100	SINGLE FAMILY RESIDENTIAL	200 - 1000 ft.
11590	KING OF THE KINGS PLASTERING INC	1453 45TH ST 102	92113		2332	MPC	Other Contractor	San Diego Bay: Pueblo	908.31					X	Seventh Street Channel	1200	MULTI-FAMILY RESIDENTIAL	200 - 1000 ft.
11591	LANDSTAR INC	5321 SAN ONOFRE TER	92114		56172	MPC	Other Contractor	San Diego Bay: Pueblo	908.31					X	Seventh Street Channel	1100	SINGLE FAMILY RESIDENTIAL	> 1000 ft.
11592	LLOYD SWANEGAN	6412 EDMONDS ST	92114		2332	MPC	Other Contractor	San Diego Bay: Pueblo	908.31					X	Seventh Street Channel	1100	SINGLE FAMILY RESIDENTIAL	> 1000 ft.
11593	LUIS OROPEZA	518 KIRTRIGHT ST	92114		233	MPC	Other Contractor	San Diego Bay: Pueblo	908.31					X	Seventh Street Channel	1100	SINGLE FAMILY RESIDENTIAL	200 - 1000 ft.
11594	MALACHI'S UNIVERSAL	5402 OLVERA AVE	92114		5617	MPC	Other Contractor	San Diego Bay: Pueblo	908.31					X	Seventh Street Channel	1100	SINGLE FAMILY RESIDENTIAL	> 1000 ft.
11595	MARIA C ORTIZ	4261 ETA ST	92113		56172	MPC	Other Contractor	San Diego Bay: Pueblo	908.31					X	Seventh Street Channel	1100	SINGLE FAMILY RESIDENTIAL	200 - 1000 ft.
11596	MARTINEZ & SON CO	5284 VELMA TER	92114		56172	MPC	Other Contractor	San Diego Bay: Pueblo	908.31					X	Seventh Street Channel	1100	SINGLE FAMILY RESIDENTIAL	> 1000 ft.
11597	MARTINEZ S	2033 40TH ST	92113		56172	MPC	Other Contractor	San Diego Bay: Pueblo	908.31					X	Seventh Street Channel	1100	SINGLE FAMILY RESIDENTIAL	< 200 ft.
11598	MASTER STROKE	1220 GLORIA ST	92113		56172	MPC	Other Contractor	San Diego Bay: Pueblo	908.31					X	Seventh Street Channel	1100	SINGLE FAMILY RESIDENTIAL	200 - 1000 ft.
11599	MAXIMUM BUILDERS	6460 EDMONDS ST	92114		23321	MPC	Other Contractor	San Diego Bay: Pueblo	908.31					X	Seventh Street Channel	1100	SINGLE FAMILY RESIDENTIAL	> 1000 ft.
11600	MICHAEL BAKER ELECTRIC	5251 SOLOLA AVE	92114		2353	MPC	Other Contractor	San Diego Bay: Pueblo	908.31					X	Seventh Street Channel	1100	SINGLE FAMILY RESIDENTIAL	< 200 ft.
11601	MIGUEL ABUGABER	4920 PALIN ST	92113		2359	MPC	Other Contractor	San Diego Bay: Pueblo	908.31					X	Seventh Street Channel	1100	SINGLE FAMILY RESIDENTIAL	200 - 1000 ft.
11602	MINDTRIX	425 RADIO DR	92114		4223	MPC	Wholesale/Storage/ Warehousing	San Diego Bay: Pueblo	908.31					X	Seventh Street Channel	1100	SINGLE FAMILY RESIDENTIAL	< 200 ft.
11603	OVERALL MANAGEMENT	1443 45TH ST 102	92113		56172	MPC	Other Contractor	San Diego Bay: Pueblo	908.31					X	Seventh Street Channel	1200	MULTI-FAMILY RESIDENTIAL	200 - 1000 ft.
11604	REYVILL TRADING INTERNATIONAL	5835 CERVANTES AVE	92114		421	MPC	Wholesale/Storage/ Warehousing	San Diego Bay: Pueblo	908.31					X	Seventh Street Channel	1100	SINGLE FAMILY RESIDENTIAL	200 - 1000 ft.
11605	SARNO'S HOME REPAIR & AA	5703 ALTA VISTA AVE	92114		233	MPC	Other Contractor	San Diego Bay: Pueblo	908.31					X	Seventh Street Channel	1100	SINGLE FAMILY RESIDENTIAL	200 - 1000 ft.

#	Business Name	Street Address	Zip	SIC	NAICS	TTWQ	Category	WMA	HSA	Drains to La Jolla ASBS	Drains to Switzer Creek	Less than 200 ft. from ESA	Tributary	Residential	Nearest Water Body	SANDAG Landuse Code	SANDAG Landuse	Distance to Nearest Water Body
11606	SMT IT SOLUTIONS	822 GINNA PL	92114		44	MPC	Wholesale/Storage/ Warehousing	San Diego Bay: Pueblo	908.31					X	Seventh Street Channel	1100	SINGLE FAMILY RESIDENTIAL	> 1000 ft.
11607	T C B ELECTRIC	6422 EDMONDS ST	92114		2353	MPC	Other Contractor	San Diego Bay: Pueblo	908.31					X	Seventh Street Channel	1100	SINGLE FAMILY RESIDENTIAL	> 1000 ft.
11608	THOMAS PLUMBING & HEATING	1140 EUCLID AVE	92113		2351	MPC	Other Contractor	San Diego Bay: Pueblo	908.31					X	Seventh Street Channel	1100	SINGLE FAMILY RESIDENTIAL	200 - 1000 ft.
11609	TRIPPETT INTERNATIONAL	5250 COBAN ST	92114		42199	MPC	Wholesale/Storage/ Warehousing	San Diego Bay: Pueblo	908.31					X	Seventh Street Channel	1100	SINGLE FAMILY RESIDENTIAL	200 - 1000 ft.
11610	V G BANDA ENTERPRISE	4034 ETA ST	92113		56172	MPC	Other Contractor	San Diego Bay: Pueblo	908.31					X	Seventh Street Channel	1100	SINGLE FAMILY RESIDENTIAL	200 - 1000 ft.
11611	ONTIVEROS CONSTRUCTION	2364 REO DR	92139		23321	MPC	Other Contractor	San Diego Bay: Sweetwater	909.12						Sweetwater River, Unnamed Tributary	6002	OFFICE - LOW RISE	200 - 1000 ft.
11612	A & Z PLUMBING INC	7811 MISSION GORGE RD L	92120		56172	MPC	Other Contractor	San Diego River	907.11						San Diego River	7603	OPEN SPACE PARKS &	> 1000 ft.
11613	A CASPER SYNDICATE	3990 HICOCK ST	92110		44	MPC	Wholesale/Storage/ Warehousing	San Diego River	907.11						San Diego River	2101	INDUSTRIAL PARKS	200 - 1000 ft.
11614	A PLUS CONTRACTORS	9113 CHESAPEAKE DR	92123		23531	MPC	Other Contractor	San Diego River	907.11						Murphy Canyon	6003	GOV'T OFFICE/CIVIC	> 1000 ft.
11615	A PLUS RENOVATIONS	4540 KEARNY VILLA RD 203	92123		2359	MPC	Other Contractor	San Diego River	907.11						San Diego River, Unnamed Tributary	6002	OFFICE - LOW RISE	> 1000 ft.
11616	A R LEBARON INC	9353 CLAIREMONT MESA BLVD Q1	92123		233	MPC	Other Contractor	San Diego River	907.11						Murphy Canyon	5004	NEIGHBORHOOD SHOPPING	> 1000 ft.
11617	A.C.T.S.	3803 ADAMS AVE	92116		56179	MPC	Other Contractor	San Diego River	907.11						San Diego River, Unnamed Tributary	5007	ARTERIAL COMMERCIAL	> 1000 ft.
11618	A-1 FLOORING AND HARDWOOD	9726 AERO DR A1	92123		421	MPC	Wholesale/Storage/ Warehousing	San Diego River	907.11						Murphy Canyon, Unnamed Tributary	2101	INDUSTRIAL PARKS	200 - 1000 ft.
11619	A-AALL SERVICES INC	9151 CHESAPEAKE DR	92123		23	MPC	Other Contractor	San Diego River	907.11						Murphy Canyon	6003	GOV'T OFFICE/CIVIC	> 1000 ft.
11620	AARON'S MARKET & DELI	4488 CONVOY ST F	92111		4224	MPC	Wholesale Food	San Diego River	907.11						San Diego River, Unnamed Tributary	5004	NEIGHBORHOOD SHOPPING	> 1000 ft.
11621	AC CARE CO	6314 MISSION GORGE	92120		2351	MPC	Other Contractor	San Diego River	907.11						San Diego River	6002	OFFICE - LOW	> 1000 ft.
11622	ACCARDI SURFBOARDS	4941 PACIFIC HWY 4A	92110		42191	MPC	Wholesale/Storage/ Warehousing	San Diego River	907.11						San Diego River	6105	FIRE/POLICE STATION	200 - 1000 ft.
11623	ACE ELECTRIC	6061 FAIRMOUNT AVE	92120		2353	MPC	Other Contractor	San Diego River	907.11						San Diego River	2101	INDUSTRIAL	200 - 1000 ft.
11624	ACE MAINTENANCE	8717 COMPLEX DR	92123		4217	MPC	Wholesale/Storage/ Warehousing	San Diego River	907.11						San Diego River, Unnamed Tributary	2101	INDUSTRIAL PARKS	> 1000 ft.
11625	ACTION SPA PARTS LLC	5980 FAIRMOUNT AVE 103	92120		42199	MPC	Wholesale/Storage/ Warehousing	San Diego River	907.11						San Diego River	5006	AUTOMOBILE DEALERSHIP	200 - 1000 ft.
11626	ADAMS AVENUE PLUMBER INC	3371 ADAMS AVE	92116		23511	MPC	Other Contractor	San Diego River	907.11						San Diego River	5007	ARTERIAL COMMERCIAL	> 1000 ft.
11627	ADAMS AVENUE PLUMBING	3200 ADAMS AVE 106	92116		2351	MPC	Other Contractor	San Diego River	907.11						San Diego River	5007	ARTERIAL COMMERCIAL	> 1000 ft.
11628	ADEMCO DISTRIBUTION INC	9610 RIDGEHAVEN CT B	92123		42199	MPC	Wholesale/Storage/ Warehousing	San Diego River	907.11						Murphy Canyon	2101	INDUSTRIAL PARKS	> 1000 ft.
11629	ADVANCE RECORDING	8859 BALBOA AVE E	92123		42199	MPC	Wholesale/Storage/ Warehousing	San Diego River	907.11						San Diego River, Unnamed Tributary	2103	LIGHT INDUSTRY-GENERAL	> 1000 ft.

#	Business Name	Street Address	Zip	SIC	NAICS	TTWQ	Category	WMA	HSA	Drains to La Jolla ASBS	Drains to Switzer Creek	Less than 200 ft. from ESA	Tributary	Residential	Nearest Water Body	SANDAG Landuse Code	SANDAG Landuse	Distance to Nearest Water Body
11630	ADVANCED DRYWAL SYSTEMS	5735 KEARNY VILLA RD A	92123		2351	MPC	Other Contractor	San Diego River	907.11						Murphy Canyon	2101	INDUSTRIAL PARKS	> 1000 ft.
11631	ADVANCED SCIENTIFIC SUPPLY	5474 COMPLEX ST 501	92123		42183	MPC	Wholesale/Storage/ Warehousing	San Diego River	907.11						Murphy Canyon	4113	COMMUNICATIONS AND UTILITIES	> 1000 ft.
11632	AERO STEEL	8745 AERO DR 106	92123		23591	MPC	Other Contractor	San Diego River	907.11						San Diego River, Unnamed Tributary	6002	OFFICE - LOW RISE	> 1000 ft.
11633	AHRENS CORPORATION	5959 MISSION GORGE RD 205	92120		23511	MPC	Other Contractor	San Diego River	907.11						Alvarado Canyon	5007	ARTERIAL COMMERCIAL	200 - 1000 ft.
11634	AIR PLUS	9191 CHESAPEAKE DR	92110		235	MPC	Other Contractor	San Diego River	907.11						Murphy Canyon	2101	INDUSTRIAL	> 1000 ft.
11635	AIR TEMPERATURE SPECIALISTS INC	4580 ALVARADO CANYON RD I	92120		23511	MPC	Other Contractor	San Diego River	907.11						Alvarado Canyon	5009	OTHER RETAIL TRADE AND STRIP	200 - 1000 ft.
11636	AIRMERIA EOG LLC	1950 CAMINO DE LA REINA 310	92108		4223	MPC	Wholesale/Storage/ Warehousing	San Diego River	907.11						San Diego River	6002	OFFICE - LOW RISE	200 - 1000 ft.
11637	AJX AIR CONDITIONING &	6549 MISSION GORGE RD 246	92120		2351	MPC	Other Contractor	San Diego River	907.11						San Diego River	5004	NEIGHBORHOOD SHOPPING	200 - 1000 ft.
11638	ALL PHASES AND TRADES	1205 MARYLAND PL	92103		2351	MPC	Other Contractor	San Diego River	907.11						San Diego River	7603	OPEN SPACE PARKS &	> 1000 ft.
11639	ALL RESIDENTIAL AIR	5694 MISSION CENTER RD 602-333	92108		23511	MPC	Other Contractor	San Diego River	907.11						San Diego River, Unnamed Tributary	2201	EXTRACTIVE INDUSTRY	200 - 1000 ft.
11640	ALLIANCE CONSTRUCTION	5644 KEARNY MESA RD A	92111		233	MPC	Other Contractor	San Diego River	907.11						Murphy Canyon	2101	INDUSTRIAL PARKS	> 1000 ft.
11641	ALLIANCE ENVIRONMENTAL GROUP INC	4667 MISSION GORGE PL B	92120		23599	MPC	Other Contractor	San Diego River	907.11						Alvarado Canyon	2101	INDUSTRIAL PARKS	< 200 ft.
11642	ALLIED GRADING & PAVING INC	6914 MISSION GORGE RD	92120		235	MPC	Other Contractor	San Diego River	907.11						San Diego River	2103	LIGHT INDUSTRY-GENERAL	200 - 1000 ft.
11643	ALL-PRO QUALITY GARAGE DOORS	8878 CLAIREMONT MESA BLVD F	92123		2359	MPC	Other Contractor	San Diego River	907.11						Murphy Canyon	2101	INDUSTRIAL PARKS	> 1000 ft.
11644	ALPHA MECHANICAL SERVICE AND	4990 GREENCRAIG LN B	92123		23511	MPC	Other Contractor	San Diego River	907.11						Murphy Canyon	2104	WAREHOUSING & PUBLIC STORAGE	> 1000 ft.
11645	AMAROO ENTERPRISES INC	2801 CAMINO DEL RIO SOUTH 306C	92108		4219	MPC	Wholesale/Storage/ Warehousing	San Diego River	907.11						San Diego River	6002	OFFICE - LOW RISE	200 - 1000 ft.
11646	AMENITY SERVICES	4654 1/2 HAWLEY BLVD	92116		56172	MPC	Other Contractor	San Diego River	907.11						San Diego River	6809	OTHER SCHOOL	> 1000 ft.
11647	AMERICA HOME REPAIR	5694 MISSION CENTER RD 227	92108		5617	MPC	Other Contractor	San Diego River	907.11						San Diego River, Unnamed Tributary	2201	EXTRACTIVE INDUSTRY	200 - 1000 ft.
11648	AMERICAN ELECTRIC TECHNOLOGY AND	8380 VICKERS ST E	92111		23531	MPC	Other Contractor	San Diego River	907.11						San Diego River, Unnamed Tributary	5006	AUTOMOBILE DEALERSHIP	> 1000 ft.
11649	AMERICAS CHOICE INC	10975 SAN DIEGO MISSION RD	92108		235	MPC	Other Contractor	San Diego River	907.11						San Diego River	2101	INDUSTRIAL PARKS	200 - 1000 ft.
11650	AMERIFLOOR TECHNICAL INC	8340 VICKERS ST K	92111		23599	MPC	Other Contractor	San Diego River	907.11						San Diego River, Unnamed Tributary	2101	INDUSTRIAL PARKS	> 1000 ft.

#	Business Name	Street Address	Zip	SIC	NAICS	TTWQ	Category	WMA	HSA	Drains to La Jolla ASBS	Drains to Switzer Creek	Less than 200 ft. from ESA	Tributary	Residential	Nearest Water Body	SANDAG Landuse Code	SANDAG Landuse	Distance to Nearest Water Body
11651	ANDERSON ELECTRIC	8015 BALBOA AVE	92111		2353	MPC	Other Contractor	San Diego River	907.11						San Diego River, Unnamed Tributary	5009	OTHER RETAIL TRADE AND STRIP	> 1000 ft.
11652	ANDERSON NEWS COMPANY	3612 KURTZ ST	92110		4229	MPC	Wholesale/Storage/ Warehousing	San Diego River	907.11						San Diego River	2101	INDUSTRIAL PARKS	200 - 1000 ft.
11653	ANTON ELECTRIC CO	5150 35TH ST	92116		2353	MPC	Other Contractor	San Diego River	907.11						San Diego River	7603	OPEN SPACE PARKS &	> 1000 ft.
11654	ANTONI INTERNATIONAL	1094 CUDAHY PL 114	92110		422	MPC	Wholesale/Storage/ Warehousing	San Diego River	907.11						San Diego River	6002	OFFICE - LOW RISE	> 1000 ft.
11655	ANYTHING GOES PROMOTIONS INC	3654 RUFFIN RD B	92123		42299	MPC	Wholesale/Storage/ Warehousing	San Diego River	907.11						Murphy Canyon, Unnamed Tributary	6509	OTHER HEALTH CARE	< 200 ft.
11656	APEX CONTRACTING &	4421 GLACIER AVE	92120		23332	MPC	Other Contractor	San Diego River	907.11						San Diego River	2101	INDUSTRIAL PARKS	> 1000 ft.
11657	APEX PACIFIC INC	8911 COMPLEX DR F	92123		23599	MPC	Other Contractor	San Diego River	907.11						San Diego River, Unnamed Tributary	6002	OFFICE - LOW RISE	> 1000 ft.
11658	APOLLO OIL COMPANY	6225 FAIRMOUNT AVE	92120		4227	MPC	Wholesale/Storage/ Warehousing	San Diego River	907.11						San Diego River	2101	INDUSTRIAL PARKS	200 - 1000 ft.
11659	APS INC	8250 VICKERS ST E	92111		23599	MPC	Other Contractor	San Diego River	907.11						San Diego River, Unnamed Tributary	2101	INDUSTRIAL PARKS	> 1000 ft.
11660	AQUA FAUNA INC	5466 COMPLEX ST 204	92123		42299	MPC	Wholesale/Storage/ Warehousing	San Diego River	907.11						Murphy Canyon	4113	COMMUNICATIONS AND UTILITIES	> 1000 ft.
11661	ARBON EQUIPMENT CORPORATION	9520 CHESAPEAKE DR 604	92123		4214	MPC	Wholesale/Storage/ Warehousing	San Diego River	907.11						Murphy Canyon	2101	INDUSTRIAL PARKS	200 - 1000 ft.
11662	ARCHER WESTERN CONTRACTORS	8775 AERO DR 335	92123		234	MPC	Other Contractor	San Diego River	907.11						San Diego River, Unnamed Tributary	6002	OFFICE - LOW RISE	> 1000 ft.
11663	ARROW ELECTRONICS INC	9173 SKY PARK CT	92123		4216	MPC	Wholesale/Storage/ Warehousing	San Diego River	907.11						San Diego River, Unnamed Tributary	2101	INDUSTRIAL PARKS	> 1000 ft.
11664	AS SEEN ON TV WHOLESALE INC	6070 MISSION GORGE RD 1	92120		422	MPC	Wholesale/Storage/ Warehousing	San Diego River	907.11						Alvarado Canyon	5007	ARTERIAL COMMERCIAL	200 - 1000 ft.
11665	ASSET RECOVERY SPECIALISTS	9707 AERO DR	92123		42183	MPC	Wholesale/Storage/ Warehousing	San Diego River	907.11						Murphy Canyon, Unnamed Tributary	2101	INDUSTRIAL PARKS	200 - 1000 ft.
11666	ASTRA COATINGS	5280 RILEY ST	92110		23599	MPC	Other Contractor	San Diego River	907.11						San Diego River	2101	INDUSTRIAL	> 1000 ft.
11667	ATI	4720 MISSION GORGE PL A	92120		422	MPC	Wholesale/Storage/ Warehousing	San Diego River	907.11						Alvarado Canyon	2101	INDUSTRIAL PARKS	< 200 ft.
11668	ATLAS ALPACAS	4720 MISSION GORGE PL	92120		422	MPC	Wholesale/Storage/ Warehousing	San Diego River	907.11						Alvarado Canyon	2101	INDUSTRIAL PARKS	< 200 ft.
11669	AUTOMATED LOGISTICS	4410 GLACIER AVE	92120		42191	MPC	Wholesale/Storage/ Warehousing	San Diego River	907.11						San Diego River	2101	INDUSTRIAL PARKS	> 1000 ft.
11670	AUTOMOTIVE EXCHANGE &	4364 TWAIN AVE 3	92120		421	MPC	Wholesale/Storage/ Warehousing	San Diego River	907.11						San Diego River	2101	INDUSTRIAL PARKS	> 1000 ft.
11671	AVAYA INC	8123 ENGINEER RD	92111		421	MPC	Wholesale/Storage/ Warehousing	San Diego River	907.11						San Diego River, Unnamed Tributary	2101	INDUSTRIAL PARKS	> 1000 ft.
11672	AVAYA INC	9665 CHESAPEAKE DR	92123		421	MPC	Wholesale/Storage/ Warehousing	San Diego River	907.11						Murphy Canyon	6002	OFFICE - LOW RISE	200 - 1000 ft.
11673	AWV INC	3487 KURTZ ST	92110		4229	MPC	Wholesale/Storage/ Warehousing	San Diego River	907.11						San Diego River	6002	OFFICE - LOW RISE	> 1000 ft.

#	Business Name	Street Address	Zip	SIC	NAICS	TTWQ	Category	WMA	HSA	Drains to La Jolla ASBS	Drains to Switzer Creek	Less than 200 ft. from ESA	Tributary	Residential	Nearest Water Body	SANDAG Landuse Code	SANDAG Landuse	Distance to Nearest Water Body
11674	BANH DA	4752 FELTON ST	92116		422	MPC	Wholesale/Storage/ Warehousing	San Diego River	907.11						San Diego River	6102	RELIGIOUS FACILITY	> 1000 ft.
11675	BARRIOS DISTRIBUTING	5265 LOVELOCK ST	92110		422	MPC	Wholesale/Storage/ Warehousing	San Diego River	907.11						San Diego River	2101	INDUSTRIAL PARKS	200 - 1000 ft.
11676	BEACON ELECTRIC SUPPLY	9630 CHESAPEAKE DR A	92123		4216	MPC	Wholesale/Storage/ Warehousing	San Diego River	907.11						Murphy Canyon	6002	OFFICE - LOW RISE	> 1000 ft.
11677	BEAN ME UP CAFE	2231 SUNSET CLIFFS BLVD	92107		422	MPC	Wholesale/Storage/ Warehousing	San Diego River	907.11						San Diego River	5007	ARTERIAL COMMERCIAL	> 1000 ft.
11678	BENNETTS FLOORING INC	5173 WARING RD 104	92120		2355	MPC	Other Contractor	San Diego River	907.11						Alvarado Canyon, Unnamed Tributary	5004	NEIGHBORHOOD SHOPPING	> 1000 ft.
11679	BERENDSEN FLUID POWER INC	4380 VIEWRIDGE AVE A	92123		4214	MPC	Wholesale/Storage/ Warehousing	San Diego River	907.11						Murphy Canyon	2101	INDUSTRIAL PARKS	> 1000 ft.
11680	BEST-RATE REPAIR COMPANY INC	4694 ALVARADO CANYON RD K	92120		2332	MPC	Other Contractor	San Diego River	907.11						Alvarado Canyon	2104	WAREHOUSING & PUBLIC	200 - 1000 ft.
11681	BIENTECH INC	7894 DAGGET ST 103	92111		42184	MPC	Wholesale/Storage/ Warehousing	San Diego River	907.11						San Diego River, Unnamed Tributary	5006	AUTOMOBILE DEALERSHIP	> 1000 ft.
11682	BILBRO CONSTRUCTION	8954 RIO SAN DIEGO DR S102	92108		23	MPC	Other Contractor	San Diego River	907.11						San Diego River	6002	OFFICE - LOW RISE	200 - 1000 ft.
11683	BIOMET SAN DIEGO LLC	9176 CHESAPEAKE DR	92123		42299	MPC	Wholesale/Storage/ Warehousing	San Diego River	907.11						Murphy Canyon	2101	INDUSTRIAL PARKS	> 1000 ft.
11684	BISCO INDUSTRIES INC	9145 CHESAPEAKE DR	92123		4216	MPC	Wholesale/Storage/ Warehousing	San Diego River	907.11						Murphy Canyon	6003	GOV'T OFFICE/CIVIC	> 1000 ft.
11685	BJP USA INC	4380 VIEWRIDGE AVE C	92123		42233	MPC	Wholesale/Storage/ Warehousing	San Diego River	907.11						Murphy Canyon	2101	INDUSTRIAL PARKS	> 1000 ft.
11686	BLUE FOUNTAIN POOLS INC	6136 MISSION GORGE RD 117	92120		233	MPC	Other Contractor	San Diego River	907.11						Alvarado Canyon	5007	ARTERIAL COMMERCIAL	> 1000 ft.
11687	BLUE PACIFIC ENGINEERING	3770 HANCOCK ST H	92110		23599	MPC	Other Contractor	San Diego River	907.11						San Diego River	6002	OFFICE - LOW RISE	200 - 1000 ft.
11688	BLUE STAR MARINE	3826 SHERMAN ST C	92110		42246	MPC	Wholesale Food	San Diego River	907.11						San Diego River	2101	INDUSTRIAL	> 1000 ft.
11689	BOAT BLOSSUMS WHOLESALE	6156 MISSION GORGE RD L	92120		42293	MPC	Wholesale/Storage/ Warehousing	San Diego River	907.11						Alvarado Canyon	6002	OFFICE - LOW RISE	> 1000 ft.
11690	BOLLENBACHER & KELTON INC	5109 WARING RD	92120		233	MPC	Other Contractor	San Diego River	907.11						Alvarado Canyon, Unnamed Tributary	5007	ARTERIAL COMMERCIAL	> 1000 ft.
11691	BRH GARVER INC	6910 MISSION GORGE RD	92120		234	MPC	Other Contractor	San Diego River	907.11						San Diego River	2103	LIGHT INDUSTRY-GENERAL	200 - 1000 ft.
11692	BRIGHT COMPANY	2307 FENTON PKY 107-19	92108		56179	MPC	Other Contractor	San Diego River	907.11						San Diego River, Unnamed Tributary	5003	COMMUNITY SHOPPING	200 - 1000 ft.
11693	BROTHERS HOME IMPROVEMENT INC	6152 MISSION GORGE RD B	92120		233	MPC	Other Contractor	San Diego River	907.11						Alvarado Canyon	6002	OFFICE - LOW RISE	> 1000 ft.
11694	BROWN & BIGELOW INC	1550 HOTEL CIR 330	92108		4219	MPC	Wholesale/Storage/ Warehousing	San Diego River	907.11						San Diego River	6002	OFFICE - LOW RISE	> 1000 ft.
11695	BUMBLE BEE SEAFOODS LLC	9655 GRANITE RIDGE DR 100	92123		42246	MPC	Wholesale Food	San Diego River	907.11						Murphy Canyon, Unnamed Tributary	6002	OFFICE - LOW RISE	< 200 ft.
11696	BURKE ENGINEERING	4250 PEPSI DR D	92111		4217	MPC	Wholesale/Storage/ Warehousing	San Diego River	907.11						San Diego River, Unnamed Tributary	2101	INDUSTRIAL PARKS	> 1000 ft.

#	Business Name	Street Address	Zip	SIC	NAICS	TTWQ	Category	WMA	HSA	Drains to La Jolla ASBS	Drains to Switzer Creek	Less than 200 ft. from ESA	Tributary	Residential	Nearest Water Body	SANDAG Landuse Code	SANDAG Landuse	Distance to Nearest Water Body
11697	BURKHART DENTAL SUPPLY CO INC	8291 AERO PL 100	92123		42199	MPC	Wholesale/Storage/ Warehousing	San Diego River	907.11						San Diego River, Unnamed Tributary	2101	INDUSTRIAL PARKS	> 1000 ft.
11698	C & C GLASS	8898 CLAIREMONT MESA BLVD F	92123		56179	MPC	Other Contractor	San Diego River	907.11						Murphy Canyon	2101	INDUSTRIAL PARKS	> 1000 ft.
11699	C & R ROOFING	2423 CAMINO DEL RIO SOUTH 101	92108		23561	MPC	Other Contractor	San Diego River	907.11						San Diego River	5007	ARTERIAL COMMERCIAL	> 1000 ft.
11700	C E WYLIE CONSTR CO	3777 RUFFIN RD	92123		233	MPC	Other Contractor	San Diego River	907.11						Murphy Canyon, Unnamed Tributary	2101	INDUSTRIAL PARKS	< 200 ft.
11701	CALIFORNIA ANTILLES TRADING CONSORTIUM	3735 ADAMS AVE	92116		421	MPC	Wholesale/Storage/ Warehousing	San Diego River	907.11						San Diego River, Unnamed Tributary	5009	OTHER RETAIL TRADE AND STRIP	> 1000 ft.
11702	CALIFORNIA NEON PRODUCTS	4530 MISSION GORGE PL	92120		23599	MPC	Other Contractor	San Diego River	907.11						Alvarado Canyon	2101	INDUSTRIAL PARKS	200 - 1000 ft.
11703	CANYON POTTERY CO INC	8575 AERO DR	92123		4229	MPC	Wholesale/Storage/ Warehousing	San Diego River	907.11						San Diego River, Unnamed Tributary	2101	INDUSTRIAL PARKS	> 1000 ft.
11704	CAPACITY CONSTRUCTION	9323 CHESAPEAKE DR	92123		23599	MPC	Other Contractor	San Diego River	907.11						Murphy Canyon	2101	INDUSTRIAL PARKS	> 1000 ft.
11705	CAPE CONSTRUCTION	4855 VOLTAIRE ST	92107		23	MPC	Other Contractor	San Diego River	907.11						San Diego River	5007	ARTERIAL COMMERCIAL	> 1000 ft.
11706	CARDINAL	5745 KEARNY VILLA RD J	92123		2353	MPC	Other Contractor	San Diego River	907.11						Murphy Canyon	2101	INDUSTRIAL	> 1000 ft.
11707	CARRARA OF CALIFORNIA	980 BUENOS AVE D	92110		421	MPC	Wholesale/Storage/ Warehousing	San Diego River	907.11						San Diego River	2104	WAREHOUSING & PUBLIC	> 1000 ft.
11708	CARTELLINI IMPORTS	2464 FENTON PKY 203	92108		42199	MPC	Wholesale/Storage/ Warehousing	San Diego River	907.11						San Diego River, Unnamed Tributary	5003	COMMUNITY SHOPPING	200 - 1000 ft.
11709	CARTER ELECTRIC INC	8983 COMPLEX DR	92123		2353	MPC	Other Contractor	San Diego River	907.11						Murphy Canyon	5004	NEIGHBORHOOD SHOPPING	> 1000 ft.
11710	CASA LINDA CONSTRUCTION	4410 GLACIER AVE 106	92120		233	MPC	Other Contractor	San Diego River	907.11						San Diego River	2101	INDUSTRIAL PARKS	> 1000 ft.
11711	CASTER GROUP	4607 MISSION GORGE PL	92120		233	MPC	Other Contractor	San Diego River	907.11						Alvarado Canyon	2101	INDUSTRIAL	< 200 ft.
11712	CASTER	4607 MISSION GORGE PL	92120		2332	MPC	Other Contractor	San Diego River	907.11						Alvarado Canyon	2101	INDUSTRIAL	< 200 ft.
11713	CATALINA OFFSHORE	5202 LOVELOCK ST	92110		422	MPC	Wholesale/Storage/ Warehousing	San Diego River	907.11						San Diego River	2101	INDUSTRIAL PARKS	> 1000 ft.
11714	CBC	8878 CLAIREMONT MESA BLVD I	92123		233	MPC	Other Contractor	San Diego River	907.11						Murphy Canyon	2101	INDUSTRIAL PARKS	> 1000 ft.
11715	CELLUPHONE	3944 MURPHY CANYON RD C103	92123		42199	MPC	Wholesale/Storage/ Warehousing	San Diego River	907.11						Murphy Canyon	2104	WAREHOUSING & PUBLIC	200 - 1000 ft.
11716	CENTIMARK CORPORATION	3110 CAMINO DEL RIO SOUTH A315	92108		23599	MPC	Other Contractor	San Diego River	907.11						San Diego River	9101	UNDEVELOPED LAND	200 - 1000 ft.
11717	CENTRAL PLASTIC	8869 BALBOA AVE B	92123		421	MPC	Wholesale/Storage/ Warehousing	San Diego River	907.11						San Diego River, Unnamed Tributary	2103	LIGHT INDUSTRY-GENERAL	> 1000 ft.
11718	CENTRAL PLUMBING &	6152 MISSION GORGE RD H	92120		23511	MPC	Other Contractor	San Diego River	907.11						Alvarado Canyon	6002	OFFICE - LOW RISE	> 1000 ft.
11719	CERTIFIED AIR CONDITIONING	7912 ARMOUR ST	92111		2351	MPC	Other Contractor	San Diego River	907.11						San Diego River, Unnamed Tributary	2101	INDUSTRIAL PARKS	> 1000 ft.
11720	CGE INC	10965 SAN DIEGO MISSION RD	92108		23531	MPC	Other Contractor	San Diego River	907.11						San Diego River	2101	INDUSTRIAL PARKS	200 - 1000 ft.

#	Business Name	Street Address	Zip	SIC	NAICS	TTWQ	Category	WMA	HSA	Drains to La Jolla ASBS	Drains to Switzer Creek	Less than 200 ft. from ESA	Tributary	Residential	Nearest Water Body	SANDAG Landuse Code	SANDAG Landuse	Distance to Nearest Water Body
11721	CHELSEA PEST & TERMITE CONTROL	8888 CLAIREMONT MESA BLVD Q	92123		23599	MPC	Other Contractor	San Diego River	907.11						Murphy Canyon	2101	INDUSTRIAL PARKS	> 1000 ft.
11722	CHEVRON 10013572	9320 CHESAPEAKE DR 126	92123		421	MPC	Wholesale/Storage/ Warehousing	San Diego River	907.11						Murphy Canyon	2101	INDUSTRIAL PARKS	> 1000 ft.
11723	CHEYENNE POOLS	10601 TIERRASANTA BLVD 330	92124		23599	MPC	Other Contractor	San Diego River	907.11						San Diego River, Unnamed Tributary	5004	NEIGHBORHOOD SHOPPING	200 - 1000 ft.
11724	CHISM BROS CUSTOM PAINTING	9235 CHESAPEAKE DR R	92123		23599	MPC	Other Contractor	San Diego River	907.11						Murphy Canyon	2101	INDUSTRIAL PARKS	> 1000 ft.
11725	CITY ELECTRIC	9225 CHESAPEAKE DR K	92123		23531	MPC	Other Contractor	San Diego River	907.11						Murphy Canyon	2101	INDUSTRIAL	> 1000 ft.
11726	CLARK SECURITY PRODUCTS INC	4775 VIEWRIDGE AVE	92123		42171	MPC	Wholesale/Storage/ Warehousing	San Diego River	907.11						Murphy Canyon	2101	INDUSTRIAL PARKS	200 - 1000 ft.
11727	CLEAR PRODUCTS INC	4320 VANDEVER AVE A	92120		422	MPC	Wholesale/Storage/ Warehousing	San Diego River	907.11						San Diego River	2101	INDUSTRIAL PARKS	200 - 1000 ft.
11728	CLOSET WORKS THE/ORION	3486 KURTZ ST 101A	92110		23599	MPC	Other Contractor	San Diego River	907.11						San Diego River	2101	INDUSTRIAL PARKS	> 1000 ft.
11729	CLS SECURITY ELECTRONICS	9295 CHESAPEAKE DR D	92123		4216	MPC	Wholesale/Storage/ Warehousing	San Diego River	907.11						Murphy Canyon	2101	INDUSTRIAL PARKS	> 1000 ft.
11730	COAST APPLIANCE PARTS	4408 TWAIN AVE	92120		421	MPC	Wholesale/Storage/ Warehousing	San Diego River	907.11						San Diego River	6002	OFFICE - LOW RISE	> 1000 ft.
11731	COLLEGE RANCH PROPERTIES	3435 CAMINO DEL RIO SOUTH 311	92108		2332	MPC	Other Contractor	San Diego River	907.11						San Diego River	6002	OFFICE - LOW RISE	200 - 1000 ft.
11732	CONAN CONSTRUCTION	5150 WARING RD	92120		233	MPC	Other Contractor	San Diego River	907.11						Alvarado Canyon, Unnamed Tributary	5004	NEIGHBORHOOD SHOPPING	> 1000 ft.
11733	CONCRETE SOLUTIONS	3904 RILEY ST	92110		23	MPC	Other Contractor	San Diego River	907.11						San Diego River	5009	OTHER RETAIL TRADE AND STRIP	> 1000 ft.
11734	CONSOLIDATED ELECTRICAL DIST	5457 RUFFIN RD	92123		4216	MPC	Wholesale/Storage/ Warehousing	San Diego River	907.11						Murphy Canyon	2101	INDUSTRIAL PARKS	> 1000 ft.
11735	CONSTRUCTION DEFECT	10981 SAN DIEGO MISSION RD 112	92108		233	MPC	Other Contractor	San Diego River	907.11						San Diego River	2101	INDUSTRIAL PARKS	200 - 1000 ft.
11736	CONTINENTAL E & J WHOLESALE	4744 OLD CLIFFS RD	92120		4224	MPC	Wholesale Food	San Diego River	907.11						San Diego River	2103	LIGHT INDUSTRY-GENERAL	> 1000 ft.
11737	CONVOY SEAFOOD	3904 CONVOY ST 106	92111		422	MPC	Wholesale/Storage/ Warehousing	San Diego River	907.11						San Diego River, Unnamed Tributary	5004	NEIGHBORHOOD SHOPPING	> 1000 ft.
11738	COPY PRONTO	7676 HAZARD CENTER DR 5FLR	92108		4214	MPC	Wholesale/Storage/ Warehousing	San Diego River	907.11						San Diego River	5003	COMMUNITY SHOPPING	200 - 1000 ft.
11739	COSMOPROF	4344 CONVOY ST C1	92111		4229	MPC	Wholesale/Storage/ Warehousing	San Diego River	907.11						San Diego River, Unnamed Tributary	5004	NEIGHBORHOOD SHOPPING	> 1000 ft.
11740	COUNTY BURNER & MACHINE CORP	6127 FAIRMOUNT AVE	92120		4214	MPC	Wholesale/Storage/ Warehousing	San Diego River	907.11						San Diego River	2101	INDUSTRIAL PARKS	200 - 1000 ft.
11741	CRAFTSMAN FOUNDATION	3524 ADAMS AVE	92116		2332	MPC	Other Contractor	San Diego River	907.11						San Diego River	5007	ARTERIAL COMMERCIAL	> 1000 ft.
11742	CUSTOM CRAFT OPTICAL INC	9560 RIDGEHAVEN CT	92123		42199	MPC	Wholesale/Storage/ Warehousing	San Diego River	907.11						Murphy Canyon	2101	INDUSTRIAL PARKS	> 1000 ft.
11743	D A SHIELDS INC GENERAL	8290 VICKERS ST B	92111		233	MPC	Other Contractor	San Diego River	907.11						San Diego River, Unnamed Tributary	2101	INDUSTRIAL PARKS	> 1000 ft.

#	Business Name	Street Address	Zip	SIC	NAICS	TTWQ	Category	WMA	HSA	Drains to La Jolla ASBS	Drains to Switzer Creek	Less than 200 ft. from ESA	Tributary	Residential	Nearest Water Body	SANDAG Landuse Code	SANDAG Landuse	Distance to Nearest Water Body
11744	D L OLSEN & ASSOCIATES INC	5234 CUSHMAN PL 300	92110		23599	MPC	Other Contractor	San Diego River	907.11						San Diego River	2103	LIGHT INDUSTRY-GENERAL	> 1000 ft.
11745	DAN LEVY CONSTRUCTION CO	3435 CAMINO DEL RIO SOUTH 215	92108		23	MPC	Other Contractor	San Diego River	907.11						San Diego River	6002	OFFICE - LOW RISE	200 - 1000 ft.
11746	DANIEL BURAKOWSKI	8861 BALBOA AVE D	92123		235	MPC	Other Contractor	San Diego River	907.11						San Diego River, Unnamed Tributary	2103	LIGHT INDUSTRY-GENERAL	> 1000 ft.
11747	DARS CARS	2423 CAMINO DEL RIO SOUTH 202	92108		421	MPC	Wholesale/Storage/ Warehousing	San Diego River	907.11						San Diego River	5007	ARTERIAL COMMERCIAL	> 1000 ft.
11748	DARYL P KAHL CONSTRUCTION	4350 PROCTOR PL	92116		233	MPC	Other Contractor	San Diego River	907.11						San Diego River	7603	OPEN SPACE PARKS &	> 1000 ft.
11749	DATALINK COMMUNICATIONS	1761 HOTEL CIR 107	92108		23531	MPC	Other Contractor	San Diego River	907.11						San Diego River	6002	OFFICE - LOW RISE	200 - 1000 ft.
11750	DEBORAH RENEE DESIGNS	5694 MISSION CENTER RD 602-513	92108		44	MPC	Wholesale/Storage/ Warehousing	San Diego River	907.11						San Diego River, Unnamed Tributary	2201	EXTRACTIVE INDUSTRY	200 - 1000 ft.
11751	DEMARCO PLUMBING & DRAIN	4401 TWAIN AVE 11	92120		2351	MPC	Other Contractor	San Diego River	907.11						San Diego River	2101	INDUSTRIAL PARKS	> 1000 ft.
11752	DENNIS-BIERNAT & ASSOCIATES INC	4360 VIEWRIDGE AVE C	92123		4224	MPC	Wholesale Food	San Diego River	907.11						Murphy Canyon	2101	INDUSTRIAL PARKS	> 1000 ft.
11753	DISCOUNT BOX AND SHIPPING	7465 MISSION GORGE RD	92120		44	MPC	Wholesale/Storage/ Warehousing	San Diego River	907.11						San Diego River	2103	LIGHT INDUSTRY-GENERAL	200 - 1000 ft.
11754	DIXON IMPRINTED	6549 MISSION GORGE RD 331	92120		422	MPC	Wholesale/Storage/ Warehousing	San Diego River	907.11						San Diego River	5004	NEIGHBORHOOD SHOPPING	200 - 1000 ft.
11755	DOOR SYSTEMS INC	9434 CHESAPEAKE DR 1210	92123		235	MPC	Other Contractor	San Diego River	907.11						Murphy Canyon	2101	INDUSTRIAL PARKS	200 - 1000 ft.
11756	DOVER PLUMBING	4820 VOLTAIRE ST	92107		2332	MPC	Other Contractor	San Diego River	907.11						San Diego River	5009	OTHER RETAIL TRADE AND STRIP	> 1000 ft.
11757	DPD ENTERPRISES/THE	3761 UDALL ST 103	92107		421	MPC	Wholesale/Storage/ Warehousing	San Diego River	907.11						San Diego River	4114	PARKING LOTS - SURFACE	> 1000 ft.
11758	DREAMSCAPE LANDSCAPE INC	7192 MISSION GORGE RD	92120		23599	MPC	Other Contractor	San Diego River	907.11						San Diego River	2103	LIGHT INDUSTRY-GENERAL	> 1000 ft.
11759	DYNALECTRIC CO	9505 CHESAPEAKE DR	92123		23531	MPC	Other Contractor	San Diego River	907.11						Murphy Canyon	2101	INDUSTRIAL	200 - 1000 ft.
11760	E M & R'S CASHWAY	3515 HANCOCK ST	92110		421	MPC	Wholesale/Storage/ Warehousing	San Diego River	907.11						San Diego River	2101	INDUSTRIAL PARKS	> 1000 ft.
11761	E M ELECTRIC	1157 CUSHMAN AVE	92110		2353	MPC	Other Contractor	San Diego River	907.11						San Diego River	5007	ARTERIAL COMMERCIAL	> 1000 ft.
11762	E SEEK INC	4360 VIEWRIDGE AVE B	92123		4216	MPC	Wholesale/Storage/ Warehousing	San Diego River	907.11						Murphy Canyon	2101	INDUSTRIAL PARKS	> 1000 ft.
11763	EBERHARD-BENTON ROOFING	3691 HANCOCK ST	92110		23561	MPC	Other Contractor	San Diego River	907.11						San Diego River	2101	INDUSTRIAL PARKS	200 - 1000 ft.
11764	ECA INCORPORATED	3660 RUFFIN RD D	92123		233	MPC	Other Contractor	San Diego River	907.11						Murphy Canyon, Unnamed Tributary	2101	INDUSTRIAL PARKS	< 200 ft.
11765	EDIFICE	4653 MERCURY ST	92111		23599	MPC	Other Contractor	San Diego River	907.11						San Diego River, Unnamed Tributary	2101	INDUSTRIAL PARKS	> 1000 ft.
11766	EE PRINT & PACK LLC	8880 RIO SAN DIEGO DR 8	92108		422	MPC	Wholesale/Storage/ Warehousing	San Diego River	907.11						San Diego River	6002	OFFICE - LOW RISE	200 - 1000 ft.

#	Business Name	Street Address	Zip	SIC	NAICS	TTWQ	Category	WMA	HSA	Drains to La Jolla ASBS	Drains to Switzer Creek	Less than 200 ft. from ESA	Tributary	Residential	Nearest Water Body	SANDAG Landuse Code	SANDAG Landuse	Distance to Nearest Water Body
11767	EKUS	2464 FENTON PKY 210	92108		42234	MPC	Wholesale/Storage/ Warehousing	San Diego River	907.11						San Diego River, Unnamed Tributary	5003	COMMUNITY SHOPPING	200 - 1000 ft.
11768	ELECTRO SPECIALTY	9474 CHESAPEAKE DR 903	92123		23599	MPC	Other Contractor	San Diego River	907.11						Murphy Canyon	2101	INDUSTRIAL PARKS	200 - 1000 ft.
11769	ELECTRONIC COUNTER CO	3318 HANCOCK ST	92110		421	MPC	Wholesale/Storage/ Warehousing	San Diego River	907.11						San Diego River	2101	INDUSTRIAL PARKS	> 1000 ft.
11770	ELITE MOTORS	7996 ARMOUR ST 108	92111		421	MPC	Wholesale/Storage/ Warehousing	San Diego River	907.11						San Diego River, Unnamed Tributary	2101	INDUSTRIAL PARKS	> 1000 ft.
11771	EMCOR	9505 CHESAPEAKE DR	92123		233	MPC	Other Contractor	San Diego River	907.11						Murphy Canyon	2101	INDUSTRIAL	200 - 1000 ft.
11772	EMERCON CONSTRUCTION	9434 CHESAPEAKE DR 1207	92123		233	MPC	Other Contractor	San Diego River	907.11						Murphy Canyon	2101	INDUSTRIAL PARKS	200 - 1000 ft.
11773	EREPLACEMENTS LLC	4025 CAMINO DEL RIO SOUTH 300	92108		4216	MPC	Wholesale/Storage/ Warehousing	San Diego River	907.11						San Diego River	6809	OTHER SCHOOL	200 - 1000 ft.
11774	ESSCO - SAN DIEGO	8295 AERO PL 220	92123		42161	MPC	Wholesale/Storage/ Warehousing	San Diego River	907.11						San Diego River, Unnamed Tributary	2101	INDUSTRIAL PARKS	> 1000 ft.
11775	EVACO LLC	6160 FAIRMOUNT AVE I	92120		421	MPC	Wholesale/Storage/ Warehousing	San Diego River	907.11						San Diego River	6002	OFFICE - LOW RISE	200 - 1000 ft.
11776	EXCITE TELECOM INC	3665 RUFFIN RD 115	92123		422	MPC	Wholesale/Storage/ Warehousing	San Diego River	907.11						Murphy Canyon, Unnamed Tributary	2101	INDUSTRIAL PARKS	< 200 ft.
11777	EXOTIC CREATIONS CONSTRUCTION CO	4420 RAINIER AVE 100	92120		23332	MPC	Other Contractor	San Diego River	907.11						San Diego River	2101	INDUSTRIAL PARKS	> 1000 ft.
11778	F - F COMPANY	3877 MIDWAY DR 202	92110		56179	MPC	Other Contractor	San Diego River	907.11						San Diego River	5009	OTHER RETAIL TRADE AND STRIP	> 1000 ft.
11779	F D S FLOWERS	4656 MISSION GORGE PL A	92120		422	MPC	Wholesale/Storage/ Warehousing	San Diego River	907.11						Alvarado Canyon	2101	INDUSTRIAL PARKS	< 200 ft.
11780	F RODGERS INSULATION INC	9181 CHESAPEAKE DR	92123		23599	MPC	Other Contractor	San Diego River	907.11						Murphy Canyon	2101	INDUSTRIAL PARKS	> 1000 ft.
11781	F T EMORY PLUMBING CO INC	4340 VIEWRIDGE AVE C	92123		23511	MPC	Other Contractor	San Diego River	907.11						Murphy Canyon	2101	INDUSTRIAL PARKS	> 1000 ft.
11782	FANTASTIC SAMS	9474 CHESAPEAKE DR	92123		421	MPC	Wholesale/Storage/ Warehousing	San Diego River	907.11						Murphy Canyon	2101	INDUSTRIAL PARKS	200 - 1000 ft.
11783	FB	9474 CHESAPEAKE DR	92123		23599	MPC	Other Contractor	San Diego River	907.11						Murphy Canyon	2101	INDUSTRIAL	200 - 1000 ft.
11784	FERGUSON ENTERPRISES INC	4699 MERCURY ST	92111		4217	MPC	Wholesale/Storage/ Warehousing	San Diego River	907.11						San Diego River, Unnamed Tributary	2101	INDUSTRIAL PARKS	> 1000 ft.
11785	FINITE CONCEPTS	3760 SPORTS ARENA BLVD 8	92110		233	MPC	Other Contractor	San Diego River	907.11						San Diego River	5004	NEIGHBORHOOD SHOPPING	> 1000 ft.
11786	FIVE STAR COMMUNICATIONS/ FIVE STAR HOMES	4401 TWAIN AVE 11	92120		23599	MPC	Other Contractor	San Diego River	907.11						San Diego River	2101	INDUSTRIAL PARKS	> 1000 ft.
11787	FLORENTINE	5353 BANKS ST	92110		23599	MPC	Other Contractor	San Diego River	907.11						San Diego River	2101	INDUSTRIAL	200 - 1000 ft.
11788	FOGERTY PETROLEUM	7525 METROPOLITAN DR 306	92108		4227	MPC	Wholesale/Storage/ Warehousing	San Diego River	907.11						San Diego River, Unnamed Tributary	2101	INDUSTRIAL PARKS	> 1000 ft.
11789	FOUND IMAGE PRESS LLC	5225 RILEY ST	92110		421	MPC	Wholesale/Storage/ Warehousing	San Diego River	907.11						San Diego River	5007	ARTERIAL COMMERCIAL	200 - 1000 ft.

#	Business Name	Street Address	Zip	SIC	NAICS	TTWQ	Category	WMA	HSA	Drains to La Jolla ASBS	Drains to Switzer Creek	Less than 200 ft. from ESA	Tributary	Residential	Nearest Water Body	SANDAG Landuse Code	SANDAG Landuse	Distance to Nearest Water Body
11790	FRYE'S CARPENTRY	4032 VALETA ST 317	92110		5617	MPC	Other Contractor	San Diego River	907.11						San Diego River	7606	LANDSCAPE OPEN SPACE	> 1000 ft.
11791	FUJI ELECTRIC INDUSTRIES	8755 AERO DR 322	92123		4216	MPC	Wholesale/Storage/ Warehousing	San Diego River	907.11						San Diego River, Unnamed Tributary	6002	OFFICE - LOW RISE	> 1000 ft.
11792	FULLER ELECTRIC CORPORATION	1018 CUDAHY PL	92110		23531	MPC	Other Contractor	San Diego River	907.11						San Diego River	2101	INDUSTRIAL PARKS	> 1000 ft.
11793	GASPAR ROOF CO	3940 HANCOCK ST 203	92110		2332	MPC	Other Contractor	San Diego River	907.11						San Diego River	6002	OFFICE - LOW	200 - 1000 ft.
11794	GENERAL DYNAMICS GOVERNMENT	2365 NORTHSIDE DR 400	92108		2353	MPC	Other Contractor	San Diego River	907.11						San Diego River, Unnamed Tributary	6002	OFFICE - LOW RISE	> 1000 ft.
11795	GERMAIN PACKAGING INC	3460 PICKETT ST	92110		422	MPC	Wholesale/Storage/ Warehousing	San Diego River	907.11						San Diego River	2103	LIGHT INDUSTRY-GENERAL	> 1000 ft.
11796	GETCHELL CONSTRUCTION	5780 CHESAPEAKE CT 4	92123		23332	MPC	Other Contractor	San Diego River	907.11						Murphy Canyon	2101	INDUSTRIAL PARKS	> 1000 ft.
11797	GHIO SEAFOOD PRODUCTS/COMMISSARY	5232 LOVELOCK ST	92110		4224	MPC	Wholesale Food	San Diego River	907.11						San Diego River	2101	INDUSTRIAL PARKS	200 - 1000 ft.
11798	GMS CONSTRUCTION	8340 VICKERS ST H	92111		233	MPC	Other Contractor	San Diego River	907.11						San Diego River, Unnamed Tributary	2101	INDUSTRIAL PARKS	> 1000 ft.
11799	GOLDEN LAKE'S TRADING LTD	9088 GRAMERCY DR	92123		421	MPC	Wholesale/Storage/ Warehousing	San Diego River	907.11						San Diego River, Unnamed Tributary	7603	OPEN SPACE PARKS &	< 200 ft.
11800	GOLDEN STATE PLUMBING & DRAIN	6136 MISSION GORGE RD	92120		2351	MPC	Other Contractor	San Diego River	907.11						Alvarado Canyon	5007	ARTERIAL COMMERCIAL	> 1000 ft.
11801	GOOD MEN	3940 HANCOCK ST 203	92110		23561	MPC	Other Contractor	San Diego River	907.11						San Diego River	6002	OFFICE - LOW	200 - 1000 ft.
11802	GRADIENT ENGINEERS INC	3934 MURPHY CANYON RD B204	92123		23599	MPC	Other Contractor	San Diego River	907.11						Murphy Canyon	2104	WAREHOUSING & PUBLIC	200 - 1000 ft.
11803	GRAHOVAC CONSTRUCTION COMPANY INC	6162 MISSION GORGE RD J	92120		233	MPC	Other Contractor	San Diego River	907.11						Alvarado Canyon	6002	OFFICE - LOW RISE	> 1000 ft.
11804	GRAINGER INC	55000 CAMPANILE DR	92182		42183	MPC	Wholesale/Storage/ Warehousing	San Diego River	907.11						San Diego River, Unnamed Tributary	9101	UNDEVELOPED LAND	> 1000 ft.
11805	GREEN MECHANICAL	8911 COMPLEX DR E	92123		23511	MPC	Other Contractor	San Diego River	907.11						San Diego River, Unnamed Tributary	6002	OFFICE - LOW RISE	> 1000 ft.
11806	GREENE CONSTRUCTION	4827 VOLTAIRE ST A	92107		2332	MPC	Other Contractor	San Diego River	907.11						San Diego River	5007	ARTERIAL COMMERCIAL	> 1000 ft.
11807	GROWTH RESOURCES	3111 CAMINO DEL RIO NORTH 400	92108		421	MPC	Wholesale/Storage/ Warehousing	San Diego River	907.11						San Diego River	6001	OFFICE - HIGH RISE	200 - 1000 ft.
11808	H H CONSTRUCTION	7079 MISSION GORGE RD C	92120		23	MPC	Other Contractor	San Diego River	907.11						San Diego River	9101	UNDEVELOPED LAND	> 1000 ft.
11809	H V A C / HEATING AND COOLING SERVICE & TUNE	6391 RANCHO MISSION RD 3	92108		5617	MPC	Other Contractor	San Diego River	907.11						San Diego River	4199	UNKNOWN TRANSPORTATION	> 1000 ft.
11810	HALL GEO T CO INC	4289 TAYLOR ST	92110		421	MPC	Wholesale/Storage/ Warehousing	San Diego River	907.11						San Diego River	7606	LANDSCAPE OPEN SPACE	200 - 1000 ft.
11811	HAMMER - LOCK CONSTRUCT CORP	4694 ALVARADO CANYON RD G	92120		233	MPC	Other Contractor	San Diego River	907.11						Alvarado Canyon	2104	WAREHOUSING & PUBLIC	200 - 1000 ft.

#	Business Name	Street Address	Zip	SIC	NAICS	TTWQ	Category	WMA	HSA	Drains to La Jolla ASBS	Drains to Switzer Creek	Less than 200 ft. from ESA	Tributary	Residential	Nearest Water Body	SANDAG Landuse Code	SANDAG Landuse	Distance to Nearest Water Body
11812	HANDCRAFTED STONE OF SAN	8135 ENGINEER RD	92111		421	MPC	Wholesale/Storage/ Warehousing	San Diego River	907.11						San Diego River, Unnamed Tributary	2101	INDUSTRIAL PARKS	> 1000 ft.
11813	HANDYMAN ON DEMAND SAN	9484 CHESAPEAKE DR 805	92123		2332	MPC	Other Contractor	San Diego River	907.11						Murphy Canyon	2101	INDUSTRIAL PARKS	200 - 1000 ft.
11814	HANDYMAN ON DEMAND	9484 CHESAPEAKE DR 805	92123		2332	MPC	Other Contractor	San Diego River	907.11						Murphy Canyon	2101	INDUSTRIAL PARKS	200 - 1000 ft.
11815	HARDSHELL LOBSTER AND SEAFOOD CO INC	4564 ALVARADO CANYON RD F	92120		422	MPC	Wholesale/Storage/ Warehousing	San Diego River	907.11						Alvarado Canyon	5009	OTHER RETAIL TRADE AND STRIP	200 - 1000 ft.
11816	HARRIS CORPORATION	1550 HOTEL CIRCLE N CIR 450	92108		42199	MPC	Wholesale/Storage/ Warehousing	San Diego River	907.11						San Diego River	6002	OFFICE - LOW RISE	> 1000 ft.
11817	HERE COMES MONEY	4656 MISSION GORGE PL B	92120		422	MPC	Wholesale/Storage/ Warehousing	San Diego River	907.11						Alvarado Canyon	2101	INDUSTRIAL PARKS	< 200 ft.
11818	HERNANDEZ CONSTRUCTION CORPORATION	9295 CHESAPEAKE DR A	92123		233	MPC	Other Contractor	San Diego River	907.11						Murphy Canyon	2101	INDUSTRIAL PARKS	> 1000 ft.
11819	HERRRMAN'S HOME REPAIR	1011 BUENOS AVE E	92110		5617	MPC	Other Contractor	San Diego River	907.11						San Diego River	2104	WAREHOUSING & PUBLIC	> 1000 ft.
11820	HUGHES HARDWOOD	11332 PORTOBELO DR 7	92124		2355	MPC	Other Contractor	San Diego River	907.11						Shepherd Canyon	7606	LANDSCAPE OPEN SPACE	200 - 1000 ft.
11821	HUGHES PLUMBING SUPPLY LTD	1004 CUDAHY PL	92110		4217	MPC	Wholesale/Storage/ Warehousing	San Diego River	907.11						San Diego River	2101	INDUSTRIAL PARKS	> 1000 ft.
11822	HYDRO SCAPE	5805 KEARNY VILLA RD	92123		4225	MPC	Wholesale Food	San Diego River	907.11						Murphy Canyon	2101	INDUSTRIAL	> 1000 ft.
11823	HYUNDAI	8880 RIO SAN DIEGO DR 600	92108		4214	MPC	Wholesale/Storage/ Warehousing	San Diego River	907.11						San Diego River	6002	OFFICE - LOW RISE	200 - 1000 ft.
11824	ICE INC	2555 CAMINO DEL RIO SOUTH 206	92108		42199	MPC	Wholesale/Storage/ Warehousing	San Diego River	907.11						San Diego River	6002	OFFICE - LOW RISE	> 1000 ft.
11825	IDEAL PLUMBING & HEATING INC	5161 WARING RD	92120		23511	MPC	Other Contractor	San Diego River	907.11						Alvarado Canyon, Unnamed Tributary	5004	NEIGHBORHOOD SHOPPING	> 1000 ft.
11826	IDEAL RV PRODUCTS	3914 HICOCK ST	92110		4219	MPC	Wholesale/Storage/ Warehousing	San Diego River	907.11						San Diego River	2101	INDUSTRIAL PARKS	200 - 1000 ft.
11827	IMPERIAL IRRIGATION SUPPLY INC	9270 CLAIREMONT MESA BLVD	92123		421	MPC	Wholesale/Storage/ Warehousing	San Diego River	907.11						Murphy Canyon	5009	OTHER RETAIL TRADE AND STRIP	> 1000 ft.
11828	IN STYLE CUSTOM CHEER AND DANCE	7525 MISSION GORGE RD A	92120		42233	MPC	Wholesale/Storage/ Warehousing	San Diego River	907.11						San Diego River	2201	EXTRACTIVE INDUSTRY	200 - 1000 ft.
11829	INDOOR WEATHER	4401 TWAIN AVE 6	92120		2351	MPC	Other Contractor	San Diego River	907.11						San Diego River	2101	INDUSTRIAL	> 1000 ft.
11830	INFINITY GRAPHIC SUPPLIES INC	4668 1/2 MERCURY ST	92111		422	MPC	Wholesale/Storage/ Warehousing	San Diego River	907.11						San Diego River, Unnamed Tributary	2101	INDUSTRIAL PARKS	> 1000 ft.
11831	INNER PHASE ELECTRIC	3951 MURPHY CANYON RD	92123		2353	MPC	Other Contractor	San Diego River	907.11						Murphy Canyon	2104	WAREHOUSING & PUBLIC	200 - 1000 ft.
11832	INTERNATIONAL PRINTING	8949 COMPLEX DR A	92123		421	MPC	Wholesale/Storage/ Warehousing	San Diego River	907.11						Murphy Canyon	2101	INDUSTRIAL PARKS	> 1000 ft.
11833	J & J CABINETS KRAFTMAID	3740 SPORTS ARENA BLVD 8	92110		23599	MPC	Other Contractor	San Diego River	907.11						San Diego River	5004	NEIGHBORHOOD SHOPPING	> 1000 ft.

#	Business Name	Street Address	Zip	SIC	NAICS	TTWQ	Category	WMA	HSA	Drains to La Jolla ASBS	Drains to Switzer Creek	Less than 200 ft. from ESA	Tributary	Residential	Nearest Water Body	SANDAG Landuse Code	SANDAG Landuse	Distance to Nearest Water Body
11834	J & S ASPHALT PAVING SEALING &	6121 FAIRMOUNT AVE	92120		234	MPC	Other Contractor	San Diego River	907.11						San Diego River	2101	INDUSTRIAL PARKS	200 - 1000 ft.
11835	J F KEAVENY INC	5465 GAINES ST 101	92110		233	MPC	Other Contractor	San Diego River	907.11						San Diego River	6109	OTHER PUBLIC SERVICES	> 1000 ft.
11836	J P WITHEROW ROOFING	1001 MORENA BLVD	92110		23599	MPC	Other Contractor	San Diego River	907.11						San Diego River	2101	INDUSTRIAL PARKS	> 1000 ft.
11837	JACKSON ELECTRIC/MARTIN	4714 FELTON ST	92116		2351	MPC	Other Contractor	San Diego River	907.11						San Diego River	5007	ARTERIAL COMMERCIAL	> 1000 ft.
11838	JAMES DOWLING CONSTRUCTION	5735 KEARNY VILLA RD 103	92123		233	MPC	Other Contractor	San Diego River	907.11						Murphy Canyon	2101	INDUSTRIAL PARKS	> 1000 ft.
11839	JASMIN'S HAIR	6545 MISSION GORGE RD	92120		422	MPC	Wholesale/Storage/ Warehousing	San Diego River	907.11						San Diego River	5004	NEIGHBORHOOD SHOPPING	200 - 1000 ft.
11840	JEWEL LOVE IT	6549 MISSION GORGE RD	92120		421	MPC	Wholesale/Storage/ Warehousing	San Diego River	907.11						San Diego River	5004	NEIGHBORHOOD SHOPPING	200 - 1000 ft.
11841	JEYCO PRODUCTS INC	1221 CUSHMAN AVE	92110		4216	MPC	Wholesale/Storage/ Warehousing	San Diego River	907.11						San Diego River	5009	OTHER RETAIL TRADE AND STRIP	> 1000 ft.
11842	JOHN CAREY CONSTRUCTION CO	9484 CHESAPEAKE DR 804	92123		233	MPC	Other Contractor	San Diego River	907.11						Murphy Canyon	2101	INDUSTRIAL PARKS	200 - 1000 ft.
11843	JOHN SMITH EARTHWORKS INC	5216 ANNA AVE	92110		2359	MPC	Other Contractor	San Diego River	907.11						San Diego River	2101	INDUSTRIAL PARKS	200 - 1000 ft.
11844	JOHN ZETTNER FLOORCOVERING	4340 VANDEVER AVE C	92120		2355	MPC	Other Contractor	San Diego River	907.11						San Diego River	2101	INDUSTRIAL PARKS	200 - 1000 ft.
11845	JOHNSON CATERING CASH &	9341 RUFFIN CT	92123		422	MPC	Wholesale/Storage/ Warehousing	San Diego River	907.11						Murphy Canyon	6003	GOV'T OFFICE/CIVIC	> 1000 ft.
11846	JOHNSON CONTROLS INC	9630 RIDGEHAVEN CT A	92123		23511	MPC	Other Contractor	San Diego River	907.11						Murphy Canyon	2101	INDUSTRIAL PARKS	> 1000 ft.
11847	JT WHOLESALE	5537 RUFFIN RD	92123		4219	MPC	Wholesale/Storage/ Warehousing	San Diego River	907.11						Murphy Canyon	2101	INDUSTRIAL PARKS	> 1000 ft.
11848	JUAN PEREZ	3435 CAMINO DEL RIO	92108		56172	MPC	Other Contractor	San Diego River	907.11						San Diego River	6002	OFFICE - LOW	200 - 1000 ft.
11849	JUST FABULOUS PASTERIES INC	4564 ALVARADO CANYON RD A	92120		422	MPC	Wholesale/Storage/ Warehousing	San Diego River	907.11						Alvarado Canyon	5009	OTHER RETAIL TRADE AND STRIP	200 - 1000 ft.
11850	K2 CONTRACTING	1094 CUDAHY PL 312	92110		233	MPC	Other Contractor	San Diego River	907.11						San Diego River	6002	OFFICE - LOW	> 1000 ft.
11851	KEEP IT SIMPLE SILLY	7898 OSTROW ST E	92111		56179	MPC	Other Contractor	San Diego River	907.11						San Diego River, Unnamed Tributary	2101	INDUSTRIAL PARKS	> 1000 ft.
11852	KEITH MONROE & COMPANY A CORP	3186 ADAMS AVE	92116		23599	MPC	Other Contractor	San Diego River	907.11						San Diego River	5007	ARTERIAL COMMERCIAL	> 1000 ft.
11853	KELLY PAPER COMPANY	1033 CUDAHY PL	92110		422	MPC	Wholesale/Storage/ Warehousing	San Diego River	907.11						San Diego River	2101	INDUSTRIAL PARKS	> 1000 ft.
11854	KENNEDY ROOFING	7404 MISSION GORGE RD	92124		2356	MPC	Other Contractor	San Diego River	907.11						San Diego River	5004	NEIGHBORHOOD SHOPPING	200 - 1000 ft.
11855	KENTON EQUIP CO	3235 HANCOCK ST 200	92110		4214	MPC	Wholesale/Storage/ Warehousing	San Diego River	907.11						San Diego River	5007	ARTERIAL COMMERCIAL	> 1000 ft.
11856	KEVIN HODGE CONSTRUCTION	7811 MISSION GORGE RD H	92120		2332	MPC	Other Contractor	San Diego River	907.11						San Diego River	7603	OPEN SPACE PARKS &	> 1000 ft.

#	Business Name	Street Address	Zip	SIC	NAICS	TTWQ	Category	WMA	HSA	Drains to La Jolla ASBS	Drains to Switzer Creek	Less than 200 ft. from ESA	Tributary	Residential	Nearest Water Body	SANDAG Landuse Code	SANDAG Landuse	Distance to Nearest Water Body
11857	KEYSTON BROTHERS	9669 AERO DR	92123		42199	MPC	Wholesale/Storage/ Warehousing	San Diego River	907.11						Murphy Canyon, Unnamed Tributary	2101	INDUSTRIAL PARKS	< 200 ft.
11858	KHAVARI CONSTRUCTION	4550 KEARNY VILLA RD 118	92123		2332	MPC	Other Contractor	San Diego River	907.11						San Diego River, Unnamed Tributary	6002	OFFICE - LOW RISE	> 1000 ft.
11859	KIDS STORY BOOK LLC	7067 CAMINO REVUELTOS 314	92111		42292	MPC	Wholesale/Storage/ Warehousing	San Diego River	907.11						San Diego River	7606	LANDSCAPE OPEN SPACE	> 1000 ft.
11860	KINGS GLASS AND	4375 TWAIN AVE	92120		23592	MPC	Other Contractor	San Diego River	907.11						Alvarado Canyon	2101	INDUSTRIAL	> 1000 ft.
11861	KK ENTERPRISES	6665 MISSION GORGE RD E8	92120		56172	MPC	Other Contractor	San Diego River	907.11						San Diego River	5004	NEIGHBORHOOD SHOPPING	200 - 1000 ft.
11862	KNACK	5644 KEARNY MESA RD	92111		233	MPC	Other Contractor	San Diego River	907.11						Murphy Canyon	2101	INDUSTRIAL	> 1000 ft.
11863	KONA KAKES	1400 CAMINO DE LA REINA 112	92108		422	MPC	Wholesale/Storage/ Warehousing	San Diego River	907.11						San Diego River	5003	COMMUNITY SHOPPING	200 - 1000 ft.
11864	KPF CONSTRUCTION	3574 HANCOCK ST	92110		23	MPC	Other Contractor	San Diego River	907.11						San Diego River	2101	INDUSTRIAL PARKS	200 - 1000 ft.
11865	KUGLER & PURVIS INC	5059 NEWPORT AVE	92107		233	MPC	Other Contractor	San Diego River	907.11						Pacific Ocean Shoreline, San Diego HU	5007	ARTERIAL COMMERCIAL	200 - 1000 ft.
11866	KYOCERA INDUSTRIAL	8611 BALBOA AVE	92123		42199	MPC	Wholesale/Storage/ Warehousing	San Diego River	907.11						San Diego River, Unnamed Tributary	2103	LIGHT INDUSTRY-GENERAL	> 1000 ft.
11867	LA JOLLA ELECTRIC INC	9153 CHESAPEAKE DR	92123		23531	MPC	Other Contractor	San Diego River	907.11						Murphy Canyon	6003	GOV'T OFFICE/CIVIC	> 1000 ft.
11868	LA JOLLA LTD	7969 ENGINEER RD 212	92111		421	MPC	Wholesale/Storage/ Warehousing	San Diego River	907.11						San Diego River, Unnamed Tributary	2101	INDUSTRIAL PARKS	> 1000 ft.
11869	LA JOLLA TEXTILES	8780 COMPLEX DR	92123		42199	MPC	Wholesale/Storage/ Warehousing	San Diego River	907.11						San Diego River, Unnamed Tributary	6002	OFFICE - LOW RISE	> 1000 ft.
11870	LA MAISONNETTE	4760 MISSION GORGE PL D	92120		42231	MPC	Wholesale/Storage/ Warehousing	San Diego River	907.11						Alvarado Canyon	2101	INDUSTRIAL PARKS	200 - 1000 ft.
11871	LANDMARK MECHANICAL	8015 BALBOA AVE	92111		2351	MPC	Other Contractor	San Diego River	907.11						San Diego River, Unnamed Tributary	5009	OTHER RETAIL TRADE AND STRIP	> 1000 ft.
11872	LASTING IMPRESSIONS EXTERIORS INC	3802 ROSECRANS ST	92110		2332	MPC	Other Contractor	San Diego River	907.11						San Diego River	5009	OTHER RETAIL TRADE AND STRIP	> 1000 ft.
11873	LAUGHING DOLPHIN DESIGNS	6390 RANCHO MISSION RD	92108		4219	MPC	Wholesale/Storage/ Warehousing	San Diego River	907.11						San Diego River	4199	UNKNOWN TRANSPORTATIO	> 1000 ft.
11874	LAWHART ENGINEERS INC.	3914 MURPHY CANYON RD A241	92123		23411	MPC	Other Contractor	San Diego River	907.11						Murphy Canyon	2104	WAREHOUSING & PUBLIC	200 - 1000 ft.
11875	LEADING EDGE PRODUCTS INC	8780 COMPLEX DR	92123		421	MPC	Wholesale/Storage/ Warehousing	San Diego River	907.11						San Diego River, Unnamed Tributary	6002	OFFICE - LOW RISE	> 1000 ft.
11876	LEE AND LEIGH ENTERPRISES	820 HAYES AVE	92103		42199	MPC	Wholesale/Storage/ Warehousing	San Diego River	907.11						San Diego River	7603	OPEN SPACE PARKS &	> 1000 ft.
11877	LEO A TODD GENERAL	8525 GIBBS DR 210	92123		233	MPC	Other Contractor	San Diego River	907.11						San Diego River, Unnamed Tributary	4103	GENERAL AVIATION	> 1000 ft.
11878	LIVINGSTONE DIVERSITY	2222 CATALINA BLVD	92107		5617	MPC	Other Contractor	San Diego River	907.11						San Diego River	5007	ARTERIAL COMMERCIAL	> 1000 ft.

#	Business Name	Street Address	Zip	SIC	NAICS	TTWQ	Category	WMA	HSA	Drains to La Jolla ASBS	Drains to Switzer Creek	Less than 200 ft. from ESA	Tributary	Residential	Nearest Water Body	SANDAG Landuse Code	SANDAG Landuse	Distance to Nearest Water Body
11879	LLOYD PEST CONTROL	935 SHERMAN ST	92110		23599	MPC	Other Contractor	San Diego River	907.11						San Diego River	2101	INDUSTRIAL PARKS	200 - 1000 ft.
11880	LOUKELTON DISTRIBUTING	6156 MISSION GORGE RD E	92120		422	MPC	Wholesale/Storage/ Warehousing	San Diego River	907.11						Alvarado Canyon	6002	OFFICE - LOW RISE	> 1000 ft.
11881	M N MAUZY MECHANICAL INC	7403 PRINCESS VIEW DR D	92120		23511	MPC	Other Contractor	San Diego River	907.11						San Diego River, Unnamed Tributary	2104	WAREHOUSING & PUBLIC	> 1000 ft.
11882	MA DE JESUS CARRILLO	4040 HANCOCK ST 1509	92110		56172	MPC	Other Contractor	San Diego River	907.11						San Diego River	5004	NEIGHBORHOOD SHOPPING	> 1000 ft.
11883	MABIE & MINTZ INC	2221 CAMINO DEL RIO SOUTH 103	92108		2332	MPC	Other Contractor	San Diego River	907.11						San Diego River	6002	OFFICE - LOW RISE	> 1000 ft.
11884	MAD CATZ INC	7480 MISSION VALLEY RD 101	92108		42199	MPC	Wholesale/Storage/ Warehousing	San Diego River	907.11						San Diego River, Unnamed Tributary	2101	INDUSTRIAL PARKS	> 1000 ft.
11885	MAJOR IRRIGATION SUPPLY	4460 ALVARADO CANYON RD	92120		42199	MPC	Wholesale/Storage/ Warehousing	San Diego River	907.11						Alvarado Canyon	2101	INDUSTRIAL PARKS	200 - 1000 ft.
11886	MAKE READY INC	3914 MURPHY CANYON RD A239	92123		5617	MPC	Other Contractor	San Diego River	907.11						Murphy Canyon	2104	WAREHOUSING & PUBLIC	200 - 1000 ft.
11887	MAMA CESENAS	4670 1/2 MERCURY ST	92111		422	MPC	Wholesale/Storage/ Warehousing	San Diego River	907.11						San Diego River, Unnamed Tributary	2101	INDUSTRIAL PARKS	> 1000 ft.
11888	MAR-VEL INTERNATIONAL	4343 VIEWRIDGE AVE A	92123		42191	MPC	Wholesale/Storage/ Warehousing	San Diego River	907.11						Murphy Canyon	2101	INDUSTRIAL PARKS	> 1000 ft.
11889	MASON WEST INC	3910 CHAPMAN ST D	92110		4229	MPC	Wholesale/Storage/ Warehousing	San Diego River	907.11						San Diego River	5004	NEIGHBORHOOD SHOPPING	> 1000 ft.
11890	MAVRICK CONSTRUCTION	3443 CAMINO DEL RIO SOUTH 207	92108		23321	MPC	Other Contractor	San Diego River	907.11						San Diego River	6002	OFFICE - LOW RISE	200 - 1000 ft.
11891	MAX LIVE CORP	3944 MURPHY CANYON RD C204	92123		4224	MPC	Wholesale Food	San Diego River	907.11						Murphy Canyon	2104	WAREHOUSING & PUBLIC	200 - 1000 ft.
11892	MAYFAIR HOMES INC	3443 CAMINO DEL RIO SOUTH 312	92108		233	MPC	Other Contractor	San Diego River	907.11						San Diego River	6002	OFFICE - LOW RISE	200 - 1000 ft.
11893	MCCARON CONSTRUCTION	3442 HANCOCK ST	92110		23	MPC	Other Contractor	San Diego River	907.11						San Diego River	2103	LIGHT INDUSTRY-GENERAL	> 1000 ft.
11894	MCCORMICK CONSTRUCTION	814 MORENA BLVD	92110		233	MPC	Other Contractor	San Diego River	907.11						San Diego River	6002	OFFICE - LOW RISE	200 - 1000 ft.
11895	MDS CONTRACTING INC	3547 CAMINO DEL RIO SOUTH A	92108		2355	MPC	Other Contractor	San Diego River	907.11						San Diego River	6002	OFFICE - LOW RISE	200 - 1000 ft.
11896	MECHANICAL SYSTEMS	9474 CHESAPEAKE DR 902	92123		23511	MPC	Other Contractor	San Diego River	907.11						Murphy Canyon	2101	INDUSTRIAL PARKS	200 - 1000 ft.
11897	METRO REFRIGERATION	6549 MISSION GORGE RD 203	92120		235	MPC	Other Contractor	San Diego River	907.11						San Diego River	5004	NEIGHBORHOOD SHOPPING	200 - 1000 ft.
11898	MICHAEL ROTH GENERAL BLDG	7290 NAVAJO RD 113	92119		2332	MPC	Other Contractor	San Diego River	907.11						Alvarado Canyon, Unnamed Tributary	5004	NEIGHBORHOOD SHOPPING	> 1000 ft.
11899	MILHOLLAND	9169 CHESAPEAKE DR	92123		2353	MPC	Other Contractor	San Diego River	907.11						Murphy Canyon	2101	INDUSTRIAL	> 1000 ft.
11900	MINARIK ELECTRIC CO INC	9530 CHESAPEAKE DR 501	92123		4216	MPC	Wholesale/Storage/ Warehousing	San Diego River	907.11						Murphy Canyon	2101	INDUSTRIAL PARKS	200 - 1000 ft.
11901	MIRAE DISTRIBUTOR INC	4611 MERCURY ST	92111		42241	MPC	Wholesale Food	San Diego River	907.11						San Diego River, Unnamed Tributary	5007	ARTERIAL COMMERCIAL	> 1000 ft.

#	Business Name	Street Address	Zip	SIC	NAICS	TTWQ	Category	WMA	HSA	Drains to La Jolla ASBS	Drains to Switzer Creek	Less than 200 ft. from ESA	Tributary	Residential	Nearest Water Body	SANDAG Landuse Code	SANDAG Landuse	Distance to Nearest Water Body
11902	MIS LOPEZ ENTERPRISE INC	3940 HANCOCK ST 214	92110		42199	MPC	Wholesale/Storage/ Warehousing	San Diego River	907.11						San Diego River	6002	OFFICE - LOW RISE	200 - 1000 ft.
11903	MISSION VALLEY LANDSCAPE CO	6156 MISSION GORGE RD B	92120		23599	MPC	Other Contractor	San Diego River	907.11						Alvarado Canyon	6002	OFFICE - LOW RISE	> 1000 ft.
11904	MJC ELECTRIC INC	4401 TWAIN AVE 24	92120		2353	MPC	Other Contractor	San Diego River	907.11						San Diego River	2101	INDUSTRIAL	> 1000 ft.
11905	MOBILE SYSTEMS WIRELESS INC	1640 CAMINO DEL RIO 9005	92108		42169	MPC	Wholesale/Storage/ Warehousing	San Diego River	907.11						San Diego River	5006	AUTOMOBILE DEALERSHIP	> 1000 ft.
11906	MODULAR MERCHANTS INC	5640 KEARNY MESA RD F	92111		42121	MPC	Wholesale/Storage/ Warehousing	San Diego River	907.11						Murphy Canyon	2101	INDUSTRIAL PARKS	> 1000 ft.
11907	MONKEY DAZE INC	6158 MISSION GORGE RD A	92120		4223	MPC	Wholesale/Storage/ Warehousing	San Diego River	907.11						Alvarado Canyon	6002	OFFICE - LOW RISE	> 1000 ft.
11908	MONTECELLO DEVELOPMENT LLC	5231 CUSHMAN PL 18	92110		23321	MPC	Other Contractor	San Diego River	907.11						San Diego River	2103	LIGHT INDUSTRY-GENERAL	> 1000 ft.
11909	MONTERREY PROVISION CO INC	5235 LOVELOCK ST	92110		4224	MPC	Wholesale Food	San Diego River	907.11						San Diego River	2101	INDUSTRIAL PARKS	200 - 1000 ft.
11910	MORROW MEADOWS	9160 KEARNY VILLA CT	92123		23531	MPC	Other Contractor	San Diego River	907.11						Murphy Canyon	2101	INDUSTRIAL PARKS	> 1000 ft.
11911	MSC IND SUPPLY CO	5715 KEARNY VILLA RD 119	92123		4219	MPC	Wholesale/Storage/ Warehousing	San Diego River	907.11						Murphy Canyon	2101	INDUSTRIAL PARKS	> 1000 ft.
11912	MUELLER LEWIS CONCRETE INC	4345 MURPHY CANYON RD 100	92123		23599	MPC	Other Contractor	San Diego River	907.11						Murphy Canyon	7210	OTHER RECREATION	200 - 1000 ft.
11913	MULTI SALES INC	4250 PEPSI DR B	92111		4216	MPC	Wholesale/Storage/ Warehousing	San Diego River	907.11						San Diego River, Unnamed Tributary	2101	INDUSTRIAL PARKS	> 1000 ft.
11914	MURRAY CONSTRUCTION &	6158 MISSION GORGE RD B	92120		233	MPC	Other Contractor	San Diego River	907.11						Alvarado Canyon	6002	OFFICE - LOW RISE	> 1000 ft.
11915	MURRAY M LAMPERT	3545 CAMINO DEL RIO SOUTH C	92108		233	MPC	Other Contractor	San Diego River	907.11						San Diego River	6002	OFFICE - LOW RISE	200 - 1000 ft.
11916	MY PLUMBER	5490 COMPLEX ST 603	92123		2351	MPC	Other Contractor	San Diego River	907.11						Murphy Canyon	4113	COMMUNICATIONS AND UTILITIES	> 1000 ft.
11917	NATIONAL ELECTRIC WORKS	4440 RAINIER AVE 101	92120		23531	MPC	Other Contractor	San Diego River	907.11						San Diego River	2101	INDUSTRIAL PARKS	> 1000 ft.
11918	NATURAL THOUGHTS INC	4757 OLD CLIFFS RD	92120		42199	MPC	Wholesale/Storage/ Warehousing	San Diego River	907.11						San Diego River	2103	LIGHT INDUSTRY-GENERAL	> 1000 ft.
11919	NEIGHBORHOOD CDC	8799 BALBOA AVE 220	92123		23	MPC	Other Contractor	San Diego River	907.11						San Diego River, Unnamed Tributary	2103	LIGHT INDUSTRY-GENERAL	> 1000 ft.
11920	NEOMA DESIGNS	4836 NEWPORT AVE	92107		42122	MPC	Wholesale/Storage/ Warehousing	San Diego River	907.11						Pacific Ocean Shoreline, San Diego HU	5007	ARTERIAL COMMERCIAL	> 1000 ft.
11921	NEON JUNGLE OF SAN DIEGO	5277 LINDA VISTA RD	92110		422	MPC	Wholesale/Storage/ Warehousing	San Diego River	907.11						San Diego River	5009	OTHER RETAIL TRADE AND STRIP	> 1000 ft.
11922	NEW DIMENSION MASONRY INC	1018 CUDAHY PL A	92110		233	MPC	Other Contractor	San Diego River	907.11						San Diego River	2101	INDUSTRIAL PARKS	> 1000 ft.
11923	NEW LIFE CONSTRUCTION	8340 VICKERS ST K	92111		2332	MPC	Other Contractor	San Diego River	907.11						San Diego River, Unnamed Tributary	2101	INDUSTRIAL PARKS	> 1000 ft.

#	Business Name	Street Address	Zip	SIC	NAICS	TTWQ	Category	WMA	HSA	Drains to La Jolla ASBS	Drains to Switzer Creek	Less than 200 ft. from ESA	Tributary	Residential	Nearest Water Body	SANDAG Landuse Code	SANDAG Landuse	Distance to Nearest Water Body
11924	NEW NEXUS CORPORATION	3944 MURPHY CANYON RD C204	92123		4229	MPC	Wholesale/Storage/ Warehousing	San Diego River	907.11						Murphy Canyon	2104	WAREHOUSING & PUBLIC	200 - 1000 ft.
11925	NIITAKAYA	4240 KEARNY MESA RD	92111		422	MPC	Wholesale/Storage/ Warehousing	San Diego River	907.11						San Diego River, Unnamed Tributary	5003	COMMUNITY SHOPPING	> 1000 ft.
11926	NJR CORPORATION	8745 AERO DR 101	92123		4216	MPC	Wholesale/Storage/ Warehousing	San Diego River	907.11						San Diego River, Unnamed Tributary	6002	OFFICE - LOW RISE	> 1000 ft.
11927	NU HORIZONS ELECTRONICS	4360 VIEWRIDGE AVE B	92123		4216	MPC	Wholesale/Storage/ Warehousing	San Diego River	907.11						Murphy Canyon	2101	INDUSTRIAL PARKS	> 1000 ft.
11928	NU-AGE BROKERS	3435 CAMINO DEL RIO SOUTH 122	92108		4224	MPC	Wholesale Food	San Diego River	907.11						San Diego River	6002	OFFICE - LOW RISE	200 - 1000 ft.
11929	OCEAN GARDEN PRODUCTS INC	3585 CORPORATE CT	92123		4224	MPC	Wholesale Food	San Diego River	907.11						San Diego River, Unnamed Tributary	2101	INDUSTRIAL PARKS	200 - 1000 ft.
11930	OFFSHORE YACHTS LLC	7676 HAZARD CENTER DR 500	92108		42199	MPC	Wholesale/Storage/ Warehousing	San Diego River	907.11						San Diego River	5003	COMMUNITY SHOPPING	200 - 1000 ft.
11931	OKAYA (U.S.A.) INC	4635 MISSION GORGE PL A	92120		42199	MPC	Wholesale/Storage/ Warehousing	San Diego River	907.11						Alvarado Canyon	2101	INDUSTRIAL PARKS	< 200 ft.
11932	OMNI GLASS	5482 COMPLEX ST 107	92123		23592	MPC	Other Contractor	San Diego River	907.11						Murphy Canyon	4113	COMMUNICATIONS AND UTILITIES	> 1000 ft.
11933	ORCHID PARADISE	9387 RUFFIN CT D	92123		422	MPC	Wholesale/Storage/ Warehousing	San Diego River	907.11						Murphy Canyon	6003	GOV'T OFFICE/CIVIC	> 1000 ft.
11934	OWENS & MINOR	4000 RUFFIN RD H	92123		42	MPC	Wholesale/Storage/ Warehousing	San Diego River	907.11						Murphy Canyon, Unnamed Tributary	2101	INDUSTRIAL PARKS	200 - 1000 ft.
11935	PACIFIC COAST	5735 KEARNY VILLA RD	92123		23599	MPC	Other Contractor	San Diego River	907.11						Murphy Canyon	2101	INDUSTRIAL	> 1000 ft.
11936	PACIFIC COAST PROPERTY	5694 MISSION CENTER RD 210	92108		23599	MPC	Other Contractor	San Diego River	907.11						San Diego River, Unnamed Tributary	2201	EXTRACTIVE INDUSTRY	200 - 1000 ft.
11937	PACIFIC IMPORT EXPORT AGENCIES	4744 OLD CLIFFS RD	92120		421	MPC	Wholesale/Storage/ Warehousing	San Diego River	907.11						San Diego River	2103	LIGHT INDUSTRY-GENERAL	> 1000 ft.
11938	PACIFIC RESTAURANT	5240 RILEY ST	92110		4229	MPC	Wholesale/Storage/ Warehousing	San Diego River	907.11						San Diego River	2101	INDUSTRIAL PARKS	> 1000 ft.
11939	PACIFIC SPORTSWEAR CO	6190 FAIRMOUNT AVE A2	92108		421	MPC	Wholesale/Storage/ Warehousing	San Diego River	907.11						San Diego River	2101	INDUSTRIAL PARKS	200 - 1000 ft.
11940	PACIFIC TREATMENT ENVIRONMENTAL	409 CAMINO DEL RIO SOUTH 204	92108		23491	MPC	Other Contractor	San Diego River	907.11						San Diego River	6002	OFFICE - LOW RISE	> 1000 ft.
11941	PARK PLACE SCREEN & GLASS	3349 ADAMS AVE	92116		56172	MPC	Other Contractor	San Diego River	907.11						San Diego River	5007	ARTERIAL COMMERCIAL	> 1000 ft.
11942	PARROTT SCREEN PRINTING	3821 CALLE FORTUNADA B	92123		421	MPC	Wholesale/Storage/ Warehousing	San Diego River	907.11						Murphy Canyon, Unnamed Tributary	2101	INDUSTRIAL PARKS	200 - 1000 ft.
11943	PB UNIVERSAL PLUMBING INC	8863 BALBOA AVE A	92123		2351	MPC	Other Contractor	San Diego River	907.11						San Diego River, Unnamed Tributary	2103	LIGHT INDUSTRY-GENERAL	> 1000 ft.
11944	PCS A GENERAL PARTNERSHIP	7155 MISSION GORGE RD	92120		2359	MPC	Other Contractor	San Diego River	907.11						San Diego River	2103	LIGHT INDUSTRY-GENERAL	> 1000 ft.
11945	PEPE'S ENTERPRISES INC	3352 ADAMS AVE	92116		422	MPC	Wholesale/Storage/ Warehousing	San Diego River	907.11						San Diego River	5007	ARTERIAL COMMERCIAL	> 1000 ft.
11946	PHILCO CONSTRUCTION	4561 MISSION GORGE PL A-B	92120		23	MPC	Other Contractor	San Diego River	907.11						Alvarado Canyon	2101	INDUSTRIAL PARKS	200 - 1000 ft.

#	Business Name	Street Address	Zip	SIC	NAICS	TTWQ	Category	WMA	HSA	Drains to La Jolla ASBS	Drains to Switzer Creek	Less than 200 ft. from ESA	Tributary	Residential	Nearest Water Body	SANDAG Landuse Code	SANDAG Landuse	Distance to Nearest Water Body
11947	POINT LOMA ELECTRIC INC	5838 MISSION CENTER RD F	92123		2353	MPC	Other Contractor	San Diego River	907.11						San Diego River, Unnamed Tributary	7603	OPEN SPACE PARKS &	< 200 ft.
11948	POWERSTRIDE BATTERY	3450 KURTZ ST B	92110		42	MPC	Wholesale/Storage/ Warehousing	San Diego River	907.11						San Diego River	2101	INDUSTRIAL PARKS	> 1000 ft.
11949	PRECISION CONTRUCTION	3760 CONVOY ST 332	92111		2332	MPC	Other Contractor	San Diego River	907.11						San Diego River, Unnamed Tributary	6002	OFFICE - LOW RISE	> 1000 ft.
11950	PRECISION	5345 GRANT ST	92110		235	MPC	Other Contractor	San Diego River	907.11						San Diego River	2101	INDUSTRIAL	200 - 1000 ft.
11951	PREMIER HOME	6160 FAIRMOUNT AVE H	92120		23531	MPC	Other Contractor	San Diego River	907.11						San Diego River	6002	OFFICE - LOW	200 - 1000 ft.
11952	PREMIER HOME SYSTEMS INC	8290 VICKERS ST G	92111		23531	MPC	Other Contractor	San Diego River	907.11						San Diego River, Unnamed Tributary	2101	INDUSTRIAL PARKS	> 1000 ft.
11953	PRICE ELECTRIC	9295 CHESAPEAKE DR C	92123		2353	MPC	Other Contractor	San Diego River	907.11						Murphy Canyon	2101	INDUSTRIAL	> 1000 ft.
11954	PRISM	8305 VICKERS ST 103	92111		2355	MPC	Other Contractor	San Diego River	907.11						San Diego River, Unnamed Tributary	2101	INDUSTRIAL PARKS	> 1000 ft.
11955	PRISM SURVEYING & CONSTRUCTION SYSTEMS INC	5959 MISSION GORGE RD 104	92120		811219	MPC	Other Contractor	San Diego River	907.11						Alvarado Canyon	5007	ARTERIAL COMMERCIAL	200 - 1000 ft.
11956	PRO SPECIALTIES GROUP INC	8295 AERO PL 260	92123		421	MPC	Wholesale/Storage/ Warehousing	San Diego River	907.11						San Diego River, Unnamed Tributary	2101	INDUSTRIAL PARKS	> 1000 ft.
11957	PROFESSIONAL PRODUCTS AND	5250 MURPHY CANYON RD 120	92123		44	MPC	Wholesale/Storage/ Warehousing	San Diego River	907.11						Murphy Canyon	2101	INDUSTRIAL PARKS	200 - 1000 ft.
11958	PROJECT RESOURCES INC	3760 CONVOY ST 230	92111		23599	MPC	Other Contractor	San Diego River	907.11						San Diego River, Unnamed Tributary	6002	OFFICE - LOW RISE	> 1000 ft.
11959	PROSPERITY LINK INC	7841 BALBOA AVE 108	92111		4223	MPC	Wholesale/Storage/ Warehousing	San Diego River	907.11						San Diego River, Unnamed Tributary	5009	OTHER RETAIL TRADE AND STRIP	> 1000 ft.
11960	PROTEC BUILDING SERVICES	5555 KEARNY VILLA RD	92123		235	MPC	Other Contractor	San Diego River	907.11						Murphy Canyon	5009	OTHER RETAIL TRADE AND STRIP	> 1000 ft.
11961	PRO-TECH PROCESS INC	9484 CHESAPEAKE DR 806	92123		2359	MPC	Other Contractor	San Diego River	907.11						Murphy Canyon	2101	INDUSTRIAL PARKS	200 - 1000 ft.
11962	PROVENCIO INC/CHOICE	9235 CHESAPEAKE DR U	92123		2353	MPC	Other Contractor	San Diego River	907.11						Murphy Canyon	2101	INDUSTRIAL PARKS	> 1000 ft.
11963	R AND R CONTROLS INC	4564 ALVARADO CANYON RD B	92120		2353	MPC	Other Contractor	San Diego River	907.11						Alvarado Canyon	5009	OTHER RETAIL TRADE AND STRIP	200 - 1000 ft.
11964	R C K PAVING CO	7280 MISSION GORGE	92120		23599	MPC	Other Contractor	San Diego River	907.11						San Diego River	9101	UNDEVELOPED	200 - 1000 ft.
11965	R J SAFETY SUPPLY COMPANY INC	5675 KEARNY VILLA RD A	92123		42199	MPC	Wholesale/Storage/ Warehousing	San Diego River	907.11						Murphy Canyon	2101	INDUSTRIAL PARKS	> 1000 ft.
11966	R L MAYS CONSTRUCTION	5482 COMPLEX ST 115	92123		23	MPC	Other Contractor	San Diego River	907.11						Murphy Canyon	4113	COMMUNICATIONS AND UTILITIES	> 1000 ft.
11967	RANDALL CONSTRUCTION	3656 RUFFIN RD D	92123		23	MPC	Other Contractor	San Diego River	907.11						Murphy Canyon, Unnamed Tributary	2101	INDUSTRIAL PARKS	< 200 ft.
11968	RARE DISCOVERY INC	2195 STATION VILLAGE WAY 1302	92108		422	MPC	Wholesale/Storage/ Warehousing	San Diego River	907.11						San Diego River	7606	LANDSCAPE OPEN SPACE	200 - 1000 ft.
11969	RAYMOND INTERIOR SYSTEMS	5490 COMPLEX ST 604	92123		23599	MPC	Other Contractor	San Diego River	907.11						Murphy Canyon	4113	COMMUNICATIONS AND UTILITIES	> 1000 ft.

#	Business Name	Street Address	Zip	SIC	NAICS	TTWQ	Category	WMA	HSA	Drains to La Jolla ASBS	Drains to Switzer Creek	Less than 200 ft. from ESA	Tributary	Residential	Nearest Water Body	SANDAG Landuse Code	SANDAG Landuse	Distance to Nearest Water Body
11970	RAYMOND SAN DIEGO INC	5490 COMPLEX ST 604	92123		235	MPC	Other Contractor	San Diego River	907.11						Murphy Canyon	4113	COMMUNICATIONS AND UTILITIES	> 1000 ft.
11971	RED-D-ARC INC	9070 CLAIREMONT MESA BLVD	92123		4214	MPC	Wholesale/Storage/ Warehousing	San Diego River	907.11						Murphy Canyon	5009	OTHER RETAIL TRADE AND STRIP	> 1000 ft.
11972	REEF BRAZIL	9660 CHESAPEAKE DR	92123		4223	MPC	Wholesale/Storage/ Warehousing	San Diego River	907.11						Murphy Canyon	6002	OFFICE - LOW RISE	> 1000 ft.
11973	RENE'S OF LA	9590 CHESAPEAKE DR	92123		56172	MPC	Other Contractor	San Diego River	907.11						Murphy Canyon	6002	OFFICE - LOW	> 1000 ft.
11974	RENO	1450 FRAZEE RD 100	92108		233	MPC	Other Contractor	San Diego River	907.11						San Diego River	6002	OFFICE - LOW	> 1000 ft.
11975	RHODIANA CORP	6190 FAIRMOUNT AVE K	92108		42199	MPC	Wholesale/Storage/ Warehousing	San Diego River	907.11						San Diego River	2101	INDUSTRIAL PARKS	200 - 1000 ft.
11976	RICO INTERNATIONAL	5775 CHESAPEAKE CT	92123		4223	MPC	Wholesale/Storage/ Warehousing	San Diego River	907.11						Murphy Canyon	2101	INDUSTRIAL PARKS	> 1000 ft.
11977	RJR NABISCO BRANDS INC	1048 CUDAHY PL	92110		421	MPC	Wholesale/Storage/ Warehousing	San Diego River	907.11						San Diego River	2101	INDUSTRIAL PARKS	> 1000 ft.
11978	ROEL CONSTRUCTION	3366 KURTZ ST	92110		2333	MPC	Other Contractor	San Diego River	907.11						San Diego River	2101	INDUSTRIAL PARKS	> 1000 ft.
11979	ROMA ESPRESSO SYSTEMS INC	9235 CHESAPEAKE DR L	92123		422	MPC	Wholesale/Storage/ Warehousing	San Diego River	907.11						Murphy Canyon	2101	INDUSTRIAL PARKS	> 1000 ft.
11980	ROOFING SERVICES INC	8285 BUCKHORN ST	92111		23599	MPC	Other Contractor	San Diego River	907.11						San Diego River, Unnamed Tributary	2101	INDUSTRIAL PARKS	> 1000 ft.
11981	ROPER MOTOR COMPANY	4953 PACIFIC HY	92110		421	MPC	Wholesale/Storage/ Warehousing	San Diego River	907.11						San Diego River	6105	FIRE/POLICE STATION	200 - 1000 ft.
11982	ROTH CONSTRUCTION	4850 TALMADGE PARK ROW	92115		2332	MPC	Other Contractor	San Diego River	907.11						San Diego River, Unnamed Tributary	7607	RESIDENTIAL RECREATION	< 200 ft.
11983	RPD CONSTRUCTION	6162 MISSION GORGE RD D	92120		233	MPC	Other Contractor	San Diego River	907.11						Alvarado Canyon	6002	OFFICE - LOW RISE	> 1000 ft.
11984	RSG SAN DIEGO	5660 KEARNY VILLA RD	92123		4219	MPC	Wholesale/Storage/ Warehousing	San Diego River	907.11						Murphy Canyon	2101	INDUSTRIAL PARKS	> 1000 ft.
11985	SAILING GRAPHICS	3770 HANCOCK ST C	92110		421	MPC	Wholesale/Storage/ Warehousing	San Diego River	907.11						San Diego River	6002	OFFICE - LOW RISE	200 - 1000 ft.
11986	SAL CONCHA PAINTING INC	8913 COMPLEX DR A	92123		23599	MPC	Other Contractor	San Diego River	907.11						San Diego River, Unnamed Tributary	6002	OFFICE - LOW RISE	> 1000 ft.
11987	SAMPSON BROTHERS DESIGN	8864 NAVAJO RD 300	92119		2332	MPC	Other Contractor	San Diego River	907.11						San Diego River, Unnamed Tributary	4199	UNKNOWN TRANSPORTATIO	> 1000 ft.
11988	SAN DIEGO BEVERAGE & KUP	5310 RILEY ST	92110		422	MPC	Wholesale/Storage/ Warehousing	San Diego River	907.11						San Diego River	2101	INDUSTRIAL PARKS	> 1000 ft.
11989	SAN DIEGO BEVERAGE AND	5310 RILEY ST	92110		4214	MPC	Wholesale/Storage/ Warehousing	San Diego River	907.11						San Diego River	2101	INDUSTRIAL PARKS	> 1000 ft.
11990	SAN DIEGO FACILITY	9195 CHESAPEAKE DR	92123		2333	MPC	Other Contractor	San Diego River	907.11						Murphy Canyon	2101	INDUSTRIAL PARKS	> 1000 ft.
11991	SAN DIEGO FENCE CO INC	7920 ENGINEER RD	92111		23599	MPC	Other Contractor	San Diego River	907.11						San Diego River, Unnamed Tributary	2101	INDUSTRIAL PARKS	> 1000 ft.
11992	SAN DIEGO KITCHEN & BATH	1103 MORENA BLVD	92110		23599	MPC	Other Contractor	San Diego River	907.11						San Diego River	5007	ARTERIAL COMMERCIAL	> 1000 ft.

#	Business Name	Street Address	Zip	SIC	NAICS	TTWQ	Category	WMA	HSA	Drains to La Jolla ASBS	Drains to Switzer Creek	Less than 200 ft. from ESA	Tributary	Residential	Nearest Water Body	SANDAG Landuse Code	SANDAG Landuse	Distance to Nearest Water Body
11993	SAN DIEGO MUSIC	10440 CLAIREMONT MESA BLVD	92124		421	MPC	Wholesale/Storage/ Warehousing	San Diego River	907.11						Shepherd Canyon	5004	NEIGHBORHOOD SHOPPING	200 - 1000 ft.
11994	SAN DIEGO SELECT BUILDERS	4694 ALVARADO CANYON RD E	92120		23321	MPC	Other Contractor	San Diego River	907.11						Alvarado Canyon	2104	WAREHOUSING & PUBLIC	200 - 1000 ft.
11995	SAN DIEGO SERVICES	8868 CLAIREMONT MESA BLVD M	92123		5617	MPC	Other Contractor	San Diego River	907.11						Murphy Canyon	2101	INDUSTRIAL PARKS	> 1000 ft.
11996	SAN DIEGO SILKSCREEN	11270 1/2 PORTOBELO DR	92124		42231	MPC	Wholesale/Storage/ Warehousing	San Diego River	907.11						Shepherd Canyon	7603	OPEN SPACE PARKS &	< 200 ft.
11997	SAN DIEGO TRANE COMPANY	5675 KEARNY VILLA RD B	92123		4217	MPC	Wholesale/Storage/ Warehousing	San Diego River	907.11						Murphy Canyon	2101	INDUSTRIAL PARKS	> 1000 ft.
11998	SAN DIEGO'S PREFERRED	8898 CLAIREMONT MESA BLVD J	92123		23511	MPC	Other Contractor	San Diego River	907.11						Murphy Canyon	2101	INDUSTRIAL PARKS	> 1000 ft.
11999	SANTEE DAIRIES INC	6998 MISSION GORGE RD B	92120		4224	MPC	Wholesale Food	San Diego River	907.11						San Diego River	2103	LIGHT INDUSTRY-GENERAL	> 1000 ft.
12000	SANTEK	7898 OSTROW ST F	92111		42169	MPC	Wholesale/Storage/ Warehousing	San Diego River	907.11						San Diego River, Unnamed Tributary	2101	INDUSTRIAL PARKS	> 1000 ft.
12001	SAV ON PLUMBING	4561 MISSION GORGE PL	92120		2351	MPC	Other Contractor	San Diego River	907.11						Alvarado Canyon	2101	INDUSTRIAL	200 - 1000 ft.
12002	SCHMIDT FIRE PROTECTION CO	4760 MURPHY CANYON RD	92123		23599	MPC	Other Contractor	San Diego River	907.11						Murphy Canyon	2101	INDUSTRIAL PARKS	200 - 1000 ft.
12003	SDI INDUSTRIES INC	1650 CAMINO DEL RIO NORTH	92108		23599	MPC	Other Contractor	San Diego River	907.11						San Diego River	5006	AUTOMOBILE DEALERSHIP	> 1000 ft.
12004	SDLA	9295 FARNHAM ST 102	92123		4216	MPC	Wholesale/Storage/ Warehousing	San Diego River	907.11						Murphy Canyon	5009	OTHER RETAIL TRADE AND STRIP	> 1000 ft.
12005	SEA BEST INC	4683 MERCURY ST F	92111		4224	MPC	Wholesale Food	San Diego River	907.11						San Diego River, Unnamed Tributary	2101	INDUSTRIAL PARKS	> 1000 ft.
12006	SENJU COMTEK CORPORATION	4995 MURPHY CANYON RD 206	92123		42184	MPC	Wholesale/Storage/ Warehousing	San Diego River	907.11						Murphy Canyon	6002	OFFICE - LOW RISE	200 - 1000 ft.
12007	SERVICE DISTRIBUTING	7954 DAGGET ST	92111		4227	MPC	Wholesale/Storage/ Warehousing	San Diego River	907.11						San Diego River, Unnamed Tributary	5006	AUTOMOBILE DEALERSHIP	> 1000 ft.
12008	SHAMROCK VINYL INC	8863 BALBOA AVE D	92123		23321	MPC	Other Contractor	San Diego River	907.11						San Diego River, Unnamed Tributary	2103	LIGHT INDUSTRY-GENERAL	> 1000 ft.
12009	SHEFFIELD CUTTING	4569 MISSION GORGE PL G	92120		421	MPC	Wholesale/Storage/ Warehousing	San Diego River	907.11						Alvarado Canyon	2101	INDUSTRIAL PARKS	200 - 1000 ft.
12010	SHERWIN-WILLIAMS CO #4365	6955 MISSION GORGE RD	92120		4226	MPC	Wholesale/Storage/ Warehousing	San Diego River	907.11						San Diego River	2103	LIGHT INDUSTRY-GENERAL	> 1000 ft.
12011	SHIRTS UNLIMITED	5553 KEARNY VILLA RD	92123		4223	MPC	Wholesale/Storage/ Warehousing	San Diego River	907.11						Murphy Canyon	2101	INDUSTRIAL PARKS	> 1000 ft.
12012	SHUMEI ROSE'S PRODUCTS	7653 MISSION GORGE RD 40	92120		421	MPC	Wholesale/Storage/ Warehousing	San Diego River	907.11						San Diego River	9101	UNDEVELOPED LAND	> 1000 ft.
12013	SIERRA OPTICAL	4255 RUFFIN RD	92123		42199	MPC	Wholesale/Storage/ Warehousing	San Diego River	907.11						Murphy Canyon	6002	OFFICE - LOW RISE	> 1000 ft.
12014	SIGGES MALKVIST INC	4540 KEARNY VILLA RD 202	92123		233	MPC	Other Contractor	San Diego River	907.11						San Diego River, Unnamed Tributary	6002	OFFICE - LOW RISE	> 1000 ft.
12015	SIGNA DIGITAL SOLUTIONS	3949 RUFFIN RD E	92123		4229	MPC	Wholesale/Storage/ Warehousing	San Diego River	907.11						Murphy Canyon, Unnamed Tributary	2101	INDUSTRIAL PARKS	200 - 1000 ft.

#	Business Name	Street Address	Zip	SIC	NAICS	TTWQ	Category	WMA	HSA	Drains to La Jolla ASBS	Drains to Switzer Creek	Less than 200 ft. from ESA	Tributary	Residential	Nearest Water Body	SANDAG Landuse Code	SANDAG Landuse	Distance to Nearest Water Body
12016	SIK WORLD PRODUCTIONS	3419 HANCOCK ST	92110		421	MPC	Wholesale/Storage/ Warehousing	San Diego River	907.11						San Diego River	2101	INDUSTRIAL PARKS	> 1000 ft.
12017	SKIL BILT INC	2221 CAMINO DEL RIO SOUTH 103	92108		233	MPC	Other Contractor	San Diego River	907.11						San Diego River	6002	OFFICE - LOW RISE	> 1000 ft.
12018	SKYLINE	5710 KEARNY VILLA RD	92123		2332	MPC	Other Contractor	San Diego River	907.11						Murphy Canyon	2101	INDUSTRIAL	> 1000 ft.
12019	SMITH ROOFING CO	4211 WHITTIER ST	92107		23599	MPC	Other Contractor	San Diego River	907.11						San Diego River	5007	ARTERIAL COMMERCIAL	> 1000 ft.
12020	SMITHWATER CONSTRUCTION	4345 HERMOSA WAY	92103		23	MPC	Other Contractor	San Diego River	907.11						San Diego River	7603	OPEN SPACE PARKS &	> 1000 ft.
12021	SOCIETY DESSERTS	3390 DALEY CENTER DR 112	92123		42249	MPC	Wholesale Food	San Diego River	907.11						Murphy Canyon, Unnamed Tributary	7606	LANDSCAPE OPEN SPACE	200 - 1000 ft.
12022	SOUTH SUN PRODUCTS	8601 AERO DR	92123		421	MPC	Wholesale/Storage/ Warehousing	San Diego River	907.11						San Diego River, Unnamed Tributary	2101	INDUSTRIAL PARKS	> 1000 ft.
12023	SOUTH WEST PLUMBING	5710 KEARNY VILLA RD B204	92123		56179	MPC	Other Contractor	San Diego River	907.11						Murphy Canyon	2101	INDUSTRIAL PARKS	> 1000 ft.
12024	SOUTHLAND	4950 GREENCRAIG LN	92123		23531	MPC	Other Contractor	San Diego River	907.11						Murphy Canyon	2101	INDUSTRIAL	> 1000 ft.
12025	SOUTHWEST ENVIRONMENTAL	9665 CHESAPEAKE DR 435A	92123		2332	MPC	Other Contractor	San Diego River	907.11						Murphy Canyon	6002	OFFICE - LOW RISE	> 1000 ft.
12026	SOUTHWEST SOUVENIR/ JAY'S	4706 RUFFIN RD	92123		421	MPC	Wholesale/Storage/ Warehousing	San Diego River	907.11						Murphy Canyon	6002	OFFICE - LOW RISE	> 1000 ft.
12027	SOUTHWESTERN BEVERAGE CO	4903 PACIFIC HY	92110		4224	MPC	Wholesale Food	San Diego River	907.11						San Diego River	6105	FIRE/POLICE STATION	200 - 1000 ft.
12028	SPECIALCARE	8291 AERO PL 120	92123		42	MPC	Wholesale/Storage/ Warehousing	San Diego River	907.11						San Diego River, Unnamed Tributary	2101	INDUSTRIAL PARKS	> 1000 ft.
12029	STANDARD GRAPHIC SUPPLY	5644 KEARNY MESA RD G	92111		42199	MPC	Wholesale/Storage/ Warehousing	San Diego River	907.11						Murphy Canyon	2101	INDUSTRIAL PARKS	> 1000 ft.
12030	STATEWIDE	7320 MISSION GORGE	92120		23599	MPC	Other Contractor	San Diego River	907.11						San Diego River	9101	UNDEVELOPED	200 - 1000 ft.
12031	STEPHENSON CONSTRUCTION CO	7079 MISSION GORGE RD L	92120		2332	MPC	Other Contractor	San Diego River	907.11						San Diego River	9101	UNDEVELOPED LAND	> 1000 ft.
12032	STRATTON SPECIALTY	5280 RILEY ST	92110		23599	MPC	Other Contractor	San Diego River	907.11						San Diego River	2101	INDUSTRIAL PARKS	> 1000 ft.
12033	SUMMIT	4417 GLACIER AVE	92120		2351	MPC	Other Contractor	San Diego River	907.11						San Diego River	2101	INDUSTRIAL	> 1000 ft.
12034	SUN COAST DRYWALL	4401 TWAIN AVE 3	92120		23599	MPC	Other Contractor	San Diego River	907.11						San Diego River	2101	INDUSTRIAL PARKS	> 1000 ft.
12035	SUPERIOR POOL PRODUCTS LLC	4737 OLD CLIFFS RD A	92120		4229	MPC	Wholesale/Storage/ Warehousing	San Diego River	907.11						San Diego River	2103	LIGHT INDUSTRY-GENERAL	> 1000 ft.
12036	SUSHI HUT	9295 CHESAPEAKE DR J	92123		4219	MPC	Wholesale/Storage/ Warehousing	San Diego River	907.11						Murphy Canyon	2101	INDUSTRIAL PARKS	> 1000 ft.
12037	SUZUKI MUSICAL INSTRUMENT CORPORATION	5482 COMPLEX ST 105	92123		42199	MPC	Wholesale/Storage/ Warehousing	San Diego River	907.11						Murphy Canyon	4113	COMMUNICATIONS AND UTILITIES	> 1000 ft.
12038	SWAIN OIL TRANSPORT INC	6153 FAIRMOUNT AVE 204	92120		422	MPC	Wholesale/Storage/ Warehousing	San Diego River	907.11						San Diego River	6002	OFFICE - LOW RISE	200 - 1000 ft.
12039	SYNERGY INT SYS/DESIGNWORKS ARCH INT	7986 DAGGET ST	92111		233	MPC	Other Contractor	San Diego River	907.11						San Diego River, Unnamed Tributary	2101	INDUSTRIAL PARKS	> 1000 ft.

#	Business Name	Street Address	Zip	SIC	NAICS	TTWQ	Category	WMA	HSA	Drains to La Jolla ASBS	Drains to Switzer Creek	Less than 200 ft. from ESA	Tributary	Residential	Nearest Water Body	SANDAG Landuse Code	SANDAG Landuse	Distance to Nearest Water Body
12040	SYSKA HENNESSY GROUP	9665 GRANITE RIDGE DR	92123		233	MPC	Other Contractor	San Diego River	907.11						Murphy Canyon, Unnamed Tributary	6001	OFFICE - HIGH RISE	< 200 ft.
12041	T & E FLOORING	5980 FAIRMOUNT AVE 100	92120		23552	MPC	Other Contractor	San Diego River	907.11						San Diego River	5006	AUTOMOBILE DEALERSHIP	200 - 1000 ft.
12042	TAG CONSTRUCTION	7328 MISSION GORGE RD	92120		23	MPC	Other Contractor	San Diego River	907.11						San Diego River	2103	LIGHT INDUSTRY-GENERAL	200 - 1000 ft.
12043	TAG METALS AMERICA LLC	5433 GAINES ST	92110		42199	MPC	Wholesale/Storage/ Warehousing	San Diego River	907.11						San Diego River	2101	INDUSTRIAL PARKS	200 - 1000 ft.
12044	TAITSU AMERICA INC	6153 FAIRMOUNT AVE 100	92120		4216	MPC	Wholesale/Storage/ Warehousing	San Diego River	907.11						San Diego River	6002	OFFICE - LOW RISE	200 - 1000 ft.
12045	TECATE INDUSTRIES INC	7520 MISSION VALLEY RD	92108		42169	MPC	Wholesale/Storage/ Warehousing	San Diego River	907.11						San Diego River, Unnamed Tributary	2101	INDUSTRIAL PARKS	> 1000 ft.
12046	TEG/LVI ENVIRONMENTAL	5780 CHESAPEAKE CT 1	92123		23	MPC	Other Contractor	San Diego River	907.11						Murphy Canyon	2101	INDUSTRIAL PARKS	> 1000 ft.
12047	TELDATA	9085 AERO DR A	92123		23599	MPC	Other Contractor	San Diego River	907.11						San Diego River, Unnamed Tributary	2101	INDUSTRIAL PARKS	< 200 ft.
12048	THATCHER CABINETS	3887 GAINES ST	92110		5617	MPC	Other Contractor	San Diego River	907.11						San Diego River	2103	LIGHT INDUSTRY-GENERAL	> 1000 ft.
12049	THE BLAIR COMPANY	7401 PRINCESS VIEW DR D	92120		233	MPC	Other Contractor	San Diego River	907.11						San Diego River, Unnamed Tributary	2104	WAREHOUSING & PUBLIC	> 1000 ft.
12050	THE CHEF'S	5225 LOVELOCK ST A	92110		42241	MPC	Wholesale Food	San Diego River	907.11						San Diego River	2101	INDUSTRIAL	> 1000 ft.
12051	THE DOOR & WINDOW	8863 BALBOA AVE B	92123		5617	MPC	Other Contractor	San Diego River	907.11						San Diego River, Unnamed Tributary	2103	LIGHT INDUSTRY-GENERAL	> 1000 ft.
12052	THE HARTY HOUSE DOCTOR/HARTY'S	9163 CHESAPEAKE DR	92123		56179	MPC	Other Contractor	San Diego River	907.11						Murphy Canyon	6003	GOV'T OFFICE/CIVIC	> 1000 ft.
12053	THE HOME DEPOT SUPPLY	7411 GOEN PL A	92120		56179	MPC	Other Contractor	San Diego River	907.11						San Diego River	2103	LIGHT INDUSTRY-GENERAL	200 - 1000 ft.
12054	THE STAIR SOURCE INC	4610 ALVARADO CANYON RD 4	92120		23551	MPC	Other Contractor	San Diego River	907.11						Alvarado Canyon	5009	OTHER RETAIL TRADE AND STRIP	200 - 1000 ft.
12055	THE TERMINIX INTERNATIONAL CO LP DBA	5458 COMPLEX ST	92123		5617	MPC	Other Contractor	San Diego River	907.11						Murphy Canyon	4113	COMMUNICATIONS AND UTILITIES	> 1000 ft.
12056	TILECLUB	1022 MORENA BLVD	92110		44221	MPC	Other Contractor	San Diego River	907.11						San Diego River	6002	OFFICE - LOW	> 1000 ft.
12057	TISHMAN CONST CORP OF	4024 TAYLOR ST	92110		233	MPC	Other Contractor	San Diego River	907.11						San Diego River	4114	PARKING LOTS - SURFACE	> 1000 ft.
12058	TJ's Yachtworks	3344 Kurtz St.	92110	1751	235510	MPC	Other Contractor	San Diego River	907.11						San Diego River	2101	INDUSTRIAL	200 - 1000 ft.
12059	TLC PLUMBING INC	4569 MISSION GORGE PL E	92120		23511	MPC	Other Contractor	San Diego River	907.11						Alvarado Canyon	2101	INDUSTRIAL PARKS	200 - 1000 ft.
12060	TOKYO COMPONENTS USA	9089 CLAIREMONT MESA BLVD 212	92123		4216	MPC	Wholesale/Storage/ Warehousing	San Diego River	907.11						Murphy Canyon	6002	OFFICE - LOW RISE	> 1000 ft.
12061	TOOLING TECHNOLOGY AND	9235 CHESAPEAKE DR K	92123		42199	MPC	Wholesale/Storage/ Warehousing	San Diego River	907.11						Murphy Canyon	2101	INDUSTRIAL PARKS	> 1000 ft.
12062	TRI ELECTRONICS INC	9570 RIDGEHAVEN CT A	92123		42199	MPC	Wholesale/Storage/ Warehousing	San Diego River	907.11						Murphy Canyon	2101	INDUSTRIAL PARKS	> 1000 ft.

#	Business Name	Street Address	Zip	SIC	NAICS	TTWQ	Category	WMA	HSA	Drains to La Jolla ASBS	Drains to Switzer Creek	Less than 200 ft. from ESA	Tributary	Residential	Nearest Water Body	SANDAG Landuse Code	SANDAG Landuse	Distance to Nearest Water Body
12063	TRIPLE Y CO	3973 EAGLE ST	92103		4224	MPC	Wholesale Food	San Diego River	907.11						San Diego River	5007	ARTERIAL COMMERCIAL	> 1000 ft.
12064	TRIUS MEDICAL	6160 FAIRMOUNT AVE B	92120		421	MPC	Wholesale/Storage/ Warehousing	San Diego River	907.11						San Diego River	6002	OFFICE - LOW RISE	200 - 1000 ft.
12065	TUFFGIRL	5205 KEARNY VILLA WAY 106	92123		422	MPC	Wholesale/Storage/ Warehousing	San Diego River	907.11						San Diego River, Unnamed Tributary	9101	UNDEVELOPED LAND	> 1000 ft.
12066	U S MILITARY SALES	7431 MISSION GORGE RD	92120		421	MPC	Wholesale/Storage/ Warehousing	San Diego River	907.11						San Diego River	5004	NEIGHBORHOOD SHOPPING	200 - 1000 ft.
12067	U.S. IMPORT	4410 GLACIER AVE 102	92120		421	MPC	Wholesale/Storage/ Warehousing	San Diego River	907.11						San Diego River	2101	INDUSTRIAL PARKS	> 1000 ft.
12068	ULM PLUMBING & HEATING INC	6152 MISSION GORGE RD F	92120		23511	MPC	Other Contractor	San Diego River	907.11						Alvarado Canyon	6002	OFFICE - LOW RISE	> 1000 ft.
12069	UNISOURCE CORP THE/PAPER PLUS	8847 COMPLEX DR	92123		422	MPC	Wholesale/Storage/ Warehousing	San Diego River	907.11						San Diego River, Unnamed Tributary	2101	INDUSTRIAL PARKS	> 1000 ft.
12070	UNITED AIR	5644 KEARNY MESA RD L	92111		23511	MPC	Other Contractor	San Diego River	907.11						Murphy Canyon	2101	INDUSTRIAL	> 1000 ft.
12071	UNITED REFRIGERATION	8835 COMPLEX DR	92123		4214	MPC	Wholesale/Storage/ Warehousing	San Diego River	907.11						San Diego River, Unnamed Tributary	2101	INDUSTRIAL PARKS	> 1000 ft.
12072	UNITED STEREO INC	8380 VICKERS ST A	92111		421	MPC	Wholesale/Storage/ Warehousing	San Diego River	907.11						San Diego River, Unnamed Tributary	5006	AUTOMOBILE DEALERSHIP	> 1000 ft.
12073	UNITED WINDOWS AND ESTERIORS	5725 KEARNY VILLA RD S	92123		235	MPC	Other Contractor	San Diego River	907.11						Murphy Canyon	2101	INDUSTRIAL PARKS	> 1000 ft.
12074	UNIVERSAL	5745 KEARNY VILLA RD	92123		23322	MPC	Other Contractor	San Diego River	907.11						Murphy Canyon	2101	INDUSTRIAL	> 1000 ft.
12075	US INFONICS INC	7676 HAZARD CENTER DR 500	92108		4216	MPC	Wholesale/Storage/ Warehousing	San Diego River	907.11						San Diego River	5003	COMMUNITY SHOPPING	200 - 1000 ft.
12076	VACUVENT	5707 ADOBE FALLS RD C	92120		56172	MPC	Other Contractor	San Diego River	907.11						Alvarado Canyon	7603	OPEN SPACE PARKS &	200 - 1000 ft.
12077	VALLEY COAST LANDSCAPE CONST	3388 CHANNEL WAY	92110		23599	MPC	Other Contractor	San Diego River	907.11						San Diego River	5007	ARTERIAL COMMERCIAL	200 - 1000 ft.
12078	VENETIAN ARCHITECTURAL	5482 COMPLEX ST 113	92123		421	MPC	Wholesale/Storage/ Warehousing	San Diego River	907.11						Murphy Canyon	4113	COMMUNICATIONS AND UTILITIES	> 1000 ft.
12079	VILLAGE PLUMBING & HEATING	5416 GAINES ST B	92110		23511	MPC	Other Contractor	San Diego River	907.11						San Diego River	2101	INDUSTRIAL PARKS	> 1000 ft.
12080	VINYL VIEW COMPANY	8855 BALBOA AVE D	92123		2359	MPC	Other Contractor	San Diego River	907.11						San Diego River, Unnamed Tributary	2103	LIGHT INDUSTRY-GENERAL	> 1000 ft.
12081	VISTA PAINT CORP	5710 KEARNY VILLA RD	92123		4217	MPC	Wholesale/Storage/ Warehousing	San Diego River	907.11						Murphy Canyon	2101	INDUSTRIAL PARKS	> 1000 ft.
12082	VISUAL SYSTEMS SIGN SUPPLY	5482 COMPLEX ST 109	92123		4219	MPC	Wholesale/Storage/ Warehousing	San Diego River	907.11						Murphy Canyon	4113	COMMUNICATIONS AND UTILITIES	> 1000 ft.
12083	VIX SWIMWEAR INC	5735 KEARNY VILLA RD 108	92123		4223	MPC	Wholesale/Storage/ Warehousing	San Diego River	907.11						Murphy Canyon	2101	INDUSTRIAL PARKS	> 1000 ft.
12084	VMS AIRCRAFT COMPANY INC	5466 COMPLEX ST 206	92123		422	MPC	Wholesale/Storage/ Warehousing	San Diego River	907.11						Murphy Canyon	4113	COMMUNICATIONS AND UTILITIES	> 1000 ft.
12085	VOLUTONE	4229 PONDEROSA AVE A	92123		42199	MPC	Wholesale/Storage/ Warehousing	San Diego River	907.11						San Diego River, Unnamed Tributary	2101	INDUSTRIAL PARKS	200 - 1000 ft.
12086	WAVECREST CONSTRUCTION	5333 MISSION CENTER RD 360	92108		2332	MPC	Other Contractor	San Diego River	907.11						San Diego River	5007	ARTERIAL COMMERCIAL	200 - 1000 ft.

#	Business Name	Street Address	Zip	SIC	NAICS	TTWQ	Category	WMA	HSA	Drains to La Jolla ASBS	Drains to Switzer Creek	Less than 200 ft. from ESA	Tributary	Residential	Nearest Water Body	SANDAG Landuse Code	SANDAG Landuse	Distance to Nearest Water Body
12087	WAVERLY INTERNATIONAL	5797 CHESAPEAKE CT 103	92123		4229	MPC	Wholesale/Storage/ Warehousing	San Diego River	907.11						Murphy Canyon	2101	INDUSTRIAL PARKS	> 1000 ft.
12088	WAYNE TYLER INC	9295 FARNHAM ST 102	92123		4216	MPC	Wholesale/Storage/ Warehousing	San Diego River	907.11						Murphy Canyon	5009	OTHER RETAIL TRADE AND STRIP	> 1000 ft.
12089	WEST COAST CONSTRUCTION SERVICES INC	9295 CHESAPEAKE DR J	92123		23332	MPC	Other Contractor	San Diego River	907.11						Murphy Canyon	2101	INDUSTRIAL PARKS	> 1000 ft.
12090	WEST END SERVICES	8260 ENGINEER RD	92111		56172	MPC	Other Contractor	San Diego River	907.11						San Diego River, Unnamed Tributary	2101	INDUSTRIAL PARKS	> 1000 ft.
12091	WEST HAZMAT DRILLING	3620 KURTZ ST	92110		23599	MPC	Other Contractor	San Diego River	907.11						San Diego River	2104	WAREHOUSING & PUBLIC	200 - 1000 ft.
12092	WESTERLY MECHANICAL	9159 CHESAPEAKE DR	92123		2351	MPC	Other Contractor	San Diego River	907.11						Murphy Canyon	6003	GOV'T OFFICE/CIVIC	> 1000 ft.
12093	WESTERN LIGHT SOURCE INC	3944 MURPHY CANYON RD C101	92123		4216	MPC	Wholesale/Storage/ Warehousing	San Diego River	907.11						Murphy Canyon	2104	WAREHOUSING & PUBLIC	200 - 1000 ft.
12094	WESTERN RADIO ELECTRONICS	5775 CHESAPEAKE CT B	92123		421	MPC	Wholesale/Storage/ Warehousing	San Diego River	907.11						Murphy Canyon	2101	INDUSTRIAL PARKS	> 1000 ft.
12095	WHITWER CONST CO	4204 ADAMS AVE A	92116		2332	MPC	Other Contractor	San Diego River	907.11						San Diego River, Unnamed Tributary	5007	ARTERIAL COMMERCIAL	> 1000 ft.
12096	WILD STYLE TECHNICIANS	8630 CLAIREMONT MESA BLVD 103	92111		4223	MPC	Wholesale/Storage/ Warehousing	San Diego River	907.11						San Diego River, Unnamed Tributary	5006	AUTOMOBILE DEALERSHIP	> 1000 ft.
12097	WIRTZ TILE & STONE INC	7932 ARMOUR ST	92111		23599	MPC	Other Contractor	San Diego River	907.11						San Diego River, Unnamed Tributary	2101	INDUSTRIAL PARKS	> 1000 ft.
12098	WORLD OF CARPETS	7879 ARMOUR ST	92111		42121	MPC	Wholesale/Storage/ Warehousing	San Diego River	907.11						San Diego River, Unnamed Tributary	2101	INDUSTRIAL PARKS	> 1000 ft.
12099	XEROX CORP	404 CAMINO DEL RIO SOUTH	92108		42199	MPC	Wholesale/Storage/ Warehousing	San Diego River	907.11						San Diego River	6002	OFFICE - LOW RISE	> 1000 ft.
12100	YORK INTERNATIONAL	9610 RIDGEHAVEN CT C	92123		23511	MPC	Other Contractor	San Diego River	907.11						Murphy Canyon	2101	INDUSTRIAL PARKS	> 1000 ft.
12101	YOUR MAMA'S COOKIES	9295 CHESAPEAKE DR G	92123		422	MPC	Wholesale/Storage/ Warehousing	San Diego River	907.11						Murphy Canyon	2101	INDUSTRIAL PARKS	> 1000 ft.
12102	ZR CONSTRUCTION INC	6136 MISSION GORGE RD 218	92120		23322	MPC	Other Contractor	San Diego River	907.11						Alvarado Canyon	5007	ARTERIAL COMMERCIAL	> 1000 ft.
12103	ANIXTER INC	10865 RANCHO BERNARDO RD 101	92127		42161	MPC	Wholesale/Storage/ Warehousing	San Dieguito	905.11						San Dieguito River, Unnamed Tributary	6002	OFFICE - LOW RISE	> 1000 ft.
12104	C J TORRE CONSTRUCTION CO	10949 TECHNOLOGY PL A	92127		233	MPC	Other Contractor	San Dieguito	905.11						San Dieguito River, Unnamed Tributary	2103	LIGHT INDUSTRY-GENERAL	> 1000 ft.
12105	GRASSMAN WHOLESALE	13535 ZINNIA HILL PL	92130		42299	MPC	Wholesale/Storage/ Warehousing	San Dieguito	905.11						Gonzales Canyon	9101	UNDEVELOPED LAND	200 - 1000 ft.
12106	JAMES & JAQUA CUSTOM	13561 PACIFIC HIGHLANDS RANCH PKY	92130		42199	MPC	Wholesale/Storage/ Warehousing	San Dieguito	905.11						Gonzales Canyon	7606	LANDSCAPE OPEN SPACE	> 1000 ft.
12107	MAG RECORDS	11021 VIA FRONTERA 204	92127		421	MPC	Wholesale/Storage/ Warehousing	San Dieguito	905.11						San Dieguito River, Unnamed Tributary	9101	UNDEVELOPED LAND	200 - 1000 ft.
12108	NATIONAL DESIGN LLC	16885 VIA DEL CAMPO CT 300	92127		42299	MPC	Wholesale/Storage/ Warehousing	San Dieguito	905.11						San Dieguito River, Unnamed Tributary	6002	OFFICE - LOW RISE	> 1000 ft.

#	Business Name	Street Address	Zip	SIC	NAICS	TTWQ	Category	WMA	HSA	Drains to La Jolla ASBS	Drains to Switzer Creek	Less than 200 ft. from ESA	Tributary	Residential	Nearest Water Body	SANDAG Landuse Code	SANDAG Landuse	Distance to Nearest Water Body
12109	NEXXUS OF SOUTHERN	17025 VIA DEL CAMPO	92127		42199	MPC	Wholesale/Storage/ Warehousing	San Dieguito	905.11						San Dieguito River, Unnamed Tributary	2103	LIGHT INDUSTRY-GENERAL	> 1000 ft.
12110	PACIFIC COAST DISTRIBUTION LLC	14010 RANCHO SOLANA TRL	92130		42299	MPC	Wholesale/Storage/ Warehousing	San Dieguito	905.11						Gonzales Canyon	9101	UNDEVELOPED LAND	> 1000 ft.
12111	WESTERN INSULATION LP	16465 VIA ESPRILLO	92127		2359	MPC	Other Contractor	San Dieguito	905.11						San Dieguito River, Unnamed Tributary	2103	LIGHT INDUSTRY-GENERAL	< 200 ft.
12112	ALLIED ELECTRONICS INC	15373 INNOVATION DR 380	92128		4216	MPC	Wholesale/Storage/ Warehousing	San Dieguito	905.12						Lusardi Creek	2103	LIGHT INDUSTRY-GENERAL	200 - 1000 ft.
12113	CAPITAL ELECTRONICS INC	15950 BERNARDO CENTER DR C	92127		4216	MPC	Wholesale/Storage/ Warehousing	San Dieguito	905.12						Lusardi Creek	7606	LANDSCAPE OPEN SPACE	> 1000 ft.
12114	CARMEL MOUNTAIN RANCH	15373 INNOVATION DR 300	92128		233	MPC	Other Contractor	San Dieguito	905.12						Lusardi Creek	2103	LIGHT INDUSTRY-GENERAL	200 - 1000 ft.
12115	KIC INTERNATIONAL	15950 BERNARDO CENTER DR E	92127		4214	MPC	Wholesale/Storage/ Warehousing	San Dieguito	905.12						Lusardi Creek	7606	LANDSCAPE OPEN SPACE	> 1000 ft.
12116	MDW INTERNATIONAL	11229 PASEO MONTANOSO 74	92127		4219	MPC	Wholesale/Storage/ Warehousing	San Dieguito	905.12						Lusardi Creek	7603	OPEN SPACE PARKS &	200 - 1000 ft.
12117	ONTECH	15910 BERNARDO CENTER DR	92127		42	MPC	Wholesale/Storage/ Warehousing	San Dieguito	905.12						Lusardi Creek	2103	LIGHT INDUSTRY-GENERAL	> 1000 ft.
12118	PHOENIX NUTRITIONALS INC	15936 BERNARDO CENTER DR	92127		4229	MPC	Wholesale/Storage/ Warehousing	San Dieguito	905.12						San Dieguito River, Unnamed Tributary	2103	LIGHT INDUSTRY-GENERAL	> 1000 ft.
12119	BIG TREE NURSERY	12450 HIGHLAND VALLEY RD	92128		4229	MPC	Wholesale/Storage/ Warehousing	San Dieguito	905.21						San Dieguito River	7603	OPEN SPACE PARKS &	200 - 1000 ft.
12120	COMPUTER MODULES INC	11409 BERNARDO CT	92127		4216	MPC	Wholesale/Storage/ Warehousing	San Dieguito	905.21						Lake Hodges, Unnamed Tributary	2101	INDUSTRIAL PARKS	> 1000 ft.
12121	DREAM MAKER BUILDERS	16990 VIA TAZON 125	92127		23321	MPC	Other Contractor	San Dieguito	905.21						Lake Hodges, Unnamed Tributary	2101	INDUSTRIAL PARKS	200 - 1000 ft.
12122	FULL SWING GOLF	11413 BERNARDO CT	92127		42191	MPC	Wholesale/Storage/ Warehousing	San Dieguito	905.21						Lake Hodges, Unnamed Tributary	2101	INDUSTRIAL PARKS	> 1000 ft.
12123	I/O SELECT INC	11440 BERNARDO CT 300	92127		42199	MPC	Wholesale/Storage/ Warehousing	San Dieguito	905.21						Lake Hodges, Unnamed Tributary	7603	OPEN SPACE PARKS &	> 1000 ft.
12124	MALCOLM DRILLING COMPANY INC	16885 BERNARDO DR 100	92127		23599	MPC	Other Contractor	San Dieguito	905.21						Lake Hodges, Unnamed Tributary	6002	OFFICE - LOW RISE	> 1000 ft.
12125	MILLROCK	13094 POLVERA AVE	92128		2332	MPC	Other Contractor	San Dieguito	905.21						San Dieguito River	9101	UNDEVELOPED	> 1000 ft.
12126	NEUTRONICS ENTERPRISES INC	11421 WEST BERNARDO CT	92127		4216	MPC	Wholesale/Storage/ Warehousing	San Dieguito	905.21						Lake Hodges, Unnamed Tributary	2101	INDUSTRIAL PARKS	> 1000 ft.
12127	PAR ELECTRICAL CONTRACTORS INC	12450 HIGHLAND VALLEY RD	92128		23531	MPC	Other Contractor	San Dieguito	905.21						San Dieguito River	7603	OPEN SPACE PARKS &	200 - 1000 ft.
12128	SCIENTIFIC EQUIPMENT	11411 WEST BERNARDO CT	92127		4214	MPC	Wholesale/Storage/ Warehousing	San Dieguito	905.21						Lake Hodges, Unnamed Tributary	2101	INDUSTRIAL PARKS	> 1000 ft.
12129	SCRIPPS MESA GLASS	11419 BERNARDO CT	92127		56172	MPC	Other Contractor	San Dieguito	905.21						Lake Hodges, Unnamed Tributary	2101	INDUSTRIAL PARKS	> 1000 ft.
12130	THE WHEAT GROUP INC	11590 BERNARDO CT 230	92127		4223	MPC	Wholesale/Storage/ Warehousing	San Dieguito	905.21						Lake Hodges, Unnamed Tributary	6002	OFFICE - LOW RISE	> 1000 ft.
12131	ANDY BELLO PLUMBING/ROOTER	15721 BERNARDO HEIGHTS PKY B	92128		2351	MPC	Other Contractor	San Dieguito	905.22						Lake Hodges, Unnamed Tributary	5004	NEIGHBORHOOD SHOPPING	> 1000 ft.

#	Business Name	Street Address	Zip	SIC	NAICS	TTWQ	Category	WMA	HSA	Drains to La Jolla ASBS	Drains to Switzer Creek	Less than 200 ft. from ESA	Tributary	Residential	Nearest Water Body	SANDAG Landuse Code	SANDAG Landuse	Distance to Nearest Water Body
12132	BELLE TERRE LANDSCAPES	16776 BERNARDO CENTER DR 110B	92128		233	MPC	Other Contractor	San Dieguito	905.22						Lake Hodges, Unnamed Tributary	6002	OFFICE - LOW RISE	> 1000 ft.
12133	EPCOS INC	11770 BERNARDO PLAZA CT 101	92128		4229	MPC	Wholesale/Storage/ Warehousing	San Dieguito	905.22						Lake Hodges, Unnamed Tributary	6002	OFFICE - LOW RISE	> 1000 ft.
12134	EXERBALL PRODUCTS INC	16776 BERNARDO CENTER DR 101	92128		42191	MPC	Wholesale/Storage/ Warehousing	San Dieguito	905.22						Lake Hodges, Unnamed Tributary	6002	OFFICE - LOW RISE	> 1000 ft.
12135	FOOTMAN LANE CONSTRUCTION	16880 BERNARDO CENTER DR 230	92128		233	MPC	Other Contractor	San Dieguito	905.22						Lake Hodges, Unnamed Tributary	6002	OFFICE - LOW RISE	> 1000 ft.
12136	INTEGRATED LANDSCAPE	12463 RANCHO BERNARDO RD 270	92128		23599	MPC	Other Contractor	San Dieguito	905.22						Lake Hodges, Unnamed Tributary	5004	NEIGHBORHOOD SHOPPING	< 200 ft.
12137	LAZY J SALES & LEASING	16880 BERNARDO CENTER DR C	92128		421	MPC	Wholesale/Storage/ Warehousing	San Dieguito	905.22						Lake Hodges, Unnamed Tributary	6002	OFFICE - LOW RISE	> 1000 ft.
12138	MASTER CRAFTSMEN INC	16496 BERNARDO CENTER DR 202	92128		233	MPC	Other Contractor	San Dieguito	905.22						Lake Hodges, Unnamed Tributary	6102	RELIGIOUS FACILITY	> 1000 ft.
12139	MCCULLOUGH AMES	11828 RANCHO BERNARDO RD 205	92128		233	MPC	Other Contractor	San Dieguito	905.22						Lake Hodges, Unnamed Tributary	5004	NEIGHBORHOOD SHOPPING	> 1000 ft.
12140	PLASMON LMS	11665 AVENA PL 203D	92128		42199	MPC	Wholesale/Storage/ Warehousing	San Dieguito	905.22						Lake Hodges, Unnamed Tributary	6002	OFFICE - LOW RISE	> 1000 ft.
12141	PR ELECTRONICS	16776 BERNARDO CENTER DR 203	92128		421	MPC	Wholesale/Storage/ Warehousing	San Dieguito	905.22						Lake Hodges, Unnamed Tributary	6002	OFFICE - LOW RISE	> 1000 ft.
12142	RIGHT CHOICE ELECTRIC INC	15721 BERNARDO HEIGHTS PKY B171	92128		2353	MPC	Other Contractor	San Dieguito	905.22						Lake Hodges, Unnamed Tributary	5004	NEIGHBORHOOD SHOPPING	> 1000 ft.
12143	SWINERTON BUILDERS	17140 BERNARDO CENTER DR 216	92128		233	MPC	Other Contractor	San Dieguito	905.22						Lake Hodges, Unnamed Tributary	5004	NEIGHBORHOOD SHOPPING	> 1000 ft.
12144	TOY MARKETING INTL INC	16959 BERNARDO CENTER DR 105	92128		42199	MPC	Wholesale/Storage/ Warehousing	San Dieguito	905.22						Lake Hodges, Unnamed Tributary	6002	OFFICE - LOW RISE	> 1000 ft.
12145	TRIPLE J DEVELOPMENT	17140 BERNARDO CENTER DR 380	92128		23321	MPC	Other Contractor	San Dieguito	905.22						Lake Hodges, Unnamed Tributary	5004	NEIGHBORHOOD SHOPPING	> 1000 ft.
12146	VALUE ELECTRIC & COMMUNICATIONS	11770 BERNARDO PLAZA CT 315	92128		2353	MPC	Other Contractor	San Dieguito	905.22						Lake Hodges, Unnamed Tributary	6002	OFFICE - LOW RISE	> 1000 ft.
12147	3RD MILLENIUM TELECOM INC	4630 BORDER VILLAGE RD G	92173		42199	MPC	Wholesale/Storage/ Warehousing	Tijuana	911.11						Tijuana River	5009	OTHER RETAIL TRADE AND STRIP	> 1000 ft.
12148	A G DISTRIBUTORS	1575 HOWARD AVE B14	92173		422	MPC	Wholesale/Storage/ Warehousing	Tijuana	911.11						Tijuana River	2104	WAREHOUSING & PUBLIC	> 1000 ft.
12149	A-1 ALLOYS	3330 BEYER BLVD F	92173		421	MPC	Wholesale/Storage/ Warehousing	Tijuana	911.11						Tijuana River	2103	LIGHT INDUSTRY-GENERAL	> 1000 ft.
12150	AB & S WOODWORK	2383 VIA SEGUNDO	92173		452999	MPC	Other Contractor	Tijuana	911.11						Tijuana River	2103	LIGHT INDUSTRY-GENERAL	200 - 1000 ft.
12151	ACOSTA PRODUCE	3267 BEYER BLVD	92173		422	MPC	Wholesale/Storage/ Warehousing	Tijuana	911.11						Tijuana River	5009	OTHER RETAIL TRADE AND STRIP	> 1000 ft.
12152	ALL ELECTRONICS UNLIMITED	2345 VIA SEGUNDO 4	92173		421	MPC	Wholesale/Storage/ Warehousing	Tijuana	911.11						Tijuana River	2103	LIGHT INDUSTRY-GENERAL	200 - 1000 ft.
12153	API ENTERPRISE	3506 BEYER BLVD 201	92173		42299	MPC	Wholesale/Storage/ Warehousing	Tijuana	911.11						Tijuana River	9101	UNDEVELOPED LAND	> 1000 ft.

#	Business Name	Street Address	Zip	SIC	NAICS	TTWQ	Category	WMA	HSA	Drains to La Jolla ASBS	Drains to Switzer Creek	Less than 200 ft. from ESA	Tributary	Residential	Nearest Water Body	SANDAG Landuse Code	SANDAG Landuse	Distance to Nearest Water Body
12154	AR RENOVATION SERVICES	4630 BORDER VILLAGE RD 952	92173		56172	MPC	Other Contractor	Tijuana	911.11						Tijuana River	5009	OTHER RETAIL TRADE AND STRIP	> 1000 ft.
12155	ARTE DEL PUEBLO TRADING CO	1575 HOWARD AVE	92173		42199	MPC	Wholesale/Storage/ Warehousing	Tijuana	911.11						Tijuana River	2104	WAREHOUSING & PUBLIC	> 1000 ft.
12156	ARTESANOS GAMEZ 2	330 CALLE PRIMERA LM&N	92173		421	MPC	Wholesale/Storage/ Warehousing	Tijuana	911.11						Tijuana River	2104	WAREHOUSING & PUBLIC	200 - 1000 ft.
12157	BAJA ONYX INTERNATIONAL	524 CALLE PRIMERA	92173		42199	MPC	Wholesale/Storage/ Warehousing	Tijuana	911.11						Tijuana River	6002	OFFICE - LOW RISE	200 - 1000 ft.
12158	BETTER BODIES MOTORSPORTS DESIGNS LLC	111 OLIVE DR D	92173		421	MPC	Wholesale/Storage/ Warehousing	Tijuana	911.11						Moody Canyon	5007	ARTERIAL COMMERCIAL	200 - 1000 ft.
12159	BLANKETS SUPPLY	320 CALLE PRIMERA N	92173		4229	MPC	Wholesale/Storage/ Warehousing	Tijuana	911.11						Tijuana River	2104	WAREHOUSING & PUBLIC	200 - 1000 ft.
12160	BREW DISTRIBUTING LLC	4511 RIVIERA SHORES ST 4	92154		4228	MPC	Wholesale/Storage/ Warehousing	Tijuana	911.11						Moody Canyon	2104	WAREHOUSING & PUBLIC	> 1000 ft.
12161	BROKERAGE BUSINESS GROUP	1212 DENNERY RD 101	92154		42169	MPC	Wholesale/Storage/ Warehousing	Tijuana	911.11						Moody Canyon	7606	LANDSCAPE OPEN SPACE	> 1000 ft.
12162	C & H PRODUCE DISTRIBUTING	1425 30TH ST G	92154		42248	MPC	Wholesale Food	Tijuana	911.11						Tijuana River	2103	LIGHT INDUSTRY-GENERAL	> 1000 ft.
12163	C C AZTLAN INC	320 CALLE PRIMERA E	92173		42199	MPC	Wholesale/Storage/ Warehousing	Tijuana	911.11						Tijuana River	2104	WAREHOUSING & PUBLIC	200 - 1000 ft.
12164	CALIFORNIA HUB	2383 VIA SEGUNDO D1	92173		44	MPC	Wholesale/Storage/ Warehousing	Tijuana	911.11						Tijuana River	2103	LIGHT INDUSTRY-GENERAL	200 - 1000 ft.
12165	CANTERAS DECORATIONS INC	524 CALLE PRIMERA 100B	92173		42122	MPC	Wholesale/Storage/ Warehousing	Tijuana	911.11						Tijuana River	6002	OFFICE - LOW RISE	200 - 1000 ft.
12166	CLINICA DR NATURE	2388 VIA SEGUNDO	92173		44	MPC	Wholesale/Storage/ Warehousing	Tijuana	911.11						Tijuana River	2103	LIGHT INDUSTRY-GENERAL	200 - 1000 ft.
12167	CONTEMPORARY CABINET DESIGNS	1425 30TH ST A	92154		5617	MPC	Other Contractor	Tijuana	911.11						Tijuana River	2103	LIGHT INDUSTRY-GENERAL	> 1000 ft.
12168	CORONADO DISTRIBUTOR IN	464 CALLE PRIMERA 800	92173		421	MPC	Wholesale/Storage/ Warehousing	Tijuana	911.11						Tijuana River	2103	LIGHT INDUSTRY-GENERAL	200 - 1000 ft.
12169	DENISE RUELAS	352 SOUTH VISTA AVE 4	92173		56172	MPC	Other Contractor	Tijuana	911.11						Tijuana River	4117	RAILROAD RIGHT OF WAYS	> 1000 ft.
12170	EG CONSTRUCTION	4492 CAMINO DE LA PLAZA 1632	92173		23	MPC	Other Contractor	Tijuana	911.11						Tijuana River	5003	COMMUNITY SHOPPING	> 1000 ft.
12171	EL MUEBLE	524 CALLE PRIMERA 1005-15	92173		42121	MPC	Wholesale/Storage/ Warehousing	Tijuana	911.11						Tijuana River	6002	OFFICE - LOW RISE	200 - 1000 ft.
12172	EL SOL DE MEXICO SPICE CO INC	1616 PRECISION PARK LN C	92173		4229	MPC	Wholesale/Storage/ Warehousing	Tijuana	911.11						Tijuana River	2103	LIGHT INDUSTRY-GENERAL	> 1000 ft.
12173	EL VERGEL CORP	524 CALLE PRIMERA 1005	92173		42191	MPC	Wholesale/Storage/ Warehousing	Tijuana	911.11						Tijuana River	6002	OFFICE - LOW RISE	200 - 1000 ft.
12174	EXPRESS RECOVERY	524 CALLE PRIMERA 1005L	92173		42	MPC	Wholesale/Storage/ Warehousing	Tijuana	911.11						Tijuana River	6002	OFFICE - LOW RISE	200 - 1000 ft.
12175	FEBAPEL	494 CALLE PRIMERA 907	92173		4223	MPC	Wholesale/Storage/ Warehousing	Tijuana	911.11						Tijuana River	6002	OFFICE - LOW RISE	200 - 1000 ft.

#	Business Name	Street Address	Zip	SIC	NAICS	TTWQ	Category	WMA	HSA	Drains to La Jolla ASBS	Drains to Switzer Creek	Less than 200 ft. from ESA	Tributary	Residential	Nearest Water Body	SANDAG Landuse Code	SANDAG Landuse	Distance to Nearest Water Body
12176	FRED-TEE	2345 VIA SEGUNDO 3	92173		42233	MPC	Wholesale/Storage/ Warehousing	Tijuana	911.11						Tijuana River	2103	LIGHT INDUSTRY-GENERAL	200 - 1000 ft.
12177	FRUIT TREASURE	654 SAN YSIDRO BLVD	92173		42248	MPC	Wholesale Food	Tijuana	911.11						Tijuana River	5007	ARTERIAL COMMERCIAL	> 1000 ft.
12178	GABRIELA GONZALEZ	3604 BEYER BLVD 42 102	92173		56172	MPC	Other Contractor	Tijuana	911.11						Tijuana River	4117	RAILROAD RIGHT OF WAYS	> 1000 ft.
12179	GOLDEN OAK/ENCINO	1444 30TH ST D	92154		421	MPC	Wholesale/Storage/ Warehousing	Tijuana	911.11						Tijuana River	2103	LIGHT INDUSTRY-GENERAL	> 1000 ft.
12180	GOM GOM	494 CALLE PRIMERA 925	92173		42233	MPC	Wholesale/Storage/ Warehousing	Tijuana	911.11						Tijuana River	6002	OFFICE - LOW RISE	200 - 1000 ft.
12181	GOOD LUCK ENTERPRISES INC	2383 VIA SEGUNDO A-2	92173		42231	MPC	Wholesale/Storage/ Warehousing	Tijuana	911.11						Tijuana River	2103	LIGHT INDUSTRY-GENERAL	200 - 1000 ft.
12182	GRUPO PRO-TGT	524 CALLE PRIMERA 1005-11	92173		42299	MPC	Wholesale/Storage/ Warehousing	Tijuana	911.11						Tijuana River	6002	OFFICE - LOW RISE	200 - 1000 ft.
12183	GW WAGNER PLUMBING	4630 BORDER VILLAGE RD 201	92173		2351	MPC	Other Contractor	Tijuana	911.11						Tijuana River	5009	OTHER RETAIL TRADE AND STRIP	> 1000 ft.
12184	H & H INDUSTRIES	494 CALLE PRIMERA 906	92173		42199	MPC	Wholesale/Storage/ Warehousing	Tijuana	911.11						Tijuana River	6002	OFFICE - LOW RISE	200 - 1000 ft.
12185	HEALTH PRO-MEX INC	1685 PRECISION PARK LN L	92173		4229	MPC	Wholesale/Storage/ Warehousing	Tijuana	911.11						Tijuana River	2103	LIGHT INDUSTRY-GENERAL	> 1000 ft.
12186	HI TECH MEDICAL SUPPLIES INC	524 CALLE PRIMERA 1005-17	92173		42145	MPC	Wholesale/Storage/ Warehousing	Tijuana	911.11						Tijuana River	6002	OFFICE - LOW RISE	200 - 1000 ft.
12187	HL TRADING	111 OLIVE DR D	92173		4229	MPC	Wholesale/Storage/ Warehousing	Tijuana	911.11						Moody Canyon	5007	ARTERIAL COMMERCIAL	200 - 1000 ft.
12188	INTERAMERICA WHOLESALE	464 CALLE PRIMERA 802	92173		421	MPC	Wholesale/Storage/ Warehousing	Tijuana	911.11						Tijuana River	2103	LIGHT INDUSTRY-GENERAL	200 - 1000 ft.
12189	ISRAEL DE ANDA	2383 VIA SEGUNDO	92173		42295	MPC	Wholesale/Storage/ Warehousing	Tijuana	911.11						Tijuana River	2103	LIGHT INDUSTRY-GENERAL	200 - 1000 ft.
12190	J & R FINISH CARPENTRY AND	450 VISTA LANE AVE 31	92173		81149	MPC	Other Contractor	Tijuana	911.11						Tijuana River	4117	RAILROAD RIGHT OF WAYS	> 1000 ft.
12191	JESUS ALBA IMPORTS	330 CALLE PRIMERA F	92173		42199	MPC	Wholesale/Storage/ Warehousing	Tijuana	911.11						Tijuana River	2104	WAREHOUSING & PUBLIC	200 - 1000 ft.
12192	JIMS WAREHOUSE	2325 VIA TERCERO 1107	92173		421	MPC	Wholesale/Storage/ Warehousing	Tijuana	911.11						Tijuana River	6002	OFFICE - LOW RISE	200 - 1000 ft.
12193	KAMIX INTERNATIONAL	524 CALLE PRIMERA 1008	92173		4217	MPC	Wholesale/Storage/ Warehousing	Tijuana	911.11						Tijuana River	6002	OFFICE - LOW RISE	200 - 1000 ft.
12194	LA FRONTERA ROPA USADA	29 VIRGINIA AVE	92173		422	MPC	Wholesale/Storage/ Warehousing	Tijuana	911.11						Tijuana River	5009	OTHER RETAIL TRADE AND STRIP	> 1000 ft.
12195	LA GUADALUPANA IMPORTS	644 SAN YSIDRO BLVD H	92173		42199	MPC	Wholesale/Storage/ Warehousing	Tijuana	911.11						Tijuana River	2104	WAREHOUSING & PUBLIC	> 1000 ft.
12196	LAS PALMAS INTERNATIONAL LLC	4630 BORDER VILLAGE RD 201E	92173		4229	MPC	Wholesale/Storage/ Warehousing	Tijuana	911.11						Tijuana River	5009	OTHER RETAIL TRADE AND STRIP	> 1000 ft.

#	Business Name	Street Address	Zip	SIC	NAICS	TTWQ	Category	WMA	HSA	Drains to La Jolla ASBS	Drains to Switzer Creek	Less than 200 ft. from ESA	Tributary	Residential	Nearest Water Body	SANDAG Landuse Code	SANDAG Landuse	Distance to Nearest Water Body
12197	LAT FASHION	2383 VIA SEGUNDO 95	92173		42233	MPC	Wholesale/Storage/ Warehousing	Tijuana	911.11						Tijuana River	2103	LIGHT INDUSTRY-GENERAL	200 - 1000 ft.
12198	LEON OFFICE PRODUCTS INC	1405 30TH ST D	92154		42199	MPC	Wholesale/Storage/ Warehousing	Tijuana	911.11						Tijuana River	2103	LIGHT INDUSTRY-GENERAL	> 1000 ft.
12199	LICHAS IMPORTS	320 CALLE PRIMERA F	92173		42299	MPC	Wholesale/Storage/ Warehousing	Tijuana	911.11						Tijuana River	2104	WAREHOUSING & PUBLIC	200 - 1000 ft.
12200	LINKTEL SECURITY SUPPLIES	524 CALLE PRIMERA 1005A	92173		42149	MPC	Wholesale/Storage/ Warehousing	Tijuana	911.11						Tijuana River	6002	OFFICE - LOW RISE	200 - 1000 ft.
12201	LQ COMMUNICATIONS	121 LOUISIANA AVE	92173		4219	MPC	Wholesale/Storage/ Warehousing	Tijuana	911.11						Moody Canyon	5004	NEIGHBORHOOD SHOPPING	> 1000 ft.
12202	LULU'S CANDY	2388 VIA SEGUNDO	92173		44	MPC	Wholesale/Storage/ Warehousing	Tijuana	911.11						Tijuana River	2103	LIGHT INDUSTRY-GENERAL	200 - 1000 ft.
12203	LUPES	2388 VIA SEGUNDO	92173		44	MPC	Wholesale/Storage/ Warehousing	Tijuana	911.11						Tijuana River	2103	LIGHT INDUSTRY-GENERAL	200 - 1000 ft.
12204	MANTCORP	4492 CAMINO DE LA PLAZA 1622	92173		56179	MPC	Other Contractor	Tijuana	911.11						Tijuana River	5003	COMMUNITY SHOPPING	> 1000 ft.
12205	MARKAZ HOSIERY CO	654 SAN YSIDRO BLVD S255	92173		421	MPC	Wholesale/Storage/ Warehousing	Tijuana	911.11						Tijuana River	5007	ARTERIAL COMMERCIAL	> 1000 ft.
12206	MARQUEZ BUSINESS GROUP	644 SAN YSIDRO BLVD H	92173		42299	MPC	Wholesale/Storage/ Warehousing	Tijuana	911.11						Tijuana River	2104	WAREHOUSING & PUBLIC	> 1000 ft.
12207	MAX COMPUTERS INC	1575 HOWARD AVE 15	92173		42199	MPC	Wholesale/Storage/ Warehousing	Tijuana	911.11						Tijuana River	2104	WAREHOUSING & PUBLIC	> 1000 ft.
12208	MD CARPETS	4230 BEYER BLVD	92173		42199	MPC	Wholesale/Storage/ Warehousing	Tijuana	911.11						Moody Canyon	5007	ARTERIAL COMMERCIAL	200 - 1000 ft.
12209	MEXTRADE	4630 BORDER VILLAGE RD	92173		42299	MPC	Wholesale/Storage/ Warehousing	Tijuana	911.11						Tijuana River	5009	OTHER RETAIL TRADE AND STRIP	> 1000 ft.
12210	MIKE'S MART	2388 VIA SEGUNDO	92173		44	MPC	Wholesale/Storage/ Warehousing	Tijuana	911.11						Tijuana River	2103	LIGHT INDUSTRY-GENERAL	200 - 1000 ft.
12211	MORAN IMPORTS	320 CALLE PRIMERA J	92173		422	MPC	Wholesale/Storage/ Warehousing	Tijuana	911.11						Tijuana River	2104	WAREHOUSING & PUBLIC	200 - 1000 ft.
12212	MUNDIAL TRADE INC	2388 VIA SEGUNDO E-2	92173		42231	MPC	Wholesale/Storage/ Warehousing	Tijuana	911.11						Tijuana River	2103	LIGHT INDUSTRY-GENERAL	200 - 1000 ft.
12213	N' KLEAN SUPPLY	1575 HOWARD AVE B25	92173		4229	MPC	Wholesale/Storage/ Warehousing	Tijuana	911.11						Tijuana River	2104	WAREHOUSING & PUBLIC	> 1000 ft.
12214	OMAR SHOES	644 SAN YSIDRO BLVD 46	92173		422	MPC	Wholesale/Storage/ Warehousing	Tijuana	911.11						Tijuana River	2104	WAREHOUSING & PUBLIC	> 1000 ft.
12215	ORIGINAL FASHION INC	2383 VIA SEGUNDO N1	92173		422	MPC	Wholesale/Storage/ Warehousing	Tijuana	911.11						Tijuana River	2103	LIGHT INDUSTRY-GENERAL	200 - 1000 ft.
12216	PARTNERS IN A HURRY	524 CALLE PRIMERA 1005D	92173		421	MPC	Wholesale/Storage/ Warehousing	Tijuana	911.11						Tijuana River	6002	OFFICE - LOW RISE	200 - 1000 ft.
12217	PERFUME CENTER	641 SAN YSIDRO BLVD B2	92173		4229	MPC	Wholesale/Storage/ Warehousing	Tijuana	911.11						Tijuana River	5009	OTHER RETAIL TRADE AND STRIP	> 1000 ft.
12218	POWER 24 CLEANING	2310 VIA TERCERO F107	92173		42269	MPC	Wholesale/Storage/ Warehousing	Tijuana	911.11						Tijuana River	6002	OFFICE - LOW RISE	200 - 1000 ft.

#	Business Name	Street Address	Zip	SIC	NAICS	TTWQ	Category	WMA	HSA	Drains to La Jolla ASBS	Drains to Switzer Creek	Less than 200 ft. from ESA	Tributary	Residential	Nearest Water Body	SANDAG Landuse Code	SANDAG Landuse	Distance to Nearest Water Body
12219	PRECIOS LOCOS	325 SAN YSIDRO BLVD B	92173		421	MPC	Wholesale/Storage/ Warehousing	Tijuana	911.11						Moody Canyon	6002	OFFICE - LOW RISE	> 1000 ft.
12220	PRICE BUSTER WHOLESALE	424 CALLE PRIMERA	92173		422	MPC	Wholesale/Storage/ Warehousing	Tijuana	911.11						Tijuana River	2103	LIGHT INDUSTRY-GENERAL	200 - 1000 ft.
12221	R & R DE MEXICO	320 CALLE PRIMERA H	92173		42231	MPC	Wholesale/Storage/ Warehousing	Tijuana	911.11						Tijuana River	2104	WAREHOUSING & PUBLIC	200 - 1000 ft.
12222	R & R FREIGHT & MACHINERY INC	601 SAN YSIDRO BLVD 180 479	92173		42182	MPC	Wholesale/Storage/ Warehousing	Tijuana	911.11						Tijuana River	5009	OTHER RETAIL TRADE AND STRIP	> 1000 ft.
12223	RAINBOW MART INC	2344 VIA SEGUNDO D10	92173		4216	MPC	Wholesale/Storage/ Warehousing	Tijuana	911.11						Tijuana River	2103	LIGHT INDUSTRY-GENERAL	200 - 1000 ft.
12224	RAINTREES NURSERY	2802 HOLLISTER ST	92154		42293	MPC	Wholesale/Storage/ Warehousing	Tijuana	911.11						Tijuana River, Unnamed Tributary	8002	INTENSIVE AGRICULTURE	> 1000 ft.
12225	RANIEL CALDERON DIAZ	710 SAN YSIDRO BLVD A	92173		42299	MPC	Wholesale/Storage/ Warehousing	Tijuana	911.11						Tijuana River	5007	ARTERIAL COMMERCIAL	200 - 1000 ft.
12226	REAL HEALTH LABORATORIES INC	1424 30TH ST B	92154		4229	MPC	Wholesale/Storage/ Warehousing	Tijuana	911.11						Tijuana River	2103	LIGHT INDUSTRY-GENERAL	> 1000 ft.
12227	REEF BRAZIL, SOUTHCONE	4211 CAMINO DE LA PLAZA 150	92173		4223	MPC	Wholesale/Storage/ Warehousing	Tijuana	911.11						Tijuana River	5005	SPECIALTY COMMERCIAL	200 - 1000 ft.
12228	RICKMAR	494 CALLE PRIMERA 917	92173		42	MPC	Wholesale/Storage/ Warehousing	Tijuana	911.11						Tijuana River	6002	OFFICE - LOW RISE	200 - 1000 ft.
12229	ROSA B COVARRUBIAS	524 SAN YSIDRO BLVD H1	92173		4225	MPC	Wholesale Food	Tijuana	911.11						Moody Canyon	5009	OTHER RETAIL TRADE AND STRIP	> 1000 ft.
12230	ROSY'S WHOLESALE	464 CALLE PRIMERA 804	92173		421	MPC	Wholesale/Storage/ Warehousing	Tijuana	911.11						Tijuana River	2103	LIGHT INDUSTRY-GENERAL	200 - 1000 ft.
12231	SAN YSIDRO FEED & SUPPLY	109 SAN YSIDRO BLVD	92173		42183	MPC	Wholesale/Storage/ Warehousing	Tijuana	911.11						Moody Canyon	5009	OTHER RETAIL TRADE AND STRIP	> 1000 ft.
12232	SANTIAGO RIOS	222 PARK AV	92173		56179	MPC	Other Contractor	Tijuana	911.11						Moody Canyon	7601	PARKS - ACTIVE	200 - 1000 ft.
12233	SAULO'S	1819 SMYTHE AVE 48	92173		5617	MPC	Other Contractor	Tijuana	911.11						Moody Canyon	6806	ELEMENTARY SCHOOLS	> 1000 ft.
12234	SHAMMANH CORPORATION	4511 RIVIERA SHORES ST 16	92154		42199	MPC	Wholesale/Storage/ Warehousing	Tijuana	911.11						Moody Canyon	2104	WAREHOUSING & PUBLIC	> 1000 ft.
12235	SHOE ON THE BORDER	494 CALLE PRIMERA 921	92173		42234	MPC	Wholesale/Storage/ Warehousing	Tijuana	911.11						Tijuana River	6002	OFFICE - LOW RISE	200 - 1000 ft.
12236	SOFT & SMOOTH (PRINCESS)	2383 VIA SEGUNDO	92173		42231	MPC	Wholesale/Storage/ Warehousing	Tijuana	911.11						Tijuana River	2103	LIGHT INDUSTRY-GENERAL	200 - 1000 ft.
12237	SOUTH FRAMES COMPANY	330 CALLE PRIMERA C	92173		42199	MPC	Wholesale/Storage/ Warehousing	Tijuana	911.11						Tijuana River	2104	WAREHOUSING & PUBLIC	200 - 1000 ft.
12238	SOUTHWEST SPECIALTY	4184 BEYER BLVD 208	92173		42248	MPC	Wholesale Food	Tijuana	911.11						Moody Canyon	5007	ARTERIAL COMMERCIAL	200 - 1000 ft.
12239	T M T WAREHOUSE	524 CALLE PRIMERA 1000	92173		421	MPC	Wholesale/Storage/ Warehousing	Tijuana	911.11						Tijuana River	6002	OFFICE - LOW RISE	200 - 1000 ft.
12240	THE ART OF TLALLI	320 CALLE PRIMERA H	92173		421	MPC	Wholesale/Storage/ Warehousing	Tijuana	911.11						Tijuana River	2104	WAREHOUSING & PUBLIC	200 - 1000 ft.

#	Business Name	Street Address	Zip	SIC	NAICS	TTWQ	Category	WMA	HSA	Drains to La Jolla ASBS	Drains to Switzer Creek	Less than 200 ft. from ESA	Tributary	Residential	Nearest Water Body	SANDAG Landuse Code	SANDAG Landuse	Distance to Nearest Water Body
12241	THE DESIGN MANOR	511 SAN YSIDRO BLVD C215	92173		2359	MPC	Other Contractor	Tijuana	911.11						Moody Canyon	5009	OTHER RETAIL TRADE AND STRIP	> 1000 ft.
12242	TOLEDO PRODUCE	4492 CAMINO DE LA PLAZA 1380	92173		422	MPC	Wholesale/Storage/ Warehousing	Tijuana	911.11						Tijuana River	5003	COMMUNITY SHOPPING	> 1000 ft.
12243	TONALA WHOLESALE	494 CALLE PRIMERA 919	92173		422	MPC	Wholesale/Storage/ Warehousing	Tijuana	911.11						Tijuana River	6002	OFFICE - LOW RISE	200 - 1000 ft.
12244	VALENTINA VALENCIA	2388 VIA SEGUNDO	92173		42233	MPC	Wholesale/Storage/ Warehousing	Tijuana	911.11						Tijuana River	2103	LIGHT INDUSTRY-GENERAL	200 - 1000 ft.
12245	VILLAMEX CO/AVL TRANSBORDER TRADING CO	710 SAN YSIDRO BLVD 308	92173		421	MPC	Wholesale/Storage/ Warehousing	Tijuana	911.11						Tijuana River	5007	ARTERIAL COMMERCIAL	200 - 1000 ft.
12246	VOLUMEN PC INC	2310 VIA TERCERO M119	92173		4216	MPC	Wholesale/Storage/ Warehousing	Tijuana	911.11						Tijuana River	6002	OFFICE - LOW RISE	200 - 1000 ft.
12247	WEST COAST CO	524 CALLE PRIMERA 1005	92173		42299	MPC	Wholesale/Storage/ Warehousing	Tijuana	911.11						Tijuana River	6002	OFFICE - LOW RISE	200 - 1000 ft.
12248	WEST POINT IMPORTS	601 SAN YSIDRO BLVD 160	92173		4229	MPC	Wholesale/Storage/ Warehousing	Tijuana	911.11						Tijuana River	5009	OTHER RETAIL TRADE AND STRIP	> 1000 ft.
12249	WESTFIELD INTERNATIONAL	2383 VIA SEGUNDO	92173		422	MPC	Wholesale/Storage/ Warehousing	Tijuana	911.11						Tijuana River	2103	LIGHT INDUSTRY-GENERAL	200 - 1000 ft.
12250	WESTFIELD INTERNATIONAL	524 SAN YSIDRO BLVD G2	92173		422	MPC	Wholesale/Storage/ Warehousing	Tijuana	911.11						Moody Canyon	5009	OTHER RETAIL TRADE AND STRIP	> 1000 ft.
12251	ZAPATERIA CARDENAS	524 CALLE PRIMERA 1005-11	92173		42199	MPC	Wholesale/Storage/ Warehousing	Tijuana	911.11						Tijuana River	6002	OFFICE - LOW RISE	200 - 1000 ft.
12252	5 STAR BEVERAGE DISTRIBUTION INC	6987 CALLE DE LINEA 108	92154		422	MPC	Wholesale/Storage/ Warehousing	Tijuana	911.12						Spring Canyon, Unnamed Tributary	2103	LIGHT INDUSTRY-GENERAL	200 - 1000 ft.
12253	A & K REGISTRATION	8955 PASEO DE LA FUENTE NORTE	92154		56141	MPC	Other Contractor	Tijuana	911.12						Tijuana River, Unnamed Tributary	4119	OTHER TRANSPORTATIO	> 1000 ft.
12254	A & L WHOLESALE FOODS	9163 SIEMPRE VIVA RD H	92154		4224	MPC	Wholesale Food	Tijuana	911.12						Tijuana River, Unnamed Tributary	9101	UNDEVELOPED LAND	> 1000 ft.
12255	A TO Z LIQUIDATORS INC	1590 CONTINENTAL ST 117	92154		421	MPC	Wholesale/Storage/ Warehousing	Tijuana	911.12						Spring Canyon	2103	LIGHT INDUSTRY-GENERAL	> 1000 ft.
12256	ABAMEX LTD	10050 VIA DE LA AMISTAD 2452	92154		42199	MPC	Wholesale/Storage/ Warehousing	Tijuana	911.12						Tijuana River, Unnamed Tributary	2104	WAREHOUSING & PUBLIC	< 200 ft.
12257	AC CITY EQUIPMENT	6965 CAMINO MAQUILADORA D	92154		42199	MPC	Wholesale/Storage/ Warehousing	Tijuana	911.12						Spring Canyon	2103	LIGHT INDUSTRY-GENERAL	> 1000 ft.
12258	AC ELECTRIC WAREHOUSE LLC	2325 MICHAEL FARADAY DR 2	92154		4216	MPC	Wholesale/Storage/ Warehousing	Tijuana	911.12						Tijuana River, Unnamed Tributary	2103	LIGHT INDUSTRY-GENERAL	200 - 1000 ft.
12259	ACCES INDUSTRIAL TECHNOLOGY INC	8580 AVENIDA DE LA FUENTE E	92154		4214	MPC	Wholesale/Storage/ Warehousing	Tijuana	911.12						Tijuana River, Unnamed Tributary	9101	UNDEVELOPED LAND	> 1000 ft.
12260	ACD PLUMBING & ELECTRICAL	2290 MICHAEL FARADAY DR 18	92154		4217	MPC	Wholesale/Storage/ Warehousing	Tijuana	911.12						Tijuana River, Unnamed Tributary	2104	WAREHOUSING & PUBLIC	200 - 1000 ft.
12261	ACV & ORITZ LOGISTICS	6955 MAQUILADORA E	92154		42299	MPC	Wholesale/Storage/ Warehousing	Tijuana	911.12						Spring Canyon	2103	LIGHT INDUSTRY-GENERAL	> 1000 ft.

#	Business Name	Street Address	Zip	SIC	NAICS	TTWQ	Category	WMA	HSA	Drains to La Jolla ASBS	Drains to Switzer Creek	Less than 200 ft. from ESA	Tributary	Residential	Nearest Water Body	SANDAG Landuse Code	SANDAG Landuse	Distance to Nearest Water Body
12262	AD BAG INC	2285 MICHAEL FARADAY DR 12	92154		42299	MPC	Wholesale/Storage/ Warehousing	Tijuana	911.12						Tijuana River, Unnamed Tributary	2104	WAREHOUSING & PUBLIC	200 - 1000 ft.
12263	AGRO MEX PRODUCE INC	8735 DEAD STICK RD BLDG 2	92154		422	MPC	Wholesale/Storage/ Warehousing	Tijuana	911.12						Tijuana River, Unnamed Tributary	2103	LIGHT INDUSTRY-GENERAL	> 1000 ft.
12264	AKUA PRODUCTS LLC	1605 PACIFIC RIM CT C	92154		42299	MPC	Wholesale/Storage/ Warehousing	Tijuana	911.12						Spring Canyon	4114	PARKING LOTS - SURFACE	> 1000 ft.
12265	AL FURNITURE	1400 PIPER RANCH RD	92154		42121	MPC	Wholesale/Storage/ Warehousing	Tijuana	911.12						Tijuana River, Unnamed Tributary	2103	LIGHT INDUSTRY-GENERAL	> 1000 ft.
12266	ALEXA COLLECTION	8580 AVENIDA DE LA FUENTE C	92154		4223	MPC	Wholesale/Storage/ Warehousing	Tijuana	911.12						Tijuana River, Unnamed Tributary	9101	UNDEVELOPED LAND	> 1000 ft.
12267	ALFATEK INC	1605 PACIFIC RIM CT F	92154		4214	MPC	Wholesale/Storage/ Warehousing	Tijuana	911.12						Spring Canyon	4114	PARKING LOTS - SURFACE	> 1000 ft.
12268	ALLIED PACKAGING CORPORATION	2295 PASEO DE LAS AMERICAS 23	92154		42199	MPC	Wholesale/Storage/ Warehousing	Tijuana	911.12						Tijuana River, Unnamed Tributary	2103	LIGHT INDUSTRY-GENERAL	> 1000 ft.
12269	ALMESA INTERNATIONAL	7850 WATERVILLE RD 1000	92154		4224	MPC	Wholesale Food	Tijuana	911.12						Tijuana River, Unnamed Tributary	2101	INDUSTRIAL PARKS	< 200 ft.
12270	ALTIZA INC	7043 CAMINO MAQUILADORA 6	92154		42248	MPC	Wholesale Food	Tijuana	911.12						Spring Canyon	9101	UNDEVELOPED LAND	> 1000 ft.
12271	AMERICAN FRAME CO INC/AMERICAN DECOR	7560 BRISTOW CT BLDG 4	92154		421	MPC	Wholesale/Storage/ Warehousing	Tijuana	911.12						Tijuana River, Unnamed Tributary	2103	LIGHT INDUSTRY-GENERAL	> 1000 ft.
12272	AMERICAN PRODUCTS SAFETY	9785 MARCONI DR Q	92154		42199	MPC	Wholesale/Storage/ Warehousing	Tijuana	911.12						Tijuana River, Unnamed Tributary	2103	LIGHT INDUSTRY-GENERAL	> 1000 ft.
12273	AM-MEX SERVICES	7780 WATERVILLE RD	92154		42247	MPC	Wholesale Food	Tijuana	911.12						Tijuana River, Unnamed Tributary	9101	UNDEVELOPED LAND	200 - 1000 ft.
12274	ANDREW AND WILLIAMSON SALES	9940 MARCONI DR	92154		4225	MPC	Wholesale Food	Tijuana	911.12						Tijuana River, Unnamed Tributary	2103	LIGHT INDUSTRY-GENERAL	200 - 1000 ft.
12275	AP MOTORSPORTS	6950 CAMINO MAQUILADORA B	92154		421	MPC	Wholesale/Storage/ Warehousing	Tijuana	911.12						Spring Canyon	2103	LIGHT INDUSTRY-GENERAL	> 1000 ft.
12276	APRO GROUP LLC	2295 PASEO DE LAS AMERICAS 22	92154		4216	MPC	Wholesale/Storage/ Warehousing	Tijuana	911.12						Tijuana River, Unnamed Tributary	2103	LIGHT INDUSTRY-GENERAL	> 1000 ft.
12277	AUTO IMPORTACIONES	2455 OTAY CENTER DR 123A	92154		421	MPC	Wholesale/Storage/ Warehousing	Tijuana	911.12						Tijuana River, Unnamed Tributary	5004	NEIGHBORHOOD SHOPPING	> 1000 ft.
12278	AXIOM ENTERPRISES	9765 MARCONI DR 200G	92154		4223	MPC	Wholesale/Storage/ Warehousing	Tijuana	911.12						Tijuana River, Unnamed Tributary	2103	LIGHT INDUSTRY-GENERAL	> 1000 ft.
12279	B C RENTALS INC	9750 VIA DE LA AMISTAD 6	92154		42183	MPC	Wholesale/Storage/ Warehousing	Tijuana	911.12						Tijuana River, Unnamed Tributary	4119	OTHER TRANSPORTATIO	> 1000 ft.
12280	B&C EXPORTS LLC	8550 FLIGHTPATH WAY	92154		42199	MPC	Wholesale/Storage/ Warehousing	Tijuana	911.12						Tijuana River, Unnamed Tributary	4119	OTHER TRANSPORTATIO	> 1000 ft.
12281	B&C WHOLESALE EXPORTS	8550 FLIGHTPATH WAY	92154		4217	MPC	Wholesale/Storage/ Warehousing	Tijuana	911.12						Tijuana River, Unnamed Tributary	4119	OTHER TRANSPORTATIO	> 1000 ft.
12282	BAJA BANANA INC	1422 RADAR RD B	92154		42231	MPC	Wholesale/Storage/ Warehousing	Tijuana	911.12						Tijuana River, Unnamed Tributary	9101	UNDEVELOPED LAND	> 1000 ft.
12283	BAJA DUTY FREE	1351 AIR WING RD	92154		42299	MPC	Wholesale/Storage/ Warehousing	Tijuana	911.12						Tijuana River, Unnamed Tributary	2103	LIGHT INDUSTRY-GENERAL	> 1000 ft.

#	Business Name	Street Address	Zip	SIC	NAICS	TTWQ	Category	WMA	HSA	Drains to La Jolla ASBS	Drains to Switzer Creek	Less than 200 ft. from ESA	Tributary	Residential	Nearest Water Body	SANDAG Landuse Code	SANDAG Landuse	Distance to Nearest Water Body
12284	BAJA EXPORTING	2355 PASEO DE LAS AMERICAS A	92154		42241	MPC	Wholesale Food	Tijuana	911.12						Tijuana River, Unnamed Tributary	2104	WAREHOUSING & PUBLIC	> 1000 ft.
12285	BAJASYS LLC	2375 PASEO DE LAS AMERICAS 3531	92154		42169	MPC	Wholesale/Storage/ Warehousing	Tijuana	911.12						Tijuana River, Unnamed Tributary	2103	LIGHT INDUSTRY-GENERAL	> 1000 ft.
12286	BAKERS CHOICE FOODS	9163 SIEMPRE VIVA RD 6	92154		421	MPC	Wholesale/Storage/ Warehousing	Tijuana	911.12						Tijuana River, Unnamed Tributary	9101	UNDEVELOPED LAND	> 1000 ft.
12287	BAROQUE DESIGNS INC	2498 ROLL DR 905	92154		42121	MPC	Wholesale/Storage/ Warehousing	Tijuana	911.12						Tijuana River, Unnamed Tributary	5004	NEIGHBORHOOD SHOPPING	> 1000 ft.
12288	BASS INDUSTRIES	1605 PACIFIC RIM CT E	92154		4216	MPC	Wholesale/Storage/ Warehousing	Tijuana	911.12						Spring Canyon	4114	PARKING LOTS - SURFACE	> 1000 ft.
12289	BEDCO INC	6747 GATEWAY PARK DR	92154		42199	MPC	Wholesale/Storage/ Warehousing	Tijuana	911.12						Spring Canyon	7603	OPEN SPACE PARKS &	< 200 ft.
12290	BESTECH TRADING USA LTD	9635 HEINRICH HERTZ DR 1	92154		4214	MPC	Wholesale/Storage/ Warehousing	Tijuana	911.12						Tijuana River, Unnamed Tributary	2103	LIGHT INDUSTRY-GENERAL	> 1000 ft.
12291	BIG STAR GENERAL MERCHANDISE	8684 AVENIDA DE LA FUENTE 6	92154		42299	MPC	Wholesale/Storage/ Warehousing	Tijuana	911.12						Tijuana River, Unnamed Tributary	2103	LIGHT INDUSTRY-GENERAL	> 1000 ft.
12292	BI-RITE PACKAGING COMPANY INC	6774 CALLE DE LINEA 102	92154		4229	MPC	Wholesale/Storage/ Warehousing	Tijuana	911.12						Spring Canyon, Unnamed Tributary	9101	UNDEVELOPED LAND	200 - 1000 ft.
12293	BORDER TECHNOLOGY INC	9635 HEINRICH HERTZ DR 1	92154		4216	MPC	Wholesale/Storage/ Warehousing	Tijuana	911.12						Tijuana River, Unnamed Tributary	2103	LIGHT INDUSTRY-GENERAL	> 1000 ft.
12294	BOS-MEX INTERNATIONAL	6940 CAMINO MAQUILADORA F	92154		42199	MPC	Wholesale/Storage/ Warehousing	Tijuana	911.12						Spring Canyon	2103	LIGHT INDUSTRY-GENERAL	> 1000 ft.
12295	BRIMES INTERNATIONAL	2310 MICHAEL FARADAY DR	92154		42199	MPC	Wholesale/Storage/ Warehousing	Tijuana	911.12						Tijuana River, Unnamed Tributary	2103	LIGHT INDUSTRY-GENERAL	200 - 1000 ft.
12296	BROADWAY FOODS INC	9870 MARCONI DR 3	92154		42241	MPC	Wholesale Food	Tijuana	911.12						Tijuana River, Unnamed Tributary	2103	LIGHT INDUSTRY-GENERAL	> 1000 ft.
12297	BTE INC	9731 SIEMPRE VIVA RD A	92154		4229	MPC	Wholesale/Storage/ Warehousing	Tijuana	911.12						Tijuana River, Unnamed Tributary	2103	LIGHT INDUSTRY-GENERAL	> 1000 ft.
12298	BUSINESS TELECOM	8684 AVENIDA DE LA FUENTE 11	92154		4216	MPC	Wholesale/Storage/ Warehousing	Tijuana	911.12						Tijuana River, Unnamed Tributary	2103	LIGHT INDUSTRY-GENERAL	> 1000 ft.
12299	C V C	2295 PASEO DE LAS AMERICAS 22	92154		42299	MPC	Wholesale/Storage/ Warehousing	Tijuana	911.12						Tijuana River, Unnamed Tributary	2103	LIGHT INDUSTRY-GENERAL	> 1000 ft.
12300	CALIFORNIA CAGE	6929 CURRAN ST A	92154		42199	MPC	Wholesale/Storage/ Warehousing	Tijuana	911.12						Spring Canyon	4103	GENERAL AVIATION	> 1000 ft.
12301	CAMELBACK PRODUCTS LLC	6794 CALLE DE LINEA	92154		42191	MPC	Wholesale/Storage/ Warehousing	Tijuana	911.12						Spring Canyon, Unnamed Tributary	2104	WAREHOUSING & PUBLIC	< 200 ft.
12302	CAMPOS PRODUCE LLC	6955 CAMINO MAQUILADORA E	92154		422	MPC	Wholesale/Storage/ Warehousing	Tijuana	911.12						Spring Canyon	2103	LIGHT INDUSTRY-GENERAL	> 1000 ft.
12303	CARCO	8671 LONESTAR RD	92154		421	MPC	Wholesale/Storage/ Warehousing	Tijuana	911.12						Tijuana River, Unnamed Tributary	9101	UNDEVELOPED LAND	> 1000 ft.
12304	CARROLL COMPANIES INC	2311 MARCONI CT	92154		42199	MPC	Wholesale/Storage/ Warehousing	Tijuana	911.12						Tijuana River, Unnamed Tributary	2103	LIGHT INDUSTRY-GENERAL	> 1000 ft.
12305	CASA CREATIONS INC	6825 GATEWAY PARK DR 2	92154		42231	MPC	Wholesale/Storage/ Warehousing	Tijuana	911.12						Spring Canyon	2104	WAREHOUSING & PUBLIC	200 - 1000 ft.

#	Business Name	Street Address	Zip	SIC	NAICS	TTWQ	Category	WMA	HSA	Drains to La Jolla ASBS	Drains to Switzer Creek	Less than 200 ft. from ESA	Tributary	Residential	Nearest Water Body	SANDAG Landuse Code	SANDAG Landuse	Distance to Nearest Water Body
12306	CAVAZOS TRANSPORTATION & REGISTRATION	6965 CAMINO MAQUILADORA G	92154		422	MPC	Wholesale/Storage/ Warehousing	Tijuana	911.12						Spring Canyon	2103	LIGHT INDUSTRY-GENERAL	> 1000 ft.
12307	CHAPO GENERAL SUPPLY INC	9051 SIEMPRE VIVA RD J	92154		4229	MPC	Wholesale/Storage/ Warehousing	Tijuana	911.12						Tijuana River, Unnamed Tributary	9101	UNDEVELOPED LAND	> 1000 ft.
12308	COAST CITRUS DISTRIBUTORS	7597 BRISTOW CT	92154		4224	MPC	Wholesale Food	Tijuana	911.12						Tijuana River, Unnamed Tributary	5001	WHOLESALE TRADE	> 1000 ft.
12309	COAST MEAT CO	9565 HEINRICH HERTZ DR 1	92154		42247	MPC	Wholesale Food	Tijuana	911.12						Tijuana River, Unnamed Tributary	2103	LIGHT INDUSTRY-GENERAL	> 1000 ft.
12310	CONTACT IMPORT EXPORT LLC	10145 VIA DE LA AMISTAD 2	92154		42	MPC	Wholesale/Storage/ Warehousing	Tijuana	911.12						Tijuana River, Unnamed Tributary	2103	LIGHT INDUSTRY-GENERAL	200 - 1000 ft.
12311	COPANORO LLC	2325 MICHAEL FARADAY DR 3	92154		42299	MPC	Wholesale/Storage/ Warehousing	Tijuana	911.12						Tijuana River, Unnamed Tributary	2103	LIGHT INDUSTRY-GENERAL	200 - 1000 ft.
12312	CORONADO FURNITURE	9950 MARCONI DR 106	92154		4212	MPC	Wholesale/Storage/ Warehousing	Tijuana	911.12						Tijuana River, Unnamed Tributary	9101	UNDEVELOPED LAND	200 - 1000 ft.
12313	DAIICHI JITSUGYO (AMERICA) INC	2320 PASEO DE LAS AMERICAS 114	92154		4214	MPC	Wholesale/Storage/ Warehousing	Tijuana	911.12						Tijuana River, Unnamed Tributary	2103	LIGHT INDUSTRY-GENERAL	> 1000 ft.
12314	DEKO MARINE EXPORT	9668 HEINRICH HERTZ DR G	92154		42199	MPC	Wholesale/Storage/ Warehousing	Tijuana	911.12						Tijuana River, Unnamed Tributary	2103	LIGHT INDUSTRY-GENERAL	> 1000 ft.
12315	DESERT OAK TRADING PTY LTD	2365 MICHAEL FARADAY DR 4	92154		4223	MPC	Wholesale/Storage/ Warehousing	Tijuana	911.12						Tijuana River, Unnamed Tributary	2103	LIGHT INDUSTRY-GENERAL	200 - 1000 ft.
12316	DIAPERS AND MORE INC	2325 MICHAEL FARADAY DR 3	92154		422	MPC	Wholesale/Storage/ Warehousing	Tijuana	911.12						Tijuana River, Unnamed Tributary	2103	LIGHT INDUSTRY-GENERAL	200 - 1000 ft.
12317	DIAPERS AND PAPER OF CA LLC	2325 MICHAEL FARADAY DR 3	92154		42299	MPC	Wholesale/Storage/ Warehousing	Tijuana	911.12						Tijuana River, Unnamed Tributary	2103	LIGHT INDUSTRY-GENERAL	200 - 1000 ft.
12318	DICOPEL INC	8695 AVENIDA COSTA BLANCA	92154		421	MPC	Wholesale/Storage/ Warehousing	Tijuana	911.12						Tijuana River, Unnamed Tributary	2101	INDUSTRIAL PARKS	> 1000 ft.
12319	DORCO AMERICA INC	2199 BRITANNIA BLVD	92154		421	MPC	Wholesale/Storage/ Warehousing	Tijuana	911.12						Tijuana River, Unnamed Tributary	8003	FIELD CROPS	> 1000 ft.
12320	DOS AMIGOS DISTRIBUTORS INC	8595 AVENIDA COSTA SUR A	92154		4224	MPC	Wholesale Food	Tijuana	911.12						Tijuana River, Unnamed Tributary	2104	WAREHOUSING & PUBLIC	> 1000 ft.
12321	DOVECREEK WOOD PRODUCTS INC	9830 SIEMPRE VIVA RD 13	92154		42121	MPC	Wholesale/Storage/ Warehousing	Tijuana	911.12						Tijuana River, Unnamed Tributary	2103	LIGHT INDUSTRY-GENERAL	> 1000 ft.
12322	DTX WORLD COMPANY	2215 PASEO DE LAS AMERICAS 25	92154		42299	MPC	Wholesale/Storage/ Warehousing	Tijuana	911.12						Tijuana River, Unnamed Tributary	2103	LIGHT INDUSTRY-GENERAL	> 1000 ft.
12323	EAGLE FRESH PRODUCE	6987 CALLE DE LINEA 110	92154		42248	MPC	Wholesale Food	Tijuana	911.12						Spring Canyon, Unnamed Tributary	2103	LIGHT INDUSTRY-GENERAL	200 - 1000 ft.
12324	EAGLE SCIENTIFIC PRODUCTS INC	6960 CAMINO MAQUILADORA A	92154		421	MPC	Wholesale/Storage/ Warehousing	Tijuana	911.12						Spring Canyon	2103	LIGHT INDUSTRY-GENERAL	> 1000 ft.
12325	ELDEMA PRODUCTS	9765 MARCONI DR 200B	92154		4216	MPC	Wholesale/Storage/ Warehousing	Tijuana	911.12						Tijuana River, Unnamed Tributary	2103	LIGHT INDUSTRY-GENERAL	> 1000 ft.
12326	EMERSYS INC DBA QUALISYS	9874 VIA DE LA AMISTAD A	92154		4214	MPC	Wholesale/Storage/ Warehousing	Tijuana	911.12						Tijuana River, Unnamed Tributary	9101	UNDEVELOPED LAND	200 - 1000 ft.
12327	EPCOM-SD INC	7920 AIRWAY RD A7	92154		422	MPC	Wholesale/Storage/ Warehousing	Tijuana	911.12						Tijuana River, Unnamed Tributary	9101	UNDEVELOPED LAND	200 - 1000 ft.

#	Business Name	Street Address	Zip	SIC	NAICS	TTWQ	Category	WMA	HSA	Drains to La Jolla ASBS	Drains to Switzer Creek	Less than 200 ft. from ESA	Tributary	Residential	Nearest Water Body	SANDAG Landuse Code	SANDAG Landuse	Distance to Nearest Water Body
12328	EUNIL H.A. AMERICAS INC	9465 CUSTOMHOUSE PLZ C	92154		4219	MPC	Wholesale/Storage/ Warehousing	Tijuana	911.12						Tijuana River, Unnamed Tributary	4119	OTHER TRANSPORTATIO	> 1000 ft.
12329	EXPO WHOLESALE DISTRIBUTORS	9051 SIEMPRE VIVA RD J	92154		4219	MPC	Wholesale/Storage/ Warehousing	Tijuana	911.12						Tijuana River, Unnamed Tributary	9101	UNDEVELOPED LAND	> 1000 ft.
12330	EXPRESCOM SOCIEDAD ANONIMA DE	6960 CAMINO MAQUILADORA J	92154		421	MPC	Wholesale/Storage/ Warehousing	Tijuana	911.12						Spring Canyon	2103	LIGHT INDUSTRY-GENERAL	> 1000 ft.
12331	EXPRESS TRADING INTERNATIONAL	2275 MICHAEL FARADAY DR 4	92154		422	MPC	Wholesale/Storage/ Warehousing	Tijuana	911.12						Tijuana River, Unnamed Tributary	2104	WAREHOUSING & PUBLIC	200 - 1000 ft.
12332	EXTREME GENERATION INC	2360 MICHAEL FARADAY DR E	92154		4219	MPC	Wholesale/Storage/ Warehousing	Tijuana	911.12						Tijuana River, Unnamed Tributary	2103	LIGHT INDUSTRY-GENERAL	200 - 1000 ft.
12333	FANTASY FURNITURE	2365 MICHAEL FARADAY DR 3	92154		42121	MPC	Wholesale/Storage/ Warehousing	Tijuana	911.12						Tijuana River, Unnamed Tributary	2103	LIGHT INDUSTRY-GENERAL	200 - 1000 ft.
12334	FM PLASTICS	9950 MARCONI DR 106	92154		42171	MPC	Wholesale/Storage/ Warehousing	Tijuana	911.12						Tijuana River, Unnamed Tributary	9101	UNDEVELOPED LAND	200 - 1000 ft.
12335	FRESCO PRODUCE INC	9925 AIRWAY RD	92154		42248	MPC	Wholesale Food	Tijuana	911.12						Tijuana River, Unnamed Tributary	2103	LIGHT INDUSTRY-GENERAL	> 1000 ft.
12336	FRESH VEGETABLES	8515 AVENIDA DE LA FUENTE	92154		42299	MPC	Wholesale/Storage/ Warehousing	Tijuana	911.12						Tijuana River, Unnamed Tributary	2104	WAREHOUSING & PUBLIC	> 1000 ft.
12337	GEMEBO INC	2306 AVENIDA COSTA ESTE	92154		4212	MPC	Wholesale/Storage/ Warehousing	Tijuana	911.12						Tijuana River, Unnamed Tributary	2103	LIGHT INDUSTRY-GENERAL	> 1000 ft.
12338	GERCH INC/BELLAGIO	9051 SIEMPRE VIVA RD J	92154		42122	MPC	Wholesale/Storage/ Warehousing	Tijuana	911.12						Tijuana River, Unnamed Tributary	9101	UNDEVELOPED LAND	> 1000 ft.
12339	GLOBAL CHANNEL TRADING	6935 CAMINO MAQUILADORA D	92154		4212	MPC	Wholesale/Storage/ Warehousing	Tijuana	911.12						Spring Canyon	2103	LIGHT INDUSTRY-GENERAL	> 1000 ft.
12340	GLOBAL GOURMET EXPORT SERVICES	9870 MARCONI DR C	92154		42	MPC	Wholesale/Storage/ Warehousing	Tijuana	911.12						Tijuana River, Unnamed Tributary	2103	LIGHT INDUSTRY-GENERAL	> 1000 ft.
12341	GLOBAL THERAPY & SPA LLC	7920 AIRWAY RD A4	92154		421	MPC	Wholesale/Storage/ Warehousing	Tijuana	911.12						Tijuana River, Unnamed Tributary	9101	UNDEVELOPED LAND	200 - 1000 ft.
12342	GOH AMERICA CORPORATION	9335 AIRWAY RD 108	92154		42169	MPC	Wholesale/Storage/ Warehousing	Tijuana	911.12						Tijuana River, Unnamed Tributary	9101	UNDEVELOPED LAND	> 1000 ft.
12343	GOLDEN FRUIT COMPANY LLC	6700 GATEWAY PARK DR 3	92154		422	MPC	Wholesale/Storage/ Warehousing	Tijuana	911.12						Spring Canyon	9101	UNDEVELOPED LAND	200 - 1000 ft.
12344	GORMAN INDUSTRIAL	9731 SIEMPRE VIVA RD F	92154		42199	MPC	Wholesale/Storage/ Warehousing	Tijuana	911.12						Tijuana River, Unnamed Tributary	2103	LIGHT INDUSTRY-GENERAL	> 1000 ft.
12345	GROCERIES LAND LLC	2375 MICHAEL FARADAY DR 6	92154		4219	MPC	Wholesale/Storage/ Warehousing	Tijuana	911.12						Tijuana River, Unnamed Tributary	2103	LIGHT INDUSTRY-GENERAL	200 - 1000 ft.
12346	GYT SAN DIEGO COMPANY	2498 ROLL DR 826	92154		421	MPC	Wholesale/Storage/ Warehousing	Tijuana	911.12						Tijuana River, Unnamed Tributary	5004	NEIGHBORHOOD SHOPPING	> 1000 ft.
12347	H & J PRECISION TOOLS INC	6965 CAMINO MAQUILADORA C	92154		42184	MPC	Wholesale/Storage/ Warehousing	Tijuana	911.12						Spring Canyon	2103	LIGHT INDUSTRY-GENERAL	> 1000 ft.
12348	H & S IMPORT & EXPORT	2355 PASEO DE LAS AMERICAS A	92154		4224	MPC	Wholesale Food	Tijuana	911.12						Tijuana River, Unnamed Tributary	2104	WAREHOUSING & PUBLIC	> 1000 ft.
12349	H A CORPORATION	9465 CUSTOMHOUSE PLZ B	92154		42162	MPC	Wholesale/Storage/ Warehousing	Tijuana	911.12						Tijuana River, Unnamed Tributary	4119	OTHER TRANSPORTATIO	> 1000 ft.

#	Business Name	Street Address	Zip	SIC	NAICS	TTWQ	Category	WMA	HSA	Drains to La Jolla ASBS	Drains to Switzer Creek	Less than 200 ft. from ESA	Tributary	Residential	Nearest Water Body	SANDAG Landuse Code	SANDAG Landuse	Distance to Nearest Water Body
12350	H BAZA FARMS INC	7043 CAMINO MAQUILADORA	92154		42248	MPC	Wholesale Food	Tijuana	911.12						Spring Canyon	2104	WAREHOUSING & PUBLIC	200 - 1000 ft.
12351	H C PRODUCE LLC	8774 APPROACH RD	92154		42248	MPC	Wholesale Food	Tijuana	911.12						Tijuana River, Unnamed Tributary	2103	LIGHT INDUSTRY-GENERAL	> 1000 ft.
12352	H M INTERNATIONAL	6965 CAMINO MAQUILADORA E	92154		4223	MPC	Wholesale/Storage/ Warehousing	Tijuana	911.12						Spring Canyon	2103	LIGHT INDUSTRY-GENERAL	> 1000 ft.
12353	H P M TECHNOLOGIES	8580 AVENIDA DE LA FUENTE H	92154		4215	MPC	Wholesale/Storage/ Warehousing	Tijuana	911.12						Tijuana River, Unnamed Tributary	9101	UNDEVELOPED LAND	> 1000 ft.
12354	HILL RANCH LLC	2195 BRITTANIA BLVD 100	92154		42248	MPC	Wholesale Food	Tijuana	911.12						Tijuana River, Unnamed Tributary	8003	FIELD CROPS	> 1000 ft.
12355	HOON IMPORT AND EXPORT	2155 BRITANNIA BLVD	92154		42199	MPC	Wholesale/Storage/ Warehousing	Tijuana	911.12						Tijuana River, Unnamed Tributary	9101	UNDEVELOPED LAND	> 1000 ft.
12356	HUMAN INDUSTRIAL INC	10025 SIEMPRE VIVA RD A	92154		4216	MPC	Wholesale/Storage/ Warehousing	Tijuana	911.12						Tijuana River, Unnamed Tributary	2104	WAREHOUSING & PUBLIC	200 - 1000 ft.
12357	I.E. PACIFIC INC	1663 PACIFIC RIM CT	92154		23599	MPC	Other Contractor	Tijuana	911.12						Spring Canyon	2103	LIGHT INDUSTRY-GENERAL	> 1000 ft.
12358	IKON DISPLAYS INC	8580 AVENIDA DE LA FUENTE 1	92154		421	MPC	Wholesale/Storage/ Warehousing	Tijuana	911.12						Tijuana River, Unnamed Tributary	9101	UNDEVELOPED LAND	> 1000 ft.
12359	IMP EXP INC	7560 BRISTOW CT	92154		42199	MPC	Wholesale/Storage/ Warehousing	Tijuana	911.12						Tijuana River, Unnamed Tributary	2103	LIGHT INDUSTRY-GENERAL	> 1000 ft.
12360	IMPORT WATCHES INC	1422 RADAR RD A	92154		42199	MPC	Wholesale/Storage/ Warehousing	Tijuana	911.12						Tijuana River, Unnamed Tributary	9101	UNDEVELOPED LAND	> 1000 ft.
12361	INDUSTRIAL EXPERTS INC	9950 MARCONI DR 101	92154		4214	MPC	Wholesale/Storage/ Warehousing	Tijuana	911.12						Tijuana River, Unnamed Tributary	9101	UNDEVELOPED LAND	200 - 1000 ft.
12362	INDUSTRIAL MACHINERY PARTS	6930 CAMINO MAQUILADORA C	92154		42199	MPC	Wholesale/Storage/ Warehousing	Tijuana	911.12						Spring Canyon	2103	LIGHT INDUSTRY-GENERAL	> 1000 ft.
12363	INDUSTRIAL SUPPLY AND	10050 VIA DE LA AMISTAD 2460	92154		421	MPC	Wholesale/Storage/ Warehousing	Tijuana	911.12						Tijuana River, Unnamed Tributary	2104	WAREHOUSING & PUBLIC	< 200 ft.
12364	INNERGY POWER CORPORATION	2365 MICHAEL FARADAY DR 2	92154		422	MPC	Wholesale/Storage/ Warehousing	Tijuana	911.12						Tijuana River, Unnamed Tributary	2103	LIGHT INDUSTRY-GENERAL	200 - 1000 ft.
12365	INTERNATIONAL GRAINS GROWERS	9543 HEINRICH HERTZ DR 4	92154		42299	MPC	Wholesale/Storage/ Warehousing	Tijuana	911.12						Tijuana River, Unnamed Tributary	2103	LIGHT INDUSTRY-GENERAL	> 1000 ft.
12366	INTERNATIONAL SIGNS &	9865 MARCONI DR	92154		4219	MPC	Wholesale/Storage/ Warehousing	Tijuana	911.12						Tijuana River, Unnamed Tributary	2104	WAREHOUSING & PUBLIC	> 1000 ft.
12367	INTERNATIONAL SIGNS AND	1605 PACIFIC RIM CT C	92154		421	MPC	Wholesale/Storage/ Warehousing	Tijuana	911.12						Spring Canyon	4114	PARKING LOTS - SURFACE	> 1000 ft.
12368	INTERNATIONAL STATIONERY	9651 AIRWAY RD F	92154		421	MPC	Wholesale/Storage/ Warehousing	Tijuana	911.12						Tijuana River, Unnamed Tributary	2101	INDUSTRIAL PARKS	> 1000 ft.
12369	ISICA CONSTRUCTION	8662 AVENIDA DE LA FUENTE 16B	92154		233	MPC	Other Contractor	Tijuana	911.12						Tijuana River, Unnamed Tributary	2103	LIGHT INDUSTRY-GENERAL	> 1000 ft.
12370	J & F SUPPLY INC	9775 MARCONI DR H	92154		42247	MPC	Wholesale Food	Tijuana	911.12						Tijuana River, Unnamed Tributary	2103	LIGHT INDUSTRY-GENERAL	> 1000 ft.
12371	J & R INDUSTRIAL TOOLS INC	9543 HEINRICH HERTZ DR 3	92154		42199	MPC	Wholesale/Storage/ Warehousing	Tijuana	911.12						Tijuana River, Unnamed Tributary	2103	LIGHT INDUSTRY-GENERAL	> 1000 ft.
12372	JAC INC	9785 MARCONI DR T	92154		4214	MPC	Wholesale/Storage/ Warehousing	Tijuana	911.12						Tijuana River, Unnamed Tributary	2103	LIGHT INDUSTRY-GENERAL	> 1000 ft.

#	Business Name	Street Address	Zip	SIC	NAICS	TTWQ	Category	WMA	HSA	Drains to La Jolla ASBS	Drains to Switzer Creek	Less than 200 ft. from ESA	Tributary	Residential	Nearest Water Body	SANDAG Landuse Code	SANDAG Landuse	Distance to Nearest Water Body
12373	JANDD MOUNTAINEERING	2365 MARCONI CT F	92154		42191	MPC	Wholesale/Storage/ Warehousing	Tijuana	911.12						Tijuana River, Unnamed Tributary	2103	LIGHT INDUSTRY-GENERAL	> 1000 ft.
12374	JB TIRES INC	6950 CAMINO MAQUILADORA A	92154		421	MPC	Wholesale/Storage/ Warehousing	Tijuana	911.12						Spring Canyon	2103	LIGHT INDUSTRY-GENERAL	> 1000 ft.
12375	JD ELECTRIC AND INDUSTRIAL	6930 CAMINO MAQUILADORA H	92154		4216	MPC	Wholesale/Storage/ Warehousing	Tijuana	911.12						Spring Canyon	2103	LIGHT INDUSTRY-GENERAL	> 1000 ft.
12376	JEM PLASTICS INC	2177 BRITANNIA BLVD 203	92154		4219	MPC	Wholesale/Storage/ Warehousing	Tijuana	911.12						Tijuana River, Unnamed Tributary	9101	UNDEVELOPED LAND	> 1000 ft.
12377	JOHANN'S AUSTRIAN BAKERY	8650 AVENIDA COSTA BLANCA A	92154		42299	MPC	Wholesale/Storage/ Warehousing	Tijuana	911.12						Tijuana River, Unnamed Tributary	9101	UNDEVELOPED LAND	> 1000 ft.
12378	JOSE DE JESUS REYES CORTEZ INC	9785 MARCONI DR S	92154		4228	MPC	Wholesale/Storage/ Warehousing	Tijuana	911.12						Tijuana River, Unnamed Tributary	2103	LIGHT INDUSTRY-GENERAL	> 1000 ft.
12379	KAMIITA INTERNATIONAL	2320 PASEO DE LAS AMERICAS 108	92154		42199	MPC	Wholesale/Storage/ Warehousing	Tijuana	911.12						Tijuana River, Unnamed Tributary	2103	LIGHT INDUSTRY-GENERAL	> 1000 ft.
12380	KONI CORPORATION	2297 NIELS BOHR CT 212	92154		4219	MPC	Wholesale/Storage/ Warehousing	Tijuana	911.12						Tijuana River, Unnamed Tributary	6002	OFFICE - LOW RISE	> 1000 ft.
12381	KRAFTY LLC	9830 SIEMPRE VIVA RD 10	92154		4224	MPC	Wholesale Food	Tijuana	911.12						Tijuana River, Unnamed Tributary	2103	LIGHT INDUSTRY-GENERAL	> 1000 ft.
12382	LA MISION ASSOCIATES	8690 KERNS ST 110B	92154		42282	MPC	Wholesale/Storage/ Warehousing	Tijuana	911.12						Tijuana River, Unnamed Tributary	2104	WAREHOUSING & PUBLIC	> 1000 ft.
12383	LCA EXPORT	6955 CAMINO MAQUILADORA C	92154		4219	MPC	Wholesale/Storage/ Warehousing	Tijuana	911.12						Spring Canyon	2103	LIGHT INDUSTRY-GENERAL	> 1000 ft.
12384	LEGENDARY HEADWEAR	8653 AVENIDA COSTA NORTE	92154		4223	MPC	Wholesale/Storage/ Warehousing	Tijuana	911.12						Tijuana River, Unnamed Tributary	2101	INDUSTRIAL PARKS	> 1000 ft.
12385	LIGNUS INC	9335 AIRWAY RD 104	92154		42299	MPC	Wholesale/Storage/ Warehousing	Tijuana	911.12						Tijuana River, Unnamed Tributary	9101	UNDEVELOPED LAND	> 1000 ft.
12386	LINCOLN ACRES PARKING	2498 ROLL DR 409	92154		56179	MPC	Other Contractor	Tijuana	911.12						Tijuana River, Unnamed Tributary	5004	NEIGHBORHOOD SHOPPING	> 1000 ft.
12387	LINFOS INTERNATIONAL	10025 SIEMPRE VIVA RD B	92154		42162	MPC	Wholesale/Storage/ Warehousing	Tijuana	911.12						Tijuana River, Unnamed Tributary	2104	WAREHOUSING & PUBLIC	200 - 1000 ft.
12388	LOGISTICS GROUP JA	7951 AIRWAY RD	92154		42213	MPC	Wholesale/Storage/ Warehousing	Tijuana	911.12						Tijuana River, Unnamed Tributary	4119	OTHER TRANSPORTATIO	200 - 1000 ft.
12389	M & M GENERAL MERCHANDISE	8684 AVENIDA DE LA FUENTE 6	92154		42299	MPC	Wholesale/Storage/ Warehousing	Tijuana	911.12						Tijuana River, Unnamed Tributary	2103	LIGHT INDUSTRY-GENERAL	> 1000 ft.
12390	MACSA TECHNOLOGY INC	9830 SIEMPRE VIVA RD 18	92154		42199	MPC	Wholesale/Storage/ Warehousing	Tijuana	911.12						Tijuana River, Unnamed Tributary	2103	LIGHT INDUSTRY-GENERAL	> 1000 ft.
12391	MAJESTIC FLEX PAC	1351 AIR WING RD	92154		422	MPC	Wholesale/Storage/ Warehousing	Tijuana	911.12						Tijuana River, Unnamed Tributary	2103	LIGHT INDUSTRY-GENERAL	> 1000 ft.
12392	MAR TRADING LLC	2475 PASEO DE LAS AMERICAS 102C	92154		42249	MPC	Wholesale Food	Tijuana	911.12						Tijuana River, Unnamed Tributary	2103	LIGHT INDUSTRY-GENERAL	> 1000 ft.
12393	MARISCOS DEL PACIFICO LLC	10050 VIA DE LA AMISTAD 2460	92154		42246	MPC	Wholesale Food	Tijuana	911.12						Tijuana River, Unnamed Tributary	2104	WAREHOUSING & PUBLIC	< 200 ft.
12394	MARKET SPECIALTIES	10055 MARCONI DR 2442	92154		42299	MPC	Wholesale/Storage/ Warehousing	Tijuana	911.12						Tijuana River, Unnamed Tributary	2103	LIGHT INDUSTRY-GENERAL	< 200 ft.
12395	MARKHO PACKAGING	2375 MICHAEL FARADAY DR 6	92154		42299	MPC	Wholesale/Storage/ Warehousing	Tijuana	911.12						Tijuana River, Unnamed Tributary	2103	LIGHT INDUSTRY-GENERAL	200 - 1000 ft.

#	Business Name	Street Address	Zip	SIC	NAICS	TTWQ	Category	WMA	HSA	Drains to La Jolla ASBS	Drains to Switzer Creek	Less than 200 ft. from ESA	Tributary	Residential	Nearest Water Body	SANDAG Landuse Code	SANDAG Landuse	Distance to Nearest Water Body
12396	MARTINEZ FARMS	2440 CACTUS RD	92154		42299	MPC	Wholesale/Storage/ Warehousing	Tijuana	911.12						Spring Canyon, Unnamed Tributary	8002	INTENSIVE AGRICULTURE	200 - 1000 ft.
12397	MECHES PRODUCE LLC	7043 CAMINO MAQUILADORA 6	92154		42248	MPC	Wholesale Food	Tijuana	911.12						Spring Canyon	9101	UNDEVELOPED LAND	> 1000 ft.
12398	MEXBROS FRUIT INC	8515 AVENIDA DE LA FUENTE	92154		42248	MPC	Wholesale Food	Tijuana	911.12						Tijuana River, Unnamed Tributary	2104	WAREHOUSING & PUBLIC	> 1000 ft.
12399	MEXTRADE INC	10030 VIA DE LA AMISTAD H	92154		42249	MPC	Wholesale Food	Tijuana	911.12						Tijuana River, Unnamed Tributary	2104	WAREHOUSING & PUBLIC	< 200 ft.
12400	MICROFIBER UNLIMITED INC	6754 CALLE DE LINEA 102	92154		422	MPC	Wholesale/Storage/ Warehousing	Tijuana	911.12						Spring Canyon, Unnamed Tributary	9101	UNDEVELOPED LAND	200 - 1000 ft.
12401	MRO SUPPLIERS	9950 MARCONI DR 104	92154		4219	MPC	Wholesale/Storage/ Warehousing	Tijuana	911.12						Tijuana River, Unnamed Tributary	9101	UNDEVELOPED LAND	200 - 1000 ft.
12402	MULTICABLE & SURPLUS	8580 AVENIDA DE LA FUENTE G	92154		4219	MPC	Wholesale/Storage/ Warehousing	Tijuana	911.12						Tijuana River, Unnamed Tributary	9101	UNDEVELOPED LAND	> 1000 ft.
12403	MUNEKATA AMERICA INCORPORATED	2320 PASEO DE LAS AMERICAS 112	92154		4216	MPC	Wholesale/Storage/ Warehousing	Tijuana	911.12						Tijuana River, Unnamed Tributary	2103	LIGHT INDUSTRY-GENERAL	> 1000 ft.
12404	MVO INTERNATIONAL	2365 MICHAEL FARADAY DR 1	92154		4229	MPC	Wholesale/Storage/ Warehousing	Tijuana	911.12						Tijuana River, Unnamed Tributary	2103	LIGHT INDUSTRY-GENERAL	200 - 1000 ft.
12405	MYM LABORATORY & MEDICAL SUPPLY,	8684 AVENIDA DE LA FUENTE 14	92154		42145	MPC	Wholesale/Storage/ Warehousing	Tijuana	911.12						Tijuana River, Unnamed Tributary	2103	LIGHT INDUSTRY-GENERAL	> 1000 ft.
12406	NAMUR & ASSOCIATES	2215 PASEO DE LAS AMERICAS 26	92154		422	MPC	Wholesale/Storage/ Warehousing	Tijuana	911.12						Tijuana River, Unnamed Tributary	2103	LIGHT INDUSTRY-GENERAL	> 1000 ft.
12407	NATURAL ELITE	8580 AVENIDA DE LA FUENTE H	92154		42299	MPC	Wholesale/Storage/ Warehousing	Tijuana	911.12						Tijuana River, Unnamed Tributary	9101	UNDEVELOPED LAND	> 1000 ft.
12408	NEW GLOBALSALES LLC	9775 MARCONI DR D	92154		42232	MPC	Wholesale/Storage/ Warehousing	Tijuana	911.12						Tijuana River, Unnamed Tributary	2103	LIGHT INDUSTRY-GENERAL	> 1000 ft.
12409	NEW WEST PRODUCTS INC	7520 AIRWAY RD	92154		422	MPC	Wholesale/Storage/ Warehousing	Tijuana	911.12						Tijuana River, Unnamed Tributary	2103	LIGHT INDUSTRY-GENERAL	> 1000 ft.
12410	NORTH MEX INS	6965 CAMINO MAQUILADORA G	92154		422	MPC	Wholesale/Storage/ Warehousing	Tijuana	911.12						Spring Canyon	2103	LIGHT INDUSTRY-GENERAL	> 1000 ft.
12411	NU-HOODS	6929 CURRAN ST	92154		42199	MPC	Wholesale/Storage/ Warehousing	Tijuana	911.12						Spring Canyon	4103	GENERAL AVIATION	> 1000 ft.
12412	O & B FURNITURE	1400 PIPER RANCH RD	92154		42121	MPC	Wholesale/Storage/ Warehousing	Tijuana	911.12						Tijuana River, Unnamed Tributary	2103	LIGHT INDUSTRY-GENERAL	> 1000 ft.
12413	OFF ROAD EXPORT PRODUCTS LLC	9295 SIEMPRE VIVA RD H	92154		421	MPC	Wholesale/Storage/ Warehousing	Tijuana	911.12						Tijuana River, Unnamed Tributary	9101	UNDEVELOPED LAND	> 1000 ft.
12414	OFFICE 2000	6955 CAMINO MAQUILADORA A	92154		4229	MPC	Wholesale/Storage/ Warehousing	Tijuana	911.12						Spring Canyon	2103	LIGHT INDUSTRY-GENERAL	> 1000 ft.
12415	ORGANICS UNLIMITED INC	8587 AVENIDA COSTA NORTE 2	92154		422	MPC	Wholesale/Storage/ Warehousing	Tijuana	911.12						Tijuana River, Unnamed Tributary	2104	WAREHOUSING & PUBLIC	> 1000 ft.
12416	ORPESA SEAFOOD LLC	9136 SIEMPRE VIVA RD G	92154		4229	MPC	Wholesale/Storage/ Warehousing	Tijuana	911.12						Tijuana River, Unnamed Tributary	9101	UNDEVELOPED LAND	> 1000 ft.
12417	OTAY CARPET OUTLET INC	6930 CAMINO MAQUILADORA I	92154		421	MPC	Wholesale/Storage/ Warehousing	Tijuana	911.12						Spring Canyon	2103	LIGHT INDUSTRY-GENERAL	> 1000 ft.

#	Business Name	Street Address	Zip	SIC	NAICS	TTWQ	Category	WMA	HSA	Drains to La Jolla ASBS	Drains to Switzer Creek	Less than 200 ft. from ESA	Tributary	Residential	Nearest Water Body	SANDAG Landuse Code	SANDAG Landuse	Distance to Nearest Water Body
12418	OTAY ELECTRIC DISTRIBUTION	9651 AIRWAY RD G	92154		42183	MPC	Wholesale/Storage/ Warehousing	Tijuana	911.12						Tijuana River, Unnamed Tributary	2101	INDUSTRIAL PARKS	> 1000 ft.
12419	OTAY MESA REPACKERS AND	8578 AVENIDA COSTA BLANCA 101-102	92154		42248	MPC	Wholesale Food	Tijuana	911.12						Tijuana River, Unnamed Tributary	4114	PARKING LOTS - SURFACE	> 1000 ft.
12420	OTAY MESA TEST ONLY	6960 CAMINO MAQUILADORA K	92154		422	MPC	Wholesale/Storage/ Warehousing	Tijuana	911.12						Spring Canyon	2103	LIGHT INDUSTRY-GENERAL	> 1000 ft.
12421	OTAY TRADING COMPANY INC	2323 AVENIDA COSTA ESTE 100	92154		4224	MPC	Wholesale Food	Tijuana	911.12						Tijuana River, Unnamed Tributary	2103	LIGHT INDUSTRY-GENERAL	> 1000 ft.
12422	PACIFICA DISTRIBUTION	9375 CUSTOMHOUSE PLZ I	92154		42249	MPC	Wholesale Food	Tijuana	911.12						Tijuana River, Unnamed Tributary	2104	WAREHOUSING & PUBLIC	> 1000 ft.
12423	PIANCONE GROUP INTERNATIONAL	2355 PASEO DE LAS AMERICAS	92154		4224	MPC	Wholesale Food	Tijuana	911.12						Tijuana River, Unnamed Tributary	2104	WAREHOUSING & PUBLIC	> 1000 ft.
12424	PINNACLE INDUSTRIAL	6975 CAMINO MAQUILADORA	92154		42171	MPC	Wholesale/Storage/ Warehousing	Tijuana	911.12						Spring Canyon	2103	LIGHT INDUSTRY-GENERAL	200 - 1000 ft.
12425	PINOS PRODUCE INC	1710 DORNOCH CT B	92154		422	MPC	Wholesale/Storage/ Warehousing	Tijuana	911.12						Tijuana River, Unnamed Tributary	2101	INDUSTRIAL PARKS	> 1000 ft.
12426	PLANTIMEX DISTRIBUTORS INC	7577 AIRWAY RD	92154		4219	MPC	Wholesale/Storage/ Warehousing	Tijuana	911.12						Tijuana River, Unnamed Tributary	9101	UNDEVELOPED LAND	> 1000 ft.
12427	PM INDUSTRIES LP	2355 PASEO DE LAS AMERICAS B	92154		421	MPC	Wholesale/Storage/ Warehousing	Tijuana	911.12						Tijuana River, Unnamed Tributary	2104	WAREHOUSING & PUBLIC	> 1000 ft.
12428	PORT-A-PIN LOCK	6929 CURRAN ST	92154		42199	MPC	Wholesale/Storage/ Warehousing	Tijuana	911.12						Spring Canyon	4103	GENERAL AVIATION	> 1000 ft.
12429	POWER-SONIC CORPORATION	7550 PANASONIC WAY	92154		422	MPC	Wholesale/Storage/ Warehousing	Tijuana	911.12						Tijuana River, Unnamed Tributary	2103	LIGHT INDUSTRY-GENERAL	> 1000 ft.
12430	PRECISION EQUIPMENT AND MATERIALS DBA	8580 AVENIDA DE LA FUENTE H	92154		421	MPC	Wholesale/Storage/ Warehousing	Tijuana	911.12						Tijuana River, Unnamed Tributary	9101	UNDEVELOPED LAND	> 1000 ft.
12431	PROMMESA USA	8684 AVENIDA DE LA FUENTE 13A	92154		42145	MPC	Wholesale/Storage/ Warehousing	Tijuana	911.12						Tijuana River, Unnamed Tributary	2103	LIGHT INDUSTRY-GENERAL	> 1000 ft.
12432	QUALFIN INC	2375 PASEO DE LAS AMERICAS 3312	92154		42122	MPC	Wholesale/Storage/ Warehousing	Tijuana	911.12						Tijuana River, Unnamed Tributary	2103	LIGHT INDUSTRY-GENERAL	> 1000 ft.
12433	QUALITY CHAIN MANAGEMENT INTERNATIONAL	2655 MELKSEE ST D	92154		4216	MPC	Wholesale/Storage/ Warehousing	Tijuana	911.12						Tijuana River, Unnamed Tributary	9101	UNDEVELOPED LAND	> 1000 ft.
12434	QUES-MEX DISTRIBUTOR INC	7043 CAMINO MAQUILADORA 2	92154		42243	MPC	Wholesale Food	Tijuana	911.12						Spring Canyon	9101	UNDEVELOPED LAND	> 1000 ft.
12435	RAMON BILBOA IMPORTERS	10145 VIA DE LA AMISTAD J	92154		422	MPC	Wholesale/Storage/ Warehousing	Tijuana	911.12						Tijuana River, Unnamed Tributary	2103	LIGHT INDUSTRY-GENERAL	200 - 1000 ft.
12436	REF BUENA VISTA	6960 CAMINO MAQUILADORA E	92154		421	MPC	Wholesale/Storage/ Warehousing	Tijuana	911.12						Spring Canyon	2103	LIGHT INDUSTRY-GENERAL	> 1000 ft.
12437	RJ OWENS INDUSTRIAL	6965 CAMINO MAQUILADORA H	92154		421	MPC	Wholesale/Storage/ Warehousing	Tijuana	911.12						Spring Canyon	2103	LIGHT INDUSTRY-GENERAL	> 1000 ft.
12438	ROFRA ENTERPRISES INC	9785 MARCONI DR P	92154		42299	MPC	Wholesale/Storage/ Warehousing	Tijuana	911.12						Tijuana River, Unnamed Tributary	2103	LIGHT INDUSTRY-GENERAL	> 1000 ft.
12439	ROHM ELECTRONICS USA	2220 NEILS BOHR CT	92154		4216	MPC	Wholesale/Storage/ Warehousing	Tijuana	911.12						Tijuana River, Unnamed Tributary	2103	LIGHT INDUSTRY-GENERAL	> 1000 ft.

#	Business Name	Street Address	Zip	SIC	NAICS	TTWQ	Category	WMA	HSA	Drains to La Jolla ASBS	Drains to Switzer Creek	Less than 200 ft. from ESA	Tributary	Residential	Nearest Water Body	SANDAG Landuse Code	SANDAG Landuse	Distance to Nearest Water Body
12440	ROTTER ENTERPRISES INC	9335 AIRWAY RD 211	92154		42299	MPC	Wholesale/Storage/ Warehousing	Tijuana	911.12						Tijuana River, Unnamed Tributary	9101	UNDEVELOPED LAND	> 1000 ft.
12441	RPA IMPORT & EXPORT INC	9668 HEINRICH HERTZ DR C	92154		42199	MPC	Wholesale/Storage/ Warehousing	Tijuana	911.12						Tijuana River, Unnamed Tributary	2103	LIGHT INDUSTRY-GENERAL	> 1000 ft.
12442	RPM MATERIAL HANDLING	8530 AVENIDA COSTA NORTE	92154		4214	MPC	Wholesale/Storage/ Warehousing	Tijuana	911.12						Tijuana River, Unnamed Tributary	2101	INDUSTRIAL PARKS	> 1000 ft.
12443	RUDEL BOOT COMPANY	9668 HEINRICH HERTZ DR F	92154		4223	MPC	Wholesale/Storage/ Warehousing	Tijuana	911.12						Tijuana River, Unnamed Tributary	2103	LIGHT INDUSTRY-GENERAL	> 1000 ft.
12444	S & S BAKERY	2535 BRITANNIA BLVD	92154		422	MPC	Wholesale/Storage/ Warehousing	Tijuana	911.12						Spring Canyon, Unnamed Tributary	2104	WAREHOUSING & PUBLIC	> 1000 ft.
12445	SACOME METALS USA INC	9060 SIEMPRE VIVA RD	92154		42199	MPC	Wholesale/Storage/ Warehousing	Tijuana	911.12						Tijuana River, Unnamed Tributary	9101	UNDEVELOPED LAND	> 1000 ft.
12446	SALMARIA LEATHER LLC	2275 MICHAEL FARADAY DR 1	92154		42199	MPC	Wholesale/Storage/ Warehousing	Tijuana	911.12						Tijuana River, Unnamed Tributary	2104	WAREHOUSING & PUBLIC	200 - 1000 ft.
12447	SAMWHA USA INC	2555 MELKSEE ST	92154		4216	MPC	Wholesale/Storage/ Warehousing	Tijuana	911.12						Tijuana River, Unnamed Tributary	2104	WAREHOUSING & PUBLIC	> 1000 ft.
12448	SAN DIEGO INDUSTRIAL	10031 MARCONI DR 7	92154		42184	MPC	Wholesale/Storage/ Warehousing	Tijuana	911.12						Tijuana River, Unnamed Tributary	2103	LIGHT INDUSTRY-GENERAL	< 200 ft.
12449	SANYO PLASTICS COMPOUND	2297 NIELS BOHR CT 111	92154		42199	MPC	Wholesale/Storage/ Warehousing	Tijuana	911.12						Tijuana River, Unnamed Tributary	6002	OFFICE - LOW RISE	> 1000 ft.
12450	SECEXA INTERNATIONAL	2285 MICHAEL FARADAY DR 14	92154		42299	MPC	Wholesale/Storage/ Warehousing	Tijuana	911.12						Tijuana River, Unnamed Tributary	2104	WAREHOUSING & PUBLIC	200 - 1000 ft.
12451	SECURITY AND EQUIPMENT	9375 CUSTOMHOUSE PLZ F1	92154		421	MPC	Wholesale/Storage/ Warehousing	Tijuana	911.12						Tijuana River, Unnamed Tributary	2104	WAREHOUSING & PUBLIC	> 1000 ft.
12452	SEGO PRECISION INC	8684 AVENIDA DE LA FUENTE 3	92154		4218	MPC	Wholesale/Storage/ Warehousing	Tijuana	911.12						Tijuana River, Unnamed Tributary	2103	LIGHT INDUSTRY-GENERAL	> 1000 ft.
12453	SERRANOS IMPORT & EXPORT BROKER	6965 CAMINO MAQUILADORA D	92154		42199	MPC	Wholesale/Storage/ Warehousing	Tijuana	911.12						Spring Canyon	2103	LIGHT INDUSTRY-GENERAL	> 1000 ft.
12454	SEVEN SEAS SUPPLY	2225 AVENIDA COSTA ESTE 1800	92154		4223	MPC	Wholesale/Storage/ Warehousing	Tijuana	911.12						Tijuana River, Unnamed Tributary	2103	LIGHT INDUSTRY-GENERAL	> 1000 ft.
12455	SICCNESS NET DISTRIBUTION	8662 AVENIDA DE LA FUENTE 4	92154		42161	MPC	Wholesale/Storage/ Warehousing	Tijuana	911.12						Tijuana River, Unnamed Tributary	2103	LIGHT INDUSTRY-GENERAL	> 1000 ft.
12456	SIERRA A C	2098 HARVEST RD F1304	92154		42199	MPC	Wholesale/Storage/ Warehousing	Tijuana	911.12						Tijuana River, Unnamed Tributary	9101	UNDEVELOPED LAND	> 1000 ft.
12457	SIMPLY FRESH PRODUCE	1351 AIR WING RD C	92154		42241	MPC	Wholesale Food	Tijuana	911.12						Tijuana River, Unnamed Tributary	2103	LIGHT INDUSTRY-GENERAL	> 1000 ft.
12458	SOHNEN ENTERPRISES INC	8830 SIEMPRE VIVA RD 500	92154		422	MPC	Wholesale/Storage/ Warehousing	Tijuana	911.12						Tijuana River, Unnamed Tributary	2103	LIGHT INDUSTRY-GENERAL	> 1000 ft.
12459	SOUTH BAY GRANITE & MARBLE	9950 MARCONI DR 102	92154		4219	MPC	Wholesale/Storage/ Warehousing	Tijuana	911.12						Tijuana River, Unnamed Tributary	9101	UNDEVELOPED LAND	200 - 1000 ft.
12460	SOUTHERN PET SUPPLIES LLC	6965 CAMINO MAQUILADORA F	92154		42199	MPC	Wholesale/Storage/ Warehousing	Tijuana	911.12						Spring Canyon	2103	LIGHT INDUSTRY-GENERAL	> 1000 ft.
12461	SOUTHLAND PIPLE NIPPLES, INC	2660 SARNEN ST 220	92154		44	MPC	Wholesale/Storage/ Warehousing	Tijuana	911.12						Tijuana River, Unnamed Tributary	2103	LIGHT INDUSTRY-GENERAL	> 1000 ft.
12462	SOUTHWEST EXPORT LLC	2285 MICHAEL FARADAY DR 11	92154		4225	MPC	Wholesale Food	Tijuana	911.12						Tijuana River, Unnamed Tributary	2104	WAREHOUSING & PUBLIC	200 - 1000 ft.

#	Business Name	Street Address	Zip	SIC	NAICS	TTWQ	Category	WMA	HSA	Drains to La Jolla ASBS	Drains to Switzer Creek	Less than 200 ft. from ESA	Tributary	Residential	Nearest Water Body	SANDAG Landuse Code	SANDAG Landuse	Distance to Nearest Water Body
12463	SOUTHWEST SUPPLIERS INC	8662 AVENIDA DE LA FUENTE 9	92154		4217	MPC	Wholesale/Storage/ Warehousing	Tijuana	911.12						Tijuana River, Unnamed Tributary	2103	LIGHT INDUSTRY-GENERAL	> 1000 ft.
12464	STARBOARD TRADING COMPANY	9163 SIEMPRE VIVA RD A	92154		42199	MPC	Wholesale/Storage/ Warehousing	Tijuana	911.12						Tijuana River, Unnamed Tributary	9101	UNDEVELOPED LAND	> 1000 ft.
12465	STEAMBOAT CORP	9668 HEINRICH HERTZ DR F	92154		42199	MPC	Wholesale/Storage/ Warehousing	Tijuana	911.12						Tijuana River, Unnamed Tributary	2103	LIGHT INDUSTRY-GENERAL	> 1000 ft.
12466	SUPER SPICE COMPANY	6955 CAMINO MAQUILADORA F	92154		4229	MPC	Wholesale/Storage/ Warehousing	Tijuana	911.12						Spring Canyon	2103	LIGHT INDUSTRY-GENERAL	> 1000 ft.
12467	SWEET WORLD CORPORATION	1410 PIPER RANCH RD 7	92154		42245	MPC	Wholesale Food	Tijuana	911.12						Tijuana River, Unnamed Tributary	8003	FIELD CROPS	> 1000 ft.
12468	TAMURA H A MACHINERY INC	9465 CUSTOMHOUSE PLZ B	92154		42199	MPC	Wholesale/Storage/ Warehousing	Tijuana	911.12						Tijuana River, Unnamed Tributary	4119	OTHER TRANSPORTATIO	> 1000 ft.
12469	TARA PICTURE FRAMES	7615 SIEMPRE VIVA RD	92154		42299	MPC	Wholesale/Storage/ Warehousing	Tijuana	911.12						Tijuana River, Unnamed Tributary	2103	LIGHT INDUSTRY-GENERAL	> 1000 ft.
12470	TECNICA SALES LLC	8684 AVENIDA DE LA FUENTE 1	92154		42199	MPC	Wholesale/Storage/ Warehousing	Tijuana	911.12						Tijuana River, Unnamed Tributary	2103	LIGHT INDUSTRY-GENERAL	> 1000 ft.
12471	TEQUILA LAS AMERICAS LLC	2345 MARCONI CT D4	92154		42282	MPC	Wholesale/Storage/ Warehousing	Tijuana	911.12						Tijuana River, Unnamed Tributary	2103	LIGHT INDUSTRY-GENERAL	> 1000 ft.
12472	THE BOX CO INC	1641 PACIFIC RIM CT	92154		422	MPC	Wholesale/Storage/ Warehousing	Tijuana	911.12						Spring Canyon	2103	LIGHT INDUSTRY-GENERAL	> 1000 ft.
12473	TIERRA Y FUEGO	8785 DEAD STICK RD	92154		422	MPC	Wholesale/Storage/ Warehousing	Tijuana	911.12						Tijuana River, Unnamed Tributary	2103	LIGHT INDUSTRY-GENERAL	> 1000 ft.
12474	TRI-MEX DISTRIBUTOR INC	7920 AIRWAY RD A1	92154		4229	MPC	Wholesale/Storage/ Warehousing	Tijuana	911.12						Tijuana River, Unnamed Tributary	9101	UNDEVELOPED LAND	200 - 1000 ft.
12475	TURNKEY SERVICE INC	1605 PACIFIC RIM CT E	92154		42169	MPC	Wholesale/Storage/ Warehousing	Tijuana	911.12						Spring Canyon	4114	PARKING LOTS - SURFACE	> 1000 ft.
12476	UNIVERSAL GROCERS	7920 AIRWAY RD A1	92154		4224	MPC	Wholesale Food	Tijuana	911.12						Tijuana River, Unnamed Tributary	9101	UNDEVELOPED LAND	200 - 1000 ft.
12477	UNIVERSAL NATURAL	9163 SIEMPRE VIVA RD F	92154		422	MPC	Wholesale/Storage/ Warehousing	Tijuana	911.12						Tijuana River, Unnamed Tributary	9101	UNDEVELOPED LAND	> 1000 ft.
12478	UNIVERSAL NATURAL	9163 SIEMPRE VIVA RD F	92154		4229	MPC	Wholesale/Storage/ Warehousing	Tijuana	911.12						Tijuana River, Unnamed Tributary	9101	UNDEVELOPED LAND	> 1000 ft.
12479	UNLIMITED TECHNOLOGY USA	9830 SIEMPRE VIVA RD 18C	92154		42169	MPC	Wholesale/Storage/ Warehousing	Tijuana	911.12						Tijuana River, Unnamed Tributary	2103	LIGHT INDUSTRY-GENERAL	> 1000 ft.
12480	UPS SUPPLY CHAIN SOLUTIONS INC	8709 KERNS ST	92154		42199	MPC	Wholesale/Storage/ Warehousing	Tijuana	911.12						Tijuana River, Unnamed Tributary	2104	WAREHOUSING & PUBLIC	> 1000 ft.
12481	USA COMMERCE INC	7577 AIRWAY RD 105	92154		4219	MPC	Wholesale/Storage/ Warehousing	Tijuana	911.12						Tijuana River, Unnamed Tributary	9101	UNDEVELOPED LAND	> 1000 ft.
12482	UTILITY TRAILER SALES CO	10140 MARCONI DR F	92154		42199	MPC	Wholesale/Storage/ Warehousing	Tijuana	911.12						Tijuana River, Unnamed Tributary	2103	LIGHT INDUSTRY-GENERAL	200 - 1000 ft.
12483	V&F DISTRIBUTORS LLC	8640 SIEMPRE VIVA RD A	92154		42248	MPC	Wholesale Food	Tijuana	911.12						Tijuana River, Unnamed Tributary	9101	UNDEVELOPED LAND	> 1000 ft.
12484	V.R. PRODUCE INC	8674 AVENIDA COSTA SUR	92154		422	MPC	Wholesale/Storage/ Warehousing	Tijuana	911.12						Tijuana River, Unnamed Tributary	2103	LIGHT INDUSTRY-GENERAL	> 1000 ft.
12485	VALSI POWER EQUIPMENT	2235 AVENIDA COSTA ESTE 200	92154		42144	MPC	Wholesale/Storage/ Warehousing	Tijuana	911.12						Tijuana River, Unnamed Tributary	2103	LIGHT INDUSTRY-GENERAL	> 1000 ft.

#	Business Name	Street Address	Zip	SIC	NAICS	TTWQ	Category	WMA	HSA	Drains to La Jolla ASBS	Drains to Switzer Creek	Less than 200 ft. from ESA	Tributary	Residential	Nearest Water Body	SANDAG Landuse Code	SANDAG Landuse	Distance to Nearest Water Body
12486	VANILLA AZTECA	2345 MARCONI CT D	92154		42249	MPC	Wholesale Food	Tijuana	911.12						Tijuana River, Unnamed Tributary	2103	LIGHT INDUSTRY-GENERAL	> 1000 ft.
12487	VIASTARA LLC	1605 PACIFIC RIM CT C	92154		42169	MPC	Wholesale/Storage/ Warehousing	Tijuana	911.12						Spring Canyon	4114	PARKING LOTS - SURFACE	> 1000 ft.
12488	VISTA BAY LLC	2655 MELKSEE ST	92154		4228	MPC	Wholesale/Storage/ Warehousing	Tijuana	911.12						Tijuana River, Unnamed Tributary	2104	WAREHOUSING & PUBLIC	> 1000 ft.
12489	VP BROKERS	8684 AVENIDA DE LA FUENTE 6	92154		4229	MPC	Wholesale/Storage/ Warehousing	Tijuana	911.12						Tijuana River, Unnamed Tributary	2103	LIGHT INDUSTRY-GENERAL	> 1000 ft.
12490	WHALEN FURNITURE	1578 AIR WING RD	92154		42	MPC	Wholesale/Storage/ Warehousing	Tijuana	911.12						Tijuana River, Unnamed Tributary	2103	LIGHT INDUSTRY-GENERAL	> 1000 ft.
12491	WHAT DO YOU NEED SERVICES	6630 CAMINO MAQUILADORA 2200	92154		42199	MPC	Wholesale/Storage/ Warehousing	Tijuana	911.12						Spring Canyon	4114	PARKING LOTS - SURFACE	> 1000 ft.
12492	WHOLESALE EXPRESS INC	8684 AVENIDA DE LA FUENTE 9	92154		42299	MPC	Wholesale/Storage/ Warehousing	Tijuana	911.12						Tijuana River, Unnamed Tributary	2103	LIGHT INDUSTRY-GENERAL	> 1000 ft.
12493	WILSON / BATIZ OF CALIFORNIA LLC	9925 AIRWAY RD	92154		42248	MPC	Wholesale Food	Tijuana	911.12						Tijuana River, Unnamed Tributary	2103	LIGHT INDUSTRY-GENERAL	> 1000 ft.
12494	WOOD ARTS OF MEXICO	10050 VIA DE LA AMISTAD 2498	92154		421	MPC	Wholesale/Storage/ Warehousing	Tijuana	911.12						Tijuana River, Unnamed Tributary	2104	WAREHOUSING & PUBLIC	< 200 ft.
12495	YIENT ENGINEERING INC	2587 OTAY CENTER DR 6	92154		4214	MPC	Wholesale/Storage/ Warehousing	Tijuana	911.12						Tijuana River, Unnamed Tributary	2104	WAREHOUSING & PUBLIC	> 1000 ft.
12496	1ST KLAAS PLUMBING	7477 HILLSIDE DR	92037		23511	LPC	Other Contractor	Mission Bay/La Jolla	906.30	X				X	Pacific Ocean Shoreline, Scripps HA	1100	SINGLE FAMILY RESIDENTIAL	> 1000 ft.
12497	4LIQUIDATIONS INC	2364 TORREY PINES RD 36	92037		42299	LPC	Wholesale/Storage/ Warehousing	Mission Bay/La Jolla	906.30	X				X	Pacific Ocean Shoreline, Scripps HA	1200	MULTI-FAMILY RESIDENTIAL	> 1000 ft.
12498	AMERICAN HAUL AWAY	1501 TORREY PINES RD	92037		2359	LPC	Other Contractor	Mission Bay/La Jolla	906.30	X				X	Pacific Ocean Shoreline, Scripps HA	1100	SINGLE FAMILY RESIDENTIAL	200 - 1000 ft.
12499	AZIZ SAFARI	9344 REDWOOD 1	92037		48531	LPC	Ground Transportation	Mission Bay/La Jolla	906.30	X				X	Pacific Ocean Shoreline, Scripps HA	1200	MULTI-FAMILY RESIDENTIAL	> 1000 ft.
12500	COASTLINE ELECTRIC	1435 TORREY PINES RD	92037		2353	LPC	Other Contractor	Mission Bay/La Jolla	906.30	X				X	Pacific Ocean Shoreline, Scripps HA	1100	SINGLE FAMILY RESIDENTIAL	200 - 1000 ft.
12501	DORIE GAYNER DESIGNS	7965 ROSELAND DR	92037		42	LPC	Wholesale/Storage/ Warehousing	Mission Bay/La Jolla	906.30	X				X	Pacific Ocean Shoreline, Scripps HA	1100	SINGLE FAMILY RESIDENTIAL	200 - 1000 ft.
12502	LALUNA IMPORTS	2950 CAMINITO BELLO	92037		42233	LPC	Wholesale/Storage/ Warehousing	Mission Bay/La Jolla	906.30	X				X	Pacific Ocean Shoreline, Scripps HA	1100	SINGLE FAMILY RESIDENTIAL	> 1000 ft.
12503	LOGITECH CONSULTING INC	7720 REVELLE DR	92037		4219	LPC	Wholesale/Storage/ Warehousing	Mission Bay/La Jolla	906.30	X				X	Pacific Ocean Shoreline, Scripps HA	1200	MULTI-FAMILY RESIDENTIAL	> 1000 ft.

#	Business Name	Street Address	Zip	SIC	NAICS	TTWQ	Category	WMA	HSA	Drains to La Jolla ASBS	Drains to Switzer Creek	Less than 200 ft. from ESA	Tributary	Residential	Nearest Water Body	SANDAG Landuse Code	SANDAG Landuse	Distance to Nearest Water Body
12504	LOSHIE	2929 CAMINITO BELLO	92037		42231	LPC	Wholesale/Storage/ Warehousing	Mission Bay/La Jolla	906.30	X				X	Pacific Ocean Shoreline, Scripps HA	1100	SINGLE FAMILY RESIDENTIAL	> 1000 ft.
12505	MAC GENERAL CORPORATION	2820 TORREY PINES RD O	92037		233	LPC	Other Contractor	Mission Bay/La Jolla	906.30	X				X	Pacific Ocean Shoreline, Scripps HA	1200	MULTI-FAMILY RESIDENTIAL	> 1000 ft.
12506	MDK DEVELOPMENT INC	7784 LOOKOUT DR	92037		2332	LPC	Other Contractor	Mission Bay/La Jolla	906.30	X				X	Pacific Ocean Shoreline, Scripps HA	1100	SINGLE FAMILY RESIDENTIAL	> 1000 ft.
12507	MELATE	8676 NOTTINGHAM PL	92037		42299	LPC	Wholesale/Storage/ Warehousing	Mission Bay/La Jolla	906.30	X				X	Pacific Ocean Shoreline, Scripps HA	1100	SINGLE FAMILY RESIDENTIAL	> 1000 ft.
12508	MICHA MOTTALE	7504 VIA CAPRI	92037		421	LPC	Wholesale/Storage/ Warehousing	Mission Bay/La Jolla	906.30	X				X	Pacific Ocean Shoreline, Scripps HA	1100	SINGLE FAMILY RESIDENTIAL	> 1000 ft.
12509	NI-FO COMPANY	2323 CALLE CORTA	92037		421	LPC	Wholesale/Storage/ Warehousing	Mission Bay/La Jolla	906.30	X				X	Pacific Ocean Shoreline, Scripps HA	1100	SINGLE FAMILY RESIDENTIAL	200 - 1000 ft.
12510	PETE MORROW PLUMBING	8028 LA JOLLA SHORES DR	92037		2351	LPC	Other Contractor	Mission Bay/La Jolla	906.30	X				X	Pacific Ocean Shoreline, Scripps HA	1200	MULTI-FAMILY RESIDENTIAL	> 1000 ft.
12511	RENEE MICHELLE RICH	7928 LA JOLLA SHORES DR	92037		421	LPC	Wholesale/Storage/ Warehousing	Mission Bay/La Jolla	906.30	X				X	Pacific Ocean Shoreline, Scripps HA	1100	SINGLE FAMILY RESIDENTIAL	> 1000 ft.
12512	RH BUILDERS	7788 LOOKOUT DR	92037		233	LPC	Other Contractor	Mission Bay/La Jolla	906.30	X				X	Pacific Ocean Shoreline, Scripps HA	1100	SINGLE FAMILY RESIDENTIAL	> 1000 ft.
12513	RUFINO ESPINDOLA	2510 TORREY PINES RD 418	92037		48531	LPC	Ground Transportation	Mission Bay/La Jolla	906.30	X				X	Pacific Ocean Shoreline, Scripps HA	1409	OTHER GROUP QUARTERS FACILITIES	> 1000 ft.
12514	SAM & SON CONSTRUCTION INC	8687 GLENWICK LN	92037		23	LPC	Other Contractor	Mission Bay/La Jolla	906.30	X				X	Pacific Ocean Shoreline, Scripps HA	1100	SINGLE FAMILY RESIDENTIAL	> 1000 ft.
12515	T K TILE & MARBLE	2458 AZURE COAST DR	92037		235	LPC	Other Contractor	Mission Bay/La Jolla	906.30	X				X	Pacific Ocean Shoreline, Scripps HA	1200	MULTI-FAMILY RESIDENTIAL	> 1000 ft.
12516	VINCULUM COMMUNICATIONS	7421 VIA CAPRI	92037		421	LPC	Wholesale/Storage/ Warehousing	Mission Bay/La Jolla	906.30	X				X	Pacific Ocean Shoreline, Scripps HA	1100	SINGLE FAMILY RESIDENTIAL	> 1000 ft.
12517	4-PAWS POSITIVE TRAINING	6030 VISTA DE LA MESA	92037		11521	LPC	Animal Facilities	Mission Bay/La Jolla	906.30					X	Pacific Ocean Shoreline, Scripps HA	1100	SINGLE FAMILY RESIDENTIAL	200 - 1000 ft.
12518	A & B ENTERPRISES	5825 WAVERLY AVE	92037		422	LPC	Wholesale/Storage/ Warehousing	Mission Bay/La Jolla	906.30					X	Pacific Ocean Shoreline, Scripps HA	1100	SINGLE FAMILY RESIDENTIAL	> 1000 ft.

#	Business Name	Street Address	Zip	SIC	NAICS	TTWQ	Category	WMA	HSA	Drains to La Jolla ASBS	Drains to Switzer Creek	Less than 200 ft. from ESA	Tributary	Residential	Nearest Water Body	SANDAG Landuse Code	SANDAG Landuse	Distance to Nearest Water Body
12519	A K GENERAL CONSTRUCTION	1220 1/2 FELSPAR ST	92109		233	LPC	Other Contractor	Mission Bay/La Jolla	906.30					X	Mission Bay	1200	MULTI-FAMILY RESIDENTIAL	> 1000 ft.
12520	A ROVER ELECTRIC INC	1345 VIRGINIA WAY	92037		23531	LPC	Other Contractor	Mission Bay/La Jolla	906.30					X	Pacific Ocean Shoreline, Scripps HA	1100	SINGLE FAMILY RESIDENTIAL	> 1000 ft.
12521	A2OUTFIT, DUNAS SWIMWEAR	303 WESTBOURNE ST	92037		4223	LPC	Wholesale/Storage/ Warehousing	Mission Bay/La Jolla	906.30					X	Pacific Ocean Shoreline, Scripps HA	1200	MULTI-FAMILY RESIDENTIAL	200 - 1000 ft.
12522	AARON SPURIS	2130 DIAMOND ST	92109		5617	LPC	Other Contractor	Mission Bay/La Jolla	906.30					X	Mission Bay	1100	SINGLE FAMILY RESIDENTIAL	> 1000 ft.
12523	AFFINITY FENCE & GATE	1520 CHALCEDONY ST	92109		23599	LPC	Other Contractor	Mission Bay/La Jolla	906.30					X	Mission Bay	1200	MULTI-FAMILY RESIDENTIAL	> 1000 ft.
12524	AFFORDABLE CONSTRUCTION	1520 CHALCEDONY ST	92109		811	LPC	Other Contractor	Mission Bay/La Jolla	906.30					X	Mission Bay	1200	MULTI-FAMILY RESIDENTIAL	> 1000 ft.
12525	AIRWORKS EXHIBITS &	737 SAN LUIS REY PL	92109		421	LPC	Wholesale/Storage/ Warehousing	Mission Bay/La Jolla	906.30					X	Mission Bay	1200	MULTI-FAMILY RESIDENTIAL	200 - 1000 ft.
12526	AJM ELECTRIC	1430 REED AVE	92109		2353	LPC	Other Contractor	Mission Bay/La Jolla	906.30					X	Mission Bay	1200	MULTI-FAMILY RESIDENTIAL	> 1000 ft.
12527	ALFRED LEHMANN	1468 MISSOURI ST 7	92109		235	LPC	Other Contractor	Mission Bay/La Jolla	906.30					X	Mission Bay	1200	MULTI-FAMILY RESIDENTIAL	> 1000 ft.
12528	ALL SOUTHERN CALIF PAVING	4009 SHASTA ST	92109		23411	LPC	Other Contractor	Mission Bay/La Jolla	906.30					X	Mission Bay	1200	MULTI-FAMILY RESIDENTIAL	> 1000 ft.
12529	AMSCO SERVICES	3380 BAYSIDE LN	92109		23511	LPC	Other Contractor	Mission Bay/La Jolla	906.30					X	Mission Bay	1200	MULTI-FAMILY RESIDENTIAL	200 - 1000 ft.
12530	ARC CONSTRUCTION CO	5680 LA JOLLA MESA DR	92037		233	LPC	Other Contractor	Mission Bay/La Jolla	906.30					X	Pacific Ocean Shoreline, Scripps HA	1100	SINGLE FAMILY RESIDENTIAL	> 1000 ft.
12531	ATHENAS CATERING INC	1846 GARNET AVE	92109		44	LPC	Wholesale/Storage/ Warehousing	Mission Bay/La Jolla	906.30						Mission Bay	5003	COMMUNITY SHOPPING	> 1000 ft.
12532	ATOMIC MEDIA	968 EMERALD ST 169	92109		421	LPC	Wholesale/Storage/ Warehousing	Mission Bay/La Jolla	906.30					X	Pacific Ocean Shoreline, Scripps HA	1200	MULTI-FAMILY RESIDENTIAL	> 1000 ft.
12533	AVANTI INTERNATIONAL	4454 EVERTS ST A	92109		4229	LPC	Wholesale/Storage/ Warehousing	Mission Bay/La Jolla	906.30					X	Mission Bay	1100	SINGLE FAMILY RESIDENTIAL	> 1000 ft.
12534	AWAN TIOP	2045 GRAND AVE	92109		48531	LPC	Ground Transportation	Mission Bay/La Jolla	906.30					X	Mission Bay	1200	MULTI-FAMILY RESIDENTIAL	> 1000 ft.
12535	AWESOME AWNINGS	3453 INGRAHAM ST 55	92109		56172	LPC	Other Contractor	Mission Bay/La Jolla	906.30					X	Mission Bay	1100	SINGLE FAMILY RESIDENTIAL	200 - 1000 ft.
12536	B & V MECHANICAL	1020 AGATE ST	92109		2351	LPC	Other Contractor	Mission Bay/La Jolla	906.30					X	Pacific Ocean Shoreline, Scripps HA	1200	MULTI-FAMILY RESIDENTIAL	> 1000 ft.
12537	BAKER ROOFING	605 RUSHVILLE ST	92037		2356	LPC	Other Contractor	Mission Bay/La Jolla	906.30					X	Pacific Ocean Shoreline, Scripps HA	1100	SINGLE FAMILY RESIDENTIAL	> 1000 ft.

#	Business Name	Street Address	Zip	SIC	NAICS	TTWQ	Category	WMA	HSA	Drains to La Jolla ASBS	Drains to Switzer Creek	Less than 200 ft. from ESA	Tributary	Residential	Nearest Water Body	SANDAG Landuse Code	SANDAG Landuse	Distance to Nearest Water Body
12538	BARBIE'S BEADS	7453 HERSCHEL AVE	92037		421	LPC	Wholesale/Storage/ Warehousing	Mission Bay/La Jolla	906.30					X	Pacific Ocean Shoreline, Scripps HA	1200	MULTI-FAMILY RESIDENTIAL	> 1000 ft.
12539	BEACH AREA PROPERTIES SERVICES	1129 TURQUOISE ST	92109		56172	LPC	Other Contractor	Mission Bay/La Jolla	906.30					X	Pacific Ocean Shoreline, Scripps HA	1100	SINGLE FAMILY RESIDENTIAL	> 1000 ft.
12540	BEACH ELECTRICAL	1777 MISSOURI ST	92109		2353	LPC	Other Contractor	Mission Bay/La Jolla	906.30					X	Mission Bay	1200	MULTI-FAMILY RESIDENTIAL	> 1000 ft.
12541	BEACH VIEW REALTY INC	6716 TYRIAN ST	92037		233	LPC	Other Contractor	Mission Bay/La Jolla	906.30					X	Pacific Ocean Shoreline, Scripps HA	1200	MULTI-FAMILY RESIDENTIAL	> 1000 ft.
12542	BELLA BUNDLES	6429 DOWLING DR	92037		42299	LPC	Wholesale/Storage/ Warehousing	Mission Bay/La Jolla	906.30					X	Pacific Ocean Shoreline, Scripps HA	1200	MULTI-FAMILY RESIDENTIAL	> 1000 ft.
12543	BEN WILLETTS CONSTRUCTION	1822 REED AVE	92109		233	LPC	Other Contractor	Mission Bay/La Jolla	906.30					X	Mission Bay	1200	MULTI-FAMILY RESIDENTIAL	> 1000 ft.
12544	BEST WHITE PLUMBING	5060 WINDSOR DR	92109		2351	LPC	Other Contractor	Mission Bay/La Jolla	906.30					X	Pacific Ocean Shoreline, Scripps HA	1100	SINGLE FAMILY RESIDENTIAL	> 1000 ft.
12545	BEYERLE PLUMBING CO	764 RUSHVILLE ST	92037		2351	LPC	Other Contractor	Mission Bay/La Jolla	906.30					X	Pacific Ocean Shoreline, Scripps HA	1100	SINGLE FAMILY RESIDENTIAL	> 1000 ft.
12546	BIRGITTA WHITE	972 SKYLARK DR	92037		422	LPC	Wholesale/Storage/ Warehousing	Mission Bay/La Jolla	906.30					X	Pacific Ocean Shoreline, Scripps HA	1100	SINGLE FAMILY RESIDENTIAL	> 1000 ft.
12547	BMW BUILDERS	1984 PARKVIEW TER	92037		2332	LPC	Other Contractor	Mission Bay/La Jolla	906.30					X	Mission Bay	1100	SINGLE FAMILY RESIDENTIAL	> 1000 ft.
12548	BOTTLE BLANKIE INC	4467 DAWES ST 1H	92109		421	LPC	Wholesale/Storage/ Warehousing	Mission Bay/La Jolla	906.30					X	Mission Bay	1200	MULTI-FAMILY RESIDENTIAL	> 1000 ft.
12549	BRADFORD ALSTEN	3705 HAINES ST	92109		48531	LPC	Ground Transportation	Mission Bay/La Jolla	906.30					X	Mission Bay	1100	SINGLE FAMILY RESIDENTIAL	200 - 1000 ft.
12550	CAEMGEN UA FIDGEINTI	4250 JEWELL ST 101	92109		56179	LPC	Other Contractor	Mission Bay/La Jolla	906.30					X	Mission Bay	1100	SINGLE FAMILY RESIDENTIAL	> 1000 ft.
12551	CG EPOXY	845 BERYL ST	92109		44	LPC	Wholesale/Storage/ Warehousing	Mission Bay/La Jolla	906.30					X	Pacific Ocean Shoreline, Scripps HA	1100	SINGLE FAMILY RESIDENTIAL	> 1000 ft.
12552	CHASE ELECTRIC	3663 INGRAHAM ST	92109		2353	LPC	Other Contractor	Mission Bay/La Jolla	906.30					X	Mission Bay	1100	SINGLE FAMILY RESIDENTIAL	> 1000 ft.
12553	CHRISTINA L FERRARI	1448 THOMAS AVE C	92109		48531	LPC	Ground Transportation	Mission Bay/La Jolla	906.30					X	Mission Bay	1200	MULTI-FAMILY RESIDENTIAL	> 1000 ft.
12554	CHRISTINA M WATSON	3711 JEWELL ST	92109		42199	LPC	Wholesale/Storage/ Warehousing	Mission Bay/La Jolla	906.30					X	Mission Bay	1100	SINGLE FAMILY RESIDENTIAL	> 1000 ft.
12555	CHRISTOPHER LUNDGREN - ELECTRICIAN	5181 FOOTHILL BLVD	92109		2353	LPC	Other Contractor	Mission Bay/La Jolla	906.30					X	Pacific Ocean Shoreline, Scripps HA	1100	SINGLE FAMILY RESIDENTIAL	> 1000 ft.

#	Business Name	Street Address	Zip	SIC	NAICS	TTWQ	Category	WMA	HSA	Drains to La Jolla ASBS	Drains to Switzer Creek	Less than 200 ft. from ESA	Tributary	Residential	Nearest Water Body	SANDAG Landuse Code	SANDAG Landuse	Distance to Nearest Water Body
12556	CITYWIDE LIMOUSINE	323 1/2 PLAYA DEL SUR ST	92037		4853	LPC	Ground Transportation	Mission Bay/La Jolla	906.30					X	Pacific Ocean Shoreline, Scripps HA	1100	SINGLE FAMILY RESIDENTIAL	200 - 1000 ft.
12557	CLASSIC CARS OF LA JOLLA	7830 FAY AVE	92037		421	LPC	Wholesale/Storage/ Warehousing	Mission Bay/La Jolla	906.30					X	Pacific Ocean Shoreline, Scripps HA	1501	HOTEL/MOTEL (LO-RISE)	200 - 1000 ft.
12558	COASTAL CONTRACTING INC	852 AGATE ST	92109		56179	LPC	Other Contractor	Mission Bay/La Jolla	906.30					X	Pacific Ocean Shoreline, Scripps HA	1200	MULTI-FAMILY RESIDENTIAL	> 1000 ft.
12559	COASTAL MUD	6641 AVENIDA MIROLA	92037		422	LPC	Wholesale/Storage/ Warehousing	Mission Bay/La Jolla	906.30					X	Pacific Ocean Shoreline, Scripps HA	1100	SINGLE FAMILY RESIDENTIAL	> 1000 ft.
12560	CORNERSTONE DISTRIBUTION	5821 LA JOLLA HERMOSA AVE	92037		42139	LPC	Building Materials	Mission Bay/La Jolla	906.30					X	Pacific Ocean Shoreline, Scripps HA	1100	SINGLE FAMILY RESIDENTIAL	200 - 1000 ft.
12561	COUNTER - ACTS	1066 WILBUR AVE	92109		56179	LPC	Other Contractor	Mission Bay/La Jolla	906.30					X	Pacific Ocean Shoreline, Scripps HA	1200	MULTI-FAMILY RESIDENTIAL	> 1000 ft.
12562	CRAIG SCOTT	9603 LA JOLLA FARMS RD	92037		2332	LPC	Other Contractor	Mission Bay/La Jolla	906.30					X	Pacific Ocean Shoreline, Scripps HA	1100	SINGLE FAMILY RESIDENTIAL	> 1000 ft.
12563	CROWS NEST BUILDERS &	1911 FORTUNA AVE	92109		56172	LPC	Other Contractor	Mission Bay/La Jolla	906.30					X	Mission Bay	1100	SINGLE FAMILY RESIDENTIAL	200 - 1000 ft.
12564	CYNTHIA THORSEN	6622 AVENIDA LA REINA	92037		421	LPC	Wholesale/Storage/ Warehousing	Mission Bay/La Jolla	906.30					X	Pacific Ocean Shoreline, Scripps HA	1100	SINGLE FAMILY RESIDENTIAL	> 1000 ft.
12565	D & N ELECTRIC	835 1/2 LAW ST	92109		23531	LPC	Other Contractor	Mission Bay/La Jolla	906.30					X	Pacific Ocean Shoreline, Scripps HA	1200	MULTI-FAMILY RESIDENTIAL	> 1000 ft.
12566	D OTT CONSTRUCTION	1609 CHALCEDONY ST	92109		23321	LPC	Other Contractor	Mission Bay/La Jolla	906.30					X	Mission Bay	1200	MULTI-FAMILY RESIDENTIAL	> 1000 ft.
12567	D U S E MEDIA	4115 GRESHAM ST	92109		42299	LPC	Wholesale/Storage/ Warehousing	Mission Bay/La Jolla	906.30					X	Mission Bay	1200	MULTI-FAMILY RESIDENTIAL	200 - 1000 ft.
12568	DANIEL C SCHWIMMER	1116 DIAMOND ST	92109		422	LPC	Wholesale/Storage/ Warehousing	Mission Bay/La Jolla	906.30					X	Pacific Ocean Shoreline, Scripps HA	1100	SINGLE FAMILY RESIDENTIAL	> 1000 ft.
12569	DB EDWARDS CO	511 ROSEMONT ST	92037		421	LPC	Wholesale/Storage/ Warehousing	Mission Bay/La Jolla	906.30					X	Pacific Ocean Shoreline, Scripps HA	1200	MULTI-FAMILY RESIDENTIAL	> 1000 ft.
12570	DEBRA PALMER	7839 EXCHANGE PL	92037		421	LPC	Wholesale/Storage/ Warehousing	Mission Bay/La Jolla	906.30					X	Pacific Ocean Shoreline, Scripps HA	1100	SINGLE FAMILY RESIDENTIAL	200 - 1000 ft.
12571	DEHAVEN INTERNATIONAL	828 PROSPECT ST D	92037		4223	LPC	Wholesale/Storage/ Warehousing	Mission Bay/La Jolla	906.30					X	Pacific Ocean Shoreline, Scripps HA	1200	MULTI-FAMILY RESIDENTIAL	200 - 1000 ft.

#	Business Name	Street Address	Zip	SIC	NAICS	TTWQ	Category	WMA	HSA	Drains to La Jolla ASBS	Drains to Switzer Creek	Less than 200 ft. from ESA	Tributary	Residential	Nearest Water Body	SANDAG Landuse Code	SANDAG Landuse	Distance to Nearest Water Body
12572	DICK SNYDER IMPORTS	727 ARCHER ST	92109		421	LPC	Wholesale/Storage/ Warehousing	Mission Bay/La Jolla	906.30					X	Pacific Ocean Shoreline, Scripps HA	1200	MULTI-FAMILY RESIDENTIAL	> 1000 ft.
12573	DMIZZ TRADING	3768 SHASTA ST	92109		4223	LPC	Wholesale/Storage/ Warehousing	Mission Bay/La Jolla	906.30					X	Mission Bay	1200	MULTI-FAMILY RESIDENTIAL	200 - 1000 ft.
12574	DON TOMLINSON COMMERCIAL	1279 DIAMOND ST	92109		1141	LPC	Animal Facilities	Mission Bay/La Jolla	906.30					X	Mission Bay	1100	SINGLE FAMILY RESIDENTIAL	> 1000 ft.
12575	DORAN SERVICES	4610 DAWES ST	92109		5617	LPC	Other Contractor	Mission Bay/La Jolla	906.30					X	Pacific Ocean Shoreline, Scripps HA	1200	MULTI-FAMILY RESIDENTIAL	> 1000 ft.
12576	DOUGLAS KNAPTON	3731 INGRAHAM ST	92109		48531	LPC	Ground Transportation	Mission Bay/La Jolla	906.30					X	Mission Bay	1100	SINGLE FAMILY RESIDENTIAL	> 1000 ft.
12577	EDV ELECTRIC	1455 MISSOURI ST 4	92109		23531	LPC	Other Contractor	Mission Bay/La Jolla	906.30					X	Mission Bay	1100	SINGLE FAMILY RESIDENTIAL	> 1000 ft.
12578	ELLAFLOR	1220 THOMAS AVE 4	92109		42199	LPC	Wholesale/Storage/ Warehousing	Mission Bay/La Jolla	906.30					X	Mission Bay	1200	MULTI-FAMILY RESIDENTIAL	> 1000 ft.
12579	EME IMPORTS	5817 BUCKNELL AVE	92037		42246	LPC	Wholesale Food	Mission Bay/La Jolla	906.30					X	Pacific Ocean Shoreline, Scripps HA	1100	SINGLE FAMILY RESIDENTIAL	> 1000 ft.
12580	ENCORE OF LA JOLLA	7655 GIRARD AVE	92037		44	LPC	Wholesale/Storage/ Warehousing	Mission Bay/La Jolla	906.30						Pacific Ocean Shoreline, Scripps HA	5007	ARTERIAL COMMERCIAL	> 1000 ft.
12581	ENTERNET INC	7520 EADS AVE	92037		42183	LPC	Wholesale/Storage/ Warehousing	Mission Bay/La Jolla	906.30					X	Pacific Ocean Shoreline, Scripps HA	1200	MULTI-FAMILY RESIDENTIAL	> 1000 ft.
12582	ENVIORNMENTAL BEAUTIFICATION SERVICES	811 AGATE ST 3	92109		56172	LPC	Other Contractor	Mission Bay/La Jolla	906.30					X	Pacific Ocean Shoreline, Scripps HA	1200	MULTI-FAMILY RESIDENTIAL	> 1000 ft.
12583	EPIC TRANSPORTATION	1852 GRAND AVE	92109		48532	LPC	Ground Transportation	Mission Bay/La Jolla	906.30					X	Mission Bay	1200	MULTI-FAMILY RESIDENTIAL	> 1000 ft.
12584	ERGONOMIX	4211 MORRELL ST	92109		23	LPC	Other Contractor	Mission Bay/La Jolla	906.30					X	Mission Bay	1100	SINGLE FAMILY RESIDENTIAL	200 - 1000 ft.
12585	ESP	3750 RIVIERA DR 3	92109		42299	LPC	Wholesale/Storage/ Warehousing	Mission Bay/La Jolla	906.30					X	Mission Bay	1100	SINGLE FAMILY RESIDENTIAL	200 - 1000 ft.
12586	EXACT FIT	716 AGATE ST	92109		5617	LPC	Other Contractor	Mission Bay/La Jolla	906.30					X	Pacific Ocean Shoreline, Scripps HA	1200	MULTI-FAMILY RESIDENTIAL	> 1000 ft.
12587	FASTAIRE HAND DRYERS	5546 TAFT AVE	92037		421	LPC	Wholesale/Storage/ Warehousing	Mission Bay/La Jolla	906.30					X	Pacific Ocean Shoreline, Scripps HA	1100	SINGLE FAMILY RESIDENTIAL	> 1000 ft.
12588	FIRST CHOICE DRYWALL	733 VERONA CT	92109		811411	LPC	Other Contractor	Mission Bay/La Jolla	906.30					X	Pacific Ocean Shoreline, Scripps HA	1100	SINGLE FAMILY RESIDENTIAL	200 - 1000 ft.
12589	FORREST REFRIGERATION & ELECTRIC INC	2524 ELLENTOWN RD	92037		235	LPC	Other Contractor	Mission Bay/La Jolla	906.30					X	Pacific Ocean Shoreline, Scripps HA	1100	SINGLE FAMILY RESIDENTIAL	> 1000 ft.

#	Business Name	Street Address	Zip	SIC	NAICS	TTWQ	Category	WMA	HSA	Drains to La Jolla ASBS	Drains to Switzer Creek	Less than 200 ft. from ESA	Tributary	Residential	Nearest Water Body	SANDAG Landuse Code	SANDAG Landuse	Distance to Nearest Water Body
12590	FRANK A VILES	1354 CHALCEDONY ST	92109		48531	LPC	Ground Transportation	Mission Bay/La Jolla	906.30					X	Pacific Ocean Shoreline, Scripps HA	1100	SINGLE FAMILY RESIDENTIAL	> 1000 ft.
12591	FRANK E BROWN	4721 LAMONT ST 4	92109		48531	LPC	Ground Transportation	Mission Bay/La Jolla	906.30					X	Mission Bay	1200	MULTI-FAMILY RESIDENTIAL	> 1000 ft.
12592	FRANK FRATTURA	2146 OLIVER AVE	92109		23552	LPC	Other Contractor	Mission Bay/La Jolla	906.30					X	Mission Bay	1200	MULTI-FAMILY RESIDENTIAL	200 - 1000 ft.
12593	FRANK J SIPAN CO	5425 LA JOLLA HERMOSA AVE	92037		2332	LPC	Other Contractor	Mission Bay/La Jolla	906.30					X	Pacific Ocean Shoreline, Scripps HA	1100	SINGLE FAMILY RESIDENTIAL	> 1000 ft.
12594	FRED BALLAM ELECTRIC	783 COLIMA ST	92037		2353	LPC	Other Contractor	Mission Bay/La Jolla	906.30					X	Pacific Ocean Shoreline, Scripps HA	1100	SINGLE FAMILY RESIDENTIAL	> 1000 ft.
12595	FREEMAN'S	5524 CASTLE HILLS DR	92037		44	LPC	Wholesale/Storage/ Warehousing	Mission Bay/La Jolla	906.30					X	Pacific Ocean Shoreline, Scripps HA	1100	SINGLE FAMILY RESIDENTIAL	> 1000 ft.
12596	FURNIFUN	1343 LA JOLLA RANCHO RD	92037		421	LPC	Wholesale/Storage/ Warehousing	Mission Bay/La Jolla	906.30					X	Pacific Ocean Shoreline, Scripps HA	1100	SINGLE FAMILY RESIDENTIAL	> 1000 ft.
12597	G & S SURFBOARDS INC	1646 YOST DR	92109		42191	LPC	Wholesale/Storage/ Warehousing	Mission Bay/La Jolla	906.30					X	Pacific Ocean Shoreline, Scripps HA	1100	SINGLE FAMILY RESIDENTIAL	> 1000 ft.
12598	GABE FRENCH PLUMBING	843 ARCHER ST	92109		23511	LPC	Other Contractor	Mission Bay/La Jolla	906.30					X	Pacific Ocean Shoreline, Scripps HA	1100	SINGLE FAMILY RESIDENTIAL	> 1000 ft.
12599	GARY KONDYRA	832 DIAMOND ST	92109		56172	LPC	Other Contractor	Mission Bay/La Jolla	906.30					X	Pacific Ocean Shoreline, Scripps HA	1200	MULTI-FAMILY RESIDENTIAL	200 - 1000 ft.
12600	GEORGE GASHUR	7414 HERSCHEL AVE 105	92037		56172	LPC	Other Contractor	Mission Bay/La Jolla	906.30					X	Pacific Ocean Shoreline, Scripps HA	1200	MULTI-FAMILY RESIDENTIAL	> 1000 ft.
12601	GEORGE TAYLOR FINISH COANTRACTOR	605 CARLA WAY	92037		23551	LPC	Other Contractor	Mission Bay/La Jolla	906.30					X	Pacific Ocean Shoreline, Scripps HA	1200	MULTI-FAMILY RESIDENTIAL	200 - 1000 ft.
12602	GIFTS FROM THE SOUL	909 GARNET AVE	92109		44	LPC	Wholesale/Storage/ Warehousing	Mission Bay/La Jolla	906.30						Pacific Ocean Shoreline, Scripps HA	5007	ARTERIAL COMMERCIAL	> 1000 ft.
12603	GOULART CONSTRUCTION	1133 TURQUOISE ST	92109		23322	LPC	Other Contractor	Mission Bay/La Jolla	906.30					X	Pacific Ocean Shoreline, Scripps HA	1100	SINGLE FAMILY RESIDENTIAL	> 1000 ft.
12604	GRAVITY PLUS	7302 FAY AVE	92037		421	LPC	Wholesale/Storage/ Warehousing	Mission Bay/La Jolla	906.30					X	Pacific Ocean Shoreline, Scripps HA	1100	SINGLE FAMILY RESIDENTIAL	> 1000 ft.
12605	GUARD-KLEAN	1478 HORNBLEND ST 8	92109		56172	LPC	Other Contractor	Mission Bay/La Jolla	906.30					X	Mission Bay	1200	MULTI-FAMILY RESIDENTIAL	> 1000 ft.

#	Business Name	Street Address	Zip	SIC	NAICS	TTWQ	Category	WMA	HSA	Drains to La Jolla ASBS	Drains to Switzer Creek	Less than 200 ft. from ESA	Tributary	Residential	Nearest Water Body	SANDAG Landuse Code	SANDAG Landuse	Distance to Nearest Water Body
12606	H2O POWER WASHING	1769 MISSOURI ST	92109		56172	LPC	Other Contractor	Mission Bay/La Jolla	906.30					X	Mission Bay	1200	MULTI-FAMILY RESIDENTIAL	> 1000 ft.
12607	HACIENDAS GIFTS AND FURNITURE	909 GARNET AVE	92109		44	LPC	Wholesale/Storage/ Warehousing	Mission Bay/La Jolla	906.30						Pacific Ocean Shoreline, Scripps HA	5007	ARTERIAL COMMERCIAL	> 1000 ft.
12608	HAMMERHEAD ENTERPRISES	1146 OLIVER AVE A	92109		422	LPC	Wholesale/Storage/ Warehousing	Mission Bay/La Jolla	906.30					X	Mission Bay	1200	MULTI-FAMILY RESIDENTIAL	200 - 1000 ft.
12609	HAPPY HEART DESIGN COMPANY	1364 PARK ROW	92037		4229	LPC	Wholesale/Storage/ Warehousing	Mission Bay/La Jolla	906.30					X	Pacific Ocean Shoreline, Scripps HA	1100	SINGLE FAMILY RESIDENTIAL	> 1000 ft.
12610	HEADHUNTER HATS	371 BIRD ROCK AVE	92037		421	LPC	Wholesale/Storage/ Warehousing	Mission Bay/La Jolla	906.30					X	Pacific Ocean Shoreline, Scripps HA	1100	SINGLE FAMILY RESIDENTIAL	200 - 1000 ft.
12611	HELFRICH CONSTRUCTION	1115 WILBUR AVE	92109		23599	LPC	Other Contractor	Mission Bay/La Jolla	906.30					X	Pacific Ocean Shoreline, Scripps HA	1100	SINGLE FAMILY RESIDENTIAL	> 1000 ft.
12612	HUA SHIA CORD	6318 LA JOLLA BLVD	92037		421	LPC	Wholesale/Storage/ Warehousing	Mission Bay/La Jolla	906.30					X	Pacific Ocean Shoreline, Scripps HA	1100	SINGLE FAMILY RESIDENTIAL	> 1000 ft.
12613	HUMORX	5641 LA JOLLA HERMOSA AVE	92037		44	LPC	Wholesale/Storage/ Warehousing	Mission Bay/La Jolla	906.30					X	Pacific Ocean Shoreline, Scripps HA	1100	SINGLE FAMILY RESIDENTIAL	> 1000 ft.
12614	ICM CUSTOM FINISHING	4833 KENDALL ST	92109		56179	LPC	Other Contractor	Mission Bay/La Jolla	906.30					X	Mission Bay	1100	SINGLE FAMILY RESIDENTIAL	> 1000 ft.
12615	IMPRINTABLES ETC	1220 THOMAS AVE 2	92109		421	LPC	Wholesale/Storage/ Warehousing	Mission Bay/La Jolla	906.30					X	Mission Bay	1200	MULTI-FAMILY RESIDENTIAL	> 1000 ft.
12616	IN MOTION LIMO BUS	818 GENTER ST	92037		48532	LPC	Ground Transportation	Mission Bay/La Jolla	906.30					X	Pacific Ocean Shoreline, Scripps HA	1100	SINGLE FAMILY RESIDENTIAL	> 1000 ft.
12617	J CARTWRIGHT	2018 PACIFIC BEACH DR	92109		56179	LPC	Other Contractor	Mission Bay/La Jolla	906.30					X	Mission Bay	1200	MULTI-FAMILY RESIDENTIAL	200 - 1000 ft.
12618	J KIRST CONSTRUCTION	4207 DAWES ST	92109		23	LPC	Other Contractor	Mission Bay/La Jolla	906.30					X	Mission Bay	1100	SINGLE FAMILY RESIDENTIAL	200 - 1000 ft.
12619	J MAGRO	1148 CHALCEDONY ST	92109		4853	LPC	Ground Transportation	Mission Bay/La Jolla	906.30					X	Pacific Ocean Shoreline, Scripps HA	1100	SINGLE FAMILY RESIDENTIAL	> 1000 ft.
12620	JANE M FLETCHER FINE ARTS	1727 ALTA LA JOLLA DR	92037		421	LPC	Wholesale/Storage/ Warehousing	Mission Bay/La Jolla	906.30					X	Pacific Ocean Shoreline, Scripps HA	1100	SINGLE FAMILY RESIDENTIAL	> 1000 ft.
12621	JANNE LORRAINE WEBB	265 COAST BLVD 5	92037		233	LPC	Other Contractor	Mission Bay/La Jolla	906.30					X	Pacific Ocean Shoreline, Scripps HA	1200	MULTI-FAMILY RESIDENTIAL	200 - 1000 ft.
12622	JEAN SPENGEL DVM INC VETERINARY	1611 ALTA LA JOLLA DR	92037		54194	LPC	Animal Facilities	Mission Bay/La Jolla	906.30					X	Pacific Ocean Shoreline, Scripps HA	1100	SINGLE FAMILY RESIDENTIAL	> 1000 ft.

#	Business Name	Street Address	Zip	SIC	NAICS	TTWQ	Category	WMA	HSA	Drains to La Jolla ASBS	Drains to Switzer Creek	Less than 200 ft. from ESA	Tributary	Residential	Nearest Water Body	SANDAG Landuse Code	SANDAG Landuse	Distance to Nearest Water Body
12623	JEANNETTE VITIZ	2049 GARNET AVE C	92109		56172	LPC	Other Contractor	Mission Bay/La Jolla	906.30					X	Mission Bay	1200	MULTI-FAMILY RESIDENTIAL	> 1000 ft.
12624	JEREMY YOUSSEFI	2787 MISSION BLVD	92109		5617	LPC	Other Contractor	Mission Bay/La Jolla	906.30					X	Mission Bay	1200	MULTI-FAMILY RESIDENTIAL	200 - 1000 ft.
12625	JESSEE CONSTRUCTION	3453 INGRAHAM ST 21	92109		23322	LPC	Other Contractor	Mission Bay/La Jolla	906.30					X	Mission Bay	1100	SINGLE FAMILY RESIDENTIAL	200 - 1000 ft.
12626	JH DESIGNS	724 PROSPECT ST	92037		422	LPC	Wholesale/Storage/ Warehousing	Mission Bay/La Jolla	906.30					X	Pacific Ocean Shoreline, Scripps HA	1100	SINGLE FAMILY RESIDENTIAL	200 - 1000 ft.
12627	JHD BUILDERS	1812 HORNBLEND ST 1G	92109		2332	LPC	Other Contractor	Mission Bay/La Jolla	906.30					X	Mission Bay	1200	MULTI-FAMILY RESIDENTIAL	> 1000 ft.
12628	JILLANNE / A CARD FOR LIFE...	7414 HERSCHEL AVE 212	92037		422	LPC	Wholesale/Storage/ Warehousing	Mission Bay/La Jolla	906.30					X	Pacific Ocean Shoreline, Scripps HA	1200	MULTI-FAMILY RESIDENTIAL	> 1000 ft.
12629	JOHN KOZNOWSKY ELECTRICAL	6660 ELECTRIC AVE	92037		2353	LPC	Other Contractor	Mission Bay/La Jolla	906.30					X	Pacific Ocean Shoreline, Scripps HA	1200	MULTI-FAMILY RESIDENTIAL	> 1000 ft.
12630	JOHNNIE WEST ELECTRIC	1633 DIAMOND ST 28	92109		2353	LPC	Other Contractor	Mission Bay/La Jolla	906.30					X	Mission Bay	1100	SINGLE FAMILY RESIDENTIAL	> 1000 ft.
12631	JOSEPH BUSALACCHI	2168 HARBOUR HEIGHTS RD	92109		422	LPC	Wholesale/Storage/ Warehousing	Mission Bay/La Jolla	906.30					X	Mission Bay	1100	SINGLE FAMILY RESIDENTIAL	> 1000 ft.
12632	JOSEPH DI COLA	1476 LA PLAYA AVE E	92109		23531	LPC	Other Contractor	Mission Bay/La Jolla	906.30					X	Mission Bay	1200	MULTI-FAMILY RESIDENTIAL	200 - 1000 ft.
12633	JOSH KIMBALL PHOTOGRAPHY	909 GARNET AVE	92109		44	LPC	Wholesale/Storage/ Warehousing	Mission Bay/La Jolla	906.30						Pacific Ocean Shoreline, Scripps HA	5007	ARTERIAL COMMERCIAL	> 1000 ft.
12634	JUDITH PETERS DESIGN/GLITTER	317 PROSPECT ST 4	92037		421	LPC	Wholesale/Storage/ Warehousing	Mission Bay/La Jolla	906.30					X	Pacific Ocean Shoreline, Scripps HA	1200	MULTI-FAMILY RESIDENTIAL	200 - 1000 ft.
12635	JUSTIN ROUX ELECTRIC	803 DEVON CT	92109		23531	LPC	Other Contractor	Mission Bay/La Jolla	906.30					X	Mission Bay	1200	MULTI-FAMILY RESIDENTIAL	200 - 1000 ft.
12636	KALEL APPAREL LLC	730 BERYL ST	92109		42199	LPC	Wholesale/Storage/ Warehousing	Mission Bay/La Jolla	906.30					X	Pacific Ocean Shoreline, Scripps HA	1200	MULTI-FAMILY RESIDENTIAL	200 - 1000 ft.
12637	KALYX MOTORS	937 1/2 MISSOURI ST	92109		42	LPC	Wholesale/Storage/ Warehousing	Mission Bay/La Jolla	906.30					X	Pacific Ocean Shoreline, Scripps HA	1200	MULTI-FAMILY RESIDENTIAL	> 1000 ft.
12638	KAREY ENTERPRISE	6052 LA JOLLA BLVD	92037		422	LPC	Wholesale/Storage/ Warehousing	Mission Bay/La Jolla	906.30					X	Pacific Ocean Shoreline, Scripps HA	1100	SINGLE FAMILY RESIDENTIAL	200 - 1000 ft.
12639	KEISER CONSTRUCTION COMPANY INC	405 WESTBOURNE ST	92037		233	LPC	Other Contractor	Mission Bay/La Jolla	906.30					X	Pacific Ocean Shoreline, Scripps HA	1200	MULTI-FAMILY RESIDENTIAL	200 - 1000 ft.
12640	KEVIN WEBER GENERAL CONTRACTOR INC	767 BONAIR WAY	92037		233	LPC	Other Contractor	Mission Bay/La Jolla	906.30					X	Pacific Ocean Shoreline, Scripps HA	1100	SINGLE FAMILY RESIDENTIAL	> 1000 ft.

#	Business Name	Street Address	Zip	SIC	NAICS	TTWQ	Category	WMA	HSA	Drains to La Jolla ASBS	Drains to Switzer Creek	Less than 200 ft. from ESA	Tributary	Residential	Nearest Water Body	SANDAG Landuse Code	SANDAG Landuse	Distance to Nearest Water Body
12641	KILFERA PET DISTRIBUTOR	5130 LA JOLLA BLVD 3B	92109		42192	LPC	Wholesale/Storage/ Warehousing	Mission Bay/La Jolla	906.30					X	Pacific Ocean Shoreline, Scripps HA	1200	MULTI-FAMILY RESIDENTIAL	200 - 1000 ft.
12642	KURT DURST	1938 DIAMOND ST	92109		2351	LPC	Other Contractor	Mission Bay/La Jolla	906.30					X	Mission Bay	1100	SINGLE FAMILY RESIDENTIAL	> 1000 ft.
12643	LA JOLLA FRESH FLOWERS LLC	5752 LA JOLLA BLVD	92037		44	LPC	Wholesale/Storage/ Warehousing	Mission Bay/La Jolla	906.30						Pacific Ocean Shoreline, Scripps HA	5007	ARTERIAL COMMERCIAL	200 - 1000 ft.
12644	LA JOLLA ORCHIDS	9322 LA JOLLA FARMS RD	92037		422	LPC	Wholesale/Storage/ Warehousing	Mission Bay/La Jolla	906.30					X	Pacific Ocean Shoreline, Scripps HA	1100	SINGLE FAMILY RESIDENTIAL	> 1000 ft.
12645	LA MONT	4318 MORRELL ST	92109		42231	LPC	Wholesale/Storage/ Warehousing	Mission Bay/La Jolla	906.30					X	Mission Bay	1200	MULTI-FAMILY RESIDENTIAL	> 1000 ft.
12646	LADISLAV BAJKO	6651 AVENIDA MIROLA	92037		56172	LPC	Other Contractor	Mission Bay/La Jolla	906.30					X	Pacific Ocean Shoreline, Scripps HA	1100	SINGLE FAMILY RESIDENTIAL	> 1000 ft.
12647	LESLEY'S LOVABLE PET CARE	3646 BUENA VISTA ST	92109		11521	LPC	Animal Facilities	Mission Bay/La Jolla	906.30					X	Mission Bay	1100	SINGLE FAMILY RESIDENTIAL	200 - 1000 ft.
12648	LINDA MORROW RESALE	1252 REED AVE	92109		421	LPC	Wholesale/Storage/ Warehousing	Mission Bay/La Jolla	906.30					X	Mission Bay	1200	MULTI-FAMILY RESIDENTIAL	> 1000 ft.
12649	LIZARD TRACKS PHOTOGRAPHY	3966 HAINES ST	92109		4219	LPC	Wholesale/Storage/ Warehousing	Mission Bay/La Jolla	906.30					X	Mission Bay	1200	MULTI-FAMILY RESIDENTIAL	200 - 1000 ft.
12650	LOIS SIMMONS	722 CORONADO CT	92109		42199	LPC	Wholesale/Storage/ Warehousing	Mission Bay/La Jolla	906.30					X	Pacific Ocean Shoreline, Scripps HA	1200	MULTI-FAMILY RESIDENTIAL	200 - 1000 ft.
12651	LOMA SYSTEMS INC	740 SAN LUIS REY PL	92109		23531	LPC	Other Contractor	Mission Bay/La Jolla	906.30					X	Mission Bay	1100	SINGLE FAMILY RESIDENTIAL	200 - 1000 ft.
12652	LORENA DESIGNS	3713 PROMONTORY ST	92109		421	LPC	Wholesale/Storage/ Warehousing	Mission Bay/La Jolla	906.30					X	Mission Bay	1200	MULTI-FAMILY RESIDENTIAL	200 - 1000 ft.
12653	LRG NARDS	936 BERYL ST	92109		4223	LPC	Wholesale/Storage/ Warehousing	Mission Bay/La Jolla	906.30					X	Pacific Ocean Shoreline, Scripps HA	1200	MULTI-FAMILY RESIDENTIAL	> 1000 ft.
12654	M J KENNEDY ELECTRIC	2032 DIAMOND ST	92109		23531	LPC	Other Contractor	Mission Bay/La Jolla	906.30					X	Mission Bay	1200	MULTI-FAMILY RESIDENTIAL	> 1000 ft.
12655	M T RICHERT CONSTRUCTION	628 RUSHVILLE ST	92037		2332	LPC	Other Contractor	Mission Bay/La Jolla	906.30					X	Pacific Ocean Shoreline, Scripps HA	1100	SINGLE FAMILY RESIDENTIAL	> 1000 ft.
12656	MAINELY LOBSTER & SEAFOOD	904 OPAL ST	92109		422	LPC	Wholesale/Storage/ Warehousing	Mission Bay/La Jolla	906.30					X	Pacific Ocean Shoreline, Scripps HA	1200	MULTI-FAMILY RESIDENTIAL	> 1000 ft.
12657	MANIEK CONSTRUCTION	1258 PACIFIC BEACH DR 4	92109		5617	LPC	Other Contractor	Mission Bay/La Jolla	906.30					X	Mission Bay	1200	MULTI-FAMILY RESIDENTIAL	200 - 1000 ft.
12658	MARA ROVELLI	5050 LA JOLLA BLVD 2G	92109		42121	LPC	Wholesale/Storage/ Warehousing	Mission Bay/La Jolla	906.30					X	Pacific Ocean Shoreline, Scripps HA	1200	MULTI-FAMILY RESIDENTIAL	200 - 1000 ft.

#	Business Name	Street Address	Zip	SIC	NAICS	TTWQ	Category	WMA	HSA	Drains to La Jolla ASBS	Drains to Switzer Creek	Less than 200 ft. from ESA	Tributary	Residential	Nearest Water Body	SANDAG Landuse Code	SANDAG Landuse	Distance to Nearest Water Body
12659	MARCO BRITO INCENSE	4452 DAWES ST 1	92109		421	LPC	Wholesale/Storage/ Warehousing	Mission Bay/La Jolla	906.30					X	Mission Bay	1200	MULTI-FAMILY RESIDENTIAL	> 1000 ft.
12660	MARIANNE NAKAMURA	7384 FAY AVE	92037		421	LPC	Wholesale/Storage/ Warehousing	Mission Bay/La Jolla	906.30					X	Pacific Ocean Shoreline, Scripps HA	1200	MULTI-FAMILY RESIDENTIAL	> 1000 ft.
12661	MARINO'S LIMOUSINE SERVICES OF SAN	315 PLAYA DEL SUR ST L	92037		48532	LPC	Ground Transportation	Mission Bay/La Jolla	906.30					X	Pacific Ocean Shoreline, Scripps HA	1100	SINGLE FAMILY RESIDENTIAL	200 - 1000 ft.
12662	MARION BEACHAM INTERIORS	405 VIA DEL NORTE	92037		233	LPC	Other Contractor	Mission Bay/La Jolla	906.30					X	Pacific Ocean Shoreline, Scripps HA	1100	SINGLE FAMILY RESIDENTIAL	> 1000 ft.
12663	MARK'S DISTRIBUTING SERVICE INC DBA	911 VAN NUYS ST	92109		421	LPC	Wholesale/Storage/ Warehousing	Mission Bay/La Jolla	906.30					X	Pacific Ocean Shoreline, Scripps HA	1100	SINGLE FAMILY RESIDENTIAL	> 1000 ft.
12664	MARSHALL ZEMAN ASSOCIATE INC	7117 MONTE VISTA AVE	92037		421	LPC	Wholesale/Storage/ Warehousing	Mission Bay/La Jolla	906.30					X	Pacific Ocean Shoreline, Scripps HA	1100	SINGLE FAMILY RESIDENTIAL	200 - 1000 ft.
12665	MATERIAL MANAGING SOLUTIONS	7555 HERSCHEL AVE 9A	92037		42185	LPC	Wholesale/Storage/ Warehousing	Mission Bay/La Jolla	906.30					X	Pacific Ocean Shoreline, Scripps HA	1200	MULTI-FAMILY RESIDENTIAL	> 1000 ft.
12666	MATRIX BUSINESS SOLUTIONS	1861 MISSOURI ST	92109		56172	LPC	Other Contractor	Mission Bay/La Jolla	906.30					X	Mission Bay	1200	MULTI-FAMILY RESIDENTIAL	> 1000 ft.
12667	MAUDLIN ENTERPRISES	716 OLIVER AVE	92109		56179	LPC	Other Contractor	Mission Bay/La Jolla	906.30					X	Pacific Ocean Shoreline, Scripps HA	1200	MULTI-FAMILY RESIDENTIAL	200 - 1000 ft.
12668	MCCHESNEY CONSTRUCTION COMPANY	777 COLIMA ST	92037		2332	LPC	Other Contractor	Mission Bay/La Jolla	906.30					X	Pacific Ocean Shoreline, Scripps HA	1100	SINGLE FAMILY RESIDENTIAL	> 1000 ft.
12669	MCGIRR'S CONSTRUCTION	613 CARLA WAY	92037		2332	LPC	Other Contractor	Mission Bay/La Jolla	906.30					X	Pacific Ocean Shoreline, Scripps HA	1200	MULTI-FAMILY RESIDENTIAL	200 - 1000 ft.
12670	MD PLUMBERS	441 MESA WAY	92037		23511	LPC	Other Contractor	Mission Bay/La Jolla	906.30					X	Pacific Ocean Shoreline, Scripps HA	1100	SINGLE FAMILY RESIDENTIAL	> 1000 ft.
12671	METRI METRI	1156 HORNBLEND ST 3	92109		4223	LPC	Wholesale/Storage/ Warehousing	Mission Bay/La Jolla	906.30					X	Mission Bay	1200	MULTI-FAMILY RESIDENTIAL	> 1000 ft.
12672	MILAN CLASSIC CARS INC	6205 CAMINO DE LA COSTA	92037		421	LPC	Wholesale/Storage/ Warehousing	Mission Bay/La Jolla	906.30					X	Pacific Ocean Shoreline, Scripps HA	1100	SINGLE FAMILY RESIDENTIAL	200 - 1000 ft.
12673	MOHAMED M AHMED	1338 THOMAS AVE C	92109		48531	LPC	Ground Transportation	Mission Bay/La Jolla	906.30					X	Mission Bay	1200	MULTI-FAMILY RESIDENTIAL	> 1000 ft.
12674	MOLLY STAR	5207 OCEAN BREEZE CT	92109		421	LPC	Wholesale/Storage/ Warehousing	Mission Bay/La Jolla	906.30					X	Pacific Ocean Shoreline, Scripps HA	1100	SINGLE FAMILY RESIDENTIAL	> 1000 ft.
12675	MONDO MODA	2829 MISSION BLVD	92109		42233	LPC	Wholesale/Storage/ Warehousing	Mission Bay/La Jolla	906.30					X	Mission Bay	1200	MULTI-FAMILY RESIDENTIAL	200 - 1000 ft.

#	Business Name	Street Address	Zip	SIC	NAICS	TTWQ	Category	WMA	HSA	Drains to La Jolla ASBS	Drains to Switzer Creek	Less than 200 ft. from ESA	Tributary	Residential	Nearest Water Body	SANDAG Landuse Code	SANDAG Landuse	Distance to Nearest Water Body
12676	MR FENCE	1315 PACIFIC BEACH DR	92109		235	LPC	Other Contractor	Mission Bay/La Jolla	906.30					X	Mission Bay	1200	MULTI-FAMILY RESIDENTIAL	200 - 1000 ft.
12677	MRTS ENTERPRISES	2046 THOMAS AVE	92109		56179	LPC	Other Contractor	Mission Bay/La Jolla	906.30					X	Mission Bay	1200	MULTI-FAMILY RESIDENTIAL	> 1000 ft.
12678	MZ PAC VAC SWEEPING	1661 THOMAS AVE 4	92109		56172	LPC	Other Contractor	Mission Bay/La Jolla	906.30					X	Mission Bay	1100	SINGLE FAMILY RESIDENTIAL	> 1000 ft.
12679	NC SCHULTZ & ASSOC	7527 CABRILLO AVE	92037		421	LPC	Wholesale/Storage/ Warehousing	Mission Bay/La Jolla	906.30					X	Pacific Ocean Shoreline, Scripps HA	1100	SINGLE FAMILY RESIDENTIAL	> 1000 ft.
12680	NEW VINTAGE GOODS	3833 KENDALL ST	92109		42199	LPC	Wholesale/Storage/ Warehousing	Mission Bay/La Jolla	906.30					X	Mission Bay	1200	MULTI-FAMILY RESIDENTIAL	200 - 1000 ft.
12681	OFA INTERNATIONAL INC	6030 LA JOLLA HERMOSA AVE	92037		42199	LPC	Wholesale/Storage/ Warehousing	Mission Bay/La Jolla	906.30					X	Pacific Ocean Shoreline, Scripps HA	1100	SINGLE FAMILY RESIDENTIAL	200 - 1000 ft.
12682	OLDE WORLD FURNITURE INC	5372 WESTKNOLL LN	92109		42121	LPC	Wholesale/Storage/ Warehousing	Mission Bay/La Jolla	906.30					X	Pacific Ocean Shoreline, Scripps HA	1100	SINGLE FAMILY RESIDENTIAL	> 1000 ft.
12683	OMEGA TEN CORPORATION	1333 CAMINITO FLOREO	92037		421	LPC	Wholesale/Storage/ Warehousing	Mission Bay/La Jolla	906.30					X	Pacific Ocean Shoreline, Scripps HA	1100	SINGLE FAMILY RESIDENTIAL	> 1000 ft.
12684	OMNI CUSTOM PACKAGING	101 COAST BLVD 1G	92037		422	LPC	Wholesale/Storage/ Warehousing	Mission Bay/La Jolla	906.30					X	Pacific Ocean Shoreline, Scripps HA	1200	MULTI-FAMILY RESIDENTIAL	200 - 1000 ft.
12685	P B WIRELESS	1451 GARNET AVE	92109		44	LPC	Wholesale/Storage/ Warehousing	Mission Bay/La Jolla	906.30						Mission Bay	5007	ARTERIAL COMMERCIAL	> 1000 ft.
12686	PACIFIC BENCHMARK INC	918 SANDPIPER PL	92037		2332	LPC	Other Contractor	Mission Bay/La Jolla	906.30					X	Pacific Ocean Shoreline, Scripps HA	1100	SINGLE FAMILY RESIDENTIAL	> 1000 ft.
12687	PACIFIC DESIGN WORKS	323 NAUTILUS ST	92037		233	LPC	Other Contractor	Mission Bay/La Jolla	906.30					X	Pacific Ocean Shoreline, Scripps HA	1200	MULTI-FAMILY RESIDENTIAL	200 - 1000 ft.
12688	PACIFIC DEVELOPMENT	6020 WAVERLY AVE	92037		2332	LPC	Other Contractor	Mission Bay/La Jolla	906.30					X	Pacific Ocean Shoreline, Scripps HA	1100	SINGLE FAMILY RESIDENTIAL	> 1000 ft.
12689	PALMA COLLECTION	1630 COPA DE ORO DR	92037		42199	LPC	Wholesale/Storage/ Warehousing	Mission Bay/La Jolla	906.30					X	Pacific Ocean Shoreline, Scripps HA	1100	SINGLE FAMILY RESIDENTIAL	> 1000 ft.
12690	PAUL F KOPROWSKI	836 PROSPECT ST 103	92037		421	LPC	Wholesale/Storage/ Warehousing	Mission Bay/La Jolla	906.30					X	Pacific Ocean Shoreline, Scripps HA	1501	HOTEL/MOTEL (LO-RISE)	200 - 1000 ft.
12691	PBSURF COMPANY	1034 1/2 LAW ST	92109		421	LPC	Wholesale/Storage/ Warehousing	Mission Bay/La Jolla	906.30					X	Pacific Ocean Shoreline, Scripps HA	1200	MULTI-FAMILY RESIDENTIAL	> 1000 ft.
12692	PELE BRAZIL IMPORT & EXPORT	4055 HONEYCUTT ST	92109		42234	LPC	Wholesale/Storage/ Warehousing	Mission Bay/La Jolla	906.30					X	Mission Bay	1200	MULTI-FAMILY RESIDENTIAL	200 - 1000 ft.

#	Business Name	Street Address	Zip	SIC	NAICS	TTWQ	Category	WMA	HSA	Drains to La Jolla ASBS	Drains to Switzer Creek	Less than 200 ft. from ESA	Tributary	Residential	Nearest Water Body	SANDAG Landuse Code	SANDAG Landuse	Distance to Nearest Water Body
12693	PETALS BY SHELL LISA	7306 DRAPER AVE	92037		44	LPC	Wholesale/Storage/ Warehousing	Mission Bay/La Jolla	906.30					X	Pacific Ocean Shoreline, Scripps HA	1100	SINGLE FAMILY RESIDENTIAL	> 1000 ft.
12694	PETIT KID	503 PALOMAR AVE	92037		44	LPC	Wholesale/Storage/ Warehousing	Mission Bay/La Jolla	906.30					X	Pacific Ocean Shoreline, Scripps HA	1200	MULTI-FAMILY RESIDENTIAL	> 1000 ft.
12695	POSITIVE IMAGE MOTORSPORTS	4289 LAMONT ST	92109		42199	LPC	Wholesale/Storage/ Warehousing	Mission Bay/La Jolla	906.30					X	Mission Bay	1200	MULTI-FAMILY RESIDENTIAL	> 1000 ft.
12696	POUT	935 SILVERADO ST	92037		44	LPC	Wholesale/Storage/ Warehousing	Mission Bay/La Jolla	906.30						Pacific Ocean Shoreline, Scripps HA	5007	ARTERIAL COMMERCIAL	> 1000 ft.
12697	PRECAST STONE DESIGNS INC	5624 LA JOLLA BLVD	92037		44	LPC	Wholesale/Storage/ Warehousing	Mission Bay/La Jolla	906.30						Pacific Ocean Shoreline, Scripps HA	5007	ARTERIAL COMMERCIAL	200 - 1000 ft.
12698	PRIME ONE STONE CARE	1767 REED AVE	92109		811411	LPC	Other Contractor	Mission Bay/La Jolla	906.30					X	Mission Bay	1200	MULTI-FAMILY RESIDENTIAL	> 1000 ft.
12699	QUESTAR	5402 PARKVIEW DR	92037		11521	LPC	Animal Facilities	Mission Bay/La Jolla	906.30					X	Pacific Ocean Shoreline, Scripps HA	1100	SINGLE FAMILY RESIDENTIAL	> 1000 ft.
12700	R C O CONSTRUCTION	4995 FOOTHILL BLVD	92109		2332	LPC	Other Contractor	Mission Bay/La Jolla	906.30					X	Pacific Ocean Shoreline, Scripps HA	1100	SINGLE FAMILY RESIDENTIAL	> 1000 ft.
12701	R L CLINKENBEARD CONSTRUCTION CO	1420 GRAND AVE D	92109		233	LPC	Other Contractor	Mission Bay/La Jolla	906.30					X	Mission Bay	1200	MULTI-FAMILY RESIDENTIAL	> 1000 ft.
12702	R W S CONSTRUCTION	7730 BISHOPS LN	92037		56172	LPC	Other Contractor	Mission Bay/La Jolla	906.30					X	Pacific Ocean Shoreline, Scripps HA	1200	MULTI-FAMILY RESIDENTIAL	> 1000 ft.
12703	R.L. SIPES CONSTRUCTION INC	5848 CACTUS WAY	92037		2332	LPC	Other Contractor	Mission Bay/La Jolla	906.30					X	Pacific Ocean Shoreline, Scripps HA	1100	SINGLE FAMILY RESIDENTIAL	> 1000 ft.
12704	RAMIN GHEYBI	5366 ALTA BAHIA CT	92109		48531	LPC	Ground Transportation	Mission Bay/La Jolla	906.30					X	Pacific Ocean Shoreline, Scripps HA	1100	SINGLE FAMILY RESIDENTIAL	> 1000 ft.
12705	RANCE D HAMPTON	618 NAUTILUS ST A	92037		54194	LPC	Animal Facilities	Mission Bay/La Jolla	906.30					X	Pacific Ocean Shoreline, Scripps HA	1200	MULTI-FAMILY RESIDENTIAL	> 1000 ft.
12706	RASHAWNS HOME SERVICES	1339 CAMINITO FLOREO	92037		5617	LPC	Other Contractor	Mission Bay/La Jolla	906.30					X	Pacific Ocean Shoreline, Scripps HA	1100	SINGLE FAMILY RESIDENTIAL	> 1000 ft.
12707	RBM ENTERPRISES INC	1010 TOURMALINE ST	92109		23599	LPC	Other Contractor	Mission Bay/La Jolla	906.30					X	Pacific Ocean Shoreline, Scripps HA	1200	MULTI-FAMILY RESIDENTIAL	> 1000 ft.
12708	REDLEAD & CARMINE	785 BONAIR PL	92037		42299	LPC	Wholesale/Storage/ Warehousing	Mission Bay/La Jolla	906.30					X	Pacific Ocean Shoreline, Scripps HA	1200	MULTI-FAMILY RESIDENTIAL	> 1000 ft.

#	Business Name	Street Address	Zip	SIC	NAICS	TTWQ	Category	WMA	HSA	Drains to La Jolla ASBS	Drains to Switzer Creek	Less than 200 ft. from ESA	Tributary	Residential	Nearest Water Body	SANDAG Landuse Code	SANDAG Landuse	Distance to Nearest Water Body
12709	REHAN CONSTRUCTION	734 BONAIR ST 1	92037		2332	LPC	Other Contractor	Mission Bay/La Jolla	906.30					X	Pacific Ocean Shoreline, Scripps HA	1100	SINGLE FAMILY RESIDENTIAL	> 1000 ft.
12710	RELIEF VETERINARY SERVICES	4975 FOOTHILL BLVD	92109		54194	LPC	Animal Facilities	Mission Bay/La Jolla	906.30					X	Pacific Ocean Shoreline, Scripps HA	1100	SINGLE FAMILY RESIDENTIAL	> 1000 ft.
12711	RENOVATE TO SELL	531 SEA LN	92037		56179	LPC	Other Contractor	Mission Bay/La Jolla	906.30					X	Pacific Ocean Shoreline, Scripps HA	1200	MULTI-FAMILY RESIDENTIAL	> 1000 ft.
12712	RGR DEVELOPMENT & CONSTRUCTION	5937 LA JOLLA CORONA DR	92037		233	LPC	Other Contractor	Mission Bay/La Jolla	906.30					X	Pacific Ocean Shoreline, Scripps HA	1100	SINGLE FAMILY RESIDENTIAL	> 1000 ft.
12713	RICHARD H BROWN GENERAL CONTRACTOR	5650 CALLE MIRAMAR	92037		2332	LPC	Other Contractor	Mission Bay/La Jolla	906.30					X	Pacific Ocean Shoreline, Scripps HA	1100	SINGLE FAMILY RESIDENTIAL	> 1000 ft.
12714	RJ REHM CONSTRUCTION	420 FORWARD ST	92037		233	LPC	Other Contractor	Mission Bay/La Jolla	906.30					X	Pacific Ocean Shoreline, Scripps HA	1100	SINGLE FAMILY RESIDENTIAL	200 - 1000 ft.
12715	RJ WEST	5246 LA JOLLA HERMOSA AVE	92037		42282	LPC	Wholesale/Storage/ Warehousing	Mission Bay/La Jolla	906.30					X	Pacific Ocean Shoreline, Scripps HA	1200	MULTI-FAMILY RESIDENTIAL	200 - 1000 ft.
12716	ROBATTO BROTHERS	1507 CHALCEDONY ST	92109		2359	LPC	Other Contractor	Mission Bay/La Jolla	906.30					X	Mission Bay	1200	MULTI-FAMILY RESIDENTIAL	> 1000 ft.
12717	ROBERT YIN	1275 TORREY PINES RD	92037		421	LPC	Wholesale/Storage/ Warehousing	Mission Bay/La Jolla	906.30					X	Pacific Ocean Shoreline, Scripps HA	1100	SINGLE FAMILY RESIDENTIAL	> 1000 ft.
12718	ROCKET PLUMBING CO.	643 GRAVILLA PL	92037		2351	LPC	Other Contractor	Mission Bay/La Jolla	906.30					X	Pacific Ocean Shoreline, Scripps HA	1100	SINGLE FAMILY RESIDENTIAL	> 1000 ft.
12719	RON ST JOHN	854 TOURMALINE ST	92109		421	LPC	Wholesale/Storage/ Warehousing	Mission Bay/La Jolla	906.30					X	Pacific Ocean Shoreline, Scripps HA	1100	SINGLE FAMILY RESIDENTIAL	> 1000 ft.
12720	ROYAL ENTERPRISES	1243 LAW ST	92109		422	LPC	Wholesale/Storage/ Warehousing	Mission Bay/La Jolla	906.30					X	Pacific Ocean Shoreline, Scripps HA	1100	SINGLE FAMILY RESIDENTIAL	> 1000 ft.
12721	RSW CONSTRUCTION	4113 GRESHAM ST	92109		2332	LPC	Other Contractor	Mission Bay/La Jolla	906.30					X	Mission Bay	1200	MULTI-FAMILY RESIDENTIAL	200 - 1000 ft.
12722	RYAN LIGHTING	470 NAUTILUS ST 206	92037		421	LPC	Wholesale/Storage/ Warehousing	Mission Bay/La Jolla	906.30					X	Pacific Ocean Shoreline, Scripps HA	1200	MULTI-FAMILY RESIDENTIAL	> 1000 ft.
12723	RYNO CONSTRUCTION	5522 BEAUMONT AVE	92037		2333	LPC	Other Contractor	Mission Bay/La Jolla	906.30					X	Pacific Ocean Shoreline, Scripps HA	1100	SINGLE FAMILY RESIDENTIAL	> 1000 ft.
12724	S & P ENTERPRISES	5323 SOLEDAD MOUNTAIN RD	92109		422	LPC	Wholesale/Storage/ Warehousing	Mission Bay/La Jolla	906.30					X	Mission Bay	1100	SINGLE FAMILY RESIDENTIAL	> 1000 ft.

#	Business Name	Street Address	Zip	SIC	NAICS	TTWQ	Category	WMA	HSA	Drains to La Jolla ASBS	Drains to Switzer Creek	Less than 200 ft. from ESA	Tributary	Residential	Nearest Water Body	SANDAG Landuse Code	SANDAG Landuse	Distance to Nearest Water Body
12725	SALVATIONSACKS	3610 CROWN POINT DR	92109		421	LPC	Wholesale/Storage/ Warehousing	Mission Bay/La Jolla	906.30					X	Mission Bay	1100	SINGLE FAMILY RESIDENTIAL	200 - 1000 ft.
12726	SAN DIEGO TRADECO LLC	1618 MISSOURI ST	92109		421	LPC	Wholesale/Storage/ Warehousing	Mission Bay/La Jolla	906.30					X	Mission Bay	1100	SINGLE FAMILY RESIDENTIAL	> 1000 ft.
12727	SANDPOINT CONSTRUCTION INC	736 VAN NUYS ST	92109		2332	LPC	Other Contractor	Mission Bay/La Jolla	906.30					X	Pacific Ocean Shoreline, Scripps HA	1100	SINGLE FAMILY RESIDENTIAL	> 1000 ft.
12728	SATORI BUILDERS INC	772 SAPPHIRE ST	92109		2332	LPC	Other Contractor	Mission Bay/La Jolla	906.30					X	Pacific Ocean Shoreline, Scripps HA	1200	MULTI-FAMILY RESIDENTIAL	> 1000 ft.
12729	SEASIDE FENCE CO	5201 FOOTHILL BLVD	92109		2359	LPC	Other Contractor	Mission Bay/La Jolla	906.30					X	Pacific Ocean Shoreline, Scripps HA	1100	SINGLE FAMILY RESIDENTIAL	> 1000 ft.
12730	SERGIO GIACOMEL	447 MESA WAY	92037		42299	LPC	Wholesale/Storage/ Warehousing	Mission Bay/La Jolla	906.30					X	Pacific Ocean Shoreline, Scripps HA	1100	SINGLE FAMILY RESIDENTIAL	> 1000 ft.
12731	SETH COLLINS	6027 BEAUMONT AVE	92037		5617	LPC	Other Contractor	Mission Bay/La Jolla	906.30					X	Pacific Ocean Shoreline, Scripps HA	1100	SINGLE FAMILY RESIDENTIAL	> 1000 ft.
12732	SEVNFORTY	740 EMERALD ST	92109		4223	LPC	Wholesale/Storage/ Warehousing	Mission Bay/La Jolla	906.30					X	Pacific Ocean Shoreline, Scripps HA	1100	SINGLE FAMILY RESIDENTIAL	200 - 1000 ft.
12733	SHEARER CONSTRUCTION	5075 LA JOLLA BLVD 10	92109		2359	LPC	Other Contractor	Mission Bay/La Jolla	906.30					X	Pacific Ocean Shoreline, Scripps HA	1200	MULTI-FAMILY RESIDENTIAL	200 - 1000 ft.
12734	SHERLOCK OF HOMES	4273 DAWES ST	92109		2332	LPC	Other Contractor	Mission Bay/La Jolla	906.30					X	Mission Bay	1200	MULTI-FAMILY RESIDENTIAL	> 1000 ft.
12735	SHIMP CREATIONS	5525 SOLEDAD RD	92037		23321	LPC	Other Contractor	Mission Bay/La Jolla	906.30					X	Pacific Ocean Shoreline, Scripps HA	1100	SINGLE FAMILY RESIDENTIAL	> 1000 ft.
12736	SHINY-MANNY	5116 LOS ALTOS CT	92109		56172	LPC	Other Contractor	Mission Bay/La Jolla	906.30					X	Pacific Ocean Shoreline, Scripps HA	1100	SINGLE FAMILY RESIDENTIAL	> 1000 ft.
12737	SIEGFRIED CONSTRUCTION AND REMODELING	1357 CAMINITO ARRIATA	92037		23551	LPC	Other Contractor	Mission Bay/La Jolla	906.30					X	Pacific Ocean Shoreline, Scripps HA	1100	SINGLE FAMILY RESIDENTIAL	> 1000 ft.
12738	SIMPLY KENTUCKY	2020 BERYL ST	92109		4223	LPC	Wholesale/Storage/ Warehousing	Mission Bay/La Jolla	906.30					X	Mission Bay	1100	SINGLE FAMILY RESIDENTIAL	> 1000 ft.
12739	SKIP PRODUCTS INC	810 VENICE CT	92109		42199	LPC	Wholesale/Storage/ Warehousing	Mission Bay/La Jolla	906.30					X	Mission Bay	1200	MULTI-FAMILY RESIDENTIAL	200 - 1000 ft.
12740	SLATER WATERCOLORS	6435 AVENIDA MANANA	92037		44	LPC	Wholesale/Storage/ Warehousing	Mission Bay/La Jolla	906.30					X	Pacific Ocean Shoreline, Scripps HA	1100	SINGLE FAMILY RESIDENTIAL	> 1000 ft.
12741	SMA DESIGN	1011 SKYLARK DR	92037		4229	LPC	Wholesale/Storage/ Warehousing	Mission Bay/La Jolla	906.30					X	Pacific Ocean Shoreline, Scripps HA	1100	SINGLE FAMILY RESIDENTIAL	> 1000 ft.

#	Business Name	Street Address	Zip	SIC	NAICS	TTWQ	Category	WMA	HSA	Drains to La Jolla ASBS	Drains to Switzer Creek	Less than 200 ft. from ESA	Tributary	Residential	Nearest Water Body	SANDAG Landuse Code	SANDAG Landuse	Distance to Nearest Water Body
12742	SNOOZAIR	1716 EL CAMINO DEL TEATRO	92037		42299	LPC	Wholesale/Storage/ Warehousing	Mission Bay/La Jolla	906.30					X	Pacific Ocean Shoreline, Scripps HA	1100	SINGLE FAMILY RESIDENTIAL	> 1000 ft.
12743	SOUTHLAND POOLS/SPAS INC	1327 EMERALD ST	92109		235	LPC	Other Contractor	Mission Bay/La Jolla	906.30					X	Mission Bay	1100	SINGLE FAMILY RESIDENTIAL	> 1000 ft.
12744	STEPHEN C LANSKER	5561 LINDA ROSA AVE	92037		235	LPC	Other Contractor	Mission Bay/La Jolla	906.30					X	Pacific Ocean Shoreline, Scripps HA	1100	SINGLE FAMILY RESIDENTIAL	> 1000 ft.
12745	STONY CONSTRUCTION	1685 VIA CORONA	92037		811411	LPC	Other Contractor	Mission Bay/La Jolla	906.30					X	Pacific Ocean Shoreline, Scripps HA	1100	SINGLE FAMILY RESIDENTIAL	> 1000 ft.
12746	SUN BEAR CONSTRUCTION	738 BERYL ST	92109		2332	LPC	Other Contractor	Mission Bay/La Jolla	906.30					X	Pacific Ocean Shoreline, Scripps HA	1100	SINGLE FAMILY RESIDENTIAL	200 - 1000 ft.
12747	SUNLITE CONSTRUCTION CO	840 ISLAND CT	92109		2332	LPC	Other Contractor	Mission Bay/La Jolla	906.30					X	Mission Bay	1200	MULTI-FAMILY RESIDENTIAL	200 - 1000 ft.
12748	SUREFIRE MARKETING PRODUCTS INC	2225 CALLE TIARA	92037		44	LPC	Wholesale/Storage/ Warehousing	Mission Bay/La Jolla	906.30					X	Pacific Ocean Shoreline, Scripps HA	1100	SINGLE FAMILY RESIDENTIAL	> 1000 ft.
12749	SURFBOARDS BY GLEN HORN	1775 GRAND AVE	92109		421	LPC	Wholesale/Storage/ Warehousing	Mission Bay/La Jolla	906.30					X	Mission Bay	1100	SINGLE FAMILY RESIDENTIAL	> 1000 ft.
12750	SURROUNDED FINE FRAMING & FURNITURE	5814 SAGEBRUSH RD	92037		421	LPC	Wholesale/Storage/ Warehousing	Mission Bay/La Jolla	906.30					X	Pacific Ocean Shoreline, Scripps HA	1100	SINGLE FAMILY RESIDENTIAL	> 1000 ft.
12751	SUSAN HART HENEGAR	5449 BELLEVUE AVE	92037		421	LPC	Wholesale/Storage/ Warehousing	Mission Bay/La Jolla	906.30					X	Pacific Ocean Shoreline, Scripps HA	1100	SINGLE FAMILY RESIDENTIAL	> 1000 ft.
12752	TAVASSOLI & CO	2050 PACIFIC BEACH DR	92109		48531	LPC	Ground Transportation	Mission Bay/La Jolla	906.30						Mission Bay	7603	OPEN SPACE PARKS &	200 - 1000 ft.
12753	THE HONEST KITCHEN INC	2037 BERYL ST	92109		44	LPC	Wholesale/Storage/ Warehousing	Mission Bay/La Jolla	906.30					X	Mission Bay	1100	SINGLE FAMILY RESIDENTIAL	> 1000 ft.
12754	THE LIQUID LUNCH	936 DIAMOND ST 7	92109		42249	LPC	Wholesale Food	Mission Bay/La Jolla	906.30					X	Pacific Ocean Shoreline, Scripps HA	1200	MULTI-FAMILY RESIDENTIAL	> 1000 ft.
12755	THE WINDOW GUY	847 MISSOURI ST C	92109		5617	LPC	Other Contractor	Mission Bay/La Jolla	906.30					X	Pacific Ocean Shoreline, Scripps HA	1100	SINGLE FAMILY RESIDENTIAL	200 - 1000 ft.
12756	THE WRIGHT COMPANY	5625 LINDA ROSA AVE	92037		23321	LPC	Other Contractor	Mission Bay/La Jolla	906.30					X	Pacific Ocean Shoreline, Scripps HA	1100	SINGLE FAMILY RESIDENTIAL	> 1000 ft.
12757	THEATRESOURCE LLC	864 PROSPECT ST	92037		44	LPC	Wholesale/Storage/ Warehousing	Mission Bay/La Jolla	906.30						Pacific Ocean Shoreline, Scripps HA	5007	ARTERIAL COMMERCIAL	200 - 1000 ft.
12758	THOMAS G STRAND	2063 THOMAS AVE	92109		48531	LPC	Ground Transportation	Mission Bay/La Jolla	906.30					X	Mission Bay	1200	MULTI-FAMILY RESIDENTIAL	> 1000 ft.

#	Business Name	Street Address	Zip	SIC	NAICS	TTWQ	Category	WMA	HSA	Drains to La Jolla ASBS	Drains to Switzer Creek	Less than 200 ft. from ESA	Tributary	Residential	Nearest Water Body	SANDAG Landuse Code	SANDAG Landuse	Distance to Nearest Water Body
12759	THOMAS J LABEDZ	4721 LAMONT ST 4	92109		48531	LPC	Ground Transportation	Mission Bay/La Jolla	906.30					X	Mission Bay	1200	MULTI-FAMILY RESIDENTIAL	> 1000 ft.
12760	THOMAS PRYCHUN	1130 BERYL ST	92109		5617	LPC	Other Contractor	Mission Bay/La Jolla	906.30					X	Pacific Ocean Shoreline, Scripps HA	1100	SINGLE FAMILY RESIDENTIAL	> 1000 ft.
12761	THUNDERBIRD CONCEPTS	1266 HORNBLEND ST	92109		421	LPC	Wholesale/Storage/ Warehousing	Mission Bay/La Jolla	906.30					X	Mission Bay	1200	MULTI-FAMILY RESIDENTIAL	> 1000 ft.
12762	TIP COMPUTERS INTERNATIONAL	1236 WILBUR AVE	92109		421	LPC	Wholesale/Storage/ Warehousing	Mission Bay/La Jolla	906.30					X	Pacific Ocean Shoreline, Scripps HA	1100	SINGLE FAMILY RESIDENTIAL	> 1000 ft.
12763	TOO FAST MOTORSPORTS/ROTTEN MX	4020 HONEYCUTT ST	92109		42199	LPC	Wholesale/Storage/ Warehousing	Mission Bay/La Jolla	906.30					X	Mission Bay	1100	SINGLE FAMILY RESIDENTIAL	200 - 1000 ft.
12764	TROPICAL TRADERS	9511 LA JOLLA SHORES DR	92037		42139	LPC	Building Materials	Mission Bay/La Jolla	906.30					X	Pacific Ocean Shoreline, Scripps HA	1100	SINGLE FAMILY RESIDENTIAL	> 1000 ft.
12765	U-CLICK TIMEPIECES	7736 FAY AVE 201	92037		44	LPC	Wholesale/Storage/ Warehousing	Mission Bay/La Jolla	906.30						Pacific Ocean Shoreline, Scripps HA	5007	ARTERIAL COMMERCIAL	> 1000 ft.
12766	VACCARI SEAFOOD	3843 INGRAHAM ST F302	92109		42246	LPC	Wholesale Food	Mission Bay/La Jolla	906.30					X	Mission Bay	1200	MULTI-FAMILY RESIDENTIAL	> 1000 ft.
12767	VALERIEA. EWELL DVM INC	7319 VISTA DEL MAR AVE	92037		54194	LPC	Animal Facilities	Mission Bay/La Jolla	906.30					X	Pacific Ocean Shoreline, Scripps HA	1100	SINGLE FAMILY RESIDENTIAL	200 - 1000 ft.
12768	VALS PLUMBING	3785 RIVIERA DR	92109		2351	LPC	Other Contractor	Mission Bay/La Jolla	906.30					X	Mission Bay	1200	MULTI-FAMILY RESIDENTIAL	200 - 1000 ft.
12769	VASQUEZ CONSTRUCTION	4086 SEQUOIA ST	92109		2332	LPC	Other Contractor	Mission Bay/La Jolla	906.30					X	Mission Bay	1200	MULTI-FAMILY RESIDENTIAL	> 1000 ft.
12770	VAUDOIS HANDLEY CONSTRUCTION	635 BONAIR ST	92037		23322	LPC	Other Contractor	Mission Bay/La Jolla	906.30					X	Pacific Ocean Shoreline, Scripps HA	1100	SINGLE FAMILY RESIDENTIAL	> 1000 ft.
12771	VIKE ENTERPRISES	4919 OCEAN BLVD	92109		42199	LPC	Wholesale/Storage/ Warehousing	Mission Bay/La Jolla	906.30					X	Pacific Ocean Shoreline, Scripps HA	1200	MULTI-FAMILY RESIDENTIAL	200 - 1000 ft.
12772	VISUAL EDGE	5410 LA JOLLA BLVD A201	92037		42199	LPC	Wholesale/Storage/ Warehousing	Mission Bay/La Jolla	906.30					X	Pacific Ocean Shoreline, Scripps HA	1200	MULTI-FAMILY RESIDENTIAL	200 - 1000 ft.
12773	WASSER CONSTRUCTION	1268 HORNBLEND ST	92109		23322	LPC	Other Contractor	Mission Bay/La Jolla	906.30					X	Mission Bay	1200	MULTI-FAMILY RESIDENTIAL	> 1000 ft.
12774	WEED ELIMINATOR INC	3312 CROWN POINT DR	92109		562998	LPC	Waste Management	Mission Bay/La Jolla	906.30					X	Mission Bay	1100	SINGLE FAMILY RESIDENTIAL	200 - 1000 ft.
12775	WILLIAM W WRIGHT	4750 NOYES ST 202	92109		48531	LPC	Ground Transportation	Mission Bay/La Jolla	906.30					X	Mission Bay	1200	MULTI-FAMILY RESIDENTIAL	> 1000 ft.
12776	WOVEN WIRE WORKS	2443 CORONA CT	92037		421	LPC	Wholesale/Storage/ Warehousing	Mission Bay/La Jolla	906.30					X	Mission Bay	1100	SINGLE FAMILY RESIDENTIAL	> 1000 ft.

#	Business Name	Street Address	Zip	SIC	NAICS	TTWQ	Category	WMA	HSA	Drains to La Jolla ASBS	Drains to Switzer Creek	Less than 200 ft. from ESA	Tributary	Residential	Nearest Water Body	SANDAG Landuse Code	SANDAG Landuse	Distance to Nearest Water Body
12777	WRIGHT COMPANY THE	5625 LINDA ROSA AVE	92037		2332	LPC	Other Contractor	Mission Bay/La Jolla	906.30					X	Pacific Ocean Shoreline, Scripps HA	1100	SINGLE FAMILY RESIDENTIAL	> 1000 ft.
12778	YARRS CORP	769 LA CANADA	92037		421	LPC	Wholesale/Storage/ Warehousing	Mission Bay/La Jolla	906.30					X	Pacific Ocean Shoreline, Scripps HA	1100	SINGLE FAMILY RESIDENTIAL	> 1000 ft.
12779	ZZI ENTERPRISE	1929 EMERALD ST 6	92109		4229	LPC	Wholesale/Storage/ Warehousing	Mission Bay/La Jolla	906.30					X	Mission Bay	1200	MULTI-FAMILY RESIDENTIAL	> 1000 ft.
12780	3-D ENTERPRISES	2180 GARNET AVE 2C	92109		23	LPC	Other Contractor	Mission Bay/La Jolla	906.40					X	Rose Canyon	1200	MULTI-FAMILY RESIDENTIAL	> 1000 ft.
12781	A K GRAHAM CORP	3089 GOVERNOR DR	92122		4213	LPC	Building Materials	Mission Bay/La Jolla	906.40					X	Rose Canyon	1100	SINGLE FAMILY RESIDENTIAL	> 1000 ft.
12782	A QUALITY LOCKSMITH 4 LESS	4060 HUERFANO AVE 343	92117		56179	LPC	Other Contractor	Mission Bay/La Jolla	906.40					X	Rose Canyon	1200	MULTI-FAMILY RESIDENTIAL	> 1000 ft.
12783	ABDULLAHI H MOHAMED	4069 PULITZER PL 2	92122		48531	LPC	Ground Transportation	Mission Bay/La Jolla	906.40					X	Rose Canyon, Unnamed Tributary	1200	MULTI-FAMILY RESIDENTIAL	200 - 1000 ft.
12784	ABDULLAHI HAYBE	4081 PULITZER PL 4	92122		48531	LPC	Ground Transportation	Mission Bay/La Jolla	906.40					X	Rose Canyon, Unnamed Tributary	1200	MULTI-FAMILY RESIDENTIAL	200 - 1000 ft.
12785	ACE DRYWALL SERVICE/SAN DIEGO ADVENTURE	4717 BAY SUMMIT PL	92117		5617	LPC	Other Contractor	Mission Bay/La Jolla	906.40					X	Mission Bay	1100	SINGLE FAMILY RESIDENTIAL	> 1000 ft.
12786	ACLINK CORP	3939 NOBEL DR 160	92122		42199	LPC	Wholesale/Storage/ Warehousing	Mission Bay/La Jolla	906.40					X	Rose Canyon, Unnamed Tributary	1200	MULTI-FAMILY RESIDENTIAL	200 - 1000 ft.
12787	ACTION HARDSCAPE INC	3512 PRINCETON AVE	92117		235	LPC	Other Contractor	Mission Bay/La Jolla	906.40					X	Mission Bay	1100	SINGLE FAMILY RESIDENTIAL	> 1000 ft.
12788	ACTIVE PLUMBING AND REPAIR	7924 AVENIDA NAVIDAD 126	92122		2351	LPC	Other Contractor	Mission Bay/La Jolla	906.40					X	Rose Canyon, Unnamed Tributary	1200	MULTI-FAMILY RESIDENTIAL	200 - 1000 ft.
12789	ADAMO ELECTRICAL INSTALLATIONS &	10020 RUE CHANTEMAR	92131		23531	LPC	Other Contractor	Mission Bay/La Jolla	906.40					X	San Clemente Canyon, Unnamed Tributary	1100	SINGLE FAMILY RESIDENTIAL	200 - 1000 ft.
12790	ADVANCED ELECTRICAL	4060 HUERFANO AVE 302	92117		23531	LPC	Other Contractor	Mission Bay/La Jolla	906.40					X	Rose Canyon	1200	MULTI-FAMILY RESIDENTIAL	> 1000 ft.
12791	ADVANCED REMODELING	4267 LITTLEFIELD ST	92110		23	LPC	Other Contractor	Mission Bay/La Jolla	906.40					X	Mission Bay	1100	SINGLE FAMILY RESIDENTIAL	> 1000 ft.
12792	ADVANCED SURFACE	2404 DEERPARK DR	92110		235	LPC	Other Contractor	Mission Bay/La Jolla	906.40					X	Mission Bay	1100	SINGLE FAMILY RESIDENTIAL	> 1000 ft.
12793	AERIUS MECHANICAL INC	3202 GOVERNOR DR 201	92122		235	LPC	Other Contractor	Mission Bay/La Jolla	906.40					X	Rose Canyon	1200	MULTI-FAMILY RESIDENTIAL	> 1000 ft.
12794	AFFINITY DEVELOPMENT	4804 HURON AVE	92117		2332	LPC	Other Contractor	Mission Bay/La Jolla	906.40					X	Mission Bay	1100	SINGLE FAMILY RESIDENTIAL	> 1000 ft.
12795	AIR PURIFICATION TECHNOLOGIES	5065 FRINK AVE	92117		5617	LPC	Other Contractor	Mission Bay/La Jolla	906.40					X	San Clemente Canyon	1100	SINGLE FAMILY RESIDENTIAL	> 1000 ft.
12796	ALEJANDRO H ROMO ZENTENO	6366 MERCER ST	92122		42299	LPC	Wholesale/Storage/ Warehousing	Mission Bay/La Jolla	906.40					X	Rose Canyon	1100	SINGLE FAMILY RESIDENTIAL	> 1000 ft.
12797	ALEXANDER KOLESNICHENKO	5516 RENAISSANCE AVE 2	92122		48531	LPC	Ground Transportation	Mission Bay/La Jolla	906.40					X	Rose Canyon, Unnamed Tributary	1200	MULTI-FAMILY RESIDENTIAL	< 200 ft.

#	Business Name	Street Address	Zip	SIC	NAICS	TTWQ	Category	WMA	HSA	Drains to La Jolla ASBS	Drains to Switzer Creek	Less than 200 ft. from ESA	Tributary	Residential	Nearest Water Body	SANDAG Landuse Code	SANDAG Landuse	Distance to Nearest Water Body
12798	ALEXEY PETROPAVLOVSKY	9085 JUDICIAL DR 2439	92122		48531	LPC	Ground Transportation	Mission Bay/La Jolla	906.40					X	Rose Canyon, Unnamed Tributary	9501	RESIDENTIAL UNDER	< 200 ft.
12799	ALL BEACH & BAY PRESSURE	4921 EDWIN PL	92117		56179	LPC	Other Contractor	Mission Bay/La Jolla	906.40					X	San Clemente Canyon	1100	SINGLE FAMILY RESIDENTIAL	200 - 1000 ft.
12800	ALMANZA MAINTENANCE REPAIR AND	5058 BILTMORE ST	92117		23	LPC	Other Contractor	Mission Bay/La Jolla	906.40					X	San Clemente Canyon, Unnamed Tributary	1100	SINGLE FAMILY RESIDENTIAL	> 1000 ft.
12801	ANDEAN TRADER	4060 HUERFANO AVE 117	92117		42249	LPC	Wholesale Food	Mission Bay/La Jolla	906.40					X	Rose Canyon	1200	MULTI-FAMILY RESIDENTIAL	> 1000 ft.
12802	ANYWHERE MARKETS	8755 CAMINITO SUENO	92037		421	LPC	Wholesale/Storage/ Warehousing	Mission Bay/La Jolla	906.40					X	Rose Canyon, Unnamed Tributary	1200	MULTI-FAMILY RESIDENTIAL	200 - 1000 ft.
12803	A-QUALITY BUILDERS	7877 CAMINO TRANQUILO	92122		2332	LPC	Other Contractor	Mission Bay/La Jolla	906.40					X	Rose Canyon	1200	MULTI-FAMILY RESIDENTIAL	200 - 1000 ft.
12804	ARI USA INC	5405 BRAGG ST	92122		42184	LPC	Wholesale/Storage/ Warehousing	Mission Bay/La Jolla	906.40					X	San Clemente Canyon	1100	SINGLE FAMILY RESIDENTIAL	> 1000 ft.
12805	ARISE ART GROUP	4834 IROQUOIS AVE	92117		42299	LPC	Wholesale/Storage/ Warehousing	Mission Bay/La Jolla	906.40					X	Mission Bay	1100	SINGLE FAMILY RESIDENTIAL	> 1000 ft.
12806	ASIF SHAKEEL	9244 REGENTS RD B	92037		48531	LPC	Ground Transportation	Mission Bay/La Jolla	906.40					X	Rose Canyon, Unnamed Tributary	1200	MULTI-FAMILY RESIDENTIAL	200 - 1000 ft.
12807	AVISION CONTRACTING	4605 HIDALGO AVE	92117		5617	LPC	Other Contractor	Mission Bay/La Jolla	906.40					X	Rose Canyon	1100	SINGLE FAMILY RESIDENTIAL	> 1000 ft.
12808	B AND N JANITORIAL	3347 CHICAGO ST	92117		42199	LPC	Wholesale/Storage/ Warehousing	Mission Bay/La Jolla	906.40					X	Mission Bay	1100	SINGLE FAMILY RESIDENTIAL	> 1000 ft.
12809	B.J'S HOUSE OF SPARKLE	4605 OLNEY ST 7	92109		56172	LPC	Other Contractor	Mission Bay/La Jolla	906.40					X	Rose Canyon	1100	SINGLE FAMILY RESIDENTIAL	> 1000 ft.
12810	BAY CONSTRUCTION INC	3147 OGALALA AVE	92117		23599	LPC	Other Contractor	Mission Bay/La Jolla	906.40					X	San Clemente Canyon, Unnamed Tributary	1100	SINGLE FAMILY RESIDENTIAL	200 - 1000 ft.
12811	BCS INTERNATIONAL	2821 LANGE AVE	92122		4223	LPC	Wholesale/Storage/ Warehousing	Mission Bay/La Jolla	906.40					X	Rose Canyon	1100	SINGLE FAMILY RESIDENTIAL	> 1000 ft.
12812	BEATRIZ ALMANZA	5058 BILTMORE ST	92117		56172	LPC	Other Contractor	Mission Bay/La Jolla	906.40					X	San Clemente Canyon, Unnamed Tributary	1100	SINGLE FAMILY RESIDENTIAL	> 1000 ft.
12813	BEATY ENTERPRISES	5701 CARNEGIE ST	92122		56172	LPC	Other Contractor	Mission Bay/La Jolla	906.40					X	San Clemente Canyon	1100	SINGLE FAMILY RESIDENTIAL	> 1000 ft.
12814	BECK ONE ELECTRIC	5460 DIANE AVE	92117		2353	LPC	Other Contractor	Mission Bay/La Jolla	906.40					X	San Clemente Canyon	1100	SINGLE FAMILY RESIDENTIAL	200 - 1000 ft.
12815	BELLINI	4140 MORENA BLVD D	92117		421	LPC	Wholesale/Storage/ Warehousing	Mission Bay/La Jolla	906.40					X	Rose Canyon	1200	MULTI-FAMILY RESIDENTIAL	200 - 1000 ft.
12816	BERTS DIVERS & SALVAGE	5156 PACIFICA DR	92109		421	LPC	Wholesale/Storage/ Warehousing	Mission Bay/La Jolla	906.40					X	Rose Canyon	1100	SINGLE FAMILY RESIDENTIAL	> 1000 ft.
12817	BETTER PHONE CARDS.COM	8889 CAMINITO PLAZA CENTRO 7204	92122		421	LPC	Wholesale/Storage/ Warehousing	Mission Bay/La Jolla	906.40					X	Rose Canyon, Unnamed Tributary	1200	MULTI-FAMILY RESIDENTIAL	200 - 1000 ft.
12818	BIG BLACK BOOTS	7122 CATHER CT	92122		422	LPC	Wholesale/Storage/ Warehousing	Mission Bay/La Jolla	906.40					X	Rose Canyon, Unnamed Tributary	1100	SINGLE FAMILY RESIDENTIAL	200 - 1000 ft.

#	Business Name	Street Address	Zip	SIC	NAICS	TTWQ	Category	WMA	HSA	Drains to La Jolla ASBS	Drains to Switzer Creek	Less than 200 ft. from ESA	Tributary	Residential	Nearest Water Body	SANDAG Landuse Code	SANDAG Landuse	Distance to Nearest Water Body
12819	BISHOP CO THE	1861 FRANKFORT ST	92110		233	LPC	Other Contractor	Mission Bay/La Jolla	906.40					X	Mission Bay	1100	SINGLE FAMILY RESIDENTIAL	> 1000 ft.
12820	BLUE OCEAN ENTERPRISE	2971 LUNA AVE	92117		5617	LPC	Other Contractor	Mission Bay/La Jolla	906.40					X	San Clemente Canyon, Unnamed Tributary	1100	SINGLE FAMILY RESIDENTIAL	> 1000 ft.
12821	BLUE SKY VETERINARY	2333 LORING ST	92109		54194	LPC	Animal Facilities	Mission Bay/La Jolla	906.40					X	Rose Canyon	1100	SINGLE FAMILY RESIDENTIAL	> 1000 ft.
12822	BLUE WATER ENTERPRISES	5115 NEW HAVEN RD	92117		23322	LPC	Other Contractor	Mission Bay/La Jolla	906.40					X	San Clemente Canyon	1100	SINGLE FAMILY RESIDENTIAL	> 1000 ft.
12823	BOB BROWN PLUMBING HTG & A/C INC	4934 ARROYO LINDO AVE	92117		2351	LPC	Other Contractor	Mission Bay/La Jolla	906.40					X	San Clemente Canyon, Unnamed Tributary	1100	SINGLE FAMILY RESIDENTIAL	200 - 1000 ft.
12824	BPP ENTERPRISES	5860 COZZENS ST	92122		42299	LPC	Wholesale/Storage/ Warehousing	Mission Bay/La Jolla	906.40					X	San Clemente Canyon	1100	SINGLE FAMILY RESIDENTIAL	200 - 1000 ft.
12825	BRAGA BEADS	5692 SOLEDAD MOUNTAIN RD	92037		421	LPC	Wholesale/Storage/ Warehousing	Mission Bay/La Jolla	906.40					X	Rose Canyon	1100	SINGLE FAMILY RESIDENTIAL	> 1000 ft.
12826	BRAHMA CONSTRUCTION	2676 BURGENER BLVD	92110		233	LPC	Other Contractor	Mission Bay/La Jolla	906.40					X	Mission Bay	1100	SINGLE FAMILY RESIDENTIAL	> 1000 ft.
12827	BRIAN CHRISTIAN TRENT CONSTRUCTION	5051 PARK RIM DR	92117		2332	LPC	Other Contractor	Mission Bay/La Jolla	906.40					X	San Clemente Canyon, Unnamed Tributary	1100	SINGLE FAMILY RESIDENTIAL	200 - 1000 ft.
12828	BULENT CABUKER	3833 NOBEL DR 3103	92122		48531	LPC	Ground Transportation	Mission Bay/La Jolla	906.40					X	Rose Canyon, Unnamed Tributary	1200	MULTI-FAMILY RESIDENTIAL	200 - 1000 ft.
12829	BURNS CARPENTRY	3544 COWLEY WAY	92117		5617	LPC	Other Contractor	Mission Bay/La Jolla	906.40					X	Mission Bay	1100	SINGLE FAMILY RESIDENTIAL	> 1000 ft.
12830	C AND A BUILDERS AND REMODELING	3737 NOBEL DR 2302	92122		56172	LPC	Other Contractor	Mission Bay/La Jolla	906.40					X	Rose Canyon, Unnamed Tributary	1200	MULTI-FAMILY RESIDENTIAL	200 - 1000 ft.
12831	C F FERGUSON CONSTRUCTION	3010 COURSER AVE	92117		23322	LPC	Other Contractor	Mission Bay/La Jolla	906.40					X	Rose Canyon	1100	SINGLE FAMILY RESIDENTIAL	200 - 1000 ft.
12832	C P HOME REPAIR	4617 LISANN ST	92117		56179	LPC	Other Contractor	Mission Bay/La Jolla	906.40					X	Rose Canyon	1100	SINGLE FAMILY RESIDENTIAL	> 1000 ft.
12833	C P O EARTHWORKS	4665 GESNER ST	92117		56179	LPC	Other Contractor	Mission Bay/La Jolla	906.40					X	Mission Bay	1100	SINGLE FAMILY RESIDENTIAL	> 1000 ft.
12834	C T CONSTRUCTION CO	5841 COZZENS ST	92122		2332	LPC	Other Contractor	Mission Bay/La Jolla	906.40					X	San Clemente Canyon	1100	SINGLE FAMILY RESIDENTIAL	200 - 1000 ft.
12835	CAN-DO MERCHANT SERVICES	6102 STADIUM ST	92122		42299	LPC	Wholesale/Storage/ Warehousing	Mission Bay/La Jolla	906.40					X	San Clemente Canyon	1100	SINGLE FAMILY RESIDENTIAL	> 1000 ft.
12836	CAPALDO VETERINARY	5163 BOTHE AVE	92122		54194	LPC	Animal Facilities	Mission Bay/La Jolla	906.40					X	San Clemente Canyon	1100	SINGLE FAMILY RESIDENTIAL	200 - 1000 ft.
12837	CARIBBEAN COFFEE & TEA CO	5835 DESERT VIEW DR	92037		422	LPC	Wholesale/Storage/ Warehousing	Mission Bay/La Jolla	906.40					X	Rose Canyon	1100	SINGLE FAMILY RESIDENTIAL	> 1000 ft.
12838	CARL J SHUGART GENERAL	4590 JICARILLO AVE	92117		2332	LPC	Other Contractor	Mission Bay/La Jolla	906.40					X	Rose Canyon, Unnamed Tributary	1100	SINGLE FAMILY RESIDENTIAL	> 1000 ft.
12839	CARL W GOODMAN CONST CO	5014 AMNEST ST	92117		2332	LPC	Other Contractor	Mission Bay/La Jolla	906.40					X	San Clemente Canyon	1100	SINGLE FAMILY RESIDENTIAL	> 1000 ft.

#	Business Name	Street Address	Zip	SIC	NAICS	TTWQ	Category	WMA	HSA	Drains to La Jolla ASBS	Drains to Switzer Creek	Less than 200 ft. from ESA	Tributary	Residential	Nearest Water Body	SANDAG Landuse Code	SANDAG Landuse	Distance to Nearest Water Body
12840	CARPATHIAN TRADING COMPANY	7770 REGENTS RD 113 607	92122		42231	LPC	Wholesale/Storage/ Warehousing	Mission Bay/La Jolla	906.40					X	Rose Canyon, Unnamed Tributary	1200	MULTI-FAMILY RESIDENTIAL	> 1000 ft.
12841	CENTRAL FOREST COMPANY	4155 PORTE DE MERANO 121	92122		4213	LPC	Building Materials	Mission Bay/La Jolla	906.40					X	Rose Canyon	1200	MULTI-FAMILY RESIDENTIAL	> 1000 ft.
12842	CHAPPYS SOLID GROUND	9135 JUDICIAL DR 3535	92122		5617	LPC	Other Contractor	Mission Bay/La Jolla	906.40					X	Rose Canyon, Unnamed Tributary	9501	RESIDENTIAL UNDER	200 - 1000 ft.
12843	CHARA DESIGNS	2711 CARRIAGEDALE ROW	92037		4229	LPC	Wholesale/Storage/ Warehousing	Mission Bay/La Jolla	906.40					X	Rose Canyon, Unnamed Tributary	1100	SINGLE FAMILY RESIDENTIAL	200 - 1000 ft.
12844	CHIMNEY MAN	2726 ERIE ST	92117		56179	LPC	Other Contractor	Mission Bay/La Jolla	906.40					X	Mission Bay	1100	SINGLE FAMILY RESIDENTIAL	> 1000 ft.
12845	CHRIS CLEMENTS	4231 MAYO ST	92110		56172	LPC	Other Contractor	Mission Bay/La Jolla	906.40					X	Mission Bay	1100	SINGLE FAMILY RESIDENTIAL	> 1000 ft.
12846	CHRISTOPHER HYDE	2727 DE ANZA RD H4	92109		48531	LPC	Ground Transportation	Mission Bay/La Jolla	906.40						Mission Bay	7601	PARKS - ACTIVE	200 - 1000 ft.
12847	CHRISTOPHER NAU	8368 VIA SONOMA D	92037		2353	LPC	Other Contractor	Mission Bay/La Jolla	906.40					X	Rose Canyon, Unnamed Tributary	1200	MULTI-FAMILY RESIDENTIAL	200 - 1000 ft.
12848	CLAIRE JOLLA COMMUNICATIONS	4649 EL PENON WAY	92117		5617	LPC	Other Contractor	Mission Bay/La Jolla	906.40					X	Rose Canyon	1100	SINGLE FAMILY RESIDENTIAL	> 1000 ft.
12849	CLAIREMONT HOME IMPROVEMENT	5012 ARVINELS AVE	92117		2332	LPC	Other Contractor	Mission Bay/La Jolla	906.40					X	San Clemente Canyon	1100	SINGLE FAMILY RESIDENTIAL	> 1000 ft.
12850	CLAIREMONT PLUMBING SERVICE	5354 CONSTITUTION RD	92117		23511	LPC	Other Contractor	Mission Bay/La Jolla	906.40					X	San Clemente Canyon	1100	SINGLE FAMILY RESIDENTIAL	200 - 1000 ft.
12851	COLBERT ELECTRIC	3007 LLOYD ST	92117		23531	LPC	Other Contractor	Mission Bay/La Jolla	906.40					X	Mission Bay	1100	SINGLE FAMILY RESIDENTIAL	> 1000 ft.
12852	COLONY VETERINARY	7748 REGENTS RD 302	92122		54194	LPC	Animal Facilities	Mission Bay/La Jolla	906.40					X	Rose Canyon, Unnamed Tributary	1200	MULTI-FAMILY RESIDENTIAL	> 1000 ft.
12853	COLOR YOUR WORLD	3543 PAUL JONES AVE	92117		56172	LPC	Other Contractor	Mission Bay/La Jolla	906.40					X	Mission Bay	1100	SINGLE FAMILY RESIDENTIAL	> 1000 ft.
12854	COMPLETE PLUMBING/	4402 MORAGA AVE	92117		2332	LPC	Other Contractor	Mission Bay/La Jolla	906.40					X	Rose Canyon, Unnamed Tributary	1100	SINGLE FAMILY RESIDENTIAL	200 - 1000 ft.
12855	CONCEPTEK LLC	6238 OHM CT	92122		42199	LPC	Wholesale/Storage/ Warehousing	Mission Bay/La Jolla	906.40					X	Rose Canyon	1100	SINGLE FAMILY RESIDENTIAL	> 1000 ft.
12856	COTE ANIMAL HOSPITAL DBA RENAISSANCE VET	8915 TOWNE CENTRE DR 110	92122		54194	LPC	Animal Facilities	Mission Bay/La Jolla	906.40					X	Rose Canyon, Unnamed Tributary	1100	SINGLE FAMILY RESIDENTIAL	200 - 1000 ft.
12857	COT'N USA SWIMWEAR &	3211 INNUIT AVE	92117		4223	LPC	Wholesale/Storage/ Warehousing	Mission Bay/La Jolla	906.40					X	Rose Canyon, Unnamed Tributary	1100	SINGLE FAMILY RESIDENTIAL	> 1000 ft.
12858	COVA CONSTRUCTION CO	2836 LLOYD ST	92117		2332	LPC	Other Contractor	Mission Bay/La Jolla	906.40					X	Mission Bay	1100	SINGLE FAMILY RESIDENTIAL	> 1000 ft.
12859	COVX RESEARCH LLC	9381 JUDICIAL DR 200	92121		44	LPC	Wholesale/Storage/ Warehousing	Mission Bay/La Jolla	906.40						Rose Canyon, Unnamed Tributary	6002	OFFICE - LOW RISE	> 1000 ft.
12860	CRACK DOCTOR WINDSHIELD CRACK REPAIR	4249 ROUS ST	92122		422	LPC	Wholesale/Storage/ Warehousing	Mission Bay/La Jolla	906.40					X	Rose Canyon, Unnamed Tributary	1100	SINGLE FAMILY RESIDENTIAL	< 200 ft.
12861	CREATIVE IMAGE	4072 AVATI DR	92117		42199	LPC	Wholesale/Storage/ Warehousing	Mission Bay/La Jolla	906.40					X	Rose Canyon	1100	SINGLE FAMILY RESIDENTIAL	> 1000 ft.

#	Business Name	Street Address	Zip	SIC	NAICS	TTWQ	Category	WMA	HSA	Drains to La Jolla ASBS	Drains to Switzer Creek	Less than 200 ft. from ESA	Tributary	Residential	Nearest Water Body	SANDAG Landuse Code	SANDAG Landuse	Distance to Nearest Water Body
12862	CRS DEVELOPMENT	6833 RADCLIFFE DR	92122		2332	LPC	Other Contractor	Mission Bay/La Jolla	906.40					X	Rose Canyon, Unnamed Tributary	1100	SINGLE FAMILY RESIDENTIAL	200 - 1000 ft.
12863	CRUZ QUALITY HOME	5966 CARNEGIE ST	92122		5617	LPC	Other Contractor	Mission Bay/La Jolla	906.40					X	Rose Canyon	1100	SINGLE FAMILY RESIDENTIAL	> 1000 ft.
12864	CRW CONSTRUCTION	6333 ERLANGER ST	92122		2332	LPC	Other Contractor	Mission Bay/La Jolla	906.40					X	Rose Canyon, Unnamed Tributary	1100	SINGLE FAMILY RESIDENTIAL	200 - 1000 ft.
12865	CS CHADES	12664 RUE MARABELLE	92131		421	LPC	Wholesale/Storage/ Warehousing	Mission Bay/La Jolla	906.40					X	San Clemente Canyon, Unnamed Tributary	1100	SINGLE FAMILY RESIDENTIAL	200 - 1000 ft.
12866	CW LONNING CONSTRUCTION CO INC	3476 OGALALA AVE	92117		2332	LPC	Other Contractor	Mission Bay/La Jolla	906.40					X	San Clemente Canyon, Unnamed Tributary	1100	SINGLE FAMILY RESIDENTIAL	200 - 1000 ft.
12867	D & R ASSOCIATES	5062 PROVIDENCE RD	92117		2332	LPC	Other Contractor	Mission Bay/La Jolla	906.40					X	San Clemente Canyon, Unnamed Tributary	1100	SINGLE FAMILY RESIDENTIAL	> 1000 ft.
12868	D A BOWEN CONSTRUCTION	2180 GARNET AVE 3H	92109		2332	LPC	Other Contractor	Mission Bay/La Jolla	906.40					X	Rose Canyon	1200	MULTI-FAMILY RESIDENTIAL	> 1000 ft.
12869	DALE JORDAN BOBCAT SERVICE	1550 GOLDFIELD ST 5	92110		23593	LPC	Other Contractor	Mission Bay/La Jolla	906.40					X	Mission Bay	1100	SINGLE FAMILY RESIDENTIAL	> 1000 ft.
12870	DARYL RUSTIN SERVICES	2966 ARNOLDSON AVE	92122		56172	LPC	Other Contractor	Mission Bay/La Jolla	906.40					X	Rose Canyon	1100	SINGLE FAMILY RESIDENTIAL	200 - 1000 ft.
12871	DAVID C LAFRENIERE	4665 LEHRER DR	92117		56172	LPC	Other Contractor	Mission Bay/La Jolla	906.40					X	San Clemente Canyon	1100	SINGLE FAMILY RESIDENTIAL	> 1000 ft.
12872	DAVID CASTANEDA DISTRIBUTING	4646 LEATHERS ST	92117		422	LPC	Wholesale/Storage/ Warehousing	Mission Bay/La Jolla	906.40					X	Rose Canyon	1100	SINGLE FAMILY RESIDENTIAL	200 - 1000 ft.
12873	DAVID M ATZ	3269 CAMINITO EASTBLUFF 211	92037		421	LPC	Wholesale/Storage/ Warehousing	Mission Bay/La Jolla	906.40					X	Rose Canyon, Unnamed Tributary	1200	MULTI-FAMILY RESIDENTIAL	200 - 1000 ft.
12874	DAVID P GRANFORS CONSTRUCTION	5097 PARK WEST AVE	92117		233	LPC	Other Contractor	Mission Bay/La Jolla	906.40					X	San Clemente Canyon, Unnamed Tributary	1100	SINGLE FAMILY RESIDENTIAL	200 - 1000 ft.
12875	DAVID PICCHI GENERAL CONTRACTOR	3061 DOW PL	92117		233	LPC	Other Contractor	Mission Bay/La Jolla	906.40					X	San Clemente Canyon, Unnamed Tributary	1100	SINGLE FAMILY RESIDENTIAL	200 - 1000 ft.
12876	DAVID R ROBERTS	5547 LIMERICK AVE	92117		421	LPC	Wholesale/Storage/ Warehousing	Mission Bay/La Jolla	906.40					X	San Clemente Canyon	1100	SINGLE FAMILY RESIDENTIAL	> 1000 ft.
12877	DE KLERK MARBLE AND GRANITE	2791 HAVASUPAI AVE	92117		23	LPC	Other Contractor	Mission Bay/La Jolla	906.40					X	San Clemente Canyon	1100	SINGLE FAMILY RESIDENTIAL	> 1000 ft.
12878	DESIGNER GALLERY	4140 MORENA BLVD E	92117		42121	LPC	Wholesale/Storage/ Warehousing	Mission Bay/La Jolla	906.40					X	Rose Canyon	1200	MULTI-FAMILY RESIDENTIAL	200 - 1000 ft.
12879	DESIGNS BY MICHAEL BUCON	2675 WYANDOTTE AVE	92117		422	LPC	Wholesale/Storage/ Warehousing	Mission Bay/La Jolla	906.40					X	San Clemente Canyon	1100	SINGLE FAMILY RESIDENTIAL	200 - 1000 ft.
12880	DF WINES INC	2052 GALVESTON ST	92110		4228	LPC	Wholesale/Storage/ Warehousing	Mission Bay/La Jolla	906.40					X	Mission Bay	1100	SINGLE FAMILY RESIDENTIAL	> 1000 ft.
12881	DIGITAL COMPUTER RESOURCES	3356 WELLESLY AVE	92122		4229	LPC	Wholesale/Storage/ Warehousing	Mission Bay/La Jolla	906.40					X	Rose Canyon	1100	SINGLE FAMILY RESIDENTIAL	> 1000 ft.

#	Business Name	Street Address	Zip	SIC	NAICS	TTWQ	Category	WMA	HSA	Drains to La Jolla ASBS	Drains to Switzer Creek	Less than 200 ft. from ESA	Tributary	Residential	Nearest Water Body	SANDAG Landuse Code	SANDAG Landuse	Distance to Nearest Water Body
12882	DIJON BLEU	3370 MILLIKIN AVE	92122		421	LPC	Wholesale/Storage/ Warehousing	Mission Bay/La Jolla	906.40					X	Rose Canyon	1100	SINGLE FAMILY RESIDENTIAL	> 1000 ft.
12883	DOLPHIN PLUMBING A PARTNERSHIP	3560 IDLEWILD WAY	92117		2351	LPC	Other Contractor	Mission Bay/La Jolla	906.40					X	Rose Canyon, Unnamed Tributary	1100	SINGLE FAMILY RESIDENTIAL	> 1000 ft.
12884	DOORS GALORE	2978 NAUGATUCK AVE	92117		444	LPC	Building Materials	Mission Bay/La Jolla	906.40					X	San Clemente Canyon, Unnamed Tributary	1100	SINGLE FAMILY RESIDENTIAL	> 1000 ft.
12885	DOWN TIME DIVING SERVICES	3616 LUNA AVE	92117		56172	LPC	Other Contractor	Mission Bay/La Jolla	906.40					X	San Clemente Canyon, Unnamed Tributary	1100	SINGLE FAMILY RESIDENTIAL	> 1000 ft.
12886	E W LARSON CONSTRUCTION	3101 HAIDAS AVE	92117		23322	LPC	Other Contractor	Mission Bay/La Jolla	906.40					X	San Clemente Canyon, Unnamed Tributary	1100	SINGLE FAMILY RESIDENTIAL	> 1000 ft.
12887	EARTH BALANCE RECYCLING	2826 WYANDOTTE AVE	92117		56179	LPC	Other Contractor	Mission Bay/La Jolla	906.40					X	San Clemente Canyon	1100	SINGLE FAMILY RESIDENTIAL	200 - 1000 ft.
12888	EDWARD J BINNS	4811 HURON AVE	92117		56172	LPC	Other Contractor	Mission Bay/La Jolla	906.40					X	Mission Bay	1100	SINGLE FAMILY RESIDENTIAL	> 1000 ft.
12889	EGAN BROS CONSTRUCTION	4605 OLNEY ST 1	92109		233	LPC	Other Contractor	Mission Bay/La Jolla	906.40					X	Rose Canyon	1100	SINGLE FAMILY RESIDENTIAL	> 1000 ft.
12890	ELECTRA COM DATA	2836 DEERPARK DR	92110		2353	LPC	Other Contractor	Mission Bay/La Jolla	906.40					X	Mission Bay	1100	SINGLE FAMILY RESIDENTIAL	> 1000 ft.
12891	EMERY HOME REPAIR INC	3741 PAUL JONES AVE	92117		56172	LPC	Other Contractor	Mission Bay/La Jolla	906.40					X	Rose Canyon, Unnamed Tributary	1100	SINGLE FAMILY RESIDENTIAL	> 1000 ft.
12892	ERBIS	8036 CAMINO KIOSCO	92122		42169	LPC	Wholesale/Storage/ Warehousing	Mission Bay/La Jolla	906.40					X	Rose Canyon	1200	MULTI-FAMILY RESIDENTIAL	200 - 1000 ft.
12893	ERDELL'S MEXICAN IMPORTS	3201 APACHE AVE	92117		421	LPC	Wholesale/Storage/ Warehousing	Mission Bay/La Jolla	906.40					X	Mission Bay	1200	MULTI-FAMILY RESIDENTIAL	> 1000 ft.
12894	ERIC JOHNSON DISTRIBUTOR	6270 LAKEWOOD ST	92122		42299	LPC	Wholesale/Storage/ Warehousing	Mission Bay/La Jolla	906.40					X	Rose Canyon, Unnamed Tributary	1100	SINGLE FAMILY RESIDENTIAL	200 - 1000 ft.
12895	ESCAPE LIMO BUS INC	2674 WYANDOTTE AVE	92117		48532	LPC	Ground Transportation	Mission Bay/La Jolla	906.40					X	San Clemente Canyon	1100	SINGLE FAMILY RESIDENTIAL	200 - 1000 ft.
12896	ESCONDIDO PLASTICS INC	4461 PAVLOV AVE	92122		42191	LPC	Wholesale/Storage/ Warehousing	Mission Bay/La Jolla	906.40					X	Rose Canyon, Unnamed Tributary	1100	SINGLE FAMILY RESIDENTIAL	> 1000 ft.
12897	ESSENTIAL WELLNESS	3717 NOBEL DR 1222	92122		42299	LPC	Wholesale/Storage/ Warehousing	Mission Bay/La Jolla	906.40					X	Rose Canyon, Unnamed Tributary	1200	MULTI-FAMILY RESIDENTIAL	> 1000 ft.
12898	ESTHER'S NAIL CENTER	4178 DECORO ST 41	92122		42299	LPC	Wholesale/Storage/ Warehousing	Mission Bay/La Jolla	906.40					X	Rose Canyon	1200	MULTI-FAMILY RESIDENTIAL	> 1000 ft.
12899	EYES OF THE WORLD INC	3562 MOCCASIN AVE	92117		422	LPC	Wholesale/Storage/ Warehousing	Mission Bay/La Jolla	906.40					X	San Clemente Canyon, Unnamed Tributary	1100	SINGLE FAMILY RESIDENTIAL	200 - 1000 ft.
12900	FERTTEC INC	5067 DAWNE ST	92117		4219	LPC	Wholesale/Storage/ Warehousing	Mission Bay/La Jolla	906.40					X	San Clemente Canyon	1100	SINGLE FAMILY RESIDENTIAL	> 1000 ft.
12901	FIDELITY FLOORING	5006 MERRIMAC CT	92117		23552	LPC	Other Contractor	Mission Bay/La Jolla	906.40					X	San Clemente Canyon, Unnamed Tributary	1100	SINGLE FAMILY RESIDENTIAL	200 - 1000 ft.

#	Business Name	Street Address	Zip	SIC	NAICS	TTWQ	Category	WMA	HSA	Drains to La Jolla ASBS	Drains to Switzer Creek	Less than 200 ft. from ESA	Tributary	Residential	Nearest Water Body	SANDAG Landuse Code	SANDAG Landuse	Distance to Nearest Water Body
12902	FINEST CITY PLUMBING	2696 HAVASUPAI AVE	92117		2351	LPC	Other Contractor	Mission Bay/La Jolla	906.40					X	San Clemente Canyon	1100	SINGLE FAMILY RESIDENTIAL	200 - 1000 ft.
12903	FITZPATRICK LEE	4926 MONONGAHELA ST	92117		2353	LPC	Other Contractor	Mission Bay/La Jolla	906.40					X	Rose Canyon	1100	SINGLE FAMILY RESIDENTIAL	200 - 1000 ft.
12904	FIVE STAR FENCE CO	4544 MORAGA AVE	92117		23	LPC	Other Contractor	Mission Bay/La Jolla	906.40					X	Rose Canyon, Unnamed Tributary	1200	MULTI-FAMILY RESIDENTIAL	200 - 1000 ft.
12905	FORREST CONSTRUCTION	4118 QUAPAW AVE	92117		2332	LPC	Other Contractor	Mission Bay/La Jolla	906.40					X	Rose Canyon, Unnamed Tributary	1100	SINGLE FAMILY RESIDENTIAL	200 - 1000 ft.
12906	FREELITE	4421 GILA AVE	92117		235	LPC	Other Contractor	Mission Bay/La Jolla	906.40					X	Rose Canyon, Unnamed Tributary	1100	SINGLE FAMILY RESIDENTIAL	> 1000 ft.
12907	G A RECHT CONSTRUCTION	4170 MORENA BLVD B	92117		2332	LPC	Other Contractor	Mission Bay/La Jolla	906.40					X	Rose Canyon	1100	SINGLE FAMILY RESIDENTIAL	200 - 1000 ft.
12908	G L FOSTER CONSTRUCTION	3574 SYRACUSE AVE	92122		233	LPC	Other Contractor	Mission Bay/La Jolla	906.40					X	San Clemente Canyon	1100	SINGLE FAMILY RESIDENTIAL	200 - 1000 ft.
12909	GAMMAGRAFIX INC	5215 FIORE TER A401	92122		421	LPC	Wholesale/Storage/ Warehousing	Mission Bay/La Jolla	906.40					X	Rose Canyon, Unnamed Tributary	1200	MULTI-FAMILY RESIDENTIAL	< 200 ft.
12910	GEMWEAR	3368 GOVERNOR DR 137F	92122		4215	LPC	Wholesale/Storage/ Warehousing	Mission Bay/La Jolla	906.40					X	San Clemente Canyon	1100	SINGLE FAMILY RESIDENTIAL	> 1000 ft.
12911	GENE'S PLUMBING	4312 POST RD	92117		23511	LPC	Other Contractor	Mission Bay/La Jolla	906.40					X	San Clemente Canyon	1100	SINGLE FAMILY RESIDENTIAL	> 1000 ft.
12912	GET IT DONE PLUMBING &	3461 TONY DR	92122		23511	LPC	Other Contractor	Mission Bay/La Jolla	906.40					X	Rose Canyon	1100	SINGLE FAMILY RESIDENTIAL	200 - 1000 ft.
12913	GOSCO ELECTRIC	6176 AGEE ST 90	92122		2353	LPC	Other Contractor	Mission Bay/La Jolla	906.40					X	Rose Canyon, Unnamed Tributary	1200	MULTI-FAMILY RESIDENTIAL	> 1000 ft.
12914	GUS OF ALL TRADES	5019 BILTMORE ST	92117		56179	LPC	Other Contractor	Mission Bay/La Jolla	906.40					X	San Clemente Canyon, Unnamed Tributary	1100	SINGLE FAMILY RESIDENTIAL	200 - 1000 ft.
12915	H Q INTERNATIONAL	8840 COSTA VERDE BLVD 3511	92122		42199	LPC	Wholesale/Storage/ Warehousing	Mission Bay/La Jolla	906.40					X	Rose Canyon, Unnamed Tributary	1200	MULTI-FAMILY RESIDENTIAL	200 - 1000 ft.
12916	HANNA'S MURALS	3081 MERCER LN	92122		56179	LPC	Other Contractor	Mission Bay/La Jolla	906.40					X	Rose Canyon	1100	SINGLE FAMILY RESIDENTIAL	200 - 1000 ft.
12917	HCA CONSTRUCTOR	5370 TOSCANA WAY 220	92122		56179	LPC	Other Contractor	Mission Bay/La Jolla	906.40					X	Rose Canyon, Unnamed Tributary	1200	MULTI-FAMILY RESIDENTIAL	200 - 1000 ft.
12918	HIEPS & DOAN	5424 LIMERICK AVE	92117		56172	LPC	Other Contractor	Mission Bay/La Jolla	906.40					X	San Clemente Canyon	1100	SINGLE FAMILY RESIDENTIAL	> 1000 ft.
12919	HLC DRYWALL INC	4465 NEW HAVEN PL	92117		233	LPC	Other Contractor	Mission Bay/La Jolla	906.40					X	San Clemente Canyon	1100	SINGLE FAMILY RESIDENTIAL	> 1000 ft.
12920	HOLLAND YACHT SPECIALTIES	2861 BURGENER BLVD	92110		421	LPC	Wholesale/Storage/ Warehousing	Mission Bay/La Jolla	906.40					X	Mission Bay	1100	SINGLE FAMILY RESIDENTIAL	> 1000 ft.
12921	HOLMAN ELECTRIC	3410 IDLEWILD WAY	92117		2353	LPC	Other Contractor	Mission Bay/La Jolla	906.40					X	Rose Canyon, Unnamed Tributary	1100	SINGLE FAMILY RESIDENTIAL	200 - 1000 ft.
12922	HOME REPAIRS DONE RIGHT	3420 LEBON DR 3116	92122		5617	LPC	Other Contractor	Mission Bay/La Jolla	906.40					X	Rose Canyon, Unnamed Tributary	1200	MULTI-FAMILY RESIDENTIAL	200 - 1000 ft.
12923	HOOKBILL HANGOUTS	2850 ERIE ST	92117		235	LPC	Other Contractor	Mission Bay/La Jolla	906.40					X	Mission Bay	1100	SINGLE FAMILY RESIDENTIAL	> 1000 ft.

#	Business Name	Street Address	Zip	SIC	NAICS	TTWQ	Category	WMA	HSA	Drains to La Jolla ASBS	Drains to Switzer Creek	Less than 200 ft. from ESA	Tributary	Residential	Nearest Water Body	SANDAG Landuse Code	SANDAG Landuse	Distance to Nearest Water Body
12924	HORIZON INTEGRATED	3525 LEBON DR F	92122		42299	LPC	Wholesale/Storage/ Warehousing	Mission Bay/La Jolla	906.40					X	Rose Canyon, Unnamed Tributary	1200	MULTI-FAMILY RESIDENTIAL	200 - 1000 ft.
12925	HOSSAM M ELAYOTY	3312 COWLEY WAY 1	92117		48531	LPC	Ground Transportation	Mission Bay/La Jolla	906.40					X	Mission Bay	1200	MULTI-FAMILY RESIDENTIAL	> 1000 ft.
12926	I C S	5121 PROVIDENCE RD	92117		2359	LPC	Other Contractor	Mission Bay/La Jolla	906.40					X	San Clemente Canyon	1100	SINGLE FAMILY RESIDENTIAL	> 1000 ft.
12927	IN CONTROL	3339 WICOPEE PL	92117		23599	LPC	Other Contractor	Mission Bay/La Jolla	906.40					X	Rose Canyon, Unnamed Tributary	1100	SINGLE FAMILY RESIDENTIAL	> 1000 ft.
12928	INNERLIGHT ELECTRIC INC	5354 BLOCH ST	92122		2353	LPC	Other Contractor	Mission Bay/La Jolla	906.40					X	Rose Canyon	1100	SINGLE FAMILY RESIDENTIAL	200 - 1000 ft.
12929	IVAHILL INVESTMENTS	3535 LEBON DR 3410	92122		42231	LPC	Wholesale/Storage/ Warehousing	Mission Bay/La Jolla	906.40					X	Rose Canyon, Unnamed Tributary	1200	MULTI-FAMILY RESIDENTIAL	200 - 1000 ft.
12930	J & E FLOORING	5126 CONSTITUTION RD	92117		56179	LPC	Other Contractor	Mission Bay/La Jolla	906.40					X	San Clemente Canyon	1100	SINGLE FAMILY RESIDENTIAL	> 1000 ft.
12931	J BRUSHWORK H2O PROFESSOR	2787 SAN CLEMENTE TER	92122		4229	LPC	Wholesale/Storage/ Warehousing	Mission Bay/La Jolla	906.40					X	San Clemente Canyon	1100	SINGLE FAMILY RESIDENTIAL	> 1000 ft.
12932	J P CALLIER	3053 FRIED AVE	92122		2332	LPC	Other Contractor	Mission Bay/La Jolla	906.40					X	Rose Canyon	1100	SINGLE FAMILY RESIDENTIAL	> 1000 ft.
12933	J W KRAKLOW ASSOCIATES	2946 COURSER AVE	92117		421	LPC	Wholesale/Storage/ Warehousing	Mission Bay/La Jolla	906.40					X	Rose Canyon	1100	SINGLE FAMILY RESIDENTIAL	200 - 1000 ft.
12934	JAMES ADRIAN	5092 ARROYO LINDO AVE	92117		23	LPC	Other Contractor	Mission Bay/La Jolla	906.40					X	San Clemente Canyon	1100	SINGLE FAMILY RESIDENTIAL	200 - 1000 ft.
12935	JAMES P MORRISON INC	2755 MORAVA PL	92110		2332	LPC	Other Contractor	Mission Bay/La Jolla	906.40					X	Mission Bay	1100	SINGLE FAMILY RESIDENTIAL	> 1000 ft.
12936	JBRAMER DESIGNS	3426 OTTAWA AVE	92117		421	LPC	Wholesale/Storage/ Warehousing	Mission Bay/La Jolla	906.40					X	Mission Bay	1100	SINGLE FAMILY RESIDENTIAL	> 1000 ft.
12937	JD HOUSE TO HOME	5161 PROVIDENCE RD	92117		56179	LPC	Other Contractor	Mission Bay/La Jolla	906.40					X	San Clemente Canyon	1100	SINGLE FAMILY RESIDENTIAL	> 1000 ft.
12938	JEFF MORROW PLUMBING	2575 SAN CLEMENTE TER	92122		2351	LPC	Other Contractor	Mission Bay/La Jolla	906.40					X	Rose Canyon	1100	SINGLE FAMILY RESIDENTIAL	200 - 1000 ft.
12939	JERRY GARTNER LTD	7835 CAMINO GLORITA	92122		421	LPC	Wholesale/Storage/ Warehousing	Mission Bay/La Jolla	906.40					X	Rose Canyon	1200	MULTI-FAMILY RESIDENTIAL	200 - 1000 ft.
12940	JERRY'S CAB	6524 CASCADE ST	92122		4853	LPC	Ground Transportation	Mission Bay/La Jolla	906.40					X	Rose Canyon	1100	SINGLE FAMILY RESIDENTIAL	> 1000 ft.
12941	JIM HAWN PLUMBING	3625 CLAIREMONT MESA BLVD	92117		2351	LPC	Other Contractor	Mission Bay/La Jolla	906.40					X	San Clemente Canyon, Unnamed Tributary	1100	SINGLE FAMILY RESIDENTIAL	> 1000 ft.
12942	JOHN CASTRO/RUBERTA	4534 JUTLAND DR	92117		56172	LPC	Other Contractor	Mission Bay/La Jolla	906.40					X	Rose Canyon	1100	SINGLE FAMILY RESIDENTIAL	> 1000 ft.
12943	JOHN MICHAEL LOWER CONST. CO	2067 ILLION ST	92110		2332	LPC	Other Contractor	Mission Bay/La Jolla	906.40					X	Mission Bay	1100	SINGLE FAMILY RESIDENTIAL	> 1000 ft.
12944	JOHN Q HEATING AND AIR CONDITIONING	2962 LUNA AVE	92117		23599	LPC	Other Contractor	Mission Bay/La Jolla	906.40					X	San Clemente Canyon, Unnamed Tributary	1100	SINGLE FAMILY RESIDENTIAL	> 1000 ft.
12945	JON T INTERNATIONAL	6420 FARLEY DR	92122		4215	LPC	Wholesale/Storage/ Warehousing	Mission Bay/La Jolla	906.40					X	Rose Canyon, Unnamed Tributary	1100	SINGLE FAMILY RESIDENTIAL	200 - 1000 ft.

#	Business Name	Street Address	Zip	SIC	NAICS	TTWQ	Category	WMA	HSA	Drains to La Jolla ASBS	Drains to Switzer Creek	Less than 200 ft. from ESA	Tributary	Residential	Nearest Water Body	SANDAG Landuse Code	SANDAG Landuse	Distance to Nearest Water Body
12946	JOSE & YOLANDA TREJO	3337 MORENA BLVD	92117		56179	LPC	Other Contractor	Mission Bay/La Jolla	906.40					X	Mission Bay	1100	SINGLE FAMILY RESIDENTIAL	> 1000 ft.
12947	JOSEPH M BARCA	2745 ARIANE DR 184	92117		56172	LPC	Other Contractor	Mission Bay/La Jolla	906.40					X	Rose Canyon	1200	MULTI-FAMILY RESIDENTIAL	> 1000 ft.
12948	JOSEPH ORMSBY GENERAL	3582 SYRACUSE AVE	92122		233	LPC	Other Contractor	Mission Bay/La Jolla	906.40					X	San Clemente Canyon	1100	SINGLE FAMILY RESIDENTIAL	200 - 1000 ft.
12949	JUST PLUMBING	4022 DATCHO DR	92117		2351	LPC	Other Contractor	Mission Bay/La Jolla	906.40					X	Rose Canyon, Unnamed Tributary	1100	SINGLE FAMILY RESIDENTIAL	> 1000 ft.
12950	JW ELECTRIC	3333 APACHE AVE	92117		56179	LPC	Other Contractor	Mission Bay/La Jolla	906.40					X	Mission Bay	1200	MULTI-FAMILY RESIDENTIAL	> 1000 ft.
12951	KARI'S KLEANING SERVICES	5044 ENSIGN ST	92117		56172	LPC	Other Contractor	Mission Bay/La Jolla	906.40					X	San Clemente Canyon	1100	SINGLE FAMILY RESIDENTIAL	> 1000 ft.
12952	KAYSON SPORTS	3276 CAMINITO EASTBLUFF 101	92037		42191	LPC	Wholesale/Storage/ Warehousing	Mission Bay/La Jolla	906.40					X	Rose Canyon, Unnamed Tributary	1200	MULTI-FAMILY RESIDENTIAL	> 1000 ft.
12953	KD FOODS	4082 MAHAILA AVE A	92122		422	LPC	Wholesale/Storage/ Warehousing	Mission Bay/La Jolla	906.40					X	Rose Canyon, Unnamed Tributary	1200	MULTI-FAMILY RESIDENTIAL	200 - 1000 ft.
12954	KELLER CONSTRUCTION	5225 COBB PL	92117		2332	LPC	Other Contractor	Mission Bay/La Jolla	906.40					X	San Clemente Canyon	1100	SINGLE FAMILY RESIDENTIAL	> 1000 ft.
12955	KENNETH ASARE	7090 CONDON DR	92122		56172	LPC	Other Contractor	Mission Bay/La Jolla	906.40					X	Rose Canyon	1100	SINGLE FAMILY RESIDENTIAL	< 200 ft.
12956	KEY NOTES ORIGINAL	4651 GESNER ST	92117		421	LPC	Wholesale/Storage/ Warehousing	Mission Bay/La Jolla	906.40					X	Mission Bay	1100	SINGLE FAMILY RESIDENTIAL	> 1000 ft.
12957	KINGMAC ENTERPRISES INC	7708 REGENTS RD 2	92192		4229	LPC	Wholesale/Storage/ Warehousing	Mission Bay/La Jolla	906.40					X	Rose Canyon, Unnamed Tributary	1200	MULTI-FAMILY RESIDENTIAL	> 1000 ft.
12958	KL-9 CONSTRUCTION	5908 ETON CT	92122		23	LPC	Other Contractor	Mission Bay/La Jolla	906.40					X	San Clemente Canyon	1100	SINGLE FAMILY RESIDENTIAL	> 1000 ft.
12959	KONSTRUKT DEVELOPMENT INC	5871 COZZENS ST	92122		233	LPC	Other Contractor	Mission Bay/La Jolla	906.40					X	San Clemente Canyon	1100	SINGLE FAMILY RESIDENTIAL	200 - 1000 ft.
12960	KRANTZMAN & ASSOCIATES	3526 TICONDEROGA ST	92117		421	LPC	Wholesale/Storage/ Warehousing	Mission Bay/La Jolla	906.40					X	Mission Bay	1100	SINGLE FAMILY RESIDENTIAL	> 1000 ft.
12961	LA DOLCE VITA ALPACAS	4724 CATHER AVE	92122		112	LPC	Animal Facilities	Mission Bay/La Jolla	906.40					X	Rose Canyon	1100	SINGLE FAMILY RESIDENTIAL	> 1000 ft.
12962	LAGUENA EMPORIUM LLC	8730 COSTA VERDE BLVD 2441	92122		4219	LPC	Wholesale/Storage/ Warehousing	Mission Bay/La Jolla	906.40					X	Rose Canyon, Unnamed Tributary	1409	OTHER GROUP QUARTERS	200 - 1000 ft.
12963	LAJOLLA IME	4466 VIA REALZAR	92122		421	LPC	Wholesale/Storage/ Warehousing	Mission Bay/La Jolla	906.40					X	Rose Canyon, Unnamed Tributary	1200	MULTI-FAMILY RESIDENTIAL	200 - 1000 ft.
12964	LEO DEE WHOLESALE AUTO	3120 NATCHEZ AVE	92117		421	LPC	Wholesale/Storage/ Warehousing	Mission Bay/La Jolla	906.40					X	Mission Bay	1200	MULTI-FAMILY RESIDENTIAL	> 1000 ft.
12965	LIQUID TECH	8338 REGENTS RD 2V	92122		421	LPC	Wholesale/Storage/ Warehousing	Mission Bay/La Jolla	906.40					X	Rose Canyon, Unnamed Tributary	1200	MULTI-FAMILY RESIDENTIAL	< 200 ft.
12966	LISTER DRYWALL INC	4116 BONANZA AVE	92117		235	LPC	Other Contractor	Mission Bay/La Jolla	906.40					X	Mission Bay	1100	SINGLE FAMILY RESIDENTIAL	> 1000 ft.
12967	LLOYD'S WHOLESALE	3419 TONY DR	92122		421	LPC	Wholesale/Storage/ Warehousing	Mission Bay/La Jolla	906.40					X	Rose Canyon	1100	SINGLE FAMILY RESIDENTIAL	200 - 1000 ft.

#	Business Name	Street Address	Zip	SIC	NAICS	TTWQ	Category	WMA	HSA	Drains to La Jolla ASBS	Drains to Switzer Creek	Less than 200 ft. from ESA	Tributary	Residential	Nearest Water Body	SANDAG Landuse Code	SANDAG Landuse	Distance to Nearest Water Body
12968	LOUISE REDING	3002 JEMEZ DR	92117		421	LPC	Wholesale/Storage/ Warehousing	Mission Bay/La Jolla	906.40					X	San Clemente Canyon, Unnamed Tributary	1200	MULTI-FAMILY RESIDENTIAL	> 1000 ft.
12969	LOVE THOSE CATS	6048 KANTOR ST	92122		421	LPC	Wholesale/Storage/ Warehousing	Mission Bay/La Jolla	906.40					X	Rose Canyon, Unnamed Tributary	1200	MULTI-FAMILY RESIDENTIAL	> 1000 ft.
12970	M & L ORNAMENTAL IRON SUPPLIES	3636 COWLEY WAY	92117		421	LPC	Wholesale/Storage/ Warehousing	Mission Bay/La Jolla	906.40					X	Mission Bay	1100	SINGLE FAMILY RESIDENTIAL	> 1000 ft.
12971	M GREEN ELECTRIC INC	3644 MERRIMAC AVE	92117		23531	LPC	Other Contractor	Mission Bay/La Jolla	906.40					X	San Clemente Canyon, Unnamed Tributary	1100	SINGLE FAMILY RESIDENTIAL	> 1000 ft.
12972	MAC HOME REPAIRS	5052 BRILLO ST	92117		23	LPC	Other Contractor	Mission Bay/La Jolla	906.40					X	San Clemente Canyon	1100	SINGLE FAMILY RESIDENTIAL	> 1000 ft.
12973	MAGLIONE CONSTRUCTION	3050 KAIBAB CT	92117		23599	LPC	Other Contractor	Mission Bay/La Jolla	906.40					X	Mission Bay	1100	SINGLE FAMILY RESIDENTIAL	> 1000 ft.
12974	MARIO F ROMAN	3264 LUNA AVE	92117		56172	LPC	Other Contractor	Mission Bay/La Jolla	906.40					X	San Clemente Canyon, Unnamed Tributary	1200	MULTI-FAMILY RESIDENTIAL	> 1000 ft.
12975	MARISCAL	5042 NEW HAVEN RD	92117		56172	LPC	Other Contractor	Mission Bay/La Jolla	906.40					X	San Clemente Canyon, Unnamed Tributary	1100	SINGLE FAMILY RESIDENTIAL	> 1000 ft.
12976	MARY'S INTERIOR EXCELLENCE	3744 MERRIMAC AVE	92117		56172	LPC	Other Contractor	Mission Bay/La Jolla	906.40					X	San Clemente Canyon, Unnamed Tributary	1100	SINGLE FAMILY RESIDENTIAL	200 - 1000 ft.
12977	MAX MATERIAL CO	4591 JUTLAND DR	92117		56179	LPC	Other Contractor	Mission Bay/La Jolla	906.40					X	Rose Canyon, Unnamed Tributary	1100	SINGLE FAMILY RESIDENTIAL	> 1000 ft.
12978	MCCLISH BROTHERS PLUMBING	5174 GAYLORD DR	92117		23	LPC	Other Contractor	Mission Bay/La Jolla	906.40					X	San Clemente Canyon	1100	SINGLE FAMILY RESIDENTIAL	> 1000 ft.
12979	MEDLEY AND SONS TILE	4422 MORAGA AVE	92117		23599	LPC	Other Contractor	Mission Bay/La Jolla	906.40					X	Rose Canyon, Unnamed Tributary	1100	SINGLE FAMILY RESIDENTIAL	200 - 1000 ft.
12980	MEHDIAN FIROUZ	8540 COSTA VERDE BLVD 4333	92122		48531	LPC	Ground Transportation	Mission Bay/La Jolla	906.40					X	Rose Canyon, Unnamed Tributary	1200	MULTI-FAMILY RESIDENTIAL	200 - 1000 ft.
12981	MEL DEVELOPMENT	4455 LA CROSSE AVE	92117		2332	LPC	Other Contractor	Mission Bay/La Jolla	906.40					X	Rose Canyon, Unnamed Tributary	1100	SINGLE FAMILY RESIDENTIAL	200 - 1000 ft.
12982	MELLO CONSTRUCTION	4428 GILA AVE	92117		23551	LPC	Other Contractor	Mission Bay/La Jolla	906.40					X	Rose Canyon, Unnamed Tributary	1100	SINGLE FAMILY RESIDENTIAL	200 - 1000 ft.
12983	MENNETT CONSTRUCTION	4954 MILLWOOD RD	92117		233	LPC	Other Contractor	Mission Bay/La Jolla	906.40					X	San Clemente Canyon	1100	SINGLE FAMILY RESIDENTIAL	> 1000 ft.
12984	MERCOMM COMMUNICATION	3550 LEBON DR 6324	92122		23599	LPC	Other Contractor	Mission Bay/La Jolla	906.40					X	Rose Canyon, Unnamed Tributary	1200	MULTI-FAMILY RESIDENTIAL	200 - 1000 ft.
12985	MOBILE WELDING AND POWER	2686 CARRIAGEDALE ROW	92037		421	LPC	Wholesale/Storage/ Warehousing	Mission Bay/La Jolla	906.40					X	Rose Canyon, Unnamed Tributary	1100	SINGLE FAMILY RESIDENTIAL	200 - 1000 ft.
12986	MOHAMED ABDULLAHI	4069 PULITZER PL 2	92122		48531	LPC	Ground Transportation	Mission Bay/La Jolla	906.40					X	Rose Canyon, Unnamed Tributary	1200	MULTI-FAMILY RESIDENTIAL	200 - 1000 ft.
12987	MOR PACIFIC INC	3527 HATTERAS AVE	92117		2332	LPC	Other Contractor	Mission Bay/La Jolla	906.40					X	Rose Canyon, Unnamed Tributary	1100	SINGLE FAMILY RESIDENTIAL	200 - 1000 ft.

#	Business Name	Street Address	Zip	SIC	NAICS	TTWQ	Category	WMA	HSA	Drains to La Jolla ASBS	Drains to Switzer Creek	Less than 200 ft. from ESA	Tributary	Residential	Nearest Water Body	SANDAG Landuse Code	SANDAG Landuse	Distance to Nearest Water Body
12988	MOSSY TOYOTA	4615 MISSION BAY DR	92109		44	LPC	Wholesale/Storage/ Warehousing	Mission Bay/La Jolla	906.40						Rose Canyon	5007	ARTERIAL COMMERCIAL	200 - 1000 ft.
12989	MR HANDYMAN	7770 REGENTS RD 113-559	92122		2332	LPC	Other Contractor	Mission Bay/La Jolla	906.40					X	Rose Canyon, Unnamed Tributary	1200	MULTI-FAMILY RESIDENTIAL	> 1000 ft.
12990	M'S DRYWALL	5311 COLE ST	92117		235	LPC	Other Contractor	Mission Bay/La Jolla	906.40					X	San Clemente Canyon	1100	SINGLE FAMILY RESIDENTIAL	> 1000 ft.
12991	MYKHAYLO ZAKHARCHENKO	6198 AGEE ST 69	92122		5617	LPC	Other Contractor	Mission Bay/La Jolla	906.40					X	Rose Canyon, Unnamed Tributary	1100	SINGLE FAMILY RESIDENTIAL	> 1000 ft.
12992	NAKATANI DESIGNS	4412 JUTLAND DR	92117		42199	LPC	Wholesale/Storage/ Warehousing	Mission Bay/La Jolla	906.40					X	Rose Canyon	1100	SINGLE FAMILY RESIDENTIAL	> 1000 ft.
12993	NAM VAN LE	4348 CLAIREMONT DR	92117		56172	LPC	Other Contractor	Mission Bay/La Jolla	906.40					X	Rose Canyon, Unnamed Tributary	1200	MULTI-FAMILY RESIDENTIAL	200 - 1000 ft.
12994	NANCY EDLIN DESIGNS	5013 MAYNARD ST	92122		421	LPC	Wholesale/Storage/ Warehousing	Mission Bay/La Jolla	906.40					X	San Clemente Canyon	1100	SINGLE FAMILY RESIDENTIAL	200 - 1000 ft.
12995	NEILSON CONSTRUCTION	5356 CRISP CT	92117		56172	LPC	Other Contractor	Mission Bay/La Jolla	906.40					X	San Clemente Canyon	1100	SINGLE FAMILY RESIDENTIAL	200 - 1000 ft.
12996	NGO PLUMBER	4445 MAYFLOWER WAY	92117		56172	LPC	Other Contractor	Mission Bay/La Jolla	906.40					X	San Clemente Canyon	1100	SINGLE FAMILY RESIDENTIAL	> 1000 ft.
12997	NILE CAB	8117 CAMINITO MALLORCA	92037		48531	LPC	Ground Transportation	Mission Bay/La Jolla	906.40					X	Rose Canyon, Unnamed Tributary	1200	MULTI-FAMILY RESIDENTIAL	< 200 ft.
12998	NILE FOOD IMPORTS	3091 PENNANT WAY	92122		4224	LPC	Wholesale Food	Mission Bay/La Jolla	906.40					X	San Clemente Canyon	1100	SINGLE FAMILY RESIDENTIAL	> 1000 ft.
12999	NOREEN CONSTRUCTION	3420 BRANDYWINE ST	92117		2332	LPC	Other Contractor	Mission Bay/La Jolla	906.40					X	Rose Canyon, Unnamed Tributary	1100	SINGLE FAMILY RESIDENTIAL	> 1000 ft.
13000	NORMANN DESIGNS	5164 BLOCH ST	92122		42199	LPC	Wholesale/Storage/ Warehousing	Mission Bay/La Jolla	906.40					X	San Clemente Canyon	1100	SINGLE FAMILY RESIDENTIAL	200 - 1000 ft.
13001	OASIS SHADE	4241 ROUS ST	92122		4219	LPC	Wholesale/Storage/ Warehousing	Mission Bay/La Jolla	906.40					X	Rose Canyon, Unnamed Tributary	1100	SINGLE FAMILY RESIDENTIAL	200 - 1000 ft.
13002	OCEAN PLUMBING	3916 CARSON ST 71	92117		56172	LPC	Other Contractor	Mission Bay/La Jolla	906.40					X	Rose Canyon, Unnamed Tributary	1100	SINGLE FAMILY RESIDENTIAL	200 - 1000 ft.
13003	ORESTANO PROPERTIES	4103 APPLETON ST	92117		23321	LPC	Other Contractor	Mission Bay/La Jolla	906.40					X	San Clemente Canyon, Unnamed Tributary	1100	SINGLE FAMILY RESIDENTIAL	200 - 1000 ft.
13004	P TEIXEIRA CONSTRUCTION	4303 MAYFLOWER WAY	92117		233	LPC	Other Contractor	Mission Bay/La Jolla	906.40					X	San Clemente Canyon	1100	SINGLE FAMILY RESIDENTIAL	> 1000 ft.
13005	PACIFIC BELLOWS CORP	3310 CAMINITO GANDARA	92037		4213	LPC	Building Materials	Mission Bay/La Jolla	906.40					X	Rose Canyon, Unnamed Tributary	1200	MULTI-FAMILY RESIDENTIAL	200 - 1000 ft.
13006	PACIFICA CONTRACTING INC	5060 PACIFICA DR	92109		234	LPC	Other Contractor	Mission Bay/La Jolla	906.40					X	Rose Canyon	1100	SINGLE FAMILY RESIDENTIAL	200 - 1000 ft.
13007	PACRIM CABINETWORKS	2356 WILBUR AVE	92109		42199	LPC	Wholesale/Storage/ Warehousing	Mission Bay/La Jolla	906.40					X	Rose Canyon	1100	SINGLE FAMILY RESIDENTIAL	> 1000 ft.
13008	PALMER ENTERPRISES &	3930 ECOCHEE AVE	92117		5617	LPC	Other Contractor	Mission Bay/La Jolla	906.40					X	Rose Canyon, Unnamed Tributary	1100	SINGLE FAMILY RESIDENTIAL	200 - 1000 ft.
13009	PANTERA CORPORATION	7160 ROCK VALLEY CT	92122		42199	LPC	Wholesale/Storage/ Warehousing	Mission Bay/La Jolla	906.40					X	Rose Canyon	1100	SINGLE FAMILY RESIDENTIAL	> 1000 ft.

#	Business Name	Street Address	Zip	SIC	NAICS	TTWQ	Category	WMA	HSA	Drains to La Jolla ASBS	Drains to Switzer Creek	Less than 200 ft. from ESA	Tributary	Residential	Nearest Water Body	SANDAG Landuse Code	SANDAG Landuse	Distance to Nearest Water Body
13010	PASUAREZ GENERAL CONTRACTOR	3104 GUILITOY AVE	92117		23	LPC	Other Contractor	Mission Bay/La Jolla	906.40					X	San Clemente Canyon, Unnamed Tributary	1100	SINGLE FAMILY RESIDENTIAL	> 1000 ft.
13011	PETE BENT HARDWOOD	4066 EPANOW AVE	92117		2355	LPC	Other Contractor	Mission Bay/La Jolla	906.40					X	Rose Canyon, Unnamed Tributary	1100	SINGLE FAMILY RESIDENTIAL	> 1000 ft.
13012	PETER V DALY CONSTRUCTION	3560 TOMAHAWK LN	92117		2332	LPC	Other Contractor	Mission Bay/La Jolla	906.40					X	Mission Bay	1100	SINGLE FAMILY RESIDENTIAL	> 1000 ft.
13013	PETE'S PROPERTY MAINTENANCE AND REPAIR	4265 ROUS ST	92122		2332	LPC	Other Contractor	Mission Bay/La Jolla	906.40					X	Rose Canyon, Unnamed Tributary	1100	SINGLE FAMILY RESIDENTIAL	200 - 1000 ft.
13014	PETROU FOOD SERVICE	4575 SHERLOCK CT	92122		422	LPC	Wholesale/Storage/ Warehousing	Mission Bay/La Jolla	906.40					X	Rose Canyon, Unnamed Tributary	1100	SINGLE FAMILY RESIDENTIAL	200 - 1000 ft.
13015	POSTAL IMPRESSIONS	5338 APPLETON ST	92117		422	LPC	Wholesale/Storage/ Warehousing	Mission Bay/La Jolla	906.40					X	San Clemente Canyon	1100	SINGLE FAMILY RESIDENTIAL	> 1000 ft.
13016	PRECISION BUILDERS	4721 HURON AVE	92117		233	LPC	Other Contractor	Mission Bay/La Jolla	906.40					X	Mission Bay	1100	SINGLE FAMILY RESIDENTIAL	> 1000 ft.
13017	PRECISION WOOD & LAMINATES	3105 GUILITOY AVE	92117		23551	LPC	Other Contractor	Mission Bay/La Jolla	906.40					X	Rose Canyon, Unnamed Tributary	1100	SINGLE FAMILY RESIDENTIAL	> 1000 ft.
13018	PRENTICE CONSTRUCTION	3340 LUNA AVE	92117		233	LPC	Other Contractor	Mission Bay/La Jolla	906.40					X	San Clemente Canyon, Unnamed Tributary	1200	MULTI-FAMILY RESIDENTIAL	> 1000 ft.
13019	PRIME CHOICE CONSTRUCTION SERVICES INC	4646 MONONGAHELA ST	92117		235	LPC	Other Contractor	Mission Bay/La Jolla	906.40					X	Rose Canyon	1100	SINGLE FAMILY RESIDENTIAL	200 - 1000 ft.
13020	PRIME RIME SPORTFISHING	3436 STETSON AVE	92122		11411	LPC	Animal Facilities	Mission Bay/La Jolla	906.40					X	Rose Canyon	1100	SINGLE FAMILY RESIDENTIAL	> 1000 ft.
13021	PRIORITY HOME INSPECTIONS	7876 AVENIDA NAVIDAD 186	92122		2332	LPC	Other Contractor	Mission Bay/La Jolla	906.40					X	Rose Canyon, Unnamed Tributary	1200	MULTI-FAMILY RESIDENTIAL	200 - 1000 ft.
13022	PYTHON PETE	3611 VISTA DE LA BAHIA	92117		422	LPC	Wholesale/Storage/ Warehousing	Mission Bay/La Jolla	906.40					X	Rose Canyon, Unnamed Tributary	1100	SINGLE FAMILY RESIDENTIAL	> 1000 ft.
13023	R & R EXPORT	3620 MERRIMAC AVE	92117		421	LPC	Wholesale/Storage/ Warehousing	Mission Bay/La Jolla	906.40					X	San Clemente Canyon, Unnamed Tributary	1100	SINGLE FAMILY RESIDENTIAL	> 1000 ft.
13024	R A ELECTRIC	4975 DIANE PL	92117		23531	LPC	Other Contractor	Mission Bay/La Jolla	906.40					X	San Clemente Canyon	1100	SINGLE FAMILY RESIDENTIAL	> 1000 ft.
13025	R E MCBRIDE	3029 STOCKETT WAY	92117		42199	LPC	Wholesale/Storage/ Warehousing	Mission Bay/La Jolla	906.40					X	Rose Canyon	1100	SINGLE FAMILY RESIDENTIAL	> 1000 ft.
13026	R&P ENTERPRISES	4044 VIA DEL CONQUISTADOR	92117		4221	LPC	Wholesale/Storage/ Warehousing	Mission Bay/La Jolla	906.40					X	Rose Canyon, Unnamed Tributary	1100	SINGLE FAMILY RESIDENTIAL	> 1000 ft.
13027	RADIOSHACK CORPORATION	8610 GENESEE AVE C	92122		44	LPC	Wholesale/Storage/ Warehousing	Mission Bay/La Jolla	906.40						Rose Canyon, Unnamed Tributary	5004	NEIGHBORHOOD SHOPPING	> 1000 ft.
13028	RATTAN INTERIORS	3541 MERCER LN	92122		42121	LPC	Wholesale/Storage/ Warehousing	Mission Bay/La Jolla	906.40					X	Rose Canyon	1100	SINGLE FAMILY RESIDENTIAL	> 1000 ft.
13029	RAYMOND ORTIZ	3646 ETHAN ALLEN AVE	92117		56172	LPC	Other Contractor	Mission Bay/La Jolla	906.40					X	Rose Canyon, Unnamed Tributary	1100	SINGLE FAMILY RESIDENTIAL	> 1000 ft.

#	Business Name	Street Address	Zip	SIC	NAICS	TTWQ	Category	WMA	HSA	Drains to La Jolla ASBS	Drains to Switzer Creek	Less than 200 ft. from ESA	Tributary	Residential	Nearest Water Body	SANDAG Landuse Code	SANDAG Landuse	Distance to Nearest Water Body
13030	RC ROOFING INC	2410 GERANIUM ST	92109		2356	LPC	Other Contractor	Mission Bay/La Jolla	906.40					X	Rose Canyon	1100	SINGLE FAMILY RESIDENTIAL	> 1000 ft.
13031	REBOTE TOTAL	3586 MILLIKIN AVE	92122		42199	LPC	Wholesale/Storage/ Warehousing	Mission Bay/La Jolla	906.40					X	Rose Canyon	1100	SINGLE FAMILY RESIDENTIAL	> 1000 ft.
13032	RED CAT CONSTRUCTION &	3536 ETHAN ALLEN AVE	92117		56179	LPC	Other Contractor	Mission Bay/La Jolla	906.40					X	Mission Bay	1100	SINGLE FAMILY RESIDENTIAL	> 1000 ft.
13033	RELAY LOGIC SPECIALTIES	3233 LAHITTE CT	92122		421	LPC	Wholesale/Storage/ Warehousing	Mission Bay/La Jolla	906.40					X	Rose Canyon	1100	SINGLE FAMILY RESIDENTIAL	200 - 1000 ft.
13034	RICARDO GONZALEZ	3716 MARTHA ST	92117		56172	LPC	Other Contractor	Mission Bay/La Jolla	906.40					X	San Clemente Canyon, Unnamed Tributary	1100	SINGLE FAMILY RESIDENTIAL	200 - 1000 ft.
13035	RICHARD HAAK CONSTRUCTION	5059 PARK WEST AVE	92117		23321	LPC	Other Contractor	Mission Bay/La Jolla	906.40					X	San Clemente Canyon, Unnamed Tributary	1100	SINGLE FAMILY RESIDENTIAL	200 - 1000 ft.
13036	RICHWOOD FLOORS	3706 MERRIMAC AVE	92117		2355	LPC	Other Contractor	Mission Bay/La Jolla	906.40					X	San Clemente Canyon, Unnamed Tributary	1100	SINGLE FAMILY RESIDENTIAL	> 1000 ft.
13037	RISTOW ELECTRIC	4274 QUAPAW AVE	92117		2353	LPC	Other Contractor	Mission Bay/La Jolla	906.40					X	Rose Canyon, Unnamed Tributary	1100	SINGLE FAMILY RESIDENTIAL	200 - 1000 ft.
13038	ROAD TO MANDALAY	4629 ROBBINS ST	92122		42199	LPC	Wholesale/Storage/ Warehousing	Mission Bay/La Jolla	906.40					X	Rose Canyon, Unnamed Tributary	1100	SINGLE FAMILY RESIDENTIAL	< 200 ft.
13039	ROCKLER WOODWORKING AND HARDWARE	8199 CLAIREMONT MESA BLVD	92111		44	LPC	Wholesale/Storage/ Warehousing	Mission Bay/La Jolla	906.40						San Clemente Canyon, Unnamed Tributary	5004	NEIGHBORHOOD SHOPPING CENTERS	< 200 ft.
13040	ROGERS ELECTRICAL	5334 BLOCH ST	92122		2353	LPC	Other Contractor	Mission Bay/La Jolla	906.40					X	Rose Canyon	1100	SINGLE FAMILY RESIDENTIAL	200 - 1000 ft.
13041	ROMAN FRIKHTMAN	7015 CHARMANT DR 198	92122		48531	LPC	Ground Transportation	Mission Bay/La Jolla	906.40					X	Rose Canyon, Unnamed Tributary	1200	MULTI-FAMILY RESIDENTIAL	200 - 1000 ft.
13042	RONRIC INCORPORATION	5352 RENAISSANCE AVE	92122		42199	LPC	Wholesale/Storage/ Warehousing	Mission Bay/La Jolla	906.40					X	Rose Canyon, Unnamed Tributary	1200	MULTI-FAMILY RESIDENTIAL	< 200 ft.
13043	ROSE CANYON BEAUTY & SPA	4019 AVATI DR	92117		44	LPC	Wholesale/Storage/ Warehousing	Mission Bay/La Jolla	906.40						Rose Canyon	5004	NEIGHBORHOOD SHOPPING	200 - 1000 ft.
13044	ROYAL JEWELERS	4297 CAMINITO TERVISO	92122		4215	LPC	Wholesale/Storage/ Warehousing	Mission Bay/La Jolla	906.40					X	Rose Canyon	1100	SINGLE FAMILY RESIDENTIAL	200 - 1000 ft.
13045	RTM MOTORS	4001 CAMINITO MELIADO	92122		421	LPC	Wholesale/Storage/ Warehousing	Mission Bay/La Jolla	906.40					X	Rose Canyon, Unnamed Tributary	1100	SINGLE FAMILY RESIDENTIAL	200 - 1000 ft.
13046	RUBY-DOO	4725 ORTEN ST	92110		42	LPC	Wholesale/Storage/ Warehousing	Mission Bay/La Jolla	906.40					X	Mission Bay	1100	SINGLE FAMILY RESIDENTIAL	> 1000 ft.
13047	RUCKLE CONSTRUCTION CO	4702 MONONGAHELA ST	92117		233	LPC	Other Contractor	Mission Bay/La Jolla	906.40					X	Rose Canyon	1100	SINGLE FAMILY RESIDENTIAL	200 - 1000 ft.
13048	RUDE & SONS HOME REPAIR & REMODEL	3788 MARTHA ST	92117		56172	LPC	Other Contractor	Mission Bay/La Jolla	906.40					X	San Clemente Canyon, Unnamed Tributary	1100	SINGLE FAMILY RESIDENTIAL	200 - 1000 ft.
13049	RV TECH	5081 COLE ST	92117		421	LPC	Wholesale/Storage/ Warehousing	Mission Bay/La Jolla	906.40					X	San Clemente Canyon, Unnamed Tributary	1100	SINGLE FAMILY RESIDENTIAL	> 1000 ft.

#	Business Name	Street Address	Zip	SIC	NAICS	TTWQ	Category	WMA	HSA	Drains to La Jolla ASBS	Drains to Switzer Creek	Less than 200 ft. from ESA	Tributary	Residential	Nearest Water Body	SANDAG Landuse Code	SANDAG Landuse	Distance to Nearest Water Body
13050	RYBA CONSTRUCTION	5159 BAXTER ST	92117		2332	LPC	Other Contractor	Mission Bay/La Jolla	906.40					X	San Clemente Canyon	1100	SINGLE FAMILY RESIDENTIAL	> 1000 ft.
13051	SAN DIEGO AUTOMOTIVE	5560 KEARNY MESA RD	92111		44	LPC	Wholesale/Storage/ Warehousing	Mission Bay/La Jolla	906.40						San Clemente Canyon, Unnamed Tributary	5009	OTHER RETAIL TRADE AND STRIP	> 1000 ft.
13052	SAN DIEGO COUNTY PLUMBING	4508 COCHISE WAY	92117		2351	LPC	Other Contractor	Mission Bay/La Jolla	906.40					X	Rose Canyon, Unnamed Tributary	1100	SINGLE FAMILY RESIDENTIAL	200 - 1000 ft.
13053	SAN DIEGO DOG	3264 VIA MARIN 36	92037		11521	LPC	Animal Facilities	Mission Bay/La Jolla	906.40					X	Rose Canyon, Unnamed Tributary	1200	MULTI-FAMILY RESIDENTIAL	200 - 1000 ft.
13054	SAN DIEGO FOAM	8148 GENESEE AVE 20	92122		4219	LPC	Wholesale/Storage/ Warehousing	Mission Bay/La Jolla	906.40					X	Rose Canyon	1200	MULTI-FAMILY RESIDENTIAL	> 1000 ft.
13055	SAN DIEGO LAUNDRY	4135 DILLON WAY	92117		421	LPC	Wholesale/Storage/ Warehousing	Mission Bay/La Jolla	906.40					X	Mission Bay	1100	SINGLE FAMILY RESIDENTIAL	> 1000 ft.
13056	SAN DIEGO NATURAL SOAP	3571 DON LORENZO DR	92117		421	LPC	Wholesale/Storage/ Warehousing	Mission Bay/La Jolla	906.40					X	Rose Canyon, Unnamed Tributary	1100	SINGLE FAMILY RESIDENTIAL	200 - 1000 ft.
13057	SATCOMSOURCE LLC	6126 WOLFSTAR CT	92122		421	LPC	Wholesale/Storage/ Warehousing	Mission Bay/La Jolla	906.40					X	San Clemente Canyon	1100	SINGLE FAMILY RESIDENTIAL	> 1000 ft.
13058	SD DRYWALL & CONSTRUCTION	1831 GOLDFIELD ST	92110		56179	LPC	Other Contractor	Mission Bay/La Jolla	906.40					X	Mission Bay	1100	SINGLE FAMILY RESIDENTIAL	> 1000 ft.
13059	SEASONS INTERNATIONAL	4471 PAVLOV AVE	92122		421	LPC	Wholesale/Storage/ Warehousing	Mission Bay/La Jolla	906.40					X	Rose Canyon, Unnamed Tributary	1100	SINGLE FAMILY RESIDENTIAL	> 1000 ft.
13060	SENSOLINK CO	3445 LEBON DR 1221	92122		42245	LPC	Wholesale Food	Mission Bay/La Jolla	906.40					X	Rose Canyon, Unnamed Tributary	1200	MULTI-FAMILY RESIDENTIAL	200 - 1000 ft.
13061	SEWELL CONSTRUCTION CO	2203 EMERALD ST	92109		2332	LPC	Other Contractor	Mission Bay/La Jolla	906.40					X	Rose Canyon	1200	MULTI-FAMILY RESIDENTIAL	> 1000 ft.
13062	SKINCAREORGANIX .COM	2920 CLAIREMONT DR 3	92117		421	LPC	Wholesale/Storage/ Warehousing	Mission Bay/La Jolla	906.40					X	Mission Bay	1200	MULTI-FAMILY RESIDENTIAL	> 1000 ft.
13063	SKYLIGHT PROS INC	5336 WINTHROP ST	92117		2332	LPC	Other Contractor	Mission Bay/La Jolla	906.40					X	San Clemente Canyon	1100	SINGLE FAMILY RESIDENTIAL	> 1000 ft.
13064	SO CAL LIMO BUS	3327 LA JUNTA AVE	92117		48532	LPC	Ground Transportation	Mission Bay/La Jolla	906.40						Rose Canyon, Unnamed Tributary	1100	SINGLE FAMILY RESIDENTIAL	> 1000 ft.
13065	SOLANA FLOOR COVERINGS	5088 DIANE AVE	92117		23552	LPC	Other Contractor	Mission Bay/La Jolla	906.40					X	San Clemente Canyon	1100	SINGLE FAMILY RESIDENTIAL	> 1000 ft.
13066	SOUTHWEST SWEEPING	5032 DUBOIS DR	92117		56172	LPC	Other Contractor	Mission Bay/La Jolla	906.40					X	San Clemente Canyon, Unnamed Tributary	1100	SINGLE FAMILY RESIDENTIAL	> 1000 ft.
13067	SPARKS ROOFING	2337 GRANDVIEW ST	92110		2356	LPC	Other Contractor	Mission Bay/La Jolla	906.40					X	Mission Bay	1100	SINGLE FAMILY RESIDENTIAL	> 1000 ft.
13068	SPECTRUM BUILDERS	7416 BOVET WAY	92122		2332	LPC	Other Contractor	Mission Bay/La Jolla	906.40					X	Rose Canyon	1100	SINGLE FAMILY RESIDENTIAL	> 1000 ft.
13069	SPORTSMAN INTERNATIONAL	4315 MAYFLOWER WAY	92117		421	LPC	Wholesale/Storage/ Warehousing	Mission Bay/La Jolla	906.40					X	San Clemente Canyon	1100	SINGLE FAMILY RESIDENTIAL	> 1000 ft.
13070	STAR RISE CREATIONS/ IMA	4555 BENHURST AVE	92122		42192	LPC	Wholesale/Storage/ Warehousing	Mission Bay/La Jolla	906.40					X	Rose Canyon, Unnamed Tributary	1100	SINGLE FAMILY RESIDENTIAL	200 - 1000 ft.
13071	STAT LIMO	4717 CAMINITO FORMBY	92037		48531	LPC	Ground Transportation	Mission Bay/La Jolla	906.40					X	Rose Canyon, Unnamed Tributary	1200	MULTI-FAMILY RESIDENTIAL	> 1000 ft.

#	Business Name	Street Address	Zip	SIC	NAICS	TTWQ	Category	WMA	HSA	Drains to La Jolla ASBS	Drains to Switzer Creek	Less than 200 ft. from ESA	Tributary	Residential	Nearest Water Body	SANDAG Landuse Code	SANDAG Landuse	Distance to Nearest Water Body
13072	STEVEN R HORNER	4256 MORAGA AVE	92117		56179	LPC	Other Contractor	Mission Bay/La Jolla	906.40					X	Rose Canyon, Unnamed Tributary	1100	SINGLE FAMILY RESIDENTIAL	> 1000 ft.
13073	STRONG INSTALLATIONS	3090 CHICAGO ST	92117		5617	LPC	Other Contractor	Mission Bay/La Jolla	906.40					X	Mission Bay	1100	SINGLE FAMILY RESIDENTIAL	> 1000 ft.
13074	SUFFOLK COUNTY	8264 CAMINITO MODENA	92037		421	LPC	Wholesale/Storage/ Warehousing	Mission Bay/La Jolla	906.40					X	Rose Canyon, Unnamed Tributary	1200	MULTI-FAMILY RESIDENTIAL	200 - 1000 ft.
13075	SUNVIEW BUILDERS	5556 BLOCH ST	92122		2332	LPC	Other Contractor	Mission Bay/La Jolla	906.40					X	Rose Canyon	1100	SINGLE FAMILY RESIDENTIAL	200 - 1000 ft.
13076	SWINSON ELECTRIC	2715 WYANDOTTE AVE	92117		2353	LPC	Other Contractor	Mission Bay/La Jolla	906.40					X	San Clemente Canyon	1100	SINGLE FAMILY RESIDENTIAL	200 - 1000 ft.
13077	TAI	5043 BAXTER ST	92117		5617	LPC	Other Contractor	Mission Bay/La Jolla	906.40					X	San Clemente Canyon	1100	SINGLE FAMILY RESIDENTIAL	> 1000 ft.
13078	TALBOT BUILDERS	7770 REGENTS RD 113	92122		2333	LPC	Other Contractor	Mission Bay/La Jolla	906.40					X	Rose Canyon, Unnamed Tributary	1200	MULTI-FAMILY RESIDENTIAL	> 1000 ft.
13079	TAO	3535 LEBON DR 2107	92122		44	LPC	Wholesale/Storage/ Warehousing	Mission Bay/La Jolla	906.40					X	Rose Canyon, Unnamed Tributary	1200	MULTI-FAMILY RESIDENTIAL	200 - 1000 ft.
13080	TAYLOR'D PRODUCTS	4505 LISTER ST	92110		422	LPC	Wholesale/Storage/ Warehousing	Mission Bay/La Jolla	906.40					X	Mission Bay	1100	SINGLE FAMILY RESIDENTIAL	> 1000 ft.
13081	TEAM CONSTRUCTION	3435 ELSINORE PL	92117		2332	LPC	Other Contractor	Mission Bay/La Jolla	906.40					X	Rose Canyon, Unnamed Tributary	1100	SINGLE FAMILY RESIDENTIAL	200 - 1000 ft.
13082	THE GEORGE EDWARD CO	3506 BRANDYWINE ST	92117		42199	LPC	Wholesale/Storage/ Warehousing	Mission Bay/La Jolla	906.40					X	Rose Canyon, Unnamed Tributary	1100	SINGLE FAMILY RESIDENTIAL	> 1000 ft.
13083	THE PROBLEM SOLVER	2823 ARNOTT ST	92110		235	LPC	Other Contractor	Mission Bay/La Jolla	906.40					X	Mission Bay	1100	SINGLE FAMILY RESIDENTIAL	> 1000 ft.
13084	THOMAS HOYT	4273 GILA AVE	92117		56179	LPC	Other Contractor	Mission Bay/La Jolla	906.40					X	Rose Canyon, Unnamed Tributary	1100	SINGLE FAMILY RESIDENTIAL	200 - 1000 ft.
13085	THOMAS MORTON ENTERPRISES	4072 BOONE ST	92117		56172	LPC	Other Contractor	Mission Bay/La Jolla	906.40					X	Rose Canyon, Unnamed Tributary	1100	SINGLE FAMILY RESIDENTIAL	> 1000 ft.
13086	TOMORO GENERAL PRODUCTS	4690 PAULING AVE	92122		421	LPC	Wholesale/Storage/ Warehousing	Mission Bay/La Jolla	906.40					X	Rose Canyon	1100	SINGLE FAMILY RESIDENTIAL	> 1000 ft.
13087	TONY HUGHES CONSTRUCTION	5301 JAMESTOWN RD	92117		2332	LPC	Other Contractor	Mission Bay/La Jolla	906.40					X	San Clemente Canyon	1100	SINGLE FAMILY RESIDENTIAL	200 - 1000 ft.
13088	TOTAL CONSTRUCTION	5428 JAMESTOWN RD	92117		5617	LPC	Other Contractor	Mission Bay/La Jolla	906.40					X	San Clemente Canyon	1100	SINGLE FAMILY RESIDENTIAL	200 - 1000 ft.
13089	UNIQUE CAB	4343 NOBEL DR 126	92122		4853	LPC	Ground Transportation	Mission Bay/La Jolla	906.40						Rose Canyon, Unnamed Tributary	5002	REGIONAL SHOPPING	> 1000 ft.
13090	UNITED WAREHOUSE &	5245 NORTHRIDGE AVE	92117		56172	LPC	Other Contractor	Mission Bay/La Jolla	906.40					X	San Clemente Canyon	1100	SINGLE FAMILY RESIDENTIAL	> 1000 ft.
13091	UPCON INC	6027 FIRWOOD ROW	92037		233	LPC	Other Contractor	Mission Bay/La Jolla	906.40					X	Rose Canyon, Unnamed Tributary	1100	SINGLE FAMILY RESIDENTIAL	< 200 ft.
13092	VADIM FOUNTIKOV CO	9115 JUDICIAL DR 4217	92122		5617	LPC	Other Contractor	Mission Bay/La Jolla	906.40					X	Rose Canyon, Unnamed Tributary	9501	RESIDENTIAL UNDER	200 - 1000 ft.
13093	VILLA INTERIOR DESIGN	3535 LEBON DR 3407	92122		44	LPC	Wholesale/Storage/ Warehousing	Mission Bay/La Jolla	906.40					X	Rose Canyon, Unnamed Tributary	1200	MULTI-FAMILY RESIDENTIAL	200 - 1000 ft.
13094	VINCENT FELICE CONSTRUCTION CO	2135 FRANKFORT ST	92110		2332	LPC	Other Contractor	Mission Bay/La Jolla	906.40					X	Mission Bay	1100	SINGLE FAMILY RESIDENTIAL	> 1000 ft.

#	Business Name	Street Address	Zip	SIC	NAICS	TTWQ	Category	WMA	HSA	Drains to La Jolla ASBS	Drains to Switzer Creek	Less than 200 ft. from ESA	Tributary	Residential	Nearest Water Body	SANDAG Landuse Code	SANDAG Landuse	Distance to Nearest Water Body
13095	VINCENT J ODUOR	5235 GENESEE CV 50	92122		48531	LPC	Ground Transportation	Mission Bay/La Jolla	906.40					X	Rose Canyon, Unnamed Tributary	1200	MULTI-FAMILY RESIDENTIAL	> 1000 ft.
13096	VIRAG CONSTRUCTION	3937 NOBEL DR 223	92122		23321	LPC	Other Contractor	Mission Bay/La Jolla	906.40					X	Rose Canyon, Unnamed Tributary	1200	MULTI-FAMILY RESIDENTIAL	200 - 1000 ft.
13097	VOLEE GOLF	4644 LEHRER DR	92117		42191	LPC	Wholesale/Storage/ Warehousing	Mission Bay/La Jolla	906.40					X	San Clemente Canyon	1100	SINGLE FAMILY RESIDENTIAL	> 1000 ft.
13098	WEBBCO INC	2012 GALVESTON ST	92110		23321	LPC	Other Contractor	Mission Bay/La Jolla	906.40					X	Mission Bay	1100	SINGLE FAMILY RESIDENTIAL	> 1000 ft.
13099	WEND BIOSCTEK	3619 SYRACUSE AVE	92122		42183	LPC	Wholesale/Storage/ Warehousing	Mission Bay/La Jolla	906.40					X	San Clemente Canyon	1100	SINGLE FAMILY RESIDENTIAL	200 - 1000 ft.
13100	WHEELER'S ELECTRIC	4119 MORAGA AVE	92117		23531	LPC	Other Contractor	Mission Bay/La Jolla	906.40					X	Rose Canyon, Unnamed Tributary	1100	SINGLE FAMILY RESIDENTIAL	> 1000 ft.
13101	WHITE DIAMOND	3265 IDLEWILD WAY	92117		5617	LPC	Other Contractor	Mission Bay/La Jolla	906.40					X	Rose Canyon, Unnamed Tributary	1200	MULTI-FAMILY RESIDENTIAL	> 1000 ft.
13102	WILDWOOD DEVELOPMENT	5623 DESERT VIEW DR	92037		2332	LPC	Other Contractor	Mission Bay/La Jolla	906.40					X	Rose Canyon	1100	SINGLE FAMILY RESIDENTIAL	> 1000 ft.
13103	WILLETTE ELECTRIC INC	4325 ASHTON ST	92110		23531	LPC	Other Contractor	Mission Bay/La Jolla	906.40					X	Mission Bay	1100	SINGLE FAMILY RESIDENTIAL	> 1000 ft.
13104	WILLIAM A COOMES	4068 AVATI DR	92117		56179	LPC	Other Contractor	Mission Bay/La Jolla	906.40					X	Rose Canyon	1100	SINGLE FAMILY RESIDENTIAL	> 1000 ft.
13105	XI DESIGNS	5045 MERRIMAC CT	92117		42299	LPC	Wholesale/Storage/ Warehousing	Mission Bay/La Jolla	906.40					X	San Clemente Canyon, Unnamed Tributary	1100	SINGLE FAMILY RESIDENTIAL	200 - 1000 ft.
13106	YAFEH CELLULAR ACCESSORIES	8125 VIA MALLORCA	92037		421	LPC	Wholesale/Storage/ Warehousing	Mission Bay/La Jolla	906.40					X	Rose Canyon, Unnamed Tributary	1200	MULTI-FAMILY RESIDENTIAL	< 200 ft.
13107	YAGI COMMERCIAL ENTERPRISES	4208 PAVLOV AVE	92122		421	LPC	Wholesale/Storage/ Warehousing	Mission Bay/La Jolla	906.40					X	Rose Canyon, Unnamed Tributary	1100	SINGLE FAMILY RESIDENTIAL	> 1000 ft.
13108	YASUDA LANDSCAPE INC	3129 GERONIMO AVE	92117		23599	LPC	Other Contractor	Mission Bay/La Jolla	906.40					X	Mission Bay	1100	SINGLE FAMILY RESIDENTIAL	> 1000 ft.
13109	Y'S CHOICE INC	4504 PAVLOV AVE	92122		42249	LPC	Wholesale Food	Mission Bay/La Jolla	906.40					X	Rose Canyon, Unnamed Tributary	1100	SINGLE FAMILY RESIDENTIAL	200 - 1000 ft.
13110	YUKITO TSURODOME	4397 BENHURST AVE	92122		56172	LPC	Other Contractor	Mission Bay/La Jolla	906.40					X	Rose Canyon, Unnamed Tributary	1100	SINGLE FAMILY RESIDENTIAL	200 - 1000 ft.
13111	YURIY TIKHONOV	3372 VIA ALICANTE	92037		48531	LPC	Ground Transportation	Mission Bay/La Jolla	906.40					X	Rose Canyon, Unnamed Tributary	1200	MULTI-FAMILY RESIDENTIAL	200 - 1000 ft.
13112	ZILONIS HOME IMPROVEMENT	5860 HABER ST	92122		56179	LPC	Other Contractor	Mission Bay/La Jolla	906.40					X	Rose Canyon	1100	SINGLE FAMILY RESIDENTIAL	> 1000 ft.
13113	A J SANCHEZ ELECTRICAL	3858 CAMINITO DE TATAN	92111		56179	LPC	Other Contractor	Mission Bay/La Jolla	906.50					X	Tecolote Creek, Unnamed Tributary	1100	SINGLE FAMILY RESIDENTIAL	> 1000 ft.
13114	A T CONTRUCTION & ASSOCIATES	3169 MOUNT TAMI DR	92111		2332	LPC	Other Contractor	Mission Bay/La Jolla	906.50					X	Tecolote Creek, Unnamed Tributary	1100	SINGLE FAMILY RESIDENTIAL	200 - 1000 ft.
13115	A.E. DEVELOPMENT	3861 CAMINITO AGUILAR A	92111		56179	LPC	Other Contractor	Mission Bay/La Jolla	906.50					X	Tecolote Creek, Unnamed Tributary	1200	MULTI-FAMILY RESIDENTIAL	> 1000 ft.
13116	ABDELGELIL MOHAMED	3870 CAMINITO AGUILAR D	92111		48531	LPC	Ground Transportation	Mission Bay/La Jolla	906.50					X	Tecolote Creek, Unnamed Tributary	1200	MULTI-FAMILY RESIDENTIAL	> 1000 ft.

#	Business Name	Street Address	Zip	SIC	NAICS	TTWQ	Category	WMA	HSA	Drains to La Jolla ASBS	Drains to Switzer Creek	Less than 200 ft. from ESA	Tributary	Residential	Nearest Water Body	SANDAG Landuse Code	SANDAG Landuse	Distance to Nearest Water Body
13117	ABDI SAID MOHAMED	3842 CAMINITO AGUILAR A	92111		48531	LPC	Ground Transportation	Mission Bay/La Jolla	906.50					X	Tecolote Creek, Unnamed Tributary	1200	MULTI-FAMILY RESIDENTIAL	> 1000 ft.
13118	ABDIGHANI A JAMA	7187 BATISTA ST	92111		48531	LPC	Ground Transportation	Mission Bay/La Jolla	906.50					X	Tecolote Creek, Unnamed Tributary	1100	SINGLE FAMILY RESIDENTIAL	> 1000 ft.
13119	ABDINASIR FARAH	3845 CAMINITO AGUILAR E	92111		48531	LPC	Ground Transportation	Mission Bay/La Jolla	906.50					X	Tecolote Creek, Unnamed Tributary	1200	MULTI-FAMILY RESIDENTIAL	> 1000 ft.
13120	ABDIRAHMAN ISMAIL FARAH	3859 CAMINITO AGUILAR F	92111		48531	LPC	Ground Transportation	Mission Bay/La Jolla	906.50					X	Tecolote Creek, Unnamed Tributary	1200	MULTI-FAMILY RESIDENTIAL	> 1000 ft.
13121	ABDIRASHID YUSUF	3877 CAMINITO AGUILAR	92111		48531	LPC	Ground Transportation	Mission Bay/La Jolla	906.50					X	Tecolote Creek, Unnamed Tributary	1200	MULTI-FAMILY RESIDENTIAL	> 1000 ft.
13122	ABDIWELI ISMAIL FARAH	3878 CAMINITO AGUILAR E	92111		48531	LPC	Ground Transportation	Mission Bay/La Jolla	906.50					X	Tecolote Creek, Unnamed Tributary	1200	MULTI-FAMILY RESIDENTIAL	> 1000 ft.
13123	ABDULAHI MUHUMED	3880 CAMINITO AGUILAR A	92111		48531	LPC	Ground Transportation	Mission Bay/La Jolla	906.50					X	Tecolote Creek, Unnamed Tributary	1200	MULTI-FAMILY RESIDENTIAL	> 1000 ft.
13124	ACCESSORY TRENDS	3869 TOMAHAWK LN	92117		421	LPC	Wholesale/Storage/ Warehousing	Mission Bay/La Jolla	906.50					X	Tecolote Creek	1100	SINGLE FAMILY RESIDENTIAL	200 - 1000 ft.
13125	ADAM ZOUG	6520 BEADNELL WAY 2K	92117		48531	LPC	Ground Transportation	Mission Bay/La Jolla	906.50					X	Tecolote Creek, Unnamed Tributary	1200	MULTI-FAMILY RESIDENTIAL	> 1000 ft.
13126	ADEN ISSE	3843 CAMINITO AGUILAR D	92111		48531	LPC	Ground Transportation	Mission Bay/La Jolla	906.50					X	Tecolote Creek, Unnamed Tributary	1200	MULTI-FAMILY RESIDENTIAL	> 1000 ft.
13127	ADOW B AMAA	3864 CAMINITO AGUILAR C	92111		48531	LPC	Ground Transportation	Mission Bay/La Jolla	906.50					X	Tecolote Creek, Unnamed Tributary	1200	MULTI-FAMILY RESIDENTIAL	> 1000 ft.
13128	ADVANCED CONSTRUCTION	6441 MOUNT ADELBERT DR	92111		2332	LPC	Other Contractor	Mission Bay/La Jolla	906.50					X	Tecolote Creek, Unnamed Tributary	1100	SINGLE FAMILY RESIDENTIAL	200 - 1000 ft.
13129	ADVANCED MECHANICAL	3234 ASHFORD ST M	92111		23511	LPC	Other Contractor	Mission Bay/La Jolla	906.50					X	Tecolote Creek, Unnamed Tributary	1100	SINGLE FAMILY RESIDENTIAL	> 1000 ft.
13130	AHMAD A ALIMI	7322 MESA COLLEGE DR 23	92111		48531	LPC	Ground Transportation	Mission Bay/La Jolla	906.50					X	Tecolote Creek, Unnamed Tributary	1200	MULTI-FAMILY RESIDENTIAL	> 1000 ft.
13131	AHMED ABDIZANI MOHAMED	3864 CAMINITO AGUILAR A	92111		48531	LPC	Ground Transportation	Mission Bay/La Jolla	906.50					X	Tecolote Creek, Unnamed Tributary	1200	MULTI-FAMILY RESIDENTIAL	> 1000 ft.
13132	AHMED M ABDI	3864 CAMINITO AGUILAR E	92111		48531	LPC	Ground Transportation	Mission Bay/La Jolla	906.50					X	Tecolote Creek, Unnamed Tributary	1200	MULTI-FAMILY RESIDENTIAL	> 1000 ft.
13133	ALBERTO VELASCO	3844 STACY AVE	92117		48531	LPC	Ground Transportation	Mission Bay/La Jolla	906.50					X	Tecolote Creek	1100	SINGLE FAMILY RESIDENTIAL	> 1000 ft.
13134	ALEKSANDR BOROKHOV	4975 CLAIREMONT MESA BLVD 312	92117		48531	LPC	Ground Transportation	Mission Bay/La Jolla	906.50					X	Tecolote Creek	1200	MULTI-FAMILY RESIDENTIAL	> 1000 ft.
13135	ALEX CAN DO IT	6417 OSLER ST	92111		5617	LPC	Other Contractor	Mission Bay/La Jolla	906.50					X	Tecolote Creek, Unnamed Tributary	1200	MULTI-FAMILY RESIDENTIAL	> 1000 ft.
13136	ALEXANDER ORTIZ	5111 BOWDEN AVE	92117		56172	LPC	Other Contractor	Mission Bay/La Jolla	906.50					X	Tecolote Creek	1100	SINGLE FAMILY RESIDENTIAL	200 - 1000 ft.
13137	ALI MOHAMED	6318 OSLER ST	92111		48531	LPC	Ground Transportation	Mission Bay/La Jolla	906.50					X	Tecolote Creek, Unnamed Tributary	1200	MULTI-FAMILY RESIDENTIAL	> 1000 ft.
13138	ALVIN H WEAVER	5162 GARDENA AVE	92110		421	LPC	Wholesale/Storage/ Warehousing	Mission Bay/La Jolla	906.50					X	Tecolote Creek	1100	SINGLE FAMILY RESIDENTIAL	200 - 1000 ft.
13139	AMBIANCE ELECTRIC	4982 MOUNT FRISSELL DR	92117		2353	LPC	Other Contractor	Mission Bay/La Jolla	906.50					X	Tecolote Creek	1100	SINGLE FAMILY RESIDENTIAL	> 1000 ft.

#	Business Name	Street Address	Zip	SIC	NAICS	TTWQ	Category	WMA	HSA	Drains to La Jolla ASBS	Drains to Switzer Creek	Less than 200 ft. from ESA	Tributary	Residential	Nearest Water Body	SANDAG Landuse Code	SANDAG Landuse	Distance to Nearest Water Body
13140	AMERICAN COMPUTER	4275 CLAIREMONT DR	92117		421	LPC	Wholesale/Storage/ Warehousing	Mission Bay/La Jolla	906.50					X	Tecolote Creek	1100	SINGLE FAMILY RESIDENTIAL	200 - 1000 ft.
13141	AMERICAN PACIFIC TRADING COMPANY	6871 THORNWOOD ST	92111		42	LPC	Wholesale/Storage/ Warehousing	Mission Bay/La Jolla	906.50					X	Tecolote Creek, Unnamed Tributary	1100	SINGLE FAMILY RESIDENTIAL	> 1000 ft.
13142	ANDREWS PROPERTY	5061 MOUNT CASAS DR	92117		2332	LPC	Other Contractor	Mission Bay/La Jolla	906.50					X	Tecolote Creek	1100	SINGLE FAMILY RESIDENTIAL	> 1000 ft.
13143	ANGELO PULA CONSTRUCTION	4211 CLAIREMONT MESA BLVD	92117		5617	LPC	Other Contractor	Mission Bay/La Jolla	906.50					X	Tecolote Creek	1100	SINGLE FAMILY RESIDENTIAL	> 1000 ft.
13144	ARAGON SALES	4809 CLAIREMONT DR 313	92117		42212	LPC	Wholesale/Storage/ Warehousing	Mission Bay/La Jolla	906.50					X	Tecolote Creek	1200	MULTI-FAMILY RESIDENTIAL	> 1000 ft.
13145	ARKADIY AYDINYAN	4948 CANNINGTON DR	92117		48531	LPC	Ground Transportation	Mission Bay/La Jolla	906.50					X	Tecolote Creek	1100	SINGLE FAMILY RESIDENTIAL	> 1000 ft.
13146	ATOMS ELECTRIC	5544 BALBOA ARMS DR D3	92117		23531	LPC	Other Contractor	Mission Bay/La Jolla	906.50					X	Tecolote Creek	1200	MULTI-FAMILY RESIDENTIAL	200 - 1000 ft.
13147	AUNG LEILEI U	3897 AUBURNDALE ST	92111		421	LPC	Wholesale/Storage/ Warehousing	Mission Bay/La Jolla	906.50					X	Tecolote Creek, Unnamed Tributary	1100	SINGLE FAMILY RESIDENTIAL	200 - 1000 ft.
13148	AURA RESEARCH LTD	3431 MOUNT ARIANE DR	92111		4229	LPC	Wholesale/Storage/ Warehousing	Mission Bay/La Jolla	906.50					X	Tecolote Creek	1100	SINGLE FAMILY RESIDENTIAL	> 1000 ft.
13149	AXMDSAAFI M XAASHI	7461 ARMSTRONG PL F17	92111		48531	LPC	Ground Transportation	Mission Bay/La Jolla	906.50					X	Tecolote Creek, Unnamed Tributary	1200	MULTI-FAMILY RESIDENTIAL	> 1000 ft.
13150	B C ELECTRIC	6430 CHANDLER DR	92117		2353	LPC	Other Contractor	Mission Bay/La Jolla	906.50					X	Tecolote Creek	1100	SINGLE FAMILY RESIDENTIAL	> 1000 ft.
13151	BAHR CONSTRUCTION	2363 COWLEY WAY	92110		2332	LPC	Other Contractor	Mission Bay/La Jolla	906.50					X	Tecolote Creek	1100	SINGLE FAMILY RESIDENTIAL	200 - 1000 ft.
13152	BAJO CONSTRUCTION	1545 MONITOR RD	92110		2332	LPC	Other Contractor	Mission Bay/La Jolla	906.50					X	Tecolote Creek	1100	SINGLE FAMILY RESIDENTIAL	> 1000 ft.
13153	BAKER ENTERPRISES	4510 MOUNT HENRY AVE	92117		42169	LPC	Wholesale/Storage/ Warehousing	Mission Bay/La Jolla	906.50					X	Tecolote Creek	1100	SINGLE FAMILY RESIDENTIAL	200 - 1000 ft.
13154	BALA GEAR	5035 NORTHAVEN AVE	92110		42299	LPC	Wholesale/Storage/ Warehousing	Mission Bay/La Jolla	906.50					X	Tecolote Creek	1100	SINGLE FAMILY RESIDENTIAL	> 1000 ft.
13155	BARBARA MURRAY IMPORTS INC	4951 SEPTEMBER ST	92110		4223	LPC	Wholesale/Storage/ Warehousing	Mission Bay/La Jolla	906.50					X	Tecolote Creek	1100	SINGLE FAMILY RESIDENTIAL	200 - 1000 ft.
13156	BARGAIN MAN PEST CONTROL	4808 DOLIVA DR	92117		235	LPC	Other Contractor	Mission Bay/La Jolla	906.50					X	Tecolote Creek	1100	SINGLE FAMILY RESIDENTIAL	> 1000 ft.
13157	BAY PARK ELECTRIC	1720 KNOXVILLE ST	92110		2353	LPC	Other Contractor	Mission Bay/La Jolla	906.50					X	Mission Bay	1100	SINGLE FAMILY RESIDENTIAL	> 1000 ft.
13158	BEANY ENERPRISES	5475 VIA CARANCHO	92111		56172	LPC	Other Contractor	Mission Bay/La Jolla	906.50					X	Tecolote Creek	1100	SINGLE FAMILY RESIDENTIAL	> 1000 ft.
13159	BEAU COUP CUPCAKES LLC	1553 EVERVIEW RD	92110		4229	LPC	Wholesale/Storage/ Warehousing	Mission Bay/La Jolla	906.50					X	Tecolote Creek	1100	SINGLE FAMILY RESIDENTIAL	> 1000 ft.
13160	BEE GONE BEE REMOVAL	3440 ROLLSREACH DR	92111		11521	LPC	Animal Facilities	Mission Bay/La Jolla	906.50					X	Tecolote Creek, Unnamed Tributary	1100	SINGLE FAMILY RESIDENTIAL	200 - 1000 ft.
13161	BEN LUNA CONSTRUCTION	4675 SHOSHONI AVE	92117		23	LPC	Other Contractor	Mission Bay/La Jolla	906.50					X	Tecolote Creek	1100	SINGLE FAMILY RESIDENTIAL	200 - 1000 ft.
13162	BENSON AKOSIONU	7699 STALMER ST A	92111		48531	LPC	Ground Transportation	Mission Bay/La Jolla	906.50					X	Tecolote Creek, Unnamed Tributary	1200	MULTI-FAMILY RESIDENTIAL	> 1000 ft.

#	Business Name	Street Address	Zip	SIC	NAICS	TTWQ	Category	WMA	HSA	Drains to La Jolla ASBS	Drains to Switzer Creek	Less than 200 ft. from ESA	Tributary	Residential	Nearest Water Body	SANDAG Landuse Code	SANDAG Landuse	Distance to Nearest Water Body
13163	BJ'S PET SITTING SERVICE	5150 BALBOA ARMS DR F18	92117		11521	LPC	Animal Facilities	Mission Bay/La Jolla	906.50					X	Tecolote Creek	1200	MULTI-FAMILY RESIDENTIAL	200 - 1000 ft.
13164	BLACK TIE LIMOUSINE	1305 MORENA BLVD	92110		48532	LPC	Ground Transportation	Mission Bay/La Jolla	906.50					X	Mission Bay	1200	MULTI-FAMILY RESIDENTIAL	> 1000 ft.
13165	BLIS CONSTRUCTION	6101 CHANDLER DR	92117		2359	LPC	Other Contractor	Mission Bay/La Jolla	906.50					X	Tecolote Creek	1100	SINGLE FAMILY RESIDENTIAL	> 1000 ft.
13166	BLUE SKIES HEATING & AIR	3746 MOUNT EVEREST BLVD	92111		23511	LPC	Other Contractor	Mission Bay/La Jolla	906.50					X	Tecolote Creek	1100	SINGLE FAMILY RESIDENTIAL	> 1000 ft.
13167	BOB SCHMELING SALES	5431 VIA AQUARIO	92111		421	LPC	Wholesale/Storage/ Warehousing	Mission Bay/La Jolla	906.50					X	Tecolote Creek	1100	SINGLE FAMILY RESIDENTIAL	> 1000 ft.
13168	BRUNETTO CONSTRUCTION	1414 MORENCI ST	92110		2332	LPC	Other Contractor	Mission Bay/La Jolla	906.50					X	Mission Bay	1100	SINGLE FAMILY RESIDENTIAL	> 1000 ft.
13169	BTGH INC/BOARDSTIFF	3451 MARLESTA DR	92111		233	LPC	Other Contractor	Mission Bay/La Jolla	906.50					X	Tecolote Creek, Unnamed Tributary	1100	SINGLE FAMILY RESIDENTIAL	200 - 1000 ft.
13170	CABINET'S UNLIMITED	4774 CHICKASAW CT	92117		56179	LPC	Other Contractor	Mission Bay/La Jolla	906.50					X	Tecolote Creek	1100	SINGLE FAMILY RESIDENTIAL	> 1000 ft.
13171	CALABRESE ROOFING	3974 DALLES AVE	92117		2356	LPC	Other Contractor	Mission Bay/La Jolla	906.50					X	Tecolote Creek	1100	SINGLE FAMILY RESIDENTIAL	200 - 1000 ft.
13172	CALI BAMBOO/ CALIFORNIA	3964 CAMINITO PATRICIA	92111		42199	LPC	Wholesale/Storage/ Warehousing	Mission Bay/La Jolla	906.50					X	Tecolote Creek, Unnamed Tributary	1200	MULTI-FAMILY RESIDENTIAL	> 1000 ft.
13173	CARLOS J DON CONSTRUCTION	1528 GALVESTON ST	92110		23531	LPC	Other Contractor	Mission Bay/La Jolla	906.50					X	Mission Bay	1100	SINGLE FAMILY RESIDENTIAL	> 1000 ft.
13174	CAROLYNS IMAGINATIONS	5658 CAMBER DR	92117		422	LPC	Wholesale/Storage/ Warehousing	Mission Bay/La Jolla	906.50					X	Tecolote Creek	1100	SINGLE FAMILY RESIDENTIAL	> 1000 ft.
13175	CARS UNLIMITED EXPO TRADING CO	4844 MOUNT HARRIS DR	92117		421	LPC	Wholesale/Storage/ Warehousing	Mission Bay/La Jolla	906.50					X	Tecolote Creek	1100	SINGLE FAMILY RESIDENTIAL	> 1000 ft.
13176	CEWL CUSTOM CONNECTIONS	4545 MOUNT HENRY PL	92117		421	LPC	Wholesale/Storage/ Warehousing	Mission Bay/La Jolla	906.50					X	Tecolote Creek	1100	SINGLE FAMILY RESIDENTIAL	200 - 1000 ft.
13177	CHALI VINNIE CHI	2980 FRANKEL WAY	92111		48531	LPC	Ground Transportation	Mission Bay/La Jolla	906.50					X	Tecolote Creek, Unnamed Tributary	1100	SINGLE FAMILY RESIDENTIAL	200 - 1000 ft.
13178	CHARI WESSEL	6108 CASTLETON DR	92117		54194	LPC	Animal Facilities	Mission Bay/La Jolla	906.50					X	Tecolote Creek	1100	SINGLE FAMILY RESIDENTIAL	> 1000 ft.
13179	CHIVAS CONSTRUCTION	3888 GENESEE AVE 308	92111		56179	LPC	Other Contractor	Mission Bay/La Jolla	906.50					X	Tecolote Creek, Unnamed Tributary	1200	MULTI-FAMILY RESIDENTIAL	> 1000 ft.
13180	CITY WIDE SERVICES	4975 CLAIREMONT MESA BLVD 310	92117		56172	LPC	Other Contractor	Mission Bay/La Jolla	906.50					X	Tecolote Creek	1200	MULTI-FAMILY RESIDENTIAL	> 1000 ft.
13181	COBRA CUSTOM ELECTRIC	1714 GALVESTON ST	92110		23531	LPC	Other Contractor	Mission Bay/La Jolla	906.50					X	Mission Bay	1100	SINGLE FAMILY RESIDENTIAL	> 1000 ft.
13182	COCO LOCO INTERNATIONAL	7366 MESA COLLEGE DR 59	92111		4229	LPC	Wholesale/Storage/ Warehousing	Mission Bay/La Jolla	906.50					X	Tecolote Creek, Unnamed Tributary	1200	MULTI-FAMILY RESIDENTIAL	> 1000 ft.
13183	COMMERCIAL PLUMBING SERVICE	4195 KIRKCALDY DR	92111		2351	LPC	Other Contractor	Mission Bay/La Jolla	906.50					X	Tecolote Creek, Unnamed Tributary	1100	SINGLE FAMILY RESIDENTIAL	> 1000 ft.
13184	COMPLETE BUILDERS INC	3518 AUBURNDALE ST	92111		23	LPC	Other Contractor	Mission Bay/La Jolla	906.50					X	Tecolote Creek, Unnamed Tributary	1100	SINGLE FAMILY RESIDENTIAL	200 - 1000 ft.

#	Business Name	Street Address	Zip	SIC	NAICS	TTWQ	Category	WMA	HSA	Drains to La Jolla ASBS	Drains to Switzer Creek	Less than 200 ft. from ESA	Tributary	Residential	Nearest Water Body	SANDAG Landuse Code	SANDAG Landuse	Distance to Nearest Water Body
13185	COMPLETE CANINE PROFESSIONAL DOG TRAINING	5259 CHANNING ST	92117		11521	LPC	Animal Facilities	Mission Bay/La Jolla	906.50					X	Tecolote Creek	1100	SINGLE FAMILY RESIDENTIAL	> 1000 ft.
13186	CONSTRUCTION CONSULTANTS	6970 WHEATLEY ST	92111		233	LPC	Other Contractor	Mission Bay/La Jolla	906.50					X	Tecolote Creek, Unnamed Tributary	1100	SINGLE FAMILY RESIDENTIAL	200 - 1000 ft.
13187	COOL CA	4190 MUSTANG ST	92111		48531	LPC	Ground Transportation	Mission Bay/La Jolla	906.50					X	Tecolote Creek, Unnamed Tributary	1100	SINGLE FAMILY RESIDENTIAL	> 1000 ft.
13188	CORNERSTONE HOME	5235 MOUNT BLANCA DR	92111		56172	LPC	Other Contractor	Mission Bay/La Jolla	906.50					X	Tecolote Creek, Unnamed Tributary	1100	SINGLE FAMILY RESIDENTIAL	> 1000 ft.
13189	COSMALABS INTERNATIONAL	3431 MOUNT ARIANE DR	92111		42299	LPC	Wholesale/Storage/ Warehousing	Mission Bay/La Jolla	906.50					X	Tecolote Creek	1100	SINGLE FAMILY RESIDENTIAL	> 1000 ft.
13190	CRANDALL CONSTRUCTION	4826 MOUNT FRISSELL DR	92117		2332	LPC	Other Contractor	Mission Bay/La Jolla	906.50					X	Tecolote Creek	1100	SINGLE FAMILY RESIDENTIAL	> 1000 ft.
13191	CUU A VONG	5231 ACUNA ST	92117		48531	LPC	Ground Transportation	Mission Bay/La Jolla	906.50					X	Tecolote Creek	1100	SINGLE FAMILY RESIDENTIAL	> 1000 ft.
13192	D COY CONSTRUCTION	3649 MOUNT ACADIA BLVD	92111		2332	LPC	Other Contractor	Mission Bay/La Jolla	906.50					X	Tecolote Creek, Unnamed Tributary	1100	SINGLE FAMILY RESIDENTIAL	> 1000 ft.
13193	D HARVAZINSKI	4751 MOUNT HARRIS DR	92117		54194	LPC	Animal Facilities	Mission Bay/La Jolla	906.50					X	Tecolote Creek	1100	SINGLE FAMILY RESIDENTIAL	> 1000 ft.
13194	DAVE'S DISPLAY WORLD	5663 BALBOA AVE	92111		44	LPC	Wholesale/Storage/ Warehousing	Mission Bay/La Jolla	906.50						Tecolote Creek	5003	COMMUNITY SHOPPING	> 1000 ft.
13195	DAVIDSON SPECIALTIES	3654 MARLESTA DR	92111		233	LPC	Other Contractor	Mission Bay/La Jolla	906.50					X	Tecolote Creek, Unnamed Tributary	1100	SINGLE FAMILY RESIDENTIAL	> 1000 ft.
13196	DEVLON ENTERPRISES INC	1460 FRANKFORT ST	92110		42143	LPC	Wholesale/Storage/ Warehousing	Mission Bay/La Jolla	906.50					X	Mission Bay	1100	SINGLE FAMILY RESIDENTIAL	> 1000 ft.
13197	DIMES LIMOUSINE	7141 BEAGLE ST	92111		48532	LPC	Ground Transportation	Mission Bay/La Jolla	906.50					X	Tecolote Creek, Unnamed Tributary	1100	SINGLE FAMILY RESIDENTIAL	> 1000 ft.
13198	DIMOND CONTRACTOR	4886 SPARKS AVE	92110		2332	LPC	Other Contractor	Mission Bay/La Jolla	906.50					X	Tecolote Creek	1100	SINGLE FAMILY RESIDENTIAL	> 1000 ft.
13199	DIPLOMATIC TRANSPORTATION SERVICES	3848 CAMINITO AGUILAR C	92111		48532	LPC	Ground Transportation	Mission Bay/La Jolla	906.50					X	Tecolote Creek, Unnamed Tributary	1200	MULTI-FAMILY RESIDENTIAL	> 1000 ft.
13200	DON KLEIN GENERAL	3754 MOUNT BLACKBURN AVE	92111		2332	LPC	Other Contractor	Mission Bay/La Jolla	906.50					X	Tecolote Creek	1100	SINGLE FAMILY RESIDENTIAL	> 1000 ft.
13201	DRM AUTO BROKERS	4751 MOUNT FRISSELL DR	92117		421	LPC	Wholesale/Storage/ Warehousing	Mission Bay/La Jolla	906.50					X	Tecolote Creek	1100	SINGLE FAMILY RESIDENTIAL	> 1000 ft.
13202	DYNAMIC WORLD BIOLOGICAL	4886 MOUNT ARMOUR DR	92111		11521	LPC	Animal Facilities	Mission Bay/La Jolla	906.50					X	Tecolote Creek	1100	SINGLE FAMILY RESIDENTIAL	200 - 1000 ft.
13203	E C D C CONSTRUCTION	5858 MOUNT ALIFAN DR 200	92111		233	LPC	Other Contractor	Mission Bay/La Jolla	906.50					X	Tecolote Creek, Unnamed Tributary	1200	MULTI-FAMILY RESIDENTIAL	> 1000 ft.
13204	EDUCATED BUSINESS CARE	4922 MOUNT ANTERO DR	92111		56172	LPC	Other Contractor	Mission Bay/La Jolla	906.50					X	Tecolote Creek	1100	SINGLE FAMILY RESIDENTIAL	> 1000 ft.
13205	EHAB E ELGAZZAR	4118 MUSTANG ST	92111		48531	LPC	Ground Transportation	Mission Bay/La Jolla	906.50					X	Tecolote Creek, Unnamed Tributary	1100	SINGLE FAMILY RESIDENTIAL	> 1000 ft.
13206	ELECTRAMARK INC	1811 FRANKFORT ST	92110		23531	LPC	Other Contractor	Mission Bay/La Jolla	906.50					X	Mission Bay	1100	SINGLE FAMILY RESIDENTIAL	> 1000 ft.

#	Business Name	Street Address	Zip	SIC	NAICS	TTWQ	Category	WMA	HSA	Drains to La Jolla ASBS	Drains to Switzer Creek	Less than 200 ft. from ESA	Tributary	Residential	Nearest Water Body	SANDAG Landuse Code	SANDAG Landuse	Distance to Nearest Water Body
13207	ELECTRICITY AND STUCCO ONATE	4833 ONATE AVE	92117		23531	LPC	Other Contractor	Mission Bay/La Jolla	906.50					X	Tecolote Creek	1100	SINGLE FAMILY RESIDENTIAL	> 1000 ft.
13208	EMANUEL HORTON	7777 BELDEN ST 111	92111		48531	LPC	Ground Transportation	Mission Bay/La Jolla	906.50					X	Tecolote Creek, Unnamed Tributary	1100	SINGLE FAMILY RESIDENTIAL	> 1000 ft.
13209	EQUINE TENDER	6607 ALCALA KNOLLS DR	92111		11521	LPC	Animal Facilities	Mission Bay/La Jolla	906.50					X	Tecolote Creek	1100	SINGLE FAMILY RESIDENTIAL	> 1000 ft.
13210	EXOTIC KOI UNLIMITED	3392 AVELEY PL	92111		42299	LPC	Wholesale/Storage/ Warehousing	Mission Bay/La Jolla	906.50					X	Tecolote Creek, Unnamed Tributary	1100	SINGLE FAMILY RESIDENTIAL	< 200 ft.
13211	FABGROW	6404 HIGH KNOLL RD	92111		56172	LPC	Other Contractor	Mission Bay/La Jolla	906.50					X	Tecolote Creek, Unnamed Tributary	1100	SINGLE FAMILY RESIDENTIAL	200 - 1000 ft.
13212	FALCON ROOFING INC	3725 ANTIEM ST	92111		2356	LPC	Other Contractor	Mission Bay/La Jolla	906.50					X	Tecolote Creek, Unnamed Tributary	1100	SINGLE FAMILY RESIDENTIAL	> 1000 ft.
13213	FASHION SENSE	4271 GENESEE AVE	92117		44	LPC	Wholesale/Storage/ Warehousing	Mission Bay/La Jolla	906.50						Tecolote Creek	6509	OTHER HEALTH CARE	> 1000 ft.
13214	FIVE STAR PLUMBING	4440 PIUTE PL	92117		235	LPC	Other Contractor	Mission Bay/La Jolla	906.50					X	Tecolote Creek	1100	SINGLE FAMILY RESIDENTIAL	> 1000 ft.
13215	FLOWER FACTORY	7278 CLAIREMONT MESA BLVD F	92111		44	LPC	Wholesale/Storage/ Warehousing	Mission Bay/La Jolla	906.50						Tecolote Creek	5006	AUTOMOBILE DEALERSHIP	> 1000 ft.
13216	FLUID INNOVATIONS	3343 ATLAS ST	92111		42261	LPC	Wholesale/Storage/ Warehousing	Mission Bay/La Jolla	906.50					X	Tecolote Creek, Unnamed Tributary	1100	SINGLE FAMILY RESIDENTIAL	> 1000 ft.
13217	FOX CONSTRUCTION	2102 DEERPARK DR	92110		2333	LPC	Other Contractor	Mission Bay/La Jolla	906.50					X	Tecolote Creek	1100	SINGLE FAMILY RESIDENTIAL	200 - 1000 ft.
13218	FRANCISCO LEAL	3790 BELFORD ST	92111		56172	LPC	Other Contractor	Mission Bay/La Jolla	906.50					X	Tecolote Creek, Unnamed Tributary	1100	SINGLE FAMILY RESIDENTIAL	> 1000 ft.
13219	FRANCOIS GOHIER PICTURES	3567 ANTIEM ST	92111		421	LPC	Wholesale/Storage/ Warehousing	Mission Bay/La Jolla	906.50					X	Tecolote Creek, Unnamed Tributary	1100	SINGLE FAMILY RESIDENTIAL	> 1000 ft.
13220	FRANK ENDO	4882 MOUNT ROYAL AVE	92117		56172	LPC	Other Contractor	Mission Bay/La Jolla	906.50					X	Tecolote Creek	1100	SINGLE FAMILY RESIDENTIAL	> 1000 ft.
13221	FRERES CONST CO	5411 VIA CARANCHO	92111		2332	LPC	Other Contractor	Mission Bay/La Jolla	906.50					X	Tecolote Creek	1100	SINGLE FAMILY RESIDENTIAL	> 1000 ft.
13222	FUAD IBRAHIM	4083 HATTON ST	92111		48531	LPC	Ground Transportation	Mission Bay/La Jolla	906.50					X	Tecolote Creek, Unnamed Tributary	1100	SINGLE FAMILY RESIDENTIAL	> 1000 ft.
13223	GALAXY CAB	3848 CAMINITO AGUILAR D	92111		48531	LPC	Ground Transportation	Mission Bay/La Jolla	906.50					X	Tecolote Creek, Unnamed Tributary	1200	MULTI-FAMILY RESIDENTIAL	> 1000 ft.
13224	GALLADE CHEMICAL INC	1230 GERTRUDE ST	92110		421	LPC	Wholesale/Storage/ Warehousing	Mission Bay/La Jolla	906.50					X	Mission Bay	1100	SINGLE FAMILY RESIDENTIAL	> 1000 ft.
13225	GENESIS POWER SYSTEMS	3632 ATLAS ST	92111		2353	LPC	Other Contractor	Mission Bay/La Jolla	906.50					X	Tecolote Creek, Unnamed Tributary	1100	SINGLE FAMILY RESIDENTIAL	> 1000 ft.
13226	GLORIA G RAMIREZ	2569 ULRIC ST	92111		5617	LPC	Other Contractor	Mission Bay/La Jolla	906.50					X	Tecolote Creek, Unnamed Tributary	1200	MULTI-FAMILY RESIDENTIAL	> 1000 ft.
13227	GO FER EARTHWORKS INC	3419 ASHFORD ST	92111		56179	LPC	Other Contractor	Mission Bay/La Jolla	906.50					X	Tecolote Creek, Unnamed Tributary	1100	SINGLE FAMILY RESIDENTIAL	> 1000 ft.
13228	GONZALEZ MARBLE TILE STONE	2750 WHEATSTONE ST 183	92111		56179	LPC	Other Contractor	Mission Bay/La Jolla	906.50					X	Tecolote Creek, Unnamed Tributary	1100	SINGLE FAMILY RESIDENTIAL	> 1000 ft.
13229	GREAT WESTERN STEAK & SEAFOOD	1934 BONUS DR	92110		422	LPC	Wholesale/Storage/ Warehousing	Mission Bay/La Jolla	906.50					X	Tecolote Creek	1100	SINGLE FAMILY RESIDENTIAL	> 1000 ft.

#	Business Name	Street Address	Zip	SIC	NAICS	TTWQ	Category	WMA	HSA	Drains to La Jolla ASBS	Drains to Switzer Creek	Less than 200 ft. from ESA	Tributary	Residential	Nearest Water Body	SANDAG Landuse Code	SANDAG Landuse	Distance to Nearest Water Body
13230	GUEFFROY ELECTRIC SERVICE	4822 KESLING CT	92117		23531	LPC	Other Contractor	Mission Bay/La Jolla	906.50					X	Tecolote Creek	1100	SINGLE FAMILY RESIDENTIAL	> 1000 ft.
13231	HACKETT PLUMBING	4426 LIMERICK WAY	92117		2351	LPC	Other Contractor	Mission Bay/La Jolla	906.50					X	Tecolote Creek	1100	SINGLE FAMILY RESIDENTIAL	200 - 1000 ft.
13232	HAL'S PLUMBING	4432 MOUNT CASTLE AVE	92117		2351	LPC	Other Contractor	Mission Bay/La Jolla	906.50					X	Tecolote Creek	1100	SINGLE FAMILY RESIDENTIAL	> 1000 ft.
13233	HAMID FAGHIH	7723 LINDA VISTA RD 16	92111		48531	LPC	Ground Transportation	Mission Bay/La Jolla	906.50					X	Tecolote Creek, Unnamed Tributary	1200	MULTI-FAMILY RESIDENTIAL	> 1000 ft.
13234	HANDYMAN OF LA JOLLA & DEL MAR	2149 FAIRFIELD ST	92110		233	LPC	Other Contractor	Mission Bay/La Jolla	906.50					X	Tecolote Creek	1100	SINGLE FAMILY RESIDENTIAL	> 1000 ft.
13235	HANH X PHU	2873 NYE ST	92111		56172	LPC	Other Contractor	Mission Bay/La Jolla	906.50					X	Tecolote Creek, Unnamed Tributary	1100	SINGLE FAMILY RESIDENTIAL	> 1000 ft.
13236	HARDTKE CONSTRUCTION	3450 MOUNT CAROL DR	92111		23	LPC	Other Contractor	Mission Bay/La Jolla	906.50					X	Tecolote Creek, Unnamed Tributary	1100	SINGLE FAMILY RESIDENTIAL	> 1000 ft.
13237	HIEN VO	6638 COMSTOCK CT	92111		5617	LPC	Other Contractor	Mission Bay/La Jolla	906.50					X	Tecolote Creek, Unnamed Tributary	1100	SINGLE FAMILY RESIDENTIAL	> 1000 ft.
13238	HIRSY TAIBE ABDI	3881 CAMINITO AGUILAR A	92111		48531	LPC	Ground Transportation	Mission Bay/La Jolla	906.50					X	Tecolote Creek, Unnamed Tributary	1200	MULTI-FAMILY RESIDENTIAL	> 1000 ft.
13239	HOME IMPROVEMENT GENERAL	4211 WILLAMETTE AVE	92117		23599	LPC	Other Contractor	Mission Bay/La Jolla	906.50					X	Tecolote Creek	1100	SINGLE FAMILY RESIDENTIAL	> 1000 ft.
13240	HOME OF PRECISION	5270 CLAIREMONT MESA BLVD 6	92117		56179	LPC	Other Contractor	Mission Bay/La Jolla	906.50					X	Tecolote Creek	1200	MULTI-FAMILY RESIDENTIAL	> 1000 ft.
13241	HUSSIEN ALI	3883 CAMINITO AGUILAR D	92111		48531	LPC	Ground Transportation	Mission Bay/La Jolla	906.50					X	Tecolote Creek, Unnamed Tributary	1200	MULTI-FAMILY RESIDENTIAL	> 1000 ft.
13242	ILYA CHERNYAKOWSKIY	5252 BALBOA ARMS DR 241	92117		48531	LPC	Ground Transportation	Mission Bay/La Jolla	906.50					X	Tecolote Creek	1200	MULTI-FAMILY RESIDENTIAL	200 - 1000 ft.
13243	IMAN POURSHIRAZI	3234 ASHFORD ST E	92111		48531	LPC	Ground Transportation	Mission Bay/La Jolla	906.50					X	Tecolote Creek, Unnamed Tributary	1100	SINGLE FAMILY RESIDENTIAL	> 1000 ft.
13244	J & M ESTATE SERVICES	6838 ARVERNE CT	92111		42199	LPC	Wholesale/Storage/ Warehousing	Mission Bay/La Jolla	906.50					X	Tecolote Creek, Unnamed Tributary	1100	SINGLE FAMILY RESIDENTIAL	200 - 1000 ft.
13245	J & V'S PROPERTY RENOVATIONS	6410 CHANDLER DR	92117		233	LPC	Other Contractor	Mission Bay/La Jolla	906.50					X	Tecolote Creek	1100	SINGLE FAMILY RESIDENTIAL	> 1000 ft.
13246	JAE'S ORCHIDS	4425 MOUNT HENRY AVE	92117		42293	LPC	Wholesale/Storage/ Warehousing	Mission Bay/La Jolla	906.50					X	Tecolote Creek	1100	SINGLE FAMILY RESIDENTIAL	200 - 1000 ft.
13247	JAMAL M IBRAHIM	3856 CAMINITO AGUILAR B	92111		48531	LPC	Ground Transportation	Mission Bay/La Jolla	906.50					X	Tecolote Creek, Unnamed Tributary	1200	MULTI-FAMILY RESIDENTIAL	> 1000 ft.
13248	JAMES C HADLEY CONSTRUCTION	5734 CHANDLER DR	92117		23321	LPC	Other Contractor	Mission Bay/La Jolla	906.50					X	Tecolote Creek	1100	SINGLE FAMILY RESIDENTIAL	> 1000 ft.
13249	JAMES GORDON	6245 ALDFORD PL	92111		2355	LPC	Other Contractor	Mission Bay/La Jolla	906.50					X	Tecolote Creek, Unnamed Tributary	1100	SINGLE FAMILY RESIDENTIAL	< 200 ft.
13250	JAN PRO SAN DIEGO	7513 BEAGLE ST	92111		56172	LPC	Other Contractor	Mission Bay/La Jolla	906.50					X	Tecolote Creek, Unnamed Tributary	1100	SINGLE FAMILY RESIDENTIAL	> 1000 ft.
13251	JANE DARIN DESIGNS	5648 CAMBER DR	92117		421	LPC	Wholesale/Storage/ Warehousing	Mission Bay/La Jolla	906.50					X	Tecolote Creek	1100	SINGLE FAMILY RESIDENTIAL	200 - 1000 ft.

#	Business Name	Street Address	Zip	SIC	NAICS	TTWQ	Category	WMA	HSA	Drains to La Jolla ASBS	Drains to Switzer Creek	Less than 200 ft. from ESA	Tributary	Residential	Nearest Water Body	SANDAG Landuse Code	SANDAG Landuse	Distance to Nearest Water Body
13252	JASON'S HAULING	5438 VIA BELLO	92111		56172	LPC	Other Contractor	Mission Bay/La Jolla	906.50					X	Tecolote Creek	1100	SINGLE FAMILY RESIDENTIAL	> 1000 ft.
13253	JAY BEHNKE ENTERPRISES	4003 HATTON ST	92111		56172	LPC	Other Contractor	Mission Bay/La Jolla	906.50					X	Tecolote Creek, Unnamed Tributary	1100	SINGLE FAMILY RESIDENTIAL	> 1000 ft.
13254	JEFF SMITH PLUMBING	4832 KINGS WAY	92117		2351	LPC	Other Contractor	Mission Bay/La Jolla	906.50					X	Tecolote Creek	1100	SINGLE FAMILY RESIDENTIAL	> 1000 ft.
13255	JENNINGS & HALL PARTNERSHIP	4987 MOUNT HAY DR	92117		56179	LPC	Other Contractor	Mission Bay/La Jolla	906.50					X	Tecolote Creek	1100	SINGLE FAMILY RESIDENTIAL	> 1000 ft.
13256	JIM CHOUINARD	4335 STACY PL	92117		56172	LPC	Other Contractor	Mission Bay/La Jolla	906.50					X	Tecolote Creek	1100	SINGLE FAMILY RESIDENTIAL	200 - 1000 ft.
13257	JOE CURRIE'S REPAIR AND	7059 PARK MESA WAY 80	92111		56172	LPC	Other Contractor	Mission Bay/La Jolla	906.50					X	Tecolote Creek, Unnamed Tributary	1200	MULTI-FAMILY RESIDENTIAL	200 - 1000 ft.
13258	JOHN FORSTER PLUMBING	4548 MOUNT LA PLATTA CT	92117		2351	LPC	Other Contractor	Mission Bay/La Jolla	906.50					X	Tecolote Creek	1100	SINGLE FAMILY RESIDENTIAL	200 - 1000 ft.
13259	JOHN SMITH EARTHWORK INC	1516 NASHVILLE ST	92110		23599	LPC	Other Contractor	Mission Bay/La Jolla	906.50					X	Mission Bay	1100	SINGLE FAMILY RESIDENTIAL	> 1000 ft.
13260	JOYA	2656 COMSTOCK ST	92111		56172	LPC	Other Contractor	Mission Bay/La Jolla	906.50					X	Tecolote Creek, Unnamed Tributary	1200	MULTI-FAMILY RESIDENTIAL	> 1000 ft.
13261	K & C DISTRIBUTORS	2458 COWLEY WAY	92110		42299	LPC	Wholesale/Storage/ Warehousing	Mission Bay/La Jolla	906.50					X	Tecolote Creek	1100	SINGLE FAMILY RESIDENTIAL	200 - 1000 ft.
13262	K & K CONSTRUCTION	7201 ARILLO ST	92111		5617	LPC	Other Contractor	Mission Bay/La Jolla	906.50					X	Tecolote Creek, Unnamed Tributary	1100	SINGLE FAMILY RESIDENTIAL	> 1000 ft.
13263	K O KITCHEN AND BATH CUSTOM	3888 GENESEE AVE 313	92111		23599	LPC	Other Contractor	Mission Bay/La Jolla	906.50					X	Tecolote Creek, Unnamed Tributary	1200	MULTI-FAMILY RESIDENTIAL	> 1000 ft.
13264	K R U CONSTRUCTION	5086 TRIANA ST	92117		2332	LPC	Other Contractor	Mission Bay/La Jolla	906.50					X	Tecolote Creek	1100	SINGLE FAMILY RESIDENTIAL	> 1000 ft.
13265	K W CARPENTRY	7452 BRENTWOOD ST	92111		56179	LPC	Other Contractor	Mission Bay/La Jolla	906.50					X	Tecolote Creek, Unnamed Tributary	1100	SINGLE FAMILY RESIDENTIAL	> 1000 ft.
13266	KABUL CAB	6290 PRINTWOOD WAY	92117		4853	LPC	Ground Transportation	Mission Bay/La Jolla	906.50					X	Tecolote Creek	1100	SINGLE FAMILY RESIDENTIAL	> 1000 ft.
13267	KAUFMAN FLOOR CO	4425 CANNINGTON DR	92117		2355	LPC	Other Contractor	Mission Bay/La Jolla	906.50					X	Tecolote Creek, Unnamed Tributary	1100	SINGLE FAMILY RESIDENTIAL	> 1000 ft.
13268	KAZEM HOME IMPROVEMENT	5531 CHANDLER DR	92117		5617	LPC	Other Contractor	Mission Bay/La Jolla	906.50					X	Tecolote Creek	1100	SINGLE FAMILY RESIDENTIAL	> 1000 ft.
13269	KELLER & KELLER	7089 PARK MESA WAY 61	92111		233	LPC	Other Contractor	Mission Bay/La Jolla	906.50					X	Tecolote Creek, Unnamed Tributary	1200	MULTI-FAMILY RESIDENTIAL	200 - 1000 ft.
13270	KENNETH LYNN	6560 OSLER ST	92111		56179	LPC	Other Contractor	Mission Bay/La Jolla	906.50					X	Tecolote Creek, Unnamed Tributary	1200	MULTI-FAMILY RESIDENTIAL	> 1000 ft.
13271	KHALILULLAH BARKZAI	6363 BEADNELL WAY 115	92117		48531	LPC	Ground Transportation	Mission Bay/La Jolla	906.50					X	Tecolote Creek, Unnamed Tributary	1200	MULTI-FAMILY RESIDENTIAL	> 1000 ft.
13272	L J TRANSPORTATION	1460 MORENA BLVD	92110		48532	LPC	Ground Transportation	Mission Bay/La Jolla	906.50					X	Mission Bay	1200	MULTI-FAMILY RESIDENTIAL	> 1000 ft.
13273	L N D ELECTRIC	5124 WILTS PL	92117		2353	LPC	Other Contractor	Mission Bay/La Jolla	906.50					X	Tecolote Creek	1100	SINGLE FAMILY RESIDENTIAL	> 1000 ft.
13274	LANDI'S ALL AROUND SERVICE	3576 BROOKSHIRE ST	92111		5617	LPC	Other Contractor	Mission Bay/La Jolla	906.50					X	Tecolote Creek, Unnamed Tributary	1100	SINGLE FAMILY RESIDENTIAL	200 - 1000 ft.

#	Business Name	Street Address	Zip	SIC	NAICS	TTWQ	Category	WMA	HSA	Drains to La Jolla ASBS	Drains to Switzer Creek	Less than 200 ft. from ESA	Tributary	Residential	Nearest Water Body	SANDAG Landuse Code	SANDAG Landuse	Distance to Nearest Water Body
13275	LANGGUTH DISTRIBUTING	4061 ASHFORD ST	92111		4219	LPC	Wholesale/Storage/ Warehousing	Mission Bay/La Jolla	906.50					X	Tecolote Creek, Unnamed Tributary	1100	SINGLE FAMILY RESIDENTIAL	> 1000 ft.
13276	LARRY A HUDSON PLUMBING INC	7069 HILTON PL	92111		2351	LPC	Other Contractor	Mission Bay/La Jolla	906.50					X	Tecolote Creek, Unnamed Tributary	1100	SINGLE FAMILY RESIDENTIAL	> 1000 ft.
13277	LD HOMES	2764 PREECE ST	92111		56179	LPC	Other Contractor	Mission Bay/La Jolla	906.50					X	Tecolote Creek, Unnamed Tributary	1200	MULTI-FAMILY RESIDENTIAL	> 1000 ft.
13278	LE TRUONG	4740 MOUNT ROYAL AVE	92117		5617	LPC	Other Contractor	Mission Bay/La Jolla	906.50					X	Tecolote Creek	1100	SINGLE FAMILY RESIDENTIAL	> 1000 ft.
13279	LEE'S FLOOR COVERING	1404 LIETA ST	92110		2355	LPC	Other Contractor	Mission Bay/La Jolla	906.50					X	Mission Bay	1100	SINGLE FAMILY RESIDENTIAL	> 1000 ft.
13280	LEE'S PRESSURE WASHING SERVICE	6484 HIGH KNOLL RD	92111		5617	LPC	Other Contractor	Mission Bay/La Jolla	906.50					X	Tecolote Creek, Unnamed Tributary	1100	SINGLE FAMILY RESIDENTIAL	200 - 1000 ft.
13281	LIBAN AHMED	3871 CAMINITO AGUILAR F	92111		48531	LPC	Ground Transportation	Mission Bay/La Jolla	906.50					X	Tecolote Creek, Unnamed Tributary	1200	MULTI-FAMILY RESIDENTIAL	> 1000 ft.
13282	LIFETIME ANIMAL CARE CENTER INC	4941 CLAIREMONT DR G	92117		54194	LPC	Animal Facilities	Mission Bay/La Jolla	906.50					X	Tecolote Creek	1200	MULTI-FAMILY RESIDENTIAL	> 1000 ft.
13283	LIGHTING SUPPLIES UNLIMITED	4440 BANNOCK AVE	92117		4216	LPC	Wholesale/Storage/ Warehousing	Mission Bay/La Jolla	906.50					X	Tecolote Creek	1200	MULTI-FAMILY RESIDENTIAL	> 1000 ft.
13284	LINGOL CONSTRUCTION	4958 MOUNT GAYWAS DR	92117		233	LPC	Other Contractor	Mission Bay/La Jolla	906.50					X	Tecolote Creek	1100	SINGLE FAMILY RESIDENTIAL	> 1000 ft.
13285	LOPEZ CONSTRUCTION	3592 BEN ST	92111		2332	LPC	Other Contractor	Mission Bay/La Jolla	906.50					X	Tecolote Creek, Unnamed Tributary	1100	SINGLE FAMILY RESIDENTIAL	> 1000 ft.
13286	M C C	4552 MOUNT GAYWAS DR	92117		2332	LPC	Other Contractor	Mission Bay/La Jolla	906.50					X	Tecolote Creek	1100	SINGLE FAMILY RESIDENTIAL	200 - 1000 ft.
13287	MACH VAN PHAN	6755 BARNHURST DR	92117		56172	LPC	Other Contractor	Mission Bay/La Jolla	906.50					X	Tecolote Creek, Unnamed Tributary	1100	SINGLE FAMILY RESIDENTIAL	> 1000 ft.
13288	MACKEY GENERAL CONTRACTING	2188 FAIRFIELD ST	92110		56179	LPC	Other Contractor	Mission Bay/La Jolla	906.50					X	Tecolote Creek	1100	SINGLE FAMILY RESIDENTIAL	> 1000 ft.
13289	MAHAMUD M YUSUF	7627 FAMILY CIR	92111		48531	LPC	Ground Transportation	Mission Bay/La Jolla	906.50					X	Tecolote Creek, Unnamed Tributary	1200	MULTI-FAMILY RESIDENTIAL	> 1000 ft.
13290	MAHMOUD ALI	5252 BALBOA ARMS DR 153	92117		48531	LPC	Ground Transportation	Mission Bay/La Jolla	906.50					X	Tecolote Creek	1200	MULTI-FAMILY RESIDENTIAL	200 - 1000 ft.
13291	MARK GIFFIN LANDSCAPE	4763 MOUNT HARRIS DR	92117		2359	LPC	Other Contractor	Mission Bay/La Jolla	906.50					X	Tecolote Creek	1100	SINGLE FAMILY RESIDENTIAL	> 1000 ft.
13292	MARK PRSHA	1811 FRANKFORT ST	92110		2353	LPC	Other Contractor	Mission Bay/La Jolla	906.50					X	Mission Bay	1100	SINGLE FAMILY RESIDENTIAL	> 1000 ft.
13293	MARTIN & ASSOCIATES	3480 OLD COBBLE CT	92111		4219	LPC	Wholesale/Storage/ Warehousing	Mission Bay/La Jolla	906.50					X	Tecolote Creek, Unnamed Tributary	1100	SINGLE FAMILY RESIDENTIAL	> 1000 ft.
13294	MARYANNE IBARRA	3548 ACCOMAC AVE	92111		422	LPC	Wholesale/Storage/ Warehousing	Mission Bay/La Jolla	906.50					X	Tecolote Creek, Unnamed Tributary	1100	SINGLE FAMILY RESIDENTIAL	> 1000 ft.
13295	MATT KYLE KLEIN REPAIR	4570 BERWICK DR	92117		56179	LPC	Other Contractor	Mission Bay/La Jolla	906.50					X	Tecolote Creek, Unnamed Tributary	1100	SINGLE FAMILY RESIDENTIAL	> 1000 ft.
13296	MC NEIL CONSTRUCTION	5009 GASCONADE AVE	92110		2332	LPC	Other Contractor	Mission Bay/La Jolla	906.50					X	Tecolote Creek	1100	SINGLE FAMILY RESIDENTIAL	> 1000 ft.
13297	MCCOY SADDLEBRED FARM	4137 MOUNT ALIFAN PL H	92111		11292	LPC	Animal Facilities	Mission Bay/La Jolla	906.50					X	Tecolote Creek, Unnamed Tributary	1200	MULTI-FAMILY RESIDENTIAL	> 1000 ft.

#	Business Name	Street Address	Zip	SIC	NAICS	TTWQ	Category	WMA	HSA	Drains to La Jolla ASBS	Drains to Switzer Creek	Less than 200 ft. from ESA	Tributary	Residential	Nearest Water Body	SANDAG Landuse Code	SANDAG Landuse	Distance to Nearest Water Body
13298	MCHUGH TILE	3933 MOUNT AINSWORTH AVE	92111		235	LPC	Other Contractor	Mission Bay/La Jolla	906.50					X	Tecolote Creek, Unnamed Tributary	1100	SINGLE FAMILY RESIDENTIAL	200 - 1000 ft.
13299	MESA PLUMBING CO	4951 CLAIREMONT SQUARE 101	92117		2351	LPC	Other Contractor	Mission Bay/La Jolla	906.50					X	Tecolote Creek	1200	MULTI-FAMILY RESIDENTIAL	> 1000 ft.
13300	MICHAEL D TAYLOR	5858 MOUNT ALIFAN DR 235	92111		2332	LPC	Other Contractor	Mission Bay/La Jolla	906.50					X	Tecolote Creek, Unnamed Tributary	1200	MULTI-FAMILY RESIDENTIAL	> 1000 ft.
13301	MICHAEL EARLY CONSTRUCTION	4982 MOUNT CASAS DR	92117		23	LPC	Other Contractor	Mission Bay/La Jolla	906.50					X	Tecolote Creek	1100	SINGLE FAMILY RESIDENTIAL	> 1000 ft.
13302	MINH HO	6319 QUILLAN ST	92111		56172	LPC	Other Contractor	Mission Bay/La Jolla	906.50					X	Tecolote Creek	1200	MULTI-FAMILY RESIDENTIAL	> 1000 ft.
13303	MISSION MUSIC SUPPLIES	4696 MOUNT BIGELOW DR	92111		421	LPC	Wholesale/Storage/ Warehousing	Mission Bay/La Jolla	906.50					X	Tecolote Creek	1100	SINGLE FAMILY RESIDENTIAL	> 1000 ft.
13304	MITCHELL J AHRENS	1579 MORENA BLVD B13	92110		48531	LPC	Ground Transportation	Mission Bay/La Jolla	906.50					X	Mission Bay	1300	MOBILE HOME PARKS	> 1000 ft.
13305	MOHAMED A KHALIF	3865 CAMINITO AGUILAR A	92111		48531	LPC	Ground Transportation	Mission Bay/La Jolla	906.50					X	Tecolote Creek, Unnamed Tributary	1200	MULTI-FAMILY RESIDENTIAL	> 1000 ft.
13306	MOHAMED BOUHALA	6520 BEADNELL WAY 2K	92117		48531	LPC	Ground Transportation	Mission Bay/La Jolla	906.50					X	Tecolote Creek, Unnamed Tributary	1200	MULTI-FAMILY RESIDENTIAL	> 1000 ft.
13307	MOHAMED OMAR	3869 CAMINITO AGUILAR B	92111		48531	LPC	Ground Transportation	Mission Bay/La Jolla	906.50					X	Tecolote Creek, Unnamed Tributary	1200	MULTI-FAMILY RESIDENTIAL	> 1000 ft.
13308	MOHAMMAD HUSSEIN HAZAI	7322 MESA COLLEGE DR 23	92111		48531	LPC	Ground Transportation	Mission Bay/La Jolla	906.50					X	Tecolote Creek, Unnamed Tributary	1200	MULTI-FAMILY RESIDENTIAL	> 1000 ft.
13309	MOHAMMAD RAHIMI	7830 STALMER ST A23	92111		48531	LPC	Ground Transportation	Mission Bay/La Jolla	906.50					X	Tecolote Creek, Unnamed Tributary	1200	MULTI-FAMILY RESIDENTIAL	> 1000 ft.
13310	MOHAMUD A AHMED	7018 FULTON ST B	92111		48531	LPC	Ground Transportation	Mission Bay/La Jolla	906.50					X	Tecolote Creek, Unnamed Tributary	1200	MULTI-FAMILY RESIDENTIAL	> 1000 ft.
13311	MO'S LIMOUSINE	7141 BEAGLE ST	92111		48532	LPC	Ground Transportation	Mission Bay/La Jolla	906.50					X	Tecolote Creek, Unnamed Tributary	1100	SINGLE FAMILY RESIDENTIAL	> 1000 ft.
13312	NANTUCKET INC	3560 MOUNT ACADIA BLVD	92111		42293	LPC	Wholesale/Storage/ Warehousing	Mission Bay/La Jolla	906.50					X	Tecolote Creek, Unnamed Tributary	1100	SINGLE FAMILY RESIDENTIAL	> 1000 ft.
13313	NATALIA SOLIS	6967 TANGLEWOOD RD	92111		56172	LPC	Other Contractor	Mission Bay/La Jolla	906.50					X	Tecolote Creek, Unnamed Tributary	1100	SINGLE FAMILY RESIDENTIAL	> 1000 ft.
13314	NATIONWIDE TRANS	4531 MOUNT ABERNATHY AVE	92117		56172	LPC	Other Contractor	Mission Bay/La Jolla	906.50					X	Tecolote Creek	1100	SINGLE FAMILY RESIDENTIAL	> 1000 ft.
13315	NHAM K NGUYEN CONST	3176 OLD KETTLE RD	92111		23	LPC	Other Contractor	Mission Bay/La Jolla	906.50					X	Tecolote Creek, Unnamed Tributary	1100	SINGLE FAMILY RESIDENTIAL	200 - 1000 ft.
13316	NOLTE-WINTER SERVICES	5154 BELLVALE AVE	92117		5617	LPC	Other Contractor	Mission Bay/La Jolla	906.50					X	Tecolote Creek	1100	SINGLE FAMILY RESIDENTIAL	200 - 1000 ft.
13317	NOSAVANH SYRATTANAKOUN	2757 WHITNEY ST	92111		48531	LPC	Ground Transportation	Mission Bay/La Jolla	906.50					X	Tecolote Creek, Unnamed Tributary	1100	SINGLE FAMILY RESIDENTIAL	< 200 ft.
13318	NOSTALGIC CLOTHING	2336 COWLEY WAY	92110		4223	LPC	Wholesale/Storage/ Warehousing	Mission Bay/La Jolla	906.50					X	Tecolote Creek	1100	SINGLE FAMILY RESIDENTIAL	200 - 1000 ft.
13319	NU FLOW AMERICA	1364 MORENA BLVD A	92110		5617	LPC	Other Contractor	Mission Bay/La Jolla	906.50					X	Mission Bay	1300	MOBILE HOME PARKS	> 1000 ft.
13320	OCEAN PALACE WHOLESALE	4011 ASHFORD ST	92111		422	LPC	Wholesale/Storage/ Warehousing	Mission Bay/La Jolla	906.50					X	Tecolote Creek, Unnamed Tributary	1100	SINGLE FAMILY RESIDENTIAL	> 1000 ft.

#	Business Name	Street Address	Zip	SIC	NAICS	TTWQ	Category	WMA	HSA	Drains to La Jolla ASBS	Drains to Switzer Creek	Less than 200 ft. from ESA	Tributary	Residential	Nearest Water Body	SANDAG Landuse Code	SANDAG Landuse	Distance to Nearest Water Body
13321	OCEAN SCENE	4584 MOUNT LA PLATTA PL	92117		421	LPC	Wholesale/Storage/ Warehousing	Mission Bay/La Jolla	906.50					X	Tecolote Creek	1100	SINGLE FAMILY RESIDENTIAL	200 - 1000 ft.
13322	OLD REBEL WORKSHOP	4671 CONRAD AVE	92117		5617	LPC	Other Contractor	Mission Bay/La Jolla	906.50					X	Tecolote Creek	1100	SINGLE FAMILY RESIDENTIAL	> 1000 ft.
13323	OLEARY FLOORING	2223 FAIRFIELD ST	92110		56172	LPC	Other Contractor	Mission Bay/La Jolla	906.50					X	Tecolote Creek	1100	SINGLE FAMILY RESIDENTIAL	> 1000 ft.
13324	ONE SOURCE EXCAVATION INC	4604 LYRIC LN	92117		23599	LPC	Other Contractor	Mission Bay/La Jolla	906.50					X	Tecolote Creek	1100	SINGLE FAMILY RESIDENTIAL	200 - 1000 ft.
13325	ORIN PHILLIPS MFRS REP	5391 BALBOA AVE	92111		421	LPC	Wholesale/Storage/ Warehousing	Mission Bay/La Jolla	906.50					X	Tecolote Creek	1200	MULTI-FAMILY RESIDENTIAL	> 1000 ft.
13326	OUTLAW FENCE COMPANY	4526 CHATEAU DR	92117		23599	LPC	Other Contractor	Mission Bay/La Jolla	906.50					X	Tecolote Creek	1100	SINGLE FAMILY RESIDENTIAL	200 - 1000 ft.
13327	P & T DISTRIBUTORS LLC	7474 ASHFORD PL	92111		42191	LPC	Wholesale/Storage/ Warehousing	Mission Bay/La Jolla	906.50					X	Tecolote Creek, Unnamed Tributary	1100	SINGLE FAMILY RESIDENTIAL	> 1000 ft.
13328	P TIM COFFMAN ENTERPRISES	3949 ARDMORE DR	92111		56172	LPC	Other Contractor	Mission Bay/La Jolla	906.50					X	Tecolote Creek, Unnamed Tributary	1100	SINGLE FAMILY RESIDENTIAL	> 1000 ft.
13329	P3 AMERICA	5463 VIA ALCAZAR	92111		42199	LPC	Wholesale/Storage/ Warehousing	Mission Bay/La Jolla	906.50					X	Tecolote Creek, Unnamed Tributary	1100	SINGLE FAMILY RESIDENTIAL	200 - 1000 ft.
13330	PACIFIC CONSTRUCTION	5858 MOUNT ALIFAN DR 235	92111		23	LPC	Other Contractor	Mission Bay/La Jolla	906.50					X	Tecolote Creek, Unnamed Tributary	1200	MULTI-FAMILY RESIDENTIAL	> 1000 ft.
13331	PACIFIC HOME IMPROVEMENT	2807 ULRIC ST	92111		56179	LPC	Other Contractor	Mission Bay/La Jolla	906.50					X	Tecolote Creek, Unnamed Tributary	1100	SINGLE FAMILY RESIDENTIAL	200 - 1000 ft.
13332	PACIFIC SOUTHCOAST	5418 VIA CARANCHO	92111		23	LPC	Other Contractor	Mission Bay/La Jolla	906.50					X	Tecolote Creek	1100	SINGLE FAMILY RESIDENTIAL	> 1000 ft.
13333	PARADIVE POOLS	4583 LIMERICK WAY	92117		23599	LPC	Other Contractor	Mission Bay/La Jolla	906.50					X	Tecolote Creek	1100	SINGLE FAMILY RESIDENTIAL	> 1000 ft.
13334	PARKER CONSTRUCTION	3202 VIA ARCILLA	92111		23	LPC	Other Contractor	Mission Bay/La Jolla	906.50					X	Tecolote Creek, Unnamed Tributary	1100	SINGLE FAMILY RESIDENTIAL	> 1000 ft.
13335	PARMENTER GENERAL BUILDING	4710 LIMERICK AVE	92117		23	LPC	Other Contractor	Mission Bay/La Jolla	906.50					X	Tecolote Creek	1100	SINGLE FAMILY RESIDENTIAL	> 1000 ft.
13336	PATRICK D COLLINS ELECTRIC	7230 ASTORIA ST	92111		2353	LPC	Other Contractor	Mission Bay/La Jolla	906.50					X	Tecolote Creek, Unnamed Tributary	1100	SINGLE FAMILY RESIDENTIAL	> 1000 ft.
13337	PAULA ALBA	6622 KELLY ST	92111		56172	LPC	Other Contractor	Mission Bay/La Jolla	906.50					X	Tecolote Creek	1200	MULTI-FAMILY RESIDENTIAL	> 1000 ft.
13338	PAWS P PLAY PET CAMP	4121 MOUNT HUKEE AVE	92117		11521	LPC	Animal Facilities	Mission Bay/La Jolla	906.50					X	Tecolote Creek	1100	SINGLE FAMILY RESIDENTIAL	200 - 1000 ft.
13339	PERPETUAL REASONANCE	1719 FRANKFORT ST	92110		44	LPC	Wholesale/Storage/ Warehousing	Mission Bay/La Jolla	906.50					X	Mission Bay	1100	SINGLE FAMILY RESIDENTIAL	> 1000 ft.
13340	PETER & PATTIANN AARDEMA	2143 COWLEY WAY	92110		23531	LPC	Other Contractor	Mission Bay/La Jolla	906.50					X	Tecolote Creek	1100	SINGLE FAMILY RESIDENTIAL	200 - 1000 ft.
13341	PETER J GIGLIOTTI GENERAL	4603 CHICKASAW CT	92117		23599	LPC	Other Contractor	Mission Bay/La Jolla	906.50					X	Tecolote Creek	1100	SINGLE FAMILY RESIDENTIAL	200 - 1000 ft.
13342	PHAT TAN NGUYEN	6426 OSLER ST	92111		56172	LPC	Other Contractor	Mission Bay/La Jolla	906.50					X	Tecolote Creek, Unnamed Tributary	1200	MULTI-FAMILY RESIDENTIAL	> 1000 ft.
13343	PHUOC H TRUONG	4355 CLAIREMONT DR	92117		56172	LPC	Other Contractor	Mission Bay/La Jolla	906.50					X	Tecolote Creek	1200	MULTI-FAMILY RESIDENTIAL	> 1000 ft.

#	Business Name	Street Address	Zip	SIC	NAICS	TTWQ	Category	WMA	HSA	Drains to La Jolla ASBS	Drains to Switzer Creek	Less than 200 ft. from ESA	Tributary	Residential	Nearest Water Body	SANDAG Landuse Code	SANDAG Landuse	Distance to Nearest Water Body
13344	PLUMBERS R US	4612 CHATEAU PL	92117		2351	LPC	Other Contractor	Mission Bay/La Jolla	906.50					X	Tecolote Creek	1100	SINGLE FAMILY RESIDENTIAL	200 - 1000 ft.
13345	PORTERFIELD HOME	3641 FIREWAY DR	92111		5617	LPC	Other Contractor	Mission Bay/La Jolla	906.50					X	Tecolote Creek, Unnamed Tributary	1100	SINGLE FAMILY RESIDENTIAL	> 1000 ft.
13346	POWER PLUS PLUMBING	4185 MOUNT ALIFAN PL G	92111		2351	LPC	Other Contractor	Mission Bay/La Jolla	906.50					X	Tecolote Creek, Unnamed Tributary	1200	MULTI-FAMILY RESIDENTIAL	> 1000 ft.
13347	POWER STEAM	3454 OLD SPRING CT	92111		56172	LPC	Other Contractor	Mission Bay/La Jolla	906.50					X	Tecolote Creek, Unnamed Tributary	1100	SINGLE FAMILY RESIDENTIAL	200 - 1000 ft.
13348	PREMIUM RESOURCES	5044 ONSTAD ST	92110		421	LPC	Wholesale/Storage/ Warehousing	Mission Bay/La Jolla	906.50					X	Tecolote Creek	1100	SINGLE FAMILY RESIDENTIAL	> 1000 ft.
13349	PROMOTIONS N MORE/KV AND	6298 CAMINITO DEL OESTE	92111		422	LPC	Wholesale/Storage/ Warehousing	Mission Bay/La Jolla	906.50					X	Tecolote Creek	1100	SINGLE FAMILY RESIDENTIAL	200 - 1000 ft.
13350	Q & A CONSTRUCTION	6707 ROEBLIN CT	92111		811	LPC	Other Contractor	Mission Bay/La Jolla	906.50					X	Tecolote Creek, Unnamed Tributary	1200	MULTI-FAMILY RESIDENTIAL	> 1000 ft.
13351	QUALITY CARPENTRY	4677 CHATEAU PL	92117		2332	LPC	Other Contractor	Mission Bay/La Jolla	906.50					X	Tecolote Creek	1100	SINGLE FAMILY RESIDENTIAL	200 - 1000 ft.
13352	QUALITY HOME SERVICES	3642 MOUNT ACLARE AVE	92111		5617	LPC	Other Contractor	Mission Bay/La Jolla	906.50					X	Tecolote Creek, Unnamed Tributary	1100	SINGLE FAMILY RESIDENTIAL	200 - 1000 ft.
13353	QUALPAC SERVICES INC	4735 CLAIREMONT DR 363	92117		233	LPC	Other Contractor	Mission Bay/La Jolla	906.50					X	Tecolote Creek	1200	MULTI-FAMILY RESIDENTIAL	> 1000 ft.
13354	R B WADE CONSTRUCTION	1340 KNOXVILLE ST	92110		2332	LPC	Other Contractor	Mission Bay/La Jolla	906.50					X	Mission Bay	1100	SINGLE FAMILY RESIDENTIAL	> 1000 ft.
13355	R L ENTERPRISES	4904 MOUNT HAY DR	92117		421	LPC	Wholesale/Storage/ Warehousing	Mission Bay/La Jolla	906.50					X	Tecolote Creek	1100	SINGLE FAMILY RESIDENTIAL	> 1000 ft.
13356	R P AUTO SALES	4634 CLAIREMONT MESA BLVD	92117		421	LPC	Wholesale/Storage/ Warehousing	Mission Bay/La Jolla	906.50					X	Tecolote Creek	1200	MULTI-FAMILY RESIDENTIAL	> 1000 ft.
13357	RAINBOW ELECTRIC	4524 CLAIREMONT DR	92117		23531	LPC	Other Contractor	Mission Bay/La Jolla	906.50					X	Tecolote Creek	1200	MULTI-FAMILY RESIDENTIAL	> 1000 ft.
13358	RAY ELLIOTT & LORA ELLIOTT	3972 MOUNT AINSWORTH AVE	92111		56179	LPC	Other Contractor	Mission Bay/La Jolla	906.50					X	Tecolote Creek, Unnamed Tributary	1100	SINGLE FAMILY RESIDENTIAL	200 - 1000 ft.
13359	REYNALDO'S COMPANY	6532 KELLY ST	92111		56179	LPC	Other Contractor	Mission Bay/La Jolla	906.50					X	Tecolote Creek	1200	MULTI-FAMILY RESIDENTIAL	> 1000 ft.
13360	RICCO REFRIGERATION &	4860 CLAIREMONT MESA BLVD 17	92117		23511	LPC	Other Contractor	Mission Bay/La Jolla	906.50					X	Tecolote Creek	1200	MULTI-FAMILY RESIDENTIAL	> 1000 ft.
13361	RICHARD GARAUX	2252 MORLEY ST 11	92111		48531	LPC	Ground Transportation	Mission Bay/La Jolla	906.50					X	Tecolote Creek, Unnamed Tributary	1200	MULTI-FAMILY RESIDENTIAL	> 1000 ft.
13362	ROBERT L DAY PLUMBING	7103 BELDEN ST	92111		2351	LPC	Other Contractor	Mission Bay/La Jolla	906.50					X	Tecolote Creek, Unnamed Tributary	1100	SINGLE FAMILY RESIDENTIAL	> 1000 ft.
13363	ROGER T SPENCER	6350 CAMINITO DEL PASTEL	92111		56172	LPC	Other Contractor	Mission Bay/La Jolla	906.50					X	Tecolote Creek	1100	SINGLE FAMILY RESIDENTIAL	200 - 1000 ft.
13364	ROOM GROOM REMODELING	4272 BERT CT	92117		233	LPC	Other Contractor	Mission Bay/La Jolla	906.50					X	Tecolote Creek	1100	SINGLE FAMILY RESIDENTIAL	200 - 1000 ft.
13365	ROSE CONSTRUCTION	4225 MOUNT VOSS DR	92117		23	LPC	Other Contractor	Mission Bay/La Jolla	906.50					X	Tecolote Creek	1100	SINGLE FAMILY RESIDENTIAL	> 1000 ft.
13366	ROYAL PALM NURSERY	4018 MOUNT EVEREST BLVD	92111		42293	LPC	Wholesale/Storage/ Warehousing	Mission Bay/La Jolla	906.50					X	Tecolote Creek, Unnamed Tributary	1100	SINGLE FAMILY RESIDENTIAL	> 1000 ft.

#	Business Name	Street Address	Zip	SIC	NAICS	TTWQ	Category	WMA	HSA	Drains to La Jolla ASBS	Drains to Switzer Creek	Less than 200 ft. from ESA	Tributary	Residential	Nearest Water Body	SANDAG Landuse Code	SANDAG Landuse	Distance to Nearest Water Body
13367	RUSSELL J NORTHCUTT	3832 MARLESTA DR	92111		56172	LPC	Other Contractor	Mission Bay/La Jolla	906.50					X	Tecolote Creek, Unnamed Tributary	1100	SINGLE FAMILY RESIDENTIAL	> 1000 ft.
13368	RYCHART CONSTRUCTION	4501 PAOLA WAY	92117		2332	LPC	Other Contractor	Mission Bay/La Jolla	906.50					X	Tecolote Creek	1100	SINGLE FAMILY RESIDENTIAL	200 - 1000 ft.
13369	SAEED HUSSEIN	4388 CLAIREMONT MESA BLVD 104	92117		48531	LPC	Ground Transportation	Mission Bay/La Jolla	906.50					X	Tecolote Creek	1200	MULTI-FAMILY RESIDENTIAL	> 1000 ft.
13370	SAID S MOWLANA	6778 BEADNELL WAY 14	92117		48531	LPC	Ground Transportation	Mission Bay/La Jolla	906.50					X	Tecolote Creek, Unnamed Tributary	1200	MULTI-FAMILY RESIDENTIAL	> 1000 ft.
13371	SAM H DALY	3777 BELFORD ST	92111		48531	LPC	Ground Transportation	Mission Bay/La Jolla	906.50					X	Tecolote Creek, Unnamed Tributary	1100	SINGLE FAMILY RESIDENTIAL	> 1000 ft.
13372	SAM MCNAUGHTON PLUMB & HEATING	1641 BURTON ST	92111		23511	LPC	Other Contractor	Mission Bay/La Jolla	906.50					X	Tecolote Creek	1100	SINGLE FAMILY RESIDENTIAL	> 1000 ft.
13373	SAMIR S SINJAB	6779 BEADNELL WAY 130	92117		48531	LPC	Ground Transportation	Mission Bay/La Jolla	906.50					X	Tecolote Creek, Unnamed Tributary	1200	MULTI-FAMILY RESIDENTIAL	> 1000 ft.
13374	SAMMY A NOUR	4873 MOUNT CASAS DR	92117		48531	LPC	Ground Transportation	Mission Bay/La Jolla	906.50					X	Tecolote Creek	1100	SINGLE FAMILY RESIDENTIAL	> 1000 ft.
13375	SAN DIEGO FLOORING	5663 BALBOA AVE 404	92111		44	LPC	Wholesale/Storage/ Warehousing	Mission Bay/La Jolla	906.50						Tecolote Creek	5003	COMMUNITY SHOPPING	> 1000 ft.
13376	SAN DIEGO REGENCY	3862 CAMINITO AGUILAR F	92111		48532	LPC	Ground Transportation	Mission Bay/La Jolla	906.50					X	Tecolote Creek, Unnamed Tributary	1200	MULTI-FAMILY RESIDENTIAL	> 1000 ft.
13377	SAN DIEGO SILVER / SAN DIEGO	3520 MOUNT ACLARE AVE	92111		42122	LPC	Wholesale/Storage/ Warehousing	Mission Bay/La Jolla	906.50					X	Tecolote Creek, Unnamed Tributary	1100	SINGLE FAMILY RESIDENTIAL	> 1000 ft.
13378	SANTA FE CONTRACTING	5371 VIA AQUARIO	92111		2332	LPC	Other Contractor	Mission Bay/La Jolla	906.50					X	Tecolote Creek	1100	SINGLE FAMILY RESIDENTIAL	> 1000 ft.
13379	SANTINO DHAL MAJOK	6996 FULTON ST	92111		48531	LPC	Ground Transportation	Mission Bay/La Jolla	906.50					X	Tecolote Creek, Unnamed Tributary	1200	MULTI-FAMILY RESIDENTIAL	> 1000 ft.
13380	SATISLOH NORTH AMERICA INC	3842 MOUNT ARIANE DR	92111		4214	LPC	Wholesale/Storage/ Warehousing	Mission Bay/La Jolla	906.50					X	Tecolote Creek, Unnamed Tributary	1100	SINGLE FAMILY RESIDENTIAL	> 1000 ft.
13381	SAULNIERS HOME REPAIR	6066 PRINTWOOD WAY	92117		56172	LPC	Other Contractor	Mission Bay/La Jolla	906.50					X	Tecolote Creek	1100	SINGLE FAMILY RESIDENTIAL	> 1000 ft.
13382	SCHEARING CONSTRUCTION	4339 MOUNT PUTMAN AVE	92117		2332	LPC	Other Contractor	Mission Bay/La Jolla	906.50					X	Tecolote Creek	1100	SINGLE FAMILY RESIDENTIAL	> 1000 ft.
13383	SCOTT DORRIS ENTERPRISES	3992 MARLESTA DR	92111		56172	LPC	Other Contractor	Mission Bay/La Jolla	906.50					X	Tecolote Creek, Unnamed Tributary	1100	SINGLE FAMILY RESIDENTIAL	> 1000 ft.
13384	SCS ENTERPRISES	5558 CAMINITO KATERINA	92111		56172	LPC	Other Contractor	Mission Bay/La Jolla	906.50					X	Tecolote Creek, Unnamed Tributary	1200	MULTI-FAMILY RESIDENTIAL	> 1000 ft.
13385	SHAKE SHINGLE & ROLL ROOFING	3927 ASHFORD ST	92111		2356	LPC	Other Contractor	Mission Bay/La Jolla	906.50					X	Tecolote Creek, Unnamed Tributary	1100	SINGLE FAMILY RESIDENTIAL	> 1000 ft.
13386	SHAKEDOWN RECORDS	4481 MOUNT HENRY AVE	92117		421	LPC	Wholesale/Storage/ Warehousing	Mission Bay/La Jolla	906.50					X	Tecolote Creek	1100	SINGLE FAMILY RESIDENTIAL	200 - 1000 ft.
13387	SIDDIQ MOBAREZ	7830 STALMER ST A23	92111		48531	LPC	Ground Transportation	Mission Bay/La Jolla	906.50					X	Tecolote Creek, Unnamed Tributary	1200	MULTI-FAMILY RESIDENTIAL	> 1000 ft.
13388	SIERRA WINDOW CONCEPTS LTD	5252 BALBOA AVE 304	92117		23599	LPC	Other Contractor	Mission Bay/La Jolla	906.50					X	Tecolote Creek	1200	MULTI-FAMILY RESIDENTIAL	> 1000 ft.
13389	SMITH CONSTRUCTION	4138 CALEDONIA DR	92111		2332	LPC	Other Contractor	Mission Bay/La Jolla	906.50					X	Tecolote Creek, Unnamed Tributary	1100	SINGLE FAMILY RESIDENTIAL	> 1000 ft.

#	Business Name	Street Address	Zip	SIC	NAICS	TTWQ	Category	WMA	HSA	Drains to La Jolla ASBS	Drains to Switzer Creek	Less than 200 ft. from ESA	Tributary	Residential	Nearest Water Body	SANDAG Landuse Code	SANDAG Landuse	Distance to Nearest Water Body
13390	SOBKA ELECTRICAL	4809 CLAIREMONT DR 2005	92117		23531	LPC	Other Contractor	Mission Bay/La Jolla	906.50					X	Tecolote Creek	1200	MULTI-FAMILY RESIDENTIAL	> 1000 ft.
13391	SOL R US INSTALLATIONS	5953 JAMAR DR	92117		421	LPC	Wholesale/Storage/ Warehousing	Mission Bay/La Jolla	906.50					X	Tecolote Creek	1100	SINGLE FAMILY RESIDENTIAL	> 1000 ft.
13392	SOLOMON PRODUCTS	3208 OLD BRIDGEPORT WAY	92111		42299	LPC	Wholesale/Storage/ Warehousing	Mission Bay/La Jolla	906.50					X	Tecolote Creek, Unnamed Tributary	1200	MULTI-FAMILY RESIDENTIAL	200 - 1000 ft.
13393	STEPHEN K KIRBY	4704 LITTLEFIELD ST	92110		235	LPC	Other Contractor	Mission Bay/La Jolla	906.50					X	Mission Bay	1100	SINGLE FAMILY RESIDENTIAL	> 1000 ft.
13394	STEVEN M PHILLIPS	4641 MOUNT FORDE AVE	92117		2351	LPC	Other Contractor	Mission Bay/La Jolla	906.50					X	Tecolote Creek	1100	SINGLE FAMILY RESIDENTIAL	200 - 1000 ft.
13395	STEVENS ENTERPRISES	3742 MOUNT ALADIN AVE	92111		421	LPC	Wholesale/Storage/ Warehousing	Mission Bay/La Jolla	906.50					X	Tecolote Creek, Unnamed Tributary	1100	SINGLE FAMILY RESIDENTIAL	> 1000 ft.
13396	SUNSET LAWN & SPRINKLERS	3233 VIA ARCILLA	92111		2351	LPC	Other Contractor	Mission Bay/La Jolla	906.50					X	Tecolote Creek, Unnamed Tributary	1100	SINGLE FAMILY RESIDENTIAL	> 1000 ft.
13397	SUSHI SPECIALTIES	4577 CLAIREMONT MESA BLVD	92117		42246	LPC	Wholesale Food	Mission Bay/La Jolla	906.50					X	Tecolote Creek	1200	MULTI-FAMILY RESIDENTIAL	> 1000 ft.
13398	TBA FAB	4426 MOUNT HENRY AVE	92117		56179	LPC	Other Contractor	Mission Bay/La Jolla	906.50					X	Tecolote Creek	1100	SINGLE FAMILY RESIDENTIAL	200 - 1000 ft.
13399	TEASDEL CONSTRUCTION	4329 MOUNT HENRY AVE	92117		2332	LPC	Other Contractor	Mission Bay/La Jolla	906.50					X	Tecolote Creek	1100	SINGLE FAMILY RESIDENTIAL	200 - 1000 ft.
13400	TF KAISER CONSTRUCTION	4525 MOUNT FRISSELL DR	92117		2332	LPC	Other Contractor	Mission Bay/La Jolla	906.50					X	Tecolote Creek	1100	SINGLE FAMILY RESIDENTIAL	200 - 1000 ft.
13401	THAI QUANG	3703 TANNER LN	92111		56172	LPC	Other Contractor	Mission Bay/La Jolla	906.50					X	Tecolote Creek, Unnamed Tributary	1100	SINGLE FAMILY RESIDENTIAL	> 1000 ft.
13402	THE ALLOUTS	3856 AUBURNDALE ST	92111		42232	LPC	Wholesale/Storage/ Warehousing	Mission Bay/La Jolla	906.50					X	Tecolote Creek, Unnamed Tributary	1100	SINGLE FAMILY RESIDENTIAL	200 - 1000 ft.
13403	THE SURE SHINE COMPANY	5252 BALBOA ARMS DR 138	92117		5617	LPC	Other Contractor	Mission Bay/La Jolla	906.50					X	Tecolote Creek	1200	MULTI-FAMILY RESIDENTIAL	200 - 1000 ft.
13404	THE WINDOW GUY	4809 CLAIREMONT DR 301	92117		5617	LPC	Other Contractor	Mission Bay/La Jolla	906.50					X	Tecolote Creek	1200	MULTI-FAMILY RESIDENTIAL	> 1000 ft.
13405	THOMAS F BOUTWELL	4434 CLAIREMONT DR	92117		48531	LPC	Ground Transportation	Mission Bay/La Jolla	906.50					X	Tecolote Creek	1200	MULTI-FAMILY RESIDENTIAL	> 1000 ft.
13406	THOMAS R STAHL CONSTRUCTION	1405 LIETA ST	92110		2332	LPC	Other Contractor	Mission Bay/La Jolla	906.50					X	Mission Bay	1100	SINGLE FAMILY RESIDENTIAL	> 1000 ft.
13407	TIC TAC TILE	4512 SAUK AVE	92117		56179	LPC	Other Contractor	Mission Bay/La Jolla	906.50					X	Tecolote Creek	1100	SINGLE FAMILY RESIDENTIAL	> 1000 ft.
13408	TICO ROOFING	3993 MOUNT BLACKBURN AVE	92111		56179	LPC	Other Contractor	Mission Bay/La Jolla	906.50					X	Tecolote Creek, Unnamed Tributary	1100	SINGLE FAMILY RESIDENTIAL	> 1000 ft.
13409	TIMBRIN CONSTRUCTION &	3444 ARGYLE ST	92111		233	LPC	Other Contractor	Mission Bay/La Jolla	906.50					X	Tecolote Creek, Unnamed Tributary	1100	SINGLE FAMILY RESIDENTIAL	> 1000 ft.
13410	TJC CO.	7051 COSMO CT	92111		56179	LPC	Other Contractor	Mission Bay/La Jolla	906.50					X	Tecolote Creek, Unnamed Tributary	1100	SINGLE FAMILY RESIDENTIAL	> 1000 ft.
13411	TNC CONSTURCTIONS	6725 ROEBLIN CT	92111		5617	LPC	Other Contractor	Mission Bay/La Jolla	906.50					X	Tecolote Creek, Unnamed Tributary	1200	MULTI-FAMILY RESIDENTIAL	> 1000 ft.
13412	TRANSPACIFIC HOLDINGS	2677 PREECE ST	92111		42199	LPC	Wholesale/Storage/ Warehousing	Mission Bay/La Jolla	906.50					X	Tecolote Creek, Unnamed Tributary	1100	SINGLE FAMILY RESIDENTIAL	> 1000 ft.

#	Business Name	Street Address	Zip	SIC	NAICS	TTWQ	Category	WMA	HSA	Drains to La Jolla ASBS	Drains to Switzer Creek	Less than 200 ft. from ESA	Tributary	Residential	Nearest Water Body	SANDAG Landuse Code	SANDAG Landuse	Distance to Nearest Water Body
13413	TRUC T NGUYEN	3632 ATOLL ST	92111		48531	LPC	Ground Transportation	Mission Bay/La Jolla	906.50					X	Tecolote Creek, Unnamed Tributary	1100	SINGLE FAMILY RESIDENTIAL	> 1000 ft.
13414	TULIPES	6779 BEADNELL WAY 123	92117		42249	LPC	Wholesale Food	Mission Bay/La Jolla	906.50					X	Tecolote Creek, Unnamed Tributary	1200	MULTI-FAMILY RESIDENTIAL	> 1000 ft.
13415	VINCENT VONG	5231 ACUNA ST	92117		48531	LPC	Ground Transportation	Mission Bay/La Jolla	906.50					X	Tecolote Creek	1100	SINGLE FAMILY RESIDENTIAL	> 1000 ft.
13416	VISIONARY DEZIGNS	3222 VIA ALESSANDRO	92111		2332	LPC	Other Contractor	Mission Bay/La Jolla	906.50					X	Tecolote Creek	1100	SINGLE FAMILY RESIDENTIAL	200 - 1000 ft.
13417	WAYNE STRATON PLUMBING & DRAI	3784 MOUNT ALMAGOSA PL	92111		2351	LPC	Other Contractor	Mission Bay/La Jolla	906.50					X	Tecolote Creek	1100	SINGLE FAMILY RESIDENTIAL	200 - 1000 ft.
13418	WENTWORTH COMMUNICATIONS & ELECTRIC	5503 CONRAD AVE	92117		2353	LPC	Other Contractor	Mission Bay/La Jolla	906.50					X	Tecolote Creek	1100	SINGLE FAMILY RESIDENTIAL	> 1000 ft.
13419	WESTERN CONSTRUCTION	4463 CLAIREMONT DR	92117		233	LPC	Other Contractor	Mission Bay/La Jolla	906.50					X	Tecolote Creek	1100	SINGLE FAMILY RESIDENTIAL	> 1000 ft.
13420	WINNER CAB	6513 TAIT ST	92111		48531	LPC	Ground Transportation	Mission Bay/La Jolla	906.50					X	Tecolote Creek	1200	MULTI-FAMILY RESIDENTIAL	> 1000 ft.
13421	WORLD OF WONDER IMPORTS	5488 VIA CARANCHO	92111		42231	LPC	Wholesale/Storage/ Warehousing	Mission Bay/La Jolla	906.50					X	Tecolote Creek	1100	SINGLE FAMILY RESIDENTIAL	> 1000 ft.
13422	XPANDING FOAM PRODUCTS	4139 MOUNT HERBERT AVE	92117		42133	LPC	Building Materials	Mission Bay/La Jolla	906.50					X	Tecolote Creek	1100	SINGLE FAMILY RESIDENTIAL	200 - 1000 ft.
13423	XTREME SALES AND MARKETING	3432 MOUNT ARIANE DR	92111		421	LPC	Wholesale/Storage/ Warehousing	Mission Bay/La Jolla	906.50					X	Tecolote Creek	1100	SINGLE FAMILY RESIDENTIAL	> 1000 ft.
13424	YASMIN	3885 CAMINITO AGUILAR G	92111		5617	LPC	Other Contractor	Mission Bay/La Jolla	906.50					X	Tecolote Creek, Unnamed Tributary	1200	MULTI-FAMILY RESIDENTIAL	> 1000 ft.
13425	YASUTAKA MATSUMOTO	4392 MOUNT HUKEE AVE	92117		56172	LPC	Other Contractor	Mission Bay/La Jolla	906.50					X	Tecolote Creek	1100	SINGLE FAMILY RESIDENTIAL	> 1000 ft.
13426	YEH CONSTRUCTION	4502 BERWICK DR	92117		233	LPC	Other Contractor	Mission Bay/La Jolla	906.50					X	Tecolote Creek, Unnamed Tributary	1100	SINGLE FAMILY RESIDENTIAL	> 1000 ft.
13427	YELLOW CAB OF SAN DIEGO	3618 ATOLL ST	92111		48531	LPC	Ground Transportation	Mission Bay/La Jolla	906.50					X	Tecolote Creek, Unnamed Tributary	1100	SINGLE FAMILY RESIDENTIAL	> 1000 ft.
13428	YIPES!	3874 MOUNT BLACKBURN AVE	92111		422	LPC	Wholesale/Storage/ Warehousing	Mission Bay/La Jolla	906.50					X	Tecolote Creek	1100	SINGLE FAMILY RESIDENTIAL	> 1000 ft.
13429	YOSHI BONSAI TOOLS LLC	3625 ANTIEM ST	92111		42199	LPC	Wholesale/Storage/ Warehousing	Mission Bay/La Jolla	906.50					X	Tecolote Creek, Unnamed Tributary	1100	SINGLE FAMILY RESIDENTIAL	> 1000 ft.
13430	YUGO TAXI	7821 LINDA VISTA RD 25	92111		48531	LPC	Ground Transportation	Mission Bay/La Jolla	906.50					X	Tecolote Creek, Unnamed Tributary	1200	MULTI-FAMILY RESIDENTIAL	> 1000 ft.
13431	ZHAN Z CHEN	6779 BEADNELL WAY 114	92117		4215	LPC	Wholesale/Storage/ Warehousing	Mission Bay/La Jolla	906.50					X	Tecolote Creek, Unnamed Tributary	1200	MULTI-FAMILY RESIDENTIAL	> 1000 ft.
13432	7 SUMMITS SPORTS INC	4252 MANCILLA CT	92130		421	LPC	Wholesale/Storage/ Warehousing	Penasquitos	906.10					X	Carmel Valley	1100	SINGLE FAMILY RESIDENTIAL	> 1000 ft.
13433	A & B CAB COMPANY	11681 COMPASS POINT DR 7	92126		48531	LPC	Ground Transportation	Penasquitos	906.10					X	Los Penasquitos Creek, Unnamed Tributary	1200	MULTI-FAMILY RESIDENTIAL	200 - 1000 ft.

#	Business Name	Street Address	Zip	SIC	NAICS	TTWQ	Category	WMA	HSA	Drains to La Jolla ASBS	Drains to Switzer Creek	Less than 200 ft. from ESA	Tributary	Residential	Nearest Water Body	SANDAG Landuse Code	SANDAG Landuse	Distance to Nearest Water Body
13434	A & MM CAB	10814 ELDERBURRY CT	92126		48531	LPC	Ground Transportation	Penasquitos	906.10					X	Los Penasquitos Creek, Unnamed Tributary	1100	SINGLE FAMILY RESIDENTIAL	> 1000 ft.
13435	A & P PLUMBING	6940 SCHILLING AVE	92126		23511	LPC	Other Contractor	Penasquitos	906.10					X	Los Penasquitos Creek, Unnamed Tributary	1100	SINGLE FAMILY RESIDENTIAL	> 1000 ft.
13436	A & Q CAB	12687 EL CAMINO REAL 2	92130		48531	LPC	Ground Transportation	Penasquitos	906.10						Carmel Valley, Unnamed Tributary	7601	PARKS - ACTIVE	< 200 ft.
13437	A-1 CENTRAL VACUUMS INC	9045 DUNHOLME ST	92126		23599	LPC	Other Contractor	Penasquitos	906.10					X	Carroll Canyon, Unnamed Tributary	1100	SINGLE FAMILY RESIDENTIAL	> 1000 ft.
13438	AARON DVD-R COMPUTER	10212 KEOKI ST	92126		44	LPC	Wholesale/Storage/ Warehousing	Penasquitos	906.10					X	Carroll Canyon, Unnamed Tributary	1100	SINGLE FAMILY RESIDENTIAL	200 - 1000 ft.
13439	ABDIWLLI RUGSALE	9540 CAMINITO TOGA	92126		48531	LPC	Ground Transportation	Penasquitos	906.10					X	Carroll Canyon, Unnamed Tributary	1200	MULTI-FAMILY RESIDENTIAL	200 - 1000 ft.
13440	ABDUL M TAVANA	9331 HILLERY DR 14206	92126		48531	LPC	Ground Transportation	Penasquitos	906.10						Los Penasquitos Creek, Unnamed Tributary	6803	JUNIOR COLLEGE	> 1000 ft.
13441	ABDULLA NAGI AL SABRE	9559 PASEO TEMPORADA	92129		42199	LPC	Wholesale/Storage/ Warehousing	Penasquitos	906.10					X	Los Penasquitos Creek, Unnamed Tributary	1100	SINGLE FAMILY RESIDENTIAL	200 - 1000 ft.
13442	ABDULLAH POPAL	9378 TWIN MOUNTAIN CIR	92126		48531	LPC	Ground Transportation	Penasquitos	906.10					X	Los Penasquitos Creek, Unnamed Tributary	1100	SINGLE FAMILY RESIDENTIAL	< 200 ft.
13443	ACS RISING INC	11362 VOLANS ST	92126		4219	LPC	Wholesale/Storage/ Warehousing	Penasquitos	906.10					X	Los Penasquitos Creek, Unnamed Tributary	1100	SINGLE FAMILY RESIDENTIAL	> 1000 ft.
13444	ACT	13486 SPARREN AVE	92129		421	LPC	Wholesale/Storage/ Warehousing	Penasquitos	906.10					X	Deer Canyon	1100	SINGLE FAMILY RESIDENTIAL	200 - 1000 ft.
13445	ACT INTERNATIONAL	7050 CANTABERRA CT	92129		421	LPC	Wholesale/Storage/ Warehousing	Penasquitos	906.10					X	McGonigle Canyon	1100	SINGLE FAMILY RESIDENTIAL	200 - 1000 ft.
13446	ACTIVIV	13116 CHAMBORD WAY	92130		42249	LPC	Wholesale Food	Penasquitos	906.10					X	Bell Valley	9501	RESIDENTIAL UNDER	> 1000 ft.
13447	ADAM'S IMPORT AND EXPORT	9969 MAYA LINDA RD 48	92126		4219	LPC	Wholesale/Storage/ Warehousing	Penasquitos	906.10					X	Carroll Canyon, Unnamed Tributary	1200	MULTI-FAMILY RESIDENTIAL	200 - 1000 ft.
13448	ADAPTAVISION LLC	10615 DABNEY DR 21	92126		421	LPC	Wholesale/Storage/ Warehousing	Penasquitos	906.10					X	Carroll Canyon, Unnamed Tributary	1200	MULTI-FAMILY RESIDENTIAL	> 1000 ft.
13449	ADOREE USA	11330 CALLE JALAPA	92126		422	LPC	Wholesale/Storage/ Warehousing	Penasquitos	906.10					X	Los Penasquitos Creek, Unnamed Tributary	1100	SINGLE FAMILY RESIDENTIAL	200 - 1000 ft.
13450	AE TRAN CONSTRUCTION INC	8186 CALLE DEL HUMO	92126		233	LPC	Other Contractor	Penasquitos	906.10					X	Los Penasquitos Creek, Unnamed Tributary	1100	SINGLE FAMILY RESIDENTIAL	200 - 1000 ft.
13451	AERO PACK INCORPORATED	11667 VIETTA TER	92126		421	LPC	Wholesale/Storage/ Warehousing	Penasquitos	906.10					X	Los Penasquitos Creek, Unnamed Tributary	1100	SINGLE FAMILY RESIDENTIAL	> 1000 ft.

#	Business Name	Street Address	Zip	SIC	NAICS	TTWQ	Category	WMA	HSA	Drains to La Jolla ASBS	Drains to Switzer Creek	Less than 200 ft. from ESA	Tributary	Residential	Nearest Water Body	SANDAG Landuse Code	SANDAG Landuse	Distance to Nearest Water Body
13452	AFGHAN PRECIOUS JEWELRY AND RUGS	9233 ROCKFIELD WAY	92126		421	LPC	Wholesale/Storage/ Warehousing	Penasquitos	906.10					X	Los Penasquitos Creek, Unnamed Tributary	1100	SINGLE FAMILY RESIDENTIAL	< 200 ft.
13453	AGDALUS	11390 SPITFIRE RD	92126		56172	LPC	Other Contractor	Penasquitos	906.10					X	Los Penasquitos Creek, Unnamed Tributary	1100	SINGLE FAMILY RESIDENTIAL	> 1000 ft.
13454	AHMAD SAADAT-NEJAD	11587 LORIRAE PL	92126		4853	LPC	Ground Transportation	Penasquitos	906.10					X	Los Penasquitos Creek, Unnamed Tributary	1100	SINGLE FAMILY RESIDENTIAL	> 1000 ft.
13455	AIR MAKERS HEATING AND AIR CONDITIONING	8507 CAPRICORN WAY 77	92126		23511	LPC	Other Contractor	Penasquitos	906.10					X	Los Penasquitos Creek, Unnamed Tributary	1200	MULTI-FAMILY RESIDENTIAL	> 1000 ft.
13456	AIRE LIMPIO	11596 PRAIRIE SHADOW PT	92126		44	LPC	Wholesale/Storage/ Warehousing	Penasquitos	906.10					X	Los Penasquitos Creek, Unnamed Tributary	1100	SINGLE FAMILY RESIDENTIAL	200 - 1000 ft.
13457	ALAMO ELECTRIC	11325 SPITFIRE RD	92126		2353	LPC	Other Contractor	Penasquitos	906.10					X	Los Penasquitos Creek, Unnamed Tributary	1100	SINGLE FAMILY RESIDENTIAL	> 1000 ft.
13458	ALEF APPLIANCE SERVICE	9669 GOLD COAST DR 22	92126		56179	LPC	Other Contractor	Penasquitos	906.10					X	Carroll Canyon, Unnamed Tributary	1200	MULTI-FAMILY RESIDENTIAL	< 200 ft.
13459	ALERT ENTERPRISES INC	9370 CHABOLA RD	92129		4216	LPC	Wholesale/Storage/ Warehousing	Penasquitos	906.10					X	Los Penasquitos Creek	1100	SINGLE FAMILY RESIDENTIAL	200 - 1000 ft.
13460	ALEXANDER ACOUSTICS	13271 DERON AVE	92129		23542	LPC	Other Contractor	Penasquitos	906.10					X	Los Penasquitos Creek, Unnamed Tributary	1100	SINGLE FAMILY RESIDENTIAL	200 - 1000 ft.
13461	ALI MOHOMED HARAKOW	13026 TRIGGER ST	92129		48531	LPC	Ground Transportation	Penasquitos	906.10					X	Los Penasquitos Creek, Unnamed Tributary	1100	SINGLE FAMILY RESIDENTIAL	200 - 1000 ft.
13462	ALI'S VENDING COMPANY	9306 TWIN TRAILS DR 102	92129		44	LPC	Wholesale/Storage/ Warehousing	Penasquitos	906.10						Los Penasquitos Creek, Unnamed Tributary	5004	NEIGHBORHOOD SHOPPING CENTERS	< 200 ft.
13463	ALL POINTS STONE & TILE	11742 NEGLEY DR	92131		56179	LPC	Other Contractor	Penasquitos	906.10					X	Carroll Canyon, Unnamed Tributary	1100	SINGLE FAMILY RESIDENTIAL	200 - 1000 ft.
13464	ALOWDDIN MUJADDIDI	12478 SALMON RIVER RD	92129		48531	LPC	Ground Transportation	Penasquitos	906.10					X	Los Penasquitos Creek	1100	SINGLE FAMILY RESIDENTIAL	> 1000 ft.
13465	ALPS ELECTRIC	6650 LUSK BLVD B207	92121		4216	LPC	Wholesale/Storage/ Warehousing	Penasquitos	906.10					X	Soledad Canyon, Unnamed Tributary	1200	MULTI-FAMILY RESIDENTIAL	> 1000 ft.
13466	ALTA PACIFIC BUILDERS	8641 MENKAR RD	92126		23	LPC	Other Contractor	Penasquitos	906.10					X	Los Penasquitos Creek	1100	SINGLE FAMILY RESIDENTIAL	> 1000 ft.
13467	AMANDA ALDRIDGE DVM	8914 BELFAST CIR	92126		54194	LPC	Animal Facilities	Penasquitos	906.10					X	Carroll Canyon, Unnamed Tributary	1100	SINGLE FAMILY RESIDENTIAL	> 1000 ft.
13468	AMERICAN ACE PLUMBING AND DRAIN	13228 CAROLEE AVE	92129		5617	LPC	Other Contractor	Penasquitos	906.10					X	Los Penasquitos Creek, Unnamed Tributary	1100	SINGLE FAMILY RESIDENTIAL	200 - 1000 ft.

#	Business Name	Street Address	Zip	SIC	NAICS	TTWQ	Category	WMA	HSA	Drains to La Jolla ASBS	Drains to Switzer Creek	Less than 200 ft. from ESA	Tributary	Residential	Nearest Water Body	SANDAG Landuse Code	SANDAG Landuse	Distance to Nearest Water Body
13469	AMERICAN AUDIO VIDEO	13171 JANE CT	92129		23531	LPC	Other Contractor	Penasquitos	906.10					X	Los Penasquitos Creek, Unnamed Tributary	1100	SINGLE FAMILY RESIDENTIAL	200 - 1000 ft.
13470	AMERICAN LEAK DETECTION OF SOUTH SAN DIEGO	3661 OVERPARK RD	92130		23599	LPC	Other Contractor	Penasquitos	906.10					X	Carmel Valley, Unnamed Tributary	1100	SINGLE FAMILY RESIDENTIAL	> 1000 ft.
13471	AMERICAN LIMOUSINE LLC	3887 PELL PL 134	92130		48532	LPC	Ground Transportation	Penasquitos	906.10					X	Carmel Valley, Unnamed Tributary	1200	MULTI-FAMILY RESIDENTIAL	> 1000 ft.
13472	AMERICAN POWER SWEEPING	10278 BARONESS AVE	92126		56172	LPC	Other Contractor	Penasquitos	906.10					X	Carroll Canyon, Unnamed Tributary	1100	SINGLE FAMILY RESIDENTIAL	> 1000 ft.
13473	AMIGO CAB CORP/KANE CAB/LETTY'S CAB	11177 KELOWNA RD 16	92126		4853	LPC	Ground Transportation	Penasquitos	906.10					X	Los Penasquitos Creek, Unnamed Tributary	1200	MULTI-FAMILY RESIDENTIAL	> 1000 ft.
13474	AMY'S DISTRIBUTING	10094 OSGOOD WAY	92126		422	LPC	Wholesale/Storage/ Warehousing	Penasquitos	906.10					X	Carroll Canyon, Unnamed Tributary	1100	SINGLE FAMILY RESIDENTIAL	200 - 1000 ft.
13475	AN SINH WHOLESALE	10475 GREENFORD DR	92126		421	LPC	Wholesale/Storage/ Warehousing	Penasquitos	906.10					X	Carroll Canyon, Unnamed Tributary	1100	SINGLE FAMILY RESIDENTIAL	> 1000 ft.
13476	ANB PLUMBING COMPANY	6984 TORREY SANTA FE RD 113	92129		23511	LPC	Other Contractor	Penasquitos	906.10					X	McGonigle Canyon	1100	SINGLE FAMILY RESIDENTIAL	200 - 1000 ft.
13477	ANCORE COMPANY	5233 SEAGROVE PL	92130		422	LPC	Wholesale/Storage/ Warehousing	Penasquitos	906.10					X	Bell Valley	1100	SINGLE FAMILY RESIDENTIAL	200 - 1000 ft.
13478	ANDERSON VETERINARY	3540 CAMINITO EL RINCON 74	92130		54194	LPC	Animal Facilities	Penasquitos	906.10					X	Carmel Valley, Unnamed Tributary	1200	MULTI-FAMILY RESIDENTIAL	< 200 ft.
13479	ANDREW J WISNIEWSKI	11724 NEGLEY DR	92131		2332	LPC	Other Contractor	Penasquitos	906.10					X	Carroll Canyon, Unnamed Tributary	1100	SINGLE FAMILY RESIDENTIAL	200 - 1000 ft.
13480	ANDREY PENTSAKOV	13376 TORREY MEADOWS DR 3	92129		48531	LPC	Ground Transportation	Penasquitos	906.10					X	McGonigle Canyon	1200	MULTI-FAMILY RESIDENTIAL	> 1000 ft.
13481	ANGEL'S CREATIONS	4992 SANDSHORE CT	92130		42293	LPC	Wholesale/Storage/ Warehousing	Penasquitos	906.10					X	Bell Valley	1100	SINGLE FAMILY RESIDENTIAL	200 - 1000 ft.
13482	ANTHONY'S FACILITIES SERVICES	10911 CANYON HILL LN	92126		5617	LPC	Other Contractor	Penasquitos	906.10					X	Los Penasquitos Creek, Unnamed Tributary	1100	SINGLE FAMILY RESIDENTIAL	> 1000 ft.
13483	ANVA DIRECT	7507 NEW SALEM ST	92126		42299	LPC	Wholesale/Storage/ Warehousing	Penasquitos	906.10					X	Los Penasquitos Creek, Unnamed Tributary	1100	SINGLE FAMILY RESIDENTIAL	> 1000 ft.
13484	APOLLO CAB	11257 FEATHERHILL LN	92126		48531	LPC	Ground Transportation	Penasquitos	906.10					X	Los Penasquitos Creek, Unnamed Tributary	1100	SINGLE FAMILY RESIDENTIAL	> 1000 ft.
13485	Applied Hydrogel Technology	9865 Mesa Rim Road, Suite 209	92121	8731	32512	LPC	Manufacturing, Chemicals	Penasquitos	906.10						Carroll Canyon	2101	INDUSTRIAL PARKS	200 - 1000 ft.
13486	AQUATIC RESOURCES	9074 HATCHER LN	92126		23599	LPC	Other Contractor	Penasquitos	906.10					X	Los Penasquitos Creek, Unnamed Tributary	1100	SINGLE FAMILY RESIDENTIAL	200 - 1000 ft.
13487	AREBALO ENTERPRISES INC	10989 JEFFREY CT	92126		235	LPC	Other Contractor	Penasquitos	906.10					X	Los Penasquitos Creek, Unnamed Tributary	1100	SINGLE FAMILY RESIDENTIAL	200 - 1000 ft.

#	Business Name	Street Address	Zip	SIC	NAICS	TTWQ	Category	WMA	HSA	Drains to La Jolla ASBS	Drains to Switzer Creek	Less than 200 ft. from ESA	Tributary	Residential	Nearest Water Body	SANDAG Landuse Code	SANDAG Landuse	Distance to Nearest Water Body
13488	AREF KAKAR	13360 TORREY MEADOWS DR 50	92129		48531	LPC	Ground Transportation	Penasquitos	906.10					X	Deer Canyon	1200	MULTI-FAMILY RESIDENTIAL	> 1000 ft.
13489	ARIA CAB CO	8887 KEREMEOS WAY	92126		4853	LPC	Ground Transportation	Penasquitos	906.10					X	Los Penasquitos Creek, Unnamed Tributary	1100	SINGLE FAMILY RESIDENTIAL	200 - 1000 ft.
13490	ARMEN KANDAROV	9003 BOGATA CIR	92126		48531	LPC	Ground Transportation	Penasquitos	906.10					X	Los Penasquitos Creek, Unnamed Tributary	1100	SINGLE FAMILY RESIDENTIAL	> 1000 ft.
13491	ARRA BANO	4797 CAMINITO EVANGELICO	92130		48531	LPC	Ground Transportation	Penasquitos	906.10					X	Bell Valley	1200	MULTI-FAMILY RESIDENTIAL	> 1000 ft.
13492	ARSENIO AND ESTRELLA	10375 LONDONDERRY AVE	92126		56172	LPC	Other Contractor	Penasquitos	906.10					X	Carroll Canyon, Unnamed Tributary	1100	SINGLE FAMILY RESIDENTIAL	> 1000 ft.
13493	ART MELEE	12723 FUTURA ST	92130		421	LPC	Wholesale/Storage/ Warehousing	Penasquitos	906.10					X	Carmel Valley	1100	SINGLE FAMILY RESIDENTIAL	> 1000 ft.
13494	ARTISTIC MIRAGE	7448 ARROYO GRANDE RD	92129		56179	LPC	Other Contractor	Penasquitos	906.10					X	Deer Canyon	1100	SINGLE FAMILY RESIDENTIAL	> 1000 ft.
13495	ARTS SI JEWELRY DESIGN BY TRU	4228 CALLE ISABELINO	92130		44	LPC	Wholesale/Storage/ Warehousing	Penasquitos	906.10					X	Carmel Valley, Unnamed Tributary	1100	SINGLE FAMILY RESIDENTIAL	< 200 ft.
13496	A'S JUNK REMOVAL	11009 BARBADOS WAY	92126		56299	LPC	Waste Management	Penasquitos	906.10					X	Los Penasquitos Creek, Unnamed Tributary	1100	SINGLE FAMILY RESIDENTIAL	200 - 1000 ft.
13497	ASD INTERNATIONAL BUSINESS/ATHEN	14284 CLASSIQUE WAY	92129		421	LPC	Wholesale/Storage/ Warehousing	Penasquitos	906.10					X	McGonigle Canyon	1100	SINGLE FAMILY RESIDENTIAL	200 - 1000 ft.
13498	ASPEN CONSTRUCTION CO	12229 RAGWEED ST	92129		2332	LPC	Other Contractor	Penasquitos	906.10					X	Los Penasquitos Creek, Unnamed Tributary	1100	SINGLE FAMILY RESIDENTIAL	200 - 1000 ft.
13499	AT GUTIERREZ	11450 ERIDANUS CT	92126		233	LPC	Other Contractor	Penasquitos	906.10					X	Los Penasquitos Creek	1100	SINGLE FAMILY RESIDENTIAL	> 1000 ft.
13500	AUC INTERNATIONAL	7409 ARROYO GRANDE RD	92129		42299	LPC	Wholesale/Storage/ Warehousing	Penasquitos	906.10					X	Deer Canyon	1100	SINGLE FAMILY RESIDENTIAL	> 1000 ft.
13501	AURELIO & SHERLEY ADLAO	7939 PRAIRIE SHADOW RD	92126		56172	LPC	Other Contractor	Penasquitos	906.10					X	Los Penasquitos Creek, Unnamed Tributary	1100	SINGLE FAMILY RESIDENTIAL	200 - 1000 ft.
13502	AUSTRALIAN SOUTH SEA PEARL	12681 CAMINITO RADIANTE	92130		421	LPC	Wholesale/Storage/ Warehousing	Penasquitos	906.10					X	Carmel Valley	1100	SINGLE FAMILY RESIDENTIAL	200 - 1000 ft.
13503	AZTEC AMERICA TRADING COMPANY	3326 WINDBREAK CT	92130		42299	LPC	Wholesale/Storage/ Warehousing	Penasquitos	906.10					X	Carmel Valley, Unnamed Tributary	1100	SINGLE FAMILY RESIDENTIAL	> 1000 ft.
13504	B C DE LOS REYES CONSTRUCTION	8876 PAGODA WAY	92126		2332	LPC	Other Contractor	Penasquitos	906.10					X	Carroll Canyon, Unnamed Tributary	1100	SINGLE FAMILY RESIDENTIAL	> 1000 ft.
13505	B SQUARED CONTRACTING	11633 COMPASS POINT DR 6	92126		233	LPC	Other Contractor	Penasquitos	906.10					X	Los Penasquitos Creek, Unnamed Tributary	1200	MULTI-FAMILY RESIDENTIAL	200 - 1000 ft.
13506	BAJA MEX INTERNATIONAL	8659 FRIANT ST	92126		422	LPC	Wholesale/Storage/ Warehousing	Penasquitos	906.10					X	Carroll Canyon, Unnamed Tributary	1100	SINGLE FAMILY RESIDENTIAL	> 1000 ft.

#	Business Name	Street Address	Zip	SIC	NAICS	TTWQ	Category	WMA	HSA	Drains to La Jolla ASBS	Drains to Switzer Creek	Less than 200 ft. from ESA	Tributary	Residential	Nearest Water Body	SANDAG Landuse Code	SANDAG Landuse	Distance to Nearest Water Body
13507	BAMA REPTILES	8441 HARLOW TER	92126		11299	LPC	Animal Facilities	Penasquitos	906.10					X	Los Penasquitos Creek	1100	SINGLE FAMILY RESIDENTIAL	> 1000 ft.
13508	BARATELLI ELECTRIC	10278 BLACK MOUNTAIN RD 175	92126		23531	LPC	Other Contractor	Penasquitos	906.10					X	Carroll Canyon, Unnamed Tributary	1200	MULTI-FAMILY RESIDENTIAL	200 - 1000 ft.
13509	BASIR A NOORI	13525 CHELLY CT	92129		48531	LPC	Ground Transportation	Penasquitos	906.10					X	Deer Canyon	1100	SINGLE FAMILY RESIDENTIAL	200 - 1000 ft.
13510	BATH AND KITCHEN TOWN INC	7190 MIRAMAR RD 101-105	92121		44	LPC	Wholesale/Storage/ Warehousing	Penasquitos	906.10						Carroll Canyon	7204	GOLF COURSES	> 1000 ft.
13511	BEIMAR INC	4225 CORTE DE LA SIENA	92130		4223	LPC	Wholesale/Storage/ Warehousing	Penasquitos	906.10					X	Carmel Valley	1100	SINGLE FAMILY RESIDENTIAL	> 1000 ft.
13512	BELLA LUCA LLC / BABIES 2 KIDS	10815 CAMINITO CUESTA	92131		42233	LPC	Wholesale/Storage/ Warehousing	Penasquitos	906.10					X	Carroll Canyon, Unnamed Tributary	1100	SINGLE FAMILY RESIDENTIAL	200 - 1000 ft.
13513	BELLAGE COSMETICS	6621 RANCHO DEL ACACIA WAY	92130		42	LPC	Wholesale/Storage/ Warehousing	Penasquitos	906.10					X	Carmel Valley	1100	SINGLE FAMILY RESIDENTIAL	> 1000 ft.
13514	BENOLD CONSTRUCTION CO	12280 SEMILLON BLVD	92131		233	LPC	Other Contractor	Penasquitos	906.10					X	Carroll Canyon, Unnamed Tributary	1100	SINGLE FAMILY RESIDENTIAL	200 - 1000 ft.
13515	BESEMER CONSTRUCTION	5159 DEL MAR MESA RD	92130		23	LPC	Other Contractor	Penasquitos	906.10					X	Carmel Valley	1000	SPACED RURAL RESIDENTIAL	> 1000 ft.
13516	BEST DEAL HEATING & AIR INC.	10796 CHARBONO TER	92131		2351	LPC	Other Contractor	Penasquitos	906.10					X	Carroll Canyon, Unnamed Tributary	1100	SINGLE FAMILY RESIDENTIAL	> 1000 ft.
13517	BESTPRO CONTRACTORS INC	10436 BROOKHURST AVE	92126		233	LPC	Other Contractor	Penasquitos	906.10					X	Carroll Canyon, Unnamed Tributary	1100	SINGLE FAMILY RESIDENTIAL	> 1000 ft.
13518	BG INTERNATIONAL	13144 OLD WEST AVE	92129		422	LPC	Wholesale/Storage/ Warehousing	Penasquitos	906.10					X	Los Penasquitos Creek, Unnamed Tributary	1100	SINGLE FAMILY RESIDENTIAL	200 - 1000 ft.
13519	BIG SKY ENGINEERING	13330 VIA TRESCA 2	92129		48531	LPC	Ground Transportation	Penasquitos	906.10					X	McGonigle Canyon	1200	MULTI-FAMILY RESIDENTIAL	> 1000 ft.
13520	BILL LAMPSHIRE	11234 RED CEDAR DR	92131		235	LPC	Other Contractor	Penasquitos	906.10					X	Carroll Canyon, Unnamed Tributary	1100	SINGLE FAMILY RESIDENTIAL	< 200 ft.
13521	BLUE MOON COLLECTION	11290 BRECKENRIDGE WAY	92131		44	LPC	Wholesale/Storage/ Warehousing	Penasquitos	906.10					X	Los Penasquitos Creek, Unnamed Tributary	1100	SINGLE FAMILY RESIDENTIAL	> 1000 ft.
13522	BMR GROUP	12624 CARMEL COUNTRY RD 92	92130		42299	LPC	Wholesale/Storage/ Warehousing	Penasquitos	906.10					X	Carmel Valley, Unnamed Tributary	1200	MULTI-FAMILY RESIDENTIAL	> 1000 ft.
13523	BOB'S QUIK-DRY	8620 PERSEUS RD	92126		56172	LPC	Other Contractor	Penasquitos	906.10					X	Los Penasquitos Creek, Unnamed Tributary	1100	SINGLE FAMILY RESIDENTIAL	> 1000 ft.
13524	BOGDAN & COMPANY	10952 BALI LN	92126		2359	LPC	Other Contractor	Penasquitos	906.10					X	Los Penasquitos Creek, Unnamed Tributary	1100	SINGLE FAMILY RESIDENTIAL	> 1000 ft.
13525	BROTHERS	13869 CARMEL VALLEY RD 209	92130		5617	LPC	Other Contractor	Penasquitos	906.10					X	Carmel Valley	1100	SINGLE FAMILY RESIDENTIAL	200 - 1000 ft.
13526	BRYAN BAUER GLASS	11167 ADRIATIC PL	92126		23592	LPC	Other Contractor	Penasquitos	906.10					X	Los Penasquitos Creek, Unnamed Tributary	1100	SINGLE FAMILY RESIDENTIAL	200 - 1000 ft.

#	Business Name	Street Address	Zip	SIC	NAICS	TTWQ	Category	WMA	HSA	Drains to La Jolla ASBS	Drains to Switzer Creek	Less than 200 ft. from ESA	Tributary	Residential	Nearest Water Body	SANDAG Landuse Code	SANDAG Landuse	Distance to Nearest Water Body
13527	BUENA-VISTA REMODELING	10293 ROYAL ANN AVE	92126		5617	LPC	Other Contractor	Penasquitos	906.10					X	Carroll Canyon, Unnamed Tributary	1100	SINGLE FAMILY RESIDENTIAL	200 - 1000 ft.
13528	BUI KY	8656 HYDRA LN	92126		56172	LPC	Other Contractor	Penasquitos	906.10					X	Los Penasquitos Creek, Unnamed Tributary	1100	SINGLE FAMILY RESIDENTIAL	> 1000 ft.
13529	BUKAN CAB	13881 CARMEL VALLEY RD 123	92130		48531	LPC	Ground Transportation	Penasquitos	906.10					X	Carmel Valley	1100	SINGLE FAMILY RESIDENTIAL	200 - 1000 ft.
13530	C S PLUMBING	9320 SAWTOOTH CT	92129		23511	LPC	Other Contractor	Penasquitos	906.10					X	Los Penasquitos Creek, Unnamed Tributary	1100	SINGLE FAMILY RESIDENTIAL	200 - 1000 ft.
13531	CAL COOL MECHANICAL	8647 FRIANT ST	92126		23511	LPC	Other Contractor	Penasquitos	906.10					X	Carroll Canyon, Unnamed Tributary	1100	SINGLE FAMILY RESIDENTIAL	> 1000 ft.
13532	CAL URBAN	10264 SALUDA AVE	92126		23542	LPC	Other Contractor	Penasquitos	906.10					X	Carroll Canyon, Unnamed Tributary	1100	SINGLE FAMILY RESIDENTIAL	> 1000 ft.
13533	CALIFORNIA CAR ENTERPRISE	8961 LA CAMESA ST	92129		421	LPC	Wholesale/Storage/ Warehousing	Penasquitos	906.10					X	McGonigle Canyon, Unnamed Tributary	1100	SINGLE FAMILY RESIDENTIAL	200 - 1000 ft.
13534	CALIFORNIA SCREENER	8988 SCORPIUS WAY	92126		4223	LPC	Wholesale/Storage/ Warehousing	Penasquitos	906.10					X	Los Penasquitos Creek, Unnamed Tributary	1100	SINGLE FAMILY RESIDENTIAL	< 200 ft.
13535	CALPLUMB	13771 VIA TRES VISTA	92129		2351	LPC	Other Contractor	Penasquitos	906.10					X	Los Penasquitos Creek, Unnamed Tributary	1100	SINGLE FAMILY RESIDENTIAL	200 - 1000 ft.
13536	CAM IMPORTS	11206 CORTE BELLEZA	92130		4219	LPC	Wholesale/Storage/ Warehousing	Penasquitos	906.10					X	Carmel Valley, Unnamed Tributary	1100	SINGLE FAMILY RESIDENTIAL	> 1000 ft.
13537	CAPITAL CONSTRUCTION COMPANY	9208 PIPILO ST	92129		233	LPC	Other Contractor	Penasquitos	906.10					X	Los Penasquitos Creek, Unnamed Tributary	1100	SINGLE FAMILY RESIDENTIAL	> 1000 ft.
13538	CARDS INTERNATIONAL	11130 CRATER DR	92126		421	LPC	Wholesale/Storage/ Warehousing	Penasquitos	906.10					X	Los Penasquitos Creek, Unnamed Tributary	1100	SINGLE FAMILY RESIDENTIAL	200 - 1000 ft.
13539	CARNELIAN ENTERPRISES	10656 ADERMAN AVE 28	92126		4229	LPC	Wholesale/Storage/ Warehousing	Penasquitos	906.10					X	Carroll Canyon, Unnamed Tributary	1200	MULTI-FAMILY RESIDENTIAL	> 1000 ft.
13540	CASTLE ELECTRIC COMPANY INC	12619 RAGWEED ST	92129		23531	LPC	Other Contractor	Penasquitos	906.10					X	Los Penasquitos Creek, Unnamed Tributary	1100	SINGLE FAMILY RESIDENTIAL	200 - 1000 ft.
13541	CENTER VETERINARY CLINIC	8977 MIRA MESA BLVD	92126		54194	LPC	Animal Facilities	Penasquitos	906.10					X	Los Penasquitos Creek, Unnamed Tributary	1100	SINGLE FAMILY RESIDENTIAL	> 1000 ft.
13542	CERF'S IMPORTING AND EXPORTING	8975 ADOBE BLUFFS DR	92129		422	LPC	Wholesale/Storage/ Warehousing	Penasquitos	906.10					X	McGonigle Canyon	1100	SINGLE FAMILY RESIDENTIAL	200 - 1000 ft.
13543	CGE DESIGNS	10254 PINETREE DR	92131		421	LPC	Wholesale/Storage/ Warehousing	Penasquitos	906.10					X	Carroll Canyon, Unnamed Tributary	1100	SINGLE FAMILY RESIDENTIAL	200 - 1000 ft.
13544	CHALLENGER CAB	9180 PIMPERNEL DR	92129		4853	LPC	Ground Transportation	Penasquitos	906.10					X	Los Penasquitos Creek, Unnamed Tributary	1100	SINGLE FAMILY RESIDENTIAL	> 1000 ft.

#	Business Name	Street Address	Zip	SIC	NAICS	TTWQ	Category	WMA	HSA	Drains to La Jolla ASBS	Drains to Switzer Creek	Less than 200 ft. from ESA	Tributary	Residential	Nearest Water Body	SANDAG Landuse Code	SANDAG Landuse	Distance to Nearest Water Body
13545	CHOI'S CONSTRUCTION	8755 JADE COAST DR	92126		23551	LPC	Other Contractor	Penasquitos	906.10					X	Carroll Canyon, Unnamed Tributary	1100	SINGLE FAMILY RESIDENTIAL	200 - 1000 ft.
13546	CLEARLY FOR WINDOWS	7365 CALLE CRISTOBAL 195	92126		5617	LPC	Other Contractor	Penasquitos	906.10					X	Los Penasquitos Creek, Unnamed Tributary	1100	SINGLE FAMILY RESIDENTIAL	> 1000 ft.
13547	COCCHIA CLOTHING INC	11784 MIRO CIR	92131		421	LPC	Wholesale/Storage/ Warehousing	Penasquitos	906.10					X	Los Penasquitos Creek, Unnamed Tributary	1200	MULTI-FAMILY RESIDENTIAL	> 1000 ft.
13548	COLEMAN CREATIONS	11329 VOLANS ST	92126		56179	LPC	Other Contractor	Penasquitos	906.10					X	Los Penasquitos Creek, Unnamed Tributary	1100	SINGLE FAMILY RESIDENTIAL	> 1000 ft.
13549	Continental 7 Inc	3347 Industrial Ct Suite F	92121	5063	42161	LPC	Wholesale/Storage/ Warehousing	Penasquitos	906.10						Los Penasquitos Creek	2103	LIGHT INDUSTRY-GENERAL	200 - 1000 ft.
13550	CONTROL CONTRACTORS INC	6640 LUSK BLVD A101	92121		23599	LPC	Other Contractor	Penasquitos	906.10					X	Soledad Canyon, Unnamed Tributary	1200	MULTI-FAMILY RESIDENTIAL	> 1000 ft.
13551	CRC TILE	8959 CANIS LN	92126		23599	LPC	Other Contractor	Penasquitos	906.10					X	Los Penasquitos Creek, Unnamed Tributary	1100	SINGLE FAMILY RESIDENTIAL	200 - 1000 ft.
13552	CREATIVE IMAGES LTD	8977 COVINA ST	92126		422	LPC	Wholesale/Storage/ Warehousing	Penasquitos	906.10					X	Carroll Canyon, Unnamed Tributary	1100	SINGLE FAMILY RESIDENTIAL	200 - 1000 ft.
13553	CRS DRESSAGE	12381 CAMINITO ESMERO	92130		11521	LPC	Animal Facilities	Penasquitos	906.10					X	Carmel Valley	1100	SINGLE FAMILY RESIDENTIAL	< 200 ft.
13554	CUNNING CONSTRUCTION AND HOME	13067 WAR BONNET ST	92129		2332	LPC	Other Contractor	Penasquitos	906.10					X	Los Penasquitos Creek, Unnamed Tributary	1100	SINGLE FAMILY RESIDENTIAL	200 - 1000 ft.
13555	DALE'S INK	13158 SEA KNOLL CT	92130		421	LPC	Wholesale/Storage/ Warehousing	Penasquitos	906.10					X	Bell Valley	1100	SINGLE FAMILY RESIDENTIAL	200 - 1000 ft.
13556	DAN STEINKE CONSTRUCTION	13286 DERON AVE	92129		2332	LPC	Other Contractor	Penasquitos	906.10					X	Los Penasquitos Creek, Unnamed Tributary	1100	SINGLE FAMILY RESIDENTIAL	200 - 1000 ft.
13557	DANESH GOLSHAN	12720 MORAN WAY	92129		422	LPC	Wholesale/Storage/ Warehousing	Penasquitos	906.10					X	Los Penasquitos Creek, Unnamed Tributary	1100	SINGLE FAMILY RESIDENTIAL	> 1000 ft.
13558	DANG'S HANDIMAN	11408 WESTONHILL DR	92126		56179	LPC	Other Contractor	Penasquitos	906.10					X	Los Penasquitos Creek, Unnamed Tributary	1100	SINGLE FAMILY RESIDENTIAL	> 1000 ft.
13559	DANH HUU NGUYEN	9409 ALDABRA CT	92129		23599	LPC	Other Contractor	Penasquitos	906.10					X	Los Penasquitos Creek, Unnamed Tributary	1100	SINGLE FAMILY RESIDENTIAL	< 200 ft.
13560	DAVID KING CONSTRUCTION	10417 HEBRIDES CIR	92126		56179	LPC	Other Contractor	Penasquitos	906.10					X	Carroll Canyon, Unnamed Tributary	1100	SINGLE FAMILY RESIDENTIAL	> 1000 ft.
13561	DAVID NGO	11580 HAWKEYE WAY	92126		56172	LPC	Other Contractor	Penasquitos	906.10					X	Los Penasquitos Creek, Unnamed Tributary	1100	SINGLE FAMILY RESIDENTIAL	> 1000 ft.

#	Business Name	Street Address	Zip	SIC	NAICS	TTWQ	Category	WMA	HSA	Drains to La Jolla ASBS	Drains to Switzer Creek	Less than 200 ft. from ESA	Tributary	Residential	Nearest Water Body	SANDAG Landuse Code	SANDAG Landuse	Distance to Nearest Water Body
13562	DAVID PAUL PIERCE	10770 BLACK MOUNTAIN RD	92126		48531	LPC	Ground Transportation	Penasquitos	906.10					X	Los Penasquitos Creek, Unnamed Tributary	1300	MOBILE HOME PARKS	> 1000 ft.
13563	DAVID WINKELMAN - PROJECTS	10367 AGAR CT	92126		422	LPC	Wholesale/Storage/ Warehousing	Penasquitos	906.10					X	Carroll Canyon, Unnamed Tributary	1100	SINGLE FAMILY RESIDENTIAL	200 - 1000 ft.
13564	DEIGRATIA LIMITED	11164 CAMINITO INOCENTA	92126		42233	LPC	Wholesale/Storage/ Warehousing	Penasquitos	906.10					X	Los Penasquitos Creek, Unnamed Tributary	1200	MULTI-FAMILY RESIDENTIAL	> 1000 ft.
13565	DEL MAR BUILDERS	13025 CALLCOTT WAY	92130		233	LPC	Other Contractor	Penasquitos	906.10					X	Carmel Valley, Unnamed Tributary	1100	SINGLE FAMILY RESIDENTIAL	> 1000 ft.
13566	DEL MAR CHOCOLATIERS	10771 SPUR POINT CT	92130		42249	LPC	Wholesale Food	Penasquitos	906.10					X	Carmel Valley, Unnamed Tributary	1100	SINGLE FAMILY RESIDENTIAL	> 1000 ft.
13567	DEL MAR EXPRESS CAB	3887 PELL PL 334	92130		48531	LPC	Ground Transportation	Penasquitos	906.10					X	Carmel Valley, Unnamed Tributary	1200	MULTI-FAMILY RESIDENTIAL	> 1000 ft.
13568	DELREY	11970 BLACK MOUNTAIN RD 59	92129		56179	LPC	Other Contractor	Penasquitos	906.10					X	Los Penasquitos Creek, Unnamed Tributary	1200	MULTI-FAMILY RESIDENTIAL	< 200 ft.
13569	DENNIS TRAN	11357 SPITFIRE RD	92126		56172	LPC	Other Contractor	Penasquitos	906.10					X	Los Penasquitos Creek, Unnamed Tributary	1100	SINGLE FAMILY RESIDENTIAL	> 1000 ft.
13570	DIDA SPECIALTIES	10267 BLACK MOUNTAIN RD L7	92126		44	LPC	Wholesale/Storage/ Warehousing	Penasquitos	906.10					X	Carroll Canyon, Unnamed Tributary	1200	MULTI-FAMILY RESIDENTIAL	200 - 1000 ft.
13571	DIEGO B FARINAS	8115 COLUMBUS ST	92126		56172	LPC	Other Contractor	Penasquitos	906.10					X	Carroll Canyon, Unnamed Tributary	1100	SINGLE FAMILY RESIDENTIAL	< 200 ft.
13572	DIEGO DESSERTS	10843 CAMINITO COLORADO	92131		422	LPC	Wholesale/Storage/ Warehousing	Penasquitos	906.10					X	Carroll Canyon, Unnamed Tributary	1100	SINGLE FAMILY RESIDENTIAL	200 - 1000 ft.
13573	DIONISIA PASUQUIN BUMANLAG	7877 NEW SALEM ST	92126		56172	LPC	Other Contractor	Penasquitos	906.10					X	Los Penasquitos Creek, Unnamed Tributary	1100	SINGLE FAMILY RESIDENTIAL	> 1000 ft.
13574	DISTINCTIVE GARAGE DOOR	9957 CAMINITO TOMATILLO	92131		56179	LPC	Other Contractor	Penasquitos	906.10					X	Carroll Canyon, Unnamed Tributary	1200	MULTI-FAMILY RESIDENTIAL	200 - 1000 ft.
13575	DIVERSTRADE COMPANY	10555 CAMINITO FLORES	92126		421	LPC	Wholesale/Storage/ Warehousing	Penasquitos	906.10					X	Carroll Canyon, Unnamed Tributary	1200	MULTI-FAMILY RESIDENTIAL	> 1000 ft.
13576	DMITRY KRAVCHENKO	9949 ERMA RD	92131		48531	LPC	Ground Transportation	Penasquitos	906.10					X	Los Penasquitos Creek, Unnamed Tributary	1200	MULTI-FAMILY RESIDENTIAL	> 1000 ft.
13577	DM'S HOME IMPROVEMENT & REPAIR	11280 SPITFIRE RD	92126		56179	LPC	Other Contractor	Penasquitos	906.10					X	Los Penasquitos Creek, Unnamed Tributary	1100	SINGLE FAMILY RESIDENTIAL	> 1000 ft.
13578	DND CONSTRUCTION	10852 GREENFORD DR	92126		23	LPC	Other Contractor	Penasquitos	906.10					X	Los Penasquitos Creek, Unnamed Tributary	1100	SINGLE FAMILY RESIDENTIAL	> 1000 ft.
13579	DOODLEBUG DESIGNS	12156 CHARBONO ST	92131		44	LPC	Wholesale/Storage/ Warehousing	Penasquitos	906.10					X	Carroll Canyon, Unnamed Tributary	1100	SINGLE FAMILY RESIDENTIAL	> 1000 ft.

#	Business Name	Street Address	Zip	SIC	NAICS	TTWQ	Category	WMA	HSA	Drains to La Jolla ASBS	Drains to Switzer Creek	Less than 200 ft. from ESA	Tributary	Residential	Nearest Water Body	SANDAG Landuse Code	SANDAG Landuse	Distance to Nearest Water Body
13580	DOUBLE D DESIGN	8832 CANIS LN	92126		56179	LPC	Other Contractor	Penasquitos	906.10					X	Los Penasquitos Creek, Unnamed Tributary	1100	SINGLE FAMILY RESIDENTIAL	200 - 1000 ft.
13581	DUNCAN CUSTOM HOMES INC	8454 HOPSEED LN	92129		2332	LPC	Other Contractor	Penasquitos	906.10					X	Los Penasquitos Creek, Unnamed Tributary	1100	SINGLE FAMILY RESIDENTIAL	> 1000 ft.
13582	E L TECHNICAL SALES	13685 VIA CIMA BELLA	92129		42169	LPC	Wholesale/Storage/ Warehousing	Penasquitos	906.10					X	Los Penasquitos Creek, Unnamed Tributary	1100	SINGLE FAMILY RESIDENTIAL	< 200 ft.
13583	EDWARD K YOUSIF	8638 PARK RUN RD	92129		48531	LPC	Ground Transportation	Penasquitos	906.10					X	Los Penasquitos Creek, Unnamed Tributary	1100	SINGLE FAMILY RESIDENTIAL	200 - 1000 ft.
13584	EDYLAW	10123 CAMINITO ZAR	92126		56179	LPC	Other Contractor	Penasquitos	906.10					X	Carroll Canyon, Unnamed Tributary	1200	MULTI-FAMILY RESIDENTIAL	200 - 1000 ft.
13585	EE & M HOUSE PLASTIC SURGERY	13102 SUNDANCE AVE	92107		56179	LPC	Other Contractor	Penasquitos	906.10					X	Los Penasquitos Creek, Unnamed Tributary	1100	SINGLE FAMILY RESIDENTIAL	200 - 1000 ft.
13586	ELIAS ENTERPRISES	8366 VIA PANACEA	92129		421	LPC	Wholesale/Storage/ Warehousing	Penasquitos	906.10					X	Los Penasquitos Creek, Unnamed Tributary	1100	SINGLE FAMILY RESIDENTIAL	200 - 1000 ft.
13587	ELIAS IMPORT & EXPORT CORPORATION INC	8366 VIA PANACEA	92129		421	LPC	Wholesale/Storage/ Warehousing	Penasquitos	906.10					X	Los Penasquitos Creek, Unnamed Tributary	1100	SINGLE FAMILY RESIDENTIAL	200 - 1000 ft.
13588	ELSSABET REDAY	7890 HANDEL WAY	92126		48531	LPC	Ground Transportation	Penasquitos	906.10					X	Carroll Canyon, Unnamed Tributary	1100	SINGLE FAMILY RESIDENTIAL	> 1000 ft.
13589	EMMA J AGUSTIN	8324 SANTA ARMINTA AVE	92126		56172	LPC	Other Contractor	Penasquitos	906.10					X	Los Penasquitos Creek, Unnamed Tributary	1100	SINGLE FAMILY RESIDENTIAL	> 1000 ft.
13590	ENERGYCOM AMERICA INC	7419 KAMWOOD ST	92126		2353	LPC	Other Contractor	Penasquitos	906.10					X	Carroll Canyon, Unnamed Tributary	1100	SINGLE FAMILY RESIDENTIAL	200 - 1000 ft.
13591	ENKAD SCIENCES	10766 DABNEY DR 26	92126		4219	LPC	Wholesale/Storage/ Warehousing	Penasquitos	906.10					X	Carroll Canyon, Unnamed Tributary	1200	MULTI-FAMILY RESIDENTIAL	> 1000 ft.
13592	ERMIAS C GEBREYESUS	8668 ARA PL	92126		48531	LPC	Ground Transportation	Penasquitos	906.10					X	Los Penasquitos Creek, Unnamed Tributary	1100	SINGLE FAMILY RESIDENTIAL	> 1000 ft.
13593	EUROPEAN GLASS CRYSTAL AND	12835 SEABREEZE FARMS	92130		42199	LPC	Wholesale/Storage/ Warehousing	Penasquitos	906.10					X	Bell Valley	1100	SINGLE FAMILY RESIDENTIAL	200 - 1000 ft.
13594	EUROTRADE SAN DIEGO	4341 CORTE DE LA FONDA	92130		42199	LPC	Wholesale/Storage/ Warehousing	Penasquitos	906.10					X	Carmel Valley	1100	SINGLE FAMILY RESIDENTIAL	> 1000 ft.
13595	EVERLAND CONSTRUCTION	11251 ZAPATA AVE	92126		233	LPC	Other Contractor	Penasquitos	906.10					X	Los Penasquitos Creek, Unnamed Tributary	1100	SINGLE FAMILY RESIDENTIAL	> 1000 ft.
13596	EXCLUSIVE CAB	5533 RABBIT RIDGE RD	92130		48531	LPC	Ground Transportation	Penasquitos	906.10					X	Bell Valley	1100	SINGLE FAMILY RESIDENTIAL	> 1000 ft.

#	Business Name	Street Address	Zip	SIC	NAICS	TTWQ	Category	WMA	HSA	Drains to La Jolla ASBS	Drains to Switzer Creek	Less than 200 ft. from ESA	Tributary	Residential	Nearest Water Body	SANDAG Landuse Code	SANDAG Landuse	Distance to Nearest Water Body
13597	EXOTIC ASIA AUTO	14125 KELLBARA CT	92129		421	LPC	Wholesale/Storage/ Warehousing	Penasquitos	906.10					X	Los Penasquitos Creek, Unnamed Tributary	1100	SINGLE FAMILY RESIDENTIAL	> 1000 ft.
13598	EZEEFIT SPORTS	10795 SCRIPPS RANCH BLVD	92131		4219	LPC	Wholesale/Storage/ Warehousing	Penasquitos	906.10					X	Los Penasquitos Creek, Unnamed Tributary	1200	MULTI-FAMILY RESIDENTIAL	> 1000 ft.
13599	F & F DISTRIBUTORS	10240 TISHA CIR	92126		421	LPC	Wholesale/Storage/ Warehousing	Penasquitos	906.10					X	Carroll Canyon, Unnamed Tributary	1100	SINGLE FAMILY RESIDENTIAL	> 1000 ft.
13600	FALCON STONES	7586 ACAMA ST	92126		44	LPC	Wholesale/Storage/ Warehousing	Penasquitos	906.10					X	Los Penasquitos Creek, Unnamed Tributary	1100	SINGLE FAMILY RESIDENTIAL	> 1000 ft.
13601	FANS CAB	13202 SALMON RIVER RD 104	92129		48531	LPC	Ground Transportation	Penasquitos	906.10						Los Penasquitos Creek, Unnamed Tributary	9101	UNDEVELOPED LAND	> 1000 ft.
13602	FARAIDAN AMANYLLA	10287 EMPRESS AVE	92126		48531	LPC	Ground Transportation	Penasquitos	906.10					X	Carroll Canyon, Unnamed Tributary	1100	SINGLE FAMILY RESIDENTIAL	200 - 1000 ft.
13603	FAST PRESS	8822 ALPHECCA WAY	92126		422	LPC	Wholesale/Storage/ Warehousing	Penasquitos	906.10					X	Los Penasquitos Creek, Unnamed Tributary	1100	SINGLE FAMILY RESIDENTIAL	200 - 1000 ft.
13604	FEATLOGIC INC	13399 BAVARIAN DR	92129		42299	LPC	Wholesale/Storage/ Warehousing	Penasquitos	906.10					X	Los Penasquitos Creek, Unnamed Tributary	1100	SINGLE FAMILY RESIDENTIAL	< 200 ft.
13605	FEBUEN	13146 ENTREKEN AVE	92129		56172	LPC	Other Contractor	Penasquitos	906.10					X	Los Penasquitos Creek, Unnamed Tributary	1100	SINGLE FAMILY RESIDENTIAL	200 - 1000 ft.
13606	FINISHING TOUCH MOLDING INC	13981 VISTA CANON CT	92130		5617	LPC	Other Contractor	Penasquitos	906.10					X	Carmel Valley	1100	SINGLE FAMILY RESIDENTIAL	< 200 ft.
13607	FLASH CAB	13147 SUNDANCE AVE	92129		48531	LPC	Ground Transportation	Penasquitos	906.10					X	Los Penasquitos Creek, Unnamed Tributary	1100	SINGLE FAMILY RESIDENTIAL	200 - 1000 ft.
13608	FLORA	13887 CARMEL VALLEY RD 229	92130		48531	LPC	Ground Transportation	Penasquitos	906.10					X	Carmel Valley	1100	SINGLE FAMILY RESIDENTIAL	200 - 1000 ft.
13609	FLORAL BUDS	11804 MENDIOLA PT	92129		4219	LPC	Wholesale/Storage/ Warehousing	Penasquitos	906.10					X	Los Penasquitos Creek, Unnamed Tributary	1100	SINGLE FAMILY RESIDENTIAL	> 1000 ft.
13610	FLYING ACE GRAPHICS CO	9535 CEDAR HILL CT	92129		421	LPC	Wholesale/Storage/ Warehousing	Penasquitos	906.10					X	Los Penasquitos Creek, Unnamed Tributary	1100	SINGLE FAMILY RESIDENTIAL	> 1000 ft.
13611	FORONAS SERVICES	8726 FROBISHER ST	92126		56172	LPC	Other Contractor	Penasquitos	906.10					X	Carroll Canyon, Unnamed Tributary	1100	SINGLE FAMILY RESIDENTIAL	> 1000 ft.
13612	FRAMEWAY CONSTRUCTION	7956 VALDOSTA AVE	92126		2332	LPC	Other Contractor	Penasquitos	906.10					X	Los Penasquitos Creek, Unnamed Tributary	1100	SINGLE FAMILY RESIDENTIAL	> 1000 ft.
13613	FRANKLINSON THAI IMPORTS & UNIQUE	10227 KAMWOOD PL	92126		421	LPC	Wholesale/Storage/ Warehousing	Penasquitos	906.10					X	Carroll Canyon, Unnamed Tributary	1100	SINGLE FAMILY RESIDENTIAL	> 1000 ft.

#	Business Name	Street Address	Zip	SIC	NAICS	TTWQ	Category	WMA	HSA	Drains to La Jolla ASBS	Drains to Switzer Creek	Less than 200 ft. from ESA	Tributary	Residential	Nearest Water Body	SANDAG Landuse Code	SANDAG Landuse	Distance to Nearest Water Body
13614	FROM THE BOUNTY	8521 CELTIC CT	92129		42	LPC	Wholesale/Storage/ Warehousing	Penasquitos	906.10					X	McGonigle Canyon, Unnamed Tributary	1100	SINGLE FAMILY RESIDENTIAL	200 - 1000 ft.
13615	FUNIKA US INC	11206 SPENCERPORT WAY	92131		4223	LPC	Wholesale/Storage/ Warehousing	Penasquitos	906.10					X	Los Penasquitos Creek, Unnamed Tributary	1100	SINGLE FAMILY RESIDENTIAL	> 1000 ft.
13616	FUSE ELECTRIC	7930 WINANS CV C	92126		23	LPC	Other Contractor	Penasquitos	906.10					X	Los Penasquitos Creek, Unnamed Tributary	1100	SINGLE FAMILY RESIDENTIAL	200 - 1000 ft.
13617	FUSION ART DESIGN LLC	10915 CAMINITO ARBOLES	92131		42299	LPC	Wholesale/Storage/ Warehousing	Penasquitos	906.10					X	Carroll Canyon, Unnamed Tributary	1100	SINGLE FAMILY RESIDENTIAL	> 1000 ft.
13618	G & L VENTURES	10443 BROOKHURST AVE	92126		56172	LPC	Other Contractor	Penasquitos	906.10					X	Carroll Canyon, Unnamed Tributary	1100	SINGLE FAMILY RESIDENTIAL	> 1000 ft.
13619	G & S SERVICES	9516 CARROLL CANYON RD 215	92126		56172	LPC	Other Contractor	Penasquitos	906.10					X	Carroll Canyon, Unnamed Tributary	1200	MULTI-FAMILY RESIDENTIAL	200 - 1000 ft.
13620	G APGER AND ASSOCIATES	13872 PASEO ZALDIVAR	92129		422	LPC	Wholesale/Storage/ Warehousing	Penasquitos	906.10					X	Los Penasquitos Creek, Unnamed Tributary	1100	SINGLE FAMILY RESIDENTIAL	200 - 1000 ft.
13621	G&M SUPPLY	12430 SALMON RIVER RD	92129		4213	LPC	Building Materials	Penasquitos	906.10					X	Los Penasquitos Creek	1100	SINGLE FAMILY RESIDENTIAL	> 1000 ft.
13622	GENESIS ANIMAL TRAINING/GENESIS ANIMAL	10870 NEW SALEM PL	92126		11521	LPC	Animal Facilities	Penasquitos	906.10					X	Los Penasquitos Creek, Unnamed Tributary	1100	SINGLE FAMILY RESIDENTIAL	> 1000 ft.
13623	GENRIKH ILTCHEKES	12757 SEABREEZE FARMS DR 11	92130		48531	LPC	Ground Transportation	Penasquitos	906.10					X	Bell Valley	1200	MULTI-FAMILY RESIDENTIAL	200 - 1000 ft.
13624	GEORGE C OLOAN	10383 GREENFORD DR	92126		56172	LPC	Other Contractor	Penasquitos	906.10					X	Carroll Canyon, Unnamed Tributary	1100	SINGLE FAMILY RESIDENTIAL	> 1000 ft.
13625	GHOLAMREZA RASOULZADEH	11093 DOVERHILL RD	92131		48531	LPC	Ground Transportation	Penasquitos	906.10					X	Los Penasquitos Creek, Unnamed Tributary	1100	SINGLE FAMILY RESIDENTIAL	> 1000 ft.
13626	GIFTWRAP ETC LLC	11265 AFFINITY CT 109	92131		42231	LPC	Wholesale/Storage/ Warehousing	Penasquitos	906.10					X	Los Penasquitos Creek, Unnamed Tributary	1200	MULTI-FAMILY RESIDENTIAL	> 1000 ft.
13627	GLOBAL NETWORK PROVISION	7295 CANYON BREEZE RD	92126		42	LPC	Wholesale/Storage/ Warehousing	Penasquitos	906.10					X	Los Penasquitos Creek, Unnamed Tributary	1100	SINGLE FAMILY RESIDENTIAL	> 1000 ft.
13628	GLOBAL REMOTES INC	3717 TORREY VIEW CT	92130		421	LPC	Wholesale/Storage/ Warehousing	Penasquitos	906.10					X	Carmel Valley, Unnamed Tributary	1100	SINGLE FAMILY RESIDENTIAL	> 1000 ft.
13629	GLOBAL TECH	5415 CAMINITO EXQUISITO	92130		42	LPC	Wholesale/Storage/ Warehousing	Penasquitos	906.10					X	Carmel Valley	1100	SINGLE FAMILY RESIDENTIAL	200 - 1000 ft.
13630	GLOBAL VILLAGE COMPANY	10605 ADCOCK LN	92126		4216	LPC	Wholesale/Storage/ Warehousing	Penasquitos	906.10					X	Carroll Canyon, Unnamed Tributary	1100	SINGLE FAMILY RESIDENTIAL	200 - 1000 ft.
13631	GOSSMAN CREATIVE	5552 PORTER CREEK RD	92130		421	LPC	Wholesale/Storage/ Warehousing	Penasquitos	906.10					X	Bell Valley	1100	SINGLE FAMILY RESIDENTIAL	> 1000 ft.
13632	GRAY INDUSTRIAL SERVICES	8520 WESTMORE RD 195	92126		56172	LPC	Other Contractor	Penasquitos	906.10					X	Carroll Canyon, Unnamed Tributary	1200	MULTI-FAMILY RESIDENTIAL	> 1000 ft.

#	Business Name	Street Address	Zip	SIC	NAICS	TTWQ	Category	WMA	HSA	Drains to La Jolla ASBS	Drains to Switzer Creek	Less than 200 ft. from ESA	Tributary	Residential	Nearest Water Body	SANDAG Landuse Code	SANDAG Landuse	Distance to Nearest Water Body
13633	GREEN BARN DISTRIBUTING	10444 BROOKTREE TER	92131		42248	LPC	Wholesale Food	Penasquitos	906.10					X	Carroll Canyon, Unnamed Tributary	1100	SINGLE FAMILY RESIDENTIAL	> 1000 ft.
13634	GUARDIAN TECHNICAL SERVICES INC	13256 SPARREN AVE	92129		233	LPC	Other Contractor	Penasquitos	906.10					X	Los Penasquitos Creek, Unnamed Tributary	1100	SINGLE FAMILY RESIDENTIAL	200 - 1000 ft.
13635	H & G INTERNATIONAL	12409 DORMOUSE RD	92129		4229	LPC	Wholesale/Storage/ Warehousing	Penasquitos	906.10					X	Los Penasquitos Creek, Unnamed Tributary	1100	SINGLE FAMILY RESIDENTIAL	> 1000 ft.
13636	H/G CAB	8545 PARK RUN RD	92129		48531	LPC	Ground Transportation	Penasquitos	906.10					X	Los Penasquitos Creek, Unnamed Tributary	1100	SINGLE FAMILY RESIDENTIAL	200 - 1000 ft.
13637	HA VAN TRAN	10570 BANNISTER WAY	92126		56172	LPC	Other Contractor	Penasquitos	906.10					X	Carroll Canyon, Unnamed Tributary	1100	SINGLE FAMILY RESIDENTIAL	> 1000 ft.
13638	HABIB ALIM	8887 KEREMEOS WAY	92126		48531	LPC	Ground Transportation	Penasquitos	906.10					X	Los Penasquitos Creek, Unnamed Tributary	1100	SINGLE FAMILY RESIDENTIAL	200 - 1000 ft.
13639	HAJI MOHAMMAD	7245 FARGATE TER	92126		48531	LPC	Ground Transportation	Penasquitos	906.10					X	Carroll Canyon, Unnamed Tributary	1100	SINGLE FAMILY RESIDENTIAL	> 1000 ft.
13640	HARBOR TILE	8920 CENTAURUS WAY	92126		56179	LPC	Other Contractor	Penasquitos	906.10					X	Los Penasquitos Creek, Unnamed Tributary	1100	SINGLE FAMILY RESIDENTIAL	200 - 1000 ft.
13641	HARMONY FLOORING	8952 BOGATA CIR	92126		2355	LPC	Other Contractor	Penasquitos	906.10					X	Los Penasquitos Creek, Unnamed Tributary	1100	SINGLE FAMILY RESIDENTIAL	> 1000 ft.
13642	HARRY L GORIN	9505 GOLD COAST DR 71	92126		48531	LPC	Ground Transportation	Penasquitos	906.10						Carroll Canyon, Unnamed Tributary	7601	PARKS - ACTIVE	200 - 1000 ft.
13643	HBS TECHNOLOGY INC	8365 WESTMORE RD 24	92126		4219	LPC	Wholesale/Storage/ Warehousing	Penasquitos	906.10					X	Carroll Canyon, Unnamed Tributary	1200	MULTI-FAMILY RESIDENTIAL	> 1000 ft.
13644	HEALTHY LIFE	7416 HEALIS PL	92129		4229	LPC	Wholesale/Storage/ Warehousing	Penasquitos	906.10					X	McGonigle Canyon	1100	SINGLE FAMILY RESIDENTIAL	> 1000 ft.
13645	HEISS VETERINARY RELIEF SERVICES	9076 DANUBE LN	92126		54194	LPC	Animal Facilities	Penasquitos	906.10					X	Los Penasquitos Creek, Unnamed Tributary	1100	SINGLE FAMILY RESIDENTIAL	200 - 1000 ft.
13646	HELIOS SPORT INC	9575 EASTER WAY 3	92121		42233	LPC	Wholesale/Storage/ Warehousing	Penasquitos	906.10					X	Soledad Canyon, Unnamed Tributary	1200	MULTI-FAMILY RESIDENTIAL	200 - 1000 ft.
13647	HELIX ART CENTER	9802 CAMINITO DOHA	92131		421	LPC	Wholesale/Storage/ Warehousing	Penasquitos	906.10					X	Carroll Canyon, Unnamed Tributary	1200	MULTI-FAMILY RESIDENTIAL	> 1000 ft.
13648	HENRY RAMIREZ TEES	3535 SANTORO WAY	92130		42231	LPC	Wholesale/Storage/ Warehousing	Penasquitos	906.10					X	Carmel Valley, Unnamed Tributary	1100	SINGLE FAMILY RESIDENTIAL	> 1000 ft.
13649	HENRY'S PLUMBING SEWER & DRAIN	10716 FRANK DANIELS WAY	92131		2351	LPC	Other Contractor	Penasquitos	906.10					X	Carroll Canyon, Unnamed Tributary	1100	SINGLE FAMILY RESIDENTIAL	200 - 1000 ft.
13650	HENWOOD CONTRACTING	8948 LA CINTURA CT	92129		2332	LPC	Other Contractor	Penasquitos	906.10					X	McGonigle Canyon, Unnamed Tributary	1100	SINGLE FAMILY RESIDENTIAL	200 - 1000 ft.
13651	HERITAGE WEST DEVELOPMENT CO	11975 EL CAMINO REAL 203	92130		233	LPC	Other Contractor	Penasquitos	906.10					X	Carmel Valley, Unnamed Tributary	1501	HOTEL/MOTEL (LO-RISE)	200 - 1000 ft.

#	Business Name	Street Address	Zip	SIC	NAICS	TTWQ	Category	WMA	HSA	Drains to La Jolla ASBS	Drains to Switzer Creek	Less than 200 ft. from ESA	Tributary	Residential	Nearest Water Body	SANDAG Landuse Code	SANDAG Landuse	Distance to Nearest Water Body
13652	HETTLEMAN AND HETTLEMAN	11103 ACCRA LN	92131		42299	LPC	Wholesale/Storage/ Warehousing	Penasquitos	906.10					X	Carroll Canyon, Unnamed Tributary	1100	SINGLE FAMILY RESIDENTIAL	< 200 ft.
13653	HI CLASS CAB & ARIANA CAB	10572 GREENFORD DR	92126		4853	LPC	Ground Transportation	Penasquitos	906.10					X	Carroll Canyon, Unnamed Tributary	1200	MULTI-FAMILY RESIDENTIAL	> 1000 ft.
13654	HILL'S GENERAL SERVICES	9043 CLOVER CIR	92126		56179	LPC	Other Contractor	Penasquitos	906.10					X	Los Penasquitos Creek, Unnamed Tributary	1100	SINGLE FAMILY RESIDENTIAL	> 1000 ft.
13655	HIRSI A ALI	11540 HAWKEYE WAY	92126		48531	LPC	Ground Transportation	Penasquitos	906.10					X	Los Penasquitos Creek, Unnamed Tributary	1100	SINGLE FAMILY RESIDENTIAL	> 1000 ft.
13656	HNS DISTRIBUTION	13167 KELLAM CT 65	92130		421	LPC	Wholesale/Storage/ Warehousing	Penasquitos	906.10					X	Carmel Valley, Unnamed Tributary	1200	MULTI-FAMILY RESIDENTIAL	< 200 ft.
13657	HOA MAI	8850 ALPHECCA WAY	92126		56172	LPC	Other Contractor	Penasquitos	906.10					X	Los Penasquitos Creek, Unnamed Tributary	1100	SINGLE FAMILY RESIDENTIAL	200 - 1000 ft.
13658	HONEST CAB	8789 BETELGEUSE WAY	92126		48531	LPC	Ground Transportation	Penasquitos	906.10					X	Los Penasquitos Creek, Unnamed Tributary	1100	SINGLE FAMILY RESIDENTIAL	> 1000 ft.
13659	HONEY DO FOR YOU	12760 CHAPARRO HILLS PL	92130		5617	LPC	Other Contractor	Penasquitos	906.10					X	Bell Valley	1100	SINGLE FAMILY RESIDENTIAL	200 - 1000 ft.
13660	HONG KONG BBQ & DIM SUM	10550 CAMINO RUIZ	92126		44	LPC	Wholesale/Storage/ Warehousing	Penasquitos	906.10						Carroll Canyon, Unnamed Tributary	5003	COMMUNITY SHOPPING	< 200 ft.
13661	HONY SENSOR COMPANY	8291 GOLD COAST DR 4	92126		42199	LPC	Wholesale/Storage/ Warehousing	Penasquitos	906.10					X	Carroll Canyon, Unnamed Tributary	1200	MULTI-FAMILY RESIDENTIAL	> 1000 ft.
13662	HOOVER TILE CONSTRUCTION	8555 RUMEX LN	92129		235	LPC	Other Contractor	Penasquitos	906.10					X	Los Penasquitos Creek, Unnamed Tributary	1100	SINGLE FAMILY RESIDENTIAL	200 - 1000 ft.
13663	HOUSECALLS FOR PETS	4999 SMITH CANYON CT	92130		54194	LPC	Animal Facilities	Penasquitos	906.10					X	Bell Valley	1100	SINGLE FAMILY RESIDENTIAL	> 1000 ft.
13664	HOWARD'S T	10740 CALSTON WAY	92126		42249	LPC	Wholesale Food	Penasquitos	906.10					X	Los Penasquitos Creek, Unnamed Tributary	1100	SINGLE FAMILY RESIDENTIAL	> 1000 ft.
13665	HR TECH INC	13167 KELLAM CT 65	92130		4219	LPC	Wholesale/Storage/ Warehousing	Penasquitos	906.10					X	Carmel Valley, Unnamed Tributary	1200	MULTI-FAMILY RESIDENTIAL	< 200 ft.
13666	HUE V LIEN (MOBILE UNIT)	11632 TRAILBRUSH PT	92126		56172	LPC	Other Contractor	Penasquitos	906.10					X	Los Penasquitos Creek, Unnamed Tributary	1100	SINGLE FAMILY RESIDENTIAL	200 - 1000 ft.
13667	I DO I DO	8689 AQUARIUS DR	92126		421	LPC	Wholesale/Storage/ Warehousing	Penasquitos	906.10					X	Los Penasquitos Creek, Unnamed Tributary	1100	SINGLE FAMILY RESIDENTIAL	> 1000 ft.
13668	III IN 1	9010 JERGENS CT	92126		23	LPC	Other Contractor	Penasquitos	906.10					X	Los Penasquitos Creek, Unnamed Tributary	1100	SINGLE FAMILY RESIDENTIAL	< 200 ft.
13669	IMBUZAN HANDYMAN	9494 CARROLL CANYON RD 32	92126		233	LPC	Other Contractor	Penasquitos	906.10					X	Carroll Canyon, Unnamed Tributary	1200	MULTI-FAMILY RESIDENTIAL	200 - 1000 ft.

#	Business Name	Street Address	Zip	SIC	NAICS	TTWQ	Category	WMA	HSA	Drains to La Jolla ASBS	Drains to Switzer Creek	Less than 200 ft. from ESA	Tributary	Residential	Nearest Water Body	SANDAG Landuse Code	SANDAG Landuse	Distance to Nearest Water Body
13670	INNERSTATE H1	11440 CAMINITO LA BAR 141	92126		421	LPC	Wholesale/Storage/ Warehousing	Penasquitos	906.10					X	Los Penasquitos Creek, Unnamed Tributary	1200	MULTI-FAMILY RESIDENTIAL	> 1000 ft.
13671	INNOVATIVE IMPRINTS LLC	5484 HARVEST RUN DR	92130		42199	LPC	Wholesale/Storage/ Warehousing	Penasquitos	906.10					X	Los Penasquitos Creek	1100	SINGLE FAMILY RESIDENTIAL	> 1000 ft.
13672	INTERCONNECT INTERNATIONAL SALES &	13495 SAMANTHA AVE	92129		421	LPC	Wholesale/Storage/ Warehousing	Penasquitos	906.10					X	Los Penasquitos Creek, Unnamed Tributary	1100	SINGLE FAMILY RESIDENTIAL	200 - 1000 ft.
13673	IT AND S	3565 CAMINITO CARMEL LANDING	92130		421	LPC	Wholesale/Storage/ Warehousing	Penasquitos	906.10					X	Carmel Valley, Unnamed Tributary	1200	MULTI-FAMILY RESIDENTIAL	200 - 1000 ft.
13674	IVY MATERIALS INC	8455 ENTREKEN WAY	92129		421	LPC	Wholesale/Storage/ Warehousing	Penasquitos	906.10					X	Deer Canyon	1100	SINGLE FAMILY RESIDENTIAL	< 200 ft.
13675	J & D AUTO WHOLESALE	12005 EASTGLEN ST	92131		421	LPC	Wholesale/Storage/ Warehousing	Penasquitos	906.10					X	Carroll Canyon, Unnamed Tributary	1100	SINGLE FAMILY RESIDENTIAL	200 - 1000 ft.
13676	J & M EMULSION INC	6654 HOLLYCREST CT	92121		4229	LPC	Wholesale/Storage/ Warehousing	Penasquitos	906.10					X	Los Penasquitos Creek, Unnamed Tributary	1100	SINGLE FAMILY RESIDENTIAL	> 1000 ft.
13677	J C ELECTRIC	11875 LANDBREEZE WAY	92126		2353	LPC	Other Contractor	Penasquitos	906.10					X	Los Penasquitos Creek, Unnamed Tributary	1100	SINGLE FAMILY RESIDENTIAL	200 - 1000 ft.
13678	J SCOTT & ASSOCIATES	5785 CAPE JEWELS TRL	92130		4229	LPC	Wholesale/Storage/ Warehousing	Penasquitos	906.10					X	Carmel Valley	1100	SINGLE FAMILY RESIDENTIAL	> 1000 ft.
13679	J&J AVON	10041 VISTA LA CUESTA CT	92131		42299	LPC	Wholesale/Storage/ Warehousing	Penasquitos	906.10					X	Carroll Canyon, Unnamed Tributary	1100	SINGLE FAMILY RESIDENTIAL	200 - 1000 ft.
13680	J. J. BREAD DISTRIBUTION	8187 SANTA ARMINTA AVE	92126		42249	LPC	Wholesale Food	Penasquitos	906.10					X	Los Penasquitos Creek, Unnamed Tributary	1100	SINGLE FAMILY RESIDENTIAL	200 - 1000 ft.
13681	J.C. DBA JAN PRO OF SAN DIEGO	6650 LUSK BLVD	92121		5617	LPC	Other Contractor	Penasquitos	906.10					X	Soledad Canyon, Unnamed Tributary	1200	MULTI-FAMILY RESIDENTIAL	> 1000 ft.
13682	JACKS DETALING	12555 EL CAMINO REAL C	92130		56172	LPC	Other Contractor	Penasquitos	906.10					X	Carmel Valley, Unnamed Tributary	1200	MULTI-FAMILY RESIDENTIAL	< 200 ft.
13683	JAC'S ENTERPRISES	8730 PAGODA WAY	92126		56172	LPC	Other Contractor	Penasquitos	906.10					X	Carroll Canyon, Unnamed Tributary	1100	SINGLE FAMILY RESIDENTIAL	> 1000 ft.
13684	JAFER KAZEM	11843 WESTVIEW PKY	92126		48531	LPC	Ground Transportation	Penasquitos	906.10					X	Los Penasquitos Creek, Unnamed Tributary	1200	MULTI-FAMILY RESIDENTIAL	200 - 1000 ft.
13685	JAJ INTERNATIONAL	3716 CARMEL VIEW RD	92130		421	LPC	Wholesale/Storage/ Warehousing	Penasquitos	906.10					X	Carmel Valley	1200	MULTI-FAMILY RESIDENTIAL	> 1000 ft.
13686	JALLI CORPORATION	11229 CORTE BELLEZA	92130		42199	LPC	Wholesale/Storage/ Warehousing	Penasquitos	906.10					X	Carmel Valley, Unnamed Tributary	1100	SINGLE FAMILY RESIDENTIAL	> 1000 ft.
13687	JAMES W CANTWELL	12210 BRASSICA ST	92129		2355	LPC	Other Contractor	Penasquitos	906.10					X	Los Penasquitos Creek, Unnamed Tributary	1100	SINGLE FAMILY RESIDENTIAL	200 - 1000 ft.
13688	JAY & GEE CREATIONS	9675 EASTER WAY	92121		42199	LPC	Wholesale/Storage/ Warehousing	Penasquitos	906.10					X	Soledad Canyon, Unnamed Tributary	1200	MULTI-FAMILY RESIDENTIAL	200 - 1000 ft.

#	Business Name	Street Address	Zip	SIC	NAICS	TTWQ	Category	WMA	HSA	Drains to La Jolla ASBS	Drains to Switzer Creek	Less than 200 ft. from ESA	Tributary	Residential	Nearest Water Body	SANDAG Landuse Code	SANDAG Landuse	Distance to Nearest Water Body
13689	JC COLLECTIBLES	8829 TWIN TRAILS DR	92129		422	LPC	Wholesale/Storage/ Warehousing	Penasquitos	906.10					X	Los Penasquitos Creek, Unnamed Tributary	1100	SINGLE FAMILY RESIDENTIAL	200 - 1000 ft.
13690	JEFFREY A ISBER	13267 KINGSFIELD CT	92130		2332	LPC	Other Contractor	Penasquitos	906.10					X	Carmel Valley, Unnamed Tributary	1100	SINGLE FAMILY RESIDENTIAL	< 200 ft.
13691	JEWELS FOR THE SOUL	10860 CRAVEN RIDGE WAY	92130		4219	LPC	Wholesale/Storage/ Warehousing	Penasquitos	906.10					X	Carmel Valley, Unnamed Tributary	1100	SINGLE FAMILY RESIDENTIAL	> 1000 ft.
13692	JIM PAT	11120 TYROLEAN WAY	92126		56172	LPC	Other Contractor	Penasquitos	906.10					X	Los Penasquitos Creek, Unnamed Tributary	1100	SINGLE FAMILY RESIDENTIAL	200 - 1000 ft.
13693	JKP CONSTRUCTION	10186 MAYOR CIR	92126		23321	LPC	Other Contractor	Penasquitos	906.10					X	Carroll Canyon, Unnamed Tributary	1100	SINGLE FAMILY RESIDENTIAL	> 1000 ft.
13694	JNS ROOFING & WATER PROOFING	7735 FLANDERS DR	92126		56179	LPC	Other Contractor	Penasquitos	906.10					X	Carroll Canyon, Unnamed Tributary	1100	SINGLE FAMILY RESIDENTIAL	< 200 ft.
13695	JOHN TAEB	11947 MIRO CIR	92131		48531	LPC	Ground Transportation	Penasquitos	906.10					X	Los Penasquitos Creek, Unnamed Tributary	1200	MULTI-FAMILY RESIDENTIAL	> 1000 ft.
13696	JOHNNY LECTRIC	8475 ARIES RD	92126		23531	LPC	Other Contractor	Penasquitos	906.10					X	Los Penasquitos Creek, Unnamed Tributary	1100	SINGLE FAMILY RESIDENTIAL	> 1000 ft.
13697	JOHN'S PLUMBING AND DRAIN SERVICE	9226 LONGRIDGE WAY	92126		56172	LPC	Other Contractor	Penasquitos	906.10					X	Los Penasquitos Creek, Unnamed Tributary	1100	SINGLE FAMILY RESIDENTIAL	< 200 ft.
13698	JOVEN/TERESIDA ESTRELLADO	10472 WESTCHESTER AVE	92126		56172	LPC	Other Contractor	Penasquitos	906.10					X	Carroll Canyon, Unnamed Tributary	1100	SINGLE FAMILY RESIDENTIAL	> 1000 ft.
13699	JPI CONSTRUCTION	7805 ROAN RD	92129		5617	LPC	Other Contractor	Penasquitos	906.10					X	Los Penasquitos Creek, Unnamed Tributary	1100	SINGLE FAMILY RESIDENTIAL	> 1000 ft.
13700	JRED ASSOCIATE	7439 CANYON PEAK LN	92126		42169	LPC	Wholesale/Storage/ Warehousing	Penasquitos	906.10					X	Los Penasquitos Creek, Unnamed Tributary	1100	SINGLE FAMILY RESIDENTIAL	200 - 1000 ft.
13701	JULI MAHER DVM	10912 CORTE LUZ DEL SOL	92130		54194	LPC	Animal Facilities	Penasquitos	906.10					X	Carmel Valley, Unnamed Tributary	1100	SINGLE FAMILY RESIDENTIAL	> 1000 ft.
13702	K.M. COOPER ELECTRIC INC	10930 MONTONGO ST	92126		2353	LPC	Other Contractor	Penasquitos	906.10					X	Los Penasquitos Creek, Unnamed Tributary	1100	SINGLE FAMILY RESIDENTIAL	> 1000 ft.
13703	KABIR NAYAB	11355 AFFINITY CT 185	92131		48531	LPC	Ground Transportation	Penasquitos	906.10					X	Los Penasquitos Creek, Unnamed Tributary	1200	MULTI-FAMILY RESIDENTIAL	> 1000 ft.
13704	KABUL CAB CO	10580 KEMERTON RD	92126		48531	LPC	Ground Transportation	Penasquitos	906.10					X	Los Penasquitos Creek, Unnamed Tributary	1100	SINGLE FAMILY RESIDENTIAL	> 1000 ft.
13705	KASSEM AL-AZEM	8032 FLANDERS DR	92126		48531	LPC	Ground Transportation	Penasquitos	906.10					X	Carroll Canyon, Unnamed Tributary	1100	SINGLE FAMILY RESIDENTIAL	< 200 ft.
13706	KAYBEES	7812 FLANDERS DR	92126		4229	LPC	Wholesale/Storage/ Warehousing	Penasquitos	906.10					X	Carroll Canyon, Unnamed Tributary	1100	SINGLE FAMILY RESIDENTIAL	< 200 ft.

#	Business Name	Street Address	Zip	SIC	NAICS	TTWQ	Category	WMA	HSA	Drains to La Jolla ASBS	Drains to Switzer Creek	Less than 200 ft. from ESA	Tributary	Residential	Nearest Water Body	SANDAG Landuse Code	SANDAG Landuse	Distance to Nearest Water Body
13707	KEARNY MESA ELECTRIC	5442 CAMINITO VISTA LUJO	92130		2353	LPC	Other Contractor	Penasquitos	906.10					X	Carmel Valley	1100	SINGLE FAMILY RESIDENTIAL	200 - 1000 ft.
13708	KEEP SAFE OF CALIFORNIA	10915 NEGLEY AVE	92131		42199	LPC	Wholesale/Storage/ Warehousing	Penasquitos	906.10					X	Carroll Canyon, Unnamed Tributary	1100	SINGLE FAMILY RESIDENTIAL	200 - 1000 ft.
13709	KEEPING UP APPEARANCES	3630 FALLON CIR	92130		56172	LPC	Other Contractor	Penasquitos	906.10					X	Carmel Valley, Unnamed Tributary	1200	MULTI-FAMILY RESIDENTIAL	< 200 ft.
13710	KEHOE ROOFING	10841 SANDY HOOK RD	92126		2356	LPC	Other Contractor	Penasquitos	906.10					X	Los Penasquitos Creek, Unnamed Tributary	1100	SINGLE FAMILY RESIDENTIAL	> 1000 ft.
13711	KENDRA A JIANNUZZI D V M	13380 ENTREKEN AVE	92129		54194	LPC	Animal Facilities	Penasquitos	906.10					X	Deer Canyon	1100	SINGLE FAMILY RESIDENTIAL	< 200 ft.
13712	KENTCOM	10792 SCRIPPS RANCH BLVD 101	92131		56172	LPC	Other Contractor	Penasquitos	906.10					X	Carroll Canyon, Unnamed Tributary	1200	MULTI-FAMILY RESIDENTIAL	200 - 1000 ft.
13713	KEYLESS LOCKS LLC	12693 LUPITA CT	92130		42199	LPC	Wholesale/Storage/ Warehousing	Penasquitos	906.10					X	Carmel Valley	1100	SINGLE FAMILY RESIDENTIAL	> 1000 ft.
13714	KRISTEN STAFFAN ENTERPRISES	9049 COVINA ST	92126		56172	LPC	Other Contractor	Penasquitos	906.10					X	Carroll Canyon, Unnamed Tributary	1100	SINGLE FAMILY RESIDENTIAL	200 - 1000 ft.
13715	KRYSTAL KLEAR WINDOW WASHERS	10845 CAMINITO CUESTA	92131		56179	LPC	Other Contractor	Penasquitos	906.10					X	Carroll Canyon, Unnamed Tributary	1100	SINGLE FAMILY RESIDENTIAL	200 - 1000 ft.
13716	KURT THOMAS DRYWALL	10983 BALI LN	92126		235	LPC	Other Contractor	Penasquitos	906.10					X	Los Penasquitos Creek, Unnamed Tributary	1100	SINGLE FAMILY RESIDENTIAL	200 - 1000 ft.
13717	L AND R SERVICES	6961 WESTLEIGH PL	92126		56172	LPC	Other Contractor	Penasquitos	906.10					X	Los Penasquitos Creek, Unnamed Tributary	1100	SINGLE FAMILY RESIDENTIAL	> 1000 ft.
13718	L T C O	12765 SEABREEZE FARMS DR 15	92130		48532	LPC	Ground Transportation	Penasquitos	906.10					X	Bell Valley	1200	MULTI-FAMILY RESIDENTIAL	200 - 1000 ft.
13719	LAM CO	8768 JADE COAST DR	92126		56172	LPC	Other Contractor	Penasquitos	906.10					X	Carroll Canyon, Unnamed Tributary	1100	SINGLE FAMILY RESIDENTIAL	200 - 1000 ft.
13720	LAMINAR HARDWOOD FLOORING	11305 APRIL LEIGH TER	92126		23552	LPC	Other Contractor	Penasquitos	906.10					X	Los Penasquitos Creek, Unnamed Tributary	1100	SINGLE FAMILY RESIDENTIAL	> 1000 ft.
13721	LAMMI ELECTRIC	10591 CAMINITO BANYON	92131		2353	LPC	Other Contractor	Penasquitos	906.10					X	Carroll Canyon, Unnamed Tributary	1200	MULTI-FAMILY RESIDENTIAL	200 - 1000 ft.
13722	LANCASTER LIFESTYLES	12586 MAESTRO CT	92130		42231	LPC	Wholesale/Storage/ Warehousing	Penasquitos	906.10					X	Carmel Valley	1100	SINGLE FAMILY RESIDENTIAL	> 1000 ft.
13723	LB CIVIL CONSTRUCTION	9155 MALER RD	92129		23	LPC	Other Contractor	Penasquitos	906.10					X	McGonigle Canyon, Unnamed Tributary	1100	SINGLE FAMILY RESIDENTIAL	< 200 ft.
13724	LEONARDS CONSTRUCTION	13481 SPARREN CT	92129		233	LPC	Other Contractor	Penasquitos	906.10					X	Deer Canyon	1100	SINGLE FAMILY RESIDENTIAL	200 - 1000 ft.
13725	LIFEWORK	11440 CAMINITO LA BAR 141	92126		421	LPC	Wholesale/Storage/ Warehousing	Penasquitos	906.10					X	Los Penasquitos Creek, Unnamed Tributary	1200	MULTI-FAMILY RESIDENTIAL	> 1000 ft.
13726	LIGHT BRIGHT STUDIOS	10918 VIA ABACA	92126		44	LPC	Wholesale/Storage/ Warehousing	Penasquitos	906.10					X	Los Penasquitos Creek, Unnamed Tributary	1200	MULTI-FAMILY RESIDENTIAL	> 1000 ft.

#	Business Name	Street Address	Zip	SIC	NAICS	TTWQ	Category	WMA	HSA	Drains to La Jolla ASBS	Drains to Switzer Creek	Less than 200 ft. from ESA	Tributary	Residential	Nearest Water Body	SANDAG Landuse Code	SANDAG Landuse	Distance to Nearest Water Body
13727	LIL RASCALS PET BOUTIQUE	8675 HEBRIDES DR	92126		42299	LPC	Wholesale/Storage/ Warehousing	Penasquitos	906.10					X	Carroll Canyon, Unnamed Tributary	1100	SINGLE FAMILY RESIDENTIAL	> 1000 ft.
13728	LITTLE MINX	13293 BOOMER CT	92129		421	LPC	Wholesale/Storage/ Warehousing	Penasquitos	906.10					X	Los Penasquitos Creek, Unnamed Tributary	1100	SINGLE FAMILY RESIDENTIAL	200 - 1000 ft.
13729	LOGOS ILLUSTRATED INC	9022 TWIN TRAILS CT	92129		4219	LPC	Wholesale/Storage/ Warehousing	Penasquitos	906.10					X	Los Penasquitos Creek, Unnamed Tributary	1100	SINGLE FAMILY RESIDENTIAL	200 - 1000 ft.
13730	LORETO VALENTINO LOPEZ	9127 MESA SPRING WAY 185	92126		48531	LPC	Ground Transportation	Penasquitos	906.10					X	Carroll Canyon, Unnamed Tributary	1200	MULTI-FAMILY RESIDENTIAL	> 1000 ft.
13731	LORY INTERNATIONAL	12675 ASHLEY FALLS DR	92130		422	LPC	Wholesale/Storage/ Warehousing	Penasquitos	906.10					X	Carmel Valley	1100	SINGLE FAMILY RESIDENTIAL	> 1000 ft.
13732	LTC INTERNATIONAL	6241 CANYON BLUFF CT	92121		4215	LPC	Wholesale/Storage/ Warehousing	Penasquitos	906.10					X	Los Penasquitos Creek	1100	SINGLE FAMILY RESIDENTIAL	> 1000 ft.
13733	M D TROUT	13074 SUNDANCE AVE	92129		233	LPC	Other Contractor	Penasquitos	906.10					X	Los Penasquitos Creek, Unnamed Tributary	1100	SINGLE FAMILY RESIDENTIAL	200 - 1000 ft.
13734	M S CAB COMPANY	4689 DA VINCI ST	92130		4853	LPC	Ground Transportation	Penasquitos	906.10					X	Carmel Valley	1200	MULTI-FAMILY RESIDENTIAL	200 - 1000 ft.
13735	M Y C A B	13058 CADENCIA PL	92130		4853	LPC	Ground	Penasquitos	906.10						Carmel Valley	9101	UNDEVELOPED	> 1000 ft.
13736	MABUHAY IMPORT/EXPORT ENTERPRISE	14203 CLASSIQUE WAY	92129		422	LPC	Wholesale/Storage/ Warehousing	Penasquitos	906.10					X	McGonigle Canyon	1100	SINGLE FAMILY RESIDENTIAL	< 200 ft.
13737	MADAM PELE CREATIONS	3860 ELIJAH CT	92130		42199	LPC	Wholesale/Storage/ Warehousing	Penasquitos	906.10					X	Carmel Valley, Unnamed Tributary	1200	MULTI-FAMILY RESIDENTIAL	> 1000 ft.
13738	MAGAMI BOOGIE INC	4219 CORTE DE LA SIENA	92130		42299	LPC	Wholesale/Storage/ Warehousing	Penasquitos	906.10					X	Carmel Valley	1100	SINGLE FAMILY RESIDENTIAL	> 1000 ft.
13739	MAGENTA	5431 CAMINITO EXQUISITO	92130		421	LPC	Wholesale/Storage/ Warehousing	Penasquitos	906.10					X	Carmel Valley	1100	SINGLE FAMILY RESIDENTIAL	200 - 1000 ft.
13740	MAI GADENER	8850 ALPHECCA WAY	92126		56172	LPC	Other Contractor	Penasquitos	906.10					X	Los Penasquitos Creek, Unnamed Tributary	1100	SINGLE FAMILY RESIDENTIAL	200 - 1000 ft.
13741	MANUEL G DEGUZMAN	7635 NORCANYON WAY	92126		56172	LPC	Other Contractor	Penasquitos	906.10					X	Los Penasquitos Creek, Unnamed Tributary	1100	SINGLE FAMILY RESIDENTIAL	200 - 1000 ft.
13742	MARCIANA MARQUEZ	10766 DABNEY DR 29	92126		42231	LPC	Wholesale/Storage/ Warehousing	Penasquitos	906.10					X	Carroll Canyon, Unnamed Tributary	1200	MULTI-FAMILY RESIDENTIAL	> 1000 ft.
13743	MARCOTECH	10158 CAMINO RUIZ 9	92126		42139	LPC	Building Materials	Penasquitos	906.10					X	Carroll Canyon, Unnamed Tributary	1200	MULTI-FAMILY RESIDENTIAL	> 1000 ft.
13744	MARGOT SCHREIBER	12518 CAVALLO ST	92130		422	LPC	Wholesale/Storage/ Warehousing	Penasquitos	906.10					X	Carmel Valley	1200	MULTI-FAMILY RESIDENTIAL	> 1000 ft.
13745	MARK B BRIGGS	11382 SURCO DR	92126		48531	LPC	Ground Transportation	Penasquitos	906.10					X	Los Penasquitos Creek, Unnamed Tributary	1100	SINGLE FAMILY RESIDENTIAL	> 1000 ft.
13746	MARK H LEPPERT & SON GENERAL	7858 HEMPHILL DR	92126		2332	LPC	Other Contractor	Penasquitos	906.10					X	Carroll Canyon, Unnamed Tributary	1100	SINGLE FAMILY RESIDENTIAL	200 - 1000 ft.

#	Business Name	Street Address	Zip	SIC	NAICS	TTWQ	Category	WMA	HSA	Drains to La Jolla ASBS	Drains to Switzer Creek	Less than 200 ft. from ESA	Tributary	Residential	Nearest Water Body	SANDAG Landuse Code	SANDAG Landuse	Distance to Nearest Water Body
13747	MASOUD MOSHIR	7742 ACAMA ST	92126		48531	LPC	Ground Transportation	Penasquitos	906.10					X	Los Penasquitos Creek, Unnamed Tributary	1100	SINGLE FAMILY RESIDENTIAL	> 1000 ft.
13748	MASROOR SAMANDARI	13887 CARMEL VALLEY RD 228	92130		5617	LPC	Other Contractor	Penasquitos	906.10					X	Carmel Valley	1100	SINGLE FAMILY RESIDENTIAL	200 - 1000 ft.
13749	MATEEN PARWANA	8890 BRENTFORD AVE	92126		48531	LPC	Ground Transportation	Penasquitos	906.10					X	Los Penasquitos Creek, Unnamed Tributary	1100	SINGLE FAMILY RESIDENTIAL	200 - 1000 ft.
13750	MAXIMUM VALUE PACKAGING - MVP	12511 KESTREL ST	92129		42299	LPC	Wholesale/Storage/ Warehousing	Penasquitos	906.10					X	Los Penasquitos Creek	1100	SINGLE FAMILY RESIDENTIAL	> 1000 ft.
13751	MAY CONSTRUCTION	8754 MENKAR RD	92126		2332	LPC	Other Contractor	Penasquitos	906.10					X	Los Penasquitos Creek	1100	SINGLE FAMILY RESIDENTIAL	200 - 1000 ft.
13752	MAYFAIR	10662 GRACEWOOD PL	92130		421	LPC	Wholesale/Storage/ Warehousing	Penasquitos	906.10					X	Los Penasquitos Creek	1100	SINGLE FAMILY RESIDENTIAL	> 1000 ft.
13753	MBL CONSTRUCTION INC	10756 MARBURY AVE	92126		233	LPC	Other Contractor	Penasquitos	906.10					X	Los Penasquitos Creek, Unnamed Tributary	1100	SINGLE FAMILY RESIDENTIAL	> 1000 ft.
13754	MBM CAB	12929 ISOCOMA ST	92129		48531	LPC	Ground Transportation	Penasquitos	906.10					X	Los Penasquitos Creek, Unnamed Tributary	1100	SINGLE FAMILY RESIDENTIAL	> 1000 ft.
13755	MCM TRADING CO	3986 CARMEL BROOKS WAY	92130		421	LPC	Wholesale/Storage/ Warehousing	Penasquitos	906.10					X	Carmel Valley	1100	SINGLE FAMILY RESIDENTIAL	> 1000 ft.
13756	MEDIAGEAR WEST	11995 EL CAMINO REAL 101	92130		42191	LPC	Wholesale/Storage/ Warehousing	Penasquitos	906.10					X	Carmel Valley, Unnamed Tributary	1501	HOTEL/MOTEL (LO-RISE)	200 - 1000 ft.
13757	MESA BUILDERS	10964 DEERING ST	92126		2332	LPC	Other Contractor	Penasquitos	906.10					X	Los Penasquitos Creek, Unnamed Tributary	1100	SINGLE FAMILY RESIDENTIAL	> 1000 ft.
13758	MIGHTY GARAGE DOOR	9957 CAMINITO TOMATILLO	92131		23	LPC	Other Contractor	Penasquitos	906.10					X	Carroll Canyon, Unnamed Tributary	1200	MULTI-FAMILY RESIDENTIAL	200 - 1000 ft.
13759	MIGUEL DIAZ FLOOR COVERING	7708 PRAIRIE SHADOW RD	92126		23552	LPC	Other Contractor	Penasquitos	906.10					X	Los Penasquitos Creek, Unnamed Tributary	1100	SINGLE FAMILY RESIDENTIAL	> 1000 ft.
13760	MIKAIIL HAJI HUSSEIN	11411 CORLEY CT	92126		48531	LPC	Ground Transportation	Penasquitos	906.10					X	Los Penasquitos Creek, Unnamed Tributary	1100	SINGLE FAMILY RESIDENTIAL	< 200 ft.
13761	MIKHAIL SMIRNOV	13863 CARMEL VALLEY RD	92130		48531	LPC	Ground Transportation	Penasquitos	906.10					X	McGonigle Canyon	1200	MULTI-FAMILY RESIDENTIAL	200 - 1000 ft.
13762	MIRAMESA BATHTUB & KITCHEN	10990 VIA ABACA	92126		811411	LPC	Other Contractor	Penasquitos	906.10					X	Los Penasquitos Creek, Unnamed Tributary	1200	MULTI-FAMILY RESIDENTIAL	> 1000 ft.
13763	MNA SERVICES	10676 BROOKVIEW LN	92131		4219	LPC	Wholesale/Storage/ Warehousing	Penasquitos	906.10					X	Carroll Canyon, Unnamed Tributary	1100	SINGLE FAMILY RESIDENTIAL	200 - 1000 ft.
13764	MOFITO USA	3984 VIA CANGREJO	92130		42231	LPC	Wholesale/Storage/ Warehousing	Penasquitos	906.10					X	Carmel Valley, Unnamed Tributary	1100	SINGLE FAMILY RESIDENTIAL	200 - 1000 ft.

#	Business Name	Street Address	Zip	SIC	NAICS	TTWQ	Category	WMA	HSA	Drains to La Jolla ASBS	Drains to Switzer Creek	Less than 200 ft. from ESA	Tributary	Residential	Nearest Water Body	SANDAG Landuse Code	SANDAG Landuse	Distance to Nearest Water Body
13765	MOHAMAD AMIRI	13062 OLD WEST AVE	92129		48531	LPC	Ground Transportation	Penasquitos	906.10					X	Los Penasquitos Creek, Unnamed Tributary	1100	SINGLE FAMILY RESIDENTIAL	< 200 ft.
13766	MOHAMED A MATAN	8876 MIRA MESA BLVD 221	92126		48531	LPC	Ground Transportation	Penasquitos	906.10					X	Los Penasquitos Creek, Unnamed Tributary	1200	MULTI-FAMILY RESIDENTIAL	> 1000 ft.
13767	MOHAMMAD FAHIM	11095 ICE SKATE PL	92126		48531	LPC	Ground Transportation	Penasquitos	906.10					X	Los Penasquitos Creek, Unnamed Tributary	1200	MULTI-FAMILY RESIDENTIAL	200 - 1000 ft.
13768	MOHAMMAD IBRAHIM	12444 PICRUS ST	92129		48531	LPC	Ground Transportation	Penasquitos	906.10					X	Los Penasquitos Creek, Unnamed Tributary	1100	SINGLE FAMILY RESIDENTIAL	> 1000 ft.
13769	MOHAMMED A MUTHANNA	9345 HILLERY DR 17303	92126		48531	LPC	Ground Transportation	Penasquitos	906.10						Los Penasquitos Creek, Unnamed Tributary	6803	JUNIOR COLLEGE	> 1000 ft.
13770	MOHAMMED Y HASSAN	11395 ZAPATA AVE 65	92126		48531	LPC	Ground Transportation	Penasquitos	906.10					X	Los Penasquitos Creek, Unnamed Tributary	1200	MULTI-FAMILY RESIDENTIAL	> 1000 ft.
13771	MONCEF GHAMMARTE	3544 CAMINITO EL RINCON 50	92130		48531	LPC	Ground Transportation	Penasquitos	906.10					X	Carmel Valley, Unnamed Tributary	1200	MULTI-FAMILY RESIDENTIAL	200 - 1000 ft.
13772	MSR CONCEPTS INC	9953 PARKDALE AVE	92126		56179	LPC	Other Contractor	Penasquitos	906.10					X	Carroll Canyon, Unnamed Tributary	1100	SINGLE FAMILY RESIDENTIAL	> 1000 ft.
13773	N&J APPLIANCE PARTS& SERVICE WAREWASHING	11167 CRATER DR	92126		56179	LPC	Other Contractor	Penasquitos	906.10					X	Los Penasquitos Creek, Unnamed Tributary	1100	SINGLE FAMILY RESIDENTIAL	200 - 1000 ft.
13774	NESTOR V AQUI	7666 ADKINS WAY	92126		56172	LPC	Other Contractor	Penasquitos	906.10					X	Carroll Canyon, Unnamed Tributary	1100	SINGLE FAMILY RESIDENTIAL	> 1000 ft.
13775	NEVAEH	7954 HEMPHILL DR	92126		56172	LPC	Other Contractor	Penasquitos	906.10					X	Carroll Canyon, Unnamed Tributary	1100	SINGLE FAMILY RESIDENTIAL	200 - 1000 ft.
13776	NEW VENTURES T/A MAGNET MAGIC	5067 CARMEL KNOLLS DR	92130		421	LPC	Wholesale/Storage/ Warehousing	Penasquitos	906.10					X	Bell Valley	1100	SINGLE FAMILY RESIDENTIAL	< 200 ft.
13777	NEXT PARTNERS INC	6490 MARINDUSTRY DR	92121		44	LPC	Wholesale/Storage/ Warehousing	Penasquitos	906.10						Carroll Canyon	7603	OPEN SPACE PARKS &	200 - 1000 ft.
13778	NEXT SIGN SOLUTIONS	7362 MANNIX CT	92129		42199	LPC	Wholesale/Storage/ Warehousing	Penasquitos	906.10					X	Los Penasquitos Creek	1100	SINGLE FAMILY RESIDENTIAL	> 1000 ft.
13779	NGUYEN KHANH	9934 PARKDALE AVE	92126		56172	LPC	Other Contractor	Penasquitos	906.10					X	Carroll Canyon, Unnamed Tributary	1100	SINGLE FAMILY RESIDENTIAL	> 1000 ft.
13780	NJ ENTERPRIZE	10937 VIA SAN BLAS	92126		56172	LPC	Other Contractor	Penasquitos	906.10					X	Los Penasquitos Creek, Unnamed Tributary	1100	SINGLE FAMILY RESIDENTIAL	> 1000 ft.
13781	NOEL SAHLMAN INC	10981 WESTMORE PL	92126		44	LPC	Wholesale/Storage/ Warehousing	Penasquitos	906.10					X	Los Penasquitos Creek, Unnamed Tributary	1100	SINGLE FAMILY RESIDENTIAL	> 1000 ft.
13782	NORBERG WOOD FLOORS	11147 WEATHERWOOD TER	92131		23552	LPC	Other Contractor	Penasquitos	906.10					X	Carroll Canyon, Unnamed Tributary	1100	SINGLE FAMILY RESIDENTIAL	< 200 ft.

#	Business Name	Street Address	Zip	SIC	NAICS	TTWQ	Category	WMA	HSA	Drains to La Jolla ASBS	Drains to Switzer Creek	Less than 200 ft. from ESA	Tributary	Residential	Nearest Water Body	SANDAG Landuse Code	SANDAG Landuse	Distance to Nearest Water Body
13783	NORTH COUNTY TRANSPORTATION	3887 PELL PL 134	92130		48531	LPC	Ground Transportation	Penasquitos	906.10					X	Carmel Valley, Unnamed Tributary	1200	MULTI-FAMILY RESIDENTIAL	> 1000 ft.
13784	NOV EXPORT	11193 CAMINITO INOCENTA	92126		421	LPC	Wholesale/Storage/ Warehousing	Penasquitos	906.10					X	Los Penasquitos Creek, Unnamed Tributary	1200	MULTI-FAMILY RESIDENTIAL	> 1000 ft.
13785	NR TRADING LLC	5106 MEADOWS DEL MAR DRWY	92130		4223	LPC	Wholesale/Storage/ Warehousing	Penasquitos	906.10					X	Carmel Valley, Unnamed Tributary	1100	SINGLE FAMILY RESIDENTIAL	> 1000 ft.
13786	OAK APPAREL	12674 FUTURA ST	92130		4229	LPC	Wholesale/Storage/ Warehousing	Penasquitos	906.10					X	Carmel Valley	1100	SINGLE FAMILY RESIDENTIAL	> 1000 ft.
13787	OLALIA CONSTRUCTION	8186 TORRELL WAY	92126		2332	LPC	Other Contractor	Penasquitos	906.10					X	Los Penasquitos Creek, Unnamed Tributary	1100	SINGLE FAMILY RESIDENTIAL	200 - 1000 ft.
13788	OLEG BALTMANAS	13368 TORREY MEADOWS DR 38	92129		48531	LPC	Ground Transportation	Penasquitos	906.10					X	McGonigle Canyon	1200	MULTI-FAMILY RESIDENTIAL	> 1000 ft.
13789	OSI DATATECH LLC	7325 CALLE CRISTOBAL 149	92126		42299	LPC	Wholesale/Storage/ Warehousing	Penasquitos	906.10					X	Los Penasquitos Creek, Unnamed Tributary	1200	MULTI-FAMILY RESIDENTIAL	> 1000 ft.
13790	OUT BACK BUILDERS	9956 AVENIDA MAGNIFICA	92131		23	LPC	Other Contractor	Penasquitos	906.10					X	Carroll Canyon, Unnamed Tributary	1100	SINGLE FAMILY RESIDENTIAL	< 200 ft.
13791	P1 LINK INC	8862 CALLIANDRA RD	92126		42169	LPC	Wholesale/Storage/ Warehousing	Penasquitos	906.10					X	Los Penasquitos Creek, Unnamed Tributary	1100	SINGLE FAMILY RESIDENTIAL	> 1000 ft.
13792	PACIFIC BALTRADE	10292 RED CEDAR CT	92131		421	LPC	Wholesale/Storage/ Warehousing	Penasquitos	906.10					X	Carroll Canyon, Unnamed Tributary	1100	SINGLE FAMILY RESIDENTIAL	200 - 1000 ft.
13793	PACIFIC ELECTRIC CONTRACTING	7429 SEAN TAYLOR LN	92126		2353	LPC	Other Contractor	Penasquitos	906.10					X	Los Penasquitos Creek, Unnamed Tributary	1100	SINGLE FAMILY RESIDENTIAL	> 1000 ft.
13794	PACIFIC SUNSCAPE	11043 BLYTHE RD	92126		23599	LPC	Other Contractor	Penasquitos	906.10					X	Los Penasquitos Creek, Unnamed Tributary	1100	SINGLE FAMILY RESIDENTIAL	> 1000 ft.
13795	PAIR A DICE SERVICES	11052 TWINLEAF WAY	92131		48532	LPC	Ground Transportation	Penasquitos	906.10					X	Los Penasquitos Creek, Unnamed Tributary	1100	SINGLE FAMILY RESIDENTIAL	> 1000 ft.
13796	PANEREN CN ENTERPRISE	10210 WATERIDGE CIR 164	92121		42145	LPC	Wholesale/Storage/ Warehousing	Penasquitos	906.10					X	Soledad Canyon, Unnamed Tributary	1200	MULTI-FAMILY RESIDENTIAL	200 - 1000 ft.
13797	PARAMOUNT COATINGS INC	4475 EXBURY CT	92130		42139	LPC	Building Materials	Penasquitos	906.10					X	Carmel Valley, Unnamed Tributary	1100	SINGLE FAMILY RESIDENTIAL	> 1000 ft.
13798	PARK SHELL DEVELOPMENT	3546 VOYAGER CIR	92130		2332	LPC	Other Contractor	Penasquitos	906.10					X	Carmel Valley, Unnamed Tributary	1200	MULTI-FAMILY RESIDENTIAL	> 1000 ft.
13799	PAU HANA VETERINARY RELIEF	8968 VIA CARACAS	92126		54194	LPC	Animal Facilities	Penasquitos	906.10					X	Los Penasquitos Creek, Unnamed Tributary	1100	SINGLE FAMILY RESIDENTIAL	> 1000 ft.
13800	PAUL L LAXAMANA	9434 CAMINITO CABANA	92126		56179	LPC	Other Contractor	Penasquitos	906.10					X	Carroll Canyon, Unnamed Tributary	1200	MULTI-FAMILY RESIDENTIAL	200 - 1000 ft.

#	Business Name	Street Address	Zip	SIC	NAICS	TTWQ	Category	WMA	HSA	Drains to La Jolla ASBS	Drains to Switzer Creek	Less than 200 ft. from ESA	Tributary	Residential	Nearest Water Body	SANDAG Landuse Code	SANDAG Landuse	Distance to Nearest Water Body
13801	PEACE TRANSPORTATION	11155 PACEMONT LN	92126		48531	LPC	Ground Transportation	Penasquitos	906.10					X	Los Penasquitos Creek, Unnamed Tributary	1100	SINGLE FAMILY RESIDENTIAL	200 - 1000 ft.
13802	PEARLWOOD CAB	10591 PENRIDGE ST	92126		4853	LPC	Ground Transportation	Penasquitos	906.10					X	Los Penasquitos Creek, Unnamed Tributary	1100	SINGLE FAMILY RESIDENTIAL	> 1000 ft.
13803	PERNICANO CONTRACTING INC	5620 GLENSTONE WAY	92121		23321	LPC	Other Contractor	Penasquitos	906.10					X	Los Penasquitos Creek, Unnamed Tributary	1100	SINGLE FAMILY RESIDENTIAL	> 1000 ft.
13804	PERRONE'S CONSTRUCTION	11258 POLARIS DR	92126		233	LPC	Other Contractor	Penasquitos	906.10					X	Los Penasquitos Creek, Unnamed Tributary	1100	SINGLE FAMILY RESIDENTIAL	< 200 ft.
13805	PETER BIUNDO & ASSOC	12028 LEAST TERN CT	92129		421	LPC	Wholesale/Storage/ Warehousing	Penasquitos	906.10					X	Los Penasquitos Creek	1100	SINGLE FAMILY RESIDENTIAL	> 1000 ft.
13806	PHOTOS BY SOLANGE	10688 HAVEN BROOK PL	92130		42212	LPC	Wholesale/Storage/ Warehousing	Penasquitos	906.10					X	Los Penasquitos Creek	1100	SINGLE FAMILY RESIDENTIAL	> 1000 ft.
13807	PINNACLE FIRE PROTECTION INC	11132 ACASO WAY	92126		23599	LPC	Other Contractor	Penasquitos	906.10					X	Los Penasquitos Creek, Unnamed Tributary	1100	SINGLE FAMILY RESIDENTIAL	200 - 1000 ft.
13808	PINNACLE SECURITY CA LLC	10776 SCRIPPS RANCH BLVD	92131		44	LPC	Wholesale/Storage/ Warehousing	Penasquitos	906.10					X	Carroll Canyon, Unnamed Tributary	1200	MULTI-FAMILY RESIDENTIAL	< 200 ft.
13809	PIQUA DISTRIBUTING INC	12247 ARUCAUNA WAY	92129		4214	LPC	Wholesale/Storage/ Warehousing	Penasquitos	906.10					X	Los Penasquitos Creek	1100	SINGLE FAMILY RESIDENTIAL	> 1000 ft.
13810	PLATINUM LIMOUSINE	8891 POLANCO ST	92129		48532	LPC	Ground Transportation	Penasquitos	906.10					X	McGonigle Canyon, Unnamed Tributary	1100	SINGLE FAMILY RESIDENTIAL	< 200 ft.
13811	POPALS CAB/O & H CAB	10696 CALSTON WAY	92126		4853	LPC	Ground Transportation	Penasquitos	906.10					X	Los Penasquitos Creek, Unnamed Tributary	1100	SINGLE FAMILY RESIDENTIAL	> 1000 ft.
13812	PREMIER SERVICES UNLIMITED	8669 PAGODA WAY	92126		56172	LPC	Other Contractor	Penasquitos	906.10					X	Carroll Canyon, Unnamed Tributary	1100	SINGLE FAMILY RESIDENTIAL	> 1000 ft.
13813	PRIBMAC SERVICES	7686 DANCY RD	92126		56172	LPC	Other Contractor	Penasquitos	906.10					X	Carroll Canyon, Unnamed Tributary	1100	SINGLE FAMILY RESIDENTIAL	200 - 1000 ft.
13814	PROMENADE LIMOUSINE	10278 BLACK MOUNTAIN RD 173	92126		48532	LPC	Ground Transportation	Penasquitos	906.10					X	Carroll Canyon, Unnamed Tributary	1200	MULTI-FAMILY RESIDENTIAL	200 - 1000 ft.
13815	PRONUTREX	9473 COMPASS POINT DR	92126		42299	LPC	Wholesale/Storage/ Warehousing	Penasquitos	906.10					X	Los Penasquitos Creek, Unnamed Tributary	1200	MULTI-FAMILY RESIDENTIAL	200 - 1000 ft.
13816	PROPERTY MANAGEMENT	12815 VIA NIEVE	92130		233	LPC	Other Contractor	Penasquitos	906.10					X	Carmel Valley, Unnamed Tributary	1200	MULTI-FAMILY RESIDENTIAL	> 1000 ft.
13817	PROSAFE SERVICES	11051 BERRYKNOLL ST	92126		421	LPC	Wholesale/Storage/ Warehousing	Penasquitos	906.10					X	Los Penasquitos Creek, Unnamed Tributary	1100	SINGLE FAMILY RESIDENTIAL	< 200 ft.
13818	QUACKENBUSH CONSTRUCTION/QUACKENBUSH	7562 ANDASOL ST	92126		2332	LPC	Other Contractor	Penasquitos	906.10					X	Los Penasquitos Creek, Unnamed Tributary	1100	SINGLE FAMILY RESIDENTIAL	200 - 1000 ft.

#	Business Name	Street Address	Zip	SIC	NAICS	TTWQ	Category	WMA	HSA	Drains to La Jolla ASBS	Drains to Switzer Creek	Less than 200 ft. from ESA	Tributary	Residential	Nearest Water Body	SANDAG Landuse Code	SANDAG Landuse	Distance to Nearest Water Body
13819	QUALITY CUSTOM TRIM	11120 SCRIPPS RANCH BLVD 3	92131		5617	LPC	Other Contractor	Penasquitos	906.10					X	Los Penasquitos Creek, Unnamed Tributary	1200	MULTI-FAMILY RESIDENTIAL	> 1000 ft.
13820	QUALITY LI CONSTRUCTION	13259 DERON AVE	92129		2332	LPC	Other Contractor	Penasquitos	906.10					X	Los Penasquitos Creek, Unnamed Tributary	1100	SINGLE FAMILY RESIDENTIAL	200 - 1000 ft.
13821	QUAN T HO	11418 BELSHIRE LN	92126		56172	LPC	Other Contractor	Penasquitos	906.10					X	Los Penasquitos Creek, Unnamed Tributary	1100	SINGLE FAMILY RESIDENTIAL	200 - 1000 ft.
13822	QUEST CAB	12636 VIA LAS LENAS	92129		48531	LPC	Ground Transportation	Penasquitos	906.10					X	Los Penasquitos Creek, Unnamed Tributary	1100	SINGLE FAMILY RESIDENTIAL	> 1000 ft.
13823	QUILAN NGUYEN	10805 CAMINO RUIZ 39	92126		56172	LPC	Other Contractor	Penasquitos	906.10					X	Carroll Canyon, Unnamed Tributary	1200	MULTI-FAMILY RESIDENTIAL	> 1000 ft.
13824	QUOC NGUYEN	11194 ZAPATA AVE	92126		56172	LPC	Other Contractor	Penasquitos	906.10					X	Los Penasquitos Creek, Unnamed Tributary	1100	SINGLE FAMILY RESIDENTIAL	> 1000 ft.
13825	R C PACKAGING	9971 COURTYARD DR	92131		4229	LPC	Wholesale/Storage/ Warehousing	Penasquitos	906.10					X	Carroll Canyon, Unnamed Tributary	1100	SINGLE FAMILY RESIDENTIAL	200 - 1000 ft.
13826	RAFAT ZUGHAIB	10971 SWANSEA PL	92126		4853	LPC	Ground Transportation	Penasquitos	906.10					X	Los Penasquitos Creek, Unnamed Tributary	1100	SINGLE FAMILY RESIDENTIAL	> 1000 ft.
13827	RAHIM GHAFARI	13191 DERON AVE	92129		48531	LPC	Ground Transportation	Penasquitos	906.10					X	Los Penasquitos Creek, Unnamed Tributary	1100	SINGLE FAMILY RESIDENTIAL	200 - 1000 ft.
13828	RAIMOC CAB	8668 ARA PL	92126		48531	LPC	Ground Transportation	Penasquitos	906.10					X	Los Penasquitos Creek, Unnamed Tributary	1100	SINGLE FAMILY RESIDENTIAL	> 1000 ft.
13829	RANCHO KITCHEN AND BATHS, INC.	9675 PALM BEACH LN	92129		23599	LPC	Other Contractor	Penasquitos	906.10					X	Los Penasquitos Creek, Unnamed Tributary	1100	SINGLE FAMILY RESIDENTIAL	> 1000 ft.
13830	RANDYS GLASS & SCREEN	7847 HENDRICKS DR	92126		56179	LPC	Other Contractor	Penasquitos	906.10					X	Carroll Canyon, Unnamed Tributary	1100	SINGLE FAMILY RESIDENTIAL	> 1000 ft.
13831	RAYMOND HOME DECOR	10608 PENARA ST	92126		5617	LPC	Other Contractor	Penasquitos	906.10					X	Los Penasquitos Creek, Unnamed Tributary	1100	SINGLE FAMILY RESIDENTIAL	> 1000 ft.
13832	RC PLASTICS REPUBLIC	10836 PARKDALE AVE	92126		42199	LPC	Wholesale/Storage/ Warehousing	Penasquitos	906.10					X	Carroll Canyon, Unnamed Tributary	1100	SINGLE FAMILY RESIDENTIAL	> 1000 ft.
13833	RCA PAVESTONE / LANDSCAPE	7920 DELL RIM CT	92126		235	LPC	Other Contractor	Penasquitos	906.10					X	Los Penasquitos Creek, Unnamed Tributary	1100	SINGLE FAMILY RESIDENTIAL	200 - 1000 ft.
13834	RCG SPECIAL SERVICES	9032 LIBRA DR	92126		56172	LPC	Other Contractor	Penasquitos	906.10					X	Los Penasquitos Creek, Unnamed Tributary	1100	SINGLE FAMILY RESIDENTIAL	200 - 1000 ft.
13835	REALISTIC HOME REPAIR	8503 JADE COAST DR	92126		5617	LPC	Other Contractor	Penasquitos	906.10					X	Carroll Canyon, Unnamed Tributary	1100	SINGLE FAMILY RESIDENTIAL	> 1000 ft.

#	Business Name	Street Address	Zip	SIC	NAICS	TTWQ	Category	WMA	HSA	Drains to La Jolla ASBS	Drains to Switzer Creek	Less than 200 ft. from ESA	Tributary	Residential	Nearest Water Body	SANDAG Landuse Code	SANDAG Landuse	Distance to Nearest Water Body
13836	RECOGNITION IDEAS AND	10304 SPRUCE GROVE AVE	92131		421	LPC	Wholesale/Storage/ Warehousing	Penasquitos	906.10					X	Carroll Canyon, Unnamed Tributary	1100	SINGLE FAMILY RESIDENTIAL	< 200 ft.
13837	REDBROOKE LIMOUSINE	11682 COMPASS POINT DR 154	92126		48532	LPC	Ground Transportation	Penasquitos	906.10					X	Los Penasquitos Creek, Unnamed Tributary	1200	MULTI-FAMILY RESIDENTIAL	200 - 1000 ft.
13838	RELIABLE HOME REPAIRS RHR	11820 INNIS PT	92126		56179	LPC	Other Contractor	Penasquitos	906.10					X	Los Penasquitos Creek	1100	SINGLE FAMILY RESIDENTIAL	> 1000 ft.
13839	RENATA'S HOUSE	11262 PEGASUS AVE	92126		56172	LPC	Other Contractor	Penasquitos	906.10					X	Los Penasquitos Creek, Unnamed Tributary	1100	SINGLE FAMILY RESIDENTIAL	200 - 1000 ft.
13840	REVAS CREATIONS	6626 SENECIO PL	92130		42231	LPC	Wholesale/Storage/ Warehousing	Penasquitos	906.10					X	Shaw Valley	1100	SINGLE FAMILY RESIDENTIAL	> 1000 ft.
13841	RFE IMPORT INTERNATIONAL	11975 EL CAMINO REAL 102	92130		42199	LPC	Wholesale/Storage/ Warehousing	Penasquitos	906.10					X	Carmel Valley, Unnamed Tributary	1501	HOTEL/MOTEL (LO-RISE)	200 - 1000 ft.
13842	RHINO MANUFACTURING	14440 MEADOWRUN ST	92129		42171	LPC	Wholesale/Storage/ Warehousing	Penasquitos	906.10					X	McGonigle Canyon, Unnamed Tributary	1100	SINGLE FAMILY RESIDENTIAL	200 - 1000 ft.
13843	RICK'S CONTRACTING	10770 BLACK MOUNTAIN RD 143	92126		2332	LPC	Other Contractor	Penasquitos	906.10					X	Los Penasquitos Creek, Unnamed Tributary	1300	MOBILE HOME PARKS	> 1000 ft.
13844	ROBERTS ELECTRICAL	7929 GOLD COAST DR	92126		23531	LPC	Other Contractor	Penasquitos	906.10					X	Carroll Canyon, Unnamed Tributary	1100	SINGLE FAMILY RESIDENTIAL	200 - 1000 ft.
13845	ROBINETTE PUBLICATIONS	10543 SUNSET RIDGE DR	92131		4229	LPC	Wholesale/Storage/ Warehousing	Penasquitos	906.10					X	Carroll Canyon, Unnamed Tributary	1100	SINGLE FAMILY RESIDENTIAL	200 - 1000 ft.
13846	ROCK STAR BUILDERS	11695 SCRIPPS LAKE DR	92131		23599	LPC	Other Contractor	Penasquitos	906.10					X	Carroll Canyon, Unnamed Tributary	1100	SINGLE FAMILY RESIDENTIAL	> 1000 ft.
13847	ROYAL IMPEX	12806 ISOCOMA ST	92129		4219	LPC	Wholesale/Storage/ Warehousing	Penasquitos	906.10					X	Los Penasquitos Creek, Unnamed Tributary	1100	SINGLE FAMILY RESIDENTIAL	> 1000 ft.
13848	RSQUARED ENTERPRISES	5257 DERBY HILL PT	92130		56179	LPC	Other Contractor	Penasquitos	906.10					X	Los Penasquitos Creek	1100	SINGLE FAMILY RESIDENTIAL	> 1000 ft.
13849	RUDDESIGN	10149 SPRING MANOR CT	92126		5617	LPC	Other Contractor	Penasquitos	906.10					X	Carroll Canyon, Unnamed Tributary	1100	SINGLE FAMILY RESIDENTIAL	200 - 1000 ft.
13850	S & S CONSTRUCTION CO OF SAN DIEGO	9262 PEBBLESTONE LN	92126		233	LPC	Other Contractor	Penasquitos	906.10					X	Los Penasquitos Creek, Unnamed Tributary	1100	SINGLE FAMILY RESIDENTIAL	< 200 ft.
13851	S AND B ENTERPRISE	7843 JADE COAST RD	92126		421	LPC	Wholesale/Storage/ Warehousing	Penasquitos	906.10					X	Carroll Canyon, Unnamed Tributary	1100	SINGLE FAMILY RESIDENTIAL	> 1000 ft.
13852	SAED H SAHARDID	8023 LOS SABALOS ST	92126		48531	LPC	Ground Transportation	Penasquitos	906.10					X	Los Penasquitos Creek, Unnamed Tributary	1100	SINGLE FAMILY RESIDENTIAL	200 - 1000 ft.
13853	SAEHAN MEDIA AMERICA INC	9740 APPALOOSA RD 200	92131		4219	LPC	Wholesale/Storage/ Warehousing	Penasquitos	906.10					X	Carroll Canyon, Unnamed Tributary	1200	MULTI-FAMILY RESIDENTIAL	> 1000 ft.
13854	SAID A KAGHAZI	8692 PARK RUN RD	92129		48531	LPC	Ground Transportation	Penasquitos	906.10					X	Los Penasquitos Creek, Unnamed Tributary	1100	SINGLE FAMILY RESIDENTIAL	200 - 1000 ft.

#	Business Name	Street Address	Zip	SIC	NAICS	TTWQ	Category	WMA	HSA	Drains to La Jolla ASBS	Drains to Switzer Creek	Less than 200 ft. from ESA	Tributary	Residential	Nearest Water Body	SANDAG Landuse Code	SANDAG Landuse	Distance to Nearest Water Body
13855	SAIGONPITS.COM	9435 MALER RD	92129		44	LPC	Wholesale/Storage/ Warehousing	Penasquitos	906.10					X	McGonigle Canyon, Unnamed Tributary	1100	SINGLE FAMILY RESIDENTIAL	< 200 ft.
13856	SAN DIEGO JANITORIAL CONTRACTOR	11515 ELBERT CT	92126		56172	LPC	Other Contractor	Penasquitos	906.10					X	Los Penasquitos Creek, Unnamed Tributary	1100	SINGLE FAMILY RESIDENTIAL	200 - 1000 ft.
13857	SAN DIEGO PACKAGING LLC	12312 CAMINITO MIRADA	92131		421	LPC	Wholesale/Storage/ Warehousing	Penasquitos	906.10					X	Carroll Canyon, Unnamed Tributary	1100	SINGLE FAMILY RESIDENTIAL	> 1000 ft.
13858	SAND DOLLAR SERVICES	11318 MARKAB DR	92126		56172	LPC	Other Contractor	Penasquitos	906.10					X	Los Penasquitos Creek	1100	SINGLE FAMILY RESIDENTIAL	> 1000 ft.
13859	SANDAL ENTERPRISES	9028 CAMINITO VERA	92126		421	LPC	Wholesale/Storage/ Warehousing	Penasquitos	906.10					X	Carroll Canyon, Unnamed Tributary	1200	MULTI-FAMILY RESIDENTIAL	> 1000 ft.
13860	SARAFINA	11440 ASPENDELL DR	92131		42231	LPC	Wholesale/Storage/ Warehousing	Penasquitos	906.10					X	Los Penasquitos Creek, Unnamed Tributary	1100	SINGLE FAMILY RESIDENTIAL	> 1000 ft.
13861	SAYED GEORGE STORM SADAT	9463 GOLD COAST DR H8	92126		48531	LPC	Ground Transportation	Penasquitos	906.10						Carroll Canyon, Unnamed Tributary	7601	PARKS - ACTIVE	200 - 1000 ft.
13862	SAYED JAWAD	11420 VELA DR	92126		48531	LPC	Ground Transportation	Penasquitos	906.10					X	Los Penasquitos Creek	1100	SINGLE FAMILY RESIDENTIAL	> 1000 ft.
13863	SCHIMPF AND ASSOCIATES INC	6635 DUCK POND TRL	92130		2332	LPC	Other Contractor	Penasquitos	906.10					X	Shaw Valley	1100	SINGLE FAMILY RESIDENTIAL	200 - 1000 ft.
13864	SCRAP METAL	7564 WALLINGFORD CT	92126		421	LPC	Wholesale/Storage/ Warehousing	Penasquitos	906.10					X	Carroll Canyon, Unnamed Tributary	1100	SINGLE FAMILY RESIDENTIAL	> 1000 ft.
13865	SCRIPPS PLUMBING	10425 LA VITA CT	92131		23511	LPC	Other Contractor	Penasquitos	906.10					X	Carroll Canyon, Unnamed Tributary	1100	SINGLE FAMILY RESIDENTIAL	200 - 1000 ft.
13866	SEAMS CREATIVE/CYCLE	8808 LA CINTURA CT	92129		421	LPC	Wholesale/Storage/ Warehousing	Penasquitos	906.10					X	McGonigle Canyon, Unnamed Tributary	1100	SINGLE FAMILY RESIDENTIAL	200 - 1000 ft.
13867	SEAN BOWMAN CONSTRUCTION MAINTENANCE &	3914 CAMINITO DEL MAR CV	92130		811	LPC	Other Contractor	Penasquitos	906.10					X	Carmel Valley	1200	MULTI-FAMILY RESIDENTIAL	> 1000 ft.
13868	SEMINOLE INC	10687 RANCH VIEW DR	92131		2333	LPC	Other Contractor	Penasquitos	906.10					X	Carroll Canyon, Unnamed Tributary	1100	SINGLE FAMILY RESIDENTIAL	> 1000 ft.
13869	SERGEANT SLATER LLC	3670 FOXGROVE PL	92130		44	LPC	Wholesale/Storage/ Warehousing	Penasquitos	906.10					X	Carmel Valley, Unnamed Tributary	1100	SINGLE FAMILY RESIDENTIAL	> 1000 ft.
13870	SERGEY ALKHIMOV	13368 TORREY MEADOWS DR 35	92129		48531	LPC	Ground Transportation	Penasquitos	906.10					X	McGonigle Canyon	1200	MULTI-FAMILY RESIDENTIAL	> 1000 ft.
13871	SERGEY KERBER	13368 TORREY MEADOWS DR 27	92129		48531	LPC	Ground Transportation	Penasquitos	906.10					X	McGonigle Canyon	1200	MULTI-FAMILY RESIDENTIAL	> 1000 ft.
13872	SHAH CAB	8745 RIDEABOUT LN	92129		48531	LPC	Ground Transportation	Penasquitos	906.10					X	Los Penasquitos Creek, Unnamed Tributary	1100	SINGLE FAMILY RESIDENTIAL	< 200 ft.
13873	SHANNON LEE DAVIS	8531 MENKAR RD	92126		2332	LPC	Other Contractor	Penasquitos	906.10					X	Los Penasquitos Creek	1100	SINGLE FAMILY RESIDENTIAL	> 1000 ft.
13874	SHARYN T BALDWIN	10168 EMPRESS AVE	92126		4229	LPC	Wholesale/Storage/ Warehousing	Penasquitos	906.10					X	Carroll Canyon, Unnamed Tributary	1100	SINGLE FAMILY RESIDENTIAL	> 1000 ft.

#	Business Name	Street Address	Zip	SIC	NAICS	TTWQ	Category	WMA	HSA	Drains to La Jolla ASBS	Drains to Switzer Creek	Less than 200 ft. from ESA	Tributary	Residential	Nearest Water Body	SANDAG Landuse Code	SANDAG Landuse	Distance to Nearest Water Body
13875	SHEIKH A ZAHIR	12888 SALMON RIVER RD	92129		48531	LPC	Ground Transportation	Penasquitos	906.10					X	Los Penasquitos Creek, Unnamed Tributary	1100	SINGLE FAMILY RESIDENTIAL	> 1000 ft.
13876	SHELLACFINISHES	7740 GOLDFISH WAY	92129		4441	LPC	Building Materials	Penasquitos	906.10					X	Los Penasquitos Creek, Unnamed Tributary	1100	SINGLE FAMILY RESIDENTIAL	> 1000 ft.
13877	SHERRY L SWANSON	7869 BURLINGTON WAY	92126		56172	LPC	Other Contractor	Penasquitos	906.10					X	Carroll Canyon, Unnamed Tributary	1100	SINGLE FAMILY RESIDENTIAL	> 1000 ft.
13878	SHIHAN MARKETING	12879 ISOCOMA ST	92129		4223	LPC	Wholesale/Storage/ Warehousing	Penasquitos	906.10					X	Los Penasquitos Creek, Unnamed Tributary	1100	SINGLE FAMILY RESIDENTIAL	> 1000 ft.
13879	SIDELINE LAMINATE FLOORING	10111 KIBLER DR	92126		56179	LPC	Other Contractor	Penasquitos	906.10					X	Carroll Canyon, Unnamed Tributary	1100	SINGLE FAMILY RESIDENTIAL	> 1000 ft.
13880	SIMMONS ELECTRIC	13439 SAMANTHA AVE	92129		2353	LPC	Other Contractor	Penasquitos	906.10					X	Los Penasquitos Creek, Unnamed Tributary	1100	SINGLE FAMILY RESIDENTIAL	200 - 1000 ft.
13881	SIMPLIFI SCREENERS	10611 DABNEY DR 15	92126		421	LPC	Wholesale/Storage/ Warehousing	Penasquitos	906.10					X	Carroll Canyon, Unnamed Tributary	1200	MULTI-FAMILY RESIDENTIAL	> 1000 ft.
13882	SINCO AMERICA	12566 CAVALLO ST	92130		421	LPC	Wholesale/Storage/ Warehousing	Penasquitos	906.10					X	Carmel Valley	1200	MULTI-FAMILY RESIDENTIAL	200 - 1000 ft.
13883	SLAVA NENNO	12757 SEABREEZE FARMS DR 12	92130		56179	LPC	Other Contractor	Penasquitos	906.10					X	Bell Valley	1200	MULTI-FAMILY RESIDENTIAL	200 - 1000 ft.
13884	SMALLTIME SPORTSWEAR LLC	5397 CARMEL KNOLLS DR	92130		4223	LPC	Wholesale/Storage/ Warehousing	Penasquitos	906.10					X	Bell Valley	1100	SINGLE FAMILY RESIDENTIAL	200 - 1000 ft.
13885	SMILES YOU CAN FEEL / BIZ	5186 CAMINITO VISTA LUJO	92130		42299	LPC	Wholesale/Storage/ Warehousing	Penasquitos	906.10					X	Carmel Valley	1100	SINGLE FAMILY RESIDENTIAL	200 - 1000 ft.
13886	SMITH AIR CONDITIONING	14308 MARIANOPOLIS WAY	92129		23599	LPC	Other Contractor	Penasquitos	906.10					X	McGonigle Canyon	1100	SINGLE FAMILY RESIDENTIAL	200 - 1000 ft.
13887	SORRENTO PLASTERING	10290 AMBASSADOR AVE	92126		56172	LPC	Other Contractor	Penasquitos	906.10					X	Carroll Canyon, Unnamed Tributary	1100	SINGLE FAMILY RESIDENTIAL	> 1000 ft.
13888	SOSA SERVICES	9530 GALVIN AVE	92126		56172	LPC	Other Contractor	Penasquitos	906.10					X	Los Penasquitos Creek, Unnamed Tributary	1200	MULTI-FAMILY RESIDENTIAL	< 200 ft.
13889	SOUND PROFESSIONALS INC	11535 PHANTOM LN	92126		42183	LPC	Wholesale/Storage/ Warehousing	Penasquitos	906.10					X	Los Penasquitos Creek, Unnamed Tributary	1100	SINGLE FAMILY RESIDENTIAL	> 1000 ft.
13890	SOVEREIGN ENCLAVE	9035 NEWMONT DR	92129		4223	LPC	Wholesale/Storage/ Warehousing	Penasquitos	906.10					X	McGonigle Canyon, Unnamed Tributary	1100	SINGLE FAMILY RESIDENTIAL	200 - 1000 ft.
13891	SPAHR PLUMBING	12201 DARKWOOD RD	92129		2351	LPC	Other Contractor	Penasquitos	906.10					X	Los Penasquitos Creek, Unnamed Tributary	1100	SINGLE FAMILY RESIDENTIAL	200 - 1000 ft.
13892	SPECIAL INSPECTIONS	10444 FLANDERS CV	92126		23	LPC	Other Contractor	Penasquitos	906.10					X	Carroll Canyon, Unnamed Tributary	1100	SINGLE FAMILY RESIDENTIAL	200 - 1000 ft.
13893	SPECIALTY SALES SOUTH	10950 WESTMORE LN	92126		421	LPC	Wholesale/Storage/ Warehousing	Penasquitos	906.10					X	Los Penasquitos Creek, Unnamed Tributary	1100	SINGLE FAMILY RESIDENTIAL	> 1000 ft.

#	Business Name	Street Address	Zip	SIC	NAICS	TTWQ	Category	WMA	HSA	Drains to La Jolla ASBS	Drains to Switzer Creek	Less than 200 ft. from ESA	Tributary	Residential	Nearest Water Body	SANDAG Landuse Code	SANDAG Landuse	Distance to Nearest Water Body
13894	SPIRITUS MUNDI IMPORTS	4065 CARMEL BROOKS WAY	92130		422	LPC	Wholesale/Storage/ Warehousing	Penasquitos	906.10					X	Carmel Valley	1100	SINGLE FAMILY RESIDENTIAL	> 1000 ft.
13895	SPLUSH TOYS INC	12641 MONTEREY CYPRESS WAY	92130		42199	LPC	Wholesale/Storage/ Warehousing	Penasquitos	906.10					X	Carmel Valley	1100	SINGLE FAMILY RESIDENTIAL	> 1000 ft.
13896	STARBUCKS COFFEE #6896	10020 AVIARY DR	92131		44	LPC	Wholesale/Storage/ Warehousing	Penasquitos	906.10					X	Carroll Canyon, Unnamed Tributary	1100	SINGLE FAMILY RESIDENTIAL	200 - 1000 ft.
13897	STARS ELECTRIC	9320 GALVIN AVE	92126		2353	LPC	Other Contractor	Penasquitos	906.10					X	Los Penasquitos Creek, Unnamed Tributary	1200	MULTI-FAMILY RESIDENTIAL	< 200 ft.
13898	STEPHEN R BLAKE DVM	12436 GRAINWOOD WAY	92131		54194	LPC	Animal Facilities	Penasquitos	906.10					X	Carroll Canyon, Unnamed Tributary	1100	SINGLE FAMILY RESIDENTIAL	200 - 1000 ft.
13899	STONE AGE GIFTS / SIN AM BRIDGE	7153 CELOME WAY	92129		4229	LPC	Wholesale/Storage/ Warehousing	Penasquitos	906.10					X	Los Penasquitos Creek, Unnamed Tributary	1100	SINGLE FAMILY RESIDENTIAL	> 1000 ft.
13900	STORM DRAIN FILTERS INC	5086 BROOKBURN DR	92130		444	LPC	Building Materials	Penasquitos	906.10					X	Bell Valley	1100	SINGLE FAMILY RESIDENTIAL	200 - 1000 ft.
13901	STREET SMARTZ AUTO SALES CORP	8140 MIRA MESA BLVD	92126		44	LPC	Wholesale/Storage/ Warehousing	Penasquitos	906.10						Carroll Canyon, Unnamed Tributary	5003	COMMUNITY SHOPPING	> 1000 ft.
13902	SUN & SEA BUILDERS	10890 CANARYWOOD CT	92131		233	LPC	Other Contractor	Penasquitos	906.10					X	Carroll Canyon, Unnamed Tributary	1100	SINGLE FAMILY RESIDENTIAL	200 - 1000 ft.
13903	SUN FRESH	4289 CALLE ISABELINO	92130		422	LPC	Wholesale/Storage/ Warehousing	Penasquitos	906.10					X	Carmel Valley, Unnamed Tributary	1100	SINGLE FAMILY RESIDENTIAL	< 200 ft.
13904	SUN-ART INTERNATIONAL	10511 OAKBEND DR	92131		42199	LPC	Wholesale/Storage/ Warehousing	Penasquitos	906.10					X	Carroll Canyon, Unnamed Tributary	1100	SINGLE FAMILY RESIDENTIAL	200 - 1000 ft.
13905	SUNBIRD	11085 PEGASUS AVE	92126		4853	LPC	Ground Transportation	Penasquitos	906.10					X	Los Penasquitos Creek, Unnamed Tributary	1100	SINGLE FAMILY RESIDENTIAL	200 - 1000 ft.
13906	SUNSHINE TEAM	10825 WESTONHILL DR	92126		5617	LPC	Other Contractor	Penasquitos	906.10					X	Los Penasquitos Creek, Unnamed Tributary	1100	SINGLE FAMILY RESIDENTIAL	> 1000 ft.
13907	SURFACE IMAGES	13869 CARMEL VALLEY RD 114	92130		56179	LPC	Other Contractor	Penasquitos	906.10					X	Carmel Valley	1100	SINGLE FAMILY RESIDENTIAL	200 - 1000 ft.
13908	SYLVIA ANDRADE VALDEZ	9428 TWIN TRAILS DR 302	92129		42299	LPC	Wholesale/Storage/ Warehousing	Penasquitos	906.10					X	Los Penasquitos Creek, Unnamed Tributary	1200	MULTI-FAMILY RESIDENTIAL	200 - 1000 ft.
13909	SYNLAWN OF SOUTHERN	7050 MIRAMAR RD B	92121		44	LPC	Wholesale/Storage/ Warehousing	Penasquitos	906.10						Carroll Canyon	5007	ARTERIAL COMMERCIAL	200 - 1000 ft.
13910	T HO	9072 DEWSBURY AVE	92126		56172	LPC	Other Contractor	Penasquitos	906.10					X	Los Penasquitos Creek, Unnamed Tributary	1100	SINGLE FAMILY RESIDENTIAL	> 1000 ft.
13911	TA CONSTRUCTION CO	8867 LA CINTURA CT	92129		2332	LPC	Other Contractor	Penasquitos	906.10					X	McGonigle Canyon, Unnamed Tributary	1100	SINGLE FAMILY RESIDENTIAL	200 - 1000 ft.
13912	TAFESSE LANKEBO	12549 PATHOS LN	92129		48531	LPC	Ground Transportation	Penasquitos	906.10					X	Los Penasquitos Creek, Unnamed Tributary	1100	SINGLE FAMILY RESIDENTIAL	200 - 1000 ft.

#	Business Name	Street Address	Zip	SIC	NAICS	TTWQ	Category	WMA	HSA	Drains to La Jolla ASBS	Drains to Switzer Creek	Less than 200 ft. from ESA	Tributary	Residential	Nearest Water Body	SANDAG Landuse Code	SANDAG Landuse	Distance to Nearest Water Body
13913	TAI TAN NGUYEN	11213 GANESTA RD	92126		56172	LPC	Other Contractor	Penasquitos	906.10					X	Los Penasquitos Creek, Unnamed Tributary	1100	SINGLE FAMILY RESIDENTIAL	> 1000 ft.
13914	TAXI EAGLE CAB	8808 ELLINGHAM ST	92129		4853	LPC	Ground Transportation	Penasquitos	906.10					X	Deer Canyon	1100	SINGLE FAMILY RESIDENTIAL	200 - 1000 ft.
13915	TD ADVENTURER INC	9791 MESA SPRINGS WAY 82	92126		42299	LPC	Wholesale/Storage/ Warehousing	Penasquitos	906.10					X	Carroll Canyon, Unnamed Tributary	1200	MULTI-FAMILY RESIDENTIAL	> 1000 ft.
13916	TEDDY'S SERVICES	9294 ADOLPHIA ST	92129		56172	LPC	Other Contractor	Penasquitos	906.10					X	Los Penasquitos Creek	1100	SINGLE FAMILY RESIDENTIAL	> 1000 ft.
13917	TENACITY MARKETING GROUP	3565 CAMINITO CARMEL LANDING	92130		4229	LPC	Wholesale/Storage/ Warehousing	Penasquitos	906.10					X	Carmel Valley, Unnamed Tributary	1200	MULTI-FAMILY RESIDENTIAL	200 - 1000 ft.
13918	TENCHI ELECTRIC	9550 COMPASS POINT DR 1	92126		23531	LPC	Other Contractor	Penasquitos	906.10					X	Los Penasquitos Creek, Unnamed Tributary	1200	MULTI-FAMILY RESIDENTIAL	> 1000 ft.
13919	TERESITA F CALLEJAS	10606 BROOKHOLLOW CT	92126		56172	LPC	Other Contractor	Penasquitos	906.10					X	Carroll Canyon, Unnamed Tributary	1100	SINGLE FAMILY RESIDENTIAL	> 1000 ft.
13920	TESFAGABER REDIE	10647 CAMINITO DERECHO	92126		48531	LPC	Ground Transportation	Penasquitos	906.10					X	Carroll Canyon, Unnamed Tributary	1200	MULTI-FAMILY RESIDENTIAL	> 1000 ft.
13921	THANKS A MILLION	3532 SEAHAM CIR	92130		42231	LPC	Wholesale/Storage/ Warehousing	Penasquitos	906.10					X	Carmel Valley, Unnamed Tributary	1200	MULTI-FAMILY RESIDENTIAL	> 1000 ft.
13922	THE CALIFORNIA STORE	11677 VIETTA TER	92126		44	LPC	Wholesale/Storage/ Warehousing	Penasquitos	906.10					X	Los Penasquitos Creek, Unnamed Tributary	1100	SINGLE FAMILY RESIDENTIAL	200 - 1000 ft.
13923	THE FARM AT DEL MAR MEADOWS	5275 DEL MAR MESA RD	92130		11292	LPC	Animal Facilities	Penasquitos	906.10					X	Carmel Valley, Unnamed Tributary	1000	SPACED RURAL RESIDENTIAL	> 1000 ft.
13924	THE MEADS COMPANY	11823 MIRO CIR	92131		233	LPC	Other Contractor	Penasquitos	906.10					X	Los Penasquitos Creek, Unnamed Tributary	1200	MULTI-FAMILY RESIDENTIAL	> 1000 ft.
13925	THE PAWKIT	5261 CAMINITO EXQUISITO	92130		42231	LPC	Wholesale/Storage/ Warehousing	Penasquitos	906.10					X	Carmel Valley	1100	SINGLE FAMILY RESIDENTIAL	200 - 1000 ft.
13926	TIME SQUARE LANDSCAPE CONSTRUCTION CO	13104 OLD WEST AVE	92129		2359	LPC	Other Contractor	Penasquitos	906.10					X	Los Penasquitos Creek, Unnamed Tributary	1100	SINGLE FAMILY RESIDENTIAL	< 200 ft.
13927	TM CALIFORNIA	8630 AQUARIUS DR	92126		48532	LPC	Ground Transportation	Penasquitos	906.10					X	Los Penasquitos Creek, Unnamed Tributary	1100	SINGLE FAMILY RESIDENTIAL	> 1000 ft.
13928	TONY	8170 WESTMORE RD	92126		56172	LPC	Other Contractor	Penasquitos	906.10					X	Los Penasquitos Creek, Unnamed Tributary	1100	SINGLE FAMILY RESIDENTIAL	> 1000 ft.
13929	TONY NGUYEN	8168 TISHA ST	92126		56172	LPC	Other Contractor	Penasquitos	906.10					X	Carroll Canyon, Unnamed Tributary	1100	SINGLE FAMILY RESIDENTIAL	> 1000 ft.
13930	TONY PHAM	11716 RIVER RIM RD	92126		56172	LPC	Other Contractor	Penasquitos	906.10					X	Los Penasquitos Creek, Unnamed Tributary	1100	SINGLE FAMILY RESIDENTIAL	200 - 1000 ft.

#	Business Name	Street Address	Zip	SIC	NAICS	TTWQ	Category	WMA	HSA	Drains to La Jolla ASBS	Drains to Switzer Creek	Less than 200 ft. from ESA	Tributary	Residential	Nearest Water Body	SANDAG Landuse Code	SANDAG Landuse	Distance to Nearest Water Body
13931	TRAN	8393 HYDRA LN	92126		56172	LPC	Other Contractor	Penasquitos	906.10					X	Los Penasquitos Creek, Unnamed Tributary	1100	SINGLE FAMILY RESIDENTIAL	> 1000 ft.
13932	TRAN GARDNER	8420 CALLE MORELOS	92126		56172	LPC	Other Contractor	Penasquitos	906.10					X	Los Penasquitos Creek, Unnamed Tributary	1100	SINGLE FAMILY RESIDENTIAL	> 1000 ft.
13933	TRANS PACIFIC TRADERS	7235 CARIBOU CT	92129		42191	LPC	Wholesale/Storage/ Warehousing	Penasquitos	906.10					X	McGonigle Canyon	1100	SINGLE FAMILY RESIDENTIAL	> 1000 ft.
13934	TRI STYLES OF SAN DIEGO	13706 VIA CIMA BELLA	92129		42231	LPC	Wholesale/Storage/ Warehousing	Penasquitos	906.10					X	Los Penasquitos Creek, Unnamed Tributary	1100	SINGLE FAMILY RESIDENTIAL	200 - 1000 ft.
13935	TROY SD	9866 REAGAN RD 223	92126		48532	LPC	Ground Transportation	Penasquitos	906.10					X	Carroll Canyon, Unnamed Tributary	1100	SINGLE FAMILY RESIDENTIAL	200 - 1000 ft.
13936	TRUMP LIMOUSINE	11496 MCDOWELL CT	92131		48532	LPC	Ground Transportation	Penasquitos	906.10					X	Los Penasquitos Creek, Unnamed Tributary	1100	SINGLE FAMILY RESIDENTIAL	> 1000 ft.
13937	TRUNG BA LAM	8580 NEW SALEM ST 3	92126		56172	LPC	Other Contractor	Penasquitos	906.10					X	Carroll Canyon, Unnamed Tributary	1200	MULTI-FAMILY RESIDENTIAL	> 1000 ft.
13938	TUKITAA	9586 CAPRICORN WAY	92126		4219	LPC	Wholesale/Storage/ Warehousing	Penasquitos	906.10					X	Los Penasquitos Creek, Unnamed Tributary	1200	MULTI-FAMILY RESIDENTIAL	> 1000 ft.
13939	U K CARPET CLEANING / U K	10915 ELDERWOOD RD	92131		235	LPC	Other Contractor	Penasquitos	906.10					X	Carroll Canyon, Unnamed Tributary	1100	SINGLE FAMILY RESIDENTIAL	> 1000 ft.
13940	UNIONINTERNATIONAL TRADING INC	4952 PEARLMAN WAY	92130		42199	LPC	Wholesale/Storage/ Warehousing	Penasquitos	906.10					X	Bell Valley	1100	SINGLE FAMILY RESIDENTIAL	> 1000 ft.
13941	UNITECH POLYMERS	13242 SALMON RIVER RD 204	92129		4219	LPC	Wholesale/Storage/ Warehousing	Penasquitos	906.10					X	Los Penasquitos Creek, Unnamed Tributary	1200	MULTI-FAMILY RESIDENTIAL	> 1000 ft.
13942	URARTU	12766 BRIARCREST PL 73	92130		56179	LPC	Other Contractor	Penasquitos	906.10					X	Carmel Valley	1100	SINGLE FAMILY RESIDENTIAL	> 1000 ft.
13943	US SHINE/TEDDY BEAR CHILD CARE	13233 VIA SANTILLANA	92129		56172	LPC	Other Contractor	Penasquitos	906.10					X	McGonigle Canyon	1100	SINGLE FAMILY RESIDENTIAL	> 1000 ft.
13944	V I P TAXI CO	8870 ARCTURUS WAY	92126		4853	LPC	Ground Transportation	Penasquitos	906.10					X	Los Penasquitos Creek, Unnamed Tributary	1100	SINGLE FAMILY RESIDENTIAL	200 - 1000 ft.
13945	VAHID ARVAND	11355 AFFINITY CT 182	92131		48531	LPC	Ground Transportation	Penasquitos	906.10					X	Los Penasquitos Creek, Unnamed Tributary	1200	MULTI-FAMILY RESIDENTIAL	> 1000 ft.
13946	VANHUNG	10161 BARONESS AVE	92126		56172	LPC	Other Contractor	Penasquitos	906.10					X	Carroll Canyon, Unnamed Tributary	1100	SINGLE FAMILY RESIDENTIAL	> 1000 ft.
13947	VAN'S	11583 DRY BARK CT	92126		56172	LPC	Other Contractor	Penasquitos	906.10					X	Los Penasquitos Creek, Unnamed Tributary	1100	SINGLE FAMILY RESIDENTIAL	200 - 1000 ft.
13948	VASSEUR SCIENTIFIC PERFECT SKIN	9557 ADOLPHIA ST	92129		421	LPC	Wholesale/Storage/ Warehousing	Penasquitos	906.10					X	Los Penasquitos Creek, Unnamed Tributary	1100	SINGLE FAMILY RESIDENTIAL	> 1000 ft.

#	Business Name	Street Address	Zip	SIC	NAICS	TTWQ	Category	WMA	HSA	Drains to La Jolla ASBS	Drains to Switzer Creek	Less than 200 ft. from ESA	Tributary	Residential	Nearest Water Body	SANDAG Landuse Code	SANDAG Landuse	Distance to Nearest Water Body
13949	VERTIX INTERNATIONAL CORP	9359 BLACK HILLS WAY	92129		42	LPC	Wholesale/Storage/ Warehousing	Penasquitos	906.10					X	Los Penasquitos Creek, Unnamed Tributary	1100	SINGLE FAMILY RESIDENTIAL	< 200 ft.
13950	VETERAN TRADER MARKETING COMPANY	11245 WESTONHILL DR	92126		42199	LPC	Wholesale/Storage/ Warehousing	Penasquitos	906.10					X	Los Penasquitos Creek, Unnamed Tributary	1100	SINGLE FAMILY RESIDENTIAL	> 1000 ft.
13951	VETERINARY BEHAVIOR	4824 BROOKBURN DR	92130		54194	LPC	Animal Facilities	Penasquitos	906.10					X	Carmel Valley	1100	SINGLE FAMILY RESIDENTIAL	> 1000 ft.
13952	VIGNESH FOODS INC	4716 FAIRPORT WAY	92130		422	LPC	Wholesale/Storage/ Warehousing	Penasquitos	906.10					X	Carmel Valley, Unnamed Tributary	1100	SINGLE FAMILY RESIDENTIAL	> 1000 ft.
13953	VIOLET DEL MAR	5348 RUETTE DE MER	92130		42233	LPC	Wholesale/Storage/ Warehousing	Penasquitos	906.10					X	Carmel Valley	1100	SINGLE FAMILY RESIDENTIAL	200 - 1000 ft.
13954	VOLUME WHOLESALE INC	10223 CAMINITO RIO BRANCO	92131		42169	LPC	Wholesale/Storage/ Warehousing	Penasquitos	906.10					X	Carroll Canyon, Unnamed Tributary	1200	MULTI-FAMILY RESIDENTIAL	200 - 1000 ft.
13955	VU HUYNH	8114 LOS SABALOS ST	92126		56172	LPC	Other Contractor	Penasquitos	906.10					X	Los Penasquitos Creek, Unnamed Tributary	1100	SINGLE FAMILY RESIDENTIAL	200 - 1000 ft.
13956	WAGS TO PURRS	11145 AFFINITY CT 24	92131		11521	LPC	Animal Facilities	Penasquitos	906.10					X	Los Penasquitos Creek, Unnamed Tributary	1200	MULTI-FAMILY RESIDENTIAL	> 1000 ft.
13957	WAIKEE TRADING	9132 WESTVALE RD	92129		42199	LPC	Wholesale/Storage/ Warehousing	Penasquitos	906.10					X	McGonigle Canyon, Unnamed Tributary	1100	SINGLE FAMILY RESIDENTIAL	200 - 1000 ft.
13958	WATSON AND JEFFERSON	8642 VIA COLONIA	92126		56172	LPC	Other Contractor	Penasquitos	906.10					X	Los Penasquitos Creek, Unnamed Tributary	1200	MULTI-FAMILY RESIDENTIAL	> 1000 ft.
13959	WAYNE MCBRAYER	8814 SHAULA WAY	92126		56172	LPC	Other Contractor	Penasquitos	906.10					X	Los Penasquitos Creek, Unnamed Tributary	1100	SINGLE FAMILY RESIDENTIAL	> 1000 ft.
13960	WHAT'S NEW INC	3525 DEL MAR HEIGHTS RD 333	92130		44	LPC	Wholesale/Storage/ Warehousing	Penasquitos	906.10						Carmel Valley, Unnamed Tributary	5003	COMMUNITY SHOPPING	200 - 1000 ft.
13961	WILLIAM MONTGOMERY	10150 SALUDA AVE	92126		48531	LPC	Ground Transportation	Penasquitos	906.10					X	Carroll Canyon, Unnamed Tributary	1100	SINGLE FAMILY RESIDENTIAL	> 1000 ft.
13962	WILLITS CONSTRUCTION	13218 DERON AVE	92129		23	LPC	Other Contractor	Penasquitos	906.10					X	Los Penasquitos Creek, Unnamed Tributary	1100	SINGLE FAMILY RESIDENTIAL	200 - 1000 ft.
13963	WINDOWS DIRECT/COMPLETE INTERIORS	11265 VEREDA MAR DEL CORAZON	92130		233	LPC	Other Contractor	Penasquitos	906.10					X	Carmel Valley, Unnamed Tributary	1100	SINGLE FAMILY RESIDENTIAL	> 1000 ft.
13964	WORLD OF MOUTH HOME IMPROVEMENT/ALL	8763 HARLINGTON DR	92126		233	LPC	Other Contractor	Penasquitos	906.10					X	Carroll Canyon, Unnamed Tributary	1100	SINGLE FAMILY RESIDENTIAL	> 1000 ft.
13965	WORLD SOURCE	10976 SUNSET RIDGE DR	92131		421	LPC	Wholesale/Storage/ Warehousing	Penasquitos	906.10					X	Carroll Canyon, Unnamed Tributary	1100	SINGLE FAMILY RESIDENTIAL	200 - 1000 ft.
13966	WU'S WHOLESALE	12734 BRIARCREST PL 5	92130		42249	LPC	Wholesale Food	Penasquitos	906.10					X	Carmel Valley	1200	MULTI-FAMILY RESIDENTIAL	> 1000 ft.

#	Business Name	Street Address	Zip	SIC	NAICS	TTWQ	Category	WMA	HSA	Drains to La Jolla ASBS	Drains to Switzer Creek	Less than 200 ft. from ESA	Tributary	Residential	Nearest Water Body	SANDAG Landuse Code	SANDAG Landuse	Distance to Nearest Water Body
13967	XTREME GADGET COMPANY/CA ASIA TRADING COMPANY	11658 CHERYL RIDGE CT	92126		42	LPC	Wholesale/Storage/ Warehousing	Penasquitos	906.10					X	Los Penasquitos Creek, Unnamed Tributary	1100	SINGLE FAMILY RESIDENTIAL	> 1000 ft.
13968	YEFIM & RIMMA M GREEN	9370 HILLERY DR 1206	92126		48531	LPC	Ground Transportation	Penasquitos	906.10						Los Penasquitos Creek, Unnamed Tributary	6803	JUNIOR COLLEGE	> 1000 ft.
13969	ZAY YAR TUN	10207 ZAPATA AVE	92126		48531	LPC	Ground Transportation	Penasquitos	906.10					X	Los Penasquitos Creek, Unnamed Tributary	1100	SINGLE FAMILY RESIDENTIAL	200 - 1000 ft.
13970	ZIALF BUILDING INC	3923 SANTA NELLA PL	92130		23	LPC	Other Contractor	Penasquitos	906.10					X	Carmel Valley	1100	SINGLE FAMILY RESIDENTIAL	200 - 1000 ft.
13971	911 PLUMBING & DRAIN RESCUE	11266 CANDLEBERRY CT	92128		23511	LPC	Other Contractor	Penasquitos	906.20					X	Chicarita Creek	1100	SINGLE FAMILY RESIDENTIAL	200 - 1000 ft.
13972	A1-EURO BLINDS	13066 AVENIDA DEL GENERAL	92129		42299	LPC	Wholesale/Storage/ Warehousing	Penasquitos	906.20					X	Los Penasquitos Creek, Unnamed Tributary	1100	SINGLE FAMILY RESIDENTIAL	> 1000 ft.
13973	AAALWAYS CLEAR	10611 BERNABE DR	92129		5617	LPC	Other Contractor	Penasquitos	906.20					X	Chicarita Creek, Unnamed Tributary	1100	SINGLE FAMILY RESIDENTIAL	< 200 ft.
13974	ACTION SERVICES	11728 RAMSDELL CT	92131		2353	LPC	Other Contractor	Penasquitos	906.20					X	Cypress Canyon	1100	SINGLE FAMILY RESIDENTIAL	> 1000 ft.
13975	AHMAD FARID SHEFA	13010 RANCHO PENASQUITOS BLVD 6	92129		48531	LPC	Ground Transportation	Penasquitos	906.20						Los Penasquitos Creek, Unnamed Tributary	7603	OPEN SPACE PARKS & PRESERVES	> 1000 ft.
13976	AHMAD K KHOSHDEL	10762 CARMEL MOUNTAIN RD C	92129		48531	LPC	Ground Transportation	Penasquitos	906.20					X	Chicarita Creek, Unnamed Tributary	1200	MULTI-FAMILY RESIDENTIAL	200 - 1000 ft.
13977	AHMAD MUSA KASEM	10766 CARMEL MOUNTAIN RD B	92129		48531	LPC	Ground Transportation	Penasquitos	906.20					X	Chicarita Creek, Unnamed Tributary	1200	MULTI-FAMILY RESIDENTIAL	200 - 1000 ft.
13978	AHMAD RIAZ NAWABI	10903 GERANA ST A	92129		48531	LPC	Ground Transportation	Penasquitos	906.20					X	Chicarita Creek	1200	MULTI-FAMILY RESIDENTIAL	> 1000 ft.
13979	AHMADZIA KAZEM	11944 CYPRESS CANYON RD 3	92131		48531	LPC	Ground Transportation	Penasquitos	906.20						Cypress Canyon	6109	OTHER PUBLIC SERVICES	200 - 1000 ft.
13980	ALL STAR CONSTRUCTION	12651 SABRE VIEW CV	92128		56179	LPC	Other Contractor	Penasquitos	906.20					X	Chicarita Creek, Unnamed Tributary	1100	SINGLE FAMILY RESIDENTIAL	200 - 1000 ft.
13981	ALL STREET CAB	9949 VIA DAROCA	92129		48531	LPC	Ground Transportation	Penasquitos	906.20					X	Los Penasquitos Creek, Unnamed Tributary	1100	SINGLE FAMILY RESIDENTIAL	> 1000 ft.
13982	ALVAND CONSTRUCTION INC	13103 VIA DEL VALEDOR	92129		23332	LPC	Other Contractor	Penasquitos	906.20					X	Los Penasquitos Creek, Unnamed Tributary	1100	SINGLE FAMILY RESIDENTIAL	200 - 1000 ft.
13983	AMATIUS	11660 RAMSDELL CT	92131		44	LPC	Wholesale/Storage/ Warehousing	Penasquitos	906.20					X	Los Penasquitos Creek, Unnamed Tributary	1100	SINGLE FAMILY RESIDENTIAL	> 1000 ft.
13984	AMIR ALI GHORBANI	14103 CAMINATA AMADOR	92129		48531	LPC	Ground Transportation	Penasquitos	906.20					X	Chicarita Creek	1200	MULTI-FAMILY RESIDENTIAL	200 - 1000 ft.
13985	ANATOLIA RUG COMPANY GIANT	10923 GERANA ST A	92129		421	LPC	Wholesale/Storage/ Warehousing	Penasquitos	906.20					X	Chicarita Creek	1200	MULTI-FAMILY RESIDENTIAL	> 1000 ft.

#	Business Name	Street Address	Zip	SIC	NAICS	TTWQ	Category	WMA	HSA	Drains to La Jolla ASBS	Drains to Switzer Creek	Less than 200 ft. from ESA	Tributary	Residential	Nearest Water Body	SANDAG Landuse Code	SANDAG Landuse	Distance to Nearest Water Body
13986	APPAREL & GIFTS UNLIMITED	11456 VILLAGE RIDGE RD	92131		42199	LPC	Wholesale/Storage/ Warehousing	Penasquitos	906.20					X	Cypress Canyon	1100	SINGLE FAMILY RESIDENTIAL	200 - 1000 ft.
13987	AQUA PLUMBING	10858 VIA PEQUENITO A	92129		56179	LPC	Other Contractor	Penasquitos	906.20					X	Chicarita Creek	1200	MULTI-FAMILY RESIDENTIAL	> 1000 ft.
13988	ARCADIA INTERNATIONAL	14898 WAVERLY DOWNS WAY	92128		421	LPC	Wholesale/Storage/ Warehousing	Penasquitos	906.20					X	Los Penasquitos Creek, Unnamed Tributary	1100	SINGLE FAMILY RESIDENTIAL	< 200 ft.
13989	ARCON	13908 CAPEWOOD LN 326	92128		23	LPC	Other Contractor	Penasquitos	906.20					X	Chicarita Creek	1100	SINGLE FAMILY RESIDENTIAL	> 1000 ft.
13990	ASTORIA	13112 DEER CANYON CT	92145		233	LPC	Other Contractor	Penasquitos	906.20					X	Beeler Canyon, Unnamed Tributary	1100	SINGLE FAMILY RESIDENTIAL	> 1000 ft.
13991	ATSEDE DESTA	11211 DEL DIABLO ST	92129		48531	LPC	Ground Transportation	Penasquitos	906.20					X	Chicarita Creek, Unnamed Tributary	1100	SINGLE FAMILY RESIDENTIAL	> 1000 ft.
13992	BANDI CAB COMPANY	14295 CUCA ST A	92129		48531	LPC	Ground Transportation	Penasquitos	906.20					X	Chicarita Creek, Unnamed Tributary	1200	MULTI-FAMILY RESIDENTIAL	> 1000 ft.
13993	BINH DUONG	11859 RIDGE RUN WAY	92131		56172	LPC	Other Contractor	Penasquitos	906.20					X	Los Penasquitos Creek, Unnamed Tributary	1100	SINGLE FAMILY RESIDENTIAL	200 - 1000 ft.
13994	BLAIR RASMUSSEN CONSTRUCTION	15210 SEGOVIA CT	92129		233	LPC	Other Contractor	Penasquitos	906.20					X	Chicarita Creek, Unnamed Tributary	1100	SINGLE FAMILY RESIDENTIAL	200 - 1000 ft.
13995	BLITZ SPECIALTIES	11653 SPRUCE RUN DR	92131		422	LPC	Wholesale/Storage/ Warehousing	Penasquitos	906.20					X	Cypress Canyon	1100	SINGLE FAMILY RESIDENTIAL	200 - 1000 ft.
13996	BLUE OCEAN	11787 WINDCREST LN	92128		48531	LPC	Ground Transportation	Penasquitos	906.20					X	Chicarita Creek	1100	SINGLE FAMILY RESIDENTIAL	> 1000 ft.
13997	BOB MALEK SALES	12336 BACHIMBA CT	92128		422	LPC	Wholesale/Storage/ Warehousing	Penasquitos	906.20					X	Los Penasquitos Creek, Unnamed Tributary	1100	SINGLE FAMILY RESIDENTIAL	> 1000 ft.
13998	BORIS MASARSKIY	13030 RANCHO PENASQUITOS BLVD 7	92129		48531	LPC	Ground Transportation	Penasquitos	906.20						Los Penasquitos Creek, Unnamed Tributary	7603	OPEN SPACE PARKS & PRESERVES	> 1000 ft.
13999	BUILT TO ORDER	10651 MATHIESON ST	92129		233	LPC	Other Contractor	Penasquitos	906.20					X	Chicarita Creek, Unnamed Tributary	1100	SINGLE FAMILY RESIDENTIAL	200 - 1000 ft.
14000	CARMEL VALLEY CAB INC	13096 CALLE DE LOS NINOS	92129		48531	LPC	Ground Transportation	Penasquitos	906.20					X	Los Penasquitos Creek, Unnamed Tributary	1100	SINGLE FAMILY RESIDENTIAL	> 1000 ft.
14001	CAROUSEL GOURMET HORSE COOKIES	10327 AZUAGA ST 267	92129		422	LPC	Wholesale/Storage/ Warehousing	Penasquitos	906.20					X	Los Penasquitos Creek, Unnamed Tributary	1200	MULTI-FAMILY RESIDENTIAL	> 1000 ft.
14002	CC KAYS / JAN PRO	12187 EASTBOURNE RD	92128		56172	LPC	Other Contractor	Penasquitos	906.20					X	Los Penasquitos Creek, Unnamed Tributary	1100	SINGLE FAMILY RESIDENTIAL	200 - 1000 ft.
14003	CEILING SPECIALIST	14907 PENASQUITOS DR	92129		23542	LPC	Other Contractor	Penasquitos	906.20					X	Chicarita Creek, Unnamed Tributary	1100	SINGLE FAMILY RESIDENTIAL	> 1000 ft.
14004	CELGEN LLC	14294 BREEZEWAY PL	92128		42299	LPC	Wholesale/Storage/ Warehousing	Penasquitos	906.20					X	Chicarita Creek	1100	SINGLE FAMILY RESIDENTIAL	> 1000 ft.

#	Business Name	Street Address	Zip	SIC	NAICS	TTWQ	Category	WMA	HSA	Drains to La Jolla ASBS	Drains to Switzer Creek	Less than 200 ft. from ESA	Tributary	Residential	Nearest Water Body	SANDAG Landuse Code	SANDAG Landuse	Distance to Nearest Water Body
14005	CHENGYI ARTS	12652 EVERSTON RD	92128		42122	LPC	Wholesale/Storage/ Warehousing	Penasquitos	906.20					X	Los Penasquitos Creek	1100	SINGLE FAMILY RESIDENTIAL	> 1000 ft.
14006	CHRIS DREW LANDSCAPE	14874 WERRIS CREEK LN	92128		2351	LPC	Other Contractor	Penasquitos	906.20					X	Los Penasquitos Creek, Unnamed Tributary	1100	SINGLE FAMILY RESIDENTIAL	< 200 ft.
14007	CICCIO'S CUSTOM WOODWORKING	10276 RANCHO CARMEL DR	92128		56179	LPC	Other Contractor	Penasquitos	906.20					X	Chicarita Creek	1100	SINGLE FAMILY RESIDENTIAL	< 200 ft.
14008	CLUE BRAND CLOTHING	12244 MISTY BLUE CT	92131		4223	LPC	Wholesale/Storage/ Warehousing	Penasquitos	906.20					X	Los Penasquitos Creek, Unnamed Tributary	1100	SINGLE FAMILY RESIDENTIAL	200 - 1000 ft.
14009	CMC/COMPASS MECHANICAL	12233 BRANICOLE LN	92129		421	LPC	Wholesale/Storage/ Warehousing	Penasquitos	906.20					X	Los Penasquitos Creek	1100	SINGLE FAMILY RESIDENTIAL	200 - 1000 ft.
14010	COSARA INCORPORATED	15649 AVENIDA ALCACHOFA D	92128		42233	LPC	Wholesale/Storage/ Warehousing	Penasquitos	906.20					X	Los Penasquitos Creek, Unnamed Tributary	1200	MULTI-FAMILY RESIDENTIAL	> 1000 ft.
14011	COVERALL	14353 CAMINATA TAUGUS	92129		56172	LPC	Other Contractor	Penasquitos	906.20					X	Chicarita Creek	1200	MULTI-FAMILY RESIDENTIAL	200 - 1000 ft.
14012	CUSTOM PROJECTS	10891 GERANA ST B	92129		56179	LPC	Other Contractor	Penasquitos	906.20					X	Chicarita Creek	1200	MULTI-FAMILY RESIDENTIAL	> 1000 ft.
14013	D K CAB	12345 CREEKVIEW DR 65	92128		48531	LPC	Ground Transportation	Penasquitos	906.20					X	Los Penasquitos Creek	1200	MULTI-FAMILY RESIDENTIAL	200 - 1000 ft.
14014	DANIEL COOPER	9832 CAMINITO BOLSA	92129		48531	LPC	Ground Transportation	Penasquitos	906.20					X	Los Penasquitos Creek, Unnamed Tributary	1200	MULTI-FAMILY RESIDENTIAL	200 - 1000 ft.
14015	DARRELL D DEROS	10809 VIA LOS NARCISOS D	92129		48531	LPC	Ground Transportation	Penasquitos	906.20					X	Chicarita Creek, Unnamed Tributary	1200	MULTI-FAMILY RESIDENTIAL	> 1000 ft.
14016	DARYOUSH GHAFFARI	14315 GERONA CT	92129		48531	LPC	Ground Transportation	Penasquitos	906.20					X	Chicarita Creek	1200	MULTI-FAMILY RESIDENTIAL	> 1000 ft.
14017	DELUXE CAB	12960 CALLE ABUELITO	92129		4853	LPC	Ground Transportation	Penasquitos	906.20					X	Los Penasquitos Creek, Unnamed Tributary	1100	SINGLE FAMILY RESIDENTIAL	> 1000 ft.
14018	DEPLACHETT PLUMBING	9906 CAMINITO BOLSA	92129		23511	LPC	Other Contractor	Penasquitos	906.20					X	Los Penasquitos Creek, Unnamed Tributary	1200	MULTI-FAMILY RESIDENTIAL	200 - 1000 ft.
14019	DIDIER JANTZ CONST INC	14935 SATANAS ST	92129		233	LPC	Other Contractor	Penasquitos	906.20					X	Chicarita Creek, Unnamed Tributary	1100	SINGLE FAMILY RESIDENTIAL	> 1000 ft.
14020	DLK TANG CONSTRUCTION	11420 EASTVIEW CT	92131		2333	LPC	Other Contractor	Penasquitos	906.20					X	Los Penasquitos Creek, Unnamed Tributary	1100	SINGLE FAMILY RESIDENTIAL	> 1000 ft.
14021	DMD CAB	10753 VIA LAS POSADAS A	92129		48531	LPC	Ground Transportation	Penasquitos	906.20					X	Chicarita Creek, Unnamed Tributary	1200	MULTI-FAMILY RESIDENTIAL	200 - 1000 ft.
14022	DOYEN INTERNATIONAL	11895 TRAIL CREST DR	92131		421	LPC	Wholesale/Storage/ Warehousing	Penasquitos	906.20					X	Los Penasquitos Creek, Unnamed Tributary	1100	SINGLE FAMILY RESIDENTIAL	200 - 1000 ft.

#	Business Name	Street Address	Zip	SIC	NAICS	TTWQ	Category	WMA	HSA	Drains to La Jolla ASBS	Drains to Switzer Creek	Less than 200 ft. from ESA	Tributary	Residential	Nearest Water Body	SANDAG Landuse Code	SANDAG Landuse	Distance to Nearest Water Body
14023	EHRET ELECTRIC	14955 AVENIDA VENUSTO 50	92128		23531	LPC	Other Contractor	Penasquitos	906.20					X	Los Penasquitos Creek, Unnamed Tributary	1200	MULTI-FAMILY RESIDENTIAL	> 1000 ft.
14024	EHSANULLAH PARSA	12980 CALLE ABUELITO	92129		48531	LPC	Ground Transportation	Penasquitos	906.20					X	Los Penasquitos Creek, Unnamed Tributary	1100	SINGLE FAMILY RESIDENTIAL	> 1000 ft.
14025	EINOLLAH A ESLAMI	10863 VIA LOS NARCISOS D	92129		48531	LPC	Ground Transportation	Penasquitos	906.20					X	Chicarita Creek, Unnamed Tributary	1200	MULTI-FAMILY RESIDENTIAL	> 1000 ft.
14026	EQUALITY SERVICE & CONSTRUCTION	11457 TRAILBROOK LN	92128		23	LPC	Other Contractor	Penasquitos	906.20					X	Los Penasquitos Creek	1100	SINGLE FAMILY RESIDENTIAL	200 - 1000 ft.
14027	FADHAL M ALASADY	13153 CALLE DE LAS ROSAS	92129		48531	LPC	Ground Transportation	Penasquitos	906.20					X	Los Penasquitos Creek, Unnamed Tributary	1100	SINGLE FAMILY RESIDENTIAL	200 - 1000 ft.
14028	FANCY LIMO	14303 ESTRADA CT	92129		4853	LPC	Ground Transportation	Penasquitos	906.20					X	Chicarita Creek, Unnamed Tributary	1200	MULTI-FAMILY RESIDENTIAL	> 1000 ft.
14029	FARID SHAHEED	10917 GERANA ST B	92129		48531	LPC	Ground Transportation	Penasquitos	906.20					X	Chicarita Creek	1200	MULTI-FAMILY RESIDENTIAL	> 1000 ft.
14030	FINESSE	10298 SCRIPPS POWAY PKY 9	92131		422	LPC	Wholesale/Storage/ Warehousing	Penasquitos	906.20					X	Los Penasquitos Creek, Unnamed Tributary	1200	MULTI-FAMILY RESIDENTIAL	200 - 1000 ft.
14031	FIVE STAR IMEX	11859 TRAIL CREST DR	92131		421	LPC	Wholesale/Storage/ Warehousing	Penasquitos	906.20					X	Los Penasquitos Creek, Unnamed Tributary	1100	SINGLE FAMILY RESIDENTIAL	200 - 1000 ft.
14032	FOLTZ VET RELIEF SERVICES	14476 JANAL WAY	92129		54194	LPC	Animal Facilities	Penasquitos	906.20					X	Chicarita Creek, Unnamed Tributary	1100	SINGLE FAMILY RESIDENTIAL	> 1000 ft.
14033	FRANK ARBOR CARE	11979 HALFOAK TER	92128		56172	LPC	Other Contractor	Penasquitos	906.20					X	Los Penasquitos Creek, Unnamed Tributary	1100	SINGLE FAMILY RESIDENTIAL	< 200 ft.
14034	FREESTAR CAB CO	11660 CYPRESS CANYON PARK DR	92131		48531	LPC	Ground Transportation	Penasquitos	906.20					X	Los Penasquitos Creek, Unnamed Tributary	1100	SINGLE FAMILY RESIDENTIAL	200 - 1000 ft.
14035	FRONTIER DISTRIBUTING	12473 VIA CABEZON	92129		421	LPC	Wholesale/Storage/ Warehousing	Penasquitos	906.20					X	Los Penasquitos Creek	1100	SINGLE FAMILY RESIDENTIAL	< 200 ft.
14036	GRANGER'S GREETINGS	11962 STONEY PEAK DR 1214	92128		42299	LPC	Wholesale/Storage/ Warehousing	Penasquitos	906.20					X	Chicarita Creek	1200	MULTI-FAMILY RESIDENTIAL	> 1000 ft.
14037	GREAT QUALITY LIQUID CHROMATOGRAPHI	11715 ASPEN VIEW DR	92128		421	LPC	Wholesale/Storage/ Warehousing	Penasquitos	906.20					X	Los Penasquitos Creek, Unnamed Tributary	1100	SINGLE FAMILY RESIDENTIAL	> 1000 ft.
14038	GREGORIO C EBBA	14867 HEATHER GLEN WAY	92128		23	LPC	Other Contractor	Penasquitos	906.20					X	Los Penasquitos Creek, Unnamed Tributary	1100	SINGLE FAMILY RESIDENTIAL	200 - 1000 ft.
14039	HAMIDULLAH RAHIMI	10373 AZUAGA ST 135	92129		48531	LPC	Ground Transportation	Penasquitos	906.20					X	Chicarita Creek, Unnamed Tributary	1200	MULTI-FAMILY RESIDENTIAL	> 1000 ft.
14040	HASEEB QADIRI	10758 CARMEL MOUNTAIN RD C	92129		48531	LPC	Ground Transportation	Penasquitos	906.20					X	Chicarita Creek, Unnamed Tributary	1200	MULTI-FAMILY RESIDENTIAL	200 - 1000 ft.

#	Business Name	Street Address	Zip	SIC	NAICS	TTWQ	Category	WMA	HSA	Drains to La Jolla ASBS	Drains to Switzer Creek	Less than 200 ft. from ESA	Tributary	Residential	Nearest Water Body	SANDAG Landuse Code	SANDAG Landuse	Distance to Nearest Water Body
14041	HASSAN ZABETIANTARGHI	10854 VIA PEQUINITO C	92129		4853	LPC	Ground Transportation	Penasquitos	906.20					X	Chicarita Creek, Unnamed Tributary	1200	MULTI-FAMILY RESIDENTIAL	> 1000 ft.
14042	HOMAYUN AYUB	10766 SABRE HILL DR	92128		48531	LPC	Ground Transportation	Penasquitos	906.20					X	Chicarita Creek, Unnamed Tributary	1200	MULTI-FAMILY RESIDENTIAL	> 1000 ft.
14043	INTERPACIFIC ENTERPRISES LLC	12207 CANDY ROSE CT	92131		4219	LPC	Wholesale/Storage/ Warehousing	Penasquitos	906.20					X	Los Penasquitos Creek, Unnamed Tributary	1100	SINGLE FAMILY RESIDENTIAL	200 - 1000 ft.
14044	IOGR PRIVOROTSKIY	11052 IVY HILL DR	92131		48531	LPC	Ground Transportation	Penasquitos	906.20					X	Cypress Canyon	1100	SINGLE FAMILY RESIDENTIAL	200 - 1000 ft.
14045	ISRAEL BROYDE	9865 PASEO MONTRIL	92129		48531	LPC	Ground Transportation	Penasquitos	906.20					X	Los Penasquitos Creek	1100	SINGLE FAMILY RESIDENTIAL	200 - 1000 ft.
14046	ITTY BITTY PRETTY	12539 CYPRESS WOODS CT	92131		44	LPC	Wholesale/Storage/ Warehousing	Penasquitos	906.20					X	Los Penasquitos Creek, Unnamed Tributary	1100	SINGLE FAMILY RESIDENTIAL	> 1000 ft.
14047	J & D SEAMLESS RAINGUTTERS	11277 PROVENCAL PL	92128		5617	LPC	Other Contractor	Penasquitos	906.20					X	Chicarita Creek	1200	MULTI-FAMILY RESIDENTIAL	> 1000 ft.
14048	J B CAB	12717 KESTREL ST	92129		48531	LPC	Ground Transportation	Penasquitos	906.20					X	Los Penasquitos Creek, Unnamed Tributary	1100	SINGLE FAMILY RESIDENTIAL	> 1000 ft.
14049	J SERVICE INC	11090 WATKINS CT	92131		56172	LPC	Other Contractor	Penasquitos	906.20					X	Cypress Canyon	1100	SINGLE FAMILY RESIDENTIAL	200 - 1000 ft.
14050	JADE STATIONERY	11885 BRIDGEWOOD WAY	92128		42212	LPC	Wholesale/Storage/ Warehousing	Penasquitos	906.20					X	Los Penasquitos Creek, Unnamed Tributary	1100	SINGLE FAMILY RESIDENTIAL	< 200 ft.
14051	JAMAL SHERZAI	13954 CAMINATA BREVE	92129		48531	LPC	Ground Transportation	Penasquitos	906.20					X	Chicarita Creek, Unnamed Tributary	1200	MULTI-FAMILY RESIDENTIAL	< 200 ft.
14052	JAY'S AUTO WHOLESALE	10430 CAMINITO RIMINI	92129		421	LPC	Wholesale/Storage/ Warehousing	Penasquitos	906.20					X	Chicarita Creek, Unnamed Tributary	1200	MULTI-FAMILY RESIDENTIAL	> 1000 ft.
14053	JBX CAB	12717 KESTREL ST	92129		4853	LPC	Ground Transportation	Penasquitos	906.20					X	Los Penasquitos Creek, Unnamed Tributary	1100	SINGLE FAMILY RESIDENTIAL	> 1000 ft.
14054	J'EN EL SILKS	12194 WAVERLY DOWNS LN	92128		4223	LPC	Wholesale/Storage/ Warehousing	Penasquitos	906.20					X	Los Penasquitos Creek, Unnamed Tributary	1100	SINGLE FAMILY RESIDENTIAL	200 - 1000 ft.
14055	JOHN'S REPAIR	14262 CARMEL RIDGE RD	92128		56172	LPC	Other Contractor	Penasquitos	906.20					X	Los Penasquitos Creek, Unnamed Tributary	1100	SINGLE FAMILY RESIDENTIAL	> 1000 ft.
14056	K & A CONSTRUCTION	13697 SHOAL SUMMIT DR	92128		56179	LPC	Other Contractor	Penasquitos	906.20					X	Chicarita Creek	1100	SINGLE FAMILY RESIDENTIAL	> 1000 ft.
14057	K-FLOORING	12475 HEATHERTON CT 8	92128		44419	LPC	Building Materials	Penasquitos	906.20					X	Los Penasquitos Creek	1200	MULTI-FAMILY RESIDENTIAL	200 - 1000 ft.
14058	KMW CONSTRUCTION	10005 PASEO MONTRIL	92129		23599	LPC	Other Contractor	Penasquitos	906.20					X	Los Penasquitos Creek	1200	MULTI-FAMILY RESIDENTIAL	> 1000 ft.
14059	KONSTANTIN PENTSAKOV	11660 CYPRESS CANYON PARK DR	92131		48531	LPC	Ground Transportation	Penasquitos	906.20					X	Los Penasquitos Creek, Unnamed Tributary	1100	SINGLE FAMILY RESIDENTIAL	200 - 1000 ft.

#	Business Name	Street Address	Zip	SIC	NAICS	TTWQ	Category	WMA	HSA	Drains to La Jolla ASBS	Drains to Switzer Creek	Less than 200 ft. from ESA	Tributary	Residential	Nearest Water Body	SANDAG Landuse Code	SANDAG Landuse	Distance to Nearest Water Body
14060	LAS CAB	10893 CREEKBRIDGE PL	92128		4853	LPC	Ground Transportation	Penasquitos	906.20					X	Los Penasquitos Creek	1200	MULTI-FAMILY RESIDENTIAL	< 200 ft.
14061	LEV BENDETEKIY	13752 TRADITION ST	92128		56179	LPC	Other Contractor	Penasquitos	906.20					X	Los Penasquitos Creek, Unnamed Tributary	1100	SINGLE FAMILY RESIDENTIAL	> 1000 ft.
14062	LIEM NGOC NGUYEN	10493 HARVEST VIEW WAY	92128		56172	LPC	Other Contractor	Penasquitos	906.20					X	Chicarita Creek, Unnamed Tributary	1100	SINGLE FAMILY RESIDENTIAL	200 - 1000 ft.
14063	LIGHTNING BOLT ELECTRIC	11614 ENID CT	92131		2353	LPC	Other Contractor	Penasquitos	906.20					X	Cypress Canyon	1100	SINGLE FAMILY RESIDENTIAL	200 - 1000 ft.
14064	LITTLE ARCHITECTURAL SPECIALTIES	13607 PASEO CARDIEL	92129		421	LPC	Wholesale/Storage/ Warehousing	Penasquitos	906.20					X	Los Penasquitos Creek, Unnamed Tributary	1100	SINGLE FAMILY RESIDENTIAL	200 - 1000 ft.
14065	LUKE ELECTRIC	15635 AVENIDA ALCACHOFA F	92128		23531	LPC	Other Contractor	Penasquitos	906.20					X	Los Penasquitos Creek, Unnamed Tributary	1200	MULTI-FAMILY RESIDENTIAL	> 1000 ft.
14066	M & M BUILDERS & SON	13225 OLD SYCAMORE DR	92128		23	LPC	Other Contractor	Penasquitos	906.20					X	Chicarita Creek, Unnamed Tributary	1100	SINGLE FAMILY RESIDENTIAL	> 1000 ft.
14067	M CAB	11450 EASTVIEW CT	92131		4853	LPC	Ground Transportation	Penasquitos	906.20					X	Los Penasquitos Creek, Unnamed Tributary	1100	SINGLE FAMILY RESIDENTIAL	> 1000 ft.
14068	MARATHON MEDICAL SERVICES	11961 DAPPLE CT	92128		421	LPC	Wholesale/Storage/ Warehousing	Penasquitos	906.20					X	Los Penasquitos Creek, Unnamed Tributary	1100	SINGLE FAMILY RESIDENTIAL	200 - 1000 ft.
14069	MARJORIE TAYLOR	12407 CAMINITO BRIOSO	92131		421	LPC	Wholesale/Storage/ Warehousing	Penasquitos	906.20					X	Carroll Canyon, Unnamed Tributary	1100	SINGLE FAMILY RESIDENTIAL	> 1000 ft.
14070	MARTYS CONTRACT	11658 CARMEL MOUNTAIN RD 130	92128		23599	LPC	Other Contractor	Penasquitos	906.20					X	Chicarita Creek	1200	MULTI-FAMILY RESIDENTIAL	200 - 1000 ft.
14071	MASHYYAT U KAZIMI	10777 VIA ALBERTO B	92129		48531	LPC	Ground Transportation	Penasquitos	906.20					X	Chicarita Creek, Unnamed Tributary	1200	MULTI-FAMILY RESIDENTIAL	200 - 1000 ft.
14072	MASOUD MOGHBELI	14365 CAMINATA SOLEADO	92129		48531	LPC	Ground Transportation	Penasquitos	906.20					X	Chicarita Creek	1200	MULTI-FAMILY RESIDENTIAL	> 1000 ft.
14073	MC WORLDWIDE TRADING COMPANY	10505 CAMINITO RIMINI	92129		421	LPC	Wholesale/Storage/ Warehousing	Penasquitos	906.20					X	Chicarita Creek, Unnamed Tributary	1200	MULTI-FAMILY RESIDENTIAL	> 1000 ft.
14074	MIN'S RENOVATION	13650 QUINTON RD	92129		5617	LPC	Other Contractor	Penasquitos	906.20					X	Los Penasquitos Creek, Unnamed Tributary	1100	SINGLE FAMILY RESIDENTIAL	200 - 1000 ft.
14075	MOHAMED JAMA	10824 CARMEL MOUNTAIN RD C	92129		48531	LPC	Ground Transportation	Penasquitos	906.20					X	Chicarita Creek	1200	MULTI-FAMILY RESIDENTIAL	> 1000 ft.
14076	MOHAMMAD ALI	9976 VIA DAROCA	92129		48531	LPC	Ground Transportation	Penasquitos	906.20					X	Los Penasquitos Creek, Unnamed Tributary	1100	SINGLE FAMILY RESIDENTIAL	> 1000 ft.
14077	MOHAMMAD ASIF GHAMI	9805 CAMINITO CUADRO	92129		48531	LPC	Ground Transportation	Penasquitos	906.20					X	Los Penasquitos Creek, Unnamed Tributary	1200	MULTI-FAMILY RESIDENTIAL	200 - 1000 ft.
14078	NAHIEBULLAH SAYAR	10830 VIA LAS MAYAS D	92129		48531	LPC	Ground Transportation	Penasquitos	906.20					X	Chicarita Creek, Unnamed Tributary	1200	MULTI-FAMILY RESIDENTIAL	> 1000 ft.

#	Business Name	Street Address	Zip	SIC	NAICS	TTWQ	Category	WMA	HSA	Drains to La Jolla ASBS	Drains to Switzer Creek	Less than 200 ft. from ESA	Tributary	Residential	Nearest Water Body	SANDAG Landuse Code	SANDAG Landuse	Distance to Nearest Water Body
14079	NATIONAL FOODS WHOLESALE IMPORT & EXPORT	14955 AVENIDA VENUSTO	92128		422	LPC	Wholesale/Storage/ Warehousing	Penasquitos	906.20					X	Los Penasquitos Creek, Unnamed Tributary	1200	MULTI-FAMILY RESIDENTIAL	> 1000 ft.
14080	NAVIDREX LLC	11747 RAMSDELL CT	92131		4229	LPC	Wholesale/Storage/ Warehousing	Penasquitos	906.20					X	Cypress Canyon	1100	SINGLE FAMILY RESIDENTIAL	> 1000 ft.
14081	NELSON ASSOCIATES	13815 VIA BOLTANA	92129		56172	LPC	Other Contractor	Penasquitos	906.20					X	Los Penasquitos Creek, Unnamed Tributary	1100	SINGLE FAMILY RESIDENTIAL	> 1000 ft.
14082	NGUYEN THANH NHUT	13703 BASSMORE DR	92129		56172	LPC	Other Contractor	Penasquitos	906.20					X	Los Penasquitos Creek, Unnamed Tributary	1100	SINGLE FAMILY RESIDENTIAL	200 - 1000 ft.
14083	NORTH CITY COVERALL	11641 TREE HOLLOW LN	92128		5617	LPC	Other Contractor	Penasquitos	906.20					X	Los Penasquitos Creek	1100	SINGLE FAMILY RESIDENTIAL	> 1000 ft.
14084	O AND D ACQUISITIONS	11962 STONEY PEAK DR 1218	92128		42299	LPC	Wholesale/Storage/ Warehousing	Penasquitos	906.20					X	Chicarita Creek	1200	MULTI-FAMILY RESIDENTIAL	> 1000 ft.
14085	OMID AUTO	13722 SHOAL SUMMIT DR	92128		421	LPC	Wholesale/Storage/ Warehousing	Penasquitos	906.20					X	Chicarita Creek	1100	SINGLE FAMILY RESIDENTIAL	> 1000 ft.
14086	ORANGE PLUS	10901 GERANA ST D	92129		42299	LPC	Wholesale/Storage/ Warehousing	Penasquitos	906.20					X	Chicarita Creek	1200	MULTI-FAMILY RESIDENTIAL	> 1000 ft.
14087	P & P TRADING AGENCY	10667 MATHIESON ST	92129		421	LPC	Wholesale/Storage/ Warehousing	Penasquitos	906.20					X	Chicarita Creek, Unnamed Tributary	1100	SINGLE FAMILY RESIDENTIAL	200 - 1000 ft.
14088	P&H ENTERPRISES	10734 SABRE HILL DR 260	92128		23511	LPC	Other Contractor	Penasquitos	906.20					X	Chicarita Creek, Unnamed Tributary	1200	MULTI-FAMILY RESIDENTIAL	> 1000 ft.
14089	PACIFIC BUSINESS TRADING	13656 ESSENCE RD	92128		421	LPC	Wholesale/Storage/ Warehousing	Penasquitos	906.20					X	Los Penasquitos Creek, Unnamed Tributary	1100	SINGLE FAMILY RESIDENTIAL	> 1000 ft.
14090	PACIFIC NIGHTSCAPING	13415 GRANITE CREEK RD	92128		56179	LPC	Other Contractor	Penasquitos	906.20					X	Chicarita Creek, Unnamed Tributary	1100	SINGLE FAMILY RESIDENTIAL	> 1000 ft.
14091	PARAMAX LABO COMPANY	13066 AVENIDA DEL GENERAL	92129		422	LPC	Wholesale/Storage/ Warehousing	Penasquitos	906.20					X	Los Penasquitos Creek, Unnamed Tributary	1100	SINGLE FAMILY RESIDENTIAL	> 1000 ft.
14092	PB CAB	9761 CAMINITO CUADRO	92129		48531	LPC	Ground Transportation	Penasquitos	906.20					X	Los Penasquitos Creek, Unnamed Tributary	1200	MULTI-FAMILY RESIDENTIAL	200 - 1000 ft.
14093	PDO INTERNATIONAL	10868 SABRE HILL DR 270	92128		4219	LPC	Wholesale/Storage/ Warehousing	Penasquitos	906.20					X	Chicarita Creek, Unnamed Tributary	1200	MULTI-FAMILY RESIDENTIAL	> 1000 ft.
14094	PEDRO CRUZ NETWORKS/CABLE RUNNER THE/PCN	14955 AVENIDA VENUSTO 20	92128		235	LPC	Other Contractor	Penasquitos	906.20					X	Los Penasquitos Creek, Unnamed Tributary	1200	MULTI-FAMILY RESIDENTIAL	> 1000 ft.
14095	PENASQUITOS PET CLINIC	9728 CARMEL MOUNTAIN RD E	92129		54194	LPC	Animal Facilities	Penasquitos	906.20					X	Los Penasquitos Creek, Unnamed Tributary	1100	SINGLE FAMILY RESIDENTIAL	> 1000 ft.
14096	PENNGARY ASSOCIATES	13512 TRADITION ST	92128		233	LPC	Other Contractor	Penasquitos	906.20					X	Los Penasquitos Creek, Unnamed Tributary	1100	SINGLE FAMILY RESIDENTIAL	> 1000 ft.

#	Business Name	Street Address	Zip	SIC	NAICS	TTWQ	Category	WMA	HSA	Drains to La Jolla ASBS	Drains to Switzer Creek	Less than 200 ft. from ESA	Tributary	Residential	Nearest Water Body	SANDAG Landuse Code	SANDAG Landuse	Distance to Nearest Water Body
14097	PHD COMPANY THE	12640 CREEKVIEW DR 115	92128		4213	LPC	Building Materials	Penasquitos	906.20					X	Los Penasquitos Creek	1200	MULTI-FAMILY RESIDENTIAL	> 1000 ft.
14098	PRECISE INSTALLATIONS	13627 FREEPORT RD	92129		56179	LPC	Other Contractor	Penasquitos	906.20					X	Los Penasquitos Creek, Unnamed Tributary	1100	SINGLE FAMILY RESIDENTIAL	< 200 ft.
14099	PREMIER HOMES GROUP INC	11568 SWAN LAKE DR	92131		2332	LPC	Other Contractor	Penasquitos	906.20					X	Los Penasquitos Creek, Unnamed Tributary	1100	SINGLE FAMILY RESIDENTIAL	200 - 1000 ft.
14100	PROCESS PUMP SALES	13620 LINDAMERE LN	92128		421	LPC	Wholesale/Storage/ Warehousing	Penasquitos	906.20					X	Los Penasquitos Creek, Unnamed Tributary	1100	SINGLE FAMILY RESIDENTIAL	> 1000 ft.
14101	RAINBOW REMODELING	13831 VIA RIMINI	92129		56179	LPC	Other Contractor	Penasquitos	906.20					X	Chicarita Creek, Unnamed Tributary	1200	MULTI-FAMILY RESIDENTIAL	200 - 1000 ft.
14102	RALPH HOLLIS ELECTRIC INC	12877 LA TORTOLA	92129		235	LPC	Other Contractor	Penasquitos	906.20					X	Los Penasquitos Creek, Unnamed Tributary	1100	SINGLE FAMILY RESIDENTIAL	< 200 ft.
14103	RLF ENTERPRISES	11376 PROVENCAL PL	92128		421	LPC	Wholesale/Storage/ Warehousing	Penasquitos	906.20					X	Chicarita Creek	1200	MULTI-FAMILY RESIDENTIAL	> 1000 ft.
14104	ROBERT WHOLESALE JEWELRY	11411 CYPRESS CANYON PARK DR	92131		421	LPC	Wholesale/Storage/ Warehousing	Penasquitos	906.20					X	Los Penasquitos Creek, Unnamed Tributary	1100	SINGLE FAMILY RESIDENTIAL	> 1000 ft.
14105	ROYALTY LIMOUSINE	10876 IVY HILL DR 2	92131		4853	LPC	Ground Transportation	Penasquitos	906.20					X	Cypress Canyon	1200	MULTI-FAMILY RESIDENTIAL	200 - 1000 ft.
14106	S L FORMS	11335 ALDERIDGE CT	92131		421	LPC	Wholesale/Storage/ Warehousing	Penasquitos	906.20					X	Cypress Canyon	1100	SINGLE FAMILY RESIDENTIAL	200 - 1000 ft.
14107	SAN DIEGO CUSTOM SHEDS	13039 CALLE CABALLEROS	92129		23599	LPC	Other Contractor	Penasquitos	906.20					X	Chicarita Creek, Unnamed Tributary	1100	SINGLE FAMILY RESIDENTIAL	> 1000 ft.
14108	SARA TRADERS	11426 VILLAGE RIDGE RD	92131		42	LPC	Wholesale/Storage/ Warehousing	Penasquitos	906.20					X	Cypress Canyon	1100	SINGLE FAMILY RESIDENTIAL	200 - 1000 ft.
14109	SCREEN MOBILE #119	11046 ELDERWOOD LN	92131		5617	LPC	Other Contractor	Penasquitos	906.20					X	Cypress Canyon	1100	SINGLE FAMILY RESIDENTIAL	200 - 1000 ft.
14110	SECURITECH SERVICE	11861 CANDY ROSE WAY	92131		4219	LPC	Wholesale/Storage/ Warehousing	Penasquitos	906.20					X	Los Penasquitos Creek, Unnamed Tributary	1100	SINGLE FAMILY RESIDENTIAL	200 - 1000 ft.
14111	SHARPE SUPPLEMENTS & VITAMINS	12061 TIVOLI PARK ROW 3	92128		421	LPC	Wholesale/Storage/ Warehousing	Penasquitos	906.20					X	Los Penasquitos Creek, Unnamed Tributary	1200	MULTI-FAMILY RESIDENTIAL	> 1000 ft.
14112	SHELF LINING BY DENISE	11640 EVERGOLD ST	92131		56179	LPC	Other Contractor	Penasquitos	906.20					X	Los Penasquitos Creek, Unnamed Tributary	1100	SINGLE FAMILY RESIDENTIAL	< 200 ft.
14113	SLAVA	10915 GERANA ST B	92129		48531	LPC	Ground Transportation	Penasquitos	906.20					X	Chicarita Creek	1200	MULTI-FAMILY RESIDENTIAL	> 1000 ft.
14114	SNOWPETALS FASHIONS INC	10658 EGLANTINE CT	92131		4223	LPC	Wholesale/Storage/ Warehousing	Penasquitos	906.20					X	Cypress Canyon	1100	SINGLE FAMILY RESIDENTIAL	> 1000 ft.

#	Business Name	Street Address	Zip	SIC	NAICS	TTWQ	Category	WMA	HSA	Drains to La Jolla ASBS	Drains to Switzer Creek	Less than 200 ft. from ESA	Tributary	Residential	Nearest Water Body	SANDAG Landuse Code	SANDAG Landuse	Distance to Nearest Water Body
14115	SOCAL WINDOWS/SOCAL WINDOWS AND	11830 SPRINGSIDE RD	92128		5617	LPC	Other Contractor	Penasquitos	906.20					X	Los Penasquitos Creek	1100	SINGLE FAMILY RESIDENTIAL	200 - 1000 ft.
14116	SPINA HOME IMPROVEMENT/SCREEN AWAY	13340 CAMINITO CIERA 47	92129		444	LPC	Building Materials	Penasquitos	906.20					X	Los Penasquitos Creek, Unnamed Tributary	1200	MULTI-FAMILY RESIDENTIAL	> 1000 ft.
14117	SUMMIT EROSION CONTROL INC	11491 CYPRESS CANYON PARK DR	92131		235	LPC	Other Contractor	Penasquitos	906.20					X	Los Penasquitos Creek, Unnamed Tributary	1100	SINGLE FAMILY RESIDENTIAL	200 - 1000 ft.
14118	SUN TRADING	12525 HEATHERTON CT 134	92128		4219	LPC	Wholesale/Storage/ Warehousing	Penasquitos	906.20					X	Los Penasquitos Creek	1200	MULTI-FAMILY RESIDENTIAL	200 - 1000 ft.
14119	SUNDANCE DEVELOPMENT	12206 COTTONWOOD GROVE CT	92128		23321	LPC	Other Contractor	Penasquitos	906.20					X	Los Penasquitos Creek	1100	SINGLE FAMILY RESIDENTIAL	200 - 1000 ft.
14120	T C FARRIS CONST CO	14895 GABLE RIDGE RD	92128		2332	LPC	Other Contractor	Penasquitos	906.20					X	Los Penasquitos Creek, Unnamed Tributary	1100	SINGLE FAMILY RESIDENTIAL	200 - 1000 ft.
14121	T&T IMPORTS EXPORT CO	11330 BELLADONNA WAY	92131		421	LPC	Wholesale/Storage/ Warehousing	Penasquitos	906.20					X	Los Penasquitos Creek, Unnamed Tributary	1100	SINGLE FAMILY RESIDENTIAL	200 - 1000 ft.
14122	TAGO SYSTEMS	10923 GERANA ST D	92129		4221	LPC	Wholesale/Storage/ Warehousing	Penasquitos	906.20					X	Chicarita Creek	1200	MULTI-FAMILY RESIDENTIAL	> 1000 ft.
14123	TEAM VOODOO	11219 MORNING CREEK DR	92128		421	LPC	Wholesale/Storage/ Warehousing	Penasquitos	906.20					X	Chicarita Creek, Unnamed Tributary	1100	SINGLE FAMILY RESIDENTIAL	> 1000 ft.
14124	TEKNO RC	11577 TRAILBROOK LN	92128		42299	LPC	Wholesale/Storage/ Warehousing	Penasquitos	906.20					X	Los Penasquitos Creek	1100	SINGLE FAMILY RESIDENTIAL	200 - 1000 ft.
14125	THE ARTISANS OUTLET	11919 WILMINGTON RD	92128		42199	LPC	Wholesale/Storage/ Warehousing	Penasquitos	906.20					X	Los Penasquitos Creek, Unnamed Tributary	1100	SINGLE FAMILY RESIDENTIAL	> 1000 ft.
14126	THE GUTTER CONNECTION	14835 GABLE RIDGE RD	92128		23561	LPC	Other Contractor	Penasquitos	906.20					X	Los Penasquitos Creek, Unnamed Tributary	1100	SINGLE FAMILY RESIDENTIAL	200 - 1000 ft.
14127	THE SCOTTISH LOCKSMITH	12078 DAPPLE WAY	92128		56179	LPC	Other Contractor	Penasquitos	906.20					X	Los Penasquitos Creek, Unnamed Tributary	1100	SINGLE FAMILY RESIDENTIAL	200 - 1000 ft.
14128	THE SOUTH SPIRIT	11047 DEL DIABLO ST	92129		42299	LPC	Wholesale/Storage/ Warehousing	Penasquitos	906.20					X	Chicarita Creek, Unnamed Tributary	1100	SINGLE FAMILY RESIDENTIAL	> 1000 ft.
14129	TVN CONSTRUCTION	11487 SCRIPPS CREEK DR	92131		2332	LPC	Other Contractor	Penasquitos	906.20					X	Cypress Canyon	1100	SINGLE FAMILY RESIDENTIAL	> 1000 ft.
14130	TWIN OAKS	9820 LA TORTOLA CT	92129		5617	LPC	Other Contractor	Penasquitos	906.20					X	Los Penasquitos Creek, Unnamed Tributary	1100	SINGLE FAMILY RESIDENTIAL	< 200 ft.
14131	UNIQUE ARTS INTERNATIONAL	13808 FONTANELLE PL	92128		421	LPC	Wholesale/Storage/ Warehousing	Penasquitos	906.20					X	Chicarita Creek	1100	SINGLE FAMILY RESIDENTIAL	> 1000 ft.
14132	VOYAGER CONSTRUCTION	12133 CORTE NAPOLI	92128		45299	LPC	Other Contractor	Penasquitos	906.20					X	Los Penasquitos Creek, Unnamed Tributary	1100	SINGLE FAMILY RESIDENTIAL	> 1000 ft.

#	Business Name	Street Address	Zip	SIC	NAICS	TTWQ	Category	WMA	HSA	Drains to La Jolla ASBS	Drains to Switzer Creek	Less than 200 ft. from ESA	Tributary	Residential	Nearest Water Body	SANDAG Landuse Code	SANDAG Landuse	Distance to Nearest Water Body
14133	WEST COAST EYEWEAR	12748 MENGIBAR AVE	92129		422	LPC	Wholesale/Storage/ Warehousing	Penasquitos	906.20					X	Los Penasquitos Creek, Unnamed Tributary	1100	SINGLE FAMILY RESIDENTIAL	> 1000 ft.
14134	WHITE TOP INC	9808 CAMINITO CUADRO	92129		4853	LPC	Ground Transportation	Penasquitos	906.20					X	Los Penasquitos Creek, Unnamed Tributary	1200	MULTI-FAMILY RESIDENTIAL	200 - 1000 ft.
14135	WILLIAM J FIELD JR	11625 VIA TAVITO	92128		48531	LPC	Ground Transportation	Penasquitos	906.20					X	Los Penasquitos Creek, Unnamed Tributary	1100	SINGLE FAMILY RESIDENTIAL	200 - 1000 ft.
14136	WOLFGANG GERHARD FRANK	12348 BACHIMBA CT	92128		42183	LPC	Wholesale/Storage/ Warehousing	Penasquitos	906.20					X	Los Penasquitos Creek, Unnamed Tributary	1100	SINGLE FAMILY RESIDENTIAL	> 1000 ft.
14137	WORLD CAB	14088 CAPEWOOD LN	92128		48531	LPC	Ground Transportation	Penasquitos	906.20					X	Chicarita Creek	1100	SINGLE FAMILY RESIDENTIAL	> 1000 ft.
14138	Y & Y INTERNATIONAL	11072 MELTON CT	92131		422	LPC	Wholesale/Storage/ Warehousing	Penasquitos	906.20					X	Cypress Canyon	1100	SINGLE FAMILY RESIDENTIAL	> 1000 ft.
14139	YURIY GRIGORYAN	10815 VIA LOS NARCISOS C	92129		48531	LPC	Ground Transportation	Penasquitos	906.20					X	Chicarita Creek, Unnamed Tributary	1200	MULTI-FAMILY RESIDENTIAL	> 1000 ft.
14140	ZIA CAB CO	9608 PASEO MONTRIL	92129		4853	LPC	Ground Transportation	Penasquitos	906.20					X	Los Penasquitos Creek	1100	SINGLE FAMILY RESIDENTIAL	200 - 1000 ft.
14141	A MEDINA STUCCO	2420 PALM AVE 77	92154		56172	LPC	Other Contractor	San Diego Bay: Otay	910.20					X	Otay River	1100	SINGLE FAMILY RESIDENTIAL	> 1000 ft.
14142	A PALMA PLUMBING	5223 TOPSIDE LN	92154		2351	LPC	Other Contractor	San Diego Bay: Otay	910.20					X	Dennery Canyon	1100	SINGLE FAMILY RESIDENTIAL	200 - 1000 ft.
14143	A PRECIOUS WATER SYSTEMS	825 GRANGER ST	92154		5617	LPC	Other Contractor	San Diego Bay: Otay	910.20					X	Otay River	1100	SINGLE FAMILY RESIDENTIAL	> 1000 ft.
14144	A&E SPORT PRINTS	2626 CORONADO AVE 109	92154		422	LPC	Wholesale/Storage/ Warehousing	San Diego Bay: Otay	910.20					X	Otay River, Unnamed Tributary	1300	MOBILE HOME PARKS	> 1000 ft.
14145	ABELARDO VEGA	2709 CAULFIELD DR	92154		56172	LPC	Other Contractor	San Diego Bay: Otay	910.20					X	Otay River, Unnamed Tributary	1100	SINGLE FAMILY RESIDENTIAL	> 1000 ft.
14146	AC/DC ELECTRIC	505 ISLAND BREEZE LN	92154		23531	LPC	Other Contractor	San Diego Bay: Otay	910.20					X	Otay River, Unnamed Tributary	1100	SINGLE FAMILY RESIDENTIAL	> 1000 ft.
14147	AES HEAVY EQUIPMENT	2871 DAHLIA AVE	92154		421	LPC	Wholesale/Storage/ Warehousing	San Diego Bay: Otay	910.20					X	Otay River	1100	SINGLE FAMILY RESIDENTIAL	> 1000 ft.
14148	ALEJANDRO RAMIREZ	3747 ROSA LINDA ST	92154		48531	LPC	Ground Transportation	San Diego Bay: Otay	910.20					X	Otay River, Unnamed Tributary	1100	SINGLE FAMILY RESIDENTIAL	> 1000 ft.
14149	ALL TUNE AND LUBE	2278 PALM AVE	92154		44	LPC	Wholesale/Storage/ Warehousing	San Diego Bay: Otay	910.20						Otay River, Unnamed Tributary	5007	ARTERIAL COMMERCIAL	> 1000 ft.
14150	AMELICO	754 VISTA SAN MATIAS	92154		42199	LPC	Wholesale/Storage/ Warehousing	San Diego Bay: Otay	910.20					X	Dennery Canyon	1100	SINGLE FAMILY RESIDENTIAL	> 1000 ft.
14151	ANTONIO MERCADO	847 18TH ST	92154		56172	LPC	Other Contractor	San Diego Bay: Otay	910.20					X	Otay River, Unnamed Tributary	1100	SINGLE FAMILY RESIDENTIAL	200 - 1000 ft.
14152	APE CONSTRUCTION CO	1948 CANTAMAR RD	92154		23322	LPC	Other Contractor	San Diego Bay: Otay	910.20					X	Otay River, Unnamed Tributary	1100	SINGLE FAMILY RESIDENTIAL	200 - 1000 ft.
14153	AUDACIOUS DESIGN'S	3555 CHANUTE ST	92154		44	LPC	Wholesale/Storage/ Warehousing	San Diego Bay: Otay	910.20					X	Otay River	1100	SINGLE FAMILY RESIDENTIAL	> 1000 ft.

#	Business Name	Street Address	Zip	SIC	NAICS	TTWQ	Category	WMA	HSA	Drains to La Jolla ASBS	Drains to Switzer Creek	Less than 200 ft. from ESA	Tributary	Residential	Nearest Water Body	SANDAG Landuse Code	SANDAG Landuse	Distance to Nearest Water Body
14154	B & M	1058 DRACMA DR	92154		56172	LPC	Other Contractor	San Diego Bay: Otay	910.20					X	Otay River, Unnamed Tributary	1100	SINGLE FAMILY RESIDENTIAL	> 1000 ft.
14155	BAJA MARINE & INDUSTRIAL	5306 WESTPORT VIEW DR	92154		4219	LPC	Wholesale/Storage/ Warehousing	San Diego Bay: Otay	910.20					X	Otay River, Unnamed Tributary	1100	SINGLE FAMILY RESIDENTIAL	< 200 ft.
14156	BUMPER 2 BUMPER AUTO SALES	3605 GATTY ST	92154		42	LPC	Wholesale/Storage/ Warehousing	San Diego Bay: Otay	910.20					X	Otay River	1100	SINGLE FAMILY RESIDENTIAL	> 1000 ft.
14157	CASEY DEVELOPMENT	1229 SATURN BLVD	92154		233	LPC	Other Contractor	San Diego Bay: Otay	910.20					X	Otay River, Unnamed Tributary	1100	SINGLE FAMILY RESIDENTIAL	> 1000 ft.
14158	CEDENOS SHUTTLE	805 NARWHAL ST	92154		4853	LPC	Ground Transportation	San Diego Bay: Otay	910.20					X	Otay River	1100	SINGLE FAMILY RESIDENTIAL	> 1000 ft.
14159	CHONITO ML SALAZAR	1840 CHERI ST	92154		56179	LPC	Other Contractor	San Diego Bay: Otay	910.20					X	Otay River, Unnamed Tributary	1300	MOBILE HOME PARKS	200 - 1000 ft.
14160	CUSGUEN CONSTRUCTION	6222 VISTA SAN CARLOS	92154		56179	LPC	Other Contractor	San Diego Bay: Otay	910.20					X	Otay River, Unnamed Tributary	1100	SINGLE FAMILY RESIDENTIAL	200 - 1000 ft.
14161	D LIREX ENTERPRISES/DLIR	752 DESTY ST	92154		421	LPC	Wholesale/Storage/ Warehousing	San Diego Bay: Otay	910.20					X	Otay River	1100	SINGLE FAMILY RESIDENTIAL	> 1000 ft.
14162	DEMO UNLIMITED PLUS	1241 SAND DRIFT PT	92154		5617	LPC	Other Contractor	San Diego Bay: Otay	910.20					X	Otay River, Unnamed Tributary	1100	SINGLE FAMILY RESIDENTIAL	200 - 1000 ft.
14163	DENNIS HOLLAND II	2356 GROVE AVE 17	92154		48531	LPC	Ground Transportation	San Diego Bay: Otay	910.20					X	Otay River, Unnamed Tributary	1300	MOBILE HOME PARKS	200 - 1000 ft.
14164	DESIGN GECKO	463 VISTA SAN LUCAS	92154		1129	LPC	Animal Facilities	San Diego Bay: Otay	910.20					X	Dennery Canyon	1100	SINGLE FAMILY RESIDENTIAL	200 - 1000 ft.
14165	EMILIANA GARCIA	616 IOWA ST	92154		56172	LPC	Other Contractor	San Diego Bay: Otay	910.20					X	Otay River, Unnamed Tributary	1300	MOBILE HOME PARKS	200 - 1000 ft.
14166	F & D DISTRIBUTORS	579 ISLAND BREEZE LN	92154		42146	LPC	Wholesale/Storage/ Warehousing	San Diego Bay: Otay	910.20					X	Otay River, Unnamed Tributary	1100	SINGLE FAMILY RESIDENTIAL	200 - 1000 ft.
14167	F & E CAB	1921 DUNNING CIR	92154		48531	LPC	Ground Transportation	San Diego Bay: Otay	910.20					X	Otay River, Unnamed Tributary	1100	SINGLE FAMILY RESIDENTIAL	200 - 1000 ft.
14168	FABY'S & FERNANDO HOME	1169 27TH ST	92154		56172	LPC	Other Contractor	San Diego Bay: Otay	910.20					X	Otay River, Unnamed Tributary	1100	SINGLE FAMILY RESIDENTIAL	200 - 1000 ft.
14169	FER CO	1165 HOLLISTER ST 10	92154		56179	LPC	Other Contractor	San Diego Bay: Otay	910.20					X	Otay River, Unnamed Tributary	1000	SPACED RURAL RESIDENTIAL	< 200 ft.
14170	FERNANDO'S AUTO WHOLESALE	2386 MOLOKAI WAY	92154		421	LPC	Wholesale/Storage/ Warehousing	San Diego Bay: Otay	910.20					X	Otay River	1100	SINGLE FAMILY RESIDENTIAL	> 1000 ft.
14171	FINE WOODWORK	2309 BEYER BLVD E	92154		23	LPC	Other Contractor	San Diego Bay: Otay	910.20					X	Otay River	1100	SINGLE FAMILY RESIDENTIAL	> 1000 ft.
14172	G & B SERVICES	4946 EBBTIDE WAY	92154		56172	LPC	Other Contractor	San Diego Bay: Otay	910.20					X	Poggi Canyon	1100	SINGLE FAMILY RESIDENTIAL	200 - 1000 ft.
14173	GAMA MACHINERY AND PARTS	527 MARSH HARBOR DR	92154		42181	LPC	Wholesale/Storage/ Warehousing	San Diego Bay: Otay	910.20					X	Otay River, Unnamed Tributary	1100	SINGLE FAMILY RESIDENTIAL	> 1000 ft.
14174	GUERRA HANDY REPAIR	4759 FALCONHURST TER	92154		56179	LPC	Other Contractor	San Diego Bay: Otay	910.20					X	Poggi Canyon	1100	SINGLE FAMILY RESIDENTIAL	< 200 ft.
14175	GUTIERREZ SANDBLAST	2522 CAMINITO ESPINO	92154		56172	LPC	Other Contractor	San Diego Bay: Otay	910.20					X	Otay River, Unnamed Tributary	1200	MULTI-FAMILY RESIDENTIAL	200 - 1000 ft.
14176	HATO BELGIUM	2916 COLEVILLE CT	92154		42199	LPC	Wholesale/Storage/ Warehousing	San Diego Bay: Otay	910.20					X	Otay River, Unnamed Tributary	1200	MULTI-FAMILY RESIDENTIAL	> 1000 ft.

#	Business Name	Street Address	Zip	SIC	NAICS	TTWQ	Category	WMA	HSA	Drains to La Jolla ASBS	Drains to Switzer Creek	Less than 200 ft. from ESA	Tributary	Residential	Nearest Water Body	SANDAG Landuse Code	SANDAG Landuse	Distance to Nearest Water Body
14177	HUGO'S TIRES	1305 PIEDRA ST	92154		421	LPC	Wholesale/Storage/ Warehousing	San Diego Bay: Otay	910.20					X	Otay River, Unnamed Tributary	1100	SINGLE FAMILY RESIDENTIAL	> 1000 ft.
14178	IMPERIAL LIMOUSINE	2150 STARBURST LN	92154		48532	LPC	Ground Transportation	San Diego Bay: Otay	910.20					X	Otay River, Unnamed Tributary	1100	SINGLE FAMILY RESIDENTIAL	200 - 1000 ft.
14179	INSTRUMENTAL CONDE	1977 CANTAMAR RD	92154		421	LPC	Wholesale/Storage/ Warehousing	San Diego Bay: Otay	910.20					X	Otay River, Unnamed Tributary	1100	SINGLE FAMILY RESIDENTIAL	< 200 ft.
14180	INTERNATIONAL WHOLESALE LLC	3725 GOODBODY ST	92154		42199	LPC	Wholesale/Storage/ Warehousing	San Diego Bay: Otay	910.20					X	Otay River	1100	SINGLE FAMILY RESIDENTIAL	> 1000 ft.
14181	J & E CUSTODIAL SERVICES	4829 SEA WATER LN	92154		5617	LPC	Other Contractor	San Diego Bay: Otay	910.20					X	Poggi Canyon	1100	SINGLE FAMILY RESIDENTIAL	200 - 1000 ft.
14182	J E METAL	792 PORTSIDE PL	92154		42151	LPC	Wholesale/Storage/ Warehousing	San Diego Bay: Otay	910.20					X	Otay River, Unnamed Tributary	1200	MULTI-FAMILY RESIDENTIAL	200 - 1000 ft.
14183	JACOBO ENRIQUEZ	570 LE MAY AVE	92154		56172	LPC	Other Contractor	San Diego Bay: Otay	910.20					X	Otay River	1100	SINGLE FAMILY RESIDENTIAL	> 1000 ft.
14184	JAYKAI ENTERPRISES	2587 CHADWELL AVE	92154		56179	LPC	Other Contractor	San Diego Bay: Otay	910.20					X	Otay River, Unnamed Tributary	1100	SINGLE FAMILY RESIDENTIAL	> 1000 ft.
14185	JIMENEZ RANCH	1177 SURFWOOD LN	92154		42259	LPC	Wholesale Food	San Diego Bay: Otay	910.20					X	Otay River, Unnamed Tributary	1100	SINGLE FAMILY RESIDENTIAL	200 - 1000 ft.
14186	JOHN KASNYIK	2125 CORONADO AVE 104	92154		48531	LPC	Ground Transportation	San Diego Bay: Otay	910.20						Otay River, Unnamed Tributary	9101	UNDEVELOPED LAND	< 200 ft.
14187	JOSEPH M PETER	1236 SURFWOOD LN	92154		56172	LPC	Other Contractor	San Diego Bay: Otay	910.20					X	Otay River, Unnamed Tributary	1100	SINGLE FAMILY RESIDENTIAL	200 - 1000 ft.
14188	JOSEPH S PERALTO	2420 PALM AVE 58	92154		48531	LPC	Ground Transportation	San Diego Bay: Otay	910.20					X	Otay River	1100	SINGLE FAMILY RESIDENTIAL	> 1000 ft.
14189	JP MOTORSPORTS	1760 PALM AVE B	92154		44	LPC	Wholesale/Storage/ Warehousing	San Diego Bay: Otay	910.20						Otay River, Unnamed Tributary	5007	ARTERIAL COMMERCIAL	200 - 1000 ft.
14190	JUAN GONZALEZ	5544 VISTA SAN SIMEON	92154		44	LPC	Wholesale/Storage/ Warehousing	San Diego Bay: Otay	910.20					X	Dennery Canyon	1100	SINGLE FAMILY RESIDENTIAL	200 - 1000 ft.
14191	KELLY AND GRAHAM CO	1929 CANTAMAR RD	92154		42199	LPC	Wholesale/Storage/ Warehousing	San Diego Bay: Otay	910.20					X	Otay River, Unnamed Tributary	1100	SINGLE FAMILY RESIDENTIAL	200 - 1000 ft.
14192	KENNETH VANDERVLIST	1006 MADDEN AVE	92154		23531	LPC	Other Contractor	San Diego Bay: Otay	910.20					X	Otay River, Unnamed Tributary	1100	SINGLE FAMILY RESIDENTIAL	> 1000 ft.
14193	L C CAB	1011 BEYER WAY 27	92154		48531	LPC	Ground Transportation	San Diego Bay: Otay	910.20					X	Otay River, Unnamed Tributary	1300	MOBILE HOME PARKS	< 200 ft.
14194	LARRY CORBETT	1023 OUTER RD 48	92154		48531	LPC	Ground Transportation	San Diego Bay: Otay	910.20					X	Otay River, Unnamed Tributary	1501	HOTEL/MOTEL (LO-RISE)	> 1000 ft.
14195	LEOCADIA P HERNANDEZ	2821 DAHLIA AVE	92154		48531	LPC	Ground Transportation	San Diego Bay: Otay	910.20					X	Otay River	1100	SINGLE FAMILY RESIDENTIAL	> 1000 ft.
14196	LOLITAS HOUSE KEEPING SERVICE	1093 AMACAYO CT	92154		56172	LPC	Other Contractor	San Diego Bay: Otay	910.20					X	Otay River, Unnamed Tributary	1100	SINGLE FAMILY RESIDENTIAL	> 1000 ft.
14197	LUIS ALEGRE	1011 BEYER WAY 123	92154		48531	LPC	Ground Transportation	San Diego Bay: Otay	910.20					X	Otay River, Unnamed Tributary	1300	MOBILE HOME PARKS	< 200 ft.
14198	M & M POTTERY IMPORTS	4780 CAMBERLEY CT	92154		421	LPC	Wholesale/Storage/ Warehousing	San Diego Bay: Otay	910.20					X	Poggi Canyon	1100	SINGLE FAMILY RESIDENTIAL	200 - 1000 ft.
14199	M GUADALUPE HERNANDEZ	617 PICCARD AVE	92154		5617	LPC	Other Contractor	San Diego Bay: Otay	910.20					X	Otay River	1100	SINGLE FAMILY RESIDENTIAL	> 1000 ft.

#	Business Name	Street Address	Zip	SIC	NAICS	TTWQ	Category	WMA	HSA	Drains to La Jolla ASBS	Drains to Switzer Creek	Less than 200 ft. from ESA	Tributary	Residential	Nearest Water Body	SANDAG Landuse Code	SANDAG Landuse	Distance to Nearest Water Body
14200	MARIA ANTONIETA PAEZ	2624 CAMINITO ESPINO	92154		56172	LPC	Other Contractor	San Diego Bay: Otay	910.20					X	Otay River, Unnamed Tributary	1200	MULTI-FAMILY RESIDENTIAL	200 - 1000 ft.
14201	MARTINEZ	3136 CAMINITO QUIXOTE	92154		56172	LPC	Other Contractor	San Diego Bay: Otay	910.20					X	Otay River, Unnamed Tributary	1200	MULTI-FAMILY RESIDENTIAL	> 1000 ft.
14202	MBC TILE STONE	855 HAWAII AVE	92154		56179	LPC	Other Contractor	San Diego Bay: Otay	910.20					X	Otay River, Unnamed Tributary	1100	SINGLE FAMILY RESIDENTIAL	> 1000 ft.
14203	MICHEAL S JONUCZ III	3340 DEL SOL BLVD 182	92154		48531	LPC	Ground Transportation	San Diego Bay: Otay	910.20					X	Otay River, Unnamed Tributary	1100	SINGLE FAMILY RESIDENTIAL	200 - 1000 ft.
14204	MID-SOUTH SPECIALIST	1824 CAROL ST	92154		56179	LPC	Other Contractor	San Diego Bay: Otay	910.20					X	Otay River, Unnamed Tributary	1300	MOBILE HOME PARKS	200 - 1000 ft.
14205	MORA REMODELING	1023 OUTER RD 73	92154		5617	LPC	Other Contractor	San Diego Bay: Otay	910.20					X	Otay River, Unnamed Tributary	1501	HOTEL/MOTEL (LO-RISE)	> 1000 ft.
14206	MORENO ELECTRIC	3991 RENE DR	92154		2353	LPC	Other Contractor	San Diego Bay: Otay	910.20					X	Otay River	1100	SINGLE FAMILY RESIDENTIAL	> 1000 ft.
14207	MR HOME CONSTRUCTION	3999 DEBBYANN PL	92154		56172	LPC	Other Contractor	San Diego Bay: Otay	910.20					X	Otay River	1100	SINGLE FAMILY RESIDENTIAL	> 1000 ft.
14208	MYRON'S PLUMBING	534 ISLAND BREEZE LN	92154		23511	LPC	Other Contractor	San Diego Bay: Otay	910.20					X	Otay River, Unnamed Tributary	1100	SINGLE FAMILY RESIDENTIAL	> 1000 ft.
14209	NSC NEW SYSTEMS & CONSTRUCTION	2626 CORONADO AVE 49	92154		233	LPC	Other Contractor	San Diego Bay: Otay	910.20					X	Otay River, Unnamed Tributary	1300	MOBILE HOME PARKS	> 1000 ft.
14210	P & R BUG HOUSE	924 HARWOOD ST	92154		421	LPC	Wholesale/Storage/ Warehousing	San Diego Bay: Otay	910.20					X	Otay River, Unnamed Tributary	1100	SINGLE FAMILY RESIDENTIAL	> 1000 ft.
14211	PACIFIC BILLIARD SUPPLY	717 BARDSLEY CT	92154		421	LPC	Wholesale/Storage/ Warehousing	San Diego Bay: Otay	910.20					X	Poggi Canyon	1100	SINGLE FAMILY RESIDENTIAL	200 - 1000 ft.
14212	PACIFIC LANDSCAPE	2559 CAMINITO ESPINO	92154		23599	LPC	Other Contractor	San Diego Bay: Otay	910.20					X	Otay River, Unnamed Tributary	1200	MULTI-FAMILY RESIDENTIAL	200 - 1000 ft.
14213	PAUL HOME SERVICES	681 TWINING AVE	92154		56179	LPC	Other Contractor	San Diego Bay: Otay	910.20					X	Otay River	1100	SINGLE FAMILY RESIDENTIAL	> 1000 ft.
14214	PC HOME PLUMBING INC	4088 COLEMAN AVE	92154		23511	LPC	Other Contractor	San Diego Bay: Otay	910.20					X	Otay River	1100	SINGLE FAMILY RESIDENTIAL	> 1000 ft.
14215	PENA'S CARPET AND FLOORING	2420 PALM AVE 55	92154		56179	LPC	Other Contractor	San Diego Bay: Otay	910.20					X	Otay River	1100	SINGLE FAMILY RESIDENTIAL	> 1000 ft.
14216	PREMIUM SNACKS DISTRIBUTOR	1037 SUNSET CROSSING PT	92154		422	LPC	Wholesale/Storage/ Warehousing	San Diego Bay: Otay	910.20					X	Otay River, Unnamed Tributary	1100	SINGLE FAMILY RESIDENTIAL	200 - 1000 ft.
14217	PRO-CON	1146 LAURISTON DR	92154		56179	LPC	Other Contractor	San Diego Bay: Otay	910.20					X	Otay River, Unnamed Tributary	1100	SINGLE FAMILY RESIDENTIAL	200 - 1000 ft.
14218	RAMON R REVILLA	2081 GROVE AVE	92154		2332	LPC	Other Contractor	San Diego Bay: Otay	910.20					X	Otay River, Unnamed Tributary	1100	SINGLE FAMILY RESIDENTIAL	> 1000 ft.
14219	RASHID A ESSA	726 KENTMERE TER	92154		48531	LPC	Ground Transportation	San Diego Bay: Otay	910.20					X	Poggi Canyon	1100	SINGLE FAMILY RESIDENTIAL	200 - 1000 ft.
14220	ROBERT VOUGHT CONSTRUCTION	2765 DAHLIA AVE	92154		233	LPC	Other Contractor	San Diego Bay: Otay	910.20					X	Otay River	1100	SINGLE FAMILY RESIDENTIAL	> 1000 ft.
14221	RON'S TAXI	2420 PALM AVE 58	92154		48531	LPC	Ground Transportation	San Diego Bay: Otay	910.20					X	Otay River	1100	SINGLE FAMILY RESIDENTIAL	> 1000 ft.
14222	RUBEN AGUILAR	1944 CANTAMAR PL	92154		56172	LPC	Other Contractor	San Diego Bay: Otay	910.20					X	Otay River, Unnamed Tributary	1100	SINGLE FAMILY RESIDENTIAL	< 200 ft.

#	Business Name	Street Address	Zip	SIC	NAICS	TTWQ	Category	WMA	HSA	Drains to La Jolla ASBS	Drains to Switzer Creek	Less than 200 ft. from ESA	Tributary	Residential	Nearest Water Body	SANDAG Landuse Code	SANDAG Landuse	Distance to Nearest Water Body
14223	RUENKLOZE INC	5293 TOPSAIL DR	92154		4223	LPC	Wholesale/Storage/ Warehousing	San Diego Bay: Otay	910.20					X	Dennery Canyon	1100	SINGLE FAMILY RESIDENTIAL	200 - 1000 ft.
14224	SALMARIA LEATHER	1217 27TH ST	92154		42199	LPC	Wholesale/Storage/ Warehousing	San Diego Bay: Otay	910.20					X	San Diego Bay	1100	SINGLE FAMILY RESIDENTIAL	> 1000 ft.
14225	SAMUEL R VIDRIO	1015 HAWAII AVE	92154		48531	LPC	Ground Transportation	San Diego Bay: Otay	910.20					X	Otay River, Unnamed Tributary	1100	SINGLE FAMILY RESIDENTIAL	200 - 1000 ft.
14226	SAN DIEGO AIR COMPRESSOR	2260 CONIFER AVE	92154		56179	LPC	Other Contractor	San Diego Bay: Otay	910.20					X	Otay River	1100	SINGLE FAMILY RESIDENTIAL	> 1000 ft.
14227	SANTOYO CONSTRUCTION	3622 PLUMBAGO LN	92154		56179	LPC	Other Contractor	San Diego Bay: Otay	910.20					X	Otay River, Unnamed Tributary	1100	SINGLE FAMILY RESIDENTIAL	> 1000 ft.
14228	SD ROOTER & PLUMBING	3470 LINDBERGH ST	92154		23511	LPC	Other Contractor	San Diego Bay: Otay	910.20					X	Otay River	1100	SINGLE FAMILY RESIDENTIAL	> 1000 ft.
14229	SOUTH BAY TUNING	2005 CERRISSA CT C	92154		44	LPC	Wholesale/Storage/ Warehousing	San Diego Bay: Otay	910.20					X	Otay River, Unnamed Tributary	1200	MULTI-FAMILY RESIDENTIAL	< 200 ft.
14230	SOUTH CITY MECHANICAL INC	4014 DAVES WAY	92154		811	LPC	Other Contractor	San Diego Bay: Otay	910.20					X	Otay River	1100	SINGLE FAMILY RESIDENTIAL	> 1000 ft.
14231	T & J FAMILY TEAMWORK	4321 POWDERHORN DR	92154		56172	LPC	Other Contractor	San Diego Bay: Otay	910.20					X	Poggi Canyon	1100	SINGLE FAMILY RESIDENTIAL	> 1000 ft.
14232	TEAM DEMOLITION	575 ISLAND BREEZE LN	92154		23599	LPC	Other Contractor	San Diego Bay: Otay	910.20					X	Otay River, Unnamed Tributary	1100	SINGLE FAMILY RESIDENTIAL	200 - 1000 ft.
14233	TECHNICO USA LTD	3408 ROBB ROY PL	92154		422	LPC	Wholesale/Storage/ Warehousing	San Diego Bay: Otay	910.20					X	Otay River, Unnamed Tributary	1100	SINGLE FAMILY RESIDENTIAL	> 1000 ft.
14234	TERRA COAST	620 SHEPHERD LN	92154		56179	LPC	Other Contractor	San Diego Bay: Otay	910.20					X	Otay River	1100	SINGLE FAMILY RESIDENTIAL	200 - 1000 ft.
14235	U CALL ELECTRIC	2075 GROVE AVE	92154		2353	LPC	Other Contractor	San Diego Bay: Otay	910.20					X	Otay River, Unnamed Tributary	1100	SINGLE FAMILY RESIDENTIAL	> 1000 ft.
14236	VAN STELLE PLUMBING	3644 BYRD ST	92154		2351	LPC	Other Contractor	San Diego Bay: Otay	910.20					X	Otay River	1100	SINGLE FAMILY RESIDENTIAL	> 1000 ft.
14237	VICTOR MANUEL ORONOZ	3787 SCHIRRA ST	92154		48531	LPC	Ground Transportation	San Diego Bay: Otay	910.20					X	Otay River	1100	SINGLE FAMILY RESIDENTIAL	> 1000 ft.
14238	VICTOR NUNEZ	630 COCHRAN AVE	92154		5617	LPC	Other Contractor	San Diego Bay: Otay	910.20					X	Otay River	1100	SINGLE FAMILY RESIDENTIAL	> 1000 ft.
14239	WELL DONE ROOTER &	4131 POWDERHORN DR	92154		23511	LPC	Other Contractor	San Diego Bay: Otay	910.20					X	Otay River	1100	SINGLE FAMILY RESIDENTIAL	> 1000 ft.
14240	ABDIRIZAK MUSE	4368 POINT LOMA AVE G	92107		48531	LPC	Ground Transportation	San Diego Bay: Pueblo	908.10					X	Pacific Ocean	1100	SINGLE FAMILY RESIDENTIAL	> 1000 ft.
14241	ADAM SEYEDIN	4312 POINT LOMA BL B	92107		48531	LPC	Ground Transportation	San Diego Bay: Pueblo	908.10					X	Pacific Ocean	1100	SINGLE FAMILY RESIDENTIAL	> 1000 ft.
14242	ALL AMERICAN CONSTRUCTION	3144 INGELOW ST	92106		233	LPC	Other Contractor	San Diego Bay: Pueblo	908.10					X	San Diego Bay	1100	SINGLE FAMILY RESIDENTIAL	> 1000 ft.
14243	ALL THAT JAZZ	3376 HILL ST	92106		42231	LPC	Wholesale/Storage/ Warehousing	San Diego Bay: Pueblo	908.10					X	San Diego Bay	1100	SINGLE FAMILY RESIDENTIAL	> 1000 ft.
14244	ALL-ETT BILLFOLDS INC	4412 PESCADERO AVE 10018	92107		421	LPC	Wholesale/Storage/ Warehousing	San Diego Bay: Pueblo	908.10					X	Pacific Ocean	1100	SINGLE FAMILY RESIDENTIAL	> 1000 ft.
14245	ALLIANCE ROOFING	916 BANGOR ST	92106		56172	LPC	Other Contractor	San Diego Bay: Pueblo	908.10					X	San Diego Bay	1100	SINGLE FAMILY RESIDENTIAL	> 1000 ft.

#	Business Name	Street Address	Zip	SIC	NAICS	TTWQ	Category	WMA	HSA	Drains to La Jolla ASBS	Drains to Switzer Creek	Less than 200 ft. from ESA	Tributary	Residential	Nearest Water Body	SANDAG Landuse Code	SANDAG Landuse	Distance to Nearest Water Body
14246	AMBER RAE JEWELRY DESIGNS	1371 WILLOW ST	92106		44	LPC	Wholesale/Storage/ Warehousing	San Diego Bay: Pueblo	908.10					X	San Diego Bay	1100	SINGLE FAMILY RESIDENTIAL	> 1000 ft.
14247	ANGELA LANG	3628 TENNYSON ST	92106		4223	LPC	Wholesale/Storage/ Warehousing	San Diego Bay: Pueblo	908.10					X	San Diego Bay	1100	SINGLE FAMILY RESIDENTIAL	> 1000 ft.
14248	ANNMADE ART BY ANN GRANT	604 SAN ANTONIO AVE	92106		42299	LPC	Wholesale/Storage/ Warehousing	San Diego Bay: Pueblo	908.10					X	San Diego Bay	1100	SINGLE FAMILY RESIDENTIAL	200 - 1000 ft.
14249	ANTHONY MADRUGA	3030 NEWELL ST	92106		422	LPC	Wholesale/Storage/ Warehousing	San Diego Bay: Pueblo	908.10					X	San Diego Bay	1200	MULTI-FAMILY RESIDENTIAL	> 1000 ft.
14250	BEENJAMMIN SURFBOARDS	3344 FENELON ST	92106		421	LPC	Wholesale/Storage/ Warehousing	San Diego Bay: Pueblo	908.10					X	San Diego Bay	1100	SINGLE FAMILY RESIDENTIAL	> 1000 ft.
14251	BRANCOS CONSTRUCTION	3036 INGELOW ST B	92106		2332	LPC	Other Contractor	San Diego Bay: Pueblo	908.10					X	San Diego Bay	1200	MULTI-FAMILY RESIDENTIAL	200 - 1000 ft.
14252	BREWSTER AND VINE INC/B AND V	1044 CATALINA BLVD	92107		42199	LPC	Wholesale/Storage/ Warehousing	San Diego Bay: Pueblo	908.10					X	Pacific Ocean	1100	SINGLE FAMILY RESIDENTIAL	> 1000 ft.
14253	BROCKETT BUILDERS	986 MANOR WAY	92106		233	LPC	Other Contractor	San Diego Bay: Pueblo	908.10					X	San Diego Bay	1100	SINGLE FAMILY RESIDENTIAL	> 1000 ft.
14254	BURR CONSTRUCTION	4841 ORCHARD AVE 7	92107		233	LPC	Other Contractor	San Diego Bay: Pueblo	908.10					X	Pacific Ocean	1200	MULTI-FAMILY RESIDENTIAL	200 - 1000 ft.
14255	CABRILLO ELECTRIC	3119 INGELOW ST	92106		2353	LPC	Other Contractor	San Diego Bay: Pueblo	908.10					X	San Diego Bay	1100	SINGLE FAMILY RESIDENTIAL	> 1000 ft.
14256	CASEMAN INC	1294 DEVONSHIRE DR	92107		421	LPC	Wholesale/Storage/ Warehousing	San Diego Bay: Pueblo	908.10					X	Pacific Ocean	1100	SINGLE FAMILY RESIDENTIAL	200 - 1000 ft.
14257	CATHY'S COLLECTIBLES	1454 SUNSET CLIFFS BLVD	92107		421	LPC	Wholesale/Storage/ Warehousing	San Diego Bay: Pueblo	908.10					X	Pacific Ocean	1100	SINGLE FAMILY RESIDENTIAL	200 - 1000 ft.
14258	CENTAVOS (AKA FUN FLYERS)	478 SAN FERNANDO ST	92106		42299	LPC	Wholesale/Storage/ Warehousing	San Diego Bay: Pueblo	908.10					X	San Diego Bay	1100	SINGLE FAMILY RESIDENTIAL	> 1000 ft.
14259	CHARLES LEWIS BEST	854 ROSECRANS ST	92106		422	LPC	Wholesale/Storage/ Warehousing	San Diego Bay: Pueblo	908.10					X	San Diego Bay	1100	SINGLE FAMILY RESIDENTIAL	200 - 1000 ft.
14260	CHRISTOPHER & LILLEANE PEEBLES	2610 WILLOW ST	92106		4219	LPC	Wholesale/Storage/ Warehousing	San Diego Bay: Pueblo	908.10					X	San Diego Bay	1100	SINGLE FAMILY RESIDENTIAL	> 1000 ft.
14261	CINDYS KITCHEN MAGIC	3026 HOMER ST	92106		56179	LPC	Other Contractor	San Diego Bay: Pueblo	908.10					X	San Diego Bay	1100	SINGLE FAMILY RESIDENTIAL	> 1000 ft.
14262	CITY PROPERTY MANAGEMENT INC	3045 ROSECRANS ST 306	92110		2332	LPC	Other Contractor	San Diego Bay: Pueblo	908.10					X	San Diego Bay	1100	SINGLE FAMILY RESIDENTIAL	> 1000 ft.
14263	CREATIVE CONCEPTS DECK &	3551 POE ST	92106		5617	LPC	Other Contractor	San Diego Bay: Pueblo	908.10					X	San Diego Bay	1100	SINGLE FAMILY RESIDENTIAL	> 1000 ft.
14264	CRYSTAL CLEAR DETAILING	4975 DEL MONTE AVE 124	92107		56172	LPC	Other Contractor	San Diego Bay: Pueblo	908.10					X	Pacific Ocean	1200	MULTI-FAMILY RESIDENTIAL	200 - 1000 ft.
14265	CW PLUMBING	3628 POE ST	92106		2332	LPC	Other Contractor	San Diego Bay: Pueblo	908.10					X	San Diego Bay	1100	SINGLE FAMILY RESIDENTIAL	> 1000 ft.
14266	D L PETERSON CONSTRUCTION	1106 SAVOY ST	92107		233	LPC	Other Contractor	San Diego Bay: Pueblo	908.10					X	Pacific Ocean	1100	SINGLE FAMILY RESIDENTIAL	> 1000 ft.
14267	DALE GOULD INC	2266 WILLOW ST	92106		2332	LPC	Other Contractor	San Diego Bay: Pueblo	908.10					X	San Diego Bay	1100	SINGLE FAMILY RESIDENTIAL	> 1000 ft.

#	Business Name	Street Address	Zip	SIC	NAICS	TTWQ	Category	WMA	HSA	Drains to La Jolla ASBS	Drains to Switzer Creek	Less than 200 ft. from ESA	Tributary	Residential	Nearest Water Body	SANDAG Landuse Code	SANDAG Landuse	Distance to Nearest Water Body
14268	DAN O'LEARY ENTERPRISES/A-SHADE BETTER	3319 TENNYSON ST	92106		421	LPC	Wholesale/Storage/ Warehousing	San Diego Bay: Pueblo	908.10					X	San Diego Bay	1100	SINGLE FAMILY RESIDENTIAL	> 1000 ft.
14269	DAVID RAUM CONTRACTING	5004 DEL MONTE AVE	92107		233	LPC	Other Contractor	San Diego Bay: Pueblo	908.10					X	Pacific Ocean	1100	SINGLE FAMILY RESIDENTIAL	200 - 1000 ft.
14270	DAVID SCOTT TAXI	5116 NARRAGANSETT AVE 15	92107		48531	LPC	Ground Transportation	San Diego Bay: Pueblo	908.10					X	Pacific Ocean	1200	MULTI-FAMILY RESIDENTIAL	< 200 ft.
14271	DM DRAY CONSTRUCTION CO	4675 ADAIR ST	92107		2359	LPC	Other Contractor	San Diego Bay: Pueblo	908.10					X	Pacific Ocean	1100	SINGLE FAMILY RESIDENTIAL	200 - 1000 ft.
14272	DOUGLAS ROOFING	4736 PESCADERO AVE	92107		2356	LPC	Other Contractor	San Diego Bay: Pueblo	908.10					X	Pacific Ocean	1100	SINGLE FAMILY RESIDENTIAL	200 - 1000 ft.
14273	DOWN UNDER SERVICES	911 MOANA DR	92106		56179	LPC	Other Contractor	San Diego Bay: Pueblo	908.10					X	Pacific Ocean	1100	SINGLE FAMILY RESIDENTIAL	> 1000 ft.
14274	DUTRA PLUMBING	1040 EVERGREEN ST	92106		23511	LPC	Other Contractor	San Diego Bay: Pueblo	908.10					X	San Diego Bay	1100	SINGLE FAMILY RESIDENTIAL	> 1000 ft.
14275	FIBRWRAP CONSTRUCTION	1710 EVERGREEN ST	92106		23599	LPC	Other Contractor	San Diego Bay: Pueblo	908.10					X	San Diego Bay	1200	MULTI-FAMILY RESIDENTIAL	> 1000 ft.
14276	FORTRESS FENCE & LANDSCAPE INC	4559 ORCHARD AVE	92107		2359	LPC	Other Contractor	San Diego Bay: Pueblo	908.10					X	Pacific Ocean	1100	SINGLE FAMILY RESIDENTIAL	> 1000 ft.
14277	FRANK M BASILICO	3408 WISTERIA DR	92106		56172	LPC	Other Contractor	San Diego Bay: Pueblo	908.10					X	San Diego Bay	1100	SINGLE FAMILY RESIDENTIAL	> 1000 ft.
14278	FRED Y DAOUD	3191 KEMPER ST 9	92110		48531	LPC	Ground Transportation	San Diego Bay: Pueblo	908.10					X	San Diego Bay	1200	MULTI-FAMILY RESIDENTIAL	> 1000 ft.
14279	G S ENTERPRISE	4308 POINT LOMA AVE K	92107		56172	LPC	Other Contractor	San Diego Bay: Pueblo	908.10					X	Pacific Ocean	1100	SINGLE FAMILY RESIDENTIAL	> 1000 ft.
14280	GERVASI CONSTRUCTION	3635 WILCOX ST	92106		2332	LPC	Other Contractor	San Diego Bay: Pueblo	908.10					X	San Diego Bay	1100	SINGLE FAMILY RESIDENTIAL	> 1000 ft.
14281	GROM MOM	4975 DEL MONTE AVE 214	92107		4223	LPC	Wholesale/Storage/ Warehousing	San Diego Bay: Pueblo	908.10					X	Pacific Ocean	1200	MULTI-FAMILY RESIDENTIAL	200 - 1000 ft.
14282	HANCOCK CONSTRUCTION	3717 SOUTHERNWOOD WAY	92106		2351	LPC	Other Contractor	San Diego Bay: Pueblo	908.10					X	San Diego Bay	1100	SINGLE FAMILY RESIDENTIAL	> 1000 ft.
14283	HARPERS PLUMBING	3160 SEVILLE ST	92110		23511	LPC	Other Contractor	San Diego Bay: Pueblo	908.10					X	San Diego Bay	1100	SINGLE FAMILY RESIDENTIAL	> 1000 ft.
14284	HEATHER PERRY DESIGNS	708 TEMPLE ST	92106		44	LPC	Wholesale/Storage/ Warehousing	San Diego Bay: Pueblo	908.10					X	Pacific Ocean	1100	SINGLE FAMILY RESIDENTIAL	> 1000 ft.
14285	HOME SURGEONS	3436 WISTERIA DR	92106		2332	LPC	Other Contractor	San Diego Bay: Pueblo	908.10					X	San Diego Bay	1100	SINGLE FAMILY RESIDENTIAL	> 1000 ft.
14286	HOOK UP ELECTRIC INC	4591 ORCHARD AVE	92107		23531	LPC	Other Contractor	San Diego Bay: Pueblo	908.10					X	Pacific Ocean	1100	SINGLE FAMILY RESIDENTIAL	> 1000 ft.
14287	HUMBOLDT PRESSURE WASH CO/ ACTS OF	4651 PESCADERO AVE	92107		56179	LPC	Other Contractor	San Diego Bay: Pueblo	908.10					X	Pacific Ocean	1100	SINGLE FAMILY RESIDENTIAL	> 1000 ft.
14288	IGROUP DESIGN INC	2676 NARCISSUS DR	92106		421	LPC	Wholesale/Storage/ Warehousing	San Diego Bay: Pueblo	908.10					X	San Diego Bay	1100	SINGLE FAMILY RESIDENTIAL	> 1000 ft.
14289	JAK BUILDERS	3671 LELAND ST	92106		233	LPC	Other Contractor	San Diego Bay: Pueblo	908.10					X	San Diego Bay	1100	SINGLE FAMILY RESIDENTIAL	> 1000 ft.

#	Business Name	Street Address	Zip	SIC	NAICS	TTWQ	Category	WMA	HSA	Drains to La Jolla ASBS	Drains to Switzer Creek	Less than 200 ft. from ESA	Tributary	Residential	Nearest Water Body	SANDAG Landuse Code	SANDAG Landuse	Distance to Nearest Water Body
14290	JAMES F LUTES INC	1071 GUIZOT ST	92107		2332	LPC	Other Contractor	San Diego Bay: Pueblo	908.10					X	Pacific Ocean	1100	SINGLE FAMILY RESIDENTIAL	200 - 1000 ft.
14291	JAMES MINOS DENTAL	1499 SUNSET CLIFFS BLVD	92107		421	LPC	Wholesale/Storage/ Warehousing	San Diego Bay: Pueblo	908.10					X	Pacific Ocean	1100	SINGLE FAMILY RESIDENTIAL	200 - 1000 ft.
14292	JEFF R BLAIR GENERAL	4551 ADAIR ST	92107		233	LPC	Other Contractor	San Diego Bay: Pueblo	908.10					X	Pacific Ocean	1100	SINGLE FAMILY RESIDENTIAL	> 1000 ft.
14293	JESUS CASTILLO MICHAEL	3034 NEWELL ST	92106		56172	LPC	Other Contractor	San Diego Bay: Pueblo	908.10					X	San Diego Bay	1200	MULTI-FAMILY RESIDENTIAL	> 1000 ft.
14294	JH BENTON CONSTRUCTION	3420 NIMITZ BLVD	92106		233	LPC	Other Contractor	San Diego Bay: Pueblo	908.10					X	San Diego Bay	1100	SINGLE FAMILY RESIDENTIAL	> 1000 ft.
14295	JIM OLSON	3046 NIMITZ BLVD	92106		2332	LPC	Other Contractor	San Diego Bay: Pueblo	908.10					X	San Diego Bay	1100	SINGLE FAMILY RESIDENTIAL	> 1000 ft.
14296	JK WORTHY DIRECT INC	945 MOANA DR	92106		42199	LPC	Wholesale/Storage/ Warehousing	San Diego Bay: Pueblo	908.10					X	Pacific Ocean	1100	SINGLE FAMILY RESIDENTIAL	> 1000 ft.
14297	JMJE INCORPORATED	3945 ORCHARD AVE	92107		4223	LPC	Wholesale/Storage/ Warehousing	San Diego Bay: Pueblo	908.10					X	Pacific Ocean	1100	SINGLE FAMILY RESIDENTIAL	> 1000 ft.
14298	JOE MACEDO	3022 RUSSELL ST	92106		56172	LPC	Other Contractor	San Diego Bay: Pueblo	908.10					X	San Diego Bay	1100	SINGLE FAMILY RESIDENTIAL	> 1000 ft.
14299	JOHN P MURPHY GEN CONTRACTOR	3506 WAWONA DR	92106		2332	LPC	Other Contractor	San Diego Bay: Pueblo	908.10					X	San Diego Bay	1100	SINGLE FAMILY RESIDENTIAL	> 1000 ft.
14300	JP APPLIANCE	4605 BERMUDA AVE	92107		56179	LPC	Other Contractor	San Diego Bay: Pueblo	908.10					X	Pacific Ocean	1100	SINGLE FAMILY RESIDENTIAL	> 1000 ft.
14301	JUST CHILI	3328 MACAULAY ST	92106		422	LPC	Wholesale/Storage/ Warehousing	San Diego Bay: Pueblo	908.10					X	San Diego Bay	1100	SINGLE FAMILY RESIDENTIAL	> 1000 ft.
14302	K K UKULELE	3512 BROWNING ST	92106		4219	LPC	Wholesale/Storage/ Warehousing	San Diego Bay: Pueblo	908.10					X	San Diego Bay	1100	SINGLE FAMILY RESIDENTIAL	> 1000 ft.
14303	KERE DESIGNS	2606 EVERGREEN ST	92106		421	LPC	Wholesale/Storage/ Warehousing	San Diego Bay: Pueblo	908.10					X	San Diego Bay	1100	SINGLE FAMILY RESIDENTIAL	> 1000 ft.
14304	KING SWEEP	1565 EVERGREEN ST	92106		56172	LPC	Other Contractor	San Diego Bay: Pueblo	908.10					X	San Diego Bay	1100	SINGLE FAMILY RESIDENTIAL	> 1000 ft.
14305	KPS CONSTRUCTION	3344 CANON ST	92106		8114	LPC	Other Contractor	San Diego Bay: Pueblo	908.10					X	San Diego Bay	1100	SINGLE FAMILY RESIDENTIAL	> 1000 ft.
14306	LA CHICA CHIC	887 AMIFORD DR	92107		4229	LPC	Wholesale/Storage/ Warehousing	San Diego Bay: Pueblo	908.10					X	Pacific Ocean	1100	SINGLE FAMILY RESIDENTIAL	> 1000 ft.
14307	LARRY SVELMOE CARPENTRY	3335 TENNYSON ST	92106		2355	LPC	Other Contractor	San Diego Bay: Pueblo	908.10					X	San Diego Bay	1100	SINGLE FAMILY RESIDENTIAL	> 1000 ft.
14308	LATINO ENTERPRISES/EL	4975 DEL MONTE AVE 109	92107		421	LPC	Wholesale/Storage/ Warehousing	San Diego Bay: Pueblo	908.10					X	Pacific Ocean	1200	MULTI-FAMILY RESIDENTIAL	200 - 1000 ft.
14309	LIMOUSINE CHAUFFEUR &	3054 ROSECRANS PL	92110		4853	LPC	Ground Transportation	San Diego Bay: Pueblo	908.10						San Diego Bay	6002	OFFICE - LOW RISE	> 1000 ft.
14310	LOS PINTORES	4975 DEL MONTE AVE	92107		56179	LPC	Other Contractor	San Diego Bay: Pueblo	908.10					X	Pacific Ocean	1200	MULTI-FAMILY RESIDENTIAL	200 - 1000 ft.
14311	M A FERREIRA GEMSTONES	3129 QUIMBY ST	92106		421	LPC	Wholesale/Storage/ Warehousing	San Diego Bay: Pueblo	908.10					X	San Diego Bay	1100	SINGLE FAMILY RESIDENTIAL	> 1000 ft.
14312	M I L K HAND BAGS	4437 BERMUDA AVE	92107		422	LPC	Wholesale/Storage/ Warehousing	San Diego Bay: Pueblo	908.10					X	Pacific Ocean	1100	SINGLE FAMILY RESIDENTIAL	> 1000 ft.

#	Business Name	Street Address	Zip	SIC	NAICS	TTWQ	Category	WMA	HSA	Drains to La Jolla ASBS	Drains to Switzer Creek	Less than 200 ft. from ESA	Tributary	Residential	Nearest Water Body	SANDAG Landuse Code	SANDAG Landuse	Distance to Nearest Water Body
14313	M J ROTH CONSTRUCTION	302 SAN ANTONIO AVE	92106		233	LPC	Other Contractor	San Diego Bay: Pueblo	908.10					X	San Diego Bay	1100	SINGLE FAMILY RESIDENTIAL	200 - 1000 ft.
14314	MAC BUILDERS CORP	3508 TALBOT ST	92106		233	LPC	Other Contractor	San Diego Bay: Pueblo	908.10					X	San Diego Bay	1100	SINGLE FAMILY RESIDENTIAL	> 1000 ft.
14315	MAKIRA GLOBAL ALLIANCE	3030 NICHOLS ST	92106		42199	LPC	Wholesale/Storage/ Warehousing	San Diego Bay: Pueblo	908.10					X	San Diego Bay	1100	SINGLE FAMILY RESIDENTIAL	200 - 1000 ft.
14316	MALISSA ROSA STUDIOS	672 SAN FERNANDO ST	92106		56179	LPC	Other Contractor	San Diego Bay: Pueblo	908.10					X	San Diego Bay	1100	SINGLE FAMILY RESIDENTIAL	> 1000 ft.
14317	MAMBO	3764 DUDLEY ST	92106		422	LPC	Wholesale/Storage/ Warehousing	San Diego Bay: Pueblo	908.10					X	Pacific Ocean	1100	SINGLE FAMILY RESIDENTIAL	> 1000 ft.
14318	MANARAM FABRIC CORP	4592 OSPREY ST	92107		42199	LPC	Wholesale/Storage/ Warehousing	San Diego Bay: Pueblo	908.10					X	Pacific Ocean	1100	SINGLE FAMILY RESIDENTIAL	> 1000 ft.
14319	MEDHANIE GHEBREZGHI	2829 NIMITZ BLVD O	92106		48531	LPC	Ground Transportation	San Diego Bay: Pueblo	908.10						San Diego Bay	6701	MILITARY USE	> 1000 ft.
14320	MONSTER WEAR	3002 MARQUETTE ST	92106		42199	LPC	Wholesale/Storage/ Warehousing	San Diego Bay: Pueblo	908.10					X	San Diego Bay	1100	SINGLE FAMILY RESIDENTIAL	> 1000 ft.
14321	MR FIX IT	3801 MARQUETTE PL 3N	92106		5617	LPC	Other Contractor	San Diego Bay: Pueblo	908.10					X	San Diego Bay	1200	MULTI-FAMILY RESIDENTIAL	> 1000 ft.
14322	MUSIC GRAPHICS PRESS	3409 DICKENS ST	92106		421	LPC	Wholesale/Storage/ Warehousing	San Diego Bay: Pueblo	908.10					X	San Diego Bay	1100	SINGLE FAMILY RESIDENTIAL	> 1000 ft.
14323	PACIFIC SOUTHWEST	2912 MARQUETTE ST	92106		42191	LPC	Wholesale/Storage/ Warehousing	San Diego Bay: Pueblo	908.10					X	San Diego Bay	1100	SINGLE FAMILY RESIDENTIAL	> 1000 ft.
14324	PALMIOTTO ENTERPRISES	3112 MALAGA ST	92110		42231	LPC	Wholesale/Storage/ Warehousing	San Diego Bay: Pueblo	908.10					X	San Diego Bay	1100	SINGLE FAMILY RESIDENTIAL	> 1000 ft.
14325	PETE'S AUTO WHOLESALE	2717 AZALEA DR	92106		421	LPC	Wholesale/Storage/ Warehousing	San Diego Bay: Pueblo	908.10					X	San Diego Bay	1100	SINGLE FAMILY RESIDENTIAL	> 1000 ft.
14326	PHILLIPS CONSTRUCTION	3305 HILL ST	92106		2332	LPC	Other Contractor	San Diego Bay: Pueblo	908.10					X	San Diego Bay	1100	SINGLE FAMILY RESIDENTIAL	> 1000 ft.
14327	POE ST LLC	3506 POE ST	92106		56179	LPC	Other Contractor	San Diego Bay: Pueblo	908.10					X	San Diego Bay	1100	SINGLE FAMILY RESIDENTIAL	> 1000 ft.
14328	POINT LOMA BUILDERS	3252 TRUMBULL ST	92106		233	LPC	Other Contractor	San Diego Bay: Pueblo	908.10					X	San Diego Bay	1100	SINGLE FAMILY RESIDENTIAL	> 1000 ft.
14329	PORTSIDE SALES	732 TEMPLE ST	92106		4229	LPC	Wholesale/Storage/ Warehousing	San Diego Bay: Pueblo	908.10					X	Pacific Ocean	1100	SINGLE FAMILY RESIDENTIAL	> 1000 ft.
14330	PYTHON PRODUCTS LLC	3312 ZOLA ST	92106		42199	LPC	Wholesale/Storage/ Warehousing	San Diego Bay: Pueblo	908.10					X	San Diego Bay	1100	SINGLE FAMILY RESIDENTIAL	> 1000 ft.
14331	R K WALTER CONSTRUCTION	3424 ZOLA ST	92106		2332	LPC	Other Contractor	San Diego Bay: Pueblo	908.10					X	San Diego Bay	1100	SINGLE FAMILY RESIDENTIAL	> 1000 ft.
14332	RAY A BAILEY	3756 OLEANDER DR	92106		2332	LPC	Other Contractor	San Diego Bay: Pueblo	908.10					X	San Diego Bay	1100	SINGLE FAMILY RESIDENTIAL	> 1000 ft.
14333	RED EYE RACING	3536 LOWELL ST	92106		42	LPC	Wholesale/Storage/ Warehousing	San Diego Bay: Pueblo	908.10					X	San Diego Bay	1100	SINGLE FAMILY RESIDENTIAL	> 1000 ft.
14334	ROB CURTIS CONSTRUCTION	1164 SORRENTO DR	92107		2332	LPC	Other Contractor	San Diego Bay: Pueblo	908.10					X	Pacific Ocean	1100	SINGLE FAMILY RESIDENTIAL	> 1000 ft.
14335	ROCKET RESEARCH	615 ROSECRANS ST	92106		42299	LPC	Wholesale/Storage/ Warehousing	San Diego Bay: Pueblo	908.10					X	San Diego Bay	1100	SINGLE FAMILY RESIDENTIAL	200 - 1000 ft.

#	Business Name	Street Address	Zip	SIC	NAICS	TTWQ	Category	WMA	HSA	Drains to La Jolla ASBS	Drains to Switzer Creek	Less than 200 ft. from ESA	Tributary	Residential	Nearest Water Body	SANDAG Landuse Code	SANDAG Landuse	Distance to Nearest Water Body
14336	S & J CRAFTS	902 GAGE DR	92106		42299	LPC	Wholesale/Storage/ Warehousing	San Diego Bay: Pueblo	908.10					X	San Diego Bay	1100	SINGLE FAMILY RESIDENTIAL	> 1000 ft.
14337	SALLY I GARY	3451 TALBOT ST	92106		421	LPC	Wholesale/Storage/ Warehousing	San Diego Bay: Pueblo	908.10					X	San Diego Bay	1100	SINGLE FAMILY RESIDENTIAL	> 1000 ft.
14338	SAN DIEGO GEMS	3052 MACAULAY ST	92106		42199	LPC	Wholesale/Storage/ Warehousing	San Diego Bay: Pueblo	908.10					X	San Diego Bay	1200	MULTI-FAMILY RESIDENTIAL	> 1000 ft.
14339	SAN DIEGO PAVING INC	2987 EVANS RD	92106		23599	LPC	Other Contractor	San Diego Bay: Pueblo	908.10					X	San Diego Bay	1100	SINGLE FAMILY RESIDENTIAL	> 1000 ft.
14340	SERRANO CONSTRUCTION	3502 RUSSELL ST	92106		56172	LPC	Other Contractor	San Diego Bay: Pueblo	908.10					X	San Diego Bay	1100	SINGLE FAMILY RESIDENTIAL	> 1000 ft.
14341	SHAVE AWAY EUROPE	837 CORNISH DR	92107		4223	LPC	Wholesale/Storage/ Warehousing	San Diego Bay: Pueblo	908.10					X	Pacific Ocean	1100	SINGLE FAMILY RESIDENTIAL	> 1000 ft.
14342	SILVA CONSTRUCTION	2453 EVERGREEN ST	92106		2332	LPC	Other Contractor	San Diego Bay: Pueblo	908.10					X	San Diego Bay	1100	SINGLE FAMILY RESIDENTIAL	> 1000 ft.
14343	SILVERGATE CONSTRUCTION	3860 TALBOT ST	92106		2332	LPC	Other Contractor	San Diego Bay: Pueblo	908.10					X	Pacific Ocean	1100	SINGLE FAMILY RESIDENTIAL	> 1000 ft.
14344	SOCAL BROCK DISTRIBUTORS	2380 ROSECRANS ST	92106		42	LPC	Wholesale/Storage/ Warehousing	San Diego Bay: Pueblo	908.10					X	San Diego Bay	1100	SINGLE FAMILY RESIDENTIAL	> 1000 ft.
14345	STREAMLINE CONCEPTS	875 ALBION ST	92106		4223	LPC	Wholesale/Storage/ Warehousing	San Diego Bay: Pueblo	908.10					X	San Diego Bay	1100	SINGLE FAMILY RESIDENTIAL	> 1000 ft.
14346	SUNSTAR SAN DIEGO	4425 POINT LOMA AVE	92107		23	LPC	Other Contractor	San Diego Bay: Pueblo	908.10					X	Pacific Ocean	1100	SINGLE FAMILY RESIDENTIAL	> 1000 ft.
14347	T TIME TRANSPORTATION	935 SUNSET CLIFFS BLVD	92107		48532	LPC	Ground Transportation	San Diego Bay: Pueblo	908.10					X	Pacific Ocean	1100	SINGLE FAMILY RESIDENTIAL	200 - 1000 ft.
14348	T.L. CONSTRUCTION	3653 KINGSLEY ST	92106		5617	LPC	Other Contractor	San Diego Bay: Pueblo	908.10					X	San Diego Bay	1100	SINGLE FAMILY RESIDENTIAL	> 1000 ft.
14349	TEA SHIRTS	3033 FREEMAN ST	92106		421	LPC	Wholesale/Storage/ Warehousing	San Diego Bay: Pueblo	908.10					X	San Diego Bay	1100	SINGLE FAMILY RESIDENTIAL	> 1000 ft.
14350	TELLIARD CONSTRUCTION	740 AMIFORD DR	92107		2332	LPC	Other Contractor	San Diego Bay: Pueblo	908.10					X	Pacific Ocean	1100	SINGLE FAMILY RESIDENTIAL	200 - 1000 ft.
14351	TERRABELLA ARTS	1116 SAVOY ST	92107		422	LPC	Wholesale/Storage/ Warehousing	San Diego Bay: Pueblo	908.10					X	Pacific Ocean	1100	SINGLE FAMILY RESIDENTIAL	> 1000 ft.
14352	THE ARKEL COMPANY INC	529 TARENTO DR	92106		44419	LPC	Building Materials	San Diego Bay: Pueblo	908.10					X	Pacific Ocean	1100	SINGLE FAMILY RESIDENTIAL	> 1000 ft.
14353	THE LIS FAMILY PADRES CANDY	1067 NOVARA ST	92107		42299	LPC	Wholesale/Storage/ Warehousing	San Diego Bay: Pueblo	908.10					X	Pacific Ocean	1100	SINGLE FAMILY RESIDENTIAL	200 - 1000 ft.
14354	THURBER & SONS CONST CO	1411 GUIZOT ST	92107		2332	LPC	Other Contractor	San Diego Bay: Pueblo	908.10					X	Pacific Ocean	1100	SINGLE FAMILY RESIDENTIAL	> 1000 ft.
14355	TRADITION PLASTERING	4922 CORONADO AVE	92107		23599	LPC	Other Contractor	San Diego Bay: Pueblo	908.10					X	Pacific Ocean	1200	MULTI-FAMILY RESIDENTIAL	200 - 1000 ft.
14356	TRIK TRIM	4644 POINT LOMA AVE	92107		421	LPC	Wholesale/Storage/ Warehousing	San Diego Bay: Pueblo	908.10					X	Pacific Ocean	1100	SINGLE FAMILY RESIDENTIAL	> 1000 ft.
14357	WAI KULA HYDROGARDENS	5070 NARRAGANSETT AVE 101	92107		42199	LPC	Wholesale/Storage/ Warehousing	San Diego Bay: Pueblo	908.10					X	Pacific Ocean	1200	MULTI-FAMILY RESIDENTIAL	200 - 1000 ft.
14358	WELTON PROJECTS	5043 DEL MONTE AVE	92107		56179	LPC	Other Contractor	San Diego Bay: Pueblo	908.10					X	Pacific Ocean	1200	MULTI-FAMILY RESIDENTIAL	200 - 1000 ft.

#	Business Name	Street Address	Zip	SIC	NAICS	TTWQ	Category	WMA	HSA	Drains to La Jolla ASBS	Drains to Switzer Creek	Less than 200 ft. from ESA	Tributary	Residential	Nearest Water Body	SANDAG Landuse Code	SANDAG Landuse	Distance to Nearest Water Body
14359	WEST COAST BOBCAT	3033 NEWELL ST	92106		56172	LPC	Other Contractor	San Diego Bay: Pueblo	908.10					X	San Diego Bay	1100	SINGLE FAMILY RESIDENTIAL	> 1000 ft.
14360	YASIN H SULDAN	4356 POINT LOMA AVE O	92107		48531	LPC	Ground Transportation	San Diego Bay: Pueblo	908.10					X	Pacific Ocean	1100	SINGLE FAMILY RESIDENTIAL	> 1000 ft.
14361	ADG CONSTRUCTION	332 J ST	92101		2332	LPC	Other Contractor	San Diego Bay: Pueblo	908.21					X	San Diego Bay	1200	MULTI-FAMILY RESIDENTIAL	> 1000 ft.
14362	ADKINS DISTRIBUTING	1684 TORRANCE ST	92103		421	LPC	Wholesale/Storage/ Warehousing	San Diego Bay: Pueblo	908.21					X	San Diego Bay	1100	SINGLE FAMILY RESIDENTIAL	> 1000 ft.
14363	ADVANCED SYSTEMS	2410 CONGRESS ST	92110		23542	LPC	Other Contractor	San Diego Bay: Pueblo	908.21					X	San Diego Bay	1100	SINGLE FAMILY RESIDENTIAL	> 1000 ft.
14364	AEGEAN DESIGNS	1399 09TH AVE 409	92101		421	LPC	Wholesale/Storage/ Warehousing	San Diego Bay: Pueblo	908.21					X	San Diego Bay	1501	HOTEL/MOTEL (LO-RISE)	> 1000 ft.
14365	AMERICAN FORMULATING &	3251 03RD AVE	92103		4213	LPC	Building Materials	San Diego Bay: Pueblo	908.21					X	San Diego Bay	1200	MULTI-FAMILY RESIDENTIAL	> 1000 ft.
14366	AROMA ROASTING	120 ISLAND AVE 448	92101		421	LPC	Wholesale/Storage/ Warehousing	San Diego Bay: Pueblo	908.21					X	San Diego Bay	1200	MULTI-FAMILY RESIDENTIAL	> 1000 ft.
14367	ARTS.COM INC	707 BROADWAY 800	92101		44	LPC	Wholesale/Storage/ Warehousing	San Diego Bay: Pueblo	908.21						San Diego Bay	5007	ARTERIAL COMMERCIAL	> 1000 ft.
14368	ASHLEY DEVELOPMENT &	2921 INDIA ST	92103		233	LPC	Other Contractor	San Diego Bay: Pueblo	908.21					X	San Diego Bay	1200	MULTI-FAMILY RESIDENTIAL	> 1000 ft.
14369	ASSENTI'S PASTA	2044 INDIA ST	92101		4224	LPC	Wholesale Food	San Diego Bay: Pueblo	908.21					X	San Diego Bay	1200	MULTI-FAMILY RESIDENTIAL	> 1000 ft.
14370	ATLAS FLOORING	2971 INDIA ST	92103		2355	LPC	Other Contractor	San Diego Bay: Pueblo	908.21					X	San Diego Bay	1100	SINGLE FAMILY RESIDENTIAL	> 1000 ft.
14371	AUTOMATRIX	101 MARKET ST 121	92101		44	LPC	Wholesale/Storage/ Warehousing	San Diego Bay: Pueblo	908.21					X	San Diego Bay	1200	MULTI-FAMILY RESIDENTIAL	> 1000 ft.
14372	AVALON PROPERTY DEV	2561 01ST AVE C	92103		23599	LPC	Other Contractor	San Diego Bay: Pueblo	908.21					X	San Diego Bay	1200	MULTI-FAMILY RESIDENTIAL	> 1000 ft.
14373	AYUTHAYA IMPORTS	1646 BROOKES AVE D	92103		4219	LPC	Wholesale/Storage/ Warehousing	San Diego Bay: Pueblo	908.21					X	San Diego Bay	1200	MULTI-FAMILY RESIDENTIAL	> 1000 ft.
14374	BERHANE MENGISTU	1551 03RD AVE 405	92101		48531	LPC	Ground Transportation	San Diego Bay: Pueblo	908.21					X	San Diego Bay	1200	MULTI-FAMILY RESIDENTIAL	> 1000 ft.
14375	BLORE & SON CONTRACTING	3522 HERBERT ST	92103		2332	LPC	Other Contractor	San Diego Bay: Pueblo	908.21					X	San Diego Bay	1200	MULTI-FAMILY RESIDENTIAL	> 1000 ft.
14376	BMG APPRAISALS	111 PENNSYLVANIA AVE 3N	92103		5617	LPC	Other Contractor	San Diego Bay: Pueblo	908.21					X	San Diego Bay	1200	MULTI-FAMILY RESIDENTIAL	> 1000 ft.
14377	BOSU FITNESS LLC	3745 03RD AVE	92103		42191	LPC	Wholesale/Storage/ Warehousing	San Diego Bay: Pueblo	908.21					X	San Diego Bay	1100	SINGLE FAMILY RESIDENTIAL	> 1000 ft.
14378	BOYCE CUSTOM RODS &	1520 STATE ST 200	92101		421	LPC	Wholesale/Storage/ Warehousing	San Diego Bay: Pueblo	908.21					X	San Diego Bay	1200	MULTI-FAMILY RESIDENTIAL	> 1000 ft.
14379	BRENDAN MCGEE	111 PENNSYLVANIA AVE 4N	92103		56179	LPC	Other Contractor	San Diego Bay: Pueblo	908.21					X	San Diego Bay	1200	MULTI-FAMILY RESIDENTIAL	> 1000 ft.
14380	BROCK INDUSTRIES LLC	355 PENNSYLVANIA AVE	92103		42299	LPC	Wholesale/Storage/ Warehousing	San Diego Bay: Pueblo	908.21					X	San Diego Bay	1100	SINGLE FAMILY RESIDENTIAL	> 1000 ft.
14381	BULLDOG DEVELOPMENT	1034 MYRTLE WAY	92103		2332	LPC	Other Contractor	San Diego Bay: Pueblo	908.21					X	San Diego Bay	1100	SINGLE FAMILY RESIDENTIAL	> 1000 ft.

#	Business Name	Street Address	Zip	SIC	NAICS	TTWQ	Category	WMA	HSA	Drains to La Jolla ASBS	Drains to Switzer Creek	Less than 200 ft. from ESA	Tributary	Residential	Nearest Water Body	SANDAG Landuse Code	SANDAG Landuse	Distance to Nearest Water Body
14382	C D CAB	1540 05TH AVE	92101		48531	LPC	Ground Transportation	San Diego Bay: Pueblo	908.21						San Diego Bay	6001	OFFICE - HIGH RISE	> 1000 ft.
14383	C LARSEN PROPERTIES	1533 GLENWOOD DR	92103		56179	LPC	Other Contractor	San Diego Bay: Pueblo	908.21					X	San Diego Bay	1200	MULTI-FAMILY RESIDENTIAL	> 1000 ft.
14384	C&L TILE	222 J ST 311	92101		56179	LPC	Other Contractor	San Diego Bay: Pueblo	908.21					X	San Diego Bay	1200	MULTI-FAMILY RESIDENTIAL	> 1000 ft.
14385	CANIS LUPUS PRODUCTIONS	1940 03RD AVE 440	92101		421	LPC	Wholesale/Storage/ Warehousing	San Diego Bay: Pueblo	908.21					X	San Diego Bay	1200	MULTI-FAMILY RESIDENTIAL	> 1000 ft.
14386	CANNISSE USA LLC	3322 REYNARD WAY 3	92103		42233	LPC	Wholesale/Storage/ Warehousing	San Diego Bay: Pueblo	908.21					X	San Diego Bay	1200	MULTI-FAMILY RESIDENTIAL	> 1000 ft.
14387	CAROL J GARDYNE	1840 COLUMBIA ST	92101		422	LPC	Wholesale/Storage/ Warehousing	San Diego Bay: Pueblo	908.21					X	San Diego Bay	1200	MULTI-FAMILY RESIDENTIAL	> 1000 ft.
14388	CAROLINE SHINE BENKENDORF	3533 COLUMBIA ST	92103		421	LPC	Wholesale/Storage/ Warehousing	San Diego Bay: Pueblo	908.21					X	San Diego Bay	1200	MULTI-FAMILY RESIDENTIAL	> 1000 ft.
14389	CHRIS MORGAN GENERAL	3510 CURLEW ST	92103		23322	LPC	Other Contractor	San Diego Bay: Pueblo	908.21					X	San Diego Bay	1200	MULTI-FAMILY RESIDENTIAL	> 1000 ft.
14390	CHUN H SNYDER	3350 SPORTS ARENA BLVD K	92110		44	LPC	Wholesale/Storage/ Warehousing	San Diego Bay: Pueblo	908.21						San Diego Bay	5003	COMMUNITY SHOPPING	> 1000 ft.
14391	COLORS BY LIZA	1050 ISLAND AVE 308	92101		42199	LPC	Wholesale/Storage/ Warehousing	San Diego Bay: Pueblo	908.21					X	San Diego Bay	9501	RESIDENTIAL UNDER	> 1000 ft.
14392	CONATY CONSTRUCTION	3401 01ST AVE	92103		23	LPC	Other Contractor	San Diego Bay: Pueblo	908.21					X	San Diego Bay	1200	MULTI-FAMILY RESIDENTIAL	> 1000 ft.
14393	CORREIA CONTRACTING INC	3330 GOLDFINCH ST	92103		233	LPC	Other Contractor	San Diego Bay: Pueblo	908.21					X	San Diego Bay	1100	SINGLE FAMILY RESIDENTIAL	> 1000 ft.
14394	CRAIG NICHOLS	405 SLOANE AVE	92103		48531	LPC	Ground Transportation	San Diego Bay: Pueblo	908.21					X	San Diego Bay	1200	MULTI-FAMILY RESIDENTIAL	> 1000 ft.
14395	CREATIVE HOME REMODELERS INC	3411 JACKDAW ST	92103		23	LPC	Other Contractor	San Diego Bay: Pueblo	908.21					X	San Diego Bay	1100	SINGLE FAMILY RESIDENTIAL	> 1000 ft.
14396	CREST INTERNATIONAL	525 SPRUCE ST 102	92103		4224	LPC	Wholesale Food	San Diego Bay: Pueblo	908.21					X	San Diego Bay	1200	MULTI-FAMILY RESIDENTIAL	> 1000 ft.
14397	DAVID I WOOD	120 ELM ST	92101		48531	LPC	Ground Transportation	San Diego Bay: Pueblo	908.21					X	San Diego Bay	1409	OTHER GROUP QUARTERS	> 1000 ft.
14398	DENNIS P MCCULLEN	830 PARK BLVD 18	92101		48531	LPC	Ground Transportation	San Diego Bay: Pueblo	908.21						San Diego Bay	6802	OTHER UNIVERSITIES	> 1000 ft.
14399	DIMITAR PETKOV HRISTOV	134 HAWTHORN ST 12	92101		48531	LPC	Ground Transportation	San Diego Bay: Pueblo	908.21					X	San Diego Bay	1200	MULTI-FAMILY RESIDENTIAL	> 1000 ft.
14400	DJC SERVICES	1515 09TH AVE EN	92101		5617	LPC	Other Contractor	San Diego Bay: Pueblo	908.21					X	San Diego Bay	1200	MULTI-FAMILY RESIDENTIAL	> 1000 ft.
14401	DOGMA CATMA	142 UNIVERSITY AVE D	92103		44	LPC	Wholesale/Storage/ Warehousing	San Diego Bay: Pueblo	908.21						San Diego Bay	5007	ARTERIAL COMMERCIAL	> 1000 ft.
14402	DONALD SIEGEL	105 SPRUCE ST D	92103		48531	LPC	Ground Transportation	San Diego Bay: Pueblo	908.21					X	San Diego Bay	1100	SINGLE FAMILY RESIDENTIAL	> 1000 ft.
14403	DORAN CONSTRUCTION	1202 WASHINGTON PL	92103		2332	LPC	Other Contractor	San Diego Bay: Pueblo	908.21					X	San Diego Bay	1200	MULTI-FAMILY RESIDENTIAL	> 1000 ft.
14404	DOUGLAS G SQUIRES	1430 UPAS ST	92103		421	LPC	Wholesale/Storage/ Warehousing	San Diego Bay: Pueblo	908.21					X	San Diego Bay	1100	SINGLE FAMILY RESIDENTIAL	> 1000 ft.

#	Business Name	Street Address	Zip	SIC	NAICS	TTWQ	Category	WMA	HSA	Drains to La Jolla ASBS	Drains to Switzer Creek	Less than 200 ft. from ESA	Tributary	Residential	Nearest Water Body	SANDAG Landuse Code	SANDAG Landuse	Distance to Nearest Water Body
14405	DUSTIN VOHNOUTKA	740 CEDAR ST 1	92101		23542	LPC	Other Contractor	San Diego Bay: Pueblo	908.21					X	San Diego Bay	1200	MULTI-FAMILY RESIDENTIAL	> 1000 ft.
14406	EARTHBOUND ENTERPRISES	2536 BRANT ST	92101		5617	LPC	Other Contractor	San Diego Bay: Pueblo	908.21					X	San Diego Bay	1200	MULTI-FAMILY RESIDENTIAL	> 1000 ft.
14407	EATON ELECTRIC INC	3436 06TH AVE	92103		23531	LPC	Other Contractor	San Diego Bay: Pueblo	908.21					X	San Diego Bay	1100	SINGLE FAMILY RESIDENTIAL	> 1000 ft.
14408	FLOIT PROPERTIES INC	3565 07TH AVE	92103		2332	LPC	Other Contractor	San Diego Bay: Pueblo	908.21					X	San Diego Bay	1100	SINGLE FAMILY RESIDENTIAL	> 1000 ft.
14409	FLOOR IT SAN DIEGO	1409 C ST	92101		44	LPC	Wholesale/Storage/ Warehousing	San Diego Bay: Pueblo	908.21						San Diego Bay	6803	JUNIOR COLLEGE	> 1000 ft.
14410	FOREIGN STONE IMPORTS	4026 AMPUDIA ST	92110		4213	LPC	Building Materials	San Diego Bay: Pueblo	908.21					X	San Diego Bay	1200	MULTI-FAMILY RESIDENTIAL	> 1000 ft.
14411	FORMULA MARKETING CO	726 KALMIA ST	92101		4229	LPC	Wholesale/Storage/ Warehousing	San Diego Bay: Pueblo	908.21					X	San Diego Bay	1200	MULTI-FAMILY RESIDENTIAL	> 1000 ft.
14412	FOUR SEASONS SUNROOMS	1919 SAN DIEGO AVE	92110		23599	LPC	Other Contractor	San Diego Bay: Pueblo	908.21					X	San Diego Bay	1200	MULTI-FAMILY RESIDENTIAL	> 1000 ft.
14413	FRESH	3840 05TH AVE	92103		44	LPC	Wholesale/Storage/ Warehousing	San Diego Bay: Pueblo	908.21						San Diego Bay	5007	ARTERIAL COMMERCIAL	> 1000 ft.
14414	FRIARS RECOVERY SERVICE/WINDOW VISOR	215 GRAPE ST 15	92101		421	LPC	Wholesale/Storage/ Warehousing	San Diego Bay: Pueblo	908.21					X	San Diego Bay	1200	MULTI-FAMILY RESIDENTIAL	> 1000 ft.
14415	GERARDO TEST	1020 UNIVERSITY AVE	92103		2332	LPC	Other Contractor	San Diego Bay: Pueblo	908.21					X	San Diego Bay	1100	SINGLE FAMILY RESIDENTIAL	> 1000 ft.
14416	GERD FLECKENSTEIN	521 06TH AVE 403	92101		48531	LPC	Ground Transportation	San Diego Bay: Pueblo	908.21					X	San Diego Bay	1200	MULTI-FAMILY RESIDENTIAL	> 1000 ft.
14417	HARRY'S DRAIN SERVICE	2603 COLUMBIA ST	92103		56172	LPC	Other Contractor	San Diego Bay: Pueblo	908.21					X	San Diego Bay	1100	SINGLE FAMILY RESIDENTIAL	> 1000 ft.
14418	HATIM BENMOUSSA	1031 05TH AVE 8	92101		48531	LPC	Ground Transportation	San Diego Bay: Pueblo	908.21					X	San Diego Bay	1200	MULTI-FAMILY RESIDENTIAL	> 1000 ft.
14419	HEALTHFOOT LLC	1807 ROBINSON AVE 205	92103		44	LPC	Wholesale/Storage/ Warehousing	San Diego Bay: Pueblo	908.21						San Diego Bay	5007	ARTERIAL COMMERCIAL	> 1000 ft.
14420	HENTAIPIXXX	2445 BRANT ST 310	92101		4219	LPC	Wholesale/Storage/ Warehousing	San Diego Bay: Pueblo	908.21					X	San Diego Bay	1100	SINGLE FAMILY RESIDENTIAL	> 1000 ft.
14421	HILLSIDE ARTISANS	3817 PRINGLE ST	92103		421	LPC	Wholesale/Storage/ Warehousing	San Diego Bay: Pueblo	908.21					X	San Diego Bay	1100	SINGLE FAMILY RESIDENTIAL	> 1000 ft.
14422	HODGE-PODGE	3768 HAWK ST	92103		422	LPC	Wholesale/Storage/ Warehousing	San Diego Bay: Pueblo	908.21					X	San Diego Bay	1100	SINGLE FAMILY RESIDENTIAL	> 1000 ft.
14423	HONDO ELECTRIC INC	420 K ST 261	92101		23531	LPC	Other Contractor	San Diego Bay: Pueblo	908.21					X	San Diego Bay	1502	HOTEL/MOTEL (HIGH-RISE)	> 1000 ft.
14424	IDC CONSTRUCTION	402 BROADWAY	92101		233	LPC	Other Contractor	San Diego Bay: Pueblo	908.21					X	San Diego Bay	1502	HOTEL/MOTEL (HIGH-RISE)	> 1000 ft.
14425	ILLEGAL PRODUCTIONS	906 10TH AVE 104	92101		42231	LPC	Wholesale/Storage/ Warehousing	San Diego Bay: Pueblo	908.21					X	San Diego Bay	1200	MULTI-FAMILY RESIDENTIAL	> 1000 ft.
14426	IMPACT AUTOMATION &	850 BEECH ST 902	92101		56179	LPC	Other Contractor	San Diego Bay: Pueblo	908.21					X	San Diego Bay	1100	SINGLE FAMILY RESIDENTIAL	> 1000 ft.

#	Business Name	Street Address	Zip	SIC	NAICS	TTWQ	Category	WMA	HSA	Drains to La Jolla ASBS	Drains to Switzer Creek	Less than 200 ft. from ESA	Tributary	Residential	Nearest Water Body	SANDAG Landuse Code	SANDAG Landuse	Distance to Nearest Water Body
14427	INDUSTRIAL SECURITY	2445 05TH AVE 440	92101		42183	LPC	Wholesale/Storage/ Warehousing	San Diego Bay: Pueblo	908.21					X	San Diego Bay	1200	MULTI-FAMILY RESIDENTIAL	> 1000 ft.
14428	INLINE CONTRACTING	1594 LINWOOD ST	92103		23	LPC	Other Contractor	San Diego Bay: Pueblo	908.21					X	San Diego Bay	1100	SINGLE FAMILY RESIDENTIAL	> 1000 ft.
14429	INTERNATIONAL DISTRIBUTING	2330 ALBATROSS ST C	92101		42299	LPC	Wholesale/Storage/ Warehousing	San Diego Bay: Pueblo	908.21					X	San Diego Bay	1200	MULTI-FAMILY RESIDENTIAL	> 1000 ft.
14430	ISIDRO BENANCIO TORRES AVILA	3350 SPORTS ARENA BLVD	92110		44	LPC	Wholesale/Storage/ Warehousing	San Diego Bay: Pueblo	908.21						San Diego Bay	5003	COMMUNITY SHOPPING	> 1000 ft.
14431	ITALIA ESPRESSO SYSTEMS	3712 01ST AVE	92103		422	LPC	Wholesale/Storage/ Warehousing	San Diego Bay: Pueblo	908.21					X	San Diego Bay	1200	MULTI-FAMILY RESIDENTIAL	> 1000 ft.
14432	IZMIR TRADING	1399 09TH AVE 409	92101		4229	LPC	Wholesale/Storage/ Warehousing	San Diego Bay: Pueblo	908.21					X	San Diego Bay	1501	HOTEL/MOTEL (LO-RISE)	> 1000 ft.
14433	J & W SERVICES	825 07TH AVE	92101		5617	LPC	Other Contractor	San Diego Bay: Pueblo	908.21					X	San Diego Bay	1409	OTHER GROUP QUARTERS	> 1000 ft.
14434	J GUIDI	3521 01ST AVE	92103		42299	LPC	Wholesale/Storage/ Warehousing	San Diego Bay: Pueblo	908.21					X	San Diego Bay	1200	MULTI-FAMILY RESIDENTIAL	> 1000 ft.
14435	JACOB SHOUGH	3120 DOVE ST	92103		2332	LPC	Other Contractor	San Diego Bay: Pueblo	908.21					X	San Diego Bay	1100	SINGLE FAMILY RESIDENTIAL	> 1000 ft.
14436	JAG REMODELING	3705 ROBINSON PL	92103		2332	LPC	Other Contractor	San Diego Bay: Pueblo	908.21					X	San Diego Bay	1200	MULTI-FAMILY RESIDENTIAL	> 1000 ft.
14437	JAMES D MCCLURE	521 06TH AVE 240	92101		48531	LPC	Ground Transportation	San Diego Bay: Pueblo	908.21					X	San Diego Bay	1200	MULTI-FAMILY RESIDENTIAL	> 1000 ft.
14438	JAYNES CORPORATION OF	111 ELM ST 400	92101		233	LPC	Other Contractor	San Diego Bay: Pueblo	908.21					X	San Diego Bay	1409	OTHER GROUP QUARTERS	> 1000 ft.
14439	JESUS PARRA JR	901 F ST 233	92101		48531	LPC	Ground Transportation	San Diego Bay: Pueblo	908.21					X	San Diego Bay	1501	HOTEL/MOTEL (LO-RISE)	> 1000 ft.
14440	JOHN ENGLISH HOME	3727 RICHMOND ST 6	92103		56179	LPC	Other Contractor	San Diego Bay: Pueblo	908.21					X	San Diego Bay	1200	MULTI-FAMILY RESIDENTIAL	> 1000 ft.
14441	JOHN HAMERSMA	3505 INDIA ST	92103		48531	LPC	Ground Transportation	San Diego Bay: Pueblo	908.21					X	San Diego Bay	1200	MULTI-FAMILY RESIDENTIAL	> 1000 ft.
14442	JOHN LAWRENCE	1514 07TH AVE 904	92101		56172	LPC	Other Contractor	San Diego Bay: Pueblo	908.21					X	San Diego Bay	1200	MULTI-FAMILY RESIDENTIAL	> 1000 ft.
14443	JOHN R FIDOR	4016 LARK ST	92103		48531	LPC	Ground Transportation	San Diego Bay: Pueblo	908.21					X	San Diego Bay	1100	SINGLE FAMILY RESIDENTIAL	> 1000 ft.
14444	JOSEPH CIPRIAN	1969 FRONT ST	92101		48531	LPC	Ground Transportation	San Diego Bay: Pueblo	908.21					X	San Diego Bay	1200	MULTI-FAMILY RESIDENTIAL	> 1000 ft.
14445	JUNIOR'S INSPECTION &	1684 TORRANCE ST	92103		23321	LPC	Other Contractor	San Diego Bay: Pueblo	908.21					X	San Diego Bay	1100	SINGLE FAMILY RESIDENTIAL	> 1000 ft.
14446	KENNETH BROWN	3650 01ST AVE 111	92103		48531	LPC	Ground Transportation	San Diego Bay: Pueblo	908.21					X	San Diego Bay	1100	SINGLE FAMILY RESIDENTIAL	> 1000 ft.
14447	KUTNBEAUTY	3345 ROSECRANS ST 3A	92110		44	LPC	Wholesale/Storage/ Warehousing	San Diego Bay: Pueblo	908.21						San Diego Bay	5007	ARTERIAL COMMERCIAL	> 1000 ft.
14448	LACEY	3967 HARNEY ST	92110		44	LPC	Wholesale/Storage/ Warehousing	San Diego Bay: Pueblo	908.21					X	San Diego Bay	1100	SINGLE FAMILY RESIDENTIAL	> 1000 ft.

#	Business Name	Street Address	Zip	SIC	NAICS	TTWQ	Category	WMA	HSA	Drains to La Jolla ASBS	Drains to Switzer Creek	Less than 200 ft. from ESA	Tributary	Residential	Nearest Water Body	SANDAG Landuse Code	SANDAG Landuse	Distance to Nearest Water Body
14449	LAVNENT GLOBAL CONTRACTING/GLOBAL TRANSPORT	501 BROADWAY 1450	92101		23	LPC	Other Contractor	San Diego Bay: Pueblo	908.21					X	San Diego Bay	1200	MULTI-FAMILY RESIDENTIAL	> 1000 ft.
14450	LENS 4 LESS	3555 ROSECRANS ST 102	92110		44	LPC	Wholesale/Storage/ Warehousing	San Diego Bay: Pueblo	908.21						San Diego Bay	5004	NEIGHBORHOOD SHOPPING	> 1000 ft.
14451	LIVING EARTH ENTERPRISES	2560 01ST AVE 102	92103		422	LPC	Wholesale/Storage/ Warehousing	San Diego Bay: Pueblo	908.21					X	San Diego Bay	1200	MULTI-FAMILY RESIDENTIAL	> 1000 ft.
14452	LUANA LIVING INC	3990 OLD TOWN AVE B109	92110		42121	LPC	Wholesale/Storage/ Warehousing	San Diego Bay: Pueblo	908.21					X	San Diego Bay	1200	MULTI-FAMILY RESIDENTIAL	> 1000 ft.
14453	M R W CONSTRUCTION	326 JUNIPER ST 305	92101		23551	LPC	Other Contractor	San Diego Bay: Pueblo	908.21					X	San Diego Bay	1200	MULTI-FAMILY RESIDENTIAL	> 1000 ft.
14454	MADONNA ARTS	2052 SAN DIEGO AVE E	92110		422	LPC	Wholesale/Storage/ Warehousing	San Diego Bay: Pueblo	908.21					X	San Diego Bay	1200	MULTI-FAMILY RESIDENTIAL	> 1000 ft.
14455	MARION PAPER ART / SANITY	3590 FRONT ST K	92103		42299	LPC	Wholesale/Storage/ Warehousing	San Diego Bay: Pueblo	908.21					X	San Diego Bay	1100	SINGLE FAMILY RESIDENTIAL	> 1000 ft.
14456	MARK INGRAM DESIGNS	2725 BARNSON PL	92103		42121	LPC	Wholesale/Storage/ Warehousing	San Diego Bay: Pueblo	908.21					X	San Diego Bay	1100	SINGLE FAMILY RESIDENTIAL	> 1000 ft.
14457	MARTELLOTTO WINES	2006 02ND AVE	92101		42282	LPC	Wholesale/Storage/ Warehousing	San Diego Bay: Pueblo	908.21					X	San Diego Bay	1200	MULTI-FAMILY RESIDENTIAL	> 1000 ft.
14458	MAURAN INTERNATIONAL	1991 TITUS ST	92110		421	LPC	Wholesale/Storage/ Warehousing	San Diego Bay: Pueblo	908.21					X	San Diego Bay	1100	SINGLE FAMILY RESIDENTIAL	> 1000 ft.
14459	MCSWIM BAITS	1003 ALBERTA PL	92103		421	LPC	Wholesale/Storage/ Warehousing	San Diego Bay: Pueblo	908.21					X	San Diego Bay	1100	SINGLE FAMILY RESIDENTIAL	> 1000 ft.
14460	MEILANI'S BY DONNIE	3930 CENTRE ST 107	92103		56172	LPC	Other Contractor	San Diego Bay: Pueblo	908.21					X	San Diego Bay	1200	MULTI-FAMILY RESIDENTIAL	> 1000 ft.
14461	MINORITY INDUSTRIAL	3161 IBIS LN	92103		42199	LPC	Wholesale/Storage/ Warehousing	San Diego Bay: Pueblo	908.21					X	San Diego Bay	1200	MULTI-FAMILY RESIDENTIAL	> 1000 ft.
14462	MO - FIN	850 BEECH ST 910	92101		42199	LPC	Wholesale/Storage/ Warehousing	San Diego Bay: Pueblo	908.21					X	San Diego Bay	1100	SINGLE FAMILY RESIDENTIAL	> 1000 ft.
14463	MOORE FLOORCOVERING	1524 VINE ST	92103		2355	LPC	Other Contractor	San Diego Bay: Pueblo	908.21					X	San Diego Bay	1200	MULTI-FAMILY RESIDENTIAL	> 1000 ft.
14464	MORLEY CONSTRUCTION	2531 STATE ST E	92101		233	LPC	Other Contractor	San Diego Bay: Pueblo	908.21					X	San Diego Bay	1200	MULTI-FAMILY RESIDENTIAL	> 1000 ft.
14465	NEO CAR AUDIO INC	2553 STATE ST	92101		4219	LPC	Wholesale/Storage/ Warehousing	San Diego Bay: Pueblo	908.21					X	San Diego Bay	1200	MULTI-FAMILY RESIDENTIAL	> 1000 ft.
14466	NICK PECORARO PAINTING &	1726 INDIA ST	92101		23599	LPC	Other Contractor	San Diego Bay: Pueblo	908.21					X	San Diego Bay	1200	MULTI-FAMILY RESIDENTIAL	> 1000 ft.
14467	NOBLE CONSTRUCTION	1112 SUTTER ST	92103		233	LPC	Other Contractor	San Diego Bay: Pueblo	908.21					X	San Diego Bay	1100	SINGLE FAMILY RESIDENTIAL	> 1000 ft.
14468	OMNI FINANCIAL SERVICES	2555 STATE ST	92101		422	LPC	Wholesale/Storage/ Warehousing	San Diego Bay: Pueblo	908.21					X	San Diego Bay	1200	MULTI-FAMILY RESIDENTIAL	> 1000 ft.
14469	OSMAN A ABDULLAHI	110 C ST 806	92101		48531	LPC	Ground Transportation	San Diego Bay: Pueblo	908.21						San Diego Bay	7206	CONVENTION CENTER	> 1000 ft.
14470	P S DESIGNS	3043 CURLEW ST	92103		422	LPC	Wholesale/Storage/ Warehousing	San Diego Bay: Pueblo	908.21					X	San Diego Bay	1100	SINGLE FAMILY RESIDENTIAL	> 1000 ft.

#	Business Name	Street Address	Zip	SIC	NAICS	TTWQ	Category	WMA	HSA	Drains to La Jolla ASBS	Drains to Switzer Creek	Less than 200 ft. from ESA	Tributary	Residential	Nearest Water Body	SANDAG Landuse Code	SANDAG Landuse	Distance to Nearest Water Body
14471	PAYMA CORPORATION	3770 08TH AVE	92103		4219	LPC	Wholesale/Storage/ Warehousing	San Diego Bay: Pueblo	908.21					X	San Diego Bay	1200	MULTI-FAMILY RESIDENTIAL	> 1000 ft.
14472	PERFUME GALLERY	110 HORTON PLZ 110	92101		44	LPC	Wholesale/Storage/ Warehousing	San Diego Bay: Pueblo	908.21						San Diego Bay	5002	REGIONAL SHOPPING	> 1000 ft.
14473	PHILIP SKIBA	3940 PARK BLVD 106	92103		48531	LPC	Ground Transportation	San Diego Bay: Pueblo	908.21					X	San Diego Bay	1200	MULTI-FAMILY RESIDENTIAL	> 1000 ft.
14474	POINTER CONSTRUCTION	3276 ROSECRANS ST 300	92110		233	LPC	Other Contractor	San Diego Bay: Pueblo	908.21					X	San Diego Bay	1501	HOTEL/MOTEL (LO-RISE)	> 1000 ft.
14475	PUMILIO.COM	2870 ALBATROSS ST	92103		42299	LPC	Wholesale/Storage/ Warehousing	San Diego Bay: Pueblo	908.21					X	San Diego Bay	1100	SINGLE FAMILY RESIDENTIAL	> 1000 ft.
14476	R LEE MCFADDEN III	521 06TH AVE 339	92101		48531	LPC	Ground Transportation	San Diego Bay: Pueblo	908.21					X	San Diego Bay	1200	MULTI-FAMILY RESIDENTIAL	> 1000 ft.
14477	RAINBOW ROAD SAN DIEGO	1285 BROOKES TER	92103		56179	LPC	Other Contractor	San Diego Bay: Pueblo	908.21					X	San Diego Bay	1100	SINGLE FAMILY RESIDENTIAL	> 1000 ft.
14478	REBAS ZENDI	4250 PACIFIC HWY	92110		4853	LPC	Ground Transportation	San Diego Bay: Pueblo	908.21						San Diego Bay	2103	LIGHT INDUSTRY-GENERAL	> 1000 ft.
14479	RESOURCE	4145 BANDINI ST	92103		4222	LPC	Wholesale/Storage/ Warehousing	San Diego Bay: Pueblo	908.21					X	San Diego Bay	1100	SINGLE FAMILY RESIDENTIAL	> 1000 ft.
14480	REUBEN'S PLUMBING SERVICE	1759 LINWOOD ST	92110		23511	LPC	Other Contractor	San Diego Bay: Pueblo	908.21					X	San Diego Bay	1100	SINGLE FAMILY RESIDENTIAL	> 1000 ft.
14481	RFW DESIGN AND RENOVATIONS	701 KETTNER BLVD 147	92101		5617	LPC	Other Contractor	San Diego Bay: Pueblo	908.21					X	San Diego Bay	1200	MULTI-FAMILY RESIDENTIAL	> 1000 ft.
14482	RICHARD D CARROLL	1730 03RD AVE 104	92101		48531	LPC	Ground Transportation	San Diego Bay: Pueblo	908.21					X	San Diego Bay	1200	MULTI-FAMILY RESIDENTIAL	> 1000 ft.
14483	RICKON ELECTRIC INC	1917 CALIFORNIA ST	92110		2353	LPC	Other Contractor	San Diego Bay: Pueblo	908.21					X	San Diego Bay	1100	SINGLE FAMILY RESIDENTIAL	> 1000 ft.
14484	ROBERT GAUTEREAUX	2568 ALBATROSS ST 4D	92101		56179	LPC	Other Contractor	San Diego Bay: Pueblo	908.21					X	San Diego Bay	1200	MULTI-FAMILY RESIDENTIAL	> 1000 ft.
14485	ROBERT GROVAC	1285 BROOKES TER	92103		56179	LPC	Other Contractor	San Diego Bay: Pueblo	908.21					X	San Diego Bay	1100	SINGLE FAMILY RESIDENTIAL	> 1000 ft.
14486	ROBERT RUSSELL EARNSHAW	750 11TH AVE 106	92101		23321	LPC	Other Contractor	San Diego Bay: Pueblo	908.21					X	San Diego Bay	1200	MULTI-FAMILY RESIDENTIAL	> 1000 ft.
14487	ROCKY MOUNTAIN PLASTERING INC	3827 HAWK ST	92103		23599	LPC	Other Contractor	San Diego Bay: Pueblo	908.21					X	San Diego Bay	1100	SINGLE FAMILY RESIDENTIAL	> 1000 ft.
14488	ROGER MARR CONSTRUCTION	195 MAPLE ST	92103		233	LPC	Other Contractor	San Diego Bay: Pueblo	908.21					X	San Diego Bay	1100	SINGLE FAMILY RESIDENTIAL	> 1000 ft.
14489	ROLAND DOWELL TAXI SERVICE	3422 UNION ST	92103		48531	LPC	Ground Transportation	San Diego Bay: Pueblo	908.21					X	San Diego Bay	1200	MULTI-FAMILY RESIDENTIAL	> 1000 ft.
14490	ROYSTER GROUP CONSTRUCTION	696 STATE ST	92101		233	LPC	Other Contractor	San Diego Bay: Pueblo	908.21					X	San Diego Bay	1200	MULTI-FAMILY RESIDENTIAL	> 1000 ft.
14491	RUROANIK PUBLISHER	3541 PARK BLVD 708	92103		421	LPC	Wholesale/Storage/ Warehousing	San Diego Bay: Pueblo	908.21					X	San Diego Bay	1200	MULTI-FAMILY RESIDENTIAL	> 1000 ft.
14492	SALON JAPAN NORTHAMERICA	4030 BANDINI ST	92103		4229	LPC	Wholesale/Storage/ Warehousing	San Diego Bay: Pueblo	908.21					X	San Diego Bay	1100	SINGLE FAMILY RESIDENTIAL	> 1000 ft.
14493	SAN DIEGO LUGGAGE	215 HORTON PLZ	92101		44	LPC	Wholesale/Storage/ Warehousing	San Diego Bay: Pueblo	908.21						San Diego Bay	5002	REGIONAL SHOPPING	> 1000 ft.

#	Business Name	Street Address	Zip	SIC	NAICS	TTWQ	Category	WMA	HSA	Drains to La Jolla ASBS	Drains to Switzer Creek	Less than 200 ft. from ESA	Tributary	Residential	Nearest Water Body	SANDAG Landuse Code	SANDAG Landuse	Distance to Nearest Water Body
14494	SCOT A ELLEN	521 06TH AVE 411	92101		48531	LPC	Ground Transportation	San Diego Bay: Pueblo	908.21					X	San Diego Bay	1200	MULTI-FAMILY RESIDENTIAL	> 1000 ft.
14495	SCOTT W BAKER	1399 09TH AVE 1508	92101		48531	LPC	Ground Transportation	San Diego Bay: Pueblo	908.21					X	San Diego Bay	1501	HOTEL/MOTEL (LO-RISE)	> 1000 ft.
14496	SDBAJA SERVICES LLC	820 G ST 444	92101		422	LPC	Wholesale/Storage/ Warehousing	San Diego Bay: Pueblo	908.21					X	San Diego Bay	1501	HOTEL/MOTEL (LO-RISE)	> 1000 ft.
14497	SEAN BRIAN HANLON	521 06TH AVE 210	92101		48531	LPC	Ground Transportation	San Diego Bay: Pueblo	908.21					X	San Diego Bay	1200	MULTI-FAMILY RESIDENTIAL	> 1000 ft.
14498	SIGNATURE LANDSCAPE	916 UNIVERSITY AVE	92103		23599	LPC	Other Contractor	San Diego Bay: Pueblo	908.21					X	San Diego Bay	1200	MULTI-FAMILY RESIDENTIAL	> 1000 ft.
14499	SIGNS & PINNICK INC	685 FRONT ST	92101		233	LPC	Other Contractor	San Diego Bay: Pueblo	908.21					X	San Diego Bay	1200	MULTI-FAMILY RESIDENTIAL	> 1000 ft.
14500	SNOWCONE	3774 ONEIDA PL	92103		4223	LPC	Wholesale/Storage/ Warehousing	San Diego Bay: Pueblo	908.21					X	San Diego Bay	1200	MULTI-FAMILY RESIDENTIAL	> 1000 ft.
14501	SOCAL DISTRIBUTION	1277 KETTNER BLVD 313	92101		42249	LPC	Wholesale Food	San Diego Bay: Pueblo	908.21					X	San Diego Bay	1200	MULTI-FAMILY RESIDENTIAL	> 1000 ft.
14502	SOL PACIFIC LLC	425 BEECH ST 603	92101		56172	LPC	Other Contractor	San Diego Bay: Pueblo	908.21					X	San Diego Bay	1200	MULTI-FAMILY RESIDENTIAL	> 1000 ft.
14503	SOUBHI K KOTEICHE	3528 1/2 BARNETT AVE	92110		48531	LPC	Ground Transportation	San Diego Bay: Pueblo	908.21						San Diego Bay	6701	MILITARY USE	> 1000 ft.
14504	SS IMORTS	1596 LINWOOD ST A	92103		42299	LPC	Wholesale/Storage/ Warehousing	San Diego Bay: Pueblo	908.21					X	San Diego Bay	1100	SINGLE FAMILY RESIDENTIAL	> 1000 ft.
14505	STORECARE MANAGEMENT LLC	2553 STATE ST	92101		42169	LPC	Wholesale/Storage/ Warehousing	San Diego Bay: Pueblo	908.21					X	San Diego Bay	1200	MULTI-FAMILY RESIDENTIAL	> 1000 ft.
14506	SUNSET TAXI	1229 10TH AVE 15	92101		4853	LPC	Ground Transportation	San Diego Bay: Pueblo	908.21						San Diego Bay	5007	ARTERIAL COMMERCIAL	> 1000 ft.
14507	SURFSTERMEX	235 MARKET ST 102	92101		42231	LPC	Wholesale/Storage/ Warehousing	San Diego Bay: Pueblo	908.21					X	San Diego Bay	1200	MULTI-FAMILY RESIDENTIAL	> 1000 ft.
14508	TF INC	2257 02ND AVE 2	92101		56179	LPC	Other Contractor	San Diego Bay: Pueblo	908.21					X	San Diego Bay	1200	MULTI-FAMILY RESIDENTIAL	> 1000 ft.
14509	THE ART GIRL	3707 05TH AVE 841	92103		44	LPC	Wholesale/Storage/ Warehousing	San Diego Bay: Pueblo	908.21						San Diego Bay	5007	ARTERIAL COMMERCIAL	> 1000 ft.
14510	THE MISSION HILLS COMPANY	3748 COLUMBIA ST	92103		56172	LPC	Other Contractor	San Diego Bay: Pueblo	908.21					X	San Diego Bay	1200	MULTI-FAMILY RESIDENTIAL	> 1000 ft.
14511	TORREZ PRODUCE COMPANY	512 07TH AVE	92101		42249	LPC	Wholesale Food	San Diego Bay: Pueblo	908.21					X	San Diego Bay	1200	MULTI-FAMILY RESIDENTIAL	> 1000 ft.
14512	VITA MEDICAL TECHNOLOGIES	3004 06TH AVE 3	92103		42145	LPC	Wholesale/Storage/ Warehousing	San Diego Bay: Pueblo	908.21					X	San Diego Bay	1200	MULTI-FAMILY RESIDENTIAL	> 1000 ft.
14513	W I PUBLICATIONS INC	230 LAUREL ST 705	92103		422	LPC	Wholesale/Storage/ Warehousing	San Diego Bay: Pueblo	908.21					X	San Diego Bay	1200	MULTI-FAMILY RESIDENTIAL	> 1000 ft.
14514	WEST COAST GENERAL BUILDING CONTRACTORS INC	2602 STATE ST	92103		23321	LPC	Other Contractor	San Diego Bay: Pueblo	908.21					X	San Diego Bay	1100	SINGLE FAMILY RESIDENTIAL	> 1000 ft.
14515	WETZEL'S PRETZELS	473 HORTON PLZ M3-352	92101		44	LPC	Wholesale/Storage/ Warehousing	San Diego Bay: Pueblo	908.21						San Diego Bay	5002	REGIONAL SHOPPING	> 1000 ft.

#	Business Name	Street Address	Zip	SIC	NAICS	TTWQ	Category	WMA	HSA	Drains to La Jolla ASBS	Drains to Switzer Creek	Less than 200 ft. from ESA	Tributary	Residential	Nearest Water Body	SANDAG Landuse Code	SANDAG Landuse	Distance to Nearest Water Body
14516	WILLIAM F FALLON	901 F ST 424	92101		48531	LPC	Ground Transportation	San Diego Bay: Pueblo	908.21					X	San Diego Bay	1501	HOTEL/MOTEL (LO-RISE)	> 1000 ft.
14517	WILLIAM F JONES	1334 SUTTER ST	92103		2332	LPC	Other Contractor	San Diego Bay: Pueblo	908.21					X	San Diego Bay	1100	SINGLE FAMILY RESIDENTIAL	> 1000 ft.
14518	WISE MAN CONSTRUCTION	2308 ALBATROSS ST 1	92101		2332	LPC	Other Contractor	San Diego Bay: Pueblo	908.21					X	San Diego Bay	1200	MULTI-FAMILY RESIDENTIAL	> 1000 ft.
14519	WITTMAN ASSOCIATES INC	3635 07TH AVE 11A	92103		42121	LPC	Wholesale/Storage/ Warehousing	San Diego Bay: Pueblo	908.21					X	San Diego Bay	1200	MULTI-FAMILY RESIDENTIAL	> 1000 ft.
14520	XYN LLC	3408 UNION ST	92103		42233	LPC	Wholesale/Storage/ Warehousing	San Diego Bay: Pueblo	908.21					X	San Diego Bay	1100	SINGLE FAMILY RESIDENTIAL	> 1000 ft.
14521	YESICA A GUERRA	1515 09TH AVE EN	92101		56172	LPC	Other Contractor	San Diego Bay: Pueblo	908.21					X	San Diego Bay	1200	MULTI-FAMILY RESIDENTIAL	> 1000 ft.
14522	YOU DIRTY DOG INC	3754 DANA PL	92103		11521	LPC	Animal Facilities	San Diego Bay: Pueblo	908.21					X	San Diego Bay	1100	SINGLE FAMILY RESIDENTIAL	> 1000 ft.
14523	ZIGMAN/SHIELDS GENERAL	3276 ROSECRANS ST 300	92110		233	LPC	Other Contractor	San Diego Bay: Pueblo	908.21					X	San Diego Bay	1501	HOTEL/MOTEL (LO-RISE)	> 1000 ft.
14524	A GEBREHIWOT	4648 KANSAS ST 7	92116		48531	LPC	Ground Transportation	San Diego Bay: Pueblo	908.22		X			X	Powerhouse Canyon	1200	MULTI-FAMILY RESIDENTIAL	> 1000 ft.
14525	ABAY EPHEREM BELY	4380 ARIZONA ST 6	92104		48531	LPC	Ground Transportation	San Diego Bay: Pueblo	908.22		X			X	Powerhouse Canyon	1200	MULTI-FAMILY RESIDENTIAL	> 1000 ft.
14526	ABAYNEH D BIRATU	4077 HAMILTON ST 2	92104		48531	LPC	Ground Transportation	San Diego Bay: Pueblo	908.22		X			X	Powerhouse Canyon	1200	MULTI-FAMILY RESIDENTIAL	> 1000 ft.
14527	ABDULHAMID SOMO	4575 ARIZONA ST 4	92116		48531	LPC	Ground Transportation	San Diego Bay: Pueblo	908.22		X			X	Powerhouse Canyon	1200	MULTI-FAMILY RESIDENTIAL	> 1000 ft.
14528	ABEBE S TEKLEHAIMANOT	4124 TEXAS ST 4	92104		48531	LPC	Ground Transportation	San Diego Bay: Pueblo	908.22		X			X	Powerhouse Canyon	1200	MULTI-FAMILY RESIDENTIAL	> 1000 ft.
14529	ABRAHAM SELOMON	4575 ARIZONA ST 4	92116		48531	LPC	Ground Transportation	San Diego Bay: Pueblo	908.22		X			X	Powerhouse Canyon	1200	MULTI-FAMILY RESIDENTIAL	> 1000 ft.
14530	ABUKER M JAMA	4381 LOUISIANA ST 6	92104		48531	LPC	Ground Transportation	San Diego Bay: Pueblo	908.22		X			X	Powerhouse Canyon	1200	MULTI-FAMILY RESIDENTIAL	> 1000 ft.
14531	Addis Cab	1540 National Avenue	92113		4853	LPC	Ground Transportation	San Diego Bay: Pueblo	908.22		X				San Diego Bay, Switzer	9101	UNDEVELOPED LAND	> 1000 ft.
14532	ADDISU DANTAMO	4529 TEXAS ST	92116		48531	LPC	Ground Transportation	San Diego Bay: Pueblo	908.22		X			X	Powerhouse Canyon	1200	MULTI-FAMILY RESIDENTIAL	> 1000 ft.
14533	AHMED SHELKH JAMA LIBAN	4644 IDAHO ST	92116		48531	LPC	Ground Transportation	San Diego Bay: Pueblo	908.22		X			X	Powerhouse Canyon	1200	MULTI-FAMILY RESIDENTIAL	> 1000 ft.
14534	ALEMAYEHU T TEGEGNE	4342 IDAHO ST 5	92104		48531	LPC	Ground Transportation	San Diego Bay: Pueblo	908.22		X			X	Powerhouse Canyon	1200	MULTI-FAMILY RESIDENTIAL	> 1000 ft.
14535	AMIGO CAB	2728 MARKET ST	92102		48531	LPC	Ground Transportation	San Diego Bay: Pueblo	908.22		X			X	Switzer Creek, Unnamed Tributary	1100	SINGLE FAMILY RESIDENTIAL	> 1000 ft.
14536	ANTTENEH ZEWDALEM	4585 HAMILTON ST B3	92116		48531	LPC	Ground Transportation	San Diego Bay: Pueblo	908.22		X			X	Powerhouse Canyon	1200	MULTI-FAMILY RESIDENTIAL	> 1000 ft.
14537	ARCO-CAB/DAY AND NIGHT CAB	4450 OREGON ST 8	92116		48531	LPC	Ground Transportation	San Diego Bay: Pueblo	908.22		X			X	Powerhouse Canyon	1200	MULTI-FAMILY RESIDENTIAL	> 1000 ft.
14538	ARTEM KANDAROV	4546 1/2 KANSAS ST	92116		48531	LPC	Ground Transportation	San Diego Bay: Pueblo	908.22		X			X	Powerhouse Canyon	1200	MULTI-FAMILY RESIDENTIAL	> 1000 ft.

#	Business Name	Street Address	Zip	SIC	NAICS	TTWQ	Category	WMA	HSA	Drains to La Jolla ASBS	Drains to Switzer Creek	Less than 200 ft. from ESA	Tributary	Residential	Nearest Water Body	SANDAG Landuse Code	SANDAG Landuse	Distance to Nearest Water Body
14539	ASHANFI B WORKU	4417 IDAHO ST 1	92116		48531	LPC	Ground Transportation	San Diego Bay: Pueblo	908.22		X				Powerhouse Canyon	6809	OTHER SCHOOL	> 1000 ft.
14540	ASHTON AWNINGS INC	1861 MAIN ST B	92113		5617	LPC	Other Contractor	San Diego Bay: Pueblo	908.22		X				San Diego Bay, Switzer	2104	WAREHOUSING & PUBLIC	> 1000 ft.
14541	BENIAM DEREBAW	4651 KANSAS ST 8	92116		48531	LPC	Ground Transportation	San Diego Bay: Pueblo	908.22		X			X	Powerhouse Canyon	1200	MULTI-FAMILY RESIDENTIAL	> 1000 ft.
14542	BERHANU LEMMA	4367 FLORIDA ST 1	92104		48531	LPC	Ground Transportation	San Diego Bay: Pueblo	908.22		X				Powerhouse Canyon	6502	HOSPITALS - GENERAL	> 1000 ft.
14543	BERKLEY HOMES	3620 30TH ST E	92104		5617	LPC	Other Contractor	San Diego Bay: Pueblo	908.22		X				Switzer Creek, Unnamed Tributary	6002	OFFICE - LOW RISE	> 1000 ft.
14544	Best Cab Co	1540 National Avenue	92113		4853	LPC	Ground Transportation	San Diego Bay: Pueblo	908.22		X				San Diego Bay, Switzer	9101	UNDEVELOPED LAND	> 1000 ft.
14545	BRUCE BRADLEY	4430 NORTH AVE 2	92116		48531	LPC	Ground Transportation	San Diego Bay: Pueblo	908.22		X			X	Powerhouse Canyon	1200	MULTI-FAMILY RESIDENTIAL	> 1000 ft.
14546	BUTTNER TAXI SERVICE	2921 NUTMEG ST	92104		48531	LPC	Ground Transportation	San Diego Bay: Pueblo	908.22		X			X	Switzer Creek, Unnamed Tributary	1100	SINGLE FAMILY RESIDENTIAL	200 - 1000 ft.
14547	DAMTEW C MOSSESA	4529 TEXAS ST	92116		48531	LPC	Ground Transportation	San Diego Bay: Pueblo	908.22		X			X	Powerhouse Canyon	1200	MULTI-FAMILY RESIDENTIAL	> 1000 ft.
14548	DANIEL TEFERA	4651 KANSAS ST 4	92116		48531	LPC	Ground Transportation	San Diego Bay: Pueblo	908.22		X			X	Powerhouse Canyon	1200	MULTI-FAMILY RESIDENTIAL	> 1000 ft.
14549	DAVID S RHODES	4534 GEORGIA ST 4	92116		48531	LPC	Ground Transportation	San Diego Bay: Pueblo	908.22		X			X	Powerhouse Canyon	1100	SINGLE FAMILY RESIDENTIAL	> 1000 ft.
14550	DAVID W RHODES	2419 BROADWAY A	92102		48531	LPC	Ground Transportation	San Diego Bay: Pueblo	908.22		X			X	Switzer Creek, Unnamed Tributary	1200	MULTI-FAMILY RESIDENTIAL	> 1000 ft.
14551	DEMDEM K BIRZU	4417 IDAHO ST 1	92116		48531	LPC	Ground Transportation	San Diego Bay: Pueblo	908.22		X				Powerhouse Canyon	6809	OTHER SCHOOL	> 1000 ft.
14552	DOUG'S CAB CO	2504 C ST	92102		4853	LPC	Ground Transportation	San Diego Bay: Pueblo	908.22		X				Switzer Creek, Unnamed Tributary	5007	ARTERIAL COMMERCIAL	> 1000 ft.
14553	ELIAS BEKELE	4120 ALABAMA ST 9	92104		48531	LPC	Ground Transportation	San Diego Bay: Pueblo	908.22		X			X	Powerhouse Canyon	1200	MULTI-FAMILY RESIDENTIAL	> 1000 ft.
14554	ENDALE SENESHAW	2226 E ST C	92102		48531	LPC	Ground Transportation	San Diego Bay: Pueblo	908.22		X			X	Switzer Creek, Unnamed Tributary	1200	MULTI-FAMILY RESIDENTIAL	> 1000 ft.
14555	ESHETU M ABEBE	4613 ALABAMA ST 10	92116		48531	LPC	Ground Transportation	San Diego Bay: Pueblo	908.22		X			X	Powerhouse Canyon	1100	SINGLE FAMILY RESIDENTIAL	> 1000 ft.
14556	EYOB ARAYA	4575 ARIZONA ST 4	92116		4853	LPC	Ground Transportation	San Diego Bay: Pueblo	908.22		X			X	Powerhouse Canyon	1200	MULTI-FAMILY RESIDENTIAL	> 1000 ft.
14557	FAREED FASHA MANGISTO	4120 ALABAMA ST 09	92104		48531	LPC	Ground Transportation	San Diego Bay: Pueblo	908.22		X			X	Powerhouse Canyon	1200	MULTI-FAMILY RESIDENTIAL	> 1000 ft.
14558	FUN CAB	4069 IDAHO ST 6	92104		48531	LPC	Ground Transportation	San Diego Bay: Pueblo	908.22		X			X	Powerhouse Canyon	1200	MULTI-FAMILY RESIDENTIAL	> 1000 ft.
14559	GAMIS CAB	2031 K ST	92102		48531	LPC	Ground Transportation	San Diego Bay: Pueblo	908.22		X			X	Switzer Creek, Unnamed Tributary	1200	MULTI-FAMILY RESIDENTIAL	> 1000 ft.
14560	GAMI'S CAB CO	2031 K ST	92102		48531	LPC	Ground Transportation	San Diego Bay: Pueblo	908.22		X			X	Switzer Creek, Unnamed Tributary	1200	MULTI-FAMILY RESIDENTIAL	> 1000 ft.
14561	GANZAY OGBAY WELDEGEBRIEL	4450 OREGON ST 8	92116		48531	LPC	Ground Transportation	San Diego Bay: Pueblo	908.22		X			X	Powerhouse Canyon	1200	MULTI-FAMILY RESIDENTIAL	> 1000 ft.

#	Business Name	Street Address	Zip	SIC	NAICS	TTWQ	Category	WMA	HSA	Drains to La Jolla ASBS	Drains to Switzer Creek	Less than 200 ft. from ESA	Tributary	Residential	Nearest Water Body	SANDAG Landuse Code	SANDAG Landuse	Distance to Nearest Water Body
14562	GARY TALLAKSEN	3725 ARNOLD AVE 3	92104		48531	LPC	Ground Transportation	San Diego Bay: Pueblo	908.22		X			X	Powerhouse Canyon	1100	SINGLE FAMILY RESIDENTIAL	> 1000 ft.
14563	GEM GLOBAL LOGISTICS INT'L	1626 ISLAND AVE C	92101		48531	LPC	Ground Transportation	San Diego Bay: Pueblo	908.22		X			X	Switzer Creek, Unnamed Tributary	1409	OTHER GROUP QUARTERS	> 1000 ft.
14564	GHAFOUR AIMAQ	2787 E ST 106	92102		48531	LPC	Ground Transportation	San Diego Bay: Pueblo	908.22		X			X	Switzer Creek, Unnamed Tributary	1200	MULTI-FAMILY RESIDENTIAL	> 1000 ft.
14565	GOODWILL POWER SWEEPING SERVICE	400 16TH ST	92101		56172	LPC	Other Contractor	San Diego Bay: Pueblo	908.22		X				Switzer Creek, Unnamed Tributary	5009	OTHER RETAIL TRADE AND STRIP	> 1000 ft.
14566	GUDAYA CAB	4123 30TH ST	92104		4853	LPC	Ground Transportation	San Diego Bay: Pueblo	908.22		X			X	Switzer Creek, Unnamed Tributary	1200	MULTI-FAMILY RESIDENTIAL	> 1000 ft.
14567	HASSEN OMER	3946 ARIZONA ST 4	92104		48531	LPC	Ground Transportation	San Diego Bay: Pueblo	908.22		X			X	Powerhouse Canyon	1200	MULTI-FAMILY RESIDENTIAL	> 1000 ft.
14568	HENOCK MENEBO	4529 TEXAS ST	92116		48531	LPC	Ground Transportation	San Diego Bay: Pueblo	908.22		X			X	Powerhouse Canyon	1200	MULTI-FAMILY RESIDENTIAL	> 1000 ft.
14569	HILEMESKEL T KORICHA	4143 HAMILTON ST 4	92104		48531	LPC	Ground Transportation	San Diego Bay: Pueblo	908.22		X			X	Powerhouse Canyon	1200	MULTI-FAMILY RESIDENTIAL	> 1000 ft.
14570	I C E - INSTALLATIONS,	4367 FLORIDA ST 9	92104		5617	LPC	Other Contractor	San Diego Bay: Pueblo	908.22		X				Powerhouse Canyon	6502	HOSPITALS - GENERAL	> 1000 ft.
14571	IBRAHIM KADIR	3940 OREGON ST 9	92104		48531	LPC	Ground Transportation	San Diego Bay: Pueblo	908.22		X			X	Powerhouse Canyon	1200	MULTI-FAMILY RESIDENTIAL	> 1000 ft.
14572	IBRAHIM MOHAMED	4133 KANSAS ST 3C	92104		48531	LPC	Ground Transportation	San Diego Bay: Pueblo	908.22		X			X	Powerhouse Canyon	1200	MULTI-FAMILY RESIDENTIAL	> 1000 ft.
14573	IBRAHIM N NURU	4143 HAMILTON ST 4	92104		48531	LPC	Ground Transportation	San Diego Bay: Pueblo	908.22		X			X	Powerhouse Canyon	1200	MULTI-FAMILY RESIDENTIAL	> 1000 ft.
14574	IDRISSA CISSE	2420 B ST 9	92102		48531	LPC	Ground Transportation	San Diego Bay: Pueblo	908.22		X			X	Switzer Creek, Unnamed Tributary	1100	SINGLE FAMILY RESIDENTIAL	> 1000 ft.
14575	JOHN CHEA LIM	4327 OREGON ST 9	92104		48531	LPC	Ground Transportation	San Diego Bay: Pueblo	908.22		X			X	Powerhouse Canyon	1200	MULTI-FAMILY RESIDENTIAL	> 1000 ft.
14576	JUAN ADAMS	3096 PALM ST	92104		11411	LPC	Animal Facilities	San Diego Bay: Pueblo	908.22		X			X	Switzer Creek, Unnamed Tributary	1100	SINGLE FAMILY RESIDENTIAL	< 200 ft.
14577	JUANA M RAMIREZ	2082 BROADWAY 206	92102		48531	LPC	Ground Transportation	San Diego Bay: Pueblo	908.22		X			X	Switzer Creek, Unnamed Tributary	1200	MULTI-FAMILY RESIDENTIAL	> 1000 ft.
14578	JUHAR A AHMED	4143 HAMILTON ST 4	92104		48531	LPC	Ground Transportation	San Diego Bay: Pueblo	908.22		X			X	Powerhouse Canyon	1200	MULTI-FAMILY RESIDENTIAL	> 1000 ft.
14579	JUST IN TIME VETERINARY	4569 FLORIDA ST 5	92116		54194	LPC	Animal Facilities	San Diego Bay: Pueblo	908.22		X			X	Powerhouse Canyon	1200	MULTI-FAMILY RESIDENTIAL	> 1000 ft.
14580	LAMBERT OPARA	235 19TH ST	92102		48531	LPC	Ground Transportation	San Diego Bay: Pueblo	908.22		X			X	San Diego Bay, Switzer	1100	SINGLE FAMILY RESIDENTIAL	> 1000 ft.
14581	LIMO KINGS LIMOUSINE	2871 MADISON AVE	92116		48532	LPC	Ground Transportation	San Diego Bay: Pueblo	908.22		X			X	Powerhouse Canyon	1100	SINGLE FAMILY RESIDENTIAL	> 1000 ft.
14582	MACPETE VETERINARY	3393 HERMAN AVE	92104		54194	LPC	Animal Facilities	San Diego Bay: Pueblo	908.22		X			X	Switzer Creek, Unnamed Tributary	1100	SINGLE FAMILY RESIDENTIAL	> 1000 ft.
14583	MARK MCGEE	2426 F ST 1	92102		48531	LPC	Ground Transportation	San Diego Bay: Pueblo	908.22		X			X	Switzer Creek, Unnamed Tributary	1200	MULTI-FAMILY RESIDENTIAL	> 1000 ft.

#	Business Name	Street Address	Zip	SIC	NAICS	TTWQ	Category	WMA	HSA	Drains to La Jolla ASBS	Drains to Switzer Creek	Less than 200 ft. from ESA	Tributary	Residential	Nearest Water Body	SANDAG Landuse Code	SANDAG Landuse	Distance to Nearest Water Body
14584	MARTIN CAB CO INC	2488 C ST	92102		4853	LPC	Ground Transportation	San Diego Bay: Pueblo	908.22		X				Switzer Creek, Unnamed Tributary	5007	ARTERIAL COMMERCIAL	> 1000 ft.
14585	MEKYAS HAILE GEBREEGIZIABHER	4359 MISSISSIPPI ST	92104		48531	LPC	Ground Transportation	San Diego Bay: Pueblo	908.22		X			X	Powerhouse Canyon	1200	MULTI-FAMILY RESIDENTIAL	> 1000 ft.
14586	MOHAMED KADIR	3940 OREGON ST 9	92104		48531	LPC	Ground Transportation	San Diego Bay: Pueblo	908.22		X			X	Powerhouse Canyon	1200	MULTI-FAMILY RESIDENTIAL	> 1000 ft.
14587	MOHAMMED O KEMI	4091 TEXAS ST 8	92104		48531	LPC	Ground Transportation	San Diego Bay: Pueblo	908.22		X			X	Powerhouse Canyon	1200	MULTI-FAMILY RESIDENTIAL	> 1000 ft.
14588	MONICA CAB CO	31 20TH ST	92113		4853	LPC	Ground Transportation	San Diego Bay: Pueblo	908.22		X			X	San Diego Bay, Switzer	1200	MULTI-FAMILY RESIDENTIAL	> 1000 ft.
14589	MULUGETA GHEBREMARIAM	4006 LOUISIANA ST 15	92104		48531	LPC	Ground Transportation	San Diego Bay: Pueblo	908.22		X			X	Powerhouse Canyon	1200	MULTI-FAMILY RESIDENTIAL	> 1000 ft.
14590	NICOLAS KHOURY	3954 MISSISSIPPI ST 7	92104		48531	LPC	Ground Transportation	San Diego Bay: Pueblo	908.22		X			X	Powerhouse Canyon	1200	MULTI-FAMILY RESIDENTIAL	> 1000 ft.
14591	O'NEILL ENTERPRISES	3909 FLORIDA ST 108	92104		5617	LPC	Other Contractor	San Diego Bay: Pueblo	908.22		X				Powerhouse Canyon	5007	ARTERIAL COMMERCIAL	> 1000 ft.
14592	ORANGE TOP CAB	4450 OREGON ST 2	92116		48531	LPC	Ground Transportation	San Diego Bay: Pueblo	908.22		X			X	Powerhouse Canyon	1200	MULTI-FAMILY RESIDENTIAL	> 1000 ft.
14593	OSCAR CORTEZ	2978 FIR ST	92102		4853	LPC	Ground Transportation	San Diego Bay: Pueblo	908.22		X			X	Switzer Creek, Unnamed Tributary	1100	SINGLE FAMILY RESIDENTIAL	> 1000 ft.
14594	PET N' VET SUPPORT	4037 IDAHO ST 3	92104		54194	LPC	Animal Facilities	San Diego Bay: Pueblo	908.22		X			X	Powerhouse Canyon	1200	MULTI-FAMILY RESIDENTIAL	> 1000 ft.
14595	PET TLC	2575 RUSS BLVD	92102		11521	LPC	Animal Facilities	San Diego Bay: Pueblo	908.22		X			X	Switzer Creek, Unnamed Tributary	1100	SINGLE FAMILY RESIDENTIAL	> 1000 ft.
14596	PETE GROVES	3750 28TH ST 104	92104		48531	LPC	Ground Transportation	San Diego Bay: Pueblo	908.22		X			X	Powerhouse Canyon	1200	MULTI-FAMILY RESIDENTIAL	> 1000 ft.
14597	READY TO RENT	3358 30TH ST	92104		56172	LPC	Other Contractor	San Diego Bay: Pueblo	908.22		X				Switzer Creek, Unnamed Tributary	5007	ARTERIAL COMMERCIAL	> 1000 ft.
14598	ROBERT G GRAF	2418 E ST A	92102		48531	LPC	Ground Transportation	San Diego Bay: Pueblo	908.22		X			X	Switzer Creek, Unnamed Tributary	1200	MULTI-FAMILY RESIDENTIAL	> 1000 ft.
14599	ROBERT J RIGGINS	2451 A ST	92102		48531	LPC	Ground Transportation	San Diego Bay: Pueblo	908.22		X			X	Switzer Creek, Unnamed Tributary	1200	MULTI-FAMILY RESIDENTIAL	> 1000 ft.
14600	ROLF OLSEN	1138 1/2 20TH ST	92102		48531	LPC	Ground Transportation	San Diego Bay: Pueblo	908.22		X			X	Switzer Creek, Unnamed Tributary	1200	MULTI-FAMILY RESIDENTIAL	200 - 1000 ft.
14601	RON STAHL	1012 27TH ST	92102		48531	LPC	Ground Transportation	San Diego Bay: Pueblo	908.22		X			X	Switzer Creek, Unnamed Tributary	1100	SINGLE FAMILY RESIDENTIAL	> 1000 ft.
14602	RONALD G SMITH	3796 ALABAMA ST 123	92104		48531	LPC	Ground Transportation	San Diego Bay: Pueblo	908.22		X			X	Powerhouse Canyon	1200	MULTI-FAMILY RESIDENTIAL	> 1000 ft.
14603	SAID JERRARI	4525 TEXAS ST 9	92116		48531	LPC	Ground Transportation	San Diego Bay: Pueblo	908.22		X			X	Powerhouse Canyon	1200	MULTI-FAMILY RESIDENTIAL	> 1000 ft.
14604	SAMSON MEKONEN	3738 HERMAN AVE 1	92104		48531	LPC	Ground Transportation	San Diego Bay: Pueblo	908.22		X			X	Switzer Creek, Unnamed Tributary	1200	MULTI-FAMILY RESIDENTIAL	> 1000 ft.
14605	SAN DIEGO VAN & STORAGE CO.	1944 Commercial Street	92113	8741	493	LPC	Wholesale/Storage/ Warehousing	San Diego Bay: Pueblo	908.22		X				San Diego Bay, Switzer	2104	WAREHOUSING & PUBLIC	> 1000 ft.
14606	SCOTT STONE	4133 KANSAS ST 3L	92104		48531	LPC	Ground Transportation	San Diego Bay: Pueblo	908.22		X			X	Powerhouse Canyon	1200	MULTI-FAMILY RESIDENTIAL	> 1000 ft.

#	Business Name	Street Address	Zip	SIC	NAICS	TTWQ	Category	WMA	HSA	Drains to La Jolla ASBS	Drains to Switzer Creek	Less than 200 ft. from ESA	Tributary	Residential	Nearest Water Body	SANDAG Landuse Code	SANDAG Landuse	Distance to Nearest Water Body
14607	SEFERINA CARO	1145 25TH ST 101	92102		56172	LPC	Other Contractor	San Diego Bay: Pueblo	908.22		X				Switzer Creek, Unnamed Tributary	5007	ARTERIAL COMMERCIAL	> 1000 ft.
14608	SEHO DANIEL CHANG	4482 GEORGIA ST 2	92116		48531	LPC	Ground Transportation	San Diego Bay: Pueblo	908.22		X			X	Powerhouse Canyon	1200	MULTI-FAMILY RESIDENTIAL	> 1000 ft.
14609	SELAM TESFALIDET	4036 OREGON ST 10	92104		48531	LPC	Ground Transportation	San Diego Bay: Pueblo	908.22		X			X	Powerhouse Canyon	1200	MULTI-FAMILY RESIDENTIAL	> 1000 ft.
14610	SHERIF M ELAMOURY	2787 E ST 110	92102		48531	LPC	Ground Transportation	San Diego Bay: Pueblo	908.22		X			X	Switzer Creek, Unnamed Tributary	1200	MULTI-FAMILY RESIDENTIAL	> 1000 ft.
14611	SIRAJ ARAYA	2605 MADISON AVE 7	92116		48531	LPC	Ground Transportation	San Diego Bay: Pueblo	908.22		X			X	Powerhouse Canyon	1100	SINGLE FAMILY RESIDENTIAL	> 1000 ft.
14612	SISAY BONSA	4143 HAMILTON ST 4	92104		48531	LPC	Ground Transportation	San Diego Bay: Pueblo	908.22		X			X	Powerhouse Canyon	1200	MULTI-FAMILY RESIDENTIAL	> 1000 ft.
14613	Smolan Industrial Supply	1667 National Avenue	92113	5072	42171	LPC	Wholesale/Storage/ Warehousing	San Diego Bay: Pueblo	908.22		X				Switzer Creek	2103	LIGHT INDUSTRY-GENERAL	> 1000 ft.
14614	SOLOMON GEBREMARIAM	4380 ARIZONA ST 6	92104		48531	LPC	Ground Transportation	San Diego Bay: Pueblo	908.22		X			X	Powerhouse Canyon	1200	MULTI-FAMILY RESIDENTIAL	> 1000 ft.
14615	Star Motors	1540 National Avenue	92113		44112	LPC	Other: Vehicle Dealers	San Diego Bay: Pueblo	908.22		X				San Diego Bay, Switzer	9101	UNDEVELOPED LAND	> 1000 ft.
14616	STEPHEN GOLDY	3796 ALABAMA ST A013	92104		48531	LPC	Ground Transportation	San Diego Bay: Pueblo	908.22		X			X	Powerhouse Canyon	1200	MULTI-FAMILY RESIDENTIAL	> 1000 ft.
14617	STEVE GALLLOWAY-RICE	850 22ND ST	92102		48531	LPC	Ground Transportation	San Diego Bay: Pueblo	908.22		X			X	Switzer Creek, Unnamed Tributary	1100	SINGLE FAMILY RESIDENTIAL	> 1000 ft.
14618	TEKESTE ARAYA	2605 MADISON AVE 7	92116		48531	LPC	Ground Transportation	San Diego Bay: Pueblo	908.22		X			X	Powerhouse Canyon	1100	SINGLE FAMILY RESIDENTIAL	> 1000 ft.
14619	TESFAYE W SAHLE	4435 ARIZONA ST J	92116		48531	LPC	Ground Transportation	San Diego Bay: Pueblo	908.22		X			X	Powerhouse Canyon	1200	MULTI-FAMILY RESIDENTIAL	> 1000 ft.
14620	TEWODROS A MEKEBEB	2860 LINCOLN AVE 4	92104		48531	LPC	Ground Transportation	San Diego Bay: Pueblo	908.22		X			X	Powerhouse Canyon	1100	SINGLE FAMILY RESIDENTIAL	> 1000 ft.
14621	The American Cab Company	1540 National Avenue	92113		485	LPC	Ground Transportation	San Diego Bay: Pueblo	908.22		X				San Diego Bay, Switzer	9101	UNDEVELOPED LAND	> 1000 ft.
14622	TONY STAMENOV	2365 30TH ST 1	92104		48531	LPC	Ground Transportation	San Diego Bay: Pueblo	908.22		X			X	Switzer Creek, Unnamed Tributary	1200	MULTI-FAMILY RESIDENTIAL	200 - 1000 ft.
14623	TRANSLINK CAB#180	2605 MADISON AVE	92116		48531	LPC	Ground Transportation	San Diego Bay: Pueblo	908.22		X			X	Powerhouse Canyon	1200	MULTI-FAMILY RESIDENTIAL	> 1000 ft.
14624	TRAVETTERS CAB CO	3842 ALABAMA ST 205	92104		4853	LPC	Ground Transportation	San Diego Bay: Pueblo	908.22		X			X	Powerhouse Canyon	1100	SINGLE FAMILY RESIDENTIAL	> 1000 ft.
14625	TSEGAY A BAHTA	2838 MONROE AVE 2	92116		48531	LPC	Ground Transportation	San Diego Bay: Pueblo	908.22		X			X	Powerhouse Canyon	1100	SINGLE FAMILY RESIDENTIAL	> 1000 ft.
14626	Tumyeto Inc	2100 Commercial Street	92113	5091	42191	LPC	Wholesale/Storage/ Warehousing	San Diego Bay: Pueblo	908.22		X				Switzer Creek	2103	LIGHT INDUSTRY-GENERAL	> 1000 ft.
14627	VASSIRIKI TRAORE	2528 HOWARD AVE 1	92104		48531	LPC	Ground Transportation	San Diego Bay: Pueblo	908.22		X			X	Powerhouse Canyon	1100	SINGLE FAMILY RESIDENTIAL	> 1000 ft.
14628	VERONICA YANEZ-CARO	1145 25TH ST 101	92102		56172	LPC	Other Contractor	San Diego Bay: Pueblo	908.22		X				Switzer Creek, Unnamed Tributary	5007	ARTERIAL COMMERCIAL	> 1000 ft.
14629	WOLDE MESFIN SIYUM	4424 UTAH ST 7	92116		48531	LPC	Ground Transportation	San Diego Bay: Pueblo	908.22		X			X	Powerhouse Canyon	1200	MULTI-FAMILY RESIDENTIAL	> 1000 ft.

#	Business Name	Street Address	Zip	SIC	NAICS	TTWQ	Category	WMA	HSA	Drains to La Jolla ASBS	Drains to Switzer Creek	Less than 200 ft. from ESA	Tributary	Residential	Nearest Water Body	SANDAG Landuse Code	SANDAG Landuse	Distance to Nearest Water Body
14630	YFAN CAB / AKSUM CAB	3738 HERMAN AVE 1	92104		48531	LPC	Ground Transportation	San Diego Bay: Pueblo	908.22		X			X	Switzer Creek, Unnamed Tributary	1200	MULTI-FAMILY RESIDENTIAL	> 1000 ft.
14631	YIDIDYA WOSSEN TEFERA	4435 ARIZONA ST E	92116		48531	LPC	Ground Transportation	San Diego Bay: Pueblo	908.22		X			X	Powerhouse Canyon	1200	MULTI-FAMILY RESIDENTIAL	> 1000 ft.
14632	YOHANNES NEGASH	4450 OREGON ST	92116		48531	LPC	Ground Transportation	San Diego Bay: Pueblo	908.22		X			X	Powerhouse Canyon	1200	MULTI-FAMILY RESIDENTIAL	> 1000 ft.
14633	YONAS GEMECHU	4546 UTAH ST 3	92116		48531	LPC	Ground Transportation	San Diego Bay: Pueblo	908.22		X			X	Powerhouse Canyon	1200	MULTI-FAMILY RESIDENTIAL	> 1000 ft.
14634	4TH AVE CAB	4159 EUCLID AVE 5	92105		48531	LPC	Ground Transportation	San Diego Bay: Pueblo	908.22					X	Chollas Creek,N	1200	MULTI-FAMILY RESIDENTIAL	> 1000 ft.
14635	A & Y	5311 OAK PARK DR	92105		48531	LPC	Ground Transportation	San Diego Bay: Pueblo	908.22					X	Chollas Creek,N	1100	SINGLE FAMILY RESIDENTIAL	> 1000 ft.
14636	A I CAB	4348 37TH ST 3	92105		48531	LPC	Ground Transportation	San Diego Bay: Pueblo	908.22					X	Chollas Creek,N	1100	SINGLE FAMILY RESIDENTIAL	> 1000 ft.
14637	ABDALLA MOHAMED	3715 BETA ST	92113		48531	LPC	Ground Transportation	San Diego Bay: Pueblo	908.22					X	Chollas Creek,S	1100	SINGLE FAMILY RESIDENTIAL	200 - 1000 ft.
14638	ABDELAZIZ JAMEA ARR	4086 WINONA AVE 3	92105		48531	LPC	Ground Transportation	San Diego Bay: Pueblo	908.22					X	Chollas Creek,N	1200	MULTI-FAMILY RESIDENTIAL	> 1000 ft.
14639	ABDEULHAKIM A SHASH	5222 TROJAN AVE 106	92115		48531	LPC	Ground Transportation	San Diego Bay: Pueblo	908.22					X	Chollas Creek,N	1200	MULTI-FAMILY RESIDENTIAL	> 1000 ft.
14640	ABDI DUALLE	5056 WIGHTMAN ST 14	92105		48531	LPC	Ground Transportation	San Diego Bay: Pueblo	908.22						Chollas Creek,N	6102	RELIGIOUS FACILITY	> 1000 ft.
14641	ABDI FARAH	4051 39TH ST	92105		48531	LPC	Ground Transportation	San Diego Bay: Pueblo	908.22					X	Chollas Creek,N	1200	MULTI-FAMILY RESIDENTIAL	> 1000 ft.
14642	ABDI IBRAHIM NUR	4211 48TH ST 1	92115		48531	LPC	Ground Transportation	San Diego Bay: Pueblo	908.22					X	Chollas Creek,N	1100	SINGLE FAMILY RESIDENTIAL	> 1000 ft.
14643	ABDI J WARSAME	4119 WINONA AVE L	92105		48531	LPC	Ground Transportation	San Diego Bay: Pueblo	908.22					X	Chollas Creek,N	1200	MULTI-FAMILY RESIDENTIAL	> 1000 ft.
14644	ABDI M AHMED	5283 REDWOOD ST	92105		48531	LPC	Ground Transportation	San Diego Bay: Pueblo	908.22					X	Chollas Creek,N	1100	SINGLE FAMILY RESIDENTIAL	> 1000 ft.
14645	ABDI M YUSUF	4077 OAKCREST DR C	92105		48531	LPC	Ground Transportation	San Diego Bay: Pueblo	908.22					X	Chollas Creek,N	1200	MULTI-FAMILY RESIDENTIAL	> 1000 ft.
14646	ABDIFATAH A DALMAR	4073 OAKCREST DR 2	92105		48531	LPC	Ground Transportation	San Diego Bay: Pueblo	908.22					X	Chollas Creek,N	1100	SINGLE FAMILY RESIDENTIAL	> 1000 ft.
14647	ABDIFATAH ABDIQANI	4211 48TH ST 1	92115		48531	LPC	Ground Transportation	San Diego Bay: Pueblo	908.22					X	Chollas Creek,N	1100	SINGLE FAMILY RESIDENTIAL	> 1000 ft.
14648	ABDIFATAH BADRI	4966 AUBURN DR 1	92105		48531	LPC	Ground Transportation	San Diego Bay: Pueblo	908.22					X	Chollas Creek,N	1200	MULTI-FAMILY RESIDENTIAL	200 - 1000 ft.
14649	ABDIGANI AHMED WARSAME	4174 ALTADENA AVE 25	92105		48531	LPC	Ground Transportation	San Diego Bay: Pueblo	908.22					X	Chollas Creek,N	1200	MULTI-FAMILY RESIDENTIAL	> 1000 ft.
14650	ABDIHAMID ALI	2011 HANIMAN DR	92105		48531	LPC	Ground Transportation	San Diego Bay: Pueblo	908.22					X	Chollas Creek,S	1100	SINGLE FAMILY RESIDENTIAL	> 1000 ft.
14651	ABDIKADIR FARAH ALI	4338 1/2 MCCLINTOCK ST	92105		48531	LPC	Ground Transportation	San Diego Bay: Pueblo	908.22					X	Chollas Creek,N	1100	SINGLE FAMILY RESIDENTIAL	> 1000 ft.
14652	ABDIKADIR OMAR	3226 VAN DYKE AVE	92105		48531	LPC	Ground Transportation	San Diego Bay: Pueblo	908.22					X	Chollas Creek,N	1100	SINGLE FAMILY RESIDENTIAL	200 - 1000 ft.

#	Business Name	Street Address	Zip	SIC	NAICS	TTWQ	Category	WMA	HSA	Drains to La Jolla ASBS	Drains to Switzer Creek	Less than 200 ft. from ESA	Tributary	Residential	Nearest Water Body	SANDAG Landuse Code	SANDAG Landuse	Distance to Nearest Water Body
14653	ABDIKARIM ADEN HUSSEIN	1224 LARWOOD RD	92114		48531	LPC	Ground Transportation	San Diego Bay: Pueblo	908.22					X	Chollas Creek,S	1100	SINGLE FAMILY RESIDENTIAL	200 - 1000 ft.
14654	ABDIKARIM ISSE	3170 54TH ST	92105		48531	LPC	Ground Transportation	San Diego Bay: Pueblo	908.22					X	Chollas Creek,N	1100	SINGLE FAMILY RESIDENTIAL	> 1000 ft.
14655	ABDIKARIN G DAUD	2373 55TH ST	92105		48531	LPC	Ground Transportation	San Diego Bay: Pueblo	908.22					X	Chollas Creek,S	1100	SINGLE FAMILY RESIDENTIAL	> 1000 ft.
14656	ABDINASIR DIRIYE	5060 WIGHTMAN ST 39	92105		48531	LPC	Ground Transportation	San Diego Bay: Pueblo	908.22					X	Chollas Creek,N	1200	MULTI-FAMILY RESIDENTIAL	> 1000 ft.
14657	ABDIRABIN M MUHUMED	5056 WIGHTMAN ST 9	92105		48531	LPC	Ground Transportation	San Diego Bay: Pueblo	908.22						Chollas Creek,N	6102	RELIGIOUS FACILITY	> 1000 ft.
14658	ABDIRAHMAN ABDULLA	3806 FAIRMOUNT AVE	92105		48531	LPC	Ground Transportation	San Diego Bay: Pueblo	908.22					X	Chollas Creek,N	1200	MULTI-FAMILY RESIDENTIAL	> 1000 ft.
14659	ABDIRAHMAN FARAH	4438 56TH ST 9	92115		48531	LPC	Ground Transportation	San Diego Bay: Pueblo	908.22					X	Chollas Creek,N	1200	MULTI-FAMILY RESIDENTIAL	> 1000 ft.
14660	ABDIRAHMAN HASSAN	4246 ESTRELLA AVE 3	92115		48531	LPC	Ground Transportation	San Diego Bay: Pueblo	908.22					X	Chollas Creek,N	1200	MULTI-FAMILY RESIDENTIAL	> 1000 ft.
14661	ABDIRAHMAN O FARAH	4438 56TH ST 9	92115		48531	LPC	Ground Transportation	San Diego Bay: Pueblo	908.22					X	Chollas Creek,N	1200	MULTI-FAMILY RESIDENTIAL	> 1000 ft.
14662	ABDIRAZAK MOHALLIM	5140 STERLING CT 6	92105		48531	LPC	Ground Transportation	San Diego Bay: Pueblo	908.22					X	Chollas Creek,N	1200	MULTI-FAMILY RESIDENTIAL	200 - 1000 ft.
14663	ABDIRIZAK ABDI	3805 WINONA AVE 6	92105		48531	LPC	Ground Transportation	San Diego Bay: Pueblo	908.22					X	Chollas Creek,N	1200	MULTI-FAMILY RESIDENTIAL	200 - 1000 ft.
14664	ABDIWALI WARSAME	3805 WINONA AVE 6	92105		48531	LPC	Ground Transportation	San Diego Bay: Pueblo	908.22					X	Chollas Creek,N	1200	MULTI-FAMILY RESIDENTIAL	200 - 1000 ft.
14665	ABDUKADIR ELMI	5684 ANDROS PL 7	92115		48531	LPC	Ground Transportation	San Diego Bay: Pueblo	908.22					X	Chollas Creek,N	1200	MULTI-FAMILY RESIDENTIAL	> 1000 ft.
14666	ABDUL G ARAYA	5222 TROJAN AVE 104	92115		48531	LPC	Ground Transportation	San Diego Bay: Pueblo	908.22					X	Chollas Creek,N	1200	MULTI-FAMILY RESIDENTIAL	> 1000 ft.
14667	ABDULAHI AHMED ABDI	5459 MANDARIN CV	92105		48531	LPC	Ground Transportation	San Diego Bay: Pueblo	908.22					X	Chollas Creek,N	1200	MULTI-FAMILY RESIDENTIAL	> 1000 ft.
14668	ABDULAHI NOOR	4061 39TH ST 109	92105		48531	LPC	Ground Transportation	San Diego Bay: Pueblo	908.22					X	Chollas Creek,N	1200	MULTI-FAMILY RESIDENTIAL	> 1000 ft.
14669	ABDULAZIZ M HERSI	6155 ESTELLE ST	92115		48531	LPC	Ground Transportation	San Diego Bay: Pueblo	908.22					X	Chollas Creek,N	1100	SINGLE FAMILY RESIDENTIAL	> 1000 ft.
14670	ABDULAZIZ SAID MUSE	4061 39TH ST 110	92105		48531	LPC	Ground Transportation	San Diego Bay: Pueblo	908.22					X	Chollas Creek,N	1200	MULTI-FAMILY RESIDENTIAL	> 1000 ft.
14671	ABDULIASIS SAID	4031 39TH ST 207	92105		48531	LPC	Ground Transportation	San Diego Bay: Pueblo	908.22					X	Chollas Creek,N	1200	MULTI-FAMILY RESIDENTIAL	> 1000 ft.
14672	ABDULKADIR A HUSSEIN	3805 WINONA AVE 1	92105		48531	LPC	Ground Transportation	San Diego Bay: Pueblo	908.22					X	Chollas Creek,N	1200	MULTI-FAMILY RESIDENTIAL	200 - 1000 ft.
14673	ABDULKADIR ARAYA	5222 TROJAN AVE 312	92115		48531	LPC	Ground Transportation	San Diego Bay: Pueblo	908.22					X	Chollas Creek,N	1200	MULTI-FAMILY RESIDENTIAL	> 1000 ft.
14674	ABDULKADIR MATAN	4363 1/2 49TH ST	92115		48531	LPC	Ground Transportation	San Diego Bay: Pueblo	908.22					X	Chollas Creek,N	1100	SINGLE FAMILY RESIDENTIAL	> 1000 ft.
14675	ABDULLAHI	5432 BAYVIEW HEIGHTS PL 6	92105		48531	LPC	Ground Transportation	San Diego Bay: Pueblo	908.22					X	Chollas Creek,S	1200	MULTI-FAMILY RESIDENTIAL	> 1000 ft.

#	Business Name	Street Address	Zip	SIC	NAICS	TTWQ	Category	WMA	HSA	Drains to La Jolla ASBS	Drains to Switzer Creek	Less than 200 ft. from ESA	Tributary	Residential	Nearest Water Body	SANDAG Landuse Code	SANDAG Landuse	Distance to Nearest Water Body
14676	ABDULLAHI ALLASO	4145 38TH ST 3	92105		48531	LPC	Ground Transportation	San Diego Bay: Pueblo	908.22					X	Chollas Creek,N	1200	MULTI-FAMILY RESIDENTIAL	> 1000 ft.
14677	ABDULLAHI I SHEIKH-ALI	3845 50TH ST 9	92105		48531	LPC	Ground Transportation	San Diego Bay: Pueblo	908.22					X	Chollas Creek,N	1200	MULTI-FAMILY RESIDENTIAL	200 - 1000 ft.
14678	ABDULLAHI OSMAN	6757 AMHERST ST D	92115		48531	LPC	Ground Transportation	San Diego Bay: Pueblo	908.22					X	Chollas Creek,N	1100	SINGLE FAMILY RESIDENTIAL	> 1000 ft.
14679	ABDULWAHAB A QASIM	5222 TROJAN AVE 213	92115		48531	LPC	Ground Transportation	San Diego Bay: Pueblo	908.22					X	Chollas Creek,N	1200	MULTI-FAMILY RESIDENTIAL	> 1000 ft.
14680	ABDURASHID Y ADAN	4031 39TH ST 102	92105		48531	LPC	Ground Transportation	San Diego Bay: Pueblo	908.22					X	Chollas Creek,N	1200	MULTI-FAMILY RESIDENTIAL	> 1000 ft.
14681	ABEBE ANTALLO	4356 WILSON AVE 1	92104		48531	LPC	Ground Transportation	San Diego Bay: Pueblo	908.22					X	Chollas Creek,N	1200	MULTI-FAMILY RESIDENTIAL	> 1000 ft.
14682	ABEBE W AINEKULU	4211 JUNIPER ST 15	92105		48531	LPC	Ground Transportation	San Diego Bay: Pueblo	908.22					X	Chollas Creek,N	1100	SINGLE FAMILY RESIDENTIAL	> 1000 ft.
14683	ABRAHAM K HADGU	4132 ILLINOIS ST 6	92104		48531	LPC	Ground Transportation	San Diego Bay: Pueblo	908.22					X	Chollas Creek,N	1200	MULTI-FAMILY RESIDENTIAL	> 1000 ft.
14684	ABRAHAM ZEKIOS	5444 BAYVIEW HEIGHTS PL 7	92105		48531	LPC	Ground Transportation	San Diego Bay: Pueblo	908.22					X	Chollas Creek,S	1200	MULTI-FAMILY RESIDENTIAL	> 1000 ft.
14685	ABSHIR ABDI IBRAHIM	3224 VAN DYKE AVE	92105		48531	LPC	Ground Transportation	San Diego Bay: Pueblo	908.22					X	Chollas Creek,N	1100	SINGLE FAMILY RESIDENTIAL	200 - 1000 ft.
14686	ABUHAI B MOKONNEN	4043 WILSON AVE 1	92104		48531	LPC	Ground Transportation	San Diego Bay: Pueblo	908.22						Chollas Creek,N	6806	ELEMENTARY SCHOOLS	> 1000 ft.
14687	ABUKAR S K HASSAN	1521 40TH ST	92113		48531	LPC	Ground Transportation	San Diego Bay: Pueblo	908.22					X	Chollas Creek,S	1200	MULTI-FAMILY RESIDENTIAL	200 - 1000 ft.
14688	ABULKADIR KHAIRE	4155 38TH ST 5	92105		48531	LPC	Ground Transportation	San Diego Bay: Pueblo	908.22					X	Chollas Creek,N	1200	MULTI-FAMILY RESIDENTIAL	> 1000 ft.
14689	ADAI FLORES	3711 CENTRAL AVE	92105		56172	LPC	Other Contractor	San Diego Bay: Pueblo	908.22						Chollas Creek,N	6102	RELIGIOUS FACILITY	> 1000 ft.
14690	ADAN A NOOR	5060 WIGHTMAN ST 46	92105		48531	LPC	Ground Transportation	San Diego Bay: Pueblo	908.22					X	Chollas Creek,N	1200	MULTI-FAMILY RESIDENTIAL	> 1000 ft.
14691	ADEN A TAKAR	5435 BAYVIEW HEIGHTS PL 3	92105		48531	LPC	Ground Transportation	San Diego Bay: Pueblo	908.22					X	Chollas Creek,S	1200	MULTI-FAMILY RESIDENTIAL	> 1000 ft.
14692	ADEN AHMED	5452 BAYVIEW HEIGHTS PL 7	92105		48531	LPC	Ground Transportation	San Diego Bay: Pueblo	908.22					X	Chollas Creek,S	1200	MULTI-FAMILY RESIDENTIAL	> 1000 ft.
14693	ADWA CAB	3339 55TH ST	92105		48531	LPC	Ground Transportation	San Diego Bay: Pueblo	908.22					X	Chollas Creek,N	1100	SINGLE FAMILY RESIDENTIAL	200 - 1000 ft.
14694	AFEY MUHUMED ALI	4018 WINONA AVE	92105		48531	LPC	Ground Transportation	San Diego Bay: Pueblo	908.22					X	Chollas Creek,N	1200	MULTI-FAMILY RESIDENTIAL	> 1000 ft.
14695	AGLACHEW TESHOME	4057 OAKCREST DR	92105		48531	LPC	Ground Transportation	San Diego Bay: Pueblo	908.22					X	Chollas Creek,N	1100	SINGLE FAMILY RESIDENTIAL	> 1000 ft.
14696	AGUSTIN HODOYAN	3131 IMPERIAL AVE	92102		48531	LPC	Ground Transportation	San Diego Bay: Pueblo	908.22					X	Chollas Creek,N	1200	MULTI-FAMILY RESIDENTIAL	> 1000 ft.
14697	AHMAD NAZIR	298 WINEWOOD ST	92114		48531	LPC	Ground Transportation	San Diego Bay: Pueblo	908.22					X	Chollas Creek,S	1100	SINGLE FAMILY RESIDENTIAL	200 - 1000 ft.
14698	AHMED A ALI	4215 JUNIPER ST 16	92105		48531	LPC	Ground Transportation	San Diego Bay: Pueblo	908.22					X	Chollas Creek,N	1100	SINGLE FAMILY RESIDENTIAL	> 1000 ft.

#	Business Name	Street Address	Zip	SIC	NAICS	TTWQ	Category	WMA	HSA	Drains to La Jolla ASBS	Drains to Switzer Creek	Less than 200 ft. from ESA	Tributary	Residential	Nearest Water Body	SANDAG Landuse Code	SANDAG Landuse	Distance to Nearest Water Body
14699	AHMED A ISSE	5052 WIGHTMAN ST 4	92105		48531	LPC	Ground Transportation	San Diego Bay: Pueblo	908.22						Chollas Creek,N	6102	RELIGIOUS FACILITY	> 1000 ft.
14700	AHMED A MAGTAYN	5415 BAYVIEW HEIGHTS PL 1	92105		48531	LPC	Ground Transportation	San Diego Bay: Pueblo	908.22					X	Chollas Creek,S	1200	MULTI-FAMILY RESIDENTIAL	> 1000 ft.
14701	AHMED A MALINOMAR	5465 BAYVIEW HEIGHTS PL 6	92105		48531	LPC	Ground Transportation	San Diego Bay: Pueblo	908.22					X	Chollas Creek,S	1200	MULTI-FAMILY RESIDENTIAL	> 1000 ft.
14702	AHMED ABDI GURHAN	5405 BAYVIEW HEIGHTS PL 2	92105		48531	LPC	Ground Transportation	San Diego Bay: Pueblo	908.22					X	Chollas Creek,S	1200	MULTI-FAMILY RESIDENTIAL	> 1000 ft.
14703	AHMED ALI DIDI	5222 TROJAN AVE	92115		48531	LPC	Ground Transportation	San Diego Bay: Pueblo	908.22					X	Chollas Creek,N	1200	MULTI-FAMILY RESIDENTIAL	> 1000 ft.
14704	AHMED EGAL	4246 ESTRELLA AVE 5	92115		48531	LPC	Ground Transportation	San Diego Bay: Pueblo	908.22					X	Chollas Creek,N	1200	MULTI-FAMILY RESIDENTIAL	> 1000 ft.
14705	AHMED KULMIE	5060 WIGHTMAN ST 42	92105		48531	LPC	Ground Transportation	San Diego Bay: Pueblo	908.22					X	Chollas Creek,N	1200	MULTI-FAMILY RESIDENTIAL	> 1000 ft.
14706	AHMED M ALI	5120 WIGHTMAN ST 33	92105		48531	LPC	Ground Transportation	San Diego Bay: Pueblo	908.22					X	Chollas Creek,N	1100	SINGLE FAMILY RESIDENTIAL	> 1000 ft.
14707	AHMED M MUSSA	5415 BAYVIEW HEIGHTS PL 1	92105		48531	LPC	Ground Transportation	San Diego Bay: Pueblo	908.22					X	Chollas Creek,S	1200	MULTI-FAMILY RESIDENTIAL	> 1000 ft.
14708	AHMED MOHAMUD	5432 BAYVIEW HEIGHTS PL 6	92105		48531	LPC	Ground Transportation	San Diego Bay: Pueblo	908.22					X	Chollas Creek,S	1200	MULTI-FAMILY RESIDENTIAL	> 1000 ft.
14709	AHMED O ELMI	5060 WIGHTMAN ST 42	92105		48531	LPC	Ground Transportation	San Diego Bay: Pueblo	908.22					X	Chollas Creek,N	1200	MULTI-FAMILY RESIDENTIAL	> 1000 ft.
14710	AHMED OMAR	5410 BAYVIEW HEIGHTS PL 1	92105		48531	LPC	Ground Transportation	San Diego Bay: Pueblo	908.22					X	Chollas Creek,S	1200	MULTI-FAMILY RESIDENTIAL	> 1000 ft.
14711	ALCANTAR'S HAULING	4212 ALTADENA AVE 4	92115		562998	LPC	Waste Management	San Diego Bay: Pueblo	908.22					X	Chollas Creek,N	1200	MULTI-FAMILY RESIDENTIAL	> 1000 ft.
14712	ALDAPE'S REMODELING	2146 LOGAN AVE	92113		5617	LPC	Other Contractor	San Diego Bay: Pueblo	908.22						San Diego Bay, Chollas	5007	ARTERIAL COMMERCIAL	> 1000 ft.
14713	ALEMAYEHU WOLKABA	4245 34TH ST 1	92104		48531	LPC	Ground Transportation	San Diego Bay: Pueblo	908.22					X	Chollas Creek,N	1200	MULTI-FAMILY RESIDENTIAL	> 1000 ft.
14714	ALEMBRHAN H GERE	4161 WINONA AVE 5	92105		48531	LPC	Ground Transportation	San Diego Bay: Pueblo	908.22					X	Chollas Creek,N	1200	MULTI-FAMILY RESIDENTIAL	> 1000 ft.
14715	ALEX CAB CO	1050 ARMACOST RD	92114		4853	LPC	Ground Transportation	San Diego Bay: Pueblo	908.22					X	Chollas Creek,S	1100	SINGLE FAMILY RESIDENTIAL	> 1000 ft.
14716	ALI ARAYA	5222 TROJAN AVE 104	92115		48531	LPC	Ground Transportation	San Diego Bay: Pueblo	908.22					X	Chollas Creek,N	1200	MULTI-FAMILY RESIDENTIAL	> 1000 ft.
14717	ALI ARTAN	5111 ORANGE AVE 14	92115		48531	LPC	Ground Transportation	San Diego Bay: Pueblo	908.22					X	Chollas Creek,N	1200	MULTI-FAMILY RESIDENTIAL	> 1000 ft.
14718	ALI GULED OSMAN	4053 1/2 ESTRELLA AVE	92105		48531	LPC	Ground Transportation	San Diego Bay: Pueblo	908.22					X	Chollas Creek,N	1200	MULTI-FAMILY RESIDENTIAL	> 1000 ft.
14719	ALI M YUSUF	4086 WINONA AVE 5	92105		48531	LPC	Ground Transportation	San Diego Bay: Pueblo	908.22					X	Chollas Creek,N	1200	MULTI-FAMILY RESIDENTIAL	> 1000 ft.
14720	ALI NUR	4211 48TH ST	92115		48531	LPC	Ground Transportation	San Diego Bay: Pueblo	908.22					X	Chollas Creek,N	1200	MULTI-FAMILY RESIDENTIAL	> 1000 ft.
14721	ALI O HUSSEIN	4966 AUBURN DR 5	92105		48531	LPC	Ground Transportation	San Diego Bay: Pueblo	908.22					X	Chollas Creek,N	1200	MULTI-FAMILY RESIDENTIAL	200 - 1000 ft.

#	Business Name	Street Address	Zip	SIC	NAICS	TTWQ	Category	WMA	HSA	Drains to La Jolla ASBS	Drains to Switzer Creek	Less than 200 ft. from ESA	Tributary	Residential	Nearest Water Body	SANDAG Landuse Code	SANDAG Landuse	Distance to Nearest Water Body
14722	ALICE VRANES DVM	5222 QUINCE ST	92105		54194	LPC	Animal Facilities	San Diego Bay: Pueblo	908.22					X	Chollas Creek,N	1100	SINGLE FAMILY RESIDENTIAL	200 - 1000 ft.
14723	AMARE MEKONNEN	5745 ANDROS PL 4	92115		48531	LPC	Ground Transportation	San Diego Bay: Pueblo	908.22					X	Chollas Creek,N	1200	MULTI-FAMILY RESIDENTIAL	> 1000 ft.
14724	AMARE TADEGE	4245 34TH ST 1	92104		48531	LPC	Ground Transportation	San Diego Bay: Pueblo	908.22					X	Chollas Creek,N	1200	MULTI-FAMILY RESIDENTIAL	> 1000 ft.
14725	AREGAWI F ARAYA	3339 55TH ST	92105		48531	LPC	Ground Transportation	San Diego Bay: Pueblo	908.22					X	Chollas Creek,N	1100	SINGLE FAMILY RESIDENTIAL	200 - 1000 ft.
14726	ARTUR MOSESOV	4468 ILLINOIS ST	92116		48531	LPC	Ground Transportation	San Diego Bay: Pueblo	908.22					X	Chollas Creek,N	1200	MULTI-FAMILY RESIDENTIAL	> 1000 ft.
14727	ASHEBIR ABRAHA	3980 FAIRCROSS PL 34	92115		48531	LPC	Ground Transportation	San Diego Bay: Pueblo	908.22					X	Chollas Creek,N	1200	MULTI-FAMILY RESIDENTIAL	> 1000 ft.
14728	ASMARA CAB	5311 OAK PARK DR	92105		4853	LPC	Ground Transportation	San Diego Bay: Pueblo	908.22					X	Chollas Creek,N	1100	SINGLE FAMILY RESIDENTIAL	> 1000 ft.
14729	ASMEROM TESFAI	1205 LARWOOD RD	92114		48531	LPC	Ground Transportation	San Diego Bay: Pueblo	908.22					X	Chollas Creek,S	1100	SINGLE FAMILY RESIDENTIAL	200 - 1000 ft.
14730	ATITOS HAULING	8165 GUATAY ST	92114		56299	LPC	Waste Management	San Diego Bay: Pueblo	908.22					X	Chollas Creek,S	1100	SINGLE FAMILY RESIDENTIAL	200 - 1000 ft.
14731	AWET GEBREZGHER	4174 1/2 34TH ST	92104		48531	LPC	Ground Transportation	San Diego Bay: Pueblo	908.22					X	Chollas Creek,N	1100	SINGLE FAMILY RESIDENTIAL	> 1000 ft.
14732	AYALA PLASTERING	4658 MARKET ST	92102		56179	LPC	Other Contractor	San Diego Bay: Pueblo	908.22						Chollas Creek,S	9101	UNDEVELOPED LAND	> 1000 ft.
14733	AYELIGN W ASAMENE	4153 EUCLID AVE 8	92105		48531	LPC	Ground Transportation	San Diego Bay: Pueblo	908.22					X	Chollas Creek,N	1200	MULTI-FAMILY RESIDENTIAL	> 1000 ft.
14734	AYMAN SULTAN	3235 K ST	92102		48531	LPC	Ground Transportation	San Diego Bay: Pueblo	908.22					X	Chollas Creek,N	1100	SINGLE FAMILY RESIDENTIAL	200 - 1000 ft.
14735	B&M SPORTSFISHING	7376 GRIBBLE ST	92114		114119	LPC	Animal Facilities	San Diego Bay: Pueblo	908.22					X	Chollas Creek,S	1100	SINGLE FAMILY RESIDENTIAL	> 1000 ft.
14736	BABATUNDE OLOGUN	4168 32ND ST 4	92104		48531	LPC	Ground Transportation	San Diego Bay: Pueblo	908.22					X	Chollas Creek,N	1200	MULTI-FAMILY RESIDENTIAL	> 1000 ft.
14737	BARRY JAMES WELLER	4484 ILLINOIS ST 25	92116		48531	LPC	Ground Transportation	San Diego Bay: Pueblo	908.22					X	Chollas Creek,N	1200	MULTI-FAMILY RESIDENTIAL	> 1000 ft.
14738	BASHIR ABDI	4211 48TH ST 5	92115		48531	LPC	Ground Transportation	San Diego Bay: Pueblo	908.22					X	Chollas Creek,N	1100	SINGLE FAMILY RESIDENTIAL	> 1000 ft.
14739	BEKELE GELETA	4240 43RD ST 5	92105		48531	LPC	Ground Transportation	San Diego Bay: Pueblo	908.22					X	Chollas Creek,N	1100	SINGLE FAMILY RESIDENTIAL	> 1000 ft.
14740	BEKELE TEFERRA HAILE	3565 42ND ST 2	92105		48531	LPC	Ground Transportation	San Diego Bay: Pueblo	908.22					X	Chollas Creek,N	1200	MULTI-FAMILY RESIDENTIAL	> 1000 ft.
14741	BELAY GEDAY	4160 36TH ST 10	92104		48531	LPC	Ground Transportation	San Diego Bay: Pueblo	908.22					X	Chollas Creek,N	1200	MULTI-FAMILY RESIDENTIAL	> 1000 ft.
14742	BEZA BEZA ABATE	4611 OHIO ST 16	92116		48531	LPC	Ground Transportation	San Diego Bay: Pueblo	908.22					X	Chollas Creek,N	1200	MULTI-FAMILY RESIDENTIAL	> 1000 ft.
14743	BINIYAM W DOSEGNAW	3070 WALTON PL B	92116		48531	LPC	Ground Transportation	San Diego Bay: Pueblo	908.22					X	Chollas Creek,N	1100	SINGLE FAMILY RESIDENTIAL	> 1000 ft.
14744	BIRHANU M BEYENE	4240 43RD ST 10	92105		48531	LPC	Ground Transportation	San Diego Bay: Pueblo	908.22					X	Chollas Creek,N	1100	SINGLE FAMILY RESIDENTIAL	> 1000 ft.

#	Business Name	Street Address	Zip	SIC	NAICS	TTWQ	Category	WMA	HSA	Drains to La Jolla ASBS	Drains to Switzer Creek	Less than 200 ft. from ESA	Tributary	Residential	Nearest Water Body	SANDAG Landuse Code	SANDAG Landuse	Distance to Nearest Water Body
14745	BORN TO WIN TRANSPORT	3806 36TH ST	92104		48531	LPC	Ground Transportation	San Diego Bay: Pueblo	908.22					X	Chollas Creek,N	1100	SINGLE FAMILY RESIDENTIAL	> 1000 ft.
14746	BROADWAY TRANSPORTATION SEDAN SERVICE	4245 45TH ST 8	92115		48532	LPC	Ground Transportation	San Diego Bay: Pueblo	908.22					X	Chollas Creek,N	1200	MULTI-FAMILY RESIDENTIAL	> 1000 ft.
14747	BURHAN ABDI SHIRDON	5449 BAYVIEW HEIGHTS PL 5	92105		48531	LPC	Ground Transportation	San Diego Bay: Pueblo	908.22					X	Chollas Creek,S	1200	MULTI-FAMILY RESIDENTIAL	> 1000 ft.
14748	C P S	2846 OCEAN VIEW BLVD	92113		56179	LPC	Other Contractor	San Diego Bay: Pueblo	908.22						Chollas Creek,N	6806	ELEMENTARY SCHOOLS	> 1000 ft.
14749	Cabinet Point	1127 S. 27th Street	92113	5031	42131	LPC	Building Materials	San Diego Bay: Pueblo	908.22						Chollas Creek	1200	MULTI-FAMILY RESIDENTIAL	> 1000 ft.
14750	CADDE GURE	4157 44TH ST	92105		48531	LPC	Ground Transportation	San Diego Bay: Pueblo	908.22					X	Chollas Creek,N	1100	SINGLE FAMILY RESIDENTIAL	> 1000 ft.
14751	CARLOMAGNO PALOMARES	2367 RIDGE VIEW DR	92105		48531	LPC	Ground Transportation	San Diego Bay: Pueblo	908.22					X	Chollas Creek,N	1100	SINGLE FAMILY RESIDENTIAL	200 - 1000 ft.
14752	CAROL GABRIELSON DVM	2115 39TH ST	92105		54194	LPC	Animal Facilities	San Diego Bay: Pueblo	908.22					X	Chollas Creek,N	1100	SINGLE FAMILY RESIDENTIAL	200 - 1000 ft.
14753	CLAUDE TAMBWE	5865 EL CAJON BLVD 18	92115		48531	LPC	Ground Transportation	San Diego Bay: Pueblo	908.22					X	Chollas Creek,N	1200	MULTI-FAMILY RESIDENTIAL	> 1000 ft.
14754	CLINTON N. HARLESS	4344 BANCROFT ST	92104		48531	LPC	Ground Transportation	San Diego Bay: Pueblo	908.22					X	Chollas Creek,N	1100	SINGLE FAMILY RESIDENTIAL	> 1000 ft.
14755	COVA SERVICES	4626 30TH ST	92116		56172	LPC	Other Contractor	San Diego Bay: Pueblo	908.22						Chollas Creek	5009	OTHER RETAIL TRADE AND STRIP	> 1000 ft.
14756	CUSTOM WOOD WORKS	7614 BLACK OAK RD	92114		42139	LPC	Building Materials	San Diego Bay: Pueblo	908.22					X	Chollas Creek,S	1100	SINGLE FAMILY RESIDENTIAL	> 1000 ft.
14757	DANIEL ABRAHAM	4174 1/2 34TH ST	92104		48531	LPC	Ground Transportation	San Diego Bay: Pueblo	908.22					X	Chollas Creek,N	1100	SINGLE FAMILY RESIDENTIAL	> 1000 ft.
14758	DANNY LEE ARMOUR	4020 CHEROKEE AVE 10	92104		48531	LPC	Ground Transportation	San Diego Bay: Pueblo	908.22					X	Chollas Creek,N	1200	MULTI-FAMILY RESIDENTIAL	> 1000 ft.
14759	DARREN WHITTAKER	4159 42ND ST A	92105		48531	LPC	Ground Transportation	San Diego Bay: Pueblo	908.22					X	Chollas Creek,N	1200	MULTI-FAMILY RESIDENTIAL	> 1000 ft.
14760	DAUD M YASIN	4155 38TH ST 1	92105		48531	LPC	Ground Transportation	San Diego Bay: Pueblo	908.22					X	Chollas Creek,N	1200	MULTI-FAMILY RESIDENTIAL	> 1000 ft.
14761	DAVID'S CAB	845 29TH ST	92113		48531	LPC	Ground Transportation	San Diego Bay: Pueblo	908.22					X	Chollas Creek,N	1100	SINGLE FAMILY RESIDENTIAL	> 1000 ft.
14762	DEEQ ADEN	4062 49TH ST 6	92105		48531	LPC	Ground Transportation	San Diego Bay: Pueblo	908.22					X	Chollas Creek,N	1200	MULTI-FAMILY RESIDENTIAL	> 1000 ft.
14763	DEEQ WARSAME	4020 WABASH AVE	92104		48531	LPC	Ground Transportation	San Diego Bay: Pueblo	908.22					X	Chollas Creek,N	1100	SINGLE FAMILY RESIDENTIAL	> 1000 ft.
14764	DEQ IBRAHIM	1138 WOODROW AVE	92114		48531	LPC	Ground Transportation	San Diego Bay: Pueblo	908.22					X	Chollas Creek,S	1100	SINGLE FAMILY RESIDENTIAL	> 1000 ft.
14765	DEREJE M ABEBE	4046 43RD ST C	92105		48531	LPC	Ground Transportation	San Diego Bay: Pueblo	908.22					X	Chollas Creek,N	1200	MULTI-FAMILY RESIDENTIAL	> 1000 ft.
14766	DEREJE MENGESHA	3778 35TH ST 17	92104		48531	LPC	Ground Transportation	San Diego Bay: Pueblo	908.22					X	Chollas Creek,N	1100	SINGLE FAMILY RESIDENTIAL	> 1000 ft.

#	Business Name	Street Address	Zip	SIC	NAICS	TTWQ	Category	WMA	HSA	Drains to La Jolla ASBS	Drains to Switzer Creek	Less than 200 ft. from ESA	Tributary	Residential	Nearest Water Body	SANDAG Landuse Code	SANDAG Landuse	Distance to Nearest Water Body
14767	EDMUNDO LARA-MORALES	4144 CHEROKEE AVE 1	92104		48531	LPC	Ground Transportation	San Diego Bay: Pueblo	908.22					X	Chollas Creek,N	1200	MULTI-FAMILY RESIDENTIAL	> 1000 ft.
14768	ELIAS A CHEKOL	4177 ILLINOIS ST 1	92104		48531	LPC	Ground Transportation	San Diego Bay: Pueblo	908.22					X	Chollas Creek,N	1200	MULTI-FAMILY RESIDENTIAL	> 1000 ft.
14769	ELIAS QABILLE	5444 MANDARIN COV	92115		48531	LPC	Ground Transportation	San Diego Bay: Pueblo	908.22					X	Chollas Creek,N	1200	MULTI-FAMILY RESIDENTIAL	> 1000 ft.
14770	ELNORD JOSEPH	7112 SKYLINE DR	92114		48531	LPC	Ground Transportation	San Diego Bay: Pueblo	908.22					X	Chollas Creek,S	1100	SINGLE FAMILY RESIDENTIAL	> 1000 ft.
14771	EMANUEL TESFAMICHAEL	4565 MYRTLE AVE	92105		48531	LPC	Ground Transportation	San Diego Bay: Pueblo	908.22					X	Chollas Creek,N	1100	SINGLE FAMILY RESIDENTIAL	> 1000 ft.
14772	ERIC BOTTON	4382 1/2 ILLINOIS ST	92104		48531	LPC	Ground Transportation	San Diego Bay: Pueblo	908.22					X	Chollas Creek,N	1200	MULTI-FAMILY RESIDENTIAL	> 1000 ft.
14773	ERIC JONES EXPEDITE	3022 MENLO AVE	92105		49221	LPC	Ground Transportation	San Diego Bay: Pueblo	908.22						Chollas Creek,N	1100	SINGLE FAMILY RESIDENTIAL	> 1000 ft.
14774	ESHETU DADI ABOYE	4173 36TH ST 21	92104		48531	LPC	Ground Transportation	San Diego Bay: Pueblo	908.22					X	Chollas Creek,N	1100	SINGLE FAMILY RESIDENTIAL	> 1000 ft.
14775	ETENESH B WUBE	4147 42ND ST 3	92105		48531	LPC	Ground Transportation	San Diego Bay: Pueblo	908.22					X	Chollas Creek,N	1200	MULTI-FAMILY RESIDENTIAL	> 1000 ft.
14776	EXPERT CAB	4161 WINONA AVE 9	92105		48531	LPC	Ground Transportation	San Diego Bay: Pueblo	908.22					X	Chollas Creek,N	1200	MULTI-FAMILY RESIDENTIAL	> 1000 ft.
14777	EYOB HAILE TEKLEAB	690 BOLLENBACHER ST	92114		48531	LPC	Ground Transportation	San Diego Bay: Pueblo	908.22					X	Chollas Creek,S	1100	SINGLE FAMILY RESIDENTIAL	200 - 1000 ft.
14778	F M CAB	4556 ILLINOIS ST	92116		4853	LPC	Ground Transportation	San Diego Bay: Pueblo	908.22					X	Chollas Creek,N	1200	MULTI-FAMILY RESIDENTIAL	> 1000 ft.
14779	FAIRMOUNT LIMOUSINE	2128 TULIP ST	92105		48532	LPC	Ground Transportation	San Diego Bay: Pueblo	908.22					X	Chollas Creek,N	1100	SINGLE FAMILY RESIDENTIAL	> 1000 ft.
14780	FAISAL A DHINBIL	5440 BAYVIEW HEIGHTS PL 1	92105		48531	LPC	Ground Transportation	San Diego Bay: Pueblo	908.22					X	Chollas Creek,S	1200	MULTI-FAMILY RESIDENTIAL	> 1000 ft.
14781	FANTAHUN M ABEBE	5444 BAYVIEW HEIGHTS PL 7	92105		48531	LPC	Ground Transportation	San Diego Bay: Pueblo	908.22					X	Chollas Creek,S	1200	MULTI-FAMILY RESIDENTIAL	> 1000 ft.
14782	FARAH MOHAMED ALI	3818 50TH ST	92105		48531	LPC	Ground Transportation	San Diego Bay: Pueblo	908.22					X	Chollas Creek,N	1200	MULTI-FAMILY RESIDENTIAL	200 - 1000 ft.
14783	FEKADU D DEGAGA	4145 36TH ST 2	92104		48531	LPC	Ground Transportation	San Diego Bay: Pueblo	908.22					X	Chollas Creek,N	1200	MULTI-FAMILY RESIDENTIAL	> 1000 ft.
14784	FEKADU HIKSSA	1050 ARMACOST RD	92114		48531	LPC	Ground Transportation	San Diego Bay: Pueblo	908.22					X	Chollas Creek,S	1100	SINGLE FAMILY RESIDENTIAL	> 1000 ft.
14785	FEYISSA B ERIGO	3125 IVY ST 1	92104		48531	LPC	Ground Transportation	San Diego Bay: Pueblo	908.22					X	Chollas Creek,N	1200	MULTI-FAMILY RESIDENTIAL	> 1000 ft.
14786	FEYSAL HASSAN ALI	3818 50TH ST 19	92105		48531	LPC	Ground Transportation	San Diego Bay: Pueblo	908.22					X	Chollas Creek,N	1200	MULTI-FAMILY RESIDENTIAL	200 - 1000 ft.
14787	FIKREMARYAM H MESHESHA	4177 ILLINOIS ST 4	92104		48531	LPC	Ground Transportation	San Diego Bay: Pueblo	908.22					X	Chollas Creek,N	1200	MULTI-FAMILY RESIDENTIAL	> 1000 ft.
14788	FINEST CITY CAB	6649 BROOKLYN AVE	92114		4853	LPC	Ground Transportation	San Diego Bay: Pueblo	908.22					X	Chollas Creek,S	1100	SINGLE FAMILY RESIDENTIAL	200 - 1000 ft.
14789	FIRST CHOICE EMERGENCY	1510 38TH ST 1	92105		56179	LPC	Other Contractor	San Diego Bay: Pueblo	908.22						Chollas Creek,N	2103	LIGHT INDUSTRY-GENERAL	200 - 1000 ft.

#	Business Name	Street Address	Zip	SIC	NAICS	TTWQ	Category	WMA	HSA	Drains to La Jolla ASBS	Drains to Switzer Creek	Less than 200 ft. from ESA	Tributary	Residential	Nearest Water Body	SANDAG Landuse Code	SANDAG Landuse	Distance to Nearest Water Body
14790	FISHA A TECLU	3339 55TH ST	92105		48531	LPC	Ground Transportation	San Diego Bay: Pueblo	908.22					X	Chollas Creek,N	1100	SINGLE FAMILY RESIDENTIAL	200 - 1000 ft.
14791	FLEX DVM SERVICES	2956 C ST 7	92102		54194	LPC	Animal Facilities	San Diego Bay: Pueblo	908.22					X	Chollas Creek,N	1200	MULTI-FAMILY RESIDENTIAL	> 1000 ft.
14792	FOTO WELDEGHIORGIS	2127 CLEMATIS ST	92105		48531	LPC	Ground Transportation	San Diego Bay: Pueblo	908.22					X	Chollas Creek,N	1100	SINGLE FAMILY RESIDENTIAL	200 - 1000 ft.
14793	GADUDOW	4211 48TH ST 7	92115		48531	LPC	Ground Transportation	San Diego Bay: Pueblo	908.22					X	Chollas Creek,N	1100	SINGLE FAMILY RESIDENTIAL	> 1000 ft.
14794	GALOTI CAB	4086 WINONA AVE 6	92105		48531	LPC	Ground Transportation	San Diego Bay: Pueblo	908.22					X	Chollas Creek,N	1200	MULTI-FAMILY RESIDENTIAL	> 1000 ft.
14795	GARCIA	4380 TREMONT ST L	92102		56179	LPC	Other Contractor	San Diego Bay: Pueblo	908.22						Chollas Creek,N	6102	RELIGIOUS FACILITY	> 1000 ft.
14796	GEBREHIWOT A HAILE	4153 EUCLID AVE 8	92105		48531	LPC	Ground Transportation	San Diego Bay: Pueblo	908.22					X	Chollas Creek,N	1200	MULTI-FAMILY RESIDENTIAL	> 1000 ft.
14797	GETACHEW Y AREGA	4177 ILLINOIS ST 1	92104		48531	LPC	Ground Transportation	San Diego Bay: Pueblo	908.22					X	Chollas Creek,N	1200	MULTI-FAMILY RESIDENTIAL	> 1000 ft.
14798	GETAW HAILE	4349 CHEROKEE AVE 3	92104		48531	LPC	Ground Transportation	San Diego Bay: Pueblo	908.22					X	Chollas Creek,N	1200	MULTI-FAMILY RESIDENTIAL	> 1000 ft.
14799	GHULAM MUSTAFA	5869 STREAMVIEW DR 2	92105		48531	LPC	Ground Transportation	San Diego Bay: Pueblo	908.22					X	Chollas Creek,N	1200	MULTI-FAMILY RESIDENTIAL	> 1000 ft.
14800	GIRMAN T MERESE	4257 JUNIPER ST 26	92105		48531	LPC	Ground Transportation	San Diego Bay: Pueblo	908.22					X	Chollas Creek,N	1200	MULTI-FAMILY RESIDENTIAL	> 1000 ft.
14801	GIZAW D MAMO	4185 IOWA ST	92104		48531	LPC	Ground Transportation	San Diego Bay: Pueblo	908.22					X	Chollas Creek,N	1200	MULTI-FAMILY RESIDENTIAL	> 1000 ft.
14802	GLOWS	3253 MONROE AVE	92116		48531	LPC	Ground Transportation	San Diego Bay: Pueblo	908.22					X	Chollas Creek,N	1100	SINGLE FAMILY RESIDENTIAL	> 1000 ft.
14803	GOITOM FESSEHAI SIYOUM	4222 44TH ST 6	92115		48531	LPC	Ground Transportation	San Diego Bay: Pueblo	908.22					X	Chollas Creek,N	1200	MULTI-FAMILY RESIDENTIAL	> 1000 ft.
14804	GOLIS CAB	4031 39TH ST 201	92105		48531	LPC	Ground Transportation	San Diego Bay: Pueblo	908.22					X	Chollas Creek,N	1200	MULTI-FAMILY RESIDENTIAL	> 1000 ft.
14805	Gordon Parkhurst Company	2636 Main Street Suite A	92113	5085	421840	LPC	Wholesale/Storage/ Warehousing	San Diego Bay: Pueblo	908.22						Chollas Creek	2103	LIGHT INDUSTRY-GENERAL	> 1000 ft.
14806	G-TIGRAY	4161 WINONA AVE 7	92105		48531	LPC	Ground Transportation	San Diego Bay: Pueblo	908.22					X	Chollas Creek,N	1200	MULTI-FAMILY RESIDENTIAL	> 1000 ft.
14807	HABTEMARIAM TEDLA	201 TREEWOOD ST	92114		48531	LPC	Ground Transportation	San Diego Bay: Pueblo	908.22					X	Chollas Creek,S	1100	SINGLE FAMILY RESIDENTIAL	> 1000 ft.
14808	HABTOM TESFAYE	3511 42ND ST 7	92105		48531	LPC	Ground Transportation	San Diego Bay: Pueblo	908.22					X	Chollas Creek,N	1100	SINGLE FAMILY RESIDENTIAL	> 1000 ft.
14809	HADDUSH FESSEHA	5404 BAYVIEW HEIGHTS PL 8	92105		48531	LPC	Ground Transportation	San Diego Bay: Pueblo	908.22					X	Chollas Creek,S	1200	MULTI-FAMILY RESIDENTIAL	> 1000 ft.
14810	HAJI M OSMAN	4968 AUBURN DR 8	92105		48531	LPC	Ground Transportation	San Diego Bay: Pueblo	908.22					X	Chollas Creek,N	1200	MULTI-FAMILY RESIDENTIAL	200 - 1000 ft.
14811	HAMZA SAM SBAA	6235 STANLEY AVE	92115		48531	LPC	Ground Transportation	San Diego Bay: Pueblo	908.22					X	Chollas Creek,N	1200	MULTI-FAMILY RESIDENTIAL	> 1000 ft.
14812	HASSAN ELMI	4155 38TH ST 3	92105		48531	LPC	Ground Transportation	San Diego Bay: Pueblo	908.22					X	Chollas Creek,N	1200	MULTI-FAMILY RESIDENTIAL	> 1000 ft.

#	Business Name	Street Address	Zip	SIC	NAICS	TTWQ	Category	WMA	HSA	Drains to La Jolla ASBS	Drains to Switzer Creek	Less than 200 ft. from ESA	Tributary	Residential	Nearest Water Body	SANDAG Landuse Code	SANDAG Landuse	Distance to Nearest Water Body
14813	HASSAN FARAH	4438 56TH ST 9	92115		48531	LPC	Ground Transportation	San Diego Bay: Pueblo	908.22					X	Chollas Creek,N	1200	MULTI-FAMILY RESIDENTIAL	> 1000 ft.
14814	HASSAN KHALIF AHMED	5120 WIGHTMAN ST 35	92105		48531	LPC	Ground Transportation	San Diego Bay: Pueblo	908.22					X	Chollas Creek,N	1100	SINGLE FAMILY RESIDENTIAL	> 1000 ft.
14815	HASSAN M YOSUF	3220 HIGHLAND AVE A	92105		48531	LPC	Ground Transportation	San Diego Bay: Pueblo	908.22					X	Chollas Creek,N	1200	MULTI-FAMILY RESIDENTIAL	> 1000 ft.
14816	HASSAN MAIKE	4262 48TH ST	92105		48531	LPC	Ground Transportation	San Diego Bay: Pueblo	908.22					X	Chollas Creek,N	1100	SINGLE FAMILY RESIDENTIAL	> 1000 ft.
14817	HASSAN MOHAMED	5440 BAYVIEW HEIGHTS PL	92105		48531	LPC	Ground Transportation	San Diego Bay: Pueblo	908.22					X	Chollas Creek,S	1200	MULTI-FAMILY RESIDENTIAL	> 1000 ft.
14818	HASSAN MOHAMED	5404 BAYVIEW HEIGHTS PL 4	92105		48531	LPC	Ground Transportation	San Diego Bay: Pueblo	908.22					X	Chollas Creek,S	1200	MULTI-FAMILY RESIDENTIAL	> 1000 ft.
14819	HASSAN MOHAMED	3805 WINONA AVE 1	92105		48531	LPC	Ground Transportation	San Diego Bay: Pueblo	908.22					X	Chollas Creek,N	1200	MULTI-FAMILY RESIDENTIAL	200 - 1000 ft.
14820	HASSAN QULLE	5222 TROJAN AVE 214	92115		48531	LPC	Ground Transportation	San Diego Bay: Pueblo	908.22					X	Chollas Creek,N	1200	MULTI-FAMILY RESIDENTIAL	> 1000 ft.
14821	HASSIAN ISMAIL	4275 48TH ST 8	92115		48531	LPC	Ground Transportation	San Diego Bay: Pueblo	908.22					X	Chollas Creek,N	1100	SINGLE FAMILY RESIDENTIAL	> 1000 ft.
14822	HERMON KAHSAI ANDEMICEAL	1719 FERN ST	92102		48531	LPC	Ground Transportation	San Diego Bay: Pueblo	908.22					X	Chollas Creek,N	1100	SINGLE FAMILY RESIDENTIAL	> 1000 ft.
14823	HERZI L HIDIG	4061 39TH ST 214	92105		48531	LPC	Ground Transportation	San Diego Bay: Pueblo	908.22					X	Chollas Creek,N	1200	MULTI-FAMILY RESIDENTIAL	> 1000 ft.
14824	HIIS B ILMI	4275 48TH ST 8	92115		48531	LPC	Ground Transportation	San Diego Bay: Pueblo	908.22					X	Chollas Creek,N	1100	SINGLE FAMILY RESIDENTIAL	> 1000 ft.
14825	HONEYBEE RESCUE	5831 VALE WAY	92115		11291	LPC	Animal Facilities	San Diego Bay: Pueblo	908.22					X	Chollas Creek,N	1100	SINGLE FAMILY RESIDENTIAL	> 1000 ft.
14826	HOSSEIN M MALEKI	2228 BANCROFT ST	92104		48531	LPC	Ground Transportation	San Diego Bay: Pueblo	908.22					X	Chollas Creek,N	1100	SINGLE FAMILY RESIDENTIAL	> 1000 ft.
14827	HUGO B PEREZ	845 29TH ST	92113		48531	LPC	Ground Transportation	San Diego Bay: Pueblo	908.22					X	Chollas Creek,N	1100	SINGLE FAMILY RESIDENTIAL	> 1000 ft.
14828	HUSSEIN H HALANE	4145 38TH ST 4	92105		48531	LPC	Ground Transportation	San Diego Bay: Pueblo	908.22					X	Chollas Creek,N	1200	MULTI-FAMILY RESIDENTIAL	> 1000 ft.
14829	HUSSEIN MOHAMUD HASSAN	5405 BAYVIEW HEIGHTS PL 12	92105		48531	LPC	Ground Transportation	San Diego Bay: Pueblo	908.22					X	Chollas Creek,S	1200	MULTI-FAMILY RESIDENTIAL	> 1000 ft.
14830	HUSSEIN Y SHARIF-MOHAMED	5056 WIGHTMAN ST 8	92105		48531	LPC	Ground Transportation	San Diego Bay: Pueblo	908.22						Chollas Creek,N	6102	RELIGIOUS FACILITY	> 1000 ft.
14831	IBRAHIM HASSAN	2315 BALSA ST	92105		48531	LPC	Ground Transportation	San Diego Bay: Pueblo	908.22					X	Chollas Creek,S	1100	SINGLE FAMILY RESIDENTIAL	> 1000 ft.
14832	IBRAHIM M ABDI	4073 CHAMOUNE AVE C	92105		48531	LPC	Ground Transportation	San Diego Bay: Pueblo	908.22					X	Chollas Creek,N	1200	MULTI-FAMILY RESIDENTIAL	> 1000 ft.
14833	IBRAHIM O MOHAMED	5025 TISELLE WAY	92105		48531	LPC	Ground Transportation	San Diego Bay: Pueblo	908.22					X	Chollas Creek,N	1100	SINGLE FAMILY RESIDENTIAL	200 - 1000 ft.
14834	IBRAHIM S SHEIKH	4082 1/2 48TH ST	92105		48531	LPC	Ground Transportation	San Diego Bay: Pueblo	908.22					X	Chollas Creek,N	1200	MULTI-FAMILY RESIDENTIAL	> 1000 ft.
14835	ISADIN HUSSEIN	5056 WIGHTMAN ST	92105		48531	LPC	Ground Transportation	San Diego Bay: Pueblo	908.22						Chollas Creek,N	6102	RELIGIOUS FACILITY	> 1000 ft.

#	Business Name	Street Address	Zip	SIC	NAICS	TTWQ	Category	WMA	HSA	Drains to La Jolla ASBS	Drains to Switzer Creek	Less than 200 ft. from ESA	Tributary	Residential	Nearest Water Body	SANDAG Landuse Code	SANDAG Landuse	Distance to Nearest Water Body
14836	ISMAIL A MOHAMED	3805 WINONA AVE 2	92105		48531	LPC	Ground Transportation	San Diego Bay: Pueblo	908.22					X	Chollas Creek,N	1200	MULTI-FAMILY RESIDENTIAL	200 - 1000 ft.
14837	JAFAR O ADAM	4091 39TH ST 342	92105		48531	LPC	Ground Transportation	San Diego Bay: Pueblo	908.22					X	Chollas Creek,N	1100	SINGLE FAMILY RESIDENTIAL	> 1000 ft.
14838	JAMA YACUB	3845 50TH ST 9	92105		48531	LPC	Ground Transportation	San Diego Bay: Pueblo	908.22					X	Chollas Creek,N	1200	MULTI-FAMILY RESIDENTIAL	200 - 1000 ft.
14839	JAMAL AWADH	4031 39TH ST 205	92105		48531	LPC	Ground Transportation	San Diego Bay: Pueblo	908.22					X	Chollas Creek,N	1200	MULTI-FAMILY RESIDENTIAL	> 1000 ft.
14840	JESUS/SARA LOPEZ	2912 MAIN ST	92113		56172	LPC	Other Contractor	San Diego Bay: Pueblo	908.22						San Diego Bay, Chollas	6701	MILITARY USE	> 1000 ft.
14841	JOHN I IMOH	214 REXVIEW DR	92114		48531	LPC	Ground Transportation	San Diego Bay: Pueblo	908.22					X	Chollas Creek,S	1100	SINGLE FAMILY RESIDENTIAL	> 1000 ft.
14842	JOHN K OGUNS	5222 TROJAN AVE 308	92115		48531	LPC	Ground Transportation	San Diego Bay: Pueblo	908.22					X	Chollas Creek,N	1200	MULTI-FAMILY RESIDENTIAL	> 1000 ft.
14843	JOHN S CHUNG	4316 53RD ST	92115		48531	LPC	Ground Transportation	San Diego Bay: Pueblo	908.22					X	Chollas Creek,N	1200	MULTI-FAMILY RESIDENTIAL	> 1000 ft.
14844	JOHN T OKWUSOGU	4419 ILLINOIS ST	92116		4853	LPC	Ground Transportation	San Diego Bay: Pueblo	908.22					X	Chollas Creek,N	1200	MULTI-FAMILY RESIDENTIAL	> 1000 ft.
14845	JONATHAN COOPER	3138 45TH ST	92105		48531	LPC	Ground Transportation	San Diego Bay: Pueblo	908.22					X	Chollas Creek,N	1100	SINGLE FAMILY RESIDENTIAL	> 1000 ft.
14846	JORGE MADRID	4656 MARKET ST	92102		48531	LPC	Ground Transportation	San Diego Bay: Pueblo	908.22					X	Chollas Creek,S	1200	MULTI-FAMILY RESIDENTIAL	> 1000 ft.
14847	JOSE GILBERTO GARCIA-SANTIAGO	4380 TREMONT ST L	92102		48531	LPC	Ground Transportation	San Diego Bay: Pueblo	908.22						Chollas Creek,N	6102	RELIGIOUS FACILITY	> 1000 ft.
14848	JOSEPH B BETOFE TABU	5625 AMANDA ST	92114		48531	LPC	Ground Transportation	San Diego Bay: Pueblo	908.22					X	Chollas Creek,S	1100	SINGLE FAMILY RESIDENTIAL	200 - 1000 ft.
14849	JUANA CARRIZALES	2423 FAIRMOUNT AVE 4	92105		56172	LPC	Other Contractor	San Diego Bay: Pueblo	908.22						Chollas Creek,N	9101	UNDEVELOPED LAND	200 - 1000 ft.
14850	K & B BIRDS	257 MEADOWBROOK DR	92114		11521	LPC	Animal Facilities	San Diego Bay: Pueblo	908.22					X	Chollas Creek,S	1100	SINGLE FAMILY RESIDENTIAL	> 1000 ft.
14851	KABIR WAHEDI	4253 JUNIPER ST 11	92105		48531	LPC	Ground Transportation	San Diego Bay: Pueblo	908.22					X	Chollas Creek,N	1200	MULTI-FAMILY RESIDENTIAL	> 1000 ft.
14852	KASSIM H YUSUF	5069 UNIVERSITY AVE 6	92105		48531	LPC	Ground Transportation	San Diego Bay: Pueblo	908.22						Chollas Creek,N	7606	LANDSCAPE OPEN SPACE	> 1000 ft.
14853	KETEMA REDIE	4466 OHIO ST 3	92116		48531	LPC	Ground Transportation	San Diego Bay: Pueblo	908.22					X	Chollas Creek,N	1200	MULTI-FAMILY RESIDENTIAL	> 1000 ft.
14854	KETEMA WUBENA	4240 43RD ST 8	92105		48531	LPC	Ground Transportation	San Diego Bay: Pueblo	908.22					X	Chollas Creek,N	1100	SINGLE FAMILY RESIDENTIAL	> 1000 ft.
14855	KHADAR D JAMA	4275 48TH ST 8	92115		48531	LPC	Ground Transportation	San Diego Bay: Pueblo	908.22					X	Chollas Creek,N	1100	SINGLE FAMILY RESIDENTIAL	> 1000 ft.
14856	KHADAR M IBRAHIM	3565 VAN DYKE AVE 14	92105		48531	LPC	Ground Transportation	San Diego Bay: Pueblo	908.22					X	Chollas Creek,N	1200	MULTI-FAMILY RESIDENTIAL	> 1000 ft.
14857	KIDANE HAILU	4146 32ND ST 3	92104		48531	LPC	Ground Transportation	San Diego Bay: Pueblo	908.22					X	Chollas Creek,N	1200	MULTI-FAMILY RESIDENTIAL	> 1000 ft.
14858	KIDANE TESFAGEBRIEL	201 TREEWOOD ST	92114		48531	LPC	Ground Transportation	San Diego Bay: Pueblo	908.22					X	Chollas Creek,S	1100	SINGLE FAMILY RESIDENTIAL	> 1000 ft.

#	Business Name	Street Address	Zip	SIC	NAICS	TTWQ	Category	WMA	HSA	Drains to La Jolla ASBS	Drains to Switzer Creek	Less than 200 ft. from ESA	Tributary	Residential	Nearest Water Body	SANDAG Landuse Code	SANDAG Landuse	Distance to Nearest Water Body
14859	KOLFE CAB	4147 42ND ST 3	92105		48531	LPC	Ground Transportation	San Diego Bay: Pueblo	908.22					X	Chollas Creek,N	1200	MULTI-FAMILY RESIDENTIAL	> 1000 ft.
14860	LAFLEUR SAGESSE	1404 49TH ST	92102		48531	LPC	Ground Transportation	San Diego Bay: Pueblo	908.22					X	Chollas Creek,S	1100	SINGLE FAMILY RESIDENTIAL	> 1000 ft.
14861	LARRY WILLIAM HARVELL	2843 C ST 10	92102		48531	LPC	Ground Transportation	San Diego Bay: Pueblo	908.22					X	Chollas Creek,N	1200	MULTI-FAMILY RESIDENTIAL	> 1000 ft.
14862	LEMLEM ASSEFA	4227 52ND ST 101	92115		48531	LPC	Ground Transportation	San Diego Bay: Pueblo	908.22					X	Chollas Creek,N	1200	MULTI-FAMILY RESIDENTIAL	> 1000 ft.
14863	LIBAN MUSSE	4255 JUNIPER ST 18	92105		48531	LPC	Ground Transportation	San Diego Bay: Pueblo	908.22					X	Chollas Creek,N	1200	MULTI-FAMILY RESIDENTIAL	> 1000 ft.
14864	LINUS OKEY	966 BOLLENBACHER ST	92114		48531	LPC	Ground Transportation	San Diego Bay: Pueblo	908.22					X	Chollas Creek,S	1100	SINGLE FAMILY RESIDENTIAL	200 - 1000 ft.
14865	MAHMOND GULED	5410 BAYVIEW HEIGHTS PL 5	92105		48531	LPC	Ground Transportation	San Diego Bay: Pueblo	908.22					X	Chollas Creek,S	1200	MULTI-FAMILY RESIDENTIAL	> 1000 ft.
14866	MARIA ROSAS	2097 NEWTON AVE 136	92113		56172	LPC	Other Contractor	San Diego Bay: Pueblo	908.22						San Diego Bay, Chollas	2103	LIGHT INDUSTRY-GENERAL	> 1000 ft.
14867	MARIO PEREZ	6828 WUNDERLIN AVE	92114		48531	LPC	Ground Transportation	San Diego Bay: Pueblo	908.22					X	Chollas Creek,S	1100	SINGLE FAMILY RESIDENTIAL	200 - 1000 ft.
14868	MARTIN NNOLI	4055 ILLINOIS ST	92104		48531	LPC	Ground Transportation	San Diego Bay: Pueblo	908.22					X	Chollas Creek,N	1200	MULTI-FAMILY RESIDENTIAL	> 1000 ft.
14869	MATTAN UGAS	3814 50TH ST 20	92105		48531	LPC	Ground Transportation	San Diego Bay: Pueblo	908.22					X	Chollas Creek,N	1200	MULTI-FAMILY RESIDENTIAL	200 - 1000 ft.
14870	MEHARI N TESFAMRIAN	3630 VAN DYKE AVE 3	92105		48531	LPC	Ground Transportation	San Diego Bay: Pueblo	908.22					X	Chollas Creek,N	1200	MULTI-FAMILY RESIDENTIAL	> 1000 ft.
14871	MELKU TEMESGEN	4153 EUCLID AVE 8	92105		48531	LPC	Ground Transportation	San Diego Bay: Pueblo	908.22					X	Chollas Creek,N	1200	MULTI-FAMILY RESIDENTIAL	> 1000 ft.
14872	MENAT CAB	5833 OLD MEMORY LN	92114		48531	LPC	Ground Transportation	San Diego Bay: Pueblo	908.22					X	Chollas Creek,S	1100	SINGLE FAMILY RESIDENTIAL	> 1000 ft.
14873	MESKEREM K FEYISSA	3125 IVY ST	92104		48531	LPC	Ground Transportation	San Diego Bay: Pueblo	908.22					X	Chollas Creek,N	1200	MULTI-FAMILY RESIDENTIAL	> 1000 ft.
14874	MGM CAB	4114 OHIO ST 102	92104		4853	LPC	Ground Transportation	San Diego Bay: Pueblo	908.22						Chollas Creek,N	6509	OTHER HEALTH CARE	> 1000 ft.
14875	MIDCITY CAB	5462 BAYVIEW HEIGHTS PL 3	92105		48531	LPC	Ground Transportation	San Diego Bay: Pueblo	908.22					X	Chollas Creek,S	1200	MULTI-FAMILY RESIDENTIAL	> 1000 ft.
14876	MIRACLE CAB/ROYAL CAB	3806 36TH ST	92102		4853	LPC	Ground Transportation	San Diego Bay: Pueblo	908.22					X	Chollas Creek,N	1100	SINGLE FAMILY RESIDENTIAL	> 1000 ft.
14877	MOGES WYOHANS	4240 43RD ST 8	92105		48531	LPC	Ground Transportation	San Diego Bay: Pueblo	908.22					X	Chollas Creek,N	1100	SINGLE FAMILY RESIDENTIAL	> 1000 ft.
14878	MOHAMED A AWALE	3867 50TH ST	92105		48531	LPC	Ground Transportation	San Diego Bay: Pueblo	908.22					X	Chollas Creek,N	1200	MULTI-FAMILY RESIDENTIAL	> 1000 ft.
14879	MOHAMED A SALAD	4109 WINONA AVE	92105		48531	LPC	Ground Transportation	San Diego Bay: Pueblo	908.22					X	Chollas Creek,N	1200	MULTI-FAMILY RESIDENTIAL	> 1000 ft.
14880	MOHAMED ABDI ALI	4118 MENLO AVE 3	92105		48531	LPC	Ground Transportation	San Diego Bay: Pueblo	908.22						Chollas Creek,N	6806	ELEMENTARY SCHOOLS	> 1000 ft.
14881	MOHAMED ADEN	4082 1/2 48TH ST	92105		48531	LPC	Ground Transportation	San Diego Bay: Pueblo	908.22					X	Chollas Creek,N	1200	MULTI-FAMILY RESIDENTIAL	> 1000 ft.

#	Business Name	Street Address	Zip	SIC	NAICS	TTWQ	Category	WMA	HSA	Drains to La Jolla ASBS	Drains to Switzer Creek	Less than 200 ft. from ESA	Tributary	Residential	Nearest Water Body	SANDAG Landuse Code	SANDAG Landuse	Distance to Nearest Water Body
14882	MOHAMED ADEN HUSSEIN	4051 CHAMOUNE AVE	92105		48531	LPC	Ground Transportation	San Diego Bay: Pueblo	908.22					X	Chollas Creek,N	1100	SINGLE FAMILY RESIDENTIAL	> 1000 ft.
14883	MOHAMED AHMED MOHAMED	1680 BAYVIEW HEIGHTS DR 3	92105		48531	LPC	Ground Transportation	San Diego Bay: Pueblo	908.22					X	Chollas Creek,S	1200	MULTI-FAMILY RESIDENTIAL	200 - 1000 ft.
14884	MOHAMED DHAGAH	4225 44TH ST 4	92115		48531	LPC	Ground Transportation	San Diego Bay: Pueblo	908.22					X	Chollas Creek,N	1200	MULTI-FAMILY RESIDENTIAL	> 1000 ft.
14885	MOHAMED H GARGAR	4238 54TH PL 8	92115		48531	LPC	Ground Transportation	San Diego Bay: Pueblo	908.22					X	Chollas Creek,N	1100	SINGLE FAMILY RESIDENTIAL	> 1000 ft.
14886	MOHAMED HAJI AHMED	4145 38TH ST 6	92105		48531	LPC	Ground Transportation	San Diego Bay: Pueblo	908.22					X	Chollas Creek,N	1200	MULTI-FAMILY RESIDENTIAL	> 1000 ft.
14887	MOHAMED I MOHAMUD	4378 HOME AVE 1001	92105		48531	LPC	Ground Transportation	San Diego Bay: Pueblo	908.22					X	Chollas Creek,N	1200	MULTI-FAMILY RESIDENTIAL	200 - 1000 ft.
14888	MOHAMED M DABSHAN	4073 OAKCREST DR 6	92105		48531	LPC	Ground Transportation	San Diego Bay: Pueblo	908.22					X	Chollas Creek,N	1100	SINGLE FAMILY RESIDENTIAL	> 1000 ft.
14889	MOHAMED M DEYIL	5140 STERLING CT 7	92105		48531	LPC	Ground Transportation	San Diego Bay: Pueblo	908.22					X	Chollas Creek,N	1200	MULTI-FAMILY RESIDENTIAL	200 - 1000 ft.
14890	MOHAMED O HAMID	5222 TROJAN AVE 109	92115		48531	LPC	Ground Transportation	San Diego Bay: Pueblo	908.22					X	Chollas Creek,N	1200	MULTI-FAMILY RESIDENTIAL	> 1000 ft.
14891	MOHAMED OMAR OLAD	3814 50TH ST 20	92105		48531	LPC	Ground Transportation	San Diego Bay: Pueblo	908.22					X	Chollas Creek,N	1200	MULTI-FAMILY RESIDENTIAL	200 - 1000 ft.
14892	MOHAMED OMAR YUSSUF	5432 BAYVIEW HEIGHTS PL 6	92105		48531	LPC	Ground Transportation	San Diego Bay: Pueblo	908.22					X	Chollas Creek,S	1200	MULTI-FAMILY RESIDENTIAL	> 1000 ft.
14893	MOHAMED SHIKALI	5066 WIGHTMAN ST 17	92105		48531	LPC	Ground Transportation	San Diego Bay: Pueblo	908.22					X	Chollas Creek,N	1200	MULTI-FAMILY RESIDENTIAL	> 1000 ft.
14894	MOHAMED SULEIMAN	4041 OAKCREST DR 5	92105		48531	LPC	Ground Transportation	San Diego Bay: Pueblo	908.22					X	Chollas Creek,N	1200	MULTI-FAMILY RESIDENTIAL	> 1000 ft.
14895	MOHAMUD M SIYAD	4246 ESTRELLA AVE 3	92115		48531	LPC	Ground Transportation	San Diego Bay: Pueblo	908.22					X	Chollas Creek,N	1200	MULTI-FAMILY RESIDENTIAL	> 1000 ft.
14896	MOHOMUD ABDULLA	4834 RENO DR 3	92105		48531	LPC	Ground Transportation	San Diego Bay: Pueblo	908.22					X	Chollas Creek,N	1100	SINGLE FAMILY RESIDENTIAL	> 1000 ft.
14897	MUHYADDIN HUSSEIN & MUNIRA	3365 VAN DYKE AVE 4	92105		48531	LPC	Ground Transportation	San Diego Bay: Pueblo	908.22						Chollas Creek,N	9101	UNDEVELOPED LAND	> 1000 ft.
14898	MUKENDI Y TCHOKY	5734 BATES ST 34	92115		48531	LPC	Ground Transportation	San Diego Bay: Pueblo	908.22					X	Chollas Creek,N	1200	MULTI-FAMILY RESIDENTIAL	200 - 1000 ft.
14899	MUKHTAR IBRAHIM	5432 BAYVIEW HEIGHTS PL	92105		48531	LPC	Ground Transportation	San Diego Bay: Pueblo	908.22					X	Chollas Creek,S	1200	MULTI-FAMILY RESIDENTIAL	> 1000 ft.
14900	MUKTAR NUR	4174 ALTADENA AVE 25	92105		48531	LPC	Ground Transportation	San Diego Bay: Pueblo	908.22					X	Chollas Creek,N	1200	MULTI-FAMILY RESIDENTIAL	> 1000 ft.
14901	MULU ABAY ABERA	6572 COLLEGE GROVE DR 81	92115		48531	LPC	Ground Transportation	San Diego Bay: Pueblo	908.22					X	Chollas Creek,S	1200	MULTI-FAMILY RESIDENTIAL	> 1000 ft.
14902	MULU BEZABEH	4143 44TH ST 8	92105		48531	LPC	Ground Transportation	San Diego Bay: Pueblo	908.22					X	Chollas Creek,N	1200	MULTI-FAMILY RESIDENTIAL	> 1000 ft.
14903	MULUGETA A LEMLEM	4041 IOWA ST 7	92104		48531	LPC	Ground Transportation	San Diego Bay: Pueblo	908.22					X	Chollas Creek,N	1200	MULTI-FAMILY RESIDENTIAL	> 1000 ft.
14904	MUMIN A BUDUL	236 FENNELL CT	92114		48531	LPC	Ground Transportation	San Diego Bay: Pueblo	908.22					X	Chollas Creek,S	1100	SINGLE FAMILY RESIDENTIAL	> 1000 ft.

#	Business Name	Street Address	Zip	SIC	NAICS	TTWQ	Category	WMA	HSA	Drains to La Jolla ASBS	Drains to Switzer Creek	Less than 200 ft. from ESA	Tributary	Residential	Nearest Water Body	SANDAG Landuse Code	SANDAG Landuse	Distance to Nearest Water Body
14905	MUSA DHINBIL	4115 EUCLID AVE 6	92105		48531	LPC	Ground Transportation	San Diego Bay: Pueblo	908.22					X	Chollas Creek,N	1200	MULTI-FAMILY RESIDENTIAL	> 1000 ft.
14906	NAEM MOHAMED	4968 AUBURN DR 4	92105		48531	LPC	Ground Transportation	San Diego Bay: Pueblo	908.22					X	Chollas Creek,N	1200	MULTI-FAMILY RESIDENTIAL	200 - 1000 ft.
14907	NAIM M HAKIMI	4871 69TH PL	92115		48531	LPC	Ground Transportation	San Diego Bay: Pueblo	908.22					X	Chollas Creek,S	1200	MULTI-FAMILY RESIDENTIAL	> 1000 ft.
14908	NAIZGI KAHASSAI	1988 CHAUMONT PL	92114		48531	LPC	Ground Transportation	San Diego Bay: Pueblo	908.22					X	Chollas Creek,S	1100	SINGLE FAMILY RESIDENTIAL	200 - 1000 ft.
14909	NAZRETH CAB	3125 IVY ST 1	92104		4853	LPC	Ground Transportation	San Diego Bay: Pueblo	908.22					X	Chollas Creek,N	1200	MULTI-FAMILY RESIDENTIAL	> 1000 ft.
14910	NEGASH H BORU	4145 36TH ST 7	92104		48531	LPC	Ground Transportation	San Diego Bay: Pueblo	908.22					X	Chollas Creek,N	1200	MULTI-FAMILY RESIDENTIAL	> 1000 ft.
14911	NEGATU Z ALEMU	303 47TH ST 1	92113		48531	LPC	Ground Transportation	San Diego Bay: Pueblo	908.22					X	Chollas Creek,S	1200	MULTI-FAMILY RESIDENTIAL	> 1000 ft.
14912	NICK FLEETFOOT SERVICES	2859 39TH ST A	92105		56179	LPC	Other Contractor	San Diego Bay: Pueblo	908.22						Chollas Creek,N	7603	OPEN SPACE PARKS &	200 - 1000 ft.
14913	NILO GONZALES-AGUAS	4075 ORANGE AVE	92105		48531	LPC	Ground Transportation	San Diego Bay: Pueblo	908.22					X	Chollas Creek,N	1200	MULTI-FAMILY RESIDENTIAL	> 1000 ft.
14914	NOAH HUSSEN	5465 BAYVIEW HEIGHTS PL 7	92105		48531	LPC	Ground Transportation	San Diego Bay: Pueblo	908.22					X	Chollas Creek,S	1200	MULTI-FAMILY RESIDENTIAL	> 1000 ft.
14915	NUR DHINBILL	3642 KNOXIE ST	92105		48531	LPC	Ground Transportation	San Diego Bay: Pueblo	908.22					X	Chollas Creek,N	1100	SINGLE FAMILY RESIDENTIAL	200 - 1000 ft.
14916	NUR HASSAN	3805 WINONA AVE 7	92105		48531	LPC	Ground Transportation	San Diego Bay: Pueblo	908.22					X	Chollas Creek,N	1200	MULTI-FAMILY RESIDENTIAL	200 - 1000 ft.
14917	NUR JAMA	5449 BAYVIEW HEIGHTS PL 5	92105		48531	LPC	Ground Transportation	San Diego Bay: Pueblo	908.22					X	Chollas Creek,S	1200	MULTI-FAMILY RESIDENTIAL	> 1000 ft.
14918	NURADIN H YARE	5060 WIGHTMAN ST 39	92105		48531	LPC	Ground Transportation	San Diego Bay: Pueblo	908.22					X	Chollas Creek,N	1200	MULTI-FAMILY RESIDENTIAL	> 1000 ft.
14919	NUUR A ABDALLE	3818 WINONA AVE 234	92105		48531	LPC	Ground Transportation	San Diego Bay: Pueblo	908.22					X	Chollas Creek,N	1100	SINGLE FAMILY RESIDENTIAL	200 - 1000 ft.
14920	Oil Filter Service Inc	2636 Main St	92113	5085	421840	LPC	Wholesale/Storage/ Warehousing	San Diego Bay: Pueblo	908.22						Chollas Creek	2103	LIGHT INDUSTRY-GENERAL	> 1000 ft.
14921	OLYMPIC COACH	2075 LAURINDA PL	92105		48532	LPC	Ground Transportation	San Diego Bay: Pueblo	908.22					X	Chollas Creek,N	1100	SINGLE FAMILY RESIDENTIAL	200 - 1000 ft.
14922	OMEGA CAB	4455 ILLINOIS ST B	92116		48531	LPC	Ground Transportation	San Diego Bay: Pueblo	908.22					X	Chollas Creek,N	1200	MULTI-FAMILY RESIDENTIAL	> 1000 ft.
14923	OMER ADEN WARSAME	4338 ALTADENA AVE 2	92115		48531	LPC	Ground Transportation	San Diego Bay: Pueblo	908.22					X	Chollas Creek,N	1200	MULTI-FAMILY RESIDENTIAL	> 1000 ft.
14924	OSMAN ROBLE	4454 50TH ST B	92115		48531	LPC	Ground Transportation	San Diego Bay: Pueblo	908.22					X	Chollas Creek,N	1200	MULTI-FAMILY RESIDENTIAL	> 1000 ft.
14925	PADRES CAB COMPANY	3920 60TH ST 92	92115		4853	LPC	Ground Transportation	San Diego Bay: Pueblo	908.22					X	Chollas Creek,N	1200	MULTI-FAMILY RESIDENTIAL	> 1000 ft.
14926	PATRICK DONOVAN MCGLYNN	1002 30TH ST 106	92102		48531	LPC	Ground Transportation	San Diego Bay: Pueblo	908.22					X	Chollas Creek,N	1200	MULTI-FAMILY RESIDENTIAL	> 1000 ft.
14927	PAULOS FESSAHAYE IMER	4327 ALTADENA AVE E	92115		48531	LPC	Ground Transportation	San Diego Bay: Pueblo	908.22					X	Chollas Creek,N	1100	SINGLE FAMILY RESIDENTIAL	> 1000 ft.

#	Business Name	Street Address	Zip	SIC	NAICS	TTWQ	Category	WMA	HSA	Drains to La Jolla ASBS	Drains to Switzer Creek	Less than 200 ft. from ESA	Tributary	Residential	Nearest Water Body	SANDAG Landuse Code	SANDAG Landuse	Distance to Nearest Water Body
14928	PROFESSIONAL AUTO CAR CARE	3550 UNIVERSITY AVE	92104	5731	44131	LPC	Other: Auto Supplies	San Diego Bay: Pueblo	908.22						Chollas Creek,N	5007	ARTERIAL COMMERCIAL	> 1000 ft.
14929	PUNTLAND CAB	5465 BAYVIEW HEIGHTS PL 3	92105		48531	LPC	Ground Transportation	San Diego Bay: Pueblo	908.22					X	Chollas Creek,S	1200	MULTI-FAMILY RESIDENTIAL	> 1000 ft.
14930	QAZALI H ALI	4211 48TH ST 5	92115		48531	LPC	Ground Transportation	San Diego Bay: Pueblo	908.22					X	Chollas Creek,N	1100	SINGLE FAMILY RESIDENTIAL	> 1000 ft.
14931	QUICK CAB CO	4161 WINONA AVE 2	92105		48531	LPC	Ground Transportation	San Diego Bay: Pueblo	908.22					X	Chollas Creek,N	1200	MULTI-FAMILY RESIDENTIAL	> 1000 ft.
14932	RACHID QAMCH	4045 CHEROKEE AVE 8	92104		48531	LPC	Ground Transportation	San Diego Bay: Pueblo	908.22					X	Chollas Creek,N	1200	MULTI-FAMILY RESIDENTIAL	> 1000 ft.
14933	RANDY ADAMS	4153 42ND ST	92105		48531	LPC	Ground Transportation	San Diego Bay: Pueblo	908.22					X	Chollas Creek,N	1200	MULTI-FAMILY RESIDENTIAL	> 1000 ft.
14934	RAYA CAB/DEDEBIT CAB/ADWA CAB	4371 SWIFT AVE 4	92104		48531	LPC	Ground Transportation	San Diego Bay: Pueblo	908.22					X	Chollas Creek,N	1200	MULTI-FAMILY RESIDENTIAL	> 1000 ft.
14935	REAM CAB	912 ALVIN ST	92114		48531	LPC	Ground Transportation	San Diego Bay: Pueblo	908.22					X	Chollas Creek,S	1100	SINGLE FAMILY RESIDENTIAL	200 - 1000 ft.
14936	RICARDO'S CUSTOM	3062 MAIN ST	92113		5617	LPC	Other Contractor	San Diego Bay: Pueblo	908.22						Chollas Creek	5007	ARTERIAL COMMERCIAL	> 1000 ft.
14937	RICK THAI	4250 COLLEGE AVE	92115		48531	LPC	Ground Transportation	San Diego Bay: Pueblo	908.22					X	Chollas Creek,N	1100	SINGLE FAMILY RESIDENTIAL	> 1000 ft.
14938	ROSA'S HOUSE CLEANING	332 SWEETWOOD ST	92114		48531	LPC	Ground Transportation	San Diego Bay: Pueblo	908.22					X	Chollas Creek,S	1100	SINGLE FAMILY RESIDENTIAL	> 1000 ft.
14939	RUDI VANZETTEN PLUMBING SERVICE	6161 EL CAJON BLVD B142	92115		56172	LPC	Other Contractor	San Diego Bay: Pueblo	908.22						Chollas Creek,N	5004	NEIGHBORHOOD SHOPPING	> 1000 ft.
14940	RUSSELL ADAMS	4601 63RD ST 17	92115		48531	LPC	Ground Transportation	San Diego Bay: Pueblo	908.22					X	Chollas Creek,N	1200	MULTI-FAMILY RESIDENTIAL	> 1000 ft.
14941	SAFE & CLEAN CAB	4120 HIGHLAND AVE	92105		48531	LPC	Ground Transportation	San Diego Bay: Pueblo	908.22					X	Chollas Creek,N	1200	MULTI-FAMILY RESIDENTIAL	> 1000 ft.
14942	SAID A TIKU	4259 JUNIPER ST 35	92105		48531	LPC	Ground Transportation	San Diego Bay: Pueblo	908.22					X	Chollas Creek,N	1200	MULTI-FAMILY RESIDENTIAL	> 1000 ft.
14943	SAID M MOHAMUD	2737 51ST ST	92105		48531	LPC	Ground Transportation	San Diego Bay: Pueblo	908.22					X	Chollas Creek,N	1100	SINGLE FAMILY RESIDENTIAL	200 - 1000 ft.
14944	SALEAM CAB	1270 MADERA ST	92114		48531	LPC	Ground Transportation	San Diego Bay: Pueblo	908.22					X	Chollas Creek,S	1100	SINGLE FAMILY RESIDENTIAL	> 1000 ft.
14945	SALEH A HAMOD	3257 BRAMSON PL	92104		48531	LPC	Ground Transportation	San Diego Bay: Pueblo	908.22					X	Chollas Creek,N	1200	MULTI-FAMILY RESIDENTIAL	> 1000 ft.
14946	SAMEER ASADI	4255 JUNIPER ST 21	92105		48531	LPC	Ground Transportation	San Diego Bay: Pueblo	908.22					X	Chollas Creek,N	1200	MULTI-FAMILY RESIDENTIAL	> 1000 ft.
14947	SAMSON DEMISSE	3215 44TH ST 19	92105		48531	LPC	Ground Transportation	San Diego Bay: Pueblo	908.22					X	Chollas Creek,N	1200	MULTI-FAMILY RESIDENTIAL	> 1000 ft.
14948	SAMUEL ASGHEDOM	4174 1/2 34TH ST	92104		48531	LPC	Ground Transportation	San Diego Bay: Pueblo	908.22					X	Chollas Creek,N	1100	SINGLE FAMILY RESIDENTIAL	> 1000 ft.
14949	SAMUEL T ARAZA	4127 38TH ST	92105		48531	LPC	Ground Transportation	San Diego Bay: Pueblo	908.22					X	Chollas Creek,N	1200	MULTI-FAMILY RESIDENTIAL	> 1000 ft.
14950	SAN DIEGO LIMO	4051 39TH ST 228	92105		48532	LPC	Ground Transportation	San Diego Bay: Pueblo	908.22					X	Chollas Creek,N	1200	MULTI-FAMILY RESIDENTIAL	> 1000 ft.

#	Business Name	Street Address	Zip	SIC	NAICS	TTWQ	Category	WMA	HSA	Drains to La Jolla ASBS	Drains to Switzer Creek	Less than 200 ft. from ESA	Tributary	Residential	Nearest Water Body	SANDAG Landuse Code	SANDAG Landuse	Distance to Nearest Water Body
14951	SAN DIEGO SASH CO	6161 EL CAJON BLVD 458	92115		56179	LPC	Other Contractor	San Diego Bay: Pueblo	908.22						Chollas Creek,N	5004	NEIGHBORHOOD SHOPPING	> 1000 ft.
14952	SARE M ASFAHA	4106 HIGHLAND AVE	92105		48531	LPC	Ground Transportation	San Diego Bay: Pueblo	908.22					X	Chollas Creek,N	1100	SINGLE FAMILY RESIDENTIAL	> 1000 ft.
14953	SD TRANSCAB	1988 CHAUMONT PL	92114		48531	LPC	Ground Transportation	San Diego Bay: Pueblo	908.22					X	Chollas Creek,S	1100	SINGLE FAMILY RESIDENTIAL	200 - 1000 ft.
14954	SEA CAB/ VISIT CAB	5458 BAYVIEW HEIGHTS PL 1	92105		4853	LPC	Ground Transportation	San Diego Bay: Pueblo	908.22					X	Chollas Creek,S	1200	MULTI-FAMILY RESIDENTIAL	> 1000 ft.
14955	SEFALE AMBELU	4145 36TH ST 5	92104		4853	LPC	Ground Transportation	San Diego Bay: Pueblo	908.22					X	Chollas Creek,N	1200	MULTI-FAMILY RESIDENTIAL	> 1000 ft.
14956	SELAMAWIT DEMSSIE WONDYE	3257 BRAMSON PL	92104		48531	LPC	Ground Transportation	San Diego Bay: Pueblo	908.22					X	Chollas Creek,N	1200	MULTI-FAMILY RESIDENTIAL	> 1000 ft.
14957	SEMERE FESSEHA	255 68TH ST	92114		48531	LPC	Ground Transportation	San Diego Bay: Pueblo	908.22					X	Chollas Creek,S	1100	SINGLE FAMILY RESIDENTIAL	> 1000 ft.
14958	SEMERE NETSERE	4242 37TH ST	92105		48531	LPC	Ground Transportation	San Diego Bay: Pueblo	908.22					X	Chollas Creek,N	1200	MULTI-FAMILY RESIDENTIAL	> 1000 ft.
14959	SHAFEEC	4457 MARKET ST D	92102		48531	LPC	Ground Transportation	San Diego Bay: Pueblo	908.22					X	Chollas Creek,S	1200	MULTI-FAMILY RESIDENTIAL	> 1000 ft.
14960	SHARIF A MOHAMED	4155 38TH ST 7	92105		48531	LPC	Ground Transportation	San Diego Bay: Pueblo	908.22					X	Chollas Creek,N	1200	MULTI-FAMILY RESIDENTIAL	> 1000 ft.
14961	SHIRE ABDI GABOSE	3805 WINONA AVE 7	92105		48531	LPC	Ground Transportation	San Diego Bay: Pueblo	908.22					X	Chollas Creek,N	1200	MULTI-FAMILY RESIDENTIAL	200 - 1000 ft.
14962	SHITU YIGEZU	5465 BAYVIEW HEIGHTS PL 8	92105		48531	LPC	Ground Transportation	San Diego Bay: Pueblo	908.22					X	Chollas Creek,S	1200	MULTI-FAMILY RESIDENTIAL	> 1000 ft.
14963	SHOLLYMAR VENTURES	3740 WIGHTMAN ST	92105		48531	LPC	Ground Transportation	San Diego Bay: Pueblo	908.22					X	Chollas Creek,N	1200	MULTI-FAMILY RESIDENTIAL	> 1000 ft.
14964	SIMON KIFLU	4061 ILLINOIS ST 6	92104		48531	LPC	Ground Transportation	San Diego Bay: Pueblo	908.22					X	Chollas Creek,N	1200	MULTI-FAMILY RESIDENTIAL	> 1000 ft.
14965	SMART CAB	4161 WINONA AVE 9	92105		48531	LPC	Ground Transportation	San Diego Bay: Pueblo	908.22					X	Chollas Creek,N	1200	MULTI-FAMILY RESIDENTIAL	> 1000 ft.
14966	SOCAL-CAB	4106 HIGHLAND AVE	92105		48531	LPC	Ground Transportation	San Diego Bay: Pueblo	908.22					X	Chollas Creek,N	1100	SINGLE FAMILY RESIDENTIAL	> 1000 ft.
14967	SOLOMO KEBADE	4356 WILSON AVE 1	92104		48531	LPC	Ground Transportation	San Diego Bay: Pueblo	908.22					X	Chollas Creek,N	1200	MULTI-FAMILY RESIDENTIAL	> 1000 ft.
14968	SOLOMON H GEBREMICHAEL	4459 MARKET ST B	92102		48531	LPC	Ground Transportation	San Diego Bay: Pueblo	908.22					X	Chollas Creek,S	1200	MULTI-FAMILY RESIDENTIAL	> 1000 ft.
14969	SONSHINE STAFFORDS	254 RITCHEY ST	92114		11521	LPC	Animal Facilities	San Diego Bay: Pueblo	908.22					X	Chollas Creek,S	1100	SINGLE FAMILY RESIDENTIAL	> 1000 ft.
14970	STEREO DEPOT	6445 EL CAJON BLVD	92115	5731	44131	LPC	Other: Auto Supplies	San Diego Bay: Pueblo	908.22						Chollas Creek	5007	ARTERIAL COMMERCIAL	> 1000 ft.
14971	STEVE H KAMIMORI	1906 31ST ST	92102		48531	LPC	Ground Transportation	San Diego Bay: Pueblo	908.22					X	Chollas Creek,N	1200	MULTI-FAMILY RESIDENTIAL	> 1000 ft.
14972	STEVE WESTON	6535 MULBERRY ST	92114		48531	LPC	Ground Transportation	San Diego Bay: Pueblo	908.22					X	Chollas Creek,S	1100	SINGLE FAMILY RESIDENTIAL	200 - 1000 ft.
14973	T E CAB	1777 BAYVIEW HEIGHTS DR 66	92105		48531	LPC	Ground Transportation	San Diego Bay: Pueblo	908.22					X	Chollas Creek,S	1200	MULTI-FAMILY RESIDENTIAL	200 - 1000 ft.

#	Business Name	Street Address	Zip	SIC	NAICS	TTWQ	Category	WMA	HSA	Drains to La Jolla ASBS	Drains to Switzer Creek	Less than 200 ft. from ESA	Tributary	Residential	Nearest Water Body	SANDAG Landuse Code	SANDAG Landuse	Distance to Nearest Water Body
14974	TAFESSE T WOLDEMARIAM	4356 WILSON AVE 7	92104		48531	LPC	Ground Transportation	San Diego Bay: Pueblo	908.22					X	Chollas Creek,N	1200	MULTI-FAMILY RESIDENTIAL	> 1000 ft.
14975	TAPUZ RESTORATION	6161 EL CAJON BLVD 169	92115		56179	LPC	Other Contractor	San Diego Bay: Pueblo	908.22						Chollas Creek,N	5004	NEIGHBORHOOD SHOPPING	> 1000 ft.
14976	TAXI	922 ARMACOST RD	92114		48531	LPC	Ground Transportation	San Diego Bay: Pueblo	908.22					X	Chollas Creek,S	1100	SINGLE FAMILY RESIDENTIAL	> 1000 ft.
14977	TEKLE MITIKU	4255 COLLEGE AVE	92115		48531	LPC	Ground Transportation	San Diego Bay: Pueblo	908.22					X	Chollas Creek,N	1200	MULTI-FAMILY RESIDENTIAL	> 1000 ft.
14978	TEREFE D MEKONNEN	4356 WILSON AVE 4	92104		48531	LPC	Ground Transportation	San Diego Bay: Pueblo	908.22					X	Chollas Creek,N	1200	MULTI-FAMILY RESIDENTIAL	> 1000 ft.
14979	TESFAI GHEBREMARIAM	4157 1/2 FAIRMOUNT AVE	92105		48531	LPC	Ground Transportation	San Diego Bay: Pueblo	908.22					X	Chollas Creek,N	1200	MULTI-FAMILY RESIDENTIAL	> 1000 ft.
14980	TESFAYE M ZEWDU	4041 IOWA ST 7	92104		48531	LPC	Ground Transportation	San Diego Bay: Pueblo	908.22					X	Chollas Creek,N	1200	MULTI-FAMILY RESIDENTIAL	> 1000 ft.
14981	TESFAYE MERSHA	4833 MAHOGANY VISTA LN	92102		48531	LPC	Ground Transportation	San Diego Bay: Pueblo	908.22					X	Chollas Creek,S	1100	SINGLE FAMILY RESIDENTIAL	200 - 1000 ft.
14982	TEWOLDE TESFAI	2127 CLEMATIS ST	92105		48531	LPC	Ground Transportation	San Diego Bay: Pueblo	908.22					X	Chollas Creek,N	1100	SINGLE FAMILY RESIDENTIAL	200 - 1000 ft.
14983	THE PRO	3213 FAIRMOUNT AVE A	92105		56172	LPC	Other Contractor	San Diego Bay: Pueblo	908.22						Chollas Creek,N	5007	ARTERIAL COMMERCIAL	> 1000 ft.
14984	TIGER CAB	4159 EUCLID AVE 5	92105		48531	LPC	Ground Transportation	San Diego Bay: Pueblo	908.22					X	Chollas Creek,N	1200	MULTI-FAMILY RESIDENTIAL	> 1000 ft.
14985	TONY IRONWORK	4185 COLLEGE AVE C	92115		56179	LPC	Other Contractor	San Diego Bay: Pueblo	908.22						Chollas Creek,N	5007	ARTERIAL COMMERCIAL	> 1000 ft.
14986	TSEGAI WOLDEGERGIS	3829 MARLBOROUGH AVE 2	92105		48531	LPC	Ground Transportation	San Diego Bay: Pueblo	908.22					X	Chollas Creek,N	1200	MULTI-FAMILY RESIDENTIAL	> 1000 ft.
14987	TSEGAYE KEDIR	4630 OHIO ST 1	92116		48531	LPC	Ground Transportation	San Diego Bay: Pueblo	908.22					X	Chollas Creek,N	1200	MULTI-FAMILY RESIDENTIAL	> 1000 ft.
14988	VALDEMAR & SONS STONE	3216 ISLAND AVE	92102		44419	LPC	Building Materials	San Diego Bay: Pueblo	908.22					X	Chollas Creek,N	1100	SINGLE FAMILY RESIDENTIAL	> 1000 ft.
14989	VALERIE G QUINN	303 EUCLID AVE	92114		56299	LPC	Waste Management	San Diego Bay: Pueblo	908.22					X	Chollas Creek,S	1100	SINGLE FAMILY RESIDENTIAL	> 1000 ft.
14990	VERBER'S CAB/Z K CAB	5722 UNIVERSITY AVE 54	92115		4853	LPC	Ground Transportation	San Diego Bay: Pueblo	908.22					X	Chollas Creek,N	1200	MULTI-FAMILY RESIDENTIAL	200 - 1000 ft.
14991	VISIT CAB	5458 BAYVIEW HEIGHTS PL 1	92105		48531	LPC	Ground Transportation	San Diego Bay: Pueblo	908.22					X	Chollas Creek,S	1200	MULTI-FAMILY RESIDENTIAL	> 1000 ft.
14992	WAAMO CAB	5056 WIGHTMAN ST 12	92105		48531	LPC	Ground Transportation	San Diego Bay: Pueblo	908.22						Chollas Creek,N	6102	RELIGIOUS FACILITY	> 1000 ft.
14993	WAAYS AAR	5056 WIGHTMAN ST 10	92105		48531	LPC	Ground Transportation	San Diego Bay: Pueblo	908.22						Chollas Creek,N	6102	RELIGIOUS FACILITY	> 1000 ft.
14994	WAAYS AIMED	4091 39TH ST 248	92105		48531	LPC	Ground Transportation	San Diego Bay: Pueblo	908.22					X	Chollas Creek,N	1100	SINGLE FAMILY RESIDENTIAL	> 1000 ft.
14995	WARSAME G OSMAN	4086 WINONA AVE 6	92105		48531	LPC	Ground Transportation	San Diego Bay: Pueblo	908.22					X	Chollas Creek,N	1200	MULTI-FAMILY RESIDENTIAL	> 1000 ft.
14996	WARSAME S MOALIM	5222 TROJAN AVE 210	92115		48531	LPC	Ground Transportation	San Diego Bay: Pueblo	908.22					X	Chollas Creek,N	1200	MULTI-FAMILY RESIDENTIAL	> 1000 ft.

#	Business Name	Street Address	Zip	SIC	NAICS	TTWQ	Category	WMA	HSA	Drains to La Jolla ASBS	Drains to Switzer Creek	Less than 200 ft. from ESA	Tributary	Residential	Nearest Water Body	SANDAG Landuse Code	SANDAG Landuse	Distance to Nearest Water Body
14997	WENDWOSN TADDESSE	4041 IOWA ST 7	92104		48531	LPC	Ground Transportation	San Diego Bay: Pueblo	908.22					X	Chollas Creek,N	1200	MULTI-FAMILY RESIDENTIAL	> 1000 ft.
14998	WEST COAST FENCE CO	4752 THORN ST	92105		5617	LPC	Other Contractor	San Diego Bay: Pueblo	908.22						Chollas Creek,N	7603	OPEN SPACE PARKS &	200 - 1000 ft.
14999	WHITE STAR SEDAN &	2625 LOGAN AVE	92113		48532	LPC	Ground Transportation	San Diego Bay: Pueblo	908.22					X	San Diego Bay, Chollas	1200	MULTI-FAMILY RESIDENTIAL	> 1000 ft.
15000	WT CAB	4356 WILSON AVE 8	92104		4853	LPC	Ground Transportation	San Diego Bay: Pueblo	908.22					X	Chollas Creek,N	1200	MULTI-FAMILY RESIDENTIAL	> 1000 ft.
15001	WUBIYE BIRARA	4261 SWIFT AVE 7	92104		48531	LPC	Ground Transportation	San Diego Bay: Pueblo	908.22					X	Chollas Creek,N	1200	MULTI-FAMILY RESIDENTIAL	> 1000 ft.
15002	YAHANNES TESFAMICHEAL	1719 FERN ST	92102		48531	LPC	Ground Transportation	San Diego Bay: Pueblo	908.22					X	Chollas Creek,N	1100	SINGLE FAMILY RESIDENTIAL	> 1000 ft.
15003	YASIN MOHAMED	4238 54TH PL 8	92115		48531	LPC	Ground Transportation	San Diego Bay: Pueblo	908.22					X	Chollas Creek,N	1100	SINGLE FAMILY RESIDENTIAL	> 1000 ft.
15004	YASSIN A ABUKAR	4354 HOME AVE 904	92105		48531	LPC	Ground Transportation	San Diego Bay: Pueblo	908.22					X	Chollas Creek,N	1200	MULTI-FAMILY RESIDENTIAL	200 - 1000 ft.
15005	YASSIN ARAYA	5222 TROJAN AVE 104	92115		48531	LPC	Ground Transportation	San Diego Bay: Pueblo	908.22					X	Chollas Creek,N	1200	MULTI-FAMILY RESIDENTIAL	> 1000 ft.
15006	YASSIN I ESSA	4220 51ST ST 19	92115		48531	LPC	Ground Transportation	San Diego Bay: Pueblo	908.22					X	Chollas Creek,N	1200	MULTI-FAMILY RESIDENTIAL	> 1000 ft.
15007	YELLOW CAB DRIVER	5222 TROJAN AVE 310	92115		48531	LPC	Ground Transportation	San Diego Bay: Pueblo	908.22					X	Chollas Creek,N	1200	MULTI-FAMILY RESIDENTIAL	> 1000 ft.
15008	YELLOW LINE TRANSPORTATION	3611 GAYLE ST	92115		48531	LPC	Ground Transportation	San Diego Bay: Pueblo	908.22					X	Chollas Creek,N	1100	SINGLE FAMILY RESIDENTIAL	> 1000 ft.
15009	YENENEH TEFERA	4060 IOWA ST 8	92104		48531	LPC	Ground Transportation	San Diego Bay: Pueblo	908.22					X	Chollas Creek,N	1200	MULTI-FAMILY RESIDENTIAL	> 1000 ft.
15010	YERDAW BELAY GEBRE	4133 WABASH AVE 1	92104		48531	LPC	Ground Transportation	San Diego Bay: Pueblo	908.22					X	Chollas Creek,N	1200	MULTI-FAMILY RESIDENTIAL	> 1000 ft.
15011	YEZINA A SALLEW	4177 ILLINOIS ST 5	92104		48531	LPC	Ground Transportation	San Diego Bay: Pueblo	908.22					X	Chollas Creek,N	1200	MULTI-FAMILY RESIDENTIAL	> 1000 ft.
15012	YODIT ADENA	4153 WILSON AVE 10	92104		48531	LPC	Ground Transportation	San Diego Bay: Pueblo	908.22					X	Chollas Creek,N	1200	MULTI-FAMILY RESIDENTIAL	> 1000 ft.
15013	YOHANNES S SHULBE	4145 36TH ST 3	92116		48531	LPC	Ground Transportation	San Diego Bay: Pueblo	908.22					X	Chollas Creek,N	1200	MULTI-FAMILY RESIDENTIAL	> 1000 ft.
15014	YONAS A GEBREHIWOT	4061 ILLINOIS ST 6	92104		48531	LPC	Ground Transportation	San Diego Bay: Pueblo	908.22					X	Chollas Creek,N	1200	MULTI-FAMILY RESIDENTIAL	> 1000 ft.
15015	YONAS ALEMU WORKU	4235 36TH ST 5	92104		48531	LPC	Ground Transportation	San Diego Bay: Pueblo	908.22					X	Chollas Creek,N	1200	MULTI-FAMILY RESIDENTIAL	> 1000 ft.
15016	YOSEF M SAID	4459 MARKET ST B	92102		48531	LPC	Ground Transportation	San Diego Bay: Pueblo	908.22					X	Chollas Creek,S	1200	MULTI-FAMILY RESIDENTIAL	> 1000 ft.
15017	YOUSIF E ESEK	3025 E ST	92102		48531	LPC	Ground Transportation	San Diego Bay: Pueblo	908.22					X	Chollas Creek,N	1100	SINGLE FAMILY RESIDENTIAL	> 1000 ft.
15018	YUSEPH ALEMEU	4366 WINONA AVE 8	92115		48531	LPC	Ground Transportation	San Diego Bay: Pueblo	908.22					X	Chollas Creek,N	1100	SINGLE FAMILY RESIDENTIAL	> 1000 ft.
15019	YUSUF OMAR	5119 ORANGE AVE 6	92115		48531	LPC	Ground Transportation	San Diego Bay: Pueblo	908.22					X	Chollas Creek,N	1200	MULTI-FAMILY RESIDENTIAL	> 1000 ft.

#	Business Name	Street Address	Zip	SIC	NAICS	TTWQ	Category	WMA	HSA	Drains to La Jolla ASBS	Drains to Switzer Creek	Less than 200 ft. from ESA	Tributary	Residential	Nearest Water Body	SANDAG Landuse Code	SANDAG Landuse	Distance to Nearest Water Body
15020	ZAKARIA S MOHAMED	4211 48TH ST 2	92115		48531	LPC	Ground Transportation	San Diego Bay: Pueblo	908.22					X	Chollas Creek,N	1100	SINGLE FAMILY RESIDENTIAL	> 1000 ft.
15021	ZAKARIYA M ABDI	4350 HOME AVE 806	92105		48531	LPC	Ground Transportation	San Diego Bay: Pueblo	908.22					X	Chollas Creek,N	1200	MULTI-FAMILY RESIDENTIAL	200 - 1000 ft.
15022	ABDI ABDI	4707 CROOKED CREEK CT	92113		48531	LPC	Ground Transportation	San Diego Bay: Pueblo	908.31					X	Seventh Street Channel	1100	SINGLE FAMILY RESIDENTIAL	> 1000 ft.
15023	ABDIKADIR A DIRIYE	4747 CROOKED CREEK CT	92113		48531	LPC	Ground Transportation	San Diego Bay: Pueblo	908.31					X	Seventh Street Channel	1100	SINGLE FAMILY RESIDENTIAL	> 1000 ft.
15024	ABDISALAN M ABDULLE	6076 CREIGHTON WAY	92114		48531	LPC	Ground Transportation	San Diego Bay: Pueblo	908.31					X	Seventh Street Channel	1100	SINGLE FAMILY RESIDENTIAL	> 1000 ft.
15025	AHMED A HASSAN	465 VALENCIA PKY	92114		48531	LPC	Ground Transportation	San Diego Bay: Pueblo	908.31					X	Seventh Street Channel	1100	SINGLE FAMILY RESIDENTIAL	< 200 ft.
15026	ANDRES BAHENA	4128 DELTA ST	92113		48531	LPC	Ground Transportation	San Diego Bay: Pueblo	908.31					X	Seventh Street Channel	1200	MULTI-FAMILY RESIDENTIAL	> 1000 ft.
15027	CHE LUMBWELE	4746 SOLOLA AVE	92113		48531	LPC	Ground Transportation	San Diego Bay: Pueblo	908.31					X	Seventh Street Channel	1200	MULTI-FAMILY RESIDENTIAL	200 - 1000 ft.
15028	CHRISTOPHER LEE WARD	4965 LOGAN AVE 7	92113		48531	LPC	Ground Transportation	San Diego Bay: Pueblo	908.31					X	Seventh Street Channel	1200	MULTI-FAMILY RESIDENTIAL	> 1000 ft.
15029	CURTIS TAXI	5550 SAN ONOFRE TER	92114		48531	LPC	Ground Transportation	San Diego Bay: Pueblo	908.31					X	Seventh Street Channel	1100	SINGLE FAMILY RESIDENTIAL	> 1000 ft.
15030	PILGRIMS CAB	6322 KIMMY CT	92114		4853	LPC	Ground Transportation	San Diego Bay: Pueblo	908.31					X	Seventh Street Channel	1100	SINGLE FAMILY RESIDENTIAL	> 1000 ft.
15031	ABDALLA S JAFAR	5943 ALTAMONT DR	92139		48531	LPC	Ground Transportation	San Diego Bay: Pueblo	908.32					X	Paradise Valley, Unnamed Tributary	1100	SINGLE FAMILY RESIDENTIAL	< 200 ft.
15032	ABDIRAHMAN D HASSAN	6815 WINDWARD ST	92114		48531	LPC	Ground Transportation	San Diego Bay: Pueblo	908.32					X	Paradise Valley	1100	SINGLE FAMILY RESIDENTIAL	> 1000 ft.
15033	ABDIRAZAK G HERSI	1575 MESA BROOK ST	92114		48531	LPC	Ground Transportation	San Diego Bay: Pueblo	908.32					X	Paradise Valley	1100	SINGLE FAMILY RESIDENTIAL	> 1000 ft.
15034	ABDULKADIR H IBRAHIM	6921 ALCONA ST 35	92139		48531	LPC	Ground Transportation	San Diego Bay: Pueblo	908.32					X	Paradise Valley	1200	MULTI-FAMILY RESIDENTIAL	> 1000 ft.
15035	ABDULLAHI A ASSALLE	695 SIENA ST	92114		48531	LPC	Ground Transportation	San Diego Bay: Pueblo	908.32					X	Paradise Valley	1100	SINGLE FAMILY RESIDENTIAL	< 200 ft.
15036	AHMED A AHMED	7123 BROOKHAVEN RD	92114		48531	LPC	Ground Transportation	San Diego Bay: Pueblo	908.32					X	Paradise Valley	1100	SINGLE FAMILY RESIDENTIAL	> 1000 ft.
15037	ALI W MOHAMMED	6211 LEAF CT	92114		48531	LPC	Ground Transportation	San Diego Bay: Pueblo	908.32					X	Paradise Valley	1100	SINGLE FAMILY RESIDENTIAL	200 - 1000 ft.
15038	AMBROCIO SALCEDO	5755 MARIPOSA PL	92114		56172	LPC	Other Contractor	San Diego Bay: Pueblo	908.32					X	Paradise Valley	1100	SINGLE FAMILY RESIDENTIAL	200 - 1000 ft.
15039	ARTISTIC HANDYWORK	1894 ALTAMONT CT	92139		56179	LPC	Other Contractor	San Diego Bay: Pueblo	908.32					X	Paradise Valley, Unnamed Tributary	1100	SINGLE FAMILY RESIDENTIAL	200 - 1000 ft.
15040	ASUNCION M PEREZ	1645 HOVANEC ST	92114		56172	LPC	Other Contractor	San Diego Bay: Pueblo	908.32					X	Paradise Valley	1100	SINGLE FAMILY RESIDENTIAL	> 1000 ft.
15041	BRENDORY'S SOUTHERN FOODS	7144 BULLOCK DR	92114		4229	LPC	Wholesale/Storage/ Warehousing	San Diego Bay: Pueblo	908.32					X	Paradise Valley	1100	SINGLE FAMILY RESIDENTIAL	< 200 ft.
15042	BRENNEIS ELECTRIC & RHINO	5764 POTOMAC ST	92139		2353	LPC	Other Contractor	San Diego Bay: Pueblo	908.32					X	Paradise Valley, Unnamed Tributary	1100	SINGLE FAMILY RESIDENTIAL	< 200 ft.

#	Business Name	Street Address	Zip	SIC	NAICS	TTWQ	Category	WMA	HSA	Drains to La Jolla ASBS	Drains to Switzer Creek	Less than 200 ft. from ESA	Tributary	Residential	Nearest Water Body	SANDAG Landuse Code	SANDAG Landuse	Distance to Nearest Water Body
15043	CABD W CABDULLAH	1980 PARADISE HILLS RD	92114		48531	LPC	Ground Transportation	San Diego Bay: Pueblo	908.32					X	Paradise Valley	1100	SINGLE FAMILY RESIDENTIAL	> 1000 ft.
15044	CALIFORNIA DIRT COMPANY	180 WOODMAN ST	92114		23594	LPC	Other Contractor	San Diego Bay: Pueblo	908.32					X	Paradise Valley	1100	SINGLE FAMILY RESIDENTIAL	> 1000 ft.
15045	COOK ELECTRIC	7539 CAREYBROOK LN	92114		2332	LPC	Other Contractor	San Diego Bay: Pueblo	908.32					X	Paradise Valley	1100	SINGLE FAMILY RESIDENTIAL	> 1000 ft.
15046	DARRYL R HAYNES CARPENTRY	7254 DANAWOODS CT	92114		56179	LPC	Other Contractor	San Diego Bay: Pueblo	908.32					X	Paradise Valley	1100	SINGLE FAMILY RESIDENTIAL	> 1000 ft.
15047	DAUD SABTOW DAHIR	6774 DOTI POINT DR	92139		48531	LPC	Ground Transportation	San Diego Bay: Pueblo	908.32					X	Paradise Valley, Unnamed Tributary	1100	SINGLE FAMILY RESIDENTIAL	200 - 1000 ft.
15048	DAVID MARTIN ORTUNO	5842 POTOMAC ST	92139		44	LPC	Wholesale/Storage/ Warehousing	San Diego Bay: Pueblo	908.32					X	Paradise Valley, Unnamed Tributary	1100	SINGLE FAMILY RESIDENTIAL	200 - 1000 ft.
15049	EIDLE YOUSUF GEDLEH	1634 PETAL DR	92114		48531	LPC	Ground Transportation	San Diego Bay: Pueblo	908.32					X	Paradise Valley	1100	SINGLE FAMILY RESIDENTIAL	200 - 1000 ft.
15050	EMB	6838 BENJAMIN HOLT RD	92114		56172	LPC	Other Contractor	San Diego Bay: Pueblo	908.32					X	Paradise Valley	1100	SINGLE FAMILY RESIDENTIAL	> 1000 ft.
15051	EMMANUEL'S AUTO SALES	733 O'MEARA ST	92114		421	LPC	Wholesale/Storage/ Warehousing	San Diego Bay: Pueblo	908.32					X	Paradise Valley	1100	SINGLE FAMILY RESIDENTIAL	> 1000 ft.
15052	EUGENE HANDYMAN	606 ARROYO SECO DR	92114		23551	LPC	Other Contractor	San Diego Bay: Pueblo	908.32					X	Paradise Valley	1100	SINGLE FAMILY RESIDENTIAL	> 1000 ft.
15053	FRAMECO	2204 CALLE CHANATE	92139		421	LPC	Wholesale/Storage/ Warehousing	San Diego Bay: Pueblo	908.32					X	Paradise Valley, Unnamed Tributary	1100	SINGLE FAMILY RESIDENTIAL	> 1000 ft.
15054	GARRY J DAVIDSON MD	6923 TERRA COTTA RD	92114		42145	LPC	Wholesale/Storage/ Warehousing	San Diego Bay: Pueblo	908.32					X	Paradise Valley	1100	SINGLE FAMILY RESIDENTIAL	200 - 1000 ft.
15055	GLOBAL FRONTIER CONSTRUCTION	6454 VARNEY DR	92114		56179	LPC	Other Contractor	San Diego Bay: Pueblo	908.32					X	Paradise Valley	1100	SINGLE FAMILY RESIDENTIAL	200 - 1000 ft.
15056	HAWES CONSTRUCTION CO	5898 ALTA VISTA AVE	92114		23599	LPC	Other Contractor	San Diego Bay: Pueblo	908.32					X	Paradise Valley	1100	SINGLE FAMILY RESIDENTIAL	> 1000 ft.
15057	HUSSEIN H NUR	194 PALAWAN WAY	92114		48531	LPC	Ground Transportation	San Diego Bay: Pueblo	908.32					X	Paradise Valley	1100	SINGLE FAMILY RESIDENTIAL	200 - 1000 ft.
15058	JAMA ABDI HUSSEIN	7571 SKYLINE DR	92114		48531	LPC	Ground Transportation	San Diego Bay: Pueblo	908.32					X	Paradise Valley	1100	SINGLE FAMILY RESIDENTIAL	200 - 1000 ft.
15059	MOHAMED A HUSSEN	7089 BROOKHAVEN RD	92114		48531	LPC	Ground Transportation	San Diego Bay: Pueblo	908.32					X	Paradise Valley	1100	SINGLE FAMILY RESIDENTIAL	> 1000 ft.
15060	MOHAMED MOHALLIM	176 DEEP DELL RD	92114		48531	LPC	Ground Transportation	San Diego Bay: Pueblo	908.32					X	Paradise Valley	1100	SINGLE FAMILY RESIDENTIAL	200 - 1000 ft.
15061	MOHAMED OMAR	7263 AQUAMARINE RD	92114		48531	LPC	Ground Transportation	San Diego Bay: Pueblo	908.32					X	Paradise Valley	1100	SINGLE FAMILY RESIDENTIAL	200 - 1000 ft.
15062	MOHAMED SAID	6842 DORIANA ST 6	92139		48531	LPC	Ground Transportation	San Diego Bay: Pueblo	908.32					X	Paradise Valley, Unnamed Tributary	1200	MULTI-FAMILY RESIDENTIAL	> 1000 ft.
15063	MUQTAR MUSE NUR	384 BRANDYWOOD ST	92114		48531	LPC	Ground Transportation	San Diego Bay: Pueblo	908.32					X	Paradise Valley	1100	SINGLE FAMILY RESIDENTIAL	200 - 1000 ft.
15064	PRIVATE CHAUFFEURD LIMO	2042 PARADISE HILLS RD	92114		48532	LPC	Ground Transportation	San Diego Bay: Pueblo	908.32					X	Paradise Valley	1100	SINGLE FAMILY RESIDENTIAL	> 1000 ft.
15065	QUALITY KITCHEN & BATH REFINISHING	1445 58TH ST	92114		811411	LPC	Other Contractor	San Diego Bay: Pueblo	908.32					X	Paradise Valley	1100	SINGLE FAMILY RESIDENTIAL	> 1000 ft.

#	Business Name	Street Address	Zip	SIC	NAICS	TTWQ	Category	WMA	HSA	Drains to La Jolla ASBS	Drains to Switzer Creek	Less than 200 ft. from ESA	Tributary	Residential	Nearest Water Body	SANDAG Landuse Code	SANDAG Landuse	Distance to Nearest Water Body
15066	R & R PROFESSIONAL SERVICES DBA	333 LEFGEWOOD LN	92114		56172	LPC	Other Contractor	San Diego Bay: Pueblo	908.32					X	Paradise Valley	1100	SINGLE FAMILY RESIDENTIAL	> 1000 ft.
15067	RAJ SERVICES	1549 PETAL DR	92114		5617	LPC	Other Contractor	San Diego Bay: Pueblo	908.32					X	Paradise Valley	1100	SINGLE FAMILY RESIDENTIAL	< 200 ft.
15068	ROLAND'S CAB	335 BRANDYWOOD ST	92114		48531	LPC	Ground Transportation	San Diego Bay: Pueblo	908.32					X	Paradise Valley	1100	SINGLE FAMILY RESIDENTIAL	200 - 1000 ft.
15069	SEYMORE & ELLER ENTERPRISES	6164 DAISY AVE	92114		56172	LPC	Other Contractor	San Diego Bay: Pueblo	908.32					X	Paradise Valley	1100	SINGLE FAMILY RESIDENTIAL	200 - 1000 ft.
15070	SHANNON WHITE	7560 BROOKHAVEN RD	92114		4219	LPC	Wholesale/Storage/ Warehousing	San Diego Bay: Pueblo	908.32					X	Paradise Valley	1100	SINGLE FAMILY RESIDENTIAL	> 1000 ft.
15071	SOUTH EAST GENERAL	475 ARROYO SECO DR	92114		56179	LPC	Other Contractor	San Diego Bay: Pueblo	908.32					X	Paradise Valley	1100	SINGLE FAMILY RESIDENTIAL	> 1000 ft.
15072	SPEARS CONSTRUCTION	495 ARROYO SECO DR	92114		23542	LPC	Other Contractor	San Diego Bay: Pueblo	908.32					X	Paradise Valley	1100	SINGLE FAMILY RESIDENTIAL	> 1000 ft.
15073	SYAED AHMED	5861 ALTAMONT DR	92139		48531	LPC	Ground Transportation	San Diego Bay: Pueblo	908.32					X	Paradise Valley, Unnamed Tributary	1100	SINGLE FAMILY RESIDENTIAL	< 200 ft.
15074	T.G. CAB	7592 BROOKHAVEN RD	92114		48531	LPC	Ground Transportation	San Diego Bay: Pueblo	908.32					X	Paradise Valley	1100	SINGLE FAMILY RESIDENTIAL	> 1000 ft.
15075	VICTORIANO L NIEVA JR	6555 PARADISE RIDGE RD	92114		56179	LPC	Other Contractor	San Diego Bay: Pueblo	908.32					X	Paradise Valley	1100	SINGLE FAMILY RESIDENTIAL	> 1000 ft.
15076	XIREY CAB	449 ELLA LN	92114		48531	LPC	Ground Transportation	San Diego Bay: Pueblo	908.32					X	Paradise Valley	1100	SINGLE FAMILY RESIDENTIAL	> 1000 ft.
15077	ABDALAH M GASS	2356 HOPKINS ST	92139		48531	LPC	Ground Transportation	San Diego Bay: Sweetwater	909.12					X	Sweetwater River, Unnamed Tributary	1100	SINGLE FAMILY RESIDENTIAL	200 - 1000 ft.
15078	ABDIMAHAD SHIL	7129 COTTINGTON LN	92139		48531	LPC	Ground Transportation	San Diego Bay: Sweetwater	909.12					X	Sweetwater River, Unnamed Tributary	1100	SINGLE FAMILY RESIDENTIAL	> 1000 ft.
15079	ABDIRASHID BASHIR HASSAN	7404 WESTBROOK AVE	92139		48531	LPC	Ground Transportation	San Diego Bay: Sweetwater	909.12					X	Sweetwater River, Unnamed Tributary	1100	SINGLE FAMILY RESIDENTIAL	> 1000 ft.
15080	ABDIRISAQ J ALIN	2626 RAMFOS PL	92139		48531	LPC	Ground Transportation	San Diego Bay: Sweetwater	909.12					X	Sweetwater River, Unnamed Tributary	1100	SINGLE FAMILY RESIDENTIAL	> 1000 ft.
15081	ABDISAMAD I QADID	7129 COTTINGTON LN	92139		48531	LPC	Ground Transportation	San Diego Bay: Sweetwater	909.12					X	Sweetwater River, Unnamed Tributary	1100	SINGLE FAMILY RESIDENTIAL	> 1000 ft.
15082	ABDUL RAHIM	7832 PARADISE VALLEY RD C	92139		48531	LPC	Ground Transportation	San Diego Bay: Sweetwater	909.12					X	Sweetwater River, Unnamed Tributary	1100	SINGLE FAMILY RESIDENTIAL	> 1000 ft.
15083	ABDULAHI ALI RIFLE	2364 GROVE VIEW RD	92139		48531	LPC	Ground Transportation	San Diego Bay: Sweetwater	909.12					X	Sweetwater River, Unnamed Tributary	1100	SINGLE FAMILY RESIDENTIAL	200 - 1000 ft.
15084	ABDULKADIR A AHMED	6988 DOCK CT	92139		48531	LPC	Ground Transportation	San Diego Bay: Sweetwater	909.12					X	Sweetwater River, Unnamed Tributary	1100	SINGLE FAMILY RESIDENTIAL	> 1000 ft.
15085	ABIY TEFERA TEZAZU	186 CEDARIDGE DR	92114		48531	LPC	Ground Transportation	San Diego Bay: Sweetwater	909.12					X	Sweetwater River, Unnamed Tributary	1100	SINGLE FAMILY RESIDENTIAL	> 1000 ft.
15086	ADVANCED BUILDING AND	2724 MORNINGSIDE ST	92139		23321	LPC	Other Contractor	San Diego Bay: Sweetwater	909.12					X	Sweetwater River, Unnamed Tributary	1100	SINGLE FAMILY RESIDENTIAL	> 1000 ft.
15087	AHMED M ABDULLAHI	2245 MONTCLIFF RD	92139		48531	LPC	Ground Transportation	San Diego Bay: Sweetwater	909.12					X	Sweetwater River, Unnamed Tributary	1100	SINGLE FAMILY RESIDENTIAL	200 - 1000 ft.

#	Business Name	Street Address	Zip	SIC	NAICS	TTWQ	Category	WMA	HSA	Drains to La Jolla ASBS	Drains to Switzer Creek	Less than 200 ft. from ESA	Tributary	Residential	Nearest Water Body	SANDAG Landuse Code	SANDAG Landuse	Distance to Nearest Water Body
15088	ALI H ABDINUR	7035 GUNZAN ST	92139		48531	LPC	Ground Transportation	San Diego Bay: Sweetwater	909.12					X	Sweetwater River, Unnamed Tributary	1100	SINGLE FAMILY RESIDENTIAL	> 1000 ft.
15089	ALI MUMIN OMAR	7430 BIGNELL DR	92139		48531	LPC	Ground Transportation	San Diego Bay: Sweetwater	909.12					X	Sweetwater River, Unnamed Tributary	1100	SINGLE FAMILY RESIDENTIAL	200 - 1000 ft.
15090	ALI OSMAN JIRA	7364 BIGNELL DR	92139		48531	LPC	Ground Transportation	San Diego Bay: Sweetwater	909.12					X	Sweetwater River, Unnamed Tributary	1100	SINGLE FAMILY RESIDENTIAL	200 - 1000 ft.
15091	ANIOMA CAB	3012 OVAL DR	92139		48531	LPC	Ground Transportation	San Diego Bay: Sweetwater	909.12					X	Sweetwater River, Unnamed Tributary	1100	SINGLE FAMILY RESIDENTIAL	200 - 1000 ft.
15092	ANTONIO FLORES	2830 CASEY ST B	92139		421	LPC	Wholesale/Storage/ Warehousing	San Diego Bay: Sweetwater	909.12					X	Sweetwater River, Unnamed Tributary	1200	MULTI-FAMILY RESIDENTIAL	200 - 1000 ft.
15093	ASADULLAH MAKTABI	2331 MONTCLIFF RD	92139		48531	LPC	Ground Transportation	San Diego Bay: Sweetwater	909.12					X	Sweetwater River, Unnamed Tributary	1100	SINGLE FAMILY RESIDENTIAL	< 200 ft.
15094	BERMUDEZ ELECTIC	5511 CHATTANOOGA ST	92139		2353	LPC	Other Contractor	San Diego Bay: Sweetwater	909.12					X	Sweetwater River, Unnamed Tributary	1100	SINGLE FAMILY RESIDENTIAL	200 - 1000 ft.
15095	BERNAL CAB	2363 DONNINGTON WAY	92139		48531	LPC	Ground Transportation	San Diego Bay: Sweetwater	909.12					X	Sweetwater River, Unnamed Tributary	1100	SINGLE FAMILY RESIDENTIAL	200 - 1000 ft.
15096	BERNAL CAB	6851 BEAR RIVER ROW 2	92139		48531	LPC	Ground Transportation	San Diego Bay: Sweetwater	909.12					X	Sweetwater River, Unnamed Tributary	1200	MULTI-FAMILY RESIDENTIAL	> 1000 ft.
15097	CARLOS O ALARID	2894 CALLE SALIDA DEL SOL	92139		4219	LPC	Wholesale/Storage/ Warehousing	San Diego Bay: Sweetwater	909.12					X	Sweetwater River, Unnamed Tributary	1100	SINGLE FAMILY RESIDENTIAL	> 1000 ft.
15098	CHAUNCEY E FOLLETT IV	6210 CHADWICK AVE	92139		48531	LPC	Ground Transportation	San Diego Bay: Sweetwater	909.12					X	Sweetwater River, Unnamed Tributary	1100	SINGLE FAMILY RESIDENTIAL	> 1000 ft.
15099	COPA	5715 RANCHO HILLS DR	92139		56172	LPC	Other Contractor	San Diego Bay: Sweetwater	909.12					X	Sweetwater River, Unnamed Tributary	1100	SINGLE FAMILY RESIDENTIAL	> 1000 ft.
15100	DAWSON ELECTRIC COMPANY	7174 COTTINGTON LN	92139		2353	LPC	Other Contractor	San Diego Bay: Sweetwater	909.12					X	Sweetwater River, Unnamed Tributary	1100	SINGLE FAMILY RESIDENTIAL	200 - 1000 ft.
15101	DORIS SANDOVAL	2424 ADIRONDACK ROW 2	92139		56172	LPC	Other Contractor	San Diego Bay: Sweetwater	909.12					X	Sweetwater River, Unnamed Tributary	1200	MULTI-FAMILY RESIDENTIAL	> 1000 ft.
15102	DREAMER'S LIMOUSINE INC	6462 VIEWPOINT DR	92139		48532	LPC	Ground Transportation	San Diego Bay: Sweetwater	909.12					X	Sweetwater River, Unnamed Tributary	1100	SINGLE FAMILY RESIDENTIAL	> 1000 ft.
15103	DUSTIN JOHN ZIMMER	2854 UTICA DR	92139		54194	LPC	Animal Facilities	San Diego Bay: Sweetwater	909.12					X	Sweetwater River, Unnamed Tributary	1100	SINGLE FAMILY RESIDENTIAL	200 - 1000 ft.
15104	G.N. METALS	6925 ENBORNE LN	92139		4215	LPC	Wholesale/Storage/ Warehousing	San Diego Bay: Sweetwater	909.12					X	Sweetwater River, Unnamed Tributary	1100	SINGLE FAMILY RESIDENTIAL	> 1000 ft.
15105	GEBREMICAEL KIDANE	6086 REO PL	92139		48531	LPC	Ground Transportation	San Diego Bay: Sweetwater	909.12					X	Sweetwater River, Unnamed Tributary	1100	SINGLE FAMILY RESIDENTIAL	> 1000 ft.
15106	GIANNONE TILE & STONE	5617 CALLE SAL SI PUEDES	92139		23552	LPC	Other Contractor	San Diego Bay: Sweetwater	909.12					X	Sweetwater River, Unnamed Tributary	1100	SINGLE FAMILY RESIDENTIAL	200 - 1000 ft.
15107	GLP ENTERPRISES	2771 ALTA VIEW DR	92139		42299	LPC	Wholesale/Storage/ Warehousing	San Diego Bay: Sweetwater	909.12					X	Sweetwater River, Unnamed Tributary	1100	SINGLE FAMILY RESIDENTIAL	> 1000 ft.
15108	GRACIELA HERNANDEZ	8378 NOELINE LN	92114		56172	LPC	Other Contractor	San Diego Bay: Sweetwater	909.12					X	Sweetwater River, Unnamed Tributary	1100	SINGLE FAMILY RESIDENTIAL	> 1000 ft.
15109	HERNANDEZ & MOSQUEDA	5885 WINCHESTER ST	92139		5617	LPC	Other Contractor	San Diego Bay: Sweetwater	909.12					X	Sweetwater River, Unnamed Tributary	1100	SINGLE FAMILY RESIDENTIAL	> 1000 ft.
15110	HT CONSTRUCTION	2376 CALLE SERENA	92139		5617	LPC	Other Contractor	San Diego Bay: Sweetwater	909.12					X	Sweetwater River, Unnamed Tributary	1100	SINGLE FAMILY RESIDENTIAL	> 1000 ft.

#	Business Name	Street Address	Zip	SIC	NAICS	TTWQ	Category	WMA	HSA	Drains to La Jolla ASBS	Drains to Switzer Creek	Less than 200 ft. from ESA	Tributary	Residential	Nearest Water Body	SANDAG Landuse Code	SANDAG Landuse	Distance to Nearest Water Body
15111	INDEPENDENT COVERALL	7057 ATTLEBOROUGH CT	92139		56172	LPC	Other Contractor	San Diego Bay: Sweetwater	909.12					X	Sweetwater River, Unnamed Tributary	1100	SINGLE FAMILY RESIDENTIAL	> 1000 ft.
15112	INDEPENDENT COVERALL	252 PARKBROOK PL	92114		56172	LPC	Other Contractor	San Diego Bay: Sweetwater	909.12					X	Sweetwater River, Unnamed Tributary	1100	SINGLE FAMILY RESIDENTIAL	> 1000 ft.
15113	IOWA CAB CO	6830 SIMI PL	92139		48531	LPC	Ground Transportation	San Diego Bay: Sweetwater	909.12					X	Sweetwater River, Unnamed Tributary	1100	SINGLE FAMILY RESIDENTIAL	> 1000 ft.
15114	ISMAIL M SAHARDID	475 BRAUN AVE	92114		48531	LPC	Ground Transportation	San Diego Bay: Sweetwater	909.12					X	Sweetwater River, Unnamed Tributary	1100	SINGLE FAMILY RESIDENTIAL	> 1000 ft.
15115	JAIME & ROSA ACEVES	7444 GOODE ST	92139		23	LPC	Other Contractor	San Diego Bay: Sweetwater	909.12					X	Sweetwater River, Unnamed Tributary	1100	SINGLE FAMILY RESIDENTIAL	200 - 1000 ft.
15116	JAK CONSTRUCTION	2272 DELOS ST	92139		5617	LPC	Other Contractor	San Diego Bay: Sweetwater	909.12					X	Sweetwater River, Unnamed Tributary	1100	SINGLE FAMILY RESIDENTIAL	> 1000 ft.
15117	JEAN LORRAINE'S	535 GLENCREST DR	92139		56172	LPC	Other Contractor	San Diego Bay: Sweetwater	909.12					X	Sweetwater River, Unnamed Tributary	1100	SINGLE FAMILY RESIDENTIAL	> 1000 ft.
15118	JOSE A GUTIERREZ	742 BILLOW DR	92114		56172	LPC	Other Contractor	San Diego Bay: Sweetwater	909.12					X	Sweetwater River, Unnamed Tributary	1100	SINGLE FAMILY RESIDENTIAL	> 1000 ft.
15119	JOSE GUADALUPE MUNOZ	2491 CALLE TRES LOMAS	92139		48531	LPC	Ground Transportation	San Diego Bay: Sweetwater	909.12					X	Sweetwater River, Unnamed Tributary	1100	SINGLE FAMILY RESIDENTIAL	> 1000 ft.
15120	JUAN HANDY MAN SERVICES	6131 CUMBERLAND ST	92139		56179	LPC	Other Contractor	San Diego Bay: Sweetwater	909.12					X	Sweetwater River, Unnamed Tributary	1100	SINGLE FAMILY RESIDENTIAL	> 1000 ft.
15121	JULIO C CHOCON	2145 CALLE SERENA	92139		23599	LPC	Other Contractor	San Diego Bay: Sweetwater	909.12					X	Sweetwater River, Unnamed Tributary	1100	SINGLE FAMILY RESIDENTIAL	> 1000 ft.
15122	JUNLET CONSTRUCTION	7489 CARRIE RIDGE WAY	92139		233	LPC	Other Contractor	San Diego Bay: Sweetwater	909.12					X	Sweetwater River, Unnamed Tributary	1100	SINGLE FAMILY RESIDENTIAL	200 - 1000 ft.
15123	KABIKANO KENNELS	6879 RAMFOS CIR	92139		11521	LPC	Animal Facilities	San Diego Bay: Sweetwater	909.12					X	Sweetwater River, Unnamed Tributary	1100	SINGLE FAMILY RESIDENTIAL	> 1000 ft.
15124	KENNETH R NELSON	2195 JAMIE AVE	92139		48531	LPC	Ground Transportation	San Diego Bay: Sweetwater	909.12					X	Sweetwater River, Unnamed Tributary	1100	SINGLE FAMILY RESIDENTIAL	> 1000 ft.
15125	KESHAVARZ TAMIM M	6044 ROANOKE ST	92139		48531	LPC	Ground Transportation	San Diego Bay: Sweetwater	909.12					X	Sweetwater River, Unnamed Tributary	1100	SINGLE FAMILY RESIDENTIAL	> 1000 ft.
15126	LARRY'S ELECTRICAL	1043 WORTHINGTON ST	92114		23531	LPC	Other Contractor	San Diego Bay: Sweetwater	909.12					X	Sweetwater River, Unnamed Tributary	1100	SINGLE FAMILY RESIDENTIAL	> 1000 ft.
15127	LEWANDOWSKI ENTERPRISES INC	6460 SEASCAPE DR	92139		422	LPC	Wholesale/Storage/ Warehousing	San Diego Bay: Sweetwater	909.12					X	Sweetwater River, Unnamed Tributary	1100	SINGLE FAMILY RESIDENTIAL	> 1000 ft.
15128	LIBAN MOHAMMED ISMAIL	2135 HONEY DR 42	92139		48531	LPC	Ground Transportation	San Diego Bay: Sweetwater	909.12					X	Sweetwater River, Unnamed Tributary	1200	MULTI-FAMILY RESIDENTIAL	> 1000 ft.
15129	M & G FLOORING	5774 WINCHESTER ST	92139		5617	LPC	Other Contractor	San Diego Bay: Sweetwater	909.12					X	Sweetwater River, Unnamed Tributary	1100	SINGLE FAMILY RESIDENTIAL	> 1000 ft.
15130	M G ELECTRIC	6460 GARBER AVE	92139		23531	LPC	Other Contractor	San Diego Bay: Sweetwater	909.12					X	Sweetwater River, Unnamed Tributary	1100	SINGLE FAMILY RESIDENTIAL	< 200 ft.
15131	MAGUIE CAB	2516 CALLE SERENA	92139		48531	LPC	Ground Transportation	San Diego Bay: Sweetwater	909.12					X	Sweetwater River, Unnamed Tributary	1100	SINGLE FAMILY RESIDENTIAL	> 1000 ft.
15132	MARTHA CHAVEZ	8405 PARKBROOK LN	92114		56172	LPC	Other Contractor	San Diego Bay: Sweetwater	909.12					X	Sweetwater River, Unnamed Tributary	1100	SINGLE FAMILY RESIDENTIAL	> 1000 ft.
15133	MATA ENTERPRISES INC	3084 FLEMING DR	92139		2351	LPC	Other Contractor	San Diego Bay: Sweetwater	909.12					X	Sweetwater River, Unnamed Tributary	1100	SINGLE FAMILY RESIDENTIAL	200 - 1000 ft.

#	Business Name	Street Address	Zip	SIC	NAICS	TTWQ	Category	WMA	HSA	Drains to La Jolla ASBS	Drains to Switzer Creek	Less than 200 ft. from ESA	Tributary	Residential	Nearest Water Body	SANDAG Landuse Code	SANDAG Landuse	Distance to Nearest Water Body
15134	MATT'S ELECTRIC	7056 ATTLEBOROUGH CT	92139		23531	LPC	Other Contractor	San Diego Bay: Sweetwater	909.12					X	Sweetwater River, Unnamed Tributary	1100	SINGLE FAMILY RESIDENTIAL	> 1000 ft.
15135	MERMAN HOME IMPROVEMENTS/CONST CO	2815 MORNINGSIDE ST	92139		2332	LPC	Other Contractor	San Diego Bay: Sweetwater	909.12					X	Sweetwater River, Unnamed Tributary	1100	SINGLE FAMILY RESIDENTIAL	> 1000 ft.
15136	MOHAMED A AHMED	2323 MONTCLIFF RD	92139		48531	LPC	Ground Transportation	San Diego Bay: Sweetwater	909.12					X	Sweetwater River, Unnamed Tributary	1100	SINGLE FAMILY RESIDENTIAL	< 200 ft.
15137	MOHAMED ADEN	2350 SPRING OAK WAY	92139		48531	LPC	Ground Transportation	San Diego Bay: Sweetwater	909.12					X	Sweetwater River, Unnamed Tributary	1100	SINGLE FAMILY RESIDENTIAL	< 200 ft.
15138	MOHAMED DAHIR HASSAN	6840 BEAR RIVER ROW 1	92139		48531	LPC	Ground Transportation	San Diego Bay: Sweetwater	909.12					X	Sweetwater River, Unnamed Tributary	1200	MULTI-FAMILY RESIDENTIAL	> 1000 ft.
15139	MR TAR ROOFING COMPANY	6265 CHILDS AVE	92139		2351	LPC	Other Contractor	San Diego Bay: Sweetwater	909.12					X	Sweetwater River, Unnamed Tributary	1100	SINGLE FAMILY RESIDENTIAL	> 1000 ft.
15140	MULU GIDEY	7303 LATROBE CIR	92139		48531	LPC	Ground Transportation	San Diego Bay: Sweetwater	909.12					X	Sweetwater River, Unnamed Tributary	1100	SINGLE FAMILY RESIDENTIAL	> 1000 ft.
15141	NATIONAL BUILDER CONSTRUCTION	7853 PRAIRIE MOUND WAY	92139		233	LPC	Other Contractor	San Diego Bay: Sweetwater	909.12					X	Sweetwater River, Unnamed Tributary	1100	SINGLE FAMILY RESIDENTIAL	> 1000 ft.
15142	NESTOR QUINTERO	2378 HOPKINS ST	92139		56172	LPC	Other Contractor	San Diego Bay: Sweetwater	909.12					X	Sweetwater River, Unnamed Tributary	1100	SINGLE FAMILY RESIDENTIAL	200 - 1000 ft.
15143	NEW ERA AUTO SALES	110 NOELINE CT	92114		421	LPC	Wholesale/Storage/ Warehousing	San Diego Bay: Sweetwater	909.12					X	Sweetwater River, Unnamed Tributary	1100	SINGLE FAMILY RESIDENTIAL	> 1000 ft.
15144	OAG LIQOUR IMPORTERS	2308 SPRING OAK WAY	92139		42282	LPC	Wholesale/Storage/ Warehousing	San Diego Bay: Sweetwater	909.12					X	Sweetwater River, Unnamed Tributary	1100	SINGLE FAMILY RESIDENTIAL	< 200 ft.
15145	OMAR TAXI SERVICE	7383 WESTBROOK AVE	92139		48531	LPC	Ground Transportation	San Diego Bay: Sweetwater	909.12					X	Sweetwater River, Unnamed Tributary	1100	SINGLE FAMILY RESIDENTIAL	> 1000 ft.
15146	OMNILOGUE WORLD	6889 PANAMINT ROW 4	92139		42231	LPC	Wholesale/Storage/ Warehousing	San Diego Bay: Sweetwater	909.12					X	Sweetwater River, Unnamed Tributary	1200	MULTI-FAMILY RESIDENTIAL	> 1000 ft.
15147	ORVILLE CASPER	204 FLOWERDALE LN	92114		48531	LPC	Ground Transportation	San Diego Bay: Sweetwater	909.12					X	Sweetwater River, Unnamed Tributary	1100	SINGLE FAMILY RESIDENTIAL	> 1000 ft.
15148	OZZY'S PLUMBING & DRAIN SERVICE	2695 CALLE QUEBRADA	92139		2351	LPC	Other Contractor	San Diego Bay: Sweetwater	909.12					X	Sweetwater River, Unnamed Tributary	1100	SINGLE FAMILY RESIDENTIAL	> 1000 ft.
15149	PACIFIC PLUMBING SERVICE	6963 RAMFOS CIR	92139		23511	LPC	Other Contractor	San Diego Bay: Sweetwater	909.12					X	Sweetwater River, Unnamed Tributary	1100	SINGLE FAMILY RESIDENTIAL	> 1000 ft.
15150	QASIM M ALASADY	7357 NEBRASKA AVE	92114		48531	LPC	Ground Transportation	San Diego Bay: Sweetwater	909.12					X	Sweetwater River, Unnamed Tributary	1100	SINGLE FAMILY RESIDENTIAL	200 - 1000 ft.
15151	RAQUEL'S CUSTOM FINISHES	6245 PARKSIDE AVE	92139		56179	LPC	Other Contractor	San Diego Bay: Sweetwater	909.12					X	Sweetwater River, Unnamed Tributary	1100	SINGLE FAMILY RESIDENTIAL	< 200 ft.
15152	RED SEA CAB	6830 SIMI PL	92139		4853	LPC	Ground Transportation	San Diego Bay: Sweetwater	909.12					X	Sweetwater River, Unnamed Tributary	1100	SINGLE FAMILY RESIDENTIAL	> 1000 ft.
15153	ROBERTO BARAJAS	2252 DUSK DR	92139		48531	LPC	Ground Transportation	San Diego Bay: Sweetwater	909.12					X	Sweetwater River, Unnamed Tributary	1100	SINGLE FAMILY RESIDENTIAL	> 1000 ft.
15154	RODRIGUEZ FLOOR COVERING	2970 MORNINGSIDE ST	92139		2355	LPC	Other Contractor	San Diego Bay: Sweetwater	909.12					X	Sweetwater River, Unnamed Tributary	1100	SINGLE FAMILY RESIDENTIAL	> 1000 ft.
15155	ROMCRAFT IMPEX LTD	2285 MANZANA WAY	92139		421	LPC	Wholesale/Storage/ Warehousing	San Diego Bay: Sweetwater	909.12					X	Sweetwater River, Unnamed Tributary	1100	SINGLE FAMILY RESIDENTIAL	200 - 1000 ft.

#	Business Name	Street Address	Zip	SIC	NAICS	TTWQ	Category	WMA	HSA	Drains to La Jolla ASBS	Drains to Switzer Creek	Less than 200 ft. from ESA	Tributary	Residential	Nearest Water Body	SANDAG Landuse Code	SANDAG Landuse	Distance to Nearest Water Body
15156	ROSALINDA & MARCOS BOYD	1344 ANTOINE DR	92139		5617	LPC	Other Contractor	San Diego Bay: Sweetwater	909.12					X	Sweetwater River, Unnamed Tributary	1100	SINGLE FAMILY RESIDENTIAL	> 1000 ft.
15157	SAHULS	1580 ANTOINE DR	92139		56172	LPC	Other Contractor	San Diego Bay: Sweetwater	909.12					X	Sweetwater River, Unnamed Tributary	1100	SINGLE FAMILY RESIDENTIAL	200 - 1000 ft.
15158	SOUTHERN CALIFORNIA	1789 SHADEWOOD LN	92139		2351	LPC	Other Contractor	San Diego Bay: Sweetwater	909.12					X	Sweetwater River, Unnamed Tributary	1100	SINGLE FAMILY RESIDENTIAL	> 1000 ft.
15159	SOUTHSTAR CAB	1547 MANZANA WAY	92139		4853	LPC	Ground Transportation	San Diego Bay: Sweetwater	909.12					X	Sweetwater River, Unnamed Tributary	1100	SINGLE FAMILY RESIDENTIAL	< 200 ft.
15160	SOUTHWEST CHIMNEY SERVICE	6242 SEASCAPE DR	92139		56172	LPC	Other Contractor	San Diego Bay: Sweetwater	909.12					X	Sweetwater River, Unnamed Tributary	1100	SINGLE FAMILY RESIDENTIAL	> 1000 ft.
15161	STRAFFORD ROOFING	1231 MANZANA WAY	92139		2356	LPC	Other Contractor	San Diego Bay: Sweetwater	909.12					X	Sweetwater River, Unnamed Tributary	1100	SINGLE FAMILY RESIDENTIAL	200 - 1000 ft.
15162	SURFBODY	5533 SHAW ST	92139		421	LPC	Wholesale/Storage/ Warehousing	San Diego Bay: Sweetwater	909.12					X	Sweetwater River, Unnamed Tributary	1100	SINGLE FAMILY RESIDENTIAL	200 - 1000 ft.
15163	SVW INTERNATIONAL	1536 SHERBROOKE ST	92139		422	LPC	Wholesale/Storage/ Warehousing	San Diego Bay: Sweetwater	909.12					X	Sweetwater River, Unnamed Tributary	1100	SINGLE FAMILY RESIDENTIAL	> 1000 ft.
15164	SYNERGY COMMUNICATION & MANAGEMENT	2003 MANZANA WAY	92139		56172	LPC	Other Contractor	San Diego Bay: Sweetwater	909.12					X	Sweetwater River, Unnamed Tributary	1100	SINGLE FAMILY RESIDENTIAL	< 200 ft.
15165	TOPMAN TRADING USA	1453 ANTOINE DR	92139		42232	LPC	Wholesale/Storage/ Warehousing	San Diego Bay: Sweetwater	909.12					X	Sweetwater River, Unnamed Tributary	1100	SINGLE FAMILY RESIDENTIAL	> 1000 ft.
15166	TRESORS ELITE	8621 POTRERO ST	92114		421	LPC	Wholesale/Storage/ Warehousing	San Diego Bay: Sweetwater	909.12					X	Sweetwater River, Unnamed Tributary	1100	SINGLE FAMILY RESIDENTIAL	> 1000 ft.
15167	UGAS MOHAMED ISMAIL	7377 WESTBROOK AVE	92139		48531	LPC	Ground Transportation	San Diego Bay: Sweetwater	909.12					X	Sweetwater River, Unnamed Tributary	1100	SINGLE FAMILY RESIDENTIAL	> 1000 ft.
15168	WIRE SOLUTIONS	106 ROYAL OAK DR	92114		23599	LPC	Other Contractor	San Diego Bay: Sweetwater	909.12					X	Sweetwater River, Unnamed Tributary	1100	SINGLE FAMILY RESIDENTIAL	> 1000 ft.
15169	YOHANNES HAGOS	1547 MANZANA WAY	92139		48531	LPC	Ground Transportation	San Diego Bay: Sweetwater	909.12					X	Sweetwater River, Unnamed Tributary	1100	SINGLE FAMILY RESIDENTIAL	200 - 1000 ft.
15170	ZAM QALBE INPORT & EXPORT	7475 WESTBROOK AVE	92139		4219	LPC	Wholesale/Storage/ Warehousing	San Diego Bay: Sweetwater	909.12					X	Sweetwater River, Unnamed Tributary	1100	SINGLE FAMILY RESIDENTIAL	> 1000 ft.
15171	ZAVALAS WELDING	8455 MIGUEL VISTA PL	92114		56179	LPC	Other Contractor	San Diego Bay: Sweetwater	909.12					X	Sweetwater River, Unnamed Tributary	1100	SINGLE FAMILY RESIDENTIAL	> 1000 ft.
15172	10000 RV SALES INC/10000 RV/10000	3888 KEARNY MESA RD	92111		44	LPC	Wholesale/Storage/ Warehousing	San Diego River	907.11						San Diego River, Unnamed Tributary	5006	AUTOMOBILE DEALERSHIP	> 1000 ft.
15173	1111DVD.COM	7710 HAZARD CENTER DR E444	92108		44	LPC	Wholesale/Storage/ Warehousing	San Diego River	907.11						San Diego River	5004	NEIGHBORHOOD SHOPPING	200 - 1000 ft.
15174	14789 EL RODEO CT LLC	11091 CORTE PLAYA MERIDA	92124		23321	LPC	Other Contractor	San Diego River	907.11					X	Shepherd Canyon	1100	SINGLE FAMILY RESIDENTIAL	200 - 1000 ft.
15175	4 U CAB	2126 CRANDALL DR D	92111		4853	LPC	Ground Transportation	San Diego River	907.11					X	San Diego River, Unnamed Tributary	1100	SINGLE FAMILY RESIDENTIAL	> 1000 ft.
15176	A DINGLE ENTERPRISES	3228 CANYON AV	92123		56172	LPC	Other Contractor	San Diego River	907.11					X	Murphy Canyon, Unnamed Tributary	1200	MULTI-FAMILY RESIDENTIAL	< 200 ft.
15177	A FLORIST BLOSSOM	1849 WESTINGHOUSE ST	92111		42299	LPC	Wholesale/Storage/ Warehousing	San Diego River	907.11					X	San Diego River, Unnamed Tributary	1200	MULTI-FAMILY RESIDENTIAL	> 1000 ft.

#	Business Name	Street Address	Zip	SIC	NAICS	TTWQ	Category	WMA	HSA	Drains to La Jolla ASBS	Drains to Switzer Creek	Less than 200 ft. from ESA	Tributary	Residential	Nearest Water Body	SANDAG Landuse Code	SANDAG Landuse	Distance to Nearest Water Body
15178	A LA FRANCAISE	3416 ADAMS AVE	92116		44	LPC	Wholesale/Storage/ Warehousing	San Diego River	907.11						San Diego River	5007	ARTERIAL COMMERCIAL	> 1000 ft.
15179	A TO Z ACCESSORIES	5666 BARCLAY AVE	92120		42199	LPC	Wholesale/Storage/ Warehousing	San Diego River	907.11					X	Alvarado Canyon, Unnamed Tributary	1100	SINGLE FAMILY RESIDENTIAL	> 1000 ft.
15180	AAA COMPUTER SERV/AAA	5981 FAIRMOUNT AVE	92120		44	LPC	Wholesale/Storage/ Warehousing	San Diego River	907.11						San Diego River	5006	AUTOMOBILE DEALERSHIP	200 - 1000 ft.
15181	AAA JOE'S BEST PLUMBING	5669 MEREDITH AVE	92120		2351	LPC	Other Contractor	San Diego River	907.11					X	Alvarado Canyon	1100	SINGLE FAMILY RESIDENTIAL	> 1000 ft.
15182	AARON GHILE	6941 SPERRY CT	92111		48531	LPC	Ground Transportation	San Diego River	907.11					X	San Diego River, Unnamed Tributary	1100	SINGLE FAMILY RESIDENTIAL	> 1000 ft.
15183	AARON'S PLUMBING	5558 DEL CERRO BLVD	92120		2351	LPC	Other Contractor	San Diego River	907.11					X	Alvarado Canyon, Unnamed Tributary	1100	SINGLE FAMILY RESIDENTIAL	200 - 1000 ft.
15184	AB HAULING	4530 40TH ST 107	92116		56172	LPC	Other Contractor	San Diego River	907.11					X	San Diego River, Unnamed Tributary	1200	MULTI-FAMILY RESIDENTIAL	> 1000 ft.
15185	ABATE HUNDE	2162 GARSTON ST D	92111		48531	LPC	Ground Transportation	San Diego River	907.11					X	San Diego River, Unnamed Tributary	1100	SINGLE FAMILY RESIDENTIAL	> 1000 ft.
15186	ABC MASTER D INC	2230 RIVER RUN DR 187	92108		42299	LPC	Wholesale/Storage/ Warehousing	San Diego River	907.11					X	San Diego River, Unnamed Tributary	1200	MULTI-FAMILY RESIDENTIAL	200 - 1000 ft.
15187	ABDIGANI NUUR	4540 51ST ST 2	92115		48531	LPC	Ground Transportation	San Diego River	907.11					X	San Diego River, Unnamed Tributary	1200	MULTI-FAMILY RESIDENTIAL	> 1000 ft.
15188	ABDIWALI HERSI ALI	6259 OAKRIDGE RD	92120		48531	LPC	Ground Transportation	San Diego River	907.11					X	San Diego River, Unnamed Tributary	1100	SINGLE FAMILY RESIDENTIAL	200 - 1000 ft.
15189	ABDULAHI M ALI	2089 JUDSON ST	92111		48531	LPC	Ground Transportation	San Diego River	907.11					X	San Diego River, Unnamed Tributary	1100	SINGLE FAMILY RESIDENTIAL	> 1000 ft.
15190	ABDULLAH WAHAB	9129 VILLAGE GLEN DR 171	92123		48531	LPC	Ground Transportation	San Diego River	907.11					X	San Diego River, Unnamed Tributary	1200	MULTI-FAMILY RESIDENTIAL	200 - 1000 ft.
15191	ABDULLAHI A HUSSEN	4725 MANSFIELD ST 5	92116		48531	LPC	Ground Transportation	San Diego River	907.11					X	San Diego River	1200	MULTI-FAMILY RESIDENTIAL	> 1000 ft.
15192	ABDULNASIR M ALI	2370 CARDINAL DR 11	92123		48531	LPC	Ground Transportation	San Diego River	907.11					X	San Diego River, Unnamed Tributary	1200	MULTI-FAMILY RESIDENTIAL	> 1000 ft.
15193	ABDURAHMAN ADEN IBRAHIM	4386 WEST POINT LOMA BLVD A	92107		48531	LPC	Ground Transportation	San Diego River	907.11					X	San Diego River	1200	MULTI-FAMILY RESIDENTIAL	> 1000 ft.
15194	ABLE PLUMBING & DRAIN SERVICE	8431 FIRESIDE AVE	92123		2351	LPC	Other Contractor	San Diego River	907.11					X	San Diego River, Unnamed Tributary	1100	SINGLE FAMILY RESIDENTIAL	200 - 1000 ft.
15195	ABRAHAM A MOGES	4721 WILSON AVE D	92116		48531	LPC	Ground Transportation	San Diego River	907.11					X	San Diego River	1200	MULTI-FAMILY RESIDENTIAL	> 1000 ft.
15196	ABRAHAM FITSUM BEYENE	4548 HAWLEY BLVD	92116		48531	LPC	Ground Transportation	San Diego River	907.11					X	San Diego River	1200	MULTI-FAMILY RESIDENTIAL	> 1000 ft.
15197	ABUBAKAR AHMED	6308 RANCHO MISSION RD 283	92108		48531	LPC	Ground Transportation	San Diego River	907.11					X	San Diego River	1200	MULTI-FAMILY RESIDENTIAL	> 1000 ft.
15198	AC / DC ELECTRIC	6250 HOLABIRD ST 14	92120		5617	LPC	Other Contractor	San Diego River	907.11					X	Alvarado Canyon	1100	SINGLE FAMILY RESIDENTIAL	> 1000 ft.
15199	ACCUBUILD CONSTRUCTION	6731 JACKSON DR	92119		23	LPC	Other Contractor	San Diego River	907.11					X	Alvarado Canyon, Unnamed Tributary	1100	SINGLE FAMILY RESIDENTIAL	> 1000 ft.
15200	ACE BOBCAT SERVICE LLC	4685 LONG BRANCH AVE	92107		23	LPC	Other Contractor	San Diego River	907.11					X	San Diego River	1100	SINGLE FAMILY RESIDENTIAL	> 1000 ft.

#	Business Name	Street Address	Zip	SIC	NAICS	TTWQ	Category	WMA	HSA	Drains to La Jolla ASBS	Drains to Switzer Creek	Less than 200 ft. from ESA	Tributary	Residential	Nearest Water Body	SANDAG Landuse Code	SANDAG Landuse	Distance to Nearest Water Body
15201	ACEDO FLOORCOVERING	6005 WENRICH DR	92120		2355	LPC	Other Contractor	San Diego River	907.11					X	Alvarado Canyon, Unnamed Tributary	1100	SINGLE FAMILY RESIDENTIAL	200 - 1000 ft.
15202	ADAL CAB	4570 WILSON AVE D	92116		48531	LPC	Ground Transportation	San Diego River	907.11					X	San Diego River, Unnamed Tributary	1200	MULTI-FAMILY RESIDENTIAL	> 1000 ft.
15203	ADEL A ELHAG	9556 YOLANDA AVE	92123		48531	LPC	Ground Transportation	San Diego River	907.11					X	Murphy Canyon	1100	SINGLE FAMILY RESIDENTIAL	> 1000 ft.
15204	ADEPT PEST CONTROL	2975 CHAUNCEY DR	92123		2332	LPC	Other Contractor	San Diego River	907.11					X	San Diego River, Unnamed Tributary	1100	SINGLE FAMILY RESIDENTIAL	> 1000 ft.
15205	ADKINS / PGS INK	6668 GOLFCREST DR	92119		42299	LPC	Wholesale/Storage/ Warehousing	San Diego River	907.11					X	Alvarado Canyon, Unnamed Tributary	1100	SINGLE FAMILY RESIDENTIAL	> 1000 ft.
15206	ADULIS CAB CO/ABC CAB CO	8813 HERALDRY ST	92123		4853	LPC	Ground Transportation	San Diego River	907.11					X	San Diego River, Unnamed Tributary	1100	SINGLE FAMILY RESIDENTIAL	> 1000 ft.
15207	ADVANCED GAS SERVICES	5202 MANDALAY PL	92115		56179	LPC	Other Contractor	San Diego River	907.11					X	Alvarado Canyon	1100	SINGLE FAMILY RESIDENTIAL	200 - 1000 ft.
15208	ADVANCED PATCH	6521 CLARA LEE AVE	92120		23599	LPC	Other Contractor	San Diego River	907.11					X	Alvarado Canyon, Unnamed Tributary	1100	SINGLE FAMILY RESIDENTIAL	> 1000 ft.
15209	ADVANCED SHADE PRODUCTS	5476 MANTUA CT	92124		2332	LPC	Other Contractor	San Diego River	907.11					X	Shepherd Canyon	1100	SINGLE FAMILY RESIDENTIAL	200 - 1000 ft.
15210	ADVANCED VETERINARY	2628 ESCALA CIR	92108		54194	LPC	Animal Facilities	San Diego River	907.11					X	San Diego River, Unnamed Tributary	1200	MULTI-FAMILY RESIDENTIAL	< 200 ft.
15211	AGAPE CAB	4564 BANCROFT ST	92116		48531	LPC	Ground Transportation	San Diego River	907.11					X	San Diego River	1100	SINGLE FAMILY RESIDENTIAL	> 1000 ft.
15212	AHAMAD NASERY	8312 ABBOTSHILL RD	92123		48531	LPC	Ground Transportation	San Diego River	907.11					X	San Diego River, Unnamed Tributary	1100	SINGLE FAMILY RESIDENTIAL	200 - 1000 ft.
15213	AHMAD SALIM NADI	2749 MISSION VILLAGE DR	92123		48531	LPC	Ground Transportation	San Diego River	907.11					X	Murphy Canyon, Unnamed Tributary	1100	SINGLE FAMILY RESIDENTIAL	> 1000 ft.
15214	AHMAD SAYED	7840 TOPAZ LAKE AVE	92119		48531	LPC	Ground Transportation	San Diego River	907.11					X	Alvarado Canyon, Unnamed Tributary	1100	SINGLE FAMILY RESIDENTIAL	> 1000 ft.
15215	AHMED ALI YUSUF	4725 MANSFIELD ST 5	92116		48531	LPC	Ground Transportation	San Diego River	907.11					X	San Diego River	1200	MULTI-FAMILY RESIDENTIAL	> 1000 ft.
15216	AHMED M OMAR	7526 FULTON ST	92111		48531	LPC	Ground Transportation	San Diego River	907.11						San Diego River, Unnamed Tributary	6102	RELIGIOUS FACILITY	> 1000 ft.
15217	AI TRAN	2664 MOBLEY ST	92123		56172	LPC	Other Contractor	San Diego River	907.11					X	San Diego River, Unnamed Tributary	1100	SINGLE FAMILY RESIDENTIAL	200 - 1000 ft.
15218	AJANA TRANSPORTATION	6354 WINONA AVE	92120		48532	LPC	Ground Transportation	San Diego River	907.11					X	Alvarado Canyon, Unnamed Tributary	1100	SINGLE FAMILY RESIDENTIAL	> 1000 ft.
15219	AKBARI RAZIQ ABDUL	1065 FRESNO ST 1	92110		48531	LPC	Ground Transportation	San Diego River	907.11					X	San Diego River	1100	SINGLE FAMILY RESIDENTIAL	> 1000 ft.
15220	AKLILU FRAY	10210 SAN DIEGO MISSION RD 56	92108		48531	LPC	Ground Transportation	San Diego River	907.11					X	Murphy Canyon	1200	MULTI-FAMILY RESIDENTIAL	200 - 1000 ft.
15221	AKU ROOTS & AKU ROOTS RECORDS/MUSIC	3664 MISSION MONTANA DR	92120		4219	LPC	Wholesale/Storage/ Warehousing	San Diego River	907.11					X	San Diego River	1100	SINGLE FAMILY RESIDENTIAL	200 - 1000 ft.
15222	ALEMAYEHU M BEKELE	3532 MEADE AVE 22	92116		48531	LPC	Ground Transportation	San Diego River	907.11					X	San Diego River, Unnamed Tributary	1100	SINGLE FAMILY RESIDENTIAL	> 1000 ft.

#	Business Name	Street Address	Zip	SIC	NAICS	TTWQ	Category	WMA	HSA	Drains to La Jolla ASBS	Drains to Switzer Creek	Less than 200 ft. from ESA	Tributary	Residential	Nearest Water Body	SANDAG Landuse Code	SANDAG Landuse	Distance to Nearest Water Body
15223	ALEMU FENTE CHERIE	4422 39TH ST 2	92116		48531	LPC	Ground Transportation	San Diego River	907.11					X	San Diego River, Unnamed Tributary	1100	SINGLE FAMILY RESIDENTIAL	> 1000 ft.
15224	ALEXIS PLUMBING	2712 MISSION VILLAGE DR L1	92123		5617	LPC	Other Contractor	San Diego River	907.11					X	Murphy Canyon, Unnamed Tributary	1200	MULTI-FAMILY RESIDENTIAL	> 1000 ft.
15225	ALFRED L GUDEMAN	6171 RANCHO MISSION RD 309	92108		56172	LPC	Other Contractor	San Diego River	907.11					X	Murphy Canyon	1200	MULTI-FAMILY RESIDENTIAL	> 1000 ft.
15226	ALGAE EATERS INC	3098 RUE D'ORLEANS 212	92110		56172	LPC	Other Contractor	San Diego River	907.11					X	San Diego River	1200	MULTI-FAMILY RESIDENTIAL	> 1000 ft.
15227	AL-GAR DISTRIBUTING	8683 HARJOAN AVE	92123		421	LPC	Wholesale/Storage/ Warehousing	San Diego River	907.11					X	San Diego River, Unnamed Tributary	1100	SINGLE FAMILY RESIDENTIAL	200 - 1000 ft.
15228	ALI A HERSI	4605 GLACIER AVE	92120		48531	LPC	Ground Transportation	San Diego River	907.11					X	Alvarado Canyon	1100	SINGLE FAMILY RESIDENTIAL	> 1000 ft.
15229	ALI ABDI	2615 GENESEE AVE 1	92111		48531	LPC	Ground Transportation	San Diego River	907.11					X	San Diego River, Unnamed Tributary	1100	SINGLE FAMILY RESIDENTIAL	> 1000 ft.
15230	ALI M AKBARI	1065 FRESNO ST 1	92110		48531	LPC	Ground Transportation	San Diego River	907.11					X	San Diego River	1100	SINGLE FAMILY RESIDENTIAL	> 1000 ft.
15231	ALI NUUR	4540 51ST ST 2	92115		48531	LPC	Ground Transportation	San Diego River	907.11					X	San Diego River, Unnamed Tributary	1200	MULTI-FAMILY RESIDENTIAL	> 1000 ft.
15232	ALL GODS CREATURES	6864 HYDE PARK DR F	92119		11521	LPC	Animal Facilities	San Diego River	907.11					X	San Diego River, Unnamed Tributary	1100	SINGLE FAMILY RESIDENTIAL	> 1000 ft.
15233	ALL TRADES CONSTRUCTION	4189 ALBATROSS DR	92103		23	LPC	Other Contractor	San Diego River	907.11					X	San Diego River	1100	SINGLE FAMILY RESIDENTIAL	> 1000 ft.
15234	ALLAMI H HUSSAIN	7216 FULTON ST	92111		48531	LPC	Ground Transportation	San Diego River	907.11					X	San Diego River, Unnamed Tributary	1200	MULTI-FAMILY RESIDENTIAL	> 1000 ft.
15235	ALLEN KEITH BAILEY GENERAL	5978 QUIET SLOPE DR	92120		2332	LPC	Other Contractor	San Diego River	907.11					X	San Diego River, Unnamed Tributary	1100	SINGLE FAMILY RESIDENTIAL	200 - 1000 ft.
15236	ALLIED EQUIPMENT	5089 WARING RD	92120		56179	LPC	Other Contractor	San Diego River	907.11					X	Alvarado Canyon, Unnamed Tributary	1100	SINGLE FAMILY RESIDENTIAL	> 1000 ft.
15237	ALLISON LANDSCAPING INC	5706 LARAMIE WAY	92120		23599	LPC	Other Contractor	San Diego River	907.11					X	San Diego River, Unnamed Tributary	1100	SINGLE FAMILY RESIDENTIAL	200 - 1000 ft.
15238	ALPHA CAB	8741 LAKE MURRAY BLVD 10	92119		48531	LPC	Ground Transportation	San Diego River	907.11					X	San Diego River, Unnamed Tributary	1200	MULTI-FAMILY RESIDENTIAL	> 1000 ft.
15239	ALTERNATIVE MOBILITY/AGENT REFERRALS	6242 CAMINITO ANDRETA	92111		42145	LPC	Wholesale/Storage/ Warehousing	San Diego River	907.11					X	San Diego River	1200	MULTI-FAMILY RESIDENTIAL	> 1000 ft.
15240	AMADO ROBERTO PENA	6632 CLEO ST	92115		48531	LPC	Ground Transportation	San Diego River	907.11					X	Alvarado Canyon	1100	SINGLE FAMILY RESIDENTIAL	200 - 1000 ft.
15241	AMARE T SHEBI	2108 CRANDALL DR D	92111		4853	LPC	Ground Transportation	San Diego River	907.11					X	San Diego River, Unnamed Tributary	1100	SINGLE FAMILY RESIDENTIAL	> 1000 ft.
15242	AMBER COLOMBO	3331 NORTH MOUNTAIN VIEW DR	92116		56179	LPC	Other Contractor	San Diego River	907.11					X	San Diego River	1100	SINGLE FAMILY RESIDENTIAL	> 1000 ft.
15243	AMERICAN BUILDING	7784 LAKE TAHOE AVE	92119		2332	LPC	Other Contractor	San Diego River	907.11					X	Alvarado Canyon, Unnamed Tributary	1100	SINGLE FAMILY RESIDENTIAL	> 1000 ft.
15244	AMERICAN CONTRACTORS	2110 FORT STOCKTON DR	92103		23322	LPC	Other Contractor	San Diego River	907.11					X	San Diego River	1100	SINGLE FAMILY RESIDENTIAL	> 1000 ft.

#	Business Name	Street Address	Zip	SIC	NAICS	TTWQ	Category	WMA	HSA	Drains to La Jolla ASBS	Drains to Switzer Creek	Less than 200 ft. from ESA	Tributary	Residential	Nearest Water Body	SANDAG Landuse Code	SANDAG Landuse	Distance to Nearest Water Body
15245	AMINI N MOHAMMAD	9030 SOVEREIGN RD	92123		48531	LPC	Ground Transportation	San Diego River	907.11					X	San Diego River, Unnamed Tributary	1100	SINGLE FAMILY RESIDENTIAL	200 - 1000 ft.
15246	AMPOLOS CONSTRUCTION	4979 PAGUERA CT	92124		23	LPC	Other Contractor	San Diego River	907.11					X	San Diego River, Unnamed Tributary	1100	SINGLE FAMILY RESIDENTIAL	200 - 1000 ft.
15247	AMRITA BINDU	4773 BANCROFT ST 3	92116		421	LPC	Wholesale/Storage/ Warehousing	San Diego River	907.11					X	San Diego River	1200	MULTI-FAMILY RESIDENTIAL	> 1000 ft.
15248	AMWAY DISTRIBUTOR EAST	6335 LAKE APOPKA PL	92119		422	LPC	Wholesale/Storage/ Warehousing	San Diego River	907.11					X	San Diego River, Unnamed Tributary	1100	SINGLE FAMILY RESIDENTIAL	> 1000 ft.
15249	ANIMALS CHOICE	8552 DUBONNET ST	92123		11521	LPC	Animal Facilities	San Diego River	907.11					X	San Diego River, Unnamed Tributary	1100	SINGLE FAMILY RESIDENTIAL	> 1000 ft.
15250	ANLIN DESIGNS	3989 RICHMOND ST 106	92103		42199	LPC	Wholesale/Storage/ Warehousing	San Diego River	907.11					X	San Diego River	1200	MULTI-FAMILY RESIDENTIAL	> 1000 ft.
15251	ANTHONY SMITH ELECTRIC	4588 EUCLID AVE	92115		2353	LPC	Other Contractor	San Diego River	907.11					X	San Diego River, Unnamed Tributary	1100	SINGLE FAMILY RESIDENTIAL	> 1000 ft.
15252	ANTHONYS IRON WORKS	6244 LAKE ARAGO AVE	92119		56179	LPC	Other Contractor	San Diego River	907.11					X	Alvarado Canyon, Unnamed Tributary	1100	SINGLE FAMILY RESIDENTIAL	> 1000 ft.
15253	ANTOINE KHABBAZ	4353 HAWK ST	92103		48531	LPC	Ground Transportation	San Diego River	907.11					X	San Diego River	1100	SINGLE FAMILY RESIDENTIAL	> 1000 ft.
15254	APG WINDOWS	2401 SEASIDE ST 318	92107		56179	LPC	Other Contractor	San Diego River	907.11					X	San Diego River	1100	SINGLE FAMILY RESIDENTIAL	> 1000 ft.
15255	APOLLO PAVING	7826 HEMINGWAY AVE	92120		2359	LPC	Other Contractor	San Diego River	907.11					X	San Diego River, Unnamed Tributary	1100	SINGLE FAMILY RESIDENTIAL	> 1000 ft.
15256	AQUATECH RAINGUTTERS	4407 TEMECULA ST 3	92107		23561	LPC	Other Contractor	San Diego River	907.11					X	San Diego River	1200	MULTI-FAMILY RESIDENTIAL	> 1000 ft.
15257	ARE & R PLUMBING	4785 ORCUTT AVE	92120		23511	LPC	Other Contractor	San Diego River	907.11					X	San Diego River	1100	SINGLE FAMILY RESIDENTIAL	> 1000 ft.
15258	ARGONAUT INSTALLATIONS	11376 PORTOBELO DR 6	92124		56179	LPC	Other Contractor	San Diego River	907.11					X	Shepherd Canyon	1200	MULTI-FAMILY RESIDENTIAL	200 - 1000 ft.
15259	ARLEDGE CONSTRUCTION	5151 FONTAINE ST	92120		56179	LPC	Other Contractor	San Diego River	907.11					X	San Diego River	1100	SINGLE FAMILY RESIDENTIAL	> 1000 ft.
15260	ARTAL	4444 WEST POINT LOMA BLVD 39	92107		42171	LPC	Wholesale/Storage/ Warehousing	San Diego River	907.11					X	San Diego River	1200	MULTI-FAMILY RESIDENTIAL	> 1000 ft.
15261	ARTHUR'S CAB	6831 HALIFAX ST	92120		4853	LPC	Ground Transportation	San Diego River	907.11					X	San Diego River	1100	SINGLE FAMILY RESIDENTIAL	> 1000 ft.
15262	ARTISAN BROTHERS	4612 KENSINGTON DR	92116		23599	LPC	Other Contractor	San Diego River	907.11					X	San Diego River, Unnamed Tributary	1100	SINGLE FAMILY RESIDENTIAL	> 1000 ft.
15263	ARYA LIMOUSINE SERVICE	5085 CAMINO PLAYA PORTOFINO	92124		48532	LPC	Ground Transportation	San Diego River	907.11					X	Shepherd Canyon	1100	SINGLE FAMILY RESIDENTIAL	200 - 1000 ft.
15264	ASARO CONSTRUCTION CO	6924 HYDE PARK DR 214	92119		2332	LPC	Other Contractor	San Diego River	907.11					X	San Diego River, Unnamed Tributary	1100	SINGLE FAMILY RESIDENTIAL	> 1000 ft.
15265	ASFAW DEGIPE	4586 HAWLEY BLVD 3	92116		48531	LPC	Ground Transportation	San Diego River	907.11					X	San Diego River	1200	MULTI-FAMILY RESIDENTIAL	> 1000 ft.
15266	ASIA CONSTRUCTION	7336 FULTON ST A	92111		23322	LPC	Other Contractor	San Diego River	907.11					X	San Diego River, Unnamed Tributary	1200	MULTI-FAMILY RESIDENTIAL	> 1000 ft.

#	Business Name	Street Address	Zip	SIC	NAICS	TTWQ	Category	WMA	HSA	Drains to La Jolla ASBS	Drains to Switzer Creek	Less than 200 ft. from ESA	Tributary	Residential	Nearest Water Body	SANDAG Landuse Code	SANDAG Landuse	Distance to Nearest Water Body
15267	ASSEFA MASGANAW	4620 HAWLEY BLVD 1	92116		48531	LPC	Ground Transportation	San Diego River	907.11						San Diego River	6805	JUNIOR HIGH SCHOOLS AND MIDDLE	> 1000 ft.
15268	ASTRO LIMOUSINE SERVICE	10676 PORTO CT	92124		48532	LPC	Ground Transportation	San Diego River	907.11					X	San Diego River, Unnamed Tributary	1100	SINGLE FAMILY RESIDENTIAL	> 1000 ft.
15269	ATLANTIC UNION INC	7113 EASTMAN ST	92111		4853	LPC	Ground Transportation	San Diego River	907.11					X	San Diego River, Unnamed Tributary	1200	MULTI-FAMILY RESIDENTIAL	> 1000 ft.
15270	AUDRIUS	3975 POLACK ST	92110		48531	LPC	Ground Transportation	San Diego River	907.11					X	San Diego River	1200	MULTI-FAMILY RESIDENTIAL	> 1000 ft.
15271	AUTO IMAGE CLUB	4515 COLLWOOD LN	92115		421	LPC	Wholesale/Storage/ Warehousing	San Diego River	907.11					X	San Diego River, Unnamed Tributary	1200	MULTI-FAMILY RESIDENTIAL	< 200 ft.
15272	AUTUM CLOTHING	6702 WINONA AVE	92120		4223	LPC	Wholesale/Storage/ Warehousing	San Diego River	907.11					X	Alvarado Canyon, Unnamed Tributary	1100	SINGLE FAMILY RESIDENTIAL	> 1000 ft.
15273	AVERY PLUMBING	8016 HILLANDALE DR	92120		2351	LPC	Other Contractor	San Diego River	907.11					X	San Diego River	1100	SINGLE FAMILY RESIDENTIAL	> 1000 ft.
15274	AWEIS A YUSUF	7289 SARANAC ST 6	92115		48531	LPC	Ground Transportation	San Diego River	907.11					X	Alvarado Canyon	1200	MULTI-FAMILY RESIDENTIAL	200 - 1000 ft.
15275	AXUM CAB	3532 MEADE AVE	92116		4853	LPC	Ground Transportation	San Diego River	907.11					X	San Diego River, Unnamed Tributary	1200	MULTI-FAMILY RESIDENTIAL	> 1000 ft.
15276	AZN POTTERY IMPORTS	6911 JACKSON DR	92119		4219	LPC	Wholesale/Storage/ Warehousing	San Diego River	907.11					X	Alvarado Canyon, Unnamed Tributary	1100	SINGLE FAMILY RESIDENTIAL	> 1000 ft.
15277	AZTEC GRAPHICS INC	6938 CASSELBERRY WAY	92119		42199	LPC	Wholesale/Storage/ Warehousing	San Diego River	907.11					X	San Diego River, Unnamed Tributary	1100	SINGLE FAMILY RESIDENTIAL	> 1000 ft.
15278	B K CAB/DANIEL CAB	8709 LAKE MURRAY BLVD 5	92119		48531	LPC	Ground Transportation	San Diego River	907.11					X	San Diego River, Unnamed Tributary	1200	MULTI-FAMILY RESIDENTIAL	> 1000 ft.
15279	B Q CAB FOR TAXI	2370 CARDINAL DR 27	92123		4853	LPC	Ground Transportation	San Diego River	907.11					X	San Diego River, Unnamed Tributary	1200	MULTI-FAMILY RESIDENTIAL	> 1000 ft.
15280	B Z CAB NELLY CAB	8757 LAKE MURRAY BLVD 1	92119		48531	LPC	Ground Transportation	San Diego River	907.11					X	San Diego River, Unnamed Tributary	1200	MULTI-FAMILY RESIDENTIAL	> 1000 ft.
15281	B&V CAB	8356 WHELAN DR	92119		48531	LPC	Ground Transportation	San Diego River	907.11					X	San Diego River, Unnamed Tributary	1100	SINGLE FAMILY RESIDENTIAL	> 1000 ft.
15282	BAER ENTERPRISES	5028 COLLIER AVE	92115		23	LPC	Other Contractor	San Diego River	907.11					X	San Diego River, Unnamed Tributary	1100	SINGLE FAMILY RESIDENTIAL	> 1000 ft.
15283	BAHRAM KHOSHRO CAB	10295 VERACRUZ CT	92124		48531	LPC	Ground Transportation	San Diego River	907.11					X	Shepherd Canyon	1100	SINGLE FAMILY RESIDENTIAL	200 - 1000 ft.
15284	BAHRISHUM GEBREGZIABHER	4527 50TH ST 5	92115		48531	LPC	Ground Transportation	San Diego River	907.11					X	San Diego River, Unnamed Tributary	1200	MULTI-FAMILY RESIDENTIAL	> 1000 ft.
15285	BAM SUCKA	2669 MISSION VILLAGE DR 1C	92123		42169	LPC	Wholesale/Storage/ Warehousing	San Diego River	907.11					X	Murphy Canyon, Unnamed Tributary	1200	MULTI-FAMILY RESIDENTIAL	> 1000 ft.
15286	BAMZHU FENCE CO	1246 COLUSA ST	92110		5617	LPC	Other Contractor	San Diego River	907.11					X	San Diego River	1100	SINGLE FAMILY RESIDENTIAL	> 1000 ft.
15287	BANGAII ISLAND ORNAMENTAL FISH	3830 UDALL ST	92107		11299	LPC	Animal Facilities	San Diego River	907.11					X	San Diego River	1200	MULTI-FAMILY RESIDENTIAL	> 1000 ft.
15288	BARNES LANDSCAPE CONSTRUCTION/WI	4521 MARLBOROUGH DR	92116		23599	LPC	Other Contractor	San Diego River	907.11					X	San Diego River, Unnamed Tributary	1100	SINGLE FAMILY RESIDENTIAL	> 1000 ft.

#	Business Name	Street Address	Zip	SIC	NAICS	TTWQ	Category	WMA	HSA	Drains to La Jolla ASBS	Drains to Switzer Creek	Less than 200 ft. from ESA	Tributary	Residential	Nearest Water Body	SANDAG Landuse Code	SANDAG Landuse	Distance to Nearest Water Body
15289	BARTEK CONSTRUCTION CO	5224 EAST FALLS VIEW DR	92115		2332	LPC	Other Contractor	San Diego River	907.11					X	Alvarado Canyon	1100	SINGLE FAMILY RESIDENTIAL	> 1000 ft.
15290	BARTNICK CONSTRUCTION	4304 MENTONE ST	92107		56179	LPC	Other Contractor	San Diego River	907.11					X	San Diego River	1100	SINGLE FAMILY RESIDENTIAL	> 1000 ft.
15291	BARYALAI O. HERDAYAT	2749 MISSION VILLAGE DR	92123		48531	LPC	Ground Transportation	San Diego River	907.11					X	Murphy Canyon, Unnamed Tributary	1100	SINGLE FAMILY RESIDENTIAL	> 1000 ft.
15292	BB-LIN SUPPLIERS/ HANDCRAFTERS JEWELRY OF	1270 RIVER VISTA ROW 126	92111		42199	LPC	Wholesale/Storage/ Warehousing	San Diego River	907.11					X	San Diego River	1200	MULTI-FAMILY RESIDENTIAL	> 1000 ft.
15293	BEAR ELECTRIC	4670 50TH ST	92115		2353	LPC	Other Contractor	San Diego River	907.11					X	San Diego River, Unnamed Tributary	1100	SINGLE FAMILY RESIDENTIAL	> 1000 ft.
15294	BEAVER CONSTRUCTION	5927 LAURETTA ST	92110		23	LPC	Other Contractor	San Diego River	907.11					X	San Diego River	1100	SINGLE FAMILY RESIDENTIAL	> 1000 ft.
15295	BENJAMIN EPSTEIN	4549 33RD ST 5	92116		4853	LPC	Ground Transportation	San Diego River	907.11					X	San Diego River	1200	MULTI-FAMILY RESIDENTIAL	> 1000 ft.
15296	BERHANE D BERHE	4478 48TH ST 5	92115		48531	LPC	Ground Transportation	San Diego River	907.11					X	San Diego River, Unnamed Tributary	1200	MULTI-FAMILY RESIDENTIAL	> 1000 ft.
15297	BERND OLBING	3669 ALEXIA PL	92116		42249	LPC	Wholesale Food	San Diego River	907.11					X	San Diego River, Unnamed Tributary	1100	SINGLE FAMILY RESIDENTIAL	> 1000 ft.
15298	BEST VALUE SERVICE INC	6852 HYDE PARK DR H	92119		56179	LPC	Other Contractor	San Diego River	907.11					X	San Diego River, Unnamed Tributary	1100	SINGLE FAMILY RESIDENTIAL	> 1000 ft.
15299	BEYENA K ZEWDE	4367 VAN DYKE AVE 6	92105		48531	LPC	Ground Transportation	San Diego River	907.11					X	San Diego River, Unnamed Tributary	1200	MULTI-FAMILY RESIDENTIAL	> 1000 ft.
15300	BILL WATSON PLUMBING	2257 SALISBURY DR	92123		2351	LPC	Other Contractor	San Diego River	907.11					X	San Diego River, Unnamed Tributary	1100	SINGLE FAMILY RESIDENTIAL	> 1000 ft.
15301	BIRGIT HEATH ENTERPRISES	10771 ESCOBAR DR	92124		56172	LPC	Other Contractor	San Diego River	907.11					X	San Diego River, Unnamed Tributary	1100	SINGLE FAMILY RESIDENTIAL	> 1000 ft.
15302	BISRAT A WENDEMAGEGNEH	4571 34TH ST	92116		48531	LPC	Ground Transportation	San Diego River	907.11					X	San Diego River	1200	MULTI-FAMILY RESIDENTIAL	> 1000 ft.
15303	BISRAT TRUNEH	4527 50TH ST 4	92115		48531	LPC	Ground Transportation	San Diego River	907.11					X	San Diego River, Unnamed Tributary	1200	MULTI-FAMILY RESIDENTIAL	> 1000 ft.
15304	BLACK RIDER HARDWARE	4404 42ND ST	92116		421	LPC	Wholesale/Storage/ Warehousing	San Diego River	907.11					X	San Diego River, Unnamed Tributary	1100	SINGLE FAMILY RESIDENTIAL	> 1000 ft.
15305	BLACK WHITE CAB	3401 ADAMS AVE A 58	92116		4853	LPC	Ground Transportation	San Diego River	907.11						San Diego River	5007	ARTERIAL COMMERCIAL	> 1000 ft.
15306	BLESSINGS IN DISGUISE	4638 KENSINGTON DR 2	92116		421	LPC	Wholesale/Storage/ Warehousing	San Diego River	907.11					X	San Diego River, Unnamed Tributary	1100	SINGLE FAMILY RESIDENTIAL	> 1000 ft.
15307	BLUE DIAMOND PLUMBING &	4363 RIALTO ST 2	92107		56179	LPC	Other Contractor	San Diego River	907.11					X	San Diego River	1200	MULTI-FAMILY RESIDENTIAL	> 1000 ft.
15308	BLUE HORIZONS ENTERPRISES	2690 MURRAY RIDGE RD	92123		23599	LPC	Other Contractor	San Diego River	907.11					X	San Diego River, Unnamed Tributary	1100	SINGLE FAMILY RESIDENTIAL	> 1000 ft.
15309	BLUE LINE CONSTRUCTION	10542 VIACHA DR	92124		5617	LPC	Other Contractor	San Diego River	907.11					X	San Diego River, Unnamed Tributary	1100	SINGLE FAMILY RESIDENTIAL	200 - 1000 ft.
15310	BOB BOYCE PAINTING	5323 COLLIER AVE	92115		233	LPC	Other Contractor	San Diego River	907.11					X	San Diego River, Unnamed Tributary	1100	SINGLE FAMILY RESIDENTIAL	> 1000 ft.

#	Business Name	Street Address	Zip	SIC	NAICS	TTWQ	Category	WMA	HSA	Drains to La Jolla ASBS	Drains to Switzer Creek	Less than 200 ft. from ESA	Tributary	Residential	Nearest Water Body	SANDAG Landuse Code	SANDAG Landuse	Distance to Nearest Water Body
15311	BOB JAYNES CONSTRUCTION	5814 MADISON AVE	92115		2332	LPC	Other Contractor	San Diego River	907.11					X	San Diego River, Unnamed Tributary	1100	SINGLE FAMILY RESIDENTIAL	> 1000 ft.
15312	BOB SCHRAER & ASSOCIATES	7855 CEDAR LAKE AVE	92119		2355	LPC	Other Contractor	San Diego River	907.11					X	Alvarado Canyon, Unnamed Tributary	1100	SINGLE FAMILY RESIDENTIAL	200 - 1000 ft.
15313	BOBBY CAB	4550 BANCROFT ST 3	92116		48531	LPC	Ground Transportation	San Diego River	907.11					X	San Diego River	1200	MULTI-FAMILY RESIDENTIAL	> 1000 ft.
15314	BOBO BIKINI	5164 BIXEL DR	92115		4223	LPC	Wholesale/Storage/ Warehousing	San Diego River	907.11					X	Alvarado Canyon	1100	SINGLE FAMILY RESIDENTIAL	> 1000 ft.
15315	BORIS DAVYDOV	6820 HYDE PARK DR G	92119		48531	LPC	Ground Transportation	San Diego River	907.11					X	San Diego River, Unnamed Tributary	1100	SINGLE FAMILY RESIDENTIAL	> 1000 ft.
15316	BORIS MATATOV	8757 LAKE MURRAY BLVD 1	92119		48531	LPC	Ground Transportation	San Diego River	907.11					X	San Diego River, Unnamed Tributary	1200	MULTI-FAMILY RESIDENTIAL	> 1000 ft.
15317	BOWERS PROMOTIONS	7892 MISSION VISTA DR	92120		4219	LPC	Wholesale/Storage/ Warehousing	San Diego River	907.11					X	San Diego River	1200	MULTI-FAMILY RESIDENTIAL	200 - 1000 ft.
15318	BRAD JOHNSON CONSTRUCTIONC	5058 MANSFIELD ST	92116		2332	LPC	Other Contractor	San Diego River	907.11					X	San Diego River	1100	SINGLE FAMILY RESIDENTIAL	> 1000 ft.
15319	BRAHM	2069 ABBOTT ST 4	92107		5617	LPC	Other Contractor	San Diego River	907.11					X	Pacific Ocean Shoreline, San Diego HU	1200	MULTI-FAMILY RESIDENTIAL	200 - 1000 ft.
15320	BREAD WAGON THE	7037 SARANAC ST	92115		422	LPC	Wholesale/Storage/ Warehousing	San Diego River	907.11					X	Alvarado Canyon	1100	SINGLE FAMILY RESIDENTIAL	200 - 1000 ft.
15321	BREEN CONSTRUCTION	2342 CARDINAL DR	92123		2332	LPC	Other Contractor	San Diego River	907.11					X	San Diego River, Unnamed Tributary	1100	SINGLE FAMILY RESIDENTIAL	> 1000 ft.
15322	BRET AND STASIA SHIMKUS	2877 COLLIER AVE	92116		56172	LPC	Other Contractor	San Diego River	907.11					X	San Diego River	1100	SINGLE FAMILY RESIDENTIAL	> 1000 ft.
15323	BRGOURDS	6932 JACKSON DR	92119		44	LPC	Wholesale/Storage/ Warehousing	San Diego River	907.11					X	Alvarado Canyon, Unnamed Tributary	1100	SINGLE FAMILY RESIDENTIAL	> 1000 ft.
15324	BRIAN K ACKERMAN	8411 BLUE LAKE DR	92119		56179	LPC	Other Contractor	San Diego River	907.11					X	Alvarado Canyon, Unnamed Tributary	1100	SINGLE FAMILY RESIDENTIAL	> 1000 ft.
15325	BRIAN NICOL	4480 MENLO AVE	92115		5617	LPC	Other Contractor	San Diego River	907.11					X	San Diego River, Unnamed Tributary	1100	SINGLE FAMILY RESIDENTIAL	> 1000 ft.
15326	BRIAN'S PLUMBING	1942 DAVID ST	92111		2351	LPC	Other Contractor	San Diego River	907.11					X	San Diego River, Unnamed Tributary	1100	SINGLE FAMILY RESIDENTIAL	> 1000 ft.
15327	BRIGHT ELECTRIC CO	4858 SARATOGA AVE	92107		56179	LPC	Other Contractor	San Diego River	907.11					X	Pacific Ocean Shoreline, San Diego HU	1200	MULTI-FAMILY RESIDENTIAL	> 1000 ft.
15328	BROADBAND SERVICE GROUP	3939 WESTERN ST	92110		235	LPC	Other Contractor	San Diego River	907.11					X	San Diego River	1100	SINGLE FAMILY RESIDENTIAL	200 - 1000 ft.
15329	BROTHERS ELECTRIC	4911 TWAIN AVE	92120		2353	LPC	Other Contractor	San Diego River	907.11					X	Alvarado Canyon, Unnamed Tributary	1100	SINGLE FAMILY RESIDENTIAL	> 1000 ft.
15330	BROUGHTON PLUMBING & PIPING	4620 LONG BRANCH AVE	92107		56179	LPC	Other Contractor	San Diego River	907.11					X	San Diego River	1100	SINGLE FAMILY RESIDENTIAL	> 1000 ft.
15331	BUBBLE TEA #3	5131 COLLEGE AVE L	92115		44	LPC	Wholesale/Storage/ Warehousing	San Diego River	907.11						San Diego River, Unnamed Tributary	4114	PARKING LOTS - SURFACE	> 1000 ft.
15332	BUCHANAN CONSTRUCTION	6642 BIRCHWOOD ST	92120		5617	LPC	Other Contractor	San Diego River	907.11					X	Alvarado Canyon, Unnamed Tributary	1100	SINGLE FAMILY RESIDENTIAL	> 1000 ft.

#	Business Name	Street Address	Zip	SIC	NAICS	TTWQ	Category	WMA	HSA	Drains to La Jolla ASBS	Drains to Switzer Creek	Less than 200 ft. from ESA	Tributary	Residential	Nearest Water Body	SANDAG Landuse Code	SANDAG Landuse	Distance to Nearest Water Body
15333	BUDGET GLASS PLUS	10786 ESMERALDAS DR	92124		235	LPC	Other Contractor	San Diego River	907.11					X	San Diego River, Unnamed Tributary	1100	SINGLE FAMILY RESIDENTIAL	> 1000 ft.
15334	BUMBLE RIDE INC	2263 BOLINAS ST	92107		42122	LPC	Wholesale/Storage/ Warehousing	San Diego River	907.11					X	San Diego River	1100	SINGLE FAMILY RESIDENTIAL	> 1000 ft.
15335	BUSYBODIES PET SITTING	10813 CARIUTO CT	92124		11521	LPC	Animal Facilities	San Diego River	907.11					X	San Diego River, Unnamed Tributary	1100	SINGLE FAMILY RESIDENTIAL	> 1000 ft.
15336	BY ULTIMATE DESIGN LIGHTING SYSTEMS/BUDLIGH	8618 MACAWA AVE	92123		42161	LPC	Wholesale/Storage/ Warehousing	San Diego River	907.11					X	San Diego River, Unnamed Tributary	1100	SINGLE FAMILY RESIDENTIAL	> 1000 ft.
15337	BZ CONSTRUCTION	5525 REDLAND DR	92115		233	LPC	Other Contractor	San Diego River	907.11					X	San Diego River, Unnamed Tributary	1100	SINGLE FAMILY RESIDENTIAL	200 - 1000 ft.
15338	C K M CO	10661 ESCOBAR DR	92124		4441	LPC	Building Materials	San Diego River	907.11					X	San Diego River, Unnamed Tributary	1100	SINGLE FAMILY RESIDENTIAL	200 - 1000 ft.
15339	C M S JAIME KANE	4779 HAMILTON ST	92116		56172	LPC	Other Contractor	San Diego River	907.11					X	San Diego River	1100	SINGLE FAMILY RESIDENTIAL	> 1000 ft.
15340	CABCO WAREHOUSES	4459 36TH ST	92116		4219	LPC	Wholesale/Storage/ Warehousing	San Diego River	907.11					X	San Diego River, Unnamed Tributary	1200	MULTI-FAMILY RESIDENTIAL	> 1000 ft.
15341	CABRILLO LIMOUSINE INC	1853 VENICE ST	92107		48532	LPC	Ground Transportation	San Diego River	907.11					X	Pacific Ocean Shoreline, San Diego HU	1100	SINGLE FAMILY RESIDENTIAL	> 1000 ft.
15342	CALAFATA ELECTRIC	5571 GALA AVE	92120		23531	LPC	Other Contractor	San Diego River	907.11					X	San Diego River, Unnamed Tributary	1100	SINGLE FAMILY RESIDENTIAL	> 1000 ft.
15343	CALCO ROOFING	6602 SUNNY BRAE DR	92119		235	LPC	Other Contractor	San Diego River	907.11					X	Alvarado Canyon, Unnamed Tributary	1100	SINGLE FAMILY RESIDENTIAL	> 1000 ft.
15344	CALDERON ENVIRONMENTAL SERVICES/CES	7174 HILLSBORO ST	92120		56172	LPC	Other Contractor	San Diego River	907.11					X	San Diego River, Unnamed Tributary	1100	SINGLE FAMILY RESIDENTIAL	200 - 1000 ft.
15345	CALIBAKER INC	4108 HILLDALE RD	92116		422	LPC	Wholesale/Storage/ Warehousing	San Diego River	907.11					X	San Diego River, Unnamed Tributary	1100	SINGLE FAMILY RESIDENTIAL	> 1000 ft.
15346	CALIFORNIA CUSTOM WINDOWS	2401 SEASIDE ST 207	92107		56179	LPC	Other Contractor	San Diego River	907.11					X	San Diego River	1100	SINGLE FAMILY RESIDENTIAL	> 1000 ft.
15347	CALIFORNIA GIRL INC	9133 FERMI AVE	92123		44	LPC	Wholesale/Storage/ Warehousing	San Diego River	907.11					X	San Diego River, Unnamed Tributary	1100	SINGLE FAMILY RESIDENTIAL	200 - 1000 ft.
15348	CALIFORNIA GREENHOUSE	5388 REDDING RD	92115		422	LPC	Wholesale/Storage/ Warehousing	San Diego River	907.11					X	Alvarado Canyon	1100	SINGLE FAMILY RESIDENTIAL	> 1000 ft.
15349	CALIFORNIA SENTIMENTS	4571 SANTA CRUZ AVE	92107		422	LPC	Wholesale/Storage/ Warehousing	San Diego River	907.11					X	Pacific Ocean Shoreline, San Diego HU	1100	SINGLE FAMILY RESIDENTIAL	> 1000 ft.
15350	CAL-MX VENDING DISTRIBUTOR	5134 CORTE PLAYA SAN JUAN	92124		422	LPC	Wholesale/Storage/ Warehousing	San Diego River	907.11					X	Shepherd Canyon, Unnamed Tributary	1100	SINGLE FAMILY RESIDENTIAL	> 1000 ft.
15351	CALPHIL TRADING & GEN MERCH	6998 CAMINO AMERO	92111		422	LPC	Wholesale/Storage/ Warehousing	San Diego River	907.11					X	San Diego River	1200	MULTI-FAMILY RESIDENTIAL	> 1000 ft.
15352	CAMILO A CUELLAR	2202 RIVER RUN DR 5	92108		48531	LPC	Ground Transportation	San Diego River	907.11					X	San Diego River, Unnamed Tributary	1200	MULTI-FAMILY RESIDENTIAL	200 - 1000 ft.
15353	CANYON VIEW VETERINARY	4623 LUCILLE DR	92115		54194	LPC	Animal Facilities	San Diego River	907.11					X	San Diego River, Unnamed Tributary	1100	SINGLE FAMILY RESIDENTIAL	200 - 1000 ft.

#	Business Name	Street Address	Zip	SIC	NAICS	TTWQ	Category	WMA	HSA	Drains to La Jolla ASBS	Drains to Switzer Creek	Less than 200 ft. from ESA	Tributary	Residential	Nearest Water Body	SANDAG Landuse Code	SANDAG Landuse	Distance to Nearest Water Body
15354	CARLOS A NIETO	123 CAMINO DE LA REINA 200W	92108		56172	LPC	Other Contractor	San Diego River	907.11					X	San Diego River	1501	HOTEL/MOTEL (LO-RISE)	> 1000 ft.
15355	CARMON INTERNATIONAL	6744 WINDING CREEK DR	92119		2333	LPC	Other Contractor	San Diego River	907.11					X	San Diego River, Unnamed Tributary	1100	SINGLE FAMILY RESIDENTIAL	> 1000 ft.
15356	CARS & TRUCKS L T D	7016 JACKSON DR	92119		421	LPC	Wholesale/Storage/ Warehousing	San Diego River	907.11					X	Alvarado Canyon, Unnamed Tributary	1100	SINGLE FAMILY RESIDENTIAL	> 1000 ft.
15357	CECILIA'S COMPUTER DESIGN	6914 GLENROY ST	92120		422	LPC	Wholesale/Storage/ Warehousing	San Diego River	907.11					X	San Diego River, Unnamed Tributary	1100	SINGLE FAMILY RESIDENTIAL	> 1000 ft.
15358	CELEBRITY LIMOUSINE SAN	10848 VALIENTE CT	92124		48532	LPC	Ground Transportation	San Diego River	907.11					X	San Diego River, Unnamed Tributary	1100	SINGLE FAMILY RESIDENTIAL	200 - 1000 ft.
15359	CELSO AND CAROLINA ZABALA	4360 43RD ST	92105		2353	LPC	Other Contractor	San Diego River	907.11					X	San Diego River, Unnamed Tributary	1200	MULTI-FAMILY RESIDENTIAL	> 1000 ft.
15360	CHADWICK BUILDERS	2828 POINSETTIA DR	92106		23321	LPC	Other Contractor	San Diego River	907.11					X	San Diego River	1100	SINGLE FAMILY RESIDENTIAL	> 1000 ft.
15361	CHARLES READ HOME REPAIR &	5508 HAMILL AVE	92120		235	LPC	Other Contractor	San Diego River	907.11					X	San Diego River, Unnamed Tributary	1100	SINGLE FAMILY RESIDENTIAL	200 - 1000 ft.
15362	CHECKAL CONST CO INC	4483 NEWPORT AVE	92107		233	LPC	Other Contractor	San Diego River	907.11					X	Pacific Ocean Shoreline, San Diego HU	1100	SINGLE FAMILY RESIDENTIAL	> 1000 ft.
15363	CHERRY TOP CAB	6050 CRAWFORD ST	92120		4853	LPC	Ground Transportation	San Diego River	907.11					X	Alvarado Canyon	1100	SINGLE FAMILY RESIDENTIAL	200 - 1000 ft.
15364	CHINGON GEAR & ACCESSORIES	30 LAKE SHORE DR	92120		44	LPC	Wholesale/Storage/ Warehousing	San Diego River	907.11					X	Alvarado Canyon, Unnamed Tributary	1100	SINGLE FAMILY RESIDENTIAL	< 200 ft.
15365	CHIP CHAT	4056 FRONT ST	92103		421	LPC	Wholesale/Storage/ Warehousing	San Diego River	907.11					X	San Diego River	1100	SINGLE FAMILY RESIDENTIAL	> 1000 ft.
15366	CHRIS DIERCKS SURFBOARDS	2936 LARKIN PL	92123		421	LPC	Wholesale/Storage/ Warehousing	San Diego River	907.11					X	San Diego River, Unnamed Tributary	1100	SINGLE FAMILY RESIDENTIAL	200 - 1000 ft.
15367	CHUCK HOUGHTON ENTERPRISES	6345 BADGER LAKE AVE	92119		421	LPC	Wholesale/Storage/ Warehousing	San Diego River	907.11					X	Alvarado Canyon, Unnamed Tributary	1100	SINGLE FAMILY RESIDENTIAL	> 1000 ft.
15368	CHUN S SHIN & DUK R SHIN	4579 38TH ST 8	92116		2359	LPC	Other Contractor	San Diego River	907.11					X	San Diego River, Unnamed Tributary	1200	MULTI-FAMILY RESIDENTIAL	> 1000 ft.
15369	CLAUDIA JACK OB SERVICES	5027 SANTA MONICA AVE F	92107		56172	LPC	Other Contractor	San Diego River	907.11					X	Pacific Ocean Shoreline, San Diego HU	1200	MULTI-FAMILY RESIDENTIAL	200 - 1000 ft.
15370	CLEAR AS DAY	7080 HILLSBORO ST	92120		56172	LPC	Other Contractor	San Diego River	907.11					X	San Diego River, Unnamed Tributary	1100	SINGLE FAMILY RESIDENTIAL	> 1000 ft.
15371	CNE ASSOCIATES	10727 ESMERALDAS DR	92124		56172	LPC	Other Contractor	San Diego River	907.11					X	San Diego River, Unnamed Tributary	1100	SINGLE FAMILY RESIDENTIAL	> 1000 ft.
15372	COACHES' CONSTRUCTION	4765 ALTADENA AVE	92115		233	LPC	Other Contractor	San Diego River	907.11					X	San Diego River, Unnamed Tributary	1100	SINGLE FAMILY RESIDENTIAL	> 1000 ft.
15373	COAST CAB	6941 SPERRY CT	92111		4853	LPC	Ground Transportation	San Diego River	907.11					X	San Diego River, Unnamed Tributary	1100	SINGLE FAMILY RESIDENTIAL	> 1000 ft.
15374	COASTAL ELECTRIC SERVICE	4866 BRIGHTON AVE	92107		23531	LPC	Other Contractor	San Diego River	907.11					X	San Diego River	1200	MULTI-FAMILY RESIDENTIAL	> 1000 ft.
15375	COLE GRANT INC	7007 FRIARS RD Y566	92108		44	LPC	Wholesale/Storage/ Warehousing	San Diego River	907.11						San Diego River	6002	OFFICE - LOW RISE	> 1000 ft.

#	Business Name	Street Address	Zip	SIC	NAICS	TTWQ	Category	WMA	HSA	Drains to La Jolla ASBS	Drains to Switzer Creek	Less than 200 ft. from ESA	Tributary	Residential	Nearest Water Body	SANDAG Landuse Code	SANDAG Landuse	Distance to Nearest Water Body
15376	COLLECTIBLES BY CAROL INC	6630 DWANE AVE	92120		421	LPC	Wholesale/Storage/ Warehousing	San Diego River	907.11					X	Alvarado Canyon, Unnamed Tributary	1100	SINGLE FAMILY RESIDENTIAL	> 1000 ft.
15377	COLLIER ELECTRIC INC	10531 HERMANOS CT	92124		23511	LPC	Other Contractor	San Diego River	907.11					X	Shepherd Canyon	1100	SINGLE FAMILY RESIDENTIAL	200 - 1000 ft.
15378	COMELECTRIC	4174 03RD AVE 29	92103		23531	LPC	Other Contractor	San Diego River	907.11					X	San Diego River	1200	MULTI-FAMILY RESIDENTIAL	> 1000 ft.
15379	COMWORKS	2987 MELBOURNE DR	92123		42184	LPC	Wholesale/Storage/ Warehousing	San Diego River	907.11					X	San Diego River, Unnamed Tributary	1100	SINGLE FAMILY RESIDENTIAL	> 1000 ft.
15380	COPELAND CHLORINATIONS LLC	1853 CHATSWORTH BLVD	92107		56179	LPC	Other Contractor	San Diego River	907.11					X	Pacific Ocean Shoreline, San Diego HU	1100	SINGLE FAMILY RESIDENTIAL	> 1000 ft.
15381	CORE BUILDERS	4433 LONG BRANCH AVE	92107		2332	LPC	Other Contractor	San Diego River	907.11					X	San Diego River	1100	SINGLE FAMILY RESIDENTIAL	> 1000 ft.
15382	CORLETT ELECTRICAL	8315 TOMMY DR	92119		23531	LPC	Other Contractor	San Diego River	907.11					X	San Diego River, Unnamed Tributary	1100	SINGLE FAMILY RESIDENTIAL	> 1000 ft.
15383	CORREIA ELECTRIC INC	2026 MENDOCINO BLVD	92107		2353	LPC	Other Contractor	San Diego River	907.11					X	San Diego River	1100	SINGLE FAMILY RESIDENTIAL	> 1000 ft.
15384	CORRENTE-MATALON	10581 MONTEGO DR	92124		233	LPC	Other Contractor	San Diego River	907.11					X	Shepherd Canyon	1100	SINGLE FAMILY RESIDENTIAL	200 - 1000 ft.
15385	CORY TATZ BATHTUBS & SINKS	7742 TOPAZ LAKE AVE	92119		235	LPC	Other Contractor	San Diego River	907.11					X	Alvarado Canyon, Unnamed Tributary	1100	SINGLE FAMILY RESIDENTIAL	> 1000 ft.
15386	COTTAGE WINDOWS	6941 WALLSEY DR	92119		422	LPC	Wholesale/Storage/ Warehousing	San Diego River	907.11					X	San Diego River, Unnamed Tributary	1100	SINGLE FAMILY RESIDENTIAL	> 1000 ft.
15387	COZY CAB	6568 BANTAM LAKE CIR	92119		48531	LPC	Ground Transportation	San Diego River	907.11					X	Alvarado Canyon, Unnamed Tributary	1100	SINGLE FAMILY RESIDENTIAL	> 1000 ft.
15388	CREATIVE PACIFIC MECHANICAL	6931 BALLINGER AVE	92119		56179	LPC	Other Contractor	San Diego River	907.11					X	San Diego River, Unnamed Tributary	1100	SINGLE FAMILY RESIDENTIAL	> 1000 ft.
15389	CROXTON ELECTRICAL	4258 RUEDA DR	92124		2353	LPC	Other Contractor	San Diego River	907.11					X	San Diego River, Unnamed Tributary	1100	SINGLE FAMILY RESIDENTIAL	200 - 1000 ft.
15390	CRYSTALS BY ROBERTA	6972 CAMINITO CURVA	92119		44	LPC	Wholesale/Storage/ Warehousing	San Diego River	907.11					X	Alvarado Canyon, Unnamed Tributary	1200	MULTI-FAMILY RESIDENTIAL	> 1000 ft.
15391	CSR PLUMBING	8985 HAVETEUR WAY	92123		23511	LPC	Other Contractor	San Diego River	907.11					X	San Diego River, Unnamed Tributary	1100	SINGLE FAMILY RESIDENTIAL	200 - 1000 ft.
15392	CUE INTERNATIONAL	11255 TIERRASANTA BLVD 123	92124		42199	LPC	Wholesale/Storage/ Warehousing	San Diego River	907.11					X	San Diego River	1200	MULTI-FAMILY RESIDENTIAL	> 1000 ft.
15393	CULLINS' BUILDING CO	4660 LOTUS ST	92107		2332	LPC	Other Contractor	San Diego River	907.11					X	San Diego River	1200	MULTI-FAMILY RESIDENTIAL	> 1000 ft.
15394	D & C HOME IMPROVEMENTS	2611 MISSION VILLAGE DR	92123		5617	LPC	Other Contractor	San Diego River	907.11					X	Murphy Canyon, Unnamed Tributary	1100	SINGLE FAMILY RESIDENTIAL	> 1000 ft.
15395	D & TS HOME IMPROVEMENT	4749 REDLAND DR	92115		56179	LPC	Other Contractor	San Diego River	907.11					X	San Diego River, Unnamed Tributary	1100	SINGLE FAMILY RESIDENTIAL	200 - 1000 ft.
15396	D J ELECTRIC	1932 DAVID ST	92111		2353	LPC	Other Contractor	San Diego River	907.11					X	San Diego River, Unnamed Tributary	1200	MULTI-FAMILY RESIDENTIAL	> 1000 ft.
15397	D L MONTGOMERY CONSTRUCTION	6349 LAKE ARIANA AVE	92119		2332	LPC	Other Contractor	San Diego River	907.11					X	San Diego River, Unnamed Tributary	1100	SINGLE FAMILY RESIDENTIAL	> 1000 ft.

#	Business Name	Street Address	Zip	SIC	NAICS	TTWQ	Category	WMA	HSA	Drains to La Jolla ASBS	Drains to Switzer Creek	Less than 200 ft. from ESA	Tributary	Residential	Nearest Water Body	SANDAG Landuse Code	SANDAG Landuse	Distance to Nearest Water Body
15398	DALIA A HUERTA	123 CAMINO DE LA REINA 100	92108		56172	LPC	Other Contractor	San Diego River	907.11					X	San Diego River	1501	HOTEL/MOTEL (LO-RISE)	> 1000 ft.
15399	DAN-CO BUILDERS	6331 BUDLONG LAKE AVE	92119		2332	LPC	Other Contractor	San Diego River	907.11					X	Alvarado Canyon, Unnamed Tributary	1100	SINGLE FAMILY RESIDENTIAL	> 1000 ft.
15400	DANIEL R FERCHAK CONSTRUCTION	8152 BEAVER LAKE DR	92119		2332	LPC	Other Contractor	San Diego River	907.11					X	Alvarado Canyon, Unnamed Tributary	1100	SINGLE FAMILY RESIDENTIAL	> 1000 ft.
15401	DANIEL SCOTT CO	10697 VIACHA DR	92124		42232	LPC	Wholesale/Storage/ Warehousing	San Diego River	907.11					X	San Diego River, Unnamed Tributary	1100	SINGLE FAMILY RESIDENTIAL	200 - 1000 ft.
15402	DANIELS DESIGN AND	8877 SPECTRUM CENTER BLVD 11103	92123		5617	LPC	Other Contractor	San Diego River	907.11					X	San Diego River, Unnamed Tributary	1200	MULTI-FAMILY RESIDENTIAL	> 1000 ft.
15403	DANLIN PRODUCTIONS	2282 JUAN ST	92103		422	LPC	Wholesale/Storage/ Warehousing	San Diego River	907.11					X	San Diego River	1100	SINGLE FAMILY RESIDENTIAL	> 1000 ft.
15404	DAVE KAPLAN KABINETS	7772 MOCKING BIRD DR	92123		235	LPC	Other Contractor	San Diego River	907.11					X	San Diego River, Unnamed Tributary	1100	SINGLE FAMILY RESIDENTIAL	> 1000 ft.
15405	DAVE KENNETT'S HARDWOOD	2871 WALKER DR	92123		23552	LPC	Other Contractor	San Diego River	907.11					X	San Diego River, Unnamed Tributary	1100	SINGLE FAMILY RESIDENTIAL	200 - 1000 ft.
15406	DAVE'S DRYWALL REPAIR	9229 VILLAGE GLEN DR 137	92123		56172	LPC	Other Contractor	San Diego River	907.11					X	San Diego River, Unnamed Tributary	1200	MULTI-FAMILY RESIDENTIAL	200 - 1000 ft.
15407	DAVID VALDEZ	4131 UDALL ST 3	92107		48531	LPC	Ground Transportation	San Diego River	907.11					X	San Diego River	1200	MULTI-FAMILY RESIDENTIAL	> 1000 ft.
15408	DAWIT YEMANE	2557 MARATHON DR	92123		48531	LPC	Ground Transportation	San Diego River	907.11					X	Murphy Canyon, Unnamed Tributary	1100	SINGLE FAMILY RESIDENTIAL	> 1000 ft.
15409	DBA LEWORKS	6437 HILLGROVE DR	92120		2332	LPC	Other Contractor	San Diego River	907.11					X	Alvarado Canyon, Unnamed Tributary	1100	SINGLE FAMILY RESIDENTIAL	> 1000 ft.
15410	DEL MAR TRANSIT, INC	6111 RANCHO MISSION RD 112	92108		48532	LPC	Ground Transportation	San Diego River	907.11					X	Murphy Canyon	1200	MULTI-FAMILY RESIDENTIAL	> 1000 ft.
15411	DELCO CONSTRUCTION	4540 BRIGHTON AVE	92107		23599	LPC	Other Contractor	San Diego River	907.11					X	San Diego River	1100	SINGLE FAMILY RESIDENTIAL	> 1000 ft.
15412	DELPHI TRADE CO	2234 BOLINAS ST	92107		421	LPC	Wholesale/Storage/ Warehousing	San Diego River	907.11					X	San Diego River	1100	SINGLE FAMILY RESIDENTIAL	> 1000 ft.
15413	DELTA SIGNS	4574 DEL MONTE AVE	92107		56172	LPC	Other Contractor	San Diego River	907.11					X	Pacific Ocean Shoreline, San Diego HU	1200	MULTI-FAMILY RESIDENTIAL	> 1000 ft.
15414	DELUX CAB LLC	7231 CONESTOGA PL	92120		48531	LPC	Ground Transportation	San Diego River	907.11					X	San Diego River, Unnamed Tributary	1100	SINGLE FAMILY RESIDENTIAL	200 - 1000 ft.
15415	DELVAC GENERAL CONTRACTING INC	7302 FORMAL CT	92120		23332	LPC	Other Contractor	San Diego River	907.11					X	San Diego River, Unnamed Tributary	1100	SINGLE FAMILY RESIDENTIAL	> 1000 ft.
15416	DENAY CAB / E & Y CAB	2557 MARATHON DR	92123		4853	LPC	Ground Transportation	San Diego River	907.11					X	Murphy Canyon, Unnamed Tributary	1100	SINGLE FAMILY RESIDENTIAL	> 1000 ft.
15417	DER HUNDEPLATZ LLC	2417 PINE ST	92103		112	LPC	Animal Facilities	San Diego River	907.11					X	San Diego River	1100	SINGLE FAMILY RESIDENTIAL	> 1000 ft.
15418	DETERGENTS SERVICE	4891 EAST ALDER DR	92116		422	LPC	Wholesale/Storage/ Warehousing	San Diego River	907.11					X	San Diego River, Unnamed Tributary	1100	SINGLE FAMILY RESIDENTIAL	200 - 1000 ft.
15419	DIAMOND BUILDERS OF SAN	1330 EUREKA ST 33	92110		5617	LPC	Other Contractor	San Diego River	907.11					X	San Diego River	1200	MULTI-FAMILY RESIDENTIAL	> 1000 ft.

#	Business Name	Street Address	Zip	SIC	NAICS	TTWQ	Category	WMA	HSA	Drains to La Jolla ASBS	Drains to Switzer Creek	Less than 200 ft. from ESA	Tributary	Residential	Nearest Water Body	SANDAG Landuse Code	SANDAG Landuse	Distance to Nearest Water Body
15420	DIAMOND E MARKETING	5046 MANSFIELD ST	92116		421	LPC	Wholesale/Storage/ Warehousing	San Diego River	907.11					X	San Diego River	1100	SINGLE FAMILY RESIDENTIAL	> 1000 ft.
15421	DIRECT CAB	5737 DOROTHY DR	92115		48531	LPC	Ground Transportation	San Diego River	907.11					X	San Diego River, Unnamed Tributary	1100	SINGLE FAMILY RESIDENTIAL	> 1000 ft.
15422	DISSINCORPORATED	6530 REFLECTION DR 2369	92124		42211	LPC	Wholesale/Storage/ Warehousing	San Diego River	907.11					X	Murphy Canyon	1200	MULTI-FAMILY RESIDENTIAL	> 1000 ft.
15423	DIVERSA GENERAL CONTRACTORS INC	4632 BRIGHTON AVE	92107		233	LPC	Other Contractor	San Diego River	907.11					X	San Diego River	1200	MULTI-FAMILY RESIDENTIAL	> 1000 ft.
15424	DIVERSE ENTERPRISES	4638 ALTADENA AVE	92115		56172	LPC	Other Contractor	San Diego River	907.11					X	San Diego River, Unnamed Tributary	1100	SINGLE FAMILY RESIDENTIAL	> 1000 ft.
15425	DMD CAB CO	5238 CAMINITO JUBILO	92108		48531	LPC	Ground Transportation	San Diego River	907.11					X	San Diego River, Unnamed Tributary	1100	SINGLE FAMILY RESIDENTIAL	> 1000 ft.
15426	DMD CONSTRUCTION &	6942 TURNBRIDGE WAY	92119		233	LPC	Other Contractor	San Diego River	907.11					X	San Diego River, Unnamed Tributary	1100	SINGLE FAMILY RESIDENTIAL	> 1000 ft.
15427	DOGGONE PET PRODUCTS	4948 TWAIN AVE	92120		42299	LPC	Wholesale/Storage/ Warehousing	San Diego River	907.11					X	Alvarado Canyon, Unnamed Tributary	1100	SINGLE FAMILY RESIDENTIAL	> 1000 ft.
15428	DOLLAR CAB	6820 HYDE PARK DR G	92119		48531	LPC	Ground Transportation	San Diego River	907.11					X	San Diego River, Unnamed Tributary	1100	SINGLE FAMILY RESIDENTIAL	> 1000 ft.
15429	DONALD & FLORANCE GUNN	6325 LAKE KATHLEEN AVE	92119		421	LPC	Wholesale/Storage/ Warehousing	San Diego River	907.11					X	Alvarado Canyon, Unnamed Tributary	1100	SINGLE FAMILY RESIDENTIAL	> 1000 ft.
15430	DPI MOLD DETECTION	4580 NARRAGANSETT AVE	92107		56179	LPC	Other Contractor	San Diego River	907.11					X	Pacific Ocean Shoreline, San Diego HU	1200	MULTI-FAMILY RESIDENTIAL	> 1000 ft.
15431	DR LAURIE G DOYLE	7120 LEICESTER ST	92120		54194	LPC	Animal Facilities	San Diego River	907.11					X	San Diego River	1100	SINGLE FAMILY RESIDENTIAL	> 1000 ft.
15432	DR RITER'S HEALTH SYSTEMS	3446 CROMWELL PL	92116		421	LPC	Wholesale/Storage/ Warehousing	San Diego River	907.11					X	San Diego River	1100	SINGLE FAMILY RESIDENTIAL	> 1000 ft.
15433	DRAGONFLY AQUATICS	5163 LONG BRANCH AVE 2	92107		56179	LPC	Other Contractor	San Diego River	907.11					X	Pacific Ocean Shoreline, San Diego HU	1200	MULTI-FAMILY RESIDENTIAL	200 - 1000 ft.
15434	DREAM DESIGN	8275 STATION VILLAGE LN 3310	92108		56179	LPC	Other Contractor	San Diego River	907.11					X	San Diego River	1200	MULTI-FAMILY RESIDENTIAL	200 - 1000 ft.
15435	DUNWELL CONSTRUCTION	6232 WINONA AVE	92120		23332	LPC	Other Contractor	San Diego River	907.11					X	Alvarado Canyon, Unnamed Tributary	1100	SINGLE FAMILY RESIDENTIAL	> 1000 ft.
15436	DUSK TO DAWN DISTRIBUTORS	8661 BLUE LAKE DR	92119		42161	LPC	Wholesale/Storage/ Warehousing	San Diego River	907.11					X	Alvarado Canyon, Unnamed Tributary	1100	SINGLE FAMILY RESIDENTIAL	> 1000 ft.
15437	DUST BUNNIES OF SAN DIEGO	9473 PODELL AVE	92123		56172	LPC	Other Contractor	San Diego River	907.11					X	Murphy Canyon	1100	SINGLE FAMILY RESIDENTIAL	> 1000 ft.
15438	EARTH WIND & FIRE	4481 BRIGHTON AVE	92107		421	LPC	Wholesale/Storage/ Warehousing	San Diego River	907.11					X	San Diego River	1100	SINGLE FAMILY RESIDENTIAL	> 1000 ft.
15439	ECO GREEN DISTRIBUTION	5749 ROBUSTO RD	92124		42299	LPC	Wholesale/Storage/ Warehousing	San Diego River	907.11					X	Murphy Canyon, Unnamed Tributary	1100	SINGLE FAMILY RESIDENTIAL	200 - 1000 ft.
15440	EDDIE AND BETTY'S DIVERSIFIED	7246 TAIT ST	92111		5617	LPC	Other Contractor	San Diego River	907.11					X	San Diego River, Unnamed Tributary	1100	SINGLE FAMILY RESIDENTIAL	> 1000 ft.
15441	EDDIE ORTEGA GLOBAL	6207 CAMINITO SALADO	92111		23	LPC	Other Contractor	San Diego River	907.11					X	San Diego River	1200	MULTI-FAMILY RESIDENTIAL	> 1000 ft.

#	Business Name	Street Address	Zip	SIC	NAICS	TTWQ	Category	WMA	HSA	Drains to La Jolla ASBS	Drains to Switzer Creek	Less than 200 ft. from ESA	Tributary	Residential	Nearest Water Body	SANDAG Landuse Code	SANDAG Landuse	Distance to Nearest Water Body
15442	EDDISON AC	8603 ANROL AVE	92123		2351	LPC	Other Contractor	San Diego River	907.11					X	San Diego River, Unnamed Tributary	1100	SINGLE FAMILY RESIDENTIAL	200 - 1000 ft.
15443	EFI E OSOM	1330 EUREKA ST 32	92110		4853	LPC	Ground Transportation	San Diego River	907.11					X	San Diego River	1200	MULTI-FAMILY RESIDENTIAL	> 1000 ft.
15444	EISENHOWER FATTOUH	7974 SAN CARLOS DR	92119		48531	LPC	Ground Transportation	San Diego River	907.11					X	Alvarado Canyon, Unnamed Tributary	1100	SINGLE FAMILY RESIDENTIAL	> 1000 ft.
15445	EK ALEX CAB	4550 BANCROFT ST 6	92116		48531	LPC	Ground Transportation	San Diego River	907.11					X	San Diego River	1200	MULTI-FAMILY RESIDENTIAL	> 1000 ft.
15446	ELCOM	6881 ALVARADO RD 8	92120		42169	LPC	Wholesale/Storage/ Warehousing	San Diego River	907.11					X	Alvarado Canyon	1200	MULTI-FAMILY RESIDENTIAL	< 200 ft.
15447	ELG CONSTRUCTION	4643 ALTADENA AVE	92115		23	LPC	Other Contractor	San Diego River	907.11					X	San Diego River, Unnamed Tributary	1100	SINGLE FAMILY RESIDENTIAL	> 1000 ft.
15448	ELITE CAB	7920 MISSION VISTA DR	92120		48531	LPC	Ground Transportation	San Diego River	907.11					X	San Diego River	1200	MULTI-FAMILY RESIDENTIAL	200 - 1000 ft.
15449	ELLEN SCOTT GRABLE	4502 40TH ST 2	92116		421	LPC	Wholesale/Storage/ Warehousing	San Diego River	907.11					X	San Diego River, Unnamed Tributary	1200	MULTI-FAMILY RESIDENTIAL	> 1000 ft.
15450	ELM CONSTRUCTION	4722 MUIR AVE	92107		23599	LPC	Other Contractor	San Diego River	907.11					X	San Diego River	1100	SINGLE FAMILY RESIDENTIAL	> 1000 ft.
15451	ELRO SALES COMPANY THE	6478 CRYSTALAIRE DR	92120		421	LPC	Wholesale/Storage/ Warehousing	San Diego River	907.11					X	Alvarado Canyon, Unnamed Tributary	1100	SINGLE FAMILY RESIDENTIAL	> 1000 ft.
15452	EMBOLDEN ENTERPRISES	5104 POINT LOMA 1	92107		422	LPC	Wholesale/Storage/ Warehousing	San Diego River	907.11					X	San Diego River	1200	MULTI-FAMILY RESIDENTIAL	200 - 1000 ft.
15453	ENTERPRISES CONSTRUCTION	6909 RIDGE MANOR AVE	92120		23	LPC	Other Contractor	San Diego River	907.11					X	San Diego River, Unnamed Tributary	1100	SINGLE FAMILY RESIDENTIAL	> 1000 ft.
15454	ENVIRONMENTAL AIR SYSTEMS HEATING & AIR	3049 FORRESTER CT	92123		2351	LPC	Other Contractor	San Diego River	907.11					X	San Diego River, Unnamed Tributary	1100	SINGLE FAMILY RESIDENTIAL	> 1000 ft.
15455	ENVIRONMENTAL REMEDIATION MANAGEMENT	6380 RANCHO PARK DR	92120		23599	LPC	Other Contractor	San Diego River	907.11					X	Alvarado Canyon, Unnamed Tributary	1100	SINGLE FAMILY RESIDENTIAL	> 1000 ft.
15456	ENVIRONS WEST INC	6736 CAVITE CT	92120		233	LPC	Other Contractor	San Diego River	907.11					X	Alvarado Canyon, Unnamed Tributary	1100	SINGLE FAMILY RESIDENTIAL	200 - 1000 ft.
15457	ENVIROSCAPES	6366 ESTRELLA AVE	92120		235	LPC	Other Contractor	San Diego River	907.11					X	Alvarado Canyon, Unnamed Tributary	1100	SINGLE FAMILY RESIDENTIAL	> 1000 ft.
15458	EPS INSTALLATION	4136 PALISADES RD	92116		235	LPC	Other Contractor	San Diego River	907.11					X	San Diego River	1100	SINGLE FAMILY RESIDENTIAL	> 1000 ft.
15459	ERITREAN CAB CO	6050 CRAWFORD ST	92120		48531	LPC	Ground Transportation	San Diego River	907.11					X	Alvarado Canyon	1100	SINGLE FAMILY RESIDENTIAL	200 - 1000 ft.
15460	EVA LAURA RUSH	4664 34TH ST 1	92116		56172	LPC	Other Contractor	San Diego River	907.11					X	San Diego River	1200	MULTI-FAMILY RESIDENTIAL	> 1000 ft.
15461	EW TILE P MARBLE	2231 FINCH LN	92123		23	LPC	Other Contractor	San Diego River	907.11					X	San Diego River, Unnamed Tributary	1100	SINGLE FAMILY RESIDENTIAL	> 1000 ft.
15462	EXCLUSIVE QUALITY	6804 BOULDER LAKE AVE	92119		2332	LPC	Other Contractor	San Diego River	907.11					X	San Diego River, Unnamed Tributary	1100	SINGLE FAMILY RESIDENTIAL	> 1000 ft.
15463	EYE CANDY 24 7	4552 WINONA AVE	92115		4219	LPC	Wholesale/Storage/ Warehousing	San Diego River	907.11					X	San Diego River, Unnamed Tributary	1100	SINGLE FAMILY RESIDENTIAL	> 1000 ft.

#	Business Name	Street Address	Zip	SIC	NAICS	TTWQ	Category	WMA	HSA	Drains to La Jolla ASBS	Drains to Switzer Creek	Less than 200 ft. from ESA	Tributary	Residential	Nearest Water Body	SANDAG Landuse Code	SANDAG Landuse	Distance to Nearest Water Body
15464	EYOEIL M AMARE	1609 MONROE AVE	92116		48531	LPC	Ground Transportation	San Diego River	907.11					X	San Diego River	1200	MULTI-FAMILY RESIDENTIAL	> 1000 ft.
15465	EZ LIVING INC.	5830 LA MORADA CT	92124		42199	LPC	Wholesale/Storage/ Warehousing	San Diego River	907.11					X	Murphy Canyon, Unnamed Tributary	1100	SINGLE FAMILY RESIDENTIAL	200 - 1000 ft.
15466	EZANA TAMRAT BEYENE	4412 MARLBOROUGH AVE 24	92116		48531	LPC	Ground Transportation	San Diego River	907.11					X	San Diego River, Unnamed Tributary	1100	SINGLE FAMILY RESIDENTIAL	> 1000 ft.
15467	FAJI KIDANE	4611 36TH ST 2	92116		48531	LPC	Ground Transportation	San Diego River	907.11					X	San Diego River, Unnamed Tributary	1200	MULTI-FAMILY RESIDENTIAL	> 1000 ft.
15468	FALIER INTERNATIONAL	4277 ALOHA PL	92103		42234	LPC	Wholesale/Storage/ Warehousing	San Diego River	907.11					X	San Diego River	1100	SINGLE FAMILY RESIDENTIAL	> 1000 ft.
15469	FARNEAR TRADING	10969 CLAIREMONT MESA BLVD	92124		421	LPC	Wholesale/Storage/ Warehousing	San Diego River	907.11					X	San Diego River, Unnamed Tributary	1200	MULTI-FAMILY RESIDENTIAL	200 - 1000 ft.
15470	FARRIMOND CONTRACTING	7470 COMET VIEW CT	92120		2332	LPC	Other Contractor	San Diego River	907.11					X	San Diego River, Unnamed Tributary	1100	SINGLE FAMILY RESIDENTIAL	> 1000 ft.
15471	FARZAD RAHIMPOUR	2347 SALISBURY DR	92123		4853	LPC	Ground Transportation	San Diego River	907.11					X	San Diego River, Unnamed Tributary	1100	SINGLE FAMILY RESIDENTIAL	> 1000 ft.
15472	FASTFRAME #451	8726 LAKE MURRAY BLVD C1	92119		44	LPC	Wholesale/Storage/ Warehousing	San Diego River	907.11					X	San Diego River, Unnamed Tributary	1200	MULTI-FAMILY RESIDENTIAL	> 1000 ft.
15473	FELIX MEZA DISTRIBUTING	10869 CARAVELLE PL	92124		42249	LPC	Wholesale Food	San Diego River	907.11					X	San Diego River, Unnamed Tributary	1200	MULTI-FAMILY RESIDENTIAL	200 - 1000 ft.
15474	FERHIWOT A GEMEDA	4744 HAWLEY BLVD	92116		48531	LPC	Ground Transportation	San Diego River	907.11					X	San Diego River	1200	MULTI-FAMILY RESIDENTIAL	> 1000 ft.
15475	FERREIRA IMPORTS	4650 WEST POINT LOMA BLVD 101	92107		42282	LPC	Wholesale/Storage/ Warehousing	San Diego River	907.11					X	San Diego River	1200	MULTI-FAMILY RESIDENTIAL	> 1000 ft.
15476	FITSUM GELETE	4511 35TH ST 6	92116		48531	LPC	Ground Transportation	San Diego River	907.11					X	San Diego River	1200	MULTI-FAMILY RESIDENTIAL	> 1000 ft.
15477	FIVE & TWO LIMO INC	5375 OUTLOOK PT	92124		48532	LPC	Ground Transportation	San Diego River	907.11					X	Shepherd Canyon	1200	MULTI-FAMILY RESIDENTIAL	< 200 ft.
15478	FLATLANDER CONSTRUCTION	4627 BRIGHTON AVE	92107		23	LPC	Other Contractor	San Diego River	907.11					X	San Diego River	1200	MULTI-FAMILY RESIDENTIAL	> 1000 ft.
15479	FLETCHER'S WHOLESALE	5067 MANSFIELD ST	92116		422	LPC	Wholesale/Storage/ Warehousing	San Diego River	907.11					X	San Diego River	1100	SINGLE FAMILY RESIDENTIAL	> 1000 ft.
15480	FLORES AIR MOBILE	2931 ADRIAN ST	92110		23511	LPC	Other Contractor	San Diego River	907.11					X	San Diego River	1200	MULTI-FAMILY RESIDENTIAL	> 1000 ft.
15481	FRANCISCO H HERNANDO ET AL	3571 RUFFIN RD 148	92123		56172	LPC	Other Contractor	San Diego River	907.11					X	San Diego River, Unnamed Tributary	1200	MULTI-FAMILY RESIDENTIAL	> 1000 ft.
15482	FREDS HOME CURE	5909 BOUNTY ST	92120		56172	LPC	Other Contractor	San Diego River	907.11					X	Alvarado Canyon, Unnamed Tributary	1100	SINGLE FAMILY RESIDENTIAL	> 1000 ft.
15483	FUEL POWER MARKETING CO	4521 SARATOGA AVE	92107		421	LPC	Wholesale/Storage/ Warehousing	San Diego River	907.11					X	Pacific Ocean Shoreline, San Diego HU	1100	SINGLE FAMILY RESIDENTIAL	> 1000 ft.
15484	G & C HOME REPAIR	8614 VERLANE DR	92119		56179	LPC	Other Contractor	San Diego River	907.11					X	San Diego River, Unnamed Tributary	1100	SINGLE FAMILY RESIDENTIAL	> 1000 ft.
15485	G GOERTZ GENRAL BUILDING	5069 67TH ST	92115		23	LPC	Other Contractor	San Diego River	907.11					X	Alvarado Canyon	1100	SINGLE FAMILY RESIDENTIAL	> 1000 ft.

#	Business Name	Street Address	Zip	SIC	NAICS	TTWQ	Category	WMA	HSA	Drains to La Jolla ASBS	Drains to Switzer Creek	Less than 200 ft. from ESA	Tributary	Residential	Nearest Water Body	SANDAG Landuse Code	SANDAG Landuse	Distance to Nearest Water Body
15486	GARY ALLEN BERG CONSTRUCTION	4737 NATALIE DR	92115		2332	LPC	Other Contractor	San Diego River	907.11					X	San Diego River, Unnamed Tributary	1100	SINGLE FAMILY RESIDENTIAL	> 1000 ft.
15487	GARY GELBMAN HOME	4717 BRIGHTON AVE	92107		2332	LPC	Other Contractor	San Diego River	907.11					X	San Diego River	1100	SINGLE FAMILY RESIDENTIAL	> 1000 ft.
15488	GASTON K LUMBWELE	4475 50TH ST 7	92115		48531	LPC	Ground Transportation	San Diego River	907.11					X	San Diego River, Unnamed Tributary	1200	MULTI-FAMILY RESIDENTIAL	> 1000 ft.
15489	GATOR SEWER & DRAIN SERVICE	8384 WHELAN DR	92119		23511	LPC	Other Contractor	San Diego River	907.11					X	San Diego River, Unnamed Tributary	1100	SINGLE FAMILY RESIDENTIAL	> 1000 ft.
15490	GAZNI CAB	6935 HALIFAX ST	92120		4853	LPC	Ground Transportation	San Diego River	907.11					X	San Diego River	1100	SINGLE FAMILY RESIDENTIAL	> 1000 ft.
15491	GEBREBRHANE WOLDMARIAM	4774 MANSFIELD ST 1	92116		48531	LPC	Ground Transportation	San Diego River	907.11					X	San Diego River	1200	MULTI-FAMILY RESIDENTIAL	> 1000 ft.
15492	GEBRELOUL ABRAHA	8679 GLENHAVEN ST	92123		48531	LPC	Ground Transportation	San Diego River	907.11					X	San Diego River, Unnamed Tributary	1200	MULTI-FAMILY RESIDENTIAL	> 1000 ft.
15493	GEBRIHWET T TESFAMICHAEL	10343 SAN DIEGO MISSION RD D137	92108		48531	LPC	Ground Transportation	San Diego River	907.11					X	Murphy Canyon	1200	MULTI-FAMILY RESIDENTIAL	200 - 1000 ft.
15494	GEDIONE DEMESSE	4577 BANCROFT ST 3	92116		48531	LPC	Ground Transportation	San Diego River	907.11					X	San Diego River	1200	MULTI-FAMILY RESIDENTIAL	> 1000 ft.
15495	GEMINI IMPORTS	5988 OVERLAKE AVE	92120		42299	LPC	Wholesale/Storage/ Warehousing	San Diego River	907.11					X	Alvarado Canyon, Unnamed Tributary	1100	SINGLE FAMILY RESIDENTIAL	> 1000 ft.
15496	GEORGE A GONZALEZ GENERAL BUILDING	4650 ALDINE DR	92115		233	LPC	Other Contractor	San Diego River	907.11					X	San Diego River, Unnamed Tributary	1100	SINGLE FAMILY RESIDENTIAL	> 1000 ft.
15497	GEO'S CAB	10775 GABACHO DR	92124		4853	LPC	Ground Transportation	San Diego River	907.11					X	Shepherd Canyon, Unnamed Tributary	1100	SINGLE FAMILY RESIDENTIAL	200 - 1000 ft.
15498	GERT KOPPEL TRADING CO INC	4448 CAMINITO FUENTE	92116		42199	LPC	Wholesale/Storage/ Warehousing	San Diego River	907.11					X	San Diego River	1100	SINGLE FAMILY RESIDENTIAL	> 1000 ft.
15499	GETA ABEBE ADDBARE	2118 CRANDALL DR C	92111		48531	LPC	Ground Transportation	San Diego River	907.11					X	San Diego River, Unnamed Tributary	1100	SINGLE FAMILY RESIDENTIAL	> 1000 ft.
15500	GETACHEW AZBITE	8732 HURLBUT ST	92123		48531	LPC	Ground Transportation	San Diego River	907.11					X	San Diego River, Unnamed Tributary	1200	MULTI-FAMILY RESIDENTIAL	> 1000 ft.
15501	GEZAHEGNE WOLDEGIORGES	2146 GARSTON ST D	92111		48531	LPC	Ground Transportation	San Diego River	907.11					X	San Diego River, Unnamed Tributary	1100	SINGLE FAMILY RESIDENTIAL	> 1000 ft.
15502	GHIBAT MENGISTU	3550 RUFFIN RD 162	92123		48531	LPC	Ground Transportation	San Diego River	907.11					X	San Diego River, Unnamed Tributary	1200	MULTI-FAMILY RESIDENTIAL	> 1000 ft.
15503	GHIRMAI TECLEHAIMANOT	6250 HOLABIRD ST 16	92120		48531	LPC	Ground Transportation	San Diego River	907.11					X	Alvarado Canyon	1100	SINGLE FAMILY RESIDENTIAL	> 1000 ft.
15504	GIL CONSULT INC	6240 BRYNWOOD CT	92120		4214	LPC	Wholesale/Storage/ Warehousing	San Diego River	907.11					X	Alvarado Canyon, Unnamed Tributary	1100	SINGLE FAMILY RESIDENTIAL	> 1000 ft.
15505	GLEN STORY CONSTRUCTION	7674 VOLCLAY DR	92119		2332	LPC	Other Contractor	San Diego River	907.11					X	San Diego River, Unnamed Tributary	1100	SINGLE FAMILY RESIDENTIAL	200 - 1000 ft.
15506	GLOBAL BUSINESS VENTURES INC	1502 MINDEN DR	92111		42199	LPC	Wholesale/Storage/ Warehousing	San Diego River	907.11					X	San Diego River	1100	SINGLE FAMILY RESIDENTIAL	> 1000 ft.
15507	GLOWMONKEY	4955 SARATOGA AVE 4	92107		4223	LPC	Wholesale/Storage/ Warehousing	San Diego River	907.11					X	Pacific Ocean Shoreline, San Diego HU	1200	MULTI-FAMILY RESIDENTIAL	> 1000 ft.

#	Business Name	Street Address	Zip	SIC	NAICS	TTWQ	Category	WMA	HSA	Drains to La Jolla ASBS	Drains to Switzer Creek	Less than 200 ft. from ESA	Tributary	Residential	Nearest Water Body	SANDAG Landuse Code	SANDAG Landuse	Distance to Nearest Water Body
15508	G-MAN GENERAL CONTRACTOR	4726 VOLTAIRE ST	92107		23321	LPC	Other Contractor	San Diego River	907.11					X	San Diego River	1100	SINGLE FAMILY RESIDENTIAL	> 1000 ft.
15509	GMS PUBLISHING	10250 CAMINITO CUERVO 23	92108		422	LPC	Wholesale/Storage/ Warehousing	San Diego River	907.11					X	Murphy Canyon	1200	MULTI-FAMILY RESIDENTIAL	200 - 1000 ft.
15510	GO BIG DESIGNS	4120 WHITTIER ST	92107		44	LPC	Wholesale/Storage/ Warehousing	San Diego River	907.11					X	San Diego River	1200	MULTI-FAMILY RESIDENTIAL	> 1000 ft.
15511	GOLD CAB	8737 LAKE MURRAY BLVD 3	92119		48531	LPC	Ground Transportation	San Diego River	907.11					X	San Diego River, Unnamed Tributary	1200	MULTI-FAMILY RESIDENTIAL	> 1000 ft.
15512	GOLD HAND PLUMBING	4424 44TH ST 148	92115		5617	LPC	Other Contractor	San Diego River	907.11					X	San Diego River, Unnamed Tributary	1200	MULTI-FAMILY RESIDENTIAL	> 1000 ft.
15513	GOLD WING CAB CO	5062 CAMINO PLAYA PORTOFINO	92124		4853	LPC	Ground Transportation	San Diego River	907.11					X	Shepherd Canyon	1100	SINGLE FAMILY RESIDENTIAL	200 - 1000 ft.
15514	GOLDEN FOODS	11265 CARROZA CT	92124		421	LPC	Wholesale/Storage/ Warehousing	San Diego River	907.11					X	San Diego River, Unnamed Tributary	1100	SINGLE FAMILY RESIDENTIAL	200 - 1000 ft.
15515	GOODMAN DISTRIBUTION INC	3562 RUFFIN RD	92123		42169	LPC	Wholesale/Storage/ Warehousing	San Diego River	907.11					X	San Diego River, Unnamed Tributary	1200	MULTI-FAMILY RESIDENTIAL	> 1000 ft.
15516	GOOLIE GOLF LLC	5051 VIA PLAYA LOS SANTOS	92124		421	LPC	Wholesale/Storage/ Warehousing	San Diego River	907.11					X	Shepherd Canyon, Unnamed Tributary	1100	SINGLE FAMILY RESIDENTIAL	200 - 1000 ft.
15517	GREAT X-SCAPES INC	5045 BRIGHTON AVE	92107		23	LPC	Other Contractor	San Diego River	907.11					X	Pacific Ocean Shoreline, San Diego HU	1200	MULTI-FAMILY RESIDENTIAL	> 1000 ft.
15518	GREEN RIDE / TRANSPORTATION REFERRAL	2347 SALISBURY DR	92123		4853	LPC	Ground Transportation	San Diego River	907.11					X	San Diego River, Unnamed Tributary	1100	SINGLE FAMILY RESIDENTIAL	> 1000 ft.
15519	GREENLEAF LIGHTING INC	6252 ADOBE DR	92115		23531	LPC	Other Contractor	San Diego River	907.11					X	Alvarado Canyon	1100	SINGLE FAMILY RESIDENTIAL	> 1000 ft.
15520	GREG DONOVAN	4491 EUCLID AVE	92115		2332	LPC	Other Contractor	San Diego River	907.11					X	San Diego River, Unnamed Tributary	1100	SINGLE FAMILY RESIDENTIAL	> 1000 ft.
15521	GREGORY COLLIER CONSTRUCTION	8234 PHYLLIS PL	92123		2332	LPC	Other Contractor	San Diego River	907.11					X	San Diego River, Unnamed Tributary	1100	SINGLE FAMILY RESIDENTIAL	200 - 1000 ft.
15522	GUARDIAN FOODS LLC	7347 PLAYER DR	92119		42241	LPC	Wholesale Food	San Diego River	907.11					X	Alvarado Canyon, Unnamed Tributary	1100	SINGLE FAMILY RESIDENTIAL	200 - 1000 ft.
15523	H J RINDEN PLUMBING	5428 ELDRIDGE CT	92120		2351	LPC	Other Contractor	San Diego River	907.11					X	Alvarado Canyon, Unnamed Tributary	1100	SINGLE FAMILY RESIDENTIAL	200 - 1000 ft.
15524	HABESSA MARKET	3562 ADAMS AVE	92116		44	LPC	Wholesale/Storage/ Warehousing	San Diego River	907.11						San Diego River	5007	ARTERIAL COMMERCIAL	> 1000 ft.
15525	HAKEEM KALIF	4540 51ST ST 3	92115		48531	LPC	Ground Transportation	San Diego River	907.11					X	San Diego River, Unnamed Tributary	1200	MULTI-FAMILY RESIDENTIAL	> 1000 ft.
15526	HALLIDAY CONSTRUCTION CO	4285 IBIS ST	92103		2332	LPC	Other Contractor	San Diego River	907.11					X	San Diego River	1100	SINGLE FAMILY RESIDENTIAL	> 1000 ft.
15527	HANGAR 1 IMPORTS	6542 REFLECTION DR 1234	92124		4214	LPC	Wholesale/Storage/ Warehousing	San Diego River	907.11					X	Murphy Canyon	1200	MULTI-FAMILY RESIDENTIAL	> 1000 ft.
15528	HARLEY HOME SERVICES	2221 BOLINAS ST	92107		5617	LPC	Other Contractor	San Diego River	907.11					X	San Diego River	1100	SINGLE FAMILY RESIDENTIAL	> 1000 ft.
15529	HASSAN AHMED NUUR	4540 51ST ST 2	92115		48531	LPC	Ground Transportation	San Diego River	907.11					X	San Diego River, Unnamed Tributary	1200	MULTI-FAMILY RESIDENTIAL	> 1000 ft.

#	Business Name	Street Address	Zip	SIC	NAICS	TTWQ	Category	WMA	HSA	Drains to La Jolla ASBS	Drains to Switzer Creek	Less than 200 ft. from ESA	Tributary	Residential	Nearest Water Body	SANDAG Landuse Code	SANDAG Landuse	Distance to Nearest Water Body
15530	HASSAN NAZAR	2857 AMULET ST	92123		48531	LPC	Ground Transportation	San Diego River	907.11					X	San Diego River, Unnamed Tributary	1100	SINGLE FAMILY RESIDENTIAL	> 1000 ft.
15531	HASSAN Y JAMA	4546 NORWOOD ST 1	92115		48531	LPC	Ground Transportation	San Diego River	907.11					X	San Diego River, Unnamed Tributary	1200	MULTI-FAMILY RESIDENTIAL	> 1000 ft.
15532	HAU VO	4511 CHEROKEE AVE 1	92116		48531	LPC	Ground Transportation	San Diego River	907.11					X	San Diego River, Unnamed Tributary	1200	MULTI-FAMILY RESIDENTIAL	> 1000 ft.
15533	HAULING CONSTRUCTION	10931 HIJOS WAY	92124		56172	LPC	Other Contractor	San Diego River	907.11					X	San Diego River, Unnamed Tributary	1100	SINGLE FAMILY RESIDENTIAL	> 1000 ft.
15534	HEAVY METAL ROCK N ROLL RIDE	2059 BACON ST 22	92107		48532	LPC	Ground Transportation	San Diego River	907.11					X	Pacific Ocean Shoreline, San Diego HU	1200	MULTI-FAMILY RESIDENTIAL	> 1000 ft.
15535	HELPING HAND	2052 CRANDALL DR	92111		56172	LPC	Other Contractor	San Diego River	907.11					X	San Diego River, Unnamed Tributary	1100	SINGLE FAMILY RESIDENTIAL	> 1000 ft.
15536	HENOK DEMISSIE	4527 39TH ST 11	92116		48531	LPC	Ground Transportation	San Diego River	907.11					X	San Diego River, Unnamed Tributary	1200	MULTI-FAMILY RESIDENTIAL	> 1000 ft.
15537	HENRY AGOH	4377 39TH ST 4	92105		48531	LPC	Ground Transportation	San Diego River	907.11					X	San Diego River, Unnamed Tributary	1200	MULTI-FAMILY RESIDENTIAL	> 1000 ft.
15538	HERBERT M SIMMONS	4781 CAMPANILE DR	92115		2353	LPC	Other Contractor	San Diego River	907.11					X	San Diego River, Unnamed Tributary	1100	SINGLE FAMILY RESIDENTIAL	200 - 1000 ft.
15539	HERRERA ENTERPRISES	3082 ADMIRAL AVE	92123		422	LPC	Wholesale/Storage/ Warehousing	San Diego River	907.11					X	San Diego River, Unnamed Tributary	1100	SINGLE FAMILY RESIDENTIAL	200 - 1000 ft.
15540	HILARIA RUIZ	2291 ULRIC ST	92111		56172	LPC	Other Contractor	San Diego River	907.11					X	San Diego River, Unnamed Tributary	1200	MULTI-FAMILY RESIDENTIAL	> 1000 ft.
15541	HI-TECH ENTERPRISES	5493 ADOBE FALLS RD 6	92120		422	LPC	Wholesale/Storage/ Warehousing	San Diego River	907.11					X	Alvarado Canyon	1200	MULTI-FAMILY RESIDENTIAL	< 200 ft.
15542	HOME ENERGY SAVINGS	2648 LARKIN PL	92123		235	LPC	Other Contractor	San Diego River	907.11					X	San Diego River, Unnamed Tributary	1100	SINGLE FAMILY RESIDENTIAL	200 - 1000 ft.
15543	HOME REMEDIES	4204 CAMPUS AVE 6	92103		56179	LPC	Other Contractor	San Diego River	907.11					X	San Diego River	1200	MULTI-FAMILY RESIDENTIAL	> 1000 ft.
15544	HONG QUOC TRAN	4627 34TH ST 02	92116		56172	LPC	Other Contractor	San Diego River	907.11					X	San Diego River	1200	MULTI-FAMILY RESIDENTIAL	> 1000 ft.
15545	HONOR GUARD ROOFING	6430 GLENROY ST	92120		2356	LPC	Other Contractor	San Diego River	907.11					X	Alvarado Canyon, Unnamed Tributary	1100	SINGLE FAMILY RESIDENTIAL	> 1000 ft.
15546	HOPING ENTERPRISES	4922 DEL MONTE AVE	92107		23599	LPC	Other Contractor	San Diego River	907.11					X	Pacific Ocean Shoreline, San Diego HU	1200	MULTI-FAMILY RESIDENTIAL	200 - 1000 ft.
15547	HP METALS CO	4445 1/2 MENLO AVE	92115		42151	LPC	Wholesale/Storage/ Warehousing	San Diego River	907.11					X	San Diego River, Unnamed Tributary	1200	MULTI-FAMILY RESIDENTIAL	> 1000 ft.
15548	HT PLUMBING	8985 HAVETEUR WAY	92123		56179	LPC	Other Contractor	San Diego River	907.11					X	San Diego River, Unnamed Tributary	1100	SINGLE FAMILY RESIDENTIAL	200 - 1000 ft.
15549	HUNT BUILDING COMPANY, LTD	10310 BORDELON ST	92124		233	LPC	Other Contractor	San Diego River	907.11					X	San Diego River, Unnamed Tributary	1100	SINGLE FAMILY RESIDENTIAL	> 1000 ft.
15550	HYPERTEXT PUBLISHING	10718 ESCOBAR DR	92124		421	LPC	Wholesale/Storage/ Warehousing	San Diego River	907.11					X	San Diego River, Unnamed Tributary	1100	SINGLE FAMILY RESIDENTIAL	> 1000 ft.

#	Business Name	Street Address	Zip	SIC	NAICS	TTWQ	Category	WMA	HSA	Drains to La Jolla ASBS	Drains to Switzer Creek	Less than 200 ft. from ESA	Tributary	Residential	Nearest Water Body	SANDAG Landuse Code	SANDAG Landuse	Distance to Nearest Water Body
15551	I AM	4580 SARATOGA AVE	92107		42231	LPC	Wholesale/Storage/ Warehousing	San Diego River	907.11					X	Pacific Ocean Shoreline, San Diego HU	1200	MULTI-FAMILY RESIDENTIAL	> 1000 ft.
15552	IGOR VEITSER	7255 NAVAJO RD C250	92119		48531	LPC	Ground Transportation	San Diego River	907.11					X	Alvarado Canyon, Unnamed Tributary	1200	MULTI-FAMILY RESIDENTIAL	> 1000 ft.
15553	IN U WINDOW	4645 SARATOGA AVE	92107		56172	LPC	Other Contractor	San Diego River	907.11					X	Pacific Ocean Shoreline, San Diego HU	1100	SINGLE FAMILY RESIDENTIAL	> 1000 ft.
15554	INDIGITALINK	4744 SORIA DR	92115		44	LPC	Wholesale/Storage/ Warehousing	San Diego River	907.11					X	San Diego River, Unnamed Tributary	1100	SINGLE FAMILY RESIDENTIAL	> 1000 ft.
15555	INDUSTRIAL LIGHT & POWER	5557 RED RIVER DR	92120		5617	LPC	Other Contractor	San Diego River	907.11					X	San Diego River, Unnamed Tributary	1100	SINGLE FAMILY RESIDENTIAL	< 200 ft.
15556	INTERNATIONAL CHEMICALS	5565 TRINITY WAY	92120		421	LPC	Wholesale/Storage/ Warehousing	San Diego River	907.11					X	Alvarado Canyon, Unnamed Tributary	1100	SINGLE FAMILY RESIDENTIAL	200 - 1000 ft.
15557	INTERTRONIX	9209 PIATTO LN	92120		56172	LPC	Other Contractor	San Diego River	907.11					X	San Diego River, Unnamed Tributary	1200	MULTI-FAMILY RESIDENTIAL	200 - 1000 ft.
15558	ION MOBILE WASH	7465 HAZARD CENTER DR	92108		56172	LPC	Other Contractor	San Diego River	907.11					X	San Diego River	1200	MULTI-FAMILY RESIDENTIAL	200 - 1000 ft.
15559	ISMAIL A ABDI	9462 FAIRBANKS AVE	92123		48531	LPC	Ground Transportation	San Diego River	907.11					X	Murphy Canyon, Unnamed Tributary	1100	SINGLE FAMILY RESIDENTIAL	> 1000 ft.
15560	IVAN LOPEZ	4824 SANTA MONICA AVE	92107		56179	LPC	Other Contractor	San Diego River	907.11					X	Pacific Ocean Shoreline, San Diego HU	1100	SINGLE FAMILY RESIDENTIAL	> 1000 ft.
15561	J & W RANCH	5962 BERNADETTE LN	92120		4224	LPC	Wholesale Food	San Diego River	907.11					X	Alvarado Canyon, Unnamed Tributary	1100	SINGLE FAMILY RESIDENTIAL	200 - 1000 ft.
15562	J M DENNEY MASONRY	3970 CAMINITO DEHESA	92107		2359	LPC	Other Contractor	San Diego River	907.11					X	San Diego River	1100	SINGLE FAMILY RESIDENTIAL	> 1000 ft.
15563	J NEVE & SON TRUCKING	1957 VENICE ST	92107		48849	LPC	Ground Transportation	San Diego River	907.11						Pacific Ocean Shoreline, San Diego HU	1100	SINGLE FAMILY RESIDENTIAL	> 1000 ft.
15564	J Q CAB/W Q CAB	6725 MISSION GORGE RD B112	92120		4853	LPC	Ground Transportation	San Diego River	907.11						San Diego River	5009	OTHER RETAIL TRADE AND STRIP	200 - 1000 ft.
15565	J.B. KELLY INC	4684 SANTA CRUZ AVE	92107		421	LPC	Wholesale/Storage/ Warehousing	San Diego River	907.11					X	Pacific Ocean Shoreline, San Diego HU	1100	SINGLE FAMILY RESIDENTIAL	> 1000 ft.
15566	J/M HEATING & AIR CONDITIONING	6289 LAKE ARAL AVE	92119		2351	LPC	Other Contractor	San Diego River	907.11					X	Alvarado Canyon, Unnamed Tributary	1100	SINGLE FAMILY RESIDENTIAL	> 1000 ft.
15567	JACK CONSTRUCTION	6841 JULIE ST	92115		2332	LPC	Other Contractor	San Diego River	907.11					X	Alvarado Canyon	1100	SINGLE FAMILY RESIDENTIAL	200 - 1000 ft.
15568	JAGUAR SUN IMPORTS	2207 CATALINA BLVD	92107		44	LPC	Wholesale/Storage/ Warehousing	San Diego River	907.11						San Diego River	5007	ARTERIAL COMMERCIAL	> 1000 ft.
15569	JAIME A SALAZAR BUILDER	1865 1/2 SEFTON PL	92107		2332	LPC	Other Contractor	San Diego River	907.11					X	Pacific Ocean Shoreline, San Diego HU	1100	SINGLE FAMILY RESIDENTIAL	> 1000 ft.

#	Business Name	Street Address	Zip	SIC	NAICS	TTWQ	Category	WMA	HSA	Drains to La Jolla ASBS	Drains to Switzer Creek	Less than 200 ft. from ESA	Tributary	Residential	Nearest Water Body	SANDAG Landuse Code	SANDAG Landuse	Distance to Nearest Water Body
15570	JAMBA JUICE COMPANY #685	5175 LINDA VISTA RD 101	92110		44	LPC	Wholesale/Storage/ Warehousing	San Diego River	907.11						San Diego River	5007	ARTERIAL COMMERCIAL	200 - 1000 ft.
15571	JANSEN L KLEE	7346 VOLCLAY DR	92119		4219	LPC	Wholesale/Storage/ Warehousing	San Diego River	907.11					X	San Diego River, Unnamed Tributary	1100	SINGLE FAMILY RESIDENTIAL	> 1000 ft.
15572	JD SALES CO INC	938 CAMINO DE LA REINA 81	92108		42144	LPC	Wholesale/Storage/ Warehousing	San Diego River	907.11					X	San Diego River	1200	MULTI-FAMILY RESIDENTIAL	200 - 1000 ft.
15573	JEFF TUCKER ELECTRICAL	5979 QUIET SLOPE DR	92120		2353	LPC	Other Contractor	San Diego River	907.11					X	San Diego River, Unnamed Tributary	1100	SINGLE FAMILY RESIDENTIAL	> 1000 ft.
15574	JEFFREY P POWELL CONSTRUCTION CONSULTANT	5933 HENLEY DR	92120		2332	LPC	Other Contractor	San Diego River	907.11					X	Alvarado Canyon, Unnamed Tributary	1100	SINGLE FAMILY RESIDENTIAL	200 - 1000 ft.
15575	JENX	6009 RANCHO MISSION RD 102	92108		4223	LPC	Wholesale/Storage/ Warehousing	San Diego River	907.11					X	San Diego River	1200	MULTI-FAMILY RESIDENTIAL	> 1000 ft.
15576	JEOFFREY OLANGO	4769 WILSON AVE 2	92116		48531	LPC	Ground Transportation	San Diego River	907.11					X	San Diego River	1200	MULTI-FAMILY RESIDENTIAL	> 1000 ft.
15577	JERRY GUNNING PLUMBING	4955 PAGUERA CT	92124		2351	LPC	Other Contractor	San Diego River	907.11					X	San Diego River, Unnamed Tributary	1100	SINGLE FAMILY RESIDENTIAL	200 - 1000 ft.
15578	JIMMIE E. THOMAS	3894 BASILONE ST 2	92110		48531	LPC	Ground Transportation	San Diego River	907.11					X	San Diego River	1200	MULTI-FAMILY RESIDENTIAL	> 1000 ft.
15579	JM FENCING	8840 LAKE ASHMERE DR	92119		811411	LPC	Other Contractor	San Diego River	907.11					X	San Diego River, Unnamed Tributary	1100	SINGLE FAMILY RESIDENTIAL	> 1000 ft.
15580	JOHN A GUTMAN CONSTRUCTION	4742 CONSTANCE DR	92115		2332	LPC	Other Contractor	San Diego River	907.11					X	San Diego River, Unnamed Tributary	1100	SINGLE FAMILY RESIDENTIAL	200 - 1000 ft.
15581	JOHN AGOH	4377 39TH ST 4	92105		48531	LPC	Ground Transportation	San Diego River	907.11					X	San Diego River, Unnamed Tributary	1200	MULTI-FAMILY RESIDENTIAL	> 1000 ft.
15582	JOHN	4678 OHIO ST 2	92116		48531	LPC	Ground	San Diego River	907.11						San Diego River	6102	RELIGIOUS	> 1000 ft.
15583	JOHN CRANE INC	10813 ESCOBAR DR	92124		42199	LPC	Wholesale/Storage/ Warehousing	San Diego River	907.11					X	San Diego River, Unnamed Tributary	1100	SINGLE FAMILY RESIDENTIAL	> 1000 ft.
15584	JOHN M SLOANE	2440 SOTO ST 210	92107		48531	LPC	Ground	San Diego River	907.11						San Diego River	6102	RELIGIOUS	> 1000 ft.
15585	JOHN WATSON	2677 MELBOURNE DR 2L	92123		48531	LPC	Ground Transportation	San Diego River	907.11						San Diego River, Unnamed Tributary	6102	RELIGIOUS FACILITY	> 1000 ft.
15586	JOHNSON BUILDERS	4269 ETHELDA PL	92116		2332	LPC	Other Contractor	San Diego River	907.11					X	San Diego River, Unnamed Tributary	1100	SINGLE FAMILY RESIDENTIAL	> 1000 ft.
15587	JOHNSTON CONSTRUCTION DBA	4577 55TH ST	92115		2332	LPC	Other Contractor	San Diego River	907.11					X	San Diego River, Unnamed Tributary	1100	SINGLE FAMILY RESIDENTIAL	> 1000 ft.
15588	JON BEAMAN MARKETING	4504 LUCILLE DR	92115		421	LPC	Wholesale/Storage/ Warehousing	San Diego River	907.11					X	San Diego River, Unnamed Tributary	1100	SINGLE FAMILY RESIDENTIAL	200 - 1000 ft.
15589	JON K PETERSON	4873 NARRAGANSETT AVE	92107		56172	LPC	Other Contractor	San Diego River	907.11					X	Pacific Ocean Shoreline, San Diego HU	1200	MULTI-FAMILY RESIDENTIAL	> 1000 ft.
15590	JONATHON C SCHWARTZ	7068 LEICESTER ST	92120		48531	LPC	Ground Transportation	San Diego River	907.11					X	San Diego River	1100	SINGLE FAMILY RESIDENTIAL	> 1000 ft.
15591	JOSE J LOPEZ	2263 ULRIC ST 11	92111		56172	LPC	Other Contractor	San Diego River	907.11					X	San Diego River, Unnamed Tributary	1200	MULTI-FAMILY RESIDENTIAL	> 1000 ft.

#	Business Name	Street Address	Zip	SIC	NAICS	TTWQ	Category	WMA	HSA	Drains to La Jolla ASBS	Drains to Switzer Creek	Less than 200 ft. from ESA	Tributary	Residential	Nearest Water Body	SANDAG Landuse Code	SANDAG Landuse	Distance to Nearest Water Body
15592	JULIE M THOMPSON	4880 BIONA DR	92116		421	LPC	Wholesale/Storage/ Warehousing	San Diego River	907.11					X	San Diego River, Unnamed Tributary	1100	SINGLE FAMILY RESIDENTIAL	> 1000 ft.
15593	JUSTIN IACINO	4479 CASTELAR ST	92107		56172	LPC	Other Contractor	San Diego River	907.11					X	San Diego River	1200	MULTI-FAMILY RESIDENTIAL	> 1000 ft.
15594	JUVENCIO & MARIA ADAME	5070 1/2 NIAGARA AVE	92107		23	LPC	Other Contractor	San Diego River	907.11					X	Pacific Ocean Shoreline, San Diego HU	1200	MULTI-FAMILY RESIDENTIAL	200 - 1000 ft.
15595	JV ENTERPRISES	5915 RIDGEMOOR DR	92120		422	LPC	Wholesale/Storage/ Warehousing	San Diego River	907.11					X	Alvarado Canyon, Unnamed Tributary	1100	SINGLE FAMILY RESIDENTIAL	> 1000 ft.
15596	K & K CUSTOM CLOTHING	6255 RANCHO MISSION RD 215	92108		422	LPC	Wholesale/Storage/ Warehousing	San Diego River	907.11					X	Murphy Canyon	1200	MULTI-FAMILY RESIDENTIAL	> 1000 ft.
15597	K C ARCHTECTUAL RESTORATIONS INC	6490 CLEO ST	92115		5617	LPC	Other Contractor	San Diego River	907.11					X	Alvarado Canyon	1100	SINGLE FAMILY RESIDENTIAL	200 - 1000 ft.
15598	K M F CONSTRUCTION	3204 COLLIER AVE 6	92116		23321	LPC	Other Contractor	San Diego River	907.11					X	San Diego River	1100	SINGLE FAMILY RESIDENTIAL	> 1000 ft.
15599	KAMA AINA CREATIONS	9909 RIO SAN DIEGO DR 4	92108		44	LPC	Wholesale/Storage/ Warehousing	San Diego River	907.11						San Diego River, Unnamed Tributary	7607	RESIDENTIAL RECREATION	200 - 1000 ft.
15600	KAREN KLINGER (MOBILE)	11302 VIA PLAYA DE CORTES	92124		54194	LPC	Animal Facilities	San Diego River	907.11					X	Shepherd Canyon, Unnamed Tributary	1100	SINGLE FAMILY RESIDENTIAL	200 - 1000 ft.
15601	KARIM JAMI	7840 TOPAZ LAKE AVE	92119		48531	LPC	Ground Transportation	San Diego River	907.11					X	Alvarado Canyon, Unnamed Tributary	1100	SINGLE FAMILY RESIDENTIAL	> 1000 ft.
15602	KASRA NAYERI	4861 DEL MONTE AVE 3	92107		48531	LPC	Ground Transportation	San Diego River	907.11					X	Pacific Ocean Shoreline, San Diego HU	1200	MULTI-FAMILY RESIDENTIAL	> 1000 ft.
15603	KATHLEEN HARTWELL	7151 VOLTA CT	92111		56172	LPC	Other Contractor	San Diego River	907.11					X	San Diego River	1100	SINGLE FAMILY RESIDENTIAL	> 1000 ft.
15604	KB FLOORS	4035 NORMAL ST 3	92103		56179	LPC	Other Contractor	San Diego River	907.11					X	San Diego River	1200	MULTI-FAMILY RESIDENTIAL	> 1000 ft.
15605	KEENA CONSTRUCTION	2681 TERN DR	92123		2332	LPC	Other Contractor	San Diego River	907.11					X	San Diego River, Unnamed Tributary	1100	SINGLE FAMILY RESIDENTIAL	> 1000 ft.
15606	KENNEDY CONSTRUCTION	9211 HECTOR AVE	92123		23	LPC	Other Contractor	San Diego River	907.11					X	San Diego River, Unnamed Tributary	1100	SINGLE FAMILY RESIDENTIAL	> 1000 ft.
15607	KENNETH MCCROBIE	3763 CURTIS ST	92106		421	LPC	Wholesale/Storage/ Warehousing	San Diego River	907.11					X	San Diego River	1200	MULTI-FAMILY RESIDENTIAL	> 1000 ft.
15608	KHADAR M YASIN	4540 51ST ST 3	92115		48531	LPC	Ground Transportation	San Diego River	907.11					X	San Diego River, Unnamed Tributary	1200	MULTI-FAMILY RESIDENTIAL	> 1000 ft.
15609	KIBROM HAILE	4587 WINONA AVE 5	92115		48531	LPC	Ground Transportation	San Diego River	907.11					X	San Diego River, Unnamed Tributary	1200	MULTI-FAMILY RESIDENTIAL	> 1000 ft.
15610	KIEL AND ASSOCIATES	4917 JUNEBERRY CT	92123		4223	LPC	Wholesale/Storage/ Warehousing	San Diego River	907.11					X	San Diego River, Unnamed Tributary	1200	MULTI-FAMILY RESIDENTIAL	> 1000 ft.
15611	KIM C HUTSELL	5804 LAURETTA ST 2	92110		421	LPC	Wholesale/Storage/ Warehousing	San Diego River	907.11					X	San Diego River	1200	MULTI-FAMILY RESIDENTIAL	> 1000 ft.
15612	KINGMAN ASSOCIATES	6844 CAMINO BERDECIO	92111		421	LPC	Wholesale/Storage/ Warehousing	San Diego River	907.11					X	San Diego River	1200	MULTI-FAMILY RESIDENTIAL	> 1000 ft.
15613	KINOS PLUMBING	3685 MONROE AVE	92116		5617	LPC	Other Contractor	San Diego River	907.11					X	San Diego River, Unnamed Tributary	1100	SINGLE FAMILY RESIDENTIAL	> 1000 ft.

#	Business Name	Street Address	Zip	SIC	NAICS	TTWQ	Category	WMA	HSA	Drains to La Jolla ASBS	Drains to Switzer Creek	Less than 200 ft. from ESA	Tributary	Residential	Nearest Water Body	SANDAG Landuse Code	SANDAG Landuse	Distance to Nearest Water Body
15614	KIRKPATRICK GENERAL	1123 VIA LAS CUMBRES	92111		2332	LPC	Other Contractor	San Diego River	907.11					X	San Diego River	1200	MULTI-FAMILY RESIDENTIAL	> 1000 ft.
15615	KOSKO CONSTRUCTION	6250 STEWART ST	92115		23592	LPC	Other Contractor	San Diego River	907.11					X	San Diego River, Unnamed Tributary	1100	SINGLE FAMILY RESIDENTIAL	> 1000 ft.
15616	KT	2240 DUNLOP ST 2	92111		56172	LPC	Other Contractor	San Diego River	907.11					X	San Diego River, Unnamed Tributary	1200	MULTI-FAMILY RESIDENTIAL	> 1000 ft.
15617	L & E INTERNATONAL	4201 COLLWOOD LN	92115		422	LPC	Wholesale/Storage/ Warehousing	San Diego River	907.11					X	San Diego River, Unnamed Tributary	1200	MULTI-FAMILY RESIDENTIAL	> 1000 ft.
15618	LA PETITE DECOR	11295 CORTE PLAYA CORONA	92124		421	LPC	Wholesale/Storage/ Warehousing	San Diego River	907.11					X	Shepherd Canyon, Unnamed Tributary	1100	SINGLE FAMILY RESIDENTIAL	200 - 1000 ft.
15619	LAI VO	2245 ULRIC ST 7	92111		56172	LPC	Other Contractor	San Diego River	907.11					X	San Diego River, Unnamed Tributary	1200	MULTI-FAMILY RESIDENTIAL	> 1000 ft.
15620	LANCINE KONE	4590 1/2 39TH ST	92116		48531	LPC	Ground Transportation	San Diego River	907.11					X	San Diego River, Unnamed Tributary	1200	MULTI-FAMILY RESIDENTIAL	> 1000 ft.
15621	LARRY DAVID ELSEA	1849 CHATSWORTH BLVD	92107		56172	LPC	Other Contractor	San Diego River	907.11					X	Pacific Ocean Shoreline, San Diego HU	1100	SINGLE FAMILY RESIDENTIAL	> 1000 ft.
15622	LARRY O'DELL	8604 EAMES ST	92123		2332	LPC	Other Contractor	San Diego River	907.11					X	San Diego River, Unnamed Tributary	1100	SINGLE FAMILY RESIDENTIAL	> 1000 ft.
15623	LARSSON RACING ENTERPRISES	6196 ROCKHURST DR	92120		421	LPC	Wholesale/Storage/ Warehousing	San Diego River	907.11					X	Alvarado Canyon, Unnamed Tributary	1100	SINGLE FAMILY RESIDENTIAL	< 200 ft.
15624	LATHE INDUSTRIES/ELITE	8781 BRITT CT	92123		235	LPC	Other Contractor	San Diego River	907.11					X	San Diego River, Unnamed Tributary	1100	SINGLE FAMILY RESIDENTIAL	> 1000 ft.
15625	LAURIE STRATHER	5202 COUNTRYSIDE DR	92115		48531	LPC	Ground Transportation	San Diego River	907.11					X	San Diego River, Unnamed Tributary	1100	SINGLE FAMILY RESIDENTIAL	200 - 1000 ft.
15626	LAWRENCE VIDAL	3443 MADISON AVE	92116		56172	LPC	Other Contractor	San Diego River	907.11					X	San Diego River	1100	SINGLE FAMILY RESIDENTIAL	> 1000 ft.
15627	LE TRIEN	4514 50TH ST	92115		56172	LPC	Other Contractor	San Diego River	907.11					X	San Diego River, Unnamed Tributary	1100	SINGLE FAMILY RESIDENTIAL	> 1000 ft.
15628	LEATHER PLUS LUGGAGE	4674 MEADE AVE	92115		4223	LPC	Wholesale/Storage/ Warehousing	San Diego River	907.11					X	San Diego River, Unnamed Tributary	1200	MULTI-FAMILY RESIDENTIAL	> 1000 ft.
15629	LEON P SANGUNITTO	6815 MONTE VERDE DR	92119		2332	LPC	Other Contractor	San Diego River	907.11					X	San Diego River, Unnamed Tributary	1100	SINGLE FAMILY RESIDENTIAL	> 1000 ft.
15630	LEON TUCK CONSTRUCTION CO	1270 CUSHMAN AVE	92110		233	LPC	Other Contractor	San Diego River	907.11					X	San Diego River	1100	SINGLE FAMILY RESIDENTIAL	> 1000 ft.
15631	LES DESSINS BOUCHER	2329 THAMES CT	92123		421	LPC	Wholesale/Storage/ Warehousing	San Diego River	907.11					X	San Diego River, Unnamed Tributary	1100	SINGLE FAMILY RESIDENTIAL	200 - 1000 ft.
15632	LES SEVAARD	6780 FRIARS RD 350	92108		4853	LPC	Ground Transportation	San Diego River	907.11					X	San Diego River	1200	MULTI-FAMILY RESIDENTIAL	> 1000 ft.
15633	LIBAN ALI	4610 51ST ST 7	92115		48531	LPC	Ground Transportation	San Diego River	907.11					X	San Diego River, Unnamed Tributary	1100	SINGLE FAMILY RESIDENTIAL	> 1000 ft.
15634	LIONEL SILVA	4005 ALICIA DR	92107		5617	LPC	Other Contractor	San Diego River	907.11					X	San Diego River	1100	SINGLE FAMILY RESIDENTIAL	> 1000 ft.
15635	LISKO IMPORTS	1260 CLEVELAND AVE C127	92103		42249	LPC	Wholesale Food	San Diego River	907.11					X	San Diego River	1200	MULTI-FAMILY RESIDENTIAL	> 1000 ft.

#	Business Name	Street Address	Zip	SIC	NAICS	TTWQ	Category	WMA	HSA	Drains to La Jolla ASBS	Drains to Switzer Creek	Less than 200 ft. from ESA	Tributary	Residential	Nearest Water Body	SANDAG Landuse Code	SANDAG Landuse	Distance to Nearest Water Body
15636	LITE POP LLC	3908 DEL MAR AVE	92107		42245	LPC	Wholesale Food	San Diego River	907.11					X	Pacific Ocean Shoreline, San Diego HU	1100	SINGLE FAMILY RESIDENTIAL	> 1000 ft.
15637	LIVING CRAFTSMAN	4861 ART ST	92115		233	LPC	Other Contractor	San Diego River	907.11					X	Alvarado Canyon	1100	SINGLE FAMILY RESIDENTIAL	> 1000 ft.
15638	LIZ JARDINE STUDIO	3940 07TH AVE 214	92103		421	LPC	Wholesale/Storage/ Warehousing	San Diego River	907.11					X	San Diego River	1200	MULTI-FAMILY RESIDENTIAL	> 1000 ft.
15639	LOFTY PERCH THE	6863 NEWBERRY ST	92120		421	LPC	Wholesale/Storage/ Warehousing	San Diego River	907.11					X	San Diego River	1100	SINGLE FAMILY RESIDENTIAL	> 1000 ft.
15640	LOUIS A SCHEUER ROOFING	10715 CARIUTO CT	92124		2356	LPC	Other Contractor	San Diego River	907.11					X	San Diego River, Unnamed Tributary	1100	SINGLE FAMILY RESIDENTIAL	> 1000 ft.
15641	LOUIS-MARIE TRANSPORTATION	4522 DAWSON AVE 4	92115		48531	LPC	Ground Transportation	San Diego River	907.11					X	San Diego River, Unnamed Tributary	1200	MULTI-FAMILY RESIDENTIAL	> 1000 ft.
15642	LOVLEY'S MUSIC & GIFTS	3904 CONVOY ST 114	92111		44	LPC	Wholesale/Storage/ Warehousing	San Diego River	907.11						San Diego River, Unnamed Tributary	5004	NEIGHBORHOOD SHOPPING	> 1000 ft.
15643	LUKASIEWICZ CONSTRUCTION	8874 GOWDY AVE	92123		2332	LPC	Other Contractor	San Diego River	907.11					X	San Diego River, Unnamed Tributary	1100	SINGLE FAMILY RESIDENTIAL	> 1000 ft.
15644	LYNDA'S DESIGN & GIFTS	6618 AIROSO AVE	92120		421	LPC	Wholesale/Storage/ Warehousing	San Diego River	907.11					X	Alvarado Canyon	1100	SINGLE FAMILY RESIDENTIAL	200 - 1000 ft.
15645	LYONS DRYWALL CONSTRUCTION	3510 POMEROY ST	92123		235	LPC	Other Contractor	San Diego River	907.11					X	San Diego River, Unnamed Tributary	1100	SINGLE FAMILY RESIDENTIAL	200 - 1000 ft.
15646	M A DISTRIBUTOR	6909 RIDGE MANOR AVE	92120		42248	LPC	Wholesale Food	San Diego River	907.11					X	San Diego River, Unnamed Tributary	1100	SINGLE FAMILY RESIDENTIAL	> 1000 ft.
15647	M ABDIRAHMAN	4540 52ND ST	92115		48531	LPC	Ground Transportation	San Diego River	907.11					X	San Diego River, Unnamed Tributary	1100	SINGLE FAMILY RESIDENTIAL	> 1000 ft.
15648	M B & ASSOCIATES	4351 LOMA RIVIERA CT	92110		2332	LPC	Other Contractor	San Diego River	907.11					X	San Diego River	1200	MULTI-FAMILY RESIDENTIAL	200 - 1000 ft.
15649	M D ELECTRIC	7845 GOLFCREST DR 30	92119		2353	LPC	Other Contractor	San Diego River	907.11					X	San Diego River, Unnamed Tributary	1200	MULTI-FAMILY RESIDENTIAL	< 200 ft.
15650	M L CONSTRUCTION CO	5918 OVERLAKE AVE	92120		233	LPC	Other Contractor	San Diego River	907.11					X	Alvarado Canyon, Unnamed Tributary	1100	SINGLE FAMILY RESIDENTIAL	> 1000 ft.
15651	MAHAMOUND AHMED ALI	8713 GLENHAVEN ST	92123		48531	LPC	Ground Transportation	San Diego River	907.11					X	San Diego River, Unnamed Tributary	1200	MULTI-FAMILY RESIDENTIAL	> 1000 ft.
15652	MALCOMB REMODELING	2660 POINSETTIA DR	92106		56179	LPC	Other Contractor	San Diego River	907.11					X	San Diego River	1100	SINGLE FAMILY RESIDENTIAL	> 1000 ft.
15653	MALY'S OF CALIFORNIA INC	1220 CLEVELAND AVE M109	92103		422	LPC	Wholesale/Storage/ Warehousing	San Diego River	907.11					X	San Diego River	1200	MULTI-FAMILY RESIDENTIAL	> 1000 ft.
15654	MAN FRIDAY	1620 MADISON AVE	92116		56172	LPC	Other Contractor	San Diego River	907.11					X	San Diego River	1200	MULTI-FAMILY RESIDENTIAL	> 1000 ft.
15655	MANUEL GRANADOS	4732 IDAHO ST B	92116		56172	LPC	Other Contractor	San Diego River	907.11					X	San Diego River	1100	SINGLE FAMILY RESIDENTIAL	> 1000 ft.
15656	MARCOLE BUILDERS	8381 BEAVER LAKE DR	92119		233	LPC	Other Contractor	San Diego River	907.11					X	San Diego River, Unnamed Tributary	1100	SINGLE FAMILY RESIDENTIAL	> 1000 ft.
15657	MARIA C WAHLFELD	4490 CHEROKEE AVE	92116		56172	LPC	Other Contractor	San Diego River	907.11					X	San Diego River, Unnamed Tributary	1100	SINGLE FAMILY RESIDENTIAL	> 1000 ft.

#	Business Name	Street Address	Zip	SIC	NAICS	TTWQ	Category	WMA	HSA	Drains to La Jolla ASBS	Drains to Switzer Creek	Less than 200 ft. from ESA	Tributary	Residential	Nearest Water Body	SANDAG Landuse Code	SANDAG Landuse	Distance to Nearest Water Body
15658	MARIA NOORDA	2484 MEADOW LARK DR	92123		56172	LPC	Other Contractor	San Diego River	907.11					X	San Diego River, Unnamed Tributary	1100	SINGLE FAMILY RESIDENTIAL	200 - 1000 ft.
15659	MARIA T HERNANDEZ	6963 HOWE CT	92111		56172	LPC	Other Contractor	San Diego River	907.11					X	San Diego River	1100	SINGLE FAMILY RESIDENTIAL	> 1000 ft.
15660	MARIO AND SONS	1489 ACHESON ST	92111		56172	LPC	Other Contractor	San Diego River	907.11					X	San Diego River	1100	SINGLE FAMILY RESIDENTIAL	> 1000 ft.
15661	MARK POWERS	5425 ADAMS AVE	92115		48531	LPC	Ground Transportation	San Diego River	907.11					X	San Diego River, Unnamed Tributary	1100	SINGLE FAMILY RESIDENTIAL	> 1000 ft.
15662	MARK S LETIZIA	2061 TALON WAY	92123		233	LPC	Other Contractor	San Diego River	907.11					X	San Diego River, Unnamed Tributary	1100	SINGLE FAMILY RESIDENTIAL	200 - 1000 ft.
15663	MARLETT MECHANICAL AND	4566 36TH ST 21	92116		56179	LPC	Other Contractor	San Diego River	907.11					X	San Diego River, Unnamed Tributary	1200	MULTI-FAMILY RESIDENTIAL	> 1000 ft.
15664	MAROUN N BSAIBES	3277 BERGER AVE 40	92123		48531	LPC	Ground Transportation	San Diego River	907.11					X	San Diego River, Unnamed Tributary	1200	MULTI-FAMILY RESIDENTIAL	200 - 1000 ft.
15665	MARTIN JACOBS	4550 VANDEVER AVE 13	92120		48531	LPC	Ground Transportation	San Diego River	907.11					X	Alvarado Canyon	1200	MULTI-FAMILY RESIDENTIAL	> 1000 ft.
15666	MARTIN ZABEL	4472 MENLO AVE	92115		2353	LPC	Other Contractor	San Diego River	907.11					X	San Diego River, Unnamed Tributary	1100	SINGLE FAMILY RESIDENTIAL	> 1000 ft.
15667	MARTINEZ FLOORING	3722 MADISON AVE	92116		56172	LPC	Other Contractor	San Diego River	907.11					X	San Diego River, Unnamed Tributary	1100	SINGLE FAMILY RESIDENTIAL	> 1000 ft.
15668	MASONRY DESIGN	6661 CLEO ST	92115		23	LPC	Other Contractor	San Diego River	907.11					X	Alvarado Canyon	1100	SINGLE FAMILY RESIDENTIAL	200 - 1000 ft.
15669	MASOOD MOTALEB	7120 EASTMAN ST 7	92111		48531	LPC	Ground Transportation	San Diego River	907.11					X	San Diego River, Unnamed Tributary	1200	MULTI-FAMILY RESIDENTIAL	> 1000 ft.
15670	MATTHEW DONOHUE CONSTRUCTION	4978 NIAGARA AVE 10	92107		23322	LPC	Other Contractor	San Diego River	907.11					X	Pacific Ocean Shoreline, San Diego HU	1200	MULTI-FAMILY RESIDENTIAL	200 - 1000 ft.
15671	MAXMARA	7007 FRIARS RD 310	92108		44	LPC	Wholesale/Storage/ Warehousing	San Diego River	907.11						San Diego River	6002	OFFICE - LOW RISE	> 1000 ft.
15672	MB MOTORS	10996 BAROQUE LN	92124		421	LPC	Wholesale/Storage/ Warehousing	San Diego River	907.11					X	San Diego River, Unnamed Tributary	1100	SINGLE FAMILY RESIDENTIAL	200 - 1000 ft.
15673	MC KINLEY EQUIPMENT	6886 51ST ST	92120		42199	LPC	Wholesale/Storage/ Warehousing	San Diego River	907.11					X	San Diego River	1100	SINGLE FAMILY RESIDENTIAL	> 1000 ft.
15674	MCBEANE GENERAL	4862 HART DR	92116		2332	LPC	Other Contractor	San Diego River	907.11					X	San Diego River, Unnamed Tributary	1100	SINGLE FAMILY RESIDENTIAL	> 1000 ft.
15675	MCCOLL CONSTRUCTION	4421 MARYLAND ST	92116		2332	LPC	Other Contractor	San Diego River	907.11					X	San Diego River	1100	SINGLE FAMILY RESIDENTIAL	> 1000 ft.
15676	MEDORIAN HOME SERVICES	2845 ESCALA CIR	92108		5617	LPC	Other Contractor	San Diego River	907.11					X	San Diego River, Unnamed Tributary	1200	MULTI-FAMILY RESIDENTIAL	< 200 ft.
15677	MEHARI TEWOLDE	4614 33RD ST 6	92116		48531	LPC	Ground Transportation	San Diego River	907.11					X	San Diego River	1100	SINGLE FAMILY RESIDENTIAL	> 1000 ft.
15678	MEHARI W GHEBREAMLAK	10836 LAMENTIN CT	92124		48531	LPC	Ground Transportation	San Diego River	907.11					X	San Diego River, Unnamed Tributary	1200	MULTI-FAMILY RESIDENTIAL	200 - 1000 ft.
15679	MEHRETAB GEBREYESUS	3717 1/2 MEADE AVE	92116		48531	LPC	Ground Transportation	San Diego River	907.11					X	San Diego River, Unnamed Tributary	1100	SINGLE FAMILY RESIDENTIAL	> 1000 ft.
15680	MEKONNEN G	4678 OHIO ST 2	92116		48531	LPC	Ground	San Diego River	907.11						San Diego River	6102	RELIGIOUS	> 1000 ft.

#	Business Name	Street Address	Zip	SIC	NAICS	TTWQ	Category	WMA	HSA	Drains to La Jolla ASBS	Drains to Switzer Creek	Less than 200 ft. from ESA	Tributary	Residential	Nearest Water Body	SANDAG Landuse Code	SANDAG Landuse	Distance to Nearest Water Body
15681	MEL MCKAYLIN DESIGNS	1607 MISSION CLIFF DR	92116		421	LPC	Wholesale/Storage/ Warehousing	San Diego River	907.11					X	San Diego River	1100	SINGLE FAMILY RESIDENTIAL	> 1000 ft.
15682	MELFORD C COKE	4437 39TH ST 4	92116		56172	LPC	Other Contractor	San Diego River	907.11					X	San Diego River, Unnamed Tributary	1200	MULTI-FAMILY RESIDENTIAL	> 1000 ft.
15683	MELLO SERVICES	3673 MONROE AVE	92116		56172	LPC	Other Contractor	San Diego River	907.11					X	San Diego River, Unnamed Tributary	1100	SINGLE FAMILY RESIDENTIAL	> 1000 ft.
15684	MENA MARBLE	6244 LAKE ARAGO AVE	92119		56179	LPC	Other Contractor	San Diego River	907.11					X	Alvarado Canyon, Unnamed Tributary	1100	SINGLE FAMILY RESIDENTIAL	> 1000 ft.
15685	MERRILL MOTORS UNLIMITED	4802 39TH ST	92116		44	LPC	Wholesale/Storage/ Warehousing	San Diego River	907.11					X	San Diego River, Unnamed Tributary	1100	SINGLE FAMILY RESIDENTIAL	> 1000 ft.
15686	MESCHGAN SERAJ	8249 JACKSON DR	92119		48531	LPC	Ground Transportation	San Diego River	907.11					X	San Diego River, Unnamed Tributary	1200	MULTI-FAMILY RESIDENTIAL	> 1000 ft.
15687	METAL BY JULES	6196 CAMINITO SACATE	92120		42299	LPC	Wholesale/Storage/ Warehousing	San Diego River	907.11					X	San Diego River, Unnamed Tributary	1100	SINGLE FAMILY RESIDENTIAL	> 1000 ft.
15688	METAMORPHOSIS CREATIONS	3664 MISSION MESA WAY	92120		422	LPC	Wholesale/Storage/ Warehousing	San Diego River	907.11					X	San Diego River	1200	MULTI-FAMILY RESIDENTIAL	200 - 1000 ft.
15689	METRO'S CARPET	8831 SOVEREIGN RD	92123		56179	LPC	Other Contractor	San Diego River	907.11					X	San Diego River, Unnamed Tributary	1100	SINGLE FAMILY RESIDENTIAL	> 1000 ft.
15690	MICHAEL GHEBRETINSAE	6398 LAKE ARIANA AVE	92119		48531	LPC	Ground Transportation	San Diego River	907.11					X	Alvarado Canyon, Unnamed Tributary	1100	SINGLE FAMILY RESIDENTIAL	> 1000 ft.
15691	MICHAEL TESFAMARIAM	4576 52ND ST 8	92115		48531	LPC	Ground Transportation	San Diego River	907.11					X	San Diego River, Unnamed Tributary	1200	MULTI-FAMILY RESIDENTIAL	> 1000 ft.
15692	MICHEL TECHNICAL PRODUCTS	5622 LONE STAR DR	92120		422	LPC	Wholesale/Storage/ Warehousing	San Diego River	907.11					X	San Diego River, Unnamed Tributary	1100	SINGLE FAMILY RESIDENTIAL	200 - 1000 ft.
15693	MIDWEST GENERAL INC	6549 LINDA LN	92120		2333	LPC	Other Contractor	San Diego River	907.11					X	Alvarado Canyon, Unnamed Tributary	1100	SINGLE FAMILY RESIDENTIAL	> 1000 ft.
15694	MIKE DIANO/H&H	4561 NIAGARA AVE	92107		56172	LPC	Other Contractor	San Diego River	907.11					X	Pacific Ocean Shoreline, San Diego HU	1200	MULTI-FAMILY RESIDENTIAL	> 1000 ft.
15695	MIKE SAMPO INC.	2302 FINCH LN	92123		233	LPC	Other Contractor	San Diego River	907.11					X	San Diego River, Unnamed Tributary	1100	SINGLE FAMILY RESIDENTIAL	> 1000 ft.
15696	MIKHAIL LEVENZON	8737 LAKE MURRAY BLVD 3	92119		48531	LPC	Ground Transportation	San Diego River	907.11					X	San Diego River, Unnamed Tributary	1200	MULTI-FAMILY RESIDENTIAL	> 1000 ft.
15697	MILTON ELECTRIC	5167 HILDA RD	92110		56179	LPC	Other Contractor	San Diego River	907.11					X	San Diego River	1100	SINGLE FAMILY RESIDENTIAL	> 1000 ft.
15698	MIRONA MARTA CONSTANTINESCU	3960 POINT LOMA BLVD	92110		44	LPC	Wholesale/Storage/ Warehousing	San Diego River	907.11						San Diego River	5004	NEIGHBORHOOD SHOPPING	> 1000 ft.
15699	MIRWISE AZAM	3301 DORCHESTER DR	92123		48531	LPC	Ground Transportation	San Diego River	907.11					X	Murphy Canyon, Unnamed Tributary	1100	SINGLE FAMILY RESIDENTIAL	200 - 1000 ft.
15700	MISSION CONDO SERVICES	8274 STATION VILLAGE LN 2810	92108		5617	LPC	Other Contractor	San Diego River	907.11					X	San Diego River	1200	MULTI-FAMILY RESIDENTIAL	200 - 1000 ft.
15701	MISSION GORGE ANIMAL HOSPITAL	6690 MISSION GORGE RD M	92120		54194	LPC	Animal Facilities	San Diego River	907.11					X	San Diego River	1200	MULTI-FAMILY RESIDENTIAL	200 - 1000 ft.
15702	MISSION KITCHEN & BATH INC	6435 BURGUNDY ST	92120		23	LPC	Other Contractor	San Diego River	907.11					X	San Diego River	1100	SINGLE FAMILY RESIDENTIAL	> 1000 ft.

#	Business Name	Street Address	Zip	SIC	NAICS	TTWQ	Category	WMA	HSA	Drains to La Jolla ASBS	Drains to Switzer Creek	Less than 200 ft. from ESA	Tributary	Residential	Nearest Water Body	SANDAG Landuse Code	SANDAG Landuse	Distance to Nearest Water Body
15703	MLG PROPERTIES	3696 ZOLA ST	92106		2332	LPC	Other Contractor	San Diego River	907.11					X	San Diego River	1100	SINGLE FAMILY RESIDENTIAL	> 1000 ft.
15704	MOBILE DIMENSIONS INC	1640 CAMINO DEL RIO NORTH	92108		44	LPC	Wholesale/Storage/ Warehousing	San Diego River	907.11						San Diego River	5006	AUTOMOBILE DEALERSHIP	> 1000 ft.
15705	MODUFLEX ANESTHESIA	6672 WINONA AVE	92120		42149	LPC	Wholesale/Storage/ Warehousing	San Diego River	907.11					X	Alvarado Canyon, Unnamed Tributary	1100	SINGLE FAMILY RESIDENTIAL	> 1000 ft.
15706	MOHAMED HABIB	4725 MANSFIELD ST 5	92116		48531	LPC	Ground Transportation	San Diego River	907.11					X	San Diego River	1200	MULTI-FAMILY RESIDENTIAL	> 1000 ft.
15707	MOHAMED I AIDID	8749 LAKE MURRAY BLVD 4	92119		48531	LPC	Ground Transportation	San Diego River	907.11					X	San Diego River, Unnamed Tributary	1200	MULTI-FAMILY RESIDENTIAL	> 1000 ft.
15708	MOHAMMAD F ZARIF	6575 SEAMAN ST	92120		48531	LPC	Ground Transportation	San Diego River	907.11					X	San Diego River	1100	SINGLE FAMILY RESIDENTIAL	> 1000 ft.
15709	MOMMY NEWEST	4721 50TH ST	92115		42233	LPC	Wholesale/Storage/ Warehousing	San Diego River	907.11					X	San Diego River, Unnamed Tributary	1100	SINGLE FAMILY RESIDENTIAL	> 1000 ft.
15710	MOOSE INTERNATIONAL OF AMERICA	4979 1/2 CAPE MAY AVE	92107		4229	LPC	Wholesale/Storage/ Warehousing	San Diego River	907.11					X	Pacific Ocean Shoreline, San Diego HU	1200	MULTI-FAMILY RESIDENTIAL	> 1000 ft.
15711	MORGANS TOFFEE	4632 TALMADGE DR	92116		42245	LPC	Wholesale Food	San Diego River	907.11					X	San Diego River, Unnamed Tributary	1100	SINGLE FAMILY RESIDENTIAL	> 1000 ft.
15712	MORRIS CONSTRUCTION	4609 ALTADENA AVE	92115		2332	LPC	Other Contractor	San Diego River	907.11					X	San Diego River, Unnamed Tributary	1100	SINGLE FAMILY RESIDENTIAL	> 1000 ft.
15713	MOSES L OCHOLA	4511 CHEROKEE AVE 1	92116		48531	LPC	Ground Transportation	San Diego River	907.11					X	San Diego River, Unnamed Tributary	1200	MULTI-FAMILY RESIDENTIAL	> 1000 ft.
15714	MOUHAMED A CHAHIN	4332 1/2 42ND ST	92105		48531	LPC	Ground Transportation	San Diego River	907.11					X	San Diego River, Unnamed Tributary	1100	SINGLE FAMILY RESIDENTIAL	> 1000 ft.
15715	MOUSA MOSTOFI & FARANGIS	790 CAMINO DE LA REINA 162	92108		4853	LPC	Ground Transportation	San Diego River	907.11					X	San Diego River	1200	MULTI-FAMILY RESIDENTIAL	200 - 1000 ft.
15716	MR CONSTRUCTION	4941 CRESITA DR	92115		233	LPC	Other Contractor	San Diego River	907.11					X	San Diego River, Unnamed Tributary	1100	SINGLE FAMILY RESIDENTIAL	> 1000 ft.
15717	MR FIX IT HOME REPAIR	10610 PORTO CT	92124		56179	LPC	Other Contractor	San Diego River	907.11					X	San Diego River, Unnamed Tributary	1100	SINGLE FAMILY RESIDENTIAL	> 1000 ft.
15718	MR HANDYMAN OF CENTRAL SAN DIEGO COUNTY	4711 ARIZONA ST	92116		2332	LPC	Other Contractor	San Diego River	907.11					X	San Diego River	1100	SINGLE FAMILY RESIDENTIAL	> 1000 ft.
15719	MUEZ GEBREHIWOT	4652 WILSON AVE 5	92116		48531	LPC	Ground Transportation	San Diego River	907.11					X	San Diego River, Unnamed Tributary	1100	SINGLE FAMILY RESIDENTIAL	> 1000 ft.
15720	MUKAILA ADEYINKA	5978 RANCHO MISSION RD 265	92108		48531	LPC	Ground Transportation	San Diego River	907.11					X	San Diego River	1200	MULTI-FAMILY RESIDENTIAL	200 - 1000 ft.
15721	MUKEMIL S HASSEN	4530 CHEROKEE AVE 6	92116		48531	LPC	Ground Transportation	San Diego River	907.11					X	San Diego River, Unnamed Tributary	1200	MULTI-FAMILY RESIDENTIAL	> 1000 ft.
15722	MULUKEN KETEMA	4511 35TH ST 6	92116		48531	LPC	Ground Transportation	San Diego River	907.11					X	San Diego River	1200	MULTI-FAMILY RESIDENTIAL	> 1000 ft.
15723	MUNIR MOHAMED AHMED	7120 EASTMAN ST	92111		48531	LPC	Ground Transportation	San Diego River	907.11					X	San Diego River, Unnamed Tributary	1200	MULTI-FAMILY RESIDENTIAL	> 1000 ft.

#	Business Name	Street Address	Zip	SIC	NAICS	TTWQ	Category	WMA	HSA	Drains to La Jolla ASBS	Drains to Switzer Creek	Less than 200 ft. from ESA	Tributary	Residential	Nearest Water Body	SANDAG Landuse Code	SANDAG Landuse	Distance to Nearest Water Body
15724	MUNZ POOLS	4963 SARATOGA AVE	92107		23599	LPC	Other Contractor	San Diego River	907.11					X	Pacific Ocean Shoreline, San Diego HU	1100	SINGLE FAMILY RESIDENTIAL	> 1000 ft.
15725	MUSTAFA A GULED NUR	4783 WILSON AVE 9	92116		48531	LPC	Ground Transportation	San Diego River	907.11					X	San Diego River	1100	SINGLE FAMILY RESIDENTIAL	> 1000 ft.
15726	MUTUAL HOTEL SUPPLY	500 HOTEL CIRCLE NORTH	92108		421	LPC	Wholesale/Storage/ Warehousing	San Diego River	907.11					X	San Diego River	1501	HOTEL/MOTEL (LO-RISE)	> 1000 ft.
15727	MV ELECTRIC CO	2301 CARDINAL DR	92123		23531	LPC	Other Contractor	San Diego River	907.11					X	San Diego River, Unnamed Tributary	1100	SINGLE FAMILY RESIDENTIAL	> 1000 ft.
15728	MYRA BATIK	4583 NEW YORK ST	92116		44	LPC	Wholesale/Storage/ Warehousing	San Diego River	907.11					X	San Diego River	1100	SINGLE FAMILY RESIDENTIAL	> 1000 ft.
15729	N & F CONSTRUCTION	4924 UVADA PL	92116		233	LPC	Other Contractor	San Diego River	907.11					X	San Diego River	1100	SINGLE FAMILY RESIDENTIAL	> 1000 ft.
15730	N & M CAB CO	8755 NAVAJO RD 1	92119		48531	LPC	Ground Transportation	San Diego River	907.11					X	San Diego River, Unnamed Tributary	1200	MULTI-FAMILY RESIDENTIAL	> 1000 ft.
15731	N D CAB	2124 CRANDALL DR A	92111		48531	LPC	Ground Transportation	San Diego River	907.11					X	San Diego River, Unnamed Tributary	1100	SINGLE FAMILY RESIDENTIAL	> 1000 ft.
15732	N E CAB	4774 MANSFIELD ST	92116		48531	LPC	Ground Transportation	San Diego River	907.11					X	San Diego River	1200	MULTI-FAMILY RESIDENTIAL	> 1000 ft.
15733	NADYA AMIRA	5153 MONTESSA ST	92124		421	LPC	Wholesale/Storage/ Warehousing	San Diego River	907.11					X	Shepherd Canyon, Unnamed Tributary	1100	SINGLE FAMILY RESIDENTIAL	200 - 1000 ft.
15734	NAHOM B HAILE	4451 35TH ST 10	92116		48531	LPC	Ground Transportation	San Diego River	907.11					X	San Diego River	1100	SINGLE FAMILY RESIDENTIAL	> 1000 ft.
15735	NANCY RUZBARSKY	5493 ADOBE FALLS RD 8	92120		421	LPC	Wholesale/Storage/ Warehousing	San Diego River	907.11					X	Alvarado Canyon	1200	MULTI-FAMILY RESIDENTIAL	< 200 ft.
15736	NARANGE CAB	5085 CAMINO PLAYA PORTOFINO	92124		48531	LPC	Ground Transportation	San Diego River	907.11					X	Shepherd Canyon	1100	SINGLE FAMILY RESIDENTIAL	200 - 1000 ft.
15737	NARDOS FASSIKA	4664 34TH ST 6	92116		48531	LPC	Ground Transportation	San Diego River	907.11					X	San Diego River	1200	MULTI-FAMILY RESIDENTIAL	> 1000 ft.
15738	NATALIE JANATORIAL	6363 LAKE DR	92119		56172	LPC	Other Contractor	San Diego River	907.11					X	San Diego River, Unnamed Tributary	1100	SINGLE FAMILY RESIDENTIAL	> 1000 ft.
15739	NATALIE PETERSON	4744 LOTUS ST	92107		56172	LPC	Other Contractor	San Diego River	907.11					X	San Diego River	1100	SINGLE FAMILY RESIDENTIAL	> 1000 ft.
15740	NATNAEL G SEMERE	4570 WILSON AVE D	92116		48531	LPC	Ground Transportation	San Diego River	907.11					X	San Diego River, Unnamed Tributary	1200	MULTI-FAMILY RESIDENTIAL	> 1000 ft.
15741	NATURE FIRST	2104 BACON ST 9	92107		56172	LPC	Other Contractor	San Diego River	907.11					X	Pacific Ocean Shoreline, San Diego HU	1200	MULTI-FAMILY RESIDENTIAL	> 1000 ft.
15742	NAUTICAL SUPPLIER	3652 MEADE AVE	92116		44	LPC	Wholesale/Storage/ Warehousing	San Diego River	907.11					X	San Diego River, Unnamed Tributary	1100	SINGLE FAMILY RESIDENTIAL	> 1000 ft.
15743	NAZAR R VADIYANTS	2281 ULRIC ST 6	92111		48531	LPC	Ground Transportation	San Diego River	907.11					X	San Diego River, Unnamed Tributary	1200	MULTI-FAMILY RESIDENTIAL	> 1000 ft.
15744	NAZAR Y MARAHI	2677 MELBOURNE DR 2M	92123		48531	LPC	Ground Transportation	San Diego River	907.11						San Diego River, Unnamed Tributary	6102	RELIGIOUS FACILITY	> 1000 ft.
15745	ND INVESTMENTS	2669 MISSION VILLAGE DR 1C	92123		42169	LPC	Wholesale/Storage/ Warehousing	San Diego River	907.11					X	Murphy Canyon, Unnamed Tributary	1200	MULTI-FAMILY RESIDENTIAL	> 1000 ft.

#	Business Name	Street Address	Zip	SIC	NAICS	TTWQ	Category	WMA	HSA	Drains to La Jolla ASBS	Drains to Switzer Creek	Less than 200 ft. from ESA	Tributary	Residential	Nearest Water Body	SANDAG Landuse Code	SANDAG Landuse	Distance to Nearest Water Body
15746	NEW AVENUE INDUSTRIES INC	3443 CAMINO DEL RIO SOUTH	92108		44	LPC	Wholesale/Storage/ Warehousing	San Diego River	907.11						San Diego River	6002	OFFICE - LOW RISE	200 - 1000 ft.
15747	NEW ENGLAND REMODELING	3024 AFTON RD	92123		2332	LPC	Other Contractor	San Diego River	907.11					X	San Diego River, Unnamed Tributary	1100	SINGLE FAMILY RESIDENTIAL	200 - 1000 ft.
15748	NEWBREAK COFFEE & CAFE	1830 SUNSET CLIFFS BLVD D	92107		44	LPC	Wholesale/Storage/ Warehousing	San Diego River	907.11						Pacific Ocean Shoreline, San Diego HU	6002	OFFICE - LOW RISE	> 1000 ft.
15749	NEWBURY ENTERPRISES	6304 RANCHO MISSION RD 238	92108		44419	LPC	Building Materials	San Diego River	907.11					X	San Diego River	1200	MULTI-FAMILY RESIDENTIAL	> 1000 ft.
15750	NEXT LEVEL ELECTRIC	5031 LOTUS ST	92107		23531	LPC	Other Contractor	San Diego River	907.11					X	San Diego River	1200	MULTI-FAMILY RESIDENTIAL	200 - 1000 ft.
15751	NGUYEN TUA	3040 MURRAY RIDGE RD	92123		56172	LPC	Other Contractor	San Diego River	907.11					X	San Diego River, Unnamed Tributary	1100	SINGLE FAMILY RESIDENTIAL	> 1000 ft.
15752	NICK'S AT THE PIER	5083 SANTA MONICA AVE	92107		44	LPC	Wholesale/Storage/ Warehousing	San Diego River	907.11						Pacific Ocean Shoreline, San Diego HU	5007	ARTERIAL COMMERCIAL	200 - 1000 ft.
15753	NIEMAN CONSTRUCTION	7028 KEIGHLEY ST	92120		2332	LPC	Other Contractor	San Diego River	907.11					X	San Diego River	1100	SINGLE FAMILY RESIDENTIAL	> 1000 ft.
15754	NIHILISM CLOTHING	5121 CAPE MAY AVE	92107		4223	LPC	Wholesale/Storage/ Warehousing	San Diego River	907.11					X	Pacific Ocean Shoreline, San Diego HU	1200	MULTI-FAMILY RESIDENTIAL	200 - 1000 ft.
15755	NIKOLAY KACHENOVSKIY	5343 MONROE AVE 602	92115		48531	LPC	Ground Transportation	San Diego River	907.11					X	San Diego River, Unnamed Tributary	1200	MULTI-FAMILY RESIDENTIAL	> 1000 ft.
15756	NIKOLAY YUSHUVAYEV	8104 WHELAN DR	92119		5617	LPC	Other Contractor	San Diego River	907.11					X	San Diego River, Unnamed Tributary	1100	SINGLE FAMILY RESIDENTIAL	> 1000 ft.
15757	NILSEN GENERAL CONTRACTING	2015 AINSLEY RD	92123		233	LPC	Other Contractor	San Diego River	907.11					X	San Diego River, Unnamed Tributary	1100	SINGLE FAMILY RESIDENTIAL	200 - 1000 ft.
15758	NOOR CAB	1065 FRESNO ST 2	92110		4853	LPC	Ground Transportation	San Diego River	907.11					X	San Diego River	1100	SINGLE FAMILY RESIDENTIAL	> 1000 ft.
15759	NORDIC CONSTRUCTION &	5918 MADRA AVE	92120		2332	LPC	Other Contractor	San Diego River	907.11					X	Alvarado Canyon, Unnamed Tributary	1100	SINGLE FAMILY RESIDENTIAL	> 1000 ft.
15760	NORMAN EDELSON	8675 HUDSON DR	92119		4853	LPC	Ground Transportation	San Diego River	907.11					X	San Diego River, Unnamed Tributary	1100	SINGLE FAMILY RESIDENTIAL	> 1000 ft.
15761	NORMAN STARR	4125 IBIS ST	92103		2332	LPC	Other Contractor	San Diego River	907.11					X	San Diego River	1200	MULTI-FAMILY RESIDENTIAL	> 1000 ft.
15762	NOUGER BAKERY DISTRIBUTION	1325 CAMINITO GABALDON G	92108		422	LPC	Wholesale/Storage/ Warehousing	San Diego River	907.11					X	San Diego River	1200	MULTI-FAMILY RESIDENTIAL	200 - 1000 ft.
15763	NURADIN A ALI	4876 TALMADGE PARK ROW	92115		48531	LPC	Ground Transportation	San Diego River	907.11						San Diego River, Unnamed Tributary	7603	OPEN SPACE PARKS &	< 200 ft.
15764	NURENI SAYID	4517 51ST ST	92115		48531	LPC	Ground Transportation	San Diego River	907.11					X	San Diego River, Unnamed Tributary	1200	MULTI-FAMILY RESIDENTIAL	> 1000 ft.
15765	NWR CONSTRUCTION	1335 ELEVATION RD	92110		233	LPC	Other Contractor	San Diego River	907.11					X	San Diego River	1100	SINGLE FAMILY RESIDENTIAL	> 1000 ft.
15766	NXS ADVENTURES	4488 GREENE ST	92107		42299	LPC	Wholesale/Storage/ Warehousing	San Diego River	907.11					X	San Diego River	1100	SINGLE FAMILY RESIDENTIAL	> 1000 ft.

#	Business Name	Street Address	Zip	SIC	NAICS	TTWQ	Category	WMA	HSA	Drains to La Jolla ASBS	Drains to Switzer Creek	Less than 200 ft. from ESA	Tributary	Residential	Nearest Water Body	SANDAG Landuse Code	SANDAG Landuse	Distance to Nearest Water Body
15767	OB CAB	4843 CAPE MAY AVE	92107		48531	LPC	Ground Transportation	San Diego River	907.11					X	Pacific Ocean Shoreline, San Diego HU	1200	MULTI-FAMILY RESIDENTIAL	> 1000 ft.
15768	OCEAN BEACH DISTRIBUTION	4452 MENTONE ST 203	92107		4229	LPC	Wholesale/Storage/ Warehousing	San Diego River	907.11					X	San Diego River	1100	SINGLE FAMILY RESIDENTIAL	> 1000 ft.
15769	OMEGA ELECTRIC COMPANY	10735 ESCOBAR DR	92124		235	LPC	Other Contractor	San Diego River	907.11					X	San Diego River, Unnamed Tributary	1100	SINGLE FAMILY RESIDENTIAL	200 - 1000 ft.
15770	ONE STOP SUPPLY	9335 HECTOR AVE	92123		44	LPC	Wholesale/Storage/ Warehousing	San Diego River	907.11					X	San Diego River, Unnamed Tributary	1100	SINGLE FAMILY RESIDENTIAL	> 1000 ft.
15771	ONE WORLD EXPORTS	7130 HORNER ST	92120		421	LPC	Wholesale/Storage/ Warehousing	San Diego River	907.11					X	Alvarado Canyon, Unnamed Tributary	1100	SINGLE FAMILY RESIDENTIAL	> 1000 ft.
15772	ORION CAB	4582 BANCROFT ST 7	92116		48531	LPC	Ground Transportation	San Diego River	907.11					X	San Diego River	1200	MULTI-FAMILY RESIDENTIAL	> 1000 ft.
15773	ORNAMENTAL OBJECTS	7084 PRINCESS VIEW DR	92120		421	LPC	Wholesale/Storage/ Warehousing	San Diego River	907.11					X	San Diego River, Unnamed Tributary	1100	SINGLE FAMILY RESIDENTIAL	> 1000 ft.
15774	OTHER TRANSPORTATION	7225 NAVAJO RD 108	92119		48531	LPC	Ground Transportation	San Diego River	907.11					X	Alvarado Canyon, Unnamed Tributary	1200	MULTI-FAMILY RESIDENTIAL	> 1000 ft.
15775	OUTBACK VETERINARY	6909 HYDE PARK DR	92119		54194	LPC	Animal Facilities	San Diego River	907.11					X	San Diego River, Unnamed Tributary	1100	SINGLE FAMILY RESIDENTIAL	> 1000 ft.
15776	OVERSITE	2118 CATALINA BLVD	92107		5617	LPC	Other Contractor	San Diego River	907.11					X	San Diego River	1200	MULTI-FAMILY RESIDENTIAL	> 1000 ft.
15777	OZ ENTERPRISES	5700 MONTEZUMA RD 110	92115		42199	LPC	Wholesale/Storage/ Warehousing	San Diego River	907.11					X	San Diego River, Unnamed Tributary	1200	MULTI-FAMILY RESIDENTIAL	> 1000 ft.
15778	P A CAIRES	5049 1/2 LONG BRANCH AVE	92107		56172	LPC	Other Contractor	San Diego River	907.11					X	San Diego River	1200	MULTI-FAMILY RESIDENTIAL	> 1000 ft.
15779	P.B.S. POOL PRODUCTS	7317 LAURA CT	92120		421	LPC	Wholesale/Storage/ Warehousing	San Diego River	907.11					X	San Diego River, Unnamed Tributary	1100	SINGLE FAMILY RESIDENTIAL	200 - 1000 ft.
15780	PACIFIC CAB	2486 BARTEL ST	92123		48531	LPC	Ground Transportation	San Diego River	907.11					X	San Diego River, Unnamed Tributary	1100	SINGLE FAMILY RESIDENTIAL	200 - 1000 ft.
15781	PACIFIC ELECTRIC SERVICE	5346 GREENBRIER AVE	92120		23531	LPC	Other Contractor	San Diego River	907.11					X	Alvarado Canyon, Unnamed Tributary	1100	SINGLE FAMILY RESIDENTIAL	200 - 1000 ft.
15782	PACIFIC PHARMA & MEDICAL SPLY LTD	3703 CAMINO DEL RIO SOUTH 215	92108		44	LPC	Wholesale/Storage/ Warehousing	San Diego River	907.11						San Diego River	6002	OFFICE - LOW RISE	> 1000 ft.
15783	PALLET SUPPY CORP	4757 UTAH ST	92116		42131	LPC	Building Materials	San Diego River	907.11					X	San Diego River	1100	SINGLE FAMILY RESIDENTIAL	> 1000 ft.
15784	PAMIR TAXI	5078 CAMINO PLAYA PORTOFINO	92124		4853	LPC	Ground Transportation	San Diego River	907.11					X	Shepherd Canyon	1100	SINGLE FAMILY RESIDENTIAL	200 - 1000 ft.
15785	PARADISE CUSTOM POOLS	7915 HILLANDALE DR	92120		2359	LPC	Other Contractor	San Diego River	907.11					X	San Diego River	1100	SINGLE FAMILY RESIDENTIAL	> 1000 ft.
15786	PARADISE ROOFING CO INC	6622 BELL BLUFF AVE B	92119		2356	LPC	Other Contractor	San Diego River	907.11					X	San Diego River, Unnamed Tributary	1200	MULTI-FAMILY RESIDENTIAL	> 1000 ft.
15787	PARKER GENERAL CONTRACTORS INC	7236 MARGERUM AVE	92120		233	LPC	Other Contractor	San Diego River	907.11					X	San Diego River, Unnamed Tributary	1100	SINGLE FAMILY RESIDENTIAL	> 1000 ft.
15788	PARSONS CONSTRUCTION	3174 MOUNTAIN VIEW DR	92116		2332	LPC	Other Contractor	San Diego River	907.11					X	San Diego River	1100	SINGLE FAMILY RESIDENTIAL	> 1000 ft.

#	Business Name	Street Address	Zip	SIC	NAICS	TTWQ	Category	WMA	HSA	Drains to La Jolla ASBS	Drains to Switzer Creek	Less than 200 ft. from ESA	Tributary	Residential	Nearest Water Body	SANDAG Landuse Code	SANDAG Landuse	Distance to Nearest Water Body
15789	PARTRONIX	6702 CARTHAGE ST	92120		42169	LPC	Wholesale/Storage/ Warehousing	San Diego River	907.11					X	Alvarado Canyon, Unnamed Tributary	1100	SINGLE FAMILY RESIDENTIAL	> 1000 ft.
15790	PAT KHUU	2249 FLUSHING DR	92111		56172	LPC	Other Contractor	San Diego River	907.11					X	San Diego River, Unnamed Tributary	1100	SINGLE FAMILY RESIDENTIAL	> 1000 ft.
15791	PATRICK TIMOTHY PALUSO	3661 TENNYSON ST 12	92106		56172	LPC	Other Contractor	San Diego River	907.11					X	San Diego River	1100	SINGLE FAMILY RESIDENTIAL	> 1000 ft.
15792	PATRICK'S	5482 ADAMS AVE	92115		56172	LPC	Other Contractor	San Diego River	907.11					X	San Diego River, Unnamed Tributary	1100	SINGLE FAMILY RESIDENTIAL	> 1000 ft.
15793	PAUL A TAYLOR	4860 BRIGHTON AVE	92107		48531	LPC	Ground Transportation	San Diego River	907.11					X	San Diego River	1200	MULTI-FAMILY RESIDENTIAL	> 1000 ft.
15794	PAUL EAGLE CONSTRUCTION	4464 BRIGHTON AVE	92107		2332	LPC	Other Contractor	San Diego River	907.11					X	San Diego River	1100	SINGLE FAMILY RESIDENTIAL	> 1000 ft.
15795	PAVEL'S ANTIQUES	2850 ADRIAN ST 111	92110		42121	LPC	Wholesale/Storage/ Warehousing	San Diego River	907.11					X	San Diego River	1200	MULTI-FAMILY RESIDENTIAL	> 1000 ft.
15796	PAYAM SHAHROKH	4838 HAIGHT TER	92123		48531	LPC	Ground Transportation	San Diego River	907.11					X	San Diego River, Unnamed Tributary	1200	MULTI-FAMILY RESIDENTIAL	> 1000 ft.
15797	PEARL RIVER PACKAGING	925 HOTEL CIR	92108		42199	LPC	Wholesale/Storage/ Warehousing	San Diego River	907.11					X	San Diego River	1501	HOTEL/MOTEL (LO-RISE)	> 1000 ft.
15798	PEREZ CAB / MOSSY CAB	3520 MISSION MESA WAY	92120		48531	LPC	Ground Transportation	San Diego River	907.11					X	San Diego River	1200	MULTI-FAMILY RESIDENTIAL	> 1000 ft.
15799	PETE NEILL JR ENTERPRISES	6247 ANVIL LAKE AVE	92119		422	LPC	Wholesale/Storage/ Warehousing	San Diego River	907.11					X	Alvarado Canyon, Unnamed Tributary	1100	SINGLE FAMILY RESIDENTIAL	> 1000 ft.
15800	PETER ABARE	2301 LUCERNE DR	92106		23	LPC	Other Contractor	San Diego River	907.11					X	San Diego River	1100	SINGLE FAMILY RESIDENTIAL	> 1000 ft.
15801	PETER SMITH ELETRICAL	4850 HART DR	92116		2353	LPC	Other Contractor	San Diego River	907.11					X	San Diego River, Unnamed Tributary	1100	SINGLE FAMILY RESIDENTIAL	> 1000 ft.
15802	PETERMAN CONSTRUCTION	4370 VIA SORPRESA	92124		5617	LPC	Other Contractor	San Diego River	907.11					X	San Diego River, Unnamed Tributary	1100	SINGLE FAMILY RESIDENTIAL	200 - 1000 ft.
15803	PIPELINE SERVICE	5149 MANCHESTER RD	92115		56172	LPC	Other Contractor	San Diego River	907.11					X	Alvarado Canyon	1100	SINGLE FAMILY RESIDENTIAL	200 - 1000 ft.
15804	PISTOL WHIP FASHION	4841 MUIR AVE	92107		4223	LPC	Wholesale/Storage/ Warehousing	San Diego River	907.11					X	San Diego River	1200	MULTI-FAMILY RESIDENTIAL	> 1000 ft.
15805	PLEASURE SPA & POOLS	3031 MARTINDALE CT	92123		235	LPC	Other Contractor	San Diego River	907.11					X	Murphy Canyon, Unnamed Tributary	1100	SINGLE FAMILY RESIDENTIAL	> 1000 ft.
15806	POMOL MARKETING & DISTRIBUTION	6303 LAKE COMO AVE	92119		42299	LPC	Wholesale/Storage/ Warehousing	San Diego River	907.11					X	Alvarado Canyon, Unnamed Tributary	1100	SINGLE FAMILY RESIDENTIAL	> 1000 ft.
15807	POPAL TAXI	8249 JACKSON DR	92119		48531	LPC	Ground Transportation	San Diego River	907.11					X	San Diego River, Unnamed Tributary	1200	MULTI-FAMILY RESIDENTIAL	> 1000 ft.
15808	POSEIDON SHELL INTERNATIONAL	7329 FORMAL CT	92120		421	LPC	Wholesale/Storage/ Warehousing	San Diego River	907.11					X	San Diego River, Unnamed Tributary	1100	SINGLE FAMILY RESIDENTIAL	> 1000 ft.
15809	POTTER & CHAMBERS	4289 CARTULINA RD	92124		233	LPC	Other Contractor	San Diego River	907.11					X	San Diego River, Unnamed Tributary	1100	SINGLE FAMILY RESIDENTIAL	> 1000 ft.
15810	PRATT CONSTRUCTION	2457 CAMINITO ZOCALO	92107		2332	LPC	Other Contractor	San Diego River	907.11					X	San Diego River	1100	SINGLE FAMILY RESIDENTIAL	> 1000 ft.
15811	PRECISION DOOR & WINDOW	4374 MIDDLESEX DR	92116		421	LPC	Wholesale/Storage/ Warehousing	San Diego River	907.11					X	San Diego River, Unnamed Tributary	1100	SINGLE FAMILY RESIDENTIAL	200 - 1000 ft.

#	Business Name	Street Address	Zip	SIC	NAICS	TTWQ	Category	WMA	HSA	Drains to La Jolla ASBS	Drains to Switzer Creek	Less than 200 ft. from ESA	Tributary	Residential	Nearest Water Body	SANDAG Landuse Code	SANDAG Landuse	Distance to Nearest Water Body
15812	PRECISION POOL TILING	6744 MAURY DR	92119		23599	LPC	Other Contractor	San Diego River	907.11					X	San Diego River, Unnamed Tributary	1100	SINGLE FAMILY RESIDENTIAL	> 1000 ft.
15813	PREMIER TILE & MARBLE	2077 VENICE ST	92107		56179	LPC	Other Contractor	San Diego River	907.11					X	San Diego River	1100	SINGLE FAMILY RESIDENTIAL	> 1000 ft.
15814	PRENSKY THE HANDY GUY	6133 DOROTHY DR	92115		5617	LPC	Other Contractor	San Diego River	907.11					X	San Diego River, Unnamed Tributary	1100	SINGLE FAMILY RESIDENTIAL	> 1000 ft.
15815	PRESTIGE FLOORS INC	5606 TORTUGA CT	92124		2355	LPC	Other Contractor	San Diego River	907.11					X	Shepherd Canyon	1100	SINGLE FAMILY RESIDENTIAL	200 - 1000 ft.
15816	PRIDE CONSTRUCTION &	4790 BRIGHTON AVE	92107		2332	LPC	Other Contractor	San Diego River	907.11					X	San Diego River	1100	SINGLE FAMILY RESIDENTIAL	> 1000 ft.
15817	PRO LIGHTS	10027 RIO SAN DIEGO DR 217	92108		56179	LPC	Other Contractor	San Diego River	907.11					X	San Diego River, Unnamed Tributary	1200	MULTI-FAMILY RESIDENTIAL	200 - 1000 ft.
15818	PRO MOTION IMPORTS	3963 LA CRESTA DR	92107		42199	LPC	Wholesale/Storage/ Warehousing	San Diego River	907.11					X	Pacific Ocean Shoreline, San Diego HU	1100	SINGLE FAMILY RESIDENTIAL	> 1000 ft.
15819	PRO SOLAR	7440 ROWENA ST	92119		235	LPC	Other Contractor	San Diego River	907.11					X	San Diego River, Unnamed Tributary	1100	SINGLE FAMILY RESIDENTIAL	> 1000 ft.
15820	PRODANOVICH ENETERPRISES	5251 CUSHMAN PL	92110		421	LPC	Wholesale/Storage/ Warehousing	San Diego River	907.11					X	San Diego River	1200	MULTI-FAMILY RESIDENTIAL	> 1000 ft.
15821	PROFESSIONAL ELECTRICIANS	10892 MACOUBA PL	92124		23531	LPC	Other Contractor	San Diego River	907.11					X	San Diego River, Unnamed Tributary	1200	MULTI-FAMILY RESIDENTIAL	200 - 1000 ft.
15822	PROFILE LIMOUSINES	4365 MONTALVO ST 10	92107		48532	LPC	Ground Transportation	San Diego River	907.11					X	San Diego River	1200	MULTI-FAMILY RESIDENTIAL	> 1000 ft.
15823	PROMARK CONSTRUCTION CO	8820 LASSIE LN	92123		2332	LPC	Other Contractor	San Diego River	907.11					X	San Diego River, Unnamed Tributary	1100	SINGLE FAMILY RESIDENTIAL	> 1000 ft.
15824	PROMOTIONAL PLANNERS INC	4752 NATALIE DR	92115		42299	LPC	Wholesale/Storage/ Warehousing	San Diego River	907.11					X	San Diego River, Unnamed Tributary	1100	SINGLE FAMILY RESIDENTIAL	> 1000 ft.
15825	PROPER-T IMPROVEMENT	5151 DORMAN DR	92115		233	LPC	Other Contractor	San Diego River	907.11					X	Alvarado Canyon	1100	SINGLE FAMILY RESIDENTIAL	200 - 1000 ft.
15826	PROPERTY SOLUTIONS	1763 WESTINGHOUSE ST	92111		2332	LPC	Other Contractor	San Diego River	907.11					X	San Diego River, Unnamed Tributary	1100	SINGLE FAMILY RESIDENTIAL	> 1000 ft.
15827	PURE GOLD WINDOW WASHING	7684 LAKE REE AVE	92119		56179	LPC	Other Contractor	San Diego River	907.11					X	Alvarado Canyon, Unnamed Tributary	1100	SINGLE FAMILY RESIDENTIAL	> 1000 ft.
15828	QUALITY BUILDERS SON	6838 CLARA LEE AVE	92120		2332	LPC	Other Contractor	San Diego River	907.11					X	San Diego River	1100	SINGLE FAMILY RESIDENTIAL	> 1000 ft.
15829	QUALITY CAB	4515 35TH ST 9	92116		48531	LPC	Ground Transportation	San Diego River	907.11					X	San Diego River	1200	MULTI-FAMILY RESIDENTIAL	> 1000 ft.
15830	QUICK CASH AUTO	2235 CLIFF ST	92116		421	LPC	Wholesale/Storage/ Warehousing	San Diego River	907.11					X	San Diego River	1100	SINGLE FAMILY RESIDENTIAL	> 1000 ft.
15831	R AND R DISTRIBUTORS	5020 YERBA SANTA DR	92115		4223	LPC	Wholesale/Storage/ Warehousing	San Diego River	907.11					X	San Diego River, Unnamed Tributary	1100	SINGLE FAMILY RESIDENTIAL	> 1000 ft.
15832	R AND R WINE MARKETING	4525 CAPE MAY AVE	92107		422	LPC	Wholesale/Storage/ Warehousing	San Diego River	907.11					X	Pacific Ocean Shoreline, San Diego HU	1100	SINGLE FAMILY RESIDENTIAL	> 1000 ft.
15833	R C SOLUTIONS	5732 MADISON AVE	92115		5617	LPC	Other Contractor	San Diego River	907.11					X	San Diego River, Unnamed Tributary	1100	SINGLE FAMILY RESIDENTIAL	> 1000 ft.

#	Business Name	Street Address	Zip	SIC	NAICS	TTWQ	Category	WMA	HSA	Drains to La Jolla ASBS	Drains to Switzer Creek	Less than 200 ft. from ESA	Tributary	Residential	Nearest Water Body	SANDAG Landuse Code	SANDAG Landuse	Distance to Nearest Water Body
15834	R DAVID SEWELL	10760 MONTEGO DR	92124		421	LPC	Wholesale/Storage/ Warehousing	San Diego River	907.11					X	Shepherd Canyon, Unnamed Tributary	1100	SINGLE FAMILY RESIDENTIAL	> 1000 ft.
15835	R E MAESE CONSTRUCTION	4063 ALBATROSS ST 15	92103		5617	LPC	Other Contractor	San Diego River	907.11					X	San Diego River	1200	MULTI-FAMILY RESIDENTIAL	> 1000 ft.
15836	R T C	8835 SPECTRUM CENTER BLVD 4218	92123		48531	LPC	Ground Transportation	San Diego River	907.11					X	San Diego River, Unnamed Tributary	1200	MULTI-FAMILY RESIDENTIAL	> 1000 ft.
15837	RAD TRUCKING	4778 IDAHO ST	92116		56299	LPC	Waste Management	San Diego River	907.11					X	San Diego River	1100	SINGLE FAMILY RESIDENTIAL	> 1000 ft.
15838	RADIOACTIVE COMPANY	6226 LAKE SHORE DR	92119		421	LPC	Wholesale/Storage/ Warehousing	San Diego River	907.11					X	Alvarado Canyon, Unnamed Tributary	1100	SINGLE FAMILY RESIDENTIAL	< 200 ft.
15839	RAF INTERNATIONAL	6575 JACKSON DR	92119		42183	LPC	Wholesale/Storage/ Warehousing	San Diego River	907.11					X	Alvarado Canyon, Unnamed Tributary	1100	SINGLE FAMILY RESIDENTIAL	> 1000 ft.
15840	RALPH P VELEZ	8487 LAKE BACA DR	92119		2332	LPC	Other Contractor	San Diego River	907.11					X	San Diego River, Unnamed Tributary	1100	SINGLE FAMILY RESIDENTIAL	> 1000 ft.
15841	RALPH SILVA PLUMBING	7371 MARGERUM AVE	92120		2351	LPC	Other Contractor	San Diego River	907.11					X	San Diego River, Unnamed Tributary	1100	SINGLE FAMILY RESIDENTIAL	> 1000 ft.
15842	RALPH VELEZ CONTRACTING COMPANY INC	8487 LAKE BACA DR	92119		233	LPC	Other Contractor	San Diego River	907.11					X	San Diego River, Unnamed Tributary	1100	SINGLE FAMILY RESIDENTIAL	> 1000 ft.
15843	RAMETO BUSERE	4530 CHEROKEE AVE 6	92116		48531	LPC	Ground Transportation	San Diego River	907.11					X	San Diego River, Unnamed Tributary	1200	MULTI-FAMILY RESIDENTIAL	> 1000 ft.
15844	RARE ELECTRIC	4938 COLLEGE GARDENS CT	92115		421	LPC	Wholesale/Storage/ Warehousing	San Diego River	907.11					X	San Diego River, Unnamed Tributary	1100	SINGLE FAMILY RESIDENTIAL	> 1000 ft.
15845	RAY'S AUTOMOTIVE WHOLESALE	4758 34TH ST	92116		421	LPC	Wholesale/Storage/ Warehousing	San Diego River	907.11					X	San Diego River	1200	MULTI-FAMILY RESIDENTIAL	> 1000 ft.
15846	REDGATE GLASS ENGRAVING NANCY ARTHUR	5635 LAURETTA ST	92110		4229	LPC	Wholesale/Storage/ Warehousing	San Diego River	907.11					X	San Diego River	1100	SINGLE FAMILY RESIDENTIAL	> 1000 ft.
15847	RESCUE 1 GENERAL CONTRACTING AND	4667 TERRACE DR	92116		23552	LPC	Other Contractor	San Diego River	907.11					X	San Diego River, Unnamed Tributary	1100	SINGLE FAMILY RESIDENTIAL	> 1000 ft.
15848	RF ENTERPRISES	4665 ALTADENA AVE	92115		44	LPC	Wholesale/Storage/ Warehousing	San Diego River	907.11					X	San Diego River, Unnamed Tributary	1100	SINGLE FAMILY RESIDENTIAL	> 1000 ft.
15849	RIAD M YALDA	2677 MELBOURNE DR 2M	92123		48531	LPC	Ground Transportation	San Diego River	907.11						San Diego River, Unnamed Tributary	6102	RELIGIOUS FACILITY	> 1000 ft.
15850	RICARDO CARDENAS	4664 CONTOUR BL	92115		56172	LPC	Other Contractor	San Diego River	907.11					X	San Diego River, Unnamed Tributary	1100	SINGLE FAMILY RESIDENTIAL	> 1000 ft.
15851	RICH BUILDERS	4629 CALLE DE VIDA	92124		56172	LPC	Other Contractor	San Diego River	907.11					X	San Diego River, Unnamed Tributary	1100	SINGLE FAMILY RESIDENTIAL	< 200 ft.
15852	RICHARD BERRY ENTERPRISES	4356 VALETA ST	92107		56172	LPC	Other Contractor	San Diego River	907.11					X	San Diego River	1200	MULTI-FAMILY RESIDENTIAL	> 1000 ft.
15853	RICHARD THAI	7454 HYATT ST	92111		56179	LPC	Other Contractor	San Diego River	907.11					X	San Diego River, Unnamed Tributary	1200	MULTI-FAMILY RESIDENTIAL	> 1000 ft.
15854	RIFE CO	1654 CATALINA BLVD	92107		233	LPC	Other Contractor	San Diego River	907.11					X	Pacific Ocean Shoreline, San Diego HU	1100	SINGLE FAMILY RESIDENTIAL	> 1000 ft.

#	Business Name	Street Address	Zip	SIC	NAICS	TTWQ	Category	WMA	HSA	Drains to La Jolla ASBS	Drains to Switzer Creek	Less than 200 ft. from ESA	Tributary	Residential	Nearest Water Body	SANDAG Landuse Code	SANDAG Landuse	Distance to Nearest Water Body
15855	RINKEL CONST	8337 LAKE ARTEMUS AVE	92119		2332	LPC	Other Contractor	San Diego River	907.11					X	Alvarado Canyon, Unnamed Tributary	1100	SINGLE FAMILY RESIDENTIAL	> 1000 ft.
15856	RITTINER CONSTRUCITON	4850 BARBAROSSA PL	92115		233	LPC	Other Contractor	San Diego River	907.11					X	San Diego River, Unnamed Tributary	1100	SINGLE FAMILY RESIDENTIAL	> 1000 ft.
15857	RJ BROWN GENERAL	10595 VIACHA DR	92124		233	LPC	Other Contractor	San Diego River	907.11					X	San Diego River, Unnamed Tributary	1100	SINGLE FAMILY RESIDENTIAL	200 - 1000 ft.
15858	RK DISTRIBUTOR	4314 LONG BRANCH AVE	92107		421	LPC	Wholesale/Storage/ Warehousing	San Diego River	907.11					X	San Diego River	1100	SINGLE FAMILY RESIDENTIAL	> 1000 ft.
15859	ROAD MASTER CAB	6398 LAKE ARIANA AVE	92119		48531	LPC	Ground Transportation	San Diego River	907.11					X	Alvarado Canyon, Unnamed Tributary	1100	SINGLE FAMILY RESIDENTIAL	> 1000 ft.
15860	ROAD RUNNER CARD CO	4295 TRIAS ST	92103		422	LPC	Wholesale/Storage/ Warehousing	San Diego River	907.11					X	San Diego River	1100	SINGLE FAMILY RESIDENTIAL	> 1000 ft.
15861	ROBERT JASMUND IMPROVEMENTS	4861 34TH ST	92116		233	LPC	Other Contractor	San Diego River	907.11					X	San Diego River	1100	SINGLE FAMILY RESIDENTIAL	> 1000 ft.
15862	ROBERT M HAMPE	5360 ADOBE FALLS RD 13	92120		48531	LPC	Ground Transportation	San Diego River	907.11					X	Alvarado Canyon	1200	MULTI-FAMILY RESIDENTIAL	< 200 ft.
15863	ROBERTSON PLUMBING INC	4670 LUCILLE DR	92115		23511	LPC	Other Contractor	San Diego River	907.11					X	San Diego River, Unnamed Tributary	1100	SINGLE FAMILY RESIDENTIAL	200 - 1000 ft.
15864	ROBSON RAMOS SERVICES	3944 BOB ST	92110		56172	LPC	Other Contractor	San Diego River	907.11					X	San Diego River	1200	MULTI-FAMILY RESIDENTIAL	> 1000 ft.
15865	ROCKY HANDY MAN	6332 EAST LAKE DR	92119		56179	LPC	Other Contractor	San Diego River	907.11					X	San Diego River, Unnamed Tributary	1100	SINGLE FAMILY RESIDENTIAL	> 1000 ft.
15866	ROMAN CONSTRUCTION	4454 MCCLINTOCK ST	92116		233	LPC	Other Contractor	San Diego River	907.11					X	San Diego River, Unnamed Tributary	1100	SINGLE FAMILY RESIDENTIAL	> 1000 ft.
15867	RONALD ALAN SANKARY	4919 CRESITA DR	92115		48531	LPC	Ground Transportation	San Diego River	907.11					X	San Diego River, Unnamed Tributary	1100	SINGLE FAMILY RESIDENTIAL	> 1000 ft.
15868	ROSALIE C DAVIDSON - BOOKS	6315 CONNIE DR	92115		422	LPC	Wholesale/Storage/ Warehousing	San Diego River	907.11					X	Alvarado Canyon	1100	SINGLE FAMILY RESIDENTIAL	> 1000 ft.
15869	ROYAL ELECTRIC INC	6839 CAMINITO MUNDO 2	92119		23531	LPC	Other Contractor	San Diego River	907.11					X	Alvarado Canyon, Unnamed Tributary	1200	MULTI-FAMILY RESIDENTIAL	> 1000 ft.
15870	RRL MECHANICAL	2640 LARKIN PL	92123		23511	LPC	Other Contractor	San Diego River	907.11					X	San Diego River, Unnamed Tributary	1100	SINGLE FAMILY RESIDENTIAL	200 - 1000 ft.
15871	RSC GENERAL CONTRACTING	4762 MUIR AVE	92107		233	LPC	Other Contractor	San Diego River	907.11					X	San Diego River	1100	SINGLE FAMILY RESIDENTIAL	> 1000 ft.
15872	RTD CONSTRUCTION	2216 SOTO ST	92107		233	LPC	Other Contractor	San Diego River	907.11					X	San Diego River	1100	SINGLE FAMILY RESIDENTIAL	> 1000 ft.
15873	RUANE ENTERPRISES	6665 CRAMPTON CT	92119		23	LPC	Other Contractor	San Diego River	907.11					X	Alvarado Canyon, Unnamed Tributary	1100	SINGLE FAMILY RESIDENTIAL	200 - 1000 ft.
15874	RUBEN J MEZA	6292 ANVIL LAKE AVE	92119		56172	LPC	Other Contractor	San Diego River	907.11					X	Alvarado Canyon, Unnamed Tributary	1100	SINGLE FAMILY RESIDENTIAL	> 1000 ft.
15875	RUSNAK ENTERPRISES LLC	3425 CROMWELL PL	92116		5617	LPC	Other Contractor	San Diego River	907.11					X	San Diego River	1100	SINGLE FAMILY RESIDENTIAL	> 1000 ft.
15876	RUSSOM W BERHE	3532 MEADE AVE 10	92116		48531	LPC	Ground Transportation	San Diego River	907.11					X	San Diego River, Unnamed Tributary	1100	SINGLE FAMILY RESIDENTIAL	> 1000 ft.
15877	RW ENTERPRISES	4418 TEMECULA ST	92107		5617	LPC	Other Contractor	San Diego River	907.11					X	San Diego River	1200	MULTI-FAMILY RESIDENTIAL	> 1000 ft.

#	Business Name	Street Address	Zip	SIC	NAICS	TTWQ	Category	WMA	HSA	Drains to La Jolla ASBS	Drains to Switzer Creek	Less than 200 ft. from ESA	Tributary	Residential	Nearest Water Body	SANDAG Landuse Code	SANDAG Landuse	Distance to Nearest Water Body
15878	RW JIKATABI	4648 33RD ST	92116		42199	LPC	Wholesale/Storage/ Warehousing	San Diego River	907.11					X	San Diego River	1200	MULTI-FAMILY RESIDENTIAL	> 1000 ft.
15879	RYAN DENECOCHEA	4250 04TH AVE	92103		56172	LPC	Other Contractor	San Diego River	907.11					X	San Diego River	1200	MULTI-FAMILY RESIDENTIAL	> 1000 ft.
15880	SAFE CAB CO	8703 LAKE MURRAY BLVD 7	92119		48531	LPC	Ground Transportation	San Diego River	907.11					X	San Diego River, Unnamed Tributary	1200	MULTI-FAMILY RESIDENTIAL	> 1000 ft.
15881	SAFE RIDE CAB	6216 LAKE ARAGO AVE	92119		48531	LPC	Ground Transportation	San Diego River	907.11					X	Alvarado Canyon, Unnamed Tributary	1100	SINGLE FAMILY RESIDENTIAL	> 1000 ft.
15882	SAFE WAY CAB CO	4515 35TH ST 5	92116		4853	LPC	Ground Transportation	San Diego River	907.11					X	San Diego River	1200	MULTI-FAMILY RESIDENTIAL	> 1000 ft.
15883	SAHARA INTERNATIONAL	5033 ART ST	92115		42248	LPC	Wholesale Food	San Diego River	907.11					X	Alvarado Canyon	1100	SINGLE FAMILY RESIDENTIAL	> 1000 ft.
15884	SAID MOHAMED KASSIM	4540 51ST ST 6	92115		48531	LPC	Ground Transportation	San Diego River	907.11					X	San Diego River, Unnamed Tributary	1200	MULTI-FAMILY RESIDENTIAL	> 1000 ft.
15885	SAID N HOFIANI	6713 COWLES MOUNTAIN BLVD	92119		48531	LPC	Ground Transportation	San Diego River	907.11					X	San Diego River, Unnamed Tributary	1100	SINGLE FAMILY RESIDENTIAL	> 1000 ft.
15886	SAISON TRADING INC	4450 CLEVELAND AVE 14	92116		42249	LPC	Wholesale Food	San Diego River	907.11					X	San Diego River	1200	MULTI-FAMILY RESIDENTIAL	> 1000 ft.
15887	SAKARY INDUSTRIES	5052 CAMINO PLAYA ACAPULCO	92124		56179	LPC	Other Contractor	San Diego River	907.11					X	Shepherd Canyon, Unnamed Tributary	1100	SINGLE FAMILY RESIDENTIAL	200 - 1000 ft.
15888	SALEH MOHAMMAD SHERZAI	4555 VANDEVER AVE 14B	92120		48531	LPC	Ground Transportation	San Diego River	907.11					X	Alvarado Canyon	1200	MULTI-FAMILY RESIDENTIAL	> 1000 ft.
15889	SAMIR KARAWIA	7183 SARANAC ST	92115		48531	LPC	Ground Transportation	San Diego River	907.11					X	Alvarado Canyon	1100	SINGLE FAMILY RESIDENTIAL	200 - 1000 ft.
15890	SAMUEL W OATES JR	9109 VILLAGE GLEN DR 267	92123		48531	LPC	Ground Transportation	San Diego River	907.11					X	San Diego River, Unnamed Tributary	1200	MULTI-FAMILY RESIDENTIAL	200 - 1000 ft.
15891	SAMUEL ZANDS	6334 LOURDES TER	92120		421	LPC	Wholesale/Storage/ Warehousing	San Diego River	907.11					X	Alvarado Canyon, Unnamed Tributary	1100	SINGLE FAMILY RESIDENTIAL	> 1000 ft.
15892	SAN DIEGO CRAFTMAN	5351 SAXON ST	92115		2332	LPC	Other Contractor	San Diego River	907.11					X	Alvarado Canyon	1100	SINGLE FAMILY RESIDENTIAL	> 1000 ft.
15893	SAN DIEGO GREETINGS	4949 ALEJO ST	92124		421	LPC	Wholesale/Storage/ Warehousing	San Diego River	907.11					X	Shepherd Canyon, Unnamed Tributary	1100	SINGLE FAMILY RESIDENTIAL	200 - 1000 ft.
15894	SAN DIEGO PREWIRE	6711 DELFERN ST	92120		23531	LPC	Other Contractor	San Diego River	907.11					X	Alvarado Canyon, Unnamed Tributary	1100	SINGLE FAMILY RESIDENTIAL	200 - 1000 ft.
15895	SAN DIEGO ROOF-SAVERS	3050 RUE D'ORLEANS 495	92110		56172	LPC	Other Contractor	San Diego River	907.11					X	San Diego River	1200	MULTI-FAMILY RESIDENTIAL	> 1000 ft.
15896	SAN DIEGO WOODWORKING	5056 HAWLEY BLVD	92116		811411	LPC	Other Contractor	San Diego River	907.11					X	San Diego River	1100	SINGLE FAMILY RESIDENTIAL	> 1000 ft.
15897	SARIANA LLC	3071 CANYON AVE	92123		42199	LPC	Wholesale/Storage/ Warehousing	San Diego River	907.11					X	Murphy Canyon	1200	MULTI-FAMILY RESIDENTIAL	200 - 1000 ft.
15898	SAVORY SAUCES LTD	6050 SANTO RD 170	92124		4224	LPC	Wholesale Food	San Diego River	907.11					X	Shepherd Canyon	1100	SINGLE FAMILY RESIDENTIAL	200 - 1000 ft.
15899	SAYED AKBAR SADAT	8648 CHANTILLY AVE	92123		48531	LPC	Ground Transportation	San Diego River	907.11					X	San Diego River, Unnamed Tributary	1100	SINGLE FAMILY RESIDENTIAL	200 - 1000 ft.
15900	SD TRANSPORTER	6863 CAMINITO MUNDO 20	92119		48532	LPC	Ground Transportation	San Diego River	907.11					X	Alvarado Canyon, Unnamed Tributary	1200	MULTI-FAMILY RESIDENTIAL	> 1000 ft.

#	Business Name	Street Address	Zip	SIC	NAICS	TTWQ	Category	WMA	HSA	Drains to La Jolla ASBS	Drains to Switzer Creek	Less than 200 ft. from ESA	Tributary	Residential	Nearest Water Body	SANDAG Landuse Code	SANDAG Landuse	Distance to Nearest Water Body
15901	SEA TILE & STONE	4550 WILSON AVE	92116		56179	LPC	Other Contractor	San Diego River	907.11					X	San Diego River, Unnamed Tributary	1200	MULTI-FAMILY RESIDENTIAL	> 1000 ft.
15902	SEAN ROE	130 LEWIS ST B	92103		48531	LPC	Ground Transportation	San Diego River	907.11					X	San Diego River	1200	MULTI-FAMILY RESIDENTIAL	> 1000 ft.
15903	SELECT OFF ROAD IMPORTS	2058 TALON WAY	92123		4229	LPC	Wholesale/Storage/ Warehousing	San Diego River	907.11					X	San Diego River, Unnamed Tributary	1100	SINGLE FAMILY RESIDENTIAL	> 1000 ft.
15904	SENECA CONSTRUCTION	1845 DAVID ST	92111		2332	LPC	Other Contractor	San Diego River	907.11					X	San Diego River, Unnamed Tributary	1100	SINGLE FAMILY RESIDENTIAL	> 1000 ft.
15905	SENECA N R GENERAL CONTRACTOR/REGI	2113 WABASKA CT	92107		2332	LPC	Other Contractor	San Diego River	907.11					X	San Diego River	1100	SINGLE FAMILY RESIDENTIAL	> 1000 ft.
15906	SERENDIPITYDOO LLC	4537 44TH ST	92115		4219	LPC	Wholesale/Storage/ Warehousing	San Diego River	907.11					X	San Diego River, Unnamed Tributary	1100	SINGLE FAMILY RESIDENTIAL	> 1000 ft.
15907	SETTIMIO PORCO & SONS INC	4586 56TH ST	92115		2332	LPC	Other Contractor	San Diego River	907.11					X	San Diego River, Unnamed Tributary	1100	SINGLE FAMILY RESIDENTIAL	> 1000 ft.
15908	SEYOUM MINASSIE	4679 CHEROKEE AVE 6	92116		48531	LPC	Ground Transportation	San Diego River	907.11					X	San Diego River, Unnamed Tributary	1100	SINGLE FAMILY RESIDENTIAL	> 1000 ft.
15909	SH&M CAB	7964 MISSION CENTER CT F	92108		48531	LPC	Ground Transportation	San Diego River	907.11					X	San Diego River	1200	MULTI-FAMILY RESIDENTIAL	200 - 1000 ft.
15910	SHALLOW WATER	4973 WEST POINT LOMA BLVD	92107		42233	LPC	Wholesale/Storage/ Warehousing	San Diego River	907.11					X	San Diego River	1100	SINGLE FAMILY RESIDENTIAL	200 - 1000 ft.
15911	SHALOM CONSTRUCTION	7044 TUCKAWAY ST	92119		56179	LPC	Other Contractor	San Diego River	907.11					X	Alvarado Canyon, Unnamed Tributary	1100	SINGLE FAMILY RESIDENTIAL	> 1000 ft.
15912	SHAW CARPET SERVICE	10616 VIACHA DR	92124		2355	LPC	Other Contractor	San Diego River	907.11					X	San Diego River, Unnamed Tributary	1100	SINGLE FAMILY RESIDENTIAL	< 200 ft.
15913	SHERIB OLOMI	5947 CAMINITO CHIAPAS	92108		48531	LPC	Ground Transportation	San Diego River	907.11					X	San Diego River	1200	MULTI-FAMILY RESIDENTIAL	200 - 1000 ft.
15914	SHERIDAN REED DESIGNS	4375 HERMOSA WAY	92103		421	LPC	Wholesale/Storage/ Warehousing	San Diego River	907.11					X	San Diego River	1100	SINGLE FAMILY RESIDENTIAL	> 1000 ft.
15915	SHINJA SCHEIDNES	6074 MADRA AVE	92120		42299	LPC	Wholesale/Storage/ Warehousing	San Diego River	907.11					X	Alvarado Canyon, Unnamed Tributary	1100	SINGLE FAMILY RESIDENTIAL	> 1000 ft.
15916	SHMULIK COMPANY	8715 LAKE MURRAY BLVD 6	92119		56179	LPC	Other Contractor	San Diego River	907.11					X	San Diego River, Unnamed Tributary	1200	MULTI-FAMILY RESIDENTIAL	> 1000 ft.
15917	SILVER BIRD CAB	4362 LOMA RIVIERA CT	92110		4853	LPC	Ground Transportation	San Diego River	907.11					X	San Diego River	1200	MULTI-FAMILY RESIDENTIAL	200 - 1000 ft.
15918	SILVER GIRL RECORDS	5503 DOROTHY DR	92115		42199	LPC	Wholesale/Storage/ Warehousing	San Diego River	907.11					X	San Diego River, Unnamed Tributary	1100	SINGLE FAMILY RESIDENTIAL	200 - 1000 ft.
15919	SIMPSON GENERAL CONTRACTORS INC	8382 BLUE LAKE DR	92119		2332	LPC	Other Contractor	San Diego River	907.11					X	Alvarado Canyon, Unnamed Tributary	1100	SINGLE FAMILY RESIDENTIAL	> 1000 ft.
15920	SINBAD CONSTRUCTION	5651 DEL CERRO AVE	92120		2332	LPC	Other Contractor	San Diego River	907.11					X	Alvarado Canyon	1100	SINGLE FAMILY RESIDENTIAL	> 1000 ft.
15921	SISCO TRADE	11060 CORTE PLAYA MERIDA	92124		42199	LPC	Wholesale/Storage/ Warehousing	San Diego River	907.11					X	Shepherd Canyon	1100	SINGLE FAMILY RESIDENTIAL	200 - 1000 ft.
15922	SLAVIA DECOR	7405 PINCESS VIEW DR 12	92120		421	LPC	Wholesale/Storage/ Warehousing	San Diego River	907.11					X	San Diego River, Unnamed Tributary	1100	SINGLE FAMILY RESIDENTIAL	> 1000 ft.

#	Business Name	Street Address	Zip	SIC	NAICS	TTWQ	Category	WMA	HSA	Drains to La Jolla ASBS	Drains to Switzer Creek	Less than 200 ft. from ESA	Tributary	Residential	Nearest Water Body	SANDAG Landuse Code	SANDAG Landuse	Distance to Nearest Water Body
15923	SMILEY TOOTH FLOSS	4754 LUCILLE DR	92115		421	LPC	Wholesale/Storage/ Warehousing	San Diego River	907.11					X	San Diego River, Unnamed Tributary	1100	SINGLE FAMILY RESIDENTIAL	200 - 1000 ft.
15924	SN CAB	2870 ANDREA AVE	92123		48531	LPC	Ground Transportation	San Diego River	907.11					X	San Diego River, Unnamed Tributary	1100	SINGLE FAMILY RESIDENTIAL	200 - 1000 ft.
15925	SOCAL FIBERGLASS	5893 MADRA AVE	92120		23531	LPC	Other Contractor	San Diego River	907.11					X	Alvarado Canyon, Unnamed Tributary	1100	SINGLE FAMILY RESIDENTIAL	> 1000 ft.
15926	SOKOL TAXI	8775 NAVAJO RD 8	92119		48531	LPC	Ground Transportation	San Diego River	907.11					X	San Diego River, Unnamed Tributary	1200	MULTI-FAMILY RESIDENTIAL	> 1000 ft.
15927	SOLAR INOVATIONS	7752 TOPAZ LAKE AVE	92119		56179	LPC	Other Contractor	San Diego River	907.11					X	Alvarado Canyon, Unnamed Tributary	1100	SINGLE FAMILY RESIDENTIAL	> 1000 ft.
15928	SOLAR MANAGEMENT	6704 BELLE GLADE AVE	92119		233	LPC	Other Contractor	San Diego River	907.11					X	Alvarado Canyon, Unnamed Tributary	1100	SINGLE FAMILY RESIDENTIAL	> 1000 ft.
15929	SON LIGHT TECHNOLOGY	7803 WINGFLIGHT CT	92119		233	LPC	Other Contractor	San Diego River	907.11					X	Alvarado Canyon, Unnamed Tributary	1100	SINGLE FAMILY RESIDENTIAL	> 1000 ft.
15930	SONY STYLE	7007 FRIARS RD 731	92108		44	LPC	Wholesale/Storage/ Warehousing	San Diego River	907.11						San Diego River	6002	OFFICE - LOW RISE	> 1000 ft.
15931	SOUTH COAST SURF SHOP CLOSEOUTS	1930 BACON ST	92107		44	LPC	Wholesale/Storage/ Warehousing	San Diego River	907.11						Pacific Ocean Shoreline, San Diego HU	5007	ARTERIAL COMMERCIAL	200 - 1000 ft.
15932	SOUTHERN CALIFORNIA FENCE	6917 GALEWOOD ST	92120		235	LPC	Other Contractor	San Diego River	907.11					X	Alvarado Canyon, Unnamed Tributary	1100	SINGLE FAMILY RESIDENTIAL	> 1000 ft.
15933	SPACIFIC ISLAND CULTURE	3007 LOMA RIVIERA DR	92110		4223	LPC	Wholesale/Storage/ Warehousing	San Diego River	907.11					X	San Diego River	1200	MULTI-FAMILY RESIDENTIAL	200 - 1000 ft.
15934	SPICK AND POLISH	4426 37TH ST	92116		56172	LPC	Other Contractor	San Diego River	907.11					X	San Diego River, Unnamed Tributary	1100	SINGLE FAMILY RESIDENTIAL	> 1000 ft.
15935	STANISLAV MAK	8775 NAVAJO RD 8	92119		48531	LPC	Ground Transportation	San Diego River	907.11					X	San Diego River, Unnamed Tributary	1200	MULTI-FAMILY RESIDENTIAL	> 1000 ft.
15936	STAN'S HOME IMPROVEMENT	4591 VIA PALABRA	92124		2332	LPC	Other Contractor	San Diego River	907.11					X	San Diego River, Unnamed Tributary	1100	SINGLE FAMILY RESIDENTIAL	200 - 1000 ft.
15937	STARLIGHT CANDLES	6011 CIRRUS ST	92110		42299	LPC	Wholesale/Storage/ Warehousing	San Diego River	907.11					X	San Diego River	1100	SINGLE FAMILY RESIDENTIAL	> 1000 ft.
15938	STATUS PRODUCTIONS	6181 DECANTURE CT	92120		4223	LPC	Wholesale/Storage/ Warehousing	San Diego River	907.11					X	San Diego River, Unnamed Tributary	1100	SINGLE FAMILY RESIDENTIAL	< 200 ft.
15939	STEPHAN CONSTRUCTION CO	3750 WILDWOOD RD	92107		2332	LPC	Other Contractor	San Diego River	907.11					X	Pacific Ocean Shoreline, San Diego HU	1100	SINGLE FAMILY RESIDENTIAL	> 1000 ft.
15940	STERLING TRANSPORTATION	4944 NARRAGANSETT AVE 20	92107		48532	LPC	Ground Transportation	San Diego River	907.11					X	Pacific Ocean Shoreline, San Diego HU	1200	MULTI-FAMILY RESIDENTIAL	> 1000 ft.
15941	STEVE ADDIS PLUMBING	8144 TOMMY DR	92119		23511	LPC	Other Contractor	San Diego River	907.11					X	San Diego River, Unnamed Tributary	1100	SINGLE FAMILY RESIDENTIAL	> 1000 ft.
15942	STEVE HERSOM PLUMBING	6440 JACKSON DR	92119		2351	LPC	Other Contractor	San Diego River	907.11					X	Alvarado Canyon, Unnamed Tributary	1100	SINGLE FAMILY RESIDENTIAL	> 1000 ft.
15943	STEVE WARK PLUMBING INC	2209 CARDINAL DR	92123		2351	LPC	Other Contractor	San Diego River	907.11					X	San Diego River, Unnamed Tributary	1100	SINGLE FAMILY RESIDENTIAL	200 - 1000 ft.

#	Business Name	Street Address	Zip	SIC	NAICS	TTWQ	Category	WMA	HSA	Drains to La Jolla ASBS	Drains to Switzer Creek	Less than 200 ft. from ESA	Tributary	Residential	Nearest Water Body	SANDAG Landuse Code	SANDAG Landuse	Distance to Nearest Water Body
15944	STEVEN AND SON CONST CO INC	4602 SARATOGA AVE	92107		23321	LPC	Other Contractor	San Diego River	907.11					X	Pacific Ocean Shoreline, San Diego HU	1100	SINGLE FAMILY RESIDENTIAL	> 1000 ft.
15945	STEVEN P PHIMMASANE	7495 HYATT ST	92111		48531	LPC	Ground Transportation	San Diego River	907.11					X	San Diego River, Unnamed Tributary	1100	SINGLE FAMILY RESIDENTIAL	> 1000 ft.
15946	STEVE'S APPLIANCE	8649 LAKE MURRAY BLVD 5	92119		56179	LPC	Other Contractor	San Diego River	907.11					X	San Diego River, Unnamed Tributary	1200	MULTI-FAMILY RESIDENTIAL	> 1000 ft.
15947	STEWARTS CONSTRUCTION CO	7001 GLENROY ST	92120		2332	LPC	Other Contractor	San Diego River	907.11					X	San Diego River, Unnamed Tributary	1100	SINGLE FAMILY RESIDENTIAL	> 1000 ft.
15948	STOVEL PLASTERING	2312 MEADOW LARK DR	92123		235	LPC	Other Contractor	San Diego River	907.11					X	San Diego River, Unnamed Tributary	1100	SINGLE FAMILY RESIDENTIAL	200 - 1000 ft.
15949	STYLE DECOR INC	5375 KEARNY VILLA RD 107B	92123		44	LPC	Wholesale/Storage/ Warehousing	San Diego River	907.11						San Diego River, Unnamed Tributary	6002	OFFICE - LOW RISE	> 1000 ft.
15950	SULEIMAN MOHAMED	4546 52ND ST 104	92115		48531	LPC	Ground Transportation	San Diego River	907.11					X	San Diego River, Unnamed Tributary	1100	SINGLE FAMILY RESIDENTIAL	> 1000 ft.
15951	SUN BANNER	4630 SANTA CRUZ AVE	92107		4223	LPC	Wholesale/Storage/ Warehousing	San Diego River	907.11					X	Pacific Ocean Shoreline, San Diego HU	1100	SINGLE FAMILY RESIDENTIAL	> 1000 ft.
15952	SUN RISE CAB	2101 AINSLEY RD	92123		48531	LPC	Ground Transportation	San Diego River	907.11					X	San Diego River, Unnamed Tributary	1100	SINGLE FAMILY RESIDENTIAL	200 - 1000 ft.
15953	SUN WEST SPECIALTIES	7954 MISSION CENTER CT F	92108		421	LPC	Wholesale/Storage/ Warehousing	San Diego River	907.11					X	San Diego River	1200	MULTI-FAMILY RESIDENTIAL	200 - 1000 ft.
15954	SUNSHINE CITY RIDE	5360 ADOBE FALLS RD 20	92120		48532	LPC	Ground Transportation	San Diego River	907.11					X	Alvarado Canyon	1200	MULTI-FAMILY RESIDENTIAL	< 200 ft.
15955	SUPERIOR ENVIRONMENTAL SERVICES INC	6383 LAKE ARROWHEAD DR	92119		56172	LPC	Other Contractor	San Diego River	907.11					X	San Diego River, Unnamed Tributary	1100	SINGLE FAMILY RESIDENTIAL	> 1000 ft.
15956	SURGE ENTERTAINMENT	5404 TOYON RD	92115		4214	LPC	Wholesale/Storage/ Warehousing	San Diego River	907.11					X	San Diego River, Unnamed Tributary	1100	SINGLE FAMILY RESIDENTIAL	> 1000 ft.
15957	T A DISTRIBUTORS	6909 RIDGE MANOR AVE	92120		42299	LPC	Wholesale/Storage/ Warehousing	San Diego River	907.11					X	San Diego River, Unnamed Tributary	1100	SINGLE FAMILY RESIDENTIAL	> 1000 ft.
15958	T BOWER CONSTRUCTION	4644 DEL MONTE AVE	92107		2332	LPC	Other Contractor	San Diego River	907.11					X	Pacific Ocean Shoreline, San Diego HU	1100	SINGLE FAMILY RESIDENTIAL	> 1000 ft.
15959	T TRAN	3344 STELLAR DR	92123		56172	LPC	Other Contractor	San Diego River	907.11					X	Murphy Canyon, Unnamed Tributary	1100	SINGLE FAMILY RESIDENTIAL	> 1000 ft.
15960	TALIRA CREATIONS	3785 CATAMARCA DR	92124		42199	LPC	Wholesale/Storage/ Warehousing	San Diego River	907.11					X	San Diego River, Unnamed Tributary	1100	SINGLE FAMILY RESIDENTIAL	200 - 1000 ft.
15961	TALMICH ELECTRICAL	6942 FITCH CT	92111		2353	LPC	Other Contractor	San Diego River	907.11					X	San Diego River	1100	SINGLE FAMILY RESIDENTIAL	> 1000 ft.
15962	TAN HUYNH	4375 46TH ST 1	92115		56172	LPC	Other Contractor	San Diego River	907.11					X	San Diego River, Unnamed Tributary	1200	MULTI-FAMILY RESIDENTIAL	> 1000 ft.
15963	TANA CAB	4556 BANCROFT ST 4	92116		48531	LPC	Ground Transportation	San Diego River	907.11					X	San Diego River	1200	MULTI-FAMILY RESIDENTIAL	> 1000 ft.
15964	TAYLOR ELECTRIC	4809 ALLIED RD	92120		2353	LPC	Other Contractor	San Diego River	907.11					X	San Diego River	1100	SINGLE FAMILY RESIDENTIAL	> 1000 ft.

#	Business Name	Street Address	Zip	SIC	NAICS	TTWQ	Category	WMA	HSA	Drains to La Jolla ASBS	Drains to Switzer Creek	Less than 200 ft. from ESA	Tributary	Residential	Nearest Water Body	SANDAG Landuse Code	SANDAG Landuse	Distance to Nearest Water Body
15965	TELECTRIC	8836 GOWDY AVE	92123		2353	LPC	Other Contractor	San Diego River	907.11					X	San Diego River, Unnamed Tributary	1100	SINGLE FAMILY RESIDENTIAL	> 1000 ft.
15966	TEMESGEN T MERSHA	4375 46TH ST 11	92115		48531	LPC	Ground Transportation	San Diego River	907.11					X	San Diego River, Unnamed Tributary	1200	MULTI-FAMILY RESIDENTIAL	> 1000 ft.
15967	TERRY MORRIS	5360 ADOBE FALLS RD 17	92120		48531	LPC	Ground Transportation	San Diego River	907.11					X	Alvarado Canyon	1200	MULTI-FAMILY RESIDENTIAL	< 200 ft.
15968	TERRY NEVINGER'S GLASS ART	4756 BRIGHTON AVE	92107		44	LPC	Wholesale/Storage/ Warehousing	San Diego River	907.11					X	San Diego River	1100	SINGLE FAMILY RESIDENTIAL	> 1000 ft.
15969	TESEMA MELKETO	4360 CHEROKEE AVE 3	92104		48531	LPC	Ground Transportation	San Diego River	907.11					X	San Diego River, Unnamed Tributary	1200	MULTI-FAMILY RESIDENTIAL	> 1000 ft.
15970	TESFALEM ABATE	2108 CRANDALL DR D	92111		48531	LPC	Ground Transportation	San Diego River	907.11					X	San Diego River, Unnamed Tributary	1100	SINGLE FAMILY RESIDENTIAL	> 1000 ft.
15971	TESHOME HAGOES	4755 FELTON ST 7	92116		48531	LPC	Ground Transportation	San Diego River	907.11					X	San Diego River	1200	MULTI-FAMILY RESIDENTIAL	> 1000 ft.
15972	THE BIOSTOR	10879 HIJOS WAY	92124		42149	LPC	Wholesale/Storage/ Warehousing	San Diego River	907.11					X	Shepherd Canyon, Unnamed Tributary	1100	SINGLE FAMILY RESIDENTIAL	> 1000 ft.
15973	THE DOLLHOUSE FACTORY	4847 NEWPORT AVE	92107		44	LPC	Wholesale/Storage/ Warehousing	San Diego River	907.11						Pacific Ocean Shoreline, San Diego HU	5007	ARTERIAL COMMERCIAL	> 1000 ft.
15974	THE ELECTRIC CO	4369 HORTENSIA ST	92103		23531	LPC	Other Contractor	San Diego River	907.11					X	San Diego River	1100	SINGLE FAMILY RESIDENTIAL	> 1000 ft.
15975	THE ESTATE DEPARTMENT	901 CAMINO DEL RIO SOUTH	92108		42199	LPC	Wholesale/Storage/ Warehousing	San Diego River	907.11					X	San Diego River	1502	HOTEL/MOTEL (HIGH-RISE)	> 1000 ft.
15976	THE METER COMPANY	4435 CONDE PL	92103		233	LPC	Other Contractor	San Diego River	907.11					X	San Diego River	1100	SINGLE FAMILY RESIDENTIAL	> 1000 ft.
15977	THE MUNCH VENDING BOX	5161 LEO ST	92115		42299	LPC	Wholesale/Storage/ Warehousing	San Diego River	907.11					X	Alvarado Canyon	1100	SINGLE FAMILY RESIDENTIAL	> 1000 ft.
15978	THE PELLETIER COMPANY	4028 WABASKA DR	92107		421	LPC	Wholesale/Storage/ Warehousing	San Diego River	907.11					X	San Diego River	1200	MULTI-FAMILY RESIDENTIAL	> 1000 ft.
15979	THE PET HOSPITAL OF TIERRASANTA	6030 SANTO RD A	92124		54194	LPC	Animal Facilities	San Diego River	907.11					X	Shepherd Canyon	1100	SINGLE FAMILY RESIDENTIAL	200 - 1000 ft.
15980	THE POTTING SHED	4218 BIONA PL	92116		42293	LPC	Wholesale/Storage/ Warehousing	San Diego River	907.11					X	San Diego River, Unnamed Tributary	1100	SINGLE FAMILY RESIDENTIAL	> 1000 ft.
15981	THE SPOTLESS HOME AND OFFICE	3484 RUFFIN RD M1	92123		56172	LPC	Other Contractor	San Diego River	907.11					X	San Diego River, Unnamed Tributary	1200	MULTI-FAMILY RESIDENTIAL	> 1000 ft.
15982	THEUS CAB CO	6050 CRAWFORD ST	92120		48531	LPC	Ground Transportation	San Diego River	907.11					X	Alvarado Canyon	1100	SINGLE FAMILY RESIDENTIAL	200 - 1000 ft.
15983	THOMAS A ASCHINGER	5426 HEWLETT DR	92115		23551	LPC	Other Contractor	San Diego River	907.11					X	Alvarado Canyon	1100	SINGLE FAMILY RESIDENTIAL	> 1000 ft.
15984	THOMAS J ODONNELL	5513 ADOBE FALLS RD 8	92120		48531	LPC	Ground Transportation	San Diego River	907.11					X	Alvarado Canyon	1200	MULTI-FAMILY RESIDENTIAL	< 200 ft.
15985	THORTECH	6457 DWANE AVE	92120		421	LPC	Wholesale/Storage/ Warehousing	San Diego River	907.11					X	Alvarado Canyon, Unnamed Tributary	1100	SINGLE FAMILY RESIDENTIAL	> 1000 ft.
15986	THRIFTY #9564	6404 MISSION GORGE RD	92120		44	LPC	Wholesale/Storage/ Warehousing	San Diego River	907.11						San Diego River	5007	ARTERIAL COMMERCIAL	> 1000 ft.

#	Business Name	Street Address	Zip	SIC	NAICS	TTWQ	Category	WMA	HSA	Drains to La Jolla ASBS	Drains to Switzer Creek	Less than 200 ft. from ESA	Tributary	Residential	Nearest Water Body	SANDAG Landuse Code	SANDAG Landuse	Distance to Nearest Water Body
15987	TIENDADEMITIERRA.COM	10887 MACOUBA PL	92124		42231	LPC	Wholesale/Storage/ Warehousing	San Diego River	907.11					X	San Diego River, Unnamed Tributary	1200	MULTI-FAMILY RESIDENTIAL	200 - 1000 ft.
15988	TIGABU IMER	4478 48TH ST 5	92115		48531	LPC	Ground Transportation	San Diego River	907.11					X	San Diego River, Unnamed Tributary	1200	MULTI-FAMILY RESIDENTIAL	> 1000 ft.
15989	TILAHUN D WOLDEMICHAEL	4515 33RD ST	92116		48531	LPC	Ground Transportation	San Diego River	907.11					X	San Diego River	1100	SINGLE FAMILY RESIDENTIAL	> 1000 ft.
15990	TIM D FORMAN CONSTRUCTION	8022 BEAVER LAKE DR	92119		2332	LPC	Other Contractor	San Diego River	907.11					X	Alvarado Canyon, Unnamed Tributary	1100	SINGLE FAMILY RESIDENTIAL	> 1000 ft.
15991	TIN MAN	6830 MEWALL DR	92119		2351	LPC	Other Contractor	San Diego River	907.11					X	San Diego River, Unnamed Tributary	1100	SINGLE FAMILY RESIDENTIAL	> 1000 ft.
15992	TINH HUYNH	4475 52ND ST	92115		56172	LPC	Other Contractor	San Diego River	907.11					X	San Diego River, Unnamed Tributary	1200	MULTI-FAMILY RESIDENTIAL	> 1000 ft.
15993	TISDALE COMPANY THE	4060 VERMONT ST	92103		23	LPC	Other Contractor	San Diego River	907.11					X	San Diego River	1100	SINGLE FAMILY RESIDENTIAL	> 1000 ft.
15994	TOMMY DAM	8260 LAURELRIDGE RD	92120		56172	LPC	Other Contractor	San Diego River	907.11					X	San Diego River, Unnamed Tributary	1100	SINGLE FAMILY RESIDENTIAL	200 - 1000 ft.
15995	TOMRA PACIFIC INC	8650 LAKE MURRAY BLVD	92119		56299	LPC	Waste Management	San Diego River	907.11					X	San Diego River, Unnamed Tributary	1200	MULTI-FAMILY RESIDENTIAL	> 1000 ft.
15996	TONYS CAB CLEAN CAB TOMY CAB	10709 GABACHO DR	92124		4853	LPC	Ground Transportation	San Diego River	907.11					X	Shepherd Canyon, Unnamed Tributary	1100	SINGLE FAMILY RESIDENTIAL	200 - 1000 ft.
15997	TOP FLOOR WOODWORKS	3335 LOCKWOOD DR	92123		2355	LPC	Other Contractor	San Diego River	907.11					X	Murphy Canyon, Unnamed Tributary	1100	SINGLE FAMILY RESIDENTIAL	200 - 1000 ft.
15998	TOP GRADE GENERAL	2722 MURRAY RIDGE RD	92123		23411	LPC	Other Contractor	San Diego River	907.11					X	San Diego River, Unnamed Tributary	1100	SINGLE FAMILY RESIDENTIAL	> 1000 ft.
15999	TOP PILOT	6958 CAMINITO ENTRADA	92119		421	LPC	Wholesale/Storage/ Warehousing	San Diego River	907.11					X	Alvarado Canyon, Unnamed Tributary	1200	MULTI-FAMILY RESIDENTIAL	> 1000 ft.
16000	TOP SCAPE INC	4145 IBIS ST	92103		56172	LPC	Other Contractor	San Diego River	907.11					X	San Diego River	1100	SINGLE FAMILY RESIDENTIAL	> 1000 ft.
16001	TOP SHELF LABS	6450 AMBROSIA DR 5309	92124		42169	LPC	Wholesale/Storage/ Warehousing	San Diego River	907.11					X	Murphy Canyon	1200	MULTI-FAMILY RESIDENTIAL	> 1000 ft.
16002	TOTAL CUSTOM POOLS & SOLAR	6355 CABARET ST	92120		23599	LPC	Other Contractor	San Diego River	907.11					X	San Diego River, Unnamed Tributary	1100	SINGLE FAMILY RESIDENTIAL	200 - 1000 ft.
16003	TQM BUILDERS	5038 SARATOGA AVE	92107		23321	LPC	Other Contractor	San Diego River	907.11					X	Pacific Ocean Shoreline, San Diego HU	1200	MULTI-FAMILY RESIDENTIAL	200 - 1000 ft.
16004	TRAN CHAY	4477 48TH ST 2	92115		56172	LPC	Other Contractor	San Diego River	907.11					X	San Diego River, Unnamed Tributary	1200	MULTI-FAMILY RESIDENTIAL	> 1000 ft.
16005	TRANSTAR PIPELINE INC	4094 TAMBOR RD	92124		234	LPC	Other Contractor	San Diego River	907.11					X	San Diego River, Unnamed Tributary	1100	SINGLE FAMILY RESIDENTIAL	> 1000 ft.
16006	TS CONST CO	7461 NORTH JUDSON ST	92111		2332	LPC	Other Contractor	San Diego River	907.11					X	San Diego River, Unnamed Tributary	1100	SINGLE FAMILY RESIDENTIAL	> 1000 ft.
16007	TSEDEKE T MENEBO	4377 39TH ST 8	92105		48531	LPC	Ground Transportation	San Diego River	907.11					X	San Diego River, Unnamed Tributary	1200	MULTI-FAMILY RESIDENTIAL	> 1000 ft.
16008	TSEGAY M WOLDU	4574 39TH ST 4	92116		48531	LPC	Ground Transportation	San Diego River	907.11					X	San Diego River, Unnamed Tributary	1200	MULTI-FAMILY RESIDENTIAL	> 1000 ft.

#	Business Name	Street Address	Zip	SIC	NAICS	TTWQ	Category	WMA	HSA	Drains to La Jolla ASBS	Drains to Switzer Creek	Less than 200 ft. from ESA	Tributary	Residential	Nearest Water Body	SANDAG Landuse Code	SANDAG Landuse	Distance to Nearest Water Body
16009	TURQ	6530 REFLECTION DR 2167	92124		4223	LPC	Wholesale/Storage/ Warehousing	San Diego River	907.11					X	Murphy Canyon	1200	MULTI-FAMILY RESIDENTIAL	> 1000 ft.
16010	TWO GEORGIANS WINE COMPANY	6250 HOLABIRD ST 7	92120		42282	LPC	Wholesale/Storage/ Warehousing	San Diego River	907.11					X	Alvarado Canyon	1100	SINGLE FAMILY RESIDENTIAL	> 1000 ft.
16011	UNIQ2U	7757 MARGERUM AVE 247	92120		421	LPC	Wholesale/Storage/ Warehousing	San Diego River	907.11					X	San Diego River, Unnamed Tributary	1200	MULTI-FAMILY RESIDENTIAL	> 1000 ft.
16012	UNISON CONSTRUCTION	2236 FINCH LN	92123		2332	LPC	Other Contractor	San Diego River	907.11					X	San Diego River, Unnamed Tributary	1100	SINGLE FAMILY RESIDENTIAL	> 1000 ft.
16013	UNITED ORIENTAL FOOD MARKET	7242 BIRCHCREEK RD	92119		42249	LPC	Wholesale Food	San Diego River	907.11					X	Alvarado Canyon, Unnamed Tributary	1100	SINGLE FAMILY RESIDENTIAL	> 1000 ft.
16014	UP GRADE SERVICES	5006 COLLWOOD WAY 80	92115		2353	LPC	Other Contractor	San Diego River	907.11					X	San Diego River, Unnamed Tributary	1200	MULTI-FAMILY RESIDENTIAL	< 200 ft.
16015	URBAN SPECIALTIES	10914 AVENIDA PLAYA VERACRUZ	92124		235	LPC	Other Contractor	San Diego River	907.11					X	Shepherd Canyon, Unnamed Tributary	1100	SINGLE FAMILY RESIDENTIAL	< 200 ft.
16016	US WHOLESALE TRADING INC	2125 WESTINGHOUSE ST 96	92111		42199	LPC	Wholesale/Storage/ Warehousing	San Diego River	907.11					X	San Diego River, Unnamed Tributary	1200	MULTI-FAMILY RESIDENTIAL	> 1000 ft.
16017	USA INDUSTRIAL	9515 FAIRBANKS AVE	92123		421	LPC	Wholesale/Storage/ Warehousing	San Diego River	907.11					X	Murphy Canyon, Unnamed Tributary	1100	SINGLE FAMILY RESIDENTIAL	200 - 1000 ft.
16018	USBORNE'S COOL BOOKS FOR	13365 CORTE PLAYA CANCUN	92124		42199	LPC	Wholesale/Storage/ Warehousing	San Diego River	907.11					X	Shepherd Canyon	1100	SINGLE FAMILY RESIDENTIAL	200 - 1000 ft.
16019	VAGE KHACHATRYAN	1440 HOTEL CIR 373	92108		56179	LPC	Other Contractor	San Diego River	907.11					X	San Diego River	1501	HOTEL/MOTEL (LO-RISE)	> 1000 ft.
16020	VAN NGUYEN	4421 48TH ST 7	92115		56172	LPC	Other Contractor	San Diego River	907.11					X	San Diego River, Unnamed Tributary	1200	MULTI-FAMILY RESIDENTIAL	> 1000 ft.
16021	VAN WINKLE REMODELING	2304 JUAN ST	92103		23	LPC	Other Contractor	San Diego River	907.11					X	San Diego River	1100	SINGLE FAMILY RESIDENTIAL	> 1000 ft.
16022	VERIZON WIRELESS	1640 CAMINO DEL RIO NORTH 9009	92108		44	LPC	Wholesale/Storage/ Warehousing	San Diego River	907.11						San Diego River	5002	REGIONAL SHOPPING	> 1000 ft.
16023	VERNON COMPANY	2143 BACON ST	92107		233	LPC	Other Contractor	San Diego River	907.11					X	San Diego River	1100	SINGLE FAMILY RESIDENTIAL	> 1000 ft.
16024	VETERINARY RELIEF SERVICES	1033 JOHNSON AVE	92103		54194	LPC	Animal Facilities	San Diego River	907.11					X	San Diego River	1100	SINGLE FAMILY RESIDENTIAL	> 1000 ft.
16025	VETERINARY SURGICAL SERVICE	6680 BLUEFIELD CT	92120		54194	LPC	Animal Facilities	San Diego River	907.11					X	Alvarado Canyon, Unnamed Tributary	1100	SINGLE FAMILY RESIDENTIAL	> 1000 ft.
16026	VIA NEGHELI CAB	10836 LAMENTIN CT	92124		48531	LPC	Ground Transportation	San Diego River	907.11					X	San Diego River, Unnamed Tributary	1200	MULTI-FAMILY RESIDENTIAL	200 - 1000 ft.
16027	VIC THE HANDY MAN	2223 DUNLOP ST	92111		56179	LPC	Other Contractor	San Diego River	907.11					X	San Diego River, Unnamed Tributary	1200	MULTI-FAMILY RESIDENTIAL	> 1000 ft.
16028	VICTORS PAINTBALL SUPPLY	4769 WILSON AVE 3	92116		42191	LPC	Wholesale/Storage/ Warehousing	San Diego River	907.11					X	San Diego River	1200	MULTI-FAMILY RESIDENTIAL	> 1000 ft.
16029	VIKING CONSTRUCTION CO	1711 EBERS ST	92107		2332	LPC	Other Contractor	San Diego River	907.11					X	Pacific Ocean Shoreline, San Diego HU	1100	SINGLE FAMILY RESIDENTIAL	> 1000 ft.
16030	VINTAGE HOME REPAIR	4958 KENSINGTON DR	92116		56179	LPC	Other Contractor	San Diego River	907.11					X	San Diego River, Unnamed Tributary	1100	SINGLE FAMILY RESIDENTIAL	> 1000 ft.

#	Business Name	Street Address	Zip	SIC	NAICS	TTWQ	Category	WMA	HSA	Drains to La Jolla ASBS	Drains to Switzer Creek	Less than 200 ft. from ESA	Tributary	Residential	Nearest Water Body	SANDAG Landuse Code	SANDAG Landuse	Distance to Nearest Water Body
16031	VISION DISPLAY DEVICES LLC	4025 CAMINO DEL RIO SO 326	92108		44	LPC	Wholesale/Storage/ Warehousing	San Diego River	907.11						San Diego River	6809	OTHER SCHOOL	200 - 1000 ft.
16032	VLADIMIR MKRTCHYAN	8779 LAKE MURRAY BLVD 8	92119		48531	LPC	Ground Transportation	San Diego River	907.11					X	San Diego River, Unnamed Tributary	1200	MULTI-FAMILY RESIDENTIAL	> 1000 ft.
16033	VOLTA CONSTRUCTION	4787 CONSTANCE DR	92115		233	LPC	Other Contractor	San Diego River	907.11					X	San Diego River, Unnamed Tributary	1100	SINGLE FAMILY RESIDENTIAL	200 - 1000 ft.
16034	VON EBKE REMODELING	6549 BELL BLUFF AVE	92119		56179	LPC	Other Contractor	San Diego River	907.11					X	San Diego River, Unnamed Tributary	1200	MULTI-FAMILY RESIDENTIAL	> 1000 ft.
16035	W C BOGUSCH	5096 LAMBERT LN	92115		2351	LPC	Other Contractor	San Diego River	907.11					X	Alvarado Canyon	1100	SINGLE FAMILY RESIDENTIAL	> 1000 ft.
16036	W L CONSTRUCTION	8080 CIBOLA CT	92120		233	LPC	Other Contractor	San Diego River	907.11					X	San Diego River, Unnamed Tributary	1100	SINGLE FAMILY RESIDENTIAL	> 1000 ft.
16037	WAGEMAN COMPANY	4679 36TH ST	92116		23599	LPC	Other Contractor	San Diego River	907.11					X	San Diego River, Unnamed Tributary	1200	MULTI-FAMILY RESIDENTIAL	> 1000 ft.
16038	WARLAUMONT LANDSCAPE	3921 CORONADO AVE	92107		2359	LPC	Other Contractor	San Diego River	907.11					X	Pacific Ocean Shoreline, San Diego HU	1100	SINGLE FAMILY RESIDENTIAL	> 1000 ft.
16039	WASHINGTON CONTRACTING	1407 ELEVATION RD	92110		5617	LPC	Other Contractor	San Diego River	907.11					X	San Diego River	1100	SINGLE FAMILY RESIDENTIAL	> 1000 ft.
16040	WATTS HEATING AND AIR	8602 DUBONNET ST	92123		2351	LPC	Other Contractor	San Diego River	907.11					X	San Diego River, Unnamed Tributary	1100	SINGLE FAMILY RESIDENTIAL	> 1000 ft.
16041	WAVE CONNECTS	4154 UDALL ST 4	92107		23599	LPC	Other Contractor	San Diego River	907.11					X	San Diego River	1200	MULTI-FAMILY RESIDENTIAL	> 1000 ft.
16042	WAXART BY WILMA LOPEZ	6872 HYDE PARK DR C	92119		44	LPC	Wholesale/Storage/ Warehousing	San Diego River	907.11					X	San Diego River, Unnamed Tributary	1100	SINGLE FAMILY RESIDENTIAL	> 1000 ft.
16043	WAYNE MILTON PLUMBING INC	6742 DELFERN ST	92120		23511	LPC	Other Contractor	San Diego River	907.11					X	Alvarado Canyon, Unnamed Tributary	1100	SINGLE FAMILY RESIDENTIAL	200 - 1000 ft.
16044	WEST COAST ELECTRIC	3121 SKIPPER ST	92123		2353	LPC	Other Contractor	San Diego River	907.11					X	San Diego River, Unnamed Tributary	1100	SINGLE FAMILY RESIDENTIAL	200 - 1000 ft.
16045	WESTCAL CONSTRUCTION	6675 BALLINGER AVE	92119		2332	LPC	Other Contractor	San Diego River	907.11					X	San Diego River, Unnamed Tributary	1100	SINGLE FAMILY RESIDENTIAL	> 1000 ft.
16046	WESTERN AQUATIC ANIMAL	7088 HILLSBORO ST	92120		54194	LPC	Animal Facilities	San Diego River	907.11					X	San Diego River, Unnamed Tributary	1100	SINGLE FAMILY RESIDENTIAL	> 1000 ft.
16047	WESTERN WHOLESALE	6138 CAMINITO PAN	92120		421	LPC	Wholesale/Storage/ Warehousing	San Diego River	907.11					X	Alvarado Canyon, Unnamed Tributary	1100	SINGLE FAMILY RESIDENTIAL	> 1000 ft.
16048	WESTON INTERIORS	6141 ROCKHURST DR	92120		235	LPC	Other Contractor	San Diego River	907.11					X	Alvarado Canyon, Unnamed Tributary	1100	SINGLE FAMILY RESIDENTIAL	200 - 1000 ft.
16049	WESTWAY CONSTRUCTION INC	4511 SANTA CRUZ AVE	92107		233	LPC	Other Contractor	San Diego River	907.11					X	Pacific Ocean Shoreline, San Diego HU	1100	SINGLE FAMILY RESIDENTIAL	> 1000 ft.
16050	WHOLESALEHUE	5422 ADOBE FALLS RD 15	92120		4219	LPC	Wholesale/Storage/ Warehousing	San Diego River	907.11					X	Alvarado Canyon	1200	MULTI-FAMILY RESIDENTIAL	< 200 ft.
16051	WILDWOOD SHOP & COMPANY	7980 Canary Way	92123		339999	LPC	Manufacturing, Misc	San Diego River	907.11						San Diego River, Unnamed Tributary	1100	SINGLE FAMILY RESIDENTIAL	200 - 1000 ft.
16052	WILL CAB	4550 BANCROFT ST 6	92116		48531	LPC	Ground Transportation	San Diego River	907.11					X	San Diego River	1200	MULTI-FAMILY RESIDENTIAL	> 1000 ft.

#	Business Name	Street Address	Zip	SIC	NAICS	TTWQ	Category	WMA	HSA	Drains to La Jolla ASBS	Drains to Switzer Creek	Less than 200 ft. from ESA	Tributary	Residential	Nearest Water Body	SANDAG Landuse Code	SANDAG Landuse	Distance to Nearest Water Body
16053	WILLIAM D LUDWIG	2264 SOTO ST	92107		2332	LPC	Other Contractor	San Diego River	907.11					X	San Diego River	1100	SINGLE FAMILY RESIDENTIAL	> 1000 ft.
16054	WILLIAM F BERNSTORFF	2221 ABBOTT ST 8	92107		48531	LPC	Ground Transportation	San Diego River	907.11					X	San Diego River	1200	MULTI-FAMILY RESIDENTIAL	200 - 1000 ft.
16055	WILLIAM K GORE	3098 RUE D'ORLEANS 315	92110		44	LPC	Wholesale/Storage/ Warehousing	San Diego River	907.11					X	San Diego River	1200	MULTI-FAMILY RESIDENTIAL	> 1000 ft.
16056	WILLIAM R TREVINO CONSTRUCTION	4674 60TH ST	92115		81141	LPC	Other Contractor	San Diego River	907.11					X	San Diego River, Unnamed Tributary	1100	SINGLE FAMILY RESIDENTIAL	> 1000 ft.
16057	WINDOW SMITH	6220 LAKE ARIANA AVE	92119		56172	LPC	Other Contractor	San Diego River	907.11					X	Alvarado Canyon, Unnamed Tributary	1100	SINGLE FAMILY RESIDENTIAL	> 1000 ft.
16058	WINGS OVER ALASKA/GOLDEN WEST PHOTO	6561 GREEN GABLES AVE	92119		421	LPC	Wholesale/Storage/ Warehousing	San Diego River	907.11					X	Alvarado Canyon, Unnamed Tributary	1100	SINGLE FAMILY RESIDENTIAL	> 1000 ft.
16059	WINZER CORPORATION	6086 CRAWFORD ST	92120		421	LPC	Wholesale/Storage/ Warehousing	San Diego River	907.11					X	Alvarado Canyon	1100	SINGLE FAMILY RESIDENTIAL	200 - 1000 ft.
16060	WIRE ADORNED	6161 PORTOBELO CT	92124		44	LPC	Wholesale/Storage/ Warehousing	San Diego River	907.11					X	Shepherd Canyon	1100	SINGLE FAMILY RESIDENTIAL	200 - 1000 ft.
16061	WIZARD ELECTRIC	5153 LA DORNA ST	92115		2353	LPC	Other Contractor	San Diego River	907.11					X	Alvarado Canyon	1100	SINGLE FAMILY RESIDENTIAL	> 1000 ft.
16062	WK CONSTRUCTION	2077 EBERS ST	92107		2332	LPC	Other Contractor	San Diego River	907.11					X	Pacific Ocean Shoreline, San Diego HU	1100	SINGLE FAMILY RESIDENTIAL	> 1000 ft.
16063	WOLFGANG CONSTRUCTION	2825 MELBOURNE DR	92123		2332	LPC	Other Contractor	San Diego River	907.11					X	San Diego River, Unnamed Tributary	1100	SINGLE FAMILY RESIDENTIAL	> 1000 ft.
16064	WONDWESSEN CHERINET	4550 BANCROFT ST 1	92116		48531	LPC	Ground Transportation	San Diego River	907.11					X	San Diego River	1200	MULTI-FAMILY RESIDENTIAL	> 1000 ft.
16065	WONDWOSSEN TEKA	4679 CHEROKEE AVE 6	92116		48531	LPC	Ground Transportation	San Diego River	907.11					X	San Diego River, Unnamed Tributary	1100	SINGLE FAMILY RESIDENTIAL	> 1000 ft.
16066	WOODARD BROTHERS	3624 EUGENE PL	92116		2353	LPC	Other Contractor	San Diego River	907.11					X	San Diego River	1100	SINGLE FAMILY RESIDENTIAL	> 1000 ft.
16067	WOODWORTH CUSTOM	11627 PAPAGALLO CT	92124		23552	LPC	Other Contractor	San Diego River	907.11					X	San Diego River	1100	SINGLE FAMILY RESIDENTIAL	> 1000 ft.
16068	WORLD PREMIUM PROMOTIONS INC	10350 CAMINITO CUERVO 94	92108		421	LPC	Wholesale/Storage/ Warehousing	San Diego River	907.11					X	Murphy Canyon	1200	MULTI-FAMILY RESIDENTIAL	> 1000 ft.
16069	WORLDWIDE TRENDS	2757 NIPOMA ST	92106		422	LPC	Wholesale/Storage/ Warehousing	San Diego River	907.11					X	San Diego River	1100	SINGLE FAMILY RESIDENTIAL	> 1000 ft.
16070	WRIGHT PLUMBING	4591 BRIGHTON AVE	92107		2351	LPC	Other Contractor	San Diego River	907.11					X	San Diego River	1100	SINGLE FAMILY RESIDENTIAL	> 1000 ft.
16071	WWWONYXWHOLESALECOM	4680 BOUNDARY ST	92116		4219	LPC	Wholesale/Storage/ Warehousing	San Diego River	907.11					X	San Diego River	1200	MULTI-FAMILY RESIDENTIAL	> 1000 ft.
16072	YAHYA TAHERI	8753 LAKE MURRAY BLVD 2	92119		48531	LPC	Ground Transportation	San Diego River	907.11					X	San Diego River, Unnamed Tributary	1200	MULTI-FAMILY RESIDENTIAL	> 1000 ft.
16073	YARED T GEBREHIWOT	4515 35TH ST 1	92116		48531	LPC	Ground Transportation	San Diego River	907.11					X	San Diego River	1200	MULTI-FAMILY RESIDENTIAL	> 1000 ft.
16074	YEBIO ABRAHA	2146 GARSTON ST C	92111		48531	LPC	Ground Transportation	San Diego River	907.11					X	San Diego River, Unnamed Tributary	1100	SINGLE FAMILY RESIDENTIAL	> 1000 ft.

#	Business Name	Street Address	Zip	SIC	NAICS	TTWQ	Category	WMA	HSA	Drains to La Jolla ASBS	Drains to Switzer Creek	Less than 200 ft. from ESA	Tributary	Residential	Nearest Water Body	SANDAG Landuse Code	SANDAG Landuse	Distance to Nearest Water Body
16075	Yellow Cab of San	3473 Kurtz St.	92101	4121	485310	LPC	Ground	San Diego River	907.11						San Diego River	2101	INDUSTRIAL	> 1000 ft.
16076	YOLANDA CORTEZ	4632 33RD ST 5	92116		56172	LPC	Other Contractor	San Diego River	907.11					X	San Diego River	1100	SINGLE FAMILY RESIDENTIAL	> 1000 ft.
16077	YOUNES BERRAHO	4670 CHEROKEE AVE 3	92116		48531	LPC	Ground Transportation	San Diego River	907.11					X	San Diego River, Unnamed Tributary	1200	MULTI-FAMILY RESIDENTIAL	> 1000 ft.
16078	YOUNG HOME IMPROVEMENT &	4848 WEST MOUNTAIN VIEW DR 10	92116		5617	LPC	Other Contractor	San Diego River	907.11					X	San Diego River	1200	MULTI-FAMILY RESIDENTIAL	> 1000 ft.
16079	YURIY BADALOV	8743 NAVAJO RD 3	92119		48531	LPC	Ground Transportation	San Diego River	907.11					X	San Diego River, Unnamed Tributary	1200	MULTI-FAMILY RESIDENTIAL	> 1000 ft.
16080	ZAHID P CHAUDRY	3098 RUE D'ORLEANS 226	92110		48531	LPC	Ground Transportation	San Diego River	907.11					X	San Diego River	1200	MULTI-FAMILY RESIDENTIAL	> 1000 ft.
16081	ZED ELECTRIC INC	3939 VOLTAIRE ST	92107		2353	LPC	Other Contractor	San Diego River	907.11					X	San Diego River	1200	MULTI-FAMILY RESIDENTIAL	> 1000 ft.
16082	ZELALEM A MULU	3532 MEADE AVE 22	92116		48531	LPC	Ground Transportation	San Diego River	907.11					X	San Diego River, Unnamed Tributary	1100	SINGLE FAMILY RESIDENTIAL	> 1000 ft.
16083	ZIVA WORKS	4851 ALDER DR	92116		4229	LPC	Wholesale/Storage/ Warehousing	San Diego River	907.11					X	San Diego River, Unnamed Tributary	1100	SINGLE FAMILY RESIDENTIAL	200 - 1000 ft.
16084	MEADOWBROOK LANDSCAPE	7358 TURNFORD DR	92119		23599	LPC	Other Contractor	San Diego River	907.12					X	San Diego River, Unnamed Tributary	1100	SINGLE FAMILY RESIDENTIAL	> 1000 ft.
16085	RG PETCOMM	9355 LAKE MURRAY BLVD A	92119		42199	LPC	Wholesale/Storage/ Warehousing	San Diego River	907.12					X	San Diego River, Unnamed Tributary	1200	MULTI-FAMILY RESIDENTIAL	< 200 ft.
16086	ROLAND DION PHOTOGRAPHER	7305 COWLES MOUNTAIN BLVD	92119		421	LPC	Wholesale/Storage/ Warehousing	San Diego River	907.12					X	San Diego River, Unnamed Tributary	1100	SINGLE FAMILY RESIDENTIAL	> 1000 ft.
16087	SAM'S HEATING AND AIR	7204 BOBHIRD DR	92119		2351	LPC	Other Contractor	San Diego River	907.12					X	San Diego River, Unnamed Tributary	1100	SINGLE FAMILY RESIDENTIAL	> 1000 ft.
16088	VOSS PLUMBING CO	8686 ROBLES DR	92119		2351	LPC	Other Contractor	San Diego River	907.12					X	San Diego River, Unnamed Tributary	1100	SINGLE FAMILY RESIDENTIAL	200 - 1000 ft.
16089	AAZAN KHAN	13535 ZINNIA HILL PL 73	92130		48531	LPC	Ground	San Dieguito	905.11						Gonzales Canyon	9101	UNDEVELOPED	200 - 1000 ft.
16090	ACTIVE DUTY	13346 WINSTANLEY WAY	92130		421	LPC	Wholesale/Storage/ Warehousing	San Dieguito	905.11					X	Gonzales Canyon	1100	SINGLE FAMILY RESIDENTIAL	> 1000 ft.
16091	AMBI GARMENTS & LINENS	13597 TIVERTON RD	92130		42231	LPC	Wholesale/Storage/ Warehousing	San Dieguito	905.11					X	Gonzales Canyon	1200	MULTI-FAMILY RESIDENTIAL	> 1000 ft.
16092	ANDRIY CHAYKA	16825 SAINTSBURY GLEN 80	92127		48531	LPC	Ground Transportation	San Dieguito	905.11					X	San Dieguito River, Unnamed Tributary	1100	SINGLE FAMILY RESIDENTIAL	< 200 ft.
16093	ANTIQUE CONSERVATORY/ANTIQUES AS GIFTS	13261 KIBBINGS RD	92130		4229	LPC	Wholesale/Storage/ Warehousing	San Dieguito	905.11					X	Gonzales Canyon	1200	MULTI-FAMILY RESIDENTIAL	> 1000 ft.
16094	ASHRAF ALI	13515 ZINNIA HILL PL 44	92130		48531	LPC	Ground	San Dieguito	905.11						Gonzales Canyon	9101	UNDEVELOPED	> 1000 ft.
16095	BMA	16700 SAINTSBURY GLEN 19	92127		56172	LPC	Other Contractor	San Dieguito	905.11					X	San Dieguito River, Unnamed Tributary	1100	SINGLE FAMILY RESIDENTIAL	200 - 1000 ft.
16096	BOSTON DANE	4723 THURSTON PL	92130		42122	LPC	Wholesale/Storage/ Warehousing	San Dieguito	905.11					X	Gonzales Canyon	1100	SINGLE FAMILY RESIDENTIAL	> 1000 ft.
16097	CCJ DESIGNS/IN STICHES	5238 VISTA DEL DIOS	92130		422	LPC	Wholesale/Storage/ Warehousing	San Dieguito	905.11					X	Zanja Canyon, La	1100	SINGLE FAMILY RESIDENTIAL	200 - 1000 ft.
16098	DIEGO DI LUCCA CORPORATION	14224 CAMINITO VISTANA	92130		4223	LPC	Wholesale/Storage/ Warehousing	San Dieguito	905.11					X	San Dieguito River	1000	SPACED RURAL RESIDENTIAL	> 1000 ft.

#	Business Name	Street Address	Zip	SIC	NAICS	TTWQ	Category	WMA	HSA	Drains to La Jolla ASBS	Drains to Switzer Creek	Less than 200 ft. from ESA	Tributary	Residential	Nearest Water Body	SANDAG Landuse Code	SANDAG Landuse	Distance to Nearest Water Body
16099	FRESH GARD INC	14226 VIA BARODA	92130		42299	LPC	Wholesale/Storage/ Warehousing	San Dieguito	905.11					X	Zanja Canyon, La	1100	SINGLE FAMILY RESIDENTIAL	200 - 1000 ft.
16100	GSE	9184 DANBY CT	92129		421	LPC	Wholesale/Storage/ Warehousing	San Dieguito	905.11					X	San Dieguito River	1100	SINGLE FAMILY RESIDENTIAL	> 1000 ft.
16101	KD STUDIO	13405 TIVERTON RD	92130		42	LPC	Wholesale/Storage/ Warehousing	San Dieguito	905.11					X	Gonzales Canyon	1200	MULTI-FAMILY RESIDENTIAL	> 1000 ft.
16102	MANNION MANAGEMENT	13601 TORREY HILL CT	92130		5617	LPC	Other Contractor	San Dieguito	905.11					X	Gonzales Canyon	1100	SINGLE FAMILY RESIDENTIAL	> 1000 ft.
16103	MARIELLA DESIGNS	7550 CAMINO DE LA ROSA	92127		4229	LPC	Wholesale/Storage/ Warehousing	San Dieguito	905.11					X	San Dieguito River, Unnamed Tributary	1200	MULTI-FAMILY RESIDENTIAL	< 200 ft.
16104	MASOOD QADIRI	16715 SAINTSBURY GLEN 49	92127		48531	LPC	Ground Transportation	San Dieguito	905.11					X	San Dieguito River, Unnamed Tributary	1100	SINGLE FAMILY RESIDENTIAL	200 - 1000 ft.
16105	NAJIBULLAH NABI	16700 SAINTSBURY GLEN 30	92127		48531	LPC	Ground Transportation	San Dieguito	905.11					X	San Dieguito River, Unnamed Tributary	1100	SINGLE FAMILY RESIDENTIAL	200 - 1000 ft.
16106	OSMAN KHALIQI	16855 SAINTSBURY GLEN 99	92127		48531	LPC	Ground Transportation	San Dieguito	905.11					X	San Dieguito River, Unnamed Tributary	1100	SINGLE FAMILY RESIDENTIAL	< 200 ft.
16107	PAMELA KAY YOCHEM DVM	3889 CRESTSTONE PL	92130		54194	LPC	Animal Facilities	San Dieguito	905.11					X	Gonzales Canyon	1200	MULTI-FAMILY RESIDENTIAL	> 1000 ft.
16108	QAIS SEKANDARY	16700 SAINTSBURY GLN 9	92127		48531	LPC	Ground Transportation	San Dieguito	905.11					X	San Dieguito River, Unnamed Tributary	1100	SINGLE FAMILY RESIDENTIAL	200 - 1000 ft.
16109	RIDGE MAR EQUESTRIAN	13872 OLD EL CAMINO REAL	92130		11521	LPC	Animal Facilities	San Dieguito	905.11					X	Gonzales Canyon	1000	SPACED RURAL RESIDENTIAL	200 - 1000 ft.
16110	SAN DIEGO SAFE FLOORS	7406 LOS BRAZOS	92127		56179	LPC	Other Contractor	San Dieguito	905.11					X	San Dieguito River, Unnamed Tributary	1100	SINGLE FAMILY RESIDENTIAL	> 1000 ft.
16111	SEAMS SEW REEL	13236 JACARTE CT	92130		44	LPC	Wholesale/Storage/ Warehousing	San Dieguito	905.11					X	San Dieguito River	1100	SINGLE FAMILY RESIDENTIAL	> 1000 ft.
16112	SHELLAR CORPORATION	13998 OLD EL CAMINO REAL	92130		11521	LPC	Animal Facilities	San Dieguito	905.11					X	Gonzales Canyon	1000	SPACED RURAL RESIDENTIAL	200 - 1000 ft.
16113	TAJ STUDIOS/FINE ART SERVICES	7714 ALLEGRO LN	92127		44	LPC	Wholesale/Storage/ Warehousing	San Dieguito	905.11					X	San Dieguito River, Unnamed Tributary	1100	SINGLE FAMILY RESIDENTIAL	> 1000 ft.
16114	TDL	13350 TIVERTON RD	92130		44	LPC	Wholesale/Storage/ Warehousing	San Dieguito	905.11					X	Gonzales Canyon	1200	MULTI-FAMILY RESIDENTIAL	> 1000 ft.
16115	THE BRITISH FURNITURE	3985 TORREY HILL LN	92130		42121	LPC	Wholesale/Storage/ Warehousing	San Dieguito	905.11					X	Gonzales Canyon	1100	SINGLE FAMILY RESIDENTIAL	> 1000 ft.
16116	TOOL DISCOUNT LIQUIDATORS	5006 WELLWORTH PT	92130		42199	LPC	Wholesale/Storage/ Warehousing	San Dieguito	905.11					X	Gonzales Canyon	1100	SINGLE FAMILY RESIDENTIAL	> 1000 ft.
16117	TRADEEXPO LLC	5170 WHITE EMERALD DR	92130		42199	LPC	Wholesale/Storage/ Warehousing	San Dieguito	905.11					X	Gonzales Canyon	1100	SINGLE FAMILY RESIDENTIAL	> 1000 ft.
16118	VERONA HARDWOOD	5027 WELLWORTH PT	92130		4219	LPC	Wholesale/Storage/ Warehousing	San Dieguito	905.11					X	Gonzales Canyon	1100	SINGLE FAMILY RESIDENTIAL	> 1000 ft.
16119	WOODWORTH CONSTRUCTION	9110 EMDEN RD	92129		23	LPC	Other Contractor	San Dieguito	905.11					X	Zanja Canyon, La	1100	SINGLE FAMILY RESIDENTIAL	> 1000 ft.
16120	ZOHAL CAB	160164 BABCOK ST 150	92127		48531	LPC	Ground Transportation	San Dieguito	905.11						San Dieguito River, Unnamed Tributary	8003	FIELD CROPS	> 1000 ft.
16121	ALBATRADE	15375 PASEO AJANTA	92129		42249	LPC	Wholesale Food	San Dieguito	905.12					X	Lusardi Creek	1100	SINGLE FAMILY RESIDENTIAL	> 1000 ft.

#	Business Name	Street Address	Zip	SIC	NAICS	TTWQ	Category	WMA	HSA	Drains to La Jolla ASBS	Drains to Switzer Creek	Less than 200 ft. from ESA	Tributary	Residential	Nearest Water Body	SANDAG Landuse Code	SANDAG Landuse	Distance to Nearest Water Body
16122	BIOWAY LLC	16053 SUN SUMMIT PT	92127		42199	LPC	Wholesale/Storage/ Warehousing	San Dieguito	905.12					X	Lusardi Creek	1100	SINGLE FAMILY RESIDENTIAL	> 1000 ft.
16123	BJ & STUART	11160 SOCORRO ST	92129		23531	LPC	Other Contractor	San Dieguito	905.12					X	Lusardi Creek	1100	SINGLE FAMILY RESIDENTIAL	> 1000 ft.
16124	BORAK INTERNATIONAL	16135 RIMSTONE LN	92127		42	LPC	Wholesale/Storage/ Warehousing	San Dieguito	905.12					X	San Dieguito River, Unnamed Tributary	1100	SINGLE FAMILY RESIDENTIAL	> 1000 ft.
16125	CA FRAGRANCE & ACCESSORIES DBA ISLANDER GIFTSI	16079 BIG SPRINGS WAY	92127		421	LPC	Wholesale/Storage/ Warehousing	San Dieguito	905.12					X	Lusardi Creek	1100	SINGLE FAMILY RESIDENTIAL	> 1000 ft.
16126	CALIFIFORNIA COURTESY CAR	11281 LINARES ST	92129		421	LPC	Wholesale/Storage/ Warehousing	San Dieguito	905.12					X	Lusardi Creek, Unnamed Tributary	1100	SINGLE FAMILY RESIDENTIAL	200 - 1000 ft.
16127	CAPITAL VALUE	11027 CARLOTA ST	92129		421	LPC	Wholesale/Storage/ Warehousing	San Dieguito	905.12					X	Lusardi Creek, Unnamed Tributary	1100	SINGLE FAMILY RESIDENTIAL	200 - 1000 ft.
16128	D & D ENTERPRISES	12135 ROYAL LYTHAM ROW	92128		421	LPC	Wholesale/Storage/ Warehousing	San Dieguito	905.12					X	Lusardi Creek	1200	MULTI-FAMILY RESIDENTIAL	> 1000 ft.
16129	D L EATON ENTERPRISES INC	10917 CORTE CODORNIZ	92127		4219	LPC	Wholesale/Storage/ Warehousing	San Dieguito	905.12					X	Lusardi Creek	1100	SINGLE FAMILY RESIDENTIAL	200 - 1000 ft.
16130	DAVID BRANDSEN CONSTRUCTION	11136 SOCORRO ST	92129		23	LPC	Other Contractor	San Dieguito	905.12					X	Lusardi Creek, Unnamed Tributary	1100	SINGLE FAMILY RESIDENTIAL	> 1000 ft.
16131	DONBAS CAB	12152 ROYAL BIRKDALE ROW B	92128		48531	LPC	Ground Transportation	San Dieguito	905.12					X	Lusardi Creek	1200	MULTI-FAMILY RESIDENTIAL	> 1000 ft.
16132	EXPERT ELECTRIC	15880 BIG SPRINGS WAY	92127		2353	LPC	Other Contractor	San Dieguito	905.12					X	Lusardi Creek	1100	SINGLE FAMILY RESIDENTIAL	> 1000 ft.
16133	FABRICO	10945 CAMINO ABROJO	92127		421	LPC	Wholesale/Storage/ Warehousing	San Dieguito	905.12					X	Lusardi Creek	1100	SINGLE FAMILY RESIDENTIAL	200 - 1000 ft.
16134	FAY CAB	11255 AVENIDA DE LOS LOBOS C	92127		48531	LPC	Ground Transportation	San Dieguito	905.12						Lusardi Creek	7603	OPEN SPACE PARKS &	200 - 1000 ft.
16135	GLEN SABIR	15271 AMALIA ST	92129		48531	LPC	Ground Transportation	San Dieguito	905.12					X	Lusardi Creek, Unnamed Tributary	1100	SINGLE FAMILY RESIDENTIAL	> 1000 ft.
16136	JOY CAB	10789 CORTE CRISALIDA	92127		4853	LPC	Ground Transportation	San Dieguito	905.12					X	Lusardi Creek	1100	SINGLE FAMILY RESIDENTIAL	< 200 ft.
16137	KIMBLE HEATING & AIR CONDITIONING	11176 SOCORRO ST	92129		23599	LPC	Other Contractor	San Dieguito	905.12					X	Lusardi Creek	1100	SINGLE FAMILY RESIDENTIAL	> 1000 ft.
16138	LEN SCHNEIDER ENTERPRISES	12130 ROYAL LYTHAM ROW	92128		421	LPC	Wholesale/Storage/ Warehousing	San Dieguito	905.12					X	Lusardi Creek	1200	MULTI-FAMILY RESIDENTIAL	> 1000 ft.
16139	LT INTERNATIONAL	11130 AVENIDA DE LOS LOBOS	92127		421	LPC	Wholesale/Storage/ Warehousing	San Dieguito	905.12					X	Lusardi Creek	1100	SINGLE FAMILY RESIDENTIAL	< 200 ft.
16140	MAJIC CAB	11368 PENANOVA ST	92129		4853	LPC	Ground Transportation	San Dieguito	905.12					X	Lusardi Creek, Unnamed Tributary	1100	SINGLE FAMILY RESIDENTIAL	200 - 1000 ft.
16141	MIROSLAV VLASIC	15865 AVENIDA VENUSTO 814	92128		56179	LPC	Other Contractor	San Dieguito	905.12					X	Lusardi Creek	1200	MULTI-FAMILY RESIDENTIAL	> 1000 ft.
16142	MOHAMMED N SHARIFY	15884 WINDROSE WAY	92127		48531	LPC	Ground Transportation	San Dieguito	905.12					X	Lusardi Creek	1100	SINGLE FAMILY RESIDENTIAL	> 1000 ft.
16143	PLATEK WHOLESALE	11269 GRASSY TRAIL DR	92127		421	LPC	Wholesale/Storage/ Warehousing	San Dieguito	905.12					X	Lusardi Creek	1100	SINGLE FAMILY RESIDENTIAL	< 200 ft.

#	Business Name	Street Address	Zip	SIC	NAICS	TTWQ	Category	WMA	HSA	Drains to La Jolla ASBS	Drains to Switzer Creek	Less than 200 ft. from ESA	Tributary	Residential	Nearest Water Body	SANDAG Landuse Code	SANDAG Landuse	Distance to Nearest Water Body
16144	RUSSELL CUSTOM CONTRACTING	11545 ALMAZON ST	92129		23	LPC	Other Contractor	San Dieguito	905.12					X	Lusardi Creek	1100	SINGLE FAMILY RESIDENTIAL	> 1000 ft.
16145	THE SPANISH DELI	15375 PASEO AJANTA	92129		42249	LPC	Wholesale Food	San Dieguito	905.12					X	Lusardi Creek	1100	SINGLE FAMILY RESIDENTIAL	> 1000 ft.
16146	TRADECOR INTERNATIONAL	15346 PASEO AJANTA	92129		42299	LPC	Wholesale/Storage/ Warehousing	San Dieguito	905.12					X	Lusardi Creek	1100	SINGLE FAMILY RESIDENTIAL	> 1000 ft.
16147	WENTZEL INC	11206 SUNNYDALE CT	92127		233	LPC	Other Contractor	San Dieguito	905.12					X	San Dieguito River, Unnamed Tributary	1100	SINGLE FAMILY RESIDENTIAL	> 1000 ft.
16148	ALINAGUI SHOA	17757 CORAZON PL	92127		48531	LPC	Ground Transportation	San Dieguito	905.21					X	Lake Hodges, Unnamed Tributary	1100	SINGLE FAMILY RESIDENTIAL	> 1000 ft.
16149	BARONE RESOURCE GROUP	11225 MAYAN CT	92127		421	LPC	Wholesale/Storage/ Warehousing	San Dieguito	905.21					X	Lake Hodges, Unnamed Tributary	1100	SINGLE FAMILY RESIDENTIAL	200 - 1000 ft.
16150	BEYOND BIKES	11315 RANCHO BERNARDO RD 130	92127		42191	LPC	Wholesale/Storage/ Warehousing	San Dieguito	905.21					X	Lake Hodges, Unnamed Tributary	1100	SINGLE FAMILY RESIDENTIAL	200 - 1000 ft.
16151	DAVID S BROYLES CONSTRUCTION	17477 CAMINITO CANASTO	92127		2332	LPC	Other Contractor	San Dieguito	905.21					X	Lake Hodges, Unnamed Tributary	1200	MULTI-FAMILY RESIDENTIAL	> 1000 ft.
16152	DELICIOUSLY YOURS/MICROASSI	17258 CARRANZA DR	92127		4224	LPC	Wholesale Food	San Dieguito	905.21					X	Lake Hodges, Unnamed Tributary	1100	SINGLE FAMILY RESIDENTIAL	> 1000 ft.
16153	DIAGNOSTIC SOLUTIONS LLC	13329 CORTE DE CHUCENA	92128		42299	LPC	Wholesale/Storage/ Warehousing	San Dieguito	905.21					X	San Dieguito River	1100	SINGLE FAMILY RESIDENTIAL	> 1000 ft.
16154	EL DORADO CONSTRUCTION CO	17530 MATINAL DR	92127		2332	LPC	Other Contractor	San Dieguito	905.21					X	Lake Hodges, Unnamed Tributary	1100	SINGLE FAMILY RESIDENTIAL	200 - 1000 ft.
16155	ELECTRONIC MOBILE DISPLAY	10936 MATINAL CIR	92127		48531	LPC	Ground Transportation	San Dieguito	905.21					X	Lake Hodges, Unnamed Tributary	1100	SINGLE FAMILY RESIDENTIAL	200 - 1000 ft.
16156	ENOVEX	11292 POBLADO RD	92127		421	LPC	Wholesale/Storage/ Warehousing	San Dieguito	905.21					X	Lake Hodges, Unnamed Tributary	1200	MULTI-FAMILY RESIDENTIAL	< 200 ft.
16157	EZ ELECTRICAL	17092 BOTERO DR	92127		2353	LPC	Other Contractor	San Dieguito	905.21					X	Lake Hodges, Unnamed Tributary	1100	SINGLE FAMILY RESIDENTIAL	> 1000 ft.
16158	GARIY OGANOV	17509 FAIRLIE RD	92128		48531	LPC	Ground Transportation	San Dieguito	905.21					X	Lake Hodges, Unnamed Tributary	1200	MULTI-FAMILY RESIDENTIAL	> 1000 ft.
16159	GN PRODUCTS	10759 MATINAL CIR	92127		422	LPC	Wholesale/Storage/ Warehousing	San Dieguito	905.21					X	Lake Hodges, Unnamed Tributary	1100	SINGLE FAMILY RESIDENTIAL	200 - 1000 ft.
16160	HEYNE CHAIR LLC	17160 CARANZA DR	92127		42299	LPC	Wholesale/Storage/ Warehousing	San Dieguito	905.21					X	Lake Hodges, Unnamed Tributary	1100	SINGLE FAMILY RESIDENTIAL	> 1000 ft.
16161	HI-TECH INTERNATIONAL	12252 ESCALA DR	92128		42161	LPC	Wholesale/Storage/ Warehousing	San Dieguito	905.21					X	Lake Hodges, Unnamed Tributary	1100	SINGLE FAMILY RESIDENTIAL	200 - 1000 ft.
16162	HOT AIR ASSEMBLIES CO	11555 ALBORADA DR	92127		42183	LPC	Wholesale/Storage/ Warehousing	San Dieguito	905.21					X	Lake Hodges, Unnamed Tributary	1100	SINGLE FAMILY RESIDENTIAL	200 - 1000 ft.
16163	I-FREE-WEBHOSTING	17462 MATINAL RD 4732	92127		44	LPC	Wholesale/Storage/ Warehousing	San Dieguito	905.21						Lake Hodges, Unnamed Tributary	7603	OPEN SPACE PARKS &	200 - 1000 ft.
16164	JACOBS VETERINARY	18686 CAMINITO CANTILENA 208	92128		54194	LPC	Animal Facilities	San Dieguito	905.21					X	Lake Hodges	1200	MULTI-FAMILY RESIDENTIAL	> 1000 ft.
16165	JOHN BECKER CONSTRUCTION	17884 AGUAMIEL RD	92127		23	LPC	Other Contractor	San Dieguito	905.21					X	Lake Hodges, Unnamed Tributary	1100	SINGLE FAMILY RESIDENTIAL	> 1000 ft.

#	Business Name	Street Address	Zip	SIC	NAICS	TTWQ	Category	WMA	HSA	Drains to La Jolla ASBS	Drains to Switzer Creek	Less than 200 ft. from ESA	Tributary	Residential	Nearest Water Body	SANDAG Landuse Code	SANDAG Landuse	Distance to Nearest Water Body
16166	LA MESA SUPPLY/B & R ENTERPRISE/EL CAJON SUPPLY CO	18094 AVENIDA ALOZDRA	92128		421	LPC	Wholesale/Storage/ Warehousing	San Dieguito	905.21					X	San Dieguito River	1200	MULTI-FAMILY RESIDENTIAL	> 1000 ft.
16167	LECH TILE	17078 OCULTO WAY	92127		56179	LPC	Other Contractor	San Dieguito	905.21					X	Lake Hodges, Unnamed Tributary	1100	SINGLE FAMILY RESIDENTIAL	200 - 1000 ft.
16168	MACS INC	18741 CAMINITO PASADERO 97	92128		4216	LPC	Wholesale/Storage/ Warehousing	San Dieguito	905.21					X	Lake Hodges	1200	MULTI-FAMILY RESIDENTIAL	> 1000 ft.
16169	MARK SEGAL	17522 FAIRLIE RD	92128		48531	LPC	Ground Transportation	San Dieguito	905.21					X	Lake Hodges, Unnamed Tributary	1200	MULTI-FAMILY RESIDENTIAL	> 1000 ft.
16170	MIKE'S WHOLESALE INC	17491 BERNARDO CENTER DR	92128		421	LPC	Wholesale/Storage/ Warehousing	San Dieguito	905.21					X	Lake Hodges, Unnamed Tributary	1100	SINGLE FAMILY RESIDENTIAL	> 1000 ft.
16171	MINIATURE LIGHTING	18755 WEST BERNARDO DR 1330	92127		421	LPC	Wholesale/Storage/ Warehousing	San Dieguito	905.21					X	Lake Hodges	1200	MULTI-FAMILY RESIDENTIAL	> 1000 ft.
16172	MORAD ALI SHOA	17757 CORAZON PL	92127		48531	LPC	Ground Transportation	San Dieguito	905.21					X	Lake Hodges, Unnamed Tributary	1100	SINGLE FAMILY RESIDENTIAL	> 1000 ft.
16173	MORITA ENTERPRISE CORP	18812 CAMINITO CANTILENA 121	92128		421	LPC	Wholesale/Storage/ Warehousing	San Dieguito	905.21					X	Lake Hodges	1200	MULTI-FAMILY RESIDENTIAL	> 1000 ft.
16174	NAZIA CAB	17203 CAMINITO CANASTO	92127		48531	LPC	Ground Transportation	San Dieguito	905.21					X	Lake Hodges, Unnamed Tributary	1200	MULTI-FAMILY RESIDENTIAL	200 - 1000 ft.
16175	NEWHOME BLIND AND SHADE	12554 CLOUDESLY DR	92128		44	LPC	Wholesale/Storage/ Warehousing	San Dieguito	905.21					X	San Dieguito River	1100	SINGLE FAMILY RESIDENTIAL	> 1000 ft.
16176	NOEL PLUMBING INC	17045 CAPILLA PL	92127		23511	LPC	Other Contractor	San Dieguito	905.21					X	Lake Hodges, Unnamed Tributary	1100	SINGLE FAMILY RESIDENTIAL	200 - 1000 ft.
16177	ONTARIO REFRIGERATION	11305 RANCHO BERNARDO RD 113	92127		23511	LPC	Other Contractor	San Dieguito	905.21					X	Lake Hodges, Unnamed Tributary	1100	SINGLE FAMILY RESIDENTIAL	200 - 1000 ft.
16178	R & R WELDING MOBILE SERVICES	17404 MATINAL RD 5424	92127		56179	LPC	Other Contractor	San Dieguito	905.21					X	Lake Hodges, Unnamed Tributary	1200	MULTI-FAMILY RESIDENTIAL	200 - 1000 ft.
16179	RIDGWAY	11051 PICAZA PL	92127		5617	LPC	Other Contractor	San Dieguito	905.21					X	Lake Hodges, Unnamed Tributary	1100	SINGLE FAMILY RESIDENTIAL	> 1000 ft.
16180	SAID F MAHER	17317 CAMINITO CANASTO	92127		48531	LPC	Ground Transportation	San Dieguito	905.21					X	Lake Hodges, Unnamed Tributary	1200	MULTI-FAMILY RESIDENTIAL	200 - 1000 ft.
16181	SIGNATURE FLOORING	17465 ASHBURTON RD	92128		421	LPC	Wholesale/Storage/ Warehousing	San Dieguito	905.21					X	Lake Hodges, Unnamed Tributary	1200	MULTI-FAMILY RESIDENTIAL	> 1000 ft.
16182	SIGN-ON	11249 CALENDA RD	92127		421	LPC	Wholesale/Storage/ Warehousing	San Dieguito	905.21					X	Lake Hodges, Unnamed Tributary	1100	SINGLE FAMILY RESIDENTIAL	200 - 1000 ft.
16183	SNIDECOR DESIGNS	18869 BERNARDO TRAILS DR	92128		233	LPC	Other Contractor	San Dieguito	905.21					X	San Dieguito River	1100	SINGLE FAMILY RESIDENTIAL	200 - 1000 ft.
16184	SWIFT INDUSTRIES	13050 AGUAMARINA PT	92128		4223	LPC	Wholesale/Storage/ Warehousing	San Dieguito	905.21					X	San Dieguito River	1100	SINGLE FAMILY RESIDENTIAL	> 1000 ft.
16185	VOYTILLA EQUIPMENT SALES	18159 MOON SONG CT	92127		421	LPC	Wholesale/Storage/ Warehousing	San Dieguito	905.21					X	Lake Hodges, Unnamed Tributary	1100	SINGLE FAMILY RESIDENTIAL	< 200 ft.
16186	WALKER CONSTRUCTION	17059 BROKEN BOW CT 1	92127		2359	LPC	Other Contractor	San Dieguito	905.21					X	Lake Hodges, Unnamed Tributary	1100	SINGLE FAMILY RESIDENTIAL	200 - 1000 ft.
16187	1800 PAINT JOB OF SAN DIEGO	17297 CAMPILLO DR	92128		23599	LPC	Other Contractor	San Dieguito	905.22					X	Lake Hodges, Unnamed Tributary	1100	SINGLE FAMILY RESIDENTIAL	> 1000 ft.

#	Business Name	Street Address	Zip	SIC	NAICS	TTWQ	Category	WMA	HSA	Drains to La Jolla ASBS	Drains to Switzer Creek	Less than 200 ft. from ESA	Tributary	Residential	Nearest Water Body	SANDAG Landuse Code	SANDAG Landuse	Distance to Nearest Water Body
16188	ADAM PARSA	17412 BERNARDO OAKS DR	92128		48531	LPC	Ground Transportation	San Dieguito	905.22					X	Lake Hodges, Unnamed Tributary	1100	SINGLE FAMILY RESIDENTIAL	200 - 1000 ft.
16189	ANOOSH AMAN	11525 EAGLESVIEW CT	92127		4853	LPC	Ground Transportation	San Dieguito	905.22					X	Lake Hodges, Unnamed Tributary	1100	SINGLE FAMILY RESIDENTIAL	> 1000 ft.
16190	ARTEM MKRTYTCHEV	17119 BERNARDO CENTER DR 104	92128		48531	LPC	Ground Transportation	San Dieguito	905.22					X	Lake Hodges, Unnamed Tributary	1200	MULTI-FAMILY RESIDENTIAL	> 1000 ft.
16191	ASIF ALIYEV	11813 TIMARU WY	92129		48531	LPC	Ground Transportation	San Dieguito	905.22					X	Lake Hodges, Unnamed Tributary	1200	MULTI-FAMILY RESIDENTIAL	> 1000 ft.
16192	BILL ARZUMANYAN	11872 BERNARDO TER E	92128		48531	LPC	Ground Transportation	San Dieguito	905.22						Lake Hodges, Unnamed Tributary	6102	RELIGIOUS FACILITY	> 1000 ft.
16193	BLUE CAB CO	17412 BERNARDO OAKS DR	92128		48531	LPC	Ground Transportation	San Dieguito	905.22					X	Lake Hodges, Unnamed Tributary	1100	SINGLE FAMILY RESIDENTIAL	200 - 1000 ft.
16194	BORREGO PUBLICATIONS	16436 OPIMO CT	92128		44	LPC	Wholesale/Storage/ Warehousing	San Dieguito	905.22					X	Lake Hodges, Unnamed Tributary	1100	SINGLE FAMILY RESIDENTIAL	200 - 1000 ft.
16195	CABRIS OF CALIFORNIA	18425 BERNARDO TRAILS DR	92128		421	LPC	Wholesale/Storage/ Warehousing	San Dieguito	905.22					X	Lake Hodges, Unnamed Tributary	1100	SINGLE FAMILY RESIDENTIAL	> 1000 ft.
16196	CAMPBELL CONSTRUCTION	16190 MESTO DR	92128		2332	LPC	Other Contractor	San Dieguito	905.22					X	Lake Hodges, Unnamed Tributary	1100	SINGLE FAMILY RESIDENTIAL	> 1000 ft.
16197	COMFORT AIR MECHANICAL INC	16881 BELLOTA DR	92128		56179	LPC	Other Contractor	San Dieguito	905.22					X	Lake Hodges, Unnamed Tributary	1100	SINGLE FAMILY RESIDENTIAL	> 1000 ft.
16198	GOVARI CONSTRUCTION	12174 RANCHO BERNARDO RD B	92128		233	LPC	Other Contractor	San Dieguito	905.22					X	Lake Hodges, Unnamed Tributary	1100	SINGLE FAMILY RESIDENTIAL	200 - 1000 ft.
16199	GOVARI KITCHENRY	12174 RANCHO BERNARDO RD B	92128		23551	LPC	Other Contractor	San Dieguito	905.22					X	Lake Hodges, Unnamed Tributary	1100	SINGLE FAMILY RESIDENTIAL	200 - 1000 ft.
16200	HOUSE PROS	11827 BERNARDO TER 106	92128		56172	LPC	Other Contractor	San Dieguito	905.22					X	Lake Hodges, Unnamed Tributary	1200	MULTI-FAMILY RESIDENTIAL	> 1000 ft.
16201	JESUS VARGAS	12561 CRESTA PL	92128		56179	LPC	Other Contractor	San Dieguito	905.22					X	Lake Hodges, Unnamed Tributary	1100	SINGLE FAMILY RESIDENTIAL	200 - 1000 ft.
16202	JOE ENRIQUEZ AIR CONDITIONING	16379 AVENIDA NOBLEZA	92128		2351	LPC	Other Contractor	San Dieguito	905.22					X	Lake Hodges, Unnamed Tributary	1100	SINGLE FAMILY RESIDENTIAL	> 1000 ft.
16203	L G P CAB	17436 FAIRLIE RD	92128		48531	LPC	Ground Transportation	San Dieguito	905.22					X	Lake Hodges, Unnamed Tributary	1200	MULTI-FAMILY RESIDENTIAL	> 1000 ft.
16204	LINDA BLACK DESIGNS	11365 TURTLEBACK LN	92127		56179	LPC	Other Contractor	San Dieguito	905.22					X	Lake Hodges, Unnamed Tributary	1100	SINGLE FAMILY RESIDENTIAL	> 1000 ft.
16205	M AND J CAR COMPANY	16309 AVENIDA NOBLEZA	92128		421	LPC	Wholesale/Storage/ Warehousing	San Dieguito	905.22					X	Lake Hodges, Unnamed Tributary	1100	SINGLE FAMILY RESIDENTIAL	> 1000 ft.
16206	PALMCREST SERVICE SYSTEMS	16029 LOFTY TRL DR	92127		42299	LPC	Wholesale/Storage/ Warehousing	San Dieguito	905.22					X	Lake Hodges, Unnamed Tributary	1100	SINGLE FAMILY RESIDENTIAL	> 1000 ft.
16207	PIERCE AUTOMOTVE	11728 CORTE SOSEGADO	92128		422	LPC	Wholesale/Storage/ Warehousing	San Dieguito	905.22					X	Lake Hodges, Unnamed Tributary	1100	SINGLE FAMILY RESIDENTIAL	> 1000 ft.
16208	POWER AND LIGHT ELECTRIC	17066 ABRA WAY	92128		23531	LPC	Other Contractor	San Dieguito	905.22					X	Lake Hodges, Unnamed Tributary	1100	SINGLE FAMILY RESIDENTIAL	> 1000 ft.
16209	QBR CAB	12645 CALMA CT	92128		48531	LPC	Ground Transportation	San Dieguito	905.22					X	Lake Hodges, Unnamed Tributary	1100	SINGLE FAMILY RESIDENTIAL	200 - 1000 ft.
16210	QUESTPATH PUBLISHING	17615 PARLANGE PL	92128		421	LPC	Wholesale/Storage/ Warehousing	San Dieguito	905.22					X	Lake Hodges, Unnamed Tributary	1200	MULTI-FAMILY RESIDENTIAL	< 200 ft.

#	Business Name	Street Address	Zip	SIC	NAICS	TTWQ	Category	WMA	HSA	Drains to La Jolla ASBS	Drains to Switzer Creek	Less than 200 ft. from ESA	Tributary	Residential	Nearest Water Body	SANDAG Landuse Code	SANDAG Landuse	Distance to Nearest Water Body
16211	RAFED A HASAN	12533 MONTERO PL	92128		48531	LPC	Ground Transportation	San Dieguito	905.22					X	Lake Hodges, Unnamed Tributary	1100	SINGLE FAMILY RESIDENTIAL	> 1000 ft.
16212	RAM PROTECTIVE COATINGS CO INC	18332 SAINT ETIENNE LN	92128		422	LPC	Wholesale/Storage/ Warehousing	San Dieguito	905.22					X	Lake Hodges, Unnamed Tributary	1100	SINGLE FAMILY RESIDENTIAL	> 1000 ft.
16213	RANCHO BERNARDO	12698 CALLE CHARMONA	92128		23511	LPC	Other Contractor	San Dieguito	905.22					X	Lake Hodges, Unnamed Tributary	1100	SINGLE FAMILY RESIDENTIAL	> 1000 ft.
16214	RICHARD CARNES	12310 TESORO CT	92128		56172	LPC	Other Contractor	San Dieguito	905.22					X	Lake Hodges, Unnamed Tributary	1100	SINGLE FAMILY RESIDENTIAL	200 - 1000 ft.
16215	ROZEN CONSTRUCTION	12872 ABRA DR	92128		23	LPC	Other Contractor	San Dieguito	905.22					X	Lake Hodges, Unnamed Tributary	1100	SINGLE FAMILY RESIDENTIAL	> 1000 ft.
16216	SAPPHIRE SPORT HORSES	12148 RANCHO BERNARDO RD A	92128		11521	LPC	Animal Facilities	San Dieguito	905.22					X	Lake Hodges, Unnamed Tributary	1100	SINGLE FAMILY RESIDENTIAL	200 - 1000 ft.
16217	SOUTH COAST FLOORING &	11816 BERNARDO TER B	92128		23552	LPC	Other Contractor	San Dieguito	905.22					X	Lake Hodges, Unnamed Tributary	1200	MULTI-FAMILY RESIDENTIAL	> 1000 ft.
16218	SWI BROADCAST	12141 IRON VIEW ROW	92128		421	LPC	Wholesale/Storage/ Warehousing	San Dieguito	905.22					X	Lake Hodges, Unnamed Tributary	1100	SINGLE FAMILY RESIDENTIAL	> 1000 ft.
16219	T & W ENGINEERING INC	18139 VICEROY DR	92128		23531	LPC	Other Contractor	San Dieguito	905.22					X	Lake Hodges, Unnamed Tributary	1100	SINGLE FAMILY RESIDENTIAL	> 1000 ft.
16220	WEBBER MARKETING CO	12584 CRESTA CT	92128		421	LPC	Wholesale/Storage/ Warehousing	San Dieguito	905.22					X	Lake Hodges, Unnamed Tributary	1100	SINGLE FAMILY RESIDENTIAL	200 - 1000 ft.
16221	WILLIE EDUOK	16416 AVENIDA VENUSTO D	92128		48531	LPC	Ground Transportation	San Dieguito	905.22						Lake Hodges, Unnamed Tributary	7603	OPEN SPACE PARKS &	> 1000 ft.
16222	ABAJENO PRODUCTS	3065 BEYER BLVD B-103 1	92154		421	LPC	Wholesale/Storage/ Warehousing	Tijuana	911.11					X	Tijuana River	1100	SINGLE FAMILY RESIDENTIAL	> 1000 ft.
16223	ADOLFO LOPEZ RENTAL	2255 ILEX AVE	92154		562998	LPC	Waste Management	Tijuana	911.11					X	Tijuana River, Unnamed Tributary	1100	SINGLE FAMILY RESIDENTIAL	> 1000 ft.
16224	AHMED QADI	1145 RANSOM ST	92154		48531	LPC	Ground Transportation	Tijuana	911.11					X	Poggi Canyon	1100	SINGLE FAMILY RESIDENTIAL	> 1000 ft.
16225	ALDO'S CAB COMPANY	1646 DEL SUR BLVD	92173		48531	LPC	Ground Transportation	Tijuana	911.11					X	Tijuana River	1100	SINGLE FAMILY RESIDENTIAL	> 1000 ft.
16226	ALL REPAIR	2746 TERRACE PINE DR A	92173		5617	LPC	Other Contractor	Tijuana	911.11					X	Tijuana River	1200	MULTI-FAMILY RESIDENTIAL	> 1000 ft.
16227	ALL TECH PLUMBING &	2821 WARDLOW AVE	92154		56179	LPC	Other Contractor	Tijuana	911.11					X	Tijuana River	1100	SINGLE FAMILY RESIDENTIAL	> 1000 ft.
16228	ALMAZ DEMEKE	399 SYCAMORE RD 4	92173		48531	LPC	Ground Transportation	Tijuana	911.11					X	Tijuana River	1100	SINGLE FAMILY RESIDENTIAL	> 1000 ft.
16229	AMERICA'S FINEST FLOOD AND	1475 PASEO AURORA	92154		56179	LPC	Other Contractor	Tijuana	911.11					X	Moody Canyon	1200	MULTI-FAMILY RESIDENTIAL	> 1000 ft.
16230	AMS CONSTRUCTION CO	2358 SMYTHE AVE	92173		233	LPC	Other Contractor	Tijuana	911.11					X	Tijuana River	1100	SINGLE FAMILY RESIDENTIAL	> 1000 ft.
16231	BAJA SPORTS	2988 HIRES WAY	92173		421	LPC	Wholesale/Storage/ Warehousing	Tijuana	911.11					X	Tijuana River	1100	SINGLE FAMILY RESIDENTIAL	200 - 1000 ft.
16232	BARRAZA'S CAB	3775 SUNSET LN 14	92173		48531	LPC	Ground Transportation	Tijuana	911.11					X	Tijuana River	1200	MULTI-FAMILY RESIDENTIAL	> 1000 ft.
16233	BASILIO MURILLO	2043 DAIRY MART RD 2	92173		48531	LPC	Ground Transportation	Tijuana	911.11					X	Tijuana River	1200	MULTI-FAMILY RESIDENTIAL	> 1000 ft.

#	Business Name	Street Address	Zip	SIC	NAICS	TTWQ	Category	WMA	HSA	Drains to La Jolla ASBS	Drains to Switzer Creek	Less than 200 ft. from ESA	Tributary	Residential	Nearest Water Body	SANDAG Landuse Code	SANDAG Landuse	Distance to Nearest Water Body
16234	BIG JR CUSTOMS	1465 ILEXEY AVE	92154		421	LPC	Wholesale/Storage/ Warehousing	Tijuana	911.11					X	Moody Canyon	1100	SINGLE FAMILY RESIDENTIAL	> 1000 ft.
16235	BUSY BEE	2220 FANTASY LN	92173		56172	LPC	Other Contractor	Tijuana	911.11					X	Moody Canyon	1100	SINGLE FAMILY RESIDENTIAL	< 200 ft.
16236	CABOS CLEAING	1604 ORO VISTA RD 264	92154		56172	LPC	Other Contractor	Tijuana	911.11					X	Tijuana River	1100	SINGLE FAMILY RESIDENTIAL	> 1000 ft.
16237	CAMILO/EMILY GONZALES	2845 QUADRA AVE	92154		56172	LPC	Other Contractor	Tijuana	911.11					X	Tijuana River	1100	SINGLE FAMILY RESIDENTIAL	> 1000 ft.
16238	CAMPOS AUTO WHOLESALE	1696 ALAQUINAS DR	92173		421	LPC	Wholesale/Storage/ Warehousing	Tijuana	911.11					X	Moody Canyon	1100	SINGLE FAMILY RESIDENTIAL	> 1000 ft.
16239	CASAS DEPOT COMMERCIAL PRODUCTS	482 SAN YSIDRO BLVD 2491	92173		42139	LPC	Building Materials	Tijuana	911.11					X	Tijuana River	1100	SINGLE FAMILY RESIDENTIAL	> 1000 ft.
16240	CERAMA-TECH INTERNATIONAL	1646 VIA DEL MESONERO	92173		421	LPC	Wholesale/Storage/ Warehousing	Tijuana	911.11					X	Moody Canyon	1100	SINGLE FAMILY RESIDENTIAL	> 1000 ft.
16241	CERTIFIED SPECIALTY	3055 BEYER BLVD 101	92154		4224	LPC	Wholesale Food	Tijuana	911.11					X	Tijuana River	1100	SINGLE FAMILY RESIDENTIAL	> 1000 ft.
16242	COLUSA CORPORATION	3065 BEYER BLVD B103	92154		42199	LPC	Wholesale/Storage/ Warehousing	Tijuana	911.11					X	Tijuana River	1100	SINGLE FAMILY RESIDENTIAL	> 1000 ft.
16243	CORDOVA'S MAINTANCE	1805 INTERNATIONAL RD	92154		56179	LPC	Other Contractor	Tijuana	911.11					X	Tijuana River	1100	SINGLE FAMILY RESIDENTIAL	> 1000 ft.
16244	CORTEZ CAB	1574 ORO VISTA RD 274	92154		48531	LPC	Ground Transportation	Tijuana	911.11					X	Tijuana River	1100	SINGLE FAMILY RESIDENTIAL	> 1000 ft.
16245	CROWN HOME REMODELING	1862 HALLEY ST	92154		233	LPC	Other Contractor	Tijuana	911.11					X	Tijuana River, Unnamed Tributary	1100	SINGLE FAMILY RESIDENTIAL	> 1000 ft.
16246	CUSTOM DOORS AND MOULDINGS	3065 BEYER BLVD B106	92154		4213	LPC	Building Materials	Tijuana	911.11					X	Tijuana River	1100	SINGLE FAMILY RESIDENTIAL	> 1000 ft.
16247	DAVID BECK AUTO WHOLESALE	1871 CABRENA ST	92154		421	LPC	Wholesale/Storage/ Warehousing	Tijuana	911.11					X	Tijuana River	1100	SINGLE FAMILY RESIDENTIAL	> 1000 ft.
16248	DAVID V BERG	1622 BUBBLING WELL DR	92154		56179	LPC	Other Contractor	Tijuana	911.11					X	Tijuana River, Unnamed Tributary	1100	SINGLE FAMILY RESIDENTIAL	> 1000 ft.
16249	DNA HOME INSPECTION	1875 LASHLEE LN	92173		56179	LPC	Other Contractor	Tijuana	911.11					X	Moody Canyon	1100	SINGLE FAMILY RESIDENTIAL	> 1000 ft.
16250	DOITRONICS	482 SAN YSIDRO BLVD 994	92173		42169	LPC	Wholesale/Storage/ Warehousing	Tijuana	911.11					X	Tijuana River	1100	SINGLE FAMILY RESIDENTIAL	> 1000 ft.
16251	E S CREATIVE GLASS INC	3065 BEYER BLVD B104	92154		421	LPC	Wholesale/Storage/ Warehousing	Tijuana	911.11					X	Tijuana River	1100	SINGLE FAMILY RESIDENTIAL	> 1000 ft.
16252	ECONOMY FLOOR COVERING	2336 HOLLISTER ST	92154		23552	LPC	Other Contractor	Tijuana	911.11					X	Tijuana River	1000	SPACED RURAL RESIDENTIAL	200 - 1000 ft.
16253	EL ARADO	1792 ROYSTON DR	92154		56179	LPC	Other Contractor	Tijuana	911.11					X	Tijuana River, Unnamed Tributary	1100	SINGLE FAMILY RESIDENTIAL	> 1000 ft.
16254	ERNESTO BORBOA	2915 VILLAGE PINE DR C	92173		56172	LPC	Other Contractor	Tijuana	911.11					X	Tijuana River	1200	MULTI-FAMILY RESIDENTIAL	> 1000 ft.
16255	FAR EAST SERVICES	4229 ALCORN ST	92154		56172	LPC	Other Contractor	Tijuana	911.11					X	Moody Canyon	1100	SINGLE FAMILY RESIDENTIAL	> 1000 ft.

#	Business Name	Street Address	Zip	SIC	NAICS	TTWQ	Category	WMA	HSA	Drains to La Jolla ASBS	Drains to Switzer Creek	Less than 200 ft. from ESA	Tributary	Residential	Nearest Water Body	SANDAG Landuse Code	SANDAG Landuse	Distance to Nearest Water Body
16256	FIX ALL HANDYMAN SERVICES/FERNANDO'S HANDYMAN	167 MOUNT CARMEL DR	92173		235	LPC	Other Contractor	Tijuana	911.11					X	Moody Canyon	1100	SINGLE FAMILY RESIDENTIAL	> 1000 ft.
16257	GARCIA BITS	105 PADRE TULLIO DR	92173		421	LPC	Wholesale/Storage/ Warehousing	Tijuana	911.11					X	Moody Canyon	1100	SINGLE FAMILY RESIDENTIAL	> 1000 ft.
16258	GARCIA CUSTOM SHUTTERS INC	1771 WOLVISTON WAY	92154		42	LPC	Wholesale/Storage/ Warehousing	Tijuana	911.11					X	Tijuana River, Unnamed Tributary	1100	SINGLE FAMILY RESIDENTIAL	> 1000 ft.
16259	GARCIA ELECTRIC COMPANY	388 SYCAMORE RD	92173		2353	LPC	Other Contractor	Tijuana	911.11					X	Tijuana River	1100	SINGLE FAMILY RESIDENTIAL	200 - 1000 ft.
16260	GENERAL WHOLESALE	3094 VILLAGE PINE DR B	92173		421	LPC	Wholesale/Storage/ Warehousing	Tijuana	911.11					X	Tijuana River	1200	MULTI-FAMILY RESIDENTIAL	> 1000 ft.
16261	GENESIS	1547 MONTEREY PINE DR	92173		56172	LPC	Other Contractor	Tijuana	911.11					X	Tijuana River	1200	MULTI-FAMILY RESIDENTIAL	> 1000 ft.
16262	GEOFFREY BEENE 219	4321 CAMINO DE LA PLAZA 248	92173		44	LPC	Wholesale/Storage/ Warehousing	Tijuana	911.11						Tijuana River	5003	COMMUNITY SHOPPING	> 1000 ft.
16263	GONZALEZ INDUSTRIAL	2036 DAIRY MART RD 125	92173		422	LPC	Wholesale/Storage/ Warehousing	Tijuana	911.11					X	Tijuana River	1200	MULTI-FAMILY RESIDENTIAL	> 1000 ft.
16264	GRAYSHOT CO	1134 GAYWOOD ST	92154		421	LPC	Wholesale/Storage/ Warehousing	Tijuana	911.11					X	Tijuana River, Unnamed Tributary	1100	SINGLE FAMILY RESIDENTIAL	> 1000 ft.
16265	GUANGO'S AUTO WHOLESALE	4719 CARBINE WAY	92154		421	LPC	Wholesale/Storage/ Warehousing	Tijuana	911.11					X	Moody Canyon	1100	SINGLE FAMILY RESIDENTIAL	> 1000 ft.
16266	GUILLERMO PEREZ	1761 ALAQUINAS DR	92173		48531	LPC	Ground Transportation	Tijuana	911.11					X	Moody Canyon	1100	SINGLE FAMILY RESIDENTIAL	> 1000 ft.
16267	HANDCRAFT TRADING LLC	2231 FANTASY LN	92173		42199	LPC	Wholesale/Storage/ Warehousing	Tijuana	911.11					X	Moody Canyon	1100	SINGLE FAMILY RESIDENTIAL	< 200 ft.
16268	HANDY-MAG	1862 KATELLA ST	92154		56179	LPC	Other Contractor	Tijuana	911.11					X	Tijuana River	1100	SINGLE FAMILY RESIDENTIAL	> 1000 ft.
16269	HECTOR MANUEL LOPEZ MOBILE	482 SAN YSIDRO BLVD 237	92173		421	LPC	Wholesale/Storage/ Warehousing	Tijuana	911.11					X	Tijuana River	1100	SINGLE FAMILY RESIDENTIAL	> 1000 ft.
16270	HUBERT LANSCH	416 SAN YSIDRO BLVD L968	92173		48531	LPC	Ground Transportation	Tijuana	911.11					X	Tijuana River	1200	MULTI-FAMILY RESIDENTIAL	> 1000 ft.
16271	HUNTER AUTO BROKERS	2649 WARDLOW AVE	92154		421	LPC	Wholesale/Storage/ Warehousing	Tijuana	911.11					X	Tijuana River	1100	SINGLE FAMILY RESIDENTIAL	> 1000 ft.
16272	HUSBAND FOR RENT	1488 PASEO AURORA	92154		5617	LPC	Other Contractor	Tijuana	911.11					X	Moody Canyon	1200	MULTI-FAMILY RESIDENTIAL	> 1000 ft.
16273	IMPEX NORTH AMERICA INC	3065 BEYER BLVD B-103-1	92154		42269	LPC	Wholesale/Storage/ Warehousing	Tijuana	911.11					X	Tijuana River	1100	SINGLE FAMILY RESIDENTIAL	> 1000 ft.
16274	INFUSIONES GOVE USA	1720 HOWARD AVE	92173		421	LPC	Wholesale/Storage/ Warehousing	Tijuana	911.11					X	Tijuana River	1100	SINGLE FAMILY RESIDENTIAL	> 1000 ft.
16275	J CREW	4155 CAMINO DE LA PLAZA 436	92173		44	LPC	Wholesale/Storage/ Warehousing	Tijuana	911.11						Tijuana River	9101	UNDEVELOPED LAND	200 - 1000 ft.
16276	JAPON AUTO SALES	2836 TERRACE PINE DR D	92173		421	LPC	Wholesale/Storage/ Warehousing	Tijuana	911.11					X	Tijuana River	1200	MULTI-FAMILY RESIDENTIAL	> 1000 ft.
16277	JEL CONSTRUCTION	3065 BEYER BLVD B-106	92154		2359	LPC	Other Contractor	Tijuana	911.11					X	Tijuana River	1100	SINGLE FAMILY RESIDENTIAL	> 1000 ft.

#	Business Name	Street Address	Zip	SIC	NAICS	TTWQ	Category	WMA	HSA	Drains to La Jolla ASBS	Drains to Switzer Creek	Less than 200 ft. from ESA	Tributary	Residential	Nearest Water Body	SANDAG Landuse Code	SANDAG Landuse	Distance to Nearest Water Body
16278	JESSE INTERNATIONAL	1875 CAMINO DE LAS SONRISAS	92173		421	LPC	Wholesale/Storage/ Warehousing	Tijuana	911.11					X	Moody Canyon	1100	SINGLE FAMILY RESIDENTIAL	> 1000 ft.
16279	JESUS ACOSTA	1944 AVENIDA DE LA CRUZ	92173		44	LPC	Wholesale/Storage/ Warehousing	Tijuana	911.11					X	Moody Canyon	1200	MULTI-FAMILY RESIDENTIAL	> 1000 ft.
16280	JOSE RODRIGUEZ FUENTES	4089 VIA DEL BARDO	92173		48531	LPC	Ground Transportation	Tijuana	911.11					X	Moody Canyon	1100	SINGLE FAMILY RESIDENTIAL	> 1000 ft.
16281	JOYA SEA PRODUCTS INC	3065 BEYER BLVD B-103-1	92154		42246	LPC	Wholesale Food	Tijuana	911.11					X	Tijuana River	1100	SINGLE FAMILY RESIDENTIAL	> 1000 ft.
16282	JUAN C GALLEGO	2251 JUDITH AVE	92154		48531	LPC	Ground Transportation	Tijuana	911.11					X	Tijuana River, Unnamed Tributary	1100	SINGLE FAMILY RESIDENTIAL	> 1000 ft.
16283	JUAN LOMELI	1536 MONTEREY PARK DR	92173		48531	LPC	Ground Transportation	Tijuana	911.11					X	Tijuana River	1200	MULTI-FAMILY RESIDENTIAL	> 1000 ft.
16284	KAN-DU SHEET METAL FAB INC	3145 BEYER BLVD 67	92154		2351	LPC	Other Contractor	Tijuana	911.11					X	Tijuana River	1100	SINGLE FAMILY RESIDENTIAL	> 1000 ft.
16285	KIDS SUPER CENTER	4211 CAMINO DE LA PLAZA	92173		44	LPC	Wholesale/Storage/ Warehousing	Tijuana	911.11						Tijuana River	5005	SPECIALTY COMMERCIAL	200 - 1000 ft.
16286	KIKIS SEAFOOD	3113 POCITOS WAY	92173		422	LPC	Wholesale/Storage/ Warehousing	Tijuana	911.11					X	Tijuana River	1100	SINGLE FAMILY RESIDENTIAL	> 1000 ft.
16287	KINGS CAB	4195 VIA DEL BARDO	92173		4853	LPC	Ground Transportation	Tijuana	911.11					X	Moody Canyon	1100	SINGLE FAMILY RESIDENTIAL	> 1000 ft.
16288	LANCELOT DIXON BUILDERS	1737 HALLEY ST	92154		2332	LPC	Other Contractor	Tijuana	911.11					X	Tijuana River, Unnamed Tributary	1100	SINGLE FAMILY RESIDENTIAL	> 1000 ft.
16289	MARBLE & GRANITE NATURAL STONES	218 CALLE PRIMERA	92173		56179	LPC	Other Contractor	Tijuana	911.11					X	Tijuana River	1200	MULTI-FAMILY RESIDENTIAL	200 - 1000 ft.
16290	MARCO A GOMEZ ZIA CAB	2010 BLUEHAVEN CT	92154		48531	LPC	Ground Transportation	Tijuana	911.11					X	Tijuana River	1200	MULTI-FAMILY RESIDENTIAL	> 1000 ft.
16291	MARIA A POLANCO	115 HALL AVE 1	92173		56172	LPC	Other Contractor	Tijuana	911.11					X	Moody Canyon	1100	SINGLE FAMILY RESIDENTIAL	200 - 1000 ft.
16292	MARSHALLS #515	4472 CAMINO DE LA PLAZA	92173		44	LPC	Wholesale/Storage/ Warehousing	Tijuana	911.11						Tijuana River	5003	COMMUNITY SHOPPING	> 1000 ft.
16293	MAXIMIANO R BELECARIO	4321 MARGE WAY	92154		56172	LPC	Other Contractor	Tijuana	911.11					X	Moody Canyon	1100	SINGLE FAMILY RESIDENTIAL	> 1000 ft.
16294	MC INSTALLERS	482 SAN YSIDRO BLVD 1584	92173		5617	LPC	Other Contractor	Tijuana	911.11					X	Tijuana River	1100	SINGLE FAMILY RESIDENTIAL	> 1000 ft.
16295	MCM INDUSTRIES	851 SAN YSIDRO BLVD 1	92173		421	LPC	Wholesale/Storage/ Warehousing	Tijuana	911.11					X	Tijuana River	1200	MULTI-FAMILY RESIDENTIAL	> 1000 ft.
16296	MOHAMED SHEIKH MOHAMED	4230 KIMSUE WAY	92154		48531	LPC	Ground Transportation	Tijuana	911.11					X	Moody Canyon	1100	SINGLE FAMILY RESIDENTIAL	> 1000 ft.
16297	MONTANO ELECTRIC INC	1835 CABRENA ST	92154		23531	LPC	Other Contractor	Tijuana	911.11					X	Tijuana River	1100	SINGLE FAMILY RESIDENTIAL	> 1000 ft.
16298	N I TRADING INC	3065 BEYER BLVD 103-1	92154		422	LPC	Wholesale/Storage/ Warehousing	Tijuana	911.11					X	Tijuana River	1100	SINGLE FAMILY RESIDENTIAL	> 1000 ft.
16299	NEIN RECORDS	1535 TERRACE PINE LN A	92173		42199	LPC	Wholesale/Storage/ Warehousing	Tijuana	911.11					X	Tijuana River	1200	MULTI-FAMILY RESIDENTIAL	> 1000 ft.

#	Business Name	Street Address	Zip	SIC	NAICS	TTWQ	Category	WMA	HSA	Drains to La Jolla ASBS	Drains to Switzer Creek	Less than 200 ft. from ESA	Tributary	Residential	Nearest Water Body	SANDAG Landuse Code	SANDAG Landuse	Distance to Nearest Water Body
16300	NOTEBOOK SPECIALISTS	511 SAN YSIDRO BLVD 1641	92173		44	LPC	Wholesale/Storage/ Warehousing	Tijuana	911.11						Moody Canyon	5009	OTHER RETAIL TRADE AND STRIP	> 1000 ft.
16301	PALACIOS CONSTRUCTION	167 HALL AVE	92173		2332	LPC	Other Contractor	Tijuana	911.11					X	Moody Canyon	1100	SINGLE FAMILY RESIDENTIAL	> 1000 ft.
16302	PAPER & MORE LLC	3065 BEYER BLVD 103-1	92154		4221	LPC	Wholesale/Storage/ Warehousing	Tijuana	911.11					X	Tijuana River	1100	SINGLE FAMILY RESIDENTIAL	> 1000 ft.
16303	PCS/AI, INC	3055 BEYER BLVD C192	92154		42	LPC	Wholesale/Storage/ Warehousing	Tijuana	911.11					X	Tijuana River	1100	SINGLE FAMILY RESIDENTIAL	> 1000 ft.
16304	PEDRO ARAUJO	2925 VILLAGE PINE DR E	92173		56172	LPC	Other Contractor	Tijuana	911.11					X	Tijuana River	1200	MULTI-FAMILY RESIDENTIAL	> 1000 ft.
16305	PERFUMANIA	4125 CAMINO DE LA PLAZA 406	92173		44	LPC	Wholesale/Storage/ Warehousing	Tijuana	911.11						Tijuana River	9101	UNDEVELOPED LAND	200 - 1000 ft.
16306	PERRY ELLIS	4125 CAMINO DE LA PLAZA 408	92173		44	LPC	Wholesale/Storage/ Warehousing	Tijuana	911.11						Tijuana River	9101	UNDEVELOPED LAND	200 - 1000 ft.
16307	PRIME PLUMBING	3005 IRIS AVE H	92173		56179	LPC	Other Contractor	Tijuana	911.11					X	Tijuana River	1100	SINGLE FAMILY RESIDENTIAL	> 1000 ft.
16308	QUINTOS SOLUTIONS	1843 ISLA DEL CARMEN WAY	92173		56172	LPC	Other Contractor	Tijuana	911.11					X	Tijuana River	1100	SINGLE FAMILY RESIDENTIAL	> 1000 ft.
16309	R C HOME WORKS	4035 PETERLYNN CT	92154		5617	LPC	Other Contractor	Tijuana	911.11					X	Moody Canyon	1100	SINGLE FAMILY RESIDENTIAL	> 1000 ft.
16310	R&R FREIGHT & MACHINERY INC	1146 SAN YSIDRO BLVD	92173		42183	LPC	Wholesale/Storage/ Warehousing	Tijuana	911.11					X	Tijuana River	1200	MULTI-FAMILY RESIDENTIAL	> 1000 ft.
16311	RAMON MURRIETA	2950 IRIS AVE 15	92154		48531	LPC	Ground	Tijuana	911.11					X	Tijuana River	1300	MOBILE HOME	> 1000 ft.
16312	RANULFO TRUJILLO	1670 PLANICIE WAY	92154		23551	LPC	Other Contractor	Tijuana	911.11					X	Tijuana River, Unnamed Tributary	1100	SINGLE FAMILY RESIDENTIAL	> 1000 ft.
16313	RIVAS FOODS	2018 RIMBEY AVE 102	92154		422	LPC	Wholesale/Storage/ Warehousing	Tijuana	911.11					X	Tijuana River, Unnamed Tributary	1200	MULTI-FAMILY RESIDENTIAL	> 1000 ft.
16314	RODRIGUEZ DRAIN SERVICE	3299 BISCAY DR	92154		5617	LPC	Other Contractor	Tijuana	911.11					X	Tijuana River	1100	SINGLE FAMILY RESIDENTIAL	> 1000 ft.
16315	ROMANDEIS	482 SAN YSIDRO BLVD 372	92173		4219	LPC	Wholesale/Storage/ Warehousing	Tijuana	911.11					X	Tijuana River	1100	SINGLE FAMILY RESIDENTIAL	> 1000 ft.
16316	SANTA FE MEXICAN FOODS	3557 TRIDLE WAY	92173		42249	LPC	Wholesale Food	Tijuana	911.11					X	Tijuana River	1100	SINGLE FAMILY RESIDENTIAL	> 1000 ft.
16317	SANTANA CASKET INC	2163 ILEX AVE	92154		4219	LPC	Wholesale/Storage/ Warehousing	Tijuana	911.11					X	Tijuana River, Unnamed Tributary	1100	SINGLE FAMILY RESIDENTIAL	> 1000 ft.
16318	SANTOS M RAMOS	3135 DON PANCHO WAY	92173		48531	LPC	Ground Transportation	Tijuana	911.11					X	Tijuana River	1100	SINGLE FAMILY RESIDENTIAL	> 1000 ft.
16319	SILVIA'S GLASS ART	2923 WARDLOW AVE	92154		421	LPC	Wholesale/Storage/ Warehousing	Tijuana	911.11					X	Tijuana River	1100	SINGLE FAMILY RESIDENTIAL	> 1000 ft.
16320	SINNER CLOTHING	1354 STRUEDLE CT	92154		42199	LPC	Wholesale/Storage/ Warehousing	Tijuana	911.11					X	Tijuana River, Unnamed Tributary	1100	SINGLE FAMILY RESIDENTIAL	> 1000 ft.
16321	SO SAN DIEGO WOODSHAVINGS	1774 VIA COSTINA	92173		422	LPC	Wholesale/Storage/ Warehousing	Tijuana	911.11					X	Tijuana River	1100	SINGLE FAMILY RESIDENTIAL	> 1000 ft.
16322	SOUTH BAY BLIND'S & CARPET	3721 SUNSET LN A	92173		56179	LPC	Other Contractor	Tijuana	911.11					X	Tijuana River	1200	MULTI-FAMILY RESIDENTIAL	> 1000 ft.

#	Business Name	Street Address	Zip	SIC	NAICS	TTWQ	Category	WMA	HSA	Drains to La Jolla ASBS	Drains to Switzer Creek	Less than 200 ft. from ESA	Tributary	Residential	Nearest Water Body	SANDAG Landuse Code	SANDAG Landuse	Distance to Nearest Water Body
16323	SOUTHGATE SUPPLY	3085 BEYER BLVD A104	92154		4217	LPC	Wholesale/Storage/ Warehousing	Tijuana	911.11					X	Tijuana River	1100	SINGLE FAMILY RESIDENTIAL	> 1000 ft.
16324	SOUTHWEST METAL INDUSTRIES	1536 MONTEREY PARK DR	92173		44419	LPC	Building Materials	Tijuana	911.11					X	Tijuana River	1200	MULTI-FAMILY RESIDENTIAL	> 1000 ft.
16325	SPECIALTY COATINGS	181 MOUNT CARMEL DR	92173		42299	LPC	Wholesale/Storage/ Warehousing	Tijuana	911.11					X	Moody Canyon	1100	SINGLE FAMILY RESIDENTIAL	> 1000 ft.
16326	SWEETWATER WHOLESALE	1697 SHOOTING STAR CT	92173		421	LPC	Wholesale/Storage/ Warehousing	Tijuana	911.11					X	Tijuana River	1100	SINGLE FAMILY RESIDENTIAL	> 1000 ft.
16327	T SHRTS PAYLESS	364 SAN YSIDRO BLVD	92173		4223	LPC	Wholesale/Storage/ Warehousing	Tijuana	911.11					X	Tijuana River	1100	SINGLE FAMILY RESIDENTIAL	> 1000 ft.
16328	THE POWER WASHING PROS	1606 LITTLE DIPPER WAY	92173		56179	LPC	Other Contractor	Tijuana	911.11					X	Tijuana River	1100	SINGLE FAMILY RESIDENTIAL	> 1000 ft.
16329	TLS	2272 ENCHANTED PL	92173		48532	LPC	Ground Transportation	Tijuana	911.11					X	Moody Canyon	1100	SINGLE FAMILY RESIDENTIAL	200 - 1000 ft.
16330	TOM ROACH CONSTRUCTION	4572 PACIFIC RIVIERA WAY	92154		2332	LPC	Other Contractor	Tijuana	911.11					X	Moody Canyon	1100	SINGLE FAMILY RESIDENTIAL	> 1000 ft.
16331	TRIPLE A PRODUCE INC	3065 BEYER BLVD B103-1	92154		42248	LPC	Wholesale Food	Tijuana	911.11					X	Tijuana River	1100	SINGLE FAMILY RESIDENTIAL	> 1000 ft.
16332	UNIQUE SERVICES	1779 VIA ENCANTADORAS	92173		5617	LPC	Other Contractor	Tijuana	911.11					X	Tijuana River	1100	SINGLE FAMILY RESIDENTIAL	> 1000 ft.
16333	USANA	524 SAN YSIDRO BLVD F3	92173		44	LPC	Wholesale/Storage/ Warehousing	Tijuana	911.11						Moody Canyon	5009	OTHER RETAIL TRADE AND STRIP	> 1000 ft.
16334	VIBRACIONES	1725 ORO VISTA RD 222	92154		44	LPC	Wholesale/Storage/ Warehousing	Tijuana	911.11					X	Tijuana River	1100	SINGLE FAMILY RESIDENTIAL	> 1000 ft.
16335	VICTOR D LOPEZ	108 CENTER ST	92173		48531	LPC	Ground Transportation	Tijuana	911.11					X	Moody Canyon	1100	SINGLE FAMILY RESIDENTIAL	> 1000 ft.
16336	VIVA	223 VIA DE SAN YSIDRO 6	92173		44	LPC	Wholesale/Storage/ Warehousing	Tijuana	911.11						Tijuana River	5007	ARTERIAL COMMERCIAL	> 1000 ft.
16337	WEST TROPICAL	3065 BEYER BLVD B-103	92154		42248	LPC	Wholesale Food	Tijuana	911.11					X	Tijuana River	1100	SINGLE FAMILY RESIDENTIAL	> 1000 ft.
16338	WIRELESS SUPERSTORE	660 SAN YSIDRO BLVD	92173		44	LPC	Wholesale/Storage/ Warehousing	Tijuana	911.11						Tijuana River	5009	OTHER RETAIL TRADE AND STRIP	> 1000 ft.
16339	YASIN N MOHAMED	4276 LAYLA CT	92154		48531	LPC	Ground Transportation	Tijuana	911.11					X	Moody Canyon	1100	SINGLE FAMILY RESIDENTIAL	> 1000 ft.
16340	ZEFERINO MESA GONZALEZ	4216 ALCORN ST	92154		48531	LPC	Ground Transportation	Tijuana	911.11					X	Moody Canyon	1100	SINGLE FAMILY RESIDENTIAL	> 1000 ft.
16341	ZMZ ELECTRIC	1924 ORO VISTA RD	92154		2353	LPC	Other Contractor	Tijuana	911.11					X	Tijuana River	1100	SINGLE FAMILY RESIDENTIAL	> 1000 ft.
16342	SOUTHERN POINT IMPORT & EXPORT	1940 CACTUS RD	92154		422	LPC	Wholesale/Storage/ Warehousing	Tijuana	911.12					X	Spring Canyon	1000	SPACED RURAL RESIDENTIAL	< 200 ft.
16343	TEQUILA EXPRESS IMPORTS &	9051 SIEMPRE VIVA RD G	92154		44	LPC	Wholesale/Storage/ Warehousing	Tijuana	911.12						Tijuana River, Unnamed Tributary	9101	UNDEVELOPED LAND	> 1000 ft.
16344	CERAMA-TECH INTERNATIONAL	1646 VIA DEL MESONERO	92173		421	LPC	Wholesale/Storage/ Warehousing	Tijuana	911.11					X	Moody Canyon	1100	SINGLE FAMILY RESIDENTIAL	> 1000 ft.

#	Business Name	Street Address	Zip	SIC	NAICS	TTWQ	Category	WMA	HSA	Drains to La Jolla ASBS	Drains to Switzer Creek	Less than 200 ft. from ESA	Tributary	Residential	Nearest Water Body	SANDAG Landuse Code	SANDAG Landuse	Distance to Nearest Water Body
16345	CERTIFIED SPECIALTY	3055 BEYER BLVD 101	92154		4224	LPC	Wholesale Food	Tijuana	911.11					X	Tijuana River	1100	SINGLE FAMILY RESIDENTIAL	> 1000 ft.
16346	COLUSA CORPORATION	3065 BEYER BLVD B103	92154		42199	LPC	Wholesale/Storage/ Warehousing	Tijuana	911.11					X	Tijuana River	1100	SINGLE FAMILY RESIDENTIAL	> 1000 ft.
16347	CORDOVA'S MAINTANCE	1805 INTERNATIONAL RD	92154		56179	LPC	Other Contractor	Tijuana	911.11					X	Tijuana River	1100	SINGLE FAMILY RESIDENTIAL	> 1000 ft.
16348	CORTEZ CAB	1574 ORO VISTA RD 274	92154		48531	LPC	Ground Transportation	Tijuana	911.11					X	Tijuana River	1100	SINGLE FAMILY RESIDENTIAL	> 1000 ft.
16349	CROWN HOME REMODELING	1862 HALLEY ST	92154		233	LPC	Other Contractor	Tijuana	911.11					X	Tijuana River, Unnamed Tributary	1100	SINGLE FAMILY RESIDENTIAL	> 1000 ft.
16350	CUSTOM DOORS AND MOULDINGS	3065 BEYER BLVD B106	92154		4213	LPC	Building Materials	Tijuana	911.11					X	Tijuana River	1100	SINGLE FAMILY RESIDENTIAL	> 1000 ft.
16351	DAVID BECK AUTO WHOLESALE	1871 CABRENA ST	92154		421	LPC	Wholesale/Storage/ Warehousing	Tijuana	911.11					X	Tijuana River	1100	SINGLE FAMILY RESIDENTIAL	> 1000 ft.
16352	DAVID V BERG	1622 BUBBLING WELL DR	92154		56179	LPC	Other Contractor	Tijuana	911.11					X	Tijuana River, Unnamed Tributary	1100	SINGLE FAMILY RESIDENTIAL	> 1000 ft.
16353	DNA HOME INSPECTION	1875 LASHLEE LN	92173		56179	LPC	Other Contractor	Tijuana	911.11					X	Moody Canyon	1100	SINGLE FAMILY RESIDENTIAL	> 1000 ft.
16354	DOITRONICS	482 SAN YSIDRO BLVD 994	92173		42169	LPC	Wholesale/Storage/ Warehousing	Tijuana	911.11					X	Tijuana River	1100	SINGLE FAMILY RESIDENTIAL	> 1000 ft.
16355	E S CREATIVE GLASS INC	3065 BEYER BLVD B104	92154		421	LPC	Wholesale/Storage/ Warehousing	Tijuana	911.11					X	Tijuana River	1100	SINGLE FAMILY RESIDENTIAL	> 1000 ft.
16356	ECONOMY FLOOR COVERING	2336 HOLLISTER ST	92154		23552	LPC	Other Contractor	Tijuana	911.11					X	Tijuana River	1000	SPACED RURAL RESIDENTIAL	200 - 1000 ft.
16357	EL ARADO	1792 ROYSTON DR	92154		56179	LPC	Other Contractor	Tijuana	911.11					X	Tijuana River, Unnamed Tributary	1100	SINGLE FAMILY RESIDENTIAL	> 1000 ft.
16358	ERNESTO BORBOA	2915 VILLAGE PINE DR C	92173		56172	LPC	Other Contractor	Tijuana	911.11					X	Tijuana River	1200	MULTI-FAMILY RESIDENTIAL	> 1000 ft.
16359	FAR EAST SERVICES	4229 ALCORN ST	92154		56172	LPC	Other Contractor	Tijuana	911.11					X	Moody Canyon	1100	SINGLE FAMILY RESIDENTIAL	> 1000 ft.
16360	FIX ALL HANDYMAN SERVICES/FERNANDO'S HANDYMAN	167 MOUNT CARMEL DR	92173		235	LPC	Other Contractor	Tijuana	911.11					X	Moody Canyon	1100	SINGLE FAMILY RESIDENTIAL	> 1000 ft.
16361	GARCIA BITS	105 PADRE TULLIO DR	92173		421	LPC	Wholesale/Storage/ Warehousing	Tijuana	911.11					X	Moody Canyon	1100	SINGLE FAMILY RESIDENTIAL	> 1000 ft.
16362	GARCIA CUSTOM SHUTTERS INC	1771 WOLVISTON WAY	92154		42	LPC	Wholesale/Storage/ Warehousing	Tijuana	911.11					X	Tijuana River, Unnamed Tributary	1100	SINGLE FAMILY RESIDENTIAL	> 1000 ft.
16363	GARCIA ELECTRIC COMPANY	388 SYCAMORE RD	92173		2353	LPC	Other Contractor	Tijuana	911.11					X	Tijuana River	1100	SINGLE FAMILY RESIDENTIAL	200 - 1000 ft.
16364	GENERAL WHOLESALE	3094 VILLAGE PINE DR B	92173		421	LPC	Wholesale/Storage/ Warehousing	Tijuana	911.11					X	Tijuana River	1200	MULTI-FAMILY RESIDENTIAL	> 1000 ft.
16365	GENESIS	1547 MONTEREY PINE DR	92173		56172	LPC	Other Contractor	Tijuana	911.11					X	Tijuana River	1200	MULTI-FAMILY RESIDENTIAL	> 1000 ft.
16366	GEOFFREY BEENE 219	4321 CAMINO DE LA PLAZA 248	92173		44	LPC	Wholesale/Storage/ Warehousing	Tijuana	911.11						Tijuana River	5003	COMMUNITY SHOPPING	> 1000 ft.

#	Business Name	Street Address	Zip	SIC	NAICS	TTWQ	Category	WMA	HSA	Drains to La Jolla ASBS	Drains to Switzer Creek	Less than 200 ft. from ESA	Tributary	Residential	Nearest Water Body	SANDAG Landuse Code	SANDAG Landuse	Distance to Nearest Water Body
16367	GONZALEZ INDUSTRIAL	2036 DAIRY MART RD 125	92173		422	LPC	Wholesale/Storage/ Warehousing	Tijuana	911.11					X	Tijuana River	1200	MULTI-FAMILY RESIDENTIAL	> 1000 ft.
16368	GRAYSHOT CO	1134 GAYWOOD ST	92154		421	LPC	Wholesale/Storage/ Warehousing	Tijuana	911.11					X	Tijuana River, Unnamed Tributary	1100	SINGLE FAMILY RESIDENTIAL	> 1000 ft.
16369	GUANGO'S AUTO WHOLESALE	4719 CARBINE WAY	92154		421	LPC	Wholesale/Storage/ Warehousing	Tijuana	911.11					X	Moody Canyon	1100	SINGLE FAMILY RESIDENTIAL	> 1000 ft.
16370	GUILLERMO PEREZ	1761 ALAQUINAS DR	92173		48531	LPC	Ground Transportation	Tijuana	911.11					X	Moody Canyon	1100	SINGLE FAMILY RESIDENTIAL	> 1000 ft.
16371	HANDCRAFT TRADING LLC	2231 FANTASY LN	92173		42199	LPC	Wholesale/Storage/ Warehousing	Tijuana	911.11					X	Moody Canyon	1100	SINGLE FAMILY RESIDENTIAL	< 200 ft.
16372	HANDY-MAG	1862 KATELLA ST	92154		56179	LPC	Other Contractor	Tijuana	911.11					X	Tijuana River	1100	SINGLE FAMILY RESIDENTIAL	> 1000 ft.
16373	HECTOR MANUEL LOPEZ MOBILE	482 SAN YSIDRO BLVD 237	92173		421	LPC	Wholesale/Storage/ Warehousing	Tijuana	911.11					X	Tijuana River	1100	SINGLE FAMILY RESIDENTIAL	> 1000 ft.
16374	HUBERT LANSCH	416 SAN YSIDRO BLVD L968	92173		48531	LPC	Ground Transportation	Tijuana	911.11					X	Tijuana River	1200	MULTI-FAMILY RESIDENTIAL	> 1000 ft.
16375	HUNTER AUTO BROKERS	2649 WARDLOW AVE	92154		421	LPC	Wholesale/Storage/ Warehousing	Tijuana	911.11					X	Tijuana River	1100	SINGLE FAMILY RESIDENTIAL	> 1000 ft.
16376	HUSBAND FOR RENT	1488 PASEO AURORA	92154		5617	LPC	Other Contractor	Tijuana	911.11					X	Moody Canyon	1200	MULTI-FAMILY RESIDENTIAL	> 1000 ft.
16377	IMPEX NORTH AMERICA INC	3065 BEYER BLVD B-103-1	92154		42269	LPC	Wholesale/Storage/ Warehousing	Tijuana	911.11					X	Tijuana River	1100	SINGLE FAMILY RESIDENTIAL	> 1000 ft.
16378	INFUSIONES GOVE USA	1720 HOWARD AVE	92173		421	LPC	Wholesale/Storage/ Warehousing	Tijuana	911.11					X	Tijuana River	1100	SINGLE FAMILY RESIDENTIAL	> 1000 ft.
16379	J CREW	4155 CAMINO DE LA PLAZA 436	92173		44	LPC	Wholesale/Storage/ Warehousing	Tijuana	911.11						Tijuana River	9101	UNDEVELOPED LAND	200 - 1000 ft.
16380	JAPON AUTO SALES	2836 TERRACE PINE DR D	92173		421	LPC	Wholesale/Storage/ Warehousing	Tijuana	911.11					X	Tijuana River	1200	MULTI-FAMILY RESIDENTIAL	> 1000 ft.
16381	JEL CONSTRUCTION	3065 BEYER BLVD B-106	92154		2359	LPC	Other Contractor	Tijuana	911.11					X	Tijuana River	1100	SINGLE FAMILY RESIDENTIAL	> 1000 ft.
16382	JESSE INTERNATIONAL	1875 CAMINO DE LAS SONRISAS	92173		421	LPC	Wholesale/Storage/ Warehousing	Tijuana	911.11					X	Moody Canyon	1100	SINGLE FAMILY RESIDENTIAL	> 1000 ft.
16383	JESUS ACOSTA	1944 AVENIDA DE LA CRUZ	92173		44	LPC	Wholesale/Storage/ Warehousing	Tijuana	911.11					X	Moody Canyon	1200	MULTI-FAMILY RESIDENTIAL	> 1000 ft.
16384	JOSE RODRIGUEZ FUENTES	4089 VIA DEL BARDO	92173		48531	LPC	Ground Transportation	Tijuana	911.11					X	Moody Canyon	1100	SINGLE FAMILY RESIDENTIAL	> 1000 ft.
16385	JOYA SEA PRODUCTS INC	3065 BEYER BLVD B-103-1	92154		42246	LPC	Wholesale Food	Tijuana	911.11					X	Tijuana River	1100	SINGLE FAMILY RESIDENTIAL	> 1000 ft.
16386	JUAN C GALLEGO	2251 JUDITH AVE	92154		48531	LPC	Ground Transportation	Tijuana	911.11					X	Tijuana River, Unnamed Tributary	1100	SINGLE FAMILY RESIDENTIAL	> 1000 ft.
16387	JUAN LOMELI	1536 MONTEREY PARK DR	92173		48531	LPC	Ground Transportation	Tijuana	911.11					X	Tijuana River	1200	MULTI-FAMILY RESIDENTIAL	> 1000 ft.
16388	KAN-DU SHEET METAL FAB INC	3145 BEYER BLVD 67	92154		2351	LPC	Other Contractor	Tijuana	911.11					X	Tijuana River	1100	SINGLE FAMILY RESIDENTIAL	> 1000 ft.
16389	KIDS SUPER CENTER	4211 CAMINO DE LA PLAZA	92173		44	LPC	Wholesale/Storage/ Warehousing	Tijuana	911.11						Tijuana River	5005	SPECIALTY COMMERCIAL	200 - 1000 ft.

#	Business Name	Street Address	Zip	SIC	NAICS	TTWQ	Category	WMA	HSA	Drains to La Jolla ASBS	Drains to Switzer Creek	Less than 200 ft. from ESA	Tributary	Residential	Nearest Water Body	SANDAG Landuse Code	SANDAG Landuse	Distance to Nearest Water Body
16390	KIKIS SEAFOOD	3113 POCITOS WAY	92173		422	LPC	Wholesale/Storage/ Warehousing	Tijuana	911.11					X	Tijuana River	1100	SINGLE FAMILY RESIDENTIAL	> 1000 ft.
16391	KINGS CAB	4195 VIA DEL BARDO	92173		4853	LPC	Ground Transportation	Tijuana	911.11					X	Moody Canyon	1100	SINGLE FAMILY RESIDENTIAL	> 1000 ft.
16392	LANCELOT DIXON BUILDERS	1737 HALLEY ST	92154		2332	LPC	Other Contractor	Tijuana	911.11					X	Tijuana River, Unnamed Tributary	1100	SINGLE FAMILY RESIDENTIAL	> 1000 ft.
16393	MARBLE & GRANITE NATURAL STONES	218 CALLE PRIMERA	92173		56179	LPC	Other Contractor	Tijuana	911.11					X	Tijuana River	1200	MULTI-FAMILY RESIDENTIAL	200 - 1000 ft.
16394	MARCO A GOMEZ ZIA CAB	2010 BLUEHAVEN CT	92154		48531	LPC	Ground Transportation	Tijuana	911.11					X	Tijuana River	1200	MULTI-FAMILY RESIDENTIAL	> 1000 ft.
16395	MARIA A POLANCO	115 HALL AVE 1	92173		56172	LPC	Other Contractor	Tijuana	911.11					X	Moody Canyon	1100	SINGLE FAMILY RESIDENTIAL	200 - 1000 ft.
16396	MARSHALLS #515	4472 CAMINO DE LA PLAZA	92173		44	LPC	Wholesale/Storage/ Warehousing	Tijuana	911.11						Tijuana River	5003	COMMUNITY SHOPPING	> 1000 ft.
16397	MAXIMIANO R BELECARIO	4321 MARGE WAY	92154		56172	LPC	Other Contractor	Tijuana	911.11					X	Moody Canyon	1100	SINGLE FAMILY RESIDENTIAL	> 1000 ft.
16398	MC INSTALLERS	482 SAN YSIDRO BLVD 1584	92173		5617	LPC	Other Contractor	Tijuana	911.11					X	Tijuana River	1100	SINGLE FAMILY RESIDENTIAL	> 1000 ft.
16399	MCM INDUSTRIES	851 SAN YSIDRO BLVD 1	92173		421	LPC	Wholesale/Storage/ Warehousing	Tijuana	911.11					X	Tijuana River	1200	MULTI-FAMILY RESIDENTIAL	> 1000 ft.
16400	MOHAMED SHEIKH MOHAMED	4230 KIMSUE WAY	92154		48531	LPC	Ground Transportation	Tijuana	911.11					X	Moody Canyon	1100	SINGLE FAMILY RESIDENTIAL	> 1000 ft.
16401	MONTANO ELECTRIC INC	1835 CABRENA ST	92154		23531	LPC	Other Contractor	Tijuana	911.11					X	Tijuana River	1100	SINGLE FAMILY RESIDENTIAL	> 1000 ft.
16402	N I TRADING INC	3065 BEYER BLVD 103-1	92154		422	LPC	Wholesale/Storage/ Warehousing	Tijuana	911.11					X	Tijuana River	1100	SINGLE FAMILY RESIDENTIAL	> 1000 ft.
16403	NEIN RECORDS	1535 TERRACE PINE LN A	92173		42199	LPC	Wholesale/Storage/ Warehousing	Tijuana	911.11					X	Tijuana River	1200	MULTI-FAMILY RESIDENTIAL	> 1000 ft.
16404	NOTEBOOK SPECIALISTS	511 SAN YSIDRO BLVD 1641	92173		44	LPC	Wholesale/Storage/ Warehousing	Tijuana	911.11						Moody Canyon	5009	OTHER RETAIL TRADE AND STRIP	> 1000 ft.
16405	PALACIOS CONSTRUCTION	167 HALL AVE	92173		2332	LPC	Other Contractor	Tijuana	911.11					X	Moody Canyon	1100	SINGLE FAMILY RESIDENTIAL	> 1000 ft.
16406	PAPER & MORE LLC	3065 BEYER BLVD 103-1	92154		4221	LPC	Wholesale/Storage/ Warehousing	Tijuana	911.11					X	Tijuana River	1100	SINGLE FAMILY RESIDENTIAL	> 1000 ft.
16407	PCS/AI, INC	3055 BEYER BLVD C192	92154		42	LPC	Wholesale/Storage/ Warehousing	Tijuana	911.11					X	Tijuana River	1100	SINGLE FAMILY RESIDENTIAL	> 1000 ft.
16408	PEDRO ARAUJO	2925 VILLAGE PINE DR E	92173		56172	LPC	Other Contractor	Tijuana	911.11					X	Tijuana River	1200	MULTI-FAMILY RESIDENTIAL	> 1000 ft.
16409	PERFUMANIA	4125 CAMINO DE LA PLAZA 406	92173		44	LPC	Wholesale/Storage/ Warehousing	Tijuana	911.11						Tijuana River	9101	UNDEVELOPED LAND	200 - 1000 ft.
16410	PERRY ELLIS	4125 CAMINO DE LA PLAZA 408	92173		44	LPC	Wholesale/Storage/ Warehousing	Tijuana	911.11						Tijuana River	9101	UNDEVELOPED LAND	200 - 1000 ft.
16411	PRIME PLUMBING	3005 IRIS AVE H	92173		56179	LPC	Other Contractor	Tijuana	911.11					X	Tijuana River	1100	SINGLE FAMILY RESIDENTIAL	> 1000 ft.

#	Business Name	Street Address	Zip	SIC	NAICS	TTWQ	Category	WMA	HSA	Drains to La Jolla ASBS	Drains to Switzer Creek	Less than 200 ft. from ESA	Tributary	Residential	Nearest Water Body	SANDAG Landuse Code	SANDAG Landuse	Distance to Nearest Water Body
16412	QUINTOS SOLUTIONS	1843 ISLA DEL CARMEN WAY	92173		56172	LPC	Other Contractor	Tijuana	911.11					X	Tijuana River	1100	SINGLE FAMILY RESIDENTIAL	> 1000 ft.
16413	R C HOME WORKS	4035 PETERLYNN CT	92154		5617	LPC	Other Contractor	Tijuana	911.11					X	Moody Canyon	1100	SINGLE FAMILY RESIDENTIAL	> 1000 ft.
16414	R&R FREIGHT & MACHINERY INC	1146 SAN YSIDRO BLVD	92173		42183	LPC	Wholesale/Storage/ Warehousing	Tijuana	911.11					X	Tijuana River	1200	MULTI-FAMILY RESIDENTIAL	> 1000 ft.
16415	RAMON MURRIETA	2950 IRIS AVE 15	92154		48531	LPC	Ground	Tijuana	911.11					X	Tijuana River	1300	MOBILE HOME	> 1000 ft.
16416	RANULFO TRUJILLO	1670 PLANICIE WAY	92154		23551	LPC	Other Contractor	Tijuana	911.11					X	Tijuana River, Unnamed Tributary	1100	SINGLE FAMILY RESIDENTIAL	> 1000 ft.
16417	RIVAS FOODS	2018 RIMBEY AVE 102	92154		422	LPC	Wholesale/Storage/ Warehousing	Tijuana	911.11					X	Tijuana River, Unnamed Tributary	1200	MULTI-FAMILY RESIDENTIAL	> 1000 ft.
16418	RODRIGUEZ DRAIN SERVICE	3299 BISCAY DR	92154		5617	LPC	Other Contractor	Tijuana	911.11					X	Tijuana River	1100	SINGLE FAMILY RESIDENTIAL	> 1000 ft.
16419	ROMANDEIS	482 SAN YSIDRO BLVD 372	92173		4219	LPC	Wholesale/Storage/ Warehousing	Tijuana	911.11					X	Tijuana River	1100	SINGLE FAMILY RESIDENTIAL	> 1000 ft.
16420	SANTA FE MEXICAN FOODS	3557 TRIDLE WAY	92173		42249	LPC	Wholesale Food	Tijuana	911.11					X	Tijuana River	1100	SINGLE FAMILY RESIDENTIAL	> 1000 ft.
16421	SANTANA CASKET INC	2163 ILEX AVE	92154		4219	LPC	Wholesale/Storage/ Warehousing	Tijuana	911.11					X	Tijuana River, Unnamed Tributary	1100	SINGLE FAMILY RESIDENTIAL	> 1000 ft.
16422	SANTOS M RAMOS	3135 DON PANCHO WAY	92173		48531	LPC	Ground Transportation	Tijuana	911.11					X	Tijuana River	1100	SINGLE FAMILY RESIDENTIAL	> 1000 ft.
16423	SILVIA'S GLASS ART	2923 WARDLOW AVE	92154		421	LPC	Wholesale/Storage/ Warehousing	Tijuana	911.11					X	Tijuana River	1100	SINGLE FAMILY RESIDENTIAL	> 1000 ft.
16424	SINNER CLOTHING	1354 STRUEDLE CT	92154		42199	LPC	Wholesale/Storage/ Warehousing	Tijuana	911.11					X	Tijuana River, Unnamed Tributary	1100	SINGLE FAMILY RESIDENTIAL	> 1000 ft.
16425	SO SAN DIEGO WOODSHAVINGS	1774 VIA COSTINA	92173		422	LPC	Wholesale/Storage/ Warehousing	Tijuana	911.11					X	Tijuana River	1100	SINGLE FAMILY RESIDENTIAL	> 1000 ft.
16426	SOUTH BAY BLIND'S & CARPET	3721 SUNSET LN A	92173		56179	LPC	Other Contractor	Tijuana	911.11					X	Tijuana River	1200	MULTI-FAMILY RESIDENTIAL	> 1000 ft.
16427	SOUTHGATE SUPPLY	3085 BEYER BLVD A104	92154		4217	LPC	Wholesale/Storage/ Warehousing	Tijuana	911.11					X	Tijuana River	1100	SINGLE FAMILY RESIDENTIAL	> 1000 ft.
16428	SOUTHWEST METAL INDUSTRIES	1536 MONTEREY PARK DR	92173		44419	LPC	Building Materials	Tijuana	911.11					X	Tijuana River	1200	MULTI-FAMILY RESIDENTIAL	> 1000 ft.
16429	SPECIALTY COATINGS	181 MOUNT CARMEL DR	92173		42299	LPC	Wholesale/Storage/ Warehousing	Tijuana	911.11					X	Moody Canyon	1100	SINGLE FAMILY RESIDENTIAL	> 1000 ft.
16430	SWEETWATER WHOLESALE	1697 SHOOTING STAR CT	92173		421	LPC	Wholesale/Storage/ Warehousing	Tijuana	911.11					X	Tijuana River	1100	SINGLE FAMILY RESIDENTIAL	> 1000 ft.
16431	T SHRTS PAYLESS	364 SAN YSIDRO BLVD	92173		4223	LPC	Wholesale/Storage/ Warehousing	Tijuana	911.11					X	Tijuana River	1100	SINGLE FAMILY RESIDENTIAL	> 1000 ft.
16432	THE POWER WASHING PROS	1606 LITTLE DIPPER WAY	92173		56179	LPC	Other Contractor	Tijuana	911.11					X	Tijuana River	1100	SINGLE FAMILY RESIDENTIAL	> 1000 ft.
16433	TLS	2272 ENCHANTED PL	92173		48532	LPC	Ground Transportation	Tijuana	911.11					X	Moody Canyon	1100	SINGLE FAMILY RESIDENTIAL	200 - 1000 ft.
16434	TOM ROACH CONSTRUCTION	4572 PACIFIC RIVIERA WAY	92154		2332	LPC	Other Contractor	Tijuana	911.11					X	Moody Canyon	1100	SINGLE FAMILY RESIDENTIAL	> 1000 ft.

#	Business Name	Street Address	Zip	SIC	NAICS	TTWQ	Category	WMA	HSA	Drains to La Jolla ASBS	Drains to Switzer Creek	Less than 200 ft. from ESA	Tributary	Residential	Nearest Water Body	SANDAG Landuse Code	SANDAG Landuse	Distance to Nearest Water Body
16435	TRIPLE A PRODUCE INC	3065 BEYER BLVD B103-1	92154		42248	LPC	Wholesale Food	Tijuana	911.11					X	Tijuana River	1100	SINGLE FAMILY RESIDENTIAL	> 1000 ft.
16436	UNIQUE SERVICES	1779 VIA ENCANTADORAS	92173		5617	LPC	Other Contractor	Tijuana	911.11					X	Tijuana River	1100	SINGLE FAMILY RESIDENTIAL	> 1000 ft.
16437	USANA	524 SAN YSIDRO BLVD F3	92173		44	LPC	Wholesale/Storage/ Warehousing	Tijuana	911.11						Moody Canyon	5009	OTHER RETAIL TRADE AND STRIP	> 1000 ft.
16438	VIBRACIONES	1725 ORO VISTA RD 222	92154		44	LPC	Wholesale/Storage/ Warehousing	Tijuana	911.11					X	Tijuana River	1100	SINGLE FAMILY RESIDENTIAL	> 1000 ft.
16439	VICTOR D LOPEZ	108 CENTER ST	92173		48531	LPC	Ground Transportation	Tijuana	911.11					X	Moody Canyon	1100	SINGLE FAMILY RESIDENTIAL	> 1000 ft.
16440	VIVA	223 VIA DE SAN YSIDRO 6	92173		44	LPC	Wholesale/Storage/ Warehousing	Tijuana	911.11						Tijuana River	5007	ARTERIAL COMMERCIAL	> 1000 ft.
16441	WEST TROPICAL	3065 BEYER BLVD B-103	92154		42248	LPC	Wholesale Food	Tijuana	911.11					X	Tijuana River	1100	SINGLE FAMILY RESIDENTIAL	> 1000 ft.
16442	WIRELESS SUPERSTORE	660 SAN YSIDRO BLVD	92173		44	LPC	Wholesale/Storage/ Warehousing	Tijuana	911.11						Tijuana River	5009	OTHER RETAIL TRADE AND STRIP	> 1000 ft.
16443	YASIN N MOHAMED	4276 LAYLA CT	92154		48531	LPC	Ground Transportation	Tijuana	911.11					X	Moody Canyon	1100	SINGLE FAMILY RESIDENTIAL	> 1000 ft.
16444	ZEFERINO MESA GONZALEZ	4216 ALCORN ST	92154		48531	LPC	Ground Transportation	Tijuana	911.11					X	Moody Canyon	1100	SINGLE FAMILY RESIDENTIAL	> 1000 ft.
16445	ZMZ ELECTRIC	1924 ORO VISTA RD	92154		2353	LPC	Other Contractor	Tijuana	911.11					X	Tijuana River	1100	SINGLE FAMILY RESIDENTIAL	> 1000 ft.
16446	SOUTHERN POINT IMPORT & EXPORT	1940 CACTUS RD	92154		422	LPC	Wholesale/Storage/ Warehousing	Tijuana	911.12					X	Spring Canyon	1000	SPACED RURAL RESIDENTIAL	< 200 ft.
16447	TEQUILA EXPRESS IMPORTS &	9051 SIEMPRE VIVA RD G	92154		44	LPC	Wholesale/Storage/ Warehousing	Tijuana	911.12						Tijuana River, Unnamed Tributary	9101	UNDEVELOPED LAND	> 1000 ft.

#	Business Name	Business Address	Inspection Type	Existing Priority
1	(NAME UNKNOWN)	2984 WEBSTER ST	Routine	High Commercial
2	(NAME UNKNOWN)	1670 NATIONAL AVENUE	Routine	High Commercial
3	2000 AUTO REPAIR & BODY	4825 EL CAJON BLVD D	Routine	High Commercial
4	24TH & IMPERIAL AVE AUTO REPAIR	2401 1/2 IMPERIAL AVE	Routine	High Commercial
5	43RD ST MOVING CENTER	4311 EL CAJON BLVD	Routine	High Commercial
6	555 AUTO REPAIR & BODY	4150 UNIVERSITY AVE	Routine	High Commercial
7	619 CUTOMZ INC	3280 MAIN ST #2	Routine	High Commercial
8	A & C AUTO REPAIR	4596 EL CAJON BLVD	Routine	High Commercial
9	A & C TIRES SERVICES AUTO REPAIR BODY PAINT INC	4260 EL CAJON BLVD	Routine	High Commercial
10	A AND C TIRES AND SERVICES	4596 EL CAJON BLVD	Routine	High Commercial
11	A N B AUTO REPAIR INC	3502 UNIVERSITY AVE	Routine	High Commercial
12	ADVANCE PAINT & BODY	4018 35TH ST	Routine	High Commercial
13	ADVANTEC AUTO REPAIR	2828 ADAMS AVE	Routine	High Commercial
14	AGUAYO AUTO SERVICE	2616 COMMERCIAL ST	Routine	High Commercial
15	AIWA AUTO REPAIR	3150 FAIRMOUNT AVENUE	Routine	High Commercial
16	ALL SERVICES AUTO STORAGE	1346 28TH ST	Routine	High Commercial
17	ALLTRANS ALL TRANSMISSION PRODUCTS CO.	3636 MAIN ST	Routine	High Commercial
18	ALSE AUTO	4603 EL CAJON BLVD	Routine	High Commercial
19	AMERICAN TIRE & BRAKE	4501 EL CAJON BLVD	Routine	High Commercial
20	ANN AUTO BODY AND REPAIR	4185 COLLEGE AVE	Routine	High Commercial
21	APEX AUTO BODY & PAINT	5100 EL CAJON BLVD	Routine	High Commercial
22	ARAMARK UNIFORM SERVICES, INC	3554 DALBERGIA STREET	Routine	High Commercial
23	ATEK AUTO REPAIR INC	2488 C ST	Routine	High Commercial
24	ATLAS CHEMICAL INC	2929 COMMERCIAL ST	Routine	High Commercial
25	AUTO BODY JR	2616 COMMERCIAL ST	Routine	High Commercial
26	AUTO EXCHANGE PLUS/AUTO XCHANGE	3712 MAIN ST	Routine	High Commercial
27	AUTO GLASS 4 LESS/WESTCOAST AUTO GLASS & TINT	5803 EL CAJON BLVD	Routine	High Commercial

#	Business Name	Business Address	Inspection Type	Existing Priority
28	B & B AUTO REPAIR INC	2281 FAIRMOUNT AVE	Routine	High Commercial
29	B & R AUTO REPAIR	3461 EUCLID AVENUE	Routine	High Commercial
30	B AND D AUTO REPAIR	2504 C ST	Routine	High Commercial
31	B R U AUTOMOTIVE	5625 EL CAJON BLVD	Routine	High Commercial
32	BAJA 1000 BODY PARTS	6467 DATSUN ST	Routine	High Commercial
33	BANNY'S AUTO REPAIR	4104 HOME AVE	Routine	High Commercial
34	BARRETT ENGINEERED PUMPS	1695 NATIONAL AVE	Routine	High Commercial
35	BCI COCA-COLA BOTTLING COMPANY OF LOS ANGELES	5330 LINDA VISTA RD	Routine	High Commercial
36	BEEMER CLUB INC OF CA	2120 UNIVERSITY AVE	Routine	High Commercial
37	BENJI AUTO REPAIR AND BODYWORK	3870 EUCLID AVE #B	Routine	High Commercial
38	BENNYS AUTO BODY	6215 UNIVERSITY AVE	Routine	High Commercial
39	BOB BROWN'S AUTOMOTIVE SERVICES INC	6250 UNIVERSITY AVE	Routine	High Commercial
40	BOND'S AUTOMOTIVE	7066 EL CAJON BLVD	Routine	High Commercial
41	BUDGET MUFFLER & BRAKE	4699 EL CAJON BLVD	Routine	High Commercial
42	C & L AUTO SERVICE #2	3075 FAIRMOUNT AVE	Routine	High Commercial
43	C & M AUTO GLASS	2592 1/2 MARKET ST	Routine	High Commercial
44	CABCO TRAILER REPAIR	1581 LA MEDIA RD	Routine	High Commercial
45	CACHANILLA'S AUTO SERVICE	2624 COMMERCIAL ST	Routine	High Commercial
46	CALIFORNIA CARPET CLEANER	3356 NATIONAL AVE	Routine	High Commercial
47	CAMPUS CAR WASH	6675 EL CAJON BLVD	Routine	High Commercial
48	CAR CONNECTION	1904 PUEBLO ST	Routine	High Commercial
49	CAR TUNIST	4189 ROLANDO BLVD B	Routine	High Commercial
50	CAREFREE COMPLETE AUTO REPAIR	6556 EL CAJON BLVD	Routine	High Commercial
51	CARPET PAD COLLECTION INC	2501 COMMERCIAL ST	Routine	High Commercial
52	CARS QUIT AUTO REPAIR	4234 IOWA ST A	Routine	High Commercial
53	CA-TEK AUTO REPAIR	3680 FAIRMOUNT AVENUE	Routine	High Commercial
54	CENTRAL AUTOMOTIVE OF SAN DIEGO	765 17TH ST	Routine	High Commercial
55	CESAR'S AUTO ELECTRIC	2699 "A" COMMERCIAL ST	Routine	High Commercial

#	Business Name	Business Address	Inspection Type	Existing Priority
56	CHALLENGER CAR WASH	3540 EL CAJON BLVD	Routine	High Commercial
57	CHARLES' AUTO REPAIR	4189 ROLANDO BLVD	Routine	High Commercial
58	CHUY'S COLLISION CENTER	4395 HOME AVE	Routine	High Commercial
59	CINDERELLA CARRIAGE COMPANY	1601 NEWTON AVE	Routine	High Commercial
60	CITY FRAME & AUTO BODY REPAIR	3570 UNIVERSITY AVE	Routine	High Commercial
61	CITY HEIGHTS AUTO COLLISION CENTER	4233 FAIRMOUNT AVE	Routine	High Commercial
62	CITY WIDE TOWING & IMPOUNDS	4059 COLLEGE AVE	Routine	High Commercial
63	CLAIMS 2000 COLLISION REPAIR CENTER	2545 EL CAJON BLVD	Routine	High Commercial
64	COFFMAN SPECIALTIES	9233 HARRIS PLANT RD	Follow-up	High Commercial
65	COLLISION AUTO BODY & PAINT	3675 EL CAJON BLVD C	Routine	High Commercial
66	COMPLETE WELDING OF SAN DIEGO	3676 MAIN ST	Routine	High Commercial
67	CORTEZ AUTO REPAIR	7075 EL CAJON BLVD	Routine	High Commercial
68	COURTESY TIRE CENTER	3686 EL CAJON BLVD	Routine	High Commercial
69	D & G AUTOMOTIVE	3644 MAIN ST B	Routine	High Commercial
70	DANIEL'S RADITORS & AIR CONDITIONING	6227 UNIVERSITY AVE	Routine	High Commercial
71	DAVID'S AUTO BODY	6802 UNIVERSITY AVE	Routine	High Commercial
72	DC TEK AUTO REPAIR	3675 EL CAJON BLVD D	Routine	High Commercial
73	DELUXE AUTOBODY	4252 40TH ST	Routine	High Commercial
74	DENNSTEDT'S AUTO REPAIR	4283 41ST ST	Routine	High Commercial
75	DETAIL 2000	3704 MAIN ST	Routine	High Commercial
76	DOWNTOWN TIRE SHOP	2717 IMPERIAL AVENUE	Routine	High Commercial
77	EARL SCHEIB CALIF #555	2519 EL CAJON BLVD	Routine	High Commercial
78	EDGAR'S AUTO SALES	1655 OTAY MESA CENTER RD	Routine	High Commercial
79	EDIE'S TIRE & AUTO REPAIR	6443 IMPERIAL AVE	Routine	High Commercial
80	EDIE'S TIRE SHOP & UPHOLSTERY	3468 UNIVERSITY AVE	Routine	High Commercial
81	EDIE'S TIRES	4479 UNIVERSITY AVENUE	Routine	High Commercial
82	EL CAJON AUTOMATIC TRANSMISSION SERVICE	4501 EL CAJON BLVD B	Routine	High Commercial
83	EL CAJON TEST ONLY CENTER	3424 EL CAJON BLVD	Routine	High Commercial
84	EL CAJON TIRE SHOP	7267 EL CAJON BLVD	Routine	High Commercial

#	Business Name	Business Address	Inspection Type	Existing Priority
85	EL CAMINO AUTO BODY & PAINT	3814 ACACIA ST	Routine	High Commercial
86	EL DORADO SANDBLASTING COMPANY	2673 COMMERCIAL STREET	Routine	High Commercial
87	EL GUERO AUTO CENTER	2401 IMPERIAL AVE	Routine	High Commercial
88	EL JEFE USED AUTO PARTS	1530 HERITAGE RD #A	Routine	High Commercial
89	ELITE AUTO BODY AND PAINT	3626 MAIN ST	Routine	High Commercial
90	ELITE IMAGE TINT & INSTALLATION	3733 EL CAJON BLVD	Routine	High Commercial
91	ENERGY MARINE DIVISION	3410 MAIN ST	Routine	High Commercial
92	ENVIRONMENTAL CLEANING INC (ENVIRON. GREASE MGMT)	4425 FEDERAL BLVD #72	Routine	High Commercial
93	ESPARZA'S TIRES 4 LESS	3698 MAIN STREET	Routine	High Commercial
94	EUCLID AUTO REPAIR & BODY	3237 EUCLID AVE	Routine	High Commercial
95	EURO CAR SERVICE	2821 ADAMS AVE	Routine	High Commercial
96	EVERYBODY'S GARAGE	2717 IMPERIAL AVENUE	Routine	High Commercial
97	EXCELLENCE AUTO SERVICE	7006 EL CAJON BLVD	Routine	High Commercial
98	EXCELLENCE SERVICE & TOWING	4357 EL CAJON BLVD	Routine	High Commercial
99	EXECUTIVE ELECTRIC	2744 NEWTON AVENUE	Routine	High Commercial
100	E-Z AUTO REPAIR	6808 UNIVERSITY AVE	Routine	High Commercial
101	EZ PASS	3911 UNIVERSITY AVE	Routine	High Commercial
102	FLOYDS AUTOMOTIVE MACHINE	4603 EL CAJON BLVD	Routine	High Commercial
103	G & A AUTO AIR CONDITIONING & HEATER INC	3708 MAIN ST	Routine	High Commercial
104	GABBY'S WHEEL & TIRE	3460 EL CAJON BLVD	Routine	High Commercial
105	GABBYS WHEEL AND TIRE	3652 UNIVERSITY AVE	Routine	High Commercial
106	GENIE CAR WASH	5985 UNIVERSITY AVE	Routine	High Commercial
107	GEORGES GARAGE	3114 FAIRMOUNT AVE	Routine	High Commercial
108	GLOBE AUTO TECH	3652 UNIVERSITY AVE #B	Routine	High Commercial
109	GOLDEN WHEELS FARTECH MGMT. INC	3698 MAIN ST ST 1/2	Routine	High Commercial
110	GONZALEZ AUTO REPAIR	2765 COMMERCIAL ST	Routine	High Commercial
111	GONZALEZ TOWING & GEN AUTO REP	2547 COMMERCIAL ST	Routine	High Commercial
112	GORY'S AUTO REPAIR	3884 39TH ST	Routine	High Commercial

#	Business Name	Business Address	Inspection Type	Existing Priority
113	GRAND GENERAL AUTO REPAIR AND AUTO BODY	2655 IMPERIAL AVE	Routine	High Commercial
114	HAIG'S AUTO REPAIR	3750 UNIVERSITY AVENUE	Routine	High Commercial
115	HANS MEYERS AUTO WERKSTATT	4488 UNIVERSITY AVE	Routine	High Commercial
116	HENRY'S AUTO REPAIR INC	4881 UNIVERSITY AVE	Routine	High Commercial
117	HENRY'S RADIATOR AND AUTO REPAIR	3035 EL CAJON BLVD	Routine	High Commercial
118	HERRON'S AUTO BODY & PAINT	4796 HOME AVE	Routine	High Commercial
119	HI TEK AUTO REPAIR	4335 EUCLID AVE	Routine	High Commercial
120	HONG'S RADIATOR INC	5312 EL CAJON BLVD	Routine	High Commercial
121	HONTECH AUTOMOTIVE INC	4033 30TH ST	Routine	High Commercial
122	HOPSING'S MACHINE INC	5255 UNIVERSITY AVE	Routine	High Commercial
123	HUMMER'S AUTO ELECTRIC	6227 UNIVERSITY AVE C	Routine	High Commercial
124	INNOVATIVE MARINE INC	3373 NATIONAL AVE	Routine	High Commercial
125	INTERNATIONAL AUTO BODY & PAINT/REPAIR	4326 EUCLID AVE	Routine	High Commercial
126	J & C AUTO SERVICE	6 28TH STREET	Routine	High Commercial
127	J & R AUTO BODY	1025 SIGSBEE ST	Routine	High Commercial
128	J C AUTOMOTIVE REPAIR	3612 FAIRMOUNT AVE	Routine	High Commercial
129	J L F WAREHOUSE	3004 COMMERCIAL STREET	Routine	High Commercial
130	JACK'S MUFFLERS	2135 UNIVERSITY AVENUE	Routine	High Commercial
131	JAMES AUTOMOTIVE SERVICE	2208 IMPERIAL AVE	Routine	High Commercial
132	JIFFY LUBE #2996	5813 EL CAJON BLVD	Routine	High Commercial
133	JOHNNY AUTO REPAIR	3243 EUCLID AVE	Routine	High Commercial
134	JOHNSON LIFT/HYSTER	7227 CARROLL RD	Routine	High Commercial
135	KENNY AUTO REPAIR BODY & PAINT	4961 UNIVERSITY AVE	Routine	High Commercial
136	KINGS AUTO WRECKING	1524 HERITAGE ROAD	Routine	High Commercial
137	KW AUTO REPAIR	4765 TROJAN AVENUE	Routine	High Commercial
138	L & C FOOD DISTRIBUTION INC	3625 DALBERGIA ST	Routine	High Commercial
139	L A AUTO REPAIR	4548 EL CAJON BLVD	Routine	High Commercial
140	LA JOYA STONE	3365 NATIONAL AVE	Routine	High Commercial

#	Business Name	Business Address	Inspection Type	Existing Priority
141	LAM MOBILE AUTO SERVICE	4025 MENLO AVE	Routine	High Commercial
142	LEE'S AUTO REPAIR	3845 UNIVERSITY AVE	Routine	High Commercial
143	LEO'S AUTO SHOP	3611 EUCLID AVE	Routine	High Commercial
144	LINDY LINDHOM'S	7267 EL CAJON BLVD	Routine	High Commercial
145	LUPE'S RADIATOR SHOP	2660 IMPERIAL AVE B	Routine	High Commercial
146	LU'S RADIATOR SHOP	5225 UNIVERSITY AVE	Routine	High Commercial
147	M & R TRANSMISSIONS	1025 SIGSBEE ST	Routine	High Commercial
148	MAGIC LUBE AND AUTO REPAIR	1759 EUCLID AVE	Routine	High Commercial
149	MAIN AUTO REPAIR	3714 MAIN ST	Routine	High Commercial
150	MB STAR SERVICE INC	1528 BROADWAY	Routine	High Commercial
151	MC AUTO ELECTRIC	3683 1/2 DALBERGIA ST	Routine	High Commercial
152	MC BRIDE'S MISSION VALLEY TOWING	2646 COMMERCIAL ST	Routine	High Commercial
153	MEXICO EXPRESS (UHAUL)	33 20TH STREET	Routine	High Commercial
154	MGK AUTO	4835 EL CAJON BLVD	Routine	High Commercial
155	MIGUEL CAMACHO	2699 COMMERCIAL STREET #D	Routine	High Commercial
156	MORENO BRAKE AND TIRE	3401 UNIVERSITY AVE	Routine	High Commercial
157	NAN'S TIRES AND WHEELS	4884 UNIVERSITY AVE	Routine	High Commercial
158	NATIONAL BRAKE SERVICE INC	2040 IMPERIAL AVE	Routine	High Commercial
159	NEW IMAGE AUTO BODY	3712 MAIN ST	Routine	High Commercial
160	NEW LIFE AUTO BODY	7268 1/2 EL CAJON BLVD	Routine	High Commercial
161	NICK'S AUTO REPAIR	1659 NATIONAL AVENUE	Routine	High Commercial
162	NORTH PARK AUTO REPAIR & RADIATOR	4192 30TH ST	Routine	High Commercial
163	NORTH PARK CAR WASH (IN & OUT CAR WASH INC)	3419 UNIVERSITY AVE	Routine	High Commercial
164	NORTH PARK IMPORTS	3926 WABASH AVE	Routine	High Commercial
165	NURE AUTOBODY	19 HENSLEY STREET	Routine	High Commercial
166	NUTEK AUTO REPAIR SHOP INC	3231 UNIVERSITY AVE	Routine	High Commercial
167	NV'S AUTO REPAIR & BODY	3095 54TH ST	Routine	High Commercial
168	O & I AUTO CENTER	6975 IMPERIAL AVE	Routine	High Commercial

#	Business Name	Business Address	Inspection Type	Existing Priority
169	OCHOA'S AUTO REPAIR	3762 EL CAJON BLVD	Routine	High Commercial
170	OIL CHANGERS	2448 EL CAJON BLVD	Routine	High Commercial
171	ONE STOP AUTOSPORTS	3141 FAIRMOUNT AVE	Routine	High Commercial
172	P/G AUTO PARTS	1313 NATIONAL AVENUE	Routine	High Commercial
173	PACIFIC TANK CLEANING SERVICES INC	2734 MAIN STREET	Routine	High Commercial
174	PANTHER TOWING	2699 COMMERCIAL ST D	Routine	High Commercial
175	PETER AUTO REPAIR	2286 FAIRMOUNT AVE	Routine	High Commercial
176	PETER'S FOREIGN AUTO REPAIR	5240 EL CAJON BLVD	Routine	High Commercial
177	PIERSALL'S UNIVERSITY BUGGY BATH	4474 UNIVERSITY AVE	Routine	High Commercial
178	PRECISION TOWING INC	1304 38TH ST	Routine	High Commercial
179	PRO ALTERNATOR & STARTER REBUILD	4247 EL CAJON BLVD	Routine	High Commercial
180	PRO AUTO BODY & PAINT	6517 EL CAJON BLVD B	Routine	High Commercial
181	PROMETRO GLASS	3889 EUCLID AVE	Routine	High Commercial
182	RELIABLE TIRES CO. (16TH ST.)	924 16TH STREET	Routine	High Commercial
183	RESCUE AUTO TOWING AND RECOVERY	1640 LOGAN AVENUE	Routine	High Commercial
184	RICH PHILLIPS AUTO SERVICE	7105 EL CAJON BLVD	Routine	High Commercial
185	RON'S AUTO CLINIC	3840 ALABAMA ST	Routine	High Commercial
186	RPM AUTO REPAIR	4829 EL CAJON BLVD #B	Routine	High Commercial
187	RUN FINE AUTO CENTER	4185 COLLEGE AVE A	Routine	High Commercial
188	RUN RITE AUTO SERVICE AND TIRE	5249 EL CAJON BLVD	Routine	High Commercial
189	S & I CO AUTO DISMANTLERS AND SALES	1119 S. 26TH ST.	Routine	High Commercial
190	SAFETY AUTO REPAIR	6517 EL CAJON BLVD A	Routine	High Commercial
191	SAFIRO PORTABLE TOILETS	3683 DALBERGIA ST	Routine	High Commercial
192	SALGADO'S MECHANIC SHOP	3701 EL CAJON BLVD	Routine	High Commercial
193	SAM'S AUTO BODY & PAINT	4875 EL CAJON BLVD	Routine	High Commercial
194	SAN DIEGO BATTERY CO	3075 FAIRMOUNT AVE	Routine	High Commercial
195	SAN DIEGO CHEMICAL EXHAUST COMPANY, INC.	35 HENSLEY STREET	Routine	High Commercial
196	SAN DIEGO COLLISION CENTER	2505 UNIVERSITY AVE	Routine	High Commercial

#	Business Name	Business Address	Inspection Type	Existing Priority
197	SAN DIEGO COLLISION SPECIALIST	3713 DALBERGIA ST	Routine	High Commercial
198	SAN DIEGO FINEST AUTO REPAIR	3880 WILSON AVENUE	Routine	High Commercial
199	SAN DIEGO KUSTOMS	4030 1/2 43RD ST	Routine	High Commercial
200	SAN DIEGO SCAFFOLD	3366 1/2 NATIONAL AVE	Routine	High Commercial
201	SAN DIEGO SPRING & SUSPENSION	9229 HARRIS PLANT RD.	Follow-up	High Commercial
202	SD GARAGE BODY REPAIR	4090 FAIRMOUNT AVE	Routine	High Commercial
203	SERGIO'S AUTO ELECTRIC INC	3746 MAIN ST	Routine	High Commercial
204	SIMON'S INDEPENDENT BMW SERVICES LLC	3108 FAIRMOUNT AVE	Routine	High Commercial
205	SKELLEY'S GARAGE	3040 UPAS ST	Routine	High Commercial
206	SLOAN ELECTRIC CO	3520 MAIN ST	Routine	High Commercial
207	SNAPPY AUTO SERVICE	4234 MISSISSIPPI ST	Routine	High Commercial
208	SPEED SPECIALTIES	4781 EL CAJON BLVD	Routine	High Commercial
209	SPORTS & CLASSICS AUTO BODY	2867 EL CAJON BLVD	Routine	High Commercial
210	STANDARD AUTO REPAIR INC	4840 EL CAJON BLVD	Routine	High Commercial
211	STOODY INDUSTRIAL & WELDING SUPPLY INC	3316 NATIONAL AVE	Routine	High Commercial
212	STUART TERRY AUTO REPAIR	4858 EL CAJON BLVD	Routine	High Commercial
213	SUN INDEPENDENT AUTO REPAIR	1040 16TH ST	Routine	High Commercial
214	SUNSET AUTO BODY AND PAINTING	6540 EL CAJON BLVD	Routine	High Commercial
215	T.P. AUTO REPAIR	2426 EL CAJON BLVD	Routine	High Commercial
216	TC AUTO REPAIR	3276 EL CAJON BLVD	Routine	High Commercial
217	TECHNIC AUTO REPAIR	4192 UNIVERSITY AVE	Routine	High Commercial
218	TEXAS STREET AUTO CLINIC	2404 EL CAJON BLVD	Routine	High Commercial
219	THAO AUTO REPAIR & ADVANCED MACHINE INC	3400 EL CAJON BLVD	Routine	High Commercial
220	THE BUMPER GUY INC	3746 MAIN ST	Routine	High Commercial
221	TIRE CONNECTION	5240 EL CAJON BLVD	Routine	High Commercial
222	TIRE DUDES	2771 IMPERIAL AVE	Routine	High Commercial
223	TIRE EXPRESS	4018 35TH ST	Routine	High Commercial
224	TIRE WORLD	4750 EL CAJON BLVD	Routine	High Commercial

#	Business Name	Business Address	Inspection Type	Existing Priority
225	TIRES BY VALUE INC TOP VALUE TIRE	7073 EL CAJON BLVD D	Routine	High Commercial
226	TONY MUFFLERS	2490 COMMERCIAL ST	Routine	High Commercial
227	TRANSTECH TRANSMISSION	3644 MAIN ST	Routine	High Commercial
228	T-T HONDA SPECIALIST	4030 43RD ST	Routine	High Commercial
229	T-TEK AUTO REPAIR INC	3650 EL CAJON BLVD	Routine	High Commercial
230	TURNERS PORTABLE WELDING	3604 DALBERGIA ST.	Routine	High Commercial
231	UNI TIRES & SERVICE	4645 UNIVERSITY AVE	Routine	High Commercial
232	UNITED AUTO REPAIR & SERVICE	4390 53RD ST	Routine	High Commercial
233	UNIVERSAL RADIATOR & AUTOMOTIVE INC	2005 IMPERIAL AVENUE	Routine	High Commercial
234	UNIVERSITY SERVICE CENTER	2405 UNIVERSITY AVE	Routine	High Commercial
235	UNIVERSITY TRANSMISSIONS/CLUTCH 'N TORQUE	4918 UNIVERSITY AVE	Routine	High Commercial
236	V N AUTO REPAIR BODY & PAINT	5295 UNIVERSITY AVE	Routine	High Commercial
237	VIC'S GO BATTERY CO	3616 MAIN ST	Routine	High Commercial
238	VILLA'S AUTO ELECTRIC	2699 COMMERCIAL STREET #D	Routine	High Commercial
239	VO'S AUTO REPAIR	5051 EL CAJON BLVD	Routine	High Commercial
240	WALTER N COFFMAN INC	5180 NARANJA ST	Routine	High Commercial
241	WELCH'S TIRE INC	3724 MAIN ST	Routine	High Commercial
242	WEST COAST BODY & PAINT	3036 UPAS ST	Routine	High Commercial
243	WESTERN AUTO SERVICE	3669 UNIVERSITY AVENUE	Routine	High Commercial
244	WESTERN AUTOMOTIVE SERVICE & REPAIR	4801 UNIVERSITY AVE	Routine	High Commercial
245	WESTERN TOWING SERVICE	7182 EL CAJON BLVD	Routine	High Commercial
246	WIN'S AUTO REPAIR	6233 UNIVERSITY AVE	Routine	High Commercial
247	WINSTON AUTO CARE	6970 EL CAJON BLVD	Routine	High Commercial
248	YARA NORTH AMERICA INC	1770 THOR ST	Routine	High Commercial
249	YESENIA'S TIRE SHOP	3075 FAIRMOUNT AVE A	Routine	High Commercial
250	Z & R TRANSMISSION AND CLUTCHES	3506 EUCLID AVE	Routine	High Commercial
251	JOEL TIRE SHOP	2699 COMMERCIAL ST	Routine	Medium Commercial
252	CONTINENTAL 7 INC	3347 INDUSTRIAL CT SUITE F	Routine	Low Commercial

#	Business Name	Business Address	Inspection Type	Existing Priority
253	YELLOW CAB OF SAN DIEGO, INC.	3473 KURTZ ST.	Follow-up	Low Commercial
254	HOUSE OF NAUGAHYDE	3586 30TH ST	Routine	*Not Inventoried*
255	SD'S XPLIZIT	3911 UNIVERSITY AVE	Routine	*Not Inventoried*

#	Business Name	Street Address	Illegal Discharge	Illicit Connection	Littering	Improper Implementation of BMPs
1	(NAME UNKNOWN)	2984 WEBSTER ST				✔
2	2000 AUTO REPAIR & BODY	4825 EL CAJON BLVD D				✔
3	24TH & IMPERIAL AVE AUTO REPAIR	2401 1/2 IMPERIAL AVE				✔
4	555 AUTO REPAIR & BODY	4150 UNIVERSITY AVE				✔
5	A N B AUTO REPAIR INC	3502 UNIVERSITY AVE				✔
6	B & R AUTO REPAIR	3461 EUCLID AVENUE				✔
7	B AND D AUTO REPAIR	2504 C ST				✔
8	B R U AUTOMOTIVE	5625 EL CAJON BLVD				✔
9	BANNY'S AUTO REPAIR	4104 HOME AVE				✔
10	BENNYS AUTO BODY	6215 UNIVERSITY AVE	✔			✔
11	CABCO TRAILER REPAIR	1581 LA MEDIA RD				✔
12	CENTRAL AUTOMOTIVE OF SAN DIEGO	765 17TH ST			✔	✔
13	CHARLES' AUTO REPAIR	4189 ROLANDO BLVD				✔
14	CINDERELLA CARRIAGE COMPANY	1601 NEWTON AVE		✔		✔
15	CITY WIDE TOWING & IMPOUNDS	4059 COLLEGE AVE				✔
16	COFFMAN SPECIALTIES	9233 HARRIS PLANT RD				✔
17	DANIEL'S RADIATORS & AIR CONDITIONING	6227 UNIVERSITY AVE				✔
18	DAVID'S AUTO BODY	6802 UNIVERSITY AVE				✔
19	DETAIL 2000	3704 MAIN ST	✔			✔
20	EL GUERO AUTO CENTER	2401 IMPERIAL AVE				✔
21	ELITE AUTO BODY AND PAINT	3626 MAIN ST	✔			

#	Business Name	Street Address	Illegal Discharge	Illicit Connection	Littering	Improper Implementation of BMPs
22	ELITE IMAGE TINT & INSTALLATION	3733 EL CAJON BLVD				✔
23	EVERYBODY'S GARAGE	2717 IMPERIAL AVENUE				✔
24	EXCELLENCE AUTO SERVICE	7006 EL CAJON BLVD				✔
25	E-Z AUTO REPAIR	6808 UNIVERSITY AVE				✔
26	GEORGES GARAGE	3114 FAIRMOUNT AVE				✔
27	GLOBE AUTO TECH	3652 UNIVERSITY AVE #B		✔		✔
28	GORY'S AUTO REPAIR	3884 39TH ST				✔
29	HAIG'S AUTO REPAIR	3750 UNIVERSITY AVENUE				✔
30	HENRY'S RADIATOR AND AUTO REPAIR	3035 EL CAJON BLVD				✔
31	HUMMER'S AUTO ELECTRIC	6227 UNIVERSITY AVE C				✔
32	J & C AUTO SERVICE	6 28TH STREET				✔
33	JAMES AUTOMOTIVE SERVICE	2208 IMPERIAL AVE				✔
34	KENNY AUTO REPAIR BODY & PAINT	4961 UNIVERSITY AVE				✔
35	L & C FOOD DISTRIBUTION INC	3625 DALBERGIA ST	✔			
36	L A AUTO REPAIR	4548 EL CAJON BLVD				✔
37	LEE'S AUTO REPAIR	3845 UNIVERSITY AVE				✔
38	LEO'S AUTO SHOP	3611 EUCLID AVE				✔
39	MIGUEL CAMACHO	2699 COMMERCIAL STREET #D				✔
40	NEW LIFE AUTO BODY	7268 1/2 EL CAJON BLVD				✔

#	Business Name	Street Address	Illegal Discharge	Illicit Connection	Littering	Improper Implementation of BMPs
41	NORTH PARK AUTO REPAIR & RADIATOR	4192 30TH ST				✔
42	NUTEK AUTO REPAIR SHOP INC	3231 UNIVERSITY AVE				✔
43	NV'S AUTO REPAIR & BODY	3095 54TH ST				✔
44	OCHOA'S AUTO REPAIR	3762 EL CAJON BLVD				✔
45	P/G AUTO PARTS	1313 NATIONAL AVENUE				✔
46	PETER AUTO REPAIR	2286 FAIRMOUNT AVE				✔
47	RPM AUTO REPAIR	4829 EL CAJON BLVD #B				✔
48	SAFIRO PORTABLE TOILETS	3683 DALBERGIA ST	✔			
49	SAN DIEGO COLLISION SPECIALIST	3713 DALBERGIA ST	✔			
50	SAN DIEGO FINEST AUTO REPAIR	3880 WILSON AVENUE				✔
51	STUART TERRY AUTO REPAIR	4858 EL CAJON BLVD				✔
52	SUNSET AUTO BODY AND PAINTING	6540 EL CAJON BLVD				✔
53	TIRE CONNECTION	5240 EL CAJON BLVD				✔
54	TONY MUFFLERS	2490 COMMERCIAL ST				✔
55	TRANSTECH TRANSMISSION	3644 MAIN ST				✔
56	T-T HONDA SPECIALIST	4030 43RD ST				✔
57	T-TEK AUTO REPAIR INC	3650 EL CAJON BLVD				✔
58	VO'S AUTO REPAIR	5051 EL CAJON BLVD				✔
59	WIN'S AUTO REPAIR	6233 UNIVERSITY AVE				✔
60	Z & R TRANSMISSION AND CLUTCHES	3506 EUCLID AVE				✔

CITY OF SAN DIEGO FY 2007 INDUSTRIAL AND COMMERCIAL STORM WATER INSPECTIONS

1.1 BMP AND STORM WATER KNOWLEDGE ASSESSMENT

As in previous years, each inspected facility was assigned a rating to reflect the level of BMP implementation noted at the site, and a separate rating to reflect the facility manager/responsible party's level of storm water knowledge. These assessment procedures were used in 2004-2005, 2005-2006, and continued through 2006-2007.

The knowledge assessment ratings were designed to gauge knowledge of storm water pollution prevention and implementation of effective BMPs; they were assigned based on how many of the following questions were answered correctly:

- *What is storm water?*
- *What is the difference between the storm drain system and the sanitary sewer system?*
- *Where does storm water flow?*
- *Is storm water treated prior to discharge?*
- *What are examples of pollutants?*
- *Is sediment a pollutant?*
- *Do you know what good house keeping or best management practices are?*
- *Do you know what NPDES is or means?*

Individuals who answered all of the aforementioned questions correctly and demonstrated an in-depth knowledge of storm water pollution prevention measures and the NPDES Storm Water Program were rated "Level 5". Individuals who answered four or more of the aforementioned questions correctly, and had a strong basic understanding of storm water pollution prevention but did not know or understand what the NPDES Storm Water Program was received a "Level 4" rating. A "Level 3" rating indicated an individual who answered three questions correctly, "Level 2" indicated one or two correctly answered questions, and a "Level 1" rating indicated that the individual was not able to answer any of the questions correctly.

At the conclusion of each inspection, the inspector evaluated his or her notes and corrective actions and assigned each facility a BMP assessment rating. The following provides a breakdown of how BMP assessment ratings were designated:

- "Level 5": All required general and activity specific BMPs had been implemented effectively. If available, monitoring results indicated that all constituents sampled were below established benchmarks.
- "Level 4": BMPs had been implemented effectively but the dumpster lid was observed open and/or oil stains were noted in the general parking lot not associated with the business' activities. If available, the monitoring data indicated that one or two constituents were slightly above the established benchmarks.

- "Level 3": BMPs had been implemented with the exception of two corrective actions noted, aside from dumpster lids being open or oil stains in the general parking lot. If available, monitoring data indicated that one constituent consistently exceeded the established benchmarks.
- "Level 2": Minimal BMP implementation was in place. Three or more corrective actions were noted, with the exception of dumpster lids being open or oil stains in the general parking lot. No illegal discharge or illicit connection was noted. If available, monitoring data showed concentrations of two or more constituents well above the established benchmarks.
- "Level 1": A violation of one or more of the City's Storm Water Ordinances (illegal discharge, illicit connection, failure to properly implement required BMPs, and/or significant littering) was noted. BMP implementation was poor.

Table 5-1, provides a breakdown of information from the inspections stating the average and median ratings for BMP and knowledge assessments for 2006-2007, as well as rating frequencies, from both the 2004-2005 and 2005-2006 inspection programs for comparison.

TABLE 5-1
STATISTICAL SUMMARY OF KNOWLEDGE AND BMP ASSESSMENT SCORES

Overall Program Scores:	2004-2005	2005-2006	**2006-2007**	2004-2005	2005-2006	**2006-2007**
	Knowledge Assessment			**BMP Assessment**		
AVERAGE Rating	3.00	2.90	**2.17**	2.25	3.13	**2.65**
MEDIAN Rating	3	3	**2**	2	3	**3**
Relative Percent* of Total Scores that were:						
"Level 1" Ratings	10%	15%	**44%**	21%	15%	**23%**
"Level 2" Ratings	24%	19%	**20%**	15%	20%	**15%**
"Level 3" Ratings	29%	35%	**18%**	30%	23%	**42%**
"Level 4" Ratings	22%	22%	**12%**	27%	20%	**14%**
"Level 5" Ratings	15%	8%	**6%**	7%	21%	**6%**

*The data regarding individual score ratings in the table above is based on relative frequencies so that the three years' inspection programs, which did not include the same number of inspections, can be more directly compared. Many of the attached graphs are designed to show relative frequencies as well, which lends to better assessment of data.

The overall average and median scores for storm water knowledge have decreased somewhat since the 2004-2005 and 2005-2006 inspection programs. During the 2006-2007 inspection program a number of businesses were visited that had not previously received storm water compliance inspections. Additionally, a decreased or similar knowledge score at a previously inspected business may be attributed to different people's knowledge being assessed than in previous years. BMP implementation scores have also decreased somewhat since the 2004-2005 and 2005-2006 inspection programs. Similar reasons for the decrease in the average knowledge assessment score may also be attributed to the decrease in BMP implementation scores. Additionally, a greater number of high priority areas were selected for inspection, which potentially contributed a greater number of lower BMP scores to the overall assessment.

Graph 5-1 and 5-2, on the following page, display relative score frequencies for storm water knowledge and BMP implementation, respectively. Graph 5-1 shows that the bulk of facilities inspected in both 2004-2005 and 2005-2006 tend to have knowledge assessment scores distributed around the peak at "3" and knowledge assessment scores from 2006-2007 distributed closer to "1". Graph 5-2 shows that the bulk of the facilities inspected during 2004-2005, 2005-2006, and 2006-2007 tend to have knowledge assessment scores distributed around the peak at "3." This suggests that many facility personnel that may not know about storm water regulations are keeping their facilities moderately clean and implementing some BMPs.

GRAPH 5-1
STORM WATER KNOWLEDGE ASSESSMENT SCORE FREQUENCIES, 2004-2005, 2005-2006, AND 2006-2007

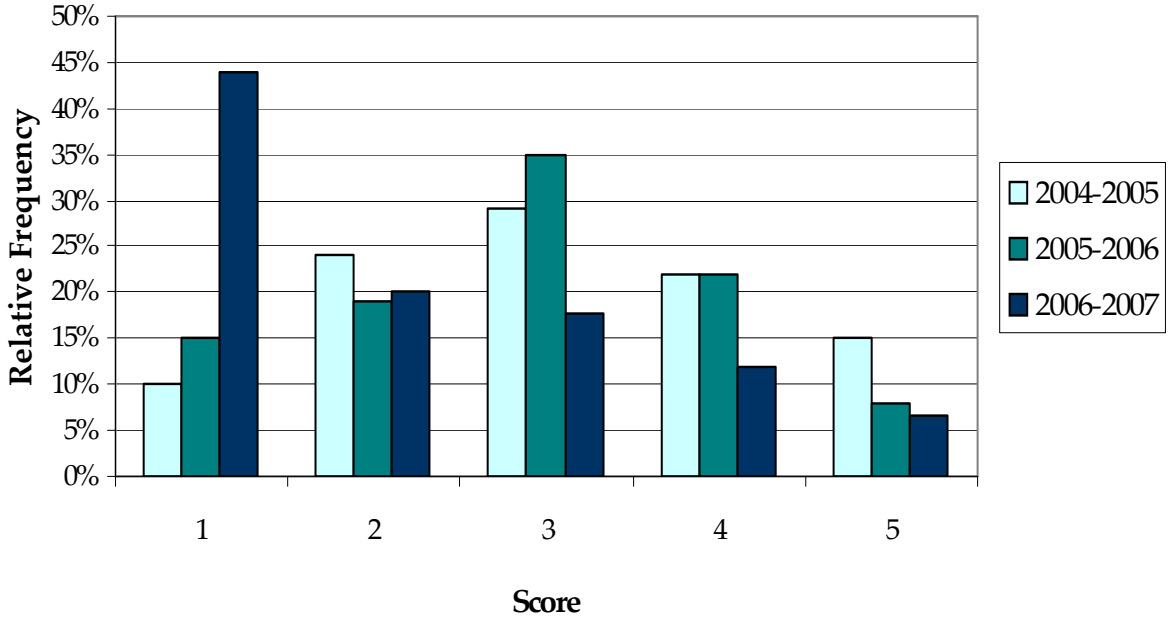

GRAPH 5-2
BMP IMPLEMENTATION SCORE FREQUENCIES, 2004-2005, 2005-2006, AND 2006-2007

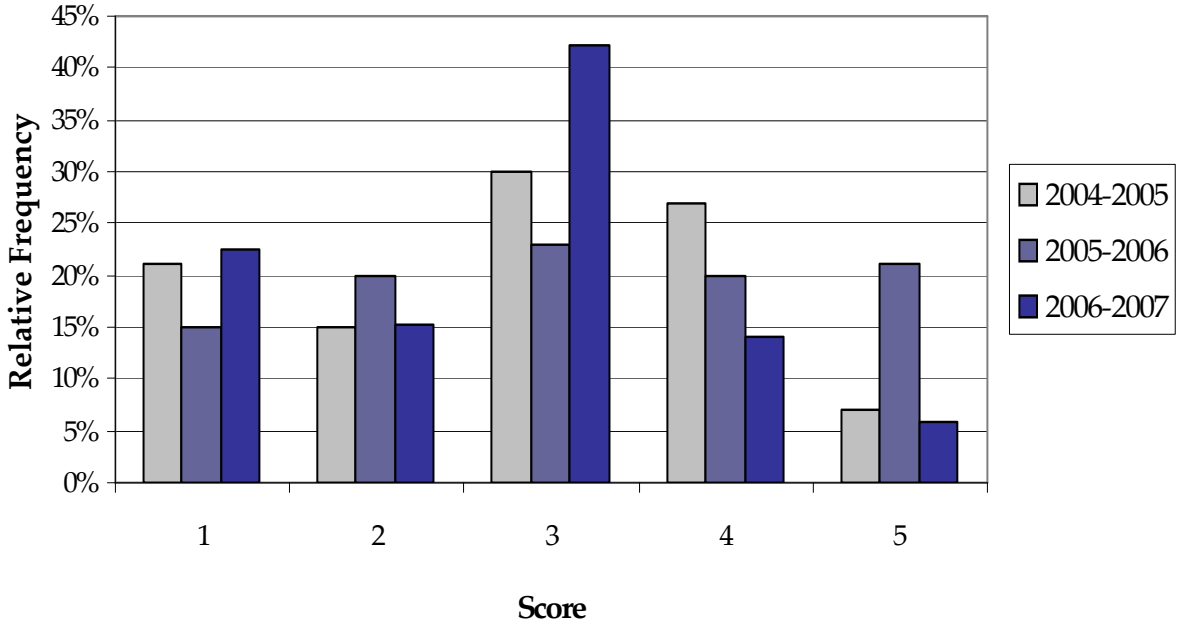

In comparing only the group of businesses that were inspected last year with the same group that was inspected this year, essentially, the businesses that received follow-ups and annual inspections, Graph 5-3 indicates a slight shift of the scores to "1" and "2." As previously mentioned, this may be due to the fact that different individuals were assessed during each inspection. It has been D-MAX's experience that because employees and managers often change from year to year, inspectors often have to introduce the storm water program anew each time an inspection is conducted at such facilities.

BMP implementation scores at facilities inspected in both 2005-2006 and 2006-2007 has increased, however. Graph 5-4 indicates a shift from lower to higher scores. While a number of facilities were observed to have a BMP score of "1," a greater number of facilities were observed have a BMP implementation score of "3," "4," and "5." Because many of the businesses inspected two consecutive years typically have a problem, either with paperwork or BMP issues, an overall shift to higher scores is positive.

Differences among businesses in different WMAs were also noted for both BMP score and knowledge score. Because San Diego Bay is a large WMA, for data analysis purposes it was broken into its Pueblo, Sweetwater, and Otay components. No inspections in the Sweetwater Watershed were conducted in 2006-2007. In general, the Pueblo and Otay watersheds tended to have the lowest knowledge scores; around 80 percent of the surveyed personnel in these areas had knowledge scores of "1" or "2". Automotive shops that had not been inspected before made up a large portion of the inspections in the Pueblo watershed, while inspections in the other watersheds were largely at industrial businesses, many of which had been inspected before. This is likely a major explanation for the low level of storm water knowledge recorded for the Pueblo Watershed. In the Otay Watershed, most of the inspected businesses were auto recyclers (wrecking yards), which have also been noted to have low knowledge scores in previous years. Many of the auto recyclers in Otay Mesa have storm water programs run by a consultant, but the facility personnel themselves tend to have low levels of storm water knowledge. About 40 percent of the businesses inspected in each of the Pueblo, Otay, and Tijuana watersheds had BMP scores of "1" or "2". Graphs 5-5 and 5-6, respectively, present the relative frequencies of knowledge and BMP scores by WMA. Please note that only three inspections were completed in the San Dieguito WMA, so results from that area carry substantially less certain than results in the other areas. Fourteen sites were inspected in the Mission Bay/La Jolla WMA and 20 in the Tijuana WMA; all other WMAs had at least 38 facilities with BMP and knowledge scores.

GRAPH 5-3
STORM WATER KNOWLEDGE ASSESSMENT SCORE FREQUENCIES AT BUSINESSES INSPECTED IN BOTH 2005-2006 AND 2006-2007

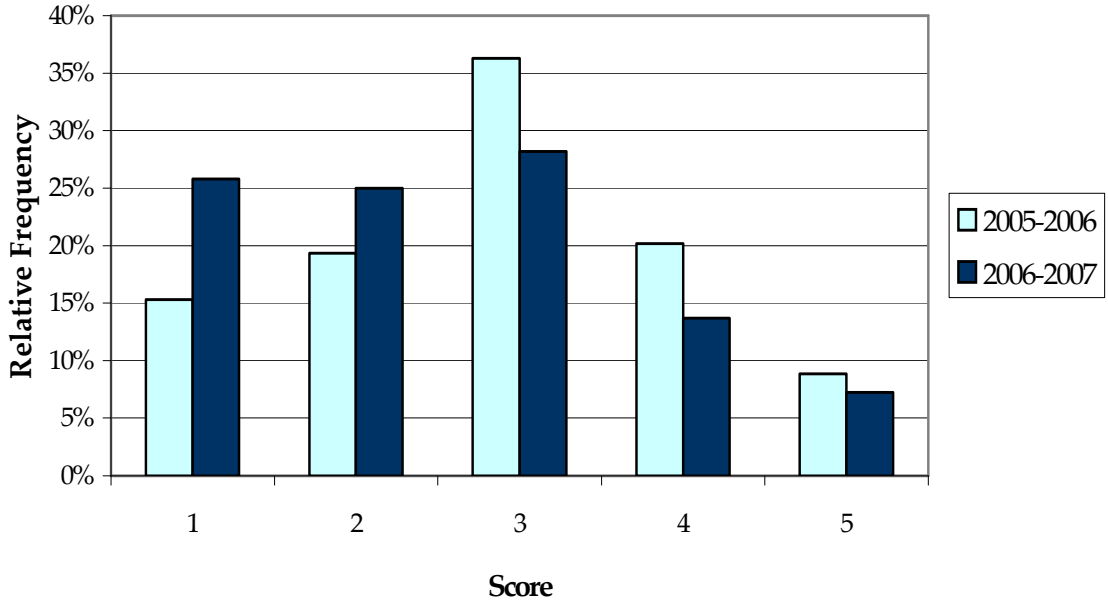

GRAPH 5-4
BMP IMPLEMENTATION SCORE FREQUENCIES AT BUSINESSES INSPECTED IN BOTH 2005-2006 AND 2006-2007

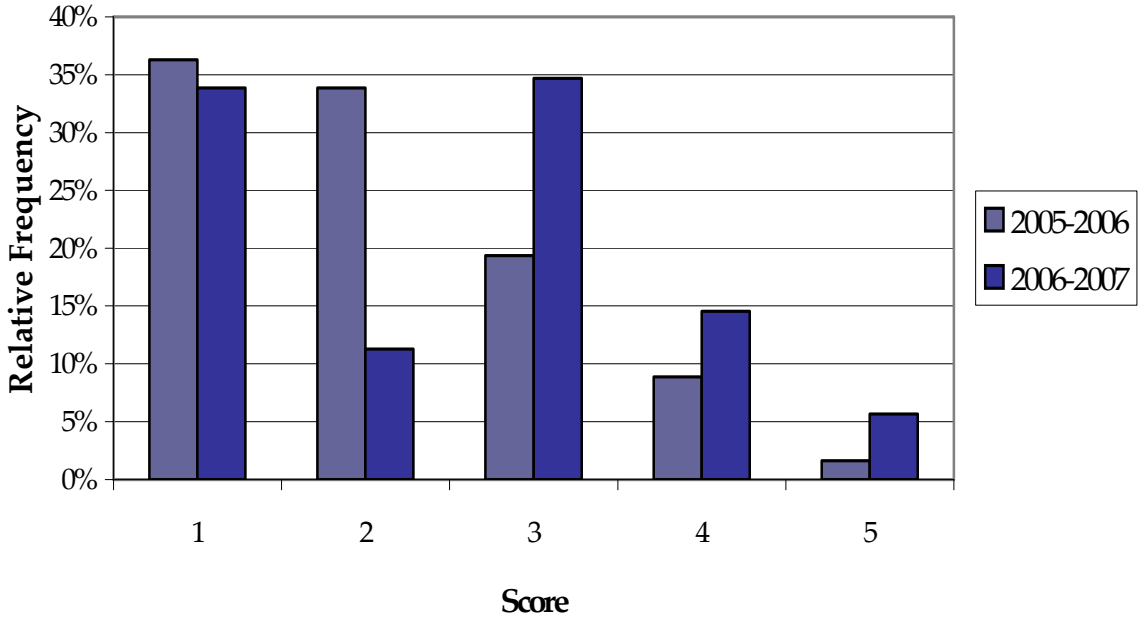

GRAPH 5-5
KNOWLEDGE SCORES DISTRIBUTIONS BY WMA

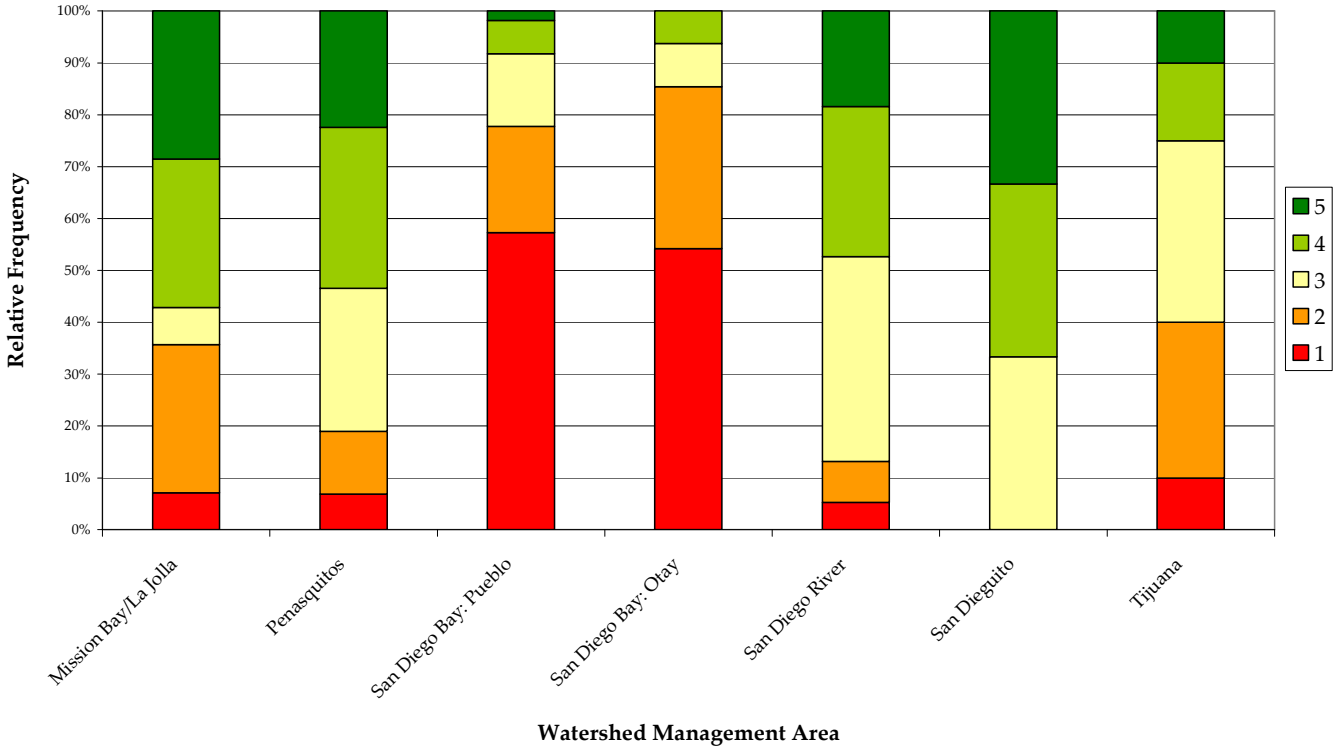

GRAPH 5-6
BMP SCORE DISTRIBUTIONS BY WMA

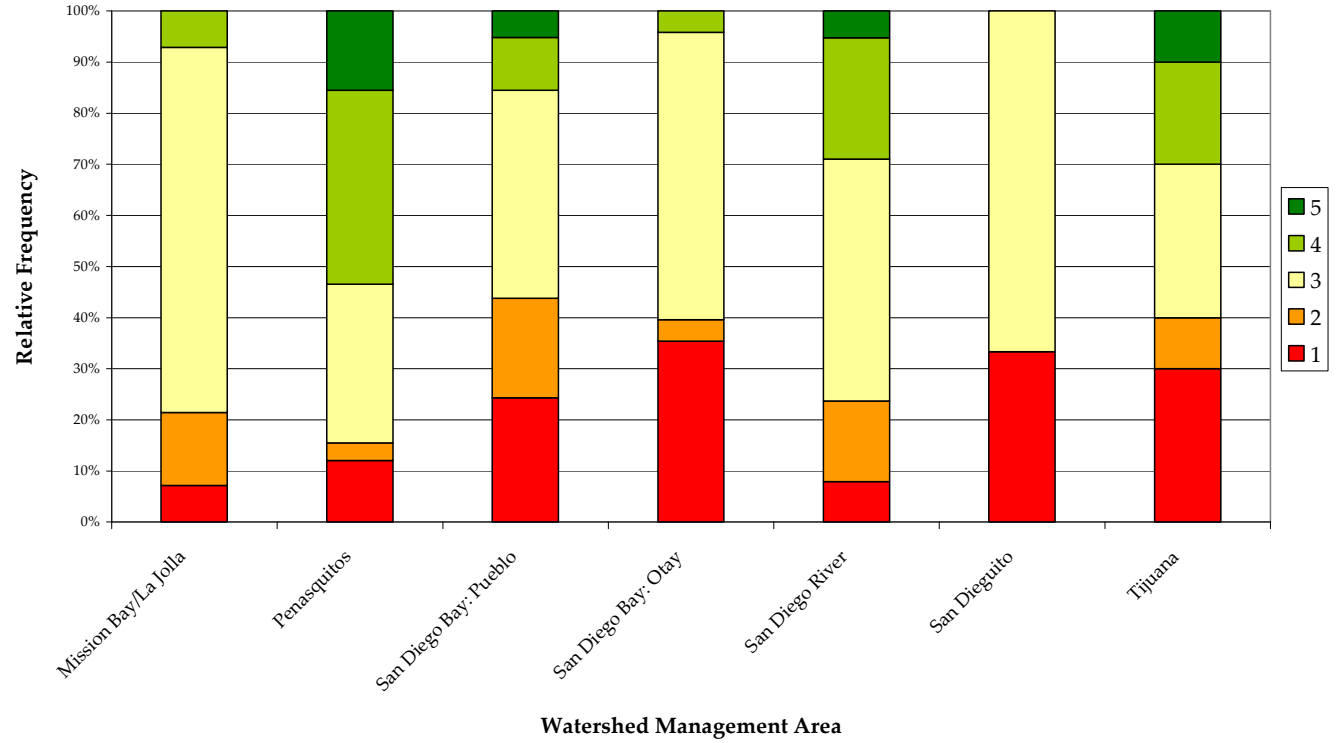

Station ID	Station Type	Sample Event Type	Date	Time	Width	Depth	Velocity	Water Flow	FlowRate	Analyte	Method	Qualifier	Result	Reporting Limit	Unit
DW001	DWM	Field Screening	5/17/2006	9:52	NA	NA	NA	Ponded	NA	Temperature	Weston Model 2261	None	17.8	0.1	oC
DW001	DWM	Field Screening	5/17/2006	9:52	NA	NA	NA	Ponded	NA	pH	Oakton pHTestr 2	None	7.3	0.02	pH unit
DW001	DWM	Field Screening	5/17/2006	9:52	NA	NA	NA	Ponded	NA	Ammonia (NH3-N)	CHEMetrics K-1403	None	0.151	0.1	mg/L
DW001	DWM	Field Screening	5/17/2006	9:52	NA	NA	NA	Ponded	NA	Turbidity	Hanna I-4300	None	10.22	1	NTU
DW001	DWM	Field Screening	5/17/2006	9:52	NA	NA	NA	Ponded	NA	Nitrate (NO3-N)	CHEMetrics K-6923	None	0.562	0.2	mg/L
DW001	DWM	Field Screening	5/17/2006	9:52	NA	NA	NA	Ponded	NA	Conductivity	Oakton ConductivityTestr high	None	1.6	0.01	mS/cm
DW001	DWM	Field Screening	5/17/2006	9:52	NA	NA	NA	Ponded	NA	TDS	calculated manually	None	1066.67	0.01	mg/L
DW001	DWM	Field Screening	5/17/2006	9:52	NA	NA	NA	Ponded	NA	Phosphate	CHEMetrics K-8513	None	1.02	0.75	mg/L
DW001	DWM	Field Screening	5/17/2006	9:52	NA	NA	NA	Ponded	NA	Orthophosphate (PO4-P)	calculated manually	None	0.33303	0.245	mg/L
DW002	DWM	Field Screening	5/17/2006	10:10	5 feet	2 inches	1 foot/6 seconds	Flowing	0.33 GPM	Temperature	Weston Model 2261	None	20.8	0.1	oC
DW002	DWM	Field Screening	5/17/2006	10:10	5 feet	2 inches	1 foot/6 seconds	Flowing	0.33 GPM	pH	Oakton pHTestr 2	None	7.8	0.02	pH unit
DW002	DWM	Field Screening	5/17/2006	10:10	5 feet	2 inches	1 foot/6 seconds	Flowing	0.33 GPM	Ammonia (NH3-N)	CHEMetrics K-1403	None	0	0.1	mg/L
DW002	DWM	Field Screening	5/17/2006	10:10	5 feet	2 inches	1 foot/6 seconds	Flowing	0.33 GPM	Turbidity	Hanna I-4300	None	0	1	NTU
DW002	DWM	Field Screening	5/17/2006	10:10	5 feet	2 inches	1 foot/6 seconds	Flowing	0.33 GPM	Nitrate (NO3-N)	CHEMetrics K-6923	None	2.931	0.2	mg/L
DW002	DWM	Field Screening	5/17/2006	10:10	5 feet	2 inches	1 foot/6 seconds	Flowing	0.33 GPM	Conductivity	Oakton ConductivityTestr high	None	2.5	0.01	mS/cm
DW002	DWM	Field Screening	5/17/2006	10:10	5 feet	2 inches	1 foot/6 seconds	Flowing	0.33 GPM	TDS	calculated manually	None	1666.67	0.01	mg/L
DW002	DWM	Field Screening	5/17/2006	10:10	5 feet	2 inches	1 foot/6 seconds	Flowing	0.33 GPM	Phosphate	CHEMetrics K-8513	None	0.561	0.75	mg/L
DW002	DWM	Field Screening	5/17/2006	10:10	5 feet	2 inches	1 foot/6 seconds	Flowing	0.33 GPM	Orthophosphate (PO4-P)	calculated manually	None	0.1831665	0.245	mg/L
DW003	DWM	Field Screening	5/17/2006	10:30	NA	NA	NA	Ponded	NA	Temperature	Weston Model 2261	None	19	0.1	oC
DW003	DWM	Field Screening	5/17/2006	10:30	NA	NA	NA	Ponded	NA	pH	Oakton pHTestr 2	None	6.8	0.02	pH unit
DW003	DWM	Field Screening	5/17/2006	10:30	NA	NA	NA	Ponded	NA	Ammonia (NH3-N)	CHEMetrics K-1403	None	0.026	0.1	mg/L
DW003	DWM	Field Screening	5/17/2006	10:30	NA	NA	NA	Ponded	NA	Turbidity	Hanna I-4300	None	0	1	NTU
DW003	DWM	Field Screening	5/17/2006	10:30	NA	NA	NA	Ponded	NA	Nitrate (NO3-N)	CHEMetrics K-6923	None	0.087	0.2	mg/L
DW003	DWM	Field Screening	5/17/2006	10:30	NA	NA	NA	Ponded	NA	Conductivity	Oakton ConductivityTestr high	None	2.3	0.01	mS/cm
DW003	DWM	Field Screening	5/17/2006	10:30	NA	NA	NA	Ponded	NA	TDS	calculated manually	None	1533.33	0.01	mg/L
DW003	DWM	Field Screening	5/17/2006	10:30	NA	NA	NA	Ponded	NA	Phosphate	CHEMetrics K-8513	None	0.091	0.75	mg/L
DW003	DWM	Field Screening	5/17/2006	10:30	NA	NA	NA	Ponded	NA	Orthophosphate (PO4-P)	calculated manually	None	0.0297115	0.245	mg/L
DW004	DWM	Field Screening	5/17/2006	10:45	3.5 feet	1/4 inch	1 foot/3 seconds	Flowing	0.32 GPM	Temperature	Weston Model 2261	None	20.6	0.1	oC
DW004	DWM	Field Screening	5/17/2006	10:45	3.5 feet	1/4 inch	1 foot/3 seconds	Flowing	0.32 GPM	pH	Oakton pHTestr 2	None	7.3	0.02	pH unit
DW004	DWM	Field Screening	5/17/2006	10:45	3.5 feet	1/4 inch	1 foot/3 seconds	Flowing	0.32 GPM	Ammonia (NH3-N)	CHEMetrics K-1403	None	0	0.1	mg/L
DW004	DWM	Field Screening	5/17/2006	10:45	3.5 feet	1/4 inch	1 foot/3 seconds	Flowing	0.32 GPM	Turbidity	Hanna I-4300	None	0	1	NTU
DW004	DWM	Field Screening	5/17/2006	10:45	3.5 feet	1/4 inch	1 foot/3 seconds	Flowing	0.32 GPM	Nitrate (NO3-N)	CHEMetrics K-6923	None	0.684	0.2	mg/L
DW004	DWM	Field Screening	5/17/2006	10:45	3.5 feet	1/4 inch	1 foot/3 seconds	Flowing	0.32 GPM	Conductivity	Oakton ConductivityTestr high	None	2.1	0.01	mS/cm
DW004	DWM	Field Screening	5/17/2006	10:45	3.5 feet	1/4 inch	1 foot/3 seconds	Flowing	0.32 GPM	TDS	calculated manually	None	1400.00	0.01	mg/L
DW004	DWM	Field Screening	5/17/2006	10:45	3.5 feet	1/4 inch	1 foot/3 seconds	Flowing	0.32 GPM	Phosphate	CHEMetrics K-8513	None	0.295	0.75	mg/L
DW004	DWM	Field Screening	5/17/2006	10:45	3.5 feet	1/4 inch	1 foot/3 seconds	Flowing	0.32 GPM	Orthophosphate (PO4-P)	calculated manually	None	0.0963175	0.245	mg/L
DW005	DWM	Field Screening	5/17/2006	11:15	2 inches	1/4 inch	1 foot/4 seconds	Flowing	0.39 GPM	Temperature	Weston Model 2261	None	20	0.1	oC
DW005	DWM	Field Screening	5/17/2006	11:15	2 inches	1/4 inch	1 foot/4 seconds	Flowing	0.39 GPM	pH	Oakton pHTestr 2	None	7.6	0.02	pH unit
DW005	DWM	Field Screening	5/17/2006	11:15	2 inches	1/4 inch	1 foot/4 seconds	Flowing	0.39 GPM	Ammonia (NH3-N)	CHEMetrics K-1403	None	0.173	0.1	mg/L
DW005	DWM	Field Screening	5/17/2006	11:15	2 inches	1/4 inch	1 foot/4 seconds	Flowing	0.39 GPM	Turbidity	Hanna I-4300	None	96.49	1	NTU
DW005	DWM	Field Screening	5/17/2006	11:15	2 inches	1/4 inch	1 foot/4 seconds	Flowing	0.39 GPM	Nitrate (NO3-N)	CHEMetrics K-6923	None	1.016	0.2	mg/L
DW005	DWM	Field Screening	5/17/2006	11:15	2 inches	1/4 inch	1 foot/4 seconds	Flowing	0.39 GPM	Conductivity	Oakton ConductivityTestr high	None	1.5	0.01	mS/cm
DW005	DWM	Field Screening	5/17/2006	11:15	2 inches	1/4 inch	1 foot/4 seconds	Flowing	0.39 GPM	TDS	calculated manually	None	1000.00	0.01	mg/L
DW005	DWM	Field Screening	5/17/2006	11:15	2 inches	1/4 inch	1 foot/4 seconds	Flowing	0.39 GPM	Phosphate	CHEMetrics K-8513	None	1.137	0.75	mg/L
DW005	DWM	Field Screening	5/17/2006	11:15	2 inches	1/4 inch	1 foot/4 seconds	Flowing	0.39 GPM	Orthophosphate (PO4-P)	calculated manually	None	0.3712305	0.245	mg/L
DW006	DWM	Field Screening	5/17/2006	11:05	6 feet	1 inch	1 foot/2 seconds	Flowing	1.41 GPM	Temperature	Weston Model 2261	None	20.2	0.1	oC

Station ID	Station Type	Sample Event Type	Date	Time	Width	Depth	Velocity	Water Flow	FlowRate	Analyte	Method	Qualifier	Result	Reporting Limit	Unit
DW006	DWM	Field Screening	5/17/2006	11:05	6 feet	1 inch	1 foot/2 seconds	Flowing	1.41 GPM	pH	Oakton pHTestr 2	None	7.6	0.02	pH unit
DW006	DWM	Field Screening	5/17/2006	11:05	6 feet	1 inch	1 foot/2 seconds	Flowing	1.41 GPM	Ammonia (NH3-N)	CHEMetrics K-1403	<	0.1	0.1	mg/L
DW006	DWM	Field Screening	5/17/2006	11:05	6 feet	1 inch	1 foot/2 seconds	Flowing	1.41 GPM	Turbidity	Hanna I-4300	None	0	1	NTU
DW006	DWM	Field Screening	5/17/2006	11:05	6 feet	1 inch	1 foot/2 seconds	Flowing	1.41 GPM	Nitrate (NO3-N)	CHEMetrics K-6923	None	0.876	0.2	mg/L
DW006	DWM	Field Screening	5/17/2006	11:05	6 feet	1 inch	1 foot/2 seconds	Flowing	1.41 GPM	Conductivity	Oakton ConductivityTestr high	None	1.3	0.01	mS/cm
DW006	DWM	Field Screening	5/17/2006	11:05	6 feet	1 inch	1 foot/2 seconds	Flowing	1.41 GPM	TDS	calculated manually	None	866.67	0.01	mg/L
DW006	DWM	Field Screening	5/17/2006	11:05	6 feet	1 inch	1 foot/2 seconds	Flowing	1.41 GPM	Phosphate	CHEMetrics K-8513	None	0.332	0.75	mg/L
DW006	DWM	Field Screening	5/17/2006	11:05	6 feet	1 inch	1 foot/2 seconds	Flowing	1.41 GPM	Orthophosphate (PO4-P)	calculated manually	None	0.108398	0.245	mg/L
DW008	DWM	Field Screening	6/8/2006	9:00	NA	NA	NA	Ponded	NA	Temperature	Weston Model 2261	None	NA	0.1	oC
DW008	DWM	Field Screening	6/8/2006	9:00	NA	NA	NA	Ponded	NA	pH	Oakton pHTestr 2	None	NA	0.02	pH unit
DW008	DWM	Field Screening	6/8/2006	9:00	NA	NA	NA	Ponded	NA	Ammonia (NH3-N)	CHEMetrics K-1403	None	NA	0.1	mg/L
DW008	DWM	Field Screening	6/8/2006	9:00	NA	NA	NA	Ponded	NA	Turbidity	Hanna I-4300	None	NA	1	NTU
DW008	DWM	Field Screening	6/8/2006	9:00	NA	NA	NA	Ponded	NA	Nitrate (NO3-N)	CHEMetrics K-6923	None	NA	0.2	mg/L
DW008	DWM	Field Screening	6/8/2006	9:00	NA	NA	NA	Ponded	NA	Conductivity	Oakton ConductivityTestr high	None	NA	0.01	mS/cm
DW008	DWM	Field Screening	6/8/2006	9:00	NA	NA	NA	Ponded	NA	TDS	calculated manually	None	NA	0.01	mg/L
DW008	DWM	Field Screening	6/8/2006	9:00	NA	NA	NA	Ponded	NA	Phosphate	CHEMetrics K-8513	None	NA	0.75	mg/L
DW008	DWM	Field Screening	6/8/2006	9:00	NA	NA	NA	Ponded	NA	Orthophosphate (PO4-P)	calculated manually	None	NA	0.245	mg/L
DW010	DWM	Field Screening	8/22/2006	9:00	NA	NA	NA	Ponded	NA	Temperature	Weston Model 2261	None	21	0.1	oC
DW010	DWM	Field Screening	8/22/2006	9:00	NA	NA	NA	Ponded	NA	pH	Oakton pHTestr 2	None	7.55	0.02	pH unit
DW010	DWM	Field Screening	8/22/2006	9:00	NA	NA	NA	Ponded	NA	Ammonia (NH3-N)	CHEMetrics K-1403	None	0.4	0.1	mg/L
DW010	DWM	Field Screening	8/22/2006	9:00	NA	NA	NA	Ponded	NA	Turbidity	Hanna I-4300	None	8.1	1	NTU
DW010	DWM	Field Screening	8/22/2006	9:00	NA	NA	NA	Ponded	NA	Nitrate (NO3-N)	CHEMetrics K-6923	None	0.8	0.2	mg/L
DW010	DWM	Field Screening	8/22/2006	9:00	NA	NA	NA	Ponded	NA	Conductivity	Oakton ConductivityTestr high	None	2.79	0.01	mS/cm
DW010	DWM	Field Screening	8/22/2006	9:00	NA	NA	NA	Ponded	NA	TDS	calculated manually	None	1860.00	0.01	mg/L
DW010	DWM	Field Screening	8/22/2006	9:00	NA	NA	NA	Ponded	NA	Phosphate	CHEMetrics K-8513	None	0.4	0.75	mg/L
DW010	DWM	Field Screening	8/22/2006	9:00	NA	NA	NA	Ponded	NA	Orthophosphate (PO4-P)	calculated manually	None	0.1306	0.245	mg/L
DW011	DWM	Field Screening	8/22/2006	10:00	NA	NA	NA	Ponded	NA	Temperature	Weston Model 2261	None	22	0.1	oC
DW011	DWM	Field Screening	8/22/2006	10:00	NA	NA	NA	Ponded	NA	pH	Oakton pHTestr 2	None	8.02	0.02	pH unit
DW011	DWM	Field Screening	8/22/2006	10:00	NA	NA	NA	Ponded	NA	Ammonia (NH3-N)	CHEMetrics K-1403	None	0.6	0.1	mg/L
DW011	DWM	Field Screening	8/22/2006	10:00	NA	NA	NA	Ponded	NA	Turbidity	Hanna I-4300	None	13.3	1	NTU
DW011	DWM	Field Screening	8/22/2006	10:00	NA	NA	NA	Ponded	NA	Nitrate (NO3-N)	CHEMetrics K-6923	None	0.6	0.2	mg/L
DW011	DWM	Field Screening	8/22/2006	10:00	NA	NA	NA	Ponded	NA	Conductivity	Oakton ConductivityTestr high	None	2.53	0.01	mS/cm
DW011	DWM	Field Screening	8/22/2006	10:00	NA	NA	NA	Ponded	NA	TDS	calculated manually	None	1686.67	0.01	mg/L
DW011	DWM	Field Screening	8/22/2006	10:00	NA	NA	NA	Ponded	NA	Phosphate	CHEMetrics K-8513	None	0.4	0.75	mg/L
DW011	DWM	Field Screening	8/22/2006	10:00	NA	NA	NA	Ponded	NA	Orthophosphate (PO4-P)	calculated manually	None	0.1306	0.245	mg/L
DW012	DWM	Field Screening	6/8/2006	9:25	1 foot	1/4 inch	1 foot/second	Flowing	9.35 GPM	Temperature	Weston Model 2261	None	20	0.1	oC
DW012	DWM	Field Screening	6/8/2006	9:25	1 foot	1/4 inch	1 foot/second	Flowing	9.35 GPM	pH	Oakton pHTestr 2	None	8.3	0.02	pH unit
DW012	DWM	Field Screening	6/8/2006	9:25	1 foot	1/4 inch	1 foot/second	Flowing	9.35 GPM	Ammonia (NH3-N)	CHEMetrics K-1403	None	0.27	0.1	mg/L
DW012	DWM	Field Screening	6/8/2006	9:25	1 foot	1/4 inch	1 foot/second	Flowing	9.35 GPM	Turbidity	Hanna I-4300	None	36.52	1	NTU
DW012	DWM	Field Screening	6/8/2006	9:25	1 foot	1/4 inch	1 foot/second	Flowing	9.35 GPM	Nitrate (NO3-N)	CHEMetrics K-6923	None	0.75	0.2	mg/L
DW012	DWM	Field Screening	6/8/2006	9:25	1 foot	1/4 inch	1 foot/second	Flowing	9.35 GPM	Conductivity	Oakton ConductivityTestr high	None	2.7	0.01	mS/cm
DW012	DWM	Field Screening	6/8/2006	9:25	1 foot	1/4 inch	1 foot/second	Flowing	9.35 GPM	TDS	calculated manually	None	1800.00	0.01	mg/L
DW012	DWM	Field Screening	6/8/2006	9:25	1 foot	1/4 inch	1 foot/second	Flowing	9.35 GPM	Phosphate	CHEMetrics K-8513	None	1.182	0.75	mg/L
DW012	DWM	Field Screening	6/8/2006	9:25	1 foot	1/4 inch	1 foot/second	Flowing	9.35 GPM	Orthophosphate (PO4-P)	calculated manually	None	0.385923	0.245	mg/L
DW013	DWM	Field Screening	6/8/2006	9:55	3 inches	1/16 inch	1 foot/4 seconds	Flowing	0.15 GPM	Temperature	Weston Model 2261	None	19.5	0.1	oC
DW013	DWM	Field Screening	6/8/2006	9:55	3 inches	1/16 inch	1 foot/4 seconds	Flowing	0.15 GPM	pH	Oakton pHTestr 2	None	8.1	0.02	pH unit
DW013	DWM	Field Screening	6/8/2006	9:55	3 inches	1/16 inch	1 foot/4 seconds	Flowing	0.15 GPM	Ammonia (NH3-N)	CHEMetrics K-1403	<	0.1	0.1	mg/L
DW013	DWM	Field Screening	6/8/2006	9:55	3 inches	1/16 inch	1 foot/4 seconds	Flowing	0.15 GPM	Turbidity	Hanna I-4300	None	8.76	1	NTU
DW013	DWM	Field Screening	6/8/2006	9:55	3 inches	1/16 inch	1 foot/4 seconds	Flowing	0.15 GPM	Nitrate (NO3-N)	CHEMetrics K-6923	None	0.057	0.2	mg/L
DW013	DWM	Field Screening	6/8/2006	9:55	3 inches	1/16 inch	1 foot/4 seconds	Flowing	0.15 GPM	Conductivity	Oakton ConductivityTestr high	None	1	0.01	mS/cm
DW013	DWM	Field Screening	6/8/2006	9:55	3 inches	1/16 inch	1 foot/4 seconds	Flowing	0.15 GPM	TDS	calculated manually	None	666.6666667	0.01	mg/L
DW013	DWM	Field Screening	6/8/2006	9:55	3 inches	1/16 inch	1 foot/4 seconds	Flowing	0.15 GPM	Phosphate	CHEMetrics K-8513	None	0.225	0.75	mg/L

Station ID	Station Type	Sample Event Type	Date	Time	Width	Depth	Velocity	Water Flow	FlowRate	Analyte	Method	Qualifier	Result	Reporting Limit	Unit
DW013	DWM	Field Screening	6/8/2006	9:55	3 inches	1/16 inch	1 foot/4 seconds	Flowing	0.15 GPM	Orthophosphate (PO4-P)	calculated manually	None	0.0734625	0.245	mg/L
DW014	DWM	Field Screening	6/8/2006	10:30	6 feet	1/2 inch	1 foot/3 seconds	Flowing	37.40 GPM	Temperature	Weston Model 2261	None	21.5	0.1	oC
DW014	DWM	Field Screening	6/8/2006	10:30	6 feet	1/2 inch	1 foot/3 seconds	Flowing	37.40 GPM	pH	Oakton pHTestr 2	None	7.7	0.02	pH unit
DW014	DWM	Field Screening	6/8/2006	10:30	6 feet	1/2 inch	1 foot/3 seconds	Flowing	37.40 GPM	Ammonia (NH3-N)	CHEMetrics K-1403	None	0.077	0.1	mg/L
DW014	DWM	Field Screening	6/8/2006	10:30	6 feet	1/2 inch	1 foot/3 seconds	Flowing	37.40 GPM	Turbidity	Hanna I-4300	None	144	1	NTU
DW014	DWM	Field Screening	6/8/2006	10:30	6 feet	1/2 inch	1 foot/3 seconds	Flowing	37.40 GPM	Nitrate (NO3-N)	CHEMetrics K-6923	None	0.083	0.2	mg/L
DW014	DWM	Field Screening	6/8/2006	10:30	6 feet	1/2 inch	1 foot/3 seconds	Flowing	37.40 GPM	Conductivity	Oakton ConductivityTestr high	None	3.5	0.01	mS/cm
DW014	DWM	Field Screening	6/8/2006	10:30	6 feet	1/2 inch	1 foot/3 seconds	Flowing	37.40 GPM	TDS	calculated manually	None	2333.33	0.01	mg/L
DW014	DWM	Field Screening	6/8/2006	10:30	6 feet	1/2 inch	1 foot/3 seconds	Flowing	37.40 GPM	Phosphate	CHEMetrics K-8513	None	0.273	0.75	mg/L
DW014	DWM	Field Screening	6/8/2006	10:30	6 feet	1/2 inch	1 foot/3 seconds	Flowing	37.40 GPM	Orthophosphate (PO4-P)	calculated manually	None	0.0891345	0.245	mg/L
DW015	DWM	Field Screening	7/5/2006	9:05	NA	NA	NA	Ponded	NA	Temperature	Weston Model 2261	None	23.7	0.1	oC
DW015	DWM	Field Screening	7/5/2006	9:05	NA	NA	NA	Ponded	NA	pH	Oakton pHTestr 2	None	7.9	0.02	pH unit
DW015	DWM	Field Screening	7/5/2006	9:05	NA	NA	NA	Ponded	NA	Ammonia (NH3-N)	CHEMetrics K-1403	None	0.244	0.1	mg/L
DW015	DWM	Field Screening	7/5/2006	9:05	NA	NA	NA	Ponded	NA	Turbidity	Hanna I-4300	None	34.74	1	NTU
DW015	DWM	Field Screening	7/5/2006	9:05	NA	NA	NA	Ponded	NA	Nitrate (NO3-N)	CHEMetrics K-6923	None	0.301	0.2	mg/L
DW015	DWM	Field Screening	7/5/2006	9:05	NA	NA	NA	Ponded	NA	Conductivity	Oakton ConductivityTestr high	None	1.4	0.01	mS/cm
DW015	DWM	Field Screening	7/5/2006	9:05	NA	NA	NA	Ponded	NA	TDS	calculated manually	None	933.33	0.01	mg/L
DW015	DWM	Field Screening	7/5/2006	9:05	NA	NA	NA	Ponded	NA	Phosphate	CHEMetrics K-8513	None	1.691	0.75	mg/L
DW015	DWM	Field Screening	7/5/2006	9:05	NA	NA	NA	Ponded	NA	Orthophosphate (PO4-P)	calculated manually	None	0.5521115	0.245	mg/L
DW016	DWM	Field Screening	7/5/2006	9:35	5 feet	1/2 inch	1 foot/second	Flowing	1.96 GPM	Temperature	Weston Model 2261	None	21.3	0.1	oC
DW016	DWM	Field Screening	7/5/2006	9:35	5 feet	1/2 inch	1 foot/second	Flowing	1.96 GPM	pH	Oakton pHTestr 2	None	7.7	0.02	pH unit
DW016	DWM	Field Screening	7/5/2006	9:35	5 feet	1/2 inch	1 foot/second	Flowing	1.96 GPM	Ammonia (NH3-N)	CHEMetrics K-1403	None	0.083	0.1	mg/L
DW016	DWM	Field Screening	7/5/2006	9:35	5 feet	1/2 inch	1 foot/second	Flowing	1.96 GPM	Turbidity	Hanna I-4300	None	137	1	NTU
DW016	DWM	Field Screening	7/5/2006	9:35	5 feet	1/2 inch	1 foot/second	Flowing	1.96 GPM	Nitrate (NO3-N)	CHEMetrics K-6923	None	0.617	0.2	mg/L
DW016	DWM	Field Screening	7/5/2006	9:35	5 feet	1/2 inch	1 foot/second	Flowing	1.96 GPM	Conductivity	Oakton ConductivityTestr high	None	1	0.01	mS/cm
DW016	DWM	Field Screening	7/5/2006	9:35	5 feet	1/2 inch	1 foot/second	Flowing	1.96 GPM	TDS	calculated manually	None	666.67	0.01	mg/L
DW016	DWM	Field Screening	7/5/2006	9:35	5 feet	1/2 inch	1 foot/second	Flowing	1.96 GPM	Phosphate	CHEMetrics K-8513	None	1.139	0.75	mg/L
DW016	DWM	Field Screening	7/5/2006	9:35	5 feet	1/2 inch	1 foot/second	Flowing	1.96 GPM	Orthophosphate (PO4-P)	calculated manually	None	0.3718835	0.245	mg/L
DW017	DWM	Field Screening	7/3/2006	10:05	1 foot	1/8 inch	1 foot/second	Flowing	0.08 GPM	Temperature	Weston Model 2261	None	22.1	0.1	oC
DW017	DWM	Field Screening	7/3/2006	10:05	1 foot	1/8 inch	1 foot/second	Flowing	0.08 GPM	pH	Oakton pHTestr 2	None	7.6	0.02	pH unit
DW017	DWM	Field Screening	7/3/2006	10:05	1 foot	1/8 inch	1 foot/second	Flowing	0.08 GPM	Ammonia (NH3-N)	CHEMetrics K-1403	None	0.02	0.1	mg/L
DW017	DWM	Field Screening	7/3/2006	10:05	1 foot	1/8 inch	1 foot/second	Flowing	0.08 GPM	Turbidity	Hanna I-4300	None	6.48	1	NTU
DW017	DWM	Field Screening	7/3/2006	10:05	1 foot	1/8 inch	1 foot/second	Flowing	0.08 GPM	Nitrate (NO3-N)	CHEMetrics K-6923	None	0.96	0.2	mg/L
DW017	DWM	Field Screening	7/3/2006	10:05	1 foot	1/8 inch	1 foot/second	Flowing	0.08 GPM	Conductivity	Oakton ConductivityTestr high	None	3.9	0.01	mS/cm
DW017	DWM	Field Screening	7/3/2006	10:05	1 foot	1/8 inch	1 foot/second	Flowing	0.08 GPM	TDS	calculated manually	None	2600.00	0.01	mg/L
DW017	DWM	Field Screening	7/3/2006	10:05	1 foot	1/8 inch	1 foot/second	Flowing	0.08 GPM	Phosphate	CHEMetrics K-8513	None	0.441	0.75	mg/L
DW017	DWM	Field Screening	7/3/2006	10:05	1 foot	1/8 inch	1 foot/second	Flowing	0.08 GPM	Orthophosphate (PO4-P)	calculated manually	None	0.1439865	0.245	mg/L
DW018	DWM	Field Screening	5/2/2006	11:45		1 inch	1 foot/3 seconds	Flowing		Temperature	Weston Model 2261	None	18.2	0.1	oC
DW018	DWM	Field Screening	5/2/2006	11:45		1 inch	1 foot/3 seconds	Flowing		pH	Oakton pHTestr 2	None	7.8	0.02	pH unit
DW018	DWM	Field Screening	5/2/2006	11:45		1 inch	1 foot/3 seconds	Flowing		Ammonia (NH3-N)	CHEMetrics K-1403	None	0.021	0.1	mg/L
DW018	DWM	Field Screening	5/2/2006	11:45		1 inch	1 foot/3 seconds	Flowing		Turbidity	Hanna I-4300	None	38.68	1	NTU
DW018	DWM	Field Screening	5/2/2006	11:45		1 inch	1 foot/3 seconds	Flowing		Nitrate (NO3-N)	CHEMetrics K-6923	None	0.11	0.2	mg/L
DW018	DWM	Field Screening	5/2/2006	11:45		1 inch	1 foot/3 seconds	Flowing		Conductivity	Oakton ConductivityTestr high	None	3.2	0.01	mS/cm
DW018	DWM	Field Screening	5/2/2006	11:45		1 inch	1 foot/3 seconds	Flowing		TDS	calculated manually	None	2133.33	0.01	mg/L
DW018	DWM	Field Screening	5/2/2006	11:45		1 inch	1 foot/3 seconds	Flowing		Phosphate	CHEMetrics K-8513	<	0.75	0.75	mg/L
DW018	DWM	Field Screening	5/2/2006	11:45		1 inch	1 foot/3 seconds	Flowing		Orthophosphate (PO4-P)	calculated manually	None	NA	0.245	mg/L
DW019	DWM	Field Screening	8/8/2006	11:15	NA	NA	NA	Flowing		Temperature	Weston Model 2261	NS	20.6	0.1	oC
DW019	DWM	Field Screening	8/8/2006	11:15	NA	NA	NA	Flowing		pH	Oakton pHTestr 2	None	8.41	0.02	pH unit
DW019	DWM	Field Screening	8/8/2006	11:15	NA	NA	NA	Flowing		Ammonia (NH3-N)	CHEMetrics K-1403	None	0.8	0.1	mg/L
DW019	DWM	Field Screening	8/8/2006	11:15	NA	NA	NA	Flowing		Turbidity	Hanna I-4300	None	82	1	NTU
DW019	DWM	Field Screening	8/8/2006	11:15	NA	NA	NA	Flowing		Nitrate (NO3-N)	CHEMetrics K-6923	<	0.2	0.2	mg/L
DW019	DWM	Field Screening	8/8/2006	11:15	NA	NA	NA	Flowing		Conductivity	Oakton ConductivityTestr high	None	1.33	0.01	mS/cm

Station ID	Station Type	Sample Event Type	Date	Time	Width	Depth	Velocity	Water Flow	FlowRate	Analyte	Method	Qualifier	Result	Reporting Limit	Unit
DW019	DWM	Field Screening	8/8/2006	11:15	NA	NA	NA	Flowing		TDS	calculated manually	None	886.67	0.01	mg/L
DW019	DWM	Field Screening	8/8/2006	11:15	NA	NA	NA	Flowing		Phosphate	CHEMetrics K-8513	None	0.6	0.75	mg/L
DW019	DWM	Field Screening	8/8/2006	11:15	NA	NA	NA	Flowing		Orthophosphate (PO4-P)	calculated manually	None	0.1959	0.245	mg/L
DW020	DWM	Field Screening	8/8/2006	10:40	NA	NA	NA	Flowing		Temperature	Weston Model 2261	None	23.1	0.1	oC
DW020	DWM	Field Screening	8/8/2006	10:40	NA	NA	NA	Flowing		pH	Oakton pHTestr 2	None	8.22	0.02	pH unit
DW020	DWM	Field Screening	8/8/2006	10:40	NA	NA	NA	Flowing		Ammonia (NH3-N)	CHEMetrics K-1403	None	0.8	0.1	mg/L
DW020	DWM	Field Screening	8/8/2006	10:40	NA	NA	NA	Flowing		Turbidity	Hanna I-4300	None	48	1	NTU
DW020	DWM	Field Screening	8/8/2006	10:40	NA	NA	NA	Flowing		Nitrate (NO3-N)	CHEMetrics K-6923	None	0.1	0.2	mg/L
DW020	DWM	Field Screening	8/8/2006	10:40	NA	NA	NA	Flowing		Conductivity	Oakton ConductivityTestr high	None	1.57	0.01	mS/cm
DW020	DWM	Field Screening	8/8/2006	10:40	NA	NA	NA	Flowing		TDS	calculated manually	None	1046.67	0.01	mg/L
DW020	DWM	Field Screening	8/8/2006	10:40	NA	NA	NA	Flowing		Phosphate	CHEMetrics K-8513	None	6.5	0.75	mg/L
DW020	DWM	Field Screening	8/8/2006	10:40	NA	NA	NA	Flowing		Orthophosphate (PO4-P)	calculated manually	None	2.12225	0.245	mg/L
DW021	DWM	Field Screening	8/14/2006	9:05	NA	NA	NA	Flowing		Temperature	Weston Model 2261	None	14	0.1	oC
DW021	DWM	Field Screening	8/14/2006	9:05	NA	NA	NA	Flowing		pH	Oakton pHTestr 2	None	3.31	0.02	pH unit
DW021	DWM	Field Screening	8/14/2006	9:05	NA	NA	NA	Flowing		Ammonia (NH3-N)	CHEMetrics K-1403	None	1	0.1	mg/L
DW021	DWM	Field Screening	8/14/2006	9:05	NA	NA	NA	Flowing		Turbidity	Hanna I-4300	None	36.6	1	NTU
DW021	DWM	Field Screening	8/14/2006	9:05	NA	NA	NA	Flowing		Nitrate (NO3-N)	CHEMetrics K-6923	<	0.2	0.2	mg/L
DW021	DWM	Field Screening	8/14/2006	9:05	NA	NA	NA	Flowing		Conductivity	Oakton ConductivityTestr high	None	3.48	0.01	mS/cm
DW021	DWM	Field Screening	8/14/2006	9:05	NA	NA	NA	Flowing		TDS	calculated manually	None	2320.00	0.01	mg/L
DW021	DWM	Field Screening	8/14/2006	9:05	NA	NA	NA	Flowing		Phosphate	CHEMetrics K-8513	None	2	0.75	mg/L
DW021	DWM	Field Screening	8/14/2006	9:05	NA	NA	NA	Flowing		Orthophosphate (PO4-P)	calculated manually	None	0.653	0.245	mg/L
DW022	DWM	Field Screening	7/19/2006	11:20	NA	NA	NA	Ponded	NA	Temperature	Weston Model 2261	None	23.1	0.1	oC
DW022	DWM	Field Screening	7/19/2006	11:20	NA	NA	NA	Ponded	NA	pH	Oakton pHTestr 2	None	7.7	0.02	pH unit
DW022	DWM	Field Screening	7/19/2006	11:20	NA	NA	NA	Ponded	NA	Ammonia (NH3-N)	CHEMetrics K-1403	None	0.012	0.1	mg/L
DW022	DWM	Field Screening	7/19/2006	11:20	NA	NA	NA	Ponded	NA	Turbidity	Hanna I-4300	None	13.48	1	NTU
DW022	DWM	Field Screening	7/19/2006	11:20	NA	NA	NA	Ponded	NA	Nitrate (NO3-N)	CHEMetrics K-6923	None	2.271	0.2	mg/L
DW022	DWM	Field Screening	7/19/2006	11:20	NA	NA	NA	Ponded	NA	Conductivity	Oakton ConductivityTestr high	None	1.7	0.01	mS/cm
DW022	DWM	Field Screening	7/19/2006	11:20	NA	NA	NA	Ponded	NA	TDS	calculated manually	None	1133.33	0.01	mg/L
DW022	DWM	Field Screening	7/19/2006	11:20	NA	NA	NA	Ponded	NA	Phosphate	CHEMetrics K-8513	None	2.22	0.75	mg/L
DW022	DWM	Field Screening	7/19/2006	11:20	NA	NA	NA	Ponded	NA	Orthophosphate (PO4-P)	calculated manually	None	0.72483	0.245	mg/L
DW023	DWM	Field Screening	6/27/2006	11:30	NA	NA	NA	Ponded	NA	Temperature	Weston Model 2261	None	23.1	0.1	oC
DW023	DWM	Field Screening	6/27/2006	11:30	NA	NA	NA	Ponded	NA	pH	Oakton pHTestr 2	None	8	0.02	pH unit
DW023	DWM	Field Screening	6/27/2006	11:30	NA	NA	NA	Ponded	NA	Ammonia (NH3-N)	CHEMetrics K-1403	<	0.1	0.1	mg/L
DW023	DWM	Field Screening	6/27/2006	11:30	NA	NA	NA	Ponded	NA	Turbidity	Hanna I-4300	None	39.51	1	NTU
DW023	DWM	Field Screening	6/27/2006	11:30	NA	NA	NA	Ponded	NA	Nitrate (NO3-N)	CHEMetrics K-6923	None	0.267	0.2	mg/L
DW023	DWM	Field Screening	6/27/2006	11:30	NA	NA	NA	Ponded	NA	Conductivity	Oakton ConductivityTestr high	None	0.9	0.01	mS/cm
DW023	DWM	Field Screening	6/27/2006	11:30	NA	NA	NA	Ponded	NA	TDS	calculated manually	None	600.00	0.01	mg/L
DW023	DWM	Field Screening	6/27/2006	11:30	NA	NA	NA	Ponded	NA	Phosphate	CHEMetrics K-8513	None	2.213	0.75	mg/L
DW023	DWM	Field Screening	6/27/2006	11:30	NA	NA	NA	Ponded	NA	Orthophosphate (PO4-P)	calculated manually	None	0.7225445	0.245	mg/L
DW024	DWM	Field Screening	5/2/2006	8:55	NA	NA	NA	Ponded	NA	Temperature	Weston Model 2261	None	17.6	0.1	oC
DW024	DWM	Field Screening	5/2/2006	8:55	NA	NA	NA	Ponded	NA	pH	Oakton pHTestr 2	None	8.3	0.02	pH unit
DW024	DWM	Field Screening	5/2/2006	8:55	NA	NA	NA	Ponded	NA	Ammonia (NH3-N)	CHEMetrics K-1403	<	0.1	0.1	mg/L
DW024	DWM	Field Screening	5/2/2006	8:55	NA	NA	NA	Ponded	NA	Turbidity	Hanna I-4300	None	0	1	NTU
DW024	DWM	Field Screening	5/2/2006	8:55	NA	NA	NA	Ponded	NA	Nitrate (NO3-N)	CHEMetrics K-6923	None	1.941	0.2	mg/L
DW024	DWM	Field Screening	5/2/2006	8:55	NA	NA	NA	Ponded	NA	Conductivity	Oakton ConductivityTestr high	None	1.7	0.01	mS/cm
DW024	DWM	Field Screening	5/2/2006	8:55	NA	NA	NA	Ponded	NA	TDS	calculated manually	None	1133.33	0.01	mg/L
DW024	DWM	Field Screening	5/2/2006	8:55	NA	NA	NA	Ponded	NA	Phosphate	CHEMetrics K-8513	None	0.903	0.75	mg/L
DW024	DWM	Field Screening	5/2/2006	8:55	NA	NA	NA	Ponded	NA	Orthophosphate (PO4-P)	calculated manually	None	0.2948295	0.245	mg/L
DW025	DWM	Field Screening	5/2/2006	9:15	2 feet	1 inch	1 foot/2 seconds	Flowing	.157 GPM	Temperature	Weston Model 2261	None	17.2	0.1	oC
DW025	DWM	Field Screening	5/2/2006	9:15	2 feet	1 inch	1 foot/2 seconds	Flowing	.157 GPM	pH	Oakton pHTestr 2	None	8.4	0.02	pH unit
DW025	DWM	Field Screening	5/2/2006	9:15	2 feet	1 inch	1 foot/2 seconds	Flowing	.157 GPM	Ammonia (NH3-N)	CHEMetrics K-1403	<	0.1	0.1	mg/L
DW025	DWM	Field Screening	5/2/2006	9:15	2 feet	1 inch	1 foot/2 seconds	Flowing	.157 GPM	Turbidity	Hanna I-4300	None	3.37	1	NTU

Station ID	Station Type	Sample Event Type	Date	Time	Width	Depth	Velocity	Water Flow	FlowRate	Analyte	Method	Qualifier	Result	Reporting Limit	Unit
DW025	DWM	Field Screening	5/2/2006	9:15	2 feet	1 inch	1 foot/2 seconds	Flowing	.157 GPM	Nitrate (NO3-N)	CHEMetrics K-6923	None	0.651	0.2	mg/L
DW025	DWM	Field Screening	5/2/2006	9:15	2 feet	1 inch	1 foot/2 seconds	Flowing	.157 GPM	Conductivity	Oakton ConductivityTestr high	None	1.6	0.01	mS/cm
DW025	DWM	Field Screening	5/2/2006	9:15	2 feet	1 inch	1 foot/2 seconds	Flowing	.157 GPM	TDS	calculated manually	None	1066.67	0.01	mg/L
DW025	DWM	Field Screening	5/2/2006	9:15	2 feet	1 inch	1 foot/2 seconds	Flowing	.157 GPM	Phosphate	CHEMetrics K-8513	<	0.75	0.75	mg/L
DW025	DWM	Field Screening	5/2/2006	9:15	2 feet	1 inch	1 foot/2 seconds	Flowing	.157 GPM	Orthophosphate (PO4-P)	calculated manually	None	NA	0.245	mg/L
DW026	DWM	Field Screening	5/2/2006	9:55	2 feet	2 inches	1 foot/2 seconds	Flowing	.314 GPM	Temperature	Weston Model 2261	None	17.4	0.1	oC
DW026	DWM	Field Screening	5/2/2006	9:55	2 feet	2 inches	1 foot/2 seconds	Flowing	.314 GPM	pH	Oakton pHTestr 2	None	8.3	0.02	pH unit
DW026	DWM	Field Screening	5/2/2006	9:55	2 feet	2 inches	1 foot/2 seconds	Flowing	.314 GPM	Ammonia (NH3-N)	CHEMetrics K-1403	<	0.1	0.1	mg/L
DW026	DWM	Field Screening	5/2/2006	9:55	2 feet	2 inches	1 foot/2 seconds	Flowing	.314 GPM	Turbidity	Hanna I-4300	None	15.82	1	NTU
DW026	DWM	Field Screening	5/2/2006	9:55	2 feet	2 inches	1 foot/2 seconds	Flowing	.314 GPM	Nitrate (NO3-N)	CHEMetrics K-6923	None	0.626	0.2	mg/L
DW026	DWM	Field Screening	5/2/2006	9:55	2 feet	2 inches	1 foot/2 seconds	Flowing	.314 GPM	Conductivity	Oakton ConductivityTestr high	None	1.2	0.01	mS/cm
DW026	DWM	Field Screening	5/2/2006	9:55	2 feet	2 inches	1 foot/2 seconds	Flowing	.314 GPM	TDS	calculated manually	None	800.00	0.01	mg/L
DW026	DWM	Field Screening	5/2/2006	9:55	2 feet	2 inches	1 foot/2 seconds	Flowing	.314 GPM	Phosphate	CHEMetrics K-8513	<	0.75	0.75	mg/L
DW026	DWM	Field Screening	5/2/2006	9:55	2 feet	2 inches	1 foot/2 seconds	Flowing	.314 GPM	Orthophosphate (PO4-P)	calculated manually	None	NA	0.245	mg/L
DW027	DWM	Field Screening	7/5/2006	11:00	30 inches	1/2 inches	1 foot/second	Flowing	.49 GPM	Temperature	Weston Model 2261	None	22.3	0.1	oC
DW027	DWM	Field Screening	7/5/2006	11:00	30 inches	1/2 inches	1 foot/second	Flowing	.49 GPM	pH	Oakton pHTestr 2	None	7.8	0.02	pH unit
DW027	DWM	Field Screening	7/5/2006	11:00	30 inches	1/2 inches	1 foot/second	Flowing	.49 GPM	Ammonia (NH3-N)	CHEMetrics K-1403	<	0.1	0.1	mg/L
DW027	DWM	Field Screening	7/5/2006	11:00	30 inches	1/2 inches	1 foot/second	Flowing	.49 GPM	Turbidity	Hanna I-4300	None	24.15	1	NTU
DW027	DWM	Field Screening	7/5/2006	11:00	30 inches	1/2 inches	1 foot/second	Flowing	.49 GPM	Nitrate (NO3-N)	CHEMetrics K-6923	None	0.287	0.2	mg/L
DW027	DWM	Field Screening	7/5/2006	11:00	30 inches	1/2 inches	1 foot/second	Flowing	.49 GPM	Conductivity	Oakton ConductivityTestr high	None	1.2	0.01	mS/cm
DW027	DWM	Field Screening	7/5/2006	11:00	30 inches	1/2 inches	1 foot/second	Flowing	.49 GPM	TDS	calculated manually	None	800.00	0.01	mg/L
DW027	DWM	Field Screening	7/5/2006	11:00	30 inches	1/2 inches	1 foot/second	Flowing	.49 GPM	Phosphate	CHEMetrics K-8513	None	1.34	0.75	mg/L
DW027	DWM	Field Screening	7/5/2006	11:00	30 inches	1/2 inches	1 foot/second	Flowing	.49 GPM	Orthophosphate (PO4-P)	calculated manually	None	0.43751	0.245	mg/L
DW028	DWM	Field Screening	6/29/2006	9:55	NA	NA	NA	Ponded	NA	Temperature	Weston Model 2261	None	22.2	0.1	oC
DW028	DWM	Field Screening	6/29/2006	9:55	NA	NA	NA	Ponded	NA	pH	Oakton pHTestr 2	None	7.1	0.02	pH unit
DW028	DWM	Field Screening	6/29/2006	9:55	NA	NA	NA	Ponded	NA	Ammonia (NH3-N)	CHEMetrics K-1403	None	0.35	0.1	mg/L
DW028	DWM	Field Screening	6/29/2006	9:55	NA	NA	NA	Ponded	NA	Turbidity	Hanna I-4300	None	33.65	1	NTU
DW028	DWM	Field Screening	6/29/2006	9:55	NA	NA	NA	Ponded	NA	Nitrate (NO3-N)	CHEMetrics K-6923	None	0.246	0.2	mg/L
DW028	DWM	Field Screening	6/29/2006	9:55	NA	NA	NA	Ponded	NA	Conductivity	Oakton ConductivityTestr high	None	0.8	0.01	mS/cm
DW028	DWM	Field Screening	6/29/2006	9:55	NA	NA	NA	Ponded	NA	TDS	calculated manually	None	533.33	0.01	mg/L
DW028	DWM	Field Screening	6/29/2006	9:55	NA	NA	NA	Ponded	NA	Phosphate	CHEMetrics K-8513	None	2.275	0.75	mg/L
DW028	DWM	Field Screening	6/29/2006	9:55	NA	NA	NA	Ponded	NA	Orthophosphate (PO4-P)	calculated manually	None	0.7427875	0.245	mg/L
DW029	DWM	Field Screening	7/18/2006	9:25	NA	NA	NA	Ponded	NA	Temperature	Weston Model 2261	None	24.5	0.1	oC
DW029	DWM	Field Screening	7/18/2006	9:25	NA	NA	NA	Ponded	NA	pH	Oakton pHTestr 2	None	8.2	0.02	pH unit
DW029	DWM	Field Screening	7/18/2006	9:25	NA	NA	NA	Ponded	NA	Ammonia (NH3-N)	CHEMetrics K-1403	<	0.1	0.1	mg/L
DW029	DWM	Field Screening	7/18/2006	9:25	NA	NA	NA	Ponded	NA	Turbidity	Hanna I-4300	None	15.42	1	NTU
DW029	DWM	Field Screening	7/18/2006	9:25	NA	NA	NA	Ponded	NA	Nitrate (NO3-N)	CHEMetrics K-6923	None	0.171	0.2	mg/L
DW029	DWM	Field Screening	7/18/2006	9:25	NA	NA	NA	Ponded	NA	Conductivity	Oakton ConductivityTestr high	None	0.9	0.01	mS/cm
DW029	DWM	Field Screening	7/18/2006	9:25	NA	NA	NA	Ponded	NA	TDS	calculated manually	None	600.00	0.01	mg/L
DW029	DWM	Field Screening	7/18/2006	9:25	NA	NA	NA	Ponded	NA	Phosphate	CHEMetrics K-8513	None	0.323	0.75	mg/L
DW029	DWM	Field Screening	7/18/2006	9:25	NA	NA	NA	Ponded	NA	Orthophosphate (PO4-P)	calculated manually	None	0.1054595	0.245	mg/L
DW030	DWM	Field Screening	6/29/2006	9:30	4 ft	1/4 inch	1 foot/4 seconds	Flowing	0.31 GPM	Temperature	Weston Model 2261	None	21.9	0.1	oC
DW030	DWM	Field Screening	6/29/2006	9:30	4 ft	1/4 inch	1 foot/4 seconds	Flowing	0.31 GPM	pH	Oakton pHTestr 2	None	7.6	0.02	pH unit
DW030	DWM	Field Screening	6/29/2006	9:30	4 ft	1/4 inch	1 foot/4 seconds	Flowing	0.31 GPM	Ammonia (NH3-N)	CHEMetrics K-1403	None	0.105	0.1	mg/L
DW030	DWM	Field Screening	6/29/2006	9:30	4 ft	1/4 inch	1 foot/4 seconds	Flowing	0.31 GPM	Turbidity	Hanna I-4300	None	26.79	1	NTU
DW030	DWM	Field Screening	6/29/2006	9:30	4 ft	1/4 inch	1 foot/4 seconds	Flowing	0.31 GPM	Nitrate (NO3-N)	CHEMetrics K-6923	None	0.698	0.2	mg/L
DW030	DWM	Field Screening	6/29/2006	9:30	4 ft	1/4 inch	1 foot/4 seconds	Flowing	0.31 GPM	Conductivity	Oakton ConductivityTestr high	None	0.8	0.01	mS/cm
DW030	DWM	Field Screening	6/29/2006	9:30	4 ft	1/4 inch	1 foot/4 seconds	Flowing	0.31 GPM	TDS	calculated manually	None	533.33	0.01	mg/L
DW030	DWM	Field Screening	6/29/2006	9:30	4 ft	1/4 inch	1 foot/4 seconds	Flowing	0.31 GPM	Phosphate	CHEMetrics K-8513	None	0.666	0.75	mg/L
DW030	DWM	Field Screening	6/29/2006	9:30	4 ft	1/4 inch	1 foot/4 seconds	Flowing	0.31 GPM	Orthophosphate (PO4-P)	calculated manually	None	0.217449	0.245	mg/L
DW031	DWM	Field Screening	6/29/2006	9:20	NA	NA	NA	Flowing	NA	Temperature	Weston Model 2261	None	21.6	0.1	oC
DW031	DWM	Field Screening	6/29/2006	9:20	NA	NA	NA	Flowing	NA	pH	Oakton pHTestr 2	None	7.4	0.02	pH unit

Station ID	Station Type	Sample Event Type	Date	Time	Width	Depth	Velocity	Water Flow	FlowRate	Analyte	Method	Qualifier	Result	Reporting Limit	Unit
DW031	DWM	Field Screening	6/29/2006	9:20	NA	NA	NA	Flowing	NA	Ammonia (NH3-N)	CHEMetrics K-1403	None	0.043	0.1	mg/L
DW031	DWM	Field Screening	6/29/2006	9:20	NA	NA	NA	Flowing	NA	Turbidity	Hanna I-4300	None	11.27	1	NTU
DW031	DWM	Field Screening	6/29/2006	9:20	NA	NA	NA	Flowing	NA	Nitrate (NO3-N)	CHEMetrics K-6923	None	2.489	0.2	mg/L
DW031	DWM	Field Screening	6/29/2006	9:20	NA	NA	NA	Flowing	NA	Conductivity	Oakton ConductivityTestr high	None	1.4	0.01	mS/cm
DW031	DWM	Field Screening	6/29/2006	9:20	NA	NA	NA	Flowing	NA	TDS	calculated manually	None	933.33	0.01	mg/L
DW031	DWM	Field Screening	6/29/2006	9:20	NA	NA	NA	Flowing	NA	Phosphate	CHEMetrics K-8513	None	3.151	0.75	mg/L
DW031	DWM	Field Screening	6/29/2006	9:20	NA	NA	NA	Flowing	NA	Orthophosphate (PO4-P)	calculated manually	None	1.0288015	0.245	mg/L
DW032	DWM	Field Screening	7/18/2006	11:00	NA	NA	NA	Ponded	NA	Temperature	Weston Model 2261	None	24.6	0.1	oC
DW032	DWM	Field Screening	7/18/2006	11:00	NA	NA	NA	Ponded	NA	pH	Oakton pHTestr 2	None	7.9	0.02	pH unit
DW032	DWM	Field Screening	7/18/2006	11:00	NA	NA	NA	Ponded	NA	Ammonia (NH3-N)	CHEMetrics K-1403	None	0.074	0.1	mg/L
DW032	DWM	Field Screening	7/18/2006	11:00	NA	NA	NA	Ponded	NA	Turbidity	Hanna I-4300	None	15.45	1	NTU
DW032	DWM	Field Screening	7/18/2006	11:00	NA	NA	NA	Ponded	NA	Nitrate (NO3-N)	CHEMetrics K-6923	<	0.2	0.2	mg/L
DW032	DWM	Field Screening	7/18/2006	11:00	NA	NA	NA	Ponded	NA	Conductivity	Oakton ConductivityTestr high	None	3.7	0.01	mS/cm
DW032	DWM	Field Screening	7/18/2006	11:00	NA	NA	NA	Ponded	NA	TDS	calculated manually	None	2466.67	0.01	mg/L
DW032	DWM	Field Screening	7/18/2006	11:00	NA	NA	NA	Ponded	NA	Phosphate	CHEMetrics K-8513	None	0.072	0.75	mg/L
DW032	DWM	Field Screening	7/18/2006	11:00	NA	NA	NA	Ponded	NA	Orthophosphate (PO4-P)	calculated manually	None	0.023508	0.245	mg/L
DW033	DWM	Field Screening	6/28/2006	9:28	NA	NA	NA	Ponded	NA	Temperature	Weston Model 2261	None	22.1	0.1	oC
DW033	DWM	Field Screening	6/28/2006	9:28	NA	NA	NA	Ponded	NA	pH	Oakton pHTestr 2	None	7.5	0.02	pH unit
DW033	DWM	Field Screening	6/28/2006	9:28	NA	NA	NA	Ponded	NA	Ammonia (NH3-N)	CHEMetrics K-1403	None	0.157	0.1	mg/L
DW033	DWM	Field Screening	6/28/2006	9:28	NA	NA	NA	Ponded	NA	Turbidity	Hanna I-4300	None	14.42	1	NTU
DW033	DWM	Field Screening	6/28/2006	9:28	NA	NA	NA	Ponded	NA	Nitrate (NO3-N)	CHEMetrics K-6923	None	0.152	0.2	mg/L
DW033	DWM	Field Screening	6/28/2006	9:28	NA	NA	NA	Ponded	NA	Conductivity	Oakton ConductivityTestr high	None	1.1	0.01	mS/cm
DW033	DWM	Field Screening	6/28/2006	9:28	NA	NA	NA	Ponded	NA	TDS	calculated manually	None	733.33	0.01	mg/L
DW033	DWM	Field Screening	6/28/2006	9:28	NA	NA	NA	Ponded	NA	Phosphate	CHEMetrics K-8513	None	2.405	0.75	mg/L
DW033	DWM	Field Screening	6/28/2006	9:28	NA	NA	NA	Ponded	NA	Orthophosphate (PO4-P)	calculated manually	None	0.7852325	0.245	mg/L
DW034	DWM	Field Screening	8/14/2006	7:50	NA	NA	NA	Flowing	NA	Temperature	Weston Model 2261	None	20.9	0.1	oC
DW034	DWM	Field Screening	8/14/2006	7:50	NA	NA	NA	Flowing	NA	pH	Oakton pHTestr 2	None	6.89	0.02	pH unit
DW034	DWM	Field Screening	8/14/2006	7:50	NA	NA	NA	Flowing	NA	Ammonia (NH3-N)	CHEMetrics K-1403	None	0.6	0.1	mg/L
DW034	DWM	Field Screening	8/14/2006	7:50	NA	NA	NA	Flowing	NA	Turbidity	Hanna I-4300	None	21.5	1	NTU
DW034	DWM	Field Screening	8/14/2006	7:50	NA	NA	NA	Flowing	NA	Nitrate (NO3-N)	CHEMetrics K-6923	None	0.1	0.2	mg/L
DW034	DWM	Field Screening	8/14/2006	7:50	NA	NA	NA	Flowing	NA	Conductivity	Oakton ConductivityTestr high	None	1.118	0.01	mS/cm
DW034	DWM	Field Screening	8/14/2006	7:50	NA	NA	NA	Flowing	NA	TDS	calculated manually	None	745.33	0.01	mg/L
DW034	DWM	Field Screening	8/14/2006	7:50	NA	NA	NA	Flowing	NA	Phosphate	CHEMetrics K-8513	None	1.5	0.75	mg/L
DW034	DWM	Field Screening	8/14/2006	7:50	NA	NA	NA	Flowing	NA	Orthophosphate (PO4-P)	calculated manually	None	0.48975	0.245	mg/L
DW035	DWM	Field Screening	6/28/2006	9:50	NA	NA	NA	Ponded	NA	Temperature	Weston Model 2261	None	22.3	0.1	oC
DW035	DWM	Field Screening	6/28/2006	9:50	NA	NA	NA	Ponded	NA	pH	Oakton pHTestr 2	None	7.4	0.02	pH unit
DW035	DWM	Field Screening	6/28/2006	9:50	NA	NA	NA	Ponded	NA	Ammonia (NH3-N)	CHEMetrics K-1403	<	0.1	0.1	mg/L
DW035	DWM	Field Screening	6/28/2006	9:50	NA	NA	NA	Ponded	NA	Turbidity	Hanna I-4300	None	33.64	1	NTU
DW035	DWM	Field Screening	6/28/2006	9:50	NA	NA	NA	Ponded	NA	Nitrate (NO3-N)	CHEMetrics K-6923	None	0.401	0.2	mg/L
DW035	DWM	Field Screening	6/28/2006	9:50	NA	NA	NA	Ponded	NA	Conductivity	Oakton ConductivityTestr high	None	1.7	0.01	mS/cm
DW035	DWM	Field Screening	6/28/2006	9:50	NA	NA	NA	Ponded	NA	TDS	calculated manually	None	1133.33	0.01	mg/L
DW035	DWM	Field Screening	6/28/2006	9:50	NA	NA	NA	Ponded	NA	Phosphate	CHEMetrics K-8513	None	1.569	0.75	mg/L
DW035	DWM	Field Screening	6/28/2006	9:50	NA	NA	NA	Ponded	NA	Orthophosphate (PO4-P)	calculated manually	None	0.5122785	0.245	mg/L
DW036	DWM	Field Screening	7/25/2006	11:30	NA	NA	NA	Ponded	NA	Temperature	Weston Model 2261	None	28.2	0.1	oC
DW036	DWM	Field Screening	7/25/2006	11:30	NA	NA	NA	Ponded	NA	pH	Oakton pHTestr 2	None	8.1	0.02	pH unit
DW036	DWM	Field Screening	7/25/2006	11:30	NA	NA	NA	Ponded	NA	Ammonia (NH3-N)	CHEMetrics K-1403	None	0.064	0.1	mg/L
DW036	DWM	Field Screening	7/25/2006	11:30	NA	NA	NA	Ponded	NA	Turbidity	Hanna I-4300	None	24.36	1	NTU
DW036	DWM	Field Screening	7/25/2006	11:30	NA	NA	NA	Ponded	NA	Nitrate (NO3-N)	CHEMetrics K-6923	None	0.383	0.2	mg/L
DW036	DWM	Field Screening	7/25/2006	11:30	NA	NA	NA	Ponded	NA	Conductivity	Oakton ConductivityTestr high	None	1.8	0.01	mS/cm
DW036	DWM	Field Screening	7/25/2006	11:30	NA	NA	NA	Ponded	NA	TDS	calculated manually	None	1200.00	0.01	mg/L
DW036	DWM	Field Screening	7/25/2006	11:30	NA	NA	NA	Ponded	NA	Phosphate	CHEMetrics K-8513	None	1.755	0.75	mg/L
DW036	DWM	Field Screening	7/25/2006	11:30	NA	NA	NA	Ponded	NA	Orthophosphate (PO4-P)	calculated manually	None	0.5730075	0.245	mg/L

Station ID	Station Type	Sample Event Type	Date	Time	Width	Depth	Velocity	Water Flow	FlowRate	Analyte	Method	Qualifier	Result	Reporting Limit	Unit
DW037	DWM	Field Screening	6/28/2006	11:30	NA	NA	NA	Ponded	NA	Temperature	Weston Model 2261	None	23.9	0.1	oC
DW037	DWM	Field Screening	6/28/2006	11:30	NA	NA	NA	Ponded	NA	pH	Oakton pHTestr 2	None	7.6	0.02	pH unit
DW037	DWM	Field Screening	6/28/2006	11:30	NA	NA	NA	Ponded	NA	Ammonia (NH3-N)	CHEMetrics K-1403	None	0.1	0.1	mg/L
DW037	DWM	Field Screening	6/28/2006	11:30	NA	NA	NA	Ponded	NA	Turbidity	Hanna I-4300	None	48.15	1	NTU
DW037	DWM	Field Screening	6/28/2006	11:30	NA	NA	NA	Ponded	NA	Nitrate (NO3-N)	CHEMetrics K-6923	None	0.716	0.2	mg/L
DW037	DWM	Field Screening	6/28/2006	11:30	NA	NA	NA	Ponded	NA	Conductivity	Oakton ConductivityTestr high	None	11	0.01	mS/cm
DW037	DWM	Field Screening	6/28/2006	11:30	NA	NA	NA	Ponded	NA	TDS	calculated manually	None	7333.33	0.01	mg/L
DW037	DWM	Field Screening	6/28/2006	11:30	NA	NA	NA	Ponded	NA	Phosphate	CHEMetrics K-8513	None	2.471	0.75	mg/L
DW037	DWM	Field Screening	6/28/2006	11:30	NA	NA	NA	Ponded	NA	Orthophosphate (PO4-P)	calculated manually	None	0.8067815	0.245	mg/L
DW038	DWM	Field Screening	7/18/2006	10:20	NA	NA	NA	Flowing	.04 GPM	Temperature	Weston Model 2261	NS	25.5	0.1	oC
DW038	DWM	Field Screening	7/18/2006	10:20	NA	NA	NA	Flowing	.04 GPM	pH	Oakton pHTestr 2	NS	7.7	0.02	pH unit
DW038	DWM	Field Screening	7/18/2006	10:20	NA	NA	NA	Flowing	.04 GPM	Ammonia (NH3-N)	CHEMetrics K-1403	NS	0.191	0.1	mg/L
DW038	DWM	Field Screening	7/18/2006	10:20	NA	NA	NA	Flowing	.04 GPM	Turbidity	Hanna I-4300	NS	17.15	1	NTU
DW038	DWM	Field Screening	7/18/2006	10:20	NA	NA	NA	Flowing	.04 GPM	Nitrate (NO3-N)	CHEMetrics K-6923	NS	1.411	0.2	mg/L
DW038	DWM	Field Screening	7/18/2006	10:20	NA	NA	NA	Flowing	.04 GPM	Conductivity	Oakton ConductivityTestr high	NS	2.6	0.01	mS/cm
DW038	DWM	Field Screening	7/18/2006	10:20	NA	NA	NA	Flowing	.04 GPM	TDS	calculated manually	NS	1733.333333	0.01	mg/L
DW038	DWM	Field Screening	7/18/2006	10:20	NA	NA	NA	Flowing	.04 GPM	Phosphate	CHEMetrics K-8513	NS	4.302	0.75	mg/L
DW038	DWM	Field Screening	7/18/2006	10:20	NA	NA	NA	Flowing	.04 GPM	Orthophosphate (PO4-P)	calculated manually	NS	1.404603	0.245	mg/L
DW039	DWM	Field Screening	8/10/2006	8:00	NA	NA	NA	Dry	NA	Temperature	Weston Model 2261	NS	NA	0.1	oC
DW039	DWM	Field Screening	8/13/2006	8:00	NA	NA	NA	Dry	NA	pH	Oakton pHTestr 2	NS	NA	0.02	pH unit
DW039	DWM	Field Screening	8/12/2006	8:00	NA	NA	NA	Dry	NA	Ammonia (NH3-N)	CHEMetrics K-1403	NS	NA	0.1	mg/L
DW039	DWM	Field Screening	8/16/2006	8:00	NA	NA	NA	Dry	NA	Turbidity	Hanna I-4300	NS	NA	1	NTU
DW039	DWM	Field Screening	8/9/2006	8:00	NA	NA	NA	Dry	NA	Nitrate (NO3-N)	CHEMetrics K-6923	NS	NA	0.2	mg/L
DW039	DWM	Field Screening	8/15/2006	8:00	NA	NA	NA	Dry	NA	Conductivity	Oakton ConductivityTestr high	NS	NA	0.01	mS/cm
DW039	DWM	Field Screening	8/14/2006	8:00	NA	NA	NA	Dry	NA	TDS	calculated manually	NS	NA	0.01	mg/L
DW039	DWM	Field Screening	8/8/2006	8:00	NA	NA	NA	Dry	NA	Phosphate	CHEMetrics K-8513	NS	NA	0.75	mg/L
DW039	DWM	Field Screening	8/11/2006	8:00	NA	NA	NA	Dry	NA	Orthophosphate (PO4-P)	calculated manually	NS	NA	0.245	mg/L
DW041	DWM	Field Screening	7/18/2006	10:35	NA	NA	NA	Damp	NA	Temperature	Weston Model 2261	None	NA	0.1	oC
DW041	DWM	Field Screening	7/18/2006	10:35	NA	NA	NA	Damp	NA	pH	Oakton pHTestr 2	None	NA	0.02	pH unit
DW041	DWM	Field Screening	7/18/2006	10:35	NA	NA	NA	Damp	NA	Ammonia (NH3-N)	CHEMetrics K-1403	None	NA	0.1	mg/L
DW041	DWM	Field Screening	7/18/2006	10:35	NA	NA	NA	Damp	NA	Turbidity	Hanna I-4300	None	NA	1	NTU
DW041	DWM	Field Screening	7/18/2006	10:35	NA	NA	NA	Damp	NA	Nitrate (NO3-N)	CHEMetrics K-6923	None	NA	0.2	mg/L
DW041	DWM	Field Screening	7/18/2006	10:35	NA	NA	NA	Damp	NA	Conductivity	Oakton ConductivityTestr high	None	NA	0.01	mS/cm
DW041	DWM	Field Screening	7/18/2006	10:35	NA	NA	NA	Damp	NA	TDS	calculated manually	None	NA	0.01	mg/L
DW041	DWM	Field Screening	7/18/2006	10:35	NA	NA	NA	Damp	NA	Phosphate	CHEMetrics K-8513	None	NA	0.75	mg/L
DW041	DWM	Field Screening	7/18/2006	10:35	NA	NA	NA	Damp	NA	Orthophosphate (PO4-P)	calculated manually	None	NA	0.245	mg/L
DW042	DWM	Field Screening	6/29/2006	10:18	NA	NA	NA	Ponded	NA	Temperature	Weston Model 2261	NS	NA	0.1	oC
DW042	DWM	Field Screening	6/29/2006	10:18	NA	NA	NA	Ponded	NA	pH	Oakton pHTestr 2	None	7.6	0.02	pH unit
DW042	DWM	Field Screening	6/29/2006	10:18	NA	NA	NA	Ponded	NA	Ammonia (NH3-N)	CHEMetrics K-1403	None	0.237	0.1	mg/L
DW042	DWM	Field Screening	6/29/2006	10:18	NA	NA	NA	Ponded	NA	Turbidity	Hanna I-4300	None	59	1	NTU
DW042	DWM	Field Screening	6/29/2006	10:18	NA	NA	NA	Ponded	NA	Nitrate (NO3-N)	CHEMetrics K-6923	None	2.404	0.2	mg/L
DW042	DWM	Field Screening	6/29/2006	10:18	NA	NA	NA	Ponded	NA	Conductivity	Oakton ConductivityTestr high	None	4	0.01	mS/cm
DW042	DWM	Field Screening	6/29/2006	10:18	NA	NA	NA	Ponded	NA	TDS	calculated manually	None	2666.67	0.01	mg/L
DW042	DWM	Field Screening	6/29/2006	10:18	NA	NA	NA	Ponded	NA	Phosphate	CHEMetrics K-8513	None	0.521	0.75	mg/L
DW042	DWM	Field Screening	6/29/2006	10:18	NA	NA	NA	Ponded	NA	Orthophosphate (PO4-P)	calculated manually	None	0.1701065	0.245	mg/L
DW043	DWM	Field Screening	6/29/2006	9:43	NA	NA	NA	Dry	NA	Temperature	Weston Model 2261	None	NA	0.1	oC
DW043	DWM	Field Screening	6/29/2006	9:43	NA	NA	NA	Dry	NA	pH	Oakton pHTestr 2	None	NA	0.02	pH unit
DW043	DWM	Field Screening	6/29/2006	9:43	NA	NA	NA	Dry	NA	Ammonia (NH3-N)	CHEMetrics K-1403	None	NA	0.1	mg/L
DW043	DWM	Field Screening	6/29/2006	9:43	NA	NA	NA	Dry	NA	Turbidity	Hanna I-4300	None	NA	1	NTU
DW043	DWM	Field Screening	6/29/2006	9:43	NA	NA	NA	Dry	NA	Nitrate (NO3-N)	CHEMetrics K-6923	None	NA	0.2	mg/L
DW043	DWM	Field Screening	6/29/2006	9:43	NA	NA	NA	Dry	NA	Conductivity	Oakton ConductivityTestr high	None	NA	0.01	mS/cm
DW043	DWM	Field Screening	6/29/2006	9:43	NA	NA	NA	Dry	NA	TDS	calculated manually	None	NA	0.01	mg/L

Station ID	Station Type	Sample Event Type	Date	Time	Width	Depth	Velocity	Water Flow	FlowRate	Analyte	Method	Qualifier	Result	Reporting Limit	Unit
DW043	DWM	Field Screening	6/29/2006	9:43	NA	NA	NA	Dry	NA	Phosphate	CHEMetrics K-8513	None	NA	0.75	mg/L
DW043	DWM	Field Screening	6/29/2006	9:43	NA	NA	NA	Dry	NA	Orthophosphate (PO4-P)	calculated manually	None	NA	0.245	mg/L
DW044	DWM	Field Screening	6/29/2006	9:34	NA	NA	NA	Ponded	NA	Temperature	Weston Model 2261	NS	NA	0.1	oC
DW044	DWM	Field Screening	6/29/2006	9:34	NA	NA	NA	Ponded	NA	pH	Oakton pHTestr 2	None	8	0.02	pH unit
DW044	DWM	Field Screening	6/29/2006	9:34	NA	NA	NA	Ponded	NA	Ammonia (NH3-N)	CHEMetrics K-1403	None	0.165	0.1	mg/L
DW044	DWM	Field Screening	6/29/2006	9:34	NA	NA	NA	Ponded	NA	Turbidity	Hanna I-4300	None	103	1	NTU
DW044	DWM	Field Screening	6/29/2006	9:34	NA	NA	NA	Ponded	NA	Nitrate (NO3-N)	CHEMetrics K-6923	None	0.122	0.2	mg/L
DW044	DWM	Field Screening	6/29/2006	9:34	NA	NA	NA	Ponded	NA	Conductivity	Oakton ConductivityTestr high	None	2.4	0.01	mS/cm
DW044	DWM	Field Screening	6/29/2006	9:34	NA	NA	NA	Ponded	NA	TDS	calculated manually	None	1600.00	0.01	mg/L
DW044	DWM	Field Screening	6/29/2006	9:34	NA	NA	NA	Ponded	NA	Phosphate	CHEMetrics K-8513	None	0.713	0.75	mg/L
DW044	DWM	Field Screening	6/29/2006	9:34	NA	NA	NA	Ponded	NA	Orthophosphate (PO4-P)	calculated manually	None	0.2327945	0.245	mg/L
DW045	DWM	Field Screening	6/29/2006	9:21	NA	NA	NA	Dry	NA	Temperature	Weston Model 2261	NS	NA	0.1	oC
DW045	DWM	Field Screening	6/29/2006	9:21	NA	NA	NA	Dry	NA	pH	Oakton pHTestr 2	NS	NA	0.02	pH unit
DW045	DWM	Field Screening	6/29/2006	9:21	NA	NA	NA	Dry	NA	Ammonia (NH3-N)	CHEMetrics K-1403	NS	NA	0.1	mg/L
DW045	DWM	Field Screening	6/29/2006	9:21	NA	NA	NA	Dry	NA	Turbidity	Hanna I-4300	NS	NA	1	NTU
DW045	DWM	Field Screening	6/29/2006	9:21	NA	NA	NA	Dry	NA	Nitrate (NO3-N)	CHEMetrics K-6923	NS	NA	0.2	mg/L
DW045	DWM	Field Screening	6/29/2006	9:21	NA	NA	NA	Dry	NA	Conductivity	Oakton ConductivityTestr high	NS	NA	0.01	mS/cm
DW045	DWM	Field Screening	6/29/2006	9:21	NA	NA	NA	Dry	NA	TDS	calculated manually	NS	NA	0.01	mg/L
DW045	DWM	Field Screening	6/29/2006	9:21	NA	NA	NA	Dry	NA	Phosphate	CHEMetrics K-8513	NS	NA	0.75	mg/L
DW045	DWM	Field Screening	6/29/2006	9:21	NA	NA	NA	Dry	NA	Orthophosphate (PO4-P)	calculated manually	NS	NA	0.245	mg/L
DW046	DWM	Field Screening	7/18/2006	11:10	18 inches	16 inches	1 foot/16 seconds	Flowing	59.83 GPM	Temperature	Weston Model 2261	None	23	0.1	oC
DW046	DWM	Field Screening	7/18/2006	11:10	18 inches	16 inches	1 foot/16 seconds	Flowing	59.83 GPM	pH	Oakton pHTestr 2	None	8.2	0.02	pH unit
DW046	DWM	Field Screening	7/18/2006	11:10	18 inches	16 inches	1 foot/16 seconds	Flowing	59.83 GPM	Ammonia (NH3-N)	CHEMetrics K-1403	None	0.01	0.1	mg/L
DW046	DWM	Field Screening	7/18/2006	11:10	18 inches	16 inches	1 foot/16 seconds	Flowing	59.83 GPM	Turbidity	Hanna I-4300	None	6.52	1	NTU
DW046	DWM	Field Screening	7/18/2006	11:10	18 inches	16 inches	1 foot/16 seconds	Flowing	59.83 GPM	Nitrate (NO3-N)	CHEMetrics K-6923	None	0.415	0.2	mg/L
DW046	DWM	Field Screening	7/18/2006	11:10	18 inches	16 inches	1 foot/16 seconds	Flowing	59.83 GPM	Conductivity	Oakton ConductivityTestr high	None	0.1	0.01	mS/cm
DW046	DWM	Field Screening	7/18/2006	11:10	18 inches	16 inches	1 foot/16 seconds	Flowing	59.83 GPM	TDS	calculated manually	None	66.67	0.01	mg/L
DW046	DWM	Field Screening	7/18/2006	11:10	18 inches	16 inches	1 foot/16 seconds	Flowing	59.83 GPM	Phosphate	CHEMetrics K-8513	None	0.514	0.75	mg/L
DW046	DWM	Field Screening	7/18/2006	11:10	18 inches	16 inches	1 foot/16 seconds	Flowing	59.83 GPM	Orthophosphate (PO4-P)	calculated manually	None	0.167821	0.245	mg/L
DW047	DWM	Field Screening	7/18/2006	11:30	NA	NA	NA	Ponded	NA	Temperature	Weston Model 2261	NS	24.2	0.1	oC
DW047	DWM	Field Screening	7/18/2006	11:30	NA	NA	NA	Ponded	NA	pH	Oakton pHTestr 2	NS	7.7	0.02	pH unit
DW047	DWM	Field Screening	7/18/2006	11:30	NA	NA	NA	Ponded	NA	Ammonia (NH3-N)	CHEMetrics K-1403	NS	0.373	0.1	mg/L
DW047	DWM	Field Screening	7/18/2006	11:30	NA	NA	NA	Ponded	NA	Turbidity	Hanna I-4300	NS	159	1	NTU
DW047	DWM	Field Screening	7/18/2006	11:30	NA	NA	NA	Ponded	NA	Nitrate (NO3-N)	CHEMetrics K-6923	NS	1.877	0.2	mg/L
DW047	DWM	Field Screening	7/18/2006	11:30	NA	NA	NA	Ponded	NA	Conductivity	Oakton ConductivityTestr high	NS	1.7	0.01	mS/cm
DW047	DWM	Field Screening	7/18/2006	11:30	NA	NA	NA	Ponded	NA	TDS	calculated manually	NS	1133.333333	0.01	mg/L
DW047	DWM	Field Screening	7/18/2006	11:30	NA	NA	NA	Ponded	NA	Phosphate	CHEMetrics K-8513	NS	3.603	0.75	mg/L
DW047	DWM	Field Screening	7/18/2006	11:30	NA	NA	NA	Ponded	NA	Orthophosphate (PO4-P)	calculated manually	NS	1.1763795	0.245	mg/L
DW048	DWM	Field Screening	7/12/2006	11:36	4 inches	1/8 inch	1 foot/2 seconds	Flowing	.78 GPM	Temperature	Weston Model 2261	None	23	0.1	oC
DW048	DWM	Field Screening	7/12/2006	11:36	4 inches	1/8 inch	1 foot/2 seconds	Flowing	.78 GPM	pH	Oakton pHTestr 2	None	7.8	0.02	pH unit
DW048	DWM	Field Screening	7/12/2006	11:36	4 inches	1/8 inch	1 foot/2 seconds	Flowing	.78 GPM	Ammonia (NH3-N)	CHEMetrics K-1403	None	0.008	0.1	mg/L
DW048	DWM	Field Screening	7/12/2006	11:36	4 inches	1/8 inch	1 foot/2 seconds	Flowing	.78 GPM	Turbidity	Hanna I-4300	None	29.32	1	NTU
DW048	DWM	Field Screening	7/12/2006	11:36	4 inches	1/8 inch	1 foot/2 seconds	Flowing	.78 GPM	Nitrate (NO3-N)	CHEMetrics K-6923	None	0.159	0.2	mg/L
DW048	DWM	Field Screening	7/12/2006	11:36	4 inches	1/8 inch	1 foot/2 seconds	Flowing	.78 GPM	Conductivity	Oakton ConductivityTestr high	None	0.8	0.01	mS/cm
DW048	DWM	Field Screening	7/12/2006	11:36	4 inches	1/8 inch	1 foot/2 seconds	Flowing	.78 GPM	TDS	calculated manually	None	533.33	0.01	mg/L
DW048	DWM	Field Screening	7/12/2006	11:36	4 inches	1/8 inch	1 foot/2 seconds	Flowing	.78 GPM	Phosphate	CHEMetrics K-8513	None	0.921	0.75	mg/L
DW048	DWM	Field Screening	7/12/2006	11:36	4 inches	1/8 inch	1 foot/2 seconds	Flowing	.78 GPM	Orthophosphate (PO4-P)	calculated manually	None	0.3007065	0.245	mg/L
DW049	DWM	Field Screening	6/13/2006	9:40	NA	NA	NA	Ponded	NA	Temperature	Weston Model 2261	None	19	0.1	oC
DW049	DWM	Field Screening	6/13/2006	9:40	NA	NA	NA	Ponded	NA	pH	Oakton pHTestr 2	None	7.4	0.02	pH unit
DW049	DWM	Field Screening	6/13/2006	9:40	NA	NA	NA	Ponded	NA	Ammonia (NH3-N)	CHEMetrics K-1403	<	0.1	0.1	mg/L
DW049	DWM	Field Screening	6/13/2006	9:40	NA	NA	NA	Ponded	NA	Turbidity	Hanna I-4300	None	32.72	1	NTU
DW049	DWM	Field Screening	6/13/2006	9:40	NA	NA	NA	Ponded	NA	Nitrate (NO3-N)	CHEMetrics K-6923	None	0.262	0.2	mg/L

Station ID	Station Type	Sample Event Type	Date	Time	Width	Depth	Velocity	Water Flow	FlowRate	Analyte	Method	Qualifier	Result	Reporting Limit	Unit
DW049	DWM	Field Screening	6/13/2006	9:40	NA	NA	NA	Ponded	NA	Conductivity	Oakton ConductivityTestr high	None	1.4	0.01	mS/cm
DW049	DWM	Field Screening	6/13/2006	9:40	NA	NA	NA	Ponded	NA	TDS	calculated manually	None	933.33	0.01	mg/L
DW049	DWM	Field Screening	6/13/2006	9:40	NA	NA	NA	Ponded	NA	Phosphate	CHEMetrics K-8513	None	0	0.75	mg/L
DW049	DWM	Field Screening	6/13/2006	9:40	NA	NA	NA	Ponded	NA	Orthophosphate (PO4-P)	calculated manually	None	0	0.245	mg/L
DW050	DWM	Field Screening	6/13/2006	10:00	NA	NA	NA	No	NA	Temperature	Weston Model 2261	NS	NA	0.1	oC
DW050	DWM	Field Screening	6/13/2006	10:00	NA	NA	NA	No	NA	pH	Oakton pHTestr 2	NS	NA	0.02	pH unit
DW050	DWM	Field Screening	6/13/2006	10:00	NA	NA	NA	No	NA	Ammonia (NH3-N)	CHEMetrics K-1403	NS	NA	0.1	mg/L
DW050	DWM	Field Screening	6/13/2006	10:00	NA	NA	NA	No	NA	Turbidity	Hanna I-4300	NS	NA	1	NTU
DW050	DWM	Field Screening	6/13/2006	10:00	NA	NA	NA	No	NA	Nitrate (NO3-N)	CHEMetrics K-6923	NS	NA	0.2	mg/L
DW050	DWM	Field Screening	6/13/2006	10:00	NA	NA	NA	No	NA	Conductivity	Oakton ConductivityTestr high	NS	NA	0.01	mS/cm
DW050	DWM	Field Screening	6/13/2006	10:00	NA	NA	NA	No	NA	TDS	calculated manually	NS	NA	0.01	mg/L
DW050	DWM	Field Screening	6/13/2006	10:00	NA	NA	NA	No	NA	Phosphate	CHEMetrics K-8513	NS	NA	0.75	mg/L
DW050	DWM	Field Screening	6/13/2006	10:00	NA	NA	NA	No	NA	Orthophosphate (PO4-P)	calculated manually	NS	NA	0.245	mg/L
DW051	DWM	Field Screening	6/13/2006	10:15	NA	NA	NA	No	NA	Temperature	Weston Model 2261	None	NA	0.1	oC
DW051	DWM	Field Screening	6/13/2006	10:15	NA	NA	NA	No	NA	pH	Oakton pHTestr 2	None	NA	0.02	pH unit
DW051	DWM	Field Screening	6/13/2006	10:15	NA	NA	NA	No	NA	Ammonia (NH3-N)	CHEMetrics K-1403	None	NA	0.1	mg/L
DW051	DWM	Field Screening	6/13/2006	10:15	NA	NA	NA	No	NA	Turbidity	Hanna I-4300	None	NA	1	NTU
DW051	DWM	Field Screening	6/13/2006	10:15	NA	NA	NA	No	NA	Nitrate (NO3-N)	CHEMetrics K-6923	None	NA	0.2	mg/L
DW051	DWM	Field Screening	6/13/2006	10:15	NA	NA	NA	No	NA	Conductivity	Oakton ConductivityTestr high	None	NA	0.01	mS/cm
DW051	DWM	Field Screening	6/13/2006	10:15	NA	NA	NA	No	NA	TDS	calculated manually	None	NA	0.01	mg/L
DW051	DWM	Field Screening	6/13/2006	10:15	NA	NA	NA	No	NA	Phosphate	CHEMetrics K-8513	None	NA	0.75	mg/L
DW051	DWM	Field Screening	6/13/2006	10:15	NA	NA	NA	No	NA	Orthophosphate (PO4-P)	calculated manually	None	NA	0.245	mg/L
DW052	DWM	Field Screening	7/12/2006	10:57	NA	NA	NA	Dry	NA	Temperature	Weston Model 2261	NS	NA	0.1	oC
DW052	DWM	Field Screening	7/12/2006	10:57	NA	NA	NA	Dry	NA	pH	Oakton pHTestr 2	NS	NA	0.02	pH unit
DW052	DWM	Field Screening	7/12/2006	10:57	NA	NA	NA	Dry	NA	Ammonia (NH3-N)	CHEMetrics K-1403	NS	NA	0.1	mg/L
DW052	DWM	Field Screening	7/12/2006	10:57	NA	NA	NA	Dry	NA	Turbidity	Hanna I-4300	NS	NA	1	NTU
DW052	DWM	Field Screening	7/12/2006	10:57	NA	NA	NA	Dry	NA	Nitrate (NO3-N)	CHEMetrics K-6923	NS	NA	0.2	mg/L
DW052	DWM	Field Screening	7/12/2006	10:57	NA	NA	NA	Dry	NA	Conductivity	Oakton ConductivityTestr high	NS	NA	0.01	mS/cm
DW052	DWM	Field Screening	7/12/2006	10:57	NA	NA	NA	Dry	NA	TDS	calculated manually	NS	NA	0.01	mg/L
DW052	DWM	Field Screening	7/12/2006	10:57	NA	NA	NA	Dry	NA	Phosphate	CHEMetrics K-8513	NS	NA	0.75	mg/L
DW052	DWM	Field Screening	7/12/2006	10:57	NA	NA	NA	Dry	NA	Orthophosphate (PO4-P)	calculated manually	NS	NA	0.245	mg/L
DW053	DWM	Field Screening	6/13/2006	10:45	1.5 feet	1/4 inch	1 foot/2 seconds	Flowing	7.01 GPM	Temperature	Weston Model 2261	None	20	0.1	oC
DW053	DWM	Field Screening	6/13/2006	10:45	1.5 feet	1/4 inch	1 foot/2 seconds	Flowing	7.01 GPM	pH	Oakton pHTestr 2	None	8	0.02	pH unit
DW053	DWM	Field Screening	6/13/2006	10:45	1.5 feet	1/4 inch	1 foot/2 seconds	Flowing	7.01 GPM	Ammonia (NH3-N)	CHEMetrics K-1403	None	0.682	0.1	mg/L
DW053	DWM	Field Screening	6/13/2006	10:45	1.5 feet	1/4 inch	1 foot/2 seconds	Flowing	7.01 GPM	Turbidity	Hanna I-4300	>	1000	1	NTU
DW053	DWM	Field Screening	6/13/2006	10:45	1.5 feet	1/4 inch	1 foot/2 seconds	Flowing	7.01 GPM	Nitrate (NO3-N)	CHEMetrics K-6923	None	1.483	0.2	mg/L
DW053	DWM	Field Screening	6/13/2006	10:45	1.5 feet	1/4 inch	1 foot/2 seconds	Flowing	7.01 GPM	Conductivity	Oakton ConductivityTestr high	None	7.4	0.01	mS/cm
DW053	DWM	Field Screening	6/13/2006	10:45	1.5 feet	1/4 inch	1 foot/2 seconds	Flowing	7.01 GPM	TDS	calculated manually	None	4933.333333	0.01	mg/L
DW053	DWM	Field Screening	6/13/2006	10:45	1.5 feet	1/4 inch	1 foot/2 seconds	Flowing	7.01 GPM	Phosphate	CHEMetrics K-8513	None	1.318	0.75	mg/L
DW053	DWM	Field Screening	6/13/2006	10:45	1.5 feet	1/4 inch	1 foot/2 seconds	Flowing	7.01 GPM	Orthophosphate (PO4-P)	calculated manually	None	0.430327	0.245	mg/L
DW054	DWM	Field Screening	8/22/2006	8:50		0.75 inch	2.5 Ft/sec	Flowing		Temperature	Weston Model 2261	None	21.1	0.1	oC
DW054	DWM	Field Screening	8/22/2006	8:50		0.75 inch	2.5 Ft/sec	Flowing		pH	Oakton pHTestr 2	None	6.78	0.02	pH unit
DW054	DWM	Field Screening	8/22/2006	8:50		0.75 inch	2.5 Ft/sec	Flowing		Ammonia (NH3-N)	CHEMetrics K-1403	None	0.3	0.1	mg/L
DW054	DWM	Field Screening	8/22/2006	8:50		0.75 inch	2.5 Ft/sec	Flowing		Turbidity	Hanna I-4300	None	1.97	1	NTU
DW054	DWM	Field Screening	8/22/2006	8:50		0.75 inch	2.5 Ft/sec	Flowing		Nitrate (NO3-N)	CHEMetrics K-6923	None	0.2	0.2	mg/L
DW054	DWM	Field Screening	8/22/2006	8:50		0.75 inch	2.5 Ft/sec	Flowing		Conductivity	Oakton ConductivityTestr high	None	1.775	0.01	mS/cm
DW054	DWM	Field Screening	8/22/2006	8:50		0.75 inch	2.5 Ft/sec	Flowing		TDS	calculated manually	None	1183.333333	0.01	mg/L
DW054	DWM	Field Screening	8/22/2006	8:50		0.75 inch	2.5 Ft/sec	Flowing		Phosphate	CHEMetrics K-8513	None	2.5	0.75	mg/L
DW054	DWM	Field Screening	8/22/2006	8:50		0.75 inch	2.5 Ft/sec	Flowing		Orthophosphate (PO4-P)	calculated manually	None	0.81625	0.245	mg/L
DW055	DWM	Field Screening	7/6/2006	9:00	2 feet	16 inches	1 foot/4 seconds	Flowing	299.18 GPM	Temperature	Weston Model 2261	None	21.5	0.1	oC
DW055	DWM	Field Screening	7/6/2006	9:00	2 feet	16 inches	1 foot/4 seconds	Flowing	299.18 GPM	pH	Oakton pHTestr 2	None	7.8	0.02	pH unit
DW055	DWM	Field Screening	7/6/2006	9:00	2 feet	16 inches	1 foot/4 seconds	Flowing	299.18 GPM	Ammonia (NH3-N)	CHEMetrics K-1403	None	0	0.1	mg/L

Station ID	Station Type	Sample Event Type	Date	Time	Width	Depth	Velocity	Water Flow	FlowRate	Analyte	Method	Qualifier	Result	Reporting Limit	Unit
DW055	DWM	Field Screening	7/6/2006	9:00	2 feet	16 inches	1 foot/4 seconds	Flowing	299.18 GPM	Turbidity	Hanna I-4300	None	14.09	1	NTU
DW055	DWM	Field Screening	7/6/2006	9:00	2 feet	16 inches	1 foot/4 seconds	Flowing	299.18 GPM	Nitrate (NO3-N)	CHEMetrics K-6923	None	0.452	0.2	mg/L
DW055	DWM	Field Screening	7/6/2006	9:00	2 feet	16 inches	1 foot/4 seconds	Flowing	299.18 GPM	Conductivity	Oakton ConductivityTestr high	None	1.2	0.01	mS/cm
DW055	DWM	Field Screening	7/6/2006	9:00	2 feet	16 inches	1 foot/4 seconds	Flowing	299.18 GPM	TDS	calculated manually	None	800	0.01	mg/L
DW055	DWM	Field Screening	7/6/2006	9:00	2 feet	16 inches	1 foot/4 seconds	Flowing	299.18 GPM	Phosphate	CHEMetrics K-8513	None	0.654	0.75	mg/L
DW055	DWM	Field Screening	7/6/2006	9:00	2 feet	16 inches	1 foot/4 seconds	Flowing	299.18 GPM	Orthophosphate (PO4-P)	calculated manually	None	0.213531	0.245	mg/L
DW056	DWM	Field Screening	7/6/2006	10:02	10 feet	1/2 inch	1 foot/second	Flowing	.05 GPM	Temperature	Weston Model 2261	None	22.4	0.1	oC
DW056	DWM	Field Screening	7/6/2006	10:02	10 feet	1/2 inch	1 foot/second	Flowing	.05 GPM	pH	Oakton pHTestr 2	None	7.1	0.02	pH unit
DW056	DWM	Field Screening	7/6/2006	10:02	10 feet	1/2 inch	1 foot/second	Flowing	.05 GPM	Ammonia (NH3-N)	CHEMetrics K-1403	None	0.041	0.1	mg/L
DW056	DWM	Field Screening	7/6/2006	10:02	10 feet	1/2 inch	1 foot/second	Flowing	.05 GPM	Turbidity	Hanna I-4300	None	35.66	1	NTU
DW056	DWM	Field Screening	7/6/2006	10:02	10 feet	1/2 inch	1 foot/second	Flowing	.05 GPM	Nitrate (NO3-N)	CHEMetrics K-6923	None	1.803	0.2	mg/L
DW056	DWM	Field Screening	7/6/2006	10:02	10 feet	1/2 inch	1 foot/second	Flowing	.05 GPM	Conductivity	Oakton ConductivityTestr high	None	5.4	0.01	mS/cm
DW056	DWM	Field Screening	7/6/2006	10:02	10 feet	1/2 inch	1 foot/second	Flowing	.05 GPM	TDS	calculated manually	None	3600	0.01	mg/L
DW056	DWM	Field Screening	7/6/2006	10:02	10 feet	1/2 inch	1 foot/second	Flowing	.05 GPM	Phosphate	CHEMetrics K-8513	None	1.496	0.75	mg/L
DW056	DWM	Field Screening	7/6/2006	10:02	10 feet	1/2 inch	1 foot/second	Flowing	.05 GPM	Orthophosphate (PO4-P)	calculated manually	None	0.488444	0.245	mg/L
DW057	DWM	Field Screening	7/6/2006	10:17	NA	NA	NA	Ponded	NA	Temperature	Weston Model 2261	None	21.5	0.1	oC
DW057	DWM	Field Screening	7/6/2006	10:17	NA	NA	NA	Ponded	NA	pH	Oakton pHTestr 2	None	7.1	0.02	pH unit
DW057	DWM	Field Screening	7/6/2006	10:17	NA	NA	NA	Ponded	NA	Ammonia (NH3-N)	CHEMetrics K-1403	None	0	0.1	mg/L
DW057	DWM	Field Screening	7/6/2006	10:17	NA	NA	NA	Ponded	NA	Turbidity	Hanna I-4300	None	22.71	1	NTU
DW057	DWM	Field Screening	7/6/2006	10:17	NA	NA	NA	Ponded	NA	Nitrate (NO3-N)	CHEMetrics K-6923	None	0.312	0.2	mg/L
DW057	DWM	Field Screening	7/6/2006	10:17	NA	NA	NA	Ponded	NA	Conductivity	Oakton ConductivityTestr high	None	2.3	0.01	mS/cm
DW057	DWM	Field Screening	7/6/2006	10:17	NA	NA	NA	Ponded	NA	TDS	calculated manually	None	1533.333333	0.01	mg/L
DW057	DWM	Field Screening	7/6/2006	10:17	NA	NA	NA	Ponded	NA	Phosphate	CHEMetrics K-8513	None	0.655	0.75	mg/L
DW057	DWM	Field Screening	7/6/2006	10:17	NA	NA	NA	Ponded	NA	Orthophosphate (PO4-P)	calculated manually	None	0.2138575	0.245	mg/L
DW058	DWM	Field Screening	7/17/2006	10:49	16 inches	3/4 inch	1 foot/3 seconds	Flowing	12.46	Temperature	Weston Model 2261	None	20.5	0.1	oC
DW058	DWM	Field Screening	7/17/2006	10:49	16 inches	3/4 inch	1 foot/3 seconds	Flowing	12.46	pH	Oakton pHTestr 2	None	8.3	0.02	pH unit
DW058	DWM	Field Screening	7/17/2006	10:49	16 inches	3/4 inch	1 foot/3 seconds	Flowing	12.46	Ammonia (NH3-N)	CHEMetrics K-1403	None	0.043	0.1	mg/L
DW058	DWM	Field Screening	7/17/2006	10:49	16 inches	3/4 inch	1 foot/3 seconds	Flowing	12.46	Turbidity	Hanna I-4300	None	44.09	1	NTU
DW058	DWM	Field Screening	7/17/2006	10:49	16 inches	3/4 inch	1 foot/3 seconds	Flowing	12.46	Nitrate (NO3-N)	CHEMetrics K-6923	None	0.107	0.2	mg/L
DW058	DWM	Field Screening	7/17/2006	10:49	16 inches	3/4 inch	1 foot/3 seconds	Flowing	12.46	Conductivity	Oakton ConductivityTestr high	None	3.1	0.01	mS/cm
DW058	DWM	Field Screening	7/17/2006	10:49	16 inches	3/4 inch	1 foot/3 seconds	Flowing	12.46	TDS	calculated manually	None	2066.666667	0.01	mg/L
DW058	DWM	Field Screening	7/17/2006	10:49	16 inches	3/4 inch	1 foot/3 seconds	Flowing	12.46	Phosphate	CHEMetrics K-8513	None	2.484	0.75	mg/L
DW058	DWM	Field Screening	7/17/2006	10:49	16 inches	3/4 inch	1 foot/3 seconds	Flowing	12.46	Orthophosphate (PO4-P)	calculated manually	None	0.811026	0.245	mg/L
DW059	DWM	Field Screening	7/6/2006	11:07	NA	NA	NA	Ponded	NA	Temperature	Weston Model 2261	NS	20.4	0.1	oC
DW059	DWM	Field Screening	7/6/2006	11:07	NA	NA	NA	Ponded	NA	pH	Oakton pHTestr 2	NS	7.5	0.02	pH unit
DW059	DWM	Field Screening	7/6/2006	11:07	NA	NA	NA	Ponded	NA	Ammonia (NH3-N)	CHEMetrics K-1403	NS	0	0.1	mg/L
DW059	DWM	Field Screening	7/6/2006	11:07	NA	NA	NA	Ponded	NA	Turbidity	Hanna I-4300	NS	48.84	1	NTU
DW059	DWM	Field Screening	7/6/2006	11:07	NA	NA	NA	Ponded	NA	Nitrate (NO3-N)	CHEMetrics K-6923	NS	0.5	0.2	mg/L
DW059	DWM	Field Screening	7/6/2006	11:07	NA	NA	NA	Ponded	NA	Conductivity	Oakton ConductivityTestr high	NS	1.3	0.01	mS/cm
DW059	DWM	Field Screening	7/6/2006	11:07	NA	NA	NA	Ponded	NA	TDS	calculated manually	NS	866.6666667	0.01	mg/L
DW059	DWM	Field Screening	7/6/2006	11:07	NA	NA	NA	Ponded	NA	Phosphate	CHEMetrics K-8513	NS	1.717	0.75	mg/L
DW059	DWM	Field Screening	7/6/2006	11:07	NA	NA	NA	Ponded	NA	Orthophosphate (PO4-P)	calculated manually	NS	0.5606005	0.245	mg/L
DW060	DWM	Field Screening	7/19/2006	10:24	NA	NA	NA	Flowing	15.85 GPM	Temperature	Weston Model 2261	None	22.8	0.1	oC
DW060	DWM	Field Screening	7/19/2006	10:24	NA	NA	NA	Flowing	15.85 GPM	pH	Oakton pHTestr 2	None	7.2	0.02	pH unit
DW060	DWM	Field Screening	7/19/2006	10:24	NA	NA	NA	Flowing	15.85 GPM	Ammonia (NH3-N)	CHEMetrics K-1403	None	0.108	0.1	mg/L
DW060	DWM	Field Screening	7/19/2006	10:24	NA	NA	NA	Flowing	15.85 GPM	Turbidity	Hanna I-4300	None	16.46	1	NTU
DW060	DWM	Field Screening	7/19/2006	10:24	NA	NA	NA	Flowing	15.85 GPM	Nitrate (NO3-N)	CHEMetrics K-6923	None	1.473	0.2	mg/L
DW060	DWM	Field Screening	7/19/2006	10:24	NA	NA	NA	Flowing	15.85 GPM	Conductivity	Oakton ConductivityTestr high	None	2.6	0.01	mS/cm
DW060	DWM	Field Screening	7/19/2006	10:24	NA	NA	NA	Flowing	15.85 GPM	TDS	calculated manually	None	1733.333333	0.01	mg/L
DW060	DWM	Field Screening	7/19/2006	10:24	NA	NA	NA	Flowing	15.85 GPM	Phosphate	CHEMetrics K-8513	None	0.758	0.75	mg/L
DW060	DWM	Field Screening	7/19/2006	10:24	NA	NA	NA	Flowing	15.85 GPM	Orthophosphate (PO4-P)	calculated manually	None	0.247487	0.245	mg/L
DW061	DWM	Field Screening	7/19/2006	10:26	NA	NA	NA	Flowing	0.29 GPM	Temperature	Weston Model 2261	None	24.2	0.1	oC

Station ID	Station Type	Sample Event Type	Date	Time	Width	Depth	Velocity	Water Flow	FlowRate	Analyte	Method	Qualifier	Result	Reporting Limit	Unit
DW061	DWM	Field Screening	7/19/2006	10:26	NA	NA	NA	Flowing	0.29 GPM	pH	Oakton pHTestr 2	None	7.7	0.02	pH unit
DW061	DWM	Field Screening	7/19/2006	10:26	NA	NA	NA	Flowing	0.29 GPM	Ammonia (NH3-N)	CHEMetrics K-1403	None	0.076	0.1	mg/L
DW061	DWM	Field Screening	7/19/2006	10:26	NA	NA	NA	Flowing	0.29 GPM	Turbidity	Hanna I-4300	None	7.12	1	NTU
DW061	DWM	Field Screening	7/19/2006	10:26	NA	NA	NA	Flowing	0.29 GPM	Nitrate (NO3-N)	CHEMetrics K-6923	None	0.031	0.2	mg/L
DW061	DWM	Field Screening	7/19/2006	10:26	NA	NA	NA	Flowing	0.29 GPM	Conductivity	Oakton ConductivityTestr high	None	0.8	0.01	mS/cm
DW061	DWM	Field Screening	7/19/2006	10:26	NA	NA	NA	Flowing	0.29 GPM	TDS	calculated manually	None	533.3333333	0.01	mg/L
DW061	DWM	Field Screening	7/19/2006	10:26	NA	NA	NA	Flowing	0.29 GPM	Phosphate	CHEMetrics K-8513	None	0.503	0.75	mg/L
DW061	DWM	Field Screening	7/19/2006	10:26	NA	NA	NA	Flowing	0.29 GPM	Orthophosphate (PO4-P)	calculated manually	None	0.1642295	0.245	mg/L
DW062	DWM	Field Screening	7/6/2006	9:00	NA	NA	NA	Ponded	NA	Temperature	Weston Model 2261	None	20.7	0.1	oC
DW062	DWM	Field Screening	7/6/2006	9:00	NA	NA	NA	Ponded	NA	pH	Oakton pHTestr 2	None	7.7	0.02	pH unit
DW062	DWM	Field Screening	7/6/2006	9:00	NA	NA	NA	Ponded	NA	Ammonia (NH3-N)	CHEMetrics K-1403	None	0.09	0.1	mg/L
DW062	DWM	Field Screening	7/6/2006	9:00	NA	NA	NA	Ponded	NA	Turbidity	Hanna I-4300	None	19.66	1	NTU
DW062	DWM	Field Screening	7/6/2006	9:00	NA	NA	NA	Ponded	NA	Nitrate (NO3-N)	CHEMetrics K-6923	None	0.212	0.2	mg/L
DW062	DWM	Field Screening	7/6/2006	9:00	NA	NA	NA	Ponded	NA	Conductivity	Oakton ConductivityTestr high	None	1.4	0.01	mS/cm
DW062	DWM	Field Screening	7/6/2006	9:00	NA	NA	NA	Ponded	NA	TDS	calculated manually	None	933.3333333	0.01	mg/L
DW062	DWM	Field Screening	7/6/2006	9:00	NA	NA	NA	Ponded	NA	Phosphate	CHEMetrics K-8513	None	1.723	0.75	mg/L
DW062	DWM	Field Screening	7/6/2006	9:00	NA	NA	NA	Ponded	NA	Orthophosphate (PO4-P)	calculated manually	None	0.5625595	0.245	mg/L
DW063	DWM	Field Screening	8/14/2006	10:15	NA	NA	NA	Flowing	NA	Temperature	Weston Model 2261	None	23.1	0.1	oC
DW063	DWM	Field Screening	8/14/2006	10:15	NA	NA	NA	Flowing	NA	pH	Oakton pHTestr 2	None	6.24	0.02	pH unit
DW063	DWM	Field Screening	8/14/2006	10:15	NA	NA	NA	Flowing	NA	Ammonia (NH3-N)	CHEMetrics K-1403	None	0.4	0.1	mg/L
DW063	DWM	Field Screening	8/14/2006	10:15	NA	NA	NA	Flowing	NA	Turbidity	Hanna I-4300	None	5.17	1	NTU
DW063	DWM	Field Screening	8/14/2006	10:15	NA	NA	NA	Flowing	NA	Nitrate (NO3-N)	CHEMetrics K-6923	<	0.2	0.2	mg/L
DW063	DWM	Field Screening	8/14/2006	10:15	NA	NA	NA	Flowing	NA	Conductivity	Oakton ConductivityTestr high	None	1.197	0.01	mS/cm
DW063	DWM	Field Screening	8/14/2006	10:15	NA	NA	NA	Flowing	NA	TDS	calculated manually	None	798	0.01	mg/L
DW063	DWM	Field Screening	8/14/2006	10:15	NA	NA	NA	Flowing	NA	Phosphate	CHEMetrics K-8513	None	1	0.75	mg/L
DW063	DWM	Field Screening	8/14/2006	10:15	NA	NA	NA	Flowing	NA	Orthophosphate (PO4-P)	calculated manually	None	0.3265	0.245	mg/L
DW064	DWM	Field Screening	7/25/2006	10:20	NA	NA	NA	Flowing	0.3	Temperature	Weston Model 2261	None	23.4	0.1	oC
DW064	DWM	Field Screening	7/25/2006	10:20	NA	NA	NA	Flowing	0.3	pH	Oakton pHTestr 2	None	8	0.02	pH unit
DW064	DWM	Field Screening	7/25/2006	10:20	NA	NA	NA	Flowing	0.3	Ammonia (NH3-N)	CHEMetrics K-1403	None	0.095	0.1	mg/L
DW064	DWM	Field Screening	7/25/2006	10:20	NA	NA	NA	Flowing	0.3	Turbidity	Hanna I-4300	None	146	1	NTU
DW064	DWM	Field Screening	7/25/2006	10:20	NA	NA	NA	Flowing	0.3	Nitrate (NO3-N)	CHEMetrics K-6923	None	0.4	0.2	mg/L
DW064	DWM	Field Screening	7/25/2006	10:20	NA	NA	NA	Flowing	0.3	Conductivity	Oakton ConductivityTestr high	None	1.5	0.01	mS/cm
DW064	DWM	Field Screening	7/25/2006	10:20	NA	NA	NA	Flowing	0.3	TDS	calculated manually	None	1000	0.01	mg/L
DW064	DWM	Field Screening	7/25/2006	10:20	NA	NA	NA	Flowing	0.3	Phosphate	CHEMetrics K-8513	None	0.536	0.75	mg/L
DW064	DWM	Field Screening	7/25/2006	10:20	NA	NA	NA	Flowing	0.3	Orthophosphate (PO4-P)	calculated manually	None	0.175004	0.245	mg/L
DW065	DWM	Field Screening	7/25/2006	9:10	NA	NA	NA	Flowing	19.82	Temperature	Weston Model 2261	None	24.2	0.1	oC
DW065	DWM	Field Screening	7/25/2006	9:10	NA	NA	NA	Flowing	19.82	pH	Oakton pHTestr 2	None	8	0.02	pH unit
DW065	DWM	Field Screening	7/25/2006	9:10	NA	NA	NA	Flowing	19.82	Ammonia (NH3-N)	CHEMetrics K-1403	None	0.024	0.1	mg/L
DW065	DWM	Field Screening	7/25/2006	9:10	NA	NA	NA	Flowing	19.82	Turbidity	Hanna I-4300	None	4.27	1	NTU
DW065	DWM	Field Screening	7/25/2006	9:10	NA	NA	NA	Flowing	19.82	Nitrate (NO3-N)	CHEMetrics K-6923	None	0.176	0.2	mg/L
DW065	DWM	Field Screening	7/25/2006	9:10	NA	NA	NA	Flowing	19.82	Conductivity	Oakton ConductivityTestr high	None	0.9	0.01	mS/cm
DW065	DWM	Field Screening	7/25/2006	9:10	NA	NA	NA	Flowing	19.82	TDS	calculated manually	None	600	0.01	mg/L
DW065	DWM	Field Screening	7/25/2006	9:10	NA	NA	NA	Flowing	19.82	Phosphate	CHEMetrics K-8513	None	3.251	0.75	mg/L
DW065	DWM	Field Screening	7/25/2006	9:10	NA	NA	NA	Flowing	19.82	Orthophosphate (PO4-P)	calculated manually	None	1.0614515	0.245	mg/L
DW066	DWM	Field Screening	6/21/2006	10:00	NA	NA	NA	Flowing	.105GPM	Temperature	Weston Model 2261	NS	20.00	0.1	oC
DW066	DWM	Field Screening	6/21/2006	10:00	NA	NA	NA	Flowing	.105GPM	pH	Oakton pHTestr 2	NS	8.00	0.02	pH unit
DW066	DWM	Field Screening	6/21/2006	10:00	NA	NA	NA	Flowing	.105GPM	Ammonia (NH3-N)	CHEMetrics K-1403	NS	0.03	0.1	mg/L
DW066	DWM	Field Screening	6/21/2006	10:00	NA	NA	NA	Flowing	.105GPM	Turbidity	Hanna I-4300	NS	30.74	1	NTU
DW066	DWM	Field Screening	6/21/2006	10:00	NA	NA	NA	Flowing	.105GPM	Nitrate (NO3-N)	CHEMetrics K-6923	NS	2.94	0.2	mg/L
DW066	DWM	Field Screening	6/21/2006	10:00	NA	NA	NA	Flowing	.105GPM	Conductivity	Oakton ConductivityTestr high	NS	1.00	0.01	mS/cm
DW066	DWM	Field Screening	6/21/2006	10:00	NA	NA	NA	Flowing	.105GPM	TDS	calculated manually	NS	666.67	0.01	mg/L
DW066	DWM	Field Screening	6/21/2006	10:00	NA	NA	NA	Flowing	.105GPM	Phosphate	CHEMetrics K-8513	NS	0.00	0.75	mg/L

Station ID	Station Type	Sample Event Type	Date	Time	Width	Depth	Velocity	Water Flow	FlowRate	Analyte	Method	Qualifier	Result	Reporting Limit	Unit
DW066	DWM	Field Screening	6/21/2006	10:00	NA	NA	NA	Flowing	.105GPM	Orthophosphate (PO4-P)	calculated manually	NS	0.00	0.245	mg/L
DW067	DWM	Field Screening	8/14/2006	8:30	5 inches	0.1 inches	6 ft/1.6 second	Flowing		Temperature	Weston Model 2261	None	20.5	0.1	oC
DW067	DWM	Field Screening	8/14/2006	8:30	5 inches	0.1 inches	6 ft/1.6 second	Flowing		pH	Oakton pHTestr 2	None	8.79	0.02	pH unit
DW067	DWM	Field Screening	8/14/2006	8:30	5 inches	0.1 inches	6 ft/1.6 second	Flowing		Ammonia (NH3-N)	CHEMetrics K-1403	None	0.2	0.1	mg/L
DW067	DWM	Field Screening	8/14/2006	8:30	5 inches	0.1 inches	6 ft/1.6 second	Flowing		Turbidity	Hanna I-4300	None	-99	1	NTU
DW067	DWM	Field Screening	8/14/2006	8:30	5 inches	0.1 inches	6 ft/1.6 second	Flowing		Nitrate (NO3-N)	CHEMetrics K-6923	None	0.5	0.2	mg/L
DW067	DWM	Field Screening	8/14/2006	8:30	5 inches	0.1 inches	6 ft/1.6 second	Flowing		Conductivity	Oakton ConductivityTestr high	None	1.44	0.01	mS/cm
DW067	DWM	Field Screening	8/14/2006	8:30	5 inches	0.1 inches	6 ft/1.6 second	Flowing		TDS	calculated manually	None	960	0.01	mg/L
DW067	DWM	Field Screening	8/14/2006	8:30	5 inches	0.1 inches	6 ft/1.6 second	Flowing		Phosphate	CHEMetrics K-8513	None	0.8	0.75	mg/L
DW067	DWM	Field Screening	8/14/2006	8:30	5 inches	0.1 inches	6 ft/1.6 second	Flowing		Orthophosphate (PO4-P)	calculated manually	None	0.2612	0.245	mg/L
DW068	DWM	Field Screening	6/19/2006	11:26	5 inches	1/8 inch	2 feet/second	Flowing	3.9 GPM	Temperature	Weston Model 2261	None	26	0.1	oC
DW068	DWM	Field Screening	6/19/2006	11:26	5 inches	1/8 inch	2 feet/second	Flowing	3.9 GPM	pH	Oakton pHTestr 2	None	8.1	0.02	pH unit
DW068	DWM	Field Screening	6/19/2006	11:26	5 inches	1/8 inch	2 feet/second	Flowing	3.9 GPM	Ammonia (NH3-N)	CHEMetrics K-1403	None	0	0.1	mg/L
DW068	DWM	Field Screening	6/19/2006	11:26	5 inches	1/8 inch	2 feet/second	Flowing	3.9 GPM	Turbidity	Hanna I-4300	None	51	1	NTU
DW068	DWM	Field Screening	6/19/2006	11:26	5 inches	1/8 inch	2 feet/second	Flowing	3.9 GPM	Nitrate (NO3-N)	CHEMetrics K-6923	None	0.615	0.2	mg/L
DW068	DWM	Field Screening	6/19/2006	11:26	5 inches	1/8 inch	2 feet/second	Flowing	3.9 GPM	Conductivity	Oakton ConductivityTestr high	None	0	0.01	mS/cm
DW068	DWM	Field Screening	6/19/2006	11:26	5 inches	1/8 inch	2 feet/second	Flowing	3.9 GPM	TDS	calculated manually	None	0	0.01	mg/L
DW068	DWM	Field Screening	6/19/2006	11:26	5 inches	1/8 inch	2 feet/second	Flowing	3.9 GPM	Phosphate	CHEMetrics K-8513	None	0	0.75	mg/L
DW068	DWM	Field Screening	6/19/2006	11:26	5 inches	1/8 inch	2 feet/second	Flowing	3.9 GPM	Orthophosphate (PO4-P)	calculated manually	None	0	0.245	mg/L
DW069	DWM	Field Screening	6/21/2006	10:50	2 feet	1/8 inch	1 foot/2 seconds	Flowing	.157 GPM	Temperature	Weston Model 2261	None	22	0.1	oC
DW069	DWM	Field Screening	6/21/2006	10:50	2 feet	1/8 inch	1 foot/2 seconds	Flowing	.157 GPM	pH	Oakton pHTestr 2	None	8.1	0.02	pH unit
DW069	DWM	Field Screening	6/21/2006	10:50	2 feet	1/8 inch	1 foot/2 seconds	Flowing	.157 GPM	Ammonia (NH3-N)	CHEMetrics K-1403	None	0.257	0.1	mg/L
DW069	DWM	Field Screening	6/21/2006	10:50	2 feet	1/8 inch	1 foot/2 seconds	Flowing	.157 GPM	Turbidity	Hanna I-4300	None	15.08	1	NTU
DW069	DWM	Field Screening	6/21/2006	10:50	2 feet	1/8 inch	1 foot/2 seconds	Flowing	.157 GPM	Nitrate (NO3-N)	CHEMetrics K-6923	None	0.868	0.2	mg/L
DW069	DWM	Field Screening	6/21/2006	10:50	2 feet	1/8 inch	1 foot/2 seconds	Flowing	.157 GPM	Conductivity	Oakton ConductivityTestr high	None	4	0.01	mS/cm
DW069	DWM	Field Screening	6/21/2006	10:50	2 feet	1/8 inch	1 foot/2 seconds	Flowing	.157 GPM	TDS	calculated manually	None	2666.666667	0.01	mg/L
DW069	DWM	Field Screening	6/21/2006	10:50	2 feet	1/8 inch	1 foot/2 seconds	Flowing	.157 GPM	Phosphate	CHEMetrics K-8513	None	0	0.75	mg/L
DW069	DWM	Field Screening	6/21/2006	10:50	2 feet	1/8 inch	1 foot/2 seconds	Flowing	.157 GPM	Orthophosphate (PO4-P)	calculated manually	None	0	0.245	mg/L
DW070	DWM	Field Screening	6/21/2006	11:00	NA	NA	NA	Ponded	NA	Temperature	Weston Model 2261	None	21.6	0.1	oC
DW070	DWM	Field Screening	6/21/2006	11:00	NA	NA	NA	Ponded	NA	pH	Oakton pHTestr 2	None	7.2	0.02	pH unit
DW070	DWM	Field Screening	6/21/2006	11:00	NA	NA	NA	Ponded	NA	Ammonia (NH3-N)	CHEMetrics K-1403	None	0.535	0.1	mg/L
DW070	DWM	Field Screening	6/21/2006	11:00	NA	NA	NA	Ponded	NA	Turbidity	Hanna I-4300	None	39.86	1	NTU
DW070	DWM	Field Screening	6/21/2006	11:00	NA	NA	NA	Ponded	NA	Nitrate (NO3-N)	CHEMetrics K-6923	None	0.18	0.2	mg/L
DW070	DWM	Field Screening	6/21/2006	11:00	NA	NA	NA	Ponded	NA	Conductivity	Oakton ConductivityTestr high	None	8.5	0.01	mS/cm
DW070	DWM	Field Screening	6/21/2006	11:00	NA	NA	NA	Ponded	NA	TDS	calculated manually	None	5666.666667	0.01	mg/L
DW070	DWM	Field Screening	6/21/2006	11:00	NA	NA	NA	Ponded	NA	Phosphate	CHEMetrics K-8513	None	0	0.75	mg/L
DW070	DWM	Field Screening	6/21/2006	11:00	NA	NA	NA	Ponded	NA	Orthophosphate (PO4-P)	calculated manually	None	0	0.245	mg/L
DW071	DWM	Field Screening	7/11/2006	8:34	NA	NA	NA	Ponded	NA	Temperature	Weston Model 2261	None	20.8	0.1	oC
DW071	DWM	Field Screening	7/11/2006	8:34	NA	NA	NA	Ponded	NA	pH	Oakton pHTestr 2	None	7.8	0.02	pH unit
DW071	DWM	Field Screening	7/11/2006	8:34	NA	NA	NA	Ponded	NA	Ammonia (NH3-N)	CHEMetrics K-1403	None	0.055	0.1	mg/L
DW071	DWM	Field Screening	7/11/2006	8:34	NA	NA	NA	Ponded	NA	Turbidity	Hanna I-4300	None	97	1	NTU
DW071	DWM	Field Screening	7/11/2006	8:34	NA	NA	NA	Ponded	NA	Nitrate (NO3-N)	CHEMetrics K-6923	None	0.174	0.2	mg/L
DW071	DWM	Field Screening	7/11/2006	8:34	NA	NA	NA	Ponded	NA	Conductivity	Oakton ConductivityTestr high	None	5.1	0.01	mS/cm
DW071	DWM	Field Screening	7/11/2006	8:34	NA	NA	NA	Ponded	NA	TDS	calculated manually	None	3400	0.01	mg/L
DW071	DWM	Field Screening	7/11/2006	8:34	NA	NA	NA	Ponded	NA	Phosphate	CHEMetrics K-8513	None	0.565	0.75	mg/L
DW071	DWM	Field Screening	7/11/2006	8:34	NA	NA	NA	Ponded	NA	Orthophosphate (PO4-P)	calculated manually	None	0.1844725	0.245	mg/L
DW072	DWM	Field Screening	6/21/2006	9:50	NA	NA	NA	Ponded	NA	Temperature	Weston Model 2261	None	21.2	0.1	oC
DW072	DWM	Field Screening	6/21/2006	9:50	NA	NA	NA	Ponded	NA	pH	Oakton pHTestr 2	None	8	0.02	pH unit
DW072	DWM	Field Screening	6/21/2006	9:50	NA	NA	NA	Ponded	NA	Ammonia (NH3-N)	CHEMetrics K-1403	None	0.002	0.1	mg/L
DW072	DWM	Field Screening	6/21/2006	9:50	NA	NA	NA	Ponded	NA	Turbidity	Hanna I-4300	None	63	1	NTU
DW072	DWM	Field Screening	6/21/2006	9:50	NA	NA	NA	Ponded	NA	Nitrate (NO3-N)	CHEMetrics K-6923	None	0.317	0.2	mg/L
DW072	DWM	Field Screening	6/21/2006	9:50	NA	NA	NA	Ponded	NA	Conductivity	Oakton ConductivityTestr high	None	1.2	0.01	mS/cm

Station ID	Station Type	Sample Event Type	Date	Time	Width	Depth	Velocity	Water Flow	FlowRate	Analyte	Method	Qualifier	Result	Reporting Limit	Unit
DW072	DWM	Field Screening	6/21/2006	9:50	NA	NA	NA	Ponded	NA	TDS	calculated manually	None	800	0.01	mg/L
DW072	DWM	Field Screening	6/21/2006	9:50	NA	NA	NA	Ponded	NA	Phosphate	CHEMetrics K-8513	None	0.084	0.75	mg/L
DW072	DWM	Field Screening	6/21/2006	9:50	NA	NA	NA	Ponded	NA	Orthophosphate (PO4-P)	calculated manually	None	0.027426	0.245	mg/L
DW073	DWM	Field Screening	6/21/2006	10:20	NA	NA	NA	Ponded	NA	Temperature	Weston Model 2261	None	24	0.1	oC
DW073	DWM	Field Screening	6/21/2006	10:20	NA	NA	NA	Ponded	NA	pH	Oakton pHTestr 2	None	7.4	0.02	pH unit
DW073	DWM	Field Screening	6/21/2006	10:20	NA	NA	NA	Ponded	NA	Ammonia (NH3-N)	CHEMetrics K-1403	None	0.159	0.1	mg/L
DW073	DWM	Field Screening	6/21/2006	10:20	NA	NA	NA	Ponded	NA	Turbidity	Hanna I-4300	None	64	1	NTU
DW073	DWM	Field Screening	6/21/2006	10:20	NA	NA	NA	Ponded	NA	Nitrate (NO3-N)	CHEMetrics K-6923	None	0.686	0.2	mg/L
DW073	DWM	Field Screening	6/21/2006	10:20	NA	NA	NA	Ponded	NA	Conductivity	Oakton ConductivityTestr high	None	2.9	0.01	mS/cm
DW073	DWM	Field Screening	6/21/2006	10:20	NA	NA	NA	Ponded	NA	TDS	calculated manually	None	1933.333333	0.01	mg/L
DW073	DWM	Field Screening	6/21/2006	10:20	NA	NA	NA	Ponded	NA	Phosphate	CHEMetrics K-8513	None	0	0.75	mg/L
DW073	DWM	Field Screening	6/21/2006	10:20	NA	NA	NA	Ponded	NA	Orthophosphate (PO4-P)	calculated manually	None	0	0.245	mg/L
DW074	DWM	Field Screening	6/21/2006	11:30	NA	NA	NA	Flowing	1.982 GPM	Temperature	Weston Model 2261	None	23.5	0.1	oC
DW074	DWM	Field Screening	6/21/2006	11:30	NA	NA	NA	Flowing	1.982 GPM	pH	Oakton pHTestr 2	None	8.1	0.02	pH unit
DW074	DWM	Field Screening	6/21/2006	11:30	NA	NA	NA	Flowing	1.982 GPM	Ammonia (NH3-N)	CHEMetrics K-1403	None	0.114	0.1	mg/L
DW074	DWM	Field Screening	6/21/2006	11:30	NA	NA	NA	Flowing	1.982 GPM	Turbidity	Hanna I-4300	None	17.51	1	NTU
DW074	DWM	Field Screening	6/21/2006	11:30	NA	NA	NA	Flowing	1.982 GPM	Nitrate (NO3-N)	CHEMetrics K-6923	None	0.334	0.2	mg/L
DW074	DWM	Field Screening	6/21/2006	11:30	NA	NA	NA	Flowing	1.982 GPM	Conductivity	Oakton ConductivityTestr high	None	2.4	0.01	mS/cm
DW074	DWM	Field Screening	6/21/2006	11:30	NA	NA	NA	Flowing	1.982 GPM	TDS	calculated manually	None	1600	0.01	mg/L
DW074	DWM	Field Screening	6/21/2006	11:30	NA	NA	NA	Flowing	1.982 GPM	Phosphate	CHEMetrics K-8513	None	0	0.75	mg/L
DW074	DWM	Field Screening	6/21/2006	11:30	NA	NA	NA	Flowing	1.982 GPM	Orthophosphate (PO4-P)	calculated manually	None	0	0.245	mg/L
DW075	DWM	Field Screening	7/11/2006	9:05	NA	NA	NA	Flowing	1.32 GPM	Temperature	Weston Model 2261	NS	22	0.1	oC
DW075	DWM	Field Screening	7/11/2006	9:05	NA	NA	NA	Flowing	1.32 GPM	pH	Oakton pHTestr 2	NS	8.5	0.02	pH unit
DW075	DWM	Field Screening	7/11/2006	9:05	NA	NA	NA	Flowing	1.32 GPM	Ammonia (NH3-N)	CHEMetrics K-1403	NS	0.027	0.1	mg/L
DW075	DWM	Field Screening	7/11/2006	9:05	NA	NA	NA	Flowing	1.32 GPM	Turbidity	Hanna I-4300	NS	148	1	NTU
DW075	DWM	Field Screening	7/11/2006	9:05	NA	NA	NA	Flowing	1.32 GPM	Nitrate (NO3-N)	CHEMetrics K-6923	NS	0.5	0.2	mg/L
DW075	DWM	Field Screening	7/11/2006	9:05	NA	NA	NA	Flowing	1.32 GPM	Conductivity	Oakton ConductivityTestr high	NS	1.3	0.01	mS/cm
DW075	DWM	Field Screening	7/11/2006	9:05	NA	NA	NA	Flowing	1.32 GPM	TDS	calculated manually	NS	866.6666667	0.01	mg/L
DW075	DWM	Field Screening	7/11/2006	9:05	NA	NA	NA	Flowing	1.32 GPM	Phosphate	CHEMetrics K-8513	NS	2.6	0.75	mg/L
DW075	DWM	Field Screening	7/11/2006	9:05	NA	NA	NA	Flowing	1.32 GPM	Orthophosphate (PO4-P)	calculated manually	NS	0.8489	0.245	mg/L
DW076	DWM	Field Screening	6/19/2006	9:40	NA	NA	NA	Ponded	NA	Temperature	Weston Model 2261	None	20	0.1	oC
DW076	DWM	Field Screening	6/19/2006	9:40	NA	NA	NA	Ponded	NA	pH	Oakton pHTestr 2	None	7.8	0.02	pH unit
DW076	DWM	Field Screening	6/19/2006	9:40	NA	NA	NA	Ponded	NA	Ammonia (NH3-N)	CHEMetrics K-1403	None	0.032	0.1	mg/L
DW076	DWM	Field Screening	6/19/2006	9:40	NA	NA	NA	Ponded	NA	Turbidity	Hanna I-4300	None	64	1	NTU
DW076	DWM	Field Screening	6/19/2006	9:40	NA	NA	NA	Ponded	NA	Nitrate (NO3-N)	CHEMetrics K-6923	None	0.296	0.2	mg/L
DW076	DWM	Field Screening	6/19/2006	9:40	NA	NA	NA	Ponded	NA	Conductivity	Oakton ConductivityTestr high	None	1.8	0.01	mS/cm
DW076	DWM	Field Screening	6/19/2006	9:40	NA	NA	NA	Ponded	NA	TDS	calculated manually	None	1200	0.01	mg/L
DW076	DWM	Field Screening	6/19/2006	9:40	NA	NA	NA	Ponded	NA	Phosphate	CHEMetrics K-8513	None	0	0.75	mg/L
DW076	DWM	Field Screening	6/19/2006	9:40	NA	NA	NA	Ponded	NA	Orthophosphate (PO4-P)	calculated manually	None	0	0.245	mg/L
DW077	DWM	Field Screening	6/19/2006	10:10	NA	NA	NA	No	NA	Temperature	Weston Model 2261	None	NA	0.1	oC
DW077	DWM	Field Screening	6/19/2006	10:10	NA	NA	NA	No	NA	pH	Oakton pHTestr 2	None	NA	0.02	pH unit
DW077	DWM	Field Screening	6/19/2006	10:10	NA	NA	NA	No	NA	Ammonia (NH3-N)	CHEMetrics K-1403	None	NA	0.1	mg/L
DW077	DWM	Field Screening	6/19/2006	10:10	NA	NA	NA	No	NA	Turbidity	Hanna I-4300	None	NA	1	NTU
DW077	DWM	Field Screening	6/19/2006	10:10	NA	NA	NA	No	NA	Nitrate (NO3-N)	CHEMetrics K-6923	None	NA	0.2	mg/L
DW077	DWM	Field Screening	6/19/2006	10:10	NA	NA	NA	No	NA	Conductivity	Oakton ConductivityTestr high	None	NA	0.01	mS/cm
DW077	DWM	Field Screening	6/19/2006	10:10	NA	NA	NA	No	NA	TDS	calculated manually	None	NA	0.01	mg/L
DW077	DWM	Field Screening	6/19/2006	10:10	NA	NA	NA	No	NA	Phosphate	CHEMetrics K-8513	None	NA	0.75	mg/L
DW077	DWM	Field Screening	6/19/2006	10:10	NA	NA	NA	No	NA	Orthophosphate (PO4-P)	calculated manually	None	NA	0.245	mg/L
DW078	DWM	Field Screening	6/21/2006	11:08	NA	NA	NA	Ponded	NA	Temperature	Weston Model 2261	None	19.3	0.1	oC
DW078	DWM	Field Screening	6/21/2006	11:08	NA	NA	NA	Ponded	NA	pH	Oakton pHTestr 2	None	7.4	0.02	pH unit
DW078	DWM	Field Screening	6/21/2006	11:08	NA	NA	NA	Ponded	NA	Ammonia (NH3-N)	CHEMetrics K-1403	None	0.017	0.1	mg/L
DW078	DWM	Field Screening	6/21/2006	11:08	NA	NA	NA	Ponded	NA	Turbidity	Hanna I-4300	None	178	1	NTU

Station ID	Station Type	Sample Event Type	Date	Time	Width	Depth	Velocity	Water Flow	FlowRate	Analyte	Method	Qualifier	Result	Reporting Limit	Unit
DW078	DWM	Field Screening	6/21/2006	11:08	NA	NA	NA	Ponded	NA	Nitrate (NO3-N)	CHEMetrics K-6923	None	0.323	0.2	mg/L
DW078	DWM	Field Screening	6/21/2006	11:08	NA	NA	NA	Ponded	NA	Conductivity	Oakton ConductivityTestr high	None	1.1	0.01	mS/cm
DW078	DWM	Field Screening	6/21/2006	11:08	NA	NA	NA	Ponded	NA	TDS	calculated manually	None	733.3333333	0.01	mg/L
DW078	DWM	Field Screening	6/21/2006	11:08	NA	NA	NA	Ponded	NA	Phosphate	CHEMetrics K-8513	None	0.109	0.75	mg/L
DW078	DWM	Field Screening	6/21/2006	11:08	NA	NA	NA	Ponded	NA	Orthophosphate (PO4-P)	calculated manually	None	0.0355885	0.245	mg/L
DW079	DWM	Field Screening	6/21/2006	10:56	NA	NA	NA	Flowing	.058GPM	Temperature	Weston Model 2261	None	21	0.1	oC
DW079	DWM	Field Screening	6/21/2006	10:56	NA	NA	NA	Flowing	.058GPM	pH	Oakton pHTestr 2	None	7.4	0.02	pH unit
DW079	DWM	Field Screening	6/21/2006	10:56	NA	NA	NA	Flowing	.058GPM	Ammonia (NH3-N)	CHEMetrics K-1403	None	0.045	0.1	mg/L
DW079	DWM	Field Screening	6/21/2006	10:56	NA	NA	NA	Flowing	.058GPM	Turbidity	Hanna I-4300	None	0	1	NTU
DW079	DWM	Field Screening	6/21/2006	10:56	NA	NA	NA	Flowing	.058GPM	Nitrate (NO3-N)	CHEMetrics K-6923	None	0.22	0.2	mg/L
DW079	DWM	Field Screening	6/21/2006	10:56	NA	NA	NA	Flowing	.058GPM	Conductivity	Oakton ConductivityTestr high	None	2.5	0.01	mS/cm
DW079	DWM	Field Screening	6/21/2006	10:56	NA	NA	NA	Flowing	.058GPM	TDS	calculated manually	None	1666.666667	0.01	mg/L
DW079	DWM	Field Screening	6/21/2006	10:56	NA	NA	NA	Flowing	.058GPM	Phosphate	CHEMetrics K-8513	None	0	0.75	mg/L
DW079	DWM	Field Screening	6/21/2006	10:56	NA	NA	NA	Flowing	.058GPM	Orthophosphate (PO4-P)	calculated manually	None	0	0.245	mg/L
DW081	DWM	Field Screening	6/6/2006	9:25	NA	NA	NA	Flowing	0.4 GPM	Temperature	Weston Model 2261	None	19.8	0.1	oC
DW081	DWM	Field Screening	6/6/2006	9:25	NA	NA	NA	Flowing	0.4 GPM	pH	Oakton pHTestr 2	None	8.2	0.02	pH unit
DW081	DWM	Field Screening	6/6/2006	9:25	NA	NA	NA	Flowing	0.4 GPM	Ammonia (NH3-N)	CHEMetrics K-1403	None	0.0001	0.1	mg/L
DW081	DWM	Field Screening	6/6/2006	9:25	NA	NA	NA	Flowing	0.4 GPM	Turbidity	Hanna I-4300	None	10.34	1	NTU
DW081	DWM	Field Screening	6/6/2006	9:25	NA	NA	NA	Flowing	0.4 GPM	Nitrate (NO3-N)	CHEMetrics K-6923	None	0.549	0.2	mg/L
DW081	DWM	Field Screening	6/6/2006	9:25	NA	NA	NA	Flowing	0.4 GPM	Conductivity	Oakton ConductivityTestr high	None	1.2	0.01	mS/cm
DW081	DWM	Field Screening	6/6/2006	9:25	NA	NA	NA	Flowing	0.4 GPM	TDS	calculated manually	None	800	0.01	mg/L
DW081	DWM	Field Screening	6/6/2006	9:25	NA	NA	NA	Flowing	0.4 GPM	Phosphate	CHEMetrics K-8513	None	0.5847	0.75	mg/L
DW081	DWM	Field Screening	6/6/2006	9:25	NA	NA	NA	Flowing	0.4 GPM	Orthophosphate (PO4-P)	calculated manually	None	0.19090455	0.245	mg/L
DW082	DWM	Field Screening	6/6/2006	9:45	NA	NA	NA	Flowing	0.1 GPM	Temperature	Weston Model 2261	None	19.6	0.1	oC
DW082	DWM	Field Screening	6/6/2006	9:45	NA	NA	NA	Flowing	0.1 GPM	pH	Oakton pHTestr 2	None	7.8	0.02	pH unit
DW082	DWM	Field Screening	6/6/2006	9:45	NA	NA	NA	Flowing	0.1 GPM	Ammonia (NH3-N)	CHEMetrics K-1403	<	0.1	0.1	mg/L
DW082	DWM	Field Screening	6/6/2006	9:45	NA	NA	NA	Flowing	0.1 GPM	Turbidity	Hanna I-4300	None	16.98	1	NTU
DW082	DWM	Field Screening	6/6/2006	9:45	NA	NA	NA	Flowing	0.1 GPM	Nitrate (NO3-N)	CHEMetrics K-6923	None	0.574	0.2	mg/L
DW082	DWM	Field Screening	6/6/2006	9:45	NA	NA	NA	Flowing	0.1 GPM	Conductivity	Oakton ConductivityTestr high	None	5.8	0.01	mS/cm
DW082	DWM	Field Screening	6/6/2006	9:45	NA	NA	NA	Flowing	0.1 GPM	TDS	calculated manually	None	3866.666667	0.01	mg/L
DW082	DWM	Field Screening	6/6/2006	9:45	NA	NA	NA	Flowing	0.1 GPM	Phosphate	CHEMetrics K-8513	None	0	0.75	mg/L
DW082	DWM	Field Screening	6/6/2006	9:45	NA	NA	NA	Flowing	0.1 GPM	Orthophosphate (PO4-P)	calculated manually	None	0	0.245	mg/L
DW084	DWM	Field Screening	6/6/2006	10:35	4 feet	1 inch	1 foot/3 seconds	Flowing	0.42 GPM	Temperature	Weston Model 2261	None	20.9	0.1	oC
DW084	DWM	Field Screening	6/6/2006	10:35	4 feet	1 inch	1 foot/3 seconds	Flowing	0.42 GPM	pH	Oakton pHTestr 2	None	8.3	0.02	pH unit
DW084	DWM	Field Screening	6/6/2006	10:35	4 feet	1 inch	1 foot/3 seconds	Flowing	0.42 GPM	Ammonia (NH3-N)	CHEMetrics K-1403	None	0	0.1	mg/L
DW084	DWM	Field Screening	6/6/2006	10:35	4 feet	1 inch	1 foot/3 seconds	Flowing	0.42 GPM	Turbidity	Hanna I-4300	None	98	1	NTU
DW084	DWM	Field Screening	6/6/2006	10:35	4 feet	1 inch	1 foot/3 seconds	Flowing	0.42 GPM	Nitrate (NO3-N)	CHEMetrics K-6923	None	0.866	0.2	mg/L
DW084	DWM	Field Screening	6/6/2006	10:35	4 feet	1 inch	1 foot/3 seconds	Flowing	0.42 GPM	Conductivity	Oakton ConductivityTestr high	None	2.8	0.01	mS/cm
DW084	DWM	Field Screening	6/6/2006	10:35	4 feet	1 inch	1 foot/3 seconds	Flowing	0.42 GPM	TDS	calculated manually	None	1866.666667	0.01	mg/L
DW084	DWM	Field Screening	6/6/2006	10:35	4 feet	1 inch	1 foot/3 seconds	Flowing	0.42 GPM	Phosphate	CHEMetrics K-8513	None	0.553	0.75	mg/L
DW084	DWM	Field Screening	6/6/2006	10:35	4 feet	1 inch	1 foot/3 seconds	Flowing	0.42 GPM	Orthophosphate (PO4-P)	calculated manually	None	0.1805545	0.245	mg/L
DW085	DWM	Field Screening	9/21/2006	9:25	NA	NA	NA	Dry	NA	Temperature	Weston Model 2261	NS	NA	0.1	oC
DW085	DWM	Field Screening	9/21/2006	9:25	NA	NA	NA	Dry	NA	pH	Oakton pHTestr 2	NS	NA	0.02	pH unit
DW085	DWM	Field Screening	9/21/2006	9:25	NA	NA	NA	Dry	NA	Ammonia (NH3-N)	CHEMetrics K-1403	NS	NA	0.1	mg/L
DW085	DWM	Field Screening	9/21/2006	9:25	NA	NA	NA	Dry	NA	Turbidity	Hanna I-4300	NS	NA	1	NTU
DW085	DWM	Field Screening	9/21/2006	9:25	NA	NA	NA	Dry	NA	Nitrate (NO3-N)	CHEMetrics K-6923	NS	NA	0.2	mg/L
DW085	DWM	Field Screening	9/21/2006	9:25	NA	NA	NA	Dry	NA	Conductivity	Oakton ConductivityTestr high	NS	NA	0.01	mS/cm
DW085	DWM	Field Screening	9/21/2006	9:25	NA	NA	NA	Dry	NA	TDS	calculated manually	NS	NA	0.01	mg/L
DW085	DWM	Field Screening	9/21/2006	9:25	NA	NA	NA	Dry	NA	Phosphate	CHEMetrics K-8513	NS	NA	0.75	mg/L
DW085	DWM	Field Screening	9/21/2006	9:25	NA	NA	NA	Dry	NA	Orthophosphate (PO4-P)	calculated manually	NS	NA	0.245	mg/L
DW086	DWM	Field Screening	7/11/2006	10:09	NA	NA	NA	Ponded	NA	Temperature	Weston Model 2261	None	23	0.1	oC
DW086	DWM	Field Screening	7/11/2006	10:09	NA	NA	NA	Ponded	NA	pH	Oakton pHTestr 2	None	8.3	0.02	pH unit

Station ID	Station Type	Sample Event Type	Date	Time	Width	Depth	Velocity	Water Flow	FlowRate	Analyte	Method	Qualifier	Result	Reporting Limit	Unit
DW086	DWM	Field Screening	7/11/2006	10:09	NA	NA	NA	Ponded	NA	Ammonia (NH3-N)	CHEMetrics K-1403	None	0.039	0.1	mg/L
DW086	DWM	Field Screening	7/11/2006	10:09	NA	NA	NA	Ponded	NA	Turbidity	Hanna I-4300	None	46.62	1	NTU
DW086	DWM	Field Screening	7/11/2006	10:09	NA	NA	NA	Ponded	NA	Nitrate (NO3-N)	CHEMetrics K-6923	None	0.312	0.2	mg/L
DW086	DWM	Field Screening	7/11/2006	10:09	NA	NA	NA	Ponded	NA	Conductivity	Oakton ConductivityTestr high	None	2.9	0.01	mS/cm
DW086	DWM	Field Screening	7/11/2006	10:09	NA	NA	NA	Ponded	NA	TDS	calculated manually	None	1933.333333	0.01	mg/L
DW086	DWM	Field Screening	7/11/2006	10:09	NA	NA	NA	Ponded	NA	Phosphate	CHEMetrics K-8513	None	0.774	0.75	mg/L
DW086	DWM	Field Screening	7/11/2006	10:09	NA	NA	NA	Ponded	NA	Orthophosphate (PO4-P)	calculated manually	None	0.252711	0.245	mg/L
DW088	DWM	Field Screening	6/22/2006	10:25	3 inches	1/8 inch	1 foot/2 seconds	Flowing	.584 GPM	Temperature	Weston Model 2261	None	22.7	0.1	oC
DW088	DWM	Field Screening	6/22/2006	10:25	3 inches	1/8 inch	1 foot/2 seconds	Flowing	.584 GPM	pH	Oakton pHTestr 2	None	8.2	0.02	pH unit
DW088	DWM	Field Screening	6/22/2006	10:25	3 inches	1/8 inch	1 foot/2 seconds	Flowing	.584 GPM	Ammonia (NH3-N)	CHEMetrics K-1403	<	0.1	0.1	mg/L
DW088	DWM	Field Screening	6/22/2006	10:25	3 inches	1/8 inch	1 foot/2 seconds	Flowing	.584 GPM	Turbidity	Hanna I-4300	None	10.55	1	NTU
DW088	DWM	Field Screening	6/22/2006	10:25	3 inches	1/8 inch	1 foot/2 seconds	Flowing	.584 GPM	Nitrate (NO3-N)	CHEMetrics K-6923	None	1.726	0.2	mg/L
DW088	DWM	Field Screening	6/22/2006	10:25	3 inches	1/8 inch	1 foot/2 seconds	Flowing	.584 GPM	Conductivity	Oakton ConductivityTestr high	None	3.7	0.01	mS/cm
DW088	DWM	Field Screening	6/22/2006	10:25	3 inches	1/8 inch	1 foot/2 seconds	Flowing	.584 GPM	TDS	calculated manually	None	2466.666667	0.01	mg/L
DW088	DWM	Field Screening	6/22/2006	10:25	3 inches	1/8 inch	1 foot/2 seconds	Flowing	.584 GPM	Phosphate	CHEMetrics K-8513	<	0.75	0.75	mg/L
DW088	DWM	Field Screening	6/22/2006	10:25	3 inches	1/8 inch	1 foot/2 seconds	Flowing	.584 GPM	Orthophosphate (PO4-P)	calculated manually	None	NA	0.245	mg/L
DW089	DWM	Field Screening	5/12/2006	11:25	NA	NA	NA	Flowing	0.08 GPM	Temperature	Weston Model 2261	None	20.7	0.1	oC
DW089	DWM	Field Screening	5/12/2006	11:25	NA	NA	NA	Flowing	0.08 GPM	pH	Oakton pHTestr 2	None	7.8	0.02	pH unit
DW089	DWM	Field Screening	5/12/2006	11:25	NA	NA	NA	Flowing	0.08 GPM	Ammonia (NH3-N)	CHEMetrics K-1403	None	0.051	0.1	mg/L
DW089	DWM	Field Screening	5/12/2006	11:25	NA	NA	NA	Flowing	0.08 GPM	Turbidity	Hanna I-4300	None	85.51	1	NTU
DW089	DWM	Field Screening	5/12/2006	11:25	NA	NA	NA	Flowing	0.08 GPM	Nitrate (NO3-N)	CHEMetrics K-6923	None	2.603	0.2	mg/L
DW089	DWM	Field Screening	5/12/2006	11:25	NA	NA	NA	Flowing	0.08 GPM	Conductivity	Oakton ConductivityTestr high	None	1.2	0.01	mS/cm
DW089	DWM	Field Screening	5/12/2006	11:25	NA	NA	NA	Flowing	0.08 GPM	TDS	calculated manually	None	800	0.01	mg/L
DW089	DWM	Field Screening	5/12/2006	11:25	NA	NA	NA	Flowing	0.08 GPM	Phosphate	CHEMetrics K-8513	None	3.304	0.75	mg/L
DW089	DWM	Field Screening	5/12/2006	11:25	NA	NA	NA	Flowing	0.08 GPM	Orthophosphate (PO4-P)	calculated manually	None	1.078756	0.245	mg/L
DW090	DWM	Field Screening	5/12/2006	11:45	2 feet	1/16 inch	1 foot/5 seconds	Flowing	0.06 GPM	Temperature	Weston Model 2261	NS	19.1	0.1	oC
DW090	DWM	Field Screening	5/12/2006	11:45	2 feet	1/16 inch	1 foot/5 seconds	Flowing	0.06 GPM	pH	Oakton pHTestr 2	NS	7.9	0.02	pH unit
DW090	DWM	Field Screening	5/12/2006	11:45	2 feet	1/16 inch	1 foot/5 seconds	Flowing	0.06 GPM	Ammonia (NH3-N)	CHEMetrics K-1403	NS	0.337	0.1	mg/L
DW090	DWM	Field Screening	5/12/2006	11:45	2 feet	1/16 inch	1 foot/5 seconds	Flowing	0.06 GPM	Turbidity	Hanna I-4300	NS	299	1	NTU
DW090	DWM	Field Screening	5/12/2006	11:45	2 feet	1/16 inch	1 foot/5 seconds	Flowing	0.06 GPM	Nitrate (NO3-N)	CHEMetrics K-6923	NS	1.318	0.2	mg/L
DW090	DWM	Field Screening	5/12/2006	11:45	2 feet	1/16 inch	1 foot/5 seconds	Flowing	0.06 GPM	Conductivity	Oakton ConductivityTestr high	NS	1.6	0.01	mS/cm
DW090	DWM	Field Screening	5/12/2006	11:45	2 feet	1/16 inch	1 foot/5 seconds	Flowing	0.06 GPM	TDS	calculated manually	NS	1066.666667	0.01	mg/L
DW090	DWM	Field Screening	5/12/2006	11:45	2 feet	1/16 inch	1 foot/5 seconds	Flowing	0.06 GPM	Phosphate	CHEMetrics K-8513	NS	2.69	0.75	mg/L
DW090	DWM	Field Screening	5/12/2006	11:45	2 feet	1/16 inch	1 foot/5 seconds	Flowing	0.06 GPM	Orthophosphate (PO4-P)	calculated manually	NS	0.878285	0.245	mg/L
DW093	DWM	Field Screening	6/6/2006	11:35	4 feet	2 inches	1 foot/60 seconds	Flowing	0.02 GPM	Temperature	Weston Model 2261	None	19.1	0.1	oC
DW093	DWM	Field Screening	6/6/2006	11:35	4 feet	2 inches	1 foot/60 seconds	Flowing	0.02 GPM	pH	Oakton pHTestr 2	None	8.3	0.02	pH unit
DW093	DWM	Field Screening	6/6/2006	11:35	4 feet	2 inches	1 foot/60 seconds	Flowing	0.02 GPM	Ammonia (NH3-N)	CHEMetrics K-1403	None	0.016	0.1	mg/L
DW093	DWM	Field Screening	6/6/2006	11:35	4 feet	2 inches	1 foot/60 seconds	Flowing	0.02 GPM	Turbidity	Hanna I-4300	None	15.4	1	NTU
DW093	DWM	Field Screening	6/6/2006	11:35	4 feet	2 inches	1 foot/60 seconds	Flowing	0.02 GPM	Nitrate (NO3-N)	CHEMetrics K-6923	None	0.515	0.2	mg/L
DW093	DWM	Field Screening	6/6/2006	11:35	4 feet	2 inches	1 foot/60 seconds	Flowing	0.02 GPM	Conductivity	Oakton ConductivityTestr high	None	4.5	0.01	mS/cm
DW093	DWM	Field Screening	6/6/2006	11:35	4 feet	2 inches	1 foot/60 seconds	Flowing	0.02 GPM	TDS	calculated manually	None	3000	0.01	mg/L
DW093	DWM	Field Screening	6/6/2006	11:35	4 feet	2 inches	1 foot/60 seconds	Flowing	0.02 GPM	Phosphate	CHEMetrics K-8513	None	0.429	0.75	mg/L
DW093	DWM	Field Screening	6/6/2006	11:35	4 feet	2 inches	1 foot/60 seconds	Flowing	0.02 GPM	Orthophosphate (PO4-P)	calculated manually	None	0.1400685	0.245	mg/L
DW094	DWM	Field Screening	6/22/2006	9:45	2 inches	1/2 inch	1 foot /second	Flowing	3.116 GPM	Temperature	Weston Model 2261	None	21.3	0.1	oC
DW094	DWM	Field Screening	6/22/2006	9:45	2 inches	1/2 inch	1 foot /second	Flowing	3.116 GPM	pH	Oakton pHTestr 2	None	8.1	0.02	pH unit
DW094	DWM	Field Screening	6/22/2006	9:45	2 inches	1/2 inch	1 foot /second	Flowing	3.116 GPM	Ammonia (NH3-N)	CHEMetrics K-1403	None	0.039	0.1	mg/L
DW094	DWM	Field Screening	6/22/2006	9:45	2 inches	1/2 inch	1 foot /second	Flowing	3.116 GPM	Turbidity	Hanna I-4300	None	16.16	1	NTU
DW094	DWM	Field Screening	6/22/2006	9:45	2 inches	1/2 inch	1 foot /second	Flowing	3.116 GPM	Nitrate (NO3-N)	CHEMetrics K-6923	None	2.954	0.2	mg/L
DW094	DWM	Field Screening	6/22/2006	9:45	2 inches	1/2 inch	1 foot /second	Flowing	3.116 GPM	Conductivity	Oakton ConductivityTestr high	None	4.6	0.01	mS/cm
DW094	DWM	Field Screening	6/22/2006	9:45	2 inches	1/2 inch	1 foot /second	Flowing	3.116 GPM	TDS	calculated manually	None	3066.666667	0.01	mg/L
DW094	DWM	Field Screening	6/22/2006	9:45	2 inches	1/2 inch	1 foot /second	Flowing	3.116 GPM	Phosphate	CHEMetrics K-8513	None	0	0.75	mg/L
DW094	DWM	Field Screening	6/22/2006	9:45	2 inches	1/2 inch	1 foot /second	Flowing	3.116 GPM	Orthophosphate (PO4-P)	calculated manually	None	0	0.245	mg/L

Station ID	Station Type	Sample Event Type	Date	Time	Width	Depth	Velocity	Water Flow	FlowRate	Analyte	Method	Qualifier	Result	Reporting Limit	Unit
DW095	DWM	Field Screening	5/8/2006	9:15	Not Recorde	Not Recorded	Not Recorded	Flowing	Not Recorded	Temperature	Weston Model 2261	None	21.2	0.1	oC
DW095	DWM	Field Screening	5/8/2006	9:15	Not Recorde	Not Recorded	Not Recorded	Flowing	Not Recorded	pH	Oakton pHTestr 2	None	8.2	0.02	pH unit
DW095	DWM	Field Screening	5/8/2006	9:15	Not Recorde	Not Recorded	Not Recorded	Flowing	Not Recorded	Ammonia (NH3-N)	CHEMetrics K-1403	None	0.001	0.1	mg/L
DW095	DWM	Field Screening	5/8/2006	9:15	Not Recorde	Not Recorded	Not Recorded	Flowing	Not Recorded	Turbidity	Hanna I-4300	None	0	1	NTU
DW095	DWM	Field Screening	5/8/2006	9:15	Not Recorde	Not Recorded	Not Recorded	Flowing	Not Recorded	Nitrate (NO3-N)	CHEMetrics K-6923	None	2.996	0.2	mg/L
DW095	DWM	Field Screening	5/8/2006	9:15	Not Recorde	Not Recorded	Not Recorded	Flowing	Not Recorded	Conductivity	Oakton ConductivityTestr high	None	3.5	0.01	mS/cm
DW095	DWM	Field Screening	5/8/2006	9:15	Not Recorde	Not Recorded	Not Recorded	Flowing	Not Recorded	TDS	calculated manually	None	2333.333333	0.01	mg/L
DW095	DWM	Field Screening	5/8/2006	9:15	Not Recorde	Not Recorded	Not Recorded	Flowing	Not Recorded	Phosphate	CHEMetrics K-8513	None	0.038	0.75	mg/L
DW095	DWM	Field Screening	5/8/2006	9:15	Not Recorde	Not Recorded	Not Recorded	Flowing	Not Recorded	Orthophosphate (PO4-P)	calculated manually	None	0.012407	0.245	mg/L
DW096	DWM	Field Screening	6/22/2006	9:30	12 inches	3 inches	1 foot / 4 sec	Flowing	28.05 GPM	Temperature	Weston Model 2261	None	21.2	0.1	oC
DW096	DWM	Field Screening	6/22/2006	9:30	12 inches	3 inches	1 foot / 4 sec	Flowing	28.05 GPM	pH	Oakton pHTestr 2	None	7.8	0.02	pH unit
DW096	DWM	Field Screening	6/22/2006	9:30	12 inches	3 inches	1 foot / 4 sec	Flowing	28.05 GPM	Ammonia (NH3-N)	CHEMetrics K-1403	None	0	0.1	mg/L
DW096	DWM	Field Screening	6/22/2006	9:30	12 inches	3 inches	1 foot / 4 sec	Flowing	28.05 GPM	Turbidity	Hanna I-4300	None	38.99	1	NTU
DW096	DWM	Field Screening	6/22/2006	9:30	12 inches	3 inches	1 foot / 4 sec	Flowing	28.05 GPM	Nitrate (NO3-N)	CHEMetrics K-6923	None	0.644	0.2	mg/L
DW096	DWM	Field Screening	6/22/2006	9:30	12 inches	3 inches	1 foot / 4 sec	Flowing	28.05 GPM	Conductivity	Oakton ConductivityTestr high	None	3.2	0.01	mS/cm
DW096	DWM	Field Screening	6/22/2006	9:30	12 inches	3 inches	1 foot / 4 sec	Flowing	28.05 GPM	TDS	calculated manually	None	2133.333333	0.01	mg/L
DW096	DWM	Field Screening	6/22/2006	9:30	12 inches	3 inches	1 foot / 4 sec	Flowing	28.05 GPM	Phosphate	CHEMetrics K-8513	None	0	0.75	mg/L
DW096	DWM	Field Screening	6/22/2006	9:30	12 inches	3 inches	1 foot / 4 sec	Flowing	28.05 GPM	Orthophosphate (PO4-P)	calculated manually	None	0	0.245	mg/L
DW097	DWM	Field Screening	5/8/2006	8:53	NA	NA	NA	Ponded	NA	Temperature	Weston Model 2261	None	17.9	0.1	oC
DW097	DWM	Field Screening	5/8/2006	8:53	NA	NA	NA	Ponded	NA	pH	Oakton pHTestr 2	None	8.2	0.02	pH unit
DW097	DWM	Field Screening	5/8/2006	8:53	NA	NA	NA	Ponded	NA	Ammonia (NH3-N)	CHEMetrics K-1403	None	0	0.1	mg/L
DW097	DWM	Field Screening	5/8/2006	8:53	NA	NA	NA	Ponded	NA	Turbidity	Hanna I-4300	None	0	1	NTU
DW097	DWM	Field Screening	5/8/2006	8:53	NA	NA	NA	Ponded	NA	Nitrate (NO3-N)	CHEMetrics K-6923	None	1.438	0.2	mg/L
DW097	DWM	Field Screening	5/8/2006	8:53	NA	NA	NA	Ponded	NA	Conductivity	Oakton ConductivityTestr high	None	5.3	0.01	mS/cm
DW097	DWM	Field Screening	5/8/2006	8:53	NA	NA	NA	Ponded	NA	TDS	calculated manually	None	3533.333333	0.01	mg/L
DW097	DWM	Field Screening	5/8/2006	8:53	NA	NA	NA	Ponded	NA	Phosphate	CHEMetrics K-8513	None	0.117	0.75	mg/L
DW097	DWM	Field Screening	5/8/2006	8:53	NA	NA	NA	Ponded	NA	Orthophosphate (PO4-P)	calculated manually	None	0.0382005	0.245	mg/L
DW099	DWM	Field Screening	5/11/2006	11:20	NA	NA	NA	Flowing	NA	Temperature	Weston Model 2261	None	21	0.1	oC
DW099	DWM	Field Screening	5/11/2006	11:20	NA	NA	NA	Flowing	NA	pH	Oakton pHTestr 2	None	8.1	0.02	pH unit
DW099	DWM	Field Screening	5/11/2006	11:20	NA	NA	NA	Flowing	NA	Ammonia (NH3-N)	CHEMetrics K-1403	None	0.517	0.1	mg/L
DW099	DWM	Field Screening	5/11/2006	11:20	NA	NA	NA	Flowing	NA	Turbidity	Hanna I-4300	None	681	1	NTU
DW099	DWM	Field Screening	5/11/2006	11:20	NA	NA	NA	Flowing	NA	Nitrate (NO3-N)	CHEMetrics K-6923	None	6.207	0.2	mg/L
DW099	DWM	Field Screening	5/11/2006	11:20	NA	NA	NA	Flowing	NA	Conductivity	Oakton ConductivityTestr high	None	7.5	0.01	mS/cm
DW099	DWM	Field Screening	5/11/2006	11:20	NA	NA	NA	Flowing	NA	TDS	calculated manually	None	5000	0.01	mg/L
DW099	DWM	Field Screening	5/11/2006	11:20	NA	NA	NA	Flowing	NA	Phosphate	CHEMetrics K-8513	None	1.13	0.75	mg/L
DW099	DWM	Field Screening	5/11/2006	11:20	NA	NA	NA	Flowing	NA	Orthophosphate (PO4-P)	calculated manually	None	0.368945	0.245	mg/L
DW100	DWM	Field Screening	5/11/2006	11:00	2 feet	4 inches	1 foot/12 seconds	Flowing	24.93 GPM	Temperature	Weston Model 2261	None	20.3	0.1	oC
DW100	DWM	Field Screening	5/11/2006	11:00	2 feet	4 inches	1 foot/12 seconds	Flowing	24.93 GPM	pH	Oakton pHTestr 2	None	8.1	0.02	pH unit
DW100	DWM	Field Screening	5/11/2006	11:00	2 feet	4 inches	1 foot/12 seconds	Flowing	24.93 GPM	Ammonia (NH3-N)	CHEMetrics K-1403	None	0	0.1	mg/L
DW100	DWM	Field Screening	5/11/2006	11:00	2 feet	4 inches	1 foot/12 seconds	Flowing	24.93 GPM	Turbidity	Hanna I-4300	None	0	1	NTU
DW100	DWM	Field Screening	5/11/2006	11:00	2 feet	4 inches	1 foot/12 seconds	Flowing	24.93 GPM	Nitrate (NO3-N)	CHEMetrics K-6923	None	1.655	0.2	mg/L
DW100	DWM	Field Screening	5/11/2006	11:00	2 feet	4 inches	1 foot/12 seconds	Flowing	24.93 GPM	Conductivity	Oakton ConductivityTestr high	None	2	0.01	mS/cm
DW100	DWM	Field Screening	5/11/2006	11:00	2 feet	4 inches	1 foot/12 seconds	Flowing	24.93 GPM	TDS	calculated manually	None	1333.33	0.01	mg/L
DW100	DWM	Field Screening	5/11/2006	11:00	2 feet	4 inches	1 foot/12 seconds	Flowing	24.93 GPM	Phosphate	CHEMetrics K-8513	None	0.419	0.75	mg/L
DW100	DWM	Field Screening	5/11/2006	11:00	2 feet	4 inches	1 foot/12 seconds	Flowing	24.93 GPM	Orthophosphate (PO4-P)	calculated manually	None	0.1368035	0.245	mg/L
DW101	DWM	Field Screening	5/8/2006	9:43	8 inches	1/2 inch	1 foot/2 seconds	Flowing	6.23 GPM	Temperature	Weston Model 2261	None	15.5	0.1	oC
DW101	DWM	Field Screening	5/8/2006	9:43	8 inches	1/2 inch	1 foot/2 seconds	Flowing	6.23 GPM	pH	Oakton pHTestr 2	None	7.8	0.02	pH unit
DW101	DWM	Field Screening	5/8/2006	9:43	8 inches	1/2 inch	1 foot/2 seconds	Flowing	6.23 GPM	Ammonia (NH3-N)	CHEMetrics K-1403	None	0	0.1	mg/L
DW101	DWM	Field Screening	5/8/2006	9:43	8 inches	1/2 inch	1 foot/2 seconds	Flowing	6.23 GPM	Turbidity	Hanna I-4300	None	0	1	NTU
DW101	DWM	Field Screening	5/8/2006	9:43	8 inches	1/2 inch	1 foot/2 seconds	Flowing	6.23 GPM	Nitrate (NO3-N)	CHEMetrics K-6923	None	1.507	0.2	mg/L
DW101	DWM	Field Screening	5/8/2006	9:43	8 inches	1/2 inch	1 foot/2 seconds	Flowing	6.23 GPM	Conductivity	Oakton ConductivityTestr high	None	1.8	0.01	mS/cm
DW101	DWM	Field Screening	5/8/2006	9:43	8 inches	1/2 inch	1 foot/2 seconds	Flowing	6.23 GPM	TDS	calculated manually	None	1200.00	0.01	mg/L

Station ID	Station Type	Sample Event Type	Date	Time	Width	Depth	Velocity	Water Flow	FlowRate	Analyte	Method	Qualifier	Result	Reporting Limit	Unit
DW101	DWM	Field Screening	5/8/2006	9:43	8 inches	1/2 inch	1 foot/2 seconds	Flowing	6.23 GPM	Phosphate	CHEMetrics K-8513	None	0.731	0.75	mg/L
DW101	DWM	Field Screening	5/8/2006	9:43	8 inches	1/2 inch	1 foot/2 seconds	Flowing	6.23 GPM	Orthophosphate (PO4-P)	calculated manually	None	0.2386715	0.245	mg/L
DW102	DWM	Field Screening	5/8/2006	10:00	NA	NA	NA	Ponded	NA	Temperature	Weston Model 2261	None	15.6	0.1	oC
DW102	DWM	Field Screening	5/8/2006	10:00	NA	NA	NA	Ponded	NA	pH	Oakton pHTestr 2	None	6.8	0.02	pH unit
DW102	DWM	Field Screening	5/8/2006	10:00	NA	NA	NA	Ponded	NA	Ammonia (NH3-N)	CHEMetrics K-1403	None	0.135	0.1	mg/L
DW102	DWM	Field Screening	5/8/2006	10:00	NA	NA	NA	Ponded	NA	Turbidity	Hanna I-4300	None	3.67	1	NTU
DW102	DWM	Field Screening	5/8/2006	10:00	NA	NA	NA	Ponded	NA	Nitrate (NO3-N)	CHEMetrics K-6923	None	0.055	0.2	mg/L
DW102	DWM	Field Screening	5/8/2006	10:00	NA	NA	NA	Ponded	NA	Conductivity	Oakton ConductivityTestr high	None	2.5	0.01	mS/cm
DW102	DWM	Field Screening	5/8/2006	10:00	NA	NA	NA	Ponded	NA	TDS	calculated manually	None	1666.67	0.01	mg/L
DW102	DWM	Field Screening	5/8/2006	10:00	NA	NA	NA	Ponded	NA	Phosphate	CHEMetrics K-8513	None	0.699	0.75	mg/L
DW102	DWM	Field Screening	5/8/2006	10:00	NA	NA	NA	Ponded	NA	Orthophosphate (PO4-P)	calculated manually	None	0.2282235	0.245	mg/L
DW103	DWM	Field Screening	7/17/2006	10:02	10 inches	1/4 inch	1 foot/second	Flowing	7.79 GPM	Temperature	Weston Model 2261	None	20.5	0.1	oC
DW103	DWM	Field Screening	7/17/2006	10:02	10 inches	1/4 inch	1 foot/second	Flowing	7.79 GPM	pH	Oakton pHTestr 2	None	7.7	0.02	pH unit
DW103	DWM	Field Screening	7/17/2006	10:02	10 inches	1/4 inch	1 foot/second	Flowing	7.79 GPM	Ammonia (NH3-N)	CHEMetrics K-1403	None	0.361	0.1	mg/L
DW103	DWM	Field Screening	7/17/2006	10:02	10 inches	1/4 inch	1 foot/second	Flowing	7.79 GPM	Turbidity	Hanna I-4300	None	4.74	1	NTU
DW103	DWM	Field Screening	7/17/2006	10:02	10 inches	1/4 inch	1 foot/second	Flowing	7.79 GPM	Nitrate (NO3-N)	CHEMetrics K-6923	None	0.68	0.2	mg/L
DW103	DWM	Field Screening	7/17/2006	10:02	10 inches	1/4 inch	1 foot/second	Flowing	7.79 GPM	Conductivity	Oakton ConductivityTestr high	None	9.3	0.01	mS/cm
DW103	DWM	Field Screening	7/17/2006	10:02	10 inches	1/4 inch	1 foot/second	Flowing	7.79 GPM	TDS	calculated manually	None	6200.00	0.01	mg/L
DW103	DWM	Field Screening	7/17/2006	10:02	10 inches	1/4 inch	1 foot/second	Flowing	7.79 GPM	Phosphate	CHEMetrics K-8513	None	0.577	0.75	mg/L
DW103	DWM	Field Screening	7/17/2006	10:02	10 inches	1/4 inch	1 foot/second	Flowing	7.79 GPM	Orthophosphate (PO4-P)	calculated manually	None	0.1883905	0.245	mg/L
DW104	DWM	Field Screening	7/18/2006	10:38	8 inches	1/8 inch	1 foot/6 seconds	Flowing	.52 GPM	Temperature	Weston Model 2261	None	26.1	0.1	oC
DW104	DWM	Field Screening	7/18/2006	10:38	8 inches	1/8 inch	1 foot/6 seconds	Flowing	.52 GPM	pH	Oakton pHTestr 2	None	8.2	0.02	pH unit
DW104	DWM	Field Screening	7/18/2006	10:38	8 inches	1/8 inch	1 foot/6 seconds	Flowing	.52 GPM	Ammonia (NH3-N)	CHEMetrics K-1403	None	0.152	0.1	mg/L
DW104	DWM	Field Screening	7/18/2006	10:38	8 inches	1/8 inch	1 foot/6 seconds	Flowing	.52 GPM	Turbidity	Hanna I-4300	None	76	1	NTU
DW104	DWM	Field Screening	7/18/2006	10:38	8 inches	1/8 inch	1 foot/6 seconds	Flowing	.52 GPM	Nitrate (NO3-N)	CHEMetrics K-6923	None	0.114	0.2	mg/L
DW104	DWM	Field Screening	7/18/2006	10:38	8 inches	1/8 inch	1 foot/6 seconds	Flowing	.52 GPM	Conductivity	Oakton ConductivityTestr high	None	1.2	0.01	mS/cm
DW104	DWM	Field Screening	7/18/2006	10:38	8 inches	1/8 inch	1 foot/6 seconds	Flowing	.52 GPM	TDS	calculated manually	None	800.00	0.01	mg/L
DW104	DWM	Field Screening	7/18/2006	10:38	8 inches	1/8 inch	1 foot/6 seconds	Flowing	.52 GPM	Phosphate	CHEMetrics K-8513	None	2.258	0.75	mg/L
DW104	DWM	Field Screening	7/18/2006	10:38	8 inches	1/8 inch	1 foot/6 seconds	Flowing	.52 GPM	Orthophosphate (PO4-P)	calculated manually	None	0.737237	0.245	mg/L
DW105	DWM	Field Screening	7/18/2006	10:46	8 inches	3/4 inch	1 foot/second	Flowing	18.70 GPM	Temperature	Weston Model 2261	None	22.9	0.1	oC
DW105	DWM	Field Screening	7/18/2006	10:46	8 inches	3/4 inch	1 foot/second	Flowing	18.70 GPM	pH	Oakton pHTestr 2	None	7.4	0.02	pH unit
DW105	DWM	Field Screening	7/18/2006	10:46	8 inches	3/4 inch	1 foot/second	Flowing	18.70 GPM	Ammonia (NH3-N)	CHEMetrics K-1403	None	1.39	0.1	mg/L
DW105	DWM	Field Screening	7/18/2006	10:46	8 inches	3/4 inch	1 foot/second	Flowing	18.70 GPM	Turbidity	Hanna I-4300	None	0	1	NTU
DW105	DWM	Field Screening	7/18/2006	10:46	8 inches	3/4 inch	1 foot/second	Flowing	18.70 GPM	Nitrate (NO3-N)	CHEMetrics K-6923	None	1.516	0.2	mg/L
DW105	DWM	Field Screening	7/18/2006	10:46	8 inches	3/4 inch	1 foot/second	Flowing	18.70 GPM	Conductivity	Oakton ConductivityTestr high	None	2.7	0.01	mS/cm
DW105	DWM	Field Screening	7/18/2006	10:46	8 inches	3/4 inch	1 foot/second	Flowing	18.70 GPM	TDS	calculated manually	None	1800.00	0.01	mg/L
DW105	DWM	Field Screening	7/18/2006	10:46	8 inches	3/4 inch	1 foot/second	Flowing	18.70 GPM	Phosphate	CHEMetrics K-8513	None	0.064	0.75	mg/L
DW105	DWM	Field Screening	7/18/2006	10:46	8 inches	3/4 inch	1 foot/second	Flowing	18.70 GPM	Orthophosphate (PO4-P)	calculated manually	None	0.020896	0.245	mg/L
DW106	DWM	Field Screening	6/22/2006	11:09	7 feet	1.5 inches	1 foot/2 seconds	Flowing	1.924 GPM	Temperature	Weston Model 2261	None	22.2	0.1	oC
DW106	DWM	Field Screening	6/22/2006	11:09	7 feet	1.5 inches	1 foot/2 seconds	Flowing	1.924 GPM	pH	Oakton pHTestr 2	None	8	0.02	pH unit
DW106	DWM	Field Screening	6/22/2006	11:09	7 feet	1.5 inches	1 foot/2 seconds	Flowing	1.924 GPM	Ammonia (NH3-N)	CHEMetrics K-1403	None	0.033	0.1	mg/L
DW106	DWM	Field Screening	6/22/2006	11:09	7 feet	1.5 inches	1 foot/2 seconds	Flowing	1.924 GPM	Turbidity	Hanna I-4300	None	23.05	1	NTU
DW106	DWM	Field Screening	6/22/2006	11:09	7 feet	1.5 inches	1 foot/2 seconds	Flowing	1.924 GPM	Nitrate (NO3-N)	CHEMetrics K-6923	None	0.677	0.2	mg/L
DW106	DWM	Field Screening	6/22/2006	11:09	7 feet	1.5 inches	1 foot/2 seconds	Flowing	1.924 GPM	Conductivity	Oakton ConductivityTestr high	None	2.1	0.01	mS/cm
DW106	DWM	Field Screening	6/22/2006	11:09	7 feet	1.5 inches	1 foot/2 seconds	Flowing	1.924 GPM	TDS	calculated manually	None	1400.00	0.01	mg/L
DW106	DWM	Field Screening	6/22/2006	11:09	7 feet	1.5 inches	1 foot/2 seconds	Flowing	1.924 GPM	Phosphate	CHEMetrics K-8513	None	0	0.75	mg/L
DW106	DWM	Field Screening	6/22/2006	11:09	7 feet	1.5 inches	1 foot/2 seconds	Flowing	1.924 GPM	Orthophosphate (PO4-P)	calculated manually	None	0	0.245	mg/L
DW107	DWM	Field Screening	6/22/2006	11:11	4 feet	1/4 inches	1 foot / 24 sec	Flowing	.052 GPM	Temperature	Weston Model 2261	NS	27.6	0.1	oC
DW107	DWM	Field Screening	6/22/2006	11:11	4 feet	1/4 inches	1 foot / 24 sec	Flowing	.052 GPM	pH	Oakton pHTestr 2	NS	7.6	0.02	pH unit
DW107	DWM	Field Screening	6/22/2006	11:11	4 feet	1/4 inches	1 foot / 24 sec	Flowing	.052 GPM	Ammonia (NH3-N)	CHEMetrics K-1403	NS	0.205	0.1	mg/L
DW107	DWM	Field Screening	6/22/2006	11:11	4 feet	1/4 inches	1 foot / 24 sec	Flowing	.052 GPM	Turbidity	Hanna I-4300	NS	80	1	NTU
DW107	DWM	Field Screening	6/22/2006	11:11	4 feet	1/4 inches	1 foot / 24 sec	Flowing	.052 GPM	Nitrate (NO3-N)	CHEMetrics K-6923	NS	0.971	0.2	mg/L

Station ID	Station Type	Sample Event Type	Date	Time	Width	Depth	Velocity	Water Flow	FlowRate	Analyte	Method	Qualifier	Result	Reporting Limit	Unit
DW107	DWM	Field Screening	6/22/2006	11:11	4 feet	1/4 inches	1 foot / 24 sec	Flowing	.052 GPM	Conductivity	Oakton ConductivityTestr high	NS	0.3	0.01	mS/cm
DW107	DWM	Field Screening	6/22/2006	11:11	4 feet	1/4 inches	1 foot / 24 sec	Flowing	.052 GPM	TDS	calculated manually	NS	200	0.01	mg/L
DW107	DWM	Field Screening	6/22/2006	11:11	4 feet	1/4 inches	1 foot / 24 sec	Flowing	.052 GPM	Phosphate	CHEMetrics K-8513	NS	0.076	0.75	mg/L
DW107	DWM	Field Screening	6/22/2006	11:11	4 feet	1/4 inches	1 foot / 24 sec	Flowing	.052 GPM	Orthophosphate (PO4-P)	calculated manually	NS	0.024814	0.245	mg/L
DW108	DWM	Field Screening	7/11/2006	11:55	4 feet	1/4 inches	1 foot/2 seconds	Flowing	.63 GPM	Temperature	Weston Model 2261	None	22.1	0.1	oC
DW108	DWM	Field Screening	7/11/2006	11:55	4 feet	1/4 inches	1 foot/2 seconds	Flowing	.63 GPM	pH	Oakton pHTestr 2	None	8.1	0.02	pH unit
DW108	DWM	Field Screening	7/11/2006	11:55	4 feet	1/4 inches	1 foot/2 seconds	Flowing	.63 GPM	Ammonia (NH3-N)	CHEMetrics K-1403	<	0.1	0.1	mg/L
DW108	DWM	Field Screening	7/11/2006	11:55	4 feet	1/4 inches	1 foot/2 seconds	Flowing	.63 GPM	Turbidity	Hanna I-4300	None	55	1	NTU
DW108	DWM	Field Screening	7/11/2006	11:55	4 feet	1/4 inches	1 foot/2 seconds	Flowing	.63 GPM	Nitrate (NO3-N)	CHEMetrics K-6923	None	0.436	0.2	mg/L
DW108	DWM	Field Screening	7/11/2006	11:55	4 feet	1/4 inches	1 foot/2 seconds	Flowing	.63 GPM	Conductivity	Oakton ConductivityTestr high	None	1.3	0.01	mS/cm
DW108	DWM	Field Screening	7/11/2006	11:55	4 feet	1/4 inches	1 foot/2 seconds	Flowing	.63 GPM	TDS	calculated manually	None	866.67	0.01	mg/L
DW108	DWM	Field Screening	7/11/2006	11:55	4 feet	1/4 inches	1 foot/2 seconds	Flowing	.63 GPM	Phosphate	CHEMetrics K-8513	None	0.46	0.75	mg/L
DW108	DWM	Field Screening	7/11/2006	11:55	4 feet	1/4 inches	1 foot/2 seconds	Flowing	.63 GPM	Orthophosphate (PO4-P)	calculated manually	None	0.15019	0.245	mg/L
DW109	DWM	Field Screening	7/11/2006	11:33	NA	NA	NA	Ponded	NA	Temperature	Weston Model 2261	None	21.8	0.1	oC
DW109	DWM	Field Screening	7/11/2006	11:33	NA	NA	NA	Ponded	NA	pH	Oakton pHTestr 2	None	7.8	0.02	pH unit
DW109	DWM	Field Screening	7/11/2006	11:33	NA	NA	NA	Ponded	NA	Ammonia (NH3-N)	CHEMetrics K-1403	None	0	0.1	mg/L
DW109	DWM	Field Screening	7/11/2006	11:33	NA	NA	NA	Ponded	NA	Turbidity	Hanna I-4300	None	20.49	1	NTU
DW109	DWM	Field Screening	7/11/2006	11:33	NA	NA	NA	Ponded	NA	Nitrate (NO3-N)	CHEMetrics K-6923	None	0.336	0.2	mg/L
DW109	DWM	Field Screening	7/11/2006	11:33	NA	NA	NA	Ponded	NA	Conductivity	Oakton ConductivityTestr high	None	1.7	0.01	mS/cm
DW109	DWM	Field Screening	7/11/2006	11:33	NA	NA	NA	Ponded	NA	TDS	calculated manually	None	1133.33	0.01	mg/L
DW109	DWM	Field Screening	7/11/2006	11:33	NA	NA	NA	Ponded	NA	Phosphate	CHEMetrics K-8513	None	0.703	0.75	mg/L
DW109	DWM	Field Screening	7/11/2006	11:33	NA	NA	NA	Ponded	NA	Orthophosphate (PO4-P)	calculated manually	None	0.2295295	0.245	mg/L
DW110	DWM	Field Screening	6/22/2006	10:35	NA	NA	NA	Ponded	NA	Temperature	Weston Model 2261	None	23	0.1	oC
DW110	DWM	Field Screening	6/22/2006	10:35	NA	NA	NA	Ponded	NA	pH	Oakton pHTestr 2	None	7.7	0.02	pH unit
DW110	DWM	Field Screening	6/22/2006	10:35	NA	NA	NA	Ponded	NA	Ammonia (NH3-N)	CHEMetrics K-1403	None	1.575	0.1	mg/L
DW110	DWM	Field Screening	6/22/2006	10:35	NA	NA	NA	Ponded	NA	Turbidity	Hanna I-4300	>	1000	1	NTU
DW110	DWM	Field Screening	6/22/2006	10:35	NA	NA	NA	Ponded	NA	Nitrate (NO3-N)	CHEMetrics K-6923	None	1.005	0.2	mg/L
DW110	DWM	Field Screening	6/22/2006	10:35	NA	NA	NA	Ponded	NA	Conductivity	Oakton ConductivityTestr high	None	0.9	0.01	mS/cm
DW110	DWM	Field Screening	6/22/2006	10:35	NA	NA	NA	Ponded	NA	TDS	calculated manually	None	600.00	0.01	mg/L
DW110	DWM	Field Screening	6/22/2006	10:35	NA	NA	NA	Ponded	NA	Phosphate	CHEMetrics K-8513	None	3.446	0.75	mg/L
DW110	DWM	Field Screening	6/22/2006	10:35	NA	NA	NA	Ponded	NA	Orthophosphate (PO4-P)	calculated manually	None	1.125119	0.245	mg/L
DW111	DWM	Field Screening	7/12/2006	10:35	3 feet	1/16 inch	1 foot/second	Flowing	.58 GPM	Temperature	Weston Model 2261	NS	22.5	0.1	oC
DW111	DWM	Field Screening	7/12/2006	10:35	3 feet	1/16 inch	1 foot/second	Flowing	.58 GPM	pH	Oakton pHTestr 2	NS	8.1	0.02	pH unit
DW111	DWM	Field Screening	7/12/2006	10:35	3 feet	1/16 inch	1 foot/second	Flowing	.58 GPM	Ammonia (NH3-N)	CHEMetrics K-1403	NS	0.505	0.1	mg/L
DW111	DWM	Field Screening	7/12/2006	10:35	3 feet	1/16 inch	1 foot/second	Flowing	.58 GPM	Turbidity	Hanna I-4300	NS	851	1	NTU
DW111	DWM	Field Screening	7/12/2006	10:35	3 feet	1/16 inch	1 foot/second	Flowing	.58 GPM	Nitrate (NO3-N)	CHEMetrics K-6923	NS	2.706	0.2	mg/L
DW111	DWM	Field Screening	7/12/2006	10:35	3 feet	1/16 inch	1 foot/second	Flowing	.58 GPM	Conductivity	Oakton ConductivityTestr high	NS	1.1	0.01	mS/cm
DW111	DWM	Field Screening	7/12/2006	10:35	3 feet	1/16 inch	1 foot/second	Flowing	.58 GPM	TDS	calculated manually	NS	733.3333333	0.01	mg/L
DW111	DWM	Field Screening	7/12/2006	10:35	3 feet	1/16 inch	1 foot/second	Flowing	.58 GPM	Phosphate	CHEMetrics K-8513	NS	3.528	0.75	mg/L
DW111	DWM	Field Screening	7/12/2006	10:35	3 feet	1/16 inch	1 foot/second	Flowing	.58 GPM	Orthophosphate (PO4-P)	calculated manually	NS	1.151892	0.245	mg/L
DW112	DWM	Field Screening	6/23/2006	9:10	6 feet	1/8 inch	1 foot/second	Flowing	28.1 GPM	Temperature	Weston Model 2261	None	22.5	0.1	oC
DW112	DWM	Field Screening	6/23/2006	9:10	6 feet	1/8 inch	1 foot/second	Flowing	28.1 GPM	pH	Oakton pHTestr 2	None	8	0.02	pH unit
DW112	DWM	Field Screening	6/23/2006	9:10	6 feet	1/8 inch	1 foot/second	Flowing	28.1 GPM	Ammonia (NH3-N)	CHEMetrics K-1403	None	0.08	0.1	mg/L
DW112	DWM	Field Screening	6/23/2006	9:10	6 feet	1/8 inch	1 foot/second	Flowing	28.1 GPM	Turbidity	Hanna I-4300	None	53	1	NTU
DW112	DWM	Field Screening	6/23/2006	9:10	6 feet	1/8 inch	1 foot/second	Flowing	28.1 GPM	Nitrate (NO3-N)	CHEMetrics K-6923	None	0.424	0.2	mg/L
DW112	DWM	Field Screening	6/23/2006	9:10	6 feet	1/8 inch	1 foot/second	Flowing	28.1 GPM	Conductivity	Oakton ConductivityTestr high	None	4.1	0.01	mS/cm
DW112	DWM	Field Screening	6/23/2006	9:10	6 feet	1/8 inch	1 foot/second	Flowing	28.1 GPM	TDS	calculated manually	None	2733.33	0.01	mg/L
DW112	DWM	Field Screening	6/23/2006	9:10	6 feet	1/8 inch	1 foot/second	Flowing	28.1 GPM	Phosphate	CHEMetrics K-8513	None	0.861	0.75	mg/L
DW112	DWM	Field Screening	6/23/2006	9:10	6 feet	1/8 inch	1 foot/second	Flowing	28.1 GPM	Orthophosphate (PO4-P)	calculated manually	None	0.2811165	0.245	mg/L
DW113	DWM	Field Screening	6/23/2006	9:20	NA	NA	NA	Damp	NA	Temperature	Weston Model 2261	NS	NA	0.1	oC
DW113	DWM	Field Screening	6/23/2006	9:20	NA	NA	NA	Damp	NA	pH	Oakton pHTestr 2	NS	NA	0.02	pH unit
DW113	DWM	Field Screening	6/23/2006	9:20	NA	NA	NA	Damp	NA	Ammonia (NH3-N)	CHEMetrics K-1403	NS	NA	0.1	mg/L

Station ID	Station Type	Sample Event Type	Date	Time	Width	Depth	Velocity	Water Flow	FlowRate	Analyte	Method	Qualifier	Result	Reporting Limit	Unit
DW113	DWM	Field Screening	6/23/2006	9:20	NA	NA	NA	Damp	NA	Turbidity	Hanna I-4300	NS	NA	1	NTU
DW113	DWM	Field Screening	6/23/2006	9:20	NA	NA	NA	Damp	NA	Nitrate (NO3-N)	CHEMetrics K-6923	NS	NA	0.2	mg/L
DW113	DWM	Field Screening	6/23/2006	9:20	NA	NA	NA	Damp	NA	Conductivity	Oakton ConductivityTestr high	NS	NA	0.01	mS/cm
DW113	DWM	Field Screening	6/23/2006	9:20	NA	NA	NA	Damp	NA	TDS	calculated manually	NS	NA	0.01	mg/L
DW113	DWM	Field Screening	6/23/2006	9:20	NA	NA	NA	Damp	NA	Phosphate	CHEMetrics K-8513	NS	NA	0.75	mg/L
DW113	DWM	Field Screening	6/23/2006	9:20	NA	NA	NA	Damp	NA	Orthophosphate (PO4-P)	calculated manually	NS	NA	0.245	mg/L
DW114	DWM	Field Screening	5/16/2006	10:30	NA	NA	NA	Ponded	NA	Temperature	Weston Model 2261	None	17.1	0.1	oC
DW114	DWM	Field Screening	5/16/2006	10:30	NA	NA	NA	Ponded	NA	pH	Oakton pHTestr 2	None	7.8	0.02	pH unit
DW114	DWM	Field Screening	5/16/2006	10:30	NA	NA	NA	Ponded	NA	Ammonia (NH3-N)	CHEMetrics K-1403	None	0	0.1	mg/L
DW114	DWM	Field Screening	5/16/2006	10:30	NA	NA	NA	Ponded	NA	Turbidity	Hanna I-4300	None	29.55	1	NTU
DW114	DWM	Field Screening	5/16/2006	10:30	NA	NA	NA	Ponded	NA	Nitrate (NO3-N)	CHEMetrics K-6923	None	0.725	0.2	mg/L
DW114	DWM	Field Screening	5/16/2006	10:30	NA	NA	NA	Ponded	NA	Conductivity	Oakton ConductivityTestr high	None	1	0.01	mS/cm
DW114	DWM	Field Screening	5/16/2006	10:30	NA	NA	NA	Ponded	NA	TDS	calculated manually	None	666.67	0.01	mg/L
DW114	DWM	Field Screening	5/16/2006	10:30	NA	NA	NA	Ponded	NA	Phosphate	CHEMetrics K-8513	None	1.184	0.75	mg/L
DW114	DWM	Field Screening	5/16/2006	10:30	NA	NA	NA	Ponded	NA	Orthophosphate (PO4-P)	calculated manually	None	0.386576	0.245	mg/L
DW115	DWM	Field Screening	6/22/2006	11:32	4 feet	1/8 inch	1 foot/4 seconds	Flowing	.314 GPM	Temperature	Weston Model 2261	None	20.6	0.1	oC
DW115	DWM	Field Screening	6/22/2006	11:32	4 feet	1/8 inch	1 foot/4 seconds	Flowing	.314 GPM	pH	Oakton pHTestr 2	None	7.6	0.02	pH unit
DW115	DWM	Field Screening	6/22/2006	11:32	4 feet	1/8 inch	1 foot/4 seconds	Flowing	.314 GPM	Ammonia (NH3-N)	CHEMetrics K-1403	None	0.193	0.1	mg/L
DW115	DWM	Field Screening	6/22/2006	11:32	4 feet	1/8 inch	1 foot/4 seconds	Flowing	.314 GPM	Turbidity	Hanna I-4300	None	25.48	1	NTU
DW115	DWM	Field Screening	6/22/2006	11:32	4 feet	1/8 inch	1 foot/4 seconds	Flowing	.314 GPM	Nitrate (NO3-N)	CHEMetrics K-6923	None	2.846	0.2	mg/L
DW115	DWM	Field Screening	6/22/2006	11:32	4 feet	1/8 inch	1 foot/4 seconds	Flowing	.314 GPM	Conductivity	Oakton ConductivityTestr high	None	2.9	0.01	mS/cm
DW115	DWM	Field Screening	6/22/2006	11:32	4 feet	1/8 inch	1 foot/4 seconds	Flowing	.314 GPM	TDS	calculated manually	None	1933.33	0.01	mg/L
DW115	DWM	Field Screening	6/22/2006	11:32	4 feet	1/8 inch	1 foot/4 seconds	Flowing	.314 GPM	Phosphate	CHEMetrics K-8513	None	0	0.75	mg/L
DW115	DWM	Field Screening	6/22/2006	11:32	4 feet	1/8 inch	1 foot/4 seconds	Flowing	.314 GPM	Orthophosphate (PO4-P)	calculated manually	None	0	0.245	mg/L
DW116	DWM	Field Screening	6/22/2006	11:52	4 feet	1 inch	1 foot/12 seconds	Flowing	.105 GPM	Temperature	Weston Model 2261	None	21.6	0.1	oC
DW116	DWM	Field Screening	6/22/2006	11:52	4 feet	1 inch	1 foot/12 seconds	Flowing	.105 GPM	pH	Oakton pHTestr 2	None	7.7	0.02	pH unit
DW116	DWM	Field Screening	6/22/2006	11:52	4 feet	1 inch	1 foot/12 seconds	Flowing	.105 GPM	Ammonia (NH3-N)	CHEMetrics K-1403	None	0.091	0.1	mg/L
DW116	DWM	Field Screening	6/22/2006	11:52	4 feet	1 inch	1 foot/12 seconds	Flowing	.105 GPM	Turbidity	Hanna I-4300	None	76	1	NTU
DW116	DWM	Field Screening	6/22/2006	11:52	4 feet	1 inch	1 foot/12 seconds	Flowing	.105 GPM	Nitrate (NO3-N)	CHEMetrics K-6923	None	0.569	0.2	mg/L
DW116	DWM	Field Screening	6/22/2006	11:52	4 feet	1 inch	1 foot/12 seconds	Flowing	.105 GPM	Conductivity	Oakton ConductivityTestr high	None	1.3	0.01	mS/cm
DW116	DWM	Field Screening	6/22/2006	11:52	4 feet	1 inch	1 foot/12 seconds	Flowing	.105 GPM	TDS	calculated manually	None	866.67	0.01	mg/L
DW116	DWM	Field Screening	6/22/2006	11:52	4 feet	1 inch	1 foot/12 seconds	Flowing	.105 GPM	Phosphate	CHEMetrics K-8513	None	0.105	0.75	mg/L
DW116	DWM	Field Screening	6/22/2006	11:52	4 feet	1 inch	1 foot/12 seconds	Flowing	.105 GPM	Orthophosphate (PO4-P)	calculated manually	None	0.0342825	0.245	mg/L
DW117	DWM	Field Screening	8/22/2006	10:45	NA	NA	NA	Ponded	NA	Temperature	Weston Model 2261	None	23.9	0.1	oC
DW117	DWM	Field Screening	8/22/2006	10:45	NA	NA	NA	Ponded	NA	pH	Oakton pHTestr 2	None	6.48	0.02	pH unit
DW117	DWM	Field Screening	8/22/2006	10:45	NA	NA	NA	Ponded	NA	Ammonia (NH3-N)	CHEMetrics K-1403	None	0.2	0.1	mg/L
DW117	DWM	Field Screening	8/22/2006	10:45	NA	NA	NA	Ponded	NA	Turbidity	Hanna I-4300	None	4.81	1	NTU
DW117	DWM	Field Screening	8/22/2006	10:45	NA	NA	NA	Ponded	NA	Nitrate (NO3-N)	CHEMetrics K-6923	None	1	0.2	mg/L
DW117	DWM	Field Screening	8/22/2006	10:45	NA	NA	NA	Ponded	NA	Conductivity	Oakton ConductivityTestr high	None	1.45	0.01	mS/cm
DW117	DWM	Field Screening	8/22/2006	10:45	NA	NA	NA	Ponded	NA	TDS	calculated manually	None	966.67	0.01	mg/L
DW117	DWM	Field Screening	8/22/2006	10:45	NA	NA	NA	Ponded	NA	Phosphate	CHEMetrics K-8513	None	0.8	0.75	mg/L
DW117	DWM	Field Screening	8/22/2006	10:45	NA	NA	NA	Ponded	NA	Orthophosphate (PO4-P)	calculated manually	None	0.2612	0.245	mg/L
DW119	DWM	Field Screening	7/20/2006	12:00	NA	NA	NA	Ponded	NA	Temperature	Weston Model 2261	None	25.6	0.1	oC
DW119	DWM	Field Screening	7/20/2006	12:00	NA	NA	NA	Ponded	NA	pH	Oakton pHTestr 2	None	7.4	0.02	pH unit
DW119	DWM	Field Screening	7/20/2006	12:00	NA	NA	NA	Ponded	NA	Ammonia (NH3-N)	CHEMetrics K-1403	None	0.598	0.1	mg/L
DW119	DWM	Field Screening	7/20/2006	12:00	NA	NA	NA	Ponded	NA	Turbidity	Hanna I-4300	None	155	1	NTU
DW119	DWM	Field Screening	7/20/2006	12:00	NA	NA	NA	Ponded	NA	Nitrate (NO3-N)	CHEMetrics K-6923	None	0.086	0.2	mg/L
DW119	DWM	Field Screening	7/20/2006	12:00	NA	NA	NA	Ponded	NA	Conductivity	Oakton ConductivityTestr high	None	1.6	0.01	mS/cm
DW119	DWM	Field Screening	7/20/2006	12:00	NA	NA	NA	Ponded	NA	TDS	calculated manually	None	1066.67	0.01	mg/L
DW119	DWM	Field Screening	7/20/2006	12:00	NA	NA	NA	Ponded	NA	Phosphate	CHEMetrics K-8513	None	3.217	0.75	mg/L
DW119	DWM	Field Screening	7/20/2006	12:00	NA	NA	NA	Ponded	NA	Orthophosphate (PO4-P)	calculated manually	None	1.0503505	0.245	mg/L
DW120	DWM	Field Screening								Temperature	Weston Model 2261	None	21.4	0.1	oC

Station ID	Station Type	Sample Event Type	Date	Time	Width	Depth	Velocity	Water Flow	FlowRate	Analyte	Method	Qualifier	Result	Reporting Limit	Unit
DW120	DWM	Field Screening								pH	Oakton pHTestr 2	None	9.09	0.02	pH unit
DW120	DWM	Field Screening								Ammonia (NH3-N)	CHEMetrics K-1403	None	0.4	0.1	mg/L
DW120	DWM	Field Screening								Turbidity	Hanna I-4300	None	21.4	1	NTU
DW120	DWM	Field Screening								Nitrate (NO3-N)	CHEMetrics K-6923	None	3	0.2	mg/L
DW120	DWM	Field Screening								Conductivity	Oakton ConductivityTestr high	None	3.54	0.01	mS/cm
DW120	DWM	Field Screening								TDS	calculated manually	None	2360.00	0.01	mg/L
DW120	DWM	Field Screening								Phosphate	CHEMetrics K-8513	None	0.6	0.75	mg/L
DW120	DWM	Field Screening								Orthophosphate (PO4-P)	calculated manually	None	0.1959	0.245	mg/L
DW121	DWM	Field Screening	5/16/2006	8:35	NA	NA	NA	Ponded	NA	Temperature	Weston Model 2261	None	17.2	0.1	oC
DW121	DWM	Field Screening	5/16/2006	8:35	NA	NA	NA	Ponded	NA	pH	Oakton pHTestr 2	None	8.1	0.02	pH unit
DW121	DWM	Field Screening	5/16/2006	8:35	NA	NA	NA	Ponded	NA	Ammonia (NH3-N)	CHEMetrics K-1403	None	0.072	0.1	mg/L
DW121	DWM	Field Screening	5/16/2006	8:35	NA	NA	NA	Ponded	NA	Turbidity	Hanna I-4300	None	0	1	NTU
DW121	DWM	Field Screening	5/16/2006	8:35	NA	NA	NA	Ponded	NA	Nitrate (NO3-N)	CHEMetrics K-6923	None	0.972	0.2	mg/L
DW121	DWM	Field Screening	5/16/2006	8:35	NA	NA	NA	Ponded	NA	Conductivity	Oakton ConductivityTestr high	None	1	0.01	mS/cm
DW121	DWM	Field Screening	5/16/2006	8:35	NA	NA	NA	Ponded	NA	TDS	calculated manually	None	666.67	0.01	mg/L
DW121	DWM	Field Screening	5/16/2006	8:35	NA	NA	NA	Ponded	NA	Phosphate	CHEMetrics K-8513	None	0.814	0.75	mg/L
DW121	DWM	Field Screening	5/16/2006	8:35	NA	NA	NA	Ponded	NA	Orthophosphate (PO4-P)	calculated manually	None	0.265771	0.245	mg/L
DW122	DWM	Field Screening	7/20/2006	10:20	NA	NA	NA	Ponded	NA	Temperature	Weston Model 2261	None	22.3	0.1	oC
DW122	DWM	Field Screening	7/20/2006	10:20	NA	NA	NA	Ponded	NA	pH	Oakton pHTestr 2	None	8.1	0.02	pH unit
DW122	DWM	Field Screening	7/20/2006	10:20	NA	NA	NA	Ponded	NA	Ammonia (NH3-N)	CHEMetrics K-1403	None	0.124	0.1	mg/L
DW122	DWM	Field Screening	7/20/2006	10:20	NA	NA	NA	Ponded	NA	Turbidity	Hanna I-4300	None	52	1	NTU
DW122	DWM	Field Screening	7/20/2006	10:20	NA	NA	NA	Ponded	NA	Nitrate (NO3-N)	CHEMetrics K-6923	None	0.196	0.2	mg/L
DW122	DWM	Field Screening	7/20/2006	10:20	NA	NA	NA	Ponded	NA	Conductivity	Oakton ConductivityTestr high	None	1	0.01	mS/cm
DW122	DWM	Field Screening	7/20/2006	10:20	NA	NA	NA	Ponded	NA	TDS	calculated manually	None	666.67	0.01	mg/L
DW122	DWM	Field Screening	7/20/2006	10:20	NA	NA	NA	Ponded	NA	Phosphate	CHEMetrics K-8513	None	1.247	0.75	mg/L
DW122	DWM	Field Screening	7/20/2006	10:20	NA	NA	NA	Ponded	NA	Orthophosphate (PO4-P)	calculated manually	None	0.4071455	0.245	mg/L
DW123	DWM	Field Screening	7/17/2006	10:40	NA	NA	NA	Flowing	.22 GPM	Temperature	Weston Model 2261	None	22.6	0.1	oC
DW123	DWM	Field Screening	7/17/2006	10:40	NA	NA	NA	Flowing	.22 GPM	pH	Oakton pHTestr 2	None	8.2	0.02	pH unit
DW123	DWM	Field Screening	7/17/2006	10:40	NA	NA	NA	Flowing	.22 GPM	Ammonia (NH3-N)	CHEMetrics K-1403	<	0.1	0.1	mg/L
DW123	DWM	Field Screening	7/17/2006	10:40	NA	NA	NA	Flowing	.22 GPM	Turbidity	Hanna I-4300	None	24.71	1	NTU
DW123	DWM	Field Screening	7/17/2006	10:40	NA	NA	NA	Flowing	.22 GPM	Nitrate (NO3-N)	CHEMetrics K-6923	None	0.118	0.2	mg/L
DW123	DWM	Field Screening	7/17/2006	10:40	NA	NA	NA	Flowing	.22 GPM	Conductivity	Oakton ConductivityTestr high	None	1.2	0.01	mS/cm
DW123	DWM	Field Screening	7/17/2006	10:40	NA	NA	NA	Flowing	.22 GPM	TDS	calculated manually	None	800.00	0.01	mg/L
DW123	DWM	Field Screening	7/17/2006	10:40	NA	NA	NA	Flowing	.22 GPM	Phosphate	CHEMetrics K-8513	None	4.257	0.75	mg/L
DW123	DWM	Field Screening	7/17/2006	10:40	NA	NA	NA	Flowing	.22 GPM	Orthophosphate (PO4-P)	calculated manually	None	1.3899105	0.245	mg/L
DW124	DWM	Field Screening	7/20/2006	11:20	NA	NA	NA	Flowing	NA	Temperature	Weston Model 2261	NS	23.9	0.1	oC
DW124	DWM	Field Screening	7/20/2006	11:20	NA	NA	NA	Flowing	NA	pH	Oakton pHTestr 2	NS	8.4	0.02	pH unit
DW124	DWM	Field Screening	7/20/2006	11:20	NA	NA	NA	Flowing	NA	Ammonia (NH3-N)	CHEMetrics K-1403	NS	0.374	0.1	mg/L
DW124	DWM	Field Screening	7/20/2006	11:20	NA	NA	NA	Flowing	NA	Turbidity	Hanna I-4300	NS	381	1	NTU
DW124	DWM	Field Screening	7/20/2006	11:20	NA	NA	NA	Flowing	NA	Nitrate (NO3-N)	CHEMetrics K-6923	NS	0.464	0.2	mg/L
DW124	DWM	Field Screening	7/20/2006	11:20	NA	NA	NA	Flowing	NA	Conductivity	Oakton ConductivityTestr high	NS	1.9	0.01	mS/cm
DW124	DWM	Field Screening	7/20/2006	11:20	NA	NA	NA	Flowing	NA	TDS	calculated manually	NS	1266.666667	0.01	mg/L
DW124	DWM	Field Screening	7/20/2006	11:20	NA	NA	NA	Flowing	NA	Phosphate	CHEMetrics K-8513	NS	6.149	0.75	mg/L
DW124	DWM	Field Screening	7/20/2006	11:20	NA	NA	NA	Flowing	NA	Orthophosphate (PO4-P)	calculated manually	NS	2.0076485	0.245	mg/L
DW125	DWM	Field Screening	7/20/2006	11:40	NA	NA	NA	Dry	NA	Temperature	Weston Model 2261	NS	NA	0.1	oC
DW125	DWM	Field Screening	7/20/2006	11:40	NA	NA	NA	Dry	NA	pH	Oakton pHTestr 2	NS	NA	0.02	pH unit
DW125	DWM	Field Screening	7/20/2006	11:40	NA	NA	NA	Dry	NA	Ammonia (NH3-N)	CHEMetrics K-1403	NS	NA	0.1	mg/L
DW125	DWM	Field Screening	7/20/2006	11:40	NA	NA	NA	Dry	NA	Turbidity	Hanna I-4300	NS	NA	1	NTU
DW125	DWM	Field Screening	7/20/2006	11:40	NA	NA	NA	Dry	NA	Nitrate (NO3-N)	CHEMetrics K-6923	NS	NA	0.2	mg/L
DW125	DWM	Field Screening	7/20/2006	11:40	NA	NA	NA	Dry	NA	Conductivity	Oakton ConductivityTestr high	NS	NA	0.01	mS/cm
DW125	DWM	Field Screening	7/20/2006	11:40	NA	NA	NA	Dry	NA	TDS	calculated manually	NS	NA	0.01	mg/L
DW125	DWM	Field Screening	7/20/2006	11:40	NA	NA	NA	Dry	NA	Phosphate	CHEMetrics K-8513	NS	NA	0.75	mg/L

Station ID	Station Type	Sample Event Type	Date	Time	Width	Depth	Velocity	Water Flow	FlowRate	Analyte	Method	Qualifier	Result	Reporting Limit	Unit
DW125	DWM	Field Screening	7/20/2006	11:40	NA	NA	NA	Dry	NA	Orthophosphate (PO4-P)	calculated manually	NS	NA	0.245	mg/L
DW127	DWM	Field Screening	8/14/2006	9:55	NA	NA	NA	Ponded	NA	Temperature	Weston Model 2261	None	22	0.1	oC
DW127	DWM	Field Screening	8/14/2006	9:55	NA	NA	NA	Ponded	NA	pH	Oakton pHTestr 2	None	8.25	0.02	pH unit
DW127	DWM	Field Screening	8/14/2006	9:55	NA	NA	NA	Ponded	NA	Ammonia (NH3-N)	CHEMetrics K-1403	None	0.7	0.1	mg/L
DW127	DWM	Field Screening	8/14/2006	9:55	NA	NA	NA	Ponded	NA	Turbidity	Hanna I-4300	None	-99	1	NTU
DW127	DWM	Field Screening	8/14/2006	9:55	NA	NA	NA	Ponded	NA	Nitrate (NO3-N)	CHEMetrics K-6923	None	0.15	0.2	mg/L
DW127	DWM	Field Screening	8/14/2006	9:55	NA	NA	NA	Ponded	NA	Conductivity	Oakton ConductivityTestr high	None	0.97	0.01	mS/cm
DW127	DWM	Field Screening	8/14/2006	9:55	NA	NA	NA	Ponded	NA	TDS	calculated manually	None	646.67	0.01	mg/L
DW127	DWM	Field Screening	8/14/2006	9:55	NA	NA	NA	Ponded	NA	Phosphate	CHEMetrics K-8513	None	2.5	0.75	mg/L
DW127	DWM	Field Screening	8/14/2006	9:55	NA	NA	NA	Ponded	NA	Orthophosphate (PO4-P)	calculated manually	None	0.81625	0.245	mg/L
DW128	DWM	Field Screening	5/16/2006	8:03	NA	NA	NA	Ponded	NA	Temperature	Weston Model 2261	None	15.9	0.1	oC
DW128	DWM	Field Screening	5/16/2006	8:03	NA	NA	NA	Ponded	NA	pH	Oakton pHTestr 2	None	8.1	0.02	pH unit
DW128	DWM	Field Screening	5/16/2006	8:03	NA	NA	NA	Ponded	NA	Ammonia (NH3-N)	CHEMetrics K-1403	None	0.02	0.1	mg/L
DW128	DWM	Field Screening	5/16/2006	8:03	NA	NA	NA	Ponded	NA	Turbidity	Hanna I-4300	None	23.5	1	NTU
DW128	DWM	Field Screening	5/16/2006	8:03	NA	NA	NA	Ponded	NA	Nitrate (NO3-N)	CHEMetrics K-6923	None	0.714	0.2	mg/L
DW128	DWM	Field Screening	5/16/2006	8:03	NA	NA	NA	Ponded	NA	Conductivity	Oakton ConductivityTestr high	None	1.1	0.01	mS/cm
DW128	DWM	Field Screening	5/16/2006	8:03	NA	NA	NA	Ponded	NA	TDS	calculated manually	None	733.33	0.01	mg/L
DW128	DWM	Field Screening	5/16/2006	8:03	NA	NA	NA	Ponded	NA	Phosphate	CHEMetrics K-8513	None	0.778	0.75	mg/L
DW128	DWM	Field Screening	5/16/2006	8:03	NA	NA	NA	Ponded	NA	Orthophosphate (PO4-P)	calculated manually	None	0.254017	0.245	mg/L
DW129	DWM	Field Screening	6/26/2006	9:10	NA	NA	NA	Dry	NA	Temperature	Weston Model 2261	NS	NA	0.1	oC
DW129	DWM	Field Screening	6/26/2006	9:10	NA	NA	NA	Dry	NA	pH	Oakton pHTestr 2	NS	NA	0.02	pH unit
DW129	DWM	Field Screening	6/26/2006	9:10	NA	NA	NA	Dry	NA	Ammonia (NH3-N)	CHEMetrics K-1403	NS	NA	0.1	mg/L
DW129	DWM	Field Screening	6/26/2006	9:10	NA	NA	NA	Dry	NA	Turbidity	Hanna I-4300	NS	NA	1	NTU
DW129	DWM	Field Screening	6/26/2006	9:10	NA	NA	NA	Dry	NA	Nitrate (NO3-N)	CHEMetrics K-6923	NS	NA	0.2	mg/L
DW129	DWM	Field Screening	6/26/2006	9:10	NA	NA	NA	Dry	NA	Conductivity	Oakton ConductivityTestr high	NS	NA	0.01	mS/cm
DW129	DWM	Field Screening	6/26/2006	9:10	NA	NA	NA	Dry	NA	TDS	calculated manually	NS	NA	0.01	mg/L
DW129	DWM	Field Screening	6/26/2006	9:10	NA	NA	NA	Dry	NA	Phosphate	CHEMetrics K-8513	NS	NA	0.75	mg/L
DW129	DWM	Field Screening	6/26/2006	9:10	NA	NA	NA	Dry	NA	Orthophosphate (PO4-P)	calculated manually	NS	NA	0.245	mg/L
DW130	DWM	Field Screening	5/12/2006	10:45	NA	NA	NA	Ponded	NA	Temperature	Weston Model 2261	None	20.5	0.1	oC
DW130	DWM	Field Screening	5/12/2006	10:45	NA	NA	NA	Ponded	NA	pH	Oakton pHTestr 2	None	7.8	0.02	pH unit
DW130	DWM	Field Screening	5/12/2006	10:45	NA	NA	NA	Ponded	NA	Ammonia (NH3-N)	CHEMetrics K-1403	None	0.021	0.1	mg/L
DW130	DWM	Field Screening	5/12/2006	10:45	NA	NA	NA	Ponded	NA	Turbidity	Hanna I-4300	None	19.14	1	NTU
DW130	DWM	Field Screening	5/12/2006	10:45	NA	NA	NA	Ponded	NA	Nitrate (NO3-N)	CHEMetrics K-6923	None	0.648	0.2	mg/L
DW130	DWM	Field Screening	5/12/2006	10:45	NA	NA	NA	Ponded	NA	Conductivity	Oakton ConductivityTestr high	None	3.4	0.01	mS/cm
DW130	DWM	Field Screening	5/12/2006	10:45	NA	NA	NA	Ponded	NA	TDS	calculated manually	None	2266.67	0.01	mg/L
DW130	DWM	Field Screening	5/12/2006	10:45	NA	NA	NA	Ponded	NA	Phosphate	CHEMetrics K-8513	None	0.204	0.75	mg/L
DW130	DWM	Field Screening	5/12/2006	10:45	NA	NA	NA	Ponded	NA	Orthophosphate (PO4-P)	calculated manually	None	0.066606	0.245	mg/L
DW131	DWM	Field Screening	5/12/2006	10:50	NA	NA	NA	Ponded	NA	Temperature	Weston Model 2261	NS	20.3	0.1	oC
DW131	DWM	Field Screening	5/12/2006	10:50	NA	NA	NA	Ponded	NA	pH	Oakton pHTestr 2	NS	7.4	0.02	pH unit
DW131	DWM	Field Screening	5/12/2006	10:50	NA	NA	NA	Ponded	NA	Ammonia (NH3-N)	CHEMetrics K-1403	NS	0.106	0.1	mg/L
DW131	DWM	Field Screening	5/12/2006	10:50	NA	NA	NA	Ponded	NA	Turbidity	Hanna I-4300	NS	39.55	1	NTU
DW131	DWM	Field Screening	5/12/2006	10:50	NA	NA	NA	Ponded	NA	Nitrate (NO3-N)	CHEMetrics K-6923	NS	0.664	0.2	mg/L
DW131	DWM	Field Screening	5/12/2006	10:50	NA	NA	NA	Ponded	NA	Conductivity	Oakton ConductivityTestr high	NS	3.8	0.01	mS/cm
DW131	DWM	Field Screening	5/12/2006	10:50	NA	NA	NA	Ponded	NA	TDS	calculated manually	NS	2533.333333	0.01	mg/L
DW131	DWM	Field Screening	5/12/2006	10:50	NA	NA	NA	Ponded	NA	Phosphate	CHEMetrics K-8513	NS	0.152	0.75	mg/L
DW131	DWM	Field Screening	5/12/2006	10:50	NA	NA	NA	Ponded	NA	Orthophosphate (PO4-P)	calculated manually	NS	0.049628	0.245	mg/L
DW132	DWM	Field Screening	5/12/2006	10:40	NA	NA	NA	Damp	NA	Temperature	Weston Model 2261	NS	NA	0.1	oC
DW132	DWM	Field Screening	5/12/2006	10:40	NA	NA	NA	Damp	NA	pH	Oakton pHTestr 2	NS	NA	0.02	pH unit
DW132	DWM	Field Screening	5/12/2006	10:40	NA	NA	NA	Damp	NA	Ammonia (NH3-N)	CHEMetrics K-1403	NS	NA	0.1	mg/L
DW132	DWM	Field Screening	5/12/2006	10:40	NA	NA	NA	Damp	NA	Turbidity	Hanna I-4300	NS	NA	1	NTU
DW132	DWM	Field Screening	5/12/2006	10:40	NA	NA	NA	Damp	NA	Nitrate (NO3-N)	CHEMetrics K-6923	NS	NA	0.2	mg/L
DW132	DWM	Field Screening	5/12/2006	10:40	NA	NA	NA	Damp	NA	Conductivity	Oakton ConductivityTestr high	NS	NA	0.01	mS/cm

Station ID	Station Type	Sample Event Type	Date	Time	Width	Depth	Velocity	Water Flow	FlowRate	Analyte	Method	Qualifier	Result	Reporting Limit	Unit
DW132	DWM	Field Screening	5/12/2006	10:40	NA	NA	NA	Damp	NA	TDS	calculated manually	NS	NA	0.01	mg/L
DW132	DWM	Field Screening	5/12/2006	10:40	NA	NA	NA	Damp	NA	Phosphate	CHEMetrics K-8513	NS	NA	0.75	mg/L
DW132	DWM	Field Screening	5/12/2006	10:40	NA	NA	NA	Damp	NA	Orthophosphate (PO4-P)	calculated manually	NS	NA	0.245	mg/L
DW133	DWM	Field Screening	6/26/2006	8:40	6 feet	3 inches	1 foot/second	Flowing	2.83 GPM	Temperature	Weston Model 2261	None	21.6	0.1	oC
DW133	DWM	Field Screening	6/26/2006	8:40	6 feet	3 inches	1 foot/second	Flowing	2.83 GPM	pH	Oakton pHTestr 2	None	7.5	0.02	pH unit
DW133	DWM	Field Screening	6/26/2006	8:40	6 feet	3 inches	1 foot/second	Flowing	2.83 GPM	Ammonia (NH3-N)	CHEMetrics K-1403	None	0.051	0.1	mg/L
DW133	DWM	Field Screening	6/26/2006	8:40	6 feet	3 inches	1 foot/second	Flowing	2.83 GPM	Turbidity	Hanna I-4300	None	23.86	1	NTU
DW133	DWM	Field Screening	6/26/2006	8:40	6 feet	3 inches	1 foot/second	Flowing	2.83 GPM	Nitrate (NO3-N)	CHEMetrics K-6923	None	2.505	0.2	mg/L
DW133	DWM	Field Screening	6/26/2006	8:40	6 feet	3 inches	1 foot/second	Flowing	2.83 GPM	Conductivity	Oakton ConductivityTestr high	None	3.7	0.01	mS/cm
DW133	DWM	Field Screening	6/26/2006	8:40	6 feet	3 inches	1 foot/second	Flowing	2.83 GPM	TDS	calculated manually	None	2466.67	0.01	mg/L
DW133	DWM	Field Screening	6/26/2006	8:40	6 feet	3 inches	1 foot/second	Flowing	2.83 GPM	Phosphate	CHEMetrics K-8513	None	0	0.75	mg/L
DW133	DWM	Field Screening	6/26/2006	8:40	6 feet	3 inches	1 foot/second	Flowing	2.83 GPM	Orthophosphate (PO4-P)	calculated manually	None	0	0.245	mg/L
DW134	DWM	Field Screening	6/14/2006	10:20	NA	NA	NA	Ponded	NA	Temperature	Weston Model 2261	None	24	0.1	oC
DW134	DWM	Field Screening	6/14/2006	10:20	NA	NA	NA	Ponded	NA	pH	Oakton pHTestr 2	None	7.4	0.02	pH unit
DW134	DWM	Field Screening	6/14/2006	10:20	NA	NA	NA	Ponded	NA	Ammonia (NH3-N)	CHEMetrics K-1403	None	0.541	0.1	mg/L
DW134	DWM	Field Screening	6/14/2006	10:20	NA	NA	NA	Ponded	NA	Turbidity	Hanna I-4300	None	19.97	1	NTU
DW134	DWM	Field Screening	6/14/2006	10:20	NA	NA	NA	Ponded	NA	Nitrate (NO3-N)	CHEMetrics K-6923	None	0.108	0.2	mg/L
DW134	DWM	Field Screening	6/14/2006	10:20	NA	NA	NA	Ponded	NA	Conductivity	Oakton ConductivityTestr high	>	19.9	0.01	mS/cm
DW134	DWM	Field Screening	6/14/2006	10:20	NA	NA	NA	Ponded	NA	TDS	calculated manually	>	13266.67	0.01	mg/L
DW134	DWM	Field Screening	6/14/2006	10:20	NA	NA	NA	Ponded	NA	Phosphate	CHEMetrics K-8513	<	0.75	0.75	mg/L
DW134	DWM	Field Screening	6/14/2006	10:20	NA	NA	NA	Ponded	NA	Orthophosphate (PO4-P)	calculated manually	None	NA	0.245	mg/L
DW135	DWM	Field Screening	6/14/2006	10:10	3 feet	2 feet	1 foot/3 seconds	Flowing	.24 GPM	Temperature	Weston Model 2261	None	25	0.1	oC
DW135	DWM	Field Screening	6/14/2006	10:10	3 feet	2 feet	1 foot/3 seconds	Flowing	.24 GPM	pH	Oakton pHTestr 2	None	7.8	0.02	pH unit
DW135	DWM	Field Screening	6/14/2006	10:10	3 feet	2 feet	1 foot/3 seconds	Flowing	.24 GPM	Ammonia (NH3-N)	CHEMetrics K-1403	None	0.552	0.1	mg/L
DW135	DWM	Field Screening	6/14/2006	10:10	3 feet	2 feet	1 foot/3 seconds	Flowing	.24 GPM	Turbidity	Hanna I-4300	None	7.85	1	NTU
DW135	DWM	Field Screening	6/14/2006	10:10	3 feet	2 feet	1 foot/3 seconds	Flowing	.24 GPM	Nitrate (NO3-N)	CHEMetrics K-6923	None	0.371	0.2	mg/L
DW135	DWM	Field Screening	6/14/2006	10:10	3 feet	2 feet	1 foot/3 seconds	Flowing	.24 GPM	Conductivity	Oakton ConductivityTestr high	>	19.9	0.01	mS/cm
DW135	DWM	Field Screening	6/14/2006	10:10	3 feet	2 feet	1 foot/3 seconds	Flowing	.24 GPM	TDS	calculated manually	>	13266.67	0.01	mg/L
DW135	DWM	Field Screening	6/14/2006	10:10	3 feet	2 feet	1 foot/3 seconds	Flowing	.24 GPM	Phosphate	CHEMetrics K-8513	None	0	0.75	mg/L
DW135	DWM	Field Screening	6/14/2006	10:10	3 feet	2 feet	1 foot/3 seconds	Flowing	.24 GPM	Orthophosphate (PO4-P)	calculated manually	None	0	0.245	mg/L
DW136	DWM	Field Screening	6/14/2006	9:30	NA	NA	NA	Ponded	NA	Temperature	Weston Model 2261	None	20	0.1	oC
DW136	DWM	Field Screening	6/14/2006	9:30	NA	NA	NA	Ponded	NA	pH	Oakton pHTestr 2	None	7.2	0.02	pH unit
DW136	DWM	Field Screening	6/14/2006	9:30	NA	NA	NA	Ponded	NA	Ammonia (NH3-N)	CHEMetrics K-1403	None	0.045	0.1	mg/L
DW136	DWM	Field Screening	6/14/2006	9:30	NA	NA	NA	Ponded	NA	Turbidity	Hanna I-4300	None	69	1	NTU
DW136	DWM	Field Screening	6/14/2006	9:30	NA	NA	NA	Ponded	NA	Nitrate (NO3-N)	CHEMetrics K-6923	None	0.622	0.2	mg/L
DW136	DWM	Field Screening	6/14/2006	9:30	NA	NA	NA	Ponded	NA	Conductivity	Oakton ConductivityTestr high	None	3.9	0.01	mS/cm
DW136	DWM	Field Screening	6/14/2006	9:30	NA	NA	NA	Ponded	NA	TDS	calculated manually	None	2600.00	0.01	mg/L
DW136	DWM	Field Screening	6/14/2006	9:30	NA	NA	NA	Ponded	NA	Phosphate	CHEMetrics K-8513	None	0.159	0.75	mg/L
DW136	DWM	Field Screening	6/14/2006	9:30	NA	NA	NA	Ponded	NA	Orthophosphate (PO4-P)	calculated manually	None	0.0519135	0.245	mg/L
DW137	DWM	Field Screening	6/14/2006	9:45	NA	NA	NA	Ponded	NA	Temperature	Weston Model 2261	None	20	0.1	oC
DW137	DWM	Field Screening	6/14/2006	9:45	NA	NA	NA	Ponded	NA	pH	Oakton pHTestr 2	None	7.4	0.02	pH unit
DW137	DWM	Field Screening	6/14/2006	9:45	NA	NA	NA	Ponded	NA	Ammonia (NH3-N)	CHEMetrics K-1403	None	0.006	0.1	mg/L
DW137	DWM	Field Screening	6/14/2006	9:45	NA	NA	NA	Ponded	NA	Turbidity	Hanna I-4300	None	40.79	1	NTU
DW137	DWM	Field Screening	6/14/2006	9:45	NA	NA	NA	Ponded	NA	Nitrate (NO3-N)	CHEMetrics K-6923	None	1.68	0.2	mg/L
DW137	DWM	Field Screening	6/14/2006	9:45	NA	NA	NA	Ponded	NA	Conductivity	Oakton ConductivityTestr high	None	3.7	0.01	mS/cm
DW137	DWM	Field Screening	6/14/2006	9:45	NA	NA	NA	Ponded	NA	TDS	calculated manually	None	2466.67	0.01	mg/L
DW137	DWM	Field Screening	6/14/2006	9:45	NA	NA	NA	Ponded	NA	Phosphate	CHEMetrics K-8513	None	0	0.75	mg/L
DW137	DWM	Field Screening	6/14/2006	9:45	NA	NA	NA	Ponded	NA	Orthophosphate (PO4-P)	calculated manually	None	0	0.245	mg/L
DW138	DWM	Field Screening	5/16/2006	9:25	NA	NA	NA	Damp	NA	Temperature	Weston Model 2261	NS	NA	0.1	oC
DW138	DWM	Field Screening	5/16/2006	9:25	NA	NA	NA	Damp	NA	pH	Oakton pHTestr 2	NS	NA	0.02	pH unit
DW138	DWM	Field Screening	5/16/2006	9:25	NA	NA	NA	Damp	NA	Ammonia (NH3-N)	CHEMetrics K-1403	NS	NA	0.1	mg/L
DW138	DWM	Field Screening	5/16/2006	9:25	NA	NA	NA	Damp	NA	Turbidity	Hanna I-4300	NS	NA	1	NTU

Station ID	Station Type	Sample Event Type	Date	Time	Width	Depth	Velocity	Water Flow	FlowRate	Analyte	Method	Qualifier	Result	Reporting Limit	Unit
DW138	DWM	Field Screening	5/16/2006	9:25	NA	NA	NA	Damp	NA	Nitrate (NO3-N)	CHEMetrics K-6923	NS	NA	0.2	mg/L
DW138	DWM	Field Screening	5/16/2006	9:25	NA	NA	NA	Damp	NA	Conductivity	Oakton ConductivityTestr high	NS	NA	0.01	mS/cm
DW138	DWM	Field Screening	5/16/2006	9:25	NA	NA	NA	Damp	NA	TDS	calculated manually	NS	NA	0.01	mg/L
DW138	DWM	Field Screening	5/16/2006	9:25	NA	NA	NA	Damp	NA	Phosphate	CHEMetrics K-8513	NS	NA	0.75	mg/L
DW138	DWM	Field Screening	5/16/2006	9:25	NA	NA	NA	Damp	NA	Orthophosphate (PO4-P)	calculated manually	NS	NA	0.245	mg/L
DW139	DWM	Field Screening	5/23/2068	9:00	NA	NA	NA	Damp	NA	Temperature	Weston Model 2261	NS	NA	0.1	oC
DW139	DWM	Field Screening	5/23/2068	9:00	NA	NA	NA	Damp	NA	pH	Oakton pHTestr 2	NS	NA	0.02	pH unit
DW139	DWM	Field Screening	5/23/2068	9:00	NA	NA	NA	Damp	NA	Ammonia (NH3-N)	CHEMetrics K-1403	NS	NA	0.1	mg/L
DW139	DWM	Field Screening	5/23/2068	9:00	NA	NA	NA	Damp	NA	Turbidity	Hanna I-4300	NS	NA	1	NTU
DW139	DWM	Field Screening	5/23/2068	9:00	NA	NA	NA	Damp	NA	Nitrate (NO3-N)	CHEMetrics K-6923	NS	NA	0.2	mg/L
DW139	DWM	Field Screening	5/23/2068	9:00	NA	NA	NA	Damp	NA	Conductivity	Oakton ConductivityTestr high	NS	NA	0.01	mS/cm
DW139	DWM	Field Screening	5/23/2068	9:00	NA	NA	NA	Damp	NA	TDS	calculated manually	NS	NA	0.01	mg/L
DW139	DWM	Field Screening	5/23/2068	9:00	NA	NA	NA	Damp	NA	Phosphate	CHEMetrics K-8513	NS	NA	0.75	mg/L
DW139	DWM	Field Screening	5/23/2068	9:00	NA	NA	NA	Damp	NA	Orthophosphate (PO4-P)	calculated manually	NS	NA	0.245	mg/L
DW140	DWM	Field Screening	912/06	10:00	NA	NA	NA	Dry	NA	Temperature	Weston Model 2261	NS	NA	0.1	oC
DW140	DWM	Field Screening	912/06	10:00	NA	NA	NA	Dry	NA	pH	Oakton pHTestr 2	NS	NA	0.02	pH unit
DW140	DWM	Field Screening	912/06	10:00	NA	NA	NA	Dry	NA	Ammonia (NH3-N)	CHEMetrics K-1403	NS	NA	0.1	mg/L
DW140	DWM	Field Screening	912/06	10:00	NA	NA	NA	Dry	NA	Turbidity	Hanna I-4300	NS	NA	1	NTU
DW140	DWM	Field Screening	912/06	10:00	NA	NA	NA	Dry	NA	Nitrate (NO3-N)	CHEMetrics K-6923	NS	NA	0.2	mg/L
DW140	DWM	Field Screening	912/06	10:00	NA	NA	NA	Dry	NA	Conductivity	Oakton ConductivityTestr high	NS	NA	0.01	mS/cm
DW140	DWM	Field Screening	912/06	10:00	NA	NA	NA	Dry	NA	TDS	calculated manually	NS	NA	0.01	mg/L
DW140	DWM	Field Screening	912/06	10:00	NA	NA	NA	Dry	NA	Phosphate	CHEMetrics K-8513	NS	NA	0.75	mg/L
DW140	DWM	Field Screening	912/06	10:00	NA	NA	NA	Dry	NA	Orthophosphate (PO4-P)	calculated manually	NS	NA	0.245	mg/L
DW141	DWM	Field Screening	9/12/2006	11:20	NA	NA	NA	Dry	NA	Temperature	Weston Model 2261	NS	NA	0.1	oC
DW141	DWM	Field Screening	9/12/2006	11:20	NA	NA	NA	Dry	NA	pH	Oakton pHTestr 2	NS	NA	0.02	pH unit
DW141	DWM	Field Screening	9/12/2006	11:20	NA	NA	NA	Dry	NA	Ammonia (NH3-N)	CHEMetrics K-1403	NS	NA	0.1	mg/L
DW141	DWM	Field Screening	9/12/2006	11:20	NA	NA	NA	Dry	NA	Turbidity	Hanna I-4300	NS	NA	1	NTU
DW141	DWM	Field Screening	9/12/2006	11:20	NA	NA	NA	Dry	NA	Nitrate (NO3-N)	CHEMetrics K-6923	NS	NA	0.2	mg/L
DW141	DWM	Field Screening	9/12/2006	11:20	NA	NA	NA	Dry	NA	Conductivity	Oakton ConductivityTestr high	NS	NA	0.01	mS/cm
DW141	DWM	Field Screening	9/12/2006	11:20	NA	NA	NA	Dry	NA	TDS	calculated manually	NS	NA	0.01	mg/L
DW141	DWM	Field Screening	9/12/2006	11:20	NA	NA	NA	Dry	NA	Phosphate	CHEMetrics K-8513	NS	NA	0.75	mg/L
DW141	DWM	Field Screening	9/12/2006	11:20	NA	NA	NA	Dry	NA	Orthophosphate (PO4-P)	calculated manually	NS	NA	0.245	mg/L
DW142	DWM	Field Screening	6/15/2006	9:50	NA	NA	NA	Dry	NA	Temperature	Weston Model 2261	None	NA	0.1	oC
DW142	DWM	Field Screening	6/15/2006	9:50	NA	NA	NA	Dry	NA	pH	Oakton pHTestr 2	None	NA	0.02	pH unit
DW142	DWM	Field Screening	6/15/2006	9:50	NA	NA	NA	Dry	NA	Ammonia (NH3-N)	CHEMetrics K-1403	None	NA	0.1	mg/L
DW142	DWM	Field Screening	6/15/2006	9:50	NA	NA	NA	Dry	NA	Turbidity	Hanna I-4300	None	NA	1	NTU
DW142	DWM	Field Screening	6/15/2006	9:50	NA	NA	NA	Dry	NA	Nitrate (NO3-N)	CHEMetrics K-6923	None	NA	0.2	mg/L
DW142	DWM	Field Screening	6/15/2006	9:50	NA	NA	NA	Dry	NA	Conductivity	Oakton ConductivityTestr high	None	NA	0.01	mS/cm
DW142	DWM	Field Screening	6/15/2006	9:50	NA	NA	NA	Dry	NA	TDS	calculated manually	None	NA	0.01	mg/L
DW142	DWM	Field Screening	6/15/2006	9:50	NA	NA	NA	Dry	NA	Phosphate	CHEMetrics K-8513	None	NA	0.75	mg/L
DW142	DWM	Field Screening	6/15/2006	9:50	NA	NA	NA	Dry	NA	Orthophosphate (PO4-P)	calculated manually	None	NA	0.245	mg/L
DW143	DWM	Field Screening	6/15/2006	10:00	NA	NA	NA	Flowing	.54 GPM	Temperature	Weston Model 2261	None	21.5	0.1	oC
DW143	DWM	Field Screening	6/15/2006	10:00	NA	NA	NA	Flowing	.54 GPM	pH	Oakton pHTestr 2	None	7.4	0.02	pH unit
DW143	DWM	Field Screening	6/15/2006	10:00	NA	NA	NA	Flowing	.54 GPM	Ammonia (NH3-N)	CHEMetrics K-1403	<	0.1	0.1	mg/L
DW143	DWM	Field Screening	6/15/2006	10:00	NA	NA	NA	Flowing	.54 GPM	Turbidity	Hanna I-4300	None	7.87	1	NTU
DW143	DWM	Field Screening	6/15/2006	10:00	NA	NA	NA	Flowing	.54 GPM	Nitrate (NO3-N)	CHEMetrics K-6923	None	0.82	0.2	mg/L
DW143	DWM	Field Screening	6/15/2006	10:00	NA	NA	NA	Flowing	.54 GPM	Conductivity	Oakton ConductivityTestr high	None	15.5	0.01	mS/cm
DW143	DWM	Field Screening	6/15/2006	10:00	NA	NA	NA	Flowing	.54 GPM	TDS	calculated manually	None	10333.33	0.01	mg/L
DW143	DWM	Field Screening	6/15/2006	10:00	NA	NA	NA	Flowing	.54 GPM	Phosphate	CHEMetrics K-8513	None	0.336	0.75	mg/L
DW143	DWM	Field Screening	6/15/2006	10:00	NA	NA	NA	Flowing	.54 GPM	Orthophosphate (PO4-P)	calculated manually	None	0.109704	0.245	mg/L
DW144	DWM	Field Screening	6/15/2006	10:40	NA	NA	NA	No	NA	Temperature	Weston Model 2261	None	NA	0.1	oC
DW144	DWM	Field Screening	6/15/2006	10:40	NA	NA	NA	No	NA	pH	Oakton pHTestr 2	None	NA	0.02	pH unit

Station ID	Station Type	Sample Event Type	Date	Time	Width	Depth	Velocity	Water Flow	FlowRate	Analyte	Method	Qualifier	Result	Reporting Limit	Unit
DW144	DWM	Field Screening	6/15/2006	10:40	NA	NA	NA	No	NA	Ammonia (NH3-N)	CHEMetrics K-1403	None	NA	0.1	mg/L
DW144	DWM	Field Screening	6/15/2006	10:40	NA	NA	NA	No	NA	Turbidity	Hanna I-4300	None	NA	1	NTU
DW144	DWM	Field Screening	6/15/2006	10:40	NA	NA	NA	No	NA	Nitrate (NO3-N)	CHEMetrics K-6923	None	NA	0.2	mg/L
DW144	DWM	Field Screening	6/15/2006	10:40	NA	NA	NA	No	NA	Conductivity	Oakton ConductivityTestr high	None	NA	0.01	mS/cm
DW144	DWM	Field Screening	6/15/2006	10:40	NA	NA	NA	No	NA	TDS	calculated manually	None	NA	0.01	mg/L
DW144	DWM	Field Screening	6/15/2006	10:40	NA	NA	NA	No	NA	Phosphate	CHEMetrics K-8513	None	NA	0.75	mg/L
DW144	DWM	Field Screening	6/15/2006	10:40	NA	NA	NA	No	NA	Orthophosphate (PO4-P)	calculated manually	None	NA	0.245	mg/L
DW145	DWM	Field Screening	9/15/2006	10:30	Not Recorde	Not Recorded	Not Recorded	Yes	Not Recorded	Temperature	Weston Model 2261	None	22.4	0.1	oC
DW145	DWM	Field Screening	9/18/2006	13:30	Not Recorde	Not Recorded	Not Recorded	Yes	Not Recorded	pH	Oakton pHTestr 2	None	8.52	0.02	pH unit
DW145	DWM	Field Screening	9/17/2006	12:30	Not Recorde	Not Recorded	Not Recorded	Yes	Not Recorded	Ammonia (NH3-N)	CHEMetrics K-1403	None	0.6	0.1	mg/L
DW145	DWM	Field Screening	9/21/2006	16:30	Not Recorde	Not Recorded	Not Recorded	Yes	Not Recorded	Turbidity	Hanna I-4300	None	6.3	1	NTU
DW145	DWM	Field Screening	9/14/2006	9:30	Not Recorde	Not Recorded	Not Recorded	Yes	Not Recorded	Nitrate (NO3-N)	CHEMetrics K-6923	None	0.3	0.2	mg/L
DW145	DWM	Field Screening	9/20/2006	15:30	Not Recorde	Not Recorded	Not Recorded	Yes	Not Recorded	Conductivity	Oakton ConductivityTestr high	None	1.411	0.01	mS/cm
DW145	DWM	Field Screening	9/19/2006	14:30	Not Recorde	Not Recorded	Not Recorded	Yes	Not Recorded	TDS	calculated manually	None	940.67	0.01	mg/L
DW145	DWM	Field Screening	9/13/2006	8:30	Not Recorde	Not Recorded	Not Recorded	Yes	Not Recorded	Phosphate	CHEMetrics K-8513	None	1	0.75	mg/L
DW145	DWM	Field Screening	9/16/2006	11:30	Not Recorde	Not Recorded	Not Recorded	Yes	Not Recorded	Orthophosphate (PO4-P)	calculated manually	None	0.3265	0.245	mg/L
DW146	DWM	Field Screening	9/20/2006	3:30	NA	NA	NA	Ponded	NA	Temperature	Weston Model 2261	None	19.2	0.1	oC
DW146	DWM	Field Screening	9/20/2006	3:30	NA	NA	NA	Ponded	NA	pH	Oakton pHTestr 2	None	8.41	0.02	pH unit
DW146	DWM	Field Screening	9/20/2006	3:30	NA	NA	NA	Ponded	NA	Ammonia (NH3-N)	CHEMetrics K-1403	None	0.6	0.1	mg/L
DW146	DWM	Field Screening	9/20/2006	3:30	NA	NA	NA	Ponded	NA	Turbidity	Hanna I-4300	None	16.9	1	NTU
DW146	DWM	Field Screening	9/20/2006	3:30	NA	NA	NA	Ponded	NA	Nitrate (NO3-N)	CHEMetrics K-6923	None	0.3	0.2	mg/L
DW146	DWM	Field Screening	9/20/2006	3:30	NA	NA	NA	Ponded	NA	Conductivity	Oakton ConductivityTestr high	>	0.1362	0.01	mS/cm
DW146	DWM	Field Screening	9/20/2006	3:30	NA	NA	NA	Ponded	NA	TDS	calculated manually	>	90.80	0.01	mg/L
DW146	DWM	Field Screening	9/20/2006	3:30	NA	NA	NA	Ponded	NA	Phosphate	CHEMetrics K-8513	None	0.2	0.75	mg/L
DW146	DWM	Field Screening	9/20/2006	3:30	NA	NA	NA	Ponded	NA	Orthophosphate (PO4-P)	calculated manually	None	0.0653	0.245	mg/L
DW147	DWM	Field Screening	9/20/2006	1:00	NA	NA		Flowing		Temperature	Weston Model 2261	None	22	0.1	oC
DW147	DWM	Field Screening	9/20/2006	1:00	NA	NA		Flowing		pH	Oakton pHTestr 2	None	8.9	0.02	pH unit
DW147	DWM	Field Screening	9/20/2006	1:00	NA	NA		Flowing		Ammonia (NH3-N)	CHEMetrics K-1403	None	0.2	0.1	mg/L
DW147	DWM	Field Screening	9/20/2006	1:00	NA	NA		Flowing		Turbidity	Hanna I-4300	None	0.4	1	NTU
DW147	DWM	Field Screening	9/20/2006	1:00	NA	NA		Flowing		Nitrate (NO3-N)	CHEMetrics K-6923	None	0.4	0.2	mg/L
DW147	DWM	Field Screening	9/20/2006	1:00	NA	NA		Flowing		Conductivity	Oakton ConductivityTestr high	None	0.816	0.01	mS/cm
DW147	DWM	Field Screening	9/20/2006	1:00	NA	NA		Flowing		TDS	calculated manually	None	544.00	0.01	mg/L
DW147	DWM	Field Screening	9/20/2006	1:00	NA	NA		Flowing		Phosphate	CHEMetrics K-8513	None	0.2	0.75	mg/L
DW147	DWM	Field Screening	9/20/2006	1:00	NA	NA		Flowing		Orthophosphate (PO4-P)	calculated manually	None	0.0653	0.245	mg/L
DW148	DWM	Field Screening	6/13/2006	11:15	NA	NA	NA	Dry	NA	Temperature	Weston Model 2261	NS	NA	0.1	oC
DW148	DWM	Field Screening	6/13/2006	11:15	NA	NA	NA	Dry	NA	pH	Oakton pHTestr 2	NS	NA	0.02	pH unit
DW148	DWM	Field Screening	6/13/2006	11:15	NA	NA	NA	Dry	NA	Ammonia (NH3-N)	CHEMetrics K-1403	NS	NA	0.1	mg/L
DW148	DWM	Field Screening	6/13/2006	11:15	NA	NA	NA	Dry	NA	Turbidity	Hanna I-4300	NS	NA	1	NTU
DW148	DWM	Field Screening	6/13/2006	11:15	NA	NA	NA	Dry	NA	Nitrate (NO3-N)	CHEMetrics K-6923	NS	NA	0.2	mg/L
DW148	DWM	Field Screening	6/13/2006	11:15	NA	NA	NA	Dry	NA	Conductivity	Oakton ConductivityTestr high	NS	NA	0.01	mS/cm
DW148	DWM	Field Screening	6/13/2006	11:15	NA	NA	NA	Dry	NA	TDS	calculated manually	NS	NA	0.01	mg/L
DW148	DWM	Field Screening	6/13/2006	11:15	NA	NA	NA	Dry	NA	Phosphate	CHEMetrics K-8513	NS	NA	0.75	mg/L
DW148	DWM	Field Screening	6/13/2006	11:15	NA	NA	NA	Dry	NA	Orthophosphate (PO4-P)	calculated manually	NS	NA	0.245	mg/L
DW149	DWM	Field Screening	6/13/2006	11:25	NA	NA	NA	Damp	NA	Temperature	Weston Model 2261	None	NA	0.1	oC
DW149	DWM	Field Screening	6/13/2006	11:25	NA	NA	NA	Damp	NA	pH	Oakton pHTestr 2	None	NA	0.02	pH unit
DW149	DWM	Field Screening	6/13/2006	11:25	NA	NA	NA	Damp	NA	Ammonia (NH3-N)	CHEMetrics K-1403	None	NA	0.1	mg/L
DW149	DWM	Field Screening	6/13/2006	11:25	NA	NA	NA	Damp	NA	Turbidity	Hanna I-4300	None	NA	1	NTU
DW149	DWM	Field Screening	6/13/2006	11:25	NA	NA	NA	Damp	NA	Nitrate (NO3-N)	CHEMetrics K-6923	None	NA	0.2	mg/L
DW149	DWM	Field Screening	6/13/2006	11:25	NA	NA	NA	Damp	NA	Conductivity	Oakton ConductivityTestr high	None	NA	0.01	mS/cm
DW149	DWM	Field Screening	6/13/2006	11:25	NA	NA	NA	Damp	NA	TDS	calculated manually	None	NA	0.01	mg/L
DW149	DWM	Field Screening	6/13/2006	11:25	NA	NA	NA	Damp	NA	Phosphate	CHEMetrics K-8513	None	NA	0.75	mg/L
DW149	DWM	Field Screening	6/13/2006	11:25	NA	NA	NA	Damp	NA	Orthophosphate (PO4-P)	calculated manually	None	NA	0.245	mg/L

Station ID	Station Type	Sample Event Type	Date	Time	Width	Depth	Velocity	Water Flow	FlowRate	Analyte	Method	Qualifier	Result	Reporting Limit	Unit
DW150	DWM	Field Screening	7/12/2006	8:47	NA	NA	NA	Flowing	3.96 GPM	Temperature	Weston Model 2261	None	22.9	0.1	oC
DW150	DWM	Field Screening	7/12/2006	8:47	NA	NA	NA	Flowing	3.96 GPM	pH	Oakton pHTestr 2	None	7.9	0.02	pH unit
DW150	DWM	Field Screening	7/12/2006	8:47	NA	NA	NA	Flowing	3.96 GPM	Ammonia (NH3-N)	CHEMetrics K-1403	None	0.156	0.1	mg/L
DW150	DWM	Field Screening	7/12/2006	8:47	NA	NA	NA	Flowing	3.96 GPM	Turbidity	Hanna I-4300	None	0	1	NTU
DW150	DWM	Field Screening	7/12/2006	8:47	NA	NA	NA	Flowing	3.96 GPM	Nitrate (NO3-N)	CHEMetrics K-6923	None	0.906	0.2	mg/L
DW150	DWM	Field Screening	7/12/2006	8:47	NA	NA	NA	Flowing	3.96 GPM	Conductivity	Oakton ConductivityTestr high	None	8.6	0.01	mS/cm
DW150	DWM	Field Screening	7/12/2006	8:47	NA	NA	NA	Flowing	3.96 GPM	TDS	calculated manually	None	5733.33	0.01	mg/L
DW150	DWM	Field Screening	7/12/2006	8:47	NA	NA	NA	Flowing	3.96 GPM	Phosphate	CHEMetrics K-8513	None	0.165	0.75	mg/L
DW150	DWM	Field Screening	7/12/2006	8:47	NA	NA	NA	Flowing	3.96 GPM	Orthophosphate (PO4-P)	calculated manually	None	0.0538725	0.245	mg/L
DW151	DWM	Field Screening	7/12/2006	8:42	NA	NA	NA	Flowing	1.17 GPM	Temperature	Weston Model 2261	None	22.7	0.1	oC
DW151	DWM	Field Screening	7/12/2006	8:42	NA	NA	NA	Flowing	1.17 GPM	pH	Oakton pHTestr 2	None	8.1	0.02	pH unit
DW151	DWM	Field Screening	7/12/2006	8:42	NA	NA	NA	Flowing	1.17 GPM	Ammonia (NH3-N)	CHEMetrics K-1403	None	0.06	0.1	mg/L
DW151	DWM	Field Screening	7/12/2006	8:42	NA	NA	NA	Flowing	1.17 GPM	Turbidity	Hanna I-4300	None	0	1	NTU
DW151	DWM	Field Screening	7/12/2006	8:42	NA	NA	NA	Flowing	1.17 GPM	Nitrate (NO3-N)	CHEMetrics K-6923	None	0.379	0.2	mg/L
DW151	DWM	Field Screening	7/12/2006	8:42	NA	NA	NA	Flowing	1.17 GPM	Conductivity	Oakton ConductivityTestr high	None	6	0.01	mS/cm
DW151	DWM	Field Screening	7/12/2006	8:42	NA	NA	NA	Flowing	1.17 GPM	TDS	calculated manually	None	4000.00	0.01	mg/L
DW151	DWM	Field Screening	7/12/2006	8:42	NA	NA	NA	Flowing	1.17 GPM	Phosphate	CHEMetrics K-8513	None	0.111	0.75	mg/L
DW151	DWM	Field Screening	7/12/2006	8:42	NA	NA	NA	Flowing	1.17 GPM	Orthophosphate (PO4-P)	calculated manually	None	0.0362415	0.245	mg/L
DW152	DWM	Field Screening	7/12/2006	9:30	NA	NA	NA	Flowing	3.96 GPM	Temperature	Weston Model 2261	None	22.1	0.1	oC
DW152	DWM	Field Screening	7/12/2006	9:30	NA	NA	NA	Flowing	3.96 GPM	pH	Oakton pHTestr 2	None	8.4	0.02	pH unit
DW152	DWM	Field Screening	7/12/2006	9:30	NA	NA	NA	Flowing	3.96 GPM	Ammonia (NH3-N)	CHEMetrics K-1403	None	0.133	0.1	mg/L
DW152	DWM	Field Screening	7/12/2006	9:30	NA	NA	NA	Flowing	3.96 GPM	Turbidity	Hanna I-4300	None	27.69	1	NTU
DW152	DWM	Field Screening	7/12/2006	9:30	NA	NA	NA	Flowing	3.96 GPM	Nitrate (NO3-N)	CHEMetrics K-6923	None	0.89	0.2	mg/L
DW152	DWM	Field Screening	7/12/2006	9:30	NA	NA	NA	Flowing	3.96 GPM	Conductivity	Oakton ConductivityTestr high	None	6.5	0.01	mS/cm
DW152	DWM	Field Screening	7/12/2006	9:30	NA	NA	NA	Flowing	3.96 GPM	TDS	calculated manually	None	4333.33	0.01	mg/L
DW152	DWM	Field Screening	7/12/2006	9:30	NA	NA	NA	Flowing	3.96 GPM	Phosphate	CHEMetrics K-8513	None	0.763	0.75	mg/L
DW152	DWM	Field Screening	7/12/2006	9:30	NA	NA	NA	Flowing	3.96 GPM	Orthophosphate (PO4-P)	calculated manually	None	0.2491195	0.245	mg/L
DW153	DWM	Field Screening	8/8/2006	10:30	NA	NA	NA	Flowing		Temperature	Weston Model 2261	None	22.03	0.1	oC
DW153	DWM	Field Screening	8/8/2006	10:30	NA	NA	NA	Flowing		pH	Oakton pHTestr 2	None	8.24	0.02	pH unit
DW153	DWM	Field Screening	8/8/2006	10:30	NA	NA	NA	Flowing		Ammonia (NH3-N)	CHEMetrics K-1403	None	0.3	0.1	mg/L
DW153	DWM	Field Screening	8/8/2006	10:30	NA	NA	NA	Flowing		Turbidity	Hanna I-4300	None	3.6	1	NTU
DW153	DWM	Field Screening	8/8/2006	10:30	NA	NA	NA	Flowing		Nitrate (NO3-N)	CHEMetrics K-6923	None	0.6	0.2	mg/L
DW153	DWM	Field Screening	8/8/2006	10:30	NA	NA	NA	Flowing		Conductivity	Oakton ConductivityTestr high	None	1.606	0.01	mS/cm
DW153	DWM	Field Screening	8/8/2006	10:30	NA	NA	NA	Flowing		TDS	calculated manually	None	1070.67	0.01	mg/L
DW153	DWM	Field Screening	8/8/2006	10:30	NA	NA	NA	Flowing		Phosphate	CHEMetrics K-8513	None	0.8	0.75	mg/L
DW153	DWM	Field Screening	8/8/2006	10:30	NA	NA	NA	Flowing		Orthophosphate (PO4-P)	calculated manually	None	0.2612	0.245	mg/L
DW154	DWM	Field Screening	6/13/2006	12:00	NA	NA	NA	Dry	NA	Temperature	Weston Model 2261	None	NA	0.1	oC
DW154	DWM	Field Screening	6/13/2006	12:00	NA	NA	NA	Dry	NA	pH	Oakton pHTestr 2	None	NA	0.02	pH unit
DW154	DWM	Field Screening	6/13/2006	12:00	NA	NA	NA	Dry	NA	Ammonia (NH3-N)	CHEMetrics K-1403	None	NA	0.1	mg/L
DW154	DWM	Field Screening	6/13/2006	12:00	NA	NA	NA	Dry	NA	Turbidity	Hanna I-4300	None	NA	1	NTU
DW154	DWM	Field Screening	6/13/2006	12:00	NA	NA	NA	Dry	NA	Nitrate (NO3-N)	CHEMetrics K-6923	None	NA	0.2	mg/L
DW154	DWM	Field Screening	6/13/2006	12:00	NA	NA	NA	Dry	NA	Conductivity	Oakton ConductivityTestr high	None	NA	0.01	mS/cm
DW154	DWM	Field Screening	6/13/2006	12:00	NA	NA	NA	Dry	NA	TDS	calculated manually	None	NA	0.01	mg/L
DW154	DWM	Field Screening	6/13/2006	12:00	NA	NA	NA	Dry	NA	Phosphate	CHEMetrics K-8513	None	NA	0.75	mg/L
DW154	DWM	Field Screening	6/13/2006	12:00	NA	NA	NA	Dry	NA	Orthophosphate (PO4-P)	calculated manually	None	NA	0.245	mg/L
DW155	DWM	Field Screening	7/12/2006	9:42	NA	NA	NA	Flowing	NA	Temperature	Weston Model 2261	None	21.9	0.1	oC
DW155	DWM	Field Screening	7/12/2006	9:42	NA	NA	NA	Flowing	NA	pH	Oakton pHTestr 2	None	8.3	0.02	pH unit
DW155	DWM	Field Screening	7/12/2006	9:42	NA	NA	NA	Flowing	NA	Ammonia (NH3-N)	CHEMetrics K-1403	None	0.115	0.1	mg/L
DW155	DWM	Field Screening	7/12/2006	9:42	NA	NA	NA	Flowing	NA	Turbidity	Hanna I-4300	None	22.93	1	NTU
DW155	DWM	Field Screening	7/12/2006	9:42	NA	NA	NA	Flowing	NA	Nitrate (NO3-N)	CHEMetrics K-6923	None	1.063	0.2	mg/L
DW155	DWM	Field Screening	7/12/2006	9:42	NA	NA	NA	Flowing	NA	Conductivity	Oakton ConductivityTestr high	None	1.3	0.01	mS/cm
DW155	DWM	Field Screening	7/12/2006	9:42	NA	NA	NA	Flowing	NA	TDS	calculated manually	None	866.67	0.01	mg/L

Station ID	Station Type	Sample Event Type	Date	Time	Width	Depth	Velocity	Water Flow	FlowRate	Analyte	Method	Qualifier	Result	Reporting Limit	Unit
DW155	DWM	Field Screening	7/12/2006	9:42	NA	NA	NA	Flowing	NA	Phosphate	CHEMetrics K-8513	None	2.255	0.75	mg/L
DW155	DWM	Field Screening	7/12/2006	9:42	NA	NA	NA	Flowing	NA	Orthophosphate (PO4-P)	calculated manually	None	0.7362575	0.245	mg/L
DW156	DWM	Field Screening								Temperature	Weston Model 2261	None		0.1	oC
DW156	DWM	Field Screening								pH	Oakton pHTestr 2	None		0.02	pH unit
DW156	DWM	Field Screening								Ammonia (NH3-N)	CHEMetrics K-1403	None		0.1	mg/L
DW156	DWM	Field Screening								Turbidity	Hanna I-4300	None		1	NTU
DW156	DWM	Field Screening								Nitrate (NO3-N)	CHEMetrics K-6923	None		0.2	mg/L
DW156	DWM	Field Screening								Conductivity	Oakton ConductivityTestr high	None		0.01	mS/cm
DW156	DWM	Field Screening								TDS	calculated manually	None		0.01	mg/L
DW156	DWM	Field Screening								Phosphate	CHEMetrics K-8513	None		0.75	mg/L
DW156	DWM	Field Screening								Orthophosphate (PO4-P)	calculated manually	None		0.245	mg/L
DW157	DWM	Field Screening	6/15/2006	11:18	NA	NA	NA	Flowing	23.73 GPM	Temperature	Weston Model 2261	None	24	0.1	oC
DW157	DWM	Field Screening	6/15/2006	11:18	NA	NA	NA	Flowing	23.73 GPM	pH	Oakton pHTestr 2	None	7.6	0.02	pH unit
DW157	DWM	Field Screening	6/15/2006	11:18	NA	NA	NA	Flowing	23.73 GPM	Ammonia (NH3-N)	CHEMetrics K-1403	None	0.369	0.1	mg/L
DW157	DWM	Field Screening	6/15/2006	11:18	NA	NA	NA	Flowing	23.73 GPM	Turbidity	Hanna I-4300	None	7.92	1	NTU
DW157	DWM	Field Screening	6/15/2006	11:18	NA	NA	NA	Flowing	23.73 GPM	Nitrate (NO3-N)	CHEMetrics K-6923	None	3.396	0.2	mg/L
DW157	DWM	Field Screening	6/15/2006	11:18	NA	NA	NA	Flowing	23.73 GPM	Conductivity	Oakton ConductivityTestr high	>	20	0.01	mS/cm
DW157	DWM	Field Screening	6/15/2006	11:18	NA	NA	NA	Flowing	23.73 GPM	TDS	calculated manually	>	13333.33	0.01	mg/L
DW157	DWM	Field Screening	6/15/2006	11:18	NA	NA	NA	Flowing	23.73 GPM	Phosphate	CHEMetrics K-8513	None	0.418	0.75	mg/L
DW157	DWM	Field Screening	6/15/2006	11:18	NA	NA	NA	Flowing	23.73 GPM	Orthophosphate (PO4-P)	calculated manually	None	0.136477	0.245	mg/L
DW158	DWM	Field Screening	7/13/2006	8:23	1.5 feet	1 inch	1 foot/8 inches	Flowing	7.01 GPM	Temperature	Weston Model 2261	None	23.7	0.1	oC
DW158	DWM	Field Screening	7/13/2006	8:23	1.5 feet	1 inch	1 foot/8 inches	Flowing	7.01 GPM	pH	Oakton pHTestr 2	None	7.8	0.02	pH unit
DW158	DWM	Field Screening	7/13/2006	8:23	1.5 feet	1 inch	1 foot/8 inches	Flowing	7.01 GPM	Ammonia (NH3-N)	CHEMetrics K-1403	None	0.014	0.1	mg/L
DW158	DWM	Field Screening	7/13/2006	8:23	1.5 feet	1 inch	1 foot/8 inches	Flowing	7.01 GPM	Turbidity	Hanna I-4300	None	36.38	1	NTU
DW158	DWM	Field Screening	7/13/2006	8:23	1.5 feet	1 inch	1 foot/8 inches	Flowing	7.01 GPM	Nitrate (NO3-N)	CHEMetrics K-6923	None	0.313	0.2	mg/L
DW158	DWM	Field Screening	7/13/2006	8:23	1.5 feet	1 inch	1 foot/8 inches	Flowing	7.01 GPM	Conductivity	Oakton ConductivityTestr high	None	1.3	0.01	mS/cm
DW158	DWM	Field Screening	7/13/2006	8:23	1.5 feet	1 inch	1 foot/8 inches	Flowing	7.01 GPM	TDS	calculated manually	None	866.67	0.01	mg/L
DW158	DWM	Field Screening	7/13/2006	8:23	1.5 feet	1 inch	1 foot/8 inches	Flowing	7.01 GPM	Phosphate	CHEMetrics K-8513	None	2.056	0.75	mg/L
DW158	DWM	Field Screening	7/13/2006	8:23	1.5 feet	1 inch	1 foot/8 inches	Flowing	7.01 GPM	Orthophosphate (PO4-P)	calculated manually	None	0.671284	0.245	mg/L
DW159	DWM	Field Screening	6/15/2006	11:40	6 inches	1/8 inches	1 foot/second	Flowing	2.34 GPM	Temperature	Weston Model 2261	None	25	0.1	oC
DW159	DWM	Field Screening	6/15/2006	11:40	6 inches	1/8 inches	1 foot/second	Flowing	2.34 GPM	pH	Oakton pHTestr 2	None	8.1	0.02	pH unit
DW159	DWM	Field Screening	6/15/2006	11:40	6 inches	1/8 inches	1 foot/second	Flowing	2.34 GPM	Ammonia (NH3-N)	CHEMetrics K-1403	None	0.017	0.1	mg/L
DW159	DWM	Field Screening	6/15/2006	11:40	6 inches	1/8 inches	1 foot/second	Flowing	2.34 GPM	Turbidity	Hanna I-4300	None	59	1	NTU
DW159	DWM	Field Screening	6/15/2006	11:40	6 inches	1/8 inches	1 foot/second	Flowing	2.34 GPM	Nitrate (NO3-N)	CHEMetrics K-6923	None	0.168	0.2	mg/L
DW159	DWM	Field Screening	6/15/2006	11:40	6 inches	1/8 inches	1 foot/second	Flowing	2.34 GPM	Conductivity	Oakton ConductivityTestr high	None	1.1	0.01	mS/cm
DW159	DWM	Field Screening	6/15/2006	11:40	6 inches	1/8 inches	1 foot/second	Flowing	2.34 GPM	TDS	calculated manually	None	733.33	0.01	mg/L
DW159	DWM	Field Screening	6/15/2006	11:40	6 inches	1/8 inches	1 foot/second	Flowing	2.34 GPM	Phosphate	CHEMetrics K-8513	None	3.152	0.75	mg/L
DW159	DWM	Field Screening	6/15/2006	11:40	6 inches	1/8 inches	1 foot/second	Flowing	2.34 GPM	Orthophosphate (PO4-P)	calculated manually	None	1.029128	0.245	mg/L
DW160	DWM	Field Screening	7/13/2006	8:35	NA	NA	NA	Ponded	NA	Temperature	Weston Model 2261	None	23.8	0.1	oC
DW160	DWM	Field Screening	7/13/2006	8:35	NA	NA	NA	Ponded	NA	pH	Oakton pHTestr 2	None	7.6	0.02	pH unit
DW160	DWM	Field Screening	7/13/2006	8:35	NA	NA	NA	Ponded	NA	Ammonia (NH3-N)	CHEMetrics K-1403	None	0.104	0.1	mg/L
DW160	DWM	Field Screening	7/13/2006	8:35	NA	NA	NA	Ponded	NA	Turbidity	Hanna I-4300	None	41.68	1	NTU
DW160	DWM	Field Screening	7/13/2006	8:35	NA	NA	NA	Ponded	NA	Nitrate (NO3-N)	CHEMetrics K-6923	None	0.37	0.2	mg/L
DW160	DWM	Field Screening	7/13/2006	8:35	NA	NA	NA	Ponded	NA	Conductivity	Oakton ConductivityTestr high	None	2.4	0.01	mS/cm
DW160	DWM	Field Screening	7/13/2006	8:35	NA	NA	NA	Ponded	NA	TDS	calculated manually	None	1600.00	0.01	mg/L
DW160	DWM	Field Screening	7/13/2006	8:35	NA	NA	NA	Ponded	NA	Phosphate	CHEMetrics K-8513	None	0.917	0.75	mg/L
DW160	DWM	Field Screening	7/13/2006	8:35	NA	NA	NA	Ponded	NA	Orthophosphate (PO4-P)	calculated manually	None	0.2994005	0.245	mg/L
DW161	DWM	Field Screening	7/18/2006	11:03	NA	NA	NA	Dry	NA	Temperature	Weston Model 2261	NS	NA	0.1	oC
DW161	DWM	Field Screening	7/18/2006	11:03	NA	NA	NA	Dry	NA	pH	Oakton pHTestr 2	NS	NA	0.02	pH unit
DW161	DWM	Field Screening	7/18/2006	11:03	NA	NA	NA	Dry	NA	Ammonia (NH3-N)	CHEMetrics K-1403	NS	NA	0.1	mg/L
DW161	DWM	Field Screening	7/18/2006	11:03	NA	NA	NA	Dry	NA	Turbidity	Hanna I-4300	NS	NA	1	NTU
DW161	DWM	Field Screening	7/18/2006	11:03	NA	NA	NA	Dry	NA	Nitrate (NO3-N)	CHEMetrics K-6923	NS	NA	0.2	mg/L

Station ID	Station Type	Sample Event Type	Date	Time	Width	Depth	Velocity	Water Flow	FlowRate	Analyte	Method	Qualifier	Result	Reporting Limit	Unit
DW161	DWM	Field Screening	7/18/2006	11:03	NA	NA	NA	Dry	NA	Conductivity	Oakton ConductivityTestr high	NS	NA	0.01	mS/cm
DW161	DWM	Field Screening	7/18/2006	11:03	NA	NA	NA	Dry	NA	TDS	calculated manually	NS	NA	0.01	mg/L
DW161	DWM	Field Screening	7/18/2006	11:03	NA	NA	NA	Dry	NA	Phosphate	CHEMetrics K-8513	NS	NA	0.75	mg/L
DW161	DWM	Field Screening	7/18/2006	11:03	NA	NA	NA	Dry	NA	Orthophosphate (PO4-P)	calculated manually	NS	NA	0.245	mg/L
DW162	DWM	Field Screening	9/20/2006	11:00	NA	NA	NA	Flowing	NA	Temperature	Weston Model 2261	None	24.89	0.1	oC
DW162	DWM	Field Screening	9/20/2006	11:00	NA	NA	NA	Flowing	NA	pH	Oakton pHTestr 2	None	7.87	0.02	pH unit
DW162	DWM	Field Screening	9/20/2006	11:00	NA	NA	NA	Flowing	NA	Ammonia (NH3-N)	CHEMetrics K-1403	None	0.6	0.1	mg/L
DW162	DWM	Field Screening	9/20/2006	11:00	NA	NA	NA	Flowing	NA	Turbidity	Hanna I-4300	None	16	1	NTU
DW162	DWM	Field Screening	9/20/2006	11:00	NA	NA	NA	Flowing	NA	Nitrate (NO3-N)	CHEMetrics K-6923	None	1.75	0.2	mg/L
DW162	DWM	Field Screening	9/20/2006	11:00	NA	NA	NA	Flowing	NA	Conductivity	Oakton ConductivityTestr high	>	0.03559	0.01	mS/cm
DW162	DWM	Field Screening	9/20/2006	11:00	NA	NA	NA	Flowing	NA	TDS	calculated manually	>	23.73	0.01	mg/L
DW162	DWM	Field Screening	9/20/2006	11:00	NA	NA	NA	Flowing	NA	Phosphate	CHEMetrics K-8513	None	0.4	0.75	mg/L
DW162	DWM	Field Screening	9/20/2006	11:00	NA	NA	NA	Flowing	NA	Orthophosphate (PO4-P)	calculated manually	None	0.1306	0.245	mg/L
DW163	DWM	Field Screening	7/16/2003	9:07	2 inches	1/4 inch	1 foot/second	Flowing	1.56 GPM	Temperature	Weston Model 2261	None	24.3	0.1	oC
DW163	DWM	Field Screening	7/16/2003	9:07	2 inches	1/4 inch	1 foot/second	Flowing	1.56 GPM	pH	Oakton pHTestr 2	None	7.4	0.02	pH unit
DW163	DWM	Field Screening	7/16/2003	9:07	2 inches	1/4 inch	1 foot/second	Flowing	1.56 GPM	Ammonia (NH3-N)	CHEMetrics K-1403	None	0.39	0.1	mg/L
DW163	DWM	Field Screening	7/16/2003	9:07	2 inches	1/4 inch	1 foot/second	Flowing	1.56 GPM	Turbidity	Hanna I-4300	None	70	1	NTU
DW163	DWM	Field Screening	7/16/2003	9:07	2 inches	1/4 inch	1 foot/second	Flowing	1.56 GPM	Nitrate (NO3-N)	CHEMetrics K-6923	None	0.6	0.2	mg/L
DW163	DWM	Field Screening	7/16/2003	9:07	2 inches	1/4 inch	1 foot/second	Flowing	1.56 GPM	Conductivity	Oakton ConductivityTestr high	>	over range	0.01	mS/cm
DW163	DWM	Field Screening	7/16/2003	9:07	2 inches	1/4 inch	1 foot/second	Flowing	1.56 GPM	TDS	calculated manually	>	#VALUE!	0.01	mg/L
DW163	DWM	Field Screening	7/16/2003	9:07	2 inches	1/4 inch	1 foot/second	Flowing	1.56 GPM	Phosphate	CHEMetrics K-8513	None	0	0.75	mg/L
DW163	DWM	Field Screening	7/16/2003	9:07	2 inches	1/4 inch	1 foot/second	Flowing	1.56 GPM	Orthophosphate (PO4-P)	calculated manually	None	0	0.245	mg/L
DW164	DWM	Field Screening	7/18/2006	11:25	NA	NA	NA	Flowing	1.98 GPM	Temperature	Weston Model 2261	NS	23.2	0.1	oC
DW164	DWM	Field Screening	7/18/2006	11:25	NA	NA	NA	Flowing	1.98 GPM	pH	Oakton pHTestr 2	NS	7.5	0.02	pH unit
DW164	DWM	Field Screening	7/18/2006	11:25	NA	NA	NA	Flowing	1.98 GPM	Ammonia (NH3-N)	CHEMetrics K-1403	NS	0.619	0.1	mg/L
DW164	DWM	Field Screening	7/18/2006	11:25	NA	NA	NA	Flowing	1.98 GPM	Turbidity	Hanna I-4300	NS	0	1	NTU
DW164	DWM	Field Screening	7/18/2006	11:25	NA	NA	NA	Flowing	1.98 GPM	Nitrate (NO3-N)	CHEMetrics K-6923	NS	0.093	0.2	mg/L
DW164	DWM	Field Screening	7/18/2006	11:25	NA	NA	NA	Flowing	1.98 GPM	Conductivity	Oakton ConductivityTestr high	>	20	0.01	mS/cm
DW164	DWM	Field Screening	7/18/2006	11:25	NA	NA	NA	Flowing	1.98 GPM	TDS	calculated manually	NS	13333.33333	0.01	mg/L
DW164	DWM	Field Screening	7/18/2006	11:25	NA	NA	NA	Flowing	1.98 GPM	Phosphate	CHEMetrics K-8513	NS	0.219	0.75	mg/L
DW164	DWM	Field Screening	7/18/2006	11:25	NA	NA	NA	Flowing	1.98 GPM	Orthophosphate (PO4-P)	calculated manually	NS	0.0715035	0.245	mg/L
DW165	DWM	Field Screening	7/13/2006	9:47	NA	NA	NA	Flowing	.26 GPM	Temperature	Weston Model 2261	None	22.7	0.1	oC
DW165	DWM	Field Screening	7/13/2006	9:47	NA	NA	NA	Flowing	.26 GPM	pH	Oakton pHTestr 2	None	7.4	0.02	pH unit
DW165	DWM	Field Screening	7/13/2006	9:47	NA	NA	NA	Flowing	.26 GPM	Ammonia (NH3-N)	CHEMetrics K-1403	None	0.31	0.1	mg/L
DW165	DWM	Field Screening	7/13/2006	9:47	NA	NA	NA	Flowing	.26 GPM	Turbidity	Hanna I-4300	None	1.54	1	NTU
DW165	DWM	Field Screening	7/13/2006	9:47	NA	NA	NA	Flowing	.26 GPM	Nitrate (NO3-N)	CHEMetrics K-6923	None	0.44	0.2	mg/L
DW165	DWM	Field Screening	7/13/2006	9:47	NA	NA	NA	Flowing	.26 GPM	Conductivity	Oakton ConductivityTestr high	>	20	0.01	mS/cm
DW165	DWM	Field Screening	7/13/2006	9:47	NA	NA	NA	Flowing	.26 GPM	TDS	calculated manually	>	13333.33	0.01	mg/L
DW165	DWM	Field Screening	7/13/2006	9:47	NA	NA	NA	Flowing	.26 GPM	Phosphate	CHEMetrics K-8513	None	0.34	0.75	mg/L
DW165	DWM	Field Screening	7/13/2006	9:47	NA	NA	NA	Flowing	.26 GPM	Orthophosphate (PO4-P)	calculated manually	None	0.11101	0.245	mg/L
DW166	DWM	Field Screening	7/13/2006	10:27	NA	NA	NA	Ponded	NA	Temperature	Weston Model 2261	None	24.3	0.1	oC
DW166	DWM	Field Screening	7/13/2006	10:27	NA	NA	NA	Ponded	NA	pH	Oakton pHTestr 2	None	7.6	0.02	pH unit
DW166	DWM	Field Screening	7/13/2006	10:27	NA	NA	NA	Ponded	NA	Ammonia (NH3-N)	CHEMetrics K-1403	None	0.42	0.1	mg/L
DW166	DWM	Field Screening	7/13/2006	10:27	NA	NA	NA	Ponded	NA	Turbidity	Hanna I-4300	None	16.5	1	NTU
DW166	DWM	Field Screening	7/13/2006	10:27	NA	NA	NA	Ponded	NA	Nitrate (NO3-N)	CHEMetrics K-6923	None	0.92	0.2	mg/L
DW166	DWM	Field Screening	7/13/2006	10:27	NA	NA	NA	Ponded	NA	Conductivity	Oakton ConductivityTestr high	>	20	0.01	mS/cm
DW166	DWM	Field Screening	7/13/2006	10:27	NA	NA	NA	Ponded	NA	TDS	calculated manually	>	13333.33	0.01	mg/L
DW166	DWM	Field Screening	7/13/2006	10:27	NA	NA	NA	Ponded	NA	Phosphate	CHEMetrics K-8513	None	1.38	0.75	mg/L
DW166	DWM	Field Screening	7/13/2006	10:27	NA	NA	NA	Ponded	NA	Orthophosphate (PO4-P)	calculated manually	None	0.45057	0.245	mg/L
DW167	DWM	Field Screening	7/18/2006	11:10	NA	NA	NA	NA	NA	Temperature	Weston Model 2261	None	NA	0.1	oC
DW167	DWM	Field Screening	7/18/2006	11:10	NA	NA	NA	NA	NA	pH	Oakton pHTestr 2	None	NA	0.02	pH unit
DW167	DWM	Field Screening	7/18/2006	11:10	NA	NA	NA	NA	NA	Ammonia (NH3-N)	CHEMetrics K-1403	None	NA	0.1	mg/L

Station ID	Station Type	Sample Event Type	Date	Time	Width	Depth	Velocity	Water Flow	FlowRate	Analyte	Method	Qualifier	Result	Reporting Limit	Unit
DW167	DWM	Field Screening	7/18/2006	11:10	NA	NA	NA	NA	NA	Turbidity	Hanna I-4300	None	NA	1	NTU
DW167	DWM	Field Screening	7/18/2006	11:10	NA	NA	NA	NA	NA	Nitrate (NO3-N)	CHEMetrics K-6923	None	NA	0.2	mg/L
DW167	DWM	Field Screening	7/18/2006	11:10	NA	NA	NA	NA	NA	Conductivity	Oakton ConductivityTestr high	None	NA	0.01	mS/cm
DW167	DWM	Field Screening	7/18/2006	11:10	NA	NA	NA	NA	NA	TDS	calculated manually	None	NA	0.01	mg/L
DW167	DWM	Field Screening	7/18/2006	11:10	NA	NA	NA	NA	NA	Phosphate	CHEMetrics K-8513	None	NA	0.75	mg/L
DW167	DWM	Field Screening	7/18/2006	11:10	NA	NA	NA	NA	NA	Orthophosphate (PO4-P)	calculated manually	None	NA	0.245	mg/L
DW168	DWM	Field Screening	5/16/2006	9:42	8 inches	1.5 feet	1 foot/6 seconds	Flowing	74.8 GPM	Temperature	Weston Model 2261	None	18.1	0.1	oC
DW168	DWM	Field Screening	5/16/2006	9:42	8 inches	1.5 feet	1 foot/6 seconds	Flowing	74.8 GPM	pH	Oakton pHTestr 2	None	7.6	0.02	pH unit
DW168	DWM	Field Screening	5/16/2006	9:42	8 inches	1.5 feet	1 foot/6 seconds	Flowing	74.8 GPM	Ammonia (NH3-N)	CHEMetrics K-1403	None	0.475	0.1	mg/L
DW168	DWM	Field Screening	5/16/2006	9:42	8 inches	1.5 feet	1 foot/6 seconds	Flowing	74.8 GPM	Turbidity	Hanna I-4300	None	0	1	NTU
DW168	DWM	Field Screening	5/16/2006	9:42	8 inches	1.5 feet	1 foot/6 seconds	Flowing	74.8 GPM	Nitrate (NO3-N)	CHEMetrics K-6923	None	1.439	0.2	mg/L
DW168	DWM	Field Screening	5/16/2006	9:42	8 inches	1.5 feet	1 foot/6 seconds	Flowing	74.8 GPM	Conductivity	Oakton ConductivityTestr high	>	20	0.01	mS/cm
DW168	DWM	Field Screening	5/16/2006	9:42	8 inches	1.5 feet	1 foot/6 seconds	Flowing	74.8 GPM	TDS	calculated manually	>	13333.33	0.01	mg/L
DW168	DWM	Field Screening	5/16/2006	9:42	8 inches	1.5 feet	1 foot/6 seconds	Flowing	74.8 GPM	Phosphate	CHEMetrics K-8513	None	0.1084	0.75	mg/L
DW168	DWM	Field Screening	5/16/2006	9:42	8 inches	1.5 feet	1 foot/6 seconds	Flowing	74.8 GPM	Orthophosphate (PO4-P)	calculated manually	None	0.0353926	0.245	mg/L
DW169	DWM	Field Screening	9/13/2006	7:55	NA	NA	NA	Flowing	NA	Temperature	Weston Model 2261	None	25.2	0.1	oC
DW169	DWM	Field Screening	9/13/2006	7:55	NA	NA	NA	Flowing	NA	pH	Oakton pHTestr 2	None	8.2	0.02	pH unit
DW169	DWM	Field Screening	9/13/2006	7:55	NA	NA	NA	Flowing	NA	Ammonia (NH3-N)	CHEMetrics K-1403	None	0.1	0.1	mg/L
DW169	DWM	Field Screening	9/13/2006	7:55	NA	NA	NA	Flowing	NA	Turbidity	Hanna I-4300	None	0.85	1	NTU
DW169	DWM	Field Screening	9/13/2006	7:55	NA	NA	NA	Flowing	NA	Nitrate (NO3-N)	CHEMetrics K-6923	None	5	0.2	mg/L
DW169	DWM	Field Screening	9/13/2006	7:55	NA	NA	NA	Flowing	NA	Conductivity	Oakton ConductivityTestr high	None	4.9	0.01	mS/cm
DW169	DWM	Field Screening	9/13/2006	7:55	NA	NA	NA	Flowing	NA	TDS	calculated manually	None	3266.67	0.01	mg/L
DW169	DWM	Field Screening	9/13/2006	7:55	NA	NA	NA	Flowing	NA	Phosphate	CHEMetrics K-8513	None	0.1	0.75	mg/L
DW169	DWM	Field Screening	9/13/2006	7:55	NA	NA	NA	Flowing	NA	Orthophosphate (PO4-P)	calculated manually	None	0.03265	0.245	mg/L
DW170	DWM	Field Screening	7/13/2006	11:15	NA	NA	NA	Flowing	.4 GPM	Temperature	Weston Model 2261	NS	24	0.1	oC
DW170	DWM	Field Screening	7/13/2006	11:15	NA	NA	NA	Flowing	.4 GPM	pH	Oakton pHTestr 2	NS	8.3	0.02	pH unit
DW170	DWM	Field Screening	7/13/2006	11:15	NA	NA	NA	Flowing	.4 GPM	Ammonia (NH3-N)	CHEMetrics K-1403	NS	0.099	0.1	mg/L
DW170	DWM	Field Screening	7/13/2006	11:15	NA	NA	NA	Flowing	.4 GPM	Turbidity	Hanna I-4300	NS	168	1	NTU
DW170	DWM	Field Screening	7/13/2006	11:15	NA	NA	NA	Flowing	.4 GPM	Nitrate (NO3-N)	CHEMetrics K-6923	NS	0.266	0.2	mg/L
DW170	DWM	Field Screening	7/13/2006	11:15	NA	NA	NA	Flowing	.4 GPM	Conductivity	Oakton ConductivityTestr high	NS	1.1	0.01	mS/cm
DW170	DWM	Field Screening	7/13/2006	11:15	NA	NA	NA	Flowing	.4 GPM	TDS	calculated manually	NS	733.3333333	0.01	mg/L
DW170	DWM	Field Screening	7/13/2006	11:15	NA	NA	NA	Flowing	.4 GPM	Phosphate	CHEMetrics K-8513	NS	1.1	0.75	mg/L
DW170	DWM	Field Screening	7/13/2006	11:15	NA	NA	NA	Flowing	.4 GPM	Orthophosphate (PO4-P)	calculated manually	NS	0.35915	0.245	mg/L
DW171	DWM	Field Screening	7/13/2006	11:30	4 feet	3/4 inch	1 foot/12 seconds	Flowing	.10 GPM	Temperature	Weston Model 2261	None	28.9	0.1	oC
DW171	DWM	Field Screening	7/13/2006	11:30	4 feet	3/4 inch	1 foot/12 seconds	Flowing	.10 GPM	pH	Oakton pHTestr 2	None	8.3	0.02	pH unit
DW171	DWM	Field Screening	7/13/2006	11:30	4 feet	3/4 inch	1 foot/12 seconds	Flowing	.10 GPM	Ammonia (NH3-N)	CHEMetrics K-1403	None	0.193	0.1	mg/L
DW171	DWM	Field Screening	7/13/2006	11:30	4 feet	3/4 inch	1 foot/12 seconds	Flowing	.10 GPM	Turbidity	Hanna I-4300	None	28.72	1	NTU
DW171	DWM	Field Screening	7/13/2006	11:30	4 feet	3/4 inch	1 foot/12 seconds	Flowing	.10 GPM	Nitrate (NO3-N)	CHEMetrics K-6923	None	0.111	0.2	mg/L
DW171	DWM	Field Screening	7/13/2006	11:30	4 feet	3/4 inch	1 foot/12 seconds	Flowing	.10 GPM	Conductivity	Oakton ConductivityTestr high	None	2.1	0.01	mS/cm
DW171	DWM	Field Screening	7/13/2006	11:30	4 feet	3/4 inch	1 foot/12 seconds	Flowing	.10 GPM	TDS	calculated manually	None	1400.00	0.01	mg/L
DW171	DWM	Field Screening	7/13/2006	11:30	4 feet	3/4 inch	1 foot/12 seconds	Flowing	.10 GPM	Phosphate	CHEMetrics K-8513	None	8.753	0.75	mg/L
DW171	DWM	Field Screening	7/13/2006	11:30	4 feet	3/4 inch	1 foot/12 seconds	Flowing	.10 GPM	Orthophosphate (PO4-P)	calculated manually	None	2.8578545	0.245	mg/L
DW172	DWM	Field Screening	7/13/2006	11:09	NA	NA	NA	Flowing	NA	Temperature	Weston Model 2261	None	27.3	0.1	oC
DW172	DWM	Field Screening	7/13/2006	11:09	NA	NA	NA	Flowing	NA	pH	Oakton pHTestr 2	None	8.2	0.02	pH unit
DW172	DWM	Field Screening	7/13/2006	11:09	NA	NA	NA	Flowing	NA	Ammonia (NH3-N)	CHEMetrics K-1403	None	0.167	0.1	mg/L
DW172	DWM	Field Screening	7/13/2006	11:09	NA	NA	NA	Flowing	NA	Turbidity	Hanna I-4300	None	97	1	NTU
DW172	DWM	Field Screening	7/13/2006	11:09	NA	NA	NA	Flowing	NA	Nitrate (NO3-N)	CHEMetrics K-6923	None	0.133	0.2	mg/L
DW172	DWM	Field Screening	7/13/2006	11:09	NA	NA	NA	Flowing	NA	Conductivity	Oakton ConductivityTestr high	None	0.9	0.01	mS/cm
DW172	DWM	Field Screening	7/13/2006	11:09	NA	NA	NA	Flowing	NA	TDS	calculated manually	None	600.00	0.01	mg/L
DW172	DWM	Field Screening	7/13/2006	11:09	NA	NA	NA	Flowing	NA	Phosphate	CHEMetrics K-8513	None	1.844	0.75	mg/L
DW172	DWM	Field Screening	7/13/2006	11:09	NA	NA	NA	Flowing	NA	Orthophosphate (PO4-P)	calculated manually	None	0.602066	0.245	mg/L
DW173	DWM	Field Screening	7/13/2006	11:16	3 feet	1/2 inch	1 foot/9 seconds	Flowing	.08 GPM	Temperature	Weston Model 2261	None	26.4	0.1	oC

Station ID	Station Type	Sample Event Type	Date	Time	Width	Depth	Velocity	Water Flow	FlowRate	Analyte	Method	Qualifier	Result	Reporting Limit	Unit
DW173	DWM	Field Screening	7/13/2006	11:16	3 feet	1/2 inch	1 foot/9 seconds	Flowing	.08 GPM	pH	Oakton pHTestr 2	None	8.2	0.02	pH unit
DW173	DWM	Field Screening	7/13/2006	11:16	3 feet	1/2 inch	1 foot/9 seconds	Flowing	.08 GPM	Ammonia (NH3-N)	CHEMetrics K-1403	None	0.166	0.1	mg/L
DW173	DWM	Field Screening	7/13/2006	11:16	3 feet	1/2 inch	1 foot/9 seconds	Flowing	.08 GPM	Turbidity	Hanna I-4300	None	526	1	NTU
DW173	DWM	Field Screening	7/13/2006	11:16	3 feet	1/2 inch	1 foot/9 seconds	Flowing	.08 GPM	Nitrate (NO3-N)	CHEMetrics K-6923	None	0.146	0.2	mg/L
DW173	DWM	Field Screening	7/13/2006	11:16	3 feet	1/2 inch	1 foot/9 seconds	Flowing	.08 GPM	Conductivity	Oakton ConductivityTestr high	None	1.3	0.01	mS/cm
DW173	DWM	Field Screening	7/13/2006	11:16	3 feet	1/2 inch	1 foot/9 seconds	Flowing	.08 GPM	TDS	calculated manually	None	866.67	0.01	mg/L
DW173	DWM	Field Screening	7/13/2006	11:16	3 feet	1/2 inch	1 foot/9 seconds	Flowing	.08 GPM	Phosphate	CHEMetrics K-8513	None	5.235	0.75	mg/L
DW173	DWM	Field Screening	7/13/2006	11:16	3 feet	1/2 inch	1 foot/9 seconds	Flowing	.08 GPM	Orthophosphate (PO4-P)	calculated manually	None	1.7092275	0.245	mg/L
DW174	DWM	Field Screening	9/20/2006	7:00	NA	NA	NA	Dry	NA	Temperature	Weston Model 2261	NS	NA	0.1	oC
DW174	DWM	Field Screening	9/20/2006	7:00	NA	NA	NA	Dry	NA	pH	Oakton pHTestr 2	NS	NA	0.02	pH unit
DW174	DWM	Field Screening	9/20/2006	7:00	NA	NA	NA	Dry	NA	Ammonia (NH3-N)	CHEMetrics K-1403	NS	NA	0.1	mg/L
DW174	DWM	Field Screening	9/20/2006	7:00	NA	NA	NA	Dry	NA	Turbidity	Hanna I-4300	NS	NA	1	NTU
DW174	DWM	Field Screening	9/20/2006	7:00	NA	NA	NA	Dry	NA	Nitrate (NO3-N)	CHEMetrics K-6923	NS	NA	0.2	mg/L
DW174	DWM	Field Screening	9/20/2006	7:00	NA	NA	NA	Dry	NA	Conductivity	Oakton ConductivityTestr high	NS	NA	0.01	mS/cm
DW174	DWM	Field Screening	9/20/2006	7:00	NA	NA	NA	Dry	NA	TDS	calculated manually	NS	NA	0.01	mg/L
DW174	DWM	Field Screening	9/20/2006	7:00	NA	NA	NA	Dry	NA	Phosphate	CHEMetrics K-8513	NS	NA	0.75	mg/L
DW174	DWM	Field Screening	9/20/2006	7:00	NA	NA	NA	Dry	NA	Orthophosphate (PO4-P)	calculated manually	NS	NA	0.245	mg/L
DW175	DWM	Field Screening	9/11/2006	10:55	NA	NA	NA	Flowing	NA	Temperature	Weston Model 2261	None	17.7	0.1	oC
DW175	DWM	Field Screening	9/11/2006	10:55	NA	NA	NA	Flowing	NA	pH	Oakton pHTestr 2	None	3.3	0.02	pH unit
DW175	DWM	Field Screening	9/11/2006	10:55	NA	NA	NA	Flowing	NA	Ammonia (NH3-N)	CHEMetrics K-1403	None	0.1	0.1	mg/L
DW175	DWM	Field Screening	9/11/2006	10:55	NA	NA	NA	Flowing	NA	Turbidity	Hanna I-4300	None	0.87	1	NTU
DW175	DWM	Field Screening	9/11/2006	10:55	NA	NA	NA	Flowing	NA	Nitrate (NO3-N)	CHEMetrics K-6923	<	0.2	0.2	mg/L
DW175	DWM	Field Screening	9/11/2006	10:55	NA	NA	NA	Flowing	NA	Conductivity	Oakton ConductivityTestr high	None	0.799	0.01	mS/cm
DW175	DWM	Field Screening	9/11/2006	10:55	NA	NA	NA	Flowing	NA	TDS	calculated manually	None	532.67	0.01	mg/L
DW175	DWM	Field Screening	9/11/2006	10:55	NA	NA	NA	Flowing	NA	Phosphate	CHEMetrics K-8513	None	0.4	0.75	mg/L
DW175	DWM	Field Screening	9/11/2006	10:55	NA	NA	NA	Flowing	NA	Orthophosphate (PO4-P)	calculated manually	None	0.1306	0.245	mg/L
DW176	DWM	Field Screening	9/20/2006	9:40	NA	NA	NA	Flowing	NA	Temperature	Weston Model 2261	None	23.8	0.1	oC
DW176	DWM	Field Screening	9/20/2006	9:40	NA	NA	NA	Flowing	NA	pH	Oakton pHTestr 2	None	8.71	0.02	pH unit
DW176	DWM	Field Screening	9/20/2006	9:40	NA	NA	NA	Flowing	NA	Ammonia (NH3-N)	CHEMetrics K-1403	None	0.2	0.1	mg/L
DW176	DWM	Field Screening	9/20/2006	9:40	NA	NA	NA	Flowing	NA	Turbidity	Hanna I-4300	None	2.42	1	NTU
DW176	DWM	Field Screening	9/20/2006	9:40	NA	NA	NA	Flowing	NA	Nitrate (NO3-N)	CHEMetrics K-6923	None	0.3	0.2	mg/L
DW176	DWM	Field Screening	9/20/2006	9:40	NA	NA	NA	Flowing	NA	Conductivity	Oakton ConductivityTestr high	None	1.753	0.01	mS/cm
DW176	DWM	Field Screening	9/20/2006	9:40	NA	NA	NA	Flowing	NA	TDS	calculated manually	None	1168.67	0.01	mg/L
DW176	DWM	Field Screening	9/20/2006	9:40	NA	NA	NA	Flowing	NA	Phosphate	CHEMetrics K-8513	None	2	0.75	mg/L
DW176	DWM	Field Screening	9/20/2006	9:40	NA	NA	NA	Flowing	NA	Orthophosphate (PO4-P)	calculated manually	None	0.653	0.245	mg/L
DW177	DWM	Field Screening	9/20/2006	9:00	NA	NA	NA	Flowing	NA	Temperature	Weston Model 2261	None	21.9	0.1	oC
DW177	DWM	Field Screening	9/20/2006	9:00	NA	NA	NA	Flowing	NA	pH	Oakton pHTestr 2	None	8.61	0.02	pH unit
DW177	DWM	Field Screening	9/20/2006	9:00	NA	NA	NA	Flowing	NA	Ammonia (NH3-N)	CHEMetrics K-1403	None	0.3	0.1	mg/L
DW177	DWM	Field Screening	9/20/2006	9:00	NA	NA	NA	Flowing	NA	Turbidity	Hanna I-4300	None	2.63	1	NTU
DW177	DWM	Field Screening	9/20/2006	9:00	NA	NA	NA	Flowing	NA	Nitrate (NO3-N)	CHEMetrics K-6923	None	0.3	0.2	mg/L
DW177	DWM	Field Screening	9/20/2006	9:00	NA	NA	NA	Flowing	NA	Conductivity	Oakton ConductivityTestr high	None	1.011	0.01	mS/cm
DW177	DWM	Field Screening	9/20/2006	9:00	NA	NA	NA	Flowing	NA	TDS	calculated manually	None	674.00	0.01	mg/L
DW177	DWM	Field Screening	9/20/2006	9:00	NA	NA	NA	Flowing	NA	Phosphate	CHEMetrics K-8513	None	0.4	0.75	mg/L
DW177	DWM	Field Screening	9/20/2006	9:00	NA	NA	NA	Flowing	NA	Orthophosphate (PO4-P)	calculated manually	None	0.1306	0.245	mg/L
DW178	DWM	Field Screening	9/20/2006	9:20	NA	NA	NA	Flowing	NA	Temperature	Weston Model 2261	None	23.16	0.1	oC
DW178	DWM	Field Screening	9/20/2006	9:20	NA	NA	NA	Flowing	NA	pH	Oakton pHTestr 2	None	8.45	0.02	pH unit
DW178	DWM	Field Screening	9/20/2006	9:20	NA	NA	NA	Flowing	NA	Ammonia (NH3-N)	CHEMetrics K-1403	None	0.3	0.1	mg/L
DW178	DWM	Field Screening	9/20/2006	9:20	NA	NA	NA	Flowing	NA	Turbidity	Hanna I-4300	None	4.6	1	NTU
DW178	DWM	Field Screening	9/20/2006	9:20	NA	NA	NA	Flowing	NA	Nitrate (NO3-N)	CHEMetrics K-6923	None	0.6	0.2	mg/L
DW178	DWM	Field Screening	9/20/2006	9:20	NA	NA	NA	Flowing	NA	Conductivity	Oakton ConductivityTestr high	None	1.586	0.01	mS/cm
DW178	DWM	Field Screening	9/20/2006	9:20	NA	NA	NA	Flowing	NA	TDS	calculated manually	None	1057.33	0.01	mg/L
DW178	DWM	Field Screening	9/20/2006	9:20	NA	NA	NA	Flowing	NA	Phosphate	CHEMetrics K-8513	None	1.5	0.75	mg/L

Station ID	Station Type	Sample Event Type	Date	Time	Width	Depth	Velocity	Water Flow	FlowRate	Analyte	Method	Qualifier	Result	Reporting Limit	Unit
DW178	DWM	Field Screening	9/20/2006	9:20	NA	NA	NA	Flowing	NA	Orthophosphate (PO4-P)	calculated manually	None	0.48975	0.245	mg/L
DW179	DWM	Field Screening	9/14/2006	11:35	NA	NA	NA	Flowing	NA	Temperature	Weston Model 2261	None	23.7	0.1	oC
DW179	DWM	Field Screening	9/14/2006	11:35	NA	NA	NA	Flowing	NA	pH	Oakton pHTestr 2	None	7.93	0.02	pH unit
DW179	DWM	Field Screening	9/14/2006	11:35	NA	NA	NA	Flowing	NA	Ammonia (NH3-N)	CHEMetrics K-1403	None	0.6	0.1	mg/L
DW179	DWM	Field Screening	9/14/2006	11:35	NA	NA	NA	Flowing	NA	Turbidity	Hanna I-4300	None	9.3	1	NTU
DW179	DWM	Field Screening	9/14/2006	11:35	NA	NA	NA	Flowing	NA	Nitrate (NO3-N)	CHEMetrics K-6923	None	3	0.2	mg/L
DW179	DWM	Field Screening	9/14/2006	11:35	NA	NA	NA	Flowing	NA	Conductivity	Oakton ConductivityTestr high	None	15.26	0.01	mS/cm
DW179	DWM	Field Screening	9/14/2006	11:35	NA	NA	NA	Flowing	NA	TDS	calculated manually	None	10173.33	0.01	mg/L
DW179	DWM	Field Screening	9/14/2006	11:35	NA	NA	NA	Flowing	NA	Phosphate	CHEMetrics K-8513	None	0.2	0.75	mg/L
DW179	DWM	Field Screening	9/14/2006	11:35	NA	NA	NA	Flowing	NA	Orthophosphate (PO4-P)	calculated manually	None	0.0653	0.245	mg/L
DW180	DWM	Field Screening	9/14/2006	11:25	NA	NA	NA	Damp	NA	Temperature	Weston Model 2261	NS	NA	0.1	oC
DW180	DWM	Field Screening	9/14/2006	11:25	NA	NA	NA	Damp	NA	pH	Oakton pHTestr 2	NS	NA	0.02	pH unit
DW180	DWM	Field Screening	9/14/2006	11:25	NA	NA	NA	Damp	NA	Ammonia (NH3-N)	CHEMetrics K-1403	NS	NA	0.1	mg/L
DW180	DWM	Field Screening	9/14/2006	11:25	NA	NA	NA	Damp	NA	Turbidity	Hanna I-4300	NS	NA	1	NTU
DW180	DWM	Field Screening	9/14/2006	11:25	NA	NA	NA	Damp	NA	Nitrate (NO3-N)	CHEMetrics K-6923	NS	NA	0.2	mg/L
DW180	DWM	Field Screening	9/14/2006	11:25	NA	NA	NA	Damp	NA	Conductivity	Oakton ConductivityTestr high	NS	NA	0.01	mS/cm
DW180	DWM	Field Screening	9/14/2006	11:25	NA	NA	NA	Damp	NA	TDS	calculated manually	NS	NA	0.01	mg/L
DW180	DWM	Field Screening	9/14/2006	11:25	NA	NA	NA	Damp	NA	Phosphate	CHEMetrics K-8513	NS	NA	0.75	mg/L
DW180	DWM	Field Screening	9/14/2006	11:25	NA	NA	NA	Damp	NA	Orthophosphate (PO4-P)	calculated manually	NS	NA	0.245	mg/L
DW181	DWM	Field Screening	9/14/2006	12:20	NA	NA	NA	Ponded	NA	Temperature	Weston Model 2261	NS	NA	0.1	oC
DW181	DWM	Field Screening	9/14/2006	12:20	NA	NA	NA	Ponded	NA	pH	Oakton pHTestr 2	NS	NA	0.02	pH unit
DW181	DWM	Field Screening	9/14/2006	12:20	NA	NA	NA	Ponded	NA	Ammonia (NH3-N)	CHEMetrics K-1403	NS	NA	0.1	mg/L
DW181	DWM	Field Screening	9/14/2006	12:20	NA	NA	NA	Ponded	NA	Turbidity	Hanna I-4300	NS	NA	1	NTU
DW181	DWM	Field Screening	9/14/2006	12:20	NA	NA	NA	Ponded	NA	Nitrate (NO3-N)	CHEMetrics K-6923	NS	NA	0.2	mg/L
DW181	DWM	Field Screening	9/14/2006	12:20	NA	NA	NA	Ponded	NA	Conductivity	Oakton ConductivityTestr high	NS	NA	0.01	mS/cm
DW181	DWM	Field Screening	9/14/2006	12:20	NA	NA	NA	Ponded	NA	TDS	calculated manually	NS	NA	0.01	mg/L
DW181	DWM	Field Screening	9/14/2006	12:20	NA	NA	NA	Ponded	NA	Phosphate	CHEMetrics K-8513	NS	NA	0.75	mg/L
DW181	DWM	Field Screening	9/14/2006	12:20	NA	NA	NA	Ponded	NA	Orthophosphate (PO4-P)	calculated manually	NS	NA	0.245	mg/L
DW182	DWM	Field Screening	6/20/2006	10:40	NA	NA	NA	Ponded	NA	Temperature	Weston Model 2261	None	21.5	0.1	oC
DW182	DWM	Field Screening	6/20/2006	10:40	NA	NA	NA	Ponded	NA	pH	Oakton pHTestr 2	None	7.5	0.02	pH unit
DW182	DWM	Field Screening	6/20/2006	10:40	NA	NA	NA	Ponded	NA	Ammonia (NH3-N)	CHEMetrics K-1403	None	0.073	0.1	mg/L
DW182	DWM	Field Screening	6/20/2006	10:40	NA	NA	NA	Ponded	NA	Turbidity	Hanna I-4300	None	40.64	1	NTU
DW182	DWM	Field Screening	6/20/2006	10:40	NA	NA	NA	Ponded	NA	Nitrate (NO3-N)	CHEMetrics K-6923	None	0.163	0.2	mg/L
DW182	DWM	Field Screening	6/20/2006	10:40	NA	NA	NA	Ponded	NA	Conductivity	Oakton ConductivityTestr high	None	6	0.01	mS/cm
DW182	DWM	Field Screening	6/20/2006	10:40	NA	NA	NA	Ponded	NA	TDS	calculated manually	None	4000.00	0.01	mg/L
DW182	DWM	Field Screening	6/20/2006	10:40	NA	NA	NA	Ponded	NA	Phosphate	CHEMetrics K-8513	None	0	0.75	mg/L
DW182	DWM	Field Screening	6/20/2006	10:40	NA	NA	NA	Ponded	NA	Orthophosphate (PO4-P)	calculated manually	None	0	0.245	mg/L
DW183	DWM	Field Screening	6/20/2006	11:15	NA	NA	NA	Ponded	NA	Temperature	Weston Model 2261	None	19	0.1	oC
DW183	DWM	Field Screening	6/20/2006	11:15	NA	NA	NA	Ponded	NA	pH	Oakton pHTestr 2	None	7.9	0.02	pH unit
DW183	DWM	Field Screening	6/20/2006	11:15	NA	NA	NA	Ponded	NA	Ammonia (NH3-N)	CHEMetrics K-1403	None	0.057	0.1	mg/L
DW183	DWM	Field Screening	6/20/2006	11:15	NA	NA	NA	Ponded	NA	Turbidity	Hanna I-4300	None	218	1	NTU
DW183	DWM	Field Screening	6/20/2006	11:15	NA	NA	NA	Ponded	NA	Nitrate (NO3-N)	CHEMetrics K-6923	None	0.223	0.2	mg/L
DW183	DWM	Field Screening	6/20/2006	11:15	NA	NA	NA	Ponded	NA	Conductivity	Oakton ConductivityTestr high	None	1	0.01	mS/cm
DW183	DWM	Field Screening	6/20/2006	11:15	NA	NA	NA	Ponded	NA	TDS	calculated manually	None	666.67	0.01	mg/L
DW183	DWM	Field Screening	6/20/2006	11:15	NA	NA	NA	Ponded	NA	Phosphate	CHEMetrics K-8513	None	0.215	0.75	mg/L
DW183	DWM	Field Screening	6/20/2006	11:15	NA	NA	NA	Ponded	NA	Orthophosphate (PO4-P)	calculated manually	None	0.0701975	0.245	mg/L
DW184	DWM	Field Screening	6/20/2006	12:00	NA	NA	NA	NA	NA	Temperature	Weston Model 2261	None	NA	0.1	oC
DW184	DWM	Field Screening	6/20/2006	12:00	NA	NA	NA	NA	NA	pH	Oakton pHTestr 2	None	NA	0.02	pH unit
DW184	DWM	Field Screening	6/20/2006	12:00	NA	NA	NA	NA	NA	Ammonia (NH3-N)	CHEMetrics K-1403	None	NA	0.1	mg/L
DW184	DWM	Field Screening	6/20/2006	12:00	NA	NA	NA	NA	NA	Turbidity	Hanna I-4300	None	NA	1	NTU
DW184	DWM	Field Screening	6/20/2006	12:00	NA	NA	NA	NA	NA	Nitrate (NO3-N)	CHEMetrics K-6923	None	NA	0.2	mg/L
DW184	DWM	Field Screening	6/20/2006	12:00	NA	NA	NA	NA	NA	Conductivity	Oakton ConductivityTestr high	None	NA	0.01	mS/cm

Station ID	Station Type	Sample Event Type	Date	Time	Width	Depth	Velocity	Water Flow	FlowRate	Analyte	Method	Qualifier	Result	Reporting Limit	Unit
DW184	DWM	Field Screening	6/20/2006	12:00	NA	NA	NA	NA	NA	TDS	calculated manually	None	NA	0.01	mg/L
DW184	DWM	Field Screening	6/20/2006	12:00	NA	NA	NA	NA	NA	Phosphate	CHEMetrics K-8513	None	NA	0.75	mg/L
DW184	DWM	Field Screening	6/20/2006	12:00	NA	NA	NA	NA	NA	Orthophosphate (PO4-P)	calculated manually	None	NA	0.245	mg/L
DW185	DWM	Field Screening	9/14/2006	11:00	NA	NA	NA	Ponded	NA	Temperature	Weston Model 2261	None	22.3	0.1	oC
DW185	DWM	Field Screening	9/14/2006	11:00	NA	NA	NA	Ponded	NA	pH	Oakton pHTestr 2	None	8.26	0.02	pH unit
DW185	DWM	Field Screening	9/14/2006	11:00	NA	NA	NA	Ponded	NA	Ammonia (NH3-N)	CHEMetrics K-1403	None	0.6	0.1	mg/L
DW185	DWM	Field Screening	9/14/2006	11:00	NA	NA	NA	Ponded	NA	Turbidity	Hanna I-4300	None	0.49	1	NTU
DW185	DWM	Field Screening	9/14/2006	11:00	NA	NA	NA	Ponded	NA	Nitrate (NO3-N)	CHEMetrics K-6923	None	2.75	0.2	mg/L
DW185	DWM	Field Screening	9/14/2006	11:00	NA	NA	NA	Ponded	NA	Conductivity	Oakton ConductivityTestr high	None	9.57	0.01	mS/cm
DW185	DWM	Field Screening	9/14/2006	11:00	NA	NA	NA	Ponded	NA	TDS	calculated manually	None	6380.00	0.01	mg/L
DW185	DWM	Field Screening	9/14/2006	11:00	NA	NA	NA	Ponded	NA	Phosphate	CHEMetrics K-8513	None	0.2	0.75	mg/L
DW185	DWM	Field Screening	9/14/2006	11:00	NA	NA	NA	Ponded	NA	Orthophosphate (PO4-P)	calculated manually	None	0.0653	0.245	mg/L
DW186	DWM	Field Screening	9/14/2006	9:55	NA	NA	NA	Flowing	NA	Temperature	Weston Model 2261	NS	22	0.1	oC
DW186	DWM	Field Screening	9/14/2006	9:55	NA	NA	NA	Flowing	NA	pH	Oakton pHTestr 2	NS	8.36	0.02	pH unit
DW186	DWM	Field Screening	9/14/2006	9:55	NA	NA	NA	Flowing	NA	Ammonia (NH3-N)	CHEMetrics K-1403	NS	3	0.1	mg/L
DW186	DWM	Field Screening	9/14/2006	9:55	NA	NA	NA	Flowing	NA	Turbidity	Hanna I-4300	NS	19.8	1	NTU
DW186	DWM	Field Screening	9/14/2006	9:55	NA	NA	NA	Flowing	NA	Nitrate (NO3-N)	CHEMetrics K-6923	NS	1.75	0.2	mg/L
DW186	DWM	Field Screening	9/14/2006	9:55	NA	NA	NA	Flowing	NA	Conductivity	Oakton ConductivityTestr high	NS	1.423	0.01	mS/cm
DW186	DWM	Field Screening	9/14/2006	9:55	NA	NA	NA	Flowing	NA	TDS	calculated manually	NS	948.6666667	0.01	mg/L
DW186	DWM	Field Screening	9/14/2006	9:55	NA	NA	NA	Flowing	NA	Phosphate	CHEMetrics K-8513	NS	4	0.75	mg/L
DW186	DWM	Field Screening	9/14/2006	9:55	NA	NA	NA	Flowing	NA	Orthophosphate (PO4-P)	calculated manually	NS	1.306	0.245	mg/L
DW187	DWM	Field Screening	9/14/2006	9:15	NA	NA	NA	Flowing	NA	Temperature	Weston Model 2261	None	19.9	0.1	oC
DW187	DWM	Field Screening	9/14/2006	9:15	NA	NA	NA	Flowing	NA	pH	Oakton pHTestr 2	None	8.6	0.02	pH unit
DW187	DWM	Field Screening	9/14/2006	9:15	NA	NA	NA	Flowing	NA	Ammonia (NH3-N)	CHEMetrics K-1403	None	0.6	0.1	mg/L
DW187	DWM	Field Screening	9/14/2006	9:15	NA	NA	NA	Flowing	NA	Turbidity	Hanna I-4300	>	11.5	1	NTU
DW187	DWM	Field Screening	9/14/2006	9:15	NA	NA	NA	Flowing	NA	Nitrate (NO3-N)	CHEMetrics K-6923	None	1.25	0.2	mg/L
DW187	DWM	Field Screening	9/14/2006	9:15	NA	NA	NA	Flowing	NA	Conductivity	Oakton ConductivityTestr high	None	1.92	0.01	mS/cm
DW187	DWM	Field Screening	9/14/2006	9:15	NA	NA	NA	Flowing	NA	TDS	calculated manually	None	1280.00	0.01	mg/L
DW187	DWM	Field Screening	9/14/2006	9:15	NA	NA	NA	Flowing	NA	Phosphate	CHEMetrics K-8513	None	3	0.75	mg/L
DW187	DWM	Field Screening	9/14/2006	9:15	NA	NA	NA	Flowing	NA	Orthophosphate (PO4-P)	calculated manually	None	0.9795	0.245	mg/L
DW188	DWM	Field Screening	6/20/2006	10:00	NA	NA	NA	Ponded	NA	Temperature	Weston Model 2261	None	19.9	0.1	oC
DW188	DWM	Field Screening	6/20/2006	10:00	NA	NA	NA	Ponded	NA	pH	Oakton pHTestr 2	None	8.3	0.02	pH unit
DW188	DWM	Field Screening	6/20/2006	10:00	NA	NA	NA	Ponded	NA	Ammonia (NH3-N)	CHEMetrics K-1403	None	0.024	0.1	mg/L
DW188	DWM	Field Screening	6/20/2006	10:00	NA	NA	NA	Ponded	NA	Turbidity	Hanna I-4300	None	20.19	1	NTU
DW188	DWM	Field Screening	6/20/2006	10:00	NA	NA	NA	Ponded	NA	Nitrate (NO3-N)	CHEMetrics K-6923	>	6	0.2	mg/L
DW188	DWM	Field Screening	6/20/2006	10:00	NA	NA	NA	Ponded	NA	Conductivity	Oakton ConductivityTestr high	None	3.9	0.01	mS/cm
DW188	DWM	Field Screening	6/20/2006	10:00	NA	NA	NA	Ponded	NA	TDS	calculated manually	None	2600.00	0.01	mg/L
DW188	DWM	Field Screening	6/20/2006	10:00	NA	NA	NA	Ponded	NA	Phosphate	CHEMetrics K-8513	<	0.75	0.75	mg/L
DW188	DWM	Field Screening	6/20/2006	10:00	NA	NA	NA	Ponded	NA	Orthophosphate (PO4-P)	calculated manually	None	NA	0.245	mg/L
DW189	DWM	Field Screening	9/13/2006	10:30	NA	NA	NA	Flowing	NA	Temperature	Weston Model 2261	None	25.1	0.1	oC
DW189	DWM	Field Screening	9/13/2006	10:30	NA	NA	NA	Flowing	NA	pH	Oakton pHTestr 2	None	9.13	0.02	pH unit
DW189	DWM	Field Screening	9/13/2006	10:30	NA	NA	NA	Flowing	NA	Ammonia (NH3-N)	CHEMetrics K-1403	None	0.3	0.1	mg/L
DW189	DWM	Field Screening	9/13/2006	10:30	NA	NA	NA	Flowing	NA	Turbidity	Hanna I-4300	>	1.97	1	NTU
DW189	DWM	Field Screening	9/13/2006	10:30	NA	NA	NA	Flowing	NA	Nitrate (NO3-N)	CHEMetrics K-6923	<	0.2	0.2	mg/L
DW189	DWM	Field Screening	9/13/2006	10:30	NA	NA	NA	Flowing	NA	Conductivity	Oakton ConductivityTestr high	None	1.039	0.01	mS/cm
DW189	DWM	Field Screening	9/13/2006	10:30	NA	NA	NA	Flowing	NA	TDS	calculated manually	None	692.67	0.01	mg/L
DW189	DWM	Field Screening	9/13/2006	10:30	NA	NA	NA	Flowing	NA	Phosphate	CHEMetrics K-8513	None	0.3	0.75	mg/L
DW189	DWM	Field Screening	9/13/2006	10:30	NA	NA	NA	Flowing	NA	Orthophosphate (PO4-P)	calculated manually	None	0.09795	0.245	mg/L
DW190	DWM	Field Screening	6/20/2006	9:00	NA	NA	NA	Ponded	NA	Temperature	Weston Model 2261	NS	20.1	0.1	oC
DW190	DWM	Field Screening	6/20/2006	9:00	NA	NA	NA	Ponded	NA	pH	Oakton pHTestr 2	NS	7.4	0.02	pH unit
DW190	DWM	Field Screening	6/20/2006	9:00	NA	NA	NA	Ponded	NA	Ammonia (NH3-N)	CHEMetrics K-1403	NS	0.084	0.1	mg/L
DW190	DWM	Field Screening	6/20/2006	9:00	NA	NA	NA	Ponded	NA	Turbidity	Hanna I-4300	NS	100	1	NTU

Station ID	Station Type	Sample Event Type	Date	Time	Width	Depth	Velocity	Water Flow	FlowRate	Analyte	Method	Qualifier	Result	Reporting Limit	Unit
DW190	DWM	Field Screening	6/20/2006	9:00	NA	NA	NA	Ponded	NA	Nitrate (NO3-N)	CHEMetrics K-6923	NS	0.174	0.2	mg/L
DW190	DWM	Field Screening	6/20/2006	9:00	NA	NA	NA	Ponded	NA	Conductivity	Oakton ConductivityTestr high	NS	0.6	0.01	mS/cm
DW190	DWM	Field Screening	6/20/2006	9:00	NA	NA	NA	Ponded	NA	TDS	calculated manually	NS	400	0.01	mg/L
DW190	DWM	Field Screening	6/20/2006	9:00	NA	NA	NA	Ponded	NA	Phosphate	CHEMetrics K-8513	NS	0.8	0.75	mg/L
DW190	DWM	Field Screening	6/20/2006	9:00	NA	NA	NA	Ponded	NA	Orthophosphate (PO4-P)	calculated manually	NS	0.2612	0.245	mg/L
DW191	DWM	Field Screening	9/13/2006	11:20	NA	NA	NA	Damp	NA	Temperature	Weston Model 2261	NS	NA	0.1	oC
DW191	DWM	Field Screening	9/13/2006	11:20	NA	NA	NA	Damp	NA	pH	Oakton pHTestr 2	NS	NA	0.02	pH unit
DW191	DWM	Field Screening	9/13/2006	11:20	NA	NA	NA	Damp	NA	Ammonia (NH3-N)	CHEMetrics K-1403	NS	NA	0.1	mg/L
DW191	DWM	Field Screening	9/13/2006	11:20	NA	NA	NA	Damp	NA	Turbidity	Hanna I-4300	NS	NA	1	NTU
DW191	DWM	Field Screening	9/13/2006	11:20	NA	NA	NA	Damp	NA	Nitrate (NO3-N)	CHEMetrics K-6923	NS	NA	0.2	mg/L
DW191	DWM	Field Screening	9/13/2006	11:20	NA	NA	NA	Damp	NA	Conductivity	Oakton ConductivityTestr high	NS	NA	0.01	mS/cm
DW191	DWM	Field Screening	9/13/2006	11:20	NA	NA	NA	Damp	NA	TDS	calculated manually	NS	NA	0.01	mg/L
DW191	DWM	Field Screening	9/13/2006	11:20	NA	NA	NA	Damp	NA	Phosphate	CHEMetrics K-8513	NS	NA	0.75	mg/L
DW191	DWM	Field Screening	9/13/2006	11:20	NA	NA	NA	Damp	NA	Orthophosphate (PO4-P)	calculated manually	NS	NA	0.245	mg/L
DW192	DWM	Field Screening	6/20/2006	9:40	NA	NA	NA	Flowing	0.47 GPM	Temperature	Weston Model 2261	None	19.9	0.1	oC
DW192	DWM	Field Screening	6/20/2006	9:40	NA	NA	NA	Flowing	0.47 GPM	pH	Oakton pHTestr 2	None	7.8	0.02	pH unit
DW192	DWM	Field Screening	6/20/2006	9:40	NA	NA	NA	Flowing	0.47 GPM	Ammonia (NH3-N)	CHEMetrics K-1403	None	0	0.1	mg/L
DW192	DWM	Field Screening	6/20/2006	9:40	NA	NA	NA	Flowing	0.47 GPM	Turbidity	Hanna I-4300	None	63	1	NTU
DW192	DWM	Field Screening	6/20/2006	9:40	NA	NA	NA	Flowing	0.47 GPM	Nitrate (NO3-N)	CHEMetrics K-6923	None	0.584	0.2	mg/L
DW192	DWM	Field Screening	6/20/2006	9:40	NA	NA	NA	Flowing	0.47 GPM	Conductivity	Oakton ConductivityTestr high	None	0.9	0.01	mS/cm
DW192	DWM	Field Screening	6/20/2006	9:40	NA	NA	NA	Flowing	0.47 GPM	TDS	calculated manually	None	600.00	0.01	mg/L
DW192	DWM	Field Screening	6/20/2006	9:40	NA	NA	NA	Flowing	0.47 GPM	Phosphate	CHEMetrics K-8513	None	0.006	0.75	mg/L
DW192	DWM	Field Screening	6/20/2006	9:40	NA	NA	NA	Flowing	0.47 GPM	Orthophosphate (PO4-P)	calculated manually	None	0.001959	0.245	mg/L
DW193	DWM	Field Screening	7/26/2006	8:50	NA	NA	NA	damp	NA	Temperature	Weston Model 2261	NS	NA	0.1	oC
DW193	DWM	Field Screening	7/26/2006	8:50	NA	NA	NA	damp	NA	pH	Oakton pHTestr 2	NS	NA	0.02	pH unit
DW193	DWM	Field Screening	7/26/2006	8:50	NA	NA	NA	damp	NA	Ammonia (NH3-N)	CHEMetrics K-1403	NS	NA	0.1	mg/L
DW193	DWM	Field Screening	7/26/2006	8:50	NA	NA	NA	damp	NA	Turbidity	Hanna I-4300	NS	NA	1	NTU
DW193	DWM	Field Screening	7/26/2006	8:50	NA	NA	NA	damp	NA	Nitrate (NO3-N)	CHEMetrics K-6923	NS	NA	0.2	mg/L
DW193	DWM	Field Screening	7/26/2006	8:50	NA	NA	NA	damp	NA	Conductivity	Oakton ConductivityTestr high	NS	NA	0.01	mS/cm
DW193	DWM	Field Screening	7/26/2006	8:50	NA	NA	NA	damp	NA	TDS	calculated manually	NS	NA	0.01	mg/L
DW193	DWM	Field Screening	7/26/2006	8:50	NA	NA	NA	damp	NA	Phosphate	CHEMetrics K-8513	NS	NA	0.75	mg/L
DW193	DWM	Field Screening	7/26/2006	8:50	NA	NA	NA	damp	NA	Orthophosphate (PO4-P)	calculated manually	NS	NA	0.245	mg/L
DW194	DWM	Field Screening	7/26/2006	9:00	NA	NA	NA	Damp	NA	Temperature	Weston Model 2261	NS	NA	0.1	oC
DW194	DWM	Field Screening	7/26/2006	9:00	NA	NA	NA	Damp	NA	pH	Oakton pHTestr 2	NS	NA	0.02	pH unit
DW194	DWM	Field Screening	7/26/2006	9:00	NA	NA	NA	Damp	NA	Ammonia (NH3-N)	CHEMetrics K-1403	NS	NA	0.1	mg/L
DW194	DWM	Field Screening	7/26/2006	9:00	NA	NA	NA	Damp	NA	Turbidity	Hanna I-4300	NS	NA	1	NTU
DW194	DWM	Field Screening	7/26/2006	9:00	NA	NA	NA	Damp	NA	Nitrate (NO3-N)	CHEMetrics K-6923	NS	NA	0.2	mg/L
DW194	DWM	Field Screening	7/26/2006	9:00	NA	NA	NA	Damp	NA	Conductivity	Oakton ConductivityTestr high	NS	NA	0.01	mS/cm
DW194	DWM	Field Screening	7/26/2006	9:00	NA	NA	NA	Damp	NA	TDS	calculated manually	NS	NA	0.01	mg/L
DW194	DWM	Field Screening	7/26/2006	9:00	NA	NA	NA	Damp	NA	Phosphate	CHEMetrics K-8513	NS	NA	0.75	mg/L
DW194	DWM	Field Screening	7/26/2006	9:00	NA	NA	NA	Damp	NA	Orthophosphate (PO4-P)	calculated manually	NS	NA	0.245	mg/L
DW195	DWM	Field Screening	7/26/2006	9:30	NA	NA	NA	Dry	NA	Temperature	Weston Model 2261	NS	NA	0.1	oC
DW195	DWM	Field Screening	7/26/2006	9:30	NA	NA	NA	Dry	NA	pH	Oakton pHTestr 2	NS	NA	0.02	pH unit
DW195	DWM	Field Screening	7/26/2006	9:30	NA	NA	NA	Dry	NA	Ammonia (NH3-N)	CHEMetrics K-1403	NS	NA	0.1	mg/L
DW195	DWM	Field Screening	7/26/2006	9:30	NA	NA	NA	Dry	NA	Turbidity	Hanna I-4300	NS	NA	1	NTU
DW195	DWM	Field Screening	7/26/2006	9:30	NA	NA	NA	Dry	NA	Nitrate (NO3-N)	CHEMetrics K-6923	NS	NA	0.2	mg/L
DW195	DWM	Field Screening	7/26/2006	9:30	NA	NA	NA	Dry	NA	Conductivity	Oakton ConductivityTestr high	NS	NA	0.01	mS/cm
DW195	DWM	Field Screening	7/26/2006	9:30	NA	NA	NA	Dry	NA	TDS	calculated manually	NS	NA	0.01	mg/L
DW195	DWM	Field Screening	7/26/2006	9:30	NA	NA	NA	Dry	NA	Phosphate	CHEMetrics K-8513	NS	NA	0.75	mg/L
DW195	DWM	Field Screening	7/26/2006	9:30	NA	NA	NA	Dry	NA	Orthophosphate (PO4-P)	calculated manually	NS	NA	0.245	mg/L
DW196	DWM	Field Screening	6/20/2006	10:15	NA	NA	NA	Ponded	NA	Temperature	Weston Model 2261	None	22.1	0.1	oC
DW196	DWM	Field Screening	6/20/2006	10:15	NA	NA	NA	Ponded	NA	pH	Oakton pHTestr 2	None	9.6	0.02	pH unit

Station ID	Station Type	Sample Event Type	Date	Time	Width	Depth	Velocity	Water Flow	FlowRate	Analyte	Method	Qualifier	Result	Reporting Limit	Unit
DW196	DWM	Field Screening	6/20/2006	10:15	NA	NA	NA	Ponded	NA	Ammonia (NH3-N)	CHEMetrics K-1403	None	0	0.1	mg/L
DW196	DWM	Field Screening	6/20/2006	10:15	NA	NA	NA	Ponded	NA	Turbidity	Hanna I-4300	None	54	1	NTU
DW196	DWM	Field Screening	6/20/2006	10:15	NA	NA	NA	Ponded	NA	Nitrate (NO3-N)	CHEMetrics K-6923	None	0.957	0.2	mg/L
DW196	DWM	Field Screening	6/20/2006	10:15	NA	NA	NA	Ponded	NA	Conductivity	Oakton ConductivityTestr high	None	0.9	0.01	mS/cm
DW196	DWM	Field Screening	6/20/2006	10:15	NA	NA	NA	Ponded	NA	TDS	calculated manually	None	600.00	0.01	mg/L
DW196	DWM	Field Screening	6/20/2006	10:15	NA	NA	NA	Ponded	NA	Phosphate	CHEMetrics K-8513	None	0.058	0.75	mg/L
DW196	DWM	Field Screening	6/20/2006	10:15	NA	NA	NA	Ponded	NA	Orthophosphate (PO4-P)	calculated manually	None	0.018937	0.245	mg/L
DW197	DWM	Field Screening	7/26/2006	8:10	NA	NA	NA	Ponded	NA	Temperature	Weston Model 2261	None	21.4	0.1	oC
DW197	DWM	Field Screening	7/26/2006	8:10	NA	NA	NA	Ponded	NA	pH	Oakton pHTestr 2	None	8.3	0.02	pH unit
DW197	DWM	Field Screening	7/26/2006	8:10	NA	NA	NA	Ponded	NA	Ammonia (NH3-N)	CHEMetrics K-1403	None	0.704	0.1	mg/L
DW197	DWM	Field Screening	7/26/2006	8:10	NA	NA	NA	Ponded	NA	Turbidity	Hanna I-4300	None	40.23	1	NTU
DW197	DWM	Field Screening	7/26/2006	8:10	NA	NA	NA	Ponded	NA	Nitrate (NO3-N)	CHEMetrics K-6923	None	0.092	0.2	mg/L
DW197	DWM	Field Screening	7/26/2006	8:10	NA	NA	NA	Ponded	NA	Conductivity	Oakton ConductivityTestr high	None	1.5	0.01	mS/cm
DW197	DWM	Field Screening	7/26/2006	8:10	NA	NA	NA	Ponded	NA	TDS	calculated manually	None	1000.00	0.01	mg/L
DW197	DWM	Field Screening	7/26/2006	8:10	NA	NA	NA	Ponded	NA	Phosphate	CHEMetrics K-8513	None	4.139	0.75	mg/L
DW197	DWM	Field Screening	7/26/2006	8:10	NA	NA	NA	Ponded	NA	Orthophosphate (PO4-P)	calculated manually	None	1.3513835	0.245	mg/L
DW199	DWM	Field Screening	9/14/2006	8:30	NA	NA	NA	Dry	NA	Temperature	Weston Model 2261	NS	NA	0.1	oC
DW199	DWM	Field Screening	9/14/2006	8:30	NA	NA	NA	Dry	NA	pH	Oakton pHTestr 2	NS	NA	0.02	pH unit
DW199	DWM	Field Screening	9/14/2006	8:30	NA	NA	NA	Dry	NA	Ammonia (NH3-N)	CHEMetrics K-1403	NS	NA	0.1	mg/L
DW199	DWM	Field Screening	9/14/2006	8:30	NA	NA	NA	Dry	NA	Turbidity	Hanna I-4300	NS	NA	1	NTU
DW199	DWM	Field Screening	9/14/2006	8:30	NA	NA	NA	Dry	NA	Nitrate (NO3-N)	CHEMetrics K-6923	NS	NA	0.2	mg/L
DW199	DWM	Field Screening	9/14/2006	8:30	NA	NA	NA	Dry	NA	Conductivity	Oakton ConductivityTestr high	NS	NA	0.01	mS/cm
DW199	DWM	Field Screening	9/14/2006	8:30	NA	NA	NA	Dry	NA	TDS	calculated manually	NS	NA	0.01	mg/L
DW199	DWM	Field Screening	9/14/2006	8:30	NA	NA	NA	Dry	NA	Phosphate	CHEMetrics K-8513	NS	NA	0.75	mg/L
DW199	DWM	Field Screening	9/14/2006	8:30	NA	NA	NA	Dry	NA	Orthophosphate (PO4-P)	calculated manually	NS	NA	0.245	mg/L
DW200	DWM	Field Screening	9/14/2006	8:15	NA	NA	NA	Yes	NA	Temperature	Weston Model 2261	NS	20.2	0.1	oC
DW200	DWM	Field Screening	9/14/2006	8:15	NA	NA	NA	Yes	NA	pH	Oakton pHTestr 2	NS	8.46	0.02	pH unit
DW200	DWM	Field Screening	9/14/2006	8:15	NA	NA	NA	Yes	NA	Ammonia (NH3-N)	CHEMetrics K-1403	NS	0.8	0.1	mg/L
DW200	DWM	Field Screening	9/14/2006	8:15	NA	NA	NA	Yes	NA	Turbidity	Hanna I-4300	NS	3.49	1	NTU
DW200	DWM	Field Screening	9/14/2006	8:15	NA	NA	NA	Yes	NA	Nitrate (NO3-N)	CHEMetrics K-6923	NS	0.2	0.2	mg/L
DW200	DWM	Field Screening	9/14/2006	8:15	NA	NA	NA	Yes	NA	Conductivity	Oakton ConductivityTestr high	NS	2.05	0.01	mS/cm
DW200	DWM	Field Screening	9/14/2006	8:15	NA	NA	NA	Yes	NA	TDS	calculated manually	NS	1366.666667	0.01	mg/L
DW200	DWM	Field Screening	9/14/2006	8:15	NA	NA	NA	Yes	NA	Phosphate	CHEMetrics K-8513	NS	0.8	0.75	mg/L
DW200	DWM	Field Screening	9/14/2006	8:15	NA	NA	NA	Yes	NA	Orthophosphate (PO4-P)	calculated manually	NS	0.2612	0.245	mg/L
DW201	DWM	Field Screening	7/26/2006	10:00	3 inches	1/8 inch	1 foot/4 inches	Flowing	.29 GPM	Temperature	Weston Model 2261	None	24.6	0.1	oC
DW201	DWM	Field Screening	7/26/2006	10:00	3 inches	1/8 inch	1 foot/4 inches	Flowing	.29 GPM	pH	Oakton pHTestr 2	None	8.1	0.02	pH unit
DW201	DWM	Field Screening	7/26/2006	10:00	3 inches	1/8 inch	1 foot/4 inches	Flowing	.29 GPM	Ammonia (NH3-N)	CHEMetrics K-1403	None	0.8	0.1	mg/L
DW201	DWM	Field Screening	7/26/2006	10:00	3 inches	1/8 inch	1 foot/4 inches	Flowing	.29 GPM	Turbidity	Hanna I-4300	None	224	1	NTU
DW201	DWM	Field Screening	7/26/2006	10:00	3 inches	1/8 inch	1 foot/4 inches	Flowing	.29 GPM	Nitrate (NO3-N)	CHEMetrics K-6923	None	0.407	0.2	mg/L
DW201	DWM	Field Screening	7/26/2006	10:00	3 inches	1/8 inch	1 foot/4 inches	Flowing	.29 GPM	Conductivity	Oakton ConductivityTestr high	None	1.1	0.01	mS/cm
DW201	DWM	Field Screening	7/26/2006	10:00	3 inches	1/8 inch	1 foot/4 inches	Flowing	.29 GPM	TDS	calculated manually	None	733.33	0.01	mg/L
DW201	DWM	Field Screening	7/26/2006	10:00	3 inches	1/8 inch	1 foot/4 inches	Flowing	.29 GPM	Phosphate	CHEMetrics K-8513	None	9.44	0.75	mg/L
DW201	DWM	Field Screening	7/26/2006	10:00	3 inches	1/8 inch	1 foot/4 inches	Flowing	.29 GPM	Orthophosphate (PO4-P)	calculated manually	None	3.08216	0.245	mg/L
DW202	DWM	Field Screening	7/26/2006	10:30	NA	NA	NA	Damp	NA	Temperature	Weston Model 2261	NS	NA	0.1	oC
DW202	DWM	Field Screening	7/26/2006	10:30	NA	NA	NA	Damp	NA	pH	Oakton pHTestr 2	NS	NA	0.02	pH unit
DW202	DWM	Field Screening	7/26/2006	10:30	NA	NA	NA	Damp	NA	Ammonia (NH3-N)	CHEMetrics K-1403	NS	NA	0.1	mg/L
DW202	DWM	Field Screening	7/26/2006	10:30	NA	NA	NA	Damp	NA	Turbidity	Hanna I-4300	NS	NA	1	NTU
DW202	DWM	Field Screening	7/26/2006	10:30	NA	NA	NA	Damp	NA	Nitrate (NO3-N)	CHEMetrics K-6923	NS	NA	0.2	mg/L
DW202	DWM	Field Screening	7/26/2006	10:30	NA	NA	NA	Damp	NA	Conductivity	Oakton ConductivityTestr high	NS	NA	0.01	mS/cm
DW202	DWM	Field Screening	7/26/2006	10:30	NA	NA	NA	Damp	NA	TDS	calculated manually	NS	NA	0.01	mg/L
DW202	DWM	Field Screening	7/26/2006	10:30	NA	NA	NA	Damp	NA	Phosphate	CHEMetrics K-8513	NS	NA	0.75	mg/L
DW202	DWM	Field Screening	7/26/2006	10:30	NA	NA	NA	Damp	NA	Orthophosphate (PO4-P)	calculated manually	NS	NA	0.245	mg/L

Station ID	Station Type	Sample Event Type	Date	Time	Width	Depth	Velocity	Water Flow	FlowRate	Analyte	Method	Qualifier	Result	Reporting Limit	Unit
DW203	DWM	Field Screening	7/17/2006	8:25	NA	NA	NA	Ponded	NA	Temperature	Weston Model 2261	None	23.5	0.1	oC
DW203	DWM	Field Screening	7/17/2006	8:25	NA	NA	NA	Ponded	NA	pH	Oakton pHTestr 2	None	7.4	0.02	pH unit
DW203	DWM	Field Screening	7/17/2006	8:25	NA	NA	NA	Ponded	NA	Ammonia (NH3-N)	CHEMetrics K-1403	None	0.232	0.1	mg/L
DW203	DWM	Field Screening	7/17/2006	8:25	NA	NA	NA	Ponded	NA	Turbidity	Hanna I-4300	None	189	1	NTU
DW203	DWM	Field Screening	7/17/2006	8:25	NA	NA	NA	Ponded	NA	Nitrate (NO3-N)	CHEMetrics K-6923	None	0.517	0.2	mg/L
DW203	DWM	Field Screening	7/17/2006	8:25	NA	NA	NA	Ponded	NA	Conductivity	Oakton ConductivityTestr high	None	10.1	0.01	mS/cm
DW203	DWM	Field Screening	7/17/2006	8:25	NA	NA	NA	Ponded	NA	TDS	calculated manually	None	6733.333333	0.01	mg/L
DW203	DWM	Field Screening	7/17/2006	8:25	NA	NA	NA	Ponded	NA	Phosphate	CHEMetrics K-8513	None	4.149	0.75	mg/L
DW203	DWM	Field Screening	7/17/2006	8:25	NA	NA	NA	Ponded	NA	Orthophosphate (PO4-P)	calculated manually	None	1.3546485	0.245	mg/L
DW204	DWM	Field Screening	6/20/2006	11:05	NA	NA	NA	Ponded	NA	Temperature	Weston Model 2261	None	28	0.1	oC
DW204	DWM	Field Screening	6/20/2006	11:05	NA	NA	NA	Ponded	NA	pH	Oakton pHTestr 2	None	7.7	0.02	pH unit
DW204	DWM	Field Screening	6/20/2006	11:05	NA	NA	NA	Ponded	NA	Ammonia (NH3-N)	CHEMetrics K-1403	None	0.44	0.1	mg/L
DW204	DWM	Field Screening	6/20/2006	11:05	NA	NA	NA	Ponded	NA	Turbidity	Hanna I-4300	None	569	1	NTU
DW204	DWM	Field Screening	6/20/2006	11:05	NA	NA	NA	Ponded	NA	Nitrate (NO3-N)	CHEMetrics K-6923	None	0.81	0.2	mg/L
DW204	DWM	Field Screening	6/20/2006	11:05	NA	NA	NA	Ponded	NA	Conductivity	Oakton ConductivityTestr high	None	1.6	0.01	mS/cm
DW204	DWM	Field Screening	6/20/2006	11:05	NA	NA	NA	Ponded	NA	TDS	calculated manually	None	1066.67	0.01	mg/L
DW204	DWM	Field Screening	6/20/2006	11:05	NA	NA	NA	Ponded	NA	Phosphate	CHEMetrics K-8513	None	1.67	0.75	mg/L
DW204	DWM	Field Screening	6/20/2006	11:05	NA	NA	NA	Ponded	NA	Orthophosphate (PO4-P)	calculated manually	None	0.545255	0.245	mg/L
DW205	DWM	Field Screening	6/20/2006	11:10	NA	NA	NA	Dry	NA	Temperature	Weston Model 2261	None	NA	0.1	oC
DW205	DWM	Field Screening	6/20/2006	11:10	NA	NA	NA	Dry	NA	pH	Oakton pHTestr 2	None	NA	0.02	pH unit
DW205	DWM	Field Screening	6/20/2006	11:10	NA	NA	NA	Dry	NA	Ammonia (NH3-N)	CHEMetrics K-1403	None	NA	0.1	mg/L
DW205	DWM	Field Screening	6/20/2006	11:10	NA	NA	NA	Dry	NA	Turbidity	Hanna I-4300	None	NA	1	NTU
DW205	DWM	Field Screening	6/20/2006	11:10	NA	NA	NA	Dry	NA	Nitrate (NO3-N)	CHEMetrics K-6923	None	NA	0.2	mg/L
DW205	DWM	Field Screening	6/20/2006	11:10	NA	NA	NA	Dry	NA	Conductivity	Oakton ConductivityTestr high	None	NA	0.01	mS/cm
DW205	DWM	Field Screening	6/20/2006	11:10	NA	NA	NA	Dry	NA	TDS	calculated manually	None	NA	0.01	mg/L
DW205	DWM	Field Screening	6/20/2006	11:10	NA	NA	NA	Dry	NA	Phosphate	CHEMetrics K-8513	None	NA	0.75	mg/L
DW205	DWM	Field Screening	6/20/2006	11:10	NA	NA	NA	Dry	NA	Orthophosphate (PO4-P)	calculated manually	None	NA	0.245	mg/L
DW206	DWM	Field Screening	6/20/2006	11:00	NA	NA	NA	Dry	NA	Temperature	Weston Model 2261	None	NA	0.1	oC
DW206	DWM	Field Screening	6/20/2006	11:00	NA	NA	NA	Dry	NA	pH	Oakton pHTestr 2	None	NA	0.02	pH unit
DW206	DWM	Field Screening	6/20/2006	11:00	NA	NA	NA	Dry	NA	Ammonia (NH3-N)	CHEMetrics K-1403	None	NA	0.1	mg/L
DW206	DWM	Field Screening	6/20/2006	11:00	NA	NA	NA	Dry	NA	Turbidity	Hanna I-4300	None	NA	1	NTU
DW206	DWM	Field Screening	6/20/2006	11:00	NA	NA	NA	Dry	NA	Nitrate (NO3-N)	CHEMetrics K-6923	None	NA	0.2	mg/L
DW206	DWM	Field Screening	6/20/2006	11:00	NA	NA	NA	Dry	NA	Conductivity	Oakton ConductivityTestr high	None	NA	0.01	mS/cm
DW206	DWM	Field Screening	6/20/2006	11:00	NA	NA	NA	Dry	NA	TDS	calculated manually	None	NA	0.01	mg/L
DW206	DWM	Field Screening	6/20/2006	11:00	NA	NA	NA	Dry	NA	Phosphate	CHEMetrics K-8513	None	NA	0.75	mg/L
DW206	DWM	Field Screening	6/20/2006	11:00	NA	NA	NA	Dry	NA	Orthophosphate (PO4-P)	calculated manually	None	NA	0.245	mg/L
DW207	DWM	Field Screening	7/26/2006	10:45	8 inches	1/8 inch	1 foot/3 seconds	Flowing	1.04 GPM	Temperature	Weston Model 2261	None	26	0.1	oC
DW207	DWM	Field Screening	7/26/2006	10:45	8 inches	1/8 inch	1 foot/3 seconds	Flowing	1.04 GPM	pH	Oakton pHTestr 2	None	8	0.02	pH unit
DW207	DWM	Field Screening	7/26/2006	10:45	8 inches	1/8 inch	1 foot/3 seconds	Flowing	1.04 GPM	Ammonia (NH3-N)	CHEMetrics K-1403	None	0.09	0.1	mg/L
DW207	DWM	Field Screening	7/26/2006	10:45	8 inches	1/8 inch	1 foot/3 seconds	Flowing	1.04 GPM	Turbidity	Hanna I-4300	None	38.88	1	NTU
DW207	DWM	Field Screening	7/26/2006	10:45	8 inches	1/8 inch	1 foot/3 seconds	Flowing	1.04 GPM	Nitrate (NO3-N)	CHEMetrics K-6923	None	0.415	0.2	mg/L
DW207	DWM	Field Screening	7/26/2006	10:45	8 inches	1/8 inch	1 foot/3 seconds	Flowing	1.04 GPM	Conductivity	Oakton ConductivityTestr high	None	0.8	0.01	mS/cm
DW207	DWM	Field Screening	7/26/2006	10:45	8 inches	1/8 inch	1 foot/3 seconds	Flowing	1.04 GPM	TDS	calculated manually	None	533.33	0.01	mg/L
DW207	DWM	Field Screening	7/26/2006	10:45	8 inches	1/8 inch	1 foot/3 seconds	Flowing	1.04 GPM	Phosphate	CHEMetrics K-8513	None	4.447	0.75	mg/L
DW207	DWM	Field Screening	7/26/2006	10:45	8 inches	1/8 inch	1 foot/3 seconds	Flowing	1.04 GPM	Orthophosphate (PO4-P)	calculated manually	None	1.4519455	0.245	mg/L
DW208	DWM	Field Screening	7/20/2006	12:20	NA	NA	NA	Ponded	NA	Temperature	Weston Model 2261	None	25.2	0.1	oC
DW208	DWM	Field Screening	7/20/2006	12:20	NA	NA	NA	Ponded	NA	pH	Oakton pHTestr 2	None	8.1	0.02	pH unit
DW208	DWM	Field Screening	7/20/2006	12:20	NA	NA	NA	Ponded	NA	Ammonia (NH3-N)	CHEMetrics K-1403	None	0.077	0.1	mg/L
DW208	DWM	Field Screening	7/20/2006	12:20	NA	NA	NA	Ponded	NA	Turbidity	Hanna I-4300	None	61	1	NTU
DW208	DWM	Field Screening	7/20/2006	12:20	NA	NA	NA	Ponded	NA	Nitrate (NO3-N)	CHEMetrics K-6923	None	0.472	0.2	mg/L
DW208	DWM	Field Screening	7/20/2006	12:20	NA	NA	NA	Ponded	NA	Conductivity	Oakton ConductivityTestr high	None	0.7	0.01	mS/cm
DW208	DWM	Field Screening	7/20/2006	12:20	NA	NA	NA	Ponded	NA	TDS	calculated manually	None	466.67	0.01	mg/L

Station ID	Station Type	Sample Event Type	Date	Time	Width	Depth	Velocity	Water Flow	FlowRate	Analyte	Method	Qualifier	Result	Reporting Limit	Unit
DW208	DWM	Field Screening	7/20/2006	12:20	NA	NA	NA	Ponded	NA	Phosphate	CHEMetrics K-8513	None	0.193	0.75	mg/L
DW208	DWM	Field Screening	7/20/2006	12:20	NA	NA	NA	Ponded	NA	Orthophosphate (PO4-P)	calculated manually	None	0.0630145	0.245	mg/L
DW209	DWM	Field Screening	9/14/2006	8:00	NA	NA	NA	Dry	NA	Temperature	Weston Model 2261	NS	NA	0.1	oC
DW209	DWM	Field Screening	9/14/2006	8:00	NA	NA	NA	Dry	NA	pH	Oakton pHTestr 2	NS	NA	0.02	pH unit
DW209	DWM	Field Screening	9/14/2006	8:00	NA	NA	NA	Dry	NA	Ammonia (NH3-N)	CHEMetrics K-1403	NS	NA	0.1	mg/L
DW209	DWM	Field Screening	9/14/2006	8:00	NA	NA	NA	Dry	NA	Turbidity	Hanna I-4300	NS	NA	1	NTU
DW209	DWM	Field Screening	9/14/2006	8:00	NA	NA	NA	Dry	NA	Nitrate (NO3-N)	CHEMetrics K-6923	NS	NA	0.2	mg/L
DW209	DWM	Field Screening	9/14/2006	8:00	NA	NA	NA	Dry	NA	Conductivity	Oakton ConductivityTestr high	NS	NA	0.01	mS/cm
DW209	DWM	Field Screening	9/14/2006	8:00	NA	NA	NA	Dry	NA	TDS	calculated manually	NS	NA	0.01	mg/L
DW209	DWM	Field Screening	9/14/2006	8:00	NA	NA	NA	Dry	NA	Phosphate	CHEMetrics K-8513	NS	NA	0.75	mg/L
DW209	DWM	Field Screening	9/14/2006	8:00	NA	NA	NA	Dry	NA	Orthophosphate (PO4-P)	calculated manually	NS	NA	0.245	mg/L
DW210	DWM	Field Screening	6/26/2006	10:20	NA	NA	NA	Yes, Tidal	NA	Temperature	Weston Model 2261	None	23.7	0.1	oC
DW210	DWM	Field Screening	6/26/2006	10:20	NA	NA	NA	Yes, Tidal	NA	pH	Oakton pHTestr 2	None	7.4	0.02	pH unit
DW210	DWM	Field Screening	6/26/2006	10:20	NA	NA	NA	Yes, Tidal	NA	Ammonia (NH3-N)	CHEMetrics K-1403	None	0.747	0.1	mg/L
DW210	DWM	Field Screening	6/26/2006	10:20	NA	NA	NA	Yes, Tidal	NA	Turbidity	Hanna I-4300	None	34.22	1	NTU
DW210	DWM	Field Screening	6/26/2006	10:20	NA	NA	NA	Yes, Tidal	NA	Nitrate (NO3-N)	CHEMetrics K-6923	None	0.09	0.2	mg/L
DW210	DWM	Field Screening	6/26/2006	10:20	NA	NA	NA	Yes, Tidal	NA	Conductivity	Oakton ConductivityTestr high	>	30	0.01	mS/cm
DW210	DWM	Field Screening	6/26/2006	10:20	NA	NA	NA	Yes, Tidal	NA	TDS	calculated manually	>	20000.00	0.01	mg/L
DW210	DWM	Field Screening	6/26/2006	10:20	NA	NA	NA	Yes, Tidal	NA	Phosphate	CHEMetrics K-8513	<	0.75	0.75	mg/L
DW210	DWM	Field Screening	6/26/2006	10:20	NA	NA	NA	Yes, Tidal	NA	Orthophosphate (PO4-P)	calculated manually	None	NA	0.245	mg/L
DW211	DWM	Field Screening	6/26/2006	9:30	3 inches	1/8 inch	1 foot/3 seconds	Flowing	0.39 GPM	Temperature	Weston Model 2261	NS	23.1	0.1	oC
DW211	DWM	Field Screening	6/26/2006	9:30	3 inches	1/8 inch	1 foot/3 seconds	Flowing	0.39 GPM	pH	Oakton pHTestr 2	NS	8.1	0.02	pH unit
DW211	DWM	Field Screening	6/26/2006	9:30	3 inches	1/8 inch	1 foot/3 seconds	Flowing	0.39 GPM	Ammonia (NH3-N)	CHEMetrics K-1403	NS	0.048	0.1	mg/L
DW211	DWM	Field Screening	6/26/2006	9:30	3 inches	1/8 inch	1 foot/3 seconds	Flowing	0.39 GPM	Turbidity	Hanna I-4300	NS	98	1	NTU
DW211	DWM	Field Screening	6/26/2006	9:30	3 inches	1/8 inch	1 foot/3 seconds	Flowing	0.39 GPM	Nitrate (NO3-N)	CHEMetrics K-6923	NS	0.362	0.2	mg/L
DW211	DWM	Field Screening	6/26/2006	9:30	3 inches	1/8 inch	1 foot/3 seconds	Flowing	0.39 GPM	Conductivity	Oakton ConductivityTestr high	NS	1.3	0.01	mS/cm
DW211	DWM	Field Screening	6/26/2006	9:30	3 inches	1/8 inch	1 foot/3 seconds	Flowing	0.39 GPM	TDS	calculated manually	NS	866.6666667	0.01	mg/L
DW211	DWM	Field Screening	6/26/2006	9:30	3 inches	1/8 inch	1 foot/3 seconds	Flowing	0.39 GPM	Phosphate	CHEMetrics K-8513	NS	0.36	0.75	mg/L
DW211	DWM	Field Screening	6/26/2006	9:30	3 inches	1/8 inch	1 foot/3 seconds	Flowing	0.39 GPM	Orthophosphate (PO4-P)	calculated manually	NS	0.11754	0.245	mg/L
DW212	DWM	Field Screening	7/17/2006	9:09	NA	NA	NA	Ponded	NA	Temperature	Weston Model 2261	None	26.6	0.1	oC
DW212	DWM	Field Screening	7/17/2006	9:09	NA	NA	NA	Ponded	NA	pH	Oakton pHTestr 2	None	8.2	0.02	pH unit
DW212	DWM	Field Screening	7/17/2006	9:09	NA	NA	NA	Ponded	NA	Ammonia (NH3-N)	CHEMetrics K-1403	None	0.087	0.1	mg/L
DW212	DWM	Field Screening	7/17/2006	9:09	NA	NA	NA	Ponded	NA	Turbidity	Hanna I-4300	None	78	1	NTU
DW212	DWM	Field Screening	7/17/2006	9:09	NA	NA	NA	Ponded	NA	Nitrate (NO3-N)	CHEMetrics K-6923	None	0.804	0.2	mg/L
DW212	DWM	Field Screening	7/17/2006	9:09	NA	NA	NA	Ponded	NA	Conductivity	Oakton ConductivityTestr high	None	1.2	0.01	mS/cm
DW212	DWM	Field Screening	7/17/2006	9:09	NA	NA	NA	Ponded	NA	TDS	calculated manually	None	800.00	0.01	mg/L
DW212	DWM	Field Screening	7/17/2006	9:09	NA	NA	NA	Ponded	NA	Phosphate	CHEMetrics K-8513	None	8.537	0.75	mg/L
DW212	DWM	Field Screening	7/17/2006	9:09	NA	NA	NA	Ponded	NA	Orthophosphate (PO4-P)	calculated manually	None	2.7873305	0.245	mg/L
DW213	DWM	Field Screening	7/17/2006	8:06	NA	NA	NA	Ponded	NA	Temperature	Weston Model 2261	None	24.5	0.1	oC
DW213	DWM	Field Screening	7/17/2006	8:06	NA	NA	NA	Ponded	NA	pH	Oakton pHTestr 2	None	7.1	0.02	pH unit
DW213	DWM	Field Screening	7/17/2006	8:06	NA	NA	NA	Ponded	NA	Ammonia (NH3-N)	CHEMetrics K-1403	None	0.12	0.1	mg/L
DW213	DWM	Field Screening	7/17/2006	8:06	NA	NA	NA	Ponded	NA	Turbidity	Hanna I-4300	None	581	1	NTU
DW213	DWM	Field Screening	7/17/2006	8:06	NA	NA	NA	Ponded	NA	Nitrate (NO3-N)	CHEMetrics K-6923	None	0.211	0.2	mg/L
DW213	DWM	Field Screening	7/17/2006	8:06	NA	NA	NA	Ponded	NA	Conductivity	Oakton ConductivityTestr high	None	2.6	0.01	mS/cm
DW213	DWM	Field Screening	7/17/2006	8:06	NA	NA	NA	Ponded	NA	TDS	calculated manually	None	1733.33	0.01	mg/L
DW213	DWM	Field Screening	7/17/2006	8:06	NA	NA	NA	Ponded	NA	Phosphate	CHEMetrics K-8513	None	0.981	0.75	mg/L
DW213	DWM	Field Screening	7/17/2006	8:06	NA	NA	NA	Ponded	NA	Orthophosphate (PO4-P)	calculated manually	None	0.3202965	0.245	mg/L
DW214	DWM	Field Screening	9/14/2006	8:55	NA	NA	NA	Ponded	NA	Temperature	Weston Model 2261	None	24.2	0.1	oC
DW214	DWM	Field Screening	9/14/2006	8:55	NA	NA	NA	Ponded	NA	pH	Oakton pHTestr 2	None	7.16	0.02	pH unit
DW214	DWM	Field Screening	9/14/2006	8:55	NA	NA	NA	Ponded	NA	Ammonia (NH3-N)	CHEMetrics K-1403	None	1.1	0.1	mg/L
DW214	DWM	Field Screening	9/14/2006	8:55	NA	NA	NA	Ponded	NA	Turbidity	Hanna I-4300	None		1	NTU
DW214	DWM	Field Screening	9/14/2006	8:55	NA	NA	NA	Ponded	NA	Nitrate (NO3-N)	CHEMetrics K-6923	None	0.6	0.2	mg/L

Station ID	Station Type	Sample Event Type	Date	Time	Width	Depth	Velocity	Water Flow	FlowRate	Analyte	Method	Qualifier	Result	Reporting Limit	Unit
DW214	DWM	Field Screening	9/14/2006	8:55	NA	NA	NA	Ponded	NA	Conductivity	Oakton ConductivityTestr high	>	9.29	0.01	mS/cm
DW214	DWM	Field Screening	9/14/2006	8:55	NA	NA	NA	Ponded	NA	TDS	calculated manually	>	6193.33	0.01	mg/L
DW214	DWM	Field Screening	9/14/2006	8:55	NA	NA	NA	Ponded	NA	Phosphate	CHEMetrics K-8513	None	0.3	0.75	mg/L
DW214	DWM	Field Screening	9/14/2006	8:55	NA	NA	NA	Ponded	NA	Orthophosphate (PO4-P)	calculated manually	None	0.09795	0.245	mg/L
DW215	DWM	Field Screening	6/26/2006	8:00	NA	NA	NA	Ponded	NA	Temperature	Weston Model 2261	None	22.6	0.1	oC
DW215	DWM	Field Screening	6/26/2006	8:00	NA	NA	NA	Ponded	NA	pH	Oakton pHTestr 2	None	8.2	0.02	pH unit
DW215	DWM	Field Screening	6/26/2006	8:00	NA	NA	NA	Ponded	NA	Ammonia (NH3-N)	CHEMetrics K-1403	None	0.088	0.1	mg/L
DW215	DWM	Field Screening	6/26/2006	8:00	NA	NA	NA	Ponded	NA	Turbidity	Hanna I-4300	None	194	1	NTU
DW215	DWM	Field Screening	6/26/2006	8:00	NA	NA	NA	Ponded	NA	Nitrate (NO3-N)	CHEMetrics K-6923	None	0.253	0.2	mg/L
DW215	DWM	Field Screening	6/26/2006	8:00	NA	NA	NA	Ponded	NA	Conductivity	Oakton ConductivityTestr high	None	1.1	0.01	mS/cm
DW215	DWM	Field Screening	6/26/2006	8:00	NA	NA	NA	Ponded	NA	TDS	calculated manually	None	733.33	0.01	mg/L
DW215	DWM	Field Screening	6/26/2006	8:00	NA	NA	NA	Ponded	NA	Phosphate	CHEMetrics K-8513	None	0.18	0.75	mg/L
DW215	DWM	Field Screening	6/26/2006	8:00	NA	NA	NA	Ponded	NA	Orthophosphate (PO4-P)	calculated manually	None	0.05877	0.245	mg/L
DW216	DWM	Field Screening	6/5/2006	11:30	NA	NA	NA	Ponded	NA	Temperature	Weston Model 2261	None	19.5	0.1	oC
DW216	DWM	Field Screening	6/5/2006	11:30	NA	NA	NA	Ponded	NA	pH	Oakton pHTestr 2	None	7.6	0.02	pH unit
DW216	DWM	Field Screening	6/5/2006	11:30	NA	NA	NA	Ponded	NA	Ammonia (NH3-N)	CHEMetrics K-1403	<	0.1	0.1	mg/L
DW216	DWM	Field Screening	6/5/2006	11:30	NA	NA	NA	Ponded	NA	Turbidity	Hanna I-4300	None	99	1	NTU
DW216	DWM	Field Screening	6/5/2006	11:30	NA	NA	NA	Ponded	NA	Nitrate (NO3-N)	CHEMetrics K-6923	None	0.121	0.2	mg/L
DW216	DWM	Field Screening	6/5/2006	11:30	NA	NA	NA	Ponded	NA	Conductivity	Oakton ConductivityTestr high	None	1.3	0.01	mS/cm
DW216	DWM	Field Screening	6/5/2006	11:30	NA	NA	NA	Ponded	NA	TDS	calculated manually	None	866.67	0.01	mg/L
DW216	DWM	Field Screening	6/5/2006	11:30	NA	NA	NA	Ponded	NA	Phosphate	CHEMetrics K-8513	None	1.85	0.75	mg/L
DW216	DWM	Field Screening	6/5/2006	11:30	NA	NA	NA	Ponded	NA	Orthophosphate (PO4-P)	calculated manually	None	0.60	0.245	mg/L
DW218	DWM	Field Screening	6/5/2006	12:05	3 feet	1/32 inch	1 foot/4 seconds	Flowing	.18 GPM	Temperature	Weston Model 2261	None	23.5	0.1	oC
DW218	DWM	Field Screening	6/5/2006	12:05	3 feet	1/32 inch	1 foot/4 seconds	Flowing	.18 GPM	pH	Oakton pHTestr 2	None	7.8	0.02	pH unit
DW218	DWM	Field Screening	6/5/2006	12:05	3 feet	1/32 inch	1 foot/4 seconds	Flowing	.18 GPM	Ammonia (NH3-N)	CHEMetrics K-1403	<	0.1	0.1	mg/L
DW218	DWM	Field Screening	6/5/2006	12:05	3 feet	1/32 inch	1 foot/4 seconds	Flowing	.18 GPM	Turbidity	Hanna I-4300	None	530	1	NTU
DW218	DWM	Field Screening	6/5/2006	12:05	3 feet	1/32 inch	1 foot/4 seconds	Flowing	.18 GPM	Nitrate (NO3-N)	CHEMetrics K-6923	None	0.213	0.2	mg/L
DW218	DWM	Field Screening	6/5/2006	12:05	3 feet	1/32 inch	1 foot/4 seconds	Flowing	.18 GPM	Conductivity	Oakton ConductivityTestr high	None	1.8	0.01	mS/cm
DW218	DWM	Field Screening	6/5/2006	12:05	3 feet	1/32 inch	1 foot/4 seconds	Flowing	.18 GPM	TDS	calculated manually	None	1200.00	0.01	mg/L
DW218	DWM	Field Screening	6/5/2006	12:05	3 feet	1/32 inch	1 foot/4 seconds	Flowing	.18 GPM	Phosphate	CHEMetrics K-8513	None	3.71	0.75	mg/L
DW218	DWM	Field Screening	6/5/2006	12:05	3 feet	1/32 inch	1 foot/4 seconds	Flowing	.18 GPM	Orthophosphate (PO4-P)	calculated manually	None	1.21	0.245	mg/L
DW219	DWM	Field Screening	6/20/2006	8:45	4 feet	1/8 inch	1 foot/second	Flowing	1.26 GPM	Temperature	Weston Model 2261	None	18.5	0.1	oC
DW219	DWM	Field Screening	6/20/2006	8:45	4 feet	1/8 inch	1 foot/second	Flowing	1.26 GPM	pH	Oakton pHTestr 2	None	7.80	0.02	pH unit
DW219	DWM	Field Screening	6/20/2006	8:45	4 feet	1/8 inch	1 foot/second	Flowing	1.26 GPM	Ammonia (NH3-N)	CHEMetrics K-1403	<	0.1	0.1	mg/L
DW219	DWM	Field Screening	6/20/2006	8:45	4 feet	1/8 inch	1 foot/second	Flowing	1.26 GPM	Turbidity	Hanna I-4300	None	46.42	1	NTU
DW219	DWM	Field Screening	6/20/2006	8:45	4 feet	1/8 inch	1 foot/second	Flowing	1.26 GPM	Nitrate (NO3-N)	CHEMetrics K-6923	None	1.069	0.2	mg/L
DW219	DWM	Field Screening	6/20/2006	8:45	4 feet	1/8 inch	1 foot/second	Flowing	1.26 GPM	Conductivity	Oakton ConductivityTestr high	None	1.3	0.01	mS/cm
DW219	DWM	Field Screening	6/20/2006	8:45	4 feet	1/8 inch	1 foot/second	Flowing	1.26 GPM	TDS	calculated manually	None	866.6666667	0.01	mg/L
DW219	DWM	Field Screening	6/20/2006	8:45	4 feet	1/8 inch	1 foot/second	Flowing	1.26 GPM	Phosphate	CHEMetrics K-8513	None	0	0.75	mg/L
DW219	DWM	Field Screening	6/20/2006	8:45	4 feet	1/8 inch	1 foot/second	Flowing	1.26 GPM	Orthophosphate (PO4-P)	calculated manually	None	0	0.245	mg/L
DW220	DWM	Field Screening	5/9/2006	11:15	NA	NA	NA	Ponded	NA	Temperature	Weston Model 2261	None	17.1	0.1	oC
DW220	DWM	Field Screening	5/9/2006	11:15	NA	NA	NA	Ponded	NA	pH	Oakton pHTestr 2	None	7.5	0.02	pH unit
DW220	DWM	Field Screening	5/9/2006	11:15	NA	NA	NA	Ponded	NA	Ammonia (NH3-N)	CHEMetrics K-1403	None	0.107	0.1	mg/L
DW220	DWM	Field Screening	5/9/2006	11:15	NA	NA	NA	Ponded	NA	Turbidity	Hanna I-4300	None	51.32	1	NTU
DW220	DWM	Field Screening	5/9/2006	11:15	NA	NA	NA	Ponded	NA	Nitrate (NO3-N)	CHEMetrics K-6923	None	0.338	0.2	mg/L
DW220	DWM	Field Screening	5/9/2006	11:15	NA	NA	NA	Ponded	NA	Conductivity	Oakton ConductivityTestr high	None	1	0.01	mS/cm
DW220	DWM	Field Screening	5/9/2006	11:15	NA	NA	NA	Ponded	NA	TDS	calculated manually	None	666.67	0.01	mg/L
DW220	DWM	Field Screening	5/9/2006	11:15	NA	NA	NA	Ponded	NA	Phosphate	CHEMetrics K-8513	None	2.08	0.75	mg/L
DW220	DWM	Field Screening	5/9/2006	11:15	NA	NA	NA	Ponded	NA	Orthophosphate (PO4-P)	calculated manually	None	0.68	0.245	mg/L
DW221	DWM	Field Screening	5/10/2006	10:12	NA	NA	NA	Ponded	NA	Temperature	Weston Model 2261	None	19.7	0.1	oC
DW221	DWM	Field Screening	5/10/2006	10:12	NA	NA	NA	Ponded	NA	pH	Oakton pHTestr 2	None	8.8	0.02	pH unit
DW221	DWM	Field Screening	5/10/2006	10:12	NA	NA	NA	Ponded	NA	Ammonia (NH3-N)	CHEMetrics K-1403	None	0.031	0.1	mg/L

Station ID	Station Type	Sample Event Type	Date	Time	Width	Depth	Velocity	Water Flow	FlowRate	Analyte	Method	Qualifier	Result	Reporting Limit	Unit
DW221	DWM	Field Screening	5/10/2006	10:12	NA	NA	NA	Ponded	NA	Turbidity	Hanna I-4300	None	52	1	NTU
DW221	DWM	Field Screening	5/10/2006	10:12	NA	NA	NA	Ponded	NA	Nitrate (NO3-N)	CHEMetrics K-6923	None	0.083	0.2	mg/L
DW221	DWM	Field Screening	5/10/2006	10:12	NA	NA	NA	Ponded	NA	Conductivity	Oakton ConductivityTestr high	None	0.9	0.01	mS/cm
DW221	DWM	Field Screening	5/10/2006	10:12	NA	NA	NA	Ponded	NA	TDS	calculated manually	None		0.01	mg/L
DW221	DWM	Field Screening	5/10/2006	10:12	NA	NA	NA	Ponded	NA	Phosphate	CHEMetrics K-8513	None	0.617	0.75	mg/L
DW221	DWM	Field Screening	5/10/2006	10:12	NA	NA	NA	Ponded	NA	Orthophosphate (PO4-P)	calculated manually	None	0.20	0.245	mg/L
DW222	DWM	Field Screening	6/12/2006	10:45	NA	NA	NA	Dry	NA	Temperature	Weston Model 2261	NS	NA	0.1	oC
DW222	DWM	Field Screening	6/12/2006	10:45	NA	NA	NA	Dry	NA	pH	Oakton pHTestr 2	NS	NA	0.02	pH unit
DW222	DWM	Field Screening	6/12/2006	10:45	NA	NA	NA	Dry	NA	Ammonia (NH3-N)	CHEMetrics K-1403	NS	NA	0.1	mg/L
DW222	DWM	Field Screening	6/12/2006	10:45	NA	NA	NA	Dry	NA	Turbidity	Hanna I-4300	NS	NA	1	NTU
DW222	DWM	Field Screening	6/12/2006	10:45	NA	NA	NA	Dry	NA	Nitrate (NO3-N)	CHEMetrics K-6923	NS	NA	0.2	mg/L
DW222	DWM	Field Screening	6/12/2006	10:45	NA	NA	NA	Dry	NA	Conductivity	Oakton ConductivityTestr high	NS	NA	0.01	mS/cm
DW222	DWM	Field Screening	6/12/2006	10:45	NA	NA	NA	Dry	NA	TDS	calculated manually	NS	NA	0.01	mg/L
DW222	DWM	Field Screening	6/12/2006	10:45	NA	NA	NA	Dry	NA	Phosphate	CHEMetrics K-8513	NS	NA	0.75	mg/L
DW222	DWM	Field Screening	6/12/2006	10:45	NA	NA	NA	Dry	NA	Orthophosphate (PO4-P)	calculated manually	NS	NA	0.245	mg/L
DW223	DWM	Field Screening	5/10/2006	11:05	NA	NA	NA	Dry	NA	Temperature	Weston Model 2261	NS	NA	0.1	oC
DW223	DWM	Field Screening	5/10/2006	11:05	NA	NA	NA	Dry	NA	pH	Oakton pHTestr 2	NS	NA	0.02	pH unit
DW223	DWM	Field Screening	5/10/2006	11:05	NA	NA	NA	Dry	NA	Ammonia (NH3-N)	CHEMetrics K-1403	NS	NA	0.1	mg/L
DW223	DWM	Field Screening	5/10/2006	11:05	NA	NA	NA	Dry	NA	Turbidity	Hanna I-4300	NS	NA	1	NTU
DW223	DWM	Field Screening	5/10/2006	11:05	NA	NA	NA	Dry	NA	Nitrate (NO3-N)	CHEMetrics K-6923	NS	NA	0.2	mg/L
DW223	DWM	Field Screening	5/10/2006	11:05	NA	NA	NA	Dry	NA	Conductivity	Oakton ConductivityTestr high	NS	NA	0.01	mS/cm
DW223	DWM	Field Screening	5/10/2006	11:05	NA	NA	NA	Dry	NA	TDS	calculated manually	NS	NA	0.01	mg/L
DW223	DWM	Field Screening	5/10/2006	11:05	NA	NA	NA	Dry	NA	Phosphate	CHEMetrics K-8513	NS	NA	0.75	mg/L
DW223	DWM	Field Screening	5/10/2006	11:05	NA	NA	NA	Dry	NA	Orthophosphate (PO4-P)	calculated manually	NS	NA	0.245	mg/L
DW224	DWM	Field Screening	5/10/2006	11:15	NA	NA	NA	Ponded	NA	Temperature	Weston Model 2261	None	16.4	0.1	oC
DW224	DWM	Field Screening	5/10/2006	11:15	NA	NA	NA	Ponded	NA	pH	Oakton pHTestr 2	None	7.1	0.02	pH unit
DW224	DWM	Field Screening	5/10/2006	11:15	NA	NA	NA	Ponded	NA	Ammonia (NH3-N)	CHEMetrics K-1403	None	0.372	0.1	mg/L
DW224	DWM	Field Screening	5/10/2006	11:15	NA	NA	NA	Ponded	NA	Turbidity	Hanna I-4300	None	36.98	1	NTU
DW224	DWM	Field Screening	5/10/2006	11:15	NA	NA	NA	Ponded	NA	Nitrate (NO3-N)	CHEMetrics K-6923	None	0.076	0.2	mg/L
DW224	DWM	Field Screening	5/10/2006	11:15	NA	NA	NA	Ponded	NA	Conductivity	Oakton ConductivityTestr high	None	2.1	0.01	mS/cm
DW224	DWM	Field Screening	5/10/2006	11:15	NA	NA	NA	Ponded	NA	TDS	calculated manually	None	1400.00	0.01	mg/L
DW224	DWM	Field Screening	5/10/2006	11:15	NA	NA	NA	Ponded	NA	Phosphate	CHEMetrics K-8513	None	1.05	0.75	mg/L
DW224	DWM	Field Screening	5/10/2006	11:15	NA	NA	NA	Ponded	NA	Orthophosphate (PO4-P)	calculated manually	None	0.34	0.245	mg/L
DW225	DWM	Field Screening	5/10/2006	10:40	NA	NA	NA	Flowing	NA	Temperature	Weston Model 2261	None	20	0.1	oC
DW225	DWM	Field Screening	5/10/2006	10:40	NA	NA	NA	Flowing	NA	pH	Oakton pHTestr 2	None	7.9	0.02	pH unit
DW225	DWM	Field Screening	5/10/2006	10:40	NA	NA	NA	Flowing	NA	Ammonia (NH3-N)	CHEMetrics K-1403	None	0.208	0.1	mg/L
DW225	DWM	Field Screening	5/10/2006	10:40	NA	NA	NA	Flowing	NA	Turbidity	Hanna I-4300	None	16.49	1	NTU
DW225	DWM	Field Screening	5/10/2006	10:40	NA	NA	NA	Flowing	NA	Nitrate (NO3-N)	CHEMetrics K-6923	None	0.601	0.2	mg/L
DW225	DWM	Field Screening	5/10/2006	10:40	NA	NA	NA	Flowing	NA	Conductivity	Oakton ConductivityTestr high	None	0.9	0.01	mS/cm
DW225	DWM	Field Screening	5/10/2006	10:40	NA	NA	NA	Flowing	NA	TDS	calculated manually	None	600.00	0.01	mg/L
DW225	DWM	Field Screening	5/10/2006	10:40	NA	NA	NA	Flowing	NA	Phosphate	CHEMetrics K-8513	None	3.62	0.75	mg/L
DW225	DWM	Field Screening	5/10/2006	10:40	NA	NA	NA	Flowing	NA	Orthophosphate (PO4-P)	calculated manually	None	1.18	0.245	mg/L
DW226	DWM	Field Screening	6/12/2006	10:15	NA	NA	NA	Ponded	NA	Temperature	Weston Model 2261	None	19	0.1	oC
DW226	DWM	Field Screening	6/12/2006	10:15	NA	NA	NA	Ponded	NA	pH	Oakton pHTestr 2	None	7.4	0.02	pH unit
DW226	DWM	Field Screening	6/12/2006	10:15	NA	NA	NA	Ponded	NA	Ammonia (NH3-N)	CHEMetrics K-1403	None	0.067	0.1	mg/L
DW226	DWM	Field Screening	6/12/2006	10:15	NA	NA	NA	Ponded	NA	Turbidity	Hanna I-4300	None	89	1	NTU
DW226	DWM	Field Screening	6/12/2006	10:15	NA	NA	NA	Ponded	NA	Nitrate (NO3-N)	CHEMetrics K-6923	None	0.142	0.2	mg/L
DW226	DWM	Field Screening	6/12/2006	10:15	NA	NA	NA	Ponded	NA	Conductivity	Oakton ConductivityTestr high	None	1.4	0.01	mS/cm
DW226	DWM	Field Screening	6/12/2006	10:15	NA	NA	NA	Ponded	NA	TDS	calculated manually	None	933.33	0.01	mg/L
DW226	DWM	Field Screening	6/12/2006	10:15	NA	NA	NA	Ponded	NA	Phosphate	CHEMetrics K-8513	None	0.17	0.75	mg/L
DW226	DWM	Field Screening	6/12/2006	10:15	NA	NA	NA	Ponded	NA	Orthophosphate (PO4-P)	calculated manually	None	0.06	0.245	mg/L
DW227	DWM	Field Screening	5/9/2006	11:05	NA	NA	NA	Ponded	NA	Temperature	Weston Model 2261	None	16.2	0.1	oC

Station ID	Station Type	Sample Event Type	Date	Time	Width	Depth	Velocity	Water Flow	FlowRate	Analyte	Method	Qualifier	Result	Reporting Limit	Unit
DW227	DWM	Field Screening	5/9/2006	11:05	NA	NA	NA	Ponded	NA	pH	Oakton pHTestr 2	None	8.1	0.02	pH unit
DW227	DWM	Field Screening	5/9/2006	11:05	NA	NA	NA	Ponded	NA	Ammonia (NH3-N)	CHEMetrics K-1403	None	0.145	0.1	mg/L
DW227	DWM	Field Screening	5/9/2006	11:05	NA	NA	NA	Ponded	NA	Turbidity	Hanna I-4300	None	12.62	1	NTU
DW227	DWM	Field Screening	5/9/2006	11:05	NA	NA	NA	Ponded	NA	Nitrate (NO3-N)	CHEMetrics K-6923	None	0.09	0.2	mg/L
DW227	DWM	Field Screening	5/9/2006	11:05	NA	NA	NA	Ponded	NA	Conductivity	Oakton ConductivityTestr high	None	1	0.01	mS/cm
DW227	DWM	Field Screening	5/9/2006	11:05	NA	NA	NA	Ponded	NA	TDS	calculated manually	None	666.67	0.01	mg/L
DW227	DWM	Field Screening	5/9/2006	11:05	NA	NA	NA	Ponded	NA	Phosphate	CHEMetrics K-8513	None	0.97	0.75	mg/L
DW227	DWM	Field Screening	5/9/2006	11:05	NA	NA	NA	Ponded	NA	Orthophosphate (PO4-P)	calculated manually	None	0.32	0.245	mg/L
DW228	DWM	Field Screening	5/9/2006	10:45	NA	NA	NA	Ponded	NA	Temperature	Weston Model 2261	None	19.2	0.1	oC
DW228	DWM	Field Screening	5/9/2006	10:45	NA	NA	NA	Ponded	NA	pH	Oakton pHTestr 2	None	7.4	0.02	pH unit
DW228	DWM	Field Screening	5/9/2006	10:45	NA	NA	NA	Ponded	NA	Ammonia (NH3-N)	CHEMetrics K-1403	<	0.1	0.1	mg/L
DW228	DWM	Field Screening	5/9/2006	10:45	NA	NA	NA	Ponded	NA	Turbidity	Hanna I-4300	None	0	1	NTU
DW228	DWM	Field Screening	5/9/2006	10:45	NA	NA	NA	Ponded	NA	Nitrate (NO3-N)	CHEMetrics K-6923	None	0.041	0.2	mg/L
DW228	DWM	Field Screening	5/9/2006	10:45	NA	NA	NA	Ponded	NA	Conductivity	Oakton ConductivityTestr high	None	1.1	0.01	mS/cm
DW228	DWM	Field Screening	5/9/2006	10:45	NA	NA	NA	Ponded	NA	TDS	calculated manually	None	733.33	0.01	mg/L
DW228	DWM	Field Screening	5/9/2006	10:45	NA	NA	NA	Ponded	NA	Phosphate	CHEMetrics K-8513	None	0.58	0.75	mg/L
DW228	DWM	Field Screening	5/9/2006	10:45	NA	NA	NA	Ponded	NA	Orthophosphate (PO4-P)	calculated manually	None	0.19	0.245	mg/L
DW229	DWM	Field Screening	6/12/2006	9:25	NA	NA	NA	Ponded	NA	Temperature	Weston Model 2261	None	18	0.1	oC
DW229	DWM	Field Screening	6/12/2006	9:25	NA	NA	NA	Ponded	NA	pH	Oakton pHTestr 2	None	7.5	0.02	pH unit
DW229	DWM	Field Screening	6/12/2006	9:25	NA	NA	NA	Ponded	NA	Ammonia (NH3-N)	CHEMetrics K-1403	None	0.012	0.1	mg/L
DW229	DWM	Field Screening	6/12/2006	9:25	NA	NA	NA	Ponded	NA	Turbidity	Hanna I-4300	None	36.41	1	NTU
DW229	DWM	Field Screening	6/12/2006	9:25	NA	NA	NA	Ponded	NA	Nitrate (NO3-N)	CHEMetrics K-6923	None	0.599	0.2	mg/L
DW229	DWM	Field Screening	6/12/2006	9:25	NA	NA	NA	Ponded	NA	Conductivity	Oakton ConductivityTestr high	None	1.5	0.01	mS/cm
DW229	DWM	Field Screening	6/12/2006	9:25	NA	NA	NA	Ponded	NA	TDS	calculated manually	None	1000.00	0.01	mg/L
DW229	DWM	Field Screening	6/12/2006	9:25	NA	NA	NA	Ponded	NA	Phosphate	CHEMetrics K-8513	None	0	0.75	mg/L
DW229	DWM	Field Screening	6/12/2006	9:25	NA	NA	NA	Ponded	NA	Orthophosphate (PO4-P)	calculated manually	None	0.00	0.245	mg/L
DW230	DWM	Field Screening	5/10/2006	9:30	NA	NA	NA	Ponded	NA	Temperature	Weston Model 2261	None	17.1	0.1	oC
DW230	DWM	Field Screening	5/10/2006	9:30	NA	NA	NA	Ponded	NA	pH	Oakton pHTestr 2	None	8.3	0.02	pH unit
DW230	DWM	Field Screening	5/10/2006	9:30	NA	NA	NA	Ponded	NA	Ammonia (NH3-N)	CHEMetrics K-1403	None	0.082	0.1	mg/L
DW230	DWM	Field Screening	5/10/2006	9:30	NA	NA	NA	Ponded	NA	Turbidity	Hanna I-4300	>	1000	1	NTU
DW230	DWM	Field Screening	5/10/2006	9:30	NA	NA	NA	Ponded	NA	Nitrate (NO3-N)	CHEMetrics K-6923	None	0.519	0.2	mg/L
DW230	DWM	Field Screening	5/10/2006	9:30	NA	NA	NA	Ponded	NA	Conductivity	Oakton ConductivityTestr high	None	0.9	0.01	mS/cm
DW230	DWM	Field Screening	5/10/2006	9:30	NA	NA	NA	Ponded	NA	TDS	calculated manually	None	600	0.01	mg/L
DW230	DWM	Field Screening	5/10/2006	9:30	NA	NA	NA	Ponded	NA	Phosphate	CHEMetrics K-8513	None	1.977	0.75	mg/L
DW230	DWM	Field Screening	5/10/2006	9:30	NA	NA	NA	Ponded	NA	Orthophosphate (PO4-P)	calculated manually	None	0.6454905	0.245	mg/L
DW231	DWM	Field Screening	5/9/2006	10:25	NA	NA	NA	Damp	NA	Temperature	Weston Model 2261	None	NA	0.1	oC
DW231	DWM	Field Screening	5/9/2006	10:25	NA	NA	NA	Damp	NA	pH	Oakton pHTestr 2	None	NA	0.02	pH unit
DW231	DWM	Field Screening	5/9/2006	10:25	NA	NA	NA	Damp	NA	Ammonia (NH3-N)	CHEMetrics K-1403	None	NA	0.1	mg/L
DW231	DWM	Field Screening	5/9/2006	10:25	NA	NA	NA	Damp	NA	Turbidity	Hanna I-4300	None	NA	1	NTU
DW231	DWM	Field Screening	5/9/2006	10:25	NA	NA	NA	Damp	NA	Nitrate (NO3-N)	CHEMetrics K-6923	None	NA	0.2	mg/L
DW231	DWM	Field Screening	5/9/2006	10:25	NA	NA	NA	Damp	NA	Conductivity	Oakton ConductivityTestr high	None	NA	0.01	mS/cm
DW231	DWM	Field Screening	5/9/2006	10:25	NA	NA	NA	Damp	NA	TDS	calculated manually	None	NA	0.01	mg/L
DW231	DWM	Field Screening	5/9/2006	10:25	NA	NA	NA	Damp	NA	Phosphate	CHEMetrics K-8513	None	NA	0.75	mg/L
DW231	DWM	Field Screening	5/9/2006	10:25	NA	NA	NA	Damp	NA	Orthophosphate (PO4-P)	calculated manually	None	NA	0.245	mg/L
DW232	DWM	Field Screening	7/7/2006	8:40	NA	NA	NA	Damp	NA	Temperature	Weston Model 2261	NS	NA	0.1	oC
DW232	DWM	Field Screening	7/7/2006	8:40	NA	NA	NA	Damp	NA	pH	Oakton pHTestr 2	NS	NA	0.02	pH unit
DW232	DWM	Field Screening	7/7/2006	8:40	NA	NA	NA	Damp	NA	Ammonia (NH3-N)	CHEMetrics K-1403	NS	NA	0.1	mg/L
DW232	DWM	Field Screening	7/7/2006	8:40	NA	NA	NA	Damp	NA	Turbidity	Hanna I-4300	NS	NA	1	NTU
DW232	DWM	Field Screening	7/7/2006	8:40	NA	NA	NA	Damp	NA	Nitrate (NO3-N)	CHEMetrics K-6923	NS	NA	0.2	mg/L
DW232	DWM	Field Screening	7/7/2006	8:40	NA	NA	NA	Damp	NA	Conductivity	Oakton ConductivityTestr high	NS	NA	0.01	mS/cm
DW232	DWM	Field Screening	7/7/2006	8:40	NA	NA	NA	Damp	NA	TDS	calculated manually	NS	NA	0.01	mg/L
DW232	DWM	Field Screening	7/7/2006	8:40	NA	NA	NA	Damp	NA	Phosphate	CHEMetrics K-8513	NS	NA	0.75	mg/L

Station ID	Station Type	Sample Event Type	Date	Time	Width	Depth	Velocity	Water Flow	FlowRate	Analyte	Method	Qualifier	Result	Reporting Limit	Unit
DW232	DWM	Field Screening	7/7/2006	8:40	NA	NA	NA	Damp	NA	Orthophosphate (PO4-P)	calculated manually	NS	NA	0.245	mg/L
DW233	DWM	Field Screening	7/7/2006	8:55	NA	NA	NA	Ponded	NA	Temperature	Weston Model 2261	None	22.3	0.1	oC
DW233	DWM	Field Screening	7/7/2006	8:55	NA	NA	NA	Ponded	NA	pH	Oakton pHTestr 2	None	7.9	0.02	pH unit
DW233	DWM	Field Screening	7/7/2006	8:55	NA	NA	NA	Ponded	NA	Ammonia (NH3-N)	CHEMetrics K-1403	None	0.093	0.1	mg/L
DW233	DWM	Field Screening	7/7/2006	8:55	NA	NA	NA	Ponded	NA	Turbidity	Hanna I-4300	None	132	1	NTU
DW233	DWM	Field Screening	7/7/2006	8:55	NA	NA	NA	Ponded	NA	Nitrate (NO3-N)	CHEMetrics K-6923	None	0.187	0.2	mg/L
DW233	DWM	Field Screening	7/7/2006	8:55	NA	NA	NA	Ponded	NA	Conductivity	Oakton ConductivityTestr high	None	1.1	0.01	mS/cm
DW233	DWM	Field Screening	7/7/2006	8:55	NA	NA	NA	Ponded	NA	TDS	calculated manually	None	733.33	0.01	mg/L
DW233	DWM	Field Screening	7/7/2006	8:55	NA	NA	NA	Ponded	NA	Phosphate	CHEMetrics K-8513	None	4.492	0.75	mg/L
DW233	DWM	Field Screening	7/7/2006	8:55	NA	NA	NA	Ponded	NA	Orthophosphate (PO4-P)	calculated manually	None	1.47	0.245	mg/L
DW234	DWM	Field Screening	7/7/2006	8:00	NA	NA	NA	Ponded	NA	Temperature	Weston Model 2261	None	21.5	0.1	oC
DW234	DWM	Field Screening	7/7/2006	8:00	NA	NA	NA	Ponded	NA	pH	Oakton pHTestr 2	None	8.4	0.02	pH unit
DW234	DWM	Field Screening	7/7/2006	8:00	NA	NA	NA	Ponded	NA	Ammonia (NH3-N)	CHEMetrics K-1403	None	0.369	0.1	mg/L
DW234	DWM	Field Screening	7/7/2006	8:00	NA	NA	NA	Ponded	NA	Turbidity	Hanna I-4300	None	281	1	NTU
DW234	DWM	Field Screening	7/7/2006	8:00	NA	NA	NA	Ponded	NA	Nitrate (NO3-N)	CHEMetrics K-6923	None	1.23	0.2	mg/L
DW234	DWM	Field Screening	7/7/2006	8:00	NA	NA	NA	Ponded	NA	Conductivity	Oakton ConductivityTestr high	None	1.6	0.01	mS/cm
DW234	DWM	Field Screening	7/7/2006	8:00	NA	NA	NA	Ponded	NA	TDS	calculated manually	None	1066.67	0.01	mg/L
DW234	DWM	Field Screening	7/7/2006	8:00	NA	NA	NA	Ponded	NA	Phosphate	CHEMetrics K-8513	None	1.003	0.75	mg/L
DW234	DWM	Field Screening	7/7/2006	8:00	NA	NA	NA	Ponded	NA	Orthophosphate (PO4-P)	calculated manually	None	0.33	0.245	mg/L
DW235	DWM	Field Screening	7/7/2006	9:45	8 inches	1/2 inch	1 foot/second	Flowing	12.5 GPM	Temperature	Weston Model 2261	None	26.2	0.1	oC
DW235	DWM	Field Screening	7/7/2006	9:45	8 inches	1/2 inch	1 foot/second	Flowing	12.5 GPM	pH	Oakton pHTestr 2	None	8.4	0.02	pH unit
DW235	DWM	Field Screening	7/7/2006	9:45	8 inches	1/2 inch	1 foot/second	Flowing	12.5 GPM	Ammonia (NH3-N)	CHEMetrics K-1403	None	0.108	0.1	mg/L
DW235	DWM	Field Screening	7/7/2006	9:45	8 inches	1/2 inch	1 foot/second	Flowing	12.5 GPM	Turbidity	Hanna I-4300	None	41.96	1	NTU
DW235	DWM	Field Screening	7/7/2006	9:45	8 inches	1/2 inch	1 foot/second	Flowing	12.5 GPM	Nitrate (NO3-N)	CHEMetrics K-6923	None	0.247	0.2	mg/L
DW235	DWM	Field Screening	7/7/2006	9:45	8 inches	1/2 inch	1 foot/second	Flowing	12.5 GPM	Conductivity	Oakton ConductivityTestr high	None	1.3	0.01	mS/cm
DW235	DWM	Field Screening	7/7/2006	9:45	8 inches	1/2 inch	1 foot/second	Flowing	12.5 GPM	TDS	calculated manually	None	866.67	0.01	mg/L
DW235	DWM	Field Screening	7/7/2006	9:45	8 inches	1/2 inch	1 foot/second	Flowing	12.5 GPM	Phosphate	CHEMetrics K-8513	None	1.274	0.75	mg/L
DW235	DWM	Field Screening	7/7/2006	9:45	8 inches	1/2 inch	1 foot/second	Flowing	12.5 GPM	Orthophosphate (PO4-P)	calculated manually	None	0.42	0.245	mg/L
DW236	DWM	Field Screening	7/7/2006	10:00	NA	NA	NA	Flowing	.99 GPM	Temperature	Weston Model 2261	None	25.8	0.1	oC
DW236	DWM	Field Screening	7/7/2006	10:00	NA	NA	NA	Flowing	.99 GPM	pH	Oakton pHTestr 2	None	8.2	0.02	pH unit
DW236	DWM	Field Screening	7/7/2006	10:00	NA	NA	NA	Flowing	.99 GPM	Ammonia (NH3-N)	CHEMetrics K-1403	None	0.045	0.1	mg/L
DW236	DWM	Field Screening	7/7/2006	10:00	NA	NA	NA	Flowing	.99 GPM	Turbidity	Hanna I-4300	None	51	1	NTU
DW236	DWM	Field Screening	7/7/2006	10:00	NA	NA	NA	Flowing	.99 GPM	Nitrate (NO3-N)	CHEMetrics K-6923	None	0.364	0.2	mg/L
DW236	DWM	Field Screening	7/7/2006	10:00	NA	NA	NA	Flowing	.99 GPM	Conductivity	Oakton ConductivityTestr high	None	1.8	0.01	mS/cm
DW236	DWM	Field Screening	7/7/2006	10:00	NA	NA	NA	Flowing	.99 GPM	TDS	calculated manually	None	1200.00	0.01	mg/L
DW236	DWM	Field Screening	7/7/2006	10:00	NA	NA	NA	Flowing	.99 GPM	Phosphate	CHEMetrics K-8513	None	2.3	0.75	mg/L
DW236	DWM	Field Screening	7/7/2006	10:00	NA	NA	NA	Flowing	.99 GPM	Orthophosphate (PO4-P)	calculated manually	None	0.75	0.245	mg/L
DW237	DWM	Field Screening	6/26/2006	10:15	NA	NA	NA	Damp	NA	Temperature	Weston Model 2261	NS	NA	0.1	oC
DW237	DWM	Field Screening	6/26/2006	10:15	NA	NA	NA	Damp	NA	pH	Oakton pHTestr 2	NS	NA	0.02	pH unit
DW237	DWM	Field Screening	6/26/2006	10:15	NA	NA	NA	Damp	NA	Ammonia (NH3-N)	CHEMetrics K-1403	NS	NA	0.1	mg/L
DW237	DWM	Field Screening	6/26/2006	10:15	NA	NA	NA	Damp	NA	Turbidity	Hanna I-4300	NS	NA	1	NTU
DW237	DWM	Field Screening	6/26/2006	10:15	NA	NA	NA	Damp	NA	Nitrate (NO3-N)	CHEMetrics K-6923	NS	NA	0.2	mg/L
DW237	DWM	Field Screening	6/26/2006	10:15	NA	NA	NA	Damp	NA	Conductivity	Oakton ConductivityTestr high	NS	NA	0.01	mS/cm
DW237	DWM	Field Screening	6/26/2006	10:15	NA	NA	NA	Damp	NA	TDS	calculated manually	NS	NA	0.01	mg/L
DW237	DWM	Field Screening	6/26/2006	10:15	NA	NA	NA	Damp	NA	Phosphate	CHEMetrics K-8513	NS	NA	0.75	mg/L
DW237	DWM	Field Screening	6/26/2006	10:15	NA	NA	NA	Damp	NA	Orthophosphate (PO4-P)	calculated manually	NS	NA	0.245	mg/L
DW238	DWM	Field Screening	9/20/2006	2:30	NA	NA	NA	Ponded	NA	Temperature	Weston Model 2261	None	21.6	0.1	oC
DW238	DWM	Field Screening	9/20/2006	2:30	NA	NA	NA	Ponded	NA	pH	Oakton pHTestr 2	None	8.78	0.02	pH unit
DW238	DWM	Field Screening	9/20/2006	2:30	NA	NA	NA	Ponded	NA	Ammonia (NH3-N)	CHEMetrics K-1403	None	2	0.1	mg/L
DW238	DWM	Field Screening	9/20/2006	2:30	NA	NA	NA	Ponded	NA	Turbidity	Hanna I-4300	None	23.9	1	NTU
DW238	DWM	Field Screening	9/20/2006	2:30	NA	NA	NA	Ponded	NA	Nitrate (NO3-N)	CHEMetrics K-6923	None	0.1	0.2	mg/L
DW238	DWM	Field Screening	9/20/2006	2:30	NA	NA	NA	Ponded	NA	Conductivity	Oakton ConductivityTestr high	None	4.27	0.01	mS/cm

Station ID	Station Type	Sample Event Type	Date	Time	Width	Depth	Velocity	Water Flow	FlowRate	Analyte	Method	Qualifier	Result	Reporting Limit	Unit
DW238	DWM	Field Screening	9/20/2006	2:30	NA	NA	NA	Ponded	NA	TDS	calculated manually	None	2846.67	0.01	mg/L
DW238	DWM	Field Screening	9/20/2006	2:30	NA	NA	NA	Ponded	NA	Phosphate	CHEMetrics K-8513	None	6	0.75	mg/L
DW238	DWM	Field Screening	9/20/2006	2:30	NA	NA	NA	Ponded	NA	Orthophosphate (PO4-P)	calculated manually	None	1.96	0.245	mg/L
DW239	DWM	Field Screening	6/26/2006	6:20	8 feet	1/4 inches	1 foot/second	Flowing	6.23 GPM	Temperature	Weston Model 2261	None	20.7	0.1	oC
DW239	DWM	Field Screening	6/26/2006	6:20	8 feet	1/4 inches	1 foot/second	Flowing	6.23 GPM	pH	Oakton pHTestr 2	None	8.5	0.02	pH unit
DW239	DWM	Field Screening	6/26/2006	6:20	8 feet	1/4 inches	1 foot/second	Flowing	6.23 GPM	Ammonia (NH3-N)	CHEMetrics K-1403	None	0.028	0.1	mg/L
DW239	DWM	Field Screening	6/26/2006	6:20	8 feet	1/4 inches	1 foot/second	Flowing	6.23 GPM	Turbidity	Hanna I-4300	None	94	1	NTU
DW239	DWM	Field Screening	6/26/2006	6:20	8 feet	1/4 inches	1 foot/second	Flowing	6.23 GPM	Nitrate (NO3-N)	CHEMetrics K-6923	None	3.15	0.2	mg/L
DW239	DWM	Field Screening	6/26/2006	6:20	8 feet	1/4 inches	1 foot/second	Flowing	6.23 GPM	Conductivity	Oakton ConductivityTestr high	None	3.3	0.01	mS/cm
DW239	DWM	Field Screening	6/26/2006	6:20	8 feet	1/4 inches	1 foot/second	Flowing	6.23 GPM	TDS	calculated manually	None	2200.00	0.01	mg/L
DW239	DWM	Field Screening	6/26/2006	6:20	8 feet	1/4 inches	1 foot/second	Flowing	6.23 GPM	Phosphate	CHEMetrics K-8513	None	0	0.75	mg/L
DW239	DWM	Field Screening	6/26/2006	6:20	8 feet	1/4 inches	1 foot/second	Flowing	6.23 GPM	Orthophosphate (PO4-P)	calculated manually	None	0.00	0.245	mg/L
DW240	DWM	Field Screening	6/26/2006	9:34	NA	NA	NA	Damp	NA	Temperature	Weston Model 2261	None	NA	0.1	oC
DW240	DWM	Field Screening	6/26/2006	9:34	NA	NA	NA	Damp	NA	pH	Oakton pHTestr 2	None	NA	0.02	pH unit
DW240	DWM	Field Screening	6/26/2006	9:34	NA	NA	NA	Damp	NA	Ammonia (NH3-N)	CHEMetrics K-1403	None	NA	0.1	mg/L
DW240	DWM	Field Screening	6/26/2006	9:34	NA	NA	NA	Damp	NA	Turbidity	Hanna I-4300	None	NA	1	NTU
DW240	DWM	Field Screening	6/26/2006	9:34	NA	NA	NA	Damp	NA	Nitrate (NO3-N)	CHEMetrics K-6923	None	NA	0.2	mg/L
DW240	DWM	Field Screening	6/26/2006	9:34	NA	NA	NA	Damp	NA	Conductivity	Oakton ConductivityTestr high	None	NA	0.01	mS/cm
DW240	DWM	Field Screening	6/26/2006	9:34	NA	NA	NA	Damp	NA	TDS	calculated manually	None	NA	0.01	mg/L
DW240	DWM	Field Screening	6/26/2006	9:34	NA	NA	NA	Damp	NA	Phosphate	CHEMetrics K-8513	None	NA	0.75	mg/L
DW240	DWM	Field Screening	6/26/2006	9:34	NA	NA	NA	Damp	NA	Orthophosphate (PO4-P)	calculated manually	None	NA	0.245	mg/L
DW241	DWM	Field Screening	6/29/2006	9:58	NA	NA	NA	Ponded	NA	Temperature	Weston Model 2261	NS	NA	0.1	oC
DW241	DWM	Field Screening	6/29/2006	9:58	NA	NA	NA	Ponded	NA	pH	Oakton pHTestr 2	None	7.5	0.02	pH unit
DW241	DWM	Field Screening	6/29/2006	9:58	NA	NA	NA	Ponded	NA	Ammonia (NH3-N)	CHEMetrics K-1403	None	0.16	0.1	mg/L
DW241	DWM	Field Screening	6/29/2006	9:58	NA	NA	NA	Ponded	NA	Turbidity	Hanna I-4300	None	114	1	NTU
DW241	DWM	Field Screening	6/29/2006	9:58	NA	NA	NA	Ponded	NA	Nitrate (NO3-N)	CHEMetrics K-6923	None	0.432	0.2	mg/L
DW241	DWM	Field Screening	6/29/2006	9:58	NA	NA	NA	Ponded	NA	Conductivity	Oakton ConductivityTestr high	None	7.6	0.01	mS/cm
DW241	DWM	Field Screening	6/29/2006	9:58	NA	NA	NA	Ponded	NA	TDS	calculated manually	None	5066.67	0.01	mg/L
DW241	DWM	Field Screening	6/29/2006	9:58	NA	NA	NA	Ponded	NA	Phosphate	CHEMetrics K-8513	None	0.5	0.75	mg/L
DW241	DWM	Field Screening	6/29/2006	9:58	NA	NA	NA	Ponded	NA	Orthophosphate (PO4-P)	calculated manually	None	0.16	0.245	mg/L
DW242	DWM	Field Screening	5/11/2006	10:22		1 inch	1 foot/10 seconds	Flowing		Temperature	Weston Model 2261	None	20.4	0.1	oC
DW242	DWM	Field Screening	5/11/2006	10:22		1 inch	1 foot/10 seconds	Flowing		pH	Oakton pHTestr 2	None	7.8	0.02	pH unit
DW242	DWM	Field Screening	5/11/2006	10:22		1 inch	1 foot/10 seconds	Flowing		Ammonia (NH3-N)	CHEMetrics K-1403	None	0.082	0.1	mg/L
DW242	DWM	Field Screening	5/11/2006	10:22		1 inch	1 foot/10 seconds	Flowing		Turbidity	Hanna I-4300	None	75	1	NTU
DW242	DWM	Field Screening	5/11/2006	10:22		1 inch	1 foot/10 seconds	Flowing		Nitrate (NO3-N)	CHEMetrics K-6923	None	1.062	0.2	mg/L
DW242	DWM	Field Screening	5/11/2006	10:22		1 inch	1 foot/10 seconds	Flowing		Conductivity	Oakton ConductivityTestr high	None	2.7	0.01	mS/cm
DW242	DWM	Field Screening	5/11/2006	10:22		1 inch	1 foot/10 seconds	Flowing		TDS	calculated manually	None	1800.00	0.01	mg/L
DW242	DWM	Field Screening	5/11/2006	10:22		1 inch	1 foot/10 seconds	Flowing		Phosphate	CHEMetrics K-8513	None	0.22	0.75	mg/L
DW242	DWM	Field Screening	5/11/2006	10:22		1 inch	1 foot/10 seconds	Flowing		Orthophosphate (PO4-P)	calculated manually	None	0.07	0.245	mg/L
DW243	DWM	Field Screening	9/21/2006	8:30	NA	NA	NA	Flowing	NA	Temperature	Weston Model 2261	None	21.1	0.1	oC
DW243	DWM	Field Screening	9/21/2006	8:30	NA	NA	NA	Flowing	NA	pH	Oakton pHTestr 2	None	8.6	0.02	pH unit
DW243	DWM	Field Screening	9/21/2006	8:30	NA	NA	NA	Flowing	NA	Ammonia (NH3-N)	CHEMetrics K-1403	None	0.4	0.1	mg/L
DW243	DWM	Field Screening	9/21/2006	8:30	NA	NA	NA	Flowing	NA	Turbidity	Hanna I-4300	None	4.98	1	NTU
DW243	DWM	Field Screening	9/21/2006	8:30	NA	NA	NA	Flowing	NA	Nitrate (NO3-N)	CHEMetrics K-6923	None	0.1	0.2	mg/L
DW243	DWM	Field Screening	9/21/2006	8:30	NA	NA	NA	Flowing	NA	Conductivity	Oakton ConductivityTestr high	None	0.96	0.01	mS/cm
DW243	DWM	Field Screening	9/21/2006	8:30	NA	NA	NA	Flowing	NA	TDS	calculated manually	None	640.00	0.01	mg/L
DW243	DWM	Field Screening	9/21/2006	8:30	NA	NA	NA	Flowing	NA	Phosphate	CHEMetrics K-8513	None	2.5	0.75	mg/L
DW243	DWM	Field Screening	9/21/2006	8:30	NA	NA	NA	Flowing	NA	Orthophosphate (PO4-P)	calculated manually	None	0.82	0.245	mg/L
DW244	DWM	Field Screening	9/12/2006	10:30	NA	NA	NA	Ponded	NA	Temperature	Weston Model 2261	None	14	0.1	oC
DW244	DWM	Field Screening	9/12/2006	10:30	NA	NA	NA	Ponded	NA	pH	Oakton pHTestr 2	None	3.31	0.02	pH unit
DW244	DWM	Field Screening	9/12/2006	10:30	NA	NA	NA	Ponded	NA	Ammonia (NH3-N)	CHEMetrics K-1403	None	2	0.1	mg/L
DW244	DWM	Field Screening	9/12/2006	10:30	NA	NA	NA	Ponded	NA	Turbidity	Hanna I-4300	None	16.8	1	NTU

Station ID	Station Type	Sample Event Type	Date	Time	Width	Depth	Velocity	Water Flow	FlowRate	Analyte	Method	Qualifier	Result	Reporting Limit	Unit
DW244	DWM	Field Screening	9/12/2006	10:30	NA	NA	NA	Ponded	NA	Nitrate (NO3-N)	CHEMetrics K-6923	None		0.2	mg/L
DW244	DWM	Field Screening	9/12/2006	10:30	NA	NA	NA	Ponded	NA	Conductivity	Oakton ConductivityTestr high	None	3.73	0.01	mS/cm
DW244	DWM	Field Screening	9/12/2006	10:30	NA	NA	NA	Ponded	NA	TDS	calculated manually	None	2486.67	0.01	mg/L
DW244	DWM	Field Screening	9/12/2006	10:30	NA	NA	NA	Ponded	NA	Phosphate	CHEMetrics K-8513	None	5	0.75	mg/L
DW244	DWM	Field Screening	9/12/2006	10:30	NA	NA	NA	Ponded	NA	Orthophosphate (PO4-P)	calculated manually	None	1.63	0.245	mg/L
DW245	DWM	Field Screening	7/7/2006	9:20	NA	NA	NA	Flowing	NA	Temperature	Weston Model 2261	NS	24.9	0.1	oC
DW245	DWM	Field Screening	7/7/2006	9:20	NA	NA	NA	Flowing	NA	pH	Oakton pHTestr 2	NS	10.1	0.02	pH unit
DW245	DWM	Field Screening	7/7/2006	9:20	NA	NA	NA	Flowing	NA	Ammonia (NH3-N)	CHEMetrics K-1403	NS	0.014	0.1	mg/L
DW245	DWM	Field Screening	7/7/2006	9:20	NA	NA	NA	Flowing	NA	Turbidity	Hanna I-4300	NS	17.71	1	NTU
DW245	DWM	Field Screening	7/7/2006	9:20	NA	NA	NA	Flowing	NA	Nitrate (NO3-N)	CHEMetrics K-6923	NS	0.049	0.2	mg/L
DW245	DWM	Field Screening	7/7/2006	9:20	NA	NA	NA	Flowing	NA	Conductivity	Oakton ConductivityTestr high	NS	1.6	0.01	mS/cm
DW245	DWM	Field Screening	7/7/2006	9:20	NA	NA	NA	Flowing	NA	TDS	calculated manually	NS	1066.666667	0.01	mg/L
DW245	DWM	Field Screening	7/7/2006	9:20	NA	NA	NA	Flowing	NA	Phosphate	CHEMetrics K-8513	NS	0.259	0.75	mg/L
DW245	DWM	Field Screening	7/7/2006	9:20	NA	NA	NA	Flowing	NA	Orthophosphate (PO4-P)	calculated manually	NS	0.0845635	0.245	mg/L
DW247	DWM	Field Screening	7/3/2006	11:05	3 inches	3/4 inch	1 foot/2 seconds	Flowing	3.51 GPM	Temperature	Weston Model 2261	None	22.9	0.1	oC
DW247	DWM	Field Screening	7/3/2006	11:05	3 inches	3/4 inch	1 foot/2 seconds	Flowing	3.51 GPM	pH	Oakton pHTestr 2	None	7.4	0.02	pH unit
DW247	DWM	Field Screening	7/3/2006	11:05	3 inches	3/4 inch	1 foot/2 seconds	Flowing	3.51 GPM	Ammonia (NH3-N)	CHEMetrics K-1403	None	0.04	0.1	mg/L
DW247	DWM	Field Screening	7/3/2006	11:05	3 inches	3/4 inch	1 foot/2 seconds	Flowing	3.51 GPM	Turbidity	Hanna I-4300	None	34.68	1	NTU
DW247	DWM	Field Screening	7/3/2006	11:05	3 inches	3/4 inch	1 foot/2 seconds	Flowing	3.51 GPM	Nitrate (NO3-N)	CHEMetrics K-6923	None	0.17	0.2	mg/L
DW247	DWM	Field Screening	7/3/2006	11:05	3 inches	3/4 inch	1 foot/2 seconds	Flowing	3.51 GPM	Conductivity	Oakton ConductivityTestr high	None	1.3	0.01	mS/cm
DW247	DWM	Field Screening	7/3/2006	11:05	3 inches	3/4 inch	1 foot/2 seconds	Flowing	3.51 GPM	TDS	calculated manually	None	866.67	0.01	mg/L
DW247	DWM	Field Screening	7/3/2006	11:05	3 inches	3/4 inch	1 foot/2 seconds	Flowing	3.51 GPM	Phosphate	CHEMetrics K-8513	None	1.64	0.75	mg/L
DW247	DWM	Field Screening	7/3/2006	11:05	3 inches	3/4 inch	1 foot/2 seconds	Flowing	3.51 GPM	Orthophosphate (PO4-P)	calculated manually	None	0.54	0.245	mg/L
DW248	DWM	Field Screening	7/3/2006	11:09	NA	NA	NA	Ponded	NA	Temperature	Weston Model 2261	None	21.6	0.1	oC
DW248	DWM	Field Screening	7/3/2006	11:09	NA	NA	NA	Ponded	NA	pH	Oakton pHTestr 2	None	7.6	0.02	pH unit
DW248	DWM	Field Screening	7/3/2006	11:09	NA	NA	NA	Ponded	NA	Ammonia (NH3-N)	CHEMetrics K-1403	None	0.018	0.1	mg/L
DW248	DWM	Field Screening	7/3/2006	11:09	NA	NA	NA	Ponded	NA	Turbidity	Hanna I-4300	None	41.36	1	NTU
DW248	DWM	Field Screening	7/3/2006	11:09	NA	NA	NA	Ponded	NA	Nitrate (NO3-N)	CHEMetrics K-6923	None	0.172	0.2	mg/L
DW248	DWM	Field Screening	7/3/2006	11:09	NA	NA	NA	Ponded	NA	Conductivity	Oakton ConductivityTestr high	None	1	0.01	mS/cm
DW248	DWM	Field Screening	7/3/2006	11:09	NA	NA	NA	Ponded	NA	TDS	calculated manually	None	666.67	0.01	mg/L
DW248	DWM	Field Screening	7/3/2006	11:09	NA	NA	NA	Ponded	NA	Phosphate	CHEMetrics K-8513	None	2.19	0.75	mg/L
DW248	DWM	Field Screening	7/3/2006	11:09	NA	NA	NA	Ponded	NA	Orthophosphate (PO4-P)	calculated manually	None	0.72	0.245	mg/L
DW249	DWM	Field Screening	6/27/2006	8:56	NA	NA	NA	Flowing	NA	Temperature	Weston Model 2261	None	23.1	0.1	oC
DW249	DWM	Field Screening	6/27/2006	8:56	NA	NA	NA	Flowing	NA	pH	Oakton pHTestr 2	None	7.4	0.02	pH unit
DW249	DWM	Field Screening	6/27/2006	8:56	NA	NA	NA	Flowing	NA	Ammonia (NH3-N)	CHEMetrics K-1403	None	0	0.1	mg/L
DW249	DWM	Field Screening	6/27/2006	8:56	NA	NA	NA	Flowing	NA	Turbidity	Hanna I-4300	None	2.83	1	NTU
DW249	DWM	Field Screening	6/27/2006	8:56	NA	NA	NA	Flowing	NA	Nitrate (NO3-N)	CHEMetrics K-6923	None	2.032	0.2	mg/L
DW249	DWM	Field Screening	6/27/2006	8:56	NA	NA	NA	Flowing	NA	Conductivity	Oakton ConductivityTestr high	None	1.9	0.01	mS/cm
DW249	DWM	Field Screening	6/27/2006	8:56	NA	NA	NA	Flowing	NA	TDS	calculated manually	None	1266.67	0.01	mg/L
DW249	DWM	Field Screening	6/27/2006	8:56	NA	NA	NA	Flowing	NA	Phosphate	CHEMetrics K-8513	None	1.524	0.75	mg/L
DW249	DWM	Field Screening	6/27/2006	8:56	NA	NA	NA	Flowing	NA	Orthophosphate (PO4-P)	calculated manually	None	0.50	0.245	mg/L
DW251	DWM	Field Screening	6/27/2006	10:00	NA	NA	NA	Flowing	NA	Temperature	Weston Model 2261	None	22.2	0.1	oC
DW251	DWM	Field Screening	6/27/2006	10:00	NA	NA	NA	Flowing	NA	pH	Oakton pHTestr 2	None	7.6	0.02	pH unit
DW251	DWM	Field Screening	6/27/2006	10:00	NA	NA	NA	Flowing	NA	Ammonia (NH3-N)	CHEMetrics K-1403	None	0.058	0.1	mg/L
DW251	DWM	Field Screening	6/27/2006	10:00	NA	NA	NA	Flowing	NA	Turbidity	Hanna I-4300	None	174	1	NTU
DW251	DWM	Field Screening	6/27/2006	10:00	NA	NA	NA	Flowing	NA	Nitrate (NO3-N)	CHEMetrics K-6923	None	0.444	0.2	mg/L
DW251	DWM	Field Screening	6/27/2006	10:00	NA	NA	NA	Flowing	NA	Conductivity	Oakton ConductivityTestr high	None	1.7	0.01	mS/cm
DW251	DWM	Field Screening	6/27/2006	10:00	NA	NA	NA	Flowing	NA	TDS	calculated manually	None	1133.33	0.01	mg/L
DW251	DWM	Field Screening	6/27/2006	10:00	NA	NA	NA	Flowing	NA	Phosphate	CHEMetrics K-8513	None	3.156	0.75	mg/L
DW251	DWM	Field Screening	6/27/2006	10:00	NA	NA	NA	Flowing	NA	Orthophosphate (PO4-P)	calculated manually	None	1.03	0.245	mg/L
DW252	DWM	Field Screening	6/27/2006	10:50	NA	NA	NA	Damp	NA	Temperature	Weston Model 2261	NS	NA	0.1	oC
DW252	DWM	Field Screening	6/27/2006	10:50	NA	NA	NA	Damp	NA	pH	Oakton pHTestr 2	NS	NA	0.02	pH unit

Station ID	Station Type	Sample Event Type	Date	Time	Width	Depth	Velocity	Water Flow	FlowRate	Analyte	Method	Qualifier	Result	Reporting Limit	Unit
DW252	DWM	Field Screening	6/27/2006	10:50	NA	NA	NA	Damp	NA	Ammonia (NH3-N)	CHEMetrics K-1403	NS	NA	0.1	mg/L
DW252	DWM	Field Screening	6/27/2006	10:50	NA	NA	NA	Damp	NA	Turbidity	Hanna I-4300	NS	NA	1	NTU
DW252	DWM	Field Screening	6/27/2006	10:50	NA	NA	NA	Damp	NA	Nitrate (NO3-N)	CHEMetrics K-6923	NS	NA	0.2	mg/L
DW252	DWM	Field Screening	6/27/2006	10:50	NA	NA	NA	Damp	NA	Conductivity	Oakton ConductivityTestr high	NS	NA	0.01	mS/cm
DW252	DWM	Field Screening	6/27/2006	10:50	NA	NA	NA	Damp	NA	TDS	calculated manually	NS	NA	0.01	mg/L
DW252	DWM	Field Screening	6/27/2006	10:50	NA	NA	NA	Damp	NA	Phosphate	CHEMetrics K-8513	NS	NA	0.75	mg/L
DW252	DWM	Field Screening	6/27/2006	10:50	NA	NA	NA	Damp	NA	Orthophosphate (PO4-P)	calculated manually	NS	NA	0.245	mg/L
DW254	DWM	Field Screening	7/5/2006	10:05	1 foot	1/8 inch	1 foot/second	Flowing	4.86 GPM	Temperature	Weston Model 2261	None	27.2	0.1	oC
DW254	DWM	Field Screening	7/5/2006	10:05	1 foot	1/8 inch	1 foot/second	Flowing	4.86 GPM	pH	Oakton pHTestr 2	None	7.8	0.02	pH unit
DW254	DWM	Field Screening	7/5/2006	10:05	1 foot	1/8 inch	1 foot/second	Flowing	4.86 GPM	Ammonia (NH3-N)	CHEMetrics K-1403	None	0.106	0.1	mg/L
DW254	DWM	Field Screening	7/5/2006	10:05	1 foot	1/8 inch	1 foot/second	Flowing	4.86 GPM	Turbidity	Hanna I-4300	None	81	1	NTU
DW254	DWM	Field Screening	7/5/2006	10:05	1 foot	1/8 inch	1 foot/second	Flowing	4.86 GPM	Nitrate (NO3-N)	CHEMetrics K-6923	None	0.45	0.2	mg/L
DW254	DWM	Field Screening	7/5/2006	10:05	1 foot	1/8 inch	1 foot/second	Flowing	4.86 GPM	Conductivity	Oakton ConductivityTestr high	None	4.3	0.01	mS/cm
DW254	DWM	Field Screening	7/5/2006	10:05	1 foot	1/8 inch	1 foot/second	Flowing	4.86 GPM	TDS	calculated manually	None	2866.67	0.01	mg/L
DW254	DWM	Field Screening	7/5/2006	10:05	1 foot	1/8 inch	1 foot/second	Flowing	4.86 GPM	Phosphate	CHEMetrics K-8513	None	1.207	0.75	mg/L
DW254	DWM	Field Screening	7/5/2006	10:05	1 foot	1/8 inch	1 foot/second	Flowing	4.86 GPM	Orthophosphate (PO4-P)	calculated manually	None	0.39	0.245	mg/L
DW255	DWM	Field Screening	6/22/2006	11:05	1/2 inch	1/8 inch	1 foot/10 seconds	Flowing	0.019 GPM	Temperature	Weston Model 2261	None	26.5	0.1	oC
DW255	DWM	Field Screening	6/22/2006	11:05	1/2 inch	1/8 inch	1 foot/10 seconds	Flowing	0.019 GPM	pH	Oakton pHTestr 2	None	7.4	0.02	pH unit
DW255	DWM	Field Screening	6/22/2006	11:05	1/2 inch	1/8 inch	1 foot/10 seconds	Flowing	0.019 GPM	Ammonia (NH3-N)	CHEMetrics K-1403	None	0.545	0.1	mg/L
DW255	DWM	Field Screening	6/22/2006	11:05	1/2 inch	1/8 inch	1 foot/10 seconds	Flowing	0.019 GPM	Turbidity	Hanna I-4300	None	25.36	1	NTU
DW255	DWM	Field Screening	6/22/2006	11:05	1/2 inch	1/8 inch	1 foot/10 seconds	Flowing	0.019 GPM	Nitrate (NO3-N)	CHEMetrics K-6923	None	1.588	0.2	mg/L
DW255	DWM	Field Screening	6/22/2006	11:05	1/2 inch	1/8 inch	1 foot/10 seconds	Flowing	0.019 GPM	Conductivity	Oakton ConductivityTestr high	None	8.7	0.01	mS/cm
DW255	DWM	Field Screening	6/22/2006	11:05	1/2 inch	1/8 inch	1 foot/10 seconds	Flowing	0.019 GPM	TDS	calculated manually	None	5800.00	0.01	mg/L
DW255	DWM	Field Screening	6/22/2006	11:05	1/2 inch	1/8 inch	1 foot/10 seconds	Flowing	0.019 GPM	Phosphate	CHEMetrics K-8513	None	0	0.75	mg/L
DW255	DWM	Field Screening	6/22/2006	11:05	1/2 inch	1/8 inch	1 foot/10 seconds	Flowing	0.019 GPM	Orthophosphate (PO4-P)	calculated manually	None	0.00	0.245	mg/L
DW256	DWM	Field Screening	6/22/2006	11:15	3 inches	1/8 inch	1 foot/18 seconds	Flowing	.065 GPM	Temperature	Weston Model 2261	None	21.6	0.1	oC
DW256	DWM	Field Screening	6/22/2006	11:15	3 inches	1/8 inch	1 foot/18 seconds	Flowing	.065 GPM	pH	Oakton pHTestr 2	None	7.7	0.02	pH unit
DW256	DWM	Field Screening	6/22/2006	11:15	3 inches	1/8 inch	1 foot/18 seconds	Flowing	.065 GPM	Ammonia (NH3-N)	CHEMetrics K-1403	None	0.354	0.1	mg/L
DW256	DWM	Field Screening	6/22/2006	11:15	3 inches	1/8 inch	1 foot/18 seconds	Flowing	.065 GPM	Turbidity	Hanna I-4300	None	341	1	NTU
DW256	DWM	Field Screening	6/22/2006	11:15	3 inches	1/8 inch	1 foot/18 seconds	Flowing	.065 GPM	Nitrate (NO3-N)	CHEMetrics K-6923	None	0.306	0.2	mg/L
DW256	DWM	Field Screening	6/22/2006	11:15	3 inches	1/8 inch	1 foot/18 seconds	Flowing	.065 GPM	Conductivity	Oakton ConductivityTestr high	None	1.4	0.01	mS/cm
DW256	DWM	Field Screening	6/22/2006	11:15	3 inches	1/8 inch	1 foot/18 seconds	Flowing	.065 GPM	TDS	calculated manually	None	933.33	0.01	mg/L
DW256	DWM	Field Screening	6/22/2006	11:15	3 inches	1/8 inch	1 foot/18 seconds	Flowing	.065 GPM	Phosphate	CHEMetrics K-8513	None	1.006	0.75	mg/L
DW256	DWM	Field Screening	6/22/2006	11:15	3 inches	1/8 inch	1 foot/18 seconds	Flowing	.065 GPM	Orthophosphate (PO4-P)	calculated manually	None	0.33	0.245	mg/L
DW257	DWM	Field Screening	7/6/2006	11:30	NA	NA	NA	Ponded	NA	Temperature	Weston Model 2261	None	26	0.1	oC
DW257	DWM	Field Screening	7/6/2006	11:30	NA	NA	NA	Ponded	NA	pH	Oakton pHTestr 2	None	8.3	0.02	pH unit
DW257	DWM	Field Screening	7/6/2006	11:30	NA	NA	NA	Ponded	NA	Ammonia (NH3-N)	CHEMetrics K-1403	None	0.641	0.1	mg/L
DW257	DWM	Field Screening	7/6/2006	11:30	NA	NA	NA	Ponded	NA	Turbidity	Hanna I-4300	>	0	1	NTU
DW257	DWM	Field Screening	7/6/2006	11:30	NA	NA	NA	Ponded	NA	Nitrate (NO3-N)	CHEMetrics K-6923	None	0.142	0.2	mg/L
DW257	DWM	Field Screening	7/6/2006	11:30	NA	NA	NA	Ponded	NA	Conductivity	Oakton ConductivityTestr high	None	9.7	0.01	mS/cm
DW257	DWM	Field Screening	7/6/2006	11:30	NA	NA	NA	Ponded	NA	TDS	calculated manually	None	6466.67	0.01	mg/L
DW257	DWM	Field Screening	7/6/2006	11:30	NA	NA	NA	Ponded	NA	Phosphate	CHEMetrics K-8513	None	0.014	0.75	mg/L
DW257	DWM	Field Screening	7/6/2006	11:30	NA	NA	NA	Ponded	NA	Orthophosphate (PO4-P)	calculated manually	None	0.00	0.245	mg/L
DW258	DWM	Field Screening	7/6/2006	10:35	NA	NA	NA	Ponded	NA	Temperature	Weston Model 2261	None	21.3	0.1	oC
DW258	DWM	Field Screening	7/6/2006	10:35	NA	NA	NA	Ponded	NA	pH	Oakton pHTestr 2	None	7.5	0.02	pH unit
DW258	DWM	Field Screening	7/6/2006	10:35	NA	NA	NA	Ponded	NA	Ammonia (NH3-N)	CHEMetrics K-1403	None	0.149	0.1	mg/L
DW258	DWM	Field Screening	7/6/2006	10:35	NA	NA	NA	Ponded	NA	Turbidity	Hanna I-4300	None	133	1	NTU
DW258	DWM	Field Screening	7/6/2006	10:35	NA	NA	NA	Ponded	NA	Nitrate (NO3-N)	CHEMetrics K-6923	None	0.326	0.2	mg/L
DW258	DWM	Field Screening	7/6/2006	10:35	NA	NA	NA	Ponded	NA	Conductivity	Oakton ConductivityTestr high	None	1.6	0.01	mS/cm
DW258	DWM	Field Screening	7/6/2006	10:35	NA	NA	NA	Ponded	NA	TDS	calculated manually	None	1066.67	0.01	mg/L
DW258	DWM	Field Screening	7/6/2006	10:35	NA	NA	NA	Ponded	NA	Phosphate	CHEMetrics K-8513	None	3.075	0.75	mg/L
DW258	DWM	Field Screening	7/6/2006	10:35	NA	NA	NA	Ponded	NA	Orthophosphate (PO4-P)	calculated manually	None	1.00	0.245	mg/L

Station ID	Station Type	Sample Event Type	Date	Time	Width	Depth	Velocity	Water Flow	FlowRate	Analyte	Method	Qualifier	Result	Reporting Limit	Unit
DW259	DWM	Field Screening	7/6/2006	10:45	2 inches	1/8 inch	1 foot/3 seconds	Flowing	.26 GPM	Temperature	Weston Model 2261	None	25.4	0.1	oC
DW259	DWM	Field Screening	7/6/2006	10:45	2 inches	1/8 inch	1 foot/3 seconds	Flowing	.26 GPM	pH	Oakton pHTestr 2	None	7.8	0.02	pH unit
DW259	DWM	Field Screening	7/6/2006	10:45	2 inches	1/8 inch	1 foot/3 seconds	Flowing	.26 GPM	Ammonia (NH3-N)	CHEMetrics K-1403	None	0.283	0.1	mg/L
DW259	DWM	Field Screening	7/6/2006	10:45	2 inches	1/8 inch	1 foot/3 seconds	Flowing	.26 GPM	Turbidity	Hanna I-4300	None	1000	1	NTU
DW259	DWM	Field Screening	7/6/2006	10:45	2 inches	1/8 inch	1 foot/3 seconds	Flowing	.26 GPM	Nitrate (NO3-N)	CHEMetrics K-6923	None	0.36	0.2	mg/L
DW259	DWM	Field Screening	7/6/2006	10:45	2 inches	1/8 inch	1 foot/3 seconds	Flowing	.26 GPM	Conductivity	Oakton ConductivityTestr high	None	2.5	0.01	mS/cm
DW259	DWM	Field Screening	7/6/2006	10:45	2 inches	1/8 inch	1 foot/3 seconds	Flowing	.26 GPM	TDS	calculated manually	None	1666.67	0.01	mg/L
DW259	DWM	Field Screening	7/6/2006	10:45	2 inches	1/8 inch	1 foot/3 seconds	Flowing	.26 GPM	Phosphate	CHEMetrics K-8513	None	4.508	0.75	mg/L
DW259	DWM	Field Screening	7/6/2006	10:45	2 inches	1/8 inch	1 foot/3 seconds	Flowing	.26 GPM	Orthophosphate (PO4-P)	calculated manually	None	1.47	0.245	mg/L
DW260	DWM	Field Screening	7/6/2006	11:10	NA	NA	NA	Damp	NA	Temperature	Weston Model 2261	NS	NA	0.1	oC
DW260	DWM	Field Screening	7/6/2006	11:10	NA	NA	NA	Damp	NA	pH	Oakton pHTestr 2	NS	NA	0.02	pH unit
DW260	DWM	Field Screening	7/6/2006	11:10	NA	NA	NA	Damp	NA	Ammonia (NH3-N)	CHEMetrics K-1403	NS	NA	0.1	mg/L
DW260	DWM	Field Screening	7/6/2006	11:10	NA	NA	NA	Damp	NA	Turbidity	Hanna I-4300	NS	NA	1	NTU
DW260	DWM	Field Screening	7/6/2006	11:10	NA	NA	NA	Damp	NA	Nitrate (NO3-N)	CHEMetrics K-6923	NS	NA	0.2	mg/L
DW260	DWM	Field Screening	7/6/2006	11:10	NA	NA	NA	Damp	NA	Conductivity	Oakton ConductivityTestr high	NS	NA	0.01	mS/cm
DW260	DWM	Field Screening	7/6/2006	11:10	NA	NA	NA	Damp	NA	TDS	calculated manually	NS	NA	0.01	mg/L
DW260	DWM	Field Screening	7/6/2006	11:10	NA	NA	NA	Damp	NA	Phosphate	CHEMetrics K-8513	NS	NA	0.75	mg/L
DW260	DWM	Field Screening	7/6/2006	11:10	NA	NA	NA	Damp	NA	Orthophosphate (PO4-P)	calculated manually	NS	NA	0.245	mg/L
DW261	DWM	Field Screening	7/17/2006	11:25		3 inches	1 foot/5 seconds	Flowing		Temperature	Weston Model 2261	None	21.4	0.1	oC
DW261	DWM	Field Screening	7/17/2006	11:25		3 inches	1 foot/5 seconds	Flowing		pH	Oakton pHTestr 2	None	7.2	0.02	pH unit
DW261	DWM	Field Screening	7/17/2006	11:25		3 inches	1 foot/5 seconds	Flowing		Ammonia (NH3-N)	CHEMetrics K-1403	None	1.714	0.1	mg/L
DW261	DWM	Field Screening	7/17/2006	11:25		3 inches	1 foot/5 seconds	Flowing		Turbidity	Hanna I-4300	None	190	1	NTU
DW261	DWM	Field Screening	7/17/2006	11:25		3 inches	1 foot/5 seconds	Flowing		Nitrate (NO3-N)	CHEMetrics K-6923	None	0.087	0.2	mg/L
DW261	DWM	Field Screening	7/17/2006	11:25		3 inches	1 foot/5 seconds	Flowing		Conductivity	Oakton ConductivityTestr high	None	7.2	0.01	mS/cm
DW261	DWM	Field Screening	7/17/2006	11:25		3 inches	1 foot/5 seconds	Flowing		TDS	calculated manually	None	4800.00	0.01	mg/L
DW261	DWM	Field Screening	7/17/2006	11:25		3 inches	1 foot/5 seconds	Flowing		Phosphate	CHEMetrics K-8513	None	0.098	0.75	mg/L
DW261	DWM	Field Screening	7/17/2006	11:25		3 inches	1 foot/5 seconds	Flowing		Orthophosphate (PO4-P)	calculated manually	None	0.03	0.245	mg/L
DW262	DWM	Field Screening	6/23/2006	10:15	2 feet	1/8 inch	1 foot/10 seconds	Flowing	.078 GPM	Temperature	Weston Model 2261	None	21.5	0.1	oC
DW262	DWM	Field Screening	6/23/2006	10:15	2 feet	1/8 inch	1 foot/10 seconds	Flowing	.078 GPM	pH	Oakton pHTestr 2	None	8.2	0.02	pH unit
DW262	DWM	Field Screening	6/23/2006	10:15	2 feet	1/8 inch	1 foot/10 seconds	Flowing	.078 GPM	Ammonia (NH3-N)	CHEMetrics K-1403	None	0.003	0.1	mg/L
DW262	DWM	Field Screening	6/23/2006	10:15	2 feet	1/8 inch	1 foot/10 seconds	Flowing	.078 GPM	Turbidity	Hanna I-4300	None	18.97	1	NTU
DW262	DWM	Field Screening	6/23/2006	10:15	2 feet	1/8 inch	1 foot/10 seconds	Flowing	.078 GPM	Nitrate (NO3-N)	CHEMetrics K-6923	None	0.392	0.2	mg/L
DW262	DWM	Field Screening	6/23/2006	10:15	2 feet	1/8 inch	1 foot/10 seconds	Flowing	.078 GPM	Conductivity	Oakton ConductivityTestr high	None	1.40	0.01	mS/cm
DW262	DWM	Field Screening	6/23/2006	10:15	2 feet	1/8 inch	1 foot/10 seconds	Flowing	.078 GPM	TDS	calculated manually	None	933.33	0.01	mg/L
DW262	DWM	Field Screening	6/23/2006	10:15	2 feet	1/8 inch	1 foot/10 seconds	Flowing	.078 GPM	Phosphate	CHEMetrics K-8513	None	2.07	0.75	mg/L
DW262	DWM	Field Screening	6/23/2006	10:15	2 feet	1/8 inch	1 foot/10 seconds	Flowing	.078 GPM	Orthophosphate (PO4-P)	calculated manually	None	0.67	0.245	mg/L
DW263	DWM	Field Screening	7/17/2006	11:03	NA	NA	NA	Ponded	NA	Temperature	Weston Model 2261	None	21.1	0.1	oC
DW263	DWM	Field Screening	7/17/2006	11:03	NA	NA	NA	Ponded	NA	pH	Oakton pHTestr 2	None	7.8	0.02	pH unit
DW263	DWM	Field Screening	7/17/2006	11:03	NA	NA	NA	Ponded	NA	Ammonia (NH3-N)	CHEMetrics K-1403	None	0.196	0.1	mg/L
DW263	DWM	Field Screening	7/17/2006	11:03	NA	NA	NA	Ponded	NA	Turbidity	Hanna I-4300	None	12.19	1	NTU
DW263	DWM	Field Screening	7/17/2006	11:03	NA	NA	NA	Ponded	NA	Nitrate (NO3-N)	CHEMetrics K-6923	None	0.273	0.2	mg/L
DW263	DWM	Field Screening	7/17/2006	11:03	NA	NA	NA	Ponded	NA	Conductivity	Oakton ConductivityTestr high	None	5.9	0.01	mS/cm
DW263	DWM	Field Screening	7/17/2006	11:03	NA	NA	NA	Ponded	NA	TDS	calculated manually	None	3933.33	0.01	mg/L
DW263	DWM	Field Screening	7/17/2006	11:03	NA	NA	NA	Ponded	NA	Phosphate	CHEMetrics K-8513	None	0.623	0.75	mg/L
DW263	DWM	Field Screening	7/17/2006	11:03	NA	NA	NA	Ponded	NA	Orthophosphate (PO4-P)	calculated manually	None	0.20	0.245	mg/L
DW264	DWM	Field Screening	7/19/2006	9:54	NA	NA	NA	Dry	NA	Temperature	Weston Model 2261	None	NA	0.1	oC
DW264	DWM	Field Screening	7/19/2006	9:54	NA	NA	NA	Dry	NA	pH	Oakton pHTestr 2	None	NA	0.02	pH unit
DW264	DWM	Field Screening	7/19/2006	9:54	NA	NA	NA	Dry	NA	Ammonia (NH3-N)	CHEMetrics K-1403	None	NA	0.1	mg/L
DW264	DWM	Field Screening	7/19/2006	9:54	NA	NA	NA	Dry	NA	Turbidity	Hanna I-4300	None	NA	1	NTU
DW264	DWM	Field Screening	7/19/2006	9:54	NA	NA	NA	Dry	NA	Nitrate (NO3-N)	CHEMetrics K-6923	None	NA	0.2	mg/L
DW264	DWM	Field Screening	7/19/2006	9:54	NA	NA	NA	Dry	NA	Conductivity	Oakton ConductivityTestr high	None	NA	0.01	mS/cm
DW264	DWM	Field Screening	7/19/2006	9:54	NA	NA	NA	Dry	NA	TDS	calculated manually	None	NA	0.01	mg/L

Station ID	Station Type	Sample Event Type	Date	Time	Width	Depth	Velocity	Water Flow	FlowRate	Analyte	Method	Qualifier	Result	Reporting Limit	Unit
DW264	DWM	Field Screening	7/19/2006	9:54	NA	NA	NA	Dry	NA	Phosphate	CHEMetrics K-8513	None	NA	0.75	mg/L
DW264	DWM	Field Screening	7/19/2006	9:54	NA	NA	NA	Dry	NA	Orthophosphate (PO4-P)	calculated manually	None	NA	0.245	mg/L
DW265	DWM	Field Screening	7/6/2006	10:10	NA	NA	NA	Ponded	NA	Temperature	Weston Model 2261	None	22.9	0.1	oC
DW265	DWM	Field Screening	7/6/2006	10:10	NA	NA	NA	Ponded	NA	pH	Oakton pHTestr 2	None	7.8	0.02	pH unit
DW265	DWM	Field Screening	7/6/2006	10:10	NA	NA	NA	Ponded	NA	Ammonia (NH3-N)	CHEMetrics K-1403	None	0.034	0.1	mg/L
DW265	DWM	Field Screening	7/6/2006	10:10	NA	NA	NA	Ponded	NA	Turbidity	Hanna I-4300	None	60	1	NTU
DW265	DWM	Field Screening	7/6/2006	10:10	NA	NA	NA	Ponded	NA	Nitrate (NO3-N)	CHEMetrics K-6923	None	0.682	0.2	mg/L
DW265	DWM	Field Screening	7/6/2006	10:10	NA	NA	NA	Ponded	NA	Conductivity	Oakton ConductivityTestr high	None	1.1	0.01	mS/cm
DW265	DWM	Field Screening	7/6/2006	10:10	NA	NA	NA	Ponded	NA	TDS	calculated manually	None	733.33	0.01	mg/L
DW265	DWM	Field Screening	7/6/2006	10:10	NA	NA	NA	Ponded	NA	Phosphate	CHEMetrics K-8513	None	4.741	0.75	mg/L
DW265	DWM	Field Screening	7/6/2006	10:10	NA	NA	NA	Ponded	NA	Orthophosphate (PO4-P)	calculated manually	None	1.55	0.245	mg/L
DW266	DWM	Field Screening	7/5/2006	9:50	5 feet	1/8 inch	1 foot/second	Flowing	2.03 GPM	Temperature	Weston Model 2261	None	23.2	0.1	oC
DW266	DWM	Field Screening	7/5/2006	9:50	5 feet	1/8 inch	1 foot/second	Flowing	2.03 GPM	pH	Oakton pHTestr 2	None	7.8	0.02	pH unit
DW266	DWM	Field Screening	7/5/2006	9:50	5 feet	1/8 inch	1 foot/second	Flowing	2.03 GPM	Ammonia (NH3-N)	CHEMetrics K-1403	<	0.1	0.1	mg/L
DW266	DWM	Field Screening	7/5/2006	9:50	5 feet	1/8 inch	1 foot/second	Flowing	2.03 GPM	Turbidity	Hanna I-4300	None	28.21	1	NTU
DW266	DWM	Field Screening	7/5/2006	9:50	5 feet	1/8 inch	1 foot/second	Flowing	2.03 GPM	Nitrate (NO3-N)	CHEMetrics K-6923	None	0.138	0.2	mg/L
DW266	DWM	Field Screening	7/5/2006	9:50	5 feet	1/8 inch	1 foot/second	Flowing	2.03 GPM	Conductivity	Oakton ConductivityTestr high	None	1	0.01	mS/cm
DW266	DWM	Field Screening	7/5/2006	9:50	5 feet	1/8 inch	1 foot/second	Flowing	2.03 GPM	TDS	calculated manually	None	666.67	0.01	mg/L
DW266	DWM	Field Screening	7/5/2006	9:50	5 feet	1/8 inch	1 foot/second	Flowing	2.03 GPM	Phosphate	CHEMetrics K-8513	None	0.862	0.75	mg/L
DW266	DWM	Field Screening	7/5/2006	9:50	5 feet	1/8 inch	1 foot/second	Flowing	2.03 GPM	Orthophosphate (PO4-P)	calculated manually	None	0.28	0.245	mg/L
DW267	DWM	Field Screening	7/5/2006	11:30	NA	NA	NA	Ponded	NA	Temperature	Weston Model 2261	NS	26	0.1	oC
DW267	DWM	Field Screening	7/5/2006	11:30	NA	NA	NA	Ponded	NA	pH	Oakton pHTestr 2	NS	7.8	0.02	pH unit
DW267	DWM	Field Screening	7/5/2006	11:30	NA	NA	NA	Ponded	NA	Ammonia (NH3-N)	CHEMetrics K-1403	NS	0.857	0.1	mg/L
DW267	DWM	Field Screening	7/5/2006	11:30	NA	NA	NA	Ponded	NA	Turbidity	Hanna I-4300	>	1000	1	NTU
DW267	DWM	Field Screening	7/5/2006	11:30	NA	NA	NA	Ponded	NA	Nitrate (NO3-N)	CHEMetrics K-6923	NS	0.558	0.2	mg/L
DW267	DWM	Field Screening	7/5/2006	11:30	NA	NA	NA	Ponded	NA	Conductivity	Oakton ConductivityTestr high	NS	1.8	0.01	mS/cm
DW267	DWM	Field Screening	7/5/2006	11:30	NA	NA	NA	Ponded	NA	TDS	calculated manually	NS	1200	0.01	mg/L
DW267	DWM	Field Screening	7/5/2006	11:30	NA	NA	NA	Ponded	NA	Phosphate	CHEMetrics K-8513	NS	5.232	0.75	mg/L
DW267	DWM	Field Screening	7/5/2006	11:30	NA	NA	NA	Ponded	NA	Orthophosphate (PO4-P)	calculated manually	NS	1.708248	0.245	mg/L
DW268	DWM	Field Screening	7/5/2006	11:15	9 inches	1/2 inch	1 foot/second	Flowing	14.02 GPM	Temperature	Weston Model 2261	None	25.1	0.1	oC
DW268	DWM	Field Screening	7/5/2006	11:15	9 inches	1/2 inch	1 foot/second	Flowing	14.02 GPM	pH	Oakton pHTestr 2	None	7.7	0.02	pH unit
DW268	DWM	Field Screening	7/5/2006	11:15	9 inches	1/2 inch	1 foot/second	Flowing	14.02 GPM	Ammonia (NH3-N)	CHEMetrics K-1403	None	0.075	0.1	mg/L
DW268	DWM	Field Screening	7/5/2006	11:15	9 inches	1/2 inch	1 foot/second	Flowing	14.02 GPM	Turbidity	Hanna I-4300	None	55	1	NTU
DW268	DWM	Field Screening	7/5/2006	11:15	9 inches	1/2 inch	1 foot/second	Flowing	14.02 GPM	Nitrate (NO3-N)	CHEMetrics K-6923	None	0.144	0.2	mg/L
DW268	DWM	Field Screening	7/5/2006	11:15	9 inches	1/2 inch	1 foot/second	Flowing	14.02 GPM	Conductivity	Oakton ConductivityTestr high	None	0.8	0.01	mS/cm
DW268	DWM	Field Screening	7/5/2006	11:15	9 inches	1/2 inch	1 foot/second	Flowing	14.02 GPM	TDS	calculated manually	None	533.33	0.01	mg/L
DW268	DWM	Field Screening	7/5/2006	11:15	9 inches	1/2 inch	1 foot/second	Flowing	14.02 GPM	Phosphate	CHEMetrics K-8513	None	0.281	0.75	mg/L
DW268	DWM	Field Screening	7/5/2006	11:15	9 inches	1/2 inch	1 foot/second	Flowing	14.02 GPM	Orthophosphate (PO4-P)	calculated manually	None	0.09	0.245	mg/L
DW269	DWM	Field Screening	7/5/2006	11:45	10 inches	1/8 inch	2 feet/second	Flowing	8.10 GPM	Temperature	Weston Model 2261	None	24.2	0.1	oC
DW269	DWM	Field Screening	7/5/2006	11:45	10 inches	1/8 inch	2 feet/second	Flowing	8.10 GPM	pH	Oakton pHTestr 2	None	8	0.02	pH unit
DW269	DWM	Field Screening	7/5/2006	11:45	10 inches	1/8 inch	2 feet/second	Flowing	8.10 GPM	Ammonia (NH3-N)	CHEMetrics K-1403	None	0.11	0.1	mg/L
DW269	DWM	Field Screening	7/5/2006	11:45	10 inches	1/8 inch	2 feet/second	Flowing	8.10 GPM	Turbidity	Hanna I-4300	None	88	1	NTU
DW269	DWM	Field Screening	7/5/2006	11:45	10 inches	1/8 inch	2 feet/second	Flowing	8.10 GPM	Nitrate (NO3-N)	CHEMetrics K-6923	None	0.159	0.2	mg/L
DW269	DWM	Field Screening	7/5/2006	11:45	10 inches	1/8 inch	2 feet/second	Flowing	8.10 GPM	Conductivity	Oakton ConductivityTestr high	None	1	0.01	mS/cm
DW269	DWM	Field Screening	7/5/2006	11:45	10 inches	1/8 inch	2 feet/second	Flowing	8.10 GPM	TDS	calculated manually	None	666.67	0.01	mg/L
DW269	DWM	Field Screening	7/5/2006	11:45	10 inches	1/8 inch	2 feet/second	Flowing	8.10 GPM	Phosphate	CHEMetrics K-8513	None	2.373	0.75	mg/L
DW269	DWM	Field Screening	7/5/2006	11:45	10 inches	1/8 inch	2 feet/second	Flowing	8.10 GPM	Orthophosphate (PO4-P)	calculated manually	None	0.77	0.245	mg/L
DW270	DWM	Field Screening	7/5/2006	12:00	3 feet	1/8 inch	1 foot/10 seconds	Flowing	.12 GPM	Temperature	Weston Model 2261	None	24.6	0.1	oC
DW270	DWM	Field Screening	7/5/2006	12:00	3 feet	1/8 inch	1 foot/10 seconds	Flowing	.12 GPM	pH	Oakton pHTestr 2	None	7.5	0.02	pH unit
DW270	DWM	Field Screening	7/5/2006	12:00	3 feet	1/8 inch	1 foot/10 seconds	Flowing	.12 GPM	Ammonia (NH3-N)	CHEMetrics K-1403	None	0.185	0.1	mg/L
DW270	DWM	Field Screening	7/5/2006	12:00	3 feet	1/8 inch	1 foot/10 seconds	Flowing	.12 GPM	Turbidity	Hanna I-4300	None	242	1	NTU
DW270	DWM	Field Screening	7/5/2006	12:00	3 feet	1/8 inch	1 foot/10 seconds	Flowing	.12 GPM	Nitrate (NO3-N)	CHEMetrics K-6923	None	2.11	0.2	mg/L

Station ID	Station Type	Sample Event Type	Date	Time	Width	Depth	Velocity	Water Flow	FlowRate	Analyte	Method	Qualifier	Result	Reporting Limit	Unit
DW270	DWM	Field Screening	7/5/2006	12:00	3 feet	1/8 inch	1 foot/10 seconds	Flowing	.12 GPM	Conductivity	Oakton ConductivityTestr high	None	1.3	0.01	mS/cm
DW270	DWM	Field Screening	7/5/2006	12:00	3 feet	1/8 inch	1 foot/10 seconds	Flowing	.12 GPM	TDS	calculated manually	None	866.67	0.01	mg/L
DW270	DWM	Field Screening	7/5/2006	12:00	3 feet	1/8 inch	1 foot/10 seconds	Flowing	.12 GPM	Phosphate	CHEMetrics K-8513	None	2.434	0.75	mg/L
DW270	DWM	Field Screening	7/5/2006	12:00	3 feet	1/8 inch	1 foot/10 seconds	Flowing	.12 GPM	Orthophosphate (PO4-P)	calculated manually	None	0.79	0.245	mg/L
DW271	DWM	Field Screening	7/5/2006	12:20	2 feet	1/8 inch	1 foot/4 seconds	Flowing	.20 GPM	Temperature	Weston Model 2261	None	27.5	0.1	oC
DW271	DWM	Field Screening	7/5/2006	12:20	2 feet	1/8 inch	1 foot/4 seconds	Flowing	.20 GPM	pH	Oakton pHTestr 2	None	7.6	0.02	pH unit
DW271	DWM	Field Screening	7/5/2006	12:20	2 feet	1/8 inch	1 foot/4 seconds	Flowing	.20 GPM	Ammonia (NH3-N)	CHEMetrics K-1403	None	0.36	0.1	mg/L
DW271	DWM	Field Screening	7/5/2006	12:20	2 feet	1/8 inch	1 foot/4 seconds	Flowing	.20 GPM	Turbidity	Hanna I-4300	>	1000	1	NTU
DW271	DWM	Field Screening	7/5/2006	12:20	2 feet	1/8 inch	1 foot/4 seconds	Flowing	.20 GPM	Nitrate (NO3-N)	CHEMetrics K-6923	None	0.311	0.2	mg/L
DW271	DWM	Field Screening	7/5/2006	12:20	2 feet	1/8 inch	1 foot/4 seconds	Flowing	.20 GPM	Conductivity	Oakton ConductivityTestr high	None	1.2	0.01	mS/cm
DW271	DWM	Field Screening	7/5/2006	12:20	2 feet	1/8 inch	1 foot/4 seconds	Flowing	.20 GPM	TDS	calculated manually	None	800.00	0.01	mg/L
DW271	DWM	Field Screening	7/5/2006	12:20	2 feet	1/8 inch	1 foot/4 seconds	Flowing	.20 GPM	Phosphate	CHEMetrics K-8513	None	5.234	0.75	mg/L
DW271	DWM	Field Screening	7/5/2006	12:20	2 feet	1/8 inch	1 foot/4 seconds	Flowing	.20 GPM	Orthophosphate (PO4-P)	calculated manually	None	1.71	0.245	mg/L
DW272	DWM	Field Screening	7/19/2006	10:43	NA	NA	NA	Dry	NA	Temperature	Weston Model 2261	None	NA	0.1	oC
DW272	DWM	Field Screening	7/19/2006	10:43	NA	NA	NA	Dry	NA	pH	Oakton pHTestr 2	None	NA	0.02	pH unit
DW272	DWM	Field Screening	7/19/2006	10:43	NA	NA	NA	Dry	NA	Ammonia (NH3-N)	CHEMetrics K-1403	None	NA	0.1	mg/L
DW272	DWM	Field Screening	7/19/2006	10:43	NA	NA	NA	Dry	NA	Turbidity	Hanna I-4300	>	NA	1	NTU
DW272	DWM	Field Screening	7/19/2006	10:43	NA	NA	NA	Dry	NA	Nitrate (NO3-N)	CHEMetrics K-6923	None	NA	0.2	mg/L
DW272	DWM	Field Screening	7/19/2006	10:43	NA	NA	NA	Dry	NA	Conductivity	Oakton ConductivityTestr high	None	NA	0.01	mS/cm
DW272	DWM	Field Screening	7/19/2006	10:43	NA	NA	NA	Dry	NA	TDS	calculated manually	None	NA	0.01	mg/L
DW272	DWM	Field Screening	7/19/2006	10:43	NA	NA	NA	Dry	NA	Phosphate	CHEMetrics K-8513	None	NA	0.75	mg/L
DW272	DWM	Field Screening	7/19/2006	10:43	NA	NA	NA	Dry	NA	Orthophosphate (PO4-P)	calculated manually	None	NA	0.245	mg/L
DW273	DWM	Field Screening	7/17/2006	9:35	14 inches	1 inch	1 foot/3 seconds	Flowing	148.55 GPM	Temperature	Weston Model 2261	None	23.5	0.1	oC
DW273	DWM	Field Screening	7/17/2006	9:35	14 inches	1 inch	1 foot/3 seconds	Flowing	148.55 GPM	pH	Oakton pHTestr 2	None	8.1	0.02	pH unit
DW273	DWM	Field Screening	7/17/2006	9:35	14 inches	1 inch	1 foot/3 seconds	Flowing	148.55 GPM	Ammonia (NH3-N)	CHEMetrics K-1403	None	0.491	0.1	mg/L
DW273	DWM	Field Screening	7/17/2006	9:35	14 inches	1 inch	1 foot/3 seconds	Flowing	148.55 GPM	Turbidity	Hanna I-4300	None	0	1	NTU
DW273	DWM	Field Screening	7/17/2006	9:35	14 inches	1 inch	1 foot/3 seconds	Flowing	148.55 GPM	Nitrate (NO3-N)	CHEMetrics K-6923	None	0.258	0.2	mg/L
DW273	DWM	Field Screening	7/17/2006	9:35	14 inches	1 inch	1 foot/3 seconds	Flowing	148.55 GPM	Conductivity	Oakton ConductivityTestr high	None	11.2	0.01	mS/cm
DW273	DWM	Field Screening	7/17/2006	9:35	14 inches	1 inch	1 foot/3 seconds	Flowing	148.55 GPM	TDS	calculated manually	None	7466.67	0.01	mg/L
DW273	DWM	Field Screening	7/17/2006	9:35	14 inches	1 inch	1 foot/3 seconds	Flowing	148.55 GPM	Phosphate	CHEMetrics K-8513	None	0.111	0.75	mg/L
DW273	DWM	Field Screening	7/17/2006	9:35	14 inches	1 inch	1 foot/3 seconds	Flowing	148.55 GPM	Orthophosphate (PO4-P)	calculated manually	None	0.04	0.245	mg/L
DW274	DWM	Field Screening	9/21/2006	12:00	NA	NA	NA	Dry	NA	Temperature	Weston Model 2261	NS	NA	0.1	oC
DW274	DWM	Field Screening	9/21/2006	12:00	NA	NA	NA	Dry	NA	pH	Oakton pHTestr 2	NS	NA	0.02	pH unit
DW274	DWM	Field Screening	9/21/2006	12:00	NA	NA	NA	Dry	NA	Ammonia (NH3-N)	CHEMetrics K-1403	NS	NA	0.1	mg/L
DW274	DWM	Field Screening	9/21/2006	12:00	NA	NA	NA	Dry	NA	Turbidity	Hanna I-4300	NS	NA	1	NTU
DW274	DWM	Field Screening	9/21/2006	12:00	NA	NA	NA	Dry	NA	Nitrate (NO3-N)	CHEMetrics K-6923	NS	NA	0.2	mg/L
DW274	DWM	Field Screening	9/21/2006	12:00	NA	NA	NA	Dry	NA	Conductivity	Oakton ConductivityTestr high	NS	NA	0.01	mS/cm
DW274	DWM	Field Screening	9/21/2006	12:00	NA	NA	NA	Dry	NA	TDS	calculated manually	NS	NA	0.01	mg/L
DW274	DWM	Field Screening	9/21/2006	12:00	NA	NA	NA	Dry	NA	Phosphate	CHEMetrics K-8513	NS	NA	0.75	mg/L
DW274	DWM	Field Screening	9/21/2006	12:00	NA	NA	NA	Dry	NA	Orthophosphate (PO4-P)	calculated manually	NS	NA	0.245	mg/L
DW275	DWM	Field Screening	7/11/2006	11:45	6 feet	2.5 inches	1 foot/6 seconds	Flowing	.47 GPM	Temperature	Weston Model 2261	None	26.2	0.1	oC
DW275	DWM	Field Screening	7/11/2006	11:45	6 feet	2.5 inches	1 foot/6 seconds	Flowing	.47 GPM	pH	Oakton pHTestr 2	None	9.2	0.02	pH unit
DW275	DWM	Field Screening	7/11/2006	11:45	6 feet	2.5 inches	1 foot/6 seconds	Flowing	.47 GPM	Ammonia (NH3-N)	CHEMetrics K-1403	None	0	0.1	mg/L
DW275	DWM	Field Screening	7/11/2006	11:45	6 feet	2.5 inches	1 foot/6 seconds	Flowing	.47 GPM	Turbidity	Hanna I-4300	None	47.23	1	NTU
DW275	DWM	Field Screening	7/11/2006	11:45	6 feet	2.5 inches	1 foot/6 seconds	Flowing	.47 GPM	Nitrate (NO3-N)	CHEMetrics K-6923	None	0.35	0.2	mg/L
DW275	DWM	Field Screening	7/11/2006	11:45	6 feet	2.5 inches	1 foot/6 seconds	Flowing	.47 GPM	Conductivity	Oakton ConductivityTestr high	None	1.4	0.01	mS/cm
DW275	DWM	Field Screening	7/11/2006	11:45	6 feet	2.5 inches	1 foot/6 seconds	Flowing	.47 GPM	TDS	calculated manually	None	933.33	0.01	mg/L
DW275	DWM	Field Screening	7/11/2006	11:45	6 feet	2.5 inches	1 foot/6 seconds	Flowing	.47 GPM	Phosphate	CHEMetrics K-8513	None	0.296	0.75	mg/L
DW275	DWM	Field Screening	7/11/2006	11:45	6 feet	2.5 inches	1 foot/6 seconds	Flowing	.47 GPM	Orthophosphate (PO4-P)	calculated manually	None	0.10	0.245	mg/L
DW281	DWM	Field Screening	6/28/2006	11:05	NA	NA	NA	Flowing	NA	Temperature	Weston Model 2261	None	NA	0.1	oC
DW281	DWM	Field Screening	6/28/2006	11:05	NA	NA	NA	Flowing	NA	pH	Oakton pHTestr 2	None	NA	0.02	pH unit
DW281	DWM	Field Screening	6/28/2006	11:05	NA	NA	NA	Flowing	NA	Ammonia (NH3-N)	CHEMetrics K-1403	None	NA	0.1	mg/L

Station ID	Station Type	Sample Event Type	Date	Time	Width	Depth	Velocity	Water Flow	FlowRate	Analyte	Method	Qualifier	Result	Reporting Limit	Unit
DW281	DWM	Field Screening	6/28/2006	11:05	NA	NA	NA	Flowing	NA	Turbidity	Hanna I-4300	None	NA	1	NTU
DW281	DWM	Field Screening	6/28/2006	11:05	NA	NA	NA	Flowing	NA	Nitrate (NO3-N)	CHEMetrics K-6923	None	NA	0.2	mg/L
DW281	DWM	Field Screening	6/28/2006	11:05	NA	NA	NA	Flowing	NA	Conductivity	Oakton ConductivityTestr high	None	NA	0.01	mS/cm
DW281	DWM	Field Screening	6/28/2006	11:05	NA	NA	NA	Flowing	NA	TDS	calculated manually	None	NA	0.01	mg/L
DW281	DWM	Field Screening	6/28/2006	11:05	NA	NA	NA	Flowing	NA	Phosphate	CHEMetrics K-8513	None	NA	0.75	mg/L
DW281	DWM	Field Screening	6/28/2006	11:05	NA	NA	NA	Flowing	NA	Orthophosphate (PO4-P)	calculated manually	None	NA	0.245	mg/L
DW282	DWM	Field Screening	6/28/2006	10:10	NA	NA	NA	Dry	NA	Temperature	Weston Model 2261	NS	NA	0.1	oC
DW282	DWM	Field Screening	6/28/2006	10:10	NA	NA	NA	Dry	NA	pH	Oakton pHTestr 2	NS	NA	0.02	pH unit
DW282	DWM	Field Screening	6/28/2006	10:10	NA	NA	NA	Dry	NA	Ammonia (NH3-N)	CHEMetrics K-1403	NS	NA	0.1	mg/L
DW282	DWM	Field Screening	6/28/2006	10:10	NA	NA	NA	Dry	NA	Turbidity	Hanna I-4300	NS	NA	1	NTU
DW282	DWM	Field Screening	6/28/2006	10:10	NA	NA	NA	Dry	NA	Nitrate (NO3-N)	CHEMetrics K-6923	NS	NA	0.2	mg/L
DW282	DWM	Field Screening	6/28/2006	10:10	NA	NA	NA	Dry	NA	Conductivity	Oakton ConductivityTestr high	NS	NA	0.01	mS/cm
DW282	DWM	Field Screening	6/28/2006	10:10	NA	NA	NA	Dry	NA	TDS	calculated manually	NS	NA	0.01	mg/L
DW282	DWM	Field Screening	6/28/2006	10:10	NA	NA	NA	Dry	NA	Phosphate	CHEMetrics K-8513	NS	NA	0.75	mg/L
DW282	DWM	Field Screening	6/28/2006	10:10	NA	NA	NA	Dry	NA	Orthophosphate (PO4-P)	calculated manually	NS	NA	0.245	mg/L
DW283	DWM	Field Screening	6/28/2006	10:25	NA	NA	NA	Ponded	NA	Temperature	Weston Model 2261	None	24.8	0.1	oC
DW283	DWM	Field Screening	6/28/2006	10:25	NA	NA	NA	Ponded	NA	pH	Oakton pHTestr 2	None	7.4	0.02	pH unit
DW283	DWM	Field Screening	6/28/2006	10:25	NA	NA	NA	Ponded	NA	Ammonia (NH3-N)	CHEMetrics K-1403	None	0	0.1	mg/L
DW283	DWM	Field Screening	6/28/2006	10:25	NA	NA	NA	Ponded	NA	Turbidity	Hanna I-4300	None	43.94	1	NTU
DW283	DWM	Field Screening	6/28/2006	10:25	NA	NA	NA	Ponded	NA	Nitrate (NO3-N)	CHEMetrics K-6923	None	0.109	0.2	mg/L
DW283	DWM	Field Screening	6/28/2006	10:25	NA	NA	NA	Ponded	NA	Conductivity	Oakton ConductivityTestr high	None	1.4	0.01	mS/cm
DW283	DWM	Field Screening	6/28/2006	10:25	NA	NA	NA	Ponded	NA	TDS	calculated manually	None	933.33	0.01	mg/L
DW283	DWM	Field Screening	6/28/2006	10:25	NA	NA	NA	Ponded	NA	Phosphate	CHEMetrics K-8513	None	1.379	0.75	mg/L
DW283	DWM	Field Screening	6/28/2006	10:25	NA	NA	NA	Ponded	NA	Orthophosphate (PO4-P)	calculated manually	None	0.45	0.245	mg/L
DW284	DWM	Field Screening	8/8/2006	7:50	NA			Flowing		Temperature	Weston Model 2261	None	22.3	0.1	oC
DW284	DWM	Field Screening	8/8/2006	7:50	NA			Flowing		pH	Oakton pHTestr 2	None	8.96	0.02	pH unit
DW284	DWM	Field Screening	8/8/2006	7:50	NA			Flowing		Ammonia (NH3-N)	CHEMetrics K-1403	None	1	0.1	mg/L
DW284	DWM	Field Screening	8/8/2006	7:50	NA			Flowing		Turbidity	Hanna I-4300	None	14	1	NTU
DW284	DWM	Field Screening	8/8/2006	7:50	NA			Flowing		Nitrate (NO3-N)	CHEMetrics K-6923	None	0.9	0.2	mg/L
DW284	DWM	Field Screening	8/8/2006	7:50	NA			Flowing		Conductivity	Oakton ConductivityTestr high	None	1.06	0.01	mS/cm
DW284	DWM	Field Screening	8/8/2006	7:50	NA			Flowing		TDS	calculated manually	None	706.67	0.01	mg/L
DW284	DWM	Field Screening	8/8/2006	7:50	NA			Flowing		Phosphate	CHEMetrics K-8513	None	5	0.75	mg/L
DW284	DWM	Field Screening	8/8/2006	7:50	NA			Flowing		Orthophosphate (PO4-P)	calculated manually	None	1.63	0.245	mg/L
DW285	DWM	Field Screening	6/28/2006	10:55	4 inches	1/8 inch	1 foot/second	Flowing	1.56 GPM	Temperature	Weston Model 2261	None	26.7	0.1	oC
DW285	DWM	Field Screening	6/28/2006	10:55	4 inches	1/8 inch	1 foot/second	Flowing	1.56 GPM	pH	Oakton pHTestr 2	None	8.1	0.02	pH unit
DW285	DWM	Field Screening	6/28/2006	10:55	4 inches	1/8 inch	1 foot/second	Flowing	1.56 GPM	Ammonia (NH3-N)	CHEMetrics K-1403	None	0.062	0.1	mg/L
DW285	DWM	Field Screening	6/28/2006	10:55	4 inches	1/8 inch	1 foot/second	Flowing	1.56 GPM	Turbidity	Hanna I-4300	None	22.9	1	NTU
DW285	DWM	Field Screening	6/28/2006	10:55	4 inches	1/8 inch	1 foot/second	Flowing	1.56 GPM	Nitrate (NO3-N)	CHEMetrics K-6923	None	0.167	0.2	mg/L
DW285	DWM	Field Screening	6/28/2006	10:55	4 inches	1/8 inch	1 foot/second	Flowing	1.56 GPM	Conductivity	Oakton ConductivityTestr high	None	1.2	0.01	mS/cm
DW285	DWM	Field Screening	6/28/2006	10:55	4 inches	1/8 inch	1 foot/second	Flowing	1.56 GPM	TDS	calculated manually	None	800.00	0.01	mg/L
DW285	DWM	Field Screening	6/28/2006	10:55	4 inches	1/8 inch	1 foot/second	Flowing	1.56 GPM	Phosphate	CHEMetrics K-8513	None	1.354	0.75	mg/L
DW285	DWM	Field Screening	6/28/2006	10:55	4 inches	1/8 inch	1 foot/second	Flowing	1.56 GPM	Orthophosphate (PO4-P)	calculated manually	None	0.44	0.245	mg/L
DW287	DWM	Field Screening	9/14/2006	12:32	NA	NA	NA	Dry	NA	Temperature	Weston Model 2261	NS	NA	0.1	oC
DW287	DWM	Field Screening	9/14/2006	12:32	NA	NA	NA	Dry	NA	pH	Oakton pHTestr 2	NS	NA	0.02	pH unit
DW287	DWM	Field Screening	9/14/2006	12:32	NA	NA	NA	Dry	NA	Ammonia (NH3-N)	CHEMetrics K-1403	NS	NA	0.1	mg/L
DW287	DWM	Field Screening	9/14/2006	12:32	NA	NA	NA	Dry	NA	Turbidity	Hanna I-4300	NS	NA	1	NTU
DW287	DWM	Field Screening	9/14/2006	12:32	NA	NA	NA	Dry	NA	Nitrate (NO3-N)	CHEMetrics K-6923	NS	NA	0.2	mg/L
DW287	DWM	Field Screening	9/14/2006	12:32	NA	NA	NA	Dry	NA	Conductivity	Oakton ConductivityTestr high	NS	NA	0.01	mS/cm
DW287	DWM	Field Screening	9/14/2006	12:32	NA	NA	NA	Dry	NA	TDS	calculated manually	NS	NA	0.01	mg/L
DW287	DWM	Field Screening	9/14/2006	12:32	NA	NA	NA	Dry	NA	Phosphate	CHEMetrics K-8513	NS	NA	0.75	mg/L
DW287	DWM	Field Screening	9/14/2006	12:32	NA	NA	NA	Dry	NA	Orthophosphate (PO4-P)	calculated manually	NS	NA	0.245	mg/L
DW288	DWM	Field Screening	7/3/2006	10:20	NA	NA	NA	Dry	NA	Temperature	Weston Model 2261	NS	NA	0.1	oC

Station ID	Station Type	Sample Event Type	Date	Time	Width	Depth	Velocity	Water Flow	FlowRate	Analyte	Method	Qualifier	Result	Reporting Limit	Unit
DW288	DWM	Field Screening	7/3/2006	10:20	NA	NA	NA	Dry	NA	pH	Oakton pHTestr 2	NS	NA	0.02	pH unit
DW288	DWM	Field Screening	7/3/2006	10:20	NA	NA	NA	Dry	NA	Ammonia (NH3-N)	CHEMetrics K-1403	NS	NA	0.1	mg/L
DW288	DWM	Field Screening	7/3/2006	10:20	NA	NA	NA	Dry	NA	Turbidity	Hanna I-4300	NS	NA	1	NTU
DW288	DWM	Field Screening	7/3/2006	10:20	NA	NA	NA	Dry	NA	Nitrate (NO3-N)	CHEMetrics K-6923	NS	NA	0.2	mg/L
DW288	DWM	Field Screening	7/3/2006	10:20	NA	NA	NA	Dry	NA	Conductivity	Oakton ConductivityTestr high	NS	NA	0.01	mS/cm
DW288	DWM	Field Screening	7/3/2006	10:20	NA	NA	NA	Dry	NA	TDS	calculated manually	NS	NA	0.01	mg/L
DW288	DWM	Field Screening	7/3/2006	10:20	NA	NA	NA	Dry	NA	Phosphate	CHEMetrics K-8513	NS	NA	0.75	mg/L
DW288	DWM	Field Screening	7/3/2006	10:20	NA	NA	NA	Dry	NA	Orthophosphate (PO4-P)	calculated manually	NS	NA	0.245	mg/L
DW289	DWM	Field Screening	5/2/2006	10:30	5 feet	1 inch	1 foot/second	Flowing	1.96 GPM	Temperature	Weston Model 2261	None	19.8	0.1	oC
DW289	DWM	Field Screening	5/2/2006	10:30	5 feet	1 inch	1 foot/second	Flowing	1.96 GPM	pH	Oakton pHTestr 2	None	7.4	0.02	pH unit
DW289	DWM	Field Screening	5/2/2006	10:30	5 feet	1 inch	1 foot/second	Flowing	1.96 GPM	Ammonia (NH3-N)	CHEMetrics K-1403	<	0.1	0.1	mg/L
DW289	DWM	Field Screening	5/2/2006	10:30	5 feet	1 inch	1 foot/second	Flowing	1.96 GPM	Turbidity	Hanna I-4300	None	0	1	NTU
DW289	DWM	Field Screening	5/2/2006	10:30	5 feet	1 inch	1 foot/second	Flowing	1.96 GPM	Nitrate (NO3-N)	CHEMetrics K-6923	None	1.689	0.2	mg/L
DW289	DWM	Field Screening	5/2/2006	10:30	5 feet	1 inch	1 foot/second	Flowing	1.96 GPM	Conductivity	Oakton ConductivityTestr high	None	4.2	0.01	mS/cm
DW289	DWM	Field Screening	5/2/2006	10:30	5 feet	1 inch	1 foot/second	Flowing	1.96 GPM	TDS	calculated manually	None	2800.00	0.01	mg/L
DW289	DWM	Field Screening	5/2/2006	10:30	5 feet	1 inch	1 foot/second	Flowing	1.96 GPM	Phosphate	CHEMetrics K-8513	<	0.75	0.75	mg/L
DW289	DWM	Field Screening	5/2/2006	10:30	5 feet	1 inch	1 foot/second	Flowing	1.96 GPM	Orthophosphate (PO4-P)	calculated manually	None	NA	0.245	mg/L
DW290	DWM	Field Screening	6/27/2006	11:05	NA	NA	NA	Flowing	NA	Temperature	Weston Model 2261	None	22.4	0.1	oC
DW290	DWM	Field Screening	6/27/2006	11:05	NA	NA	NA	Flowing	NA	pH	Oakton pHTestr 2	None	8.3	0.02	pH unit
DW290	DWM	Field Screening	6/27/2006	11:05	NA	NA	NA	Flowing	NA	Ammonia (NH3-N)	CHEMetrics K-1403	None	0.201	0.1	mg/L
DW290	DWM	Field Screening	6/27/2006	11:05	NA	NA	NA	Flowing	NA	Turbidity	Hanna I-4300	None	245	1	NTU
DW290	DWM	Field Screening	6/27/2006	11:05	NA	NA	NA	Flowing	NA	Nitrate (NO3-N)	CHEMetrics K-6923	None	0.359	0.2	mg/L
DW290	DWM	Field Screening	6/27/2006	11:05	NA	NA	NA	Flowing	NA	Conductivity	Oakton ConductivityTestr high	None	3.4	0.01	mS/cm
DW290	DWM	Field Screening	6/27/2006	11:05	NA	NA	NA	Flowing	NA	TDS	calculated manually	None	2266.67	0.01	mg/L
DW290	DWM	Field Screening	6/27/2006	11:05	NA	NA	NA	Flowing	NA	Phosphate	CHEMetrics K-8513	None	0.519	0.75	mg/L
DW290	DWM	Field Screening	6/27/2006	11:05	NA	NA	NA	Flowing	NA	Orthophosphate (PO4-P)	calculated manually	None	0.17	0.245	mg/L
DW291	DWM	Field Screening	6/27/2006	10:30	NA	NA	NA	Flowing	NA	Temperature	Weston Model 2261	NS	22.6	0.1	oC
DW291	DWM	Field Screening	6/27/2006	10:30	NA	NA	NA	Flowing	NA	pH	Oakton pHTestr 2	NS	8.1	0.02	pH unit
DW291	DWM	Field Screening	6/27/2006	10:30	NA	NA	NA	Flowing	NA	Ammonia (NH3-N)	CHEMetrics K-1403	NS	0.023	0.1	mg/L
DW291	DWM	Field Screening	6/27/2006	10:30	NA	NA	NA	Flowing	NA	Turbidity	Hanna I-4300	NS	18.49	1	NTU
DW291	DWM	Field Screening	6/27/2006	10:30	NA	NA	NA	Flowing	NA	Nitrate (NO3-N)	CHEMetrics K-6923	NS	0.868	0.2	mg/L
DW291	DWM	Field Screening	6/27/2006	10:30	NA	NA	NA	Flowing	NA	Conductivity	Oakton ConductivityTestr high	NS	1.7	0.01	mS/cm
DW291	DWM	Field Screening	6/27/2006	10:30	NA	NA	NA	Flowing	NA	TDS	calculated manually	NS	1133.333333	0.01	mg/L
DW291	DWM	Field Screening	6/27/2006	10:30	NA	NA	NA	Flowing	NA	Phosphate	CHEMetrics K-8513	NS	2.24	0.75	mg/L
DW291	DWM	Field Screening	6/27/2006	10:30	NA	NA	NA	Flowing	NA	Orthophosphate (PO4-P)	calculated manually	NS	0.73136	0.245	mg/L
DW292	DWM	Field Screening	8/8/2006	9:15	NA			Flowing		Temperature	Weston Model 2261	None	21.9	0.1	oC
DW292	DWM	Field Screening	8/8/2006	9:15	NA			Flowing		pH	Oakton pHTestr 2	None	7.87	0.02	pH unit
DW292	DWM	Field Screening	8/8/2006	9:15	NA			Flowing		Ammonia (NH3-N)	CHEMetrics K-1403	None	0.4	0.1	mg/L
DW292	DWM	Field Screening	8/8/2006	9:15	NA			Flowing		Turbidity	Hanna I-4300	None	62	1	NTU
DW292	DWM	Field Screening	8/8/2006	9:15	NA			Flowing		Nitrate (NO3-N)	CHEMetrics K-6923	None	0.4	0.2	mg/L
DW292	DWM	Field Screening	8/8/2006	9:15	NA			Flowing		Conductivity	Oakton ConductivityTestr high	None	1.78	0.01	mS/cm
DW292	DWM	Field Screening	8/8/2006	9:15	NA			Flowing		TDS	calculated manually	None	1186.666667	0.01	mg/L
DW292	DWM	Field Screening	8/8/2006	9:15	NA			Flowing		Phosphate	CHEMetrics K-8513	None	1.5	0.75	mg/L
DW292	DWM	Field Screening	8/8/2006	9:15	NA			Flowing		Orthophosphate (PO4-P)	calculated manually	None	0.48975	0.245	mg/L
DW293	DWM	Field Screening	8/14/2006	11:10	1.5 FT	5 inches	1 fps	Flowing		Temperature	Weston Model 2261	None	23.4	0.1	oC
DW293	DWM	Field Screening	8/14/2006	11:10	1.5 FT	5 inches	1 fps	Flowing		pH	Oakton pHTestr 2	None	8.7	0.02	pH unit
DW293	DWM	Field Screening	8/14/2006	11:10	1.5 FT	5 inches	1 fps	Flowing		Ammonia (NH3-N)	CHEMetrics K-1403	None	0.5	0.1	mg/L
DW293	DWM	Field Screening	8/14/2006	11:10	1.5 FT	5 inches	1 fps	Flowing		Turbidity	Hanna I-4300	None		1	NTU
DW293	DWM	Field Screening	8/14/2006	11:10	1.5 FT	5 inches	1 fps	Flowing		Nitrate (NO3-N)	CHEMetrics K-6923	None	0.4	0.2	mg/L
DW293	DWM	Field Screening	8/14/2006	11:10	1.5 FT	5 inches	1 fps	Flowing		Conductivity	Oakton ConductivityTestr high	None	5.15	0.01	mS/cm
DW293	DWM	Field Screening	8/14/2006	11:10	1.5 FT	5 inches	1 fps	Flowing		TDS	calculated manually	None	3433.33	0.01	mg/L
DW293	DWM	Field Screening	8/14/2006	11:10	1.5 FT	5 inches	1 fps	Flowing		Phosphate	CHEMetrics K-8513	None	0.4	0.75	mg/L

Station ID	Station Type	Sample Event Type	Date	Time	Width	Depth	Velocity	Water Flow	FlowRate	Analyte	Method	Qualifier	Result	Reporting Limit	Unit
DW293	DWM	Field Screening	8/14/2006	11:10	1.5 FT	5 inches	1 fps	Flowing		Orthophosphate (PO4-P)	calculated manually	None	0.13	0.245	mg/L
DW294	DWM	Field Screening	7/11/2006	10:42	4 inches	1/16 inch	1 foot/2 seconds	Flowing	.39 GPM	Temperature	Weston Model 2261	None	21.9	0.1	oC
DW294	DWM	Field Screening	7/11/2006	10:42	4 inches	1/16 inch	1 foot/2 seconds	Flowing	.39 GPM	pH	Oakton pHTestr 2	None	8.1	0.02	pH unit
DW294	DWM	Field Screening	7/11/2006	10:42	4 inches	1/16 inch	1 foot/2 seconds	Flowing	.39 GPM	Ammonia (NH3-N)	CHEMetrics K-1403	<	0.1	0.1	mg/L
DW294	DWM	Field Screening	7/11/2006	10:42	4 inches	1/16 inch	1 foot/2 seconds	Flowing	.39 GPM	Turbidity	Hanna I-4300	None	20.59	1	NTU
DW294	DWM	Field Screening	7/11/2006	10:42	4 inches	1/16 inch	1 foot/2 seconds	Flowing	.39 GPM	Nitrate (NO3-N)	CHEMetrics K-6923	None	0.76	0.2	mg/L
DW294	DWM	Field Screening	7/11/2006	10:42	4 inches	1/16 inch	1 foot/2 seconds	Flowing	.39 GPM	Conductivity	Oakton ConductivityTestr high	None	2.2	0.01	mS/cm
DW294	DWM	Field Screening	7/11/2006	10:42	4 inches	1/16 inch	1 foot/2 seconds	Flowing	.39 GPM	TDS	calculated manually	None	1466.67	0.01	mg/L
DW294	DWM	Field Screening	7/11/2006	10:42	4 inches	1/16 inch	1 foot/2 seconds	Flowing	.39 GPM	Phosphate	CHEMetrics K-8513	None	0.797	0.75	mg/L
DW294	DWM	Field Screening	7/11/2006	10:42	4 inches	1/16 inch	1 foot/2 seconds	Flowing	.39 GPM	Orthophosphate (PO4-P)	calculated manually	None	0.26	0.245	mg/L
DW295	DWM	Field Screening	6/22/2006	9:30	NA	NA	NA	Flowing	NA	Temperature	Weston Model 2261	None	25.8	0.1	oC
DW295	DWM	Field Screening	6/22/2006	9:30	NA	NA	NA	Flowing	NA	pH	Oakton pHTestr 2	None	7.6	0.02	pH unit
DW295	DWM	Field Screening	6/22/2006	9:30	NA	NA	NA	Flowing	NA	Ammonia (NH3-N)	CHEMetrics K-1403	None	0.192	0.1	mg/L
DW295	DWM	Field Screening	6/22/2006	9:30	NA	NA	NA	Flowing	NA	Turbidity	Hanna I-4300	None	215	1	NTU
DW295	DWM	Field Screening	6/22/2006	9:30	NA	NA	NA	Flowing	NA	Nitrate (NO3-N)	CHEMetrics K-6923	None	1.115	0.2	mg/L
DW295	DWM	Field Screening	6/22/2006	9:30	NA	NA	NA	Flowing	NA	Conductivity	Oakton ConductivityTestr high	None	0.8	0.01	mS/cm
DW295	DWM	Field Screening	6/22/2006	9:30	NA	NA	NA	Flowing	NA	TDS	calculated manually	None	533.33	0.01	mg/L
DW295	DWM	Field Screening	6/22/2006	9:30	NA	NA	NA	Flowing	NA	Phosphate	CHEMetrics K-8513	None	0.405	0.75	mg/L
DW295	DWM	Field Screening	6/22/2006	9:30	NA	NA	NA	Flowing	NA	Orthophosphate (PO4-P)	calculated manually	None	0.13	0.245	mg/L
DW296	DWM	Field Screening	6/19/2006	14:00	5 feet	1.5 feet	1 foot/second	Flowing	1.96 GPM	Temperature	Weston Model 2261	None	25	0.1	oC
DW296	DWM	Field Screening	6/19/2006	14:00	5 feet	1.5 feet	1 foot/second	Flowing	1.96 GPM	pH	Oakton pHTestr 2	None	7.7	0.02	pH unit
DW296	DWM	Field Screening	6/19/2006	14:00	5 feet	1.5 feet	1 foot/second	Flowing	1.96 GPM	Ammonia (NH3-N)	CHEMetrics K-1403	None	0.147	0.1	mg/L
DW296	DWM	Field Screening	6/19/2006	14:00	5 feet	1.5 feet	1 foot/second	Flowing	1.96 GPM	Turbidity	Hanna I-4300	None	188	1	NTU
DW296	DWM	Field Screening	6/19/2006	14:00	5 feet	1.5 feet	1 foot/second	Flowing	1.96 GPM	Nitrate (NO3-N)	CHEMetrics K-6923	None	0.696	0.2	mg/L
DW296	DWM	Field Screening	6/19/2006	14:00	5 feet	1.5 feet	1 foot/second	Flowing	1.96 GPM	Conductivity	Oakton ConductivityTestr high	None	1.6	0.01	mS/cm
DW296	DWM	Field Screening	6/19/2006	14:00	5 feet	1.5 feet	1 foot/second	Flowing	1.96 GPM	TDS	calculated manually	None	1066.67	0.01	mg/L
DW296	DWM	Field Screening	6/19/2006	14:00	5 feet	1.5 feet	1 foot/second	Flowing	1.96 GPM	Phosphate	CHEMetrics K-8513	None	0.13	0.75	mg/L
DW296	DWM	Field Screening	6/19/2006	14:00	5 feet	1.5 feet	1 foot/second	Flowing	1.96 GPM	Orthophosphate (PO4-P)	calculated manually	None	0.04	0.245	mg/L
DW297	DWM	Field Screening	6/19/2006	14:30	4 inches	6 inches	2 feet/second	Flowing	12.46 GPM	Temperature	Weston Model 2261	None	26	0.1	oC
DW297	DWM	Field Screening	6/19/2006	14:30	4 inches	6 inches	2 feet/second	Flowing	12.46 GPM	pH	Oakton pHTestr 2	None	7.7	0.02	pH unit
DW297	DWM	Field Screening	6/19/2006	14:30	4 inches	6 inches	2 feet/second	Flowing	12.46 GPM	Ammonia (NH3-N)	CHEMetrics K-1403	None	0.003	0.1	mg/L
DW297	DWM	Field Screening	6/19/2006	14:30	4 inches	6 inches	2 feet/second	Flowing	12.46 GPM	Turbidity	Hanna I-4300	None	4.12	1	NTU
DW297	DWM	Field Screening	6/19/2006	14:30	4 inches	6 inches	2 feet/second	Flowing	12.46 GPM	Nitrate (NO3-N)	CHEMetrics K-6923	None	1.562	0.2	mg/L
DW297	DWM	Field Screening	6/19/2006	14:30	4 inches	6 inches	2 feet/second	Flowing	12.46 GPM	Conductivity	Oakton ConductivityTestr high	None	2	0.01	mS/cm
DW297	DWM	Field Screening	6/19/2006	14:30	4 inches	6 inches	2 feet/second	Flowing	12.46 GPM	TDS	calculated manually	None	1333.33	0.01	mg/L
DW297	DWM	Field Screening	6/19/2006	14:30	4 inches	6 inches	2 feet/second	Flowing	12.46 GPM	Phosphate	CHEMetrics K-8513	<	0.75	0.75	mg/L
DW297	DWM	Field Screening	6/19/2006	14:30	4 inches	6 inches	2 feet/second	Flowing	12.46 GPM	Orthophosphate (PO4-P)	calculated manually	None	NA	0.245	mg/L
DW300	DWM	Field Screening	7/3/2006	10:30	NA	NA	NA	No	NA	Temperature	Weston Model 2261	NS	NA	0.1	oC
DW300	DWM	Field Screening	7/3/2006	10:30	NA	NA	NA	No	NA	pH	Oakton pHTestr 2	NS	NA	0.02	pH unit
DW300	DWM	Field Screening	7/3/2006	10:30	NA	NA	NA	No	NA	Ammonia (NH3-N)	CHEMetrics K-1403	NS	NA	0.1	mg/L
DW300	DWM	Field Screening	7/3/2006	10:30	NA	NA	NA	No	NA	Turbidity	Hanna I-4300	NS	NA	1	NTU
DW300	DWM	Field Screening	7/3/2006	10:30	NA	NA	NA	No	NA	Nitrate (NO3-N)	CHEMetrics K-6923	NS	NA	0.2	mg/L
DW300	DWM	Field Screening	7/3/2006	10:30	NA	NA	NA	No	NA	Conductivity	Oakton ConductivityTestr high	NS	NA	0.01	mS/cm
DW300	DWM	Field Screening	7/3/2006	10:30	NA	NA	NA	No	NA	TDS	calculated manually	NS	NA	0.01	mg/L
DW300	DWM	Field Screening	7/3/2006	10:30	NA	NA	NA	No	NA	Phosphate	CHEMetrics K-8513	NS	NA	0.75	mg/L
DW300	DWM	Field Screening	7/3/2006	10:30	NA	NA	NA	No	NA	Orthophosphate (PO4-P)	calculated manually	NS	NA	0.245	mg/L
DW301	DWM	Field Screening	7/3/2006	10:42	NA	NA	NA	Ponded	NA	Temperature	Weston Model 2261	NS	31	0.1	oC
DW301	DWM	Field Screening	7/3/2006	10:42	NA	NA	NA	Ponded	NA	pH	Oakton pHTestr 2	NS	8.7	0.02	pH unit
DW301	DWM	Field Screening	7/3/2006	10:42	NA	NA	NA	Ponded	NA	Ammonia (NH3-N)	CHEMetrics K-1403	NS	0.184	0.1	mg/L
DW301	DWM	Field Screening	7/3/2006	10:42	NA	NA	NA	Ponded	NA	Turbidity	Hanna I-4300	NS	342	1	NTU
DW301	DWM	Field Screening	7/3/2006	10:42	NA	NA	NA	Ponded	NA	Nitrate (NO3-N)	CHEMetrics K-6923	NS	0.574	0.2	mg/L
DW301	DWM	Field Screening	7/3/2006	10:42	NA	NA	NA	Ponded	NA	Conductivity	Oakton ConductivityTestr high	NS	1.4	0.01	mS/cm

Station ID	Station Type	Sample Event Type	Date	Time	Width	Depth	Velocity	Water Flow	FlowRate	Analyte	Method	Qualifier	Result	Reporting Limit	Unit
DW301	DWM	Field Screening	7/3/2006	10:42	NA	NA	NA	Ponded	NA	TDS	calculated manually	NS	933.3333333	0.01	mg/L
DW301	DWM	Field Screening	7/3/2006	10:42	NA	NA	NA	Ponded	NA	Phosphate	CHEMetrics K-8513	NS	0.735	0.75	mg/L
DW301	DWM	Field Screening	7/3/2006	10:42	NA	NA	NA	Ponded	NA	Orthophosphate (PO4-P)	calculated manually	NS	0.2399775	0.245	mg/L
DW302	DWM	Field Screening	7/21/2006	10:00	NA	NA	NA	Flowing	.233 GPM	Temperature	Weston Model 2261	None	26.1	0.1	oC
DW302	DWM	Field Screening	7/21/2006	10:00	NA	NA	NA	Flowing	.233 GPM	pH	Oakton pHTestr 2	None	8	0.02	pH unit
DW302	DWM	Field Screening	7/21/2006	10:00	NA	NA	NA	Flowing	.233 GPM	Ammonia (NH3-N)	CHEMetrics K-1403	None	0.046	0.1	mg/L
DW302	DWM	Field Screening	7/21/2006	10:00	NA	NA	NA	Flowing	.233 GPM	Turbidity	Hanna I-4300	None	27.31	1	NTU
DW302	DWM	Field Screening	7/21/2006	10:00	NA	NA	NA	Flowing	.233 GPM	Nitrate (NO3-N)	CHEMetrics K-6923	None	0.214	0.2	mg/L
DW302	DWM	Field Screening	7/21/2006	10:00	NA	NA	NA	Flowing	.233 GPM	Conductivity	Oakton ConductivityTestr high	None	1	0.01	mS/cm
DW302	DWM	Field Screening	7/21/2006	10:00	NA	NA	NA	Flowing	.233 GPM	TDS	calculated manually	None	666.67	0.01	mg/L
DW302	DWM	Field Screening	7/21/2006	10:00	NA	NA	NA	Flowing	.233 GPM	Phosphate	CHEMetrics K-8513	None	1.046	0.75	mg/L
DW302	DWM	Field Screening	7/21/2006	10:00	NA	NA	NA	Flowing	.233 GPM	Orthophosphate (PO4-P)	calculated manually	None	0.34	0.245	mg/L
DW303	DWM	Field Screening	6/12/2006	8:30	NA	NA	NA	Ponded	NA	Temperature	Weston Model 2261	None	17.5	0.1	oC
DW303	DWM	Field Screening	6/12/2006	8:30	NA	NA	NA	Ponded	NA	pH	Oakton pHTestr 2	None	7.6	0.02	pH unit
DW303	DWM	Field Screening	6/12/2006	8:30	NA	NA	NA	Ponded	NA	Ammonia (NH3-N)	CHEMetrics K-1403	None	0.072	0.1	mg/L
DW303	DWM	Field Screening	6/12/2006	8:30	NA	NA	NA	Ponded	NA	Turbidity	Hanna I-4300	None	234	1	NTU
DW303	DWM	Field Screening	6/12/2006	8:30	NA	NA	NA	Ponded	NA	Nitrate (NO3-N)	CHEMetrics K-6923	None	0.487	0.2	mg/L
DW303	DWM	Field Screening	6/12/2006	8:30	NA	NA	NA	Ponded	NA	Conductivity	Oakton ConductivityTestr high	None	1.5	0.01	mS/cm
DW303	DWM	Field Screening	6/12/2006	8:30	NA	NA	NA	Ponded	NA	TDS	calculated manually	None	1000.00	0.01	mg/L
DW303	DWM	Field Screening	6/12/2006	8:30	NA	NA	NA	Ponded	NA	Phosphate	CHEMetrics K-8513	None	0.26	0.75	mg/L
DW303	DWM	Field Screening	6/12/2006	8:30	NA	NA	NA	Ponded	NA	Orthophosphate (PO4-P)	calculated manually	None	0.08	0.245	mg/L
DW304	DWM	Field Screening	6/12/2006	8:55	NA	NA	NA	Ponded	NA	Temperature	Weston Model 2261	None	17.5	0.1	oC
DW304	DWM	Field Screening	6/12/2006	8:55	NA	NA	NA	Ponded	NA	pH	Oakton pHTestr 2	None	7.6	0.02	pH unit
DW304	DWM	Field Screening	6/12/2006	8:55	NA	NA	NA	Ponded	NA	Ammonia (NH3-N)	CHEMetrics K-1403	None	0	0.1	mg/L
DW304	DWM	Field Screening	6/12/2006	8:55	NA	NA	NA	Ponded	NA	Turbidity	Hanna I-4300	None	118	1	NTU
DW304	DWM	Field Screening	6/12/2006	8:55	NA	NA	NA	Ponded	NA	Nitrate (NO3-N)	CHEMetrics K-6923	None	0.168	0.2	mg/L
DW304	DWM	Field Screening	6/12/2006	8:55	NA	NA	NA	Ponded	NA	Conductivity	Oakton ConductivityTestr high	None	1.5	0.01	mS/cm
DW304	DWM	Field Screening	6/12/2006	8:55	NA	NA	NA	Ponded	NA	TDS	calculated manually	None	1000.00	0.01	mg/L
DW304	DWM	Field Screening	6/12/2006	8:55	NA	NA	NA	Ponded	NA	Phosphate	CHEMetrics K-8513	None	0.12	0.75	mg/L
DW304	DWM	Field Screening	6/12/2006	8:55	NA	NA	NA	Ponded	NA	Orthophosphate (PO4-P)	calculated manually	None	0.04	0.245	mg/L
DW305	DWM	Field Screening	5/9/2006	10:10	NA	NA	NA	Ponded	NA	Temperature	Weston Model 2261	None	19.4	0.1	oC
DW305	DWM	Field Screening	5/9/2006	10:10	NA	NA	NA	Ponded	NA	pH	Oakton pHTestr 2	None	7.7	0.02	pH unit
DW305	DWM	Field Screening	5/9/2006	10:10	NA	NA	NA	Ponded	NA	Ammonia (NH3-N)	CHEMetrics K-1403	None	0.294	0.1	mg/L
DW305	DWM	Field Screening	5/9/2006	10:10	NA	NA	NA	Ponded	NA	Turbidity	Hanna I-4300	None	78.72	1	NTU
DW305	DWM	Field Screening	5/9/2006	10:10	NA	NA	NA	Ponded	NA	Nitrate (NO3-N)	CHEMetrics K-6923	None	0.103	0.2	mg/L
DW305	DWM	Field Screening	5/9/2006	10:10	NA	NA	NA	Ponded	NA	Conductivity	Oakton ConductivityTestr high	None	1	0.01	mS/cm
DW305	DWM	Field Screening	5/9/2006	10:10	NA	NA	NA	Ponded	NA	TDS	calculated manually	None	666.67	0.01	mg/L
DW305	DWM	Field Screening	5/9/2006	10:10	NA	NA	NA	Ponded	NA	Phosphate	CHEMetrics K-8513	None	0.93	0.75	mg/L
DW305	DWM	Field Screening	5/9/2006	10:10	NA	NA	NA	Ponded	NA	Orthophosphate (PO4-P)	calculated manually	None	0.30	0.245	mg/L
DW307	DWM	Field Screening	9/21/2006	10:05	NA	NA	NA	Flowing	NA	Temperature	Weston Model 2261	None	19.9	0.1	oC
DW307	DWM	Field Screening	9/21/2006	10:05	NA	NA	NA	Flowing	NA	pH	Oakton pHTestr 2	None	8.3	0.02	pH unit
DW307	DWM	Field Screening	9/21/2006	10:05	NA	NA	NA	Flowing	NA	Ammonia (NH3-N)	CHEMetrics K-1403	None	0.6	0.1	mg/L
DW307	DWM	Field Screening	9/21/2006	10:05	NA	NA	NA	Flowing	NA	Turbidity	Hanna I-4300	None	5.63	1	NTU
DW307	DWM	Field Screening	9/21/2006	10:05	NA	NA	NA	Flowing	NA	Nitrate (NO3-N)	CHEMetrics K-6923	None		0.2	mg/L
DW307	DWM	Field Screening	9/21/2006	10:05	NA	NA	NA	Flowing	NA	Conductivity	Oakton ConductivityTestr high	None	1.148	0.01	mS/cm
DW307	DWM	Field Screening	9/21/2006	10:05	NA	NA	NA	Flowing	NA	TDS	calculated manually	None	765.33	0.01	mg/L
DW307	DWM	Field Screening	9/21/2006	10:05	NA	NA	NA	Flowing	NA	Phosphate	CHEMetrics K-8513	None	3	0.75	mg/L
DW307	DWM	Field Screening	9/21/2006	10:05	NA	NA	NA	Flowing	NA	Orthophosphate (PO4-P)	calculated manually	None	0.98	0.245	mg/L
DW308	DWM	Field Screening	9/21/2006	13:00	NA	NA	NA	Flowing	NA	Temperature	Weston Model 2261	None	22.7	0.1	oC
DW308	DWM	Field Screening	9/21/2006	13:00	NA	NA	NA	Flowing	NA	pH	Oakton pHTestr 2	None	8.55	0.02	pH unit
DW308	DWM	Field Screening	9/21/2006	13:00	NA	NA	NA	Flowing	NA	Ammonia (NH3-N)	CHEMetrics K-1403	None	0.4	0.1	mg/L
DW308	DWM	Field Screening	9/21/2006	13:00	NA	NA	NA	Flowing	NA	Turbidity	Hanna I-4300	None	1.23	1	NTU

Station ID	Station Type	Sample Event Type	Date	Time	Width	Depth	Velocity	Water Flow	FlowRate	Analyte	Method	Qualifier	Result	Reporting Limit	Unit
DW308	DWM	Field Screening	9/21/2006	13:00	NA	NA	NA	Flowing	NA	Nitrate (NO3-N)	CHEMetrics K-6923	None		0.2	mg/L
DW308	DWM	Field Screening	9/21/2006	13:00	NA	NA	NA	Flowing	NA	Conductivity	Oakton ConductivityTestr high	None	2.23	0.01	mS/cm
DW308	DWM	Field Screening	9/21/2006	13:00	NA	NA	NA	Flowing	NA	TDS	calculated manually	None	1486.67	0.01	mg/L
DW308	DWM	Field Screening	9/21/2006	13:00	NA	NA	NA	Flowing	NA	Phosphate	CHEMetrics K-8513	None	0.2	0.75	mg/L
DW308	DWM	Field Screening	9/21/2006	13:00	NA	NA	NA	Flowing	NA	Orthophosphate (PO4-P)	calculated manually	None	0.07	0.245	mg/L
DW309	DWM	Field Screening	7/21/2006	10:25	NA	NA	NA	Flowing	Not Calculated	Temperature	Weston Model 2261	None	24.1	0.1	oC
DW309	DWM	Field Screening	7/21/2006	10:25	NA	NA	NA	Flowing	Not Calculated	pH	Oakton pHTestr 2	None	7.8	0.02	pH unit
DW309	DWM	Field Screening	7/21/2006	10:25	NA	NA	NA	Flowing	Not Calculated	Ammonia (NH3-N)	CHEMetrics K-1403	None	0	0.1	mg/L
DW309	DWM	Field Screening	7/21/2006	10:25	NA	NA	NA	Flowing	Not Calculated	Turbidity	Hanna I-4300	None	45.44	1	NTU
DW309	DWM	Field Screening	7/21/2006	10:25	NA	NA	NA	Flowing	Not Calculated	Nitrate (NO3-N)	CHEMetrics K-6923	None	0.387	0.2	mg/L
DW309	DWM	Field Screening	7/21/2006	10:25	NA	NA	NA	Flowing	Not Calculated	Conductivity	Oakton ConductivityTestr high	None	2	0.01	mS/cm
DW309	DWM	Field Screening	7/21/2006	10:25	NA	NA	NA	Flowing	Not Calculated	TDS	calculated manually	None	1333.33	0.01	mg/L
DW309	DWM	Field Screening	7/21/2006	10:25	NA	NA	NA	Flowing	Not Calculated	Phosphate	CHEMetrics K-8513	None	1.364	0.75	mg/L
DW309	DWM	Field Screening	7/21/2006	10:25	NA	NA	NA	Flowing	Not Calculated	Orthophosphate (PO4-P)	calculated manually	None	0.45	0.245	mg/L
DW310	DWM	Field Screening	7/21/2006	9:30	NA	NA	NA	Flowing	.11 GPM	Temperature	Weston Model 2261	None	28.8	0.1	oC
DW310	DWM	Field Screening	7/21/2006	9:30	NA	NA	NA	Flowing	.11 GPM	pH	Oakton pHTestr 2	None	7.8	0.02	pH unit
DW310	DWM	Field Screening	7/21/2006	9:30	NA	NA	NA	Flowing	.11 GPM	Ammonia (NH3-N)	CHEMetrics K-1403	None	0.053	0.1	mg/L
DW310	DWM	Field Screening	7/21/2006	9:30	NA	NA	NA	Flowing	.11 GPM	Turbidity	Hanna I-4300	None	66	1	NTU
DW310	DWM	Field Screening	7/21/2006	9:30	NA	NA	NA	Flowing	.11 GPM	Nitrate (NO3-N)	CHEMetrics K-6923	None	0.117	0.2	mg/L
DW310	DWM	Field Screening	7/21/2006	9:30	NA	NA	NA	Flowing	.11 GPM	Conductivity	Oakton ConductivityTestr high	None	1.2	0.01	mS/cm
DW310	DWM	Field Screening	7/21/2006	9:30	NA	NA	NA	Flowing	.11 GPM	TDS	calculated manually	None	800.00	0.01	mg/L
DW310	DWM	Field Screening	7/21/2006	9:30	NA	NA	NA	Flowing	.11 GPM	Phosphate	CHEMetrics K-8513	None	1.235	0.75	mg/L
DW310	DWM	Field Screening	7/21/2006	9:30	NA	NA	NA	Flowing	.11 GPM	Orthophosphate (PO4-P)	calculated manually	None	0.40	0.245	mg/L
DW311	DWM	Field Screening	6/23/2006	9:50	NA	NA	NA	Ponded	NA	Temperature	Weston Model 2261	None	20.6	0.1	oC
DW311	DWM	Field Screening	6/23/2006	9:50	NA	NA	NA	Ponded	NA	pH	Oakton pHTestr 2	None	7.9	0.02	pH unit
DW311	DWM	Field Screening	6/23/2006	9:50	NA	NA	NA	Ponded	NA	Ammonia (NH3-N)	CHEMetrics K-1403	None	0	0.1	mg/L
DW311	DWM	Field Screening	6/23/2006	9:50	NA	NA	NA	Ponded	NA	Turbidity	Hanna I-4300	>	57	1	NTU
DW311	DWM	Field Screening	6/23/2006	9:50	NA	NA	NA	Ponded	NA	Nitrate (NO3-N)	CHEMetrics K-6923	None	0.102	0.2	mg/L
DW311	DWM	Field Screening	6/23/2006	9:50	NA	NA	NA	Ponded	NA	Conductivity	Oakton ConductivityTestr high	None	1.1	0.01	mS/cm
DW311	DWM	Field Screening	6/23/2006	9:50	NA	NA	NA	Ponded	NA	TDS	calculated manually	None	733.33	0.01	mg/L
DW311	DWM	Field Screening	6/23/2006	9:50	NA	NA	NA	Ponded	NA	Phosphate	CHEMetrics K-8513	None	0.87	0.75	mg/L
DW311	DWM	Field Screening	6/23/2006	9:50	NA	NA	NA	Ponded	NA	Orthophosphate (PO4-P)	calculated manually	None	0.28	0.245	mg/L
DW312	DWM	Field Screening	6/7/2006	10:40	4 feet	1/32 inch	1 foot/6 seconds	Flowing	.21 GPM	Temperature	Weston Model 2261	None	19.8	0.1	oC
DW312	DWM	Field Screening	6/7/2006	10:40	4 feet	1/32 inch	1 foot/6 seconds	Flowing	.21 GPM	pH	Oakton pHTestr 2	None	7.9	0.02	pH unit
DW312	DWM	Field Screening	6/7/2006	10:40	4 feet	1/32 inch	1 foot/6 seconds	Flowing	.21 GPM	Ammonia (NH3-N)	CHEMetrics K-1403	None	0.326	0.1	mg/L
DW312	DWM	Field Screening	6/7/2006	10:40	4 feet	1/32 inch	1 foot/6 seconds	Flowing	.21 GPM	Turbidity	Hanna I-4300	None	538	1	NTU
DW312	DWM	Field Screening	6/7/2006	10:40	4 feet	1/32 inch	1 foot/6 seconds	Flowing	.21 GPM	Nitrate (NO3-N)	CHEMetrics K-6923	None	0.583	0.2	mg/L
DW312	DWM	Field Screening	6/7/2006	10:40	4 feet	1/32 inch	1 foot/6 seconds	Flowing	.21 GPM	Conductivity	Oakton ConductivityTestr high	None	1.3	0.01	mS/cm
DW312	DWM	Field Screening	6/7/2006	10:40	4 feet	1/32 inch	1 foot/6 seconds	Flowing	.21 GPM	TDS	calculated manually	None	866.67	0.01	mg/L
DW312	DWM	Field Screening	6/7/2006	10:40	4 feet	1/32 inch	1 foot/6 seconds	Flowing	.21 GPM	Phosphate	CHEMetrics K-8513	None	4.9	0.75	mg/L
DW312	DWM	Field Screening	6/7/2006	10:40	4 feet	1/32 inch	1 foot/6 seconds	Flowing	.21 GPM	Orthophosphate (PO4-P)	calculated manually	None	1.60	0.245	mg/L
DW313	DWM	Field Screening	7/20/2006	8:40	NA	NA	NA	Flowing	NA	Temperature	Weston Model 2261	None	22	0.1	oC
DW313	DWM	Field Screening	7/20/2006	8:40	NA	NA	NA	Flowing	NA	pH	Oakton pHTestr 2	None	7.9	0.02	pH unit
DW313	DWM	Field Screening	7/20/2006	8:40	NA	NA	NA	Flowing	NA	Ammonia (NH3-N)	CHEMetrics K-1403	None	0.173	0.1	mg/L
DW313	DWM	Field Screening	7/20/2006	8:40	NA	NA	NA	Flowing	NA	Turbidity	Hanna I-4300	None	90	1	NTU
DW313	DWM	Field Screening	7/20/2006	8:40	NA	NA	NA	Flowing	NA	Nitrate (NO3-N)	CHEMetrics K-6923	None	0.121	0.2	mg/L
DW313	DWM	Field Screening	7/20/2006	8:40	NA	NA	NA	Flowing	NA	Conductivity	Oakton ConductivityTestr high	None	1.3	0.01	mS/cm
DW313	DWM	Field Screening	7/20/2006	8:40	NA	NA	NA	Flowing	NA	TDS	calculated manually	None	866.67	0.01	mg/L
DW313	DWM	Field Screening	7/20/2006	8:40	NA	NA	NA	Flowing	NA	Phosphate	CHEMetrics K-8513	None	2.96	0.75	mg/L
DW313	DWM	Field Screening	7/20/2006	8:40	NA	NA	NA	Flowing	NA	Orthophosphate (PO4-P)	calculated manually	None	0.97	0.245	mg/L
DW314	DWM	Field Screening								Temperature	Weston Model 2261	NS		0.1	oC
DW314	DWM	Field Screening								pH	Oakton pHTestr 2	NS		0.02	pH unit

Station ID	Station Type	Sample Event Type	Date	Time	Width	Depth	Velocity	Water Flow	FlowRate	Analyte	Method	Qualifier	Result	Reporting Limit	Unit
DW314	DWM	Field Screening								Ammonia (NH3-N)	CHEMetrics K-1403	NS		0.1	mg/L
DW314	DWM	Field Screening								Turbidity	Hanna I-4300	NS		1	NTU
DW314	DWM	Field Screening								Nitrate (NO3-N)	CHEMetrics K-6923	NS		0.2	mg/L
DW314	DWM	Field Screening								Conductivity	Oakton ConductivityTestr high	NS		0.01	mS/cm
DW314	DWM	Field Screening								TDS	calculated manually	NS		0.01	mg/L
DW314	DWM	Field Screening								Phosphate	CHEMetrics K-8513	NS		0.75	mg/L
DW314	DWM	Field Screening								Orthophosphate (PO4-P)	calculated manually	NS		0.245	mg/L
DW315	DWM	Field Screening	6/20/2006	10:45	NA	NA	NA	Dry	NA	Temperature	Weston Model 2261	NS	NA	0.1	oC
DW315	DWM	Field Screening	6/20/2006	10:45	NA	NA	NA	Dry	NA	pH	Oakton pHTestr 2	NS	NA	0.02	pH unit
DW315	DWM	Field Screening	6/20/2006	10:45	NA	NA	NA	Dry	NA	Ammonia (NH3-N)	CHEMetrics K-1403	NS	NA	0.1	mg/L
DW315	DWM	Field Screening	6/20/2006	10:45	NA	NA	NA	Dry	NA	Turbidity	Hanna I-4300	NS	NA	1	NTU
DW315	DWM	Field Screening	6/20/2006	10:45	NA	NA	NA	Dry	NA	Nitrate (NO3-N)	CHEMetrics K-6923	NS	NA	0.2	mg/L
DW315	DWM	Field Screening	6/20/2006	10:45	NA	NA	NA	Dry	NA	Conductivity	Oakton ConductivityTestr high	NS	NA	0.01	mS/cm
DW315	DWM	Field Screening	6/20/2006	10:45	NA	NA	NA	Dry	NA	TDS	calculated manually	NS	NA	0.01	mg/L
DW315	DWM	Field Screening	6/20/2006	10:45	NA	NA	NA	Dry	NA	Phosphate	CHEMetrics K-8513	NS	NA	0.75	mg/L
DW315	DWM	Field Screening	6/20/2006	10:45	NA	NA	NA	Dry	NA	Orthophosphate (PO4-P)	calculated manually	NS	NA	0.245	mg/L
DW316	DWM	Field Screening	6/21/2006	10:34	NA	NA	NA	Ponded	NA	Temperature	Weston Model 2261	None	21.5	0.1	oC
DW316	DWM	Field Screening	6/21/2006	10:34	NA	NA	NA	Ponded	NA	pH	Oakton pHTestr 2	None	7.8	0.02	pH unit
DW316	DWM	Field Screening	6/21/2006	10:34	NA	NA	NA	Ponded	NA	Ammonia (NH3-N)	CHEMetrics K-1403	None	0.048	0.1	mg/L
DW316	DWM	Field Screening	6/21/2006	10:34	NA	NA	NA	Ponded	NA	Turbidity	Hanna I-4300	None	20.62	1	NTU
DW316	DWM	Field Screening	6/21/2006	10:34	NA	NA	NA	Ponded	NA	Nitrate (NO3-N)	CHEMetrics K-6923	None	0.257	0.2	mg/L
DW316	DWM	Field Screening	6/21/2006	10:34	NA	NA	NA	Ponded	NA	Conductivity	Oakton ConductivityTestr high	NS	NA	0.01	mS/cm
DW316	DWM	Field Screening	6/21/2006	10:34	NA	NA	NA	Ponded	NA	TDS	calculated manually	NS	NA	0.01	mg/L
DW316	DWM	Field Screening	6/21/2006	10:34	NA	NA	NA	Ponded	NA	Phosphate	CHEMetrics K-8513	None	0	0.75	mg/L
DW316	DWM	Field Screening	6/21/2006	10:34	NA	NA	NA	Ponded	NA	Orthophosphate (PO4-P)	calculated manually	None	0.00	0.245	mg/L
DW317	DWM	Field Screening	7/3/2006	11:32	NA	NA	NA	Ponded	NA	Temperature	Weston Model 2261	None	24	0.1	oC
DW317	DWM	Field Screening	7/3/2006	11:32	NA	NA	NA	Ponded	NA	pH	Oakton pHTestr 2	None	7.4	0.02	pH unit
DW317	DWM	Field Screening	7/3/2006	11:32	NA	NA	NA	Ponded	NA	Ammonia (NH3-N)	CHEMetrics K-1403	None	0.029	0.1	mg/L
DW317	DWM	Field Screening	7/3/2006	11:32	NA	NA	NA	Ponded	NA	Turbidity	Hanna I-4300	None	2.96	1	NTU
DW317	DWM	Field Screening	7/3/2006	11:32	NA	NA	NA	Ponded	NA	Nitrate (NO3-N)	CHEMetrics K-6923	None	3.898	0.2	mg/L
DW317	DWM	Field Screening	7/3/2006	11:32	NA	NA	NA	Ponded	NA	Conductivity	Oakton ConductivityTestr high	None	3.8	0.01	mS/cm
DW317	DWM	Field Screening	7/3/2006	11:32	NA	NA	NA	Ponded	NA	TDS	calculated manually	None	2533.33	0.01	mg/L
DW317	DWM	Field Screening	7/3/2006	11:32	NA	NA	NA	Ponded	NA	Phosphate	CHEMetrics K-8513	None	0.28	0.75	mg/L
DW317	DWM	Field Screening	7/3/2006	11:32	NA	NA	NA	Ponded	NA	Orthophosphate (PO4-P)	calculated manually	None	0.09	0.245	mg/L
DW318	DWM	Field Screening	5/10/2006	10:25	NA	NA	NA	Damp	NA	Temperature	Weston Model 2261	None	NA	0.1	oC
DW318	DWM	Field Screening	5/10/2006	10:25	NA	NA	NA	Damp	NA	pH	Oakton pHTestr 2	None	NA	0.02	pH unit
DW318	DWM	Field Screening	5/10/2006	10:25	NA	NA	NA	Damp	NA	Ammonia (NH3-N)	CHEMetrics K-1403	None	NA	0.1	mg/L
DW318	DWM	Field Screening	5/10/2006	10:25	NA	NA	NA	Damp	NA	Turbidity	Hanna I-4300	None	NA	1	NTU
DW318	DWM	Field Screening	5/10/2006	10:25	NA	NA	NA	Damp	NA	Nitrate (NO3-N)	CHEMetrics K-6923	None	NA	0.2	mg/L
DW318	DWM	Field Screening	5/10/2006	10:25	NA	NA	NA	Damp	NA	Conductivity	Oakton ConductivityTestr high	None	NA	0.01	mS/cm
DW318	DWM	Field Screening	5/10/2006	10:25	NA	NA	NA	Damp	NA	TDS	calculated manually	None	NA	0.01	mg/L
DW318	DWM	Field Screening	5/10/2006	10:25	NA	NA	NA	Damp	NA	Phosphate	CHEMetrics K-8513	None	NA	0.75	mg/L
DW318	DWM	Field Screening	5/10/2006	10:25	NA	NA	NA	Damp	NA	Orthophosphate (PO4-P)	calculated manually	None	NA	0.245	mg/L
DW319	DWM	Field Screening	7/20/2006	9:30	NA	NA	NA	Ponded	NA	Temperature	Weston Model 2261	None	24	0.1	oC
DW319	DWM	Field Screening	7/20/2006	9:30	NA	NA	NA	Ponded	NA	pH	Oakton pHTestr 2	None	8.2	0.02	pH unit
DW319	DWM	Field Screening	7/20/2006	9:30	NA	NA	NA	Ponded	NA	Ammonia (NH3-N)	CHEMetrics K-1403	None	0.118	0.1	mg/L
DW319	DWM	Field Screening	7/20/2006	9:30	NA	NA	NA	Ponded	NA	Turbidity	Hanna I-4300	None	41.55	1	NTU
DW319	DWM	Field Screening	7/20/2006	9:30	NA	NA	NA	Ponded	NA	Nitrate (NO3-N)	CHEMetrics K-6923	None	0.347	0.2	mg/L
DW319	DWM	Field Screening	7/20/2006	9:30	NA	NA	NA	Ponded	NA	Conductivity	Oakton ConductivityTestr high	None	1.2	0.01	mS/cm
DW319	DWM	Field Screening	7/20/2006	9:30	NA	NA	NA	Ponded	NA	TDS	calculated manually	None	800.00	0.01	mg/L
DW319	DWM	Field Screening	7/20/2006	9:30	NA	NA	NA	Ponded	NA	Phosphate	CHEMetrics K-8513	None	1.442	0.75	mg/L
DW319	DWM	Field Screening	7/20/2006	9:30	NA	NA	NA	Ponded	NA	Orthophosphate (PO4-P)	calculated manually	None	0.47	0.245	mg/L

Station ID	Station Type	Sample Event Type	Date	Time	Width	Depth	Velocity	Water Flow	FlowRate	Analyte	Method	Qualifier	Result	Reporting Limit	Unit
DW320	DWM	Field Screening	7/17/2006	8:20	3 feet	1/8 inch	1 foot/2 seconds	Flowing	.35 GPM	Temperature	Weston Model 2261	NS	23.8	0.1	oC
DW320	DWM	Field Screening	7/17/2006	8:20	3 feet	1/8 inch	1 foot/2 seconds	Flowing	.35 GPM	pH	Oakton pHTestr 2	NS	8.4	0.02	pH unit
DW320	DWM	Field Screening	7/17/2006	8:20	3 feet	1/8 inch	1 foot/2 seconds	Flowing	.35 GPM	Ammonia (NH3-N)	CHEMetrics K-1403	NS	0.415	0.1	mg/L
DW320	DWM	Field Screening	7/17/2006	8:20	3 feet	1/8 inch	1 foot/2 seconds	Flowing	.35 GPM	Turbidity	Hanna I-4300	NS	476	1	NTU
DW320	DWM	Field Screening	7/17/2006	8:20	3 feet	1/8 inch	1 foot/2 seconds	Flowing	.35 GPM	Nitrate (NO3-N)	CHEMetrics K-6923	NS	0.494	0.2	mg/L
DW320	DWM	Field Screening	7/17/2006	8:20	3 feet	1/8 inch	1 foot/2 seconds	Flowing	.35 GPM	Conductivity	Oakton ConductivityTestr high	NS	1.6	0.01	mS/cm
DW320	DWM	Field Screening	7/17/2006	8:20	3 feet	1/8 inch	1 foot/2 seconds	Flowing	.35 GPM	TDS	calculated manually	NS	1066.666667	0.01	mg/L
DW320	DWM	Field Screening	7/17/2006	8:20	3 feet	1/8 inch	1 foot/2 seconds	Flowing	.35 GPM	Phosphate	CHEMetrics K-8513	NS	5.646	0.75	mg/L
DW320	DWM	Field Screening	7/17/2006	8:20	3 feet	1/8 inch	1 foot/2 seconds	Flowing	.35 GPM	Orthophosphate (PO4-P)	calculated manually	NS	1.843419	0.245	mg/L
DW321	DWM	Field Screening	7/3/2006	9:05	NA	NA	NA	Flowing	NA	Temperature	Weston Model 2261	NS	24.6	0.1	oC
DW321	DWM	Field Screening	7/3/2006	9:05	NA	NA	NA	Flowing	NA	pH	Oakton pHTestr 2	NS	8.1	0.02	pH unit
DW321	DWM	Field Screening	7/3/2006	9:05	NA	NA	NA	Flowing	NA	Ammonia (NH3-N)	CHEMetrics K-1403	NS	0	0.1	mg/L
DW321	DWM	Field Screening	7/3/2006	9:05	NA	NA	NA	Flowing	NA	Turbidity	Hanna I-4300	NS	153	1	NTU
DW321	DWM	Field Screening	7/3/2006	9:05	NA	NA	NA	Flowing	NA	Nitrate (NO3-N)	CHEMetrics K-6923	NS	0.993	0.2	mg/L
DW321	DWM	Field Screening	7/3/2006	9:05	NA	NA	NA	Flowing	NA	Conductivity	Oakton ConductivityTestr high	NS	1.7	0.01	mS/cm
DW321	DWM	Field Screening	7/3/2006	9:05	NA	NA	NA	Flowing	NA	TDS	calculated manually	NS	1133.333333	0.01	mg/L
DW321	DWM	Field Screening	7/3/2006	9:05	NA	NA	NA	Flowing	NA	Phosphate	CHEMetrics K-8513	NS	1.888	0.75	mg/L
DW321	DWM	Field Screening	7/3/2006	9:05	NA	NA	NA	Flowing	NA	Orthophosphate (PO4-P)	calculated manually	NS	0.616432	0.245	mg/L
DW322	DWM	Field Screening	5/10/2006	8:45	NA	NA	NA	Flowing	0.198 GPM	Temperature	Weston Model 2261	None	16.6	0.1	oC
DW322	DWM	Field Screening	5/10/2006	8:45	NA	NA	NA	Flowing	0.198 GPM	pH	Oakton pHTestr 2	None	8.2	0.02	pH unit
DW322	DWM	Field Screening	5/10/2006	8:45	NA	NA	NA	Flowing	0.198 GPM	Ammonia (NH3-N)	CHEMetrics K-1403	<	0.1	0.1	mg/L
DW322	DWM	Field Screening	5/10/2006	8:45	NA	NA	NA	Flowing	0.198 GPM	Turbidity	Hanna I-4300	None	0	1	NTU
DW322	DWM	Field Screening	5/10/2006	8:45	NA	NA	NA	Flowing	0.198 GPM	Nitrate (NO3-N)	CHEMetrics K-6923	None	0.143	0.2	mg/L
DW322	DWM	Field Screening	5/10/2006	8:45	NA	NA	NA	Flowing	0.198 GPM	Conductivity	Oakton ConductivityTestr high	None	1.4	0.01	mS/cm
DW322	DWM	Field Screening	5/10/2006	8:45	NA	NA	NA	Flowing	0.198 GPM	TDS	calculated manually	None	933.33	0.01	mg/L
DW322	DWM	Field Screening	5/10/2006	8:45	NA	NA	NA	Flowing	0.198 GPM	Phosphate	CHEMetrics K-8513	None	0.96	0.75	mg/L
DW322	DWM	Field Screening	5/10/2006	8:45	NA	NA	NA	Flowing	0.198 GPM	Orthophosphate (PO4-P)	calculated manually	None	0.31	0.245	mg/L
DW323	DWM	Field Screening	7/5/2006	11:00	NA	NA	NA	Dry	NA	Temperature	Weston Model 2261	None	NA	0.1	oC
DW323	DWM	Field Screening	7/5/2006	11:00	NA	NA	NA	Dry	NA	pH	Oakton pHTestr 2	None	NA	0.02	pH unit
DW323	DWM	Field Screening	7/5/2006	11:00	NA	NA	NA	Dry	NA	Ammonia (NH3-N)	CHEMetrics K-1403	None	NA	0.1	mg/L
DW323	DWM	Field Screening	7/5/2006	11:00	NA	NA	NA	Dry	NA	Turbidity	Hanna I-4300	None	NA	1	NTU
DW323	DWM	Field Screening	7/5/2006	11:00	NA	NA	NA	Dry	NA	Nitrate (NO3-N)	CHEMetrics K-6923	None	NA	0.2	mg/L
DW323	DWM	Field Screening	7/5/2006	11:00	NA	NA	NA	Dry	NA	Conductivity	Oakton ConductivityTestr high	None	NA	0.01	mS/cm
DW323	DWM	Field Screening	7/5/2006	11:00	NA	NA	NA	Dry	NA	TDS	calculated manually	None	NA	0.01	mg/L
DW323	DWM	Field Screening	7/5/2006	11:00	NA	NA	NA	Dry	NA	Phosphate	CHEMetrics K-8513	None	NA	0.75	mg/L
DW323	DWM	Field Screening	7/5/2006	11:00	NA	NA	NA	Dry	NA	Orthophosphate (PO4-P)	calculated manually	None	NA	0.245	mg/L
DW324	DWM	Field Screening	7/17/2006	9:45	NA	NA	NA	Dry	NA	Temperature	Weston Model 2261	None	NA	0.1	oC
DW324	DWM	Field Screening	7/17/2006	9:45	NA	NA	NA	Dry	NA	pH	Oakton pHTestr 2	None	NA	0.02	pH unit
DW324	DWM	Field Screening	7/17/2006	9:45	NA	NA	NA	Dry	NA	Ammonia (NH3-N)	CHEMetrics K-1403	None	NA	0.1	mg/L
DW324	DWM	Field Screening	7/17/2006	9:45	NA	NA	NA	Dry	NA	Turbidity	Hanna I-4300	None	NA	1	NTU
DW324	DWM	Field Screening	7/17/2006	9:45	NA	NA	NA	Dry	NA	Nitrate (NO3-N)	CHEMetrics K-6923	None	NA	0.2	mg/L
DW324	DWM	Field Screening	7/17/2006	9:45	NA	NA	NA	Dry	NA	Conductivity	Oakton ConductivityTestr high	None	NA	0.01	mS/cm
DW324	DWM	Field Screening	7/17/2006	9:45	NA	NA	NA	Dry	NA	TDS	calculated manually	None	NA	0.01	mg/L
DW324	DWM	Field Screening	7/17/2006	9:45	NA	NA	NA	Dry	NA	Phosphate	CHEMetrics K-8513	None	NA	0.75	mg/L
DW324	DWM	Field Screening	7/17/2006	9:45	NA	NA	NA	Dry	NA	Orthophosphate (PO4-P)	calculated manually	None	NA	0.245	mg/L
DW325	DWM	Field Screening	7/17/2006	9:55	NA	NA	NA	Flowing	.2 GPM	Temperature	Weston Model 2261	None	24.2	0.1	oC
DW325	DWM	Field Screening	7/17/2006	9:55	NA	NA	NA	Flowing	.2 GPM	pH	Oakton pHTestr 2	None	8.4	0.02	pH unit
DW325	DWM	Field Screening	7/17/2006	9:55	NA	NA	NA	Flowing	.2 GPM	Ammonia (NH3-N)	CHEMetrics K-1403	None	0	0.1	mg/L
DW325	DWM	Field Screening	7/17/2006	9:55	NA	NA	NA	Flowing	.2 GPM	Turbidity	Hanna I-4300	None	84	1	NTU
DW325	DWM	Field Screening	7/17/2006	9:55	NA	NA	NA	Flowing	.2 GPM	Nitrate (NO3-N)	CHEMetrics K-6923	None	1.005	0.2	mg/L
DW325	DWM	Field Screening	7/17/2006	9:55	NA	NA	NA	Flowing	.2 GPM	Conductivity	Oakton ConductivityTestr high	None	1.2	0.01	mS/cm
DW325	DWM	Field Screening	7/17/2006	9:55	NA	NA	NA	Flowing	.2 GPM	TDS	calculated manually	None	800	0.01	mg/L

Station ID	Station Type	Sample Event Type	Date	Time	Width	Depth	Velocity	Water Flow	FlowRate	Analyte	Method	Qualifier	Result	Reporting Limit	Unit
DW325	DWM	Field Screening	7/17/2006	9:55	NA	NA	NA	Flowing	.2 GPM	Phosphate	CHEMetrics K-8513	None	1.2	0.75	mg/L
DW325	DWM	Field Screening	7/17/2006	9:55	NA	NA	NA	Flowing	.2 GPM	Orthophosphate (PO4-P)	calculated manually	None	0.3918	0.245	mg/L
DW326	DWM	Field Screening	9/21/2006	11:05	NA	NA	NA	Flowing	NA	Temperature	Weston Model 2261	None	24.3	0.1	oC
DW326	DWM	Field Screening	9/22/2006	12:05	NA	NA	NA	Flowing	NA	pH	Oakton pHTestr 2	None	8.33	0.02	pH unit
DW326	DWM	Field Screening	9/23/2006	13:05	NA	NA	NA	Flowing	NA	Ammonia (NH3-N)	CHEMetrics K-1403	None	0.6	0.1	mg/L
DW326	DWM	Field Screening	9/24/2006	14:05	NA	NA	NA	Flowing	NA	Turbidity	Hanna I-4300	None	8.28	1	NTU
DW326	DWM	Field Screening	9/25/2006	15:05	NA	NA	NA	Flowing	NA	Nitrate (NO3-N)	CHEMetrics K-6923	None	1.5	0.2	mg/L
DW326	DWM	Field Screening	9/26/2006	16:05	NA	NA	NA	Flowing	NA	Conductivity	Oakton ConductivityTestr high	None	4.85	0.01	mS/cm
DW326	DWM	Field Screening	9/27/2006	17:05	NA	NA	NA	Flowing	NA	TDS	calculated manually	None	3233.333333	0.01	mg/L
DW326	DWM	Field Screening	9/28/2006	18:05	NA	NA	NA	Flowing	NA	Phosphate	CHEMetrics K-8513	None	0.6	0.75	mg/L
DW326	DWM	Field Screening	9/29/2006	19:05	NA	NA	NA	Flowing	NA	Orthophosphate (PO4-P)	calculated manually	None	0.1959	0.245	mg/L
DW327	DWM	Field Screening	5/10/2006	9:45	NA	NA	NA	Ponded	NA	Temperature	Weston Model 2261	None	17.1	0.1	oC
DW327	DWM	Field Screening	5/10/2006	9:45	NA	NA	NA	Ponded	NA	pH	Oakton pHTestr 2	None	7.6	0.02	pH unit
DW327	DWM	Field Screening	5/10/2006	9:45	NA	NA	NA	Ponded	NA	Ammonia (NH3-N)	CHEMetrics K-1403	None	0.841	0.1	mg/L
DW327	DWM	Field Screening	5/10/2006	9:45	NA	NA	NA	Ponded	NA	Turbidity	Hanna I-4300	None	954	1	NTU
DW327	DWM	Field Screening	5/10/2006	9:45	NA	NA	NA	Ponded	NA	Nitrate (NO3-N)	CHEMetrics K-6923	None	0.492	0.2	mg/L
DW327	DWM	Field Screening	5/10/2006	9:45	NA	NA	NA	Ponded	NA	Conductivity	Oakton ConductivityTestr high	None	1.1	0.01	mS/cm
DW327	DWM	Field Screening	5/10/2006	9:45	NA	NA	NA	Ponded	NA	TDS	calculated manually	None	733.3333333	0.01	mg/L
DW327	DWM	Field Screening	5/10/2006	9:45	NA	NA	NA	Ponded	NA	Phosphate	CHEMetrics K-8513	None	3.009	0.75	mg/L
DW327	DWM	Field Screening	5/10/2006	9:45	NA	NA	NA	Ponded	NA	Orthophosphate (PO4-P)	calculated manually	None	0.9824385	0.245	mg/L

Station ID	Station Type	Sample Event Type	Lab	Sample Matrix	Analyte	Method	Qualifier	Result	Unit	%Solid
DW010	DWM	Field Screening	MWWD EMTS MML	Water	Total Coliform	APHA 9221B	None	50000.00	MPN/100 mL	-99
DW010	DWM	Field Screening	MWWD EMTS MML	Water	Fecal Coliform	APHA 9221E	None	7000.00	MPN/100 mL	-99
DW010	DWM	Field Screening	MWWD EMTS MML	Water	Enterococcus	EPA 1600	None	13000.00	CFU/100 mL	-99
DW010	DWM	Field Screening	MWWD Chem Lab	Water	Cadmium Diss	EPA 200.7	ND	-99.00	ug/L	-99
DW010	DWM	Field Screening	MWWD Chem Lab	Water	Copper Diss	EPA 200.7	None	4.37	ug/L	-99
DW010	DWM	Field Screening	MWWD Chem Lab	Water	Lead Diss	EPA 200.7	ND	-99.00	ug/L	-99
DW010	DWM	Field Screening	MWWD Chem Lab	Water	Zinc Diss	EPA 200.7	None	16.20	ug/L	-99
DW010	DWM	Field Screening	MWWD Chem Lab	Water	Hardness Total as CaCO3	SM2340C	None	820.00	mg/L	-99
DW010	DWM	Field Screening	MWWD Chem Lab	Water	MBAS	SM5540C	None	0.12	mg/L	-99
DW010	DWM	Field Screening	MWWD Chem Lab	Water	Diazinon	EPA 614/3510	ND	-99.00	ug/L	-99
DW010	DWM	Field Screening	MWWD Chem Lab	Water	Chlorpyrifos	EPA 614/3510	ND	-99.00	mg/L	-99
DW010	DWM	Field Screening	MWWD Chem Lab	Water	Oil & Grease	EPA 1664	None	5.82	mg/L	-99
DW011	DWM	Field Screening	MWWD EMTS MML	Water	Total Coliform	APHA 9221B	None	500000.00	MPN/100 mL	-99
DW011	DWM	Field Screening	MWWD EMTS MML	Water	Fecal Coliform	APHA 9221E	None	8000.00	MPN/100 mL	-99
DW011	DWM	Field Screening	MWWD EMTS MML	Water	Enterococcus	EPA 1600	None	100000.00	CFU/100 mL	-99
DW011	DWM	Field Screening	MWWD Chem Lab	Water	Cadmium Diss	EPA 200.7	ND	-99.00	ug/L	-99
DW011	DWM	Field Screening	MWWD Chem Lab	Water	Copper Diss	EPA 200.7	None	11.70	ug/L	-99
DW011	DWM	Field Screening	MWWD Chem Lab	Water	Lead Diss	EPA 200.7	ND	-99.00	ug/L	-99
DW011	DWM	Field Screening	MWWD Chem Lab	Water	Zinc Diss	EPA 200.7	None	69.50	ug/L	-99
DW011	DWM	Field Screening	MWWD Chem Lab	Water	Hardness Total as CaCO3	SM2340C	None	690.00	mg/L	-99
DW011	DWM	Field Screening	MWWD Chem Lab	Water	MBAS	SM5540C	None	0.17	mg/L	-99
DW011	DWM	Field Screening	MWWD Chem Lab	Water	Diazinon	EPA 614/3510	ND	-99.00	ug/L	-99
DW011	DWM	Field Screening	MWWD Chem Lab	Water	Chlorpyrifos	EPA 614/3510	ND	-99.00	mg/L	-99
DW011	DWM	Field Screening	MWWD Chem Lab	Water	Oil & Grease	EPA 1664	None	3.00	mg/L	-99
DW018	DWM	Field Screening	MWWD EMTS MML	Water	Total Coliform	APHA 9221B	None	7000.00	MPN/100 mL	-99
DW018	DWM	Field Screening	MWWD EMTS MML	Water	Fecal Coliform	APHA 9221E	None	300.00	MPN/100 mL	-99
DW018	DWM	Field Screening	MWWD EMTS MML	Water	Enterococcus	EPA 1600	None	420.00	CFU/100 mL	-99
DW018	DWM	Field Screening	MWWD Chem Lab	Water	Cadmium Diss	EPA 200.7	ND	-99.00	ug/L	-99
DW018	DWM	Field Screening	MWWD Chem Lab	Water	Copper Diss	EPA 200.7	ND	-99.00	ug/L	-99
DW018	DWM	Field Screening	MWWD Chem Lab	Water	Lead Diss	EPA 200.7	ND	-99.00	ug/L	-99
DW018	DWM	Field Screening	MWWD Chem Lab	Water	Zinc Diss	EPA 200.7	None	5.69	ug/L	-99
DW018	DWM	Field Screening	MWWD Chem Lab	Water	Hardness Total as CaCO3	SM2340C	None	780.00	mg/L	-99
DW018	DWM	Field Screening	MWWD Chem Lab	Water	MBAS	SM5540C	None	0.07	mg/L	-99
DW018	DWM	Field Screening	MWWD Chem Lab	Water	Diazinon	EPA 614/3510	ND	-99.00	ug/L	-99
DW018	DWM	Field Screening	MWWD Chem Lab	Water	Chlorpyrifos	EPA 614/3510	ND	-99.00	mg/L	-99
DW018	DWM	Field Screening	MWWD Chem Lab	Water	Oil & Grease	EPA 1664	None	3.03	mg/L	-99
DW019	DWM	Field Screening	MWWD EMTS MML	Water	Total Coliform	APHA 9221B	None	3000.00	MPN/100 mL	-99
DW019	DWM	Field Screening	MWWD EMTS MML	Water	Fecal Coliform	APHA 9221E	None	300.00	MPN/100 mL	-99
DW019	DWM	Field Screening	MWWD EMTS MML	Water	Enterococcus	EPA 1600	None	540.00	CFU/100 mL	-99
DW019	DWM	Field Screening	MWWD Chem Lab	Water	Cadmium Diss	EPA 200.7	ND	-99.00	ug/L	-99
DW019	DWM	Field Screening	MWWD Chem Lab	Water	Copper Diss	EPA 200.7	None	4.95	ug/L	-99
DW019	DWM	Field Screening	MWWD Chem Lab	Water	Lead Diss	EPA 200.7	ND	-99.00	ug/L	-99
DW019	DWM	Field Screening	MWWD Chem Lab	Water	Zinc Diss	EPA 200.7	None	20.90	ug/L	-99
DW019	DWM	Field Screening	MWWD Chem Lab	Water	Hardness Total as CaCO3	SM2340C	None	350.00	mg/L	-99
DW019	DWM	Field Screening	MWWD Chem Lab	Water	MBAS	SM5540C	None	0.15	mg/L	-99
DW019	DWM	Field Screening	MWWD Chem Lab	Water	Diazinon	EPA 614/3510	ND	-99.00	ug/L	-99
DW019	DWM	Field Screening	MWWD Chem Lab	Water	Chlorpyrifos	EPA 614/3510	ND	-99.00	mg/L	-99
DW019	DWM	Field Screening	MWWD Chem Lab	Water	Oil & Grease	EPA 1664	None	2.17	mg/L	-99
DW020	DWM	Field Screening	MWWD EMTS MML	Water	Total Coliform	APHA 9221B	None	220000.00	MPN/100 mL	-99
DW020	DWM	Field Screening	MWWD EMTS MML	Water	Fecal Coliform	APHA 9221E	None	50000.00	MPN/100 mL	-99
DW020	DWM	Field Screening	MWWD EMTS MML	Water	Enterococcus	EPA 1600	None	70000.00	CFU/100 mL	-99
DW020	DWM	Field Screening	MWWD Chem Lab	Water	Cadmium Diss	EPA 200.7	ND	15.50	ug/L	-99
DW020	DWM	Field Screening	MWWD Chem Lab	Water	Copper Diss	EPA 200.7	None	15.10	ug/L	-99
DW020	DWM	Field Screening	MWWD Chem Lab	Water	Lead Diss	EPA 200.7	ND	-99.00	ug/L	-99
DW020	DWM	Field Screening	MWWD Chem Lab	Water	Zinc Diss	EPA 200.7	None	24.30	ug/L	-99
DW020	DWM	Field Screening	MWWD Chem Lab	Water	Hardness Total as CaCO3	SM2340C	None	1300.00	mg/L	-99
DW020	DWM	Field Screening	MWWD Chem Lab	Water	MBAS	SM5540C	None	0.07	mg/L	-99
DW020	DWM	Field Screening	MWWD Chem Lab	Water	Diazinon	EPA 614/3510	ND	-99.00	ug/L	-99
DW020	DWM	Field Screening	MWWD Chem Lab	Water	Chlorpyrifos	EPA 614/3510	ND	-99.00	mg/L	-99
DW020	DWM	Field Screening	MWWD Chem Lab	Water	Oil & Grease	EPA 1664	None	2.13	mg/L	-99
DW021	DWM	Field Screening	MWWD EMTS MML	Water	Total Coliform	APHA 9221B	None	130000.00	MPN/100 mL	-99
DW021	DWM	Field Screening	MWWD EMTS MML	Water	Fecal Coliform	APHA 9221E	None	17000.00	MPN/100 mL	-99
DW021	DWM	Field Screening	MWWD EMTS MML	Water	Enterococcus	EPA 1600	None	30000.00	CFU/100 mL	-99
DW021	DWM	Field Screening	MWWD Chem Lab	Water	Cadmium Diss	EPA 200.7	ND	-99.00	ug/L	-99
DW021	DWM	Field Screening	MWWD Chem Lab	Water	Copper Diss	EPA 200.7	None	6.81	ug/L	-99
DW021	DWM	Field Screening	MWWD Chem Lab	Water	Lead Diss	EPA 200.7	ND	-99.00	ug/L	-99
DW021	DWM	Field Screening	MWWD Chem Lab	Water	Zinc Diss	EPA 200.7	None	12.80	ug/L	-99
DW021	DWM	Field Screening	MWWD Chem Lab	Water	Hardness Total as CaCO3	SM2340C	None	820.00	mg/L	-99

Station ID	Station Type	Sample Event Type	Lab	Sample Matrix	Analyte	Method	Qualifier	Result	Unit	%Solid
DW021	DWM	Field Screening	MWWD Chem Lab	Water	MBAS	SM5540C	None	0.37	mg/L	-99
DW021	DWM	Field Screening	MWWD Chem Lab	Water	Diazinon	EPA 614/3510	ND	-99.00	ug/L	-99
DW021	DWM	Field Screening	MWWD Chem Lab	Water	Chlorpyrifos	EPA 614/3510	ND	-99.00	mg/L	-99
DW021	DWM	Field Screening	MWWD Chem Lab	Water	Oil & Grease	EPA 1664	None	2.80	mg/L	-99
DW024	DWM	Field Screening	MWWD EMTS MML	Water	Total Coliform	APHA 9221B	None	110000.00	MPN/100 mL	-99
DW024	DWM	Field Screening	MWWD EMTS MML	Water	Fecal Coliform	APHA 9221E	None	5000.00	MPN/100 mL	-99
DW024	DWM	Field Screening	MWWD EMTS MML	Water	Enterococcus	EPA 1600	E	14000.00	CFU/100 mL	-99
DW024	DWM	Field Screening	MWWD Chem Lab	Water	Cadmium Diss	EPA 200.7	ND	-99.00	ug/L	-99
DW024	DWM	Field Screening	MWWD Chem Lab	Water	Copper Diss	EPA 200.7	None	5.04	ug/L	-99
DW024	DWM	Field Screening	MWWD Chem Lab	Water	Lead Diss	EPA 200.7	ND	-99.00	ug/L	-99
DW024	DWM	Field Screening	MWWD Chem Lab	Water	Zinc Diss	EPA 200.7	None	12.00	ug/L	-99
DW024	DWM	Field Screening	MWWD Chem Lab	Water	Hardness Total as CaCO3	SM2340C	None	400.00	mg/L	-99
DW024	DWM	Field Screening	MWWD Chem Lab	Water	MBAS	SM5540C	None	0.21	mg/L	-99
DW024	DWM	Field Screening	MWWD Chem Lab	Water	Diazinon	EPA 614/3510	ND	-99.00	ug/L	-99
DW024	DWM	Field Screening	MWWD Chem Lab	Water	Chlorpyrifos	EPA 614/3510	ND	-99.00	mg/L	-99
DW024	DWM	Field Screening	MWWD Chem Lab	Water	Oil & Grease	EPA 1664	None	2.56	mg/L	-99
DW025	DWM	Field Screening	MWWD EMTS MML	Water	Total Coliform	APHA 9221B	None	30000.00	MPN/100 mL	-99
DW025	DWM	Field Screening	MWWD EMTS MML	Water	Fecal Coliform	APHA 9221E	None	330.00	MPN/100 mL	-99
DW025	DWM	Field Screening	MWWD EMTS MML	Water	Enterococcus	EPA 1600	E	2800.00	CFU/100 mL	-99
DW025	DWM	Field Screening	MWWD Chem Lab	Water	Cadmium Diss	EPA 200.7	ND	-99.00	ug/L	-99
DW025	DWM	Field Screening	MWWD Chem Lab	Water	Copper Diss	EPA 200.7	None	3.01	ug/L	-99
DW025	DWM	Field Screening	MWWD Chem Lab	Water	Lead Diss	EPA 200.7	None	-99.00	ug/L	-99
DW025	DWM	Field Screening	MWWD Chem Lab	Water	Zinc Diss	EPA 200.7	None	10.00	ug/L	-99
DW025	DWM	Field Screening	MWWD Chem Lab	Water	Hardness Total as CaCO3	SM2340C	None	300.00	mg/L	-99
DW025	DWM	Field Screening	MWWD Chem Lab	Water	MBAS	SM5540C	None	1.79	mg/L	-99
DW025	DWM	Field Screening	MWWD Chem Lab	Water	Diazinon	EPA 614/3510	ND	-99.00	ug/L	-99
DW025	DWM	Field Screening	MWWD Chem Lab	Water	Chlorpyrifos	EPA 614/3510	ND	-99.00	mg/L	-99
DW025	DWM	Field Screening	MWWD Chem Lab	Water	Oil & Grease	EPA 1664	None	3.06	mg/L	-99
DW026	DWM	Field Screening	MWWD EMTS MML	Water	Total Coliform	APHA 9221B	None	8000.00	MPN/100 mL	-99
DW026	DWM	Field Screening	MWWD EMTS MML	Water	Fecal Coliform	APHA 9221E	None	340.00	MPN/100 mL	-99
DW026	DWM	Field Screening	MWWD EMTS MML	Water	Enterococcus	EPA 1600	E	1400.00	CFU/100 mL	-99
DW026	DWM	Field Screening	MWWD Chem Lab	Water	Cadmium Diss	EPA 200.7	ND	-99.00	ug/L	-99
DW026	DWM	Field Screening	MWWD Chem Lab	Water	Copper Diss	EPA 200.7	None	0.76	ug/L	-99
DW026	DWM	Field Screening	MWWD Chem Lab	Water	Lead Diss	EPA 200.7	ND	-99.00	ug/L	-99
DW026	DWM	Field Screening	MWWD Chem Lab	Water	Zinc Diss	EPA 200.7	None	7.37	ug/L	-99
DW026	DWM	Field Screening	MWWD Chem Lab	Water	Hardness Total as CaCO3	SM2340C	None	260.00	mg/L	-99
DW026	DWM	Field Screening	MWWD Chem Lab	Water	MBAS	SM5540C	None	0.44	mg/L	-99
DW026	DWM	Field Screening	MWWD Chem Lab	Water	Diazinon	EPA 614/3510	ND	-99.00	ug/L	-99
DW026	DWM	Field Screening	MWWD Chem Lab	Water	Chlorpyrifos	EPA 614/3510	ND	-99.00	mg/L	-99
DW026	DWM	Field Screening	MWWD Chem Lab	Water	Oil & Grease	EPA 1664	None	2.88	mg/L	-99
DW034	DWM	Field Screening	MWWD EMTS MML	Water	Total Coliform	APHA 9221B	≥	30000.00	MPN/100 mL	-99
DW034	DWM	Field Screening	MWWD EMTS MML	Water	Fecal Coliform	APHA 9221E	None	8000.00	MPN/100 mL	-99
DW034	DWM	Field Screening	MWWD EMTS MML	Water	Enterococcus	EPA 1600	None	12000.00	CFU/100 mL	-99
DW034	DWM	Field Screening	MWWD Chem Lab	Water	Cadmium Diss	EPA 200.7	ND	-99.00	ug/L	-99
DW034	DWM	Field Screening	MWWD Chem Lab	Water	Copper Diss	EPA 200.7	None	8.80	ug/L	-99
DW034	DWM	Field Screening	MWWD Chem Lab	Water	Lead Diss	EPA 200.7	ND	-99.00	ug/L	-99
DW034	DWM	Field Screening	MWWD Chem Lab	Water	Zinc Diss	EPA 200.7	None	79.50	ug/L	-99
DW034	DWM	Field Screening	MWWD Chem Lab	Water	Hardness Total as CaCO3	SM2340C	None	288.00	mg/L	-99
DW034	DWM	Field Screening	MWWD Chem Lab	Water	MBAS	SM5540C	None	0.20	mg/L	-99
DW034	DWM	Field Screening	MWWD Chem Lab	Water	Diazinon	EPA 614/3510	ND	-99.00	ug/L	-99
DW034	DWM	Field Screening	MWWD Chem Lab	Water	Chlorpyrifos	EPA 614/3510	ND	-99.00	mg/L	-99
DW034	DWM	Field Screening	MWWD Chem Lab	Water	Oil & Grease	EPA 1664	None	225.00	mg/L	-99
DW036	DWM	Field Screening	MWWD EMTS MML	Water	Total Coliform	APHA 9221B	None	300000.00	MPN/100 mL	-99
DW036	DWM	Field Screening	MWWD EMTS MML	Water	Fecal Coliform	APHA 9221E	None	50000.00	MPN/100 mL	-99
DW036	DWM	Field Screening	MWWD EMTS MML	Water	Enterococcus	EPA 1600	None	62000.00	CFU/100 mL	-99
DW036	DWM	Field Screening	MWWD Chem Lab	Water	Cadmium Diss	EPA 200.7	ND	-99.00	ug/L	-99
DW036	DWM	Field Screening	MWWD Chem Lab	Water	Copper Diss	EPA 200.7	None	6.31	ug/L	-99
DW036	DWM	Field Screening	MWWD Chem Lab	Water	Lead Diss	EPA 200.7	ND	-99.00	ug/L	-99
DW036	DWM	Field Screening	MWWD Chem Lab	Water	Zinc Diss	EPA 200.7	None	9.19	ug/L	-99
DW036	DWM	Field Screening	MWWD Chem Lab	Water	Hardness Total as CaCO3	SM2340C	None	510.00	mg/L	-99
DW036	DWM	Field Screening	MWWD Chem Lab	Water	MBAS	SM5540C	None	0.25	mg/L	-99
DW036	DWM	Field Screening	MWWD Chem Lab	Water	Diazinon	EPA 614/3510	ND	-99.00	ug/L	-99
DW036	DWM	Field Screening	MWWD Chem Lab	Water	Chlorpyrifos	EPA 614/3510	ND	-99.00	mg/L	-99
DW036	DWM	Field Screening	MWWD Chem Lab	Water	Oil & Grease	EPA 1664	None	2.55	mg/L	-99
DW039	DWM	Field Screening	MWWD EMTS MML	Water	Total Coliform	APHA 9221B	NS		MPN/100 mL	-99
DW039	DWM	Field Screening	MWWD EMTS MML	Water	Fecal Coliform	APHA 9221E	NS		MPN/100 mL	-99
DW039	DWM	Field Screening	MWWD EMTS MML	Water	Enterococcus	EPA 1600	NS		CFU/100 mL	-99

Station ID	Station Type	Sample Event Type	Lab	Sample Matrix	Analyte	Method	Qualifier	Result	Unit	%Solid
DW039	DWM	Field Screening	MWWD Chem Lab	Water	Cadmium Diss	EPA 200.7	NS		ug/L	-99
DW039	DWM	Field Screening	MWWD Chem Lab	Water	Copper Diss	EPA 200.7	NS		ug/L	-99
DW039	DWM	Field Screening	MWWD Chem Lab	Water	Lead Diss	EPA 200.7	NS		ug/L	-99
DW039	DWM	Field Screening	MWWD Chem Lab	Water	Zinc Diss	EPA 200.7	NS		ug/L	-99
DW039	DWM	Field Screening	MWWD Chem Lab	Water	Hardness Total as CaCO3	SM2340C	NS		mg/L	-99
DW039	DWM	Field Screening	MWWD Chem Lab	Water	MBAS	SM5540C	NS		mg/L	-99
DW039	DWM	Field Screening	MWWD Chem Lab	Water	Diazinon	EPA 614/3510	NS		ug/L	-99
DW039	DWM	Field Screening	MWWD Chem Lab	Water	Chlorpyrifos	EPA 614/3510	NS		mg/L	-99
DW039	DWM	Field Screening	MWWD Chem Lab	Water	Oil & Grease	EPA 1664	NS		mg/L	-99
DW054	DWM	Field Screening	MWWD EMTS MML	Water	Total Coliform	APHA 9221B	None	23000.00	MPN/100 mL	-99
DW054	DWM	Field Screening	MWWD EMTS MML	Water	Fecal Coliform	APHA 9221E	None	1400.00	MPN/100 mL	-99
DW054	DWM	Field Screening	MWWD EMTS MML	Water	Enterococcus	EPA 1600	None	3200.00	CFU/100 mL	-99
DW054	DWM	Field Screening	MWWD Chem Lab	Water	Cadmium Diss	EPA 200.7	None	0.48	ug/L	-99
DW054	DWM	Field Screening	MWWD Chem Lab	Water	Copper Diss	EPA 200.7	None	14.00	ug/L	-99
DW054	DWM	Field Screening	MWWD Chem Lab	Water	Lead Diss	EPA 200.7	ND	-99.00	ug/L	-99
DW054	DWM	Field Screening	MWWD Chem Lab	Water	Zinc Diss	EPA 200.7	None	12.50	ug/L	-99
DW054	DWM	Field Screening	MWWD Chem Lab	Water	Hardness Total as CaCO3	SM2340C	None	470.00	mg/L	-99
DW054	DWM	Field Screening	MWWD Chem Lab	Water	MBAS	SM5540C	None	0.10	mg/L	-99
DW054	DWM	Field Screening	MWWD Chem Lab	Water	Diazinon	EPA 614/3510	ND	-99.00	ug/L	-99
DW054	DWM	Field Screening	MWWD Chem Lab	Water	Chlorpyrifos	EPA 614/3510	ND	-99.00	mg/L	-99
DW054	DWM	Field Screening	MWWD Chem Lab	Water	Oil & Grease	EPA 1664	None	1.94	mg/L	-99
DW058	DWM	Field Screening	MWWD EMTS MML	Water	Total Coliform	APHA 9221B	None	240000.00	MPN/100 mL	-99
DW058	DWM	Field Screening	MWWD EMTS MML	Water	Fecal Coliform	APHA 9221E	None	5000.00	MPN/100 mL	-99
DW058	DWM	Field Screening	MWWD EMTS MML	Water	Enterococcus	EPA 1600	None	9200.00	CFU/100 mL	-99
DW058	DWM	Field Screening	MWWD Chem Lab	Water	Cadmium Diss	EPA 200.7	ND	-99.00	ug/L	-99
DW058	DWM	Field Screening	MWWD Chem Lab	Water	Copper Diss	EPA 200.7	None	16.20	ug/L	-99
DW058	DWM	Field Screening	MWWD Chem Lab	Water	Lead Diss	EPA 200.7	ND	-99.00	ug/L	-99
DW058	DWM	Field Screening	MWWD Chem Lab	Water	Zinc Diss	EPA 200.7	None	12.40	ug/L	-99
DW058	DWM	Field Screening	MWWD Chem Lab	Water	Hardness Total as CaCO3	SM2340C	None	750.00	mg/L	-99
DW058	DWM	Field Screening	MWWD Chem Lab	Water	MBAS	SM5540C	None	0.19	mg/L	-99
DW058	DWM	Field Screening	MWWD Chem Lab	Water	Diazinon	EPA 614/3510	ND	-99.00	ug/L	-99
DW058	DWM	Field Screening	MWWD Chem Lab	Water	Chlorpyrifos	EPA 614/3510	ND	-99.00	mg/L	-99
DW058	DWM	Field Screening	MWWD Chem Lab	Water	Oil & Grease	EPA 1664	ND	-99.00	mg/L	-99
DW063	DWM	Field Screening	MWWD EMTS MML	Water	Total Coliform	APHA 9221B	None	5000000.00	MPN/100 mL	-99
DW063	DWM	Field Screening	MWWD EMTS MML	Water	Fecal Coliform	APHA 9221E	None	80000.00	MPN/100 mL	-99
DW063	DWM	Field Screening	MWWD EMTS MML	Water	Enterococcus	EPA 1600	None	42000.00	CFU/100 mL	-99
DW063	DWM	Field Screening	MWWD Chem Lab	Water	Cadmium Diss	EPA 200.7	ND	-99.00	ug/L	-99
DW063	DWM	Field Screening	MWWD Chem Lab	Water	Copper Diss	EPA 200.7	None	13.70	ug/L	-99
DW063	DWM	Field Screening	MWWD Chem Lab	Water	Lead Diss	EPA 200.7	ND	-99.00	ug/L	-99
DW063	DWM	Field Screening	MWWD Chem Lab	Water	Zinc Diss	EPA 200.7	None	45.80	ug/L	-99
DW063	DWM	Field Screening	MWWD Chem Lab	Water	Hardness Total as CaCO3	SM2340C	None	355.00	mg/L	-99
DW063	DWM	Field Screening	MWWD Chem Lab	Water	MBAS	SM5540C	None	0.53	mg/L	-99
DW063	DWM	Field Screening	MWWD Chem Lab	Water	Diazinon	EPA 614/3510	ND	-99.00	ug/L	-99
DW063	DWM	Field Screening	MWWD Chem Lab	Water	Chlorpyrifos	EPA 614/3510	ND	-99.00	mg/L	-99
DW063	DWM	Field Screening	MWWD Chem Lab	Water	Oil & Grease	EPA 1664	None	5.02	mg/L	-99
DW064	DWM	Field Screening	MWWD EMTS MML	Water	Total Coliform	APHA 9221B	≥	1600000.00	MPN/100 mL	-99
DW064	DWM	Field Screening	MWWD EMTS MML	Water	Fecal Coliform	APHA 9221E	None	50000.00	MPN/100 mL	-99
DW064	DWM	Field Screening	MWWD EMTS MML	Water	Enterococcus	EPA 1600	E	150000.00	CFU/100 mL	-99
DW064	DWM	Field Screening	MWWD Chem Lab	Water	Cadmium Diss	EPA 200.7	ND	-99.00	ug/L	-99
DW064	DWM	Field Screening	MWWD Chem Lab	Water	Copper Diss	EPA 200.7	None	10.90	ug/L	-99
DW064	DWM	Field Screening	MWWD Chem Lab	Water	Lead Diss	EPA 200.7	ND	-99.00	ug/L	-99
DW064	DWM	Field Screening	MWWD Chem Lab	Water	Zinc Diss	EPA 200.7	None	66.30	ug/L	-99
DW064	DWM	Field Screening	MWWD Chem Lab	Water	Hardness Total as CaCO3	SM2340C	None	410.00	mg/L	-99
DW064	DWM	Field Screening	MWWD Chem Lab	Water	MBAS	SM5540C	None	0.85	mg/L	-99
DW064	DWM	Field Screening	MWWD Chem Lab	Water	Diazinon	EPA 614/3510	ND	-99.00	ug/L	-99
DW064	DWM	Field Screening	MWWD Chem Lab	Water	Chlorpyrifos	EPA 614/3510	ND	-99.00	mg/L	-99
DW064	DWM	Field Screening	MWWD Chem Lab	Water	Oil & Grease	EPA 1664	None	15.30	mg/L	-99
DW065	DWM	Field Screening	MWWD EMTS MML	Water	Total Coliform	APHA 9221B	None	500000.00	MPN/100 mL	-99
DW065	DWM	Field Screening	MWWD EMTS MML	Water	Fecal Coliform	APHA 9221E	None	300000.00	MPN/100 mL	-99
DW065	DWM	Field Screening	MWWD EMTS MML	Water	Enterococcus	EPA 1600	None	46000.00	CFU/100 mL	-99
DW065	DWM	Field Screening	MWWD Chem Lab	Water	Cadmium Diss	EPA 200.7	ND	-99.00	ug/L	-99
DW065	DWM	Field Screening	MWWD Chem Lab	Water	Copper Diss	EPA 200.7	None	10.20	ug/L	-99
DW065	DWM	Field Screening	MWWD Chem Lab	Water	Lead Diss	EPA 200.7	ND	-99.00	ug/L	-99
DW065	DWM	Field Screening	MWWD Chem Lab	Water	Zinc Diss	EPA 200.7	None	23.10	ug/L	-99
DW065	DWM	Field Screening	MWWD Chem Lab	Water	Hardness Total as CaCO3	SM2340C	None	260.00	mg/L	-99
DW065	DWM	Field Screening	MWWD Chem Lab	Water	MBAS	SM5540C	None	1.12	mg/L	-99
DW065	DWM	Field Screening	MWWD Chem Lab	Water	Diazinon	EPA 614/3510	ND	-99.00	ug/L	-99
DW065	DWM	Field Screening	MWWD Chem Lab	Water	Chlorpyrifos	EPA 614/3510	ND	-99.00	mg/L	-99

Station ID	Station Type	Sample Event Type	Lab	Sample Matrix	Analyte	Method	Qualifier	Result	Unit	%Solid
DW065	DWM	Field Screening	MWWD Chem Lab	Water	Oil & Grease	EPA 1664	None	1.54	mg/L	-99
DW067	DWM	Field Screening	MWWD EMTS MML	Water	Total Coliform	APHA 9221B	None	23000.00	MPN/100 mL	-99
DW067	DWM	Field Screening	MWWD EMTS MML	Water	Fecal Coliform	APHA 9221E	None	500.00	MPN/100 mL	-99
DW067	DWM	Field Screening	MWWD EMTS MML	Water	Enterococcus	EPA 1600	None	960.00	CFU/100 mL	-99
DW067	DWM	Field Screening	MWWD Chem Lab	Water	Cadmium Diss	EPA 200.7	ND	-99.00	ug/L	-99
DW067	DWM	Field Screening	MWWD Chem Lab	Water	Copper Diss	EPA 200.7	None	9.36	ug/L	-99
DW067	DWM	Field Screening	MWWD Chem Lab	Water	Lead Diss	EPA 200.7	ND	-99.00	ug/L	-99
DW067	DWM	Field Screening	MWWD Chem Lab	Water	Zinc Diss	EPA 200.7	None	38.70	ug/L	-99
DW067	DWM	Field Screening	MWWD Chem Lab	Water	Hardness Total as CaCO3	SM2340C	None	370.00	mg/L	-99
DW067	DWM	Field Screening	MWWD Chem Lab	Water	MBAS	SM5540C	None	0.23	mg/L	-99
DW067	DWM	Field Screening	MWWD Chem Lab	Water	Diazinon	EPA 614/3510	ND	-99.00	ug/L	-99
DW067	DWM	Field Screening	MWWD Chem Lab	Water	Chlorpyrifos	EPA 614/3510	ND	-99.00	mg/L	-99
DW067	DWM	Field Screening	MWWD Chem Lab	Water	Oil & Grease	EPA 1664	ND	2.92	mg/L	-99
DW071	DWM	Field Screening	MWWD EMTS MML	Water	Total Coliform	APHA 9221B	None	50000.00	MPN/100 mL	-99
DW071	DWM	Field Screening	MWWD EMTS MML	Water	Fecal Coliform	APHA 9221E	None	17000.00	MPN/100 mL	-99
DW071	DWM	Field Screening	MWWD EMTS MML	Water	Enterococcus	EPA 1600	None	10000.00	CFU/100 mL	-99
DW071	DWM	Field Screening	MWWD Chem Lab	Water	Cadmium Diss	EPA 200.7	ND	-99.00	ug/L	-99
DW071	DWM	Field Screening	MWWD Chem Lab	Water	Copper Diss	EPA 200.7	None	2.74	ug/L	-99
DW071	DWM	Field Screening	MWWD Chem Lab	Water	Lead Diss	EPA 200.7	ND	-99.00	ug/L	-99
DW071	DWM	Field Screening	MWWD Chem Lab	Water	Zinc Diss	EPA 200.7	None	7.18	ug/L	-99
DW071	DWM	Field Screening	MWWD Chem Lab	Water	Hardness Total as CaCO3	SM2340C	None	1480.00	mg/L	-99
DW071	DWM	Field Screening	MWWD Chem Lab	Water	MBAS	SM5540C	None	0.26	mg/L	-99
DW071	DWM	Field Screening	MWWD Chem Lab	Water	Diazinon	EPA 614/3510	ND	-99.00	ug/L	-99
DW071	DWM	Field Screening	MWWD Chem Lab	Water	Chlorpyrifos	EPA 614/3510	ND	-99.00	mg/L	-99
DW071	DWM	Field Screening	MWWD Chem Lab	Water	Oil & Grease	EPA 1664	None	2.00	mg/L	-99
DW075	DWM	Field Screening	MWWD EMTS MML	Water	Total Coliform	APHA 9221B	None	1600000.00	MPN/100 mL	-99
DW075	DWM	Field Screening	MWWD EMTS MML	Water	Fecal Coliform	APHA 9221E	None	130000.00	MPN/100 mL	-99
DW075	DWM	Field Screening	MWWD EMTS MML	Water	Enterococcus	EPA 1600	None	120000.00	CFU/100 mL	-99
DW075	DWM	Field Screening	MWWD Chem Lab	Water	Cadmium Diss	EPA 200.7	ND	-99.00	ug/L	-99
DW075	DWM	Field Screening	MWWD Chem Lab	Water	Copper Diss	EPA 200.7	None	42.90	ug/L	-99
DW075	DWM	Field Screening	MWWD Chem Lab	Water	Lead Diss	EPA 200.7	ND	-99.00	ug/L	-99
DW075	DWM	Field Screening	MWWD Chem Lab	Water	Zinc Diss	EPA 200.7	None	39.00	ug/L	-99
DW075	DWM	Field Screening	MWWD Chem Lab	Water	Hardness Total as CaCO3	SM2340C	None	323.00	mg/L	-99
DW075	DWM	Field Screening	MWWD Chem Lab	Water	MBAS	SM5540C	None	0.52	mg/L	-99
DW075	DWM	Field Screening	MWWD Chem Lab	Water	Diazinon	EPA 614/3510	ND	-99.00	ug/L	-99
DW075	DWM	Field Screening	MWWD Chem Lab	Water	Chlorpyrifos	EPA 614/3510	ND	-99.00	mg/L	-99
DW075	DWM	Field Screening	MWWD Chem Lab	Water	Oil & Grease	EPA 1664	None	2.28	mg/L	-99
DW081	DWM	Field Screening	MWWD EMTS MML	Water	Total Coliform	APHA 9221B	None	7000.00	MPN/100 mL	-99
DW081	DWM	Field Screening	MWWD EMTS MML	Water	Fecal Coliform	APHA 9221E	None	170.00	MPN/100 mL	-99
DW081	DWM	Field Screening	MWWD EMTS MML	Water	Enterococcus	EPA 1600	None	1200.00	CFU/100 mL	-99
DW081	DWM	Field Screening	MWWD Chem Lab	Water	Cadmium Diss	EPA 200.7	ND	-99.00	ug/L	-99
DW081	DWM	Field Screening	MWWD Chem Lab	Water	Copper Diss	EPA 200.7	None	4.68	ug/L	-99
DW081	DWM	Field Screening	MWWD Chem Lab	Water	Lead Diss	EPA 200.7	None	8.50	ug/L	-99
DW081	DWM	Field Screening	MWWD Chem Lab	Water	Zinc Diss	EPA 200.7	None	21.40	ug/L	-99
DW081	DWM	Field Screening	MWWD Chem Lab	Water	Hardness Total as CaCO3	SM2340C	None	296.00	mg/L	-99
DW081	DWM	Field Screening	MWWD Chem Lab	Water	MBAS	SM5540C	None	0.04	mg/L	-99
DW081	DWM	Field Screening	MWWD Chem Lab	Water	Diazinon	EPA 614/3510	ND	-99.00	ug/L	-99
DW081	DWM	Field Screening	MWWD Chem Lab	Water	Chlorpyrifos	EPA 614/3510	ND	-99.00	mg/L	-99
DW081	DWM	Field Screening	MWWD Chem Lab	Water	Oil & Grease	EPA 1664	ND	-99.00	mg/L	-99
DW084	DWM	Field Screening	MWWD EMTS MML	Water	Total Coliform	APHA 9221B	None	2200.00	MPN/100 mL	-99
DW084	DWM	Field Screening	MWWD EMTS MML	Water	Fecal Coliform	APHA 9221E	None	80.00	MPN/100 mL	-99
DW084	DWM	Field Screening	MWWD EMTS MML	Water	Enterococcus	EPA 1600	None	500.00	CFU/100 mL	-99
DW084	DWM	Field Screening	MWWD Chem Lab	Water	Cadmium Diss	EPA 200.7	ND	-99.00	ug/L	-99
DW084	DWM	Field Screening	MWWD Chem Lab	Water	Copper Diss	EPA 200.7	None	4.55	ug/L	-99
DW084	DWM	Field Screening	MWWD Chem Lab	Water	Lead Diss	EPA 200.7	ND	-99.00	ug/L	-99
DW084	DWM	Field Screening	MWWD Chem Lab	Water	Zinc Diss	EPA 200.7	None	7.67	ug/L	-99
DW084	DWM	Field Screening	MWWD Chem Lab	Water	Hardness Total as CaCO3	SM2340C	None	568.00	mg/L	-99
DW084	DWM	Field Screening	MWWD Chem Lab	Water	MBAS	SM5540C	None	0.06	mg/L	-99
DW084	DWM	Field Screening	MWWD Chem Lab	Water	Diazinon	EPA 614/3510	ND	-99.00	ug/L	-99
DW084	DWM	Field Screening	MWWD Chem Lab	Water	Chlorpyrifos	EPA 614/3510	ND	-99.00	mg/L	-99
DW084	DWM	Field Screening	MWWD Chem Lab	Water	Oil & Grease	EPA 1664	None	1.87	mg/L	-99
DW086	DWM	Field Screening	MWWD EMTS MML	Water	Total Coliform	APHA 9221B	None	900000.00	MPN/100 mL	-99
DW086	DWM	Field Screening	MWWD EMTS MML	Water	Fecal Coliform	APHA 9221E	None	17000.00	MPN/100 mL	-99
DW086	DWM	Field Screening	MWWD EMTS MML	Water	Enterococcus	EPA 1600	None	56000.00	CFU/100 mL	-99
DW086	DWM	Field Screening	MWWD Chem Lab	Water	Cadmium Diss	EPA 200.7	ND	-99.00	ug/L	-99
DW086	DWM	Field Screening	MWWD Chem Lab	Water	Copper Diss	EPA 200.7	None	15.00	ug/L	-99
DW086	DWM	Field Screening	MWWD Chem Lab	Water	Lead Diss	EPA 200.7	<	1.38	ug/L	-99
DW086	DWM	Field Screening	MWWD Chem Lab	Water	Zinc Diss	EPA 200.7	None	14.20	ug/L	-99

Station ID	Station Type	Sample Event Type	Lab	Sample Matrix	Analyte	Method	Qualifier	Result	Unit	%Solid
DW086	DWM	Field Screening	MWWD Chem Lab	Water	Hardness Total as CaCO3	SM2340C	None	667.00	mg/L	-99
DW086	DWM	Field Screening	MWWD Chem Lab	Water	MBAS	SM5540C	None	0.13	mg/L	-99
DW086	DWM	Field Screening	MWWD Chem Lab	Water	Diazinon	EPA 614/3510	ND	-99.00	ug/L	-99
DW086	DWM	Field Screening	MWWD Chem Lab	Water	Chlorpyrifos	EPA 614/3510	ND	-99.00	mg/L	-99
DW086	DWM	Field Screening	MWWD Chem Lab	Water	Oil & Grease	EPA 1664	None	1.60	mg/L	-99
DW093	DWM	Field Screening	MWWD EMTS MML	Water	Total Coliform	APHA 9221B	None	50000.00	MPN/100 mL	-99
DW093	DWM	Field Screening	MWWD EMTS MML	Water	Fecal Coliform	APHA 9221E	None	23000.00	MPN/100 mL	-99
DW093	DWM	Field Screening	MWWD EMTS MML	Water	Enterococcus	EPA 1600	None	4600.00	CFU/100 mL	-99
DW093	DWM	Field Screening	MWWD Chem Lab	Water	Cadmium Diss	EPA 200.7	ND	-99.00	ug/L	-99
DW093	DWM	Field Screening	MWWD Chem Lab	Water	Copper Diss	EPA 200.7	None	2.20	ug/L	-99
DW093	DWM	Field Screening	MWWD Chem Lab	Water	Lead Diss	EPA 200.7	ND	-99.00	ug/L	-99
DW093	DWM	Field Screening	MWWD Chem Lab	Water	Zinc Diss	EPA 200.7	None	12.10	ug/L	-99
DW093	DWM	Field Screening	MWWD Chem Lab	Water	Hardness Total as CaCO3	SM2340C	None	1020.00	mg/L	-99
DW093	DWM	Field Screening	MWWD Chem Lab	Water	MBAS	SM5540C	None	0.11	mg/L	-99
DW093	DWM	Field Screening	MWWD Chem Lab	Water	Diazinon	EPA 614/3510	ND	-99.00	ug/L	-99
DW093	DWM	Field Screening	MWWD Chem Lab	Water	Chlorpyrifos	EPA 614/3510	ND	-99.00	mg/L	-99
DW093	DWM	Field Screening	MWWD Chem Lab	Water	Oil & Grease	EPA 1664	None	3.29	mg/L	-99
DW095	DWM	Field Screening	MWWD EMTS MML	Water	Total Coliform	APHA 9221B	None	2300.00	MPN/100 mL	-99
DW095	DWM	Field Screening	MWWD EMTS MML	Water	Fecal Coliform	APHA 9221E	None	70.00	MPN/100 mL	-99
DW095	DWM	Field Screening	MWWD EMTS MML	Water	Enterococcus	EPA 1600	None	4600.00	CFU/100 mL	-99
DW095	DWM	Field Screening	MWWD Chem Lab	Water	Cadmium Diss	EPA 200.7	ND	-99.00	ug/L	-99
DW095	DWM	Field Screening	MWWD Chem Lab	Water	Copper Diss	EPA 200.7	ND	-99.00	ug/L	-99
DW095	DWM	Field Screening	MWWD Chem Lab	Water	Lead Diss	EPA 200.7	ND	-99.00	ug/L	-99
DW095	DWM	Field Screening	MWWD Chem Lab	Water	Zinc Diss	EPA 200.7	ND	-99.00	ug/L	-99
DW095	DWM	Field Screening	MWWD Chem Lab	Water	Hardness Total as CaCO3	SM2340C	None	870.00	mg/L	-99
DW095	DWM	Field Screening	MWWD Chem Lab	Water	MBAS	SM5540C	None	0.04	mg/L	-99
DW095	DWM	Field Screening	MWWD Chem Lab	Water	Diazinon	EPA 614/3510	ND	-99.00	ug/L	-99
DW095	DWM	Field Screening	MWWD Chem Lab	Water	Chlorpyrifos	EPA 614/3510	ND	-99.00	mg/L	-99
DW095	DWM	Field Screening	MWWD Chem Lab	Water	Oil & Grease	EPA 1664	ND	-99.00	mg/L	-99
DW097	DWM	Field Screening	MWWD EMTS MML	Water	Total Coliform	APHA 9221B	None	13000.00	MPN/100 mL	-99
DW097	DWM	Field Screening	MWWD EMTS MML	Water	Fecal Coliform	APHA 9221E	None	500.00	MPN/100 mL	-99
DW097	DWM	Field Screening	MWWD EMTS MML	Water	Enterococcus	EPA 1600	None	1100.00	CFU/100 mL	-99
DW097	DWM	Field Screening	MWWD Chem Lab	Water	Cadmium Diss	EPA 200.7	ND	-99.00	ug/L	-99
DW097	DWM	Field Screening	MWWD Chem Lab	Water	Copper Diss	EPA 200.7	ND	-99.00	ug/L	-99
DW097	DWM	Field Screening	MWWD Chem Lab	Water	Lead Diss	EPA 200.7	None	2.60	ug/L	-99
DW097	DWM	Field Screening	MWWD Chem Lab	Water	Zinc Diss	EPA 200.7	ND	-99.00	ug/L	-99
DW097	DWM	Field Screening	MWWD Chem Lab	Water	Hardness Total as CaCO3	SM2340C	None	1250.00	mg/L	-99
DW097	DWM	Field Screening	MWWD Chem Lab	Water	MBAS	SM5540C	None	0.08	mg/L	-99
DW097	DWM	Field Screening	MWWD Chem Lab	Water	Diazinon	EPA 614/3510	ND	-99.00	ug/L	-99
DW097	DWM	Field Screening	MWWD Chem Lab	Water	Chlorpyrifos	EPA 614/3510	ND	-99.00	mg/L	-99
DW097	DWM	Field Screening	MWWD Chem Lab	Water	Oil & Grease	EPA 1664	None	2.69	mg/L	-99
DW101	DWM	Field Screening	MWWD EMTS MML	Water	Total Coliform	APHA 9221B	None	22000.00	MPN/100 mL	-99
DW101	DWM	Field Screening	MWWD EMTS MML	Water	Fecal Coliform	APHA 9221E	None	300.00	MPN/100 mL	-99
DW101	DWM	Field Screening	MWWD EMTS MML	Water	Enterococcus	EPA 1600	None	5600.00	CFU/100 mL	-99
DW101	DWM	Field Screening	MWWD Chem Lab	Water	Cadmium Diss	EPA 200.7	ND	-99.00	ug/L	-99
DW101	DWM	Field Screening	MWWD Chem Lab	Water	Copper Diss	EPA 200.7	None	3.09	ug/L	-99
DW101	DWM	Field Screening	MWWD Chem Lab	Water	Lead Diss	EPA 200.7	ND	-99.00	ug/L	-99
DW101	DWM	Field Screening	MWWD Chem Lab	Water	Zinc Diss	EPA 200.7	None	8.74	ug/L	-99
DW101	DWM	Field Screening	MWWD Chem Lab	Water	Hardness Total as CaCO3	SM2340C	None	460.00	mg/L	-99
DW101	DWM	Field Screening	MWWD Chem Lab	Water	MBAS	SM5540C	None	0.08	mg/L	-99
DW101	DWM	Field Screening	MWWD Chem Lab	Water	Diazinon	EPA 614/3510	ND	-99.00	ug/L	-99
DW101	DWM	Field Screening	MWWD Chem Lab	Water	Chlorpyrifos	EPA 614/3510	ND	-99.00	mg/L	-99
DW101	DWM	Field Screening	MWWD Chem Lab	Water	Oil & Grease	EPA 1664	None	-99.00	mg/L	-99
DW102	DWM	Field Screening	MWWD EMTS MML	Water	Total Coliform	APHA 9221B	None	3000.00	MPN/100 mL	-99
DW102	DWM	Field Screening	MWWD EMTS MML	Water	Fecal Coliform	APHA 9221E	None	500.00	MPN/100 mL	-99
DW102	DWM	Field Screening	MWWD EMTS MML	Water	Enterococcus	EPA 1600	None	520.00	CFU/100 mL	-99
DW102	DWM	Field Screening	MWWD Chem Lab	Water	Cadmium Diss	EPA 200.7	ND	-99.00	ug/L	-99
DW102	DWM	Field Screening	MWWD Chem Lab	Water	Copper Diss	EPA 200.7	ND	-99.00	ug/L	-99
DW102	DWM	Field Screening	MWWD Chem Lab	Water	Lead Diss	EPA 200.7	None	1.50	ug/L	-99
DW102	DWM	Field Screening	MWWD Chem Lab	Water	Zinc Diss	EPA 200.7	None	5.74	ug/L	-99
DW102	DWM	Field Screening	MWWD Chem Lab	Water	Hardness Total as CaCO3	SM2340C	None	600.00	mg/L	-99
DW102	DWM	Field Screening	MWWD Chem Lab	Water	MBAS	SM5540C	None	0.08	mg/L	-99
DW102	DWM	Field Screening	MWWD Chem Lab	Water	Diazinon	EPA 614/3510	None	-99.00	ug/L	-99
DW102	DWM	Field Screening	MWWD Chem Lab	Water	Chlorpyrifos	EPA 614/3510	ND	-99.00	mg/L	-99
DW102	DWM	Field Screening	MWWD Chem Lab	Water	Oil & Grease	EPA 1664	None	2.55	mg/L	-99
DW103	DWM	Field Screening	MWWD EMTS MML	Water	Total Coliform	APHA 9221B	None	13000.00	MPN/100 mL	-99

Station ID	Station Type	Sample Event Type	Lab	Sample Matrix	Analyte	Method	Qualifier	Result	Unit	%Solid
DW103	DWM	Field Screening	MWWD EMTS MML	Water	Fecal Coliform	APHA 9221E	None	2300.00	MPN/100 mL	-99
DW103	DWM	Field Screening	MWWD EMTS MML	Water	Enterococcus	EPA 1600	None	4000.00	CFU/100 mL	-99
DW103	DWM	Field Screening	MWWD Chem Lab	Water	Cadmium Diss	EPA 200.7	ND	-99.00	ug/L	-99
DW103	DWM	Field Screening	MWWD Chem Lab	Water	Copper Diss	EPA 200.7	None	5.46	ug/L	-99
DW103	DWM	Field Screening	MWWD Chem Lab	Water	Lead Diss	EPA 200.7	ND	-99.00	ug/L	-99
DW103	DWM	Field Screening	MWWD Chem Lab	Water	Zinc Diss	EPA 200.7	None	8.63	ug/L	-99
DW103	DWM	Field Screening	MWWD Chem Lab	Water	Hardness Total as CaCO3	SM2340C	None	3150.00	mg/L	-99
DW103	DWM	Field Screening	MWWD Chem Lab	Water	MBAS	SM5540C	None	0.08	mg/L	-99
DW103	DWM	Field Screening	MWWD Chem Lab	Water	Diazinon	EPA 614/3510	ND	-99.00	ug/L	-99
DW103	DWM	Field Screening	MWWD Chem Lab	Water	Chlorpyrifos	EPA 614/3510	ND	-99.00	mg/L	-99
DW103	DWM	Field Screening	MWWD Chem Lab	Water	Oil & Grease	EPA 1664	None	1.43	mg/L	-99
DW108	DWM	Field Screening	MWWD EMTS MML	Water	Total Coliform	APHA 9221B	None	300000.00	MPN/100 mL	-99
DW108	DWM	Field Screening	MWWD EMTS MML	Water	Fecal Coliform	APHA 9221E	None	170000.00	MPN/100 mL	-99
DW108	DWM	Field Screening	MWWD EMTS MML	Water	Enterococcus	EPA 1600	E	32000.00	CFU/100 mL	-99
DW108	DWM	Field Screening	MWWD Chem Lab	Water	Cadmium Diss	EPA 200.7	ND	-99.00	ug/L	-99
DW108	DWM	Field Screening	MWWD Chem Lab	Water	Copper Diss	EPA 200.7	None	3.84	ug/L	-99
DW108	DWM	Field Screening	MWWD Chem Lab	Water	Lead Diss	EPA 200.7	ND	-99.00	ug/L	-99
DW108	DWM	Field Screening	MWWD Chem Lab	Water	Zinc Diss	EPA 200.7	None	15.90	ug/L	-99
DW108	DWM	Field Screening	MWWD Chem Lab	Water	Hardness Total as CaCO3	SM2340C	None	364.00	mg/L	-99
DW108	DWM	Field Screening	MWWD Chem Lab	Water	MBAS	SM5540C	None	0.22	mg/L	-99
DW108	DWM	Field Screening	MWWD Chem Lab	Water	Diazinon	EPA 614/3510	ND	-99.00	ug/L	-99
DW108	DWM	Field Screening	MWWD Chem Lab	Water	Chlorpyrifos	EPA 614/3510	ND	-99.00	mg/L	-99
DW108	DWM	Field Screening	MWWD Chem Lab	Water	Oil & Grease	EPA 1664	None	1.62	mg/L	-99
DW109	DWM	Field Screening	MWWD EMTS MML	Water	Total Coliform	APHA 9221B	None	50000.00	MPN/100 mL	-99
DW109	DWM	Field Screening	MWWD EMTS MML	Water	Fecal Coliform	APHA 9221E	None	5000.00	MPN/100 mL	-99
DW109	DWM	Field Screening	MWWD EMTS MML	Water	Enterococcus	EPA 1600	E	14000.00	CFU/100 mL	-99
DW109	DWM	Field Screening	MWWD Chem Lab	Water	Cadmium Diss	EPA 200.7	ND	-99.00	ug/L	-99
DW109	DWM	Field Screening	MWWD Chem Lab	Water	Copper Diss	EPA 200.7	None	2.83	ug/L	-99
DW109	DWM	Field Screening	MWWD Chem Lab	Water	Lead Diss	EPA 200.7	ND	-99.00	ug/L	-99
DW109	DWM	Field Screening	MWWD Chem Lab	Water	Zinc Diss	EPA 200.7	None	20.10	ug/L	-99
DW109	DWM	Field Screening	MWWD Chem Lab	Water	Hardness Total as CaCO3	SM2340C	None	1300.00	mg/L	-99
DW109	DWM	Field Screening	MWWD Chem Lab	Water	MBAS	SM5540C	None	0.31	mg/L	-99
DW109	DWM	Field Screening	MWWD Chem Lab	Water	Diazinon	EPA 614/3510	ND	-99.00	ug/L	-99
DW109	DWM	Field Screening	MWWD Chem Lab	Water	Chlorpyrifos	EPA 614/3510	ND	-99.00	mg/L	-99
DW109	DWM	Field Screening	MWWD Chem Lab	Water	Oil & Grease	EPA 1664	None	3.32	mg/L	-99
DW114	DWM	Field Screening	MWWD EMTS MML	Water	Total Coliform	APHA 9221B	None	500000.00	MPN/100 mL	-99
DW114	DWM	Field Screening	MWWD EMTS MML	Water	Fecal Coliform	APHA 9221E	None	3000.00	MPN/100 mL	-99
DW114	DWM	Field Screening	MWWD EMTS MML	Water	Enterococcus	EPA 1600	E	28000.00	CFU/100 mL	-99
DW114	DWM	Field Screening	MWWD Chem Lab	Water	Cadmium Diss	EPA 200.7	ND	-99.00	ug/L	-99
DW114	DWM	Field Screening	MWWD Chem Lab	Water	Copper Diss	EPA 200.7	None	13.30	ug/L	-99
DW114	DWM	Field Screening	MWWD Chem Lab	Water	Lead Diss	EPA 200.7	ND	-99.00	ug/L	-99
DW114	DWM	Field Screening	MWWD Chem Lab	Water	Zinc Diss	EPA 200.7	None	58.50	ug/L	-99
DW114	DWM	Field Screening	MWWD Chem Lab	Water	Hardness Total as CaCO3	SM2340C	None	245.00	mg/L	-99
DW114	DWM	Field Screening	MWWD Chem Lab	Water	MBAS	SM5540C	None	0.27	mg/L	-99
DW114	DWM	Field Screening	MWWD Chem Lab	Water	Diazinon	EPA 614/3510	None	-99.00	ug/L	-99
DW114	DWM	Field Screening	MWWD Chem Lab	Water	Chlorpyrifos	EPA 614/3510	ND	-99.00	mg/L	-99
DW114	DWM	Field Screening	MWWD Chem Lab	Water	Oil & Grease	EPA 1664	ND	5.14	mg/L	-99
DW117	DWM	Field Screening	MWWD EMTS MML	Water	Total Coliform	APHA 9221B	None	30000.00	MPN/100 mL	-99
DW117	DWM	Field Screening	MWWD EMTS MML	Water	Fecal Coliform	APHA 9221E	None	23000.00	MPN/100 mL	-99
DW117	DWM	Field Screening	MWWD EMTS MML	Water	Enterococcus	EPA 1600	E	22000.00	CFU/100 mL	-99
DW117	DWM	Field Screening	MWWD Chem Lab	Water	Cadmium Diss	EPA 200.7	None	1.41	ug/L	-99
DW117	DWM	Field Screening	MWWD Chem Lab	Water	Copper Diss	EPA 200.7	None	6.58	ug/L	-99
DW117	DWM	Field Screening	MWWD Chem Lab	Water	Lead Diss	EPA 200.7	ND	-99.00	ug/L	-99
DW117	DWM	Field Screening	MWWD Chem Lab	Water	Zinc Diss	EPA 200.7	None	22.30	ug/L	-99
DW117	DWM	Field Screening	MWWD Chem Lab	Water	Hardness Total as CaCO3	SM2340C	None	760.00	mg/L	-99
DW117	DWM	Field Screening	MWWD Chem Lab	Water	MBAS	SM5540C	None	0.14	mg/L	-99
DW117	DWM	Field Screening	MWWD Chem Lab	Water	Diazinon	EPA 614/3510	ND	-99.00	ug/L	-99
DW117	DWM	Field Screening	MWWD Chem Lab	Water	Chlorpyrifos	EPA 614/3510	ND	-99.00	mg/L	-99
DW117	DWM	Field Screening	MWWD Chem Lab	Water	Oil & Grease	EPA 1664	None	2.57	mg/L	-99
DW120	DWM	Field Screening	MWWD EMTS MML	Water	Total Coliform	APHA 9221B	None	50000.00	MPN/100 mL	-99
DW120	DWM	Field Screening	MWWD EMTS MML	Water	Fecal Coliform	APHA 9221E	None	50000.00	MPN/100 mL	-99
DW120	DWM	Field Screening	MWWD EMTS MML	Water	Enterococcus	EPA 1600	None	2800.00	CFU/100 mL	-99
DW120	DWM	Field Screening	MWWD Chem Lab	Water	Cadmium Diss	EPA 200.7	None	0.97	ug/L	-99
DW120	DWM	Field Screening	MWWD Chem Lab	Water	Copper Diss	EPA 200.7	None	9.74	ug/L	-99
DW120	DWM	Field Screening	MWWD Chem Lab	Water	Lead Diss	EPA 200.7	ND	-99.00	ug/L	-99
DW120	DWM	Field Screening	MWWD Chem Lab	Water	Zinc Diss	EPA 200.7	None	17.50	ug/L	-99
DW120	DWM	Field Screening	MWWD Chem Lab	Water	Hardness Total as CaCO3	SM2340C	None	940.00	mg/L	-99
DW120	DWM	Field Screening	MWWD Chem Lab	Water	MBAS	SM5540C	None	0.20	mg/L	-99

Station ID	Station Type	Sample Event Type	Lab	Sample Matrix	Analyte	Method	Qualifier	Result	Unit	%Solid
DW120	DWM	Field Screening	MWWD Chem Lab	Water	Diazinon	EPA 614/3510	ND	-99.00	ug/L	-99
DW120	DWM	Field Screening	MWWD Chem Lab	Water	Chlorpyrifos	EPA 614/3510	ND	-99.00	mg/L	-99
DW120	DWM	Field Screening	MWWD Chem Lab	Water	Oil & Grease	EPA 1664	None	4.64	mg/L	-99
DW121	DWM	Field Screening	MWWD EMTS MML	Water	Total Coliform	APHA 9221B	None	2300.00	MPN/100 mL	-99
DW121	DWM	Field Screening	MWWD EMTS MML	Water	Fecal Coliform	APHA 9221E	None	40.00	MPN/100 mL	-99
DW121	DWM	Field Screening	MWWD EMTS MML	Water	Enterococcus	EPA 1600	E	300.00	CFU/100 mL	-99
DW121	DWM	Field Screening	MWWD Chem Lab	Water	Cadmium Diss	EPA 200.7	ND	-99.00	ug/L	-99
DW121	DWM	Field Screening	MWWD Chem Lab	Water	Copper Diss	EPA 200.7	None	4.48	ug/L	-99
DW121	DWM	Field Screening	MWWD Chem Lab	Water	Lead Diss	EPA 200.7	ND	-99.00	ug/L	-99
DW121	DWM	Field Screening	MWWD Chem Lab	Water	Zinc Diss	EPA 200.7	None	23.80	ug/L	-99
DW121	DWM	Field Screening	MWWD Chem Lab	Water	Hardness Total as CaCO3	SM2340C	None	205.00	mg/L	-99
DW121	DWM	Field Screening	MWWD Chem Lab	Water	MBAS	SM5540C	None	0.19	mg/L	-99
DW121	DWM	Field Screening	MWWD Chem Lab	Water	Diazinon	EPA 614/3510	ND	-99.00	ug/L	-99
DW121	DWM	Field Screening	MWWD Chem Lab	Water	Chlorpyrifos	EPA 614/3510	ND	-99.00	mg/L	-99
DW121	DWM	Field Screening	MWWD Chem Lab	Water	Oil & Grease	EPA 1664	None	2.22	mg/L	-99
DW123	DWM	Field Screening	MWWD EMTS MML	Water	Total Coliform	APHA 9221B	None	80000.00	MPN/100 mL	-99
DW123	DWM	Field Screening	MWWD EMTS MML	Water	Fecal Coliform	APHA 9221E	None	8000.00	MPN/100 mL	-99
DW123	DWM	Field Screening	MWWD EMTS MML	Water	Enterococcus	EPA 1600	None	5600.00	CFU/100 mL	-99
DW123	DWM	Field Screening	MWWD Chem Lab	Water	Cadmium Diss	EPA 200.7	<	0.21	ug/L	-99
DW123	DWM	Field Screening	MWWD Chem Lab	Water	Copper Diss	EPA 200.7	None	3.97	ug/L	-99
DW123	DWM	Field Screening	MWWD Chem Lab	Water	Lead Diss	EPA 200.7	ND	-99.00	ug/L	-99
DW123	DWM	Field Screening	MWWD Chem Lab	Water	Zinc Diss	EPA 200.7	None	33.40	ug/L	-99
DW123	DWM	Field Screening	MWWD Chem Lab	Water	Hardness Total as CaCO3	SM2340C	None	292.00	mg/L	-99
DW123	DWM	Field Screening	MWWD Chem Lab	Water	MBAS	SM5540C	None	0.39	mg/L	-99
DW123	DWM	Field Screening	MWWD Chem Lab	Water	Diazinon	EPA 614/3510	ND	-99.00	ug/L	-99
DW123	DWM	Field Screening	MWWD Chem Lab	Water	Chlorpyrifos	EPA 614/3510	ND	-99.00	mg/L	-99
DW123	DWM	Field Screening	MWWD Chem Lab	Water	Oil & Grease	EPA 1664	None	1.70	mg/L	-99
DW127	DWM	Field Screening	MWWD EMTS MML	Water	Total Coliform	APHA 9221B	None	240000.00	MPN/100 mL	-99
DW127	DWM	Field Screening	MWWD EMTS MML	Water	Fecal Coliform	APHA 9221E	None	1300.00	MPN/100 mL	-99
DW127	DWM	Field Screening	MWWD EMTS MML	Water	Enterococcus	EPA 1600	None	14000.00	CFU/100 mL	-99
DW127	DWM	Field Screening	MWWD Chem Lab	Water	Cadmium Diss	EPA 200.7	ND	-99.00	ug/L	-99
DW127	DWM	Field Screening	MWWD Chem Lab	Water	Copper Diss	EPA 200.7	None	7.12	ug/L	-99
DW127	DWM	Field Screening	MWWD Chem Lab	Water	Lead Diss	EPA 200.7	ND	-99.00	ug/L	-99
DW127	DWM	Field Screening	MWWD Chem Lab	Water	Zinc Diss	EPA 200.7	None	33.00	ug/L	-99
DW127	DWM	Field Screening	MWWD Chem Lab	Water	Hardness Total as CaCO3	SM2340C	None	1300.00	mg/L	-99
DW127	DWM	Field Screening	MWWD Chem Lab	Water	MBAS	SM5540C	None	0.25	mg/L	-99
DW127	DWM	Field Screening	MWWD Chem Lab	Water	Diazinon	EPA 614/3510	ND	-99.00	ug/L	-99
DW127	DWM	Field Screening	MWWD Chem Lab	Water	Chlorpyrifos	EPA 614/3510	ND	-99.00	mg/L	-99
DW127	DWM	Field Screening	MWWD Chem Lab	Water	Oil & Grease	EPA 1664	ND	3.60	mg/L	-99
DW128	DWM	Field Screening	MWWD EMTS MML	Water	Total Coliform	APHA 9221B	None	3000.00	MPN/100 mL	-99
DW128	DWM	Field Screening	MWWD EMTS MML	Water	Fecal Coliform	APHA 9221E	None	110.00	MPN/100 mL	-99
DW128	DWM	Field Screening	MWWD EMTS MML	Water	Enterococcus	EPA 1600	E	2400.00	CFU/100 mL	-99
DW128	DWM	Field Screening	MWWD Chem Lab	Water	Cadmium Diss	EPA 200.7	ND	-99.00	ug/L	-99
DW128	DWM	Field Screening	MWWD Chem Lab	Water	Copper Diss	EPA 200.7	None	6.13	ug/L	-99
DW128	DWM	Field Screening	MWWD Chem Lab	Water	Lead Diss	EPA 200.7	ND	-99.00	ug/L	-99
DW128	DWM	Field Screening	MWWD Chem Lab	Water	Zinc Diss	EPA 200.7	None	23.40	ug/L	-99
DW128	DWM	Field Screening	MWWD Chem Lab	Water	Hardness Total as CaCO3	SM2340C	None	300.00	mg/L	-99
DW128	DWM	Field Screening	MWWD Chem Lab	Water	MBAS	SM5540C	None	0.12	mg/L	-99
DW128	DWM	Field Screening	MWWD Chem Lab	Water	Diazinon	EPA 614/3510	ND	-99.00	ug/L	-99
DW128	DWM	Field Screening	MWWD Chem Lab	Water	Chlorpyrifos	EPA 614/3510	ND	-99.00	mg/L	-99
DW128	DWM	Field Screening	MWWD Chem Lab	Water	Oil & Grease	EPA 1664	None	2.62	mg/L	-99
DW133	DWM	Field Screening	MWWD EMTS MML	Water	Total Coliform	APHA 9221B	None	300000.00	MPN/100 mL	-99
DW133	DWM	Field Screening	MWWD EMTS MML	Water	Fecal Coliform	APHA 9221E	None	50000.00	MPN/100 mL	-99
DW133	DWM	Field Screening	MWWD EMTS MML	Water	Enterococcus	EPA 1600	None	2800.00	CFU/100 mL	-99
DW133	DWM	Field Screening	MWWD Chem Lab	Water	Cadmium Diss	EPA 200.7	None	0.53	ug/L	-99
DW133	DWM	Field Screening	MWWD Chem Lab	Water	Copper Diss	EPA 200.7	None	2.55	ug/L	-99
DW133	DWM	Field Screening	MWWD Chem Lab	Water	Lead Diss	EPA 200.7	<	1.38	ug/L	-99
DW133	DWM	Field Screening	MWWD Chem Lab	Water	Zinc Diss	EPA 200.7	None	18.60	ug/L	-99
DW133	DWM	Field Screening	MWWD Chem Lab	Water	Hardness Total as CaCO3	SM2340C	None	1960.00	mg/L	-99
DW133	DWM	Field Screening	MWWD Chem Lab	Water	MBAS	SM5540C	None	0.09	mg/L	-99
DW133	DWM	Field Screening	MWWD Chem Lab	Water	Diazinon	EPA 614/3510	ND	-99.00	ug/L	-99
DW133	DWM	Field Screening	MWWD Chem Lab	Water	Chlorpyrifos	EPA 614/3510	ND	-99.00	mg/L	-99
DW133	DWM	Field Screening	MWWD Chem Lab	Water	Oil & Grease	EPA 1664	None	5.86	mg/L	-99
DW138	DWM	Field Screening	MWWD EMTS MML	Water	Total Coliform	APHA 9221B	NS		MPN/100 mL	-99
DW138	DWM	Field Screening	MWWD EMTS MML	Water	Fecal Coliform	APHA 9221E	NS		MPN/100 mL	-99
DW138	DWM	Field Screening	MWWD EMTS MML	Water	Enterococcus	EPA 1600	NS		CFU/100 mL	-99
DW138	DWM	Field Screening	MWWD Chem Lab	Water	Cadmium Diss	EPA 200.7	NS		ug/L	-99

Station ID	Station Type	Sample Event Type	Lab	Sample Matrix	Analyte	Method	Qualifier	Result	Unit	%Solid
DW138	DWM	Field Screening	MWWD Chem Lab	Water	Copper Diss	EPA 200.7	NS		ug/L	-99
DW138	DWM	Field Screening	MWWD Chem Lab	Water	Lead Diss	EPA 200.7	NS		ug/L	-99
DW138	DWM	Field Screening	MWWD Chem Lab	Water	Zinc Diss	EPA 200.7	NS		ug/L	-99
DW138	DWM	Field Screening	MWWD Chem Lab	Water	Hardness Total as CaCO3	SM2340C	NS		mg/L	-99
DW138	DWM	Field Screening	MWWD Chem Lab	Water	MBAS	SM5540C	NS		mg/L	-99
DW138	DWM	Field Screening	MWWD Chem Lab	Water	Diazinon	EPA 614/3510	NS		ug/L	-99
DW138	DWM	Field Screening	MWWD Chem Lab	Water	Chlorpyrifos	EPA 614/3510	NS		mg/L	-99
DW138	DWM	Field Screening	MWWD Chem Lab	Water	Oil & Grease	EPA 1664	NS		mg/L	-99
DW153	DWM	Field Screening	MWWD EMTS MML	Water	Total Coliform	APHA 9221B	None	50000.00	MPN/100 mL	-99
DW153	DWM	Field Screening	MWWD EMTS MML	Water	Fecal Coliform	APHA 9221E	None	30000.00	MPN/100 mL	-99
DW153	DWM	Field Screening	MWWD EMTS MML	Water	Enterococcus	EPA 1600	None	70000.00	CFU/100 mL	-99
DW153	DWM	Field Screening	MWWD Chem Lab	Water	Cadmium Diss	EPA 200.7	ND	-99.00	ug/L	-99
DW153	DWM	Field Screening	MWWD Chem Lab	Water	Copper Diss	EPA 200.7	None	9.68	ug/L	-99
DW153	DWM	Field Screening	MWWD Chem Lab	Water	Lead Diss	EPA 200.7	ND	-99.00	ug/L	-99
DW153	DWM	Field Screening	MWWD Chem Lab	Water	Zinc Diss	EPA 200.7	None	17.30	ug/L	-99
DW153	DWM	Field Screening	MWWD Chem Lab	Water	Hardness Total as CaCO3	SM2340C	None	370.00	mg/L	-99
DW153	DWM	Field Screening	MWWD Chem Lab	Water	MBAS	SM5540C	None	0.12	mg/L	-99
DW153	DWM	Field Screening	MWWD Chem Lab	Water	Diazinon	EPA 614/3510	None	-99.00	ug/L	-99
DW153	DWM	Field Screening	MWWD Chem Lab	Water	Chlorpyrifos	EPA 614/3510	ND	-99.00	mg/L	-99
DW153	DWM	Field Screening	MWWD Chem Lab	Water	Oil & Grease	EPA 1664	None	2.59	mg/L	-99
DW156	DWM	Field Screening	MWWD EMTS MML	Water	Total Coliform	APHA 9221B			MPN/100 mL	-99
DW156	DWM	Field Screening	MWWD EMTS MML	Water	Fecal Coliform	APHA 9221E			MPN/100 mL	-99
DW156	DWM	Field Screening	MWWD EMTS MML	Water	Enterococcus	EPA 1600			CFU/100 mL	-99
DW156	DWM	Field Screening	MWWD Chem Lab	Water	Cadmium Diss	EPA 200.7			ug/L	-99
DW156	DWM	Field Screening	MWWD Chem Lab	Water	Copper Diss	EPA 200.7			ug/L	-99
DW156	DWM	Field Screening	MWWD Chem Lab	Water	Lead Diss	EPA 200.7			ug/L	-99
DW156	DWM	Field Screening	MWWD Chem Lab	Water	Zinc Diss	EPA 200.7			ug/L	-99
DW156	DWM	Field Screening	MWWD Chem Lab	Water	Hardness Total as CaCO3	SM2340C			mg/L	-99
DW156	DWM	Field Screening	MWWD Chem Lab	Water	MBAS	SM5540C			mg/L	-99
DW156	DWM	Field Screening	MWWD Chem Lab	Water	Diazinon	EPA 614/3510			ug/L	-99
DW156	DWM	Field Screening	MWWD Chem Lab	Water	Chlorpyrifos	EPA 614/3510			mg/L	-99
DW156	DWM	Field Screening	MWWD Chem Lab	Water	Oil & Grease	EPA 1664			mg/L	-99
DW168	DWM	Field Screening	MWWD EMTS MML	Water	Total Coliform	APHA 9221B	None	500000.00	MPN/100 mL	-99
DW168	DWM	Field Screening	MWWD EMTS MML	Water	Fecal Coliform	APHA 9221E	None	300000.00	MPN/100 mL	-99
DW168	DWM	Field Screening	MWWD EMTS MML	Water	Enterococcus	EPA 1600	E	460.00	CFU/100 mL	-99
DW168	DWM	Field Screening	MWWD Chem Lab	Water	Cadmium Diss	EPA 200.7	ND	-99.00	ug/L	-99
DW168	DWM	Field Screening	MWWD Chem Lab	Water	Copper Diss	EPA 200.7	None	0.75	ug/L	-99
DW168	DWM	Field Screening	MWWD Chem Lab	Water	Lead Diss	EPA 200.7	None	3.30	ug/L	-99
DW168	DWM	Field Screening	MWWD Chem Lab	Water	Zinc Diss	EPA 200.7	None	8.42	ug/L	-99
DW168	DWM	Field Screening	MWWD Chem Lab	Water	Hardness Total as CaCO3	SM2340C	None	5150.00	mg/L	-99
DW168	DWM	Field Screening	MWWD Chem Lab	Water	MBAS	SM5540C	None	0.14	mg/L	-99
DW168	DWM	Field Screening	MWWD Chem Lab	Water	Diazinon	EPA 614/3510	ND	-99.00	ug/L	-99
DW168	DWM	Field Screening	MWWD Chem Lab	Water	Chlorpyrifos	EPA 614/3510	ND	-99.00	mg/L	-99
DW168	DWM	Field Screening	MWWD Chem Lab	Water	Oil & Grease	EPA 1664	None	2.18	mg/L	-99
DW182	DWM	Field Screening	MWWD EMTS MML	Water	Total Coliform	APHA 9221B	None	35000.00	MPN/100 mL	-99
DW182	DWM	Field Screening	MWWD EMTS MML	Water	Fecal Coliform	APHA 9221E	None	3000.00	MPN/100 mL	-99
DW182	DWM	Field Screening	MWWD EMTS MML	Water	Enterococcus	EPA 1600	E	3600.00	CFU/100 mL	-99
DW182	DWM	Field Screening	MWWD Chem Lab	Water	Cadmium Diss	EPA 200.7	ND	-99.00	ug/L	-99
DW182	DWM	Field Screening	MWWD Chem Lab	Water	Copper Diss	EPA 200.7	None	4.45	ug/L	-99
DW182	DWM	Field Screening	MWWD Chem Lab	Water	Lead Diss	EPA 200.7	ND	-99.00	ug/L	-99
DW182	DWM	Field Screening	MWWD Chem Lab	Water	Zinc Diss	EPA 200.7	None	19.10	ug/L	-99
DW182	DWM	Field Screening	MWWD Chem Lab	Water	Hardness Total as CaCO3	SM2340C	None	1300.00	mg/L	-99
DW182	DWM	Field Screening	MWWD Chem Lab	Water	MBAS	SM5540C	None	1.38	mg/L	-99
DW182	DWM	Field Screening	MWWD Chem Lab	Water	Diazinon	EPA 614/3510	ND	-99.00	ug/L	-99
DW182	DWM	Field Screening	MWWD Chem Lab	Water	Chlorpyrifos	EPA 614/3510	ND	-99.00	mg/L	-99
DW182	DWM	Field Screening	MWWD Chem Lab	Water	Oil & Grease	EPA 1664	None	3.96	mg/L	-99
DW183	DWM	Field Screening	MWWD EMTS MML	Water	Total Coliform	APHA 9221B	None	240000.00	MPN/100 mL	-99
DW183	DWM	Field Screening	MWWD EMTS MML	Water	Fecal Coliform	APHA 9221E	None	11000.00	MPN/100 mL	-99
DW183	DWM	Field Screening	MWWD EMTS MML	Water	Enterococcus	EPA 1600	None	84000.00	CFU/100 mL	-99
DW183	DWM	Field Screening	MWWD Chem Lab	Water	Cadmium Diss	EPA 200.7	ND	-99.00	ug/L	-99
DW183	DWM	Field Screening	MWWD Chem Lab	Water	Copper Diss	EPA 200.7	None	5.39	ug/L	-99
DW183	DWM	Field Screening	MWWD Chem Lab	Water	Lead Diss	EPA 200.7	ND	-99.00	ug/L	-99
DW183	DWM	Field Screening	MWWD Chem Lab	Water	Zinc Diss	EPA 200.7	None	14.60	ug/L	-99
DW183	DWM	Field Screening	MWWD Chem Lab	Water	Hardness Total as CaCO3	SM2340C	None	287.00	mg/L	-99
DW183	DWM	Field Screening	MWWD Chem Lab	Water	MBAS	SM5540C	None	1.46	mg/L	-99
DW183	DWM	Field Screening	MWWD Chem Lab	Water	Diazinon	EPA 614/3510	ND	-99.00	ug/L	-99
DW183	DWM	Field Screening	MWWD Chem Lab	Water	Chlorpyrifos	EPA 614/3510	ND	-99.00	mg/L	-99
DW183	DWM	Field Screening	MWWD Chem Lab	Water	Oil & Grease	EPA 1664	None	6.99	mg/L	-99

Station ID	Station Type	Sample Event Type	Lab	Sample Matrix	Analyte	Method	Qualifier	Result	Unit	%Solid
DW184	DWM	Field Screening	MWWD EMTS MML	Water	Total Coliform	APHA 9221B	NS		MPN/100 mL	-99
DW184	DWM	Field Screening	MWWD EMTS MML	Water	Fecal Coliform	APHA 9221E	NS		MPN/100 mL	-99
DW184	DWM	Field Screening	MWWD EMTS MML	Water	Enterococcus	EPA 1600	NS		CFU/100 mL	-99
DW184	DWM	Field Screening	MWWD Chem Lab	Water	Cadmium Diss	EPA 200.7	NS		ug/L	-99
DW184	DWM	Field Screening	MWWD Chem Lab	Water	Copper Diss	EPA 200.7	NS		ug/L	-99
DW184	DWM	Field Screening	MWWD Chem Lab	Water	Lead Diss	EPA 200.7	NS		ug/L	-99
DW184	DWM	Field Screening	MWWD Chem Lab	Water	Zinc Diss	EPA 200.7	NS		ug/L	-99
DW184	DWM	Field Screening	MWWD Chem Lab	Water	Hardness Total as CaCO3	SM2340C	NS		mg/L	-99
DW184	DWM	Field Screening	MWWD Chem Lab	Water	MBAS	SM5540C	NS		mg/L	-99
DW184	DWM	Field Screening	MWWD Chem Lab	Water	Diazinon	EPA 614/3510	NS		ug/L	-99
DW184	DWM	Field Screening	MWWD Chem Lab	Water	Chlorpyrifos	EPA 614/3510	NS		mg/L	-99
DW184	DWM	Field Screening	MWWD Chem Lab	Water	Oil & Grease	EPA 1664	NS		mg/L	-99
DW188	DWM	Field Screening	MWWD EMTS MML	Water	Total Coliform	APHA 9221B	None	220000.00	MPN/100 mL	-99
DW188	DWM	Field Screening	MWWD EMTS MML	Water	Fecal Coliform	APHA 9221E	None	8000.00	MPN/100 mL	-99
DW188	DWM	Field Screening	MWWD EMTS MML	Water	Enterococcus	EPA 1600	E	12000.00	CFU/100 mL	-99
DW188	DWM	Field Screening	MWWD Chem Lab	Water	Cadmium Diss	EPA 200.7	ND	-99.00	ug/L	-99
DW188	DWM	Field Screening	MWWD Chem Lab	Water	Copper Diss	EPA 200.7	None	7.52	ug/L	-99
DW188	DWM	Field Screening	MWWD Chem Lab	Water	Lead Diss	EPA 200.7	ND	-99.00	ug/L	-99
DW188	DWM	Field Screening	MWWD Chem Lab	Water	Zinc Diss	EPA 200.7	None	15.50	ug/L	-99
DW188	DWM	Field Screening	MWWD Chem Lab	Water	Hardness Total as CaCO3	SM2340C	None	768.00	mg/L	-99
DW188	DWM	Field Screening	MWWD Chem Lab	Water	MBAS	SM5540C	None	0.97	mg/L	-99
DW188	DWM	Field Screening	MWWD Chem Lab	Water	Diazinon	EPA 614/3510	ND	-99.00	ug/L	-99
DW188	DWM	Field Screening	MWWD Chem Lab	Water	Chlorpyrifos	EPA 614/3510	ND	-99.00	mg/L	-99
DW188	DWM	Field Screening	MWWD Chem Lab	Water	Oil & Grease	EPA 1664	None	3.45	mg/L	-99
DW190	DWM	Field Screening	MWWD EMTS MML	Water	Total Coliform	APHA 9221B	None	500000.00	MPN/100 mL	-99
DW190	DWM	Field Screening	MWWD EMTS MML	Water	Fecal Coliform	APHA 9221E	None	17000.00	MPN/100 mL	-99
DW190	DWM	Field Screening	MWWD EMTS MML	Water	Enterococcus	EPA 1600	None	94000.00	CFU/100 mL	-99
DW190	DWM	Field Screening	MWWD Chem Lab	Water	Cadmium Diss	EPA 200.7	ND	-99.00	ug/L	-99
DW190	DWM	Field Screening	MWWD Chem Lab	Water	Copper Diss	EPA 200.7	None	9.26	ug/L	-99
DW190	DWM	Field Screening	MWWD Chem Lab	Water	Lead Diss	EPA 200.7	ND	-99.00	ug/L	-99
DW190	DWM	Field Screening	MWWD Chem Lab	Water	Zinc Diss	EPA 200.7	None	36.00	ug/L	-99
DW190	DWM	Field Screening	MWWD Chem Lab	Water	Hardness Total as CaCO3	SM2340C	None	135.00		-99
DW190	DWM	Field Screening	MWWD Chem Lab	Water	MBAS	SM5540C	None	0.71	mg/L	-99
DW190	DWM	Field Screening	MWWD Chem Lab	Water	Diazinon	EPA 614/3510	ND	-99.00	ug/L	-99
DW190	DWM	Field Screening	MWWD Chem Lab	Water	Chlorpyrifos	EPA 614/3510	ND	-99.00	mg/L	-99
DW190	DWM	Field Screening	MWWD Chem Lab	Water	Oil & Grease	EPA 1664	None	5.18	mg/L	-99
DW192	DWM	Field Screening	MWWD EMTS MML	Water	Total Coliform	APHA 9221B	None	80000.00	MPN/100 mL	-99
DW192	DWM	Field Screening	MWWD EMTS MML	Water	Fecal Coliform	APHA 9221E	None	1300.00	MPN/100 mL	-99
DW192	DWM	Field Screening	MWWD EMTS MML	Water	Enterococcus	EPA 1600	None	11000.00	CFU/100 mL	-99
DW192	DWM	Field Screening	MWWD Chem Lab	Water	Cadmium Diss	EPA 200.7	ND	-99.00	ug/L	-99
DW192	DWM	Field Screening	MWWD Chem Lab	Water	Copper Diss	EPA 200.7	None	11.10	ug/L	-99
DW192	DWM	Field Screening	MWWD Chem Lab	Water	Lead Diss	EPA 200.7	ND	-99.00	ug/L	-99
DW192	DWM	Field Screening	MWWD Chem Lab	Water	Zinc Diss	EPA 200.7	None	23.80	ug/L	-99
DW192	DWM	Field Screening	MWWD Chem Lab	Water	Hardness Total as CaCO3	SM2340C	None	242.00	mg/L	-99
DW192	DWM	Field Screening	MWWD Chem Lab	Water	MBAS	SM5540C	None	0.40	mg/L	-99
DW192	DWM	Field Screening	MWWD Chem Lab	Water	Diazinon	EPA 614/3510	ND	-99.00	ug/L	-99
DW192	DWM	Field Screening	MWWD Chem Lab	Water	Chlorpyrifos	EPA 614/3510	ND	-99.00	mg/L	-99
DW192	DWM	Field Screening	MWWD Chem Lab	Water	Oil & Grease	EPA 1664	None	2.84	mg/L	-99
DW196	DWM	Field Screening	MWWD EMTS MML	Water	Total Coliform	APHA 9221B	None	11000.00	MPN/100 mL	-99
DW196	DWM	Field Screening	MWWD EMTS MML	Water	Fecal Coliform	APHA 9221E	None	1100.00	MPN/100 mL	-99
DW196	DWM	Field Screening	MWWD EMTS MML	Water	Enterococcus	EPA 1600	None	4200.00	CFU/100 mL	-99
DW196	DWM	Field Screening	MWWD Chem Lab	Water	Cadmium Diss	EPA 200.7	ND	-99.00	ug/L	-99
DW196	DWM	Field Screening	MWWD Chem Lab	Water	Copper Diss	EPA 200.7	None	22.30	ug/L	-99
DW196	DWM	Field Screening	MWWD Chem Lab	Water	Lead Diss	EPA 200.7	ND	-99.00	ug/L	-99
DW196	DWM	Field Screening	MWWD Chem Lab	Water	Zinc Diss	EPA 200.7	None	10.70	ug/L	-99
DW196	DWM	Field Screening	MWWD Chem Lab	Water	Hardness Total as CaCO3	SM2340C	None	214.00	mg/L	-99
DW196	DWM	Field Screening	MWWD Chem Lab	Water	MBAS	SM5540C	None	0.28	mg/L	-99
DW196	DWM	Field Screening	MWWD Chem Lab	Water	Diazinon	EPA 614/3510	ND	-99.00	ug/L	-99
DW196	DWM	Field Screening	MWWD Chem Lab	Water	Chlorpyrifos	EPA 614/3510	ND	-99.00	mg/L	-99
DW196	DWM	Field Screening	MWWD Chem Lab	Water	Oil & Grease	EPA 1664	None	3.90	mg/L	-99
DW203	DWM	Field Screening	MWWD EMTS MML	Water	Total Coliform	APHA 9221B	>	1600000.00	MPN/100 mL	-99
DW203	DWM	Field Screening	MWWD EMTS MML	Water	Fecal Coliform	APHA 9221E	>	1600000.00	MPN/100 mL	-99
DW203	DWM	Field Screening	MWWD EMTS MML	Water	Enterococcus	EPA 1600	E	17000.00	CFU/100 mL	-99
DW203	DWM	Field Screening	MWWD Chem Lab	Water	Cadmium Diss	EPA 200.7	ND	-99.00	ug/L	-99
DW203	DWM	Field Screening	MWWD Chem Lab	Water	Copper Diss	EPA 200.7	None	2.57	ug/L	-99
DW203	DWM	Field Screening	MWWD Chem Lab	Water	Lead Diss	EPA 200.7	ND	-99.00	ug/L	-99
DW203	DWM	Field Screening	MWWD Chem Lab	Water	Zinc Diss	EPA 200.7	None	14.00	ug/L	-99
DW203	DWM	Field Screening	MWWD Chem Lab	Water	Hardness Total as CaCO3	SM2340C	None	1680.00	mg/L	-99

Station ID	Station Type	Sample Event Type	Lab	Sample Matrix	Analyte	Method	Qualifier	Result	Unit	%Solid
DW203	DWM	Field Screening	MWWD Chem Lab	Water	MBAS	SM5540C	None	0.67	mg/L	-99
DW203	DWM	Field Screening	MWWD Chem Lab	Water	Diazinon	EPA 614/3510	ND	-99.00	ug/L	-99
DW203	DWM	Field Screening	MWWD Chem Lab	Water	Chlorpyrifos	EPA 614/3510	ND	-99.00	mg/L	-99
DW203	DWM	Field Screening	MWWD Chem Lab	Water	Oil & Grease	EPA 1664	None	4.36	mg/L	-99
DW206	DWM	Field Screening	MWWD EMTS MML	Water	Total Coliform	APHA 9221B	NS		MPN/100 mL	-99
DW206	DWM	Field Screening	MWWD EMTS MML	Water	Fecal Coliform	APHA 9221E	NS		MPN/100 mL	-99
DW206	DWM	Field Screening	MWWD EMTS MML	Water	Enterococcus	EPA 1600	NS		CFU/100 mL	-99
DW206	DWM	Field Screening	MWWD Chem Lab	Water	Cadmium Diss	EPA 200.7	NS		ug/L	-99
DW206	DWM	Field Screening	MWWD Chem Lab	Water	Copper Diss	EPA 200.7	NS		ug/L	-99
DW206	DWM	Field Screening	MWWD Chem Lab	Water	Lead Diss	EPA 200.7	NS		ug/L	-99
DW206	DWM	Field Screening	MWWD Chem Lab	Water	Zinc Diss	EPA 200.7	NS		ug/L	-99
DW206	DWM	Field Screening	MWWD Chem Lab	Water	Hardness Total as CaCO3	SM2340C	NS		mg/L	-99
DW206	DWM	Field Screening	MWWD Chem Lab	Water	MBAS	SM5540C	NS		mg/L	-99
DW206	DWM	Field Screening	MWWD Chem Lab	Water	Diazinon	EPA 614/3510	NS		ug/L	-99
DW206	DWM	Field Screening	MWWD Chem Lab	Water	Chlorpyrifos	EPA 614/3510	NS		mg/L	-99
DW206	DWM	Field Screening	MWWD Chem Lab	Water	Oil & Grease	EPA 1664	NS		mg/L	-99
DW210	DWM	Field Screening	MWWD EMTS MML	Water	Total Coliform	APHA 9221B	None	11000.00	MPN/100 mL	-99
DW210	DWM	Field Screening	MWWD EMTS MML	Water	Fecal Coliform	APHA 9221E	None	8000.00	MPN/100 mL	-99
DW210	DWM	Field Screening	MWWD EMTS MML	Water	Enterococcus	EPA 1600	None	2400.00	CFU/100 mL	-99
DW210	DWM	Field Screening	MWWD Chem Lab	Water	Cadmium Diss	EPA 200.7	ND	-99.00	ug/L	-99
DW210	DWM	Field Screening	MWWD Chem Lab	Water	Copper Diss	EPA 200.7	None	2.57	ug/L	-99
DW210	DWM	Field Screening	MWWD Chem Lab	Water	Lead Diss	EPA 200.7	ND	-99.00	ug/L	-99
DW210	DWM	Field Screening	MWWD Chem Lab	Water	Zinc Diss	EPA 200.7	None	24.30	ug/L	-99
DW210	DWM	Field Screening	MWWD Chem Lab	Water	Hardness Total as CaCO3	SM2340C	None	6060.00	mg/L	-99
DW210	DWM	Field Screening	MWWD Chem Lab	Water	MBAS	SM5540C	None	0.10	mg/L	-99
DW210	DWM	Field Screening	MWWD Chem Lab	Water	Diazinon	EPA 614/3510	ND	-99.00	ug/L	-99
DW210	DWM	Field Screening	MWWD Chem Lab	Water	Chlorpyrifos	EPA 614/3510	ND	-99.00	mg/L	-99
DW210	DWM	Field Screening	MWWD Chem Lab	Water	Oil & Grease	EPA 1664	ND	-99.00	mg/L	-99
DW211	DWM	Field Screening	MWWD EMTS MML	Water	Total Coliform	APHA 9221B	>	1600000.00	MPN/100 mL	-99
DW211	DWM	Field Screening	MWWD EMTS MML	Water	Fecal Coliform	APHA 9221E	None	1600000.00	MPN/100 mL	-99
DW211	DWM	Field Screening	MWWD EMTS MML	Water	Enterococcus	EPA 1600	E	3000.00	CFU/100 mL	-99
DW211	DWM	Field Screening	MWWD Chem Lab	Water	Cadmium Diss	EPA 200.7	None	0.43	ug/L	-99
DW211	DWM	Field Screening	MWWD Chem Lab	Water	Copper Diss	EPA 200.7	None	14.20	ug/L	-99
DW211	DWM	Field Screening	MWWD Chem Lab	Water	Lead Diss	EPA 200.7	ND	-99.00	ug/L	-99
DW211	DWM	Field Screening	MWWD Chem Lab	Water	Zinc Diss	EPA 200.7	None	101.00	ug/L	-99
DW211	DWM	Field Screening	MWWD Chem Lab	Water	Hardness Total as CaCO3	SM2340C	None	291.00	mg/L	-99
DW211	DWM	Field Screening	MWWD Chem Lab	Water	MBAS	SM5540C	None	25.10	mg/L	-99
DW211	DWM	Field Screening	MWWD Chem Lab	Water	Diazinon	EPA 614/3510	ND	-99.00	ug/L	-99
DW211	DWM	Field Screening	MWWD Chem Lab	Water	Chlorpyrifos	EPA 614/3510	ND	-99.00	mg/L	-99
DW211	DWM	Field Screening	MWWD Chem Lab	Water	Oil & Grease	EPA 1664	None	6.34	mg/L	-99
DW212	DWM	Field Screening	MWWD EMTS MML	Water	Total Coliform	APHA 9221B	≥	1600000.00	MPN/100 mL	-99
DW212	DWM	Field Screening	MWWD EMTS MML	Water	Fecal Coliform	APHA 9221E	≥	300000.00	MPN/100 mL	-99
DW212	DWM	Field Screening	MWWD EMTS MML	Water	Enterococcus	EPA 1600	≥	120000.00	CFU/100 mL	-99
DW212	DWM	Field Screening	MWWD Chem Lab	Water	Cadmium Diss	EPA 200.7	ND	-99.00	ug/L	-99
DW212	DWM	Field Screening	MWWD Chem Lab	Water	Copper Diss	EPA 200.7	None	9.56	ug/L	-99
DW212	DWM	Field Screening	MWWD Chem Lab	Water	Lead Diss	EPA 200.7	ND	-99.00	ug/L	-99
DW212	DWM	Field Screening	MWWD Chem Lab	Water	Zinc Diss	EPA 200.7	None	31.70	ug/L	-99
DW212	DWM	Field Screening	MWWD Chem Lab	Water	Hardness Total as CaCO3	SM2340C	None	208.00	mg/L	-99
DW212	DWM	Field Screening	MWWD Chem Lab	Water	MBAS	SM5540C	None	0.18	mg/L	-99
DW212	DWM	Field Screening	MWWD Chem Lab	Water	Diazinon	EPA 614/3510	ND	-99.00	ug/L	-99
DW212	DWM	Field Screening	MWWD Chem Lab	Water	Chlorpyrifos	EPA 614/3510	ND	-99.00	mg/L	-99
DW212	DWM	Field Screening	MWWD Chem Lab	Water	Oil & Grease	EPA 1664	None	9.44	mg/L	-99
DW213	DWM	Field Screening	MWWD EMTS MML	Water	Total Coliform	APHA 9221B	≥	1600000.00	MPN/100 mL	-99
DW213	DWM	Field Screening	MWWD EMTS MML	Water	Fecal Coliform	APHA 9221E	≥	1600000.00	MPN/100 mL	-99
DW213	DWM	Field Screening	MWWD EMTS MML	Water	Enterococcus	EPA 1600	≥	120000.00	CFU/100 mL	-99
DW213	DWM	Field Screening	MWWD Chem Lab	Water	Cadmium Diss	EPA 200.7	ND	-99.00	ug/L	-99
DW213	DWM	Field Screening	MWWD Chem Lab	Water	Copper Diss	EPA 200.7	None	4.79	ug/L	-99
DW213	DWM	Field Screening	MWWD Chem Lab	Water	Lead Diss	EPA 200.7	ND	-99.00	ug/L	-99
DW213	DWM	Field Screening	MWWD Chem Lab	Water	Zinc Diss	EPA 200.7	None	18.30	ug/L	-99
DW213	DWM	Field Screening	MWWD Chem Lab	Water	Hardness Total as CaCO3	SM2340C	None	1300.00	mg/L	-99
DW213	DWM	Field Screening	MWWD Chem Lab	Water	MBAS	SM5540C	None	1.85	mg/L	-99
DW213	DWM	Field Screening	MWWD Chem Lab	Water	Diazinon	EPA 614/3510	ND	-99.00	ug/L	-99
DW213	DWM	Field Screening	MWWD Chem Lab	Water	Chlorpyrifos	EPA 614/3510	ND	-99.00	mg/L	-99
DW213	DWM	Field Screening	MWWD Chem Lab	Water	Oil & Grease	EPA 1664	None	16.60	mg/L	-99
DW215	DWM	Field Screening	MWWD EMTS MML	Water	Total Coliform	APHA 9221B	None	500000.00	MPN/100 mL	-99
DW215	DWM	Field Screening	MWWD EMTS MML	Water	Fecal Coliform	APHA 9221E	None	13000.00	MPN/100 mL	-99
DW215	DWM	Field Screening	MWWD EMTS MML	Water	Enterococcus	EPA 1600	None	10000.00	CFU/100 mL	-99

Station ID	Station Type	Sample Event Type	Lab	Sample Matrix	Analyte	Method	Qualifier	Result	Unit	%Solid
DW215	DWM	Field Screening	MWWD Chem Lab	Water	Cadmium Diss	EPA 200.7	ND	-99.00	ug/L	-99
DW215	DWM	Field Screening	MWWD Chem Lab	Water	Copper Diss	EPA 200.7	None	6.74	ug/L	-99
DW215	DWM	Field Screening	MWWD Chem Lab	Water	Lead Diss	EPA 200.7	ND	-99.00	ug/L	-99
DW215	DWM	Field Screening	MWWD Chem Lab	Water	Zinc Diss	EPA 200.7	None	203.00	ug/L	-99
DW215	DWM	Field Screening	MWWD Chem Lab	Water	Hardness Total as CaCO3	SM2340C	None	267.00	mg/L	-99
DW215	DWM	Field Screening	MWWD Chem Lab	Water	MBAS	SM5540C	None	0.34	mg/L	-99
DW215	DWM	Field Screening	MWWD Chem Lab	Water	Diazinon	EPA 614/3510	ND	-99.00	ug/L	-99
DW215	DWM	Field Screening	MWWD Chem Lab	Water	Chlorpyrifos	EPA 614/3510	ND	-99.00	mg/L	-99
DW215	DWM	Field Screening	MWWD Chem Lab	Water	Oil & Grease	EPA 1664	None	4.70	mg/L	-99
DW219	DWM	Field Screening	MWWD EMTS MML	Water	Total Coliform	APHA 9221B	None	30000.00	MPN/100 mL	-99
DW219	DWM	Field Screening	MWWD EMTS MML	Water	Fecal Coliform	APHA 9221E	None	500.00	MPN/100 mL	-99
DW219	DWM	Field Screening	MWWD EMTS MML	Water	Enterococcus	EPA 1600	None	5800.00	CFU/100 mL	-99
DW219	DWM	Field Screening	MWWD Chem Lab	Water	Cadmium Diss	EPA 200.7	ND	-99.00	ug/L	-99
DW219	DWM	Field Screening	MWWD Chem Lab	Water	Copper Diss	EPA 200.7	None	9.02	ug/L	-99
DW219	DWM	Field Screening	MWWD Chem Lab	Water	Lead Diss	EPA 200.7	ND	-99.00	ug/L	-99
DW219	DWM	Field Screening	MWWD Chem Lab	Water	Zinc Diss	EPA 200.7	None	15.60	ug/L	-99
DW219	DWM	Field Screening	MWWD Chem Lab	Water	Hardness Total as CaCO3	SM2340C	None	283.00	mg/L	-99
DW219	DWM	Field Screening	MWWD Chem Lab	Water	MBAS	SM5540C	None	0.26	mg/L	-99
DW219	DWM	Field Screening	MWWD Chem Lab	Water	Diazinon	EPA 614/3510	ND	-99.00	ug/L	-99
DW219	DWM	Field Screening	MWWD Chem Lab	Water	Chlorpyrifos	EPA 614/3510	ND	-99.00	mg/L	-99
DW219	DWM	Field Screening	MWWD Chem Lab	Water	Oil & Grease	EPA 1664	None	3.88	mg/L	-99
DW222	DWM	Field Screening	MWWD EMTS MML	Water	Total Coliform	APHA 9221B	NS		MPN/100 mL	-99
DW222	DWM	Field Screening	MWWD EMTS MML	Water	Fecal Coliform	APHA 9221E	NS		MPN/100 mL	-99
DW222	DWM	Field Screening	MWWD EMTS MML	Water	Enterococcus	EPA 1600	NS		CFU/100 mL	-99
DW222	DWM	Field Screening	MWWD Chem Lab	Water	Cadmium Diss	EPA 200.7	NS		ug/L	-99
DW222	DWM	Field Screening	MWWD Chem Lab	Water	Copper Diss	EPA 200.7	NS		ug/L	-99
DW222	DWM	Field Screening	MWWD Chem Lab	Water	Lead Diss	EPA 200.7	NS		ug/L	-99
DW222	DWM	Field Screening	MWWD Chem Lab	Water	Zinc Diss	EPA 200.7	NS		ug/L	-99
DW222	DWM	Field Screening	MWWD Chem Lab	Water	Hardness Total as CaCO3	SM2340C	NS		mg/L	-99
DW222	DWM	Field Screening	MWWD Chem Lab	Water	MBAS	SM5540C	NS		mg/L	-99
DW222	DWM	Field Screening	MWWD Chem Lab	Water	Diazinon	EPA 614/3510	NS		ug/L	-99
DW222	DWM	Field Screening	MWWD Chem Lab	Water	Chlorpyrifos	EPA 614/3510	NS		mg/L	-99
DW222	DWM	Field Screening	MWWD Chem Lab	Water	Oil & Grease	EPA 1664	NS		mg/L	-99
DW226	DWM	Field Screening	MWWD EMTS MML	Water	Total Coliform	APHA 9221B	>	1600000.00	MPN/100 mL	-99
DW226	DWM	Field Screening	MWWD EMTS MML	Water	Fecal Coliform	APHA 9221E	None	1600000.00	MPN/100 mL	-99
DW226	DWM	Field Screening	MWWD EMTS MML	Water	Enterococcus	EPA 1600	None	120000.00	CFU/100 mL	-99
DW226	DWM	Field Screening	MWWD Chem Lab	Water	Cadmium Diss	EPA 200.7	ND	-99.00	ug/L	-99
DW226	DWM	Field Screening	MWWD Chem Lab	Water	Copper Diss	EPA 200.7	None	2.49	ug/L	-99
DW226	DWM	Field Screening	MWWD Chem Lab	Water	Lead Diss	EPA 200.7	ND	-99.00	ug/L	-99
DW226	DWM	Field Screening	MWWD Chem Lab	Water	Zinc Diss	EPA 200.7	None	12.50	ug/L	-99
DW226	DWM	Field Screening	MWWD Chem Lab	Water	Hardness Total as CaCO3	SM2340C	None	325.00	mg/L	-99
DW226	DWM	Field Screening	MWWD Chem Lab	Water	MBAS	SM5540C	None	7.70	mg/L	-99
DW226	DWM	Field Screening	MWWD Chem Lab	Water	Diazinon	EPA 614/3510	ND	-99.00	ug/L	-99
DW226	DWM	Field Screening	MWWD Chem Lab	Water	Chlorpyrifos	EPA 614/3510	ND	-99.00	mg/L	-99
DW226	DWM	Field Screening	MWWD Chem Lab	Water	Oil & Grease	EPA 1664	None	2.56	mg/L	-99
DW229	DWM	Field Screening	MWWD EMTS MML	Water	Total Coliform	APHA 9221B	None	17000.00	MPN/100 mL	-99
DW229	DWM	Field Screening	MWWD EMTS MML	Water	Fecal Coliform	APHA 9221E	None	500.00	MPN/100 mL	-99
DW229	DWM	Field Screening	MWWD EMTS MML	Water	Enterococcus	EPA 1600	E	100.00	CFU/100 mL	-99
DW229	DWM	Field Screening	MWWD Chem Lab	Water	Cadmium Diss	EPA 200.7	ND	-99.00	ug/L	-99
DW229	DWM	Field Screening	MWWD Chem Lab	Water	Copper Diss	EPA 200.7	None	2.73	ug/L	-99
DW229	DWM	Field Screening	MWWD Chem Lab	Water	Lead Diss	EPA 200.7	ND	-99.00	ug/L	-99
DW229	DWM	Field Screening	MWWD Chem Lab	Water	Zinc Diss	EPA 200.7	None	7.22	ug/L	-99
DW229	DWM	Field Screening	MWWD Chem Lab	Water	Hardness Total as CaCO3	SM2340C	None	315.00	mg/L	-99
DW229	DWM	Field Screening	MWWD Chem Lab	Water	MBAS	SM5540C	None	0.27	mg/L	-99
DW229	DWM	Field Screening	MWWD Chem Lab	Water	Diazinon	EPA 614/3510	ND	-99.00	ug/L	-99
DW229	DWM	Field Screening	MWWD Chem Lab	Water	Chlorpyrifos	EPA 614/3510	ND	-99.00	mg/L	-99
DW229	DWM	Field Screening	MWWD Chem Lab	Water	Oil & Grease	EPA 1664	None	2.79	mg/L	-99
DW230	DWM	Field Screening	MWWD EMTS MML	Water	Total Coliform	APHA 9221B	NS		MPN/100 mL	-99
DW230	DWM	Field Screening	MWWD EMTS MML	Water	Fecal Coliform	APHA 9221E	NS		MPN/100 mL	-99
DW230	DWM	Field Screening	MWWD EMTS MML	Water	Enterococcus	EPA 1600	NS		CFU/100 mL	-99
DW230	DWM	Field Screening	MWWD Chem Lab	Water	Cadmium Diss	EPA 200.7	NS		ug/L	-99
DW230	DWM	Field Screening	MWWD Chem Lab	Water	Copper Diss	EPA 200.7	NS		ug/L	-99
DW230	DWM	Field Screening	MWWD Chem Lab	Water	Lead Diss	EPA 200.7	NS		ug/L	-99
DW230	DWM	Field Screening	MWWD Chem Lab	Water	Zinc Diss	EPA 200.7	NS		ug/L	-99
DW230	DWM	Field Screening	MWWD Chem Lab	Water	Hardness Total as CaCO3	SM2340C	NS		mg/L	-99
DW230	DWM	Field Screening	MWWD Chem Lab	Water	MBAS	SM5540C	NS		mg/L	-99
DW230	DWM	Field Screening	MWWD Chem Lab	Water	Diazinon	EPA 614/3510	NS		ug/L	-99
DW230	DWM	Field Screening	MWWD Chem Lab	Water	Chlorpyrifos	EPA 614/3510	NS		mg/L	-99

Station ID	Station Type	Sample Event Type	Lab	Sample Matrix	Analyte	Method	Qualifier	Result	Unit	%Solid
DW230	DWM	Field Screening	MWWD Chem Lab	Water	Oil & Grease	EPA 1664	NS		mg/L	-99
DW237	DWM	Field Screening	MWWD EMTS MML	Water	Total Coliform	APHA 9221B	NS		MPN/100 mL	-99
DW237	DWM	Field Screening	MWWD EMTS MML	Water	Fecal Coliform	APHA 9221E	NS		MPN/100 mL	-99
DW237	DWM	Field Screening	MWWD EMTS MML	Water	Enterococcus	EPA 1600	NS		CFU/100 mL	-99
DW237	DWM	Field Screening	MWWD Chem Lab	Water	Cadmium Diss	EPA 200.7	NS		ug/L	-99
DW237	DWM	Field Screening	MWWD Chem Lab	Water	Copper Diss	EPA 200.7	NS		ug/L	-99
DW237	DWM	Field Screening	MWWD Chem Lab	Water	Lead Diss	EPA 200.7	NS		ug/L	-99
DW237	DWM	Field Screening	MWWD Chem Lab	Water	Zinc Diss	EPA 200.7	NS		ug/L	-99
DW237	DWM	Field Screening	MWWD Chem Lab	Water	Hardness Total as CaCO3	SM2340C	NS		mg/L	-99
DW237	DWM	Field Screening	MWWD Chem Lab	Water	MBAS	SM5540C	NS		mg/L	-99
DW237	DWM	Field Screening	MWWD Chem Lab	Water	Diazinon	EPA 614/3510	NS		ug/L	-99
DW237	DWM	Field Screening	MWWD Chem Lab	Water	Chlorpyrifos	EPA 614/3510	NS		mg/L	-99
DW237	DWM	Field Screening	MWWD Chem Lab	Water	Oil & Grease	EPA 1664	NS		mg/L	-99
DW239	DWM	Field Screening	MWWD EMTS MML	Water	Total Coliform	APHA 9221B	None	50000.00	MPN/100 mL	-99
DW239	DWM	Field Screening	MWWD EMTS MML	Water	Fecal Coliform	APHA 9221E	None	3000.00	MPN/100 mL	-99
DW239	DWM	Field Screening	MWWD EMTS MML	Water	Enterococcus	EPA 1600	None	6800.00	CFU/100 mL	-99
DW239	DWM	Field Screening	MWWD Chem Lab	Water	Cadmium Diss	EPA 200.7	ND	-99.00	ug/L	-99
DW239	DWM	Field Screening	MWWD Chem Lab	Water	Copper Diss	EPA 200.7	None	4.54	ug/L	-99
DW239	DWM	Field Screening	MWWD Chem Lab	Water	Lead Diss	EPA 200.7	ND	-99.00	ug/L	-99
DW239	DWM	Field Screening	MWWD Chem Lab	Water	Zinc Diss	EPA 200.7	None	21.00	ug/L	-99
DW239	DWM	Field Screening	MWWD Chem Lab	Water	Hardness Total as CaCO3	SM2340C	None	444.00	mg/L	-99
DW239	DWM	Field Screening	MWWD Chem Lab	Water	MBAS	SM5540C	ND	0.10	mg/L	-99
DW239	DWM	Field Screening	MWWD Chem Lab	Water	Diazinon	EPA 614/3510	ND	-99.00	ug/L	-99
DW239	DWM	Field Screening	MWWD Chem Lab	Water	Chlorpyrifos	EPA 614/3510	ND	-99.00	mg/L	-99
DW239	DWM	Field Screening	MWWD Chem Lab	Water	Oil & Grease	EPA 1664	None	4.07	mg/L	-99
DW240	DWM	Field Screening	MWWD EMTS MML	Water	Total Coliform	APHA 9221B	NS		MPN/100 mL	-99
DW240	DWM	Field Screening	MWWD EMTS MML	Water	Fecal Coliform	APHA 9221E	NS		MPN/100 mL	-99
DW240	DWM	Field Screening	MWWD EMTS MML	Water	Enterococcus	EPA 1600	NS		CFU/100 mL	-99
DW240	DWM	Field Screening	MWWD Chem Lab	Water	Cadmium Diss	EPA 200.7	NS		ug/L	-99
DW240	DWM	Field Screening	MWWD Chem Lab	Water	Copper Diss	EPA 200.7	NS		ug/L	-99
DW240	DWM	Field Screening	MWWD Chem Lab	Water	Lead Diss	EPA 200.7	NS		ug/L	-99
DW240	DWM	Field Screening	MWWD Chem Lab	Water	Zinc Diss	EPA 200.7	NS		ug/L	-99
DW240	DWM	Field Screening	MWWD Chem Lab	Water	Hardness Total as CaCO3	SM2340C	NS		mg/L	-99
DW240	DWM	Field Screening	MWWD Chem Lab	Water	MBAS	SM5540C	NS		mg/L	-99
DW240	DWM	Field Screening	MWWD Chem Lab	Water	Diazinon	EPA 614/3510	NS		ug/L	-99
DW240	DWM	Field Screening	MWWD Chem Lab	Water	Chlorpyrifos	EPA 614/3510	NS		mg/L	-99
DW240	DWM	Field Screening	MWWD Chem Lab	Water	Oil & Grease	EPA 1664	NS		mg/L	-99
DW261	DWM	Field Screening	MWWD EMTS MML	Water	Total Coliform	APHA 9221B	None	300000.00	MPN/100 mL	-99
DW261	DWM	Field Screening	MWWD EMTS MML	Water	Fecal Coliform	APHA 9221E	None	11000.00	MPN/100 mL	-99
DW261	DWM	Field Screening	MWWD EMTS MML	Water	Enterococcus	EPA 1600	E	36000.00	CFU/100 mL	-99
DW261	DWM	Field Screening	MWWD Chem Lab	Water	Cadmium Diss	EPA 200.7	ND	-99.00	ug/L	-99
DW261	DWM	Field Screening	MWWD Chem Lab	Water	Copper Diss	EPA 200.7	None	1.32	ug/L	-99
DW261	DWM	Field Screening	MWWD Chem Lab	Water	Lead Diss	EPA 200.7	ND	-99.00	ug/L	-99
DW261	DWM	Field Screening	MWWD Chem Lab	Water	Zinc Diss	EPA 200.7	None	16.50	ug/L	-99
DW261	DWM	Field Screening	MWWD Chem Lab	Water	Hardness Total as CaCO3	SM2340C	None	2150.00	mg/L	-99
DW261	DWM	Field Screening	MWWD Chem Lab	Water	MBAS	SM5540C	None	0.12	mg/L	-99
DW261	DWM	Field Screening	MWWD Chem Lab	Water	Diazinon	EPA 614/3510	ND	-99.00	ug/L	-99
DW261	DWM	Field Screening	MWWD Chem Lab	Water	Chlorpyrifos	EPA 614/3510	ND	-99.00	mg/L	-99
DW261	DWM	Field Screening	MWWD Chem Lab	Water	Oil & Grease	EPA 1664	None	1.61	mg/L	-99
DW263	DWM	Field Screening	MWWD EMTS MML	Water	Total Coliform	APHA 9221B	None	130000.00	MPN/100 mL	-99
DW263	DWM	Field Screening	MWWD EMTS MML	Water	Fecal Coliform	APHA 9221E	None	11000.00	MPN/100 mL	-99
DW263	DWM	Field Screening	MWWD EMTS MML	Water	Enterococcus	EPA 1600	None	12000.00	CFU/100 mL	-99
DW263	DWM	Field Screening	MWWD Chem Lab	Water	Cadmium Diss	EPA 200.7	ND	-99.00	ug/L	-99
DW263	DWM	Field Screening	MWWD Chem Lab	Water	Copper Diss	EPA 200.7	None	3.22	ug/L	-99
DW263	DWM	Field Screening	MWWD Chem Lab	Water	Lead Diss	EPA 200.7	ND	-99.00	ug/L	-99
DW263	DWM	Field Screening	MWWD Chem Lab	Water	Zinc Diss	EPA 200.7	None	20.40	ug/L	-99
DW263	DWM	Field Screening	MWWD Chem Lab	Water	Hardness Total as CaCO3	SM2340C	None	1560.00	mg/L	-99
DW263	DWM	Field Screening	MWWD Chem Lab	Water	MBAS	SM5540C	None	0.36	mg/L	-99
DW263	DWM	Field Screening	MWWD Chem Lab	Water	Diazinon	EPA 614/3510	ND	-99.00	ug/L	-99
DW263	DWM	Field Screening	MWWD Chem Lab	Water	Chlorpyrifos	EPA 614/3510	ND	-99.00	mg/L	-99
DW263	DWM	Field Screening	MWWD Chem Lab	Water	Oil & Grease	EPA 1664	None	1.90	mg/L	-99
DW273	DWM	Field Screening	MWWD EMTS MML	Water	Total Coliform	APHA 9221B	None	8000.00	MPN/100 mL	-99
DW273	DWM	Field Screening	MWWD EMTS MML	Water	Fecal Coliform	APHA 9221E	None	1100.00	MPN/100 mL	-99
DW273	DWM	Field Screening	MWWD EMTS MML	Water	Enterococcus	EPA 1600	None	6400.00	CFU/100 mL	-99
DW273	DWM	Field Screening	MWWD Chem Lab	Water	Cadmium Diss	EPA 200.7	ND	-99.00	ug/L	-99
DW273	DWM	Field Screening	MWWD Chem Lab	Water	Copper Diss	EPA 200.7	None	0.98	ug/L	-99
DW273	DWM	Field Screening	MWWD Chem Lab	Water	Lead Diss	EPA 200.7	ND	-99.00	ug/L	-99
DW273	DWM	Field Screening	MWWD Chem Lab	Water	Zinc Diss	EPA 200.7	None	9.10	ug/L	-99

Station ID	Station Type	Sample Event Type	Lab	Sample Matrix	Analyte	Method	Qualifier	Result	Unit	%Solid
DW273	DWM	Field Screening	MWWD Chem Lab	Water	Hardness Total as CaCO3	SM2340C	None	3650.00	mg/L	-99
DW273	DWM	Field Screening	MWWD Chem Lab	Water	MBAS	SM5540C	None	0.09	mg/L	-99
DW273	DWM	Field Screening	MWWD Chem Lab	Water	Diazinon	EPA 614/3510	ND	-99.00	ug/L	-99
DW273	DWM	Field Screening	MWWD Chem Lab	Water	Chlorpyrifos	EPA 614/3510	ND	-99.00	mg/L	-99
DW273	DWM	Field Screening	MWWD Chem Lab	Water	Oil & Grease	EPA 1664	ND	-99.00	mg/L	-99
DW275	DWM	Field Screening	MWWD EMTS MML	Water	Total Coliform	APHA 9221B	None	130000.00	MPN/100 mL	-99
DW275	DWM	Field Screening	MWWD EMTS MML	Water	Fecal Coliform	APHA 9221E	None	9000.00	MPN/100 mL	-99
DW275	DWM	Field Screening	MWWD EMTS MML	Water	Enterococcus	EPA 1600	None	12000.00	CFU/100 mL	-99
DW275	DWM	Field Screening	MWWD Chem Lab	Water	Cadmium Diss	EPA 200.7	ND	-99.00	ug/L	-99
DW275	DWM	Field Screening	MWWD Chem Lab	Water	Copper Diss	EPA 200.7	None	20.10	ug/L	-99
DW275	DWM	Field Screening	MWWD Chem Lab	Water	Lead Diss	EPA 200.7	ND	-99.00	ug/L	-99
DW275	DWM	Field Screening	MWWD Chem Lab	Water	Zinc Diss	EPA 200.7	None	18.70	ug/L	-99
DW275	DWM	Field Screening	MWWD Chem Lab	Water	Hardness Total as CaCO3	SM2340C	None	323.00	mg/L	-99
DW275	DWM	Field Screening	MWWD Chem Lab	Water	MBAS	SM5540C	None	0.10	mg/L	-99
DW275	DWM	Field Screening	MWWD Chem Lab	Water	Diazinon	EPA 614/3510	ND	-99.00	ug/L	-99
DW275	DWM	Field Screening	MWWD Chem Lab	Water	Chlorpyrifos	EPA 614/3510	ND	-99.00	mg/L	-99
DW275	DWM	Field Screening	MWWD Chem Lab	Water	Oil & Grease	EPA 1664	ND	2.10	mg/L	-99
DW284	DWM	Field Screening	MWWD EMTS MML	Water	Total Coliform	APHA 9221B	None	1600000.00	MPN/100 mL	-99
DW284	DWM	Field Screening	MWWD EMTS MML	Water	Fecal Coliform	APHA 9221E	None	1600000.00	MPN/100 mL	-99
DW284	DWM	Field Screening	MWWD EMTS MML	Water	Enterococcus	EPA 1600	>	120000.00	CFU/100 mL	-99
DW284	DWM	Field Screening	MWWD Chem Lab	Water	Cadmium Diss	EPA 200.7	ND	-99.00	ug/L	-99
DW284	DWM	Field Screening	MWWD Chem Lab	Water	Copper Diss	EPA 200.7	None	11.80	ug/L	-99
DW284	DWM	Field Screening	MWWD Chem Lab	Water	Lead Diss	EPA 200.7	ND	-99.00	ug/L	-99
DW284	DWM	Field Screening	MWWD Chem Lab	Water	Zinc Diss	EPA 200.7	None	30.50	ug/L	-99
DW284	DWM	Field Screening	MWWD Chem Lab	Water	Hardness Total as CaCO3	SM2340C	None	310.00	mg/L	-99
DW284	DWM	Field Screening	MWWD Chem Lab	Water	MBAS	SM5540C	None	0.17	mg/L	-99
DW284	DWM	Field Screening	MWWD Chem Lab	Water	Diazinon	EPA 614/3510	None	0.40	ug/L	-99
DW284	DWM	Field Screening	MWWD Chem Lab	Water	Chlorpyrifos	EPA 614/3510	ND	-99.00	mg/L	-99
DW284	DWM	Field Screening	MWWD Chem Lab	Water	Oil & Grease	EPA 1664	None	2.92	mg/L	-99
DW289	DWM	Field Screening	MWWD EMTS MML	Water	Total Coliform	APHA 9221B	None	80.00	MPN/100 mL	-99
DW289	DWM	Field Screening	MWWD EMTS MML	Water	Fecal Coliform	APHA 9221E	None	40.00	MPN/100 mL	-99
DW289	DWM	Field Screening	MWWD EMTS MML	Water	Enterococcus	EPA 1600	E	20.00	CFU/100 mL	-99
DW289	DWM	Field Screening	MWWD Chem Lab	Water	Cadmium Diss	EPA 200.7	ND	-99.00	ug/L	-99
DW289	DWM	Field Screening	MWWD Chem Lab	Water	Copper Diss	EPA 200.7	ND	-99.00	ug/L	-99
DW289	DWM	Field Screening	MWWD Chem Lab	Water	Lead Diss	EPA 200.7	ND	-99.00	ug/L	-99
DW289	DWM	Field Screening	MWWD Chem Lab	Water	Zinc Diss	EPA 200.7	None	21.00	ug/L	-99
DW289	DWM	Field Screening	MWWD Chem Lab	Water	Hardness Total as CaCO3	SM2340C	None	1040.00	mg/L	-99
DW289	DWM	Field Screening	MWWD Chem Lab	Water	MBAS	SM5540C	None	0.07	mg/L	-99
DW289	DWM	Field Screening	MWWD Chem Lab	Water	Diazinon	EPA 614/3510	ND	-99.00	ug/L	-99
DW289	DWM	Field Screening	MWWD Chem Lab	Water	Chlorpyrifos	EPA 614/3510	ND	-99.00	mg/L	-99
DW289	DWM	Field Screening	MWWD Chem Lab	Water	Oil & Grease	EPA 1664	None	2.24	mg/L	-99
DW292	DWM	Field Screening	MWWD EMTS MML	Water	Total Coliform	APHA 9221B	None	40.00	MPN/100 mL	-99
DW292	DWM	Field Screening	MWWD EMTS MML	Water	Fecal Coliform	APHA 9221E	None	20.00	MPN/100 mL	-99
DW292	DWM	Field Screening	MWWD EMTS MML	Water	Enterococcus	EPA 1600	E	20.00	CFU/100 mL	-99
DW292	DWM	Field Screening	MWWD Chem Lab	Water	Cadmium Diss	EPA 200.7	None	1.34	ug/L	-99
DW292	DWM	Field Screening	MWWD Chem Lab	Water	Copper Diss	EPA 200.7	None	12.80	ug/L	-99
DW292	DWM	Field Screening	MWWD Chem Lab	Water	Lead Diss	EPA 200.7	ND	-99.00	ug/L	-99
DW292	DWM	Field Screening	MWWD Chem Lab	Water	Zinc Diss	EPA 200.7	None	43.00	ug/L	-99
DW292	DWM	Field Screening	MWWD Chem Lab	Water	Hardness Total as CaCO3	SM2340C	None	500.00	mg/L	-99
DW292	DWM	Field Screening	MWWD Chem Lab	Water	MBAS	SM5540C	None	1.16	mg/L	-99
DW292	DWM	Field Screening	MWWD Chem Lab	Water	Diazinon	EPA 614/3510	ND	-99.00	ug/L	-99
DW292	DWM	Field Screening	MWWD Chem Lab	Water	Chlorpyrifos	EPA 614/3510	ND	-99.00	mg/L	-99
DW292	DWM	Field Screening	MWWD Chem Lab	Water	Oil & Grease	EPA 1664	None	6.73	mg/L	-99
DW293	DWM	Field Screening	MWWD EMTS MML	Water	Total Coliform	APHA 9221B	None	30000.00	MPN/100 mL	-99
DW293	DWM	Field Screening	MWWD EMTS MML	Water	Fecal Coliform	APHA 9221E	None	17000.00	MPN/100 mL	-99
DW293	DWM	Field Screening	MWWD EMTS MML	Water	Enterococcus	EPA 1600	None	340.00	CFU/100 mL	-99
DW293	DWM	Field Screening	MWWD Chem Lab	Water	Cadmium Diss	EPA 200.7	ND	-99.00	ug/L	-99
DW293	DWM	Field Screening	MWWD Chem Lab	Water	Copper Diss	EPA 200.7	None	4.95	ug/L	-99
DW293	DWM	Field Screening	MWWD Chem Lab	Water	Lead Diss	EPA 200.7	ND	-99.00	ug/L	-99
DW293	DWM	Field Screening	MWWD Chem Lab	Water	Zinc Diss	EPA 200.7	None	15.70	ug/L	-99
DW293	DWM	Field Screening	MWWD Chem Lab	Water	Hardness Total as CaCO3	SM2340C	None	1680.00	mg/L	-99
DW293	DWM	Field Screening	MWWD Chem Lab	Water	MBAS	SM5540C	None	0.43	mg/L	-99
DW293	DWM	Field Screening	MWWD Chem Lab	Water	Diazinon	EPA 614/3510	ND	-99.00	ug/L	-99
DW293	DWM	Field Screening	MWWD Chem Lab	Water	Chlorpyrifos	EPA 614/3510	ND	-99.00	mg/L	-99
DW293	DWM	Field Screening	MWWD Chem Lab	Water	Oil & Grease	EPA 1664	None	2.10	mg/L	-99
DW294	DWM	Field Screening	MWWD EMTS MML	Water	Total Coliform	APHA 9221B	None	30000.00	MPN/100 mL	-99

Station ID	Station Type	Sample Event Type	Lab	Sample Matrix	Analyte	Method	Qualifier	Result	Unit	%Solid
DW294	DWM	Field Screening	MWWD EMTS MML	Water	Fecal Coliform	APHA 9221E	None	5000.00	MPN/100 mL	-99
DW294	DWM	Field Screening	MWWD EMTS MML	Water	Enterococcus	EPA 1600	None	5600.00	CFU/100 mL	-99
DW294	DWM	Field Screening	MWWD Chem Lab	Water	Cadmium Diss	EPA 200.7	ND	-99.00	ug/L	-99
DW294	DWM	Field Screening	MWWD Chem Lab	Water	Copper Diss	EPA 200.7	None	3.71	ug/L	-99
DW294	DWM	Field Screening	MWWD Chem Lab	Water	Lead Diss	EPA 200.7	ND	-99.00	ug/L	-99
DW294	DWM	Field Screening	MWWD Chem Lab	Water	Zinc Diss	EPA 200.7	None	8.88	ug/L	-99
DW294	DWM	Field Screening	MWWD Chem Lab	Water	Hardness Total as CaCO3	SM2340C	None	500.00	mg/L	-99
DW294	DWM	Field Screening	MWWD Chem Lab	Water	MBAS	SM5540C	None	0.09	mg/L	-99
DW294	DWM	Field Screening	MWWD Chem Lab	Water	Diazinon	EPA 614/3510	ND	-99.00	ug/L	-99
DW294	DWM	Field Screening	MWWD Chem Lab	Water	Chlorpyrifos	EPA 614/3510	ND	-99.00	mg/L	-99
DW294	DWM	Field Screening	MWWD Chem Lab	Water	Oil & Grease	EPA 1664	ND	1.47	mg/L	-99
DW303	DWM	Field Screening	MWWD EMTS MML	Water	Total Coliform	APHA 9221B	None	900000.00	MPN/100 mL	-99
DW303	DWM	Field Screening	MWWD EMTS MML	Water	Fecal Coliform	APHA 9221E	None	17000.00	MPN/100 mL	-99
DW303	DWM	Field Screening	MWWD EMTS MML	Water	Enterococcus	EPA 1600	E	3800.00	CFU/100 mL	-99
DW303	DWM	Field Screening	MWWD Chem Lab	Water	Cadmium Diss	EPA 200.7	None	2.40	ug/L	-99
DW303	DWM	Field Screening	MWWD Chem Lab	Water	Copper Diss	EPA 200.7	None	50.20	ug/L	-99
DW303	DWM	Field Screening	MWWD Chem Lab	Water	Lead Diss	EPA 200.7	<	1.38	ug/L	-99
DW303	DWM	Field Screening	MWWD Chem Lab	Water	Zinc Diss	EPA 200.7	None	83.80	ug/L	-99
DW303	DWM	Field Screening	MWWD Chem Lab	Water	Hardness Total as CaCO3	SM2340C	None	360.00	mg/L	-99
DW303	DWM	Field Screening	MWWD Chem Lab	Water	MBAS	SM5540C	None	16.60	mg/L	-99
DW303	DWM	Field Screening	MWWD Chem Lab	Water	Diazinon	EPA 614/3510	ND	-99.00	ug/L	-99
DW303	DWM	Field Screening	MWWD Chem Lab	Water	Chlorpyrifos	EPA 614/3510	ND	-99.00	mg/L	-99
DW303	DWM	Field Screening	MWWD Chem Lab	Water	Oil & Grease	EPA 1664	None	8.90	mg/L	-99
DW304	DWM	Field Screening	MWWD EMTS MML	Water	Total Coliform	APHA 9221B	None	300000.00	MPN/100 mL	-99
DW304	DWM	Field Screening	MWWD EMTS MML	Water	Fecal Coliform	APHA 9221E	None	13000.00	MPN/100 mL	-99
DW304	DWM	Field Screening	MWWD EMTS MML	Water	Enterococcus	EPA 1600	None	900.00	CFU/100 mL	-99
DW304	DWM	Field Screening	MWWD Chem Lab	Water	Cadmium Diss	EPA 200.7	ND	-99.00	ug/L	-99
DW304	DWM	Field Screening	MWWD Chem Lab	Water	Copper Diss	EPA 200.7	None	7.71	ug/L	-99
DW304	DWM	Field Screening	MWWD Chem Lab	Water	Lead Diss	EPA 200.7	ND	-99.00	ug/L	-99
DW304	DWM	Field Screening	MWWD Chem Lab	Water	Zinc Diss	EPA 200.7	None	13.40	ug/L	-99
DW304	DWM	Field Screening	MWWD Chem Lab	Water	Hardness Total as CaCO3	SM2340C	None	333.00	mg/L	-99
DW304	DWM	Field Screening	MWWD Chem Lab	Water	MBAS	SM5540C	None	0.32	mg/L	-99
DW304	DWM	Field Screening	MWWD Chem Lab	Water	Diazinon	EPA 614/3510	ND	-99.00	ug/L	-99
DW304	DWM	Field Screening	MWWD Chem Lab	Water	Chlorpyrifos	EPA 614/3510	ND	-99.00	mg/L	-99
DW304	DWM	Field Screening	MWWD Chem Lab	Water	Oil & Grease	EPA 1664	None	3.33	mg/L	-99
DW320	DWM	Field Screening	MWWD EMTS MML	Water	Total Coliform	APHA 9221B	None	900000.00	MPN/100 mL	-99
DW320	DWM	Field Screening	MWWD EMTS MML	Water	Fecal Coliform	APHA 9221E	None	130000.00	MPN/100 mL	-99
DW320	DWM	Field Screening	MWWD EMTS MML	Water	Enterococcus	EPA 1600	>	120000.00	CFU/100 mL	-99
DW320	DWM	Field Screening	MWWD Chem Lab	Water	Cadmium Diss	EPA 200.7	ND	-99.00	ug/L	-99
DW320	DWM	Field Screening	MWWD Chem Lab	Water	Copper Diss	EPA 200.7	None	5.09	ug/L	-99
DW320	DWM	Field Screening	MWWD Chem Lab	Water	Lead Diss	EPA 200.7	ND	-99.00	ug/L	-99
DW320	DWM	Field Screening	MWWD Chem Lab	Water	Zinc Diss	EPA 200.7	None	43.80	ug/L	-99
DW320	DWM	Field Screening	MWWD Chem Lab	Water	Hardness Total as CaCO3	SM2340C	None	6060.00	mg/L	-99
DW320	DWM	Field Screening	MWWD Chem Lab	Water	MBAS	SM5540C	None	4.37	mg/L	-99
DW320	DWM	Field Screening	MWWD Chem Lab	Water	Diazinon	EPA 614/3510	ND	-99.00	ug/L	-99
DW320	DWM	Field Screening	MWWD Chem Lab	Water	Chlorpyrifos	EPA 614/3510	ND	-99.00	mg/L	-99
DW320	DWM	Field Screening	MWWD Chem Lab	Water	Oil & Grease	EPA 1664	None	4.19	mg/L	-99
DW325	DWM	Field Screening	MWWD EMTS MML	Water	Total Coliform	APHA 9221B	None	50000.00	MPN/100 mL	-99
DW325	DWM	Field Screening	MWWD EMTS MML	Water	Fecal Coliform	APHA 9221E	None	1300.00	MPN/100 mL	-99
DW325	DWM	Field Screening	MWWD EMTS MML	Water	Enterococcus	EPA 1600	E	1400.00	CFU/100 mL	-99
DW325	DWM	Field Screening	MWWD Chem Lab	Water	Cadmium Diss	EPA 200.7	ND	-99.00	ug/L	-99
DW325	DWM	Field Screening	MWWD Chem Lab	Water	Copper Diss	EPA 200.7	ND	13.10	ug/L	-99
DW325	DWM	Field Screening	MWWD Chem Lab	Water	Lead Diss	EPA 200.7	ND	-99.00	ug/L	-99
DW325	DWM	Field Screening	MWWD Chem Lab	Water	Zinc Diss	EPA 200.7	None	9.74	ug/L	-99
DW325	DWM	Field Screening	MWWD Chem Lab	Water	Hardness Total as CaCO3	SM2340C	None	252.00	mg/L	-99
DW325	DWM	Field Screening	MWWD Chem Lab	Water	MBAS	SM5540C	None	0.15	mg/L	-99
DW325	DWM	Field Screening	MWWD Chem Lab	Water	Diazinon	EPA 614/3510	ND	-99.00	ug/L	-99
DW325	DWM	Field Screening	MWWD Chem Lab	Water	Chlorpyrifos	EPA 614/3510	ND	-99.00	mg/L	-99
DW325	DWM	Field Screening	MWWD Chem Lab	Water	Oil & Grease	EPA 1664	None	2.36	mg/L	-99

Station ID	Station Type	Location	Watershed	HSA	Latitude	Longitude	TBPage	TBGrid	LandUse_1	LandUse_2	Convey_Type
DW001	DWM	Interstate 15 north, exit Pomerado Rd (Near W Bernardo-not Miramar), go east, left on Highland Valley, park at San Dieguito River Park dirt lot. Walk south on the east side of Pomerado Rd; the large sized storm drain is located behind trees and shrubs.	San Dieguito River	905.21	33.05223	-117.06648	1150	B5	Residential	None	Outlet
DW002	DWM	Interstate 15 north, exit Pomerado Rd (Near W Bernardo-not Miramar) southeast on Pomerado Rd, right on Mirasol Dr, park just before Via Alta Mirasol. Walk along golf course access road, found between 17940 and 17930 Mirasol Dr. The med sized storm drain outlet is located 25 yards from street, just to the left if entering the golf course from pathway.	San Dieguito River	905.22	33.03711	-117.06806	1150	B7	Residential	None	Outlet
DW003	DWM	Interstate 15 north, exit Pomerado Rd (Near W Bernardo-not Miramar) Pomerado Rd south, left on Bernardo Trails Dr, park near 18849 Bernardo Trail Dr. Walk carefully down embankment to open drainage area with small pipe outlet.	San Dieguito River	905.21	33.04601	-117.04611	1150	D6	Residential	None	Outlet
DW004	DWM	Interstate 15 north, exit Pomerado Rd (Near W Bernardo-not Miramar) Left on Bernardo Trails Dr, south on Avenida Cordillera, park between 17832 and 17822 Avenida Cordillera. Walk between houses on lawn (let people know who you are, if necessary) and down embankment, the large pipe outlet is located at bottom of slope, approx. 25 yards from street.	San Dieguito River	905.21	33.04155	-117.05460	1150	C7	Residential	None	Outlet
DW005	DWM	I-15N, exit W. Bernardo Dr, Right on Aguamiel Rd, park ASAP. Walk 10 yards north on W Bernardo Dr on west side of road. Walk on trail though rock piles (westward). The large pipe outlet is found against property line and fence. Do not sample outlet next to road (DW006).	San Dieguito River	905.21	33.04143	-117.07826	1150	A7	Residential	None	Outlet
DW006	DWM	I-15N, exit W. Bernardo Dr, Right on Aguamiel Rd, park ASAP. Walk 10 yards north on W Bernardo Dr on west side of road. Site is located at the beginning of the trail used to access DW005. This storm drain transports water from the other neighborhood across the street.	San Dieguito River	905.21	33.04130	-117.07782	1150	A7	Residential	None	Outlet
DW008	DWM	I-15N, exit W. Bernardo Dr, Aguamiel Rd south, Right on Duenda Rd/ Poblada Rd , North on Moon Song Ct, park at cul-de-sac at end of Moon Song Ct. Open gate with gate key, walk to left on dirt trail to small bridge with small pipe underneath. This is a small creek-like drainage from the neighborhood above.	San Dieguito River	905.21	33.04445	-117.08939	1149	H6	Residential	None	Outlet
DW010	DWM	I-15N, west on Camino Del Norte, go south on Paseo Montanoso, left on Avenida de Los Lobos. At the end of Avenida de Los Lobos park near sharp left turn in road. Walk down paved service road, follow left (turn into dirt) Large pipe outlet is located to the right. This site is about 25 yards off main road.	San Dieguito River	905.12	32.99879	-117.09812	1169	G6	Residential	None	Outlet
DW011	DWM	I-15N, exit Rancho Bernardo Rd, drive east. The site is located at the northeast corner of RB Rd and Bernardo Center Dr. The large pipe outlet is located just behind bus stop.	San Dieguito River	905.22	33.02299	-117.07363	1170	A2	Commercial	Residential	Outlet
DW012	DWM	I-15N East on RB Road, park at corner of RB Rd and Bernardo Oaks Dr. The site (open culvert) is located on the south side of RB Rd, approx 25 yards east of Bernardo Oaks Dr. The site is not accessible on the north side of RB Rd	San Dieguito River	905.22	33.01872	-117.06439	1170	B3	Residential	None	Concrete Channel
DW013	DWM	I-15N, East on Camino Del Norte, North on Pomerado Rd, West on Heath Dr (other side Nazas Dr), make a quick left on La Manda, then left on Malabar Dr. Park at end of Malabar Dr in cul-de-sac. Walk east on dirt path. The sample site is located approx 15 yards east of cul-de-sac. The outlet is actually 25 yards up hill but not accessible due to vegetation.	Penasquitos	906.2	32.98750	-117.06604	1170	B7	Residential	Industrial	Outlet
DW014	DWM	I-15N, west on Camino Del Norte, right on Carmel Mountain/Paseo Lucido, left on Avenida Venusto. Park on curve located at golf course near Calle Paracho. Walk westward through golf course; the site is located on the west side of the greens beyond pond and below the I-15, approx 100 yards from vehicle. Sample the merged flows.	San Dieguito River	905.12	33.00043	-117.08155	1170	A5	Residential	None	Concrete Channel
DW015	DWM	I-15N, Southwest on Carmel Mountain Rd, Right on Cuca St, left on Bernabe Dr. Park at 10691 Bernabe Dr (corner lot). Walk down embankment at corner of property line. The pipe outlet is located at bottom of hillside in cage. Use caution with loose cobbles.	Penasquitos	906.2	32.96984	-117.09883	1189	G3	Residential	None	Outlet
DW016	DWM	I-15N, Take either 56 West or West on Carmel Mountain Rd, North on Black Mountain Rd, right on Oviedo St. Park on street at Sunset Hills School. The site is located at the bottom of embankment opposite side of street as school. Use caution on hillside.	Penasquitos	906.1	32.96948	-117.12744	1189	D3	Residential	None	Outlet
DW017	DWM	I-15N, West on Carmel Mountain Rd, north on Sparren Ave. Park at intersection of Sparren Ave and Greenberg Way. The site is located at bottom of embankment just west of Greenberg Way. There is a 3.5-foot high fence w/ two locks, none of my keys worked.	Penasquitos	906.1	32.96954	-117.13830	1189	C3	Residential	None	Outlet
DW018	DWM	I-15N to Rancho Penasquitos Blvd , west on Paseo Montril. Park at Ridgewood Park. The site is located 25 yards off street at the southwest area of park just beyond exercise area. Large pipe outlet.	Penasquitos	906.2	32.94497	-117.11653	1189	F6	Residential	None	Outlet
DW019	DWM	I-15N, to Pomerado Rd, (near Miramar, not W Bernardo) south on Semillion Blvd. Park ASAP. The pipe outlet is located on the southwest side of the Pomerado Rd and Semillion Blvd intersection. Site is approx 20 yards down embankment. Use caution w/ loose hillside. Hint: Follow open culvert to the bottom at site.	Penasquitos	906.1	32.91495	-117.07055	1210	B3	Residential	None	Outlet
DW020	DWM	I-15N, to Pomerado Rd, (near Miramar, not W Bernardo) south on Semillon Blvd, right on Spruce Grove Ave (turns into Kingspine Ave.). Park at Kingspine Ave and Barrywood Way. Pipe outlet is located west of Barrywood Way and Spruce Grove Ave approx 15 yards down embankment.	Penasquitos	906.1	32.90893	-117.07196	1210	B4	Residential	None	Outlet
DW021	DWM	I-15N, to Pomerado Rd, (near Miramar, not W Bernardo) Pomerado Rd west, north on Avenida Magnifica. Park ASAP. The pipe outlet is located 5 yards southwest of Mesa Madera Dr and Avenida Magnifica.	Penasquitos	906.1	32.90593	-117.08503	1209	J4	Residential	None	Outlet
DW022	DWM	I-15N, east on Carroll Canyon Rd drive south on Business Park Ave, quick left on Willow Creek. Park at 10100 Willow Creek. The site is located on the southeast corner of building (10100) in front lawn.	Penasquitos	906.1	32.90155	-117.10818	1209	G5	Industrial	None	Outlet

Station ID	Station Type	Location	Watershed	HSA	Latitude	Longitude	TBPage	TBGrid	LandUse_1	LandUse_2	Convey_Type
DW023	DWM	I-15N, Mira Mesa Blvd west, north on Black Mountain Rd, left on Capricorn Way, right on Bootes St, right on Revelstoke Way. Park at 8890 Revelstoke Way. Walk down embankment/trail. The med pipe outlet is located 25 yards down, to the left in the shrubs, straight down from street inlet. (Difficult to see.)	Penasquitos	906.1	32.93269	-117.13035	1209	D1	Residential	None	Outlet
DW024	DWM	I-15N, Mira Mesa Blvd west, North on Camino Ruiz, west on Zapata Ave. Park at Zapata Ave and Blythe Rd. The pipe outlet is located at the bottom of the gated service road (approx 25 yards down) which is located on the left hand side of the southwest corner of Blythe Rd and Zapata Ave.	Penasquitos	906.1	32.92319	-117.14947	1209	B2	Residential	None	Outlet
DW025	DWM	I-15N, Mira Mesa Blvd west, North on Camino Ruiz, west on Zapata, drive approx ¼ mile south on Blythe Rd. Park at 11044 Blythe Rd. The large pipe outlet is located at bottom of gated service road approx 15 yards down.	Penasquitos	906.1	32.92164	-117.14905	1209	B2	Residential	None	Outlet
DW026	DWM	I-15N, Mira Mesa Blvd, south on Camino Ruiz, west on Flanders Dr. Park at Flanders Dr and Dabney Dr at the Maddox neighborhood park. The large pipe outlet is located behind the west side of the park below the dog area.	Penasquitos	906.1	32.90592	-117.15768	1209	A4	Residential	None	Outlet
DW027	DWM	I-15N, West on Mira Mesa Blvd, south on Parkdale Ave. Park at Port Royale Dr and Parkdale Ave. The med pipe outlet is located directly west of Port Royale Dr. Maneuver around slated fence at vacant lot to access dirt trail down to site, approx 50 yards from vehicle.	Penasquitos	906.1	32.90409	-117.15680	1209	A5	Residential	None	Outlet
DW028	DWM	I-15N, West on Mira Mesa Blvd, south on Flanders Dr, right on Mesa Rim Rd. Park on corner at 9955 Mesa Rim Rd. Walk down dirt access road approx 15 yards then through bush to the med pipe outlet located in canyon at a eucalyptus tree approx 80 yards further down.	Penasquitos	906.1	32.89912	-117.17652	1208	H6	Industrial	None	Outlet
DW029	DWM	I-15N, West on Mira Mesa Blvd, (or I-805 N, east on Mira Mesa) north on Pacific Heights Blvd, right on Pacific Mesa Blvd, right on Pacific Center Blvd., Left on Pacific Center Court. Park at end of road at 10455 Pacific Center Court. Walk up right-hand side entrance to parking lot of "Trex Enterprise + etc", walk two lots over to the top of bluff w/ white irrigation pipes and small culverts running down hillside. Walk to the bottom of the bluff, approx 150 yards. Med pipe outlet is located at the bottom of this large hill.	Penasquitos	906.1	32.91006	-117.18832	1208	F4	Industrial	None	Outlet
DW030	DWM	I-805N, East on Mira Mesa Blvd, south on Oberlin Dr, left on Youngstown Way. Park at the end of Youngstown Way and Carroll Canyon Rd. The med pipe outlet is located approx 15 yards down embankment across from the end of Youngstown Way. Approach storm drain from the left-hand side, stay wide!	Penasquitos	906.1	32.89081	-117.19461	1208	F7	Industrial	None	Outlet
DW031	DWM	I-805N, East on Mira Mesa Blvd, S on Scranton Rd, east on Carroll Canyon Rd, turns into Carroll Rd. Park near the 6500-block area of Carroll Rd. The site is located at the bottom of the hill on the east side of the road 45 yards south of Fenton Rd (not marked/open gate/a back entrance to the cemetery). The large pipe outlet is located 5 yards off of Carroll Rd in the bush and trees. LOTS of poison oak!	Penasquitos	906.1	32.89174	-117.18453	1208	G7	Industrial	None	Outlet
DW032	DWM	I-5 N to Sorrento Valley exit. At stop sign at end of off-ramp, turn right, onto Roselle. Park at 10581 Roselle St. Site is located at the end of the driveway in the back of the building.	Penasquitos	906.1	32.89707	-117.22001	1208	C6	Industrial	None	Outlet
DW033	DWM	5 north, east on Via de La Valle, South on San Andres Dr. The medium pipe outlet is located on southwest end of San Andres Dr.	San Dieguito River	905.11	32.97831	-117.24773	1187	H2	Commercial	Residential	Outlet
DW034	DWM	5N, Del Mar Heights Rd east, south on High Bluff Dr. Pull into service road just before the corner of El Camino Real and High Bluff Dr. Park ASAP. Large pipe outlet is located 10 yards down service road. The gate was open and my key did not work.	Penasquitos	906.1	32.94366	-117.24016	1187	J7	Commercial	Residential	Outlet
DW035	DWM	I-5N, East on Via de la Valle, South on El Camino Real, east on San Dieguito Rd, right on Derby Farms Rd. Park ASAP. Medium pipe outlet is located behind shrubs, on east side of road(?). Approach site from the south, up Derby Farms approx 20 yards. Do not approach from the intersection- there is another outlet that is more "creek-like."	San Dieguito River	905.11	32.97880	-117.20628	1188	C7	Residential	None	Outlet
DW036	DWM	There are two different ways to get to DW 36. 1) 5N, 56 East, Carmel Country Rd S. South on Carmel Country Rd, drive over highway 56… make 1st left into gated Community (Palacio Del Mar), left on Caminito Exquisito, left on Caminito Prospero, left again on Ruette de Mer. Park at the west end of Ruette de Mer. Walk down service road to the large pipe outlet (DW36). 2) The other way to access service Rd is to park above on Carmel Country Rd at gate. (my key did not work)	Penasquitos	906.1	32.94300	-117.21310	1188	C7	Commercial	Residential	Outlet
DW037	DWM	5N, 56 East, Carmel Country Rd S. make 1st left into the gated Community on the left "Palacio Del Mar" on Caminto Classico. Left on Caminto Exquisito. Park near 4860 Cmto Exquisito. Walk down cement path between 4860 & 4870. Outlet is on golf course straight from path. (Old directions: The medium pipe outlet is located on the opposite side of creek of DW36, and southeast by approx 25 yards. There is another smaller pipe outlet a bit further east; this is not the sample site. There was a running storm drain under bridge.)	Penasquitos	906.1	32.94293	-117.21227	1188	C7	Residential	None	Outlet
DW038	DWM	I-5N West on Carmel Valley Rd, left on McGonigle/Del Mar Scenic Pkwy. Park ASAP in notch off to the right. The sample site is located at the southwest corner of intersection. Two sets of med/small pipe outlets, sample the pipe that is perpendicular to Carmel Valley Rd. thus points toward the ocean. Coastal Pena 11.	Penasquitos	906.1	32.93580	-117.25762	1207	G1	Residential	None	Outlet
DW039	DWM	I-5N, West on Carmel Valley Rd, park near "Roberto's Taco Shop." The med outlet is located approx 50 yards north of "Roberto's". Not the small outlet in front of "Roberto's." The site is located just inside of a service gate. Coastal Pena 08.	Penasquitos	906.1	32.93458	-117.25631	1207	G1	Residential	None	Outlet
DW041	DWM	I-5N, East on Carmel Valley Rd. Jump the curb and park just before El Camino Real. Walk along fence line westward. The small pipe outlet is located approx 30 yards west of intersection. Beware of ticks…	Penasquitos	906.1	32.93350	-117.23712	1208	A1	Commercial	None	Outlet

Station ID	Station Type	Location	Watershed	HSA	Latitude	Longitude	TBPage	TBGrid	LandUse_1	LandUse_2	Convey_Type
DW042	DWM	I-5N, Sorrento Valley Rd exit. Head Northwest on Sorrento Valley Rd. This site is located on the southwest corner of Sorrento Valley Rd (west end) and Carmel Mountain Rd.	Penasquitos	906.1	32.91579	-117.23705	1208	A4	Commercial	Residential	Outlet
DW043	DWM	I-5N, to Sorrento Valley exit. At end of off-ramp/stop sign, turn left onto Roselle St. Stay on Roselle until you pass Dunhill St, you'll see an open culvert that runs underneath Roselle St. Park ASAP. Sample at the end of this culvert as it flows into estuary behind bldgs 11055-11065.	Penasquitos	906.1	32.90553	-117.22895	1208	B5	Industrial	None	Concrete Channel
DW044	DWM	I-5N, to Sorrento Valley exit. At end of off-ramp/stop sign, turn left onto Roselle St. Stay on Roselle until Dunhill St, park. This med size pipe outlet is located (NE) across from Dunhill St on Roselle St. behind bldgs 11035-11045. This site could potentially become buried under sand.	Penasquitos	906.1	32.90424	-117.22714	1208	B5	Industrial	None	Outlet
DW045	DWM	I-5N, to Sorrento Valley exit. At end of off-ramp/stop sign, turn left onto Roselle St. Stay on Roselle until you reach the "Food-shop area" near the I-5 freeway onramp, park. There are two pipes that outlet on the west side of the channel, sample the pipe that is located further away from the overpass.	Penasquitos	906.1	32.90200	-117.22498	1208	B5	Commercial	None	Outlet
DW046	DWM	I-5N, to Sorrento Valley exit, make a left at off-ramp stop sign (Roselle St). Make first right (Sorrento Valley Blvd). Cross under I-805, and make a right onto Vista Sorrento Parkway. Turn East on Lusk Blvd. The small pipe outlet is located underneath trees and shrubs on Northwest corner of Vista Sorrento Parkway and Lusk Blvd.	Penasquitos	906.1	32.89904	-117.21762	1208	C6	Industrial	None	Outlet
DW047	DWM	I-5N West on Genesee, this will become N. Torrey Pines Rd, (do not turn left at N. Torrey Pines Rd,) East on Torrey Pines Science Parkway North. Drive down the driveway that is ahead to the right, until you see the sidewalk leading to the tennis courts. Walk down pathway past tennis courts. Small pipe outlet is located behind tennis courts and to the right of Helicopter pad. Approx 75 yards away from vehicle. Go early for best parking access. May need sample pole.	Penasquitos	906.1	32.90994	-117.24173	1207	J5	Industrial	None	Outlet
DW048	DWM	I-5N West on La Jolla Parkway (Ardath), North on La Jolla Shores Dr, East on La Jolla Farms Rd. Park at "Scripps Coastal Reserve" (9362 L.J.F.Rd). Walk to the end of wood fence; a small pipe outlet is located on your left, approx 20 yards.	Mission Bay	906.3	32.87575	-117.24674	1227	J2	Residential	None	Outlet
DW049	DWM	I-5N, West on La Jolla Parkway (Ardath), North on La Jolla Shores Dr, west on El Paseo Grande. Park in Scripps Parking lot.. Walk down "beach access" at Discovery Way. Large Pipe outlet is located approx 25-30 yards south. This is a preexisting "Coastal Storm Drain" site.	Mission Bay	906.3	32.86275	-117.25499	1227	H4	Residential	None	Outlet
DW050	DWM	I-5N, West on La Jolla Parkway (Ardath), North on La Jolla Shores Dr, West on Calle Garza, pull into parking lot. Park at the north end of the "La Jolla Shores Beach" parking lot. The large pipe outlet is located 20 yards north of public bathrooms, which is directly west of Calle Del Oro. This is a preexisting "Coastal Storm Drain" site.	Mission Bay	906.3	32.85920	-117.25605	1227	H4	Residential	None	Outlet
DW051	DWM	I-5N, West on La Jolla Parkway (Ardath), North on La Jolla Shores Dr, West on Avenida de La Playa. Outlets are in a vault at the foot of ADLP. This is a preexisting "Coastal Storm Drain" site.	Mission Bay	906.3	32.85461	-117.25896	1227	G5	Commercial	Residential	Outlet
DW052	DWM	I-5N, West on La Jolla Parkway (Ardath), this becomes Torrey Pines, go West on Prospect Pl, to coast Blvd. Park near 1021 Coast Blvd S, this is just north of the "Seal Rock Reserve." The med pipe outlet is located ½ way down Shell Beach access staircase on the south side. The outlet is covered by ice plant.	Mission Bay	906.3	32.84885	-117.27622	1227	E6	Commercial	Residential	Outlet
DW053	DWM	I-5N, West on La Jolla Parkway (Ardath), this becomes Torrey Pines, go West on Prospect Pl, Park at Ravina (Coast Blvd) and Prospect Pl. Walk between apartments at "beach access." The large pipe outlet is located approx 20 yards north on beach. This is a preexisting "Coastal Storm Drain" site.	Mission Bay	906.3	32.83941	-117.28185	1227	E7	Commercial	Residential	Outlet
DW054	DWM	I-5 to La Jolla Pkwy (Old Ardath Rd), north on Torrey Pines Rd, park on dirt at beginning of Pottery Park Drwy. Walk approx ¼ mile up Torrey Pines Rd on west side of Rd. Med pipe outlet is located at bottom of embankment, which is just beyond the street storm drain inlet.	Mission Bay	906.3	32.85757	-117.24586	1227	J5	Residential	None	Outlet
DW055	DWM	I-5N exit to Gilman Dr, east on Via Alicante. Park ASAP after a "Public Bus Stop." Walk down embankment (new trail) just 5 yards east of bus stop, cross creek (at very large pipe outlet=creek). The medium pipe outlet is located 10 yards southwest of "large creek pipe."	Mission Bay	906.4	32.86188	-117.23572	1228	A4	Residential	None	Outlet
DW056	DWM	I-5N Exit to La Jolla Colony Dr, park at the corner of La Jolla Colony Dr. and Rosenda Ct. Cross LJC Dr. and walk northeast 50 yards. There is a manhole lid down the embankment on the service road, immediately downhill from a yellow sign that ways "Porte La Paz". The outlet is straight downhill from this, on the other side of the train tracks. Use a large sycamore tree and a train track mile marker sign for a point of reference to enter the thick brush. See picture for reference.	Mission Bay	906.4	32.85413	-117.22855	1228	B5	Residential	None	Outlet
DW057	DWM	I-5N to La Jolla Colony Dr, East on Palmilla Dr, East on Arriba St, South on Camino Tranquillo. Park at CM Tranquillo and CM LIndo. Walk on lawn at Southeast corner and descend into canyon. The large pipe outlet is below; use trails to hike down.	Mission Bay	906.4	32.85927	-117.21758	1228	C4	Residential	None	Outlet
DW058	DWM	I-5N, East on Nobel Dr to Genesee Ave south. Park at the beginning of service road just south of University City H.S (West side of Genesee). Very large pipe outlet is located 5 yards off to the right at the beginning of the service road. Note: This is a creek, merged w/SD below road prior to outlet sample site.	Mission Bay	906.4	32.86064	-117.20931	1228	D4	Residential	Commercial	Outlet
DW059	DWM	I-5N, East on Nobel Dr, North on Town Center Dr, East on Renaissance Ave. Park ASAP. Small pipe outlet is located approx 100 yards south of intersection on the southeast corner.	Mission Bay	906.4	32.86595	-117.20757	1228	D3	Commercial	None	Outlet
DW060	DWM	I-5N East on Nobel Dr, just east of Towne Center Rd, hop curb to right after the guardrail and go right onto non-gated service road, drive down into canyon. Park before it curves to the left (just at the bottom of the incline). Hike down to large outlet, actually two. DW60=Large Outlet, possible creek. And DW61=Small Outlet located at same location as DW60.	Mission Bay	906.4	32.86404	-117.20791	1228	D4	Residential	Commercial	Outlet

Station ID	Station Type	Location	Watershed	HSA	Latitude	Longitude	TBPage	TBGrid	LandUse_1	LandUse_2	Convey_Type
DW061	DWM	I-5N East on Nobel Dr, just east of Towne Center Rd, hop curb to right after the guardrail and go right onto non-gated service road, drive down into canyon. Park before it curves to the left (just at the bottom of the incline). Hike down to large outlet, actually two. DW60=Large Outlet, possible creek. And DW61=Small Outlet located at same location as DW60.	Mission Bay	906.4	32.86404	-117.20791	1228	D4	Residential	Commercial	Outlet
DW062	DWM	I-5N, 52 East, North on Genesee Ave, East on Governor Dr, hop curb and park just before Greenwich Dr and Governor Dr. Hike down ice plant to outlet approx 50 yards southwest of intersection. Possible creek + SD merge underneath road.	Mission Bay	906.4	32.85496	-117.18791	1228	G5	Residential	Commercial	Outlet
DW063	DWM	I-805N, East on Miramar Rd, North on Eastgate Mall, East on Autoport Mall. Park at 5790 Autoport Mall. Large pipe outlet is located behind several mechanic businesses. Use caution hiking down embankment.	Penasquitos	906.1	32.87897	-117.18529	1228	G1	Industrial	None	Outlet
DW064	DWM	I-805N, East on Miramar Rd. North on CM Santa Fe, West on Rasha St. Park at cul-de-sac at the end of Rasha St. The med pipe outlet is located to the northwest canyon, not directly below cul-de-sac. The best way to access the sample site is to climb the north embankment then traverse north 20 yards and descend to storm drain. Use caution w/loose rocks in soil.	Penasquitos	906.1	32.88284	-117.17248	1228	H1	Industrial	None	Outlet
DW065	DWM	I-805N, East on Miramar Rd. North on CM Santa Fe, West on Rasha St. Park at cul-de-sac at the end of Rasha St. The large outlet is located 25 yards directly below the end of the street. This site is a creek + SD merged.	Penasquitos	906.1	32.88196	-117.17339	1228	H1	Industrial	None	Outlet
DW066	DWM	I-52, south on Convoy St, right on Copley Park Pl, West on Copley Dr. Park as close as possible to Copley Dr and Hickman Field Dr. Large pipe outlet is located just north of the intersection of Copley Dr and Hickman Field Dr.	Mission Bay	906.4	32.84057	-117.16789	1228	J7	Industrial	None	Outlet
DW067	DWM	I-15N, West on Clairemont Mesa Blvd, pull into the North end of Murphy Canyon Rd (at concrete barrier) on Clairemont Mesa Blvd. Walk approx 150 yards north (down hill) on the barricaded-closed Murphy Canyon Rd. The large pipe outlet is located below businesses at base of embankment. May need sample pole.	San Diego River	907.11	32.83539	-117.12212	1229	E7	Industrial	None	Outlet
DW068	DWM	I-15N, East on Clairemont Mesa Blvd, North on Santo Rd, east on Portobelo Dr, Portobelo Dr turns into Via Valarta. Park at Camino Playa Norte and Via Valarta. Walk 20 yards south of Camino Playa Norte, the med pipe outlet is located west of Via Valarta. Walk down embankment while following the small open culverts to the outlet approx 30 yards west of Via Valarta.	San Diego River	907.11	32.83353	-117.10372	1230	A7	Residential	None	Outlet
DW069	DWM	I-15N, East on Clairemont Mesa Blvd, North on Santo Rd, east on Portobelo Dr, Portobelo Dr turns into Via Valarta. Park at Via Valarta and Collegio Dr. Walk down canyon access trail on west side of Via Valarta. Walk past creek pipe outlet near trail. DW69 (small pipe outlet) is located approx 30 yards beyond creek on the right hand side. DW70 (med pipe outlet) is located another 10 yards beyond DW69 on the left hand side of the path.	San Diego River	907.11	32.83138	-117.08420	1250	A1	Residential	None	Outlet
DW070	DWM	I-15N, East on Clairemont Mesa Blvd, North on Santo Rd, east on Portobelo Dr, Portobelo Dr turns into Via Valarta. Park at Via Valarta and Collegio Dr. Walk down canyon access trail on west side of Via Valarta. Walk past creek pipe outlet near trail. DW69 (small pipe outlet) is located approx 30 yards beyond creek on the right hand side. DW70 (med pipe outlet) is located another 10 yards beyond DW69 on the left hand side of the path.	San Diego River	907.11	32.83015	-117.08418	1250	A1	Residential	None	Outlet
DW071	DWM	I-15N, East on Clairemont Mesa Blvd, South on Seda Dr, West on Calle de Vida. Park at 4474 Calle de Vida. Canyon access is located just east of 4474 Calle de Vida. Walk down steep embankment off trail to the left; follow irrigation pipes to large pipe outlet below in the bottom of the canyon.	San Diego River	907.11	32.82712	-117.08737	1250	A1	Residential	None	Outlet
DW072	DWM	I-15N, East on Clairemont Mesa Blvd. Park near school at 11000 block. Med pipe outlet is located below the south side of Clairemont Mesa Blvd just east of the Water Dept's small fenced in work area. Outlet is approx 30 yards below.	San Diego River	907.11	32.82871	-117.08893	1249	J1	Residential	None	Outlet
DW073	DWM	I-15N, East on Clairemont Mesa Blvd. , South on Seda Dr, West on Calle de Vida. West on Vivaracho Way. Park at the end of Vivaracho Way. Walk on canyon access path to a "look out spot" w/bench. Look south into canyon…Below in the south canyon is the outlet to sample. At this point walk back a bit and traverse along bluff then descend to large pipe outlet approx 50 yards below.	San Diego River	907.11	32.82452	-117.09123	1249	J2	Residential	None	Outlet
DW074	DWM	I-15N, East on Tierrasanta Blvd. Park at curve in the road between Ducos Pl and Rueda Dr., at the canyon. (in other words, the 10900 block of Tierrasanta Blvd.) Walk down steep embankment on south side of Tierrasanta Blvd. Med pipe outlet is located at the bottom and to the west of a huge creek pipe outlet.	San Diego River	907.11	32.81785	-117.09577	1249	H3	Residential	None	Outlet
DW075	DWM	I-15N, East on Tierrasanta Blvd, left on Colina Dorada Dr. The road curves to the right then the road curves to the left…park there near a SD inlet. Walk down embankment toward rock quarry. There is a trail to follow: start at the exit to a gated Community and walk along fence-line; descend on switchbacks. The large pipe outlet is located approx 100 yards below parked vehicle.	San Diego River	907.11	32.81140	-117.08027	1250	A3	Residential	None	Outlet
DW076	DWM	I-15, East on Clairemont Mesa Blvd, south on Antigua Blvd, left on Oakleaf Pt. Park at the end of Oakleaf Pt. Walk east (left) on a "Resident" sidewalk approx 40 yards. Descend embankment approx 50 yards to the med pipe outlet below.	San Diego River	907.11	32.82904	-117.10929	1249	G1	Residential	None	Outlet
DW077	DWM	I-15, East on Clairemont Mesa Blvd, south on Antigua Blvd, (From DW76, continue west on Antigua Blvd) left on Quemado Ct. Park at the end of Quemado Ct. Walk west approx 20 yards and descend approx 60 yards to the med pipe outlet below. There is a small trail to follow for a few, then good luck!	San Diego River	907.11	32.82530	-117.11405	1249	F2	Residential	None	Outlet

Station ID	Station Type	Location	Watershed	HSA	Latitude	Longitude	TBPage	TBGrid	LandUse_1	LandUse_2	Convey_Type
DW078	DWM	I-15N, West on Balboa Ave, North on Murphy Canyon Rd. Med pipe outlet is located approx 10 yards east of 4455 Murphy Canyon Rd. Park in the northeast corner of the parking lot and walk down the embankment behind the building, outlet is straight down from corner of the building.	San Diego River	907.11	32.82548	-117.11835	1249	F2	Industrial	None	Outlet
DW079	DWM	I-15N, West on Clairemont Mesa Blvd, South on Murphy Canyon Rd. Med pipe outlet is located approx 10 yards east of 4805 Murphy Canyon Rd. Park in the northeast corner of the parking lot and walk down the embankment to the northeast.	San Diego River	907.11	32.82845	-117.11869	1249	F1	Industrial	None	Outlet
DW081	DWM	I-15N, West on Aero Dr, North on Murphy Canyon Rd. Park at the entrance of a service road just north of "The SD Chargers Practice Field." Walk down service road toward creek. (Service gate key is needed, the key I tried did not work on the short gate) Walk along rip-rap toward the large square creek outlet. Walk past DW82 on east/right side of creek. DW81 is the large pipe outlet that discharges perpendicular of the creek outlet at the site.	San Diego River	907.11	32.82050	-117.11705	1249	F2	Residential	Industrial	Outlet
DW082	DWM	I-15N, West on Aero Dr, North on Murphy Canyon Rd. Park at the entrance of a service road just north of "The SD Chargers Practice Field." Walk down service road toward creek. (Service gate key is needed, the key I tried did not work on the short gate) Walk along rip-rap toward the large square creek outlet. DW81 is the large pipe outlet that discharges perpendicular of the creek outlet at the site. DW82 is the med pipe outlet, which is located directly to the right of the large creek outlet. This discharges parallel to the creek outlet.	San Diego River	907.11	32.82070	-117.11707	1249	F2	Residential	None	Outlet
DW084	DWM	I-15 to Friars Rd east, North on Santo Rd, quick right on Admiral Baker Rd. Park near fenced military surplus yard at the Reserve center. Med pipe outlet is located at the southwest corner of this fenced surplus area. Caution: Poison Oak at site location.	San Diego River	907.11	32.79052	-117.10449	1249	H6	Residential	None	Outlet
DW085	DWM	I-15N, Friars Rd east, North on Riverdale St. Park in the "Armstrong Garden Center" parking lot. Walk along the north side of Friars Rd approx 5-10 yards. Med pipe outlet is located at bottom of embankment on the northeast side of bridge. The pipe outlet is almost Completely hidden underneath ice plant. Caution: Homeless camps located under bridge.	San Diego River	907.11	32.79054	-117.10142	1249	H6	Commercial	Industrial	Outlet
DW086	DWM	I-15N, East on Friars Rd, South on Riverdale St, West on Vandever Ave, South on Fairmont Ave. Park in a business parking lot at 6160 Fairmont Ave, access to trail is located in this parking lot. Walk north on trail approx 100 yards to med pipe outlet. The trail actually crosses the storm water flow from the outlet.	San Diego River	907.11	32.78765	-117.10266	1249	H7	Commercial	Residential	Outlet
DW088	DWM	I-15N, I-8E, North on Mission Gorge Rd, east on Mission Gorge Place, follow to the end. Caution, you'll need to make an additional left to continue on Mission Gorge Place. Park in lot at Mission Gorge Nazarene (near post office). Both DW87 and DW88 are located in the large open culvert found next to the freeway. Site DW87 (med pipe outlet) is located on the south side of the culvert. Site DW88 (med pipe outlet) is located on the north side of the culvert. At the time of sample site establishment there was construction in process in the culvert.	San Diego River	907.11	32.78151	-117.09025	1269	J1	Commercial	Residential	Outlet
DW089	DWM	I-15N, I-8E, North on Mission Gorge Rd, east on Mission Gorge Place, turn into lot at 4561 Mission Gorge Place. The med pipe outlet is located behind parking lot in an open culvert on the north side. There was a metal cap on the outlet; the cap was not fixed tight.	San Diego River	907.11	32.78226	-117.09621	1249	J7	Commercial	Industrial	Outlet
DW090	DWM	I-15N, I-8E, North on Mission Gorge Rd, east on Mission Gorge Place, turn into lot at 4561 Mission Gorge Place. It is located on south side of culvert, approx 75 yards east of a med size, capped outlet on north side of culvert.	San Diego River	907.11	32.78220	-117.09502	1249	J7	Industrial	None	Outlet
DW093	DWM	I-15N West on Friars Rd, south on Mission Village Dr (like you were going to enter the Stadium lot at main entrance), east on San Diego Mission Rd, North into large gas truck filling area, "Mission Valley terminal." Make a quick right near Texaco/Shell area to access service road that runs parallel w/culvert and I-15. The large pipe outlet is located approx 100 yards north, on the east side of the culvert. Enter the culvert via a hole cut in the fence approx 25 yards north.	San Diego River	907.11	32.78914	-117.11425	1249	F7	Residential	None	Outlet
DW094	DWM	I-15N, to Mission Gorge Rd, south on Princess View Dr, west on Fontaine St, right on Keighley St. Park at the end of Keighley St. Walk (north) down embankment 10 yards to the med pipe outlet.	San Diego River	907.11	32.80231	-117.08275	1250	A5	Residential	None	Outlet
DW095	DWM	I-15N, to Mission Gorge Rd, south on Princess View Dr, left on Waring Rd, west on Galewood St. Park ASAP. Walk southeast on Waring Rd, enter trail in the open space clearing on the east side of the creek. Walk approx 50 yards down canyon trail. The med pipe outlet is located on the south (left) side of the canyon near a nice, cleaned up area.	San Diego River	907.11	32.79347	-117.06898	1250	C6	Residential	None	Outlet
DW096	DWM	*Prior to sampling DW sites 96 through 98 check in w/ rangers located at the Visitor's Center at Mission Gorge Road and Father Junipero Serra Trail. I-15N, to Mission Gorge Rd, park at the small parking area located at a pump station on Mission Gorge Rd across from Deerfield St. Walk on sidewalk along Mission Gorge heading west. Enter brush just past pump station, continue west to outlet. The med pipe outlet is located near a large palm tree.	San Diego River	907.11	32.81614	-117.06343	1250	C3	Residential	None	Outlet
DW097	DWM	I-15N, to Mission Gorge Rd and Jackson Dr. Park at the dirt parking area found at the north end of Jackson Dr and Mission Gorge Rd. Walk 10 yards west on Mission Gorge Rd; descend the embankment (10 yards) via a trail cut to access the sewer manhole. The large pipe outlet is located approx 5 yards to the right of the sewer lid.	San Diego River	907.11	32.81736	-117.06000	1250	D3	Commercial	Residential	Outlet
DW099	DWM	I-15N, Mission Gorge Rd east, south on Golfcrest past Jackson Dr. Park at Elmcrest Dr. Large pipe outlet is located approx 5 yards south of road. This outlet is diverted from entering the Lake Murray Reservoir during low-flow.	San Diego River	907.11	32.79271	-117.04579	1250	E6	Residential	None	Outlet

Station ID	Station Type	Location	Watershed	HSA	Latitude	Longitude	TBPage	TBGrid	LandUse_1	LandUse_2	Convey_Type
DW100	DWM	I-8 to Lake Murray Blvd, north on Baltimore Dr. Park on Baltimore Dr at a service road near the 5700 block of Baltimore Dr, this is located adjacent to Lake Murray. Walk northeast on the service road. The med pipe outlet is located at the end of this service road. This outlet is diverted from entering the Lake Murray Reservoir at time of low-flow.	San Diego River	907.11	32.07383	-117.03096	1250	G6	Residential	None	Outlet
DW101	DWM	I-8 to Lake Murray Blvd, west on Beaver Lake, Park at the "San Carlos Community Center" located at the intersection of Beaver Lake and Boulder Lake. The large pipe outlet is located just north of the Community center at the beginning of an open culvert. Small fence, my key did not work on the gate.	San Diego River	907.11	32.79970	-117.01858	1250	H5	Residential	None	Outlet
DW102	DWM	I-8 to Lake Murray Blvd, North on Cowles Mountain Blvd. Park at the northeast end of Cowles Mountain Blvd. The pipe outlet is located approx 25 yards beyond the end of Blvd, down embankment.	San Diego River	907.12	32.81701	-117.01186	1250	J2	Residential	None	Outlet
DW103	DWM	I-5 to Balboa, east on Balboa, North on Morena Blvd. Park at Ariane Dr and Morena Blvd. The large pipe outlet is located on the west side of Morena Blvd, approx 50 yards south of Ariane Dr.	Mission Bay	906.4	32.82603	-117.23033	1248	B2	Residential	Industrial	Outlet
DW104	DWM	I-5N to Grand/Garnet exit, stay North on Mission Bay Dr, east on Damon Ave. Park at "In and Out Burger." Walk north to access the very large flood control channel. The med pipe outlet is located on the northwest side of this large channel. Caution: Large homeless camp near bridge.	Mission Bay	906.4	32.80960	-117.21950	1248	C4	Residential	None	Outlet
DW105	DWM	I-5N to Grand/Garnet exit, stay North on Mission Bay Dr, east on Damon Ave, north on Santa Fe St. Park near 5060 Santa Fe St. The large pipe outlet is located approx 5 yards east of Santa Fe St across from the 5060 block area. Caution: Busy Street.	Mission Bay	906.4	32.81386	-117.21925	1248	C4	Residential	Industrial	Outlet
DW106	DWM	I-163, West on Genesee Ave, east on Marlesta Dr, North on Chasewood Dr, left on Erith St, left on Fireway Dr. Park at the west end of Fireway Dr. Walk approx 25 yards on north on trail to outlet location. There are two large pipe outlets at site location. The larger of the two is DW106. The smaller sized pipe outlet is DW107.	Mission Bay	906.5	32.80861	-117.17597	1248	H4	Residential	None	Outlet
DW107	DWM	I-163, West on Genesee Ave, East on Marlesta Dr, North on Chasewood Dr, left on Erith St, left on Fireway Dr. Park at the west end of Fireway Dr. Walk approx 25 yards on north on trail to outlet location. There are two large pipe outlets at site location. The larger of the two is DW106. The smaller sized pipe outlet is DW107.	Mission Bay	906.5	32.80861	-117.21925	1248	H4	Residential	None	Outlet
DW108	DWM	I-163, West on Genesee Ave, Marlesta Dr East, North on Auburndale St, West on Salizar St, left on Mount Albertine Ave. Park at the end of Mount Albertine Ave. The large pipe outlet is located approx 5 yards beyond the end of Mount Albertine Ave.	Mission Bay	906.5	32.81291	-117.17455	1248	H4	Residential	None	Outlet
DW109	DWM	I-163, West on Genesee Ave, Marlesta Dr East, Park on the north side of Marlesta Dr approx 10 yards east of Genesee Ave. Walk north on path (approx 25 yards) towards houses w/ fence. Walk along fence-line. The large pipe outlet is located near fence-line; there are two pipes at outlet.	Mission Bay	906.5	32.80592	-117.17534	1248	H5	Residential	None	Outlet
DW110	DWM	I-163 to Mesa College Drive, park at the west end of Mesa College Dr just before it swings right into Mesa College Circle (the student parking area). Walk beyond the dead end of Mesa College Dr. Caution: There is an eroded cliff from the street runoff at the beginning of the trail on the left hand side. Walk approx 10 yards into bush. The small metal pipe outlet is located under trees and shrubs.	Mission Bay	906.5	32.80356	-117.16538	1248	J5	Commercial	Residential	Outlet
DW111	DWM	I-5 to Garnet. West on Garnet, North on Mission Blvd. East on Van Nuys St. Park at the east end of Van Nuys St. Walk up service road (approx 50 yards). The med pipe outlet is located on the left hand side of the road. There are other possible DW sites further up canyon except the road is too rough to 4X4 and was a large swarm of bees present, use caution.	Mission Bay	906.3	32.81410	-117.25454	1247	H4	Residential	None	Outlet
DW112	DWM	I-5, East on Clairemont Drive, South on Denver St., West on Ingulf St. Park at the "Jack in the Box" parking lot area at the corner of Ingulf St and Morena Blvd (2600 block). Walk westward on cross walk over Morena Blvd. This site is directly west of Ingulf St, and is fenced in. Sample prior to the diverter mechanism. A sample pole may be necessary to obtain the sample at this location. Code to lock is 2564.	Mission Bay	906.4	32.78969	-117.20645	1248	E7	Commercial	Residential	Outlet
DW113	DWM	I-5, East on Clairemont Drive, South on Denver St., West on Ingulf St. Park at the "Jack in the Box" parking lot area at the corner of Ingulf St and Morena Blvd (2600 block). Walk about 100 yards, south of Ingulf, on Morena. The outlet is between Kane and Lister Sts, West of the railroad tracks. The large pipe outlet is located just below the freeway. Use caution crossing R.R. Note: This site is down stream of the diversion unit. The diversion unit is located underneath Morena Blvd.	Mission Bay	906.4	32.78655	-117.20693	1248	E7	Commercial	Residential	Outlet
DW114	DWM	I-5, East on Clairemont Dr (up hill), South on Fairfield St, East on Jellett St, South on Arnott St, road turns right/east into Kane St. Park at the corner of Kane St and Garfield Rd. The med pipe outlet is located 5 yards west of the corner of Kane St and Garfield Rd. There are other pipe outlets at the site location. Grab sample after the merge of flow.	Mission Bay	906.4	32.78594	-117.19668	1248	F7	Residential	None	Outlet
DW115	DWM	I-5, Clairemont Dr east (up hill), south on Burgener Dr, east on Field St. Field St turns into Mount Acadia Blvd, right on Acworth Ct. Park at corner in parking area before Old Meadow Rd. Walk into canyon on trail that is beyond service gate. The med pipe outlet is located approx 150 yards southeast of parking area. As you descend into canyon the site is 10 yards off trail on the left hand side, in trees.	Mission Bay	906.5	32.80176	-117.17935	1248	H5	Residential	None	Outlet
DW116	DWM	I-805, West on Balboa Av, South on Genesee Av, West on Mount Alifan Dr, South on Mount Acadia Blvd, West on Mount Ararat Dr, left on Mount Ariane Dr. Park at the end of Mount Ariane Dr. The med pipe outlet is located approx 10 yards beyond the end of Mount Ariane Dr, just off to the right hand side.	Mission Bay	906.5	32.80332	-117.19156	1248	F5	Residential	None	Outlet

Station ID	Station Type	Location	Watershed	HSA	Latitude	Longitude	TBPage	TBGrid	LandUse_1	LandUse_2	Convey_Type
DW117	DWM	I-94, North on College Ave, East on University Ave, South on Rolando Blvd. Park ASAP. The med pipe outlet is located approx 10 yards east in culvert on the east side of Rolando Blvd.	Pueblo San Diego	908.22	32.75392	-117.05797	1270	D4	Commercial	Residential	Outlet
DW119	DWM	I-94, North on Euclid Ave, to 54th St, West on Krenning St, South on 53rd. Park at 53rd and Caminito Mindy. The med pipe outlet is located approx 15 yards directly south of the south end of 53rd, which is to the west of the Complex's pool area.	Pueblo San Diego	908.22	32.73480	-117.08175	1270	B7	Commercial	Industrial	Outlet
DW120	DWM	I-94, North on Euclid Ave to 54th St., West on 52nd St. Park ASAP. The large pipe outlet is located approx 30 yards west of 54th. Outlet drains into Chollas Creek. It is easy to find from the north side, but accessible on the south.	Pueblo San Diego	908.22	32.74385	-117.08020	1270	B6	Residential	None	Outlet
DW121	DWM	I-5 to Pershing Dr, to Florida Dr. The large pipe outlet is located on the corner of Morley Field Dr/ Upas St and Florida Dr. The site is on the south west corner of intersection.	Pueblo San Diego	908.22	32.74102	-117.14390	1269	C6	Commercial	Residential	Outlet
DW122	DWM	I-805, West on University Av, South on Boundary St. Park near the 3300 block of Boundary St. The large pipe outlet is located approx 5 yards south of 3121 Boundary St. This is found at the beginning of the canyon. Please inform Mr. Miller of your presence at 3121 Boundary St.	Pueblo San Diego	908.22	32.73849	-117.11938	1269	F7	Commercial	Residential	Outlet
DW123	DWM	I-805, East on University Ave, South on Wilson Ave. Park on the cul-de-sac at 3678 Wilson Ave. The large pipe outlet is located approx 5 yards south of the cul-de-sac.	Pueblo San Diego	908.22	32.74524	-117.11697	1269	F6	Residential	None	Outlet
DW124	DWM	I-15, East on University Ave, South on 43rd St, make a right onto a small street just prior to Thorn St. Park ASAP. The small pipe outlet is located approx 10 yards east of 3312 43rd St.	Pueblo San Diego	908.22	32.74036	-117.10167	1269	G6	Commercial	Residential	Outlet
DW125	DWM	I-15, East on University Ave, South on 42nd St, Park at 42nd and Thorn St. The med outlet (two pipes) are located approx 10 yards south of the end of 42nd, down embankment, use trail.	Pueblo San Diego	908.22	32.73985	-117.10449	1269	H6	Residential	None	Outlet
DW127	DWM	I-163, West on Friars Rd, north on Ulric St. Hop curb ASAP and park near the "Linda Vista" sign on the right hand side of Ulric St. The large pipe outlet is located approx 15 yards south of this "Linda Vista" sign, which is on the east side of Ulric St.	San Diego River	907.11	32.77201	-117.16317	1269	A2	Residential	None	Outlet
DW128	DWM	I-5, Exit on Pershing Dr, to Florida Dr, to Zoo Pl. Park ASAP. The large pipe outlet is located in the creek bed on the north west corner of the intersection of Zoo Pl and Florida Dr (approx 5 yards north of bridge). Access from uphill side of bridge.	Pueblo San Diego	908.22	32.73054	-117.14332	1289	C1	Commercial	Residential	Outlet
DW129	DWM	I-5N to Pacific Coast Highway, right on Couts St, left on Kurtz St. Park at the end of Kurtz St (2150 Block). Walk east around a business, towards the R.R. The large pipe outlet is located approx 5 yards south on the west side of R.R. tracks.	Pueblo San Diego	908.21	32.07906	-117.19221	1268	G6	Commercial	Industrial	Outlet
DW130	DWM	I-163, West on Friars Rd, South on Fashion Valley Rd, east on Riverwalk Dr. Park near the "Trolley Center" in the south side of Fashion Valley Mall. The sample location is approx 20 yards west of the Trolley Center. There are two capped Storm Drain Outlets (both open). The larger pipe outlet that runs perpendicular to Riverwalk Dr is DW130. The smaller of the two pipe outlets (which outlets parallel to Riverwalk Dr) is DW131.	San Diego River	907.11	32.76530	-117.16915	1268	J3	Commercial	Residential	Outlet
DW131	DWM	I-163, West on Friars Rd, South on Fashion Valley Rd, east on Riverwalk Dr. Park near the "Trolley Center" in the south side of Fashion Valley Mall. The sample location is approx 20 yards west of the Trolley Center. There are two capped Storm Drain Outlets (both open). The larger pipe outlet that runs perpendicular to Riverwalk Dr is DW130. The smaller of the two pipe outlets (which outlets parallel to Riverwalk Dr) is DW131.	San Diego River	907.11	32.76530	-117.16915	1268	J3	Commercial	Residential	Outlet
DW132	DWM	I-163, West on Friars Rd, South on Fashion Valley Rd, west on Riverwalk Dr. Park at "Riverwalk Golf Course Student Parking" at the corner of Riverwalk Dr and Fashion Valley Rd. The med pipe outlet is located approx 30 yards south on Fashion Valley Rd. The outlet is on the north side of the S.D. River approx 10 yards west of Fashion Valley Rd.	San Diego River	907.11	32.76458	-117.17043	1268	J3	Commercial	Residential	Outlet
DW133	DWM	I-5, West on Sea World Drive, South on Pacific Coast Highway, Park at the "Old Town Self Storage," at 4800 P.C.H. Carefully cross highway and walk eastward along estuary path. Caution: Large homeless camps in area. The large pipe outlet is located approx 20 yards east of the P.C.H. Found just west of the R.R. tracks.	San Diego River	907.11	32.76049	-117.20191	1268	E4	Commercial	Industrial	Outlet
DW134	DWM	I-5, West on I-8. Exit to Midway/Sports Arena, West on West Point Loma Blvd. Park at Famosa Slough (4350 W. Point Loma Ave). Walk approx 150 yards north on the trail located on the east side of slough. The med pipe outlet is located on this trail. Stay on Trail, Sensitive habitat!	San Diego River	907.11	32.75569	-117.22796	1268	B5	Commercial	Residential	Outlet
DW135	DWM	I-5, West on I-8. Exit to Midway/Sports Arena, West on West Point Loma Blvd. Park at Famosa Slough (4350 W. Point Loma Ave). This med pipe outlet is located on the north side of W Point Loma Ave, just inside the Famosa Slough itself. The pipe outlet is tidally infiltrated by slough water. Do not confuse with large square pipes that transport slough water flow.	San Diego River	907.11	32.75277	-117.22959	1268	B5	Residential	None	Outlet
DW136	DWM	I-8 West to Nimitz Blvd, East on Famosa Blvd. Park at dirt lot at the end of Famosa Blvd and Valeta St, at the Famosa Slough. The large pipe outlet is located at this parking lot area in the south side of the open concrete culvert.	San Diego River	907.11	32.74773	-117.22927	1268	B6	Residential	None	Outlet
DW137	DWM	I-8 West to Nimitz Blvd, East on Famosa Blvd. Park at dirt lot at the end of Famosa Blvd and Valeta St, at the Famosa Slough. Walk into slough on permitted trail to the left, follow loop trail (approx 30 yards). Go to the right at the fork, the outlet is located in the brush, directly across from the tennis courts. Use caution to avoid excessive walking off trail and on pickle grass.	San Diego River	907.11	32.74851	-117.22886	1268	B6	Residential	None	Outlet
DW138	DWM	I-8 West to Nimitz Blvd, East on Famosa Blvd. Turn into the Community park w/ baseball fields. Drive to the north end of parking lot. The large pipe outlet is located approx 30 yards north of the parking area. The pipe outlet runs parallel to Nimitz Blvd on the east side.	San Diego River	907.11	32.74878	-117.23478	1268	B6	Commercial	Residential	Outlet
DW139	DWM	I-5, to Sea World Dr, Access frontage road on south side of Sea World Dr, at S. Shores Park. Drive west approx 50 yards past the Mission Bay Dr overpass. Tidally Influenced, grab sample at low tide!	Mission Bay	906.7	32.75958	-117.22861	1268	B4	Commercial	Residential	Outlet

Station ID	Station Type	Location	Watershed	HSA	Latitude	Longitude	TBPage	TBGrid	LandUse_1	LandUse_2	Convey_Type
DW140	DWM	I-5, to Sea World Dr, Access frontage road on south side of Sea World Dr, at S. Shores Park. The pipe outlet is located 100 yards east of the Mission Bay Dr overpass. Tidally Influenced, grab sample at low tide!	Mission Bay	906.7	32.76026	-117.22339	1268	C4	Commercial	None	Outlet
DW141	DWM	I-8 West, Access frontage road from the W. Mission Bay Drive exit. The frontage road is a dirt road off to the right, before the stoplight. Go East on the frontage road. The large series of pipe outlets are located very close to the pump station on this service road. (This site is below the diversion unit)	San Diego River	907.11	32.75851	-117.21773	1268	C4	Commercial	Industrial	Outlet
DW142	DWM	I-8 West, Access frontage road from the W. Mission Bay Drive exit. The frontage road is a dirt road off to the right, before the stoplight. Drive west on service road, to approx 5-10 yards east of Sunset Cliffs Blvd. Look for the large (capped) pipe outlet. (Not to be confused with DW143 10 yds east of Sunset Cliffs). Sample at extremely low tide if possible.	San Diego River	907.11	32.75659	-117.23478	1268	B5	Residential	Industrial	Outlet
DW143	DWM	I-8 West, Access frontage road from the W. Mission Bay Drive exit. The frontage road is a dirt road off to the right, before the stoplight. Drive west on service road, to approx 5-10 yards east of Sunset Cliffs Blvd. Look for the large (capped) pipe outlet. (Not to be confused with DW142 5 yds east of Sunset Cliffs). (Possible Famosa Slough drainage?). Sample at low tide if possible.	San Diego River	907.11	32.75652	-117.23443	1268	B5	Residential	Industrial	Outlet
DW144	DWM	I-8 West, South to Nimitz Blvd, take Catalina Blvd exit. Catalina Blvd south, enter Point Loma Nazarene College, drive down Loma Land Dr towards beach access. After sharp left watch for Storm Drain outlet in brush on left hand side of road. The small pipe outlet is located in brush, which is north of the lower baseball field.	Pueblo San Diego	908.1	32.71668	-117.25295	1287	H3	Commercial	Residential	Outlet
DW145	DWM	I-8 West to Nimitz Blvd, SouthWest on Rosecrans St. The storm drain grate is located at the corner of Rosecrans Street and Upshur Street. Very deep, sample pole extension needed.	Pueblo San Diego	908.1	32.72086	-117.23223	1288	B3	Commercial	Residential	Catch Basin
DW146	DWM	I-8 West to Nimitz Blvd, SouthWest on Rosecrans St. SouthEast on Garrison, to Scott Street. This manhole lid is located on the corner of Garrison Street and Scott Street on the sidewalk.	Pueblo San Diego	908.1	32.72495	-117.22751	1288	C2	Commercial	Residential	Manhole
DW147	DWM	I-8 West to Nimitz Blvd, West on N Harbor Dr. This grate is located in a pay parking lot between the Best Western and Holiday Inn on N. Harbor Drive. It is just behind handicapped parking space #5.	Pueblo San Diego	908.1	32.72586	-117.22471	1288	C2	Commercial	Residential	Catch Basin
DW148	DWM	I-5 to Garnet Ave. West on Garnet Ave, North on Mission Blvd, to La Jolla Blvd. West on Belvedere St, North on Monte Vista Av, West on Vista de la Playa. Park at west end of Vista de La Playa. Walk down access path and go south along sea wall until you reach the large outlet. This is a Coastal Storm Drain routine site. Sample just prior to the diversion unit, approx 3 feet up into the pipe outlet.	Mission Bay	906.3	32.83421	-117.28156	1247	E1	Residential	None	Outlet
DW149	DWM	I-5 to Garnet Ave. West on Garnet Ave, North on Mission Blvd, to La Jolla Blvd. West on Bonair. Park at Bonair St parking lot, in dirt if necessary. This is a Coastal Storm Drain routine site. If possible sample upstream of the diversion unit. The diversion unit is located above outlet in the street.	Mission Bay	906.3	32.83368	-117.28172	1247	E2	Residential	None	Outlet
DW150	DWM	I-5 to Garnet Ave. West on Garnet Ave, North on Mission Blvd, to La Jolla Blvd. West on La Canada St, North on Camino de la Costa. Park at 5990 Camino de La Costa (Between La Canada and Avenida Cortez) at a parking area. Walk down the stairs and walk south along the beach 200 yards. Sample at low tide to make the walk along the beach easier.	Mission Bay	906.3	32.83217	-117.28161	1247	F3	Residential	None	Outlet
DW151	DWM	I-5 to Garnet Ave. West on Garnet Ave, North on Mission Blvd, to La Jolla Blvd. Park at 5990 Camino de La Costa (Between La Canada and Avenida Cortez) at a parking area. Walk down the stairs and walk south along the beach. DW150 is about 200 yards down beach, DW151 is another 200 yards or so south. Sample at low tide to make the walk along the beach easier. See the picture for visual confirmation and use the GPS point to find it.	Mission Bay	906.3	32.81753	-117.27324	1247	F3	Residential	None	Outlet
DW152	DWM	I-5 to Garnet Ave. West on Garnet Ave, North on Mission Blvd, to La Jolla Blvd. West on Midway St, South on Calumet Av. Park at 5445 Calumet Ave (Calumet Park). Walk down trail at north end of park to beach. Outlet is north at base of cliff.	Mission Bay	906.3	32.81183	-117.27011	1247	F4	Residential	None	Outlet
DW153	DWM	I-5 to Garnet Ave, North on Mission Blvd, to La Jolla Blvd. West on Sea Ridge Dr, Park at beach access on Sea Ridge Dr.(PB Point). This is a Coastal Storm Drain routine site. Walk south approx 75 yards to med pipe outlet located on bluff.	Mission Bay	906.3	32.80802	-117.26523	1247	G5	Commercial	Residential	Outlet
DW154	DWM	I-5 to Garnet Ave, North on Mission Blvd, to La Jolla Blvd. West on Tourmaline St. Park at Tourmaline Surf Park. This is a Coastal Storm Drain routine site. Sample just upstream of the diversion unit (speed bump), approx 40 yards up large concrete culvert.	Mission Bay	906.3	32.80537	-117.26232	1247	G5	Commercial	Residential	Concrete Channel
DW155	DWM	I-5 to Garnet Ave, North on Mission Blvd, West on Loring St, Park at Loring St at the beach. The large 36" pipe outlet is located south of Loring St.	Mission Bay	906.3	32.80354	-117.26052	1247	G5	Commercial	Residential	Outlet
DW156	DWM	I-5 to Garnet Ave, North on Mission Blvd, West on Missouri St. Park at Missouri St at the beach. Large 48" pipe outlet.	Mission Bay	906.3	32.79984	-117.25853	1247	H6	Commercial	Residential	Outlet
DW157	DWM	I-5 to Garnet Ave, South on Mission Blvd, Park at Yarmouth Ct or Windemere Ct on Mission Bay. The manhole lid is located in the sand on the bay side beach in front of the Catamaran hotel.	Mission Bay	906.3	32.78896	-117.25323	1247	H7	Commercial	Residential	Manhole
DW158	DWM	I-5 to Garnet Ave, South on Dawes St,, Park at Dawes St on Mission Bay. The manhole lid is in the middle of the street just before the end of Dawes St.	Mission Bay	906.3	32.79198	-117.24848	1247	J7	Commercial	Residential	Manhole
DW159	DWM	I-5 to Garnet Ave, South on Fanuel St, Park at Fanuel St on Mission Bay. The grate is at the end of Fanuel St. just prior to the Storm Drain inlet	Mission Bay	906.3	32.79163	-117.24415	1247	J7	Commercial	Residential	Catch Basin
DW160	DWM	I-5 to Garnet Ave, South on Olney St. Park at Olney St and PB Dr on Mission Bay. Crawl through a small hole in the fence and flip the steel plate to access the diversion unit pool. Sample this, not the tidally influenced area in front of the outlet.	Mission Bay	906.4	32.79654	-117.22828	1248	B6	Commercial	Residential	Outlet

Station ID	Station Type	Location	Watershed	HSA	Latitude	Longitude	TBPage	TBGrid	LandUse_1	LandUse_2	Convey_Type
DW161	DWM	I-5, West on Clairemont Dr, North on E. Mission Bay Dr. South on De Anza Rd. Park in lot at De Anza Cove on Mission Bay. Sample the pipe at the foot of De Anza Rd. This pipe drains only the De Anza parking lot and park area; see picture for visual confirmation.	Mission Bay	906.4	32.70687	-117.21555	1248	D6	Commercial	Residential	Outlet
DW162	DWM	I-8 West, to W Mission Bay Dr, North on Mission Blvd, East on Santa Clara Pl. Park at the large Storm Drain Pump Station on the north side of Santa Clara Pl on Mission Bay. Use Streets Division help to access and collect a sample as it flows into the well.	Mission Bay	906.3	32.78298	-117.25088	1267	J1	Commercial	Residential	Catch Basin
DW163	DWM	I-8 West, to W Mission Bay Dr, North on Mission Blvd, East on Island Ct. Park at end of Island Ct on Mission Bay. Sample the pipe outlet at very low tide; the site is often tidally intruded.	Mission Bay	906.3	32.77262	-117.24901	1267	J2	Commercial	Residential	Outlet
DW164	DWM	I-8 West, to W Mission Bay Dr, South on Mission Blvd, East on San Fernando Pl. Park at end of San Fernando Pl on Mission Bay. The storm drain interceptor station (I-13) is located at the south end of the Mission Bay parking lot just to the north of San Fernando Pl. Sample the flow from the southern direction as it enters the well. A 2359 key is needed to access the well; possible streets help necessary.	Mission Bay	906.3	32.76806	-117.24991	1267	J3	Commercial	Residential	Catch Basin
DW165	DWM	I-8 West, to West Mission Bay Dr, South on Quivira Pl, left at the stop sign. Park in the second parking lot and walk down to the rocks. The outlet is located just east of the Bayfront Restaurant.	Mission Bay	906.7	32.76205	-117.23456	1268	B4	Commercial	Residential	Outlet
DW166	DWM	I-8 West, to West Mission Bay Dr, East on Perez Cove Way, Park at the Sea World Staff Parking area at Perez Cove Way on W Mission Bay Dr. The manhole lid is just past the entrance to the parking area; see picture for visual.	Mission Bay	906.7	32.76688	-117.23271	1268	B3	Commercial	Residential	Manhole
DW167	DWM	I-5, East on Clairemont Dr, South on E Mission Bay Dr. Park at public lot on E. Mission Bay Dr, south of the Hilton on Mission Bay. The manhole lid is located at the west side of the public parking lot approx 5 feet from the SD interceptor pump.	Mission Bay	906.4	32.77706	-117.21072	1268	D2	Commercial	Residential	Manhole
DW168	DWM	I-8 West, to Sunset Cliffs Blvd. West on West Point Loma Blvd. North on Abbott St into dirt lot. Cross over trail. The large pipe outlet is located on the south side of "Dog Beach." Sample the easternmost of the 2 outlets. This outlet is always tidally infiltrated, sample at low tide.	San Diego River	907.11	32.75547	-117.24566	1267	J5	Commercial	Residential	Outlet
DW169	DWM	I-8 West, to Sunset Cliffs Blvd. Park at Point Loma Ave at the beach. Use caution approaching the large pipe outlet located on bluff. Sample at low tide and with small surf.	Pueblo San Diego	908.1	32.73666	-117.25539	1267	H7	Commercial	Residential	Outlet
DW170	DWM	I-8 West, to Sunset Cliffs Blvd. Park at Hill St at the beach. The pipe outlet is located just off the street.	Pueblo San Diego	908.1	32.72591	-117.25677	1287	H2	Residential	None	Outlet
DW171	DWM	I-5, to Tecolote Rd exit, North on Morena Blvd. Park at Morena Blvd and Knoxville St. Walk to the "Tecolote Culvert." Walk approx 150 yards west. The med pipe outlet is located on the south side of the culvert near the W. Morena Blvd overpass.	Mission Bay	906.5	32.77145	-117.20434	1268	E2	Commercial	Residential	Outlet
DW172	DWM	I-5, to Tecolote Rd east. Park at the Rec. Center. Enter culvert at the Tennis Racquet Club entrance on bridge. The med pipe outlet is located in culvert just north/west of the bridge, which crosses the culvert.	Mission Bay	906.5	32.77539	-117.20054	1268	E2	Commercial	Residential	Outlet
DW173	DWM	I-5, to Tecolote Rd east. Park at the Rec. Center. Enter culvert at the Tennis Racquet Club entrance on bridge. DW172 is the med pipe outlet located in culvert just north/west of the bridge, which crosses the culvert. DW173 is the med pipe outlet located approx 150 yards east of DW172 on the north side of the culvert. The outlet is located near the tennis courts. Use picture to identify the storm drain.	Mission Bay	906.5	32.77596	-117.19856	1268	F2	Commercial	Residential	Outlet
DW174	DWM	I-5, to Tecolote Rd, North on Morena Blvd, East on Knoxville St, South/east on Gardena Ave. Park at Gardena Ave and Cross St. Walk west in culvert approx 150-200 yards (14-15 houses down). The med pipe outlet is located on the north side of the culvert.	Mission Bay	906.5	32.77514	-117.19411	1268	F2	Residential	None	Outlet
DW175	DWM	I-5, I-8East to Morena Exit. North on Morena Blvd, East on Linda Vista Rd. Enter USD property by driving north on USD's Main Rd, then East onto Santa Ana. Dr, Park at "Mission Crossroads," 5988 San Dimas Ave. This is in the U.S.D. student dorm area. Walk down embankment (into Tecolote Canyon) to the large pipe outlet approx 50 yards below. Use caution walking on the slippery leaves.	Mission Bay	906.5	32.77408	-117.18707	1268	G2	Commercial	Residential	Outlet
DW176	DWM	I-5, I-8 East to Morena Exit. North on Morena Blvd, East on Linda Vista Rd. Enter USD property by driving north on USD's Main Rd, Turn right after the guard house, onto Santa Ana Dr. At the fork in the road, bear right and drive up past the Jenny Craig Pavillion and park in the "Foul Ball Area" at the Cunningham Baseball Field. The entrance to the canyon is back up the hill about 20 yards; DW176 is 100 yards north into the canyon, on the hillside close to USD, surrounded by chain link. DW177 is about another 100 yards north, in among some trees.	Mission Bay	906.5	32.7775517	-117.1839617	1268	G2	Commercial	Residential	Outlet
DW177	DWM	I-5, I-8East to Morena Exit. North on Morena Blvd, East on Linda Vista Rd. Enter USD property by driving north on USD's Main Rd, Turn right after the guard house, onto Santa Ana Dr. At the fork in the road, bear right and drive up past the Jenny Craig Pavillion and park in the "Foul Ball Area" at the Cunningham Baseball Field. The entrance to the canyon is back up the hill about 20 yards; DW176 is 100 yards north into the canyon, on the hillside close to USD, surrounded by chain link. DW177 is about another 100 yards north, in among some trees.	Mission Bay	906.5	32.778415	-117.1835333	1268	H1	Commercial	Residential	Outlet
DW178	DWM	54 east, exit Briarwood Rd north, right on Alta View Dr, right on Montcliff Rd, left on Westbrook Ave, right on Manzana Way. Park ASAP. This sample location is accessed via manhole lid. The large pipe is located approx 13' below lid on the right hand side of Westbrook Ave at a grassy knoll. The actual outlet is located downstream in San Diego County.	Pueblo San Diego	909.12	32.6875333	-117.0235817	1290	J6	Residential	None	Manhole

Station ID	Station Type	Location	Watershed	HSA	Latitude	Longitude	TBPage	TBGrid	LandUse_1	LandUse_2	Convey_Type
DW179	DWM	I-125, West on Paradise Valley Rd, north on S. Deep Del Rd. Park at canyon just after Bullock Dr. Walk westward on service road. The med fenced (w/baffle dissipater) pipe outlet is located at the beginning of the canyon, south of a creek outlet without a water baffle dissipater. Do not sample the creek outlet.	Pueblo San Diego	908.32	32.6995067	-117.0357083	1290	G5	Residential	None	Outlet
DW180	DWM	I-125, West on Paradise Valley Rd, north on S. Deep Del Rd. Park at canyon just after Bullock Dr. Walk westward on service road about 50 yards. Do not sample the 2 outlets at the beginning of the canyon.	Pueblo San Diego	908.32	32.699475	-117.036385	1290	G5	Residential	None	Outlet
DW181	DWM	I-125, West on Paradise Valley Rd, north on S. Deep Del Rd. west on Woodshawn Dr. Park at corner (canyon-side) just before Siena St. Walk into canyon. The med pipe outlet is located approx 100 yards west on the north side of canyon (lines up with Ultramarine Ln).	Pueblo San Diego	908.32	32.6982617	-117.0431583	1290	F5	Residential	None	Outlet
DW182	DWM	I-125, West on Jamacha Rd, South on Meadowbrook Dr, West on San Vicente St. Park at end of San Vicente St. The med pipe outlet is located approx 10 yards beyond the cul-de-sac.	Pueblo San Diego	908.22	32.7080917	-117.0380817	1290	G3	Residential	None	Outlet
DW183	DWM	I-125, West on Jamacha Rd (turns into Lisbon St), double left onto 69th St, west on Madrone Ave. Park ASAP. The med pipe outlet is located approx 5 yards down embankment north of the corner of Rexview Dr and Madrone Ave.	Pueblo San Diego	908.22	32.7088383	-117.0498333	1290	E3	Commercial	Residential	Outlet
DW184	DWM	I-94, South on Euclid Ave, East on Imperial Ave, North on 60th St, East on Akins Ave. Park at the corner of Akins Ave and 66th. The med pipe outlet is located adjacent to the corner of Akins Ave and 66th St on the north side of the concrete culvert. Access the culvert via unlocked gate in fence; our key does not work in locked gate.	Pueblo San Diego	908.22	32.71116	-117.0559183	1290	E3	Residential	None	Outlet
DW185	DWM	I-125, West on Paradise Valley Rd. Park near Paradise Valley Rd (6600 block) and Gilmartin Dr. The med pipe outlet is located just 5 yards southwest of this intersection.	Pueblo San Diego	908.32	32.68836	-117.0540417	1290	E6	Residential	None	Outlet
DW186	DWM	I-805, East on Plaza Blvd. Park at the 6300 block of Plaza Blvd, at the east end of fence line on creek side (to the right of Plaza Blvd). Walk westward toward creek inlet. The med pipe outlet is the 2nd small pipe outlet, which is approx 50 yards west of fence line. The outlet is located on the north side of creek.	Pueblo San Diego	908.32	32.6940517	-117.0610033	1290	D5	Residential	None	Outlet
DW187	DWM	Division St (5500 block), south on 58th St, right on Greycourt Avenue, left on Ebbs St, right on Ebbs Pl. Park at cul-de-sac on Ebbs Pl. The med pipe outlet is located approx 50 yards north of the cul-de-sac on Ebbs Pl. Site is located near large Eucalyptus tree. Access the small canyon via a hole in the fence located at cul-de-sac.	Pueblo San Diego	908.32	32.69187	-117.0746367	1290	C6	Residential	None	Outlet
DW188	DWM	East on Division St, North on Valencia Parkway, West on Cervantes Ave. Park at cul-de-sac on Cervantes Ave. The large pipe outlet is located 5 yards southwest of this cul-de-sac. (This is a creek merged w/ SD under road just upstream of site location?)	Pueblo San Diego	908.31	32.6976567	-117.0732233	1290	C5	Residential	None	Outlet
DW189	DWM	I-94, South on Euclid Ave, East on Imperial Ave, South on Valencia Parkway, East on Latimer St, left on Fennel Ave. Park at the corner of Fennel Ave and 59th St. The small pipe outlet is located approx 50 yards south (walk through field).	Pueblo San Diego	908.22	32.70574	-117.0707733	1290	C4	Residential	None	Outlet
DW190	DWM	I-94, South on Euclid Ave. Park at "Food for Less" at 400 Euclid Ave (near Market St). The med pipe outlet is located in the Chollas Creek bed on the east side, approx 50 yards southeast. Use the picture for reference because there is construction in the area and other pipes close by. DW190 is the largest of the pipes in the area.	Pueblo San Diego	908.22	32.70818	-117.08767	1290	A4	Commercial	None	Outlet
DW191	DWM	I-94, North on Euclid Ave, west on Federal Blvd, south on Mary Lou St, right on A St. Park at the church at 4907 A St. The small pipe outlet is located on south side of street, south of sidewalk/curb, in brush.	Pueblo San Diego	908.22	32.7185633	-117.0895267	1290	A2	Residential	None	Outlet
DW192	DWM	I-94, North on Euclid Ave. Park near access road on east side of 54th St, north of Fir St, across from Bethel Church. Walk down access road into canyon behind the "Colorich Color Lab" building. Large pipe outlet is located approx 20 yards into canyon, at the south end of canyon.	Pueblo San Diego	908.22	32.7260817	-117.084285	1290	A1	Commercial	Residential	Outlet
DW193	DWM	I-94 East, North on Home Avenue, East on Federal Blvd. Park at the Berardini Baseball Field located at 4402 Federal Blvd. The med pipe outlet is located just south of the 2nd field (more eastern) approx 30 yards east of the concrete section of the culvert, on south side of creek.	Pueblo San Diego	908.22	32.7216883	-117.09965	1289	H2	Commercial	Residential	Outlet
DW194	DWM	I-94 East, North on Home Avenue, East on Federal Blvd. Park at 4576 Federal Blvd. Walk approx 100 yards north down a small open culvert located between Fed-Ex and 4576. At the end of this culvert is a rock energy dissipater. The med pipe outlet is located approx 20' to the right of this rock structure.	Pueblo San Diego	908.22	32.7231133	-117.0955883	1289	H2	Industrial	None	Outlet
DW195	DWM	I-94 East, North on Home Avenue, East on Federal Blvd. North on Fairmont Ave/47th St., this becomes Fairmount Ave. Watch for 47th St. on the east side of Fairmount. Take the 47th St turn, to Chollas Parkway. Park in front of the main entrance to a mobile home park on Chollas Pkwy. The med pipe outlet is located directly south of this entrance in the creek, which is approx 10 yards south.	Pueblo San Diego	908.22	32.7278533	-117.0930967	1289	J1	Residential	None	Outlet
DW196	DWM	I-94 East, North on Home Avenue, East on Federal Blvd. North on Fairmont Ave/47th St., this becomes Fairmount Ave. Watch for 47th St. on the east side of Fairmount. Take the 47th St turn, to Chollas Parkway. Park at the far end of Chollas Parkway. Walk north to a large concrete culvert that feeds into Chollas Creek. Walk approx 50 yards eastward up this culvert to the large pipe outlet.	Pueblo San Diego	908.22	32.7296467	-117.0902383	1289	J1	Commercial	Residential	Outlet
DW197	DWM	I-94 East, North on Home Avenue, north on Hixson Ave, left on Trailing Dr, right on Springer Rd, right on Panay Ct. Park at the cul-de-sac at 1970 Panay Ct. Descend into canyon below (use picture). The large pipe outlet is located in the creek bed adjacent to the freeway off ramp. The outlet is on the east side of the creek.	Pueblo San Diego	908.22	32.72777	-117.1055183	1289	H1	Residential	None	Outlet

Station ID	Station Type	Location	Watershed	HSA	Latitude	Longitude	TBPage	TBGrid	LandUse_1	LandUse_2	Convey_Type
DW199	DWM	I-805, west on Imperial Ave, south on Market Place (Home Depot Shopping Center). Park at Market Place and Ocean View Blvd. Access Chollas Creek on the west side of the bridge on Market Place. A small pipe outlet (DW201) is located on the south side of the creek, just west of the Bridge on Market Place. Walk eastward up the creek approx 50 yards to the med pipe (DW199) outlet that is located on the southeast side of the creek. Across from this outlet lies yet another medium pipe outlet (DW200) located on the northwest side of the creek.	Pueblo San Diego	908.22	32.701755	-117.0995567	1289	J5	Residential	None	Outlet
DW200	DWM	I-805, west on Imperial Ave, south on Market Place (Home Depot Shopping Center). Park at Market Place and Ocean View Blvd. Access Chollas Creek on the west side of the bridge on Market Place. A small pipe outlet (DW201) is located on the south side of the creek, just west of the Bridge on Market Place. Walk eastward up the creek approx 50 yards to the med pipe (DW199) outlet that is located on the southeast side of the creek. Across from this outlet lies yet another medium pipe outlet (DW200) located on the northwest side of the creek.	Pueblo San Diego	908.22	32.7016817	-117.0999517	1289	J5	Commercial	None	Outlet
DW201	DWM	I-805, west on Imperial Ave, south on Market Place (Home Depot Shopping Center). Park at Market Place and Ocean View Blvd. Access Chollas Creek on the west side of the bridge on Market Place. A small pipe outlet (DW201) is located on the south side of the creek, just west of the Bridge on Market Place. Walk eastward up the creek approx 50 yards to the med pipe (DW199) outlet that is located on the southeast side of the creek. Across from this outlet lies yet another medium pipe outlet (DW200) located on the northwest side of the creek.	Pueblo San Diego	908.22	32.700928	-117.10104	1289	H5	Commercial	Residential	Outlet
DW202	DWM	I-15 to Ocean View Blvd. East on Ocean View Blvd, South on 38th St, west on Beta St. Park at the sharp curve (end of road) where the sign says "Thor St and Birch St." Walk to the "ramp access" to creek located approx 30 yards southwest. The med pipe outlet is located just 5 yards west of this "ramp access."	Pueblo San Diego	908.22	32.691162	-117.117557	1289	G6	Residential	None	Outlet
DW203	DWM	I-15 to Ocean View Blvd. West on Ocean View Blvd, South on 32nd St, East on National Ave. Park at the bridge, which crosses Chollas Creek at 3316 National Ave. Access the creek on the southeast side of National Ave. Walk up creek underneath bridge to the large pipe outlet located approx 20 yards north of bridge, on west side of creek.	Pueblo San Diego	908.22	32.69642	-117.122397	1289	F5	Residential	Industrial	Outlet
DW204	DWM	I-15, West on Ocean View Blvd, north on 33rd St, right on Durant St. Park at the cul-de-sac at 3343 Durant St. Walk down access ramp to large concrete culvert (Chollas Creek). There is a small pipe outlet (DW204) located just southwest of the base of this access ramp. Walk approx 60 yards north up culvert to a large pipe outlet (DW205) located on the east side of culvert. Walk another 40 yards up culvert to a med pipe outlet (DW206) located underneath bridge (Imperial Ave) on the west side of culvert.	Pueblo San Diego	908.22	32.704475	-117.121238	1289	F4	Residential	None	Outlet
DW205	DWM	I-15, West on Ocean View Blvd, north on 33rd St, right on Durant St. Park at the cul-de-sac at 3343 Durant St. Walk down access ramp to large concrete culvert (Chollas Creek). There is a small pipe outlet (DW204) located just southwest of the base of this access ramp. Walk approx 60 yards north up culvert to a large pipe outlet (DW205) located on the east side of culvert. Walk another 40 yards up culvert to a med pipe outlet (DW206) located underneath bridge (Imperial Ave) on the west side of culvert.	Pueblo San Diego	908.22	32.70597	-117.121008	1289	F4	Residential	None	Outlet
DW206	DWM	I-15, West on Ocean View Blvd, north on 33rd St, right on Durant St. Park at the cul-de-sac at 3343 Durant St. Walk down access ramp to large concrete culvert (Chollas Creek). There is a small pipe outlet (DW204) located just southwest of the base of this access ramp. Walk approx 60 yards north up culvert to a large pipe outlet (DW205) located on the east side of culvert. Walk another 40 yards up culvert to a med pipe outlet (DW206) located underneath bridge (Imperial Ave) on the west side of culvert.	Pueblo San Diego	908.22	32.706617	-117.121262	1289	F4	Residential	None	Outlet
DW207	DWM	I-15, west on Market St, south on 33rd St, east on Island Ave. Park at cul-de-sac (3340 Island Ave). Enter large culvert (Chollas Creek) through a hole in the fence. The large pipe outlet is located directly below the cul-de-sac. Do not sample the three small pipe outlets (street drains) on the left hand side of DW207.	Pueblo San Diego	908.22	32.710997	-117.121363	1289	F3	Residential	None	Outlet
DW208	DWM	I-94 West, North on 30th St. East on Elm St. Park at Elm St and 31st St. The canyon is located north of Elm St. between Fern St and 31st St. Walk north up canyon approx 100 yards to med pipe outlet located at the most northern sector of this canyon. Follow path up creek bed, site is located close to a big white house.	Pueblo San Diego	908.22	32.726215	-117.128212	1289	E1	Residential	None	Outlet
DW209	DWM	I-94 West, North on 30th St, Juniper St east, right on Pentuckett Ave, right on Petra Dr, left on Friedrick Dr. Park at Friedrick Dr and Whaley. Descend into canyon at the beginning of Whaley. Large pipe outlet is located approx 40 yards below at the beginning of the canyon. Hint: follow a small open culvert to the bottom, look to the right.	Pueblo San Diego	908.22	32.722797	-117.119932	1289	F2	Residential	None	Outlet
DW210	DWM	I-5 to Imperial Ave, West on Imperial Av, South on 16th St, North/west on Newton Ave, to the 1400 block of Newton Ave. This grate is located on the west side of the sidewalk. It seems to be lined up with the southeast corner of the County Health building. New Directions: Park at W dead end of Newton St, near Transit Station, follow sidewalk next to red fence until you come to a rectangular grate in the sidewalk on the W side of a square white bldg without windows. Need sample pole; sample at low tide.	Pueblo San Diego	908.22	32.704843	-117.152613	1289	B4	Commercial	Residential	Catch Basin

Station ID	Station Type	Location	Watershed	HSA	Latitude	Longitude	TBPage	TBGrid	LandUse_1	LandUse_2	Convey_Type
DW211	DWM	***Important: Perform the necessary safety precautions in order to lift manhole lids that are located in the street! This lid is in the middle of the street! I-5 to Imperial Ave, East on Imperial Av, South on 20th S, west on Commercial St. It is the southern most lid 15 yards south of the 19th St and Commercial St intersection.	Pueblo San Diego	908.22	32.704817	-117.146673	1289	C4	Commercial	Residential	Manhole
DW212	DWM	I-5 to Imperial Ave, West on Imperial Av, South on 16th St. West on Commercial. This lid is located on the north side of Commercial, just west of 16th St.	Pueblo San Diego	908.22	32.705338	-117.149672	1289	C4	Commercial	Residential	Manhole
DW213	DWM	This lid is located on the west side of L St very close to 5th St. Sample at low tide.	Pueblo San Diego	908.21	32.707478	-117.159538	1289	A4	Commercial	Residential	Manhole
DW214	DWM	***Park at 3rd and K St. This lid is located in the street, on the corner of 3rd and K St, directly in front of apartments (350 K St) at the wheelchair ramp. Do not sample the lid in the metered parking space.	Pueblo San Diego	908.21	32.708495	-117.162005	1289	A4	Commercial	Residential	Manhole
DW215	DWM	***This lid is in the middle of the street! Park at Columbia St and Market St. The lid is located in front of 2247 Market St. See picture for identification. Not the lids near curb.	Pueblo San Diego	908.21	32.711537	-117.167237	1289	A3	Commercial	Residential	Manhole
DW216	DWM	I-5, exit Palm Ave, East on Palm Ave, North on Beyer Blvd, East on Kaanapali Way, park at the corner of Kaanapali Way and Beyer Blvd. Walk north on Beyer Blvd 20 yards, follow the fences behind the homes along Kaanapali Way east approx 100 yards. Storm drain will be on the north side of the 6th home.	Pueblo San Diego	910.2	32.587433	-117.070238	1330	C6	Residential	None	Outlet
DW217	DWM	I-5 south, exit Palm Ave, East on Palm Ave, south on Beyer Blvd, west on Caulfield Dr, park at the SE corner of Caulfield Dr and Madden Ave.	Pueblo San Diego	910.2	32.579043	-117.071003	1330	C7	Residential	None	Outlet
DW218	DWM	I-5 south, exit Palm Ave, East on Palm Ave, North onto trail directly across from Desty St, walk down trail approx 50 yards to turnabout. Site located 35 yards east of turnabout at base of fill slope.	Pueblo San Diego	910.2	32.584262	-117.077033	1330	C7	Residential	None	Outlet
DW219	DWM	I-5 south, exit Palm Ave, East on Palm Ave, North on Beyer Way (not Beyer Blvd), park near the southern edge of the bridge. Access trail entrance at the SE corner of bridge. Walk north approx 125 yards. Storm drain will be 30 yards south of Otay River near ponded area.	Pueblo San Diego	910.2	32.589078	-117.06097	1330	D6	Residential	None	Outlet
DW220	DWM	I-5 south, exit Palm Ave, east on Palm Ave, right /S on Picador Blvd, right on Beyer Way, park at the Apt Complex at W corner of Beyer Way and Via Tonga. Channel and outlet are located S of parking lot, just west of Beyer Way. May be in cattails.	Pueblo San Diego	910.2	32.579557	-117.063663	1330	D7	Residential	None	Outlet
DW221	DWM	I-5 south, exit Via de San Ysidro, left on Via de San Ysidro, left on I-5 north onramp from Via de San Ysidro, park off pavement on shoulder of onramp at the corner of Via de San Ysidro and the I-5 onramp. Drainage channel directly to the north east.	Tijuana River	911.11	32.552097	-117.045637	1350	G4	Commercial	Residential	Earthen Channel
DW222	DWM	I-5 south, exit Dairy Mart Rd, south on Dairy Mart Rd, west on Servando Ave, park at the corner of Servando Ave and Valentino St. Enter trail on south side of Servando Ave near Tijuana River Park. Walk west on trail approx 50 yards. Storm drain located on north side of trail on bank below stucco wall.	Tijuana River	911.11	32.556818	-117.067278	1350	D3	Residential	None	Outlet
DW223	DWM	I-5 south, exit at 905 west (Tocayo Av), proceed to the western terminus of Tocayo Av at Rodear Rd, park at the intersection of Tocayo Av and Rodear Rd. Site is located at the western edge of Rodear. Gate Key needed.	Tijuana River	911.11	32.562647	-117.088167	1350	A3	Residential	None	Earthen Channel
DW224	DWM	I-5 south, west on Coronado Ave, south on Saturn Blvd, proceed several miles to border patrol field station sign (Leon Av?), turn right toward border patrol station, park near guard shack. Identify your presence with the guard. Follow fence west approx 150 yards west of guard shack.	Tijuana River	911.11	32.564747	-117.101403	1349	J2	Residential	None	Outlet
DW225	DWM	I-5 south, exit Coronado Ave, west on Coronado Ave, south on Green Bay St, east on Oreo Ln, park on the corner Green Bay St and Oreo Ln. Walk around onto Coronado Ave heading east and access flood channel from small pathway in field, storm drain will be visible in the channel.	Pueblo San Diego	910.2	32.576242	-117.087927	1350	A1	Residential	None	Outlet
DW226	DWM	I-805 south, to 905 west, exit at and cross Beyer Blvd, and head west on Iris Av, north on 30th, park 25 yards south of Del Sol Blvd. Site located on west side of street inside gate.	Pueblo San Diego	910.2	32.572887	-117.06907	1350	D1	Commercial	Residential	Concrete Channel
DW227	DWM	I-805 south, exit 905 west, exit Picador Blvd, south on Picador Blvd. Park on right (hop curb) just past eastbound off ramp. Site located immediately south of eastbound off ramp on the west side of the road.	Tijuana River	911.11	32.567257	-117.05334	1350	F2	Residential	None	Outlet
DW228	DWM	I-805 south, exit Otay Mesa Rd east (905), south on Heritage Rd, park 300-400 feet north of Gateway Park Drive. Take walking path/4X4 trail down to site. Site located 50 yards downhill from road.	Tijuana River	911.12	32.563362	-116.99783	1351	C2	Commercial	Industrial	Outlet
DW229	DWM	I-805 south, exit Otay Mesa Rd east (905), south on La Media Rd, west on Airway Rd, north on Dublin Dr, park at corner of Dublin and Waterville Rd. Walk 100yds north, through dirt lot on east side of 7664 Panasonic/ Waterville Rd, site located on left behind building.	Tijuana River	911.12	32.563905	-116.97535	1351	F2	Commercial	Industrial	Outlet
DW230	DWM	I-805 south, exit Otay Mesa Rd east (905), south on La Media Rd, park at the SE corner of La Media Rd and Avenida de la Fuente. Outlet is in the ditch on this corner.	Tijuana River	911.12	32.55675	-116.96239	1351	G3	Commercial	Industrial	Outlet
DW231	DWM	I-805 south exit Otay Mesa Rd east (905), left on Otay Mesa Rd, when it splits from the 905, south on Sanyo, park across from 2000 Sanyo Ave. Site 25 yards west of road.	Tijuana River	911.12	32.564272	-116.94102	1352	A2	Commercial	Industrial	Outlet
DW232	DWM	I-805 south to 54 east, exit Reo Dr, go north. West on Tonawanda, north on Reo Dr, west on Rancho Hills Dr. The site is located on property of 5793 Rancho Hills Drive. Notify Residents before proceeding down the stairs to outlet, which may be under vegetation. Hint: Look in the manhole to see if flow is present.	Pueblo San Diego	909.12	32.67149	-117.062985	1310	D2	Residential	None	Outlet
DW233	DWM	I-805 south to 54 east, exit Reo Dr, go north. West on Tonawanda, north on Reo Dr, left on Winchester. Park at Winchester and Rachael. Hint: Follow the sewer easement along the canyon between Winchester and Shaw, north along easement.	Pueblo San Diego	909.12	32.672985	-117.070443	1310	C1	Residential	None	Outlet

Station ID	Station Type	Location	Watershed	HSA	Latitude	Longitude	TBPage	TBGrid	LandUse_1	LandUse_2	Convey_Type
DW234	DWM	I-805 south, exit at Sweetwater Rd/Euclid Ave. East on Sweetwater Rd, south on Plaza Bonita Rd. Park at 2980 Plaza Bonita Rd near the "Outback Steakhouse." Walk north, across Plaza Bonita Rd, near chain easement in Eucalyptus trees.	Pueblo San Diego	909.12	32.659913	-117.069027	1310	C3	Residential	None	Outlet
DW235	DWM	I-805 south to 54 east, exit Reo Dr, go north. East on Parkside Ave. The site is located between Dusk Dr and Garber Ave.	Pueblo San Diego	909.12	32.670705	-117.046115	1310	F2	Residential	None	Outlet
DW236	DWM	I-805 south to 54 east, exit Reo Dr, go north. East on Parkside Ave. The site is located at Dusk Dr, on south side of Parkside Ave.	Pueblo San Diego	909.12	32.670333	-117.047382	1310	F2	Residential	None	Outlet
DW237	DWM	This manhole lid is located on the sidewalk (near a trash can) on the north side of B St between State St and Columbia St.	Pueblo San Diego	908.21	32.717875	-117.167177	1289	A3	Commercial	Residential	Manhole
DW238	DWM	This site needs confirmation. This manhole lid is located on the P.C.H. on the east side of the far right lane. Yes, in the street! Take necessary precautions! The location is in front of the Marriott Residence Inn.	Pueblo San Diego	908.21	32.723358	-117.171137	1288	J2	Commercial	Residential	Manhole
DW239	DWM	P.C.H. north, right on Laurel St, make your 1st right on California St (one way). This manhole lid is located approx 50 yards south on California St. The lid is located in the middle of the street, although this is not a very busy street.	Pueblo San Diego	908.21	32.728858	-117.172428	1288	J1	Commercial	Residential	Manhole
DW240	DWM	This site needs confirmation. P.C.H. north, right on Palm, right again on California St. Park ASAP. This manhole lid in the street near the R.R. tracks. The lid is located in the middle of the street!	Pueblo San Diego	908.21	32.733137	-117.174575	1288	J1	Commercial	Residential	Manhole
DW241	DWM	This site is accessed via manhole lid. The lid is located on the southwest side of the 11700 block of Sorrento Valley Rd. Park in the lot behind 11722 Sorrento Valley Rd. The manhole lid is located behind the businesses adjacent to the R.R. tracks and the preserve	Penasquitos	906.1	32.913723	-117.235003	1208	A4	Commercial	Residential	Manhole
DW242	DWM	Park at the corner of Cowles Mountain Blvd and San Carlos Dr. The storm drain outlet is located just off the road in an open "creek-like" channel on northwest corner. This is NOT a creek. Sample pole needed to grab sample because of the steep embankment along channel.	San Diego River	907.11	32.800828	-117.026278	1250	H5	Residential	None	Outlet
DW243	DWM	East of Fashion Valley Mall, Friars Rd to Goshen St, to the "The Courtyards" private Community. Obtain permission from the security to enter the gated Community. Walk along the condos to the southeast corner of the property to find the manhole lid located near the trolley tracks and golf course fencing. This lid is secured down with several large "allen bolts," (bring 12 and 13 mm or 1/2 inch allen keys), see picture to figure out how to flip lid.	San Diego River	907.11	32.763423	-117.186331	1268	G3	Commercial	Residential	Manhole
DW244	DWM	I-5 to Tecolote Rd, East on Tecolote Rd. The small pipe outlet is located on the north side of the Tecolote Creek culvert across from the "Tecolote Nature Center." This is located at the beginning of the canyon trail. This outlet is located between DW173 and DW174. Consider removing this site. Small drainage and already 2 similar sites nearby	Mission Bay	906.5	32.775692	-117.19716	1268	F2	Residential	None	Outlet
DW245	DWM	This storm drain manhole is located on the SE corner of Parkside Ave and Landscape Dr. Flip lid and sample the creek and storm drain located approx 15 feet below. Relocate to cleanout on Rhoades Rd?	Pueblo San Diego	909.12	32.66886	-117.050382	1310	E2	Residential	None	Manhole
DW247	DWM	15 north, exit Carmel Mountain Rd west, left on Via San Marco, left on Caminito Quevedo, park in the cul-de-sac near 14207 Caminito Quevedo. Access the concrete path to find DW248; this is a medium sized outlet located approx 5-10 yards from the cul-de-sac. Continue down the concrete path to DW247 (med pipe outlet) located approx 50 yards further away from cul-de-sac.	Penasquitos	906.2	32.969087	-117.093815	1189	H3	Residential	None	Outlet
DW248	DWM	15 north, exit Carmel Mountain Rd west, left on Via San Marco, left on Caminito Quevedo, park in the cul-de-sac near 14207 Caminito Quevedo. Access the concrete path to find DW248; this is a medium sized outlet located approx 5-10 yards from the cul-de-sac. Continue north on the concrete path to DW247 (med pipe outlet) located approx 50 yards further away from cul-de-sac.	Penasquitos	906.2	32.96876	-117.09421	1189	H3	Residential	None	Outlet
DW249	DWM	I-15 to Poway Rd, east on Poway Rd, south on Sabre Springs Pkwy. The manhole lid is located at 11900 Sabre Springs Parkway. There is not a safe canyon access to the outlet, and this area of the storm drain is incomplete. Flip the manhole lid located on sidewalk directly across from Veranda. The manhole is approx 15 feet deep, sample pole needed.	Penasquitos	906.2	32.94301	-117.08261	1190	A6	Residential	None	Manhole
DW250	DWM	I-15 to Scripps Poway Pkwy, east on Scripps Poway Pkwy. The manhole lid is located at 11200 Scripps Poway Parkway. Flip the manhole lid on the northwest corner (on sidewalk) of Scripps Poway Parkway and Village Ridge Road. The manhole is approx 12 feet deep, need sample pole.	Penasquitos	906.2	32.935113	-117.089007	1189	J7	Residential	None	Manhole
DW251	DWM	I-15 to Scripps Poway Pkwy, east on Scripps Poway Pkwy. South on Spring Canyon Rd. This manhole lid is located in the #1 lane on Spring Canyon Rd south of Scripps Poway Parkway (near "Sammy's"). Use extreme caution working in this busy street and of course, take the necessary safety precautions: USE STREETS DIVISION FOR ASSISTANCE!!	Penasquitos	906.2	32.936113	-117.096665	1189	H7	Commercial	Residential	Manhole
DW252	DWM	I-15 to Scripps Poway Pkwy, east on Scripps Poway Pkwy. Make a U-turn at Scripps Highland Dr, to access Cara Way. Cara Way can only be accessed from Scripps Poway Parkway westbound. North on Cara Way. Drive past businesses. Pull over at the paved access road on the east side of this service road, no need to drive down. Walk back up the road, and enter the field through a break in the barbed wire fence. The large pipe outlet is located approx 30 yards off road.	Penasquitos	906.2	32.938237	-117.109177	1189	F7	Commercial	Residential	Outlet
DW254	DWM	Highway 56, south on Black Mountain Rd, west on Park Village Rd, south on Ragweed St. Drive to end of Ragweed St and park in the cul-de-sac. The manhole lid is located on the sidewalk near 12104 Ragweed St.	Penasquitos	906.1	32.940638	-117.145845	1189	B7	Commercial	Residential	Manhole
DW255	DWM	I-8, south on College Blvd. West on Montezuma Rd. South on 54th St, to Chaparral. South on Chaparral. Park at dip in the road located just south of Baja Dr. Walk east in concrete culvert to the small pipe outlet located 50 yards up culvert on the north side.	San Diego River	907.11	32.767077	-117.078223	1270	B2	Residential	None	Outlet

Station ID	Station Type	Location	Watershed	HSA	Latitude	Longitude	TBPage	TBGrid	LandUse_1	LandUse_2	Convey_Type
DW256	DWM	I-8, south on College Blvd. West on Montezuma Rd. South on 54th St, to Chaparral. South on Chaparral. Park at dip in the road located just south of Baja Dr. The outlet is located just west of 54th St at the beginning of the concrete culvert. DW256 is the smaller of the two pipes, not the large creek pipe.	San Diego River	907.11	32.767428	-117.080225	1270	B2	Residential	None	Outlet
DW257	DWM	Highway 52 to Regents Rd south. Park at the east parking area of Marian Bear Memorial Natural Park located just south of highway 52 on Regents Rd. The site is located near the entrance of the parking area in an open dirt culvert. This site is a merged Creek and Storm Drain.	Mission Bay	906.4	32.840897	-117.216133	1228	C7	Commercial	Residential	Outlet
DW258	DWM	Highway 52 to Regents Rd north. East on Governor Dr, north on Radcliffe Dr, right on Condon Dr, left on Tony Dr. Park at the bottom of hill near a sharp left hand curve. The manhole lid is located at 3470 Tony Dr.	Mission Bay	906.4	32.859017	-117.212635	1228	D4	Residential	None	Manhole
DW259	DWM	Highway 52 to Regents Rd north. West on Governor Dr north on Dunant St, west on Briand Ave. Site is located at 3010 Briand Ave. Sample manhole through grate bars.	Mission Bay	906.4	32.85245	-117.221365	1228	C5	Residential	None	Catch Basin
DW260	DWM	Highway 52 to Regents Rd north. West on Governor Dr, north on Angell Av, left on Brannick Pl, right on Travers Way. The manhole lid is located between 6150 and 6158 Travers Way. This site is approx 15 feet deep.	Mission Bay	906.4	32.850472	-117.225382	1228	B6	Residential	None	Manhole
DW261	DWM	Highway 52 to Regents Rd south, to Clairemont Mesa Blvd. North on Clairemont Dr, left on Merrimac Av, right on Biltmore St.Park at 5228 Biltmore St. Walk down trail to the med pipe outlet located approx 35 yards away on the right hand side of the trail.	Mission Bay	906.4	32.841043	-117.20636	1228	E7	Residential	None	Outlet
DW262	DWM	I-805 to Clairemont Mesa Blvd west, north on Genesee Av, east on Appleton St, north on Baxter St, west on Cobb Dr to Cobb Pl. Park at 5298 Cobb Place. The med pipe outlet is located at the bottom of the staircase at the canyon access trailhead.	Mission Bay	906.4	32.842537	-117.19169	1228	F7	Residential	None	Outlet
DW263	DWM	Highway 52, exit Regents Rd north. Park at the end of Regents Rd. Descend the embankment to the med pipe outlet that is located approx 25 yards below the trailhead.	Mission Bay	906.4	32.85536	-117.21797	1228	C5	Residential	None	Outlet
DW264	DWM	Highway 52, exit Regents Rd north. West on Pennant Way, south on Stresemann St, left on Bragg St. Park at the corner of Bragg St and Curie St. The square manhole plate is located in between 2847 and 2855 Curie St.	Mission Bay	906.4	32.840915	-117.2249	1228	B7	Residential	None	Catch Basin
DW265	DWM	I-805 to Governor Dr west, south on Cozzens St to Cozzens Ct. This manhole lid is located at 4313 Cozzens Ct. The site is approx 15 feet deep.	Mission Bay	906.4	32.8473	-117.200618	1228	E6	Residential	None	Manhole
DW266	DWM	I-805 to Mira Mesa Blvd east, south on Aderman Av, west on Dancy Rd, left on Clauser St. This manhole lid is located at the end of Clauser St at 10120 Clauser St. The site is very deep, approx 25 to 30 feet deep.	Penasquitos	906.1	32.903453	-117.16399	1208	J5	Residential	None	Manhole
DW267	DWM	I-15 to Miramar Rd west. North on Camino Ruiz, east on Jade Coast Dr. This manhole lid is located at the corner of Jade Coast and Westonhill Dr near 8757 Jade Coast. This site is very shallow, approx 3 to 4 feet deep.	Penasquitos	906.1	32.90219	-117.135452	1209	C5	Residential	None	Manhole
DW268	DWM	I-15 to Miramar Rd west. North on Camino Ruiz, east on Jade Coast Dr. This manhole lid is located on the corner of Jade Coast Dr and San Ramon Dr at 8525 Jade Coast Dr. Say hello to Mr. Praung…	Penasquitos	906.1	32.902125	-117.139632	1209	C5	Residential	None	Manhole
DW269	DWM	I-15 to Miramar Rd west. North on Camino Ruiz, east on Jade Coast Dr., to Jade Coast Ln. This manhole lid is located at 8971 Jade Coast Ln at the corner of Autumnview Ln. This site is approx 15 feet deep.	Penasquitos	906.1	32.902177	-117.131585	1209	D5	Residential	None	Manhole
DW270	DWM	I-15 to Miramar Rd west. North on Camino Ruiz, east on Gold Coast Dr., south on Londonderry Av, East on Three Seasons Rd, to Thanksgiving Ln. This manhole lid is located between 10243 and 10239 Thanksgiving Ln, on sidewalk. This site is approx 12 feet deep.	Penasquitos	906.1	32.903978	-117.128413	1209	D5	Residential	None	Manhole
DW271	DWM	I-15 to Miramar Rd west. North on Camino Ruiz, east on Activity Rd. This manhole lid is located on the north side of Activity Rd and Padgett St. This site is approx 5 feet deep.	Penasquitos	906.1	32.897142	-117.126867	1209	E6	Commercial	Industrial	Manhole
DW272	DWM	I-805 to Nobel Dr or Miramar Rd, east. North on Eastgate Mall to Eastgate Dr. Park on street near 5725 Eastgate Dr. The med pipe outlet is located approx 25 yards down embankment on the west side of road. This site discharges into a large concrete culvert.	Penasquitos	906.1	32.884938	-117.197147	1228	E1	Commercial	Residential	Outlet
DW273	DWM	I-5 to Garnet Exit. Do not get on Garnet. From Mission Bay Dr, turn onto Damon Ave. Damon is just north of Garnet. North on Santa Fe St. Park at Rail Road Trestle located near 5080 Santa Fe St. Walk upstream approx 50 yards in the large concrete culvert to the med pipe outlet on the east side of culvert. Bring boots/waders!	Mission Bay	906.4	32.819207	-117.22409	1248	B3	Commercial	Residential	Outlet
DW274	DWM	I-805, Balboa Av west, Genesee Av north, east on Derrick Dr., Left on Chateau Dr. Park at the corner of Chateau Dr and Boxwood Dr. Sample the open culvert that leads into the "Main Tecolote Culvert." Sample prior to the main culvert.	Mission Bay	906.5	32.828457	-117.187225	1248	G1	Residential	None	Concrete Channel
DW275	DWM	I-805, Balboa Av west, Genesee Av north, right on Derrick Dr., east on Chateau Dr. Park at Chateau Dr and Lyric Ln. Access the culvert via a small gate. My key did not work! Walk up culvert to the large pipe outlet located approx 50+ yards upstream, across from Paolo St.	Mission Bay	906.5	32.824032	-117.178343	1248	H2	Commercial	Residential	Outlet
DW281	DWM	Highway 56, exit north on Carmel Country Rd. Northeast on Carmel Canyon, East on Carmel Knolls Dr. Park at Carmel Knolls Dr. and Almondwood Way. This manhole lid is located just north of Almondwood Way, on the sidewalk. It is about 13 feet deep.	Penasquitos	906.1	32.947926	-117.209284	1188	D6	Residential	None	Manhole
DW282	DWM	Highway 56, exit north on Carmel Country Rd. Northeast on Carmel Canyon, east on Del Mar Heights, which turns into Black Mountain Road. This road turns into a cul-de-sac; park at the end of the cul-de-sac. Outlet is north of the road, down the embankment about 35 yards. Use caution with reveg. plants. This is a new construction area, conditions may change.	San Dieguito River	905.11	32.961671	-117.198075	1188	E4	Residential	None	Outlet

Station ID	Station Type	Location	Watershed	HSA	Latitude	Longitude	TBPage	TBGrid	LandUse_1	LandUse_2	Convey_Type
DW283	DWM	Highway 56, exit north on Carmel Country Rd. Northeast on Carmel Canyon, east on Del Mar Heights, north/west on Lansdale Dr, north on Winstanley Wy for about 20 yards and park at the curb. The outlet is immediately downhill from a storm drain manhole (see picture) on your left (west).	San Dieguito River	905.11	32.960563	-117.212652	1188	C4	Residential	None	Outlet
DW284	DWM	Highway 56, exit north on Carmel Country Rd. Northeast on Carmel Canyon, east on Del Mar Heights, north/west on Lansdale Dr, north on Winstanley Wy. The road curves around left; park on the curb just before a long guardrail. The trailhead is just before the rail. Follow the concrete culvert until you see the outlet. Get as close to the outlet as possible safely to take the sample.	San Dieguito River	905.11	32.966715	-117.214793	1188	C3	Residential	None	Outlet
DW285	DWM	Highway 56, exit north on Carmel Country Rd. East on Del Mar Heights Rd, north on Lansdale Dr, to Glencliff Road. The manhole lid is at the end of the cul-de-sac in front of 13696 Glencliff Rd and is about 9 feet deep.	San Dieguito River	905.11	32.966081	-117.218297	1188	C4	Residential	None	Manhole
DW287	DWM	Highway 56 to Carmel Valley Rd. Stay on this until it takes a 90-degree right turn onto Black Mountain Rd (more than 10 miles). Park at the beginning of a stone wall 50 yards after the turn and walk down to the left (with your back to the street) on the dirt path to the outlet.	San Dieguito River	905.11	32.982986	-117.131247	1189	D1	Residential	None	Outlet
DW288	DWM	Highway 56 to Carmel Valley Rd. Stay on this until it takes a 90-degree right turn onto Black Mountain Rd (more than 10 miles). Park at the beginning of a stone wall 50 yards after the turn and walk down to the right (with your back to the street) on the dirt path to the outlet.	San Dieguito River	905.11	32.983913	-117.131485	1189	D1	Residential	None	Outlet
DW289	DWM	Highway 56, south on Black Mountain Rd. West on Canyonside Park Dr, then make the first right into the rec center parking lot. The outlet is behind the rec center, by the tennis courts. The trailhead is by a fire hydrant at the bottom of a small hill. The outlet is about 40 yards past the top of the hill.	Penasquitos	906.1	32.943056	-117.130251	1189	D6	Residential	None	Outlet
DW290	DWM	Highway 56, south on Black Mountain Rd. East on Mercy Rd, east on Kika Court. Park immediately on Kika Ct. Walk back around the corner (right) onto Mercy Rd. Walk on the embankment side of the wall (about 30 yards) until you see a white PVC pipe downhill. Follow the pipe as far as you can, then go down on that line until you see the outlet. The outlet is surrounded by rocks and grass, and the flow was reddish.	Penasquitos	906.2	32.94147	-117.114226	1189	F7	Residential	None	Outlet
DW291	DWM	I-15, east on Scripps Poway Pkwy, make a U-turn at Scripps Summit Rd. Turn right immediately onto a service road (after a small tree) and drive down as far as your car will make it. The creek outlet is inside a fence; walk around the fence to take your sample.	Penasquitos	906.2	32.937707	-117.102283	1189	G7	Commercial	None	Outlet
DW292	DWM	I-15 north, east on Poway Rd. North on Sabre Springs Parkway. U-turn on Wimberly Square. The trail access is 40 yards south of Wimberly Sq., near some exercise bars. Walk down the trail until you see the outlet on your left.	Penasquitos	906.2	32.954866	-117.096121	1189	H5	Residential	None	Outlet
DW293	DWM	Highway 163 north, exit Friars Rd. east. North at the first light, Frazee Rd. Left at the next light into the parking lot. Outlet is behind Denny's at the west end of the lot, through a locked gate. Bring rubber boots to sample at the confluence of the streams. Our key did not work, may have to go over or under the fence.	San Diego River	907.11	32.772277	-117.158904	1269	A2	Commercial	None	Outlet
DW294	DWM	I- 805 north, exit Murray Ridge Rd north. East on Polland Ave., north on Kobe Dr., east on Kobe Way. Walk down the concrete culvert ¼ mile until you see the outlet on your left, down the hill about 20 yards.	San Diego River	907.11	32.797632	-117.137173	1249	D6	Residential	None	Outlet
DW295	DWM	I-805, exit north on Murray Ridge Rd. West on Pinecrest Ave, west on Jordan St. Park in the Rec center lot and walk along the fence through the soccer field until you come to a gate. Walk back along the fence towards the dumpster (about 30 yards) then straight downhill to the outlet. Watch for bees in the mustard plants and be careful on the slippery hillside.	San Diego River	907.11	32.802958	-117.145659	1249	C5	Residential	None	Outlet
DW296	DWM	I-805, exit north on Murray Ridge Rd. and turn south/east on Sandrock Rd, east on Gramercy Dr. Park along a fence just after you pass Pasternack Place. Walk down the hill 40 yards to the outlet.	San Diego River	907.11	32.802016	-117.133043	1249	D5	Residential	None	Outlet
DW297	DWM	I- 15, east on Aero Dr. Park along the sidewalk just after a small curve in the road. Three outlets are located 5 feet off the sidewalk. Sample at the confluence of the three streams.	San Diego River	907.11	32.810873	-117.109883	1249	G4	Residential	None	Earthen Channel
DW300	DWM	56 to Camino Ruiz/Camino del Sur north to Santa Luz community. Enter front gate at Camino Del Sur (map might call it Camino Ruiz) and Caminito Santaluz Norte. Turn right/south at first turn past entrance. Outlet is E of Camino Del Sur (map might call it Camino Ruiz), S of Northern Lights, headwall/outlet in the wash.	San Dieguito River	905.12	32.99613	-117.15570	1169	A6	Residential	None	Outlet
DW301	DWM	56 to Camino Ruiz/Camino del Sur north to Santa Luz Community. Enter front gate at Camino Del Sur (map might call it Camino Ruiz) and Caminito Santaluz Norte. Turn left/north on Run of the Knolls. Pass Sendero de Alba. Outlet is on hillside on left/north side of Run of the Knolls. Look for and follow series of storm drain manholes on slope. This area was undergoing construction and may now have houses and be inaccessible.	San Dieguito River	905.12	32.99613	-117.14021	1169	B6	Residential	None	Outlet
DW302	DWM	805N to Mira Mesa Blvd east, north Camino Santa Fe, park off road before bridge over canyon. Outlet below SW side of bridge in canyon. May require some bushwhacking. Use caution going down hillside.	Penasquitos	906.1	32.91386	-117.17438	1208	H4	Commercial	Industrial	Outlet
DW303	DWM	905E, south on Cactus, west on Calle de Linea, 0.1 mi to asphalt access rd north side of Calle de Linea, at 6652 calle de Linea, take access rd and veer left at concrete crossing, outlet sits in large detention basin, near to the access road. DW304 in same basin almost directly across basin.	Tijuana River	911.12	32.54941	-116.99105	1351	D4	Industrial	None	Outlet
DW304	DWM	905E, south on Cactus, west on Calle de Linea, 0.1 mi to asphalt access rd north side of Calle de Linea, at 6652 calle de Linea, take access rd and veer left at concrete crossing, outlet sits in large detention basin. DW303 in same basin, nearer to the road.	Tijuana River	911.12	32.54900	-116.99106	1351	D4	Industrial	None	Outlet

Station ID	Station Type	Location	Watershed	HSA	Latitude	Longitude	TBPage	TBGrid	LandUse_1	LandUse_2	Convey_Type
DW305	DWM	905E, left/east on Siempre Viva Rd, south on Roll Rd, east on Via de la Amistad. Manhole approx ¼ mi just before Caminito Amistad. In front of 9955 Via de la Amistad (MG Industries), on S side of street.	Tijuana River	911.12	32.55268	-116.92980	1352	B3	Industrial	None	Manhole
DW307	DWM	805S to 43rd St exit, North on 43rd St, east on Boston Ave. Park in lot of Willie Henderson Sports Complex. Sampling site is in the channel along east side of park, near southeast corner of park. Park is fenced, access channel in gap by playground area or? Watch for homeless people.	Pueblo San Diego	908.31	32.69348	-117.09583	1289	J6	Residential	Commercial	Earthen Channel
DW308	DWM	Located on south side of Lopez Canyon. Drains Pacific Center Ct. requires hike into canyon 1 mile west of Camino Santa Fe or 1 mile east of Lopez Canyon open Space parking lot on Sorrento Valley Blvd. Some poison oak in area near outlet.	Penasquitos	906.1	32.91070	-117.18990	1208	F4	Industrial	None	Outlet
DW309	DWM	5N or 805N to Sorrento Valley Blvd. E on Sorrento Valley Blvd. south on Shaw Lopez Rd. Sample at manhole on sidewalk, west side of road, before houses.	Penasquitos	906.1	32.91310	-117.19086	1208	F4	Residential	None	Manhole
DW310	DWM	I-80-5, east on Mira Mesa Blvd, north on Camino Santa Fe, park off road before bridge over canyon. Approx. ¾ mile east of Camino Santa Fe, in a finger canyon off south side of Lopez Canyon. From Camino Santa Fe, enter Lopez Cyn, head east. Look for wash/dirt access rd on right. Outlet is about 1/8 mi in wash on left hand side. Look for big grove of trees.	Penasquitos	906.1	32.91531	-117.16705	1208	J3	Residential	None	Outlet
DW311	DWM	I-5, east on Clairemont Dr, E on Clairemont Mesa Blvd S on Rolfe RD, W on Willamette Ave. Entrance is on right-of-way in backyard of 4083 Willamette Ave. Home belongs to Jean Staples and her son. She has granted permission to go to outlet without notification. Go thru gate on right side of house, thru the yard, and thru a 2nd gate in right hand corner of yard. Outlet is in low spot.	Mission Bay	906.5	32.82681	-117.19086	1248	E2	Commercial	Residential	Outlet
DW312	DWM	I-805, East on Imperial Ave, North on 47th St. Park at 303 North 47th St (north of Castana St). Outlet is located on east side of 47th St, on north side of creek, under bridge. Requires climbing small fence.	Pueblo San Diego	908.22	32.70713	-117.09347	1289	J4	Commercial	Residential	Outlet
DW313	DWM	I-94, north on College Ave, East into the College Grove Shopping Center. Pull into parking space near the grated catch basin located "near" Rubios. See photo for ref. Sample the grated catch basin, not the nearby manhole.	Pueblo San Diego	908.22	32.74197	-117.05162	1270	E6	Commercial	Residential	Manhole
DW314	DWM	5S Main St/28th St exit, south on 28th St, south/left on Main. East on Division, north on National City Blvd/Osborn. East on Cottonwood St. Park at 4044Ab Cottonwood Enter channel via locked gate and walk east 1 block up the channel to 42nd St bridge. Collect sample at outlet under bridge on north side of channel. Requires 2 person team.	Pueblo San Diego	908.31	32.68533	-117.10674	1289	H7	Residential	Commercial	Outlet
DW315	DWM	I-94, South on Euclid Ave, East on Naranja St. North onto 54th St- it is a barricaded dead end. Park and walk up to bridge. Enter Channel on southwest side. Outlet is on north side of channel, west of the bridge.	Pueblo San Diego	908.22	32.70949	-117.07968	1290	B3	Residential	Commercial	Outlet
DW316	DWM	From HWY 52, south on Convoy, East on Convoy Court. Pull into parking lot at 7902-7924. Drive thru lot to NE corner, park in space at 7958. The manhole is in a parking space in front of 7958. This is a very deep manhole, may need 4 poles or yarn basket.	Mission Bay	906.4	32.83581	-117.14904	1229	B7	Commercial	Industrial	Manhole
DW317	DWM	I-15N, west on Rancho Bernardo Rd, N on West Bernardo Rd, W on Matinal Rd, S on Matinal Circle. Site is across the street from 11330 Matinal circle, just past a grassy opening.	San Dieguito River	905.21	32.03057	-117.08524	1169	J1	Residential	Commercial	Outlet
DW318	DWM	I-5 to Dairy Mart Road south. East on Camino de la Plaza. Park at corner. Outlet is in the bushes on north side of Camino de la Plaza about 10 meters east of the curb inlet.	Tijuana River	911.11	32.55441	-117.06191	1350	E4	Residential	Agricultural	Outlet
DW319	DWM	I-805 to Home Ave S. Park near the intersection of Beech St and Home Ave. Sample the large outlet on east side of Home Ave, just south of the large apartment complex.	Pueblo San Diego	908.22	32.72061	-117.1096	1269	G2	Residential	Commercial	Outlet
DW320	DWM	I-15 to Ocean View Blvd. West on Ocean View Blvd, South on 32nd St, East on National Ave. Park at the bridge, which crosses Chollas Creek at 3316 National Ave or in the dirt lot in front of "Moe-Man Truck and Auto Body" just east of the Chollas Creek Bridge. Access the creek on the southeast side of National Ave. Walk up creek underneath bridge to the large pipe outlet located underneath the east side of the bridge.	Pueblo San Diego	908.22	32.69611	-117.12228	1289	F5	Residential	None	Outlet
DW321	DWM	Hwy 56 , N on Camino Del Sur. West on Torrey Meadows Dr, to Via Sabbia. Very large outlet is in canyon, north of Torrey Meadows, in line with the storm drain manhole just east of intersection. Area is under construction. Directions may change. Collect sample from large outlet not small ones that also discharge there.	Penasquitos	906.1	32.9656	-117.15674	1189	A4	Residential	Commercial	Outlet
DW322	DWM	I-805, east on Palm Ave which becomes Ocean View Hills Pkwy. West on Del Sol Blvd. Park at dead end of Del Sol, walk down browditch to outlet. Look for chain link around outlet. GPS is at browditch, not outlet.	Tijuana River	911.11	32.57197	-117.02695	1350	J1	Residential	None	Outlet

Station ID	Station Type	Sample Event Type	Date	Time	Weather	Rainfall	Odor	Color	Clarity	Floatables	Deposits	Vegetation	Biology	Overland Flow	Comments
DW001	DWM	Field Screening	5/17/2006	9:52	Partly cloudy	None	Sewage	None	Clear	Trash	Sediment, Gravel and Fine Particulates	Excessive	Frog	No	Flow was evident but no measurements were taken because the outlet was ponded.
DW002	DWM	Field Screening	5/17/2006	10:10	Partly cloudy	None	None	None	Clear	None	Sediment, Gravel, Fine Particulates, and Leaf Debris	None	Algae and a Clam	Yes, Irrigation	17930 Mirasol Water Construction and Storm Water info.
DW003	DWM	Field Screening	5/17/2006	10:30	Partly cloudy	None	Rotten eggs	None	Clear	Trash	Fine particulates and Sediment	Excessive	Insects and Algae	Yes, Irrigation	Groundwater seepage all around.
DW004	DWM	Field Screening	5/17/2006	10:45	Partly cloudy	None	None	None	Clear	Trash	Sediment, Fine Particulates, Rust Stains, Leaf Debris	Normal	Algae and Snails	Yes, Irrigation	Groundwater seepage all around.
DW005	DWM	Field Screening	5/17/2006	11:15	Partly cloudy	None	None	None	Clear	Trash	None	Excessive	Algae	No	None
DW006	DWM	Field Screening	5/17/2006	11:05	Partly cloudy	None	None	None	Clear	None	None	Normal	Algae	No	None
DW008	DWM	Field Screening	6/8/2006	9:00	Overcast	<0.1"	NA	NA	NA	NA	NA	Normal	None	Yes, Irrigation	No sample collected. Change directions: Park at Duenda and Moonsong, and enter pathway behind 1018 Moonsong.
DW010	DWM	Field Screening	8/22/2006	9:00	Sunny	None	None	None	Clear	Trash & Bubbles/Foam	None	Normal	Insects	Yes	appears to be ponded
DW011	DWM	Field Screening	8/22/2006	10:00	Sunny	None	None	None	Clear	Trash, Bubbles/Foam, Sheen, Leaf debris	Coarse particulate	Normal	insects, algae, snails/fish, crawdads	No	None
DW012	DWM	Field Screening	6/8/2006	9:25	Overcast	<0.1"	None	None	Clear	None	Sediment	None	Insects, Algae, and Grass Clippings	No	None
DW013	DWM	Field Screening	6/8/2006	9:55	Overcast	<0.1"	None	None	Clear	None	Sediment, Leaf Debris	None	Algae	No	None
DW014	DWM	Field Screening	6/8/2006	10:30	Overcast	<0.1"	Musty	None	Clear	Trash	Sediment	Excessive	Algae, Snails, Dead Fish, Goose, Grass Clippings	Yes, Irrigation	Collecting bacteria samples for codes follow-up.
DW015	DWM	Field Screening	7/5/2006	9:05	Sunny	None	Chemical	None	Clear	Trash, Organics	Sediment/Gravel, Fine Particulates	None	Algae, Mosquitoes	No	Mosquitoes
DW016	DWM	Field Screening	7/5/2006	9:35	Sunny	None	Musty	None	Clear	Trash, Bubbles, Foam, and Sheen	None	None	Algae, Snails	No	None
DW017	DWM	Field Screening	7/3/2006	10:05	Sunny	None	None	None	Clear	Trash and Fecal Matter	Stain	Excessive	Insect & Algae & Snail	Yes	None
DW018	DWM	Field Screening	5/2/2006	11:45	Sunny	None	None	None	Clear	Trash, Scum	Stains	Excessive	Algae	No	None
DW019	DWM	Field Screening	8/8/2006	11:15	Sunny	None	None	Yellow	Slightly Cloudy	None	None	None	None	No	
DW020	DWM	Field Screening	8/8/2006	10:40	Sunny	None	None	Yellow	Clear	Bubbles/Foam		None	None	No	
DW021	DWM	Field Screening	8/14/2006	9:05	Partly cloudy	None	None	Orange	Slightly Cloudy	Bubbles/Foam	Sediment/Gravel; leaf debris	None	None	No	flow from left inlet increase substantially after we arrived
DW022	DWM	Field Screening	7/19/2006	11:20	Sunny	None	None	Brown	Clear	Trash	Sediment/Gravel	None	Insects and Algae	No	Mosquitoes
DW023	DWM	Field Screening	6/27/2006	11:30	Overcast	None	Musty	None	Clear	Bubbles/Foam	Fine particulates and Sediment	Excessive	None	Yes, Irrigation	Outlet submerged. Can hear flow but cannot measure.
DW024	DWM	Field Screening	5/2/2006	8:55	Overcast	None	Musty	None	Clear	Trash, Sheen	Fine particulates	Excessive	Insects and Algae	Yes, Irrigation	Flatworms; you can hear the flow upstream.
DW025	DWM	Field Screening	5/2/2006	9:15	Overcast	None	Chemical	None	Clear	Trash, Bubbles/Foam	Sediment/Gravel	Normal	Algae	Yes, Driveway hosing	11001 Blythe - left information.
DW026	DWM	Field Screening	5/2/2006	9:55	Overcast	None	None	None	Clear	Trash, Bubbles/Foam, Sheen	Sediment/Gravel, Fine Particulates, Organics	Normal	Algae, Snails/Fish	Yes	Citizen concern about potential skeeter problem at pond.
DW027	DWM	Field Screening	7/5/2006	11:00	Sunny	None	Musty	None	Clear	Bubbles/Foam, Grass Clippings	Sediment/Gravel	Normal	Algae	No	None

Station ID	Station Type	Sample Event Type	Date	Time	Weather	Rainfall	Odor	Color	Clarity	Floatables	Deposits	Vegetation	Biology	Overland Flow	Comments
DW028	DWM	Field Screening	6/29/2006	9:55	Sunny	<0.1"	Musty	None	Clear	Trash	Sediment and organics	None	Algae	No	outlet submerged. Mosquitoes in vicinity (ten yards away from ponded water) and also at ponded area.
DW029	DWM	Field Screening	7/18/2006	9:25	Sunny	<0.1"	Musty	None	Clear	Trash	Sediment/Gravel and Organics	Excessive	Algae	No	Outlet submerged; can hear flow.
DW030	DWM	Field Screening	6/29/2006	9:30	Sunny	<0.1"	Musty	None	Clear	Trash & Bubbles/Foam	Sediment	None	Algae, snails, and a dead lizard	No	sample taken from ponded water because flowing water not reachable
DW031	DWM	Field Screening	6/29/2006	9:20	Sunny	<0.1"	Rotten eggs	None	Clear	Trash	Sediment	Excessive	Algae	Yes	sample not taken from outlet (too much poison oak) observations and samples taken from downstream. Flow not calculated.
DW032	DWM	Field Screening	7/18/2006	11:00	Sunny	<0.1"	Musty	None	Clear	Trash	Sediment/Gravel	None	Mosquitoes	No	Mosquitoes
DW033	DWM	Field Screening	6/28/2006	9:28	Sunny	None	Chemical	None	Clear	Trash & Bubbles/Foam	Sediment	Excessive	Insect & Algae & Snail & Fish	No	None
DW034	DWM	Field Screening	8/14/2006	7:50	Overcast	None	Asphalt	Brown, Gray	Opaque	Bubbles/Foam & Sheen	Sediment/Gravel	None	Insects	No	
DW035	DWM	Field Screening	6/28/2006	9:50	Sunny	None	Musty	None	Clear	Trash, Bubbles, Foam, Organic Matter	Sediment	Excessive	Insect & Algae & Snail	No	None
DW036	DWM	Field Screening	7/25/2006	11:30	Sunny	None	None	None	Clear	Trash	Sediment/Gravel	None	Algae, Snails/Fish, Ducks	No	None
DW037	DWM	Field Screening	6/28/2006	11:30	Sunny	None	Musty	None	Clear	Trash	Sediment	Excessive	Insect & Algae & Snail		None
DW038	DWM	Field Screening	7/18/2006	10:20	Sunny	<0.1"	Musty	None	Clear	Trash	Sediment/Gravel and Fine Particulates	None	Tadpoles	No	None
DW039	DWM	Field Screening	8/8/2006	8:00	Sunny	None	NA	NA	NA	NA	NA	NA	NA	No	outfall tidal/sediment. 1st manhole upstream dry
DW041	DWM	Field Screening	7/18/2006	10:45	Sunny	<0.1"	NA	NA	NA	NA	NA	NA	NA	No	Damp, no sample collected
DW042	DWM	Field Screening	6/28/2006	10:18	Sunny	<0.1"	Rotten eggs	None	Clear	Trash & Algae		Sediment/gravel, fine particulates, organics	Algae and Snail and Fish	No	None
DW043	DWM	Field Screening	6/29/2006	9:43	Sunny	<0.1"		None						No	no field sample taken
DW044	DWM	Field Screening	6/29/2006	9:34	Sunny	<0.1"	None	None	Clear	Sheen	Sediment/gravel, Fine Particulates	None	Insect & Algae	No	None
DW045	DWM	Field Screening	6/29/2006	9:21	Sunny	<0.1"								No	no field sample taken
DW046	DWM	Field Screening	7/18/2006	11:10	Sunny	<0.1"	None	None	Clear	Trash, Bubbles/Foam, and Fecal Matter	Sediment/Gravel	Excessive	Algae	No	None
DW047	DWM	Field Screening	7/18/2006	11:30	Sunny	<0.1"	Chemical	Brown	Slightly Cloudy	Trash, Bubbles/Foam	Sediment/Gravel and Fine Particulates	Excessive	Insects	No	Syringed sample
DW048	DWM	Field Screening	7/12/2006	11:36	Sunny	None	Musty	None	Clear	None	Sediment/Gravel and Fine Particulates	None	Algae and Snails	No	None
DW049	DWM	Field Screening	6/13/2006	9:40	Sunny	None	Rotten eggs	None	Clear	None	Sediment/Gravel, Kelp	None	None	Yes	None
DW050	DWM	Field Screening	6/13/2006	10:00	Sunny	None	NA	NA	NA	NA	NA	NA	NA	Yes	dry, no sample taken. Outlet under sand.
DW051	DWM	Field Screening	6/13/2006	10:15	Sunny	None	NA	NA	NA	NA	NA	NA	NA	No	Dry, no sample taken
DW052	DWM	Field Screening	7/12/2006	10:57	Sunny	None	NA	NA	NA	NA	NA	NA	NA	No	Dry
DW053	DWM	Field Screening	6/13/2006	10:45	Sunny	None	None	Yellow	Clear	Kelp	Sediment	None	None	Yes, Irrigation	None

Station ID	Station Type	Sample Event Type	Date	Time	Weather	Rainfall	Odor	Color	Clarity	Floatables	Deposits	Vegetation	Biology	Overland Flow	Comments
DW054	DWM	Field Screening	8/22/2006	8:50	Sunny	None	None	None	Clear	Trash, Bubbles/Foam	Sediment/Gravel, Fine Particulates	Normal	insects, algae, snails/fish	No	Full set of analytical and field test kits collected. Flow increased at 0905, right before last bottle was collected (bacti)
DW055	DWM	Field Screening	7/6/2006	9:00	Partly cloudy	None	Musty	None	Clear	Trash and Bubbles/Foam	Sediment/Gravel	Limited	Algae	Yes	None
DW056	DWM	Field Screening	7/6/2006	10:02	Sunny	None	None	None	Clear	Trash and Organics	Sediment/Gravel	None	Algae	Yes	Mosquitoes
DW057	DWM	Field Screening	7/6/2006	10:17	Sunny	None	None	None	Clear	Trash	Fine Particulates	Excessive	Insects and Algae	No	Outlet Submerged
DW058	DWM	Field Screening	7/17/2006	10:49	Partly cloudy	<0.1"	Musty	Brown	Clear	Trash	Fine Particulates	None	None	Yes	None
DW059	DWM	Field Screening	7/6/2006	11:07	Sunny	None	Musty	None	Clear	Organic Debris	Sediment/Gravel and Fine Particulates	None	Algae	Yes	None
DW060	DWM	Field Screening	7/19/2006	10:24	Overcast	None	Musty	None	Clear	Trash	Sediment/Gravel and Organics	Normal	Insects and Algae	No	Mosquitoes
DW061	DWM	Field Screening	7/19/2006	10:26	Overcast	None	None	None	Clear	None	None	None	None	No	None
DW062	DWM	Field Screening	7/6/2006	9:00	Overcast	None	Chemical	None	Clear	Trash and Bubbles/Foam	Sediment/Gravel and Organics	Excessive	Algae and Snails/Fish	No	Flowing, but outlet was submerged
DW063	DWM	Field Screening	8/14/2006	10:15	Sunny	None	Chemical	Yellow	Slightly Cloudy	Bubbles/Foam	None	None	None	No	can hear flow from pipe, but inaccessible. Water sampled from ponded water behind berm
DW064	DWM	Field Screening	7/25/2006	10:20	Sunny	None	Musty	Yellow	Clear	Trash	Sediment/Gravel	None	Algae	No	Trickle Flow
DW065	DWM	Field Screening	7/25/2006	9:10	Sunny	None	Musty	None	Clear	Trash	Sediment/Gravel	None	Algae	No	None
DW066	DWM	Field Screening	6/21/2006	10:00	Sunny	None	None	None	Clear	Bubbles/Foam	Sediment/Gravel and Fine Particulates	None	Algae	No	Mosquitoes not in pipe outfall; in ponded water below outfall.
DW067	DWM	Field Screening	8/14/2006	8:30	Partly cloudy	None	Musty	Yellow	Clear	None	None	Normal	Insects, Algae, Frogs, Tadpoles	No	None
DW068	DWM	Field Screening	6/19/2006	11:26	Sunny	None	None	None	Clear	NA	NA	Excessive	NA	Yes	unable to acces, sample taken from manhole upstream.
DW069	DWM	Field Screening	6/21/2006	10:50	Sunny	None	Musty	None	Clear	Trash & Bubbles/Foam	Sediment/Gravel	Normal	Algae and Snail	Yes	None
DW070	DWM	Field Screening	6/21/2006	11:00	Sunny	None	Rotten eggs	None	Clear	Leaf Debris	None	Normal	Insect & Algae	Yes	mosquitoes
DW071	DWM	Field Screening	7/11/2006	8:34	Sunny	None	None	None	Clear	Trash and Bubbles/Foam	None	None	Algae and Snails/Fish	Yes	None
DW072	DWM	Field Screening	6/21/2006	9:50	Sunny	None	Musty	Yellow	Clear	Trash & Bubbles/Foam	Sediment/Gravel,Fine Particulates, and Leaf Debris	Normal	Insects, Algae, and Snails	Yes	mosquitoes
DW073	DWM	Field Screening	6/21/2006	10:20	Sunny	None	None	None	Clear	Bubbles/Foam, Sheen, Organics	None	Excessive	Insect & Algae	Yes, Irrigation	mosquitoes
DW074	DWM	Field Screening	6/21/2006	11:30	Sunny	None	None	None	Clear	Trash	None	Excessive	Insects, Algae, and Snails	No	Mosquitoes
DW075	DWM	Field Screening	7/11/2006	9:05	Sunny	None	None	Brown	Clear	Trash and Organics	Sediment/Gravel and Fine Particulates	None	Algae	No	None
DW076	DWM	Field Screening	6/19/2006	9:40	Overcast	None	Musty	Gray	Clear	Trash & Bubbles/Foam	None	Excessive	Insects and Birds	No	mosquitoes
DW077	DWM	Field Screening	6/19/2006	10:10	Partly cloudy	None	NA	NA	NA	NA	NA	Excessive	moss	No	damp, no sample taken, no flow observed. Follow line of tamarisk far down canyon. 100 ft east of palm trees
DW078	DWM	Field Screening	6/21/2006	11:08	Sunny	None	Musty	None	Clear	Trash and Film	Organic Matter	None	Mosquitoes	No	Mosquitoes, correct driving directions: should be North on Arrow instead of West on Balboa.
DW079	DWM	Field Screening	6/21/2006	10:56	Sunny	None	Rotten eggs	None	Clear	None	None	None	Algae	No	None
DW081	DWM	Field Screening	6/6/2006	9:25	Overcast	None	None	None	Clear	Trash	Sediment, Leaf Debris	Normal	Algae	No	None

Station ID	Station Type	Sample Event Type	Date	Time	Weather	Rainfall	Odor	Color	Clarity	Floatables	Deposits	Vegetation	Biology	Overland Flow	Comments
DW082	DWM	Field Screening	6/6/2006	9:45	Overcast	None	None	None	Clear	Trash	Coarse & Fine	Normal	Algae		
DW084	DWM	Field Screening	6/6/2006	10:35	Overcast	None	None	None	Clear	Trash	Sediment	Excessive	Insect & Algae	No	None
DW085	DWM	Field Screening	9/21/2006	9:25	Sunny	None	NA	NA	NA	NA	NA	NA	NA	No	Dry
DW086	DWM	Field Screening	7/11/2006	10:09	Sunny	None	Musty	None	Clear	Trash	Sediment/Gravel and Fine Particulates	Excessive	None	No	None
DW088	DWM	Field Screening	6/22/2006	10:25	Sunny	None	Musty	None	Clear	None	None	Excessive	Algae	No	None.
DW089	DWM	Field Screening	5/12/2006	11:05	Partly cloudy	None	Chemical	Yellow	Clear	Trash & Bubbles/Foam	Sediment/Gravel	Normal	Algae	No	None
DW090	DWM	Field Screening	5/12/2006	11:45	Partly cloudy	None	Chemical	Brown	Slightly Cloudy	Trash & Bubbles/Foam	Fine particulates and Sediment	None	Algae	Yes, washdown at two businesses	syringed sample- very shallow
DW093	DWM	Field Screening	6/6/2006	11:35	Overcast	None	None	None	Clear	Trash	Sediment, Leaf Debris	None	Algae and Ducks	No	None
DW094	DWM	Field Screening	6/22/2006	9:25	Sunny	None	Musty	None	Clear	Trash, Bubbles/Foam	None	None	Algae	Yes	None
DW095	DWM	Field Screening	5/8/2006	9:15	Overcast	None	None	None	Clear	Trash	Sediment/Gravel	Normal	Algae	No	Oranges!
DW096	DWM	Field Screening	6/22/2006	9:30	Sunny	None	Musty	None	Clear	Trash	Sediment/Gravel	Normal	Insects, Algae, Snails	No	None
DW097	DWM	Field Screening	5/8/2006	8:53	Overcast	None	Musty	None	Clear	Trash	Sediment/Gravel	Excessive	Algae	No	None
DW099	DWM	Field Screening	5/11/2006	11:20	Sunny	None	None	None	Clear	Trash	Fine particulates and Sediment	Normal	Insect & Snail	Yes, Irrigation	Mosquitoes, syringed sample
DW100	DWM	Field Screening	5/11/2006	11:00	Sunny	None	fishy	None	Clear	Trash	Fine particulates and Sediment	Normal	Algae and Snails	Yes, Irrigation	left water conservation and storm water information at 6070 Cowles Mtn Blvd.
DW101	DWM	Field Screening	5/8/2006	9:43	Overcast	None	None	None	Clear	Trash	Fine Particulates	Normal	Algae	Yes, Irrigation	None
DW102	DWM	Field Screening	5/8/2006	10:00	Overcast	None	metallic	Yellow	Clear	Trash, sheen	Fine particulate	Normal	None	Yes, Irrigation	metal storm drain pipe appears to be braeking down. Lots of rust colored biorfilm activity in water on slopes.
DW103	DWM	Field Screening	7/17/2006	10:02	Overcast	<0.1"	None	None	Clear	Organic Debris	Fine Particulates	None	Algae	No	None
DW104	DWM	Field Screening	7/18/2006	10:38	Sunny	None	Sewage	Brown	Clear	Trash and Bubbles/Foam	Sediment/Gravel and Organics	None	Insects, Algae, and Snails/Fish	No	Mosquitoes
DW105	DWM	Field Screening	7/18/2006	10:46	Sunny	None	Musty	None	Clear	Bubbles/Foam	Sediment/Gravel	None	Algae	No	None
DW106	DWM	Field Screening	6/22/2006	11:09	Sunny	None	None	None	Clear	Trash	Sediment/Gravel, Fine Particulates, Organics	None	Algae, Snails	No	None
DW107	DWM	Field Screening	6/22/2006	11:11	Sunny	None	None	None	Clear	Trash, Sheen, Organics	Sediment/Gravel, Fine Particulates	None	Insects	No	Not on ArcMap
DW108	DWM	Field Screening	7/11/2006	11:55	Sunny	None	Musty	None	Clear	Trash and Bubbles/Foam	Sediment/Gravel and Fine Particulates	Excessive	Algae, Snails/Fish, and Frogs	No	None
DW109	DWM	Field Screening	7/11/2006	11:33	Sunny	None	Musty	None	Clear	Trash	Sediment/Gravel and Fine Particulates	Excessive	Algae and Dead Frogs	No	None
DW110	DWM	Field Screening	6/22/2006	10:35	Sunny	None	None	Brown	Slightly Cloudy	Trash	Fine Particulates, Organics	Excessive	None	No	None
DW111	DWM	Field Screening	7/12/2006	10:35	Sunny	None	Musty	Brown	Slightly Cloudy	Trash	Sediment/Gravel	Excessive	None	No	None
DW112	DWM	Field Screening	6/23/2006	9:10	Overcast	None	Musty	None	Clear	Trash, Bubbles/Foam, Sheen, bioscum	Sediment/Gravel, Fine Particulates	None	Insect & Algae	Yes, Irrigation	Flow diverted to swere. Very small amount of groundwater intrusion post-diversion.
DW113	DWM	Field Screening	6/23/2006	9:20	Overcast	None	NA	NA	NA	NA	NA	NA	NA	NA	Damp; no sample collected.
DW114	DWM	Field Screening	5/16/2006	10:30	Overcast	None	Chemical	None	Clear	Trash, Bubbles/Foam, Sheen, Scum Layer	Fine particulates and Sediment	Normal	Algae	Yes, Irrigation	None
DW115	DWM	Field Screening	6/22/2006	11:32	Sunny	None	None	None	Clear	Trash	Sediment/Gravel and Fine Particulates	Excessive	Algae, Snails	Yes	None

Station ID	Station Type	Sample Event Type	Date	Time	Weather	Rainfall	Odor	Color	Clarity	Floatables	Deposits	Vegetation	Biology	Overland Flow	Comments
DW116	DWM	Field Screening	6/22/2006	11:52	Sunny	None	Rotten eggs	None	Clear	None	Sediment/Gravel	None	Insects, Algae, Mosquitoes	No	Tadpoles in ponded water; mosquitoes.
DW117	DWM	Field Screening	8/22/2006	10:45	Sunny	None	None	None	Clear	Trash, Sheen, leaf litter	Sediment/Gravel	Normal	Insects	No	Short one metals bottle so filled the growler and extra plastic, rinsed x4 w/ DI (cleared w/ lab)
DW119	DWM	Field Screening	7/20/2006	12:00	Sunny	None	Rotten eggs	Yellow	Slightly Cloudy	Trash, Bubbles/Foam, Sheen (purple film)	Oily Deposits	Excessive	Mosquitoes	Yes	Mosquitoes. Unable to see submerged outlet
DW120	DWM	Field Screening	8/22/2006	7:55	Sunny	None	None	None	Clear	Leaf Debris	None	Normal	Insects, Algae	No	None
DW121	DWM	Field Screening	5/16/2006	8:35	Overcast	None	None	None	Clear	Trash	Fine particulates and Sediment	Normal	Algae	Yes, Irrigation	None
DW122	DWM	Field Screening	7/20/2006	10:20	Sunny	None	Musty	Gray	Clear	Trash, Bubbles/Foam, Sheen	Sediment/Gravel	None	Algae	No	None
DW123	DWM	Field Screening	7/17/2006	10:40	Partly cloudy	None	Musty	Yellow	Clear	Trash and Sheen	Sediment/Gravel	Excessive	Algae	No	None
DW124	DWM	Field Screening	7/20/2006	11:20	Sunny	None	Musty	Yellow	Slightly Cloudy	None	Fine Particulates	None	None	No	Trickle Flow
DW125	DWM	Field Screening	7/20/2006	11:40	Sunny	None	NA	NA	NA	NA	NA	NA	NA	No	Dry
DW127	DWM	Field Screening	8/14/2006	9:55	Sunny	None	None	Brown	Clear	Bubbles/Foam	Fine particulate	Normal	Snails/Fish	No	Too difficult to estimate flow, pipe partially submerged
DW128	DWM	Field Screening	5/16/2006	8:03	Overcast	None	Chemical and Fishy	Brown	Slightly Cloudy	Trash, Bubbles/Foam, Sheen	Fine particulates and Sediment	Limited	Algae and Snail	No	tail of animal (rat, oppossum, or lizard maybe) in pond.
DW129	DWM	Field Screening	6/26/2006	9:10	Partly cloudy	None	NA	NA	NA	NA	NA	NA	NA	No	Dry; homeless blocked outlet to stop flow
DW130	DWM	Field Screening	5/12/2006	10:45	Overcast	None	None	None	Clear	Trash	Sediment/Gravel	Normal	None	No	None
DW131	DWM	Field Screening	5/12/2006	10:50	Overcast	None	None	None	Clear	Trash	Sediment/Gravel	Normal	None	No	None
DW132	DWM	Field Screening	5/12/2006	10:40	Overcast	None	NA	NA	NA	NA	NA	NA	NA	No	damp, no sample taken, no flow observed.
DW133	DWM	Field Screening	6/26/2006	8:40	Partly cloudy	None	Musty	None	None	None	None	None	Algae	No	None
DW134	DWM	Field Screening	6/14/2006	10:20	Sunny	None	None	None	Clear	Trash	Sediment		Algae, slugs,crabs	No	None
DW135	DWM	Field Screening	6/14/2006	10:10	Sunny	None	ocean-like	None	Clear	Trash	Sediment	Normal	Algae and a goose, tadpoles, crab	Yes	None
DW136	DWM	Field Screening	6/14/2006	9:30	Sunny	None	Rotten eggs	None	Clear	Trash, sheen	Sediment/Gravel and Oily Deposits	Excessive	Insects	No	mosquitoes
DW137	DWM	Field Screening	6/14/2006	9:45	Sunny	None	None	None	Clear	Trash	Sediment	Normal	Insects	No	mosquitoes
DW138	DWM	Field Screening	5/16/2006	9:25	Overcast	None	NA	NA	NA	NA	NA	NA	NA	No	damp, no sample taken, no flow observed.
DW139	DWM	Field Screening	6/15/2006	9:00	Sunny	None	NA	NA	NA	NA	Sediment	Normal	Insect & Algae	No	tidal pipe damp, no sample collected.
DW140	DWM	Field Screening	9/12/2006	10:00	Sunny	None	NA	NA	NA	NA	NA	Limited	None	No	site dry
DW141	DWM	Field Screening	9/12/2006	11:20	Sunny	None	NA	NA	NA	NA	NA	None	None	No	Dry
DW142	DWM	Field Screening	6/15/2006	9:50	Sunny	None	NA	NA	NA	Trash	Sediment	None	Algae and crabs	No	dry, no sample collected
DW143	DWM	Field Screening	6/15/2006	10:00	Sunny	None	None	None	Clear	Trash	Sediment	None	algae and crabs	No	None
DW144	DWM	Field Screening	6/15/2006	10:40	Partly cloudy	None	NA	NA	NA	NA	NA	Excessive	None	No	dry, no sample collected
DW145	DWM	Field Screening	9/13/2006	8:30	Overcast	None				Trash	Fine particulate			No	
DW146	DWM	Field Screening	9/20/2006	3:30	Partly cloudy	None	None	None	Clear	None	None	None	None	No	couldn't open lid. Sampled w/ syringe through inlet
DW147	DWM	Field Screening	9/20/2006	1:00	Sunny	None	None	None	Clear	None	None	None	None	No	
DW148	DWM	Field Screening	6/13/2006	11:15	Sunny	None	NA	NA	NA	NA	NA	NA	NA	No	dry, no samplet taken
DW149	DWM	Field Screening	6/13/2006	11:25	Sunny	None	NA	NA	NA	NA	NA	NA	NA	No	damp, no sample taken, no flow observed.
DW150	DWM	Field Screening	7/12/2006	8:47	Sunny	None	None	None	Clear	None	None	None	Algae	Yes	None
DW151	DWM	Field Screening	7/12/2006	8:42	Sunny	None	None	None	Clear	Trash	None	Excessive	Algae	Yes	None

Station ID	Station Type	Sample Event Type	Date	Time	Weather	Rainfall	Odor	Color	Clarity	Floatables	Deposits	Vegetation	Biology	Overland Flow	Comments
DW152	DWM	Field Screening	7/12/2006	9:30	Sunny	None	None	None	Clear	Trash and Bubbles/Foam	Sediment/Gravel and Fine Particulates	None	Algae	No	None
DW153	DWM	Field Screening	8/8/2006	10:30	Sunny	None	None	None	Clear	None	None	Normal	None	No	36" RCP up cliff
DW154	DWM	Field Screening	6/13/2006	12:00	Sunny	None	NA	NA	NA	NA	NA	NA	NA	No	dry, no samplet taken
DW155	DWM	Field Screening	7/12/2006	9:42	Sunny	None	None	None	Clear	Bubbles/Foam	Sediment/Gravel and Fine Particulates	None	None	No	Trickle flow
DW156	DWM	Field Screening													
DW157	DWM	Field Screening	6/15/2006	11:18	Partly cloudy	None	None	None	Clear	None	None	None	Insects (spiders)	No	picture for site is incorrect
DW158	DWM	Field Screening	7/13/2006	8:23	Sunny	None	Musty	None	Clear	Trash and Bubbles/Foam	Sediment/Gravel and Fine Particulates	None	None	Yes	None
DW159	DWM	Field Screening	6/15/2006	11:40	Sunny	None	Musty	Yellow	Clear	None	Sediment	None	None	No	None
DW160	DWM	Field Screening	7/13/2006	8:35	Sunny	None	Musty	None	Clear	None	None	None	None	No	No diversion present
DW161	DWM	Field Screening	7/18/2006	11:03	Sunny	None	NA	NA	NA	NA	NA	NA	NA	No	Dry
DW162	DWM	Field Screening	9/20/2006	11:00	Sunny	None	Rotten eggs	None	Clear	None	None	None	None	No	None
DW163	DWM	Field Screening	7/13/2006	9:07	Sunny	None	Musty	None	Clear	None	Sediment/Gravel and Fine Particulates	None	Algae and Mussels/Barnacles	Yes	None
DW164	DWM	Field Screening	7/18/2006	11:25	Sunny	None	None	None	Clear	Trash	None	None	None	No	None
DW165	DWM	Field Screening	7/13/2006	9:47	Sunny	None	None	None	Clear	None	Sediment/Gravel	None	Algae and Mussels/Barnacles	No	None
DW166	DWM	Field Screening	7/13/2006	10:27	Sunny	None	Leafy	None	Clear	Leaves	None	None	None	No	None
DW167	DWM	Field Screening	7/18/2006	11:10	Sunny	None	NA	NA	NA	NA	NA	NA	NA	No	resample at low tide
DW168	DWM	Field Screening	5/16/2006	9:42	Overcast	None	Musty	None	Clear	Trash, sheen	Sediment	Normal	Algae, Snails/Fish, Mussels/Barnacles, Crabs	No	None
DW169	DWM	Field Screening	9/13/2006	7:55	Overcast	None	None	None	Clear	None	None	None	Algae	No	Sampled mixture of north and south outlets
DW170	DWM	Field Screening	7/13/2006	11:15	Sunny	None	None	Yellow	Slightly Cloudy	Bubbles/Foam	Fine Particulates	Normal	Algae	No	Flow started while sampling
DW171	DWM	Field Screening	7/13/2006	11:30	Sunny	None	Chemical	Yellow	Clear	Trash and Bubbles/Foam	Sediment/Gravel and Fine Particulates	Excessive	Insects and Algae	No	Syringed Sample
DW172	DWM	Field Screening	7/13/2006	11:09	Sunny	None	Musty	Brown	Slightly Cloudy	Bubbles/Foam	Sediment/Gravel, Fine Particulates, and Organics	None	Insects, Algae, and Snails/Fish	No	Mosquitoes. Syringed sample
DW173	DWM	Field Screening	7/13/2006	11:16	Sunny	None	Chemical	Brown	Clear	Bubbles/Foam	Sediment/Gravel and Fine Particulates	Excessive	Algae	No	Syringed Sample
DW174	DWM	Field Screening	9/20/2006	7:00	Sunny	None	NA	NA	NA	NA	NA	NA	NA	No	Dry, no samples collected
DW175	DWM	Field Screening	9/11/2006	10:55	Sunny	None	None	None	Clear	None	Fine particulate	Normal	Insects, Algae	No	None
DW176	DWM	Field Screening	9/20/2006	9:40	Sunny	None	Musty	Brown	Slightly Cloudy	Trash and Bubbles/Foam and leaf debris		Normal	Insects, Algae	No	None
DW177	DWM	Field Screening	9/20/2006	9:00	Sunny	None	Musty	None	Clear	None	Fine particulate	Normal	Insects	No	None
DW178	DWM	Field Screening	9/20/2006	9:20	Sunny	None	None	Yellow	Clear	None	Minerals	None	None	No	None
DW179	DWM	Field Screening	9/14/2006	11:35	Partly cloudy	None	None	Brown	Clear	Bubbles/Foam	Fine particulate	Normal	Insects	No	None
DW180	DWM	Field Screening	9/14/2006	11:25	Partly cloudy	None	NA	NA	NA	NA	NA	NA	NA	No	Outlet moist, no samples collected
DW181	DWM	Field Screening	9/14/2006	12:20	Sunny	None	NA	NA	NA	NA	NA	NA	NA	No	Outlet ponded, slight trickle but not enough to sample.
DW182	DWM	Field Screening	6/20/2006	10:40	Sunny	None	Hydrogen Sulfide	None	Clear	Trash	None	Excessive	Mosquitoes	No	Mosquitoes
DW183	DWM	Field Screening	6/20/2006	11:15	Sunny	None	Rotten Eggs and Sewage	Brown	Slightly Cloudy	Trash	Sediment/Gravel	Excessive	Algae	Yes, Irrigation and a Washed Car	None
DW184	DWM	Field Screening	6/20/2006	12:00	Sunny	None	NA	NA	NA	Trash	NA	None	Algae	No	Damp, no sample collected

Station ID	Station Type	Sample Event Type	Date	Time	Weather	Rainfall	Odor	Color	Clarity	Floatables	Deposits	Vegetation	Biology	Overland Flow	Comments
DW185	DWM	Field Screening	9/14/2006	11:00	Sunny	None	Musty	Yellow	Clear	None	Sediment/Gravel	Excessive	Insects	No	outlet ponded, 1st inlet ponded. Sampled from 2nd inlet. Outlet needs sediment, vegetation removal. Mosquito larvae in both vaults
DW186	DWM	Field Screening	9/14/2006	9:55	Overcast	None		Brown	Clear	None	None	None	None	No	None
DW187	DWM	Field Screening	9/14/2006	9:15	Overcast	None	Chemical, diesel	Brown	Clear		Fine particulate	Excessive	Algae	Yes, irrigation runoff	
DW188	DWM	Field Screening	6/20/2006	10:00	Partly cloudy	None	Automotive			Trash and Bubbles/Foam	Sediment/Gravel	Excessive	Algae and Snails	Yes, washed car	None
DW189	DWM	Field Screening	9/13/2006	10:30	Sunny	None	Musty	None	Clear	None	None	None	None	No	strong sewage odor in vault. Outlet sampled from manhole 25' upstream. Temp exceedance natural
DW190	DWM	Field Screening	6/20/2006	9:00	Overcast	None	Sewage	None	Clear	Trash and Organics	Fine particulate	Excessive	Insect & Algae	No	mosquitoes
DW191	DWM	Field Screening	9/13/2006	11:20			NA	NA	NA	NA	NA	NA	NA	NA	trickle, not sampleable. Outlet choked w/ veg sediment and trash.
DW192	DWM	Field Screening	6/20/2006	9:40	Overcast	None	Chemical	None	Clear	Trash	Fine particulate	None	Algae	No	None
DW193	DWM	Field Screening	7/26/2006	8:50	Sunny	None	NA	NA	NA	NA	NA	NA	NA	No	Damp
DW194	DWM	Field Screening	7/26/2006	9:00	Sunny	None	NA	NA	NA	NA	NA	NA	NA	No	Damp
DW195	DWM	Field Screening	7/26/2006	9:30	Sunny	None	NA	NA	NA	NA	NA	NA	NA	No	Dry
DW196	DWM	Field Screening	6/20/2006	10:15	Partly cloudy	None				Bubbles/Foam and organics	Fine Particulates and Sediment	Excessive	Insect & Algae	No	mosquitoes
DW197	DWM	Field Screening	7/26/2006	8:10	Sunny	None	Burning	Yellow	Slightly Cloudy	Trash, Bubbles/Foam	Sediment/Gravel	None	Mosquitoes	No	mosquitoes
DW199	DWM	Field Screening	9/14/2006	8:30	Overcast	None	NA	NA	NA	NA	NA	NA	NA	NA	site dry
DW200	DWM	Field Screening	9/14/2006	8:15	Overcast	None	NA	Yellow	Clear	Trash	NA	NA	Insects	No	channel dry, strewn w/ trash debris. Human feces under bridge near Marketplace
DW201	DWM	Field Screening	7/26/2006	10:00	Sunny	None	Automotive	Brown	Slightly Cloudy	Trash & Bubbles/Foam	Sediment	Excessive	Algae	No	None
DW202	DWM	Field Screening	7/26/2006	10:30	Sunny	None	NA	NA	NA	NA	NA	NA	NA	No	Damp
DW203	DWM	Field Screening	7/17/2006	8:25	Partly cloudy	None	Rotten Eggs and Sewage	Brown	Slightly Cloudy	Trash and Sheen	None	None	Algae	No	Trickle flow at outlet. Sampled ponded water under outlet.
DW204	DWM	Field Screening	6/20/2006	11:05	Sunny	None	Chemical	Brown	Clear	Trash & Bubbles/Foam	Fine particulate	None	Algae	No	None
DW205	DWM	Field Screening	6/20/2006	11:10	Sunny	None	NA	NA	NA	NA	NA	NA	NA	No	dry, no sample collected
DW206	DWM	Field Screening	6/20/2006	11:00	Sunny	None	NA	NA	NA	NA	NA	NA	NA	No	dry, no sample collected
DW207	DWM	Field Screening	7/26/2006	10:45	Sunny	None	None	None	Clear	None	Fine Particulates	Excessive	Algae	No	None
DW208	DWM	Field Screening	7/20/2006	12:20	Sunny	None	None	None	Clear	None	Sediment/Gravel	Excessive	Algae	Yes	Hard to find outlet because of vegetation
DW209	DWM	Field Screening	9/14/2006	8:00	Overcast	None	NA	NA	NA	NA	Sediment/Gravel	Normal	Insects	No	site dry
DW210	DWM	Field Screening	6/26/2006	10:20	Sunny	None	Sewage, Seawater	None	Clear	Trash, Organics	None	None	None	No	None
DW211	DWM	Field Screening	6/26/2006	9:30	Partly cloudy	None	None	Brown	Clear	Bubbles/Foam	Sediment/Gravel	None	None	Yes	None
DW212	DWM	Field Screening	7/17/2006	9:09	Overcast	<0.1"	Detergent	None	Slightly Cloudy	Trash	Sediment/Gravel and Fine Particulates	None	None	No	None
DW213	DWM	Field Screening	7/17/2006	8:06	Partly cloudy	<0.1"	Rotten eggs	Gray	Slightly Cloudy	Bubbles	Sediment/Gravel and Fine Particulates	None	None	No	None
DW214	DWM	Field Screening	9/14/2006	8:55	Overcast	None	None	None	Clear	None	None	None	None	No	Nitrate kit new sample bottle not rinsed prior to use. Possible tidal intrution

Station ID	Station Type	Sample Event Type	Date	Time	Weather	Rainfall	Odor	Color	Clarity	Floatables	Deposits	Vegetation	Biology	Overland Flow	Comments
DW215	DWM	Field Screening	6/26/2006	8:00	Partly cloudy	None		None	Clear	None	Sediment/Gravel and Fine Particulates	None	None	No	None
DW216	DWM	Field Screening	6/5/2006	11:30	Overcast	None	Chemical	None	Clear	Trash, Bubbles/Foam, Sheen	Fine particulates and Sediment	Excessive	None	No	None
DW218	DWM	Field Screening	6/5/2006	12:05	Overcast	None	None	Yellow	Slightly Cloudy	Trash	Fine particulates and Sediment	Excessive	Insect & Algae	No	Phosphate 1:5 dilution. Syringed sample. Ammonia 1:5 dilution under range.
DW219	DWM	Field Screening	6/20/2006	8:45	Overcast	None	None	None	Clear	Trash, Bubbles/Foam, Sheen	Fine particulates and Sediment	Excessive	Algae and Tadpoles	No	None
DW220	DWM	Field Screening	5/9/2006	11:15	Partly cloudy	None	Musty	None	Clear	Trash	Sediment	Excessive	None	Yes, Irrigation	None
DW221	DWM	Field Screening	5/10/2006	10:12	Overcast	None	Musty	None	Clear	Trash	Coarse & Fine	Normal	Insect & Snail	No	Mosquitos
DW222	DWM	Field Screening	6/12/2006	10:45	Sunny	None	NA	NA	NA	Trash	Sediment	Normal	None	No	dry, no sample taken
DW223	DWM	Field Screening	5/10/2006	11:05	Overcast	None	NA	NA	NA	Trash	Sediment	Excessive	None	No	dry, no sample taken
DW224	DWM	Field Screening	5/10/2006	11:15	Overcast	None	Chemical	None	Clear	Trash & Bubbles/Foam	None	Normal	Algae	No	photo taken to show minimal amount of trash. Looks good
DW225	DWM	Field Screening	5/10/2006	10:40	Overcast	None	Musty and Chemical		Slightly Cloudy	None	Sediment, Fnie Particulates, and Organics	None	None	No	move to manhole in front of 1120 Greenbay Street- Access to outlet blocked by fencing. Trickle Flow
DW226	DWM	Field Screening	6/12/2006	10:15	Sunny	None	Automotive and Organic	None	Clear	Trash & Bubbles/Foam	None	Excessive	Insect & Algae	No	Mosquitoes
DW227	DWM	Field Screening	5/9/2006	11:05	Partly cloudy	None	Musty	None	Clear	Trash	Sediment	Excessive	Insect & Algae	No	across road between guard rail and stop light
DW228	DWM	Field Screening	5/9/2006	10:45	Partly cloudy	None	None	None	Clear	Trash & Bubbles/Foam	Fine particulate	Excessive	Insects	No	follow culverts down, at MH head across culverts to between pepper and willow tree. Headwall at willow tree.
DW229	DWM	Field Screening	6/12/2006	9:25	Sunny	None	None	None	Clear	Trash	Sediment	Excessive	Insect & Snail	Yes	Mosquitoes
DW230	DWM	Field Screening	5/10/2006	9:30	Overcast	None	Rotten eggs and auto	Gray	Opaque	Bubbles/Foam	Sediment, Gravel and Fine Particulates	Excessive	Frog	Yes, Irrigation	rerun NH3 at dilution due to possible interference.
DW231	DWM	Field Screening	5/9/2006	10:25	Partly cloudy	None	NA	NA	NA	NA	NA	Excessive	None	No	damp. No field sample collected
DW232	DWM	Field Screening	7/7/2006	8:40	Sunny	None	NA	NA	NA	NA	NA	Excessive	NA	No	Damp, muddy-no sample collected
DW233	DWM	Field Screening	7/7/2006	8:55	Sunny	None	Chemical and Oil	Gray	Opaque	Trash, Sheen, and Scum	Sediment/Gravel, Fine Particulates, and Oily Deposits	Excessive	None	No	Trickle flow; sampled ponded water
DW234	DWM	Field Screening	7/7/2006	8:00	Partly cloudy	None	Musty	Green	Slightly Cloudy	Trash and Sheen	Sediment/Gravel and Fine Particulates	Excessive	Insects and Algae	No	Mosquitoes; sampled from ponded water. Trickle flow- no access
DW235	DWM	Field Screening	7/7/2006	9:45	Sunny	None	Musty	None	Clear	Trash	Sediment/Gravel and Fine Particulates	Excessive	Algae and Snails	No	Check east end of channel if gate is locked
DW236	DWM	Field Screening	7/7/2006	10:00	Sunny	None	Musty	None	Clear	Trash	Sediment/Gravel and Fine Particulates	Excessive	Algae and Snails	Yes, Irrigation	None
DW237	DWM	Field Screening	6/26/2006	10:15	Sunny	None	NA	NA	NA	NA	NA	NA	NA	No	Damp; no sample collected.
DW238	DWM	Field Screening	9/20/2006	2:30	Partly cloudy	None	Musty	None	Clear	None	Sediment/Gravel	None	None	No	None
DW239	DWM	Field Screening	6/26/2006	6:10	Overcast	None	None	Yellow	Clear	None	Fine Particulates	None	None	No	None
DW240	DWM	Field Screening	6/26/2006	9:34	Sunny	None	NA	NA	NA	NA	NA	NA	None	No	Damp; no sample collected.
DW241	DWM	Field Screening	6/29/2006	9:58	Sunny	<0.1"	Rotten eggs	None	Clear	Trash & Bubbles/Foam	Sediment	None	None	No	None
DW242	DWM	Field Screening	5/11/2006	10:22	Partly cloudy	None	Musty	None	Clear	Trash & Bubbles/Foam	Sediment	Normal	Insect & Algae	Yes, Irrigation	mosquitoes
DW243	DWM	Field Screening	9/21/2006	8:30	Partly cloudy	None	Chemical, detergent	None	Clear	Bubbles/Foam	Fine particulate	None	None	Yes, car wash area	None

Station ID	Station Type	Sample Event Type	Date	Time	Weather	Rainfall	Odor	Color	Clarity	Floatables	Deposits	Vegetation	Biology	Overland Flow	Comments
DW244	DWM	Field Screening	9/12/2006	10:30	Sunny	None	NA	Brown	Clear	None	Fine particulate	NA	Insects, Algae	No	None
DW245	DWM	Field Screening	7/7/2006	9:20	Sunny	None	None	Yellow	Clear	None	None	None	None	Yes, Irrigation	Not able to calculate flow
DW247	DWM	Field Screening	7/3/2006	11:05	Sunny	None	Rotten eggs	Brown	Clear	Trash, Bubbles, Foam, Organic Matter	Organic Matter	Normal	Insect & Algae & Snail & Fish	No	None
DW248	DWM	Field Screening	7/3/2006	11:09	Sunny	None	Rotten eggs	Brown	Clear	Trash & Bubbles/Foam	Sediment, fine particulates, and organics	None	Insect & Algae	No	mosquitoes
DW249	DWM	Field Screening	6/27/2006	8:56	Overcast	None	None	None	Clear	None	Fine Particulates and Sediment	None	None	Yes, Irrigation	at Veranda Ct
DW251	DWM	Field Screening	6/27/2006	10:00	Partly cloudy	None	Chemical	None	Clear	None	Fine particulates and Sediment	None	None	Yes, irrigation and illegal dumping	
DW252	DWM	Field Screening	6/27/2006	10:50	Overcast	None	NA	NA	NA	NA	NA	NA	NA	No	
DW254	DWM	Field Screening	7/5/2006	10:05	Sunny	None	Musty	None	Clear	Trash	Sediment/Gravel	None	None	Yes	Flow estimated.
DW255	DWM	Field Screening	6/22/2006	11:05	Sunny	None	Musty	None	Clear	None	Sediment/Gravel	None	Algae	Yes, Irrigation	None
DW256	DWM	Field Screening	6/22/2006	11:15	Sunny	None	Sewage	None	Clear	Trash, Bubbles/Foam, Organic Matter	Sediment/Gravel, Fine Particulates	None	Insects, Algae, Worms	Yes, Irrigation	Mosquitoes
DW257	DWM	Field Screening	7/6/2006	11:30	Sunny	None	Rotten eggs	None	Clear	Bubbles/Foam	Sediment/Gravel	Excessive	Algae	No	None
DW258	DWM	Field Screening	7/6/2006	10:35	Sunny	None	Musty	Yellow	Clear	Bubbles/Foam	Sediment/Gravel and Fine Particulates	None	None	Yes, Irrigation	Syringed
DW259	DWM	Field Screening	7/6/2006	10:45	Sunny	None	Musty	Brown	Slightly Cloudy	None	Sediment/Gravel, Fine Particulates, and Leaves	None	None	Yes, Irrigation	Syringed
DW260	DWM	Field Screening	7/6/2006	11:10	Sunny	None	NA	NA	NA	NA	NA	NA	NA	No	damp- no sample taken
DW261	DWM	Field Screening	7/17/2006	11:25	Sunny	<0.1"	None	Green	Slightly Cloudy	None	None	None	Insects and Algae	No	None
DW262	DWM	Field Screening	6/23/2006	10:15	Sunny	None	Musty	None	Clear	Trash	Sediment/Gravel, Fine Particulates, Stains	Normal	Insects and Algae	Yes, Irrigation	Some staining on rocks. Grease-trap like odor around outlet. Mosquitoes.
DW263	DWM	Field Screening	7/17/2006	11:03	Sunny	<0.1"	Detergent	None	Clear	Trash and Bubbles/Foam	Fine Particulates	None	Algae, Tadpoles, and Worms	No	None
DW264	DWM	Field Screening	7/19/2006	9:54	Overcast	None	NA	NA	NA	NA	NA	NA	NA	No	Dry
DW265	DWM	Field Screening	7/6/2006	10:10	Sunny	None	None	Yellow	Clear	Bubbles/Foam	Sediment/Gravel, Fine Particulates, Leaf Debris	None	Insects	No	Mosquitoes
DW266	DWM	Field Screening	7/5/2006	9:50	Sunny	None	Musty	None	Clear	Trash	Sediment/Gravel	None	None	No	None
DW267	DWM	Field Screening	7/5/2006	11:30	Sunny	None	Musty	Brown	Opaque	Trash and Leaf Debris	Sediment/Gravel	None	None	No	Damp; hardly any sample collected
DW268	DWM	Field Screening	7/5/2006	11:15	Sunny	None	Musty	None	Clear	Trash	Sediment, Leaf Debris	None	None	No	None
DW269	DWM	Field Screening	7/5/2006	11:45	Sunny	None	None	None	Clear	Bubbles/Foam	Sediment/Gravel and Leaves	None	None	No	None
DW270	DWM	Field Screening	7/5/2006	12:00	Sunny	None	Musty	Brown	Opaque	Trash	Sediment/Gravel	None	None	No	None
DW271	DWM	Field Screening	7/5/2006	12:20	Sunny	None	Musty	Yellow	Slightly Cloudy	Bubbles/Foam	Sediment/Gravel and Leaves	None	None	No	None
DW272	DWM	Field Screening	7/19/2006	10:43	Overcast	None	NA	NA	NA	NA	NA	NA	NA	No	
DW273	DWM	Field Screening	7/17/2006	9:35	Sunny	<0.1"	None	None	Clear	Trash and Bubbles/Foam	Fine Particulates	None	Algae	No	None
DW274	DWM	Field Screening	9/21/2006	12:00	Sunny	None	NA	NA	NA	NA	NA	NA	NA	No	site dry
DW275	DWM	Field Screening	7/11/2006	11:45	Sunny	None	Musty	None	Slightly Cloudy	Trash	Sediment/Gravel and Fine Particulates	None	Insects, Algae, and Mosquito Larvae	No	None
DW281	DWM	Field Screening	6/28/2006	11:05	Sunny	None	NA	NA	NA	NA	NA	NA	NA	No	None
DW282	DWM	Field Screening	6/28/2006	10:10	Sunny	None	NA	NA	NA	NA	NA	NA	NA	Yes, Irrigation	dry pipe
DW283	DWM	Field Screening	6/28/2006	10:25	Sunny	None	Rotten eggs	None	Clear	Trash	Fine particulates and Sediment	None	Insects, Algae, and Worms	Yes, Irrigation	None
DW284	DWM	Field Screening	8/8/2006	7:50	Sunny	None	Rotten eggs	None	Slightly Cloudy	Bubbles/Foam	None	None	None	No	None

Station ID	Station Type	Sample Event Type	Date	Time	Weather	Rainfall	Odor	Color	Clarity	Floatables	Deposits	Vegetation	Biology	Overland Flow	Comments
DW285	DWM	Field Screening	6/28/2006	10:55	Sunny	None	Musty	Yellow	Clear	Trash and Organics	Sediment	None	None	Yes	None
DW287	DWM	Field Screening	9/14/2006	12:32	Sunny	None	NA	NA	NA	NA	None	Normal	None	No	site dry
DW288	DWM	Field Screening	7/3/2006	10:20	Sunny	None	NA	NA	NA	NA	NA	NA	NA	No	dry, no sample taken
DW289	DWM	Field Screening	5/2/2006	10:30	Overcast	None	Chemical	None	Clear	Trash	Sediment/Gravel	Normal	Algae	No	None
DW290	DWM	Field Screening	6/27/2006	11:05	Overcast	None	Musty	None	Clear	None	Fine particulates and Sediment	None	None	Yes, Irrigation	Collected at manhole upstream of outlet; syringed
DW291	DWM	Field Screening	6/27/2006	10:30	Partly cloudy	None	None	None	Clear	Trash	Sediment/Gravel	Normal	Algae and Snails	Yes, irrigation and illegal washdown	
DW292	DWM	Field Screening	8/8/2006	9:15	Sunny	None	Chemical, chlorine	None	Clear	Bubbles/Foam, leaf debris, organic matter	NA	None	None	No	None
DW293	DWM	Field Screening	8/14/2006	11:10	Sunny	None	None	None	Clear	Bubbles/Foam	Fine particulate	Normal	Insects, Algae, Snails/Fish	No	None
DW294	DWM	Field Screening	7/11/2006	10:42	Sunny	None	None	None	Clear	None	Sediment/Gravel	None	Algae and Snails/Fish	No	None
DW295	DWM	Field Screening	6/22/2006	9:30	Sunny	None	Musty	NA	NA	NA	NA	NA	NA	No	Park at Mini-Mart because Rec Center no longer exists. Sample taken at manhole; outlet not accessible.
DW296	DWM	Field Screening	6/19/2006	14:00	Sunny	None	Leafy	Brown	Slightly Cloudy	Bubbles/Foam and Sheen	Fine particulates and Sediment and leaves	Excessive	Algae, Snails/Fish, and Insects	No	None
DW297	DWM	Field Screening	6/19/2006	14:30	Sunny	None	Musty and Rotten Eggs	None	Clear	Trash	Fine particulates and Sediment	Excessive	slugs, insects, algae, and snails/fish		None
DW300	DWM	Field Screening	7/3/2006	10:30	Sunny	None	NA	NA	NA	NA	NA	NA	NA		damp, no sample taken, no flow observed.
DW301	DWM	Field Screening	7/3/2006	10:42	Sunny	None	Chemical	Yellow	Slightly Cloudy	Trash & Bubbles/Foam	Fine particulates and Sediment	Limited	None	No	shallow, syringed, in open sun
DW302	DWM	Field Screening	7/21/2006	10:00	Sunny	None	None	None	Clear	Trash	Sediment/Gravel, Fine Particulates	Excessive	None	No	None
DW303	DWM	Field Screening	6/12/2006	8:30	Partly cloudy	None	Chemical and dead organics	Yellow	Slightly Cloudy	Trash, sheen	Sediment	Excessive	None	No	None
DW304	DWM	Field Screening	6/12/2006	8:55	Partly cloudy	None	Rotten Eggs	None	Clear	Trash	None	Excessive	None	No	None
DW305	DWM	Field Screening	5/9/2006	10:10	Overcast	None	Rotten eggs and auto	Yellow	Slightly Cloudy	Trash	Sediment/Gravel	None	None	No	None
DW307	DWM	Field Screening	9/21/2006	10:05	Sunny	None	Musty	Brown	Clear	Trash	None	Normal	Insects, Algae	No	Lots of trash, homeless area
DW308	DWM	Field Screening	9/21/2006	13:00	Sunny	None	None	None	Clear	Bubbles/Foam, leaf debris	Sediment/Gravel	Normal	Insects, Algae, Snails/Fish	No	Paper, stryofoam, vegetation
DW309	DWM	Field Screening	7/21/2006	10:30	Sunny	None	Musty	None	Clear	None	Sediment/Gravel	None	None	No	Flow not measured; manhole.
DW310	DWM	Field Screening	7/21/2006	9:30	Sunny	None	Musty	None	Clear	Trash, Bubbles/Foam, Sheen	Sediment/Gravel	Excessive	Insects	No	Mosquitoes; sample unrefrigerated for 45 minutes prior to taking any measurments.
DW311	DWM	Field Screening	6/23/2006	9:50	Overcast	None	Musty	Yellow	Clear	Trash, sheen	Sediment/Gravel, Fine Particulates, Organics	None	Insects	Yes, Irrigation	Syringed sample
DW312	DWM	Field Screening	6/7/2006	10:40	Overcast	<0.1"	Sewage	Brown	Slightly Cloudy	Trash & Bubbles/Foam	Sediment, Fine Particulates, Stains	None	Insect & Algae	Yes	Black stains on rocks. Syringed sample.
DW313	DWM	Field Screening	7/20/2006	8:40	Partly cloudy	None	Musty	Yellow	Clear	Trash	Sediment/Gravel, Fine Particulates, Leaf Debris	None	None	No	Trickle flow
DW314	DWM	Field Screening													
DW315	DWM	Field Screening	6/20/2006	10:45	Sunny	None	NA	NA	NA	NA	NA	NA	NA	No	dry, no sample taken

Station ID	Station Type	Sample Event Type	Date	Time	Weather	Rainfall	Odor	Color	Clarity	Floatables	Deposits	Vegetation	Biology	Overland Flow	Comments
DW316	DWM	Field Screening	6/21/2006	10:34	Sunny	None	None	None	Clear	None	None	None	None	No	None
DW317	DWM	Field Screening	7/3/2006	11:32	Sunny	None	None	None	Clear	Trash	Sediment, Fine Particulates, organics		Insects, Algae, Crayfish	No	None
DW318	DWM	Field Screening	5/10/2006	10:25	Overcast	None	NA	NA	NA	NA	NA	NA	NA	Yes, Irrigation	damp, no sample taken, no flow observed.
DW319	DWM	Field Screening	7/20/2006	9:30	Sunny	None	Rotten eggs	Yellow	Clear	Trash, Bubbles/Foam, Sheen	Sediment/Gravel and Oily Deposits	Excessive	Algae and Snails/Fish	Yes	None
DW320	DWM	Field Screening	7/13/2006	8:20	Partly cloudy	None	Chemical	Yellow	Slightly Cloudy	Trash and Bubbles/Foam	Sediment/Gravel and Fine Particulates	None	None	No	Syringed sample. Human fecal matter on rocks nearby.
DW321	DWM	Field Screening	7/3/2006	9:05	Sunny	None	Musty	None	Clear	None	None	None	None	No	None
DW322	DWM	Field Screening	5/10/2006	8:45	Overcast	None	Fishy	None	Clear	Trash, Bubbles/Foam, Sheen	None	Excessive	Algae		None
DW323	DWM	Field Screening	7/5/2006	11:00	Sunny	None	NA	NA	NA	NA	NA	NA	NA	No	damp, no sample collected
DW324	DWM	Field Screening	7/17/2006	9:45	Partly cloudy	None	NA	NA	NA	NA	NA	NA	NA	No	dry, no sample collected
DW325	DWM	Field Screening	7/17/2006	9:55	Partly cloudy	None	None	Yellow	Clear	Trash	None	Excessive	None	No	None
DW326	DWM	Field Screening	9/21/2006	11:05	Sunny	None	None	None	Clear	Trash & leaves	NA	NA	Insects, Algae, Snails/Fish	No	None
DW327	DWM	Field Screening	5/10/2006	9:45	Overcast	None	Auto, Sewage	Brown	Opaque	Trash	Sediment/Gravel	Excessive	None	Yes, Irrigation	New Site NE Corner of pond.

Site ID	Routine Sample Date	Analyte Exceeded	Exceed Result	Resample Date	Resample Result	Action Taken
DW010	8/22/2006	Enterococcus	13000 CFU/100mL	11/20/2006	Below action level	No action necessary
DW010	8/22/2006	Total coliform	50000 MPN/100mL	11/20/2006	Below action level	No action necessary
DW011	8/22/2006	Turbidity	13.3 NTU	3/5/2007	Above action level	Investigation continued into 2007 dry weather season and will be reported on in the 2009 JURMP Annual Report*
DW011	8/22/2006	Enterococcus	100000 CFU/100mL	11/20/2006	Below action level	No action necessary
DW014	6/8/2006	Turbidity	144 NTU	11/6/2006	Below action level	No action necessary
DW016	7/5/2006	Turbidity	137 NTU	10/31/2006	Below action level	No action necessary
DW020	8/8/2006	Enterococcus	70000 CFU/100mL	2/27/2007	Above action level	Investigation continued into 2007 dry weather season and will be reported on in the 2009 JURMP Annual Report*
DW020	8/8/2006	Total coliform	220000 MPN/100mL	2/27/2007	Above action level	Investigation continued into 2007 dry weather season and will be reported on in the 2009 JURMP Annual Report*
DW020	8/8/2006	Fecal Coliform	50000 MPN/100mL	11/6/2006	Below action level	No action necessary
DW020	8/8/2006	Orthophosphate (PO4-P)	2.12225 mg/L	12/6/2006	Below action level	No action necessary
DW021	8/14/2006	Ammonia (NH3-N)	1 mg/L	3/5/2007	Above action level	Investigation continued into 2007 dry weather season and will be reported on in the 2009 JURMP Annual Report*
DW021	8/14/2006	Enterococcus	30000 CFU/100mL	11/20/2006	Below action level	No action necessary
DW021	8/14/2006	pH	3.31 pH unit	10/25/2006	Below action level	No action necessary
DW021	8/14/2006	Temperature	14℃	10/25/2006	Below action level	No action necessary
DW021	8/14/2006	Total coliform	130000 MPN/100mL	3/5/2007	Above action level - ICID	Referred to Streets for cleaning
DW024	5/2/2006	Enterococcus	14000 CFU/100mL	11/16/2006	Below action level	No action necessary
DW024	5/2/2006	Total coliform	110000 MPN/100mL	11/16/2006	Below action level	No action necessary
DW025	5/2/2006	MBAS	1.76 mg/L	10/25/2006	Below action level	No action necessary
DW034	8/14/2006	Enterococcus	12000 CFU/100mL	12/5/2006	Below action level	No action necessary
DW034	8/14/2006	Oil and Grease	225 mg/L	11/7/2006	Below action level	No action necessary
DW036	7/25/2006	Total coliform	300000 MPN/100mL	3/5/2007	Above action level	Investigation continued into 2007 dry weather season and will be reported on in the 2009 JURMP Annual Report*
DW036	7/25/2006	Enterococcus	62000 CFU/100mL	11/6/2006	Below action level	No action necessary
DW036	7/25/2006	Fecal Coliform	50000 MPN/100mL	11/6/2006	Below action level	No action necessary
DW036	7/25/2006	Temperature	28.2℃	10/25/2006	Below action level	No action necessary

* Site was resampled in the 2007 dry weather season and was below action level

Site ID	Routine Sample Date	Analyte Exceeded	Exceed Result	Resample Date	Resample Result	Action Taken
DW037	6/28/2006	Conductivity	11 mS/cm	10/25/2006	Below action level	No action necessary
DW038	7/18/2006	Temperature	25.5℃	11/6/2006	visited, but tide was too high	Investigation continued into 2007 dry weather season and will be reported on in the 2009 JURMP Annual Report*
DW044	6/29/2006	Turbidity	103 NTU	10/31/2006	Below action level	No action necessary
DW047	7/18/2006	Turbidity	159 NTU	11/6/2006	Below action level	No action necessary
DW049	6/13/2006	Ammonia (NH3-N)	.1 mg/L	11/6/2006	Below action level	No action necessary
DW053	6/13/2006	Conductivity	7.4 mS/cm	11/14/2006	Below action level	No action necessary
DW053	6/13/2006	Turbidity	1000 NTU	11/14/2006	Below action level	No action necessary
DW056	7/6/2006	Conductivity	5.4 MS/cm	10/30/2006	Above action level	Investigation continued into 2007 dry weather season and will be reported on in the 2009 JURMP Annual Report*
DW058	7/17/2006	Total coliform	240000 MPN/100mL	3/12/2007	Below action level	No action necessary
DW063	8/14/2006	Total coliform	5000000 MPN/100mL	11/20/2006	Above action level	Investigation continued into 2007 dry weather season and will be reported on in the 2009 JURMP Annual Report*
DW063	8/14/2006	Enterococcus	42000 CFU/100mL	11/20/2006	Below action level	No action necessary
DW063	8/14/2006	Fecal Coliform	80000 MPN/100mL	11/20/2006	Below action level	No action necessary
DW063	8/14/2006	pH	6.24 pH unit	11/6/2006	Below action level	No action necessary
DW064	7/25/2006	Enterococcus	150000 CFU/100mL	3/6/2007	Above action level - ICID	Illegal discharge. NOV was issued and educational materials were distributed
DW064	7/25/2006	Total Coliform	1600000 MPN/100mL	3/6/2007	Above action level - ICID	Illegal discharge. NOV was issued and educational materials were distributed
DW064	7/25/2006	Fecal Coliform	50000 MPN/100mL	3/6/2007	Above action level	Investigation continued into 2007 dry weather season and will be reported on in the 2009 JURMP Annual Report*
DW064	7/25/2006	Oil and Grease	15.3 mg/L	3/6/2007	Above action level	Investigation continued into 2007 dry weather season and will be reported on in the 2009 JURMP Annual Report*
DW064	7/25/2006	Turbidity	14.6 NTU	3/6/2007	Above action level	Investigation continued into 2007 dry weather season and will be reported on in the 2009 JURMP Annual Report*
DW065	7/25/2006	Fecal Coliform	300000 MPN/100mL	11/6/2006	Below action level	No action necessary
DW065	7/25/2006	Enterococcus	46000 CFU/100mL	11/6/2006	Below action level	No action necessary
DW065	7/25/2006	MBAS	1.12 mg/L	10/26/2006	Below action level	No action necessary

* Site was resampled in the 2007 dry weather season and was below action level

Site ID	Routine Sample Date	Analyte Exceeded	Exceed Result	Resample Date	Resample Result	Action Taken
DW065	7/25/2006	Total coliform	500000 MPN/100mL	11/6/2006	Below action level	No action necessary
DW068	6/19/2006	Temperature	26℃	10/30/2006	Below action level	No action necessary
DW070	6/21/2006	Conductivity	8.5 mS/cm	10/30/2006	Below action level	No action necessary
DW071	7/11/2006	Total coliform	50000 MPN/100mL	3/6/2007	Above action level	Investigation continued into 2007 dry weather season and will be reported on in the 2009 JURMP Annual Report*
DW071	7/11/2006	Enterococcus	10000 MPN/100mL	10/30/2006	Below action level	No action necessary
DW071	7/11/2006	Conductivity	5.1 mS/cm	11/8/2006	Best Professional Judgement	No further action - Best Professional Judgement
DW075	7/11/2006	Total coliform	1600000 MPN/100mL	3/7/2007	Above action level	Investigation continued into 2007 dry weather season and will be reported on in the 2009 JURMP Annual Report*
DW075	7/11/2006	Dissolved Copper	42.9 ug/L	11/13/2006	Below action level	No action necessary
DW075	7/11/2006	Enterococcus	120000 CFU/100mL	11/13/2006	Below action level	No action necessary
DW075	7/11/2006	Fecal Coliform	130000 MPN/100mL	11/13/2006	Below action level	No action necessary
DW075	7/11/2006	Turbidity	148 NTU	11/13/2006	Below action level	No action necessary
DW078	6/21/2006	Turbidity	178 NTU	10/30/2006	Below action level	No action necessary
DW082	6/6/2006	Conductivity	5.8 mS/cm	11/8/2006	Dry	No further action
DW086	7/11/2006	Total coliform	900000 MPN/100mL	11/16/2006	Above action level	Investigation continued into 2007 dry weather season and will be reported on in the 2009 JURMP Annual Report*
DW086	7/11/2006	Enterococcus	56000 CFU/100mL	10/30/2006	Below action level	No action necessary
DW090	5/12/2006	Turbidity	15.4 NTU	11/16/2006	Below action level	No action necessary
DW093	6/6/2006	Fecal Coliform	23000 MPN/100mL	10/30/2006	Below action level	No action necessary
DW093	6/6/2006	Total coliform	50000 MPN/100mL	10/30/2006	Below action level	No action necessary
DW097	5/8/2006	Conductivity	5.3 mS/cm	3/8/2007	Above action level	No further action - Best Professional Judgement - groundwater
DW099	5/11/2006	Conductivity	7.5 mS/cm	5/3/2007	Above action level	Investigation continued into 2007 dry weather season and will be reported on in the 2009 JURMP Annual Report*
DW099	5/11/2006	Turbidity	681 NTU	10/25/2006	Below action level	No action necessary
DW102	5/8/2006	Total coliform	3000 MPN/100mL	3/7/2007	Below action level	No action necessary
DW103	7/17/2006	Conductivity	9.3 mS/cm	3/6/2007	confined space needed, revisit	Investigation continued into 2007 dry weather season and will be reported on in the 2009 JURMP Annual Report*

* Site was resampled in the 2007 dry weather season and was below action level

Site ID	Routine Sample Date	Analyte Exceeded	Exceed Result	Resample Date	Resample Result	Action Taken
DW104	7/18/2006	Temperature	26.1℃	10/27/2006	Below action level	No action necessary
DW105	7/18/2006	Ammonia (NH3-N)	1.39 mg/L	12/4/2006	Below action level	No action necessary
DW107	6/22/2006	Temperature	27.6℃	12/4/2006	Below action level	No action necessary
DW108	7/11/2006	Enterococcus	32000 CFU/mg/L	10/31/2006	Below action level	No action necessary
DW108	7/11/2006	Fecal Coliform	170000 MPN/100mL	10/31/2006	Below action level	No action necessary
DW108	7/11/2006	Total coliform	300000 MPN/100mL	10/31/2006	Below action level	No action necessary
DW109	7/11/2006	Total coliform	50000 MPN/100mL	11/20/2006	Above action level	Investigation continued into 2007 dry weather season and will be reported on in the 2009 JURMP Annual Report*
DW109	7/11/2006	Enterococcus	14000 CFU/100mL	11/14/2006	Below action level	No action necessary
DW110	6/22/2006	Ammonia (NH3-N)	1.575 mg/L	11/20/2006	Damp difficult to collect sample	Best Professional Judgement
DW110	6/22/2006	Turbidity	1000 NTU	11/20/2006	Damp difficult to collect sample	Best Professional Judgement
DW111	7/12/2006	Turbidity	851 NTU	12/5/2006	Below action level	
DW114	5/16/2006	Total coliform	500000 MPN/100mL	3/5/2007	Above action level	Investigation continued into 2007 dry weather season and will be reported on in the 2009 JURMP Annual Report*
DW114	5/16/2006	Enterococcus	28000 CFU/100mL	11/1/2006	Below action level	No action necessary
DW117	8/22/2006	pH	6.48 pH units	11/13/2006	Below action level	No action necessary
DW119	7/20/2006	Temperature	25.6℃	11/13/2006	Below action level	No action necessary
DW119	7/20/2006	Turbidity	155 NTU	11/13/2006	Below action level	No action necessary
DW120	8/22/2006	Fecal Coliform	50000 MPN/100mL	11/21/2006	Below action level	No action necessary
DW120	8/22/2006	pH	9.09 pH units	10/25/2006	Below action level	No action necessary
DW120	8/22/2006	Total coliform	50000 MPN/100mL	11/21/2006	Above action level - ICID	Referred to Streets Division for Cleaning
DW123	7/17/2006	Total coliform	80000 MPN/100mL	11/20/2006	Above action level - ICID	Referred to Streets Division for Cleaning
DW124	7/20/2006	Orthophosphate (PO4-P)	2.008 mg/L	3/12/2007	Dry	No further action
DW124	7/20/2006	Turbidity	381 NTU	3/12/2007	Dry	No further action
DW127	8/14/2006	Enterococcus	14000 CFU/100mL	11/21/2006	Below action level	No action necessary
DW127	8/14/2006	Total coliform	240000 MPN/100mL	11/21/2006	Below action level	No action necessary
DW133	6/26/2006	Fecal Coliform	50000 MPN/100mL	11/20/2006	Below action level	No action necessary

* Site was resampled in the 2007 dry weather season and was below action level

Site ID	Routine Sample Date	Analyte Exceeded	Exceed Result	Resample Date	Resample Result	Action Taken
DW133	6/26/2006	Total coliform	300000 MPN/100mL	3/7/2007	Above action level - ICID	Referred to Streets Division for Cleaning
DW134	6/14/2006	Conductivity	19.9 mS/cm	12/5/2006	Above action level	No further action - Best Professional Judgement - Tidal
DW135	6/14/2006	Conductivity	3.9 mS/cm	12/5/2006	Above action level	No further action - Best Professional Judgement - Tidal
DW142	6/15/2006	Conductivity	Dry	12/5/2006	Above action level	No further action - Best Professional Judgement - Tidal
DW143	6/15/2006	Conductivity	15.5 mS/cm	12/5/2006	Above action level	No further action - Best Professional Judgement - Tidal
DW150	7/12/2006	Conductivity	8.6 mS/cm	12/5/2006	Above action level	Investigation continued into 2007 dry weather season and will be reported on in the 2009 JURMP Annual Report*
DW151	7/12/2006	Conductivity	6 mS/cm	12/5/2006	Above action level	Investigation continued into 2007 dry weather season and will be reported on in the 2009 JURMP Annual Report*
DW152	7/12/2006	Conductivity	6.5 mS/cm	11/7/2006	Above action level	Investigation continued into 2007 dry weather season and will be reported on in the 2009 JURMP Annual Report*
DW153	8/8/2006	Enterococcus	70000 CFU/100mL	10/30/2006	Above action level	Investigation continued into 2007 dry weather season and will be reported on in the 2009 JURMP Annual Report*
DW153	8/8/2006	Fecal Coliform	30000 MPN/100mL	10/30/2006	Above action level	Investigation continued into 2007 dry weather season and will be reported on in the 2009 JURMP Annual Report*
DW153	8/8/2006	Total coliform	50000 MPN/100mL	10/30/2006	Above action level	Investigation continued into 2007 dry weather season and will be reported on in the 2009 JURMP Annual Report*
DW157	6/15/2006	Conductivity	20 mS/cm	10/30/2006	Best Professional Judgement	No further action - Best Professional Judgement -Tidal
DW159	6/15/2006	Temperature	25℃	11/7/2006	Below action level	No action necessary
DW162	9/20/2006	Temperature	24.89℃	11/7/2006	Below action level	No action necessary
DW162	9/20/2006	Turbidity	16 NTU	11/7/2006	Below action level	No action necessary
DW163	7/13/2006	Conductivity	over range	5/8/2007	Best Professional Judgement - Tidal	No further action - Best Professional Judgement -Tidal
DW164	7/18/2006	Conductivity	20 mS/cm	5/8/2007	Above action level	Investigation continued into 2007 dry weather season and will be reported on in the 2009 JURMP Annual Report*
DW165	7/13/2006	Conductivity	20 mS/cm	5/8/2007	Best Professional Judgement - Tidal	No further action - Best Professional Judgement - Tidal
DW166	7/13/2006	Conductivity	20 mS/cm	5/8/2007	Best Professional Judgement - Tidal	No further action - Best Professional Judgement - Tidal

* Site was resampled in the 2007 dry weather season and was below action level

Site ID	Routine Sample Date	Analyte Exceeded	Exceed Result	Resample Date	Resample Result	Action Taken
DW168	5/16/2006	Fecal Coliform	300000 MPN/100mL	5/21/2007	Below action level	No action necessary
DW168	5/16/2006	Total coliform	500000 MPN/100mL	5/21/2007	Below action level	No action necessary
DW168	5/16/2006	Conductivity	20 mS/cm	5/21/2007	Best Professional Judgement - Tidal	No further action - Best Professional Judgement - Tidal
DW169	9/13/2006	Temperature	25.2℃	6/14/2007	Below action level	No action necessary
DW170	7/13/2006	Turbidity	168 NTU	11/2/2006	Below action level	No action necessary
DW171	7/13/2006	Orthophosphate (PO4-P)	2.86 mg/L	12/5/2006	Below action level	No action necessary
DW171	7/13/2006	Temperature	28.9℃	12/5/2006	Below action level	No action necessary
DW172	7/13/2006	Temperature	27.3℃	10/27/2006	Below action level	No action necessary
DW173	7/13/2006	Temperature	26.4℃	8/11/2006	Below action level	No action necessary
DW173	7/13/2006	Turbidity	526 NTU	8/11/2006	Below action level	No action necessary
DW175	9/11/2006	pH	3.3 pH units	3/8/2007	Below action level	No action necessary
DW179	9/14/2006	Conductivity	15.26 mS/cm	10/27/2006	Best Professional Judgement	No further action - Best Professional Judgement - groundwater
DW182	6/20/2006	Conductivity	6 mS/cm	11/13/2006	Above action level	Best Professional Judgement - groundwater soil composition
DW182	6/20/2006	MBAS	1.38 mg/L	11/13/2006	Below action level	No action necessary
DW183	6/20/2006	Enterococcus	84000 CFU/100mL	3/8/2007	Above action level	Investigation continued into 2007 dry weather season and will be reported on in the 2009 JURMP Annual Report*
DW183	6/20/2006	MBAS	1.46 mg/L	11/2/2006	Below action level	No action necessary
DW183	6/20/2006	Turbidity	218 NTU	11/2/2006	Below action level	No action necessary
DW183	6/20/2006	Total coliform	240000 MPN/100mL	3/8/2007	Above action level - ICID	Referred to Streets Division for cleaning
DW185	9/14/2006	Conductivity	9.57 mS/cm	11/2/2006	Above action level	No further action - Best Professional Judgement - natural background/groundwater
DW186	9/14/2006	Ammonia (NH3-N)	3 mg/L	11/2/2006	Dry	No further action
DW188	6/20/2006	Enterococcus	12000 CFU/100mL	11/15/2006	Below action level	No action necessary
DW188	6/20/2006	Total coliform	220000 MPN/100mL	3/8/2007	Above action level - ICID	Referred to Streets Division for Cleaning
DW189	9/13/2006	Temperature	25.1℃	3/28/2007	Above action level	Investigation continued into 2007 dry weather season and will be reported on in the 2009 JURMP Annual Report*
DW189	9/13/2006	pH	9.13 pH units	3/28/2007	Below action level	No action necessary

* Site was resampled in the 2007 dry weather season and was below action level

Site ID	Routine Sample Date	Analyte Exceeded	Exceed Result	Resample Date	Resample Result	Action Taken
DW190	6/20/2006	Enterococcus	94000 CFU/100mL	11/21/2006	Above action level	Investigation continued into 2007 dry weather season and will be reported on in the 2009 JURMP Annual Report*
DW190	6/20/2006	Turbidity	100 NTU	11/15/2006	Below action level	No action necessary
DW190	6/20/2006	Total coliform	500000 MPN/100mL	3/12/2007	Above action level - ICID	Referred to Street Division for cleaning
DW192	6/20/2006	Total coliform	80000 MPN/100mL	3/8/2007	Above action level	Investigation continued into 2007 dry weather season and will be reported on in the 2009 JURMP Annual Report*
DW192	6/20/2006	Enterococcus	11000 CFU/100mL	11/15/2006	Below action level	No action necessary
DW196	6/20/2006	pH	9.6 pH units	10/25/2006	Below action level	No action necessary
DW201	7/26/2006	Orthophosphate (PO4-P)	3.08 mg/L	11/14/2006	Below action level	No action necessary
DW201	7/26/2006	Turbidity	224 NTU	11/14/2006	Below action level	No action necessary
DW203	7/17/2006	Conductivity	10.0 mS/cm	10/25/2006	Above action level	Investigation continued into 2007 dry weather season and will be reported on in the 2009 JURMP Annual Report*
DW203	7/17/2006	Enterococcus	17000 CFU/100mL	11/14/2006	Above action level	Investigation continued into 2007 dry weather season and will be reported on in the 2009 JURMP Annual Report*
DW203	7/17/2006	Fecal Coliform	1600000 MPN/100mL	11/14/2006	Above action level	Investigation continued into 2007 dry weather season and will be reported on in the 2009 JURMP Annual Report*
DW203	7/17/2006	Total coliform	1600000 MPN/100mL	11/14/2006	Above action level	Investigation continued into 2007 dry weather season and will be reported on in the 2009 JURMP Annual Report*
DW203	7/17/2006	Turbidity	189 NTU	11/14/2006	Above action level	Investigation continued into 2007 dry weather season and will be reported on in the 2009 JURMP Annual Report*
DW204	6/20/2006	Temperature	28℃	10/25/2006	Below action level	No action necessary
DW204	6/20/2006	Turbidity	569 NTU	12/6/2006	Below action level	No action necessary
DW207	7/26/2006	Temperature	26℃	3/28/2007	Below action level	No action necessary
DW208	7/20/2006	Temperature	25.2℃	10/25/2006	Below action level	No action necessary
DW210	6/26/2006	Conductivity	30 mS/cm	6/20/2007	Best Professional Judgement - Tidal	No further action - Best Professional Judgement - Tidal
DW211	6/26/2006	Fecal Coliform	1600000 MPN/100mL	12/6/2006	Below action level	No action necessary
DW211	6/26/2006	MBAS	25.10 mg/L	5/21/2007	Below action level	No action necessary

* Site was resampled in the 2007 dry weather season and was below action level

Site ID	Routine Sample Date	Analyte Exceeded	Exceed Result	Resample Date	Resample Result	Action Taken
DW212	7/17/2006	Orthophosphate (PO4-P)	2.787 mg/L	11/13/2006	Above action level	Investigation continued into 2007 dry weather season and will be reported on in the 2009 JURMP Annual Report*
DW212	7/17/2006	Total coliform	1600000 MPN/100mL	11/13/2006	Above action level	Investigation continued into 2007 dry weather season and will be reported on in the 2009 JURMP Annual Report*
DW212	7/17/2006	Enterococcus	120000 CFU/100mL	11/13/2006	Below action level	No action necessary
DW212	7/17/2006	Fecal Coliform	300000 MPN/100mL	11/13/2006	Below action level	No action necessary
DW212	7/17/2006	Temperature	26.6℃	11/13/2006	Below action level	No action necessary
DW213	7/17/2006	Enterococcus	120000 CFU/100mL	11/13/2006	Below action level	No action necessary
DW213	7/17/2006	Fecal Coliform	1600000 MPN/100mL	11/13/2006	Below action level	No action necessary
DW213	7/17/2006	MBAS	1.85 mg/L	11/13/2006	Below action level	No action necessary
DW213	7/17/2006	Oil and Grease	16.6 mg/L	13-Nov	Below action level	No action necessary
DW213	7/17/2006	Turbidity	581 NTU	11/13/2006	Below action level	No action necessary
DW213	7/17/2006	Total coliform	1600000 MPN/100mL	11/13/2006	Above action level - ICID	Referred to Street Division for cleaning
DW214	9/14/2006	Ammonia (NH3-N)	1.1 mg/L	6/20/2007	Below action level	No action necessary
DW214	9/14/2006	Conductivity	9.29 mS/cm	6/20/2007	Below action level	No action necessary
DW215	6/26/2006	Turbidity	194 NTU	12/6/2006	Below action level	No action necessary
DW218	6/5/2006	Turbidity	530 NTU	3/28/2007	Below action level	No action necessary
DW226	6/12/2006	Enterococcus	120000 CFU/100mL	11/2/2006	Below action level	No action necessary
DW226	6/12/2006	Fecal Coliform	1600000 MPN/100mL	11/2/2006	Below action level	No action necessary
DW226	6/12/2006	MBAS	7.70 mg/L	11/2/2006	Below action level	No action necessary
DW226	6/12/2006	Total coliform	1600000 MPN/100mL	11/2/2006	Below action level	No action necessary
DW230	5/10/2006	Turbidity	1000 NTU	11/7/2006	Dry	No further action
DW233	7/7/2006	Turbidity	132 NTU	5/22/2007	Below action level	No action necessary
DW234	7/7/2006	Turbidity	281 NTU	5/22/2007	Below action level	No action necessary
DW235	7/7/2006	Temperature	26.2℃	11/2/2006	Below action level	No action necessary
DW236	7/7/2006	Temperature	25.8℃	11/2/2006	Below action level	No action necessary
DW238	9/20/2006	Ammonia (NH3-N)	2 mg/L	7/25/2007	Above action level - ICID	Illicit discharge - educational materials distributed, NOV issued

* Site was resampled in the 2007 dry weather season and was below action level

Site ID	Routine Sample Date	Analyte Exceeded	Exceed Result	Resample Date	Resample Result	Action Taken
DW238	9/20/2006	Orthophosphate (PO4-P)	1.96 mg/L	6/20/2007	Above action level - ICID	Illicit discharge - educational materials distributed, NOV issued
DW238	9/20/2006	Ammonia (NH3-N)	2 mg/L	6/20/2007	Below action level	No action necessary
DW238	9/20/2006	Orthophosphate (PO4-P)	1.96 mg/L	7/25/2007	Below action level	No action necessary
DW239	6/26/2006	Total coliform	50000 MPN/100mL	12/6/2006	Below action level	No action necessary
DW241	6/29/2006	Conductivity	7.6 mS/cm	6/14/2007	Below action level	No action necessary
DW241	6/29/2006	Turbidity	114 NTU	3/28/2007	Below action level	No action necessary
DW244	9/12/2006	Ammonia (NH3-N)	2 mg/L	3/7/2007	Above action level	Investigation continued into 2007 dry weather season and will be reported on in the 2009 JURMP Annual Report*
DW244	9/12/2006	pH	3.31 pH unit	11/8/2006	Below action level	No action necessary
DW244	9/12/2006	Temperature	14℃	11/8/2006	Below action level	No action necessary
DW245	7/7/2006	pH	10.1 pH units	5/22/2007	Below action level	No action necessary
DW251	6/27/2006	Turbidity	174 NTU	6/6/2006	Below action level	No action necessary
DW254	7/5/2006	Temperature	27.2℃	11/16/2006	Below action level	No action necessary
DW255	6/22/2006	Conductivity	8.7 mS/cm	3/12/2007	Below action level	No action necessary
DW255	6/22/2006	Temperature	26.5℃	3/12/2007	Below action level	No action necessary
DW256	6/22/2006	Turbidity	341 NTU	3/12/2007	Below action level	No action necessary
DW257	7/6/2006	Temperature	26℃	10/31/2006	Below action level	No action necessary
DW257	7/6/2006	Conductivity	9.7 mS/cm	3/8/2007	Above action level	No further action - Best Professional Judgement
DW258	7/6/2006	Turbidity	133 NTU	3/28/2007	Below action level	No action necessary
DW259	7/6/2006	Temperature	25.4℃	10/31/2006	Below action level	No action necessary
DW259	7/6/2006	Turbidity	1000 NTU	10/31/2006	Below action level	No action necessary
DW261	7/17/2006	Total coliform	300000 MPN/100mL	11/14/2006	Above action level	Investigation continued into 2007 dry weather season and will be reported on in the 2009 JURMP Annual Report*
DW261	7/17/2006	Turbidity	190 NTU	11/14/2006	Above action level	Investigation continued into 2007 dry weather season and will be reported on in the 2009 JURMP Annual Report*
DW261	7/17/2006	Enterococcus	36000 CFU/100mL	11/14/2006	Below action level	No action necessary
DW261	7/17/2006	Ammonia (NH3-N)	1.714 mg/L	11/14/2006	Above action level	No further action - Best Professional Judgement - All upstream system dry, no evidence of ICID
DW261	7/17/2006	Conductivity	7.2 mS/cm	11/14/2006	Above action level	No further action - Best Professional Judgement - All upstream system dry, no evidence of ICID, groundwater
DW263	7/17/2006	Total coliform	130000 MPN/100mL	3/5/2007	Above action level	Investigation continued into 2007 dry weather season and will be reported on in the 2009 JURMP Annual Report*

* Site was resampled in the 2007 dry weather season and was below action level

Site ID	Routine Sample Date	Analyte Exceeded	Exceed Result	Resample Date	Resample Result	Action Taken
DW263	7/17/2006	Enterococcus	12000 CFU/100mL	11/14/2006	Below action level	No action necessary
DW263	7/17/2006	Fecal Coliform	11000 MPN/100mL	11/14/2006	Below action level	No action necessary
DW263	7/17/2006	Conductivity	5.9 mS/cm	3/5/2007	Above action level	No further action - Best Professional Judgement
DW267	7/5/2006	Temperature	26℃	11/21/2006	Damp difficult to collect sample	Best Professional Judgement
DW267	7/5/2006	Turbidity	1000 NTU	11/21/2006	Damp difficult to collect sample	Best Professional Judgement
DW268	7/5/2006	Temperature	25.1℃	11/21/2006	Below action level	No action necessary
DW270	7/5/2006	Turbidity	242 NTU	12/4/2006	Below action level	No action necessary
DW271	7/5/2006	Temperature	27.5℃	11/21/2006	Below action level	No action necessary
DW271	7/5/2006	Turbidity	1000 NTU	11/21/2006	Below action level	No action necessary
DW273	7/17/2006	Conductivity	11.2 mS/cm	14-Nov	Above action level	No further action - Best Professional Judgement
DW275	7/11/2006	Total coliform	130000 MPN/100mL	11/2/2006	Above action level	Investigation continued into 2007 dry weather season and will be reported on in the 2009 JURMP Annual Report*
DW275	7/11/2006	Enterococcus	12000 CFU/100mL	11/3/2006	Below action level	No action necessary
DW275	7/11/2006	pH	9.2 pH units	11/1/2006	Below action level	No further action
DW275	7/11/2006	Temperature	26.2℃	10/31/2006	Below action level	No further action
DW284	8/8/2006	Ammonia (NH3-N)	1 mg/L	10/25/2006	Below action level	No action necessary
DW284	8/8/2006	Enterococcus	120000 CFU/100mL	11/13/2006	Below action level	No action necessary
DW284	8/8/2006	Fecal Coliform	1600000 MPN/100mL	11/13/2006	Above action level - ICID	Referred to Streets Division for cleaning
DW284	8/8/2006	Total coliform	1600000 MPN/100mL	11/13/2006	Above action level - ICID	Referred to Streets Division for cleaning
DW285	6/28/2006	Temperature	26.7℃	10/25/2006	Below action level	No action necessary
DW289	5/2/2006	Enterococcus	20000 CFU/100mL	5/15/2007	Below action level	No action necessary
DW290	6/27/2006	Turbidity	245 NTU	11/16/206	Below action level	No action necessary
DW292	8/8/2006	MBAS	1.16 mg/L	11/13/2006	Below action level	No action necessary
DW293	8/14/2006	Conductivity	5.15 mS/cm	3/7/2007	Below action level	No action necessary
DW295	6/22/2006	Temperature	25.8℃	3/8/2007	Below action level	No action necessary
DW295	6/22/2006	Turbidity	215 NTU	3/8/2007	Below action level	No action necessary
DW296	6/19/2006	Temperature	25℃	3/8/2007	Below action level	No action necessary
DW296	6/19/2006	Turbidity	188 NTU	3/8/2007	Below action level	No action necessary
DW297	6/19/2006	Temperature	26℃	3/7/2007	Below action level	No action necessary
DW301	7/3/2006	Temperature	31℃	5/17/2007	Dry	No further action
DW301	7/3/2006	Turbidity	342 NTU	5/17/2007	Dry	No further action
DW302	7/21/2006	Temperature	26.1°	10/26/2006	Below action level	No action necessary

* Site was resampled in the 2007 dry weather season and was below action level

Site ID	Routine Sample Date	Analyte Exceeded	Exceed Result	Resample Date	Resample Result	Action Taken
DW303	6/12/2006	Turbidity	234 NTU	11/13/2006	Above action level	Investigation continued into 2007 dry weather season and will be reported on in the 2009 JURMP Annual Report*
DW303	6/12/2006	Dissolved Copper	4.95 ug/L	11/13/2006	Above action level	Investigation ongoing
DW303	6/12/2006	MBAS	16.6 mg/L	11/13/2006	Above action level - ICID	Investigation ongoing
DW303	6/12/2006	Total coliform	30000 MPN/100mL	11/13/2006	Above action level - ICID	Investigation ongoing
DW304	6/12/2006	Total coliform	300000 MPN/100mL	11/13/2006	Above action level	Investigation continued into 2007 dry weather season and will be reported on in the 2009 JURMP Annual Report*
DW304	6/12/2006	Turbidity	118 NTU	11/13/2006	Below action level	No action necessary
DW307	9/21/2006	Temperature	19.9℃	11/2/2006	Below action level	No action necessary
DW310	7/21/2006	Temperature	28.8℃	10/26/2006	Below action level	No action necessary
DW312	6/7/2006	Turbidity	538 NTU	11/14/2006	Below action level	No action necessary
DW320	7/13/2006	MBAS	4.37 mg/L	11/14/2006	Above action level	Investigation continued into 2007 dry weather season and will be reported on in the 2009 JURMP Annual Report*
DW320	7/13/2006	Total coliform	900000 MPN/100mL	11/14/2006	Above action level	Investigation continued into 2007 dry weather season and will be reported on in the 2009 JURMP Annual Report*
DW320	7/13/2006	Enterococcus	120000 CFU/100mL	11/14/2006	Below action level	No action necessary
DW320	7/13/2006	Fecal Coliform	130000 MPN/100mL	11/14/2006	Below action level	No action necessary
DW320	7/13/2006	Turbidity	476 NTU	11/14/2006	Below action level	No action necessary
DW321	7/3/2006	Turbidity	153 NTU	11/16/2006	Dry	No action taken
DW325	7/17/2006	Total coliform	50000 MPN/100mL	6/25/2007	Below action level	No action necessary
DW326	9/21/2006	Turbidity	8.28 NTU	3/8/2007	Below action level	No action necessary
DW327	5/10/2006	Turbidity	954 NTU	3/28/2007	Below action level	No action necessary

* Site was resampled in the 2007 dry weather season and was below action level

Site ID	Routine Sample Date	Analyte Exceeded	Exceed Result	Resample Date	Resample Result	Action Taken
DW010	8/22/2006	Enterococcus	13000 CFU/100mL	11/20/2006	Below action level	No action necessary
DW010	8/22/2006	Total coliform	50000 MPN/100mL	11/20/2006	Below action level	No action necessary
DW011	8/22/2006	Enterococcus	100000 CFU/100mL	11/20/2006	Below action level	No action necessary
DW011	8/22/2006	Turbidity	13.3 NTU	3/5/2007	Above action level	Investigation continued into 2007 dry weather season and will be reported on in the 2009 JURMP Annual Report*
DW014	6/8/2006	Turbidity	144 NTU	11/6/2006	Below action level	No action necessary
DW016	7/5/2006	Turbidity	137 NTU	10/31/2006	Below action level	No action necessary
DW020	8/8/2006	Enterococcus	70000 CFU/100mL	2/27/2007	Above action level	Investigation continued into 2007 dry weather season and will be reported on in the 2009 JURMP Annual Report*
DW020	8/8/2006	Fecal Coliform	50000 MPN/100mL	11/6/2006	Below action level	No action necessary
DW020	8/8/2006	Orthophosphate (PO4-P)	2.12225 mg/L	12/6/2006	Below action level	No action necessary
DW020	8/8/2006	Total coliform	220000 MPN/100mL	2/27/2007	Above action level	Investigation continued into 2007 dry weather season and will be reported on in the 2009 JURMP Annual Report*
DW021	8/14/2006	Ammonia (NH3-N)	1 mg/L	3/5/2007	Above action level	Investigation continued into 2007 dry weather season and will be reported on in the 2009 JURMP Annual Report*
DW021	8/14/2006	Enterococcus	30000 CFU/100mL	11/20/2006	Below action level	No action necessary
DW021	8/14/2006	pH	3.31 pH unit	10/25/2006	Below action level	No action necessary
DW021	8/14/2006	Temperature	14℃	10/25/2006	Below action level	No action necessary
DW024	5/2/2006	Enterococcus	14000 CFU/100mL	11/16/2006	Below action level	No action necessary
DW024	5/2/2006	Total coliform	110000 MPN/100mL	11/16/2006	Below action level	No action necessary
DW025	5/2/2006	MBAS	1.76 mg/L	10/25/2006	Below action level	No action necessary
DW034	8/14/2006	Enterococcus	12000 CFU/100mL	12/5/2006	Below action level	No action necessary
DW034	8/14/2006	Oil and Grease	225 mg/L	11/7/2006	Below action level	No action necessary
DW036	7/25/2006	Enterococcus	62000 CFU/100mL	11/6/2006	Below action level	No action necessary

* Site was resampled in the 2007 dry weather season and was below action level

Site ID	Routine Sample Date	Analyte Exceeded	Exceed Result	Resample Date	Resample Result	Action Taken
DW036	7/25/2006	Fecal Coliform	50000 MPN/100mL	11/6/2006	Below action level	No action necessary
DW036	7/25/2006	Temperature	28.2℃	10/25/2006	Below action level	No action necessary
DW036	7/25/2006	Total coliform	300000 MPN/100mL	3/5/2007	Above action level	Investigation continued into 2007 dry weather season and will be reported on in the 2009 JURMP Annual Report*
DW037	6/28/2006	Conductivity	11 mS/cm	10/25/2006	Below action level	No action necessary
DW038	7/18/2006	Temperature	25.5℃	11/6/2006	visited, but tide was too high	Investigation continued into 2007 dry weather season and will be reported on in the 2009 JURMP Annual Report*
DW044	6/29/2006	Turbidity	103 NTU	10/31/2006	Below action level	No action necessary
DW047	7/18/2006	Turbidity	159 NTU	11/6/2006	Below action level	No action necessary
DW049	6/13/2006	Ammonia (NH3-N)	.1 mg/L	11/6/2006	Below action level	No action necessary
DW053	6/13/2006	Conductivity	7.4 mS/cm	11/14/2006	Below action level	No action necessary
DW053	6/13/2006	Turbidity	1000 NTU	11/14/2006	Below action level	No action necessary
DW056	7/6/2006	Conductivity	5.4 MS/cm	10/30/2006	Above action level	Investigation continued into 2007 dry weather season and will be reported on in the 2009 JURMP Annual Report*
DW058	7/17/2006	Total coliform	240000 MPN/100mL	3/12/2007	Below action level	No action necessary
DW063	8/14/2006	Enterococcus	42000 CFU/100mL	11/20/2006	Below action level	No action necessary
DW063	8/14/2006	Fecal Coliform	80000 MPN/100mL	11/20/2006	Below action level	No action necessary
DW063	8/14/2006	pH	6.24 pH unit	11/6/2006	Below action level	No action necessary
DW063	8/14/2006	Total coliform	5000000 MPN/100mL	11/20/2006	Above action level	Investigation continued into 2007 dry weather season and will be reported on in the 2009 JURMP Annual Report*
DW064	7/25/2006	Fecal Coliform	50000 MPN/100mL	3/6/2007	Above action level	Investigation continued into 2007 dry weather season and will be reported on in the 2009 JURMP Annual Report*
DW064	7/25/2006	Oil and Grease	15.3 mg/L	3/6/2007	Above action level	Investigation continued into 2007 dry weather season and will be reported on in the 2009 JURMP Annual Report*
DW064	7/25/2006	Turbidity	14.6 NTU	3/6/2007	Above action level	Investigation continued into 2007 dry weather season and will be reported on in the 2009 JURMP Annual Report*

* Site was resampled in the 2007 dry weather season and was below action level

Site ID	Routine Sample Date	Analyte Exceeded	Exceed Result	Resample Date	Resample Result	Action Taken
DW065	7/25/2006	Fecal Coliform	300000 MPN/100mL	11/6/2006	Below action level	No action necessary
DW065	7/25/2006	Enterococcus	46000 CFU/100mL	11/6/2006	Below action level	No action necessary
DW065	7/25/2006	MBAS	1.12 mg/L	10/26/2006	Below action level	No action necessary
DW065	7/25/2006	Total coliform	500000 MPN/100mL	11/6/2006	Below action level	No action necessary
DW068	6/19/2006	Temperature	26℃	10/30/2006	Below action level	No action necessary
DW070	6/21/2006	Conductivity	8.5 mS/cm	10/30/2006	Below action level	No action necessary
DW071	7/11/2006	Enterococcus	10000 MPN/100mL	10/30/2006	Below action level	No action necessary
DW071	7/11/2006	Total coliform	50000 MPN/100mL	3/6/2007	Above action level	Investigation continued into 2007 dry weather season and will be reported on in the 2009 JURMP Annual Report*
DW075	7/11/2006	Dissolved Copper	42.9 ug/L	11/13/2006	Below action level	No action necessary
DW075	7/11/2006	Enterococcus	120000 CFU/100mL	11/13/2006	Below action level	No action necessary
DW075	7/11/2006	Fecal Coliform	130000 MPN/100mL	11/13/2006	Below action level	No action necessary
DW075	7/11/2006	Total coliform	1600000 MPN/100mL	3/7/2007	Above action level	Investigation continued into 2007 dry weather season and will be reported on in the 2009 JURMP Annual Report*
DW075	7/11/2006	Turbidity	148 NTU	11/13/2006	Below action level	No action necessary
DW078	6/21/2006	Turbidity	178 NTU	10/30/2006	Below action level	No action necessary
DW082	6/6/2006	Conductivity	5.8 mS/cm	11/8/2006	Dry	No further action
DW086	7/11/2006	Enterococcus	56000 CFU/100mL	10/30/2006	Below action level	No action necessary
DW086	7/11/2006	Total coliform	900000 MPN/100mL	11/16/2006	Above action level	Investigation continued into 2007 dry weather season and will be reported on in the 2009 JURMP Annual Report*
DW090	5/12/2006	Turbidity	15.4 NTU	11/16/2006	Below action level	No action necessary
DW093	6/6/2006	Fecal Coliform	23000 MPN/100mL	10/30/2006	Below action level	No action necessary
DW093	6/6/2006	Total coliform	50000 MPN/100mL	10/30/2006	Below action level	No action necessary
DW099	5/11/2006	Conductivity	7.5 mS/cm	5/3/2007	Above action level	Investigation continued into 2007 dry weather season and will be reported on in the 2009 JURMP Annual Report*

* Site was resampled in the 2007 dry weather season and was below action level

Site ID	Routine Sample Date	Analyte Exceeded	Exceed Result	Resample Date	Resample Result	Action Taken
DW099	5/11/2006	Turbidity	681 NTU	10/25/2006	Below action level	No action necessary
DW102	5/8/2006	Total coliform	3000 MPN/100mL	3/7/2007	Below action level	No action necessary
DW104	7/18/2006	Temperature	26.1℃	10/27/2006	Below action level	No action necessary
DW105	7/18/2006	Ammonia (NH3-N)	1.39 mg/L	12/4/2006	Below action level	No action necessary
DW107	6/22/2006	Temperature	27.6℃	12/4/2006	Below action level	No action necessary
DW108	7/11/2006	Enterococcus	32000 CFU/mg/L	10/31/2006	Below action level	No action necessary
DW108	7/11/2006	Fecal Coliform	170000 MPN/100mL	10/31/2006	Below action level	No action necessary
DW108	7/11/2006	Total coliform	300000 MPN/100mL	10/31/2006	Below action level	No action necessary
DW109	7/11/2006	Enterococcus	14000 CFU/100mL	11/14/2006	Below action level	No action necessary
DW109	7/11/2006	Total coliform	50000 MPN/100mL	11/20/2006	Above action level	Investigation continued into 2007 dry weather season and will be reported on in the 2009 JURMP Annual Report*
DW111	7/12/2006	Turbidity	851 NTU	12/5/2006	Below action level	
DW114	5/16/2006	Enterococcus	28000 CFU/100mL	11/1/2006	Below action level	No action necessary
DW114	5/16/2006	Total coliform	500000 MPN/100mL	3/5/2007	Above action level	Investigation continued into 2007 dry weather season and will be reported on in the 2009 JURMP Annual Report*
DW117	8/22/2006	pH	6.48 pH units	11/13/2006	Below action level	No action necessary
DW119	7/20/2006	Temperature	25.6℃	11/13/2006	Below action level	No action necessary
DW119	7/20/2006	Turbidity	155 NTU	11/13/2006	Below action level	No action necessary
DW120	8/22/2006	Fecal Coliform	50000 MPN/100mL	11/21/2006	Below action level	No action necessary
DW120	8/22/2006	pH	9.09 pH units	10/25/2006	Below action level	No action necessary
DW124	7/20/2006	Orthophosphate (PO4-P)	2.008 mg/L	3/12/2007	Dry	No further action
DW124	7/20/2006	Turbidity	381 NTU	3/12/2007	Dry	No further action
DW127	8/14/2006	Enterococcus	14000 CFU/100mL	11/21/2006	Below action level	No action necessary
DW127	8/14/2006	Total coliform	240000 MPN/100mL	11/21/2006	Below action level	No action necessary
DW133	6/26/2006	Fecal Coliform	50000 MPN/100mL	11/20/2006	Below action level	No action necessary

* Site was resampled in the 2007 dry weather season and was below action level

Site ID	Routine Sample Date	Analyte Exceeded	Exceed Result	Resample Date	Resample Result	Action Taken
DW150	7/12/2006	Conductivity	8.6 mS/cm	12/5/2006	Above action level	Investigation continued into 2007 dry weather season and will be reported on in the 2009 JURMP Annual Report*
DW151	7/12/2006	Conductivity	6 mS/cm	12/5/2006	Above action level	Investigation continued into 2007 dry weather season and will be reported on in the 2009 JURMP Annual Report*
DW152	7/12/2006	Conductivity	6.5 mS/cm	11/7/2006	Above action level	Investigation continued into 2007 dry weather season and will be reported on in the 2009 JURMP Annual Report*
DW153	8/8/2006	Enterococcus	70000 CFU/100mL	10/30/2006	Above action level	Investigation continued into 2007 dry weather season and will be reported on in the 2009 JURMP Annual Report*
DW153	8/8/2006	Fecal Coliform	30000 MPN/100mL	10/30/2006	Above action level	Investigation continued into 2007 dry weather season and will be reported on in the 2009 JURMP Annual Report*
DW153	8/8/2006	Total coliform	50000 MPN/100mL	10/30/2006	Above action level	Investigation continued into 2007 dry weather season and will be reported on in the 2009 JURMP Annual Report*
DW159	6/15/2006	Temperature	25℃	11/7/2006	Below action level	No action necessary
DW162	9/20/2006	Temperature	24.89℃	11/7/2006	Below action level	No action necessary
DW162	9/20/2006	Turbidity	16 NTU	11/7/2006	Below action level	No action necessary
DW164	7/18/2006	Conductivity	20 mS/cm	5/8/2007	Above action level	Investigation continued into 2007 dry weather season and will be reported on in the 2009 JURMP Annual Report*
DW168	5/16/2006	Fecal Coliform	300000 MPN/100mL	5/21/2007	Below action level	No action necessary
DW168	5/16/2006	Total coliform	500000 MPN/100mL	5/21/2007	Below action level	No action necessary
DW169	9/13/2006	Temperature	25.2℃	6/14/2007	Below action level	No action necessary
DW170	7/13/2006	Turbidity	168 NTU	11/2/2006	Below action level	No action necessary
DW171	7/13/2006	Orthophosphate (PO4-P)	2.86 mg/L	12/5/2006	Below action level	No action necessary
DW171	7/13/2006	Temperature	28.9℃	12/5/2006	Below action level	No action necessary
DW172	7/13/2006	Temperature	27.3℃	10/27/2006	Below action level	No action necessary
DW173	7/13/2006	Temperature	26.4℃	8/11/2006	Below action level	No action necessary
DW173	7/13/2006	Turbidity	526 NTU	8/11/2006	Below action level	No action necessary
DW175	9/11/2006	pH	3.3 pH units	3/8/2007	Below action level	No action necessary
DW182	6/20/2006	MBAS	1.38 mg/L	11/13/2006	Below action level	No action necessary

* Site was resampled in the 2007 dry weather season and was below action level

Site ID	Routine Sample Date	Analyte Exceeded	Exceed Result	Resample Date	Resample Result	Action Taken
DW183	6/20/2006	Enterococcus	84000 CFU/100mL	3/8/2007	Above action level	Investigation continued into 2007 dry weather season and will be reported on in the 2009 JURMP Annual Report*
DW183	6/20/2006	MBAS	1.46 mg/L	11/2/2006	Below action level	No action necessary
DW183	6/20/2006	Turbidity	218 NTU	11/2/2006	Below action level	No action necessary
DW186	9/14/2006	Ammonia (NH3-N)	3 mg/L	11/2/2006	Dry	No further action
DW188	6/20/2006	Enterococcus	12000 CFU/100mL	11/15/2006	Below action level	No action necessary
DW189	9/13/2006	pH	9.13 pH units	3/28/2007	Below action level	No action necessary
DW189	9/13/2006	Temperature	25.1℃	3/28/2007	Above action level	Investigation continued into 2007 dry weather season and will be reported on in the 2009 JURMP Annual Report*
DW190	6/20/2006	Enterococcus	94000 CFU/100mL	11/21/2006	Above action level	Investigation continued into 2007 dry weather season and will be reported on in the 2009 JURMP Annual Report*
DW190	6/20/2006	Turbidity	100 NTU	11/15/2006	Below action level	No action necessary
DW192	6/20/2006	Enterococcus	11000 CFU/100mL	11/15/2006	Below action level	No action necessary
DW192	6/20/2006	Total coliform	80000 MPN/100mL	3/8/2007	Above action level	Investigation continued into 2007 dry weather season and will be reported on in the 2009 JURMP Annual Report*
DW196	6/20/2006	pH	9.6 pH units	10/25/2006	Below action level	No action necessary
DW201	7/26/2006	Orthophosphate (PO4-P)	3.08 mg/L	11/14/2006	Below action level	No action necessary
DW201	7/26/2006	Turbidity	224 NTU	11/14/2006	Below action level	No action necessary
DW203	7/17/2006	Conductivity	10.0 mS/cm	10/25/2006	Above action level	Investigation continued into 2007 dry weather season and will be reported on in the 2009 JURMP Annual Report*
DW203	7/17/2006	Enterococcus	17000 CFU/100mL	11/14/2006	Above action level	Investigation continued into 2007 dry weather season and will be reported on in the 2009 JURMP Annual Report*
DW203	7/17/2006	Fecal Coliform	1600000 MPN/100mL	11/14/2006	Above action level	Investigation continued into 2007 dry weather season and will be reported on in the 2009 JURMP Annual Report*
DW203	7/17/2006	Total coliform	1600000 MPN/100mL	11/14/2006	Above action level	Investigation continued into 2007 dry weather season and will be reported on in the 2009 JURMP Annual Report*

* Site was resampled in the 2007 dry weather season and was below action level

Site ID	Routine Sample Date	Analyte Exceeded	Exceed Result	Resample Date	Resample Result	Action Taken
DW203	7/17/2006	Turbidity	189 NTU	11/14/2006	Above action level	Investigation continued into 2007 dry weather season and will be reported on in the 2009 JURMP Annual Report*
DW204	6/20/2006	Temperature	28℃	10/25/2006	Below action level	No action necessary
DW204	6/20/2006	Turbidity	569 NTU	12/6/2006	Below action level	No action necessary
DW207	7/26/2006	Temperature	26℃	3/28/2007	Below action level	No action necessary
DW208	7/20/2006	Temperature	25.2℃	10/25/2006	Below action level	No action necessary
DW211	6/26/2006	Fecal Coliform	1600000 MPN/100mL	12/6/2006	Below action level	No action necessary
DW211	6/26/2006	MBAS	25.10 mg/L	5/21/2007	Below action level	No action necessary
DW212	7/17/2006	Enterococcus	120000 CFU/100mL	11/13/2006	Below action level	No action necessary
DW212	7/17/2006	Fecal Coliform	300000 MPN/100mL	11/13/2006	Below action level	No action necessary
DW212	7/17/2006	Orthophosphate (PO4-P)	2.787 mg/L	11/13/2006	Above action level	Investigation continued into 2007 dry weather season and will be reported on in the 2009 JURMP Annual Report*
DW212	7/17/2006	Temperature	26.6℃	11/13/2006	Below action level	No action necessary
DW212	7/17/2006	Total coliform	1600000 MPN/100mL	11/13/2006	Above action level	Investigation continued into 2007 dry weather season and will be reported on in the 2009 JURMP Annual Report*
DW213	7/17/2006	Enterococcus	120000 CFU/100mL	11/13/2006	Below action level	No action necessary
DW213	7/17/2006	Fecal Coliform	1600000 MPN/100mL	11/13/2006	Below action level	No action necessary
DW213	7/17/2006	MBAS	1.85 mg/L	11/13/2006	Below action level	No action necessary
DW213	7/17/2006	Oil and Grease	16.6 mg/L	13-Nov	Below action level	No action necessary
DW213	7/17/2006	Turbidity	581 NTU	11/13/2006	Below action level	No action necessary
DW214	9/14/2006	Ammonia (NH3-N)	1.1 mg/L	6/20/2007	Below action level	No action necessary
DW214	9/14/2006	Conductivity	9.29 mS/cm	6/20/2007	Below action level	No action necessary
DW215	6/26/2006	Turbidity	194 NTU	12/6/2006	Below action level	No action necessary
DW218	6/5/2006	Turbidity	530 NTU	3/28/2007	Below action level	No action necessary
DW226	6/12/2006	Enterococcus	120000 CFU/100mL	11/2/2006	Below action level	No action necessary
DW226	6/12/2006	Fecal Coliform	1600000 MPN/100mL	11/2/2006	Below action level	No action necessary
DW226	6/12/2006	MBAS	7.70 mg/L	11/2/2006	Below action level	No action necessary

* Site was resampled in the 2007 dry weather season and was below action level

Site ID	Routine Sample Date	Analyte Exceeded	Exceed Result	Resample Date	Resample Result	Action Taken
DW226	6/12/2006	Total coliform	1600000 MPN/100mL	11/2/2006	Below action level	No action necessary
DW230	5/10/2006	Turbidity	1000 NTU	11/7/2006	Dry	No further action
DW233	7/7/2006	Turbidity	132 NTU	5/22/2007	Below action level	No action necessary
DW234	7/7/2006	Turbidity	281 NTU	5/22/2007	Below action level	No action necessary
DW235	7/7/2006	Temperature	26.2℃	11/2/2006	Below action level	No action necessary
DW236	7/7/2006	Temperature	25.8℃	11/2/2006	Below action level	No action necessary
DW238	9/20/2006	Ammonia (NH3-N)	2 mg/L	6/20/2007	Below action level	No action necessary
DW238	9/20/2006	Orthophosphate (PO4-P)	1.96 mg/L	7/25/2007	Below action level	No action necessary
DW239	6/26/2006	Total coliform	50000 MPN/100mL	12/6/2006	Below action level	No action necessary
DW241	6/29/2006	Conductivity	7.6 mS/cm	6/14/2007	Below action level	No action necessary
DW241	6/29/2006	Turbidity	114 NTU	3/28/2007	Below action level	No action necessary
DW244	9/12/2006	Ammonia (NH3-N)	2 mg/L	3/7/2007	Above action level	Investigation continued into 2007 dry weather season and will be reported on in the 2009 JURMP Annual Report*
DW244	9/12/2006	pH	3.31 pH unit	11/8/2006	Below action level	No action necessary
DW244	9/12/2006	Temperature	14℃	11/8/2006	Below action level	No action necessary
DW245	7/7/2006	pH	10.1 pH units	5/22/2007	Below action level	No action necessary
DW251	6/27/2006	Turbidity	174 NTU	6/6/2006	Below action level	No action necessary
DW254	7/5/2006	Temperature	27.2℃	11/16/2006	Below action level	No action necessary
DW255	6/22/2006	Conductivity	8.7 mS/cm	3/12/2007	Below action level	No action necessary
DW255	6/22/2006	Temperature	26.5℃	3/12/2007	Below action level	No action necessary
DW256	6/22/2006	Turbidity	341 NTU	3/12/2007	Below action level	No action necessary
DW257	7/6/2006	Temperature	26℃	10/31/2006	Below action level	No action necessary
DW258	7/6/2006	Turbidity	133 NTU	3/28/2007	Below action level	No action necessary
DW259	7/6/2006	Temperature	25.4℃	10/31/2006	Below action level	No action necessary
DW259	7/6/2006	Turbidity	1000 NTU	10/31/2006	Below action level	No action necessary
DW261	7/17/2006	Enterococcus	36000 CFU/100mL	11/14/2006	Below action level	No action necessary
DW261	7/17/2006	Total coliform	300000 MPN/100mL	11/14/2006	Above action level	Investigation continued into 2007 dry weather season and will be reported on in the 2009 JURMP Annual Report*
DW261	7/17/2006	Turbidity	190 NTU	11/14/2006	Above action level	Investigation continued into 2007 dry weather season and will be reported on in the 2009 JURMP Annual Report*

* Site was resampled in the 2007 dry weather season and was below action level

Site ID	Routine Sample Date	Analyte Exceeded	Exceed Result	Resample Date	Resample Result	Action Taken
DW263	7/17/2006	Enterococcus	12000 CFU/100mL	11/14/2006	Below action level	No action necessary
DW263	7/17/2006	Fecal Coliform	11000 MPN/100mL	11/14/2006	Below action level	No action necessary
DW263	7/17/2006	Total coliform	130000 MPN/100mL	3/5/2007	Above action level	Investigation continued into 2007 dry weather season and will be reported on in the 2009 JURMP Annual Report*
DW268	7/5/2006	Temperature	25.1℃	11/21/2006	Below action level	No action necessary
DW270	7/5/2006	Turbidity	242 NTU	12/4/2006	Below action level	No action necessary
DW271	7/5/2006	Temperature	27.5℃	11/21/2006	Below action level	No action necessary
DW271	7/5/2006	Turbidity	1000 NTU	11/21/2006	Below action level	No action necessary
DW275	7/11/2006	Enterococcus	12000 CFU/100mL	11/3/2006	Below action level	No action necessary
DW275	7/11/2006	pH	9.2 pH units	11/1/2006	Below action level	No further action
DW275	7/11/2006	Temperature	26.2℃	10/31/2006	Below action level	No further action
DW275	7/11/2006	Total coliform	130000 MPN/100mL	11/2/2006	Above action level	Investigation continued into 2007 dry weather season and will be reported on in the 2009 JURMP Annual Report*
DW284	8/8/2006	Ammonia (NH3-N)	1 mg/L	10/25/2006	Below action level	No action necessary
DW284	8/8/2006	Enterococcus	120000 CFU/100mL	11/13/2006	Below action level	No action necessary
DW285	6/28/2006	Temperature	26.7℃	10/25/2006	Below action level	No action necessary
DW289	5/2/2006	Enterococcus	20000 CFU/100mL	5/15/2007	Below action level	No action necessary
DW290	6/27/2006	Turbidity	245 NTU	11/16/206	Below action level	No action necessary
DW292	8/8/2006	MBAS	1.16 mg/L	11/13/2006	Below action level	No action necessary
DW293	8/14/2006	Conductivity	5.15 mS/cm	3/7/2007	Below action level	No action necessary
DW295	6/22/2006	Temperature	25.8℃	3/8/2007	Below action level	No action necessary
DW295	6/22/2006	Turbidity	215 NTU	3/8/2007	Below action level	No action necessary
DW296	6/19/2006	Temperature	25℃	3/8/2007	Below action level	No action necessary
DW296	6/19/2006	Turbidity	188 NTU	3/8/2007	Below action level	No action necessary
DW297	6/19/2006	Temperature	26℃	3/7/2007	Below action level	No action necessary
DW301	7/3/2006	Temperature	31℃	5/17/2007	Dry	No further action
DW301	7/3/2006	Turbidity	342 NTU	5/17/2007	Dry	No further action
DW302	7/21/2006	Temperature	26.1°	10/26/2006	Below action level	No action necessary
DW303	6/12/2006	Dissolved Copper	4.95 ug/L	11/13/2006	Above action level	Investigation ongoing

* Site was resampled in the 2007 dry weather season and was below action level

Site ID	Routine Sample Date	Analyte Exceeded	Exceed Result	Resample Date	Resample Result	Action Taken
DW303	6/12/2006	Turbidity	234 NTU	11/13/2006	Above action level	Investigation continued into 2007 dry weather season and will be reported on in the 2009 JURMP Annual Report*
DW304	6/12/2006	Total coliform	300000 MPN/100mL	11/13/2006	Above action level	Investigation continued into 2007 dry weather season and will be reported on in the 2009 JURMP Annual Report*
DW304	6/12/2006	Turbidity	118 NTU	11/13/2006	Below action level	No action necessary
DW307	9/21/2006	Temperature	19.9℃	11/2/2006	Below action level	No action necessary
DW310	7/21/2006	Temperature	28.8℃	10/26/2006	Below action level	No action necessary
DW312	6/7/2006	Turbidity	538 NTU	11/14/2006	Below action level	No action necessary
DW320	7/13/2006	Enterococcus	120000 CFU/100mL	11/14/2006	Below action level	No action necessary
DW320	7/13/2006	Fecal Coliform	130000 MPN/100mL	11/14/2006	Below action level	No action necessary
DW320	7/13/2006	MBAS	4.37 mg/L	11/14/2006	Above action level	Investigation continued into 2007 dry weather season and will be reported on in the 2009 JURMP Annual Report*
DW320	7/13/2006	Total coliform	900000 MPN/100mL	11/14/2006	Above action level	Investigation continued into 2007 dry weather season and will be reported on in the 2009 JURMP Annual Report*
DW320	7/13/2006	Turbidity	476 NTU	11/14/2006	Below action level	No action necessary
DW321	7/3/2006	Turbidity	153 NTU	11/16/2006	Dry	No action taken
DW325	7/17/2006	Total coliform	50000 MPN/100mL	6/25/2007	Below action level	No action necessary
DW326	9/21/2006	Turbidity	8.28 NTU	3/8/2007	Below action level	No action necessary
DW327	5/10/2006	Turbidity	954 NTU	3/28/2007	Below action level	No action necessary

* Site was resampled in the 2007 dry weather season and was below action level

Appendix E - DWM 2006 Exceedance Table - Exceeds Eliminated by Best Professional Judgement

Site ID	Routine Sample Date	Analyte Exceeded	Exceed Result	Resample Date	Resample Result	Action Taken
DW071	7/11/2006	Conductivity	5.1 mS/cm	11/8/2006	Best Professional Judgement	No further action - Best Professional Judgement
DW097	5/8/2006	Conductivity	5.3 mS/cm	3/8/2007	Above action level	No further action - Best Professional Judgement - groundwater
DW103	7/17/2006	Conductivity	9.3 mS/cm	3/6/2007	Best Professional Judgement	No further action - Best Professional Judgement
DW110	6/22/2006	Ammonia (NH3-N)	1.575 mg/L	11/20/2006	Damp difficult to collect sample	Best Professional Judgement
DW110	6/22/2006	Turbidity	1000 NTU	11/20/2006	Damp difficult to collect sample	Best Professional Judgement
DW134	6/14/2006	Conductivity	19.9 mS/cm	12/5/2006	Above action level	No further action - Best Professional Judgement - Tidal
DW135	6/14/2006	Conductivity	3.9 mS/cm	12/5/2006	Above action level	No further action - Best Professional Judgement - Tidal
DW142	6/15/2006	Conductivity	Dry	12/5/2006	Above action level	No further action - Best Professional Judgement - Tidal
DW143	6/15/2006	Conductivity	15.5 mS/cm	12/5/2006	Above action level	No further action - Best Professional Judgement - Tidal
DW157	6/15/2006	Conductivity	20 mS/cm	10/30/2006	Best Professional Judgement	No further action - Best Professional Judgement -Tidal
DW163	7/13/2006	Conductivity	over range	5/8/2007	Best Professional Judgement - Tidal	No further action - Best Professional Judgement -Tidal
DW165	7/13/2006	Conductivity	20 mS/cm	5/8/2007	Best Professional Judgement - Tidal	No further action - Best Professional Judgement - Tidal
DW166	7/13/2006	Conductivity	20 mS/cm	5/8/2007	Best Professional Judgement - Tidal	No further action - Best Professional Judgement - Tidal
DW168	5/16/2006	Conductivity	20 mS/cm	5/21/2007	Best Professional Judgement - Tidal	No further action - Best Professional Judgement - Tidal
DW179	9/14/2006	Conductivity	15.26 mS/cm	10/27/2006	Best Professional Judgement	No further action - Best Professional Judgement - groundwater
DW182	6/20/2006	Conductivity	6 mS/cm	11/13/2006	Above action level	Best Professional Judgement - groundwater soil composition
DW185	9/14/2006	Conductivity	9.57 mS/cm	11/2/2006	Above action level	No further action - Best Professional Judgement - natural background/groundwater
DW210	6/26/2006	Conductivity	30 mS/cm	6/20/2007	Best Professional Judgement - Tidal	No further action - Best Professional Judgement - Tidal
DW257	7/6/2006	Conductivity	9.7 mS/cm	3/8/2007	Above action level	No further action - Best Professional Judgement
DW261	7/17/2006	Ammonia (NH3-N)	1.714 mg/L	11/14/2006	Above action level	No further action - Best Professional Judgement - All upstream system dry, no evidence of ICID
DW261	7/17/2006	Conductivity	7.2 mS/cm	11/14/2006	Above action level	No further action - Best Professional Judgement - All upstream system dry, no evidence of ICID, groundwater
DW263	7/17/2006	Conductivity	5.9 mS/cm	3/5/2007	Above action level	No further action - Best Professional Judgement

Appendix E - DWM 2006 Exceedance Table - Exceeds Eliminated by Best Professional Judgement

Site ID	Routine Sample Date	Analyte Exceeded	Exceed Result	Resample Date	Resample Result	Action Taken
DW267	7/5/2006	Temperature	26℃	11/21/2006	Damp difficult to collect sample	Best Professional Judgement
DW267	7/5/2006	Turbidity	1000 NTU	11/21/2006	Damp difficult to collect sample	Best Professional Judgement
DW273	7/17/2006	Conductivity	11.2 mS/cm	14-Nov	Above action level	No further action - Best Professional Judgement

Appendix E - DWM 2006 Exceedance Table - Exceedances Requiring Investigation

Site ID	Routine Sample Date	Analyte Exceeded	Exceed Result	Resample Date	Resample Result	Action Taken
DW021	8/14/2006	Total coliform	130000 MPN/100mL	3/5/2007	Above action level - ICID	Referred to Streets for cleaning
DW064	7/25/2006	Enterococcus	150000 CFU/100mL	3/6/2007	Above action level - ICID	Illegal discharge. NOV was issued and educational materials were distributed
DW064	7/25/2006	Total Coliform	1600000 MPN/100mL	3/6/2007	Above action level - ICID	Illegal discharge. NOV was issued and educational materials were distributed
DW120	8/22/2006	Total coliform	50000 MPN/100mL	11/21/2006	Above action level - ICID	Referred to Streets Division for Cleaning
DW123	7/17/2006	Total coliform	80000 MPN/100mL	11/20/2006	Above action level - ICID	Referred to Streets Division for Cleaning
DW133	6/26/2006	Total coliform	300000 MPN/100mL	3/7/2007	Above action level - ICID	Referred to Streets Division for Cleaning
DW183	6/20/2006	Total coliform	240000 MPN/100mL	3/8/2007	Above action level - ICID	Referred to Streets Division for cleaning
DW188	6/20/2006	Total coliform	220000 MPN/100mL	3/8/2007	Above action level - ICID	Referred to Streets Division for Cleaning
DW190	6/20/2006	Total coliform	500000 MPN/100mL	3/12/2007	Above action level - ICID	Referred to Street Division for cleaning
DW213	7/17/2006	Total coliform	1600000 MPN/100mL	11/13/2006	Above action level - ICID	Referred to Street Division for cleaning
DW238	9/20/2006	Orthophosphate (PO4-P)	1.96 mg/L	6/20/2007	Above action level - ICID	Illicit discharge - educational materials distributed, NOV issued
DW238	9/20/2006	Ammonia (NH3-N)	2 mg/L	7/25/2007	Above action level - ICID	Illicit discharge - educational materials distributed, NOV issued
DW284	8/8/2006	Fecal Coliform	1600000 MPN/100mL	11/13/2006	Above action level - ICID	Referred to Streets Division for cleaning
DW284	8/8/2006	Total coliform	1600000 MPN/100mL	11/13/2006	Above action level - ICID	Referred to Streets Division for cleaning
DW303	6/12/2006	MBAS	16.6 mg/L	11/13/2006	Above action level - ICID	Investigation ongoing
DW303	6/12/2006	Total coliform	30000 MPN/100mL	11/13/2006	Above action level - ICID	Investigation ongoing

San Diego Stormwater Copermittees
City of San Diego Storm Water Pollution Prevention Program
Dry Weather Monitoring Field Datasheet

☐ Routine Investigation ☑ IC/ID Follow-Up For DW 64 06

GENERAL SITE DESCRIPTION (NAD 83 decimal degrees to 5th place)

Site ID	DW 64	**Latitude**	(e.g., 33.41174)	**Watershed**	**Hydrologic Unit**	(e.g., 7.00)
Location		**Longitude**	(e.g., -117.35213)		**Hydrologic Area**	(e.g., 7.10)
Date	6/28/07	**TB Page**			**Hydrologic Subarea** (Optional)	(e.g., 7.11)
Time	0913	**Observer**	JF/JS		**Discharge Area** (Optional)	

Land Use (Primary) (Check one only): ☐ Residential ☑ Commercial ☐ Industrial ☐ Agricultural ☐ Parks ☐ Open

Land Use (Secondary) (Optional, greater than 10%): ☐ Residential ☐ Commercial ☑ Industrial ☐ Agricultural ☐ Parks ☐ Open

Conveyance (Check one only): ☐ Manhole ☐ Catch Basin ☐ Outlet ☐ Concrete Channel ☐ Natural Creek ☐ Earthen Channel

ATMOSPHERIC CONDITIONS

Weather ☐ Sunny ☐ Partly Cloudy ☐ Overcast ☐ Fog

Tide ☐ N/A ☐ Low ☐ Incoming ☐ High ☐ Outgoing **Tide Height:**_____ft.

Last Rain ☑ > 72 hours ☐ < 72 hours

Rainfall ☐ None ☐ < 0.1" ☐ > 0.1"

RUNOFF CHARACTERISTICS

Odor	☐ None	☑ Musty	☐ Rotten Eggs	☐ Chemical	☐ Sewage	☐ Other _____
Color	☑ None	☐ Yellow	☐ Brown	☐ White	☐ Gray	☐ Other _____
Clarity	☑ Clear		☐ Slightly Cloudy	☐ Opaque		☐ Other _____
Floatables	☑ None	☑ Trash	☐ Bubbles/Foam	☐ Sheen	☐ Fecal Matter	☑ Other Beer Cans
Deposits	☐ None	☐ Sediment/Gravel	☑ Fine Particulates	☐ Stains	☐ Oily Deposits	☐ Other
Vegetation	☐ None	☐ Limited	☐ Normal	☑ Excessive		☐ Other _____
Biology	☐ None	☐ Insects	☑ Algae	☐ Snails/Fish	☐ Mussels/Barnacles	☐ Other _____

Flow Observed ☑ Yes ☐ No ☐ Ponded ☐ Tidal

Does the storm drain flow reach the Receiving Water? ☐ Yes ☐ No ☑ N/A

Evidence of Overland Flow? ☐ Yes ☐ No ☐ Irrigation Runoff ☐ Other: _____

Photo Taken ☐ Yes ☑ No **Photo #** _____

Field Screening Samples Collected? ☐ Yes ☑ No

Water Temp (°C)		**NH_3-N** (mg/L)		**NO_3-N** (mg/L)		**React PO_4** (mg/L)	
pH (pH units)		**TURB** (NTU)		**COND** (mS/cm)			

Analytical Lab Samples Collected? ☑ Yes ☐ No

FLOW ESTIMATION WORKSHEETS

Flowing Creek or Box Culvert

Width		ft
Depth		ft
Velocity		ft/sec
Flow		gpm

Filling a Bottle or Known Volume

Volume	250	mL
Time to Fill	1.5	sec
Flow		gpm

Flowing Pipe

Diameter		ft
Depth		ft
Velocity		ft/sec
Flow		gpm

COMMENTS: _____

San Diego Stormwater Copermittees
City of San Diego Stormwater Pollution Prevention Program
Dry Weather Monitoring Field Datasheet

ENERAL SITE DESCRIPTION

Site ID:	DW064-070703	**Latitude:**	32.88284	**Hydrologic Unit:**	Penasquitos
Location:	I-805N, East on Miramar Rd. North on CM	**Longitude:**	-117.17248	**Hydrologic Area:**	
Date:	6/28/2007	**TBPage:**	1228	**Hydrologic Subarea:**	
Time:	9:13:08 A	**Observer:**	JE & JS		
Observed Land Use (Primary):	Industrial				
Observed Land Use (Secondary):	None				
Conveyance Type:	Outlet	**Construction:**			

Atmospheric Conditions

Weather: Sunny

Tide: N/A **Tide Height:** 0

Last Rain: >72 Hours

Rainfall:

Runoff Characteristics

Odor: Musty

Color: None

Clarity: Clear

Floatables: Trash, Beer Cans

eposits: Fine Particulates

Vegetation: Excessive

Biology: Algae

Flow Observed: Yes

Flow Rate:

Evidence of Overland Flow: No

Photo Taken: No **Photo#:**

Comments:

CITY OF SAN DIEGO
MEMORANDUM

DATE: June 29, 2007

TO: Andre Sonksen, Permit and Beaches Monitoring Section Supervisor

FROM: Laila Othman, Marine Microbiology and Vector Management Supervisor

SUBJECT: Dry Weather Investigative Sample Bacti Report

The bacteriological results for the investigative sample collected by SWPPP personnel are listed below.

SAMPLE		TOTAL ~~COLIFORM*~~ (MPN Index/100mL)	~~E.COLI*~~ (MPN Index/100mL)	~~ENTEROCOCCUS**~~ (MPN Index/100mL)
DATE	ID			
28Jun07	DW 064	>2,419,600	NR	16,640
	DW 064 A	2,280	NR	20
	DW 064 B	9,208	NR	10
	DW 064 C	>2,419,600	NR	>2,419,600
	DW 133	387,300	NR	NR
	DW 133 A	>2,419,600	NR	NR
	DW 133 B	920,800	NR	NR

*MPN method: IDEXX Colilert using IDEXX Quantitray
**MPN method: IDEXX Enterolert using IDEXX Quantitray.

NR: Analysis not requested.

Please call me at 758-2312 if there are any questions.

CC: Ric Amador
Ruth Kolb
Jessica Erickson
Jason Edwards
Beverly Morisako

San Diego Stormwater Copermittees
City of San Diego Storm Water Pollution Prevention Program
Dry Weather Monitoring Field Datasheet

☐ Routine Investigation ☐ IC/ID Follow-Up For _____

GENERAL SITE DESCRIPTION (NAD 83 decimal degrees to 5th place)

Site ID	64/C	**Latitude**	(e.g., 33.41174)	**Watershed**	**Hydrologic Unit**	(e.g., 7.00)
Location	SE Corner of Mesa	**Longitude**	(e.g., -117.35213)		**Hydrologic Area**	(e.g., 7.10)
Date	by propane filling station 6/28/07	**TB Page**			**Hydrologic Subarea** (Optional)	(e.g., 7.11)
Time	1030	**Observer**	JA/JS		**Discharge Area** (Optional)	

Land Use (Primary) (Check one only) ☐ Residential ☑ Commercial ☐ Industrial ☐ Agricultural ☐ Parks ☐ Open

Land Use (Secondary) (Optional, greater than 10%) ☐ Residential ☐ Commercial ☑ Industrial ☐ Agricultural ☐ Parks ☐ Open

Conveyance (Check one only) ☐ Manhole ☐ Catch Basin ☐ Outlet ☐ Concrete Channel ☐ Natural Creek ☐ Earthen Channel

ATMOSPHERIC CONDITIONS

Weather	☑ Sunny	☐ Partly Cloudy	☐ Overcast	☐ Fog		
Tide	☐ N/A	☐ Low	☐ Incoming	☐ High	☐ Outgoing	**Tide Height:** _____ ft.
Last Rain	☐ > 72 hours	☐ < 72 hours				
Rainfall	☐ None	☐ < 0.1"	☑ > 0.1"			

RUNOFF CHARACTERISTICS

dor	☐ None	☐ Musty	☑ Rotten Eggs	☐ Chemical	☐ Sewage	☐ Other _____
Color	☐ None	☐ Yellow	☐ Brown	☐ White	☑ Gray	☐ Other _____
Clarity	☐ Clear		☐ Slightly Cloudy	☐ Opaque		☑ Other cloudy
Floatables	☐ None	☑ Trash	☐ Bubbles/Foam	☐ Sheen	☐ Fecal Matter	☑ Other Plant debris
Deposits	☐ None	☑ Sediment/Gravel	☐ Fine Particulates	☐ Stains	☐ Oily Deposits	☐ Other _____
Vegetation	☑ None	☐ Limited	☐ Normal	☐ Excessive		☐ Other _____
Biology	☑ None	☐ Insects	☐ Algae	☐ Snails/Fish	☐ Mussels/Barnacles	☐ Other _____

Flow Observed ☑ Yes ☐ No ☐ Ponded ☐ Tidal

Does the storm drain flow reach the Receiving Water? ☐ Yes ☐ No ☑ N/A

Evidence of Overland Flow? ☐ Yes ☑ No ☐ Irrigation Runoff ☐ Other: _____

Photo Taken ☐ Yes ☑ No **Photo #** _____

Field Screening Samples Collected? ☐ Yes ☑ No

Water Temp (°C)		**NH_3-N** (mg/L)		**NO_3-N** (mg/L)		**React PO_4** (mg/L)	
pH (pH units)		**TURB** (NTU)		**COND** (mS/cm)			

Analytical Lab Samples Collected? ☑ Yes ☐ No

FLOW ESTIMATION WORKSHEETS

Flowing Creek or Box Culvert

Width		ft
Depth		ft
Velocity		ft/sec
ow		gpm

Filling a Bottle or Known Volume

Volume	250	mL
Time to Fill	10	sec
Flow		gpm

Flowing Pipe

Diameter		ft
Depth		ft
Velocity		ft/sec
Flow		gpm

COMMENTS: Water was dark Gray. Lots of Eucalyptus leaves some trash

Revised 4/20/2004

San Diego Stormwater Copermittees
City of San Diego Stormwater Pollution Prevention Program
Dry Weather Monitoring Field Datasheet

GENERAL SITE DESCRIPTION

Site ID:	DW064C-070703	**Latitude:**	32.88284	**Hydrologic Unit:**	Penasquitos
Location:	I-805N, East on Miramar Rd. North on CM	**Longitude:**	-117.17248	**Hydrologic Area:**	
Date:	6/28/2007	**TBPage:**	1228	**Hydrologic Subarea:**	
Time:	10:30:26 A	**Observer:**	JE & JS		
Observed Land Use (Primary):	Industrial				
Observed Land Use (Secondary):	None				
Conveyance Type:	Outlet	**Construction:**			

Atmospheric Conditions

Weather: Sunny

Tide: N/A Tide Height: 0

Last Rain: >72 Hours

Rainfall: None

Runoff Characteristics

Odor: Rotten Eggs

Color: Gray

Clarity: Opaque

Floatables: Trash

Deposits: Coarse Particulates

Vegetation: None

Biology: None

Flow Observed: Yes

Flow Rate:

Evidence of Overland Flow: No

Photo Taken: No **Photo#:**

Comments:

CITY OF SAN DIEGO
MEMORANDUM

DATE: June 29, 2007

TO: Andre Sonksen, Permit and Beaches Monitoring Section Supervisor

FROM: Laila Othman, Marine Microbiology and Vector Management Supervisor

SUBJECT: Dry Weather Investigative Sample Bacti Report

The bacteriological results for the investigative sample collected by SWPPP personnel are listed below.

SAMPLE		TOTAL ~~COLIFORM*~~ (MPN Index/100mL)	~~E.COLI*~~ (MPN Index/100mL)	~~ENTEROCOCCUS**~~ (MPN Index/100mL)
DATE	ID			
28Jun07	DW 064	>2,419,600	NR	16,640
	DW 064 A	2,280	NR	20
	DW 064 B	9,208	NR	10
	DW 064 C	>2,419,600	NR	>2,419,600
	DW 133	387,300	NR	NR
	DW 133 A	>2,419,600	NR	NR
	DW 133 B	920,800	NR	NR

*MPN method: IDEXX Colilert using IDEXX Quantitray
**MPN method: IDEXX Enterolert using IDEXX Quantitray.

NR: Analysis not requested.

Please call me at 758-2312 if there are any questions.

CC: Ric Amador
Ruth Kolb
Jessica Erickson
Jason Edwards
Beverly Morisako

San Diego Stormwater Copermittees
City of San Diego Storm Water Pollution Prevention Program
Dry Weather Monitoring Field Datasheet

☐ Routine Investigation ☐ IC/ID Follow-Up For _____

GENERAL SITE DESCRIPTION (NAD 83 decimal degrees to 5th place)

Site ID	64B	**Latitude**	(e.g., 33.41174)	**Watershed**	**Hydrologic Unit**	(e.g., 7.00)
Location	between E530-E510 b.: N.E.	**Longitude**	(e.g., -117.35213)		**Hydrologic Area**	(e.g., 7.10)
Date	6/28/07	**TB Page**			**Hydrologic Subarea** (Optional)	(e.g., 7.11)
Time	0950	**Observer**	JF/JS		**Discharge Area** (Optional)	

Land Use (Primary) (Check one only) ☐ Residential ☑ Commercial ☐ Industrial ☐ Agricultural ☐ Parks ☐ Open

Land Use (Secondary) (Optional, greater than 10%) ☐ Residential ☐ Commercial ☐ Industrial ☐ Agricultural ☐ Parks ☐ Open

Conveyance (Check one only) ☐ Manhole ☐ Catch Basin ☐ Outlet ☐ Concrete Channel ☐ Natural Creek ☐ Earthen Channel

ATMOSPHERIC CONDITIONS

Weather ☑ Sunny ☐ Partly Cloudy ☐ Overcast ☐ Fog

Tide ☑ N/A ☐ Low ☐ Incoming ☐ High ☐ Outgoing **Tide Height:**_____ft.

Last Rain ☑ > 72 hours ☐ < 72 hours

Rainfall ☑ None ☐ < 0.1" ☐ > 0.1"

RUNOFF CHARACTERISTICS

dor	☐ None	☑ Musty	☐ Rotten Eggs	☐ Chemical	☐ Sewage	☐ Other _____
Color	☑ None	☐ Yellow	☐ Brown	☐ White	☐ Gray	☐ Other _____
Clarity	☑ Clear		☐ Slightly Cloudy	☐ Opaque		☐ Other _____
Floatables	☐ None	☑ Trash	☐ Bubbles/Foam	☐ Sheen	☐ Fecal Matter	☐ Other
Deposits	☐ None	☐ Sediment/Gravel	☑ Fine Particulates	☐ Stains	☐ Oily Deposits	☐ Other
Vegetation	☑ None	☐ Limited	☐ Normal	☐ Excessive		☐ Other _____
Biology	☑ None	☐ Insects	☐ Algae	☐ Snails/Fish	☐ Mussels/Barnacles	☐ Other _____

Flow Observed ☑ Yes ☐ No ☐ Ponded ☐ Tidal

Does the storm drain flow reach the Receiving Water? ☐ Yes ☑ No ☐ N/A

Evidence of Overland Flow? ☐ Yes ☑ No ☐ Irrigation Runoff ☐ Other: _____

Photo Taken ☐ Yes ☑ No **Photo #** _____

Field Screening Samples Collected? ☐ Yes ☐ No

Water Temp (°C)		**NH_3-N** (mg/L)		**NO_3-N** (mg/L)		**React PO_4** (mg/L)	
pH (pH units)		**TURB** (NTU)		**COND** (mS/cm)			

Analytical Lab Samples Collected? ☐ Yes ☐ No

FLOW ESTIMATION WORKSHEETS

Flowing Creek or Box Culvert

Width	1'	ft
Depth	1/4"	ft
Velocity	1/3	ft/sec
OW		gpm

Filling a Bottle or Known Volume

Volume		mL
Time to Fill		sec
Flow		gpm

Flowing Pipe

Diameter		ft
Depth		ft
Velocity		ft/sec
Flow		gpm

COMMENTS: More flow than 6/26/07. S pipe was also flowing. This is the pipe that is full of trash.

Revised 4/20/2004

San Diego Stormwater Copermittees
City of San Diego Stormwater Pollution Prevention Program
Dry Weather Monitoring Field Datasheet

ENERAL SITE DESCRIPTION

Site ID:	DW064B-070703	**Latitude:**	32.88284	**Hydrologic Unit:**	Penasquitos
Location:	I-805N, East on Miramar Rd. North on CM	**Longitude:**	-117.17248	**Hydrologic Area:**	
Date:	6/28/2007	**TBPage:**	1228	**Hydrologic Subarea:**	
Time:	9:50:21 A	**Observer:**	JE & JS		
Observed Land Use (Primary):	Industrial				
Observed Land Use (Secondary):	None				
Conveyance Type:	Outlet			**Construction:**	

Atmospheric Conditions

Weather: Sunny

Tide: N/A Tide Height: 0

Last Rain: >72 Hours

Rainfall: None

Runoff Characteristics

Odor: Musty

Color: None

Clarity: Clear

Floatables: Trash

eposits: Fine Particulates

Vegetation: None

Biology: None

Flow Observed: Yes

Flow Rate:

Evidence of Overland Flow: No

Photo Taken: No **Photo#:**

Comments:

CITY OF SAN DIEGO
MEMORANDUM

DATE: June 29, 2007

TO: Andre Sonksen, Permit and Beaches Monitoring Section Supervisor

FROM: Laila Othman, Marine Microbiology and Vector Management Supervisor

SUBJECT: Dry Weather Investigative Sample Bacti Report

The bacteriological results for the investigative sample collected by SWPPP personnel are listed below.

SAMPLE		TOTAL ~~COLIFORM*~~ (MPN Index/100mL)	~~E.COLI*~~ (MPN Index/100mL)	~~ENTEROCOCCUS**~~ (MPN Index/100mL)
DATE	ID			
28Jun07	DW 064	>2,419,600	NR	16,640
	DW 064 A	2,280	NR	20
	DW 064 B	9,208	NR	10
	DW 064 C	>2,419,600	NR	>2,419,600
	DW 133	387,300	NR	NR
	DW 133 A	>2,419,600	NR	NR
	DW 133 B	920,800	NR	NR

*MPN method: IDEXX Colilert using IDEXX Quantitray
**MPN method: IDEXX Enterolert using IDEXX Quantitray.

NR: Analysis not requested.

Please call me at 758-2312 if there are any questions.

CC: Ric Amador
Ruth Kolb
Jessica Erickson
Jason Edwards
Beverly Morisako

San Diego Stormwater Copermittees
City of San Diego Storm Water Pollution Prevention Program
Dry Weather Monitoring Field Datasheet

☐ Routine Investigation ☐ IC/ID Follow-Up For _____

GENERAL SITE DESCRIPTION (NAD 83 decimal degrees to 5th place)

Site ID	64A	**Latitude**	(e.g., 33.41174)	**Watershed**	**Hydrologic Unit**	(e.g., 7.00)
Location	Tp Cnl & Sa cnd ad Rch	**Longitude**	(e.g., -117.35213)		**Hydrologic Area**	(e.g., 7.10)
Date	6/28/07	**TB Page**			**Hydrologic Subarea** (Optional)	(e.g., 7.11)
Time	0938	**Observer**	JE/JS		**Discharge Area** (Optional)	

Land Use (Primary) (Check one only) ☐ Residential ☑ Commercial ☐ Industrial ☐ Agricultural ☐ Parks ☐ Open

Land Use (Secondary) (Optional, greater than 10%) ☐ Residential ☐ Commercial ☑ Industrial ☐ Agricultural ☐ Parks ☐ Open

Conveyance (Check one only) ☑ Manhole ☐ Catch Basin ☐ Outlet ☐ Concrete Channel ☐ Natural Creek ☐ Earthen Channel

ATMOSPHERIC CONDITIONS

Weather	☑ Sunny	☐ Partly Cloudy	☐ Overcast	☐ Fog	
Tide	☐ N/A	☐ Low	☐ Incoming	☐ High	☐ Outgoing **Tide Height:** _____ ft.
Last Rain	☑ > 72 hours	☐ < 72 hours			
Rainfall	☐ None	☐ < 0.1"	☑ > 0.1"		

RUNOFF CHARACTERISTICS

dor	☑ None	☐ Musty	☐ Rotten Eggs	☐ Chemical	☐ Sewage	☐ Other _____
Color	☑ None	☐ Yellow	☐ Brown	☐ White	☐ Gray	☐ Other _____
Clarity	☑ Clear		☐ Slightly Cloudy	☐ Opaque		☐ Other _____
Floatables	☑ None	☐ Trash	☐ Bubbles/Foam	☐ Sheen	☐ Fecal Matter	☐ Other
Deposits	☐ None	☐ Sediment/Gravel	☑ Fine Particulates	☐ Stains	☐ Oily Deposits	☐ Other
Vegetation	☑ None	☐ Limited	☐ Normal	☐ Excessive		☐ Other _____
Biology	☑ None	☐ Insects	☐ Algae	☐ Snails/Fish	☐ Mussels/Barnacles	☐ Other _____

Flow Observed ☑ Yes ☐ No ☐ Ponded ☐ Tidal

Does the storm drain flow reach the Receiving Water? ☐ Yes ☐ No ☑ N/A

Evidence of Overland Flow? ☐ Yes ☑ No ☐ Irrigation Runoff ☐ Other: _____

Photo Taken ☐ Yes ☑ No **Photo #** _____

Field Screening Samples Collected? ☐ Yes ☑ No

Water Temp (°C)		**NH_3-N** (mg/L)		**NO_3-N** (mg/L)		**React PO_4** (mg/L)	
pH (pH units)		**TURB** (NTU)		**COND** (mS/cm)			

Analytical Lab Samples Collected? ☑ Yes ☐ No

FLOW ESTIMATION WORKSHEETS

Flowing Creek or Box Culvert

Width	3'	ft
Depth	1.0'	ft
Velocity	1/2	ft/sec
ow		gpm

Filling a Bottle or Known Volume

Volume		mL
Time to Fill		sec
Flow		gpm

Flowing Pipe

Diameter		ft
Depth		ft
Velocity		ft/sec
Flow		gpm

COMMENTS: _____

Revised 4/20/2004

San Diego Stormwater Copermittees
City of San Diego Stormwater Pollution Prevention Program
Dry Weather Monitoring Field Datasheet

ENERAL SITE DESCRIPTION

Site ID:	DW064A-070703	**Latitude:**	32.88284	**Hydrologic Unit:**	Penasquitos
Location:	I-805N, East on Miramar Rd. North on CM	**Longitude:**	-117.17248	**Hydrologic Area:**	
Date:	6/28/2007	**TBPage:**	1228	**Hydrologic Subarea:**	
Time:	9:38:53 A	**Observer:**	JE & JS		

Observed Land Use (Primary): Industrial

Observed Land Use (Secondary): None

Conveyance Type: Outlet **Construction:** Concrete

Atmospheric Conditions

Weather: Sunny

Tide: N/A **Tide Height:** 0

Last Rain: >72 Hours

Rainfall: None

Runoff Characteristics

Odor: None

Color: None

Clarity: Clear

Floatables: None

eposits: None

Vegetation: None

Biology: None

Flow Observed: Yes

Flow Rate:

Evidence of Overland Flow: No

Photo Taken: No **Photo#:**

Comments:

CITY OF SAN DIEGO
MEMORANDUM

DATE: June 29, 2007

TO: Andre Sonksen, Permit and Beaches Monitoring Section Supervisor

FROM: Laila Othman, Marine Microbiology and Vector Management Supervisor

SUBJECT: Dry Weather Investigative Sample Bacti Report

The bacteriological results for the investigative sample collected by SWPPP personnel are listed below.

SAMPLE		TOTAL ~~COLIFORM*~~ (MPN Index/100mL)	~~E.COLI*~~ (MPN Index/100mL)	~~ENTEROCOCCUS**~~ (MPN Index/100mL)
DATE	ID			
28Jun07	DW 064	>2,419,600	NR	16,640
	DW 064 A	2,280	NR	20
	DW 064 B	9,208	NR	10
	DW 064 C	>2,419,600	NR	>2,419,600
	DW 133	387,300	NR	NR
	DW 133 A	>2,419,600	NR	NR
	DW 133 B	920,800	NR	NR

*MPN method: IDEXX Colilert using IDEXX Quantitray
**MPN method: IDEXX Enterolert using IDEXX Quantitray.

NR: Analysis not requested.

Please call me at 758-2312 if there are any questions.

CC: Ric Amador
Ruth Kolb
Jessica Erickson
Jason Edwards
Beverly Morisako

San Diego Stormwater Copermittees
City of San Diego Storm Water Pollution Prevention Program
Dry Weather Monitoring Field Datasheet

☐ Routine Investigation ☑ IC/ID Follow-Up For DW64

GENERAL SITE DESCRIPTION (NAD 83 decimal degrees to 5th place)

Site ID	DW64B	**Latitude**	(e.g., 33.41174)	**Watershed**	**Hydrologic Unit**	(e.g., 7.00)
Location		**Longitude**	(e.g., -117.35213)		**Hydrologic Area**	(e.g., 7.10)
Date	6/26/07	**TB Page**			**Hydrologic Subarea** (Optional)	(e.g., 7.11)
Time	1002	**Observer**	JE/JS		**Discharge Area** (Optional)	

Land Use (Primary) (Check one only): ☐ Residential ☑ Commercial ☐ Industrial ☐ Agricultural ☐ Parks ☐ Open

Land Use (Secondary) (Optional, greater than 10%): ☐ Residential ☐ Commercial ☑ Industrial ☐ Agricultural ☐ Parks ☐ Open

Conveyance (Check one only): ☑ Manhole ☐ Catch Basin ☐ Outlet ☐ Concrete Channel ☐ Natural Creek ☐ Earthen Channel

ATMOSPHERIC CONDITIONS

Weather ☑ Sunny ☐ Partly Cloudy ☐ Overcast ☐ Fog

Tide ☐ N/A ☐ Low ☐ Incoming ☐ High ☐ Outgoing **Tide Height:** _____ ft.

Last Rain ☐ > 72 hours ☐ < 72 hours

Rainfall ☐ None ☐ < 0.1" ☐ > 0.1"

RUNOFF CHARACTERISTICS

Odor	☑ None	☐ Musty	☐ Rotten Eggs	☐ Chemical	☐ Sewage	☐ Other _____
Color	☑ None	☐ Yellow	☐ Brown	☐ White	☐ Gray	☐ Other _____
Clarity	☑ Clear		☐ Slightly Cloudy	☐ Opaque		☐ Other _____
Floatables	☐ None	☑ Trash	☐ Bubbles/Foam	☐ Sheen	☐ Fecal Matter	☐ Other
Deposits	☐ None	☐ Sediment/Gravel	☑ Fine Particulates	☐ Stains	☐ Oily Deposits	☐ Other
Vegetation	☑ None	☐ Limited	☐ Normal	☐ Excessive		☐ Other _____
Biology	☑ None	☐ Insects	☐ Algae	☐ Snails/Fish	☐ Mussels/Barnacles	☐ Other _____

Flow Observed ☑ Yes ☐ No ☐ Ponded ☐ Tidal

Does the storm drain flow reach the Receiving Water? ☐ Yes ☐ No ☑ N/A

Evidence of Overland Flow? ☐ Yes ☑ No ☐ Irrigation Runoff ☐ Other: _____

Photo Taken ☒ Yes ☒ No **Photo #** 2X

Field Screening Samples Collected? ☐ Yes ☑ No

Water Temp (°C)		**NH_3-N** (mg/L)		**NO_3-N** (mg/L)		**React PO_4** (mg/L)	
pH (pH units)		**TURB** (NTU)		**COND** (mS/cm)			

Analytical Lab Samples Collected? ☑ Yes ☐ No

FLOW ESTIMATION WORKSHEETS

Flowing Creek or Box Culvert

Width	5"	ft
Depth	1/4"	ft
Velocity	1/2'	ft/sec
Flow		gpm

Filling a Bottle or Known Volume

Volume		mL
Time to Fill		sec
Flow		gpm

Flowing Pipe

Diameter		ft
Depth		ft
Velocity		ft/sec
Flow		gpm

COMMENTS: Heavy trash in MH likely suspect for bacteria.
* Refer to Streets for cleaning
MH behind buildings 8830 & 8810 Rehco Rd

CITY OF SAN DIEGO
MEMORANDUM

DATE: June 28, 2007

TO: Andre Sonksen, Permit and Beaches Monitoring Section Supervisor

FROM: Laila Othman, Marine Microbiology and Vector Management Supervisor

SUBJECT: Dry Weather Investigative Sample Bacti Report

The bacteriological results for the investigative sample collected by SWPPP personnel are listed below.

SAMPLE		TOTAL ~~COLIFORM*~~ (MPN Index/100mL)	~~E.COLI*~~ (MPN Index/100mL)	~~ENTEROCOCCUS**~~ (MPN Index/100mL)
DATE	ID			
26Jun07	DW 64 A	2,400	NR	132
	DW 64 B	13,140	NR	181
	DW 183	517,200	NR	NR
	332 Sychar Pl	866,400	NR	NR

*MPN method: IDEXX Colilert using IDEXX Quantitray
**MPN method: IDEXX Enterolert using IDEXX Quantitray.

NR: Analysis not requested.

Please call me at 758-2312 if there are any questions.

CC: Ric Amador
Ruth Kolb
Jessica Erickson
Jason Edwards
Beverly Morisako

San Diego Stormwater Copermittees
City of San Diego Storm Water Pollution Prevention Program
Dry Weather Monitoring Field Datasheet

☐ Routine Investigation ☒ IC/ID Follow-Up For DW 64 2006 TL, Entero

GENERAL SITE DESCRIPTION (NAD 83 decimal degrees to 5th place)

Site ID	DW 64 A	**Latitude**	(e.g., 33.41174)	**Watershed**	**Hydrologic Unit**	(e.g., 7.00)
Location	Cul de Sac Inlet @ Rancho Rd	**Longitude**	(e.g., -117.35213)		**Hydrologic Area**	(e.g., 7.10)
Date	6/26/07	**TB Page**			**Hydrologic Subarea** (Optional)	(e.g., 7.11)
Time	0918	**Observer**	JE/JS		**Discharge Area** (Optional)	

Land Use (Primary) (Check one only): ☐ Residential ☒ Commercial ☐ Industrial ☐ Agricultural ☐ Parks ☐ Open

Land Use (Secondary) (Optional, greater than 10%): ☐ Residential ☐ Commercial ☒ Industrial ☐ Agricultural ☐ Parks ☐ Open

Conveyance (Check one only): ☒ Manhole ☐ Catch Basin ☐ Outlet ☐ Concrete Channel ☐ Natural Creek ☐ Earthen Channel

ATMOSPHERIC CONDITIONS

Weather ☒ Sunny ☐ Partly Cloudy ☐ Overcast ☐ Fog

Tide ☐ N/A ☐ Low ☐ Incoming ☐ High ☐ Outgoing **Tide Height:**_____ft.

Last Rain ☐ ≥ 72 hours ☐ < 72 hours

Rainfall ☐ None ☐ < 0.1" ☒ > 0.1"

RUNOFF CHARACTERISTICS

Odor	☒ None	☐ Musty	☐ Rotten Eggs	☐ Chemical	☐ Sewage	☐ Other _____
Color	☒ None	☐ Yellow	☐ Brown	☐ White	☐ Gray	☐ Other _____
Clarity	☒ Clear		☐ Slightly Cloudy	☐ Opaque		☐ Other _____
Floatables	☒ None	☐ Trash	☐ Bubbles/Foam	☐ Sheen	☐ Fecal Matter	☐ Other
Deposits	☐ None	☐ Sediment/Gravel	☒ Fine Particulates	☐ Stains	☐ Oily Deposits	☐ Other
Vegetation	☒ None	☐ Limited	☐ Normal	☐ Excessive		☐ Other _____
Biology	☒ None	☐ Insects	☐ Algae	☐ Snails/Fish	☐ Mussels/Barnacles	☐ Other _____

Flow Observed ☒ Yes ☐ No ☐ Ponded ☐ Tidal

Does the storm drain flow reach the Receiving Water? ☐ Yes ☐ No ☒ N/A

Evidence of Overland Flow? ☐ Yes ☒ No ☐ Irrigation Runoff ☐ Other: _____

Photo Taken ☐ Yes ☒ No **Photo #** _____

Field Screening Samples Collected? ☒ Yes ☒ No

Water Temp (°C)		**NH_3-N** (mg/L)		**NO_3-N** (mg/L)		**React PO_4** (mg/L)	
pH (pH units)		**TURB** (NTU)		**COND** (mS/cm)			

Analytical Lab Samples Collected? ☒ Yes ☐ No

FLOW ESTIMATION WORKSHEETS

Flowing Creek or Box Culvert

Width	4 in	ft
Depth	1/4	ft
Velocity	1/2	ft/sec
Flow		gpm

Filling a Bottle or Known Volume

Volume		mL
Time to Fill		sec
Flow		gpm

Flowing Pipe

Diameter		ft
Depth		ft
Velocity		ft/sec
Flow		gpm

COMMENTS: Follow-up for TC's Entero 2006
Sampled inlet @ the end of the Cul de Sac Rancho Rd

CITY OF SAN DIEGO
M E M O R A N D U M

DATE: June 28, 2007

TO: Andre Sonksen, Permit and Beaches Monitoring Section Supervisor

FROM: Laila Othman, Marine Microbiology and Vector Management Supervisor

SUBJECT: Dry Weather Investigative Sample Bacti Report

The bacteriological results for the investigative sample collected by Weston Solutions personnel are listed below.

SAMPLE		TOTAL ~~COLIFORM*~~ (MPN Index/100mL)	~~E.COLI*~~ (MPN Index/100mL)	~~ENTEROCOCCUS**~~ (MPN Index/100mL)
DATE	ID			
26Jun07	DW 64 A	2,400	NR	132
	DW 64 B	13,140	NR	181
	DW 183	517,200	NR	NR
	332 Sychar Pl	866,400	NR	NR

*MPN method: IDEXX Colilert using IDEXX Quantitray
**MPN method: IDEXX Enterolert using IDEXX Quantitray.

NR: Analysis not requested.

Please call me at 758-2312 if there are any questions.

CC: Ric Amador
Ruth Kolb
Jessica Erickson
Jason Edwards
Beverly Morisako

San Diego Stormwater Copermittees
City of San Diego Storm Water Pollution Prevention Program
Dry Weather Monitoring Field Datasheet

☐ Routine Investigation ☒ IC/ID Follow-Up For A. Koyama

GENERAL SITE DESCRIPTION (NAD 83 decimal degrees to 5th place)

Site ID		**Latitude**	(e.g., 33.41174)	**Watershed**	**Hydrologic Unit**	(e.g., 7.00)
Location	Bronx Pizza	**Longitude**	(e.g., -117.35213)		**Hydrologic Area**	(e.g., 7.10)
Date	6-28-07	**TB Page**			**Hydrologic Subarea** (Optional)	(e.g., 7.11)
Time		**Observer**	AK/JE/DB		**Discharge Area** (Optional)	

Land Use (Primary) (Check one only) ☐ Residential ☐ Commercial ☐ Industrial ☐ Agricultural ☐ Parks ☐ Open

Land Use (Secondary) (Optional, greater than 10%) ☐ Residential ☐ Commercial ☐ Industrial ☐ Agricultural ☐ Parks ☐ Open

Conveyance (Check one only) ☐ Manhole ☐ Catch Basin ☐ Outlet ☐ Concrete Channel ☐ Natural Creek ☐ Earthen Channel

ATMOSPHERIC CONDITIONS

Weather ☐ Sunny ☐ Partly Cloudy ☐ Overcast ☐ Fog

Tide ☐ N/A ☐ Low ☐ Incoming ☐ High ☐ Outgoing **Tide Height:**_____ft.

Last Rain ☐ > 72 hours ☐ < 72 hours

Rainfall ☐ None ☐ < 0.1" ☐ > 0.1"

RUNOFF CHARACTERISTICS

Odor	☐ None	☐ Musty	☐ Rotten Eggs	☒ Chemical	☐ Sewage	☒ Other Bleach
Color	☐ None	☐ Yellow	☐ Brown	☐ White	☒ Gray	☐ Other
Clarity	☐ Clear		☐ Slightly Cloudy	☒ Opaque		☐ Other
Floatables	☐ None	☐ Trash	☒ Bubbles/Foam	☐ Sheen	☐ Fecal Matter	☐ Other
Deposits	☐ None	☐ Sediment/Gravel	☒ Fine Particulates	☐ Stains	☐ Oily Deposits	☐ Other
Vegetation	☒ None	☐ Limited	☐ Normal	☐ Excessive		☐ Other
Biology	☒ None	☐ Insects	☐ Algae	☐ Snails/Fish	☐ Mussels/Barnacles	☐ Other

Flow Observed ☐ Yes ☐ No ☐ Ponded ☐ Tidal

Does the storm drain flow reach the Receiving Water? ☐ Yes ☐ No ☐ N/A

Evidence of Overland Flow? ☐ Yes ☐ No ☐ Irrigation Runoff ☐ Other: _____

Photo Taken ☐ Yes ☐ No **Photo #** _____

Field Screening Samples Collected? ☒ Yes ☐ No

Water Temp (°C)	NA	**NH_3-N** (mg/L)	NA	**NO_3-N** (mg/L)	NA	**React PO_4** (mg/L)	NA
pH (pH units)	NA	**TURB** (NTU)	NA	**COND** (mS/cm)	NA	Detergents mg/L	114

Analytical Lab Samples Collected? ☐ Yes ☒ No

FLOW ESTIMATION WORKSHEETS

Flowing Creek or Box Culvert

Width		ft
Depth		ft
Velocity		ft/sec
Flow		gpm

Filling a Bottle or Known Volume

Volume		mL
Time to Fill		sec
Flow		gpm

Flowing Pipe

Diameter		ft
Depth		ft
Velocity		ft/sec
Flow		gpm

COMMENTS: 1:30 dilution = overrange (> 300 ppm)
1:150 dilution 190
x.76

San Diego Stormwater Copermittees
City of San Diego Storm Water Pollution Prevention Program
~~Dry Weather~~ Monitoring Field Datasheet

☐ Routine Investigation ☒ ~~IC/ID~~ Follow-Up For Ed Cross

GENERAL SITE DESCRIPTION (NAD 83 decimal degrees to 5th place)

Site ID	Airoso @ Bromley	**Latitude**	(e.g., 33.41174)	**Watershed**	**Hydrologic Unit**	(e.g., 7.00)
Location	Grated inlet on S. side	**Longitude**	(e.g., -117.35213)		**Hydrologic Area**	(e.g., 7.10)
Date	6.27.07	**TB Page**			**Hydrologic Subarea** (Optional)	(e.g., 7.11)
Time	1135	**Observer**	JE/JS		**Discharge Area** (Optional)	

Land Use (Primary) (Check one only): ☐ Residential ☐ Commercial ☐ Industrial ☐ Agricultural ☐ Parks ☐ Open

Land Use (Secondary) (Optional, greater than 10%): ☐ Residential ☐ Commercial ☐ Industrial ☐ Agricultural ☐ Parks ☐ Open

Conveyance (Check one only): ☐ Manhole ☐ Catch Basin ☐ Outlet ☐ Concrete Channel ☐ Natural Creek ☐ Earthen Channel

ATMOSPHERIC CONDITIONS

Weather ☒ Sunny ☐ Partly Cloudy ☐ Overcast ☐ Fog
Tide ☒ N/A ☐ Low ☐ Incoming ☐ High ☐ Outgoing **Tide Height:**_____ft.
Last Rain ☒ > 72 hours ☐ < 72 hours
Rainfall ☒ None ☐ < 0.1" ☐ > 0.1"

RUNOFF CHARACTERISTICS

dor	☒ None	☐ Musty	☐ Rotten Eggs	☐ Chemical	☐ Sewage	☐ Other _____
Color	☐ None	☐ Yellow	☒ Brown	☐ White	☐ Gray	☐ Other _____
Clarity	☒ Clear		☐ Slightly Cloudy	☐ Opaque		☐ Other _____
Floatables	☐ None	☒ Trash	☐ Bubbles/Foam	☐ Sheen	☐ Fecal Matter	☐ Other
Deposits	☐ None	☒ Sediment/Gravel	☒ Fine Particulates	☐ Stains	☐ Oily Deposits	☒ Other leaves
Vegetation	☒ None	☐ Limited	☐ Normal	☐ Excessive		☐ Other _____
Biology	☒ None	☐ Insects	☐ Algae	☐ Snails/Fish	☐ Mussels/Barnacles	☐ Other _____

Flow Observed ☒ Yes ☐ No ☐ Ponded ☐ Tidal

Does the storm drain flow reach the Receiving Water? ☐ Yes ☐ No ☒ ~~N/A~~

Evidence of Overland Flow? ☒ Yes ☐ No ☒ ~~Irrigation Runoff~~ ☐ Other: _____

Photo Taken ☒ Yes ☐ No **Photo #** _____

Field Screening Samples Collected? ☒ Yes ☐ No

Water Temp (°C)		**NH_3-N** (mg/L)		**NO_3-N** (mg/L)		**React PO_4** (mg/L)	
pH (pH units)		**TURB** (NTU)		**COND** (mS/cm)			

Analytical Lab Samples Collected? ☐ Yes ☒ No

FLOW ESTIMATION WORKSHEETS

Flowing Creek or Box Culvert

Width		ft
Depth		ft
Velocity		ft/sec
Flow		gpm

Filling a Bottle or Known Volume

Volume		mL
Time to Fill		sec
Flow		gpm

Flowing Pipe

Diameter		ft
Depth		ft
Velocity		ft/sec
Flow		gpm

COMMENTS: _____

Upstream/next drain @ Mag

San Diego Stormwater Copermittees
City of San Diego Storm Water Pollution Prevention Program
~~Dry Weather Monitoring Field Datasheet~~

☐ Routine Investigation ☒ IC/ID Follow-Up For E. Baskin

GENERAL SITE DESCRIPTION (NAD 83 decimal degrees to 5th place)

Site ID	Creek @ Airoso	**Latitude**	(e.g., 33.41174)	**Watershed**	**Hydrologic Unit**	(e.g., 7.00)
Location	S. Side of Airoso	**Longitude**	(e.g., -117.35213)		**Hydrologic Area**	(e.g., 7.10)
Date	6.27.07	**TB Page**			**Hydrologic Subarea** (Optional)	(e.g., 7.11)
Time	11 17	**Observer**	JK/JS		**Discharge Area** (Optional)	

Land Use (Primary) (Check one only): ☐ Residential ☐ Commercial ☐ Industrial ☐ Agricultural ☐ Parks ☒ ~~Open~~

Land Use (Secondary) (Optional, greater than 10%): ☒ ~~Residential~~ ☐ Commercial ☐ Industrial ☐ Agricultural ☐ Parks ☐ Open

Conveyance (Check one only): ☐ Manhole ☐ Catch Basin ☐ Outlet ☐ Concrete Channel ☐ Natural Creek ☐ Earthen Channel

ATMOSPHERIC CONDITIONS

Weather ☒ ~~Sunny~~ ☐ Partly Cloudy ☐ Overcast ☐ Fog
Tide ☒ ~~N/A~~ ☐ Low ☐ Incoming ☐ High ☐ Outgoing **Tide Height:**_____ft.
Last Rain ☒ ~~> 72 hours~~ ☐ < 72 hours
Rainfall ☒ ~~None~~ ☐ < 0.1" ☐ > 0.1"

RUNOFF CHARACTERISTICS

dor	☐ None	☐ Musty	☐ Rotten Eggs	☐ Chemical	☐ Sewage	☐ Other _____
Color	☒ ~~None~~	☐ Yellow	☐ Brown	☐ White	☐ Gray	☐ Other _____
Clarity	☒ ~~Clear~~		☐ Slightly Cloudy	☐ Opaque		☐ Other _____
Floatables	☐ None	☒ Trash	☐ Bubbles/Foam	☐ Sheen	☐ Fecal Matter	☐ Other
Deposits	☐ None	☐ Sediment/Gravel	☐ Fine Particulates	☐ Stains	☐ Oily Deposits	☒ ~~Other~~ rust/bacteria
Vegetation	☐ None	☐ Limited	☐ Normal	☐ Excessive		☐ Other _____
Biology	☐ None	☐ Insects	☒ ~~Algae~~	☐ Snails/Fish	☐ Mussels/Barnacles	☐ Other _____

Flow Observed ☒ ~~Yes~~ ☐ No ☐ Ponded ☐ Tidal

Does the storm drain flow reach the Receiving Water? ☐ Yes ☐ No ☒ ~~N/A~~

Evidence of Overland Flow? ☐ Yes ☒ ~~No~~ ☐ Irrigation Runoff ☐ Other: _____

Photo Taken ☒ ~~Yes~~ ☐ No **Photo #** _____

Field Screening Samples Collected? ☒ ~~Yes~~ ☐ No

Water Temp (°C)		**NH_3-N** (mg/L)		**NO_3-N** (mg/L)		**React PO_4** (mg/L)	
pH (pH units)		**TURB** (NTU)		**COND** (mS/cm)			

Analytical Lab Samples Collected? ☐ Yes ☒ ~~No~~

FLOW ESTIMATION WORKSHEETS

Flowing Creek or Box Culvert

Width		ft
Depth		ft
Velocity		ft/sec
Flow		gpm

Filling a Bottle or Known Volume

Volume		mL
Time to Fill		sec
Flow		gpm

Flowing Pipe

Diameter		ft
Depth		ft
Velocity		ft/sec
Flow		gpm

COMMENTS: _____

Jessica. This is Near Alvarado Hospital / Ya see Brown?? What Do you think? Thanks Ed!



6/19/2007



6/19/2007



6/19/2007



6/19/2007



6/19/2007



6/19/2007



6/19/2007



6/19/2007



6/19/2007



6/19/2007



6/19/2007



6/19/2007



6/19/2007

CITY OF SAN DIEGO
STORM WATER POLLUTION PREVENTION PROGRAM

FIELD MONITORING DATA SHEET

☐ Routine Investigation ☑ IC/ID Follow-Up For_____

GENERAL SITE DESCRIPTION

Site ID: Chollas / Natl / 33rd
Location: ~3333 Natl / Randone
Date/Time: 4-17-07
Observer: AR2
Latitude: _____ (GPS coordinates recorded in NAD 83 decimal deg)
Longitude: _____
Watershed: _____ (Watershed Management Area as defined in Permit)
TB Page: _____

Observed Land Use:	☐ Residential	☑ Commercial	☐ Industrial	☐ Agricultural	☐ Parks	☐ Open
Conveyance Type:	☐ Manhole	☐ Catch Basin	☑ Outlet	☐ Open Channel		☐ Other_____
Construction:	☐ Concrete	☐ Steel	☑ Plastic	☐ Natural	Other Description	

ATMOSPHERIC CONDITIONS

Weather	☑ Sunny	☐ Partly Cloudy	☐ Overcast	☐ Fog		
Tide	☐ N/A	☐ Low	☐ Incoming	☐ High	☐ Outgoing	**Tide Height:**_____ft.
Last Rain	☑ > 72 hours	☐ < 72 hours				
Rainfall	☑ None	☐ < 0.1"	☐ > 0.1"			

RUNOFF CHARACTERISTICS

Odor	☐ None	☑ Musty	☐ Rotten Eggs	☐ Chemical	☐ Sewage	☑ Other fish
Color	☐ None	☑ Yellow	☐ Brown	☐ White	☐ Gray	☐ Other
Clarity	☑ Clear		☐ Slightly Cloudy	☐ Opaque		☐ Other
Floatables	☐ None	☐ Trash	☑ Bubbles/Foam	☐ Sheen	☐ Fecal Matter	☐ Other
Deposits	☑ None	☐ Sediment/Gravel	☐ Fine Particulates	☐ Stains	☐ Oily Deposits	☐ Other
Vegetation	☑ None	☐ Limited	☐ Normal	☐ Excessive		☐ Other
Biology	☑ None	☐ Insects	☐ Algae	☐ Snails/Fish	☐ Mussels/Barnacles	☐ Other

Flow Observed ☐ Yes ☐ No ☐ Ponded ☐ Tidal
Flow Rate: _____ gpm

Does the storm drain flow reach the Receiving Water? ☐ Yes ☐ No ☐ N/A

Evidence of Overland Flow? ☐ Yes ☐ No ☐ Irrigation Runoff ☐ Other: _____

Photo Taken ☐ Yes ☐ No **Picture #** _____

Field Screening Samples Collected? ☑ Yes ☐ No Outfall

Water Temp (°C)	—	**Ammonia-N** (mg/L)	4.108	**Nitrate-N** (mg/L)		**Phosphate- PO_4** (mg/L)	18.018
pH (pH units)	—	**TURB** (NTU)		**COND** (mS/Cm)			

Analytical Lab Samples Collected? ☐ Yes ☐ No

FLOW ESTIMATION WORKSHEETS

Flowing Creek or Box Culvert*

Width		ft
Depth		ft
Velocity		ft/sec
Flow		gpm

Filling a Bottle or Known Volume*

Volume		mL
Time to Fill		sec
Flow		gpm

Flowing Pipe*

Diameter		ft
Depth		ft
Velocity		ft/sec
Flow		gpm

COMMENTS: 1:5 3.603 x5 18.018 ppm > outfall DW 381 NH3 2.054 1:2 x2 4.108

Shrimp 33rd Natl
4 1:5 = 7.398 = 11.99
4.3 1:5 x5 11.990
.647 x5 3.485

*See formula and conversions on back of page.

From: Christina Rodrigues
To: Jessica Erickson
Date: 4/16/07 3:13PM
Subject: 3333 National Avenue

Hi Jessica,

FYI,
A gentleman by the name of Jack might be calling you in regards to the above address. Tony and myself walked the canal next to Roadone towing on National Avenue.

Jack made a complaint regarding grease, trash, slime in the canal. I referred this site to Environmental Services and Street Divisions--- Tony stated that Chris Zirkle referred this complaint to your section. If you have any questions call me or email me.

Christina Rodrigues
Code Compliance Officer
City of San Diego
Storm Water Division
619-525-8619

• 15S to 5N
Concrete Swale
at end ramp parallel to 15
look up channel

Roadone
- Contract for Police
- Storage Lot
- Concern about pollutants

KSON
ground plane
Copper Wiring


CLEAN INLET
HDWALL
INLET
INLET
motor car
Fish
Water
Tow
DW298
DW381
INLET
OUTLET
OUTLET
OUTLET
INLET


DW381

CITY OF SAN DIEGO
STORM WATER POLLUTION PREVENTION PROGRAM

FIELD MONITORING DATA SHEET

☒ Routine Investigation ☐ IC/ID Follow-Up For_____

GENERAL SITE DESCRIPTION

Site ID: Auto Body
Location: ≈ 3333 National Ave
Date/Time: 4/17/07 1515
Observer: JE / JE

Latitude: _____ (GPS coordinates recorded in NAD 83 decimal deg)
Longitude: _____
Watershed: _____ (Watershed Management Area as defined in Permit)
TB Page: _____

Observed Land Use:	☐ Residential	☒ Commercial	☒ Industrial	☐ Agricultural	☐ Parks	☐ Open
Conveyance Type:	☐ Manhole	☐ Catch Basin	☐ Outlet	☐ Open Channel		☐ Other_____
Construction:	☐ Concrete	☐ Steel	☒ Plastic	☐ Natural	Other Description	

ATMOSPHERIC CONDITIONS

Weather	☒ Sunny	☐ Partly Cloudy	☐ Overcast	☐ Fog		
Tide	☐ N/A	☒ Low	☐ Incoming	☐ High	☐ Outgoing	**Tide Height:**_____ft.
Last Rain	☐ > 72 hours	☐ < 72 hours				
Rainfall	☐ None	☐ < 0.1"	☐ > 0.1"			

RUNOFF CHARACTERISTICS

Odor	☐ None	☐ Musty	☐ Rotten Eggs	☐ Chemical	☐ Sewage	☐ Other _____
Color	☐ None	☐ Yellow	☐ Brown	☐ White	☐ Gray	☐ Other _____
Clarity	☐ Clear		☐ Slightly Cloudy	☐ Opaque		☐ Other _____
Floatables	☐ None	☐ Trash	☐ Bubbles/Foam	☐ Sheen	☐ Fecal Matter	☐ Other
Deposits	☐ None	☐ Sediment/Gravel	☐ Fine Particulates	☐ Stains	☐ Oily Deposits	☐ Other
Vegetation	☐ None	☐ Limited	☐ Normal	☐ Excessive		☐ Other _____
Biology	☐ None	☐ Insects	☐ Algae	☐ Snails/Fish	☐ Mussels/Barnacles	☐ Other _____

Flow Observed ☐Yes ☐ No ☐ Ponded ☐ Tidal
Flow Rate: _____ gpm

Does the storm drain flow reach the Receiving Water? ☐ Yes ☐ No ☐ N/A

Evidence of Overland Flow? ☐ Yes ☐ No ☐ Irrigation Runoff ☐ Other: _____

Photo Taken ☐ Yes ☐ No **Picture #** _____

Field Screening Samples Collected? ☒ Yes ☐ No

Water Temp (°C)		**Ammonia-N** (mg/L)		**Nitrate-N** (mg/L)		**Phosphate- PO_4** (mg/L)	
pH (pH units)		**TURB** (NTU)		**COND** (mS/Cm)			

Analytical Lab Samples Collected? ☐ Yes ☐ No

FLOW ESTIMATION WORKSHEETS

Flowing Creek or Box Culvert*

Width		ft
Depth		ft
Velocity		ft/sec
Flow		gpm

Filling a Bottle or Known Volume*

Volume		mL
Time to Fill		sec
Flow		gpm

Flowing Pipe*

Diameter		ft
Depth		ft
Velocity		ft/sec
Flow		gpm

COMMENTS: Sample taken @ back lot ponded water on concrete

*See formula and conversions on back of page.

City of San Diego
Storm Water Pollution Prevention Program

Coastal Storm Drain Field Monitoring Data Sheet

San Diego Municipal Storm Water Permit CAS0108758

COASTAL STORM DRAIN MONITORING

☐ **Routine Investigation** ☐ **Resample** ☐ **IC/ID Follow-Up** (Select One)

GENERAL SITE DESCRIPTION

Site ID: Mission Beach **Latitude:** _____ (GPS coordinates recorded in NAD 83 decimal deg)

Location: W End of W. M. B. Dr **Longitude:**

Date/Time: April 10, 2007 1337 **Watershed:** (Watershed Management Area as defined in Permit)

Observer: AE/AS **TB Page:** _____

Observed Land Use: ☐Residential ☐ Commercial ☐ Industrial ☐ Agricultural ☐ Parks ☐ Open (check all applicable)

Conveyance Type: ☐ Manhole ☐ Catch Basin ☐ Outlet ☐ Open Channel ☐ Other _____

Construction: ☐ Concrete ☐ Steel ☐ Plastic ☐ Natural

ATMOSPHERIC CONDITIONS

Weather ☑ Sunny ☐ Partly Cloudy ☐ Overcast ☐ Fog

Tide ☐ N/A ☐ Low ☑ Incoming ☐ High ☐ Outgoing **Tide Height:** _____ ft.

Last Rain ☑ > 72 hours ☐ < 72 hours

Rainfall ☑ None ☐ < 0.1" ☐ > 0.1"

Potential Fecal Sources Within ~~75~~ ft. 175-200

☐ Wildlife: #_____

☐ Pets: #_____

☐ Birds: #_____

☐ Children (Diapers): _____

☑ Other Bathers: # 14

☐ Encampments: #_____

BEACH APPEARANCE **Composition:** ☑ Sandy ☐ Rocky/Gravel/Reef

☐ Clean ☑ Trash ☑ Kelp/Grasses ☐ Organic Matter ☐ Other: _____

RUNOFF CHARACTERISTICS

Odor	☐ None	☐ Musty	☐ Rotten Eggs	☐ Chemical	☐ Sewage	☐ Other _____
Color	☐ None	☐ Yellow	☐ Brown	☐ White	☐ Gray	☐ Other _____
Clarity	☐ Clear		☐ Slightly Cloudy	☐ Opaque		☐ Other _____
Floatables	☐ None	☐ Trash	☐ Bubbles/Foam	☐ Sheen	☐ Fecal Matter	☐ Other _____
Deposits	☐ None	☐ Sediment/Gravel	☐ Fine Particulates	☐ Stains	☐ Oily Deposit	☐ Other _____
Vegetation	☐ None	☐ Limited	☐ Normal	☐ Excessive		☐ Other _____
Biology	☐ None	☐ Insects	☐ Algae	☐ Snails/Fish	☐ Mussels/barnacles	☐ Other _____

Flow Observed ☐ Yes ☐ No ☐ Ponded ☐ Tidal (If yes, record conductivity below)

Flow Rate: _____ gpm (*See worksheets below) _____ mS/cm or mhos/cm

Does the storm drain flow reach the Receiving Water? ☐ Yes ☐ No ☐ N/A

Diversion functioning at this storm drain? ☐ Yes ☐ No ☐ N/A

Evidence of Overland Flow? ☐ Yes ☐ No ☐ Irrigation Runoff ☐ Other: _____

Storm Drain Sample Collected ☐ Yes ☐ No

Receiving Water Sample Collected ☐ Yes ☐ No

Sample Location (From storm drain, facing receiving water) ☐ 75' Left ☐ 75' Right ☐ Mixing Zone ☐ Other _____

*** FLOW ESTIMATION WORKSHEETS**

Flowing Creek or Box Culvert*

Width		ft
Depth		ft
Velocity		ft/sec
Flow		gpm

Filling a Bottle or Known Volume*

Volume		mL
Time to Fill		sec
Flow		gpm

Flowing Pipe*

Diameter		ft
Depth		ft
Velocity		ft/sec
Flow		gpm

COMMENTS: _____

City of San Diego
Storm Water Pollution Prevention Program

Coastal Storm Drain Field Monitoring Data Sheet

San Diego Municipal Storm Water Permit CAS0108758

COASTAL STORM DRAIN MONITORING

☐ Routine Investigation ☐ Resample ☑ IC/ID Follow-Up (Select One)

GENERAL SITE DESCRIPTION

Site ID: Vacation Isle
Location:
Date/Time: April 6, 2007
Observer: AG/DCS
Latitude: (GPS coordinates recorded in NAD 83 decimal deg)
Longitude:
Watershed: (Watershed Management Area as defined in Permit)
TB Page:

Observed Land Use: ☐ Residential ☐ Commercial ☐ Industrial ☐ Agricultural ☐ Parks ☐ Open (check all applicable)
Conveyance Type: ☐ Manhole ☐ Catch Basin ☐ Outlet ☐ Open Channel ☐ Other
Construction: ☐ Concrete ☐ Steel ☐ Plastic ☐ Natural

ATMOSPHERIC CONDITIONS

Weather ☐ Sunny ☐ Partly Cloudy ☐ Overcast ☐ Fog
Tide ☐ N/A ☐ Low ☑ Incoming ☐ High ☐ Outgoing Tide Height: ____ ft.
Last Rain ☑ > 72 hours ☐ < 72 hours
Rainfall ☑ None ☐ < 0.1" ☐ > 0.1"

Potential Fecal Sources Within 75 ft.

☐ Wildlife: #____
☐ Pets: #____
☑ Birds: # 50
☐ Children (Diapers): ____
☐ Other Bathers: #____
☐ Encampments: #____

BEACH APPEARANCE Composition: ☑ Sandy ☐ Rocky/Gravel/Reef

☐ Clean ☑ Trash ☑ Kelp/Grasses ☑ Organic Matter ☑ Other: bird feces

RUNOFF CHARACTERISTICS

Odor	☐ None	☐ Musty	☐ Rotten Eggs	☐ Chemical	☐ Sewage	☐ Other
Color	☐ None	☐ Yellow	☐ Brown	☐ White	☐ Gray	☐ Other
Clarity	☐ Clear		☐ Slightly Cloudy	☐ Opaque		☐ Other
Floatables	☑ None	☐ Trash	☐ Bubbles/Foam	☐ Sheen	☐ Fecal Matter	☐ Other
Deposits	☑ None	☐ Sediment/Gravel	☐ Fine Particulates	☐ Stains	☐ Oily Deposit	☐ Other
Vegetation	☐ None	☐ Limited	☑ Normal	☐ Excessive		☐ Other
Biology	☐ None	☐ Insects	☑ Algae	☐ Snails/Fish	☐ Mussels/barnacles	☐ Other

Flow Observed ☑ Yes ☐ No ☐ Ponded ☐ Tidal (If yes, record conductivity below)

Flow Rate: ____ gpm (*See worksheets below) ____ mS/cm or mhos/cm

Does the storm drain flow reach the Receiving Water? ☑ Yes ☐ No ☐ N/A

Diversion functioning at this storm drain? ☐ Yes ☐ No ☑ N/A

Evidence of Overland Flow? ☐ Yes ☐ No ☐ Irrigation Runoff ☐ Other: ____

Storm Drain Sample Collected ☐ Yes ☑ No

Receiving Water Sample Collected ☐ Yes ☑ No

Sample Location (From storm drain, facing receiving water) ☐ 75' Left ☐ 75' Right ☐ Mixing Zone ☐ Other ____

*** FLOW ESTIMATION WORKSHEETS**

Flowing Creek or Box Culvert*

Width		ft
Depth		ft
Velocity		ft/sec
Flow		gpm

Filling a Bottle or Known Volume*

Volume		mL
Time to Fill		sec
Flow		gpm

Flowing Pipe*

Diameter		ft
Depth		ft
Velocity		ft/sec
Flow		gpm

COMMENTS: SD Flow > 9.9 EC. Drains salt water Pond. Recent Sand Replenishment. Wrack line. Will contact Park & Rec to OK Hotel to pick up bird droppings & dead seaweed.

San Diego Stormwater Copermittees
City of San Diego Storm Water Pollution Prevention Program
Dry Weather Monitoring Field Datasheet

☐ Routine Investigation ~~☐~~ IC/ID Follow-Up For ~~DW212~~ DW214

GENERAL SITE DESCRIPTION (NAD 83 decimal degrees to 5th place)

Site ID	1695 National Ave	**Latitude**	(e.g., 33.41174)	**Watershed**	**Hydrologic Unit**	(e.g., 7.00)
Location	Barrett engineered pumps back loading dock	**Longitude**	(e.g., -117.35213)		**Hydrologic Area**	(e.g., 7.10)
Date	6/20/07	**TB Page**			**Hydrologic Subarea** (Optional)	(e.g., 7.11)
Time	855	**Observer**	CB/RP		**Discharge Area** (Optional)	

Land Use (Primary) (Check one only): ☐ Residential ☑ Commercial ☑ Industrial ☐ Agricultural ☐ Parks ☐ Open

Land Use (Secondary) (Optional, greater than 10%): ☐ Residential ☐ Commercial ☐ Industrial ☐ Agricultural ☐ Parks ☐ Open

Conveyance (Check one only): ☐ Manhole ☐ Catch Basin ☐ Outlet ☐ Concrete Channel ☐ Natural Creek ☐ Earthen Channel

ATMOSPHERIC CONDITIONS

Weather ☑ Sunny ☐ Partly Cloudy ☐ Overcast ☐ Fog
Tide ☑ N/A ☐ Low ☐ Incoming ☐ High ☐ Outgoing **Tide Height:** _____ ft.
Last Rain ☑ > 72 hours ☐ < 72 hours
Rainfall ☑ None ☐ < 0.1" ☐ > 0.1"

RUNOFF CHARACTERISTICS

Odor	☐ None	☐ Musty	☐ Rotten Eggs	☑ Chemical	☐ Sewage	☐ Other _____
Color	☑ None	☐ Yellow	☐ Brown	☐ White	☐ Gray	☐ Other _____
Clarity	☑ Clear		☐ Slightly Cloudy	☐ Opaque		☐ Other _____
Floatables	☐ None	☐ Trash	☑ Bubbles/Foam	☐ Sheen	☐ Fecal Matter	☐ Other
Deposits	☑ None	☐ Sediment/Gravel	☐ Fine Particulates	☐ Stains	☐ Oily Deposits	☐ Other
Vegetation	☑ None	☐ Limited	☐ Normal	☐ Excessive		☐ Other _____
Biology	☑ None	☐ Insects	☐ Algae	☐ Snails/Fish	☐ Mussels/Barnacles	☐ Other _____

Flow Observed ☑ Yes ☐ No ☐ Ponded ☐ Tidal

Does the storm drain flow reach the Receiving Water? ☐ Yes ☐ No ☑ N/A

Evidence of Overland Flow? ☑ Yes ☐ No ☐ Irrigation Runoff ☐ Other: _____

Photo Taken ☑ Yes ☐ No **Photo #** _____

Field Screening Samples Collected? ☑ Yes ☐ No

Water Temp (°C)	NA	**NH_3-N** (mg/L)	NA	**NO_3-N** (mg/L)	NA	**React PO_4** (mg/L)	
pH (pH units)	NA	**TURB** (NTU)	NA	**COND** (mS/cm)	NA	detergents	0.900 ppm

Analytical Lab Samples Collected? ☐ Yes ☑ No

FLOW ESTIMATION WORKSHEETS

Flowing Creek or Box Culvert

Width		ft
Depth		ft
Velocity		ft/sec
Flow		gpm

Filling a Bottle or Known Volume

Volume		mL
Time to Fill		sec
Flow		gpm

Flowing Pipe

Diameter		ft
Depth		ft
Velocity		ft/sec
Flow		gpm

COMMENTS: Evidence of washing down equipment or? at back Loading dock area, flowed down alley to 16th & into Storm drain inlet @ 16th & Newton. Bubbles present. Called to hotline. C. Rodriguez

San Diego Stormwater Copermittees
City of San Diego Storm Water Pollution Prevention Program
Dry Weather Monitoring Field Datasheet

☐ Routine Investigation ☒ IC/ID Follow-Up For DW212

GENERAL SITE DESCRIPTION (NAD 83 decimal degrees to 5th place)

Site ID	501 Imperial	**Latitude**	(e.g., 33.41174)	**Watershed**	**Hydrologic Unit**	(e.g., 7.00)
Location	Father Joes/ Curb drain	**Longitude**	(e.g., -117.35213)		**Hydrologic Area**	(e.g., 7.10)
Date	N of driveway on 16th 6.20.07	**TB Page**	4		**Hydrologic Subarea** (Optional)	(e.g., 7.11)
Time		**Observer**	JE/JS		**Discharge Area** (Optional)	

Land Use (Primary) (Check one only) ☐ Residential ☐ Commercial ☐ Industrial ☐ Agricultural ☐ Parks ☐ Open

Land Use (Secondary) (Optional, greater than 10%) ☐ Residential ☐ Commercial ☐ Industrial ☐ Agricultural ☐ Parks ☐ Open

Conveyance (Check one only) ☐ Manhole ☐ Catch Basin ☐ Outlet ☐ Concrete Channel ☐ Natural Creek ☐ Earthen Channel

ATMOSPHERIC CONDITIONS

Weather ☒ Sunny ☐ Partly Cloudy ☐ Overcast ☐ Fog

Tide ☐ N/A ☐ Low ☐ Incoming ☐ High ☐ Outgoing **Tide Height:**_____ft.

Last Rain ☒ > 72 hours ☐ < 72 hours

Rainfall ☒ None ☐ < 0.1" ☐ > 0.1"

RUNOFF CHARACTERISTICS

Odor	☐ None	☐ Musty	☐ Rotten Eggs	☒ Chemical	☐ Sewage	☒ Other Cigarettes
Color	☐ None	☒ Yellow	☐ Brown	☐ White	☐ Gray	☐ Other
Clarity	☒ Clear		☐ Slightly Cloudy	☐ Opaque		☐ Other
Floatables	☐ None	☐ Trash	☒ Bubbles/Foam	☐ Sheen	☐ Fecal Matter	☐ Other
Deposits	☐ None	☐ Sediment/Gravel	☒ Fine Particulates	☐ Stains	☐ Oily Deposits	☐ Other
Vegetation	☒ None	☐ Limited	☐ Normal	☐ Excessive		☐ Other
Biology	☒ None	☐ Insects	☐ Algae	☐ Snails/Fish	☐ Mussels/Barnacles	☐ Other

Flow Observed ☒ Yes ☐ No ☐ Ponded ☐ Tidal

Does the storm drain flow reach the Receiving Water? ☐ Yes ☐ No ☒ N/A

Evidence of Overland Flow? ☒ Yes ☐ No ☐ Irrigation Runoff ☒ Other: from Curb drain

Photo Taken ☒ Yes ☐ No **Photo #** _____

Field Screening Samples Collected? ☒ Yes ☐ No

Water Temp (°C)	N/A	**NH_3-N** (mg/L)	.625	**NO_3-N** (mg/L)	NA	**React PO_4** (mg/L)	NA
pH (pH units)	N/A	**TURB** (NTU)	61.00	**COND** (mS/cm)	NA	Detergents	12 ppm

Analytical Lab Samples Collected? ☐ Yes ☒ No

FLOW ESTIMATION WORKSHEETS

Flowing Creek or Box Culvert

Width		ft
Depth		ft
Velocity		ft/sec
Flow		gpm

Filling a Bottle or Known Volume

Volume		mL
Time to Fill		sec
Flow		gpm

Flowing Pipe

Diameter		ft
Depth		ft
Velocity		ft/sec
Flow		gpm

COMMENTS: Reported to Codes

San Diego Stormwater Copermittees
City of San Diego Storm Water Pollution Prevention Program
Dry Weather Monitoring Field Datasheet

☐ Routine Investigation ☑ IC/ID Follow-Up For DW22

GENERAL SITE DESCRIPTION (NAD 83 decimal degrees to 5th place)

Site ID	1501 Imperial	**Latitude**	(e.g., 33.41174)	**Watershed**	**Hydrologic Unit**	(e.g., 7.00)
Location	Father Joes/dog Kennel	**Longitude**	(e.g., -117.35213)		**Hydrologic Area**	(e.g., 7.10)
Date	6-20-07	**TB Page**			**Hydrologic Subarea** (Optional)	(e.g., 7.11)
Time		**Observer**	JE/JS		**Discharge Area** (Optional)	

Land Use (Primary) (Check one only): ☐ Residential ☐ Commercial ☐ Industrial ☐ Agricultural ☐ Parks ☐ Open

Land Use (Secondary) (Optional, greater than 10%): ☐ Residential ☐ Commercial ☐ Industrial ☐ Agricultural ☐ Parks ☐ Open

Conveyance (Check one only): ☐ Manhole ☐ Catch Basin ☐ Outlet ☐ Concrete Channel ☐ Natural Creek ☐ Earthen Channel

ATMOSPHERIC CONDITIONS

Weather	☑ Sunny	☐ Partly Cloudy	☐ Overcast	☐ Fog		
Tide	☐ N/A	☐ Low	☐ Incoming	☐ High	☐ Outgoing	**Tide Height:** _____ ft.
Last Rain	☑ > 72 hours	☐ < 72 hours				
Rainfall	☑ None	☐ < 0.1"	☐ > 0.1"			

RUNOFF CHARACTERISTICS

Odor	☐ None	☐ Musty	☐ Rotten Eggs	☑ Chemical	☐ Sewage	☐ Other _____
Color	☐ None	☐ Yellow	☐ Brown	☐ White	☐ Gray	☐ Other _____
Clarity	☐ Clear		☑ Slightly Cloudy	☐ Opaque		☐ Other _____
Floatables	☐ None	☐ Trash	☑ Bubbles/Foam	☐ Sheen	☐ Fecal Matter	☐ Other
Deposits	☐ None	☐ Sediment/Gravel	☑ Fine Particulates	☐ Stains	☐ Oily Deposits	☐ Other
Vegetation	☑ None	☐ Limited	☐ Normal	☐ Excessive		☐ Other _____
Biology	☑ None	☐ Insects	☐ Algae	☐ Snails/Fish	☐ Mussels/Barnacles	☐ Other _____

Flow Observed ☑ Yes ☐ No ☐ Ponded ☐ Tidal

Does the storm drain flow reach the Receiving Water? ☐ Yes ☐ No ☑ N/A

Evidence of Overland Flow? ☑ Yes ☐ No ☐ Irrigation Runoff ☑ Other: Dog Kennel area that drains thru this pipe is all wet.

Photo Taken ☑ Yes ☐ No **Photo #** _____

Field Screening Samples Collected? ☑ Yes ☐ No

Water Temp (°C)	NA	**NH_3-N** (mg/L)	10.52	**NO_3-N** (mg/L)	NA	**React PO_4** (mg/L)	NA
pH (pH units)	NA	**TURB** (NTU)	25.17	**COND** (mS/cm)	NA	Detergents	19.5

Analytical Lab Samples Collected? ☐ Yes ☑ No

FLOW ESTIMATION WORKSHEETS

Flowing Creek or Box Culvert

Width		ft
Depth		ft
Velocity		ft/sec
Flow		gpm

Filling a Bottle or Known Volume

Volume		mL
Time to Fill		sec
Flow		gpm

Flowing Pipe

Diameter		ft
Depth		ft
Velocity		ft/sec
Flow		gpm

COMMENTS: _____

San Diego Stormwater Copermittees
City of San Diego Storm Water Pollution Prevention Program
Dry Weather Monitoring Field Datasheet

☐ Routine Investigation ☒ IC/ID Follow-Up For DW 212

GENERAL SITE DESCRIPTION (NAD 83 decimal degrees to 5th place)

Site ID	1501 Imperial	**Latitude**	(e.g., 33.41174)	**Watershed**	**Hydrologic Unit**	(e.g., 7.00)
Location	Fathers Joes/ fenced driveway on commercial	**Longitude**	(e.g., -117.35213)		**Hydrologic Area**	(e.g., 7.10)
Date	6-20-07	**TB Page**			**Hydrologic Subarea** (Optional)	(e.g., 7.11)
Time		**Observer**	JE/JS		**Discharge Area** (Optional)	

Land Use (Primary) (Check one only) ☐ Residential ☐ Commercial ☐ Industrial ☐ Agricultural ☐ Parks ☐ Open

Land Use (Secondary) (Optional, greater than 10%) ☐ Residential ☐ Commercial ☐ Industrial ☐ Agricultural ☐ Parks ☐ Open

Conveyance (Check one only) ☐ Manhole ☐ Catch Basin ☐ Outlet ☐ Concrete Channel ☐ Natural Creek ☐ Earthen Channel

ATMOSPHERIC CONDITIONS

Weather ☒ Sunny ☐ Partly Cloudy ☐ Overcast ☐ Fog
Tide ☐ N/A ☐ Low ☐ Incoming ☐ High ☐ Outgoing **Tide Height:**_____ft.
Last Rain ☒ > 72 hours ☐ < 72 hours
Rainfall ☒ None ☐ < 0.1" ☐ > 0.1"

RUNOFF CHARACTERISTICS

Odor	☐ None	☐ Musty	☐ Rotten Eggs	☒ Chemical Slight	☐ Sewage	☐ Other
Color	☐ None	☒ Yellow	☐ Brown	☐ White	☐ Gray	☐ Other
Clarity	☐ Clear		☐ Slightly Cloudy	☐ Opaque		☐ Other
Floatables	☐ None	☐ Trash	☒ Bubbles/Foam	☐ Sheen	☐ Fecal Matter	☐ Other
Deposits	☐ None	☐ Sediment/Gravel	☒ Fine Particulates	☐ Stains	☐ Oily Deposits	☐ Other
Vegetation	☒ None	☐ Limited	☐ Normal	☐ Excessive		☐ Other
Biology	☒ None	☐ Insects	☐ Algae	☐ Snails/Fish	☐ Mussels/Barnacles	☐ Other

Flow Observed ☐ Yes ☐ No ☒ Ponded ☐ Tidal

Does the storm drain flow reach the Receiving Water? ☐ Yes ☐ No ☒ N/A

Evidence of Overland Flow? ☒ Yes ☐ No ☐ Irrigation Runoff ☒ Other: from curbdrain inside father Joes

Photo Taken ☒ Yes ☐ No **Photo #** _____

Field Screening Samples Collected? ☒ Yes ☐ No

Water Temp (°C)	NA	**NH_3-N** (mg/L)	3.23	**NO_3-N** (mg/L)	NA	**React PO_4** (mg/L)	NA
pH (pH units)	NA	**TURB** (NTU)	35.75	**COND** (mS/cm)	NA	Detergents ppm	28.5

Analytical Lab Samples Collected? ☐ Yes ☐ No

FLOW ESTIMATION WORKSHEETS

Flowing Creek or Box Culvert

Width		ft
Depth		ft
Velocity		ft/sec
W		gpm

Filling a Bottle or Known Volume

Volume		mL
Time to Fill		sec
Flow		gpm

Flowing Pipe

Diameter		ft
Depth		ft
Velocity		ft/sec
Flow		gpm

COMMENTS: _____

City of San Diego
Storm Water Pollution Prevention Division
1970 B Street, MS 27A
San Diego, CA 92102
(619) 525-8647

Date Issued: 6/15/07

NOV #: SW 6617

Page 1 of 1

NOTICE OF VIOLATION

DATE OF VIOLATION	TIME	DAY OF WEEK
6/14/07	1:37 A.M. / P.M.	M T W TH F SA SU

LOCATION OF VIOLATION (ADDRESS): 1711 Sunset Cliffs Blvd ZIP CODE: 92107 CROSS STREET:

BUSINESS NAME AND TYPE: ☐ COMMERCIAL ☐ CORPORATION ☐ CONTRACTOR ☐ INDUSTRIAL: Clean Earth Carpet Inc SAE D

BUSINESS LICENSE #: 19960076811

LAST	FIRST	MIDDLE	TITLE
Polos	Michael		Operating Mgr

MAILING ADDRESS: 6152 Mission Gorge Rd CITY: San Diego STATE: Ca ZIP CODE: 92120

LEGAL IDENTIFICATION: ☐ DRIVER'S LICENSE ☐ IDENTIFICATION I.D. ☐ OTHER D.O.B.:

SAN DIEGO MUNICIPAL CODE VIOLATION
Article 3: Water Quality Controls
Division 3: Stormwater Management and Discharge Control

- [X] §43.0304 – Prohibited Discharges — Substance(s): Waste Water (Soapy)
- [ ] §43.0306 – Illegal Connections Prohibited
- [ ] §43.0307 – Reduction of Pollutants in Storm Water — Substance(s):
- [ ] §43.0308 – Containment and Notification of Spills
- [ ] §43.0309 – Storm Water Conveyance System Protection — Substance(s):

Required Corrective Actions

- [X] Cease all discharges into the storm drain conveyance system
- [X] Remove discharged material using appropriate methods
- [X] Ensure no further discharges occur; Implement BMP's (see Fact Sheets)
- [X] Educate employees / contractor / service provider
- [X] Other: Utilize Best Management Practices To Control Contain Capture Sewage Type Pollutant Waste Water From Related Business Activity

Required corrective actions above are required immediately. The violation(s) may be subject to further legal and/or administrative action.

Corky Patterson — Corky Patterson
OFFICER SIGNATURE — OFFICER NAME

704 — 619.525.8680
CODE COMPLIANCE OFFICER NO. — TELEPHONE

RECIPIENT SIGNATURE	PRINT NAME	DATE
	mailed	6/15/07

This information is available in alternative formats upon request.

GS-184 (Rev. 12-05)

WHITE: CITY CANARY: RECIPIENT PINK: SUPERVISOR

CITY OF SAN DIEGO
STORM WATER POLLUTION PREVENTION PROGRAM

FIELD MONITORING DATA SHEET

☐ Routine Investigation ☒ IC/ID Follow-Up For_____

GENERAL SITE DESCRIPTION

Site ID: MB 225 **Latitude:** _____ (GPS coordinates recorded in NAD 83 decimal deg)
Location: Balboa Ct **Longitude:** _____
Date/Time: 5/24/06 8:12a **Watershed:** _____ (Watershed Management Area as defined in Permit)
Observer: Bob Edwards **TB Page:** _____

Observed Land Use: ☒ Residential ☐ Commercial ☐ Industrial ☐ Agricultural ☒ Parks ☐ Open
Conveyance Type: ☐ Manhole ☐ Catch Basin ☐ Outlet ☐ Open Channel ☐ Other_____
Construction: ☐ Concrete ☐ Steel ☐ Plastic ☐ Natural Other Description

ATMOSPHERIC CONDITIONS

Weather ☐ Sunny ☐ Partly Cloudy ☒ Overcast ☐ Fog
Tide ☐ N/A ☐ Low ☐ Incoming ☐ High ☒ Outgoing **Tide Height:**_____ft.
Last Rain ☐ > 72 hours ☐ < 72 hours
Rainfall ☒ None ☐ < 0.1" ☐ > 0.1"

RUNOFF CHARACTERISTICS

Odor	☒ None	☐ Musty	☐ Rotten Eggs	☐ Chemical	☐ Sewage	☐ Other
Color	☒ None	☐ Yellow	☐ Brown	☐ White	☐ Gray	☐ Other
Clarity	☒ Clear		☐ Slightly Cloudy	☐ Opaque		☐ Other
Floatables	☒ None	☐ Trash	☐ Bubbles/Foam	☐ Sheen	☐ Fecal Matter	☐ Other
Deposits	☒ None	☐ Sediment/Gravel	☐ Fine Particulates	☐ Stains	☐ Oily Deposits	☐ Other
Vegetation	☒ None	☐ Limited	☐ Normal	☐ Excessive		☐ Other
Biology	☒ None	☐ Insects	☐ Algae	☐ Snails/Fish	☐ Mussels/Barnacles	☐ Other

Flow Observed ☐ Yes ☒ No ☐ Ponded ☐ Tidal
Flow Rate: _____ gpm

Does the storm drain flow reach the Receiving Water? ☐ Yes ☒ No ☐ N/A

Evidence of Overland Flow? ☐ Yes ☒ No ☐ Irrigation Runoff ☐ Other: _____

Photo Taken ☒ Yes ☐ No **Picture #** _____

Field Screening Samples Collected? ☐ Yes ☐ No

Water Temp (°C)		**Ammonia-N** (mg/L)		**Nitrate-N** (mg/L)		**Phosphate- PO_4** (mg/L)	
pH (pH units)		**TURB** (NTU)		**COND** (mS/Cm)			

Analytical Lab Samples Collected? ☐ Yes ☐ No

FLOW ESTIMATION WORKSHEETS

Flowing Creek or Box Culvert*

Width		ft
Depth		ft
Velocity		ft/sec
Flow		gpm

Filling a Bottle or Known Volume*

Volume		mL
Time to Fill		sec
Flow		gpm

Flowing Pipe*

Diameter		ft
Depth		ft
Velocity		ft/sec
Flow		gpm

COMMENTS: _____

*See formula and conversions on back of page.

City of San Diego
Storm Water Pollution Prevention Program

Coastal Storm Drain Field Monitoring Data Sheet

San Diego Municipal Storm Water Permit CAS0108758

COASTAL STORM DRAIN MONITORING

☐ Routine Investigation ☐ Resample ☒ IC/ID Follow-Up (Select One)

GENERAL SITE DESCRIPTION

Site ID: MB 010 Latitude: _____ (GPS coordinates recorded in NAD 83 decimal deg)

Location: Visitors Center Longitude:

Date/Time: 5/24/07 @ 7:50am Watershed: (Watershed Management Area as defined in Permit)

Observer: Rob Edwards TB Page: _____

Observed Land Use: ☐Residential ☐ Commercial ☐ Industrial ☐ Agricultural ☒ Parks ☐ Open (check all applicable)

Conveyance Type: ☐ Manhole ☐ Catch Basin ☐ Outlet ☐ Open Channel ☐ Other _____

Construction: ☐ Concrete ☐ Steel ☐ Plastic ☐ Natural

ATMOSPHERIC CONDITIONS

Weather ☐ Sunny ☐ Partly Cloudy ☒ Overcast ☐ Fog

Tide ☐ N/A ☐ Low ☐ Incoming ☐ High ☒ Outgoing Tide Height: _____ft.

Last Rain ☒ > 72 hours ☐ < 72 hours

Rainfall ☐ None ☐ < 0.1" ☐ > 0.1"

Potential Fecal Sources Within 75 ft.

☐ Wildlife: #_____

☐ Pets: #_____

☒ Birds: #10

☐ Children (Diapers): _____

☐ Other Bathers: #_____

☐ Encampments: #_____

BEACH APPEARANCE Composition: ☒ Sandy ☐ Rocky/Gravel/Reef

☐ Clean ☐ Trash ☒ Kelp/Grasses ☐ Organic Matter ☐ Other: _____

RUNOFF CHARACTERISTICS

Odor	☒ None	☐ Musty	☐ Rotten Eggs	☐ Chemical	☐ Sewage	☐ Other _____
Color	☒ None	☐ Yellow	☐ Brown	☐ White	☐ Gray	☐ Other _____
Clarity	☒ Clear		☐ Slightly Cloudy	☐ Opaque		☐ Other _____
Floatables	☒ None	☐ Trash	☐ Bubbles/Foam	☐ Sheen	☐ Fecal Matter	☐ Other _____
Deposits	☒ None	☐ Sediment/Gravel	☐ Fine Particulates	☐ Stains	☐ Oily Deposit	☐ Other _____
Vegetation	☒ None	☐ Limited	☐ Normal	☐ Excessive		☐ Other _____
Biology	☐ None	☐ Insects	☒ Algae	☐ Snails/Fish	☐ Mussels/barnacles	☐ Other _____

Flow Observed ☐Yes ☐ No ☐ Ponded ☒ Tidal (If yes, record conductivity below)

Flow Rate: _____ gpm (*See worksheets below) _____ mS/cm or mhos/cm

Does the storm drain flow reach the Receiving Water? ☐ Yes ☐ No ☒ N/A

Diversion functioning at this storm drain? ☐ Yes ☐ No ☐ N/A

Evidence of Overland Flow? ☐ Yes ☐ No ☒ Irrigation Runoff ☐ Other: _____

Storm Drain Sample Collected ☐ Yes ☐ No

Receiving Water Sample Collected ☒ Yes ☐ No

Sample Location (From storm drain, facing receiving water) ☒ 75' Left ☐ 75' Right ☐ Mixing Zone ☐ Other _____

*** FLOW ESTIMATION WORKSHEETS**

Flowing Creek or Box Culvert*

Width		ft
Depth		ft
Velocity		ft/sec
Flow		gpm

Filling a Bottle or Known Volume*

Volume		mL
Time to Fill		sec
Flow		gpm

Flowing Pipe*

Diameter		ft
Depth		ft
Velocity		ft/sec
Flow		gpm

COMMENTS: _____

CITY OF SAN DIEGO
STORM WATER POLLUTION PREVENTION PROGRAM

FIELD MONITORING DATA SHEET

☐ Routine Investigation ☑ TC/ID Follow-Up For C. Patterson

GENERAL SITE DESCRIPTION

Site ID: 3030 Clairemont Dr
Location: Clairemont Car Wash
Date/Time: 5/11/07 1525
Observer: CP/VE
Latitude: _____ (GPS coordinates recorded in NAD 83 decimal deg)
Longitude: _____
Watershed: _____ (Watershed Management Area as defined in Permit)
TB Page: _____

Observed Land Use: ☐ Residential ☑ Commercial ☐ Industrial ☐ Agricultural ☐ Parks ☐ Open
Conveyance Type: ☐ Manhole ☐ Catch Basin ☐ Outlet ☐ Open Channel ☐ Other_____
Construction: ☐ Concrete ☐ Steel ☐ Plastic ☐ Natural Other Description

ATMOSPHERIC CONDITIONS

Weather ☐ Sunny ☐ Partly Cloudy ☐ Overcast ☐ Fog
Tide ☐ N/A ☐ Low ☐ Incoming ☐ High ☐ Outgoing **Tide Height:**_____ft.
Last Rain ☐ > 72 hours ☐ < 72 hours
Rainfall ☐ None ☐ < 0.1" ☐ > 0.1"

RUNOFF CHARACTERISTICS

Odor	☐ None	☐ Musty	☐ Rotten Eggs	☑ Chemical	☐ Sewage	☐ Other
Color	☐ None	☐ Yellow	☐ Brown	☐ White	☑ Gray	☐ Other
Clarity	☐ Clear		☐ Slightly Cloudy	☑ Opaque		☐ Other
Floatables	☐ None	☐ Trash	☑ Bubbles/Foam	☐ Sheen	☐ Fecal Matter	☐ Other
Deposits	☐ None	☑ Sediment/Gravel	☑ Fine Particulates	☐ Stains	☐ Oily Deposits	☐ Other
Vegetation	☑ None	☐ Limited	☐ Normal	☐ Excessive		☐ Other
Biology	☑ None	☐ Insects	☐ Algae	☐ Snails/Fish	☐ Mussels/Barnacles	☐ Other

Flow Observed ☐ Yes ☐ No ☐ Ponded ☐ Tidal
Flow Rate: _____ gpm

Does the storm drain flow reach the Receiving Water? ☐ Yes ☐ No ☐ N/A

Evidence of Overland Flow? ☑ Yes ☐ No ☐ Irrigation Runoff ☑ Other: Car Wash Waste Water

Photo Taken ☑ Yes ☐ No **Picture #** Codes

Field Screening Samples Collected? ☑ Yes ☐ No

Water Temp (°C)		**Ammonia-N** (mg/L)		**Nitrate-N** (mg/L)		**Phosphate- PO_4** (mg/L)	
pH (pH units)		**TURB** (NTU)		**COND** (mS/Cm)		detergents ppm	615

Analytical Lab Samples Collected? ☐ Yes ☐ No

FLOW ESTIMATION WORKSHEETS

Flowing Creek or Box Culvert*

Width		ft
Depth		ft
Velocity		ft/sec
Flow		gpm

Filling a Bottle or Known Volume*

Volume		mL
Time to Fill		sec
Flow		gpm

Flowing Pipe*

Diameter		ft
Depth		ft
Velocity		ft/sec
Flow		gpm

COMMENTS: _____

*See formula and conversions on back of page

CITY OF SAN DIEGO
STORM WATER POLLUTION PREVENTION PROGRAM

FIELD MONITORING DATA SHEET

☐ Routine Investigation ☒ IC/ID Follow-Up For C. Patterson

GENERAL SITE DESCRIPTION

Site ID:	Drain near 6th & G	**Latitude:**	(GPS coordinates recorded in NAD 83 decimal deg)
Location:	Comfort Inn Downtown	**Longitude:**	
Date/Time:	5/11/07 1410	**Watershed:**	(Watershed Management Area as defined in Permit)
Observer:	CAUE	**TB Page:**	

Observed Land Use: ☐ Residential ☒ Commercial ☐ Industrial ☐ Agricultural ☐ Parks ☐ Open
Conveyance Type: ☐ Manhole ☐ Catch Basin ☐ Outlet ☐ Open Channel ☐ Other
Construction: ☐ Concrete ☐ Steel ☐ Plastic ☐ Natural Other Description

ATMOSPHERIC CONDITIONS

Weather ☐ Sunny ☐ Partly Cloudy ☐ Overcast ☐ Fog
Tide ☐ N/A ☐ Low ☐ Incoming ☐ High ☐ Outgoing **Tide Height:**_____ft.
Last Rain ☐ > 72 hours ☐ < 72 hours
Rainfall ☐ None ☐ < 0.1" ☐ > 0.1"

RUNOFF CHARACTERISTICS

Odor	☐ None	☐ Musty	☐ Rotten Eggs	☒ Chemical	☐ Sewage	☐ Other
Color	☒ None	☐ Yellow	☐ Brown	☐ White	☐ Gray	☐ Other
Clarity	☒ Clear		☐ Slightly Cloudy	☐ Opaque		☐ Other
Floatables	☐ None	☐ Trash	☒ Bubbles/Foam	☐ Sheen	☐ Fecal Matter	☐ Other
Deposits	☐ None	☒ Sediment/Gravel	☒ Fine Particulates	☐ Stains	☐ Oily Deposits	☐ Other
Vegetation	☒ None	☐ Limited	☐ Normal	☐ Excessive		☐ Other
Biology	☒ None	☐ Insects	☐ Algae	☐ Snails/Fish	☐ Mussels/Barnacles	☐ Other

Flow Observed ☐ Yes ☐ No ☐ Ponded ☐ Tidal
Flow Rate: _____ gpm

Does the storm drain flow reach the Receiving Water? ☐ Yes ☐ No ☐ N/A

Evidence of Overland Flow? ☒ Yes ☐ No ☐ Irrigation Runoff ☒ Other: Waste Water

Photo Taken ☒ Yes ☐ No **Picture #** Codes

Field Screening Samples Collected? ☒ Yes ☐ No

Water Temp (°C)	NA	**Ammonia-N** (mg/L)		**Nitrate-N** (mg/L)		**Phosphate- PO_4** (mg/L)	
pH (pH units)		**TURB** (NTU)		**COND** (mS/Cm)		Detergents ppm	9.00

Analytical Lab Samples Collected? ☐ Yes ☒ No

FLOW ESTIMATION WORKSHEETS

Flowing Creek or Box Culvert*

Width		ft
Depth		ft
Velocity		ft/sec
Flow		gpm

Filling a Bottle or Known Volume*

Volume		mL
Time to Fill		sec
Flow		gpm

Flowing Pipe*

Diameter		ft
Depth		ft
Velocity		ft/sec
Flow		gpm

COMMENTS: _____

*See formula and conversions on back of page

CITY OF SAN DIEGO
STORM WATER POLLUTION PREVENTION PROGRAM

FIELD MONITORING DATA SHEET

~~☑ Routine Investigation~~ ☑ IC/ID Follow-Up For C. Patterson

GENERAL SITE DESCRIPTION

Site ID: Drain R of 2 **Latitude:** _____ (GPS coordinates recorded in NAD 83 decimal deg)
Location: Comfort Inn Downtown **Longitude:** _____
Date/Time: 5/11/07 1415 **Watershed:** _____ (Watershed Management Area as defined in Permit)
Observer: CP/JE **TB Page:** _____

Observed Land Use: ☐ Residential ~~☑ Commercial~~ ☐ Industrial ☐ Agricultural ☐ Parks ☐ Open
Conveyance Type: ☐ Manhole ☐ Catch Basin ☐ Outlet ☐ Open Channel ☐ Other_____
Construction: ☐ Concrete ☐ Steel ☐ Plastic ☐ Natural Other Description

ATMOSPHERIC CONDITIONS

Weather ☐ Sunny ☐ Partly Cloudy ☐ Overcast ☐ Fog
Tide ☐ N/A ☐ Low ☐ Incoming ☐ High ☐ Outgoing **Tide Height:**_____ft.
Last Rain ☐ > 72 hours ☐ < 72 hours
Rainfall ☐ None ☐ < 0.1" ☐ > 0.1"

RUNOFF CHARACTERISTICS

Odor	☐ None	☐ Musty	☐ Rotten Eggs	~~☑ Chemical~~	☐ Sewage	☐ Other
Color	~~☑ None~~	☐ Yellow	☐ Brown	☐ White	☐ Gray	☐ Other
Clarity	~~☑ Clear~~		☐ Slightly Cloudy	☐ Opaque		☐ Other
Floatables	☐ None	☐ Trash	~~☑ Bubbles/Foam~~	☐ Sheen	☐ Fecal Matter	☐ Other
Deposits	☐ None	~~☑ Sediment/Gravel~~	~~☑ Fine Particulates~~	☐ Stains	☐ Oily Deposits	☐ Other
Vegetation	~~☑ None~~	☐ Limited	☐ Normal	☐ Excessive		☐ Other
Biology	~~☑ None~~	☐ Insects	☐ Algae	☐ Snails/Fish	☐ Mussels/Barnacles	☐ Other

Flow Observed ☐ Yes ☐ No ☐ Ponded ☐ Tidal
Flow Rate: _____ gpm

Does the storm drain flow reach the Receiving Water? ☐ Yes ☐ No ☐ N/A

Evidence of Overland Flow? ☐ Yes ☐ No ☐ Irrigation Runoff ~~☑ Other:~~ Waste Water

Photo Taken ☑ Yes ~~☐ No~~ **Picture #** Codes

Field Screening Samples Collected? ~~☑ Yes~~ ☐ No

Water Temp (°C)	NA	**Ammonia-N** (mg/L)		**Nitrate-N** (mg/L)		**Phosphate- PO_4** (mg/L)	
pH (pH units)		**TURB** (NTU)		**COND** (mS/Cm)		Detergents	17.40

Analytical Lab Samples Collected? ☐ Yes ~~☑ No~~

FLOW ESTIMATION WORKSHEETS

Flowing Creek or Box Culvert*

Width		ft
Depth		ft
Velocity		ft/sec
Flow		gpm

Filling a Bottle or Known Volume*

Volume		mL
Time to Fill		sec
Flow		gpm

Flowing Pipe*

Diameter		ft
Depth		ft
Velocity		ft/sec
Flow		gpm

COMMENTS: _____

*See formula and conversions on back of page.

CITY OF SAN DIEGO
STORM WATER POLLUTION PREVENTION PROGRAM

FIELD MONITORING DATA SHEET

☐ Routine Investigation ☐ IC/ID Follow-Up For AK

GENERAL SITE DESCRIPTION

Site ID: 2494 Imperial Ave
Location:
Date/Time: 3-18-07 910 am
Observer: AK
Latitude: (GPS coordinates recorded in NAD 83 decimal deg)
Longitude:
Watershed: (Watershed Management Area as defined in Permit)
TB Page:

Observed Land Use: ☐ Residential ☐ Commercial ☐ Industrial ☐ Agricultural ☐ Parks ☐ Open
Conveyance Type: ☐ Manhole ☐ Catch Basin ☐ Outlet ☐ Open Channel ☐ Other_____
Construction: ☐ Concrete ☐ Steel ☐ Plastic ☐ Natural Other Description

ATMOSPHERIC CONDITIONS

Weather ☐ Sunny ☐ Partly Cloudy ☐ Overcast ☐ Fog
Tide ☐ N/A ☐ Low ☐ Incoming ☐ High ☐ Outgoing **Tide Height:**_____ft.
Last Rain ☐ > 72 hours ☐ < 72 hours
Rainfall ☐ None ☐ < 0.1" ☐ > 0.1"

RUNOFF CHARACTERISTICS

Odor	☐ None	☐ Musty	☐ Rotten Eggs	☐ Chemical	☐ Sewage	☐ Other
Color	☐ None	☐ Yellow	☑ Brown	☐ White	☐ Gray	☐ Other
Clarity	☐ Clear		☑ Slightly Cloudy	☐ Opaque		☐ Other
Floatables	☐ None	☐ Trash	☑ Bubbles/Foam	☐ Sheen	☐ Fecal Matter	☐ Other
Deposits	☐ None	☐ Sediment/Gravel	☑ Fine Particulates	☐ Stains	☐ Oily Deposits	☐ Other
Vegetation	☐ None	☐ Limited	☐ Normal	☐ Excessive		☐ Other
Biology	☐ None	☐ Insects	☐ Algae	☐ Snails/Fish	☐ Mussels/Barnacles	☐ Other

Flow Observed ☐Yes ☐ No ☐ Ponded ☐ Tidal
Flow Rate: _____ gpm

Does the storm drain flow reach the Receiving Water? ☐ Yes ☐ No ☐ N/A

Evidence of Overland Flow? ☐ Yes ☐ No ☐ Irrigation Runoff ☐ Other: _____

Photo Taken ☑ Yes ☐ No **Picture #** Codes

Field Screening Samples Collected? ☑ Yes ☐ No

Water Temp (°C)	—	**Ammonia-N** (mg/L)	—	**Nitrate-N** (mg/L)	—	**Phosphate- PO_4** (mg/L)	—
pH (pH units)	—	**TURB** (NTU)		**COND** (mS/Cm)	—	Detergents	50 mg/L

Analytical Lab Samples Collected? ☐ Yes ☑ No

FLOW ESTIMATION WORKSHEETS

Flowing Creek or Box Culvert*

Width		ft
Depth		ft
Velocity		ft/sec
Flow		gpm

Filling a Bottle or Known Volume*

Volume		mL
Time to Fill		sec
Flow		gpm

Flowing Pipe*

Diameter		ft
Depth		ft
Velocity		ft/sec
Flow		gpm

COMMENTS: dilution 1:50 = 1 x 50 = 50 mg/L

*See formula and conversions on back of page.

City of San Diego
Storm Water Pollution Prevention Program

Coastal Storm Drain Field Monitoring Data Sheet

San Diego Municipal Storm Water Permit CAS0108758

COASTAL STORM DRAIN MONITORING

Routine Investigation ☒ **Resample** ☐ **IC/ID Follow-Up** (Select One)

GENERAL SITE DESCRIPTION

Site ID:	El Paseo Grande EH-340	**Latitude:**	N32 51.7735'	(GPS coordinates recorded in NAD 83 decimal deg)
Location:	50 yds S of stair access	**Longitude:**	W117 15.2894'	
Date/Time:	14 MARCH 2007 0935	**Watershed:**	Mission Bay	(Watershed Management Area as defined in Permit)
Observer:	JAE	**TB Page:**	1227	

Observed Land Use: X Residential X Commercial ☐ Industrial ☐ Agricultural ☐ Parks ☐ Open (check all applicable)

Conveyance Type: ☐ Manhole ☐ Catch Basin X Outlet ☐ Open Channel ☐ Other _____

Construction: X Concrete ☐ Steel ☐ Plastic ☐ Natural

ATMOSPHERIC CONDITIONS

Weather ☐ Sunny ☐ Partly Cloudy ☒ Overcast ☐ Fog

Tide ☐ N/A ☐ Low ☐ Incoming ☐ High ☒ Outgoing **Tide Height:** 0.54 ft

Last Rain ☒ > 72 hours ☐ < 72 hours

Rainfall ☐ None ☐ < 0.1" ☒ > 0.1"

BEACH APPEARANCE

Composition: ☒ Sandy ☐ Rocky/Gravel/Reef

☒ Clean ☐ Trash ☒ Kelp/Grasses ☐ Organic Matter ☐ Other: _____

Light 6 high tide mark

Potential Fecal Sources Within 75 ft.

☐ Wildlife: #_____

☐ Pets: #_____

☐ Birds: #_____

☐ Children (Diapers): _____

☐ Other Bathers: #_____

☐ Encampments: #_____

RUNOFF CHARACTERISTICS

Odor	☒ None	☐ Musty	☐ Rotten Eggs	☐ Chemical	☐ Sewage	☐ Other _____
Color	☒ None	☐ Yellow	☐ Brown	☐ White	☐ Gray	☐ Other _____
Clarity	☒ Clear		☐ Slightly Cloudy	☐ Opaque		☐ Other _____
Floatables	☒ None	☐ Trash	☐ Bubbles/Foam	☐ Sheen	☐ Fecal Matter	☐ Other
Deposits	☐ None	☐ Sediment/Gravel	☐ Fine Particulates	☐ Stains	☐ Oily Deposit	☐ Other _____
Vegetation	☐ None	☐ Limited	☐ Normal	☐ Excessive		☐ Other _____
Biology	☐ None	☐ Insects	☐ Algae	☐ Snails/Fish	☐ Mussels/barnacles	☐ Other _____

Flow Observed ☒ Yes ☐ No ☐ Ponded ☐ Tidal (If yes, record conductivity below) Trickle

Flow Rate: _____ gpm (*See worksheets below) _____ mS/cm or mhos/cm

Does the storm drain flow reach the Receiving Water? ☐ Yes ☒ No ☐ N/A

Diversion functioning at this storm drain? ☐ Yes ☐ No ☒ N/A

Evidence of Overland Flow? ☐ Yes ☐ No ☐ Irrigation Runoff ☐ Other: _____

Storm Drain Sample Collected ☐ Yes ☒ No

Receiving Water Sample Collected ☒ Yes ☐ No

Sample Location (From storm drain, facing receiving water) ☐ 75' Left ☒ 75' Right ☐ Mixing Zone ☐ Other _____

* FLOW ESTIMATION WORKSHEETS

Flowing Creek or Box Culvert*

Width		ft
Depth		ft
Velocity		ft/sec
Flow		gpm

Filling a Bottle or Known Volume*

Volume		mL
Time to Fill		sec
Flow		gpm

Flowing Pipe*

Diameter		ft
Depth		ft
Velocity		ft/sec
Flow		gpm

COMMENTS: _____

CITY OF SAN DIEGO
STORM WATER POLLUTION PREVENTION PROGRAM

FIELD MONITORING DATA SHEET

☐ **Routine Investigation** ☐ **IC/ID Follow-Up For**_____

GENERAL SITE DESCRIPTION

Site ID: 3460 midway Dr **Latitude:** _____ (GPS coordinates recorded in NAD 83 decimal deg)
Location: midway Express **Longitude:** _____
Date/Time: 3-15-07 **Watershed:** _____ (Watershed Management Area as defined in Permit)
Observer: QE **TB Page:** _____

Observed Land Use: ☐ Residential ☐ Commercial ☐ Industrial ☐ Agricultural ☐ Parks ☐ Open
Conveyance Type: ☐ Manhole ☐ Catch Basin ☐ Outlet ☐ Open Channel ☐ Other_____
Construction: ☐ Concrete ☐ Steel ☐ Plastic ☐ Natural Other Description

ATMOSPHERIC CONDITIONS

Weather ☑ Sunny ☐ Partly Cloudy ☐ Overcast ☐ Fog
Tide ☐ N/A ☐ Low ☐ Incoming ☐ High ☐ Outgoing **Tide Height:**_____ft.
Last Rain ☐ > 72 hours ☐ < 72 hours
Rainfall ☐ None ☐ < 0.1" ☐ > 0.1"

RUNOFF CHARACTERISTICS

Odor	☐ None	☐ Musty	☐ Rotten Eggs	☐ Chemical	☐ Sewage	☐ Other
Color	☐ None	☐ Yellow	☑ Brown	☐ White	☐ Gray	☐ Other
Clarity	☑ Clear		☐ Slightly Cloudy	☐ Opaque		☐ Other
Floatables	☐ None	☐ Trash	☑ Bubbles/Foam	☐ Sheen	☐ Fecal Matter	☐ Other
Deposits	☐ None	☐ Sediment/Gravel	☑ Fine Particulates	☐ Stains	☐ Oily Deposits	☐ Other
Vegetation	☑ None	☐ Limited	☐ Normal	☐ Excessive		☐ Other
Biology	☑ None	☐ Insects	☐ Algae	☐ Snails/Fish	☐ Mussels/Barnacles	☐ Other

Flow Observed ☑ Yes ☐ No ☐ Ponded ☐ Tidal
Flow Rate: _____ gpm

Does the storm drain flow reach the Receiving Water? ☐ Yes ☐ No ☐ N/A

Evidence of Overland Flow? ☑ Yes ☐ No ☐ Irrigation Runoff ☑ Other: Overspray from Car Wash

Photo Taken ☑ Yes ☐ No **Picture #** _____

Field Screening Samples Collected? ☐ Yes ☐ No

Water Temp (°C)		**Ammonia-N** (mg/L)		**Nitrate-N** (mg/L)		**Phosphate- PO_4** (mg/L)	
pH (pH units)		**TURB** (NTU)		**COND** (mS/Cm)		Detergents	15 mg/L

Analytical Lab Samples Collected? ☐ Yes ☐ No

FLOW ESTIMATION WORKSHEETS

Flowing Creek or Box Culvert*

Width		ft
Depth		ft
Velocity		ft/sec
Flow		gpm

Filling a Bottle or Known Volume*

Volume		mL
Time to Fill		sec
Flow		gpm

Flowing Pipe*

Diameter		ft
Depth		ft
Velocity		ft/sec
Flow		gpm

COMMENTS: Cars are pulled up to bay & soaped. Small amounts of soap drip off onto asphalt. Cars are pulled into bay & sprayed w/ pressure washer. Overspray collects on asphalt & carries flow across lot to inlet at intersection of the driveway & Midway. Referred back to codes with suggestions made about BMPs to owner.

*See formula and conversions on back of page.


3460
Midway
CAR WASH
w/illegal flow
to st
INLET
OCEAN
INLET
INLET
HDWALL
INLET
FORDHAM
MIDWAY
INLET

CITY OF SAN DIEGO
STORM WATER POLLUTION PREVENTION PROGRAM

FIELD MONITORING DATA SHEET

☐ Routine Investigation ~~☐~~ IC/ID Follow-Up For A.S.

GENERAL SITE DESCRIPTION

Site ID: 9932 Miramar Rd **Latitude:** _____ (GPS coordinates recorded in NAD 83 decimal deg)
Location: Water meter @ Sidewalk/Quik Kare **Longitude:** _____
Date/Time: 7-20-07 **Watershed:** _____ (Watershed Management Area as defined in Permit)
Observer: JE/AS **TB Page:** _____

Observed Land Use: ☐ Residential ☐ Commercial ☐ Industrial ☐ Agricultural ☐ Parks ☐ Open
Conveyance Type: ☐ Manhole ☐ Catch Basin ☐ Outlet ☐ Open Channel ☐ Other_____
Construction: ☐ Concrete ☐ Steel ☐ Plastic ☐ Natural Other Description

ATMOSPHERIC CONDITIONS

Weather ☐ Sunny ☐ Partly Cloudy ☐ Overcast ☐ Fog
Tide ☐ N/A ☐ Low ☐ Incoming ☐ High ☐ Outgoing **Tide Height:**_____ft.
Last Rain ☐ > 72 hours ☐ < 72 hours
Rainfall ☐ None ☐ < 0.1" ☐ > 0.1"

RUNOFF CHARACTERISTICS

Odor	☐ None	☐ Musty	☐ Rotten Eggs	☐ Chemical	☐ Sewage	☐ Other _____
Color	☐ None	☐ Yellow	☐ Brown	☐ White	☐ Gray	☐ Other _____
Clarity	☐ Clear		☐ Slightly Cloudy	☐ Opaque		☐ Other _____
Floatables	☐ None	☐ Trash	☐ Bubbles/Foam	☐ Sheen	☐ Fecal Matter	☐ Other
Deposits	☐ None	☐ Sediment/Gravel	☐ Fine Particulates	☐ Stains	☐ Oily Deposits	☐ Other
Vegetation	☐ None	☐ Limited	☐ Normal	☐ Excessive		☐ Other _____
Biology	☐ None	☐ Insects	☐ Algae	☐ Snails/Fish	☐ Mussels/Barnacles	☐ Other _____

ow Observed ☐Yes ☐ No ☐ Ponded ☐ Tidal
Flow Rate: _____ gpm

Does the storm drain flow reach the Receiving Water? ☐ Yes ☐ No ☐ N/A

Evidence of Overland Flow? ☐ Yes ☐ No ☐ Irrigation Runoff ☐ Other: _____

Photo Taken ☐ Yes ☐ No **Picture #** _____

Field Screening Samples Collected? ☐ Yes ☐ No

Water Temp (°C)		**Ammonia-N** (mg/L)		**Nitrate-N** (mg/L)		**Phosphate- PO_4** (mg/L)	
pH (pH units)		**TURB** (NTU)		**COND** (mS/Cm)			

Analytical Lab Samples Collected? ☐ Yes ☐ No

FLOW ESTIMATION WORKSHEETS

Flowing Creek or Box Culvert*

Width		ft
Depth		ft
Velocity		ft/sec
Flow		gpm

Filling a Bottle or Known Volume*

Volume		mL
Time to Fill		sec
Flow		gpm

Flowing Pipe*

Diameter		ft
Depth		ft
Velocity		ft/sec
Flow		gpm

COMMENTS: _____

*See formula and conversions on page 4 of 4.

CITY OF SAN DIEGO
STORM WATER POLLUTION PREVENTION PROGRAM

FIELD MONITORING DATA SHEET

☐ Routine Investigation ☐ IC/ID Follow-Up For_____

GENERAL SITE DESCRIPTION

Site ID: 1128?
Location: 1028 43rd St
Date/Time: 03-09-07 1200
Observer:
Latitude: (GPS coordinates recorded in NAD 83 decimal deg)
Longitude:
Watershed: (Watershed Management Area as defined in Permit)
TB Page:

Observed Land Use: ☐ Residential ☐ Commercial ☐ Industrial ☐ Agricultural ☐ Parks ☐ Open
Conveyance Type: ☐ Manhole ☐ Catch Basin ☐ Outlet ☐ Open Channel ☐ Other_____
Construction: ☐ Concrete ☐ Steel ☐ Plastic ☐ Natural Other Description

ATMOSPHERIC CONDITIONS

Weather	☐ Sunny	☐ Partly Cloudy	☐ Overcast	☐ Fog	
Tide	☐ N/A	☐ Low	☐ Incoming	☐ High	☐ Outgoing **Tide Height:**_____ft.
Last Rain	☐ > 72 hours	☐ < 72 hours			
Rainfall	☐ None	☐ < 0.1"	☐ > 0.1"		

RUNOFF CHARACTERISTICS

Odor	☐ None	☐ Musty	☐ Rotten Eggs	☑ Chemical	☐ Sewage	☐ Other
Color	☐ None	☐ Yellow	☑ Brown	☐ White	☐ Gray	☐ Other
Clarity	☐ Clear		☐ Slightly Cloudy	☑ Opaque		☐ Other
Floatables	☐ None	☐ Trash	☑ Bubbles/Foam	☐ Sheen	☐ Fecal Matter	☐ Other
Deposits	☐ None	☑ Sediment/Gravel	☑ Fine Particulates	☐ Stains	☐ Oily Deposits	☐ Other
Vegetation	☐ None	☐ Limited	☐ Normal	☐ Excessive		☐ Other
Biology	☐ None	☐ Insects	☐ Algae	☐ Snails/Fish	☐ Mussels/Barnacles	☐ Other

Flow Observed ☐Yes ☐ No ☐ Ponded ☐ Tidal
Flow Rate: _____ gpm

Does the storm drain flow reach the Receiving Water? ☐ Yes ☐ No ☐ N/A

Evidence of Overland Flow? ☐ Yes ☐ No ☐ Irrigation Runoff ☐ Other: _____

Photo Taken ☐ Yes ☐ No **Picture #** _____

Field Screening Samples Collected? ☑ Yes ☐ No

Water Temp (°C)		**Ammonia-N** (mg/L)		**Nitrate-N** (mg/L)		**Phosphate-PO4** (mg/L)	
pH (pH units)		**TURB** (NTU)		**COND** (mS/Cm)		Detergents	>150 mg/L

Analytical Lab Samples Collected? ☐ Yes ☐ No

FLOW ESTIMATION WORKSHEETS

Flowing Creek or Box Culvert*

Width		ft
Depth		ft
Velocity		ft/sec
Flow		gpm

Filling a Bottle or Known Volume*

Volume		mL
Time to Fill		sec
Flow		gpm

Flowing Pipe*

Diameter		ft
Depth		ft
Velocity		ft/sec
Flow		gpm

COMMENTS: 1:150 dilution

*See formula and conversions on back of page.

CITY OF SAN DIEGO
STORM WATER POLLUTION PREVENTION PROGRAM

FIELD MONITORING DATA SHEET

☐ Routine Investigation ☑ IC/ID Follow-Up For C.P.

GENERAL SITE DESCRIPTION

Site ID: _____ **Latitude:** _____ (GPS coordinates recorded in NAD 83 decimal deg)
Location: 1128 43rd St? **Longitude:** _____
Date/Time: #128 **Watershed:** _____ (Watershed Management Area as defined in Permit)
Observer: _____ **TB Page:** _____

Observed Land Use: ☐ Residential ☐ Commercial ☐ Industrial ☐ Agricultural ☐ Parks ☐ Open
Conveyance Type: ☐ Manhole ☐ Catch Basin ☐ Outlet ☐ Open Channel ☐ Other_____
Construction: ☐ Concrete ☐ Steel ☐ Plastic ☐ Natural Other Description

ATMOSPHERIC CONDITIONS

Weather ☐ Sunny ☐ Partly Cloudy ☐ Overcast ☐ Fog
Tide ☐ N/A ☐ Low ☐ Incoming ☐ High ☐ Outgoing **Tide Height:**_____ft.
Last Rain ☐ > 72 hours ☐ < 72 hours
Rainfall ☐ None ☐ < 0.1" ☐ > 0.1"

RUNOFF CHARACTERISTICS

Odor	☐ None	☐ Musty	☐ Rotten Eggs	☑ Chemical	☐ Sewage	☐ Other _____
Color	☐ None	☐ Yellow	☑ Brown	☐ White	☐ Gray	☐ Other _____
Clarity	☐ Clear		☐ Slightly Cloudy	☑ Opaque		☐ Other _____
Floatables	☐ None	☐ Trash	☑ Bubbles/Foam	☐ Sheen	☐ Fecal Matter	☐ Other
Deposits	☐ None	☑ Sediment/Gravel	☐ Fine Particulates	☐ Stains	☐ Oily Deposits	☐ Other
Vegetation	☐ None	☐ Limited	☐ Normal	☐ Excessive		☐ Other _____
Biology	☐ None	☐ Insects	☐ Algae	☐ Snails/Fish	☐ Mussels/Barnacles	☐ Other _____

Flow Observed ☐Yes ☐ No ☐ Ponded ☐ Tidal
Flow Rate: _____ gpm

Does the storm drain flow reach the Receiving Water? ☐ Yes ☐ No ☐ N/A

Evidence of Overland Flow? ☐ Yes ☐ No ☐ Irrigation Runoff ☐ Other: _____

Photo Taken ☐ Yes ☐ No **Picture #** _____

Field Screening Samples Collected? ☑ Yes ☐ No

Water Temp (°C)	—	**Ammonia-N** (mg/L)	—	**Nitrate-N** (mg/L)	—	**Phosphate-PO_4** (mg/L)	
pH (pH units)	—	**TURB** (NTU)	—	**COND** (mS/Cm)	—	Detergents	7150 mg/l

Analytical Lab Samples Collected? ☐ Yes ☐ No

FLOW ESTIMATION WORKSHEETS

Flowing Creek or Box Culvert*

Width		ft
Depth		ft
Velocity		ft/sec
Flow		gpm

Filling a Bottle or Known Volume*

Volume		mL
Time to Fill		sec
Flow		gpm

Flowing Pipe*

Diameter		ft
Depth		ft
Velocity		ft/sec
Flow		gpm

COMMENTS: Tile Cutter

*See formula and conversions on Page 4 of 4.

CITY OF SAN DIEGO
STORM WATER POLLUTION PREVENTION PROGRAM

FIELD MONITORING DATA SHEET

☐ Routine Investigation ☑ IC/ID Follow-Up For CP

GENERAL SITE DESCRIPTION

Site ID: United
Location: 39th & EDNA & PK; REC
Date/Time: _____
Observer: _____ 877 340-0804

Latitude: _____ (GPS coordinates recorded in NAD 83 decimal deg)
Longitude: _____
Watershed: _____ (Watershed Management Area as defined in Permit)
TB Page: _____

Observed Land Use: ☐ Residential ☐ Commercial ☐ Industrial ☐ Agricultural ☐ Parks ☐ Open
Conveyance Type: ☐ Manhole ☐ Catch Basin ☐ Outlet ☐ Open Channel ☐ Other_____
Construction: ☐ Concrete ☐ Steel ☐ Plastic ☐ Natural Other Description

ATMOSPHERIC CONDITIONS

Weather	☐ Sunny	☐ Partly Cloudy	☐ Overcast	☐ Fog		
Tide	☐ N/A	☐ Low	☐ Incoming	☐ High	☐ Outgoing	**Tide Height:**_____ft.
Last Rain	☐ > 72 hours	☐ < 72 hours				
Rainfall	☐ None	☐ < 0.1"	☐ > 0.1"			

RUNOFF CHARACTERISTICS

Odor	☐ None	☐ Musty	☐ Rotten Eggs	☐ Chemical	☐ Sewage	☐ Other _____
Color	☐ None	☐ Yellow	☐ Brown	☐ White	☐ Gray	☐ Other _____
Clarity	☐ Clear		☐ Slightly Cloudy	☐ Opaque		☐ Other _____
Floatables	☐ None	☐ Trash	☐ Bubbles/Foam	☐ Sheen	☐ Fecal Matter	☐ Other
Deposits	☐ None	☐ Sediment/Gravel	☐ Fine Particulates	☐ Stains	☐ Oily Deposits	☐ Other
Vegetation	☐ None	☐ Limited	☐ Normal	☐ Excessive		☐ Other _____
Biology	☐ None	☐ Insects	☐ Algae	☐ Snails/Fish	☐ Mussels/Barnacles	☐ Other _____

Flow Observed ☐Yes ☐ No ☐ Ponded ☐ Tidal
Flow Rate: _____ gpm

Does the storm drain flow reach the Receiving Water? ☐ Yes ☐ No ☐ N/A

Evidence of Overland Flow? ☐ Yes ☐ No ☐ Irrigation Runoff ☐ Other: _____

Photo Taken ☐ Yes ☐ No **Picture #** _____

Field Screening Samples Collected? ☐ Yes ☐ No

Water Temp (°C)		**Ammonia-N** (mg/L)		**Nitrate-N** (mg/L)		**Phosphate- PO_4** (mg/L)	
pH (pH units)		**TURB** (NTU)		**COND** (mS/Cm)			2-5

Analytical Lab Samples Collected? ☐ Yes ☐ No

FLOW ESTIMATION WORKSHEETS

Flowing Creek or Box Culvert*

Width		ft
Depth		ft
Velocity		ft/sec
Flow		gpm

Filling a Bottle or Known Volume*

Volume		mL
Time to Fill		sec
Flow		gpm

Flowing Pipe*

Diameter		ft
Depth		ft
Velocity		ft/sec
Flow		gpm

COMMENTS: _____

*See formula and conversions on back of page.

CITY OF SAN DIEGO
STORM WATER POLLUTION PREVENTION PROGRAM

FIELD MONITORING DATA SHEET

☐ Routine Investigation ☑ IC/ID Follow-Up For SWPPP

GENERAL SITE DESCRIPTION

Site ID: Souplantation
Location: 3804 Valley Centre Dr
Date/Time: 21 Feb 07 / 1000
Observer: QEC
Latitude: _____ (GPS coordinates recorded in NAD 83 decimal deg)
Longitude: _____
Watershed: _____ (Watershed Management Area as defined in Permit)
TB Page: _____

Observed Land Use: ☐ Residential ☑ Commercial ☐ Industrial ☐ Agricultural ☐ Parks ☐ Open
Conveyance Type: ☐ Manhole ☐ Catch Basin ☐ Outlet ☐ Open Channel ☐ Other _____
Construction: ☐ Concrete ☐ Steel ☐ Plastic ☐ Natural Other Description

ATMOSPHERIC CONDITIONS

Weather	☑ Sunny	☐ Partly Cloudy	☐ Overcast	☐ Fog	
Tide	☑ N/A	☐ Low	☐ Incoming	☐ High	☐ Outgoing **Tide Height:** _____ ft.
Last Rain	☐ > 72 hours	☑ < 72 hours			
Rainfall	☐ None	☐ < 0.1"	☑ > 0.1"		

RUNOFF CHARACTERISTICS

Odor	☐ None	☐ Musty	☐ Rotten Eggs	☑ Chemical	☐ Sewage	☐ Other _____
Color	☐ None	☐ Yellow	☐ Brown	☐ White	☑ Gray	☐ Other _____
Clarity	☐ Clear		☐ Slightly Cloudy	☑ Opaque		☐ Other _____
Floatables	☐ None	☐ Trash	☑ Bubbles/Foam	☐ Sheen	☐ Fecal Matter	☐ Other
Deposits	☐ None	☐ Sediment/Gravel	☑ Fine Particulates	☐ Stains	☐ Oily Deposits	☐ Other
Vegetation	☑ None	☐ Limited	☐ Normal	☐ Excessive		☐ Other _____
Biology	☑ None	☐ Insects	☐ Algae	☐ Snails/Fish	☐ Mussels/Barnacles	☐ Other _____

Flow Observed ☑ Yes ☐ No ☐ Ponded ☐ Tidal
Flow Rate: _____ gpm

Does the storm drain flow reach the Receiving Water? ☐ Yes ☐ No ☐ N/A

Evidence of Overland Flow? ☑ Yes ☐ No ☐ Irrigation Runoff ☑ Other: Washdown

Photo Taken ☑ Yes ☐ No **Picture #** _____

Field Screening Samples Collected? ☑ Yes ☐ No

Water Temp (°C)	—	**Ammonia-N** (mg/L)	—	**Nitrate-N** (mg/L)	—	**Phosphate- PO_4** (mg/L)	—
pH (pH units)	—	**TURB** (NTU)	>1000	**COND** (mS/Cm)	—	Detergents	10 mg/L
(out of holding) 9.16							

Analytical Lab Samples Collected? ☐ Yes ☑ No

FLOW ESTIMATION WORKSHEETS

Flowing Creek or Box Culvert*

Width		ft
Depth		ft
Velocity		ft/sec
Flow		gpm

Filling a Bottle or Known Volume*

Volume		mL
Time to Fill		sec
Flow		gpm

Flowing Pipe*

Diameter		ft
Depth		ft
Velocity		ft/sec
Flow		gpm

COMMENTS: Observed evidence of washdown @ dumpster / receiving area. Flowed to Storm Drain. Provided education info: Spills, restaurants, dumpsters, what's cooking & muni codes. Requested they mop area - they did. Referred to codes.

*See formula and conversions on back of page.

CITY OF SAN DIEGO
STORM WATER POLLUTION PREVENTION PROGRAM

FIELD MONITORING DATA SHEET

☐ Routine Investigation ☑ IC/ID Follow-Up For E Baskin

GENERAL SITE DESCRIPTION

Site ID: 2015 Stillman
Location:
Date/Time: 2/21/07 1330
Observer: GR

Latitude: _____ (GPS coordinates recorded in NAD 83 decimal deg)
Longitude: _____
Watershed: _____ (Watershed Management Area as defined in Permit)
TB Page: _____

Observed Land Use: ☑ Residential ☐ Commercial ☐ Industrial ☐ Agricultural ☐ Parks ☐ Open
Conveyance Type: ☐ Manhole ☐ Catch Basin ☐ Outlet ☐ Open Channel ☐ Other _____
Construction: ☐ Concrete ☐ Steel ☐ Plastic ☐ Natural Other Description

ATMOSPHERIC CONDITIONS

Weather	☑ Sunny	☐ Partly Cloudy	☐ Overcast	☐ Fog	
Tide	☑ N/A	☐ Low	☐ Incoming	☐ High	☐ Outgoing **Tide Height:** _____ ft.
Last Rain	☐ > 72 hours	☑ < 72 hours			
Rainfall	☐ None	☐ < 0.1"	☑ > 0.1"		

RUNOFF CHARACTERISTICS

Odor	☐ None	☐ Musty	☐ Rotten Eggs	☐ Chemical	☐ Sewage	☐ Other _____
Color	☐ None	☐ Yellow	☑ Brown	☐ White	☐ Gray	☐ Other _____
Clarity	☑ Clear		☐ Slightly Cloudy	☐ Opaque		☐ Other _____
Floatables	☑ None	☐ Trash	☐ Bubbles/Foam	☐ Sheen	☐ Fecal Matter	☐ Other
Deposits	☐ None	☐ Sediment/Gravel	☑ Fine Particulates	☐ Stains	☐ Oily Deposits	☐ Other
Vegetation	☑ None	☐ Limited	☐ Normal	☐ Excessive		☐ Other _____
Biology	☑ None	☐ Insects	☐ Algae	☐ Snails/Fish	☐ Mussels/Barnacles	☐ Other _____

Flow Observed ☑ Yes ☐ No ☐ Ponded ☐ Tidal
Flow Rate: Trickle gpm

Does the storm drain flow reach the Receiving Water? ☐ Yes ☐ No ☑ N/A

Evidence of Overland Flow? ☐ Yes ☑ No ☐ Irrigation Runoff ☐ Other: _____

Photo Taken ☐ Yes ☑ No **Picture #** See Codes

Field Screening Samples Collected? ☑ Yes ☐ No Right Drain

Water Temp (°C)	—	**Ammonia-N** (mg/L)	—	**Nitrate-N** (mg/L)	—	**Phosphate- PO_4** (mg/L)	—
pH (pH units)	7.5	**TURB** (NTU)	—	**COND** (mS/Cm)	16		

Analytical Lab Samples Collected? ☐ Yes ☑ No

FLOW ESTIMATION WORKSHEETS

Flowing Creek or Box Culvert*

Width		ft
Depth		ft
Velocity		ft/sec
Flow		gpm

Filling a Bottle or Known Volume*

Volume		mL
Time to Fill		sec
Flow		gpm

Flowing Pipe*

Diameter		ft
Depth		ft
Velocity		ft/sec
Flow		gpm

COMMENTS: Assisting E.B. To locate source of flow & check pH. pH OK, earthen box w/ grated inlet at left side gate has 2 pipes, presumably the 2 that drain to curb. Not sure what chewed up curbside gutter. Owner in house for approx 1.5 yrs. Neighbor states flow ongoing for at least 10 yrs. Similar water chars at cul-de-sac Jayneswood - curb OK. Suspect groundwater intrusion or possible irrigation pipe leak, but not conclusive.

*See formula and conversions on back of page.


PALMWOOD
STILLMAN

CITY OF SAN DIEGO
STORM WATER POLLUTION PREVENTION PROGRAM

FIELD MONITORING DATA SHEET

☐ Routine Investigation ☒ IC/ID Follow-Up For Suppp/DW 273

GENERAL SITE DESCRIPTION

Site ID:	4649 Morena Blvd	**Latitude:**	(GPS coordinates recorded in NAD 83 decimal deg)
Location:	Costco (4605 morena)	**Longitude:**	
Date/Time:	1-18-07	**Watershed:**	(Watershed Management Area as defined in Permit)
Observer:	JE	**TB Page:**	

Observed Land Use: ☐ Residential ☒ Commercial ☐ Industrial ☐ Agricultural ☐ Parks ☐ Open
Conveyance Type: ☐ Manhole ☐ Catch Basin ☐ Outlet ☐ Open Channel ☐ Other
Construction: ☐ Concrete ☐ Steel ☐ Plastic ☐ Natural Other Description

ATMOSPHERIC CONDITIONS

Weather ☒ Sunny ☐ Partly Cloudy ☐ Overcast ☐ Fog
Tide ☒ N/A ☐ Low ☐ Incoming ☐ High ☐ Outgoing **Tide Height:** ____ ft.
Last Rain ☒ > 72 hours ☐ < 72 hours
Rainfall ☒ None ☐ < 0.1" ☐ > 0.1"

RUNOFF CHARACTERISTICS

Odor	☐ None	☐ Musty	☐ Rotten Eggs	☐ Chemical	☐ Sewage	☐ Other
Color	☒ None	☐ Yellow	☐ Brown	☐ White	☐ Gray	☐ Other
Clarity	☐ Clear		☐ Slightly Cloudy	☐ Opaque		☐ Other
Floatables	☐ None	☐ Trash	☐ Bubbles/Foam	☐ Sheen	☐ Fecal Matter	☐ Other
Deposits	☐ None	☒ Sediment/Gravel	☐ Fine Particulates	☐ Stains	☐ Oily Deposits	☐ Other
Vegetation	☐ None	☐ Limited	☐ Normal	☐ Excessive		☐ Other
Biology	☐ None	☐ Insects	☐ Algae	☐ Snails/Fish	☐ Mussels/Barnacles	☐ Other

Flow Observed ☐ Yes ☐ No ☐ Ponded ☐ Tidal
Flow Rate: _____ gpm

Does the storm drain flow reach the Receiving Water? ☐ Yes ☐ No ☐ N/A

Evidence of Overland Flow? ☐ Yes ☐ No ☐ Irrigation Runoff ☐ Other: _____

Photo Taken ☐ Yes ☐ No **Picture #** _____

Field Screening Samples Collected? ☐ Yes ☒ No

Water Temp (°C)		**Ammonia-N** (mg/L)		**Nitrate-N** (mg/L)		**Phosphate- PO_4** (mg/L)	
pH (pH units)		**TURB** (NTU)		**COND** (mS/Cm)			

Analytical Lab Samples Collected? ☐ Yes ☒ No

FLOW ESTIMATION WORKSHEETS

Flowing Creek or Box Culvert*

Width		ft
Depth		ft
Velocity		ft/sec
Flow		gpm

Filling a Bottle or Known Volume*

Volume		mL
Time to Fill		sec
Flow		gpm

Flowing Pipe*

Diameter		ft
Depth		ft
Velocity		ft/sec
Flow		gpm

COMMENTS: Weston concluded that Costco may have been hosing lot, contributing to high total col. form. Disagree. Located mid-slope, 1-5ns feet ground water intrusion. low gradient system - ponding in receiving area lot. Some roof drain/ac condensation flow to storm drain. Spoke to Recving Mgr Cheryl Clinton. She confirms that they have ceased all powerwashing/other washing activities and have an aggressive sweeping/cleaning program. No further Action.

*See formula and conversions on back of page.

CITY OF SAN DIEGO
STORM WATER POLLUTION PREVENTION PROGRAM

FIELD MONITORING DATA SHEET

☐ Routine Investigation ☑ IC/ID Follow-Up For SWPPP

GENERAL SITE DESCRIPTION

Site ID: 5580 Clairemont Mesa
Location: Buga
Date/Time: 1-12-07
Observer: Jes

Latitude: _____ (GPS coordinates recorded in NAD 83 decimal deg)
Longitude: _____
Watershed: _____ (Watershed Management Area as defined in Permit)
TB Page: _____

Observed Land Use: ☐ Residential ☑ Commercial ☐ Industrial ☐ Agricultural ☐ Parks ☐ Open
Conveyance Type: ☐ Manhole ☐ Catch Basin ☐ Outlet ☐ Open Channel ☐ Other_____
Construction: ☐ Concrete ☐ Steel ☐ Plastic ☐ Natural Other Description

ATMOSPHERIC CONDITIONS

Weather	☑ Sunny	☐ Partly Cloudy	☐ Overcast	☐ Fog		
Tide	☑ N/A	☐ Low	☐ Incoming	☐ High	☐ Outgoing	**Tide Height:**_____ft.
Last Rain	☑ > 72 hours	☐ < 72 hours				
Rainfall	☑ None	☐ < 0.1"	☐ > 0.1"			

RUNOFF CHARACTERISTICS

Odor	☑ None	☐ Musty	☐ Rotten Eggs	☐ Chemical	☐ Sewage	☐ Other _____
Color	☑ None	☐ Yellow	☐ Brown	☐ White	☐ Gray	☐ Other _____
Clarity	☑ Clear		☐ Slightly Cloudy	☐ Opaque		☐ Other _____
Floatables	☑ None	☐ Trash	☐ Bubbles/Foam	☐ Sheen	☐ Fecal Matter	☐ Other
Deposits	☑ None	☐ Sediment/Gravel	☐ Fine Particulates	☐ Stains	☐ Oily Deposits	☐ Other
Vegetation	☑ None	☐ Limited	☐ Normal	☐ Excessive		☐ Other _____
Biology	☑ None	☐ Insects	☐ Algae	☐ Snails/Fish	☐ Mussels/Barnacles	☐ Other _____

Flow Observed ☐ Yes ☐ No ☑ Ponded ☐ Tidal
Flow Rate: _____ gpm

Does the storm drain flow reach the Receiving Water? ☐ Yes ☑ No ☐ N/A

Evidence of Overland Flow? ☑ Yes ☐ No ☑ Irrigation Runoff ☑ Other: melted ice from delivery.

Photo Taken ☑ Yes ☐ No **Picture #** _____

Field Screening Samples Collected? ☐ Yes ☑ No

Water Temp (°C)		**Ammonia-N** (mg/L)		**Nitrate-N** (mg/L)		**Phosphate- PO_4** (mg/L)	
pH (pH units)		**TURB** (NTU)		**COND** (mS/Cm)			

Analytical Lab Samples Collected? ☐ Yes ☑ No

FLOW ESTIMATION WORKSHEETS

Flowing Creek or Box Culvert*

Width		ft
Depth		ft
Velocity		ft/sec
Flow		gpm

Filling a Bottle or Known Volume*

Volume		mL
Time to Fill		sec
Flow		gpm

Flowing Pipe*

Diameter		ft
Depth		ft
Velocity		ft/sec
Flow		gpm

COMMENTS: Entire area = Huge improvement. Very Clean. Restaurant had a fish and a vegetable delivery (on ice) yesterday. Water on lot minimal from melted ice. Also, advised them to keep mop contained so water would not drip from mop to parking lot. Looks GOOD!!!

*See formula and conversions on back of page.

CITY OF SAN DIEGO
STORM WATER POLLUTION PREVENTION PROGRAM

FIELD MONITORING DATA SHEET

☐ Routine Investigation ☒ IC/ID Follow-Up For SWPPP / DW 207

GENERAL SITE DESCRIPTION

Site ID: 6755 32nd St **Latitude:** _____ (GPS coordinates recorded in NAD 83 decimal deg)
Location: Cintas **Longitude:** _____
Date/Time: 1-18-07 1000 **Watershed:** _____ (Watershed Management Area as defined in Permit)
Observer: JES **TB Page:** _____

Observed Land Use: ☐ Residential ☒ Commercial ☐ Industrial ☐ Agricultural ☐ Parks ☐ Open
Conveyance Type: ☐ Manhole ☐ Catch Basin ☐ Outlet ☐ Open Channel ☐ Other _____
Construction: ☐ Concrete ☐ Steel ☐ Plastic ☐ Natural Other Description

ATMOSPHERIC CONDITIONS

Weather	☒ Sunny	☐ Partly Cloudy	☐ Overcast	☐ Fog	
Tide	☒ N/A	☐ Low	☐ Incoming	☐ High	☐ Outgoing **Tide Height:** _____ ft.
Last Rain	☒ > 72 hours	☐ < 72 hours			
Rainfall	☒ None	☐ < 0.1"	☐ > 0.1"		

RUNOFF CHARACTERISTICS

Odor	☐ None	☐ Musty	☐ Rotten Eggs	☐ Chemical	☐ Sewage	☐ Other _____
Color	☐ None	☐ Yellow	☐ Brown	☐ White	☐ Gray	☐ Other _____
Clarity	☐ Clear		☐ Slightly Cloudy	☐ Opaque		☐ Other _____
Floatables	☐ None	☐ Trash	☐ Bubbles/Foam	☐ Sheen	☐ Fecal Matter	☐ Other
Deposits	☐ None	☐ Sediment/Gravel	☐ Fine Particulates	☐ Stains	☐ Oily Deposits	☐ Other
Vegetation	☐ None	☐ Limited	☐ Normal	☐ Excessive		☐ Other _____
Biology	☐ None	☐ Insects	☐ Algae	☐ Snails/Fish	☐ Mussels/Barnacles	☐ Other _____

Flow Observed ☐ Yes ☐ No ☐ Ponded ☐ Tidal
Flow Rate: _____ gpm

Does the storm drain flow reach the Receiving Water? ☐ Yes ☐ No ☒ N/A

Evidence of Overland Flow? ☒ Yes ☐ No ☐ Irrigation Runoff ☒ Other: Small damp area @ grated inlet.

Photo Taken ☐ Yes ☒ No **Picture #** _____

Field Screening Samples Collected? ☐ Yes ☒ No

Water Temp (°C)		**Ammonia-N** (mg/L)		**Nitrate-N** (mg/L)		**Phosphate- PO_4** (mg/L)	
pH (pH units)		**TURB** (NTU)		**COND** (mS/Cm)			

Analytical Lab Samples Collected? ☐ Yes ☒ No

FLOW ESTIMATION WORKSHEETS

Flowing Creek or Box Culvert*

Width		ft
Depth		ft
Velocity		ft/sec
Flow		gpm

Filling a Bottle or Known Volume*

Volume		mL
Time to Fill		sec
Flow		gpm

Flowing Pipe*

Diameter		ft
Depth		ft
Velocity		ft/sec
Flow		gpm

COMMENTS: Follow-up on Weston's determination that Cintas was source of exceedance at DW207. Photos they had show a discharge on lot 1/25/05. On 1/18/07 I spoke to Luis Herrera about washing activities. He said they wash their vehicles on Saturdays w/no BMP's. I advised him that it is illegal to allow any non-prohibited flows to drains. I gave suggestions on how to prevent discharges (BMPs, 3C's, Private Mobile/Commercial Vehicle Washing, Wash Bay on site). - left educational materials:

- muni code
- Spills
- Imperv-Surf.
- Car Washing
- Dumpsters
- Think Blue
- BMP's for Business
- Automotive Fluids

*See formula and conversions on back of page.

CITY OF SAN DIEGO
STORM WATER POLLUTION PREVENTION PROGRAM

FIELD MONITORING DATA SHEET

☑ Routine Investigation ☐ IC/ID Follow-Up For_____

GENERAL SITE DESCRIPTION

Site ID: _____ **Latitude:** _____ (GPS coordinates recorded in NAD 83 decimal deg)
Location: 5840 Camino de la Costa **Longitude:** _____
Date/Time: 1/17/07 / 1348 **Watershed:** _____ (Watershed Management Area as defined in Permit)
Observer: JE/LE **TB Page:** _____

Observed Land Use: ☑ Residential ☐ Commercial ☐ Industrial ☐ Agricultural ☐ Parks ☐ Open
Conveyance Type: ☐ Manhole ☐ Catch Basin ☐ Outlet ☐ Open Channel ☐ Other_____
Construction: ☐ Concrete ☐ Steel ☐ Plastic ☐ Natural Other Description

ATMOSPHERIC CONDITIONS

Weather ☐ Sunny ☑ Partly Cloudy ☐ Overcast ☐ Fog
Tide ☐ N/A ☑ Low ☐ Incoming ☐ High ☐ Outgoing **Tide Height:**_____ft.
Last Rain ☑ > 72 hours ☐ < 72 hours
Rainfall ☐ None ☑ < 0.1" ☐ > 0.1"

RUNOFF CHARACTERISTICS

Odor	☐ None	☐ Musty	☐ Rotten Eggs	☐ Chemical	☐ Sewage	☐ Other _____
Color	☐ None	☐ Yellow	☑ Brown	☐ White	☐ Gray	☐ Other _____
Clarity	☐ Clear		☑ Slightly Cloudy	☐ Opaque		☐ Other _____
Floatables	☑ None	☐ Trash	☐ Bubbles/Foam	☐ Sheen	☐ Fecal Matter	☐ Other
Deposits	☐ None	☐ Sediment/Gravel	☑ Fine Particulates	☐ Stains	☐ Oily Deposits	☐ Other
Vegetation	☑ None	☐ Limited	☐ Normal	☐ Excessive		☐ Other _____
Biology	☑ None	☐ Insects	☐ Algae	☐ Snails/Fish	☐ Mussels/Barnacles	☐ Other _____

Flow Observed ☑ Yes ☐ No ☐ Ponded ☐ Tidal
Flow Rate: _____ gpm

Does the storm drain flow reach the Receiving Water? ☐ Yes ☐ No ☐ N/A

Evidence of Overland Flow? ☑ Yes ☐ No ☐ Irrigation Runoff ☑ Other: Construction Wash

Photo Taken ☑ Yes ☐ No **Picture #** _____

Field Screening Samples Collected? ☐ Yes ☐ No

Water Temp (°C)		**Ammonia-N** (mg/L)		**Nitrate-N** (mg/L)		**Phosphate- PO_4** (mg/L)	
pH (pH units)	10.4	**TURB** (NTU)		**COND** (mS/Cm)			

Analytical Lab Samples Collected? ☐ Yes ☐ No

FLOW ESTIMATION WORKSHEETS

Flowing Creek or Box Culvert*

Width		ft
Depth		ft
Velocity		ft/sec
Flow		gpm

Filling a Bottle or Known Volume*

Volume		mL
Time to Fill		sec
Flow		gpm

Flowing Pipe*

Diameter		ft
Depth		ft
Velocity		ft/sec
Flow		gpm

COMMENTS: Observed construction workers washing down sidewalk and equipment @ 5840 Camino de la Costa. Water was running down curbside into storm drain. Pictures and PH were taken. PH was 10.4. Education material was distributed.

Referred to Codes

*See formula and conversions on page of page.

CITY OF SAN DIEGO
STORM WATER POLLUTION PREVENTION PROGRAM

FIELD MONITORING DATA SHEET

☑ Routine Investigation ☐ IC/ID Follow-Up For_____

GENERAL SITE DESCRIPTION

Site ID: _____ **Latitude:** _____ (GPS coordinates recorded in NAD 83 decimal deg)
Location: 5824 Camino de la Costa **Longitude:** _____
Date/Time: 1/17/07 / 1223 **Watershed:** _____ (Watershed Management Area as defined in Permit)
Observer: JE/JE **TB Page:** _____

Observed Land Use: ☑ Residential ☐ Commercial ☐ Industrial ☐ Agricultural ☐ Parks ☐ Open
Conveyance Type: ☐ Manhole ☐ Catch Basin ☐ Outlet ☐ Open Channel ☐ Other_____
Construction: ☐ Concrete ☐ Steel ☐ Plastic ☐ Natural Other Description

ATMOSPHERIC CONDITIONS

Weather	☐ Sunny	☑ Partly Cloudy	☐ Overcast	☐ Fog		
Tide	☐ N/A	☑ Low	☐ Incoming	☐ High	☐ Outgoing	**Tide Height:**_____ft.
Last Rain	☑ > 72 hours	☐ < 72 hours				
Rainfall	☐ None	☑ < 0.1"	☐ > 0.1"			

RUNOFF CHARACTERISTICS

Odor	☐ None	☐ Musty	☐ Rotten Eggs	☑ Chemical	☐ Sewage	☐ Other _____
Color	☐ None	☐ Yellow	☐ Brown	☐ White	☑ Gray	☐ Other _____
Clarity	☐ Clear		☐ Slightly Cloudy	☑ Opaque		☐ Other _____
Floatables	☑ None	☐ Trash	☐ Bubbles/Foam	☐ Sheen	☐ Fecal Matter	☐ Other
Deposits	☑ None	☐ Sediment/Gravel	☐ Fine Particulates	☐ Stains	☐ Oily Deposits	☐ Other
Vegetation	☑ None	☐ Limited	☐ Normal	☐ Excessive		☐ Other _____
Biology	☑ None	☐ Insects	☐ Algae	☐ Snails/Fish	☐ Mussels/Barnacles	☐ Other _____

Flow Observed ☐ Yes ☑ No ☐ Ponded ☐ Tidal
Flow Rate: _____ gpm

Does the storm drain flow reach the Receiving Water? ☐ Yes ☑ No ☐ N/A

Evidence of Overland Flow? ☑ Yes ☐ No ☐ Irrigation Runoff ☑ Other: _____

Photo Taken ☑ Yes ☐ No **Picture #** 3 by Address

Field Screening Samples Collected? ☐ Yes ☑ No

Water Temp (°C)		**Ammonia-N** (mg/L)		**Nitrate-N** (mg/L)		**Phosphate- PO_4** (mg/L)	
pH (pH units)		**TURB** (NTU)		**COND** (mS/Cm)			

Analytical Lab Samples Collected? ☐ Yes ☐ No

FLOW ESTIMATION WORKSHEETS

Flowing Creek or Box Culvert*

Width		ft
Depth		ft
Velocity		ft/sec
Flow		gpm

Filling a Bottle or Known Volume*

Volume		mL
Time to Fill		sec
Flow		gpm

Flowing Pipe*

Diameter		ft
Depth		ft
Velocity		ft/sec
Flow		gpm

COMMENTS: Observed maintenance worker dumping a bucket of soapy water into the curbside. Water did not reach storm drain. Educational materials were given to patron

Referred to Code>

*See formula and conversions on back of page.

CITY OF SAN DIEGO
STORM WATER POLLUTION PREVENTION PROGRAM

FIELD MONITORING DATA SHEET

☐ Routine Investigation ☒ IC/ID Follow-Up For SWPPP

GENERAL SITE DESCRIPTION

Site ID: 1760 Camino Del Rio N
Location: Bennigans
Date/Time: 1-16-07 1200
Observer: JES
Latitude: _____ (GPS coordinates recorded in NAD 83 decimal deg)
Longitude: _____
Watershed: _____ (Watershed Management Area as defined in Permit)
TB Page: _____

Observed Land Use: ☐ Residential ☒ Commercial ☐ Industrial ☐ Agricultural ☐ Parks ☐ Open
Conveyance Type: ☐ Manhole ☐ Catch Basin ☐ Outlet ☐ Open Channel ☐ Other_____
Construction: ☐ Concrete ☐ Steel ☐ Plastic ☐ Natural Other Description

ATMOSPHERIC CONDITIONS

Weather ☒ Sunny ☐ Partly Cloudy ☐ Overcast ☐ Fog
Tide ☒ N/A ☐ Low ☐ Incoming ☐ High ☐ Outgoing **Tide Height:**_____ft.
Last Rain ☒ > 72 hours ☐ < 72 hours
Rainfall ☒ None ☐ < 0.1" ☐ > 0.1"

RUNOFF CHARACTERISTICS

Odor	☐ None	☐ Musty	☐ Rotten Eggs	☒ Chemical	☐ Sewage	☐ Other
Color	☐ None	☐ Yellow	☒ Brown	☐ White	☐ Gray	☐ Other
Clarity	☐ Clear		☐ Slightly Cloudy	☒ Opaque		☐ Other
Floatables	☐ None	☐ Trash	☒ Bubbles/Foam	☐ Sheen	☐ Fecal Matter	☐ Other
Deposits	☐ None	☒ Sediment/Gravel	☒ Fine Particulates	☐ Stains	☐ Oily Deposits	☒ Other mop String?
Vegetation	☒ None	☐ Limited	☐ Normal	☐ Excessive		☐ Other
Biology	☒ None	☐ Insects	☐ Algae	☐ Snails/Fish	☐ Mussels/Barnacles	☐ Other

Flow Observed ☐ Yes ☐ No ☒ Ponded ☐ Tidal
Flow Rate: _____ gpm

Does the storm drain flow reach the Receiving Water? ☐ Yes ☒ No ☐ N/A

Evidence of Overland Flow? ☒ Yes ☐ No ☐ Irrigation Runoff ☒ Other: From Dumpster Area

Photo Taken ☒ Yes ☐ No **Picture #** _____

Field Screening Samples Collected? ☒ Yes ☐ No

Water Temp (°C)	—	**Ammonia-N** (mg/L)	—	**Nitrate-N** (mg/L)	—	**Phosphate- PO_4** (mg/L)	—
pH (pH units)	11.7	**TURB** (NTU)	—	**COND** (mS/Cm)	9.3		

Analytical Lab Samples Collected? ☐ Yes ☒ No

FLOW ESTIMATION WORKSHEETS

Flowing Creek or Box Culvert*

Width		ft
Depth		ft
Velocity		ft/sec
Flow		gpm

Filling a Bottle or Known Volume*

Volume		mL
Time to Fill		sec
Flow		gpm

Flowing Pipe*

Diameter		ft
Depth		ft
Velocity		ft/sec
Flow		gpm

COMMENTS: Observed flow onto Parking lot from Dumpster area. See photos. Suspect oven cleaner discharge.

Referred to Codes.

*See formula and conversions on back of page.

CITY OF SAN DIEGO
STORM WATER POLLUTION PREVENTION PROGRAM

FIELD MONITORING DATA SHEET

☐ Routine Investigation ☐ IC/ID Follow-Up For_____

GENERAL SITE DESCRIPTION

Site ID: DW203 **Latitude:** _____ (GPS coordinates recorded in NAD 83 decimal deg)
Location: _____ **Longitude:** _____
Date/Time: 1-16-07 1120 **Watershed:** _____ (Watershed Management Area as defined in Permit)
Observer: JES/AS **TB Page:** _____

Observed Land Use: ☐ Residential ☐ Commercial ☐ Industrial ☐ Agricultural ☐ Parks ☐ Open
Conveyance Type: ☐ Manhole ☐ Catch Basin ☐ Outlet ☐ Open Channel ☐ Other_____
Construction: ☐ Concrete ☐ Steel ☐ Plastic ☐ Natural Other Description

ATMOSPHERIC CONDITIONS

Weather ☑ Sunny ☐ Partly Cloudy ☐ Overcast ☐ Fog
Tide ☑ N/A ☐ Low ☐ Incoming ☐ High ☐ Outgoing **Tide Height:**_____ft.
Last Rain ☑ > 72 hours ☐ < 72 hours
Rainfall ☑ None ☐ < 0.1" ☐ > 0.1"

RUNOFF CHARACTERISTICS

Odor	☑ None	☐ Musty	☑ Rotten Eggs	☐ Chemical	☐ Sewage	☐ Other
Color	☑ None	☐ Yellow	☐ Brown	☐ White	☐ Gray	☐ Other
Clarity	☑ Clear		☐ Slightly Cloudy	☐ Opaque		☐ Other
Floatables	☐ None	☑ Trash	☐ Bubbles/Foam	☐ Sheen	☐ Fecal Matter	☐ Other
Deposits	☐ None	☐ Sediment/Gravel	☑ Fine Particulates	☐ Stains	☐ Oily Deposits	☐ Other
Vegetation	☐ None	☐ Limited	☑ Normal	☐ Excessive		☐ Other
Biology	☑ None	☐ Insects	☐ Algae	☐ Snails/Fish	☐ Mussels/Barnacles	☐ Other

Flow Observed ☑ Yes ☐ No ☐ Ponded ☐ Tidal
Flow Rate: _____ gpm

Does the storm drain flow reach the Receiving Water? ☑ Yes ☐ No ☐ N/A

Evidence of Overland Flow? ☐ Yes ☐ No ☑ Irrigation Runoff ☑ Other: Condensation from condenser @ Stoody's

Photo Taken ☑ Yes ☐ No **Picture #** _____

Field Screening Samples Collected? ☑ Yes ☐ No

Water Temp (°C)	—	**Ammonia-N** (mg/L)		**Nitrate-N** (mg/L)		**Phosphate- PO_4** (mg/L)	
pH (pH units)		**TURB** (NTU)		**COND** (mS/Cm)			

Analytical Lab Samples Collected? ☐ Yes ☑ No

FLOW ESTIMATION WORKSHEETS

Flowing Creek or Box Culvert*

Width		ft
Depth		ft
Velocity		ft/sec
Flow		gpm

Filling a Bottle or Known Volume*

Volume	250	mL
Time to Fill	60	sec
Flow		gpm

Flowing Pipe*

Diameter		ft
Depth		ft
Velocity		ft/sec
Flow		gpm

COMMENTS: See Notes on DW203 IS Pond.

*See formula and conversions on back of page

CITY OF SAN DIEGO
STORM WATER POLLUTION PREVENTION PROGRAM

FIELD MONITORING DATA SHEET

☐ Routine Investigation ☐ IC/ID Follow-Up For_____

GENERAL SITE DESCRIPTION

Site ID: DW 203 DS Pond
Location: in 20 ft DS of outfall
Date/Time: 1125
Observer: AGS/KAS
Latitude: _____ (GPS coordinates recorded in NAD 83 decimal deg)
Longitude: _____
Watershed: _____ (Watershed Management Area as defined in Permit)
TB Page: _____

Observed Land Use: ☐ Residential ☐ Commercial ☐ Industrial ☐ Agricultural ☐ Parks ☐ Open
Conveyance Type: ☐ Manhole ☐ Catch Basin ☐ Outlet ☐ Open Channel ☐ Other_____
Construction: ☐ Concrete ☐ Steel ☐ Plastic ☐ Natural Other Description

ATMOSPHERIC CONDITIONS

Weather ☐ Sunny ☐ Partly Cloudy ☐ Overcast ☐ Fog
Tide ☐ N/A ☐ Low ☐ Incoming ☐ High ☐ Outgoing **Tide Height:**_____ft.
Last Rain ☐ > 72 hours ☐ < 72 hours
Rainfall ☐ None ☐ < 0.1" ☐ > 0.1"

RUNOFF CHARACTERISTICS

Odor	☑ None	☐ Musty	☑ Rotten Eggs	☐ Chemical	☐ Sewage	☐ Other
Color	☑ None	☐ Yellow	☐ Brown	☐ White	☐ Gray	☐ Other
Clarity	☑ Clear		☐ Slightly Cloudy	☐ Opaque		☐ Other
Floatables	☐ None	☑ Trash	☐ Bubbles/Foam	☐ Sheen	☐ Fecal Matter	☐ Other
Deposits	☐ None	☐ Sediment/Gravel	☑ Fine Particulates	☐ Stains	☐ Oily Deposits	☐ Other
Vegetation	☐ None	☐ Limited	☑ Normal	☐ Excessive		☐ Other
Biology	☑ None	☐ Insects	☑ Algae	☐ Snails/Fish	☐ Mussels/Barnacles	☐ Other

Flow Observed ☐ Yes ☐ No ☑ Ponded ☐ Tidal
Flow Rate: _____ gpm

Does the storm drain flow reach the Receiving Water? ☑ Yes ☐ No ☐ N/A

Evidence of Overland Flow? ☑ Yes ☐ No ☑ Irrigation Runoff ☑ Other: condensation

Photo Taken ☑ Yes ☐ No **Picture #** _____

Field Screening Samples Collected? ☑ Yes ☐ No

Water Temp (°C)		**Ammonia-N** (mg/L)		**Nitrate-N** (mg/L)		**Phosphate- PO_4** (mg/L)	
pH (pH units)		**TURB** (NTU)		**COND** (mS/Cm)			

Analytical Lab Samples Collected? ☐ Yes ☑ No

FLOW ESTIMATION WORKSHEETS

Flowing Creek or Box Culvert*

Width		ft
Depth		ft
Velocity		ft/sec
Flow		gpm

Filling a Bottle or Known Volume*

Volume		mL
Time to Fill		sec
Flow		gpm

Flowing Pipe*

Diameter		ft
Depth		ft
Velocity		ft/sec
Flow		gpm

COMMENTS: Ponded area below outfall & Downstream of outfall for a distance of about 10 meters was milky and discolored compared to rest of creek. Algal die-off present. See Photos. No evidence of discharge in outfall, looks like it has all been washed down into creek. Not sure what was discharged, or if this is caused by inadequate flushing below outfall. Mix of Commercial/Industrial & Residential upstream, many potential sources. Recommend continued surveillance.

*See formula and conversions on back of page.

CITY OF SAN DIEGO
STORM WATER POLLUTION PREVENTION PROGRAM

FIELD MONITORING DATA SHEET

☐ Routine Investigation ☒ IC/ID Follow-Up For _____

GENERAL SITE DESCRIPTION

Site ID:
Location: 16TH & Commercial
Date/Time: 1-16-07 0951
Observer: AS & JC

Latitude: _____ (GPS coordinates recorded in NAD 83 decimal deg)
Longitude: _____
Watershed: _____ (Watershed Management Area as defined in Permit)
TB Page: _____

Observed Land Use:	☐ Residential	☐ Commercial	☐ Industrial	☐ Agricultural	☐ Parks	☐ Open
Conveyance Type:	☐ Manhole	☐ Catch Basin	☐ Outlet	☐ Open Channel		☐ Other _____
Construction:	☐ Concrete	☐ Steel	☐ Plastic	☐ Natural	Other Description	

ATMOSPHERIC CONDITIONS

Weather	☒ Sunny	☐ Partly Cloudy	☐ Overcast	☐ Fog		
Tide	☒ N/A	☐ Low	☐ Incoming	☐ High	☐ Outgoing	Tide Height: _____ ft.
Last Rain	☒ > 72 hours	☐ < 72 hours				
Rainfall	☒ None	☐ < 0.1"	☐ > 0.1"			

RUNOFF CHARACTERISTICS

Odor	☐ None	☐ Musty	☐ Rotten Eggs	☐ Chemical	☐ Sewage	☒ Other SOAP
Color	☐ None	☒ Yellow	☐ Brown	☐ White	☐ Gray	☐ Other _____
Clarity	☐ Clear		☒ Slightly Cloudy	☐ Opaque		☐ Other _____
Floatables	☐ None	☒ Trash	☒ Bubbles/Foam	☐ Sheen	☐ Fecal Matter	☐ Other
Deposits	☐ None	☒ Sediment/Gravel	☐ Fine Particulates	☐ Stains	☐ Oily Deposits	☐ Other _____
Vegetation	☒ None	☐ Limited	☐ Normal	☐ Excessive		☐ Other
Biology	☒ None	☐ Insects	☐ Algae	☐ Snails/Fish	☐ Mussels/Barnacles	☐ Other _____

Flow Observed ☒ Yes ☐ No ☐ Ponded ☐ Tidal
Flow Rate: _____ gpm

Does the storm drain flow reach the Receiving Water? ☐ Yes ☐ No ☐ N/A

Evidence of Overland Flow? ☐ Yes ☐ No ☒ Irrigation Runoff ☐ Other: _____

Photo Taken ☒ Yes ☐ No Picture # _____

Field Screening Samples Collected? ☒ Yes ☐ No

Water Temp (°C)		Ammonia-N (mg/L)		Nitrate-N (mg/L)		Phosphate- PO_4 (mg/L)	
pH (pH units)		TURB (NTU)		COND (mS/Cm)		DETERGENTS 1:50	37.5 / 0.75

Analytical Lab Samples Collected? ☐ Yes ☒ No

FLOW ESTIMATION WORKSHEETS

Flowing Creek or Box Culvert*

Width		ft
Depth		ft
Velocity		ft/sec
Flow		gpm

Filling a Bottle or Known Volume*

Volume		mL
Time to Fill		sec
Flow		gpm

Flowing Pipe*

Diameter		ft
Depth		ft
Velocity		ft/sec
Flow		gpm

COMMENTS: "Dumpster" DRAIN TAKEN FROM DRAIN IN LOADING DOCK AREA
1:50 DILUTION FOR DETERGENTS = 3.0 → 150.00

Additional ☒ Sample collected at trench drain in front of garage. full of decaying food/liquid.

Immediate Referral to codes / NOV Issued.
929-1231

*There will be construction of a 3 7.5 5 new 11 story building on this site soon. Codes suggested Plumbing Kennel/dumpsters

CITY OF SAN DIEGO
STORM WATER POLLUTION PREVENTION PROGRAM

FIELD MONITORING DATA SHEET

☐ Routine Investigation ☑ IC/ID Follow-Up For Koyama

GENERAL SITE DESCRIPTION

Site ID:	340 "A" St	**Latitude:**	(GPS coordinates recorded in NAD 83 decimal deg)
Location:	Clean Streets	**Longitude:**	
Date/Time:	1-11-07	**Watershed:**	(Watershed Management Area as defined in Permit)
Observer:	AK / gg	**TB Page:**	

Observed Land Use: ☐ Residential ☐ Commercial ☐ Industrial ☐ Agricultural ☐ Parks ☐ Open
Conveyance Type: ☐ Manhole ☐ Catch Basin ☐ Outlet ☐ Open Channel ☐ Other
Construction: ☐ Concrete ☐ Steel ☐ Plastic ☐ Natural Other Description

ATMOSPHERIC CONDITIONS

Weather ☐ Sunny ☐ Partly Cloudy ☑ Overcast ☐ Fog
Tide ☑ N/A ☐ Low ☐ Incoming ☐ High ☐ Outgoing **Tide Height:** _____ ft.
Last Rain ☑ > 72 hours ☐ < 72 hours
Rainfall ☑ None ☐ < 0.1" ☐ > 0.1"

RUNOFF CHARACTERISTICS

Odor	☐ None	☐ Musty	☐ Rotten Eggs	☐ Chemical	☐ Sewage	☑ Other wet Mud/cement
Color	☐ None	☐ Yellow	☐ Brown	☐ White	☑ Gray	☐ Other
Clarity	☐ Clear		☐ Slightly Cloudy	☑ Opaque		☐ Other
Floatables	☑ None	☐ Trash	☐ Bubbles/Foam	☐ Sheen	☐ Fecal Matter	☐ Other
Deposits	☐ None	☐ Sediment/Gravel	☑ Fine Particulates	☐ Stains	☐ Oily Deposits	☐ Other
Vegetation	☑ None	☐ Limited	☐ Normal	☐ Excessive		☐ Other
Biology	☑ None	☐ Insects	☐ Algae	☐ Snails/Fish	☐ Mussels/Barnacles	☐ Other

Flow Observed ☐ Yes ☐ No ☐ Ponded ☐ Tidal
Flow Rate: _____ gpm

Does the storm drain flow reach the Receiving Water? ☐ Yes ☐ No ☑ N/A

Evidence of Overland Flow? ☑ Yes ☐ No ☐ Irrigation Runoff ☐ Other: _____

Photo Taken ☑ Yes ☐ No **Picture #** Code

Field Screening Samples Collected? ☑ Yes ☐ No

Water Temp (°C)	—	**Ammonia-N** (mg/L)	—	**Nitrate-N** (mg/L)	—	**Phosphate- PO_4** (mg/L)	—
pH (pH units)	8.5	**TURB** (NTU)	>1000	**COND** (mS/Cm)	1.2		

Analytical Lab Samples Collected? ☐ Yes ☑ No

FLOW ESTIMATION WORKSHEETS

Flowing Creek or Box Culvert*

Width		ft
Depth		ft
Velocity		ft/sec
Flow		gpm

Filling a Bottle or Known Volume*

Volume		mL
Time to Fill		sec
Flow		gpm

Flowing Pipe*

Diameter		ft
Depth		ft
Velocity		ft/sec
Flow		gpm

COMMENTS: Water Quality Control Plan (Basin plan) Water Quality Objective for the Pueblo San Diego Hydrologic Area = 20 NTU for Turbidity; No odor; No color
This Sample = 1000 NTU Turbidity; Mud/wet cement odor; Opaque Gray/Brown color.
Clean plan Mark at any time = 225 NTU gg

*See formula and conversions on back of page

San Diego Stormwater Copermittees
City of San Diego Storm Water Pollution Prevention Program

Dry Weather Monitoring Field Datasheet

X Routine Investigation ☒ IC/ID Follow-Up For 211 TC

GENERAL SITE DESCRIPTION

(NAD 83 decimal degrees to 5th place)

Site ID	Commercial, 17th	Latitude		Watershed	Hydrologic Unit	
Location		Longitude			Hydrologic Area	
Date	1/7/07	TB Page			Hydrologic Subarea (Optional)	
Time	1035	Observer	JF		Discharge Area (Optional)	

Land Use (Primary) (Check one only): ☒ Residential ☒ Commercial ☒ Industrial ☐ Agricultural ☐ Parks ☐ Open

Land Use (Secondary) (Optional, greater than 10%): ☐ Residential ☐ Commercial ☐ Industrial ☐ Agricultural ☐ Parks ☐ Open

Conveyance (Check one only): ☒ Manhole ☐ Catch Basin ☐ Outlet ☐ Concrete Channel ☐ Natural Creek ☐ Earthen Channel

ATMOSPHERIC CONDITIONS

Weather: ☒ Sunny ☐ Partly Cloudy ☐ Overcast ☐ Fog

Tide: ☐ N/A ☐ Low ☐ Incoming ☐ High ☐ Outgoing Tide Height: _____ ft.

Last Rain: ☒ > 72 hours ☐ < 72 hours

Rainfall: ☐ None ☒ < 0.1" ☐ > 0.1"

RUNOFF CHARACTERISTICS

Odor	☒ None	☐ Musty	☐ Rotten Eggs	☐ Chemical	☐ Sewage	☐ Other _____
Color	☒ None	☐ Yellow	☐ Brown	☐ White	☐ Gray	☐ Other _____
Clarity	☐ Clear		☐ Slightly Cloudy	☒ Opaque		☐ Other _____
Floatables	☒ None	☐ Trash	☐ Bubbles/Foam	☐ Sheen	☐ Fecal Matter	☐ Other
Deposits	☐ None	☐ Sediment/Gravel	☒ Fine Particulates	☐ Stains	☐ Oily Deposits	☐ Other _____
Vegetation	☒ None	☐ Limited	☐ Normal	☐ Excessive		☐ Other _____
Biology	☒ None	☐ Insects	☐ Algae	☐ Snails/Fish	☐ Mussels/Barnacles	☐ Other _____

Flow Observed ☐ Yes ☐ No ☒ Ponded ☐ Tidal

Does the storm drain flow reach the Receiving Water? ☐ Yes ☐ No ☒ N/A

Evidence of Overland Flow? ☐ Yes ☒ No ☐ Irrigation Runoff ☐ Other: _____

Photo Taken ☒ Yes ☐ No Photo # 1

Field Screening Samples Collected? ☐ Yes ☒ No

Water Temp (°C)		NH_3-N (mg/L)		NO_3-N (mg/L)		React PO_4 (mg/L)	
pH (pH units)		TURB (NTU)		COND (mS/cm)			

Analytical Lab Samples Collected? ☐ Yes ☐ No

FLOW ESTIMATION WORKSHEETS

Flowing Creek or Box Culvert

Width		ft
Depth		ft
Velocity		ft/sec
Flow		gpm

Filling a Bottle or Known Volume

Volume		mL
Time to Fill		sec
Flow		gpm

Flowing Pipe

Diameter		ft
Depth		ft
Velocity		ft/sec
Flow		gpm

COMMENTS: No flow to a trickle only.
Water still leaking from water cap on 3074 Commercial.

San Diego Stormwater Copermittees
City of San Diego Storm Water Pollution Prevention Program

Dry Weather Monitoring Field Datasheet

X Routine Investigation ☐ IC/ID Follow-Up For 211, TC

GENERAL SITE DESCRIPTION

(NAD 83 decimal degrees to 5th place)

Site ID	211-A	Latitude		Watershed	Hydrologic Unit	
Location	Solon & 21st	Longitude			Hydrologic Area	
Date	1/7/07	TB Page			Hydrologic Subarea (Optional)	
Time	1125	Observer	JE		Discharge Area (Optional)	

Land Use (Primary) (Check one only): ☐ Residential ☐ Commercial ☒ Industrial ☐ Agricultural ☐ Parks ☐ Open

Land Use (Secondary) (Optional, greater than 10%): ☒ Residential ☒ Commercial ☐ Industrial ☐ Agricultural ☐ Parks ☐ Open

Conveyance (Check one only): ☒ Manhole ☐ Catch Basin ☐ Outlet ☐ Concrete Channel ☐ Natural Creek ☐ Earthen Channel

ATMOSPHERIC CONDITIONS

Weather	☒ Sunny	☐ Partly Cloudy	☐ Overcast	☐ Fog		
Tide	☐ N/A	☐ Low	☐ Incoming	☐ High	☐ Outgoing	Tide Height: _____ ft.
Last Rain	☒ > 72 hours	☐ < 72 hours				
Rainfall	☐ None	☒ < 0.1"	☐ > 0.1"			

RUNOFF CHARACTERISTICS

Odor	☒ None	☐ Musty	☐ Rotten Eggs	☐ Chemical	☐ Sewage	☐ Other _____
Color	☒ None	☐ Yellow	☐ Brown	☐ White	☐ Gray	☐ Other _____
Clarity	☒ Clear		☐ Slightly Cloudy	☐ Opaque		☐ Other _____
Floatables	☒ None	☐ Trash	☐ Bubbles/Foam	☐ Sheen	☐ Fecal Matter	☐ Other
Deposits	☐ None	☐ Sediment/Gravel	☒ Fine Particulates	☐ Stains	☐ Oily Deposits	☐ Other
Vegetation	☒ None	☐ Limited	☐ Normal	☐ Excessive		☐ Other _____
Biology	☒ None	☐ Insects	☐ Algae	☐ Snails/Fish	☐ Mussels/Barnacles	☐ Other _____

Flow Observed ☐ Yes ☐ No ☒ Ponded ☐ Tidal

Does the storm drain flow reach the Receiving Water? ☐ Yes ☐ No ☒ N/A

Evidence of Overland Flow? ☐ Yes ☒ No ☐ Irrigation Runoff ☐ Other: _____

Photo Taken ☒ Yes ☐ No Photo # 2

Field Screening Samples Collected? ☐ Yes ☒ No

Water Temp (°C)		NH_3-N (mg/L)		NO_3-N (mg/L)		React PO_4 (mg/L)	
pH (pH units)		TURB (NTU)		COND (mS/cm)			

Analytical Lab Samples Collected? ☒ Yes ☐ No

FLOW ESTIMATION WORKSHEETS

Flowing Creek or Box Culvert

Width		ft
Depth		ft
Velocity		ft/sec
Flow		gpm

Filling a Bottle or Known Volume

Volume		mL
Time to Fill		sec
Flow		gpm

Flowing Pipe

Diameter		ft
Depth		ft
Velocity		ft/sec
Flow		gpm

COMMENTS: Trickle
About 1/4" of ponded water in vault below manhole.

ID	Location	Station Type	Sample Date	Sample Time	Analysis	Method	Qualifier	Result	Units
DIV-13 Box	SD River, Div. Box Storm Drain	CSDO	12/14/06	12:04 PM	Total Coli	MTF	=	210,000	MPN/100ml
DIV-13 Box	SD River, Div. Box Storm Drain	CSDO	12/14/06	12:04 PM	Fecal Coli	MTF	=	30,000	MPN/100ml
DIV-13 Box	SD River, Div. Box Storm Drain	CSDO	12/14/06	12:04 PM	Entero	MF	=	48,000	CFU/100ml
DIV-14 Box	SD River, Div. Box Storm Drain	CSDO	12/14/06	11:52 AM	Total Coli	MTF	=	50,000	MPN/100ml
DIV-14 Box	SD River, Div. Box Storm Drain	CSDO	12/14/06	11:52 AM	Fecal Coli	MTF	=	800	MPN/100ml
DIV-14 Box	SD River, Div. Box Storm Drain	CSDO	12/14/06	11:52 AM	Entero	MF	e	7,000	CFU/100ml
DV-13/14 O	SD River, Diversion Box Outfall	CSDO	12/14/06	12:15 PM	Total Coli	MF	e	1,400	CFU/100ml
DV-13/14 O	SD River, Diversion Box Outfall	CSDO	12/14/06	12:15 PM	Fecal Coli	MF	e	140	CFU/100ml
DV-13/14 O	SD River, Diversion Box Outfall	CSDO	12/14/06	12:15 PM	Entero	MF	e	320	CFU/100ml

DW168

Results used for Response to NOV 122806

San Diego Stormwater Copermittees
City of San Diego Storm Water Pollution Prevention Program
Dry Weather Monitoring Field Datasheet

☒ Routine Investigation ☐ IC/ID Follow-Up For 811

GENERAL SITE DESCRIPTION (NAD 83 decimal degrees to 5th place)

Site ID	Commercial, 19th - 30th	**Latitude**		**Watershed**	**Hydrologic Unit**	
Location		**Longitude**			**Hydrologic Area**	
Date	1-5-07	**TB Page**			**Hydrologic Subarea (Optional)**	
Time	1230 - 1330	**Observer**			**Discharge Area (Optional)**	

Land Use (Primary) (Check one only) ☐ Residential ☐ Commercial ☐ Industrial ☐ Agricultural ☐ Parks ☐ Open

Land Use (Secondary) (Optional, greater than 10%) ☐ Residential ☐ Commercial ☐ Industrial ☐ Agricultural ☐ Parks ☐ Open

Conveyance (Check one only) ☐ Manhole ☐ Catch Basin ☐ Outlet ☐ Concrete Channel ☐ Natural Creek ☐ Earthen Channel

ATMOSPHERIC CONDITIONS

Weather	☐ Sunny	☐ Partly Cloudy	☐ Overcast	☐ Fog	
Tide	☐ N/A	☐ Low	☐ Incoming	☐ High	☐ Outgoing Tide Height: _____ ft.
Last Rain	☐ > 72 hours	☐ < 72 hours			
Rainfall	☐ None	☐ < 0.1"	☐ > 0.1"		

RUNOFF CHARACTERISTICS

Odor	☐ None	☐ Musty	☐ Rotten Eggs	☐ Chemical	☐ Sewage	☐ Other _____
Color	☐ None	☐ Yellow	☐ Brown	☐ White	☐ Gray	☐ Other _____
Clarity	☐ Clear		☐ Slightly Cloudy	☐ Opaque		☐ Other _____
Floatables	☐ None	☐ Trash	☐ Bubbles/Foam	☐ Sheen	☐ Fecal Matter	☐ Other
Deposits	☐ None	☐ Sediment/Gravel	☐ Fine Particulates	☐ Stains	☐ Oily Deposits	☐ Other
Vegetation	☐ None	☐ Limited	☐ Normal	☐ Excessive		☐ Other _____
Biology	☐ None	☐ Insects	☐ Algae	☐ Snails/Fish	☐ Mussels/Barnacles	☐ Other _____

Flow Observed ☒ Yes ☐ No ☐ Ponded ☐ Tidal

Does the storm drain flow reach the Receiving Water? ☐ Yes ☐ No ☐ N/A

Evidence of Overland Flow? ☒ Yes ☐ No ☐ Irrigation Runoff ☒ Other: Leaking water cap

Photo Taken ☒ Yes ☐ No **Photo #** _____

Field Screening Samples Collected? ☐ Yes ☒ No

Water Temp (°C)		**NH_3-N** (mg/L)		**NO_3-N** (mg/L)		**React PO_4** (mg/L)	
pH (pH units)		**TURB** (NTU)		**COND** (mS/cm)			

Analytical Lab Samples Collected? ☐ Yes ☒ No

FLOW ESTIMATION WORKSHEETS

Flowing Creek or Box Culvert

Width	6"	ft
Depth	1/32	ft
Velocity	1/4	ft/sec
Flow		gpm

Filling a Bottle or Known Volume

Volume		mL
Time to Fill		sec
Flow		gpm

Flowing Pipe

Diameter		ft
Depth		ft
Velocity		ft/sec
Flow		gpm

COMMENTS: Drove Commercial Street from 19th Street to 30th St. Observed Leaky Water cap @ 3074 Commercial - Reported to 515-3525. Also noted leaf debris, trash, minor sedimentation in several catch basins. Recommend resample post-repair, and further upstream observations if needed.

San Diego Stormwater Copermittees
City of San Diego Storm Water Pollution Prevention Program
Dry Weather Monitoring Field Datasheet

☒ Routine Investigation ☐ IC/ID Follow-Up For 144

GENERAL SITE DESCRIPTION (NAD 83 decimal degrees to 5th place)

Site ID	Point Loma Nazarene Uni	Latitude		Watershed	Hydrologic Unit		
Location	Physical Plant	Longitude			Hydrologic Area		
Date	1-5-07	TB Page			Hydrologic Subarea (Optional)		
Time	~1400	Observer	JE		Discharge Area (Optional)		

Land Use (Primary) (Check one only) ☐ Residential ☐ Commercial ☐ Industrial ☐ Agricultural ☐ Parks ☐ Open

Land Use (Secondary) (Optional, greater than 10%) ☐ Residential ☐ Commercial ☐ Industrial ☐ Agricultural ☐ Parks ☐ Open

Conveyance (Check one only) ☐ Manhole ☐ Catch Basin ☐ Outlet ☐ Concrete Channel ☐ Natural Creek ☐ Earthen Channel

ATMOSPHERIC CONDITIONS

Weather	☐ Sunny	☐ Partly Cloudy	☐ Overcast	☐ Fog		
Tide	☐ N/A	☐ Low	☐ Incoming	☐ High	☐ Outgoing	Tide Height: ____ ft.
Last Rain	☐ > 72 hours	☐ < 72 hours				
Rainfall	☐ None	☐ < 0.1"	☐ > 0.1"			

RUNOFF CHARACTERISTICS

Odor	☐ None	☐ Musty	☐ Rotten Eggs	☐ Chemical	☐ Sewage	☐ Other ____
Color	☐ None	☐ Yellow	☐ Brown	☐ White	☐ Gray	☐ Other ____
Clarity	☐ Clear		☐ Slightly Cloudy	☐ Opaque		☐ Other ____
Floatables	☐ None	☐ Trash	☐ Bubbles/Foam	☐ Sheen	☐ Fecal Matter	☐ Other
Deposits	☐ None	☐ Sediment/Gravel	☐ Fine Particulates	☐ Stains	☐ Oily Deposits	☐ Other
Vegetation	☐ None	☐ Limited	☐ Normal	☐ Excessive		☐ Other ____
Biology	☐ None	☐ Insects	☐ Algae	☐ Snails/Fish	☐ Mussels/Barnacles	☐ Other ____

Flow Observed ☐ Yes ☐ No ☐ Ponded ☐ Tidal

Does the storm drain flow reach the Receiving Water? ☐ Yes ☐ No ☐ N/A

Evidence of Overland Flow? ☐ Yes ☐ No ☐ Irrigation Runoff ☐ Other: ____

Photo Taken ☐ Yes ☐ No **Photo #** ____

Field Screening Samples Collected? ☐ Yes ☐ No

Water Temp (°C)		NH_3-N (mg/L)		NO_3-N (mg/L)		React PO_4 (mg/L)	
pH (pH units)		TURB (NTU)		COND (mS/cm)			

Analytical Lab Samples Collected? ☐ Yes ☐ No

FLOW ESTIMATION WORKSHEETS

Flowing Creek or Box Culvert

Width		ft
Depth		ft
Velocity		ft/sec
Flow		gpm

Filling a Bottle or Known Volume

Volume		mL
Time to Fill		sec
Flow		gpm

Flowing Pipe

Diameter		ft
Depth		ft
Velocity		ft/sec
Flow		gpm

COMMENTS: Spoke to physical plant Director about Over-irrigation and washing impervious surfaces. Provided educational material. He intends to speak w/ turf mgr about BMPs & storm water.

Revised 4/20/2004

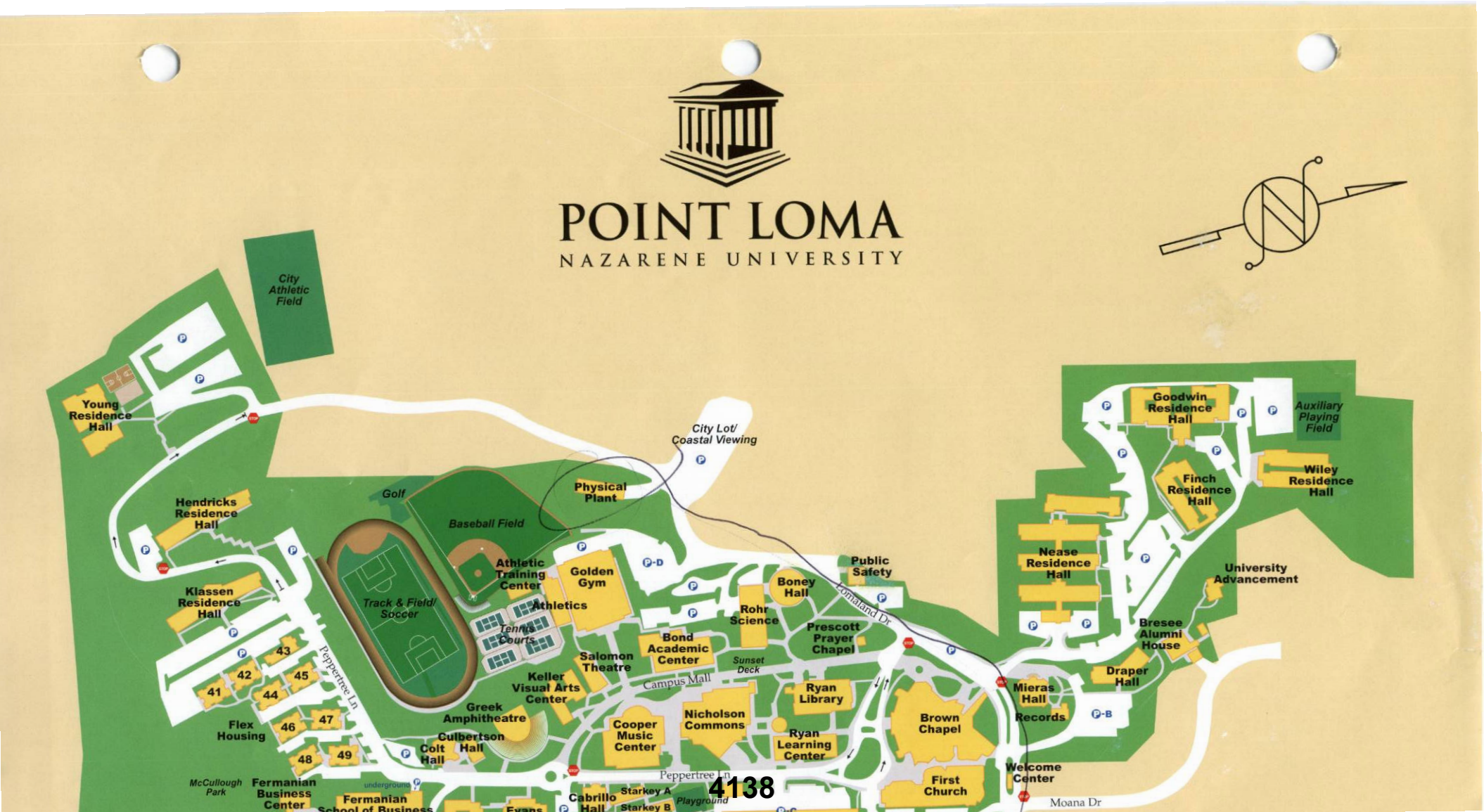
POINT LOMA
NAZARENE UNIVERSITY
City Athletic Field
Young Residence Hall
Hendricks Residence Hall
Klassen Residence Hall
Golf
Baseball Field
Track & Field/ Soccer
Tennis Courts
Athletic Training Center
Golden Gym
Athletics
Physical Plant
City Lot/ Coastal Viewing
Public Safety
Boney Hall
Rohr Science
Bond Academic Center
Salomon Theatre
Keller Visual Arts Center
Greek Amphitheatre
Culbertson Hall
Colt Hall
Cooper Music Center
Nicholson Commons
Ryan Library
Ryan Learning Center
Prescott Prayer Chapel
Sunset Deck
Campus Mall
Peppertree Ln
Lomaland Dr
Flex Housing
McCullough Park
Fermanian Business Center
Fermanian School of Business
Cabrillo Hall
Starkey A
Starkey B
Playground
Evans
Brown Chapel
First Church
Welcome Center
Moana Dr
Mieras Hall
Records
Draper Hall
Bresee Alumni House
University Advancement
Nease Residence Hall
Goodwin Residence Hall
Finch Residence Hall
Wiley Residence Hall
Auxiliary Playing Field
41
42
43
44
45
46
47
48
49
P-D
P-B
P-C

San Diego Stormwater Copermittees
City of San Diego Storm Water Pollution Prevention Program
Dry Weather Monitoring Field Datasheet

☐ Routine Investigation X IC/ID Follow-Up For 272

GENERAL SITE DESCRIPTION (NAD 83 decimal degrees to 5th place)

Site ID	9999 Olson Drive	**Latitude**		**Watershed**	**Hydrologic Unit**	
Location	Fed ex	**Longitude**			**Hydrologic Area**	
Date	1-5-07	**TB Page**			**Hydrologic Subarea** (Optional)	
Time	~1445	**Observer**	JE		**Discharge Area** (Optional)	

Land Use (Primary) (Check one only) ☐ Residential ☐ Commercial ☐ Industrial ☐ Agricultural ☐ Parks ☐ Open

Land Use (Secondary) (Optional, greater than 10%) ☐ Residential ☐ Commercial ☐ Industrial ☐ Agricultural ☐ Parks ☐ Open

Conveyance (Check one only) ☐ Manhole ☐ Catch Basin ☐ Outlet ☐ Concrete Channel ☐ Natural Creek ☐ Earthen Channel

ATMOSPHERIC CONDITIONS

Weather ☐ Sunny ☐ Partly Cloudy ☐ Overcast ☐ Fog
Tide ☐ N/A ☐ Low ☐ Incoming ☐ High ☐ Outgoing **Tide Height:**_____ft.
Last Rain ☐ > 72 hours ☐ < 72 hours
Rainfall ☐ None ☐ < 0.1" ☐ > 0.1"

RUNOFF CHARACTERISTICS

Odor	☐ None	☐ Musty	☐ Rotten Eggs	☐ Chemical	☐ Sewage	☐ Other
Color	☐ None	☐ Yellow	☐ Brown	☐ White	☐ Gray	☐ Other
Clarity	☐ Clear		☐ Slightly Cloudy	☐ Opaque		☐ Other
Floatables	☐ None	☐ Trash	☐ Bubbles/Foam	☐ Sheen	☐ Fecal Matter	☐ Other
Deposits	☐ None	☐ Sediment/Gravel	☐ Fine Particulates	☐ Stains	☐ Oily Deposits	☐ Other
Vegetation	☐ None	☐ Limited	☐ Normal	☐ Excessive		☐ Other
Biology	☐ None	☐ Insects	☐ Algae	☐ Snails/Fish	☐ Mussels/Barnacles	☐ Other

Flow Observed ☐Yes ☐ No ☐ Ponded ☐ Tidal

Does the storm drain flow reach the Receiving Water? ☐ Yes ☐ No ☐ N/A

Evidence of Overland Flow? ☐ Yes ☐ No ☐ Irrigation Runoff ☐ Other: _____

Photo Taken ☐ Yes ☐ No **Photo #** _____

Field Screening Samples Collected? ☐ Yes ☐ No

Water Temp (°C)		**NH_3-N** (mg/L)		**NO_3-N** (mg/L)		**React PO_4** (mg/L)	
pH (pH units)		**TURB** (NTU)		**COND** (mS/cm)			

Analytical Lab Samples Collected? ☐ Yes ☐ No

FLOW ESTIMATION WORKSHEETS

Flowing Creek or Box Culvert

Width		ft
Depth		ft
Velocity		ft/sec
Flow		gpm

Filling a Bottle or Known Volume

Volume		mL
Time to Fill		sec
Flow		gpm

Flowing Pipe

Diameter		ft
Depth		ft
Velocity		ft/sec
Flow		gpm

COMMENTS: Spoke to Sr Mgr Steve Hillman about truck washing procedures. They currently contract it out & it appears they are properly containing & capturing flows. Educational Material distributed

WE Now Sell
Pressure Washers
Steam Cleaners
Small Engine Repairs
Pump Repair
Parts,Hoses,Guns & Fittings
Advice,Training & Instruction
Equipment Guarantee/Warranty
Service All Types Equipment

ENVIRONMENTAL COMPLIANCE WATER RECOVERY SERVICE
JB
JAY[illegible] CO.
HIGH PRESSURE CLEANING
(619) 427-8694

PO Box 5960Chula Vista CA 91910 Fax (619) 427-8576 www.Jaybright.com

Environmental Waste Water Recovery and Disposal Procedure

This S.O.P. (standard operating procedure) covers the basic set-up, retrieval and disposal of waste water from high pressure cleaning operations. Specific jobsites may require additional set-up procedures and protection as dictated by the requirements for that specific job.

Basic Five step waste water retrieval and disposal method used by Jaybright Co.

1. Search for all affected storm drains in the area, Cover Storm Drains with plastic sheeting and secure with sand bags. (This is secondary overflow protection for the drain in case the primary containment overflows.)

2. Create the dam and containment area using a combination of soft rubber berms and sand bags.

3. Set Recovery pump in position inside containment Area, connect power chord to Honda Generator , Start generator turn on pump perform 30 second pump test. Turn off pump.

4. Connect recovery hose to pump, layout recovery hose in uniform manner with opposite end placed inside opening of water recovery tank. Secure hose to tank to avoid hose jumping out of tank under pressure from pump.

5. Haul waste water from jobsite to Jaybright Facility or City of San Diego Waste Water Discharge Plant for proper disposal. Use San Diego Industrial User Discharge Permit # 0790-60-P1-001. Copy of permit must be presented at time of disposal. The industrial user discharge permit also allows for disposal at customer jobsite if the customer has a permitted oil water clarifier system used for the purpose of waste water discharge.

If you have question's about this S.O.P. please contact Mr. Ken Scofield, General Manager @ (619) 427-8694 Office or (619) 247-8282 Cell

Jaybright Environmental High Pressure Cleaning Company. The Largest locally owned Environmentally Safe High pressure Cleaning Company in San Diego County.

We also handle hazmat in small amounts for disposal under Jaybright California E.P.A. I.D. #0163156.

We guarantee all of our work, if you are not satisfied for any reason we will re-work the Job until you are satisfied.

Fed-Ex
9999 Olson Dr

San Diego Stormwater Copermittees
City of San Diego Storm Water Pollution Prevention Program
Dry Weather Monitoring Field Datasheet

☒ Routine Investigation ☐ IC/ID Follow-Up For 211

GENERAL SITE DESCRIPTION (NAD 83 decimal degrees to 5th place)

Site ID	Commercial, 19th - 30th	**Latitude**		**Watershed**	**Hydrologic Unit**	
Location		**Longitude**			**Hydrologic Area**	
Date	1-5-07	**TB Page**			**Hydrologic Subarea (Optional)**	
Time	1230 - 1330	**Observer**			**Discharge Area (Optional)**	

Land Use (Primary) (Check one only) ☐ Residential ☐ Commercial ☐ Industrial ☐ Agricultural ☐ Parks ☐ Open

Land Use (Secondary) (Optional, greater than 10%) ☐ Residential ☐ Commercial ☐ Industrial ☐ Agricultural ☐ Parks ☐ Open

Conveyance (Check one only) ☐ Manhole ☐ Catch Basin ☐ Outlet ☐ Concrete Channel ☐ Natural Creek ☐ Earthen Channel

ATMOSPHERIC CONDITIONS

Weather ☐ Sunny ☐ Partly Cloudy ☐ Overcast ☐ Fog

Tide ☐ N/A ☐ Low ☐ Incoming ☐ High ☐ Outgoing Tide Height:_____ft.

Last Rain ☐ > 72 hours ☐ < 72 hours

Rainfall ☐ None ☐ < 0.1" ☐ > 0.1"

RUNOFF CHARACTERISTICS

Odor	☐ None	☐ Musty	☐ Rotten Eggs	☐ Chemical	☐ Sewage	☐ Other
Color	☐ None	☐ Yellow	☐ Brown	☐ White	☐ Gray	☐ Other
Clarity	☐ Clear		☐ Slightly Cloudy	☐ Opaque		☐ Other
Floatables	☐ None	☐ Trash	☐ Bubbles/Foam	☐ Sheen	☐ Fecal Matter	☐ Other
Deposits	☐ None	☐ Sediment/Gravel	☐ Fine Particulates	☐ Stains	☐ Oily Deposits	☐ Other
Vegetation	☐ None	☐ Limited	☐ Normal	☐ Excessive		☐ Other
Biology	☐ None	☐ Insects	☐ Algae	☐ Snails/Fish	☐ Mussels/Barnacles	☐ Other

Flow Observed ☒ Yes ☐ No ☐ Ponded ☐ Tidal

Does the storm drain flow reach the Receiving Water? ☐ Yes ☐ No ☐ N/A

Evidence of Overland Flow? ☒ Yes ☐ No ☐ Irrigation Runoff ☒ Other: Leaking Water cap

Photo Taken ☒ Yes ☐ No **Photo #** _____

Field Screening Samples Collected? ☐ Yes ☒ No

Water Temp (°C)		**NH_3-N** (mg/L)		**NO_3-N** (mg/L)		**React PO_4** (mg/L)	
pH (pH units)		**TURB** (NTU)		**COND** (mS/cm)			

Analytical Lab Samples Collected? ☐ Yes ☒ No

FLOW ESTIMATION WORKSHEETS

Flowing Creek or Box Culvert

Width	6"	ft
Depth	1/8	ft
Velocity	1/4	ft/sec
Flow		gpm

Filling a Bottle or Known Volume

Volume		mL
Time to Fill		sec
Flow		gpm

Flowing Pipe

Diameter		ft
Depth		ft
Velocity		ft/sec
Flow		gpm

COMMENTS: Drove Commercial Street from 19th Street TO 30th St. Observed Leaky Water cap @ 3074 Commercial - Reported to 515.3525. Also noted leaf debris, trash, minor sedimentation in several catch basins. Recommend resample post-repair, and further upstream observations if needed.

San Diego Stormwater Copermittees
City of San Diego Storm Water Pollution Prevention Program

Dry Weather Monitoring Field Datasheet

X Routine Investigation ~~IC/ID~~ Follow-Up For DW211

GENERAL SITE DESCRIPTION

(NAD 83 decimal degrees to 5th place)

				Watershed		
Site ID	DW211	Latitude			Hydrologic Unit	
Location	1721 Julian	Longitude			Hydrologic Area	
Date	1-4-07	TB Page			Hydrologic Subarea (Optional)	
Time	930	Observer			Discharge Area (Optional)	

Land Use (Primary) (Check one only) ☐ Residential ☐ Commercial ☐ Industrial ☐ Agricultural ☐ Parks ☐ Open

Land Use (Secondary) (Optional, greater than 10%) ☐ Residential ☐ Commercial ☐ Industrial ☐ Agricultural ☐ Parks ☐ Open

Conveyance (Check one only) ☐ Manhole ☐ Catch Basin ☐ Outlet ☐ Concrete Channel ☐ Natural Creek ☐ Earthen Channel

ATMOSPHERIC CONDITIONS

Weather ☐ Sunny ☐ Partly Cloudy ☐ Overcast ☐ Fog

Tide ☐ N/A ☐ Low ☐ Incoming ☐ High ☐ Outgoing Tide Height:_____ft.

Last Rain ☐ > 72 hours ☐ < 72 hours

Rainfall ☐ None ☐ < 0.1" ☐ > 0.1"

RUNOFF CHARACTERISTICS

Odor	☐ None	☐ Musty	☐ Rotten Eggs	☐ Chemical	☐ Sewage	☐ Other _____
Color	☐ None	☐ Yellow	☐ Brown	☐ White	☐ Gray	☐ Other _____
Clarity	☐ Clear		☐ Slightly Cloudy	☐ Opaque		☐ Other _____
Floatables	☐ None	☐ Trash	☐ Bubbles/Foam	☐ Sheen	☐ Fecal Matter	☐ Other
Deposits	☐ None	☐ Sediment/Gravel	☐ Fine Particulates	☐ Stains	☐ Oily Deposits	☐ Other
Vegetation	☐ None	☐ Limited	☐ Normal	☐ Excessive		☐ Other _____
Biology	☐ None	☐ Insects	☐ Algae	☐ Snails/Fish	☐ Mussels/Barnacles	☐ Other _____

Flow Observed ☐Yes ☐ No ☐ Ponded ☐ Tidal

Does the storm drain flow reach the Receiving Water? ☐ Yes ☐ No ☐ N/A

Evidence of Overland Flow? ☐ Yes ☐ No ☐ Irrigation Runoff ☐ Other: _____

Photo Taken ☐ Yes ☐ No **Photo #** _____

Field Screening Samples Collected? ☐ Yes ☐ No

Water Temp (°C)		NH_3-N (mg/L)		NO_3-N (mg/L)		React PO_4 (mg/L)	
pH (pH units)		TURB (NTU)		COND (mS/cm)			

Analytical Lab Samples Collected? ☐ Yes ☐ No

FLOW ESTIMATION WORKSHEETS

Flowing Creek or Box Culvert

Width		ft
Depth		ft
Velocity		ft/sec
Flow		gpm

Filling a Bottle or Known Volume

Volume		mL
Time to Fill		sec
Flow		gpm

Flowing Pipe

Diameter		ft
Depth		ft
Velocity		ft/sec
Flow		gpm

COMMENTS: RV NO longer at 1721 Julian

San Diego Stormwater Copermittees
City of San Diego Storm Water Pollution Prevention Program
Dry Weather Monitoring Field Datasheet

~~X~~ Routine Investigation ☐ IC/ID Follow-Up For DW041

GENERAL SITE DESCRIPTION

(NAD 83 decimal degrees to 5th place)

Site ID	DW041	**Latitude**		**Watershed**	**Hydrologic Unit**	
Location	@ Outfall	**Longitude**			**Hydrologic Area**	
Date	1-4-07	**TB Page**			**Hydrologic Subarea (Optional)**	
Time	~ 1000	**Observer**	JEZ		**Discharge Area (Optional)**	

Land Use (Primary) (Check one only) ☐ Residential ☐ Commercial ☐ Industrial ☐ Agricultural ☐ Parks ☐ Open

Land Use (Secondary) (Optional, greater than 10%) ☐ Residential ☐ Commercial ☐ Industrial ☐ Agricultural ☐ Parks ☐ Open

Conveyance (Check one only) ☐ Manhole ☐ Catch Basin ☐ Outlet ☐ Concrete Channel ☐ Natural Creek ☐ Earthen Channel

ATMOSPHERIC CONDITIONS

Weather ☐ Sunny ☐ Partly Cloudy ☐ Overcast ☐ Fog

Tide ☐ N/A ☐ Low ☐ Incoming ☐ High ☐ Outgoing **Tide Height:**_____ft.

Last Rain ☐ > 72 hours ☐ < 72 hours

Rainfall ☐ None ☐ < 0.1" ☐ > 0.1"

RUNOFF CHARACTERISTICS

dor	☐ None	☐ Musty	☐ Rotten Eggs	☐ Chemical	☐ Sewage	☐ Other _____
Color	☐ None	☐ Yellow	☐ Brown	☐ White	☐ Gray	☐ Other _____
Clarity	☐ Clear		☐ Slightly Cloudy	☐ Opaque		☐ Other _____
Floatables	☐ None	☐ Trash	☐ Bubbles/Foam	☐ Sheen	☐ Fecal Matter	☐ Other
Deposits	☐ None	☐ Sediment/Gravel	☐ Fine Particulates	☐ Stains	☐ Oily Deposits	☐ Other
Vegetation	☐ None	☐ Limited	☐ Normal	☐ Excessive		☐ Other _____
Biology	☐ None	☐ Insects	☐ Algae	☐ Snails/Fish	☐ Mussels/Barnacles	☐ Other _____

Flow Observed ☐ Yes ☐ No ☐ Ponded ☐ Tidal

Does the storm drain flow reach the Receiving Water? ☐ Yes ☐ No ☐ N/A

Evidence of Overland Flow? ☐ Yes ☐ No ☐ Irrigation Runoff ☐ Other: _____

Photo Taken ☐ Yes ☐ No **Photo #** _____

Field Screening Samples Collected? ☐ Yes ☒ No

Water Temp (°C)		**NH_3-N** (mg/L)		**NO_3-N** (mg/L)		**React PO_4** (mg/L)	
pH (pH units)		**TURB** (NTU)		**COND** (mS/cm)			

Analytical Lab Samples Collected? ☐ Yes ☒ No

FLOW ESTIMATION WORKSHEETS

Flowing Creek or Box Culvert

Width		ft
Depth		ft
Velocity		ft/sec
Flow		gpm

Filling a Bottle or Known Volume

Volume		mL
Time to Fill		sec
Flow		gpm

Flowing Pipe

Diameter		ft
Depth		ft
Velocity		ft/sec
Flow		gpm

COMMENTS: Revisited site based on Turbidity exceedance. This site should not have been included as an exceedance for 3 reasons:
① Turbidity was below 300 NTU (BPJ limit used by for ponded water. Weston used 100 NTU
② Samples collected via syringe from shallow ponds frequently result in false high turbidity readings due to collection of bottom sediments.
③ Outfall is below ground level. Sediment in drain due to elevation and marsh conditions - Not an illegal discharge.

San Diego Stormwater Copermittees
City of San Diego Storm Water Pollution Prevention Program

Dry Weather Monitoring Field Datasheet

~~X~~ Routine Investigation ~~IC/ID~~ Follow-Up For DW212

GENERAL SITE DESCRIPTION

(NAD 83 decimal degrees to 5th place)

Site ID	DW-212	Latitude		Watershed	Hydrologic Unit	
Location		Longitude			Hydrologic Area	
Date	1-4-07	TB Page			Hydrologic Subarea (Optional)	
Time	915	Observer	JEZ		Discharge Area (Optional)	

Land Use (Primary) (Check one only): ~~☐ Residential~~ ☒ Commercial ☐ Industrial ☐ Agricultural ☐ Parks ☐ Open

Land Use (Secondary) (Optional, greater than 10%): ☐ Residential ☐ Commercial ☐ Industrial ☐ Agricultural ☐ Parks ☐ Open

Conveyance (Check one only): ☐ Manhole ☐ Catch Basin ☐ Outlet ☐ Concrete Channel ☐ Natural Creek ☐ Earthen Channel

ATMOSPHERIC CONDITIONS

Weather	☐ Sunny	☐ Partly Cloudy	~~☒~~ Overcast	☐ Fog		
Tide	~~☒~~ N/A	☐ Low	☐ Incoming	☐ High	☐ Outgoing	Tide Height: _____ ft.
Last Rain	~~☒~~ > 72 hours	☐ < 72 hours				
Rainfall	~~☐~~ None	☐ < 0.1"	☐ > 0.1"			

RUNOFF CHARACTERISTICS

Odor	☐ None	☐ Musty	☐ Rotten Eggs	~~☐~~ Chemical	☐ Sewage	☐ Other _____
Color	☐ None	☐ Yellow	☐ Brown	☐ White	~~☐~~ Gray	☐ Other _____
Clarity	☐ Clear		~~☒~~ Slightly Cloudy	☐ Opaque		☐ Other _____
Floatables	☐ None	~~☐~~ Trash	~~☐~~ Bubbles/Foam	☐ Sheen	☐ Fecal Matter	☐ Other
Deposits	☐ None	~~☐~~ Sediment/Gravel	~~☐~~ Fine Particulates	☐ Stains	☐ Oily Deposits	☐ Other
Vegetation	~~☐~~ None	☐ Limited	☐ Normal	☐ Excessive		☐ Other
Biology	☐ None	☐ Insects	☐ Algae	☐ Snails/Fish	☐ Mussels/Barnacles	~~☐~~ Other Roaches

Flow Observed ☐ Yes ☐ No ~~☐~~ Ponded ☐ Tidal

Does the storm drain flow reach the Receiving Water? ☐ Yes ☐ No ☐ N/A

Evidence of Overland Flow? ☐ Yes ~~☐~~ No ☐ Irrigation Runoff ☐ Other: _____

Photo Taken ☐ Yes ~~☐~~ No **Photo #** _____

Field Screening Samples Collected? ~~☐~~ Yes ☐ No

Water Temp (°C)	—	NH_3-N (mg/L)	0.16	NO_3-N (mg/L)	—	React PO_4 (mg/L)	—
pH (pH units)	—	TURB (NTU)	—	COND (mS/cm)	—		

Analytical Lab Samples Collected? ☐ Yes ☐ No

FLOW ESTIMATION WORKSHEETS

Flowing Creek or Box Culvert

Width		ft
Depth		ft
Velocity		ft/sec
Flow		gpm

Filling a Bottle or Known Volume

Volume		mL
Time to Fill		sec
Flow		gpm

Flowing Pipe

Diameter		ft
Depth		ft
Velocity		ft/sec
Flow		gpm

COMMENTS: 1 to 5 dilution was used on the NH_3-N Test
.032 X 5 = ~~0.16~~ 0.16 mg/L

Activ. Leq

CITY OF SAN DIEGO
STORM WATER POLLUTION PREVENTION PROGRAM

FIELD MONITORING DATA SHEET

☐ Routine Investigation ☐ IC/ID Follow-Up For_____

GENERAL SITE DESCRIPTION

Site ID: 1400-1 J St
Location:
Date/Time: 1-4-07
Observer: JEZ

Latitude: _____ (GPS coordinates recorded in NAD 83 decimal deg)
Longitude: _____
Watershed: _____ (Watershed Management Area as defined in Permit)
TB Page: _____

Observed Land Use: ☒ Residential ☐ Commercial ☐ Industrial ☐ Agricultural ☐ Parks ☐ Open ☒ construction
Conveyance Type: ☐ Manhole ☐ Catch Basin ☐ Outlet ☐ Open Channel ☐ Other_____
Construction: ☐ Concrete ☐ Steel ☐ Plastic ☐ Natural Other Description

ATMOSPHERIC CONDITIONS

Weather	☐ Sunny	☐ Partly Cloudy	☒ Overcast	☐ Fog		
Tide	☒ N/A	☐ Low	☐ Incoming	☐ High	☐ Outgoing	**Tide Height:**_____ft.
Last Rain	☒ > 72 hours	☐ < 72 hours				
Rainfall	☒ None	☐ < 0.1"	☐ > 0.1"			

RUNOFF CHARACTERISTICS

Odor	☐ None	☐ Musty	☐ Rotten Eggs	☐ Chemical	☐ Sewage	☐ Other _____
Color	☐ None	☐ Yellow	☐ Brown	☐ White	☐ Gray	☐ Other _____
Clarity	☐ Clear		☐ Slightly Cloudy	☐ Opaque		☐ Other _____
Floatables	☐ None	☐ Trash	☐ Bubbles/Foam	☐ Sheen	☐ Fecal Matter	☐ Other
Deposits	☐ None	☒ Sediment/Gravel	☐ Fine Particulates	☐ Stains	☐ Oily Deposits	☐ Other
Vegetation	☒ None	☐ Limited	☐ Normal	☐ Excessive		☐ Other _____
Biology	☒ None	☐ Insects	☐ Algae	☐ Snails/Fish	☐ Mussels/Barnacles	☐ Other _____

Flow Observed ☒ Yes ☐ No ☐ Ponded ☐ Tidal
Flow Rate: _____ gpm

Does the storm drain flow reach the Receiving Water? ☐ Yes ☐ No ☐ N/A
Evidence of Overland Flow? ☒ Yes ☐ No ☐ Irrigation Runoff ☒ Other: Hosing off Vacant Lot
Photo Taken ☒ Yes ☐ No **Picture #** _____

Field Screening Samples Collected? ☒ Yes ☐ No

Water Temp (°C)	—	**Ammonia-N** (mg/L)		**Nitrate-N** (mg/L)		**Phosphate- PO_4** (mg/L)	
pH (pH units)		**TURB** (NTU)		**COND** (mS/Cm)			

Analytical Lab Samples Collected? ☐ Yes ☒ No

FLOW ESTIMATION WORKSHEETS

Flowing Creek or Box Culvert*

Width		ft
Depth		ft
Velocity		ft/sec
Flow		gpm

Filling a Bottle or Known Volume*

Volume		mL
Time to Fill		sec
Flow		gpm

Flowing Pipe*

Diameter		ft
Depth		ft
Velocity		ft/sec
Flow		gpm

COMMENTS: Building

*See formula and conversion

CITY OF SAN DIEGO
STORM WATER POLLUTION PREVENTION PROGRAM

FIELD MONITORING DATA SHEET

☐ Routine Investigation ☒ IC/ID Follow-Up For ~~Dwake~~ SWPPP

GENERAL SITE DESCRIPTION

Site ID: 3144 Carmel Valley Rd
Location: Taco Bell
Date/Time: 1-4-07
Observer: JEZ
Latitude: _____ (GPS coordinates recorded in NAD 83 decimal deg)
Longitude: _____
Watershed: _____ (Watershed Management Area as defined in Permit)
TB Page: _____

Observed Land Use: ☐ Residential ☒ Commercial ☐ Industrial ☐ Agricultural ☐ Parks ☐ Open ☐ Other_____
Conveyance Type: ☐ Manhole ☐ Catch Basin ☐ Outlet ☐ Open Channel
Construction: ☐ Concrete ☐ Steel ☐ Plastic ☐ Natural Other Description

ATMOSPHERIC CONDITIONS

Weather ☐ Sunny ☐ Partly Cloudy ☒ Overcast ☐ Fog
Tide ☒ N/A ☐ Low ☐ Incoming ☐ High ☐ Outgoing Tide Height:_____ft.
Last Rain ☐ > 72 hours ☐ < 72 hours
Rainfall ☒ None ☐ < 0.1" ☐ > 0.1"

RUNOFF CHARACTERISTICS

Odor	☐ None	☐ Musty	☐ Rotten Eggs	☒ Chemical	☐ Sewage	☐ Other _____
Color	☐ None	☐ Yellow	☐ Brown	☒ White	☐ Gray	☐ Other _____
Clarity	☐ Clear		☐ Slightly Cloudy	☒ Opaque		☐ Other _____
Floatables	☒ None	☐ Trash	☐ Bubbles/Foam	☐ Sheen	☐ Fecal Matter	☐ Other
Deposits	☐ None	☒ Sediment/Gravel	☐ Fine Particulates	☐ Stains	☐ Oily Deposits	☐ Other _____
Vegetation	☒ None	☐ Limited	☐ Normal	☐ Excessive		☐ Other _____
Biology	☒ None	☐ Insects	☐ Algae	☐ Snails/Fish	☐ Mussels/Barnacles	☐ Other _____

Observed ☐ Yes ☐ No ☒ Ponded ☐ Tidal
Flow Rate: _____ gpm

Does the storm drain flow reach the Receiving Water? ☐ Yes ☒ No ☐ N/A
Evidence of Overland Flow? ☒ Yes ☐ No ☐ Irrigation Runoff ☒ Other: Washed off Dumpster Bldg.
Photo Taken ☒ Yes ☐ No Picture # _____

Field Screening Samples Collected? ☒ Yes ☐ No

Water Temp (°C)		Ammonia-N (mg/L)		Nitrate-N (mg/L)		Phosphate- PO_4 (mg/L)	
pH (pH units)		TURB (NTU)		COND (mS/Cm)			

Analytical Lab Samples Collected? ☐ Yes ☒ No

FLOW ESTIMATION WORKSHEETS

Flowing Creek or Box Culvert*

Width		ft
Depth		ft
Velocity		ft/sec
Flow		gpm

Filling a Bottle or Known Volume*

Volume		mL
Time to Fill		sec
Flow		gpm

Flowing Pipe*

Diameter		ft
Depth		ft
Velocity		ft/sec
Flow		gpm

COMMENTS: Did not leave property or enter Storm Drain. Advised Manager to mop up discharge immediately (She did) Provided education. (have it done by Staff)
1) whats cooking
2) Spills, dumpsters, Restaurants, imperv surf fact sheets (eng+Spn) immed
3) Muni codes (eng only)

CITY OF SAN DIEGO
STORM WATER POLLUTION PREVENTION PROGRAM

FIELD MONITORING DATA SHEET

☐ Routine Investigation ☒ IC/ID Follow-Up For SWPPP

GENERAL SITE DESCRIPTION

Site ID: 1429 Island
Location:
Date/Time: 1-4-07 / 1500
Observer: QR

Latitude: _____ (GPS coordinates recorded in NAD 83 decimal deg)
Longitude: _____
Watershed: _____ (Watershed Management Area as defined in Permit)
TB Page: _____

Observed Land Use: ☐ Residential ☐ Commercial ☐ Industrial ☐ Agricultural ☐ Parks ☐ Open ☒ construction
Conveyance Type: ☐ Manhole ☐ Catch Basin ☐ Outlet ☐ Open Channel ☐ Other _____
Construction: ☐ Concrete ☐ Steel ☐ Plastic ☐ Natural Other Description

ATMOSPHERIC CONDITIONS

Weather ☐ Sunny ☐ Partly Cloudy ☒ Overcast ☐ Fog
Tide ☒ N/A ☐ Low ☐ Incoming ☐ High ☐ Outgoing Tide Height: _____ ft.
Last Rain ☐ > 72 hours ☐ < 72 hours
Rainfall ☒ None ☐ < 0.1" ☐ > 0.1"

RUNOFF CHARACTERISTICS

Odor	☐ None	☐ Musty	☐ Rotten Eggs	☐ Chemical	☐ Sewage	☐ Other _____
Color	☐ None	☐ Yellow	☐ Brown	☐ White	☐ Gray	☐ Other _____
Clarity	☐ Clear		☐ Slightly Cloudy	☐ Opaque		☐ Other _____
Floatables	☐ None	☐ Trash	☐ Bubbles/Foam	☐ Sheen	☐ Fecal Matter	☐ Other
Deposits	☐ None	☐ Sediment/Gravel	☐ Fine Particulates	☐ Stains	☐ Oily Deposits	☐ Other _____
Vegetation	☐ None	☐ Limited	☐ Normal	☐ Excessive		☐ Other _____
Biology	☐ None	☐ Insects	☐ Algae	☐ Snails/Fish	☐ Mussels/Barnacles	☐ Other _____

Flow Observed ☐ Yes ☒ No ☐ Ponded ☐ Tidal
Flow Rate: _____ gpm

Does the storm drain flow reach the Receiving Water? ☐ Yes ☐ No ☒ N/A

Evidence of Overland Flow? ☐ Yes ☒ No ☐ Irrigation Runoff ☐ Other: _____

Photo Taken ☒ Yes ☐ No Picture # _____

Field Screening Samples Collected? ☐ Yes ☒ No

Water Temp (°C)		Ammonia-N (mg/L)		Nitrate-N (mg/L)		Phosphate- PO_4 (mg/L)	
pH (pH units)		TURB (NTU)		COND (mS/Cm)			

Analytical Lab Samples Collected? ☐ Yes ☒ No

FLOW ESTIMATION WORKSHEETS

Flowing Creek or Box Culvert*

Width		ft
Depth		ft
Velocity		ft/sec
Flow		gpm

Filling a Bottle or Known Volume*

Volume		mL
Time to Fill		sec
Flow		gpm

Flowing Pipe*

Diameter		ft
Depth		ft
Velocity		ft/sec
Flow		gpm

COMMENTS: Advised Foreman to use appropriate BMP's to contain sediment before rainfall tonight. Did not refer to codes as work is in progress. Will follow-up tomorrow morning to ensure no discharge occurs.

*See formula and

05 January 2007

City of San Diego - Stormwater Div.
Attn: Jessica Erickson - MS27A
1970 B Street
San Diego, California 92102

EMA Log #: 0701060

Project Name: DW020-12515 Semillon

Enclosed are the results of analyses for samples received by the laboratory on 01/03/07 14:41. Samples were analyzed pursuant to client request utilizing EPA or other ELAP approved methodologies. I certify that this data is in compliance both technically and for completeness.

Dan Verdon
Laboratory Director

CA ELAP Certification #: 2564

Client Name: City of San Diego - Stormwater Div. **EMA Log #: 0701060**
Project Name: DW020-12515 Semillon

ANALYTICAL REPORT FOR SAMPLES

Sample ID	Laboratory ID	Matrix	Date Sampled	Date Received
12515 Semillon Curb	0701060-01	Liquid	01/03/07 12:00	01/03/07 14:41

The results in this report apply to the samples analyzed in accordance with the chain of custody document. This analytical report must be reproduced in its entirety.

Client Name: City of San Diego - Stormwater Div.
Project Name: DW020-12515 Semillon

EMA Log #: 0701060

Volatile Organic Compounds by EPA Method 8260B

Analyte	Result	MDL	Reporting Limit	Units	Dilution	Batch	Prepared	Analyzed	Method	Notes
12515 Semillon Curb (0701060-01) Liquid Sampled: 01/03/07 12:00 Received: 01/03/07 14:41										
Acetone	**19.0**	7.46	25.0	ug/l	1	7010405	01/04/07	01/05/07	EPA 8260B	J
Acetonitrile	ND	16.9	50.0	"	"	"	"	"	"	
Acrolein	ND	15.4	100	"	"	"	"	"	"	
Acrylonitrile	ND	0.66	10.0	"	"	"	"	"	"	
Allyl chloride	ND	0.29	1.00	"	"	"	"	"	"	
Benzene	ND	0.28	1.00	"	"	"	"	"	"	
Bromobenzene	ND	0.50	1.00	"	"	"	"	"	"	
Bromochloromethane	ND	0.41	1.00	"	"	"	"	"	"	
Bromodichloromethane	**1.94**	0.33	1.00	"	"	"	"	"	"	
Bromoform	**1.02**	0.30	1.00	"	"	"	"	"	"	
Bromomethane	ND	0.73	2.00	"	"	"	"	"	"	
2-Butanone	ND	5.25	25.0	"	"	"	"	"	"	
n-Butylbenzene	ND	0.18	1.00	"	"	"	"	"	"	
sec-Butylbenzene	ND	0.25	1.00	"	"	"	"	"	"	
tert-Butylbenzene	ND	0.31	1.00	"	"	"	"	"	"	
Carbon disulfide	ND	0.31	1.00	"	"	"	"	"	"	
Carbon tetrachloride	ND	0.71	2.00	"	"	"	"	"	"	
Chlorobenzene	ND	0.24	1.00	"	"	"	"	"	"	
Chlorodibromomethane	**2.93**	0.27	1.00	"	"	"	"	"	"	
Chloroethane	ND	0.35	2.00	"	"	"	"	"	"	
2-Chloroethylvinyl ether	ND	0.36	2.00	"	"	"	"	"	"	
Chloroform	**0.63**	0.36	1.00	"	"	"	"	"	"	J
Chloromethane	ND	0.38	2.00	"	"	"	"	"	"	
2-Chlorotoluene	ND	0.20	1.00	"	"	"	"	"	"	
4-Chlorotoluene	ND	0.30	1.00	"	"	"	"	"	"	
1,2-Dibromo-3-chloropropane	ND	0.24	2.00	"	"	"	"	"	"	
1,2-Dibromoethane (EDB)	ND	0.51	1.00	"	"	"	"	"	"	
Dibromomethane	ND	0.42	1.00	"	"	"	"	"	"	
1,2-Dichlorobenzene	ND	0.20	1.00	"	"	"	"	"	"	
1,3-Dichlorobenzene	ND	0.24	1.00	"	"	"	"	"	"	
1,4-Dichlorobenzene	ND	0.21	1.00	"	"	"	"	"	"	
trans-1,4-Dichloro-2-butene	ND	0.27	2.00	"	"	"	"	"	"	
Dichlorodifluoromethane	ND	0.79	2.00	"	"	"	"	"	"	
1,1-Dichloroethane	ND	0.29	1.00	"	"	"	"	"	"	
1,2-Dichloroethane	ND	0.28	1.00	"	"	"	"	"	"	
1,1-Dichloroethene	ND	0.24	1.00	"	"	"	"	"	"	
cis-1,2-Dichloroethene	ND	0.26	1.00	"	"	"	"	"	"	
trans-1,2-Dichloroethene	ND	0.21	1.00	"	"	"	"	"	"	
1,2-Dichloropropane	ND	0.28	1.00	"	"	"	"	"	"	
1,3-Dichloropropane	ND	0.53	1.00	"	"	"	"	"	"	
2,2-Dichloropropane	ND	0.35	1.00	"	"	"	"	"	"	
1,1-Dichloropropene	ND	0.31	1.00	"	"	"	"	"	"	

The results in this report apply to the samples analyzed in accordance with the chain of custody document. This analytical report must be reproduced in its entirety.

Client Name: City of San Diego - Stormwater Div. **EMA Log #: 0701060**
Project Name: DW020-12515 Semillon

Volatile Organic Compounds by EPA Method 8260B

Analyte	Result	MDL	Reporting Limit	Units	Dilution	Batch	Prepared	Analyzed	Method	Notes
12515 Semillon Curb (0701060-01) Liquid Sampled: 01/03/07 12:00 Received: 01/03/07 14:41										
cis-1,3-Dichloropropene	ND	0.42	1.00	ug/l	1	7010405	01/04/07	01/05/07	EPA 8260B	
trans-1,3-Dichloropropene	ND	0.42	1.00	"	"	"	"	"	"	
Diethyl ether	ND	0.33	2.00	"	"	"	"	"	"	
Ethylbenzene	ND	0.18	1.00	"	"	"	"	"	"	
Hexachlorobutadiene	ND	0.34	1.00	"	"	"	"	"	"	
Hexachloroethane	ND	0.25	1.00	"	"	"	"	"	"	
2-Hexanone	ND	0.51	5.00	"	"	"	"	"	"	
Iodomethane	ND	0.29	1.00	"	"	"	"	"	"	
Isopropylbenzene	ND	0.27	1.00	"	"	"	"	"	"	
Methylene chloride	**4.54**	0.35	5.00	"	"	"	"	"	"	J
Methyl tert-butyl ether	ND	0.47	1.00	"	"	"	"	"	"	
4-Methyl-2-pentanone	ND	0.58	25.0	"	"	"	"	"	"	
Naphthalene	ND	0.25	2.00	"	"	"	"	"	"	
n-Propylbenzene	ND	0.24	1.00	"	"	"	"	"	"	
Styrene	ND	0.20	1.00	"	"	"	"	"	"	
1,1,1,2-Tetrachloroethane	ND	0.31	1.00	"	"	"	"	"	"	
1,1,2,2-Tetrachloroethane	ND	0.32	2.00	"	"	"	"	"	"	
Tetrachloroethene	ND	0.30	1.00	"	"	"	"	"	"	
Toluene	ND	0.55	1.00	"	"	"	"	"	"	
1,2,3-Trichlorobenzene	ND	0.24	1.00	"	"	"	"	"	"	
1,2,4-Trichlorobenzene	ND	0.37	1.00	"	"	"	"	"	"	
1,1,1-Trichloroethane	ND	0.40	2.00	"	"	"	"	"	"	
1,1,2-Trichloroethane	ND	0.38	1.00	"	"	"	"	"	"	
Trichloroethene	ND	0.23	1.00	"	"	"	"	"	"	
Trichlorofluoromethane	ND	0.55	2.00	"	"	"	"	"	"	
1,2,3-Trichloropropane	ND	0.26	2.00	"	"	"	"	"	"	
1,1,2-Trichlorotrifluoroethane	ND	0.35	5.00	"	"	"	"	"	"	
1,2,4-Trimethylbenzene	ND	0.19	1.00	"	"	"	"	"	"	
1,3,5-Trimethylbenzene	ND	0.20	1.00	"	"	"	"	"	"	
Vinyl acetate	ND	0.85	5.00	"	"	"	"	"	"	
Vinyl chloride	ND	0.38	2.00	"	"	"	"	"	"	
m,p-Xylene	ND	0.51	2.00	"	"	"	"	"	"	
o-Xylene	ND	0.25	1.00	"	"	"	"	"	"	
Surrogate: Dibromofluoromethane		*101 %*	*80-130*			"	"	"	"	
Surrogate: 4-Bromofluorobenzene		*98 %*	*80-133*			"	"	"	"	
Surrogate: Toluene-d8		*97 %*	*80-120*			"	"	"	"	

The results in this report apply to the samples analyzed in accordance with the chain of custody document. This analytical report must be reproduced in its entirety.

Volatile Organic Compounds by EPA Method 8260B - Quality Control

Analyte	Result	MDL	Reporting Limit	Units	Spike Level	Source Result	%REC	%REC Limits	RPD	RPD Limit	Notes
Batch 7010405											
Blank (7010405-BLK1)					Prepared & Analyzed: 01/04/07						
Acetone	ND	7.46	25.0	ug/l							
Acetonitrile	ND	16.9	50.0	"							
Acrolein	ND	15.4	100	"							
Acrylonitrile	ND	0.66	10.0	"							
Allyl chloride	ND	0.29	1.00	"							
Benzene	ND	0.28	1.00	"							
Bromobenzene	ND	0.50	1.00	"							
Bromochloromethane	ND	0.41	1.00	"							
Bromodichloromethane	ND	0.33	1.00	"							
Bromoform	ND	0.30	1.00	"							
Bromomethane	ND	0.73	2.00	"							
2-Butanone	ND	5.25	25.0	"							
n-Butylbenzene	ND	0.18	1.00	"							
sec-Butylbenzene	ND	0.25	1.00	"							
tert-Butylbenzene	ND	0.31	1.00	"							
Carbon disulfide	ND	0.31	1.00	"							
Carbon tetrachloride	ND	0.71	2.00	"							
Chlorobenzene	ND	0.24	1.00	"							
Chlorodibromomethane	ND	0.27	1.00	"							
Chloroethane	ND	0.35	2.00	"							
2-Chloroethylvinyl ether	ND	0.36	2.00	"							
Chloroform	ND	0.36	1.00	"							
Chloromethane	ND	0.38	2.00	"							
2-Chlorotoluene	ND	0.20	1.00	"							
4-Chlorotoluene	ND	0.30	1.00	"							
1,2-Dibromo-3-chloropropane	ND	0.24	2.00	"							
1,2-Dibromoethane (EDB)	ND	0.51	1.00	"							
Dibromomethane	ND	0.42	1.00	"							
1,2-Dichlorobenzene	ND	0.20	1.00	"							
1,3-Dichlorobenzene	ND	0.24	1.00	"							
1,4-Dichlorobenzene	ND	0.21	1.00	"							
trans-1,4-Dichloro-2-butene	ND	0.27	2.00	"							
Dichlorodifluoromethane	ND	0.79	2.00	"							
1,1-Dichloroethane	ND	0.29	1.00	"							
1,2-Dichloroethane	ND	0.28	1.00	"							
1,1-Dichloroethene	ND	0.24	1.00	"							
cis-1,2-Dichloroethene	ND	0.26	1.00	"							
trans-1,2-Dichloroethene	ND	0.21	1.00	"							

The results in this report apply to the samples analyzed in accordance with the chain of custody document. This analytical report must be reproduced in its entirety.

Client Name: City of San Diego - Stormwater Div.
Project Name: DW020-12515 Semillon

EMA Log #: 0701060

Volatile Organic Compounds by EPA Method 8260B - Quality Control

Analyte	Result	MDL	Reporting Limit	Units	Spike Level	Source Result	%REC	%REC Limits	RPD	RPD Limit	Notes
Batch 7010405											
Blank (7010405-BLK1)					Prepared & Analyzed: 01/04/07						
1,2-Dichloropropane	ND	0.28	1.00	ug/l							
1,3-Dichloropropane	ND	0.53	1.00	"							
2,2-Dichloropropane	ND	0.35	1.00	"							
1,1-Dichloropropene	ND	0.31	1.00	"							
cis-1,3-Dichloropropene	ND	0.42	1.00	"							
trans-1,3-Dichloropropene	ND	0.42	1.00	"							
Diethyl ether	ND	0.33	2.00	"							
Ethylbenzene	ND	0.18	1.00	"							
Hexachlorobutadiene	ND	0.34	1.00	"							
Hexachloroethane	ND	0.25	1.00	"							
2-Hexanone	ND	0.51	5.00	"							
Iodomethane	ND	0.29	1.00	"							
Isopropylbenzene	ND	0.27	1.00	"							
Methylene chloride	ND	0.35	5.00	"							
Methyl tert-butyl ether	ND	0.47	1.00	"							
4-Methyl-2-pentanone	ND	0.58	25.0	"							
Naphthalene	ND	0.25	2.00	"							
n-Propylbenzene	ND	0.24	1.00	"							
Styrene	ND	0.20	1.00	"							
1,1,1,2-Tetrachloroethane	ND	0.31	1.00	"							
1,1,2,2-Tetrachloroethane	ND	0.32	2.00	"							
Tetrachloroethene	ND	0.30	1.00	"							
Toluene	ND	0.55	1.00	"							
1,2,3-Trichlorobenzene	ND	0.24	1.00	"							
1,2,4-Trichlorobenzene	ND	0.37	1.00	"							
1,1,1-Trichloroethane	ND	0.40	2.00	"							
1,1,2-Trichloroethane	ND	0.38	1.00	"							
Trichloroethene	ND	0.23	1.00	"							
Trichlorofluoromethane	ND	0.55	2.00	"							
1,2,3-Trichloropropane	ND	0.26	2.00	"							
1,1,2-Trichlorotrifluoroethane	ND	0.35	5.00	"							
1,2,4-Trimethylbenzene	ND	0.19	1.00	"							
1,3,5-Trimethylbenzene	ND	0.20	1.00	"							
Vinyl acetate	ND	0.85	5.00	"							
Vinyl chloride	ND	0.38	2.00	"							
m,p-Xylene	ND	0.51	2.00	"							
o-Xylene	ND	0.25	1.00	"							
Surrogate: Dibromofluoromethane	*51.9*			"	*50.0*		*104*	*80-130*			

The results in this report apply to the samples analyzed in accordance with the chain of custody document. This analytical report must be reproduced in its entirety.

Volatile Organic Compounds by EPA Method 8260B - Quality Control

Analyte	Result	MDL	Reporting Limit	Units	Spike Level	Source Result	%REC	%REC Limits	RPD	RPD Limit	Notes
Batch 7010405											
Blank (7010405-BLK1)					Prepared & Analyzed: 01/04/07						
Surrogate: 4-Bromofluorobenzene	*53.4*			*ug/l*	*50.0*		*107*	*80-133*			
Surrogate: Toluene-d8	*49.4*			*"*	*50.0*		*99*	*80-120*			
LCS (7010405-BS1)					Prepared & Analyzed: 01/04/07						
Benzene	48.0	0.28	1.00	ug/l	50.0		96	68-123			
Chlorobenzene	48.2	0.24	1.00	"	50.0		96	72-114			
1,1-Dichloroethene	41.6	0.24	1.00	"	50.0		83	60-127			
Toluene	47.4	0.55	1.00	"	50.0		95	70-119			
Trichloroethene	50.2	0.23	1.00	"	50.0		100	73-113			
Surrogate: Dibromofluoromethane	*51.5*			*"*	*50.0*		*103*	*80-130*			
Surrogate: 4-Bromofluorobenzene	*52.8*			*"*	*50.0*		*106*	*80-133*			
Surrogate: Toluene-d8	*49.4*			*"*	*50.0*		*99*	*80-120*			
Duplicate (7010405-DUP1)		**Source: 0612493-06**			Prepared & Analyzed: 01/04/07						
Acetone	ND	7.46	25.0	ug/l		ND				30	
Acetonitrile	ND	16.9	50.0	"		ND				30	
Acrolein	ND	15.4	100	"		ND				30	
Acrylonitrile	ND	0.66	10.0	"		ND				30	
Allyl chloride	ND	0.29	1.00	"		ND				30	
Benzene	14.0	0.28	1.00	"		14.3			2	30	
Bromobenzene	ND	0.50	1.00	"		ND				30	
Bromochloromethane	ND	0.41	1.00	"		ND				30	
Bromodichloromethane	ND	0.33	1.00	"		ND				30	
Bromoform	ND	0.30	1.00	"		ND				30	
Bromomethane	ND	0.73	2.00	"		ND				30	
2-Butanone	ND	5.25	25.0	"		ND				30	
n-Butylbenzene	ND	0.18	1.00	"		0.22				30	
sec-Butylbenzene	ND	0.25	1.00	"		ND				30	
tert-Butylbenzene	ND	0.31	1.00	"		ND				30	
Carbon disulfide	ND	0.31	1.00	"		ND				30	
Carbon tetrachloride	ND	0.71	2.00	"		ND				30	
Chlorobenzene	ND	0.24	1.00	"		ND				30	
Chlorodibromomethane	ND	0.27	1.00	"		ND				30	
Chloroethane	ND	0.35	2.00	"		ND				30	
2-Chloroethylvinyl ether	ND	0.36	2.00	"		ND				30	
Chloroform	ND	0.36	1.00	"		ND				30	
Chloromethane	ND	0.38	2.00	"		ND				30	
2-Chlorotoluene	ND	0.20	1.00	"		ND				30	
4-Chlorotoluene	ND	0.30	1.00	"		ND				30	

The results in this report apply to the samples analyzed in accordance with the chain of custody document. This analytical report must be reproduced in its entirety.

Volatile Organic Compounds by EPA Method 8260B - Quality Control

Analyte	Result	MDL	Reporting Limit	Units	Spike Level	Source Result	%REC	%REC Limits	RPD	RPD Limit	Notes
Batch 7010405											
Duplicate (7010405-DUP1)			**Source: 0612493-06**		Prepared & Analyzed: 01/04/07						
1,2-Dibromo-3-chloropropane	ND	0.24	2.00	ug/l		ND				30	
1,2-Dibromoethane (EDB)	ND	0.51	1.00	"		ND				30	
Dibromomethane	ND	0.42	1.00	"		ND				30	
1,2-Dichlorobenzene	ND	0.20	1.00	"		ND				30	
1,3-Dichlorobenzene	ND	0.24	1.00	"		ND				30	
1,4-Dichlorobenzene	ND	0.21	1.00	"		ND				30	
trans-1,4-Dichloro-2-butene	ND	0.27	2.00	"		ND				30	
Dichlorodifluoromethane	ND	0.79	2.00	"		ND				30	
1,1-Dichloroethane	ND	0.29	1.00	"		ND				30	
1,2-Dichloroethane	ND	0.28	1.00	"		ND				30	
1,1-Dichloroethene	ND	0.24	1.00	"		ND				30	
cis-1,2-Dichloroethene	ND	0.26	1.00	"		ND				30	
trans-1,2-Dichloroethene	ND	0.21	1.00	"		ND				30	
1,2-Dichloropropane	ND	0.28	1.00	"		ND				30	
1,3-Dichloropropane	ND	0.53	1.00	"		ND				30	
2,2-Dichloropropane	ND	0.35	1.00	"		ND				30	
1,1-Dichloropropene	ND	0.31	1.00	"		ND				30	
cis-1,3-Dichloropropene	ND	0.42	1.00	"		ND				30	
trans-1,3-Dichloropropene	ND	0.42	1.00	"		ND				30	
Diethyl ether	ND	0.33	2.00	"		ND				30	
Ethylbenzene	1.48	0.18	1.00	"		1.49			0.7	30	
Hexachlorobutadiene	ND	0.34	1.00	"		ND				30	
Hexachloroethane	ND	0.25	1.00	"		ND				30	
2-Hexanone	ND	0.51	5.00	"		ND				30	
Iodomethane	ND	0.29	1.00	"		ND				30	
Isopropylbenzene	0.48	0.27	1.00	"		0.47			2	30	J
Methylene chloride	1.40	0.35	5.00	"		1.50			7	30	J
Methyl tert-butyl ether	1.96	0.47	1.00	"		2.10			7	30	
4-Methyl-2-pentanone	ND	0.58	25.0	"		ND				30	
Naphthalene	1.65	0.25	2.00	"		1.76			6	30	J
n-Propylbenzene	ND	0.24	1.00	"		ND				30	
Styrene	ND	0.20	1.00	"		ND				30	
1,1,1,2-Tetrachloroethane	ND	0.31	1.00	"		ND				30	
1,1,2,2-Tetrachloroethane	ND	0.32	2.00	"		ND				30	
Tetrachloroethene	7.94	0.30	1.00	"		7.92			0.3	30	
Toluene	2.23	0.55	1.00	"		2.24			0.4	30	
1,2,3-Trichlorobenzene	ND	0.24	1.00	"		ND				30	
1,2,4-Trichlorobenzene	ND	0.37	1.00	"		ND				30	
1,1,1-Trichloroethane	ND	0.40	2.00	"		ND				30	

The results in this report apply to the samples analyzed in accordance with the chain of custody document. This analytical report must be reproduced in its entirety.

Client Name: City of San Diego - Stormwater Div.
Project Name: DW020-12515 Semillon

EMA Log #: 0701060

Volatile Organic Compounds by EPA Method 8260B - Quality Control

Analyte	Result	MDL	Reporting Limit	Units	Spike Level	Source Result	%REC	%REC Limits	RPD	RPD Limit	Notes
Batch 7010405											
Duplicate (7010405-DUP1)		**Source: 0612493-06**			Prepared & Analyzed: 01/04/07						
1,1,2-Trichloroethane	ND	0.38	1.00	ug/l		ND				30	
Trichloroethene	2.37	0.23	1.00	"		2.41			2	30	
Trichlorofluoromethane	ND	0.55	2.00	"		ND				30	
1,2,3-Trichloropropane	ND	0.26	2.00	"		ND				30	
1,1,2-Trichlorotrifluoroethane	ND	0.35	5.00	"		ND				30	
1,2,4-Trimethylbenzene	2.77	0.19	1.00	"		2.70			3	30	
1,3,5-Trimethylbenzene	0.71	0.20	1.00	"		0.67			6	30	J
Vinyl acetate	ND	0.85	5.00	"		ND				30	
Vinyl chloride	ND	0.38	2.00	"		ND				30	
m,p-Xylene	3.14	0.51	2.00	"		3.15			0.3	30	
o-Xylene	1.93	0.25	1.00	"		1.87			3	30	
Surrogate: Dibromofluoromethane	*49.2*			"	*50.0*		*98*	*80-130*			
Surrogate: 4-Bromofluorobenzene	*52.4*			"	*50.0*		*105*	*80-133*			
Surrogate: Toluene-d8	*48.7*			"	*50.0*		*97*	*80-120*			
Matrix Spike (7010405-MS1)		**Source: 0612493-01**			Prepared & Analyzed: 01/04/07						
Benzene	52.8	0.28	1.00	ug/l	50.0	5.00	96	70-128			
Chlorobenzene	47.2	0.24	1.00	"	50.0	ND	94	74-119			
1,1-Dichloroethene	41.5	0.24	1.00	"	50.0	ND	83	60-133			
Toluene	49.0	0.55	1.00	"	50.0	1.64	95	72-125			
Trichloroethene	49.6	0.23	1.00	"	50.0	ND	99	73-119			
Surrogate: Dibromofluoromethane	*50.9*			"	*50.0*		*102*	*80-130*			
Surrogate: 4-Bromofluorobenzene	*53.4*			"	*50.0*		*107*	*80-133*			
Surrogate: Toluene-d8	*49.8*			"	*50.0*		*100*	*80-120*			
Matrix Spike Dup (7010405-MSD1)		**Source: 0612493-01**			Prepared & Analyzed: 01/04/07						
Benzene	51.3	0.28	1.00	ug/l	50.0	5.00	93	70-128	3	30	
Chlorobenzene	46.7	0.24	1.00	"	50.0	ND	93	74-119	1	30	
1,1-Dichloroethene	41.0	0.24	1.00	"	50.0	ND	82	60-133	1	30	
Toluene	47.1	0.55	1.00	"	50.0	1.64	91	72-125	4	30	
Trichloroethene	48.8	0.23	1.00	"	50.0	ND	98	73-119	2	30	
Surrogate: Dibromofluoromethane	*49.3*			"	*50.0*		*99*	*80-130*			
Surrogate: 4-Bromofluorobenzene	*52.1*			"	*50.0*		*104*	*80-133*			
Surrogate: Toluene-d8	*49.0*			"	*50.0*		*98*	*80-120*			

The results in this report apply to the samples analyzed in accordance with the chain of custody document. This analytical report must be reproduced in its entirety.

Notes and Definitions

J	Detected but below the Reporting Limit; therefore, result is an estimated concentration (CLP J-Flag).
ND	Analyte NOT DETECTED at or above the reporting limit (or method detection limit when specified)
NR	Not Reported
dry	Sample results reported on a dry weight basis (if indicated in units column)
RPD	Relative Percent Difference
MDL	Method detection limit (indicated per client's request)

The results in this report apply to the samples analyzed in accordance with the chain of custody document. This analytical report must be reproduced in its entirety.

CHAIN-OF-CUSTODY FORM

EnviroMatrix **EMA** *Analytical, Inc.*

4340 Viewridge Ave., Ste. A · San Diego, CA 92123 · Phone (858) 560-7717 · Fax (858) 560-7763

EMA LOG #: 0701060

Client: City of San Diego Storm Water

Attn: Jessica Erickson

Sampler(s): "

Address: 1970 B St MS 27A
San Diego, CA 92102

Phone: 619525-8630 Fax: (619)525-8641

Email: jerickson@sandiego.gov

Billing Address: See above

Project ID: DW020 - 12515 Semillon

Project #: PO#: 5083396

SAMPLE DETAILS

#	Client Sample ID	Sample Date/Time	Sample Matrix	Container(s) # of / Type
01	12515 Semillon Curb	1/3/07 1200	L	1 P
02				
03				
04				
05				
06				
07				
08				
09				
10				

Sample Matrix Codes: GW=ground water WW=waste water DW=drinking water SW=storm water
A=air SED=sediment O=oil T=tissue S=solid other (specify) L=liquid other (specify)

Shipped By: ☐Courier ☐UPS ☐FedEx ☐USPS ☐Client drop off ☐Other_____

[1]**Turnaround Time:** ☐Same day ☐24 hr ☒48 hr ☐3 day ☐4 day ☐5 day ☐STD (7 day)

[1]**Reporting Requirements:** ☐Fax ☐PDF ☐Excel ☐Geotracker EDF ☐Other _____

[1]**Sample Disposal:** ☐By Laboratory ☐[2]Return to client: P/U or Delivery ☐Archive until ____/____/__

SAMPLE INTEGRITY

Correct Containers: Yes No N/A	Containers Properly Preserved: Yes No N/A
Custody Seals Intact: Yes No N/A	Temperature @ Receipt: 21°C
COC/Labels Agree: Yes No N/A	Sampled By: ☒Client ☐EMA ☐Autosampler

Project Comments:

REQUESTED ANALYSIS

Oil & Grease ☐413.1 ☐413.2 ☐1664	418.1 (Total Recoverable Petroleum Hydrocarbons)	8015B (TPH) ☐Gas ☐Diesel ☐Ext ☐ASTM D2887	624 / 8260 (VOC) ☐BTXE ☐MTBE ☐Oxy ☐Nap	625 / 8270 (Semi Volatile Organics) ☐PAH only	608 / 8081 (Organochlorine Pesticides)	608 / 8082 (Polychlorinated Biphenyls)	8141 (Organophosphorus Pesticides)	TBT (Organotin Compounds)	☐pH ☐Conductivity (EC) ☐TSS ☐TDS	☐Nitrate ☐Nitrite ☐TKN ☐NH3	TTLC Metals (CAC Title 22) / (CAM 17)	STLC Metals (CAC Title 22) / (CAM 17)	TCLP (RCRA) ☐Metals ☐Organics	Cd Cr Cu Pb Ni Ag Zn ☐Dissolved	Coliform, ☐Total (MTF) ☐Fecal (MTF) ☐Colilert,T+E.Coli	Enterococcus, ☐MTF ☐Idexx	Heterotrophic Plate Count (HPC)	Microbiology Notes
			X															

JAN 3'07 14.60

Sample Comments

CHAIN-OF-CUSTODY RECORD

RELINQUISHED BY	RECEIVED BY	DATE/TIME STAMP
Signature A. Erick	Signature	1/3/07
Print J. Erickson	Print Joe Leonard	14:41
Company City of San Diego	Company EMA	
Signature	Signature	
Print	Print	
Company	Company	
Signature	Signature	
Print	Print	
Company	Company	

White - EMA Canary - Accounting Pink - Client (w/Report) Goldenrod - Client (Relinquish Samples)

[1]Additional costs may apply, consult a project manager for details.

[2]EMA reserves the right to return any samples that do not match our waste profile.

Note: By relinquishing samples to EnviroMatrix Analytical, Inc., client agrees to pay for the services requested on this chain of custody form and any additional analyses performed on this project. Payment for services is due within 30 days from the date of the invoice. Sample(s) will be disposed of after 30 days unless otherwise noted. All work is subject to EMA's terms and conditions.

San Diego Stormwater Copermittees
City of San Diego Storm Water Pollution Prevention Program

Dry Weather Monitoring Field Datasheet

X Routine Investigation ☐ IC/ID Follow-Up For _____

GENERAL SITE DESCRIPTION

(NAD 83 decimal degrees to 5th place)

Site ID	DW 168	Latitude		Watershed	Hydrologic Unit		
Location		Longitude			Hydrologic Area		
Date	1-3-07	TB Page			Hydrologic Subarea (Optional)		
Time	1335	Observer	TG + AS		Discharge Area (Optional)		

Land Use (Primary) (Check one only)	☐ Residential	☐ Commercial	☐ Industrial	☐ Agricultural	☐ Parks	☐ Open
Land Use (Secondary) (Optional, greater than 10%)	☐ Residential	☐ Commercial	☐ Industrial	☐ Agricultural	☐ Parks	☐ Open
Conveyance (Check one only)	☐ Manhole	☐ Catch Basin	☑ Outlet	☐ Concrete Channel	☐ Natural Creek	☐ Earthen Channel

ATMOSPHERIC CONDITIONS

Weather	☑ Sunny	☐ Partly Cloudy	☐ Overcast	☐ Fog		
Tide	☑ N/A	☐ Low	☐ Incoming	☐ High	☐ Outgoing	Tide Height: _____ ft.
Last Rain	☑ > 72 hours	☐ < 72 hours				
Rainfall	☑ None	☐ < 0.1"	☐ > 0.1"			

RUNOFF CHARACTERISTICS

Odor	☑ None	☐ Musty	☐ Rotten Eggs	☐ Chemical	☐ Sewage	☐ Other _____
Color	☑ None	☐ Yellow	☐ Brown	☐ White	☐ Gray	☐ Other _____
Clarity	☑ Clear		☐ Slightly Cloudy	☐ Opaque		☐ Other _____
Floatables	☐ None	☑ Trash	☐ Bubbles/Foam	☐ Sheen	☐ Fecal Matter	☐ Other
Deposits	☑ None	☐ Sediment/Gravel	☐ Fine Particulates	☐ Stains	☐ Oily Deposits	☐ Other
Vegetation	☐ None	☐ Limited	☑ Normal	☐ Excessive		☐ Other _____
Biology	☐ None	☐ Insects	☑ Algae	☑ Snails/Fish	☐ Mussels/Barnacles	☐ Other _____

Flow Observed ☐ Yes ☐ No ☐ Ponded ☑ Tidal

Does the storm drain flow reach the Receiving Water? ☐ Yes ☐ No ☐ N/A

Evidence of Overland Flow? ☐ Yes ☐ No ☐ Irrigation Runoff ☐ Other: _____

Photo Taken ☐ Yes ☑ No Photo # _____

Field Screening Samples Collected? ☐ Yes ☐ No

Water Temp (°C)		NH_3-N (mg/L)		NO_3-N (mg/L)		React PO_4 (mg/L)	
pH (pH units)		TURB (NTU)		COND (mS/cm)			

Analytical Lab Samples Collected? ☑ Yes ☐ No

FLOW ESTIMATION WORKSHEETS

Flowing Creek or Box Culvert

Width		ft
Depth		ft
Velocity		ft/sec
Flow		gpm

Filling a Bottle or Known Volume

Volume		mL
Time to Fill		sec
Flow		gpm

Flowing Pipe

Diameter		ft
Depth		ft
Velocity		ft/sec
Flow		gpm

COMMENTS: _____

09 January 2007

City of San Diego - Stormwater Div.
Attn: Ruth Kolb
1970 B Street
San Diego, California 92102

EMA Log #: 0701061

Project Name: Dry Weather

Enclosed are the results of analyses for samples received by the laboratory on 01/03/07 14:47. Samples were analyzed pursuant to client request utilizing EPA or other ELAP approved methodologies. I certify that this data is in compliance both technically and for completeness.

Dan Verdon
Laboratory Director

CA ELAP Certification #: 2564

Client Name: City of San Diego - Stormwater Div.
Project Name: Dry Weather

EMA Log #: 0701061

ANALYTICAL REPORT FOR SAMPLES

Sample ID	Laboratory ID	Matrix	Date Sampled	Date Received
DW-168	0701061-01	Seawater	01/03/07 13:35	01/03/07 14:47

The results in this report apply to the samples analyzed in accordance with the chain of custody document. This analytical report must be reproduced in its entirety.

Client Name: City of San Diego - Stormwater Div. **EMA Log #: 0701061**
Project Name: Dry Weather

Conventional Chemistry Parameters by Standard/EPA Methods

Analyte	Result	Reporting Limit	Units	Dilution	Batch	Prepared	Analyzed	Method	Notes
DW-168 (0701061-01) Seawater Sampled: 01/03/07 13:35 Received: 01/03/07 14:47									
Ammonia as N	ND	0.10	mg/l	1	7010808	01/08/07	01/08/07	SM4500 NH3 B,C	
Methylene Blue Active Substances	ND	0.5	"	"	7010402	01/03/07	01/04/07	SM5540 C	

The results in this report apply to the samples analyzed in accordance with the chain of custody document. This analytical report must be reproduced in its entirety.

Client Name: City of San Diego - Stormwater Div.
Project Name: Dry Weather

EMA Log #: 0701061

Conventional Chemistry Parameters by Standard/EPA Methods - Quality Control

Analyte	Result	Reporting Limit	Units	Spike Level	Source Result	%REC	%REC Limits	RPD	RPD Limit	Notes
Batch 7010402										
Blank (7010402-BLK1)				Prepared & Analyzed: 01/04/07						
Methylene Blue Active Substances	ND	0.5	mg/l							
LCS (7010402-BS1)				Prepared & Analyzed: 01/04/07						
Methylene Blue Active Substances	0.9	0.5	mg/l	1.00		90	80-120			
LCS Dup (7010402-BSD1)				Prepared & Analyzed: 01/04/07						
Methylene Blue Active Substances	0.9	0.5	mg/l	1.00		90	80-120	0	20	
Duplicate (7010402-DUP1)		**Source: 0701027-01**		Prepared & Analyzed: 01/04/07						
Methylene Blue Active Substances	ND	0.5	mg/l		ND				20	
Matrix Spike (7010402-MS1)		**Source: 0701027-01**		Prepared & Analyzed: 01/04/07						
Methylene Blue Active Substances	0.9	0.5	mg/l	1.00	ND	90	80-120			
Matrix Spike Dup (7010402-MSD1)		**Source: 0701027-01**		Prepared & Analyzed: 01/04/07						
Methylene Blue Active Substances	0.8	0.5	mg/l	1.00	ND	80	80-120	12	20	
Batch 7010808										
Blank (7010808-BLK1)				Prepared & Analyzed: 01/08/07						
Ammonia as N	ND	0.10	mg/l							
LCS (7010808-BS1)				Prepared & Analyzed: 01/08/07						
Ammonia as N	0.90	0.10	mg/l	0.820		110	80-120			
LCS Dup (7010808-BSD1)				Prepared & Analyzed: 01/08/07						
Ammonia as N	0.92	0.10	mg/l	0.820		112	80-120	2	20	

The results in this report apply to the samples analyzed in accordance with the chain of custody document. This analytical report must be reproduced in its entirety.

Client Name: City of San Diego - Stormwater Div.
Project Name: Dry Weather

EMA Log #: 0701061

Conventional Chemistry Parameters by Standard/EPA Methods - Quality Control

Analyte	Result	Reporting Limit	Units	Spike Level	Source Result	%REC	%REC Limits	RPD	RPD Limit	Notes
Batch 7010808										
Duplicate (7010808-DUP1)		**Source: 0701061-01**		Prepared & Analyzed: 01/08/07						
Ammonia as N	0.06	0.10	mg/l		0.06			0	20	
Matrix Spike (7010808-MS1)		**Source: 0701061-01**		Prepared & Analyzed: 01/08/07						
Ammonia as N	1.01	0.10	mg/l	0.820	0.06	116	80-120			
Matrix Spike Dup (7010808-MSD1)		**Source: 0701061-01**		Prepared & Analyzed: 01/08/07						
Ammonia as N	1.01	0.10	mg/l	0.820	0.06	116	80-120	0	20	

The results in this report apply to the samples analyzed in accordance with the chain of custody document. This analytical report must be reproduced in its entirety.

Notes and Definitions

ND	Analyte NOT DETECTED at or above the reporting limit
NR	Not Reported
dry	Sample results reported on a dry weight basis
RPD	Relative Percent Difference

The results in this report apply to the samples analyzed in accordance with the chain of custody document. This analytical report must be reproduced in its entirety.

CHAIN-OF-CUSTODY RECORD

EnviroMatrix Analytical, Inc.
4340 Viewridge Ave., Ste. A • San Diego, CA 92123 • Phone (858) 560-7717 • Fax (858) 560-7763

EMA LOG #: 070061

EMA DATE/TIME STAMP JAN 3 '07 14:71

Client: SAN DIEGO CITY STORM WATER PROGRAM
Address: 1970 B ST. MS.27A
Attn: R. KOLB Phone: (619) 525-8636
Sampled by: J. EDWARDS Fax:
Billing Address:
Project: DRY WEATHER PO #: 5083396

REQUESTED ANALYSIS

EMA ID #	Client Sample ID	Sample Date	Sample Time	Sample Matrix	Container(s) #	Container(s) Type*
1	DW-168	1-3-07	1335	SEA H2O	1	P
2	DW-168	1-3-07	1335	SEA H2O	1	P
3						
4						
5						
6						
7						
8						
9						
10						

	418.1 (TRPH)	Oil & Grease 413.1__ 413.2__ 1664__	TPH (8015B) Gas__ Diesel__	TPH-Extended 8015B__ ASTM D2887__	602 / 8021 BTXE__ MTBE__	601 / 8021 (Purgeable Halocarbons)	608 / 8081 (Pesticides)	608 / 8082 (PCB's)	624 / 8260 (Volatile Organics)	625 / 8270 (Semi Volatile Organics)	TTLC Metals (CAC Title 22)	STLC Metals (CAC Title 22)	TCLP (RCRA) Metals__ Organics__	Cd Cr Cu Pb Ni Ag Zn	pH EC TSS TDS	MBAS	NITRATE-N	NH3-N					
1																X							
2																		X					

*Container Types: B=Brass Tube; V=VOA; G=Glass; P=Plastic; O=Other (list)

Tamper-Proof Seals Intact: Yes No N/A | Correct Containers: Yes No

Sample(s): Cold Ambient Warm | VOAs w/ZHS: Yes No N/A

All Samples Properly Preserved: Yes No N/A

Disposal: N/C (aqueous) *EMA (@$5.00/sample) Return Hold

Turnaround Time: 24 hr 48 hr (3 day) 4 day 5 day Normal

Comments: Temp=18°C

RELINQUISHED BY	DATE/TIME	RECEIVED BY
Signature J. Edwards	1/3/07 14:47	Signature
Print J. Edwards		Print Joe Leonard
Company: City of San Diego		Company: EMA
Signature		Signature
Print		Print
Company:		Company:
Signature		Signature
Print		Print
Company:		Company:

*EMA reserves the right to return samples that do not match our waste profile.

White - EMA Canary - Accounting Pink - Client (w/Report) Goldenrod - Client (Relinquish Samples)

San Diego Stormwater Copermittees
City of San Diego Storm Water Pollution Prevention Program
Dry Weather Monitoring Field Datasheet

☒ Routine Investigation ☒ IC/ID Follow-Up For _____

GENERAL SITE DESCRIPTION (NAD 83 decimal degrees to 5th place)

Site ID	DW 212	Latitude		Watershed	Hydrologic Unit	
Location	Comm + 16TH	Longitude			Hydrologic Area	
Date	1-3-07	TB Page			Hydrologic Subarea (Optional)	
Time	1130	Observer	JE + AS		Discharge Area (Optional)	

Land Use (Primary) (Check one only): ☐ Residential ☐ Commercial ☐ Industrial ☐ Agricultural ☐ Parks ☐ Open

Land Use (Secondary) (Optional, greater than 10%): ☐ Residential ☐ Commercial ☐ Industrial ☐ Agricultural ☐ Parks ☐ Open

Conveyance (Check one only): ☒ Manhole ☐ Catch Basin ☐ Outlet ☐ Concrete Channel ☐ Natural Creek ☐ Earthen Channel

ATMOSPHERIC CONDITIONS

Weather	☒ Sunny	☐ Partly Cloudy	☐ Overcast	☐ Fog		
Tide	☒ N/A	☐ Low	☐ Incoming	☐ High	☐ Outgoing	Tide Height: _____ ft.
Last Rain	☒ > 72 hours	☐ < 72 hours				
Rainfall	☒ None	☐ < 0.1"	☐ > 0.1"			

RUNOFF CHARACTERISTICS

dor	☐ None	☐ Musty	☐ Rotten Eggs	☐ Chemical	☐ Sewage	☒ Other SOUP
Color	☐ None	☐ Yellow	☒ Brown	☐ White	☐ Gray	☐ Other _____
Clarity	☐ Clear		☒ Slightly Cloudy	☐ Opaque		☐ Other _____
Floatables	☐ None	☒ Trash	☒ Bubbles/Foam	☐ Sheen	☐ Fecal Matter	☐ Other
Deposits	☐ None	☒ Sediment/Gravel	☐ Fine Particulates	☐ Stains	☐ Oily Deposits	☐ Other _____
Vegetation	☒ None	☐ Limited	☐ Normal	☐ Excessive		☐ Other _____
Biology	☐ None	☐ Insects	☐ Algae	☐ Snails/Fish	☐ Mussels/Barnacles	☒ Other ROACHES

Flow Observed ☐ Yes ☐ No ☒ Ponded ☐ Tidal

Does the storm drain flow reach the Receiving Water? ☐ Yes ☐ No ☐ N/A

Evidence of Overland Flow? ☐ Yes ☒ No ☐ Irrigation Runoff ☐ Other: _____

Photo Taken ☐ Yes ☐ No **Photo #** _____

Field Screening Samples Collected? ☒ Yes ☐ No

Water Temp (°C)		NH_3-N (mg/L)	.915	NO_3-N (mg/L)		React PO_4 (mg/L)	
pH (pH units)		TURB (NTU)		COND (mS/cm)			

Analytical Lab Samples Collected? ☐ Yes ☒ No

FLOW ESTIMATION WORKSHEETS

Flowing Creek or Box Culvert

Width		ft
Depth		ft
Velocity		ft/sec
Flow		gpm

Filling a Bottle or Known Volume

Volume		mL
Time to Fill		sec
Flow		gpm

Flowing Pipe

Diameter		ft
Depth		ft
Velocity		ft/sec
Flow		gpm

COMMENTS: _____

San Diego Stormwater Copermittees
City of San Diego Storm Water Pollution Prevention Program
Dry Weather Monitoring Field Datasheet

☒ Routine Investigation ☐ IC/ID Follow-Up For T.C.

GENERAL SITE DESCRIPTION (NAD 83 decimal degrees to 5th place)

Site ID	DW 211	**Latitude**		**Watershed**	**Hydrologic Unit**		
Location	comm. & 19TH	**Longitude**			**Hydrologic Area**		
Date	1-3-07	**TB Page**			**Hydrologic Subarea (Optional)**		
Time	1204	**Observer**	AS & JE		**Discharge Area (Optional)**		

Land Use (Primary) (Check one only): ☐ Residential ☐ Commercial ☐ Industrial ☐ Agricultural ☐ Parks ☐ Open

Land Use (Secondary) (Optional, greater than 10%): ☐ Residential ☐ Commercial ☐ Industrial ☐ Agricultural ☐ Parks ☐ Open

Conveyance (Check one only): ☒ Manhole ☐ Catch Basin ☐ Outlet ☐ Concrete Channel ☐ Natural Creek ☐ Earthen Channel

ATMOSPHERIC CONDITIONS

Weather	☒ Sunny	☐ Partly Cloudy	☐ Overcast	☐ Fog		
Tide	☒ N/A	☐ Low	☐ Incoming	☐ High	☐ Outgoing	**Tide Height:** _____ ft.
Last Rain	☒ > 72 hours	☐ < 72 hours				
Rainfall	☒ None	☐ < 0.1"	☐ > 0.1"			

RUNOFF CHARACTERISTICS

Odor	☒ None	☐ Musty	☐ Rotten Eggs	☐ Chemical	☐ Sewage	☐ Other _____
Color	☐ None	☐ Yellow	☒ Brown	☐ White	☐ Gray	☐ Other _____
Clarity	☐ Clear		☒ Slightly Cloudy	☐ Opaque		☐ Other _____
Floatables	☐ None	☒ Trash	☐ Bubbles/Foam	☐ Sheen	☐ Fecal Matter	☐ Other
Deposits	☒ None	☐ Sediment/Gravel	☐ Fine Particulates	☐ Stains	☐ Oily Deposits	☐ Other
Vegetation	☒ None	☐ Limited	☐ Normal	☐ Excessive		☐ Other _____
Biology	☒ None	☐ Insects	☐ Algae	☐ Snails/Fish	☐ Mussels/Barnacles	☐ Other _____

Flow Observed ☒ Yes ☐ No ☐ Ponded ☐ Tidal

Does the storm drain flow reach the Receiving Water? ☐ Yes ☐ No ☐ N/A

Evidence of Overland Flow? ☐ Yes ☒ No ☐ Irrigation Runoff ☐ Other: _____

Photo Taken ☐ Yes ☒ No **Photo #** _____

Field Screening Samples Collected? ☐ Yes ☒ No

Water Temp (°C)		NH_3-N (mg/L)	.915	NO_3-N (mg/L)		React PO_4 (mg/L)	
pH (pH units)		**TURB** (NTU)		**COND** (mS/cm)			

Analytical Lab Samples Collected? ☒ Yes ☐ No

FLOW ESTIMATION WORKSHEETS

Flowing Creek or Box Culvert

Width	2.4"	ft
Depth	1/4"	ft
Velocity	1'/1 sec	ft/sec
low		gpm

Filling a Bottle or Known Volume

Volume		mL
Time to Fill		sec
Flow		gpm

Flowing Pipe

Diameter		ft
Depth		ft
Velocity		ft/sec
Flow		gpm

COMMENTS: _____

San Diego Stormwater Copermittees
City of San Diego Storm Water Pollution Prevention Program
Dry Weather Monitoring Field Datasheet

X Routine Investigation ☐ IC/ID Follow-Up For 272

GENERAL SITE DESCRIPTION

(NAD 83 decimal degrees to 5th place)

Site ID	DW272	**Latitude**		**Watershed**	**Hydrologic Unit**		
Location	@ Outfall	**Longitude**			**Hydrologic Area**		
Date	1-3-2007	**TB Page**			**Hydrologic Subarea (Optional)**		
Time	1600	**Observer**			**Discharge Area (Optional)**		

Land Use (Primary) (Check one only): ☐ Residential ☑ Commercial ☑ Industrial ☐ Agricultural ☐ Parks ☐ Open

Land Use (Secondary) (Optional, greater than 10%): ☐ Residential ☐ Commercial ☐ Industrial ☐ Agricultural ☐ Parks ☐ Open

Conveyance (Check one only): ☐ Manhole ☐ Catch Basin ☐ Outlet ☐ Concrete Channel ☐ Natural Creek ☐ Earthen Channel

ATMOSPHERIC CONDITIONS

Weather	☑ Sunny	☐ Partly Cloudy	☐ Overcast	☐ Fog	
Tide	☑ N/A	☐ Low	☐ Incoming	☐ High	☐ Outgoing
Last Rain	☑ > 72 hours	☐ < 72 hours			
Rainfall	☑ None	☐ < 0.1"	☐ > 0.1"		

Tide Height: _____ ft.

RUNOFF CHARACTERISTICS

lor	☑ None	☐ Musty	☐ Rotten Eggs	☐ Chemical	☐ Sewage	☐ Other _____
Color	☑ None	☐ Yellow	☐ Brown	☐ White	☐ Gray	☐ Other _____
Clarity	☑ Clear		☐ Slightly Cloudy	☐ Opaque		☐ Other _____
Floatables	☐ None	☑ Trash	☐ Bubbles/Foam	☐ Sheen	☐ Fecal Matter	☐ Other
Deposits	☑ None	☐ Sediment/Gravel	☐ Fine Particulates	☐ Stains	☐ Oily Deposits	☐ Other
Vegetation	☑ None	☐ Limited	☐ Normal	☐ Excessive		☐ Other _____
Biology	☑ None	☐ Insects	☐ Algae	☐ Snails/Fish	☐ Mussels/Barnacles	☐ Other _____

Flow Observed ☑ Yes ☐ No ☐ Ponded ☐ Tidal

Does the storm drain flow reach the Receiving Water? ☐ Yes ☐ No ☐ N/A

Evidence of Overland Flow? ☑ Yes ☐ No ☑ Irrigation Runoff ☐ Other: _____

Photo Taken ☐ Yes ☑ No **Photo #** _____

Field Screening Samples Collected? ☑ Yes ☐ No

Water Temp (°C)	—	**NH_3-N** (mg/L)	.023	**NO_3-N** (mg/L)		**React PO_4** (mg/L)	
pH (pH units)		**TURB** (NTU)		**COND** (mS/cm)			

Analytical Lab Samples Collected? ☐ Yes ☑ No

FLOW ESTIMATION WORKSHEETS

Flowing Creek or Box Culvert

Width	1/2"	ft
Depth	1/32"	ft
Velocity	1/3	ft/sec
)W		gpm

Filling a Bottle or Known Volume

Volume		mL
Time to Fill		sec
Flow		gpm

Flowing Pipe

Diameter		ft
Depth		ft
Velocity		ft/sec
Flow		gpm

COMMENTS: Below Action level.

San Diego Stormwater Copermittees
City of San Diego Storm Water Pollution Prevention Program

Dry Weather Monitoring Field Datasheet

☒ Routine Investigation ☐ IC/ID Follow-Up For _____

GENERAL SITE DESCRIPTION

(NAD 83 decimal degrees to 5th place)

Site ID	DW144	Latitude		Watershed	Hydrologic Unit	
Location		Longitude			Hydrologic Area	
Date	1-3-07	TB Page			Hydrologic Subarea (Optional)	
Time	1901	Observer	JE + AS		Discharge Area (Optional)	

Land Use (Primary) (Check one only): ☐ Residential ☐ Commercial ☐ Industrial ☐ Agricultural ☐ Parks ☐ Open

Land Use (Secondary) (Optional, greater than 10%): ☐ Residential ☐ Commercial ☐ Industrial ☐ Agricultural ☐ Parks ☐ Open

Conveyance (Check one only): ☐ Manhole ☐ Catch Basin ☒ Outlet ☐ Concrete Channel ☐ Natural Creek ☐ Earthen Channel

ATMOSPHERIC CONDITIONS

Weather	☒ Sunny	☐ Partly Cloudy	☐ Overcast	☐ Fog		
Tide	☒ N/A	☐ Low	☐ Incoming	☐ High	☐ Outgoing	Tide Height: _____ ft.
Last Rain	☒ > 72 hours	☐ < 72 hours				
Rainfall	☒ None	☐ < 0.1"	☐ > 0.1"			

RUNOFF CHARACTERISTICS

Odor	☐ None	☐ Musty	☐ Rotten Eggs	☐ Chemical	☐ Sewage	☐ Other _____
Color	☐ None	☐ Yellow	☐ Brown	☐ White	☐ Gray	☐ Other _____
Clarity	☐ Clear		☐ Slightly Cloudy	☐ Opaque		☐ Other _____
Floatables	☐ None	☐ Trash	☐ Bubbles/Foam	☐ Sheen	☐ Fecal Matter	☐ Other
Deposits	☐ None	☐ Sediment/Gravel	☐ Fine Particulates	☐ Stains	☐ Oily Deposits	☐ Other
Vegetation	☐ None	☐ Limited	☐ Normal	☐ Excessive		☐ Other
Biology	☐ None	☐ Insects	☐ Algae	☐ Snails/Fish	☐ Mussels/Barnacles	☐ Other

Flow Observed ☐ Yes ☒ No ☐ Ponded ☐ Tidal

Does the storm drain flow reach the Receiving Water? ☐ Yes ☐ No ☒ N/A

Evidence of Overland Flow? ☐ Yes ☒ No ☐ Irrigation Runoff ☐ Other: _____

Photo Taken ☐ Yes ☒ No **Photo #** _____

Field Screening Samples Collected? ☐ Yes ☐ No

Water Temp (°C)		NH_3-N (mg/L)		NO_3-N (mg/L)		React PO_4 (mg/L)	
pH (pH units)		TURB (NTU)		COND (mS/cm)			

Analytical Lab Samples Collected? ☐ Yes ☐ No

FLOW ESTIMATION WORKSHEETS

Flowing Creek or Box Culvert

Width		ft
Depth		ft
Velocity		ft/sec
Flow		gpm

Filling a Bottle or Known Volume

Volume		mL
Time to Fill		sec
Flow		gpm

Flowing Pipe

Diameter		ft
Depth		ft
Velocity		ft/sec
Flow		gpm

COMMENTS: DRY

San Diego Stormwater Copermittees
City of San Diego Storm Water Pollution Prevention Program
Dry Weather Monitoring Field Datasheet

X Routine Investigation ☐IC/ID Follow-Up For 20

GENERAL SITE DESCRIPTION (NAD 83 decimal degrees to 5th place)

Site ID	12515 Semillon Blvd	Latitude		Watershed	Hydrologic Unit	
Location		Longitude			Hydrologic Area	
Date	3 Jan 07 ~~1200~~	TB Page			Hydrologic Subarea (Optional)	
Time	1200	Observer	EE		Discharge Area (Optional)	

Land Use (Primary) (Check one only)	☑ Residential	☐ Commercial	☐ Industrial	☐ Agricultural	☐ Parks	☐ Open
Land Use (Secondary) (Optional, greater than 10%)	☐ Residential	☐ Commercial	☐ Industrial	☐ Agricultural	☐ Parks	☐ Open
Conveyance (Check one only)	☐ Manhole	☐ Catch Basin	☐ Outlet	☐ Concrete Channel	☐ Natural Creek	☐ Earthen Channel

ATMOSPHERIC CONDITIONS

Weather	☑ Sunny	☐ Partly Cloudy	☐ Overcast	☐ Fog		
Tide	☑ N/A	☐ Low	☐ Incoming	☐ High	☐ Outgoing	Tide Height: ____ ft.
Last Rain	☑ > 72 hours	☐ < 72 hours				
Rainfall	☐ None	☐ < 0.1"	☐ > 0.1"			

RUNOFF CHARACTERISTICS

Odor	☐ None	☐ Musty	☐ Rotten Eggs	☑ Chemical	☐ Sewage	☐ Other ____
Color	☐ None	☐ Yellow	☐ Brown	☑ White	☐ Gray	☐ Other ____
Clarity	☐ Clear		☐ Slightly Cloudy	☑ Opaque		☐ Other ____
Floatables	☐ None	☐ Trash	☐ Bubbles/Foam	☐ Sheen	☐ Fecal Matter	☐ Other
Deposits	☐ None	☐ Sediment/Gravel	☐ Fine Particulates	☐ Stains	☐ Oily Deposits	☐ Other
Vegetation	☐ None	☐ Limited	☐ Normal	☐ Excessive		☐ Other ____
Biology	☐ None	☐ Insects	☐ Algae	☐ Snails/Fish	☐ Mussels/Barnacles	☐ Other ____

Flow Observed ☑ Yes ☐ No ☐ Ponded ☐ Tidal

Does the storm drain flow reach the Receiving Water? ☐ Yes ☐ No ☐ N/A

Evidence of Overland Flow? ☑ Yes ☐ No ☐ Irrigation Runoff ☑ Other: wash off of Paint Equip

Photo Taken ☑ Yes ☐ No Photo # ____

Field Screening Samples Collected? ☑ Yes ☐ No

Water Temp (°C)	—	NH_3-N (mg/L)		NO_3-N (mg/L)		React PO_4 (mg/L)	
pH (pH units)		TURB (NTU)		COND (mS/cm)			

Analytical Lab Samples Collected? ☑ Yes ~~☐ No~~ if try to Characterize & compare to outlet

FLOW ESTIMATION WORKSHEETS

Flowing Creek or Box Culvert

Width		ft
Depth		ft
Velocity		ft/sec
Flow		gpm

Filling a Bottle or Known Volume

Volume		mL
Time to Fill		sec
Flow		gpm

Flowing Pipe

Diameter		ft
Depth		ft
Velocity		ft/sec
Flow		gpm

COMMENTS: Contractors washed paint equipment in the lawn, which drained to Street, to inlet @ Semillon & Liverwood. Collected mud sample & piece of grass w/ Paint

San Diego Stormwater Copermittees
City of San Diego Storm Water Pollution Prevention Program
Dry Weather Monitoring Field Datasheet

X Routine Investigation ☐ IC/ID Follow-Up For _____

GENERAL SITE DESCRIPTION

(NAD 83 decimal degrees to 5th place)

Site ID	DW020	Latitude		Watershed	Hydrologic Unit	
Location		Longitude			Hydrologic Area	
Date	~~1309z~~ 3 Jan 07	TB Page			Hydrologic Subarea (Optional)	
Time	1300	Observer	JES		Discharge Area (Optional)	

Land Use (Primary) (Check one only)	☐ Residential	☐ Commercial	☐ Industrial	☐ Agricultural	☐ Parks	☐ Open
Land Use (Secondary) (Optional, greater than 10%)	☐ Residential	☐ Commercial	☐ Industrial	☐ Agricultural	☐ Parks	☐ Open
Conveyance (Check one only)	☐ Manhole	☐ Catch Basin	☐ Outlet	☐ Concrete Channel	☐ Natural Creek	☐ Earthen Channel

ATMOSPHERIC CONDITIONS

Weather	☑ Sunny	☐ Partly Cloudy	☐ Overcast	☐ Fog		
Tide	☑ N/A	☐ Low	☐ Incoming	☐ High	☐ Outgoing	Tide Height: _____ ft.
Last Rain	☑ > 72 hours	☐ < 72 hours				
Rainfall	☑ None	☐ < 0.1"	☐ > 0.1"			

RUNOFF CHARACTERISTICS

Odor	☐ None	☐ Musty	☐ Rotten Eggs	☐ Chemical	☐ Sewage	☑ Other Wood
Color	☑ None	☐ Yellow	☐ Brown	☐ White	☐ Gray	☐ Other _____
Clarity	☑ Clear		☐ Slightly Cloudy	☐ Opaque		☐ Other _____
Floatables	☐ None	☑ Trash	☑ Bubbles/Foam	☑ Sheen	☐ Fecal Matter	☐ Other
Deposits	☐ None	☐ Sediment/Gravel	☑ Fine Particulates	☐ Stains	☐ Oily Deposits	☐ Other
Vegetation	☐ None	☐ Limited	☐ Normal	☑ Excessive		☐ Other _____
Biology	☑ None	☐ Insects	☐ Algae	☐ Snails/Fish	☐ Mussels/Barnacles	☐ Other _____

Flow Observed ☑ Yes ☐ No ☑ Ponded ☐ Tidal

Does the storm drain flow reach the Receiving Water? ☑ Yes ☐ No ☐ N/A

Evidence of Overland Flow? ☑ Yes ☐ No ☑ Irrigation Runoff ☑ Other: See 12515 Semillon

Photo Taken ☑ Yes ☐ No Photo # _____

Field Screening Samples Collected? ☑ Yes ☐ No

Water Temp (°C)	—	NH_3-N (mg/L)		NO_3-N (mg/L)		React PO_4 (mg/L)	
pH (pH units)	8.5	TURB (NTU)		COND (mS/cm)			

Analytical Lab Samples Collected? ☑ Yes ☐ No Cu + Comparison to 12515 Semillon

FLOW ESTIMATION WORKSHEETS

Flowing Creek or Box Culvert

Width		ft
Depth		ft
Velocity		ft/sec
Flow		gpm

Filling a Bottle or Known Volume

Volume		mL
Time to Fill		sec
Flow		gpm

Flowing Pipe

Diameter		ft
Depth		ft
Velocity		ft/sec
Flow		gpm

COMMENTS: _____

08 January 2007

City of San Diego - Stormwater Div.
Attn: Ruth Kolb
1970 B Street
San Diego, California 92102

EMA Log #: 0701095

Project Name: Dry Weather

Enclosed are the results of analyses for samples received by the laboratory on 01/04/07 14:16. Samples were analyzed pursuant to client request utilizing EPA or other ELAP approved methodologies. I certify that this data is in compliance both technically and for completeness.

Dan Verdon
Laboratory Director

CA ELAP Certification #: 2564

Client Name: City of San Diego - Stormwater Div. **EMA Log #: 0701095**
Project Name: Dry Weather

ANALYTICAL REPORT FOR SAMPLES

Sample ID	Laboratory ID	Matrix	Date Sampled	Date Received
12378 SRC Curb	0701095-01	Liquid	01/03/07 13:50	01/04/07 14:16
12378 SRC Curb	0701095-02	Liquid	01/03/07 15:07	01/04/07 14:16
DW020	0701095-03	Liquid	01/03/07 15:15	01/04/07 14:16

The results in this report apply to the samples analyzed in accordance with the chain of custody document. This analytical report must be reproduced in its entirety.

Client Name: City of San Diego - Stormwater Div. **EMA Log #: 0701095**
Project Name: Dry Weather

Metals (Dissolved) by EPA 6000/7000 Series Methods

Analyte	Result	Reporting Limit	Units	Dilution	Batch	Prepared	Analyzed	Method	Notes
12378 SRC Curb (0701095-01) Liquid	**Sampled: 01/03/07 13:50**		**Received: 01/04/07 14:16**						
Copper	ND	0.050	mg/l	1	7010822	01/08/07	01/08/07	EPA 6010	
DW020 (0701095-03) Liquid	**Sampled: 01/03/07 15:15**		**Received: 01/04/07 14:16**						
Copper	ND	0.050	mg/l	1	7010822	01/08/07	01/08/07	EPA 6010	

The results in this report apply to the samples analyzed in accordance with the chain of custody document. This analytical report must be reproduced in its entirety.

Client Name: City of San Diego - Stormwater Div. **EMA Log #: 0701095**
Project Name: Dry Weather

Conventional Chemistry Parameters by Standard/EPA Methods

Analyte	Result	Reporting Limit	Units	Dilution	Batch	Prepared	Analyzed	Method	Notes
12378 SRC Curb (0701095-02) Liquid	**Sampled: 01/03/07 15:07**		**Received: 01/04/07 14:16**						
Hardness (Total)	**295**	10	mg CaCO3/L	1	7010514	01/05/07	01/08/07	EPA 200.7	
DW020 (0701095-03) Liquid	**Sampled: 01/03/07 15:15**		**Received: 01/04/07 14:16**						
Hardness (Total)	**376**	10	mg CaCO3/L	1	7010514	01/05/07	01/08/07	EPA 200.7	

The results in this report apply to the samples analyzed in accordance with the chain of custody document. This analytical report must be reproduced in its entirety.

Client Name: City of San Diego - Stormwater Div. **EMA Log #: 0701095**
Project Name: Dry Weather

Metals (Dissolved) by EPA 6000/7000 Series Methods - Quality Control

Analyte	Result	Reporting Limit	Units	Spike Level	Source Result	%REC	%REC Limits	RPD	RPD Limit	Notes
Batch 7010822										
Blank (7010822-BLK1)				Prepared & Analyzed: 01/08/07						
Copper	ND	0.050	mg/l							
LCS (7010822-BS1)				Prepared & Analyzed: 01/08/07						
Copper	1.01	0.050	mg/l	1.00		101	75-125			
LCS Dup (7010822-BSD1)				Prepared & Analyzed: 01/08/07						
Copper	1.01	0.050	mg/l	1.00		101	75-125	0	20	
Duplicate (7010822-DUP1)		**Source: 0701095-01**		Prepared & Analyzed: 01/08/07						
Copper	0.024	0.050	mg/l		0.022			9	20	
Matrix Spike (7010822-MS1)		**Source: 0701095-01**		Prepared & Analyzed: 01/08/07						
Copper	1.04	0.050	mg/l	1.00	0.022	102	75-125			
Matrix Spike Dup (7010822-MSD1)		**Source: 0701095-01**		Prepared & Analyzed: 01/08/07						
Copper	1.04	0.050	mg/l	1.00	0.022	102	75-125	0	20	

The results in this report apply to the samples analyzed in accordance with the chain of custody document. This analytical report must be reproduced in its entirety.

Client Name: City of San Diego - Stormwater Div. **EMA Log #: 0701095**
Project Name: Dry Weather

Conventional Chemistry Parameters by Standard/EPA Methods - Quality Control

Analyte	Result	Reporting Limit	Units	Spike Level	Source Result	%REC	%REC Limits	RPD	RPD Limit	Notes
Batch 7010514										
Blank (7010514-BLK1)				Prepared: 01/05/07 Analyzed: 01/08/07						
Hardness (Total)	ND	10	mg CaCO3/L							
Duplicate (7010514-DUP1)		**Source: 0701019-01**		Prepared: 01/05/07 Analyzed: 01/08/07						
Hardness (Total)	215	100	mg CaCO3/L		209			3	20	

The results in this report apply to the samples analyzed in accordance with the chain of custody document. This analytical report must be reproduced in its entirety.

Notes and Definitions

ND	Analyte NOT DETECTED at or above the reporting limit
NR	Not Reported
dry	Sample results reported on a dry weight basis
RPD	Relative Percent Difference

The results in this report apply to the samples analyzed in accordance with the chain of custody document. This analytical report must be reproduced in its entirety.

CHAIN-OF-CUSTODY FORM

EnviroMatrix **EMA** *Analytical, Inc.*

4340 Viewridge Ave., Ste. A · San Diego, CA 92123 · Phone (858) 560-7717 · Fax (858) 560-7763

EMA LOG #: 8701095

Client: San Diego City Storm Water Programs

Attn: R. Kolb

Sampler(s): Jessica Erickson

Address: 1970 B St. MS 27-A

Phone: 619 525-8636 Fax: 619 525 8641

Email: Jerickson@sandiego.gov

Billing Address: See Above

Project ID: Dry Weather

Project #: PO#:

SAMPLE DETAILS

REQUESTED ANALYSIS

#	Client Sample ID	Sample Date/Time	Sample Matrix	Container(s) # of / Type
01	12378 SRC Curb	1-3-07 1350	L	1 P
02	12378 SRC Curb	1507	L	1 P
03	DW020	1515	L	2 P
04				
05				
06				
07				
08				
09				
10				

Requested analysis columns: Oil & Grease □413.1 □413.2 □1664; 418.1 (Total Recoverable Petroleum Hydrocarbons); 8015B (TPH) □Gas □Diesel □Ext □ASTM D2887; 624 / 8260 (VOC) □Full □BTXE □MTBE □Oxy □Nap; 625 / 8270 (Semi Volatile Organics) □PAH only; 608 / 8081 (Organochlorine Pesticides); 608 / 8082 (Polychlorinated Biphenyls); 8141 (Organophosphorus Pesticides); TBT (Organotin Compounds); □pH □Conductivity (EC) □TSS □TDS; □Nitrate □Nitrite □TKN □NH3; TTLC Metals (CAC Title 22) / (CAM 17); STLC Metals (CAC Title 22) / (CAM 17); TCLP (RCRA) □Metals □Organics; Cd Cr Pb Ni Ag Zn ☒Dissolved; Coliform, □Total (MTF) □Fecal (MTF) □Colilert,T+E.Coli; Enterococcus, □MTF □Idexx; Heterotrophic Plate Count (HPC); Total Hardness

#	Cd Cr Pb Ni Ag Zn ☒Dissolved	Total Hardness
01	X	
02		X
03	X	X

Microbiology Fields: JAN 4 '07 14:42

Sample Comments:

Sample Matrix Codes: GW=ground water WW=waste water DW=drinking water SW=storm water

A=air SED=sediment O=oil T=tissue S=solid other (specify) L=liquid other (specify)

Shipped By: □Courier □UPS □FedEx □USPS ☒Client drop off □Other_____

[1]Turnaround Time: □Same day □24 hr ☒48 hr □3 day □4 day □5 day □10 day (7 day)

[1]Reporting Requirements: □Fax □PDF □Excel □Ge[illegible] □[illegible]

[1]Sample Disposal: ☒By Laboratory □[2]Return to client: P/U or Delivery □[illegible] ____/____/____

48 HR

SAMPLE INTEGRITY

Correct Containers: (Yes) No N/A

Containers Properly Preserved: (Yes) No N/A

Custody Seals Intact: (Yes) No N/A

Temperature @ Receipt: 7°C

COC/Labels Agree: (Yes) No N/A

Sampled By: X Client □EMA □Autosampler

Project Comments:

Use same P.O. as 1/3/07

CHAIN-OF-CUSTODY RECORD

RELINQUISHED BY	RECEIVED BY	DATE/TIME STAMP
Signature J. Erick	Signature Robert Thompson	1/4/07
Print J. Erickson	Print Robert Thompson	14:16
Company City of San Diego	Company EMA	
Signature	Signature	
Print	Print	
Company	Company	
Signature	Signature	
Print	Print	
Company	Company	

[1]Additional costs may apply, consult a project manager for details.

[2]EMA reserves the right to return any samples that do not match our waste profile.

White - EMA Canary - Accounting Pink - Client (w/Report) Goldenrod - Client (Relinquish Samples)

Note: By relinquishing samples to EnviroMatrix Analytical, Inc., client agrees to pay for the services requested on this chain of custody form and any additional analyses performed on this project. Payment for services is due within 30 days from the date of the invoice. Sample(s) will be disposed of after 30 days unless otherwise noted. All work is subject to EMA's terms and conditions.

San Diego Stormwater Copermittees
City of San Diego Storm Water Pollution Prevention Program
Dry Weather Monitoring Field Datasheet

X Routine Investigation ☐ IC/ID Follow-Up For _____

GENERAL SITE DESCRIPTION (NAD 83 decimal degrees to 5th place)

Site ID	12378 Sycamore Ridge	**Latitude**		**Watershed**	**Hydrologic Unit**	
Location	Curb drain @ light Pole	**Longitude**			**Hydrologic Area**	
Date	3 Jan 06	**TB Page**			**Hydrologic Subarea (Optional)**	
Time	1350	**Observer**			**Discharge Area (Optional)**	

Land Use (Primary) (Check one only) ☐ Residential ☐ Commercial ☐ Industrial ☐ Agricultural ☐ Parks ☐ Open

Land Use (Secondary) (Optional, greater than 10%) ☐ Residential ☐ Commercial ☐ Industrial ☐ Agricultural ☐ Parks ☐ Open

Conveyance (Check one only) ☐ Manhole ☐ Catch Basin ☐ Outlet ☐ Concrete Channel ☐ Natural Creek ☐ Earthen Channel

ATMOSPHERIC CONDITIONS

Weather	☑ Sunny	☐ Partly Cloudy	☐ Overcast	☐ Fog		
Tide	☑ N/A	☐ Low	☐ Incoming	☐ High	☐ Outgoing	**Tide Height:** _____ ft.
Last Rain	☑ > 72 hours	☐ < 72 hours				
Rainfall	☐ None	☐ < 0.1"	☐ > 0.1"			

RUNOFF CHARACTERISTICS

Odor	☐ None	☐ Musty	☐ Rotten Eggs	☐ Chemical	☐ Sewage	☐ Other _____
Color	☑ None	☐ Yellow	☐ Brown	☐ White	☐ Gray	☐ Other _____
Clarity	☑ Clear		☐ Slightly Cloudy	☐ Opaque		☐ Other _____
Floatables	☑ None	☐ Trash	☐ Bubbles/Foam	☐ Sheen	☐ Fecal Matter	☐ Other
Deposits	☐ None	☑ Sediment/Gravel	☐ Fine Particulates	☐ Stains	☐ Oily Deposits	☐ Other
Vegetation	☑ None	☐ Limited	☐ Normal	☐ Excessive		☐ Other _____
Biology	☐ None	☐ Insects	☑ Algae	☐ Snails/Fish	☐ Mussels/Barnacles	☐ Other _____

Flow Observed ☑ Yes ☐ No ☐ Ponded ☐ Tidal

Does the storm drain flow reach the Receiving Water? ☐ Yes ☑ No ☐ N/A

Evidence of Overland Flow? ☐ Yes ☑ No ☐ Irrigation Runoff ☐ Other: _____

Photo Taken ☑ Yes ☐ No **Photo #** _____

Field Screening Samples Collected? ☐ Yes ☐ No

Water Temp (°C)		**NH_3-N** (mg/L)		**NO_3-N** (mg/L)		**React PO_4** (mg/L)	
pH (pH units)		**TURB** (NTU)		**COND** (mS/cm)			

Analytical Lab Samples Collected? ☑ Yes ☐ No Cu

FLOW ESTIMATION WORKSHEETS

Flowing Creek or Box Culvert

Width		ft
Depth		ft
Velocity		ft/sec
Flow		gpm

Filling a Bottle or Known Volume

Volume		mL
Time to Fill		sec
Flow		gpm

Flowing Pipe

Diameter		ft
Depth		ft
Velocity		ft/sec
Flow		gpm

COMMENTS: _____

City of San Diego
Storm Water Pollution Prevention Program
Attn: Administrative Hearing Coordinator
1970 B Street, MS 27A
San Diego, CA 92102

Page 1 of 1
Citation #: SWC-06- 0013
Date Issued: 12/21/06

Administrative Citation

VIOLATION/FINE AMOUNT: ☒ 1st – $100 ☐ 2nd – $250 ☐ 3rd – $500

DATE OF VIOLATION	TIME A.M./P.M.	DAY OF WEEK
12/21/06	6:20 am	M T W TH F SA SU

LOCATION OF VIOLATION (ADDRESS): Broadway - 3rd x 4th St — ZIP CODE: 92101 — CROSS STREET:

BUSINESS NAME AND TYPE: ☒ COMMERCIAL ☐ CORPORATION ☐ CONSTRUCTION ☐ INDUSTRIAL — BUSINESS LICENSE #:
Brothers Building Services

NAME: LAST	FIRST	MIDDLE	TITLE / RELATION TO VIOLATION
Gilisenio	Hector		Employee / Supv.

MAILING ADDRESS: 9111 Chesapeake Dr — CITY/STATE: San Diego Ca — ZIP: 92117

LEGAL IDENTIFICATION ☐ DRIVER'S LICENSE ☐ IDENTIFICATION I.D. ☐ OTHER: Baja Mx 21002826609 — D.O.B.: 1/8/78

SAN DIEGO MUNICIPAL CODE VIOLATION(S)
Article 3: Water Quality Controls
Division 3: Stormwater Management and Discharge Control

- ☒ §43.0304 – Prohibited Discharge — Substance(s): waste water
- §43.0306 – Illegal Connections Prohibited
- ☒ §43.0307 – Reduction of Pollutants in Storm Water — Substance(s): waste water
- ☐ §43.0308 – Containment and Notification of Spills
- ☐ §43.0309 – Storm Water Conveyance System Protection — Substance(s): _____

Required Corrective Actions

- ☒ Cease all discharges into the storm drain conveyance system
- ☒ Remove and properly dispose of discharged material(s) using appropriate methods
- ☒ Implement BMPs/or change BMPs to ensure no further discharges occur
- ☒ Educate employees/contractor(s)/service provider(s) on implement BMPs
- ☐ Other: Remove all pooled waste water from Clean Activity

Corrections indicated above are required immediately. If you fail to make the indicated corrections immediately, the next level citation may be issued. Other enforcement action may result if compliance is not achieved.

OFFICER SIGNATURE	OFFICER NAME
Corby Patten	Corby Patten
TITLE/ID # CODE COMPLIANCE OFFICER 704	TELEPHONE 619-525-8680

VIOLATOR SIGNATURE	PRINT NAME	DATE
	Hector Ramos	12/21/06

SEE REVERSE SIDE FOR IMPORTANT INFORMATION AND PAYMENT INSTRUCTIONS

This information is available in alternative formats upon request.

GS-178 (Rev. 12-06) **WHITE: CITY CANARY: RECIPIENT PINK: SUPERVISOR GOLDENROD: POSTING**

CITY OF SAN DIEGO
STORM WATER POLLUTION PREVENTION PROGRAM

FIELD MONITORING DATA SHEET

☐ Routine Investigation ☒ IC/ID Follow-Up For DW 182

GENERAL SITE DESCRIPTION

Site ID: Upstream of DW 182 **Latitude:** _____ (GPS coordinates recorded in NAD 83 decimal deg)
Location: _____ **Longitude:** _____
Date/Time: 12-18-06 **Watershed:** _____ (Watershed Management Area as defined in Permit)
Observer: _____ **TB Page:** _____

Observed Land Use: ☐ Residential ☐ Commercial ☐ Industrial ☐ Agricultural ☐ Parks ☐ Open
Conveyance Type: ☐ Manhole ☐ Catch Basin ☐ Outlet ☐ Open Channel ☐ Other_____
Construction: ☐ Concrete ☐ Steel ☐ Plastic ☐ Natural Other Description

ATMOSPHERIC CONDITIONS

Weather ☐ Sunny ☐ Partly Cloudy ☐ Overcast ☐ Fog
Tide ☐ N/A ☐ Low ☐ Incoming ☐ High ☐ Outgoing **Tide Height:**_____ft.
Last Rain ☐ > 72 hours ☐ < 72 hours
Rainfall ☐ None ☐ < 0.1" ☐ > 0.1"

RUNOFF CHARACTERISTICS

Odor	☐ None	☐ Musty	☐ Rotten Eggs	☐ Chemical	☐ Sewage	☐ Other _____
Color	☐ None	☐ Yellow	☐ Brown	☐ White	☐ Gray	☐ Other _____
Clarity	☐ Clear		☐ Slightly Cloudy	☐ Opaque		☐ Other _____
Floatables	☐ None	☐ Trash	☐ Bubbles/Foam	☐ Sheen	☐ Fecal Matter	☐ Other
Deposits	☐ None	☐ Sediment/Gravel	☐ Fine Particulates	☐ Stains	☐ Oily Deposits	☐ Other _____
Vegetation	☐ None	☐ Limited	☐ Normal	☐ Excessive		☐ Other _____
Biology	☐ None	☐ Insects	☐ Algae	☐ Snails/Fish	☐ Mussels/Barnacles	☐ Other _____

Observed ☐Yes ☐ No ☐ Ponded ☐ Tidal
Flow Rate: _____ gpm

Does the storm drain flow reach the Receiving Water? ☐ Yes ☐ No ☐ N/A

Evidence of Overland Flow? ☐ Yes ☐ No ☐ Irrigation Runoff ☐ Other: _____

Photo Taken ☐ Yes ☐ No **Picture #** _____

Field Screening Samples Collected? ☐ Yes ☐ No

Water Temp (°C)		**Ammonia-N** (mg/L)		**Nitrate-N** (mg/L)		**Phosphate- PO_4** (mg/L)	
pH (pH units)		**TURB** (NTU)		**COND** (mS/Cm)			

Analytical Lab Samples Collected? ☐ Yes ☐ No

FLOW ESTIMATION WORKSHEETS

Flowing Creek or Box Culvert*

Width		ft
Depth		ft
Velocity		ft/sec
Flow		gpm

Filling a Bottle or Known Volume*

Volume		mL
Time to Fill		sec
Flow		gpm

Flowing Pipe*

Diameter		ft
Depth		ft
Velocity		ft/sec
Flow		gpm

COMMENTS: DW 183 232 Sychar call in ponded thru sidewalls.

HH

*See formula and

CITY OF SAN DIEGO
STORM WATER POLLUTION PREVENTION PROGRAM

FIELD MONITORING DATA SHEET

☐ Routine Investigation ☐ IC/ID Follow-Up For_____

GENERAL SITE DESCRIPTION

Site ID: 8068 San Felipe **Latitude:** _____ (GPS coordinates recorded in NAD 83 decimal deg)
Location: _____ **Longitude:** _____
Date/Time: 12-18-06 1345 **Watershed:** _____ (Watershed Management Area as defined in Permit)
Observer: _____ **TB Page:** _____

Observed Land Use: ☒ Residential ☐ Commercial ☐ Industrial ☐ Agricultural ☐ Parks ☐ Open
Conveyance Type: ☐ Manhole ☐ Catch Basin ☐ Outlet ☐ Open Channel ☐ Other_____
Construction: ☐ Concrete ☐ Steel ☐ Plastic ☐ Natural Other Description

ATMOSPHERIC CONDITIONS

Weather ☒ Sunny ☐ Partly Cloudy ☐ Overcast ☐ Fog
Tide ☒ N/A ☐ Low ☐ Incoming ☐ High ☐ Outgoing **Tide Height:**_____ft.
Last Rain ☐ > 72 hours ☒ < 72 hours
Rainfall ☐ None ☐ < 0.1" ☐ > 0.1"

RUNOFF CHARACTERISTICS

Odor	☐ None	☐ Musty	☐ Rotten Eggs	☐ Chemical	☐ Sewage	☐ Other _____
Color	☐ None	☐ Yellow	☐ Brown	☐ White	☐ Gray	☐ Other _____
Clarity	☐ Clear		☐ Slightly Cloudy	☐ Opaque		☐ Other _____
Floatables	☐ None	☐ Trash	☐ Bubbles/Foam	☐ Sheen	☐ Fecal Matter	☐ Other
Deposits	☐ None	☐ Sediment/Gravel	☐ Fine Particulates	☐ Stains	☐ Oily Deposits	☐ Other _____
Vegetation	☐ None	☐ Limited	☐ Normal	☐ Excessive		☐ Other _____
Biology	☐ None	☐ Insects	☐ Algae	☐ Snails/Fish	☐ Mussels/Barnacles	☐ Other _____

Observed ☒ Yes ☐ No ☐ Ponded ☐ Tidal
Flow Rate: _____ gpm

Does the storm drain flow reach the Receiving Water? ☐ Yes ☐ No ☒ N/A

Evidence of Overland Flow? ☒ Yes ☐ No ☐ Irrigation Runoff ☒ Other: driveway

Photo Taken ☒ Yes ☐ No **Picture #** _____

Field Screening Samples Collected? ☐ Yes ☒ No

Water Temp (°C)		**Ammonia-N** (mg/L)		**Nitrate-N** (mg/L)		**Phosphate- PO_4** (mg/L)	
pH (pH units)		**TURB** (NTU)		**COND** (mS/Cm)			

Analytical Lab Samples Collected? ☐ Yes ☒ No

FLOW ESTIMATION WORKSHEETS

Flowing Creek or Box Culvert*

Width		ft
Depth		ft
Velocity		ft/sec
Flow		gpm

Filling a Bottle or Known Volume*

Volume		mL
Time to Fill		sec
Flow		gpm

Flowing Pipe*

Diameter		ft
Depth		ft
Velocity		ft/sec
Flow		gpm

COMMENTS: Distibuted ~~door~~ impervious surface info to residents. They hosed off patio & admit to putting washing machine discharge to curbside. New to San Diego.

*See formula and

CITY OF SAN DIEGO
STORM WATER POLLUTION PREVENTION PROGRAM

FIELD MONITORING DATA SHEET

☐ Routine Investigation ☐ IC/ID Follow-Up For_____

GENERAL SITE DESCRIPTION

Site ID: 568 Sears
Location:
Date/Time: 12-18-06
Observer: RE

Latitude: _____ (GPS coordinates recorded in NAD 83 decimal deg)
Longitude: _____
Watershed: _____ (Watershed Management Area as defined in Permit)
TB Page: _____

Observed Land Use: ☐ Residential ☐ Commercial ☐ Industrial ☐ Agricultural ☐ Parks ☐ Open
Conveyance Type: ☐ Manhole ☐ Catch Basin ☐ Outlet ☐ Open Channel ☐ Other_____
Construction: ☐ Concrete ☐ Steel ☐ Plastic ☐ Natural Other Description

ATMOSPHERIC CONDITIONS

Weather ☑ Sunny ☐ Partly Cloudy ☐ Overcast ☐ Fog
Tide ☑ N/A ☐ Low ☐ Incoming ☐ High ☐ Outgoing Tide Height:_____ft.
Last Rain ☐ > 72 hours ☑ < 72 hours
Rainfall ☐ None ☐ < 0.1" ☑ > 0.1"

RUNOFF CHARACTERISTICS

Odor	☐ None	☐ Musty	☐ Rotten Eggs	☐ Chemical	☐ Sewage	☐ Other
Color	☐ None	☐ Yellow	☐ Brown	☐ White	☐ Gray	☐ Other
Clarity	☐ Clear		☐ Slightly Cloudy	☐ Opaque		☐ Other
Floatables	☐ None	☐ Trash	☐ Bubbles/Foam	☐ Sheen	☐ Fecal Matter	☐ Other
Deposits	☐ None	☐ Sediment/Gravel	☐ Fine Particulates	☐ Stains	☐ Oily Deposits	☐ Other
Vegetation	☐ None	☐ Limited	☐ Normal	☐ Excessive		☐ Other
Biology	☐ None	☐ Insects	☐ Algae	☐ Snails/Fish	☐ Mussels/Barnacles	☐ Other

Flow Observed ☑ Yes ☐ No ☐ Ponded ☐ Tidal
Flow Rate: _____ gpm

Does the storm drain flow reach the Receiving Water? ☐ Yes ☐ No ☑ N/A

Evidence of Overland Flow? ☑ Yes ☐ No ☐ Irrigation Runoff ☐ Other: Concrete activity

Photo Taken ☑ Yes ☐ No Picture # _____

Field Screening Samples Collected? ☑ Yes ☐ No

Water Temp (°C)	—	Ammonia-N (mg/L)		Nitrate-N (mg/L)		Phosphate- PO_4 (mg/L)	
pH (pH units)	11.3	TURB (NTU)		COND (mS/Cm)			

Analytical Lab Samples Collected? ☐ Yes ☐ No

FLOW ESTIMATION WORKSHEETS

Flowing Creek or Box Culvert*

Width		ft
Depth		ft
Velocity		ft/sec
Flow		gpm

Filling a Bottle or Known Volume*

Volume		mL
Time to Fill		sec
Flow		gpm

Flowing Pipe*

Diameter		ft
Depth		ft
Velocity		ft/sec
Flow		gpm

COMMENTS: Andy Anacleto 619 564-1763 did concrete work @ his friends house - no Bmps. Sediment in curb & on road, water flowing to storm drain. Advised him that a Code Compliance Officer would be in contact.

*See formula and

CITY OF SAN DIEGO
STORM WATER POLLUTION PREVENTION PROGRAM

FIELD MONITORING DATA SHEET

☐ Routine Investigation ☒ IC/ID Follow-Up For DW233

GENERAL SITE DESCRIPTION

Site ID: Upstream of DW233
Location:
Date/Time: 12-18-09 1300
Observer: JV

Latitude: _____ (GPS coordinates recorded in NAD 83 decimal deg)
Longitude: _____
Watershed: _____ (Watershed Management Area as defined in Permit)
TB Page: _____

Observed Land Use: ☐ Residential ☐ Commercial ☐ Industrial ☐ Agricultural ☐ Parks ☐ Open ☐ Other_____
Conveyance Type: ☐ Manhole ☐ Catch Basin ☐ Outlet ☐ Open Channel
Construction: ☐ Concrete ☐ Steel ☐ Plastic ☐ Natural Other Description

ATMOSPHERIC CONDITIONS

Weather ☒ Sunny ☐ Partly Cloudy ☐ Overcast ☐ Fog
Tide ☐ N/A ☐ Low ☐ Incoming ☐ High ☐ Outgoing Tide Height:_____ft.
Last Rain ☐ > 72 hours ☒ < 72 hours
Rainfall ☐ None ☐ < 0.1" ☒ > 0.1"

RUNOFF CHARACTERISTICS

Odor	☐ None	☒ Musty	☐ Rotten Eggs	☐ Chemical	☐ Sewage	☐ Other _____
Color	☐ None	☐ Yellow	☐ Brown	☐ White	☐ Gray	☐ Other _____
Clarity	☐ Clear		☐ Slightly Cloudy	☐ Opaque		☐ Other _____
Floatables	☐ None	☐ Trash	☐ Bubbles/Foam	☐ Sheen	☐ Fecal Matter	☐ Other
Deposits	☐ None	☐ Sediment/Gravel	☐ Fine Particulates	☐ Stains	☐ Oily Deposits	☐ Other _____
Vegetation	☐ None	☐ Limited	☐ Normal	☐ Excessive		☐ Other _____
Biology	☐ None	☐ Insects	☐ Algae	☐ Snails/Fish	☐ Mussels/Barnacles	☐ Other _____

Flow Observed ☐ Yes ☐ No ☐ Ponded ☐ Tidal
Flow Rate: _____ gpm

Does the storm drain flow reach the Receiving Water? ☐ Yes ☐ No ☐ N/A

Evidence of Overland Flow? ☐ Yes ☐ No ☐ Irrigation Runoff ☐ Other: _____

Photo Taken ☐ Yes ☐ No Picture # _____

Field Screening Samples Collected? ☐ Yes ☒ No

Water Temp (°C)		Ammonia-N (mg/L)		Nitrate-N (mg/L)		Phosphate- PO_4 (mg/L)	
pH (pH units)		TURB (NTU)		COND (mS/Cm)			

Analytical Lab Samples Collected? ☐ Yes ☒ No

FLOW ESTIMATION WORKSHEETS

Flowing Creek or Box Culvert*

Width		ft
Depth		ft
Velocity		ft/sec
Flow		gpm

Filling a Bottle or Known Volume*

Volume		mL
Time to Fill		sec
Flow		gpm

Flowing Pipe*

Diameter		ft
Depth		ft
Velocity		ft/sec
Flow		gpm

COMMENTS: Curbside dry. Left info @ one home for automotive fluid leaking on driveway

*See formula and

CITY OF SAN DIEGO
STORM WATER POLLUTION PREVENTION PROGRAM

FIELD MONITORING DATA SHEET

☐ Routine Investigation ☒ IC/ID Follow-Up For DW021

GENERAL SITE DESCRIPTION

Site ID: DW021 upstream
Location:
Date/Time: 12-14-06 900
Observer: RR

Latitude: _____ (GPS coordinates recorded in NAD 83 decimal deg)
Longitude: _____
Watershed: _____ (Watershed Management Area as defined in Permit)
TB Page: _____

Observed Land Use: ☒ Residential ☐ Commercial ☐ Industrial ☐ Agricultural ☐ Parks ☐ Open
Conveyance Type: ☐ Manhole ☐ Catch Basin ☐ Outlet ☐ Open Channel ☐ Other_____
Construction: ☐ Concrete ☐ Steel ☐ Plastic ☐ Natural Other Description

ATMOSPHERIC CONDITIONS

Weather ☒ Sunny ☐ Partly Cloudy ☐ Overcast ☐ Fog
Tide ☐ N/A ☐ Low ☐ Incoming ☐ High ☐ Outgoing Tide Height:_____ft.
Last Rain ☒ > 72 hours ☐ < 72 hours
Rainfall ☒ None ☐ < 0.1" ☐ > 0.1"

RUNOFF CHARACTERISTICS

Odor	☐ None	☐ Musty	☐ Rotten Eggs	☐ Chemical	☐ Sewage	☐ Other _____
Color	☐ None	☐ Yellow	☐ Brown	☐ White	☐ Gray	☐ Other _____
Clarity	☐ Clear		☐ Slightly Cloudy	☐ Opaque		☐ Other _____
Floatables	☐ None	☐ Trash	☐ Bubbles/Foam	☐ Sheen	☐ Fecal Matter	☐ Other
Deposits	☐ None	☐ Sediment/Gravel	☐ Fine Particulates	☐ Stains	☐ Oily Deposits	☐ Other _____
Vegetation	☐ None	☐ Limited	☐ Normal	☐ Excessive		☐ Other _____
Biology	☐ None	☐ Insects	☐ Algae	☐ Snails/Fish	☐ Mussels/Barnacles	☐ Other _____

Flow Observed ☐ Yes ☐ No ☐ Ponded ☐ Tidal
Flow Rate: _____ gpm

Does the storm drain flow reach the Receiving Water? ☐ Yes ☐ No ☐ N/A

Evidence of Overland Flow? ☐ Yes ☐ No ☐ Irrigation Runoff ☐ Other: _____

Photo Taken ☐ Yes ☐ No Picture # _____

Field Screening Samples Collected? ☐ Yes ☒ No

Water Temp (°C)		Ammonia-N (mg/L)		Nitrate-N (mg/L)		Phosphate- PO_4 (mg/L)	
pH (pH units)		TURB (NTU)		COND (mS/Cm)			

Analytical Lab Samples Collected? ☐ Yes ☒ No

FLOW ESTIMATION WORKSHEETS

Flowing Creek or Box Culvert*

Width		ft
Depth		ft
Velocity		ft/sec
Flow		gpm

Filling a Bottle or Known Volume*

Volume		mL
Time to Fill		sec
Flow		gpm

Flowing Pipe*

Diameter		ft
Depth		ft
Velocity		ft/sec
Flow		gpm

COMMENTS: Distributed ~ 45 doorhangers + 1 set residential info.
10017 Mesa Madera - leaky water meter called in.

*See formula and

CITY OF SAN DIEGO
STORM WATER POLLUTION PREVENTION PROGRAM

FIELD MONITORING DATA SHEET

☐ Routine Investigation ☒ IC/ID Follow-Up For DW153

GENERAL SITE DESCRIPTION

Site ID: Upstream of DW153 Latitude: _____ (GPS coordinates recorded in NAD 83 decimal deg)
Location: _____ Longitude: _____
Date/Time: 12-14-06 1000 Watershed: _____ (Watershed Management Area as defined in Permit)
Observer: JEP TB Page: _____

Observed Land Use: ☐ Residential ☐ Commercial ☐ Industrial ☐ Agricultural ☐ Parks ☐ Open
Conveyance Type: ☐ Manhole ☐ Catch Basin ☐ Outlet ☐ Open Channel ☐ Other_____
Construction: ☐ Concrete ☐ Steel ☐ Plastic ☐ Natural Other Description

ATMOSPHERIC CONDITIONS

Weather ☒ Sunny ☐ Partly Cloudy ☐ Overcast ☐ Fog
Tide ☐ N/A ☐ Low ☐ Incoming ☐ High ☐ Outgoing Tide Height:_____ft.
Last Rain ☒ > 72 hours ☐ < 72 hours
Rainfall ☒ None ☐ < 0.1" ☐ > 0.1"

RUNOFF CHARACTERISTICS

Odor	☐ None	☐ Musty	☐ Rotten Eggs	☐ Chemical	☐ Sewage	☐ Other _____
Color	☐ None	☐ Yellow	☐ Brown	☐ White	☐ Gray	☐ Other _____
Clarity	☐ Clear		☐ Slightly Cloudy	☐ Opaque		☐ Other _____
Floatables	☐ None	☐ Trash	☐ Bubbles/Foam	☐ Sheen	☐ Fecal Matter	☐ Other
Deposits	☐ None	☐ Sediment/Gravel	☐ Fine Particulates	☐ Stains	☐ Oily Deposits	☐ Other
Vegetation	☐ None	☐ Limited	☐ Normal	☐ Excessive		☐ Other _____
Biology	☐ None	☐ Insects	☐ Algae	☐ Snails/Fish	☐ Mussels/Barnacles	☐ Other _____

Observed ☐ Yes ☐ No ☐ Ponded ☐ Tidal
Flow Rate: _____ gpm

Does the storm drain flow reach the Receiving Water? ☐ Yes ☐ No ☐ N/A

Evidence of Overland Flow? ☐ Yes ☐ No ☐ Irrigation Runoff ☐ Other: _____

Photo Taken ☐ Yes ☒ No Picture # _____

Field Screening Samples Collected? ☐ Yes ☒ No

Water Temp (°C)		Ammonia-N (mg/L)		Nitrate-N (mg/L)		Phosphate- PO_4 (mg/L)	
pH (pH units)		TURB (NTU)		COND (mS/Cm)			

Analytical Lab Samples Collected? ☐ Yes ☒ No

FLOW ESTIMATION WORKSHEETS

Flowing Creek or Box Culvert*

Width		ft
Depth		ft
Velocity		ft/sec
Flow		gpm

Filling a Bottle or Known Volume*

Volume		mL
Time to Fill		sec
Flow		gpm

Flowing Pipe*

Diameter		ft
Depth		ft
Velocity		ft/sec
Flow		gpm

COMMENTS: ///

*See formula and

CITY OF SAN DIEGO
STORM WATER POLLUTION PREVENTION PROGRAM

FIELD MONITORING DATA SHEET

☐ Routine Investigation ☑ IC/ID Follow-Up For PW021

GENERAL SITE DESCRIPTION

Site ID: Serabia Neighborhood Park
Location: Scripps Trail
Date/Time: 12/14/06 0945
Observer: NC/SE
Latitude: _____ (GPS coordinates recorded in NAD 83 decimal deg)
Longitude: _____
Watershed: _____ (Watershed Management Area as defined in Permit)
TB Page: _____

Observed Land Use: ☐ Residential ☐ Commercial ☐ Industrial ☐ Agricultural ☑ Parks ☐ Open
Conveyance Type: ☐ Manhole ☐ Catch Basin ☐ Outlet ☐ Open Channel ☐ Other_____
Construction: ☐ Concrete ☐ Steel ☐ Plastic ☐ Natural Other Description

ATMOSPHERIC CONDITIONS

Weather ☑ Sunny ☐ Partly Cloudy ☐ Overcast ☐ Fog
Tide ☐ N/A ☐ Low ☐ Incoming ☐ High ☐ Outgoing Tide Height:_____ft.
Last Rain ☑ > 72 hours ☐ < 72 hours
Rainfall ☐ None ☐ < 0.1" ☑ > 0.1"

RUNOFF CHARACTERISTICS

Odor	☐ None	☐ Musty	☐ Rotten Eggs	☐ Chemical	☐ Sewage	☐ Other _____
Color	☐ None	☐ Yellow	☐ Brown	☐ White	☐ Gray	☐ Other _____
Clarity	☐ Clear		☐ Slightly Cloudy	☐ Opaque		☐ Other _____
Floatables	☐ None	☐ Trash	☐ Bubbles/Foam	☐ Sheen	☐ Fecal Matter	☐ Other
Deposits	☐ None	☐ Sediment/Gravel	☐ Fine Particulates	☐ Stains	☐ Oily Deposits	☐ Other
Vegetation	☐ None	☐ Limited	☐ Normal	☐ Excessive		☐ Other _____
Biology	☐ None	☐ Insects	☐ Algae	☐ Snails/Fish	☐ Mussels/Barnacles	☐ Other _____

Flow Observed ☐ Yes ☐ No ☐ Ponded ☐ Tidal
Flow Rate: _____ gpm

Does the storm drain flow reach the Receiving Water? ☐ Yes ☐ No ☐ N/A

Evidence of Overland Flow? ☐ Yes ☐ No ☐ Irrigation Runoff ☐ Other: _____

Photo Taken ☑ Yes ☐ No Picture # _____

Field Screening Samples Collected? ☐ Yes ☑ No

Water Temp (°C)		Ammonia-N (mg/L)		Nitrate-N (mg/L)		Phosphate- PO_4 (mg/L)	
pH (pH units)		TURB (NTU)		COND (mS/Cm)			

Analytical Lab Samples Collected? ☐ Yes ☑ No

FLOW ESTIMATION WORKSHEETS

Flowing Creek or Box Culvert*

Width		ft
Depth		ft
Velocity		ft/sec
Flow		gpm

Filling a Bottle or Known Volume*

Volume		mL
Time to Fill		sec
Flow		gpm

Flowing Pipe*

Diameter		ft
Depth		ft
Velocity		ft/sec
Flow		gpm

COMMENTS: Barbecues looked like they were washed down into curb/street. May have been irrigation overspray. No evidence of aggressive washdown. Contacted Park & Rec.

*See formula and

DW021

From: Jessica Erickson
To: Bruce Martinez
Date: 12/18/06 9:21AM
Subject: Re: Jerabek Community Park

Here are the photos

>>> Bruce Martinez 12/18/06 9:04 AM >>>
Hello Jessica,

The park does not fall under my supervision, however I have cc'd Layton with this reply. I'm almost positive it would be irrigation or just leaching from this weeks rain. We fully understand that the only thing that goes into a storm drain is rain and do what we can to protect them. The park is maintained by a private contractor. I'm sure once Layton reads this he will talk to them to ensure things are done properly. Thanks.

Bruce Martinez
Area Manager II
Community Parks I Division
City of San Diego/Park & Recreation Department
(858) 538-8204
"We enrich lives through quality parks and programs"

>>> Jessica Erickson 12/14/06 2:53 PM >>>
Hi ,

I work for the storm water program and wanted to check in with you about something my co-worker and I saw this morning at Jerabek Park. We stopped in to use the restroom, which had been recently cleaned, and noticed water on the sidewalk right outside the restrooms, and on the driveway.

I know Park and Rec staff get some pretty good storm water training, so I am hoping it was just irrigation overspray or stray water from hosing inside the front of the restroom. The only water was right in front of the bathrooms- it did not extend around the rest of the building, so I don't believe there was any kind of aggressive washdown of the area.

The reason we were even in the neighborhood is elevated pollution at the downstream outfall. I guess I just want to make sure that whoever works there is careful to keep the hosing in the bathroom to help us keep down pollution levels in the storm drain.

Thanks Bruce, and if you have any questions about this please feel free to give Jason (619 525 8625) or myself a call. Except tomorrow- I'll be out :)

Have a great weekend,

Jessica Erickson
Biologist I

City of San Diego
Storm Water Program
1970 B Street MS 27A
San Diego, CA 92102
(619) 525-8630 ph
(619) 525-8641 fax
www.thinkblue.org

CITY OF SAN DIEGO
STORM WATER POLLUTION PREVENTION PROGRAM

FIELD MONITORING DATA SHEET

☐ Routine Investigation ☒ IC/ID Follow-Up For DW064

GENERAL SITE DESCRIPTION

Site ID: ~~Me~~ 8870 Liquid A. Latitude: _____ (GPS coordinates recorded in NAD 83 decimal deg)
Location: Mesa Distributing Longitude: _____
Date/Time: 12-12-06 1407 Watershed: _____ (Watershed Management Area as defined in Permit)
Observer: QRC TB Page: _____

Observed Land Use: ☐ Residential ☐ Commercial ☒ Industrial ☐ Agricultural ☐ Parks ☐ Open
Conveyance Type: ☐ Manhole ☐ Catch Basin ☐ Outlet ☐ Open Channel ☐ Other_____
Construction: ☐ Concrete ☐ Steel ☐ Plastic ☐ Natural Other Description

ATMOSPHERIC CONDITIONS

Weather ☐ Sunny ☒ Partly Cloudy ☐ Overcast ☐ Fog
Tide ☒ N/A ☐ Low ☐ Incoming ☐ High ☐ Outgoing Tide Height:_____ft.
Last Rain ☐ > 72 hours ☒ < 72 hours
Rainfall ☐ None ☐ < 0.1" ☒ > 0.1"

RUNOFF CHARACTERISTICS

Odor	☐ None	☐ Musty	☐ Rotten Eggs	☐ Chemical	☐ Sewage	☐ Other _____
Color	☐ None	☐ Yellow	☐ Brown	☐ White	☐ Gray	☐ Other _____
Clarity	☐ Clear		☐ Slightly Cloudy	☐ Opaque		☐ Other _____
Floatables	☐ None	☐ Trash	☐ Bubbles/Foam	☐ Sheen	☐ Fecal Matter	☐ Other
Deposits	☐ None	☐ Sediment/Gravel	☐ Fine Particulates	☐ Stains	☐ Oily Deposits	☐ Other
Vegetation	☐ None	☐ Limited	☐ Normal	☐ Excessive		☐ Other _____
Biology	☐ None	☐ Insects	☐ Algae	☐ Snails/Fish	☐ Mussels/Barnacles	☐ Other _____

Flow Observed ☐ Yes ☐ No ☐ Ponded ☐ Tidal
Flow Rate: _____ gpm

Does the storm drain flow reach the Receiving Water? ☐ Yes ☐ No ☐ N/A

Evidence of Overland Flow? ☐ Yes ☐ No ☐ Irrigation Runoff ☐ Other: _____

Photo Taken ☐ Yes ☒ No Picture # _____

Field Screening Samples Collected? ☐ Yes ☒ No

Water Temp (°C)		Ammonia-N (mg/L)		Nitrate-N (mg/L)		Phosphate- PO_4 (mg/L)	
pH (pH units)		TURB (NTU)		COND (mS/Cm)			

Analytical Lab Samples Collected? ☐ Yes ☒ No

FLOW ESTIMATION WORKSHEETS

Flowing Creek or Box Culvert*

Width		ft
Depth		ft
Velocity		ft/sec
Flow		gpm

Filling a Bottle or Known Volume*

Volume		mL
Time to Fill		sec
Flow		gpm

Flowing Pipe*

Diameter		ft
Depth		ft
Velocity		ft/sec
Flow		gpm

COMMENTS: Checked inlet in corner. Evidence of irrigation runoff + plant debris. Left Education info for Robert Allan.

*See formula and

CITY OF SAN DIEGO
STORM WATER POLLUTION PREVENTION PROGRAM

FIELD MONITORING DATA SHEET

☐ Routine Investigation ☐ IC/ID Follow-Up For DW063

GENERAL SITE DESCRIPTION

Site ID: 6006 Miramar Rd
Location: Budget
Date/Time: 12.12.06 1335
Observer: QE2

Latitude: _____ (GPS coordinates recorded in NAD 83 decimal deg)
Longitude: _____
Watershed: _____ (Watershed Management Area as defined in Permit)
TB Page: _____

Observed Land Use: ☐ Residential ☑ Commercial ☐ Industrial ☐ Agricultural ☐ Parks ☐ Open ☐ Other_____
Conveyance Type: ☐ Manhole ☐ Catch Basin ☐ Outlet ☐ Open Channel
Construction: ☐ Concrete ☐ Steel ☐ Plastic ☐ Natural Other Description

ATMOSPHERIC CONDITIONS

Weather	☐ Sunny	☑ Partly Cloudy	☐ Overcast	☐ Fog		
Tide	☑ N/A	☐ Low	☐ Incoming	☐ High	☐ Outgoing	Tide Height:_____ft.
Last Rain	☐ > 72 hours	☑ < 72 hours				
Rainfall	☐ None	☐ < 0.1"	☑ > 0.1"			

RUNOFF CHARACTERISTICS

Odor	☐ None	☐ Musty	☐ Rotten Eggs	☐ Chemical	☐ Sewage	☐ Other _____
Color	☐ None	☐ Yellow	☐ Brown	☐ White	☐ Gray	☐ Other _____
Clarity	☐ Clear		☐ Slightly Cloudy	☐ Opaque		☐ Other _____
Floatables	☐ None	☐ Trash	☐ Bubbles/Foam	☐ Sheen	☐ Fecal Matter	☐ Other
Deposits	☐ None	☐ Sediment/Gravel	☐ Fine Particulates	☐ Stains	☐ Oily Deposits	☐ Other _____
Vegetation	☐ None	☐ Limited	☐ Normal	☐ Excessive		☐ Other _____
Biology	☐ None	☐ Insects	☐ Algae	☐ Snails/Fish	☐ Mussels/Barnacles	☐ Other _____

Flow Observed ☐ Yes ☐ No ☐ Ponded ☑ Tidal
Flow Rate: _____ gpm

Does the storm drain flow reach the Receiving Water? ☐ Yes ☐ No ☐ N/A

Evidence of Overland Flow? ☐ Yes ☐ No ☐ Irrigation Runoff ☐ Other: _____

Photo Taken ☐ Yes ☐ No Picture # _____

Field Screening Samples Collected? ☐ Yes ☑ No

Water Temp (°C)		Ammonia-N (mg/L)		Nitrate-N (mg/L)		Phosphate- PO_4 (mg/L)	
pH (pH units)		TURB (NTU)		COND (mS/Cm)			

Analytical Lab Samples Collected? ☐ Yes ☑ No

FLOW ESTIMATION WORKSHEETS

Flowing Creek or Box Culvert*

Width		ft
Depth		ft
Velocity		ft/sec
Flow		gpm

Filling a Bottle or Known Volume*

Volume		mL
Time to Fill		sec
Flow		gpm

Flowing Pipe*

Diameter		ft
Depth		ft
Velocity		ft/sec
Flow		gpm

COMMENTS: Found 3 leaking sprinkler heads. Business is moving. left commercial landscape & sw education material w/employee & advised of potential slip hazard from algae build-up.

CITY OF SAN DIEGO
STORM WATER POLLUTION PREVENTION PROGRAM

FIELD MONITORING DATA SHEET

☐ Routine Investigation ☑ IC/ID Follow-Up For DW063

GENERAL SITE DESCRIPTION

Site ID: 5716 Miramar RD
Location: Classic Auto Wash
Date/Time: 12-12-08 1300
Observer: QEZ

Latitude: _____ (GPS coordinates recorded in NAD 83 decimal deg)
Longitude: _____
Watershed: _____ (Watershed Management Area as defined in Permit)
TB Page: _____

Observed Land Use: ☐ Residential ☐ Commercial ☐ Industrial ☐ Agricultural ☐ Parks ☐ Open ☐ Other_____
Conveyance Type: ☐ Manhole ☐ Catch Basin ☐ Outlet ☐ Open Channel
Construction: ☐ Concrete ☐ Steel ☐ Plastic ☐ Natural Other Description

ATMOSPHERIC CONDITIONS

Weather	☐ Sunny	☑ Partly Cloudy	☐ Overcast	☐ Fog		
Tide	☑ N/A	☐ Low	☐ Incoming	☐ High	☐ Outgoing	Tide Height:_____ft.
Last Rain	☐ > 72 hours	☑ < 72 hours				
Rainfall	☐ None	☐ < 0.1"	☑ > 0.1"			

RUNOFF CHARACTERISTICS

Odor	☐ None	☐ Musty	☐ Rotten Eggs	☐ Chemical	☐ Sewage	☐ Other _____
Color	☐ None	☐ Yellow	☐ Brown	☐ White	☐ Gray	☐ Other _____
Clarity	☐ Clear		☐ Slightly Cloudy	☐ Opaque		☐ Other _____
Floatables	☐ None	☐ Trash	☐ Bubbles/Foam	☐ Sheen	☐ Fecal Matter	☐ Other
Deposits	☐ None	☐ Sediment/Gravel	☐ Fine Particulates	☐ Stains	☐ Oily Deposits	☐ Other
Vegetation	☐ None	☐ Limited	☐ Normal	☐ Excessive		☐ Other _____
Biology	☐ None	☐ Insects	☐ Algae	☐ Snails/Fish	☐ Mussels/Barnacles	☐ Other _____

Flow Observed ☐ Yes ☐ No ☐ Ponded ☐ Tidal
Flow Rate: _____ gpm

Does the storm drain flow reach the Receiving Water? ☐ Yes ☐ No ☐ N/A

Evidence of Overland Flow? ☑ Yes ☐ No ☐ Irrigation Runoff ☐ Other: _____

Photo Taken ☑ Yes ☐ No Picture # _____

Field Screening Samples Collected? ☑ Yes ☐ No

Water Temp (°C)		Ammonia-N (mg/L)		Nitrate-N (mg/L)		Phosphate- PO_4 (mg/L)	
pH (pH units)		TURB (NTU)		COND (mS/Cm)			

Analytical Lab Samples Collected? ☐ Yes ☑ No

FLOW ESTIMATION WORKSHEETS

Flowing Creek or Box Culvert*

Width		ft
Depth		ft
Velocity		ft/sec
Flow		gpm

Filling a Bottle or Known Volume*

Volume		mL
Time to Fill		sec
Flow		gpm

Flowing Pipe*

Diameter		ft
Depth		ft
Velocity		ft/sec
Flow		gpm

COMMENTS: Sump is backing up & going to Storm Drain, & to street. Trash in inlet. Manager Fadi Zaya began immediately clean-up.

CITY OF SAN DIEGO
STORM WATER POLLUTION PREVENTION PROGRAM

FIELD MONITORING DATA SHEET

☐ Routine Investigation ☐ ~~IC~~/ID Follow-Up For DW020

GENERAL SITE DESCRIPTION

Site ID: Upstream of DW020 Latitude: _____ (GPS coordinates recorded in NAD 83 decimal deg)
Location: _____ Longitude: _____
Date/Time: 12-11-06 Watershed: _____ (Watershed Management Area as defined in Permit)
Observer: JR/CB TB Page: _____

Observed Land Use: ☑ Residential ☐ Commercial ☐ Industrial ☐ Agricultural ☐ Parks ☐ Open
Conveyance Type: ☐ Manhole ☐ Catch Basin ☐ Outlet ☐ Open Channel ☐ Other_____
Construction: ☐ Concrete ☐ Steel ☐ Plastic ☐ Natural Other Description

ATMOSPHERIC CONDITIONS

Weather ☑ Sunny ☐ Partly Cloudy ☐ Overcast ☐ Fog
Tide ☑ N/A ☐ Low ☐ Incoming ☐ High ☐ Outgoing Tide Height:_____ft.
Last Rain ☐ > 72 hours ☑ < 72 hours
Rainfall ☐ None ☐ < 0.1" ☑ > 0.1"

RUNOFF CHARACTERISTICS

Odor	☐ None	☐ Musty	☐ Rotten Eggs	☐ Chemical	☐ Sewage	☐ Other _____
Color	☐ None	☐ Yellow	☐ Brown	☐ White	☐ Gray	☐ Other _____
Clarity	☐ Clear		☐ Slightly Cloudy	☐ Opaque		☐ Other _____
Floatables	☐ None	☐ Trash	☐ Bubbles/Foam	☐ Sheen	☐ Fecal Matter	☐ Other
Deposits	☐ None	☐ Sediment/Gravel	☐ Fine Particulates	☐ Stains	☐ Oily Deposits	☐ Other _____
Vegetation	☐ None	☐ Limited	☐ Normal	☐ Excessive		☐ Other _____
Biology	☐ None	☐ Insects	☐ Algae	☐ Snails/Fish	☐ Mussels/Barnacles	☐ Other _____

Observed ☐ Yes ☐ No ☐ Ponded ☐ Tidal
Flow Rate: _____ gpm

Does the storm drain flow reach the Receiving Water? ☐ Yes ☐ No ☐ N/A

Evidence of Overland Flow? ☐ Yes ☐ No ☐ Irrigation Runoff ☐ Other: _____

Photo Taken ☐ Yes ☐ No Picture # _____

Field Screening Samples Collected? ☐ Yes ☐ No

Water Temp (°C)		Ammonia-N (mg/L)		Nitrate-N (mg/L)		Phosphate- PO_4 (mg/L)	
pH (pH units)		TURB (NTU)		COND (mS/Cm)			

Analytical Lab Samples Collected? ☐ Yes ☐ No

FLOW ESTIMATION WORKSHEETS

Flowing Creek or Box Culvert*

Width		ft
Depth		ft
Velocity		ft/sec
Flow		gpm

Filling a Bottle or Known Volume*

Volume		mL
Time to Fill		sec
Flow		gpm

Flowing Pipe*

Diameter		ft
Depth		ft
Velocity		ft/sec
Flow		gpm

COMMENTS: Distributed education to 89 homes
12 ~~Photos, referred to codes for construction housekeeping~~ Kingspine - ~~Photos, referred to codes for construction housekeeping~~
12438 Kingspine - Education & verbal instruction to contain dirt
12450 Kingspine - Education & written request to contain dirt
12401 Grainwood - Education + verbal instruction to contain dirt
12 Kingspine - Nuisance flow across sidewalk; cable box full of Water
12305 Kingspine - Landscapers/construction - Educ. & ~~written~~ verbal instr to contain dirt

CITY OF SAN DIEGO
STORM WATER POLLUTION PREVENTION PROGRAM

FIELD MONITORING DATA SHEET

☐ Routine Investigation ☐IC/ID Follow-Up For DW114

GENERAL SITE DESCRIPTION

Site ID: Upstream DD DW114
Location:
Date/Time: 11 Dec 06
Observer: QE

Latitude: (GPS coordinates recorded in NAD 83 decimal deg)
Longitude:
Watershed: (Watershed Management Area as defined in Permit)
TB Page:

Observed Land Use:	☐ Residential	☐ Commercial	☐ Industrial	☐ Agricultural	☐ Parks	☐ Open
Conveyance Type:	☐ Manhole	☐ Catch Basin	☐ Outlet	☐ Open Channel		☐ Other
Construction:	☐ Concrete	☐ Steel	☐ Plastic	☐ Natural	Other Description	

ATMOSPHERIC CONDITIONS

Weather	☑ Sunny	☐ Partly Cloudy	☐ Overcast	☐ Fog		
Tide	☑ N/A	☐ Low	☐ Incoming	☐ High	☐ Outgoing	Tide Height: ____ ft.
Last Rain	☐ > 72 hours	☑ < 72 hours				
Rainfall	☐ None	☐ < 0.1"	☑ > 0.1"			

RUNOFF CHARACTERISTICS

Odor	☐ None	☐ Musty	☐ Rotten Eggs	☐ Chemical	☐ Sewage	☐ Other ____
Color	☐ None	☐ Yellow	☐ Brown	☐ White	☐ Gray	☐ Other ____
Clarity	☐ Clear		☐ Slightly Cloudy	☐ Opaque		☐ Other ____
Floatables	☐ None	☐ Trash	☐ Bubbles/Foam	☐ Sheen	☐ Fecal Matter	☐ Other
Deposits	☐ None	☐ Sediment/Gravel	☐ Fine Particulates	☐ Stains	☐ Oily Deposits	☐ Other ____
Vegetation	☐ None	☐ Limited	☐ Normal	☐ Excessive		☐ Other ____
Biology	☐ None	☐ Insects	☐ Algae	☐ Snails/Fish	☐ Mussels/Barnacles	☐ Other ____

Flow Observed ☐ Yes ☐ No ☐ Ponded ☐ Tidal
Flow Rate: ____ gpm

Does the storm drain flow reach the Receiving Water? ☐ Yes ☐ No ☐ N/A

Evidence of Overland Flow? ☐ Yes ☐ No ☐ Irrigation Runoff ☐ Other: ____

Photo Taken ☐ Yes ☐ No Picture # ____

Field Screening Samples Collected? ☐ Yes ☐ No

Water Temp (°C)		Ammonia-N (mg/L)		Nitrate-N (mg/L)		Phosphate- PO_4 (mg/L)	
pH (pH units)		TURB (NTU)		COND (mS/Cm)			

Analytical Lab Samples Collected? ☐ Yes ☐ No

FLOW ESTIMATION WORKSHEETS

Flowing Creek or Box Culvert*

Width		ft
Depth		ft
Velocity		ft/sec
Flow		gpm

Filling a Bottle or Known Volume*

Volume		mL
Time to Fill		sec
Flow		gpm

Flowing Pipe*

Diameter		ft
Depth		ft
Velocity		ft/sec
Flow		gpm

COMMENTS: Distributed 104 doorhangers
2603 Arnot - called in broken #20 meter cover 12/12/06

City of San Diego
Storm Water Pollution Prevention Program

Coastal Storm Drain Field Monitoring Data Sheet

San Diego Municipal Storm Water Permit CAS0108758

COASTAL STORM DRAIN MONITORING

☐ Routine Investigation ☑ Resample ☐ IC/ID Follow-Up (Select One)

GENERAL SITE DESCRIPTION

Site ID: _____ Latitude: _____ (GPS coordinates recorded in NAD 83 decimal deg)

Location: PB Point Longitude:

Date/Time: 11/17/06 0958 Watershed: (Watershed Management Area as defined in Permit)

Observer: JE TB Page: _____

Observed Land Use: ☐Residential ☐ Commercial ☐ Industrial ☐ Agricultural ☑ Parks ☐ Open (check all applicable)

Conveyance Type: ☐ Manhole ☐ Catch Basin ☐ Outlet ☐ Open Channel ☐ Other _____

Construction: ☐ Concrete ☐ Steel ☐ Plastic ☐ Natural

ATMOSPHERIC CONDITIONS

Weather ☑ Sunny ☐ Partly Cloudy ☐ Overcast ☐ Fog

Tide ☐ N/A ☐ Low ☐ Incoming ☐ High ☐ Outgoing Tide Height: _____ ft.

Last Rain ☑ > 72 hours ☐ < 72 hours

Rainfall ☑ None ☐ < 0.1" ☐ > 0.1"

Potential Fecal Sources Within 75 ft.

☐ Wildlife: #_____

☐ Pets: #_____

☐ Birds: # 40

☐ Children (Diapers): _____

☐ Other Bathers: #_____

☐ Encampments: #_____

BEACH APPEARANCE

Composition: ☑ Sandy ☑ Rocky/Gravel/Reef

☐ Clean ☐ Trash ☑ Kelp/Grasses ☐ Organic Matter ☐ Other: _____

RUNOFF CHARACTERISTICS

Odor	☐ None	☐ Musty	☐ Rotten Eggs	☐ Chemical	☐ Sewage	☐ Other
Color	☐ None	☐ Yellow	☐ Brown	☐ White	☐ Gray	☐ Other
Clarity	☐ Clear		☐ Slightly Cloudy	☐ Opaque		☐ Other
Floatables	☐ None	☐ Trash	☐ Bubbles/Foam	☐ Sheen	☐ Fecal Matter	☐ Other
Deposits	☐ None	☐ Sediment/Gravel	☐ Fine Particulates	☐ Stains	☐ Oily Deposit	☐ Other
Vegetation	☐ None	☐ Limited	☐ Normal	☐ Excessive		☐ Other
Biology	☐ None	☐ Insects	☐ Algae	☐ Snails/Fish	☐ Mussels/barnacles	☐ Other

Flow Observed ☑ Yes ☐ No ☐ Ponded ☐ Tidal (If yes, record conductivity below)

Flow Rate: _____ gpm (*See worksheets below) _____ mS/cm or mhos/cm

Does the storm drain flow reach the Receiving Water? ☑ Yes ☐ No ☐ N/A

Diversion functioning at this storm drain? ☐ Yes ☐ No ☑ N/A

Evidence of Overland Flow? ☐ Yes ☐ No ☐ Irrigation Runoff ☐ Other: _____

Storm Drain Sample Collected ☐ Yes ☑ No

Receiving Water Sample Collected ☑ Yes ☐ No

Sample Location (From storm drain, facing receiving water) ☑ 75' Left ☐ 75' Right ☐ Mixing Zone ☐ Other _____

* FLOW ESTIMATION WORKSHEETS

Flowing Creek or Box Culvert*

Width		ft
Depth		ft
Velocity		ft/sec
Flow		gpm

Filling a Bottle or Known Volume*

Volume		mL
Time to Fill		sec
Flow		gpm

Flowing Pipe*

Diameter		ft
Depth		ft
Velocity		ft/sec
Flow		gpm

COMMENTS: Sus. Sed.

City of San Diego
Storm Water Pollution Prevention Program

Coastal Storm Drain Field Monitoring Data Sheet

San Diego Municipal Storm Water Permit CAS0108758

COASTAL STORM DRAIN MONITORING

☐ Routine Investigation ☑ Resample ☐ IC/ID Follow-Up (Select One)

GENERAL SITE DESCRIPTION

Site ID: PB Point — Latitude: _____ (GPS coordinates recorded in NAD 83 decimal deg)

Location: _____ — Longitude: _____

Date/Time: 11-8-06 1155 — Watershed: _____ (Watershed Management Area as defined in Permit)

Observer: JER — TB Page: _____

Observed Land Use: ☐Residential ☐ Commercial ☐ Industrial ☐ Agricultural ☐ Parks ☐ Open (check all applicable)

Conveyance Type: ☐ Manhole ☐ Catch Basin ☐ Outlet ☐ Open Channel ☐ Other _____

Construction: ☐ Concrete ☐ Steel ☐ Plastic ☐ Natural

ATMOSPHERIC CONDITIONS

Weather ☐ Sunny ☐ Partly Cloudy ☐ Overcast ☑ Fog

Tide ☐ N/A ☐ Low ☐ Incoming ☐ High ☐ Outgoing Tide Height: _____ ft.

Last Rain ☑ > 72 hours ☐ < 72 hours

Rainfall ☑ None ☐ < 0.1" ☐ > 0.1"

Potential Fecal Sources Within 75 ft.

☐ Wildlife: #_____

☐ Pets: #_____

☑ Birds: # >100

☐ Children (Diapers): _____

☐ Other Bathers: #_____

☐ Encampments: #_____

BEACH APPEARANCE Composition: ☑ Sandy ☐ Rocky/Gravel/Reef

☐ Clean ☑ Trash ☑ Kelp/Grasses ☐ Organic Matter ☑ Other: Bird feces

RUNOFF CHARACTERISTICS

Odor	☐ None	☐ Musty	☐ Rotten Eggs	☐ Chemical	☐ Sewage	☐ Other
Color	☑ None	☐ Yellow	☐ Brown	☐ White	☐ Gray	☐ Other
Clarity	☑ Clear		☐ Slightly Cloudy	☐ Opaque		☐ Other
Floatables	☐ None	☐ Trash	☐ Bubbles/Foam	☐ Sheen	☐ Fecal Matter	☐ Other
Deposits	☐ None	☐ Sediment/Gravel	☐ Fine Particulates	☐ Stains	☐ Oily Deposit	☐ Other
Vegetation	☐ None	☐ Limited	☐ Normal	☐ Excessive		☐ Other
Biology	☐ None	☐ Insects	☐ Algae	☐ Snails/Fish	☐ Mussels/barnacles	☐ Other

Flow Observed ☑ Yes ☐ No ☐ Ponded ☐ Tidal (If yes, record conductivity below)

Flow Rate: Not calc gpm (*See worksheets below) _____ mS/cm or mhos/cm

Does the storm drain flow reach the Receiving Water? ☑ Yes ☐ No ☐ N/A

Diversion functioning at this storm drain? ☐ Yes ☐ No ☑ N/A

Evidence of Overland Flow? ☐ Yes ☐ No ☐ Irrigation Runoff ☐ Other: _____

Storm Drain Sample Collected ☐ Yes ☑ No

Receiving Water Sample Collected ☑ Yes ☐ No

Sample Location (From storm drain, facing receiving water) ☑ 75' Left ☐ 75' Right ☐ Mixing Zone ☐ Other _____

*** FLOW ESTIMATION WORKSHEETS**

Flowing Creek or Box Culvert*

Width		ft
Depth		ft
Velocity		ft/sec
Flow		gpm

Filling a Bottle or Known Volume*

Volume		mL
Time to Fill		sec
Flow		gpm

Flowing Pipe*

Diameter		ft
Depth		ft
Velocity		ft/sec
Flow		gpm

COMMENTS: Suspended Seds

City of San Diego
Storm Water Pollution Prevention Program

Coastal Storm Drain Field Monitoring Data Sheet

San Diego Municipal Storm Water Permit CAS0108758

COASTAL STORM DRAIN MONITORING

☐ Routine Investigation ☒ Resample ☐ IC/ID Follow-Up (Select One)

GENERAL SITE DESCRIPTION

Site ID: PB Point
Location:
Date/Time: 11-6-06 0110
Observer: JE2

Latitude: _____ (GPS coordinates recorded in NAD 83 decimal deg)
Longitude:
Watershed: (Watershed Management Area as defined in Permit)
TB Page: _____

Observed Land Use: ☐Residential ☐ Commercial ☐ Industrial ☐ Agricultural ☐ Parks ☐ Open (check all applicable)
Conveyance Type: ☐ Manhole ☐ Catch Basin ☐ Outlet ☐ Open Channel ☐ Other _____
Construction: ☐ Concrete ☐ Steel ☐ Plastic ☐ Natural

ATMOSPHERIC CONDITIONS

Weather ☒ Sunny ☐ Partly Cloudy ☐ Overcast ☐ Fog
Tide ☐ N/A ☐ Low ☐ Incoming ☐ High ☐ Outgoing Tide Height: _____ft.
Last Rain ☒ > 72 hours ☐ < 72 hours
Rainfall ☒ None ☐ < 0.1" ☐ > 0.1"

Potential Fecal Sources Within 75 ft.

☐ Wildlife: #_____
☐ Pets: #_____
☒ Birds: # > 300
☐ Children (Diapers): _____
☐ Other Bathers: #_____
☐ Encampments: #_____

BEACH APPEARANCE Composition: ☒ Sandy ☐ Rocky/Gravel/Reef

☐ Clean ☒ Trash ☒ Kelp/Grasses ☐ Organic Matter ☒ Other: Bird feces

RUNOFF CHARACTERISTICS

Odor	☐ None	☐ Musty	☐ Rotten Eggs	☐ Chemical	☐ Sewage	☐ Other _____
lor	☒ None	☐ Yellow	☐ Brown	☐ White	☐ Gray	☐ Other _____
Clarity	☒ Clear		☐ Slightly Cloudy	☐ Opaque		☐ Other _____
Floatables	☒ None	☐ Trash	☐ Bubbles/Foam	☐ Sheen	☐ Fecal Matter	☐ Other _____
Deposits	☒ None	☐ Sediment/Gravel	☐ Fine Particulates	☐ Stains	☐ Oily Deposit	☐ Other _____
Vegetation	☐ None	☐ Limited	☒ Normal	☐ Excessive		☐ Other _____
Biology	☒ None	☐ Insects	☐ Algae	☐ Snails/Fish	☐ Mussels/barnacles	☐ Other _____

Flow Observed ☒ Yes ☐ No ☐ Ponded ☐ Tidal (If yes, record conductivity below)

Flow Rate: Trickle gpm (*See worksheets below) _____mS/cm or mhos/cm

Does the storm drain flow reach the Receiving Water? ☐ Yes ☐ No ☐ N/A

Diversion functioning at this storm drain? ☐ Yes ☐ No ☒ N/A

Evidence of Overland Flow? ☐ Yes ☐ No ☐ Irrigation Runoff ☐ Other: _____

Storm Drain Sample Collected ☐ Yes ☒ No

Receiving Water Sample Collected ☒ Yes ☐ No

Sample Location (From storm drain, facing receiving water) ☒ 75' Left ☐ 75' Right ☐ Mixing Zone ☐ Other _____

*** FLOW ESTIMATION WORKSHEETS**

Flowing Creek or Box Culvert*

Width		ft
Depth		ft
Velocity		ft/sec
Flow		gpm

Filling a Bottle or Known Volume*

Volume		mL
Time to Fill		sec
Flow		gpm

Flowing Pipe*

Diameter		ft
Depth		ft
Velocity		ft/sec
Flow		gpm

COMMENTS: Suspended sed.

City of San Diego
Storm Water Pollution Prevention Program

Coastal Storm Drain Field Monitoring Data Sheet

San Diego Municipal Storm Water Permit CAS0108758

COASTAL STORM DRAIN MONITORING

☐ Routine Investigation ☑ Resample ☐ IC/ID Follow-Up (Select One)

GENERAL SITE DESCRIPTION

Site ID: MB-160 Latitude: _____ (GPS coordinates recorded in NAD 83 decimal deg)

Location: RES. BAHIA RT. Longitude:

Date/Time: 11-1-06 1205 Watershed: (Watershed Management Area as defined in Permit)

Observer: AS & JE TB Page: _____

Observed Land Use: ☐Residential ☐ Commercial ☐ Industrial ☐ Agricultural ☐ Parks ☐ Open (check all applicable)

Conveyance Type: ☐ Manhole ☐ Catch Basin ☐ Outlet ☐ Open Channel ☐ Other _____

Construction: ☐ Concrete ☐ Steel ☐ Plastic ☐ Natural

ATMOSPHERIC CONDITIONS

Potential Fecal Sources Within 75 ft.

Weather ☑ Sunny ☐ Partly Cloudy ☐ Overcast ☐ Fog

Tide ☐ N/A ☐ Low ☐ Incoming ☐ High ☐ Outgoing Tide Height: _____ft.

Last Rain ☑ 72 hours ☐ < 72 hours

Rainfall ☑ None ☐ < 0.1" ☐ > 0.1"

☐ Wildlife: #_____

☐ Pets: #_____

☑ Birds: #70

☐ Children (Diapers): _____

☐ Other Bathers: #_____

☐ Encampments: #_____

BEACH APPEARANCE

Composition: ☑ Sandy ☐ Rocky/Gravel/Reef

☐ Clean ☑ Trash ☑ Kelp/Grasses ☐ Organic Matter ☑ Other: BIRD FECES

RUNOFF CHARACTERISTICS

Odor	☐ None	☐ Musty	☐ Rotten Eggs	☐ Chemical	☐ Sewage	☐ Other _____
Color	☑ None	☐ Yellow	☐ Brown	☐ White	☐ Gray	☐ Other _____
Clarity	☑ Clear		☐ Slightly Cloudy	☐ Opaque		☐ Other _____
Floatables	☐ None	☐ Trash	☐ Bubbles/Foam	☐ Sheen	☐ Fecal Matter	☑ Other BIRD FECES
Deposits	☐ None	☑ Sediment/Gravel	☑ Fine Particulates	☐ Stains	☐ Oily Deposit	☐ Other _____
Vegetation	☐ None	☐ Limited	☑ Normal	☐ Excessive		☐ Other _____
Biology	☐ None	☐ Insects	☑ Algae	☐ Snails/Fish	☐ Mussels/barnacles	☐ Other _____

Flow Observed ☐Yes ☑ No ☐ Ponded ☐ Tidal (If yes, record conductivity below)

Flow Rate:_____ gpm (*See worksheets below) _____mS/cm or mhos/cm

Does the storm drain flow reach the Receiving Water? ☐ Yes ☑ No ☐ N/A

Diversion functioning at this storm drain? ☐ Yes ☐ No ☐ N/A

Evidence of Overland Flow? ☐ Yes ☑ No ☐ Irrigation Runoff ☐ Other: _____

Storm Drain Sample Collected ☐ Yes ☑ No

Receiving Water Sample Collected ☑ Yes ☐ No

Sample Location (From storm drain, facing receiving water) ☐ 75' Left ☑ 75' Right ☐ Mixing Zone ☐ Other _____

* FLOW ESTIMATION WORKSHEETS

Flowing Creek or Box Culvert*

Width		ft
Depth		ft
Velocity		ft/sec
Flow		gpm

Filling a Bottle or Known Volume*

Volume		mL
Time to Fill		sec
Flow		gpm

Flowing Pipe*

Diameter		ft
Depth		ft
Velocity		ft/sec
Flow		gpm

COMMENTS: _____

City of San Diego
Storm Water Pollution Prevention Program
Coastal Storm Drain Field Monitoring Data Sheet
San Diego Municipal Storm Water Permit CAS0108758

COASTAL STORM DRAIN MONITORING

☐ Routine Investigation ☑ Resample ☐ IC/ID Follow-Up (Select One)

GENERAL SITE DESCRIPTION

Site ID: PB Point **Latitude:** _____ (GPS coordinates recorded in NAD 83 decimal deg)
Location: _____ **Longitude:**
Date/Time: 10-31-06 1240 **Watershed:** (Watershed Management Area as defined in Permit)
Observer: _____ **TB Page:** _____

Observed Land Use: ☐Residential ☐ Commercial ☐ Industrial ☐ Agricultural ☐ Parks ☐ Open (check all applicable)
Conveyance Type: ☐ Manhole ☐ Catch Basin ☐ Outlet ☐ Open Channel ☐ Other _____
Construction: ☐ Concrete ☐ Steel ☐ Plastic ☐ Natural

ATMOSPHERIC CONDITIONS

Potential Fecal Sources Within 75 ft.

Weather	☐ Sunny	☑ Partly Cloudy	☐ Overcast	☐ Fog		
Tide	☐ N/A ☐ Low	☐ Incoming	☐ High	☐ Outgoing	**Tide Height:** _____ ft.	
Last Rain	☑ > 72 hours	☐ < 72 hours				
Rainfall	☐ None	☐ < 0.1"	☐ > 0.1"			

☐ Wildlife: #_____
☐ Pets: #_____
☑ Birds: #~75
☐ Children (Diapers): _____
☐ Other Bathers: #_____
☐ Encampments: #_____

BEACH APPEARANCE **Composition:** ☑ Sandy ☐ Rocky/Gravel/Reef

☐ Clean ☑ Trash ☑ Kelp/Grasses ☐ Organic Matter ☑ Other: Bird feces

RUNOFF CHARACTERISTICS

Odor	☑ None	☐ Musty	☐ Rotten Eggs	☐ Chemical	☐ Sewage	☐ Other _____
Color	☑ None	☐ Yellow	☐ Brown	☐ White	☐ Gray	☐ Other _____
Clarity	☑ Clear		☐ Slightly Cloudy	☐ Opaque		☐ Other _____
Floatables	☐ None	☐ Trash	☐ Bubbles/Foam	☐ Sheen	☐ Fecal Matter	☑ Other Kelp
Deposits	☐ None	☐ Sediment/Gravel	☐ Fine Particulates	☐ Stains	☐ Oily Deposit	☐ Other _____
Vegetation	☐ None	☐ Limited	☑ Normal	☐ Excessive		☐ Other _____
Biology	☑ None	☐ Insects	☐ Algae	☐ Snails/Fish	☐ Mussels/barnacles	☐ Other _____

Flow Observed ☐ Yes ☑ No ☐ Ponded ☐ Tidal (If yes, record conductivity below)

Flow Rate: _____ gpm (*See worksheets below) _____ mS/cm or mhos/cm

Does the storm drain flow reach the Receiving Water? ☐ Yes ☐ No ☑ N/A

Diversion functioning at this storm drain? ☐ Yes ☐ No ☑ N/A

Evidence of Overland Flow? ☐ Yes ☐ No ☐ Irrigation Runoff ☐ Other: _____

Storm Drain Sample Collected ☐ Yes ☑ No

Receiving Water Sample Collected ☑ Yes ☐ No

Sample Location (From storm drain, facing receiving water) ☑ 75' Left ☐ 75' Right ☐ Mixing Zone ☐ Other _____

*** FLOW ESTIMATION WORKSHEETS**

Flowing Creek or Box Culvert*

Width		ft
Depth		ft
Velocity		ft/sec
Flow		gpm

Filling a Bottle or Known Volume*

Volume		mL
Time to Fill		sec
Flow		gpm

Flowing Pipe*

Diameter		ft
Depth		ft
Velocity		ft/sec
Flow		gpm

COMMENTS: _____

City of San Diego
Storm Water Pollution Prevention Program
Coastal Storm Drain Field Monitoring Data Sheet
San Diego Municipal Storm Water Permit CAS0108758

COASTAL STORM DRAIN MONITORING

☐ Routine Investigation ☑ Resample ☐ IC/ID Follow-Up (Select One)

GENERAL SITE DESCRIPTION

Site ID: MB-160 **Latitude:** _____ (GPS coordinates recorded in NAD 83 decimal deg)
Location: Bahia **Longitude:**
Date/Time: 30 Oct 06 / 757 **Watershed:** (Watershed Management Area as defined in Permit)
Observer: QE2 **TB Page:** _____

Observed Land Use: ☐Residential ☐ Commercial ☐ Industrial ☐ Agricultural ☐ Parks ☐ Open (check all applicable)
Conveyance Type: ☐ Manhole ☐ Catch Basin ☐ Outlet ☐ Open Channel ☐ Other _____
Construction: ☐ Concrete ☐ Steel ☐ Plastic ☐ Natural

ATMOSPHERIC CONDITIONS

Potential Fecal Sources Within 75 ft.

Weather ☐ Sunny ☐ Partly Cloudy ☑ Overcast ☐ Fog
Tide ☐ N/A ☐ Low ☐ Incoming ☐ High ☐ Outgoing **Tide Height:** _____ft.
Last Rain ☑ > 72 hours ☐ < 72 hours
Rainfall ☑ None ☐ < 0.1" ☐ > 0.1"

☐ Wildlife: #_____
☐ Pets: #_____
☑ Birds: # 15
☐ Children (Diapers): _____
☐ Other Bathers: #_____
☐ Encampments: #_____

BEACH APPEARANCE **Composition:** ☑ Sandy ☐ Rocky/Gravel/Reef
☐ Clean ☐ Trash ☑ Kelp/Grasses ☐ Organic Matter ☑ Other: Bird feces

RUNOFF CHARACTERISTICS

Odor	☐ None	☐ Musty	☐ Rotten Eggs	☐ Chemical	☐ Sewage	☐ Other
Color	☐ None	☐ Yellow	☐ Brown	☐ White	☐ Gray	☐ Other
Clarity	☐ Clear		☐ Slightly Cloudy	☐ Opaque		☐ Other
Floatables	☐ None	☐ Trash	☐ Bubbles/Foam	☐ Sheen	☐ Fecal Matter	☐ Other
Deposits	☐ None	☐ Sediment/Gravel	☐ Fine Particulates	☐ Stains	☐ Oily Deposit	☐ Other
Vegetation	☐ None	☐ Limited	☐ Normal	☐ Excessive		☐ Other
Biology	☐ None	☐ Insects	☐ Algae	☐ Snails/Fish	☐ Mussels/barnacles	☐ Other

Flow Observed ☐ Yes ☑ No ☐ Ponded ☐ Tidal (If yes, record conductivity below)

Flow Rate: _____ gpm (*See worksheets below) _____ mS/cm or mhos/cm

Does the storm drain flow reach the Receiving Water? ☐ Yes ☐ No ☑ N/A

Diversion functioning at this storm drain? ☐ Yes ☐ No ☑ N/A

Evidence of Overland Flow? ☐ Yes ☑ No ☐ Irrigation Runoff ☐ Other: _____

Storm Drain Sample Collected ☐ Yes ☑ No

Receiving Water Sample Collected ☑ Yes ☐ No

Sample Location (From storm drain, facing receiving water) ☐ 75' Left ☑ 75' Right ☐ Mixing Zone ☐ Other _____

*** FLOW ESTIMATION WORKSHEETS**

Flowing Creek or Box Culvert*

Width		ft
Depth		ft
Velocity		ft/sec
Flow		gpm

Filling a Bottle or Known Volume*

Volume		mL
Time to Fill		sec
Flow		gpm

Flowing Pipe*

Diameter		ft
Depth		ft
Velocity		ft/sec
Flow		gpm

COMMENTS: _____

City of San Diego
Storm Water Pollution Prevention Program

Coastal Storm Drain Field Monitoring Data Sheet

San Diego Municipal Storm Water Permit CAS0108758

COASTAL STORM DRAIN MONITORING

☐ **Routine Investigation** ☑ **Resample** ☐ **IC/ID Follow-Up** (Select One)

GENERAL SITE DESCRIPTION

Site ID: PB Point **Latitude:** _____ (GPS coordinates recorded in NAD 83 decimal deg)

Location: _____ **Longitude:** _____

Date/Time: 10.30.06 - ~~8:49~~ 834 **Watershed:** _____ (Watershed Management Area as defined in Permit)

Observer: 942 **TB Page:** _____

Observed Land Use: ☐ Residential ☐ Commercial ☐ Industrial ☐ Agricultural ☐ Parks ☐ Open (check all applicable)

Conveyance Type: ☐ Manhole ☐ Catch Basin ☐ Outlet ☐ Open Channel ☐ Other _____

Construction: ☐ Concrete ☐ Steel ☐ Plastic ☐ Natural

ATMOSPHERIC CONDITIONS

Weather ☐ Sunny ☐ Partly Cloudy ☑ Overcast ☐ Fog

Tide ☐ N/A ☐ Low ☐ Incoming ☐ High ☐ Outgoing **Tide Height:** _____ ft.

Last Rain ☑ > 72 hours ☐ < 72 hours

Rainfall ☑ None ☐ < 0.1" ☐ > 0.1"

Potential Fecal Sources Within 75 ft.

☐ Wildlife: #_____

☐ Pets: #_____

☑ Birds: #>50

☐ Children (Diapers): _____

☐ Other Bathers: #_____

☐ Encampments: #_____

BEACH APPEARANCE **Composition:** ☑ Sandy ☐ Rocky/Gravel/Reef

☐ Clean ☑ Trash ☑ Kelp/Grasses ☐ Organic Matter ☑ Other: Bird feces

RUNOFF CHARACTERISTICS

Odor	☐ None	☐ Musty	☐ Rotten Eggs	☐ Chemical	☐ Sewage	☐ Other _____
Color	☐ None	☐ Yellow	☐ Brown	☐ White	☐ Gray	☐ Other _____
Clarity	☐ Clear		☑ Slightly Cloudy	☐ Opaque		☐ Other _____
Floatables	☐ None	☐ Trash	☐ Bubbles/Foam	☐ Sheen	☐ Fecal Matter	☐ Other _____
Deposits	☐ None	☐ Sediment/Gravel	☐ Fine Particulates	☐ Stains	☐ Oily Deposit	☐ Other _____
Vegetation	☐ None	☐ Limited	☐ Normal	☐ Excessive		☐ Other _____
Biology	☐ None	☐ Insects	☐ Algae	☐ Snails/Fish	☐ Mussels/barnacles	☐ Other _____

Flow Observed ☑ Yes ☐ No ☐ Ponded ☐ Tidal (If yes, record conductivity below)

Flow Rate: _____ gpm (*See worksheets below) _____ mS/cm or mhos/cm

Does the storm drain flow reach the Receiving Water? ☑ Yes ☐ No ☐ N/A

Diversion functioning at this storm drain? ☐ Yes ☐ No ☑ N/A

Evidence of Overland Flow? ☐ Yes ☐ No ☐ Irrigation Runoff ☐ Other: _____

Storm Drain Sample Collected ☐ Yes ☑ No

Receiving Water Sample Collected ☑ Yes ☐ No

Sample Location (From storm drain, facing receiving water) ☑ 75' Left ☐ 75' Right ☐ Mixing Zone ☐ Other _____

*** FLOW ESTIMATION WORKSHEETS**

Flowing Creek or Box Culvert*

Width		ft
Depth		ft
Velocity		ft/sec
Flow		gpm

Filling a Bottle or Known Volume*

Volume		mL
Time to Fill		sec
Flow		gpm

Flowing Pipe*

Diameter		ft
Depth		ft
Velocity		ft/sec
Flow		gpm

COMMENTS: Turbid Water

City of San Diego
Storm Water Pollution Prevention Program

Coastal Storm Drain Field Monitoring Data Sheet

San Diego Municipal Storm Water Permit CAS0108758

COASTAL STORM DRAIN MONITORING

☐ **Routine Investigation** ☐ **Resample** ☐ **IC/ID Follow-Up** (Select One)

GENERAL SITE DESCRIPTION

Site ID: _____ **Latitude:** _____ (GPS coordinates recorded in NAD 83 decimal deg)

Location: PB Point **Longitude:**

Date/Time: 10/26/06 1033 **Watershed:** (Watershed Management Area as defined in Permit)

Observer: JB / JE **TB Page:** _____

Observed Land Use: ☐Residential ☐ Commercial ☐ Industrial ☐ Agricultural ☐ Parks ☐ Open (check all applicable)

Conveyance Type: ☐ Manhole ☐ Catch Basin ☐ Outlet ☐ Open Channel ☐ Other _____

Construction: ☐ Concrete ☐ Steel ☐ Plastic ☐ Natural

ATMOSPHERIC CONDITIONS

Potential Fecal Sources Within 75 ft.

Weather ☑ Sunny ☐ Partly Cloudy ☐ Overcast ☐ Fog

Tide ☐ N/A ☐ Low ☐ Incoming ☐ High ☐ Outgoing **Tide Height:** _____ ft.

Last Rain ☑ > 72 hours ☐ < 72 hours

Rainfall ☑ None ☐ < 0.1" ☐ > 0.1"

☐ Wildlife: #_____

☐ Pets: #_____

☑ Birds: #100

☐ Children (Diapers): _____

☐ Other Bathers: #_____

☐ Encampments: #_____

BEACH APPEARANCE **Composition:** ☑ Sandy ☐ Rocky/Gravel/Reef

☐ Clean ☑ Trash ☑ Kelp/Grasses ☐ Organic Matter ☑ Other: Bird feces

RUNOFF CHARACTERISTICS

Odor	☐ None	☐ Musty	☐ Rotten Eggs	☐ Chemical	☐ Sewage	☐ Other _____
Color	☐ None	☐ Yellow	☐ Brown	☐ White	☐ Gray	☐ Other _____
Clarity	☐ Clear		☐ Slightly Cloudy	☐ Opaque		☐ Other _____
Floatables	☐ None	☐ Trash	☐ Bubbles/Foam	☐ Sheen	☐ Fecal Matter	☐ Other _____
Deposits	☐ None	☐ Sediment/Gravel	☐ Fine Particulates	☐ Stains	☐ Oily Deposit	☐ Other _____
Vegetation	☐ None	☐ Limited	☐ Normal	☐ Excessive		☐ Other _____
Biology	☐ None	☐ Insects	☐ Algae	☐ Snails/Fish	☐ Mussels/barnacles	☐ Other _____

Flow Observed ☑ Yes ☐ No ☐ Ponded ☐ Tidal (If yes, record conductivity below)

Flow Rate: _____ gpm (*See worksheets below) _____ mS/cm or mhos/cm

Does the storm drain flow reach the Receiving Water? ☐ Yes ☐ No ☑ N/A

Diversion functioning at this storm drain? ☐ Yes ☐ No ☑ N/A

Evidence of Overland Flow? ☐ Yes ☐ No ☐ Irrigation Runoff ☐ Other: _____

Storm Drain Sample Collected ☐ Yes ☑ No

Receiving Water Sample Collected ☑ Yes ☐ No

Sample Location (From storm drain, facing receiving water) ☑ 75' Left ☐ 75' Right ☐ Mixing Zone ☐ Other _____

*** FLOW ESTIMATION WORKSHEETS**

Flowing Creek or Box Culvert*

Width		ft
Depth		ft
Velocity		ft/sec
Flow		gpm

Filling a Bottle or Known Volume*

Volume		mL
Time to Fill		sec
Flow		gpm

Flowing Pipe*

Diameter		ft
Depth		ft
Velocity		ft/sec
Flow		gpm

COMMENTS: _____

City of San Diego
Storm Water Pollution Prevention Program

Coastal Storm Drain Field Monitoring Data Sheet
San Diego Municipal Storm Water Permit CAS0108758

COASTAL STORM DRAIN MONITORING

☐ **Routine Investigation** ☐ **Resample** ☐ **IC/ID Follow-Up** (Select One)

GENERAL SITE DESCRIPTION

Site ID: MB-173 **Latitude:** _____ (GPS coordinates recorded in NAD 83 decimal deg)
Location: Bonita **Longitude:**
Date/Time: 10/26/06 1102 **Watershed:** (Watershed Management Area as defined in Permit)
Observer: JE / JE **TB Page:** _____

Observed Land Use: ☐Residential ☐ Commercial ☐ Industrial ☐ Agricultural ☐ Parks ☐ Open (check all applicable)
Conveyance Type: ☐ Manhole ☐ Catch Basin ☐ Outlet ☐ Open Channel ☐ Other _____
Construction: ☐ Concrete ☐ Steel ☐ Plastic ☐ Natural

ATMOSPHERIC CONDITIONS

Weather ☑ Sunny ☐ Partly Cloudy ☐ Overcast ☐ Fog
Tide ☐ N/A ☐ Low ☐ Incoming ☐ High ☐ Outgoing **Tide Height:** _____ft.
Last Rain ☑ > 72 hours ☐ < 72 hours
Rainfall ☑ None ☐ < 0.1" ☐ > 0.1"

Potential Fecal Sources Within 75 ft.
☐ Wildlife: #_____
☐ Pets: #_____
☐ Birds: #_____
☐ Children (Diapers): _____
☐ Other Bathers: #_____
☐ Encampments: #_____

BEACH APPEARANCE **Composition:** ☑ Sandy ☐ Rocky/Gravel/Reef
☐ Clean ☑ Trash ☑ Kelp/Grasses ☐ Organic Matter ☐ Other: _____

RUNOFF CHARACTERISTICS

Odor	☐ None	☐ Musty	☐ Rotten Eggs	☐ Chemical	☐ Sewage	☐ Other
Color	☐ None	☐ Yellow	☐ Brown	☐ White	☐ Gray	☐ Other
Clarity	☐ Clear		☐ Slightly Cloudy	☐ Opaque		☐ Other
Floatables	☐ None	☐ Trash	☐ Bubbles/Foam	☐ Sheen	☐ Fecal Matter	☐ Other
Deposits	☐ None	☐ Sediment/Gravel	☐ Fine Particulates	☐ Stains	☐ Oily Deposit	☐ Other
Vegetation	☐ None	☐ Limited	☐ Normal	☐ Excessive		☐ Other
Biology	☐ None	☐ Insects	☐ Algae	☐ Snails/Fish	☐ Mussels/barnacles	☐ Other

Flow Observed ☐Yes ☐ No ☐ Ponded ☑ Tidal (If yes, record conductivity below)
Flow Rate:_____ gpm (*See worksheets below) _____mS/cm or mhos/cm
Does the storm drain flow reach the Receiving Water? ☐ Yes ☐ No ☑ N/A
Diversion functioning at this storm drain? ☐ Yes ☐ No ☑ N/A
Evidence of Overland Flow? ☐ Yes ☑ No ☐ Irrigation Runoff ☐ Other: _____
Storm Drain Sample Collected ☐ Yes ☑ No
Receiving Water Sample Collected ☑ Yes ☐ No
Sample Location (From storm drain, facing receiving water) ☐ 75' Left ☐ 75' Right ☐ Mixing Zone ☐ Other _____

*** FLOW ESTIMATION WORKSHEETS**

Flowing Creek or Box Culvert*

Width		ft
Depth		ft
Velocity		ft/sec
Flow		gpm

Filling a Bottle or Known Volume*

Volume		mL
Time to Fill		sec
Flow		gpm

Flowing Pipe*

Diameter		ft
Depth		ft
Velocity		ft/sec
Flow		gpm

COMMENTS: _____

City of San Diego
Storm Water Pollution Prevention Program
Coastal Storm Drain Field Monitoring Data Sheet
San Diego Municipal Storm Water Permit CAS0108758

COASTAL STORM DRAIN MONITORING

☐ Routine Investigation ☒ Resample ☐ IC/ID Follow-Up (Select One)

GENERAL SITE DESCRIPTION

Site ID: PB Point **Latitude:** _____ (GPS coordinates recorded in NAD 83 decimal deg)
Location: _____ **Longitude:** _____
Date/Time: 10-25-06 0959 **Watershed:** _____ (Watershed Management Area as defined in Permit)
Observer: JG2 **TB Page:** _____

Observed Land Use: ☐Residential ☐ Commercial ☐ Industrial ☐ Agricultural ☐ Parks ☐ Open (check all applicable)
Conveyance Type: ☐ Manhole ☐ Catch Basin ☐ Outlet ☐ Open Channel ☐ Other _____
Construction: ☐ Concrete ☐ Steel ☐ Plastic ☐ Natural

ATMOSPHERIC CONDITIONS

Weather ☐ Sunny ☐ Partly Cloudy ☐ Overcast ☐ Fog
Tide ☐ N/A ☐ Low ☐ Incoming ☐ High ☐ Outgoing **Tide Height:** _____ft.
Last Rain ☒ > 72 hours ☐ < 72 hours
Rainfall ☒ None ☐ < 0.1" ☐ > 0.1"

Potential Fecal Sources Within 75 ft.
☐ Wildlife: #_____
☐ Pets: #_____
☒ Birds: # > 100
☐ Children (Diapers): _____
☐ Other Bathers: #_____
☐ Encampments: #_____

BEACH APPEARANCE **Composition:** ☒ Sandy ☐ Rocky/Gravel/Reef
☐ Clean ☒ Trash ☒ Kelp/Grasses ☐ Organic Matter ☐ Other: bird feces

RUNOFF CHARACTERISTICS

Odor	☐ None	☐ Musty	☐ Rotten Eggs	☐ Chemical	☐ Sewage	☐ Other _____
or	☐ None	☐ Yellow	☐ Brown	☐ White	☐ Gray	☐ Other _____
Clarity	☐ Clear		☐ Slightly Cloudy	☐ Opaque		☐ Other _____
Floatables	☐ None	☐ Trash	☐ Bubbles/Foam	☐ Sheen	☐ Fecal Matter	☐ Other
Deposits	☐ None	☐ Sediment/Gravel	☐ Fine Particulates	☐ Stains	☐ Oily Deposit	☐ Other _____
Vegetation	☐ None	☐ Limited	☐ Normal	☐ Excessive		☐ Other _____
Biology	☐ None	☐ Insects	☐ Algae	☐ Snails/Fish	☐ Mussels/barnacles	☐ Other _____

Flow Observed ☒ Yes ☐ No ☐ Ponded ☐ Tidal (If yes, record conductivity below)
Flow Rate: _____ gpm (*See worksheets below) _____ mS/cm or mhos/cm
Does the storm drain flow reach the Receiving Water? ☐ Yes ☐ No ☒ N/A
Diversion functioning at this storm drain? ☐ Yes ☐ No ☒ N/A
Evidence of Overland Flow? ☐ Yes ☐ No ☐ Irrigation Runoff ☐ Other: _____

Storm Drain Sample Collected ☐ Yes ☒ No
Receiving Water Sample Collected ☒ Yes ☐ No
Sample Location (From storm drain, facing receiving water) ☒ 75' Left ☐ 75' Right ☐ Mixing Zone ☐ Other _____

*** FLOW ESTIMATION WORKSHEETS**

Flowing Creek or Box Culvert*

Width		ft
Depth		ft
Velocity		ft/sec
Flow		gpm

Filling a Bottle or Known Volume*

Volume		mL
Time to Fill		sec
Flow		gpm

Flowing Pipe*

Diameter		ft
Depth		ft
Velocity		ft/sec
Flow		gpm

COMMENTS: flies

City of San Diego
Storm Water Pollution Prevention Program

Coastal Storm Drain Field Monitoring Data Sheet

San Diego Municipal Storm Water Permit CAS0108758

COASTAL STORM DRAIN MONITORING

☐ **Routine Investigation** ☐ **Resample** ☐ **IC/ID Follow-Up** (Select One)

GENERAL SITE DESCRIPTION

Site ID: MB- 160 **Latitude:** _____ (GPS coordinates recorded in NAD 83 decimal deg)

Location: Bahia Pt. **Longitude:**

Date/Time: 10/26/06 **Watershed:** (Watershed Management Area as defined in Permit)

Observer: JE/JE **TB Page:** _____

Observed Land Use: ☐Residential ☐ Commercial ☐ Industrial ☐ Agricultural ☐ Parks ☐ Open (check all applicable)

Conveyance Type: ☐ Manhole ☐ Catch Basin ☐ Outlet ☐ Open Channel ☐ Other _____

Construction: ☐ Concrete ☐ Steel ☐ Plastic ☐ Natural

ATMOSPHERIC CONDITIONS

Weather ☑ Sunny ☐ Partly Cloudy ☐ Overcast ☐ Fog

Tide ☐ N/A ☐ Low ☐ Incoming ☐ High ☐ Outgoing **Tide Height:** _____ft.

Last Rain ☑ > 72 hours ☐ < 72 hours

Rainfall ☑ None ☐ < 0.1" ☐ > 0.1"

Potential Fecal Sources Within 75 ft.

☐ Wildlife: #_____

☐ Pets: #_____

☑ Birds: #30

☐ Children (Diapers): _____

☐ Other Bathers: #_____

☐ Encampments: #_____

BEACH APPEARANCE **Composition:** ☑ Sandy ☐ Rocky/Gravel/Reef

☐ Clean ☑ Trash ☐ Kelp/Grasses ☐ Organic Matter ☑ Other: Birdfeces

RUNOFF CHARACTERISTICS

Odor	☐ None	☐ Musty	☐ Rotten Eggs	☐ Chemical	☐ Sewage	☐ Other _____
Color	☐ None	☐ Yellow	☐ Brown	☐ White	☐ Gray	☐ Other _____
Clarity	☐ Clear		☐ Slightly Cloudy	☐ Opaque		☐ Other _____
Floatables	☐ None	☐ Trash	☐ Bubbles/Foam	☐ Sheen	☐ Fecal Matter	☐ Other _____
Deposits	☐ None	☐ Sediment/Gravel	☐ Fine Particulates	☐ Stains	☐ Oily Deposit	☐ Other _____
Vegetation	☐ None	☐ Limited	☐ Normal	☐ Excessive		☐ Other _____
Biology	☐ None	☐ Insects	☐ Algae	☐ Snails/Fish	☐ Mussels/barnacles	☐ Other _____

Flow Observed ☐Yes ☑ No ☐ Ponded ☑ Tidal (If yes, record conductivity below)

Flow Rate: _____ gpm (*See worksheets below) _____mS/cm or mhos/cm

Does the storm drain flow reach the Receiving Water? ☐ Yes ☐ No ☐ N/A

Diversion functioning at this storm drain? ☐ Yes ☐ No ☐ N/A

Evidence of Overland Flow? ☐ Yes ☑ No ☐ Irrigation Runoff ☐ Other: _____

Storm Drain Sample Collected ☐ Yes ☑ No

Receiving Water Sample Collected ☐ Yes ☐ No

Sample Location (From storm drain, facing receiving water) ☐ 75' Left ☑ 75' Right ☐ Mixing Zone ☐ Other _____

*** FLOW ESTIMATION WORKSHEETS**

Flowing Creek or Box Culvert*

Width		ft
Depth		ft
Velocity		ft/sec
Flow		gpm

Filling a Bottle or Known Volume*

Volume		mL
Time to Fill		sec
Flow		gpm

Flowing Pipe*

Diameter		ft
Depth		ft
Velocity		ft/sec
Flow		gpm

COMMENTS: _____

City of San Diego
Storm Water Pollution Prevention Program
Coastal Storm Drain Field Monitoring Data Sheet
San Diego Municipal Storm Water Permit CAS0108758

COASTAL STORM DRAIN MONITORING

☐ **Routine Investigation** ☐ **Resample** ☐ **IC/ID Follow-Up** (Select One)

GENERAL SITE DESCRIPTION

Site ID: _____ **Latitude:** _____ (GPS coordinates recorded in NAD 83 decimal deg)
Location: Dog Beach **Longitude:**
Date/Time: 10/26/06 1135 **Watershed:** (Watershed Management Area as defined in Permit)
Observer: SF/JE **TB Page:** _____

Observed Land Use: ☐Residential ☐ Commercial ☐ Industrial ☐ Agricultural ☐ Parks ☐ Open (check all applicable)
Conveyance Type: ☐ Manhole ☐ Catch Basin ☐ Outlet ☐ Open Channel ☐ Other _____
Construction: ☐ Concrete ☐ Steel ☐ Plastic ☐ Natural

ATMOSPHERIC CONDITIONS

Weather ☒ Sunny ☐ Partly Cloudy ☐ Overcast ☐ Fog
Tide ☐ N/A ☐ Low ☐ Incoming ☐ High ☐ Outgoing **Tide Height:** _____ft.
Last Rain ☐ > 72 hours ☐ < 72 hours
Rainfall ☒ None ☐ < 0.1" ☐ > 0.1"

Potential Fecal Sources Within 75 ft.
☐ Wildlife: #_____
☐ Pets: #20
☐ Birds: #_____
☐ Children (Diapers): _____
☐ Other Bathers: #_____
☐ Encampments: #_____

BEACH APPEARANCE

Composition: ☒ Sandy ☐ Rocky/Gravel/Reef
☐ Clean ☒ Trash ☒ Kelp/Grasses ☐ Organic Matter ☒ Other: Dog feces

RUNOFF CHARACTERISTICS

Odor	☒ None	☐ Musty	☐ Rotten Eggs	☐ Chemical	☐ Sewage	☐ Other _____
Color	☐ None	☐ Yellow	☐ Brown	☐ White	☐ Gray	☐ Other _____
Clarity	☐ Clear		☐ Slightly Cloudy	☐ Opaque		☐ Other _____
Floatables	☐ None	☐ Trash	☐ Bubbles/Foam	☐ Sheen	☐ Fecal Matter	☐ Other
Deposits	☐ None	☐ Sediment/Gravel	☐ Fine Particulates	☐ Stains	☐ Oily Deposit	☐ Other _____
Vegetation	☐ None	☐ Limited	☐ Normal	☐ Excessive		☐ Other _____
Biology	☐ None	☐ Insects	☐ Algae	☐ Snails/Fish	☐ Mussels/barnacles	☐ Other _____

Flow Observed ☐Yes ☐ No ☐ Ponded ☐ Tidal (If yes, record conductivity below)
Flow Rate: _____ gpm (*See worksheets below) _____mS/cm or mhos/cm
Does the storm drain flow reach the Receiving Water? ☐ Yes ☐ No ☒ N/A
Diversion functioning at this storm drain? ☐ Yes ☐ No ☒ N/A
Evidence of Overland Flow? ☐ Yes ☒ No ☐ Irrigation Runoff ☐ Other: _____
Storm Drain Sample Collected ☐ Yes ☒ No
Receiving Water Sample Collected ☒ Yes ☐ No
Sample Location (From storm drain, facing receiving water) ☐ 75' Left ☐ 75' Right ☐ Mixing Zone ☐ Other _____

* FLOW ESTIMATION WORKSHEETS

Flowing Creek or Box Culvert*

Width		ft
Depth		ft
Velocity		ft/sec
Flow		gpm

Filling a Bottle or Known Volume*

Volume		mL
Time to Fill		sec
Flow		gpm

Flowing Pipe*

Diameter		ft
Depth		ft
Velocity		ft/sec
Flow		gpm

COMMENTS: _____

City of San Diego
Storm Water Pollution Prevention Program

Coastal Storm Drain Field Monitoring Data Sheet

San Diego Municipal Storm Water Permit CAS0108758

COASTAL STORM DRAIN MONITORING

☐ Routine Investigation ☑ Resample ☐ IC/ID Follow-Up (Select One)

GENERAL SITE DESCRIPTION

Site ID: MB-160 **Latitude:** _____ (GPS coordinates recorded in NAD 83 decimal deg)

Location: Bahia **Longitude:**

Date/Time: 10-25-06 851 **Watershed:** (Watershed Management Area as defined in Permit)

Observer: _____ **TB Page:** _____

Observed Land Use: ☐Residential ☐ Commercial ☐ Industrial ☐ Agricultural ☐ Parks ☐ Open (check all applicable)

Conveyance Type: ☐ Manhole ☐ Catch Basin ☐ Outlet ☐ Open Channel ☐ Other _____

Construction: ☐ Concrete ☐ Steel ☐ Plastic ☐ Natural

ATMOSPHERIC CONDITIONS

Weather ☐ Sunny ☐ Partly Cloudy ☑ Overcast ☐ Fog

Tide ☐ N/A ☐ Low ☐ Incoming ☐ High ☐ Outgoing **Tide Height:** _____ ft.

Last Rain ☑ > 72 hours ☐ < 72 hours

Rainfall ☑ None ☐ < 0.1" ☐ > 0.1"

Potential Fecal Sources Within 75 ft.

☐ Wildlife: #_____

☐ Pets: #_____

☑ Birds: #1

☐ Children (Diapers): _____

☐ Other Bathers: #_____

☐ Encampments: #_____

BEACH APPEARANCE **Composition:** ☑ Sandy ☐ Rocky/Gravel/Reef

☐ Clean ☑ Trash ☑ Kelp/Grasses ☐ Organic Matter ☑ Other: Bird feces

RUNOFF CHARACTERISTICS

Odor	☑ None	☐ Musty	☐ Rotten Eggs	☐ Chemical	☐ Sewage	☐ Other
or	☑ None	☐ Yellow	☐ Brown	☐ White	☐ Gray	☐ Other
Clarity	☑ Clear		☐ Slightly Cloudy	☐ Opaque	Bird	☐ Other
Floatables	☐ None	☑ Trash	☐ Bubbles/Foam	☐ Sheen	☑ Fecal Matter	☑ Other Kelp/grasses
Deposits	☐ None	☐ Sediment/Gravel	☐ Fine Particulates	☐ Stains	☐ Oily Deposit	☐ Other
Vegetation	☐ None	☐ Limited	☑ Normal	☐ Excessive		☐ Other
Biology	☑ None	☐ Insects	☐ Algae	☐ Snails/Fish	☐ Mussels/barnacles	☐ Other

Flow Observed ☐ Yes ☑ No ☐ Ponded ☑ Tidal (If yes, record conductivity below)

Flow Rate: _____ gpm (*See worksheets below) _____ mS/cm or mhos/cm

Does the storm drain flow reach the Receiving Water? ☐ Yes ☐ No ☑ N/A

Diversion functioning at this storm drain? ☐ Yes ☐ No ☑ N/A

Evidence of Overland Flow? ☐ Yes ☑ No ☐ Irrigation Runoff ☐ Other: _____

Storm Drain Sample Collected ☐ Yes ☑ No

Receiving Water Sample Collected ☑ Yes ☐ No

Sample Location (From storm drain, facing receiving water) ☐ 75' Left ☑ 75' Right ☐ Mixing Zone ☐ Other _____

*** FLOW ESTIMATION WORKSHEETS**

Flowing Creek or Box Culvert*

Width		ft
Depth		ft
Velocity		ft/sec
Flow		gpm

Filling a Bottle or Known Volume*

Volume		mL
Time to Fill		sec
Flow		gpm

Flowing Pipe*

Diameter		ft
Depth		ft
Velocity		ft/sec
Flow		gpm

COMMENTS: 7 birds > 75 ft N

City of San Diego
Storm Water Pollution Prevention Program

Coastal Storm Drain Field Monitoring Data Sheet

San Diego Municipal Storm Water Permit CAS0108758

COASTAL STORM DRAIN MONITORING

☐ **Routine Investigation** ☐ **Resample** ☐ **IC/ID Follow-Up** (Select One)

GENERAL SITE DESCRIPTION

Site ID: Dog Beach **Latitude:** _____ (GPS coordinates recorded in NAD 83 decimal deg)

Location: _____ **Longitude:** _____

Date/Time: 10-25-00 1030 **Watershed:** _____ (Watershed Management Area as defined in Permit)

Observer: _____ **TB Page:** _____

Observed Land Use: ☐Residential ☐ Commercial ☐ Industrial ☐ Agricultural ☐ Parks ☐ Open (check all applicable)

Conveyance Type: ☐ Manhole ☐ Catch Basin ☐ Outlet ☐ Open Channel ☐ Other _____

Construction: ☐ Concrete ☐ Steel ☐ Plastic ☐ Natural

ATMOSPHERIC CONDITIONS

Weather ☐ Sunny ☐ Partly Cloudy ☒ Overcast ☐ Fog

Tide ☐ N/A ☐ Low ☐ Incoming ☐ High ☐ Outgoing **Tide Height:** _____ ft.

Last Rain ☒ > 72 hours ☐ < 72 hours

Rainfall ☒ None ☐ < 0.1" ☐ > 0.1"

Potential Fecal Sources Within 75 ft.

☐ Wildlife: #_____

☒ Pets: #1

☐ Birds: #_____

☐ Children (Diapers): _____

☐ Other Bathers: #_____

☐ Encampments: #_____

BEACH APPEARANCE

☐ Clean ☒ Trash **Composition:** ☒ Sandy ☐ Rocky/Gravel/Reef ☒ Kelp/Grasses ☐ Organic Matter ☒ Other: Dog feces

RUNOFF CHARACTERISTICS

Odor	☒ None	☐ Musty	☐ Rotten Eggs	☐ Chemical	☐ Sewage	☐ Other _____
or	☒ None	☐ Yellow	☐ Brown	☐ White	☐ Gray	☐ Other _____
Clarity	☒ Clear		☐ Slightly Cloudy	☐ Opaque		☐ Other _____
Floatables	☐ None	☐ Trash	☐ Bubbles/Foam	☐ Sheen	☐ Fecal Matter	☐ Other
Deposits	☐ None	☐ Sediment/Gravel	☐ Fine Particulates	☐ Stains	☐ Oily Deposit	☐ Other _____
Vegetation	☐ None	☐ Limited	☐ Normal	☐ Excessive		☐ Other _____
Biology	☐ None	☐ Insects	☐ Algae	☐ Snails/Fish	☐ Mussels/barnacles	☐ Other _____

Flow Observed ☐Yes ☐ No ☐ Ponded ☐ Tidal (If yes, record conductivity below)

Flow Rate: _____ gpm (*See worksheets below) _____ mS/cm or mhos/cm

Does the storm drain flow reach the Receiving Water? ☐ Yes ☐ No ☐ N/A

Diversion functioning at this storm drain? ☐ Yes ☐ No ☐ N/A

Evidence of Overland Flow? ☐ Yes ☐ No ☐ Irrigation Runoff ☐ Other: _____

Storm Drain Sample Collected ☐ Yes ☒ No

Receiving Water Sample Collected ☒ Yes ☐ No

Sample Location (From storm drain, facing receiving water) ☐ 75' Left ☐ 75' Right ☐ Mixing Zone ☐ Other _____

*** FLOW ESTIMATION WORKSHEETS**

Flowing Creek or Box Culvert*

Width		ft
Depth		ft
Velocity		ft/sec
Flow		gpm

Filling a Bottle or Known Volume*

Volume		mL
Time to Fill		sec
Flow		gpm

Flowing Pipe*

Diameter		ft
Depth		ft
Velocity		ft/sec
Flow		gpm

COMMENTS: _____

CITY OF SAN DIEGO
STORM WATER POLLUTION PREVENTION PROGRAM

FIELD MONITORING DATA SHEET

☐ Routine Investigation ☑ IC/ID Follow-Up For SWPPP

GENERAL SITE DESCRIPTION

Site ID: 800 Garnet
Location: PB Bar & grill
Date/Time: 10-25-06 1122
Observer:

Latitude: (GPS coordinates recorded in NAD 83 decimal deg)
Longitude:
Watershed: (Watershed Management Area as defined in Permit)
TB Page:

Observed Land Use: ☐ Residential ☐ Commercial ☐ Industrial ☐ Agricultural ☐ Parks ☐ Open ☐ Other
Conveyance Type: ☐ Manhole ☐ Catch Basin ☐ Outlet ☐ Open Channel
Construction: ☐ Concrete ☐ Steel ☐ Plastic ☐ Natural Other Description

ATMOSPHERIC CONDITIONS

Weather ☐ Sunny ☐ Partly Cloudy ☑ Overcast ☐ Fog
Tide ☐ N/A ☐ Low ☐ Incoming ☐ High ☐ Outgoing Tide Height: ____ ft.
Last Rain ☑ > 72 hours ☐ < 72 hours
Rainfall ☑ None ☐ < 0.1" ☐ > 0.1"

RUNOFF CHARACTERISTICS

Odor	☐ None	☐ Musty	☐ Rotten Eggs	☐ Chemical	☐ Sewage	☐ Other
Color	☐ None	☐ Yellow	☐ Brown	☐ White	☐ Gray	☐ Other
Clarity	☐ Clear		☐ Slightly Cloudy	☐ Opaque		☐ Other
Floatables	☐ None	☐ Trash	☐ Bubbles/Foam	☐ Sheen	☐ Fecal Matter	☐ Other
Deposits	☐ None	☐ Sediment/Gravel	☐ Fine Particulates	☐ Stains	☐ Oily Deposits	☐ Other
Vegetation	☐ None	☐ Limited	☐ Normal	☐ Excessive		☐ Other
Biology	☐ None	☐ Insects	☐ Algae	☐ Snails/Fish	☐ Mussels/Barnacles	☐ Other

Flow Observed ☐ Yes ☐ No ☑ Ponded ☐ Tidal
Flow Rate: ____ gpm

Does the storm drain flow reach the Receiving Water? ☐ Yes ☑ No ☐ N/A
Evidence of Overland Flow? ☑ Yes ☐ No ☐ Irrigation Runoff ☑ Other: Washdown or Spill
Photo Taken ☑ Yes ☐ No Picture # ____

Field Screening Samples Collected? ☑ Yes ☐ No

Water Temp (°C)		Ammonia-N (mg/L)		Nitrate-N (mg/L)		Phosphate- PO_4 (mg/L)	
pH (pH units)		TURB (NTU)		COND (mS/Cm)			

Analytical Lab Samples Collected? ☐ Yes ☑ No

FLOW ESTIMATION WORKSHEETS

Flowing Creek or Box Culvert*

Width		ft
Depth		ft
Velocity		ft/sec
Flow		gpm

Filling a Bottle or Known Volume*

Volume		mL
Time to Fill		sec
Flow		gpm

Flowing Pipe*

Diameter		ft
Depth		ft
Velocity		ft/sec
Flow		gpm

COMMENTS: ____

CITY OF SAN DIEGO
STORM WATER POLLUTION PREVENTION PROGRAM

FIELD MONITORING DATA SHEET

☐ Routine Investigation ☐ IC/ID Follow-Up For_____

GENERAL SITE DESCRIPTION

Site ID: 835 Felspar
Location: Residence under constr.
Date/Time: 10-25-06
Observer: AE2

Latitude: _____ (GPS coordinates recorded in NAD 83 decimal deg)
Longitude: _____
Watershed: _____ (Watershed Management Area as defined in Permit)
TB Page: _____

Observed Land Use: ☐ Residential ☐ Commercial ☐ Industrial ☐ Agricultural ☐ Parks ☐ Open ☐ Other_____
Conveyance Type: ☐ Manhole ☐ Catch Basin ☐ Outlet ☐ Open Channel
Construction: ☐ Concrete ☐ Steel ☐ Plastic ☐ Natural Other Description

ATMOSPHERIC CONDITIONS

Weather ☐ Sunny ☐ Partly Cloudy ☑ Overcast ☐ Fog
Tide ☐ N/A ☐ Low ☐ Incoming ☐ High ☐ Outgoing Tide Height:_____ft.
Last Rain ☑ > 72 hours ☐ < 72 hours
Rainfall ☑ None ☐ < 0.1" ☐ > 0.1"

RUNOFF CHARACTERISTICS

Odor	☐ None	☐ Musty	☐ Rotten Eggs	☐ Chemical	☐ Sewage	☐ Other _____
Color	☐ None	☑ Yellow	☐ Brown	☐ White	☐ Gray	☐ Other _____
Clarity	☐ Clear		☑ Slightly Cloudy	☐ Opaque		☐ Other _____
Floatables	☑ None	☐ Trash	☐ Bubbles/Foam	☐ Sheen	☐ Fecal Matter	☐ Other
Deposits	☐ None	☑ Sediment/Gravel	☑ Fine Particulates	☐ Stains	☐ Oily Deposits	☐ Other _____
Vegetation	☑ None	☐ Limited	☐ Normal	☐ Excessive		☐ Other _____
Biology	☑ None	☐ Insects	☐ Algae	☐ Snails/Fish	☐ Mussels/Barnacles	☐ Other _____

Flow Observed ☑ Yes ☐ No ☐ Ponded ☐ Tidal
Flow Rate: _____ gpm

Does the storm drain flow reach the Receiving Water? ☐ Yes ☑ No ☐ N/A
Evidence of Overland Flow? ☑ Yes ☐ No ☐ Irrigation Runoff ☑ Other: Construction Discharge
Photo Taken ☑ Yes ☐ No Picture # _____

Field Screening Samples Collected? ☑ Yes ☐ No

Water Temp (°C)		Ammonia-N (mg/L)		Nitrate-N (mg/L)		Phosphate- PO_4 (mg/L)	
pH (pH units)		TURB (NTU)		COND (mS/Cm)			

Analytical Lab Samples Collected? ☐ Yes ☑ No

FLOW ESTIMATION WORKSHEETS

Flowing Creek or Box Culvert*

Width		ft
Depth		ft
Velocity		ft/sec
Flow		gpm

Filling a Bottle or Known Volume*

Volume		mL
Time to Fill		sec
Flow		gpm

Flowing Pipe*

Diameter		ft
Depth		ft
Velocity		ft/sec
Flow		gpm

COMMENTS: Observed Sediment & water discharge from construction activities -

Referred to Codes

CITY OF SAN DIEGO
STORM WATER POLLUTION PREVENTION PROGRAM

FIELD MONITORING DATA SHEET

☐ Routine Investigation ☐ IC/ID Follow-Up For SWPPP

GENERAL SITE DESCRIPTION

Site ID: 4305 Mission Blvd
Location: Denny's
Date/Time: 10-25-06 0822
Observer:

Latitude: _____ (GPS coordinates recorded in NAD 83 decimal deg)
Longitude: _____
Watershed: _____ (Watershed Management Area as defined in Permit)
TB Page: _____

Observed Land Use: ☐ Residential ☐ Commercial ☐ Industrial ☐ Agricultural ☐ Parks ☐ Open ☐ Other_____
Conveyance Type: ☐ Manhole ☐ Catch Basin ☐ Outlet ☐ Open Channel
Construction: ☐ Concrete ☐ Steel ☐ Plastic ☐ Natural Other Description

ATMOSPHERIC CONDITIONS

Weather	☐ Sunny	☐ Partly Cloudy	☑ Overcast	☐ Fog		
Tide	☐ N/A	☐ Low	☐ Incoming	☐ High	☐ Outgoing	Tide Height:_____ft.
Last Rain	☑ 72 hours	☐ < 72 hours				
Rainfall	☑ None	☐ < 0.1"	☐ > 0.1"			

RUNOFF CHARACTERISTICS

Odor	☐ None	☐ Musty	☐ Rotten Eggs	☑ Chemical	☐ Sewage	☐ Other _____
Color	☐ None	☑ Yellow/green	☐ Brown	☐ White	☐ Gray	☐ Other _____
Clarity	☐ Clear		☐ Slightly Cloudy	☐ Opaque		☐ Other _____
Floatables	☐ None	☐ Trash	☑ Bubbles/Foam	☐ Sheen	☐ Fecal Matter	☐ Other
Deposits	☐ None	☐ Sediment/Gravel	☐ Fine Particulates	☐ Stains	☐ Oily Deposits	☐ Other _____
Vegetation	☑ None	☐ Limited	☐ Normal	☐ Excessive		☐ Other _____
Biology	☑ None	☐ Insects	☐ Algae	☐ Snails/Fish	☐ Mussels/Barnacles	☐ Other _____

Flow Observed ☐ Yes ☐ No ☑ Ponded ☐ Tidal
Flow Rate: _____ gpm

Does the storm drain flow reach the Receiving Water? ☐ Yes ☐ No ☐ N/A

Evidence of Overland Flow? ☑ Yes ☐ No ☐ Irrigation Runoff ☑ Other: Wash down @ dumpster Area

Photo Taken ☑ Yes ☐ No Picture # _____

Field Screening Samples Collected? ☑ Yes ☐ No

Water Temp (°C)	—	Ammonia-N (mg/L)		Nitrate-N (mg/L)		Phosphate- PO_4 (mg/L)	
pH (pH units)		TURB (NTU)		COND (mS/Cm)			

Analytical Lab Samples Collected? ☐ Yes ☑ No

FLOW ESTIMATION WORKSHEETS

Flowing Creek or Box Culvert*

Width		ft
Depth		ft
Velocity		ft/sec
Flow		gpm

Filling a Bottle or Known Volume*

Volume		mL
Time to Fill		sec
Flow		gpm

Flowing Pipe*

Diameter		ft
Depth		ft
Velocity		ft/sec
Flow		gpm

COMMENTS: _____

CITY OF SAN DIEGO
STORM WATER POLLUTION PREVENTION PROGRAM

FIELD MONITORING DATA SHEET

☐ Routine Investigation ☑ IC/ID Follow-Up For Supp

GENERAL SITE DESCRIPTION

Site ID: 4221 Mission Blvd
Location: Mission Bay Motel
Date/Time: 10-25-06
Observer: 4E2

Latitude: _____ (GPS coordinates recorded in NAD 83 decimal deg)
Longitude: _____
Watershed: _____ (Watershed Management Area as defined in Permit)
TB Page: _____

Observed Land Use: ☐ Residential ☑ Commercial ☐ Industrial ☐ Agricultural ☐ Parks ☐ Open ☐ Other_____
Conveyance Type: ☐ Manhole ☐ Catch Basin ☐ Outlet ☐ Open Channel
Construction: ☐ Concrete ☐ Steel ☐ Plastic ☐ Natural Other Description

ATMOSPHERIC CONDITIONS

Weather	☐ Sunny	☐ Partly Cloudy	☑ Overcast	☐ Fog		
Tide	☑ N/A	☐ Low	☐ Incoming	☐ High	☐ Outgoing	Tide Height:_____ft.
Last Rain	☑ > 72 hours	☐ < 72 hours				
Rainfall	☑ None	☐ < 0.1"	☐ > 0.1"			

RUNOFF CHARACTERISTICS

Odor	☐ None	☐ Musty	☐ Rotten Eggs	☐ Chemical	☐ Sewage	☐ Other _____
Color	☐ None	☐ Yellow	☐ Brown	☐ White	☐ Gray	☐ Other _____
Clarity	☐ Clear		☐ Slightly Cloudy	☐ Opaque		☐ Other _____
Floatables	☐ None	☐ Trash	☐ Bubbles/Foam	☐ Sheen	☐ Fecal Matter	☐ Other
Deposits	☐ None	☐ Sediment/Gravel	☐ Fine Particulates	☐ Stains	☐ Oily Deposits	☐ Other
Vegetation	☐ None	☐ Limited	☐ Normal	☐ Excessive		☐ Other _____
Biology	☐ None	☐ Insects	☐ Algae	☐ Snails/Fish	☐ Mussels/Barnacles	☐ Other _____

Flow Observed ☑ Yes ☐ No ☐ Ponded ☐ Tidal
Flow Rate: _____ gpm

Does the storm drain flow reach the Receiving Water? ☐ Yes ☑ No ☐ N/A

Evidence of Overland Flow? ☑ Yes ☐ No ☐ Irrigation Runoff ☑ Other: Hosedown of Imperv. Surfaces

Photo Taken ☑ Yes ☐ No Picture # _____

Field Screening Samples Collected? ☐ Yes ☑ No

Water Temp (°C)		Ammonia-N (mg/L)		Nitrate-N (mg/L)		Phosphate- PO_4 (mg/L)	
pH (pH units)		TURB (NTU)		COND (mS/Cm)			

Analytical Lab Samples Collected? ☐ Yes ☑ No

FLOW ESTIMATION WORKSHEETS

Flowing Creek or Box Culvert*

Width		ft
Depth		ft
Velocity		ft/sec
Flow		gpm

Filling a Bottle or Known Volume*

Volume		mL
Time to Fill		sec
Flow		gpm

Flowing Pipe*

Diameter		ft
Depth		ft
Velocity		ft/sec
Flow		gpm

COMMENTS: Observed employee hosing down swim area patio. No containment or capturing. Flowed to street but did not enter drain inlets.

Referred to codes

City of San Diego
Storm Water Pollution Prevention Program
Coastal Storm Drain Field Monitoring Data Sheet
San Diego Municipal Storm Water Permit CAS0108758

COASTAL STORM DRAIN MONITORING

☐ Routine Investigation ☑ Resample ☐ IC/ID Follow-Up (Select One)

GENERAL SITE DESCRIPTION

Site ID: MB - 160 **Latitude:** _____ (GPS coordinates recorded in NAD 83 decimal deg)
Location: BAHIA **Longitude:**
Date/Time: 10-23-06 0945 **Watershed:** (Watershed Management Area as defined in Permit)
Observer: AS + JE **TB Page:** _____

Observed Land Use: ☐Residential ☐ Commercial ☐ Industrial ☐ Agricultural ☐ Parks ☐ Open (check all applicable)
Conveyance Type: ☐ Manhole ☐ Catch Basin ☐ Outlet ☐ Open Channel ☐ Other _____
Construction: ☐ Concrete ☐ Steel ☐ Plastic ☐ Natural

ATMOSPHERIC CONDITIONS

Weather ☑ Sunny ☐ Partly Cloudy ☐ Overcast ☐ Fog
Tide ☐ N/A ☐ Low ☐ Incoming ☐ High ☐ Outgoing **Tide Height:** _____ ft.
Last Rain ☑ > 72 hours ☐ < 72 hours
Rainfall ☑ None ☐ < 0.1" ☐ > 0.1"

Potential Fecal Sources Within 75 ft.
☐ Wildlife: #_____
☐ Pets: #_____
☐ Birds: #_____
☐ Children (Diapers): _____
☐ Other Bathers: #_____
☐ Encampments: #_____

BEACH APPEARANCE **Composition:** ☑ Sandy ☐ Rocky/Gravel/Reef
☐ Clean ☑ Trash ☑ Kelp/Grasses ☐ Organic Matter ☑ Other: BIRD FECES

RUNOFF CHARACTERISTICS

Odor	☐ None	☐ Musty	☐ Rotten Eggs	☐ Chemical	☐ Sewage	☐ Other
Color	☐ None	☐ Yellow	☐ Brown	☐ White	☐ Gray	☐ Other
Clarity	☐ Clear		☐ Slightly Cloudy	☐ Opaque		☐ Other
Floatables	☐ None	☐ Trash	☑ Bubbles/Foam	☐ Sheen	☐ Fecal Matter	☑ Other EEL GRASS
Deposits	☐ None	☐ Sediment/Gravel	☐ Fine Particulates	☐ Stains	☐ Oily Deposit	☐ Other
Vegetation	☐ None	☐ Limited	☑ Normal	☐ Excessive		☐ Other
Biology	☐ None	☐ Insects	☐ Algae	☐ Snails/Fish	☐ Mussels/barnacles	☐ Other

Flow Observed ☐Yes ☐ No ☐ Ponded ☑ Tidal (If yes, record conductivity below)
Flow Rate: _____ gpm (*See worksheets below) _____ mS/cm or mhos/cm
Does the storm drain flow reach the Receiving Water? ☑ Yes ☐ No ☐ N/A
Diversion functioning at this storm drain? ☐ Yes ☐ No ☐ N/A
Evidence of Overland Flow? ☐ Yes ☑ No ☐ Irrigation Runoff ☐ Other: _____

Storm Drain Sample Collected ☐ Yes ☑ No
Receiving Water Sample Collected ☑ Yes ☐ No
Sample Location (From storm drain, facing receiving water) ☐ 75' Left ☑ 75' Right ☐ Mixing Zone ☐ Other _____

*** FLOW ESTIMATION WORKSHEETS**

Flowing Creek or Box Culvert*

Width		ft
Depth		ft
Velocity		ft/sec
Flow		gpm

Filling a Bottle or Known Volume*

Volume		mL
Time to Fill		sec
Flow		gpm

Flowing Pipe*

Diameter		ft
Depth		ft
Velocity		ft/sec
Flow		gpm

COMMENTS: 75 BIRD ON THE BEACH AT THE OUTFALL, JUST OUTSIDE OF 75' ZONE OF SAMPLE. BIRD TRACKS ON BEACH AT SAMPLE POINT.

City of San Diego
Storm Water Pollution Prevention Program

Coastal Storm Drain Field Monitoring Data Sheet

San Diego Municipal Storm Water Permit CAS0108758

COASTAL STORM DRAIN MONITORING

☐ Routine Investigation ☑ Resample ☐ IC/ID Follow-Up (Select One)

GENERAL SITE DESCRIPTION

Site ID: MB 160 Latitude: _____ (GPS coordinates recorded in NAD 83 decimal deg)

Location: BAHIA PT. Longitude:

Date/Time: 10-20-06 1028 Watershed: (Watershed Management Area as defined in Permit)

Observer: AS TB Page: _____

Observed Land Use: ☐Residential ☐ Commercial ☐ Industrial ☐ Agricultural ☐ Parks ☐ Open (check all applicable)

Conveyance Type: ☐ Manhole ☐ Catch Basin ☐ Outlet ☐ Open Channel ☐ Other _____

Construction: ☐ Concrete ☐ Steel ☐ Plastic ☐ Natural

ATMOSPHERIC CONDITIONS

Weather ☑ Sunny ☐ Partly Cloudy ☐ Overcast ☐ Fog

Tide ☐ N/A ☐ Low ☐ Incoming ☐ High ☐ Outgoing **Tide Height:** _____ft.

Last Rain ☑ > 72 hours ☐ < 72 hours

Rainfall ☑ None ☐ < 0.1" ☐ > 0.1"

Potential Fecal Sources Within 75 ft.

☐ Wildlife: #_____

☐ Pets: #_____

☑ Birds: # 2

☐ Children (Diapers): _____

☐ Other Bathers: #_____

☐ Encampments: #_____

BEACH APPEARANCE

Composition: ☑ Sandy ☐ Rocky/Gravel/Reef

☐ Clean ☑ Trash ☑ Kelp/Grasses ☐ Organic Matter ☐ Other: _____

RUNOFF CHARACTERISTICS

Odor	☐ None	☐ Musty	☐ Rotten Eggs	☐ Chemical	☐ Sewage	☐ Other _____
Color	☑ None	☐ Yellow	☐ Brown	☐ White	☐ Gray	☐ Other _____
Clarity	☑ Clear		☐ Slightly Cloudy	☐ Opaque		☐ Other _____
Floatables	☐ None	☑ Trash	☐ Bubbles/Foam	☐ Sheen	☐ Fecal Matter	☑ Other DEAD FISH
Deposits	☐ None	☑ Sediment/Gravel	☐ Fine Particulates	☐ Stains	☐ Oily Deposit	☐ Other _____
Vegetation	☐ None	☐ Limited	☑ Normal	☐ Excessive		☐ Other _____
Biology	☐ None	☐ Insects	☐ Algae	☑ Snails/Fish	☐ Mussels/barnacles	☐ Other _____

Flow Observed ☐Yes ☐ No ☐ Ponded ☑ Tidal (If yes, record conductivity below)

Flow Rate:_____ gpm (*See worksheets below) _____mS/cm or mhos/cm

Does the storm drain flow reach the Receiving Water? ☑ Yes ☐ No ☐ N/A

Diversion functioning at this storm drain? ☐ Yes ☐ No ☐ N/A

Evidence of Overland Flow? ☐ Yes ☑ No ☐ Irrigation Runoff ☐ Other: _____

Storm Drain Sample Collected ☐ Yes ☑ No

Receiving Water Sample Collected ☑ Yes ☐ No

Sample Location (From storm drain, facing receiving water) ☐ 75' Left ☑ 75' Right ☐ Mixing Zone ☐ Other _____

* FLOW ESTIMATION WORKSHEETS

Flowing Creek or Box Culvert*

Width		ft
Depth		ft
Velocity		ft/sec
Flow		gpm

Filling a Bottle or Known Volume*

Volume		mL
Time to Fill		sec
Flow		gpm

Flowing Pipe*

Diameter		ft
Depth		ft
Velocity		ft/sec
Flow		gpm

COMMENTS: AT LEAST 5 DEAD FISH IN THE WATER AT SAMPLE POINT.

City of San Diego
Storm Water Pollution Prevention Program

Coastal Storm Drain Field Monitoring Data Sheet

San Diego Municipal Storm Water Permit CAS0108758

COASTAL STORM DRAIN MONITORING

☐ Routine Investigation ☑ Resample ☐ IC/ID Follow-Up (Select One)

GENERAL SITE DESCRIPTION

Site ID: PB PT. **Latitude:** _____ (GPS coordinates recorded in NAD 83 decimal deg)

Location: _____ **Longitude:** _____

Date/Time: 10-20-06 958 **Watershed:** _____ (Watershed Management Area as defined in Permit)

Observer: AS **TB Page:** _____

Observed Land Use: ☐Residential ☐ Commercial ☐ Industrial ☐ Agricultural ☐ Parks ☐ Open (check all applicable)

Conveyance Type: ☐ Manhole ☐ Catch Basin ☐ Outlet ☐ Open Channel ☐ Other _____

Construction: ☐ Concrete ☐ Steel ☐ Plastic ☐ Natural

ATMOSPHERIC CONDITIONS

Weather ☑ Sunny ☐ Partly Cloudy ☐ Overcast ☐ Fog

Tide ☐ N/A ☐ Low ☐ Incoming ☐ High ☐ Outgoing **Tide Height:** _____ft.

Last Rain ☑ > 72 hours ☐ < 72 hours

Rainfall ☑ None ☐ < 0.1" ☐ > 0.1"

Potential Fecal Sources Within 75 ft.

☐ Wildlife: #_____

☐ Pets: #_____

☑ Birds: #150

☐ Children (Diapers): _____

☐ Other Bathers: #_____

☐ Encampments: #_____

BEACH APPEARANCE **Composition:** ☑ Sandy ☐ Rocky/Gravel/Reef

☐ Clean ☑ Trash ☑ Kelp/Grasses ☑ Organic Matter ☑ Other: BIRD FECES

RUNOFF CHARACTERISTICS

Odor	☐ None	☐ Musty	☐ Rotten Eggs	☐ Chemical	☐ Sewage	☐ Other _____
or	☑ None	☐ Yellow	☐ Brown	☐ White	☐ Gray	☐ Other _____
Clarity	☑ Clear		☐ Slightly Cloudy	☐ Opaque		☐ Other _____
Floatables	☐ None	☐ Trash	☐ Bubbles/Foam	☐ Sheen	☐ Fecal Matter	☑ Other SEAWEED
Deposits	☐ None	☑ Sediment/Gravel	☑ Fine Particulates	☐ Stains	☐ Oily Deposit	☐ Other _____
Vegetation	☐ None	☐ Limited	☐ Normal	☑ Excessive		☐ Other _____
Biology	☑ None	☐ Insects	☐ Algae	☐ Snails/Fish	☐ Mussels/barnacles	☐ Other _____

Flow Observed ☑ Yes ☐ No ☐ Ponded ☐ Tidal (If yes, record conductivity below)

Flow Rate: _____ gpm (*See worksheets below) _____mS/cm or mhos/cm

Does the storm drain flow reach the Receiving Water? ☐ Yes ☑ No ☐ N/A

Diversion functioning at this storm drain? ☐ Yes ☑ No ☐ N/A

Evidence of Overland Flow? ☐ Yes ☑ No ☐ Irrigation Runoff ☐ Other: _____

Storm Drain Sample Collected ☐ Yes ☑ No

Receiving Water Sample Collected ☑ Yes ☐ No

Sample Location (From storm drain, facing receiving water) ☐ 75' Left ☑ 75' Right ☐ Mixing Zone ☐ Other _____

*** FLOW ESTIMATION WORKSHEETS**

Flowing Creek or Box Culvert*

Width		ft
Depth		ft
Velocity		ft/sec
Flow		gpm

Filling a Bottle or Known Volume*

Volume		mL
Time to Fill		sec
Flow		gpm

Flowing Pipe*

Diameter		ft
Depth		ft
Velocity		ft/sec
Flow		gpm

COMMENTS: LARGE AMOUNT OF SAND SUSPENDED IN WATER

City of San Diego
Storm Water Pollution Prevention Program

Coastal Storm Drain Field Monitoring Data Sheet

San Diego Municipal Storm Water Permit CAS0108758

COASTAL STORM DRAIN MONITORING

☐ Routine Investigation ☑ Resample ☐ IC/ID Follow-Up (Select One)

GENERAL SITE DESCRIPTION

Site ID: Bahia - MB-160 **Latitude:** _____ (GPS coordinates recorded in NAD 83 decimal deg)

Location: _____ **Longitude:** _____

Date/Time: 10-19-06 955 **Watershed:** _____ (Watershed Management Area as defined in Permit)

Observer: _____ **TB Page:** _____

Observed Land Use: ☐Residential ☐ Commercial ☐ Industrial ☐ Agricultural ☐ Parks ☐ Open (check all applicable)

Conveyance Type: ☐ Manhole ☐ Catch Basin ☐ Outlet ☐ Open Channel ☐ Other _____

Construction: ☐ Concrete ☐ Steel ☐ Plastic ☐ Natural

ATMOSPHERIC CONDITIONS

Weather ☑ Sunny ☐ Partly Cloudy ☐ Overcast ☐ Fog

Tide ☐ N/A ☐ Low ☐ Incoming ☐ High ☐ Outgoing **Tide Height:** _____ ft.

Last Rain ☑ > 72 hours ☐ < 72 hours

Rainfall ☑ None ☐ < 0.1" ☐ > 0.1"

Potential Fecal Sources Within 75 ft.

☐ Wildlife: #_____

☐ Pets: #_____

☐ Birds: #_____

☐ Children (Diapers): _____

☐ Other Bathers: #_____

☐ Encampments: #_____

BEACH APPEARANCE **Composition:** ☑ Sandy ☐ Rocky/Gravel/Reef

☐ Clean ☑ Trash ☑ Kelp/Grasses ☐ Organic Matter ☐ Other: _____

RUNOFF CHARACTERISTICS

Odor	☑ None	☐ Musty	☐ Rotten Eggs	☐ Chemical	☐ Sewage	☐ Other
Color	☑ None	☐ Yellow	☐ Brown	☐ White	☐ Gray	☐ Other
Clarity	☑ Clear		☐ Slightly Cloudy	☐ Opaque		☐ Other
Floatables	☐ None	☐ Trash	☑ Bubbles/Foam	☐ Sheen	☐ Fecal Matter	☐ Other
Deposits	☐ None	☐ Sediment/Gravel	☐ Fine Particulates	☐ Stains	☐ Oily Deposit	☐ Other
Vegetation	☐ None	☐ Limited	☑ Normal	☐ Excessive		☐ Other
Biology	☐ None	☐ Insects	☐ Algae	☑ Snails/Fish	☐ Mussels/barnacles	☐ Other

Flow Observed ☐Yes ☐ No ☐ Ponded ☑ Tidal (If yes, record conductivity below)

Flow Rate: _____ gpm (*See worksheets below) _____ mS/cm or mhos/cm

Does the storm drain flow reach the Receiving Water? ☐ Yes ☐ No ☑ N/A

Diversion functioning at this storm drain? ☐ Yes ☐ No ☑ N/A

Evidence of Overland Flow? ☐ Yes ☑ No ☐ Irrigation Runoff ☐ Other: _____

Storm Drain Sample Collected ☐ Yes ☑ No

Receiving Water Sample Collected ☐ Yes ☐ No

Sample Location (From storm drain, facing receiving water) ☐ 75' Left ☑ 75' Right ☐ Mixing Zone ☐ Other _____

*** FLOW ESTIMATION WORKSHEETS**

Flowing Creek or Box Culvert*

Width		ft
Depth		ft
Velocity		ft/sec
Flow		gpm

Filling a Bottle or Known Volume*

Volume		mL
Time to Fill		sec
Flow		gpm

Flowing Pipe*

Diameter		ft
Depth		ft
Velocity		ft/sec
Flow		gpm

COMMENTS: Recent Beach Maint -

City of San Diego
Storm Water Pollution Prevention Program
Coastal Storm Drain Field Monitoring Data Sheet
San Diego Municipal Storm Water Permit CAS0108758

COASTAL STORM DRAIN MONITORING

☐ **Routine Investigation** ☒ **Resample** ☐ **IC/ID Follow-Up** (Select One)

GENERAL SITE DESCRIPTION

Site ID: MB-160 **Latitude:** _____ (GPS coordinates recorded in NAD 83 decimal deg)
Location: Bahia **Longitude:**
Date/Time: 10-13-06 942 **Watershed:** (Watershed Management Area as defined in Permit)
Observer: JE **TB Page:** _____

Observed Land Use: ☐Residential ☐ Commercial ☐ Industrial ☐ Agricultural ☐ Parks ☐ Open (check all applicable)
Conveyance Type: ☐ Manhole ☐ Catch Basin ☐ Outlet ☐ Open Channel ☐ Other _____
Construction: ☐ Concrete ☐ Steel ☐ Plastic ☐ Natural

ATMOSPHERIC CONDITIONS

Potential Fecal Sources Within 75 ft.

Weather ☐ Sunny ☐ Partly Cloudy ☒ Overcast ☐ Fog
Tide ☐ N/A ☐ Low ☐ Incoming ☐ High ☐ Outgoing **Tide Height:** _____ft.
Last Rain ☐ > 72 hours ☒ < 72 hours
Rainfall ☐ None ☒ < 0.1" ☐ > 0.1"

☐ Wildlife: #_____
☐ Pets: #_____
☐ Birds: #_____
☐ Children (Diapers): _____
☐ Other Bathers: #_____
☐ Encampments: #_____

BEACH APPEARANCE **Composition:** ☒ Sandy ☐ Rocky/Gravel/Reef
☐ Clean ☒ Trash ☒ Kelp/Grasses ☐ Organic Matter ☒ Other: Bird feces

RUNOFF CHARACTERISTICS

Odor	☒ None	☐ Musty	☐ Rotten Eggs	☐ Chemical	☐ Sewage	☐ Other _____
Color	☒ None	☐ Yellow	☐ Brown	☐ White	☐ Gray	☐ Other _____
Clarity	☒ Clear		☐ Slightly Cloudy	☐ Opaque		☐ Other _____
Floatables	☐ None	☒ Trash	☒ Bubbles/Foam	☐ Sheen	☐ Fecal Matter	☒ Other Kelp/grass
Deposits	☒ None	☐ Sediment/Gravel	☐ Fine Particulates	☐ Stains	☐ Oily Deposit	☐ Other _____
Vegetation	☐ None	☐ Limited	☒ Normal	☐ Excessive		☐ Other _____
Biology	☒ None	☐ Insects	☐ Algae	☐ Snails/Fish	☐ Mussels/barnacles	☐ Other _____

Flow Observed ☐Yes ☒ No ☐ Ponded ☐ Tidal (If yes, record conductivity below)
Flow Rate: _____ gpm (*See worksheets below) _____mS/cm or mhos/cm
Does the storm drain flow reach the Receiving Water? ☐ Yes ☐ No ☒ N/A
Diversion functioning at this storm drain? ☐ Yes ☐ No ☒ N/A
Evidence of Overland Flow? ☐ Yes ☒ No ☐ Irrigation Runoff ☐ Other: _____

Storm Drain Sample Collected ☐ Yes ☒ No
Receiving Water Sample Collected ☒ Yes ☐ No
Sample Location (From storm drain, facing receiving water) ☐ 75' Left ☒ 75' Right ☐ Mixing Zone ☐ Other _____

*** FLOW ESTIMATION WORKSHEETS**

Flowing Creek or Box Culvert*

Width		ft
Depth		ft
Velocity		ft/sec
Flow		gpm

Filling a Bottle or Known Volume*

Volume		mL
Time to Fill		sec
Flow		gpm

Flowing Pipe*

Diameter		ft
Depth		ft
Velocity		ft/sec
Flow		gpm

COMMENTS: _____

City of San Diego
Storm Water Pollution Prevention Program
Coastal Storm Drain Field Monitoring Data Sheet
San Diego Municipal Storm Water Permit CAS0108758

COASTAL STORM DRAIN MONITORING

☐ Routine Investigation ☑ Resample ☐ IC/ID Follow-Up (Select One)

GENERAL SITE DESCRIPTION

Site ID: MB-160 **Latitude:** _____ (GPS coordinates recorded in NAD 83 decimal deg)
Location: Bahia Pt **Longitude:**
Date/Time: 12 OCT 06 1410 **Watershed:** (Watershed Management Area as defined in Permit)
Observer: QB **TB Page:** _____

Observed Land Use: ☐Residential ☐ Commercial ☐ Industrial ☐ Agricultural ☐ Parks ☐ Open (check all applicable)
Conveyance Type: ☐ Manhole ☐ Catch Basin ☐ Outlet ☐ Open Channel ☐ Other _____
Construction: ☐ Concrete ☐ Steel ☐ Plastic ☐ Natural

ATMOSPHERIC CONDITIONS

Weather ☑ Sunny ☐ Partly Cloudy ☐ Overcast ☐ Fog
Tide ☐ N/A ☐ Low ☐ Incoming ☐ High ☐ Outgoing **Tide Height:** _____ ft.
Last Rain ☑ > 72 hours ☐ < 72 hours
Rainfall ☑ None ☐ < 0.1" ☐ > 0.1"

Potential Fecal Sources Within 75 ft.
☐ Wildlife: #_____
☐ Pets: #_____
☑ Birds: #35
☐ Children (Diapers): _____
☐ Other Bathers: #_____
☐ Encampments: #_____

BEACH APPEARANCE **Composition:** ☑ Sandy ☐ Rocky/Gravel/Reef
☐ Clean ☑ Trash ☑ Kelp/Grasses ☐ Organic Matter ☑ Other: Bird feces

RUNOFF CHARACTERISTICS

Odor	☑ None	☐ Musty	☐ Rotten Eggs	☐ Chemical	☐ Sewage	☐ Other _____
or	☑ None	☐ Yellow	☐ Brown	☐ White	☐ Gray	☐ Other _____
Clarity	☑ Clear		☐ Slightly Cloudy	☐ Opaque		☐ Other _____
Floatables	☐ None	☐ Trash	☑ Bubbles/Foam	☐ Sheen	☐ Fecal Matter	☐ Other _____
Deposits	☑ None	☐ Sediment/Gravel	☐ Fine Particulates	☐ Stains	☐ Oily Deposit	☑ Other eelgrass
Vegetation	☐ None	☐ Limited	☑ Normal	☐ Excessive		☐ Other _____
Biology	☑ None	☐ Insects	☐ Algae	☐ Snails/Fish	☐ Mussels/barnacles	☐ Other _____

Flow Observed ☐ Yes ☐ No ☐ Ponded ☑ Tidal (If yes, record conductivity below)
Flow Rate: _____ gpm (*See worksheets below) _____ mS/cm or mhos/cm
Does the storm drain flow reach the Receiving Water? ☐ Yes ☐ No ☑ N/A
Diversion functioning at this storm drain? ☐ Yes ☐ No ☑ N/A
Evidence of Overland Flow? ☐ Yes ☑ No ☐ Irrigation Runoff ☐ Other: _____
Storm Drain Sample Collected ☐ Yes ☑ No
Receiving Water Sample Collected ☑ Yes ☐ No
Sample Location (From storm drain, facing receiving water) ☐ 75' Left ☑ 75' Right ☐ Mixing Zone ☐ Other _____

*** FLOW ESTIMATION WORKSHEETS**

Flowing Creek or Box Culvert*

Width		ft
Depth		ft
Velocity		ft/sec
Flow		gpm

Filling a Bottle or Known Volume*

Volume		mL
Time to Fill		sec
Flow		gpm

Flowing Pipe*

Diameter		ft
Depth		ft
Velocity		ft/sec
Flow		gpm

COMMENTS: _____

City of San Diego
Storm Water Pollution Prevention Program

Coastal Storm Drain Field Monitoring Data Sheet

San Diego Municipal Storm Water Permit CAS0108758

COASTAL STORM DRAIN MONITORING

☐ Routine Investigation ☑ Resample ☐ IC/ID Follow-Up (Select One)

GENERAL SITE DESCRIPTION

Site ID: Dog Beach **Latitude:** _____ (GPS coordinates recorded in NAD 83 decimal deg)

Location: _____ **Longitude:** _____

Date/Time: 10-11-04 1045 **Watershed:** _____ (Watershed Management Area as defined in Permit)

Observer: TES/AS **TB Page:** _____

Observed Land Use: ☐Residential ☐ Commercial ☐ Industrial ☐ Agricultural ☐ Parks ☐ Open (check all applicable)

Conveyance Type: ☐ Manhole ☐ Catch Basin ☐ Outlet ☐ Open Channel ☐ Other _____

Construction: ☐ Concrete ☐ Steel ☐ Plastic ☐ Natural

ATMOSPHERIC CONDITIONS

Weather ☐ Sunny ☐ Partly Cloudy ☑ Overcast ☐ Fog

Tide ☐ N/A ☐ Low ☐ Incoming ☐ High ☐ Outgoing **Tide Height:** _____ft.

Last Rain ☑ > 72 hours ☐ < 72 hours

Rainfall ☑ None ☐ < 0.1" ☐ > 0.1"

Potential Fecal Sources Within 75 ft.

☐ Wildlife: #_____

☑ Pets: #1

☑ Birds: #2

☐ Children (Diapers): _____

☐ Other Bathers: #_____

☐ Encampments: #_____

BEACH APPEARANCE **Composition:** ☑ Sandy ☐ Rocky/Gravel/Reef

☐ Clean ☑ Trash ☑ Kelp/Grasses ☐ Organic Matter ☑ Other: Dog feces

RUNOFF CHARACTERISTICS

Odor	☑ None	☐ Musty	☐ Rotten Eggs	☐ Chemical	☐ Sewage	☐ Other _____
or	☑ None	☐ Yellow	☐ Brown	☐ White	☐ Gray	☐ Other _____
Clarity	☑ Clear		☐ Slightly Cloudy	☐ Opaque		☐ Other _____
Floatables	☐ None	☐ Trash	☐ Bubbles/Foam	☐ Sheen	☐ Fecal Matter	☐ Other _____
Deposits	☑ None	☐ Sediment/Gravel	☐ Fine Particulates	☐ Stains	☐ Oily Deposit	☐ Other _____
Vegetation	☐ None	☐ Limited	☑ Normal	☐ Excessive		☐ Other _____
Biology	☐ None	☐ Insects	☐ Algae	☐ Snails/Fish	☐ Mussels/barnacles	☐ Other _____

Flow Observed ☐Yes ☐ No ☐ Ponded ☑ Tidal (If yes, record conductivity below)

Flow Rate: _____ gpm (*See worksheets below) _____mS/cm or mhos/cm

Does the storm drain flow reach the Receiving Water? ☐ Yes ☐ No ☑ N/A

Diversion functioning at this storm drain? ☐ Yes ☐ No ☑ N/A

Evidence of Overland Flow? ☐ Yes ☑ No ☐ Irrigation Runoff ☐ Other: _____

Storm Drain Sample Collected ☐ Yes ☑ No

Receiving Water Sample Collected ☑ Yes ☐ No

Sample Location (From storm drain, facing receiving water) ☐ 75' Left ☐ 75' Right ☑ Mixing Zone ☐ Other _____

*** FLOW ESTIMATION WORKSHEETS**

Flowing Creek or Box Culvert*

Width		ft
Depth		ft
Velocity		ft/sec
Flow		gpm

Filling a Bottle or Known Volume*

Volume		mL
Time to Fill		sec
Flow		gpm

Flowing Pipe*

Diameter		ft
Depth		ft
Velocity		ft/sec
Flow		gpm

COMMENTS: _____

City of San Diego
Storm Water Pollution Prevention Program

Coastal Storm Drain Field Monitoring Data Sheet

San Diego Municipal Storm Water Permit CAS0108758

COASTAL STORM DRAIN MONITORING

☐ **Routine Investigation** ☑ **Resample** ☐ **IC/ID Follow-Up** (Select One)

GENERAL SITE DESCRIPTION

Site ID: PB Point **Latitude:** _____ (GPS coordinates recorded in NAD 83 decimal deg)

Location: 101106-01 **Longitude:**

Date/Time: 10-11-06 0959 **Watershed:** (Watershed Management Area as defined in Permit)

Observer: CG / AS **TB Page:** _____

Observed Land Use: ☐Residential ☐ Commercial ☐ Industrial ☐ Agricultural ☐ Parks ☐ Open (check all applicable)

Conveyance Type: ☐ Manhole ☐ Catch Basin ☐ Outlet ☐ Open Channel ☐ Other _____

Construction: ☐ Concrete ☐ Steel ☐ Plastic ☐ Natural

ATMOSPHERIC CONDITIONS

Weather ☐ Sunny ☐ Partly Cloudy ☑ Overcast ☐ Fog

Tide ☐ N/A ☐ Low ☐ Incoming ☐ High ☐ Outgoing **Tide Height:** _____ft.

Last Rain ☑ > 72 hours ☐ < 72 hours

Rainfall ☑ None ☐ < 0.1" ☐ > 0.1"

Potential Fecal Sources Within 75 ft.

☐ Wildlife: #_____

☐ Pets: #_____

☑ Birds: #25

☐ Children (Diapers): _____

☐ Other Bathers: #_____

☐ Encampments: #_____

BEACH APPEARANCE

Composition: ☑ Sandy ☐ Rocky/Gravel/Reef

☐ Clean ☑ Trash ☑ Kelp/Grasses ☑ Organic Matter ☑ Other: Bird feces

RUNOFF CHARACTERISTICS

Odor	☐ None	☐ Musty	☐ Rotten Eggs	☐ Chemical	☐ Sewage	☐ Other _____
or	☐ None	☑ Yellow	☐ Brown	☐ White	☐ Gray	☐ Other _____
Clarity	☐ Clear		☐ Slightly Cloudy	☐ Opaque		☐ Other _____
Floatables	☐ None	☐ Trash	☐ Bubbles/Foam	☐ Sheen	☐ Fecal Matter	☐ Other
Deposits	☐ None	☐ Sediment/Gravel	☐ Fine Particulates	☐ Stains	☐ Oily Deposit	☐ Other _____
Vegetation	☐ None	☐ Limited	☐ Normal	☐ Excessive		☐ Other _____
Biology	☐ None	☐ Insects	☐ Algae	☐ Snails/Fish	☐ Mussels/barnacles	☐ Other _____

Flow Observed ☑ Yes ☐ No ☐ Ponded ☐ Tidal (If yes, record conductivity below)

Flow Rate: _____ gpm (*See worksheets below) _____ mS/cm or mhos/cm

Does the storm drain flow reach the Receiving Water? ☐ Yes ☐ No ☑ N/A

Diversion functioning at this storm drain? ☐ Yes ☐ No ☑ N/A

Evidence of Overland Flow? ☐ Yes ☐ No ☐ Irrigation Runoff ☐ Other: _____

Storm Drain Sample Collected ☐ Yes ☑ No

Receiving Water Sample Collected ☑ Yes ☐ No

Sample Location (From storm drain, facing receiving water) ☑ 75' Left ☐ 75' Right ☐ Mixing Zone ☐ Other _____

*** FLOW ESTIMATION WORKSHEETS**

Flowing Creek or Box Culvert*

Width		ft
Depth		ft
Velocity		ft/sec
Flow		gpm

Filling a Bottle or Known Volume*

Volume		mL
Time to Fill		sec
Flow		gpm

Flowing Pipe*

Diameter		ft
Depth		ft
Velocity		ft/sec
Flow		gpm

COMMENTS: _____

City of San Diego
Storm Water Pollution Prevention Program

Coastal Storm Drain Field Monitoring Data Sheet

San Diego Municipal Storm Water Permit CAS0108758

COASTAL STORM DRAIN MONITORING

☐ **Routine Investigation** ☒ **Resample** ☐ **IC/ID Follow-Up** (Select One)

GENERAL SITE DESCRIPTION

Site ID: (101106-02) MB-160 **Latitude:** _____ (GPS coordinates recorded in NAD 83 decimal deg)

Location: Bahia Pt **Longitude:**

Date/Time: 10/4/06 1025 **Watershed:** (Watershed Management Area as defined in Permit)

Observer: JES / AS **TB Page:** _____

Observed Land Use: ☐Residential ☐ Commercial ☐ Industrial ☐ Agricultural ☐ Parks ☐ Open (check all applicable)

Conveyance Type: ☐ Manhole ☐ Catch Basin ☐ Outlet ☐ Open Channel ☐ Other _____

Construction: ☐ Concrete ☐ Steel ☐ Plastic ☐ Natural

ATMOSPHERIC CONDITIONS

Potential Fecal Sources Within 75 ft.

Weather	☐ Sunny	☐ Partly Cloudy	☑ Overcast	☐ Fog		
Tide	☐ N/A ☐ Low	☐ Incoming	☐ High	☐ Outgoing	**Tide Height:** _____ ft.	☐ Wildlife: #
Last Rain	☑ > 72 hours	☐ < 72 hours				☐ Pets: #
Rainfall	☑ None	☐ < 0.1"	☐ > 0.1"			☐ Birds: #
						☐ Children (Diapers):
BEACH APPEARANCE	**Composition:**	☑ Sandy	☐ Rocky/Gravel/Reef			☐ Other Bathers: #
☐ Clean	☑ Trash	☑ Kelp/Grasses	☐ Organic Matter	☑ Other: Bird feces		☐ Encampments: #

RUNOFF CHARACTERISTICS

Odor	☑ None	☐ Musty	☐ Rotten Eggs	☐ Chemical	☐ Sewage	☐ Other
or	☑ None	☐ Yellow	☐ Brown	☐ White	☐ Gray	☐ Other
Clarity	☑ Clear		☐ Slightly Cloudy	☐ Opaque		☐ Other
Floatables	☐ None	☐ Trash	☑ Bubbles/Foam	☐ Sheen	☑ Fecal Matter	☐ Other
Deposits	☐ None	☐ Sediment/Gravel	☐ Fine Particulates	☐ Stains	☐ Oily Deposit	☑ Other eelgrass
Vegetation	☐ None	☐ Limited	☑ Normal	☐ Excessive		☐ Other
Biology	☑ None	☐ Insects	☐ Algae	☐ Snails/Fish	☐ Mussels/barnacles	☐ Other

Flow Observed ☐Yes ☐ No ☐ Ponded ☑ Tidal (If yes, record conductivity below)

Flow Rate: _____ gpm (*See worksheets below) _____ mS/cm or mhos/cm

Does the storm drain flow reach the Receiving Water? ☐ Yes ☐ No ☑ N/A

Diversion functioning at this storm drain? ☐ Yes ☐ No ☑ N/A

Evidence of Overland Flow? ☐ Yes ☑ No ☐ Irrigation Runoff ☐ Other: _____

Storm Drain Sample Collected ☐ Yes ☑ No

Receiving Water Sample Collected ☑ Yes ☐ No

Sample Location (From storm drain, facing receiving water) ☐ 75' Left ☑ 75' Right ☐ Mixing Zone ☐ Other _____

*** FLOW ESTIMATION WORKSHEETS**

Flowing Creek or Box Culvert*

Width		ft
Depth		ft
Velocity		ft/sec
Flow		gpm

Filling a Bottle or Known Volume*

Volume		mL
Time to Fill		sec
Flow		gpm

Flowing Pipe*

Diameter		ft
Depth		ft
Velocity		ft/sec
Flow		gpm

COMMENTS: >15 birds > 75 Bird feces in H2O

City of San Diego
Storm Water Pollution Prevention Program
Coastal Storm Drain Field Monitoring Data Sheet
San Diego Municipal Storm Water Permit CAS0108758

COASTAL STORM DRAIN MONITORING

☐ **Routine Investigation** ☑ **Resample** ☐ **IC/ID Follow-Up** (Select One)

GENERAL SITE DESCRIPTION

Site ID: MB - 160 **Latitude:** _____ (GPS coordinates recorded in NAD 83 decimal deg)
Location: BAHIA PT. **Longitude:**
Date/Time: 10-3-06 1000 **Watershed:** (Watershed Management Area as defined in Permit)
Observer: AS & JE **TB Page:** _____

Observed Land Use: ☐Residential ☐ Commercial ☐ Industrial ☐ Agricultural ☐ Parks ☐ Open (check all applicable)
Conveyance Type: ☐ Manhole ☐ Catch Basin ☐ Outlet ☐ Open Channel ☐ Other _____
Construction: ☐ Concrete ☐ Steel ☐ Plastic ☐ Natural

ATMOSPHERIC CONDITIONS

Weather ☐ Sunny ☐ Partly Cloudy ☑ Overcast ☐ Fog
Tide ☐ N/A ☐ Low ☐ Incoming ☐ High ☐ Outgoing **Tide Height:** _____ft.
Last Rain ☑ > 72 hours ☐ < 72 hours
Rainfall ☑ None ☐ < 0.1" ☐ > 0.1"

Potential Fecal Sources Within 75 ft.
☐ Wildlife: #_____
☐ Pets: #_____
☑ Birds: # 13
☐ Children (Diapers): _____
☐ Other Bathers: #_____
☐ Encampments: #_____

BEACH APPEARANCE **Composition:** ☑ Sandy ☐ Rocky/Gravel/Reef
☐ Clean ☑ Trash ☑ Kelp/Grasses ☐ Organic Matter ☑ Other: BIRD FECES

RUNOFF CHARACTERISTICS

Odor	☐ None	☐ Musty	☐ Rotten Eggs	☐ Chemical	☐ Sewage	☐ Other
Color	☑ None	☐ Yellow	☐ Brown	☐ White	☐ Gray	☐ Other
Clarity	☑ Clear		☐ Slightly Cloudy	☐ Opaque		☐ Other
Floatables	☐ None	☐ Trash	☑ Bubbles/Foam	☐ Sheen	☐ Fecal Matter	☑ Other EEL GRASS
Deposits	☐ None	☑ Sediment/Gravel	☑ Fine Particulates	☐ Stains	☐ Oily Deposit	☑ Other BIRD FECES
Vegetation	☐ None	☐ Limited	☑ Normal	☐ Excessive		☐ Other
Biology	☑ None	☐ Insects	☐ Algae	☐ Snails/Fish	☐ Mussels/barnacles	☐ Other

Flow Observed ☐Yes ☐ No ☐ Ponded ☑ Tidal (If yes, record conductivity below)
Flow Rate: _____ gpm (*See worksheets below) _____mS/cm or mhos/cm
Does the storm drain flow reach the Receiving Water? ☑ Yes ☐ No ☐ N/A
Diversion functioning at this storm drain? ☐ Yes ☐ No ☐ N/A
Evidence of Overland Flow? ☐ Yes ☑ No ☐ Irrigation Runoff ☐ Other: _____
Storm Drain Sample Collected ☐ Yes ☑ No
Receiving Water Sample Collected ☑ Yes ☐ No
Sample Location (From storm drain, facing receiving water) ☐ 75' Left ☑ 75' Right ☐ Mixing Zone ☐ Other _____

*** FLOW ESTIMATION WORKSHEETS**

Flowing Creek or Box Culvert*

Width		ft
Depth		ft
Velocity		ft/sec
Flow		gpm

Filling a Bottle or Known Volume*

Volume		mL
Time to Fill		sec
Flow		gpm

Flowing Pipe*

Diameter		ft
Depth		ft
Velocity		ft/sec
Flow		gpm

COMMENTS: _____

City of San Diego
Storm Water Pollution Prevention Program
Coastal Storm Drain Field Monitoring Data Sheet
San Diego Municipal Storm Water Permit CAS0108758

COASTAL STORM DRAIN MONITORING

☐ **Routine Investigation** ☑ **Resample** ☐ **IC/ID Follow-Up** (Select One)

GENERAL SITE DESCRIPTION

Site ID: MB - 160 **Latitude:** _____ (GPS coordinates recorded in NAD 83 decimal deg)
Location: Bahia Pt. **Longitude:**
Date/Time: 10/6/06 1 0905 **Watershed:** (Watershed Management Area as defined in Permit)
Observer: SE/HS **TB Page:** _____

Observed Land Use: ☐Residential ☐ Commercial ☐ Industrial ☐ Agricultural ☒Parks ☐ Open (check all applicable)
Conveyance Type: ☐ Manhole ☐ Catch Basin ☐ Outlet ☐ Open Channel ☐ Other _____
Construction: ☐ Concrete ☐ Steel ☐ Plastic ☐ Natural

ATMOSPHERIC CONDITIONS

Weather ☐ Sunny ☒ Partly Cloudy ☐ Overcast ☐ Fog
Tide ☐ N/A ☐ Low ☐ Incoming ☐ High ☐ Outgoing **Tide Height:** _____ft.
Last Rain ☒ > 72 hours ☐ < 72 hours
Rainfall ☒ None ☐ < 0.1" ☐ > 0.1"

Potential Fecal Sources Within 75 ft.
☐ Wildlife: #_____
☐ Pets: #_____
☐ Birds: #_____
☐ Children (Diapers): _____
☐ Other Bathers: #_____
☐ Encampments: #_____

BEACH APPEARANCE **Composition:** ☒ Sandy ☐ Rocky/Gravel/Reef
☐ Clean ☒ Trash ☒ Kelp/Grasses ☒ Organic Matter ☐ Other: _____

RUNOFF CHARACTERISTICS

~~Odor~~	☐ None	☐ Musty	☐ Rotten Eggs	☐ Chemical	☐ Sewage	☐ Other
Color	☒ None	☐ Yellow	☐ Brown	☐ White	☐ Gray	☐ Other
Clarity	☒ Clear		☐ Slightly Cloudy	☐ Opaque		☐ Other
Floatables	☐ None	☐ Trash	☒ Bubbles/Foam	☐ Sheen	☐ Fecal Matter	☒ Other SEA WEED
Deposits	☐ None	☒ Sediment/Gravel	☒ Fine Particulates	☐ Stains	☐ Oily Deposit	☐ Other
Vegetation	☐ None	☐ Limited	☒ Normal	☐ Excessive		☐ Other
Biology	☒ None	☐ Insects	☐ Algae	☐ Snails/Fish	☐ Mussels/barnacles	☐ Other

Flow Observed ☐Yes ☐ No ☐ Ponded ☒ Tidal (If yes, record conductivity below)
Flow Rate: _____ gpm (*See worksheets below) _____mS/cm or mhos/cm
Does the storm drain flow reach the Receiving Water? ☒ Yes ☐ No ☐ N/A
Diversion functioning at this storm drain? ☐ Yes ☐ No ☐ N/A
Evidence of Overland Flow? ☐ Yes ☒ No ☐ Irrigation Runoff ☐ Other: _____

Storm Drain Sample Collected ☐ Yes ☒ No
Receiving Water Sample Collected ☒ Yes ☐ No
Sample Location (From storm drain, facing receiving water) ☐ 75' Left ☒ 75' Right ☐ Mixing Zone ☐ Other _____

*** FLOW ESTIMATION WORKSHEETS**

Flowing Creek or Box Culvert*

Width		ft
Depth		ft
Velocity		ft/sec
Flow		gpm

Filling a Bottle or Known Volume*

Volume		mL
Time to Fill		sec
Flow		gpm

Flowing Pipe*

Diameter		ft
Depth		ft
Velocity		ft/sec
Flow		gpm

COMMENTS: 50 BIRD OUTSIDE OF 75 FT. RANGE FROM SAMPLE POINT. LARGE # OF BIRD TRACKS IN SAND AT SAMPLE POINT.

City of San Diego
Storm Water Pollution Prevention Program

Coastal Storm Drain Field Monitoring Data Sheet
San Diego Municipal Storm Water Permit CAS0108758

COASTAL STORM DRAIN MONITORING

☐ **Routine Investigation** ☐ **Resample** ☐ **IC/ID Follow-Up** (Select One)

GENERAL SITE DESCRIPTION

Site ID: MB - 160 **Latitude:** _____ (GPS coordinates recorded in NAD 83 decimal deg)
Location: Bahia Point **Longitude:**
Date/Time: 10/5/06 1125 **Watershed:** (Watershed Management Area as defined in Permit)
Observer: SF **TB Page:** _____

Observed Land Use: ☐Residential ☐ Commercial ☐ Industrial ☐ Agricultural ☒ Parks ☐ Open (check all applicable)
Conveyance Type: ☐ Manhole ☐ Catch Basin ☐ Outlet ☐ Open Channel ☐ Other _____
Construction: ☐ Concrete ☐ Steel ☐ Plastic ☐ Natural

ATMOSPHERIC CONDITIONS

Weather ☐ Sunny ☒ Partly Cloudy ☐ Overcast ☐ Fog
Tide ☐ N/A ☐ Low ☐ Incoming ☐ High ☐ Outgoing **Tide Height:** _____ft.
Last Rain ☒ > 72 hours ☐ < 72 hours
Rainfall ☒ None ☐ < 0.1" ☐ > 0.1"

Potential Fecal Sources Within 75 ft.

☐ Wildlife: #_____
☐ Pets: #_____
☒ Birds: # 28
☐ Children (Diapers): _____
☐ Other Bathers: #_____
☐ Encampments: #_____

BEACH APPEARANCE **Composition:** ☒ Sandy ☐ Rocky/Gravel/Reef

☐ Clean ☐ Trash ☒ Kelp/Grasses ☐ Organic Matter ☐ Other: _____

RUNOFF CHARACTERISTICS

Odor	☐ None	☐ Musty	☐ Rotten Eggs	☐ Chemical	☐ Sewage	☐ Other
Color	☒ None	☐ Yellow	☐ Brown	☐ White	☐ Gray	☐ Other
Clarity	☒ Clear		☐ Slightly Cloudy	☐ Opaque		☐ Other
Floatables	☐ None	☒ Trash	☐ Bubbles/Foam	☐ Sheen	☐ Fecal Matter	☐ Other
Deposits	☐ None	☐ Sediment/Gravel	☐ Fine Particulates	☐ Stains	☐ Oily Deposit	☐ Other
Vegetation	☐ None	☐ Limited	☒ Normal	☐ Excessive		☐ Other
Biology	☐ None	☐ Insects	☐ Algae	☐ Snails/Fish	☐ Mussels/barnacles	☐ Other

Flow Observed ☐Yes ☐ No ☐ Ponded ☒ Tidal (If yes, record conductivity below)

Flow Rate: _____ gpm (*See worksheets below) _____mS/cm or mhos/cm

Does the storm drain flow reach the Receiving Water? ☐ Yes ☐ No ☒ N/A

Diversion functioning at this storm drain? ☐ Yes ☐ No ☒ N/A

Evidence of Overland Flow? ☐ Yes ☐ No ☐ Irrigation Runoff ☐ Other: _____

Storm Drain Sample Collected ☐ Yes ☒ No
Receiving Water Sample Collected ☒ Yes ☐ No
Sample Location (From storm drain, facing receiving water) ☐ 75' Left ☒ 75' Right ☒ Mixing Zone ☐ Other _____

*** FLOW ESTIMATION WORKSHEETS**

Flowing Creek or Box Culvert*

Width		ft
Depth		ft
Velocity		ft/sec
Flow		gpm

Filling a Bottle or Known Volume*

Volume		mL
Time to Fill		sec
Flow		gpm

Flowing Pipe*

Diameter		ft
Depth		ft
Velocity		ft/sec
Flow		gpm

COMMENTS: fecal material on the beach from seagulls

CITY OF SAN DIEGO
STORM WATER POLLUTION PREVENTION PROGRAM

FIELD MONITORING DATA SHEET

☐ Routine Investigation ☒ IC/ID Follow-Up For C. Patterson / D. Flores

GENERAL SITE DESCRIPTION

Site ID: 6026 Camino de la Costa #2
Location: Private Drain
Date/Time: 10/4/06 1145
Observer: CP/DF

Latitude: _____ (GPS coordinates recorded in NAD 83 decimal deg)
Longitude: _____
Watershed: _____ (Watershed Management Area as defined in Permit)
TB Page: _____

Observed Land Use: ☐ Residential ☐ Commercial ☐ Industrial ☐ Agricultural ☐ Parks ☐ Open ☐ Other_____
Conveyance Type: ☐ Manhole ☐ Catch Basin ☐ Outlet ☐ Open Channel
Construction: ☐ Concrete ☐ Steel ☐ Plastic ☐ Natural Other Description

ATMOSPHERIC CONDITIONS

Weather	☐ Sunny	☐ Partly Cloudy	☐ Overcast	☐ Fog	
Tide	☐ N/A	☐ Low	☐ Incoming	☐ High	☐ Outgoing Tide Height:_____ft.
Last Rain	☐ > 72 hours	☐ < 72 hours			
Rainfall	☐ None	☐ < 0.1"	☐ > 0.1"		

RUNOFF CHARACTERISTICS

Odor	☒ None	☐ Musty	☐ Rotten Eggs	☐ Chemical	☐ Sewage	☐ Other _____
Color	☐ None	☒ Yellow	☐ Brown	☐ White	☐ Gray	☐ Other _____
Clarity	☒ Clear		☐ Slightly Cloudy	☐ Opaque		☐ Other _____
Floatables	☐ None	☐ Trash	☐ Bubbles/Foam	☐ Sheen	☐ Fecal Matter	☐ Other
Deposits	☐ None	☐ Sediment/Gravel	☒ Fine Particulates	☐ Stains	☐ Oily Deposits	☐ Other _____
Vegetation	☐ None	☐ Limited	☐ Normal	☐ Excessive		☐ Other _____
Biology	☐ None	☐ Insects	☐ Algae	☐ Snails/Fish	☐ Mussels/Barnacles	☐ Other _____

Flow Observed ☐ Yes ☐ No ☐ Ponded ☐ Tidal
Flow Rate: _____ gpm

Does the storm drain flow reach the Receiving Water? ☐ Yes ☐ No ☐ N/A

Evidence of Overland Flow? ☐ Yes ☐ No ☐ Irrigation Runoff ☐ Other: _____

Photo Taken ☒ Yes ☐ No Picture # Codes

Field Screening Samples Collected? ☒ Yes ☐ No

Water Temp (°C)	—	Ammonia-N (mg/L)	—	Nitrate-N (mg/L)	—	Phosphate- PO_4 (mg/L)	—
pH (pH units)	—	TURB (NTU)	—	COND (mS/Cm)	3.2		

Analytical Lab Samples Collected? ☐ Yes ☒ No

FLOW ESTIMATION WORKSHEETS

Flowing Creek or Box Culvert*

Width		ft
Depth		ft
Velocity		ft/sec
Flow		gpm

Filling a Bottle or Known Volume*

Volume		mL
Time to Fill		sec
Flow		gpm

Flowing Pipe*

Diameter		ft
Depth		ft
Velocity		ft/sec
Flow		gpm

COMMENTS: _____

CITY OF SAN DIEGO
STORM WATER POLLUTION PREVENTION PROGRAM

FIELD MONITORING DATA SHEET

☐ Routine Investigation ☑ IC/ID Follow-Up For C. Patterson / D. Flores

GENERAL SITE DESCRIPTION

Site ID: 6086 Camino de la Costa
Location: FD 6086 private drain
Date/Time: 10/4/06 1145
Observer: DF/CP

Latitude: _____ (GPS coordinates recorded in NAD 83 decimal deg)
Longitude: _____
Watershed: _____ (Watershed Management Area as defined in Permit)
TB Page: _____

Observed Land Use: ☐ Residential ☐ Commercial ☐ Industrial ☐ Agricultural ☐ Parks ☐ Open ☐ Other_____
Conveyance Type: ☐ Manhole ☐ Catch Basin ☐ Outlet ☐ Open Channel
Construction: ☐ Concrete ☐ Steel ☐ Plastic ☐ Natural Other Description

ATMOSPHERIC CONDITIONS

Weather ☐ Sunny ☐ Partly Cloudy ☐ Overcast ☐ Fog
Tide ☐ N/A ☐ Low ☐ Incoming ☐ High ☐ Outgoing Tide Height:_____ft.
Last Rain ☐ > 72 hours ☐ < 72 hours
Rainfall ☐ None ☐ < 0.1" ☐ > 0.1"

RUNOFF CHARACTERISTICS

Odor ☑ None ☐ Musty ☐ Rotten Eggs ☐ Chemical ☐ Sewage ☐ Other _____
Color ☐ None ☑ Yellow ☐ Brown ☐ White ☐ Gray ☐ Other _____
Clarity ☑ Clear ☐ Slightly Cloudy ☐ Opaque ☐ Other _____
Floatables ☐ None ☐ Trash ☐ Bubbles/Foam ☐ Sheen ☐ Fecal Matter ☐ Other
Deposits ☐ None ☐ Sediment/Gravel ☑ Fine Particulates ☐ Stains ☐ Oily Deposits ☐ Other
Vegetation ☐ None ☐ Limited ☐ Normal ☐ Excessive ☐ Other _____
Biology ☐ None ☐ Insects ☐ Algae ☐ Snails/Fish ☐ Mussels/Barnacles ☐ Other _____

Flow Observed ☐ Yes ☐ No ☐ Ponded ☐ Tidal
Flow Rate: _____ gpm

Does the storm drain flow reach the Receiving Water? ☐ Yes ☐ No ☐ N/A

Evidence of Overland Flow? ☐ Yes ☐ No ☐ Irrigation Runoff ☐ Other: _____

Photo Taken ☑ Yes ☐ No Picture # Codes

Field Screening Samples Collected? ☑ Yes ☐ No

Water Temp (°C)	—	Ammonia-N (mg/L)	—	Nitrate-N (mg/L)	—	Phosphate- PO_4 (mg/L)	—
pH (pH units)	—	TURB (NTU)	—	COND (mS/Cm)	3.2		

Analytical Lab Samples Collected? ☐ Yes ☑ No

FLOW ESTIMATION WORKSHEETS

Flowing Creek or Box Culvert*

Width		ft
Depth		ft
Velocity		ft/sec
Flow		gpm

Filling a Bottle or Known Volume*

Volume		mL
Time to Fill		sec
Flow		gpm

Flowing Pipe*

Diameter		ft
Depth		ft
Velocity		ft/sec
Flow		gpm

COMMENTS: _____

City of San Diego
Storm Water Pollution Prevention Program

Coastal Storm Drain Field Monitoring Data Sheet

San Diego Municipal Storm Water Permit CAS0108758

COASTAL STORM DRAIN MONITORING

☐ **Routine Investigation** ☐ **Resample** ☐ **IC/ID Follow-Up** (Select One)

GENERAL SITE DESCRIPTION

Site ID: MB 160 **Latitude:** _____ (GPS coordinates recorded in NAD 83 decimal deg)

Location: Bahia **Longitude:**

Date/Time: 9-29-06 1000 **Watershed:** (Watershed Management Area as defined in Permit)

Observer: _____ **TB Page:** _____

Observed Land Use: ☐Residential ☐ Commercial ☐ Industrial ☐ Agricultural ☐ Parks ☐ Open (check all applicable)

Conveyance Type: ☐ Manhole ☐ Catch Basin ☐ Outlet ☐ Open Channel ☐ Other _____

Construction: ☐ Concrete ☐ Steel ☐ Plastic ☐ Natural

ATMOSPHERIC CONDITIONS

Weather ☑ Sunny ☐ Partly Cloudy ☐ Overcast ☐ Fog

Tide ☐ N/A ☐ Low ☐ Incoming ☐ High ☐ Outgoing **Tide Height:** _____ ft.

Last Rain ☑ > 72 hours ☐ < 72 hours

Rainfall ☑ None ☐ < 0.1" ☐ > 0.1"

Potential Fecal Sources Within 75 ft.

☐ Wildlife: #_____

☐ Pets: #_____

☑ Birds: #_____

☐ Children (Diapers): _____

☐ Other Bathers: #_____

☐ Encampments: #_____

BEACH APPEARANCE **Composition:** ☑ Sandy ☐ Rocky/Gravel/Reef

☐ Clean ☑ Trash ☑ Kelp/Grasses ☐ Organic Matter ☑ Other: Bird feces

RUNOFF CHARACTERISTICS

Odor	☐ None	☐ Musty	☐ Rotten Eggs	☐ Chemical	☐ Sewage	☐ Other _____
Color	☐ None	☐ Yellow	☐ Brown	☐ White	☐ Gray	☐ Other _____
Clarity	☐ Clear		☐ Slightly Cloudy	☐ Opaque		☐ Other _____
Floatables	☐ None	☑ Trash	☐ Bubbles/Foam	☐ Sheen	☐ Fecal Matter	☐ Other _____
Deposits	☐ None	☑ Sediment/Gravel	☐ Fine Particulates	☐ Stains	☐ Oily Deposit	☐ Other _____
Vegetation	☐ None	☐ Limited	☑ Normal	☐ Excessive		☐ Other _____
Biology	☐ None	☐ Insects	☐ Algae	☑ Snails/Fish	☐ Mussels/barnacles	☐ Other _____

Flow Observed ☐Yes ☐ No ☐ Ponded ☑ Tidal (If yes, record conductivity below)

Flow Rate: _____ gpm (*See worksheets below) _____ mS/cm or mhos/cm

Does the storm drain flow reach the Receiving Water? ☐ Yes ☐ No ☑ N/A

Diversion functioning at this storm drain? ☐ Yes ☐ No ☐ N/A

Evidence of Overland Flow? ☑ Yes ☐ No ☑ Irrigation Runoff ☐ Other: _____

Storm Drain Sample Collected ☐ Yes ☑ No

Receiving Water Sample Collected ☐ Yes ☑ No

Sample Location (From storm drain, facing receiving water) ☐ 75' Left ☐ 75' Right ☐ Mixing Zone ☐ Other _____

*** FLOW ESTIMATION WORKSHEETS**

Flowing Creek or Box Culvert*

Width		ft
Depth		ft
Velocity		ft/sec
Flow		gpm

Filling a Bottle or Known Volume*

Volume		mL
Time to Fill		sec
Flow		gpm

Flowing Pipe*

Diameter		ft
Depth		ft
Velocity		ft/sec
Flow		gpm

COMMENTS: Bird feces in water & on sand. eelgrass on beach & in water. Checked loading dock area of Bahia. Checked OK.

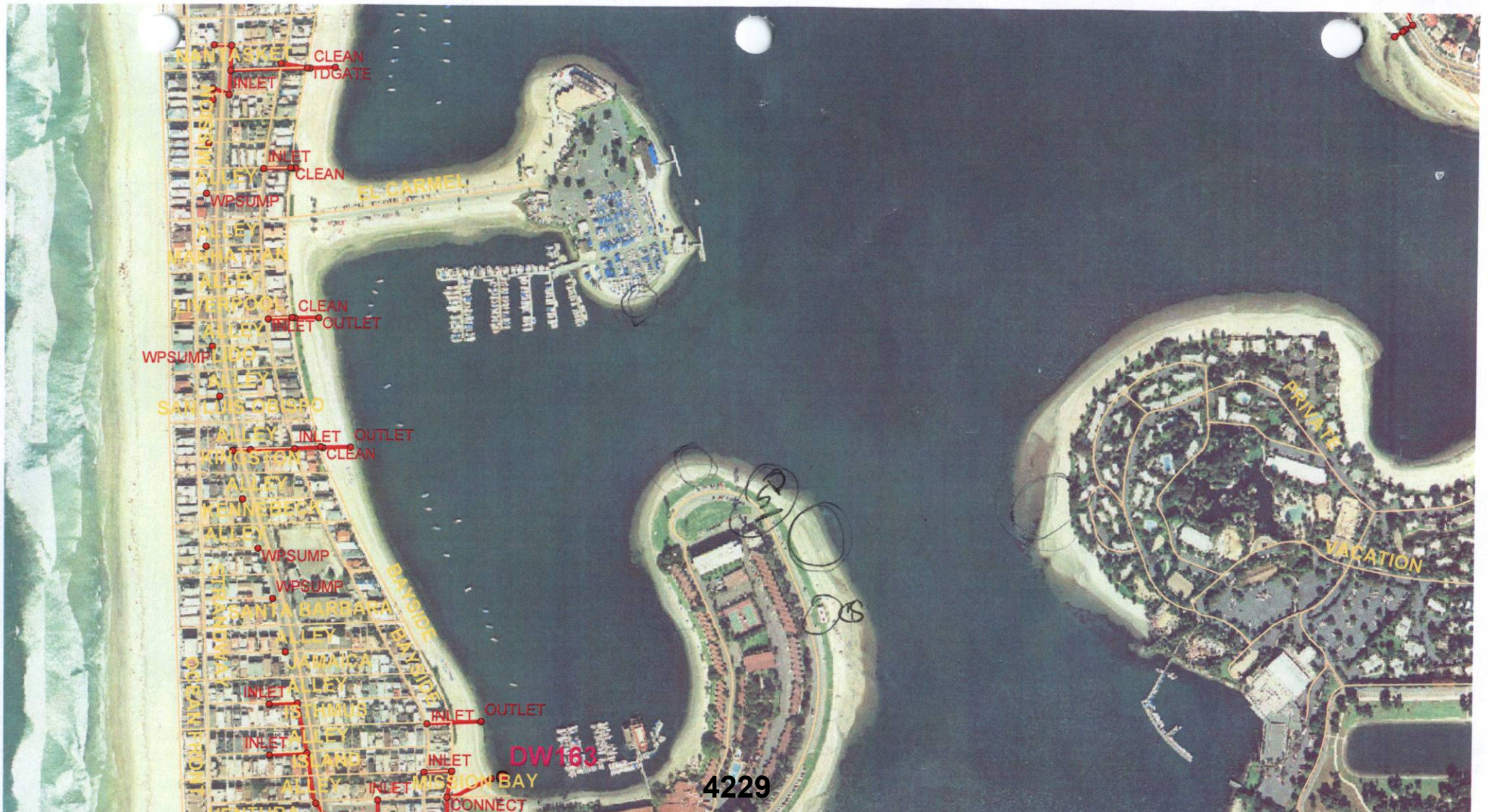
NANTASKET
CLEAN
TIDGATE
INLET
INLET
ALLEY
CLEAN
EL CARMEL
WPSUMP
ALLEY
MANHATTAN
ALLEY
LIVERPOOL
CLEAN
INLET
OUTLET
ALLEY
WPSUMP
ALLEY
SAN LUIS OBISPO
ALLEY
INLET
OUTLET
KINGSTON
CLEAN
ALLEY
KENNEBEC
ALLEY
WPSUMP
WPSUMP
SANTA BARBARA
ALLEY
JAMAICA
ALLEY
INLET
ISTHMUS
INLET
OUTLET
ALLEY
INLET
ISLAND
INLET
DW163
ALLEY
INLET
MISSION BAY
CONNECT
BAYSIDE
PRIVATE
VACATION

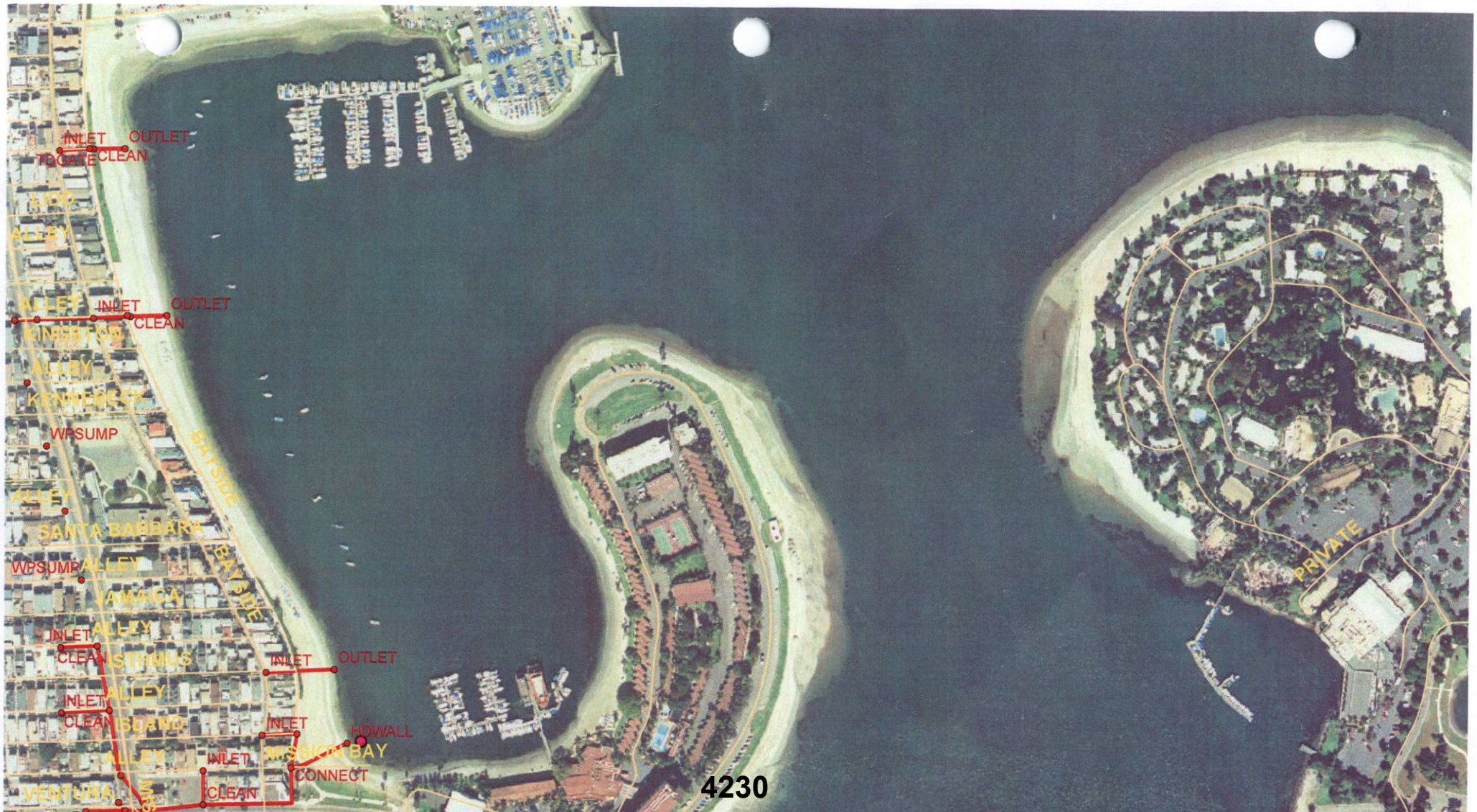
INLET
OUTLET
TIDEGATE
CLEAN
TIDE
ALLEY
ALLEY
INLET
OUTLET
KINGSTON
CLEAN
ALLEY
KENNEBEC
WPSUMP
BAYSIDE
ALLEY
SANTA BARBARA
WPSUMP
ALLEY
BAYSIDE
JAMAICA
ALLEY
INLET
CLEAN
ISTHMUS
INLET
OUTLET
ALLEY
INLET
CLEAN
ISLAND
INLET
HDWALL
ALLEY
INLET
MISSION BAY
CONNECT
VENTURA
CLEAN
PRIVATE

City of San Diego
Storm Water Pollution Prevention Program
Coastal Storm Drain Field Monitoring Data Sheet
San Diego Municipal Storm Water Permit CAS0108758

COASTAL STORM DRAIN MONITORING

☐ **Routine Investigation** ☐ **Resample** ☐ **IC/ID Follow-Up** (Select One)

GENERAL SITE DESCRIPTION

Site ID: MB-070 **Latitude:** _____ (GPS coordinates recorded in NAD 83 decimal deg)
Location: De Anza Cove **Longitude:**
Date/Time: 9-29-06 **Watershed:** (Watershed Management Area as defined in Permit)
Observer: KE **TB Page:** _____

Observed Land Use: ☐Residential ☐ Commercial ☐ Industrial ☐ Agricultural ☐ Parks ☐ Open (check all applicable)
Conveyance Type: ☐ Manhole ☐ Catch Basin ☐ Outlet ☐ Open Channel ☐ Other _____
Construction: ☐ Concrete ☐ Steel ☐ Plastic ☐ Natural

ATMOSPHERIC CONDITIONS

Weather	☑ Sunny	☐ Partly Cloudy	☐ Overcast	☐ Fog		
Tide	☐ N/A ☐ Low	☐ Incoming	☐ High	☐ Outgoing	**Tide Height:** _____ ft.	
Last Rain	☑ > 72 hours	☐ < 72 hours				
Rainfall	☑ None	☐ < 0.1"	☐ > 0.1"			

Potential Fecal Sources Within 75 ft.
☐ Wildlife: #_____
☐ Pets: #_____
☑ Birds: #_____
☐ Children (Diapers): _____
☐ Other Bathers: #_____
☐ Encampments: #_____

BEACH APPEARANCE **Composition:** ☑ Sandy ☐ Rocky/Gravel/Reef
☐ Clean ☑ Trash ☑ Kelp/Grasses ☐ Organic Matter ☐ Other: bird feces

RUNOFF CHARACTERISTICS

Odor	☐ None	☐ Musty	☐ Rotten Eggs	☐ Chemical	☐ Sewage	☐ Other _____
Color	☐ None	☐ Yellow	☐ Brown	☐ White	☐ Gray	☐ Other _____
Clarity	☐ Clear		☐ Slightly Cloudy	☐ Opaque		☐ Other _____
Floatables	☐ None	☑ Trash	☑ Bubbles/Foam	☐ Sheen	☐ Fecal Matter	☐ Other _____
Deposits	☐ None	☑ Sediment/Gravel	☐ Fine Particulates	☐ Stains	☐ Oily Deposit	☐ Other _____
Vegetation	☐ None	☐ Limited	☑ Normal	☐ Excessive		☐ Other _____
Biology	☐ None	☐ Insects	☐ Algae	☑ Snails/Fish	☐ Mussels/barnacles	☐ Other _____

Flow Observed ☐Yes ☐ No ☐ Ponded ☑ Tidal (If yes, record conductivity below)
Flow Rate: _____ gpm (*See worksheets below) _____ mS/cm or mhos/cm
Does the storm drain flow reach the Receiving Water? ☐ Yes ☐ No ☐ N/A
Diversion functioning at this storm drain? ☐ Yes ☐ No ☐ N/A
Evidence of Overland Flow? ☑ Yes ☐ No ☑ Irrigation Runoff ☐ Other: _____

Storm Drain Sample Collected ☐ Yes ☑ No
Receiving Water Sample Collected ☐ Yes ☑ No
Sample Location (From storm drain, facing receiving water) ☐ 75' Left ☐ 75' Right ☐ Mixing Zone ☐ Other _____

*** FLOW ESTIMATION WORKSHEETS**

Flowing Creek or Box Culvert*

Width		ft
Depth		ft
Velocity		ft/sec
Flow		gpm

Filling a Bottle or Known Volume*

Volume		mL
Time to Fill		sec
Flow		gpm

Flowing Pipe*

Diameter		ft
Depth		ft
Velocity		ft/sec
Flow		gpm

COMMENTS: Walked from SD S of MB- to N end. Drains damp-Dry - evidence of tidal flow. Bird feces on Sand & in water along most of Shoreline. Occasional grass piles.

City of San Diego
Storm Water Pollution Prevention Program
Coastal Storm Drain Field Monitoring Data Sheet
San Diego Municipal Storm Water Permit CAS0108758

COASTAL STORM DRAIN MONITORING

☐ **Routine Investigation** ☐ **Resample** ☐ **IC/ID Follow-Up** (Select One)

GENERAL SITE DESCRIPTION

Site ID: Dog Beach **Latitude:** _____ (GPS coordinates recorded in NAD 83 decimal deg)
Location: 9-90 **Longitude:**
Date/Time: 9-29-06 **Watershed:** (Watershed Management Area as defined in Permit)
Observer: JE **TB Page:** _____

Observed Land Use: ☐Residential ☐ Commercial ☐ Industrial ☐ Agricultural ☐ Parks ☐ Open (check all applicable)
Conveyance Type: ☐ Manhole ☐ Catch Basin ☐ Outlet ☐ Open Channel ☐ Other _____
Construction: ☐ Concrete ☐ Steel ☐ Plastic ☐ Natural

ATMOSPHERIC CONDITIONS

Weather ☑ Sunny ☐ Partly Cloudy ☐ Overcast ☐ Fog
Tide ☐ N/A ☐ Low ☐ Incoming ☐ High ☐ Outgoing **Tide Height:** _____ ft.
Last Rain ☐ > 72 hours ☐ < 72 hours
Rainfall ☑ None ☐ < 0.1" ☐ > 0.1"

Potential Fecal Sources Within 75 ft.
☐ Wildlife: #_____
☑ Pets: #4
☐ Birds: #_____
☐ Children (Diapers): _____
☐ Other Bathers: #_____
☐ Encampments: #_____

BEACH APPEARANCE **Composition:** ☑ Sandy ☐ Rocky/Gravel/Reef
☐ Clean ☑ Trash ☑ Kelp/Grasses ☐ Organic Matter ☑ Other: Dog feces

RUNOFF CHARACTERISTICS

Odor	☐ None	☐ Musty	☐ Rotten Eggs	☐ Chemical	☐ Sewage	☐ Other _____
Color	☐ None	☐ Yellow	☐ Brown	☐ White	☐ Gray	☐ Other _____
Clarity	☐ Clear		☐ Slightly Cloudy	☐ Opaque		☐ Other _____
Floatables	☐ None	☐ Trash	☐ Bubbles/Foam	☐ Sheen	☐ Fecal Matter	☐ Other _____
Deposits	☐ None	☐ Sediment/Gravel	☐ Fine Particulates	☐ Stains	☐ Oily Deposit	☐ Other _____
Vegetation	☐ None	☐ Limited	☐ Normal	☐ Excessive		☐ Other _____
Biology	☐ None	☐ Insects	☐ Algae	☐ Snails/Fish	☐ Mussels/barnacles	☐ Other _____

Flow Observed ☐Yes ☐ No ☐ Ponded ☑ Tidal (If yes, record conductivity below)
Flow Rate: _____ gpm (*See worksheets below) _____ mS/cm or mhos/cm
Does the storm drain flow reach the Receiving Water? ☐ Yes ☐ No ☑ N/A
Diversion functioning at this storm drain? ☐ Yes ☐ No ☑ N/A
Evidence of Overland Flow? ☐ Yes ☑ No ☐ Irrigation Runoff ☐ Other: _____
Storm Drain Sample Collected ☐ Yes ☑ No
Receiving Water Sample Collected ☐ Yes ☑ No
Sample Location (From storm drain, facing receiving water) ☐ 75' Left ☐ 75' Right ☐ Mixing Zone ☐ Other _____

*** FLOW ESTIMATION WORKSHEETS**

Flowing Creek or Box Culvert*

Width		ft
Depth		ft
Velocity		ft/sec
low		gpm

Filling a Bottle or Known Volume*

Volume		mL
Time to Fill		sec
Flow		gpm

Flowing Pipe*

Diameter		ft
Depth		ft
Velocity		ft/sec
Flow		gpm

COMMENTS: Observed ~9 piles of canine feces on Beach - 3 that may been under water at some point. Lots of kelp piles, flies.

City of San Diego
Storm Water Pollution Prevention Program

Coastal Storm Drain Field Monitoring Data Sheet

San Diego Municipal Storm Water Permit CAS0108758

COASTAL STORM DRAIN MONITORING

☐ Routine Investigation ☑ Resample ☐ IC/ID Follow-Up (Select One)

GENERAL SITE DESCRIPTION

Site ID: MB - 160 Latitude: _____ (GPS coordinates recorded in NAD 83 decimal deg)

Location: BAHIA POINT Longitude:

Date/Time: 9-28-06 1000 Watershed: (Watershed Management Area as defined in Permit)

Observer: AS & JE TB Page: _____

Observed Land Use: ☐Residential ☐ Commercial ☐ Industrial ☐ Agricultural ☐ Parks ☐ Open (check all applicable)

Conveyance Type: ☐ Manhole ☐ Catch Basin ☐ Outlet ☐ Open Channel ☐ Other _____

Construction: ☐ Concrete ☐ Steel ☐ Plastic ☐ Natural

ATMOSPHERIC CONDITIONS

Potential Fecal Sources Within 75 ft.

Weather ☐ Sunny ☐ Partly Cloudy ☑ Overcast ☐ Fog

Tide ☐ N/A ☐ Low ☐ Incoming ☐ High ☐ Outgoing Tide Height: _____ ft.

Last Rain ☐ > 72 hours ☐ < 72 hours

Rainfall ☐ None ☐ < 0.1" ☐ > 0.1"

☐ Wildlife: #_____

☐ Pets: #_____

☐ Birds: #_____

☐ Children (Diapers): _____

☐ Other Bathers: #_____

☐ Encampments: #_____

BEACH APPEARANCE

Composition: ☑ Sandy ☐ Rocky/Gravel/Reef

☐ Clean ☑ Trash ☑ Kelp/Grasses ☐ Organic Matter ☑ Other: BIRD FECES

RUNOFF CHARACTERISTICS

Odor	☐ None	☐ Musty	☐ Rotten Eggs	☐ Chemical	☐ Sewage	☐ Other _____
Color	☑ None	☐ Yellow	☐ Brown	☐ White	☐ Gray	☐ Other _____
Clarity	☑ Clear		☐ Slightly Cloudy	☐ Opaque		☐ Other _____
Floatables	☐ None	☐ Trash	☑ Bubbles/Foam	☐ Sheen	☐ Fecal Matter	☑ Other EEL GRASS
Deposits	☐ None	☑ Sediment/Gravel	☑ Fine Particulates	☐ Stains	☐ Oily Deposit	☐ Other _____
Vegetation	☐ None	☐ Limited	☑ Normal	☐ Excessive		☐ Other _____
Biology	☑ None	☐ Insects	☐ Algae	☐ Snails/Fish	☐ Mussels/barnacles	☐ Other _____

Flow Observed ☐Yes ☐ No ☐ Ponded ☑ Tidal (If yes, record conductivity below)

Flow Rate: _____ gpm (*See worksheets below) _____ mS/cm or mhos/cm

Does the storm drain flow reach the Receiving Water? ☑ Yes ☐ No ☐ N/A

Diversion functioning at this storm drain? ☐ Yes ☐ No ☑ N/A

Evidence of Overland Flow? ☐ Yes ☑ No ☐ Irrigation Runoff ☐ Other: _____

Storm Drain Sample Collected ☐ Yes ☑ No

Receiving Water Sample Collected ☑ Yes ☐ No

Sample Location (From storm drain, facing receiving water) ☐ 75' Left ☐ 75' Right ☑ Mixing Zone ☐ Other _____

* FLOW ESTIMATION WORKSHEETS

Flowing Creek or Box Culvert*

Width		ft
Depth		ft
Velocity		ft/sec
Flow		gpm

Filling a Bottle or Known Volume*

Volume		mL
Time to Fill		sec
Flow		gpm

Flowing Pipe*

Diameter		ft
Depth		ft
Velocity		ft/sec
Flow		gpm

COMMENTS: _____

City of San Diego
Storm Water Pollution Prevention Program

Coastal Storm Drain Field Monitoring Data Sheet

San Diego Municipal Storm Water Permit CAS0108758

COASTAL STORM DRAIN MONITORING

☐ Routine Investigation ☑ Resample ☐ IC/ID Follow-Up (Select One)

GENERAL SITE DESCRIPTION

Site ID: MB-070 **Latitude:** _____ (GPS coordinates recorded in NAD 83 decimal deg)

Location: DE ANZA **Longitude:**

Date/Time: 9-28-06 0938 **Watershed:** (Watershed Management Area as defined in Permit)

Observer: AS & JE **TB Page:** _____

Observed Land Use: ☐Residential ☐ Commercial ☐ Industrial ☐ Agricultural ☐ Parks ☐ Open (check all applicable)

Conveyance Type: ☐ Manhole ☐ Catch Basin ☐ Outlet ☐ Open Channel ☐ Other _____

Construction: ☐ Concrete ☐ Steel ☐ Plastic ☐ Natural

ATMOSPHERIC CONDITIONS

Weather ☐ Sunny ☐ Partly Cloudy ☑ Overcast ☐ Fog

Tide ☐ N/A ☐ Low ☐ Incoming ☐ High ☐ Outgoing **Tide Height:** _____ ft.

Last Rain ☑ > 72 hours ☐ < 72 hours

Rainfall ☑ None ☐ < 0.1" ☐ > 0.1"

Potential Fecal Sources Within 75 ft.

☐ Wildlife: #_____

☐ Pets: #_____

☐ Birds: #_____

☐ Children (Diapers): _____

☐ Other Bathers: #_____

☐ Encampments: #_____

BEACH APPEARANCE **Composition:** ☑ Sandy ☐ Rocky/Gravel/Reef

☐ Clean ☑ Trash ☐ Kelp/Grasses ☐ Organic Matter ☐ Other: _____

RUNOFF CHARACTERISTICS

Odor	☐ None	☐ Musty	☐ Rotten Eggs	☐ Chemical	☐ Sewage	☐ Other _____
Color	☑ None	☐ Yellow	☐ Brown	☐ White	☐ Gray	☐ Other _____
Clarity	☑ Clear		☐ Slightly Cloudy	☐ Opaque		☐ Other _____
Floatables	☐ None	☐ Trash	☐ Bubbles/Foam	☐ Sheen	☐ Fecal Matter	☑ Other EEL GRASS
Deposits	☐ None	☑ Sediment/Gravel	☑ Fine Particulates	☐ Stains	☐ Oily Deposit	☐ Other _____
Vegetation	☐ None	☐ Limited	☑ Normal	☐ Excessive		☐ Other _____
Biology	☑ None	☐ Insects	☐ Algae	☐ Snails/Fish	☐ Mussels/barnacles	☐ Other _____

Flow Observed ☐Yes ☐ No ☐ Ponded ☑ Tidal (If yes, record conductivity below)

Flow Rate: _____ gpm (*See worksheets below) _____ mS/cm or mhos/cm

Does the storm drain flow reach the Receiving Water? ☑ Yes ☐ No ☐ N/A

Diversion functioning at this storm drain? ☐ Yes ☐ No ☐ N/A

Evidence of Overland Flow? ☐ Yes ☑ No ☐ Irrigation Runoff ☐ Other: _____

Storm Drain Sample Collected ☐ Yes ☑ No

Receiving Water Sample Collected ☑ Yes ☐ No

Sample Location (From storm drain, facing receiving water) ☐ 75' Left ☐ 75' Right ☐ Mixing Zone ☑ Other R

*** FLOW ESTIMATION WORKSHEETS**

Flowing Creek or Box Culvert*

Width		ft
Depth		ft
Velocity		ft/sec
Flow		gpm

Filling a Bottle or Known Volume*

Volume		mL
Time to Fill		sec
Flow		gpm

Flowing Pipe*

Diameter		ft
Depth		ft
Velocity		ft/sec
Flow		gpm

COMMENTS: _____

City of San Diego
Storm Water Pollution Prevention Program
Coastal Storm Drain Field Monitoring Data Sheet
San Diego Municipal Storm Water Permit CAS0108758

COASTAL STORM DRAIN MONITORING

☐ **Routine Investigation** ☐ **Resample** ☐ **IC/ID Follow-Up** (Select One)

GENERAL SITE DESCRIPTION

Site ID: MB-160 **Latitude:** _____ (GPS coordinates recorded in NAD 83 decimal deg)
Location: Bahia Pt **Longitude:**
Date/Time: 9.27.06 1040 **Watershed:** (Watershed Management Area as defined in Permit)
Observer: CJL2 **TB Page:** _____

Observed Land Use: ☐Residential ☐ Commercial ☐ Industrial ☐ Agricultural ☐ Parks ☐ Open (check all applicable)
Conveyance Type: ☐ Manhole ☐ Catch Basin ☐ Outlet ☐ Open Channel ☐ Other _____
Construction: ☐ Concrete ☐ Steel ☐ Plastic ☐ Natural

ATMOSPHERIC CONDITIONS

Potential Fecal Sources Within 75 ft.

Weather ☐ Sunny ☐ Partly Cloudy ☑ Overcast ☐ Fog
Tide ☐ N/A ☐ Low ☐ Incoming ☐ High ☐ Outgoing **Tide Height:** _____ft.
Last Rain ☑ > 72 hours ☐ < 72 hours
Rainfall ☑ None ☐ < 0.1" ☐ > 0.1"

☐ Wildlife: #_____
☐ Pets: #_____
☐ Birds: #_____
☐ Children (Diapers): _____
☐ Other Bathers: #_____
☐ Encampments: #_____

BEACH APPEARANCE **Composition:** ☑ Sandy ☐ Rocky/Gravel/Reef
☐ Clean ☑ Trash ☑ Kelp/Grasses ☐ Organic Matter ☑ Other: bird feces

RUNOFF CHARACTERISTICS

Odor	☐ None	☐ Musty	☐ Rotten Eggs	☐ Chemical	☐ Sewage	☐ Other
Color	☑ None	☐ Yellow	☐ Brown	☐ White	☐ Gray	☐ Other
Clarity	☑ Clear		☐ Slightly Cloudy	☐ Opaque		☐ Other
Floatables	☐ None	☐ Trash	☑ Bubbles/Foam	☐ Sheen	☐ Fecal Matter	☐ Other
Deposits	☐ None	☑ Sediment/Gravel	☐ Fine Particulates	☐ Stains	☐ Oily Deposit	☐ Other
Vegetation	☐ None	☐ Limited	☑ Normal	☐ Excessive		☐ Other
Biology	☑ None	☐ Insects	☐ Algae	☐ Snails/Fish	☐ Mussels/barnacles	☐ Other

Flow Observed ☐Yes ☐ No ☐ Ponded ☑ Tidal (If yes, record conductivity below)
Flow Rate: _____ gpm (*See worksheets below) _____mS/cm or mhos/cm
Does the storm drain flow reach the Receiving Water? ☐ Yes ☐ No ☐ N/A
Diversion functioning at this storm drain? ☐ Yes ☐ No ☑ N/A
Evidence of Overland Flow? ☐ Yes ☑ No ☐ Irrigation Runoff ☐ Other: _____
Storm Drain Sample Collected ☐ Yes ☑ No
Receiving Water Sample Collected ☑ Yes ☐ No
Sample Location (From storm drain, facing receiving water) ☐ 75' Left ☑ 75' Right ☐ Mixing Zone ☐ Other _____

*** FLOW ESTIMATION WORKSHEETS**

Flowing Creek or Box Culvert*

Width		ft
Depth		ft
Velocity		ft/sec
Flow		gpm

Filling a Bottle or Known Volume*

Volume		mL
Time to Fill		sec
Flow		gpm

Flowing Pipe*

Diameter		ft
Depth		ft
Velocity		ft/sec
Flow		gpm

COMMENTS: about 50 birds N of sampling pt

City of San Diego
Storm Water Pollution Prevention Program
Coastal Storm Drain Field Monitoring Data Sheet
San Diego Municipal Storm Water Permit CAS0108758

COASTAL STORM DRAIN MONITORING

☐ Routine Investigation ☑ Resample ☐ IC/ID Follow-Up (Select One)

GENERAL SITE DESCRIPTION

Site ID: MB-070 Latitude: _____ (GPS coordinates recorded in NAD 83 decimal deg)
Location: DeAnza Cove Longitude:
Date/Time: 9.27.06 1013 Watershed: (Watershed Management Area as defined in Permit)
Observer: JEZ TB Page: _____

Observed Land Use: ☐Residential ☐ Commercial ☐ Industrial ☐ Agricultural ☐ Parks ☐ Open (check all applicable)
Conveyance Type: ☐ Manhole ☐ Catch Basin ☐ Outlet ☐ Open Channel ☐ Other _____
Construction: ☐ Concrete ☐ Steel ☐ Plastic ☐ Natural

ATMOSPHERIC CONDITIONS

Weather	☐ Sunny	☐ Partly Cloudy	☑ Overcast	☐ Fog		
Tide	☐ N/A ☐ Low	☐ Incoming	☐ High	☐ Outgoing	Tide Height: _____ ft.	
Last Rain	☑ > 72 hours	☐ < 72 hours				
Rainfall	☑ None	☐ < 0.1"	☐ > 0.1"			

Potential Fecal Sources Within 75 ft.

☐ Wildlife: #_____
☐ Pets: #_____
☐ Birds: #_____
☐ Children (Diapers): _____
☐ Other Bathers: #_____
☐ Encampments: #_____

BEACH APPEARANCE **Composition:** ☑ Sandy ☐ Rocky/Gravel/Reef

☐ Clean ☑ Trash ☑ Kelp/Grasses ☐ Organic Matter ☐ Other: _____

RUNOFF CHARACTERISTICS

Odor	☐ None	☐ Musty	☐ Rotten Eggs	☐ Chemical	☐ Sewage	☐ Other
Color	☑ None	☐ Yellow	☐ Brown	☐ White	☐ Gray	☐ Other
Clarity	☑ Clear		☐ Slightly Cloudy	☐ Opaque		☐ Other
Floatables	☐ None	☐ Trash	☐ Bubbles/Foam	☐ Sheen	☐ Fecal Matter	☑ Other Organics
Deposits	☐ None	☐ Sediment/Gravel	☑ Fine Particulates	☐ Stains	☐ Oily Deposit	☐ Other
Vegetation	☐ None	☐ Limited	☑ Normal	☐ Excessive		☐ Other
Biology	☐ None	☐ Insects	☐ Algae	☑ Shails/Fish	☐ Mussels/barnacles	☐ Other

Flow Observed ☐Yes ☐ No ☑ Ponded ☑ Tidal (If yes, record conductivity below)

Flow Rate: _____ gpm (*See worksheets below) _____ mS/cm or mhos/cm

Does the storm drain flow reach the Receiving Water? ☐ Yes ☐ No ☑ N/A

Diversion functioning at this storm drain? ☐ Yes ☐ No ☑ N/A

Evidence of Overland Flow? ☐ Yes ☑ No ☐ Irrigation Runoff ☐ Other: _____

Storm Drain Sample Collected ☐ Yes ☑ No

Receiving Water Sample Collected ☑ Yes ☐ No

Sample Location (From storm drain, facing receiving water) ☐ 75' Left ☐ 75' Right ☐ Mixing Zone ☑ Other 200 R

*** FLOW ESTIMATION WORKSHEETS**

Flowing Creek or Box Culvert*

Width		ft
Depth		ft
Velocity		ft/sec
Flow		gpm

Filling a Bottle or Known Volume*

Volume		mL
Time to Fill		sec
Flow		gpm

Flowing Pipe*

Diameter		ft
Depth		ft
Velocity		ft/sec
Flow		gpm

COMMENTS: _____

CITY OF SAN DIEGO
STORM WATER POLLUTION PREVENTION PROGRAM

FIELD MONITORING DATA SHEET

☐ Routine Investigation ☒ IC/ID Follow-Up For SWPPP

GENERAL SITE DESCRIPTION

Site ID: 1015-1023 25th St
Location: Behind Laundry Mat/Humb-
Date/Time: 9-26-06 630
Observer: QE / AK

Latitude: _____ (GPS coordinates recorded in NAD 83 decimal deg)
Longitude: _____
Watershed: _____ (Watershed Management Area as defined in Permit)
TB Page: _____

Observed Land Use: ☐ Residential ☒ Commercial ☐ Industrial ☐ Agricultural ☐ Parks ☐ Open ☐ Other_____
Conveyance Type: ☐ Manhole ☐ Catch Basin ☐ Outlet ☐ Open Channel
Construction: ☐ Concrete ☐ Steel ☐ Plastic ☐ Natural Other Description

ATMOSPHERIC CONDITIONS

Weather ☐ Sunny ☐ Partly Cloudy ☒ Overcast ☐ Fog
Tide ☐ N/A ☐ Low ☐ Incoming ☐ High ☐ Outgoing Tide Height:_____ft.
Last Rain ☒ > 72 hours ☐ < 72 hours
Rainfall ☒ None ☐ < 0.1" ☐ > 0.1"

RUNOFF CHARACTERISTICS

Odor	☐ None	☐ Musty	☐ Rotten Eggs	☐ Chemical	☐ Sewage	☐ Other _____
Color	☐ None	☐ Yellow	☐ Brown	☐ White	☐ Gray	☐ Other _____
Clarity	☐ Clear		☐ Slightly Cloudy	☐ Opaque		☐ Other _____
Floatables	☐ None	☐ Trash	☐ Bubbles/Foam	☐ Sheen	☐ Fecal Matter	☐ Other
Deposits	☐ None	☐ Sediment/Gravel	☐ Fine Particulates	☐ Stains	☐ Oily Deposits	☐ Other _____
Vegetation	☐ None	☐ Limited	☐ Normal	☐ Excessive		☐ Other _____
Biology	☐ None	☐ Insects	☐ Algae	☐ Snails/Fish	☐ Mussels/Barnacles	☐ Other _____

Flow Observed ☐ Yes ☐ No ☒ Ponded ☐ Tidal
Flow Rate: _____ gpm

Does the storm drain flow reach the Receiving Water? ☐ Yes ☐ No ☐ N/A

Evidence of Overland Flow? ☒ Yes ☐ No ☐ Irrigation Runoff ☐ Other: _____

Photo Taken ☒ Yes ☐ No Picture # Cds

Field Screening Samples Collected? ☒ Yes ☐ No

Water Temp (°C)		Ammonia-N (mg/L)		Nitrate-N (mg/L)		Phosphate- PO_4 (mg/L)	
pH (pH units)		TURB (NTU)		COND (mS/Cm)			

Analytical Lab Samples Collected? ☐ Yes ☒ No

FLOW ESTIMATION WORKSHEETS

Flowing Creek or Box Culvert*

Width		ft
Depth		ft
Velocity		ft/sec
Flow		gpm

Filling a Bottle or Known Volume*

Volume		mL
Time to Fill		sec
Flow		gpm

Flowing Pipe*

Diameter		ft
Depth		ft
Velocity		ft/sec
Flow		gpm

COMMENTS: Water on lot & under dumpster area. Ponded water @ inlet - No trail connecting. Water under dumpster may be from AC condensation/roof drains. Humbertos employee says produce shop person washes vehicles. Panchitas employee says Tamale Cart operator washes down there. water collected on lot & water ~~or~~ @ inlet similar looking.

City of San Diego
Storm Water Pollution Prevention Program
Coastal Storm Drain Field Monitoring Data Sheet
San Diego Municipal Storm Water Permit CAS0108758

COASTAL STORM DRAIN MONITORING

☐ **Routine Investigation** ☑ **Resample** ☐ **IC/ID Follow-Up** (Select One)

GENERAL SITE DESCRIPTION

Site ID: MB-203 **Latitude:** _____ (GPS coordinates recorded in NAD 83 decimal deg)
Location: SKI BEACH **Longitude:**
Date/Time: 9-22-06 1225 **Watershed:** (Watershed Management Area as defined in Permit)
Observer: AS & JC **TB Page:** _____

Observed Land Use: ☐Residential ☐ Commercial ☐ Industrial ☐ Agricultural ☐ Parks ☐ Open (check all applicable)
Conveyance Type: ☐ Manhole ☐ Catch Basin ☐ Outlet ☐ Open Channel ☐ Other _____
Construction: ☐ Concrete ☐ Steel ☐ Plastic ☐ Natural

ATMOSPHERIC CONDITIONS

Weather ☐ Sunny ☐ Partly Cloudy ☑ Overcast ☐ Fog
Tide ☐ N/A ☐ Low ☐ Incoming ☐ High ☐ Outgoing **Tide Height:** _____ft.
Last Rain ☑ > 72 hours ☐ < 72 hours
Rainfall ☑ None ☐ < 0.1" ☐ > 0.1"

Potential Fecal Sources Within 75 ft.
☐ Wildlife: #_____
☐ Pets: #_____
☑ Birds: #16
☐ Children (Diapers): _____
☐ Other Bathers: #_____
☐ Encampments: #_____

BEACH APPEARANCE

Composition: ☑ Sandy ☐ Rocky/Gravel/Reef
☐ Clean ☑ Trash ☐ Kelp/Grasses ☑ Organic Matter ☐ Other: _____

RUNOFF CHARACTERISTICS

Odor	☐ None	☐ Musty	☐ Rotten Eggs	☐ Chemical	☐ Sewage	☐ Other _____
Color	☑ None	☐ Yellow	☐ Brown	☐ White	☐ Gray	☐ Other _____
Clarity	☑ Clear		☐ Slightly Cloudy	☐ Opaque		☐ Other _____
Floatables	☐ None	☐ Trash	☐ Bubbles/Foam	☐ Sheen	☐ Fecal Matter	☑ Other EEL GRASS
Deposits	☐ None	☑ Sediment/Gravel	☐ Fine Particulates	☐ Stains	☐ Oily Deposit	☐ Other _____
Vegetation	☐ None	☐ Limited	☑ Normal	☐ Excessive		☐ Other _____
Biology	☑ None	☐ Insects	☐ Algae	☐ Snails/Fish	☐ Mussels/barnacles	☐ Other _____

Flow Observed ☐Yes ☐ No ☐ Ponded ☑ Tidal (If yes, record conductivity below)
Flow Rate: _____ gpm (*See worksheets below) _____mS/cm or mhos/cm
Does the storm drain flow reach the Receiving Water? ☐ Yes ☐ No ☑ N/A
Diversion functioning at this storm drain? ☐ Yes ☐ No ☑ N/A
Evidence of Overland Flow? ☐ Yes ☑ No ☐ Irrigation Runoff ☐ Other: _____

Storm Drain Sample Collected ☐ Yes ☑ No
Receiving Water Sample Collected ☑ Yes ☐ No
Sample Location (From storm drain, facing receiving water) ☐ 75' Left ☐ 75' Right ☑ Mixing Zone ☐ Other _____

* FLOW ESTIMATION WORKSHEETS

Flowing Creek or Box Culvert*

Width		ft
Depth		ft
Velocity		ft/sec
Flow		gpm

Filling a Bottle or Known Volume*

Volume		mL
Time to Fill		sec
Flow		gpm

Flowing Pipe*

Diameter		ft
Depth		ft
Velocity		ft/sec
Flow		gpm

COMMENTS: _____

City of San Diego
Storm Water Pollution Prevention Program
Coastal Storm Drain Field Monitoring Data Sheet
San Diego Municipal Storm Water Permit CAS0108758

COASTAL STORM DRAIN MONITORING

☐ Routine Investigation ☑ Resample ☐ IC/ID Follow-Up (Select One)

GENERAL SITE DESCRIPTION

Site ID: MB - 160 **Latitude:** _____ (GPS coordinates recorded in NAD 83 decimal deg)
Location: BAHIA POINT **Longitude:**
Date/Time: 9-22-06 1215 **Watershed:** (Watershed Management Area as defined in Permit)
Observer: AS & JE **TB Page:** _____

Observed Land Use: ☐Residential ☐ Commercial ☐ Industrial ☐ Agricultural ☐ Parks ☐ Open (check all applicable)
Conveyance Type: ☐ Manhole ☐ Catch Basin ☐ Outlet ☐ Open Channel ☐ Other _____
Construction: ☐ Concrete ☐ Steel ☐ Plastic ☐ Natural

ATMOSPHERIC CONDITIONS

Potential Fecal Sources Within 75 ft.

Weather ☐ Sunny ☐ Partly Cloudy ☑ Overcast ☐ Fog
Tide ☐ N/A ☐ Low ☐ Incoming ☐ High ☐ Outgoing **Tide Height:** _____ft.
Last Rain ☑ > 72 hours ☐ < 72 hours
Rainfall ☑ None ☐ < 0.1" ☐ > 0.1"

☐ Wildlife: #_____
☐ Pets: #_____
☑ Birds: # 8 10
☐ Children (Diapers): _____
☐ Other Bathers: #_____
☐ Encampments: #_____

BEACH APPEARANCE

Composition: ☐ Sandy ☐ Rocky/Gravel/Reef
☐ Clean ☑ Trash ☑ Kelp/Grasses ☐ Organic Matter ☐ Other: _____

RUNOFF CHARACTERISTICS

Odor	☐ None	☐ Musty	☐ Rotten Eggs	☐ Chemical	☐ Sewage	☐ Other
Color	☑ None	☐ Yellow	☐ Brown	☐ White	☐ Gray	☐ Other
Clarity	☑ Clear		☐ Slightly Cloudy	☐ Opaque		☐ Other
Floatables	☐ None	☐ Trash	☐ Bubbles/Foam	☐ Sheen	☐ Fecal Matter	☑ Other EEL GRASS
Deposits	☐ None	☑ Sediment/Gravel	☐ Fine Particulates	☐ Stains	☐ Oily Deposit	☐ Other
Vegetation	☐ None	☐ Limited	☑ Normal	☐ Excessive		☐ Other
Biology	☑ None	☐ Insects	☐ Algae	☐ Snails/Fish	☐ Mussels/barnacles	☐ Other

Flow Observed ☐Yes ☐ No ☐ Ponded ☑ Tidal (If yes, record conductivity below)
Flow Rate: _____ gpm (*See worksheets below) _____ mS/cm or mhos/cm
Does the storm drain flow reach the Receiving Water? ☑ Yes ☐ No ☐ N/A
Diversion functioning at this storm drain? ☐ Yes ☐ No ☐ N/A
Evidence of Overland Flow? ☑ Yes ☐ No ☐ Irrigation Runoff ☐ Other: _____

Storm Drain Sample Collected ☐ Yes ☑ No
Receiving Water Sample Collected ☑ Yes ☐ No
Sample Location (From storm drain, facing receiving water) ☐ 75' Left ☑ 75' Right ☐ Mixing Zone ☐ Other _____

* FLOW ESTIMATION WORKSHEETS

Flowing Creek or Box Culvert*

Width		ft
Depth		ft
Velocity		ft/sec
Flow		gpm

Filling a Bottle or Known Volume*

Volume		mL
Time to Fill		sec
Flow		gpm

Flowing Pipe*

Diameter		ft
Depth		ft
Velocity		ft/sec
Flow		gpm

COMMENTS: BIRD FECES ON BEACH

CITY OF SAN DIEGO
STORM WATER POLLUTION PREVENTION PROGRAM

FIELD MONITORING DATA SHEET

☐ Routine Investigation ☒ IC/ID Follow-Up For _____

GENERAL SITE DESCRIPTION

Site ID: DW 213
Location: _____
Date/Time: 9-22-06 1007
Observer: BRAD E

Latitude: _____ (GPS coordinates recorded in NAD 83 decimal deg)
Longitude: _____
Watershed: _____ (Watershed Management Area as defined in Permit)
TB Page: _____

Observed Land Use: ☐ Residential ☐ Commercial ☐ Industrial ☐ Agricultural ☐ Parks ☐ Open ☐ Other _____
Conveyance Type: ☐ Manhole ☐ Catch Basin ☐ Outlet ☐ Open Channel
Construction: ☐ Concrete ☐ Steel ☐ Plastic ☐ Natural Other Description

ATMOSPHERIC CONDITIONS

Weather ☐ Sunny ☐ Partly Cloudy ☒ Overcast ☐ Fog
Tide ☐ N/A ☐ Low ☐ Incoming ☐ High ☐ Outgoing Tide Height: _____ft.
Last Rain ☒ > 72 hours ☐ < 72 hours
Rainfall ☒ None ☐ < 0.1" ☐ > 0.1"

RUNOFF CHARACTERISTICS

Odor	☒ None	☐ Musty	☐ Rotten Eggs	☐ Chemical	☐ Sewage	☐ Other _____
Color	☒ None	☐ Yellow	☐ Brown	☐ White	☐ Gray	☐ Other _____
Clarity	☒ Clear		☐ Slightly Cloudy	☐ Opaque		☐ Other _____
Floatables	☐ None	☐ Trash	☐ Bubbles/Foam	☐ Sheen	☐ Fecal Matter	☒ Other ORGANICS
Deposits	☐ None	☒ Sediment/Gravel	☐ Fine Particulates	☐ Stains	☐ Oily Deposits	☐ Other _____
Vegetation	☒ None	☐ Limited	☐ Normal	☐ Excessive		☐ Other _____
Biology	☐ None	☐ Insects	☐ Algae	☐ Snails/Fish	☐ Mussels/Barnacles	☐ Other _____

Flow Observed ☒ Yes ☐ No ☐ Ponded ☐ Tidal
Flow Rate: _____ gpm

Does the storm drain flow reach the Receiving Water? ☒ Yes ☐ No ☐ N/A

Evidence of Overland Flow? ☒ Yes ☐ No ☐ Irrigation Runoff ☐ Other: _____

Photo Taken ☐ Yes ☒ No Picture # _____

Field Screening Samples Collected? ☐ Yes ☒ No

Water Temp (°C)		Ammonia-N (mg/L)		Nitrate-N (mg/L)		Phosphate- PO_4 (mg/L)	
pH (pH units)		TURB (NTU)		COND (mS/Cm)	15.90		

Analytical Lab Samples Collected? ☐ Yes ☒ No

FLOW ESTIMATION WORKSHEETS

Flowing Creek or Box Culvert*

Width		ft
Depth		ft
Velocity		ft/sec
Flow		gpm

Filling a Bottle or Known Volume*

Volume		mL
Time to Fill		sec
Flow		gpm

Flowing Pipe*

Diameter		ft
Depth		ft
Velocity		ft/sec
Flow		gpm

COMMENTS: _____

*See formula and

CITY OF SAN DIEGO
STORM WATER POLLUTION PREVENTION PROGRAM

FIELD MONITORING DATA SHEET

☐ Routine Investigation ☑ IC/ID Follow-Up For_____

GENERAL SITE DESCRIPTION

Site ID: 092206-01
Location: TG AT VAULT
Date/Time: 9-22-06 1016
Observer: AS & JE

Latitude: _____ (GPS coordinates recorded in NAD 83 decimal deg)
Longitude: _____
Watershed: _____ (Watershed Management Area as defined in Permit)
TB Page: _____

Observed Land Use: ☐ Residential ☐ Commercial ☐ Industrial ☐ Agricultural ☐ Parks ☐ Open ☐ Other_____
Conveyance Type: ☐ Manhole ☐ Catch Basin ☐ Outlet ☐ Open Channel
Construction: ☐ Concrete ☐ Steel ☐ Plastic ☐ Natural Other Description

ATMOSPHERIC CONDITIONS

Weather ☐ Sunny ☐ Partly Cloudy ☑ Overcast ☐ Fog
Tide ☐ N/A ☐ Low ☐ Incoming ☐ High ☐ Outgoing Tide Height:_____ft.
Last Rain ☑ > 72 hours ☐ < 72 hours
Rainfall ☑ None ☐ < 0.1" ☐ > 0.1"

RUNOFF CHARACTERISTICS

Odor	☐ None	☐ Musty	☐ Rotten Eggs	☐ Chemical	☑ Sewage	☐ Other _____
Color	☐ None	☐ Yellow	☐ Brown	☐ White	☑ Gray	☐ Other _____
Clarity	☐ Clear		☑ Slightly Cloudy	☐ Opaque		☐ Other _____
Floatables	☐ None	☑ Trash	☐ Bubbles/Foam	☐ Sheen	☐ Fecal Matter	☑ Other GRASS
Deposits	☐ None	☐ Sediment/Gravel	☐ Fine Particulates	☐ Stains	☐ Oily Deposits	☐ Other _____
Vegetation	☑ None	☐ Limited	☐ Normal	☐ Excessive		☐ Other _____
Biology	☐ None	☐ Insects	☐ Algae	☐ Snails/Fish	☐ Mussels/Barnacles	☐ Other _____

Flow Observed ☐ Yes ☐ No ☑ Ponded ☐ Tidal
Flow Rate: _____ gpm

Does the storm drain flow reach the Receiving Water? ☐ Yes ☐ No ☐ N/A

Evidence of Overland Flow? ☐ Yes ☑ No ☐ Irrigation Runoff ☐ Other: _____

Photo Taken ☐ Yes ☑ No Picture # _____

Field Screening Samples Collected? ☐ Yes ☑ No

Water Temp (°C)		Ammonia-N (mg/L)		Nitrate-N (mg/L)		Phosphate- PO_4 (mg/L)	
PH (pH units)		TURB (NTU)		COND (mS/Cm)			

Analytical Lab Samples Collected? ☑ Yes ☐ No

FLOW ESTIMATION WORKSHEETS

Flowing Creek or Box Culvert*

Width		ft
Depth		ft
Velocity		ft/sec
Flow		gpm

Filling a Bottle or Known Volume*

Volume		mL
Time to Fill		sec
Flow		gpm

Flowing Pipe*

Diameter		ft
Depth		ft
Velocity		ft/sec
Flow		gpm

COMMENTS: _____

*See formula and

05TH
04TH
K
ISLAND
03RD
02ND
01ST
HARBOR


08TH
07TH
06TH
05TH
04TH
ISLAND
MARKET
G

TONY GWYNN
07TH
06TH
SALIDA
05TH
K
04TH
HARBOR
03RD


10TH
09TH
08TH
07TH
06TH
05TH
04TH
03RD
02ND
ISLAND
MARKET

CITY OF SAN DIEGO
STORM WATER POLLUTION PREVENTION PROGRAM

FIELD MONITORING DATA SHEET

☐ Routine Investigation ☐ IC/ID Follow-Up For_____

GENERAL SITE DESCRIPTION

Site ID: 743 5th Ave
Location: TGI Fridays
Date/Time: 9-25-06 915
Observer: JR

Latitude: _____ (GPS coordinates recorded in NAD 83 decimal deg)
Longitude: _____
Watershed: _____ (Watershed Management Area as defined in Permit)
TB Page: _____

Observed Land Use: ☐ Residential ☐ Commercial ☐ Industrial ☐ Agricultural ☐ Parks ☐ Open ☐ Other_____
Conveyance Type: ☐ Manhole ☐ Catch Basin ☐ Outlet ☐ Open Channel
Construction: ☐ Concrete ☐ Steel ☐ Plastic ☐ Natural Other Description

ATMOSPHERIC CONDITIONS

Weather ☐ Sunny ☑ Partly Cloudy ☐ Overcast ☐ Fog
Tide ☐ N/A ☐ Low ☐ Incoming ☐ High ☐ Outgoing Tide Height:_____ft.
Last Rain ☑ > 72 hours ☐ < 72 hours
Rainfall ☑ None ☐ < 0.1" ☐ > 0.1"

RUNOFF CHARACTERISTICS

Odor	☐ None	☐ Musty	☐ Rotten Eggs	☑ Chemical	☐ Sewage	☐ Other
Color	☐ None	☑ Yellow	☐ Brown	☐ White	☐ Gray	☐ Other
Clarity	☐ Clear		☑ Slightly Cloudy	☐ Opaque		☐ Other
Floatables	☐ None	☐ Trash	☑ Bubbles/Foam	☐ Sheen	☐ Fecal Matter	☐ Other
Deposits	☐ None	☐ Sediment/Gravel	☑ Fine Particulates	☐ Stains	☐ Oily Deposits	☐ Other
Vegetation	☑ None	☐ Limited	☐ Normal	☐ Excessive		☐ Other
Biology	☑ None	☐ Insects	☐ Algae	☐ Snails/Fish	☐ Mussels/Barnacles	☐ Other

Observed ☑ Yes ☐ No ☐ Ponded ☐ Tidal
Flow Rate: _____ gpm

Does the storm drain flow reach the Receiving Water? ☐ Yes ☐ No ☑ N/A

Evidence of Overland Flow? ☑ Yes ☐ No ☐ Irrigation Runoff ☑ Other: illegal Hosing of patio

Photo Taken ☑ Yes ☐ No Picture # _____

Field Screening Samples Collected? ☑ Yes ☐ No

Water Temp (°C)		Ammonia-N (mg/L)		Nitrate-N (mg/L)		Phosphate- PO_4 (mg/L)	
pH (pH units)		TURB (NTU)		COND (mS/Cm)			

Analytical Lab Samples Collected? ☐ Yes ☑ No

FLOW ESTIMATION WORKSHEETS

Flowing Creek or Box Culvert*

Width		ft
Depth		ft
Velocity		ft/sec
Flow		gpm

Filling a Bottle or Known Volume*

Volume		mL
Time to Fill		sec
Flow		gpm

Flowing Pipe*

Diameter		ft
Depth		ft
Velocity		ft/sec
Flow		gpm

COMMENTS: Heavy bleach/soap odor. flow entered seam of curb & went to corner, and to street. Employee washed patio and sidewalk area.

referred to codes - AK.

*See formula and ...

CITY OF SAN DIEGO
STORM WATER POLLUTION PREVENTION PROGRAM

FIELD MONITORING DATA SHEET

☐ Routine Investigation ☑ IC/ID Follow-Up For SWPPP

GENERAL SITE DESCRIPTION

Site ID: 614 Market
Location: "Park it on Market"
Date/Time: 9-25-06
Observer: JEZ
Latitude: _____ (GPS coordinates recorded in NAD 83 decimal deg)
Longitude: _____
Watershed: _____ (Watershed Management Area as defined in Permit)
TB Page: _____

Observed Land Use: ☐ Residential ☐ Commercial ☐ Industrial ☐ Agricultural ☐ Parks ☐ Open ☐ Other_____
Conveyance Type: ☐ Manhole ☐ Catch Basin ☐ Outlet ☐ Open Channel Other Description
Construction: ☐ Concrete ☐ Steel ☐ Plastic ☐ Natural

ATMOSPHERIC CONDITIONS

Weather ☐ Sunny ☐ Partly Cloudy ☑ Overcast ☐ Fog
Tide ☐ N/A ☐ Low ☐ Incoming ☐ High ☐ Outgoing Tide Height:_____ft.
Last Rain ☑ > 72 hours ☐ < 72 hours
Rainfall ☑ None ☐ < 0.1" ☐ > 0.1"

RUNOFF CHARACTERISTICS

Odor	☐ None	☐ Musty	☐ Rotten Eggs	☐ Chemical	☐ Sewage	☐ Other _____
Color	☑ None	☐ Yellow	☐ Brown	☐ White	☐ Gray	☐ Other _____
Clarity	☐ Clear		☐ Slightly Cloudy	☐ Opaque		☐ Other _____
Floatables	☐ None	☐ Trash	☐ Bubbles/Foam	☐ Sheen	☐ Fecal Matter	☐ Other
Deposits	☐ None	☐ Sediment/Gravel	☐ Fine Particulates	☐ Stains	☐ Oily Deposits	☐ Other
Vegetation	☐ None	☐ Limited	☐ Normal	☐ Excessive		☐ Other _____
Biology	☐ None	☐ Insects	☐ Algae	☐ Snails/Fish	☐ Mussels/Barnacles	☐ Other _____

Observed ☐ Yes ☐ No ☑ Ponded ☐ Tidal
Flow Rate: _____ gpm

Does the storm drain flow reach the Receiving Water? ☐ Yes ☐ No ☐ N/A

Evidence of Overland Flow? ☐ Yes ☐ No ☐ Irrigation Runoff ☐ Other: _____

Photo Taken ☐ Yes ☐ No Picture # _____

Field Screening Samples Collected? ☐ Yes ☑ No

Water Temp (°C)		Ammonia-N (mg/L)		Nitrate-N (mg/L)		Phosphate- PO_4 (mg/L)	
pH (pH units)		TURB (NTU)		COND (mS/Cm)			

Analytical Lab Samples Collected? ☐ Yes ☑ No

FLOW ESTIMATION WORKSHEETS

Flowing Creek or Box Culvert*

Width		ft
Depth		ft
Velocity		ft/sec
Flow		gpm

Filling a Bottle or Known Volume*

Volume		mL
Time to Fill		sec
Flow		gpm

Flowing Pipe*

Diameter		ft
Depth		ft
Velocity		ft/sec
Flow		gpm

COMMENTS: Whole block in front of bldg wet. Street ~~was~~ also wet.
Downtown partnership? Referred to codes - AK

*See formula and ...

CITY OF SAN DIEGO
STORM WATER POLLUTION PREVENTION PROGRAM

FIELD MONITORING DATA SHEET

☐ Routine Investigation ☐ IC/ID Follow-Up For_____

GENERAL SITE DESCRIPTION

Site ID: 705 6th Ave
Location: Bucca di Beppo
Date/Time: 9-25-06 12
Observer: JE

Latitude: _____ (GPS coordinates recorded in NAD 83 decimal deg)
Longitude: _____
Watershed: _____ (Watershed Management Area as defined in Permit)
TB Page: _____

Observed Land Use: ☐ Residential ☐ Commercial ☐ Industrial ☐ Agricultural ☐ Parks ☐ Open ☐ Other_____
Conveyance Type: ☐ Manhole ☐ Catch Basin ☐ Outlet ☐ Open Channel
Construction: ☐ Concrete ☐ Steel ☐ Plastic ☐ Natural Other Description

ATMOSPHERIC CONDITIONS

Weather ☐ Sunny ☒ Partly Cloudy ☐ Overcast ☐ Fog
Tide ☐ N/A ☐ Low ☐ Incoming ☐ High ☐ Outgoing Tide Height:_____ft.
Last Rain ☒ > 72 hours ☐ < 72 hours
Rainfall ☒ None ☐ < 0.1" ☐ > 0.1"

RUNOFF CHARACTERISTICS

Odor	☐ None	☐ Musty	☐ Rotten Eggs	☐ Chemical	☐ Sewage	☐ Other _____
Color	☐ None	☐ Yellow	☐ Brown	☐ White	☐ Gray	☐ Other _____
Clarity	☐ Clear		☐ Slightly Cloudy	☐ Opaque		☐ Other _____
Floatables	☐ None	☐ Trash	☐ Bubbles/Foam	☐ Sheen	☐ Fecal Matter	☐ Other
Deposits	☐ None	☐ Sediment/Gravel	☐ Fine Particulates	☐ Stains	☐ Oily Deposits	☐ Other
Vegetation	☐ None	☐ Limited	☐ Normal	☐ Excessive		☐ Other _____
Biology	☐ None	☐ Insects	☐ Algae	☐ Snails/Fish	☐ Mussels/Barnacles	☐ Other _____

Observed ☐ Yes ☐ No ☒ Ponded ☐ Tidal
Flow Rate: _____ gpm

Does the storm drain flow reach the Receiving Water? ☐ Yes ☐ No ☒ N/A

Evidence of Overland Flow? ☒ Yes ☐ No ☐ Irrigation Runoff ☒ Other: Sidewalk washing

Photo Taken ☐ Yes ☐ No Picture # _____

Field Screening Samples Collected? ☐ Yes ☐ No

Water Temp (°C)		Ammonia-N (mg/L)		Nitrate-N (mg/L)		Phosphate- PO_4 (mg/L)	
pH (pH units)		TURB (NTU)		COND (mS/Cm)			

Analytical Lab Samples Collected? ☐ Yes ☐ No

FLOW ESTIMATION WORKSHEETS

Flowing Creek or Box Culvert*

Width		ft
Depth		ft
Velocity		ft/sec
Flow		gpm

Filling a Bottle or Known Volume*

Volume		mL
Time to Fill		sec
Flow		gpm

Flowing Pipe*

Diameter		ft
Depth		ft
Velocity		ft/sec
Flow		gpm

COMMENTS: Sidewalk wet in front of restaurant
Downtown Partnership? A.K.

*See formula and

CITY OF SAN DIEGO
STORM WATER POLLUTION PREVENTION PROGRAM

FIELD MONITORING DATA SHEET

☐ Routine Investigation ☐ IC/ID Follow-Up For_____

ERAL SITE DESCRIPTION

Site ID: _____ Latitude: _____ (GPS coordinates recorded in NAD 83 decimal deg)
Location: 16th & Island Bet Park self storage Longitude: _____
Date/Time: 9-25-09 Watershed: _____ (Watershed Management Area as defined in Permit)
Observer: EE TB Page: _____

Observed Land Use: ☐ Residential ☐ Commercial ☐ Industrial ☐ Agricultural ☐ Parks ☐ Open
Conveyance Type: ☐ Manhole ☐ Catch Basin ☐ Outlet ☐ Open Channel ☐ Other_____
Construction: ☐ Concrete ☐ Steel ☐ Plastic ☐ Natural Other Description

ATMOSPHERIC CONDITIONS

Weather ☐ Sunny ☑ Partly Cloudy ☐ Overcast ☐ Fog
Tide ☐ N/A ☐ Low ☐ Incoming ☐ High ☐ Outgoing Tide Height:_____ft.
Last Rain ☑ > 72 hours ☐ < 72 hours
Rainfall ☑ None ☐ < 0.1" ☐ > 0.1"

RUNOFF CHARACTERISTICS

Odor	☐ None	☐ Musty	☐ Rotten Eggs	☐ Chemical	☐ Sewage	☐ Other _____
Color	☐ None	☐ Yellow	☐ Brown	☐ White	☐ Gray	☐ Other _____
Clarity	☐ Clear		☐ Slightly Cloudy	☐ Opaque		☐ Other _____
Floatables	☐ None	☐ Trash	☐ Bubbles/Foam	☐ Sheen	☐ Fecal Matter	☐ Other
Deposits	☐ None	☐ Sediment/Gravel	☐ Fine Particulates	☐ Stains	☐ Oily Deposits	☐ Other
Vegetation	☐ None	☐ Limited	☐ Normal	☐ Excessive		☐ Other _____
Biology	☐ None	☐ Insects	☐ Algae	☐ Snails/Fish	☐ Mussels/Barnacles	☐ Other _____

Observed ☐ Yes ☐ No ☐ Ponded ☐ Tidal
Flow Rate: _____ gpm

Does the storm drain flow reach the Receiving Water? ☐ Yes ☐ No ☐ N/A

Evidence of Overland Flow? ☐ Yes ☐ No ☐ Irrigation Runoff ☐ Other: _____

Photo Taken ☐ Yes ☐ No Picture # _____

eld Screening Samples Collected? ☐ Yes ☐ No

Water Temp (°C)		Ammonia-N (mg/L)		Nitrate-N (mg/L)		Phosphate- PO_4 (mg/L)	
H (pH units)		TURB (NTU)		COND (mS/Cm)			

nalytical Lab Samples Collected? ☐ Yes ☐ No

OW ESTIMATION WORKSHEETS

Flowing Creek or Box Culvert*

idth		ft
epth		ft
elocity		ft/sec
low		gpm

Filling a Bottle or Known Volume*

Volume		mL
Time to Fill		sec
Flow		gpm

Flowing Pipe*

Diameter		ft
Depth		ft
Velocity		ft/sec
Flow		gpm

MMENTS: Wet allon sidewalk in front of bldg. street also.
Downtown partnership?
A.K

*See formula and

City of San Diego
Storm Water Pollution Prevention Program

Coastal Storm Drain Field Monitoring Data Sheet

San Diego Municipal Storm Water Permit CAS0108758

COASTAL STORM DRAIN MONITORING

☐ **Routine Investigation** ☐ **Resample** ☐ **IC/ID Follow-Up** (Select One)

GENERAL SITE DESCRIPTION

Site ID: IM-070 **Latitude:** _____ (GPS coordinates recorded in NAD 83 decimal deg)

Location: ~~Coast~~ La Jolla Cove **Longitude:**

Date/Time: 9.21.06 1130 **Watershed:** (Watershed Management Area as defined in Permit)

Observer: MJE/JAE **TB Page:** _____

Observed Land Use: ☐Residential ☐ Commercial ☐ Industrial ☐ Agricultural ☐ Parks ☐ Open (check all applicable)

Conveyance Type: ☐ Manhole ☐ Catch Basin ☐ Outlet ☐ Open Channel ☐ Other _____

Construction: ☐ Concrete ☐ Steel ☐ Plastic ☐ Natural

ATMOSPHERIC CONDITIONS

Weather ☑ Sunny ☐ Partly Cloudy ☐ Overcast ☐ Fog

Tide ☐ N/A ☐ Low ☐ Incoming ☐ High ☐ Outgoing **Tide Height:** _____ ft.

Last Rain ☑ > 72 hours ☐ < 72 hours

Rainfall ☑ None ☐ < 0.1" ☐ > 0.1"

Potential Fecal Sources Within 75 ft.

☐ Wildlife: #_____

☐ Pets: #_____

☐ Birds: #_____

☐ Children (Diapers): _____

☑ Other Bathers: # 2

☐ Encampments: #_____

BEACH APPEARANCE

Composition: ☐ Sandy ☐ Rocky/Gravel/Reef

☐ Clean ☐ Trash ☐ Kelp/Grasses ☐ Organic Matter ☐ Other: _____

RUNOFF CHARACTERISTICS

Odor	☑ None	☐ Musty	☐ Rotten Eggs	☐ Chemical	☐ Sewage	☐ Other
Color	☑ None	☐ Yellow	☐ Brown	☐ White	☐ Gray	☐ Other
Clarity	☑ Clear		☐ Slightly Cloudy	☐ Opaque		☐ Other
Floatables	☐ None	☐ Trash	☐ Bubbles/Foam	☐ Sheen	☐ Fecal Matter	☑ Other Kelp
Deposits	☑ None	☐ Sediment/Gravel	☐ Fine Particulates	☐ Stains	☐ Oily Deposit	☐ Other
Vegetation	☐ None	☐ Limited	☑ Normal	☐ Excessive		☐ Other
Biology	☑ None	☐ Insects	☐ Algae	☐ Snails/Fish	☐ Mussels/barnacles	☐ Other

Flow Observed ☑ Yes ☐ No ☐ Ponded ☐ Tidal (If yes, record conductivity below)

Flow Rate: _____ gpm (*See worksheets below) _____ mS/cm or mhos/cm

Does the storm drain flow reach the Receiving Water? ☑ Yes ☐ No ☐ N/A

Diversion functioning at this storm drain? ☐ Yes ☐ No ☑ N/A

Evidence of Overland Flow? ☐ Yes ☐ No ☐ Irrigation Runoff ☐ Other: _____

Storm Drain Sample Collected ☐ Yes ☑ No

Receiving Water Sample Collected ☑ Yes ☐ No

Sample Location (From storm drain, facing receiving water) ☐ 75' Left ☐ 75' Right ☑ Mixing Zone ☐ Other _____

* FLOW ESTIMATION WORKSHEETS

Flowing Creek or Box Culvert*

Width		ft
Depth		ft
Velocity		ft/sec
low		gpm

Filling a Bottle or Known Volume*

Volume		mL
Time to Fill		sec
Flow		gpm

Flowing Pipe*

Diameter		ft
Depth		ft
Velocity		ft/sec
Flow		gpm

COMMENTS: >100 birds >75 ft away - feces on Rocks - water hitting rocks

CITY OF SAN DIEGO
STORM WATER POLLUTION PREVENTION PROGRAM

FIELD MONITORING DATA SHEET

☐ Routine Investigation ☒ IC/ID Follow-Up For Citizen Complaint

GENERAL SITE DESCRIPTION

Site ID: 092106-01
Location: SD River @ Friars overpass
Date/Time: 9-21-06 0835
Observer: CAE/ABNE

Latitude: _____ (GPS coordinates recorded in NAD 83 decimal deg)
Longitude: _____
Watershed: _____ (Watershed Management Area as defined in Permit)
TB Page: _____

Observed Land Use: ☐ Residential ☐ Commercial ☐ Industrial ☐ Agricultural ☐ Parks ☐ Open
Conveyance Type: ☐ Manhole ☐ Catch Basin ☐ Outlet ☐ Open Channel ☐ Other_____
Construction: ☐ Concrete ☐ Steel ☐ Plastic ☐ Natural Other Description

ATMOSPHERIC CONDITIONS

Weather ☐ Sunny ☒ Partly Cloudy ☐ Overcast ☐ Fog
Tide ☐ N/A ☐ Low ☐ Incoming ☐ High ☐ Outgoing Tide Height:_____ft.
Last Rain ☒ > 72 hours ☐ < 72 hours
Rainfall ☒ None ☐ < 0.1" ☐ > 0.1"

RUNOFF CHARACTERISTICS

Odor	☐ None	☐ Musty	☒ Rotten Eggs	☐ Chemical	☐ Sewage	☐ Other _____
Color	☒ None	☐ Yellow	☐ Brown	☐ White	☐ Gray	☐ Other _____
Clarity	☒ Clear		☐ Slightly Cloudy	☐ Opaque		☐ Other _____
Floatables	☐ None	☒ Trash	☐ Bubbles/Foam	☒ Sheen	☐ Fecal Matter	☐ Other
Deposits	☐ None	☐ Sediment/Gravel	☐ Fine Particulates	☐ Stains	☐ Oily Deposits	☒ Other organics
Vegetation	☐ None	☐ Limited	☒ Normal	☐ Excessive		☐ Other _____
Biology	☐ None	☐ Insects	☒ Algae	☒ Snails/~~Fish~~	☐ Mussels/Barnacles	☐ Other _____

Flow Observed ☐ Yes ☐ No ☐ Ponded ☐ Tidal
Flow Rate: _____ gpm

Does the storm drain flow reach the Receiving Water? ☐ Yes ☐ No ☒ N/A

Evidence of Overland Flow? ☐ Yes ☐ No ☐ Irrigation Runoff ☐ Other: _____

Photo Taken ☒ Yes ☐ No Picture # _____

Field Screening Samples Collected? ☐ Yes ☒ No

Water Temp (°C)		Ammonia-N (mg/L)		Nitrate-N (mg/L)		Phosphate- PO_4 (mg/L)	
pH (pH units)		TURB (NTU)		COND (mS/Cm)			

Analytical Lab Samples Collected? ☒ Yes ☐ No

FLOW ESTIMATION WORKSHEETS

Flowing Creek or Box Culvert*

Width		ft
Depth		ft
Velocity		ft/sec
Flow		gpm

Filling a Bottle or Known Volume*

Volume		mL
Time to Fill		sec
Flow		gpm

Flowing Pipe*

Diameter		ft
Depth		ft
Velocity		ft/sec
Flow		gpm

COMMENTS: _____

*See formula and conversion

CITY OF SAN DIEGO
STORM WATER POLLUTION PREVENTION PROGRAM

FIELD MONITORING DATA SHEET

☐ Routine Investigation ☐ IC/ID Follow-Up For_____

GENERAL SITE DESCRIPTION

Site ID: 092106-02
Location: US of Concrete pipe, in pond. SDR
Date/Time: 9-21-06 - 840
Observer: QAC/RG/AS

Latitude: _____ (GPS coordinates recorded in NAD 83 decimal deg)
Longitude: _____
Watershed: _____ (Watershed Management Area as defined in Permit)
TB Page: _____

Observed Land Use: ☐ Residential ☐ Commercial ☐ Industrial ☐ Agricultural ☐ Parks ☐ Open ☐ Other_____
Conveyance Type: ☐ Manhole ☐ Catch Basin ☐ Outlet ☐ Open Channel
Construction: ☐ Concrete ☐ Steel ☐ Plastic ☐ Natural Other Description

ATMOSPHERIC CONDITIONS

Weather	☐ Sunny	☑ Partly Cloudy	☐ Overcast	☐ Fog		
Tide	☐ N/A	☐ Low	☐ Incoming	☐ High	☐ Outgoing	Tide Height:_____ft.
Last Rain	☑ > 72 hours	☐ < 72 hours				
Rainfall	☑ None	☐ < 0.1"	☐ > 0.1"			

RUNOFF CHARACTERISTICS

Odor	☐ None	☐ Musty	☑ Rotten Eggs	☐ Chemical	☐ Sewage	☐ Other _____
Color	☑ None	☐ Yellow	☐ Brown	☐ White	☐ Gray	☐ Other _____
Clarity	☑ Clear		☐ Slightly Cloudy	☐ Opaque		☐ Other _____
Floatables	☐ None	☑ Trash	☐ Bubbles/Foam	☑ Sheen	☐ Fecal Matter	☐ Other
Deposits	☐ None	☑ Sediment/Gravel	☐ Fine Particulates	☐ Stains	☐ Oily Deposits	☑ Other organics
Vegetation	☐ None	☐ Limited	☐ Normal	☐ Excessive		☐ Other _____
Biology	☐ None	☑ Insects	☑ Algae	☑ Snails/Fish	☐ Mussels/Barnacles	☐ Other _____

Flow Observed ☑ Yes ☐ No ☑ Ponded ☐ Tidal
Flow Rate: _____ gpm

Does the storm drain flow reach the Receiving Water? ☐ Yes ☐ No ☑ N/A

Evidence of Overland Flow? ☐ Yes ☐ No ☐ Irrigation Runoff ☐ Other: _____

Photo Taken ☑ Yes ☐ No Picture # _____

Field Screening Samples Collected? ☐ Yes ☑ No

Water Temp (°C)		Ammonia-N (mg/L)		Nitrate-N (mg/L)		Phosphate- PO_4 (mg/L)	
pH (pH units)		TURB (NTU)		COND (mS/Cm)			

Analytical Lab Samples Collected? ☑ Yes ☐ No

FLOW ESTIMATION WORKSHEETS

Flowing Creek or Box Culvert*

Width		ft
Depth		ft
Velocity		ft/sec
Flow		gpm

Filling a Bottle or Known Volume*

Volume		mL
Time to Fill		sec
Flow		gpm

Flowing Pipe*

Diameter		ft
Depth		ft
Velocity		ft/sec
Flow		gpm

COMMENTS: Mosquitos

*See formula and conversion

CITY OF SAN DIEGO
STORM WATER POLLUTION PREVENTION PROGRAM

FIELD MONITORING DATA SHEET

☐ Routine Investigation ☐ IC/ID Follow-Up For_____

NERAL SITE DESCRIPTION

Site ID: 092106-03
Location: SDR 2 d/s RV Park @ pipe
Date/Time: 9-21-06 / 0913
Observer: JAE/JE/AS

Latitude: _____ (GPS coordinates recorded in NAD 83 decimal deg)
Longitude: _____
Watershed: _____ (Watershed Management Area as defined in Permit)
TB Page: _____

Observed Land Use: ☐ Residential ☐ Commercial ☐ Industrial ☐ Agricultural ☐ Parks ☐ Open ☐ Other_____
Conveyance Type: ☐ Manhole ☐ Catch Basin ☐ Outlet ☐ Open Channel
Construction: ☐ Concrete ☐ Steel ☐ Plastic ☐ Natural Other Description

ATMOSPHERIC CONDITIONS

Weather	☐ Sunny	☑ Partly Cloudy	☐ Overcast	☐ Fog		
Tide	☐ N/A	☐ Low	☐ Incoming	☐ High	☐ Outgoing	Tide Height:_____ft.
Last Rain	☑ > 72 hours	☐ < 72 hours				
Rainfall	☑ None	☐ < 0.1"	☐ > 0.1"			

RUNOFF CHARACTERISTICS

Odor	☐ None	☑ Musty	☐ Rotten Eggs	☐ Chemical	☐ Sewage	☐ Other _____
Color	☑ None	☐ Yellow	☐ Brown	☐ White	☐ Gray	☐ Other _____
Clarity	☑ Clear		☐ Slightly Cloudy	☐ Opaque		☐ Other _____
Floatables	☑ None	☐ Trash	☐ Bubbles/Foam	☐ Sheen	☐ Fecal Matter	☐ Other
Deposits	☑ None	☐ Sediment/Gravel	☐ Fine Particulates	☐ Stains	☐ Oily Deposits	☐ Other
Vegetation	☐ None	☐ Limited	☐ Normal	☑ Excessive		☐ Other _____
Biology	☐ None	☑ Insects	☑ Algae	☐ Snails/Fish	☐ Mussels/Barnacles	☐ Other _____

Observed ☐ Yes ☐ No ☑ Ponded ☐ Tidal
Flow Rate: _____ gpm

Does the storm drain flow reach the Receiving Water? ☐ Yes ☐ No ☑ N/A

Evidence of Overland Flow? ☐ Yes ☑ No ☐ Irrigation Runoff ☐ Other: _____

Photo Taken ☑ Yes ☐ No Picture # _____

Field Screening Samples Collected? ☐ Yes ☑ No

Water Temp (°C)		Ammonia-N (mg/L)		Nitrate-N (mg/L)		Phosphate- PO_4 (mg/L)	
pH (pH units)		TURB (NTU)		COND (mS/Cm)			

Analytical Lab Samples Collected? ☑ Yes ☐ No

FLOW ESTIMATION WORKSHEETS

Flowing Creek or Box Culvert*

Width		ft
Depth		ft
Velocity		ft/sec
Flow		gpm

Filling a Bottle or Known Volume*

Volume		mL
Time to Fill		sec
Flow		gpm

Flowing Pipe*

Diameter		ft
Depth		ft
Velocity		ft/sec
Flow		gpm

COMMENTS: _____

*See formula and conversion

CITY OF SAN DIEGO
STORM WATER POLLUTION PREVENTION PROGRAM

FIELD MONITORING DATA SHEET

☐ Routine Investigation ☐ IC/ID Follow-Up For_____

GENERAL SITE DESCRIPTION

Site ID: S.S 092006-02
Location: S. Shores Pond
Date/Time: 9-20-06 1036
Observer: JR2 / AS

Latitude: _____ (GPS coordinates recorded in NAD 83 decimal deg)
Longitude: _____
Watershed: _____ (Watershed Management Area as defined in Permit)
TB Page: _____

Observed Land Use: ☐ Residential ☐ Commercial ☐ Industrial ☐ Agricultural ☐ Parks ☐ Open ☐ Other_____
Conveyance Type: ☐ Manhole ☐ Catch Basin ☐ Outlet ☐ Open Channel
Construction: ☐ Concrete ☐ Steel ☐ Plastic ☐ Natural Other Description

ATMOSPHERIC CONDITIONS

Weather ☑ Sunny ☐ Partly Cloudy ☐ Overcast ☐ Fog
Tide ☐ N/A ☐ Low ☐ Incoming ☐ High ☐ Outgoing Tide Height:_____ft.
Last Rain ☑ > 72 hours ☐ < 72 hours
Rainfall ☑ None ☐ < 0.1" ☐ > 0.1"

RUNOFF CHARACTERISTICS

Odor	☐ None	☐ Musty	☐ Rotten Eggs	☐ Chemical	☑ Sewage	☐ Other _____
Color	☐ None	☑ Yellow	☐ Brown	☐ White	☐ Gray	☐ Other _____
Clarity	☐ Clear		☑ Slightly Cloudy	☐ Opaque		☐ Other _____
Floatables	☑ None	☐ Trash	☐ Bubbles/Foam	☐ Sheen	☐ Fecal Matter	☐ Other
Deposits	☐ None	☐ Sediment/Gravel	☑ Fine Particulates	☐ Stains	☐ Oily Deposits	☐ Other
Vegetation	☑ None	☐ Limited	☐ Normal	☐ Excessive		☐ Other _____
Biology	☑ None	☐ Insects	☐ Algae	☐ Snails/Fish	☐ Mussels/Barnacles	☐ Other _____

Flow Observed ☐ Yes ☐ No ☑ Ponded ☐ Tidal
Flow Rate: _____ gpm

Does the storm drain flow reach the Receiving Water? ☐ Yes ☑ No ☐ N/A
Evidence of Overland Flow? ☑ Yes ☐ No ☐ Irrigation Runoff ☐ Other: Spillage from RV dump
Photo Taken ☐ Yes ☑ No Picture # _____

Field Screening Samples Collected? ☐ Yes ☑ No

Water Temp (°C)		Ammonia-N (mg/L)		Nitrate-N (mg/L)		Phosphate- PO_4 (mg/L)	
pH (pH units)		TURB (NTU)		COND (mS/Cm)			

Analytical Lab Samples Collected? ☑ Yes ☐ No

FLOW ESTIMATION WORKSHEETS

Flowing Creek or Box Culvert*

Width		ft
Depth		ft
Velocity		ft/sec
Flow		gpm

Filling a Bottle or Known Volume*

Volume		mL
Time to Fill		sec
Flow		gpm

Flowing Pipe*

Diameter		ft
Depth		ft
Velocity		ft/sec
Flow		gpm

COMMENTS: _____

*See formula and ...

CITY OF SAN DIEGO
STORM WATER POLLUTION PREVENTION PROGRAM

FIELD MONITORING DATA SHEET

☐ Routine Investigation ☐ IC/ID Follow-Up For_____

NERAL SITE DESCRIPTION

Site ID: 092006-01 Latitude: _____ (GPS coordinates recorded in NAD 83 decimal deg)
Location: S Shores curb Longitude: _____
Date/Time: 9-20-06 1034 Watershed: _____ (Watershed Management Area as defined in Permit)
Observer: DEL / AS TB Page: _____

Observed Land Use: ☐ Residential ☐ Commercial ☐ Industrial ☐ Agricultural ☐ Parks ☐ Open
Conveyance Type: ☐ Manhole ☐ Catch Basin ☐ Outlet ☐ Open Channel ☐ Other_____
Construction: ☐ Concrete ☐ Steel ☐ Plastic ☐ Natural Other Description

ATMOSPHERIC CONDITIONS

Weather	☑ Sunny	☐ Partly Cloudy	☐ Overcast	☐ Fog		
Tide	☐ N/A	☐ Low	☐ Incoming	☐ High	☐ Outgoing	Tide Height:_____ft.
Last Rain	☑ > 72 hours	☐ < 72 hours				
Rainfall	☑ None	☐ < 0.1"	☐ > 0.1"			

RUNOFF CHARACTERISTICS

Odor	☑ None	☐ Musty	☐ Rotten Eggs	☐ Chemical	☐ Sewage	☐ Other _____
Color	☐ None	☑ Yellow	☐ Brown	☐ White	☐ Gray	☐ Other _____
Clarity	☑ Clear		☐ Slightly Cloudy	☐ Opaque		☐ Other _____
Floatables	☑ None	☐ Trash	☐ Bubbles/Foam	☐ Sheen	☐ Fecal Matter	☐ Other
Deposits	☐ None	☑ Sediment/Gravel	☐ Fine Particulates	☐ Stains	☐ Oily Deposits	☐ Other
Vegetation	☑ None	☐ Limited	☐ Normal	☐ Excessive		☐ Other _____
Biology	☑ None	☐ Insects	☐ Algae	☐ Snails/Fish	☐ Mussels/Barnacles	☐ Other _____

Observed ☐ Yes ☐ No ☑ Ponded ☐ Tidal
Flow Rate: _____ gpm

Does the storm drain flow reach the Receiving Water? ☐ Yes ☑ No ☐ N/A

Evidence of Overland Flow? ☑ Yes ☐ No ☐ Irrigation Runoff ☑ Other: Leaking from Seam. Ponded Sewage adjacent.

Photo Taken ☐ Yes ☑ No Picture # _____

Field Screening Samples Collected? ☐ Yes ☑ No

Water Temp (°C)		Ammonia-N (mg/L)		Nitrate-N (mg/L)		Phosphate- PO_4 (mg/L)	
pH (pH units)		TURB (NTU)		COND (mS/Cm)			

Analytical Lab Samples Collected? ☑ Yes ☐ No

FLOW ESTIMATION WORKSHEETS

Flowing Creek or Box Culvert*

Width		ft
Depth		ft
Velocity		ft/sec
Flow		gpm

Filling a Bottle or Known Volume*

Volume		mL
Time to Fill		sec
Flow		gpm

Flowing Pipe*

Diameter		ft
Depth		ft
Velocity		ft/sec
Flow		gpm

COMMENTS: _____

*See formula and

City of San Diego
Storm Water Pollution Prevention Program
Coastal Storm Drain Field Monitoring Data Sheet
San Diego Municipal Storm Water Permit CAS0108758

COASTAL STORM DRAIN MONITORING

☐ Routine Investigation ☑ Resample ☐ IC/ID Follow-Up (Select One)

GENERAL SITE DESCRIPTION

Site ID: MB-053 **Latitude:** _____ (GPS coordinates recorded in NAD 83 decimal deg)
Location: N. Comfort Station **Longitude:**
Date/Time: 9-20-06 1020 **Watershed:** (Watershed Management Area as defined in Permit)
Observer: RE/AS **TB Page:** _____

Observed Land Use: ☐Residential ☐ Commercial ☐ Industrial ☐ Agricultural ☐ Parks ☐ Open (check all applicable)
Conveyance Type: ☐ Manhole ☐ Catch Basin ☐ Outlet ☐ Open Channel ☐ Other _____
Construction: ☐ Concrete ☐ Steel ☐ Plastic ☐ Natural

ATMOSPHERIC CONDITIONS

Weather ☑ Sunny ☐ Partly Cloudy ☐ Overcast ☐ Fog
Tide ☐ N/A ☐ Low ☐ Incoming ☐ High ☐ Outgoing **Tide Height:** _____ft.
Last Rain ☑ > 72 hours ☐ < 72 hours
Rainfall ☑ None ☐ < 0.1" ☐ > 0.1"

Potential Fecal Sources Within 75 ft.
☐ Wildlife: #_____
☐ Pets: #_____
☑ Birds: #50
☐ Children (Diapers): _____
☐ Other Bathers: #_____
☐ Encampments: #_____

BEACH APPEARANCE **Composition:** ☑ Sandy ☐ Rocky/Gravel/Reef
☐ Clean ☑ Trash ☑ Kelp/Grasses ☐ Organic Matter ☐ Other: _____

RUNOFF CHARACTERISTICS

Odor	☐ None	☐ Musty	☐ Rotten Eggs	☐ Chemical	☐ Sewage	☐ Other
Color	☑ None	☐ Yellow	☐ Brown	☐ White	☐ Gray	☐ Other
Clarity	☑ Clear		☐ Slightly Cloudy	☐ Opaque		☐ Other
Floatables	☐ None	☑ Trash	☑ Bubbles/Foam	☐ Sheen	☐ Fecal Matter	☑ Other eelgrass
Deposits	☑ None	☑ Sediment/Gravel	☐ Fine Particulates	☐ Stains	☐ Oily Deposit	☐ Other
Vegetation	☐ None	☐ Limited	☑ Normal	☐ Excessive		☐ Other
Biology	☑ None	☐ Insects	☐ Algae	☐ Snails/Fish	☐ Mussels/barnacles	☐ Other

Flow Observed ☐Yes ☐ No ☐ Ponded ☑ Tidal (If yes, record conductivity below)
Flow Rate: _____ gpm (*See worksheets below) _____mS/cm or mhos/cm
Does the storm drain flow reach the Receiving Water? ☐ Yes ☐ No ☐ N/A
Diversion functioning at this storm drain? ☐ Yes ☐ No ☐ N/A
Evidence of Overland Flow? ☐ Yes ☑ No ☐ Irrigation Runoff ☐ Other: _____
Storm Drain Sample Collected ☐ Yes ☑ No
Receiving Water Sample Collected ☑ Yes ☐ No
Sample Location (From storm drain, facing receiving water) ☐ 75' Left ☑ 75' Right ☐ Mixing Zone ☐ Other _____

*** FLOW ESTIMATION WORKSHEETS**

Flowing Creek or Box Culvert*

Width		ft
Depth		ft
Velocity		ft/sec
Flow		gpm

Filling a Bottle or Known Volume*

Volume		mL
Time to Fill		sec
Flow		gpm

Flowing Pipe*

Diameter		ft
Depth		ft
Velocity		ft/sec
Flow		gpm

COMMENTS: recent beach maintenance

Storm Water Program Code Compliance Complaint Form

Date: 9/19/2006 **Tracking Number:** 9687

Received By: David

Reviewed By: **Refferal:** Reporting P

BusinessName: **Zip:** 92120-

Violation Address: Friars Rd & Mission Gorge Rd **Thomas Bros:** 1249 H6

Name of person filing complaint: Marty Offenhauer

Complaintant Address:

Kym Hunter
San River Park

Phone: (619) 675-2844

Officer#: H706 **Date Assigned** 9/19/2006

Violation Code: ID

Substance Code: Other

Brief description of complaint:

I'm up in LA on travel right now but I got your message this afternoon. The smell is the same as last month so I don't htink it's a recent spill. I called it in last month as well. It is at our watermonitoring location under the Friars Road overpass, where the River passes under between the two ponds. You have to go in from the parking lot at the Admiral Baker Golf Course, from the parking lot by the Army Reserve Building and the RV parking lot. Follow the trail along the south side of the fenced AR equipment lot and then go east along the Friars Road embankment to the river, under the overpasses. That's why people have had a hard time finding it, it's not directly accessible from the street. The smell is very strong, the water is discolored, as are the rocks in the riverbed. You won't have any trouble finding it by the smell as you get close to it. It's right next to a length of concrete pipe lying in the riverbed.

Kym Hunter at SDRPF knows where the location is. I called the Sewer Dept no. Sunday and used the location as the intersection of Friars Road and Missioin Gorge Road as the nearest intesection.

Hope you can find the source, it seems to have been occuring for a while. I will


OUTLETINLET
CLEAN
CLEAN
CLEAN
OUTLETINLET

CITY OF SAN DIEGO
STORM WATER POLLUTION PREVENTION PROGRAM

FIELD MONITORING DATA SHEET

☐ Routine Investigation ☐ IC/ID Follow-Up For_____

NERAL SITE DESCRIPTION

Site ID: San Diego River
Location: Friars Rd to Admiral Baker
Date/Time: 9-21-06 1350-1500
Observer: QAE/CE/AS

Latitude: _____ (GPS coordinates recorded in NAD 83 decimal deg)
Longitude: _____
Watershed: _____ (Watershed Management Area as defined in Permit)
TB Page: _____

Observed Land Use: ☐ Residential ☐ Commercial ☐ Industrial ☐ Agricultural ☐ Parks ☐ Open
Conveyance Type: ☐ Manhole ☐ Catch Basin ☐ Outlet ☐ Open Channel ☐ Other_____
Construction: ☐ Concrete ☐ Steel ☐ Plastic ☐ Natural Other Description

ATMOSPHERIC CONDITIONS

Weather	☑ Sunny	☐ Partly Cloudy	☐ Overcast	☐ Fog	
Tide	☐ N/A	☐ Low	☐ Incoming	☐ High	☐ Outgoing **Tide Height:**_____ft.
Last Rain	☑ > 72 hours	☐ < 72 hours			
Rainfall	☑ None	☐ < 0.1"	☐ > 0.1"		

RUNOFF CHARACTERISTICS

Odor	☐ None	☐ Musty	☑ Rotten Eggs	☐ Chemical	☐ Sewage	☐ Other _____
Color	☐ None	☐ Yellow	☐ Brown	☐ White	☐ Gray	☐ Other _____
Clarity	☐ Clear		☐ Slightly Cloudy	☐ Opaque		☐ Other _____
Floatables	☐ None	☑ Trash	☐ Bubbles/Foam	☐ Sheen	☐ Fecal Matter	☐ Other
Deposits	☐ None	☑ Sediment/Gravel	☐ Fine Particulates	☐ Stains	☐ Oily Deposits	☐ Other
Vegetation	☐ None	☐ Limited	☑ Normal →	☑ Excessive		☐ Other _____
Biology	☐ None	☐ Insects	☑ Algae	☐ Snails/Fish	☐ Mussels/Barnacles	☐ Other _____

Observed ☑ Yes ☐ No ☐ Ponded ☐ Tidal
Flow Rate: _____ gpm

Does the storm drain flow reach the Receiving Water? ☐ Yes ☐ No ☑ N/A

Evidence of Overland Flow? ☐ Yes ☑ No ☐ Irrigation Runoff ☐ Other: _____

Photo Taken ☐ Yes ☑ No **Picture #** _____

Field Screening Samples Collected? ☑ Yes ☐ No

Water Temp (°C)		**Ammonia-N** (mg/L)		**Nitrate-N** (mg/L)		**Phosphate- PO4** (mg/L)	
pH (pH units)		**TURB** (NTU)		**COND** (mS/Cm)			

Analytical Lab Samples Collected? ☑ Yes ☑ No

FLOW ESTIMATION WORKSHEETS

Flowing Creek or Box Culvert*

Width		ft
Depth		ft
Velocity		ft/sec
Flow		gpm

Filling a Bottle or Known Volume*

Volume		mL
Time to Fill		sec
Flow		gpm

Flowing Pipe*

Diameter		ft
Depth		ft
Velocity		ft/sec
Flow		gpm

COMMENTS: Responding to complaint of possible sewage spill or leak. Walked river from Friars rd to as far us possible- very heavy vegetation. @ Friars, water is milky/murky & has blobs of white & dark grn algae. Strong rot odor. Drove to RV park, entered creek area.

*See formula and


OUTLETINLET
CLEAN
CLEAN
CLEAN
OUTLETINLET

CITY OF SAN DIEGO
STORM WATER POLLUTION PREVENTION PROGRAM

FIELD MONITORING DATA SHEET

☐ Routine Investigation ☐ IC/ID Follow-Up For Citizen Complaint

GENERAL SITE DESCRIPTION

Site ID: San Diego River
Location: @ Friars Rd + US
Date/Time: 9-27-06 900-930
Observer: QG2 CW

Latitude: _____ (GPS coordinates recorded in NAD 83 decimal deg)
Longitude: _____
Watershed: _____ (Watershed Management Area as defined in Permit)
TB Page: _____

Observed Land Use: ☐ Residential ☐ Commercial ☐ Industrial ☐ Agricultural ☐ Parks ☐ Open ☐ Other_____
Conveyance Type: ☐ Manhole ☐ Catch Basin ☐ Outlet ☐ Open Channel
Construction: ☐ Concrete ☐ Steel ☐ Plastic ☐ Natural Other Description

ATMOSPHERIC CONDITIONS

Weather ☐ Sunny ☐ Partly Cloudy ☑ Overcast ☐ Fog
Tide ☐ N/A ☐ Low ☐ Incoming ☐ High ☐ Outgoing Tide Height:_____ft.
Last Rain ☑ > 72 hours ☐ < 72 hours
Rainfall ☐ None ☐ < 0.1" ☐ > 0.1"

RUNOFF CHARACTERISTICS

Odor	☐ None	☐ Musty	☐ Rotten Eggs	☐ Chemical	☐ Sewage	☐ Other _____
Color	☐ None	☐ Yellow	☐ Brown	☐ White	☐ Gray	☐ Other _____
Clarity	☐ Clear		☐ Slightly Cloudy	☐ Opaque		☐ Other _____
Floatables	☐ None	☐ Trash	☐ Bubbles/Foam	☐ Sheen	☐ Fecal Matter	☐ Other
Deposits	☐ None	☐ Sediment/Gravel	☐ Fine Particulates	☐ Stains	☐ Oily Deposits	☐ Other _____
Vegetation	☐ None	☐ Limited	☐ Normal	☐ Excessive		☐ Other _____
Biology	☐ None	☐ Insects	☐ Algae	☐ Snails/Fish	☐ Mussels/Barnacles	☐ Other _____

Flow Observed ☐ Yes ☐ No ☐ Ponded ☐ Tidal
Flow Rate: _____ gpm

Does the storm drain flow reach the Receiving Water? ☐ Yes ☐ No ☐ N/A

Evidence of Overland Flow? ☐ Yes ☐ No ☐ Irrigation Runoff ☐ Other: _____

Photo Taken ☐ Yes ☐ No Picture # _____

Field Screening Samples Collected? ☐ Yes ☐ No

Water Temp (°C)		Ammonia-N (mg/L)		Nitrate-N (mg/L)		Phosphate- PO_4 (mg/L)	
pH (pH units)		TURB (NTU)		COND (mS/Cm)			

Analytical Lab Samples Collected? ☐ Yes ☐ No

FLOW ESTIMATION WORKSHEETS

Flowing Creek or Box Culvert*

Width		ft
Depth		ft
Velocity		ft/sec
Flow		gpm

Filling a Bottle or Known Volume*

Volume		mL
Time to Fill		sec
Flow		gpm

Flowing Pipe*

Diameter		ft
Depth		ft
Velocity		ft/sec
Flow		gpm

COMMENTS: Confirmed with Gary Dodds that pipe with crack is not a sewer pipe. He also went to Rivet Foundations sample location for asphalt. He did not believe it to be sewer. Samples collected by MWWD Did not suggest sewage.

*See formula and ...

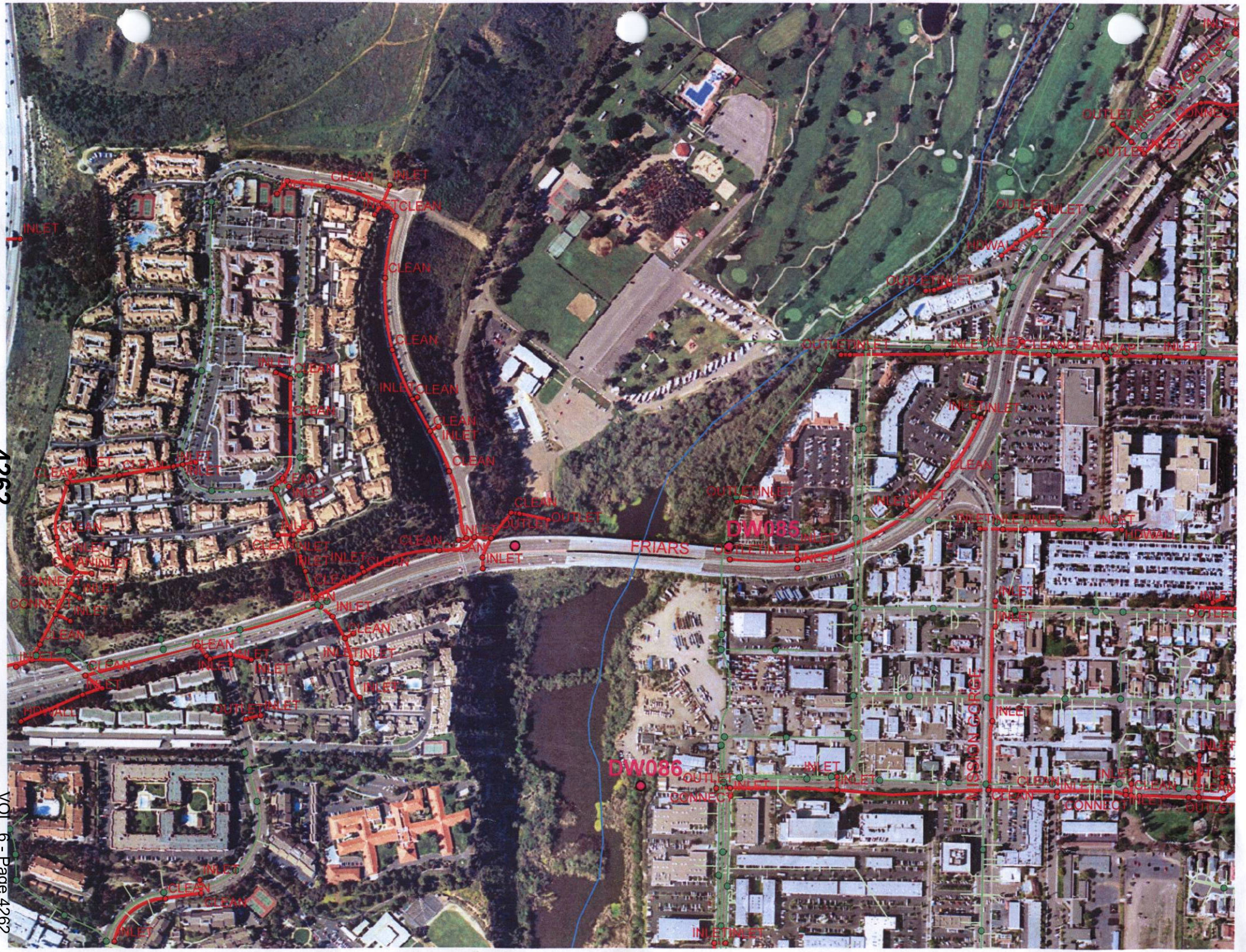
DW085
DW086
FRIARS
MISSION GORGE
HIGH LINE GORGE
HIDWALL
INLET
OUTLET
CLEAN
CONNECT

DW085
DW076
DW075
DW074
DW073
DW072
DW071
DW096
DW097
DW098
AMBROSIA
REFLECTION
KELSEY
SALMON
JAUSSIE
SUNBIRD
BUMPER
SANTO
FRIARS
PRIVATE
LA CUENTA
VIACHA
BARQUE
ABUELA
MONTECO
ZION
BURGUNDY
SEAMAN
CLARA
ESTRELLA
ALFRED
MISSION GORGE
FONTAINE
CONESTOGA
HILLSBORO
CARTHAGE
GLENROCK
WARNER
LANREE
BOUNTY
LOCAMOOR
RANCHO PARK
RIDGE MANOR
WANDERMERE
PARK RIDGE
NAVAJO
CROW
CAMPARGO
DEL PASO
OTOMI
CUMBRES
HIGHPLACE
QUIET SLOPE
MARDEN
MISSION VISTA
HILLANDALE
MTN TOP
SUMMIT RIDGE
HEMINGWAY
HEMPSTEAD
CLAIREMONT MESA
RENOVO
CALLE DE VIDA
MADERNO
HERMOSANITA
CATAMARCA
TAMBOR
RIOJA
SEDA
MONTE CARLO
FATIMA
ORCUTT
50TH
ST
ALLEY

CITY OF SAN DIEGO
STORM WATER POLLUTION PREVENTION PROGRAM

FIELD MONITORING DATA SHEET

☐ Routine Investigation ☑ IC/ID Follow-Up For C. Patterson

GENERAL SITE DESCRIPTION

Site ID: famosa Slough
Location: @ Valeta Lot, NW SD
Date/Time: 9.18.06 1335
Observer: CP1

Latitude: _____ (GPS coordinates recorded in NAD 83 decimal deg)
Longitude: _____
Watershed: _____ (Watershed Management Area as defined in Permit)
TB Page: _____

Observed Land Use: ☑ Residential ☑ Commercial ☐ Industrial ☐ Agricultural ☑ Parks ☐ Open ☐ Other_____
Conveyance Type: ☐ Manhole ☐ Catch Basin ☐ Outlet ☐ Open Channel Other Description
Construction: ☐ Concrete ☐ Steel ☐ Plastic ☐ Natural

ATMOSPHERIC CONDITIONS

Weather ☑ Sunny ☐ Partly Cloudy ☐ Overcast ☐ Fog
Tide ☐ N/A ☐ Low ☐ Incoming ☐ High ☐ Outgoing Tide Height:_____ft.
Last Rain ☑ > 72 hours ☐ < 72 hours
Rainfall ☑ None ☐ < 0.1" ☐ > 0.1"

RUNOFF CHARACTERISTICS

Odor	☐ None	☑ Musty	☐ Rotten Eggs	☐ Chemical	☐ Sewage	☐ Other _____
Color	☐ None	☑ Yellow	☐ Brown	☐ White	☐ Gray	☐ Other _____
Clarity	☐ Clear		☑ Slightly Cloudy	☐ Opaque		☐ Other _____
Floatables	☐ None	☐ Trash	☐ Bubbles/Foam	☐ Sheen	☐ Fecal Matter	☐ Other
Deposits	☐ None	☐ Sediment/Gravel	☑ Fine Particulates	☐ Stains	☐ Oily Deposits	☐ Other
Vegetation	☐ None	☐ Limited	☐ Normal	☐ Excessive		☐ Other _____
Biology	☐ None	☐ Insects	☐ Algae	☐ Snails/Fish	☐ Mussels/Barnacles	☐ Other _____

Observed ☐ Yes ☐ No ☐ Ponded ☐ Tidal
Flow Rate: _____ gpm

Does the storm drain flow reach the Receiving Water? ☐ Yes ☐ No ☐ N/A

Evidence of Overland Flow? ☐ Yes ☐ No ☐ Irrigation Runoff ☐ Other: _____

Photo Taken ☑ Yes ☐ No Picture # Codes

Field Screening Samples Collected? ☑ Yes ☐ No

Water Temp (°C)	—	Ammonia-N (mg/L)	—	Nitrate-N (mg/L)	—	Phosphate- PO_4 (mg/L)	—
pH (pH units)	7.8	TURB (NTU)	—	COND (mS/Cm)	0.90	detergents mg/L	.025

Analytical Lab Samples Collected? ☐ Yes ☑ No

FLOW ESTIMATION WORKSHEETS

Flowing Creek or Box Culvert*

Width		ft
Depth		ft
Velocity		ft/sec
Flow		gpm

Filling a Bottle or Known Volume*

Volume		mL
Time to Fill		sec
Flow		gpm

Flowing Pipe*

Diameter		ft
Depth		ft
Velocity		ft/sec
Flow		gpm

COMMENTS: _____

*See formulas and

STORM WATER COMPLAINT FORM

DATE:	RECEIVED BY:
9-18-06	

VIOLATION ADDRESS:	CROSS STREET:
8564 El Paseo Grande	La Jolla Shores Dr
ZIP CODE: 92037	**RESPONSIBLE PARTY:**

REPORTING PARTY:	REPORTING PARTY ADDRESS:
J. Erickson	1970 B St
PHONE: 58630	**DO THEY WANT A CALL BACK?** YES NO

BRIEF DESCRIPTION OF COMPLAINT:

Housekeeping staff hosed down driveway & sidewalks & patios. This is at least the 4th time we've had a discharge here. No detergents used. Flowed to storm drain & directly to beach.

Photos available

IS THIS OCCURING NOW? YES (NO)

IF NOT, WHEN DID THIS HAPPEN?

9-18-06 a.m.

√	TYPE OF COMPLAINT:
	LIVE HOTLINE
	HOTLINE (VOICEMAIL)
	FAX
	EMAIL
	OTHER/REFERRAL:

OFFICER ASSIGNED:

White: Folder

Canary: Administrative Support Staff

CITY OF SAN DIEGO
STORM WATER POLLUTION PREVENTION PROGRAM

FIELD MONITORING DATA SHEET

☐ Routine Investigation ☐ IC/ID Follow-Up For_____

NERAL SITE DESCRIPTION

Site ID: 12976 Del Mar Scenic Pkwy
Location: driveway
Date/Time: 9-18-06
Observer: SE/BM
Latitude: _____ (GPS coordinates recorded in NAD 83 decimal deg)
Longitude: _____
Watershed: _____ (Watershed Management Area as defined in Permit)
TB Page: _____

Observed Land Use: ☒ Residential ☐ Commercial ☐ Industrial ☐ Agricultural ☐ Parks ☐ Open
Conveyance Type: ☐ Manhole ☐ Catch Basin ☐ Outlet ☐ Open Channel ☐ Other_____
Construction: ☐ Concrete ☐ Steel ☐ Plastic ☐ Natural Other Description

ATMOSPHERIC CONDITIONS

Weather ☒ Sunny ☐ Partly Cloudy ☐ Overcast ☐ Fog
Tide ☐ N/A ☐ Low ☐ Incoming ☐ High ☐ Outgoing Tide Height:_____ft.
Last Rain ☐ > 72 hours ☐ < 72 hours
Rainfall ☒ None ☐ < 0.1" ☐ > 0.1"

RUNOFF CHARACTERISTICS

Odor	☐ None	☐ Musty	☐ Rotten Eggs	☐ Chemical	☐ Sewage	☐ Other _____
Color	☐ None	☐ Yellow	☐ Brown	☐ White	☐ Gray	☐ Other _____
Clarity	☐ Clear		☐ Slightly Cloudy	☐ Opaque		☐ Other _____
Floatables	☐ None	☐ Trash	☐ Bubbles/Foam	☐ Sheen	☐ Fecal Matter	☐ Other
Deposits	☐ None	☐ Sediment/Gravel	☐ Fine Particulates	☐ Stains	☐ Oily Deposits	☐ Other
Vegetation	☐ None	☐ Limited	☐ Normal	☐ Excessive		☐ Other _____
Biology	☐ None	☐ Insects	☐ Algae	☐ Snails/Fish	☐ Mussels/Barnacles	☐ Other _____

Observed ☐ Yes ☐ No ☒ Ponded ☐ Tidal
Flow Rate: _____ gpm

Does the storm drain flow reach the Receiving Water? ☐ Yes ☐ No ☐ N/A

Evidence of Overland Flow? ☒ Yes ☐ No ☐ Irrigation Runoff ☒ Other: Wet driveway

Photo Taken ☒ Yes ☐ No Picture # _____

Field Screening Samples Collected? ☐ Yes ☒ No

Water Temp (°C)		Ammonia-N (mg/L)		Nitrate-N (mg/L)		Phosphate- PO_4 (mg/L)	
pH (pH units)		TURB (NTU)		COND (mS/Cm)			

Analytical Lab Samples Collected? ☐ Yes ☒ No

FLOW ESTIMATION WORKSHEETS

Flowing Creek or Box Culvert*

Width		ft
Depth		ft
Velocity		ft/sec
Flow		gpm

Filling a Bottle or Known Volume*

Volume		mL
Time to Fill		sec
Flow		gpm

Flowing Pipe*

Diameter		ft
Depth		ft
Velocity		ft/sec
Flow		gpm

COMMENTS: Looks like driveway hosed off. Left Impervious Surfaces fact Sheet.

*See formula and ...

CITY OF SAN DIEGO
STORM WATER POLLUTION PREVENTION PROGRAM

FIELD MONITORING DATA SHEET

☐ Routine Investigation ☑ IC/ID Follow-Up For Posted Advisory

GENERAL SITE DESCRIPTION

Site ID: Bonita Cove
Location:
Date/Time: 9-15-06
Observer: SR

Latitude: (GPS coordinates recorded in NAD 83 decimal deg)
Longitude:
Watershed: (Watershed Management Area as defined in Permit)
TB Page:

Observed Land Use: ☐ Residential ☐ Commercial ☐ Industrial ☐ Agricultural ☐ Parks ☐ Open ☐ Other
Conveyance Type: ☐ Manhole ☐ Catch Basin ☐ Outlet ☐ Open Channel
Construction: ☐ Concrete ☐ Steel ☐ Plastic ☐ Natural Other Description

ATMOSPHERIC CONDITIONS

Weather ☑ Sunny ☐ Partly Cloudy ☐ Overcast ☐ Fog
Tide ☐ N/A ☐ Low ☐ Incoming ☐ High ☐ Outgoing Tide Height: ____ ft.
Last Rain ☐ > 72 hours ☐ < 72 hours
Rainfall ☐ None ☐ < 0.1" ☐ > 0.1"

RUNOFF CHARACTERISTICS

Odor	☐ None	☐ Musty	☐ Rotten Eggs	☐ Chemical	☐ Sewage	☐ Other
Color	☐ None	☐ Yellow	☐ Brown	☐ White	☐ Gray	☐ Other
Clarity	☐ Clear		☐ Slightly Cloudy	☐ Opaque		☐ Other
Floatables	☐ None	☐ Trash	☐ Bubbles/Foam	☐ Sheen	☐ Fecal Matter	☐ Other
Deposits	☐ None	☐ Sediment/Gravel	☐ Fine Particulates	☐ Stains	☐ Oily Deposits	☐ Other
Vegetation	☐ None	☐ Limited	☐ Normal	☐ Excessive		☐ Other
Biology	☐ None	☐ Insects	☐ Algae	☐ Snails/Fish	☐ Mussels/Barnacles	☐ Other

Observed ☐ Yes ☐ No ☐ Ponded ☐ Tidal
Flow Rate: ____ gpm

Does the storm drain flow reach the Receiving Water? ☐ Yes ☐ No ☐ N/A

Evidence of Overland Flow? ☐ Yes ☐ No ☐ Irrigation Runoff ☐ Other: ____

Photo Taken ☑ Yes ☐ No Picture # ____

Field Screening Samples Collected? ☐ Yes ☑ No

Water Temp (°C)		Ammonia-N (mg/L)		Nitrate-N (mg/L)		Phosphate- PO_4 (mg/L)	
pH (pH units)		TURB (NTU)		COND (mS/Cm)			

Analytical Lab Samples Collected? ☐ Yes ☑ No

FLOW ESTIMATION WORKSHEETS

Flowing Creek or Box Culvert*

Width		ft
Depth		ft
Velocity		ft/sec
Flow		gpm

Filling a Bottle or Known Volume*

Volume		mL
Time to Fill		sec
Flow		gpm

Flowing Pipe*

Diameter		ft
Depth		ft
Velocity		ft/sec
Flow		gpm

COMMENTS: irrigation gullies

*See formulas

STORM WATER COMPLAINT FORM

DATE:	RECEIVED BY:
9.15.06	

VIOLATION ADDRESS:	CROSS STREET:
2172 Avenida de La Playa	Calle de La Plata
ZIP CODE: 92037	**RESPONSIBLE PARTY:**

REPORTING PARTY:	REPORTING PARTY ADDRESS:
Jessica Erickson	1970 B St
PHONE: 58630	**DO THEY WANT A CALL BACK?** YES NO

BRIEF DESCRIPTION OF COMPLAINT:

Employee admitted to hosing off the (Covered) grill that sits in the Alleyway behind Hula Hut. Water flowed to Storm Drain.

Photos available. No sample collected

IS THIS OCCURING NOW? YES (NO)

IF NOT, WHEN DID THIS HAPPEN?

9.15.06 a.m.

✓	TYPE OF COMPLAINT:
	LIVE HOTLINE
	HOTLINE (VOICEMAIL)
	FAX
	EMAIL
	OTHER/REFERRAL:

OFFICER ASSIGNED:

White: Folder Canary: Administrative Support Staff

CITY OF SAN DIEGO
STORM WATER POLLUTION PREVENTION PROGRAM

FIELD MONITORING DATA SHEET

☐ Routine Investigation ☐ IC/ID Follow-Up For_____

GENERAL SITE DESCRIPTION

Site ID: ADLP
Location: Hula Hut
Date/Time: 9-15-06
Observer:

Latitude: _____ (GPS coordinates recorded in NAD 83 decimal deg)
Longitude: _____
Watershed: _____ (Watershed Management Area as defined in Permit)
TB Page: _____

Observed Land Use:	☐ Residential	☐ Commercial	☐ Industrial	☐ Agricultural	☐ Parks	☐ Open
Conveyance Type:	☐ Manhole	☐ Catch Basin	☐ Outlet	☐ Open Channel		☐ Other_____
Construction:	☐ Concrete	☐ Steel	☐ Plastic	☐ Natural	Other Description	

ATMOSPHERIC CONDITIONS

Weather	☐ Sunny	☐ Partly Cloudy	☑ Overcast	☐ Fog		
Tide	☐ N/A	☐ Low	☐ Incoming	☐ High	☐ Outgoing	Tide Height:_____ft.
Last Rain	☑ ≥ 72 hours	☐ < 72 hours				
Rainfall	☑ None	☐ < 0.1"	☐ > 0.1"			

RUNOFF CHARACTERISTICS

Odor	☑ None	☐ Musty	☐ Rotten Eggs	☐ Chemical	☐ Sewage	☐ Other _____
Color	☑ None	☐ Yellow	☐ Brown	☐ White	☐ Gray	☐ Other _____
Clarity	☑ Clear		☐ Slightly Cloudy	☐ Opaque		☐ Other _____
Floatables	☑ None	☐ Trash	☐ Bubbles/Foam	☐ Sheen	☐ Fecal Matter	☐ Other
Deposits	☑ None	☐ Sediment/Gravel	☐ Fine Particulates	☐ Stains	☐ Oily Deposits	☐ Other
Vegetation	☑ None	☐ Limited	☐ Normal	☐ Excessive		☐ Other _____
Biology	☑ None	☐ Insects	☐ Algae	☐ Snails/Fish	☐ Mussels/Barnacles	☐ Other _____

Flow Observed ☑ Yes ☐ No ☐ Ponded ☐ Tidal
Flow Rate: _____ gpm

Does the storm drain flow reach the Receiving Water? ☐ Yes ☑ No (diverted) ☐ N/A

Evidence of Overland Flow? ☑ Yes ☐ No ☐ Irrigation Runoff ☑ Other: Hosing in alley

Photo Taken ☑ Yes ☐ No Picture # _____

Field Screening Samples Collected? ☐ Yes ☑ No

Water Temp (°C)		Ammonia-N (mg/L)		Nitrate-N (mg/L)		Phosphate- PO_4 (mg/L)	
pH (pH units)		TURB (NTU)		COND (mS/Cm)			

Analytical Lab Samples Collected? ☐ Yes ☑ No

FLOW ESTIMATION WORKSHEETS

Flowing Creek or Box Culvert*

Width		ft
Depth		ft
Velocity		ft/sec
Flow		gpm

Filling a Bottle or Known Volume*

Volume		mL
Time to Fill		sec
Flow		gpm

Flowing Pipe*

Diameter		ft
Depth		ft
Velocity		ft/sec
Flow		gpm

COMMENTS: Employee hosed off grill in alley.

Refer to Food & DEH

*See formula and conversion

STORM WATER COMPLAINT FORM

DATE:	RECEIVED BY:
9-15-06	

VIOLATION ADDRESS:	CROSS STREET:
Avenida de la Playa	Calle de La Plata
ZIP CODE:	RESPONSIBLE PARTY:
92037	

REPORTING PARTY:	REPORTING PARTY ADDRESS:
Jessica Erickson	1970 B St
PHONE:	DO THEY WANT A CALL BACK?
58630	YES NO

BRIEF DESCRIPTION OF COMPLAINT:

Lot of water in alleyway. Citizen said 1 of the kayak rental places hoses off kayaks in alley. Multiple rental places between Camino del Sol & El Paseo Grande. Did not observe anything - all shops need education.

IS THIS OCCURING NOW? YES (NO)

IF NOT, WHEN DID THIS HAPPEN?

Citizen says it is daily

√	TYPE OF COMPLAINT:
	LIVE HOTLINE
	HOTLINE (VOICEMAIL)
	FAX
	EMAIL
	OTHER/REFERRAL:

OFFICER ASSIGNED:

White: Folder Canary: Administrative Support Staff

City of San Diego
Storm Water Pollution Prevention Division
1970 B Street, MS 27A
San Diego, CA 92102
(619) 525-8647

Date Issued: 9/22/06

NOV #: SW 6200

Page 1 of 1

NOTICE OF VIOLATION

DATE OF VIOLATION	TIME	DAY OF WEEK
9/15/06	2:30 A.M. (P.M)	M T W TH (F) SA SU

LOCATION OF VIOLATION (ADDRESS): 4034 Winona Av — ZIP CODE: 92105 — CROSS STREET:

BUSINESS NAME AND TYPE: ☐ COMMERCIAL ☐ CORPORATION ☐ CONTRACTOR ☐ INDUSTRIAL — BUSINESS LICENSE #:

LAST	FIRST	MIDDLE	TITLE
RIVERA	JUAN R & IRMA Y		Property owner

MAILING ADDRESS: 4901 70th ST — CITY: San Diego — STATE: Ca — ZIP CODE: 92115

LEGAL IDENTIFICATION: ☐ DRIVER'S LICENSE ☐ IDENTIFICATION I.D. ☐ OTHER — D.O.B.:

SAN DIEGO MUNICIPAL CODE VIOLATION
Article 3: Water Quality Controls
Division 3: Stormwater Management and Discharge Control

- (P) §43.0304 – Prohibited Discharges — Substance(s): white powder + white liquid waste water
- [ ] §43.0306 – Illegal Connections Prohibited
- (P) §43.0307 – Reduction of Pollutants in Storm Water — Substance(s): white powder + white liquid wastewater
- [ ] .0308 – Containment and Notification of Spills
- [ ] §43.0309 – Storm Water Conveyance System Protection — Substance(s): _____

Required Corrective Actions

- (P) Cease all discharges into the storm drain conveyance system
- (P) Remove discharged material using appropriate methods
- (P) Ensure no further discharges occur; Implement BMP's (see Fact Sheets)
- (P) Educate employees / contractor / service provider/ TENANTS/SELF
- (P) Other: PROVIDE DAYTIME CONTACT TELEPHONE NUMBER. DO NOT HOSE DOWN POLLUTANT UNLESS CAPTURE RECOVERED IN PLACE PRIOR TO CLEAN UP ACTIVITY

Required corrective actions above are required immediately. The violation(s) may be subject to further legal and/or administrative action.

OFFICER SIGNATURE	OFFICER NAME
Corky Patterson	Corky Patterson
704	619-525-8680
CODE COMPLIANCE OFFICER NO.	TELEPHONE

RECIPIENT SIGNATURE	PRINT NAME	DATE
	MAILED	9/22/06

This information is available in alternative formats upon request.

34 (Rev. 12-05)

WHITE: CITY CANARY: RECIPIENT PINK: SUPERVISOR

CITY OF SAN DIEGO
STORM WATER POLLUTION PREVENTION PROGRAM

FIELD MONITORING DATA SHEET

☐ Routine Investigation ☐ IC/ID Follow-Up For_____

GENERAL SITE DESCRIPTION

Site ID: 2161 Ave de la Playa
Location: Yummy Sake
Date/Time: 9-15-06
Observer:
Latitude: _____ (GPS coordinates recorded in NAD 83 decimal deg)
Longitude: _____
Watershed: _____ (Watershed Management Area as defined in Permit)
TB Page: _____

Observed Land Use: ☐ Residential ☐ Commercial ☐ Industrial ☐ Agricultural ☐ Parks ☐ Open ☐ Other_____
Conveyance Type: ☐ Manhole ☐ Catch Basin ☐ Outlet ☐ Open Channel
Construction: ☐ Concrete ☐ Steel ☐ Plastic ☐ Natural Other Description

ATMOSPHERIC CONDITIONS

Weather	☐ Sunny	☐ Partly Cloudy	☐ Overcast	☐ Fog		
Tide	☐ N/A	☐ Low	☐ Incoming	☐ High	☐ Outgoing	**Tide Height:**_____ft.
Last Rain	☐ > 72 hours	☐ < 72 hours				
Rainfall	☐ None	☐ < 0.1"	☐ > 0.1"			

RUNOFF CHARACTERISTICS

Odor	☐ None	☐ Musty	☐ Rotten Eggs	☑ Chemical	☐ Sewage	☐ Other _____
Color	☐ None	☐ Yellow	☐ Brown	☑ White	☐ Gray	☐ Other _____
Clarity	☐ Clear		☐ Slightly Cloudy	☑ Opaque		☐ Other _____
Floatables	☐ None	☐ Trash	☑ Bubbles/Foam	☐ Sheen	☐ Fecal Matter	☐ Other
Deposits	☐ None	☐ Sediment/Gravel	☑ Fine Particulates	☐ Stains	☐ Oily Deposits	☐ Other _____
Vegetation	☑ None	☐ Limited	☐ Normal	☐ Excessive		☐ Other _____
Biology	☑ None	☐ Insects	☐ Algae	☐ Snails/Fish	☐ Mussels/Barnacles	☐ Other _____

Observed ☐ Yes ☐ No ☑ Ponded ☐ Tidal
Flow Rate: _____ gpm

Does the storm drain flow reach the Receiving Water? ☐ Yes ☑ No ☐ N/A

Evidence of Overland Flow? ☑ Yes ☐ No ☐ Irrigation Runoff ☑ Other: leaky dumpster & Hose

Photo Taken ☑ Yes ☐ No **Picture #** _____

Field Screening Samples Collected? ☑ Yes ☐ No

Water Temp (°C)		**Ammonia-N** (mg/L)		**Nitrate-N** (mg/L)		**Phosphate- PO_4** (mg/L)	
pH (pH units)		**TURB** (NTU)		**COND** (mS/Cm)			

Analytical Lab Samples Collected? ☐ Yes ☑ No

FLOW ESTIMATION WORKSHEETS

Flowing Creek or Box Culvert*

Width		ft
Depth		ft
Velocity		ft/sec
Flow		gpm

Filling a Bottle or Known Volume*

Volume		mL
Time to Fill		sec
Flow		gpm

Flowing Pipe*

Diameter		ft
Depth		ft
Velocity		ft/sec
Flow		gpm

COMMENTS: _____

CITY OF SAN DIEGO
STORM WATER POLLUTION PREVENTION PROGRAM

FIELD MONITORING DATA SHEET

☑ Routine Investigation ☐ IC/ID Follow-Up For_____

GENERAL SITE DESCRIPTION

Site ID: 8107 Calle del Sol ? x Ave de la Plaza
Location: House of Pizza
Date/Time: 9-15-06
Observer: JG

Latitude: _____ (GPS coordinates recorded in NAD 83 decimal deg)
Longitude: _____
Watershed: _____ (Watershed Management Area as defined in Permit)
TB Page: _____

Observed Land Use: ☐ Residential ☐ Commercial ☐ Industrial ☐ Agricultural ☐ Parks ☐ Open ☐ Other_____
Conveyance Type: ☐ Manhole ☐ Catch Basin ☐ Outlet ☐ Open Channel
Construction: ☐ Concrete ☐ Steel ☐ Plastic ☐ Natural Other Description

ATMOSPHERIC CONDITIONS

Weather	☐ Sunny	☐ Partly Cloudy	☐ Overcast	☐ Fog	
Tide	☐ N/A	☐ Low	☐ Incoming	☐ High	☐ Outgoing Tide Height:_____ft.
Last Rain	☐ > 72 hours	☐ < 72 hours			
Rainfall	☐ None	☐ < 0.1"	☐ > 0.1"		

RUNOFF CHARACTERISTICS

Odor	☐ None	☐ Musty	☐ Rotten Eggs	☐ Chemical	☐ Sewage	☐ Other _____
Color	☐ None	☐ Yellow	☐ Brown	☐ White	☐ Gray	☐ Other _____
Clarity	☐ Clear		☐ Slightly Cloudy	☐ Opaque		☐ Other _____
Floatables	☐ None	☐ Trash	☐ Bubbles/Foam	☐ Sheen	☐ Fecal Matter	☐ Other
Deposits	☐ None	☐ Sediment/Gravel	☐ Fine Particulates	☐ Stains	☐ Oily Deposits	☐ Other _____
Vegetation	☐ None	☐ Limited	☐ Normal	☐ Excessive		☐ Other _____
Biology	☐ None	☐ Insects	☐ Algae	☐ Snails/Fish	☐ Mussels/Barnacles	☐ Other _____

☐ Observed ☐ Yes ☐ No ☐ Ponded ☐ Tidal
Flow Rate: _____ gpm

Does the storm drain flow reach the Receiving Water? ☐ Yes ☐ No ☐ N/A

Evidence of Overland Flow? ☐ Yes ☐ No ☐ Irrigation Runoff ☐ Other: _____

Photo Taken ☐ Yes ☐ No Picture # _____

Field Screening Samples Collected? ☐ Yes ☐ No

Water Temp (°C)		Ammonia-N (mg/L)		Nitrate-N (mg/L)		Phosphate- PO_4 (mg/L)	
pH (pH units)		TURB (NTU)		COND (mS/Cm)			

Analytical Lab Samples Collected? ☐ Yes ☐ No

FLOW ESTIMATION WORKSHEETS

Flowing Creek or Box Culvert*

Width		ft
Depth		ft
Velocity		ft/sec
Flow		gpm

Filling a Bottle or Known Volume*

Volume		mL
Time to Fill		sec
Flow		gpm

Flowing Pipe*

Diameter		ft
Depth		ft
Velocity		ft/sec
Flow		gpm

COMMENTS: Complaint of dip in curbside in which water Ponds

*See formula and

CITY OF SAN DIEGO
STORM WATER POLLUTION PREVENTION PROGRAM

FIELD MONITORING DATA SHEET

☐ Routine Investigation ☑ IC/ID Follow-Up For SW 888

GENERAL SITE DESCRIPTION

Site ID: Campland
Location: Restroom N
Date/Time: 9-12-06 930
Observer: DG/AS

Latitude: _____ (GPS coordinates recorded in NAD 83 decimal deg)
Longitude: _____
Watershed: _____ (Watershed Management Area as defined in Permit)
TB Page: _____

Observed Land Use: ☐ Residential ☑ Commercial ☐ Industrial ☐ Agricultural ☐ Parks ☐ Open ☐ Other_____
Conveyance Type: ☐ Manhole ☐ Catch Basin ☐ Outlet ☐ Open Channel
Construction: ☐ Concrete ☐ Steel ☐ Plastic ☐ Natural Other Description

ATMOSPHERIC CONDITIONS

Weather ☑ Sunny ☐ Partly Cloudy ☐ Overcast ☐ Fog
Tide ☐ N/A ☐ Low ☐ Incoming ☐ High ☐ Outgoing Tide Height:_____ft.
Last Rain ☑ > 72 hours ☐ < 72 hours
Rainfall ☑ None ☐ < 0.1" ☐ > 0.1"

RUNOFF CHARACTERISTICS

Odor	☐ None	☐ Musty	☐ Rotten Eggs	☑ Chemical	☐ Sewage	☐ Other _____
Color	☐ None	☑ Yellow	☐ Brown	☐ White	☐ Gray	☐ Other _____
Clarity	☑ Clear		☐ Slightly Cloudy	☐ Opaque		☐ Other _____
Floatables	☐ None	☐ Trash	☑ Bubbles/Foam	☐ Sheen	☐ Fecal Matter	☐ Other
Deposits	☐ None	☐ Sediment/Gravel	☑ Fine Particulates	☐ Stains	☐ Oily Deposits	☐ Other
Vegetation	☑ None	☐ Limited	☐ Normal	☐ Excessive		☐ Other _____
Biology	☐ None	☐ Insects	☐ Algae	☐ Snails/Fish	☐ Mussels/Barnacles	☐ Other _____

Flow Observed ☐ Yes ☐ No ☑ Ponded ☐ Tidal
Flow Rate: _____ gpm

Does the storm drain flow reach the Receiving Water? ☐ Yes ☐ No ☑ N/A

Evidence of Overland Flow? ☑ Yes ☐ No ☐ Irrigation Runoff ☑ Other: Restroom Washdown

Photo Taken ☑ Yes ☐ No Picture # _____

Field Screening Samples Collected? ☑ Yes ☐ No

Water Temp (°C)		Ammonia-N (mg/L)		Nitrate-N (mg/L)		Phosphate- PO_4 (mg/L)	
pH (pH units)		TURB (NTU)		COND (mS/Cm)		Detergents mg/L	<1.25

Analytical Lab Samples Collected? ☐ Yes ☑ No

FLOW ESTIMATION WORKSHEETS

Flowing Creek or Box Culvert*

Width		ft
Depth		ft
Velocity		ft/sec
Flow		gpm

Filling a Bottle or Known Volume*

Volume		mL
Time to Fill		sec
Flow		gpm

Flowing Pipe*

Diameter		ft
Depth		ft
Velocity		ft/sec
Flow		gpm

COMMENTS: Looks like bathroom "N" sidewalks are hosed down. Very small amount of detergents present in sample.

*See formula and conversion

STORM WATER COMPLAINT FORM

DATE:	RECEIVED BY:
12 Sep 08	

VIOLATION ADDRESS:	CROSS STREET:
2211 Pacific Beach Dr	Olney
ZIP CODE:	**RESPONSIBLE PARTY:**
92109	

REPORTING PARTY:	REPORTING PARTY ADDRESS:
Jessica Erickson	1970 "B" St.
PHONE:	**DO THEY WANT A CALL BACK?**
1019 525-8630	YES (NO)

BRIEF DESCRIPTION OF COMPLAINT:

Evidence of Washing down restroom "N" @ Campland. Did not enter storm drain. Photos available Very small amount of detergents (<1.25mg/L).

IS THIS OCCURING NOW? YES (NO)

IF NOT, WHEN DID THIS HAPPEN?

Tuesday A.M.

	TYPE OF COMPLAINT:
	LIVE HOTLINE
	HOTLINE (VOICEMAIL)
	FAX
	EMAIL
✓	OTHER/REFERRAL:

OFFICER ASSIGNED:

White: Folder

Canary: Administrative Support Staff

CITY OF SAN DIEGO
STORM WATER POLLUTION PREVENTION PROGRAM

FIELD MONITORING DATA SHEET

☐ Routine Investigation ☐ IC/ID Follow-Up For_____

GENERAL SITE DESCRIPTION

Site ID: 1658 Torrey Pines Rd
Location: _____
Date/Time: 9-7-06
Observer: QRL RS

Latitude: _____ (GPS coordinates recorded in NAD 83 decimal deg)
Longitude: _____
Watershed: _____ (Watershed Management Area as defined in Permit)
TB Page: _____

Observed Land Use: ☐ Residential ☐ Commercial ☐ Industrial ☐ Agricultural ☐ Parks ☐ Open ☐ Other_____
Conveyance Type: ☐ Manhole ☐ Catch Basin ☐ Outlet ☐ Open Channel
Construction: ☐ Concrete ☐ Steel ☐ Plastic ☐ Natural Other Description

ATMOSPHERIC CONDITIONS

Weather ☐ Sunny ☐ Partly Cloudy ☐ Overcast ☐ Fog
Tide ☐ N/A ☐ Low ☐ Incoming ☐ High ☐ Outgoing Tide Height:_____ft.
Last Rain ☐ > 72 hours ☐ < 72 hours
Rainfall ☐ None ☐ < 0.1" ☐ > 0.1"

RUNOFF CHARACTERISTICS

Odor	☐ None	☐ Musty	☐ Rotten Eggs	☐ Chemical	☐ Sewage	☐ Other _____
Color	☐ None	☐ Yellow	☐ Brown	☐ White	☐ Gray	☐ Other _____
Clarity	☐ Clear		☐ Slightly Cloudy	☐ Opaque		☐ Other _____
Floatables	☐ None	☐ Trash	☐ Bubbles/Foam	☐ Sheen	☐ Fecal Matter	☐ Other
Deposits	☐ None	☐ Sediment/Gravel	☐ Fine Particulates	☐ Stains	☐ Oily Deposits	☐ Other _____
Vegetation	☐ None	☐ Limited	☐ Normal	☐ Excessive		☐ Other _____
Biology	☐ None	☐ Insects	☐ Algae	☐ Snails/Fish	☐ Mussels/Barnacles	☐ Other _____

Flow Observed ☐Yes ☐ No ☐ Ponded ☐ Tidal
Flow Rate: _____ gpm

Does the storm drain flow reach the Receiving Water? ☐ Yes ☐ No ☐ N/A

Evidence of Overland Flow? ☐ Yes ☐ No ☐ Irrigation Runoff ☐ Other: _____

Photo Taken ☐ Yes ☐ No Picture # _____

Field Screening Samples Collected? ☐ Yes ☐ No

Water Temp (°C)		Ammonia-N (mg/L)		Nitrate-N (mg/L)		Phosphate- PO_4 (mg/L)	
pH (pH units)		TURB (NTU)		COND (mS/Cm)			

Analytical Lab Samples Collected? ☐ Yes ☐ No

FLOW ESTIMATION WORKSHEETS

Flowing Creek or Box Culvert*

Width		ft
Depth		ft
Velocity		ft/sec
Flow		gpm

Filling a Bottle or Known Volume*

Volume		mL
Time to Fill		sec
Flow		gpm

Flowing Pipe*

Diameter		ft
Depth		ft
Velocity		ft/sec
Flow		gpm

COMMENTS: Leaky water Meter Reported to Water Hotline

*See formula and ...

CITY OF SAN DIEGO
STORM WATER POLLUTION PREVENTION PROGRAM

FIELD MONITORING DATA SHEET

☐ Routine Investigation ☒ IC/ID Follow-Up For Citizen Complaint

GENERAL SITE DESCRIPTION

Site ID: Access Rd crossing over Crk
Location: Rchc Mission Cyn Park
Date/Time: 9-1-06 1400
Observer: [illegible]

Latitude: _____ (GPS coordinates recorded in NAD 83 decimal deg)
Longitude: _____
Watershed: _____ (Watershed Management Area as defined in Permit)
TB Page: _____

Observed Land Use: ☐ Residential ☐ Commercial ☐ Industrial ☐ Agricultural ☒ Parks ☐ Open ☐ Other_____
Conveyance Type: ☐ Manhole ☐ Catch Basin ☐ Outlet ☐ Open Channel
Construction: ☐ Concrete ☐ Steel ☐ Plastic ☐ Natural Other Description

ATMOSPHERIC CONDITIONS

Weather ☒ Sunny ☐ Partly Cloudy ☐ Overcast ☐ Fog
Tide ☐ N/A ☐ Low ☐ Incoming ☐ High ☐ Outgoing Tide Height:_____ft.
Last Rain ☒ > 72 hours ☐ < 72 hours
Rainfall ☒ None ☐ < 0.1" ☐ > 0.1"

RUNOFF CHARACTERISTICS

Odor	☒ None	☐ Musty	☐ Rotten Eggs	☐ Chemical	☐ Sewage	☐ Other _____
Color	☒ None	☐ Yellow	☐ Brown	☐ White	☐ Gray	☐ Other _____
Clarity	☒ Clear		☐ Slightly Cloudy	☐ Opaque		☐ Other _____
Floatables	☐ None	☐ Trash	☐ Bubbles/Foam	☐ Sheen	☐ Fecal Matter	☐ Other
Deposits	☐ None	☒ Sediment/Gravel	☐ Fine Particulates	☐ Stains	☐ Oily Deposits	☐ Other _____
Vegetation	☐ None	☐ Limited	☒ Normal	☐ Excessive		☐ Other _____
Biology	☐ None	☒ Insects	☒ Algae	☒ Snails/Fish	☐ Mussels/Barnacles	☐ Other _____

Flow Observed ☒ Yes ☐ No ☐ Ponded ☐ Tidal
Flow Rate: Not Calc'd gpm

Does the storm drain flow reach the Receiving Water? ☒ Yes ☐ No ☐ N/A

Evidence of Overland Flow? ☐ Yes ☒ No ☐ Irrigation Runoff ☐ Other: _____

Photo Taken ☒ Yes ☐ No Picture # _____

Field Screening Samples Collected? ☒ Yes ☐ No

Water Temp (°C)		Ammonia-N (mg/L)		Nitrate-N (mg/L)		Phosphate- PO_4 (mg/L)	
pH (pH units)		TURB (NTU)		COND (mS/Cm)			

Analytical Lab Samples Collected? ☐ Yes ☒ No

FLOW ESTIMATION WORKSHEETS

Flowing Creek or Box Culvert*

Width		ft
Depth		ft
Velocity		ft/sec
Flow		gpm

Filling a Bottle or Known Volume*

Volume		mL
Time to Fill		sec
Flow		gpm

Flowing Pipe*

Diameter		ft
Depth		ft
Velocity		ft/sec
Flow		gpm

COMMENTS: Respond to Citizen Complaint of toxic water. Reports several dogs taken ill (vomiting, diarrhea, "e-coli"; skin rashes & seizures leading to death of older dog). Reports use of Herbicides by Park & Rec for non-native palm removal - Applied by drilling into dirt. Reported "clear water, w/ no algae or life at a broken SD. Dogs play in & drink ponded water & become ill. Check on 9/1/06 finds flow in algae, snails, mosquitos, odonata, [illegible] Called Citizen on 8/26 for 1st contact & again on 9/1/06 to tell her findings & my plan. Have an email to Manny Arandas of Park & Rec. will request MSDS of Her

*See formula and conversion

- 8:28 Stephanie Mimic Broken SD

* Creek bed Marjaram PK
  - Sick dogs -dying animals
  619 5832855

Herbicides on Natives
- No Algae

6+ - Vomiting → Bacti
- diarrhea
- Skin Rash
- Seizures - Toxins

- diar
- Seiz
- Sores

Market 4100

Tot

- Lee King 8-29

6


LARAMIE
MARGERUM
LARCHWOOD
INLET
OUTLET
CLEAN
CONNECT

CITY OF SAN DIEGO
STORM WATER POLLUTION PREVENTION PROGRAM

FIELD MONITORING DATA SHEET

☐ Routine Investigation ☑ IC/ID Follow-Up For SWPPP

GENERAL SITE DESCRIPTION

ID: @ inlet by dumpsters
Location: McDonalds 6926 Mira Mesa Blvd
Date/Time: 9-01-06 ~1030
Observer: Lee
Latitude: _____ (GPS coordinates recorded in NAD 83 decimal deg)
Longitude: _____
Watershed: _____ (Watershed Management Area as defined in Permit)
TB Page: _____

Observed Land Use: ☐ Residential ☑ Commercial ☐ Industrial ☐ Agricultural ☐ Parks ☐ Open
Conveyance Type: ☐ Manhole ☐ Catch Basin ☐ Outlet ☐ Open Channel ☐ Other_____
Construction: ☐ Concrete ☐ Steel ☐ Plastic ☐ Natural Other Description

ATMOSPHERIC CONDITIONS

Weather ☑ Sunny ☐ Partly Cloudy ☐ Overcast ☐ Fog
Tide ☐ N/A ☐ Low ☐ Incoming ☐ High ☐ Outgoing Tide Height:_____ft.
Last Rain ☑ > 72 hours ☐ < 72 hours
Rainfall ☑ None ☐ < 0.1" ☐ > 0.1"

RUNOFF CHARACTERISTICS

Odor	☐ None	☐ Musty	☐ Rotten Eggs	☑ Chemical	☐ Sewage	☐ Other _____
Color	☐ None	☐ Yellow	☐ Brown	☑ White	☐ Gray	☐ Other _____
Clarity	☐ Clear		☑ Slightly Cloudy	☐ Opaque		☐ Other _____
Floatables	☐ None	☐ Trash	☑ Bubbles/Foam	☐ Sheen	☐ Fecal Matter	☐ Other
Deposits	☐ None	☐ Sediment/Gravel	☑ Fine Particulates	☐ Stains	☑ Oily Deposits	☐ Other
Vegetation	☑ None	☐ Limited	☐ Normal	☐ Excessive		☐ Other _____
Biology	☑ None	☐ Insects	☐ Algae	☐ Snails/Fish	☐ Mussels/Barnacles	☐ Other _____

Flow Observed ☑ Yes ☐ No ☐ Ponded ☐ Tidal
Flow Rate: Trickle gpm

Does the storm drain flow reach the Receiving Water? ☐ Yes ☐ No ☐ N/A

Evidence of Overland Flow? ☑ Yes ☐ No ☐ Irrigation Runoff ☑ Other: Washdown @ McDonalds

Photo Taken ☑ Yes ☐ No Picture # _____

Field Screening Samples Collected? ☑ Yes ☐ No

Water Temp (°C)	—	Ammonia-N (mg/L)		Nitrate-N (mg/L)		Phosphate- PO_4 (mg/L)	
pH (pH units)	8.4	TURB (NTU)		COND (mS/Cm)	1.2	detergents mg/L > 50 mg/L	> 15

Analytical Lab Samples Collected? ☐ Yes ☑ No

FLOW ESTIMATION WORKSHEETS

Flowing Creek or Box Culvert*

Width		ft
Depth		ft
Velocity		ft/sec
Flow		gpm

Filling a Bottle or Known Volume*

Volume		mL
Time to Fill		sec
Flow		gpm

Flowing Pipe*

Diameter		ft
Depth		ft
Velocity		ft/sec
Flow		gpm

COMMENTS: Employee washing down and allowing flow to enter inlet that drains to alley. lots of grease in inlet. Area Mgr arrived. Had staff mop up what was left on ground. Reported to Codes - D. Flores

*See formula and

CITY OF SAN DIEGO
STORM WATER POLLUTION PREVENTION PROGRAM

FIELD MONITORING DATA SHEET

☐ Routine Investigation ☒ IC/ID Follow-Up For SWPPP

GENERAL SITE DESCRIPTION

ID: 6101 Mission Gorge Rd
Location: House of Auto Finance
Date/Time: 9-1-06 1215
Observer: QE

Latitude: _____ (GPS coordinates recorded in NAD 83 decimal deg)
Longitude: _____
Watershed: _____ (Watershed Management Area as defined in Permit)
TB Page: _____

Observed Land Use: ☐ Residential ☒ Commercial ☐ Industrial ☐ Agricultural ☐ Parks ☐ Open
Conveyance Type: ☐ Manhole ☐ Catch Basin ☐ Outlet ☐ Open Channel ☐ Other _____
Construction: ☐ Concrete ☐ Steel ☐ Plastic ☐ Natural Other Description

ATMOSPHERIC CONDITIONS

Weather	☒ Sunny	☐ Partly Cloudy	☐ Overcast	☐ Fog		
Tide	☐ N/A	☐ Low	☐ Incoming	☐ High	☐ Outgoing	Tide Height: _____ ft.
Last Rain	☒ > 72 hours	☐ < 72 hours				
Rainfall	☒ None	☐ < 0.1"	☐ > 0.1"			

RUNOFF CHARACTERISTICS

Odor	☐ None	☐ Musty	☐ Rotten Eggs	☒ Chemical	☐ Sewage	☐ Other _____
Color	☐ None	☐ Yellow	☐ Brown	☐ White	☐ Gray	☐ Other _____
Clarity	☐ Clear		☐ Slightly Cloudy	☐ Opaque		☐ Other _____
Floatables	☐ None	☐ Trash	☒ Bubbles/Foam	☐ Sheen	☐ Fecal Matter	☐ Other
Deposits	☐ None	☐ Sediment/Gravel	☒ Fine Particulates	☐ Stains	☐ Oily Deposits	☐ Other
Vegetation	☒ None	☐ Limited	☐ Normal	☐ Excessive		☐ Other _____
Biology	☒ None	☐ Insects	☐ Algae	☐ Snails/Fish	☐ Mussels/Barnacles	☐ Other _____

Flow Observed ☐ Yes ☐ No ☒ Ponded ☐ Tidal
Flow Rate: _____ gpm

Does the storm drain flow reach the Receiving Water? ☐ Yes ☐ No ☒ N/A

Evidence of Overland Flow? ☒ Yes ☐ No ☐ Irrigation Runoff ☒ Other: Washdown of Cars

Photo Taken ☒ Yes ☐ No Picture # _____

Field Screening Samples Collected? ☒ Yes ☐ No

Water Temp (°C)		Ammonia-N (mg/L)		Nitrate-N (mg/L)		Phosphate- PO_4 (mg/L)	
pH (pH units)		TURB (NTU)		COND (mS/Cm)			

Analytical Lab Samples Collected? ☐ Yes ☒ No

FLOW ESTIMATION WORKSHEETS

Flowing Creek or Box Culvert*

Width		ft
Depth		ft
Velocity		ft/sec
Flow		gpm

Filling a Bottle or Known Volume*

Volume		mL
Time to Fill		sec
Flow		gpm

Flowing Pipe*

Diameter		ft
Depth		ft
Velocity		ft/sec
Flow		gpm

COMMENTS: Observed employee washing vehicles in car lot w/ no containment. Referred to codes

*See formula and ...

CITY OF SAN DIEGO
STORM WATER POLLUTION PREVENTION PROGRAM

FIELD MONITORING DATA SHEET

☐ Routine Investigation ☐ IC/ID Follow-Up For Anita Koyama

GENERAL SITE DESCRIPTION

Site ID: 1 of 3 Latitude: _____ (GPS coordinates recorded in NAD 83 decimal deg)
Location: _____ Longitude: _____
Date/Time: 8/30/06 Watershed: _____ (Watershed Management Area as defined in Permit)
Observer: _____ TB Page: _____

Observed Land Use: ☐ Residential ☐ Commercial ☐ Industrial ☐ Agricultural ☐ Parks ☐ Open ☐ Other_____
Conveyance Type: ☐ Manhole ☐ Catch Basin ☐ Outlet ☐ Open Channel
Construction: ☐ Concrete ☐ Steel ☐ Plastic ☐ Natural Other Description

ATMOSPHERIC CONDITIONS

Weather ☐ Sunny ☐ Partly Cloudy ☐ Overcast ☐ Fog
Tide ☐ N/A ☐ Low ☐ Incoming ☐ High ☐ Outgoing Tide Height:_____ft.
Last Rain ☐ > 72 hours ☐ < 72 hours
Rainfall ☐ None ☐ < 0.1" ☐ > 0.1"

RUNOFF CHARACTERISTICS

Odor	☑ None	☐ Musty	☐ Rotten Eggs	☐ Chemical	☐ Sewage	☐ Other _____
Color	☑ None	☐ Yellow	☐ Brown	☐ White	☐ Gray	☐ Other _____
Clarity	☑ Clear		☐ Slightly Cloudy	☐ Opaque		☐ Other _____
Floatables	☐ None	☐ Trash	☐ Bubbles/Foam	☐ Sheen	☐ Fecal Matter	☐ Other
Deposits	☐ None	☐ Sediment/Gravel	☐ Fine Particulates	☐ Stains	☐ Oily Deposits	☐ Other
Vegetation	☐ None	☐ Limited	☐ Normal	☐ Excessive		☐ Other _____
Biology	☐ None	☐ Insects	☐ Algae	☐ Snails/Fish	☐ Mussels/Barnacles	☐ Other _____

Flow Observed ☐ Yes ☐ No ☐ Ponded ☐ Tidal
Flow Rate: _____ gpm

Does the storm drain flow reach the Receiving Water? ☐ Yes ☐ No ☐ N/A

Evidence of Overland Flow? ☐ Yes ☐ No ☐ Irrigation Runoff ☐ Other: _____

Photo Taken ☐ Yes ☐ No Picture # _____

Field Screening Samples Collected? ☐ Yes ☐ No

Water Temp (°C)	—	Ammonia-N (mg/L)	under	Nitrate-N (mg/L)	.476	Phosphate- PO_4 (mg/L)	—
pH (pH units)	—	TURB (NTU)	—	COND (mS/Cm)	—		

Analytical Lab Samples Collected? ☐ Yes ☐ No

FLOW ESTIMATION WORKSHEETS

Flowing Creek or Box Culvert*

Width		ft
Depth		ft
Velocity		ft/sec
Flow		gpm

Filling a Bottle or Known Volume*

Volume		mL
Time to Fill		sec
Flow		gpm

Flowing Pipe*

Diameter		ft
Depth		ft
Velocity		ft/sec
Flow		gpm

COMMENTS: Sample out of holding time NH_3 Activator expired
Container Non-Sterile

*See formula

CITY OF SAN DIEGO
STORM WATER POLLUTION PREVENTION PROGRAM

FIELD MONITORING DATA SHEET

☐ Routine Investigation ☐ IC/ID Follow-Up For Anita Koyama

GENERAL SITE DESCRIPTION

Site ID: 2 of 3
Location:
Date/Time: 10/24/06
Observer:
Latitude: (GPS coordinates recorded in NAD 83 decimal deg)
Longitude:
Watershed: (Watershed Management Area as defined in Permit)
TB Page:

Observed Land Use: ☐ Residential ☐ Commercial ☐ Industrial ☐ Agricultural ☐ Parks ☐ Open
Conveyance Type: ☐ Manhole ☐ Catch Basin ☐ Outlet ☐ Open Channel ☐ Other
Construction: ☐ Concrete ☐ Steel ☐ Plastic ☐ Natural Other Description

ATMOSPHERIC CONDITIONS

Weather ☐ Sunny ☐ Partly Cloudy ☐ Overcast ☐ Fog
Tide ☐ N/A ☐ Low ☐ Incoming ☐ High ☐ Outgoing Tide Height:_____ft.
Last Rain ☐ > 72 hours ☐ < 72 hours
Rainfall ☐ None ☐ < 0.1" ☐ > 0.1"

RUNOFF CHARACTERISTICS

Odor	☒ None	☐ Musty	☐ Rotten Eggs	☐ Chemical	☐ Sewage	☐ Other
Color	☒ None	☐ Yellow	☐ Brown	☐ White	☐ Gray	☐ Other
Clarity	☒ Clear		☐ Slightly Cloudy	☐ Opaque		☐ Other
Floatables	☐ None	☐ Trash	☐ Bubbles/Foam	☐ Sheen	☐ Fecal Matter	☐ Other
Deposits	☐ None	☐ Sediment/Gravel	☐ Fine Particulates	☐ Stains	☐ Oily Deposits	☐ Other
Vegetation	☐ None	☐ Limited	☐ Normal	☐ Excessive		☐ Other
Biology	☒ None	☐ Insects	☐ Algae	☐ Snails/Fish	☐ Mussels/Barnacles	☐ Other

Observed ☐ Yes ☐ No ☐ Ponded ☐ Tidal
Flow Rate: _____ gpm

Does the storm drain flow reach the Receiving Water? ☐ Yes ☐ No ☐ N/A

Evidence of Overland Flow? ☐ Yes ☐ No ☐ Irrigation Runoff ☐ Other: _____

Photo Taken ☒ Yes ☐ No Picture # Codes

Field Screening Samples Collected? ☒ Yes ☐ No

Water Temp (°C)		Ammonia-N (mg/L)	under	Nitrate-N (mg/L)	4.36	Phosphate- PO_4 (mg/L)	
pH (pH units)		TURB (NTU)		COND (mS/Cm)			

Analytical Lab Samples Collected? ☐ Yes ☒ No

FLOW ESTIMATION WORKSHEETS

Flowing Creek or Box Culvert*

Width		ft
Depth		ft
Velocity		ft/sec
Flow		gpm

Filling a Bottle or Known Volume*

Volume		mL
Time to Fill		sec
Flow		gpm

Flowing Pipe*

Diameter		ft
Depth		ft
Velocity		ft/sec
Flow		gpm

COMMENTS: Sample out of holding time. NH_3 Activator expired
Container non-sterile

*See formula...

CITY OF SAN DIEGO
STORM WATER POLLUTION PREVENTION PROGRAM

FIELD MONITORING DATA SHEET

☐ Routine Investigation ☐ IC/ID Follow-Up For Anita Kayama

GENERAL SITE DESCRIPTION

Site ID: 3063 Latitude: _____ (GPS coordinates recorded in NAD 83 decimal deg)
Location: _____ Longitude: _____
Date/Time: 11/27 Watershed: _____ (Watershed Management Area as defined in Permit)
Observer: _____ TB Page: _____

Observed Land Use: ☐ Residential ☐ Commercial ☐ Industrial ☐ Agricultural ☐ Parks ☐ Open
Conveyance Type: ☐ Manhole ☐ Catch Basin ☐ Outlet ☐ Open Channel ☐ Other_____
Construction: ☐ Concrete ☐ Steel ☐ Plastic ☐ Natural Other Description

ATMOSPHERIC CONDITIONS

Weather ☐ Sunny ☐ Partly Cloudy ☐ Overcast ☐ Fog
Tide ☐ N/A ☐ Low ☐ Incoming ☐ High ☐ Outgoing Tide Height:_____ft.
Last Rain ☐ > 72 hours ☐ < 72 hours
Rainfall ☐ None ☐ < 0.1" ☐ > 0.1"

RUNOFF CHARACTERISTICS

Odor	☐ None	☐ Musty	☐ Rotten Eggs	☐ Chemical	☐ Sewage	☒ Other Urine?
Color	☐ None	☒ Yellow	☐ Brown	☐ White	☐ Gray	☐ Other
Clarity	☒ Clear		☐ Slightly Cloudy	☐ Opaque		☐ Other
Floatables	☐ None	☐ Trash	☐ Bubbles/Foam	☐ Sheen	☐ Fecal Matter	☐ Other
Deposits	☐ None	☐ Sediment/Gravel	☐ Fine Particulates	☐ Stains	☐ Oily Deposits	☐ Other
Vegetation	☐ None	☐ Limited	☐ Normal	☐ Excessive		☐ Other
Biology	☐ None	☐ Insects	☐ Algae	☐ Snails/Fish	☐ Mussels/Barnacles	☐ Other

Observed ☐ Yes ☐ No ☐ Ponded ☐ Tidal
Flow Rate: _____ gpm

Does the storm drain flow reach the Receiving Water? ☐ Yes ☐ No ☐ N/A

Evidence of Overland Flow? ☐ Yes ☐ No ☐ Irrigation Runoff ☐ Other: _____

Photo Taken ☐ Yes ☐ No Picture # _____

Field Screening Samples Collected? ☒ Yes ☐ No

Water Temp (°C)		Ammonia-N (mg/L)	Under	Nitrate-N (mg/L)	.436	Phosphate- PO_4 (mg/L)	
pH (pH units)		TURB (NTU)		COND (mS/Cm)			

Analytical Lab Samples Collected? ☐ Yes ☒ No

FLOW ESTIMATION WORKSHEETS

Flowing Creek or Box Culvert*

Width		ft
Depth		ft
Velocity		ft/sec
Flow		gpm

Filling a Bottle or Known Volume*

Volume		mL
Time to Fill		sec
Flow		gpm

Flowing Pipe*

Diameter		ft
Depth		ft
Velocity		ft/sec
Flow		gpm

COMMENTS: Sample out of holding time NH3 Activator expired. Container non-Sterile

*See formula and

CITY OF SAN DIEGO
STORM WATER POLLUTION PREVENTION PROGRAM

FIELD MONITORING DATA SHEET

☐ Routine Investigation ☑ IC/ID Follow-Up For Codes KP

GENERAL SITE DESCRIPTION

Site ID: 083006-17 Circle foods
Location: Mt Hope Cem SD DS of tortilla plant
Date/Time: 8-30-06 1410
Observer: SR/KP

Latitude: _____ (GPS coordinates recorded in NAD 83 decimal deg)
Longitude: _____
Watershed: _____ (Watershed Management Area as defined in Permit)
TB Page: _____

Observed Land Use: ☐ Residential ☐ Commercial ☐ Industrial ☐ Agricultural ☐ Parks ☐ Open ☐ Other_____
Conveyance Type: ☐ Manhole ☐ Catch Basin ☐ Outlet ☐ Open Channel Other Description
Construction: ☐ Concrete ☐ Steel ☐ Plastic ☐ Natural

ATMOSPHERIC CONDITIONS

Weather ☑ Sunny ☐ Partly Cloudy ☐ Overcast ☐ Fog
Tide ☐ N/A ☐ Low ☐ Incoming ☐ High ☐ Outgoing Tide Height:_____ft.
Last Rain ☑ > 72 hours ☐ < 72 hours
Rainfall ☑ None ☐ < 0.1" ☐ > 0.1"

RUNOFF CHARACTERISTICS

Restaurant

Odor	☐ None	☐ Musty	☐ Rotten Eggs	☑ Chemical	☐ Sewage	☐ Other _____
Color	☑ None	☐ Yellow	☐ Brown	☐ White	☐ Gray	☐ Other _____
Clarity	☑ Clear		☐ Slightly Cloudy	☐ Opaque		☐ Other _____
Floatables	☐ None	☐ Trash	☑ Bubbles/Foam	☐ Sheen	☐ Fecal Matter	☐ Other _____
Deposits	☐ None	☐ Sediment/Gravel	☑ Fine Particulates	☑ Stains	☑ Oily Deposits	☑ Other flour/tortillas
Vegetation	☑ None	☐ Limited	☐ Normal	☐ Excessive		☐ Other _____
Biology	☑ None	☐ Insects	☐ Algae	☐ Snails/Fish	☐ Mussels/Barnacles	☐ Other _____

Flow Observed ☐ Yes ☐ No ☑ Ponded ☐ Tidal
Flow Rate: _____ gpm

Does the storm drain flow reach the Receiving Water? ☑ Yes ☐ No ☐ N/A

Evidence of Overland Flow? ☐ Yes ☐ No ☐ Irrigation Runoff ☐ Other: _____

Photo Taken ☑ Yes ☐ No Picture # Codes

Field Screening Samples Collected? ☑ Yes ☐ No

Water Temp (°C)	—	Ammonia-N (mg/L)		Nitrate-N (mg/L)		Phosphate- PO_4 (mg/L)	
pH (pH units)	6.9	TURB (NTU)		COND (mS/Cm)	2.00		

Analytical Lab Samples Collected? ☑ Yes ☐ No Bacti Only

FLOW ESTIMATION WORKSHEETS

Flowing Creek or Box Culvert*

Width		ft
Depth		ft
Velocity		ft/sec
Flow		gpm

Filling a Bottle or Known Volume*

Volume		mL
Time to Fill		sec
Flow		gpm

Flowing Pipe*

Diameter		ft
Depth		ft
Velocity		ft/sec
Flow		gpm

COMMENTS: _____

*See formula and ...

CITY OF SAN DIEGO
STORM WATER POLLUTION PREVENTION PROGRAM

FIELD MONITORING DATA SHEET

☐ Routine Investigation ☐ IC/ID Follow-Up For_____

GENERAL SITE DESCRIPTION

Site ID: 063006-18 Circle foots
Location: Ponded thru inf road @ SD
Date/Time: 9-30-06 1415
Observer: JE/KH
Latitude: _____ (GPS coordinates recorded in NAD 83 decimal deg)
Longitude: _____
Watershed: _____ (Watershed Management Area as defined in Permit)
TB Page: _____

Observed Land Use: ☐ Residential ☐ Commercial ☐ Industrial ☐ Agricultural ☐ Parks ☐ Open ☐ Other_____
Conveyance Type: ☐ Manhole ☐ Catch Basin ☐ Outlet ☐ Open Channel
Construction: ☐ Concrete ☐ Steel ☐ Plastic ☐ Natural Other Description

ATMOSPHERIC CONDITIONS

Weather	☑ Sunny	☐ Partly Cloudy	☐ Overcast	☐ Fog	
Tide	☐ N/A	☐ Low	☐ Incoming	☐ High	☐ Outgoing **Tide Height:**_____ft.
Last Rain	☑ > 72 hours	☐ < 72 hours			
Rainfall	☑ None	☐ < 0.1"	☐ > 0.1"		

RUNOFF CHARACTERISTICS

Odor	☐ None	☐ Musty	☐ Rotten Eggs	☑ Chemical (Rest)	☑ Sewage	☐ Other _____
Color	☑ None	☐ Yellow	☐ Brown	☐ White	☐ Gray	☐ Other _____
Clarity	☑ Clear		☐ Slightly Cloudy	☐ Opaque		☐ Other _____
Floatables	☐ None	☐ Trash	☑ Bubbles/Foam	☐ Sheen	☐ Fecal Matter	☑ Other food wastes
Deposits	☐ None	☑ Sediment/Gravel	☑ Fine Particulates	☐ Stains	☑ Oily Deposits	☐ Other _____
Vegetation	☑ None	☐ Limited	☐ Normal	☐ Excessive		☐ Other _____
Biology	☐ None	☑ Insects (Rat Tail maggott)	☐ Algae	☐ Snails/Fish	☐ Mussels/Barnacles	☐ Other _____

Flow Observed ☐ Yes ☐ No ☑ Ponded ☐ Tidal
Flow Rate: _____ gpm

Does the storm drain flow reach the Receiving Water? ☑ Yes ☐ No ☐ N/A
Evidence of Overland Flow? ☐ Yes ☐ No ☐ Irrigation Runoff ☐ Other: _____
Photo Taken ☑ Yes ☐ No **Picture #** Codes

Field Screening Samples Collected? ☑ Yes ☐ No

Water Temp (°C)	—	**Ammonia-N** (mg/L)		**Nitrate-N** (mg/L)		**Phosphate- PO_4** (mg/L)	
pH (pH units)	10.4	**TURB** (NTU)		**COND** (mS/Cm)	2.3		

Analytical Lab Samples Collected? ☑ Yes ☐ No Bacti Only

FLOW ESTIMATION WORKSHEETS

Flowing Creek or Box Culvert*

Width		ft
Depth		ft
Velocity		ft/sec
Flow		gpm

Filling a Bottle or Known Volume*

Volume		mL
Time to Fill		sec
Flow		gpm

Flowing Pipe*

Diameter		ft
Depth		ft
Velocity		ft/sec
Flow		gpm

COMMENTS: _____

CITY OF SAN DIEGO
STORM WATER POLLUTION PREVENTION PROGRAM

FIELD MONITORING DATA SHEET

☐ Routine Investigation ☑ IC/ID Follow-Up For KP

GENERAL SITE DESCRIPTION Circle feet

Site ID: 083006-19 Latitude: _____ (GPS coordinates recorded in NAD 83 decimal deg)
Location: Black pond 25 yds DS of Pipe Longitude: _____
Watershed: _____ (Watershed Management Area as defined in Permit)
Date/Time: 6-30-06 1420 TB Page: _____
Observer: RE/AP

Observed Land Use: ☐ Residential ☐ Commercial ☐ Industrial ☐ Agricultural ☐ Parks ☐ Open
Conveyance Type: ☐ Manhole ☐ Catch Basin ☐ Outlet ☐ Open Channel ☐ Other_____
Construction: ☐ Concrete ☐ Steel ☐ Plastic ☐ Natural Other Description

ATMOSPHERIC CONDITIONS

Weather ☑ Sunny ☐ Partly Cloudy ☐ Overcast ☐ Fog
Tide ☐ N/A ☐ Low ☐ Incoming ☐ High ☐ Outgoing Tide Height:_____ft.
Last Rain ☑ > 72 hours ☐ < 72 hours
Rainfall ☑ None ☐ < 0.1" ☐ > 0.1"

RUNOFF CHARACTERISTICS

Odor	☐ None	☐ Musty	☑ Rotten Eggs	☐ Chemical	☑ Sewage	☐ Other _____
Color	☐ None	☐ Yellow	☐ Brown	☐ White	☑ Gray	☐ Other _____
Clarity	☐ Clear		☐ Slightly Cloudy	☑ Opaque		☐ Other _____
Floatables	☐ None	☐ Trash	☑ Bubbles/Foam	☐ Sheen	☐ Fecal Matter	☐ Other
Deposits	☐ None	☑ Sediment/Gravel	☑ Fine Particulates	☐ Stains	☑ Oily Deposits	☐ Other
Vegetation	☑ None	☐ Limited	☐ Normal	☐ Excessive		☐ Other _____
Biology	☐ None	☑ Insects Rat tail mag	☐ Algae	☐ Snails/Fish	☐ Mussels/Barnacles	☐ Other _____

Flow Observed ☑ Yes ☐ No ☑ Ponded ☐ Tidal
Flow Rate: Not Calc gpm

Does the storm drain flow reach the Receiving Water? ☑ Yes ☐ No ☐ N/A

Evidence of Overland Flow? ☐ Yes ☐ No ☐ Irrigation Runoff ☐ Other: _____

Photo Taken ☑ Yes ☐ No Picture # Codes

Field Screening Samples Collected? ☑ Yes ☐ No

Water Temp (°C)	—	Ammonia-N (mg/L)		Nitrate-N (mg/L)		Phosphate- PO_4 (mg/L)	
pH (pH units)	6.5	TURB (NTU)		COND (mS/Cm)	8.8		

Analytical Lab Samples Collected? ☑ Yes ☐ No

FLOW ESTIMATION WORKSHEETS

Flowing Creek or Box Culvert*

Width		ft
Depth		ft
Velocity		ft/sec
Flow		gpm

Filling a Bottle or Known Volume*

Volume		mL
Time to Fill		sec
Flow		gpm

Flowing Pipe*

Diameter		ft
Depth		ft
Velocity		ft/sec
Flow		gpm

COMMENTS: .079 5 .395

*See formula and ...

CITY OF SAN DIEGO
STORM WATER POLLUTION PREVENTION PROGRAM

FIELD MONITORING DATA SHEET

☐ Routine Investigation ☑ IC/ID Follow-Up For _____

GENERAL SITE DESCRIPTION

Site ID: 040006 - 20
Location: Browditch Circle Ford
Date/Time: 5-30-06 @ 1422
Observer: JA KP

Latitude: _____ (GPS coordinates recorded in NAD 83 decimal deg)
Longitude: _____
Watershed: _____ (Watershed Management Area as defined in Permit)
TB Page: _____

Observed Land Use: ☐ Residential ☐ Commercial ☐ Industrial ☐ Agricultural ☐ Parks ☐ Open ☐ Other _____
Conveyance Type: ☐ Manhole ☐ Catch Basin ☐ Outlet ☐ Open Channel
Construction: ☐ Concrete ☐ Steel ☐ Plastic ☐ Natural Other Description

ATMOSPHERIC CONDITIONS

Weather	☑ Sunny	☐ Partly Cloudy	☐ Overcast	☐ Fog		
Tide	☐ N/A	☐ Low	☐ Incoming	☐ High	☐ Outgoing	Tide Height: _____ ft.
Last Rain	☑ > 72 hours	☐ < 72 hours				
Rainfall	☑ None	☐ < 0.1"	☐ > 0.1"			

RUNOFF CHARACTERISTICS

Odor	☑ None	☐ Musty	☐ Rotten Eggs	☐ Chemical	☐ Sewage	☐ Other _____
Color	☑ None	☐ Yellow	☐ Brown	☐ White	☐ Gray	☐ Other _____
Clarity	☑ Clear		☐ Slightly Cloudy	☐ Opaque		☐ Other _____
Floatables	☐ None	☐ Trash	☐ Bubbles/Foam	☐ Sheen	☐ Fecal Matter	☑ Other leaf debris
Deposits	☐ None	☐ Sediment/Gravel	☐ Fine Particulates	☐ Stains	☐ Oily Deposits	☐ Other _____
Vegetation	☑ None	☐ Limited	☐ Normal	☐ Excessive		☐ Other _____
Biology	☐ None	☐ Insects	☑ Algae	☐ Snails/Fish	☐ Mussels/Barnacles	☐ Other _____

Flow Observed ☑ Yes ☐ No ☐ Ponded ☐ Tidal
Flow Rate: trickle gpm

Does the storm drain flow reach the Receiving Water? ☑ Yes ☐ No ☐ N/A

Evidence of Overland Flow? ☐ Yes ☐ No ☐ Irrigation Runoff ☐ Other: _____

Photo Taken ☑ Yes ☐ No Picture # Codes

Field Screening Samples Collected? ☑ Yes ☐ No

Water Temp (°C)		Ammonia-N (mg/L)		Nitrate-N (mg/L)		Phosphate- PO_4 (mg/L)	
pH (pH units)	7.5	TURB (NTU)		COND (mS/Cm)	1.1		

Analytical Lab Samples Collected? ☑ Yes ☐ No Bacti only

FLOW ESTIMATION WORKSHEETS

Flowing Creek or Box Culvert*

Width		ft
Depth		ft
Velocity		ft/sec
Flow		gpm

Filling a Bottle or Known Volume*

Volume		mL
Time to Fill		sec
Flow		gpm

Flowing Pipe*

Diameter		ft
Depth		ft
Velocity		ft/sec
Flow		gpm

COMMENTS: _____

*See formula and ...

CITY OF SAN DIEGO
STORM WATER POLLUTION PREVENTION PROGRAM

FIELD MONITORING DATA SHEET

3979 Lockridge St ☐ Routine Investigation ☑ IC/ID Follow-Up For KP

GENERAL SITE DESCRIPTION

Site ID: 083006-22
Location: SD Inlet @ Circle Foods
Date/Time: 8-30-06 1925
Observer: RP/KP

Latitude: _____ (GPS coordinates recorded in NAD 83 decimal deg)
Longitude: _____
Watershed: _____ (Watershed Management Area as defined in Permit)
TB Page: _____

Observed Land Use:	☐ Residential	☐ Commercial	☐ Industrial	☐ Agricultural	☐ Parks	☐ Open
Conveyance Type:	☐ Manhole	☐ Catch Basin	☐ Outlet	☐ Open Channel		☐ Other_____
Construction:	☐ Concrete	☐ Steel	☐ Plastic	☐ Natural	Other Description	

ATMOSPHERIC CONDITIONS

Weather	☑ Sunny	☐ Partly Cloudy	☐ Overcast	☐ Fog		
Tide	☐ N/A	☐ Low	☐ Incoming	☐ High	☐ Outgoing	Tide Height:_____ft.
Last Rain	☑ > 72 hours	☐ < 72 hours				
Rainfall	☑ None	☐ < 0.1"	☐ > 0.1"			

RUNOFF CHARACTERISTICS

Odor	☐ None	☐ Musty	☐ Rotten Eggs	☑ Chemical	☑ Sewage	☐ Other _____
Color	☐ None	☐ Yellow	☐ Brown	☐ White	☐ Gray	☐ Other _____
Clarity	☐ Clear		☐ Slightly Cloudy	☐ Opaque		☐ Other _____
Floatables	☐ None	☐ Trash	☑ Bubbles/Foam	☐ Sheen	☐ Fecal Matter	☐ Other
Deposits	☐ None	☑ Sediment/Gravel	☑ Fine Particulates	☐ Stains	☐ Oily Deposits	☐ Other
Vegetation	☑ None	☐ Limited	☐ Normal	☐ Excessive		☐ Other _____
Biology	☑ None	☐ Insects	☐ Algae	☐ Snails/Fish	☐ Mussels/Barnacles	☐ Other _____

Observed ☐ Yes ☐ No ☑ Ponded ☐ Tidal
Flow Rate: _____ gpm

Does the storm drain flow reach the Receiving Water? ☑ Yes ☐ No ☐ N/A
Evidence of Overland Flow? ☑ Yes ☐ No ☐ Irrigation Runoff ☑ Other: washdown
Photo Taken ☑ Yes ☐ No Picture # Codes

Field Screening Samples Collected? ☑ Yes ☐ No

Water Temp (°C)	—	Ammonia-N (mg/L)		Nitrate-N (mg/L)		Phosphate- PO_4 (mg/L)	
pH (pH units)		TURB (NTU)		COND (mS/Cm)			

Analytical Lab Samples Collected? ☑ Yes ☐ No Bacti Only

FLOW ESTIMATION WORKSHEETS

Flowing Creek or Box Culvert*

Width		ft
Depth		ft
Velocity		ft/sec
Flow		gpm

Filling a Bottle or Known Volume*

Volume		mL
Time to Fill		sec
Flow		gpm

Flowing Pipe*

Diameter		ft
Depth		ft
Velocity		ft/sec
Flow		gpm

COMMENTS: _____

*See formula and ...

CITY OF SAN DIEGO
STORM WATER POLLUTION PREVENTION PROGRAM

FIELD MONITORING DATA SHEET

Circle foods

☐ Routine Investigation ☐ ~~IC/ID~~ Follow-Up For KP

GENERAL SITE DESCRIPTION

Site ID: 083006-21
Location: Pond @ Pkglot Road in dock
Date/Time: 8-30-06 1515
Observer: BJH

Latitude: _____ (GPS coordinates recorded in NAD 83 decimal deg)
Longitude: _____
Watershed: _____ (Watershed Management Area as defined in Permit)
TB Page: _____

Observed Land Use: ☐ Residential ☐ Commercial ☐ Industrial ☐ Agricultural ☐ Parks ☐ Open
Conveyance Type: ☐ Manhole ☐ Catch Basin ☐ Outlet ☐ Open Channel ☐ Other_____
Construction: ☐ Concrete ☐ Steel ☐ Plastic ☐ Natural Other Description

ATMOSPHERIC CONDITIONS

Weather ☑ Sunny ☐ Partly Cloudy ☐ Overcast ☐ Fog
Tide ☐ N/A ☐ Low ☐ Incoming ☐ High ☐ Outgoing Tide Height:_____ft.
Last Rain ☑ > 72 hours ☐ < 72 hours
Rainfall ☑ None ☐ < 0.1" ☐ > 0.1"

RUNOFF CHARACTERISTICS

Odor	☐ None	☐ Musty	☐ Rotten Eggs	☑ Chemical	☑ Sewage	☐ Other _____
Color	☐ None	☐ Yellow	☐ Brown	☐ White	☐ Gray	☐ Other _____
Clarity	☐ Clear		☐ Slightly Cloudy	☐ Opaque		☐ Other _____
Floatables	☐ None	☐ Trash	☑ Bubbles/Foam	☐ Sheen	☐ Fecal Matter	☐ Other
Deposits	☐ None	☑ Sediment/Gravel	☑ Fine Particulates	☐ Stains	☐ Oily Deposits	☐ Other _____
Vegetation	☑ None	☐ Limited	☐ Normal	☐ Excessive		☐ Other _____
Biology	☑ None	☐ Insects	☐ Algae	☐ Snails/Fish	☐ Mussels/Barnacles	☐ Other _____

Observed ☐ Yes ☐ No ☑ Ponded ☐ Tidal
Flow Rate: _____ gpm

Does the storm drain flow reach the Receiving Water? ☐ Yes ☑ No ☐ N/A
Evidence of Overland Flow? ☑ Yes ☐ No ☐ Irrigation Runoff ☐ Other: Washdown ??
Photo Taken ☑ Yes ☐ No Picture # Code1

Field Screening Samples Collected? ☑ Yes ☐ No

Water Temp (°C)		Ammonia-N (mg/L)		Nitrate-N (mg/L)		Phosphate- PO_4 (mg/L)	
pH (pH units)		TURB (NTU)		COND (mS/Cm)			

Analytical Lab Samples Collected? ☑ Yes ☐ No Bacti only

FLOW ESTIMATION WORKSHEETS

Flowing Creek or Box Culvert*

Width		ft
Depth		ft
Velocity		ft/sec
Flow		gpm

Filling a Bottle or Known Volume*

Volume		mL
Time to Fill		sec
Flow		gpm

Flowing Pipe*

Diameter		ft
Depth		ft
Velocity		ft/sec
Flow		gpm

COMMENTS: _____

*See formula and

INLET
120
80
140
100
OUTLET
INLET
INLET
INLET
INLET
INLET
Circle
foods
INLET
CLEAN
CLEAN
INLET
LOCKRIDGE
INLET
120
OUTLET
120
4291

120
100
INLET
CLEAN
CLEAN
INLET
100
80
INLET
INLET
OUTLET
60
OUTLET
CONNECT
INLET
80
HDWALL
HDWALL
OUTLET
OUTLET
INLET
INLET
INLET
TOMPKINS
100
100
100


4293
INLET
OUTLET
CLEAN
CLEAN OUT
41ST
HOWALL
CARLOS
3RD
K
CLINTON
38TH
ALLEY
SUPERBA
HARDING
SUPERIOR
MT. BRAE
FRANKLIN
OCEAN VIEW
ADAL
IMPERIAL
CONNECT
MESSINA
PARK HAVEN
CATANIA
VISTA HORIZON
SAN MIGUEL
LOS PINOS
SAN PASCUAL
BOUNDARY
CUYAMACA
JAMUL
100
120
80
60
140
40

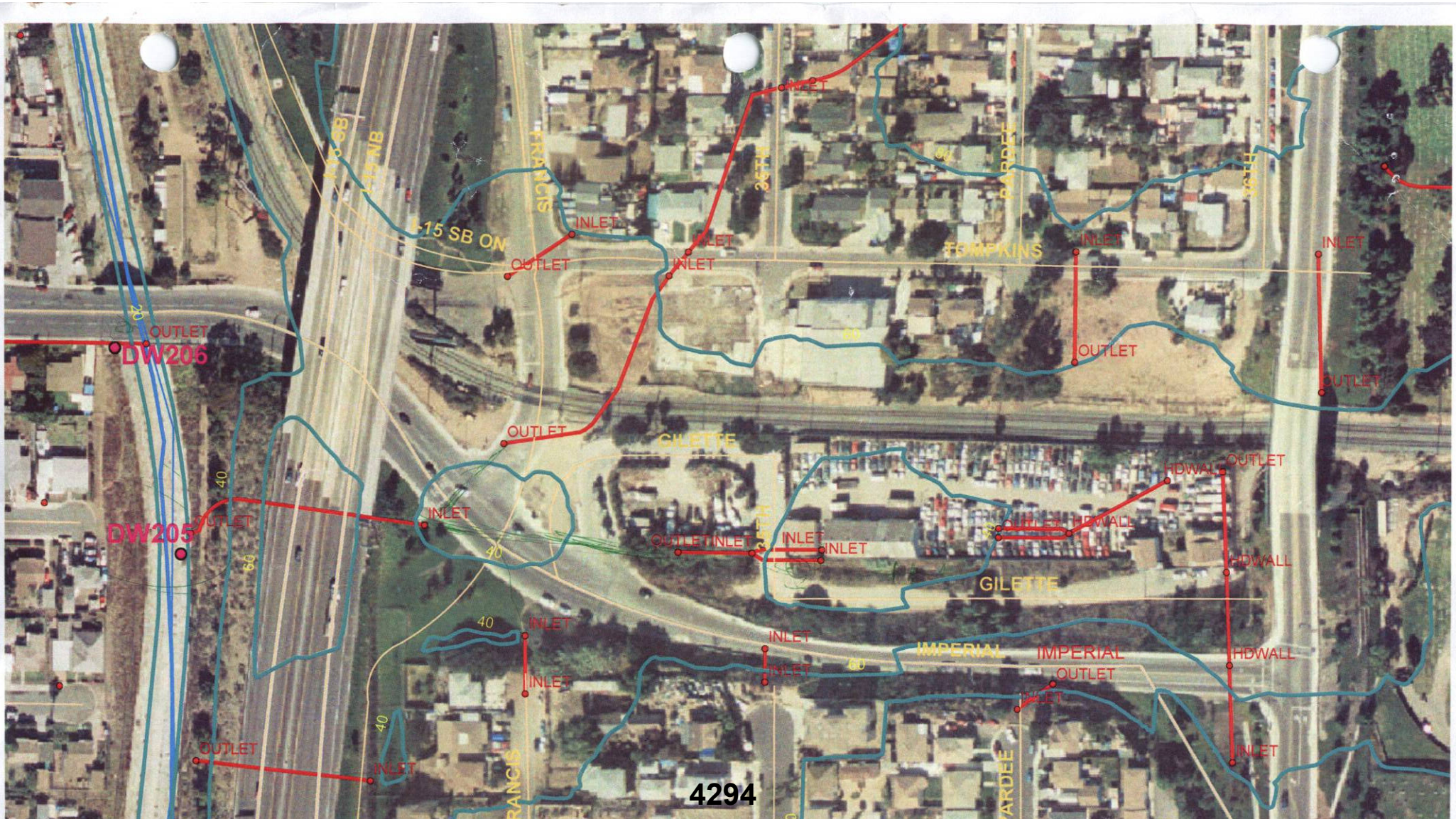
I-15 SB
I-15 NB
I-15 SB ON
FRANCIS
35TH
PARDEE
36TH
TOMPKINS
INLET
OUTLET
DW206
DW205
GILETTE
HDWALL
IMPERIAL
60
40
20
66

City of San Diego
Storm Water Pollution Prevention Program
Coastal Storm Drain Field Monitoring Data Sheet
San Diego Municipal Storm Water Permit CAS0108758

COASTAL STORM DRAIN MONITORING

☐ **Routine Investigation** ☐ **Resample** ☐ **IC/ID Follow-Up** (Select One)

GENERAL SITE DESCRIPTION

Site ID: 082806-22 **Latitude:** _____ (GPS coordinates recorded in NAD 83 decimal deg)
Location: Curb prior to SD @ S Shores **Longitude:**
Date/Time: 8-28-06 / 1227 **Watershed:** (Watershed Management Area as defined in Permit)
Observer: _____ **TB Page:** _____

Observed Land Use: ☐Residential ☐ Commercial ☐ Industrial ☐ Agricultural ☐ Parks ☐ Open (check all applicable)
Conveyance Type: ☐ Manhole ☐ Catch Basin ☐ Outlet ☐ Open Channel ☐ Other _____
Construction: ☐ Concrete ☐ Steel ☐ Plastic ☐ Natural

ATMOSPHERIC CONDITIONS

Weather ☑ Sunny ☐ Partly Cloudy ☐ Overcast ☐ Fog
Tide ☐ N/A ☐ Low ☐ Incoming ☐ High ☐ Outgoing **Tide Height:** _____ft.
Last Rain ☐ > 72 hours ☐ < 72 hours
Rainfall ☑ None ☐ < 0.1" ☐ > 0.1"

Potential Fecal Sources Within 75 ft.
☐ Wildlife: #_____
☐ Pets: #_____
☐ Birds: #_____
☐ Children (Diapers): _____
☐ Other Bathers: #_____
☐ Encampments: #_____

BEACH APPEARANCE **Composition:** ☐ Sandy ☐ Rocky/Gravel/Reef
☐ Clean ☐ Trash ☐ Kelp/Grasses ☐ Organic Matter ☐ Other: _____

RUNOFF CHARACTERISTICS

Odor	☐ None	☐ Musty	☐ Rotten Eggs	☐ Chemical	☑ Sewage	☐ Other
Color	☐ None	☐ Yellow	☑ Brown	☐ White	☐ Gray	☐ Other
Clarity	☐ Clear		☑ Slightly Cloudy	☐ Opaque		☐ Other
Floatables	☐ None	☐ Trash	☐ Bubbles/Foam	☐ Sheen	☐ Fecal Matter	☑ Other Toilet Tissue
Deposits	☐ None	☑ Sediment/Gravel	☑ Fine Particulates	☐ Stains	☐ Oily Deposit	☐ Other
Vegetation	☑ None	☐ Limited	☐ Normal	☐ Excessive		☐ Other
Biology	☑ None	☐ Insects	☐ Algae	☐ Snails/Fish	☐ Mussels/barnacles	☐ Other

Flow Observed ☐Yes ☐ No ☑ Ponded ☐ Tidal (If yes, record conductivity below)
Flow Rate: _____ gpm (*See worksheets below) _____mS/cm or mhos/cm
Does the storm drain flow reach the Receiving Water? ☑ Yes ☐ No ☐ N/A
Diversion functioning at this storm drain? ☐ Yes ☐ No ☑ N/A
Evidence of Overland Flow? ☑ Yes ☐ No ☐ Irrigation Runoff ☑ Other: H2O leaky pipe @ pumpout
Storm Drain Sample Collected ☑ Yes ☐ No
Receiving Water Sample Collected ☐ Yes ☑ No
Sample Location (From storm drain, facing receiving water) ☐ 75' Left ☐ 75' Right ☐ Mixing Zone ☐ Other _____

*** FLOW ESTIMATION WORKSHEETS**

Flowing Creek or Box Culvert*

Width		ft
Depth		ft
Velocity		ft/sec
Flow		gpm

Filling a Bottle or Known Volume*

Volume		mL
Time to Fill		sec
Flow		gpm

Flowing Pipe*

Diameter		ft
Depth		ft
Velocity		ft/sec
Flow		gpm

COMMENTS: _____

City of San Diego
Storm Water Pollution Prevention Program
Coastal Storm Drain Field Monitoring Data Sheet
San Diego Municipal Storm Water Permit CAS0108758

COASTAL STORM DRAIN MONITORING

☐ **Routine Investigation** ☐ **Resample** ☑ **IC/ID Follow-Up** (Select One)

GENERAL SITE DESCRIPTION

Site ID: 082806 - 23 **Latitude:** _____ (GPS coordinates recorded in NAD 83 decimal deg)
Location: East of Pump Out S. Shore **Longitude:**
Date/Time: 8-28-06 1128 **Watershed:** (Watershed Management Area as defined in Permit)
Observer: MC/KS **TB Page:** _____

Observed Land Use: ☐Residential ☐ Commercial ☐ Industrial ☐ Agricultural ☐ Parks ☐ Open (check all applicable)
Conveyance Type: ☐ Manhole ☐ Catch Basin ☐ Outlet ☐ Open Channel ☐ Other _____
Construction: ☐ Concrete ☐ Steel ☐ Plastic ☐ Natural

ATMOSPHERIC CONDITIONS

Potential Fecal Sources Within 75 ft.

Weather ☑ Sunny ☐ Partly Cloudy ☐ Overcast ☐ Fog
Tide ☐ N/A ☐ Low ☐ Incoming ☐ High ☐ Outgoing **Tide Height:** _____ft.
Last Rain ☑ > 72 hours ☐ < 72 hours
Rainfall ☑ None ☐ < 0.1" ☐ > 0.1"

☐ Wildlife: #_____
☐ Pets: #_____
☐ Birds: #_____
☐ Children (Diapers): _____
☐ Other Bathers: #_____
☐ Encampments: #_____

BEACH APPEARANCE **Composition:** ☐ Sandy ☐ Rocky/Gravel/Reef
☐ Clean ☐ Trash ☐ Kelp/Grasses ☐ Organic Matter ☐ Other: _____

RUNOFF CHARACTERISTICS

Odor	☐ None	☐ Musty	☐ Rotten Eggs	☐ Chemical	☑ Sewage	☐ Other
Color	☐ None	☐ Yellow	☑ Brown	☐ White	☐ Gray	☐ Other
Clarity	☐ Clear		☑ Slightly Cloudy	☐ Opaque		☐ Other
Floatables	☑ None	☐ Trash	☐ Bubbles/Foam	☐ Sheen	☐ Fecal Matter	☐ Other
Deposits	☐ None	☐ Sediment/Gravel	☑ Fine Particulates	☐ Stains	☐ Oily Deposit	☐ Other
Vegetation	☑ None	☐ Limited	☐ Normal	☐ Excessive		☐ Other
Biology	☐ None	☐ Insects	☑ Algae	☐ Snails/Fish	☐ Mussels/barnacles	☐ Other

Flow Observed ☐Yes ☐ No ☑ Ponded ☐ Tidal (If yes, record conductivity below)
Flow Rate: _____ gpm (*See worksheets below) _____mS/cm or mhos/cm
Does the storm drain flow reach the Receiving Water? ☐ Yes ☐ No ☑ N/A
Diversion functioning at this storm drain? ☐ Yes ☐ No ☑ N/A
Evidence of Overland Flow? ☑ Yes ☐ No ☐ Irrigation Runoff ☑ Other: ponded spillage @ pumpout + H2O leak
Storm Drain Sample Collected ☑ Yes ☑ No
Receiving Water Sample Collected ☐ Yes ☑ No
Sample Location (From storm drain, facing receiving water) ☐ 75' Left ☐ 75' Right ☐ Mixing Zone ☐ Other _____

*** FLOW ESTIMATION WORKSHEETS**

Flowing Creek or Box Culvert*

Width		ft
Depth		ft
Velocity		ft/sec
Flow		gpm

Filling a Bottle or Known Volume*

Volume		mL
Time to Fill		sec
Flow		gpm

Flowing Pipe*

Diameter		ft
Depth		ft
Velocity		ft/sec
Flow		gpm

COMMENTS: _____

City of San Diego
Storm Water Pollution Prevention Program

Coastal Storm Drain Field Monitoring Data Sheet

San Diego Municipal Storm Water Permit CAS0108758

COASTAL STORM DRAIN MONITORING

☐ **Routine Investigation** ☐ **Resample** ☑ **IC/ID Follow-Up** (Select One)

GENERAL SITE DESCRIPTION

Site ID: 082806-24 **Latitude:** _____ (GPS coordinates recorded in NAD 83 decimal deg)

Location: W of S Shore Pump sta **Longitude:**

Date/Time: 8-28-06 1230 **Watershed:** (Watershed Management Area as defined in Permit)

Observer: QC/AS **TB Page:** _____

Observed Land Use: ☐Residential ☐ Commercial ☐ Industrial ☐ Agricultural ☐ Parks ☐ Open (check all applicable)

Conveyance Type: ☐ Manhole ☐ Catch Basin ☐ Outlet ☐ Open Channel ☐ Other _____

Construction: ☐ Concrete ☐ Steel ☐ Plastic ☐ Natural

ATMOSPHERIC CONDITIONS

Weather ☑ Sunny ☐ Partly Cloudy ☐ Overcast ☐ Fog

Tide ☐ N/A ☐ Low ☐ Incoming ☐ High ☐ Outgoing **Tide Height:** _____ft.

Last Rain ☑ > 72 hours ☐ < 72 hours

Rainfall ☑ None ☐ < 0.1" ☐ > 0.1"

Potential Fecal Sources Within 75 ft.

☐ Wildlife: #_____

☐ Pets: #_____

☐ Birds: #_____

☐ Children (Diapers): _____

☐ Other Bathers: #_____

☐ Encampments: #_____

BEACH APPEARANCE

Composition: ☐ Sandy ☑ Rocky/Gravel/Reef

☐ Clean ☑ Trash ☐ Kelp/Grasses ☐ Organic Matter ☐ Other:

RUNOFF CHARACTERISTICS

Odor	☐ None	☐ Musty	☐ Rotten Eggs	☐ Chemical	☑ Sewage	☐ Other _____
Color	☑ None	☐ Yellow	☐ Brown	☐ White	☐ Gray	☐ Other _____
Clarity	☑ Clear		☐ Slightly Cloudy	☐ Opaque		☐ Other _____
Floatables	☑ None	☐ Trash	☐ Bubbles/Foam	☐ Sheen	☐ Fecal Matter	☐ Other
Deposits	☐ None	☑ Sediment/Gravel	☑ Fine Particulates	☐ Stains	☐ Oily Deposit	☐ Other _____
Vegetation	☑ None	☐ Limited	☐ Normal	☐ Excessive		☐ Other _____
Biology	☐ None	☐ Insects	☑ Algae	☐ Snails/Fish	☐ Mussels/barnacles	☐ Other _____

Flow Observed ☐Yes ☐ No ☑ Ponded ☐ Tidal (If yes, record conductivity below)

Flow Rate: _____ gpm (*See worksheets below) _____mS/cm or mhos/cm

Does the storm drain flow reach the Receiving Water? ☑ Yes ☐ No ☐ N/A

Diversion functioning at this storm drain? ☐ Yes ☐ No ☑ N/A

Evidence of Overland Flow? ☑ Yes ☐ No ☐ Irrigation Runoff ☑ Other: H2O leak + Spilled Sewage

Storm Drain Sample Collected ☑ Yes ☐ No

Receiving Water Sample Collected ☐ Yes ☑ No

Sample Location (From storm drain, facing receiving water) ☐ 75' Left ☐ 75' Right ☐ Mixing Zone ☐ Other _____

* FLOW ESTIMATION WORKSHEETS

Flowing Creek or Box Culvert*

Width		ft
Depth		ft
Velocity		ft/sec
Flow		gpm

Filling a Bottle or Known Volume*

Volume		mL
Time to Fill		sec
Flow		gpm

Flowing Pipe*

Diameter		ft
Depth		ft
Velocity		ft/sec
Flow		gpm

COMMENTS: _____

City of San Diego
Storm Water Pollution Prevention Program
Coastal Storm Drain Field Monitoring Data Sheet
San Diego Municipal Storm Water Permit CAS0108758

COASTAL STORM DRAIN MONITORING

☐ **Routine Investigation** ☐ **Resample** ☐ **IC/ID Follow-Up** (Select One)

GENERAL SITE DESCRIPTION

Site ID: 082806 - 25 **Latitude:** _____ (GPS coordinates recorded in NAD 83 decimal deg)
Location: 2NQS080 **Longitude:**
Date/Time: 8-28-06 1240 **Watershed:** (Watershed Management Area as defined in Permit)
Observer: JE/AS **TB Page:** _____

Observed Land Use: ☐Residential ☐ Commercial ☐ Industrial ☐ Agricultural ☐ Parks ☐ Open (check all applicable)
Conveyance Type: ☐ Manhole ☐ Catch Basin ☐ Outlet ☐ Open Channel ☐ Other _____
Construction: ☐ Concrete ☐ Steel ☐ Plastic ☐ Natural

ATMOSPHERIC CONDITIONS

Potential Fecal Sources Within 75 ft.

Weather ☑ Sunny ☐ Partly Cloudy ☐ Overcast ☐ Fog
Tide ☐ N/A ☐ Low ☐ Incoming ☐ High ☐ Outgoing **Tide Height:** _____ft.
Last Rain ☑ > 72 hours ☐ < 72 hours
Rainfall ☑ None ☐ < 0.1" ☐ > 0.1"

☐ Wildlife: #_____
☐ Pets: #_____
☐ Birds: #_____
☐ Children (Diapers): _____
☐ Other Bathers: #_____
☐ Encampments: #_____

BEACH APPEARANCE **Composition:** ☐ Sandy ☐ Rocky/Gravel/Reef
☐ Clean ☐ Trash ☐ Kelp/Grasses ☐ Organic Matter ☐ Other: _____

RUNOFF CHARACTERISTICS

Odor	☐ None	☐ Musty	☐ Rotten Eggs	☐ Chemical	☑ Sewage	☐ Other
Color	☐ None	☐ Yellow	☐ Brown	☑ White	☐ Gray	☐ Other
Clarity	☐ Clear		☑ Slightly Cloudy	☐ Opaque		☐ Other
Floatables	☐ None	☐ Trash	☑ Bubbles/Foam	☐ Sheen	☐ Fecal Matter	☐ Other
Deposits	☐ None	☐ Sediment/Gravel	☑ Fine Particulates	☐ Stains	☐ Oily Deposit	☐ Other
Vegetation	☑ None	☐ Limited	☐ Normal	☐ Excessive		☐ Other
Biology	☑ None	☐ Insects	☐ Algae	☐ Snails/Fish	☐ Mussels/barnacles	☐ Other

Flow Observed ☑ Yes ☐ No ☐ Ponded ☐ Tidal (If yes, record conductivity below)
Flow Rate* < 1 gpm (*See worksheets below) _____ mS/cm or mhos/cm
Does the storm drain flow reach the Receiving Water? ☑ Yes ☐ No ☐ N/A
Diversion functioning at this storm drain? ☐ Yes ☐ No ☑ N/A
Evidence of Overland Flow? ☑ Yes ☐ No ☐ Irrigation Runoff ☑ Other: Spilled from RV
Storm Drain Sample Collected ☑ Yes ☐ No
Receiving Water Sample Collected ☑ Yes ☐ No
Sample Location (From storm drain, facing receiving water) ☐ 75' Left ☐ 75' Right ☐ Mixing Zone ☐ Other _____

*** FLOW ESTIMATION WORKSHEETS**

Flowing Creek or Box Culvert*

Width		ft
Depth		ft
Velocity		ft/sec
Flow		gpm

Filling a Bottle or Known Volume*

Volume		mL
Time to Fill		sec
Flow		gpm

Flowing Pipe*

Diameter		ft
Depth		ft
Velocity		ft/sec
Flow		gpm

COMMENTS: _____

City of San Diego
Storm Water Pollution Prevention Program

Coastal Storm Drain Field Monitoring Data Sheet

San Diego Municipal Storm Water Permit CAS0108758

COASTAL STORM DRAIN MONITORING

☐ **Routine Investigation** ☐ **Resample** ☐ **IC/ID Follow-Up** (Select One)

GENERAL SITE DESCRIPTION

Site ID: 082806 - 26 **Latitude:** _____ (GPS coordinates recorded in NAD 83 decimal deg)

Location: Headwall W of Ramp S.SL **Longitude:**

Date/Time: 8.28.06 1300 **Watershed:** (Watershed Management Area as defined in Permit)

Observer: JP/AS **TB Page:** _____

Observed Land Use: ☐Residential ☐ Commercial ☐ Industrial ☐ Agricultural ☐ Parks ☐ Open (check all applicable)

Conveyance Type: ☐ Manhole ☐ Catch Basin ☐ Outlet ☐ Open Channel ☐ Other _____

Construction: ☐ Concrete ☐ Steel ☐ Plastic ☐ Natural

ATMOSPHERIC CONDITIONS

Weather ☑ Sunny ☐ Partly Cloudy ☐ Overcast ☐ Fog

Tide ☐ N/A ☐ Low ☐ Incoming ☐ High ☐ Outgoing **Tide Height:** _____ft.

Last Rain ☑ > 72 hours ☐ < 72 hours

Rainfall ☑ None ☐ < 0.1" ☐ > 0.1"

Potential Fecal Sources Within 75 ft.

☐ Wildlife: #_____

☐ Pets: #_____

☐ Birds: #_____

☐ Children (Diapers): _____

☐ Other Bathers: #_____

☐ Encampments: #_____

BEACH APPEARANCE **Composition:** ☐ Sandy ☑ Rocky/Gravel/Reef

☐ Clean ☐ Trash ☐ Kelp/Grasses ☐ Organic Matter ☐ Other: _____

RUNOFF CHARACTERISTICS

Odor	☐ None	☐ Musty	☐ Rotten Eggs	☑ Chemical	☐ Sewage	☐ Other
Color	☐ None	☐ Yellow	☐ Brown	☐ White	☐ Gray	☑ Other green
Clarity	☐ Clear		☑ Slightly Cloudy	☐ Opaque		☐ Other
Floatables	☑ None	☐ Trash	☐ Bubbles/Foam	☐ Sheen	☐ Fecal Matter	☐ Other
Deposits	☐ None	☐ Sediment/Gravel	☑ Fine Particulates	☐ Stains	☐ Oily Deposit	☐ Other
Vegetation	☑ None	☐ Limited	☐ Normal	☐ Excessive		☐ Other
Biology	☐ None	☐ Insects	☑ Algae	☐ Snails/Fish	☐ Mussels/barnacles	☐ Other

Flow Observed ☑ Yes ☐ No ☐ Ponded ☐ Tidal (If yes, record conductivity below)

Flow Rate: trickle gpm (*See worksheets below) _____mS/cm or mhos/cm

Does the storm drain flow reach the Receiving Water? ☑ Yes ☐ No ☐ N/A

Diversion functioning at this storm drain? ☐ Yes ☐ No ☑ N/A

Evidence of Overland Flow? ☑ Yes ☐ No ☐ Irrigation Runoff ☑ Other: Spill @ pump out + Hose leak

Storm Drain Sample Collected ☑ Yes ☐ No

Receiving Water Sample Collected ☑ Yes ☐ No

Sample Location (From storm drain, facing receiving water) ☐ 75' Left ☐ 75' Right ☑ Mixing Zone ☐ Other _____

*** FLOW ESTIMATION WORKSHEETS**

Flowing Creek or Box Culvert*

Width		ft
Depth		ft
Velocity		ft/sec
Flow		gpm

Filling a Bottle or Known Volume*

Volume		mL
Time to Fill		sec
Flow		gpm

Flowing Pipe*

Diameter		ft
Depth		ft
Velocity		ft/sec
Flow		gpm

COMMENTS: _____

City of San Diego
Storm Water Pollution Prevention Program

Coastal Storm Drain Field Monitoring Data Sheet

San Diego Municipal Storm Water Permit CAS0108758

COASTAL STORM DRAIN MONITORING

☐ **Routine Investigation** ☐ **Resample** ☑ **IC/ID Follow-Up** (Select One)

GENERAL SITE DESCRIPTION

Site ID: 0825E01e - 27 **Latitude:** _____ (GPS coordinates recorded in NAD 83 decimal deg)

Location: Water @ front of headwall **Longitude:**

Date/Time: 9.29.06 1256 @S. Shore **Watershed:** (Watershed Management Area as defined in Permit)

Observer: DG/AS **TB Page:** _____

Observed Land Use: ☐Residential ☐ Commercial ☐ Industrial ☐ Agricultural ☐ Parks ☐ Open (check all applicable)

Conveyance Type: ☐ Manhole ☐ Catch Basin ☐ Outlet ☐ Open Channel ☐ Other _____

Construction: ☐ Concrete ☐ Steel ☐ Plastic ☐ Natural

ATMOSPHERIC CONDITIONS

Weather ☑ Sunny ☐ Partly Cloudy ☐ Overcast ☐ Fog

Tide ☐ N/A ☐ Low ☐ Incoming ☐ High ☐ Outgoing **Tide Height:** _____ ft.

Last Rain ☑ > 72 hours ☐ < 72 hours

Rainfall ☑ None ☐ < 0.1" ☐ > 0.1"

Potential Fecal Sources Within 75 ft.

☐ Wildlife: #_____

☐ Pets: #_____

☐ Birds: #_____

☐ Children (Diapers): _____

☐ Other Bathers: #_____

☐ Encampments: #_____

BEACH APPEARANCE **Composition:** ☐ Sandy ☑ Rocky/Gravel/Reef

☐ Clean ☐ Trash ☐ Kelp/Grasses ☐ Organic Matter ☐ Other: _____

RUNOFF CHARACTERISTICS

Odor	☐ None	☐ Musty	☐ Rotten Eggs	☐ Chemical	☐ Sewage	☐ Other
Color	☑ None	☐ Yellow	☐ Brown	☐ White	☐ Gray	☐ Other
Clarity	☑ Clear		☐ Slightly Cloudy	☐ Opaque		☐ Other
Floatables	☑ None	☐ Trash	☐ Bubbles/Foam	☐ Sheen	☐ Fecal Matter	☐ Other
Deposits	☐ None	☐ Sediment/Gravel	☐ Fine Particulates	☐ Stains	☐ Oily Deposit	☑ Other eelgrass
Vegetation	☐ None	☐ Limited	☑ Normal	☐ Excessive		☐ Other
Biology	☐ None	☐ Insects	☑ Algae	☐ Snails/Fish	☑ Mussels/barnacles	☐ Other

Flow Observed ☐Yes ☐ No ☐ Ponded ☑ Tidal (If yes, record conductivity below)

Flow Rate: _____ gpm (*See worksheets below) _____ mS/cm or mhos/cm

Does the storm drain flow reach the Receiving Water? ☑ Yes ☐ No ☐ N/A

Diversion functioning at this storm drain? ☐ Yes ☐ No ☑ N/A

Evidence of Overland Flow? ☑ Yes ☐ No ☐ Irrigation Runoff ☑ Other: Spilled from RV, H2O leak

Storm Drain Sample Collected ☑ Yes ☐ No

Receiving Water Sample Collected ☑ Yes ☐ No

Sample Location (From storm drain, facing receiving water) ☐ 75' Left ☐ 75' Right ☑ Mixing Zone ☐ Other _____

*** FLOW ESTIMATION WORKSHEETS**

Flowing Creek or Box Culvert*

Width		ft
Depth		ft
Velocity		ft/sec
Flow		gpm

Filling a Bottle or Known Volume*

Volume		mL
Time to Fill		sec
Flow		gpm

Flowing Pipe*

Diameter		ft
Depth		ft
Velocity		ft/sec
Flow		gpm

COMMENTS: _____

CITY OF SAN DIEGO
STORM WATER POLLUTION PREVENTION PROGRAM

FIELD MONITORING DATA SHEET

☑ Routine Investigation ☐ IC/ID Follow-Up For_____

NERAL SITE DESCRIPTION

Site ID: _____ Latitude: _____ (GPS coordinates recorded in NAD 83 decimal deg)
Location: S. Shore Pump Out Longitude: _____
Date/Time: 8-21-06 / 1030 Watershed: _____ (Watershed Management Area as defined in Permit)
Observer: AB/JE TB Page: _____

Observed Land Use: ☐ Residential ☐ Commercial ☐ Industrial ☐ Agricultural ☐ Parks ☐ Open
Conveyance Type: ☐ Manhole ☐ Catch Basin ☐ Outlet ☐ Open Channel ☐ Other_____
Construction: ☐ Concrete ☐ Steel ☐ Plastic ☐ Natural Other Description

ATMOSPHERIC CONDITIONS

Weather ☐ Sunny ☐ Partly Cloudy ☐ Overcast ☐ Fog
Tide ☐ N/A ☐ Low ☐ Incoming ☐ High ☐ Outgoing Tide Height:_____ft.
Last Rain ☐ > 72 hours ☐ < 72 hours
Rainfall ☐ None ☐ < 0.1" ☐ > 0.1"

RUNOFF CHARACTERISTICS

Odor	☐ None	☐ Musty	☐ Rotten Eggs	☐ Chemical	☐ Sewage	☐ Other _____
Color	☐ None	☐ Yellow	☐ Brown	☐ White	☐ Gray	☐ Other _____
Clarity	☐ Clear		☐ Slightly Cloudy	☐ Opaque		☐ Other _____
Floatables	☐ None	☐ Trash	☐ Bubbles/Foam	☐ Sheen	☐ Fecal Matter	☐ Other
Deposits	☐ None	☐ Sediment/Gravel	☐ Fine Particulates	☐ Stains	☐ Oily Deposits	☐ Other
Vegetation	☐ None	☐ Limited	☐ Normal	☐ Excessive		☐ Other _____
Biology	☐ None	☐ Insects	☐ Algae	☐ Snails/Fish	☐ Mussels/Barnacles	☐ Other _____

Observed ☐ Yes ☐ No ☐ Ponded ☐ Tidal
Flow Rate: trickle gpm

Does the storm drain flow reach the Receiving Water? ☐ Yes ☐ No ☐ N/A

Evidence of Overland Flow? ☐ Yes ☐ No ☐ Irrigation Runoff ☐ Other: leaky H20 Pipe @ Pump-out

Photo Taken ☐ Yes ☐ No Picture # _____

Field Screening Samples Collected? ☐ Yes ☐ No

Water Temp (°C)		Ammonia-N (mg/L)		Nitrate-N (mg/L)		Phosphate- PO_4 (mg/L)	
pH (pH units)		TURB (NTU)		COND (mS/Cm)			

Analytical Lab Samples Collected? ☐ Yes ☐ No

FLOW ESTIMATION WORKSHEETS

Flowing Creek or Box Culvert*

Width		ft
Depth		ft
Velocity		ft/sec
Flow		gpm

Filling a Bottle or Known Volume*

Volume		mL
Time to Fill		sec
Flow		gpm

Flowing Pipe*

Diameter		ft
Depth		ft
Velocity		ft/sec
Flow		gpm

COMMENTS: _____

*See formula and

City of San Diego
Storm Water Pollution Prevention Division
1970 B Street, MS 27A
San Diego, CA 92102
(619) 525-8647

Date Issued: 9/8/06

NOV #: SW 5879

NOTICE OF VIOLATION

Page 1 of 1

DATE OF VIOLATION	TIME	DAY OF WEEK
8/18/06	11:40 (A.M.) / P.M.	M T W TH (F) SA SU

LOCATION OF VIOLATION (ADDRESS): 2580 Kincaid Rd — ZIP CODE: 92101 — CROSS STREET:

BUSINESS NAME AND TYPE: ☐ COMMERCIAL ☐ CORPORATION ☐ CONTRACTOR ☐ INDUSTRIAL: City of San Diego Fire-Rescue Dept. Training Facility — BUSINESS LICENSE #: —

LAST	FIRST	MIDDLE	TITLE
Malbrough	Ken		Division Chief

MAILING ADDRESS: 2580 Kincaid Rd Bldg 608, San Diego — CITY: CA — STATE: 92101 — ZIP CODE:

LEGAL IDENTIFICATION ☐ DRIVER'S LICENSE ☐ IDENTIFICATION I.D. ☐ OTHER — D.O.B.:

SAN DIEGO MUNICIPAL CODE VIOLATION
Article 3: Water Quality Controls
Division 3: Stormwater Management and Discharge Control

- [X] §43.0304 – Prohibited Discharges — Substance(s): water
- [ ] §43.0306 – Illegal Connections Prohibited
- [ ] §43.0307 – Reduction of Pollutants in Storm Water — Substance(s):
- [ ] §43.0308 – Containment and Notification of Spills
- [ ] §43.0309 – Storm Water Conveyance System Protection — Substance(s):

Required Corrective Actions

- [X] Cease all discharges into the storm drain conveyance system
- [X] Remove discharged material using appropriate methods
- [X] Ensure no further discharges occur; Implement BMP's (see Fact Sheets)
- [X] Educate employees / contractor / service provider
- [ ] Other:

Required corrective actions above are required immediately. The violation(s) may be subject to further legal and/or administrative action.

Antonius A. Evans — OFFICER SIGNATURE

Antonius A. Evans — OFFICER NAME

CODE COMPLIANCE OFFICER NO.

(619) 525-8683 — TELEPHONE

RECIPIENT SIGNATURE	PRINT NAME	DATE
mailed		9/11/06

This information is available in alternative formats upon request.

GS-184 (Rev. 12-05)

WHITE: CITY CANARY: RECIPIENT PINK: SUPERVISOR

CITY OF SAN DIEGO
MEMORANDUM

DATE: August 18, 2006

TO: Distribution

FROM: George Alfonso, Marine Microbiology and Vector Management

SUBJECT: SWPPP Investigation Samples - Bacti Report

The bacteriological results for the investigative samples collected by SWPPP personnel are listed below.

SAMPLE		TOTAL COLIFORM* (MPN Index/100mL)	E.COLI* (MPN Index/100mL)	ENTEROCOCCUS** (MPN Index/100mL)
DATE	IDENTIFICATION			
17Aug06	081706 - 001 Marine Rm Confluence	1,732,900	172,200	12,590
	081706 - 002 Marine Rm N Drain	>2,419,600	461,100	6,770
	081706 - 003 Marine Rm S Drain	9,060	20	164
	081706 - 004 S. Casa Beach	31	<10	<10
	081706 - 006	10,170	63	63
	081706 - 009	38,730	1,439	292
	081706 - 010	77,010	2,987	450
	081706 - 011	28,090	1,050	171
	081706 - 012	21,780	1,935	292
	081706 - 013	73	<10	<10
	081706 - 014	51,720	504	10
	081706 - 015	24,890	85	63
	081706 - 016	61,310	122	10
	081706 - 017 Coca-Cola	>241,960	959	17,250
	081706 - 018 Coca-Cola	>24,196	<10	6,770
	081706 - 019 Mailer St.	115,300	17,220	98,040

*MPN method: IDEXX Colilert using IDEXX Quantitray
**MPN method: IDEXX Enterolert using IDEXX Quantitray.
Please call the microbiology lab at 758-2361 if there are any questions.

Distribution:

San Diego Stormwater Copermittees
City of San Diego Storm Water Pollution Prevention Program
Dry Weather Monitoring Field Datasheet

☒ Routine Investigation ☐ IC/ID Follow-Up For _____

GENERAL SITE DESCRIPTION

(NAD 83 decimal degrees to 5th place)

Site ID	081706-019	Latitude		Watershed	Hydrologic Unit		
Location	MAILER RD (8435)	Longitude			Hydrologic Area		
Date	8-17-06 1500	TB Page			Hydrologic Subarea (Optional)		
Time	1500	Observer			Discharge Area (Optional)		

Land Use (Primary) (Check one only): ☐ Residential ☐ Commercial ☐ Industrial ☐ Agricultural ☐ Parks ☐ Open

Land Use (Secondary) (Optional, greater than 10%): ☐ Residential ☐ Commercial ☐ Industrial ☐ Agricultural ☐ Parks ☐ Open

Conveyance (Check one only): ☐ Manhole ☐ Catch Basin ☐ Outlet ☐ Concrete Channel ☐ Natural Creek ☐ Earthen Channel

ATMOSPHERIC CONDITIONS

Weather	☒ Sunny	☐ Partly Cloudy	☐ Overcast	☐ Fog		
Tide	☐ N/A	☐ Low	☐ Incoming	☐ High	☐ Outgoing	Tide Height: _____ ft.
Last Rain	☒ > 72 hours	☐ < 72 hours				
Rainfall	☒ None	☐ < 0.1"	☐ > 0.1"			

RUNOFF CHARACTERISTICS

Odor	☐ None	☒ Musty	☐ Rotten Eggs	☐ Chemical	☐ Sewage	☐ Other _____
Color	☐ None	☐ Yellow	☐ Brown	☐ White	☐ Gray	☒ Other BLACK
Clarity	☐ Clear		☒ Slightly Cloudy	☐ Opaque		☐ Other _____
Floatables	☒ None	☐ Trash	☐ Bubbles/Foam	☐ Sheen	☐ Fecal Matter	☐ Other
Deposits	☐ None	☐ Sediment/Gravel	☒ Fine Particulates	☐ Stains	☐ Oily Deposits	☐ Other
Vegetation	☒ None	☐ Limited	☐ Normal	☐ Excessive		☐ Other _____
Biology	☒ None	☐ Insects	☐ Algae	☐ Snails/Fish	☐ Mussels/Barnacles	☐ Other _____

Flow Observed ☐ Yes ☐ No ☒ Ponded ☐ Tidal

Does the storm drain flow reach the Receiving Water? ☐ Yes ☒ No ☐ N/A

Evidence of Overland Flow? ☐ Yes ☒ No ☐ Irrigation Runoff ☐ Other: _____

Photo Taken ☒ Yes ☐ No **Photo #** SEE CODES

Field Screening Samples Collected? ☐ Yes ☒ No

Water Temp (°C)		NH_3-N (mg/L)		NO_3-N (mg/L)		React PO_4 (mg/L)	
pH (pH units)		TURB (NTU)		COND (mS/cm)			

Analytical Lab Samples Collected? ☒ Yes ☐ No

FLOW ESTIMATION WORKSHEETS

Flowing Creek or Box Culvert

Width		ft
Depth		ft
Velocity		ft/sec
Flow		gpm

Filling a Bottle or Known Volume

Volume		mL
Time to Fill		sec
Flow		gpm

Flowing Pipe

Diameter		ft
Depth		ft
Velocity		ft/sec
Flow		gpm

COMMENTS: _____

CITY OF SAN DIEGO
STORM WATER POLLUTION PREVENTION PROGRAM

FIELD MONITORING DATA SHEET

☐ Routine Investigation ☑ IC/ID Follow-Up For S. Shores

GENERAL SITE DESCRIPTION

Site ID: S. Shores boat launch
Location:
Date/Time: 8.17.06
Observer: JE/AS
Latitude: (GPS coordinates recorded in NAD 83 decimal deg)
Longitude:
Watershed: (Watershed Management Area as defined in Permit)
TB Page:

Observed Land Use: ☐ Residential ☐ Commercial ☐ Industrial ☐ Agricultural ☐ Parks ☐ Open
Conveyance Type: ☐ Manhole ☐ Catch Basin ☐ Outlet ☐ Open Channel ☐ Other
Construction: ☐ Concrete ☐ Steel ☐ Plastic ☐ Natural Other Description

ATMOSPHERIC CONDITIONS

Weather ☑ Sunny ☐ Partly Cloudy ☐ Overcast ☐ Fog
Tide ☐ N/A ☐ Low ☐ Incoming ☐ High ☐ Outgoing Tide Height: ____ ft.
Last Rain ☑ > 72 hours ☐ < 72 hours
Rainfall ☑ None ☐ < 0.1" ☐ > 0.1"

RUNOFF CHARACTERISTICS

Odor	☐ None	☐ Musty	☐ Rotten Eggs	☐ Chemical	☐ Sewage	☐ Other
Color	☐ None	☐ Yellow	☐ Brown	☐ White	☐ Gray	☐ Other
Clarity	☐ Clear		☐ Slightly Cloudy	☐ Opaque		☐ Other
Floatables	☐ None	☐ Trash	☐ Bubbles/Foam	☐ Sheen	☐ Fecal Matter	☐ Other
Deposits	☐ None	☐ Sediment/Gravel	☐ Fine Particulates	☐ Stains	☐ Oily Deposits	☐ Other
Vegetation	☐ None	☐ Limited	☐ Normal	☐ Excessive		☐ Other
Biology	☐ None	☐ Insects	☐ Algae	☐ Snails/Fish	☐ Mussels/Barnacles	☐ Other

Observed ☐ Yes ☐ No ☐ Ponded ☐ Tidal
Flow Rate: ____ gpm

Does the storm drain flow reach the Receiving Water? ☐ Yes ☐ No ☐ N/A

Evidence of Overland Flow? ☐ Yes ☐ No ☐ Irrigation Runoff ☐ Other: ____

Photo Taken ☐ Yes ☐ No Picture # ____

Field Screening Samples Collected? ☐ Yes ☐ No

Water Temp (°C)		Ammonia-N (mg/L)		Nitrate-N (mg/L)		Phosphate- PO_4 (mg/L)	
pH (pH units)		TURB (NTU)		COND (mS/Cm)			

Analytical Lab Samples Collected? ☐ Yes ☐ No

FLOW ESTIMATION WORKSHEETS

Flowing Creek or Box Culvert*

Width		ft
Depth		ft
Velocity		ft/sec
Flow		gpm

Filling a Bottle or Known Volume*

Volume		mL
Time to Fill		sec
Flow		gpm

Flowing Pipe*

Diameter		ft
Depth		ft
Velocity		ft/sec
Flow		gpm

COMMENTS: Curbside damp - No RV present. Noted leaky water pipe. Emailed Patricia O'Hara to see who is responsible for repair.

*See formula and

City of San Diego
Storm Water Pollution Prevention Program

Coastal Storm Drain Field Monitoring Data Sheet

San Diego Municipal Storm Water Permit CAS0108758

COASTAL STORM DRAIN MONITORING

☐ **Routine Investigation** ☐ **Resample** ☐ **IC/ID Follow-Up** (Select One)

GENERAL SITE DESCRIPTION

Site ID: 0807706-004 **Latitude:** _____ (GPS coordinates recorded in NAD 83 decimal deg)

Location: S. Casa @ Mid-Beach **Longitude:**

Date/Time: 8-17-06 935 945 **Watershed:** (Watershed Management Area as defined in Permit)

Observer: JE/AS **TB Page:** _____

Observed Land Use: ☐Residential ☐ Commercial ☐ Industrial ☐ Agricultural ☐ Parks ☐ Open (check all applicable)

Conveyance Type: ☐ Manhole ☐ Catch Basin ☐ Outlet ☐ Open Channel ☐ Other _____

Construction: ☐ Concrete ☐ Steel ☐ Plastic ☐ Natural

ATMOSPHERIC CONDITIONS

Weather ☑ Sunny ☐ Partly Cloudy ☐ Overcast ☐ Fog

Tide ☐ N/A ☐ Low ☐ Incoming ☐ High ☐ Outgoing **Tide Height:** _____ ft.

Last Rain ☑ > 72 hours ☐ < 72 hours

Rainfall ☑ None ☐ < 0.1" ☐ > 0.1"

Potential Fecal Sources Within 75 ft.

☐ Wildlife: #_____

☐ Pets: #_____

☑ Birds: #3

☐ Children (Diapers): _____

☐ Other Bathers: #_____

☐ Encampments: #_____

BEACH APPEARANCE **Composition:** ☑ Sandy ☐ Rocky/Gravel/Reef

☐ Clean ☑ Trash ☑ Kelp/Grasses ☐ Organic Matter ☐ Other: _____

RUNOFF CHARACTERISTICS

Odor	☐ None	☐ Musty	☐ Rotten Eggs	☐ Chemical	☐ Sewage	☐ Other _____
Color	☐ None	☐ Yellow	☐ Brown	☐ White	☐ Gray	☐ Other _____
Clarity	☐ Clear		☐ Slightly Cloudy	☐ Opaque		☐ Other _____
Floatables	☐ None	☐ Trash	☐ Bubbles/Foam	☐ Sheen	☐ Fecal Matter	☐ Other _____
Deposits	☐ None	☐ Sediment/Gravel	☐ Fine Particulates	☐ Stains	☐ Oily Deposit	☐ Other _____
Vegetation	☐ None	☐ Limited	☐ Normal	☐ Excessive		☐ Other _____
Biology	☐ None	☐ Insects	☐ Algae	☐ Snails/Fish	☐ Mussels/barnacles	☐ Other _____

Flow Observed ☐Yes ☐ No ☐ Ponded ☑ Tidal (If yes, record conductivity below)

Flow Rate: _____ gpm (*See worksheets below) _____ mS/cm or mhos/cm

Does the storm drain flow reach the Receiving Water? ☑ Yes ☐ No ☐ N/A

Diversion functioning at this storm drain? ☐ Yes ☐ No ☑ N/A

Evidence of Overland Flow? ☐ Yes ☐ No ☐ Irrigation Runoff ☐ Other: _____

Storm Drain Sample Collected ☐ Yes ☑ No

Receiving Water Sample Collected ☑ Yes ☐ No

Sample Location (From storm drain, facing receiving water) ☐ 75' Left ☐ 75' Right ☑ Mixing Zone ☐ Other _____

*** FLOW ESTIMATION WORKSHEETS**

Flowing Creek or Box Culvert*

Width		ft
Depth		ft
Velocity		ft/sec
Flow		gpm

Filling a Bottle or Known Volume*

Volume		mL
Time to Fill		sec
Flow		gpm

Flowing Pipe*

Diameter		ft
Depth		ft
Velocity		ft/sec
Flow		gpm

COMMENTS: Birds & bird feces on Rocks in Water

City of San Diego
Storm Water Pollution Prevention Program

Coastal Storm Drain Field Monitoring Data Sheet

San Diego Municipal Storm Water Permit CAS0108758

COASTAL STORM DRAIN MONITORING

☒ **Routine Investigation** ☐ **Resample** ☐ **IC/ID Follow-Up** (Select One)

GENERAL SITE DESCRIPTION

Site ID: 081706-003 **Latitude:** _____ (GPS coordinates recorded in NAD 83 decimal deg)

Location: Marine Rm - S drain/Stairs **Longitude:**

Date/Time: 8-17-06 901 **Watershed:** (Watershed Management Area as defined in Permit)

Observer: AS/Jt **TB Page:** _____

Observed Land Use: ☐Residential ☐ Commercial ☐ Industrial ☐ Agricultural ☐ Parks ☐ Open (check all applicable)

Conveyance Type: ☐ Manhole ☐ Catch Basin ☐ Outlet ☐ Open Channel ☐ Other _____

Construction: ☐ Concrete ☐ Steel ☐ Plastic ☐ Natural

ATMOSPHERIC CONDITIONS

Weather ☒ Sunny ☐ Partly Cloudy ☐ Overcast ☐ Fog

Tide ☐ N/A ☐ Low ☐ Incoming ☐ High ☐ Outgoing **Tide Height:** _____ft.

Last Rain ☒ > 72 hours ☐ < 72 hours

Rainfall ☒ None ☐ < 0.1" ☐ > 0.1"

Potential Fecal Sources Within 75 ft.

☐ Wildlife: #_____

☐ Pets: #_____

☐ Birds: #_____

☐ Children (Diapers): _____

☐ Other Bathers: #_____

☐ Encampments: #_____

BEACH APPEARANCE **Composition:** ☐ Sandy ☐ Rocky/Gravel/Reef

☐ Clean ☐ Trash ☐ Kelp/Grasses ☐ Organic Matter ☐ Other: _____

RUNOFF CHARACTERISTICS

Odor	☒ None	☐ Musty	☐ Rotten Eggs	☐ Chemical	☐ Sewage	☐ Other
Color	☒ None	☐ Yellow	☐ Brown	☐ White	☐ Gray	☐ Other
Clarity	☒ Clear		☐ Slightly Cloudy	☐ Opaque		☐ Other
Floatables	☒ None	☐ Trash	☐ Bubbles/Foam	☐ Sheen	☐ Fecal Matter	☐ Other
Deposits	☐ None	☒ Sediment/Gravel	☐ Fine Particulates	☐ Stains	☐ Oily Deposit	☒ Other Kelp
Vegetation	☒ None	☐ Limited	☐ Normal	☐ Excessive		☐ Other
Biology	☐ None	☐ Insects	☒ Algae	☐ Snails/Fish	☐ Mussels/barnacles	☐ Other

Flow Observed ☒ Yes ☐ No ☐ Ponded ☐ Tidal (If yes, record conductivity below)

Flow Rate: _____ gpm (*See worksheets below) _____ mS/cm or mhos/cm

Does the storm drain flow reach the Receiving Water? ☒ Yes ☐ No ☐ N/A

Diversion functioning at this storm drain? ☐ Yes ☐ No ☒ N/A

Evidence of Overland Flow? ☐ Yes ☐ No ☐ Irrigation Runoff ☐ Other: _____

Storm Drain Sample Collected ☒ Yes ☐ No

Receiving Water Sample Collected ☐ Yes ☒ No

Sample Location (From storm drain, facing receiving water) ☐ 75' Left ☐ 75' Right ☐ Mixing Zone ☐ Other _____

*** FLOW ESTIMATION WORKSHEETS**

Flowing Creek or Box Culvert*

Width	2"	ft
Depth	1/8"	ft
Velocity	1/4	ft/sec
Flow		gpm

Filling a Bottle or Known Volume*

Volume		mL
Time to Fill		sec
Flow		gpm

Flowing Pipe*

Diameter		ft
Depth		ft
Velocity		ft/sec
Flow		gpm

COMMENTS: _____

City of San Diego
Storm Water Pollution Prevention Program

Coastal Storm Drain Field Monitoring Data Sheet

San Diego Municipal Storm Water Permit CAS0108758

COASTAL STORM DRAIN MONITORING

☒ Routine Investigation ☐ Resample ☐ IC/ID Follow-Up (Select One)

GENERAL SITE DESCRIPTION

Site ID: 081706-002 **Latitude:** _____ (GPS coordinates recorded in NAD 83 decimal deg)

Location: Marine Rm - N drain Box **Longitude:**

Date/Time: 8-17-06 900 **Watershed:** (Watershed Management Area as defined in Permit)

Observer: JE/AS **TB Page:** _____

Observed Land Use: ☐ Residential ☐ Commercial ☐ Industrial ☐ Agricultural ☐ Parks ☐ Open (check all applicable)

Conveyance Type: ☐ Manhole ☐ Catch Basin ☐ Outlet ☐ Open Channel ☐ Other _____

Construction: ☐ Concrete ☐ Steel ☐ Plastic ☐ Natural

ATMOSPHERIC CONDITIONS

Weather ☒ Sunny ☐ Partly Cloudy ☐ Overcast ☐ Fog

Tide ☐ N/A ☐ Low ☐ Incoming ☐ High ☐ Outgoing **Tide Height:** _____ ft.

Last Rain ☒ > 72 hours ☐ < 72 hours

Rainfall ☒ None ☐ < 0.1" ☐ > 0.1"

Potential Fecal Sources Within 75 ft.

☐ Wildlife: #_____

☐ Pets: #_____

☐ Birds: #_____

☐ Children (Diapers): _____

☐ Other Bathers: #_____

☐ Encampments: #_____

BEACH APPEARANCE **Composition:** ☐ Sandy ☐ Rocky/Gravel/Reef

☐ Clean ☐ Trash ☐ Kelp/Grasses ☐ Organic Matter ☐ Other: _____

RUNOFF CHARACTERISTICS

Odor	☐ None	☐ Musty	☐ Rotten Eggs	☐ Chemical	☒ Sewage	☐ Other
Color	☒ None	☐ Yellow	☐ Brown	☐ White	☐ Gray	☐ Other
Clarity	☒ Clear		☐ Slightly Cloudy	☐ Opaque		☐ Other
Floatables	☒ None	☐ Trash	☐ Bubbles/Foam	☐ Sheen	☐ Fecal Matter	☐ Other
Deposits	☐ None	☒ Sediment/Gravel	☐ Fine Particulates	☐ Stains	☐ Oily Deposit	☐ Other Kelp
Vegetation	☒ None	☐ Limited	☐ Normal	☐ Excessive		☐ Other
Biology	☐ None	☐ Insects	☒ Algae	☐ Snails/Fish	☐ Mussels/barnacles	☐ Other

Flow Observed ☒ Yes ☐ No ☐ Ponded ☐ Tidal (If yes, record conductivity below)

Flow Rate: _____ gpm (*See worksheets below) _____ mS/cm or mhos/cm

Does the storm drain flow reach the Receiving Water? ☒ Yes ☐ No ☐ N/A

Diversion functioning at this storm drain? ☐ Yes ☐ No ☒ N/A

Evidence of Overland Flow? ☐ Yes ☐ No ☐ Irrigation Runoff ☐ Other: _____

Storm Drain Sample Collected ☒ Yes ☐ No

Receiving Water Sample Collected ☐ Yes ☒ No

Sample Location (From storm drain, facing receiving water) ☐ 75' Left ☐ 75' Right ☐ Mixing Zone ☐ Other _____

*** FLOW ESTIMATION WORKSHEETS**

Flowing Creek or Box Culvert*

Width	14"	ft
Depth	1/4"	ft
Velocity	1/12	ft/sec
Flow		gpm

Filling a Bottle or Known Volume*

Volume		mL
Time to Fill		sec
Flow		gpm

Flowing Pipe*

Diameter		ft
Depth		ft
Velocity		ft/sec
Flow		gpm

COMMENTS: _____

City of San Diego
Storm Water Pollution Prevention Program

Coastal Storm Drain Field Monitoring Data Sheet

San Diego Municipal Storm Water Permit CAS0108758

COASTAL STORM DRAIN MONITORING

☑ Routine Investigation ☐ Resample ☐ IC/ID Follow-Up (Select One)

GENERAL SITE DESCRIPTION*

Site ID: C09 (081706-001) **Latitude:** _____ (GPS coordinates recorded in NAD 83 decimal deg)

Location: Roseland @ Marine Rm **Longitude:**

Date/Time: 8-17-06 852 ~~Access~~ **Watershed:** (Watershed Management Area as defined in Permit)

Observer: JE/AS ~~Stairs~~ **TB Page:** _____

Observed Land Use: ☐Residential ☐ Commercial ☐ Industrial ☐ Agricultural ☐ Parks ☐ Open (check all applicable)

Conveyance Type: ☐ Manhole ☐ Catch Basin ☐ Outlet ☐ Open Channel ☐ Other _____

Construction: ☐ Concrete ☐ Steel ☐ Plastic ☐ Natural

ATMOSPHERIC CONDITIONS

Weather ☑ Sunny ☐ Partly Cloudy ☐ Overcast ☐ Fog

Tide ☐ N/A ☐ Low ☐ Incoming ☐ High ☐ Outgoing **Tide Height:** _____ ft.

Last Rain ☑ > 72 hours ☐ < 72 hours

Rainfall ☑ None ☐ < 0.1" ☐ > 0.1"

Potential Fecal Sources Within 75 ft.

☐ Wildlife: # _____

☐ Pets: # _____

☐ Birds: # _____

☐ Children (Diapers): _____

☐ Other Bathers: # _____

☐ Encampments: # _____

BEACH APPEARANCE **Composition:** ☐ Sandy ☐ Rocky/Gravel/Reef

☐ Clean ☐ Trash ☐ Kelp/Grasses ☐ Organic Matter ☐ Other: _____

RUNOFF CHARACTERISTICS

Odor	☐ None	☐ Musty	☐ Rotten Eggs	☐ Chemical	☑ Sewage	☐ Other
Color	☑ None	☐ Yellow	☐ Brown	☐ White	☐ Gray	☐ Other
Clarity	☑ Clear		☐ Slightly Cloudy	☐ Opaque		☐ Other
Floatables	☑ None	☐ Trash	☐ Bubbles/Foam	☐ Sheen	☐ Fecal Matter	☐ Other
Deposits	☐ None	☐ Sediment/Gravel	☐ Fine Particulates	☐ Stains	☐ Oily Deposit	☑ Other Kelp
Vegetation	☑ None	☐ Limited	☐ Normal	☐ Excessive		☐ Other
Biology	☐ None	☐ Insects	☑ Algae	☐ Snails/Fish	☐ Mussels/barnacles	☐ Other

Flow Observed ☑ Yes ☐ No ☐ Ponded ☐ Tidal (If yes, record conductivity below)

Flow Rate: _____ gpm (*See worksheets below) _____ mS/cm or mhos/cm

Does the storm drain flow reach the Receiving Water? ☑ Yes ☐ No ☐ N/A

Diversion functioning at this storm drain? ☐ Yes ☐ No ☑ N/A

Evidence of Overland Flow? ☑ Yes ☐ No ☐ Irrigation Runoff ☐ Other: _____

Storm Drain Sample Collected ☑ Yes ☑ No JE

Receiving Water Sample Collected ☐ Yes ☑ No

Sample Location (From storm drain, facing receiving water) ☐ 75' Left ☐ 75' Right ☐ Mixing Zone ☐ Other _____

*** FLOW ESTIMATION WORKSHEETS**

Flowing Creek or Box Culvert*

Width		ft
Depth		ft
Velocity		ft/sec
Flow		gpm

Filling a Bottle or Known Volume*

Volume		mL
Time to Fill		sec
Flow		gpm

Flowing Pipe*

Diameter		ft
Depth		ft
Velocity		ft/sec
Flow		gpm

COMMENTS: Collected an Idexx Sample @ Grate in Marine Room pkg lot has standing water. Sampled @ confluence of flows of C09

flow additive 14" W 2" W
1/4" D + 1/8" D
1/12 f/s 1/4 f/s

*See formula and conversions on back of page

COASTAL STORM DRAIN MONITORING

☑ Routine Investigation ☐ Resample ☐ IC/ID Follow-Up (Select One)

GENERAL SITE DESCRIPTION

Site ID: PB Point RW **Latitude:** _____ (GPS coordinates recorded in NAD 83 decimal deg)
Location: 0 m Normal Sample **Longitude:**
Date/Time: 8-16-06 801 **Watershed:** (Watershed Management Area as defined in Permit)
Observer: JE/AS/KP **TB Page:** _____

Observed Land Use: ☐Residential ☐ Commercial ☐ Industrial ☐ Agricultural ☐ Parks ☐ Open (check all applicable)
Conveyance Type: ☐ Manhole ☐ Catch Basin ☐ Outlet ☐ Open Channel ☐ Other _____
Construction: ☐ Concrete ☐ Steel ☐ Plastic ☐ Natural

ATMOSPHERIC CONDITIONS

Weather ☐ Sunny ☑ Partly Cloudy ☐ Overcast ☐ Fog
Tide ☐ N/A ☑ Low ☐ Incoming ☐ High ☐ Outgoing **Tide Height:** 2.33 ft.
Last Rain ☐ > 72 hours ☐ < 72 hours
Rainfall ☐ None ☐ < 0.1" ☐ > 0.1"

Potential Fecal Sources Within 75 ft.
☐ Wildlife: #_____
☐ Pets: #_____
☑ Birds: # 2
☐ Children (Diapers): _____
☐ Other Bathers: #_____
☐ Encampments: #_____

BEACH APPEARANCE **Composition:** ☑ Sandy ☐ Rocky/Gravel/Reef
☐ Clean ☑ Trash ☑ Kelp/Grasses ☑ Organic Matter ☐ Other: _____

RUNOFF CHARACTERISTICS

Odor	☐ None	☐ Musty	☐ Rotten Eggs	☐ Chemical	☐ Sewage	☐ Other
Color	☐ None	☐ Yellow	☐ Brown	☐ White	☐ Gray	☐ Other
Clarity	☐ Clear		☐ Slightly Cloudy	☐ Opaque		☐ Other
Floatables	☐ None	☐ Trash	☐ Bubbles/Foam	☐ Sheen	☐ Fecal Matter	☐ Other
Deposits	☐ None	☐ Sediment/Gravel	☐ Fine Particulates	☐ Stains	☐ Oily Deposit	☐ Other
Vegetation	☐ None	☐ Limited	☐ Normal	☐ Excessive		☐ Other
Biology	☐ None	☐ Insects	☐ Algae	☐ Snails/Fish	☐ Mussels/barnacles	☐ Other

Flow Observed ☐Yes ☐ No ☐ Ponded ☐ Tidal (If yes, record conductivity below)

Flow Rate: _____ gpm (*See worksheets below) _____ mS/cm or mhos/cm

Does the storm drain flow reach the Receiving Water? ☐ Yes ☐ No ☐ N/A

Diversion functioning at this storm drain? ☐ Yes ☐ No ☐ N/A

Evidence of Overland Flow? ☐ Yes ☐ No ☐ Irrigation Runoff ☐ Other: _____

Storm Drain Sample Collected ☐ Yes ☐ No

Receiving Water Sample Collected ☐ Yes ☐ No

Sample Location (From storm drain, facing receiving water) ☐ 75' Left ☐ 75' Right ☐ Mixing Zone ☐ Other _____

*** FLOW ESTIMATION WORKSHEETS**

Flowing Creek or Box Culvert*

Width		ft
Depth		ft
Velocity		ft/sec
Flow		gpm

Filling a Bottle or Known Volume*

Volume		mL
Time to Fill		sec
Flow		gpm

Flowing Pipe*

Diameter		ft
Depth		ft
Velocity		ft/sec
Flow		gpm

COMMENTS: _____

COASTAL STORM DRAIN MONITORING

☑ Routine Investigation ☐ Resample ☐ IC/ID Follow-Up (Select One)

GENERAL SITE DESCRIPTION

Site ID: FB Point A
Location: puddle near Sand pile
Date/Time: 8-16-06 759
Observer: AK/BS/KF
Latitude: _____ (GPS coordinates recorded in NAD 83 decimal deg)
Longitude:
Watershed: (Watershed Management Area as defined in Permit)
TB Page: _____

Observed Land Use: ☐Residential ☐ Commercial ☐ Industrial ☐ Agricultural ☐ Parks ☐ Open (check all applicable)
Conveyance Type: ☐ Manhole ☐ Catch Basin ☐ Outlet ☐ Open Channel ☐ Other _____
Construction: ☐ Concrete ☐ Steel ☐ Plastic ☐ Natural

ATMOSPHERIC CONDITIONS

Weather ☐ Sunny ☐ Partly Cloudy ☑ Overcast ☐ Fog
Tide ☐ N/A ☑ Low ☐ Incoming ☐ High ☐ Outgoing Tide Height: 2.33 ft.
Last Rain ☑ > 72 hours ☐ < 72 hours
Rainfall ☑ None ☐ < 0.1" ☐ > 0.1"

Potential Fecal Sources Within 75 ft.
☐ Wildlife: #_____
☐ Pets: #_____
☐ Birds: #_____
☐ Children (Diapers): _____
☐ Other Bathers: #_____
☐ Encampments: #_____

BEACH APPEARANCE

Composition: ☐ Sandy ☐ Rocky/Gravel/Reef
☐ Clean ☐ Trash ☑ Kelp/Grasses ☑ Organic Matter ☑ Other: Bird feces

RUNOFF CHARACTERISTICS

Odor	☐ None	☐ Musty	☑ Rotten Eggs	☐ Chemical	☐ Sewage	☐ Other _____
or	☐ None	☑ Yellow	☐ Brown	☐ White	☐ Gray	☐ Other _____
Clarity	☐ Clear		☑ Slightly Cloudy	☐ Opaque		☐ Other _____
Floatables	☑ None	☐ Trash	☐ Bubbles/Foam	☐ Sheen	☐ Fecal Matter	☐ Other
Deposits	☐ None	☐ Sediment/Gravel	☑ Fine Particulates	☐ Stains	☐ Oily Deposit	☐ Other _____
Vegetation	☑ None	☐ Limited	☐ Normal	☐ Excessive		☐ Other _____
Biology	☑ None	☐ Insects	☐ Algae	☐ Snails/Fish	☐ Mussels/barnacles	☐ Other _____

Flow Observed ☐ Yes ☐ No ☑ Ponded ☐ Tidal (If yes, record conductivity below)
Flow Rate: _____ gpm (*See worksheets below) _____ mS/cm or mhos/cm
Does the storm drain flow reach the Receiving Water? ☐ Yes ☐ No ☑ N/A
Diversion functioning at this storm drain? ☐ Yes ☐ No ☑ N/A
Evidence of Overland Flow? ☐ Yes ☑ No ☐ Irrigation Runoff ☐ Other: _____
Storm Drain Sample Collected ☐ Yes ☑ No
Receiving Water Sample Collected ☐ Yes ☑ No
Sample Location (From storm drain, facing receiving water) ☐ 75' Left ☐ 75' Right ☐ Mixing Zone ☐ Other _____

* FLOW ESTIMATION WORKSHEETS

Flowing Creek or Box Culvert*

Width		ft
Depth		ft
Velocity		ft/sec
Flow		gpm

Filling a Bottle or Known Volume*

Volume		mL
Time to Fill		sec
Flow		gpm

Flowing Pipe*

Diameter		ft
Depth		ft
Velocity		ft/sec
Flow		gpm

COMMENTS: _____

COASTAL STORM DRAIN MONITORING

☑ Routine Investigation ☐ Resample ☐ IC/ID Follow-Up (Select One)

GENERAL SITE DESCRIPTION

Site ID: PB Point B **Latitude:** _____ (GPS coordinates recorded in NAD 83 decimal deg)
Location: adj to Kelp Pile **Longitude:**
Date/Time: 8-16-06 8:04 **Watershed:** (Watershed Management Area as defined in Permit)
Observer: JAS/KG **TB Page:** _____

Observed Land Use: ☐Residential ☐ Commercial ☐ Industrial ☐ Agricultural ☐ Parks ☐ Open (check all applicable)
Conveyance Type: ☐ Manhole ☐ Catch Basin ☐ Outlet ☐ Open Channel ☐ Other _____
Construction: ☐ Concrete ☐ Steel ☐ Plastic ☐ Natural

ATMOSPHERIC CONDITIONS

Weather	☐ Sunny	☑	☐ Partly Cloudy	☑ Overcast	☐ Fog	
Tide	☐ N/A	☑ Low	☐ Incoming	☐ High	☐ Outgoing	**Tide Height:** 2.33 ft.
Last Rain	☑ > 72 hours		☐ < 72 hours			
Rainfall	☑ None		☐ < 0.1"	☐ > 0.1"		

Potential Fecal Sources Within 75 ft.

☐ Wildlife: #_____
☐ Pets: #_____
☑ Birds: # 20
☐ Children (Diapers): _____
☐ Other Bathers: #_____
☐ Encampments: #_____

BEACH APPEARANCE **Composition:** ☑ Sandy ☐ Rocky/Gravel/Reef

☐ Clean ☑ Trash ☑ Kelp/Grasses ☑ Organic Matter ☑ Other: Bird feces

RUNOFF CHARACTERISTICS

Odor	☐ None	☐ Musty	☑ Rotten Eggs	☐ Chemical	☐ Sewage	☐ Other _____
Color	☐ None	☐ Yellow	☑ Brown	☐ White	☐ Gray	☐ Other _____
Clarity	☐ Clear		☑ Slightly Cloudy	☑ Opaque		☐ Other _____
Floatables	☑ None	☐ Trash	☐ Bubbles/Foam	☐ Sheen	☐ Fecal Matter	☐ Other
Deposits	☐ None	☐ Sediment/Gravel	☑ Fine Particulates	☐ Stains	☐ Oily Deposit	☐ Other _____
Vegetation	☑ None	☐ Limited	☐ Normal	☐ Excessive		☐ Other _____
Biology	☑ None	☐ Insects	☐ Algae	☐ Snails/Fish	☐ Mussels/barnacles	☐ Other _____

Flow Observed ☐Yes ☐ No ☑ Ponded ☐ Tidal (If yes, record conductivity below)

Flow Rate:_____ gpm (*See worksheets below) _____mS/cm or mhos/cm

Does the storm drain flow reach the Receiving Water? ☐ Yes ☐ No ☑ N/A

Diversion functioning at this storm drain? ☐ Yes ☐ No ☑ N/A

Evidence of Overland Flow? ☐ Yes ☑ No ☐ Irrigation Runoff ☐ Other: _____

Storm Drain Sample Collected ☐ Yes ☑ No

Receiving Water Sample Collected ☐ Yes ☑ No

Sample Location (From storm drain, facing receiving water) ☐ 75' Left ☐ 75' Right ☐ Mixing Zone ☐ Other _____

*** FLOW ESTIMATION WORKSHEETS**

Flowing Creek or Box Culvert*

Width		ft
Depth		ft
Velocity		ft/sec
low		gpm

Filling a Bottle or Known Volume*

Volume		mL
Time to Fill		sec
Flow		gpm

Flowing Pipe*

Diameter		ft
Depth		ft
Velocity		ft/sec
Flow		gpm

COMMENTS: _____

COASTAL STORM DRAIN MONITORING

☐ **Routine Investigation** ☐ **Resample** ☐ **IC/ID Follow-Up** (Select One)

GENERAL SITE DESCRIPTION

Site ID: PB Point C **Latitude:** _____ (GPS coordinates recorded in NAD 83 decimal deg)
Location: Ponded Water in Fire Rut **Longitude:**
Date/Time: 8-16-06 811 **Watershed:** (Watershed Management Area as defined in Permit)
Observer: JE/AS/KP **TB Page:** _____

Observed Land Use: ☐Residential ☐ Commercial ☐ Industrial ☐ Agricultural ☐ Parks ☐ Open (check all applicable)
Conveyance Type: ☐ Manhole ☐ Catch Basin ☐ Outlet ☐ Open Channel ☐ Other _____
Construction: ☐ Concrete ☐ Steel ☐ Plastic ☐ Natural

ATMOSPHERIC CONDITIONS

Weather ☐ Sunny ☑ Partly Cloudy ☐ Overcast ☐ Fog
Tide ☐ N/A ☑ Low ☐ Incoming ☐ High ☐ Outgoing **Tide Height:** 2.32 ft.
Last Rain ☐ > 72 hours ☐ < 72 hours
Rainfall ☐ None ☐ < 0.1" ☐ > 0.1"

Potential Fecal Sources Within 75 ft.
☐ Wildlife: #_____
☐ Pets: #_____
☐ Birds: #_____
☐ Children (Diapers): _____
☐ Other Bathers: #_____
☐ Encampments: #_____

BEACH APPEARANCE **Composition:** ☑ Sandy ☐ Rocky/Gravel/Reef
☐ Clean ☑ Trash ☑ Kelp/Grasses ☐ Organic Matter ☐ Other: _____

RUNOFF CHARACTERISTICS

Odor	☐ None	☐ Musty	☑ Rotten Eggs	☐ Chemical	☐ Sewage	☐ Other _____
Color	☐ None	☐ Yellow	☑ Brown	☐ White	☐ Gray	☐ Other _____
Clarity	☐ Clear		☐ Slightly Cloudy	☑ Opaque		☐ Other _____
Floatables	☑ None	☐ Trash	☐ Bubbles/Foam	☐ Sheen	☐ Fecal Matter	☐ Other
Deposits	☐ None	☐ Sediment/Gravel	☑ Fine Particulates	☐ Stains	☐ Oily Deposit	☐ Other _____
Vegetation	☑ None	☐ Limited	☐ Normal	☐ Excessive		☐ Other _____
Biology	☑ None	☐ Insects	☐ Algae	☐ Snails/Fish	☐ Mussels/barnacles	☐ Other _____

Flow Observed ☐Yes ☐ No ☑ Ponded ☐ Tidal (If yes, record conductivity below)
Flow Rate:_____ gpm (*See worksheets below) _____mS/cm or mhos/cm
Does the storm drain flow reach the Receiving Water? ☐ Yes ☐ No ☑ N/A
Diversion functioning at this storm drain? ☐ Yes ☐ No ☑ N/A
Evidence of Overland Flow? ☐ Yes ☐ No ☐ Irrigation Runoff ☐ Other: _____
Storm Drain Sample Collected ☐ Yes ☑ No
Receiving Water Sample Collected ☐ Yes ☑ No
Sample Location (From storm drain, facing receiving water) ☐ 75' Left ☐ 75' Right ☐ Mixing Zone ☐ Other _____

*** FLOW ESTIMATION WORKSHEETS**

Flowing Creek or Box Culvert*

Width		ft
Depth		ft
Velocity		ft/sec
Flow		gpm

Filling a Bottle or Known Volume*

Volume		mL
Time to Fill		sec
Flow		gpm

Flowing Pipe*

Diameter		ft
Depth		ft
Velocity		ft/sec
Flow		gpm

COMMENTS: _____

COASTAL STORM DRAIN MONITORING

☐ **Routine Investigation** ☐ **Resample** ☐ **IC/ID Follow-Up** (Select One)

GENERAL SITE DESCRIPTION

Site ID: PB Point D500L-RW **Latitude:** _____ (GPS coordinates recorded in NAD 83 decimal deg)
Location: 500L of PB Pt **Longitude:**
Date/Time: 8-16-08, 816 **Watershed:** (Watershed Management Area as defined in Permit)
Observer: AS/KP **TB Page:** _____

Observed Land Use: ☐Residential ☐ Commercial ☐ Industrial ☐ Agricultural ☐ Parks ☐ Open (check all applicable)
Conveyance Type: ☐ Manhole ☐ Catch Basin ☐ Outlet ☐ Open Channel ☐ Other _____
Construction: ☐ Concrete ☐ Steel ☐ Plastic ☐ Natural

ATMOSPHERIC CONDITIONS

Weather ☐ Sunny ☐ Partly Cloudy ☒ ~~Overcast~~ ☐ Fog
Tide ☐ N/A ☒ Low ☐ Incoming ☐ High ☐ Outgoing **Tide Height:** 2.32 ft.
Last Rain ☒ ~~> 72 hours~~ ☐ < 72 hours
Rainfall ☒ ~~None~~ ☐ < 0.1" ☐ > 0.1"

Potential Fecal Sources Within 75 ft.
☐ Wildlife: #_____
☐ Pets: #_____
☒ ~~Birds~~: # 5
☐ Children (Diapers): _____
☒ ~~Other~~ Bathers: # 1
☐ Encampments: #_____

BEACH APPEARANCE **Composition:** ☒ ~~Sandy~~ ☐ Rocky/Gravel/Reef
☐ Clean ☒ ~~Trash~~ ☒ ~~Kelp/Grasses~~ ☒ ~~Organic Matter~~ ☒ ~~Other~~: Bird feces

RUNOFF CHARACTERISTICS

Odor	☐ None	☐ Musty	☐ Rotten Eggs	☐ Chemical	☐ Sewage	☐ Other _____
Color	☐ None	☐ Yellow	☐ Brown	☐ White	☐ Gray	☐ Other _____
Clarity	☐ Clear		☐ Slightly Cloudy	☐ Opaque		☐ Other _____
Floatables	☐ None	☐ Trash	☐ Bubbles/Foam	☐ Sheen	☐ Fecal Matter	☐ Other _____
Deposits	☐ None	☐ Sediment/Gravel	☐ Fine Particulates	☐ Stains	☐ Oily Deposit	☐ Other _____
Vegetation	☐ None	☐ Limited	☐ Normal	☐ Excessive		☐ Other _____
Biology	☐ None	☐ Insects	☐ Algae	☐ Snails/Fish	☐ Mussels/barnacles	☐ Other _____

Flow Observed ☐Yes ☐ No ☐ Ponded ☐ Tidal (If yes, record conductivity below)
Flow Rate:_____ gpm (*See worksheets below) _____mS/cm or mhos/cm
Does the storm drain flow reach the Receiving Water? ☐ Yes ☐ No ☐ N/A
Diversion functioning at this storm drain? ☐ Yes ☐ No ☐ N/A
Evidence of Overland Flow? ☐ Yes ☐ No ☐ Irrigation Runoff ☐ Other: _____

Storm Drain Sample Collected ☐ Yes ☐ No
Receiving Water Sample Collected ☐ Yes ☐ No
Sample Location (From storm drain, facing receiving water) ☐ 75' Left ☐ 75' Right ☐ Mixing Zone ☐ Other _____

*** FLOW ESTIMATION WORKSHEETS**

Flowing Creek or Box Culvert*

Width		ft
Depth		ft
Velocity		ft/sec
Flow		gpm

Filling a Bottle or Known Volume*

Volume		mL
Time to Fill		sec
Flow		gpm

Flowing Pipe*

Diameter		ft
Depth		ft
Velocity		ft/sec
Flow		gpm

COMMENTS: _____

City of San Diego
Storm Water Pollution Prevention Program

Coastal Storm Drain Field Monitoring Data Sheet

San Diego Municipal Storm Water Permit CAS0108758

COASTAL STORM DRAIN MONITORING

☐ **Routine Investigation** ☐ **Resample** ☐ **IC/ID Follow-Up** (Select One)

GENERAL SITE DESCRIPTION

Site ID: S. Shores Park **Latitude:** _____ (GPS coordinates recorded in NAD 83 decimal deg)

Location: Inlet DS of Pumpout **Longitude:**

Date/Time: 8-16-05 1003 **Watershed:** (Watershed Management Area as defined in Permit)

Observer: KP/AS **TB Page:** _____

Observed Land Use: ☐Residential ☐ Commercial ☐ Industrial ☐ Agricultural ☐ Parks ☐ Open (check all applicable)

Conveyance Type: ☐ Manhole ☐ Catch Basin ☐ Outlet ☐ Open Channel ☐ Other _____

Construction: ☐ Concrete ☐ Steel ☐ Plastic ☐ Natural

ATMOSPHERIC CONDITIONS

Weather ☐ Sunny ☐ Partly Cloudy ☐ Overcast ☐ Fog

Tide ☐ N/A ☑ Low ☐ Incoming ☐ High ☐ Outgoing **Tide Height:** 2.53 ft.

Last Rain ☐ > 72 hours ☐ < 72 hours

Rainfall ☐ None ☐ < 0.1" ☐ > 0.1"

Potential Fecal Sources Within 75 ft.

☐ Wildlife: #_____

☐ Pets: #_____

☐ Birds: #_____

☐ Children (Diapers): _____

☐ Other Bathers: #_____

☐ Encampments: #_____

BEACH APPEARANCE **Composition:** ☐ Sandy ☐ Rocky/Gravel/Reef

☐ Clean ☐ Trash ☐ Kelp/Grasses ☐ Organic Matter ☐ Other: _____

RUNOFF CHARACTERISTICS

Odor	☐ None	☐ Musty	☐ Rotten Eggs	☐ Chemical	☐ Sewage	☐ Other
Color	☐ None	☐ Yellow	☐ Brown	☐ White	☐ Gray	☐ Other
Clarity	☐ Clear		☐ Slightly Cloudy	☐ Opaque		☐ Other
Floatables	☐ None	☐ Trash	☐ Bubbles/Foam	☐ Sheen	☐ Fecal Matter	☐ Other
Deposits	☐ None	☐ Sediment/Gravel	☐ Fine Particulates	☐ Stains	☐ Oily Deposit	☐ Other
Vegetation	☐ None	☐ Limited	☐ Normal	☐ Excessive		☐ Other
Biology	☐ None	☐ Insects	☐ Algae	☐ Snails/Fish	☐ Mussels/barnacles	☐ Other

Flow Observed ☐Yes ☑No ☐ Ponded ☐ Tidal (If yes, record conductivity below)

Flow Rate: _____ gpm (*See worksheets below) _____ mS/cm or mhos/cm

Does the storm drain flow reach the Receiving Water? ☐ Yes ☐ No ☑ N/A

Diversion functioning at this storm drain? ☐ Yes ☐ No ☑ N/A

Evidence of Overland Flow? ☐ Yes ☑ No ☐ Irrigation Runoff ☐ Other: _____

Storm Drain Sample Collected ☐ Yes ☑ No

Receiving Water Sample Collected ☐ Yes ☑ No

Sample Location (From storm drain, facing receiving water) ☐ 75' Left ☐ 75' Right ☐ Mixing Zone ☐ Other _____

*** FLOW ESTIMATION WORKSHEETS**

Flowing Creek or Box Culvert*

Width		ft
Depth		ft
Velocity		ft/sec
Flow		gpm

Filling a Bottle or Known Volume*

Volume		mL
Time to Fill		sec
Flow		gpm

Flowing Pipe*

Diameter		ft
Depth		ft
Velocity		ft/sec
Flow		gpm

COMMENTS: Dry Curbside

CITY OF SAN DIEGO
STORM WATER POLLUTION PREVENTION PROGRAM

FIELD MONITORING DATA SHEET

☐ Routine Investigation ☒ IC/ID Follow-Up For SWPPP

GENERAL SITE DESCRIPTION

Site ID: 2605 Morena Blvd
Location: Jack-in-the Box
Date/Time: 8Aug06/ 945 am
Observer: AS/DE/KP

Latitude: _____ (GPS coordinates recorded in NAD 83 decimal deg)
Longitude: _____
Watershed: _____ (Watershed Management Area as defined in Permit)
TB Page: _____

Observed Land Use:	☐ Residential	☒ Commercial	☐ Industrial	☐ Agricultural	☐ Parks	☐ Open
Conveyance Type:	☐ Manhole	☐ Catch Basin	☐ Outlet	☐ Open Channel		☐ Other_____
Construction:	☐ Concrete	☐ Steel	☐ Plastic	☐ Natural	Other Description	

ATMOSPHERIC CONDITIONS

Weather	☒ Sunny	☐ Partly Cloudy	☐ Overcast	☐ Fog		
Tide	☐ N/A	☐ Low	☐ Incoming	☐ High	☐ Outgoing	Tide Height:_____ft.
Last Rain	☒ > 72 hours	☐ < 72 hours				
Rainfall	☒ None	☐ < 0.1"	☐ > 0.1"			

RUNOFF CHARACTERISTICS

Odor	☐ None	☐ Musty	☐ Rotten Eggs	☒ Chemical	☐ Sewage	☐ Other _____
Color	☐ None	☐ Yellow	☒ Brown	☐ White	☐ Gray	☐ Other _____
Clarity	☐ Clear		☐ Slightly Cloudy	☒ Opaque		☐ Other _____
Floatables	☐ None	☐ Trash	☒ Bubbles/Foam	☐ Sheen	☐ Fecal Matter	☐ Other
Deposits	☐ None	☒ Sediment/Gravel	☒ Fine Particulates	☐ Stains	☐ Oily Deposits	☐ Other _____
Vegetation	☒ None	☐ Limited	☐ Normal	☐ Excessive		☐ Other _____
Biology	☒ None	☐ Insects	☐ Algae	☐ Snails/Fish	☐ Mussels/Barnacles	☐ Other _____

Flow Observed ☒ Yes ☐ No ☐ Ponded ☐ Tidal
Flow Rate: _____ gpm

Does the storm drain flow reach the Receiving Water? ☐ Yes ☒ No ☐ N/A

Evidence of Overland Flow? ☒ Yes ☐ No ☐ Irrigation Runoff ☒ Other: Illegal Wash down of Trash/Grease bin area

Photo Taken ☐ Yes ☐ No Picture # _____

Field Screening Samples Collected? ☒ Yes ☐ No

Water Temp (°C)		Ammonia-N (mg/L)		Nitrate-N (mg/L)		Phosphate- PO_4 (mg/L)	
pH (pH units)		TURB (NTU)		COND (mS/Cm)			

Analytical Lab Samples Collected? ☐ Yes ☒ No

FLOW ESTIMATION WORKSHEETS

Flowing Creek or Box Culvert*

Width		ft
Depth		ft
Velocity		ft/sec
Flow		gpm

Filling a Bottle or Known Volume*

Volume		mL
Time to Fill		sec
Flow		gpm

Flowing Pipe*

Diameter		ft
Depth		ft
Velocity		ft/sec
Flow		gpm

COMMENTS: Observed employee washing down trash/grease bin area with soapy water. NO capturing or containing. Instructed staff to clean it up and dispose properly & to also prevent flow from entering street or storm drain.
Referred to codes.

*See formula and comments

STORM WATER COMPLAINT FORM

DATE:	RECEIVED BY:
8 August 2006	

VIOLATION ADDRESS:	CROSS STREET:
2605 Morena Blvd	Ingulf
ZIP CODE:	**RESPONSIBLE PARTY:**
92110	

REPORTING PARTY:	REPORTING PARTY ADDRESS:
J. Erickson/A. Sonksen	1970 B Street
PHONE:	**DO THEY WANT A CALL BACK?**
619 525 8630	YES (NO)

BRIEF DESCRIPTION OF COMPLAINT:

Employee washed out trash/Grease Bin area w/soapy water, no containment or capturing. Instructed them to clean it up, dispose properly, and not allow it to reach street or storm drain inlet. Inlet looks like this happens often. Photos & Sample available

IS THIS OCCURING NOW? YES (NO)

IF NOT, WHEN DID THIS HAPPEN?

9:45 am

√	TYPE OF COMPLAINT:
	LIVE HOTLINE
	HOTLINE (VOICEMAIL)
	FAX
	EMAIL
	OTHER/REFERRAL:

OFFICER ASSIGNED:

White: Folder

Canary: Administrative Support Staff

COASTAL STORM DRAIN MONITORING

☐ **Routine Investigation** ☐ **Resample** ☒ **IC/ID Follow-Up** (Select One)

GENERAL SITE DESCRIPTION

Site ID: S. shores pump sta **Latitude:** _____ (GPS coordinates recorded in NAD 83 decimal deg)
Location: _____ **Longitude:**
Date/Time: 8 Aug 06 1101 **Watershed:** (Watershed Management Area as defined in Permit)
Observer: AE/KP/AS **TB Page:** _____

Observed Land Use: ☐Residential ☐ Commercial ☐ Industrial ☐ Agricultural ☐ Parks ☐ Open (check all applicable)
Conveyance Type: ☐ Manhole ☐ Catch Basin ☐ Outlet ☐ Open Channel ☐ Other _____
Construction: ☐ Concrete ☐ Steel ☐ Plastic ☐ Natural

ATMOSPHERIC CONDITIONS

Weather ☒ Sunny ☐ Partly Cloudy ☐ Overcast ☐ Fog
Tide ☐ N/A ☐ Low ☐ Incoming ☐ High ☐ Outgoing **Tide Height:** _____ ft.
Last Rain ☒ > 72 hours ☐ < 72 hours
Rainfall ☒ None ☐ < 0.1" ☐ > 0.1"

Potential Fecal Sources Within 75 ft.

☐ Wildlife: #_____
☐ Pets: #_____
☐ Birds: #_____
☐ Children (Diapers): _____
☐ Other Bathers: #_____
☐ Encampments: #_____

BEACH APPEARANCE **Composition:** ☐ Sandy ☐ Rocky/Gravel/Reef
☐ Clean ☐ Trash ☐ Kelp/Grasses ☐ Organic Matter ☐ Other: _____

RUNOFF CHARACTERISTICS

Odor	☐ None	☐ Musty	☐ Rotten Eggs	☐ Chemical	☐ Sewage	☐ Other _____
Color	☐ None	☐ Yellow	☐ Brown	☐ White	☐ Gray	☐ Other _____
Clarity	☐ Clear		☐ Slightly Cloudy	☐ Opaque		☐ Other _____
Floatables	☐ None	☐ Trash	☐ Bubbles/Foam	☐ Sheen	☐ Fecal Matter	☐ Other
Deposits	☐ None	☐ Sediment/Gravel	☐ Fine Particulates	☐ Stains	☐ Oily Deposit	☐ Other _____
Vegetation	☐ None	☐ Limited	☐ Normal	☐ Excessive		☐ Other _____
Biology	☐ None	☐ Insects	☐ Algae	☐ Snails/Fish	☐ Mussels/barnacles	☐ Other _____

Flow Observed ☒ Yes ☐ No ☐ Ponded ☐ Tidal (If yes, record conductivity below)
Flow Rate: _____ gpm (*See worksheets below) _____ mS/cm or mhos/cm
Does the storm drain flow reach the Receiving Water? ☐ Yes ☐ No ☒ N/A
Diversion functioning at this storm drain? ☐ Yes ☐ No ☒ N/A
Evidence of Overland Flow? ☒ Yes ☐ No ☒ Irrigation Runoff? ☒ Other: leaky water pipe, possible Hoskow
Storm Drain Sample Collected ☐ Yes ☒ No
Receiving Water Sample Collected ☐ Yes ☒ No
Sample Location (From storm drain, facing receiving water) ☐ 75' Left ☐ 75' Right ☐ Mixing Zone ☐ Other _____

*** FLOW ESTIMATION WORKSHEETS**

Flowing Creek or Box Culvert*

Width		ft
Depth		ft
Velocity		ft/sec
Flow		gpm

Filling a Bottle or Known Volume*

Volume		mL
Time to Fill		sec
Flow		gpm

Flowing Pipe*

Diameter		ft
Depth		ft
Velocity		ft/sec
Flow		gpm

COMMENTS: _____

City of San Diego
Storm Water Pollution Prevention Program
Coastal Storm Drain Field Monitoring Data Sheet
San Diego Municipal Storm Water Permit CAS0108758

COASTAL STORM DRAIN MONITORING

☐ Routine Investigation ☑ Resample ☐ IC/ID Follow-Up (Select One)

GENERAL SITE DESCRIPTION

Site ID: Dog Beach
Location:
Date/Time: 8-4-06 12:10
Observer: KP / JE
Latitude: (GPS coordinates recorded in NAD 83 decimal deg)
Longitude:
Watershed: (Watershed Management Area as defined in Permit)
TB Page:

Observed Land Use: ☐Residential ☐ Commercial ☐ Industrial ☐ Agricultural ☐ Parks ☐ Open (check all applicable)
Conveyance Type: ☐ Manhole ☐ Catch Basin ☐ Outlet ☐ Open Channel ☐ Other
Construction: ☐ Concrete ☐ Steel ☐ Plastic ☐ Natural

ATMOSPHERIC CONDITIONS

Weather ☐ Sunny ☐ Partly Cloudy ☐ Overcast ☐ Fog
Tide ☐ N/A ☐ Low ☑ Incoming ☐ High ☐ Outgoing Tide Height: 2.77 ft.
Last Rain ☐ > 72 hours ☑ < 72 hours
Rainfall ☐ None ☑ < 0.1" ☐ > 0.1"

Potential Fecal Sources Within 75 ft.

☐ Wildlife: #
☐ Pets: #
☐ Birds: #
☐ Children (Diapers):
☐ Other Bathers: #
☐ Encampments: #

BEACH APPEARANCE Composition: ☑ Sandy ☐ Rocky/Gravel/Reef

☐ Clean ☑ Trash ☑ Kelp/Grasses ☐ Organic Matter ☐ Other:

RUNOFF CHARACTERISTICS

Odor	☐ None	☐ Musty	☐ Rotten Eggs	☐ Chemical	☐ Sewage	☐ Other
Color	☐ None	☐ Yellow	☐ Brown	☐ White	☐ Gray	☐ Other
Clarity	☐ Clear		☐ Slightly Cloudy	☐ Opaque		☐ Other
Floatables	☐ None	☐ Trash	☐ Bubbles/Foam	☐ Sheen	☐ Fecal Matter	☐ Other
Deposits	☐ None	☐ Sediment/Gravel	☐ Fine Particulates	☐ Stains	☐ Oily Deposit	☐ Other
Vegetation	☐ None	☐ Limited	☐ Normal	☐ Excessive		☐ Other
Biology	☐ None	☐ Insects	☐ Algae	☐ Snails/Fish	☐ Mussels/barnacles	☐ Other

Flow Observed ☐ Yes ☐ No ☐ Ponded ☑ Tidal (If yes, record conductivity below)

Flow Rate: N/A gpm (*See worksheets below) mS/cm or mhos/cm

Does the storm drain flow reach the Receiving Water? ☐ Yes ☐ No ☑ N/A

Diversion functioning at this storm drain? ☐ Yes ☐ No ☑ N/A

Evidence of Overland Flow? ☐ Yes ☑ No ☐ Irrigation Runoff ☐ Other:

Storm Drain Sample Collected ☐ Yes ☑ No

Receiving Water Sample Collected ☑ Yes ☐ No

Sample Location (From storm drain, facing receiving water) ☐ 75' Left ☐ 75' Right ☐ Mixing Zone ☐ Other

*** FLOW ESTIMATION WORKSHEETS**

Flowing Creek or Box Culvert*

Width		ft
Depth		ft
Velocity		ft/sec
Flow		gpm

Filling a Bottle or Known Volume*

Volume		mL
Time to Fill		sec
Flow		gpm

Flowing Pipe*

Diameter		ft
Depth		ft
Velocity		ft/sec
Flow		gpm

COMMENTS: Beach sample

*See formula worksheets on page 4 of 4

CITY OF SAN DIEGO
STORM WATER POLLUTION PREVENTION PROGRAM

FIELD MONITORING DATA SHEET

☐ Routine Investigation ☑ IC/ID Follow-Up For SUPPORT

GENERAL SITE DESCRIPTION

Site ID: 822 Grand Ave
Location: Taco Bell
Date/Time: 7-19-06
Observer: CP/JE
Latitude: _____ (GPS coordinates recorded in NAD 83 decimal deg)
Longitude: _____
Watershed: _____ (Watershed Management Area as defined in Permit)
TB Page: _____

Observed Land Use: ☐ Residential ☐ Commercial ☐ Industrial ☐ Agricultural ☐ Parks ☐ Open
Conveyance Type: ☐ Manhole ☐ Catch Basin ☐ Outlet ☐ Open Channel ☐ Other_____
Construction: ☐ Concrete ☐ Steel ☐ Plastic ☐ Natural Other Description

ATMOSPHERIC CONDITIONS

Weather ☐ Sunny ☐ Partly Cloudy ☐ Overcast ☐ Fog
Tide ☐ N/A ☐ Low ☐ Incoming ☐ High ☐ Outgoing **Tide Height:**_____ft.
Last Rain ☐ > 72 hours ☑ < 72 hours
Rainfall ☐ None ☑ < 0.1" ☐ > 0.1"

RUNOFF CHARACTERISTICS

Odor	☐ None	☐ Musty	☐ Rotten Eggs	☑ Chemical	☐ Sewage	☐ Other
Color	☐ None	☐ Yellow	☑ Brown	☐ White	☐ Gray	☐ Other
Clarity	☐ Clear		☐ Slightly Cloudy	☑ Opaque		☐ Other
Floatables	☐ None	☑ Trash	☑ Bubbles/Foam	☐ Sheen	☐ Fecal Matter	☐ Other
Deposits	☐ None	☑ Sediment/Gravel	☑ Fine Particulates	☐ Stains	☐ Oily Deposits	☐ Other
Vegetation	☑ None	☐ Limited	☐ Normal	☐ Excessive		☐ Other
Biology	☑ None	☐ Insects	☐ Algae	☐ Snails/Fish	☐ Mussels/Barnacles	☐ Other

Flow Observed ☑ Yes ☐ No ☐ Ponded ☐ Tidal
Flow Rate: _____ gpm

Does the storm drain flow reach the Receiving Water? ☐ Yes ☑ No ☐ N/A

Evidence of Overland Flow? ☑ Yes ☐ No ☐ Irrigation Runoff ☑ Other: illegal washdown at Taco Bell

Photo Taken ☑ Yes ☐ No **Picture #** Codes

Field Screening Samples Collected? ☑ Yes ☐ No

Water Temp (°C)	—	**Ammonia-N** (mg/L)	—	**Nitrate-N** (mg/L)	—	**Phosphate- PO_4** (mg/L)	
pH (pH units)	10.1	**TURB** (NTU)	7 1000	**COND** (mS/Cm)	8.4	Detergents mg/L	>450.

Analytical Lab Samples Collected? ☐ Yes ☑ No

FLOW ESTIMATION WORKSHEETS

Flowing Creek or Box Culvert*

Width		ft
Depth		ft
Velocity		ft/sec
Flow		gpm

Filling a Bottle or Known Volume*

Volume		mL
Time to Fill		sec
Flow		gpm

Flowing Pipe*

Diameter		ft
Depth		ft
Velocity		ft/sec
Flow		gpm

COMMENTS: Employees pushed mop water out front door & side door, to curbside. Flow entered storm drain @ NE ~~intge~~ corner of Mission Blvd & Grand Ave.

Field Screening on 7-21-06

* Referred to Codes CP detergent dil 1:150 maxed

*See formula and conversions on back of page.

*Cm: 9200732

CITY OF SAN DIEGO
STORM WATER POLLUTION PREVENTION PROGRAM

FIELD MONITORING DATA SHEET

☐ Routine Investigation ☑ IC/ID Follow-Up For SW Pop

GENERAL SITE DESCRIPTION

Site ID: Mission Blvd
Location: Jack in the Box
Date/Time: 7-19-06
Observer: SE/CP
Latitude: _____ (GPS coordinates recorded in NAD 83 decimal deg)
Longitude: _____
Watershed: _____ (Watershed Management Area as defined in Permit)
TB Page: _____

Observed Land Use: ☐ Residential ☐ Commercial ☐ Industrial ☐ Agricultural ☐ Parks ☐ Open
Conveyance Type: ☐ Manhole ☐ Catch Basin ☐ Outlet ☐ Open Channel ☐ Other_____
Construction: ☐ Concrete ☐ Steel ☐ Plastic ☐ Natural Other Description

ATMOSPHERIC CONDITIONS

Weather	☐ Sunny	☐ Partly Cloudy	☐ Overcast	☐ Fog		
Tide	☐ N/A	☐ Low	☐ Incoming	☐ High	☐ Outgoing	**Tide Height:**_____ft.
Last Rain	☐ > 72 hours	☐ < 72 hours				
Rainfall	☐ None	☐ < 0.1"	☐ > 0.1"			

RUNOFF CHARACTERISTICS

Odor	☐ None	☑ Musty	☐ Rotten Eggs	☐ Chemical	☐ Sewage	☐ Other _____
Color	☐ None	☑ Yellow	☐ Brown	☐ White	☐ Gray	☐ Other _____
Clarity	☑ Clear		☐ Slightly Cloudy	☐ Opaque		☐ Other _____
Floatables	☐ None	☐ Trash	☑ Bubbles/Foam	☐ Sheen	☐ Fecal Matter	☐ Other
Deposits	☐ None	☐ Sediment/Gravel	☑ Fine Particulates	☐ Stains	☐ Oily Deposits	☐ Other
Vegetation	☑ None	☐ Limited	☐ Normal	☐ Excessive		☐ Other _____
Biology	☑ None	☐ Insects	☐ Algae	☐ Snails/Fish	☐ Mussels/Barnacles	☐ Other _____

Flow Observed ☐ Yes ☐ No ☑ Ponded ☐ Tidal
Flow Rate: _____ gpm

Does the storm drain flow reach the Receiving Water? ☐ Yes ☑ No ☐ N/A

Evidence of Overland Flow? ☑ Yes ☐ No ☐ Irrigation Runoff ☑ Other: Wet Parking lot

Photo Taken ☑ Yes ☐ No **Picture #** _____

Field Screening Samples Collected? ☑ Yes ☐ No

Water Temp (°C)	—	**Ammonia-N** (mg/L)	—	**Nitrate-N** (mg/L)	—	**Phosphate- PO_4** (mg/L)	—
pH (pH units)	7.9	**TURB** (NTU)	288	**COND** (mS/Cm)	2.2	detergents mg/L	12.5

Analytical Lab Samples Collected? ☐ Yes ☑ No

FLOW ESTIMATION WORKSHEETS

Flowing Creek or Box Culvert*

Width		ft
Depth		ft
Velocity		ft/sec
Flow		gpm

Filling a Bottle or Known Volume*

Volume		mL
Time to Fill		sec
Flow		gpm

Flowing Pipe*

Diameter		ft
Depth		ft
Velocity		ft/sec
Flow		gpm

COMMENTS: detergents 1:50 2:1 .25
50
08
1250
1250

*See formula and conversions on back of page.

CITY OF SAN DIEGO
STORM WATER POLLUTION PREVENTION PROGRAM

FIELD MONITORING DATA SHEET

☐ Routine Investigation ☑ IC/ID Follow-Up For SWPPP

GENERAL SITE DESCRIPTION

Site ID:	856 Grand Ave	**Latitude:**	(GPS coordinates recorded in NAD 83 decimal deg)
Location:	IHOP	**Longitude:**	
Date/Time:	7-19-06	**Watershed:**	(Watershed Management Area as defined in Permit)
Observer:	CPE	**TB Page:**	

Observed Land Use: ☐ Residential ☐ Commercial ☐ Industrial ☐ Agricultural ☐ Parks ☐ Open
Conveyance Type: ☐ Manhole ☐ Catch Basin ☐ Outlet ☐ Open Channel ☐ Other_____
Construction: ☐ Concrete ☐ Steel ☐ Plastic ☐ Natural Other Description

ATMOSPHERIC CONDITIONS

Weather ☐ Sunny ☐ Partly Cloudy ☐ Overcast ☐ Fog
Tide ☐ N/A ☐ Low ☐ Incoming ☐ High ☐ Outgoing **Tide Height:**_____ft.
Last Rain ☐ > 72 hours ☐ < 72 hours
Rainfall ☐ None ☐ < 0.1" ☐ > 0.1"

RUNOFF CHARACTERISTICS

Odor	☐ None	☐ Musty	☐ Rotten Eggs	☐ Chemical	☐ Sewage	☑ Other detergents
Color	☐ None	☐ Yellow	☑ Brown	☐ White	☐ Gray	☐ Other
Clarity	☐ Clear		☐ Slightly Cloudy	☑ Opaque		☐ Other
Floatables	☐ None	☐ Trash	☐ Bubbles/Foam	☐ Sheen	☐ Fecal Matter	☐ Other
Deposits	☐ None	☐ Sediment/Gravel	☐ Fine Particulates	☐ Stains	☐ Oily Deposits	☐ Other
Vegetation	☐ None	☐ Limited	☐ Normal	☐ Excessive		☐ Other
Biology	☐ None	☐ Insects	☐ Algae	☐ Snails/Fish	☐ Mussels/Barnacles	☐ Other

Flow Observed ☐Yes ☐ No ☐ Ponded ☐ Tidal
Flow Rate: _____ gpm

Does the storm drain flow reach the Receiving Water? ☐ Yes ☐ No ☐ N/A

Evidence of Overland Flow? ☐ Yes ☐ No ☐ Irrigation Runoff ☐ Other: _____

Photo Taken ☐ Yes ☐ No **Picture #** _____

Field Screening Samples Collected? ☑ Yes ☐ No

Water Temp (°C)	—	**Ammonia-N** (mg/L)		**Nitrate-N** (mg/L)		**Phosphate- PO_4** (mg/L)	
pH (pH units)	9.1	**TURB** (NTU)	~~>888~~ >1000	**COND** (mS/Cm)	1.9	detergents	75

Analytical Lab Samples Collected? ☐ Yes ☑ No

FLOW ESTIMATION WORKSHEETS

Flowing Creek or Box Culvert*

Width		ft
Depth		ft
Velocity		ft/sec
Flow		gpm

Filling a Bottle or Known Volume*

Volume		mL
Time to Fill		sec
Flow		gpm

Flowing Pipe*

Diameter		ft
Depth		ft
Velocity		ft/sec
Flow		gpm

COMMENTS: detergents 1:50 1.5 x 50 = 75

*See formula and conversions on back of page.

CITY OF SAN DIEGO
STORM WATER POLLUTION PREVENTION PROGRAM

FIELD MONITORING DATA SHEET

☐ Routine Investigation ☑ IC/ID Follow-Up For_____

GENERAL SITE DESCRIPTION

Site ID: GRAND
Location: OCEAN PARK INN MANHOLE
Date/Time: 7-18-06 0853
Observer: AS & KP
Latitude: _____ (GPS coordinates recorded in NAD 83 decimal deg)
Longitude: _____
Watershed: _____ (Watershed Management Area as defined in Permit)
TB Page: _____

Observed Land Use: ☐ Residential ☑ Commercial ☐ Industrial ☐ Agricultural ☐ Parks ☐ Open
Conveyance Type: ☑ Manhole ☐ Catch Basin ☐ Outlet ☐ Open Channel ☐ Other_____
Construction: ☐ Concrete ☐ Steel ☑ Plastic ☐ Natural Other Description

ATMOSPHERIC CONDITIONS

Weather ☐ Sunny ☑ Partly Cloudy ☐ Overcast ☐ Fog
Tide ☐ N/A ☐ Low ☐ Incoming ☐ High ☐ Outgoing Tide Height:_____ft.
Last Rain ☐ > 72 hours ☑ < 72 hours
Rainfall ☐ None ☑ < 0.1" ☐ > 0.1"

RUNOFF CHARACTERISTICS

Odor	☑ None	☐ Musty	☐ Rotten Eggs	☐ Chemical	☐ Sewage	☐ Other
Color	☑ None	☐ Yellow	☐ Brown	☐ White	☐ Gray	☐ Other
Clarity	☑ Clear		☐ Slightly Cloudy	☐ Opaque		☐ Other
Floatables	☑ None	☐ Trash	☐ Bubbles/Foam	☐ Sheen	☐ Fecal Matter	☐ Other
Deposits	☑ None	☐ Sediment/Gravel	☐ Fine Particulates	☐ Stains	☐ Oily Deposits	☐ Other
Vegetation	☑ None	☐ Limited	☐ Normal	☐ Excessive		☐ Other
Biology	☑ None	☐ Insects	☐ Algae	☐ Snails/Fish	☐ Mussels/Barnacles	☐ Other

Flow Observed ☑ Yes ☐ No ☐ Ponded ☐ Tidal
Flow Rate: _____ gpm

Does the storm drain flow reach the Receiving Water? ☑ Yes ☐ No ☐ N/A

Evidence of Overland Flow? ☐ Yes ☑ No ☐ Irrigation Runoff ☐ Other: _____

Photo Taken ☐ Yes ☑ No Picture # _____

Field Screening Samples Collected? ☑ Yes ☐ No

Water Temp (°C)		Ammonia-N (mg/L)		Nitrate-N (mg/L)		Phosphate- PO_4 (mg/L)	
pH (pH units)	6.9	TURB (NTU)		COND (mS/Cm)	over range	DETERGENTS	5.0
					7.20		1:10 0.5

Analytical Lab Samples Collected? ☑ Yes ☑ No

FLOW ESTIMATION WORKSHEETS

Flowing Creek or Box Culvert*

Width		ft
Depth		ft
Velocity		ft/sec
Flow		gpm

Filling a Bottle or Known Volume*

Volume		mL
Time to Fill		sec
Flow		gpm

Flowing Pipe*

Diameter		ft
Depth		ft
Velocity		ft/sec
Flow		gpm

COMMENTS: PIPE FLOWING FROM DIRECTION OF HOTEL (lower pipe)
PICTURE # 35 & 36
SAMPLE FROM LOWER PIPE

*See formula and conversions on back of page

CITY OF SAN DIEGO
STORM WATER POLLUTION PREVENTION PROGRAM

FIELD MONITORING DATA SHEET

☐ Routine Investigation ☐ IC/ID Follow-Up For_____

GENERAL SITE DESCRIPTION

Site ID: GRAND
Location: OCEAN PARK INN MANHOLE UPPER PIPE
Date/Time: 7-18-06 0933
Observer: AS + KP
Latitude: _____ (GPS coordinates recorded in NAD 83 decimal deg)
Longitude: _____
Watershed: _____ (Watershed Management Area as defined in Permit)
TB Page: _____

Observed Land Use: ☐ Residential ☐ Commercial ☐ Industrial ☐ Agricultural ☐ Parks ☐ Open
Conveyance Type: ☑ Manhole ☐ Catch Basin ☐ Outlet ☐ Open Channel ☐ Other_____
Construction: ☐ Concrete ☐ Steel ☑ Plastic ☐ Natural Other Description

ATMOSPHERIC CONDITIONS

Weather ☐ Sunny ☑ Partly Cloudy ☐ Overcast ☐ Fog
Tide ☐ N/A ☐ Low ☐ Incoming ☐ High ☐ Outgoing **Tide Height:**_____ft.
Last Rain ☐ > 72 hours ☑ < 72 hours
Rainfall ☐ None ☑ < 0.1" ☐ > 0.1"

RUNOFF CHARACTERISTICS

Odor	☐ None	☐ Musty	☐ Rotten Eggs	☐ Chemical	☐ Sewage	☐ Other
Color	☐ None	☑ Yellow	☐ Brown	☐ White	☐ Gray	☐ Other
Clarity	☐ Clear		☑ Slightly Cloudy	☐ Opaque		☐ Other
Floatables	☑ None	☐ Trash	☐ Bubbles/Foam	☐ Sheen	☐ Fecal Matter	☐ Other
Deposits	☑ None	☐ Sediment/Gravel	☐ Fine Particulates	☐ Stains	☐ Oily Deposits	☐ Other
Vegetation	☑ None	☐ Limited	☐ Normal	☐ Excessive		☐ Other
Biology	☑ None	☐ Insects	☐ Algae	☐ Snails/Fish	☐ Mussels/Barnacles	☐ Other

Flow Observed ☑ Yes ☐ No ☐ Ponded ☐ Tidal
Flow Rate: _____ gpm

Does the storm drain flow reach the Receiving Water? ☑ Yes ☐ No ☐ N/A

Evidence of Overland Flow? ☐ Yes ☑ No ☐ Irrigation Runoff ☐ Other: _____

Photo Taken ☑ Yes ☐ No **Picture #** _____

Field Screening Samples Collected? ☑ Yes ☐ No

Water Temp (°C)		**Ammonia-N** (mg/L)		**Nitrate-N** (mg/L)		**Phosphate- PO_4** (mg/L)	
pH (pH units)	8.4	**TURB** (NTU)		**COND** (mS/Cm)	1.3	DETERGENTS	1.0
							1:10 0.1 1:1

Analytical Lab Samples Collected? ☐ Yes ☑ No

FLOW ESTIMATION WORKSHEETS

Flowing Creek or Box Culvert*

Width		ft
Depth		ft
Velocity		ft/sec
Flow		gpm

Filling a Bottle or Known Volume*

Volume	250	mL
Time to Fill	5 sec	sec
Flow		gpm

Flowing Pipe*

Diameter		ft
Depth		ft
Velocity		ft/sec
Flow		gpm

COMMENTS: SAMPLE FROM UPPER PIPE

*See formula and conversions on back of page.

San Diego Stormwater Copermittees
City of San Diego Storm Water Pollution Prevention Program

Dry Weather Monitoring Field Datasheet

☑ Routine Investigation ☐ IC/ID Follow-Up For _____

GENERAL SITE DESCRIPTION (NAD 83 decimal degrees to 5th place)

~~Site ID~~	GRAND	Latitude		Watershed	Hydrologic Unit	
Location	OUTFALL	Longitude			Hydrologic Area	
Date	7-18-06	TB Page			Hydrologic Subarea (Optional)	
Time	0952	Observer	ASO KP		Discharge Area (Optional)	

Land Use (Primary) (Check one only) ☐ Residential ☐ Commercial ☐ Industrial ☐ Agricultural ☐ Parks ☐ Open

Land Use (Secondary) (Optional, greater than 10%) ☐ Residential ☐ Commercial ☐ Industrial ☐ Agricultural ☐ Parks ☐ Open

Conveyance (Check one only) ☐ Manhole ☐ Catch Basin ☑ Outlet ☐ Concrete Channel ☐ Natural Creek ☐ Earthen Channel

ATMOSPHERIC CONDITIONS

Weather ☑ Sunny ☐ Partly Cloudy ☐ Overcast ☐ Fog
Tide ☐ N/A ☐ Low ☐ Incoming ☐ High ☐ Outgoing **Tide Height:**_____ft.
Last Rain ☐ > 72 hours ☑ < 72 hours
Rainfall ☐ None ☑ < 0.1" ☐ > 0.1"

RUNOFF CHARACTERISTICS

Odor	☑ None	☐ Musty	☐ Rotten Eggs	☐ Chemical	☐ Sewage	☐ Other _____
Color	☑ None	☐ Yellow	☐ Brown	☐ White	☐ Gray	☐ Other _____
Clarity	☑ Clear		☐ Slightly Cloudy	☐ Opaque		☐ Other _____
Floatables	☑ None	☐ Trash	☐ Bubbles/Foam	☐ Sheen	☐ Fecal Matter	☐ Other
Deposits	☐ None	☑ Sediment/Gravel	☐ Fine Particulates	☐ Stains	☐ Oily Deposits	☐ Other
Vegetation	☑ None	☐ Limited	☐ Normal	☐ Excessive		☐ Other _____
Biology	☐ None	☐ Insects	☑ Algae	☐ Snails/Fish	☐ Mussels/Barnacles	☐ Other _____

Flow Observed ☑ Yes ☐ No ☐ Ponded ☐ Tidal

Does the storm drain flow reach the Receiving Water? ☑ Yes ☐ No ☐ N/A

Evidence of Overland Flow? ☐ Yes ☑ No ☐ Irrigation Runoff ☐ Other: _____

Photo Taken ☐ Yes ☑ No **Photo #** _____

Field Screening Samples Collected? ☑ Yes ☐ No

Water Temp (°C)		**NH_3-N** (mg/L)		**NO_3-N** (mg/L)		**React PO_4** (mg/L)	
pH (pH units)	7.2	**TURB** (NTU)		**COND** (mS/cm)	0 uS range	DETERGENTS	1.5

Analytical Lab Samples Collected? ☐ Yes ☑ No 7 20

FLOW ESTIMATION WORKSHEETS

Flowing Creek or Box Culvert

Width	12"	ft
Depth	2"	ft
Velocity	1'/12 sec	ft/sec
Flow		gpm

Filling a Bottle or Known Volume

Volume		mL
Time to Fill		sec
Flow		gpm

Flowing Pipe

Diameter		ft
Depth		ft
Velocity		ft/sec
Flow		gpm

COMMENTS: _____


ALLEY
OCEAN
MISSION
INLET
OCEAN
GRAND
INLET
INLET

* CTMI & Valley Concrete
(619) 55[illegible]
(619) 665, 6409

*

33 TP9 *

weir / dam

6" to island

Sump drain

property

R.E. → graham huffords

N24 Accepted by Metro

980 6216

0-0

* Wanted him to run it to sewer but a pipe was never installed according to

1. where is the inlet to the diversion?
2. the well???

but Cass Const → 590-0929 (619) Brandon 590-1132 (619)

Says a pipe is there to sewer ma[illegible]

† - potholed

CITY OF SAN DIEGO
STORM WATER POLLUTION PREVENTION PROGRAM

FIELD MONITORING DATA SHEET

☐ Routine Investigation ☑ IC/ID Follow-Up For SW888

GENERAL SITE DESCRIPTION

Site ID: 4295 University Ave **Latitude:** _____ (GPS coordinates recorded in NAD 83 decimal deg)
Location: Payless Furniture **Longitude:** _____
Date/Time: 7-17-06 / 1115 **Watershed:** _____ (Watershed Management Area as defined in Permit)
Observer: EK **TB Page:** _____

Observed Land Use: ☐ Residential ☑ Commercial ☐ Industrial ☐ Agricultural ☐ Parks ☐ Open
Conveyance Type: ☐ Manhole ☐ Catch Basin ☐ Outlet ☐ Open Channel ☐ Other_____
Construction: ☐ Concrete ☐ Steel ☐ Plastic ☐ Natural Other Description

ATMOSPHERIC CONDITIONS

Weather ☐ Sunny ☑ Partly Cloudy ☐ Overcast ☐ Fog
Tide ☑ N/A ☐ Low ☐ Incoming ☐ High ☐ Outgoing **Tide Height:**_____ft.
Last Rain ☐ > 72 hours ☑ < 72 hours
Rainfall ☐ None ☑ < 0.1" ☐ > 0.1"

RUNOFF CHARACTERISTICS

Odor	☐ None	☐ Musty	☐ Rotten Eggs	☑ Chemical	☐ Sewage	☐ Other
Color	☐ None	☐ Yellow	☑ Brown	☐ White	☐ Gray	☐ Other
Clarity	☐ Clear		☐ Slightly Cloudy	☑ Opaque		☐ Other
Floatables	☐ None	☐ Trash	☑ Bubbles/Foam	☐ Sheen	☐ Fecal Matter	☐ Other
Deposits	☐ None	☑ Sediment/Gravel	☑ Fine Particulates	☐ Stains	☐ Oily Deposits	☐ Other
Vegetation	☑ None	☐ Limited	☐ Normal	☐ Excessive		☐ Other
Biology	☑ None	☐ Insects	☐ Algae	☐ Snails/Fish	☐ Mussels/Barnacles	☐ Other

Flow Observed ☑ Yes ☐ No ☐ Ponded ☐ Tidal
Flow Rate: _____ gpm

Does the storm drain flow reach the Receiving Water? ☐ Yes ☐ No ☑ N/A

Evidence of Overland Flow? ☑ Yes ☐ No ☐ Irrigation Runoff ☑ Other: Illegal Washdown of Sidewalk & Street

Photo Taken ☑ Yes ☐ No **Picture #** _____

Field Screening Samples Collected? ☑ Yes ☐ No

Water Temp (°C)	—	**Ammonia-N** (mg/L)	—	**Nitrate-N** (mg/L)	—	**Phosphate- PO_4** (mg/L)	—
pH (pH units)	5.9	**TURB** (NTU)	> 1000	**COND** (mS/Cm)	1.3	Detergent 1:25 0.5×25	12.5

Analytical Lab Samples Collected? ☐ Yes ☑ No

FLOW ESTIMATION WORKSHEETS

Flowing Creek or Box Culvert*

Width		ft
Depth		ft
Velocity		ft/sec
Flow		gpm

Filling a Bottle or Known Volume*

Volume		mL
Time to Fill		sec
Flow		gpm

Flowing Pipe*

Diameter		ft
Depth		ft
Velocity		ft/sec
Flow		gpm

COMMENTS: Observed employees hosing down sidewalk and stagnant ponded water in street. It had not yet entered a storm drain. When I advised one employee to cease, he said "please tell him because I told him it is illegal but he still does it." I advised 2nd employee. They complained of wastes on side walk and of odors from stagnant ponded water in pothole at bus stop. Referred pothole to streets & discharge to code compliance.

*See formula and conversions on back of page.

STORM WATER COMPLAINT FORM

DATE:	RECEIVED BY:
7-17-06	

VIOLATION ADDRESS:	CROSS STREET:
4295 University Ave	43rd St
ZIP CODE:	**RESPONSIBLE PARTY:**
92105	Payless Furniture Source

REPORTING PARTY:	REPORTING PARTY ADDRESS:
J. Erickson	1970 B St
PHONE:	**DO THEY WANT A CALL BACK?**
619525-8630	YES NO

BRIEF DESCRIPTION OF COMPLAINT:

Employees hosing off sidewalk, and stagnant ponded H20 in street. flowed to street. Did not see it enter storm Drain.

Photos & Sample available

IS THIS OCCURING NOW? YES (NO)

IF NOT, WHEN DID THIS HAPPEN?

11:15 a.m.

√	TYPE OF COMPLAINT:
	LIVE HOTLINE
	HOTLINE (VOICEMAIL)
	FAX
	EMAIL
	OTHER/REFERRAL:

OFFICER ASSIGNED:

Phil Nguyen
Sales Associate
Tel: (619) 281-9988
Fax: (619) 281-5688

TRADITIONAL • CONTEMPORARY
Payless Furniture Source
HOME FURNISHINGS

4295 UNIVERSITY AVE.
SAN DIEGO, CA 92105

Mon-Sat: 10 AM - 7 PM
Sunday: 11 AM - 5 PM

White: Folder

Canary: Administrative Support Staff

From: <street_service@sandiego.gov>
To: <jerickson@sandiego.gov>
Date: 7/18/06 12:48PM
Subject: Thank You for your Service Request - 500000027131

A service notification has been created for:

43RD ST & UNIVERSITY AVE-POTHOLE
STREET
Pothole

You will have the ability to view the status of your notification online after 24 hours of receipt of this email. To view the status of your service request, please visit the Street Division Service Request page at http://apps.sandiego.gov/streetdiv/
Select the "Check Status of Service Request" function and enter the notification number.

Your notification number is: 500000027131

Street Division appreciates your concern and looks forward to meeting your service needs in the future.

Street Division Customer Service
619-527-7500

CITY OF SAN DIEGO
STORM WATER POLLUTION PREVENTION PROGRAM

FIELD MONITORING DATA SHEET

☐ Routine Investigation ☑ IC/ID Follow-Up For SWPPP

GENERAL SITE DESCRIPTION

Site ID: 4312 3612 Fairmount
Location: SC Auto Repair
Date/Time: 7-17-06
Observer: RL/KP
Latitude: _____ (GPS coordinates recorded in NAD 83 decimal deg)
Longitude: _____
Watershed: _____ (Watershed Management Area as defined in Permit)
TB Page: _____

Observed Land Use: ☐ Residential ☐ Commercial ☐ Industrial ☐ Agricultural ☐ Parks ☐ Open
Conveyance Type: ☐ Manhole ☐ Catch Basin ☐ Outlet ☐ Open Channel ☐ Other_____
Construction: ☐ Concrete ☐ Steel ☐ Plastic ☐ Natural Other Description

ATMOSPHERIC CONDITIONS

Weather ☐ Sunny ☑ Partly Cloudy ☐ Overcast ☐ Fog
Tide ☑ N/A ☐ Low ☐ Incoming ☐ High ☐ Outgoing Tide Height:_____ft.
Last Rain ☐ > 72 hours ☑ < 72 hours
Rainfall ☐ None ☑ < 0.1" ☐ > 0.1"

RUNOFF CHARACTERISTICS

Odor	☑ None	☐ Musty	☐ Rotten Eggs	☐ Chemical	☐ Sewage	☐ Other
Color	☐ None	☑ Yellow	☐ Brown	☐ White	☐ Gray	☐ Other
Clarity	☐ Clear		☐ Slightly Cloudy	☐ Opaque		☐ Other
Floatables	☐ None	☐ Trash	☐ Bubbles/Foam	☐ Sheen	☐ Fecal Matter	☐ Other
Deposits	☐ None	☐ Sediment/Gravel	☐ Fine Particulates	☐ Stains	☐ Oily Deposits	☐ Other
Vegetation	☐ None	☐ Limited	☐ Normal	☑ Excessive		☐ Other
Biology	☐ None	☐ Insects	☐ Algae	☐ Snails/Fish	☐ Mussels/Barnacles	☐ Other

Flow Observed ☐ Yes ☐ No ☑ Ponded ☐ Tidal
Flow Rate: _____ gpm

Does the storm drain flow reach the Receiving Water? ☐ Yes ☑ No ☐ N/A

Evidence of Overland Flow? ☑ Yes ☐ No ☐ Irrigation Runoff ☑ Other: Vehicle Washing

Photo Taken ☑ Yes ☐ No Picture # _____

Field Screening Samples Collected? ☑ Yes ☑ No

Water Temp (°C)		Ammonia-N (mg/L)		Nitrate-N (mg/L)		Phosphate- PO_4 (mg/L)	
pH (pH units)		TURB (NTU)		COND (mS/Cm)			

Analytical Lab Samples Collected? ☐ Yes ☑ No

FLOW ESTIMATION WORKSHEETS

Flowing Creek or Box Culvert*

Width		ft
Depth		ft
Velocity		ft/sec
Flow		gpm

Filling a Bottle or Known Volume*

Volume		mL
Time to Fill		sec
Flow		gpm

Flowing Pipe*

Diameter		ft
Depth		ft
Velocity		ft/sec
Flow		gpm

COMMENTS: Observed employee had washed a car. Some Ponded water in alley NOT flowing away from location. Did not enter storm drain. Informed of Municipal Codes and left educational materials.
NOT referred to Codes.

*See formula and conversions on back of page.

San Diego Stormwater Copermittees
City of San Diego Storm Water Pollution Prevention Program
~~Dry Weather~~ Monitoring Field Datasheet

~~X~~ Routine Investigation ☐ IC/ID Follow-Up For SWPPP

GENERAL SITE DESCRIPTION (NAD 83 decimal degrees to 5th place)

Site ID	3365 National Ave	Latitude		Watershed	Hydrologic Unit	
Location	La Joya Stone	Longitude			Hydrologic Area	
Date	7.17.06	TB Page			Hydrologic Subarea (Optional)	
Time	910 am	Observer	JE/KP		Discharge Area (Optional)	

Land Use (Primary) (Check one only) ☐ Residential ☐ Commercial ☐ Industrial ☐ Agricultural ☐ Parks ☐ Open

Land Use (Secondary) (Optional, greater than 10%) ☐ Residential ☐ Commercial ☐ Industrial ☐ Agricultural ☐ Parks ☐ Open

Conveyance (Check one only) ☐ Manhole ☐ Catch Basin ☐ Outlet ☐ Concrete Channel ☐ Natural Creek ☐ Earthen Channel

ATMOSPHERIC CONDITIONS

Weather	☐ Sunny	☐ Partly Cloudy	☐ Overcast	☐ Fog		
Tide	☐ N/A	☐ Low	☐ Incoming	☐ High	☐ Outgoing	Tide Height: _____ ft.
Last Rain	☐ > 72 hours	☐ < 72 hours				
Rainfall	☐ None	☐ < 0.1"	☐ > 0.1"			

RUNOFF CHARACTERISTICS

Odor	☐ None	☐ Musty	☐ Rotten Eggs	☑ Chemical	☐ Sewage	☐ Other _____
Color	☐ None	☑ Yellow	☐ Brown	☐ White	☐ Gray	☐ Other _____
Clarity	☐ Clear		☑ Slightly Cloudy	☐ Opaque		☐ Other _____
Floatables	☐ None	☐ Trash	☑ Bubbles/Foam	☐ Sheen	☐ Fecal Matter	☐ Other
Deposits	☐ None	☐ Sediment/Gravel	☑ Fine Particulates	☐ Stains	☐ Oily Deposits	☐ Other
Vegetation	☑ None	☐ Limited	☐ Normal	☐ Excessive		☐ Other _____
Biology	☑ None	☐ Insects	☐ Algae	☐ Snails/Fish	☐ Mussels/Barnacles	☐ Other _____

Flow Observed ☑ Yes ☐ No ☑ Ponded ☐ Tidal

Does the storm drain flow reach the Receiving Water? ☐ Yes ☐ No ☑ N/A

Evidence of Overland Flow? ☑ Yes ☐ No ☐ Irrigation Runoff ☑ Other: illegal washdown of sidewalk & driveway

Photo Taken ☑ Yes ☐ No **Photo #** _____

Field Screening Samples Collected? ☑ Yes ☐ No

Water Temp (°C)	—	NH_3-N (mg/L)	—	NO_3-N (mg/L)	—	React PO_4 (mg/L)	
pH (pH units)	6.6	TURB (NTU)	786	COND (mS/cm)	1.7	Detergents	25

Analytical Lab Samples Collected? ☐ Yes ☑ No

FLOW ESTIMATION WORKSHEETS

Flowing Creek or Box Culvert

Width		ft
Depth		ft
Velocity		ft/sec
Flow		gpm

Filling a Bottle or Known Volume

Volume		mL
Time to Fill		sec
Flow		gpm

Flowing Pipe

Diameter		ft
Depth		ft
Velocity		ft/sec
Flow		gpm

COMMENTS: detergents 1:50 0.5 x 50 = 25

There is a gutter along ~~W~~ East fenceline - didn't see where it goes because they are storing stuff there - it - May go to DW320?

STORM WATER COMPLAINT FORM

DATE:	RECEIVED BY:
7-17-06	

VIOLATION ADDRESS:	CROSS STREET:
3365 National Ave	33rd St?
ZIP CODE: 92113	**RESPONSIBLE PARTY:**

REPORTING PARTY:	REPORTING PARTY ADDRESS:
J. Erickson	470 B St
PHONE: 6195258630	**DO THEY WANT A CALL BACK?** YES (NO)

BRIEF DESCRIPTION OF COMPLAINT:

Employee of La Joya Stone washed off Lot at 3361(?) - 3369 National Ave - between Smog Shop & tire Shop. Crossed Sidewalk to Street, & storm drain and also flowed along west wall under all the equipment stored there. Photos & Sample available

IS THIS OCCURING NOW? YES (NO)

IF NOT, WHEN DID THIS HAPPEN?

9:10 am

√	TYPE OF COMPLAINT:
	LIVE HOTLINE
	HOTLINE (VOICEMAIL)
	FAX
	EMAIL
	OTHER/REFERRAL:

OFFICER ASSIGNED:



White: Folder

Canary: Administrative Support Staff

CITY OF SAN DIEGO
STORM WATER POLLUTION PREVENTION PROGRAM

FIELD MONITORING DATA SHEET

☐ Routine Investigation ☒ IC/ID Follow-Up For SWPPP PW320

GENERAL SITE DESCRIPTION

Site ID: 3502-3560 National Ave
Location: OMO Plaza
Date/Time: 7-17-06/1015
Observer: CE/KP
Latitude: _____ (GPS coordinates recorded in NAD 83 decimal deg)
Longitude: _____
Watershed: _____ (Watershed Management Area as defined in Permit)
TB Page: _____

Observed Land Use: ☐ Residential ☑ Commercial ☐ Industrial ☐ Agricultural ☐ Parks ☐ Open
Conveyance Type: ☐ Manhole ☐ Catch Basin ☐ Outlet ☐ Open Channel ☐ Other_____
Construction: ☐ Concrete ☐ Steel ☐ Plastic ☐ Natural Other Description

ATMOSPHERIC CONDITIONS

Weather ☐ Sunny ☑ Partly Cloudy ☐ Overcast ☐ Fog
Tide ☑ N/A ☐ Low ☐ Incoming ☐ High ☐ Outgoing **Tide Height:**_____ft.
Last Rain ☐ > 72 hours ☑ < 72 hours
Rainfall ☐ None ☑ < 0.1" ☐ > 0.1"

RUNOFF CHARACTERISTICS

Odor	☐ None	☐ Musty	☐ Rotten Eggs	☐ Chemical	☐ Sewage	☐ Other _____
Color	☐ None	☐ Yellow	☐ Brown	☐ White	☐ Gray	☐ Other _____
Clarity	☐ Clear		☐ Slightly Cloudy	☐ Opaque		☐ Other _____
Floatables	☐ None	☐ Trash	☐ Bubbles/Foam	☐ Sheen	☐ Fecal Matter	☐ Other
Deposits	☐ None	☐ Sediment/Gravel	☐ Fine Particulates	☐ Stains	☐ Oily Deposits	☐ Other
Vegetation	☐ None	☐ Limited	☐ Normal	☐ Excessive		☐ Other _____
Biology	☐ None	☐ Insects	☒ Algae	☐ Snails/Fish	☐ Mussels/Barnacles	☐ Other _____

Flow Observed ☑ Yes ☐ No ☐ Ponded ☐ Tidal
Flow Rate: _____ gpm

Does the storm drain flow reach the Receiving Water? ☐ Yes ☐ No ☐ N/A

Evidence of Overland Flow? ☑ Yes ☐ No ☐ Irrigation Runoff ☐ Other: _____

Photo Taken ☒ Yes ☐ No **Picture #** _____

Field Screening Samples Collected? ☑ Yes ☐ No

Water Temp (°C)		**Ammonia-N** (mg/L)		**Nitrate-N** (mg/L)		**Phosphate- PO_4** (mg/L)	
pH (pH units)		**TURB** (NTU)		**COND** (mS/Cm)			

Analytical Lab Samples Collected? ☐ Yes ☑ No

FLOW ESTIMATION WORKSHEETS

Flowing Creek or Box Culvert*

Width		ft
Depth		ft
Velocity		ft/sec
Flow		gpm

Filling a Bottle or Known Volume*

Volume		mL
Time to Fill		sec
Flow		gpm

Flowing Pipe*

Diameter		ft
Depth		ft
Velocity		ft/sec
Flow		gpm

COMMENTS: Landscapers installing system allowed excessive flow to curb-

*See formula and conversions on back of page.

STORM WATER COMPLAINT FORM

DATE: 7-17-06	RECEIVED BY:

VIOLATION ADDRESS: 3502-3560 National Ave	CROSS STREET: 35th St
ZIP CODE: 92116	RESPONSIBLE PARTY:

REPORTING PARTY: J. Erickson	REPORTING PARTY ADDRESS: 1970 B St
PHONE: 6195258630	DO THEY WANT A CALL BACK? YES (NO)

BRIEF DESCRIPTION OF COMPLAINT:

Workers installing irrigation system sending excess flow across lot to Curb. Crossed paving activity & dirt from construction.

Photos & Sample available

IS THIS OCCURING NOW? YES (NO)

IF NOT, WHEN DID THIS HAPPEN?

10:15 am

√	TYPE OF COMPLAINT:
	LIVE HOTLINE
	HOTLINE (VOICEMAIL)
	FAX
	EMAIL
	OTHER/REFERRAL:

OFFICER ASSIGNED:

White: Folder Canary: Administrative Support Staff

San Diego Stormwater Copermittees
City of San Diego Storm Water Pollution Prevention Program
Dry Weather Monitoring Field Datasheet

~~X Routine Investigation~~ ☐ IC/ID Follow-Up For _____

GENERAL SITE DESCRIPTION

(NAD 83 decimal degrees to 5th place)

Site ID	1420 Triple A Auto body & paint	Latitude		Watershed	Hydrologic Unit	
Location	Morena blvd	Longitude			Hydrologic Area	
Date	7/12/06	TB Page			Hydrologic Subarea (Optional)	
Time		Observer	JE/AS		Discharge Area (Optional)	

Land Use (Primary) (Check one only) ☐ Residential ☐ Commercial ☐ Industrial ☐ Agricultural ☐ Parks ☐ Open

Land Use (Secondary) (Optional, greater than 10%) ☐ Residential ☐ Commercial ☐ Industrial ☐ Agricultural ☐ Parks ☐ Open

Conveyance (Check one only) ☐ Manhole ☐ Catch Basin ☐ Outlet ☐ Concrete Channel ☐ Natural Creek ☐ Earthen Channel

ATMOSPHERIC CONDITIONS

Weather	☐ Sunny	☐ Partly Cloudy	☐ Overcast	☐ Fog		
Tide	☐ N/A	☐ Low	☐ Incoming	☐ High	☐ Outgoing	Tide Height: _____ ft.
Last Rain	☐ > 72 hours	☐ < 72 hours				
Rainfall	☐ None	☐ < 0.1"	☐ > 0.1"			

RUNOFF CHARACTERISTICS

Odor	☐ None	☐ Musty	☐ Rotten Eggs	☑ Chemical	☐ Sewage	☐ Other _____
Color	☑ None	☐ Yellow	☐ Brown	☐ White	☐ Gray	☐ Other _____
Clarity	☐ Clear		☑ Slightly Cloudy	☐ Opaque		☐ Other _____
Floatables	☐ None	☐ Trash	☑ Bubbles/Foam	☐ Sheen	☐ Fecal Matter	☐ Other
Deposits	☐ None	☐ Sediment/Gravel	☑ Fine Particulates	☐ Stains	☐ Oily Deposits	☐ Other
Vegetation	☑ None	☐ Limited	☐ Normal	☐ Excessive		☐ Other _____
Biology	☑ None	☐ Insects	☐ Algae	☐ Snails/Fish	☐ Mussels/Barnacles	☐ Other _____

Flow Observed ☑ Yes ☐ No ☐ Ponded ☐ Tidal

Does the storm drain flow reach the Receiving Water? ☐ Yes ☐ No ☑ N/A

Evidence of Overland Flow? ☑ Yes ☐ No ☐ Irrigation Runoff ☑ Other: Vehicle washdown

Photo Taken ☐ Yes ☑ No **Photo #** _____

Field Screening Samples Collected? ☑ Yes ☐ No

Water Temp (°C)		NH_3-N (mg/L)		NO_3-N (mg/L)		React PO_4 (mg/L)	
pH (pH units)	8.7	TURB (NTU)	7000	COND (mS/cm)	1.0	Detergents mg/L	37.50

Analytical Lab Samples Collected? ☐ Yes ☑ No

FLOW ESTIMATION WORKSHEETS

Flowing Creek or Box Culvert

Width		ft
Depth		ft
Velocity		ft/sec
Flow		gpm

Filling a Bottle or Known Volume

Volume		mL
Time to Fill		sec
Flow		gpm

Flowing Pipe

Diameter		ft
Depth		ft
Velocity		ft/sec
Flow		gpm

COMMENTS: .75
50
00
37.50

CITY OF SAN DIEGO
STORM WATER POLLUTION PREVENTION PROGRAM

FIELD MONITORING DATA SHEET

☐ Routine Investigation ☒ IC/ID Follow-Up For DSD/Codes GP.

GENERAL SITE DESCRIPTION

Site ID: 11310 Meritage Ct
Location: inlet in front of Home
Date/Time: 6 July 06 1400
Observer: AS/JE
Latitude: _____ (GPS coordinates recorded in NAD 83 decimal deg)
Longitude: _____
Watershed: _____ (Watershed Management Area as defined in Permit)
TB Page: _____

Observed Land Use: ☒ Residential ☐ Commercial ☐ Industrial ☐ Agricultural ☐ Parks ☐ Open
Conveyance Type: ☐ Manhole ☒ Catch Basin ☐ Outlet ☐ Open Channel ☐ Other_____
Construction: ☒ Concrete ☐ Steel ☐ Plastic ☐ Natural Other Description

ATMOSPHERIC CONDITIONS

Weather ☒ Sunny ☐ Partly Cloudy ☐ Overcast ☐ Fog
Tide ☒ N/A ☐ Low ☐ Incoming ☐ High ☐ Outgoing Tide Height:_____ft.
Last Rain ☒ > 72 hours ☐ < 72 hours
Rainfall ☒ None ☐ < 0.1" ☐ > 0.1"

RUNOFF CHARACTERISTICS

Odor	☐ None	☐ Musty	☐ Rotten Eggs	☐ Chemical	☐ Sewage	☐ Other
Color	☐ None	☒ Yellow	☐ Brown	☐ White	☐ Gray	☐ Other
Clarity	☐ Clear		☒ Slightly Cloudy	☐ Opaque		☐ Other
Floatables	☐ None	☐ Trash	☒ Bubbles/Foam	☐ Sheen	☐ Fecal Matter	☐ Other
Deposits	☐ None	☒ Sediment/Gravel	☒ Fine Particulates	☐ Stains	☐ Oily Deposits	☐ Other
Vegetation	☒ None	☐ Limited	☐ Normal	☐ Excessive		☐ Other
Biology	☒ None	☐ Insects	☐ Algae	☐ Snails/Fish	☐ Mussels/Barnacles	☐ Other

Flow Observed ☐ Yes ☐ No ☒ Ponded ☐ Tidal
Flow Rate: _____ gpm

Does the storm drain flow reach the Receiving Water? ☐ Yes ☐ No ☒ N/A

Evidence of Overland Flow? ☒ Yes ☐ No ☒ Irrigation Runoff ☐ Other: _____

Photo Taken ☒ Yes ☐ No Picture # _____

Field Screening Samples Collected? ☒ Yes ☐ No

Water Temp (°C)	—	Ammonia-N (mg/L)	—	Nitrate-N (mg/L)	—	Phosphate- PO_4 (mg/L)	—
pH (pH units)	4.4	TURB (NTU)		COND (mS/Cm)			

Analytical Lab Samples Collected? ☐ Yes ☒ No

FLOW ESTIMATION WORKSHEETS

Flowing Creek or Box Culvert*

Width		ft
Depth		ft
Velocity		ft/sec
Flow		gpm

Filling a Bottle or Known Volume*

Volume		mL
Time to Fill		sec
Flow		gpm

Flowing Pipe*

Diameter		ft
Depth		ft
Velocity		ft/sec
Flow		gpm

COMMENTS: DSD reported workers using acid to wash driveway @ residence. Driveway dry during site visit, and irrigation from upstream entering inlet. pH of this flow = 9.4. Opened manhole & saw a small ponded area not heavily influenced by irrigation flow. pH of this = 4.4. A 2nd syringe of this raised pH to 5.0 due to intrusion of irrigation flow. Observed containers of Muriatic acid on property. Passing info to Codes.

*See formula and conversions on back of page.

City of San Diego
Storm Water Pollution Prevention Program
Coastal Storm Drain Field Monitoring Data Sheet
San Diego Municipal Storm Water Permit CAS0108758

COASTAL STORM DRAIN MONITORING

☐ **Routine Investigation** ☑ **Resample** ☐ **IC/ID Follow-Up** (Select One)

GENERAL SITE DESCRIPTION

Site ID: EH-303 **Latitude:** _____ (GPS coordinates recorded in NAD 83 decimal deg)
Location: Coast Gazebo **Longitude:**
Date/Time: 6 July 06 / 1140 **Watershed:** (Watershed Management Area as defined in Permit)
Observer: BB/KP **TB Page:** _____

Observed Land Use: ☐Residential ☐ Commercial ☐ Industrial ☐ Agricultural ☐ Parks ☐ Open (check all applicable)
Conveyance Type: ☐ Manhole ☐ Catch Basin ☐ Outlet ☐ Open Channel ☐ Other _____
Construction: ☐ Concrete ☐ Steel ☐ Plastic ☐ Natural

ATMOSPHERIC CONDITIONS

Potential Fecal Sources Within 75 ft.

Weather	☑ Sunny	☐ Partly Cloudy	☐ Overcast	☐ Fog		
Tide	☐ N/A ☐ Low	☐ Incoming	☐ High	☐ Outgoing	**Tide Height:** _____ ft.	
Last Rain	☑ > 72 hours	☐ < 72 hours				
Rainfall	☑ None	☐ < 0.1"	☐ > 0.1"			

☐ Wildlife: #_____
☐ Pets: #_____
☑ Birds: # 15
☐ Children (Diapers): _____
☐ Other Bathers: #_____
☐ Encampments: #_____

BEACH APPEARANCE

Composition: ☑ Sandy ☑ Rocky/Gravel/Reef

☑ Clean ☐ Trash ☐ Kelp/Grasses ☑ Organic Matter ☑ Other: Bird Feces

RUNOFF CHARACTERISTICS

dor	☐ None	☐ Musty	☐ Rotten Eggs	☐ Chemical	☐ Sewage	☐ Other
Color	☐ None	☐ Yellow	☐ Brown	☐ White	☐ Gray	☐ Other
Clarity	☐ Clear		☐ Slightly Cloudy	☐ Opaque		☐ Other
Floatables	☐ None	☐ Trash	☐ Bubbles/Foam	☐ Sheen	☐ Fecal Matter	☐ Other
Deposits	☐ None	☐ Sediment/Gravel	☐ Fine Particulates	☐ Stains	☐ Oily Deposit	☐ Other
Vegetation	☐ None	☐ Limited	☐ Normal	☐ Excessive		☐ Other
Biology	☐ None	☐ Insects	☐ Algae	☐ Snails/Fish	☐ Mussels/barnacles	☐ Other

Flow Observed ☐Yes ☐ No ☐ Ponded ☐ Tidal (If yes, record conductivity below)

Flow Rate: _____ gpm (*See worksheets below) _____ mS/cm or mhos/cm

Does the storm drain flow reach the Receiving Water? ☐ Yes ☐ No ☐ N/A

Diversion functioning at this storm drain? ☐ Yes ☑ No ☐ N/A

Evidence of Overland Flow? ☑ Yes ☐ No ☑ Irrigation Runoff ☐ Other: _____

Storm Drain Sample Collected ☐ Yes ☑ No

Receiving Water Sample Collected ☑ Yes ☐ No

Sample Location (From storm drain, facing receiving water) ☐ 75' Left ☐ 75' Right ☑ Mixing Zone ☐ Other _____

* FLOW ESTIMATION WORKSHEETS

Flowing Creek or Box Culvert*

Width		ft
Depth		ft
Velocity		ft/sec
Flow		gpm

Filling a Bottle or Known Volume*

Volume		mL
Time to Fill		sec
Flow		gpm

Flowing Pipe*

Diameter		ft
Depth		ft
Velocity		ft/sec
Flow		gpm

COMMENTS: _____

*See formula and conversions on back of page

From: <street_service@sandiego.gov>
To: <m.kol@sbcglobal.net>
Date: 7/5/06 11:22AM
Subject: Street Division Response

Referred to Code Compliance

Storm Water Pollution Hotline:
(619) 235-1000

Referral provided: YES

Street Division Customer Service.
619-527-7500

Customer Information

MARIO KOLL
2540 BROADWAY
SAN DIEGO, CA 92102
m.kol@sbcglobal.net
619-239-4984

End - CustomerInfo

Problem Information

alley&25 th street
storm drain
dumping of food and other toxic substances from humbertos taco shop!
Smelly Drain
Reported On : 7/3/2006 10:22:39 PM

End - ProblemInfo

San Diego Stormwater Copermittees
City of San Diego Storm Water Pollution Prevention Program

Dry Weather Monitoring Field Datasheet

☐ Routine Investigation X IC/ID Follow-Up For temp

GENERAL SITE DESCRIPTION (NAD 83 decimal degrees to 5th place)

Site ID	DW117	Latitude	32.75400	Watershed: Hydrologic Unit	
Location		Longitude	117.05794	Hydrologic Area	
Date	7-5-06	TB Page		Hydrologic Subarea (Optional)	
Time	1320 1045	Observer	JS/BE	Discharge Area (Optional)	

Land Use (Primary) (Check one only): ☐ Residential ☒ Commercial ☐ Industrial ☐ Agricultural ☐ Parks ☐ Open

Land Use (Secondary) (Optional, greater than 10%): ☒ Residential ☐ Commercial ☐ Industrial ☐ Agricultural ☐ Parks ☐ Open

Conveyance (Check one only): ☐ Manhole ☐ Catch Basin ☒ Outlet ☐ Concrete Channel ☐ Natural Creek ☐ Earthen Ch

ATMOSPHERIC CONDITIONS

Weather: ☐ Sunny ☐ Partly Cloudy ☐ Overcast ☐ Fog
Tide: ☒ N/A ☐ Low ☐ Incoming ☐ High ☐ Outgoing Tide Height: _____ ft.
Last Rain: ☒ > 72 hours ☐ < 72 hours
Rainfall: ☒ None ☐ < 0.1" ☐ > 0.1"

RUNOFF CHARACTERISTICS

Odor	☒ None	☐ Musty	☐ Rotten Eggs	☐ Chemical	☐ Sewage	☐ Other
Color	☒ None	☐ Yellow	☒ Brown	☐ White	☐ Gray	☐ Other
Clarity	☒ Clear		☒ Slightly Cloudy	☐ Opaque		☐ Other
Floatables	☐ None	☒ Trash	☐ Bubbles/Foam	☒ Sheen	☐ Fecal Matter	☒ Other Leaf litt
Deposits	☐ None	☒ Sediment/Gravel	☐ Fine Particulates	☐ Stains	☐ Oily Deposits	☐ Other
Vegetation	☐ None	☒ Limited	☒ Normal	☐ Excessive		☐ Other
Biology	☐ None	☒ Insects	☐ Algae	☐ Snails/Fish	☐ Mussels/Barnacles	☐ Other

Flow Observed ☐ Yes ☐ No ☒ Ponded ☐ Tidal

Does the storm drain flow reach the Receiving Water? ☒ Yes ☐ No ☐ N/A

Evidence of Overland Flow? ☐ Yes ☒ No ☐ Irrigation Runoff ☐ Other: _____

Photo Taken ☒ Yes ☐ No Photo # _____

Field Screening Samples Collected? ☒ Yes ☐ No

Water Temp (°C)	24.0 23.9	NH_3-N (mg/L)	.2	NO_3-N (mg/L)	1.0	React PO_4 (mg/L)	0.8
pH (pH units)	6.48	TURB (NTU)	4.81	COND (mS/cm)	1.45		

Analytical Lab Samples Collected? ☒ Yes ☐ No

FLOW ESTIMATION WORKSHEETS

Flowing Creek or Box Culvert

Width		ft
Depth		ft
Velocity		ft/sec
Flow		gpm

Filling a Bottle or Known Volume

Volume		mL
Time to Fill		sec
Flow		gpm

Flowing Pipe

Diameter		ft
Depth		ft
Velocity		ft/se
Flow		gpm

COMMENTS: Can hear flow

Revised 4/20/2004

San Diego Stormwater Copermittees
City of San Diego Storm Water Pollution Prevention Program
Dry Weather Monitoring Field Datasheet

☐ Routine Investigation X IC/ID Follow-Up For _____

GENERAL SITE DESCRIPTION (NAD 83 decimal degrees to 5th place)

Site ID	12424 Ragweed	**Latitude**		**Watershed**	**Hydrologic Unit**	
Location		**Longitude**			**Hydrologic Area**	
Date	7/5/06	**TB Page**			**Hydrologic Subarea** (Optional)	
Time	10:30	**Observer**	JF/JF		**Discharge Area** (Optional)	

Land Use (Primary) (Check one only) ☐ Residential ☐ Commercial ☐ Industrial ☐ Agricultural ☐ Parks ☐ Open

Land Use (Secondary) (Optional, greater than 10%) ☐ Residential ☐ Commercial ☐ Industrial ☐ Agricultural ☐ Parks ☐ Open

Conveyance (Check one only) ☐ Manhole ☐ Catch Basin ☐ Outlet ☐ Concrete Channel ☐ Natural Creek ☐ Earthen Channel

ATMOSPHERIC CONDITIONS

Weather ☐ Sunny ☐ Partly Cloudy ☐ Overcast ☐ Fog

Tide ☐ N/A ☐ Low ☐ Incoming ☐ High ☐ Outgoing **Tide Height:**_____ft.

Last Rain ☐ > 72 hours ☐ < 72 hours

Rainfall ☐ None ☐ < 0.1" ☐ > 0.1"

RUNOFF CHARACTERISTICS

Odor	☐ None	☐ Musty	☐ Rotten Eggs	☑ Chemical	☐ Sewage	☐ Other
Color	☐ None	☐ Yellow	☐ Brown	☐ White	☐ Gray	☑ Other green
Clarity	☐ Clear		☐ Slightly Cloudy	☑ Opaque		☐ Other
Floatables	☐ None	☐ Trash	☑ Bubbles/Foam	☐ Sheen	☐ Fecal Matter	☐ Other
Deposits	☐ None	☑ Sediment/Gravel	☑ Fine Particulates	☐ Stains	☐ Oily Deposits	☐ Other
Vegetation	☑ None	☐ Limited	☐ Normal	☐ Excessive		☐ Other
Biology	☐ None	☐ Insects	☑ Algae	☐ Snails/Fish	☐ Mussels/Barnacles	☐ Other

Flow Observed ☑ Yes ☐ No ☐ Ponded ☐ Tidal

Does the storm drain flow reach the Receiving Water? ☐ Yes ☐ No ☑ N/A

Evidence of Overland Flow? ☑ Yes ☐ No ☑ Irrigation Runoff ☐ Other: _____

Photo Taken ☑ Yes ☐ No **Photo #** _____

Field Screening Samples Collected? ☑ Yes ☐ No

Water Temp (°C)	—	**NH_3-N** (mg/L)		**NO_3-N** (mg/L)		**React PO_4** (mg/L)	
pH (pH units)		**TURB** (NTU)		**COND** (mS/cm)			

Analytical Lab Samples Collected? ☐ Yes ☑ No

FLOW ESTIMATION WORKSHEETS

Flowing Creek or Box Culvert

Width		ft
Depth		ft
Velocity		ft/sec
Flow		gpm

Filling a Bottle or Known Volume

Volume		mL
Time to Fill		sec
Flow		gpm

Flowing Pipe

Diameter		ft
Depth		ft
Velocity		ft/sec
Flow		gpm

COMMENTS: ~~Green~~ if Observed green liquid ponded behind leaf debris @ inlet, traced backed along curbside to underSidewalk drains at 12424 Ragweed St. Not Sure if it is paint or DE. Referred to Codes

San Diego Stormwater Copermittees
City of San Diego Storm Water Pollution Prevention Program

Dry Weather Monitoring Field Datasheet

☒ Routine Investigation ☐ IC/ID Follow-Up For _____

GENERAL SITE DESCRIPTION

(NAD 83 decimal degrees to 5th place)

Site ID	JET SKI AREA	**Latitude**		**Watershed**	**Hydrologic Unit**	
Location	FIESTA ISLAND	**Longitude**			**Hydrologic Area**	
Date	7-3-06	**TB Page**			**Hydrologic Subarea** (Optional)	
Time	0947	**Observer**	AS		**Discharge Area** (Optional)	

Land Use (Primary) (Check one only): ☐ Residential ☐ Commercial ☐ Industrial ☐ Agricultural ☐ Parks ☐ Open

Land Use (Secondary) (Optional, greater than 10%): ☐ Residential ☐ Commercial ☐ Industrial ☐ Agricultural ☐ Parks ☐ Open

Conveyance (Check one only): ☐ Manhole ☐ Catch Basin ☐ Outlet ☐ Concrete Channel ☐ Natural Creek ☐ Earthen Channel

ATMOSPHERIC CONDITIONS

Weather ☐ Sunny ☑ Partly Cloudy ☐ Overcast ☐ Fog

Tide ☐ N/A ☐ Low ☐ Incoming ☐ High ☐ Outgoing **Tide Height:** _____ ft.

Last Rain ☑ > 72 hours ☐ < 72 hours

Rainfall ☑ None ☐ < 0.1" ☐ > 0.1"

RUNOFF CHARACTERISTICS

Odor	☑ None	☐ Musty	☐ Rotten Eggs	☐ Chemical	☐ Sewage	☐ Other _____
Color	☐ None	☐ Yellow	☐ Brown	☐ White	☐ Gray	☑ Other GREEN
Clarity	☑ Clear		☐ Slightly Cloudy	☐ Opaque		☐ Other _____
Floatables	☐ None	☐ Trash	☑ Bubbles/Foam	☐ Sheen	☐ Fecal Matter	☐ Other
Deposits	☐ None	☑ Sediment/Gravel	☑ Fine Particulates	☐ Stains	☐ Oily Deposits	☐ Other
Vegetation	☑ None	☐ Limited	☐ Normal	☐ Excessive		☐ Other _____
Biology	☐ None	☐ Insects	☑ Algae	☐ Snails/Fish	☐ Mussels/Barnacles	☐ Other _____

Flow Observed ☐ Yes ☐ No ☐ Ponded ☐ Tidal

Does the storm drain flow reach the Receiving Water? ☑ Yes ☐ No ☐ N/A

Evidence of Overland Flow? ☐ Yes ☑ No ☐ Irrigation Runoff ☐ Other: _____

Photo Taken ☐ Yes ☑ No **Photo #** _____

Field Screening Samples Collected? ☑ Yes ☐ No

Water Temp (°C)		**NH_3-N** (mg/L)		**NO_3-N** (mg/L)		**React PO_4** (mg/L)	
pH (pH units)		**TURB** (NTU)		**COND** (mS/cm)		GLYCOL	10.23

Analytical Lab Samples Collected? ☐ Yes ☑ No

FLOW ESTIMATION WORKSHEETS

Flowing Creek or Box Culvert

Width		ft
Depth		ft
Velocity		ft/sec
Flow		gpm

Filling a Bottle or Known Volume

Volume		mL
Time to Fill		sec
Flow		gpm

Flowing Pipe

Diameter		ft
Depth		ft
Velocity		ft/sec
Flow		gpm

COMMENTS: TEST AMPULE DID NOT TURN PURPLE, BUT WAS VERY CLOUDY.

CITY OF SAN DIEGO
STORM WATER POLLUTION PREVENTION PROGRAM

FIELD MONITORING DATA SHEET

☐ Routine Investigation ☑ IC/ID Follow-Up For SWPPP

GENERAL SITE DESCRIPTION

Site ID: 7895 Highland Village Place
Location: Albertsons (S. Side of Bldg)
Date/Time: 7/3/06 845
Observer: JE/JF
Latitude: _____ (GPS coordinates recorded in NAD 83 decimal deg)
Longitude: _____
Watershed: _____ (Watershed Management Area as defined in Permit)
TB Page: _____

Observed Land Use: ☐ Residential ☑ Commercial ☐ Industrial ☐ Agricultural ☐ Parks ☐ Open
Conveyance Type: ☐ Manhole ☐ Catch Basin ☐ Outlet ☐ Open Channel ☐ Other_____
Construction: ☐ Concrete ☐ Steel ☐ Plastic ☐ Natural Other Description

ATMOSPHERIC CONDITIONS

Weather ☑ Sunny ☐ Partly Cloudy ☐ Overcast ☐ Fog
Tide ☑ N/A ☐ Low ☐ Incoming ☐ High ☐ Outgoing Tide Height:_____ft.
Last Rain ☑ > 72 hours ☐ < 72 hours
Rainfall ☑ None ☐ < 0.1" ☐ > 0.1"

RUNOFF CHARACTERISTICS

Odor	☐ None	☐ Musty	☐ Rotten Eggs	☑ Chemical	☑ Sewage	☑ Other garbage/ferment
Color	☐ None	☐ Yellow	☑ Brown	☐ White	☐ Gray	☐ Other
Clarity	☐ Clear		☐ Slightly Cloudy	☑ Opaque		☐ Other
Floatables	☐ None	☐ Trash	☑ Bubbles/Foam	☑ Sheen	☐ Fecal Matter	☐ Other
Deposits	☐ None	☑ Sediment/Gravel	☑ Fine Particulates	☐ Stains	☑ Oily Deposits	☐ Other
Vegetation	☑ None	☐ Limited	☐ Normal	☐ Excessive		☐ Other
Biology	☑ None	☐ Insects	☐ Algae	☐ Snails/Fish	☐ Mussels/Barnacles	☐ Other

Flow Observed ☑ Yes ☐ No ☐ Ponded ☐ Tidal
Flow Rate: Not calc'ed gpm

Does the storm drain flow reach the Receiving Water? ☐ Yes ☐ No ☑ N/A

Evidence of Overland Flow? ☑ Yes ☐ No ☐ Irrigation Runoff ☑ Other: Spill @ Grease or Trash Compactor?

Photo Taken ☑ Yes ☐ No Picture # _____

Field Screening Samples Collected? ☑ Yes ☐ No

Water Temp (°C)	—	Ammonia-N (mg/L)	20.60	Nitrate-N (mg/L)	22.73	Phosphate- PO_4 (mg/L)	OR
pH (pH units)	4-3	TURB (NTU)	> 1000	COND (mS/Cm)	> 20		

Analytical Lab Samples Collected? ☐ Yes ☑ No

FLOW ESTIMATION WORKSHEETS

Flowing Creek or Box Culvert*

Width		ft
Depth		ft
Velocity		ft/sec
Flow		gpm

Filling a ~~Bottle~~ or Known Volume*

Volume		mL
Time to Fill		sec
Flow		gpm

Flowing Pipe*

Diameter		ft
Depth		ft
Velocity		ft/sec
Flow		gpm

COMMENTS: Spill from grease bin or trash compactor flows across lot to loading dock area. Enters grated inlet at base of slope. Uncertain if inlet drains to storm drain or sump.

NH_3 dil 1:10
P_3 dil 1:10
PO_4 dil 1:50 Referred to Codes

*See formula and conversions on back of page.

CITY OF SAN DIEGO
STORM WATER POLLUTION PREVENTION PROGRAM

FIELD MONITORING DATA SHEET

☐ Routine Investigation ☐ IC/ID Follow-Up For SWPPP

GENERAL SITE DESCRIPTION

Site ID: 7835 Highland Village place **Latitude:** _____ (GPS coordinates recorded in NAD 83 decimal deg)
Location: MH in PKg lot **Longitude:** _____
Date/Time: 7-3-06 900 **Watershed:** _____ (Watershed Management Area as defined in Permit)
Observer: JEFF **TB Page:** _____

Observed Land Use: ☐ Residential ☐ Commercial ☐ Industrial ☐ Agricultural ☐ Parks ☐ Open
Conveyance Type: ☐ Manhole ☐ Catch Basin ☐ Outlet ☐ Open Channel ☐ Other_____
Construction: ☐ Concrete ☐ Steel ☐ Plastic ☐ Natural Other Description

ATMOSPHERIC CONDITIONS

Weather ☑ Sunny ☐ Partly Cloudy ☐ Overcast ☐ Fog
Tide ☑ N/A ☐ Low ☐ Incoming ☐ High ☐ Outgoing **Tide Height:**_____ft.
Last Rain ☑ > 72 hours ☐ < 72 hours
Rainfall ☑ None ☐ < 0.1" ☐ > 0.1"

RUNOFF CHARACTERISTICS

Odor	☐ None	☐ Musty	☐ Rotten Eggs	☐ Chemical	☐ Sewage	☐ Other _____
Color	☑ None	☐ Yellow	☐ Brown	☐ White	☐ Gray	☐ Other _____
Clarity	☑ Clear		☐ Slightly Cloudy	☐ Opaque		☐ Other _____
Floatables	☑ None	☐ Trash	☐ Bubbles/Foam	☐ Sheen	☐ Fecal Matter	☐ Other
Deposits	☑ None	☐ Sediment/Gravel	☐ Fine Particulates	☐ Stains	☐ Oily Deposits	☐ Other
Vegetation	☑ None	☐ Limited	☐ Normal	☐ Excessive		☐ Other _____
Biology	☑ None	☐ Insects	☐ Algae	☐ Snails/Fish	☐ Mussels/Barnacles	☐ Other _____

Flow Observed ☐ Yes ☐ No ☑ Ponded ☐ Tidal
Flow Rate: _____ gpm

Does the storm drain flow reach the Receiving Water? ☐ Yes ☐ No ☑ N/A

Evidence of Overland Flow? ☐ Yes ☐ No ☐ Irrigation Runoff ☐ Other: _____

Photo Taken ☐ Yes ☑ No **Picture #** _____

Field Screening Samples Collected? ☑ Yes ☐ No

Water Temp (°C)		**Ammonia-N** (mg/L)		**Nitrate-N** (mg/L)		**Phosphate- PO_4** (mg/L)	
pH (pH units)	5.8	**TURB** (NTU)		**COND** (mS/Cm)	0.10		

Analytical Lab Samples Collected? ☐ Yes ☑ No

FLOW ESTIMATION WORKSHEETS

Flowing Creek or Box Culvert*

Width		ft
Depth		ft
Velocity		ft/sec
Flow		gpm

Filling a Bottle or Known Volume*

Volume		mL
Time to Fill		sec
Flow		gpm

Flowing Pipe*

Diameter		ft
Depth		ft
Velocity		ft/sec
Flow		gpm

COMMENTS: Checked MH to see if this is downstream of Albertsons - Not sure still - Plenty of water here but it may drain much more upstream. Area not mapped.

*See formula and conversions on back of page.

San Diego Stormwater Copermittees
City of San Diego Storm Water Pollution Prevention Program
Dry Weather Monitoring Field Datasheet

☐ Routine Investigation X IC/ID Follow-Up For _____

GENERAL SITE DESCRIPTION (NAD 83 decimal degrees to 5th place)

Site ID	Cobb Property Management 7825 Highland Village Dr	**Latitude**		**Watershed**	**Hydrologic Unit**	
Location		**Longitude**			**Hydrologic Area**	
Date	7/3/06	**TB Page**			**Hydrologic Subarea (Optional)**	
Time	8:50	**Observer**	JE/JF		**Discharge Area (Optional)**	

Land Use (Primary) (Check one only) ☐ Residential ☐ Commercial ☐ Industrial ☐ Agricultural ☐ Parks ☐ Open

Land Use (Secondary) (Optional, greater than 10%) ☐ Residential ☐ Commercial ☐ Industrial ☐ Agricultural ☐ Parks ☐ Open

Conveyance (Check one only) ☐ Manhole ☐ Catch Basin ☐ Outlet ☐ Concrete Channel ☐ Natural Creek ☐ Earthen Channel

ATMOSPHERIC CONDITIONS

Weather	☒ Sunny	☐ Partly Cloudy	☐ Overcast	☐ Fog		
Tide	☒ N/A	☐ Low	☐ Incoming	☐ High	☐ Outgoing	**Tide Height:** _____ ft.
Last Rain	☒ > 72 hours	☐ < 72 hours				
Rainfall	☒ None	☐ < 0.1"	☐ > 0.1"			

RUNOFF CHARACTERISTICS

Odor	☐ None	☐ Musty	☐ Rotten Eggs	☐ Chemical	☐ Sewage	☐ Other _____
Color	☐ None	☐ Yellow	☐ Brown	☐ White	☐ Gray	☐ Other _____
Clarity	☐ Clear		☐ Slightly Cloudy	☐ Opaque		☐ Other _____
Floatables	☐ None	☐ Trash	☐ Bubbles/Foam	☐ Sheen	☐ Fecal Matter	☐ Other
Deposits	☐ None	☐ Sediment/Gravel	☐ Fine Particulates	☐ Stains	☐ Oily Deposits	☐ Other _____
Vegetation	☐ None	☐ Limited	☐ Normal	☐ Excessive		☐ Other _____
Biology	☐ None	☐ Insects	☐ Algae	☐ Snails/Fish	☐ Mussels/Barnacles	☐ Other _____

Flow Observed ☐ Yes ☐ No ☐ Ponded ☐ Tidal

Does the storm drain flow reach the Receiving Water? ☐ Yes ☐ No ☐ N/A

Evidence of Overland Flow? ☐ Yes ☐ No ☐ Irrigation Runoff ☐ Other: _____

Photo Taken ☒ Yes ☐ No **Photo #** _____

Field Screening Samples Collected? ☐ Yes ☐ No

Water Temp (°C)		**NH_3-N** (mg/L)		**NO_3-N** (mg/L)		**React PO_4** (mg/L)	
pH (pH units)		**TURB** (NTU)		**COND** (mS/cm)			

Analytical Lab Samples Collected? ☐ Yes ☐ No

FLOW ESTIMATION WORKSHEETS

Flowing Creek or Box Culvert

Width		ft
Depth		ft
Velocity		ft/sec
Flow		gpm

Filling a Bottle or Known Volume

Volume		mL
Time to Fill		sec
Flow		gpm

Flowing Pipe

Diameter		ft
Depth		ft
Velocity		ft/sec
Flow		gpm

COMMENTS: property management staff hosing patio and sidewalk near Rubios water reached storm drain.

CITY OF SAN DIEGO
STORM WATER POLLUTION PREVENTION PROGRAM

FIELD MONITORING DATA SHEET

☐ Routine Investigation ☑ IC/ID Follow-Up For DW 090

GENERAL SITE DESCRIPTION

Site ID: 4660 Alvarado Cyn
Location: Quatech
Date/Time: 12 May 06/
Observer: JE
Latitude: _____ (GPS coordinates recorded in NAD 83 decimal deg)
Longitude: _____
Watershed: _____ (Watershed Management Area as defined in Permit)
TB Page: _____

Observed Land Use: ☐ Residential ☑ Commercial ☐ Industrial ☐ Agricultural ☐ Parks ☐ Open
Conveyance Type: ☐ Manhole ☐ Catch Basin ☐ Outlet ☐ Open Channel ☐ Other_____
Construction: ☐ Concrete ☐ Steel ☐ Plastic ☐ Natural Other Description

ATMOSPHERIC CONDITIONS

Weather ☐ Sunny ☐ Partly Cloudy ☑ Overcast ☐ Fog
Tide ☑ N/A ☐ Low ☐ Incoming ☐ High ☐ Outgoing Tide Height:_____ft.
Last Rain ☑ > 72 hours ☐ < 72 hours
Rainfall ☐ None ☐ < 0.1" ☐ > 0.1"

RUNOFF CHARACTERISTICS

Odor	☐ None	☐ Musty	☐ Rotten Eggs	☑ Chemical	☐ Sewage	☐ Other
Color	☐ None	☑ Yellow	☐ Brown	☐ White	☐ Gray	☐ Other
Clarity	☐ Clear		☑ Slightly Cloudy	☐ Opaque		☐ Other
Floatables	☐ None	☐ Trash	☑ Bubbles/Foam	☐ Sheen	☐ Fecal Matter	☐ Other
Deposits	☐ None	☑ Sediment/Gravel	☑ Fine Particulates	☐ Stains	☐ Oily Deposits	☐ Other
Vegetation	☑ None	☐ Limited	☐ Normal	☐ Excessive		☐ Other
Biology	☑ None	☐ Insects	☐ Algae	☐ Snails/Fish	☐ Mussels/Barnacles	☐ Other

Flow Observed ☐ Yes ☐ No ☑ Ponded ☐ Tidal
Flow Rate: _____ gpm

Does the storm drain flow reach the Receiving Water? ☑ Yes ☐ No ☐ N/A
Evidence of Overland Flow? ☑ Yes ☐ No ☑ Irrigation Runoff ☐ Other: Waste water on ground
Photo Taken ☑ Yes ☐ No Picture # _____

Field Screening Samples Collected? ☑ Yes ☐ No

Water Temp (°C)	—	Ammonia-N (mg/L)	—	Nitrate-N (mg/L)	—	Phosphate- PO_4 (mg/L)	—
pH (pH units)	9.3	TURB (NTU)	—	COND (mS/Cm)	.6	detergents mg/L	6.25

Analytical Lab Samples Collected? ☐ Yes ☑ No

FLOW ESTIMATION WORKSHEETS

Flowing Creek or Box Culvert*

Width		ft
Depth		ft
Velocity		ft/sec
Flow		gpm

Filling a Bottle or Known Volume*

Volume		mL
Time to Fill		sec
Flow		gpm

Flowing Pipe*

Diameter		ft
Depth		ft
Velocity		ft/sec
Flow		gpm

COMMENTS: Evidence of washdown on site. See photos.

Referred to Code

*See formula and conversions on back of page

San Diego Stormwater Copermittees
City of San Diego Storm Water Pollution Prevention Program
Dry Weather Monitoring Field Datasheet

X Routine Investigation ☐ IC/ID Follow-Up For _____

GENERAL SITE DESCRIPTION (NAD 83 decimal degrees to 5th place)

Site ID	902064	Latitude		Watershed	Hydrologic Unit	
Location		Longitude			Hydrologic Area	
Date	7/25/06	TB Page			Hydrologic Subarea (Optional)	
Time	10:20	Observer	JF/KP		Discharge Area (Optional)	

Land Use (Primary) (Check one only): ☐ Residential ☐ Commercial ☐ Industrial ☐ Agricultural ☐ Parks ☐ Open

Land Use (Secondary) (Optional, greater than 10%): ☐ Residential ☐ Commercial ☐ Industrial ☐ Agricultural ☐ Parks ☐ Open

Conveyance (Check one only): ☐ Manhole ☐ Catch Basin ☐ Outlet ☐ Concrete Channel ☐ Natural Creek ☐ Earthen Channel

ATMOSPHERIC CONDITIONS

Weather	☒ Sunny	☐ Partly Cloudy	☐ Overcast	☐ Fog	
Tide	☒ N/A	☐ Low	☐ Incoming	☐ High	☐ Outgoing Tide Height: _____ ft.
Last Rain	☒ > 72 hours	☐ < 72 hours			
Rainfall	☒ None	☐ < 0.1"	☐ > 0.1"		

RUNOFF CHARACTERISTICS

Odor	☐ None	☒ Musty	☐ Rotten Eggs	☐ Chemical	☐ Sewage	☐ Other _____
Color	☐ None	☒ Yellow	☐ Brown	☐ White	☐ Gray	☐ Other _____
Clarity	☒ Clear		☐ Slightly Cloudy	☐ Opaque		☐ Other _____
Floatables	☐ None	☒ Trash	☐ Bubbles/Foam	☐ Sheen	☐ Fecal Matter	☐ Other
Deposits	☐ None	☒ Sediment/Gravel	☐ Fine Particulates	☐ Stains	☐ Oily Deposits	☐ Other _____
Vegetation	☒ None	☐ Limited	☐ Normal	☐ Excessive		☐ Other _____
Biology	☐ None	☐ Insects	☒ Algae	☐ Snails/Fish	☐ Mussels/Barnacles	☐ Other _____

Flow Observed ☒ Yes ☐ No ☐ Ponded ☐ Tidal

Does the storm drain flow reach the Receiving Water? ☒ Yes ☐ No ☐ N/A

Evidence of Overland Flow? ☐ Yes ☒ No ☐ Irrigation Runoff ☐ Other: _____

Photo Taken ☐ Yes ☒ No Photo # _____

Field Screening Samples Collected? ☒ Yes ☐ No

Water Temp (°C)	23.4	NH_3-N (mg/L)	0.095	NO_3-N (mg/L)	0.400	React PO_4 (mg/L)	0.536
pH (pH units)	8.0	TURB (NTU)	146	COND (mS/cm)	1.5		

Analytical Lab Samples Collected? ☒ Yes ☐ No

FLOW ESTIMATION WORKSHEETS

Flowing Creek or Box Culvert

Width		ft
Depth		ft
Velocity		ft/sec
Flow		gpm

Filling a Bottle or Known Volume

Volume	250	mL
Time to Fill	13	sec
Flow	0.30	gpm

Flowing Pipe

Diameter		ft
Depth		ft
Velocity		ft/sec
Flow		gpm

COMMENTS: trickle flow

San Diego Stormwater Copermittees
City of San Diego Storm Water Pollution Prevention Program

Dry Weather Monitoring Field Datasheet

X Routine Investigation ☐ IC/ID Follow-Up For _____

GENERAL SITE DESCRIPTION

(NAD 83 decimal degrees to 5th place)

				Watershed		
Site ID	DW123	Latitude			Hydrologic Unit	
Location		Longitude			Hydrologic Area	
Date	7-17-06	TB Page			Hydrologic Subarea (Optional)	
Time	1040	Observer	JC/KP		Discharge Area (Optional)	

Land Use (Primary) (Check one only): ☐ Residential ☐ Commercial ☐ Industrial ☐ Agricultural ☐ Parks ☐ Open

Land Use (Secondary) (Optional, greater than 10%): ☐ Residential ☐ Commercial ☐ Industrial ☐ Agricultural ☐ Parks ☐ Open

Conveyance (Check one only): ☐ Manhole ☐ Catch Basin ☐ Outlet ☐ Concrete Channel ☐ Natural Creek ☐ Earthen Channel

ATMOSPHERIC CONDITIONS

Weather	☐ Sunny	☑ Partly Cloudy	☐ Overcast	☐ Fog		
Tide	☑ N/A	☐ Low	☐ Incoming	☐ High	☐ Outgoing	Tide Height: _____ ft.
Last Rain	☑ > 72 hours	☐ < 72 hours				
Rainfall	☑ None	☐ < 0.1"	☐ > 0.1"			

RUNOFF CHARACTERISTICS

Odor	☐ None	☑ Musty	☐ Rotten Eggs	☐ Chemical	☐ Sewage	☐ Other _____
Color	☐ None	☐ Yellow	☐ Brown	☐ White	☐ Gray	☐ Other _____
Clarity	☑ Clear		☐ Slightly Cloudy	☐ Opaque		☐ Other _____
Floatables	☐ None	☑ Trash	☐ Bubbles/Foam	☑ Sheen	☐ Fecal Matter	☐ Other
Deposits	☐ None	☑ Sediment/Gravel	☐ Fine Particulates	☐ Stains	☐ Oily Deposits	☐ Other _____
Vegetation	☐ None	☐ Limited	☐ Normal	☑ Excessive		☐ Other _____
Biology	☐ None	☐ Insects	☑ Algae	☐ Snails/Fish	☐ Mussels/Barnacles	☐ Other _____

Flow Observed: ☑ Yes ☐ No ☐ Ponded ☐ Tidal

Does the storm drain flow reach the Receiving Water? ☐ Yes ☐ No ☑ N/A

Evidence of Overland Flow? ☐ Yes ☐ No ☐ Irrigation Runoff ☐ Other: _____

Photo Taken ☑ Yes ☐ No Photo # _____

Field Screening Samples Collected? ☑ Yes ☐ No

Water Temp (°C)	22.6	NH_3-N (mg/L)	Under range	NO_3-N (mg/L)	0.118	React PO_4 (mg/L)	4.257
pH (pH units)	8.92	TURB (NTU)	24.7	COND (mS/cm)	1.2		

Analytical Lab Samples Collected? ☑ Yes ☐ No

FLOW ESTIMATION WORKSHEETS

Flowing Creek or Box Culvert

Width		ft
Depth		ft
Velocity		ft/sec
Flow		gpm

Filling a Bottle or Known Volume

Volume	760	mL
Time to Fill	16	sec
Flow	0.22	gpm

Flowing Pipe

Diameter		ft
Depth		ft
Velocity		ft/sec
Flow		gpm

COMMENTS: _____

4312 Fairmount

San Diego Stormwater Copermittees
City of San Diego Storm Water Pollution Prevention Program
Dry Weather Monitoring Field Datasheet

X Routine Investigation ~~☐ IC/ID Follow-Up For~~ _____

GENERAL SITE DESCRIPTION (NAD 83 decimal degrees to 5th place)

Site ID	DW 133	**Latitude**		**Watershed**	**Hydrologic Unit**	
Location		**Longitude**			**Hydrologic Area**	
Date	6-26-06	**TB Page**			**Hydrologic Subarea (Optional)**	
Time	8:40	**Observer**	KP/AS		**Discharge Area (Optional)**	

Land Use (Primary) (Check one only) ☐ Residential ☐ Commercial ☐ Industrial ☐ Agricultural ☐ Parks ☐ Open

Land Use (Secondary) (Optional, greater than 10%) ☐ Residential ☐ Commercial ☐ Industrial ☐ Agricultural ☐ Parks ☐ Open

Conveyance (Check one only) ☐ Manhole ☐ Catch Basin ☐ Outlet ☐ Concrete Channel ☐ Natural Creek ☐ Earthen Channel

ATMOSPHERIC CONDITIONS

Weather	☐ Sunny	☑ Partly Cloudy	☐ Overcast	☐ Fog		
Tide	☑ N/A	☐ Low	☐ Incoming	☐ High	☐ Outgoing	**Tide Height:** _____ ft.
Last Rain	☑ > 72 hours	☐ < 72 hours				
Rainfall	☑ None	☐ < 0.1"	☐ > 0.1"			

RUNOFF CHARACTERISTICS

Odor	☐ None	☑ Musty	☐ Rotten Eggs	☐ Chemical	☐ Sewage	☐ Other _____
Color	☑ None	☐ Yellow	☐ Brown	☐ White	☐ Gray	☐ Other _____
Clarity	☐ Clear		☐ Slightly Cloudy	☐ Opaque		☐ Other _____
Floatables	☑ None	☐ Trash	☐ Bubbles/Foam	☐ Sheen	☐ Fecal Matter	☐ Other
Deposits	☑ None	☐ Sediment/Gravel	☐ Fine Particulates	☐ Stains	☐ Oily Deposits	☐ Other
Vegetation	☑ None	☐ Limited	☐ Normal	☐ Excessive		☐ Other _____
Biology	☐ None	☐ Insects	☑ Algae	☐ Snails/Fish	☐ Mussels/Barnacles	☐ Other _____

Flow Observed ☑ Yes ☐ No ☐ Ponded ☐ Tidal

Does the storm drain flow reach the Receiving Water? ☑ Yes ☐ No ☐ N/A

Evidence of Overland Flow? ☐ Yes ☑ No ☐ Irrigation Runoff ☐ Other: _____

Photo Taken ☐ Yes ☑ No **Photo #** _____

Field Screening Samples Collected? ☑ Yes ☐ No

Water Temp (°C)	21.6	**NH_3-N** (mg/L)	0.051	**NO_3-N** (mg/L)	2.505	**React PO_4** (mg/L)	0.0
pH (pH units)	7.5	**TURB** (NTU)	23.86	**COND** (mS/cm)	3.7		

Analytical Lab Samples Collected? ☑ Yes ☐ No

FLOW ESTIMATION WORKSHEETS

Flowing Creek or Box Culvert

Width		ft
Depth		ft
Velocity		ft/sec
Flow		gpm

Filling a Bottle or Known Volume

Volume		mL
Time to Fill		sec
Flow		gpm

Flowing Pipe

Diameter	6	ft
Depth	3"	ft
Velocity	1.1	ft/sec
Flow	2.83	gpm

COMMENTS: _____

San Diego Stormwater Copermittees
City of San Diego Storm Water Pollution Prevention Program
Dry Weather Monitoring Field Datasheet

☒ Routine Investigation ~~☒ IC/ID Follow-Up For~~ JE _____

GENERAL SITE DESCRIPTION (NAD 83 decimal degrees to 5th place)

				Watershed		
Site ID	DW183	Latitude			Hydrologic Unit	
Location		Longitude			Hydrologic Area	
Date	6/20/06	TB Page			Hydrologic Subarea (Optional)	
Time	11:15	Observer	JE/JF		Discharge Area (Optional)	

Land Use (Primary) (Check one only): ☐ Residential ☐ Commercial ☐ Industrial ☐ Agricultural ☐ Parks ☐ Open

Land Use (Secondary) (Optional, greater than 10%): ☐ Residential ☐ Commercial ☐ Industrial ☐ Agricultural ☐ Parks ☐ Open

Conveyance (Check one only): ☐ Manhole ☐ Catch Basin ☐ Outlet ☐ Concrete Channel ☐ Natural Creek ☐ Earthen Channel

ATMOSPHERIC CONDITIONS

Weather	☒ Sunny	☐ Partly Cloudy	☐ Overcast	☐ Fog		
Tide	☒ N/A	☐ Low	☐ Incoming	☐ High	☐ Outgoing	Tide Height: _____ ft.
Last Rain	☒ > 72 hours	☐ < 72 hours				
Rainfall	☒ None	☐ < 0.1"	☐ > 0.1"			

RUNOFF CHARACTERISTICS

Odor	☐ None	☐ Musty	☒ Rotten Eggs	☐ Chemical	☒ Sewage	☐ Other _____
Color	☐ None	☐ Yellow	☒ Brown	☐ White	☐ Gray	☐ Other _____
Clarity	☐ Clear		☒ Slightly Cloudy	☐ Opaque		☐ Other _____
Floatables	☐ None	☒ Trash	☐ Bubbles/Foam	☐ Sheen	☐ Fecal Matter	☐ Other
Deposits	☐ None	☒ Sediment/Gravel	☐ Fine Particulates	☐ Stains	☐ Oily Deposits	☐ Other _____
Vegetation	☐ None	☐ Limited	☐ Normal	☒ Excessive		☐ Other _____
Biology	☐ None	☐ Insects	☒ Algae	☐ Snails/Fish	☐ Mussels/Barnacles	☐ Other _____

Flow Observed ☐ Yes ☐ No ☒ Ponded ☐ Tidal

Does the storm drain flow reach the Receiving Water? ☐ Yes ☐ No ☐ N/A

Evidence of Overland Flow? ☒ Yes ☐ No ☒ Irrigation Runoff ☒ Other: washed car

Photo Taken ☒ Yes ☐ No **Photo #** for CRAP _____

Field Screening Samples Collected? ☒ Yes ☐ No

Water Temp (°C)	19	NH_3-N (mg/L)	0.057	NO_3-N (mg/L)	0.223	React PO_4 (mg/L)	0.215
pH (pH units)	7.9	TURB (NTU)	218	COND (mS/cm)	1.0		

Analytical Lab Samples Collected? ☒ Yes ☐ No

FLOW ESTIMATION WORKSHEETS

Flowing Creek or Box Culvert

Width		ft
Depth		ft
Velocity		ft/sec
Flow		gpm

Filling a Bottle or Known Volume

Volume		mL
Time to Fill		sec
Flow		gpm

Flowing Pipe

Diameter		ft
Depth		ft
~~Velocity~~		ft/sec
Flow		gpm

IENTS: _____

San Diego Stormwater Copermittees
City of San Diego Storm Water Pollution Prevention Program

Dry Weather Monitoring Field Datasheet

☒ Routine Investigation ~~☒ IC/ID Follow-Up For~~ JE

GENERAL SITE DESCRIPTION (NAD 83 decimal degrees to 5th place)

Site ID	DW188	Latitude		Watershed	Hydrologic Unit	
Location		Longitude			Hydrologic Area	
Date	6/20/06	TB Page			Hydrologic Subarea (Optional)	
Time	10:00	Observer	JE/JF		Discharge Area (Optional)	

Land Use (Primary) (Check one only): ☐ Residential ☐ Commercial ☐ Industrial ☐ Agricultural ☐ Parks ☐ Open

Land Use (Secondary) (Optional, greater than 10%): ☐ Residential ☐ Commercial ☐ Industrial ☐ Agricultural ☐ Parks ☐ Open

Conveyance (Check one only): ☐ Manhole ☐ Catch Basin ☐ Outlet ☐ Concrete Channel ☐ Natural Creek ☐ Earthen Channel

ATMOSPHERIC CONDITIONS

Weather: ☐ Sunny ☒ Partly Cloudy ☐ Overcast ☐ Fog

Tide: ☒ N/A ☐ Low ☐ Incoming ☐ High ☐ Outgoing Tide Height: _____ ft.

Last Rain: ☒ > 72 hours ☐ < 72 hours

Rainfall: ☒ None ☐ < 0.1" ☐ > 0.1"

RUNOFF CHARACTERISTICS

Odor	☐ None	☐ Musty	☐ Rotten Eggs	☒ Chemical (automotive)	☐ Sewage	☐ Other _____
Color	☐ None	☐ Yellow	☐ Brown	☐ White	☐ Gray	☐ Other _____
Clarity	☐ Clear		☐ Slightly Cloudy	☐ Opaque		☐ Other _____
Floatables	☐ None	☒ Trash	☒ Bubbles/Foam	☐ Sheen	☐ Fecal Matter	☐ Other
Deposits	☐ None	☒ Sediment/Gravel	☐ Fine Particulates	☐ Stains	☐ Oily Deposits	☐ Other
Vegetation	☐ None	☐ Limited	☐ Normal	☒ Excessive		☐ Other _____
Biology	☐ None	☐ Insects	☒ Algae	☒ ~~Snails/Fish~~	☐ Mussels/Barnacles	☐ Other _____

Flow Observed ☐ Yes ☐ No ☒ Ponded ☐ Tidal

Does the storm drain flow reach the Receiving Water? ☐ Yes ☐ No ☒ N/A

Evidence of Overland Flow? ☒ Yes ☐ No ☐ Irrigation Runoff ☒ Other: see comments

Photo Taken ☒ Yes (for CRAP Exposure) ☐ No **Photo #** _____

Field Screening Samples Collected? ☒ Yes ☐ No

Water Temp (°C)	19.9	NH_3-N (mg/L)	0.024	NO_3-N (mg/L)	7.6	React PO_4 (mg/L)	under range
pH (pH units)	8.3	TURB (NTU)	20.19	COND (mS/cm)	3.9		

Analytical Lab Samples Collected? ☒ Yes ☐ No

FLOW ESTIMATION WORKSHEETS

Flowing Creek or Box Culvert

Width		ft
Depth		ft
Velocity		ft/sec
Flow		gpm

Filling a Bottle or Known Volume

Volume		mL
Time to Fill		sec
Flow		gpm

Flowing Pipe

Diameter		ft
Depth		ft
Velocity		ft/sec
Flow		gpm

COMMENTS: man washing car

San Diego Stormwater Copermittees
City of San Diego Storm Water Pollution Prevention Program
Dry Weather Monitoring Field Datasheet

X Routine Investigation ☐ IC/ID Follow-Up For _____

GENERAL SITE DESCRIPTION

(NAD 83 decimal degrees to 5th place)

				Watershed		
Site ID	DW213	Latitude			Hydrologic Unit	
Location		Longitude			Hydrologic Area	
Date	7/17/06	TB Page			Hydrologic Subarea (Optional)	
Time	8:06	Observer	AS/JF		Discharge Area (Optional)	

Land Use (Primary) (Check one only): ☐ Residential ☐ Commercial ☐ Industrial ☐ Agricultural ☐ Parks ☐ Open

Land Use (Secondary) (Optional, greater than 10%): ☐ Residential ☐ Commercial ☐ Industrial ☐ Agricultural ☐ Parks ☐ Open

Conveyance (Check one only): ☐ Manhole ☐ Catch Basin ☐ Outlet ☐ Concrete Channel ☐ Natural Creek ☐ Earthen Channel

ATMOSPHERIC CONDITIONS

Weather	☐ Sunny	☑ Partly Cloudy	☐ Overcast	☐ Fog	
Tide	☐ N/A	☑ Low	☐ Incoming	☐ High	☐ Outgoing
Last Rain	☐ > 72 hours	☑ < 72 hours			
Rainfall	☐ None	☑ < 0.1"	☐ > 0.1"		

Tide Height: 1.21 ft.

RUNOFF CHARACTERISTICS

Odor	☐ None	☐ Musty	☑ Rotten Eggs	☐ Chemical	☐ Sewage	☐ Other _____
Color	☐ None	☐ Yellow	☐ Brown	☐ White	☑ Gray	☐ Other _____
Clarity	☐ Clear		☑ Slightly Cloudy	☐ Opaque		☐ Other _____
Floatables	☐ None	☐ Trash	☑ Bubbles/Foam	☐ Sheen	☐ Fecal Matter	☐ Other
Deposits	☐ None	☑ Sediment/Gravel	☑ Fine Particulates	☐ Stains	☐ Oily Deposits	☐ Other _____
Vegetation	☑ None	☐ Limited	☐ Normal	☐ Excessive		☐ Other _____
Biology	☑ None	☐ Insects	☐ Algae	☐ Snails/Fish	☐ Mussels/Barnacles	☐ Other _____

Flow Observed ☐ Yes ☐ No ☑ Ponded ☑ ~~Tidal~~ JF

Does the storm drain flow reach the Receiving Water? ☐ Yes ☐ No ☐ N/A

Evidence of Overland Flow? ☐ Yes ☑ No ☐ Irrigation Runoff ☐ Other: _____

Photo Taken ☐ Yes ☑ No Photo # _____

Field Screening Samples Collected? ☑ Yes ☐ No

Water Temp (°C)	24.5 c	NH_3-N (mg/L)	0.170	NO_3-N (mg/L)	0.211	React PO_4 (mg/L)	0.981
pH (pH units)	7.1	TURB (NTU)	581	COND (mS/cm)	2.6		

Analytical Lab Samples Collected? ☑ Yes ☐ No

FLOW ESTIMATION WORKSHEETS

Flowing Creek or Box Culvert

Width		ft
Depth		ft
Velocity		~~ft/sec~~
Flow		gpm

Filling a Bottle or Known Volume

Volume		mL
Time to Fill		sec
Flow		gpm

Flowing Pipe

Diameter		ft
~~Depth~~		ft
Velocity		ft/sec
Flow		gpm

COMMENTS: _____

San Diego Stormwater Copermittees
City of San Diego Storm Water Pollution Prevention Program
Dry Weather Monitoring Field Datasheet

X Routine Investigation ☐ IC/ID Follow-Up For _____

GENERAL SITE DESCRIPTION (NAD 83 decimal degrees to 5th place)

Site ID	DW213	Latitude		Watershed	Hydrologic Unit	
Location		Longitude			Hydrologic Area	
Date	06/26/06	TB Page			Hydrologic Subarea (Optional)	
Time	10:25	Observer	JE/JF		Discharge Area (Optional)	

Land Use (Primary) (Check one only) ☐ Residential ☐ Commercial ☐ Industrial ☐ Agricultural ☐ Parks ☐ Open

Land Use (Secondary) (Optional, greater than 10%) ☐ Residential ☐ Commercial ☐ Industrial ☐ Agricultural ☐ Parks ☐ Open

Conveyance (Check one only) ☐ Manhole ☐ Catch Basin ☐ Outlet ☐ Concrete Channel ☐ Natural Creek ☐ Earthen Channel

ATMOSPHERIC CONDITIONS

Weather	☒ Sunny	☐ Partly Cloudy	☐ Overcast	☐ Fog		
Tide	~~☐ N/A~~ JF	☐ Low	☑ Incoming	☐ High	☐ Outgoing	Tide Height: 0.89 ft.
Last Rain	☒ > 72 hours	☐ < 72 hours				
Rainfall	☒ None	☐ < 0.1"	☐ > 0.1"			

RUNOFF CHARACTERISTICS

Odor	☐ None	☐ Musty	☐ Rotten Eggs	☐ Chemical	☐ Sewage	☐ Other _____
Color	☐ None	☐ Yellow	☐ Brown	☐ White	☐ Gray	☐ Other _____
Clarity	☐ Clear		☐ Slightly Cloudy	☐ Opaque		☐ Other _____
Floatables	☐ None	☐ Trash	☐ Bubbles/Foam	☐ Sheen	☐ Fecal Matter	☐ Other
Deposits	☐ None	☐ Sediment/Gravel	☐ Fine Particulates	☐ Stains	☐ Oily Deposits	☐ Other
Vegetation	☐ None	☐ Limited	☐ Normal	☐ Excessive		☐ Other _____
Biology	☐ None	☐ Insects	☐ Algae	☐ Snails/Fish	☐ Mussels/Barnacles	☐ Other _____

Flow Observed ☐ Yes ☐ No ☐ Ponded ☐ Tidal

Does the storm drain flow reach the Receiving Water? ☐ Yes ☐ No ☐ N/A

Evidence of Overland Flow? ☐ Yes ☐ No ☐ Irrigation Runoff ☐ Other: _____

Photo Taken ☐ Yes ☐ No **Photo #** _____

Field Screening Samples Collected? ☐ Yes ☐ No

Water Temp (°C)		NH_3-N (mg/L)		NO_3-N (mg/L)		React PO_4 (mg/L)	
pH (pH units)		TURB (NTU)		COND (mS/cm)			

Analytical Lab Samples Collected? ☐ Yes ☐ No

FLOW ESTIMATION WORKSHEETS

Flowing Creek or Box Culvert

Width		ft
Depth		ft
Velocity		ft/sec
Flow		gpm

Filling a Bottle or Known Volume

Volume		mL
Time to Fill		sec
Flow		gpm

Flowing Pipe

Diameter		ft
Depth		ft
Velocity		ft/sec
Flow		gpm

COMMENTS: tidal water. No sample collected. will return to collect sample at low tide

San Diego Stormwater Copermittees
City of San Diego Storm Water Pollution Prevention Program
Dry Weather Monitoring Field Datasheet

X Routine Investigation ☐ IC/ID Follow-Up For _____

GENERAL SITE DESCRIPTION

(NAD 83 decimal degrees to 5th place)

Site ID	PD215	Latitude		Watershed	Hydrologic Unit	
Location	Market Ave.	Longitude			Hydrologic Area	
Date	6-28-05	TB Page			Hydrologic Subarea (Optional)	
Time	807	Observer	JC		Discharge Area (Optional)	

Land Use (Primary) (Check one only): ☐ Residential ☐ Commercial ☐ Industrial ☐ Agricultural ☐ Parks ☐ Open

Land Use (Secondary) (Optional, greater than 10%): ☐ Residential ☐ Commercial ☐ Industrial ☐ Agricultural ☐ Parks ☐ Open

Conveyance (Check one only): ☐ Manhole ☐ Catch Basin ☐ Outlet ☐ Concrete Channel ☐ Natural Creek ☐ Earthen Channel

ATMOSPHERIC CONDITIONS

Weather: ☐ Sunny ☑ Partly Cloudy ☐ Overcast ☐ Fog

Tide: ☐ N/A ☐ Low ☑ Incoming ☐ High ☐ Outgoing Tide Height: 0.18 ft.

Last Rain: ☑ > 72 hours ☐ < 72 hours

Rainfall: ☑ None ☐ < 0.1" ☐ > 0.1"

RUNOFF CHARACTERISTICS

Odor	☐ None	☐ Musty	☐ Rotten Eggs	☐ Chemical	☐ Sewage	☐ Other _____
Color	☑ None	☐ Yellow	☐ Brown	☐ White	☐ Gray	☐ Other _____
Clarity	☑ Clear		☐ Slightly Cloudy	☐ Opaque		☐ Other _____
Floatables	☐ None	☐ Trash	☐ Bubbles/Foam	☐ Sheen	☐ Fecal Matter	☐ Other
Deposits	☐ None	☑ Sediment/Gravel	☑ Fine Particulates	☐ Stains	☐ Oily Deposits	☐ Other
Vegetation	☑ None	☐ Limited	☐ Normal	☐ Excessive		☐ Other _____
Biology	☑ None	☐ Insects	☐ Algae	☐ Snails/Fish	☐ Mussels/Barnacles	☐ Other _____

Flow Observed ☐ Yes ☐ No ☑ Ponded ☐ Tidal

Does the storm drain flow reach the Receiving Water? ☐ Yes ☐ No ☐ N/A

Evidence of Overland Flow? ☐ Yes ☑ No ☐ Irrigation Runoff ☐ Other: _____

Photo Taken ☐ Yes ☑ No Photo # _____

Field Screening Samples Collected? ☑ Yes ☐ No

Water Temp (°C)	22.6	NH_3-N (mg/L)	0.088	NO_3-N (mg/L)	0.253	React PO_4 (mg/L)	0.180
pH (pH units)	8.2	TURB (NTU)	194	COND (mS/cm)	1.1		

Analytical Lab Samples Collected? ☐ Yes ☑ No

FLOW ESTIMATION WORKSHEETS

Flowing Creek or Box Culvert

Width		ft
Depth		ft
Velocity		ft/sec
Flow		gpm

Filling a Bottle or Known Volume

Volume		mL
Time to Fill		sec
Flow		gpm

Flowing Pipe

Diameter		ft
Depth		ft
Velocity		ft/sec
Flow		gpm

COMMENTS: _____

San Diego Stormwater Copermittees
City of San Diego Storm Water Pollution Prevention Program
Dry Weather Monitoring Field Datasheet

X Routine Investigation ☐ IC/ID Follow-Up For _____

GENERAL SITE DESCRIPTION (NAD 83 decimal degrees to 5th place)

Site ID	DW303	Latitude		Watershed	Hydrologic Unit	
Location		Longitude			Hydrologic Area	
Date	06/12/06	TB Page			Hydrologic Subarea (Optional)	
Time	830	Observer	JT		Discharge Area (Optional)	

Land Use (Primary) (Check one only) ☐ Residential ☐ Commercial ☐ Industrial ☐ Agricultural ☐ Parks ☐ Open

Land Use (Secondary) (Optional, greater than 10%) ☐ Residential ☐ Commercial ☐ Industrial ☐ Agricultural ☐ Parks ☐ Open

Conveyance (Check one only) ☐ Manhole ☐ Catch Basin ☐ Outlet ☐ Concrete Channel ☐ Natural Creek ☐ Earthen Channel

ATMOSPHERIC CONDITIONS

Weather	☐ Sunny	☒ Partly Cloudy	☐ Overcast	☐ Fog		
Tide	☒ N/A	☐ Low	☐ Incoming	☐ High	☐ Outgoing	Tide Height: _____ ft.
Last Rain	☒ > 72 hours	☐ < 72 hours				
Rainfall	☒ None	☐ < 0.1"	☐ > 0.1"			

RUNOFF CHARACTERISTICS

Odor	☐ None	☐ Musty	☐ Rotten Eggs	☒ Chemical	☐ Sewage	☒ Other dead algae
Color	☐ None	☒ Yellow	☐ Brown	☐ White	☐ Gray	☐ Other _____
Clarity	☐ Clear		☒ Slightly Cloudy	☐ Opaque		☐ Other _____
Floatables	☐ None	☒ Trash	☐ Bubbles/Foam	☒ Sheen	☐ Fecal Matter	☐ Other
Deposits	☐ None	☒ Sediment/Gravel	☐ Fine Particulates	☐ Stains	☐ Oily Deposits	☐ Other
Vegetation	☐ None	☐ Limited	☐ Normal	☒ Excessive		☐ Other _____
Biology	☒ None	☐ Insects	☐ Algae	☐ Snails/Fish	☐ Mussels/Barnacles	☐ Other _____

Flow Observed ☐ Yes ☐ No ☒ Ponded ☐ Tidal

Does the storm drain flow reach the Receiving Water? ☐ Yes ☒ No ☐ N/A

Evidence of Overland Flow? ☐ Yes ☐ No ☐ Irrigation Runoff ☐ Other: _____

Photo Taken ☐ Yes ☒ No Photo # _____

Field Screening Samples Collected? ☒ Yes ☐ No

Water Temp (°C)	17.5	NH_3-N (mg/L)	0.072	NO_3-N (mg/L)	.487	React PO_4 (mg/L)	0.255
pH (pH units)	7.6	TURB (NTU)	234	COND (mS/cm)	1.5		

Analytical Lab Samples Collected? ☒ Yes ☐ No

FLOW ESTIMATION WORKSHEETS

Flowing Creek or Box Culvert

Width		ft
Depth		ft
Velocity		ft/sec
Flow		gpm

Filling a Bottle or Known Volume

Volume		mL
Time to Fill		sec
Flow		gpm

Flowing Pipe

Diameter		ft
Depth		ft
Velocity		ft/sec
Flow		gpm

COMMENTS: _____

Site Visit Date	Tracking Number	Violation Location	Discharge Substance	Enforcement Action	Number	Business Type
2/22/2005	10568	1255 W VAQUERO CT	Waste Water	Notice of Violation	SW-07-0059	Commercial
9/13/2005	9640	9449 ADLAI	Construction Waste	Notice of Violation	6193	
1/24/2006	10386	8310 Rio San Diego	Waste Water	Citation	swc07 0044	Commercial
2/8/2006	10163		Automotive Fluids	Notice of Violation	6449	
7/3/2006	9244			No Evidence Found		Industrial
7/3/2006	9246		Other	No Evidence Found		Restaurant
7/3/2006	9251		Waste Water	Citation	9251	
7/3/2006	9253		Pollutants on Impervious Surfaces	Notice of Violation	6007	Restaurant
7/3/2006	9254		Contruction Waste	Notice of Violation	6011	Industrial
7/4/2006	9270	110 NEWPORT CENTER DR STE 110	Sewage	Notice of Violation	5996	Commercial
7/5/2006	9261			No Action Taken		
7/5/2006	9262			No Evidence Found		
7/5/2006	9263		Automotive Fluids	Notice of Violation	5588	
7/5/2006	9267		Sewage	Notice of Violation	5592	
7/5/2006	9268		Contruction Waste	Notice of Violation	9268	
7/5/2006	9273	7566 TRADE ST	Paint	Notice of Violation	6051	Construction Residential
7/5/2006	9274		Waste Water	Notice of Violation	6008	Industrial
7/6/2006	9256	10883 Canyon Hill Lane	Paint	Citation	5416	
7/6/2006	9256	10883 CANYON HILL LANE	Paint	Notice of Violation	6058	
7/6/2006	9269			No Evidence Found		
7/6/2006	9271			No Action Taken		
7/6/2006	9272			No Action Taken		Restaurant
7/6/2006	9277		Automotive Fluids	Notice of Violation	5590	
7/6/2006	9278		Automotive Fluids	Notice of Violation	6010	Industrial
7/6/2006	9280		Contruction Waste	Notice of Violation	9280	Industrial
7/6/2006	9281		No Discharge	Referral		
7/7/2006	9264	6501 LINDA VISTA RD	Sewage	Notice of Violation	5998	Other
7/7/2006	9270		Sewage	Notice of Violation	5997	Commercial
7/7/2006	9276		No Discharge	Education		
7/7/2006	9284	1925 PALOMAR OAKS WY STE 204	Sewage	Notice of Violation	6155	
7/7/2006	9285	6554 AMBROSIA DR	Sediment	Letter		Commercial
7/7/2006	9455	9174 RECHO RD	Sewage	Notice of Violation	6163	
7/10/2006	9279			No Evidence Found		Restaurant
7/10/2006	9286			No Action Taken		Industrial
7/10/2006	9288	3563 Merrimac Ave	Waste Water	Notice of Violation	6074	Commercial
7/10/2006	9289			No Action Taken		Industrial
7/10/2006	9291		No Discharge	No Evidence Found		
7/10/2006	9292	12457 Rancho Bernardo Rd	Sewage	Notice of Violation	5994	Commercial
7/10/2006	9292	733 8th Ave	Sewage	Notice of Violation	5995	Commercial
7/10/2006	9293			Education		
7/11/2006	9257	8810 Arcturus Way	Waste Water	Education		
7/11/2006	9258	7895 Highland Village Pl	Sewage	Notice of Violation	6063	Commercial
7/11/2006	9259	8210 KATELLA AV #E	Waste Water	Citation	5421	Commercial
7/11/2006	9266	5308 Camino Playa Norte	Paint	Citation	5413	
7/11/2006	9292	12457 Rancho Bernardo Rd	Sewage	Notice of Violation	6061	Commercial
7/11/2006	9294	2635 Meadow Lark Dr	Paint	Citation	6060	
7/11/2006	9294	2635 Meadowlark Dr	Paint	Notice of Violation	6060	
7/11/2006	9295	2605 Meadow Lark Dr	Waste Water	No Evidence Found		
7/11/2006	9298		Sewage	No Action Taken		
7/11/2006	9300	235 Harbison Ave	Waste Water	Citation	5414	Commercial
7/11/2006	9301		Contruction Waste	Notice of Violation	6013	Construction
7/12/2006	9260		Automotive Fluids	Education		Commercial
7/12/2006	9282	9948 HIBERT ST STE 210	Pool Discharges	Notice of Violation	5999	Commercial
7/12/2006	9283	3528 CONRAD AV	Pool Discharges	Notice of Violation	6000	Residential
7/12/2006	9287	1242 RIVER GLEN ROW	Waste Water	Letter		Commercial
7/12/2006	9296		No Discharge	Letter		
7/12/2006	9302		Waste Water	Notice of Violation	6152	Commercial
7/12/2006	9303	3918 MASON ST	No Discharge	Letter		Commercial
7/12/2006	9305	PO BOX 2705	Construction Waste	Notice of Violation	6073	Construction Contractor
7/12/2006	9307	3552 CONRAD AV	Green Waste	No Action Taken		
7/12/2006	9309		Waste Water	Citation	5381	Automotive
7/12/2006	9310	2691 RICHTER AV STE 129	Other	Notice of Violation	6153	Construction Contractor
7/13/2006	9308		Contruction Waste	Notice of Violation	9308	Construction
7/13/2006	9311	3654 Cherokee Ave	Construction Waste	Notice of Violation	6072	
7/13/2006	9312		Pool Discharges	Citation	5296	
7/13/2006	9313			No Evidence Found		Industrial
7/13/2006	9314		No Discharge	Letter		
7/13/2006	9323		Automotive Fluids	Citation	5382	
7/14/2006	9311	3654 Cherokee Ave	Construction Waste	Notice of Violation	6064	Construction Contractor
7/14/2006	9315		Sewage	Notice of Violation	5595	Commercial
7/14/2006	9315		Sewage	Notice of Violation	5596	Commercial
7/14/2006	9316	7566 Trade St	Sewage	Notice of Violation	6065	Construction Contractor
7/14/2006	9317	2440 CACTUS RD	Green Waste	Notice of Violation	6154	Commercial
7/14/2006	9318		Construction Waste	No Action Taken		

Site Visit Date	Tracking Number	Violation Location	Discharge Substance	Enforcement Action	Number	Business Type
7/17/2006	9311	3654 Cherokee Ave	Construction Waste	Notice of Violation	6066	Construction Contractor
7/17/2006	9319	9825 Stonecrest Blvd	Trash	Education		Commercial
7/17/2006	9322	6035 Mission Gorge Rd	Construction Waste	Citation	5379	Commercial
7/17/2006	9383		Trash	Education		Commercial
7/18/2006	5385		Paint	Citation	5385	
7/18/2006	9321			Education		
7/18/2006	9324		Waste Water	Citation	5383	Industrial
7/18/2006	9326		Waste Water	Citation	5297	Commercial
7/18/2006	9327			No Evidence Found		
7/18/2006	9329			No Action Taken		Residential
7/18/2006	9330		No Discharge	Letter		Commercial
7/18/2006	9331		No Discharge	Letter		Commercial
7/18/2006	9355		Waste Water	Notice of Violation	6015	Industrial
7/19/2006	9333		Waste Water	Letter		Commercial
7/19/2006	9334	856 GRAND AV	Waste Water	Notice of Violation	6157	Commercial
7/19/2006	9339		Other	No Action Taken		Restaurant
7/19/2006	9361	710 GRAND AV	Waste Water	Citation	5199	Commercial
7/19/2006	9371		Waste Water	Citation	5298	
7/19/2006	9463	ROSE CANYON OPS	Waste Water	Notice of Violation	6166	Municipal
7/19/2006	9465	822 GRAND AV	Waste Water	Notice of Violation	6156	Commercial
7/20/2006	9325			No Action Taken		
7/20/2006	9337			Referral		
7/20/2006	9340		Construction Waste	No Evidence Found		Construction Contractor
7/20/2006	9357		Contruction Waste	Citation	5386	
7/21/2006	9342		Waste Water	Education		
7/21/2006	9343		Waste Water	Education		
7/21/2006	9344		Sediment	Letter		
7/21/2006	9345		No Discharge	No Evidence Found		
7/21/2006	9348		Waste Water	Notice of Violation	5833	Commercial
7/21/2006	9349		Pollutants on Impervious Surfaces	No Action Taken		Commercial
7/21/2006	9351		Sewage	Notice of Violation	5597	
7/21/2006	9352		Automotive Fluids	Education		
7/24/2006	9328	8720 Miramar Place	Sediment	Notice of Violation	6075	Construction Contractor
7/24/2006	9336	11020 Blythe Rd	Waste Water	Notice of Violation	6076	
7/24/2006	9341	9211 Clairemont Mesa Blvd #105	Food Waste	Notice of Violation	6062	Commercial
7/24/2006	9354			No Action Taken		Industrial
7/24/2006	9359		Sewage	Letter		
7/24/2006	9363		Paint	No Action Taken		Residential
7/24/2006	9366		Automotive Fluids	Letter		
7/24/2006	9367		Other	Referral		
7/24/2006	9369	9211 CLAIREMONT MESA BL	Food Waste	Notice of Violation	6160	Commercial
7/24/2006	9393		Waste Water	Letter		
7/25/2006	9362		Waste Water	Citation	5384	Restaurant
7/25/2006	9364			No Action Taken		Industrial
7/25/2006	9370	2480 Malibu Way	Pool Discharges	Citation	5427	
7/25/2006	9374		Green Waste	Letter		Commercial
7/25/2006	9375		No Discharge	Letter		Commercial
7/25/2006	9377		Construction Waste	Citation	5300	Construction Contractor
7/25/2006	9378		Construction Waste	Citation	5299	
7/25/2006	9379		Waste Water	Education		Industrial
7/25/2006	9380		Construction Waste	Letter		
7/25/2006	9380		Construction Waste	Notice of Violation	5601	Construction Contractor
7/25/2006	9385		Sediment	Notice of Violation	5599	
7/25/2006	9387		Pool Discharges	Letter		
7/26/2006	390		Sediment	Education		Construction Contractor
7/26/2006	9388		Automotive Fluids	Education		
7/26/2006	9391		Automotive Fluids	Notice of Violation	5834	
7/26/2006	9394		Construction Waste	Notice of Violation	5867	Construction Contractor
7/26/2006	9412		Waste Water	Letter		Commercial
7/27/2006	9386	7440 La Jolla Blvd	Waste Water	Citation	5428	Commercial
7/27/2006	9390	403 Sea Ridge Dr	Waste Water	No Action Taken		
7/27/2006	9392			Education		Industrial
7/27/2006	9397		Waste Water	Citation	5387	Industrial
7/27/2006	9416		Waste Water	Citation	5388	
7/28/2006	3219		Other	Education		Industrial
7/28/2006	9353		Waste Water	Referral		
7/28/2006	9372		Waste Water	Notice of Violation	6164	
7/28/2006	9376		Waste Water	NOV	6164	
7/28/2006	9395			No Evidence Found		
7/28/2006	9401			No Evidence Found		
7/28/2006	9402			Education		
7/28/2006	9404	8799 BALBOA AV STE 260	Sewage	Notice of Violation	6159	Commercial
7/28/2006	9418		Automotive Fluids	Citation	5389	
7/28/2006	9425	7398 CLAIREMONT MESA BL	Sewage	Notice of Violation	6159	Commercial

Site Visit Date	Tracking Number	Violation Location	Discharge Substance	Enforcement Action	Number	Business Type
7/28/2006	10562	9842 River St	Construction Waste	Notice of Violation		
7/31/2006	9341	1683 Walnut Grove Ave	Food Waste	Notice of Violation	6077	Commercial
7/31/2006	9396			No Evidence Found		Industrial
7/31/2006	9398		Construction Waste	Notice of Violation	5858	
7/31/2006	9403	4312 Avenida Gregory	Food Waste	Citation	5429	Commercial
7/31/2006	9405			No Evidence Found		
7/31/2006	9407		Sewage	Education		
7/31/2006	9408		Pollutants on Impervious Surfaces	Notice of Violation	5869	Commercial
7/31/2006	9409		Waste Water	Letter		
7/31/2006	9410		Sewage	Notice of Violation	5868	Commercial
7/31/2006	9427		Construction Waste	Citation	6030	
7/31/2006	9428		Contruction Waste	Citation	5407	
7/31/2006	9428		Contruction Waste	Notice of Violation	6018	
8/1/2006	9360			No Evidence Found		
8/1/2006	9413		No Discharge	No Evidence Found		Commercial
8/1/2006	9423	1225 Broadway	Construction Waste	Notice of Violation	6067	Construction Contractor
8/1/2006	9424		Sewage	Referral		
8/2/2006	9411	15170 Amalia St	Paint	Notice of Violation	6059	
8/2/2006	9434		Waste Water	Letter		Commercial
8/2/2006	9435		No Discharge	No Evidence Found		Commercial
8/2/2006	9437	2212 JULIAN AV	Hazardous Substance	Notice of Violation	6162	
8/2/2006	9438	9175 SAN JUAN PL	Construction Waste	Notice of Violation	6161	Commercial
8/2/2006	9464	606 3RD AV #126	Waste Water	Citation	5352	Commercial
8/3/2006	9406		Waste Water	Letter		
8/3/2006	9421			Referral		Commercial
8/3/2006	9422	4167 INGALLS ST	Automotive Fluids	Citation	5393	
8/3/2006	9431	41289 Chardonnay Hills Rd	Construction Waste	No Evidence Found		Construction Contractor
8/3/2006	9433		Automotive Fluids	Letter		
8/3/2006	9436	10673 Westview Pkwy	Pollutants on Impervious Surfaces	Education		Commercial
8/3/2006	9439			No Evidence Found		Commercial
8/4/2006	9426	3328 CHEYENNE AV	No Discharge	Letter		
8/4/2006	9426	3328 CHEYENNE AV	Construction Waste	Notice of Violation		
8/4/2006	9426	5726 KEARNY VILLA RD STE A	Construction Waste	Citation	5364	Construction Contractor
8/4/2006	9442	8650 Genesee Ave #105	Food Waste	Citation	9442	Commercial
8/4/2006	9443	7323 Convoy Ct #101	Construction Waste	Notice of Violation	6078	Construction Residential
8/4/2006	9444	1569 1ST AV	Waste Water	Letter		Commercial
8/4/2006	9445			Referral		
8/4/2006	9446	1671 1ST AV	Waste Water	Citation	5353	Commercial
8/4/2006	9449			No Evidence Found		
8/4/2006	9453		Sewage	Citation	5392	
8/4/2006	9516	8150 Genesee Ave	Food Waste	Citation	5430	Commercial
8/6/2006	9719		Sewage	Citation	5394	
8/7/2006	9441		Waste Water	Notice of Violation	6021	Commercial
8/7/2006	9447		Waste Water	No Evidence Found		Commercial
8/7/2006	9448		Waste Water	No Action Taken		
8/7/2006	9454	10272 Covina Place	Paint	Notice of Violation	6052	
8/7/2006	9459		Waste Water	Citation	5444	Commercial
8/7/2006	9460		Construction Waste	Letter		
8/7/2006	9461		Waste Water	Citation	5445	Commercial
8/8/2006	9365	9435 Maler Rd	Waste Water	Notice of Violation	6053	
8/8/2006	9458		Waste Water	Letter		Commercial
8/8/2006	9470		Waste Water	Citation	5396	Commercial
8/9/2006	9414		Food Waste	Letter		Commercial
8/9/2006	9414	571 NOBEL CT	Food Waste	Notice of Violation	6170	Commercial
8/9/2006	9432	7696 VICKERS ST		No Evidence Found		
8/9/2006	9457			No Evidence Found		
8/9/2006	9468	16443 Calle Pulido	Automotive Fluids	Education		
8/9/2006	9469		Contruction Waste	Notice of Violation	6027	
8/9/2006	9471	7770 VICKERS ST	Waste Water	Citation	5355	Commercial
8/9/2006	9474		Other	Referral		
8/9/2006	9475		Sewage	Notice of Violation	5604	
8/9/2006	9477		Food Waste	Notice of Violation	6169	Commercial
8/9/2006	9483			No Evidence Found		
8/9/2006	11607	6725 Linda Vista Rd	Sewage	Notice of Violation	sw 6025	Commercial
8/10/2006	9450		Automotive Fluids	Education		
8/10/2006	9473		Waste Water	Letter		Commercial
8/10/2006	9476	3443 Camino Del Rio South #312	Sediment	Notice of Violation	6054	Construction Contractor
8/10/2006	9479		Automotive Fluids	Education		Commercial
8/10/2006	9480	P O Box 711693	Paint	Notice of Violation	sw 6028	
8/10/2006	9482		Sediment	Letter		Commercial
8/10/2006	9485	5248 San Bernardo Tr	Construction Waste	Notice of Violation	sw6103	Residential
8/10/2006	9486		Waste Water	Citation	5054	Commercial
8/10/2006	9489		Construction Waste	Notice of Violation	5605	
8/10/2006	9491		Construction Waste	Citation	5398	

Site Visit Date	Tracking Number	Violation Location	Discharge Substance	Enforcement Action	Number	Business Type
8/11/2006	9332		No Discharge	No Evidence Found		
8/11/2006	9388		Automotive Fluids	Citation	5333	
8/11/2006	9429	2655 WYANDOTTE AV	No Discharge	Letter		
8/11/2006	9456	4511 JUTLAND PL	Pool Discharges	Citation	5359	
8/11/2006	9484		Automotive Fluids	Letter		
8/11/2006	9488	7898 OSTROW ST #C	Waste Water	Citation	6168	Commercial
8/11/2006	9490	1758 CERCA BLANCA PL		Citation	5354	Commercial
8/11/2006	9511	2641 WYANDOTTE AV	Pool Discharges	Citation	5358	
8/11/2006	9513	4401 BERWICK DR	Green Waste	Letter		
8/14/2006	9472		Automotive Fluids	Citation	5318	
8/14/2006	9481		Sediment	Notice of Violation	5874	Construction Contractor
8/14/2006	9500		Construction Waste	Notice of Violation	6029	Construction Contractor
8/14/2006	9502	3635 FENELON ST	Construction Waste	Notice of Violation	6171	
8/14/2006	9502	635 BONAIR ST	Construction Waste	Notice of Violation	6173	Construction Residential
8/14/2006	9504			No Evidence Found		Commercial
8/14/2006	9507		Waste Water	Notice of Violation	6055	
8/14/2006	9509		No Discharge	No Evidence Found		
8/14/2006	9514	870 COMPASS WY	Sediment	Letter		
8/14/2006	9520		Sediment	Notice of Violation	5872	Construction Contractor
8/14/2006	9534	625 NORTH AV		Citation	5360	Construction Contractor
8/14/2006	9678	727 STAFFORD PL	Waste Water	Letter		
8/15/2006	9487		Sediment	Letter		
8/15/2006	9495		No Discharge	No Evidence Found		
8/15/2006	9498		No Discharge	Referral		
8/15/2006	9503		Automotive Fluids	No Action Taken		Commercial
8/15/2006	9512	3360 HILL ST	Sediment	Notice of Violation	6172	
8/15/2006	9515		Paint	Notice of Violation	5876	Construction Contractor
8/15/2006	9517		Automotive Fluids	No Action Taken		Commercial
8/15/2006	9538		Trash	Letter		
8/16/2006	9501		Waste Water	Letter		Commercial
8/16/2006	9518		Automotive Fluids	No Evidence Found		
8/16/2006	9521	477 Camino Del Ri South	Green Waste	Notice of Violation	6079	
8/16/2006	9521	477 Camino Del Rio South	Waste Water	Notice of Violation	6079	Commercial
8/16/2006	9524		Waste Water	Notice of Violation	5859	Construction Contractor
8/16/2006	9525		Construction Waste	Notice of Violation	9525	Construction Contractor
8/16/2006	9526	3900 LOMALAND	Sewage	Notice of Violation	6174	Commercial
8/16/2006	9583	1660 UNION ST 4TH FLR	Trash	Notice of Violation	6178	Commercial
8/17/2006	9341	1683 Walnut Grove Ave	Food Waste	Citation	sw5415	Commercial
8/17/2006	9341	1683 Walnut Grove Ave	Food Waste	Citation	5415	Commercial
8/17/2006	9462	4370 GENESEE AV	Food Waste	Notice of Violation	6175	Commercial
8/17/2006	9493	3254 OGALALA AV	Other	Letter		
8/17/2006	9508		Pollutants on Impervious Surfaces	Notice of Violation	5861	Commercial
8/17/2006	9523	5945 Rutgers Rd	Waste Water	No Action Taken		
8/17/2006	9530		Food Waste	Notice of Violation	5873	Commercial
8/17/2006	9532		Construction Waste	Citation	5319	
8/17/2006	9533	3466 MARLESTA DR	Pool Discharges	Citation	5356	
8/17/2006	9535		Waste Water	Letter		Commercial
8/17/2006	9535		Waste Water	Notice of Violation	5871	Commercial
8/18/2006	9347		No Discharge	Letter		
8/18/2006	9494	756 VENTURA PL STE A	Food Waste	Notice of Violation	6177	Commercial
8/18/2006	9496	2123 GARNET AV	Waste Water	Letter		Commercial
8/18/2006	9528	12958 Pimpernel Way	Sediment	Education		
8/18/2006	9534	3487 MARLESTA DR	Construction Waste	Notice of Violation	6176	
8/18/2006	9542		Waste Water	Notice of Violation	5879	Municipal
8/18/2006	9669	3934 MT AINSWORTH	Pool Discharges	Citation	5363	
8/21/2006	9531		Automotive Fluids	Notice of Violation	5862	
8/21/2006	9539	4151 Kerwood Ct	Waste Water	Education		
8/21/2006	9540	4427 Brindisi St	Construction Waste	Notice of Violation	6081	
8/22/2006	9304		Waste Water	Education		
8/22/2006	9413		Other	Notice of Violation	5884	Commercial
8/22/2006	9537			No Action Taken		
8/22/2006	9545		No Discharge	No Evidence Found		Commercial
8/22/2006	9546		Pool Discharges	Education		
8/22/2006	9547		Pool Discharges	Education		
8/22/2006	9549		Sewage	Notice of Violation	6101	
8/24/2006	9519	709 Begonia St	Paint	Citation	5436	Construction Contractor
8/24/2006	9550	5241 Arnold Ave	Waste Water	Notice of Violation	6082	Commercial
8/24/2006	9555		No Discharge	No Action Taken		Municipal
8/24/2006	9558		Paint	Referral		
8/24/2006	9559		Construction Waste	Notice of Violation	5878	Construction Contractor
8/25/2006	9565		Waste Water	Education		Industrial
8/25/2006	9566		Waste Water	No Action Taken		Commercial
8/25/2006	9624		Food Waste	Notice of Violation		Commercial
8/27/2006	9709	5049 AMNEST ST	Trash	Letter		

Site Visit Date	Tracking Number	Violation Location	Discharge Substance	Enforcement Action	Number	Business Type
8/28/2006	9557		Waste Water	Referral		
8/28/2006	9560		Trash	No Action Taken		Commercial
8/28/2006	9569		Waste Water	No Action Taken		
8/28/2006	9573		Sewage	Notice of Violation	5877	Commercial
8/28/2006	9575		No Discharge	No Evidence Found		Commercial
8/28/2006	9577		Construction Waste	No Action Taken		
8/29/2006	9554	560 N Hwy 101 #5	Sediment	Notice of Violation	6283	Construction Contractor
8/29/2006	9574		Pollutants on Impervious Surfaces	No Action Taken		
8/29/2006	9582	7914 St Louis Terrace	Sewage	No Action Taken		
8/30/2006	9510		No Discharge	No Action Taken		
8/30/2006	9529	4159 INGALLS ST	Waste Water	Notice of Violation	6180	
8/30/2006	9529	4901 MORENA BL STE 319	Construction Waste	Notice of Violation	6188	
8/30/2006	9562		Construction Waste	Notice of Violation	6186	Other
8/30/2006	9570	3338 HERMAN ST	Paint	Notice of Violation	6179	
8/30/2006	9570	3338 HERMAN ST #5	Paint	Notice of Violation	6181	
8/30/2006	9572		Sewage	Notice of Violation	6183	
8/30/2006	9576		Construction Waste	No Action Taken		Commercial
8/30/2006	9578	325 CARLSBAD VILLAGE DR	Sewage	Notice of Violation	6182	Commercial
8/30/2006	9579	4041 DATCHO DR	Other	Letter		
8/30/2006	9580	PO BOX 14	Construction Waste	Notice of Violation	6097	Construction Contractor
8/30/2006	9580	3210 Waring Rd	Construction Waste	Notice of Violation	6099	Construction Contractor
8/30/2006	9581	9072 Gramercy Dr	Sewage	No Action Taken		
8/30/2006	9585		Paint	Notice of Violation	5890	
8/30/2006	9585		Paint	Notice of Violation	5891	Construction Contractor
8/30/2006	9587		Green Waste	Letter		Commercial
8/30/2006	9588	2399 CAM DEL RIO S	Waste Water	Notice of Violation	6187	Commercial
8/30/2006	9589		Waste Water	Notice of Violation	6185	Commercial
8/30/2006	9590	1639 Foothill Dr	Construction Waste	Notice of Violation	6258	Construction Contractor
8/30/2006	9592		Food Waste	Notice of Violation	5864	Industrial
8/30/2006	9635		Waste Water	Citation	5390	
8/31/2006	9602		Waste Water	Citation	5447	Commercial
8/31/2006	9602		Waste Water	Notice of Violation	6104	Commercial
8/31/2006	9603	9610 WAPLES ST	Other	No Action Taken		Commercial
8/31/2006	9604	1430 7TH AV STE B	Other	No Action Taken		Commercial
9/1/2006	9553	4100 Normal Street	Waste Water	Notice of Violation	6083	Other
9/1/2006	9591	9820 Willow Creek Rd	Waste Water	Education		Commercial
9/1/2006	9595		Other	Letter		
9/1/2006	9605		Sewage	Notice of Violation	6105	Commercial
9/1/2006	9606		Sewage	Notice of Violation	6106	Commercial
9/1/2006	9608	6326 Mission Gorge Rd	Waste Water	Notice of Violation	6084	Commercial
9/1/2006	9609	9432 Telkaif St	Waste Water	Notice of Violation	6090	Commercial
9/1/2006	9703		Waste Water	Education		
9/1/2006	9704		No Discharge	Education		
9/1/2006	9705		Waste Water	Education		
9/1/2006	9706		No Discharge	Education		
9/1/2006	9707		Sediment	Education		
9/5/2006	9548		Other	No Action Taken		Other
9/5/2006	9561	3980 3rd Ave	Waste Water	Education		Commercial
9/5/2006	9594		Other	Notice of Violation		Commercial
9/5/2006	9610		No Discharge	No Evidence Found		
9/5/2006	9612		Other	Education		Commercial
9/6/2006	9598		Automotive Fluids	Letter		
9/6/2006	9615	801Pearl St	Waste Water	No Evidence Found		Commercial
9/6/2006	9617		Construction Waste	Citation	5448	
9/6/2006	9618		Sewage	Letter		
9/6/2006	9619		No Discharge	Letter		Commercial
9/6/2006	9621	3791 Budd St	Waste Water	Notice of Violation	6096	
9/6/2006	9623		Waste Water	Citation	5449	Commercial
9/7/2006	9592		Waste Water	Notice of Violation	5883	Industrial
9/7/2006	9597		Sewage	Letter		
9/7/2006	9631		Waste Water	Citation	5401	Restaurant
9/7/2006	9634		Waste Water	Notice of Violation	6032	Restaurant
9/7/2006	9720		Contruction Waste	Citation	5403	Construction
9/7/2006	9724		Waste Water	Notice of Violation	6034	Industrial
9/8/2006	9520		Sediment	Notice of Violation	5882	Construction Contractor
9/8/2006	9614		No Discharge	No Evidence Found		
9/8/2006	9632		Waste Water	Citation	5402	Industrial
9/8/2006	9633		Waste Water	Notice of Violation	6033	Industrial
9/8/2006	9776		Waste Water	Citation	5404	Industrial
9/9/2006	9620		Waste Water	No Action Taken		Industrial
9/11/2006	9637		Other	No Action Taken		Commercial
9/12/2006	9430	2829 EL CAJON BL	Sewage	Notice of Violation	6191	Commercial
9/12/2006	9584			Letter		
9/12/2006	9586		No Discharge	Letter		Commercial

Site Visit Date	Tracking Number	Violation Location	Discharge Substance	Enforcement Action	Number	Business Type
9/12/2006	9600		No Discharge	No Action Taken		Municipal
9/12/2006	9625	504 W Mission Ave	Construction Waste	Notice of Violation	6098	Construction Contractor
9/12/2006	9625	5680 La Jolla Mesa Dr	Construction Waste	Notice of Violation	6100	Construction Contractor
9/12/2006	9626		Sediment	No Evidence Found		
9/12/2006	9628		Sewage	Notice of Violation	6184	
9/12/2006	9638		Other	Notice of Violation	5887	Industrial
9/12/2006	9648	1745 Valdes Dr	Sediment	Letter		
9/13/2006	9529	4901 MORENA BL	Waste Water	Notice of Violation	6180	Commercial
9/13/2006	9616	11374 Turtleback Lane	Automotive Fluids	Notice of Violation	6091	
9/13/2006	9627		Other	No Evidence Found		
9/13/2006	9641	9325 Sky Park Ct	Waste Water	Notice of Violation	6092	Commercial
9/13/2006	9643		Waste Water	Citation	5451	Commercial
9/14/2006	9599		Green Waste	Letter		
9/14/2006	9643		Construction Waste	Notice of Violation	5896	Construction Contractor
9/14/2006	9645	724 SEAGIRT CT	Construction Waste	Citation	5357	
9/14/2006	9646		Waste Water	Citation	5452	Construction Contractor
9/14/2006	9647		Waste Water	Citation	5338	Commercial
9/14/2006	9653	951 SUNSET CLIFFS BL	Construction Waste	Citation	5376	
9/14/2006	9653	951 SUNSET CLIFFS BL	Pool Discharges	Notice of Violation	6198	
9/14/2006	9654		Waste Water	Notice of Violation	5888	Commercial
9/14/2006	9670	110 Town Center Pkwy	Construction Waste	Citation	5437	Construction Contractor
9/14/2006	9675	4901 70TH ST	Waste Water	Notice of Violation	6200	
9/14/2006	9676	4343 MONACO ST	Other	No Action Taken		
9/14/2006	9677	1127 ARCHER ST	Waste Water	Education		
9/14/2006	9685		Sediment	Letter		
9/14/2006	9686		Sediment	Letter		
9/15/2006	9651		Waste Water	No Evidence Found		
9/15/2006	9655		Waste Water	Referral		
9/15/2006	9656	11645 Azado Court	Sediment	Notice of Violation	6093	
9/15/2006	9657	2225 LOGAN AV	Paint	Citation	5365	Construction Contractor
9/15/2006	9657	2225 LOGAN AV	Paint	Notice of Violation	6190	Construction Residential
9/15/2006	9659		Construction Waste	Notice of Violation	5889	Construction Contractor
9/15/2006	9660	2161 Avenida De La Playa	Pollutants on Impervious Surfaces	Citation	5463	Commercial
9/15/2006	9661		Pollutants on Impervious Surfaces	Citation	5486	Other
9/18/2006	9593	4302 VALETA ST	No Discharge	Letter		
9/18/2006	9640	124 LAS FLORES ST	Construction Waste	Notice of Violation	6194	Construction Residential
9/18/2006	9650	11911 Carmel Creek Rd	Pet Waste	Notice of Violation	6094	Other
9/18/2006	9664		Sewage	Notice of Violation	6196	
9/18/2006	9665	3928 MT AINSWORTH AV	Pool Discharges	Citation	5361	
9/18/2006	9668		Sediment	Notice of Violation	6195	
9/18/2006	9669	3934 NT AINSWORTH AV	Pool Discharges	Citation	5363	
9/18/2006	9671	3727 CONVOY ST STE B	Pollutants on Impervious Surfaces	Letter		Commercial
9/18/2006	9672		Pollutants on Impervious Surfaces	Letter		Commercial
9/18/2006	9673	4695 LIMERICK AV	Construction Waste	Letter		
9/18/2006	9694	5925 KEARNY VILLA RD STE 100	Waste Water	Letter		Commercial
9/18/2006	9700	4822 APPLETON ST	Waste Water	Citation	5362	
9/18/2006	9701	3548 YOSEMITE ST	Green Waste	Letter		Commercial
9/18/2006	9702		Other	Letter		Commercial
9/18/2006	9708		Green Waste	Letter		Residential
9/19/2006	9644			No Evidence Found		Automotive
9/19/2006	9649		Waste Water	Letter		
9/19/2006	9662			Education		Commercial
9/19/2006	9663		Construction Waste	No Action Taken		Construction Contractor
9/19/2006	9674	El Camino Real & San Dieguito Rd	Waste Water	No Evidence Found		Other
9/19/2006	9679	7440 La Jolla Blvd	Waste Water	No Evidence Found		Commercial
9/19/2006	9680		Contruction Waste	Citation	5405	Industrial
9/19/2006	9681		Sewage	No Evidence Found		Restaurant
9/19/2006	9682		Contruction Waste	Notice of Violation	5372	
9/19/2006	9684		Pollutants on Impervious Surfaces	Education		
9/19/2006	9688			No Evidence Found		
9/19/2006	9690			No Evidence Found		Construction
9/20/2006	9629	7607 La Jolla Blvd	Waste Water	Education		Other
9/20/2006	9689	10373 Brookhurst Ln	Trash	Letter		
9/20/2006	9692	7645 Carroll Rd #7	Automotive Fluids	No Evidence Found		Commercial
9/20/2006	9693		Sewage	No Action Taken		
9/20/2006	9695	555 Naples St #403	Waste Water	Notice of Violation	6095	Other
9/20/2006	9698		Construction Waste	Citation	5454	Commercial
9/20/2006	9698		Construction Waste	Citation	5454	Construction Contractor
9/21/2006	9568	7645 Carroll RD #9	Automotive Fluids	No Evidence Found		Commercial
9/21/2006	9710		Waste Water	Letter		
9/21/2006	9711	1790 TOWN & COUNTRY STE 104	Paint	Notice of Violation	6197	Commercial
9/21/2006	9712		Paint	Notice of Violation	6110	
9/21/2006	9714	20891 VIENTO VALLE	Construction Waste	Notice of Violation	6203	Construction Contractor
9/21/2006	9714		Construction Waste	Notice of Violation	6199	Construction Contractor

Site Visit Date	Tracking Number	Violation Location	Discharge Substance	Enforcement Action	Number	Business Type
9/21/2006	9715		Sediment	Notice of Violation	5897	Construction Contractor
9/22/2006	5894		Construction Waste	Notice of Violation	5894	Construction Contractor
9/22/2006	9639		Waste Water	Citation	5409	Industrial
9/22/2006	9659		Construction Waste	Notice of Violation	5893	Construction Contractor
9/22/2006	9716	2631 S RIVERSIDE AV	Construction Waste	Education		
9/22/2006	9717		Waste Water	Citation	5408	
9/22/2006	9718		Pollutants on Impervious Surfaces	Letter		
9/22/2006	9726		Pollutants on Impervious Surfaces	Education		Commercial
9/22/2006	9737	3950 Mt ainsworth av	Sediment	Notice of Violation	6204	
9/22/2006	9749	12012 RIVERSIDE DR	Sediment	Notice of Violation	6205	Construction Contractor
9/25/2006	9668	3827 MT AINSWORTH AV	Sediment	Letter		
9/25/2006	9683	2712 NYE ST	No Discharge	No Action Taken		
9/25/2006	9691	3250 Greyling Dr #B	Food Waste	Notice of Violation	6085	Commercial
9/25/2006	9696		Other	No Action Taken		Commercial
9/25/2006	9721			No Action Taken		Restaurant
9/25/2006	9723	1001 W. Bradley Ave	Sewage	Notice of Violation	6306	Industrial
9/25/2006	9728	13871 BRUYERE CT	Construction Waste	Citation	5368	Construction Contractor
9/25/2006	9728	12871 BRUYERE CT	Construction Waste	Notice of Violation	6201	Construction Contractor
9/25/2006	9729	12477 Heatherton Ct #12	Automotive Fluids	Citation	5417	Other
9/25/2006	9738		Sewage	Notice of Violation	6202	
9/26/2006	9731		Waste Water	Citation	5410	Industrial
9/26/2006	9732	3777 Jewell St #E	Waste Water	Citation	5438	Other
9/26/2006	9733		Other	No Action Taken		Restaurant
9/26/2006	9734		Waste Water	Citation	5455	Other
9/26/2006	9775		Waste Water	Notice of Violation	6039	Restaurant
9/26/2006	9828	4218 Ohio St	Waste Water	Notice of Violation	sw6041	Commercial
9/27/2006	9691	3250 Greyling Dr #B	Food Waste	Notice of Violation	6086	Commercial
9/27/2006	9725	10010 North Torrey Pines Rd	Waste Water	No Action Taken		Other
9/27/2006	9740	8840 Capricorn Way	Sediment	Notice of Violation	6257	
9/27/2006	9741	8189 Center St	Waste Water	No Action Taken		Construction Contractor
9/27/2006	9743	3241 INDIA ST	Waste Water	Citation	5366	Commercial
9/27/2006	9744	3555 INDIA ST	Waste Water	Citation	5367	Commercial
9/27/2006	9746	1405 MORENA BL	Pollutants on Impervious Surfaces	Notice of Violation	6208	Commercial
9/27/2006	9747	4121 ASHTON ST	Pollutants on Impervious Surfaces	Notice of Violation	6207	Commercial
9/27/2006	9748	4131 ASHTON ST	Food Waste	Notice of Violation	6206	Commercial
9/28/2006	9735		Waste Water	Letter		
9/28/2006	9736		No Discharge	No Evidence Found		Commercial
9/28/2006	9742		Construction Waste	Citation	5339	Commercial
9/28/2006	9745	1343 HALLMARK	Waste Water	Citation	5369	Commercial
9/28/2006	9754	501 W BROADWAY	Waste Water	Notice of Violation	SW-6217	Commercial
9/28/2006	9769		Food Waste	Letter		Commercial
9/28/2006	9769	4633 CONVOY ST	Food Waste	Notice of Violation	6209	Commercial
9/28/2006	9770		Sediment	Referral		
9/29/2006	9751	12051 OAKVIEW WY	Pollutants on Impervious Surfaces	Notice of Violation	6211	Commercial
9/29/2006	9751			Notice of Violation	6212	Commercial
9/29/2006	9751	4647 CONVOY ST STE 101A		Notice of Violation	6213	Commercial
9/29/2006	9751	4647 CONVOY ST STE 191B	Pollutants on Impervious Surfaces	Notice of Violation	6214	Commercial
9/29/2006	9751		Pollutants on Impervious Surfaces	Notice of Violation	6215	Commercial
9/29/2006	9752		No Discharge	No Evidence Found		Commercial
9/29/2006	9753		Paint	Referral		
9/29/2006	9755	2214 FLUSHING DR	Construction Waste	Citation	5375	
9/29/2006	9755	2214 FLUSHING DR	Construction Waste	Notice of Violation	6192	
9/29/2006	9756		Waste Water	Notice of Violation	6111	Commercial
9/29/2006	9757		Pet Waste	Citation	5456	
9/29/2006	9758	801 Gable Way	Construction Waste	Notice of Violation	6259	Construction Contractor
9/29/2006	9769	4633 CONVOY ST	Food Waste	Notice of Violation	6210	Commercial
9/30/2006	9766		Sewage	Notice of Violation	sw 6043	
10/2/2006	9763			No Evidence Found		
10/2/2006	9767		Waste Water	Notice of Violation	sw 6042	Commercial
10/3/2006	9760			No Action Taken		
10/3/2006	9765					
10/3/2006	9765	9950 San Diego Mission Rd	Waste Water	No Action Taken		Industrial
10/3/2006	9772		Trash	No Evidence Found		
10/3/2006	9779		Waste Water	Education		Commercial
10/3/2006	9783		Waste Water	Citation	5347	Commercial
10/3/2006	9783		Waste Water	Notice of Violation	5899	Commercial
10/3/2006	9784		Waste Water	No Action Taken		Other
10/4/2006	9668	1405 SCOTT DR	Sediment	Citation	5374	Construction Contractor
10/4/2006	9739	3710 CHRISTINE ST	Waste Water	Letter		
10/4/2006	9751	12051 OAKVIEW WY	Food Waste	Citation	5373	Commercial
10/4/2006	9773			No Evidence Found		Construction
10/4/2006	9774	4594 MT HENRY	Trash	Notice of Violation	6216	
10/4/2006	9780	9770 Candida St	Waste Water	Notice of Violation	6087	Commercial
10/4/2006	9782		Waste Water	No Action Taken		Commercial

Site Visit Date	Tracking Number	Violation Location	Discharge Substance	Enforcement Action	Number	Business Type
10/4/2006	9823	1009 G ST	Waste Water	Citation	5371	Commercial
10/5/2006	9482		Sediment	Notice of Violation	5903	Commercial
10/5/2006	9771		Waste Water	Education		Commercial
10/5/2006	9777			No Evidence Found		
10/5/2006	9778		Automotive Fluids	Referral		
10/5/2006	9786			No Evidence Found		
10/5/2006	9787		No Discharge	No Evidence Found		Commercial
10/5/2006	9788	4189 WABASH AV	Waste Water	Letter		
10/5/2006	9824	16343 WINECREEK RD		Citation	5372	Commercial
10/6/2006	9789		Green Waste/auto fluid	Letter		
10/6/2006	9791		Automotive Fluids	Education		
10/6/2006	9792		Waste Water	Citation	5340	
10/6/2006	9793			No Evidence Found		Automotive
10/6/2006	9794		Automotive Fluids	No Evidence Found		
10/6/2006	9795			No Action Taken		
10/6/2006	9797		Sewage	Notice of Violation	5900	Commercial
10/6/2006	9803		Sewage	No Action Taken		
10/6/2006	9808		Construction Waste	Notice of Violation	5901	Commercial
10/6/2006	9808		Construction Waste	Notice of Violation	5904	Construction Contractor
10/6/2006	9809		Waste Water	Citation	5411	Construction
10/6/2006	9810		Contruction Waste	Citation	5341	Construction
10/6/2006	9811		Waste Water	Citation	5412	Restaurant
10/9/2006	9796		Trash	Notice of Violation	6301	
10/9/2006	9799		Pollutants on Impervious Surfaces	No Action Taken		
10/9/2006	9802		Construction Waste	No Action Taken		Construction Contractor
10/9/2006	9812			No Evidence Found		Industrial
10/9/2006	9836		Waste Water	Letter		
10/10/2006	9759		Other	No Action Taken		
10/10/2006	9764	7552 JUDSON CT	Construction Waste	Citation	5377	
10/10/2006	9798			No Evidence Found		
10/10/2006	9804		Sewage	No Evidence Found		Restaurant
10/10/2006	9805	7717 LINDA VISTA RD	Sewage	Notice of Violation	6221	Commercial
10/10/2006	9806		Waste Water	Notice of Violation	6302	Restaurant
10/10/2006	9814	3055 IMPERIAL AV	Sediment	Citation	5478	
10/10/2006	9814	3484 BRANDYWINE DR	Construction Waste	Notice of Violation	6222	
10/10/2006	9834		Other	No Action Taken		
10/10/2006	9840	5555 Overland Ave #2207	Sewage	Notice of Violation	6282	Municipal
10/11/2006	9801	PO BOX 3140	Pollutants on Impervious Surfaces	Education		Commercial
10/11/2006	9815		Waste Water	Education		
10/11/2006	9816		Waste Water	No Evidence Found		Industrial
10/11/2006	9818			No Evidence Found		Industrial
10/11/2006	9826	SAME	Sewage	Notice of Violation	6223	Commercial
10/11/2006	9827		Waste Water	Citation	5342	Construction
10/12/2006	9825			No Action Taken		
10/12/2006	9829			No Action Taken		
10/12/2006	9830		Waste Water	Citation	5344	
10/13/2006	9611	1775 East Mission Bay Dr	Waste Water	Citation	5432	Other
10/13/2006	9800	8805 Larkdale Ave	Pollutants on Impervious Surfaces	Education		
10/13/2006	9807	3310 WHITTIER ST	Construction Waste	Notice of Violation	6225	
10/13/2006	9813	8196 Tommy Dr	Waste Water	Letter		
10/13/2006	9833	5233 JAVIER ST	Other	Letter		
10/13/2006	9835	950 LAFAYETTE PL	Construction Waste	Notice of Violation	6244	Construction Residential
10/13/2006	9837	33 Alta #3	Hazardous Substance	Notice of Violation	6281	
10/13/2006	9838	7440 La Jolla Blvd	Waste Water	No Evidence Found		Commercial
10/14/2006	9835	1545 50TH ST	Construction Waste	Notice of Violation	6224	
10/16/2006	9506			No Evidence Found		
10/16/2006	9667		Waste Water	Letter		Commercial
10/16/2006	9769	4154 RAYA WY	Food Waste	Citation	5475	Commercial
10/16/2006	9821		No Discharge	Education		
10/16/2006	9839			No Action Taken		
10/16/2006	9843			No Evidence Found		Industrial
10/16/2006	9847			No Evidence Found		
10/16/2006	9848	5851 Soledad Mountain Rd	Sewage	Notice of Violation	6280	
10/16/2006	9849		Construction Waste	Notice of Violation	6232	
10/16/2006	9849	SAME	Construction Waste	Notice of Violation	6231	Construction Contractor
10/16/2006	9849	18201 OLD COACH RD	Construction Waste	Notice of Violation	6226	Construction Contractor
10/16/2006	9850	POBOX982	Construction Waste	Notice of Violation	6230	Construction Contractor
10/16/2006	9856			Education		Industrial
10/16/2006	9878		Waste Water	Citation	5345	
10/17/2006	9819	1037 Prospect St	Waste Water	Education		Commercial
10/17/2006	9820	3726 Dwight St	Waste Water	No Action Taken		
10/17/2006	9822		Automotive Fluids	No Evidence Found		
10/17/2006	9844			No Evidence Found		Restaurant
10/17/2006	9851	4445 Eastgate Mall #400	Pollutants on Impervious Surfaces	Notice of Violation	6260	Construction Contractor

Site Visit Date	Tracking Number	Violation Location	Discharge Substance	Enforcement Action	Number	Business Type
10/17/2006	9853			Education		Restaurant
10/18/2006	6304	8824 Winter Gardens Bl	Construction Waste	Notice of Violation	sw 6304	Construction Residential
10/18/2006	9852	6860 condon dr	Construction Waste	Notice of Violation	6227	
10/18/2006	9852	1525 49TH ST	Construction Waste	Notice of Violation	6239	Commercial
10/18/2006	9854	9747 Olson Dr	Pollutants on Impervious Surfaces	No Action Taken		Commercial
10/18/2006	9855		Paint	Notice of Violation	s sw 6303	
10/18/2006	9858	8032 El Paseo Grande	Waste Water	Education		
10/18/2006	9859	4230 Montalvo St #11	Automotive Fluids	Citation	5418	
10/18/2006	9864		Construction Waste	Notice of Violation	sw 6304	Construction Residential
10/18/2006	9865			No Evidence Found		
10/19/2006	9856		No Discharge	No Evidence Found		Restaurant
10/19/2006	9861		Automotive Fluids	Education		
10/19/2006	9861			No Evidence Found		
10/19/2006	9867			No Action Taken		
10/19/2006	9868	3246 44TH ST	Sewage	Notice of Violation	6229	
10/19/2006	9869	1213 1ST ST #228	Waste Water	Notice of Violation	6228	Commercial
10/19/2006	9875	3243 FIARMOUNT AV	No Discharge	Letter		Commercial
10/20/2006	9845		Wash Water	Citation	5346	Mobile Business
10/20/2006	9871			No Evidence Found		
10/20/2006	9872			No Evidence Found		
10/20/2006	9873			Education		
10/20/2006	9873			No Evidence Found		
10/20/2006	9874			Notice of Violation	6233	Construction Contractor
10/20/2006	9876			No Evidence Found		
10/23/2006	9842		Automotive Fluids	Citation	5493	
10/23/2006	9877		No Discharge	No Action Taken		Commercial
10/23/2006	9879		Construction Waste	No Evidence Found		Construction Contractor
10/23/2006	9880	2864 Palomino Circle	Sewage	No Action Taken		
10/23/2006	9883			Education		
10/24/2006	9841		No Discharge	Letter		
10/24/2006	9860		Pollutants on Impervious Surfaces	Education		Commercial
10/24/2006	9866		Automotive Fluids	No Action Taken		Other
10/24/2006	9867	3645 Camino Del Rio South	Waste Water	No Action Taken		Commercial
10/24/2006	9870		Sewage	No Action Taken		Commercial
10/24/2006	9881			No Evidence Found		
10/24/2006	9888		Waste Water	No Action Taken		Commercial
10/24/2006	9889	4667 CATHER AV	Automotive Fluids	Notice of Violation	SW-6234	
10/24/2006	9892	3669 1/2 MARLBOROGH ST	Construction Waste	Citation	5378	
10/24/2006	9900	2175 Avenida De La Playa	Food Waste	Citation	5440	Commercial
10/24/2006	9901	2000 Spindrift Dr	Pollutants on Impervious Surfaces	Citation	sw 5419	Commercial
10/25/2006	9882	7964 Calle De La Plata	Pollutants on Impervious Surfaces	Education		
10/25/2006	9887		Waste Water	Notice of Violation	sw 6305	
10/25/2006	9890	8998 Miramar Rd	Food Waste	Notice of Violation	6088	Commercial
10/25/2006	9891		Other	Notice of Violation	6314	
10/25/2006	9894	1646 FRONT ST	Sewage	Notice of Violation	6240	Commercial
10/25/2006	9894	857 32ND ST	Sewage	Notice of Violation	6241	Commercial
10/25/2006	9895			No Evidence Found		Restaurant
10/25/2006	9896			No Evidence Found		
10/25/2006	9897	p o Box 2440	Other	Notice of Violation	sw 6307	Commercial
10/25/2006	10009	1344 07th Ave	Waste Water	Citation	5492	
10/25/2006	10012		Sewage	Citation	5496	Restaurant
10/26/2006	9884	3065 E FOX RUN WY	Waste Water	Notice of Violation	9884	
10/26/2006	9885		Pool Discharges	No Action Taken		
10/26/2006	9886		Sewage	Citation	5495	Restaurant
10/26/2006	9893	3080 ERIE ST	Construction Waste	Citation	5465	
10/26/2006	9893	3080 ERIE ST	Construction Waste	Notice of Violation	6237	
10/26/2006	9898		Waste Water	Citation	5494	Industrial
10/26/2006	9915	3032 ERIE ST	Construction Waste	Notice of Violation	6247	
10/26/2006	9915	8284 MIRAMAR RD	Waste Water	Citation	5466	Commercial
10/26/2006	9916		Sediment	Letter		
10/26/2006	9948	3044 ERIE ST	Other	Letter		
10/26/2006	9994	4225 Executive Square #1070	Sewage	Citation	5497	Industrial
10/27/2006	9899			Education		Industrial
10/27/2006	9905		Other	Education		
10/27/2006	9910	3525 W CORDOBA ST	Construction Waste	Notice of Violation	6238	Construction Contractor
10/27/2006	9919	POBOX 279	Sewage	Notice of Violation	6248	
10/30/2006	9903	6362 University Ave	Automotive Fluids	Citation	5462	Commercial
10/30/2006	9922		Other	Notice of Violation	6308	
10/30/2006	9925	1674 EVERGREEN ST	Construction Waste	Citation	5464	Other
10/30/2006	9925		Construction Waste	Notice of Violation	6246	Other
10/30/2006	9930			Education		
10/30/2006	9940	333 S Anza St #39	Sediment	Notice of Violation	9940	
10/30/2006	9947	14390 POWAY RD	No Discharge	Education		
10/30/2006	9947		Other	Education		

Site Visit Date	Tracking Number	Violation Location	Discharge Substance	Enforcement Action	Number	Business Type
10/30/2006	9993		Waste Water	Citation	5498	
10/30/2006	10019			No Evidence Found		Industrial
10/31/2006	9902		Waste Water	No Action Taken		
10/31/2006	9909	445 Marine View Ave #390	Construction Waste	Education		Construction Contractor
10/31/2006	9911	5417 Candlelight Dr	Construction Waste	Notice of Violation	sw-07-0251	
10/31/2006	9912			No Evidence Found		
10/31/2006	9920		Pet Waste	No Evidence Found		
10/31/2006	9921			No Evidence Found		Industrial
10/31/2006	9923		Sewage	Notice of Violation	6242	
10/31/2006	9927		Automotive Fluids	Notice of Violation	6243	
10/31/2006	9927		Automotive Fluids	Notice of Violation	6245	
10/31/2006	9928			No Evidence Found		
10/31/2006	9929	701 GAGE ST	Other	Letter		
10/31/2006	9931		Green Waste	Citation	5500	
10/31/2006	9932		Contruction Waste	Notice of Violation	6336	
10/31/2006	9933		Contruction Waste	Citation	5499	
10/31/2006	9935	2460 Mammoth Dr		No Action Taken		
10/31/2006	9944	3489 Santo Rd	Waste Water	Citation	SWC-06-0004	Commercial
11/1/2006	9863		Sewage	Notice of Violation	6309	Restaurant
11/1/2006	9918		Automotive Fluids	Education		
11/1/2006	9924	764 Marjorie Dr	Pollutants on Impervious Surfaces	No Action Taken		
11/1/2006	9937	2624 Adams Ave	Pollutants on Impervious Surfaces	Education		Commercial
11/1/2006	9938		Waste Water	Citation	5490	
11/1/2006	9939		Pool Discharges	Citation	5305	
11/1/2006	9941			No Evidence Found		
11/1/2006	9942		Hazardous Substance	No Evidence Found		Municipal
11/1/2006	9943	4106 Shield St	Waste Water	Notice of Violation	6256	Other
11/1/2006	9945		Automotive Fluids	Citation	5500	
11/1/2006	9946		Waste Water	Citation	5500	
11/1/2006	10014		Waste Water	Citation	5501	Industrial
11/2/2006	9904		Sewage	Notice of Violation	5905	Other
11/2/2006	9906	3860 CONVOY ST	Waste Water	Notice of Violation	6249	Commercial
11/2/2006	9949	12626 Highbluff Dr.	Paint	Notice of Violation	6313	Construction
11/2/2006	9952		No Discharge	No Evidence Found		
11/2/2006	9954	4689 CONVOY ST STE A	Construction Waste	Notice of Violation	5476	Commercial
11/2/2006	9955			No Action Taken		Municipal
11/2/2006	9956	655 W. Broadway	Waste Water	Citation	5306	Industrial
11/2/2006	9956		Waste Water	Citation	5482	Restaurant
11/2/2006	10016		Waste Water	Notice of Violation	6311	
11/3/2006	9951		Automotive Fluids	Citation	5481	
11/3/2006	9953			No Evidence Found		
11/3/2006	9958		Sewage	Notice of Violation	6312	
11/3/2006	9959	3701 HIDDEN TRAIL DR	Construction Waste	Citation	9959	
11/3/2006	9959	3701 HIDDEN TRAIL DR	Construction Waste	Notice of Violation	5906	
11/3/2006	9959	932 AMIFORD DR	Construction Waste	Notice of Violation	5906	Other
11/3/2006	9961	1165 19th St	Sediment	Citation	5479	Commercial
11/3/2006	9965			No Evidence Found		
11/3/2006	9970		Fertilizer	Notice of Violation	6356	
11/3/2006	9970	5456 HORSE RIDGE WY	Construction Waste	Citation	5467	Construction Contractor
11/3/2006	9991	2108 Garnet Ave #A	Waste Water	Citation	5420	Industrial
11/3/2006	10005		Waste Water	Education		
11/3/2006	10017	5811 El Cajon Bl	Waste Water	Citation	5480	Automotive
11/5/2006	9962		No Discharge	No Evidence Found		
11/6/2006	9960		Automotive Fluids	No Action Taken		
11/6/2006	9964	8950 Clairemont Mesa Blvd	Pollutants on Impervious Surfaces	Education		Commercial
11/6/2006	9966		Waste Water	No Evidence Found		Mobile Business
11/6/2006	9967	4508 Norma Dr	Automotive Fluids	Citation	5485	
11/6/2006	9969			No Evidence Found		
11/6/2006	9971			No Evidence Found		Industrial
11/6/2006	9974		Automotive Fluids	No Action Taken		
11/6/2006	9975	P O Box 720007	Sewage	Notice of Violation	6316	Industrial
11/6/2006	9977	7103 Olivetas Ave	Sewage	No Action Taken		
11/6/2006	9982		Sewage	Notice of Violation		
11/6/2006	9983		Sediment	Notice of Violation	6358	Other
11/6/2006	9986	6986 LA JOLLA BL0	Waste Water	Citation	5477	Commercial
11/6/2006	9987	7074 FULTON ST	Automotive Fluids	Notice of Violation	6355	
11/7/2006	9950		Waste Water	Education		
11/7/2006	9985	7731 Mocking Bird Dr	Pollutants on Impervious Surfaces	Education		
11/8/2006	9630		Sediment	No Action Taken		Construction Contractor
11/8/2006	9963	7797 LA JOLLA VISTA DE	Other	No Action Taken		
11/8/2006	9979		Pollutants on Impervious Surfaces	Education		Other
11/8/2006	9989	3333 El Cajon Bl	Waste Water	Notice of Violation	6330	Restaurant
11/8/2006	9995	579 SAN ELIJO ST	No Discharge	Letter		
11/8/2006	9996			No Action Taken		

Site Visit Date	Tracking Number	Violation Location	Discharge Substance	Enforcement Action	Number	Business Type
11/8/2006	9997		Sewage	Referral		
11/8/2006	9999	2559 CAMINITO ESPINO	Fertilizer	Notice of Violation	6460	Commercial
11/8/2006	10000		Sewage	Notice of Violation	6322	
11/8/2006	10002		Waste Water	Letter		Commercial
11/8/2006	10003		Waste Water	Letter		Commercial
11/8/2006	10004	4361 Verona St	Construction Waste	Notice of Violation	6253	
11/8/2006	10124		Other	Notice of Violation	6323	
11/9/2006	9751	12051 OAKVIEW WY	Food Waste	Citation	5487	Commercial
11/9/2006	9769		Food Waste	Citation	5484	Other
11/9/2006	9988		Green Waste	No Action Taken		Commercial
11/9/2006	9990		Automotive Fluids	No Action Taken		
11/9/2006	9998			Education		
11/9/2006	10001			No Evidence Found		
11/9/2006	10006		Construction Waste	Notice of Violation	sw	
11/9/2006	10007		Construction Waste	Notice of Violation	6320	Construction Contractor
11/9/2006	10008	9505 Chesapeake Dr	Waste Water	Citation	5469	Construction
11/9/2006	10010	7170 LINDA VISTA RD	Food Waste	Notice of Violation	6362	Commercial
11/9/2006	10011	7550 Miramar Rd #200	Waste Water	Citation	sw5441	Commercial
11/9/2006	10015	891 W. San Ysidro Bl	Automotive Fluids	Notice of Violation	6321	
11/9/2006	10132		Other	No Action Taken		Commercial
11/13/2006	9973	2792 41st St	Construction Waste	Notice of Violation	sw 6584	
11/13/2006	10018	4501 Logan Ave	Sewage	No Action Taken		Other
11/13/2006	10020	3387 Wicopee Pl	Automotive Fluids	Citation	5459	
11/13/2006	10023		Pool Discharges	Citation	5470	
11/13/2006	10025			Education		Industrial
11/13/2006	10027	3812 Ray St		No Evidence Found		Industrial
11/13/2006	10028		Waste Water	No Action Taken		
11/13/2006	10034	7415 CLAIREMONT MESA BL	Waste Water	Notice of Violation	6364	Commercial
11/14/2006	10013			No Evidence Found		Restaurant
11/14/2006	10022	2466 Palace Dr	Waste Water	Notice of Violation	6279	Commercial
11/14/2006	10024		Waste Water	Education		
11/14/2006	10029			No Evidence Found		Industrial
11/14/2006	10030	1164 SORRENTO DR	Construction Waste	Citation	5488	Construction Contractor
11/14/2006	10031			No Evidence Found		Restaurant
11/14/2006	10032	1425 C St	Automotive Fluids	No Action Taken		
11/14/2006	10036	301 Greystone Ct	Automotive Fluids	Citation	5460	
11/14/2006	10037		Waste Water	Citation	5320	Construction
11/14/2006	10038			No Evidence Found		
11/15/2006	9984	2780 Cardinal Dr	Pollutants on Impervious Surfaces	No Action Taken		
11/15/2006	9992			No Action Taken		
11/15/2006	10026					
11/15/2006	10043		Automotive Fluids	Citation	5321	
11/15/2006	10044		Sediment	Notice of Violation	6325	
11/15/2006	10045	3252 Mount Carol Dr	Pollutants on Impervious Surfaces	Citation	5461	Commercial
11/16/2006	9857			No Action Taken		
11/16/2006	10042		Petroleum Hydrocarbons	No Action Taken		
11/16/2006	10046	3537 EMERSON ST	Paint	Citation	5489	Other
11/16/2006	10090	2666 Worden St	Waste Water	Citation	5322	Restaurant
11/16/2006	10091		Contruction Waste	Citation	5323	Restaurant
11/17/2006	6327	12294 Old Stone RD	Construction Waste	Notice of Violation	sw6327	Construction Contractor
11/17/2006	10040		Green Waste	Education		
11/17/2006	10047		Sewage	Notice of Violation	6366	
11/17/2006	10048		Waste Water	Citation	5324	
11/17/2006	10051	4797 Mercury St #B	Contruction Waste	Notice of Violation	6332	Construction
11/17/2006	10068		Food Waste	Notice of Violation	6376	Commercial
11/17/2006	10069		Food Waste	Notice of Violation	6377	Commercial
11/17/2006	10070		Food Waste	Notice of Violation	6375	Commercial
11/17/2006	10071		Food Waste	Letter		Commercial
11/17/2006	10072	248 CENTENNIAL PY STE 100	Food Waste	Letter		Commercial
11/17/2006	10073		Food Waste	Letter		Commercial
11/17/2006	10074		Food Waste	Letter		Commercial
11/17/2006	10074		Waste Water	Letter		Commercial
11/17/2006	10075		Food Waste	Letter		Commercial
11/17/2006	10075		Waste Water	Notice of Violation	6383	Commercial
11/17/2006	10076		Food Waste	Letter		Commercial
11/17/2006	10077	75 CANTATA DR	Food Waste	Letter		Commercial
11/17/2006	10078		Food Waste	Letter		Commercial
11/17/2006	10079		Food Waste	Letter		Commercial
11/17/2006	10088	9155 Birch St	Contruction Waste	Citation	5326	Construction
11/17/2006	10089		Waste Water	Citation	5328	Restaurant
11/17/2006	10095			Referral		Industrial
11/18/2006	10052	3846 Edna Pl		No Evidence Found		
11/20/2006	10053		No Discharge	No Action Taken		
11/20/2006	10054		Sewage	Notice of Violation	6368	

Site Visit Date	Tracking Number	Violation Location	Discharge Substance	Enforcement Action	Number	Business Type
11/20/2006	10055		No Discharge	No Action Taken		Municipal
11/20/2006	10062		Sewage	Notice of Violation	6368	
11/21/2006	10035	8263 Royal Gorge Rd	Automotive Fluids	Citation	5433	
11/21/2006	10041	1532 Mesa Brook St	Automotive Fluids	No Action Taken		
11/21/2006	10060		No Discharge	No Action Taken		
11/21/2006	10063	10596 Giffin Way	Automotive Fluids	Citation	5434	
11/21/2006	10064	2028 Hancock St	Other	Notice of Violation	6328	Industrial
11/21/2006	10066	12642 Ragweed St	Construction Waste	Notice of Violation	6286	
11/21/2006	10066	459 Smilax Rd	Construction Waste	Notice of Violation	6285	Construction Contractor
11/21/2006	10066	PO BOX 2435	Construction Waste	Notice of Violation	6300	Construction Contractor
11/21/2006	10067	8775 Miramar Pl	Sewage	Citation	5399	Industrial
11/21/2006	10092	2631 S. Riverside Ave	Contruction Waste	Citation	5327	Construction
11/21/2006	10125		Contruction Waste	Citation	5331	
11/22/2006	10061		Other	No Action Taken		
11/22/2006	10080	4026 DEL MAR AV	Waste Water	Notice of Violation	6381	
11/22/2006	10080	4026 DEL MAR AV	Sewage	Notice of Violation	6382	
11/22/2006	10081		Automotive Fluids	Citation	5330	
11/22/2006	10082	2105 W CALIFORNIA ST	Sediment	Notice of Violation	6380	
11/22/2006	10085		Construction Waste	Notice of Violation	6370	Commercial
11/22/2006	10085	826 PARADISE DR	Construction Waste	Notice of Violation	6367	Construction Contractor
11/22/2006	10085	249 S 33RD ST	Construction Waste	Notice of Violation	6369	Construction Residential
11/22/2006	10086			No Action Taken		
11/22/2006	10106	102 JOLIET CT	Construction Waste	Notice of Violation	6379	Construction Contractor
11/22/2006	10117	9075 LA JOLLA SHORES LN	Waste Water	Notice of Violation	6378	Other
11/22/2006	10139	314 SAN ANTONIO AV	Other	No Action Taken		
11/23/2006	10056	2021 RODELANE	Other	No Action Taken		
11/27/2006	9596			No Evidence Found		
11/27/2006	10083			No Evidence Found		
11/27/2006	10083		Sewage	Notice of Violation		
11/27/2006	10084	3628 05th Ave	Waste Water	Citation	5472	Restaurant
11/27/2006	10097			No Evidence Found		
11/27/2006	10098			No Action Taken		Industrial
11/27/2006	10100	8745 AERO DR STE 101		No Evidence Found		Industrial
11/27/2006	10104	3017 University Ave	Food Waste	Notice of Violation	6255	Commercial
11/28/2006	10050		Sediment	Notice of Violation	6333	
11/28/2006	10087		Waste Water	No Evidence Found		Commercial
11/28/2006	10096		Pollutants on Impervious Surfaces	Education		Mobile Business
11/28/2006	10099	8444 Flanders Dr	Automotive Fluids	Education		
11/28/2006	10101		Waste Water	Citation	0022	
11/28/2006	10102			No Evidence Found		
11/28/2006	10109	960 Rancho Santa Fe	Waste Water	Citation	5471	Industrial
11/28/2006	10111	3008 El Cajon Bl	Waste Water	Citation	5332	Restaurant
11/28/2006	10122		Sewage	Notice of Violation	6331	Industrial
11/28/2006	10123		Contruction Waste	Citation	5473	Construction
11/29/2006	9972		Sediment	Notice of Violation	6317	
11/29/2006	10057		No Discharge	No Evidence Found		
11/29/2006	10058		Automotive Fluids	No Action Taken		
11/29/2006	10061	9090 LA JOLLA SHORES LN	No Discharge	No Action Taken		
11/29/2006	10105		Sediment	Notice of Violation	6317	
11/29/2006	10107		Automotive Fluids	Notice of Violation	6371	
11/29/2006	10110		Other	No Action Taken		
11/29/2006	10114	17737 Creciente Way	Sediment	Education		
11/29/2006	10115	1225 Koe St	Construction Waste	Citation	5422	
11/29/2006	10115	1225 Koe St	Construction Waste	Notice of Violation	6254	
11/29/2006	10116		Sediment	Citation	5491	
11/29/2006	10118		Construction Waste	Letter		
11/29/2006	10119		Sediment	Letter		
11/29/2006	10128	4545 Waring Rd	Sediment	Notice of Violation	6261	Construction Contractor
11/29/2006	10322		Waste Water	Notice of Violation	6407	Commercial
11/30/2006	10112			No Action Taken		
11/30/2006	10113	POBOX 120623	Automotive Fluids	Notice of Violation		
11/30/2006	10120	324 HORTON PLAZA	Waste Water	Citation	5349	Commercial
11/30/2006	10121		Sewage	Notice of Violation	6374	
11/30/2006	10126			No Action Taken		
11/30/2006	10127			No Action Taken		
12/1/2006	10130	1611 CATALINA BL	No Discharge	Education		
12/1/2006	10133	6267 Riverdale St	Paint	Notice of Violation	sw6335	Commercial
12/1/2006	10134			No Evidence Found		
12/1/2006	10135	202 C St	Waste Water	Citation	5302	Restaurant
12/4/2006	6390	10939 HANSOM LN	Pool Discharges	Notice of Violation	6390	Commercial
12/4/2006	10115	1225 Koe St	Construction Waste	Citation	5423	
12/4/2006	10129	4250 CALEDONIA DR	Construction Waste	Notice of Violation	6387	
12/4/2006	10129	110 F ST	Construction Waste	Notice of Violation	SW-07-0056	Commercial
12/4/2006	10131	1322 SCOTT ST STE 102	Construction Waste	Citation	0010	Commercial

Site Visit Date	Tracking Number	Violation Location	Discharge Substance	Enforcement Action	Number	Business Type
12/4/2006	10131	1322 SCOTT ST	Construction Waste	Notice of Violation	6384	Commercial
12/4/2006	10137	10930 HANSON LN	Pool Discharges	Citation	SWC-06-0011	Commercial
12/4/2006	10137	8068 TOPAZ LAKE DR	Pool Discharges	Notice of Violation	6386	Other
12/4/2006	10138	5926 Linnet St	Trash	Referral		Residential
12/4/2006	10141	4150 CALEDONIA DR	Waste Water	Notice of Violation	6385	Other
12/5/2006	10142	201 Pictor Ln	Pool Discharges	Citation	0005	Construction Contractor
12/5/2006	10142	201 Pictor Ln	Pool Discharges	Notice of Violation	6263	Construction Contractor
12/5/2006	10144	600 B ST 13TH FLR	Sediment	Notice of Violation	6415	Municipal
12/5/2006	10146	3013 C ST APT # 105	Waste Water	Notice of Violation	6388	Commercial
12/5/2006	10147	4984 VOLTAIRE ST	Waste Water	Citation	SWC-06-5346	Commercial
12/5/2006	10153	5721 La Jolla Blvd	Pollutants on Impervious Surfaces	Citation	5424	Commercial
12/5/2006	10206		Waste Water	Citation	5350	
12/5/2006	10207		Sediment	Citation	0021	Construction
12/6/2006	10136		Contruction Waste	Citation	0023	
12/6/2006	10148			No Evidence Found		
12/6/2006	10151	7086 HILTON PL	Automotive Fluids	Notice of Violation	6391	
12/6/2006	10152			No Evidence Found		
12/6/2006	10161		Sewage	Notice of Violation		
12/6/2006	10200		Green Waste	Education		
12/6/2006	10205		Contruction Waste	Citation	0016	Industrial
12/6/2006	11608	138 Escondido Ave #204	Construction Waste	Notice of Violation	sw 6337	Construction Contractor
12/7/2006	10150		Pool Discharges	No Action Taken		
12/7/2006	10154			No Evidence Found		
12/7/2006	10155		Sediment	Notice of Violation	6339	
12/7/2006	10157	CHOLLAS OPS	Other	Referral		Municipal
12/7/2006	10158	3990 Old Town Ave #105C	Food Waste	Notice of Violation	6287	Commercial
12/7/2006	10160	PO BOX 711743	Sediment	Notice of Violation	sw 6583	Commercial
12/7/2006	10205		Automotive Fluids	Citation	0017	
12/8/2006	10159			No Action Taken		
12/8/2006	10162		No Discharge	No Action Taken		
12/8/2006	10163	6224 VIA REGALA	Automotive Fluids	Citation	SWC-06-0008	
12/8/2006	10163	6224 VIA REGLA	Automotive Fluids	Citation	SWC-06-0009	
12/8/2006	10164			No Evidence Found		Industrial
12/8/2006	10165		Automotive Fluids	No Action Taken		
12/8/2006	10166	3056 DEL MAR AV	Construction Waste	Notice of Violation	6392	
12/8/2006	10168	4670 CONVOY ST	Waste Water	Notice of Violation	6393	Commercial
12/8/2006	10208		Waste Water	Citation	0019	
12/8/2006	10210		Waste Water	Citation	0020	
12/11/2006	10169		Pollutants on Impervious Surfaces	No Action Taken		Commercial
12/11/2006	10170		Waste Water	Citation	0024	Construction
12/11/2006	10171		Sewage	No Action Taken		
12/11/2006	10204		Waste Water	Citation	0018	Restaurant
12/11/2006	10339	3104 El Cajon Bl	Sediment	Notice of Violation	6338	Commercial
12/12/2006	10059	4620, 4622, 4628 Park Blvd	Waste Water	Education		Commercial
12/12/2006	10175	1702 GARNET AV	Sewage	Notice of Violation	6394	Commercial
12/12/2006	10178	8110 Aero Dr	Food Waste	Notice of Violation	6267	Commercial
12/12/2006	10184	8530 Calle Cristobal	Sewage	Notice of Violation	6299	
12/13/2006	10173	6611 Crawford St	Automotive Fluids	Notice of Violation	6340	
12/13/2006	10180		Trash	Referral		
12/13/2006	10187			No Evidence Found		Industrial
12/13/2006	10188	PO BOX 23156	Pool Discharges	Citation	0012	Commercial
12/13/2006	10189			No Evidence Found		
12/13/2006	10190	1400 Ewing Dr	Construction Waste	Notice of Violation	6264	Construction Contractor
12/14/2006	10176			No Evidence Found		Restaurant
12/14/2006	10181	2256 El Amigo Rd	Waste Water	No Evidence Found		
12/14/2006	10191	13442 RIVERTON RD	Construction Waste	Notice of Violation	6395	
12/14/2006	10191	5618 TAFT AV	Construction Waste	Citation	SWC-07-0047	Commercial
12/14/2006	11609	8484 Miramar Pl	Construction Waste	Notice of Violation	sw 6341	Construction Residential
12/15/2006	10196		No Discharge	Education		
12/15/2006	10234	11666 Avena Pl	Food Waste	Notice of Violation	6266	Commercial
12/18/2006	10026		Automotive Fluids	No Action Taken		
12/18/2006	10156	6270 CRYSTAL LAKE AV	No Discharge	No Action Taken		
12/18/2006	10167	7956 TOPAZ LAKE DR	Pool Discharges	No Evidence Found		
12/18/2006	10185	5716 Miramar Rd	Waste Water	Notice of Violation	sw 6582	Commercial
12/18/2006	10192		No Discharge	Letter		Commercial
12/18/2006	10197	6072 DEL CERRO BL	Construction Waste	Notice of Violation	6396	
12/18/2006	10197	625 NORTH AV	Construction Waste	Notice of Violation	6447	Commercial
12/18/2006	10198		Food Waste	Referral		Commercial
12/18/2006	10201	2192 Harrison Ave	Hazardous Substance	Notice of Violation	6288	Commercial
12/18/2006	10202	PO BOX 1204	Construction Waste	Notice of Violation	6289	Construction Contractor
12/19/2006	10203	568 Sears Ave	Construction Waste	Citation	0003	
12/19/2006	10212	2505 C St	Other	Notice of Violation	sw 6344	Commercial
12/19/2006	10338		Waste Water	Citation	0001	
12/20/2006	10177		Automotive Fluids	Notice of Violation	6133	

Site Visit Date	Tracking Number	Violation Location	Discharge Substance	Enforcement Action	Number	Business Type
12/20/2006	10193		Other	No Action Taken		
12/20/2006	10213	5173 Waring Rd	Sewage	Notice of Violation	6265	Other
12/20/2006	10218	3811 Park Bl		Education		Other
12/20/2006	10340	1100 Industrial Ave	Waste Water	Citation	0002	Commercial
12/21/2006	10195			No Evidence Found		
12/21/2006	10211	1327 Soria Ln	Construction Waste	Citation	0007	
12/21/2006	10215		Paint	No Evidence Found		Other
12/21/2006	10216			No Action Taken		
12/21/2006	10219	9111 CHESAPEAKE DR	Waste Water	Citation	SWC-06-0013	Commercial
12/21/2006	10220		No Discharge	No Action Taken		
12/21/2006	10222	6150 EL CAJON BL	Waste Water	Citation	SWC06-0014	Commercial
12/21/2006	10223	933 PEACH AV APT 3	Automotive Fluids	Citation	SWC-060015	
12/21/2006	10225		Sediment	Notice of Violation	6137	Commercial
12/21/2006	10226	9610 WAPLES ST	Sewage	Notice of Violation	6142	Commercial
12/21/2006	10233	5959 Via Zurita	Sediment	Notice of Violation	6290	
12/21/2006	10333	2933 1/2 Adams Ave	Waste Water	Notice of Violation	6343	
12/22/2006	10151	7055 HILTON PL	Automotive Fluids	Notice of Violation	6419	
12/22/2006	10194	CAMINITO CENTRO	Sediment	No Action Taken		Municipal
12/22/2006	10224			No Action Taken		
12/26/2006	10227	8060 ARMOUR ST	Automotive Fluids	Notice of Violation	6135	Commercial
12/26/2006	10227		Sewage	Notice of Violation	6401	Commercial
12/26/2006	10228	CAMINITO CHOLLAS	Other	Referral		Municipal
12/26/2006	10229	8060 ARMOUR ST	Automotive Fluids	Notice of Violation	SW6135	Commercial
12/26/2006	10230	7980 LINDA VISTA RD	Other	No Action Taken		Commercial
12/26/2006	10231	3980 DEL MAR AV	Sewage	Notice of Violation	6134	
12/26/2006	10231	2988 DEL MAR AV	Sewage	Notice of Violation	6141	
12/26/2006	10232	1410 S 43rd St	Sewage	No Action Taken		Commercial
12/26/2006	10241	7450 Olivetas Ave	Waste Water	Notice of Violation	6291	Other
12/26/2006	10308	3511 CAMINO DEL RIO S #206san diego	Waste Water	Notice of Violation	6403	Residential
12/26/2006	10309	3455 ATLAS ST	Waste Water	Notice of Violation	6146	Institutional
12/27/2006	10214		Exempt Discharge	No Action Taken		
12/27/2006	10217		Automotive Fluids	No Action Taken		
12/27/2006	10236	10161 Buena Vista Ave	Sewage	Notice of Violation	10236	Commercial
12/27/2006	10237	1250 6TH AV	Waste Water	Notice of Violation	6136	Municipal
12/27/2006	10238	280 Sea View Ct	Pollutants on Impervious Surfaces	Education		
12/28/2006	10237	8868 CLAIREMONT MESA BL	Waste Water	Citation	SWC-06-9926	Commercial
12/28/2006	10242	8958 MANCHESTER LN	Automotive Fluids	Notice of Violation	6138	Commercial
12/28/2006	10243	1439 MONITOR RD	Waste Water	Notice of Violation	6140	
12/28/2006	10243	POBOX 6669	Waste Water	Notice of Violation	6139	Commercial
12/29/2006	10231		Sewage	Notice of Violation	6141	Commercial
1/2/2007	10244	11588 BOX ELDER	Green Waste	Notice of Violation	6144	
1/2/2007	10248		Sewage	Notice of Violation	6348	
1/2/2007	10250	1852 ROSECRANS ST	Waste Water	Notice of Violation	6143	Commercial
1/2/2007	10251			No Evidence Found		Commercial
1/2/2007	10253	P O Box 19651	Waste Water	Citation	0029	Construction Contractor
1/3/2007	9934	302 SAN ANTONIO AV	Trash	Education		Commercial
1/3/2007	10103		Pet Waste	Letter		
1/3/2007	10252		No Discharge	Referral		
1/3/2007	10254		Construction Waste	Notice of Violation	6145	
1/3/2007	10256		Automotive Fluids	Notice of Violation	6473	
1/3/2007	10257		Automotive Fluids	Notice of Violation	sw6350	
1/3/2007	10259	837 Turquoise St	Hazardous Substance	Notice of Violation	sw 6347	Commercial
1/3/2007	10260	1326 Country Club Dr	Paint	Notice of Violation	6293	Construction Contractor
1/3/2007	10278	3030 Bunker Hill RD	Waste Water	Citation	0036	Industrial
1/4/2007	10179	POBOX 639069	Sewage	Notice of Violation	6147	Commercial
1/4/2007	10245	15777 OLD MILKY WY	No Discharge	No Action Taken		Commercial
1/4/2007	10247	12480 Whispering Tree Ln	Automotive Fluids	Notice of Violation	6269	
1/4/2007	10262		No Discharge	No Evidence Found		
1/4/2007	10265		Construction Waste	Notice of Violation	sw 6125	
1/4/2007	10268	3127 Jefferson St	Waste Water	Citation	0032	Municipal
1/4/2007	10273	10747 CALSTON WY	Waste Water	Letter		
1/4/2007	10274		Paint	Citation	0038	
1/4/2007	10276	141 University Ave	Waste Water	Citation	0040	Municipal
1/4/2007	10277	4474 Mission Bl	Waste Water	Citation	0037	Municipal
1/4/2007	10279	4030 Goldfinch St	Waste Water	Notice of Violation	6121	Restaurant
1/4/2007	10281	12400 High Bluff Dr #650	Contruction Waste	Citation	0041	Construction
1/4/2007	10283	10733 CALSTON WY	Waste Water	Notice of Violation	6148	
1/4/2007	10503	2598 Fortune Wy #L	Construction Waste	Notice of Violation	6122	Construction Contractor
1/4/2007	10560	3872 05th Ave #9	Construction Waste	Notice of Violation	sw 6457	Commercial
1/5/2007	10247	11139 Westonhill Dr	Automotive Fluids	Citation	0044	
1/5/2007	10255	245 Davidson St	Sediment	Notice of Violation	6297	Commercial
1/5/2007	10261		No Discharge	No Evidence Found		
1/5/2007	10264	648 PENELOPE DR	Sediment	Notice of Violation	6149	Residential
1/5/2007	10266			No Evidence Found		

Site Visit Date	Tracking Number	Violation Location	Discharge Substance	Enforcement Action	Number	Business Type
1/5/2007	10267	138 Escondido Ave	Sediment	Citation	0039	Construction Contractor
1/5/2007	10270	6576 RADIO DR	Waste Water	Notice of Violation	6150	
1/5/2007	10272	2860 Polk Ave #1	Paint	Citation	0043	
1/5/2007	10280		Sediment	Notice of Violation	6123	Construction Contractor
1/5/2007	10336	2404 Market St	Waste Water	Citation	0033	Municipal
1/5/2007	10410	4260 Palm Avenue	Sewage	Notice of Violation		Residential
1/8/2007	10263	2931 Camnio Del Rio N.	Sewage	Notice of Violation	6126	Restaurant
1/8/2007	10282			No Evidence Found		
1/8/2007	10285			Education		Residential
1/8/2007	10288	560 5TH AVE	Waste Water	Citation	SWC-07-0017	Commercial
1/8/2007	10289			No Evidence Found		
1/8/2007	10292	26000 Commercentre Dr		No Evidence Found		Construction Contractor
1/8/2007	10295	3900 Old Town Avenue		No Action Taken		Municipal
1/8/2007	10296	4471 Jutland Dr	Construction Waste	Notice of Violation	6294	
1/8/2007	10297	6647 Springfield St	Sewage	Notice of Violation	6270	
1/8/2007	10298	4509 Idaho St #5	Sewage	No Action Taken		Residential
1/8/2007	10300		Construction Waste	Notice of Violation	sw6252	Commercial
1/8/2007	10334	9145 Gold Coast Dr	Waste Water	Citation	0031	
1/9/2007	10226	9610 WAPLES ST	Sewage	Notice of Violation	6408	Commercial
1/9/2007	10249		No Discharge	No Evidence Found		
1/9/2007	10258	4202 ADAMS AV STE B	Sewage	Notice of Violation	6402	
1/9/2007	10269		Automotive Fluids	Letter		
1/9/2007	10290			No Action Taken		Municipal
1/9/2007	10299		Waste Water	Citation	6127	Industrial
1/9/2007	10301		Waste Water	Letter		
1/9/2007	10368	3185 Midway suite e	Waste Water	Notice of Violation	sw- 6464	Commercial
1/10/2007	10302	111 Elm St #325	Sediment	Notice of Violation	6129	Construction Contractor
1/10/2007	10303	560 First Ave	Sediment	Notice of Violation	6128	Construction Contractor
1/10/2007	10304	P.O. Box 15919780	Waste Water	Notice of Violation	6506	Residential
1/10/2007	10305	600 B ST 13TH FLR	Sediment	Notice of Violation	6416	Municipal
1/10/2007	10306	10671 Roselle Street #101	Construction Waste	Letter		Commercial
1/10/2007	10331	POBOX 609	Trash	Notice of Violation	6401	Commercial
1/10/2007	10332		No Discharge	No Evidence Found		
1/10/2007	10344	9405 Lajolla Farms Rd.	Construction Waste	Notice of Violation	sw 6353	Commercial
1/10/2007	10344	9405 LaJolla Farms Rd.	Construction Waste	No Evidence Found	sw 6353	Construction Contractor
1/10/2007	10710		Other	Notice of Violation	6472	
1/11/2007	10307	2828 Adams Avenue	Automotive Fluids	No Action Taken		Commercial
1/11/2007	10341	1421 University Ave	Waste Water	Notice of Violation	6461	Municipal
1/11/2007	10352	1945-1961 B Street	Waste Water	Citation		Commercial
1/11/2007	10497		Other	Education		
1/11/2007	11610	1937 W. 169th St	Construction Waste	Notice of Violation	sw 6456	Commercial
1/12/2007	10320		Sediment	Notice of Violation	6418	
1/12/2007	10321		Waste Water	No Action Taken		
1/12/2007	10335	1292 Positas RD	Construction Waste	Notice of Violation	6458	Construction Residential
1/16/2007	10323		Construction Waste	Notice of Violation	6468	
1/16/2007	10324	477 Camino Del Rio South	Food Waste	Notice of Violation	6463	Municipal
1/16/2007	10325	9966 San Diego Mission Rd	Other	Notice of Violation	10325	Commercial
1/16/2007	10326	4064 30th St	Waste Water	Citation	swc-07-0001	
1/16/2007	10327		No Discharge	No Evidence Found		Mobile Business
1/16/2007	10343	1760 Camino Del Rio North	Waste Water	Citation	swc07 0035	Commercial
1/16/2007	10496	901 Camino Del Rio South	Waste Water	Citation	sw07 0034	Commercial
1/16/2007	10500	1501 Imperial Ave	Waste Water	Citation	sw07 0037	Commercial
1/17/2007	10310	3709 CONVOY ST STE 101	Food Waste	Citation	SWC-07-0046	Commercial
1/17/2007	10328	8008 CAMINO JONATA	Sewage	Notice of Violation	6414	Residential
1/17/2007	10330		Sewage	Referral		
1/17/2007	10337		Construction Waste	Citation	0006	
1/17/2007	10345	4204 Epsilon Street	Trash	Referral		Residential
1/17/2007	10346	6970 Convoy Ct	Hazardous Substance	Notice of Violation	6272	Commercial
1/17/2007	10347	2451 B St #3	Automotive Fluids	Notice of Violation	6295	
1/17/2007	10348	5121 Santa Fe St #F	Waste Water	Notice of Violation	6298	
1/17/2007	10350	7142 BEAGLE ST	Pool Discharges	Citation	swcx-07-0055	
1/17/2007	10350		Other	Notice of Violation	6405	
1/18/2007	10351	10145 Prairie Fawn Drive	Sewage	Notice of Violation		
1/18/2007	10353	11330 Sorrento Valley Rd	Automotive Fluids	Notice of Violation	6296	Commercial
1/19/2007	10354	411 Camino Del Rio South #201	Paint	Notice of Violation	sw 6471	Commercial
1/19/2007	10356	2276 National Avenue	Automotive Fluids	Citation		Commercial
1/19/2007	10359	16214 Scarbery	Pollutants on Impervious Surfaces	Citation	swc-07-0019	Industrial
1/19/2007	10369	2879 Imperial Ave.	Construction Waste	Citation	swc-07-0020	Residential
1/19/2007	10419	1010 2nd Ave	Waste Water	Citation	0039	
1/19/2007	10493	675 32nd st	Waste Water	Notice of Violation	6466	Commercial
1/22/2007	10360		Waste Water	No Action Taken		
1/22/2007	10362		Automotive Fluids	Notice of Violation	6469	
1/22/2007	10366	1905 E. Santa Ana St.	Waste Water	Citation	swc-07-0042	Commercial
1/22/2007	10370	9113 Olive Drive	Waste Water	Citation		Commercial

Site Visit Date	Tracking Number	Violation Location	Discharge Substance	Enforcement Action	Number	Business Type
1/22/2007	10389	6620 Mission Gorge Rd	Waste Water	Notice of Violation	sw 6470	Commercial
1/22/2007	10413		Sewage	No Action Taken		
1/22/2007	10491		Sewage	No Action Taken		Residential
1/23/2007	10254	1194 WOODRAIL DR	Construction Waste	Notice of Violation	6406	
1/23/2007	10308	3511 CAMINO DEL RIO S #206	Waste Water	Notice of Violation	6409	Commercial
1/23/2007	10357	4776 SARATOGA AV	Waste Water	No Action Taken		Commercial
1/23/2007	10364		Other	Referral		Municipal
1/23/2007	10365	3335 MOCCASIN AV	Hazardous Substance	Notice of Violation	6411	Residential
1/23/2007	10372	7350 Golcrest Pl.	Other	Notice of Violation	sw 6113	Commercial
1/23/2007	10373	9966 Dolores St #101	Automotive Fluids	Citation	SWC-07-0003	Construction Contractor
1/23/2007	10376	9610 Waples St	Sewage	Notice of Violation	sw 6577	Commercial
1/23/2007	10377	2777 Newton Ave.	waste Water & grease residue	Citation/Nov	swc70021/sw6114	Commercial
1/23/2007	10382		Waste Water	Education		Commercial
1/23/2007	10383		Pollutants on Impervious Surfaces	Education		Commercial
1/23/2007	10384		Waste Water	Referral		Commercial
1/23/2007	10385	PO BOX 81946	Waste Water	Notice of Violation	sw 6581	Construction Contractor
1/24/2007	10151	7055 HILTON PL	Automotive Fluids	Notice of Violation	6420	
1/24/2007	10355	1364 Morena Blvd	Sediment	Notice of Violation	sw 6271	Commercial
1/24/2007	10363		Other	Referral		
1/24/2007	10488	535 Harbor Ln	Automotive Fluids	Citation	swc-07-0004	Commercial
1/24/2007	10502	4109 Sports Arena Bl	Waste Water	Citation	swc07-0043	Commercial
1/25/2007	10234	11666 Avena Pl	Food Waste	Citation	swc-07-0006	Commercial
1/25/2007	10328	4212 CAMINO TICINO	Sewage	Notice of Violation	SW-6414	Commercial
1/25/2007	10358	5475 Forbes Ave.	No Discharge	No Action Taken		Residential
1/25/2007	10375	6592 Bantam lake circle	Automotive Fluids	Citation	swc-07-0022	Residential
1/25/2007	10391		Hazardous Substance	Letter		Commercial
1/25/2007	10391		Hazardous Substance	Letter		Residential
1/26/2007	10304	LIBERTY STATION	Other	No Action Taken		Commercial
1/26/2007	10378		No Discharge	No Action Taken		Municipal
1/26/2007	10381	3117 55th St	Waste Water	Citation	swc-07-0048	Residential
1/26/2007	10387	SDGE	Waste Water	No Action Taken		Commercial
1/26/2007	10392	6523 University Ave	Food Waste	Notice of Violation	sw 6518	Commercial
1/26/2007	10394		Exempt Discharge	No Action Taken		
1/26/2007	10396	4022 Hegg St	Construction Waste	Notice of Violation	sw 6417	
1/26/2007	10402		Sewage	Notice of Violation		
1/26/2007	10592	5035 Surfside Dr.	Waste Water	Notice of Violation	sw-07-0164	
1/29/2007	10379	2550 5TH AV STE 629	Sediment	Notice of Violation	6431	Commercial
1/29/2007	10380		No Discharge	No Evidence Found		
1/29/2007	10393	5030 FRINK AV	Pool Discharges	Citation	0051	
1/29/2007	10393	5030 FRINK AV	Pool Discharges	Notice of Violation	6422	
1/29/2007	10395		Waste Water	Education		Commercial
1/29/2007	10399		Other	No Action Taken		
1/29/2007	10403	2301 PLUM ST	Pet Waste	Letter		
1/29/2007	10403	2301 PLUM ST	Pet Waste	Notice of Violation	6430	Residential
1/29/2007	10405		Sewage	Notice of Violation		Commercial
1/29/2007	10407	7579 CONVOY CT	Construction Waste	Citation	SWC-07-0049	Commercial
1/29/2007	10407		Construction Waste	Letter		Residential
1/29/2007	10420		Construction Waste	Letter		
1/29/2007	10426		Sediment	Education		Municipal
1/30/2007	10415		Trash	Education		
1/30/2007	10415	P.O. Box 420442	Pollutants on Impervious Surfaces	Notice of Violation		Residential
1/30/2007	10416	265 E St.	Sediment	Notice of Violation	sw 6115 & 6117	Construction Contractor
1/30/2007	10417		No Discharge	No Evidence Found		
1/31/2007	10388	8444 Flanders Dr	Automotive Fluids	Education		
1/31/2007	10400			No Action Taken		
1/31/2007	10404		Sewage	No Action Taken		Commercial
1/31/2007	10408	11443 Tuirtleback Ln	Automotive Fluids	Education		
1/31/2007	10409	5435 Olvera St.	Construction Waste	Citation	swc-07-0023	
1/31/2007	10411	4052 DATCHO DR	Construction Waste	Citation	SWC-07-0050	
1/31/2007	10411		Construction Waste	Notice of Violation	6433	
1/31/2007	10412	4021 DATCHO DR	Automotive Fluids	Notice of Violation	6432	
1/31/2007	10418	1265 Felicita Ln	Sediment	Notice of Violation	sw6057	Construction Contractor
1/31/2007	10421	4662 Esther St.	Waste Water	Notice of Violation	sw 6130	Residential
1/31/2007	10429	4042 DATCHO DR	Automotive Fluids	Notice of Violation	6426	
1/31/2007	10479	840 B ST	Waste Water	Citation	swc07 0045	Construction Contractor
1/31/2007	10495	910 Broadway	Waste Water	Citation	sw07 0076	Other
2/1/2007	10401		No Discharge	No Evidence Found		Commercial
2/1/2007	10422	4390 Highland Ave	Construction Waste	Notice of Violation	sw 6482	Construction Contractor
2/1/2007	10423	5040 Cass St	Sewage	Notice of Violation	sw 6475	Commercial
2/1/2007	10424			No Evidence Found		Commercial
2/1/2007	10425	3719 Racine Rd	Construction Waste	Notice of Violation	sw 6476	Construction Residential
2/1/2007	10427			No Action Taken		
2/2/2007	10428	6491 Scimitar	Sewage	No Evidence Found		Residential
2/5/2007	10434	7459 Canyon Breeze Dr	Sediment	Notice of Violation	sw 6576	

Site Visit Date	Tracking Number	Violation Location	Discharge Substance	Enforcement Action	Number	Business Type
2/5/2007	10435	15528 Andorra Way	Paint	Notice of Violation	sw 6056	
2/5/2007	10436	4126 Executive Dr	Sewage	Notice of Violation	sw 6578	Other
2/5/2007	10437		Hazardous Substance	Referral		
2/5/2007	10438		Pool Discharges	Citation	sw07-0077	
2/5/2007	10439		Construction Waste	Notice of Violation		
2/5/2007	10499	860 Garnet St	Waste Water	Citation	sw07 0079	Commercial
2/6/2007	10163		Automotive Fluids	Notice of Violation	6434	Residential
2/6/2007	10398	4380 HUGGINS ST	Waste Water	Notice of Violation	6429	Residential
2/6/2007	10406	16880 West Bernardo Dr #200	Sewage	Notice of Violation	sw 6069	Residential
2/6/2007	10433		Other	No Action Taken		
2/6/2007	10440	2015 Stillman	Waste Water	Notice of Violation	sw-6118	Residential
2/6/2007	10442	3015 Del Mar Heights Rd	Sewage	Notice of Violation	sw 6068	Commercial
2/6/2007	10443	10942 Standard Avenue	Automotive Fluids	Citation		
2/6/2007	10443		Automotive Fluids	Notice of Violation		
2/6/2007	10444		Automotive Fluids	Referral		
2/6/2007	10445	3465 KEARNY VILLA LN	Construction Waste	Notice of Violation	SW-07-0057	Commercial
2/6/2007	10498	3705 El Cajon Bl	Waste Water	Citation	sw07 0078	
2/6/2007	10501	1565 Ridgewood Dr	Waste Water	Notice of Violation	sw6479	Municipal
2/7/2007	10430	5448 LA JOLLA HERMOSA AV	Sediment	Notice of Violation	6425	Residential
2/7/2007	10431		Sediment	Notice of Violation		Construction Contractor
2/7/2007	10432		Sediment	Notice of Violation		Construction Contractor
2/7/2007	10441	11423 Osoyoos Pl	Pet Waste	Notice of Violation	sw 6071	
2/7/2007	10446	6600 Montezuma Rd.	Sewage	No Action Taken		Municipal
2/7/2007	10447		Automotive Fluids	Citation	swc-07-0063	Residential
2/7/2007	10449	4580 University Ave	Waste Water	Education		Commercial
2/7/2007	10450	1010 Turquoise St #118	Sediment	Notice of Violation	sw 6070	Construction Contractor
2/7/2007	10452		Other	Notice of Violation	sw 6467	
2/7/2007	10453		Other	No Action Taken		Commercial
2/7/2007	10454	2132 BUENA CREEK RD	Sediment	Notice of Violation	6424	Commercial
2/7/2007	10455	7964 ARJONS DR STE H	Sewage	Notice of Violation	6440	Commercial
2/7/2007	10455	545 PARK WAY #27	Sewage	Notice of Violation	6441	Commercial
2/7/2007	10456	377-393 BONAIR ST	Sediment	Notice of Violation	6442	Commercial
2/7/2007	10459	8209 Holt	Paint	Notice of Violation	sw 6501	
2/7/2007	10460	11439 OSOYOOS PL	Green Waste	Notice of Violation	6435	
2/7/2007	10473		Sediment	Notice of Violation	6439	Commercial
2/7/2007	10474	8796 BRALORNE WY	Waste Water	Education		Residential
2/8/2007	10402		Sewage	Notice of Violation		
2/8/2007	10451	8444 Flanders Dr	Automotive Fluids	Education		
2/8/2007	10457	2875 34th Ave	Sediment	Notice of Violation	sw 6580	
2/8/2007	10458		Paint	Notice of Violation	sw6480	
2/8/2007	10461	2551 Mulder St	Automotive Fluids	Citation	swc-07-0011	
2/8/2007	10462	6573 Delfern St.	Automotive Fluids	Notice of Violation	sw-6119	
2/8/2007	10466	2851 Camino Del Rio South #230	Paint	Notice of Violation	sw 6579	Commercial
2/8/2007	10470	8270 UNIVERSITY AV	Sewage	Notice of Violation	6438	Commercial
2/8/2007	11611	9835 Prospect Ave	Construction Waste	Notice of Violation	sw 6481	Construction Contractor
2/9/2007	10428	329 DUNEMERE DR	Construction Waste	Notice of Violation	6437	
2/9/2007	10467		Other	No Action Taken		Municipal
2/9/2007	10471	4690 Executive Dr #100	Sewage	Notice of Violation	sw 6483	
2/9/2007	10472	6805 PANOCHA CT	Construction Waste	Notice of Violation	6443	Residential
2/9/2007	10475		Automotive Fluids	Notice of Violation	6436	
2/9/2007	10699	600 B St	Waste Water	Notice of Violation	6484	
2/12/2007	10464	8294 Mira Mesa Blvd	Waste Water	Education		Commercial
2/12/2007	10478	17716 Montero Rd	Pollutants on Impervious Surfaces	Education		
2/12/2007	10481	1646 FRONT ST	Waste Water	Notice of Violation	6444	Commercial
2/13/2007	10320	4493 CAPE MAY AV	Sediment	Citation	SWC-07-0052	
2/13/2007	10456	1949 GRAND AV STE B	Sediment	Citation	swc-07-0053	Commercial
2/13/2007	10463	1270 W Mission Rd	No Discharge	No Action Taken		
2/13/2007	10469	4612 LONG BRANCH AV	No Discharge	Letter		
2/13/2007	10476		Sediment	Notice of Violation		Construction Contractor
2/13/2007	10484		Waste Water	Letter		
2/13/2007	10485		Waste Water	Citation		Commercial
2/13/2007	10486	6782 LA JOLLA BL	Sediment	Education		Commercial
2/13/2007	10487		Sewage	Notice of Violation	6398	Commercial
2/13/2007	10489	6370 Shaules Ave.	Waste Water	Citation	swc-07-0025	
2/13/2007	10492	5050 Waring Rd.	Waste Water	Education		
2/13/2007	10517		Waste Water	Letter		
2/13/2007	10522	5580 LA JOLLA BL #5	Waste Water	Notice of Violation	6398	Commercial
2/14/2007	10485		Automotive Fluids	Notice of Violation		Commercial
2/14/2007	10494		Waste Water	Citation	sw-07-0080	
2/14/2007	10504	3526 Fairmount Ave.	Sewage	Notice of Violation	sw 6502	
2/14/2007	10506		Sewage	Notice of Violation		Mobile Business
2/14/2007	10511	12625 Highbluff Dr #304	Pollutants on Impervious Surfaces	Citation	swc-07-0013	Construction Contractor
2/14/2007	11612	7636 North Ave #B	Other	Notice of Violation	sw 6485	Commercial
2/15/2007	10437		Hazardous Substance	Notice of Violation		

Site Visit Date	Tracking Number	Violation Location	Discharge Substance	Enforcement Action	Number	Business Type
2/15/2007	10480		Automotive Fluids	Notice of Violation	6448	
2/15/2007	10483	5805 Alta Vista	Waste Water	Citation	swc-07-0026	
2/15/2007	10490	2301 Hopskins St.	Automotive Fluids	Education		
2/15/2007	10505			No Evidence Found		Commercial
2/16/2007	10507	3443 Camino Del Rio South #312	Paint	Notice of Violation	sw 6273	Construction Contractor
2/16/2007	10507	2518 Camino Lagarto St	Paint	Notice of Violation	sw 6274	Construction Contractor
2/16/2007	10508	9701 La Jolla Farms Rd	Waste Water	Referral		
2/16/2007	10512		Waste Water	Citation		Commercial
2/16/2007	10513		Automotive Fluids	Notice of Violation		
2/16/2007	10514	2102 Rising Glen Way	Automotive Fluids	Education		
2/16/2007	10518	8914 Heraldry St	Paint	Notice of Violation	sw 6504	
2/16/2007	10519	8490 Avenido de la Fuente	Waste Water	Notice of Violation	sw-6503	Commercial
2/16/2007	10521	314 Santa Helena	Sewage	Notice of Violation	sw 6514	Commercial
2/17/2007	10530	3575 Kenyon St #200	Pollutants on Impervious Surfaces	Citation	swc-07-0015	Commercial
2/20/2007	10516	2726 SHELTER IS DR #275	Sediment	Education		
2/20/2007	10516	3415 MARLESTA DR	Sediment	Notice of Violation	SW-07-0051	
2/20/2007	10523	5205 Waring Rd	Construction Waste	Notice of Violation	sw-07-0151	
2/20/2007	10524		No Discharge	No Action Taken		Commercial
2/20/2007	10526		Automotive Fluids	Citation		
2/20/2007	10531	2253 Green River Avenue	Sediment	Citation		Commercial
2/20/2007	10570	739 NONSERAD AV	Automotive Fluids	Citation	SWC-07-0083	Commercial
2/20/2007	10574			No Action Taken		Construction Contractor
2/20/2007	10575		Waste Water	Citation	07-0081	Construction Contractor
2/21/2007	10529	3708 BOONE ST	Pet Waste	Education		
2/21/2007	10533	13050 Aquamarina Pt	Pool Discharges	No Evidence Found		
2/21/2007	10536	PO Box 300429	Sediment	No Action Taken		Construction Contractor
2/21/2007	10537	11634 GLOWING SUNSET LN	Sediment	Letter		Commercial
2/21/2007	10538		No Discharge	No Action Taken		
2/21/2007	10539	8865 Balboa Ave #B	Construction Waste	Notice of Violation	sw-07-0148	Construction Contractor
2/21/2007	10540	3804 Valley Centre Dr	Pollutants on Impervious Surfaces	Citation	swc-07-0005	Commercial
2/22/2007	10541	10630 Bernabe Dr	Construction Waste	Notice of Violation	sw-07-0105	
2/22/2007	10542	1501 5th Ave #200	Sewage	Notice of Violation	sw 6275	Commercial
2/22/2007	10543	8130 LaMesa Blvd	Food Waste	Notice of Violation	sw-07-55/53 & 0152	Commercial
2/22/2007	10544		No Discharge	No Action Taken		
2/22/2007	10545	4840 Elcajon Blvd	Automotive Fluids	Notice of Violation	sw-07-0054	Commercial
2/22/2007	10547	986 Hagman Ct	Other	Notice of Violation	Sw 6488	Commercial
2/22/2007	10573		No Discharge	No Action Taken		
2/23/2007	10528	4225 EMET CT	No Discharge	Education		
2/23/2007	10535	2797 Caminito Cholllas	No Discharge	No Evidence Found		Municipal
2/23/2007	10546	5651 Cervantes Ave	Illegal Connection	Referral		
2/23/2007	10548	4971 Cresita Dr.	Sediment	Notice of Violation	sw-07-0174	
2/23/2007	10552		Other			
2/23/2007	10557	3276 Rosecrans St #300	Sediment	Notice of Violation	sw-07-0106	Construction Contractor
2/24/2007	10509	5055 SARATOGA AV #9	Waste Water	Letter		Commercial
2/24/2007	10532	2912 PREECE ST	Automotive Fluids	Notice of Violation	SE-07-0058	Commercial
2/24/2007	10534		Automotive Fluids	No Action Taken		
2/26/2007	10550		Sediment	Notice of Violation		
2/26/2007	10553		Sewage	Notice of Violation		
2/26/2007	10554	13840 EDGEMOOR ST	Construction Waste	Notice of Violation	SW-07-0061	Commercial
2/26/2007	10559			No Action Taken		
2/26/2007	10564	3635 College Ave	Waste Water	Notice of Violation	sw-07-0153	
2/26/2007	10568	4080 CONVOY ST	Waste Water	Letter		Commercial
2/26/2007	10569	3822 1/2 ADAMS AV	No Discharge	No Evidence Found		
2/27/2007	10549	11090 Lopez Ridge Way	Automotive Fluids	Citation	swc-07-0014	
2/27/2007	10549	11090 Lopez Ridge Way	Automotive Fluids	Notice of Violation	sw-07-0109	
2/27/2007	10551		Automotive Fluids	Citation		
2/27/2007	10555	159 Cedaridge dr	No Discharge	Education		
2/27/2007	10556		Waste Water	Citation	07-0082	
2/27/2007	10558	5006 50th @ Elcajon Blvd	Automotive Fluids	Letter		Commercial
2/27/2007	10565	1100 Technology Circle	Sediment	Notice of Violation	sw 6277	Commercial
2/27/2007	10565	1145 Pacific Beach Dr #309	Sediment	Notice of Violation	sw 6276	Commercial
2/27/2007	10566		Paint	Referral		
2/27/2007	10611	6315 CONNIE DR	Sediment	Letter		
2/28/2007	10551		Automotive Fluids	Citation		
2/28/2007	10563	2781 CAMINITO CHOLLAS PKWY	Other	No Action Taken		Municipal
2/28/2007	10567	555 Dawn Ct	Sewage	Notice of Violation	sw-07-0173	
2/28/2007	10696		Waste Water	Notice of Violation		Commercial
3/1/2007	10572	5080 ELLA LN	Sewage	Letter		
3/1/2007	10576	2808 SOUTH BARCELONA	Waste Water	Notice of Violation	SW-07-0063	Commercial
3/1/2007	10577	501 THAYER DR	Construction Waste	Notice of Violation	0062	Commercial
3/1/2007	10578	5131 Jamestown Rd	Waste Water	Letter		
3/1/2007	10579		No Discharge	No Action Taken		
3/1/2007	10582	417 VERNON WY	Waste Water	Notice of Violation	SW-07-0064	Commercial
3/1/2007	10584		Other	No Action Taken		

Site Visit Date	Tracking Number	Violation Location	Discharge Substance	Enforcement Action	Number	Business Type
3/1/2007	10585		Waste Water	Citation		Commercial
3/1/2007	10585		Waste Water	No Action Taken		Commercial
3/1/2007	10603		Waste Water	Citation		Commercial
3/1/2007	10646	2520 Cactus Road	Sediment	Citation		Commercial
3/2/2007	10515		Waste Water	Citation	07-0110	Commercial
3/2/2007	10571	09BOX 7354	No Discharge	No Evidence Found		Commercial
3/2/2007	10581	6060 Federal Blvd	Automotive Fluids	No Evidence Found		Commercial
3/2/2007	10586	7566 Trade St	Waste Water	Notice of Violation	6490	Commercial
3/2/2007	10610	4677 Overland Ave	Sediment	Notice of Violation	sw-07-0108	Commercial
3/2/2007	10676	1602 Front St	Construction Waste	Citation	07-0085	Construction Contractor
3/2/2007	10706		No Discharge	No Evidence Found		
3/2/2007	10711		Waste Water	Citation	07-0086	Commercial
3/4/2007	10606	4250 EXECUTIVE SQ STE 500	Waste Water	Notice of Violation	SW-07-0060	Commercial
3/5/2007	10712		Pool Discharges	Citation	07 0112	
3/6/2007	10465	5600 Carroll Canyon Rd	Trash	Notice of Violation	sw 6278	Commercial
3/6/2007	10589	9610j Waple St	Sewage	Notice of Violation	sw-07-0107	Commercial
3/6/2007	10591		Sewage	Notice of Violation		Commercial
3/6/2007	10593			No Action Taken		
3/6/2007	10594		Sediment	Notice of Violation	sw6491	
3/6/2007	10595		Hazardous Substance	Notice of Violation		
3/6/2007	10599	3553 HARRIS ST	Construction Waste	Notice of Violation	SW-07-0076	Commercial
3/6/2007	10599	2636 WORDEN ST	Construction Waste	Notice of Violation	SW-07-0085	Commercial
3/6/2007	10600	17913 Myrica Ln	Pool Discharges	Citation	swc-07-0007	
3/6/2007	10697		Waste Water	Citation	07-0111	
3/6/2007	10702	1028 Garnet Ave	Pollutants on Impervious Surfaces	Notice of Violation	6494	
3/6/2007	11613	3257 Vista Ave	Construction Waste	Notice of Violation	sw 6493	Construction Contractor
3/6/2007	11614	1050 Garnet Ave	Waste Water	Notice of Violation	sw 6492	Commercial
3/7/2007	10587	2967 38th st	Green Waste	Notice of Violation	sw-07-0154	
3/7/2007	10590	5252 Elcajon Blvd	Automotive Fluids	Letter		
3/7/2007	10596	CAMINITO CHOLLAS	Sediment	Notice of Violation	SW-07-0067	
3/7/2007	10597	522 S. 36th	No Discharge	No Evidence Found		
3/7/2007	10605	4305 University Ave #340	Construction Waste	Citation	SWC-07-0008	Construction Contractor
3/7/2007	10607	4290 CLAIREMONT MESA BL	Sewage	Notice of Violation	SW-07-0065	Commercial
3/7/2007	10609		Sewage	Notice of Violation	6495	
3/7/2007	10615	538 Mountain View Road	Construction Waste	Citation		Construction Residential
3/7/2007	10616	4280 CLAIREMONT MESA BL	Food Waste	Notice of Violation	SW-07-0066	Commercial
3/7/2007	10618	4860 Ruffner st	Waste Water	Citation	swc-07-0028	Other
3/7/2007	10638	3004 39th st unit B	Automotive Fluids	Letter		
3/7/2007	10703	P O Box1177	Construction Waste	Citation	07-0113	Commercial
3/7/2007	10791	3002 unit A & 39th st	Waste Water	Notice of Violation	sw-07-0177	
3/7/2007	10792	3004 39th st	Waste Water	Notice of Violation	sw-07-0176	
3/8/2007	10583	411 65th st	No Discharge	Referral		
3/8/2007	10598	20th Bst	Waste Water	Referral		Municipal
3/8/2007	10604	411 CAMINO DEL RIO S STE 201	Waste Water	Notice of Violation	SW-07-0068	Commercial
3/8/2007	10604	411 CAMINO DEL RIO S STE 201	Waste Water	Notice of Violation	SW-07-0077	Commercial
3/8/2007	10608	4533 ADAIR ST	Automotive Fluids	Citation	SWC-07-0056	
3/8/2007	10608	4533 ADAIR ST	Automotive Fluids	Notice of Violation	6646	
3/8/2007	10614	728 Inspiration Ln	Sediment	Notice of Violation	sw 6586	Construction Contractor
3/8/2007	10617		No Discharge	No Evidence Found		
3/8/2007	10619		Automotive Fluids	Citation		
3/8/2007	10619	4187 35th st	Sewage	Notice of Violation	sw-07-0178	
3/9/2007	10574		Construction Waste	No Action Taken		
3/9/2007	10601		Food Waste	Citation		
3/9/2007	10620	2230 NIELSEN ST	Construction Waste	Notice of Violation	SW-07-0078	
3/9/2007	10621	4822 KESLING CT	Automotive Fluids	Notice of Violation	SW-07-0072	
3/9/2007	10622	4123 AVATI DR	Construction Waste	Notice of Violation	SW-07-0075	
3/9/2007	10624	4942 Tierra Baja way	Pollutants on Impervious Surfaces	Education		
3/9/2007	10625		Sewage	Notice of Violation	07-0004	
3/9/2007	10626			No Action Taken		Commercial
3/9/2007	10627		Waste Water	Notice of Violation		Commercial
3/9/2007	10628		No Discharge	No Evidence Found		Commercial
3/9/2007	10629	36087 JOLTAIRE WY	Sediment	Notice of Violation	SW-07-0079	
3/9/2007	10631	4716 SHOSHONI AV	Automotive Fluids	Citation	SWC-07-0098	
3/9/2007	10631	4675 SHOSHONI AV	Other	Notice of Violation	SW-07-0074	
3/9/2007	10631	4726 SHOSHONI AV	Automotive Fluids	Notice of Violation	SW-07-0074	Residential
3/9/2007	10632	4072 Brant St. (lower)	Sewage	Notice of Violation	sw-07-0156	
3/9/2007	10707		Waste Water	Citation	07-0114	
3/11/2007	10629		Sediment	Notice of Violation	SW-07-0073	
3/11/2007	10630	4831 BOISE AV	Automotive Fluids	No Action Taken		
3/11/2007	10636	DSD	Sediment	No Evidence Found		
3/11/2007	10641		Automotive Fluids	Citation	SWC-07-0057	
3/12/2007	10637	910 Grand Ave	Sewage	Notice of Violation	sw07 0003	Residential
3/12/2007	10640		Sewage	Notice of Violation	07-0002	
3/12/2007	10643	2620 Lighting Trail Lane	Hazardous Substance	Notice of Violation		Commercial

Site Visit Date	Tracking Number	Violation Location	Discharge Substance	Enforcement Action	Number	Business Type
3/12/2007	11616	530 W. 2nd Ave #100	Construction Waste	Notice of Violation	sw 07 0001	Construction Contractor
3/13/2007	10633		Waste Water	Notice of Violation	sw07 0008	
3/13/2007	10642		Sewage	Citation	07-0122	Commercial
3/13/2007	10642	1851 Garnet Ave	Waste Water	Notice of Violation	07-0005	Commercial
3/13/2007	10644	4694 RUFFNER ST #a	Sewage	Notice of Violation	SW-07-0080	Commercial
3/13/2007	10647	7801 Mission Center Ct	Waste Water	Citation	07-0119	
3/13/2007	10648	Baja Pools	No Discharge	No Action Taken		
3/13/2007	10650	7777 Belden St	Sewage	Notice of Violation	sw-07-0175	Commercial
3/13/2007	10653		Waste Water	Citation		Institutional
3/13/2007	10698		Construction Waste	Citation	07-0118	
3/13/2007	10701	6035 University Ave	Sewage	Notice of Violation	07-0006	Residential
3/13/2007	10709	4433 Mission Bay Dr	Waste Water	Citation	07-0117	Commercial
3/13/2007	10736	4367 GILA AV	Waste Water	Letter		
3/13/2007	10868	4235 HUERFANO AV	Green Waste	Notice of Violation	SW-07-0275	
3/14/2007	10623	616 chester st	Automotive Fluids	Education		
3/14/2007	10634	823 Camino De La Reina	Waste Water	Notice of Violation	sw 07 0007	Commercial
3/14/2007	10635	6303 Newsome ave	Construction Waste	Notice of Violation	sw-07-0183	
3/14/2007	10651	3460 MIDWAY DR	No Discharge	Citation	SWC-07-0058	Commercial
3/14/2007	10652		Automotive Fluids	Notice of Violation	sw 07 0009	
3/14/2007	10652		Automotive Fluids	Notice of Violation	sw07-0010	
3/14/2007	10654	4808 Lantana	No Discharge	Letter		
3/14/2007	10655		No Discharge	Letter		
3/14/2007	10656	3619 51st	Waste Water	Notice of Violation		Commercial
3/14/2007	10657	3032 ERIE ST	Construction Waste	Notice of Violation	SW-07-0081	
3/14/2007	10658	11316-1 Camino Playa Cancun	Construction Waste	Notice of Violation	sw 6587	
3/14/2007	10659	223 Falcon PL.	Construction Waste	Notice of Violation	sw-07-0157	Commercial
3/14/2007	10660		Waste Water	Notice of Violation		Commercial
3/14/2007	10690	4311 3RD AV	Sewage	Notice of Violation	SW-07-0092	Commercial
3/14/2007	10970	845 Camino De La Reina	Sewage	Citation	sw07 0123	Other
3/15/2007	10663	490 Main St	Waste Water	Notice of Violation	sw07 0012	Commercial
3/15/2007	10664		Waste Water	No Action Taken		Commercial
3/15/2007	10666			No Action Taken		
3/15/2007	10675	4652 CARDON ST	Construction Waste	Citation	SWC-07-0094	Commercial
3/15/2007	10687	4650 SHOSHONI AV	Green Waste	Letter		
3/15/2007	10691	4502ACOMA AV	Automotive Fluids	Notice of Violation	SW-07-0084	
3/15/2007	10694		Waste Water	Notice of Violation		Commercial
3/15/2007	10695		Waste Water	Notice of Violation		Commercial
3/15/2007	11615	1885 Garnet Ave	Construction Waste	Notice of Violation	sw 07 0011	Commercial
3/16/2007	10649		Other	No Action Taken		Commercial
3/16/2007	10661	CAMINITO CHOLLAS	Sediment	Notice of Violation	SW-07-9995	Municipal
3/16/2007	10662	1616 CABLE ST	Construction Waste	Notice of Violation	SW-07-0082	
3/16/2007	10665	5820 ODESSA AV	Pool Discharges	Citation	SWC-07-0095	Commercial
3/16/2007	10665	3062 EVERGREEN ST	Pool Discharges	Notice of Violation	SW-07-0083	Residential
3/16/2007	10667	756 Ventura Pl	Food Waste	Notice of Violation	sw-07-0188 & 0189	Commercial
3/16/2007	10693	3025 DENVER ST		Notice of Violation	SW-07-0086	Commercial
3/16/2007	10726		Waste Water	Notice of Violation		Residential
3/16/2007	10733	944 Moana Dr.	Pool Discharges	Letter		
3/16/2007	10778		Food Waste	Notice of Violation	SW-07-0088	Commercial
3/18/2007	10613	10947 Deering St	Automotive Fluids	Education		
3/19/2007	10670	5791 Bellevue Ave	Waste Water	Referral		
3/19/2007	10672		Sewage	Notice of Violation		
3/19/2007	10673		No Discharge	No Action Taken		
3/19/2007	10674		Waste Water	Notice of Violation		Commercial
3/19/2007	10677	6549 Bell Bluff Ave	Construction Waste	Citation	swc-07-0030	Construction Contractor
3/19/2007	10678	1112 Bollenbacher St	Pollutants on Impervious Surfaces	Letter		
3/19/2007	10680	7530 Caminito Avola	Sewage	Notice of Violation	sw-07-0186	
3/19/2007	10681	1232 Keystone Way	No Discharge	No Action Taken		Commercial
3/20/2007	10662	1616 CABLE ST	Construction Waste	Citation	SWC-07-0091	
3/20/2007	10688	4949 Eastgate Mall		No Action Taken		Municipal
3/20/2007	10692	8680 Navajo Rd	Sewage	Notice of Violation	sw-07-0185	
3/20/2007	10719		Waste Water	Citation		Commercial
3/20/2007	10725		Waste Water	Notice of Violation		Commercial
3/21/2007	10645		Construction Waste	Notice of Violation	SW-07-0090	
3/21/2007	10669	3326 WILLARD ST	Sediment	Notice of Violation	SW-07-0091	
3/21/2007	10669	3318 5TH AV	Sediment	Citation	SWC-07-0092	Commercial
3/21/2007	10683	11911 CARMEL CREEK DR	Fertilizer	Notice of Violation	SW-07-0089	Commercial
3/21/2007	10683	POBOX 3707	Fertilizer	Notice of Violation	SW-07-0100	Commercial
3/21/2007	10683		Fertilizer	Notice of Violation	SW-07-0259	Commercial
3/21/2007	10714	10622 SUNSET RIDGE DR	No Discharge	Letter		
3/21/2007	10716	4768 LAKE FOREST AV	No Discharge	Letter		
3/21/2007	10721	1230 columbia st ste 850	Sewage	Notice of Violation	sw-07-0187	Commercial
3/21/2007	10723	7950 Merrington Place	Waste Water	Letter		
3/21/2007	10724		Waste Water	Notice of Violation		Construction Residential
3/21/2007	10729	4760 LAKE FOREST AV	No Discharge	Letter		

Site Visit Date	Tracking Number	Violation Location	Discharge Substance	Enforcement Action	Number	Business Type
3/21/2007	10732	10628 SUNSET RIDGE DR	No Discharge	Letter		
3/22/2007	10735		Other	No Action Taken		Commercial
3/22/2007	10737	6154 BALTIMORE DR	Construction Waste	Notice of Violation	SW-07-0094	
3/22/2007	10737	7614 KILT CT	Construction Waste	Notice of Violation	SW-07-0094	
3/22/2007	10738		Construction Waste	Notice of Violation	SW-07-0087	
3/22/2007	10739		Sediment	Citation	SWC-07-0093	
3/22/2007	10751		Construction Waste	Notice of Violation	07-0013	
3/23/2007	10727	3095 54th St	Waste Water	Education		Commercial
3/23/2007	10730	7392 Trade St	Pollutants on Impervious Surfaces	Letter		Commercial
3/23/2007	10731	7550 Trade St	Pollutants on Impervious Surfaces	Letter		Commercial
3/23/2007	10740	2835 Camino Del Rio Ste 230	Automotive Fluids	Citation	swc-07-0152	Commercial
3/23/2007	10741		No Discharge	No Evidence Found		Municipal
3/23/2007	10742	Kenamar Dr	No Discharge	No Evidence Found		Commercial
3/23/2007	10746	7635 CLADY PL	Waste Water	Letter		
3/23/2007	10748	8775 Costa Verde	Other	Referral		Construction Contractor
3/23/2007	10749		Sewage	Notice of Violation		Commercial
3/26/2007	9265	7858 IVANHOE AV	Food Waste	Letter		Commercial
3/26/2007	9265	1921 BACON ST	Food Waste	Letter		Commercial
3/26/2007	10550		Construction Waste	Notice of Violation		
3/26/2007	10671	4221 MISSION BL	Trash	Notice of Violation	SW-07-0096	Commercial
3/26/2007	10679		No Discharge	No Evidence Found		
3/26/2007	10684		Waste Water	Notice of Violation	SW-07-0097	
3/26/2007	10686	4004 a MAHAILA AV	Fertilizer	Notice of Violation	SW-07-0099	
3/26/2007	10689	4949 SANTA MONICA AV	Waste Water	Letter		Commercial
3/26/2007	10720		Sediment	Citation	SWC-07-0108	
3/26/2007	10720		Sediment	Notice of Violation	SW-07-0098	
3/26/2007	10722	320 TROUSDALE DR #G	Waste Water	Letter		Commercial
3/26/2007	10728		Waste Water	Citation		Commercial
3/26/2007	10734			No Action Taken		Other
3/26/2007	10743		Construction Waste	Citation	07-0120	
3/26/2007	10750		Automotive Fluids	Citation		
3/26/2007	10752	4944 NEWPORT AV #G	No Discharge	Letter		Commercial
3/26/2007	10752		Waste Water	Letter		Commercial
3/26/2007	10753		Paint	No Action Taken		
3/26/2007	10756		Construction Waste	Citation	07-0121	
3/26/2007	10762	1868 BACON ST	No Discharge	Letter		Commercial
3/27/2007	10744	816 Briarpoint Place	Construction Waste	Notice of Violation		
3/27/2007	10754		No Discharge	No Action Taken		Commercial
3/27/2007	10755	7180 Skyline Dr	No Discharge	Education		Commercial
3/27/2007	10758		Automotive Fluids	Notice of Violation		
3/27/2007	10760	5144 CANOSA AV	Pool Discharges	Citation	SWC-07-0096	Residential
3/28/2007	9417	6065 Mission Gorge Rd	Waste Water	Citation	0125	Commercial
3/28/2007	9420		Waste Water	Citation	sw07 0124	
3/28/2007	10216		Automotive Fluids	Citation		
3/28/2007	10761	3848 5TH AV STE E	Sediment	Letter		Residential
3/28/2007	10763		Sewage	Notice of Violation	sw 07 0019	Commercial
3/28/2007	10763	2494 Imperial Ave	Food Waste	Notice of Violation	sw 07 0019	Commercial
3/29/2007	9306	6434 Paradise Ridge RD	Automotive Fluids	Citation	swc-07-0029	
3/29/2007	10764	7084 Miramar Rd	Pollutants on Impervious Surfaces	Education		Commercial
3/31/2007	10772	3923 4th Ave	Food Waste	Notice of Violation	sw07 0014	Commercial
4/2/2007	10765	N/A	No Discharge	No Action Taken		Other
4/2/2007	10766	9015 Mira Mesa Blvd	Food Waste	Notice of Violation	sw 6588	Commercial
4/2/2007	10768	PO BOX 1673	Construction Waste	Notice of Violation	sw-07-0119	Construction Contractor
4/2/2007	10771		Pool Discharges	Citation		
4/2/2007	10773	Ciyt of San Diego	Sewage	Referral		Municipal
4/2/2007	10775	4210 Rolondo Blvd	Pool Discharges	Citation	swc-07-0153	Commercial
4/2/2007	10776		Pool Discharges	Letter		
4/2/2007	10785	1636 Grand Ave	Waste Water	Citation	sw 07 0172	Commercial
4/3/2007	10683		Fertilizer	Notice of Violation	SW-07-0258	Commercial
4/3/2007	10767	4647 Convoy St	No Discharge	No Evidence Found		
4/3/2007	10769	110 TOWN CTR PKWY	Sediment	Letter		Commercial
4/3/2007	10774	16443 Calle Pulido	Automotive Fluids	Citation	swc-07-0009	
4/3/2007	10786	P O Box 3182	Construction Waste	Citation	sw07 0174	Construction Contractor
4/3/2007	10787		Construction Waste	Citation	sw07 0175	
4/3/2007	10788	4726 Convoy St	Waste Water	Citation	Sw07 0173	Commercial
4/3/2007	10789		Waste Water	Citation		Commercial
4/3/2007	10790		Waste Water	Citation		Commercial
4/3/2007	10863			No Action Taken		
4/3/2007	11619	1105 Broadway	Construction Waste	Notice of Violation	sw07 0015	Construction Contractor
4/4/2007	10641		Automotive Fluids	Notice of Violation	SW-07-0261	
4/4/2007	10685	2653 SAN MARCOS AV	Waste Water	Citation	SWC-07-0099	
4/4/2007	10685		Sewage	Notice of Violation	SW-07-0260	
4/4/2007	10685	2653 SAN MARCOS AV	Waste Water	Notice of Violation	SW-07-0260	
4/4/2007	10760	5144 CANOSA AV	Pool Discharges	Citation	SWC-07-0101	Residential

Site Visit Date	Tracking Number	Violation Location	Discharge Substance	Enforcement Action	Number	Business Type
4/4/2007	10760	750 ARBUCKLE PL	Automotive Fluids	Citation	SWC-07-0103	Residential
4/4/2007	10760	750 ARBUCKLE PL	Construction Waste	Notice of Violation	SW-07-0262	Residential
4/4/2007	10769	3587 MYRTLE ST	Automotive Fluids	Letter		Commercial
4/4/2007	10779		No Discharge	No Action Taken		
4/4/2007	10780	795 Indigo Ct #D	Waste Water	Notice of Violation	sw-07-012	Commercial
4/4/2007	10782		No Discharge	No Evidence Found		Commercial
4/4/2007	10783	9062 Truman St	Waste Water	No Action Taken		
4/4/2007	10784		Sediment	Letter		Residential
4/4/2007	10798	5285 TRIANA ST	Hazardous Substance	Notice of Violation	SW-07-0263	
4/4/2007	10806	4315 GOVERNOR DR	Pool Discharges	Letter		
4/4/2007	10806	5001 W FLORIDA AV #514	Pool Discharges	Notice of Violation	SW-07-0264	Commercial
4/4/2007	10871	812 Island Ct	Pollutants on Impervious Surfaces	Notice of Violation	sw-07-0102	Commercial
4/5/2007	10781	3510 Via Flores	Waste Water	Notice of Violation	sw-07-0195	Commercial
4/5/2007	10793	11523 Sedero Ct	Waste Water	Referral		
4/5/2007	10794	8244 W. Hillsdale #3		No Evidence Found		Commercial
4/5/2007	10800	8444 Flanders Dr	Automotive Fluids	No Evidence Found		
4/5/2007	10801	1255 Imperial Ave	Waste Water	Notice of Violation	sw07 0016	Municipal
4/5/2007	10802		No Discharge	No Evidence Found		
4/5/2007	10803		No Discharge	No Action Taken		
4/5/2007	10812		Illegal Connection	Citation		
4/5/2007	11617		Waste Water	Notice of Violation	sw07 0018	Commercial
4/5/2007	11620	1318 E. 4th Street	Construction Waste	Notice of Violation	sw07 0017	Commercial
4/6/2007	10778	150 KLUG CIR	Food Waste	Citation	SWC-07-0102	Commercial
4/6/2007	10799		No Discharge	No Evidence Found		
4/6/2007	10807	1041 ALBION ST	Sewage	Notice of Violation	SW-07-0265	
4/6/2007	10808	225 Broadway	Waste Water	Notice of Violation	sw07 0023	Other
4/6/2007	10811		Sewage	Notice of Violation	sw07 0024	
4/7/2007	10826	4522 ACOMA AV	Waste Water	Notice of Violation	SW-07-0269	
4/9/2007	10804	3630 Main Street	No Discharge	No Action Taken		Mobile Business
4/9/2007	10809	5175 LINDA VISTA RD	No Discharge	Education		Commercial
4/9/2007	10809	POBOX 2440	Waste Water	Notice of Violation	SW-07-0266	Residential
4/9/2007	10817	4201 KIRKCALDY DR	Waste Water	Notice of Violation	SW-07-0268	
4/9/2007	10818		Automotive Fluids	Notice of Violation	sw07 0022	
4/9/2007	10821		Waste Water	Citation	sw 070176	
4/9/2007	10822		No Discharge	No Action Taken		Commercial
4/9/2007	10823		Other	No Action Taken		Municipal
4/9/2007	10832		Food Waste	Notice of Violation		Commercial
4/10/2007	10520	9435 Maler Rd	Pet Waste	Notice of Violation	sw-07-0104	
4/10/2007	10795	330 So. Magnolia Ave STE 203	Waste Water	Citation	swc-07-0157	Commercial
4/10/2007	10815	10931 Bali Ln	Paint	Notice of Violation	sw-07-0103	
4/10/2007	10825	1071 SUNSET CLIFFS BL	Construction Waste	Notice of Violation	SW-07-0271	
4/10/2007	10825	4784 POINT LOMA AV	Construction Waste	Notice of Violation	SW-07-0272	
4/10/2007	10834		Other	No Action Taken		
4/11/2007	10805		No Discharge	Letter		
4/11/2007	10814		Automotive Fluids	Citation		
4/11/2007	10828	5798 Rancho Hills DR	No Discharge	No Evidence Found		
4/11/2007	10829	CSD MWWD	Sewage	Letter		Municipal
4/11/2007	10831	2335 King Arthur Ct	Construction Waste	Notice of Violation	sw-07-0111	
4/11/2007	10833	10458 FAIRHILL DR	Waste Water	Citation	SWC-07-0270	
4/11/2007	10835			No Evidence Found		
4/11/2007	10838	PO BOX 548	Pollutants on Impervious Surfaces	Notice of Violation	sw-07-0113	Commercial
4/11/2007	10839		Waste Water	Notice of Violation		
4/11/2007	10860	3751 College ave	Construction Waste	Citation	swc-07-0155	
4/11/2007	10862	4045 42nd ST	Pollutants on Impervious Surfaces	Notice of Violation	sw-07-0110	Mobile Business
4/11/2007	10864	4965 Lorraine Dr	Waste Water	Notice of Violation	sw07 0025	Construction Residential
4/11/2007	10865		Construction Waste	Citation	sw07 0179	Construction Contractor
4/11/2007	10866		Construction Waste	Citation	Sw07 0178	Construction Residential
4/11/2007	10867	701 thomas Ave	Waste Water	Citation	sw 07 0177	Commercial
4/12/2007	108	3543 Silktree Terrace	Automotive Fluids	Citation		
4/12/2007	10777	1890 SEFTON PL	No Discharge	Letter		
4/12/2007	10813	3104 OGALALA AV	Hazardous Substance	Notice of Violation	SW-07-0290	
4/12/2007	10816	5960 Mission Center Road Unit A	Automotive Fluids	Citation		
4/12/2007	10827	2238 Imperial Avenue	Automotive Fluids	Citation		
4/12/2007	10833	411 BILLOW DR	Other	Letter		
4/12/2007	10836	3635 ARGONNE ST	Automotive Fluids	Notice of Violation	SW-07-0276	
4/12/2007	10837	8244 Hillsdale Ct		No Evidence Found		Commercial
4/12/2007	10840	2550 5th ave STE. 725	Automotive Fluids	Letter		Commercial
4/12/2007	10841		No Discharge	No Action Taken		
4/12/2007	10844	5893 Madra Ave	Construction Waste	Notice of Violation	sw-07-0197	
4/12/2007	10845		Waste Water	No Evidence Found		
4/12/2007	10852	2263 SUNSET CLIFFS BL	Waste Water	Letter		Commercial
4/12/2007	10873	1370 Pioneer Wy	Construction Waste	Citation	sw07 0180	Commercial
4/12/2007	10874		Waste Water	Citation	Sw07 0181	
4/12/2007	10884	485 E CARMEL ST	Food Waste	Notice of Violation	SW-07-0274	Commercial

Site Visit Date	Tracking Number	Violation Location	Discharge Substance	Enforcement Action	Number	Business Type
4/12/2007	10889		Waste Water	Citation	sw07	
4/12/2007	10890	3955 4th Ave	Other	Citation	sw07 0183	Commercial
4/12/2007	10918	9185 CHESAPEAKE DR	Construction Waste	Notice of Violation	SW-07-0278	Commercial
4/12/2007	10919		Other	Notice of Violation	SW-07-0283	
4/13/2007	10447		Automotive Fluids	Citation		
4/13/2007	10824		Waste Water	No Action Taken		
4/13/2007	10847	3243 Fairmount Ave	Sewage	Notice of Violation	sw-07-0196	Commercial
4/13/2007	10861		Waste Water	Citation		Commercial
4/14/2007	10819	9610 Waples St	Sewage	Notice of Violation	sw-07-0307	Commercial
4/15/2007	10859		Automotive Fluids	Citation	SWC-07-0106	Commercial
4/16/2007	10848		Sediment	Referral		
4/16/2007	10870	770 N ECKHOFF	Other	Notice of Violation	SW-07-0277	Commercial
4/16/2007	10872	830 6th Ave	Waste Water	Citation	sw07	Commercial
4/16/2007	10875	415 Laurel St #108	Waste Water	Notice of Violation	sw07 0027	Commercial
4/16/2007	10876	1350 Columbia St	Construction Waste	Notice of Violation	sw 07 0026	Construction Contractor
4/16/2007	10916	554 4th Ave	Waste Water	Citation	0182	Commercial
4/17/2007	10822		Waste Water	Notice of Violation		Commercial
4/17/2007	10849		Sediment	No Action Taken		
4/17/2007	10850	Chollas Ops	No Discharge	Referral		Municipal
4/17/2007	10851	7167 Bobhird Dr.	Pool Discharges	Letter		
4/17/2007	10853	13010 Roundup Ave	Pollutants on Impervious Surfaces	Education		
4/17/2007	10853	13010 Roundup Ave	Petroleum Hydrocarbons	Notice of Violation	sw-07-0120	
4/17/2007	10869	1518 Bridgeview DR	Automotive Fluids	Letter		
4/17/2007	10874	823 Camino De La Reina	Food Waste	Notice of Violation	sw 07 0028	Commercial
4/17/2007	10880	600 B St 13th Floor	Construction Waste	Notice of Violation	sw-07-0116	Municipal
4/17/2007	10883	9750 Miramar Rd Ste#300	Sewage	Notice of Violation	sw-07-0200	Commercial
4/17/2007	10891	4802 El Cajon Bl	Waste Water	Citation	SW07 0185	Commercial
4/17/2007	10896	6549 Linda Lane	Waste Water	No Action Taken		Construction Contractor
4/17/2007	10915					
4/18/2007	10842			No Evidence Found		
4/18/2007	10877	3520 Kurtz Bl	No Discharge	No Evidence Found		Commercial
4/18/2007	10882	3511 Camino Del Rio South Ste 206	Sewage	Notice of Violation	sw-07-0302	Commercial
4/18/2007	10894	PO BOX 1067	Pollutants on Impervious Surfaces	Citation	swc-07-0199	Construction Contractor
4/18/2007	10894	PO BOX 1067	Pollutants on Impervious Surfaces	Notice of Violation	sw-07-0117	Construction Contractor
4/18/2007	10913		Petroleum Hydrocarbons	Citation	Sw07	
4/18/2007	10914	4844 Mt Durbin Dr	Waste Water	Citation	sw07 0186	Commercial
4/18/2007	10917	3761 6th Ave	Waste Water	Citation	sw07 0188	Commercial
4/18/2007	10979	11490 Shadow Ranch Rd	Green Waste	Citation	sw07 0294	Commercial
4/19/2007	10797	4532 ACOMA AV	Pool Discharges	Citation	SWC-07-0104	
4/19/2007	10856			No Evidence Found		
4/19/2007	10885		Waste Water	Notice of Violation		Commercial
4/19/2007	10887		No Discharge	No Evidence Found		
4/19/2007	10892			No Evidence Found		
4/19/2007	10897	13007 Old West Ave	Construction Waste	Notice of Violation	sw-0-0118	
4/20/2007	10895	7024 Amhurst st	Waste Water	Notice of Violation	sw-07-0199	Commercial
4/20/2007	10898		Waste Water	Notice of Violation	sw 07 0032	
4/20/2007	10902		No Discharge	No Evidence Found		
4/20/2007	10921		Pool Discharges	Citation	sw07 0236	
4/20/2007	10924		Waste Water	Citation	sw07 0231	
4/20/2007	10926	1022 w. Morena Bl	Construction Waste	Citation	sw 07 0232	Commercial
4/20/2007	10927	1949 Grand Ave #B	Waste Water	Citation	sw07 0233	Construction Residential
4/22/2007	10905	POBOX 13086	Sewage	Notice of Violation	SW-07-0279	Commercial
4/22/2007	10925	2251 San Diego Ave #B	Construction Waste	Citation	sw07 0234	Construction Contractor
4/23/2007	10906	12440 Damasco Ct	Automotive Fluids	Notice of Violation	sw-07-0123	
4/23/2007	10907	477 Camino Del Rio South	Food Waste	Notice of Violation	sw-07-0121	Commercial
4/23/2007	10910		Waste Water	Notice of Violation		Municipal
4/23/2007	10922	3822 Sherman St	Waste Water	Citation	sw07 0237	Industrial
4/23/2007	10928	2700 N. Garey Ave	Other	Notice of Violation	sw 07 0033	Construction Residential
4/24/2007	10888	2120 Jimmy Durante Blvd #102	Construction Waste	Notice of Violation	sw-07-0122	Construction Contractor
4/24/2007	10901	6910 Monte Verde Dr.	Waste Water	Referral		
4/24/2007	10903		No Discharge	No Action Taken		Commercial
4/24/2007	10905		Sewage	Notice of Violation	SW-07-0280	
4/24/2007	10909		No Discharge	No Action Taken		Commercial
4/24/2007	10911		Waste Water	Notice of Violation		
4/24/2007	10929		Construction Waste	Notice of Violation	SW-07-0282	
4/25/2007	9523	5945 Rutgers Rd	Waste Water	Notice of Violation	sw-07-0124	
4/25/2007	10813	3104 OGALALA AV	Trash	Notice of Violation	SW-07-02890	
4/25/2007	10886	3415 QUIMBY ST	Waste Water	Citation	SWC-07-0292	
4/25/2007	10886		Waste Water	Notice of Violation	SW-07-0291	
4/25/2007	10912			No Evidence Found		Commercial
4/25/2007	10930	6317 CASTEJON DR	Sewage	Notice of Violation	SW-07-0293	Commercial
4/25/2007	10931	111 N. Melrose	Other	Notice of Violation	sw07 0041	Commercial
4/25/2007	10932	555 60th st	Waste Water	Citation	swc-07-0156	
4/25/2007	10941		Waste Water	No Action Taken		Municipal

Site Visit Date	Tracking Number	Violation Location	Discharge Substance	Enforcement Action	Number	Business Type
4/25/2007	11041	1970 B St	Construction Waste	Notice of Violation	sw07 0038	Municipal
4/26/2007	10935	600 B st	No Discharge	No Evidence Found		Commercial
4/26/2007	10938	2045 PACIFIC HWY	Waste Water	Notice of Violation	SW-07-0292	Commercial
4/26/2007	10940	1626 G Sweetwater rd	Waste Water	Notice of Violation	sw 07 0039	
4/26/2007	10964		Pool Discharges	Education		
4/26/2007	10980	2945 DENVER ST	Construction Waste	Notice of Violation	SW-07-0300	
4/26/2007	11019		Automotive Fluids	No Action Taken		
4/26/2007	11039	362 Mulberry Dr	Construction Waste	Notice of Violation	sw07 0040	Construction Contractor
4/26/2007	11056	4261 CESSNA ST	Pool Discharges	Education		
4/27/2007	10933	4627 Seda Cove	Automotive Fluids	Citation	swc-07-0189	
4/27/2007	10943	4040 Park Blvd	Paint	Notice of Violation	sw-07-0125	Commercial
4/27/2007	10946		No Discharge	No Action Taken		
4/27/2007	10947		Automotive Fluids	Citation		
4/27/2007	10947		Automotive Fluids	Notice of Violation	swc-0-7-0266	
4/29/2007	10948	4204 Adams Ave	Sewage	Notice of Violation	sw-07-0126	Commercial
4/30/2007	10843	14811 Werris Creek Ln	Waste Water	Education		
4/30/2007	10949	4038 46th st	Other	Referral		
4/30/2007	10951	5160 Brighton Ave #E	Construction Waste	Citation	swc-07-0190	
4/30/2007	10953		Construction Waste	Notice of Violation	sw-07-0224	Commercial
4/30/2007	10990	1027 University Ave	Pollutants on Impervious Surfaces	Letter		Commercial
5/1/2007	10900	2160 Fletcher Parkway #K	Automotive Fluids	Education		Construction Contractor
5/1/2007	10934		Sewage	Notice of Violation		Commercial
5/1/2007	10934		Automotive Fluids	Notice of Violation	sw07 0449	Industrial
5/1/2007	10942	4533 ADAIR ST	Automotive Fluids	Citation	SWC-07-0107	
5/1/2007	10945		Automotive Fluids	Notice of Violation	SW-07-0297	
5/1/2007	10952	4767 Ocean Blvd. Ste. #512	Automotive Fluids	Notice of Violation	sw-07-0306/0303	
5/1/2007	10954	8255 san vicente	Automotive Fluids	Notice of Violation	sw-07-0305	
5/1/2007	10956	5500 Campanile Dr.	Sewage	Notice of Violation	sw-07-0304	Commercial
5/1/2007	10958			No Evidence Found		
5/1/2007	10962	13038 Trigger St	Construction Waste	Notice of Violation	sw-07-0127	
5/1/2007	10962	44766 Longfellow Ave	Construction Waste	Notice of Violation	sw-07-0128	Construction Contractor
5/1/2007	10966	5410 waring rd	Pollutants on Impervious Surfaces	Letter		
5/1/2007	10969	1562 E MAIN ST APT 131	Construction Waste	Notice of Violation	SW-07-0294	
5/1/2007	10969	7085 CLAIREMONT MESA BL	Construction Waste	Notice of Violation	SW-07-0295	Commercial
5/1/2007	11040		Construction Waste	Citation	sw 07-0249	Construction Residential
5/1/2007	11088		Automotive Fluids	Notice of Violation		Commercial
5/2/2007	10963	2864 Ridgeview Dr.	Green Waste	Letter		
5/3/2007	10939		Construction Waste	Notice of Violation	sw07-0048	
5/3/2007	10957		Sediment	Notice of Violation		
5/3/2007	10961		Sediment	No Action Taken		Commercial
5/3/2007	10983	10825 Terraza Floracion	Construction Waste	Notice of Violation	sw-07-0138	
5/3/2007	11027	SBCAMMACK@SEMPRAUTILITIES.COM	Waste Water	Notice of Violation	SW-07-0355	Commercial
5/4/2007	10486	5564 Lone Star Dr	Construction Waste	Notice of Violation	sw07 0046	Construction Residential
5/4/2007	10905		Green Waste	Notice of Violation	SW-07-0351	
5/4/2007	10968		Construction Waste	Referral		
5/4/2007	10985	1864 CLOVE ST	Green Waste	Notice of Violation	SW-07-0339	
5/4/2007	10987		Waste Water	Referral		
5/4/2007	10988		Sewage	No Action Taken		
5/4/2007	10989	3463 HILL ST	No Discharge	Education		
5/4/2007	10991	3760 MIDWAY DR	Food Waste	Notice of Violation	SW-07-0338	Commercial
5/4/2007	10992	3742 MIDWAY DR	Waste Water	Notice of Violation	SW-07-0337	Commercial
5/4/2007	10994	3860 TALBOT ST	Pool Discharges	Citation	SWC-07-0109	
5/4/2007	10997		Automotive Fluids	Notice of Violation	SW-07-0347	
5/4/2007	10997	4780 COBB DR	Automotive Fluids	Notice of Violation	SW-07-0353	
5/4/2007	10998	4403 GRANGER ST	Construction Waste	Notice of Violation	SW-07-0342	
5/4/2007	10998	4403 GRANGER ST	Construction Waste	Notice of Violation	SW-07-0363	
5/4/2007	11000	3040 CLAIREMONT DR	Sewage	Notice of Violation	SW-07-0344	Commercial
5/4/2007	11008	3536 S CARDOVA	Waste Water	Notice of Violation	SWC-07-0210	Commercial
5/4/2007	11010	2996 WING ST	Green Waste	Citation	SWC-07-0215	Commercial
5/4/2007	11010	2996 WING ST	Green Waste	Notice of Violation	SW-07-0341	Commercial
5/4/2007	11013	4605 Bannock St	Paint	Notice of Violation	sw07 0044	Construction Residential
5/4/2007	11028		Sediment	Letter		
5/4/2007	11029	1875 CLOVE ST	Green Waste	Notice of Violation	SW-07-0340	
5/4/2007	11029	529 FELECITIA AV	Green Waste	Citation	SWC-07-0214	Commercial
5/4/2007	11029	529 FELECITIA AV	Green Waste	Notice of Violation	SW-07-0352	Commercial
5/4/2007	11037		Construction Waste	Citation	sw07-0239	Construction Residential
5/4/2007	11044		Waste Water	Education		Commercial
5/4/2007	11045		Waste Water	Education		Commercial
5/4/2007	11052	20121 INGRUM WY	Automotive Fluids	Notice of Violation	SW-07-0343	
5/5/2007	10025	820 E ST	No Discharge	Education		Municipal
5/5/2007	11004		Waste Water	Citation	SWC-07-0212	Commercial
5/5/2007	11005	428 F ST	Waste Water	Citation	SWC-07-0211	Commercial
5/5/2007	11006	454 6TH AV	Waste Water	Notice of Violation	SW-07-0213	Commercial
5/5/2007	11025	CIP ANALYST FOR LIBRARY	No Discharge	Education		Municipal

Site Visit Date	Tracking Number	Violation Location	Discharge Substance	Enforcement Action	Number	Business Type
5/5/2007	11026		Waste Water	Notice of Violation	SW-07-0346	Commercial
5/5/2007	11032	416 3rd Ave	Waste Water	Citation	sw07 0242	Commercial
5/5/2007	11033	751 5th Ave	Waste Water	Citation	SWC-07	Commercial
5/5/2007	11034	3801 Orange Ave	Waste Water	Notice of Violation	swc07-0244	Commercial
5/5/2007	11036	9174 Chesapeake Dr	Waste Water	Citation	sw07 0240	
5/5/2007	11038	460 Island Ave	Waste Water	Citation	swc07-0243	Residential
5/5/2007	11042	2263 Pacific Hiway	Waste Water	Citation	sw07-0241	Commercial
5/5/2007	11150	660 K ST	Other	Education		Commercial
5/5/2007	11365	4603 Mission Bl	Waste Water	Citation	ws07-0246	Commercial
5/5/2007	11366	860 Garnet Ave	Waste Water	Citation	sw07-0245	Commercial
5/7/2007	10857	5275 Del Mar Mesa Rd		No Action Taken		Commercial
5/7/2007	10967	4010 Sorrento Valley Blvd	Trash	Education		Commercial
5/7/2007	10974	4145 Via Cangrejo	Construction Waste	Notice of Violation	sw-07-0139	
5/7/2007	10974	23820 Cork Oak Circle	Construction Waste	Notice of Violation	sw-07-0149	Construction Contractor
5/7/2007	10984	5628 Desert View Dr	Sediment	Education		
5/7/2007	11011		Paint	No Action Taken		
5/8/2007	10904			No Evidence Found		
5/8/2007	10904			Education		Industrial
5/8/2007	10920			No Evidence Found		
5/8/2007	10972	7630 Miramar Rd #2200	Sediment	Notice of Violation	sw-07-0147	Construction Contractor
5/8/2007	10975			No Evidence Found		
5/8/2007	10999	7869 Hunthaven Rd	Construction Waste	Notice of Violation	sw-07-0316	
5/8/2007	11003	7869 Hunthaven Rd	Construction Waste	Notice of Violation	sw-07-0316	
5/8/2007	11020	565 GAGE ST	Sewage	Notice of Violation	SW-07-0345	Residential
5/8/2007	11021			Education		Commercial
5/8/2007	11022		Waste Water	Citation		Residential
5/8/2007	11024	3801 Genesee Ave #131-121	Construction Waste	Notice of Violation	sw-07-0129	Construction Residential
5/8/2007	11031		Waste Water	Citation		Commercial
5/9/2007	10965	5501 Burnswick Ave	No Discharge	Letter		
5/9/2007	10971	1640 Camino Del Rio North	Waste Water	Notice of Violation	sw-07-0132	Commercial
5/9/2007	11023	7500 Mission Gorge RD	Pollutants on Impervious Surfaces	Notice of Violation	sw-07-0386	Commercial
5/9/2007	11030		No Discharge	No Action Taken		
5/9/2007	11046	P.O. Box 783	Waste Water	Citation	swc-07-0273	Commercial
5/9/2007	11047	7520 Fay Ave	Waste Water	Citation	swc-07-0196	Commercial
5/9/2007	11047	7520 Fay Ave	Pollutants on Impervious Surfaces	Notice of Violation	sw-07-0131	Commercial
5/9/2007	11048	1132 Prospect St	Pollutants on Impervious Surfaces	Citation	swc-07-0192	Commercial
5/9/2007	11049	1811 SUNSET CLIFFS BL	Other	No Action Taken		
5/9/2007	11050	1251 Prospect st	Waste Water	Citation	SWC-07-0275	Commercial
5/9/2007	11051	9920 Prospect Ave #112	Pollutants on Impervious Surfaces	Citation	swc-07-0198	Commercial
5/9/2007	11051	9920 Prospect St #112	Pollutants on Impervious Surfaces	Notice of Violation	sw-07-0130	Commercial
5/9/2007	11085		Waste Water	Education		Commercial
5/10/2007	11009	4444 OSPREY ST	Construction Waste	No Action Taken		
5/10/2007	11043	7730 Clairemont Mesa Blvd	Sewage	Notice of Violation	sw-07-0146	Commercial
5/10/2007	11081	4680 Old Cliffs Rd	Waste Water	Notice of Violation	sw-07-0380	Commercial
5/10/2007	11082	Chollas Streets Dvi	No Discharge	Referral		Municipal
5/10/2007	11141		No Discharge	Education		Municipal
5/11/2007	10854	3751 ELCO ST	Automotive Fluids	Notice of Violation	SW-07-0362	
5/11/2007	10858		Automotive Fluids	Notice of Violation	SW-07-0362	
5/11/2007	10858	3751 ELCO ST	Automotive Fluids	Notice of Violation	SW-07-0350	
5/11/2007	10893		No Discharge	No Evidence Found		
5/11/2007	10955	5741 CARNEGIE ST	Other	Education		
5/11/2007	10973		Other	No Evidence Found		
5/11/2007	10982	6915 Flanders Dr	Waste Water	Notice of Violation	sw-07-0133	Commercial
5/11/2007	10993		No Discharge	No Evidence Found		
5/11/2007	11054	2797 Caminito Chollas	Sediment	Notice of Violation	sw-07-0382	Municipal
5/11/2007	11055	1661 Azusa ct	Sewage	Notice of Violation	sw-07-0160	Commercial
5/11/2007	11057	660 G ST	Waste Water	Notice of Violation	SW-07-0348	Commercial
5/11/2007	11058	360 HILLTOP DR	Waste Water	Notice of Violation	SW-07-0356	
5/11/2007	11058	3030 CLAIREMONT DR	Waste Water	Notice of Violation	SW-07-0349	Commercial
5/11/2007	11079	2496 Broadway	Pollutants on Impervious Surfaces	Education		Commercial
5/13/2007	11063		Sewage	Notice of Violation	sw-07-0395	Commercial
5/14/2007	11062		No Discharge	Education		Commercial
5/14/2007	11065	2781 Caminito Chollas	Waste Water	Notice of Violation	sw-07-0381	Municipal
5/14/2007	11066		No Discharge	Education		Commercial
5/14/2007	11080	5660 Amaya Dr.	Construction Waste	Citation	swc-07-0274	Commercial
5/14/2007	11083		Waste Water	Citation	swc-07-0260	Commercial
5/15/2007	11002	1225 Titan Ct	Pool Discharges	Citation	sw 07 0250	Commercial
5/15/2007	11017		Construction Waste	Notice of Violation	Sw07 0049	
5/15/2007	11067		Waste Water	Citation		Commercial
5/15/2007	11072			Referral		
5/15/2007	11073		Waste Water	No Evidence Found		
5/15/2007	11077		Waste Water	Education	None	Residential
5/15/2007	11078		Other	Notice of Violation	sw07 00050	
5/15/2007	11102		Paint	Notice of Violation	sw070433	

Site Visit Date	Tracking Number	Violation Location	Discharge Substance	Enforcement Action	Number	Business Type
5/15/2007	11143		Waste Water	Citation		Commercial
5/15/2007	11144		Waste Water	Notice of Violation	sw-07-0225	Commercial
5/15/2007	11166	3626 Moultrae	Construction Waste	Citation	sw07 0248	Construction Contractor
5/16/2007	10995	4545 La Jolla Village Rd	Pollutants on Impervious Surfaces	Citation	swc-07-0193	Commercial
5/16/2007	11053			No Evidence Found		
5/16/2007	11090	7483 WestBrook Ave.	Construction Waste	Notice of Violation	sw-07-0384	Commercial
5/16/2007	11091		No Discharge	No Action Taken		
5/16/2007	11092	1712 Gateway Dr.	Sediment	Notice of Violation	sw-07-0358	
5/16/2007	11093		Pool Discharges	Education		Commercial
5/16/2007	11095	4125 Sorrento Valley Blvd #C	Sediment	Notice of Violation	sw-07-0134	Construction Contractor
5/16/2007	11096		Sewage	Referral		
5/16/2007	11097	1001 West Bradley	Pollutants on Impervious Surfaces	Notice of Violation	sw-6606	Commercial
5/16/2007	11098	711 Turquoise St	Paint	Notice of Violation	sw-07-0135	Commercial
5/16/2007	11105	6549 Linda Ln		No Action Taken		Construction Contractor
5/16/2007	11142	5555 Kearny Villa Rd	Waste Water	Citation	swc-07-0276	Commercial
5/16/2007	11164	1654 Columbia St	Waste Water	Citation	sw07 0251	Commercial
5/16/2007	11392	2245 Hotel Circle South	Waste Water	Notice of Violation	sw6496	Construction Contractor
5/17/2007	11064	4481 orange ave	Automotive Fluids	Education		
5/17/2007	11070	930 W Washington St	Waste Water	Notice of Violation	sw-07-0359	Residential
5/17/2007	11089	4062 42nd st	Waste Water	No Evidence Found		
5/17/2007	11104	5760 Lancaster Dr	Waste Water	Citation	swc-07-0195	Mobile Business
5/17/2007	11106		No Discharge	No Evidence Found		Commercial
5/17/2007	11107	3015 Sylvia St	Construction Waste	Notice of Violation	sw6498	Construction Contractor
5/17/2007	11108		Waste Water	Education		Commercial
5/17/2007	11110		Waste Water	No Action Taken		
5/17/2007	11130	707 W San Ysidro Blvd	Waste Water	Citation	swc-07-0194	Commercial
5/17/2007	11165	435 6th Ave	Waste Water	Citation	swc 07	Commercial
5/18/2007	11069	R V 4KKL923	No Discharge	No Evidence Found		
5/18/2007	11100	4690 Executive Dr #100	Construction Waste	Citation	sw07-0282	Construction Contractor
5/18/2007	11113	POBOX 60721	Sewage	Notice of Violation	SW-07-0375	Commercial
5/20/2007	11202	1220 ROSECRANS ST #297 MAIL BOX #	Sewage	Notice of Violation	SW-07-0365	Residential
5/21/2007	11197	2497 Broadway	Waste Water	Citation	sw07 0219	Commercial
5/22/2007	11012	13025 Roundup Ave	Automotive Fluids	Education		
5/22/2007	11111	8105 Mira Mesa Bl	Waste Water	Notice of Violation	sw07 0422	Commercial
5/22/2007	11112		Automotive Fluids	Notice of Violation	sw07 0424	
5/22/2007	11114		Other	Referral		Commercial
5/22/2007	11119		Other	Letter		
5/22/2007	11121			No Action Taken		
5/22/2007	11123		Automotive Fluids	Citation		
5/22/2007	11125	P O Box 17051	Construction Waste	Citation	sw 07-0281	Construction Contractor
5/22/2007	11127	13785 Via Cima Bella	Construction Waste	Notice of Violation	sw-07-0136	
5/22/2007	11131	1800 Rees Rd	Waste Water	Notice of Violation	sw-07-0137	Construction Contractor
5/22/2007	11132			No Action Taken		
5/22/2007	11138	852 5TH AV	Waste Water	No Action Taken		Commercial
5/23/2007	11075	16998 West Bernardo Dr	Waste Water	Education		Commercial
5/23/2007	11118	1235 PIERRE WY STE A	Trash	No Action Taken		Commercial
5/23/2007	11128	3342 Adams Ave	Construction Waste	Notice of Violation	sw07 0427	
5/23/2007	11130	6205 University Ave	Automotive Fluids	Notice of Violation	sw 07 0425	
5/23/2007	11134	7925 Silverton Ave#501	Construction Waste	Notice of Violation	sw07 0426	Commercial
5/23/2007	11139		No Discharge	No Evidence Found		Residential
5/23/2007	11145	280 Industrial St	Waste Water	Education		Construction Contractor
5/23/2007	11147			No Action Taken		Construction Contractor
5/23/2007	11151		Sewage	Notice of Violation		Commercial
5/23/2007	11153		Waste Water	Citation		Residential
5/23/2007	11195	8525 Gibbs Dr	Waste Water	Citation	sw07 0284	Commercial
5/24/2007	10945		Automotive Fluids	Citation	SWC-07-0216	
5/24/2007	11014	14810 Werris Creek Ln	Pollutants on Impervious Surfaces	Education		
5/24/2007	11148	7111 El Cajon BL	Waste Water	Citation	sw07 0286	Commercial
5/24/2007	11149	1547 Corta Del Sur	Waste Water	Notice of Violation	sw07 0430	Commercial
5/24/2007	11152		Sewage	Notice of Violation		Other
5/24/2007	11154	4043 RAFFEE DR	Trash	Notice of Violation	SW-07-0361	Commercial
5/24/2007	11157	4102 CATALINA PL	Construction Waste	Notice of Violation	SW-07-9357	
5/24/2007	11159		Sewage	Notice of Violation		
5/24/2007	11160		Construction Waste	Notice of Violation	SW-07-0360	
5/24/2007	11171	4670 MUIR AV	Automotive Fluids	Citation	SWC-07-0217	
5/24/2007	11196	721 9th Ave	Waste Water	Citation	sw07 0285	Commercial
5/25/2007	11101		No Discharge	No Evidence Found		Commercial
5/25/2007	11124	2627 Ariane Dr	Construction Waste	Notice of Violation	sw-07-0396	Construction Contractor
5/25/2007	11158	141 University Ave	Food Waste	Notice of Violation	sw07 0429	Commercial
5/25/2007	11161	3406 College Ave	Sewage	Notice of Violation	sw07 0428	Commercial
5/25/2007	11162		Food Waste	Citation		Commercial
5/29/2007	11122	3149 MT CAROL DR	Sediment	Citation	SWC-07-0297	
5/29/2007	11122	3149 MT CAROL DR	Sediment	Notice of Violation	SW-07-0364	
5/29/2007	11135			No Action Taken		

Site Visit Date	Tracking Number	Violation Location	Discharge Substance	Enforcement Action	Number	Business Type
5/29/2007	11137		No Discharge	No Evidence Found		
5/29/2007	11156		No Discharge	Letter		
5/29/2007	11167	POBOX 1652	Automotive Fluids	Notice of Violation	SW-6611	
5/29/2007	11170		No Discharge	No Evidence Found		Commercial
5/29/2007	11173		No Discharge	No Evidence Found		
5/30/2007	11168		No Discharge	No Evidence Found		Residential
5/30/2007	11175	9162 HUNTINGTON AV	Automotive Fluids	Citation	SWC-07-0220	
5/30/2007	11176		No Discharge	No Evidence Found		Commercial
5/30/2007	11181	4224 ARISTA ST	Sediment	Notice of Violation	SW-07-0368	Residential
5/30/2007	11187		Construction Waste	Citation		Construction Residential
5/30/2007	11188	3980 3rd Ave	Waste Water	Citation	0288	Commercial
5/30/2007	11189	111 WASHINGTON ST	Other	Notice of Violation	SW-07-0432	Commercial
5/30/2007	11190	17897 CORAZON PL	Sediment	Citation	SWC-07-0393	
5/30/2007	11190	17897 CORAZON PL	Sediment	Notice of Violation	SW-07-0366	
5/30/2007	11193		Construction Waste	Letter		
5/30/2007	11198	1015 25th	Waste Water	Citation	sw07 0289	Commercial
5/30/2007	11199	9330 Scranton RD #150	Construction Waste	Citation	sw07 0287	Construction Contractor
5/30/2007	11200	5230 Fiore Perrace	Waste Water	Notice of Violation	sw07 043d1	Commercial
5/30/2007	11201	11399 DUENDA RD	Other	Letter		
5/30/2007	11205	POBOX5716	Sediment	Education		Commercial
5/30/2007	11205	POBOX 5716	Sediment	Letter		Commercial
5/31/2007	11099		No Discharge	No Evidence Found		
5/31/2007	11175		Automotive Fluids	Notice of Violation	SW-07-0367	
5/31/2007	11180		Automotive Fluids	Letter		
6/1/2007	11169		Waste Water	Notice of Violation	SW-0377	Commercial
6/1/2007	11174		Waste Water	Citation	SWC-07-0298	Commercial
6/1/2007	11206		Sewage	Letter		Commercial
6/1/2007	11207	1122 Broadway #300	Sewage	Notice of Violation	SW-07-0371	Commercial
6/1/2007	11207	1810 VALENCIA AV9	Sewage	Notice of Violation	SW6592	Commercial
6/1/2007	11208	728 5TH AV	Waste Water	Notice of Violation	SW-07-0369	Commercial
6/1/2007	11208	728 5TH AV	Waste Water	Notice of Violation	SWC-07-0298	Commercial
6/1/2007	11209	157 NETTLETON RD	Waste Water	Notice of Violation	SW-07-0377	Commercial
6/1/2007	11220	1350 FRONT ST #4012	Sewage	Notice of Violation	SW-07-0372	Commercial
6/1/2007	11236	4550 FELTON ST #A	Waste Water	Citation	SWC-07-0221	Residential
6/1/2007	11285		Waste Water	Citation	SWC-07-0224	Commercial
6/4/2007	11061		Pesticides	No Action Taken		
6/4/2007	11117	5114 WILTS PL	Green Waste	Letter		
6/4/2007	11117		Trash	Letter		
6/4/2007	11136	10770 Rickert Rd	Waste Water	Education		Commercial
6/4/2007	11178	4130 COMBE WY	Pool Discharges	Citation	SWC-07-0228	
6/4/2007	11216	POBOX 180980	Sewage	Notice of Violation	SW-070374-	Commercial
6/4/2007	11218	11836-2 Cypress Canyon Rd	Paint	Notice of Violation	sw-07-0140	
6/4/2007	11219		Waste Water	No Action Taken		
6/4/2007	11222	4357 New Jersey St.	Construction Waste	Notice of Violation	sw-07-0162	Construction Contractor
6/4/2007	11235	8937 GAINSBOROUGH AV	Construction Waste	Notice of Violation	SW-07-6589	
6/4/2007	11235	904 W WASHINGTON AV APT 103	Construction Waste	Notice of Violation	SW-6640	
6/4/2007	11402		Trash	Letter		
6/4/2007	11519	500 SEA WORLD DR	Trash	Education		Commercial
6/5/2007	11109			No Evidence Found		
6/5/2007	11177	8928 GAINSBOROUGH	Paint	Notice of Violation	SW-07-0373	Residential
6/6/2007	10264		Sediment	Notice of Violation	SW-6591	
6/6/2007	11115		Waste Water	No Action Taken		
6/6/2007	11172		Waste Water	Education		
6/6/2007	11194	7970 LEMON GROVE WY	Green Waste	Letter		Commercial
6/6/2007	11207	1122 BROADWAY STE 300	Sewage	Notice of Violation	SW-6590	Commercial
6/6/2007	11207	1810 VALENCIA AV	Sewage	Notice of Violation	SW-6593	Commercial
6/6/2007	11230	4811 Lantana Dr	No Discharge	No Evidence Found		
6/6/2007	11231	3984 60th St	Paint	Notice of Violation	sw-07-0161	
6/6/2007	11234					
6/6/2007	11239	3175 Cauby St. #90	Waste Water	Notice of Violation	sw-07-0390	Commercial
6/6/2007	11241	6072 University Ave	Waste Water	Notice of Violation	sw-6604	Commercial
6/6/2007	11243	3406 ELLIOTT ST	Construction Waste	Notice of Violation	SW-07-6594	
6/6/2007	11244		No Discharge	No Evidence Found		
6/6/2007	11245	952 CATALINA BL	Sediment	Education		
6/6/2007	11246	7811 MISSION GORGE RD STE H	Sediment	Letter		Commercial
6/6/2007	11250	710 CORDOVA ST	Waste Water	No Action Taken		
6/6/2007	11251		Sediment	Notice of Violation	SW-6599	
6/6/2007	11259		Other	No Action Taken		
6/7/2007	11154		Construction Waste	Notice of Violation	SW6602	
6/7/2007	11215	5737 College Ave	Sewage	Notice of Violation	sw-07-0397	Residential
6/7/2007	11221	6390 Calle Pavana	Automotive Fluids	Citation	swc-07	
6/7/2007	11225	5841 Mission Gorge Rd STE J	No Discharge	No Evidence Found		Commercial
6/7/2007	11227	5248 GOVERNOR DR	Green Waste	No Action Taken		Commercial
6/7/2007	11237	1556 5th Ave	Waste Water	Notice of Violation	sw-07-0388	Commercial

Site Visit Date	Tracking Number	Violation Location	Discharge Substance	Enforcement Action	Number	Business Type
6/7/2007	11240		No Discharge	No Evidence Found		
6/7/2007	11247	3146 Mission Blvd #F	Waste Water	Citation	swc-07-0228	Commercial
6/7/2007	11247	3146 Mission Blvd	Waste Water	Notice of Violation	sw-07-0141	Commercial
6/7/2007	11248	5040 67th st	Pool Discharges	Notice of Violation	sw-6657	Residential
6/7/2007	11252	4111 WEST POINT LOMA AV	Waste Water	Citation	SWC-07-0277	Commercial
6/7/2007	11253	921 S. Pacifica St.	Waste Water	Citation	swc-07-0158	Commercial
6/7/2007	11255	425 West Beech	Waste Water	Notice of Violation	sw-6605	Commercial
6/7/2007	11257	4274 ROBBINS ST	Construction Waste	Notice of Violation	SW-6597	
6/7/2007	11257	7240 ENDERS AV	Construction Waste	Citation	SWC-07-0314	Commercial
6/7/2007	11257	7240 ENDERS AV	Construction Waste	Notice of Violation	SW6596	Commercial
6/7/2007	11258	1165 BARCELONA DR	Construction Waste	Notice of Violation	SW-6595	
6/7/2007	11260	1510 FRONT ST #300	Construction Waste	Citation	SWC-07-0278	Commercial
6/7/2007	11261	2828 University Ave	Waste Water	Notice of Violation	sw-6669	Commercial
6/7/2007	11403	2207 GARNET AV STE D	Waste Water	Citation	SWC-07-0318	
6/7/2007	11403	2207 GARNET AV #D	Waste Water	Notice of Violation	SW-6636	Commercial
6/7/2007	11405		Sediment	Letter		
6/8/2007	11238		No Discharge	No Action Taken		
6/8/2007	11243	3406 ELLIOTT ST	Construction Waste	Citation	SW-01-3015	
6/8/2007	11283	4266 ROBBINS ST	Automotive Fluids	Notice of Violation	SW-6598	
6/11/2007	11184	6550 51st Ave	Waste Water	Notice of Violation	sw07 0434	
6/11/2007	11204		No Discharge	No Evidence Found		
6/11/2007	11254	4534 56th st #8	Automotive Fluids	Education		
6/11/2007	11262	6840 El Cajon Blvd	Construction Waste	Notice of Violation	sw-07-0165	Commercial
6/11/2007	11264		Paint	No Action Taken		
6/11/2007	11266		No Discharge	No Evidence Found	None	Commercial
6/11/2007	11266		Trash	Education		Municipal
6/11/2007	11269	8661 Fensmuir St	Hazardous Substance	Notice of Violation	sw-07-0142	
6/12/2007	11076		No Discharge	No Evidence Found		
6/12/2007	11155		Sediment	Notice of Violation	SW-6614	Commercial
6/12/2007	11213		No Discharge	No Evidence Found		
6/12/2007	11228	5330 CARROLL CANYON RD STE 200	Green Waste	Notice of Violation	SW-6616	Commercial
6/12/2007	11267			No Evidence Found		
6/12/2007	11271		Automotive Fluids	Notice of Violation		
6/12/2007	11273	7040 Miramar Rd	Food Waste	No Evidence Found		Commercial
6/12/2007	11274			No Evidence Found		
6/12/2007	11278	9863 PACIFIC HEIGHTS BL STE B	No Discharge	Notice of Violation	sw-6601	Commercial
6/12/2007	11279	7032 Comstock Ave #207	Construction Waste	Notice of Violation	sw-07-0143	Commercial
6/12/2007	11280	7405 TOSCANO DR	Sediment	Notice of Violation	SW6600	Commercial
6/12/2007	11282			No Action Taken		
6/12/2007	11284	3049 30th St	Waste Water	Citation	sw07 0295	
6/12/2007	11300	4277 ADAMS AV	Automotive Fluids	Notice of Violation	SW-6615	
6/13/2007	11179		No Discharge	No Evidence Found		Commercial
6/13/2007	11185		Waste Water	Referral	none	Commercial
6/13/2007	11192			No Evidence Found		
6/13/2007	11232			No Evidence Found		
6/13/2007	11272	5075 Federal Blvd	Sewage	Notice of Violation	sw-07-0166	Commercial
6/13/2007	11275	6843 ERITH ST	Construction Waste	Citation	SWC-07-0390	
6/13/2007	11275	4510 CAMINITO CRISTALINO	Construction Waste	Notice of Violation	SW-6609	
6/13/2007	11277	7980 Lemon Grove Way	Green Waste	Notice of Violation	sw-07-0475	Commercial
6/13/2007	11286	2099 Heights Court	Waste Water	Citation	swc-07-0159	Commercial
6/13/2007	11287	3423 ALDFORD DR	Construction Waste	Notice of Violation	SW-6613	
6/13/2007	11288	1259 OLIVET ST	Waste Water	Notice of Violation	SW-6610	Commercial
6/13/2007	11289		Waste Water	Notice of Violation	SW-6635	Commercial
6/13/2007	11290	835 4TH AV	Food Waste	Notice of Violation	SW-6612	Commercial
6/13/2007	11368	2851 Camino Del Rio South #230	Waste Water	Citation	sw07- 0300	Commercial
6/13/2007	11369	6750 La Jolla Bl	Waste Water	Citation	sw07 0299	Commercial
6/13/2007	11370	6796 La Jolla Bl	Waste Water	Citation	sw07 0301	Commercial
6/14/2007	10845	9500 Gilman Dr Mail Code 0908	Waste Water	Notice of Violation	sw-07-0398	Institutional
6/14/2007	11291			No Action Taken		
6/14/2007	11293	2066 Diamond St.	Waste Water	Notice of Violation	sw-07-0477	Commercial
6/14/2007	11295		Waste Water	Citation		Commercial
6/14/2007	11296		Waste Water	Referral		Commercial
6/14/2007	11297	6152 MISSION GORGE RD	Waste Water	Notice of Violation	SW-6617	Commercial
6/14/2007	11298	5850 CAMINO DE LA COSTA	Waste Water	Notice of Violation	SW-6633	Commercial
6/14/2007	11307	6561 Utica Ct.	Hazardous Substance	Citation	swc-07-0374	
6/14/2007	11340		Waste Water	Notice of Violation		Commercial
6/14/2007	11394	13685 Stowe Dr #B	Construction Waste	Notice of Violation	sw6500	Construction Contractor
6/14/2007	11524		Waste Water	Notice of Violation	SW-0563	Commercial
6/15/2007	11209		Waste Water	Notice of Violation	SW-07-6626	Commercial
6/15/2007	11302	500 W. Harbor Dr #701	Other	Notice of Violation	sw07 0436	Commercial
6/15/2007	11303	5441 Waring Rd	Pet Waste	Notice of Violation	sw-07-0474	Residential
6/15/2007	11309	3453 INGRAHAM ST	Waste Water	Citation	SWC-07-00316	Commercial
6/15/2007	11309	3946 5TH AV	Waste Water	Notice of Violation	SW-6626	Commercial
6/15/2007	11310		Other	No Action Taken		

Site Visit Date	Tracking Number	Violation Location	Discharge Substance	Enforcement Action	Number	Business Type
6/15/2007	11311		Construction Waste	Notice of Violation	sw07 0435	
6/15/2007	11312		Other	Notice of Violation	sw07-0451	
6/15/2007	11316	5555 MAGNETRON BL STE D	Construction Waste	Notice of Violation	SW-07-6620	Commercial
6/15/2007	11321	505 C ST	Waste Water	Notice of Violation	SW-07-6621	Commercial
6/16/2007	11313	505 6th Avenue	Waste Water	Citation	SWC070302	Commercial
6/16/2007	11335	6880 EL CAJON BL	Waste Water	Notice of Violation	SW-07-6619	Commercial
6/16/2007	11349	4623 el cajon bl	Waste Water	Notice of Violation	sw-07-6628	
6/16/2007	11395		Waste Water	No Action Taken		Commercial
6/16/2007	11396		Waste Water	Notice of Violation	SW-6632	
6/16/2007	11406		Waste Water	No Action Taken		Municipal
6/18/2007	10886	3357 APACHE AV	Pet Waste	Notice of Violation	SW-07-6623	
6/18/2007	11233		Waste Water	No Evidence Found		Commercial
6/18/2007	11242		Other	No Action Taken		
6/18/2007	11292		Automotive Fluids	No Action Taken		
6/18/2007	11306			No Evidence Found		
6/18/2007	11317	6234 MERCER ST	Waste Water	Citation	SWC-07-0319	
6/18/2007	11317	6234 MERCER ST	Other	Notice of Violation	SWC-6622	
6/18/2007	11318		Automotive Fluids	Citation	sw07 0304	
6/18/2007	11322	8484 Miramar Pl	Waste Water	Citation	sw07 0307	Construction Contractor
6/18/2007	11323		Sewage	Notice of Violation		
6/18/2007	11324	6405 EDMONTON AV	Construction Waste	Notice of Violation	SW-07-6624	
6/18/2007	11324	5820 MIRAMAR RD STE 210	Construction Waste	Citation	SWC-07-0291	Commercial
6/18/2007	11325		Paint	Notice of Violation	SW-6618	Commercial
6/18/2007	11332	5049 AMNEST ST	Trash	Notice of Violation	SW-07-6627	
6/18/2007	11332	5049 AMNEST #C	Trash	Notice of Violation	SW-07-6625	
6/18/2007	11355		Wash Water	No Action Taken		
6/19/2007	10845		Waste Water	Education		
6/19/2007	11229	6490 Marindustry Place #A	Sediment	Notice of Violation	sw-07-0144	Construction Contractor
6/19/2007	11263		Waste Water	Education		Commercial
6/19/2007	11304	5460 waring rd	No Discharge	Education		
6/19/2007	11305	5408 Barclay Ave.	No Discharge	Education		
6/19/2007	11314	5511 Peru Pl		No Evidence Found		
6/19/2007	11329	1320 5th Ave	Construction Waste	Notice of Violation	sw 07 0442	Construction Contractor
6/19/2007	11331		Waste Water	Citation		Commercial
6/19/2007	11339	1970 Bst	No Discharge	No Evidence Found		Municipal
6/19/2007	11341	3714 Dwight st	Illegal Connection	Referral		
6/19/2007	11357	1642 Lisa Ave	Waste Water	Education		Construction Contractor
6/19/2007	11364	630 F St	Other	Notice of Violation	sww07 0444	Commercial
6/19/2007	11367	555 Saturn Bl	Waste Water	Citation	sw07 0303	Commercial
6/19/2007	11391	7965 Silverton Ave #101	Waste Water	Citation	sw07 0305	Commercial
6/20/2007	11326			Referral		
6/20/2007	11333	3256 OLD HEATHER RD	Automotive Fluids	Notice of Violation	SW-6637	
6/20/2007	11336	4867 El Cajon Blvd	Other	Referral	sw-07-0167	Commercial
6/20/2007	11337		Construction Waste	Notice of Violation		Construction Contractor
6/20/2007	11342	3980 HATTON ST	Automotive Fluids	Notice of Violation	SW-6634	
6/20/2007	11348	12710 Footman Ct	Construction Waste	Citation	swc07-0308	Construction Residential
6/20/2007	11350	8008 WINTERGARDENS #301	Waste Water	Citation	SWC-07-0293	Commercial
6/20/2007	11353		Automotive Fluids	Notice of Violation	sw070464	
6/21/2007	11352		No Discharge	Notice of Violation	SW-6631	Industrial
6/21/2007	11356	5153 BELLVALE AV	Sewage	Citation	SWC-07-0296	
6/21/2007	11360	3714 Dwight st	Waste Water	Notice of Violation	sw-07-0447	
6/21/2007	11377		No Discharge	No Evidence Found		Commercial
6/21/2007	11390		Waste Water	Citation		Commercial
6/21/2007	11520	8060 ARMOUR ST20	Waste Water	Citation	swc-07-0391	Commercial
6/21/2007	11520	8060 ARMOUR ST	Waste Water	Notice of Violation	SW-6630	Commercial
6/21/2007	11523	8080 ARMOUR ST	Other	Education		Commercial
6/22/2007	11343		Waste Water	Citation		Commercial
6/22/2007	11354		No Discharge	Education		Commercial
6/22/2007	11362		Waste Water	Education		Commercial
6/22/2007	11363		No Discharge	No Evidence Found		Commercial
6/22/2007	11371	7712 Moonridge Pl	Sewage	Notice of Violation	sw-07-0399	
6/22/2007	11376	1775 Garnet Ave	Pollutants on Impervious Surfaces	Notice of Violation	sw-07-0145	Commercial
6/22/2007	11377		No Discharge	Education		Commercial
6/22/2007	11389		Waste Water	Citation	swc-07-0226	Commercial
6/25/2007	11351			No Evidence Found		
6/25/2007	11359		Trash	Education		Commercial
6/25/2007	11381		No Discharge	No Evidence Found		
6/25/2007	11393	2310 Bonita St	Waste Water	Citation	sw07 0306	Commercial
6/26/2007	11211	5360 JACKSON DR #216	Trash	Referral		
6/26/2007	11373	3808 49th st	Sewage	Notice of Violation	sw-07-0476	
6/26/2007	11375		No Discharge	Education		
6/26/2007	11380	6805 Panocha Ct	No Discharge	No Evidence Found		
6/26/2007	11384	4967 Auburn Dr. #2	Trash	Citation	swc-07-0164	
6/26/2007	11386	4534 56th st	No Discharge	No Action Taken		

Site Visit Date	Tracking Number	Violation Location	Discharge Substance	Enforcement Action	Number	Business Type
6/26/2007	11401	3555 Rosecrans St	Food Waste	Citation	sw07 0310	Commercial
6/26/2007	11492		Construction Waste	Notice of Violation		
6/26/2007	11494		Waste Water	Citation		Commercial
6/26/2007	11495		Waste Water	Citation		Commercial
6/27/2007	11372			No Evidence Found		
6/27/2007	11385	6762 Lake Riggs	No Discharge	Education		
6/27/2007	11387		No Discharge	No Evidence Found		
6/27/2007	11400		Waste Water	Citation	sw07 0309	Commercial
6/27/2007	11404	2171 Del Mar Heights Rd	Sediment	Referral		
6/28/2007	11203	4544 Benhurst Ave		No Evidence Found		
6/28/2007	11333		Automotive Fluids	Notice of Violation	SW-6641	
6/28/2007	11347	3441 ALDFORD DR	No Discharge	Letter		
6/28/2007	11358		Other	Education		
6/28/2007	11361	3823 CANNING AV	Construction Waste	Notice of Violation	SW-6642	
6/28/2007	11378	3505 Camino Del Rio South #350	No Discharge	No Evidence Found		Construction Residential
6/28/2007	11388	5002 MERRIMAC CT	No Discharge	Letter		
6/28/2007	11408		Waste Water	No Action Taken		Commercial
6/28/2007	11411	213 Roth Ct.	Sewage	Notice of Violation	sw 6608	
6/28/2007	11412	3980 03RD AV	Waste Water	Citation	SWC-07-0315	Commercial
6/28/2007	11414	880 Manzanita Ave	Trash	Education		Construction Contractor
6/28/2007	11415	8320 La Jolla Scenic Dr N	Sewage	Notice of Violation	sw-07-0150	Institutional
6/28/2007	11420		Waste Water	Notice of Violation	SW-6646	Commercial
6/28/2007	11484			Referral		
6/28/2007	11489	8870 Liquid Ct	Waste Water	Notice of Violation	sw07 0454	Industrial
6/29/2007	11417			No Action Taken		
6/29/2007	11418			No Action Taken		
6/29/2007	11419	Life Guard Tower Mission Beach	Waste Water	Referral		Municipal
7/2/2007	11338	12347 Caminito Peral	Paint	Education		
7/2/2007	11346	3900 Old Town Avenue	Waste Water	Notice of Violation	sw07 0457	Commercial
7/3/2007	11183		No Discharge	No Evidence Found		Construction Residential
7/18/2007	11229	6490 Marindustry Pl #A	Sediment	Notice of Violation	sw-07-0414	Construction Contractor
10/10/2007	9761	2110 BURROUGHS ST	Automotive Fluids	No Evidence Found		
10/10/2007	9817	4512 ROLFE RD	Other	No Action Taken		
10/30/2206	10561		Construction Waste	Notice of Violation	sw6315	
8/4/3200	9373	3229 GEROMINO AV	Pollutants on Impervious Surfaces	Letter		
	9419		Automotive Fluids	Notice of Violation	6019	
	9571		Waste Water	Letter		Commercial
	9613		Waste Water	Letter		Other

EXTERNAL SANITARY SEWER OVERFLOW (SSO) REPORT FORM
REGIONAL WATER QUALITY CONTROL BOARD

Via FAX: 1.858.571.6972

To: California Regional Water Quality Control Board, San Diego Region

From: City of San Diego Metropolitan Wastewater Department
Wastewater Collection System Division
9150 Topaz Way, San Diego, CA 92123-1119

Subject: Report of Sanitary Sewer Overflow

GENERAL INFORMATION:

1. Preliminary ☐ Final ☑

2. SANITARY SEWER OVERFLOW SEQUENTIAL TRACKING NUMBER: **2935779**

3. REPORTED TO: **Fax (858) 571-6972 (RWQCB)**

4. DATE REPORTED: **07/01/2006** (MM/DD/YY)

TIME REPORTED: **15:00** (MILITARY OR 24 HOUR TIME)

5. REPORTED BY **ALBERTO MEJIA**
PHONE: **(858) 654-4142**

6. REPORTING SEWER AGENCY: **City of San Diego MWWD/WWC**

Public or Private SSO? (Check if Private) ☐ *(If Private - Complete Observation of SSO Due to Action of Other - Attachment 3)*

7. RESPONSIBLE SEWER AGENCY: **City of San Diego MWWD/WWC**

8. OVERFLOW START:

DATE: **07/01/2006** (MM/DD/YY)

TIME: **09:35** (MILITARY OR 24 HOUR TIME)

WWC Notified: **07/01/2006**

WWC Crew Arrival at Site: **07/01/2006** **09:35**

9. OVERFLOW END:

DATE: **07/01/2006** (MM/DD/YY)

TIME: **09:45** (MILITARY OR 24 HOUR TIME)

10. ESTIMATED OVERFLOW RATE: **5.000000**

11. TOTAL OVERFLOW VOLUME: **50**

12. OVERFLOW VOLUME RECOVERED: **0**

13. OVERFLOW VOLUME RELEASED TO ENVIRONMENT: **50**

SANITARY SEWER OVERFLOW LOCATION AND DESCRIPTION:

14. STREET ADDRESS: **5200 Montezuma Rd. w/o Fairmont Av**

15. CITY: **San Diego** ZIP CODE: **92115**

16. County: **SD**

SANITARY SEWER OVERFLOW STRUCTURE I.D.: **8"vc**

17a. Canyon Main? **N** 17b. Trunk? **N**

Canyon Main Name: Trunk Name:

18. NUMBER OF OVERFLOWS WITHIN 1000 FT. OF THIS LOCATION IN PAST 12 MONTHS: **0**

19. DATES OF OVERFLOWS WITHIN 1000 FT. OF THIS LOCATION IN PAST 12 MONTHS: **0**

20. OVERFLOW CAUSE - SHORT DESCRIPTION: **ROOTS**

21. OVERFLOW CAUSE - DETAILED DESCRIPTION OF CAUSE **ROOT BUILD-UP IN MAIN CAUSED THE OVERFLOW.**

22. SANITARY SEWER OVERFLOW CORRECTION -- DESCRIPTION OF ALL PREVENTATIVE AND CORRECTIVE MEASURES TAKEN OR PLANNED.

FLUSHED MAIN TO RELIEVE STOPAGE. THIS OVERFLOW WAS DISCOVERED BY MAIN CLEANING CREWS.

23. WAS THERE MEASURABLE PRECIPITATION DURING 72-HOURS PERIOD PRIOR TO THE OVERFLOW? **N**

INITIAL AND SECONDARY RECEIVING WATERS:

24. DID THE SANITARY SEWER OVERFLOW ENTER A STORM DRAIN? **N**

25. DID THE SANITARY SEWER OVERFLOW REACH SURFACE WATERS OTHER THAN A STORM DRAIN? **N**

26. NAME OR DESCRIPTION OF INITIAL RECEIVING WATERS. (IF NONE, TYPE NONE.) **None**

27. NAME OR DESCRIPTION OF SECONDARY RECEIVING WATERS. (IF NONE, TYPE NONE. **None**

28. IF THE SANITARY SEWER OVERFLOW DID NOT REACH SURFACE WATERS, DESCRIBE THE FINAL DESTINATION OF SEWAGE.

SOAKED INTO GROUND

NOTIFICATION:

29. WAS THE LOCAL HEALTH SERVICES AGENCY NOTIFIED? **Y**

30. IF THE OVERFLOW WAS OVER 1,000 GALLONS, WAS THE OFFICE OF EMERGENCY SERVICES (OES) NOTIFIED? **Y**

AFFECTED AREA POSTING:

31. WERE SIGNS POSTED TO WARN OF CONTAMINATION? **N**

32. LOCATION OF POSTING (IF POSTED):

33. HOW MANY DAYS WERE THE WARNING SIGNS POSTED? **0**

34. REMARKS:

FLUSHING CREWS CONTAINE AND CLEAN 2 UP AND 2 DOWN, WITH HILINE.

CERTIFICATION:

I swear under penalty of perjury that the information submitted in this document is true and correct. I certify under penalty of perjury that I have personally examined and am familiar with the information submitted in this document and all attachments and that, based on my inquiry of those individuals immediately responsible for obtaining the information, I believe that the information is true, accurate, and complete. I am aware that there are significant penalties for submitting false information, including the possibility of fine and imprisonment.

Signature

ALBERTO MEJIA
Name

SWUS
Title

07/01/2006
Date

Distribution:

	Fax Number
MWWD Director	(858) 292-6420
Asst. MWWD Director	(858) 292-6420
Public Information Officer	(858) 292-6420

EXTERNAL SANITARY SEWER OVERFLOW (SSO) REPORT FORM
REGIONAL WATER QUALITY CONTROL BOARD

Via FAX: 1.858.571.6972

To: California Regional Water Quality Control Board, San Diego Region

From: City of San Diego Metropolitan Wastewater Department
Wastewater Collection System Division
9150 Topaz Way, San Diego, CA 92123-1119

Subject: Report of Sanitary Sewer Overflow

GENERAL INFORMATION:

1. Preliminary ☐ Final ☑

2. SANITARY SEWER OVERFLOW SEQUENTIAL TRACKING NUMBER: **2936808**

3. REPORTED TO: **Fax (858) 571-6972 (RWQCB)**

4. DATE REPORTED: **07/11/2006** (MM/DD/YY)

TIME REPORTED: **13:00** (MILITARY OR 24 HOUR TIME)

5. REPORTED BY **Jose L Oropeza**
PHONE: **(858) 614-5772**

6. REPORTING SEWER AGENCY: **City of San Diego MWWD/WWC**

Public or Private SSO? (Check if Private) ☐ *(If Private - Complete Observation of SSO Due to Action of Other - Attachment 3)*

7. RESPONSIBLE SEWER AGENCY: **City of San Diego MWWD/WWC**

8. OVERFLOW START:

DATE: **07/11/2006** (MM/DD/YY)

TIME: **08:26** (MILITARY OR 24 HOUR TIME)

WWC Notified: **07/11/2006**

WWC Crew Arrival at Site: **07/11/2006** **08:45**

9. OVERFLOW END:

DATE: **07/11/2006** (MM/DD/YY)

TIME: **10:45** (MILITARY OR 24 HOUR TIME)

10. ESTIMATED OVERFLOW RATE: **2.000000**

11. TOTAL OVERFLOW VOLUME: **278**

12. OVERFLOW VOLUME RECOVERED: **0**

13. OVERFLOW VOLUME RELEASED TO ENVIRONMENT: **278**

SANITARY SEWER OVERFLOW LOCATION AND DESCRIPTION:

14. STREET ADDRESS: **1345 Hotel Circle South**

15. CITY: **San Diego** ZIP CODE: **92108**

16. County: **SD**

SANITARY SEWER OVERFLOW STRUCTURE I.D.: **6" Linned Pipe**

17a. Canyon Main? **Y** 17b. Trunk? **N**

Canyon Main Name: **Unclassified** Trunk Name:

18. NUMBER OF OVERFLOWS WITHIN 1000 FT. OF THIS LOCATION IN PAST 12 MONTHS: **0**

19. DATES OF OVERFLOWS WITHIN 1000 FT. OF THIS LOCATION IN PAST 12 MONTHS: **N/A**

20. OVERFLOW CAUSE - SHORT DESCRIPTION: **ROOTS**

21. OVERFLOW CAUSE - DETAILED DESCRIPTION OF CAUSE **Heavy Roots**

22. SANITARY SEWER OVERFLOW CORRECTION -- DESCRIPTION OF ALL PREVENTATIVE AND CORRECTIVE MEASURES TAKEN OR PLANNED.

Hand Rodded fsn# 23080 to relieved root blockage in main call out cctv & Canyon Supervisor to assist.

23. WAS THERE MEASURABLE PRECIPITATION DURING 72-HOURS PERIOD PRIOR TO THE OVERFLOW? **N**

INITIAL AND SECONDARY RECEIVING WATERS:

24. DID THE SANITARY SEWER OVERFLOW ENTER A STORM DRAIN? **N**

25. DID THE SANITARY SEWER OVERFLOW REACH SURFACE WATERS OTHER THAN A STORM DRAIN? **N**

26. NAME OR DESCRIPTION OF INITIAL RECEIVING WATERS. (IF NONE, TYPE NONE.) **None**

27. NAME OR DESCRIPTION OF SECONDARY RECEIVING WATERS. (IF NONE, TYPE NONE. **None**

28. IF THE SANITARY SEWER OVERFLOW DID NOT REACH SURFACE WATERS, DESCRIBE THE FINAL DESTINATION OF SEWAGE.

Vegetation in canyon

NOTIFICATION:

29. WAS THE LOCAL HEALTH SERVICES AGENCY NOTIFIED? **Y**

30. IF THE OVERFLOW WAS OVER 1,000 GALLONS, WAS THE OFFICE OF EMERGENCY SERVICES (OES) NOTIFIED? **Y**

AFFECTED AREA POSTING:

31. WERE SIGNS POSTED TO WARN OF CONTAMINATION? **N**

32. LOCATION OF POSTING (IF POSTED):

33. HOW MANY DAYS WERE THE WARNING SIGNS POSTED? **0**

34. REMARKS:

Will Refer FSN"S #'s 23078,23079 to Canyon Section to be hand rod asap.

CERTIFICATION:

I swear under penalty of perjury that the information submitted in this document is true and correct. I certify under penalty of perjury that I have personally examined and am familiar with the information submitted in this document and all attachments and that, based on my inquiry of those individuals immediately responsible for obtaining the information, I believe that the information is true, accurate, and complete. I am aware that there are significant penalties for submitting false information, including the possibility of fine and imprisonment.

Signature

Jose L Oropeza
Name

Senior Water Utility Supervisor
Title

07/11/2006
Date

Distribution:

	Fax Number
MWWD Director	(858) 292-6420
Asst. MWWD Director	(858) 292-6420
Public Information Officer	(858) 292-6420

EXTERNAL SANITARY SEWER OVERFLOW (SSO) REPORT FORM
REGIONAL WATER QUALITY CONTROL BOARD

Via FAX: 1.858.571.6972

To: California Regional Water Quality Control Board, San Diego Region

From: City of San Diego Metropolitan Wastewater Department
Wastewater Collection System Division
9150 Topaz Way, San Diego, CA 92123-1119

Subject: Report of Sanitary Sewer Overflow

GENERAL INFORMATION:

1. Preliminary ☐ Final ☑

2. SANITARY SEWER OVERFLOW SEQUENTIAL TRACKING NUMBER: **2937008**

3. REPORTED TO: **Fax (858) 571-6972 (RWQCB)**

4. DATE REPORTED: **07/12/2006** (MM/DD/YY)

TIME REPORTED: **14:00** (MILITARY OR 24 HOUR TIME)

5. REPORTED BY **Jose L Oropeza**
PHONE: **(858) 614-5772**

6. REPORTING SEWER AGENCY: **City of San Diego MWWD/WWC**

Public or Private SSO? (Check if Private) ☐ *(If Private - Complete Observation of SSO Due to Action of Other - Attachment 3)*

7. RESPONSIBLE SEWER AGENCY: **City of San Diego MWWD/WWC**

8. OVERFLOW START:

DATE: **07/12/2006** (MM/DD/YY)

TIME: **11:52** (MILITARY OR 24 HOUR TIME)

WWC Notified: **07/12/2006**

WWC Crew Arrival at Site: **07/12/2006** **12:15**

9. OVERFLOW END:

DATE: **07/12/2006** (MM/DD/YY)

TIME: **12:35** (MILITARY OR 24 HOUR TIME)

10. ESTIMATED OVERFLOW RATE: **10.000000**

11. TOTAL OVERFLOW VOLUME: **430**

12. OVERFLOW VOLUME RECOVERED: **430**

13. OVERFLOW VOLUME RELEASED TO ENVIRONMENT: **0**

SANITARY SEWER OVERFLOW LOCATION AND DESCRIPTION:

14. STREET ADDRESS: **Golfcrest Dr X Navajo Rd**

15. CITY: **San Diego** ZIP CODE: **92119**

16. County: **SD**

SANITARY SEWER OVERFLOW STRUCTURE I.D.: **8" VC**

17a. Canyon Main? **N** 17b. Trunk? **N**

Canyon Main Name: Trunk Name:

18. NUMBER OF OVERFLOWS WITHIN 1000 FT. OF THIS LOCATION IN PAST 12 MONTHS: **0**

19. DATES OF OVERFLOWS WITHIN 1000 FT. OF THIS LOCATION IN PAST 12 MONTHS: **N/A**

20. OVERFLOW CAUSE - SHORT DESCRIPTION: **ROOTS**

21. OVERFLOW CAUSE - DETAILED DESCRIPTION OF CAUSE **Grease Blockage**

22. SANITARY SEWER OVERFLOW CORRECTION -- DESCRIPTION OF ALL PREVENTATIVE AND CORRECTIVE MEASURES TAKEN OR PLANNED.

Flushed 8"VC to relieved grease blockage in main refer to area supervisor & CCTV.

23. WAS THERE MEASURABLE PRECIPITATION DURING 72-HOURS PERIOD PRIOR TO THE OVERFLOW? **N**

INITIAL AND SECONDARY RECEIVING WATERS:

24. DID THE SANITARY SEWER OVERFLOW ENTER A STORM DRAIN? **N**

25. DID THE SANITARY SEWER OVERFLOW REACH SURFACE WATERS OTHER THAN A STORM DRAIN? **N**

26. NAME OR DESCRIPTION OF INITIAL RECEIVING WATERS. (IF NONE, TYPE NONE.) **None**

27. NAME OR DESCRIPTION OF SECONDARY RECEIVING WATERS. (IF NONE, TYPE NONE. **None**

28. IF THE SANITARY SEWER OVERFLOW DID NOT REACH SURFACE WATERS, DESCRIBE THE FINAL DESTINATION OF SEWAGE.

Street Gutter

NOTIFICATION:

29. WAS THE LOCAL HEALTH SERVICES AGENCY NOTIFIED? **Y**

30. IF THE OVERFLOW WAS OVER 1,000 GALLONS, WAS THE OFFICE OF EMERGENCY SERVICES (OES) NOTIFIED? **Y**

AFFECTED AREA POSTING:

31. WERE SIGNS POSTED TO WARN OF CONTAMINATION? **N**

32. LOCATION OF POSTING (IF POSTED):

33. HOW MANY DAYS WERE THE WARNING SIGNS POSTED? **0**

34. REMARKS:

City crews flush 2 up & 2 down fsn's

CERTIFICATION:

I swear under penalty of perjury that the information submitted in this document is true and correct. I certify under penalty of perjury that I have personally examined and am familiar with the information submitted in this document and all attachments and that, based on my inquiry of those individuals immediately responsible for obtaining the information, I believe that the information is true, accurate, and complete. I am aware that there are significant penalties for submitting false information, including the possibility of fine and imprisonment.

Signature

Jose L Oropeza
Name

Senior Water Utility Supervisor
Title

07/12/2006
Date

Distribution:

	Fax Number
MWWD Director	(858) 292-6420
Asst. MWWD Director	(858) 292-6420
Public Information Officer	(858) 292-6420

EXTERNAL SANITARY SEWER OVERFLOW (SSO) REPORT FORM
REGIONAL WATER QUALITY CONTROL BOARD

Via FAX: 1.858.571.6972

To: California Regional Water Quality Control Board, San Diego Region

From: City of San Diego Metropolitan Wastewater Department
Wastewater Collection System Division
9150 Topaz Way, San Diego, CA 92123-1119

Subject: Report of Sanitary Sewer Overflow

GENERAL INFORMATION:

1. Preliminary ☐ Final ☑

2. SANITARY SEWER OVERFLOW SEQUENTIAL TRACKING NUMBER: **2938035**

3. REPORTED TO: **Fax (858) 571-6972 (RWQCB)**

4. DATE REPORTED: **07/17/2006** (MM/DD/YY)

TIME REPORTED: **23:00** (MILITARY OR 24 HOUR TIME)

5. REPORTED BY **Jeff Wilder**
PHONE: **(858) 654-4130**

6. REPORTING SEWER AGENCY: **City of San Diego MWWD/WWC**

Public or Private SSO? (Check if Private) ☐ *(If Private - Complete Observation of SSO Due to Action of Other - Attachment 3)*

7. RESPONSIBLE SEWER AGENCY: **City of San Diego MWWD/WWC**

8. OVERFLOW START:

DATE: **07/17/2006** (MM/DD/YY)

TIME: **21:17** (MILITARY OR 24 HOUR TIME)

WWC Notified: **07/17/2006**

WWC Crew Arrival at Site: **07/17/2006** **21:29**

9. OVERFLOW END:

DATE: **07/17/2006** (MM/DD/YY)

TIME: **21:54** (MILITARY OR 24 HOUR TIME)

10. ESTIMATED OVERFLOW RATE: **1.000000**

11. TOTAL OVERFLOW VOLUME: **37**

12. OVERFLOW VOLUME RECOVERED: **37**

13. OVERFLOW VOLUME RELEASED TO ENVIRONMENT: **0**

SANITARY SEWER OVERFLOW LOCATION AND DESCRIPTION:

14. STREET ADDRESS: **2491 Meadowlark Dr.**

15. CITY: **San Diego** ZIP CODE: **92111**

16. County: **SD**

SANITARY SEWER OVERFLOW STRUCTURE I.D.: **8" VC main**

17a. Canyon Main? **N** 17b. Trunk? **N**

Canyon Main Name: Trunk Name:

18. NUMBER OF OVERFLOWS WITHIN 1000 FT. OF THIS LOCATION IN PAST 12 MONTHS: **0**

19. DATES OF OVERFLOWS WITHIN 1000 FT. OF THIS LOCATION IN PAST 12 MONTHS:

20. OVERFLOW CAUSE - SHORT DESCRIPTION: **ROOTS**

21. OVERFLOW CAUSE - DETAILED DESCRIPTION OF CAUSE **Roots in main caused stoppage**

22. SANITARY SEWER OVERFLOW CORRECTION -- DESCRIPTION OF ALL PREVENTATIVE AND CORRECTIVE MEASURES TAKEN OR PLANNED.

Removed roots from downstream manhole, flushed to relieve stop, cleaned two sectios up and down, vacuumed puddles from gutter

23. WAS THERE MEASURABLE PRECIPITATION DURING 72-HOURS PERIOD PRIOR TO THE OVERFLOW? **N**

INITIAL AND SECONDARY RECEIVING WATERS:

24. DID THE SANITARY SEWER OVERFLOW ENTER A STORM DRAIN? **N**

25. DID THE SANITARY SEWER OVERFLOW REACH SURFACE WATERS OTHER THAN A STORM DRAIN? **N**

26. NAME OR DESCRIPTION OF INITIAL RECEIVING WATERS. (IF NONE, TYPE NONE.) **None**

27. NAME OR DESCRIPTION OF SECONDARY RECEIVING WATERS. (IF NONE, TYPE NONE. **None**

28. IF THE SANITARY SEWER OVERFLOW DID NOT REACH SURFACE WATERS, DESCRIBE THE FINAL DESTINATION OF SEWAGE.

Puddled in gutter

NOTIFICATION:

29. WAS THE LOCAL HEALTH SERVICES AGENCY NOTIFIED? **Y**

30. IF THE OVERFLOW WAS OVER 1,000 GALLONS, WAS THE OFFICE OF EMERGENCY SERVICES (OES) NOTIFIED? **Y**

AFFECTED AREA POSTING:

31. WERE SIGNS POSTED TO WARN OF CONTAMINATION? **N**

32. LOCATION OF POSTING (IF POSTED):

33. HOW MANY DAYS WERE THE WARNING SIGNS POSTED?

34. REMARKS:

Took pictures, notified DEH and OES

CERTIFICATION:

I swear under penalty of perjury that the information submitted in this document is true and correct. I certify under penalty of perjury that I have personally examined and am familiar with the information submitted in this document and all attachments and that, based on my inquiry of those individuals immediately responsible for obtaining the information, I believe that the information is true, accurate, and complete. I am aware that there are significant penalties for submitting false information, including the possibility of fine and imprisonment.

Signature

Jeff Wilder
Name

SWUS
Title

07/17/2006
Date

Distribution:

	Fax Number
MWWD Director	(858) 292-6420
Asst. MWWD Director	(858) 292-6420
Public Information Officer	(858) 292-6420

EXTERNAL SANITARY SEWER OVERFLOW (SSO) REPORT FORM
REGIONAL WATER QUALITY CONTROL BOARD

Via FAX: 1.858.571.6972

To: California Regional Water Quality Control Board, San Diego Region

From: City of San Diego Metropolitan Wastewater Department
Wastewater Collection System Division
9150 Topaz Way, San Diego, CA 92123-1119

Subject: Report of Sanitary Sewer Overflow

GENERAL INFORMATION:

1. Preliminary ☐ Final ☑

2. SANITARY SEWER OVERFLOW SEQUENTIAL TRACKING NUMBER: **2938297**

3. REPORTED TO: **Fax (858) 571-6972 (RWQCB)**

4. DATE REPORTED: **07/19/2006** (MM/DD/YY)

TIME REPORTED: **23:30** (MILITARY OR 24 HOUR TIME)

5. REPORTED BY **Jeff Wilder**
PHONE: **(858) 654-4130**

6. REPORTING SEWER AGENCY: **City of San Diego MWWD/WWC**

Public or Private SSO? (Check if Private) ☐ *(If Private - Complete Observation of SSO Due to Action of Other - Attachment 3)*

7. RESPONSIBLE SEWER AGENCY: **City of San Diego MWWD/WWC**

8. OVERFLOW START:

DATE: **07/19/2006** (MM/DD/YY)

TIME: **15:56** (MILITARY OR 24 HOUR TIME)

WWC Notified: **07/19/2006**

WWC Crew Arrival at Site: **07/19/2006** **16:20**

9. OVERFLOW END:

DATE: **07/19/2006** (MM/DD/YY)

TIME: **21:54** (MILITARY OR 24 HOUR TIME)

10. ESTIMATED OVERFLOW RATE: **5.000000**

11. TOTAL OVERFLOW VOLUME: **1,790**

12. OVERFLOW VOLUME RECOVERED: **1,645**

13. OVERFLOW VOLUME RELEASED TO ENVIRONMENT: **145**

SANITARY SEWER OVERFLOW LOCATION AND DESCRIPTION:

14. STREET ADDRESS: **811 W. Nutmeg St.**

15. CITY: **San Diego** ZIP CODE: **92101**

16. County: **SD**

SANITARY SEWER OVERFLOW STRUCTURE I.D.: **8" VC main**

17a. Canyon Main? **N** 17b. Trunk? **N**

Canyon Main Name: Trunk Name:

18. NUMBER OF OVERFLOWS WITHIN 1000 FT. OF THIS LOCATION IN PAST 12 MONTHS: **0**

19. DATES OF OVERFLOWS WITHIN 1000 FT. OF THIS LOCATION IN PAST 12 MONTHS:

20. OVERFLOW CAUSE - SHORT DESCRIPTION: **GVTMN**

21. OVERFLOW CAUSE - DETAILED DESCRIPTION OF CAUSE **Broken easememnt main and easement lateral caused spill**

22. SANITARY SEWER OVERFLOW CORRECTION -- DESCRIPTION OF ALL PREVENTATIVE AND CORRECTIVE MEASURES TAKEN OR PLANNED.

Set up containment, located break, called for construction crew to make repairs, cleaned area

23. WAS THERE MEASURABLE PRECIPITATION DURING 72-HOURS PERIOD PRIOR TO THE OVERFLOW? **N**

INITIAL AND SECONDARY RECEIVING WATERS:

24. DID THE SANITARY SEWER OVERFLOW ENTER A STORM DRAIN? **Y**

25. DID THE SANITARY SEWER OVERFLOW REACH SURFACE WATERS OTHER THAN A STORM DRAIN? **N**

26. NAME OR DESCRIPTION OF INITIAL RECEIVING WATERS. (IF NONE, TYPE NONE.) **San Diego Bay**

27. NAME OR DESCRIPTION OF SECONDARY RECEIVING WATERS. (IF NONE, TYPE NONE. **None**

28. IF THE SANITARY SEWER OVERFLOW DID NOT REACH SURFACE WATERS, DESCRIBE THE FINAL DESTINATION OF SEWAGE.

NOTIFICATION:

29. WAS THE LOCAL HEALTH SERVICES AGENCY NOTIFIED? **Y**

30. IF THE OVERFLOW WAS OVER 1,000 GALLONS, WAS THE OFFICE OF EMERGENCY SERVICES (OES) NOTIFIED? **Y**

AFFECTED AREA POSTING:

31. WERE SIGNS POSTED TO WARN OF CONTAMINATION? **N**

32. LOCATION OF POSTING (IF POSTED):

33. HOW MANY DAYS WERE THE WARNING SIGNS POSTED? **0**

34. REMARKS:

Noyified Chris Toth, Harbor Police, DEH, and Microbiology, left message at San Diego Port district, Left message for owner of 806 W. Maple, Michael at phone #619-804-2409 (broken lateral)

CERTIFICATION:

I swear under penalty of perjury that the information submitted in this document is true and correct. I certify under penalty of perjury that I have personally examined and am familiar with the information submitted in this document and all attachments and that, based on my inquiry of those individuals immediately responsible for obtaining the information, I believe that the information is true, accurate, and complete. I am aware that there are significant penalties for submitting false information, including the possibility of fine and imprisonment.

Signature

Jeff Wilder
Name

SWUS
Title

07/19/2006
Date

Distribution:

	Fax Number
MWWD Director	(858) 292-6420
Asst. MWWD Director	(858) 292-6420
Public Information Officer	(858) 292-6420

EXTERNAL SANITARY SEWER OVERFLOW (SSO) REPORT FORM
REGIONAL WATER QUALITY CONTROL BOARD

Via FAX: 1.858.571.6972

To: California Regional Water Quality Control Board, San Diego Region

From: City of San Diego Metropolitan Wastewater Department
Wastewater Collection System Division
9150 Topaz Way, San Diego, CA 92123-1119

Subject: Report of Sanitary Sewer Overflow

GENERAL INFORMATION:

***NOTE: This Report Copy is a NEW REVISION of a previously existing report. This NEW REVISION is #3 performed on this report**

1. Preliminary ☐ Final ☑

2. SANITARY SEWER OVERFLOW SEQUENTIAL TRACKING NUMBER: **2938651**

3. REPORTED TO: **Fax (858) 571-6972 (RWQCB)**

4. DATE REPORTED: **08/08/2006** (MM/DD/YY)

TIME REPORTED: **17:00** (MILITARY OR 24 HOUR TIME)

5. REPORTED BY **Mike Rosenberg**
PHONE: **(858) 614-4132**

6. REPORTING SEWER AGENCY: **City of San Diego MWWD/WWC**

Public or Private SSO? (Check if Private) ☐ *(If Private - Complete Observation of SSO Due to Action of Other - Attachment 3)*

7. RESPONSIBLE SEWER AGENCY: **City of San Diego MWWD/WWC**

8. OVERFLOW START:

DATE: **07/22/2006** (MM/DD/YY)

TIME: **18:47** (MILITARY OR 24 HOUR TIME)

WWC Notified: **07/22/2006**

WWC Crew Arrival at Site: **07/22/2006** **19:10**

9. OVERFLOW END:

DATE: **07/22/2006** (MM/DD/YY)

TIME: **19:25** (MILITARY OR 24 HOUR TIME)

10. ESTIMATED OVERFLOW RATE: **1.000000**

11. TOTAL OVERFLOW VOLUME: **38**

12. OVERFLOW VOLUME RECOVERED: **0**

13. OVERFLOW VOLUME RELEASED TO ENVIRONMENT: **38**

SANITARY SEWER OVERFLOW LOCATION AND DESCRIPTION:

14. STREET ADDRESS: **4920 Defiance Way**

15. CITY: **San Diego** ZIP CODE: **92115**

16. County: **SD**

SANITARY SEWER OVERFLOW STRUCTURE I.D.: **8" VC**

17a. Canyon Main? **N** 17b. Trunk? **N**

Canyon Main Name: Trunk Name:

18. NUMBER OF OVERFLOWS WITHIN 1000 FT. OF THIS LOCATION IN PAST 12 MONTHS: **0**

19. DATES OF OVERFLOWS WITHIN 1000 FT. OF THIS LOCATION IN PAST 12 MONTHS: **N/A**

20. OVERFLOW CAUSE - SHORT DESCRIPTION: **ROOTS**

21. OVERFLOW CAUSE - DETAILED DESCRIPTION OF CAUSE **Heavy Roots Blockage**

22. SANITARY SEWER OVERFLOW CORRECTION -- DESCRIPTION OF ALL PREVENTATIVE AND CORRECTIVE MEASURES TAKEN OR PLANNED.

Flushed 8" vc main relieved blockage refer it to area supervisor & fsn's 2 up & 2 Down to CCTV.

23. WAS THERE MEASURABLE PRECIPITATION DURING 72-HOURS PERIOD PRIOR TO THE OVERFLOW? **N**

INITIAL AND SECONDARY RECEIVING WATERS:

24. DID THE SANITARY SEWER OVERFLOW ENTER A STORM DRAIN? **Y**

25. DID THE SANITARY SEWER OVERFLOW REACH SURFACE WATERS OTHER THAN A STORM DRAIN? **N**

26. NAME OR DESCRIPTION OF INITIAL RECEIVING WATERS. (IF NONE, TYPE NONE.) **None**

27. NAME OR DESCRIPTION OF SECONDARY RECEIVING WATERS. (IF NONE, TYPE NONE. **None**

28. IF THE SANITARY SEWER OVERFLOW DID NOT REACH SURFACE WATERS, DESCRIBE THE FINAL DESTINATION OF SEWAGE.

Soak in Canyon rear of 4920 Defiance Way.

NOTIFICATION:

29. WAS THE LOCAL HEALTH SERVICES AGENCY NOTIFIED? **Y**

30. IF THE OVERFLOW WAS OVER 1,000 GALLONS, WAS THE OFFICE OF EMERGENCY SERVICES (OES) NOTIFIED? **Y**

AFFECTED AREA POSTING:

31. WERE SIGNS POSTED TO WARN OF CONTAMINATION? **N**

32. LOCATION OF POSTING (IF POSTED):

33. HOW MANY DAYS WERE THE WARNING SIGNS POSTED? **0**

34. REMARKS:

Second revison for date reported.

CERTIFICATION:

I swear under penalty of perjury that the information submitted in this document is true and correct. I certify under penalty of perjury that I have personally examined and am familiar with the information submitted in this document and all attachments and that, based on my inquiry of those individuals immediately responsible for obtaining the information, I believe that the information is true, accurate, and complete. I am aware that there are significant penalties for submitting false information, including the possibility of fine and imprisonment.

Signature

Mike Rosenberg
Name

Principal Water Utility Supervisor
Title

08/08/2006
Date

Distribution:

	Fax Number
MWWD Director	(858) 292-6420
Asst. MWWD Director	(858) 292-6420
Public Information Officer	(858) 292-6420

EXTERNAL SANITARY SEWER OVERFLOW (SSO) REPORT FORM
REGIONAL WATER QUALITY CONTROL BOARD

Via FAX: 1.858.571.6972

To: California Regional Water Quality Control Board, San Diego Region

From: City of San Diego Metropolitan Wastewater Department
Wastewater Collection System Division
9150 Topaz Way, San Diego, CA 92123-1119

Subject: Report of Sanitary Sewer Overflow

GENERAL INFORMATION:

1. Preliminary ☐ Final ☑

2. SANITARY SEWER OVERFLOW SEQUENTIAL TRACKING NUMBER: **2940283**

3. REPORTED TO: **Fax (858) 571-6972 (RWQCB)**

4. DATE REPORTED: **07/31/2006** (MM/DD/YY)

TIME REPORTED: **16:00** (MILITARY OR 24 HOUR TIME)

5. REPORTED BY **Jean Fernandes**
PHONE: **(858) 614-5772**

6. REPORTING SEWER AGENCY: **City of San Diego MWWD/WWC**

Public or Private SSO? (Check if Private) ☐ *(If Private - Complete Observation of SSO Due to Action of Other - Attachment 3)*

7. RESPONSIBLE SEWER AGENCY: **City of San Diego MWWD/WWC**

8. OVERFLOW START:

DATE: **07/31/2006** (MM/DD/YY)

TIME: **13:15** (MILITARY OR 24 HOUR TIME)

WWC Notified: **07/31/2006**

WWC Crew Arrival at Site: **07/31/2006** **13:45**

9. OVERFLOW END:

DATE: **07/31/2006** (MM/DD/YY)

TIME: **14:00** (MILITARY OR 24 HOUR TIME)

10. ESTIMATED OVERFLOW RATE: **2.000000**

11. TOTAL OVERFLOW VOLUME: **90**

12. OVERFLOW VOLUME RECOVERED: **30**

13. OVERFLOW VOLUME RELEASED TO ENVIRONMENT: **60**

SANITARY SEWER OVERFLOW LOCATION AND DESCRIPTION:

14. STREET ADDRESS: **9122 Fermi Av**

15. CITY: **San Diego, CA** ZIP CODE: **92124**

16. County: **SD**

SANITARY SEWER OVERFLOW STRUCTURE I.D.: **8"VC**

17a. Canyon Main? **N** 17b. Trunk? **N**

Canyon Main Name: Trunk Name:

18. NUMBER OF OVERFLOWS WITHIN 1000 FT. OF THIS LOCATION IN PAST 12 MONTHS: **0**

19. DATES OF OVERFLOWS WITHIN 1000 FT. OF THIS LOCATION IN PAST 12 MONTHS: **0**

20. OVERFLOW CAUSE - SHORT DESCRIPTION: **ROOTS**

21. OVERFLOW CAUSE - DETAILED DESCRIPTION OF CAUSE **Roots in main caused blockage in 8"vc main**

22. SANITARY SEWER OVERFLOW CORRECTION -- DESCRIPTION OF ALL PREVENTATIVE AND CORRECTIVE MEASURES TAKEN OR PLANNED.

Set up containment rodded main to relieve stoppage and remove roots. Cleaned two sections up and two down

23. WAS THERE MEASURABLE PRECIPITATION DURING 72-HOURS PERIOD PRIOR TO THE OVERFLOW? **N**

INITIAL AND SECONDARY RECEIVING WATERS:

24. DID THE SANITARY SEWER OVERFLOW ENTER A STORM DRAIN? **Y**

25. DID THE SANITARY SEWER OVERFLOW REACH SURFACE WATERS OTHER THAN A STORM DRAIN? **N**

26. NAME OR DESCRIPTION OF INITIAL RECEIVING WATERS. (IF NONE, TYPE NONE.) **Entered Storm Drain 3059 Admiral Av**

27. NAME OR DESCRIPTION OF SECONDARY RECEIVING WATERS. (IF NONE, TYPE NONE. **None**

28. IF THE SANITARY SEWER OVERFLOW DID NOT REACH SURFACE WATERS, DESCRIBE THE FINAL DESTINATION OF SEWAGE.

Absorbed into dirt ground in canyon

NOTIFICATION:

29. WAS THE LOCAL HEALTH SERVICES AGENCY NOTIFIED? **Y**

30. IF THE OVERFLOW WAS OVER 1,000 GALLONS, WAS THE OFFICE OF EMERGENCY SERVICES (OES) NOTIFIED? **Y**

AFFECTED AREA POSTING:

31. WERE SIGNS POSTED TO WARN OF CONTAMINATION? **N**

32. LOCATION OF POSTING (IF POSTED):

33. HOW MANY DAYS WERE THE WARNING SIGNS POSTED? **0**

34. REMARKS:

Refered Fsn# 32698,32694,32695 & 32696 to CCTV and to area supervisor for review.

CERTIFICATION:

I swear under penalty of perjury that the information submitted in this document is true and correct. I certify under penalty of perjury that I have personally examined and am familiar with the information submitted in this document and all attachments and that, based on my inquiry of those individuals immediately responsible for obtaining the information, I believe that the information is true, accurate, and complete. I am aware that there are significant penalties for submitting false information, including the possibility of fine and imprisonment.

Signature

Jean Fernandes
Name

Sr Water Utility Supervisor
Title

07/31/2006
Date

Distribution:

	Fax Number
MWWD Director	(858) 292-6420
Asst. MWWD Director	(858) 292-6420
Public Information Officer	(858) 292-6420

EXTERNAL SANITARY SEWER OVERFLOW (SSO) REPORT FORM
REGIONAL WATER QUALITY CONTROL BOARD

Via FAX: 1.858.571.6972

To: California Regional Water Quality Control Board, San Diego Region

From: City of San Diego Metropolitan Wastewater Department
Wastewater Collection System Division
9150 Topaz Way, San Diego, CA 92123-1119

Subject: Report of Sanitary Sewer Overflow

GENERAL INFORMATION:

1. Preliminary ☐ Final ☑

2. SANITARY SEWER OVERFLOW SEQUENTIAL TRACKING NUMBER: **2941245**

3. REPORTED TO: **Fax (858) 571-6972 (RWQCB)**

4. DATE REPORTED: **08/05/2006** (MM/DD/YY)

TIME REPORTED: **19:00** (MILITARY OR 24 HOUR TIME)

5. REPORTED BY **Jose L Oropeza**

PHONE: **(858) 654-4142**

6. REPORTING SEWER AGENCY: **City of San Diego MWWD/WWC**

Public or Private SSO? (Check if Private) ☐ *(If Private - Complete Observation of SSO Due to Action of Other - Attachment 3)*

7. RESPONSIBLE SEWER AGENCY: **City of San Diego MWWD/WWC**

8. OVERFLOW START:

DATE: **08/05/2006** (MM/DD/YY)

TIME: **16:30** (MILITARY OR 24 HOUR TIME)

WWC Notified: **08/05/2006**

WWC Crew Arrival at Site: **08/05/2006** **16:48**

9. OVERFLOW END:

DATE: **08/05/2006** (MM/DD/YY)

TIME: **17:40** (MILITARY OR 24 HOUR TIME)

10. ESTIMATED OVERFLOW RATE: **5.000000**

11. TOTAL OVERFLOW VOLUME: **350**

12. OVERFLOW VOLUME RECOVERED: **350**

13. OVERFLOW VOLUME RELEASED TO ENVIRONMENT: **0**

SANITARY SEWER OVERFLOW LOCATION AND DESCRIPTION:

14. STREET ADDRESS: **Cowles Mnt Blvd X RainSwept Way**

15. CITY: **San Diego** ZIP CODE: **92119**

16. County: **SD**

SANITARY SEWER OVERFLOW STRUCTURE I.D.: **8" PVC**

17a. Canyon Main? **N** 17b. Trunk? **N**

Canyon Main Name: Trunk Name:

18. NUMBER OF OVERFLOWS WITHIN 1000 FT. OF THIS LOCATION IN PAST 12 MONTHS: **0**

19. DATES OF OVERFLOWS WITHIN 1000 FT. OF THIS LOCATION IN PAST 12 MONTHS: **N/A**

20. OVERFLOW CAUSE - SHORT DESCRIPTION: **ROOTS**

21. OVERFLOW CAUSE - DETAILED DESCRIPTION OF CAUSE **Root Blockage**

22. SANITARY SEWER OVERFLOW CORRECTION -- DESCRIPTION OF ALL PREVENTATIVE AND CORRECTIVE MEASURES TAKEN OR PLANNED.

Flushed 8" pvc main relieved root blockage flushed 2 up & 2 down as per policy refer to area supervisor & cctv to tv fsn's 65093,65092,65091,65094 & 65095.

23. WAS THERE MEASURABLE PRECIPITATION DURING 72-HOURS PERIOD PRIOR TO THE OVERFLOW? **N**

INITIAL AND SECONDARY RECEIVING WATERS:

24. DID THE SANITARY SEWER OVERFLOW ENTER A STORM DRAIN? **N**

25. DID THE SANITARY SEWER OVERFLOW REACH SURFACE WATERS OTHER THAN A STORM DRAIN? **N**

26. NAME OR DESCRIPTION OF INITIAL RECEIVING WATERS. (IF NONE, TYPE NONE.) **None**

27. NAME OR DESCRIPTION OF SECONDARY RECEIVING WATERS. (IF NONE, TYPE NONE. **None**

28. IF THE SANITARY SEWER OVERFLOW DID NOT REACH SURFACE WATERS, DESCRIBE THE FINAL DESTINATION OF SEWAGE.

Pool Area / Recovered all Seweage

NOTIFICATION:

29. WAS THE LOCAL HEALTH SERVICES AGENCY NOTIFIED? **Y**

30. IF THE OVERFLOW WAS OVER 1,000 GALLONS, WAS THE OFFICE OF EMERGENCY SERVICES (OES) NOTIFIED? **Y**

AFFECTED AREA POSTING:

31. WERE SIGNS POSTED TO WARN OF CONTAMINATION? **N**

32. LOCATION OF POSTING (IF POSTED):

33. HOW MANY DAYS WERE THE WARNING SIGNS POSTED? **0**

34. REMARKS:

we call out Luth & turle to clean up pool area in apartment complex no other damage.

CERTIFICATION:

I swear under penalty of perjury that the information submitted in this document is true and correct. I certify under penalty of perjury that I have personally examined and am familiar with the information submitted in this document and all attachments and that, based on my inquiry of those individuals immediately responsible for obtaining the information, I believe that the information is true, accurate, and complete. I am aware that there are significant penalties for submitting false information, including the possibility of fine and imprisonment.

Signature

Jose L Oropeza
Name

Senior Water Utility Supervisor
Title

08/05/2006
Date

Distribution:

	Fax Number
MWWD Director	(858) 292-6420
Asst. MWWD Director	(858) 292-6420
Public Information Officer	(858) 292-6420

EXTERNAL SANITARY SEWER OVERFLOW (SSO) REPORT FORM
REGIONAL WATER QUALITY CONTROL BOARD

Via FAX: 1.858.571.6972

To: California Regional Water Quality Control Board, San Diego Region

From: City of San Diego Metropolitan Wastewater Department
Wastewater Collection System Division
9150 Topaz Way, San Diego, CA 92123-1119

Subject: Report of Sanitary Sewer Overflow

GENERAL INFORMATION:

1. Preliminary ☐ Final ☑

2. SANITARY SEWER OVERFLOW SEQUENTIAL TRACKING NUMBER: **2941593**

3. REPORTED TO: **Fax (858) 571-6972 (RWQCB)**

4. DATE REPORTED: **08/08/2006** (MM/DD/YY)

TIME REPORTED: **09:00** (MILITARY OR 24 HOUR TIME)

5. REPORTED BY **Jean Fernandes**
PHONE: **(858) 614-5772**

6. REPORTING SEWER AGENCY: **City of San Diego MWWD/O&M**

Public or Private SSO? (Check if Private) ☐ *(If Private - Complete Observation of SSO Due to Action of Other - Attachment 3)*

7. RESPONSIBLE SEWER AGENCY: **City of San Diego MWWD/O&M**

8. OVERFLOW START:

DATE: **08/07/2006** (MM/DD/YY)

TIME: **11:05** (MILITARY OR 24 HOUR TIME)

WWC Notified: **08/07/2006**

WWC Crew Arrival at Site: **08/07/2006** **11:10**

9. OVERFLOW END:

DATE: **08/07/2006** (MM/DD/YY)

TIME: **12:30** (MILITARY OR 24 HOUR TIME)

10. ESTIMATED OVERFLOW RATE: **0.100000**

11. TOTAL OVERFLOW VOLUME: **8**

12. OVERFLOW VOLUME RECOVERED: **4**

13. OVERFLOW VOLUME RELEASED TO ENVIRONMENT: **4**

SANITARY SEWER OVERFLOW LOCATION AND DESCRIPTION:

14. STREET ADDRESS: **2800 Dairy Mart Rd**

15. CITY: **San Diego, Ca** ZIP CODE: **92154**

16. County: **SD**

SANITARY SEWER OVERFLOW STRUCTURE I.D.: **8" DI**

17a. Canyon Main? **N** 17b. Trunk? **N**

Canyon Main Name: Trunk Name:

18. NUMBER OF OVERFLOWS WITHIN 1000 FT. OF THIS LOCATION IN PAST 12 MONTHS: **0**

19. DATES OF OVERFLOWS WITHIN 1000 FT. OF THIS LOCATION IN PAST 12 MONTHS: **N/A**

20. OVERFLOW CAUSE - SHORT DESCRIPTION: **OTHER**

21. OVERFLOW CAUSE - DETAILED DESCRIPTION OF CAUSE **vac relief valve had debris that prevented it from closing completely**

22. SANITARY SEWER OVERFLOW CORRECTION -- DESCRIPTION OF ALL PREVENTATIVE AND CORRECTIVE MEASURES TAKEN OR PLANNED.

Isolated valve removed valve, instaslled blind flange, sent in for repairs

23. WAS THERE MEASURABLE PRECIPITATION DURING 72-HOURS PERIOD PRIOR TO THE OVERFLOW? **N**

INITIAL AND SECONDARY RECEIVING WATERS:

24. DID THE SANITARY SEWER OVERFLOW ENTER A STORM DRAIN? **N**

25. DID THE SANITARY SEWER OVERFLOW REACH SURFACE WATERS OTHER THAN A STORM DRAIN? **N**

26. NAME OR DESCRIPTION OF INITIAL RECEIVING WATERS. (IF NONE, TYPE NONE.) **None**

27. NAME OR DESCRIPTION OF SECONDARY RECEIVING WATERS. (IF NONE, TYPE NONE. **None**

28. IF THE SANITARY SEWER OVERFLOW DID NOT REACH SURFACE WATERS, DESCRIBE THE FINAL DESTINATION OF SEWAGE.

dryed in river bed

NOTIFICATION:

29. WAS THE LOCAL HEALTH SERVICES AGENCY NOTIFIED? **Y**

30. IF THE OVERFLOW WAS OVER 1,000 GALLONS, WAS THE OFFICE OF EMERGENCY SERVICES (OES) NOTIFIED? **Y**

AFFECTED AREA POSTING:

31. WERE SIGNS POSTED TO WARN OF CONTAMINATION? **N**

32. LOCATION OF POSTING (IF POSTED):

33. HOW MANY DAYS WERE THE WARNING SIGNS POSTED? **0**

34. REMARKS:

None

CERTIFICATION:

I swear under penalty of perjury that the information submitted in this document is true and correct. I certify under penalty of perjury that I have personally examined and am familiar with the information submitted in this document and all attachments and that, based on my inquiry of those individuals immediately responsible for obtaining the information, I believe that the information is true, accurate, and complete. I am aware that there are significant penalties for submitting false information, including the possibility of fine and imprisonment.

Signature

Jean Fernandes
Name

Sr Water Utility Supervisor
Title

08/08/2006
Date

Distribution:

	Fax Number
MWWD Director	(858) 292-6420
Asst. MWWD Director	(858) 292-6420
Public Information Officer	(858) 292-6420

EXTERNAL SANITARY SEWER OVERFLOW (SSO) REPORT FORM
REGIONAL WATER QUALITY CONTROL BOARD

Via FAX: 1.858.571.6972

To: California Regional Water Quality Control Board, San Diego Region

From: City of San Diego Metropolitan Wastewater Department
Wastewater Collection System Division
9150 Topaz Way, San Diego, CA 92123-1119

Subject: Report of Sanitary Sewer Overflow

GENERAL INFORMATION:

1. Preliminary ☐ Final ☑

2. SANITARY SEWER OVERFLOW SEQUENTIAL TRACKING NUMBER: **2942180**

3. REPORTED TO: **Fax (858) 571-6972 (RWQCB)**

4. DATE REPORTED: **08/11/2006** (MM/DD/YY)

TIME REPORTED: **14:00** (MILITARY OR 24 HOUR TIME)

5. REPORTED BY **Jean Fernandes**
PHONE: **(858) 614-5772**

6. REPORTING SEWER AGENCY: **City of San Diego MWWD/WWC**

Public or Private SSO? (Check if Private) ☐ *(If Private - Complete Observation of SSO Due to Action of Other - Attachment 3)*

7. RESPONSIBLE SEWER AGENCY: **City of San Diego MWWD/WWC**

8. OVERFLOW START:

DATE: **08/11/2006** (MM/DD/YY)

TIME: **08:15** (MILITARY OR 24 HOUR TIME)

WWC Notified: **08/11/2006**

WWC Crew Arrival at Site: **08/11/2006** **08:40**

9. OVERFLOW END:

DATE: **08/11/2006** (MM/DD/YY)

TIME: **09:00** (MILITARY OR 24 HOUR TIME)

10. ESTIMATED OVERFLOW RATE: **3.000000**

11. TOTAL OVERFLOW VOLUME: **135**

12. OVERFLOW VOLUME RECOVERED: **0**

13. OVERFLOW VOLUME RELEASED TO ENVIRONMENT: **135**

SANITARY SEWER OVERFLOW LOCATION AND DESCRIPTION:

14. STREET ADDRESS: **14301 Camargo Ct**

15. CITY: **San Diego, Ca** ZIP CODE: **92128**

16. County: **SD**

SANITARY SEWER OVERFLOW STRUCTURE I.D.: **8"VC**

17a. Canyon Main? **N** 17b. Trunk? **N**

Canyon Main Name: Trunk Name:

18. NUMBER OF OVERFLOWS WITHIN 1000 FT. OF THIS LOCATION IN PAST 12 MONTHS: **0**

19. DATES OF OVERFLOWS WITHIN 1000 FT. OF THIS LOCATION IN PAST 12 MONTHS: **0**

20. OVERFLOW CAUSE - SHORT DESCRIPTION: **GREAS**

21. OVERFLOW CAUSE - DETAILED DESCRIPTION OF CAUSE **Grease blockage in 8"vc pipe**

22. SANITARY SEWER OVERFLOW CORRECTION -- DESCRIPTION OF ALL PREVENTATIVE AND CORRECTIVE MEASURES TAKEN OR PLANNED.

Set up containment at storm rodded main to relived stop cleaned two section up and two down

23. WAS THERE MEASURABLE PRECIPITATION DURING 72-HOURS PERIOD PRIOR TO THE OVERFLOW? **N**

INITIAL AND SECONDARY RECEIVING WATERS:

24. DID THE SANITARY SEWER OVERFLOW ENTER A STORM DRAIN? **Y**

25. DID THE SANITARY SEWER OVERFLOW REACH SURFACE WATERS OTHER THAN A STORM DRAIN? **N**

26. NAME OR DESCRIPTION OF INITIAL RECEIVING WATERS. (IF NONE, TYPE NONE.) **Storm drain @ 11000 Carmel Mtn**

27. NAME OR DESCRIPTION OF SECONDARY RECEIVING WATERS. (IF NONE, TYPE NONE. **None**

28. IF THE SANITARY SEWER OVERFLOW DID NOT REACH SURFACE WATERS, DESCRIBE THE FINAL DESTINATION OF SEWAGE.

Dissipated in storm drain

NOTIFICATION:

29. WAS THE LOCAL HEALTH SERVICES AGENCY NOTIFIED? **Y**

30. IF THE OVERFLOW WAS OVER 1,000 GALLONS, WAS THE OFFICE OF EMERGENCY SERVICES (OES) NOTIFIED? **Y**

AFFECTED AREA POSTING:

31. WERE SIGNS POSTED TO WARN OF CONTAMINATION? **N**

32. LOCATION OF POSTING (IF POSTED):

33. HOW MANY DAYS WERE THE WARNING SIGNS POSTED? **0**

34. REMARKS:

Refered FSN# 41526,41525,41527,41528,41529 to cctv and to area supervisor

CERTIFICATION:

I swear under penalty of perjury that the information submitted in this document is true and correct. I certify under penalty of perjury that I have personally examined and am familiar with the information submitted in this document and all attachments and that, based on my inquiry of those individuals immediately responsible for obtaining the information, I believe that the information is true, accurate, and complete. I am aware that there are significant penalties for submitting false information, including the possibility of fine and imprisonment.

Signature

Jean Fernandes
Name

Sr Water Utility Supervisor
Title

08/11/2006
Date

Distribution:

	Fax Number
MWWD Director	(858) 292-6420
Asst. MWWD Director	(858) 292-6420
Public Information Officer	(858) 292-6420

EXTERNAL SANITARY SEWER OVERFLOW (SSO) REPORT FORM
REGIONAL WATER QUALITY CONTROL BOARD

Via FAX: 1.858.571.6972

To: California Regional Water Quality Control Board, San Diego Region

From: City of San Diego Metropolitan Wastewater Department
Wastewater Collection System Division
9150 Topaz Way, San Diego, CA 92123-1119

Subject: Report of Sanitary Sewer Overflow

GENERAL INFORMATION:

***NOTE: This Report Copy is a NEW REVISION of a previously existing report. This NEW REVISION is #4 performed on this report**

1. Preliminary ☐ Final ☑

2. SANITARY SEWER OVERFLOW SEQUENTIAL TRACKING NUMBER: **2942190**

3. REPORTED TO: **Fax (858) 571-6972 (RWQCB)**

4. DATE REPORTED: **08/14/2006** (MM/DD/YY)

TIME REPORTED: **08:45** (MILITARY OR 24 HOUR TIME)

5. REPORTED BY **Jean Fernandes**
PHONE: **(858) 614-5772**

6. REPORTING SEWER AGENCY: **City of San Diego MWWD/O&M**

Public or Private SSO? (Check if Private) ☐ *(If Private - Complete Observation of SSO Due to Action of Other - Attachment 3)*

7. RESPONSIBLE SEWER AGENCY: **City of San Diego MWWD/O&M**

8. OVERFLOW START:

DATE: **08/11/2006** (MM/DD/YY)

TIME: **07:25** (MILITARY OR 24 HOUR TIME)

WWC Notified: **08/11/2006**

WWC Crew Arrival at Site: **08/11/2006** **07:30**

9. OVERFLOW END:

DATE: **08/11/2006** (MM/DD/YY)

TIME: **07:59** (MILITARY OR 24 HOUR TIME)

10. ESTIMATED OVERFLOW RATE: **147.100000**

11. TOTAL OVERFLOW VOLUME: **5,001**

12. OVERFLOW VOLUME RECOVERED: **0**

13. OVERFLOW VOLUME RELEASED TO ENVIRONMENT: **5,001**

SANITARY SEWER OVERFLOW LOCATION AND DESCRIPTION:

14. STREET ADDRESS: **1902 Gatchell Rd**

15. CITY: **San Diego, Ca** ZIP CODE: **92102**

16. County: **SD**

SANITARY SEWER OVERFLOW STRUCTURE I.D.: **Guf Facility**

17a. Canyon Main? **N** 17b. Trunk? **N**

Canyon Main Name: Trunk Name:

18. NUMBER OF OVERFLOWS WITHIN 1000 FT. OF THIS LOCATION IN PAST 12 MONTHS: **0**

19. DATES OF OVERFLOWS WITHIN 1000 FT. OF THIS LOCATION IN PAST 12 MONTHS: **0**

20. OVERFLOW CAUSE - SHORT DESCRIPTION: **OTHER**

21. OVERFLOW CAUSE - DETAILED DESCRIPTION OF CAUSE **PVC elbow failed causing primary advanced effluent water to spill**

22. SANITARY SEWER OVERFLOW CORRECTION -- DESCRIPTION OF ALL PREVENTATIVE AND CORRECTIVE MEASURES TAKEN OR PLANNED.

Isolated line and swicthed to industrial water for cooling

23. WAS THERE MEASURABLE PRECIPITATION DURING 72-HOURS PERIOD PRIOR TO THE OVERFLOW? **N**

INITIAL AND SECONDARY RECEIVING WATERS:

24. DID THE SANITARY SEWER OVERFLOW ENTER A STORM DRAIN? **N**

25. DID THE SANITARY SEWER OVERFLOW REACH SURFACE WATERS OTHER THAN A STORM DRAIN? **Y**

26. NAME OR DESCRIPTION OF INITIAL RECEIVING WATERS. (IF NONE, TYPE NONE.) **Pacific Ocean**

27. NAME OR DESCRIPTION OF SECONDARY RECEIVING WATERS. (IF NONE, TYPE NONE. **None**

28. IF THE SANITARY SEWER OVERFLOW DID NOT REACH SURFACE WATERS, DESCRIBE THE FINAL DESTINATION OF SEWAGE.

Pacific Ocean

NOTIFICATION:

29. WAS THE LOCAL HEALTH SERVICES AGENCY NOTIFIED? **Y**

30. IF THE OVERFLOW WAS OVER 1,000 GALLONS, WAS THE OFFICE OF EMERGENCY SERVICES (OES) NOTIFIED? **Y**

AFFECTED AREA POSTING:

31. WERE SIGNS POSTED TO WARN OF CONTAMINATION? **Y**

32. LOCATION OF POSTING (IF POSTED): **Bay/Lagoon/Beach**

33. HOW MANY DAYS WERE THE WARNING SIGNS POSTED? **3**

34. REMARKS:

Per County Health removed 25 signs by weekend shift

CERTIFICATION:

I swear under penalty of perjury that the information submitted in this document is true and correct. I certify under penalty of perjury that I have personally examined and am familiar with the information submitted in this document and all attachments and that, based on my inquiry of those individuals immediately responsible for obtaining the information, I believe that the information is true, accurate, and complete. I am aware that there are significant penalties for submitting false information, including the possibility of fine and imprisonment.

Signature

Jean Fernandes
Name

Sr Water Utility Supervisor
Title

08/14/2006
Date

Distribution:

	Fax Number
MWWD Director	(858) 292-6420
Asst. MWWD Director	(858) 292-6420
Public Information Officer	(858) 292-6420

EXTERNAL SANITARY SEWER OVERFLOW (SSO) REPORT FORM
REGIONAL WATER QUALITY CONTROL BOARD

Via FAX: 1.858.571.6972

To: California Regional Water Quality Control Board, San Diego Region

From: City of San Diego Metropolitan Wastewater Department
Wastewater Collection System Division
9150 Topaz Way, San Diego, CA 92123-1119

Subject: Report of Sanitary Sewer Overflow

GENERAL INFORMATION:

1. Preliminary ☐ Final ☑

2. SANITARY SEWER OVERFLOW SEQUENTIAL TRACKING NUMBER: **2942581**

3. REPORTED TO: **Fax (858) 571-6972 (RWQCB)**

4. DATE REPORTED: **08/15/2006** (MM/DD/YY)

TIME REPORTED: **15:15** (MILITARY OR 24 HOUR TIME)

5. REPORTED BY **Jean Fernandes**
PHONE: **(858) 614-5772**

6. REPORTING SEWER AGENCY: **City of San Diego MWWD/WWC**

Public or Private SSO? (Check if Private) ☐ *(If Private - Complete Observation of SSO Due to Action of Other - Attachment 3)*

7. RESPONSIBLE SEWER AGENCY: **City of San Diego MWWD/WWC**

8. OVERFLOW START:

DATE: **08/15/2006** (MM/DD/YY)

TIME: **08:30** (MILITARY OR 24 HOUR TIME)

WWC Notified: **08/15/2006**

WWC Crew Arrival at Site: **08/15/2006** **08:40**

9. OVERFLOW END:

DATE: **08/15/2006** (MM/DD/YY)

TIME: **08:50** (MILITARY OR 24 HOUR TIME)

10. ESTIMATED OVERFLOW RATE: **50.000000**

11. TOTAL OVERFLOW VOLUME: **1,000**

12. OVERFLOW VOLUME RECOVERED: **0**

13. OVERFLOW VOLUME RELEASED TO ENVIRONMENT: **1,000**

SANITARY SEWER OVERFLOW LOCATION AND DESCRIPTION:

14. STREET ADDRESS: **6588 Federal Bl**

15. CITY: **San Diego,Ca** ZIP CODE: **92114**

16. County: **SD**

SANITARY SEWER OVERFLOW STRUCTURE I.D.: **8' VC**

17a. Canyon Main? **N** 17b. Trunk? **N**

Canyon Main Name: Trunk Name:

18. NUMBER OF OVERFLOWS WITHIN 1000 FT. OF THIS LOCATION IN PAST 12 MONTHS: **0**

19. DATES OF OVERFLOWS WITHIN 1000 FT. OF THIS LOCATION IN PAST 12 MONTHS: **0**

20. OVERFLOW CAUSE - SHORT DESCRIPTION: **ROOTS**

21. OVERFLOW CAUSE - DETAILED DESCRIPTION OF CAUSE **Root blockage appox 3ft from unknown M/H in back of address caused 8"vc main to spill.**

22. SANITARY SEWER OVERFLOW CORRECTION -- DESCRIPTION OF ALL PREVENTATIVE AND CORRECTIVE MEASURES TAKEN OR PLANNED.

The City of Lemon Grove responded to the call and relieved the stoppage. City of San Diego cleaned two section up and two section down. Crews also cleaned storm drain area.

23. WAS THERE MEASURABLE PRECIPITATION DURING 72-HOURS PERIOD PRIOR TO THE OVERFLOW? **N**

INITIAL AND SECONDARY RECEIVING WATERS:

24. DID THE SANITARY SEWER OVERFLOW ENTER A STORM DRAIN? **Y**

25. DID THE SANITARY SEWER OVERFLOW REACH SURFACE WATERS OTHER THAN A STORM DRAIN? **Y**

26. NAME OR DESCRIPTION OF INITIAL RECEIVING WATERS. (IF NONE, TYPE NONE.) **Chollas Creek**

27. NAME OR DESCRIPTION OF SECONDARY RECEIVING WATERS. (IF NONE, TYPE NONE. **None**

28. IF THE SANITARY SEWER OVERFLOW DID NOT REACH SURFACE WATERS, DESCRIBE THE FINAL DESTINATION OF SEWAGE.

Chollas Creek

NOTIFICATION:

29. WAS THE LOCAL HEALTH SERVICES AGENCY NOTIFIED? **Y**

30. IF THE OVERFLOW WAS OVER 1,000 GALLONS, WAS THE OFFICE OF EMERGENCY SERVICES (OES) NOTIFIED? **Y**

AFFECTED AREA POSTING:

31. WERE SIGNS POSTED TO WARN OF CONTAMINATION? **N**

32. LOCATION OF POSTING (IF POSTED):

33. HOW MANY DAYS WERE THE WARNING SIGNS POSTED? **0**

34. REMARKS:

Referred FSN# 59303,59300,59277,59304 to CCTV had unknown M/H cleaned and referred to area supervisor

CERTIFICATION:

I swear under penalty of perjury that the information submitted in this document is true and correct. I certify under penalty of perjury that I have personally examined and am familiar with the information submitted in this document and all attachments and that, based on my inquiry of those individuals immediately responsible for obtaining the information, I believe that the information is true, accurate, and complete. I am aware that there are significant penalties for submitting false information, including the possibility of fine and imprisonment.

Signature

Jean Fernandes
Name

Sr Water Utility Supervisor
Title

08/15/2006
Date

Distribution:

	Fax Number
MWWD Director	(858) 292-6420
Asst. MWWD Director	(858) 292-6420
Public Information Officer	(858) 292-6420

EXTERNAL SANITARY SEWER OVERFLOW (SSO) REPORT FORM
REGIONAL WATER QUALITY CONTROL BOARD

Via FAX: 1.858.571.6972

To: California Regional Water Quality Control Board, San Diego Region

From: City of San Diego Metropolitan Wastewater Department
Wastewater Collection System Division
9150 Topaz Way, San Diego, CA 92123-1119

Subject: Report of Sanitary Sewer Overflow

GENERAL INFORMATION:

***NOTE: This Report Copy is a NEW REVISION of a previously existing report. This NEW REVISION is #6 performed on this report**

1. Preliminary ☐ Final ☑

2. SANITARY SEWER OVERFLOW SEQUENTIAL TRACKING NUMBER: **2943709**

3. REPORTED TO: **Fax (858) 571-6972 (RWQCB)**

4. DATE REPORTED: **08/22/2006** (MM/DD/YY)

TIME REPORTED: **23:00** (MILITARY OR 24 HOUR TIME)

5. REPORTED BY **Jeff Wilder**

PHONE: **8586544130**

6. REPORTING SEWER AGENCY: **City of San Diego MWWD/WWC**

Public or Private SSO? (Check if Private) ☐

(If Private - Complete Observation of SSO Due to Action of Other - Attachment 3)

7. RESPONSIBLE SEWER AGENCY: **City of San Diego MWWD/WWC**

8. OVERFLOW START:

DATE: **08/22/2006** (MM/DD/YY)

TIME: **16:02** (MILITARY OR 24 HOUR TIME)

WWC Notified: **08/22/2006**

WWC Crew Arrival at Site: **08/22/2006** **16:40**

9. OVERFLOW END:

DATE: **08/22/2006** (MM/DD/YY)

TIME: **16:45** (MILITARY OR 24 HOUR TIME)

10. ESTIMATED OVERFLOW RATE: **1.000000**

11. TOTAL OVERFLOW VOLUME: **43**

12. OVERFLOW VOLUME RECOVERED: **0**

13. OVERFLOW VOLUME RELEASED TO ENVIRONMENT: **43**

SANITARY SEWER OVERFLOW LOCATION AND DESCRIPTION:

14. STREET ADDRESS: **3435 Armstrong St.**

15. CITY: **San Diego** ZIP CODE: **92111**

16. County: **San Diego**

SANITARY SEWER OVERFLOW STRUCTURE I.D.: **8" VC main**

17a. Canyon Main? **N** 17b. Trunk? **N**

Canyon Main Name: Trunk Name:

18. NUMBER OF OVERFLOWS WITHIN 1000 FT. OF THIS LOCATION IN PAST 12 MONTHS: **0**

19. DATES OF OVERFLOWS WITHIN 1000 FT. OF THIS LOCATION IN PAST 12 MONTHS:

20. OVERFLOW CAUSE - SHORT DESCRIPTION: **ROOTS**

21. OVERFLOW CAUSE - DETAILED DESCRIPTION OF CAUSE **12' root log caused overflow**

22. SANITARY SEWER OVERFLOW CORRECTION -- DESCRIPTION OF ALL PREVENTATIVE AND CORRECTIVE MEASURES TAKEN OR PLANNED.

removed root log from MH4 to relieve stop, cleaned main, two up and two down with flusher, cleaned up area, took pictures, chased down final destination.

23. WAS THERE MEASURABLE PRECIPITATION DURING 72-HOURS PERIOD PRIOR TO THE OVERFLOW? **N**

INITIAL AND SECONDARY RECEIVING WATERS:

24. DID THE SANITARY SEWER OVERFLOW ENTER A STORM DRAIN? **Y**

25. DID THE SANITARY SEWER OVERFLOW REACH SURFACE WATERS OTHER THAN A STORM DRAIN? **N**

26. NAME OR DESCRIPTION OF INITIAL RECEIVING WATERS. (IF NONE, TYPE NONE.)

27. NAME OR DESCRIPTION OF SECONDARY RECEIVING WATERS. (IF NONE, TYPE NONE.

28. IF THE SANITARY SEWER OVERFLOW DID NOT REACH SURFACE WATERS, DESCRIBE THE FINAL DESTINATION OF SEWAGE.

dissapated in storm drain system

NOTIFICATION:

29. WAS THE LOCAL HEALTH SERVICES AGENCY NOTIFIED? **Y**

30. IF THE OVERFLOW WAS OVER 1,000 GALLONS, WAS THE OFFICE OF EMERGENCY SERVICES (OES) NOTIFIED? **Y**

AFFECTED AREA POSTING:

31. WERE SIGNS POSTED TO WARN OF CONTAMINATION? **N**

32. LOCATION OF POSTING (IF POSTED):

33. HOW MANY DAYS WERE THE WARNING SIGNS POSTED? **0**

34. REMARKS:

notified DEH

CERTIFICATION:

I swear under penalty of perjury that the information submitted in this document is true and correct. I certify under penalty of perjury that I have personally examined and am familiar with the information submitted in this document and all attachments and that, based on my inquiry of those individuals immediately responsible for obtaining the information, I believe that the information is true, accurate, and complete. I am aware that there are significant penalties for submitting false information, including the possibility of fine and imprisonment.

Signature

Jeff Wilder
Name

SWUS
Title

08/22/2006
Date

Distribution:

	Fax Number
MWWD Director	(858) 292-6420
Asst. MWWD Director	(858) 292-6420
Public Information Officer	(858) 292-6420

EXTERNAL SANITARY SEWER OVERFLOW (SSO) REPORT FORM
REGIONAL WATER QUALITY CONTROL BOARD

Via FAX: 1.858.571.6972

To: California Regional Water Quality Control Board, San Diego Region

From: City of San Diego Metropolitan Wastewater Department
Wastewater Collection System Division
9150 Topaz Way, San Diego, CA 92123-1119

Subject: Report of Sanitary Sewer Overflow

GENERAL INFORMATION:

1. Preliminary ☐ Final ☑

2. SANITARY SEWER OVERFLOW SEQUENTIAL TRACKING NUMBER: **2944348**

3. REPORTED TO: **Fax (858) 571-6972 (RWQCB)**

4. DATE REPORTED: **08/27/2006** (MM/DD/YY)

TIME REPORTED: **09:30** (MILITARY OR 24 HOUR TIME)

5. REPORTED BY **Jose L Oropeza**

PHONE: **8586544142**

6. REPORTING SEWER AGENCY: **City of San Diego MWWD/WWC**

Public or Private SSO? (Check if Private) ☐ *(If Private - Complete Observation of SSO Due to Action of Other - Attachment 3)*

7. RESPONSIBLE SEWER AGENCY: **City of San Diego MWWD/WWC**

8. OVERFLOW START:

DATE: **08/27/2006** (MM/DD/YY)

TIME: **10:32** (MILITARY OR 24 HOUR TIME)

WWC Notified: **08/27/2006**

WWC Crew Arrival at Site: **08/27/2006** **10:40**

9. OVERFLOW END:

DATE: **08/27/2006** (MM/DD/YY)

TIME: **11:00** (MILITARY OR 24 HOUR TIME)

10. ESTIMATED OVERFLOW RATE: **5.000000**

11. TOTAL OVERFLOW VOLUME: **140**

12. OVERFLOW VOLUME RECOVERED: **140**

13. OVERFLOW VOLUME RELEASED TO ENVIRONMENT: **0**

SANITARY SEWER OVERFLOW LOCATION AND DESCRIPTION:

14. STREET ADDRESS: **5925 BAJA**

15. CITY: **San Diego** ZIP CODE: **92115**

16. County: **San Diego**

SANITARY SEWER OVERFLOW STRUCTURE I.D.: **8 " PVC**

17a. Canyon Main? **N** 17b. Trunk? **N**

Canyon Main Name: Trunk Name:

18. NUMBER OF OVERFLOWS WITHIN 1000 FT. OF THIS LOCATION IN PAST 12 MONTHS: **1**

19. DATES OF OVERFLOWS WITHIN 1000 FT. OF THIS LOCATION IN PAST 12 MONTHS: **5/5/2006**

20. OVERFLOW CAUSE - SHORT DESCRIPTION: **ROOTS**

21. OVERFLOW CAUSE - DETAILED DESCRIPTION OF CAUSE **Roots & Rocks**

22. SANITARY SEWER OVERFLOW CORRECTION -- DESCRIPTION OF ALL PREVENTATIVE AND CORRECTIVE MEASURES TAKEN OR PLANNED.

Flushed Main

23. WAS THERE MEASURABLE PRECIPITATION DURING 72-HOURS PERIOD PRIOR TO THE OVERFLOW? **N**

INITIAL AND SECONDARY RECEIVING WATERS:

24. DID THE SANITARY SEWER OVERFLOW ENTER A STORM DRAIN? **N**

25. DID THE SANITARY SEWER OVERFLOW REACH SURFACE WATERS OTHER THAN A STORM DRAIN? **N**

26. NAME OR DESCRIPTION OF INITIAL RECEIVING WATERS. (IF NONE, TYPE NONE.)

27. NAME OR DESCRIPTION OF SECONDARY RECEIVING WATERS. (IF NONE, TYPE NONE.

28. IF THE SANITARY SEWER OVERFLOW DID NOT REACH SURFACE WATERS, DESCRIBE THE FINAL DESTINATION OF SEWAGE.

Street Gutter

NOTIFICATION:

29. WAS THE LOCAL HEALTH SERVICES AGENCY NOTIFIED? **Y**

30. IF THE OVERFLOW WAS OVER 1,000 GALLONS, WAS THE OFFICE OF EMERGENCY SERVICES (OES) NOTIFIED? **Y**

AFFECTED AREA POSTING:

31. WERE SIGNS POSTED TO WARN OF CONTAMINATION? **N**

32. LOCATION OF POSTING (IF POSTED):

33. HOW MANY DAYS WERE THE WARNING SIGNS POSTED? **0**

34. REMARKS:

Removed Large Rock & Lots Of Roots.

CERTIFICATION:

I swear under penalty of perjury that the information submitted in this document is true and correct. I certify under penalty of perjury that I have personally examined and am familiar with the information submitted in this document and all attachments and that, based on my inquiry of those individuals immediately responsible for obtaining the information, I believe that the information is true, accurate, and complete. I am aware that there are significant penalties for submitting false information, including the possibility of fine and imprisonment.

Signature

Jose L Oropeza
Name

Senior Water Utility Supervisor
Title

08/27/2006
Date

Distribution:

	Fax Number
MWWD Director	(858) 292-6420
Asst. MWWD Director	(858) 292-6420
Public Information Officer	(858) 292-6420

EXTERNAL SANITARY SEWER OVERFLOW (SSO) REPORT FORM
REGIONAL WATER QUALITY CONTROL BOARD

Via FAX: 1.858.571.6972

To: California Regional Water Quality Control Board, San Diego Region

From: City of San Diego Metropolitan Wastewater Department
Wastewater Collection System Division
9150 Topaz Way, San Diego, CA 92123-1119

Subject: Report of Sanitary Sewer Overflow

GENERAL INFORMATION:

***NOTE: This Report Copy is a NEW REVISION of a previously existing report. This NEW REVISION is #2 performed on this report**

1. Preliminary ☐ Final ☑

2. SANITARY SEWER OVERFLOW SEQUENTIAL TRACKING NUMBER: **2944775**

3. REPORTED TO: **Fax (858) 571-6972 (RWQCB)**

4. DATE REPORTED: **08/29/2006** (MM/DD/YY)

TIME REPORTED: **10:15** (MILITARY OR 24 HOUR TIME)

5. REPORTED BY **Jean Fernandes**

PHONE: **(858)614-5772**

6. REPORTING SEWER AGENCY: **City of San Diego MWWD/WWC**

Public or Private SSO? (Check if Private) ☐ *(If Private - Complete Observation of SSO Due to Action of Other - Attachment 3)*

7. RESPONSIBLE SEWER AGENCY: **City of San Diego MWWD/WWC**

8. OVERFLOW START:

DATE: **08/29/2006** (MM/DD/YY)

TIME: **08:15** (MILITARY OR 24 HOUR TIME)

WWC Notified: **08/29/2006**

WWC Crew Arrival at Site: **08/29/2006** **08:17**

9. OVERFLOW END:

DATE: **08/29/2006** (MM/DD/YY)

TIME: **08:43** (MILITARY OR 24 HOUR TIME)

10. ESTIMATED OVERFLOW RATE: **0.107143**

11. TOTAL OVERFLOW VOLUME: **3**

12. OVERFLOW VOLUME RECOVERED: **0**

13. OVERFLOW VOLUME RELEASED TO ENVIRONMENT: **3**

SANITARY SEWER OVERFLOW LOCATION AND DESCRIPTION:

14. STREET ADDRESS: **2800 Dairy Mart Rd**

15. CITY: **San Diego** ZIP CODE: **92154**

16. County: **San Diego**

SANITARY SEWER OVERFLOW STRUCTURE I.D.: **Vac Valve**

17a. Canyon Main? **N** 17b. Trunk? **Y**

Canyon Main Name: Trunk Name:

18. NUMBER OF OVERFLOWS WITHIN 1000 FT. OF THIS LOCATION IN PAST 12 MONTHS: **1**

19. DATES OF OVERFLOWS WITHIN 1000 FT. OF THIS LOCATION IN PAST 12 MONTHS: **8/7/2006**

20. OVERFLOW CAUSE - SHORT DESCRIPTION: **OTHER**

21. OVERFLOW CAUSE - DETAILED DESCRIPTION OF CAUSE **Vac relief valve had debries in it that prevented it from closing completely**

22. SANITARY SEWER OVERFLOW CORRECTION -- DESCRIPTION OF ALL PREVENTATIVE AND CORRECTIVE MEASURES TAKEN OR PLANNED.

replace valve with a repaired valve

23. WAS THERE MEASURABLE PRECIPITATION DURING 72-HOURS PERIOD PRIOR TO THE OVERFLOW? **N**

INITIAL AND SECONDARY RECEIVING WATERS:

24. DID THE SANITARY SEWER OVERFLOW ENTER A STORM DRAIN? **N**

25. DID THE SANITARY SEWER OVERFLOW REACH SURFACE WATERS OTHER THAN A STORM DRAIN? **N**

26. NAME OR DESCRIPTION OF INITIAL RECEIVING WATERS. (IF NONE, TYPE NONE.)

27. NAME OR DESCRIPTION OF SECONDARY RECEIVING WATERS. (IF NONE, TYPE NONE.

28. IF THE SANITARY SEWER OVERFLOW DID NOT REACH SURFACE WATERS, DESCRIBE THE FINAL DESTINATION OF SEWAGE.

Dried up in river bed

NOTIFICATION:

29. WAS THE LOCAL HEALTH SERVICES AGENCY NOTIFIED? **Y**

30. IF THE OVERFLOW WAS OVER 1,000 GALLONS, WAS THE OFFICE OF EMERGENCY SERVICES (OES) NOTIFIED? **Y**

AFFECTED AREA POSTING:

31. WERE SIGNS POSTED TO WARN OF CONTAMINATION? **N**

32. LOCATION OF POSTING (IF POSTED):

33. HOW MANY DAYS WERE THE WARNING SIGNS POSTED? **0**

34. REMARKS:

CERTIFICATION:

I swear under penalty of perjury that the information submitted in this document is true and correct. I certify under penalty of perjury that I have personally examined and am familiar with the information submitted in this document and all attachments and that, based on my inquiry of those individuals immediately responsible for obtaining the information, I believe that the information is true, accurate, and complete. I am aware that there are significant penalties for submitting false information, including the possibility of fine and imprisonment.

Signature

Jean Fernandes
Name

SWUS
Title

08/29/2006
Date

Distribution:

	Fax Number
MWWD Director	(858) 292-6420
Asst. MWWD Director	(858) 292-6420
Public Information Officer	(858) 292-6420

EXTERNAL SANITARY SEWER OVERFLOW (SSO) REPORT FORM
REGIONAL WATER QUALITY CONTROL BOARD

Via FAX: 1.858.571.6972

To: California Regional Water Quality Control Board, San Diego Region

From: City of San Diego Metropolitan Wastewater Department
Wastewater Collection System Division
9150 Topaz Way, San Diego, CA 92123-1119

Subject: Report of Sanitary Sewer Overflow

GENERAL INFORMATION:

1. Preliminary ☐ Final ☑

2. SANITARY SEWER OVERFLOW SEQUENTIAL TRACKING NUMBER: **2945334**

3. REPORTED TO: **Fax (858) 571-6972 (RWQCB)**

4. DATE REPORTED: **08/30/2006** (MM/DD/YY)

TIME REPORTED: **08:45** (MILITARY OR 24 HOUR TIME)

5. REPORTED BY **Jean Fernandes**
PHONE: **(858)614-5772**

6. REPORTING SEWER AGENCY: **City of San Diego MWWD/WWC**

Public or Private SSO? (Check if Private) ☐ *(If Private - Complete Observation of SSO Due to Action of Other - Attachment 3)*

7. RESPONSIBLE SEWER AGENCY: **City of San Diego MWWD/WWC**

8. OVERFLOW START:

DATE: **08/30/2006** (MM/DD/YY)

TIME: **08:00** (MILITARY OR 24 HOUR TIME)

WWC Notified: **08/30/2006**

WWC Crew Arrival at Site: **08/30/2006** **08:15**

9. OVERFLOW END:

DATE: **08/30/2006** (MM/DD/YY)

TIME: **10:15** (MILITARY OR 24 HOUR TIME)

10. ESTIMATED OVERFLOW RATE: **0.014815**

11. TOTAL OVERFLOW VOLUME: **2**

12. OVERFLOW VOLUME RECOVERED: **0**

13. OVERFLOW VOLUME RELEASED TO ENVIRONMENT: **2**

SANITARY SEWER OVERFLOW LOCATION AND DESCRIPTION:

14. STREET ADDRESS: **2800**

15. CITY: **San Diego** ZIP CODE: **92154**

16. County: **San Diego**

SANITARY SEWER OVERFLOW STRUCTURE I.D.: **Vac Relief Valve**

17a. Canyon Main? **N** 17b. Trunk? **Y**

Canyon Main Name: Trunk Name:

18. NUMBER OF OVERFLOWS WITHIN 1000 FT. OF THIS LOCATION IN PAST 12 MONTHS: **2**

19. DATES OF OVERFLOWS WITHIN 1000 FT. OF THIS LOCATION IN PAST 12 MONTHS: **8/29/2006,8/7/2006**

20. OVERFLOW CAUSE - SHORT DESCRIPTION: **OTHER**

21. OVERFLOW CAUSE - DETAILED DESCRIPTION OF CAUSE **Vac relief valve had debries in it that prevented from closing completely**

22. SANITARY SEWER OVERFLOW CORRECTION -- DESCRIPTION OF ALL PREVENTATIVE AND CORRECTIVE MEASURES TAKEN OR PLANNED.

Isolated Valve till replacement valve arrives

23. WAS THERE MEASURABLE PRECIPITATION DURING 72-HOURS PERIOD PRIOR TO THE OVERFLOW? **N**

INITIAL AND SECONDARY RECEIVING WATERS:

24. DID THE SANITARY SEWER OVERFLOW ENTER A STORM DRAIN? **N**

25. DID THE SANITARY SEWER OVERFLOW REACH SURFACE WATERS OTHER THAN A STORM DRAIN? **N**

26. NAME OR DESCRIPTION OF INITIAL RECEIVING WATERS. (IF NONE, TYPE NONE.)

27. NAME OR DESCRIPTION OF SECONDARY RECEIVING WATERS. (IF NONE, TYPE NONE.

28. IF THE SANITARY SEWER OVERFLOW DID NOT REACH SURFACE WATERS, DESCRIBE THE FINAL DESTINATION OF SEWAGE.

Dried in river bed

NOTIFICATION:

29. WAS THE LOCAL HEALTH SERVICES AGENCY NOTIFIED? **Y**

30. IF THE OVERFLOW WAS OVER 1,000 GALLONS, WAS THE OFFICE OF EMERGENCY SERVICES (OES) NOTIFIED? **Y**

AFFECTED AREA POSTING:

31. WERE SIGNS POSTED TO WARN OF CONTAMINATION? **N**

32. LOCATION OF POSTING (IF POSTED):

33. HOW MANY DAYS WERE THE WARNING SIGNS POSTED? **0**

34. REMARKS:

CERTIFICATION:

I swear under penalty of perjury that the information submitted in this document is true and correct. I certify under penalty of perjury that I have personally examined and am familiar with the information submitted in this document and all attachments and that, based on my inquiry of those individuals immediately responsible for obtaining the information, I believe that the information is true, accurate, and complete. I am aware that there are significant penalties for submitting false information, including the possibility of fine and imprisonment.

Signature

Jean Fernandes
Name

SWUS
Title

08/30/2006
Date

Distribution:

	Fax Number
MWWD Director	(858) 292-6420
Asst. MWWD Director	(858) 292-6420
Public Information Officer	(858) 292-6420

EXTERNAL SANITARY SEWER OVERFLOW (SSO) REPORT FORM
REGIONAL WATER QUALITY CONTROL BOARD

Via FAX: 1.858.571.6972

To: California Regional Water Quality Control Board, San Diego Region

From: City of San Diego Metropolitan Wastewater Department
Wastewater Collection System Division
9150 Topaz Way, San Diego, CA 92123-1119

Subject: Report of Sanitary Sewer Overflow

GENERAL INFORMATION:

***NOTE: This Report Copy is a NEW REVISION of a previously existing report. This NEW REVISION is #2 performed on this report**

1. Preliminary ☐ Final ☑

2. SANITARY SEWER OVERFLOW SEQUENTIAL TRACKING NUMBER: **2945356**

3. REPORTED TO: **Fax (858) 571-6972 (RWQCB)**

4. DATE REPORTED: **08/31/2006** (MM/DD/YY)

TIME REPORTED: **18:40** (MILITARY OR 24 HOUR TIME)

5. REPORTED BY **Jean Fernandes**
PHONE: **(858)614-5772**

6. REPORTING SEWER AGENCY: **City of San Diego MWWD/WWC**

Public or Private SSO? (Check if Private) ☐ *(If Private - Complete Observation of SSO Due to Action of Other - Attachment 3)*

7. RESPONSIBLE SEWER AGENCY: **City of San Diego MWWD/WWC**

8. OVERFLOW START:

DATE: **08/31/2006** (MM/DD/YY)

TIME: **10:10** (MILITARY OR 24 HOUR TIME)

WWC Notified: **08/31/2006**

WWC Crew Arrival at Site: **08/31/2006** **10:30**

9. OVERFLOW END:

DATE: **08/31/2006** (MM/DD/YY)

TIME: **10:42** (MILITARY OR 24 HOUR TIME)

10. ESTIMATED OVERFLOW RATE: **25.000000**

11. TOTAL OVERFLOW VOLUME: **800**

12. OVERFLOW VOLUME RECOVERED: **800**

13. OVERFLOW VOLUME RELEASED TO ENVIRONMENT: **0**

SANITARY SEWER OVERFLOW LOCATION AND DESCRIPTION:

14. STREET ADDRESS: **2500 AZURE COAST**

15. CITY: **San Diego** ZIP CODE: **92037**

16. County: **San Diego**

SANITARY SEWER OVERFLOW STRUCTURE I.D.: **8 " VC**

17a. Canyon Main? **N** 17b. Trunk? **N**

Canyon Main Name: Trunk Name:

18. NUMBER OF OVERFLOWS WITHIN 1000 FT. OF THIS LOCATION IN PAST 12 MONTHS: **0**

19. DATES OF OVERFLOWS WITHIN 1000 FT. OF THIS LOCATION IN PAST 12 MONTHS:

20. OVERFLOW CAUSE - SHORT DESCRIPTION: **ROOTS**

21. OVERFLOW CAUSE - DETAILED DESCRIPTION OF CAUSE **ROOT BLOCKAGE**

22. SANITARY SEWER OVERFLOW CORRECTION -- DESCRIPTION OF ALL PREVENTATIVE AND CORRECTIVE MEASURES TAKEN OR PLANNED.

RODDED 8" VC MAIN

23. WAS THERE MEASURABLE PRECIPITATION DURING 72-HOURS PERIOD PRIOR TO THE OVERFLOW? **N**

INITIAL AND SECONDARY RECEIVING WATERS:

24. DID THE SANITARY SEWER OVERFLOW ENTER A STORM DRAIN? **N**

25. DID THE SANITARY SEWER OVERFLOW REACH SURFACE WATERS OTHER THAN A STORM DRAIN? **N**

26. NAME OR DESCRIPTION OF INITIAL RECEIVING WATERS. (IF NONE, TYPE NONE.)

27. NAME OR DESCRIPTION OF SECONDARY RECEIVING WATERS. (IF NONE, TYPE NONE.

28. IF THE SANITARY SEWER OVERFLOW DID NOT REACH SURFACE WATERS, DESCRIBE THE FINAL DESTINATION OF SEWAGE.

Recovered at interceptor at La Jolla Shores

NOTIFICATION:

29. WAS THE LOCAL HEALTH SERVICES AGENCY NOTIFIED? **Y**

30. IF THE OVERFLOW WAS OVER 1,000 GALLONS, WAS THE OFFICE OF EMERGENCY SERVICES (OES) NOTIFIED? **Y**

AFFECTED AREA POSTING:

31. WERE SIGNS POSTED TO WARN OF CONTAMINATION? **N**

32. LOCATION OF POSTING (IF POSTED):

33. HOW MANY DAYS WERE THE WARNING SIGNS POSTED? **0**

34. REMARKS:

CERTIFICATION:

I swear under penalty of perjury that the information submitted in this document is true and correct. I certify under penalty of perjury that I have personally examined and am familiar with the information submitted in this document and all attachments and that, based on my inquiry of those individuals immediately responsible for obtaining the information, I believe that the information is true, accurate, and complete. I am aware that there are significant penalties for submitting false information, including the possibility of fine and imprisonment.

Signature

Jean Fernandes
Name

SWUS
Title

08/31/2006
Date

Distribution:

	Fax Number
MWWD Director	(858) 292-6420
Asst. MWWD Director	(858) 292-6420
Public Information Officer	(858) 292-6420

EXTERNAL SANITARY SEWER OVERFLOW (SSO) REPORT FORM
REGIONAL WATER QUALITY CONTROL BOARD

Via FAX: 1.858.571.6972

To: California Regional Water Quality Control Board, San Diego Region

From: City of San Diego Metropolitan Wastewater Department
Wastewater Collection System Division
9150 Topaz Way, San Diego, CA 92123-1119

Subject: Report of Sanitary Sewer Overflow

GENERAL INFORMATION:

***NOTE: This Report Copy is a NEW REVISION of a previously existing report. This NEW REVISION is #2 performed on this report**

1. Preliminary ☐ Final ☑

2. SANITARY SEWER OVERFLOW SEQUENTIAL TRACKING NUMBER: **2945580**

3. REPORTED TO: **Fax (858) 571-6972 (RWQCB)**

4. DATE REPORTED: **09/02/2006** (MM/DD/YY)

TIME REPORTED: **15:00** (MILITARY OR 24 HOUR TIME)

5. REPORTED BY **Jose L Oropeza**

PHONE: **8586544142**

6. REPORTING SEWER AGENCY: **City of San Diego MWWD/WWC**

Public or Private SSO? (Check if Private) ☐

(If Private - Complete Observation of SSO Due to Action of Other - Attachment 3)

7. RESPONSIBLE SEWER AGENCY: **City of San Diego MWWD/WWC**

8. OVERFLOW START:

DATE: **09/02/2006** (MM/DD/YY)

TIME: **08:21** (MILITARY OR 24 HOUR TIME)

WWC Notified: **09/02/2006**

WWC Crew Arrival at Site: **09/02/2006** **08:40**

9. OVERFLOW END:

DATE: **09/02/2006** (MM/DD/YY)

TIME: **09:20** (MILITARY OR 24 HOUR TIME)

10. ESTIMATED OVERFLOW RATE: **3.000000**

11. TOTAL OVERFLOW VOLUME: **177**

12. OVERFLOW VOLUME RECOVERED: **157**

13. OVERFLOW VOLUME RELEASED TO ENVIRONMENT: **20**

SANITARY SEWER OVERFLOW LOCATION AND DESCRIPTION:

14. STREET ADDRESS: **1460 ALTADENA**

15. CITY: **San Diego** ZIP CODE: **92105**

16. County: **San Diego**

SANITARY SEWER OVERFLOW STRUCTURE I.D.: **8 " VC**

17a. Canyon Main? **N** 17b. Trunk? **N**

Canyon Main Name: Trunk Name:

18. NUMBER OF OVERFLOWS WITHIN 1000 FT. OF THIS LOCATION IN PAST 12 MONTHS: **0**

19. DATES OF OVERFLOWS WITHIN 1000 FT. OF THIS LOCATION IN PAST 12 MONTHS:

20. OVERFLOW CAUSE - SHORT DESCRIPTION: **GREAS**

21. OVERFLOW CAUSE - DETAILED DESCRIPTION OF CAUSE **Grease Blockage**

22. SANITARY SEWER OVERFLOW CORRECTION -- DESCRIPTION OF ALL PREVENTATIVE AND CORRECTIVE MEASURES TAKEN OR PLANNED.

Flushed 8" Vc Main

23. WAS THERE MEASURABLE PRECIPITATION DURING 72-HOURS PERIOD PRIOR TO THE OVERFLOW? **N**

INITIAL AND SECONDARY RECEIVING WATERS:

24. DID THE SANITARY SEWER OVERFLOW ENTER A STORM DRAIN? **N**

25. DID THE SANITARY SEWER OVERFLOW REACH SURFACE WATERS OTHER THAN A STORM DRAIN? **N**

26. NAME OR DESCRIPTION OF INITIAL RECEIVING WATERS. (IF NONE, TYPE NONE.)

27. NAME OR DESCRIPTION OF SECONDARY RECEIVING WATERS. (IF NONE, TYPE NONE.

28. IF THE SANITARY SEWER OVERFLOW DID NOT REACH SURFACE WATERS, DESCRIBE THE FINAL DESTINATION OF SEWAGE.

Soak Into Dirt

NOTIFICATION:

29. WAS THE LOCAL HEALTH SERVICES AGENCY NOTIFIED? **Y**

30. IF THE OVERFLOW WAS OVER 1,000 GALLONS, WAS THE OFFICE OF EMERGENCY SERVICES (OES) NOTIFIED? **Y**

AFFECTED AREA POSTING:

31. WERE SIGNS POSTED TO WARN OF CONTAMINATION? **N**

32. LOCATION OF POSTING (IF POSTED):

33. HOW MANY DAYS WERE THE WARNING SIGNS POSTED? **0**

34. REMARKS:

CERTIFICATION:

I swear under penalty of perjury that the information submitted in this document is true and correct. I certify under penalty of perjury that I have personally examined and am familiar with the information submitted in this document and all attachments and that, based on my inquiry of those individuals immediately responsible for obtaining the information, I believe that the information is true, accurate, and complete. I am aware that there are significant penalties for submitting false information, including the possibility of fine and imprisonment.

Signature

Jose L Oropeza
Name

Senior Water Utility Supervisor
Title

09/02/2006
Date

Distribution:

	Fax Number
MWWD Director	(858) 292-6420
Asst. MWWD Director	(858) 292-6420
Public Information Officer	(858) 292-6420

EXTERNAL SANITARY SEWER OVERFLOW (SSO) REPORT FORM
REGIONAL WATER QUALITY CONTROL BOARD

Via FAX: 1.858.571.6972

To: California Regional Water Quality Control Board, San Diego Region

From: City of San Diego Metropolitan Wastewater Department
Wastewater Collection System Division
9150 Topaz Way, San Diego, CA 92123-1119

Subject: Report of Sanitary Sewer Overflow

GENERAL INFORMATION:

1. Preliminary ☐ Final ☑

2. SANITARY SEWER OVERFLOW SEQUENTIAL TRACKING NUMBER: **2945584**

3. REPORTED TO: **Fax (858) 571-6972 (RWQCB)**

4. DATE REPORTED: **09/02/2006** (MM/DD/YY)

TIME REPORTED: **14:00** (MILITARY OR 24 HOUR TIME)

5. REPORTED BY **Jose L Oropeza**

PHONE: **8586544142**

6. REPORTING SEWER AGENCY: **City of San Diego MWWD/WWC**

Public or Private SSO? (Check if Private) ☐ *(If Private - Complete Observation of SSO Due to Action of Other - Attachment 3)*

7. RESPONSIBLE SEWER AGENCY: **City of San Diego MWWD/WWC**

8. OVERFLOW START:

DATE: **09/02/2006** (MM/DD/YY)

TIME: **09:12** (MILITARY OR 24 HOUR TIME)

WWC Notified: **09/02/2006**

WWC Crew Arrival at Site: **09/02/2006** **09:30**

9. OVERFLOW END:

DATE: **09/02/2006** (MM/DD/YY)

TIME: **11:35** (MILITARY OR 24 HOUR TIME)

10. ESTIMATED OVERFLOW RATE: **100.000000**

11. TOTAL OVERFLOW VOLUME: **14,300**

12. OVERFLOW VOLUME RECOVERED: **7,500**

13. OVERFLOW VOLUME RELEASED TO ENVIRONMENT: **6,800**

SANITARY SEWER OVERFLOW LOCATION AND DESCRIPTION:

14. STREET ADDRESS: **Munda Rd**

15. CITY: **San Diego** ZIP CODE: **92139**

16. County: **San Diego**

SANITARY SEWER OVERFLOW STRUCTURE I.D.: **10 " VC**

17a. Canyon Main? **N** 17b. Trunk? **N**

Canyon Main Name: Trunk Name:

18. NUMBER OF OVERFLOWS WITHIN 1000 FT. OF THIS LOCATION IN PAST 12 MONTHS: **0**

19. DATES OF OVERFLOWS WITHIN 1000 FT. OF THIS LOCATION IN PAST 12 MONTHS:

20. OVERFLOW CAUSE - SHORT DESCRIPTION: **GREAS**

21. OVERFLOW CAUSE - DETAILED DESCRIPTION OF CAUSE **Grease Blockage**

22. SANITARY SEWER OVERFLOW CORRECTION -- DESCRIPTION OF ALL PREVENTATIVE AND CORRECTIVE MEASURES TAKEN OR PLANNED.

Flushed 10" VC Main

23. WAS THERE MEASURABLE PRECIPITATION DURING 72-HOURS PERIOD PRIOR TO THE OVERFLOW? **N**

INITIAL AND SECONDARY RECEIVING WATERS:

24. DID THE SANITARY SEWER OVERFLOW ENTER A STORM DRAIN? **Y**

25. DID THE SANITARY SEWER OVERFLOW REACH SURFACE WATERS OTHER THAN A STORM DRAIN? **N**

26. NAME OR DESCRIPTION OF INITIAL RECEIVING WATERS. (IF NONE, TYPE NONE.)

27. NAME OR DESCRIPTION OF SECONDARY RECEIVING WATERS. (IF NONE, TYPE NONE.

28. IF THE SANITARY SEWER OVERFLOW DID NOT REACH SURFACE WATERS, DESCRIBE THE FINAL DESTINATION OF SEWAGE.

Soil & Vegetation in Open Space

NOTIFICATION:

29. WAS THE LOCAL HEALTH SERVICES AGENCY NOTIFIED? **Y**

30. IF THE OVERFLOW WAS OVER 1,000 GALLONS, WAS THE OFFICE OF EMERGENCY SERVICES (OES) NOTIFIED? **Y**

AFFECTED AREA POSTING:

31. WERE SIGNS POSTED TO WARN OF CONTAMINATION? **N**

32. LOCATION OF POSTING (IF POSTED):

33. HOW MANY DAYS WERE THE WARNING SIGNS POSTED? **0**

34. REMARKS:

Refer to CCTV fsn's 60884,60883,60661,60654 & 5443698

CERTIFICATION:

I swear under penalty of perjury that the information submitted in this document is true and correct. I certify under penalty of perjury that I have personally examined and am familiar with the information submitted in this document and all attachments and that, based on my inquiry of those individuals immediately responsible for obtaining the information, I believe that the information is true, accurate, and complete. I am aware that there are significant penalties for submitting false information, including the possibility of fine and imprisonment.

Signature

Jose L Oropeza
Name

Senior Water Utility Supervisor
Title

09/02/2006
Date

Distribution:

	Fax Number
MWWD Director	(858) 292-6420
Asst. MWWD Director	(858) 292-6420
Public Information Officer	(858) 292-6420

EXTERNAL SANITARY SEWER OVERFLOW (SSO) REPORT FORM
REGIONAL WATER QUALITY CONTROL BOARD

Via FAX: 1.858.571.6972

To: California Regional Water Quality Control Board, San Diego Region

From: City of San Diego Metropolitan Wastewater Department
Wastewater Collection System Division
9150 Topaz Way, San Diego, CA 92123-1119

Subject: Report of Sanitary Sewer Overflow

GENERAL INFORMATION:

1. Preliminary ☐ Final ☑

2. SANITARY SEWER OVERFLOW SEQUENTIAL TRACKING NUMBER: **2945629**

3. REPORTED TO: **Fax (858) 571-6972 (RWQCB)**

4. DATE REPORTED: **09/03/2006** (MM/DD/YY)

TIME REPORTED: **17:30** (MILITARY OR 24 HOUR TIME)

5. REPORTED BY **Jose L Oropeza**

PHONE: **8586544142**

6. REPORTING SEWER AGENCY: **City of San Diego MWWD/WWC**

Public or Private SSO? (Check if Private) ☐ *(If Private - Complete Observation of SSO Due to Action of Other - Attachment 3)*

7. RESPONSIBLE SEWER AGENCY: **City of San Diego MWWD/WWC**

8. OVERFLOW START:

DATE: **09/03/2006** (MM/DD/YY)

TIME: **15:41** (MILITARY OR 24 HOUR TIME)

WWC Notified: **09/03/2006**

WWC Crew Arrival at Site: **09/03/2006** **16:10**

9. OVERFLOW END:

DATE: **09/03/2006** (MM/DD/YY)

TIME: **17:00** (MILITARY OR 24 HOUR TIME)

10. ESTIMATED OVERFLOW RATE: **1.000000**

11. TOTAL OVERFLOW VOLUME: **79**

12. OVERFLOW VOLUME RECOVERED: **79**

13. OVERFLOW VOLUME RELEASED TO ENVIRONMENT: **0**

SANITARY SEWER OVERFLOW LOCATION AND DESCRIPTION:

14. STREET ADDRESS: **13984 MANGO**

15. CITY: **San Diego** ZIP CODE: **92014**

16. County: **San Diego**

SANITARY SEWER OVERFLOW STRUCTURE I.D.: **8 " PVC**

17a. Canyon Main? **N** 17b. Trunk? **N**

Canyon Main Name: Trunk Name:

18. NUMBER OF OVERFLOWS WITHIN 1000 FT. OF THIS LOCATION IN PAST 12 MONTHS: **0**

19. DATES OF OVERFLOWS WITHIN 1000 FT. OF THIS LOCATION IN PAST 12 MONTHS:

20. OVERFLOW CAUSE - SHORT DESCRIPTION: **ROOTS**

21. OVERFLOW CAUSE - DETAILED DESCRIPTION OF CAUSE **Roots Blockage**

22. SANITARY SEWER OVERFLOW CORRECTION -- DESCRIPTION OF ALL PREVENTATIVE AND CORRECTIVE MEASURES TAKEN OR PLANNED.

Flushed 8" PVC Main

23. WAS THERE MEASURABLE PRECIPITATION DURING 72-HOURS PERIOD PRIOR TO THE OVERFLOW? **N**

INITIAL AND SECONDARY RECEIVING WATERS:

24. DID THE SANITARY SEWER OVERFLOW ENTER A STORM DRAIN? **N**

25. DID THE SANITARY SEWER OVERFLOW REACH SURFACE WATERS OTHER THAN A STORM DRAIN? **N**

26. NAME OR DESCRIPTION OF INITIAL RECEIVING WATERS. (IF NONE, TYPE NONE.)

27. NAME OR DESCRIPTION OF SECONDARY RECEIVING WATERS. (IF NONE, TYPE NONE.

28. IF THE SANITARY SEWER OVERFLOW DID NOT REACH SURFACE WATERS, DESCRIBE THE FINAL DESTINATION OF SEWAGE.

Street Gutter

NOTIFICATION:

29. WAS THE LOCAL HEALTH SERVICES AGENCY NOTIFIED? **Y**

30. IF THE OVERFLOW WAS OVER 1,000 GALLONS, WAS THE OFFICE OF EMERGENCY SERVICES (OES) NOTIFIED? **Y**

AFFECTED AREA POSTING:

31. WERE SIGNS POSTED TO WARN OF CONTAMINATION? **N**

32. LOCATION OF POSTING (IF POSTED):

33. HOW MANY DAYS WERE THE WARNING SIGNS POSTED? **0**

34. REMARKS:

Refer fsn's To CCTV 2 up & 2 Down

CERTIFICATION:

I swear under penalty of perjury that the information submitted in this document is true and correct. I certify under penalty of perjury that I have personally examined and am familiar with the information submitted in this document and all attachments and that, based on my inquiry of those individuals immediately responsible for obtaining the information, I believe that the information is true, accurate, and complete. I am aware that there are significant penalties for submitting false information, including the possibility of fine and imprisonment.

Signature

Jose L Oropeza
Name

Senior Water Utility Supervisor
Title

09/03/2006
Date

Distribution:

	Fax Number
MWWD Director	(858) 292-6420
Asst. MWWD Director	(858) 292-6420
Public Information Officer	(858) 292-6420

EXTERNAL SANITARY SEWER OVERFLOW (SSO) REPORT FORM
REGIONAL WATER QUALITY CONTROL BOARD

Via FAX: 1.858.571.6972

To: California Regional Water Quality Control Board, San Diego Region

From: City of San Diego Metropolitan Wastewater Department
Wastewater Collection System Division
9150 Topaz Way, San Diego, CA 92123-1119

Subject: Report of Sanitary Sewer Overflow

GENERAL INFORMATION:

***NOTE: This Report Copy is a NEW REVISION of a previously existing report. This NEW REVISION is #4 performed on this report**

1. Preliminary ☐ Final ☑

2. SANITARY SEWER OVERFLOW SEQUENTIAL TRACKING NUMBER: **2945670**

3. REPORTED TO: **Fax (858) 571-6972 (RWQCB)**

4. DATE REPORTED: **02/16/2007** (MM/DD/YY)

TIME REPORTED: **16:33** (MILITARY OR 24 HOUR TIME)

5. REPORTED BY **Jose L Oropeza**

PHONE: **(858)654-4142**

6. REPORTING SEWER AGENCY: **City of San Diego MWWD/WWC**

Public or Private SSO? (Check if Private) ☐ *(If Private - Complete Observation of SSO Due to Action of Other - Attachment 3)*

7. RESPONSIBLE SEWER AGENCY: **City of San Diego MWWD/WWC**

8. OVERFLOW START:

DATE: **09/04/2006** (MM/DD/YY)

TIME: **13:56** (MILITARY OR 24 HOUR TIME)

WWC Notified: **09/04/2006**

WWC Crew Arrival at Site: **09/04/2006** **15:45**

9. OVERFLOW END:

DATE: **09/04/2006** (MM/DD/YY)

TIME: **16:00** (MILITARY OR 24 HOUR TIME)

10. ESTIMATED OVERFLOW RATE: **1.000000**

11. TOTAL OVERFLOW VOLUME: **62**

12. OVERFLOW VOLUME RECOVERED: **62**

13. OVERFLOW VOLUME RELEASED TO ENVIRONMENT: **0**

SANITARY SEWER OVERFLOW LOCATION AND DESCRIPTION:

14. STREET ADDRESS: **5260 Stone Ct**

15. CITY: **San Diego** ZIP CODE: **92115**

16. County: **San Diego**

SANITARY SEWER OVERFLOW STRUCTURE I.D.: **8 " VC**

17a. Canyon Main? **N** 17b. Trunk? **N**

Canyon Main Name: Trunk Name:

18. NUMBER OF OVERFLOWS WITHIN 1000 FT. OF THIS LOCATION IN PAST 12 MONTHS: **1**

19. DATES OF OVERFLOWS WITHIN 1000 FT. OF THIS LOCATION IN PAST 12 MONTHS: **7/22/2006**

20. OVERFLOW CAUSE - SHORT DESCRIPTION: **CNSTR**

21. OVERFLOW CAUSE - DETAILED DESCRIPTION OF CAUSE **Roots Blockage**

22. SANITARY SEWER OVERFLOW CORRECTION -- DESCRIPTION OF ALL PREVENTATIVE AND CORRECTIVE MEASURES TAKEN OR PLANNED.

Flushed 8" VC Main

23. WAS THERE MEASURABLE PRECIPITATION DURING 72-HOURS PERIOD PRIOR TO THE OVERFLOW? **N**

INITIAL AND SECONDARY RECEIVING WATERS:

24. DID THE SANITARY SEWER OVERFLOW ENTER A STORM DRAIN? **N**

25. DID THE SANITARY SEWER OVERFLOW REACH SURFACE WATERS OTHER THAN A STORM DRAIN? **N**

26. NAME OR DESCRIPTION OF INITIAL RECEIVING WATERS. (IF NONE, TYPE NONE.)

27. NAME OR DESCRIPTION OF SECONDARY RECEIVING WATERS. (IF NONE, TYPE NONE.

28. IF THE SANITARY SEWER OVERFLOW DID NOT REACH SURFACE WATERS, DESCRIBE THE FINAL DESTINATION OF SEWAGE.

Street Gutter

NOTIFICATION:

29. WAS THE LOCAL HEALTH SERVICES AGENCY NOTIFIED? **Y**

30. IF THE OVERFLOW WAS OVER 1,000 GALLONS, WAS THE OFFICE OF EMERGENCY SERVICES (OES) NOTIFIED? **Y**

AFFECTED AREA POSTING:

31. WERE SIGNS POSTED TO WARN OF CONTAMINATION? **N**

32. LOCATION OF POSTING (IF POSTED):

33. HOW MANY DAYS WERE THE WARNING SIGNS POSTED? **0**

34. REMARKS:

revised fsn 50866 & enter correct Overflowing fsn# for manhole. fsn# 117482/ m/h # 13

CERTIFICATION:

I swear under penalty of perjury that the information submitted in this document is true and correct. I certify under penalty of perjury that I have personally examined and am familiar with the information submitted in this document and all attachments and that, based on my inquiry of those individuals immediately responsible for obtaining the information, I believe that the information is true, accurate, and complete. I am aware that there are significant penalties for submitting false information, including the possibility of fine and imprisonment.

Signature

Jose L Oropeza
Name

Senior Water Utility Supervisor
Title

02/16/2007
Date

Distribution:

	Fax Number
MWWD Director	(858) 292-6420
Asst. MWWD Director	(858) 292-6420
Public Information Officer	(858) 292-6420

EXTERNAL SANITARY SEWER OVERFLOW (SSO) REPORT FORM
REGIONAL WATER QUALITY CONTROL BOARD

Via FAX: 1.858.571.6972

To: California Regional Water Quality Control Board, San Diego Region

From: City of San Diego Metropolitan Wastewater Department
Wastewater Collection System Division
9150 Topaz Way, San Diego, CA 92123-1119

Subject: Report of Sanitary Sewer Overflow

GENERAL INFORMATION:

1. Preliminary ☐ Final ☑

2. SANITARY SEWER OVERFLOW SEQUENTIAL TRACKING NUMBER: **2946203**

3. REPORTED TO: **Fax (858) 571-6972 (RWQCB)**

4. DATE REPORTED: **09/07/2006** (MM/DD/YY)

TIME REPORTED: **14:45** (MILITARY OR 24 HOUR TIME)

5. REPORTED BY **Jean Fernandes**

PHONE: **8586145772**

6. REPORTING SEWER AGENCY: **City of San Diego MWWD/WWC**

Public or Private SSO? (Check if Private) ☐ *(If Private - Complete Observation of SSO Due to Action of Other - Attachment 3)*

7. RESPONSIBLE SEWER AGENCY: **City of San Diego MWWD/WWC**

8. OVERFLOW START:

DATE: **09/07/2006** (MM/DD/YY)

TIME: **11:11** (MILITARY OR 24 HOUR TIME)

WWC Notified: **09/07/2006**

WWC Crew Arrival at Site: **09/07/2006** **11:35**

9. OVERFLOW END:

DATE: **09/07/2006** (MM/DD/YY)

TIME: **11:55** (MILITARY OR 24 HOUR TIME)

10. ESTIMATED OVERFLOW RATE: **10.000000**

11. TOTAL OVERFLOW VOLUME: **440**

12. OVERFLOW VOLUME RECOVERED: **440**

13. OVERFLOW VOLUME RELEASED TO ENVIRONMENT: **0**

SANITARY SEWER OVERFLOW LOCATION AND DESCRIPTION:

14. STREET ADDRESS: **Banning St & Whittier St**

15. CITY: **San Diego** ZIP CODE: **92107**

16. County: **San Diego**

SANITARY SEWER OVERFLOW STRUCTURE I.D.: **8 " VC**

17a. Canyon Main? **N** 17b. Trunk? **N**

Canyon Main Name: Trunk Name: **CATALINA BLVD TRUNK SEWER**

18. NUMBER OF OVERFLOWS WITHIN 1000 FT. OF THIS LOCATION IN PAST 12 MONTHS: **0**

19. DATES OF OVERFLOWS WITHIN 1000 FT. OF THIS LOCATION IN PAST 12 MONTHS:

20. OVERFLOW CAUSE - SHORT DESCRIPTION: **GREAS**

21. OVERFLOW CAUSE - DETAILED DESCRIPTION OF CAUSE **Grease blockage in 8" vc main**

22. SANITARY SEWER OVERFLOW CORRECTION -- DESCRIPTION OF ALL PREVENTATIVE AND CORRECTIVE MEASURES TAKEN OR PLANNED.

Set up containment at overflowing man hole and flusher fsn 9924 to clear stopage. Also flushed two section up and two down

23. WAS THERE MEASURABLE PRECIPITATION DURING 72-HOURS PERIOD PRIOR TO THE OVERFLOW? **N**

INITIAL AND SECONDARY RECEIVING WATERS:

24. DID THE SANITARY SEWER OVERFLOW ENTER A STORM DRAIN? **Y**

25. DID THE SANITARY SEWER OVERFLOW REACH SURFACE WATERS OTHER THAN A STORM DRAIN? **N**

26. NAME OR DESCRIPTION OF INITIAL RECEIVING WATERS. (IF NONE, TYPE NONE.)

27. NAME OR DESCRIPTION OF SECONDARY RECEIVING WATERS. (IF NONE, TYPE NONE.

28. IF THE SANITARY SEWER OVERFLOW DID NOT REACH SURFACE WATERS, DESCRIBE THE FINAL DESTINATION OF SEWAGE.

Recoverd at diversion valve @ point loma & Nimitz bl

NOTIFICATION:

29. WAS THE LOCAL HEALTH SERVICES AGENCY NOTIFIED? **Y**

30. IF THE OVERFLOW WAS OVER 1,000 GALLONS, WAS THE OFFICE OF EMERGENCY SERVICES (OES) NOTIFIED? **Y**

AFFECTED AREA POSTING:

31. WERE SIGNS POSTED TO WARN OF CONTAMINATION? **N**

32. LOCATION OF POSTING (IF POSTED):

33. HOW MANY DAYS WERE THE WARNING SIGNS POSTED? **0**

34. REMARKS:

Refered fsn# 9924,9929,9928,9923 & 9922 to cctv and area supervisor

CERTIFICATION:

I swear under penalty of perjury that the information submitted in this document is true and correct. I certify under penalty of perjury that I have personally examined and am familiar with the information submitted in this document and all attachments and that, based on my inquiry of those individuals immediately responsible for obtaining the information, I believe that the information is true, accurate, and complete. I am aware that there are significant penalties for submitting false information, including the possibility of fine and imprisonment.

Signature

Jean Fernandes
Name

Sr Water Utility Supervisor
Title

09/07/2006
Date

Distribution:

	Fax Number
MWWD Director	(858) 292-6420
Asst. MWWD Director	(858) 292-6420
Public Information Officer	(858) 292-6420

EXTERNAL SANITARY SEWER OVERFLOW (SSO) REPORT FORM
REGIONAL WATER QUALITY CONTROL BOARD

Via FAX: 1.858.571.6972

To: California Regional Water Quality Control Board, San Diego Region

From: City of San Diego Metropolitan Wastewater Department
Wastewater Collection System Division
9150 Topaz Way, San Diego, CA 92123-1119

Subject: Report of Sanitary Sewer Overflow

GENERAL INFORMATION:

***NOTE: This Report Copy is a NEW REVISION of a previously existing report. This NEW REVISION is #2 performed on this report**

1. Preliminary ☐ Final ☑

2. SANITARY SEWER OVERFLOW SEQUENTIAL TRACKING NUMBER: **2946500**

3. REPORTED TO: **Fax (858) 571-6972 (RWQCB)**

4. DATE REPORTED: **09/09/2006** (MM/DD/YY)

TIME REPORTED: **10:00** (MILITARY OR 24 HOUR TIME)

5. REPORTED BY **Jose L Oropeza**

PHONE: **(858)654-4142**

6. REPORTING SEWER AGENCY: **City of San Diego MWWD/WWC**

Public or Private SSO? (Check if Private) ☐ *(If Private - Complete Observation of SSO Due to Action of Other - Attachment 3)*

7. RESPONSIBLE SEWER AGENCY: **City of San Diego MWWD/WWC**

8. OVERFLOW START:

DATE: **09/09/2006** (MM/DD/YY)

TIME: **17:22** (MILITARY OR 24 HOUR TIME)

WWC Notified: **09/09/2006**

WWC Crew Arrival at Site: **09/09/2006** **17:40**

9. OVERFLOW END:

DATE: **09/09/2006** (MM/DD/YY)

TIME: **18:30** (MILITARY OR 24 HOUR TIME)

10. ESTIMATED OVERFLOW RATE: **5.000000**

11. TOTAL OVERFLOW VOLUME: **340**

12. OVERFLOW VOLUME RECOVERED: **325**

13. OVERFLOW VOLUME RELEASED TO ENVIRONMENT: **15**

SANITARY SEWER OVERFLOW LOCATION AND DESCRIPTION:

14. STREET ADDRESS: **Richeth Rd**

15. CITY: **San Diego** ZIP CODE: **92114**

16. County: **San Diego**

SANITARY SEWER OVERFLOW STRUCTURE I.D.: **8 " PVC**

17a. Canyon Main? **N** 17b. Trunk? **N**

Canyon Main Name: Trunk Name:

18. NUMBER OF OVERFLOWS WITHIN 1000 FT. OF THIS LOCATION IN PAST 12 MONTHS: **0**

19. DATES OF OVERFLOWS WITHIN 1000 FT. OF THIS LOCATION IN PAST 12 MONTHS:

20. OVERFLOW CAUSE - SHORT DESCRIPTION: **ROOTS**

21. OVERFLOW CAUSE - DETAILED DESCRIPTION OF CAUSE **Roots Blockage**

22. SANITARY SEWER OVERFLOW CORRECTION -- DESCRIPTION OF ALL PREVENTATIVE AND CORRECTIVE MEASURES TAKEN OR PLANNED.

Flushed 8" PVC Main

23. WAS THERE MEASURABLE PRECIPITATION DURING 72-HOURS PERIOD PRIOR TO THE OVERFLOW? **N**

INITIAL AND SECONDARY RECEIVING WATERS:

24. DID THE SANITARY SEWER OVERFLOW ENTER A STORM DRAIN? **Y**

25. DID THE SANITARY SEWER OVERFLOW REACH SURFACE WATERS OTHER THAN A STORM DRAIN? **N**

26. NAME OR DESCRIPTION OF INITIAL RECEIVING WATERS. (IF NONE, TYPE NONE.)

27. NAME OR DESCRIPTION OF SECONDARY RECEIVING WATERS. (IF NONE, TYPE NONE.

28. IF THE SANITARY SEWER OVERFLOW DID NOT REACH SURFACE WATERS, DESCRIBE THE FINAL DESTINATION OF SEWAGE.

Soak Into Dirt Canyon

NOTIFICATION:

29. WAS THE LOCAL HEALTH SERVICES AGENCY NOTIFIED? **Y**

30. IF THE OVERFLOW WAS OVER 1,000 GALLONS, WAS THE OFFICE OF EMERGENCY SERVICES (OES) NOTIFIED? **Y**

AFFECTED AREA POSTING:

31. WERE SIGNS POSTED TO WARN OF CONTAMINATION? **N**

32. LOCATION OF POSTING (IF POSTED):

33. HOW MANY DAYS WERE THE WARNING SIGNS POSTED? **0**

34. REMARKS:

Refer to CCTV fsn's # 53245,53266,53270,53239 & 53246

CERTIFICATION:

I swear under penalty of perjury that the information submitted in this document is true and correct. I certify under penalty of perjury that I have personally examined and am familiar with the information submitted in this document and all attachments and that, based on my inquiry of those individuals immediately responsible for obtaining the information, I believe that the information is true, accurate, and complete. I am aware that there are significant penalties for submitting false information, including the possibility of fine and imprisonment.

Signature

Jose L Oropeza
Name

Senior Water Utility Supervisor
Title

09/09/2006
Date

Distribution:

	Fax Number
MWWD Director	(858) 292-6420
Asst. MWWD Director	(858) 292-6420
Public Information Officer	(858) 292-6420

EXTERNAL SANITARY SEWER OVERFLOW (SSO) REPORT FORM
REGIONAL WATER QUALITY CONTROL BOARD

Via FAX: 1.858.571.6972

To: California Regional Water Quality Control Board, San Diego Region

From: City of San Diego Metropolitan Wastewater Department
Wastewater Collection System Division
9150 Topaz Way, San Diego, CA 92123-1119

Subject: Report of Sanitary Sewer Overflow

GENERAL INFORMATION:

***NOTE: This Report Copy is a NEW REVISION of a previously existing report. This NEW REVISION is #4 performed on this report**

1. Preliminary ☐ Final ☑

2. SANITARY SEWER OVERFLOW SEQUENTIAL TRACKING NUMBER: **2947401**

3. REPORTED TO: **Fax (858) 571-6972 (RWQCB)**

4. DATE REPORTED: **09/15/2006** (MM/DD/YY)

TIME REPORTED: **16:36** (MILITARY OR 24 HOUR TIME)

5. REPORTED BY **Jose L oropeza**

PHONE: **8586544142**

6. REPORTING SEWER AGENCY: **City of San Diego MWWD/WWC**

Public or Private SSO? (Check if Private) ☐

(If Private - Complete Observation of SSO Due to Action of Other - Attachment 3)

7. RESPONSIBLE SEWER AGENCY: **City of San Diego MWWD/WWC**

8. OVERFLOW START:

DATE: **09/15/2006** (MM/DD/YY)

TIME: **14:19** (MILITARY OR 24 HOUR TIME)

WWC Notified: **09/15/2006**

WWC Crew Arrival at Site: **09/15/2006** **14:43**

9. OVERFLOW END:

DATE: **09/15/2006** (MM/DD/YY)

TIME: **16:36** (MILITARY OR 24 HOUR TIME)

10. ESTIMATED OVERFLOW RATE: **50.000000**

11. TOTAL OVERFLOW VOLUME: **2,050**

12. OVERFLOW VOLUME RECOVERED: **0**

13. OVERFLOW VOLUME RELEASED TO ENVIRONMENT: **2,050**

SANITARY SEWER OVERFLOW LOCATION AND DESCRIPTION:

14. STREET ADDRESS: **6300 DEL CERRO**

15. CITY: **San Diego** ZIP CODE: **92120**

16. County: **San Diego**

SANITARY SEWER OVERFLOW STRUCTURE I.D.: **8 " VC**

17a. Canyon Main? **N** 17b. Trunk? **N**

Canyon Main Name: Trunk Name:

18. NUMBER OF OVERFLOWS WITHIN 1000 FT. OF THIS LOCATION IN PAST 12 MONTHS: **0**

19. DATES OF OVERFLOWS WITHIN 1000 FT. OF THIS LOCATION IN PAST 12 MONTHS:

20. OVERFLOW CAUSE - SHORT DESCRIPTION: **ROOTS**

21. OVERFLOW CAUSE - DETAILED DESCRIPTION OF CAUSE **Heavy Roots**

22. SANITARY SEWER OVERFLOW CORRECTION -- DESCRIPTION OF ALL PREVENTATIVE AND CORRECTIVE MEASURES TAKEN OR PLANNED.

23. WAS THERE MEASURABLE PRECIPITATION DURING 72-HOURS PERIOD PRIOR TO THE OVERFLOW? **N**

INITIAL AND SECONDARY RECEIVING WATERS:

24. DID THE SANITARY SEWER OVERFLOW ENTER A STORM DRAIN? **Y**

25. DID THE SANITARY SEWER OVERFLOW REACH SURFACE WATERS OTHER THAN A STORM DRAIN? **N**

26. NAME OR DESCRIPTION OF INITIAL RECEIVING WATERS. (IF NONE, TYPE NONE.)

27. NAME OR DESCRIPTION OF SECONDARY RECEIVING WATERS. (IF NONE, TYPE NONE.

28. IF THE SANITARY SEWER OVERFLOW DID NOT REACH SURFACE WATERS, DESCRIBE THE FINAL DESTINATION OF SEWAGE.
Soak into Dirt Canyon

NOTIFICATION:

29. WAS THE LOCAL HEALTH SERVICES AGENCY NOTIFIED? **Y**

30. IF THE OVERFLOW WAS OVER 1,000 GALLONS, WAS THE OFFICE OF EMERGENCY SERVICES (OES) NOTIFIED? **Y**

AFFECTED AREA POSTING:

31. WERE SIGNS POSTED TO WARN OF CONTAMINATION? **N**

32. LOCATION OF POSTING (IF POSTED):

33. HOW MANY DAYS WERE THE WARNING SIGNS POSTED? **0**

34. REMARKS:

Refer fsn's 58026,58028,57639,58025 & 58024 to tv after 733.

CERTIFICATION:

I swear under penalty of perjury that the information submitted in this document is true and correct. I certify under penalty of perjury that I have personally examined and am familiar with the information submitted in this document and all attachments and that, based on my inquiry of those individuals immediately responsible for obtaining the information, I believe that the information is true, accurate, and complete. I am aware that there are significant penalties for submitting false information, including the possibility of fine and imprisonment.

Signature

Jose L Oropeza
Name

Senior Water Utility Supervisor
Title

09/15/2006
Date

Distribution:

	Fax Number
MWWD Director	(858) 292-6420
Asst. MWWD Director	(858) 292-6420
Public Information Officer	(858) 292-6420

EXTERNAL SANITARY SEWER OVERFLOW (SSO) REPORT FORM
REGIONAL WATER QUALITY CONTROL BOARD

Via FAX: 1.858.571.6972

To: California Regional Water Quality Control Board, San Diego Region

From: City of San Diego Metropolitan Wastewater Department
Wastewater Collection System Division
9150 Topaz Way, San Diego, CA 92123-1119

Subject: Report of Sanitary Sewer Overflow

GENERAL INFORMATION:

***NOTE: This Report Copy is a NEW REVISION of a previously existing report. This NEW REVISION is #8 performed on this report**

1. Preliminary ☐ Final ☑

2. SANITARY SEWER OVERFLOW SEQUENTIAL TRACKING NUMBER: **2947534**

3. REPORTED TO: **Fax (858) 571-6972 (RWQCB)**

4. DATE REPORTED: **09/17/2006** (MM/DD/YY)

TIME REPORTED: **15:30** (MILITARY OR 24 HOUR TIME)

5. REPORTED BY **Jose L Oropeza**

PHONE: **8586544142**

6. REPORTING SEWER AGENCY: **City of San Diego MWWD/WWC**

Public or Private SSO? (Check if Private) ☐

(If Private - Complete Observation of SSO Due to Action of Other - Attachment 3)

7. RESPONSIBLE SEWER AGENCY: **City of San Diego MWWD/WWC**

8. OVERFLOW START:

DATE: **09/17/2006** (MM/DD/YY)

TIME: **14:30** (MILITARY OR 24 HOUR TIME)

WWC Notified: **09/17/2006**

WWC Crew Arrival at Site: **09/17/2006** **14:45**

9. OVERFLOW END:

DATE: **09/17/2006** (MM/DD/YY)

TIME: **15:30** (MILITARY OR 24 HOUR TIME)

10. ESTIMATED OVERFLOW RATE: **5.000000**

11. TOTAL OVERFLOW VOLUME: **30**

12. OVERFLOW VOLUME RECOVERED: **0**

13. OVERFLOW VOLUME RELEASED TO ENVIRONMENT: **30**

SANITARY SEWER OVERFLOW LOCATION AND DESCRIPTION:

14. STREET ADDRESS: **1754 W. Arbor Dr**

15. CITY: **San Diego** ZIP CODE: **92103**

16. County: **San Diego**

SANITARY SEWER OVERFLOW STRUCTURE I.D.: **6 " PVC**

17a. Canyon Main? **N** 17b. Trunk? **N**

Canyon Main Name: Trunk Name:

18. NUMBER OF OVERFLOWS WITHIN 1000 FT. OF THIS LOCATION IN PAST 12 MONTHS: **0**

19. DATES OF OVERFLOWS WITHIN 1000 FT. OF THIS LOCATION IN PAST 12 MONTHS:

20. OVERFLOW CAUSE - SHORT DESCRIPTION: **ROOTS**

21. OVERFLOW CAUSE - DETAILED DESCRIPTION OF CAUSE **Root Blockage**

22. SANITARY SEWER OVERFLOW CORRECTION -- DESCRIPTION OF ALL PREVENTATIVE AND CORRECTIVE MEASURES TAKEN OR PLANNED.

Flushed 6" PVC to relieved root blockage,refer to area supervisor & CCTV.

23. WAS THERE MEASURABLE PRECIPITATION DURING 72-HOURS PERIOD PRIOR TO THE OVERFLOW? **N**

INITIAL AND SECONDARY RECEIVING WATERS:

24. DID THE SANITARY SEWER OVERFLOW ENTER A STORM DRAIN? **N**

25. DID THE SANITARY SEWER OVERFLOW REACH SURFACE WATERS OTHER THAN A STORM DRAIN? **N**

26. NAME OR DESCRIPTION OF INITIAL RECEIVING WATERS. (IF NONE, TYPE NONE.)

27. NAME OR DESCRIPTION OF SECONDARY RECEIVING WATERS. (IF NONE, TYPE NONE.

28. IF THE SANITARY SEWER OVERFLOW DID NOT REACH SURFACE WATERS, DESCRIBE THE FINAL DESTINATION OF SEWAGE.

Canyon Behind 1754 W.Arbor Dr

NOTIFICATION:

29. WAS THE LOCAL HEALTH SERVICES AGENCY NOTIFIED? **Y**

30. IF THE OVERFLOW WAS OVER 1,000 GALLONS, WAS THE OFFICE OF EMERGENCY SERVICES (OES) NOTIFIED? **Y**

AFFECTED AREA POSTING:

31. WERE SIGNS POSTED TO WARN OF CONTAMINATION? **N**

32. LOCATION OF POSTING (IF POSTED):

33. HOW MANY DAYS WERE THE WARNING SIGNS POSTED? **0**

34. REMARKS:

fsn's 23300,23301,23302,23299,& 23298 refer to cctv.

CERTIFICATION:

I swear under penalty of perjury that the information submitted in this document is true and correct. I certify under penalty of perjury that I have personally examined and am familiar with the information submitted in this document and all attachments and that, based on my inquiry of those individuals immediately responsible for obtaining the information, I believe that the information is true, accurate, and complete. I am aware that there are significant penalties for submitting false information, including the possibility of fine and imprisonment.

Signature

Jose L Oropeza
Name

Senior Water Utility Supervisor
Title

09/17/2006
Date

Distribution:

	Fax Number
MWWD Director	(858) 292-6420
Asst. MWWD Director	(858) 292-6420
Public Information Officer	(858) 292-6420

EXTERNAL SANITARY SEWER OVERFLOW (SSO) REPORT FORM
REGIONAL WATER QUALITY CONTROL BOARD

Via FAX: 1.858.571.6972

To: California Regional Water Quality Control Board, San Diego Region

From: City of San Diego Metropolitan Wastewater Department
Wastewater Collection System Division
9150 Topaz Way, San Diego, CA 92123-1119

Subject: Report of Sanitary Sewer Overflow

GENERAL INFORMATION:

***NOTE: This Report Copy is a NEW REVISION of a previously existing report. This NEW REVISION is #2 performed on this report**

1. Preliminary ☐ Final ☑

2. SANITARY SEWER OVERFLOW SEQUENTIAL TRACKING NUMBER: **2948663**

3. REPORTED TO: **Fax (858) 571-6972 (RWQCB)**

4. DATE REPORTED: **09/25/2006** (MM/DD/YY)

TIME REPORTED: **14:01** (MILITARY OR 24 HOUR TIME)

5. REPORTED BY **Jean Fernandes**

PHONE: **8586145772**

6. REPORTING SEWER AGENCY: **City of San Diego MWWD/WWC**

Public or Private SSO? (Check if Private) ☐

(If Private - Complete Observation of SSO Due to Action of Other - Attachment 3)

7. RESPONSIBLE SEWER AGENCY: **City of San Diego MWWD/WWC**

8. OVERFLOW START:

DATE: **09/24/2006** (MM/DD/YY)

TIME: **21:18** (MILITARY OR 24 HOUR TIME)

WWC Notified: **09/24/2006**

WWC Crew Arrival at Site: **09/24/2006** **21:50**

9. OVERFLOW END:

DATE: **09/24/2006** (MM/DD/YY)

TIME: **22:40** (MILITARY OR 24 HOUR TIME)

10. ESTIMATED OVERFLOW RATE: **2.000000**

11. TOTAL OVERFLOW VOLUME: **164**

12. OVERFLOW VOLUME RECOVERED: **164**

13. OVERFLOW VOLUME RELEASED TO ENVIRONMENT: **0**

SANITARY SEWER OVERFLOW LOCATION AND DESCRIPTION:

14. STREET ADDRESS: **Afton Rd & Iverson St**

15. CITY: **San Diego** ZIP CODE: **92123**

16. County: **San Diego**

SANITARY SEWER OVERFLOW STRUCTURE I.D.: **10 " VC**

17a. Canyon Main? **N** 17b. Trunk? **N**

Canyon Main Name: Trunk Name:

18. NUMBER OF OVERFLOWS WITHIN 1000 FT. OF THIS LOCATION IN PAST 12 MONTHS: **0**

19. DATES OF OVERFLOWS WITHIN 1000 FT. OF THIS LOCATION IN PAST 12 MONTHS:

20. OVERFLOW CAUSE - SHORT DESCRIPTION: **ROCKS**

21. OVERFLOW CAUSE - DETAILED DESCRIPTION OF CAUSE **Rocks From Constucton Development**

22. SANITARY SEWER OVERFLOW CORRECTION -- DESCRIPTION OF ALL PREVENTATIVE AND CORRECTIVE MEASURES TAKEN OR PLANNED.

Contained spill and removed blockage cleaned two section up and two section down. Developer was notified in the am and will finish cleaning mains in area

23. WAS THERE MEASURABLE PRECIPITATION DURING 72-HOURS PERIOD PRIOR TO THE OVERFLOW? **N**

INITIAL AND SECONDARY RECEIVING WATERS:

24. DID THE SANITARY SEWER OVERFLOW ENTER A STORM DRAIN? **Y**

25. DID THE SANITARY SEWER OVERFLOW REACH SURFACE WATERS OTHER THAN A STORM DRAIN? **N**

26. NAME OR DESCRIPTION OF INITIAL RECEIVING WATERS. (IF NONE, TYPE NONE.)

27. NAME OR DESCRIPTION OF SECONDARY RECEIVING WATERS. (IF NONE, TYPE NONE.

28. IF THE SANITARY SEWER OVERFLOW DID NOT REACH SURFACE WATERS, DESCRIBE THE FINAL DESTINATION OF SEWAGE.

Contained at storm drain inlet

NOTIFICATION:

29. WAS THE LOCAL HEALTH SERVICES AGENCY NOTIFIED? **Y**

30. IF THE OVERFLOW WAS OVER 1,000 GALLONS, WAS THE OFFICE OF EMERGENCY SERVICES (OES) NOTIFIED? **Y**

AFFECTED AREA POSTING:

31. WERE SIGNS POSTED TO WARN OF CONTAMINATION? **N**

32. LOCATION OF POSTING (IF POSTED):

33. HOW MANY DAYS WERE THE WARNING SIGNS POSTED? **0**

34. REMARKS:

New Construction development no fsn# assigned in the system. Sewer mains are still under developer resonsiblity. Fsn# 32519 is for tracking purpose only. City will bill for containment and clean up (Clark realty Builders) Pat Petrell 858-268-8007 X207

CERTIFICATION:

I swear under penalty of perjury that the information submitted in this document is true and correct. I certify under penalty of perjury that I have personally examined and am familiar with the information submitted in this document and all attachments and that, based on my inquiry of those individuals immediately responsible for obtaining the information, I believe that the information is true, accurate, and complete. I am aware that there are significant penalties for submitting false information, including the possibility of fine and imprisonment.

Signature

Jean Fernandes
Name

Sr Water Utility Supervisor
Title

09/25/2006
Date

Distribution:

	Fax Number
MWWD Director	(858) 292-6420
Asst. MWWD Director	(858) 292-6420
Public Information Officer	(858) 292-6420

EXTERNAL SANITARY SEWER OVERFLOW (SSO) REPORT FORM
REGIONAL WATER QUALITY CONTROL BOARD

Via FAX: 1.858.571.6972

To: California Regional Water Quality Control Board, San Diego Region

From: City of San Diego Metropolitan Wastewater Department
Wastewater Collection System Division
9150 Topaz Way, San Diego, CA 92123-1119

Subject: Report of Sanitary Sewer Overflow

GENERAL INFORMATION:

***NOTE: This Report Copy is a NEW REVISION of a previously existing report. This NEW REVISION is #3 performed on this report**

1. Preliminary ☐ Final ☑

2. SANITARY SEWER OVERFLOW SEQUENTIAL TRACKING NUMBER: **2950449**

3. REPORTED TO: **Fax (858) 571-6972 (RWQCB)**

4. DATE REPORTED: **10/04/2006** (MM/DD/YY)

TIME REPORTED: **00:09** (MILITARY OR 24 HOUR TIME)

5. REPORTED BY **Jeff Wilder**

PHONE: **8586544130**

6. REPORTING SEWER AGENCY: **City of San Diego MWWD/WWC**

Public or Private SSO? (Check if Private) ☐

(If Private - Complete Observation of SSO Due to Action of Other - Attachment 3)

7. RESPONSIBLE SEWER AGENCY: **City of San Diego MWWD/WWC**

8. OVERFLOW START:

DATE: **10/03/2006** (MM/DD/YY)

TIME: **21:02** (MILITARY OR 24 HOUR TIME)

WWC Notified: **10/03/2006**

WWC Crew Arrival at Site: **10/03/2006** **21:15**

9. OVERFLOW END:

DATE: **10/03/2006** (MM/DD/YY)

TIME: **22:28** (MILITARY OR 24 HOUR TIME)

10. ESTIMATED OVERFLOW RATE: **50.000000**

11. TOTAL OVERFLOW VOLUME: **4,300**

12. OVERFLOW VOLUME RECOVERED: **2,300**

13. OVERFLOW VOLUME RELEASED TO ENVIRONMENT: **2,000**

SANITARY SEWER OVERFLOW LOCATION AND DESCRIPTION:

14. STREET ADDRESS: **3370 Cherokee Ave**

15. CITY: **San Diego** ZIP CODE: **92104**

16. County: **San Diego**

SANITARY SEWER OVERFLOW STRUCTURE I.D.: **8 " VC**

17a. Canyon Main? **N** 17b. Trunk? **N**

Canyon Main Name: Trunk Name:

18. NUMBER OF OVERFLOWS WITHIN 1000 FT. OF THIS LOCATION IN PAST 12 MONTHS: **0**

19. DATES OF OVERFLOWS WITHIN 1000 FT. OF THIS LOCATION IN PAST 12 MONTHS:

20. OVERFLOW CAUSE - SHORT DESCRIPTION: **ROOTS**

21. OVERFLOW CAUSE - DETAILED DESCRIPTION OF CAUSE **Roots in main caused overflow**

22. SANITARY SEWER OVERFLOW CORRECTION -- DESCRIPTION OF ALL PREVENTATIVE AND CORRECTIVE MEASURES TAKEN OR PLANNED.

Set up containment, rodded to relieve stoppage, clean area, refer to have day crew clean two up and two down and locate final destination and test pool and spa.

23. WAS THERE MEASURABLE PRECIPITATION DURING 72-HOURS PERIOD PRIOR TO THE OVERFLOW? **N**

INITIAL AND SECONDARY RECEIVING WATERS:

24. DID THE SANITARY SEWER OVERFLOW ENTER A STORM DRAIN? **Y**

25. DID THE SANITARY SEWER OVERFLOW REACH SURFACE WATERS OTHER THAN A STORM DRAIN? **N**

26. NAME OR DESCRIPTION OF INITIAL RECEIVING WATERS. (IF NONE, TYPE NONE.)

27. NAME OR DESCRIPTION OF SECONDARY RECEIVING WATERS. (IF NONE, TYPE NONE.

28. IF THE SANITARY SEWER OVERFLOW DID NOT REACH SURFACE WATERS, DESCRIBE THE FINAL DESTINATION OF SEWAGE.

Soked into canyon

NOTIFICATION:

29. WAS THE LOCAL HEALTH SERVICES AGENCY NOTIFIED? **Y**

30. IF THE OVERFLOW WAS OVER 1,000 GALLONS, WAS THE OFFICE OF EMERGENCY SERVICES (OES) NOTIFIED? **Y**

AFFECTED AREA POSTING:

31. WERE SIGNS POSTED TO WARN OF CONTAMINATION? **N**

32. LOCATION OF POSTING (IF POSTED):

33. HOW MANY DAYS WERE THE WARNING SIGNS POSTED? **0**

34. REMARKS:

CERTIFICATION:

I swear under penalty of perjury that the information submitted in this document is true and correct. I certify under penalty of perjury that I have personally examined and am familiar with the information submitted in this document and all attachments and that, based on my inquiry of those individuals immediately responsible for obtaining the information, I believe that the information is true, accurate, and complete. I am aware that there are significant penalties for submitting false information, including the possibility of fine and imprisonment.

Signature

Jeff Wilder
Name

Senior Water Utility Supervisor
Title

10/04/2006
Date

Distribution:

	Fax Number
MWWD Director	(858) 292-6420
Asst. MWWD Director	(858) 292-6420
Public Information Officer	(858) 292-6420

EXTERNAL SANITARY SEWER OVERFLOW (SSO) REPORT FORM
REGIONAL WATER QUALITY CONTROL BOARD

Via FAX: 1.858.571.6972

To: California Regional Water Quality Control Board, San Diego Region

From: City of San Diego Metropolitan Wastewater Department
Wastewater Collection System Division
9150 Topaz Way, San Diego, CA 92123-1119

Subject: Report of Sanitary Sewer Overflow

GENERAL INFORMATION:

***NOTE: This Report Copy is a NEW REVISION of a previously existing report. This NEW REVISION is #2 performed on this report**

1. Preliminary ☐ Final ☑

2. SANITARY SEWER OVERFLOW SEQUENTIAL TRACKING NUMBER: **2951552**

3. REPORTED TO: **Fax (858) 571-6972 (RWQCB)**

4. DATE REPORTED: **10/12/2006** (MM/DD/YY)

TIME REPORTED: **08:15** (MILITARY OR 24 HOUR TIME)

5. REPORTED BY **Jean Fernandes**

PHONE: **8586145772**

6. REPORTING SEWER AGENCY: **City of San Diego MWWD/O&M**

Public or Private SSO? (Check if Private) ☐

(If Private - Complete Observation of SSO Due to Action of Other - Attachment 3)

7. RESPONSIBLE SEWER AGENCY: **City of San Diego MWWD/O&M**

8. OVERFLOW START:

DATE: **10/11/2006** (MM/DD/YY)

TIME: **08:03** (MILITARY OR 24 HOUR TIME)

WWC Notified: **10/11/2006**

WWC Crew Arrival at Site: **10/11/2006** **08:20**

9. OVERFLOW END:

DATE: **10/11/2006** (MM/DD/YY)

TIME: **14:11** (MILITARY OR 24 HOUR TIME)

10. ESTIMATED OVERFLOW RATE: **2.000000**

11. TOTAL OVERFLOW VOLUME: **736**

12. OVERFLOW VOLUME RECOVERED: **136**

13. OVERFLOW VOLUME RELEASED TO ENVIRONMENT: **600**

SANITARY SEWER OVERFLOW LOCATION AND DESCRIPTION:

14. STREET ADDRESS: **5629 Copley Dr.**

15. CITY: **San Diego** ZIP CODE: **92123**

16. County: **San Diego**

SANITARY SEWER OVERFLOW STRUCTURE I.D.: **6 " DI**

17a. Canyon Main? **N** 17b. Trunk? **N**

Canyon Main Name: Trunk Name:

18. NUMBER OF OVERFLOWS WITHIN 1000 FT. OF THIS LOCATION IN PAST 12 MONTHS: **0**

19. DATES OF OVERFLOWS WITHIN 1000 FT. OF THIS LOCATION IN PAST 12 MONTHS:

20. OVERFLOW CAUSE - SHORT DESCRIPTION: **FRCMN**

21. OVERFLOW CAUSE - DETAILED DESCRIPTION OF CAUSE **Force main break**

22. SANITARY SEWER OVERFLOW CORRECTION -- DESCRIPTION OF ALL PREVENTATIVE AND CORRECTIVE MEASURES TAKEN OR PLANNED.

Per 353 had lift station at MBC shut down.will make repairs in am.

23. WAS THERE MEASURABLE PRECIPITATION DURING 72-HOURS PERIOD PRIOR TO THE OVERFLOW? **N**

INITIAL AND SECONDARY RECEIVING WATERS:

24. DID THE SANITARY SEWER OVERFLOW ENTER A STORM DRAIN? **Y**

25. DID THE SANITARY SEWER OVERFLOW REACH SURFACE WATERS OTHER THAN A STORM DRAIN? **N**

26. NAME OR DESCRIPTION OF INITIAL RECEIVING WATERS. (IF NONE, TYPE NONE.)

27. NAME OR DESCRIPTION OF SECONDARY RECEIVING WATERS. (IF NONE, TYPE NONE.

28. IF THE SANITARY SEWER OVERFLOW DID NOT REACH SURFACE WATERS, DESCRIBE THE FINAL DESTINATION OF SEWAGE.

Dried in storm drain system

NOTIFICATION:

29. WAS THE LOCAL HEALTH SERVICES AGENCY NOTIFIED? **Y**

30. IF THE OVERFLOW WAS OVER 1,000 GALLONS, WAS THE OFFICE OF EMERGENCY SERVICES (OES) NOTIFIED? **Y**

AFFECTED AREA POSTING:

31. WERE SIGNS POSTED TO WARN OF CONTAMINATION? **N**

32. LOCATION OF POSTING (IF POSTED):

33. HOW MANY DAYS WERE THE WARNING SIGNS POSTED? **0**

34. REMARKS:

Found no overflow upon initial investigation. After refering to O&M Steve Tylor main was determined a force main from MBC lift station. Repairs will be made in am.

CERTIFICATION:

I swear under penalty of perjury that the information submitted in this document is true and correct. I certify under penalty of perjury that I have personally examined and am familiar with the information submitted in this document and all attachments and that, based on my inquiry of those individuals immediately responsible for obtaining the information, I believe that the information is true, accurate, and complete. I am aware that there are significant penalties for submitting false information, including the possibility of fine and imprisonment.

Signature

Jean Fernandes
Name

SWUS
Title

10/12/2006
Date

Distribution:

	Fax Number
MWWD Director	(858) 292-6420
Asst. MWWD Director	(858) 292-6420
Public Information Officer	(858) 292-6420

EXTERNAL SANITARY SEWER OVERFLOW (SSO) REPORT FORM
REGIONAL WATER QUALITY CONTROL BOARD

Via FAX: 1.858.571.6972

To: California Regional Water Quality Control Board, San Diego Region

From: City of San Diego Metropolitan Wastewater Department
Wastewater Collection System Division
9150 Topaz Way, San Diego, CA 92123-1119

Subject: Report of Sanitary Sewer Overflow

GENERAL INFORMATION:

1. Preliminary ☐ Final ☑

2. SANITARY SEWER OVERFLOW SEQUENTIAL TRACKING NUMBER: **2952347**

3. REPORTED TO: **Fax (858) 571-6972 (RWQCB)**

4. DATE REPORTED: **10/13/2006** (MM/DD/YY)

TIME REPORTED: **14:13** (MILITARY OR 24 HOUR TIME)

5. REPORTED BY **Jean Fernandes**

PHONE: **8586145772**

6. REPORTING SEWER AGENCY: **City of San Diego MWWD/WWC**

Public or Private SSO? (Check if Private) ☐ *(If Private - Complete Observation of SSO Due to Action of Other - Attachment 3)*

7. RESPONSIBLE SEWER AGENCY: **City of San Diego MWWD/WWC**

8. OVERFLOW START:

DATE: **10/13/2006** (MM/DD/YY)

TIME: **11:54** (MILITARY OR 24 HOUR TIME)

WWC Notified: **10/13/2006**

WWC Crew Arrival at Site: **10/13/2006** **12:15**

9. OVERFLOW END:

DATE: **10/13/2006** (MM/DD/YY)

TIME: **12:21** (MILITARY OR 24 HOUR TIME)

10. ESTIMATED OVERFLOW RATE: **10.000000**

11. TOTAL OVERFLOW VOLUME: **270**

12. OVERFLOW VOLUME RECOVERED: **0**

13. OVERFLOW VOLUME RELEASED TO ENVIRONMENT: **270**

SANITARY SEWER OVERFLOW LOCATION AND DESCRIPTION:

14. STREET ADDRESS: **05th Av & Cedar St**

15. CITY: **San Diego** ZIP CODE: **92101**

16. County: **San Diego**

SANITARY SEWER OVERFLOW STRUCTURE I.D.: **6 " CP**

17a. Canyon Main? **N** 17b. Trunk? **N**

Canyon Main Name: Trunk Name:

18. NUMBER OF OVERFLOWS WITHIN 1000 FT. OF THIS LOCATION IN PAST 12 MONTHS: **0**

19. DATES OF OVERFLOWS WITHIN 1000 FT. OF THIS LOCATION IN PAST 12 MONTHS:

20. OVERFLOW CAUSE - SHORT DESCRIPTION: **ROOTS**

21. OVERFLOW CAUSE - DETAILED DESCRIPTION OF CAUSE **Root Blockage in 6" cp main**

22. SANITARY SEWER OVERFLOW CORRECTION -- DESCRIPTION OF ALL PREVENTATIVE AND CORRECTIVE MEASURES TAKEN OR PLANNED.

Set up containment Rodded main to remove stopage cleaned two section up and two down

23. WAS THERE MEASURABLE PRECIPITATION DURING 72-HOURS PERIOD PRIOR TO THE OVERFLOW? **N**

INITIAL AND SECONDARY RECEIVING WATERS:

24. DID THE SANITARY SEWER OVERFLOW ENTER A STORM DRAIN? **Y**

25. DID THE SANITARY SEWER OVERFLOW REACH SURFACE WATERS OTHER THAN A STORM DRAIN? **N**

26. NAME OR DESCRIPTION OF INITIAL RECEIVING WATERS. (IF NONE, TYPE NONE.)

27. NAME OR DESCRIPTION OF SECONDARY RECEIVING WATERS. (IF NONE, TYPE NONE.

28. IF THE SANITARY SEWER OVERFLOW DID NOT REACH SURFACE WATERS, DESCRIBE THE FINAL DESTINATION OF SEWAGE.

Dried in storm drain

NOTIFICATION:

29. WAS THE LOCAL HEALTH SERVICES AGENCY NOTIFIED? **Y**

30. IF THE OVERFLOW WAS OVER 1,000 GALLONS, WAS THE OFFICE OF EMERGENCY SERVICES (OES) NOTIFIED? **Y**

AFFECTED AREA POSTING:

31. WERE SIGNS POSTED TO WARN OF CONTAMINATION? **N**

32. LOCATION OF POSTING (IF POSTED):

33. HOW MANY DAYS WERE THE WARNING SIGNS POSTED? **0**

34. REMARKS:

Washed down area and will refer FSN 29051, 29086 & 29087 to cctv and area supervisor

CERTIFICATION:

I swear under penalty of perjury that the information submitted in this document is true and correct. I certify under penalty of perjury that I have personally examined and am familiar with the information submitted in this document and all attachments and that, based on my inquiry of those individuals immediately responsible for obtaining the information, I believe that the information is true, accurate, and complete. I am aware that there are significant penalties for submitting false information, including the possibility of fine and imprisonment.

Signature

Jean Fernandes
Name

SR Water Utility Supervisor
Title

10/13/2006
Date

Distribution:

	Fax Number
MWWD Director	(858) 292-6420
Asst. MWWD Director	(858) 292-6420
Public Information Officer	(858) 292-6420

EXTERNAL SANITARY SEWER OVERFLOW (SSO) REPORT FORM
REGIONAL WATER QUALITY CONTROL BOARD

Via FAX: 1.858.571.6972

To: California Regional Water Quality Control Board, San Diego Region

From: City of San Diego Metropolitan Wastewater Department
Wastewater Collection System Division
9150 Topaz Way, San Diego, CA 92123-1119

Subject: Report of Sanitary Sewer Overflow

GENERAL INFORMATION:

1. Preliminary ☐ Final ☑

2. SANITARY SEWER OVERFLOW SEQUENTIAL TRACKING NUMBER: **2953676**

3. REPORTED TO: **Fax (858) 571-6972 (RWQCB)**

4. DATE REPORTED: **10/20/2006** (MM/DD/YY)

TIME REPORTED: **14:39** (MILITARY OR 24 HOUR TIME)

5. REPORTED BY **Jean Fernandes**

PHONE: **8586145772**

6. REPORTING SEWER AGENCY: **City of San Diego MWWD/WWC**

Public or Private SSO? (Check if Private) ☐ *(If Private - Complete Observation of SSO Due to Action of Other - Attachment 3)*

7. RESPONSIBLE SEWER AGENCY: **City of San Diego MWWD/WWC**

8. OVERFLOW START:

DATE: **10/20/2006** (MM/DD/YY)

TIME: **08:10** (MILITARY OR 24 HOUR TIME)

WWC Notified: **10/20/2006**

WWC Crew Arrival at Site: **10/20/2006** **08:30**

9. OVERFLOW END:

DATE: **10/20/2006** (MM/DD/YY)

TIME: **08:35** (MILITARY OR 24 HOUR TIME)

10. ESTIMATED OVERFLOW RATE: **1.000000**

11. TOTAL OVERFLOW VOLUME: **25**

12. OVERFLOW VOLUME RECOVERED: **0**

13. OVERFLOW VOLUME RELEASED TO ENVIRONMENT: **25**

SANITARY SEWER OVERFLOW LOCATION AND DESCRIPTION:

14. STREET ADDRESS: **1041 CORNISH**

15. CITY: **San Diego** ZIP CODE: **92106**

16. County: **San Diego**

SANITARY SEWER OVERFLOW STRUCTURE I.D.: **6 " CP**

17a. Canyon Main? **N** 17b. Trunk? **N**

Canyon Main Name: Trunk Name:

18. NUMBER OF OVERFLOWS WITHIN 1000 FT. OF THIS LOCATION IN PAST 12 MONTHS: **0**

19. DATES OF OVERFLOWS WITHIN 1000 FT. OF THIS LOCATION IN PAST 12 MONTHS:

20. OVERFLOW CAUSE - SHORT DESCRIPTION: **ROOTS**

21. OVERFLOW CAUSE - DETAILED DESCRIPTION OF CAUSE **Root blockage in 6"cp main**

22. SANITARY SEWER OVERFLOW CORRECTION -- DESCRIPTION OF ALL PREVENTATIVE AND CORRECTIVE MEASURES TAKEN OR PLANNED.

Set up containment rodded main to remove blockage cleaned one section up and two down.

23. WAS THERE MEASURABLE PRECIPITATION DURING 72-HOURS PERIOD PRIOR TO THE OVERFLOW? **N**

INITIAL AND SECONDARY RECEIVING WATERS:

24. DID THE SANITARY SEWER OVERFLOW ENTER A STORM DRAIN? **N**

25. DID THE SANITARY SEWER OVERFLOW REACH SURFACE WATERS OTHER THAN A STORM DRAIN? **N**

26. NAME OR DESCRIPTION OF INITIAL RECEIVING WATERS. (IF NONE, TYPE NONE.)

27. NAME OR DESCRIPTION OF SECONDARY RECEIVING WATERS. (IF NONE, TYPE NONE.

28. IF THE SANITARY SEWER OVERFLOW DID NOT REACH SURFACE WATERS, DESCRIBE THE FINAL DESTINATION OF SEWAGE.

Dried in street

NOTIFICATION:

29. WAS THE LOCAL HEALTH SERVICES AGENCY NOTIFIED? **Y**

30. IF THE OVERFLOW WAS OVER 1,000 GALLONS, WAS THE OFFICE OF EMERGENCY SERVICES (OES) NOTIFIED? **Y**

AFFECTED AREA POSTING:

31. WERE SIGNS POSTED TO WARN OF CONTAMINATION? **N**

32. LOCATION OF POSTING (IF POSTED):

33. HOW MANY DAYS WERE THE WARNING SIGNS POSTED? **0**

34. REMARKS:

Cleaned two section down and one up to the dead end will refer FSN# 5520,5519,5521 and 5516 to cctv and area supervisor

CERTIFICATION:

I swear under penalty of perjury that the information submitted in this document is true and correct. I certify under penalty of perjury that I have personally examined and am familiar with the information submitted in this document and all attachments and that, based on my inquiry of those individuals immediately responsible for obtaining the information, I believe that the information is true, accurate, and complete. I am aware that there are significant penalties for submitting false information, including the possibility of fine and imprisonment.

Signature

Jean Fernandes
Name

SWUS
Title

10/20/2006
Date

Distribution:

	Fax Number
MWWD Director	(858) 292-6420
Asst. MWWD Director	(858) 292-6420
Public Information Officer	(858) 292-6420

EXTERNAL SANITARY SEWER OVERFLOW (SSO) REPORT FORM
REGIONAL WATER QUALITY CONTROL BOARD

Via FAX: 1.858.571.6972

To: California Regional Water Quality Control Board, San Diego Region

From: City of San Diego Metropolitan Wastewater Department
Wastewater Collection System Division
9150 Topaz Way, San Diego, CA 92123-1119

Subject: Report of Sanitary Sewer Overflow

GENERAL INFORMATION:

1. Preliminary ☐ Final ☑

2. SANITARY SEWER OVERFLOW SEQUENTIAL TRACKING NUMBER: **2953821**

3. REPORTED TO: **Fax (858) 571-6972 (RWQCB)**

4. DATE REPORTED: **10/21/2006** (MM/DD/YY)

TIME REPORTED: **19:00** (MILITARY OR 24 HOUR TIME)

5. REPORTED BY **Jose L Oropeza**

PHONE: **8586544142**

6. REPORTING SEWER AGENCY: **City of San Diego MWWD/WWC**

Public or Private SSO? (Check if Private) ☐ *(If Private - Complete Observation of SSO Due to Action of Other - Attachment 3)*

7. RESPONSIBLE SEWER AGENCY: **City of San Diego MWWD/WWC**

8. OVERFLOW START:

DATE: **10/21/2006** (MM/DD/YY)

TIME: **17:47** (MILITARY OR 24 HOUR TIME)

WWC Notified: **10/21/2006**

WWC Crew Arrival at Site: **10/21/2006** **18:10**

9. OVERFLOW END:

DATE: **10/21/2006** (MM/DD/YY)

TIME: **18:45** (MILITARY OR 24 HOUR TIME)

10. ESTIMATED OVERFLOW RATE: **15.000000**

11. TOTAL OVERFLOW VOLUME: **870**

12. OVERFLOW VOLUME RECOVERED: **370**

13. OVERFLOW VOLUME RELEASED TO ENVIRONMENT: **500**

SANITARY SEWER OVERFLOW LOCATION AND DESCRIPTION:

14. STREET ADDRESS: **3444 Midway Dr**

15. CITY: **San Diego** ZIP CODE: **92106**

16. County: **San Diego**

SANITARY SEWER OVERFLOW STRUCTURE I.D.: **12 " VC**

17a. Canyon Main? **N** 17b. Trunk? **N**

Canyon Main Name: Trunk Name:

18. NUMBER OF OVERFLOWS WITHIN 1000 FT. OF THIS LOCATION IN PAST 12 MONTHS: **0**

19. DATES OF OVERFLOWS WITHIN 1000 FT. OF THIS LOCATION IN PAST 12 MONTHS:

20. OVERFLOW CAUSE - SHORT DESCRIPTION: **GREAS**

21. OVERFLOW CAUSE - DETAILED DESCRIPTION OF CAUSE **Heavy Grease**

22. SANITARY SEWER OVERFLOW CORRECTION -- DESCRIPTION OF ALL PREVENTATIVE AND CORRECTIVE MEASURES TAKEN OR PLANNED.

Flushed 12" VC Main

23. WAS THERE MEASURABLE PRECIPITATION DURING 72-HOURS PERIOD PRIOR TO THE OVERFLOW? **N**

INITIAL AND SECONDARY RECEIVING WATERS:

24. DID THE SANITARY SEWER OVERFLOW ENTER A STORM DRAIN? **Y**

25. DID THE SANITARY SEWER OVERFLOW REACH SURFACE WATERS OTHER THAN A STORM DRAIN? **N**

26. NAME OR DESCRIPTION OF INITIAL RECEIVING WATERS. (IF NONE, TYPE NONE.)

27. NAME OR DESCRIPTION OF SECONDARY RECEIVING WATERS. (IF NONE, TYPE NONE.

28. IF THE SANITARY SEWER OVERFLOW DID NOT REACH SURFACE WATERS, DESCRIBE THE FINAL DESTINATION OF SEWAGE.

Soak into Soil Across from 3881 Kemper St

NOTIFICATION:

29. WAS THE LOCAL HEALTH SERVICES AGENCY NOTIFIED? **Y**

30. IF THE OVERFLOW WAS OVER 1,000 GALLONS, WAS THE OFFICE OF EMERGENCY SERVICES (OES) NOTIFIED? **Y**

AFFECTED AREA POSTING:

31. WERE SIGNS POSTED TO WARN OF CONTAMINATION? **N**

32. LOCATION OF POSTING (IF POSTED):

33. HOW MANY DAYS WERE THE WARNING SIGNS POSTED? **0**

34. REMARKS:

Flushed 12" VC Main relieved Heavy Grease.

CERTIFICATION:

I swear under penalty of perjury that the information submitted in this document is true and correct. I certify under penalty of perjury that I have personally examined and am familiar with the information submitted in this document and all attachments and that, based on my inquiry of those individuals immediately responsible for obtaining the information, I believe that the information is true, accurate, and complete. I am aware that there are significant penalties for submitting false information, including the possibility of fine and imprisonment.

Signature

Jose L Oropeza
Name

Senior Water Utility Supervisor
Title

10/21/2006
Date

Distribution:

	Fax Number
MWWD Director	(858) 292-6420
Asst. MWWD Director	(858) 292-6420
Public Information Officer	(858) 292-6420

EXTERNAL SANITARY SEWER OVERFLOW (SSO) REPORT FORM
REGIONAL WATER QUALITY CONTROL BOARD

Via FAX: 1.858.571.6972

To: California Regional Water Quality Control Board, San Diego Region

From: City of San Diego Metropolitan Wastewater Department
Wastewater Collection System Division
9150 Topaz Way, San Diego, CA 92123-1119

Subject: Report of Sanitary Sewer Overflow

GENERAL INFORMATION:

1. Preliminary ☐ Final ☑

2. SANITARY SEWER OVERFLOW SEQUENTIAL TRACKING NUMBER: **2955560**

3. REPORTED TO: **Fax (858) 571-6972 (RWQCB)**

4. DATE REPORTED: **11/02/2006** (MM/DD/YY)

TIME REPORTED: **15:50** (MILITARY OR 24 HOUR TIME)

5. REPORTED BY **Jean Fernandes**

PHONE: **8586145772**

6. REPORTING SEWER AGENCY: **City of San Diego MWWD/WWC**

Public or Private SSO? (Check if Private) ☐ *(If Private - Complete Observation of SSO Due to Action of Other - Attachment 3)*

7. RESPONSIBLE SEWER AGENCY: **City of San Diego MWWD/WWC**

8. OVERFLOW START:

DATE: **11/02/2006** (MM/DD/YY)

TIME: **09:34** (MILITARY OR 24 HOUR TIME)

WWC Notified: **11/02/2006**

WWC Crew Arrival at Site: **11/02/2006** **10:02**

9. OVERFLOW END:

DATE: **11/02/2006** (MM/DD/YY)

TIME: **11:45** (MILITARY OR 24 HOUR TIME)

10. ESTIMATED OVERFLOW RATE: **15.000000**

11. TOTAL OVERFLOW VOLUME: **1,965**

12. OVERFLOW VOLUME RECOVERED: **1,100**

13. OVERFLOW VOLUME RELEASED TO ENVIRONMENT: **865**

SANITARY SEWER OVERFLOW LOCATION AND DESCRIPTION:

14. STREET ADDRESS: **1865 Titus St**

15. CITY: **San Diego** ZIP CODE: **92103**

16. County: **San Diego**

SANITARY SEWER OVERFLOW STRUCTURE I.D.: **12 " VC**

17a. Canyon Main? **N** 17b. Trunk? **N**

Canyon Main Name: Trunk Name:

18. NUMBER OF OVERFLOWS WITHIN 1000 FT. OF THIS LOCATION IN PAST 12 MONTHS: **0**

19. DATES OF OVERFLOWS WITHIN 1000 FT. OF THIS LOCATION IN PAST 12 MONTHS:

20. OVERFLOW CAUSE - SHORT DESCRIPTION: **CNSTR**

21. OVERFLOW CAUSE - DETAILED DESCRIPTION OF CAUSE **Cantractor hit man hole pushing rock,sand and man hole lid into main**

22. SANITARY SEWER OVERFLOW CORRECTION -- DESCRIPTION OF ALL PREVENTATIVE AND CORRECTIVE MEASURES TAKEN OR PLANNED.

flushed and vactored main hand entry team clean out three man holes installed new lock down frame and cover

23. WAS THERE MEASURABLE PRECIPITATION DURING 72-HOURS PERIOD PRIOR TO THE OVERFLOW? **N**

INITIAL AND SECONDARY RECEIVING WATERS:

24. DID THE SANITARY SEWER OVERFLOW ENTER A STORM DRAIN? **Y**

25. DID THE SANITARY SEWER OVERFLOW REACH SURFACE WATERS OTHER THAN A STORM DRAIN? **N**

26. NAME OR DESCRIPTION OF INITIAL RECEIVING WATERS. (IF NONE, TYPE NONE.)

27. NAME OR DESCRIPTION OF SECONDARY RECEIVING WATERS. (IF NONE, TYPE NONE.

28. IF THE SANITARY SEWER OVERFLOW DID NOT REACH SURFACE WATERS, DESCRIBE THE FINAL DESTINATION OF SEWAGE.

Dried in lg storm drain

NOTIFICATION:

29. WAS THE LOCAL HEALTH SERVICES AGENCY NOTIFIED? **Y**

30. IF THE OVERFLOW WAS OVER 1,000 GALLONS, WAS THE OFFICE OF EMERGENCY SERVICES (OES) NOTIFIED? **Y**

AFFECTED AREA POSTING:

31. WERE SIGNS POSTED TO WARN OF CONTAMINATION? **N**

32. LOCATION OF POSTING (IF POSTED):

33. HOW MANY DAYS WERE THE WARNING SIGNS POSTED? **0**

34. REMARKS:

City will bill for time and equipment to Assi Development 760-917-2244

CERTIFICATION:

I swear under penalty of perjury that the information submitted in this document is true and correct. I certify under penalty of perjury that I have personally examined and am familiar with the information submitted in this document and all attachments and that, based on my inquiry of those individuals immediately responsible for obtaining the information, I believe that the information is true, accurate, and complete. I am aware that there are significant penalties for submitting false information, including the possibility of fine and imprisonment.

Signature

Jean Fernandes
Name

SWUS
Title

11/02/2006
Date

Distribution:

	Fax Number
MWWD Director	(858) 292-6420
Asst. MWWD Director	(858) 292-6420
Public Information Officer	(858) 292-6420

EXTERNAL SANITARY SEWER OVERFLOW (SSO) REPORT FORM
REGIONAL WATER QUALITY CONTROL BOARD

Via FAX: 1.858.571.6972

To: California Regional Water Quality Control Board, San Diego Region

From: City of San Diego Metropolitan Wastewater Department
Wastewater Collection System Division
9150 Topaz Way, San Diego, CA 92123-1119

Subject: Report of Sanitary Sewer Overflow

GENERAL INFORMATION:

***NOTE: This Report Copy is a NEW REVISION of a previously existing report. This NEW REVISION is #3 performed on this report**

1. Preliminary ☐ Final ☑

2. SANITARY SEWER OVERFLOW SEQUENTIAL TRACKING NUMBER: **2955820**

3. REPORTED TO: **Fax (858) 571-6972 (RWQCB)**

4. DATE REPORTED: **11/29/2006** (MM/DD/YY)

TIME REPORTED: **11:22** (MILITARY OR 24 HOUR TIME)

5. REPORTED BY **Jose L Oropeza**

PHONE: **(858)654-4142**

6. REPORTING SEWER AGENCY: **City of San Diego MWWD/WWC**

Public or Private SSO? (Check if Private) ☐

(If Private - Complete Observation of SSO Due to Action of Other - Attachment 3)

7. RESPONSIBLE SEWER AGENCY: **City of San Diego MWWD/WWC**

8. OVERFLOW START:

DATE: **11/04/2006** (MM/DD/YY)

TIME: **09:54** (MILITARY OR 24 HOUR TIME)

WWC Notified: **11/04/2006**

WWC Crew Arrival at Site: **11/04/2006** **10:22**

9. OVERFLOW END:

DATE: **11/04/2006** (MM/DD/YY)

TIME: **10:40** (MILITARY OR 24 HOUR TIME)

10. ESTIMATED OVERFLOW RATE: **50.000000**

11. TOTAL OVERFLOW VOLUME: **2,300**

12. OVERFLOW VOLUME RECOVERED: **690**

13. OVERFLOW VOLUME RELEASED TO ENVIRONMENT: **1,610**

SANITARY SEWER OVERFLOW LOCATION AND DESCRIPTION:

14. STREET ADDRESS: **3410 TALBOT**

15. CITY: **San Diego** ZIP CODE: **92106**

16. County: **San Diego**

SANITARY SEWER OVERFLOW STRUCTURE I.D.: **8 " CP**

17a. Canyon Main? **N** 17b. Trunk? **N**

Canyon Main Name: Trunk Name:

18. NUMBER OF OVERFLOWS WITHIN 1000 FT. OF THIS LOCATION IN PAST 12 MONTHS: **0**

19. DATES OF OVERFLOWS WITHIN 1000 FT. OF THIS LOCATION IN PAST 12 MONTHS: **11/29/2006 11:25:58 AM**

20. OVERFLOW CAUSE - SHORT DESCRIPTION: **ROOTS**

21. OVERFLOW CAUSE - DETAILED DESCRIPTION OF CAUSE **Heavy Roots**

22. SANITARY SEWER OVERFLOW CORRECTION -- DESCRIPTION OF ALL PREVENTATIVE AND CORRECTIVE MEASURES TAKEN OR PLANNED.

Flushed 8" CP to relieved heavy root blockage.

23. WAS THERE MEASURABLE PRECIPITATION DURING 72-HOURS PERIOD PRIOR TO THE OVERFLOW? **N**

INITIAL AND SECONDARY RECEIVING WATERS:

24. DID THE SANITARY SEWER OVERFLOW ENTER A STORM DRAIN? **Y**

25. DID THE SANITARY SEWER OVERFLOW REACH SURFACE WATERS OTHER THAN A STORM DRAIN? **Y**

26. NAME OR DESCRIPTION OF INITIAL RECEIVING WATERS. (IF NONE, TYPE NONE.) **San Diego Bay**

27. NAME OR DESCRIPTION OF SECONDARY RECEIVING WATERS. (IF NONE, TYPE NONE. **San Diego Bay**

28. IF THE SANITARY SEWER OVERFLOW DID NOT REACH SURFACE WATERS, DESCRIBE THE FINAL DESTINATION OF SEWAGE.

NOTIFICATION:

29. WAS THE LOCAL HEALTH SERVICES AGENCY NOTIFIED? **Y**

30. IF THE OVERFLOW WAS OVER 1,000 GALLONS, WAS THE OFFICE OF EMERGENCY SERVICES (OES) NOTIFIED? **Y**

AFFECTED AREA POSTING:

31. WERE SIGNS POSTED TO WARN OF CONTAMINATION? **Y**

32. LOCATION OF POSTING (IF POSTED): **Talbot St X San Antonio Pl**

33. HOW MANY DAYS WERE THE WARNING SIGNS POSTED? **3**

34. REMARKS:

All 12 Signs were removed 11/08/2006 as requested by County Health Dept

CERTIFICATION:

I swear under penalty of perjury that the information submitted in this document is true and correct. I certify under penalty of perjury that I have personally examined and am familiar with the information submitted in this document and all attachments and that, based on my inquiry of those individuals immediately responsible for obtaining the information, I believe that the information is true, accurate, and complete. I am aware that there are significant penalties for submitting false information, including the possibility of fine and imprisonment.

Signature

Jose L Oropeza
Name

Senior Water Utility Supervisor
Title

11/04/2006
Date

Distribution:

	Fax Number
MWWD Director	(858) 292-6420
Asst. MWWD Director	(858) 292-6420
Public Information Officer	(858) 292-6420

EXTERNAL SANITARY SEWER OVERFLOW (SSO) REPORT FORM
REGIONAL WATER QUALITY CONTROL BOARD

Via FAX: 1.858.571.6972

To: California Regional Water Quality Control Board, San Diego Region

From: City of San Diego Metropolitan Wastewater Department
Wastewater Collection System Division
9150 Topaz Way, San Diego, CA 92123-1119

Subject: Report of Sanitary Sewer Overflow

GENERAL INFORMATION:

***NOTE: This Report Copy is a NEW REVISION of a previously existing report. This NEW REVISION is #2 performed on this report**

1. Preliminary ☐ Final ☑

2. SANITARY SEWER OVERFLOW SEQUENTIAL TRACKING NUMBER: **2955821**

3. REPORTED TO: **Fax (858) 571-6972 (RWQCB)**

4. DATE REPORTED: **11/04/2006** (MM/DD/YY)

TIME REPORTED: **13:30** (MILITARY OR 24 HOUR TIME)

5. REPORTED BY **Jose L Oropeza**

PHONE: **8586544142**

6. REPORTING SEWER AGENCY: **City of San Diego MWWD/WWC**

Public or Private SSO? (Check if Private) ☐

(If Private - Complete Observation of SSO Due to Action of Other - Attachment 3)

7. RESPONSIBLE SEWER AGENCY: **City of San Diego MWWD/WWC**

8. OVERFLOW START:

DATE: **11/04/2006** (MM/DD/YY)

TIME: **10:18** (MILITARY OR 24 HOUR TIME)

WWC Notified: **11/04/2006**

WWC Crew Arrival at Site: **11/04/2006** **12:20**

9. OVERFLOW END:

DATE: **11/04/2006** (MM/DD/YY)

TIME: **12:30** (MILITARY OR 24 HOUR TIME)

10. ESTIMATED OVERFLOW RATE: **5.000000**

11. TOTAL OVERFLOW VOLUME: **660**

12. OVERFLOW VOLUME RECOVERED: **0**

13. OVERFLOW VOLUME RELEASED TO ENVIRONMENT: **660**

SANITARY SEWER OVERFLOW LOCATION AND DESCRIPTION:

14. STREET ADDRESS: **4900 COLLEGE**

15. CITY: **San Diego** ZIP CODE: **92115**

16. County: **San Diego**

SANITARY SEWER OVERFLOW STRUCTURE I.D.: **8 " VC**

17a. Canyon Main? **N** 17b. Trunk? **N**

Canyon Main Name: Trunk Name:

18. NUMBER OF OVERFLOWS WITHIN 1000 FT. OF THIS LOCATION IN PAST 12 MONTHS: **2**

19. DATES OF OVERFLOWS WITHIN 1000 FT. OF THIS LOCATION IN PAST 12 MONTHS:

20. OVERFLOW CAUSE - SHORT DESCRIPTION: **ROOTS**

21. OVERFLOW CAUSE - DETAILED DESCRIPTION OF CAUSE **Roots**

22. SANITARY SEWER OVERFLOW CORRECTION -- DESCRIPTION OF ALL PREVENTATIVE AND CORRECTIVE MEASURES TAKEN OR PLANNED.

Flushed 8" VC Main

23. WAS THERE MEASURABLE PRECIPITATION DURING 72-HOURS PERIOD PRIOR TO THE OVERFLOW? **N**

INITIAL AND SECONDARY RECEIVING WATERS:

24. DID THE SANITARY SEWER OVERFLOW ENTER A STORM DRAIN? **N**

25. DID THE SANITARY SEWER OVERFLOW REACH SURFACE WATERS OTHER THAN A STORM DRAIN? **N**

26. NAME OR DESCRIPTION OF INITIAL RECEIVING WATERS. (IF NONE, TYPE NONE.)

27. NAME OR DESCRIPTION OF SECONDARY RECEIVING WATERS. (IF NONE, TYPE NONE.

28. IF THE SANITARY SEWER OVERFLOW DID NOT REACH SURFACE WATERS, DESCRIBE THE FINAL DESTINATION OF SEWAGE.

Canyon

NOTIFICATION:

29. WAS THE LOCAL HEALTH SERVICES AGENCY NOTIFIED? **Y**

30. IF THE OVERFLOW WAS OVER 1,000 GALLONS, WAS THE OFFICE OF EMERGENCY SERVICES (OES) NOTIFIED? **Y**

AFFECTED AREA POSTING:

31. WERE SIGNS POSTED TO WARN OF CONTAMINATION? **N**

32. LOCATION OF POSTING (IF POSTED):

33. HOW MANY DAYS WERE THE WARNING SIGNS POSTED? **0**

34. REMARKS:

Main was refered to construction for repairs

CERTIFICATION:

I swear under penalty of perjury that the information submitted in this document is true and correct. I certify under penalty of perjury that I have personally examined and am familiar with the information submitted in this document and all attachments and that, based on my inquiry of those individuals immediately responsible for obtaining the information, I believe that the information is true, accurate, and complete. I am aware that there are significant penalties for submitting false information, including the possibility of fine and imprisonment.

Signature

Jose L Oropeza
Name

Senior Water Utility Supervisor
Title

11/04/2006
Date

Distribution:

	Fax Number
MWWD Director	(858) 292-6420
Asst. MWWD Director	(858) 292-6420
Public Information Officer	(858) 292-6420

EXTERNAL SANITARY SEWER OVERFLOW (SSO) REPORT FORM
REGIONAL WATER QUALITY CONTROL BOARD

Via FAX: 1.858.571.6972

To: California Regional Water Quality Control Board, San Diego Region

From: City of San Diego Metropolitan Wastewater Department
Wastewater Collection System Division
9150 Topaz Way, San Diego, CA 92123-1119

Subject: Report of Sanitary Sewer Overflow

GENERAL INFORMATION:

***NOTE: This Report Copy is a NEW REVISION of a previously existing report. This NEW REVISION is #3 performed on this report**

1. Preliminary ☐ Final ☑

2. SANITARY SEWER OVERFLOW SEQUENTIAL TRACKING NUMBER: **2956448**

3. REPORTED TO: **Fax (858) 571-6972 (RWQCB)**

4. DATE REPORTED: **11/07/2006** (MM/DD/YY)

TIME REPORTED: **14:55** (MILITARY OR 24 HOUR TIME)

5. REPORTED BY **Jean Fernandes**
PHONE: **(858)614-5772**

6. REPORTING SEWER AGENCY: **City of San Diego MWWD/WWC**

Public or Private SSO? (Check if Private) ☐

(If Private - Complete Observation of SSO Due to Action of Other - Attachment 3)

7. RESPONSIBLE SEWER AGENCY: **City of San Diego MWWD/WWC**

8. OVERFLOW START:

DATE: **11/07/2006** (MM/DD/YY)

TIME: **08:18** (MILITARY OR 24 HOUR TIME)

WWC Notified: **11/07/2006**

WWC Crew Arrival at Site: **11/07/2006** **08:45**

9. OVERFLOW END:

DATE: **11/07/2006** (MM/DD/YY)

TIME: **09:05** (MILITARY OR 24 HOUR TIME)

10. ESTIMATED OVERFLOW RATE: **100.000000**

11. TOTAL OVERFLOW VOLUME: **4,700**

12. OVERFLOW VOLUME RECOVERED: **3,800**

13. OVERFLOW VOLUME RELEASED TO ENVIRONMENT: **900**

SANITARY SEWER OVERFLOW LOCATION AND DESCRIPTION:

14. STREET ADDRESS: **3848 Sorrento Valley Bl**

15. CITY: **San Diego** ZIP CODE: **92121**

16. County: **San Diego**

SANITARY SEWER OVERFLOW STRUCTURE I.D.: **8 " VC**

17a. Canyon Main? **N** 17b. Trunk? **N**

Canyon Main Name: Trunk Name:

18. NUMBER OF OVERFLOWS WITHIN 1000 FT. OF THIS LOCATION IN PAST 12 MONTHS: **0**

19. DATES OF OVERFLOWS WITHIN 1000 FT. OF THIS LOCATION IN PAST 12 MONTHS:

20. OVERFLOW CAUSE - SHORT DESCRIPTION: **CNSTR**

21. OVERFLOW CAUSE - DETAILED DESCRIPTION OF CAUSE **Contractor damaged existing main while in the process of installing new main.**

22. SANITARY SEWER OVERFLOW CORRECTION -- DESCRIPTION OF ALL PREVENTATIVE AND CORRECTIVE MEASURES TAKEN OR PLANNED.

Set up containment, excavated trench repaired existing main washed down storm channel

23. WAS THERE MEASURABLE PRECIPITATION DURING 72-HOURS PERIOD PRIOR TO THE OVERFLOW? **N**

INITIAL AND SECONDARY RECEIVING WATERS:

24. DID THE SANITARY SEWER OVERFLOW ENTER A STORM DRAIN? **Y**

25. DID THE SANITARY SEWER OVERFLOW REACH SURFACE WATERS OTHER THAN A STORM DRAIN? **N**

26. NAME OR DESCRIPTION OF INITIAL RECEIVING WATERS. (IF NONE, TYPE NONE.)

27. NAME OR DESCRIPTION OF SECONDARY RECEIVING WATERS. (IF NONE, TYPE NONE.

28. IF THE SANITARY SEWER OVERFLOW DID NOT REACH SURFACE WATERS, DESCRIBE THE FINAL DESTINATION OF SEWAGE.

Dissipate in storm drain

NOTIFICATION:

29. WAS THE LOCAL HEALTH SERVICES AGENCY NOTIFIED? **Y**

30. IF THE OVERFLOW WAS OVER 1,000 GALLONS, WAS THE OFFICE OF EMERGENCY SERVICES (OES) NOTIFIED? **Y**

AFFECTED AREA POSTING:

31. WERE SIGNS POSTED TO WARN OF CONTAMINATION? **N**

32. LOCATION OF POSTING (IF POSTED):

33. HOW MANY DAYS WERE THE WARNING SIGNS POSTED? **2**

34. REMARKS:

As a precautionary measure County Heath is closeing Torrey Pines State Beach untill lab results come back. City will bill for time and equipment to:HPS Mechanical Inc Scott Fox 619-237-7222 220 West G St San Diego CA, 92101 County Health had life guard pull sign after having clear sampels.

CERTIFICATION:

I swear under penalty of perjury that the information submitted in this document is true and correct. I certify under penalty of perjury that I have personally examined and am familiar with the information submitted in this document and all attachments and that, based on my inquiry of those individuals immediately responsible for obtaining the information, I believe that the information is true, accurate, and complete. I am aware that there are significant penalties for submitting false information, including the possibility of fine and imprisonment.

Signature

Jean Fernandes
Name

SWUS
Title

11/07/2006
Date

Distribution:

	Fax Number
MWWD Director	(858) 292-6420
Asst. MWWD Director	(858) 292-6420
Public Information Officer	(858) 292-6420

EXTERNAL SANITARY SEWER OVERFLOW (SSO) REPORT FORM
REGIONAL WATER QUALITY CONTROL BOARD

Via FAX: 1.858.571.6972

To: California Regional Water Quality Control Board, San Diego Region

From: City of San Diego Metropolitan Wastewater Department
Wastewater Collection System Division
9150 Topaz Way, San Diego, CA 92123-1119

Subject: Report of Sanitary Sewer Overflow

GENERAL INFORMATION:

***NOTE: This Report Copy is a NEW REVISION of a previously existing report. This NEW REVISION is #2 performed on this report**

1. Preliminary ☐ Final ☑

2. SANITARY SEWER OVERFLOW SEQUENTIAL TRACKING NUMBER: **2957247**

3. REPORTED TO: **Fax (858) 571-6972 (RWQCB)**

4. DATE REPORTED: **11/12/2006** (MM/DD/YY)

TIME REPORTED: **12:10** (MILITARY OR 24 HOUR TIME)

5. REPORTED BY **Jose L Oropeza**

PHONE: **(858)654-4142**

6. REPORTING SEWER AGENCY: **City of San Diego MWWD/WWC**

Public or Private SSO? (Check if Private) ☐ *(If Private - Complete Observation of SSO Due to Action of Other - Attachment 3)*

7. RESPONSIBLE SEWER AGENCY: **City of San Diego MWWD/WWC**

8. OVERFLOW START:

DATE: **11/12/2006** (MM/DD/YY)

TIME: **09:21** (MILITARY OR 24 HOUR TIME)

WWC Notified: **11/12/2006**

WWC Crew Arrival at Site: **11/12/2006** **09:50**

9. OVERFLOW END:

DATE: **11/12/2006** (MM/DD/YY)

TIME: **10:20** (MILITARY OR 24 HOUR TIME)

10. ESTIMATED OVERFLOW RATE: **200.000000**

11. TOTAL OVERFLOW VOLUME: **11,800**

12. OVERFLOW VOLUME RECOVERED: **0**

13. OVERFLOW VOLUME RELEASED TO ENVIRONMENT: **11,800**

SANITARY SEWER OVERFLOW LOCATION AND DESCRIPTION:

14. STREET ADDRESS: **0 ALLEY**

15. CITY: **San Diego** ZIP CODE: **92102**

16. County: **San Diego**

SANITARY SEWER OVERFLOW STRUCTURE I.D.: **10" VC**

17a. Canyon Main? **N** 17b. Trunk? **Y**

Canyon Main Name: Trunk Name: **SOUTH PARK TRUNK SEWER**

18. NUMBER OF OVERFLOWS WITHIN 1000 FT. OF THIS LOCATION IN PAST 12 MONTHS: **0**

19. DATES OF OVERFLOWS WITHIN 1000 FT. OF THIS LOCATION IN PAST 12 MONTHS:

20. OVERFLOW CAUSE - SHORT DESCRIPTION: **GREAS**

21. OVERFLOW CAUSE - DETAILED DESCRIPTION OF CAUSE **Heavy Grease**

22. SANITARY SEWER OVERFLOW CORRECTION -- DESCRIPTION OF ALL PREVENTATIVE AND CORRECTIVE MEASURES TAKEN OR PLANNED.

Flushed 10" VC Main to relieved heavy grease blockage

23. WAS THERE MEASURABLE PRECIPITATION DURING 72-HOURS PERIOD PRIOR TO THE OVERFLOW? **N**

INITIAL AND SECONDARY RECEIVING WATERS:

24. DID THE SANITARY SEWER OVERFLOW ENTER A STORM DRAIN? **Y**

25. DID THE SANITARY SEWER OVERFLOW REACH SURFACE WATERS OTHER THAN A STORM DRAIN? **N**

26. NAME OR DESCRIPTION OF INITIAL RECEIVING WATERS. (IF NONE, TYPE NONE.)

27. NAME OR DESCRIPTION OF SECONDARY RECEIVING WATERS. (IF NONE, TYPE NONE.

28. IF THE SANITARY SEWER OVERFLOW DID NOT REACH SURFACE WATERS, DESCRIBE THE FINAL DESTINATION OF SEWAGE.

Soak Into Canyon at 30th St X G St

NOTIFICATION:

29. WAS THE LOCAL HEALTH SERVICES AGENCY NOTIFIED? **Y**

30. IF THE OVERFLOW WAS OVER 1,000 GALLONS, WAS THE OFFICE OF EMERGENCY SERVICES (OES) NOTIFIED? **Y**

AFFECTED AREA POSTING:

31. WERE SIGNS POSTED TO WARN OF CONTAMINATION? **N**

32. LOCATION OF POSTING (IF POSTED):

33. HOW MANY DAYS WERE THE WARNING SIGNS POSTED? **0**

34. REMARKS:

Refer fsn's 34839,34819,34841,5178428 & 5178418 to CCTV

CERTIFICATION:

I swear under penalty of perjury that the information submitted in this document is true and correct. I certify under penalty of perjury that I have personally examined and am familiar with the information submitted in this document and all attachments and that, based on my inquiry of those individuals immediately responsible for obtaining the information, I believe that the information is true, accurate, and complete. I am aware that there are significant penalties for submitting false information, including the possibility of fine and imprisonment.

Signature

Jose L Oropeza
Name

Senior Water Utility Supervisor
Title

11/12/2006
Date

Distribution:

	Fax Number
MWWD Director	(858) 292-6420
Asst. MWWD Director	(858) 292-6420
Public Information Officer	(858) 292-6420

EXTERNAL SANITARY SEWER OVERFLOW (SSO) REPORT FORM
REGIONAL WATER QUALITY CONTROL BOARD

Via FAX: 1.858.571.6972

To: California Regional Water Quality Control Board, San Diego Region

From: City of San Diego Metropolitan Wastewater Department
Wastewater Collection System Division
9150 Topaz Way, San Diego, CA 92123-1119

Subject: Report of Sanitary Sewer Overflow

GENERAL INFORMATION:

***NOTE: This Report Copy is a NEW REVISION of a previously existing report. This NEW REVISION is #4 performed on this report**

1. Preliminary ☐ Final ☑

2. SANITARY SEWER OVERFLOW SEQUENTIAL TRACKING NUMBER: **2958345**

3. REPORTED TO: **Fax (858) 571-6972 (RWQCB)**

4. DATE REPORTED: **11/24/2006** (MM/DD/YY)

TIME REPORTED: **07:48** (MILITARY OR 24 HOUR TIME)

5. REPORTED BY **Jean Fernandes**

PHONE: **8586145772**

6. REPORTING SEWER AGENCY: **City of San Diego MWWD/WWC**

Public or Private SSO? (Check if Private) ☐ *(If Private - Complete Observation of SSO Due to Action of Other - Attachment 3)*

7. RESPONSIBLE SEWER AGENCY: **City of San Diego MWWD/WWC**

8. OVERFLOW START:

DATE: **11/20/2006** (MM/DD/YY)

TIME: **06:25** (MILITARY OR 24 HOUR TIME)

WWC Notified: **11/20/2006**

WWC Crew Arrival at Site: **11/20/2006** **06:45**

9. OVERFLOW END:

DATE: **11/20/2006** (MM/DD/YY)

TIME: **07:45** (MILITARY OR 24 HOUR TIME)

10. ESTIMATED OVERFLOW RATE: **65.000000**

11. TOTAL OVERFLOW VOLUME: **5,200**

12. OVERFLOW VOLUME RECOVERED: **520**

13. OVERFLOW VOLUME RELEASED TO ENVIRONMENT: **4,680**

SANITARY SEWER OVERFLOW LOCATION AND DESCRIPTION:

14. STREET ADDRESS: **10250 PINETREE**

15. CITY: **San Diego** ZIP CODE: **92131**

16. County: **San Diego**

SANITARY SEWER OVERFLOW STRUCTURE I.D.: **8 " VC**

17a. Canyon Main? **N** 17b. Trunk? **N**

Canyon Main Name: Trunk Name:

18. NUMBER OF OVERFLOWS WITHIN 1000 FT. OF THIS LOCATION IN PAST 12 MONTHS: **0**

19. DATES OF OVERFLOWS WITHIN 1000 FT. OF THIS LOCATION IN PAST 12 MONTHS:

20. OVERFLOW CAUSE - SHORT DESCRIPTION: **ROOTS**

21. OVERFLOW CAUSE - DETAILED DESCRIPTION OF CAUSE **Heavy Roots**

22. SANITARY SEWER OVERFLOW CORRECTION -- DESCRIPTION OF ALL PREVENTATIVE AND CORRECTIVE MEASURES TAKEN OR PLANNED.

Rodded 8" VC Main

23. WAS THERE MEASURABLE PRECIPITATION DURING 72-HOURS PERIOD PRIOR TO THE OVERFLOW? **N**

INITIAL AND SECONDARY RECEIVING WATERS:

24. DID THE SANITARY SEWER OVERFLOW ENTER A STORM DRAIN? **Y**

25. DID THE SANITARY SEWER OVERFLOW REACH SURFACE WATERS OTHER THAN A STORM DRAIN? **N**

26. NAME OR DESCRIPTION OF INITIAL RECEIVING WATERS. (IF NONE, TYPE NONE.)

27. NAME OR DESCRIPTION OF SECONDARY RECEIVING WATERS. (IF NONE, TYPE NONE.

28. IF THE SANITARY SEWER OVERFLOW DID NOT REACH SURFACE WATERS, DESCRIBE THE FINAL DESTINATION OF SEWAGE.

Canyon Behind 10500 Canyon Lake Dr

NOTIFICATION:

29. WAS THE LOCAL HEALTH SERVICES AGENCY NOTIFIED? **Y**

30. IF THE OVERFLOW WAS OVER 1,000 GALLONS, WAS THE OFFICE OF EMERGENCY SERVICES (OES) NOTIFIED? **Y**

AFFECTED AREA POSTING:

31. WERE SIGNS POSTED TO WARN OF CONTAMINATION? **Y**

32. LOCATION OF POSTING (IF POSTED): **Scripps Ranch Blvd**

33. HOW MANY DAYS WERE THE WARNING SIGNS POSTED? **0**

34. REMARKS:

4160 gallons soaked into yards at 10265 & 10269 Pinetree Dr. Recovered 520 gallons & 520 gallons was release and soaked into canyon behind 10500 Canyon lake dr.Posted signs in Canyon as per City of San Diego County Health. Per County Health pull signs on 11-24-06

CERTIFICATION:

I swear under penalty of perjury that the information submitted in this document is true and correct. I certify under penalty of perjury that I have personally examined and am familiar with the information submitted in this document and all attachments and that, based on my inquiry of those individuals immediately responsible for obtaining the information, I believe that the information is true, accurate, and complete. I am aware that there are significant penalties for submitting false information, including the possibility of fine and imprisonment.

Signature

Jean Fernandes
Name

Senior Water Utility Supervisor
Title

11/24/2006
Date

Distribution:

	Fax Number
MWWD Director	(858) 292-6420
Asst. MWWD Director	(858) 292-6420
Public Information Officer	(858) 292-6420

EXTERNAL SANITARY SEWER OVERFLOW (SSO) REPORT FORM
REGIONAL WATER QUALITY CONTROL BOARD

Via FAX: 1.858.571.6972

To: California Regional Water Quality Control Board, San Diego Region

From: City of San Diego Metropolitan Wastewater Department
Wastewater Collection System Division
9150 Topaz Way, San Diego, CA 92123-1119

Subject: Report of Sanitary Sewer Overflow

GENERAL INFORMATION:

***NOTE: This Report Copy is a NEW REVISION of a previously existing report. This NEW REVISION is #3 performed on this report**

1. Preliminary ☐ Final ☑

2. SANITARY SEWER OVERFLOW SEQUENTIAL TRACKING NUMBER: **2959268**

3. REPORTED TO: **Fax (858) 571-6972 (RWQCB)**

4. DATE REPORTED: **11/26/2006** (MM/DD/YY)

TIME REPORTED: **10:51** (MILITARY OR 24 HOUR TIME)

5. REPORTED BY **Jose L Oropeza**

PHONE: **(858)654-4142**

6. REPORTING SEWER AGENCY: **City of San Diego MWWD/WWC**

Public or Private SSO? (Check if Private) ☐

(If Private - Complete Observation of SSO Due to Action of Other - Attachment 3)

7. RESPONSIBLE SEWER AGENCY: **City of San Diego MWWD/WWC**

8. OVERFLOW START:

DATE: **11/26/2006** (MM/DD/YY)

TIME: **09:12** (MILITARY OR 24 HOUR TIME)

WWC Notified: **11/26/2006**

WWC Crew Arrival at Site: **11/26/2006** **09:25**

9. OVERFLOW END:

DATE: **11/26/2006** (MM/DD/YY)

TIME: **09:45** (MILITARY OR 24 HOUR TIME)

10. ESTIMATED OVERFLOW RATE: **45.000000**

11. TOTAL OVERFLOW VOLUME: **1,485**

12. OVERFLOW VOLUME RECOVERED: **100**

13. OVERFLOW VOLUME RELEASED TO ENVIRONMENT: **1,385**

SANITARY SEWER OVERFLOW LOCATION AND DESCRIPTION:

14. STREET ADDRESS: **5900 BOUNTY**

15. CITY: **San Diego** ZIP CODE: **92120**

16. County: **San Diego**

SANITARY SEWER OVERFLOW STRUCTURE I.D.: **8 " VC**

17a. Canyon Main? **N** 17b. Trunk? **N**

Canyon Main Name: Trunk Name:

18. NUMBER OF OVERFLOWS WITHIN 1000 FT. OF THIS LOCATION IN PAST 12 MONTHS: **0**

19. DATES OF OVERFLOWS WITHIN 1000 FT. OF THIS LOCATION IN PAST 12 MONTHS:

20. OVERFLOW CAUSE - SHORT DESCRIPTION: **ROCKS**

21. OVERFLOW CAUSE - DETAILED DESCRIPTION OF CAUSE **LARGE ROCK & ROOTS IN MAIN**

22. SANITARY SEWER OVERFLOW CORRECTION -- DESCRIPTION OF ALL PREVENTATIVE AND CORRECTIVE MEASURES TAKEN OR PLANNED.

FLUSHED 8"VC MAIN

23. WAS THERE MEASURABLE PRECIPITATION DURING 72-HOURS PERIOD PRIOR TO THE OVERFLOW? **N**

INITIAL AND SECONDARY RECEIVING WATERS:

24. DID THE SANITARY SEWER OVERFLOW ENTER A STORM DRAIN? **Y**

25. DID THE SANITARY SEWER OVERFLOW REACH SURFACE WATERS OTHER THAN A STORM DRAIN? **N**

26. NAME OR DESCRIPTION OF INITIAL RECEIVING WATERS. (IF NONE, TYPE NONE.)

27. NAME OR DESCRIPTION OF SECONDARY RECEIVING WATERS. (IF NONE, TYPE NONE.

28. IF THE SANITARY SEWER OVERFLOW DID NOT REACH SURFACE WATERS, DESCRIBE THE FINAL DESTINATION OF SEWAGE.

Soak into ground in Canyon behind 6474 Spear St

NOTIFICATION:

29. WAS THE LOCAL HEALTH SERVICES AGENCY NOTIFIED? **Y**

30. IF THE OVERFLOW WAS OVER 1,000 GALLONS, WAS THE OFFICE OF EMERGENCY SERVICES (OES) NOTIFIED? **Y**

AFFECTED AREA POSTING:

31. WERE SIGNS POSTED TO WARN OF CONTAMINATION? **N**

32. LOCATION OF POSTING (IF POSTED):

33. HOW MANY DAYS WERE THE WARNING SIGNS POSTED? **0**

34. REMARKS:

Refer fsn's # 50475,57140,57141,57142,50474 & 50473 to cctv to tv after a 733.

CERTIFICATION:

I swear under penalty of perjury that the information submitted in this document is true and correct. I certify under penalty of perjury that I have personally examined and am familiar with the information submitted in this document and all attachments and that, based on my inquiry of those individuals immediately responsible for obtaining the information, I believe that the information is true, accurate, and complete. I am aware that there are significant penalties for submitting false information, including the possibility of fine and imprisonment.

Signature

Jose L Oropeza
Name

Senior Water Utility Supervisor
Title

11/26/2006
Date

Distribution:

	Fax Number
MWWD Director	(858) 292-6420
Asst. MWWD Director	(858) 292-6420
Public Information Officer	(858) 292-6420

EXTERNAL SANITARY SEWER OVERFLOW (SSO) REPORT FORM
REGIONAL WATER QUALITY CONTROL BOARD

Via FAX: 1.858.571.6972

To: California Regional Water Quality Control Board, San Diego Region

From: City of San Diego Metropolitan Wastewater Department
Wastewater Collection System Division
9150 Topaz Way, San Diego, CA 92123-1119

Subject: Report of Sanitary Sewer Overflow

GENERAL INFORMATION:

***NOTE: This Report Copy is a NEW REVISION of a previously existing report. This NEW REVISION is #2 performed on this report**

1. Preliminary ☐ Final ☑

2. SANITARY SEWER OVERFLOW SEQUENTIAL TRACKING NUMBER: **2960576**

3. REPORTED TO: **Fax (858) 571-6972 (RWQCB)**

4. DATE REPORTED: **12/13/2006** (MM/DD/YY)

TIME REPORTED: **09:07** (MILITARY OR 24 HOUR TIME)

5. REPORTED BY **Jean Fernandes**
PHONE: **(858)614-5772**

6. REPORTING SEWER AGENCY: **City of San Diego MWWD/WWC**

Public or Private SSO? (Check if Private) ☐ *(If Private - Complete Observation of SSO Due to Action of Other - Attachment 3)*

7. RESPONSIBLE SEWER AGENCY: **City of San Diego MWWD/WWC**

8. OVERFLOW START:

DATE: **12/04/2006** (MM/DD/YY)

TIME: **10:21** (MILITARY OR 24 HOUR TIME)

WWC Notified: **12/04/2006**

WWC Crew Arrival at Site: **12/04/2006** **10:45**

9. OVERFLOW END:

DATE: **12/04/2006** (MM/DD/YY)

TIME: **10:50** (MILITARY OR 24 HOUR TIME)

10. ESTIMATED OVERFLOW RATE: **5.000000**

11. TOTAL OVERFLOW VOLUME: **145**

12. OVERFLOW VOLUME RECOVERED: **0**

13. OVERFLOW VOLUME RELEASED TO ENVIRONMENT: **145**

SANITARY SEWER OVERFLOW LOCATION AND DESCRIPTION:

14. STREET ADDRESS: **1037 15TH**

15. CITY: **San Diego** ZIP CODE: **92101**

16. County: **San Diego**

SANITARY SEWER OVERFLOW STRUCTURE I.D.: **6 " UNK**

17a. Canyon Main? **N** 17b. Trunk? **N**

Canyon Main Name: Trunk Name:

18. NUMBER OF OVERFLOWS WITHIN 1000 FT. OF THIS LOCATION IN PAST 12 MONTHS: **0**

19. DATES OF OVERFLOWS WITHIN 1000 FT. OF THIS LOCATION IN PAST 12 MONTHS: **12/13/2006 9:01:40 AM**

20. OVERFLOW CAUSE - SHORT DESCRIPTION: **GVTMN**

21. OVERFLOW CAUSE - DETAILED DESCRIPTION OF CAUSE **rags in main caused blockage in main**

22. SANITARY SEWER OVERFLOW CORRECTION -- DESCRIPTION OF ALL PREVENTATIVE AND CORRECTIVE MEASURES TAKEN OR PLANNED.

Set up containment rodded main to remove stop cleaned two section up and two down.Refered to cctv and area supervisor

23. WAS THERE MEASURABLE PRECIPITATION DURING 72-HOURS PERIOD PRIOR TO THE OVERFLOW? **N**

INITIAL AND SECONDARY RECEIVING WATERS:

24. DID THE SANITARY SEWER OVERFLOW ENTER A STORM DRAIN? **Y**

25. DID THE SANITARY SEWER OVERFLOW REACH SURFACE WATERS OTHER THAN A STORM DRAIN? **N**

26. NAME OR DESCRIPTION OF INITIAL RECEIVING WATERS. (IF NONE, TYPE NONE.)

27. NAME OR DESCRIPTION OF SECONDARY RECEIVING WATERS. (IF NONE, TYPE NONE.

28. IF THE SANITARY SEWER OVERFLOW DID NOT REACH SURFACE WATERS, DESCRIBE THE FINAL DESTINATION OF SEWAGE.

Dried in storm drain

NOTIFICATION:

29. WAS THE LOCAL HEALTH SERVICES AGENCY NOTIFIED? **Y**

30. IF THE OVERFLOW WAS OVER 1,000 GALLONS, WAS THE OFFICE OF EMERGENCY SERVICES (OES) NOTIFIED? **Y**

AFFECTED AREA POSTING:

31. WERE SIGNS POSTED TO WARN OF CONTAMINATION? **N**

32. LOCATION OF POSTING (IF POSTED):

33. HOW MANY DAYS WERE THE WARNING SIGNS POSTED? **0**

34. REMARKS:

Cleaned two sections up and two down will refer fsn#s 29197,29198,29178,29633 to cctv

CERTIFICATION:

I swear under penalty of perjury that the information submitted in this document is true and correct. I certify under penalty of perjury that I have personally examined and am familiar with the information submitted in this document and all attachments and that, based on my inquiry of those individuals immediately responsible for obtaining the information, I believe that the information is true, accurate, and complete. I am aware that there are significant penalties for submitting false information, including the possibility of fine and imprisonment.

Signature

Jean Fernandes
Name

SWUS
Title

12/04/2006
Date

Distribution:

	Fax Number
MWWD Director	(858) 292-6420
Asst. MWWD Director	(858) 292-6420
Public Information Officer	(858) 292-6420

EXTERNAL SANITARY SEWER OVERFLOW (SSO) REPORT FORM
REGIONAL WATER QUALITY CONTROL BOARD

Via FAX: 1.858.571.6972

To: California Regional Water Quality Control Board, San Diego Region

From: City of San Diego Metropolitan Wastewater Department
Wastewater Collection System Division
9150 Topaz Way, San Diego, CA 92123-1119

Subject: Report of Sanitary Sewer Overflow

GENERAL INFORMATION:

1. Preliminary ☐ Final ☑

2. SANITARY SEWER OVERFLOW SEQUENTIAL TRACKING NUMBER: **2962859**

3. REPORTED TO: **Fax (858) 571-6972 (RWQCB)**

4. DATE REPORTED: **12/16/2006** (MM/DD/YY)

TIME REPORTED: **16:22** (MILITARY OR 24 HOUR TIME)

5. REPORTED BY **Jose L Oropeza**
PHONE: **(858)654-4142**

6. REPORTING SEWER AGENCY: **City of San Diego MWWD/WWC**

Public or Private SSO? (Check if Private) ☐ *(If Private - Complete Observation of SSO Due to Action of Other - Attachment 3)*

7. RESPONSIBLE SEWER AGENCY: **City of San Diego MWWD/WWC**

8. OVERFLOW START:

DATE: **12/16/2006** (MM/DD/YY)

TIME: **10:03** (MILITARY OR 24 HOUR TIME)

WWC Notified: **12/16/2006**

WWC Crew Arrival at Site: **12/16/2006** **10:30**

9. OVERFLOW END:

DATE: **12/16/2006** (MM/DD/YY)

TIME: **13:30** (MILITARY OR 24 HOUR TIME)

10. ESTIMATED OVERFLOW RATE: **1.000000**

11. TOTAL OVERFLOW VOLUME: **207**

12. OVERFLOW VOLUME RECOVERED: **0**

13. OVERFLOW VOLUME RELEASED TO ENVIRONMENT: **207**

SANITARY SEWER OVERFLOW LOCATION AND DESCRIPTION:

14. STREET ADDRESS: **6619**

15. CITY: **San Diego** ZIP CODE: **92120**

16. County: **San Diego**

SANITARY SEWER OVERFLOW STRUCTURE I.D.: **8 " VC**

17a. Canyon Main? **N** 17b. Trunk? **N**

Canyon Main Name: Trunk Name:

18. NUMBER OF OVERFLOWS WITHIN 1000 FT. OF THIS LOCATION IN PAST 12 MONTHS: **0**

19. DATES OF OVERFLOWS WITHIN 1000 FT. OF THIS LOCATION IN PAST 12 MONTHS:

20. OVERFLOW CAUSE - SHORT DESCRIPTION: **ROOTS**

21. OVERFLOW CAUSE - DETAILED DESCRIPTION OF CAUSE **Heavy Roots**

22. SANITARY SEWER OVERFLOW CORRECTION -- DESCRIPTION OF ALL PREVENTATIVE AND CORRECTIVE MEASURES TAKEN OR PLANNED.

Rodded 8" VC Main

23. WAS THERE MEASURABLE PRECIPITATION DURING 72-HOURS PERIOD PRIOR TO THE OVERFLOW? **N**

INITIAL AND SECONDARY RECEIVING WATERS:

24. DID THE SANITARY SEWER OVERFLOW ENTER A STORM DRAIN? **N**

25. DID THE SANITARY SEWER OVERFLOW REACH SURFACE WATERS OTHER THAN A STORM DRAIN? **N**

26. NAME OR DESCRIPTION OF INITIAL RECEIVING WATERS. (IF NONE, TYPE NONE.)

27. NAME OR DESCRIPTION OF SECONDARY RECEIVING WATERS. (IF NONE, TYPE NONE.

28. IF THE SANITARY SEWER OVERFLOW DID NOT REACH SURFACE WATERS, DESCRIBE THE FINAL DESTINATION OF SEWAGE.

Back Yard 6619 Linda Lane

NOTIFICATION:

29. WAS THE LOCAL HEALTH SERVICES AGENCY NOTIFIED? **Y**

30. IF THE OVERFLOW WAS OVER 1,000 GALLONS, WAS THE OFFICE OF EMERGENCY SERVICES (OES) NOTIFIED? **Y**

AFFECTED AREA POSTING:

31. WERE SIGNS POSTED TO WARN OF CONTAMINATION? **N**

32. LOCATION OF POSTING (IF POSTED):

33. HOW MANY DAYS WERE THE WARNING SIGNS POSTED? **0**

34. REMARKS:

Overflowing was coming out of C/O.

CERTIFICATION:

I swear under penalty of perjury that the information submitted in this document is true and correct. I certify under penalty of perjury that I have personally examined and am familiar with the information submitted in this document and all attachments and that, based on my inquiry of those individuals immediately responsible for obtaining the information, I believe that the information is true, accurate, and complete. I am aware that there are significant penalties for submitting false information, including the possibility of fine and imprisonment.

Signature

Jose L Oropeza
Name

Senior Water Utility Supervisor
Title

12/16/2006
Date

Distribution:

	Fax Number
MWWD Director	(858) 292-6420
Asst. MWWD Director	(858) 292-6420
Public Information Officer	(858) 292-6420

EXTERNAL SANITARY SEWER OVERFLOW (SSO) REPORT FORM
REGIONAL WATER QUALITY CONTROL BOARD

Via FAX: 1.858.571.6972

To: California Regional Water Quality Control Board, San Diego Region

From: City of San Diego Metropolitan Wastewater Department
Wastewater Collection System Division
9150 Topaz Way, San Diego, CA 92123-1119

Subject: Report of Sanitary Sewer Overflow

GENERAL INFORMATION:

***NOTE: This Report Copy is a NEW REVISION of a previously existing report. This NEW REVISION is #2 performed on this report**

1. Preliminary ☐ Final ☑

2. SANITARY SEWER OVERFLOW SEQUENTIAL TRACKING NUMBER: **2962895**

3. REPORTED TO: **Fax (858) 571-6972 (RWQCB)**

4. DATE REPORTED: **12/17/2006** (MM/DD/YY)

TIME REPORTED: **13:43** (MILITARY OR 24 HOUR TIME)

5. REPORTED BY **Jose L Oropeza**

PHONE: **(858)654-4142**

6. REPORTING SEWER AGENCY: **City of San Diego MWWD/WWC**

Public or Private SSO? (Check if Private) ☐ *(If Private - Complete Observation of SSO Due to Action of Other - Attachment 3)*

7. RESPONSIBLE SEWER AGENCY: **City of San Diego MWWD/WWC**

8. OVERFLOW START:

DATE: **12/17/2006** (MM/DD/YY)

TIME: **10:41** (MILITARY OR 24 HOUR TIME)

WWC Notified: **12/17/2006**

WWC Crew Arrival at Site: **12/17/2006** **11:05**

9. OVERFLOW END:

DATE: **12/17/2006** (MM/DD/YY)

TIME: **12:10** (MILITARY OR 24 HOUR TIME)

10. ESTIMATED OVERFLOW RATE: **20.000000**

11. TOTAL OVERFLOW VOLUME: **1,780**

12. OVERFLOW VOLUME RECOVERED: **0**

13. OVERFLOW VOLUME RELEASED TO ENVIRONMENT: **1,780**

SANITARY SEWER OVERFLOW LOCATION AND DESCRIPTION:

14. STREET ADDRESS: **5020 Crescent Bay Dr**

15. CITY: **San Diego** ZIP CODE: **92154**

16. County: **San Diego**

SANITARY SEWER OVERFLOW STRUCTURE I.D.: **8 " PVC**

17a. Canyon Main? **N** 17b. Trunk? **N**

Canyon Main Name: Trunk Name:

18. NUMBER OF OVERFLOWS WITHIN 1000 FT. OF THIS LOCATION IN PAST 12 MONTHS: **0**

19. DATES OF OVERFLOWS WITHIN 1000 FT. OF THIS LOCATION IN PAST 12 MONTHS: **12/17/2006 2:36:13 PM**

20. OVERFLOW CAUSE - SHORT DESCRIPTION: **CNSTR**

21. OVERFLOW CAUSE - DETAILED DESCRIPTION OF CAUSE **construction rocks & debries**

22. SANITARY SEWER OVERFLOW CORRECTION -- DESCRIPTION OF ALL PREVENTATIVE AND CORRECTIVE MEASURES TAKEN OR PLANNED.

flushed New 8"PVC line not accepted by city jet.

23. WAS THERE MEASURABLE PRECIPITATION DURING 72-HOURS PERIOD PRIOR TO THE OVERFLOW? **N**

INITIAL AND SECONDARY RECEIVING WATERS:

24. DID THE SANITARY SEWER OVERFLOW ENTER A STORM DRAIN? **Y**

25. DID THE SANITARY SEWER OVERFLOW REACH SURFACE WATERS OTHER THAN A STORM DRAIN? **N**

26. NAME OR DESCRIPTION OF INITIAL RECEIVING WATERS. (IF NONE, TYPE NONE.)

27. NAME OR DESCRIPTION OF SECONDARY RECEIVING WATERS. (IF NONE, TYPE NONE.

28. IF THE SANITARY SEWER OVERFLOW DID NOT REACH SURFACE WATERS, DESCRIBE THE FINAL DESTINATION OF SEWAGE.

Behind 5021 Crescent Bay Dr

NOTIFICATION:

29. WAS THE LOCAL HEALTH SERVICES AGENCY NOTIFIED? **Y**

30. IF THE OVERFLOW WAS OVER 1,000 GALLONS, WAS THE OFFICE OF EMERGENCY SERVICES (OES) NOTIFIED? **Y**

AFFECTED AREA POSTING:

31. WERE SIGNS POSTED TO WARN OF CONTAMINATION? **N**

32. LOCATION OF POSTING (IF POSTED):

33. HOW MANY DAYS WERE THE WARNING SIGNS POSTED? **0**

34. REMARKS:

New Sewer line still under Builder & HOA

CERTIFICATION:

I swear under penalty of perjury that the information submitted in this document is true and correct. I certify under penalty of perjury that I have personally examined and am familiar with the information submitted in this document and all attachments and that, based on my inquiry of those individuals immediately responsible for obtaining the information, I believe that the information is true, accurate, and complete. I am aware that there are significant penalties for submitting false information, including the possibility of fine and imprisonment.

Signature

Jose L Oropeza
Name

Senior Water Utility Supervisor
Title

12/17/2006
Date

Distribution:

	Fax Number
MWWD Director	(858) 292-6420
Asst. MWWD Director	(858) 292-6420
Public Information Officer	(858) 292-6420

EXTERNAL SANITARY SEWER OVERFLOW (SSO) REPORT FORM
REGIONAL WATER QUALITY CONTROL BOARD

Via FAX: 1.858.571.6972

To: California Regional Water Quality Control Board, San Diego Region

From: City of San Diego Metropolitan Wastewater Department
Wastewater Collection System Division
9150 Topaz Way, San Diego, CA 92123-1119

Subject: Report of Sanitary Sewer Overflow

GENERAL INFORMATION:

***NOTE: This Report Copy is a NEW REVISION of a previously existing report. This NEW REVISION is #4 performed on this report**

1. Preliminary ☐ Final ☑

2. SANITARY SEWER OVERFLOW SEQUENTIAL TRACKING NUMBER: **2963273**

3. REPORTED TO: **Fax (858) 571-6972 (RWQCB)**

4. DATE REPORTED: **12/21/2006** (MM/DD/YY)

TIME REPORTED: **18:10** (MILITARY OR 24 HOUR TIME)

5. REPORTED BY **Mike Dawson**
PHONE: **(858)614-5772**

6. REPORTING SEWER AGENCY: **City of San Diego MWWD/WWC**

Public or Private SSO? (Check if Private) ☐ *(If Private - Complete Observation of SSO Due to Action of Other - Attachment 3)*

7. RESPONSIBLE SEWER AGENCY: **City of San Diego MWWD/WWC**

8. OVERFLOW START:

DATE: **12/19/2006** (MM/DD/YY)

TIME: **12:25** (MILITARY OR 24 HOUR TIME)

WWC Notified: **12/19/2006**

WWC Crew Arrival at Site: **12/19/2006** **12:40**

9. OVERFLOW END:

DATE: **12/19/2006** (MM/DD/YY)

TIME: **13:25** (MILITARY OR 24 HOUR TIME)

10. ESTIMATED OVERFLOW RATE: **20.000000**

11. TOTAL OVERFLOW VOLUME: **1,200**

12. OVERFLOW VOLUME RECOVERED: **350**

13. OVERFLOW VOLUME RELEASED TO ENVIRONMENT: **850**

SANITARY SEWER OVERFLOW LOCATION AND DESCRIPTION:

14. STREET ADDRESS: **1963 BERYL St**

15. CITY: **San Diego** ZIP CODE: **92109**

16. County: **San Diego**

SANITARY SEWER OVERFLOW STRUCTURE I.D.: **8"VC main**

17a. Canyon Main? **N** 17b. Trunk? **N**

Canyon Main Name: Trunk Name:

18. NUMBER OF OVERFLOWS WITHIN 1000 FT. OF THIS LOCATION IN PAST 12 MONTHS: **2**

19. DATES OF OVERFLOWS WITHIN 1000 FT. OF THIS LOCATION IN PAST 12 MONTHS: **3/1/2006,1/9/2006**

20. OVERFLOW CAUSE - SHORT DESCRIPTION: **ROCKS**

21. OVERFLOW CAUSE - DETAILED DESCRIPTION OF CAUSE **Rocks, 6" broken screw in city main cause stoppage**

22. SANITARY SEWER OVERFLOW CORRECTION -- DESCRIPTION OF ALL PREVENTATIVE AND CORRECTIVE MEASURES TAKEN OR PLANNED.

Relieve stoppage,clean main with stoppage also two sections up and down,cctv will televise these sections.Fsn 8873-8871-8870-8874-8895.

23. WAS THERE MEASURABLE PRECIPITATION DURING 72-HOURS PERIOD PRIOR TO THE OVERFLOW? **N**

INITIAL AND SECONDARY RECEIVING WATERS:

24. DID THE SANITARY SEWER OVERFLOW ENTER A STORM DRAIN? **N**

25. DID THE SANITARY SEWER OVERFLOW REACH SURFACE WATERS OTHER THAN A STORM DRAIN? **N**

26. NAME OR DESCRIPTION OF INITIAL RECEIVING WATERS. (IF NONE, TYPE NONE.)

27. NAME OR DESCRIPTION OF SECONDARY RECEIVING WATERS. (IF NONE, TYPE NONE.

28. IF THE SANITARY SEWER OVERFLOW DID NOT REACH SURFACE WATERS, DESCRIBE THE FINAL DESTINATION OF SEWAGE.

Soaked into dirt ground and vacuum by cleanup crew(claims)

NOTIFICATION:

29. WAS THE LOCAL HEALTH SERVICES AGENCY NOTIFIED? **Y**

30. IF THE OVERFLOW WAS OVER 1,000 GALLONS, WAS THE OFFICE OF EMERGENCY SERVICES (OES) NOTIFIED? **Y**

AFFECTED AREA POSTING:

31. WERE SIGNS POSTED TO WARN OF CONTAMINATION? **N**

32. LOCATION OF POSTING (IF POSTED):

33. HOW MANY DAYS WERE THE WARNING SIGNS POSTED? **0**

34. REMARKS:

Luth and Turley will do cleaning of two residences with damages

CERTIFICATION:

I swear under penalty of perjury that the information submitted in this document is true and correct. I certify under penalty of perjury that I have personally examined and am familiar with the information submitted in this document and all attachments and that, based on my inquiry of those individuals immediately responsible for obtaining the information, I believe that the information is true, accurate, and complete. I am aware that there are significant penalties for submitting false information, including the possibility of fine and imprisonment.

Signature

Mike Dawson
Name

SWUS (oca)
Title

12/21/2006
Date

Distribution:

	Fax Number
MWWD Director	(858) 292-6420
Asst. MWWD Director	(858) 292-6420
Public Information Officer	(858) 292-6420

EXTERNAL SANITARY SEWER OVERFLOW (SSO) REPORT FORM
REGIONAL WATER QUALITY CONTROL BOARD

Via FAX: 1.858.571.6972

To: California Regional Water Quality Control Board, San Diego Region

From: City of San Diego Metropolitan Wastewater Department
Wastewater Collection System Division
9150 Topaz Way, San Diego, CA 92123-1119

Subject: Report of Sanitary Sewer Overflow

GENERAL INFORMATION:

***NOTE: This Report Copy is a NEW REVISION of a previously existing report. This NEW REVISION is #3 performed on this report**

1. Preliminary ☐ Final ☑

2. SANITARY SEWER OVERFLOW SEQUENTIAL TRACKING NUMBER: **2963730**

3. REPORTED TO: **Fax (858) 571-6972 (RWQCB)**

4. DATE REPORTED: **12/21/2006** (MM/DD/YY)

TIME REPORTED: **15:25** (MILITARY OR 24 HOUR TIME)

5. REPORTED BY **Mike Dawson**
PHONE: **(858)614-5772**

6. REPORTING SEWER AGENCY: **City of San Diego MWWD/WWC**

Public or Private SSO? (Check if Private) ☐ *(If Private - Complete Observation of SSO Due to Action of Other - Attachment 3)*

7. RESPONSIBLE SEWER AGENCY: **City of San Diego MWWD/WWC**

8. OVERFLOW START:

DATE: **12/21/2006** (MM/DD/YY)

TIME: **09:48** (MILITARY OR 24 HOUR TIME)

WWC Notified: **12/21/2006**

WWC Crew Arrival at Site: **12/21/2006** **10:05**

9. OVERFLOW END:

DATE: **12/21/2006** (MM/DD/YY)

TIME: **10:19** (MILITARY OR 24 HOUR TIME)

10. ESTIMATED OVERFLOW RATE: **3.000000**

11. TOTAL OVERFLOW VOLUME: **93**

12. OVERFLOW VOLUME RECOVERED: **0**

13. OVERFLOW VOLUME RELEASED TO ENVIRONMENT: **93**

SANITARY SEWER OVERFLOW LOCATION AND DESCRIPTION:

14. STREET ADDRESS: **4337 Temecula St**

15. CITY: **San Diego** ZIP CODE: **92106**

16. County: **San Diego**

SANITARY SEWER OVERFLOW STRUCTURE I.D.: **6 " VC**

17a. Canyon Main? **N** 17b. Trunk? **N**

Canyon Main Name: Trunk Name:

18. NUMBER OF OVERFLOWS WITHIN 1000 FT. OF THIS LOCATION IN PAST 12 MONTHS: **0**

19. DATES OF OVERFLOWS WITHIN 1000 FT. OF THIS LOCATION IN PAST 12 MONTHS:

20. OVERFLOW CAUSE - SHORT DESCRIPTION: **ROOTS**

21. OVERFLOW CAUSE - DETAILED DESCRIPTION OF CAUSE **Roots**

22. SANITARY SEWER OVERFLOW CORRECTION -- DESCRIPTION OF ALL PREVENTATIVE AND CORRECTIVE MEASURES TAKEN OR PLANNED.

Flush and rodded main to relieve blockage clean two sections up and two down . set up containment .Refer tv cctv, area supervisor

23. WAS THERE MEASURABLE PRECIPITATION DURING 72-HOURS PERIOD PRIOR TO THE OVERFLOW? **Y**

INITIAL AND SECONDARY RECEIVING WATERS:

24. DID THE SANITARY SEWER OVERFLOW ENTER A STORM DRAIN? **N**

25. DID THE SANITARY SEWER OVERFLOW REACH SURFACE WATERS OTHER THAN A STORM DRAIN? **N**

26. NAME OR DESCRIPTION OF INITIAL RECEIVING WATERS. (IF NONE, TYPE NONE.)

27. NAME OR DESCRIPTION OF SECONDARY RECEIVING WATERS. (IF NONE, TYPE NONE.

28. IF THE SANITARY SEWER OVERFLOW DID NOT REACH SURFACE WATERS, DESCRIBE THE FINAL DESTINATION OF SEWAGE.

Absorbing into dirt ground

NOTIFICATION:

29. WAS THE LOCAL HEALTH SERVICES AGENCY NOTIFIED? **Y**

30. IF THE OVERFLOW WAS OVER 1,000 GALLONS, WAS THE OFFICE OF EMERGENCY SERVICES (OES) NOTIFIED? **Y**

AFFECTED AREA POSTING:

31. WERE SIGNS POSTED TO WARN OF CONTAMINATION? **N**

32. LOCATION OF POSTING (IF POSTED):

33. HOW MANY DAYS WERE THE WARNING SIGNS POSTED? **0**

34. REMARKS:

Crews cleaned two sections up and down, Refer to cctv and area supervisor

CERTIFICATION:

I swear under penalty of perjury that the information submitted in this document is true and correct. I certify under penalty of perjury that I have personally examined and am familiar with the information submitted in this document and all attachments and that, based on my inquiry of those individuals immediately responsible for obtaining the information, I believe that the information is true, accurate, and complete. I am aware that there are significant penalties for submitting false information, including the possibility of fine and imprisonment.

Signature

Mike Dawson
Name

SWUS (OCA)
Title

12/21/2006
Date

Distribution:

	Fax Number
MWWD Director	(858) 292-6420
Asst. MWWD Director	(858) 292-6420
Public Information Officer	(858) 292-6420

EXTERNAL SANITARY SEWER OVERFLOW (SSO) REPORT FORM
REGIONAL WATER QUALITY CONTROL BOARD

Via FAX: 1.858.571.6972

To: California Regional Water Quality Control Board, San Diego Region

From: City of San Diego Metropolitan Wastewater Department
Wastewater Collection System Division
9150 Topaz Way, San Diego, CA 92123-1119

Subject: Report of Sanitary Sewer Overflow

GENERAL INFORMATION:

***NOTE: This Report Copy is a NEW REVISION of a previously existing report. This NEW REVISION is #2 performed on this report**

1. Preliminary ☐ Final ☑

2. SANITARY SEWER OVERFLOW SEQUENTIAL TRACKING NUMBER: **2964232**

3. REPORTED TO: **Fax (858) 571-6972 (RWQCB)**

4. DATE REPORTED: **12/23/2006** (MM/DD/YY)

TIME REPORTED: **15:15** (MILITARY OR 24 HOUR TIME)

5. REPORTED BY **Jose L Oropeza**

PHONE: **(858)654-4142**

6. REPORTING SEWER AGENCY: **City of San Diego MWWD/WWC**

Public or Private SSO? (Check if Private) ☐ *(If Private - Complete Observation of SSO Due to Action of Other - Attachment 3)*

7. RESPONSIBLE SEWER AGENCY: **City of San Diego MWWD/WWC**

8. OVERFLOW START:

DATE: **12/23/2006** (MM/DD/YY)

TIME: **12:35** (MILITARY OR 24 HOUR TIME)

WWC Notified: **12/23/2006**

WWC Crew Arrival at Site: **12/23/2006** **12:50**

9. OVERFLOW END:

DATE: **12/23/2006** (MM/DD/YY)

TIME: **13:10** (MILITARY OR 24 HOUR TIME)

10. ESTIMATED OVERFLOW RATE: **5.000000**

11. TOTAL OVERFLOW VOLUME: **175**

12. OVERFLOW VOLUME RECOVERED: **0**

13. OVERFLOW VOLUME RELEASED TO ENVIRONMENT: **175**

SANITARY SEWER OVERFLOW LOCATION AND DESCRIPTION:

14. STREET ADDRESS: **12350 SPRINGHURST**

15. CITY: **San Diego** ZIP CODE: **92128**

16. County: **San Diego**

SANITARY SEWER OVERFLOW STRUCTURE I.D.: **8 " PVC**

17a. Canyon Main? **N** 17b. Trunk? **N**

Canyon Main Name: Trunk Name:

18. NUMBER OF OVERFLOWS WITHIN 1000 FT. OF THIS LOCATION IN PAST 12 MONTHS: **0**

19. DATES OF OVERFLOWS WITHIN 1000 FT. OF THIS LOCATION IN PAST 12 MONTHS:

20. OVERFLOW CAUSE - SHORT DESCRIPTION: **ROOTS**

21. OVERFLOW CAUSE - DETAILED DESCRIPTION OF CAUSE **Heavy Roots Blockage**

22. SANITARY SEWER OVERFLOW CORRECTION -- DESCRIPTION OF ALL PREVENTATIVE AND CORRECTIVE MEASURES TAKEN OR PLANNED.

Flushed 8" PVC main relieved heavy roots blockage .

23. WAS THERE MEASURABLE PRECIPITATION DURING 72-HOURS PERIOD PRIOR TO THE OVERFLOW? **N**

INITIAL AND SECONDARY RECEIVING WATERS:

24. DID THE SANITARY SEWER OVERFLOW ENTER A STORM DRAIN? **Y**

25. DID THE SANITARY SEWER OVERFLOW REACH SURFACE WATERS OTHER THAN A STORM DRAIN? **N**

26. NAME OR DESCRIPTION OF INITIAL RECEIVING WATERS. (IF NONE, TYPE NONE.)

27. NAME OR DESCRIPTION OF SECONDARY RECEIVING WATERS. (IF NONE, TYPE NONE.

28. IF THE SANITARY SEWER OVERFLOW DID NOT REACH SURFACE WATERS, DESCRIBE THE FINAL DESTINATION OF SEWAGE.

Heavy vegetation area

NOTIFICATION:

29. WAS THE LOCAL HEALTH SERVICES AGENCY NOTIFIED? **Y**

30. IF THE OVERFLOW WAS OVER 1,000 GALLONS, WAS THE OFFICE OF EMERGENCY SERVICES (OES) NOTIFIED? **Y**

AFFECTED AREA POSTING:

31. WERE SIGNS POSTED TO WARN OF CONTAMINATION? **N**

32. LOCATION OF POSTING (IF POSTED):

33. HOW MANY DAYS WERE THE WARNING SIGNS POSTED? **0**

34. REMARKS:

Heavy roots call out crew to make entry to remove heavy roots inside m/h 58.

CERTIFICATION:

I swear under penalty of perjury that the information submitted in this document is true and correct. I certify under penalty of perjury that I have personally examined and am familiar with the information submitted in this document and all attachments and that, based on my inquiry of those individuals immediately responsible for obtaining the information, I believe that the information is true, accurate, and complete. I am aware that there are significant penalties for submitting false information, including the possibility of fine and imprisonment.

Signature

Jose L Oropeza
Name

Senior Water Utility Supervisor
Title

12/23/2006
Date

Distribution:

	Fax Number
MWWD Director	(858) 292-6420
Asst. MWWD Director	(858) 292-6420
Public Information Officer	(858) 292-6420

EXTERNAL SANITARY SEWER OVERFLOW (SSO) REPORT FORM
REGIONAL WATER QUALITY CONTROL BOARD

Via FAX: 1.858.571.6972

To: California Regional Water Quality Control Board, San Diego Region

From: City of San Diego Metropolitan Wastewater Department
Wastewater Collection System Division
9150 Topaz Way, San Diego, CA 92123-1119

Subject: Report of Sanitary Sewer Overflow

GENERAL INFORMATION:

***NOTE: This Report Copy is a NEW REVISION of a previously existing report. This NEW REVISION is #2 performed on this report**

1. Preliminary ☐ Final ☑

2. SANITARY SEWER OVERFLOW SEQUENTIAL TRACKING NUMBER: **2966112**

3. REPORTED TO: **Fax (858) 571-6972 (RWQCB)**

4. DATE REPORTED: **01/05/2007** (MM/DD/YY)

TIME REPORTED: **21:45** (MILITARY OR 24 HOUR TIME)

5. REPORTED BY **Jean Fernandes**
PHONE: **(858)614-5772**

6. REPORTING SEWER AGENCY: **City of San Diego MWWD/WWC**

Public or Private SSO? (Check if Private) ☐

(If Private - Complete Observation of SSO Due to Action of Other - Attachment 3)

7. RESPONSIBLE SEWER AGENCY: **City of San Diego MWWD/WWC**

8. OVERFLOW START:

DATE: **01/05/2007** (MM/DD/YY)

TIME: **16:21** (MILITARY OR 24 HOUR TIME)

WWC Notified: **01/05/2007**

WWC Crew Arrival at Site: **01/05/2007** **16:50**

9. OVERFLOW END:

DATE: **01/05/2007** (MM/DD/YY)

TIME: **19:30** (MILITARY OR 24 HOUR TIME)

10. ESTIMATED OVERFLOW RATE: **1.000000**

11. TOTAL OVERFLOW VOLUME: **189**

12. OVERFLOW VOLUME RECOVERED: **0**

13. OVERFLOW VOLUME RELEASED TO ENVIRONMENT: **189**

SANITARY SEWER OVERFLOW LOCATION AND DESCRIPTION:

14. STREET ADDRESS: **4480 Hortensia St**

15. CITY: **San Diego** ZIP CODE: **92108**

16. County: **San Diego**

SANITARY SEWER OVERFLOW STRUCTURE I.D.: **6 " CP**

17a. Canyon Main? **Y** 17b. Trunk? **N**

Canyon Main Name: **Mission Hills** Trunk Name:

18. NUMBER OF OVERFLOWS WITHIN 1000 FT. OF THIS LOCATION IN PAST 12 MONTHS: **1**

19. DATES OF OVERFLOWS WITHIN 1000 FT. OF THIS LOCATION IN PAST 12 MONTHS: **2/19/2006**

20. OVERFLOW CAUSE - SHORT DESCRIPTION: **OTHER**

21. OVERFLOW CAUSE - DETAILED DESCRIPTION OF CAUSE **Roots and rags stopage in FSN# 23238 in canyon caused spill**

22. SANITARY SEWER OVERFLOW CORRECTION -- DESCRIPTION OF ALL PREVENTATIVE AND CORRECTIVE MEASURES TAKEN OR PLANNED.

Hand rodded main to remove stopage cleaned two sections up and two down

23. WAS THERE MEASURABLE PRECIPITATION DURING 72-HOURS PERIOD PRIOR TO THE OVERFLOW? **N**

INITIAL AND SECONDARY RECEIVING WATERS:

24. DID THE SANITARY SEWER OVERFLOW ENTER A STORM DRAIN? **N**

25. DID THE SANITARY SEWER OVERFLOW REACH SURFACE WATERS OTHER THAN A STORM DRAIN? **N**

26. NAME OR DESCRIPTION OF INITIAL RECEIVING WATERS. (IF NONE, TYPE NONE.)

27. NAME OR DESCRIPTION OF SECONDARY RECEIVING WATERS. (IF NONE, TYPE NONE.

28. IF THE SANITARY SEWER OVERFLOW DID NOT REACH SURFACE WATERS, DESCRIBE THE FINAL DESTINATION OF SEWAGE.

Soaked in canyon dirt

NOTIFICATION:

29. WAS THE LOCAL HEALTH SERVICES AGENCY NOTIFIED? **Y**

30. IF THE OVERFLOW WAS OVER 1,000 GALLONS, WAS THE OFFICE OF EMERGENCY SERVICES (OES) NOTIFIED? **Y**

AFFECTED AREA POSTING:

31. WERE SIGNS POSTED TO WARN OF CONTAMINATION? **N**

32. LOCATION OF POSTING (IF POSTED):

33. HOW MANY DAYS WERE THE WARNING SIGNS POSTED? **0**

34. REMARKS:

Cleaned two section up and two down refered FSN#s 23239, 23243, 23238,23237,23055 to cctv and area supervisor. Stopage was in man hole # 225 FSN # 90730

CERTIFICATION:

I swear under penalty of perjury that the information submitted in this document is true and correct. I certify under penalty of perjury that I have personally examined and am familiar with the information submitted in this document and all attachments and that, based on my inquiry of those individuals immediately responsible for obtaining the information, I believe that the information is true, accurate, and complete. I am aware that there are significant penalties for submitting false information, including the possibility of fine and imprisonment.

Signature

Jean Fernandes
Name

SWUS
Title

01/05/2007
Date

Distribution:

	Fax Number
MWWD Director	(858) 292-6420
Asst. MWWD Director	(858) 292-6420
Public Information Officer	(858) 292-6420

EXTERNAL SANITARY SEWER OVERFLOW (SSO) REPORT FORM
REGIONAL WATER QUALITY CONTROL BOARD

Via FAX: 1.858.571.6972

To: California Regional Water Quality Control Board, San Diego Region

From: City of San Diego Metropolitan Wastewater Department
Wastewater Collection System Division
9150 Topaz Way, San Diego, CA 92123-1119

Subject: Report of Sanitary Sewer Overflow

GENERAL INFORMATION:

1. Preliminary ☐ Final ☑

2. SANITARY SEWER OVERFLOW SEQUENTIAL TRACKING NUMBER: **2966145**

3. REPORTED TO: **Fax (858) 571-6972 (RWQCB)**

4. DATE REPORTED: **01/05/2007** (MM/DD/YY)

TIME REPORTED: **23:30** (MILITARY OR 24 HOUR TIME)

5. REPORTED BY **Jean Fernandes**
PHONE: **(858)614-5772**

6. REPORTING SEWER AGENCY: **City of San Diego MWWD/WWC**

Public or Private SSO? (Check if Private) ☐ *(If Private - Complete Observation of SSO Due to Action of Other - Attachment 3)*

7. RESPONSIBLE SEWER AGENCY: **City of San Diego MWWD/WWC**

8. OVERFLOW START:

DATE: **01/05/2007** (MM/DD/YY)

TIME: **20:44** (MILITARY OR 24 HOUR TIME)

WWC Notified: **01/05/2007**

WWC Crew Arrival at Site: **01/05/2007** **21:00**

9. OVERFLOW END:

DATE: **01/05/2007** (MM/DD/YY)

TIME: **22:25** (MILITARY OR 24 HOUR TIME)

10. ESTIMATED OVERFLOW RATE: **5.000000**

11. TOTAL OVERFLOW VOLUME: **505**

12. OVERFLOW VOLUME RECOVERED: **0**

13. OVERFLOW VOLUME RELEASED TO ENVIRONMENT: **505**

SANITARY SEWER OVERFLOW LOCATION AND DESCRIPTION:

14. STREET ADDRESS: **Reynard Wy & Torrance**

15. CITY: **San Diego** ZIP CODE: **92101**

16. County: **San Diego**

SANITARY SEWER OVERFLOW STRUCTURE I.D.: **6 " VC**

17a. Canyon Main? **N** 17b. Trunk? **N**

Canyon Main Name: Trunk Name:

18. NUMBER OF OVERFLOWS WITHIN 1000 FT. OF THIS LOCATION IN PAST 12 MONTHS: **0**

19. DATES OF OVERFLOWS WITHIN 1000 FT. OF THIS LOCATION IN PAST 12 MONTHS:

20. OVERFLOW CAUSE - SHORT DESCRIPTION: **GVTMN**

21. OVERFLOW CAUSE - DETAILED DESCRIPTION OF CAUSE **Main break in Fsn # 23708**

22. SANITARY SEWER OVERFLOW CORRECTION -- DESCRIPTION OF ALL PREVENTATIVE AND CORRECTIVE MEASURES TAKEN OR PLANNED.

Cleaned/dyed main and restored flow had stand by cctv tv fsn23708 and notified stand by supervisor of poss main break clean two section up and two down washed down area.

23. WAS THERE MEASURABLE PRECIPITATION DURING 72-HOURS PERIOD PRIOR TO THE OVERFLOW? **N**

INITIAL AND SECONDARY RECEIVING WATERS:

24. DID THE SANITARY SEWER OVERFLOW ENTER A STORM DRAIN? **Y**

25. DID THE SANITARY SEWER OVERFLOW REACH SURFACE WATERS OTHER THAN A STORM DRAIN? **N**

26. NAME OR DESCRIPTION OF INITIAL RECEIVING WATERS. (IF NONE, TYPE NONE.)

27. NAME OR DESCRIPTION OF SECONDARY RECEIVING WATERS. (IF NONE, TYPE NONE.

28. IF THE SANITARY SEWER OVERFLOW DID NOT REACH SURFACE WATERS, DESCRIBE THE FINAL DESTINATION OF SEWAGE.

Enter storm system on Reynard St

NOTIFICATION:

29. WAS THE LOCAL HEALTH SERVICES AGENCY NOTIFIED? **Y**

30. IF THE OVERFLOW WAS OVER 1,000 GALLONS, WAS THE OFFICE OF EMERGENCY SERVICES (OES) NOTIFIED? **Y**

AFFECTED AREA POSTING:

31. WERE SIGNS POSTED TO WARN OF CONTAMINATION? **N**

32. LOCATION OF POSTING (IF POSTED):

33. HOW MANY DAYS WERE THE WARNING SIGNS POSTED? **0**

34. REMARKS:

Cleaned one section and two down refered FSN# 23710,23708,23707,23704 to ccvt and aera supervisor. Stoppage appox 68 ft down stream from man hole 304

CERTIFICATION:

I swear under penalty of perjury that the information submitted in this document is true and correct. I certify under penalty of perjury that I have personally examined and am familiar with the information submitted in this document and all attachments and that, based on my inquiry of those individuals immediately responsible for obtaining the information, I believe that the information is true, accurate, and complete. I am aware that there are significant penalties for submitting false information, including the possibility of fine and imprisonment.

Signature

Jean Fernandes
Name

SWUS
Title

01/05/2007
Date

Distribution:

	Fax Number
MWWD Director	(858) 292-6420
Asst. MWWD Director	(858) 292-6420
Public Information Officer	(858) 292-6420

EXTERNAL SANITARY SEWER OVERFLOW (SSO) REPORT FORM
REGIONAL WATER QUALITY CONTROL BOARD

Via FAX: 1.858.571.6972

To: California Regional Water Quality Control Board, San Diego Region

From: City of San Diego Metropolitan Wastewater Department
Wastewater Collection System Division
9150 Topaz Way, San Diego, CA 92123-1119

Subject: Report of Sanitary Sewer Overflow

GENERAL INFORMATION:

***NOTE: This Report Copy is a NEW REVISION of a previously existing report. This NEW REVISION is #2 performed on this report**

1. Preliminary ☐ Final ☑

2. SANITARY SEWER OVERFLOW SEQUENTIAL TRACKING NUMBER: **2969176**

3. REPORTED TO: **Fax (858) 571-6972 (RWQCB)**

4. DATE REPORTED: **01/23/2007** (MM/DD/YY)

TIME REPORTED: **08:40** (MILITARY OR 24 HOUR TIME)

5. REPORTED BY **Jean Fernandes**
PHONE: **(858)614-5772**

6. REPORTING SEWER AGENCY: **City of San Diego MWWD/WWC**

Public or Private SSO? (Check if Private) ☐

(If Private - Complete Observation of SSO Due to Action of Other - Attachment 3)

7. RESPONSIBLE SEWER AGENCY: **City of San Diego MWWD/WWC**

8. OVERFLOW START:

DATE: **01/22/2007** (MM/DD/YY)

TIME: **11:13** (MILITARY OR 24 HOUR TIME)

WWC Notified: **01/22/2007**

WWC Crew Arrival at Site: **01/22/2007** **11:40**

9. OVERFLOW END:

DATE: **01/22/2007** (MM/DD/YY)

TIME: **12:50** (MILITARY OR 24 HOUR TIME)

10. ESTIMATED OVERFLOW RATE: **1.000000**

11. TOTAL OVERFLOW VOLUME: **97**

12. OVERFLOW VOLUME RECOVERED: **0**

13. OVERFLOW VOLUME RELEASED TO ENVIRONMENT: **97**

SANITARY SEWER OVERFLOW LOCATION AND DESCRIPTION:

14. STREET ADDRESS: **8303 Sugarman Dr**

15. CITY: **San Diego** ZIP CODE: **92037**

16. County: **San Diego**

SANITARY SEWER OVERFLOW STRUCTURE I.D.: **8 " VC**

17a. Canyon Main? **N** 17b. Trunk? **N**

Canyon Main Name: Trunk Name:

18. NUMBER OF OVERFLOWS WITHIN 1000 FT. OF THIS LOCATION IN PAST 12 MONTHS: **0**

19. DATES OF OVERFLOWS WITHIN 1000 FT. OF THIS LOCATION IN PAST 12 MONTHS:

20. OVERFLOW CAUSE - SHORT DESCRIPTION: **ROOTS**

21. OVERFLOW CAUSE - DETAILED DESCRIPTION OF CAUSE **Roots**

22. SANITARY SEWER OVERFLOW CORRECTION -- DESCRIPTION OF ALL PREVENTATIVE AND CORRECTIVE MEASURES TAKEN OR PLANNED.

Machine rodded

23. WAS THERE MEASURABLE PRECIPITATION DURING 72-HOURS PERIOD PRIOR TO THE OVERFLOW? **N**

INITIAL AND SECONDARY RECEIVING WATERS:

24. DID THE SANITARY SEWER OVERFLOW ENTER A STORM DRAIN? **N**

25. DID THE SANITARY SEWER OVERFLOW REACH SURFACE WATERS OTHER THAN A STORM DRAIN? **N**

26. NAME OR DESCRIPTION OF INITIAL RECEIVING WATERS. (IF NONE, TYPE NONE.)

27. NAME OR DESCRIPTION OF SECONDARY RECEIVING WATERS. (IF NONE, TYPE NONE.

28. IF THE SANITARY SEWER OVERFLOW DID NOT REACH SURFACE WATERS, DESCRIBE THE FINAL DESTINATION OF SEWAGE.

Absorbing into ground behind address listed above

NOTIFICATION:

29. WAS THE LOCAL HEALTH SERVICES AGENCY NOTIFIED? **Y**

30. IF THE OVERFLOW WAS OVER 1,000 GALLONS, WAS THE OFFICE OF EMERGENCY SERVICES (OES) NOTIFIED? **Y**

AFFECTED AREA POSTING:

31. WERE SIGNS POSTED TO WARN OF CONTAMINATION? **N**

32. LOCATION OF POSTING (IF POSTED):

33. HOW MANY DAYS WERE THE WARNING SIGNS POSTED? **0**

34. REMARKS:

Machine rodded fsn 7679 to relieve blockage, clean two sections up and down, notify area supervisor and refer to cctv for pipe accessment. SSO discharged from private lateral @ 8303 Sugarman Dr.

CERTIFICATION:

I swear under penalty of perjury that the information submitted in this document is true and correct. I certify under penalty of perjury that I have personally examined and am familiar with the information submitted in this document and all attachments and that, based on my inquiry of those individuals immediately responsible for obtaining the information, I believe that the information is true, accurate, and complete. I am aware that there are significant penalties for submitting false information, including the possibility of fine and imprisonment.

Signature

Jean Fernandes
Name

SWUS
Title

01/23/2007
Date

Distribution:

	Fax Number
MWWD Director	(858) 292-6420
Asst. MWWD Director	(858) 292-6420
Public Information Officer	(858) 292-6420

EXTERNAL SANITARY SEWER OVERFLOW (SSO) REPORT FORM
REGIONAL WATER QUALITY CONTROL BOARD

Via FAX: 1.858.571.6972

To: California Regional Water Quality Control Board, San Diego Region

From: City of San Diego Metropolitan Wastewater Department
Wastewater Collection System Division
9150 Topaz Way, San Diego, CA 92123-1119

Subject: Report of Sanitary Sewer Overflow

GENERAL INFORMATION:

***NOTE: This Report Copy is a NEW REVISION of a previously existing report. This NEW REVISION is #2 performed on this report**

1. Preliminary ☐ Final ☑

2. SANITARY SEWER OVERFLOW SEQUENTIAL TRACKING NUMBER: **2971423**

3. REPORTED TO: **Fax (858) 571-6972 (RWQCB)**

4. DATE REPORTED: **02/01/2007** (MM/DD/YY)

TIME REPORTED: **23:00** (MILITARY OR 24 HOUR TIME)

5. REPORTED BY **Melanie Brown**
PHONE: **(858)654-4130**

6. REPORTING SEWER AGENCY: **City of San Diego MWWD/WWC**

Public or Private SSO? (Check if Private) ☐ *(If Private - Complete Observation of SSO Due to Action of Other - Attachment 3)*

7. RESPONSIBLE SEWER AGENCY: **City of San Diego MWWD/WWC**

8. OVERFLOW START:

DATE: **02/01/2007** (MM/DD/YY)

TIME: **19:13** (MILITARY OR 24 HOUR TIME)

WWC Notified: **02/01/2007**

WWC Crew Arrival at Site: **02/01/2007** **19:17**

9. OVERFLOW END:

DATE: **02/01/2007** (MM/DD/YY)

TIME: **19:45** (MILITARY OR 24 HOUR TIME)

10. ESTIMATED OVERFLOW RATE: **1.000000**

11. TOTAL OVERFLOW VOLUME: **32**

12. OVERFLOW VOLUME RECOVERED: **0**

13. OVERFLOW VOLUME RELEASED TO ENVIRONMENT: **32**

SANITARY SEWER OVERFLOW LOCATION AND DESCRIPTION:

14. STREET ADDRESS: **Cedar St./ Felton St**

15. CITY: **San Diego** ZIP CODE: **92102**

16. County: **San Diego**

SANITARY SEWER OVERFLOW STRUCTURE I.D.: **6" CP**

17a. Canyon Main? **N** 17b. Trunk? **N**

Canyon Main Name: Trunk Name:

18. NUMBER OF OVERFLOWS WITHIN 1000 FT. OF THIS LOCATION IN PAST 12 MONTHS: **0**

19. DATES OF OVERFLOWS WITHIN 1000 FT. OF THIS LOCATION IN PAST 12 MONTHS:

20. OVERFLOW CAUSE - SHORT DESCRIPTION: **GREAS**

21. OVERFLOW CAUSE - DETAILED DESCRIPTION OF CAUSE **Grease in main.**

22. SANITARY SEWER OVERFLOW CORRECTION -- DESCRIPTION OF ALL PREVENTATIVE AND CORRECTIVE MEASURES TAKEN OR PLANNED.

Flushed main and removed light grease.

23. WAS THERE MEASURABLE PRECIPITATION DURING 72-HOURS PERIOD PRIOR TO THE OVERFLOW? **N**

INITIAL AND SECONDARY RECEIVING WATERS:

24. DID THE SANITARY SEWER OVERFLOW ENTER A STORM DRAIN? **N**

25. DID THE SANITARY SEWER OVERFLOW REACH SURFACE WATERS OTHER THAN A STORM DRAIN? **N**

26. NAME OR DESCRIPTION OF INITIAL RECEIVING WATERS. (IF NONE, TYPE NONE.)

27. NAME OR DESCRIPTION OF SECONDARY RECEIVING WATERS. (IF NONE, TYPE NONE.

28. IF THE SANITARY SEWER OVERFLOW DID NOT REACH SURFACE WATERS, DESCRIBE THE FINAL DESTINATION OF SEWAGE.

Street gutter.

NOTIFICATION:

29. WAS THE LOCAL HEALTH SERVICES AGENCY NOTIFIED? **Y**

30. IF THE OVERFLOW WAS OVER 1,000 GALLONS, WAS THE OFFICE OF EMERGENCY SERVICES (OES) NOTIFIED? **Y**

AFFECTED AREA POSTING:

31. WERE SIGNS POSTED TO WARN OF CONTAMINATION? **N**

32. LOCATION OF POSTING (IF POSTED):

33. HOW MANY DAYS WERE THE WARNING SIGNS POSTED? **0**

34. REMARKS:

Flushed FSN # 39540 removed light grease blockage 6" CP main will refer for a rodder truck to follow up to clean two sections up and two sections down

CERTIFICATION:

I swear under penalty of perjury that the information submitted in this document is true and correct. I certify under penalty of perjury that I have personally examined and am familiar with the information submitted in this document and all attachments and that, based on my inquiry of those individuals immediately responsible for obtaining the information, I believe that the information is true, accurate, and complete. I am aware that there are significant penalties for submitting false information, including the possibility of fine and imprisonment.

Signature

Melanie Brown
Name

Senior Water Utility Supervisor
Title

02/01/2007
Date

Distribution:

	Fax Number
MWWD Director	(858) 292-6420
Asst. MWWD Director	(858) 292-6420
Public Information Officer	(858) 292-6420

EXTERNAL SANITARY SEWER OVERFLOW (SSO) REPORT FORM
REGIONAL WATER QUALITY CONTROL BOARD

Via FAX: 1.858.571.6972

To: California Regional Water Quality Control Board, San Diego Region

From: City of San Diego Metropolitan Wastewater Department
Wastewater Collection System Division
9150 Topaz Way, San Diego, CA 92123-1119

Subject: Report of Sanitary Sewer Overflow

GENERAL INFORMATION:

***NOTE: This Report Copy is a NEW REVISION of a previously existing report. This NEW REVISION is #2 performed on this report**

1. Preliminary ☐ Final ☑

2. SANITARY SEWER OVERFLOW SEQUENTIAL TRACKING NUMBER: **2971471**

3. REPORTED TO: **Fax (858) 571-6972 (RWQCB)**

4. DATE REPORTED: **02/02/2007** (MM/DD/YY)

TIME REPORTED: **11:30** (MILITARY OR 24 HOUR TIME)

5. REPORTED BY **Jean Fernandes**
PHONE: **(858)614-5772**

6. REPORTING SEWER AGENCY: **City of San Diego MWWD/WWC**

Public or Private SSO? (Check if Private) ☐

(If Private - Complete Observation of SSO Due to Action of Other - Attachment 3)

7. RESPONSIBLE SEWER AGENCY: **City of San Diego MWWD/WWC**

8. OVERFLOW START:

DATE: **02/02/2007** (MM/DD/YY)

TIME: **07:20** (MILITARY OR 24 HOUR TIME)

WWC Notified: **02/02/2007**

WWC Crew Arrival at Site: **02/02/2007** **07:30**

9. OVERFLOW END:

DATE: **02/02/2007** (MM/DD/YY)

TIME: **07:30** (MILITARY OR 24 HOUR TIME)

10. ESTIMATED OVERFLOW RATE: **5.000000**

11. TOTAL OVERFLOW VOLUME: **50**

12. OVERFLOW VOLUME RECOVERED: **0**

13. OVERFLOW VOLUME RELEASED TO ENVIRONMENT: **50**

SANITARY SEWER OVERFLOW LOCATION AND DESCRIPTION:

14. STREET ADDRESS: **9150 Topaz Way**

15. CITY: **San Diego** ZIP CODE: **92123**

16. County: **San Diego**

SANITARY SEWER OVERFLOW STRUCTURE I.D.: **10 VC**

17a. Canyon Main? **N** 17b. Trunk? **N**

Canyon Main Name: Trunk Name:

18. NUMBER OF OVERFLOWS WITHIN 1000 FT. OF THIS LOCATION IN PAST 12 MONTHS: **0**

19. DATES OF OVERFLOWS WITHIN 1000 FT. OF THIS LOCATION IN PAST 12 MONTHS:

20. OVERFLOW CAUSE - SHORT DESCRIPTION: **OTHER**

21. OVERFLOW CAUSE - DETAILED DESCRIPTION OF CAUSE **Discharge hose from by pass pump come off spilling appx 50 gals.**

22. SANITARY SEWER OVERFLOW CORRECTION -- DESCRIPTION OF ALL PREVENTATIVE AND CORRECTIVE MEASURES TAKEN OR PLANNED.

Contractor reinstalled hose and cleaned up of the area Vactoring stormdrain.

23. WAS THERE MEASURABLE PRECIPITATION DURING 72-HOURS PERIOD PRIOR TO THE OVERFLOW? **Y**

INITIAL AND SECONDARY RECEIVING WATERS:

24. DID THE SANITARY SEWER OVERFLOW ENTER A STORM DRAIN? **Y**

25. DID THE SANITARY SEWER OVERFLOW REACH SURFACE WATERS OTHER THAN A STORM DRAIN? **N**

26. NAME OR DESCRIPTION OF INITIAL RECEIVING WATERS. (IF NONE, TYPE NONE.)

27. NAME OR DESCRIPTION OF SECONDARY RECEIVING WATERS. (IF NONE, TYPE NONE.

28. IF THE SANITARY SEWER OVERFLOW DID NOT REACH SURFACE WATERS, DESCRIBE THE FINAL DESTINATION OF SEWAGE.

entered storm dairn @ Topaz & Kearny Villa

NOTIFICATION:

29. WAS THE LOCAL HEALTH SERVICES AGENCY NOTIFIED? **Y**

30. IF THE OVERFLOW WAS OVER 1,000 GALLONS, WAS THE OFFICE OF EMERGENCY SERVICES (OES) NOTIFIED? **Y**

AFFECTED AREA POSTING:

31. WERE SIGNS POSTED TO WARN OF CONTAMINATION? **N**

32. LOCATION OF POSTING (IF POSTED):

33. HOW MANY DAYS WERE THE WARNING SIGNS POSTED? **0**

34. REMARKS:

Contractor in area spilled appx 50 Gal from a by pass pump. Discharge hose came off pump casuing sewer to be spilled in gutter. Contractor Is Wesco Infrasturucture 20100 S Western Ave Torrance, Ca 90501 310-22-5000 Attn Isaias Zuniga Or William Durate.

CERTIFICATION:

I swear under penalty of perjury that the information submitted in this document is true and correct. I certify under penalty of perjury that I have personally examined and am familiar with the information submitted in this document and all attachments and that, based on my inquiry of those individuals immediately responsible for obtaining the information, I believe that the information is true, accurate, and complete. I am aware that there are significant penalties for submitting false information, including the possibility of fine and imprisonment.

Signature

Jean Fernandes
Name

SWUS
Title

02/02/2007
Date

Distribution:

	Fax Number
MWWD Director	(858) 292-6420
Asst. MWWD Director	(858) 292-6420
Public Information Officer	(858) 292-6420

EXTERNAL SANITARY SEWER OVERFLOW (SSO) REPORT FORM
REGIONAL WATER QUALITY CONTROL BOARD

Via FAX: 1.858.571.6972

To: California Regional Water Quality Control Board, San Diego Region

From: City of San Diego Metropolitan Wastewater Department
Wastewater Collection System Division
9150 Topaz Way, San Diego, CA 92123-1119

Subject: Report of Sanitary Sewer Overflow

GENERAL INFORMATION:

***NOTE: This Report Copy is a NEW REVISION of a previously existing report. This NEW REVISION is #2 performed on this report**

1. Preliminary ☐ Final ☑

2. SANITARY SEWER OVERFLOW SEQUENTIAL TRACKING NUMBER: **2971502**

3. REPORTED TO: **Fax (858) 571-6972 (RWQCB)**

4. DATE REPORTED: **02/02/2007** (MM/DD/YY)

TIME REPORTED: **14:09** (MILITARY OR 24 HOUR TIME)

5. REPORTED BY **Terrell D. Powell**

PHONE: **(858)614-5731**

6. REPORTING SEWER AGENCY: **City of San Diego MWWD/WWC**

Public or Private SSO? (Check if Private) ☐

(If Private - Complete Observation of SSO Due to Action of Other - Attachment 3)

7. RESPONSIBLE SEWER AGENCY: **City of San Diego MWWD/WWC**

8. OVERFLOW START:

DATE: **02/02/2007** (MM/DD/YY)

TIME: **12:19** (MILITARY OR 24 HOUR TIME)

WWC Notified: **02/02/2007**

WWC Crew Arrival at Site: **02/02/2007** **12:35**

9. OVERFLOW END:

DATE: **02/02/2007** (MM/DD/YY)

TIME: **13:20** (MILITARY OR 24 HOUR TIME)

10. ESTIMATED OVERFLOW RATE: **5.000000**

11. TOTAL OVERFLOW VOLUME: **305**

12. OVERFLOW VOLUME RECOVERED: **305**

13. OVERFLOW VOLUME RELEASED TO ENVIRONMENT: **0**

SANITARY SEWER OVERFLOW LOCATION AND DESCRIPTION:

14. STREET ADDRESS: **13470 BLACK HILLS**

15. CITY: **San Diego** ZIP CODE: **92128**

16. County: **San Diego**

SANITARY SEWER OVERFLOW STRUCTURE I.D.: **8 " PVC**

17a. Canyon Main? **N** 17b. Trunk? **N**

Canyon Main Name: Trunk Name:

18. NUMBER OF OVERFLOWS WITHIN 1000 FT. OF THIS LOCATION IN PAST 12 MONTHS: **0**

19. DATES OF OVERFLOWS WITHIN 1000 FT. OF THIS LOCATION IN PAST 12 MONTHS:

20. OVERFLOW CAUSE - SHORT DESCRIPTION: **ROOTS**

21. OVERFLOW CAUSE - DETAILED DESCRIPTION OF CAUSE **Root blockage caused overflow.**

22. SANITARY SEWER OVERFLOW CORRECTION -- DESCRIPTION OF ALL PREVENTATIVE AND CORRECTIVE MEASURES TAKEN OR PLANNED.

Rodded City to remove root blockage.

23. WAS THERE MEASURABLE PRECIPITATION DURING 72-HOURS PERIOD PRIOR TO THE OVERFLOW? **N**

INITIAL AND SECONDARY RECEIVING WATERS:

24. DID THE SANITARY SEWER OVERFLOW ENTER A STORM DRAIN? **N**

25. DID THE SANITARY SEWER OVERFLOW REACH SURFACE WATERS OTHER THAN A STORM DRAIN? **N**

26. NAME OR DESCRIPTION OF INITIAL RECEIVING WATERS. (IF NONE, TYPE NONE.)

27. NAME OR DESCRIPTION OF SECONDARY RECEIVING WATERS. (IF NONE, TYPE NONE.

28. IF THE SANITARY SEWER OVERFLOW DID NOT REACH SURFACE WATERS, DESCRIBE THE FINAL DESTINATION OF SEWAGE.

Street Gutter

NOTIFICATION:

29. WAS THE LOCAL HEALTH SERVICES AGENCY NOTIFIED? **Y**

30. IF THE OVERFLOW WAS OVER 1,000 GALLONS, WAS THE OFFICE OF EMERGENCY SERVICES (OES) NOTIFIED? **Y**

AFFECTED AREA POSTING:

31. WERE SIGNS POSTED TO WARN OF CONTAMINATION? **N**

32. LOCATION OF POSTING (IF POSTED):

33. HOW MANY DAYS WERE THE WARNING SIGNS POSTED? **0**

34. REMARKS:

Flushed Main to clear root blockage.

CERTIFICATION:

I swear under penalty of perjury that the information submitted in this document is true and correct. I certify under penalty of perjury that I have personally examined and am familiar with the information submitted in this document and all attachments and that, based on my inquiry of those individuals immediately responsible for obtaining the information, I believe that the information is true, accurate, and complete. I am aware that there are significant penalties for submitting false information, including the possibility of fine and imprisonment.

Signature

Terrell D. Powell
Name

PWUS
Title

02/02/2007
Date

Distribution:

	Fax Number
MWWD Director	(858) 292-6420
Asst. MWWD Director	(858) 292-6420
Public Information Officer	(858) 292-6420

EXTERNAL SANITARY SEWER OVERFLOW (SSO) REPORT FORM
REGIONAL WATER QUALITY CONTROL BOARD

Via FAX: 1.858.571.6972

To: California Regional Water Quality Control Board, San Diego Region

From: City of San Diego Metropolitan Wastewater Department
Wastewater Collection System Division
9150 Topaz Way, San Diego, CA 92123-1119

Subject: Report of Sanitary Sewer Overflow

GENERAL INFORMATION:

1. Preliminary ☐ Final ☑

2. SANITARY SEWER OVERFLOW SEQUENTIAL TRACKING NUMBER: **2971737**

3. REPORTED TO: **Fax (858) 571-6972 (RWQCB)**

4. DATE REPORTED: **02/06/2007** (MM/DD/YY)

TIME REPORTED: **12:40** (MILITARY OR 24 HOUR TIME)

5. REPORTED BY **Jean Fernandes**
PHONE: **(858)614-5772**

6. REPORTING SEWER AGENCY: **City of San Diego MWWD/WWC**

Public or Private SSO? (Check if Private) ☐ *(If Private - Complete Observation of SSO Due to Action of Other - Attachment 3)*

7. RESPONSIBLE SEWER AGENCY: **City of San Diego MWWD/WWC**

8. OVERFLOW START:

DATE: **02/06/2007** (MM/DD/YY)

TIME: **07:56** (MILITARY OR 24 HOUR TIME)

WWC Notified: **02/06/2007**

WWC Crew Arrival at Site: **02/06/2007** **08:20**

9. OVERFLOW END:

DATE: **02/06/2007** (MM/DD/YY)

TIME: **10:15** (MILITARY OR 24 HOUR TIME)

10. ESTIMATED OVERFLOW RATE: **1.000000**

11. TOTAL OVERFLOW VOLUME: **139**

12. OVERFLOW VOLUME RECOVERED: **0**

13. OVERFLOW VOLUME RELEASED TO ENVIRONMENT: **139**

SANITARY SEWER OVERFLOW LOCATION AND DESCRIPTION:

14. STREET ADDRESS: **Hawthorn & Granada**

15. CITY: **San Diego** ZIP CODE: **92104**

16. County: **San Diego**

SANITARY SEWER OVERFLOW STRUCTURE I.D.: **6 " CP**

17a. Canyon Main? **Y** 17b. Trunk? **N**

Canyon Main Name: **Grape St** Trunk Name:

18. NUMBER OF OVERFLOWS WITHIN 1000 FT. OF THIS LOCATION IN PAST 12 MONTHS: **0**

19. DATES OF OVERFLOWS WITHIN 1000 FT. OF THIS LOCATION IN PAST 12 MONTHS:

20. OVERFLOW CAUSE - SHORT DESCRIPTION: **ROOTS**

21. OVERFLOW CAUSE - DETAILED DESCRIPTION OF CAUSE **Root Blockage in canyon main**

22. SANITARY SEWER OVERFLOW CORRECTION -- DESCRIPTION OF ALL PREVENTATIVE AND CORRECTIVE MEASURES TAKEN OR PLANNED.

Rodded main two removeed blockage and had main cctved

23. WAS THERE MEASURABLE PRECIPITATION DURING 72-HOURS PERIOD PRIOR TO THE OVERFLOW? **N**

INITIAL AND SECONDARY RECEIVING WATERS:

24. DID THE SANITARY SEWER OVERFLOW ENTER A STORM DRAIN? **N**

25. DID THE SANITARY SEWER OVERFLOW REACH SURFACE WATERS OTHER THAN A STORM DRAIN? **N**

26. NAME OR DESCRIPTION OF INITIAL RECEIVING WATERS. (IF NONE, TYPE NONE.)

27. NAME OR DESCRIPTION OF SECONDARY RECEIVING WATERS. (IF NONE, TYPE NONE.

28. IF THE SANITARY SEWER OVERFLOW DID NOT REACH SURFACE WATERS, DESCRIBE THE FINAL DESTINATION OF SEWAGE.

Soaked into dirt in canyon

NOTIFICATION:

29. WAS THE LOCAL HEALTH SERVICES AGENCY NOTIFIED? **Y**

30. IF THE OVERFLOW WAS OVER 1,000 GALLONS, WAS THE OFFICE OF EMERGENCY SERVICES (OES) NOTIFIED? **Y**

AFFECTED AREA POSTING:

31. WERE SIGNS POSTED TO WARN OF CONTAMINATION? **N**

32. LOCATION OF POSTING (IF POSTED):

33. HOW MANY DAYS WERE THE WARNING SIGNS POSTED? **0**

34. REMARKS:

Rodded main (tow rodder) to remove blockage had FSN 34477 tved for poss main break. SSO coming out of the ground. Will also have FSN 34474 34435 34486 tved and refer to area supervisor.

CERTIFICATION:

I swear under penalty of perjury that the information submitted in this document is true and correct. I certify under penalty of perjury that I have personally examined and am familiar with the information submitted in this document and all attachments and that, based on my inquiry of those individuals immediately responsible for obtaining the information, I believe that the information is true, accurate, and complete. I am aware that there are significant penalties for submitting false information, including the possibility of fine and imprisonment.

Signature

Jean Fernandes
Name

SWUS
Title

02/06/2007
Date

Distribution:

	Fax Number
MWWD Director	(858) 292-6420
Asst. MWWD Director	(858) 292-6420
Public Information Officer	(858) 292-6420

EXTERNAL SANITARY SEWER OVERFLOW (SSO) REPORT FORM
REGIONAL WATER QUALITY CONTROL BOARD

Via FAX: 1.858.571.6972

To: California Regional Water Quality Control Board, San Diego Region

From: City of San Diego Metropolitan Wastewater Department
Wastewater Collection System Division
9150 Topaz Way, San Diego, CA 92123-1119

Subject: Report of Sanitary Sewer Overflow

GENERAL INFORMATION:

***NOTE: This Report Copy is a NEW REVISION of a previously existing report. This NEW REVISION is #2 performed on this report**

1. Preliminary ☐ Final ☑

2. SANITARY SEWER OVERFLOW SEQUENTIAL TRACKING NUMBER: **2971981**

3. REPORTED TO: **Fax (858) 571-6972 (RWQCB)**

4. DATE REPORTED: **02/06/2007** (MM/DD/YY)

TIME REPORTED: **20:21** (MILITARY OR 24 HOUR TIME)

5. REPORTED BY **Jean Fernandes**
PHONE: **(858)614-5772**

6. REPORTING SEWER AGENCY: **City of San Diego MWWD/WWC**

Public or Private SSO? (Check if Private) ☐ *(If Private - Complete Observation of SSO Due to Action of Other - Attachment 3)*

7. RESPONSIBLE SEWER AGENCY: **City of San Diego MWWD/WWC**

8. OVERFLOW START:

DATE: **02/06/2007** (MM/DD/YY)

TIME: **11:36** (MILITARY OR 24 HOUR TIME)

WWC Notified: **02/06/2007**

WWC Crew Arrival at Site: **02/06/2007** **11:55**

9. OVERFLOW END:

DATE: **02/06/2007** (MM/DD/YY)

TIME: **14:15** (MILITARY OR 24 HOUR TIME)

10. ESTIMATED OVERFLOW RATE: **1.000000**

11. TOTAL OVERFLOW VOLUME: **159**

12. OVERFLOW VOLUME RECOVERED: **0**

13. OVERFLOW VOLUME RELEASED TO ENVIRONMENT: **159**

SANITARY SEWER OVERFLOW LOCATION AND DESCRIPTION:

14. STREET ADDRESS: **1865 Soledad Av**

15. CITY: **San Diego** ZIP CODE: **92037**

16. County: **San Diego**

SANITARY SEWER OVERFLOW STRUCTURE I.D.: **8 " CP**

17a. Canyon Main? **N** 17b. Trunk? **N**

Canyon Main Name: Trunk Name:

18. NUMBER OF OVERFLOWS WITHIN 1000 FT. OF THIS LOCATION IN PAST 12 MONTHS: **0**

19. DATES OF OVERFLOWS WITHIN 1000 FT. OF THIS LOCATION IN PAST 12 MONTHS:

20. OVERFLOW CAUSE - SHORT DESCRIPTION: **GVTMN**

21. OVERFLOW CAUSE - DETAILED DESCRIPTION OF CAUSE **Main Break in concrete easement main.**

22. SANITARY SEWER OVERFLOW CORRECTION -- DESCRIPTION OF ALL PREVENTATIVE AND CORRECTIVE MEASURES TAKEN OR PLANNED.

Rodded main to get flow back into system and refered main to construction for repairs

23. WAS THERE MEASURABLE PRECIPITATION DURING 72-HOURS PERIOD PRIOR TO THE OVERFLOW? **N**

INITIAL AND SECONDARY RECEIVING WATERS:

24. DID THE SANITARY SEWER OVERFLOW ENTER A STORM DRAIN? **Y**

25. DID THE SANITARY SEWER OVERFLOW REACH SURFACE WATERS OTHER THAN A STORM DRAIN? **N**

26. NAME OR DESCRIPTION OF INITIAL RECEIVING WATERS. (IF NONE, TYPE NONE.)

27. NAME OR DESCRIPTION OF SECONDARY RECEIVING WATERS. (IF NONE, TYPE NONE.

28. IF THE SANITARY SEWER OVERFLOW DID NOT REACH SURFACE WATERS, DESCRIBE THE FINAL DESTINATION OF SEWAGE.

Entered stom drain

NOTIFICATION:

29. WAS THE LOCAL HEALTH SERVICES AGENCY NOTIFIED? **Y**

30. IF THE OVERFLOW WAS OVER 1,000 GALLONS, WAS THE OFFICE OF EMERGENCY SERVICES (OES) NOTIFIED? **Y**

AFFECTED AREA POSTING:

31. WERE SIGNS POSTED TO WARN OF CONTAMINATION? **N**

32. LOCATION OF POSTING (IF POSTED):

33. HOW MANY DAYS WERE THE WARNING SIGNS POSTED? **0**

34. REMARKS:

Refered FSN 2578 to construction for repairs

CERTIFICATION:

I swear under penalty of perjury that the information submitted in this document is true and correct. I certify under penalty of perjury that I have personally examined and am familiar with the information submitted in this document and all attachments and that, based on my inquiry of those individuals immediately responsible for obtaining the information, I believe that the information is true, accurate, and complete. I am aware that there are significant penalties for submitting false information, including the possibility of fine and imprisonment.

Signature

Jean Fernandes
Name

SWUS
Title

02/06/2007
Date

Distribution:

	Fax Number
MWWD Director	(858) 292-6420
Asst. MWWD Director	(858) 292-6420
Public Information Officer	(858) 292-6420

EXTERNAL SANITARY SEWER OVERFLOW (SSO) REPORT FORM
REGIONAL WATER QUALITY CONTROL BOARD

Via FAX: 1.858.571.6972

To: California Regional Water Quality Control Board, San Diego Region

From: City of San Diego Metropolitan Wastewater Department
Wastewater Collection System Division
9150 Topaz Way, San Diego, CA 92123-1119

Subject: Report of Sanitary Sewer Overflow

GENERAL INFORMATION:

***NOTE: This Report Copy is a NEW REVISION of a previously existing report. This NEW REVISION is #3 performed on this report**

1. Preliminary ☐ Final ☑

2. SANITARY SEWER OVERFLOW SEQUENTIAL TRACKING NUMBER: **2973164**

3. REPORTED TO: **Fax (858) 571-6972 (RWQCB)**

4. DATE REPORTED: **02/14/2007** (MM/DD/YY)

TIME REPORTED: **08:13** (MILITARY OR 24 HOUR TIME)

5. REPORTED BY **Jean Fernandes**
PHONE: **(858)614-5772**

6. REPORTING SEWER AGENCY: **City of San Diego MWWD/WWC**

Public or Private SSO? (Check if Private) ☐

(If Private - Complete Observation of SSO Due to Action of Other - Attachment 3)

7. RESPONSIBLE SEWER AGENCY: **City of San Diego MWWD/WWC**

8. OVERFLOW START:

DATE: **02/13/2007** (MM/DD/YY)

TIME: **14:17** (MILITARY OR 24 HOUR TIME)

WWC Notified: **02/13/2007**

WWC Crew Arrival at Site: **02/13/2007** **14:30**

9. OVERFLOW END:

DATE: **02/13/2007** (MM/DD/YY)

TIME: **15:05** (MILITARY OR 24 HOUR TIME)

10. ESTIMATED OVERFLOW RATE: **20.000000**

11. TOTAL OVERFLOW VOLUME: **960**

12. OVERFLOW VOLUME RECOVERED: **0**

13. OVERFLOW VOLUME RELEASED TO ENVIRONMENT: **960**

SANITARY SEWER OVERFLOW LOCATION AND DESCRIPTION:

14. STREET ADDRESS: **6936 CAM ESTRELLADO**

15. CITY: **San Diego** ZIP CODE: **92120**

16. County: **San Diego**

SANITARY SEWER OVERFLOW STRUCTURE I.D.: **8 " VC**

17a. Canyon Main? **N** 17b. Trunk? **N**

Canyon Main Name: Trunk Name:

18. NUMBER OF OVERFLOWS WITHIN 1000 FT. OF THIS LOCATION IN PAST 12 MONTHS: **0**

19. DATES OF OVERFLOWS WITHIN 1000 FT. OF THIS LOCATION IN PAST 12 MONTHS:

20. OVERFLOW CAUSE - SHORT DESCRIPTION: **ROOTS**

21. OVERFLOW CAUSE - DETAILED DESCRIPTION OF CAUSE **Root blockage and heavy sludge.**

22. SANITARY SEWER OVERFLOW CORRECTION -- DESCRIPTION OF ALL PREVENTATIVE AND CORRECTIVE MEASURES TAKEN OR PLANNED.

Set up containment rodded main to remove stoppage cleaned area and tracked storm drain and tested water in canyon for ammonia.

23. WAS THERE MEASURABLE PRECIPITATION DURING 72-HOURS PERIOD PRIOR TO THE OVERFLOW? **Y**

INITIAL AND SECONDARY RECEIVING WATERS:

24. DID THE SANITARY SEWER OVERFLOW ENTER A STORM DRAIN? **Y**

25. DID THE SANITARY SEWER OVERFLOW REACH SURFACE WATERS OTHER THAN A STORM DRAIN? **N**

26. NAME OR DESCRIPTION OF INITIAL RECEIVING WATERS. (IF NONE, TYPE NONE.)

27. NAME OR DESCRIPTION OF SECONDARY RECEIVING WATERS. (IF NONE, TYPE NONE.

28. IF THE SANITARY SEWER OVERFLOW DID NOT REACH SURFACE WATERS, DESCRIBE THE FINAL DESTINATION OF SEWAGE.

Soaked in canyon @ Navajo & College Av

NOTIFICATION:

29. WAS THE LOCAL HEALTH SERVICES AGENCY NOTIFIED? **Y**

30. IF THE OVERFLOW WAS OVER 1,000 GALLONS, WAS THE OFFICE OF EMERGENCY SERVICES (OES) NOTIFIED? **Y**

AFFECTED AREA POSTING:

31. WERE SIGNS POSTED TO WARN OF CONTAMINATION? **N**

32. LOCATION OF POSTING (IF POSTED):

33. HOW MANY DAYS WERE THE WARNING SIGNS POSTED? **0**

34. REMARKS:

Cleaned two sections up and two down refered FSN # 57121,57125,57123,57057, & 57120 to cctv and area supervisor.

CERTIFICATION:

I swear under penalty of perjury that the information submitted in this document is true and correct. I certify under penalty of perjury that I have personally examined and am familiar with the information submitted in this document and all attachments and that, based on my inquiry of those individuals immediately responsible for obtaining the information, I believe that the information is true, accurate, and complete. I am aware that there are significant penalties for submitting false information, including the possibility of fine and imprisonment.

Signature

Jean Fernandes
Name

SWUS
Title

02/13/2007
Date

Distribution:

	Fax Number
MWWD Director	(858) 292-6420
Asst. MWWD Director	(858) 292-6420
Public Information Officer	(858) 292-6420

EXTERNAL SANITARY SEWER OVERFLOW (SSO) REPORT FORM
REGIONAL WATER QUALITY CONTROL BOARD

Via FAX: 1.858.571.6972

To: California Regional Water Quality Control Board, San Diego Region

From: City of San Diego Metropolitan Wastewater Department
Wastewater Collection System Division
9150 Topaz Way, San Diego, CA 92123-1119

Subject: Report of Sanitary Sewer Overflow

GENERAL INFORMATION:

***NOTE: This Report Copy is a NEW REVISION of a previously existing report. This NEW REVISION is #2 performed on this report**

1. Preliminary ☐ Final ☑

2. SANITARY SEWER OVERFLOW SEQUENTIAL TRACKING NUMBER: **2973299**

3. REPORTED TO: **Fax (858) 571-6972 (RWQCB)**

4. DATE REPORTED: **02/15/2007** (MM/DD/YY)

TIME REPORTED: **10:20** (MILITARY OR 24 HOUR TIME)

5. REPORTED BY **Jean FErnandes**
PHONE: **(858)614-5772**

6. REPORTING SEWER AGENCY: **City of San Diego MWWD/WWC**

Public or Private SSO? (Check if Private) ☐ *(If Private - Complete Observation of SSO Due to Action of Other - Attachment 3)*

7. RESPONSIBLE SEWER AGENCY: **City of San Diego MWWD/WWC**

8. OVERFLOW START:

DATE: **02/14/2007** (MM/DD/YY)

TIME: **10:52** (MILITARY OR 24 HOUR TIME)

WWC Notified: **02/14/2007**

WWC Crew Arrival at Site: **02/14/2007** **11:15**

9. OVERFLOW END:

DATE: **02/14/2007** (MM/DD/YY)

TIME: **11:43** (MILITARY OR 24 HOUR TIME)

10. ESTIMATED OVERFLOW RATE: **1.000000**

11. TOTAL OVERFLOW VOLUME: **51**

12. OVERFLOW VOLUME RECOVERED: **0**

13. OVERFLOW VOLUME RELEASED TO ENVIRONMENT: **51**

SANITARY SEWER OVERFLOW LOCATION AND DESCRIPTION:

14. STREET ADDRESS: **1745W Arbor Dr**

15. CITY: **San Diego** ZIP CODE: **92103**

16. County: **San Diego**

SANITARY SEWER OVERFLOW STRUCTURE I.D.: **6" CP Lined**

17a. Canyon Main? **N** 17b. Trunk? **N**

Canyon Main Name: Trunk Name:

18. NUMBER OF OVERFLOWS WITHIN 1000 FT. OF THIS LOCATION IN PAST 12 MONTHS: **0**

19. DATES OF OVERFLOWS WITHIN 1000 FT. OF THIS LOCATION IN PAST 12 MONTHS:

20. OVERFLOW CAUSE - SHORT DESCRIPTION: **GREAS**

21. OVERFLOW CAUSE - DETAILED DESCRIPTION OF CAUSE **Grease/ Paper towels blockage**

22. SANITARY SEWER OVERFLOW CORRECTION -- DESCRIPTION OF ALL PREVENTATIVE AND CORRECTIVE MEASURES TAKEN OR PLANNED.

Rodded main to remove blockage and flushed to remove grease

23. WAS THERE MEASURABLE PRECIPITATION DURING 72-HOURS PERIOD PRIOR TO THE OVERFLOW? **Y**

INITIAL AND SECONDARY RECEIVING WATERS:

24. DID THE SANITARY SEWER OVERFLOW ENTER A STORM DRAIN? **N**

25. DID THE SANITARY SEWER OVERFLOW REACH SURFACE WATERS OTHER THAN A STORM DRAIN? **N**

26. NAME OR DESCRIPTION OF INITIAL RECEIVING WATERS. (IF NONE, TYPE NONE.)

27. NAME OR DESCRIPTION OF SECONDARY RECEIVING WATERS. (IF NONE, TYPE NONE.

28. IF THE SANITARY SEWER OVERFLOW DID NOT REACH SURFACE WATERS, DESCRIBE THE FINAL DESTINATION OF SEWAGE.

Soaked into dirt around man hole 295

NOTIFICATION:

29. WAS THE LOCAL HEALTH SERVICES AGENCY NOTIFIED? **Y**

30. IF THE OVERFLOW WAS OVER 1,000 GALLONS, WAS THE OFFICE OF EMERGENCY SERVICES (OES) NOTIFIED? **Y**

AFFECTED AREA POSTING:

31. WERE SIGNS POSTED TO WARN OF CONTAMINATION? **N**

32. LOCATION OF POSTING (IF POSTED):

33. HOW MANY DAYS WERE THE WARNING SIGNS POSTED? **0**

34. REMARKS:

Cleaned two section up and two down refered FSN#s 23301,23300,23299,23298 to cctv and area supervisor

CERTIFICATION:

I swear under penalty of perjury that the information submitted in this document is true and correct. I certify under penalty of perjury that I have personally examined and am familiar with the information submitted in this document and all attachments and that, based on my inquiry of those individuals immediately responsible for obtaining the information, I believe that the information is true, accurate, and complete. I am aware that there are significant penalties for submitting false information, including the possibility of fine and imprisonment.

Signature

Jean FErnandes
Name

SWUS
Title

02/15/2007
Date

Distribution:

	Fax Number
MWWD Director	(858) 292-6420
Asst. MWWD Director	(858) 292-6420
Public Information Officer	(858) 292-6420

EXTERNAL SANITARY SEWER OVERFLOW (SSO) REPORT FORM
REGIONAL WATER QUALITY CONTROL BOARD

Via FAX: 1.858.571.6972

To: California Regional Water Quality Control Board, San Diego Region

From: City of San Diego Metropolitan Wastewater Department
Wastewater Collection System Division
9150 Topaz Way, San Diego, CA 92123-1119

Subject: Report of Sanitary Sewer Overflow

GENERAL INFORMATION:

1. Preliminary ☐ Final ☑

2. SANITARY SEWER OVERFLOW SEQUENTIAL TRACKING NUMBER: **2974511**

3. REPORTED TO: **Fax (858) 571-6972 (RWQCB)**

4. DATE REPORTED: **02/23/2007** (MM/DD/YY)

TIME REPORTED: **21:24** (MILITARY OR 24 HOUR TIME)

5. REPORTED BY **Jose L Oropeza**

PHONE: **(858)654-4142**

6. REPORTING SEWER AGENCY: **City of San Diego MWWD/WWC**

Public or Private SSO? (Check if Private) ☐ *(If Private - Complete Observation of SSO Due to Action of Other - Attachment 3)*

7. RESPONSIBLE SEWER AGENCY: **City of San Diego MWWD/WWC**

8. OVERFLOW START:

DATE: **02/23/2007** (MM/DD/YY)

TIME: **18:12** (MILITARY OR 24 HOUR TIME)

WWC Notified: **02/23/2007**

WWC Crew Arrival at Site: **02/23/2007** **19:30**

9. OVERFLOW END:

DATE: **02/23/2007** (MM/DD/YY)

TIME: **20:10** (MILITARY OR 24 HOUR TIME)

10. ESTIMATED OVERFLOW RATE: **5.000000**

11. TOTAL OVERFLOW VOLUME: **590**

12. OVERFLOW VOLUME RECOVERED: **500**

13. OVERFLOW VOLUME RELEASED TO ENVIRONMENT: **90**

SANITARY SEWER OVERFLOW LOCATION AND DESCRIPTION:

14. STREET ADDRESS: **4165 33rd St**

15. CITY: **San Diego** ZIP CODE: **92104**

16. County: **San Diego**

SANITARY SEWER OVERFLOW STRUCTURE I.D.: **8 " VC**

17a. Canyon Main? **N** 17b. Trunk? **N**

Canyon Main Name: Trunk Name:

18. NUMBER OF OVERFLOWS WITHIN 1000 FT. OF THIS LOCATION IN PAST 12 MONTHS: **0**

19. DATES OF OVERFLOWS WITHIN 1000 FT. OF THIS LOCATION IN PAST 12 MONTHS:

20. OVERFLOW CAUSE - SHORT DESCRIPTION: **GVTMN**

21. OVERFLOW CAUSE - DETAILED DESCRIPTION OF CAUSE **Main Break**

22. SANITARY SEWER OVERFLOW CORRECTION -- DESCRIPTION OF ALL PREVENTATIVE AND CORRECTIVE MEASURES TAKEN OR PLANNED.

Flushed 6vc main relieved blockage brought back sand

23. WAS THERE MEASURABLE PRECIPITATION DURING 72-HOURS PERIOD PRIOR TO THE OVERFLOW? **Y**

INITIAL AND SECONDARY RECEIVING WATERS:

24. DID THE SANITARY SEWER OVERFLOW ENTER A STORM DRAIN? **Y**

25. DID THE SANITARY SEWER OVERFLOW REACH SURFACE WATERS OTHER THAN A STORM DRAIN? **N**

26. NAME OR DESCRIPTION OF INITIAL RECEIVING WATERS. (IF NONE, TYPE NONE.)

27. NAME OR DESCRIPTION OF SECONDARY RECEIVING WATERS. (IF NONE, TYPE NONE.

28. IF THE SANITARY SEWER OVERFLOW DID NOT REACH SURFACE WATERS, DESCRIBE THE FINAL DESTINATION OF SEWAGE.

Vegetation corner of Polk Av X 33rd St

NOTIFICATION:

29. WAS THE LOCAL HEALTH SERVICES AGENCY NOTIFIED? **Y**

30. IF THE OVERFLOW WAS OVER 1,000 GALLONS, WAS THE OFFICE OF EMERGENCY SERVICES (OES) NOTIFIED? **Y**

AFFECTED AREA POSTING:

31. WERE SIGNS POSTED TO WARN OF CONTAMINATION? **N**

32. LOCATION OF POSTING (IF POSTED):

33. HOW MANY DAYS WERE THE WARNING SIGNS POSTED? **0**

34. REMARKS:

sewer main blockage cause a spill to come up from a private cllean out at 415 33rd St

CERTIFICATION:

I swear under penalty of perjury that the information submitted in this document is true and correct. I certify under penalty of perjury that I have personally examined and am familiar with the information submitted in this document and all attachments and that, based on my inquiry of those individuals immediately responsible for obtaining the information, I believe that the information is true, accurate, and complete. I am aware that there are significant penalties for submitting false information, including the possibility of fine and imprisonment.

Signature

Jose L Oropeza
Name

Senior Water Utility Supervisor
Title

02/23/2007
Date

Distribution:

	Fax Number
MWWD Director	(858) 292-6420
Asst. MWWD Director	(858) 292-6420
Public Information Officer	(858) 292-6420

EXTERNAL SANITARY SEWER OVERFLOW (SSO) REPORT FORM
REGIONAL WATER QUALITY CONTROL BOARD

Via FAX: 1.858.571.6972

To: California Regional Water Quality Control Board, San Diego Region

From: City of San Diego Metropolitan Wastewater Department
Wastewater Collection System Division
9150 Topaz Way, San Diego, CA 92123-1119

Subject: Report of Sanitary Sewer Overflow

GENERAL INFORMATION:

***NOTE: This Report Copy is a NEW REVISION of a previously existing report. This NEW REVISION is #5 performed on this report**

1. Preliminary ☐ Final ☑

2. SANITARY SEWER OVERFLOW SEQUENTIAL TRACKING NUMBER: **2975491**

3. REPORTED TO: **Fax (858) 571-6972 (RWQCB)**

4. DATE REPORTED: **03/09/2007** (MM/DD/YY)

TIME REPORTED: **14:45** (MILITARY OR 24 HOUR TIME)

5. REPORTED BY **Jean Fernandes**

PHONE: **(858)614-5772**

6. REPORTING SEWER AGENCY: **City of San Diego MWWD/WWC**

Public or Private SSO? (Check if Private) ☐

(If Private - Complete Observation of SSO Due to Action of Other - Attachment 3)

7. RESPONSIBLE SEWER AGENCY: **City of San Diego MWWD/WWC**

8. OVERFLOW START:

DATE: **03/02/2007** (MM/DD/YY)

TIME: **09:29** (MILITARY OR 24 HOUR TIME)

WWC Notified: **03/02/2007**

WWC Crew Arrival at Site: **03/02/2007** **09:50**

9. OVERFLOW END:

DATE: **03/02/2007** (MM/DD/YY)

TIME: **10:15** (MILITARY OR 24 HOUR TIME)

10. ESTIMATED OVERFLOW RATE: **50.000000**

11. TOTAL OVERFLOW VOLUME: **2,300**

12. OVERFLOW VOLUME RECOVERED: **1,000**

13. OVERFLOW VOLUME RELEASED TO ENVIRONMENT: **1,300**

SANITARY SEWER OVERFLOW LOCATION AND DESCRIPTION:

14. STREET ADDRESS: **2850 CLAIREMONT**

15. CITY: **San Diego** ZIP CODE: **92110**

16. County: **San Diego**

SANITARY SEWER OVERFLOW STRUCTURE I.D.: **8 " VC**

17a. Canyon Main? **N** 17b. Trunk? **N**

Canyon Main Name: Trunk Name:

18. NUMBER OF OVERFLOWS WITHIN 1000 FT. OF THIS LOCATION IN PAST 12 MONTHS: **0**

19. DATES OF OVERFLOWS WITHIN 1000 FT. OF THIS LOCATION IN PAST 12 MONTHS:

20. OVERFLOW CAUSE - SHORT DESCRIPTION: **ROOTS**

21. OVERFLOW CAUSE - DETAILED DESCRIPTION OF CAUSE **Root Blockage in 8" VC Main.**

22. SANITARY SEWER OVERFLOW CORRECTION -- DESCRIPTION OF ALL PREVENTATIVE AND CORRECTIVE MEASURES TAKEN OR PLANNED.

Flushed 8" VC Main relieved root blockage

23. WAS THERE MEASURABLE PRECIPITATION DURING 72-HOURS PERIOD PRIOR TO THE OVERFLOW? **N**

INITIAL AND SECONDARY RECEIVING WATERS:

24. DID THE SANITARY SEWER OVERFLOW ENTER A STORM DRAIN? **Y**

25. DID THE SANITARY SEWER OVERFLOW REACH SURFACE WATERS OTHER THAN A STORM DRAIN? **Y**

26. NAME OR DESCRIPTION OF INITIAL RECEIVING WATERS. (IF NONE, TYPE NONE.) **Mission Bay**

27. NAME OR DESCRIPTION OF SECONDARY RECEIVING WATERS. (IF NONE, TYPE NONE. **Pacific Ocean**

28. IF THE SANITARY SEWER OVERFLOW DID NOT REACH SURFACE WATERS, DESCRIBE THE FINAL DESTINATION OF SEWAGE.

NOTIFICATION:

29. WAS THE LOCAL HEALTH SERVICES AGENCY NOTIFIED? **Y**

30. IF THE OVERFLOW WAS OVER 1,000 GALLONS, WAS THE OFFICE OF EMERGENCY SERVICES (OES) NOTIFIED? **Y**

AFFECTED AREA POSTING:

31. WERE SIGNS POSTED TO WARN OF CONTAMINATION? **N**

32. LOCATION OF POSTING (IF POSTED):

33. HOW MANY DAYS WERE THE WARNING SIGNS POSTED? **0**

34. REMARKS:

Vactor crew recovered 1000 gals from storm drain, 1300 gals went into interceptor I-2. Because of clogged screen sewage was diverted into Mission Bay.

CERTIFICATION:

I swear under penalty of perjury that the information submitted in this document is true and correct. I certify under penalty of perjury that I have personally examined and am familiar with the information submitted in this document and all attachments and that, based on my inquiry of those individuals immediately responsible for obtaining the information, I believe that the information is true, accurate, and complete. I am aware that there are significant penalties for submitting false information, including the possibility of fine and imprisonment.

Signature

Jean Fernandes
Name

Senior Water Utility Supervisor
Title

03/02/2007
Date

Distribution:

	Fax Number
MWWD Director	(858) 292-6420
Asst. MWWD Director	(858) 292-6420
Public Information Officer	(858) 292-6420

EXTERNAL SANITARY SEWER OVERFLOW (SSO) REPORT FORM
REGIONAL WATER QUALITY CONTROL BOARD

Via FAX: 1.858.571.6972

To: California Regional Water Quality Control Board, San Diego Region

From: City of San Diego Metropolitan Wastewater Department
Wastewater Collection System Division
9150 Topaz Way, San Diego, CA 92123-1119

Subject: Report of Sanitary Sewer Overflow

GENERAL INFORMATION:

1. Preliminary ☐ Final ☑

2. SANITARY SEWER OVERFLOW SEQUENTIAL TRACKING NUMBER: **2975522**

3. REPORTED TO: **Fax (858) 571-6972 (RWQCB)**

4. DATE REPORTED: **03/02/2007** (MM/DD/YY)

TIME REPORTED: **15:10** (MILITARY OR 24 HOUR TIME)

5. REPORTED BY **Jean Fernandes**
PHONE: **(858)614-5772**

6. REPORTING SEWER AGENCY: **City of San Diego MWWD/WWC**

Public or Private SSO? (Check if Private) ☐ *(If Private - Complete Observation of SSO Due to Action of Other - Attachment 3)*

7. RESPONSIBLE SEWER AGENCY: **City of San Diego MWWD/WWC**

8. OVERFLOW START:

DATE: **03/02/2007** (MM/DD/YY)

TIME: **10:33** (MILITARY OR 24 HOUR TIME)

WWC Notified: **03/02/2007**

WWC Crew Arrival at Site: **03/02/2007** **10:55**

9. OVERFLOW END:

DATE: **03/02/2007** (MM/DD/YY)

TIME: **10:38** (MILITARY OR 24 HOUR TIME)

10. ESTIMATED OVERFLOW RATE: **5.000000**

11. TOTAL OVERFLOW VOLUME: **25**

12. OVERFLOW VOLUME RECOVERED: **25**

13. OVERFLOW VOLUME RELEASED TO ENVIRONMENT: **0**

SANITARY SEWER OVERFLOW LOCATION AND DESCRIPTION:

14. STREET ADDRESS: **11010 Roselle St**

15. CITY: **San Diego** ZIP CODE: **92121**

16. County: **San Diego**

SANITARY SEWER OVERFLOW STRUCTURE I.D.: **18 " VC**

17a. Canyon Main? **N** 17b. Trunk? **N**

Canyon Main Name: Trunk Name:

18. NUMBER OF OVERFLOWS WITHIN 1000 FT. OF THIS LOCATION IN PAST 12 MONTHS: **0**

19. DATES OF OVERFLOWS WITHIN 1000 FT. OF THIS LOCATION IN PAST 12 MONTHS:

20. OVERFLOW CAUSE - SHORT DESCRIPTION: **CNSTR**

21. OVERFLOW CAUSE - DETAILED DESCRIPTION OF CAUSE **Contractor in area renewing mains had a plug in FSN 7159 causing spill**

22. SANITARY SEWER OVERFLOW CORRECTION -- DESCRIPTION OF ALL PREVENTATIVE AND CORRECTIVE MEASURES TAKEN OR PLANNED.

Per contractor removed plug and restored flow back into system.Contractors vactor on site cleaned area and recovered spill

23. WAS THERE MEASURABLE PRECIPITATION DURING 72-HOURS PERIOD PRIOR TO THE OVERFLOW? **Y**

INITIAL AND SECONDARY RECEIVING WATERS:

24. DID THE SANITARY SEWER OVERFLOW ENTER A STORM DRAIN? **N**

25. DID THE SANITARY SEWER OVERFLOW REACH SURFACE WATERS OTHER THAN A STORM DRAIN? **N**

26. NAME OR DESCRIPTION OF INITIAL RECEIVING WATERS. (IF NONE, TYPE NONE.)

27. NAME OR DESCRIPTION OF SECONDARY RECEIVING WATERS. (IF NONE, TYPE NONE.

28. IF THE SANITARY SEWER OVERFLOW DID NOT REACH SURFACE WATERS, DESCRIBE THE FINAL DESTINATION OF SEWAGE.

Recovered by contractor

NOTIFICATION:

29. WAS THE LOCAL HEALTH SERVICES AGENCY NOTIFIED? **Y**

30. IF THE OVERFLOW WAS OVER 1,000 GALLONS, WAS THE OFFICE OF EMERGENCY SERVICES (OES) NOTIFIED? **Y**

AFFECTED AREA POSTING:

31. WERE SIGNS POSTED TO WARN OF CONTAMINATION? **N**

32. LOCATION OF POSTING (IF POSTED):

33. HOW MANY DAYS WERE THE WARNING SIGNS POSTED? **0**

34. REMARKS:

HPS Mechanical,Inc Plumbing Specialists 3100 E. Belle Terrace Backersfield, Ca 93307 Attn: Scott Fox 661-397-2121. Contractor Working in area caused spill and did clean up. Spill stoped and area was clean up before units arrival. No photograph evidence of spill.

CERTIFICATION:

I swear under penalty of perjury that the information submitted in this document is true and correct. I certify under penalty of perjury that I have personally examined and am familiar with the information submitted in this document and all attachments and that, based on my inquiry of those individuals immediately responsible for obtaining the information, I believe that the information is true, accurate, and complete. I am aware that there are significant penalties for submitting false information, including the possibility of fine and imprisonment.

Signature

Jean Fernandes
Name

SWUS
Title

03/02/2007
Date

Distribution:

	Fax Number
MWWD Director	(858) 292-6420
Asst. MWWD Director	(858) 292-6420
Public Information Officer	(858) 292-6420

EXTERNAL SANITARY SEWER OVERFLOW (SSO) REPORT FORM
REGIONAL WATER QUALITY CONTROL BOARD

Via FAX: 1.858.571.6972

To: California Regional Water Quality Control Board, San Diego Region

From: City of San Diego Metropolitan Wastewater Department
Wastewater Collection System Division
9150 Topaz Way, San Diego, CA 92123-1119

Subject: Report of Sanitary Sewer Overflow

GENERAL INFORMATION:

***NOTE: This Report Copy is a NEW REVISION of a previously existing report. This NEW REVISION is #2 performed on this report**

1. Preliminary ☐ Final ☑

2. SANITARY SEWER OVERFLOW SEQUENTIAL TRACKING NUMBER: **2975701**

3. REPORTED TO: **Fax (858) 571-6972 (RWQCB)**

4. DATE REPORTED: **03/05/2007** (MM/DD/YY)

TIME REPORTED: **10:02** (MILITARY OR 24 HOUR TIME)

5. REPORTED BY **Jose L Oropeza**

PHONE: **(858)654-4142**

6. REPORTING SEWER AGENCY: **City of San Diego MWWD/WWC**

Public or Private SSO? (Check if Private) ☐

(If Private - Complete Observation of SSO Due to Action of Other - Attachment 3)

7. RESPONSIBLE SEWER AGENCY: **City of San Diego MWWD/WWC**

8. OVERFLOW START:

DATE: **03/03/2007** (MM/DD/YY)

TIME: **08:12** (MILITARY OR 24 HOUR TIME)

WWC Notified: **03/03/2007**

WWC Crew Arrival at Site: **03/03/2007** **08:35**

9. OVERFLOW END:

DATE: **03/03/2007** (MM/DD/YY)

TIME: **08:45** (MILITARY OR 24 HOUR TIME)

10. ESTIMATED OVERFLOW RATE: **5.000000**

11. TOTAL OVERFLOW VOLUME: **165**

12. OVERFLOW VOLUME RECOVERED: **165**

13. OVERFLOW VOLUME RELEASED TO ENVIRONMENT: **0**

SANITARY SEWER OVERFLOW LOCATION AND DESCRIPTION:

14. STREET ADDRESS: **520 Otsego Dr**

15. CITY: **San Diego** ZIP CODE: **92103**

16. County: **San Diego**

SANITARY SEWER OVERFLOW STRUCTURE I.D.: **6 " CP**

17a. Canyon Main? **N** 17b. Trunk? **N**

Canyon Main Name: Trunk Name:

18. NUMBER OF OVERFLOWS WITHIN 1000 FT. OF THIS LOCATION IN PAST 12 MONTHS: **1**

19. DATES OF OVERFLOWS WITHIN 1000 FT. OF THIS LOCATION IN PAST 12 MONTHS: **1/5/2007**

20. OVERFLOW CAUSE - SHORT DESCRIPTION: **ROOTS**

21. OVERFLOW CAUSE - DETAILED DESCRIPTION OF CAUSE **Defective Linning**

22. SANITARY SEWER OVERFLOW CORRECTION -- DESCRIPTION OF ALL PREVENTATIVE AND CORRECTIVE MEASURES TAKEN OR PLANNED.

Hand rodded 6" cp main from new install city c/o. Relieved root blockage

23. WAS THERE MEASURABLE PRECIPITATION DURING 72-HOURS PERIOD PRIOR TO THE OVERFLOW? **N**

INITIAL AND SECONDARY RECEIVING WATERS:

24. DID THE SANITARY SEWER OVERFLOW ENTER A STORM DRAIN? **N**

25. DID THE SANITARY SEWER OVERFLOW REACH SURFACE WATERS OTHER THAN A STORM DRAIN? **N**

26. NAME OR DESCRIPTION OF INITIAL RECEIVING WATERS. (IF NONE, TYPE NONE.)

27. NAME OR DESCRIPTION OF SECONDARY RECEIVING WATERS. (IF NONE, TYPE NONE.

28. IF THE SANITARY SEWER OVERFLOW DID NOT REACH SURFACE WATERS, DESCRIBE THE FINAL DESTINATION OF SEWAGE.

Concrete Alley then divert it back to system

NOTIFICATION:

29. WAS THE LOCAL HEALTH SERVICES AGENCY NOTIFIED? **Y**

30. IF THE OVERFLOW WAS OVER 1,000 GALLONS, WAS THE OFFICE OF EMERGENCY SERVICES (OES) NOTIFIED? **Y**

AFFECTED AREA POSTING:

31. WERE SIGNS POSTED TO WARN OF CONTAMINATION? **N**

32. LOCATION OF POSTING (IF POSTED):

33. HOW MANY DAYS WERE THE WARNING SIGNS POSTED? **0**

34. REMARKS:

Unit 749 set up containment and divert it back to sewer system Unit 718 hand rodded 6" cp line Unit 719 flushed 2 up & 2 Down will refer fsn#'s to cctv to tv. (Revision) CCTV findings confirm Defective Linning.

CERTIFICATION:

I swear under penalty of perjury that the information submitted in this document is true and correct. I certify under penalty of perjury that I have personally examined and am familiar with the information submitted in this document and all attachments and that, based on my inquiry of those individuals immediately responsible for obtaining the information, I believe that the information is true, accurate, and complete. I am aware that there are significant penalties for submitting false information, including the possibility of fine and imprisonment.

Signature

Jose L Oropeza
Name

Senior Water Utility Supervisor
Title

03/03/2007
Date

Distribution:

	Fax Number
MWWD Director	(858) 292-6420
Asst. MWWD Director	(858) 292-6420
Public Information Officer	(858) 292-6420

EXTERNAL SANITARY SEWER OVERFLOW (SSO) REPORT FORM
REGIONAL WATER QUALITY CONTROL BOARD

Via FAX: 1.858.571.6972

To: California Regional Water Quality Control Board, San Diego Region

From: City of San Diego Metropolitan Wastewater Department
Wastewater Collection System Division
9150 Topaz Way, San Diego, CA 92123-1119

Subject: Report of Sanitary Sewer Overflow

GENERAL INFORMATION:

***NOTE: This Report Copy is a NEW REVISION of a previously existing report. This NEW REVISION is #2 performed on this report**

1. Preliminary ☐ Final ☑

2. SANITARY SEWER OVERFLOW SEQUENTIAL TRACKING NUMBER: **2975932**

3. REPORTED TO: **Fax (858) 571-6972 (RWQCB)**

4. DATE REPORTED: **03/05/2007** (MM/DD/YY)

TIME REPORTED: **15:07** (MILITARY OR 24 HOUR TIME)

5. REPORTED BY **Terrell D. Powell**
PHONE: **(858)614-5731**

6. REPORTING SEWER AGENCY: **City of San Diego MWWD/WWC**

Public or Private SSO? (Check if Private) ☐

(If Private - Complete Observation of SSO Due to Action of Other - Attachment 3)

7. RESPONSIBLE SEWER AGENCY: **City of San Diego MWWD/WWC**

8. OVERFLOW START:

DATE: **03/05/2007** (MM/DD/YY)

TIME: **13:02** (MILITARY OR 24 HOUR TIME)

WWC Notified: **03/05/2007**

WWC Crew Arrival at Site: **03/05/2007** **13:02**

9. OVERFLOW END:

DATE: **03/05/2007** (MM/DD/YY)

TIME: **13:03** (MILITARY OR 24 HOUR TIME)

10. ESTIMATED OVERFLOW RATE: **1,500.000000**

11. TOTAL OVERFLOW VOLUME: **1,500**

12. OVERFLOW VOLUME RECOVERED: **1,100**

13. OVERFLOW VOLUME RELEASED TO ENVIRONMENT: **400**

SANITARY SEWER OVERFLOW LOCATION AND DESCRIPTION:

14. STREET ADDRESS: **2877 Meade Av.**

15. CITY: **San Diego** ZIP CODE: **92116**

16. County: **San Diego**

SANITARY SEWER OVERFLOW STRUCTURE I.D.: **0**

17a. Canyon Main? **N** 17b. Trunk? **N**

Canyon Main Name: Trunk Name:

18. NUMBER OF OVERFLOWS WITHIN 1000 FT. OF THIS LOCATION IN PAST 12 MONTHS: **0**

19. DATES OF OVERFLOWS WITHIN 1000 FT. OF THIS LOCATION IN PAST 12 MONTHS:

20. OVERFLOW CAUSE - SHORT DESCRIPTION: **OTHER**

21. OVERFLOW CAUSE - DETAILED DESCRIPTION OF CAUSE **Operator failed to ensure that backgate on vactor was shut. This lead to sewage spilling**

22. SANITARY SEWER OVERFLOW CORRECTION -- DESCRIPTION OF ALL PREVENTATIVE AND CORRECTIVE MEASURES TAKEN OR PLANNED.

Recovered 1100 gallons at downstream storm drain. Checked equipment for mailfunctions.

23. WAS THERE MEASURABLE PRECIPITATION DURING 72-HOURS PERIOD PRIOR TO THE OVERFLOW? **N**

INITIAL AND SECONDARY RECEIVING WATERS:

24. DID THE SANITARY SEWER OVERFLOW ENTER A STORM DRAIN? **Y**

25. DID THE SANITARY SEWER OVERFLOW REACH SURFACE WATERS OTHER THAN A STORM DRAIN? **N**

26. NAME OR DESCRIPTION OF INITIAL RECEIVING WATERS. (IF NONE, TYPE NONE.)

27. NAME OR DESCRIPTION OF SECONDARY RECEIVING WATERS. (IF NONE, TYPE NONE.

28. IF THE SANITARY SEWER OVERFLOW DID NOT REACH SURFACE WATERS, DESCRIBE THE FINAL DESTINATION OF SEWAGE.

Entered storm drain Kansas and Meade.

NOTIFICATION:

29. WAS THE LOCAL HEALTH SERVICES AGENCY NOTIFIED? **Y**

30. IF THE OVERFLOW WAS OVER 1,000 GALLONS, WAS THE OFFICE OF EMERGENCY SERVICES (OES) NOTIFIED? **Y**

AFFECTED AREA POSTING:

31. WERE SIGNS POSTED TO WARN OF CONTAMINATION? **N**

32. LOCATION OF POSTING (IF POSTED):

33. HOW MANY DAYS WERE THE WARNING SIGNS POSTED? **0**

34. REMARKS:

Recovered 1100 gallons from storm drain. Vactors were on site when spill occured.

CERTIFICATION:

I swear under penalty of perjury that the information submitted in this document is true and correct. I certify under penalty of perjury that I have personally examined and am familiar with the information submitted in this document and all attachments and that, based on my inquiry of those individuals immediately responsible for obtaining the information, I believe that the information is true, accurate, and complete. I am aware that there are significant penalties for submitting false information, including the possibility of fine and imprisonment.

Signature

Terrell D. Powell
Name

P.W.U. S
Title

03/05/2007
Date

Distribution:

	Fax Number
MWWD Director	(858) 292-6420
Asst. MWWD Director	(858) 292-6420
Public Information Officer	(858) 292-6420

EXTERNAL SANITARY SEWER OVERFLOW (SSO) REPORT FORM
REGIONAL WATER QUALITY CONTROL BOARD

Via FAX: 1.858.571.6972

To: California Regional Water Quality Control Board, San Diego Region

From: City of San Diego Metropolitan Wastewater Department
Wastewater Collection System Division
9150 Topaz Way, San Diego, CA 92123-1119

Subject: Report of Sanitary Sewer Overflow

GENERAL INFORMATION:

1. Preliminary ☐ Final ☑

2. SANITARY SEWER OVERFLOW SEQUENTIAL TRACKING NUMBER: **2976416**

3. REPORTED TO: **Fax (858) 571-6972 (RWQCB)**

4. DATE REPORTED: **03/08/2007** (MM/DD/YY)

TIME REPORTED: **18:00** (MILITARY OR 24 HOUR TIME)

5. REPORTED BY **Jean Fernandes**
PHONE: **(858)614-5772**

6. REPORTING SEWER AGENCY: **City of San Diego MWWD/WWC**

Public or Private SSO? (Check if Private) ☐ *(If Private - Complete Observation of SSO Due to Action of Other - Attachment 3)*

7. RESPONSIBLE SEWER AGENCY: **City of San Diego MWWD/WWC**

8. OVERFLOW START:

DATE: **03/08/2007** (MM/DD/YY)

TIME: **11:32** (MILITARY OR 24 HOUR TIME)

WWC Notified: **03/08/2007**

WWC Crew Arrival at Site: **03/08/2007** **11:45**

9. OVERFLOW END:

DATE: **03/08/2007** (MM/DD/YY)

TIME: **12:25** (MILITARY OR 24 HOUR TIME)

10. ESTIMATED OVERFLOW RATE: **1.000000**

11. TOTAL OVERFLOW VOLUME: **53**

12. OVERFLOW VOLUME RECOVERED: **0**

13. OVERFLOW VOLUME RELEASED TO ENVIRONMENT: **53**

SANITARY SEWER OVERFLOW LOCATION AND DESCRIPTION:

14. STREET ADDRESS: **1318 Bush St**

15. CITY: **San Diego** ZIP CODE: **92103**

16. County: **San Diego**

SANITARY SEWER OVERFLOW STRUCTURE I.D.: **4 " UNK**

17a. Canyon Main? **N** 17b. Trunk? **N**

Canyon Main Name: Trunk Name:

18. NUMBER OF OVERFLOWS WITHIN 1000 FT. OF THIS LOCATION IN PAST 12 MONTHS: **0**

19. DATES OF OVERFLOWS WITHIN 1000 FT. OF THIS LOCATION IN PAST 12 MONTHS:

20. OVERFLOW CAUSE - SHORT DESCRIPTION: **ROOTS**

21. OVERFLOW CAUSE - DETAILED DESCRIPTION OF CAUSE **Root blockage in 4"cp main**

22. SANITARY SEWER OVERFLOW CORRECTION -- DESCRIPTION OF ALL PREVENTATIVE AND CORRECTIVE MEASURES TAKEN OR PLANNED.

Hand rodded easment main removed stopage. Hand rodded one section up and two down. refered to cctv and area supervisor.

23. WAS THERE MEASURABLE PRECIPITATION DURING 72-HOURS PERIOD PRIOR TO THE OVERFLOW? **N**

INITIAL AND SECONDARY RECEIVING WATERS:

24. DID THE SANITARY SEWER OVERFLOW ENTER A STORM DRAIN? **N**

25. DID THE SANITARY SEWER OVERFLOW REACH SURFACE WATERS OTHER THAN A STORM DRAIN? **N**

26. NAME OR DESCRIPTION OF INITIAL RECEIVING WATERS. (IF NONE, TYPE NONE.)

27. NAME OR DESCRIPTION OF SECONDARY RECEIVING WATERS. (IF NONE, TYPE NONE.

28. IF THE SANITARY SEWER OVERFLOW DID NOT REACH SURFACE WATERS, DESCRIBE THE FINAL DESTINATION OF SEWAGE.

Soaked into dirt around man hloe

NOTIFICATION:

29. WAS THE LOCAL HEALTH SERVICES AGENCY NOTIFIED? **Y**

30. IF THE OVERFLOW WAS OVER 1,000 GALLONS, WAS THE OFFICE OF EMERGENCY SERVICES (OES) NOTIFIED? **Y**

AFFECTED AREA POSTING:

31. WERE SIGNS POSTED TO WARN OF CONTAMINATION? **N**

32. LOCATION OF POSTING (IF POSTED):

33. HOW MANY DAYS WERE THE WARNING SIGNS POSTED? **0**

34. REMARKS:

Will Refer FSN# 23513,23468,23469 & 23514 to cctv and area supervisor. Sso soaked into dirt around man hole #103 FSN# 90976.

CERTIFICATION:

I swear under penalty of perjury that the information submitted in this document is true and correct. I certify under penalty of perjury that I have personally examined and am familiar with the information submitted in this document and all attachments and that, based on my inquiry of those individuals immediately responsible for obtaining the information, I believe that the information is true, accurate, and complete. I am aware that there are significant penalties for submitting false information, including the possibility of fine and imprisonment.

Signature

Jean Fernandes
Name

SWUS
Title

03/08/2007
Date

Distribution:

	Fax Number
MWWD Director	(858) 292-6420
Asst. MWWD Director	(858) 292-6420
Public Information Officer	(858) 292-6420

EXTERNAL SANITARY SEWER OVERFLOW (SSO) REPORT FORM
REGIONAL WATER QUALITY CONTROL BOARD

Via FAX: 1.858.571.6972

To: California Regional Water Quality Control Board, San Diego Region

From: City of San Diego Metropolitan Wastewater Department
Wastewater Collection System Division
9150 Topaz Way, San Diego, CA 92123-1119

Subject: Report of Sanitary Sewer Overflow

GENERAL INFORMATION:

***NOTE: This Report Copy is a NEW REVISION of a previously existing report. This NEW REVISION is #3 performed on this report**

1. Preliminary ☐ Final ☑

2. SANITARY SEWER OVERFLOW SEQUENTIAL TRACKING NUMBER: **2976871**

3. REPORTED TO: **Fax (858) 571-6972 (RWQCB)**

4. DATE REPORTED: **03/26/2007** (MM/DD/YY)

TIME REPORTED: **09:10** (MILITARY OR 24 HOUR TIME)

5. REPORTED BY **Jean Fernandes**
PHONE: **(858)614-5772**

6. REPORTING SEWER AGENCY: **City of San Diego MWWD/WWC**

Public or Private SSO? (Check if Private) ☐ *(If Private - Complete Observation of SSO Due to Action of Other - Attachment 3)*

7. RESPONSIBLE SEWER AGENCY: **City of San Diego MWWD/WWC**

8. OVERFLOW START:

DATE: **03/12/2007** (MM/DD/YY)

TIME: **11:02** (MILITARY OR 24 HOUR TIME)

WWC Notified: **03/12/2007**

WWC Crew Arrival at Site: **03/12/2007** **11:30**

9. OVERFLOW END:

DATE: **03/12/2007** (MM/DD/YY)

TIME: **14:30** (MILITARY OR 24 HOUR TIME)

10. ESTIMATED OVERFLOW RATE: **200.000000**

11. TOTAL OVERFLOW VOLUME: **41,600**

12. OVERFLOW VOLUME RECOVERED: **13,000**

13. OVERFLOW VOLUME RELEASED TO ENVIRONMENT: **28,600**

SANITARY SEWER OVERFLOW LOCATION AND DESCRIPTION:

14. STREET ADDRESS: **I 8 & Waring**

15. CITY: **San Diego** ZIP CODE: **92120**

16. County: **San Diego**

SANITARY SEWER OVERFLOW STRUCTURE I.D.: **8 " VC**

17a. Canyon Main? **Y** 17b. Trunk? **N**

Canyon Main Name: Trunk Name:

18. NUMBER OF OVERFLOWS WITHIN 1000 FT. OF THIS LOCATION IN PAST 12 MONTHS: **0**

19. DATES OF OVERFLOWS WITHIN 1000 FT. OF THIS LOCATION IN PAST 12 MONTHS:

20. OVERFLOW CAUSE - SHORT DESCRIPTION: **ROOTS**

21. OVERFLOW CAUSE - DETAILED DESCRIPTION OF CAUSE **Root blockage in canyon main**

22. SANITARY SEWER OVERFLOW CORRECTION -- DESCRIPTION OF ALL PREVENTATIVE AND CORRECTIVE MEASURES TAKEN OR PLANNED.

Set up containment at Mission Gorge Pl storm drain culvert and pumped back to system had vactor truck high line hose into canyon to remove root blockage.

23. WAS THERE MEASURABLE PRECIPITATION DURING 72-HOURS PERIOD PRIOR TO THE OVERFLOW? **N**

INITIAL AND SECONDARY RECEIVING WATERS:

24. DID THE SANITARY SEWER OVERFLOW ENTER A STORM DRAIN? **Y**

25. DID THE SANITARY SEWER OVERFLOW REACH SURFACE WATERS OTHER THAN A STORM DRAIN? **Y**

26. NAME OR DESCRIPTION OF INITIAL RECEIVING WATERS. (IF NONE, TYPE NONE.) **Alvarado Creek**

27. NAME OR DESCRIPTION OF SECONDARY RECEIVING WATERS. (IF NONE, TYPE NONE. **San Diego River**

28. IF THE SANITARY SEWER OVERFLOW DID NOT REACH SURFACE WATERS, DESCRIBE THE FINAL DESTINATION OF SEWAGE.

NOTIFICATION:

29. WAS THE LOCAL HEALTH SERVICES AGENCY NOTIFIED? **Y**

30. IF THE OVERFLOW WAS OVER 1,000 GALLONS, WAS THE OFFICE OF EMERGENCY SERVICES (OES) NOTIFIED? **Y**

AFFECTED AREA POSTING:

31. WERE SIGNS POSTED TO WARN OF CONTAMINATION? **Y**

32. LOCATION OF POSTING (IF POSTED): **Dog Beach**

33. HOW MANY DAYS WERE THE WARNING SIGNS POSTED? **3**

34. REMARKS:

Crew had containment of spill at 1325 at Mission Gorge Pl in covert. Cleaning crews cleaned FSN#50842,50841,50649,50650,50840,50839,50834,50835,50836,50837,5484872,50652,50653 & 50654 And will refer all fsn listed to cctv.Per County Health signs where pulled on 3-15-07 at 1430

CERTIFICATION:

I swear under penalty of perjury that the information submitted in this document is true and correct. I certify under penalty of perjury that I have personally examined and am familiar with the information submitted in this document and all attachments and that, based on my inquiry of those individuals immediately responsible for obtaining the information, I believe that the information is true, accurate, and complete. I am aware that there are significant penalties for submitting false information, including the possibility of fine and imprisonment.

Signature

Jean Fernandes
Name

SWUS
Title

03/12/2007
Date

Distribution:

	Fax Number
MWWD Director	(858) 292-6420
Asst. MWWD Director	(858) 292-6420
Public Information Officer	(858) 292-6420

EXTERNAL SANITARY SEWER OVERFLOW (SSO) REPORT FORM
REGIONAL WATER QUALITY CONTROL BOARD

Via FAX: 1.858.571.6972

To: California Regional Water Quality Control Board, San Diego Region

From: City of San Diego Metropolitan Wastewater Department
Wastewater Collection System Division
9150 Topaz Way, San Diego, CA 92123-1119

Subject: Report of Sanitary Sewer Overflow

GENERAL INFORMATION:

1. Preliminary ☐ Final ☑

2. SANITARY SEWER OVERFLOW SEQUENTIAL TRACKING NUMBER: **2977242**

3. REPORTED TO: **Fax (858) 571-6972 (RWQCB)**

4. DATE REPORTED: **03/15/2007** (MM/DD/YY)

TIME REPORTED: **01:26** (MILITARY OR 24 HOUR TIME)

5. REPORTED BY **Carlos E. Gomez Tagle**
PHONE: **(858)654-4130**

6. REPORTING SEWER AGENCY: **City of San Diego MWWD/WWC**

Public or Private SSO? (Check if Private) ☐ *(If Private - Complete Observation of SSO Due to Action of Other - Attachment 3)*

7. RESPONSIBLE SEWER AGENCY: **City of San Diego MWWD/WWC**

8. OVERFLOW START:

DATE: **03/14/2007** (MM/DD/YY)

TIME: **14:35** (MILITARY OR 24 HOUR TIME)

WWC Notified: **03/14/2007**

WWC Crew Arrival at Site: **03/14/2007** **15:15**

9. OVERFLOW END:

DATE: **03/14/2007** (MM/DD/YY)

TIME: **16:30** (MILITARY OR 24 HOUR TIME)

10. ESTIMATED OVERFLOW RATE: **2.000000**

11. TOTAL OVERFLOW VOLUME: **230**

12. OVERFLOW VOLUME RECOVERED: **0**

13. OVERFLOW VOLUME RELEASED TO ENVIRONMENT: **230**

SANITARY SEWER OVERFLOW LOCATION AND DESCRIPTION:

14. STREET ADDRESS: **4031 Bay View Ct.**

15. CITY: **San Diego** ZIP CODE: **92103**

16. County: **San Diego**

SANITARY SEWER OVERFLOW STRUCTURE I.D.: **6 " CP**

17a. Canyon Main? **Y** 17b. Trunk? **N**

Canyon Main Name: **Washington** Trunk Name:

18. NUMBER OF OVERFLOWS WITHIN 1000 FT. OF THIS LOCATION IN PAST 12 MONTHS: **0**

19. DATES OF OVERFLOWS WITHIN 1000 FT. OF THIS LOCATION IN PAST 12 MONTHS:

20. OVERFLOW CAUSE - SHORT DESCRIPTION: **ROOTS**

21. OVERFLOW CAUSE - DETAILED DESCRIPTION OF CAUSE **Unit responding found blockage on city main, coming out from a city clean-out running into**

22. SANITARY SEWER OVERFLOW CORRECTION -- DESCRIPTION OF ALL PREVENTATIVE AND CORRECTIVE MEASURES TAKEN OR PLANNED.

Relieved blockage by hand rodding the main from clean-out.

23. WAS THERE MEASURABLE PRECIPITATION DURING 72-HOURS PERIOD PRIOR TO THE OVERFLOW? **N**

INITIAL AND SECONDARY RECEIVING WATERS:

24. DID THE SANITARY SEWER OVERFLOW ENTER A STORM DRAIN? **N**

25. DID THE SANITARY SEWER OVERFLOW REACH SURFACE WATERS OTHER THAN A STORM DRAIN? **N**

26. NAME OR DESCRIPTION OF INITIAL RECEIVING WATERS. (IF NONE, TYPE NONE.)

27. NAME OR DESCRIPTION OF SECONDARY RECEIVING WATERS. (IF NONE, TYPE NONE.

28. IF THE SANITARY SEWER OVERFLOW DID NOT REACH SURFACE WATERS, DESCRIBE THE FINAL DESTINATION OF SEWAGE.

Puddled in canyon

NOTIFICATION:

29. WAS THE LOCAL HEALTH SERVICES AGENCY NOTIFIED? **Y**

30. IF THE OVERFLOW WAS OVER 1,000 GALLONS, WAS THE OFFICE OF EMERGENCY SERVICES (OES) NOTIFIED? **Y**

AFFECTED AREA POSTING:

31. WERE SIGNS POSTED TO WARN OF CONTAMINATION? **N**

32. LOCATION OF POSTING (IF POSTED):

33. HOW MANY DAYS WERE THE WARNING SIGNS POSTED? **0**

34. REMARKS:

Unit responding took pictures, will be refer to section supervisor in order to clean sections by machine or by hand.

CERTIFICATION:

I swear under penalty of perjury that the information submitted in this document is true and correct. I certify under penalty of perjury that I have personally examined and am familiar with the information submitted in this document and all attachments and that, based on my inquiry of those individuals immediately responsible for obtaining the information, I believe that the information is true, accurate, and complete. I am aware that there are significant penalties for submitting false information, including the possibility of fine and imprisonment.

Signature

Carlos E. Gomez Tagle
Name

SWUS (oca)
Title

03/15/2007
Date

Distribution:

	Fax Number
MWWD Director	(858) 292-6420
Asst. MWWD Director	(858) 292-6420
Public Information Officer	(858) 292-6420

EXTERNAL SANITARY SEWER OVERFLOW (SSO) REPORT FORM
REGIONAL WATER QUALITY CONTROL BOARD

Via FAX: 1.858.571.6972

To: California Regional Water Quality Control Board, San Diego Region

From: City of San Diego Metropolitan Wastewater Department
Wastewater Collection System Division
9150 Topaz Way, San Diego, CA 92123-1119

Subject: Report of Sanitary Sewer Overflow

GENERAL INFORMATION:

1. Preliminary ☐ Final ☑

2. SANITARY SEWER OVERFLOW SEQUENTIAL TRACKING NUMBER: **2977739**

3. REPORTED TO: **Fax (858) 571-6972 (RWQCB)**

4. DATE REPORTED: **03/16/2007** (MM/DD/YY)

TIME REPORTED: **20:48** (MILITARY OR 24 HOUR TIME)

5. REPORTED BY **Jose Oropeza**
PHONE: **(858)654-4142**

6. REPORTING SEWER AGENCY: **City of San Diego MWWD/WWC**

Public or Private SSO? (Check if Private) ☐ *(If Private - Complete Observation of SSO Due to Action of Other - Attachment 3)*

7. RESPONSIBLE SEWER AGENCY: **City of San Diego MWWD/WWC**

8. OVERFLOW START:

DATE: **03/16/2007** (MM/DD/YY)

TIME: **13:13** (MILITARY OR 24 HOUR TIME)

WWC Notified: **03/16/2007**

WWC Crew Arrival at Site: **03/16/2007** **13:35**

9. OVERFLOW END:

DATE: **03/16/2007** (MM/DD/YY)

TIME: **14:30** (MILITARY OR 24 HOUR TIME)

10. ESTIMATED OVERFLOW RATE: **36.000000**

11. TOTAL OVERFLOW VOLUME: **2,772**

12. OVERFLOW VOLUME RECOVERED: **2,000**

13. OVERFLOW VOLUME RELEASED TO ENVIRONMENT: **772**

SANITARY SEWER OVERFLOW LOCATION AND DESCRIPTION:

14. STREET ADDRESS: **14638 Via De La Luna**

15. CITY: **San Diego** ZIP CODE: **92127**

16. County: **San Diego**

SANITARY SEWER OVERFLOW STRUCTURE I.D.: **8 " PVC**

17a. Canyon Main? **N** 17b. Trunk? **N**

Canyon Main Name: Trunk Name:

18. NUMBER OF OVERFLOWS WITHIN 1000 FT. OF THIS LOCATION IN PAST 12 MONTHS: **0**

19. DATES OF OVERFLOWS WITHIN 1000 FT. OF THIS LOCATION IN PAST 12 MONTHS:

20. OVERFLOW CAUSE - SHORT DESCRIPTION: **FRCMN**

21. OVERFLOW CAUSE - DETAILED DESCRIPTION OF CAUSE **Force Main Break At P/S # 88**

22. SANITARY SEWER OVERFLOW CORRECTION -- DESCRIPTION OF ALL PREVENTATIVE AND CORRECTIVE MEASURES TAKEN OR PLANNED.

Divert flow into secondary force main.

23. WAS THERE MEASURABLE PRECIPITATION DURING 72-HOURS PERIOD PRIOR TO THE OVERFLOW? **N**

INITIAL AND SECONDARY RECEIVING WATERS:

24. DID THE SANITARY SEWER OVERFLOW ENTER A STORM DRAIN? **Y**

25. DID THE SANITARY SEWER OVERFLOW REACH SURFACE WATERS OTHER THAN A STORM DRAIN? **N**

26. NAME OR DESCRIPTION OF INITIAL RECEIVING WATERS. (IF NONE, TYPE NONE.)

27. NAME OR DESCRIPTION OF SECONDARY RECEIVING WATERS. (IF NONE, TYPE NONE.

28. IF THE SANITARY SEWER OVERFLOW DID NOT REACH SURFACE WATERS, DESCRIBE THE FINAL DESTINATION OF SEWAGE.

Dried up into canyon dirt

NOTIFICATION:

29. WAS THE LOCAL HEALTH SERVICES AGENCY NOTIFIED? **Y**

30. IF THE OVERFLOW WAS OVER 1,000 GALLONS, WAS THE OFFICE OF EMERGENCY SERVICES (OES) NOTIFIED? **Y**

AFFECTED AREA POSTING:

31. WERE SIGNS POSTED TO WARN OF CONTAMINATION? **N**

32. LOCATION OF POSTING (IF POSTED):

33. HOW MANY DAYS WERE THE WARNING SIGNS POSTED? **0**

34. REMARKS:

Pump cycled on every 20 mins for 3 mins at a time at 150 gallons per min for a total of 18 mins in 2hrs for a net of 2700 gallons.

CERTIFICATION:

I swear under penalty of perjury that the information submitted in this document is true and correct. I certify under penalty of perjury that I have personally examined and am familiar with the information submitted in this document and all attachments and that, based on my inquiry of those individuals immediately responsible for obtaining the information, I believe that the information is true, accurate, and complete. I am aware that there are significant penalties for submitting false information, including the possibility of fine and imprisonment.

Signature

Jose Oropeza
Name

Senior Water Utility Supervisor
Title

03/16/2007
Date

Distribution:

	Fax Number
MWWD Director	(858) 292-6420
Asst. MWWD Director	(858) 292-6420
Public Information Officer	(858) 292-6420

EXTERNAL SANITARY SEWER OVERFLOW (SSO) REPORT FORM
REGIONAL WATER QUALITY CONTROL BOARD

Via FAX: 1.858.571.6972

To: California Regional Water Quality Control Board, San Diego Region

From: City of San Diego Metropolitan Wastewater Department
Wastewater Collection System Division
9150 Topaz Way, San Diego, CA 92123-1119

Subject: Report of Sanitary Sewer Overflow

GENERAL INFORMATION:

***NOTE: This Report Copy is a NEW REVISION of a previously existing report. This NEW REVISION is #2 performed on this report**

1. Preliminary ☐ Final ☑

2. SANITARY SEWER OVERFLOW SEQUENTIAL TRACKING NUMBER: **2977835**

3. REPORTED TO: **Fax (858) 571-6972 (RWQCB)**

4. DATE REPORTED: **03/21/2007** (MM/DD/YY)

TIME REPORTED: **13:00** (MILITARY OR 24 HOUR TIME)

5. REPORTED BY **Jose L Oropeza**

PHONE: **(858)654-4142**

6. REPORTING SEWER AGENCY: **City of San Diego MWWD/WWC**

Public or Private SSO? (Check if Private) ☐ *(If Private - Complete Observation of SSO Due to Action of Other - Attachment 3)*

7. RESPONSIBLE SEWER AGENCY: **City of San Diego MWWD/WWC**

8. OVERFLOW START:

DATE: **03/17/2007** (MM/DD/YY)

TIME: **10:54** (MILITARY OR 24 HOUR TIME)

WWC Notified: **03/17/2007**

WWC Crew Arrival at Site: **03/17/2007** **11:00**

9. OVERFLOW END:

DATE: **03/17/2007** (MM/DD/YY)

TIME: **11:45** (MILITARY OR 24 HOUR TIME)

10. ESTIMATED OVERFLOW RATE: **25.000000**

11. TOTAL OVERFLOW VOLUME: **1,275**

12. OVERFLOW VOLUME RECOVERED: **800**

13. OVERFLOW VOLUME RELEASED TO ENVIRONMENT: **475**

SANITARY SEWER OVERFLOW LOCATION AND DESCRIPTION:

14. STREET ADDRESS: **6600 BISBY LAKE**

15. CITY: **San Diego** ZIP CODE: **92119**

16. County: **San Diego**

SANITARY SEWER OVERFLOW STRUCTURE I.D.: **8 " VC**

17a. Canyon Main? **N** 17b. Trunk? **N**

Canyon Main Name: Trunk Name:

18. NUMBER OF OVERFLOWS WITHIN 1000 FT. OF THIS LOCATION IN PAST 12 MONTHS: **0**

19. DATES OF OVERFLOWS WITHIN 1000 FT. OF THIS LOCATION IN PAST 12 MONTHS:

20. OVERFLOW CAUSE - SHORT DESCRIPTION: **GREAS**

21. OVERFLOW CAUSE - DETAILED DESCRIPTION OF CAUSE **Heavy grease**

22. SANITARY SEWER OVERFLOW CORRECTION -- DESCRIPTION OF ALL PREVENTATIVE AND CORRECTIVE MEASURES TAKEN OR PLANNED.

Main was rodded to relieve blockage flusher flushed 8"vc main

23. WAS THERE MEASURABLE PRECIPITATION DURING 72-HOURS PERIOD PRIOR TO THE OVERFLOW? **N**

INITIAL AND SECONDARY RECEIVING WATERS:

24. DID THE SANITARY SEWER OVERFLOW ENTER A STORM DRAIN? **Y**

25. DID THE SANITARY SEWER OVERFLOW REACH SURFACE WATERS OTHER THAN A STORM DRAIN? **N**

26. NAME OR DESCRIPTION OF INITIAL RECEIVING WATERS. (IF NONE, TYPE NONE.)

27. NAME OR DESCRIPTION OF SECONDARY RECEIVING WATERS. (IF NONE, TYPE NONE.

28. IF THE SANITARY SEWER OVERFLOW DID NOT REACH SURFACE WATERS, DESCRIBE THE FINAL DESTINATION OF SEWAGE.

Lynnhaven Ln X Lake Murray Blvd

NOTIFICATION:

29. WAS THE LOCAL HEALTH SERVICES AGENCY NOTIFIED? **Y**

30. IF THE OVERFLOW WAS OVER 1,000 GALLONS, WAS THE OFFICE OF EMERGENCY SERVICES (OES) NOTIFIED? **Y**

AFFECTED AREA POSTING:

31. WERE SIGNS POSTED TO WARN OF CONTAMINATION? **N**

32. LOCATION OF POSTING (IF POSTED):

33. HOW MANY DAYS WERE THE WARNING SIGNS POSTED? **0**

34. REMARKS:

Revised final destination spill end it at intersection of Lynnhaven Ln X Lake Murray Blvd.

CERTIFICATION:

I swear under penalty of perjury that the information submitted in this document is true and correct. I certify under penalty of perjury that I have personally examined and am familiar with the information submitted in this document and all attachments and that, based on my inquiry of those individuals immediately responsible for obtaining the information, I believe that the information is true, accurate, and complete. I am aware that there are significant penalties for submitting false information, including the possibility of fine and imprisonment.

Signature

Jose L Oropeza
Name

Senior Water Utility Supervisor
Title

03/21/2007
Date

Distribution:

	Fax Number
MWWD Director	(858) 292-6420
Asst. MWWD Director	(858) 292-6420
Public Information Officer	(858) 292-6420

EXTERNAL SANITARY SEWER OVERFLOW (SSO) REPORT FORM
REGIONAL WATER QUALITY CONTROL BOARD

Via FAX: 1.858.571.6972

To: California Regional Water Quality Control Board, San Diego Region

From: City of San Diego Metropolitan Wastewater Department
Wastewater Collection System Division
9150 Topaz Way, San Diego, CA 92123-1119

Subject: Report of Sanitary Sewer Overflow

GENERAL INFORMATION:

1. Preliminary ☐ Final ☑

2. SANITARY SEWER OVERFLOW SEQUENTIAL TRACKING NUMBER: **2979242**

3. REPORTED TO: **Fax (858) 571-6972 (RWQCB)**

4. DATE REPORTED: **03/27/2007** (MM/DD/YY)

TIME REPORTED: **18:45** (MILITARY OR 24 HOUR TIME)

5. REPORTED BY **Jean Fernandes**
PHONE: **(858)614-5772**

6. REPORTING SEWER AGENCY: **City of San Diego MWWD/WWC**

Public or Private SSO? (Check if Private) ☐ *(If Private - Complete Observation of SSO Due to Action of Other - Attachment 3)*

7. RESPONSIBLE SEWER AGENCY: **City of San Diego MWWD/WWC**

8. OVERFLOW START:

DATE: **03/27/2007** (MM/DD/YY)

TIME: **13:13** (MILITARY OR 24 HOUR TIME)

WWC Notified: **03/27/2007**

WWC Crew Arrival at Site: **03/27/2007** **13:35**

9. OVERFLOW END:

DATE: **03/27/2007** (MM/DD/YY)

TIME: **13:55** (MILITARY OR 24 HOUR TIME)

10. ESTIMATED OVERFLOW RATE: **15.000000**

11. TOTAL OVERFLOW VOLUME: **630**

12. OVERFLOW VOLUME RECOVERED: **100**

13. OVERFLOW VOLUME RELEASED TO ENVIRONMENT: **530**

SANITARY SEWER OVERFLOW LOCATION AND DESCRIPTION:

14. STREET ADDRESS: **8376 La Jolla Shores Dr**

15. CITY: **San Diego** ZIP CODE: **92037**

16. County: **San Diego**

SANITARY SEWER OVERFLOW STRUCTURE I.D.: **8 " VC**

17a. Canyon Main? **N** 17b. Trunk? **N**

Canyon Main Name: Trunk Name:

18. NUMBER OF OVERFLOWS WITHIN 1000 FT. OF THIS LOCATION IN PAST 12 MONTHS: **0**

19. DATES OF OVERFLOWS WITHIN 1000 FT. OF THIS LOCATION IN PAST 12 MONTHS:

20. OVERFLOW CAUSE - SHORT DESCRIPTION: **ROOTS**

21. OVERFLOW CAUSE - DETAILED DESCRIPTION OF CAUSE **Root and Grease Blocakage in city sewer main**

22. SANITARY SEWER OVERFLOW CORRECTION -- DESCRIPTION OF ALL PREVENTATIVE AND CORRECTIVE MEASURES TAKEN OR PLANNED.

Set up containment, Flushed fsn # 2321 and removed blockage also cleaned two sections up and two down. Did damage assessment

23. WAS THERE MEASURABLE PRECIPITATION DURING 72-HOURS PERIOD PRIOR TO THE OVERFLOW? **Y**

INITIAL AND SECONDARY RECEIVING WATERS:

24. DID THE SANITARY SEWER OVERFLOW ENTER A STORM DRAIN? **N**

25. DID THE SANITARY SEWER OVERFLOW REACH SURFACE WATERS OTHER THAN A STORM DRAIN? **N**

26. NAME OR DESCRIPTION OF INITIAL RECEIVING WATERS. (IF NONE, TYPE NONE.)

27. NAME OR DESCRIPTION OF SECONDARY RECEIVING WATERS. (IF NONE, TYPE NONE.

28. IF THE SANITARY SEWER OVERFLOW DID NOT REACH SURFACE WATERS, DESCRIBE THE FINAL DESTINATION OF SEWAGE.

recovered in gutter @ La Jolla Shores & Cam Del Oro

NOTIFICATION:

29. WAS THE LOCAL HEALTH SERVICES AGENCY NOTIFIED? **Y**

30. IF THE OVERFLOW WAS OVER 1,000 GALLONS, WAS THE OFFICE OF EMERGENCY SERVICES (OES) NOTIFIED? **Y**

AFFECTED AREA POSTING:

31. WERE SIGNS POSTED TO WARN OF CONTAMINATION? **N**

32. LOCATION OF POSTING (IF POSTED):

33. HOW MANY DAYS WERE THE WARNING SIGNS POSTED? **0**

34. REMARKS:

Damage to three other homes. 2222 & 2220 Calle Frescota SR# 2979244. 8320 La Jolla Shores Bl SR# 2979253. Refered fsn # 2321,2308,2307,2324,2325 to cctv and area supervisor.

CERTIFICATION:

I swear under penalty of perjury that the information submitted in this document is true and correct. I certify under penalty of perjury that I have personally examined and am familiar with the information submitted in this document and all attachments and that, based on my inquiry of those individuals immediately responsible for obtaining the information, I believe that the information is true, accurate, and complete. I am aware that there are significant penalties for submitting false information, including the possibility of fine and imprisonment.

Signature

Jean Fernandes
Name

SWUS
Title

03/27/2007
Date

Distribution:

	Fax Number
MWWD Director	(858) 292-6420
Asst. MWWD Director	(858) 292-6420
Public Information Officer	(858) 292-6420

EXTERNAL SANITARY SEWER OVERFLOW (SSO) REPORT FORM
REGIONAL WATER QUALITY CONTROL BOARD

Via FAX: 1.858.571.6972

To: California Regional Water Quality Control Board, San Diego Region

From: City of San Diego Metropolitan Wastewater Department
Wastewater Collection System Division
9150 Topaz Way, San Diego, CA 92123-1119

Subject: Report of Sanitary Sewer Overflow

GENERAL INFORMATION:

***NOTE: This Report Copy is a NEW REVISION of a previously existing report. This NEW REVISION is #3 performed on this report**

1. Preliminary ☐ Final ☑

2. SANITARY SEWER OVERFLOW SEQUENTIAL TRACKING NUMBER: **2980198**

3. REPORTED TO: **Fax (858) 571-6972 (RWQCB)**

4. DATE REPORTED: **04/06/2007** (MM/DD/YY)

TIME REPORTED: **16:30** (MILITARY OR 24 HOUR TIME)

5. REPORTED BY **Mike Dawson**
PHONE: **(858)614-5772**

6. REPORTING SEWER AGENCY: **City of San Diego MWWD/WWC**

Public or Private SSO? (Check if Private) ☐

(If Private - Complete Observation of SSO Due to Action of Other - Attachment 3)

7. RESPONSIBLE SEWER AGENCY: **City of San Diego MWWD/WWC**

8. OVERFLOW START:

DATE: **04/02/2007** (MM/DD/YY)

TIME: **09:30** (MILITARY OR 24 HOUR TIME)

WWC Notified: **04/02/2007**

WWC Crew Arrival at Site: **04/02/2007** **09:30**

9. OVERFLOW END:

DATE: **04/02/2007** (MM/DD/YY)

TIME: **10:28** (MILITARY OR 24 HOUR TIME)

10. ESTIMATED OVERFLOW RATE: **50.000000**

11. TOTAL OVERFLOW VOLUME: **2,900**

12. OVERFLOW VOLUME RECOVERED: **1,000**

13. OVERFLOW VOLUME RELEASED TO ENVIRONMENT: **1,900**

SANITARY SEWER OVERFLOW LOCATION AND DESCRIPTION:

14. STREET ADDRESS: **College X Cresita**

15. CITY: **San Diego** ZIP CODE: **92115**

16. County: **San Diego**

SANITARY SEWER OVERFLOW STRUCTURE I.D.: **6 " CP**

17a. Canyon Main? **N** 17b. Trunk? **N**

Canyon Main Name: Trunk Name:

18. NUMBER OF OVERFLOWS WITHIN 1000 FT. OF THIS LOCATION IN PAST 12 MONTHS: **3**

19. DATES OF OVERFLOWS WITHIN 1000 FT. OF THIS LOCATION IN PAST 12 MONTHS: **5/5/2006,11/4/2006,8/27/2006**

20. OVERFLOW CAUSE - SHORT DESCRIPTION: **ROOTS**

21. OVERFLOW CAUSE - DETAILED DESCRIPTION OF CAUSE **Root intrusion from break in 6"concrete pipe.**

22. SANITARY SEWER OVERFLOW CORRECTION -- DESCRIPTION OF ALL PREVENTATIVE AND CORRECTIVE MEASURES TAKEN OR PLANNED.

Rodded main fsn 51096 to relieve stoppage.Cleaned two sections up and two sections down,Set up containment.

23. WAS THERE MEASURABLE PRECIPITATION DURING 72-HOURS PERIOD PRIOR TO THE OVERFLOW? **N**

INITIAL AND SECONDARY RECEIVING WATERS:

24. DID THE SANITARY SEWER OVERFLOW ENTER A STORM DRAIN? **Y**

25. DID THE SANITARY SEWER OVERFLOW REACH SURFACE WATERS OTHER THAN A STORM DRAIN? **N**

26. NAME OR DESCRIPTION OF INITIAL RECEIVING WATERS. (IF NONE, TYPE NONE.)

27. NAME OR DESCRIPTION OF SECONDARY RECEIVING WATERS. (IF NONE, TYPE NONE.

28. IF THE SANITARY SEWER OVERFLOW DID NOT REACH SURFACE WATERS, DESCRIBE THE FINAL DESTINATION OF SEWAGE.

Soaking into dirt ground s/oMontuzma Rd

NOTIFICATION:

29. WAS THE LOCAL HEALTH SERVICES AGENCY NOTIFIED? **Y**

30. IF THE OVERFLOW WAS OVER 1,000 GALLONS, WAS THE OFFICE OF EMERGENCY SERVICES (OES) NOTIFIED? **Y**

AFFECTED AREA POSTING:

31. WERE SIGNS POSTED TO WARN OF CONTAMINATION? **N**

32. LOCATION OF POSTING (IF POSTED):

33. HOW MANY DAYS WERE THE WARNING SIGNS POSTED? **0**

34. REMARKS:

Recovered 1000 gallons of sewage at manhole 424 in storm drain culvert. Refer to CCTV for pipe Inspection fsns 51096 51095 51093 58375 58377,Advised area supervisor.

CERTIFICATION:

I swear under penalty of perjury that the information submitted in this document is true and correct. I certify under penalty of perjury that I have personally examined and am familiar with the information submitted in this document and all attachments and that, based on my inquiry of those individuals immediately responsible for obtaining the information, I believe that the information is true, accurate, and complete. I am aware that there are significant penalties for submitting false information, including the possibility of fine and imprisonment.

Signature

Mike Dawson
Name

SWUS (OCA)
Title

04/02/2007
Date

Distribution:

	Fax Number
MWWD Director	(858) 292-6420
Asst. MWWD Director	(858) 292-6420
Public Information Officer	(858) 292-6420

EXTERNAL SANITARY SEWER OVERFLOW (SSO) REPORT FORM
REGIONAL WATER QUALITY CONTROL BOARD

Via FAX: 1.858.571.6972

To: California Regional Water Quality Control Board, San Diego Region

From: City of San Diego Metropolitan Wastewater Department
Wastewater Collection System Division
9150 Topaz Way, San Diego, CA 92123-1119

Subject: Report of Sanitary Sewer Overflow

GENERAL INFORMATION:

***NOTE: This Report Copy is a NEW REVISION of a previously existing report. This NEW REVISION is #2 performed on this report**

1. Preliminary ☐ Final ☑

2. SANITARY SEWER OVERFLOW SEQUENTIAL TRACKING NUMBER: **2980613**

3. REPORTED TO: **Fax (858) 571-6972 (RWQCB)**

4. DATE REPORTED: **04/04/2007** (MM/DD/YY)

TIME REPORTED: **12:04** (MILITARY OR 24 HOUR TIME)

5. REPORTED BY **Mike Dawson**
PHONE: **(858)614-5772**

6. REPORTING SEWER AGENCY: **City of San Diego MWWD/WWC**

Public or Private SSO? (Check if Private) ☐ *(If Private - Complete Observation of SSO Due to Action of Other - Attachment 3)*

7. RESPONSIBLE SEWER AGENCY: **City of San Diego MWWD/WWC**

8. OVERFLOW START:

DATE: **04/03/2007** (MM/DD/YY)

TIME: **12:17** (MILITARY OR 24 HOUR TIME)

WWC Notified: **04/03/2007**

WWC Crew Arrival at Site: **04/03/2007** **12:45**

9. OVERFLOW END:

DATE: **04/03/2007** (MM/DD/YY)

TIME: **13:10** (MILITARY OR 24 HOUR TIME)

10. ESTIMATED OVERFLOW RATE: **50.000000**

11. TOTAL OVERFLOW VOLUME: **2,650**

12. OVERFLOW VOLUME RECOVERED: **2,000**

13. OVERFLOW VOLUME RELEASED TO ENVIRONMENT: **650**

SANITARY SEWER OVERFLOW LOCATION AND DESCRIPTION:

14. STREET ADDRESS: **El Camino Real-Half Mile Dr**

15. CITY: **San Diego** ZIP CODE: **92104**

16. County: **San Diego**

SANITARY SEWER OVERFLOW STRUCTURE I.D.: **8" PVC**

17a. Canyon Main? **N** 17b. Trunk? **N**

Canyon Main Name: Trunk Name:

18. NUMBER OF OVERFLOWS WITHIN 1000 FT. OF THIS LOCATION IN PAST 12 MONTHS: **0**

19. DATES OF OVERFLOWS WITHIN 1000 FT. OF THIS LOCATION IN PAST 12 MONTHS:

20. OVERFLOW CAUSE - SHORT DESCRIPTION: **ROOTS**

21. OVERFLOW CAUSE - DETAILED DESCRIPTION OF CAUSE **Roots in manhole fsn 74598 manhole ID# 69**

22. SANITARY SEWER OVERFLOW CORRECTION -- DESCRIPTION OF ALL PREVENTATIVE AND CORRECTIVE MEASURES TAKEN OR PLANNED.

Rodded fsn 6540 to relieve stoppage, Set up containment,Clean roots from manhole , Cleanned two sections up and two sections down.

23. WAS THERE MEASURABLE PRECIPITATION DURING 72-HOURS PERIOD PRIOR TO THE OVERFLOW? **N**

INITIAL AND SECONDARY RECEIVING WATERS:

24. DID THE SANITARY SEWER OVERFLOW ENTER A STORM DRAIN? **Y**

25. DID THE SANITARY SEWER OVERFLOW REACH SURFACE WATERS OTHER THAN A STORM DRAIN? **N**

26. NAME OR DESCRIPTION OF INITIAL RECEIVING WATERS. (IF NONE, TYPE NONE.)

27. NAME OR DESCRIPTION OF SECONDARY RECEIVING WATERS. (IF NONE, TYPE NONE.

28. IF THE SANITARY SEWER OVERFLOW DID NOT REACH SURFACE WATERS, DESCRIBE THE FINAL DESTINATION OF SEWAGE.

Soaking into dirt ground w/o El Camino Real

NOTIFICATION:

29. WAS THE LOCAL HEALTH SERVICES AGENCY NOTIFIED? **Y**

30. IF THE OVERFLOW WAS OVER 1,000 GALLONS, WAS THE OFFICE OF EMERGENCY SERVICES (OES) NOTIFIED? **Y**

AFFECTED AREA POSTING:

31. WERE SIGNS POSTED TO WARN OF CONTAMINATION? **N**

32. LOCATION OF POSTING (IF POSTED):

33. HOW MANY DAYS WERE THE WARNING SIGNS POSTED? **0**

34. REMARKS:

Recovered 2000 gallons of sewage at storm drain outlet off El Camino Real using vactors. Refer to CCTV for pipe inspection, Advised area supervisor.

CERTIFICATION:

I swear under penalty of perjury that the information submitted in this document is true and correct. I certify under penalty of perjury that I have personally examined and am familiar with the information submitted in this document and all attachments and that, based on my inquiry of those individuals immediately responsible for obtaining the information, I believe that the information is true, accurate, and complete. I am aware that there are significant penalties for submitting false information, including the possibility of fine and imprisonment.

Signature

Mike Dawson
Name

SWUS (OCA)
Title

04/03/2007
Date

Distribution:

	Fax Number
MWWD Director	(858) 292-6420
Asst. MWWD Director	(858) 292-6420
Public Information Officer	(858) 292-6420

EXTERNAL SANITARY SEWER OVERFLOW (SSO) REPORT FORM
REGIONAL WATER QUALITY CONTROL BOARD

Via FAX: 1.858.571.6972

To: California Regional Water Quality Control Board, San Diego Region

From: City of San Diego Metropolitan Wastewater Department
Wastewater Collection System Division
9150 Topaz Way, San Diego, CA 92123-1119

Subject: Report of Sanitary Sewer Overflow

GENERAL INFORMATION:

1. Preliminary ☐ Final ☑

2. SANITARY SEWER OVERFLOW SEQUENTIAL TRACKING NUMBER: **2981201**

3. REPORTED TO: **Fax (858) 571-6972 (RWQCB)**

4. DATE REPORTED: **04/07/2007** (MM/DD/YY)

TIME REPORTED: **16:02** (MILITARY OR 24 HOUR TIME)

5. REPORTED BY **Jose L Oropeza**

PHONE: **(858)654-4142**

6. REPORTING SEWER AGENCY: **City of San Diego MWWD/WWC**

Public or Private SSO? (Check if Private) ☐ *(If Private - Complete Observation of SSO Due to Action of Other - Attachment 3)*

7. RESPONSIBLE SEWER AGENCY: **City of San Diego MWWD/WWC**

8. OVERFLOW START:

DATE: **04/07/2007** (MM/DD/YY)

TIME: **13:22** (MILITARY OR 24 HOUR TIME)

WWC Notified: **04/07/2007**

WWC Crew Arrival at Site: **04/07/2007** **13:40**

9. OVERFLOW END:

DATE: **04/07/2007** (MM/DD/YY)

TIME: **13:55** (MILITARY OR 24 HOUR TIME)

10. ESTIMATED OVERFLOW RATE: **5.000000**

11. TOTAL OVERFLOW VOLUME: **165**

12. OVERFLOW VOLUME RECOVERED: **165**

13. OVERFLOW VOLUME RELEASED TO ENVIRONMENT: **0**

SANITARY SEWER OVERFLOW LOCATION AND DESCRIPTION:

14. STREET ADDRESS: **3707 Columbia St**

15. CITY: **San Diego** ZIP CODE: **92103**

16. County: **San Diego**

SANITARY SEWER OVERFLOW STRUCTURE I.D.: **6 " CP**

17a. Canyon Main? **N** 17b. Trunk? **N**

Canyon Main Name: Trunk Name:

18. NUMBER OF OVERFLOWS WITHIN 1000 FT. OF THIS LOCATION IN PAST 12 MONTHS: **0**

19. DATES OF OVERFLOWS WITHIN 1000 FT. OF THIS LOCATION IN PAST 12 MONTHS:

20. OVERFLOW CAUSE - SHORT DESCRIPTION: **ROOTS**

21. OVERFLOW CAUSE - DETAILED DESCRIPTION OF CAUSE **Roots**

22. SANITARY SEWER OVERFLOW CORRECTION -- DESCRIPTION OF ALL PREVENTATIVE AND CORRECTIVE MEASURES TAKEN OR PLANNED.

Flushed 6"cp line to relieved Med Roots.call out CCTV

23. WAS THERE MEASURABLE PRECIPITATION DURING 72-HOURS PERIOD PRIOR TO THE OVERFLOW? **N**

INITIAL AND SECONDARY RECEIVING WATERS:

24. DID THE SANITARY SEWER OVERFLOW ENTER A STORM DRAIN? **Y**

25. DID THE SANITARY SEWER OVERFLOW REACH SURFACE WATERS OTHER THAN A STORM DRAIN? **N**

26. NAME OR DESCRIPTION OF INITIAL RECEIVING WATERS. (IF NONE, TYPE NONE.)

27. NAME OR DESCRIPTION OF SECONDARY RECEIVING WATERS. (IF NONE, TYPE NONE.

28. IF THE SANITARY SEWER OVERFLOW DID NOT REACH SURFACE WATERS, DESCRIBE THE FINAL DESTINATION OF SEWAGE.

Storm Drain at India St X Winder St

NOTIFICATION:

29. WAS THE LOCAL HEALTH SERVICES AGENCY NOTIFIED? **Y**

30. IF THE OVERFLOW WAS OVER 1,000 GALLONS, WAS THE OFFICE OF EMERGENCY SERVICES (OES) NOTIFIED? **Y**

AFFECTED AREA POSTING:

31. WERE SIGNS POSTED TO WARN OF CONTAMINATION? **N**

32. LOCATION OF POSTING (IF POSTED):

33. HOW MANY DAYS WERE THE WARNING SIGNS POSTED? **0**

34. REMARKS:

Unit 718 set up containment at storm drain on India St X Wilder St to recovered all sewer and clean up both properties 3707 & 3723 Columbia St. no inside damages only to there patios & driveway city crews did all the clean up luth & turley was not call out no need for them.property owner at 3723 Columbia St was given city claims # to get reinburst for plumbers bill.

CERTIFICATION:

I swear under penalty of perjury that the information submitted in this document is true and correct. I certify under penalty of perjury that I have personally examined and am familiar with the information submitted in this document and all attachments and that, based on my inquiry of those individuals immediately responsible for obtaining the information, I believe that the information is true, accurate, and complete. I am aware that there are significant penalties for submitting false information, including the possibility of fine and imprisonment.

Signature

Jose L Oropeza
Name

Senior Water Utility Supervisor
Title

04/07/2007
Date

Distribution:

	Fax Number
MWWD Director	(858) 292-6420
Asst. MWWD Director	(858) 292-6420
Public Information Officer	(858) 292-6420

EXTERNAL SANITARY SEWER OVERFLOW (SSO) REPORT FORM
REGIONAL WATER QUALITY CONTROL BOARD

Via FAX: 1.858.571.6972

To: California Regional Water Quality Control Board, San Diego Region

From: City of San Diego Metropolitan Wastewater Department
Wastewater Collection System Division
9150 Topaz Way, San Diego, CA 92123-1119

Subject: Report of Sanitary Sewer Overflow

GENERAL INFORMATION:

1. Preliminary ☐ Final ☑

2. SANITARY SEWER OVERFLOW SEQUENTIAL TRACKING NUMBER: **2982768**

3. REPORTED TO: **Fax (858) 571-6972 (RWQCB)**

4. DATE REPORTED: **04/18/2007** (MM/DD/YY)

TIME REPORTED: **23:59** (MILITARY OR 24 HOUR TIME)

5. REPORTED BY **Carlos E. Gomez Tagle**
PHONE: **(858)654-4130**

6. REPORTING SEWER AGENCY: **City of San Diego MWWD/WWC**

Public or Private SSO? (Check if Private) ☐ *(If Private - Complete Observation of SSO Due to Action of Other - Attachment 3)*

7. RESPONSIBLE SEWER AGENCY: **City of San Diego MWWD/WWC**

8. OVERFLOW START:

DATE: **04/18/2007** (MM/DD/YY)

TIME: **18:24** (MILITARY OR 24 HOUR TIME)

WWC Notified: **04/18/2007**

WWC Crew Arrival at Site: **04/18/2007** **18:51**

9. OVERFLOW END:

DATE: **04/18/2007** (MM/DD/YY)

TIME: **20:00** (MILITARY OR 24 HOUR TIME)

10. ESTIMATED OVERFLOW RATE: **10.000000**

11. TOTAL OVERFLOW VOLUME: **960**

12. OVERFLOW VOLUME RECOVERED: **800**

13. OVERFLOW VOLUME RELEASED TO ENVIRONMENT: **160**

SANITARY SEWER OVERFLOW LOCATION AND DESCRIPTION:

14. STREET ADDRESS: **3661 Richmond St**

15. CITY: **San Diego** ZIP CODE: **92103**

16. County: **San Diego**

SANITARY SEWER OVERFLOW STRUCTURE I.D.: **10 " VC**

17a. Canyon Main? **Y** 17b. Trunk? **N**

Canyon Main Name: **Hwy 163 Corridor** Trunk Name:

18. NUMBER OF OVERFLOWS WITHIN 1000 FT. OF THIS LOCATION IN PAST 12 MONTHS: **0**

19. DATES OF OVERFLOWS WITHIN 1000 FT. OF THIS LOCATION IN PAST 12 MONTHS:

20. OVERFLOW CAUSE - SHORT DESCRIPTION: **ROOTS**

21. OVERFLOW CAUSE - DETAILED DESCRIPTION OF CAUSE **Unit 677 located an oveflowing sewer MH in canyon.**

22. SANITARY SEWER OVERFLOW CORRECTION -- DESCRIPTION OF ALL PREVENTATIVE AND CORRECTIVE MEASURES TAKEN OR PLANNED.

Unit 677 and 731 set-up dam containment and flushed sewer main from downstream MH removing stoppage. Recovered 800gl with the used of a 2" pump and put it back to sewer system.

23. WAS THERE MEASURABLE PRECIPITATION DURING 72-HOURS PERIOD PRIOR TO THE OVERFLOW? **N**

INITIAL AND SECONDARY RECEIVING WATERS:

24. DID THE SANITARY SEWER OVERFLOW ENTER A STORM DRAIN? **N**

25. DID THE SANITARY SEWER OVERFLOW REACH SURFACE WATERS OTHER THAN A STORM DRAIN? **N**

26. NAME OR DESCRIPTION OF INITIAL RECEIVING WATERS. (IF NONE, TYPE NONE.)

27. NAME OR DESCRIPTION OF SECONDARY RECEIVING WATERS. (IF NONE, TYPE NONE.

28. IF THE SANITARY SEWER OVERFLOW DID NOT REACH SURFACE WATERS, DESCRIBE THE FINAL DESTINATION OF SEWAGE.

800gl back to system and rest dried in canyon

NOTIFICATION:

29. WAS THE LOCAL HEALTH SERVICES AGENCY NOTIFIED? **Y**

30. IF THE OVERFLOW WAS OVER 1,000 GALLONS, WAS THE OFFICE OF EMERGENCY SERVICES (OES) NOTIFIED? **Y**

AFFECTED AREA POSTING:

31. WERE SIGNS POSTED TO WARN OF CONTAMINATION? **N**

32. LOCATION OF POSTING (IF POSTED):

33. HOW MANY DAYS WERE THE WARNING SIGNS POSTED? **0**

34. REMARKS:

After containment, recovered 800gl using a 2" pump and put it back to the system. Refer to section supervisor and to TV department for further evaluation. Reported to Storm Water Polution Department.

CERTIFICATION:

I swear under penalty of perjury that the information submitted in this document is true and correct. I certify under penalty of perjury that I have personally examined and am familiar with the information submitted in this document and all attachments and that, based on my inquiry of those individuals immediately responsible for obtaining the information, I believe that the information is true, accurate, and complete. I am aware that there are significant penalties for submitting false information, including the possibility of fine and imprisonment.

Signature

Carlos E. Gomez Tagle
Name

SWUS (oca)
Title

04/18/2007
Date

Distribution:

	Fax Number
MWWD Director	(858) 292-6420
Asst. MWWD Director	(858) 292-6420
Public Information Officer	(858) 292-6420

EXTERNAL SANITARY SEWER OVERFLOW (SSO) REPORT FORM
REGIONAL WATER QUALITY CONTROL BOARD

Via FAX: 1.858.571.6972

To: California Regional Water Quality Control Board, San Diego Region

From: City of San Diego Metropolitan Wastewater Department
Wastewater Collection System Division
9150 Topaz Way, San Diego, CA 92123-1119

Subject: Report of Sanitary Sewer Overflow

GENERAL INFORMATION:

1. Preliminary ☐ Final ☑

2. SANITARY SEWER OVERFLOW SEQUENTIAL TRACKING NUMBER: **2983253**

3. REPORTED TO: **Fax (858) 571-6972 (RWQCB)**

4. DATE REPORTED: **04/23/2007** (MM/DD/YY)

TIME REPORTED: **14:15** (MILITARY OR 24 HOUR TIME)

5. REPORTED BY **Jean Fernandes**
PHONE: **(858)614-5772**

6. REPORTING SEWER AGENCY: **City of San Diego MWWD/WWC**

Public or Private SSO? (Check if Private) ☐ *(If Private - Complete Observation of SSO Due to Action of Other - Attachment 3)*

7. RESPONSIBLE SEWER AGENCY: **City of San Diego MWWD/WWC**

8. OVERFLOW START:

DATE: **04/23/2007** (MM/DD/YY)

TIME: **10:36** (MILITARY OR 24 HOUR TIME)

WWC Notified: **04/23/2007**

WWC Crew Arrival at Site: **04/23/2007** **10:55**

9. OVERFLOW END:

DATE: **04/23/2007** (MM/DD/YY)

TIME: **11:40** (MILITARY OR 24 HOUR TIME)

10. ESTIMATED OVERFLOW RATE: **75.000000**

11. TOTAL OVERFLOW VOLUME: **4,800**

12. OVERFLOW VOLUME RECOVERED: **3,800**

13. OVERFLOW VOLUME RELEASED TO ENVIRONMENT: **1,000**

SANITARY SEWER OVERFLOW LOCATION AND DESCRIPTION:

14. STREET ADDRESS: **7944 Calico St**

15. CITY: **San Diego** ZIP CODE: **92126**

16. County: **San Diego**

SANITARY SEWER OVERFLOW STRUCTURE I.D.: **8 " PVC**

17a. Canyon Main? **N** 17b. Trunk? **N**

Canyon Main Name: Trunk Name:

18. NUMBER OF OVERFLOWS WITHIN 1000 FT. OF THIS LOCATION IN PAST 12 MONTHS: **0**

19. DATES OF OVERFLOWS WITHIN 1000 FT. OF THIS LOCATION IN PAST 12 MONTHS:

20. OVERFLOW CAUSE - SHORT DESCRIPTION: **GREAS**

21. OVERFLOW CAUSE - DETAILED DESCRIPTION OF CAUSE **Grease blockage in 8" PVC pipe**

22. SANITARY SEWER OVERFLOW CORRECTION -- DESCRIPTION OF ALL PREVENTATIVE AND CORRECTIVE MEASURES TAKEN OR PLANNED.

Set up containment removed blockage cleaned two section upand two down. Refered to cctv and area supervisor.

23. WAS THERE MEASURABLE PRECIPITATION DURING 72-HOURS PERIOD PRIOR TO THE OVERFLOW? **Y**

INITIAL AND SECONDARY RECEIVING WATERS:

24. DID THE SANITARY SEWER OVERFLOW ENTER A STORM DRAIN? **Y**

25. DID THE SANITARY SEWER OVERFLOW REACH SURFACE WATERS OTHER THAN A STORM DRAIN? **N**

26. NAME OR DESCRIPTION OF INITIAL RECEIVING WATERS. (IF NONE, TYPE NONE.)

27. NAME OR DESCRIPTION OF SECONDARY RECEIVING WATERS. (IF NONE, TYPE NONE.

28. IF THE SANITARY SEWER OVERFLOW DID NOT REACH SURFACE WATERS, DESCRIBE THE FINAL DESTINATION OF SEWAGE.

recoverd in canyon @ cam santa fe bridge

NOTIFICATION:

29. WAS THE LOCAL HEALTH SERVICES AGENCY NOTIFIED? **Y**

30. IF THE OVERFLOW WAS OVER 1,000 GALLONS, WAS THE OFFICE OF EMERGENCY SERVICES (OES) NOTIFIED? **Y**

AFFECTED AREA POSTING:

31. WERE SIGNS POSTED TO WARN OF CONTAMINATION? **Y**

32. LOCATION OF POSTING (IF POSTED): **Maddox Park**

33. HOW MANY DAYS WERE THE WARNING SIGNS POSTED? **3**

34. REMARKS:

Cleaned two section up and two down refered FSN 25785,25786,25784,25787 & 25775 to cctv and area supervisor.

CERTIFICATION:

I swear under penalty of perjury that the information submitted in this document is true and correct. I certify under penalty of perjury that I have personally examined and am familiar with the information submitted in this document and all attachments and that, based on my inquiry of those individuals immediately responsible for obtaining the information, I believe that the information is true, accurate, and complete. I am aware that there are significant penalties for submitting false information, including the possibility of fine and imprisonment.

Signature

Jean Fernandes
Name

SWUS
Title

04/23/2007
Date

Distribution:

	Fax Number
MWWD Director	(858) 292-6420
Asst. MWWD Director	(858) 292-6420
Public Information Officer	(858) 292-6420

EXTERNAL SANITARY SEWER OVERFLOW (SSO) REPORT FORM
REGIONAL WATER QUALITY CONTROL BOARD

Via FAX: 1.858.571.6972

To: California Regional Water Quality Control Board, San Diego Region

From: City of San Diego Metropolitan Wastewater Department
Wastewater Collection System Division
9150 Topaz Way, San Diego, CA 92123-1119

Subject: Report of Sanitary Sewer Overflow

GENERAL INFORMATION:

***NOTE: This Report Copy is a NEW REVISION of a previously existing report. This NEW REVISION is #5 performed on this report**

1. Preliminary ☐ Final ☑

2. SANITARY SEWER OVERFLOW SEQUENTIAL TRACKING NUMBER: **2983357**

3. REPORTED TO: **Fax (858) 571-6972 (RWQCB)**

4. DATE REPORTED: **07/26/2007** (MM/DD/YY)

TIME REPORTED: **10:55** (MILITARY OR 24 HOUR TIME)

5. REPORTED BY **Mike Rosenberg**
PHONE: **(858)654-4132**

6. REPORTING SEWER AGENCY: **City of San Diego MWWD/WWC**

Public or Private SSO? (Check if Private) ☐ *(If Private - Complete Observation of SSO Due to Action of Other - Attachment 3)*

7. RESPONSIBLE SEWER AGENCY: **City of San Diego MWWD/WWC**

8. OVERFLOW START:

DATE: **04/23/2007** (MM/DD/YY)

TIME: **15:53** (MILITARY OR 24 HOUR TIME)

WWC Notified: **04/23/2007**

WWC Crew Arrival at Site: **04/24/2007** **08:20**

9. OVERFLOW END:

DATE: **04/24/2007** (MM/DD/YY)

TIME: **09:13** (MILITARY OR 24 HOUR TIME)

10. ESTIMATED OVERFLOW RATE: **25.000000**

11. TOTAL OVERFLOW VOLUME: **26,000**

12. OVERFLOW VOLUME RECOVERED: **18,000**

13. OVERFLOW VOLUME RELEASED TO ENVIRONMENT: **8,000**

SANITARY SEWER OVERFLOW LOCATION AND DESCRIPTION:

14. STREET ADDRESS: **4350 Otay Mesa Rd**

15. CITY: **San Diego** ZIP CODE: **92154**

16. County: **San Diego**

SANITARY SEWER OVERFLOW STRUCTURE I.D.: **10" PVC**

17a. Canyon Main? **N** 17b. Trunk? **N**

Canyon Main Name: Trunk Name:

18. NUMBER OF OVERFLOWS WITHIN 1000 FT. OF THIS LOCATION IN PAST 12 MONTHS: **0**

19. DATES OF OVERFLOWS WITHIN 1000 FT. OF THIS LOCATION IN PAST 12 MONTHS:

20. OVERFLOW CAUSE - SHORT DESCRIPTION: **OTHER**

21. OVERFLOW CAUSE - DETAILED DESCRIPTION OF CAUSE **Grate in man hole blocked pipe**

22. SANITARY SEWER OVERFLOW CORRECTION -- DESCRIPTION OF ALL PREVENTATIVE AND CORRECTIVE MEASURES TAKEN OR PLANNED.

Flushed to remove blockage , Set up containment.Cleaned two sections up and two sections down,Refer to cctv and area supervisor. Removed grate in front of pipe vactored @ storm drain and recovered 12

23. WAS THERE MEASURABLE PRECIPITATION DURING 72-HOURS PERIOD PRIOR TO THE OVERFLOW? **N**

INITIAL AND SECONDARY RECEIVING WATERS:

24. DID THE SANITARY SEWER OVERFLOW ENTER A STORM DRAIN? **Y**

25. DID THE SANITARY SEWER OVERFLOW REACH SURFACE WATERS OTHER THAN A STORM DRAIN? **N**

26. NAME OR DESCRIPTION OF INITIAL RECEIVING WATERS. (IF NONE, TYPE NONE.)

27. NAME OR DESCRIPTION OF SECONDARY RECEIVING WATERS. (IF NONE, TYPE NONE.

28. IF THE SANITARY SEWER OVERFLOW DID NOT REACH SURFACE WATERS, DESCRIBE THE FINAL DESTINATION OF SEWAGE.

Diversion set up in storm drain channel to capture water @ Vista Ln , Via

NOTIFICATION:

29. WAS THE LOCAL HEALTH SERVICES AGENCY NOTIFIED? **Y**

30. IF THE OVERFLOW WAS OVER 1,000 GALLONS, WAS THE OFFICE OF EMERGENCY SERVICES (OES) NOTIFIED? **Y**

AFFECTED AREA POSTING:

31. WERE SIGNS POSTED TO WARN OF CONTAMINATION? **N**

32. LOCATION OF POSTING (IF POSTED):

33. HOW MANY DAYS WERE THE WARNING SIGNS POSTED? **0**

34. REMARKS:

Be advised we have bypass pump and vactors set up to capture water. Per Spill hydrograph only for the spill period occurred at about 16:00 on April 23rd to 2135 April 24th. The total spill volume represented by the modeled spill rates to 26000 gallons.

CERTIFICATION:

I swear under penalty of perjury that the information submitted in this document is true and correct. I certify under penalty of perjury that I have personally examined and am familiar with the information submitted in this document and all attachments and that, based on my inquiry of those individuals immediately responsible for obtaining the information, I believe that the information is true, accurate, and complete. I am aware that there are significant penalties for submitting false information, including the possibility of fine and imprisonment.

Signature

Mike Rosenberg
Name

PWUS
Title

07/26/2007
Date

Distribution:

	Fax Number
MWWD Director	(858) 292-6420
Asst. MWWD Director	(858) 292-6420
Public Information Officer	(858) 292-6420

EXTERNAL SANITARY SEWER OVERFLOW (SSO) REPORT FORM
REGIONAL WATER QUALITY CONTROL BOARD

Via FAX: 1.858.571.6972

To: California Regional Water Quality Control Board, San Diego Region

From: City of San Diego Metropolitan Wastewater Department
Wastewater Collection System Division
9150 Topaz Way, San Diego, CA 92123-1119

Subject: Report of Sanitary Sewer Overflow

GENERAL INFORMATION:

***NOTE: This Report Copy is a NEW REVISION of a previously existing report. This NEW REVISION is #3 performed on this report**

1. Preliminary ☐ Final ☑

2. SANITARY SEWER OVERFLOW SEQUENTIAL TRACKING NUMBER: **2984130**

3. REPORTED TO: **Fax (858) 571-6972 (RWQCB)**

4. DATE REPORTED: **05/03/2007** (MM/DD/YY)

TIME REPORTED: **20:25** (MILITARY OR 24 HOUR TIME)

5. REPORTED BY **Jean Fernandes**
PHONE: **(858)614-5772**

6. REPORTING SEWER AGENCY: **City of San Diego MWWD/WWC**

Public or Private SSO? (Check if Private) ☐ *(If Private - Complete Observation of SSO Due to Action of Other - Attachment 3)*

7. RESPONSIBLE SEWER AGENCY: **City of San Diego MWWD/WWC**

8. OVERFLOW START:

DATE: **04/26/2007** (MM/DD/YY)

TIME: **20:35** (MILITARY OR 24 HOUR TIME)

WWC Notified: **04/27/2007**

WWC Crew Arrival at Site: **04/27/2007** **07:55**

9. OVERFLOW END:

DATE: **04/27/2007** (MM/DD/YY)

TIME: **08:00** (MILITARY OR 24 HOUR TIME)

10. ESTIMATED OVERFLOW RATE: **10.000000**

11. TOTAL OVERFLOW VOLUME: **6,850**

12. OVERFLOW VOLUME RECOVERED: **6,850**

13. OVERFLOW VOLUME RELEASED TO ENVIRONMENT: **0**

SANITARY SEWER OVERFLOW LOCATION AND DESCRIPTION:

14. STREET ADDRESS: **1829 Sunset Cliffs Bl**

15. CITY: **San Diego** ZIP CODE: **92107**

16. County: **San Diego**

SANITARY SEWER OVERFLOW STRUCTURE I.D.: **6 " CP**

17a. Canyon Main? **N** 17b. Trunk? **N**

Canyon Main Name: Trunk Name:

18. NUMBER OF OVERFLOWS WITHIN 1000 FT. OF THIS LOCATION IN PAST 12 MONTHS: **0**

19. DATES OF OVERFLOWS WITHIN 1000 FT. OF THIS LOCATION IN PAST 12 MONTHS:

20. OVERFLOW CAUSE - SHORT DESCRIPTION: **GREAS**

21. OVERFLOW CAUSE - DETAILED DESCRIPTION OF CAUSE **Grease/Roots blockage in 6" CP city main**

22. SANITARY SEWER OVERFLOW CORRECTION -- DESCRIPTION OF ALL PREVENTATIVE AND CORRECTIVE MEASURES TAKEN OR PLANNED.

Set up containment Rodded main to remove stoppage.Also cleaned two sections up and one down and refered to cctv. Notified Lifegards because of proximity.

23. WAS THERE MEASURABLE PRECIPITATION DURING 72-HOURS PERIOD PRIOR TO THE OVERFLOW? **N**

INITIAL AND SECONDARY RECEIVING WATERS:

24. DID THE SANITARY SEWER OVERFLOW ENTER A STORM DRAIN? **Y**

25. DID THE SANITARY SEWER OVERFLOW REACH SURFACE WATERS OTHER THAN A STORM DRAIN? **N**

26. NAME OR DESCRIPTION OF INITIAL RECEIVING WATERS. (IF NONE, TYPE NONE.)

27. NAME OR DESCRIPTION OF SECONDARY RECEIVING WATERS. (IF NONE, TYPE NONE.

28. IF THE SANITARY SEWER OVERFLOW DID NOT REACH SURFACE WATERS, DESCRIBE THE FINAL DESTINATION OF SEWAGE.

recoverd at diversion valve #14(DV-14)

NOTIFICATION:

29. WAS THE LOCAL HEALTH SERVICES AGENCY NOTIFIED? **Y**

30. IF THE OVERFLOW WAS OVER 1,000 GALLONS, WAS THE OFFICE OF EMERGENCY SERVICES (OES) NOTIFIED? **Y**

AFFECTED AREA POSTING:

31. WERE SIGNS POSTED TO WARN OF CONTAMINATION? **N**

32. LOCATION OF POSTING (IF POSTED):

33. HOW MANY DAYS WERE THE WARNING SIGNS POSTED? **0**

34. REMARKS:

Cleaned fsn# 5184,5183,5185 & 5230 and also had fsns cctved and refered to area supervisor. Sso amount is a preliminary estimate till metering of sewer main is completed. Sso was recovered at diversion valve #14 (DV-14) @ Bacon and West Point Loma Bl. All perliminary numbers are correct.

CERTIFICATION:

I swear under penalty of perjury that the information submitted in this document is true and correct. I certify under penalty of perjury that I have personally examined and am familiar with the information submitted in this document and all attachments and that, based on my inquiry of those individuals immediately responsible for obtaining the information, I believe that the information is true, accurate, and complete. I am aware that there are significant penalties for submitting false information, including the possibility of fine and imprisonment.

Signature

Jean Fernandes
Name

SWUS
Title

04/03/2007
Date

Distribution:

	Fax Number
MWWD Director	(858) 292-6420
Asst. MWWD Director	(858) 292-6420
Public Information Officer	(858) 292-6420

EXTERNAL SANITARY SEWER OVERFLOW (SSO) REPORT FORM
REGIONAL WATER QUALITY CONTROL BOARD

Via FAX: 1.858.571.6972

To: California Regional Water Quality Control Board, San Diego Region

From: City of San Diego Metropolitan Wastewater Department
Wastewater Collection System Division
9150 Topaz Way, San Diego, CA 92123-1119

Subject: Report of Sanitary Sewer Overflow

GENERAL INFORMATION:

***NOTE: This Report Copy is a NEW REVISION of a previously existing report. This NEW REVISION is #2 performed on this report**

1. Preliminary ☐ Final ☑

2. SANITARY SEWER OVERFLOW SEQUENTIAL TRACKING NUMBER: **2984246**

3. REPORTED TO: **Fax (858) 571-6972 (RWQCB)**

4. DATE REPORTED: **04/28/2007** (MM/DD/YY)

TIME REPORTED: **07:48** (MILITARY OR 24 HOUR TIME)

5. REPORTED BY **Jose L Oropeza**

PHONE: **(858)654-4142**

6. REPORTING SEWER AGENCY: **City of San Diego MWWD/WWC**

Public or Private SSO? (Check if Private) ☐ *(If Private - Complete Observation of SSO Due to Action of Other - Attachment 3)*

7. RESPONSIBLE SEWER AGENCY: **City of San Diego MWWD/WWC**

8. OVERFLOW START:

DATE: **04/27/2007** (MM/DD/YY)

TIME: **20:45** (MILITARY OR 24 HOUR TIME)

WWC Notified: **04/27/2007**

WWC Crew Arrival at Site: **04/27/2007** **20:45**

9. OVERFLOW END:

DATE: **04/27/2007** (MM/DD/YY)

TIME: **22:10** (MILITARY OR 24 HOUR TIME)

10. ESTIMATED OVERFLOW RATE: **1.000000**

11. TOTAL OVERFLOW VOLUME: **85**

12. OVERFLOW VOLUME RECOVERED: **0**

13. OVERFLOW VOLUME RELEASED TO ENVIRONMENT: **85**

SANITARY SEWER OVERFLOW LOCATION AND DESCRIPTION:

14. STREET ADDRESS: **Montezuma Rd X Fairmont Bl**

15. CITY: **San Diego** ZIP CODE: **92115**

16. County: **San Diego**

SANITARY SEWER OVERFLOW STRUCTURE I.D.: **8 " VC**

17a. Canyon Main? **N** 17b. Trunk? **N**

Canyon Main Name: Trunk Name:

18. NUMBER OF OVERFLOWS WITHIN 1000 FT. OF THIS LOCATION IN PAST 12 MONTHS: **1**

19. DATES OF OVERFLOWS WITHIN 1000 FT. OF THIS LOCATION IN PAST 12 MONTHS: **7/1/2006**

20. OVERFLOW CAUSE - SHORT DESCRIPTION: **GVTMN**

21. OVERFLOW CAUSE - DETAILED DESCRIPTION OF CAUSE **Main Break**

22. SANITARY SEWER OVERFLOW CORRECTION -- DESCRIPTION OF ALL PREVENTATIVE AND CORRECTIVE MEASURES TAKEN OR PLANNED.

Flushed 8" VC main . call out construction crew & standby supervisor to make repairs

23. WAS THERE MEASURABLE PRECIPITATION DURING 72-HOURS PERIOD PRIOR TO THE OVERFLOW? **N**

INITIAL AND SECONDARY RECEIVING WATERS:

24. DID THE SANITARY SEWER OVERFLOW ENTER A STORM DRAIN? **N**

25. DID THE SANITARY SEWER OVERFLOW REACH SURFACE WATERS OTHER THAN A STORM DRAIN? **N**

26. NAME OR DESCRIPTION OF INITIAL RECEIVING WATERS. (IF NONE, TYPE NONE.)

27. NAME OR DESCRIPTION OF SECONDARY RECEIVING WATERS. (IF NONE, TYPE NONE.

28. IF THE SANITARY SEWER OVERFLOW DID NOT REACH SURFACE WATERS, DESCRIBE THE FINAL DESTINATION OF SEWAGE.

Soak into soil at Talmadge Canyon Park

NOTIFICATION:

29. WAS THE LOCAL HEALTH SERVICES AGENCY NOTIFIED? **Y**

30. IF THE OVERFLOW WAS OVER 1,000 GALLONS, WAS THE OFFICE OF EMERGENCY SERVICES (OES) NOTIFIED? **Y**

AFFECTED AREA POSTING:

31. WERE SIGNS POSTED TO WARN OF CONTAMINATION? **N**

32. LOCATION OF POSTING (IF POSTED):

33. HOW MANY DAYS WERE THE WARNING SIGNS POSTED? **0**

34. REMARKS:

Unit 718 while working on his MRBOOK# 8975 discovered a main break at fsn# 43969 flushed 8"vc main it was 1034 dyed main located main break under fsn# 43969 call out standby supervisor to make repairs unit 718 set up at manhole # 144 to contain spill construction crews pluged manhole # 144 to make repairs on 04/28/2007 am unit 769 monitor manhole during night. Revised because there was no overflowing manhole

CERTIFICATION:

I swear under penalty of perjury that the information submitted in this document is true and correct. I certify under penalty of perjury that I have personally examined and am familiar with the information submitted in this document and all attachments and that, based on my inquiry of those individuals immediately responsible for obtaining the information, I believe that the information is true, accurate, and complete. I am aware that there are significant penalties for submitting false information, including the possibility of fine and imprisonment.

Signature

Jose L Oropeza
Name

Senior Water Utility Supervisor
Title

04/28/2007
Date

Distribution:

	Fax Number
MWWD Director	(858) 292-6420
Asst. MWWD Director	(858) 292-6420
Public Information Officer	(858) 292-6420

EXTERNAL SANITARY SEWER OVERFLOW (SSO) REPORT FORM
REGIONAL WATER QUALITY CONTROL BOARD

Via FAX: 1.858.571.6972

To: California Regional Water Quality Control Board, San Diego Region

From: City of San Diego Metropolitan Wastewater Department
Wastewater Collection System Division
9150 Topaz Way, San Diego, CA 92123-1119

Subject: Report of Sanitary Sewer Overflow

GENERAL INFORMATION:

***NOTE: This Report Copy is a NEW REVISION of a previously existing report. This NEW REVISION is #2 performed on this report**

1. Preliminary ☐ Final ☑

2. SANITARY SEWER OVERFLOW SEQUENTIAL TRACKING NUMBER: **2984261**

3. REPORTED TO: **Fax (858) 571-6972 (RWQCB)**

4. DATE REPORTED: **04/30/2007** (MM/DD/YY)

TIME REPORTED: **12:42** (MILITARY OR 24 HOUR TIME)

5. REPORTED BY **Jose L Oropeza**

PHONE: **(858)654-4142**

6. REPORTING SEWER AGENCY: **City of San Diego MWWD/WWC**

Public or Private SSO? (Check if Private) ☐

(If Private - Complete Observation of SSO Due to Action of Other - Attachment 3)

7. RESPONSIBLE SEWER AGENCY: **City of San Diego MWWD/WWC**

8. OVERFLOW START:

DATE: **04/28/2007** (MM/DD/YY)

TIME: **09:45** (MILITARY OR 24 HOUR TIME)

WWC Notified: **04/28/2007**

WWC Crew Arrival at Site: **04/28/2007** **10:10**

9. OVERFLOW END:

DATE: **04/28/2007** (MM/DD/YY)

TIME: **10:30** (MILITARY OR 24 HOUR TIME)

10. ESTIMATED OVERFLOW RATE: **3.000000**

11. TOTAL OVERFLOW VOLUME: **135**

12. OVERFLOW VOLUME RECOVERED: **135**

13. OVERFLOW VOLUME RELEASED TO ENVIRONMENT: **0**

SANITARY SEWER OVERFLOW LOCATION AND DESCRIPTION:

14. STREET ADDRESS: **6821 VERONICA Av**

15. CITY: **San Diego** ZIP CODE: **92115**

16. County: **San Diego**

SANITARY SEWER OVERFLOW STRUCTURE I.D.: **8 " VC**

17a. Canyon Main? **N** 17b. Trunk? **N**

Canyon Main Name: Trunk Name:

18. NUMBER OF OVERFLOWS WITHIN 1000 FT. OF THIS LOCATION IN PAST 12 MONTHS: **0**

19. DATES OF OVERFLOWS WITHIN 1000 FT. OF THIS LOCATION IN PAST 12 MONTHS:

20. OVERFLOW CAUSE - SHORT DESCRIPTION: **ROOTS**

21. OVERFLOW CAUSE - DETAILED DESCRIPTION OF CAUSE **Roots & Grease Blockage**

22. SANITARY SEWER OVERFLOW CORRECTION -- DESCRIPTION OF ALL PREVENTATIVE AND CORRECTIVE MEASURES TAKEN OR PLANNED.

flushed 8" VC main relieved Root & grease blockage clean 2 section up and 2 sections down also refer them to cctv

23. WAS THERE MEASURABLE PRECIPITATION DURING 72-HOURS PERIOD PRIOR TO THE OVERFLOW? **N**

INITIAL AND SECONDARY RECEIVING WATERS:

24. DID THE SANITARY SEWER OVERFLOW ENTER A STORM DRAIN? **N**

25. DID THE SANITARY SEWER OVERFLOW REACH SURFACE WATERS OTHER THAN A STORM DRAIN? **N**

26. NAME OR DESCRIPTION OF INITIAL RECEIVING WATERS. (IF NONE, TYPE NONE.)

27. NAME OR DESCRIPTION OF SECONDARY RECEIVING WATERS. (IF NONE, TYPE NONE.

28. IF THE SANITARY SEWER OVERFLOW DID NOT REACH SURFACE WATERS, DESCRIBE THE FINAL DESTINATION OF SEWAGE.

Recovered all at Street Gutter

NOTIFICATION:

29. WAS THE LOCAL HEALTH SERVICES AGENCY NOTIFIED? **Y**

30. IF THE OVERFLOW WAS OVER 1,000 GALLONS, WAS THE OFFICE OF EMERGENCY SERVICES (OES) NOTIFIED? **Y**

AFFECTED AREA POSTING:

31. WERE SIGNS POSTED TO WARN OF CONTAMINATION? **N**

32. LOCATION OF POSTING (IF POSTED):

33. HOW MANY DAYS WERE THE WARNING SIGNS POSTED? **0**

34. REMARKS:

SSO REVISED WRONG SR# 29842261 CORRECT SR# 2984261.

CERTIFICATION:

I swear under penalty of perjury that the information submitted in this document is true and correct. I certify under penalty of perjury that I have personally examined and am familiar with the information submitted in this document and all attachments and that, based on my inquiry of those individuals immediately responsible for obtaining the information, I believe that the information is true, accurate, and complete. I am aware that there are significant penalties for submitting false information, including the possibility of fine and imprisonment.

Signature

Jose L Oropeza
Name

Senior Water Utility Supervisor
Title

04/28/2007
Date

Distribution:

	Fax Number
MWWD Director	(858) 292-6420
Asst. MWWD Director	(858) 292-6420
Public Information Officer	(858) 292-6420

EXTERNAL SANITARY SEWER OVERFLOW (SSO) REPORT FORM
REGIONAL WATER QUALITY CONTROL BOARD

Via FAX: 1.858.571.6972

To: California Regional Water Quality Control Board, San Diego Region

From: City of San Diego Metropolitan Wastewater Department
Wastewater Collection System Division
9150 Topaz Way, San Diego, CA 92123-1119

Subject: Report of Sanitary Sewer Overflow

GENERAL INFORMATION:

1. Preliminary ☐ Final ☑

2. SANITARY SEWER OVERFLOW SEQUENTIAL TRACKING NUMBER: **2985537**

3. REPORTED TO: **Fax (858) 571-6972 (RWQCB)**

4. DATE REPORTED: **05/02/2007** (MM/DD/YY)

TIME REPORTED: **12:55** (MILITARY OR 24 HOUR TIME)

5. REPORTED BY **Jean Fernandes**
PHONE: **(858)614-5772**

6. REPORTING SEWER AGENCY: **City of San Diego MWWD/WWC**

Public or Private SSO? (Check if Private) ☐ *(If Private - Complete Observation of SSO Due to Action of Other - Attachment 3)*

7. RESPONSIBLE SEWER AGENCY: **City of San Diego MWWD/WWC**

8. OVERFLOW START:

DATE: **05/02/2007** (MM/DD/YY)

TIME: **09:02** (MILITARY OR 24 HOUR TIME)

WWC Notified: **05/02/2007**

WWC Crew Arrival at Site: **05/02/2007** **09:22**

9. OVERFLOW END:

DATE: **05/02/2007** (MM/DD/YY)

TIME: **09:25** (MILITARY OR 24 HOUR TIME)

10. ESTIMATED OVERFLOW RATE: **5.000000**

11. TOTAL OVERFLOW VOLUME: **115**

12. OVERFLOW VOLUME RECOVERED: **50**

13. OVERFLOW VOLUME RELEASED TO ENVIRONMENT: **65**

SANITARY SEWER OVERFLOW LOCATION AND DESCRIPTION:

14. STREET ADDRESS: **721 GoldFinch Pl**

15. CITY: **San Diego** ZIP CODE: **92103**

16. County: **San Diego**

SANITARY SEWER OVERFLOW STRUCTURE I.D.: **6 " VC**

17a. Canyon Main? **N** 17b. Trunk? **N**

Canyon Main Name: Trunk Name:

18. NUMBER OF OVERFLOWS WITHIN 1000 FT. OF THIS LOCATION IN PAST 12 MONTHS: **1**

19. DATES OF OVERFLOWS WITHIN 1000 FT. OF THIS LOCATION IN PAST 12 MONTHS: **1/5/2007**

20. OVERFLOW CAUSE - SHORT DESCRIPTION: **ROOTS**

21. OVERFLOW CAUSE - DETAILED DESCRIPTION OF CAUSE **Root blockage in 6 vc main**

22. SANITARY SEWER OVERFLOW CORRECTION -- DESCRIPTION OF ALL PREVENTATIVE AND CORRECTIVE MEASURES TAKEN OR PLANNED.

Set up containment removed stoppage and traced storm drain. had fsn tved.

23. WAS THERE MEASURABLE PRECIPITATION DURING 72-HOURS PERIOD PRIOR TO THE OVERFLOW? **N**

INITIAL AND SECONDARY RECEIVING WATERS:

24. DID THE SANITARY SEWER OVERFLOW ENTER A STORM DRAIN? **Y**

25. DID THE SANITARY SEWER OVERFLOW REACH SURFACE WATERS OTHER THAN A STORM DRAIN? **N**

26. NAME OR DESCRIPTION OF INITIAL RECEIVING WATERS. (IF NONE, TYPE NONE.)

27. NAME OR DESCRIPTION OF SECONDARY RECEIVING WATERS. (IF NONE, TYPE NONE.

28. IF THE SANITARY SEWER OVERFLOW DID NOT REACH SURFACE WATERS, DESCRIBE THE FINAL DESTINATION OF SEWAGE.

Dried in dirt in back of 3791 Eagel St

NOTIFICATION:

29. WAS THE LOCAL HEALTH SERVICES AGENCY NOTIFIED? **Y**

30. IF THE OVERFLOW WAS OVER 1,000 GALLONS, WAS THE OFFICE OF EMERGENCY SERVICES (OES) NOTIFIED? **Y**

AFFECTED AREA POSTING:

31. WERE SIGNS POSTED TO WARN OF CONTAMINATION? **N**

32. LOCATION OF POSTING (IF POSTED):

33. HOW MANY DAYS WERE THE WARNING SIGNS POSTED? **0**

34. REMARKS:

City crews set up containment and removed stoppage traced storm drain system and did recover 50 gals. Notified area supervisor and had FSN#s 23575,23592,23594,23595 cctved.

CERTIFICATION:

I swear under penalty of perjury that the information submitted in this document is true and correct. I certify under penalty of perjury that I have personally examined and am familiar with the information submitted in this document and all attachments and that, based on my inquiry of those individuals immediately responsible for obtaining the information, I believe that the information is true, accurate, and complete. I am aware that there are significant penalties for submitting false information, including the possibility of fine and imprisonment.

Signature

Jean Fernandes
Name

SWUS
Title

05/02/2007
Date

Distribution:

	Fax Number
MWWD Director	(858) 292-6420
Asst. MWWD Director	(858) 292-6420
Public Information Officer	(858) 292-6420

EXTERNAL SANITARY SEWER OVERFLOW (SSO) REPORT FORM
REGIONAL WATER QUALITY CONTROL BOARD

Via FAX: 1.858.571.6972

To: California Regional Water Quality Control Board, San Diego Region

From: City of San Diego Metropolitan Wastewater Department
Wastewater Collection System Division
9150 Topaz Way, San Diego, CA 92123-1119

Subject: Report of Sanitary Sewer Overflow

GENERAL INFORMATION:

1. Preliminary ☐ Final ☑

2. SANITARY SEWER OVERFLOW SEQUENTIAL TRACKING NUMBER: **2985742**

3. REPORTED TO: **Fax (858) 571-6972 (RWQCB)**

4. DATE REPORTED: **05/03/2007** (MM/DD/YY)

TIME REPORTED: **00:30** (MILITARY OR 24 HOUR TIME)

5. REPORTED BY **Carlos E. Gomez Tagle**
PHONE: **(858)654-4130**

6. REPORTING SEWER AGENCY: **City of San Diego MWWD/WWC**

Public or Private SSO? (Check if Private) ☐ *(If Private - Complete Observation of SSO Due to Action of Other - Attachment 3)*

7. RESPONSIBLE SEWER AGENCY: **City of San Diego MWWD/WWC**

8. OVERFLOW START:

DATE: **05/03/2007** (MM/DD/YY)

TIME: **15:07** (MILITARY OR 24 HOUR TIME)

WWC Notified: **05/03/2007**

WWC Crew Arrival at Site: **05/03/2007** **15:45**

9. OVERFLOW END:

DATE: **05/03/2007** (MM/DD/YY)

TIME: **17:00** (MILITARY OR 24 HOUR TIME)

10. ESTIMATED OVERFLOW RATE: **1.000000**

11. TOTAL OVERFLOW VOLUME: **113**

12. OVERFLOW VOLUME RECOVERED: **80**

13. OVERFLOW VOLUME RELEASED TO ENVIRONMENT: **33**

SANITARY SEWER OVERFLOW LOCATION AND DESCRIPTION:

14. STREET ADDRESS: **3246 Imperial Av.**

15. CITY: **San Diego** ZIP CODE: **92102**

16. County: **San Diego**

SANITARY SEWER OVERFLOW STRUCTURE I.D.: **6 " CP**

17a. Canyon Main? **N** 17b. Trunk? **N**

Canyon Main Name: Trunk Name:

18. NUMBER OF OVERFLOWS WITHIN 1000 FT. OF THIS LOCATION IN PAST 12 MONTHS: **0**

19. DATES OF OVERFLOWS WITHIN 1000 FT. OF THIS LOCATION IN PAST 12 MONTHS:

20. OVERFLOW CAUSE - SHORT DESCRIPTION: **GREAS**

21. OVERFLOW CAUSE - DETAILED DESCRIPTION OF CAUSE **Per unit located MH132 by the troley-rail track sipping sewer through cracks and through**

22. SANITARY SEWER OVERFLOW CORRECTION -- DESCRIPTION OF ALL PREVENTATIVE AND CORRECTIVE MEASURES TAKEN OR PLANNED.

Per unit set-up containment and relieved stoppage by MH143, clean-up area.

23. WAS THERE MEASURABLE PRECIPITATION DURING 72-HOURS PERIOD PRIOR TO THE OVERFLOW? **N**

INITIAL AND SECONDARY RECEIVING WATERS:

24. DID THE SANITARY SEWER OVERFLOW ENTER A STORM DRAIN? **N**

25. DID THE SANITARY SEWER OVERFLOW REACH SURFACE WATERS OTHER THAN A STORM DRAIN? **N**

26. NAME OR DESCRIPTION OF INITIAL RECEIVING WATERS. (IF NONE, TYPE NONE.)

27. NAME OR DESCRIPTION OF SECONDARY RECEIVING WATERS. (IF NONE, TYPE NONE.

28. IF THE SANITARY SEWER OVERFLOW DID NOT REACH SURFACE WATERS, DESCRIBE THE FINAL DESTINATION OF SEWAGE.

soaked ground, dried in alley.

NOTIFICATION:

29. WAS THE LOCAL HEALTH SERVICES AGENCY NOTIFIED? **Y**

30. IF THE OVERFLOW WAS OVER 1,000 GALLONS, WAS THE OFFICE OF EMERGENCY SERVICES (OES) NOTIFIED? **Y**

AFFECTED AREA POSTING:

31. WERE SIGNS POSTED TO WARN OF CONTAMINATION? **N**

32. LOCATION OF POSTING (IF POSTED):

33. HOW MANY DAYS WERE THE WARNING SIGNS POSTED? **0**

34. REMARKS:

Units responding flushed two section down and one up, also cleaned area. Unable to clean FSN#40030 main, due inside trolley tracks area. Refer to area supervisor for further investigation; refer to TV sections FSN#: 40029, 40026, 40014 and 39911 to inspect.

CERTIFICATION:

I swear under penalty of perjury that the information submitted in this document is true and correct. I certify under penalty of perjury that I have personally examined and am familiar with the information submitted in this document and all attachments and that, based on my inquiry of those individuals immediately responsible for obtaining the information, I believe that the information is true, accurate, and complete. I am aware that there are significant penalties for submitting false information, including the possibility of fine and imprisonment.

Signature

Carlos E. Gomez Tagle
Name

SWUS (oca)
Title

05/03/2007
Date

Distribution:

	Fax Number
MWWD Director	(858) 292-6420
Asst. MWWD Director	(858) 292-6420
Public Information Officer	(858) 292-6420

EXTERNAL SANITARY SEWER OVERFLOW (SSO) REPORT FORM
REGIONAL WATER QUALITY CONTROL BOARD

Via FAX: 1.858.571.6972

To: California Regional Water Quality Control Board, San Diego Region

From: City of San Diego Metropolitan Wastewater Department
Wastewater Collection System Division
9150 Topaz Way, San Diego, CA 92123-1119

Subject: Report of Sanitary Sewer Overflow

GENERAL INFORMATION:

1. Preliminary ☐ Final ☑

2. SANITARY SEWER OVERFLOW SEQUENTIAL TRACKING NUMBER: **2985810**

3. REPORTED TO: **Fax (858) 571-6972 (RWQCB)**

4. DATE REPORTED: **05/04/2007** (MM/DD/YY)

TIME REPORTED: **13:40** (MILITARY OR 24 HOUR TIME)

5. REPORTED BY **Jean Fernandes**
PHONE: **(858)614-5772**

6. REPORTING SEWER AGENCY: **City of San Diego MWWD/WWC**

Public or Private SSO? (Check if Private) ☐ *(If Private - Complete Observation of SSO Due to Action of Other - Attachment 3)*

7. RESPONSIBLE SEWER AGENCY: **City of San Diego MWWD/WWC**

8. OVERFLOW START:

DATE: **05/04/2007** (MM/DD/YY)

TIME: **08:31** (MILITARY OR 24 HOUR TIME)

WWC Notified: **05/04/2007**

WWC Crew Arrival at Site: **05/04/2007** **08:50**

9. OVERFLOW END:

DATE: **05/04/2007** (MM/DD/YY)

TIME: **09:00** (MILITARY OR 24 HOUR TIME)

10. ESTIMATED OVERFLOW RATE: **5.000000**

11. TOTAL OVERFLOW VOLUME: **145**

12. OVERFLOW VOLUME RECOVERED: **0**

13. OVERFLOW VOLUME RELEASED TO ENVIRONMENT: **145**

SANITARY SEWER OVERFLOW LOCATION AND DESCRIPTION:

14. STREET ADDRESS: **3680 Reynard Way**

15. CITY: **San Diego** ZIP CODE: **92108**

16. County: **San Diego**

SANITARY SEWER OVERFLOW STRUCTURE I.D.: **6 " VC**

17a. Canyon Main? **N** 17b. Trunk? **N**

Canyon Main Name: Trunk Name:

18. NUMBER OF OVERFLOWS WITHIN 1000 FT. OF THIS LOCATION IN PAST 12 MONTHS: **2**

19. DATES OF OVERFLOWS WITHIN 1000 FT. OF THIS LOCATION IN PAST 12 MONTHS: **1/5/2007,5/2/2007**

20. OVERFLOW CAUSE - SHORT DESCRIPTION: **OTHER**

21. OVERFLOW CAUSE - DETAILED DESCRIPTION OF CAUSE **Flusher hose stuck in lateral**

22. SANITARY SEWER OVERFLOW CORRECTION -- DESCRIPTION OF ALL PREVENTATIVE AND CORRECTIVE MEASURES TAKEN OR PLANNED.

Set up containment, hand rodded lateral and pushed hose out. Cleaned area and vactored storm drain

23. WAS THERE MEASURABLE PRECIPITATION DURING 72-HOURS PERIOD PRIOR TO THE OVERFLOW? **N**

INITIAL AND SECONDARY RECEIVING WATERS:

24. DID THE SANITARY SEWER OVERFLOW ENTER A STORM DRAIN? **N**

25. DID THE SANITARY SEWER OVERFLOW REACH SURFACE WATERS OTHER THAN A STORM DRAIN? **N**

26. NAME OR DESCRIPTION OF INITIAL RECEIVING WATERS. (IF NONE, TYPE NONE.)

27. NAME OR DESCRIPTION OF SECONDARY RECEIVING WATERS. (IF NONE, TYPE NONE.

28. IF THE SANITARY SEWER OVERFLOW DID NOT REACH SURFACE WATERS, DESCRIBE THE FINAL DESTINATION OF SEWAGE.

Dried in dirt in back of address

NOTIFICATION:

29. WAS THE LOCAL HEALTH SERVICES AGENCY NOTIFIED? **Y**

30. IF THE OVERFLOW WAS OVER 1,000 GALLONS, WAS THE OFFICE OF EMERGENCY SERVICES (OES) NOTIFIED? **Y**

AFFECTED AREA POSTING:

31. WERE SIGNS POSTED TO WARN OF CONTAMINATION? **N**

32. LOCATION OF POSTING (IF POSTED):

33. HOW MANY DAYS WERE THE WARNING SIGNS POSTED? **0**

34. REMARKS:

Hand rodded lateral and pushed out flusher hose removing it and stoping SSO. Cleaned area and vactored storm drain. Referred to area supervisor and cctv to tv fsn# 23680,23683,23684

CERTIFICATION:

I swear under penalty of perjury that the information submitted in this document is true and correct. I certify under penalty of perjury that I have personally examined and am familiar with the information submitted in this document and all attachments and that, based on my inquiry of those individuals immediately responsible for obtaining the information, I believe that the information is true, accurate, and complete. I am aware that there are significant penalties for submitting false information, including the possibility of fine and imprisonment.

Signature

Jean Fernandes
Name

SWUS
Title

05/04/2007
Date

Distribution:

	Fax Number
MWWD Director	(858) 292-6420
Asst. MWWD Director	(858) 292-6420
Public Information Officer	(858) 292-6420

EXTERNAL SANITARY SEWER OVERFLOW (SSO) REPORT FORM
REGIONAL WATER QUALITY CONTROL BOARD

Via FAX: 1.858.571.6972

To: California Regional Water Quality Control Board, San Diego Region

From: City of San Diego Metropolitan Wastewater Department
Wastewater Collection System Division
9150 Topaz Way, San Diego, CA 92123-1119

Subject: Report of Sanitary Sewer Overflow

GENERAL INFORMATION:

***NOTE: This Report Copy is a NEW REVISION of a previously existing report. This NEW REVISION is #2 performed on this report**

1. Preliminary ☐ Final ☑

2. SANITARY SEWER OVERFLOW SEQUENTIAL TRACKING NUMBER: **2986089**

3. REPORTED TO: **Fax (858) 571-6972 (RWQCB)**

4. DATE REPORTED: **05/08/2007** (MM/DD/YY)

TIME REPORTED: **14:28** (MILITARY OR 24 HOUR TIME)

5. REPORTED BY **Jean Fernandes**
PHONE: **(858)614-5772**

6. REPORTING SEWER AGENCY: **City of San Diego MWWD/WWC**

Public or Private SSO? (Check if Private) ☐ *(If Private - Complete Observation of SSO Due to Action of Other - Attachment 3)*

7. RESPONSIBLE SEWER AGENCY: **City of San Diego MWWD/WWC**

8. OVERFLOW START:

DATE: **05/07/2007** (MM/DD/YY)

TIME: **05:44** (MILITARY OR 24 HOUR TIME)

WWC Notified: **05/07/2007**

WWC Crew Arrival at Site: **05/07/2007** **06:15**

9. OVERFLOW END:

DATE: **05/07/2007** (MM/DD/YY)

TIME: **07:28** (MILITARY OR 24 HOUR TIME)

10. ESTIMATED OVERFLOW RATE: **15.000000**

11. TOTAL OVERFLOW VOLUME: **1,560**

12. OVERFLOW VOLUME RECOVERED: **500**

13. OVERFLOW VOLUME RELEASED TO ENVIRONMENT: **1,060**

SANITARY SEWER OVERFLOW LOCATION AND DESCRIPTION:

14. STREET ADDRESS: **4397 Cartulina Rd**

15. CITY: **San Diego** ZIP CODE: **92124**

16. County: **San Diego**

SANITARY SEWER OVERFLOW STRUCTURE I.D.: **8 " VC**

17a. Canyon Main? **N** 17b. Trunk? **N**

Canyon Main Name: Trunk Name:

18. NUMBER OF OVERFLOWS WITHIN 1000 FT. OF THIS LOCATION IN PAST 12 MONTHS: **0**

19. DATES OF OVERFLOWS WITHIN 1000 FT. OF THIS LOCATION IN PAST 12 MONTHS:

20. OVERFLOW CAUSE - SHORT DESCRIPTION: **GREAS**

21. OVERFLOW CAUSE - DETAILED DESCRIPTION OF CAUSE **Grease/Paper towels blockage in 8 in vc main**

22. SANITARY SEWER OVERFLOW CORRECTION -- DESCRIPTION OF ALL PREVENTATIVE AND CORRECTIVE MEASURES TAKEN OR PLANNED.

Set up containment and removed blockage. Cleaned two section up and two down.

23. WAS THERE MEASURABLE PRECIPITATION DURING 72-HOURS PERIOD PRIOR TO THE OVERFLOW? **N**

INITIAL AND SECONDARY RECEIVING WATERS:

24. DID THE SANITARY SEWER OVERFLOW ENTER A STORM DRAIN? **N**

25. DID THE SANITARY SEWER OVERFLOW REACH SURFACE WATERS OTHER THAN A STORM DRAIN? **N**

26. NAME OR DESCRIPTION OF INITIAL RECEIVING WATERS. (IF NONE, TYPE NONE.)

27. NAME OR DESCRIPTION OF SECONDARY RECEIVING WATERS. (IF NONE, TYPE NONE.

28. IF THE SANITARY SEWER OVERFLOW DID NOT REACH SURFACE WATERS, DESCRIBE THE FINAL DESTINATION OF SEWAGE.

Soaked in canyon dirt

NOTIFICATION:

29. WAS THE LOCAL HEALTH SERVICES AGENCY NOTIFIED? **Y**

30. IF THE OVERFLOW WAS OVER 1,000 GALLONS, WAS THE OFFICE OF EMERGENCY SERVICES (OES) NOTIFIED? **Y**

AFFECTED AREA POSTING:

31. WERE SIGNS POSTED TO WARN OF CONTAMINATION? **N**

32. LOCATION OF POSTING (IF POSTED):

33. HOW MANY DAYS WERE THE WARNING SIGNS POSTED? **0**

34. REMARKS:

Notified area supervisor and cctv to tv fsn# 42918,43028,42920, 42978, and 42976.

CERTIFICATION:

I swear under penalty of perjury that the information submitted in this document is true and correct. I certify under penalty of perjury that I have personally examined and am familiar with the information submitted in this document and all attachments and that, based on my inquiry of those individuals immediately responsible for obtaining the information, I believe that the information is true, accurate, and complete. I am aware that there are significant penalties for submitting false information, including the possibility of fine and imprisonment.

Signature

Jean Fernandes
Name

SWUS
Title

05/08/2007
Date

Distribution:

	Fax Number
MWWD Director	(858) 292-6420
Asst. MWWD Director	(858) 292-6420
Public Information Officer	(858) 292-6420

EXTERNAL SANITARY SEWER OVERFLOW (SSO) REPORT FORM
REGIONAL WATER QUALITY CONTROL BOARD

Via FAX: 1.858.571.6972

To: California Regional Water Quality Control Board, San Diego Region

From: City of San Diego Metropolitan Wastewater Department
Wastewater Collection System Division
9150 Topaz Way, San Diego, CA 92123-1119

Subject: Report of Sanitary Sewer Overflow

GENERAL INFORMATION:

1. Preliminary ☐ Final ☑

2. SANITARY SEWER OVERFLOW SEQUENTIAL TRACKING NUMBER: **2986388**

3. REPORTED TO: **Fax (858) 571-6972 (RWQCB)**

4. DATE REPORTED: **05/08/2007** (MM/DD/YY)

TIME REPORTED: **15:00** (MILITARY OR 24 HOUR TIME)

5. REPORTED BY **Jean Fernandes**
PHONE: **(858)614-5772**

6. REPORTING SEWER AGENCY: **City of San Diego MWWD/WWC**

Public or Private SSO? (Check if Private) ☐ *(If Private - Complete Observation of SSO Due to Action of Other - Attachment 3)*

7. RESPONSIBLE SEWER AGENCY: **City of San Diego MWWD/WWC**

8. OVERFLOW START:

DATE: **05/08/2007** (MM/DD/YY)

TIME: **11:57** (MILITARY OR 24 HOUR TIME)

WWC Notified: **05/08/2007**

WWC Crew Arrival at Site: **05/08/2007** **12:15**

9. OVERFLOW END:

DATE: **05/08/2007** (MM/DD/YY)

TIME: **12:20** (MILITARY OR 24 HOUR TIME)

10. ESTIMATED OVERFLOW RATE: **5.000000**

11. TOTAL OVERFLOW VOLUME: **115**

12. OVERFLOW VOLUME RECOVERED: **0**

13. OVERFLOW VOLUME RELEASED TO ENVIRONMENT: **115**

SANITARY SEWER OVERFLOW LOCATION AND DESCRIPTION:

14. STREET ADDRESS: **Poinsettia DR & Voltaire St**

15. CITY: **San Diego** ZIP CODE: **92106**

16. County: **San Diego**

SANITARY SEWER OVERFLOW STRUCTURE I.D.: **8 " PVC**

17a. Canyon Main? **N** 17b. Trunk? **N**

Canyon Main Name: Trunk Name:

18. NUMBER OF OVERFLOWS WITHIN 1000 FT. OF THIS LOCATION IN PAST 12 MONTHS: **0**

19. DATES OF OVERFLOWS WITHIN 1000 FT. OF THIS LOCATION IN PAST 12 MONTHS:

20. OVERFLOW CAUSE - SHORT DESCRIPTION: **GREAS**

21. OVERFLOW CAUSE - DETAILED DESCRIPTION OF CAUSE **Grease blockage in city main.**

22. SANITARY SEWER OVERFLOW CORRECTION -- DESCRIPTION OF ALL PREVENTATIVE AND CORRECTIVE MEASURES TAKEN OR PLANNED.

Set up containment removed blockage ,cleaned area and traced storm drain took samples.

23. WAS THERE MEASURABLE PRECIPITATION DURING 72-HOURS PERIOD PRIOR TO THE OVERFLOW? **N**

INITIAL AND SECONDARY RECEIVING WATERS:

24. DID THE SANITARY SEWER OVERFLOW ENTER A STORM DRAIN? **Y**

25. DID THE SANITARY SEWER OVERFLOW REACH SURFACE WATERS OTHER THAN A STORM DRAIN? **N**

26. NAME OR DESCRIPTION OF INITIAL RECEIVING WATERS. (IF NONE, TYPE NONE.)

27. NAME OR DESCRIPTION OF SECONDARY RECEIVING WATERS. (IF NONE, TYPE NONE.

28. IF THE SANITARY SEWER OVERFLOW DID NOT REACH SURFACE WATERS, DESCRIBE THE FINAL DESTINATION OF SEWAGE.

Dried in storm drain

NOTIFICATION:

29. WAS THE LOCAL HEALTH SERVICES AGENCY NOTIFIED? **Y**

30. IF THE OVERFLOW WAS OVER 1,000 GALLONS, WAS THE OFFICE OF EMERGENCY SERVICES (OES) NOTIFIED? **Y**

AFFECTED AREA POSTING:

31. WERE SIGNS POSTED TO WARN OF CONTAMINATION? **N**

32. LOCATION OF POSTING (IF POSTED):

33. HOW MANY DAYS WERE THE WARNING SIGNS POSTED? **0**

34. REMARKS:

Cleaned two section up and two down. Notified area supervisor and had fsn# 10413,10418,10419 and 5215651 cctved.

CERTIFICATION:

I swear under penalty of perjury that the information submitted in this document is true and correct. I certify under penalty of perjury that I have personally examined and am familiar with the information submitted in this document and all attachments and that, based on my inquiry of those individuals immediately responsible for obtaining the information, I believe that the information is true, accurate, and complete. I am aware that there are significant penalties for submitting false information, including the possibility of fine and imprisonment.

Signature

Jean Fernandes
Name

SWUS
Title

05/08/2007
Date

Distribution:

	Fax Number
MWWD Director	(858) 292-6420
Asst. MWWD Director	(858) 292-6420
Public Information Officer	(858) 292-6420

EXTERNAL SANITARY SEWER OVERFLOW (SSO) REPORT FORM
REGIONAL WATER QUALITY CONTROL BOARD

Via FAX: 1.858.571.6972

To: California Regional Water Quality Control Board, San Diego Region

From: City of San Diego Metropolitan Wastewater Department
Wastewater Collection System Division
9150 Topaz Way, San Diego, CA 92123-1119

Subject: Report of Sanitary Sewer Overflow

GENERAL INFORMATION:

***NOTE: This Report Copy is a NEW REVISION of a previously existing report. This NEW REVISION is #4 performed on this report**

1. Preliminary ☐ Final ☑

2. SANITARY SEWER OVERFLOW SEQUENTIAL TRACKING NUMBER: **2986852**

3. REPORTED TO: **Fax (858) 571-6972 (RWQCB)**

4. DATE REPORTED: **05/11/2007** (MM/DD/YY)

TIME REPORTED: **14:45** (MILITARY OR 24 HOUR TIME)

5. REPORTED BY **Jean Fernandes**
PHONE: **(858)614-5772**

6. REPORTING SEWER AGENCY: **City of San Diego MWWD/WWC**

Public or Private SSO? (Check if Private) ☐ *(If Private - Complete Observation of SSO Due to Action of Other - Attachment 3)*

7. RESPONSIBLE SEWER AGENCY: **City of San Diego MWWD/WWC**

8. OVERFLOW START:

DATE: **05/11/2007** (MM/DD/YY)

TIME: **10:08** (MILITARY OR 24 HOUR TIME)

WWC Notified: **05/11/2007**

WWC Crew Arrival at Site: **05/11/2007** **10:39**

9. OVERFLOW END:

DATE: **05/11/2007** (MM/DD/YY)

TIME: **11:25** (MILITARY OR 24 HOUR TIME)

10. ESTIMATED OVERFLOW RATE: **5.000000**

11. TOTAL OVERFLOW VOLUME: **385**

12. OVERFLOW VOLUME RECOVERED: **0**

13. OVERFLOW VOLUME RELEASED TO ENVIRONMENT: **385**

SANITARY SEWER OVERFLOW LOCATION AND DESCRIPTION:

14. STREET ADDRESS: **970 Hanover St**

15. CITY: **San Diego** ZIP CODE: **92102**

16. County: **San Diego**

SANITARY SEWER OVERFLOW STRUCTURE I.D.: **8 " VC**

17a. Canyon Main? **N** 17b. Trunk? **N**

Canyon Main Name: Trunk Name:

18. NUMBER OF OVERFLOWS WITHIN 1000 FT. OF THIS LOCATION IN PAST 12 MONTHS: **0**

19. DATES OF OVERFLOWS WITHIN 1000 FT. OF THIS LOCATION IN PAST 12 MONTHS:

20. OVERFLOW CAUSE - SHORT DESCRIPTION: **ROOTS**

21. OVERFLOW CAUSE - DETAILED DESCRIPTION OF CAUSE **Root blockage in city main**

22. SANITARY SEWER OVERFLOW CORRECTION -- DESCRIPTION OF ALL PREVENTATIVE AND CORRECTIVE MEASURES TAKEN OR PLANNED.

Flushed main to remove stoppage. Cleaned two section up and two down.

23. WAS THERE MEASURABLE PRECIPITATION DURING 72-HOURS PERIOD PRIOR TO THE OVERFLOW? **N**

INITIAL AND SECONDARY RECEIVING WATERS:

24. DID THE SANITARY SEWER OVERFLOW ENTER A STORM DRAIN? **N**

25. DID THE SANITARY SEWER OVERFLOW REACH SURFACE WATERS OTHER THAN A STORM DRAIN? **N**

26. NAME OR DESCRIPTION OF INITIAL RECEIVING WATERS. (IF NONE, TYPE NONE.)

27. NAME OR DESCRIPTION OF SECONDARY RECEIVING WATERS. (IF NONE, TYPE NONE.

28. IF THE SANITARY SEWER OVERFLOW DID NOT REACH SURFACE WATERS, DESCRIBE THE FINAL DESTINATION OF SEWAGE.

Soaked into dirt in back of address

NOTIFICATION:

29. WAS THE LOCAL HEALTH SERVICES AGENCY NOTIFIED? **Y**

30. IF THE OVERFLOW WAS OVER 1,000 GALLONS, WAS THE OFFICE OF EMERGENCY SERVICES (OES) NOTIFIED? **Y**

AFFECTED AREA POSTING:

31. WERE SIGNS POSTED TO WARN OF CONTAMINATION? **N**

32. LOCATION OF POSTING (IF POSTED):

33. HOW MANY DAYS WERE THE WARNING SIGNS POSTED? **0**

34. REMARKS:

City crews cleaned two section up and two down Fsn # 52756,52716,52702,52708 & 52721 refered to area supervisor and cctv.

CERTIFICATION:

I swear under penalty of perjury that the information submitted in this document is true and correct. I certify under penalty of perjury that I have personally examined and am familiar with the information submitted in this document and all attachments and that, based on my inquiry of those individuals immediately responsible for obtaining the information, I believe that the information is true, accurate, and complete. I am aware that there are significant penalties for submitting false information, including the possibility of fine and imprisonment.

Signature

Jean Fernandes
Name

SWUS
Title

05/11/2007
Date

Distribution:

	Fax Number
MWWD Director	(858) 292-6420
Asst. MWWD Director	(858) 292-6420
Public Information Officer	(858) 292-6420

EXTERNAL SANITARY SEWER OVERFLOW (SSO) REPORT FORM
REGIONAL WATER QUALITY CONTROL BOARD

Via FAX: 1.858.571.6972

To: California Regional Water Quality Control Board, San Diego Region

From: City of San Diego Metropolitan Wastewater Department
Wastewater Collection System Division
9150 Topaz Way, San Diego, CA 92123-1119

Subject: Report of Sanitary Sewer Overflow

GENERAL INFORMATION:

1. Preliminary ☐ Final ☑

2. SANITARY SEWER OVERFLOW SEQUENTIAL TRACKING NUMBER: **2990234**

3. REPORTED TO: **Fax (858) 571-6972 (RWQCB)**

4. DATE REPORTED: **05/29/2007** (MM/DD/YY)

TIME REPORTED: **14:42** (MILITARY OR 24 HOUR TIME)

5. REPORTED BY **Jose L Oropeza**

PHONE: **(858)654-4142**

6. REPORTING SEWER AGENCY: **City of San Diego MWWD/WWC**

Public or Private SSO? (Check if Private) ☐

(If Private - Complete Observation of SSO Due to Action of Other - Attachment 3)

7. RESPONSIBLE SEWER AGENCY: **City of San Diego MWWD/WWC**

8. OVERFLOW START:

DATE: **05/28/2007** (MM/DD/YY)

TIME: **18:04** (MILITARY OR 24 HOUR TIME)

WWC Notified: **05/28/2007**

WWC Crew Arrival at Site: **05/28/2007** **18:25**

9. OVERFLOW END:

DATE: **05/28/2007** (MM/DD/YY)

TIME: **19:25** (MILITARY OR 24 HOUR TIME)

10. ESTIMATED OVERFLOW RATE: **50.000000**

11. TOTAL OVERFLOW VOLUME: **4,050**

12. OVERFLOW VOLUME RECOVERED: **2,400**

13. OVERFLOW VOLUME RELEASED TO ENVIRONMENT: **1,650**

SANITARY SEWER OVERFLOW LOCATION AND DESCRIPTION:

14. STREET ADDRESS: **6576 Friars Rd**

15. CITY: **San Diego** ZIP CODE: **92108**

16. County: **San Diego**

SANITARY SEWER OVERFLOW STRUCTURE I.D.:

17a. Canyon Main? **N** 17b. Trunk? **N**

Canyon Main Name: Trunk Name:

18. NUMBER OF OVERFLOWS WITHIN 1000 FT. OF THIS LOCATION IN PAST 12 MONTHS: **0**

19. DATES OF OVERFLOWS WITHIN 1000 FT. OF THIS LOCATION IN PAST 12 MONTHS:

20. OVERFLOW CAUSE - SHORT DESCRIPTION: **ROOTS**

21. OVERFLOW CAUSE - DETAILED DESCRIPTION OF CAUSE **heavy roots inside manhole # 33**

22. SANITARY SEWER OVERFLOW CORRECTION -- DESCRIPTION OF ALL PREVENTATIVE AND CORRECTIVE MEASURES TAKEN OR PLANNED.

hand rodded manhole #33 inlet to relieved root blockage.

23. WAS THERE MEASURABLE PRECIPITATION DURING 72-HOURS PERIOD PRIOR TO THE OVERFLOW? **N**

INITIAL AND SECONDARY RECEIVING WATERS:

24. DID THE SANITARY SEWER OVERFLOW ENTER A STORM DRAIN? **Y**

25. DID THE SANITARY SEWER OVERFLOW REACH SURFACE WATERS OTHER THAN A STORM DRAIN? **N**

26. NAME OR DESCRIPTION OF INITIAL RECEIVING WATERS. (IF NONE, TYPE NONE.)

27. NAME OR DESCRIPTION OF SECONDARY RECEIVING WATERS. (IF NONE, TYPE NONE.

28. IF THE SANITARY SEWER OVERFLOW DID NOT REACH SURFACE WATERS, DESCRIBE THE FINAL DESTINATION OF SEWAGE.

Dry side of San Diego River bed

NOTIFICATION:

29. WAS THE LOCAL HEALTH SERVICES AGENCY NOTIFIED? **Y**

30. IF THE OVERFLOW WAS OVER 1,000 GALLONS, WAS THE OFFICE OF EMERGENCY SERVICES (OES) NOTIFIED? **Y**

AFFECTED AREA POSTING:

31. WERE SIGNS POSTED TO WARN OF CONTAMINATION? **N**

32. LOCATION OF POSTING (IF POSTED):

33. HOW MANY DAYS WERE THE WARNING SIGNS POSTED? **0**

34. REMARKS:

on 05/28/2007 unit 718 recovered 1500 gallons out of 4050 gallons on 05/29/2007 unit 713 recovered 900 gallons more for a total of 2400 gallons out of 4050. 1650 gallons soak into riverwalk golf course grounds & grass area. for a grant total of 4050 gallons.

CERTIFICATION:

I swear under penalty of perjury that the information submitted in this document is true and correct. I certify under penalty of perjury that I have personally examined and am familiar with the information submitted in this document and all attachments and that, based on my inquiry of those individuals immediately responsible for obtaining the information, I believe that the information is true, accurate, and complete. I am aware that there are significant penalties for submitting false information, including the possibility of fine and imprisonment.

Signature

Jose L Oropeza
Name

Senior Water Utility Supervisor
Title

05/29/2007
Date

Distribution:

	Fax Number
MWWD Director	(858) 292-6420
Asst. MWWD Director	(858) 292-6420
Public Information Officer	(858) 292-6420

EXTERNAL SANITARY SEWER OVERFLOW (SSO) REPORT FORM
REGIONAL WATER QUALITY CONTROL BOARD

Via FAX: 1.858.571.6972

To: California Regional Water Quality Control Board, San Diego Region

From: City of San Diego Metropolitan Wastewater Department
Wastewater Collection System Division
9150 Topaz Way, San Diego, CA 92123-1119

Subject: Report of Sanitary Sewer Overflow

GENERAL INFORMATION:

***NOTE: This Report Copy is a NEW REVISION of a previously existing report. This NEW REVISION is #2 performed on this report**

1. Preliminary ☐ Final ☑

2. SANITARY SEWER OVERFLOW SEQUENTIAL TRACKING NUMBER: **2991218**

3. REPORTED TO: **Fax (858) 571-6972 (RWQCB)**

4. DATE REPORTED: **06/04/2007** (MM/DD/YY)

TIME REPORTED: **13:55** (MILITARY OR 24 HOUR TIME)

5. REPORTED BY **Jean Fernandes**
PHONE: **(858)614-5772**

6. REPORTING SEWER AGENCY: **City of San Diego MWWD/WWC**

Public or Private SSO? (Check if Private) ☐

(If Private - Complete Observation of SSO Due to Action of Other - Attachment 3)

7. RESPONSIBLE SEWER AGENCY: **City of San Diego MWWD/WWC**

8. OVERFLOW START:

DATE: **06/04/2007** (MM/DD/YY)

TIME: **08:01** (MILITARY OR 24 HOUR TIME)

WWC Notified: **06/04/2007**

WWC Crew Arrival at Site: **06/04/2007** **08:20**

9. OVERFLOW END:

DATE: **06/04/2007** (MM/DD/YY)

TIME: **08:31** (MILITARY OR 24 HOUR TIME)

10. ESTIMATED OVERFLOW RATE: **100.000000**

11. TOTAL OVERFLOW VOLUME: **3,000**

12. OVERFLOW VOLUME RECOVERED: **2,800**

13. OVERFLOW VOLUME RELEASED TO ENVIRONMENT: **200**

SANITARY SEWER OVERFLOW LOCATION AND DESCRIPTION:

14. STREET ADDRESS: **3751 Market St**

15. CITY: **San Diego** ZIP CODE: **92113**

16. County: **San Diego**

SANITARY SEWER OVERFLOW STRUCTURE I.D.: **10 " VC**

17a. Canyon Main? **N** 17b. Trunk? **N**

Canyon Main Name: Trunk Name:

18. NUMBER OF OVERFLOWS WITHIN 1000 FT. OF THIS LOCATION IN PAST 12 MONTHS: **0**

19. DATES OF OVERFLOWS WITHIN 1000 FT. OF THIS LOCATION IN PAST 12 MONTHS:

20. OVERFLOW CAUSE - SHORT DESCRIPTION: **OTHER**

21. OVERFLOW CAUSE - DETAILED DESCRIPTION OF CAUSE **10" Rodding screw left in main caused spill**

22. SANITARY SEWER OVERFLOW CORRECTION -- DESCRIPTION OF ALL PREVENTATIVE AND CORRECTIVE MEASURES TAKEN OR PLANNED.

Flushed main and removed stopage. Recovered 2800gal of sso

23. WAS THERE MEASURABLE PRECIPITATION DURING 72-HOURS PERIOD PRIOR TO THE OVERFLOW? **N**

INITIAL AND SECONDARY RECEIVING WATERS:

24. DID THE SANITARY SEWER OVERFLOW ENTER A STORM DRAIN? **Y**

25. DID THE SANITARY SEWER OVERFLOW REACH SURFACE WATERS OTHER THAN A STORM DRAIN? **N**

26. NAME OR DESCRIPTION OF INITIAL RECEIVING WATERS. (IF NONE, TYPE NONE.)

27. NAME OR DESCRIPTION OF SECONDARY RECEIVING WATERS. (IF NONE, TYPE NONE.

28. IF THE SANITARY SEWER OVERFLOW DID NOT REACH SURFACE WATERS, DESCRIBE THE FINAL DESTINATION OF SEWAGE.

Soaked in dirt culvert

NOTIFICATION:

29. WAS THE LOCAL HEALTH SERVICES AGENCY NOTIFIED? **Y**

30. IF THE OVERFLOW WAS OVER 1,000 GALLONS, WAS THE OFFICE OF EMERGENCY SERVICES (OES) NOTIFIED? **Y**

AFFECTED AREA POSTING:

31. WERE SIGNS POSTED TO WARN OF CONTAMINATION? **N**

32. LOCATION OF POSTING (IF POSTED):

33. HOW MANY DAYS WERE THE WARNING SIGNS POSTED? **0**

34. REMARKS:

Crew recovered 2800 gal of sso by passed pumped back into system. SSO pooled on dirt storm culvert. Cleaned two sections up and two down. Also had FSN#39968,39967,36670,39966,and 39967 cctved and refered to area supervisor.

CERTIFICATION:

I swear under penalty of perjury that the information submitted in this document is true and correct. I certify under penalty of perjury that I have personally examined and am familiar with the information submitted in this document and all attachments and that, based on my inquiry of those individuals immediately responsible for obtaining the information, I believe that the information is true, accurate, and complete. I am aware that there are significant penalties for submitting false information, including the possibility of fine and imprisonment.

Signature

Jean Fernandes
Name

SWUS
Title

06/04/2007
Date

Distribution:

	Fax Number
MWWD Director	(858) 292-6420
Asst. MWWD Director	(858) 292-6420
Public Information Officer	(858) 292-6420

EXTERNAL SANITARY SEWER OVERFLOW (SSO) REPORT FORM
REGIONAL WATER QUALITY CONTROL BOARD

Via FAX: 1.858.571.6972

To: California Regional Water Quality Control Board, San Diego Region

From: City of San Diego Metropolitan Wastewater Department
Wastewater Collection System Division
9150 Topaz Way, San Diego, CA 92123-1119

Subject: Report of Sanitary Sewer Overflow

GENERAL INFORMATION:

***NOTE: This Report Copy is a NEW REVISION of a previously existing report. This NEW REVISION is #3 performed on this report**

1. Preliminary ☐ Final ☑

2. SANITARY SEWER OVERFLOW SEQUENTIAL TRACKING NUMBER: **2993478**

3. REPORTED TO: **Fax (858) 571-6972 (RWQCB)**

4. DATE REPORTED: **06/11/2007** (MM/DD/YY)

TIME REPORTED: **14:20** (MILITARY OR 24 HOUR TIME)

5. REPORTED BY **Jean Fernandes**
PHONE: **(858)614-5772**

6. REPORTING SEWER AGENCY: **City of San Diego MWWD/WWC**

Public or Private SSO? (Check if Private) ☐ *(If Private - Complete Observation of SSO Due to Action of Other - Attachment 3)*

7. RESPONSIBLE SEWER AGENCY: **City of San Diego MWWD/WWC**

8. OVERFLOW START:

DATE: **06/11/2007** (MM/DD/YY)

TIME: **09:50** (MILITARY OR 24 HOUR TIME)

WWC Notified: **06/11/2007**

WWC Crew Arrival at Site: **06/11/2007** **10:00**

9. OVERFLOW END:

DATE: **06/11/2007** (MM/DD/YY)

TIME: **12:20** (MILITARY OR 24 HOUR TIME)

10. ESTIMATED OVERFLOW RATE: **50.000000**

11. TOTAL OVERFLOW VOLUME: **7,500**

12. OVERFLOW VOLUME RECOVERED: **7,000**

13. OVERFLOW VOLUME RELEASED TO ENVIRONMENT: **500**

SANITARY SEWER OVERFLOW LOCATION AND DESCRIPTION:

14. STREET ADDRESS: **Jamies Wy & Manzanita Dr**

15. CITY: **San Diego** ZIP CODE: **92105**

16. County: **San Diego**

SANITARY SEWER OVERFLOW STRUCTURE I.D.: **6 " CP**

17a. Canyon Main? **Y** 17b. Trunk? **N**

Canyon Main Name: **Lexington canyon** Trunk Name:

18. NUMBER OF OVERFLOWS WITHIN 1000 FT. OF THIS LOCATION IN PAST 12 MONTHS: **0**

19. DATES OF OVERFLOWS WITHIN 1000 FT. OF THIS LOCATION IN PAST 12 MONTHS: **10/19/2006**

20. OVERFLOW CAUSE - SHORT DESCRIPTION: **ROOTS**

21. OVERFLOW CAUSE - DETAILED DESCRIPTION OF CAUSE **Root blockage in 8" cp main**

22. SANITARY SEWER OVERFLOW CORRECTION -- DESCRIPTION OF ALL PREVENTATIVE AND CORRECTIVE MEASURES TAKEN OR PLANNED.

Rodded main and removed blockage cleand two section up and two down per canyon crews

23. WAS THERE MEASURABLE PRECIPITATION DURING 72-HOURS PERIOD PRIOR TO THE OVERFLOW? **N**

INITIAL AND SECONDARY RECEIVING WATERS:

24. DID THE SANITARY SEWER OVERFLOW ENTER A STORM DRAIN? **N**

25. DID THE SANITARY SEWER OVERFLOW REACH SURFACE WATERS OTHER THAN A STORM DRAIN? **N**

26. NAME OR DESCRIPTION OF INITIAL RECEIVING WATERS. (IF NONE, TYPE NONE.)

27. NAME OR DESCRIPTION OF SECONDARY RECEIVING WATERS. (IF NONE, TYPE NONE.

28. IF THE SANITARY SEWER OVERFLOW DID NOT REACH SURFACE WATERS, DESCRIBE THE FINAL DESTINATION OF SEWAGE.

Soaked into drit in dry creek bed

NOTIFICATION:

29. WAS THE LOCAL HEALTH SERVICES AGENCY NOTIFIED? **Y**

30. IF THE OVERFLOW WAS OVER 1,000 GALLONS, WAS THE OFFICE OF EMERGENCY SERVICES (OES) NOTIFIED? **Y**

AFFECTED AREA POSTING:

31. WERE SIGNS POSTED TO WARN OF CONTAMINATION? **Y**

32. LOCATION OF POSTING (IF POSTED): **In Canyon path**

33. HOW MANY DAYS WERE THE WARNING SIGNS POSTED? **3**

34. REMARKS:

Refered to area supervisor and had fsn 44744,44745,44748,44743 and 38824 cctv.

CERTIFICATION:

I swear under penalty of perjury that the information submitted in this document is true and correct. I certify under penalty of perjury that I have personally examined and am familiar with the information submitted in this document and all attachments and that, based on my inquiry of those individuals immediately responsible for obtaining the information, I believe that the information is true, accurate, and complete. I am aware that there are significant penalties for submitting false information, including the possibility of fine and imprisonment.

Signature

Jean Fernandes
Name

SWUS
Title

06/11/2007
Date

Distribution:

	Fax Number
MWWD Director	(858) 292-6420
Asst. MWWD Director	(858) 292-6420
Public Information Officer	(858) 292-6420

EXTERNAL SANITARY SEWER OVERFLOW (SSO) REPORT FORM
REGIONAL WATER QUALITY CONTROL BOARD

Via FAX: 1.858.571.6972

To: California Regional Water Quality Control Board, San Diego Region

From: City of San Diego Metropolitan Wastewater Department
Wastewater Collection System Division
9150 Topaz Way, San Diego, CA 92123-1119

Subject: Report of Sanitary Sewer Overflow

GENERAL INFORMATION:

***NOTE: This Report Copy is a NEW REVISION of a previously existing report. This NEW REVISION is #2 performed on this report**

1. Preliminary ☐ Final ☑

2. SANITARY SEWER OVERFLOW SEQUENTIAL TRACKING NUMBER: **2995244**

3. REPORTED TO: **Fax (858) 571-6972 (RWQCB)**

4. DATE REPORTED: **06/29/2007** (MM/DD/YY)

TIME REPORTED: **17:15** (MILITARY OR 24 HOUR TIME)

5. REPORTED BY **Jose L Oropeza**

PHONE: **(858)654-4142**

6. REPORTING SEWER AGENCY: **City of San Diego MWWD/WWC**

Public or Private SSO? (Check if Private) ☐

(If Private - Complete Observation of SSO Due to Action of Other - Attachment 3)

7. RESPONSIBLE SEWER AGENCY: **City of San Diego MWWD/WWC**

8. OVERFLOW START:

DATE: **06/24/2007** (MM/DD/YY)

TIME: **19:11** (MILITARY OR 24 HOUR TIME)

WWC Notified: **06/24/2007**

WWC Crew Arrival at Site: **06/24/2007** **19:30**

9. OVERFLOW END:

DATE: **06/24/2007** (MM/DD/YY)

TIME: **19:50** (MILITARY OR 24 HOUR TIME)

10. ESTIMATED OVERFLOW RATE: **10.000000**

11. TOTAL OVERFLOW VOLUME: **390**

12. OVERFLOW VOLUME RECOVERED: **0**

13. OVERFLOW VOLUME RELEASED TO ENVIRONMENT: **390**

SANITARY SEWER OVERFLOW LOCATION AND DESCRIPTION:

14. STREET ADDRESS: **2800 FAMOSA**

15. CITY: **San Diego** ZIP CODE: **92107**

16. County: **San Diego**

SANITARY SEWER OVERFLOW STRUCTURE I.D.: **10 " VC**

17a. Canyon Main? **N** 17b. Trunk? **N**

Canyon Main Name: Trunk Name:

18. NUMBER OF OVERFLOWS WITHIN 1000 FT. OF THIS LOCATION IN PAST 12 MONTHS: **1**

19. DATES OF OVERFLOWS WITHIN 1000 FT. OF THIS LOCATION IN PAST 12 MONTHS: **12/21/2006**

20. OVERFLOW CAUSE - SHORT DESCRIPTION: **OTHER**

21. OVERFLOW CAUSE - DETAILED DESCRIPTION OF CAUSE **Heavy paper towels & construction rags**

22. SANITARY SEWER OVERFLOW CORRECTION -- DESCRIPTION OF ALL PREVENTATIVE AND CORRECTIVE MEASURES TAKEN OR PLANNED.

Flushed 10" vc main refer it to cctv and area supervisor.

23. WAS THERE MEASURABLE PRECIPITATION DURING 72-HOURS PERIOD PRIOR TO THE OVERFLOW? **N**

INITIAL AND SECONDARY RECEIVING WATERS:

24. DID THE SANITARY SEWER OVERFLOW ENTER A STORM DRAIN? **N**

25. DID THE SANITARY SEWER OVERFLOW REACH SURFACE WATERS OTHER THAN A STORM DRAIN? **N**

26. NAME OR DESCRIPTION OF INITIAL RECEIVING WATERS. (IF NONE, TYPE NONE.)

27. NAME OR DESCRIPTION OF SECONDARY RECEIVING WATERS. (IF NONE, TYPE NONE.

28. IF THE SANITARY SEWER OVERFLOW DID NOT REACH SURFACE WATERS, DESCRIBE THE FINAL DESTINATION OF SEWAGE.

Soak into Trail Pad next to Famosa Slough

NOTIFICATION:

29. WAS THE LOCAL HEALTH SERVICES AGENCY NOTIFIED? **Y**

30. IF THE OVERFLOW WAS OVER 1,000 GALLONS, WAS THE OFFICE OF EMERGENCY SERVICES (OES) NOTIFIED? **Y**

AFFECTED AREA POSTING:

31. WERE SIGNS POSTED TO WARN OF CONTAMINATION? **Y**

32. LOCATION OF POSTING (IF POSTED): **Trail Pad next to Famosa Slough**

33. HOW MANY DAYS WERE THE WARNING SIGNS POSTED? **5**

34. REMARKS:

Finalize SSO & removed 2 signs on 06/29/07.

CERTIFICATION:

I swear under penalty of perjury that the information submitted in this document is true and correct. I certify under penalty of perjury that I have personally examined and am familiar with the information submitted in this document and all attachments and that, based on my inquiry of those individuals immediately responsible for obtaining the information, I believe that the information is true, accurate, and complete. I am aware that there are significant penalties for submitting false information, including the possibility of fine and imprisonment.

Signature

Jose L Oropeza
Name

Senior Water Utility Supervisor
Title

06/29/2007
Date

Distribution:

	Fax Number
MWWD Director	(858) 292-6420
Asst. MWWD Director	(858) 292-6420
Public Information Officer	(858) 292-6420

EXTERNAL SANITARY SEWER OVERFLOW (SSO) REPORT FORM
REGIONAL WATER QUALITY CONTROL BOARD

Via FAX: 1.858.571.6972

To: California Regional Water Quality Control Board, San Diego Region

From: City of San Diego Metropolitan Wastewater Department
Wastewater Collection System Division
9150 Topaz Way, San Diego, CA 92123-1119

Subject: Report of Sanitary Sewer Overflow

GENERAL INFORMATION:

***NOTE: This Report Copy is a NEW REVISION of a previously existing report. This NEW REVISION is #2 performed on this report**

1. Preliminary ☐ Final ☑

2. SANITARY SEWER OVERFLOW SEQUENTIAL TRACKING NUMBER: **2995304**

3. REPORTED TO: **Fax (858) 571-6972 (RWQCB)**

4. DATE REPORTED: **06/26/2007** (MM/DD/YY)

TIME REPORTED: **08:40** (MILITARY OR 24 HOUR TIME)

5. REPORTED BY **Jean Fernandes**

PHONE: **(858)614-5772**

6. REPORTING SEWER AGENCY: **City of San Diego MWWD/WWC**

Public or Private SSO? (Check if Private) ☐

(If Private - Complete Observation of SSO Due to Action of Other - Attachment 3)

7. RESPONSIBLE SEWER AGENCY: **City of San Diego MWWD/WWC**

8. OVERFLOW START:

DATE: **06/25/2007** (MM/DD/YY)

TIME: **10:07** (MILITARY OR 24 HOUR TIME)

WWC Notified: **06/25/2007**

WWC Crew Arrival at Site: **06/25/2007** **10:25**

9. OVERFLOW END:

DATE: **06/25/2007** (MM/DD/YY)

TIME: **12:00** (MILITARY OR 24 HOUR TIME)

10. ESTIMATED OVERFLOW RATE: **50.000000**

11. TOTAL OVERFLOW VOLUME: **5,650**

12. OVERFLOW VOLUME RECOVERED: **5,000**

13. OVERFLOW VOLUME RELEASED TO ENVIRONMENT: **650**

SANITARY SEWER OVERFLOW LOCATION AND DESCRIPTION:

14. STREET ADDRESS: **4720 Mt Ashmun Dr**

15. CITY: **San Diego** ZIP CODE: **92111**

16. County: **San Diego**

SANITARY SEWER OVERFLOW STRUCTURE I.D.: **15 " VC**

17a. Canyon Main? **Y** 17b. Trunk? **N**

Canyon Main Name: **Tecolote** Trunk Name:

18. NUMBER OF OVERFLOWS WITHIN 1000 FT. OF THIS LOCATION IN PAST 12 MONTHS: **0**

19. DATES OF OVERFLOWS WITHIN 1000 FT. OF THIS LOCATION IN PAST 12 MONTHS:

20. OVERFLOW CAUSE - SHORT DESCRIPTION: **OTHER**

21. OVERFLOW CAUSE - DETAILED DESCRIPTION OF CAUSE **Rock fell on main breaking pipe causing it to spill**

22. SANITARY SEWER OVERFLOW CORRECTION -- DESCRIPTION OF ALL PREVENTATIVE AND CORRECTIVE MEASURES TAKEN OR PLANNED.

Restored flow set up by pass pumping crew will make repairs

23. WAS THERE MEASURABLE PRECIPITATION DURING 72-HOURS PERIOD PRIOR TO THE OVERFLOW? **N**

INITIAL AND SECONDARY RECEIVING WATERS:

24. DID THE SANITARY SEWER OVERFLOW ENTER A STORM DRAIN? **N**

25. DID THE SANITARY SEWER OVERFLOW REACH SURFACE WATERS OTHER THAN A STORM DRAIN? **N**

26. NAME OR DESCRIPTION OF INITIAL RECEIVING WATERS. (IF NONE, TYPE NONE.)

27. NAME OR DESCRIPTION OF SECONDARY RECEIVING WATERS. (IF NONE, TYPE NONE.

28. IF THE SANITARY SEWER OVERFLOW DID NOT REACH SURFACE WATERS, DESCRIBE THE FINAL DESTINATION OF SEWAGE.

Recoverd @ interceptor T-3

NOTIFICATION:

29. WAS THE LOCAL HEALTH SERVICES AGENCY NOTIFIED? **Y**

30. IF THE OVERFLOW WAS OVER 1,000 GALLONS, WAS THE OFFICE OF EMERGENCY SERVICES (OES) NOTIFIED? **Y**

AFFECTED AREA POSTING:

31. WERE SIGNS POSTED TO WARN OF CONTAMINATION? **Y**

32. LOCATION OF POSTING (IF POSTED): **Tecolote Canyon**

33. HOW MANY DAYS WERE THE WARNING SIGNS POSTED? **3**

34. REMARKS:

Refered to area supervisor and cctved FSN#18092,18095,18093,18096,18295 crews recoverd 5000 gal by pass pumpinig and also in interceptor T-3

CERTIFICATION:

I swear under penalty of perjury that the information submitted in this document is true and correct. I certify under penalty of perjury that I have personally examined and am familiar with the information submitted in this document and all attachments and that, based on my inquiry of those individuals immediately responsible for obtaining the information, I believe that the information is true, accurate, and complete. I am aware that there are significant penalties for submitting false information, including the possibility of fine and imprisonment.

Signature

Jean Fernandes
Name

SWUS
Title

06/25/2007
Date

Distribution:

	Fax Number
MWWD Director	(858) 292-6420
Asst. MWWD Director	(858) 292-6420
Public Information Officer	(858) 292-6420



APPENDIX H - BILLBOARD GRAPHIC 1



APPENDIX H - BILLBOARD GRAPHIC 2



APPENDIX H - TRANSIT SHELTER GRAPHIC 1

APPENDIX H - TRANSIT SHELTER GRAPHIC 2

Work Order	Drawing No	Project Address or Project Name	Date Signed	Property Owner	Map Number	Lot Number	Recorded Doc Number
422382	32954-D	4275 Campus Point Court	1/3/2005	ABC Construction CO., INC.	11644	Parcel 3 & 4	2005-0002053
		Warren Home	1/3/2005	David Warren	13684	Lot 76	2005-0931644
422383	33056-2 & 3 -D	Troung Parcel Map	1/4/2005	Diep V. Troung	4629	Lot 11	2005-0006018
N/A		Black mountain Ranch	1/7/2005	Galen Paveiko	14223	Lot 1	2005-0022045
423154	33233 & 33375	La Jolla Development Group	1/7/2005	Michael J. McPhee	Univercity Hieghts	Lots 23,24,25	2005-0025489
900510	32749	La Jolla Alta PRD	1/7/2005	Paul K. Tchang	12900	Lot 19	2005-0023015
900510	32749	La Jolla Alta PRD	1/7/2005	Paul K. Tchang	12900	Lot 20	2005-0023016
900510	32749	La Jolla Alta PRD	1/7/2005	Paul K. Tchang	12900	Lot 21	2005-0023017
900510	32749	La Jolla Alta PRD	1/7/2005	Paul K. Tchang	12900	Lot 22	2005-0023018
900510		La Jolla Alta PRD	1/7/2005	Paul K. Tchang	12900	Lot 23	2005-0023019
900510		La Jolla Alta PRD	1/7/2005	Paul K. Tchang	12900	Lot 24	2005-0023020
900510		La Jolla Alta PRD	1/7/2005	Paul K. Tchang	12900	Lot 25	2005-0023021
900510		La Jolla Alta PRD	1/7/2005	Paul K. Tchang	12900	Lot 91	2005-0023013
900510		La Jolla Alta PRD	1/7/2005	Paul K. Tchang	12900	Lot 92	2005-0023014
900510		La Jolla Alta PRD	1/7/2005	Paul K. Tchang	12900	Lot 119	2005-0023009
900510		La Jolla Alta PRD	1/7/2005	Paul K. Tchang	12900	Lot 120	2005-0023010
900510		La Jolla Alta PRD	1/7/2005	Paul K. Tchang	12900	Lot 121	2005-0023011
900510		La Jolla Alta PRD	1/7/2005	Paul K. Tchang	12900	Lot 122	2005-0023012
420459		Carmel Valley Road Improvements	1/7/2005	Frederic J. Maas	18504	Parcel A	2005-0022865
		Highland Production Lot 293	1/7/2005	Ian M Gil			2005-0276197
423599	33373-D	Finest Oil Grading	1/11/2005	Raad Attisha	12299	Lots 1,2,& 3	2005-0121237
		Rancho Pacifica #88 New SDU	1/11/2005	Danny Hampel	13818	Lot 88	2006-0075410
410763		NTC unit#6	1/19/2005	Don Mitchell	18941	Parcel 6	2005-0054948
421705		The Coutches'	1/19/2005	Michael Couches	University Hieghts D'Hemecourt	Lots 19 through 24	2005-0047370
		Hakim Apartments	1/19/2005	Nader Y. Hakim	3707	Lot 166	2005-0076293
	45044	Industrial Shell	1/26/2005	Bruce Tilton	72333	Lots 18 and 27	2005-0110581
		Santa Barbara - MBO	1/26/2005	Charles Corum	14311	Lot 16	2005-0184387
		Santa Barbara - MBO	1/26/2005	Charles Corum	14311	Lot 12	2005-0184385
		Santa Barbara - MBO	1/26/2005	Charles Corum	14311	Lot 90	2005-0184386
		Santa Barbara - MBO	1/26/2005	Charles Corum	14311	Lot 89	2005-0184384
991146	30256-15-D	Black Mtn Ranch -Grading for Phase A-D	1/27/2005	Joe Taylor			2005-0084230
991146	30256-11-D	Black Mtn Ranch - Grading for Phase A-d	1/27/2005	Joe Taylor			2005-0084231
	33621-D	Caster Properties	1/28/2005	Brian Caster	8720	Lot 1	2005-1021224
N/A		Rubenstein Residence	1/29/2005	Robert Rubenstien	14296	Lot 28	2005-0058269
N/A		Lamperle Residence	2/2/2005	Stefan Lemperle	1138	Lot 6	2005-0097197
422832	33109-D	Sharp Hospital	2/3/2005	Sandra Noon	5131	Parcel 1	2005-0096236

Work Order	Drawing No	Project Address or Project Name	Date Signed	Property Owner	Map Number	Lot Number	Recorded Doc Number
422339	32940-D	Dream Street Residence	2/3/2005	Daniel J. Furlan	1866	DF 500 llc, blk 6	2005-0099478
	53352	Nicolaou Guest Quarters Bldg	2/7/2005	Kyriacos C. Nicolaou	3487	Lot 52	2005-0111169
422371		15 & Market	2/7/2005	Bob Linder	856	Lot 3 & 4	2006-0389215
	24779	Madden - 1333-1339	2/14/2005	Tom Armstrong	854	Lots 9 & 10	2004-0122526
422468	32976-D	Airway Road	2/16/2005	Juan R. Guillen	San Bernardino Meridian		2005-0139789
	56100	Figueroa Duplex	2/16/2005	Rigoberto Figueroa	579	Lot 33 & 34	2005-0132290
423491	33331-D	Affirmed family Housing Partners-Creekside , LLC	2/22/2005	James Silverwood	90	Lot 9	2005-0185492
422923		Park Terrace Build Out	2/23/2005	Keith Fernandez	19446	Parcel 2	2005-0165501
	58797	Mulvey Residence	3/1/2005	Doug Mulvey	14223	Lot 8	2005-0206729
	59606	Johnson Residence	3/1/2005	David Johnson	14772	Lot 89	2005-0188161
422630	33033-D(2-12)	CVN 10, Unit#14 South Grading	3/2/2005	John Arvin	15068	Lots 1-23	2005-0811874
422631	33031-D	CVN 10, Unit#12 South Grading	3/2/2005	John Arvin	15067	Lots 1-55	2005-0811660
		Bay View Apt Building	3/3/2005	Moe Siry	Middletown	Lots 2,3,4	2005-0175169
420958	32275-D	Mission Valley Heights Lot 3	3/6/2005	Michael P. Neal	11034	Lot 3	2007-0016924
423390		La Jolla United Methodist	3/7/2005	Cynthia Rushing	36	1773	2005-0188572
	61956	Thomas Ave West New SDU	3/7/2005	James P. Brennan	Block 256	Lot 36	2005-0219311
	61952	Thomas Ave East New SDU	3/7/2005	James P. Brennan	Block 256	Lot 35	2005-0219312
423612	33444-D	Columbia Flats	3/8/2005	Teresa Corral	John E Jackson	Lot 19	2005-0198631
423046	33199-D	Public Storage Mira Mesa	3/10/2005	Michael Froach	17850	Parcels 2 & 3	2005-0207425
N/A	See 61473	Hamilton LLC	3/14/2005	Steven Hamilton , Manager	Santa Luz	Lot 40,Unit 3	2005-0219534
400947	30885-D	Scripps Northridge Pad "D	3/14/2005		12911	Lots 22-26	2005-0300825
423726	33428-D	Fun Bike Center	3/15/2005	Elizabeth J. Roundy	13354	Parcels 1,2 & 3	2005-0215073
423495	33333-D	La Jolla Pacific Development Group	3/15/2005	Michael McPhee(President)	650	Lots 20,21,22 and Half 23	2005-0269636
		Black Mountain Ranch Unit 4	3/15/2005	Carol Cuatrecasas	14307	Lot 4	2005-0274481
	33177-D	Rippee Residence	3/17/2005	Jeff Rippee	14276	Lot 3	2005-0219833
	52661	Pepper Tree Villas	3/21/2005	Stuart I. Wilson	1978	Lots 21-23	2005-0240278
		Pacific Center B-3	3/21/2005	David M. Wilbor	18603	Parcel 5	2005-0239036
422305	32912-D	Qualcomm Inc	3/22/2005	Charles W. Nichols	13866	Parcel 1	2005-0244967
423904	33473-D	Bondy Residence	3/22/2005	Kandee Bondy	4392	Lot 53	2005-0269449
	59216	Tran Residence	3/22/2005	Hoa Giac Tran	11610	Parcel 2	2005-0233419
		1919 Soledad Avenue SFU	3/25/2005	Lawrence D. Crandall	1479	Lot 47	2005-0809683
422923		Park Terrace Buildout	3/28/2005	Keith Fernandez	19446	Parcel 2	2005-0264971
422923		Park Terrace Improvements - Notice of Termination Storm Water	3/28/2005	Keith Fernandez			2005-0264972
423180	33243-D	Avalon Plaza	4/4/2005	Mehran Saberi	697&854	Lots 27 thru 34	2005-0280837
		London Residence	4/4/2005	Kenneth London			2005-0273118

Work Order	Drawing No	Project Address or Project Name	Date Signed	Property Owner	Map Number	Lot Number	Recorded Doc Number
423554	33362-D	7608 Saint Andrews Avenue	4/5/2005	Guillermo Loza	18276	Parcel 1	2005-0275836
423403	33304-D	Hazard Residence	4/7/2005	Frederick Hazard	1762	Lot 73	2005-0308869
		Cabral New SDU Lot 3-18	4/7/2005	John Cabral	14223	Lot 3-18	2005-0290968
423663	33401-D,33402-D	The Church of Jesus Christ of Latter Day Saints	4/8/2005	Rocky Snider	San Bernardino Base	NW1/4,Section 12,Township 14S,R3W	2005-0381113
		Loughridge New SDU	4/8/2005	Chris Loughridge			2005-0291679
		Hegedus New SDU Lot 146	4/8/2005	Susan Hegedus	13818	Lot 146	2005-0309155
		Dine with Shamu	4/8/2005	Kevin J. Carr	MM 36	Lot 252	2005-0337189
		Dean Residence	4/8/2005	Maureen L. Connors Dean	13818	Lot 100	2005-0346479
423689	33413-D	Canyon Hills Community Church	4/11/2005	Michael Colton	18937	Parcel 1	2005-0300214
423689	33413-D	Canyon Hill	4/11/2005	Michael C. Colton	18937	Parcel 1	2005-0300214
		Benson 3 new Condo	4/12/2005	Carolyn Fletcher Benson	1651	Lot E	2005-0301744
423911		YWCA Transitional Housing Pl	4/13/2005	Judith Case DiPasquale	1359	Lot 11 & 12	2005-0318558
		Jensen	4/13/2005	Daniel Silberstein	13684	Lot 100	2005-0355000
		Hight Home	4/13/2005	Jim Hight			2005-0342956
		MJW Residence	4/13/2005	Michael J. Wiener	13684	Lot 91	2005-0474835
421298	32514-D	Judicial Drive Undercrossing	4/14/2005	Stuart Posnock	14475	Lot 10	2005-0331377
		Kachay Lot 17	4/17/2005	Steward M. Cutle	13818	Lot 17	2005-0318086
422999	33170-D	Fiesta Pacific Products, Inc.	4/18/2005	Manuel E. Marruenda,Gen.Director	14258	Lot 3	2005-0338646
410288	31148-D	Campus at Del Mar, LLC	4/19/2005	John C.Kratzer	11460 & 18748	Lot 30Map#11460,Parcels 1&2 Map#18748	2005-0328019
423432	33320-D	Brinton Residence	4/19/2005	Grochelle Brinton	1969	Lot 13	2005-0332631
		Wu New SDU lot#75	4/19/2005	Rebecca Wu	13684	Lot 75	2005-0354999
423201	33248-D&33249-D	Pointe Of View	4/22/2005	Randy Klapstein	Horons Addition	Lots A Thru G	2005-0342498
423096	33213-D	Pacific Highland Ranch (2B)	4/23/2005	John Arvin	14994-S	Lots 150-168	2005-0419606
		Rancho Pacifica Lot 16	4/25/2005	Richard Doan	13818	Lot 16	2005-0444542
		Homesite #7	4/25/2005	Richard Doan	13818	Lot 7	2005-0444543
	67282	Rancho Pacifica Lot 16	4/25/2005	Richard Doan	13818	Lot 16	2005-0444542
		Stoff Residence Lot 103	4/27/2005	Joseph Hampel	13818	Lot 103	2005-0351215
		Pavelko Home	4/27/2005	Galew C. Pavelko	14065	Lot 107	2005-0376000
		Del Mar Highland Estates	4/27/2005	Michael Stoff	13818	Lot 103	2005-0351215

Work Order	Drawing No	Project Address or Project Name	Date Signed	Property Owner	Map Number	Lot Number	Recorded Doc Number
422712	33068	San Diego Unified School District	4/28/2005	R.F Kiesling	1007	Lots 25 thru 48 blk 105,Lots 1 thru 24 & Lots 33 thru 48 Blk 104	2005-0366175
	33390-D	Girl Scouts San Diego Imperial council Inc.	4/29/2005	Joe De Jacob	36	Lot 1131	2005-0373230
		Clairemont Rental Properties	5/4/2005	Michael Bratell	5710	Lot 9	2005-0375159
		Clairemont Rental Properties	5/4/2005	Michael Bratell	5710	Lot 8	2005-0375161
		Clairemont 18 Apartments	5/4/2005	Michael D. Bartell	5710	Lot 9	2005-0375158
		Clairemont 15 apartments	5/4/2005	Michael D. Bartell	5710	Lot 8	2005-0375160
422914	33244	Locust Street Grading	5/5/2005	Diane Green	305	Lots 1,12 Blk 58	2005-0387745
422157	32822-D	L & S Americas west	5/5/2005	N.Lainer	12145	Lot 2	2005-0409830
		La Jolla Crossroads	5/5/2005	Stuard Posnock	14475	Lot 1	2005-0461267
400947		Scripps Northridge Pad D	5/5/2005	Rober V. Lankford	12911	Lots 22-26	2005-0539102
		Stricker Apartments	5/5/2005	Walter Stricker	165	Lot 9, Block 57	2005-0874876
990471		Otay Commercial	5/6/2005	J. Hermy Torres	12438	Lot 7	2005-0383647
424134	33539-D	The shop @ Spectrum	5/9/2005	John Hichman	19162	Parcel A,Parcel 2	2005-0404911
		Grand Avenue Town Homes	5/9/2005	T. W. Montana	697	Lots 31-33	2005-0398721
424134	33539-D	The Shop @ Spectrum, Grading, PI	5/9/2005	John F. Hickman	19162	Parcel A, Parcel 2	2005-0404911
424245	33570-D	Roy Family Trust	5/11/2005	Randall Roy	18711	Parcel 5	2005-0405482
		Stingaree	5/12/2005	Karen A. Mellos	DB0013 pg 522	Lot L & K	2005-0440641
423693	33414-D	Canyon Hills Auditorium	5/13/2005	Michale C. Colton	18937	Parcel 1	2006-0716360
		Herring New SDU	5/17/2005	Robert Herring	13818	Lot 144	2005-0452051
		Robertson Residence	5/18/2005	Gary Robertson	14310	Lot 7	2005-0473506
423786	33439-D	Oakland Furniture	5/19/2005	Sasan Moazzam	14258	Parcel 2	2005-0436911
423094	15034-s	Pacific Highlands Ranch Unit NO.12	5/20/2005	Pardee Homes	15034-s	lots 1-47	2005-0821267
423094		Pacific Highlands Ranch	5/20/2005	Pardee Homes	15034-s	lots 1-47	2005-0821267
424219	33581-D	Hall Residence	5/23/2005	Don Underwood	19195	Parcel 2	2005-0432059
424219	33581-D	Hall Residence	5/23/2005	Randolph Hall	19195	Parcel 1	2005-0432060
		Buzzell Residence	5/24/2005	William Buzzell	4297	Lot 55	2005-0642623
		Black Mtn Ranch	5/24/2005	Pantea Ayers	14308	Lot 112	2005-0916318
		Caliwest Steen Car Wash	5/25/2005	Todd Steen	D'Hemecourt Map	Lot 25-28	2005-0441830
		Beach House Duplex	5/26/2005	Chas W. Clayton	1809	Lot C	2005-0452778
423422	33319-D	Encina De San Diego	5/31/2005	Bryan D. Sampson	1546	Lot 159	2005-0461628
	33507-D	Booth Business Park	5/31/2005	H.Wills Booth	10516	Lots 10,11 and 18	2005-0471254
		NTC Bldg 83 A& B Shell/core	5/31/2005	Jed Wallace	14402	Lot 1	2005-0456957
424137		Francis Parker Phase 1 Grading	6/2/2005	Grant Lichtman	5465	Parcel 1	2005-0471349
423915	33478-D	Noell Street	6/3/2005	Brian R. Caster	Middle town	Lots 7 through 12	2005-0468232
410689	31390,31668	Fenton Technology Park	6/3/2005	Allen Jones/president	14555	Lots 11 & 12	2005-0470908
423915	33478-D	A1 Self Storage Midtown Grading	6/3/2005	Brian R. Caster	Middletown	Lot 7-12	2005-0468232

Work Order	Drawing No	Project Address or Project Name	Date Signed	Property Owner	Map Number	Lot Number	Recorded Doc Number
		Driscol Addn/Rmdl	6/3/2005	Thomas Driscoll	2170	Lot 12	2005-0475207
		Generator Equipment Yard	6/6/2005	John David Vance	3520	Parcel 3	2005-0472547
424173	33548-D	Rachal Residence Grading	6/6/2005	Michael Rachal	9398	Lot 3	2005-0532634
		Pino Apartments	6/6/2005	Guillermo Pino	03135	Lot 8, Block 22	2005-0631651
	33175-D	H.G Finton Company	6/7/2005	Allen Jones	14555	Lots 2-4	2005-0481841
	33383-D	Ocean View Grading	6/7/2005	Greg Gastineau	19069	Lot 1	2005-0483896
424194	33550-D	Westshaw Associates ,LLC	6/8/2005	Perry M. Dealy	19140	Parcel 6	2005-0482014
		White Residence	6/10/2005	Alton V. White	157	Lot 8	2005-0510937
		Schmid Residence	6/14/2005	C. John Schmid	279	Lot 30	2005-0516444
		Jarrett Residence	6/14/2005	Jim Jarrett	14276	Lot 2	2005-0509905
424212	33568-D	Safdie Residence	6/16/2005	Taal Safdaie	915	Lots 6 & 7	2005-0522640
		Sharf New SDU	6/16/2005	Iona Sharf	13993	Lot 7	2005-0514227
424212	33568-2-D	Safdie Rabines Residence	6/16/2005	Taal Safdie	915	Lot 6 & 7	2005-0522640
	33062-D	Kilory Reality , L.P	6/17/2005	James I.Edwards	14512	Lots 1 through 6	2005-0513739
424065	33524-D	Mission Florence L.L.C	6/17/2005	Lyda Cohen	892	Plots 13,14 & 15	2005-0547272
424065	33524-D	3964 albatross st	6/17/2005	Mission Florance LLC	892	Lots 13,14,& 15 of Blk. 5	2005-0547272
	33536-D	La Jolla Country day School	6/20/2005	Mark Marcus	4594	Lot 1	2005-0518202
		Creekside Lot 29	6/20/2005	Robert A. Rubenstein			2005-0519348
424118	33536-D	La Jolla Country Day Middle School Grading	6/20/2005	Mark L. Marcus	4594	Lot 1	2005-0518202
		Lonegran New SDU	6/21/2005	James A . Lonergan	3032	26	2005-0519490
423645	33387-D	Tommy's Restaurant	6/22/2005	Laurie C. McGrath	5950	Lot 15	2005-0552515
		Santaluz Unit 22 Lot 6	6/22/2005	Robert A. Rubenstein	14255	Lot 22	2005-0747099
		Lot 25 Creekside - Santaluz	6/27/2005	Robert A Rubenstein	14255	Lot 25	2005-0634391
		Lot 24 Creekside - Santaluz	6/27/2005	Robert A Rubenstein	14255	Lot 24	2005-0634390
		Baywood Homes Phase 1	6/27/2005	Neal Pedersen	14297	Lot 11	2005-0801157
		Baywood Homes Phase 1	6/27/2005	Neal Pedersen	14297	Lot 9	2005-0801156
	33309-D	Pegasus Development Co. LLC.	6/28/2005	Rober Earnshakl	19607	Parcel 2	2005-0553717
		Rancho Pacifica Homesite #12	6/28/2005	Danny Hampel	13818	Lot 12	2005-0570986
424019	33527-D	3902 Bayside Walk PM -Schmitter	6/30/2005	Marla Schmitter	1651	Lot D, E, & F	2005-0567188
		Santaluz Lot 27 Unit6	6/30/2005	Robert A. Rubenstein			2005-0747097
424252	33573-D	Cantara's Food Grading	6/30/2005	Christopher Megwound	12305	Lot 16	2006-0079302

PTS	Work Order	Drawing No	Project Address or Project Name	Date Signed	Property Owner	Map Number	Lot Number	Recorded Doc Number
34878			Greshman Townhomes	7/4/2005	T.W. Montag III	1864	Lot 95	2005-0952250
70929			Johnson New SDU	7/6/2005	Mark Johnson	1527	Lot 30	2005-0591808
73060			Rosenthal Home	7/6/2005	Laura A. Rosenthal	14308	Lot 48	2005-0576653
72085			Bryan Home	7/6/2005	Ralph Bryan	3367	Lot 20	2005-0651683
61982			Mission Blvd Office	7/6/2005	Ron Fletcher	791 & 854	Lots 2-6	2006-0189821
75924			Creekside Residenc #23	7/14/2005	Robert A Rubenstein	14296	Lot 23	2005-0607671
55285	423621	33382-D	CC La Jolla Inc.	7/15/2005	John Burke	17546	Parcel 1 & 2	2005-0603602
62047			Starlight Development New SDU	7/15/2005	Cassandra Wong	19366	Parcel 1	2005-0607711
75932			Creekside Residence #26	7/15/2005	Robert A Rubenstein	14296	Lot 26	2005-0607694
5258	420795		Aseltine School - Notice of Termination	7/19/2005	Dennis Knight	1634	Lot 8 & portion of 9	2005-0612387
77077			Hodsdon New SDU Lot #18	7/19/2005	Steve Hodsdon	13818	Lot 18	2005-0641102
73822			Zakariaei Residence	7/20/2005	Fahimeh Zakariaei	5044	Lot 286	2005-0648236
66154	424187	33549-D	Anchorage Lane II , LLC	7/21/2005	Thomas Write	3453	Parcel 1	2005-0621418
68520	424343	33589-D	Naval Trainning Center bldg 6&7	7/22/2005	Garm R Jackson	14723	Lot 14	2005-0640487
68252	424342	33588-D	Naval Trainning Center bldg 195	7/22/2005	Garm R Jackson	14723	Lot 15	2005-0640488
68250	424343	33589-D	NTC Historic Rehab,LLC	7/22/2005	Garry Jackson	14723	Lot 14	2005-0640487
76417			Albertson Retaining Wall	7/26/2005	Kenneth Albertson	958	Lot 2	2005-0652046
75144			Raafat New SDU	7/26/2005	Hami Raafat	12477	Lot 16	2005-0669124
59331	423827	33445-D	Scull Grading Improvements	7/26/2005	Andrew T. Scull	3554	Lot 135	2005-0734646
68086	424285	33576-D	Holland Motors Expansion	7/27/2005	Jack Dykstra	17678	Parcel 3	2005-0640448
25489	422298	32934-D	Otta Plaza Center	7/27/2005	Joyce Salami	Otto Square	Lots 1,2 & 3	2005-0651867
68068	424285	33576-D	R.V Investment	7/27/2005	Jack A Dykstra	17678	Parcel 3	2005-0640448
59156			Chaffee New SDU	8/2/2005	Sheryl W. Chaffee	1948	Lot 305	2005-0668890
69684			F Street Car Wash	8/3/2005	Sam Zavaro	143	Lot 5, 6 & 10 of Blk 7	2005-0662104
63063			Denyer New SDU	8/8/2005	Paul E Denyer	13818	Lot 73	2005-0688201
64220		33528-D	Otay Heights Business Park	8/10/2005	Isaac Hirschbein	13000	Lot 10	2005-0688892
64234	424087	33529-D	Otay Heights Business Park	8/10/2005	Mendeola Transaxles	13000	Lot 9	2005-0688893
79741			Homesite #93	8/10/2005	Richard Doan	13818	Lot 93	2005-0713291
79733			Homesite # 29	8/10/2005	Richard Doan	13818	Lot 29	2005-0713292
79722			Homesite #129	8/10/2005	Mike Whitmarsh	13818	Lot 129	2005-0713293
77472			Rancho Pacifica Homesite# 28	8/10/2005	Richard Doan	13818	Lot 28	2005-0713294
74499			Del Mar Highland estates	8/10/2005	Rajesh Saxena	13818	Lot 117	2005-0895123
74508			Del Mar Highland estates	8/10/2005	Scott Morris	13818	Lot 131	2005-0895124
79741			Del Mar Highland Estates	8/10/2005	Richard Doan	13818	Lot 93	2005-0713291
78176			Lot 1-37 Santa Luz	8/11/2005	Danielle Georgaklib	14307	Lot 1-37	2005-0689427
55219	423617	33381-D	2234 Brant Street	8/16/2005	Craig A. Brod & Janet S. Weil	Hortons Addition	Block 252	2005-0704418
63294			Brant Street Duplex	8/16/2005	Lee Schwartz	892	Lot 6	2005-0963032
35445	422747	33083-3-D	Pringle & Putterbaugh Grading	8/16/2005	Nancy M . Wiley	5014	Lots 13-16	2005-1002631

PTS	Work Order	Drawing No	Project Address or Project Name	Date Signed	Property Owner	Map Number	Lot Number	Recorded Doc Number
51352	423459	33323-D	Sperry Grading Plans	8/17/2005	William Sperry	8879	Lot 2314	2005-0710921
48043	423605	33376-D	615 J Streeet	8/22/2005	Julian Building	18855	Lots A,L and K	2005-0727664
54991	423605	33376-D	J Street, Sixth Avenue & Seventh Avenue	8/22/2005	Arnold Fischer	18855	Lot A,L, K	2005-0727664
63768			Peerbolte Residence	8/24/2005	Virginia Peerbolte	14223	Lot 71	2005-0727678
65574	424147	33543-D	Hawley Residence	8/25/2005	Jay Hawley	3921	Lot 18	2005-0745849
55956	423650	33389-D	Felton Grading	8/26/2005	Richard Greene	295	Lot 10	2005-0745922
77543			Glaze Residence	8/26/2005	Ken Glaze	1884	Lot 9	2005-0806797
73953			Fraternity House	8/29/2005	William A. Rowling	Collwood Gardens	Lot 5	2005-0751094
64413	038000		Bishop New SDU Lot 66 Unit 1	8/29/2005	Nicholas Kalfas & Julie Bishop	14064	Lot 66	2006-0668055
56649	423676	33409-D	7956 Princess Street	9/2/2005	Joseph Checota	959	Lots 6 & 7	2005-0764923
77527		77527	Del Mar Highlands Town Center	9/2/2005	Donahue Schriber			2005-0821268
77527			Del Mar Highlands	9/2/2005	Michele Babcock			2005-0821268
77110			Roberts Residence	9/2/2005	Donnie Roberts	Mission Beach	Lot B	2006-0044600
36567	422792		Fellspar 11D	9/7/2005	Michael Marinkovich	687 & 854	Lots 21-25	2005-0776842
49925	423383	33300-D	Greystone Torrey Highlands	9/7/2005	ExxonMobil Corp	14238	Lot 238	2005-0859673
2713	400990		Bridge Pointe Corporate Center	9/9/2005	Jeffrey S. Arnold	19216	Parcel 5-7	2005-0795910
3061	400226	30599	10145 Pacific Heights Boulevard	9/12/2005	RREEF America REIT	18603	Parcel 1,2 &3	2005-0792709
79523			Three Canyons - Lot 1	9/13/2005	Kelly D. Burt		Lot 1	2005-0819941
79518			Three Canyons - Lot 2	9/13/2005	Kelly D. Burt			2005-0819942
72619	424544	33641-D	KB Home Coastal , INC.	9/14/2005	Greg Gallegher	8673	Lot 32	2005-0824453
81228			Baywood Homes Phase II	9/14/2005	Neal Pedersen	14297	Lot 2	2005-0797002
81228			Baywood Homes Phase II	9/14/2005	Neal Pedersen	14297	Lot 10	2005-0797003
81228			Baywood Homes Phase II	9/14/2005	Neal Pedersen	14297	Lot 12	2005-0797004
81228			Baywood Homes Phase II	9/14/2005	Neal Pedersen	14297	Lot 15	2005-0797005
49096	423282	33293-D	Hardrock Hotel Imp Plans	9/14/2005	Steven Borklis	19732	Parcels A & B, B1 & B2	2005-0794949
74546			Transborder Plaza New Bldg	9/15/2005	Hlelmut Kiffmann	19113	Parcel 2	2005-0801155
42045			Mission-Dover	9/15/2005	Tom Armstrong	1809	Lots A,B,C Block 52	2005-0862969
42028			Mission beach	9/15/2005	Tom Armstrong	1809	Lots J,K,L Block 52	2005-0862968
72008		33634-D	Menlo Equities	9/16/2005	Jane Vaughan	19848	Parcels 1,2 & 3	2005-0929260
77812	038000		Wong Residence	9/16/2005	Michelle Wong	1742	Lot D	2006-0811642
18891			Leinenweber Res	9/19/2005	Mark Leinenweber			2005-0810989
73123			Gleiberman Residence Building	9/20/2005	Mark Gleiberman	3487	Lot 9	2005-0809682
78252			Lot 5 Duck Pond	9/21/2005	Gary White & Lisa White		Lot 5	2005-0823897
78324	038000		Asbury Ct New Duplex	9/21/2005	Andrew J. Howard	1651	Lot L	2006-0850164
74070	038000		Marky Mixed Use	9/22/2005	Bruce Markey	964	Lot 23	2007-0225074
76414	424766	33676-D	4320 Westerra Court	9/23/2005	IDA	10830	4	2005-0828618
56615	423675	33408-D	Centex Homes	9/28/2005	Robert Linder	19810	Parcel 1	2005-0846367

PTS	Work Order	Drawing No	Project Address or Project Name	Date Signed	Property Owner	Map Number	Lot Number	Recorded Doc Number
68712	424326	33586-D	Four On First ,LLC	9/28/2005		Hortons Addition	Lots G & A	2005-0862216
68712	424326	33586-D	Four on First	9/28/2005	Four on First, LLC	Horton's Addition	Lots G & H block 311	2005-0862216
72101	424542	33640-D	Liberty Station Community Association	9/29/2005		14723	Lot B	2005-0858490
72101	424542	33640-3-4-D	Lytton Street	9/29/2005	iberty Station Community Associatio	14723	Lot B	2005-0858490
78411	424903	33694-D	Time Warner Cable Grading	10/4/2005	Perry Schonfeld	11954	Lot 28	2005-0861434
78411		33694-D	Mira Mesa	10/4/2005	LBA Realty Fund Holding Co. 1	11954	Lot 28	2005-0861434
84741			Clairemont Mesa Commercial Bldg	10/6/2005	Arman Gabay	5842	Lot 3	2006-0086449
80116	425011	33734-D	University of SD	10/7/2005	University of San Diego	14519	Parcel 1	2005-0891081
	420687		Cabrera 2	10/10/2005	estern Pacific Housing - Cabrera, L	14592	Lot A	2005-0891619
80720			Arroyo Del Mar-3 Canyons	10/10/2005	Kelly D Burt	15049		2005-0917923
80715			Arroyo Del Mar-3 Canyons	10/10/2005	Kelly D Burt	15049		2005-0917924
73847	424620	33650-D	Cabrillo Point Loma	10/12/2005	Loma-Cabrillo LLC	19321	parcel 2	2005-0888633
53992	423571	33366-D	Walgreens University Ave Imp	10/13/2005	Curtis P. Cowan	University Heights	Lots 17-30	2006-0086836
62530	424008	33487-D	The Rock Church	10/17/2005	Jerry Ray	14402	Lot 2	2005-0937965
40857			Finestra Lofts	10/17/2005	Finestra Lofts LLC		Lot 3 Block 43	2005-0898702
58128		33436-D	Uptown Communities ,LLC	10/18/2005	Steve Mckenley	University Heights	Lots 5,6,7,8,9	2005-0943697
69659		33598-D	Cereza Street Apartments	10/21/2005	Greg Robell	4285	Parcel 1	2005-0922034
69659		33598-D	Cereza Street Apts	10/21/2005	Cereza Street Apts	4285	Parcel 1	2005-0922034
80726			Del Mar-3 Canyons	10/24/2005	Kelly D Burt	15049		2005-0917925
22267	422173	32756-D	Otay Crossing	10/25/2005	Paula Marshal	19799	Parcels 1 through 8	2005-0927730
68144		33577-D	Boi Residence	10/25/2005	Hoa Van Boi	1974	Lot 7	2005-0931615
9318-628	424026	33498-D	City Of San Diego's redevelopment Agency	10/25/2005	Debra Fischle-faulk	19494	Parcel 2	2005-0936614
34153	422688	33063-D	San Diego Unified School District	10/25/2005	R.F Kesling	18664	Parcel 1	2005-0947767
72473			5th & Olive	10/25/2005	Lynden Cohen	19812	parcel 1	2005-0948034
75173	424705		4287 Mission Blvd. FM/PI	10/25/2005	Ron Fletcher	791	Lot 1793	2005-0932124
83722	424367	33595-D	SDJA Sports Field Walls	10/25/2005	Larry Acheatel			2005-0929330
59318	424026	33498-D	Legends	10/25/2005	Debra Fischler-Faulk	19494	Parcel 2	2005-0936614
85763			Lot #6 Rancho Pacifica	10/26/2005	Robert A. Leone	13818	Lot 6	2005-0952353
11345	421638	32679-D	Cambridge Medical Center	10/26/2005	Francis A. Sapienza	10556	Parcel 1	2005-0933741
81673	425109	33752-D	Agency Of The City Of San Diego	10/27/2005	Maureen Ostrye	Schiller's Addition	Lots 39 through 48	2005-0934310
70711			Pedretti New SDU	10/28/2005	Sabriya Pedretti	13684	Lot #3	2005-0938519
73886			Abazary Home	11/1/2005	Mehran Abazary	4192	Lot 120	2005-0962736
68111	424297	33579-D	Fornaca Center G/PI	11/1/2005	Tom Elkins	327	Lots 25-48	2005-0966506
82026		33756-D	SDGE	11/2/2005	David Fremo	6317	Lot 1	2005-0962040
3155	400429	30676-D	Carroll Canyon Business Park	11/2/2005	Greg Rogers	15117	Lot #4	2005-0979995

PTS	Work Order	Drawing No	Project Address or Project Name	Date Signed	Property Owner	Map Number	Lot Number	Recorded Doc Number
64259	424088	33530-D	Shaw Lopez	11/2/2005	Jerome Shaw	13053	Lots 1,6,7,8,22-28	2006-0172434
76748	038000		Adams Ave Mixed Use	11/2/2005	John Gelastopoulos	951	Lots 28 & 29	2006-0597639
75114			Goodman Addition Remodel	11/3/2005	Paul Goodman	D'Hemecourt	Lots 47-48	2005-0957061
43476	423067		Mission Village Center PM/G/PI	11/3/2005	Randy K. Long	19768	Lots 1-2	2005-0971457
55614	423642	33385-D	Roman Catholic Bishop Of San Diego	11/4/2005	Alexandra Kelly	3722	Lot 1	2005-0966887
55614	423642		St. Columbia Grading & Imp	11/4/2005	Alexandra Kelly	3722	Lot 1	2005-0966887
81095			Deutsch Home	11/7/2005	Michael Deutsch			2005-1107856
78906	424931	33698-D	Henely Residence Grading	11/8/2005	Donald Henely	6300	Lot 171	2005-1051976
66527		33565-D	DBA Otay Mesa Inc.	11/9/2005	Shantu Patel	12439	Lot 7	2005-1021688
78042	424904	33695	Sail Ho Golf Course	11/10/2005	Scott Johns	14723	Lot 16	2005-0982678
57724	423731	33471-D	Diamond at Mission FM/PI	11/14/2005	Deborah A. Smith	854	Lots 11-18	2005-0992206
73923	424629	33655-D	Villa Paraiso	11/16/2005	Gatlin Development Co			2005-0993941
80453			Moore Residence	11/16/2005	Diane Moore	14255	Lot 8	2005-0997632
70044		33614-D	Holy Trinity Grading/PI	11/17/2005	Lawrence Bausch	279	Lots 42-48	2005-1007960
81392	425096	33749-D	Rachal III	11/21/2005	Michael Rachal	9398	Lot 1	2005-1011054
83032		33775-D	Atlas Hotels, Inc.	11/23/2005	C. Terry Brown	6274	Lot 1	2005-1021465
80780		33743-D	University C/V Phase Z2	11/28/2005	Christine Handley	5100	Lot 4	2006-0008022
41165			Aqua View Condos	11/30/2005	William R. Clapperton	1651	Lot A	2005-1029026
		33667-D		12/2/2005	Valerie Anavim	5841	Lot 1	2005-1071354
75937	424739	33667-D	Valerie Anavim	12/2/2005	Valerie Anavim	5841	Lot 1	2005-1071354
83406			3968 Dove St New Rowhomes	12/5/2005	Herb Palmtag	334	Lot 17 & 18	2005-1048137
83410			3976 Dove St New Rowhomes/Mixed Use	12/5/2005	Herb Palmtag	334	Lot 19 & 20	2005-1048136
71072	424459		Wabash Gardens Final Map/PI	12/5/2005	Rick Bengson	1237	Lot 4 & 5	2005-1057699
77241			2774 Bayside Walk Apt/Sustainb	12/5/2005	Michael E. Turk	1651	Lot D	2005-1053978
77245			San Jose Place Triplex Sustainb	12/5/2005	Michael E. Turk	1809	Lots D, E, & F	2005-1053979
35137	422737	33081-D	6408 & 6414 Medio Street	12/6/2005	Mathew DeGraan	1474	Lots 1 & 3	2005-1073047
37156		33107-D	Scientific Research LJ Commons	12/6/2005	Ken Zielinski	14466	Lot 6	2005-1049404
70593	424439	33622-D	Verbena	12/6/2005	Peter Nedley	19662	Parcels 1 & 2	2005-1049456
80621		31771-D	Alex Lipovc	12/7/2005	Alex Lipovc	11937	Lot 27	2006-0012285
81923			Zanoni Bew 2nd SDU/Garage	12/7/2005	Nick Zanoni	932	Lot 37 & 38	2005-1052909
78942	424935	33700-D	Highland Skypark Grading/PI/ESMT	12/13/2005	Philip Dowley	6577	Lot 16	2005-1076304
63004	424030	601-D, 33502	Martinez Ranch	12/15/2005	Britannia Industrial, LP	12488	Lots 1-7	2005-1088584
77237			2227-29 Felspar	12/15/2005	Thomas Armstrong	791	Lot 7 & 8	2006-0019830
87294			Benson Condos	12/19/2005	Carolyn Benson	1651	Lot D	2006-0011760
43993		33214-D	Smart Corner	12/21/2005	Smart Corner, LLC	19743	Parcel 1 & 2	2005-1092986
78184	424887	33692-D	The Sudberry Family Trust	12/21/2005	Thomas Sudberry	4018	Lot 39	2005-1093993
48312	424790	33532-D	Southwest Middle School	12/21/2005	Katy Wright	sec 27-18-2W	14.48 ac M/L swq	2005-1093271
68249	424417	3618-14-17-	NTC Unit 7	12/22/2005	McMillin-NTC, LLC	15195	Lots 1-9	2005-1097756
70678		33624-D	Gillingham	12/23/2005	David R. Gillingham	547	Lots 40-44	2006-0007858

PTS	Work Order	Drawing No	Project Address or Project Name	Date Signed	Property Owner	Map Number	Lot Number	Recorded Doc Number
84206			Oliver Ave 2 New SDU	12/23/2005	Frank Fernicola	923	Lot 64, 65, 66	2006-0019903
84197			Essakow Residence	12/29/2005	Jeffrey Essakow	4392	Lot 15	2006-0004464
65253			Wendy's Restaurant	1/3/2006	Robert J.	5908	Lot 2	2006-0001169
83726			Island Court Duplex	1/3/2006	Frank Fernicola	1809	Lot M	2006-0020000
78853			Sea Cliff Cottage	1/3/2006	Diane C. Bell	352	Lot 3	2006-0045743
84302		33793-D	Ascent-Biltmore otay mesa , a Delware LLC	1/4/2006	Thomas Smith	14258-19194	Lots 7-8	2006-0009416
84356			Via Frontera Corp Center	1/6/2006	Chris Corseo	8022	Lot 33	2006-0017771
72700	424547	33643-D	Mossy Toyota Grading/PI	1/11/2006	Philip E. Mossy	4184	Parcel 2	2006-0041627
90834			Beizai Residence ROW/EMRA	1/18/2006	K. Michael Beizai	3895	Lot 192	2006-0041648
47276		33269-D	San Dieguito Restoration	1/23/2006	Samir Tanious	San Bernardino	Parcel 1 & 2	2006-0058636
84439	425288	33820-D	Schroeder Residence Grading	1/24/2006	Lisa Schroeder	3014	Lot 10	2006-0056250
87020			First & Thorn 6 New Rowhomes	1/25/2006	Steven Rauber	10472	Lot 46	2006-0056900
54255	423586	33370-D	Aria Grading/Improvements	1/26/2006	Andrew Stringer	19750	Parcel 1	2006-0059111
82206	425149	33758-D	Brownfield Business Park	2/2/2006	Jose Enriquez	12279	Lot 5	2006-0093331
77618	424842	33687-D	Sigsbee Row	2/3/2006	Glenn Wilber	209	Lots 1-4	2006-0090434
78292	38000	Const. Plan	Markey Mixed Use PI/EMRA	2/3/2006	Bruce Markey	757	Parcel A	2006-0085825
89726			McKnett New SDU Lot #67	2/8/2006	Chuck McKnett	14223	Lot 67	2006-0094025
88944			Duck Pond Lot 6 Combo Permit	2/10/2006	Gary Levitt	14570	Lot 6	2006-0112203
91660	425741	33926-D	City Heights Square Lot 2 G/PI	2/13/2006	James Schmid	18854	Parcel 3	2006-0107530
89224	425594	33899-D	Sorrento So Corp. Grading	2/16/2006	Sean M Tabor	18543	Parcel 1 & 3	2006-0199999
93195			Singer Residence	2/17/2006	Patrick Singer		Lot 47	2006-0119779
86840			Santaluz Lot 16 Unit 3	2/23/2006	Brian J. Connelly		Lot 16	2006-0148285
87279	425481	33861-D	Kassen Residence	2/25/2006	Timothy Kassen	10084	Lot 2426	2006-0148287
87279	425481	33861-D	Kassen Residence	2/25/2006	Timothy Kassen	10084	Lot 2426	2006-0148287
87636	425502	33865-D	Otay Mesa Repackers	2/27/2006	Elva Alicia Cacho	11621	Lot 8	2006-0137800
6799	4213489	32539-D	Sycamore Phase 2 Master & Final Plans	2/27/2006	Scott Johnson	15124	Lot A	2006-0143004
77219	424820	33683-D	Vons Fuel Center	3/2/2006	Mike Alba	4534	Lot 1 & 2	2006-0160006
91810	038000		Pourteymour Residence	3/2/2006	Sean Pourteymour	14223	Lot 76	2006-0736499
50386			Hyatt Street Apartments	3/8/2006	Alisa DiLorenzo	3253	Lot 8	2006-0167479
70303	424418	33620-D	La Salle Truck Parking	3/21/2006	Jeffrey C. Hamann	San Bernardino Meridian	Lot 7	2006-0197548
87947	425525	33866-D	Booth Business Park	3/21/2006	John Ghianni	10516	Lots 1 & 2	2006-0197457
90248	425659	33915-D	GSA Kennel Facility G/PI	3/22/2006	Jeffrey C. Hamann	12145	Lot 12	2006-0197091
90706	425689	33918-D	School of Education G/PI	3/28/2006	Paul E. Bissonnette	36	Lots 287,288, 294	2006-0213561
97671			Kilroy Realty Dock Addition	3/29/2006	Steve Scott	12685	Lot 2	2006-0220986
72217	424526	33636-D	Mini Warehouse Facility	3/30/2006	Deepak Israni	36	Lot 331	2006-0225977
91814			Three Canyons Lot 7	4/4/2006	Kelly Burt		Lot 7	2006-0233951
91511			Lot 3 Three Canyons New SDU	4/4/2006	Kelly Burt	15049	Lot 3	2006-0233950
91512			Lot 5 Three Canyons New SDU	4/4/2006	Kelly Burt	15049	Lot 5	2006-0233949
92678			Sunstate Warehouse Building	4/6/2006	Helmut Kiffman	10031	Lot 4	2006-0239699

PTS	Work Order	Drawing No	Project Address or Project Name	Date Signed	Property Owner	Map Number	Lot Number	Recorded Doc Number
84218	425265	33792-D	Bayer Grading & Imp	4/11/2006	H. G. Bayer	18180	Parcel 1	2006-0272136
97592			SFU Site 142	4/11/2006	Allen Wingarten	13818	Lot 142	2006-0250232
96365			Home Site #140	4/11/2006	Allen Wingarten	13814	Lot 140	2006-0250231
75671	424721	33663-D	Nexus Science Center G/PI/Ded	4/12/2006	Michael J. Reidy	36	Parcels A-C	2006-0254891
96669			Wu & Shi Gunite Pool & Spa	4/12/2006	Mojan Ansari	13684	Lot 127	2006-0252880
94963			Anuskiewicz Residence	4/13/2006	Susan I Anuskiewicz	14720	Lot 7	2006-0272226
76278			Biarritz New Condo Bldg	4/13/2006	Mehran Saberi	Horton's Addition	Lots G, H & I	2006-0296633
78513	424909	33696-D	Grant Hill Substation 30th & G	4/19/2006	Ronald A. Miller	547	Lots 9-24, 25-42	2006-0276300
95673			Sharkey Home	4/20/2006	Candace Sharkey	14255	Lot 16	2006-0278130
91791			Schmidt Residence @ Santa Luz	4/21/2006	Jefrey Schmidt	14065	Lot 110	2006-0362627
78013	424873	33690-D	University City Village Phase E	4/26/2006	Mark Schmidt	5100	Lot 1-4	2006-0293193
95066	425978	33968-D	Bayview Park G/PI	4/26/2006	Richard Read	542	Lots 10-12	2006-0305237
74365	421030	33658-d	Balboa Theatre Pub. Imp	4/27/2006	Maureen Ostrye	Horton's addition	Lots J-L	2006-0299221
76032	424745	33669-D	Diarq Residence	4/28/2006	Jose Langenaver	2996	Lot 21	2006-0308151
101649	410907	31509-D	Jacobs Residence EMRA	4/28/2006	Jeffrey Jacobs	2615	Lot 6	2006-0299790
95412			Pozuolli New SDU	5/2/2006	Peter A. Pozzouli	14064	Lot 1	2006-0322544
95526		31049-D	Building 9	5/2/2006	Stuart Posnock	14475	Lot 11	2006-0330423
99525		31049-D	Building 1 Apartments	5/2/2006	Stuart Posnock	14475	Lot 6	2006-0330422
93735			Mr. Copy Office Facility	5/2/2006	Robert A Leone		Parcel 7	2006-0311488
52081	423484	33329-D	Pacific Highland Ranch Unit#6 FM/IMP	5/2/2006	John Arvin	15573	Lot B	2007-0450658
91084	423930	33479-D	Brownfield Distribution Center	5/3/2006	Robert Pinkerton	16988	Parcel 1	2006-0315521
61084	423930	33479-D	Mission City Corporate Center	5/3/2006	Robert Pinkerton	16988	Parcel 1	2006-0315521
70208	424414	33617-D	Front & Cedars Apartments G/PI	5/3/2006	Kathy Binford	Middletown	Lots 1-3	2006-0326326
88380	425550	33872-D	Sabin Grading	5/4/2006	Stacy M. Sabin	5676	Lot 55	2006-0318500
88389	425552	33873-D	Ross Grading	5/4/2006	Brian Ross	5676	Lot 56	2006-0318501
98852			Lot #145 New SDU	5/5/2006	Greg Agee	13818	Lot 145	2006-0497809
90531			Dileva New 4 unit Apartment Bldg	5/8/2006	Anthony Dileva	D'Hemecourt	Lot 1 & 2	2006-0321404
98094			Stodelle /Right of Way permit	5/8/2006	Jeffrey Lewis	1470	Lot K	2006-0325188
75601			WCPC	5/8/2006	Paul S. Murray	11277	Lot 21	2006-0370095
71084			Zen Residence Grading	5/9/2006	Kuo H. Zen	157	Lot 9	2006-0339996
72253	424528	38-D & 3359	BMR West Clusters U2 G	5/11/2006	Frederic J. Maas	15328	Lot J	2006-0340966
96370			Lot 1-13 Obeso SFU	5/11/2006	Alex Obeso Jr	14307	Lot 13	2006-0339995
85674	990647	31049-D	La Joll Crossroads Bldg #7 & 8	5/11/2006	Stuart Posnock	14475	Lots 10	2006-0359217
71793	424313	33630-D	Santa Fe 6 Grading/PI	5/12/2006	Michael Lutton	19378	Parcel 6	2006-0343716
93022	038000		Coronado Ct Duplex	5/15/2006	Frank Ferinco	1809	Lot L	2006-0703162
86335	425416	33846-d	Cabrillo Medical Center	5/16/2006	Larry Jackel	19458	Parcel 1	2006-0351305
82703	425169	33771-D	Alpha St Ind. Village	5/16/2006	Virgil Gordon	781	Lot 24	2006-0382863
89694	425618	33905-d	Eperanza Grading/PI/EMRA	5/16/2006	larry Brandon	15433-S	Lot 1	2006-0862080

PTS	Work Order	Drawing No	Project Address or Project Name	Date Signed	Property Owner	Map Number	Lot Number	Recorded Doc Number
92857	425833	33947-D	Milone Grading	5/18/2006	Lou Milone	12642	Lot 8	2006-0358435
92857	425833	92857	Milon Grading & Imp	5/18/2006	Lou Milone	12642	Lot 8	2006-0358435
80101	425007	33733-D	Coast Blvd Condo	5/19/2006	William Berwin	352	Lot 3	2006-0359487
83553	425218	33779-D	Oyster Shell FM/G./PI	5/22/2006	Bruce Baker	6324	Lot 1	2006-0363667
84644	425300	33829-D	Sunset Cove FM	5/23/2006	John B Vance	10896	Parcel 1	2006-0367279
95033	425976	33966-D	454 06th Ave PI	5/26/2006	John C. Mellos	Horton's Addition	Lots K & L	2006-0376096
80834	425056		Spectrum Terrace FM	5/26/2006	Michael Kootchick	University Heights	Lot 19-21	2006-0374973
93780			SYR Home	6/1/2006	Yanir Ram	14768	Lot 92	2006-02387941
73256			Bayer Residence Building	6/1/2006	Helmar G. Bayer	18180	Parcel 1	2006-0452018
95211			Solano Addition	6/2/2006	Hugo Solano	1797	Lot 33	2006-0391047
93094			Hernandez Residence	6/2/2006	Juan S. Hernandez		Lot 13 & 14	2006-0391968
89180	038000		Nelson Residence	6/5/2006	Brian Petersen	14255	Lot 14	2006-0735721
16673	421931	32771-D	Wild Animal Park Water Tank	6/6/2006	Paula Brock		Sec.29 Township 12 south, range 1 west	2006-0409731
89569	425614	33902-D	Saint Agustine Grading & PI	6/8/2006	Steve Chipp	16815	Parcel 7	2006-0406730
84503	038000		Rescoe Little Italy Storage	6/9/2006	Stanley P. Cooke	Middletown	Lots 1, 2, 11, & 12	2006-0421844
69796	038000		LLC Mirlo	6/9/2006	David Kramer	14877	Lot 30	2006-0409851
68033	038000		El Mirio	6/9/2006	David Kramer	14877	Lot 1	2006-0409850
101968			ADA Street Residences 1, 2 &3	6/13/2006	Dennis P. Couture	358	Lots 20-22	2006-0454143
93526	425870	33953-D	La Jolla Country Day School Academic Center	6/14/2006	Mark L. Marcus	4594	Lot 1	2006-0427650
95007	425975	33965-D	Francis Parker Phase 5 Grading	6/14/2006	Grant Lichtman	5465	Parcel 1	2006-0425573
91485	425730	33925-D	Africa Tour Grading	6/16/2006	Robert M. McClure	10901	Port of Sec. 27-29,32-34	2006-0435103
101336	038000		Neiman Duplex	6/16/2006	Daniel Neiman	1809	Lot H	2006-0428232
81801	425123	33860-D	Auburn Park Public Imp/Grading	6/19/2006	James Silverwood	1764	Lots 1,6,7	2006-0670248
95598	426012	33977-D	Children's Hospital Parking Structure	6/20/2006	Timothy Lee Jacoby	12901	Lots 4 & 5	2006-0441084
92306	425807	33942-D	Beth El Onsite Grading	6/21/2006	Rjan Stone	3683	Lot 1	2006-0448540
61281	423938	33481-D	Taiwanese Lutheran Church	6/21/2006	Hsin Ti Shih	14640	Parcel 2	2006-0457704
83798	425242	33786-D	Gateway @ Torrey Hills	6/21/2006	Jason Wood	Sec. 31, Township 14, Range 3 West SBM	Lots 1 & 2	2006-0449676
98149			5th Avenue Bldg #5 Affordable	6/22/2006	Gary Stanhope	596	Lots 1-4 & 18-23	2006-0442292
96444	426081	33984-D	Harbor View Townhomes	6/22/2006	Don Sturtevant			
97021	426124	33986-D	Mission Apartments G/PI	6/23/2006	Roger Manion	18069	Parcel 1	2006-0457682

PTS	Work Order	Drawing No	Project Address or Project Name	Date Signed	Property Owner	Map Number	Lot Number	Recorded Doc Number
102675	038000		Heil Residence	6/23/2006	Carol Heil	14276	Lot 101	2006-0525660
93900			Pacific Beach Christian Church	6/28/2006	Edgar H. Bondurant	913	Lots 21-26	2006-0456889
102368			SVBP II	6/28/2006	R. Michael Murphy	12659	Lots 30 & 31	2006-0456270
74766	424684		Fashion Walk Grading	6/29/2006	Gary Stanhope	11871	Lots 1 & 2	2006-0464514
2645	410099	31031-D	Ocean View Hills Corporate Center North	6/29/2006	Richard H. Simons	15157	Lots 1-10	2006-0557294
99330	03800		Ross Residence	6/30/2006	Hayden J. Ross	14893	Lot 9	2006-0463940
102281	038000		Jerez Residence	6/30/2006	John J. Jerez	501	Lot 109	2006-0489838
92269	425803	33941-D	savannah terrace		Pardee Homes	14740	3	2006-0256405
70711			5278 Meadows Del Mar		Michael Redretti	13684	Lot 3	2005-0895510

PTS	Work Order	Drawing No	Project Address or Project Name	Date Signed	Property Owner	Map Number	Lot Number	Recorded Doc Number
100731	426630	34059-D	Goetz Grading			2546	Lot 14	2007-0103215
101476			Toliver Home	7/10/2006	Lisa G. Toliver	19529	Lot U	2006-0499542
100610	426234	34048-D	Cardinal Health Grading	7/12/2006	Jeffrey C. Hawken	11986	Lots 3,4,& 6	2006-0483678
78930	424933	33699-D	Anthony Wise Grading	7/12/2006	Anthony Wise	1176	Lot 59	2006-0522747
20568	422138	32813-D	First United Methodist Church	7/13/2006	Robert N. Newson	10188	Lot 1	2006-0494546
94445			Reff New Duplex	7/18/2006	Miyo Reff	1809	Lot D	2006-0503761
94445			Reff New Duplex (Notice of Termination)	7/18/2006	Miyo Reff	1809	Lot D	2006-0503759
93787	038000		Myr Home	7/19/2006	Yossi Ram	14768	Lot 53	2006-0511795
102680			Jay Residents	7/25/2006	Thomas Jay	14276	Lot 82	2006-0525661
68962	990236	30534-D	Ocean View Hills Pkwy PI	7/31/2006	John Arvin	Sec 30 Twnshp 18S, Rge 1 W		2006-0557297
77091	038000		North Draper SFR	8/1/2006	Deborah A. Smith	352	Lots 31 & 32	2006-0545264
69787	038000		Mission 8 Units	8/1/2006	Ron Fletcher	15191	Lot 1	2006-0545263
102852	426442	34102-D	Plaza de las Californias	8/3/2006	Mitch Moshtaghi	11897	Lots 10 & 17	2006-0552186
106419	038000		Rancho Pacifica Homesite #130	8/4/2006	Allen Weingarten	13818	Lot 130	2006-0554411
105074	038000		Rancho Pacifica Homesite # 32	8/4/2006	Allen Weingarten	13818	Lot 32	2006-0554410
102352	038000		Svedlund New Duplex	8/14/2006	Per Svdelund	1307	Lot 11	2007-0233680
98300	426200	34009-D	Sunroad Centrum G/PI/Ded	8/15/2006	F.O. Tronboll	19193	Parcel 1	2006-0601839
81918	425134	33755-D	Toyota San Diego	8/16/2006	David M. Conant	776	Lots 1 & 2	2006-0584045
95532	426007	33974-D	University Gas Station	8/16/2006	Harith Kattoula	12524	Lot 19	2006-0588125
96528	038000		MacDonald Residence	8/18/2006	Kevin j. Macdonal	13684	Lot 84	2006-0772165
74183	038000		Lees Auto Repair	8/23/2006	Joseph Lee	5853	Lot 2	2006-0602640
107712	426681		Nordiac Heights Grading & Improv	8/24/2006	Mauricio Aparicio	1455	Lots 37-40	2006-0611305
77091	038000	33848-D	North Draper SFR	8/24/2006	Deborah A. Smith	352	Lots 31 & 32	2006-0615531
107712	426681	33185-D	Nordiac Heights & Grading	8/24/2006	Mauricio Aparicio	1455	Lot 37-40	2006-0611305
77194	038000		Morlan Addition	8/24/2006	Michael E. Turk	1864	Lot 101	2006-0615536
77213	038000		4026 Riviera Drive	8/24/2006	Michael E. Turk	1864	Lot 101	2006-0615535
77203	038000		3980 Riviera Drive	8/24/2006	Michael E.Turk	1864	Lot 101	2006-0615534
76970	038000		La Palma 7	8/24/2006	Michael E. Turk	1864	Lot 91	2006-0615533
77216	038000		4040 Riviera Drive	8/24/2006	Michael E. Turk	1864	Lot 98	2006-0615532
102593	038000		Baywood Homes Phase V	8/24/2006	Neal Pedersen		Lot 3	2006-0733322
103863	038000		Kosakoski Residence	8/25/2006	Susan L Nicolette	13872	Lots 37	2006-0735722
86350	425417	33848-D	Metro Upper Mesa Grading	8/31/2006	Robert J. Vorraso	16295	Parcel 1	2006-0623450
109679	038000		Kadas Residence	8/31/2006	Gabor K. Kadas	14307	Lot 123	2006-0622602
102969	426454	34104-d	All Hallows Academy	8/31/2006	Ron Sutliff	4620	Lot 1	2006-0655370
96346	426075	33983-d	Mahayekan Residence Grading	8/31/2006	David Ahmad Mashayekan	19036	Parcel A	2006-0791937
108267	038000		New SFU	9/1/2006	Chad & Maureen Carpentar	Pueblo	Lot 1774	2006-0626955
106126	038000		Robinson & Herbert's Duplex	9/1/2006	Albert Yeddison		Lots 10 &11	2006-0629437

PTS	Work Order	Drawing No	Project Address or Project Name	Date Signed	Property Owner	Map Number	Lot Number	Recorded Doc Number
91163	425716	33920-D	Alpha Mechanical	9/5/2006	Boris Barshak	10516	Lot 5	2006-0640173
102802	038000		Poon New SDU	9/7/2006	David Poo	14223	Lot 75	2006-0638758
80400	425023	33738-D	Innovation Corp Center G/PI	9/7/2006	DaivdPoon	12995	Lot 2	2006-0638639
65915	424167	33545-D	Siempre Viva Business Park W 16-19	9/12/2006	R. Michael Murphy	12659	Lots 1-4	2006-0661087
65906	424166	33544-D	Siempre Viva Business Park	9/12/2006	R. Michael Murphy	12659	Lots 5-7	2006-0661077
95182	425983	339701-D	Hilton Hotel Grading & PI	9/14/2006	Kip Howard	564	Parcel 1 & 2	2006-0664238
72763	424554	33645-D	Sherman Elementary	9/14/2006	David Umstot	856	Lots 1-16	2006-0699446
80433	038000		Cylce Parts West TI Permit	9/15/2006	Corina Trevino	University Heights	Lots 19-21	2006-0658651
107309	426659	34166-D	Companion Unit Grading	9/28/2006	Louis A Rodolfo	4869	lot 728	2006-0695685
108693	038000	108693	Ali Residence Lot 7 Santa Liuz	9/28/2006	Mir Ali	14255	Lot 7	2006-0692958
84490	425290	33822-D	Chollas Creek Villa, FM/G/PI	9/29/2006	Ben C. Anderson	1804	Lots 157-167, 169-191, & 454	2006-0704879
78252	038000		Lot 5 Duck Pond	9/29/2006	Gwen White	14570	Lot 5	2006-0695452
103178	038000		Shahabi New SDU Lot 65	9/29/2006	Memrdad Shahabi	14223	Lot 65	2006-0716593
101541	426367	34082-D	Contractors Warehouse	10/3/2006	David Ball	8476	Lots 3 & 4	2006-0716276
60913	423931	33480-d	NTC North Promenade	10/3/2006	Scott A Johnson	14870	Lot A	2006-0717687
101212	426351	34075-D	Sorrento Mesa Grading	10/5/2006	M. Hossein D. Javanfar	17998	Parcels, 2 & 3	2006-0714120
85890	425382	33844-d	Hillside Residence	10/5/2006	Matthew Dinofia	8782	Lot 4	2006-0878770
103050	426457	34105-D	Three Piper Ranch Business Park	10/9/2006	Bruce McDonald	12346	Lots 21-24	2006-0733645
103870	038000		Dahl Residence	10/12/2006	Karlin Dahl	18472	Lot 10, Unit 6	2006-0735723
110622	038000		Hughes Residence	10/13/2006	Richard J. Hughes	14307	Lot 93	2006-0733321
101590	038000		Johnson New SDU	10/16/2006	Victoria Johnson	13818	Lot 84	2006-0741730
6517	421301	32453-D	Pacific Highlands Ranch Unit #7	10/17/2006	Beth Fischer		Lots 1-5,9,10,37-49,56-70, & 104-106	2006-0741749
79733	038000		Homesite #29	10/24/2006	Richard Doan		Lot 29	2006-0753320
79741	038000		Homesite #93	10/24/2006	Richard Doan		Lot 93	2006-0753319
116488	038000		America's Finest ROW permit	10/24/2006	George S. Harbaugh	16592	Parcel 1	2006-0764583
107560	426673	34178-d	NU Kearny Mesa G/PI/Eas ded	10/27/2006	Stuart Markey	3568	Lot A	2006-0776975
110907	038000		Wilshire Terrace 2 duplexes	10/27/2006	Thomas Trask	D'Hemecourt	Lot 1-4	2006-0816076
108142	426689	34187-d	Olsen Residence Grading	11/1/2006	William Olsen & Wanda Tang	2347	Lot 1	2006-0785094
70042	424406		DeCristo Residence	11/1/2006	Don DeCristo	1975	Lot 1	2006-0807962
93941	038000		Mirkarimi Sahba Building	11/2/2006	Morteza Mirkarimi	2872	Lot 1183	2006-0781051
76930			The Union	11/8/2006	Jonathan Segal	249	Lots 1 & 2	2006-0796140
99063	038000		Tassviri Retail	11/8/2006	Alam Tassviri	352	Lot 11	2006-0798235
34039	038000		Sushi Signs	11/14/2006	Richard Collato	14063	Lot 11	2006-0834407
100018	426304	34039-d	Scripps Gateway YMCA G/PI	11/14/2006	Richard Collato	14063	Lot 11	2006-0834407
111946	038000		La Jolla Spa	11/16/2006	Mitchell P. Goldman	352	Lots 15-18	2007-0395247

PTS	Work Order	Drawing No	Project Address or Project Name	Date Signed	Property Owner	Map Number	Lot Number	Recorded Doc Number
85277	425342	33910-d	G Lofts East Grading	11/17/2006	William P. Persky	19796	Parcel 1	2006-0828046
113631	038000		Villa Terrace Duplexes	11/22/2006	Christine Baird	438	Lot 41 & 42	2006-0839020
111576	038000		Santa Clara Triplex	11/27/2006	Ken Cornell	1809	Lot A	2006-0837363
109087	410200	31104-d	Spectrum Lot 3 G/PI	11/30/2006	Michael B. Earl	18553	Parcel 3	2006-0868333
95539	426008	33967-D	Brownfield Distribution Ph. II	11/30/2006	Jeffry C. Hamman	19476	Parcel 2 & 3	2006-0851184
109087		31104-D	Spectrum Lot 3 G & PI	11/30/2006	San Diego Spectrum Associates, LLC	18553		2006-0868333
97945	038000		Close Addn/Remodel	12/1/2006	Kathryne Close	3209	Lot 109	2006-0855183
98893	038000		Black Residence	12/1/2006	Charles A. Black Jr		Lot T	2006-0862436
115600	038000		Lindroth Home	12/1/2006	Doug Lindroth	Santaluz	Lot 198	2006-0864408
98291	038000		Alyeshmerni Home	12/1/2006	Janet Alyeshmerni	Santaluz	Lot 73	2006-0864409
111201	038000		Chenango Residence	12/1/2006	Craig Kleinman	6865	Lot 16	2006-0908285
89996	425645	33911-d	Lookout Drive	12/5/2006	Mahmoud Amirnovin	1479	Lot 21	2006-0868620
110453	038000		2025 Grand Ave Duplexes	12/5/2006	Thomas Armstrong	854	Lots 7 & 8	2007-0249718
102439	426420	34097-d	Alexandria Lot 12 Grading	12/6/2006	Vincent R. Ciruzzi	8434	Lot 12	2006-0876386
92239	425799	33939-d	Pinnacle G/ PI	12/7/2006	mary pampuch	12911	Lots 19-21	2006-0871325
106916	038000		2267 Smythe Residences	12/8/2006	Salvador J. Mendez	001174	Lot A-74	2007-0050458
111729			Santa Monica Ave LLC	12/12/2006	Mark Winkler	279	Lot 46	2006-0886447
111731			Santa Monica Ave LLC	12/12/2006	Mark Winkler	279	lot 47	2006-0886448
111732			Santa Monica Ave LLC	12/12/2006	Mark Winkler	279	lot 48 Block 25	2006-0886449
111727			Santa Monica Ave LLC	12/12/2006	Mark Winkler	279	lot 45	2006-0886450
100657	425735	34089-D	Greenfield Village G/PI/FM	12/12/2006	Ron S. Brockhoff	15496	Lots 1 & 2	2007-0147181
110897	425823	34237-D	Greenfield Square PI	12/12/2006	Ron S. Brockhoff	15496	Lot 3	2007-0147178
115328	427048	34241-d	SDG & E Parking Lot Improvemetns	12/13/2006	H. Wills Booth	10516	Lot 10	2006-0897289
110172			4 Front Rowhomes	12/13/2006	Kenneth Emmons	621	Lot 6	2006-0884916
112766			Mehta New SDU	12/13/2006	Nish Mehta	14307	269-212-28	2006-0884510
114346			Lekven Residence	12/13/2006	Eric Lekven	7996	Lot 52	2006-0884509
115328		34241-D	SDG&E Parking Lot Improvements	12/13/2006	San Diego Gas and Electric	10516	Lot 10	2006-0897289
71010		33629-D	Market & 54th G/PI/PM	12/14/2006	HAR-BRO Construction	2053	Lot A, B	2006-0890653
113598			Wang New SDU	12/15/2006	David Zhov and Sue Wang	14709	Lot 39	2006-0890110
108866	426730	34194-D	San Diego Tech Office G/ROW	12/15/2006	Bob Godwin	13652	Parel 1	2007-0029708
108682	038000		Nimitz 8 Units	12/15/2006	R. Kirk O'Brien	390	Lots 23 & 24	2007-0089042
113124	426951	34288-D	4921 Disectors Place	12/18/2006	Kilroy realty LP	17425	Lot 3	2006-0904615
25304	422314	32910-D	Old El Camino Real	12/18/2006	Michael D Crews	15271	Lots 1-8	2006-0906271
25304	422314		Old El Camino Real Grading	12/18/2006	Mihcael Crews Commercial Development	15271	Lots 1 through 8	2006-0906271
71727			Tran Office Bldgs	12/18/2006	HOA GIAC Tran	1332	Parcel 46	2006-0902569

PTS	Work Order	Drawing No	Project Address or Project Name	Date Signed	Property Owner	Map Number	Lot Number	Recorded Doc Number
70303	424418		La Salle Truck Pk&Storage G/PI	12/18/2006	VCH No 1 LP, Managing GP Inc., Willis Inter Vivos		Lot 7	2006-0906119
50071	038000		Polselli 3 New Units	12/18/2006	Miriam dela Mora Chavez	1866	Lot D	2007-0036712
70303		33620-D	La Salle Truck Pk&Storage G/PI	12/20/2006	VCH No 1 LP, Managing GP Inc., Willis Inter Vivos		Lot 7	2006-0906120
113124		34228-D	Sorrento Gateway Lot 3 Grading	12/20/2006	Kilroy Realty Corporation	17425	Lot 3	2006-0904615
112664	038000		Posada ROW Permit	12/20/2006	Eduardo Posada	577	Lots 13 & 14	2007-0099442
101472	426363	34080-d	Schiefer & Sons PI	1/8/2007	Bryant Burke	19494	Parcel 5	2007-0012898
101472	426363	34080-d	Schiefer & Sons PI	1/8/2007	Bryant Burke	19494	Parcel 3	2007-0012899
98325	038000		Rancho Bernardo Center	1/9/2007	David J. Hadard	2466	Parcel 1	2007-0016234
68962	990236		Ocean View Hills Parkway PI-Notice of Termination	1/12/2007	John S, Arvin	sec30,twnshp 18s		2007-0030490
68962	990236	30534-d	Ocean View Hills Parkway PI	1/12/2007	John S, Arvin	15496	Lots 1 & 2	2007-0030493
114727	038000		NTC Building 63	1/12/2007	Kathi Riser	15195	Lot 1	2007-0036722
119446	038000		Rancho Pacifica Homesite #32	1/16/2007	Richard Doan	13818	Lot 32	2007-0030181
116733	038000		Arbor Terrace	1/16/2007	Mansukh Sanathara	University Heights	Lots 3-16	2007-0100392
108589	426713	34193-D	Rashid PM/Grading/PI/EMRA	1/17/2007	Janice M. Rashid	20212	Parcel 2	2007-0181364
95184	425984	33971-d	Levanto FM/G/PI	1/17/2007	John Vance	15530-S	Lot 1	2007-0375831
100036	038000		Muir 2 Residences	1/18/2007	David Loseke	1167	Lot 32	2007-0037157
100036	038000		Muir 2 Residences	1/18/2007	David Loseke	1167	Lot 33	2007-0037156
118592	038000		Silberstein Residence	1/18/2007	Lynne Silberstein	5831	Lot 44	2007-0036279
118995	038000		First Avenue Townhomes	1/25/2007	Mike Marinkovich	892	Lot 26 & 27	2007-0059880
62145	038000		Balboa Mesa Mesa Center	1/25/2007	John C. Hummer	5710	Parcel 1	2007-0053962
75941	038000		Mark Wilson apartment	1/29/2007	Judith R. Wilson	991	Lot 44 & 45	2007-0062033
108019	426685	34186-D	Bickford Grading	1/30/2007	Michael J. Bickford	13993	Lot 4	2007-0063482
105559	038000	31925-D	Lot 10 Retaining Wall	1/31/2007	Richard Ehrlich	8447	Lot 10	2007-0076623
115214	038000		Islandia Hyatt Reg T.I.	1/31/2007	Jack vanHartesvelt	Parcel 1	36	2007-0170305
117114	038000		HW Development	2/2/2007	Harry Weingord	14297	Lot 24	2007-0076136
117114	038000		HW Development(notice of termination)	2/2/2007	Harry Weingord	14297	Lot 24	2007-0076137
117828	038000		Domino's Pizza	2/2/2007	Michael D. Stevens	1078	Lot 3 & 4	2007-0076242
118185	038000		Santaluz New SUD	2/2/2007	Ciriaco C. Montano	14255	Lot 9	2007-0157560
115615	427069	34242-D	Torrey Corner Grading & PI	2/5/2007	Sam Hall		Parcel C	2007-0083028
84781	424998		Breeza Tower	2/5/2007		19819	Parcel 1	2007-0127135
84781	424998		Breeza Tower - Notice of Termination	2/5/2007		19819	Parcel 1	2007-0127134
111156	038000		Third Avenue Carriage Homes	2/6/2007	Bijan Mostafi	577	Lots 20	2007-0090025
109837	426798	34230-D	NTC Lot O Grading Bldg 193	2/7/2007	Kathleen Resir	14870	Lot 21	2007-0096453
45819	038000		Santa Luz #4	2/8/2007	Jeff Rippee		Lot 1	2007-0089140
120758	038000		Blalock Residence	2/9/2007	Hank Blalock	14296	Lot 26	2007-0093816

PTS	Work Order	Drawing No	Project Address or Project Name	Date Signed	Property Owner	Map Number	Lot Number	Recorded Doc Number
106317	426613	34153-D	San Ysidro High School Site Improvemetns	2/14/2007	Ed Martinez	1324	Lot A214	2007-0106946
105149	038000		Yoder Residence	2/15/2007	David & Karen Yoder	1216	Lot 11	2007-0105883
88673	038000		Hartwigsen Office	2/16/2007	Gary Hartswigen	6194	Lot 9	2007-0194218
116753	038000		Navy Federal Credit Union	2/20/2007	Mark T. Burger	19298	Parcel 1	2007-0120658
120533	038000		Kassler Residence	2/20/2007	David M. Kasseler	14064	Lot 29	2007-0112519
60534	423895	33470-D	Out Lady of Mt Carmel Grading	2/20/2007	Alexandra Kelly			2007-0112605
83790	425239		UC Village Phase b & C G/PI	2/21/2007	Mark Schmidt	5100	Lot 3	2007-0137128
112982	426943	34284-D	Black Mtn Ranch lot#5	2/26/2007	Nakhai Mohager	14497	Lot 5	2007-0133198
112982	426943	34284-d	Black Mountain Ranch Unit 5	2/26/2007	Nakhai Mohager	14497	Lot 5	2007-0133198
93442	038000		Baywood Homes Ph IV	2/28/2007	Nancy Briscoe	30592-D	Lot 5	2007--0137707
93442	038000		Baywood Homes Ph IV	2/28/2007	Nancy Briscoe	30592	Lot 8	2007-0137706
111414	038000		Metro Commons	2/28/2007	Kelly Chicoine		Lots 14 & 15	2007-0136156
120194	038000		Front St Res Dev	3/6/2007	Jason A Ecrud	Horton's Addition	Lot D	2007-0156528
104696	426528	34121-D	A-1 Self Storage Downtown G/PI	3/7/2007	Tom Kearney	Middletown	Lots 43-48	2007-0160154
118144	427186	34374-D	VCC-Otay Mesa G/PI	3/8/2007	Yates McKenzie	12346	Lots 1,2,15,16	2007-0167142
2635	410265	31128-D	Sabre Springs Industrial Park	3/13/2007	Robert C Little	Parcels 1-3	19990	2007-0173513
88990	038000		G & B Dev New SDU Lot 13	3/14/2007	Miguel Bert	Lot 13	14893	2007-0174612
117249	038000		KFC Restaurant	3/16/2007	George Harbaugh	5849	Lot 6	2007-0177051
115703	427076	34246-D	MJK 54th & El Cajon G/PI	3/16/2007	Jeffrey Silverman	734	Lot 1	2007-0200555
120537	427302	34400-D	Lots 11 & 16 Grading/PI	3/21/2007	Jose Luis Andreu	11897	Lot 16	2007-0229807
121601	427355	34412-D	Via dela Amistad G/PI	3/22/2007	Jose Luis Andreu	16694	Parcel 2	2007-0229809
120537	427302	34400-D	Lots 11 & 16 Grading/PI	3/22/2007	Jose Luis Andreu	11897	Lot 11	2007-0229808
119601	427253	34392-D	IRE Parking Lot Grading	3/26/2007	Michael Vogt	12439	Lots 7 & 8	2007-0206494
117944	427175	30186-D	Carmax Kearny Mesa G/PI	3/29/2007	Karl H. Olsen	8090	Lots 1,3, & 4	2007-0217626
117944	427175	34372	Carmax Kearny Mesa G/PI	3/29/2007	Mike Dolan	8090	Lots 1, 3, & 4	2007-0217626
111833	038000		La jolla Commons Build Out	4/2/2007	Andrew H. Stailings	14466	Lots 1 & 4	2007-0216961
118811	427212	34383-D	Cardinal Health Grading	4/2/2007	Michael Davis	18148	Parcel 3	2007-0296889
84836	038000		Chaudhary Home	4/4/2007	F. Javed Chaudhaury	14297	Lot 21	2007-0224641
113300	426960	34290-D	Fresh Pac Grading	4/4/2007	Jay Kawano	14258	Lot 4	2007-0258000
121961	038000	30199-D	Lot 89 LLP New SDU	4/4/2007	John W. Pabst		Lot 89	2007-0232176
104921	426540	34124-D	Cohen Residence	4/4/2007	Harris Cohen	2229	Lot 5	2007-0263816
119444	038000		Pre Fab Farm Bldg - DO NOT RECORD	4/12/2007	Bill Brammer	1415	Lot 241.34	
122989	038000		Bahai Center	4/12/2007	Susan Collins	4082	Lots 74-79	2007-0269711
122989	038000		Bahai Center	4/12/2007	Susan Collins	4082	Lots 74-79	2007-0269711
113027	426497	33951-D	Terraces at Copley PM/G/PI	4/19/2007	Colton T. Sudberry	18025	Parcel 3	2007/0281264
115073	427037	34345-D	9566 La Jolla Farms Rd Grading	4/19/2007	Jenny & Hertzel Soumekh	3487	Lot 16	2007-0392068
121641	038000		MU:830 New Mixed Use Bldg	4/20/2007	Mark Burnett	Pueblo Lot 1149	Lots 1-4	2007-0269571
117896	038000		Lot 23 Unit 8 Santaluz	4/23/2007	Harry Weingord		Lot 23	2007-0283498
102085	426398	34087-D	UC Village Phase K	4/24/2007	Mark Schmidt	5100	Lot 3	2007-0290581

PTS	Work Order	Drawing No	Project Address or Project Name	Date Signed	Property Owner	Map Number	Lot Number	Recorded Doc Number
117568	038000		Caraciolo Residence	4/24/2007	Joseph V. Caracciolo	14893	parcel 1, Lot 12	2007-0276788
114196	038000		Britannia Ind Park 5 New Buildings	4/24/2007	John Bragg	15466	Lots 6-8, 10 & 11	2007-0282031
120066	427272	34397-D	Mission Skills Pole Yard	4/26/2007	Robert Varraso	15779	Parcel 2	2007-0288328
81839	038000		SantaLuz Lot#5 New SDU	4/26/2007	Jeff Rippee	14276	Lot 5	2007-0285333
111052	038000		Lindy's Upholstery-Notice of Termination of Stormwater Agreement	4/26/2007	Armando Sarabia	346	Lot 8-10	2007-0331906
111052	038000		Lindy's Upholstery	4/26/2007	Armando Sarabia	346	Lots 8-10	2007-0331908
111827	426888	34266, 34265	Studio 15 Grading	4/27/2007	James Silverwood	856	Lot 1-8	2007-0291946
119519	427250	34391-D	Temple Emanu-El Grading	4/30/2007	Aaron Borouoy	4249 & 8393	Lot 745 & Parcel 1	2007-0300316
99483	426268	34023-D	The Wharf	5/1/2007	George Fulgar			2007-0304259
96306	038000		Riviera New Apartments	5/7/2007	Karen A. Chiappeta	1203	Lots 17 & 18	2007-0314260
113016	426945	34285-d	1061 Saturn Blvd - Grading/PI	5/8/2007	Cynthia Tuason	7551	Lot 5	2007-0329557
107086	426648	34164-D	San Ysidro Health Center	5/11/2007	Ed Martinez	1324	Lots A215-A217	2007-0325865
83336	038000		Santaluz Lot 1-192	5/11/2007	Daniel Silberstein			2007-0323494
37759	03800		Gresham Townhomes	5/18/2007	Howard Gee	1864	Lot 98	2007-0340587
102585	038000		Mulvey Residence	5/18/2007	Doug Mulvey	14768	Lot 55	2007-0342398
98342	426202	34011-d	Bird Rock Longs Drug	5/22/2007	Colton Sudberry	Bird Rock Addition	Lots 1-5	2007-03489607
101803	038000		Rashid New SDU	5/22/2007	Yusef R. Rashid	20212	Parcel 2	2007-0482681
64914	424124		Gaslamp Residence Inn	5/31/2007	Michael S. Farres	Horton's Addition	Lots C, J, K, & L	2007-0374528
94521	038000		Ahamd Residence	5/31/2007	Syed Salman Ahmad	14307	Lot 3	2007-0368624
64914	424124		Gaslamp Residence Inn	5/31/2007	Michael S. Farres	Horton's Addition	Lots C, J-L	2007-0374529
64914	424124		Gaslamp Residence Inn	5/31/2007	Michael S. Farres	Horton's Addition	Lots C, J-L	2007-0374528
123278	423833	34442-d	Stone Grading	6/4/2007	Ryan Stone	36	Lot 1774	2007-0388113
89246	038000		Nelsons Residence	6/4/2007	Kent D Nelson	014255	Lot 12	2007-0375016
84535	425293	33824-D	Wilshire Properties, LLC	6/7/2007	William Martinez	D'Hemecourt	Lots 17 & 18	2007-0390697
33906	422517		Palazzo Condos FM & PI	6/11/2007	Joe H. Werner	Pueblo Lands	portion of Lots 1280 & 1289	2007-0394787
106181	038000		Fairway House	6/13/2007	Jeff Elden	1573	Parcel 3	2007-0401268
122335	427387	34430-D	Silvergate Substation Grading	6/14/2007	Scott P. Ferguson	Pueblo Lands	Lot 1164	2007-0412979
127134	427667	34498-D	Sharp Parking Facility #3 G/PI	6/18/2007	Tim Crowe	4757	Lot 1199	2007-0410043
92662	038000		Saint Augustine High School Buildings	6/18/2007	Steve Chipp	1736	Blocks 5 & 6	2007-0408418
124283	038000		G & D Dev Lot #3 New SDU	6/19/2007	Randy Sinnett	14709	Lot #3	2007-0434460
120577	038000		La Jolla Commons Tower 2	6/19/2007	Michael Gagnet	14466	Lot 2	2007-0445023
102934	426451	34103-D	16th 7 Market G/PI	6/21/2007	Father Joe Carroll	Sherman's Additionm	Lots 2,3,7,8,9	2007-0419199
125350	038000		Jarret -New SFR Residence	6/21/2007	James C. Jarrett	014276	Lot 108	2007-0418626
126252	038000		10330 Carmel Mtn Rd ROW	6/21/2007	Joe Rhoades	9250	Lot 1	2007-0424902
120730	427312		ResMed Office Bldg G/PI	6/22/2007	Keith Serzen	18711	Lots 1-3	2007-0426066

PTS	Work Order	Drawing No	Project Address or Project Name	Date Signed	Property Owner	Map Number	Lot Number	Recorded Doc Number
126756	427638	34490-D	Vietnam Veteran Village	6/27/2007	Al Pavich	19415	Parcel 3	2007-0434662
108283	426695		Mesa College PI/Esmnt/EMRA	6/27/2007	Damon Schamu	lots 1203 & 1204	Pueblo Lands	2007-0482644
127109	427655	34495-D	Treena Grading	7/2/2007	Michael Cafagna	8763	Parcel 11	2007-0442969
31357	038000		Robert's Auto Service	7/5/2007	Keith Benline	001530	Lot 14	2007-0465193
88588	425567	33895-D	Badiee Residence	7/6/2007	Behnam Badiee	36	Lot 1288	2007-0486184
121484	427346		Copley Park G/PI	7/9/2007	Thompson Fetter	17678	Parcel 4 & 5	2007-0503000
77230	038000		Ivanhoe/Grady Bldg	7/11/2007	Steven Grady	352	Lots 26 & 27	2007-0466899
124024	038000		Martin Furniture Bldgs A & B	7/12/2007	Gil Martin	15466	Lots 1-3	2007-0474438
110234	038000		Midway Plaza Addition	7/12/2007	Viet X. Pham	136	Lot 236	2007-0468975
121554	427596		NTC Shoreline Plaza Grading	7/12/2007	Dan Mitchell	14870	Lots 22-30	2007-0468309
125354	038000		2829 University Ave KFC	7/16/2007	Mary C. Shipma	590	Lot 1 & 2	2007-0489919
126513	038000		Welch's Tire	7/17/2007	Bertha Cuevas	Lots 12-14	Hoels Subdivision	2007-0477575
125226	038000	34463-D	Evangelical Formosan G/PI	7/20/2007	William Yen			2007-0486815
131939	038000		Paloma Nueva North EMRA/PI	7/24/2007	Herbert M. Palmtao	19936	Parcel 1	2007-0525662
71708	038000		Santaluz Lot 17	7/24/2007	Saleem Raiper	14296	Lot 17	2007-0500260
111714	038000		Casa Campanas Lobby Extension	7/27/2007	Jill Sorenson	11273	Lots 1-9	2007-0503097
121274	427338	34407-D	Dinofia Residence Grading	8/2/2007	Matthew Dinofia	1975	Lot 16	2007-0517433
93334	038000		Hamilton New SDU/ Cabana	8/8/2007	Mary Shawn Hethcock			2007-0529952
127258	427665		Mercy Slope Repair	8/9/2007	Bruce A. Rainey	18598	Parcels 1 & 2	2007-0547734
104851	038000		Sydney House	8/13/2007	Carolyn LaFrance	001339	Lot 1 & 2	2007-0538790
130670	038000		Hornblend New 4 Pelx Bldg	8/21/2007	Douglas J. Collins	854	Lots 7 & 8	2007-0585155
119191	427231	34387-D	Baja Freight Forwarders	8/22/2007	Miguel Perez	12202	Lot 16	2007-0570528
121412	038000		La Entrada New Apt Bldg	8/22/2007	Joseph M. Michaels	209	Lots 25-44	2007-0561168
119191	427231	34387-D	Baja Freight Forwarders	8/22/2007	Miguel Perez	12202	Lot 16	2007-0570528
117330	038000		Del Sol Community Building	8/27/2007	Barry Getzel	4246	Parcel 2	2007-0567069
77170	038000		Voltaire Loft-Bldg	8/28/2007	Michael D Stevens	1078	Lot 6	2007-0572247
123886	427469	34447-D	Scripps Corporate Park Grading	8/28/2007	Clem Abrams	16117	Parcel 2	2007-0573163
60854	038000		Sequoia Street Residences	8/30/2007	Scott Bailey	1260	Lot 17	2007-0580004



City of San Diego

Jurisdictional Urban Runoff Management Program

Annual Report 2008

4580

THE CITY OF SAN DIEGO

September 30, 2008

Christina Arias
California Regional Water Quality Control Board, San Diego Region
9174 Sky Park Court, Suite 100
San Diego, CA 92123

Subject: City of San Diego Urban Runoff Management Plan FY 2008 Annual Report

Dear Ms. Arias:

Attached please find paper and electronic copies of the City of San Diego's Urban Runoff Management Plan Fiscal Year 2008 Annual Report, and associated Appendices, submitted as part of the County of San Diego's Unified Jurisdictional Urban Runoff Management Program Annual Report.

If you have any questions, please contact Clem Brown, Associate Planner, at (858) 541-4336.

I certify under penalty of law that this Urban Runoff Management Plan Fiscal Year 2008 Annual Report and all attachments were prepared under my direction or supervision in accordance with a system designed to assure that qualified personnel properly gather and evaluate the information submitted. Based on my inquiry of the person or persons who manage the system, or those persons directly responsible for gathering the information, the information submitted, to the best of my knowledge and belief, is true, accurate, and complete. I am aware that there are significant penalties for submitting false information, including the possibility of fine and imprisonment for knowing violations.

Sincerely,

Kris McFadden
Deputy Director

KM/cb

Attachments: 1. Fiscal Year 2008 Urban Runoff Management Plan Annual Report (with Appendices)

DIVERSITY
BRINGS US ALL TOGETHER

Executive Summary
1 Introduction 1
1.1 Program Overview for Fiscal Year 2008 1
1.2 Report Organization 2
1.3 Reporting Period 2
2 Development Planning 5
2.1 Introduction 5
2.2 Land Use Planning 5
2.3 Environmental Review Process 8
2.4 Development Project Approval and Verification Process 9
3 Construction 13
3.1 Introduction 13
3.2 Source Characterization 13
3.3 Updates to Ordinances, Best Management Practice Requirements and Approval Processes 13
3.4 Program Implementation 13
4 Municipal 19
4.1 Introduction 19
4.2 Airports 22
4.3 Buildings/Parking/Landscaping 23
4.4 City-Owned Leased Properties 24
4.5 Household Hazardous Waste 25
4.6 Non-Emergency Fire-Rescue Activities 26
4.7 Non-Emergency Police Activities 26
4.8 Metropolitan Wastewater Collection 27
4.9 Metropolitan Wastewater Treatment and Maintenance 27
4.10 Recreational Lands and Facilities 30
4.11 Solid Waste Management 31
4.12 Special Events 32
4.13 Stadium 33
4.14 Streets/Storm Drain Conveyance System 33
4.15 Vehicle Maintenance/Operations Yard 34
4.16 Water Systems 35
5 Industrial and Commercial 37
5.1 Introduction 37
5.2 Stationary Sources Element 37
5.3 Mobile Sources Element 44
6 Residential 47
6.1 Introduction 47
6.2 Source Characterization 47
6.3 Best Management Practice Requirements 47
6.4 Program Implementation 47
7 Illicit Discharge Detection and Elimination Component 51
7.1 Introduction 51
8 Education 53
8.1 Introduction 53
8.2 Staff Training Element 53
8.3 Educational Outreach Element 55
9 Public Participation 69
9.1 Introduction 69

9.2 PROGRAM IMPLEMENTATION 69
10 Fiscal Analysis 75
10.1 INTRODUCTION 75
10.2 FISCAL ASSESSMENT 75
10.3 GRANTS AND OTHER FUNDING FOR SPECIAL STUDIES 76
10.4 FUNDING SOURCES 77
10.5 FUTURE PROJECTIONS 78
11 Special Projects 79
11.1 BACTERIA IMPAIRED WATERS TMDL PROJECT 1 FOR BEACHES AND CREEKS 79
11.2 INVESTIGATION ORDER NO. R9-2006-0076 FOR THE DISCHARGE OF BACTERIA, NUTRIENTS, AND SEDIMENTS INTO IMPAIRED LAGOONS AND ADJACENT BEACHES AND CREEKS . 79
11.3 CLEANUP AND ABATEMENT ORDER NO. R9-2005-0126 FOR THE SAN DIEGO BAY SHIPYARDS CONTAMINATED SEDIMENTS 79
11.4 CHOLLAS CREEK DIAZINON TMDL MONITORING FOR ORDER NO. 2004-0277 80
11.5 PESTICIDE AND METALS MONITORING AT THE BOUNDARIES OF LA MESA AND LEMON GROVE 80
11.6 TECOLOTE CREEK BACTERIA SOURCE IDENTIFICATION STUDY, PHASE I 80
11.7 AERIAL DEPOSITION STUDY, PHASE II 80
11.8 SWITZER CREEK PESTICIDE SOURCE IDENTIFICATION MONITORING 81
11.9 SHELTER ISLAND COPPER TMDL MONITORING 81
11.10 TDY INDUSTRIES CLEANUP AND ABATEMENT ORDER (CAO) 81
11.11 AREAS OF SPECIAL BIOLOGICAL SIGNIFICANCE MONITORING 81
11.12 WATERSHED URBAN RUNOFF MANAGEMENT PROGRAM ANNUAL REPORTS SPECIAL PROJECTS 82
11.13 ADDITIONAL WATERSHED ACTIVITIES 84
12 Effectiveness Assessment Component 85
12.1 INTRODUCTION 85
12.2 EFFECTIVENESS ASSESSMENT RESULTS 88
12.3 PROGRAM RECOMMENDATIONS 116
12.4 LONG-TERM ASSESSMENT RESULTS 117
13 JURMP Revisions 119
13.1 JURMP REVISIONS 119
14 Conclusions and Recommendations 121
14.1 SUCCESSES AND CHALLENGES 121
14.2 FUTURE RECOMMENDATIONS 124

List of Tables

Table 2-1 FY 2008 Land-Use Planning Education and Outreach to the Public 11
Table 3-1 FY 2008 Inspection Summary 15
Table 3-2. Stop Work Orders Issued by ECP Field Engineering and DSD-IS Divisions. 17
Table 3-2. FY 2008 Summary of Code Compliance Enforcement Actions for Sites of Construction Activities 17
Table 4-1: City Function/Service by Municipal Section Number 19
Table 4-2: FY 2008 Storm Drain System Inspection and Cleaning by Department/Division .. 23
Table 4-3: FY 2008 Parking Lot Sweeping Information by Department/Division 24
Table 4-4. FY 2008 Environmental Services HHW Collection Data 25
Table 4-5: FY 2008 Fire Department Inspection Issues and Status 26
Table 4-6: FY 2008 Police Department Inspection Issues and Status 26
Table 4-7: FY 2008 MWWD Inspection Issues and Status 28
Table 4-8: FY 2008 Park and Recreation Inspection Issues and Status 30

Table 5-1: FY 2008 Summary of Commercial and Industrial Facility Inspections 39
Table 5-2: FY 2008 Summary of Commercial and Industrial Facility Follow-up Inspection Priority Ratings 39
Table 5-3: FY 2008 Summary of Code Compliance Enforcement Actions for Commercial Site Investigations 42
Table 5-4: FY 2008 Summary of Code Compliance Enforcement Actions for Industrial Site Investigations 42
Table 5-5: FY 2008 Educational Material Distributed to Industrial and Commercial Sites/Sources 44
Table 6-1. FY 2008 Environmental Services HHW Collection Data. 49
Table 6-2: FY 2008 Residential Enforcement Actions Taken 49
Table 8-1: FY 2008 Land-Use Planning Activity-Specific Training 54
Table 8-2 – FY 2007 Public Service Announcements 57
Table 8-3: Billboard Locations and Durations 57
Table 8-4: Mall Signs Locations and Duration 57
Table 8-5: Transit Shelters Locations and Duration 58
Table 8-6: FY 2008 ESD HHW Program Education and Outreach to the Public 59
Table 8-7: FY 2008 General Public Special Events 62
Table 8-8: FY 2008 Think Blue Collateral Materials by Target Audience 64
Table 8-9: FY 2008 City Department/Division Collateral Materials Distribution by Target Audience 66
Table 8-10: FY 2008 Think Blue Collateral Materials for Student Age Groups 68
Table 9-1: FY 2008 Think Blue Website Visits 70
Table 9-2: FY 2008 MWWD Community Meetings 72
Table 9-3: FY 2008 MWWD City Council Hearings 72
Table 10-1. Funding for Special Projects 77
Table 12-1. Municipal Permit Component Targeted Outcome Assessment Results Annual Summary 90
Table 12-2. Significant Activity Effectiveness Assessment Results Summary 92
Table 12-3. Activity 2 Debris Characterization for Each Storm Drain Catch Basin/Inlet Cleaned by contractor hired by Street Division 96
Table 12-4. Activity 2 Debris Removed from a Single Catch Basin 97
Table 12-5 Activity 9 City Sponsored Storm Water Outreach Events by Number, Type, and People Targeted 112
Table 13-1 FY 2008 Summary of JURMP Revisions 119

List of Figures

Figure 4-1 FY 2008 Municipal Code Compliance Investigation by Type 22
Figure 5-1 PDPA Score Frequencies by Pollutant, Jurisdictional Industrial/Commercial Inspections 41
Figure 5-2 FY 2008 Industrial and Commercial Code Compliance Investigation by Type 43
Figure 6-1 FY 2008 Residential Code Compliance Investigation by Type 50
Figure 10-1. FY 2007 City-wide Expenditures by Permit Area 75
Figure 12-1. Planning, Implementation, and Assessment Process for URMPs 86
Figure 12-2. Flow Diagram of Activity-Level Effectiveness Assessment 87
Figure 12-3. Long-Term Program Effectiveness Assessment Process 88
Figure 12-4. Activity 6 Citizen Hotline Calls for which Field Investigation Lead to Positive Identification of an Illicit Discharge, Separated by Type and Number of Enforcement Action 104
Figure 12-5. Activity 6 Number of Illicit Discharge Events Eliminated, By Pollutant Type 105

Figure 12-6. Activity 6 Citizen Hotline Calls for which Field Investigation Did Not Result in Positive Identification of an Illicit Discharge, Separated by Type and Number of Enforcement Action 105
Figure 12-7. Activity 6 Delay until Illicit Discharge Abated by an NOV (Citizen Hotline Calls). 106
Figure 12-8. Activity 7 Enforcement Actions by Investigation Type and Enforcement Action 108
Figure 14-1. Beach Posting and Closures in the City Between 2000 and 2007. 122
Figure 14-2. Number of Public Sewer Spills in the City between 2000 and 2008. 123

List of Appendices

Appendix A	SUSMP Development Projects
Appendix B	SUSMP Development Project Example
Appendix C	Private Treatment Control BMP Inventory
Appendix D	Public Treatment Control BMP Inventory
Appendix E	Treatment BMP Verification Form, Letter to Responsible Party and FAQ Sheet
Appendix F	Field Engineering Construction Project Listing
Appendix G	DSD Inspection Services Construction Project Listing
Appendix H	Updated Municipal Inventory
Appendix I	Municipal Facility Inspection Forms
Appendix J	Office of Special Events – Messages to Event Organizers
Appendix K	Updated Storm Drain Map
Appendix L	Updated Street Sweeping Maps
Appendix M	Commercial / Industrial Inventory (including Mobile Businesses)
Appendix N	MWWD IWCP / FEWD Inspected Facilities
Appendix O	List of Inspected Commercial / Industrial Facilities
Appendix P	Commercial / Industrial Inspection Forms
Appendix Q	List of Industrial Violators / Monitoring Violators
Appendix R	Commercial / Industrial Enforcement Actions
Appendix S	Trainings (Staff Summary List)
Appendix T	Copies of Print Media
Appendix U	Smooth Jazz Festival
Appendix V	Survey Findings
Appendix W	Significant Activities Assessments
Appendix X	Permit Component Compliance Tables
Appendix Y	JURMP Revisions

EXECUTIVE SUMMARY



San Diego is a beautiful city with its picturesque coastline and abundant aquatic resources. In addition to supporting an abundance of wildlife, San Diego's natural surface water resources— its creeks, beaches and bays—provide miles of recreational opportunities for residents and serves as the centerpiece to San Diego's tourist industry. Pollution in urban runoff has the potential to harm the region's creeks, beaches, and bays and threatens its social and economic quality of life. Preserving San Diego's natural water resources is one of the most important goals of the City of San Diego (City). The Storm Water Department is designated as the lead City agency to achieve this goal.

As an example of the City's commitment to clean beaches and bays, the City combined its Street Sweeping, Storm Drain Cleaning and Pollution Prevention functions to form a new Storm Water Department. This will improve coordination between these work units and bring greater emphasis on Storm Water quality within the City's organization as it continues its efforts to obtain a dedicated source of funding.

The City's Jurisdictional Urban Runoff Management Plan (JURMP) is the blueprint for actions that the City implements to protect and improve the water quality of the creeks, beaches, and bays in the region, and for achieving compliance with San Diego Regional Water Quality Control Board (RWQCB) Orders 2001-01 and R9-2007-0001. The JURMP was originally adopted by the City Council on January 28, 2002 and again on January 22, 2008 after major revisions to reflect the requirements of Order R9-2007-0001.

As with the previous six years, the City worked diligently during FY 2008 to implement the activities and requirements of the JURMP. During FY 2008, the City updated and improved the JURMP document (City's 2008 JURMP) in accordance with the RWQCB Order Number R9-2007-0001. The City's 2008 JURMP became effective March 24, 2008. As a result of the mid-reporting-period effective date, FY 2008 is a unique reporting period because there were two JURMPs in effect during FY 2008: the City's 2002 JURMP covering the period between July 1st, 2007 through March 23rd, 2008 and the City's 2008 JURMP covering the period between March 24th, 2008 through June 30th, 2008.

There were many improvements incorporated into the City's 2008 JURMP. While some changes were initiated by the City to improve effectiveness, efficiency, and streamline resources, there were also many changes mandated by Order R9-2007-0001. A summary of the changes is outlined in Section 14.0 *"Modifications to the URMP"* of the City's 2008 JURMP. Some notable changes include:

- Each department made significant improvements to internal water quality protection practices and procedures.
- The City conducts a second inspection of municipal areas and facilities each year to ensure proper maintenance and use of good housekeeping practices and other best management practices (BMPs).
- For both public and private new development/ redevelopment projects, the Storm Water Standards Manual was updated with increased BMP requirements and inspection schedules.
- Increased staff education and training occurs across the City.
- Operations and Maintenance Division (formerly Street Division) significantly increased its storm drain cleaning and street sweeping programs.
- The Storm Water Department significantly increased efforts in all of its core programs including facility inspections, enforcement, water quality monitoring, education and outreach, and municipal coordination.

While the City is implementing the JURMP within the City's jurisdictional boundaries, implementation of the Watershed Urban Runoff Management Program (WURMP) is also occurring in conjunction with other stakeholders and jurisdictions to improve water quality not only within the City's jurisdictional boundaries but also in its watersheds. The City must also address several state- and federally-mandated storm water quality programs now and in the coming years. In addition to Municipal Permit requirements, the City must comply with State-mandated Areas of Special Biological Significance (ASBS) requirements in the La Jolla Shores area, and Total Maximum Daily Load (TMDL) programs.

PROGRAM ACCOMPLISHMENTS

Development and Construction

During FY 2008 the City revised the Storm Water Standards to meet the requirements of Order R9-2007-0001 and was submitted as part of the City's 2008 JURMP in March 2008. The City ensured that SUSMP priority development project requirements were applied to all priority development projects (72 private projects and 2 capital improvement projects). During FY 2008, 321 private development projects listed in the City's inventory were also visited for treatment control BMP inspections.

Municipal Activities

The City continued to place emphasis on storm water pollution prevention practices and awareness integrated into all field operations and activities at municipal facilities in FY 2008. Notable efforts in FY 2008 included:

- Street Division collected 6,642 tons of debris by conducting street sweeping of 78,131 curb miles.
- Street Division inspected every channel within the City twice and removed 236.11 tons of anthropogenic litter from 9.2 miles of channels
- Street Division also inspected 11,193 and cleaned 14,058 inlets, catch basins, and cleanouts which resulted in the remove of 433.97 tons of debris.
- The Environmental Services Department collected 511.7 tons of Household Hazardous Waste in FY 2008.

- Departmental storm drain system inspection and cleaning resulted in the removal of 1.4 tons of debris.
- Departmental parking lot sweeping resulted in the collection of 1,348 tons of debris
- As another broad indicator of the overall effectiveness of the City's water quality protection efforts, specifically from the Metropolitan Wastewater Department (MWWD), the City continued to reduce the number of public sewer spills from 365 spills in 2000 to 69 in 2007, an 81 percent reduction since 2000 (Figure 1). The City believes that their JURMP water quality protection efforts contributed to these reductions.

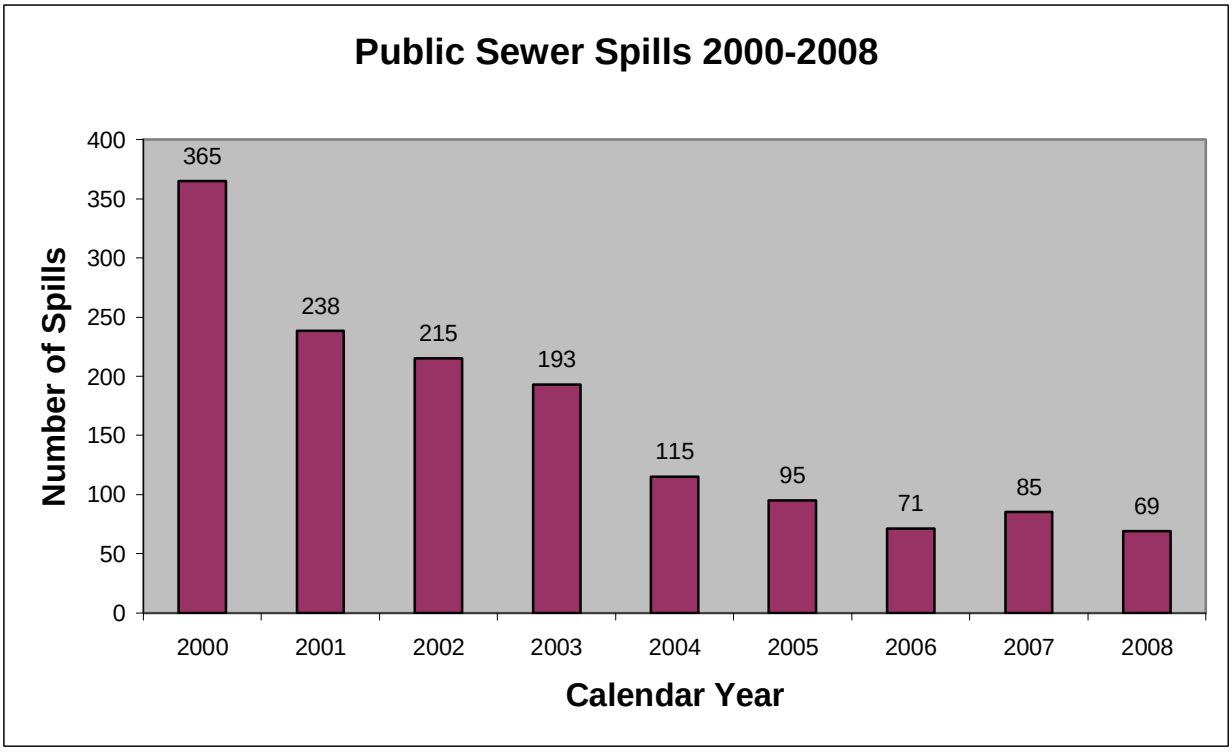

Figure 1. Number of Public Sewer Spills in City of San Diego between 2000 and 2008.

Industrial and Commercial Programs

The City continued to expand its industrial and commercial programs in order to institute effective measures to reduce pollutants and comply with Order R9-2007-0001. This year's efforts included: the addition of a mobile sources component; 21% of the City's commercial and industrial inventory receiving site visits and/or inspections; and, over 50% of all stationary sites determined to pose a high threat to water quality. The pollutant discharge potential assessment (PDPA) form was utilized during the inspection of industrial and commercial businesses to help refine the pollutant discharge potentials (PDP) assigned to various source types in the Copermittees' Baseline Long-Term Effectiveness Assessment (2005). The form is intended to be a semi-quantitative tool to identify which sites are major sources of the principal pollutants of concern for storm water.

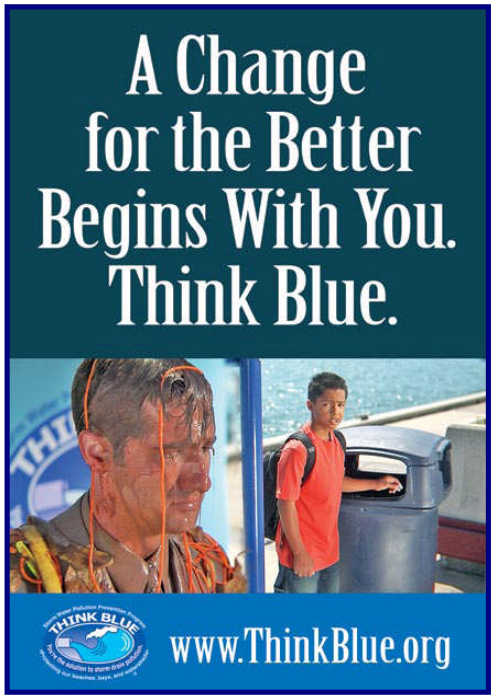

Figure 2: *Think Blue Karma Advertisement*

Education and Outreach

June 30, 2008, concluded the eighth year of the *Think Blue* Media, Education, and Public Advocacy Campaign. The campaign was able to put forth a broad, multifaceted effort, which included targeting external audiences as identified in Order R9-2007-0001 (municipal departments and personnel, construction site owners and developers, industrial/commercial owners and operators, mobile businesses, and residential community, general public and school children), participating in grant education and outreach activities, and actively participating in regional outreach and education efforts with the Copermittees. In FY 2008 the City's *Think Blue* messages to the general public made approximately 55,424,513 impressions through PSA airtime, free placement on media websites, billboards, mall signs, and transit shelters (Figure 2). The *Think Blue* storm water education campaign also reached approximately 996,400 individuals through special events conducted by the City in FY 2008.

Special Projects

Special projects are an integral tool in the City's effort to leverage limited resources with grant dollars and partnerships with environmental organizations and agencies. The City's Storm Water Division achieved significant benefits to water quality beyond its FY 2008 $23 million budget by leveraging approximately $11.8 million (this amount includes both grant and match funding) in special projects, as summarized below. In addition to these water quality improvement projects, the Pollution Prevention Division also participated in six TMDL programs and numerous special water quality monitoring investigations to determine the sources of various water quality problems.

FUTURE DIRECTIONS

Currently, the City is subject to multiple water quality regulatory programs, namely: the Municipal Permit, TMDLs, ASBS, and Cleanup and Abatement Orders (CAOs). By setting stringent water quality standards that the City must meet, these regulatory programs, in effect, mandate the implementation of structural (e.g., capital improvement projects) and non-structural (e.g., education and outreach, street sweeping) activities. Given that these regulatory programs essentially require similar, parallel efforts, careful program coordination is necessary to avoid overlapping efforts, wasted resources, and loss of time. Therefore, the City is taking an integrated, "Strategic Approach" towards meeting the requirements of these regulatory programs simultaneously. The Pollution Prevention Division began planning for a "Strategic Approach" to implementation in FY 2006 and has continued these efforts through FY 2008. Although initially the focus will be on the City's watershed-based programs and activities (particularly in the Chollas Creek and Mission Bay watersheds), implementation and assessment of these activities will ultimately help improve the City's jurisdictional activities as data and experience is gained from the watershed-based efforts.



The City will continue to ensure that the requirements under Order R9-2007-0001 and the City's 2008 JURMP are being properly implemented for all program areas. To provide focus for program improvements in FY 2008, the Pollution Prevention Division will focus on the following areas:

- Continue integrated strategic approach to program planning and implementation;
- Study needs and options for storm water-dedicated funding sources;
- Improve data management, reporting and assessment; and
- Refine municipal inspection program.

The City will continue to pursue alternative funding sources for urban runoff management and water quality protection to support the anticipated expansion of the programs over time. As part of these efforts, the City will continue to partner with other stakeholders to develop water quality projects in order to compete for grant funds and leverage outside sources of funding, and staff will continue to work closely with the other storm water program managers in the region to collaborate on program implementation strategies. It is the City's objective to institute the most effective and efficient strategies in the San Diego region to clean and protect its creeks, beaches and bays for future generations.

THIS PAGE INTENTIONALLY BLANK

1 INTRODUCTION

1.1 PROGRAM OVERVIEW FOR FISCAL YEAR 2008

The mission of the Storm Water Pollution Prevention Division (Pollution Prevention Division) is to:

> "Protect and improve the water quality of rivers, bays, and the ocean for the citizens of San Diego and future generations by eliminating and reducing pollutants in urban runoff and storm water in an efficient, effective, and professional manner as part of a high-performing team through public education, employee training, watershed collaboration, field testing, investigations, enforcement, regional programs, and coordination."

In order to improve and protect our region's natural water resources and create a streamlined work focus, the City reorganized two of its major divisions from two departments to create the Storm Water Department. The reorganization became effective on July 1, 2008. An organization chart of the new department is shown below.

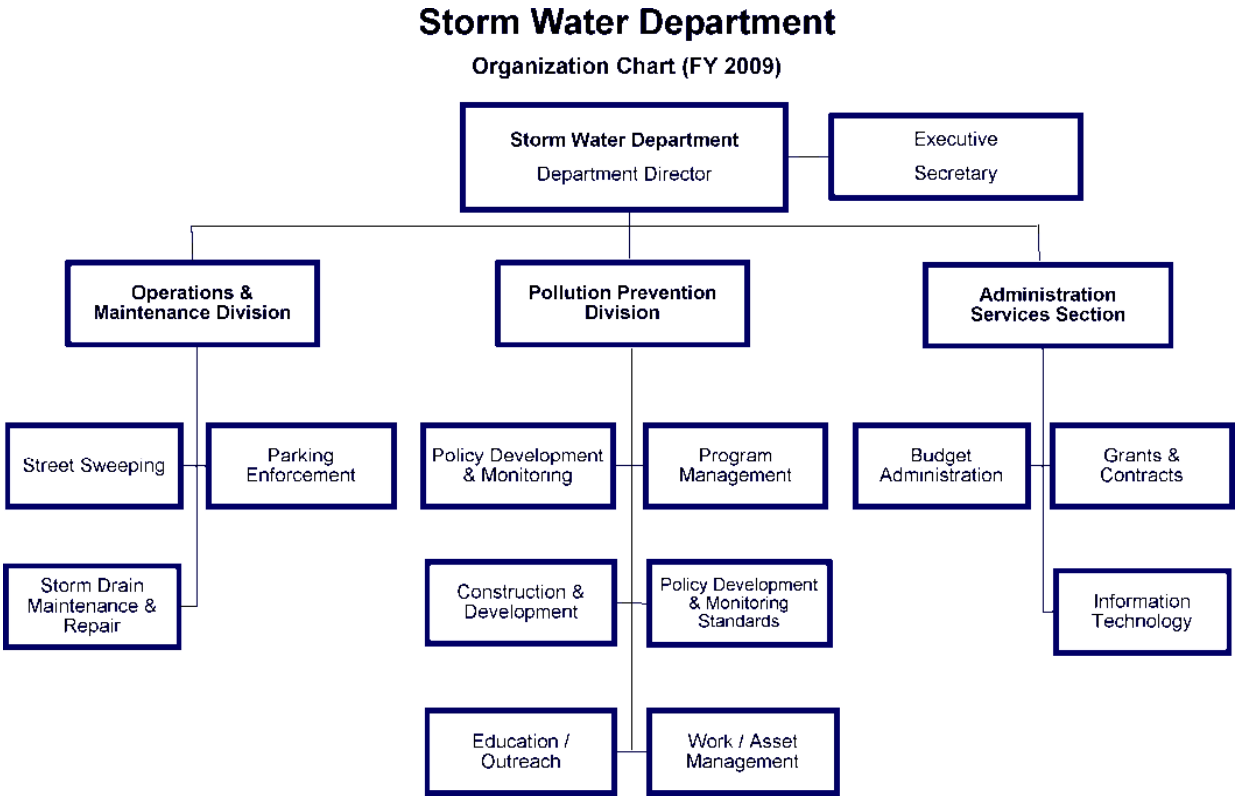

The reorganization creates more effective coordination between the Pollution Prevention Division and the Operations and Maintenance Division, two of the primary work groups responsible for program implementation.

The Storm Water Department is the lead office for the efforts of the City of San Diego (City) to reduce pollutants in urban runoff and storm water to the maximum extent practicable and achieve compliance with San Diego Regional Water Quality Control Board (Regional Board) Order Numbers 2001-01 and R9-2007-0001 National Pollutant Discharge Elimination System (NPDES) No. CAS0108758 (Municipal Permit).

The Storm Water Department is actively engaged in a number of activities that will cumulatively result in improvements to water quality. The Citywide blueprint for protecting natural water resources is the Jurisdictional Urban Runoff Management Plan (JURMP), adopted by the City Council on January 28, 2002 and again on January 22, 2008. The primary activities that the City continues to implement include, but are not limited to: public education; employee training; water quality monitoring; source identification; code enforcement; watershed management; and storm water best management practices (BMPs) development and implementation within the City's jurisdictional boundaries.

While the City is implementing the JURMP within the City's jurisdictional boundaries, implementation of the Watershed Urban Runoff Management Program (WURMP) and the Total Maximum Daily Load (TMDL) programs are also occurring in conjunction with other stakeholders and jurisdictions to improve water quality not only within the City's jurisdictional boundaries but also in its watersheds.

The Storm Water Department represents the City on storm water and Municipal Permit issues in collaboration with the Principal Permittee (County of San Diego) and the Regional Board. In addition, the Storm Water Department provides technical expertise and guidance to all City departments to ensure implementation and compliance with the Municipal Permit. Furthermore, the Storm Water Department prepares and transmits this annual report of all City activities governed by the Municipal Permit to the County of San Diego for submittal to the Regional Board and is the responsible entity that certifies that the City is in compliance with all Municipal Permit requirements.

1.2 REPORT ORGANIZATION

This Fiscal Year (FY) 2008 Annual Report has been organized into sections matching the table of contents agreed to and submitted by the Copermittees to the Regional Board. In an effort to present a comprehensive report, the City has included a Special Projects section which is not included in the regional standard reporting format.

Each section of the FY 2008 Annual Report is consistent with the components of the Municipal Permit and, where applicable, identifies priority pollutant sources, applicable requirements, and notable implementation efforts.

1.3 REPORTING PERIOD

This Annual Report provides information for FY 2008: July 1st, 2007, to June 30th, 2008. This is a unique reporting period because there were two JURMPs in effect during this period. One JURMP covering the period between July 1st, 2007 through March 23rd, 2008 and a revised JURMP covering the period between March 24th, 2008 through June 30th, 2008.

The City has attempted to report all activities under the 2008 JURMP reporting requirements; however, this was not always possible. As the reporting for this particular reporting period may

be confusing, the City has attempted to simplify the information presented by identifying, where appropriate, when the information and data pertains only to the first three quarters of the reporting period and therefore under the 2002 JURMP only.

THIS PAGE INTENTIONALLY BLANK

2 DEVELOPMENT PLANNING

2.1 INTRODUCTION

The City continued to implement the Planning and Development Component of the JURMP to reduce the impacts of new development and redevelopment on storm water quality. Highlights of the City's Land Use Planning Component during FY 2008 include implementation of the previous and recently updated *Storm Water Standards Manual*, implementation of the *Source Water Protection Guidelines for New Development*, and continued integration of storm water protection policies in the City's Community Plans and General Plan.

2.2 LAND USE PLANNING

2.2.1 General Plan

During FY 2008, the City completed its General Plan update. Updates included a wide range of policies to help guide development and provide a conservation "blueprint" so that San Diego's environmental quality and heritage are preserved, maintained, and improved and can be sustained for current and future generations.

General Plan elements revised in 2008 relevant to urban runoff include:

Conservation Element. The Conservation Element focuses on conserving natural resources, protecting unique landforms, preserving and managing the open space system, beaches and watercourses, preventing and reducing pollution, and ensuring preservation of our quality of life in San Diego. Many of the policies described in the element are already being implemented throughout the City, via specific programs and plans administered by various City departments, such as the Pollution Prevention Division, the Sustainable Communities Program, and the Multiple Species Conservation Program (MSCP). The primary goals related to storm water are for the protection and restoration of water bodies, including reservoirs, coastal waters, creeks, bays, and wetlands, and the preservation of natural attributes of both the floodplain and floodway without endangering life and property. The Conservation Element policies that relate to urban runoff management are included below:

CE-E.1. Continue to develop and implement public education programs.
- a. Involve the public in addressing runoff problems associated with development and raising awareness of how an individual's activities contribute to runoff pollution.
- b. Work with local businesses and developers to provide information and incentives for the implementation of BMPs for pollution prevention and control.
- c. Implement watershed awareness and water quality educational programs for City staff, community planning groups, the general public, and other appropriate groups.

CE-E.2. Apply water quality protection measures to land development projects early in the process – during project design, permitting, construction, and operations – in order to minimize the quantity of runoff generated on-site, the disruption of natural water flows and the contamination of storm water runoff.
- a. Increase on-site infiltration, and preserve, restore or incorporate natural drainage systems into site design.
- b. Direct concentrated drainage flows away from the MHPA and open space areas. If not possible, drainage should be directed into sedimentation basins, grassy swales or mechanical trapping devices prior to draining into the MHPA or open space

areas.

c. Reduce the amount of impervious surfaces through selection of materials, site planning, and street design where possible.
d. Increase the use of vegetation in drainage design.
e. Maintain landscape design standards that minimize the use of pesticides and herbicides.
f. Avoid development of areas particularly susceptible to erosion and sediment loss (e.g., steep slopes) and, where unavoidable, enforce regulations that minimize their impacts.
g. Apply land use, site development, and zoning regulations that limit impacts on, and protect the natural integrity of topography, drainage systems, and water bodies.
h. Enforce maintenance requirements in development permit conditions.

CE-E.3. Require contractors to comply with accepted storm water pollution prevention planning practices for all projects.
   a. Minimize the amount of graded land surface exposed to erosion and enforce erosion control ordinances.
   b. Continue routine inspection practices to check for proper erosion control methods and housekeeping practices during construction.

CE-E.4. Continue to participate in the development and implementation of Watershed Management Plans for water quality and habitat protection.

CE-E.5. Assure that City departments continue to use "Best Practice" procedures so that water quality objectives are routinely implemented.
   a. Incorporate water quality objectives into existing regular safety inspections.
   b. Follow BMPs and hold training sessions to ensure that employees are familiar with those practices.
   c. Educate City employees on sources and impacts of pollutants on urban runoff and actions that can be taken to reduce these sources.
   d. Ensure that contractors used by the City are aware of and implement urban runoff control programs.
   e. Serve as an example to the community-at-large.

CE-E.6. Continue to encourage "Pollution Control" measures to promote the proper collection and disposal of pollutants at the source, rather than allowing them to enter the storm drain system.
   a. Promote the provision of used oil recycling and/or hazardous waste recycling facilities and drop-off locations.
   b. Review plans for new development and redevelopment for connections to the storm drain system.
   c. Follow up on complaints of illegal discharges and accidental spills to storm drains, waterways, and canyons.

CE-E.7. Manage floodplains to address their multi-purpose use, including natural drainage, habitat preservation, and open space and passive recreation, while also protecting public health and safety.

Mobility Element. The Mobility and Land Use elements of the General Plan Update are closely linked. An overall goal of the Mobility Element is to further the attainment of a balanced, multi-

modal transportation network that improves mobility and minimizes environmental and neighborhood impacts, including storm water and urban runoff pollution. The element includes a wide range of policies which advance a strategy for congestion relief and increased transportation choices in a manner that strengthens the City of Villages land use vision and fosters storm water pollution prevention by reducing automobile trips and demand for large parking areas. The Land Use Element identifies existing and planned land uses, and the Mobility Element identifies the proposed transportation network and strategies which have been designed to meet the future transportation needs generated by the land uses.

Urban Design Element. This element includes language on minimizing the amount of surface parking lots for both aesthetic purposes and to allow for the infiltration of urban runoff into the ground. It calls for the use of trees and other landscape to provide shade, screening and filtering of storm water runoff in parking lots.

Public Facilities, Services, and Safety Element. This element specifically discusses storm water infrastructure in the City. It calls for the protection of beneficial water resources through pollution prevention and interception efforts. The element states as a goal for the City to have a storm water conveyance system that effectively reduces pollutants in urban runoff and storm water to the maximum extent practicable. It recognizes both the roles of structural and non-structural BMPs in preventing pollution in order to comply with federal and state mandates regarding storm water pollution and the need for the City to engage in comprehensive storm water planning, secure funding sources, and strengthens cooperation with other stakeholders in the region. The primary goals related to storm water are for the protection of beneficial water resources through pollution prevention and interception efforts, and for the storm water conveyance system that effectively reduces pollutants in urban runoff and storm water to the maximum extent practicable. The Public Facilities, Services, and Safety Element policies that relate to urban runoff management are included below:

PF-G.1. Ensure that all storm water conveyance systems, structures, and maintenance practices are consistent with federal Clean Water Act and California RWQCB NPDES Permit standards.

PF-G.2. Install infrastructure that, where feasible, includes components to capture, minimize, and prevent pollutants in urban runoff from reaching receiving waters and potable water supplies.

PF-G.3. Meet and preferably exceed regulatory mandates to protect water quality in a cost-effective manner monitored through performance measures.

PF-G.4. Develop and employ Master Drainage Plans for the City's watersheds to foster a comprehensive approach to storm water infrastructure improvements.

PF-G.5. Identify and implement BMPs for projects that repair, replace, extend or otherwise affect the storm water conveyance system. These projects should also include design considerations for maintenance, inspection, and, as applicable, water quality monitoring.

PF-G.6. Identify partnerships and collaborative efforts to sponsor and coordinate pollution prevention BMPs that benefit storm water infrastructure maintenance and improvements.

Recreation Element. This element recognizes the importance of parks and open space in the City not only for recreational purposes, but also to allow for the infiltration of urban runoff into the ground. The primary goals related to storm water are to preserve, protect and enhance the integrity and quality of existing parks, open space, and recreation programs citywide, and to preserve, protect and enrich natural, cultural, and historic resources that serve as recreation facilities. The recreation element contains a policy to protect beaches and canyons from uncontrolled urban runoff.

2.2.2 Community Plans

Community plans are documents that guide the growth and development of a community. They include land use designations, design recommendations, and policies on a wide range of topics, including water quality protection. They are a part of the City's General Plan and the City is continuing to implement the Community Plans where applicable. Community plan activities that occurred during FY 2008 related to storm water include:

Mission Valley Community Plan – The Mission Valley Community Plan makes broad recommendations concerning the protection of urban runoff and storm water quality. Updates to the plan are significant to water quality since the San Diego River flows through Mission Valley. The Plan will reference or incorporate recommendations contained in the San Diego River Master Plan. During FY 2008 Internal City staff meetings were held to continue the process of updating the Community Plan.

Ocean Beach Precise Plan Update – The Ocean Beach Precise Plan is currently undergoing an update and will become known as the Ocean Beach Community Plan. The Ocean Beach Community Plan will have broad goals and recommendations relating to urban runoff and water quality. Goals will include: ensuring a reliable system of water, storm water, and sewer facilities to serve the existing and future needs of the community; preserving the natural amenities of Ocean Beach, such as its open space, coastal bluffs, beaches, tidepools, and coastal waters; and protecting coastal and waterway resources by promoting sensitive development and restoring and preserving natural habitat. During FY 2008 the Ocean Beach Precise Plan Update Subcommittee met and reviewed draft elements of the Plan and offered revisions to City staff.

2.2.3 Drainage Design Manual

The Engineering and Capital Projects Department (ECP) began work in FY 2006 on a City supplement to the County of San Diego's *Drainage Design Manual* and *Hydrology Manual*. As part of this effort, ECP began coordinating with the Pollution Prevention Division staff to incorporate new requirements associated with storm water quality protection. A date for completion of this document has not been established; however a review of City land development approval processes has found that modifications to this manual are not crucial for assuring effective implementation of BMPs for new development.

2.3 ENVIRONMENTAL REVIEW PROCESS

The Environmental Analysis Section (EAS) in the Development Services Department (DSD) is responsible for using the California Environmental Quality Act (CEQA) Initial Study checklist and consultation with other project review staff to identify projects that may result in water quality impacts during and/or after construction. EAS reviewed proposed projects subject to environmental review under CEQA, including City capital improvement projects, to independently determine proposed projects that have potentially significant impacts on the

environment. To assist in identifying appropriate measures to mitigate potentially significant storm water quality impacts to below a level of significance, EAS staff consulted with DSD engineering staff to determine appropriate storm water BMPs to be required. DSD Engineering staff reviewed and approved the storm water BMPs that were proposed by project applicants.

2.4 DEVELOPMENT PROJECT APPROVAL AND VERIFICATION PROCESS

2.4.1 Source Characterization

Chapter III of the Storm Water Standards identifies the anticipated pollutants from different land use types and categories of project types that are likely to generate significant pollutants. During the reporting period, the definition of Priority Projects was updated in Chapter III of the Storm Water Standards to match the project types identified in Order R9-2007-0001. The Storm Water Standards requires priority projects to identify the pollutants of concern in receiving waters and requires that priority projects identify conditions of concern such as topography, site soils, vegetation conditions, and percent impervious area among others.

2.4.2 Best Management Practice Requirements

The Storm Water BMP Performance Standards as described in Chapter III of the Storm Water Standards were required and applied to projects including standard and priority projects within the City. Prior to March 24th, 2008 the projects were subject to the BMP requirements of the previous Storm Water Standards. After March 24th, 2008, private development project applications deemed complete, and municipal development projects that had initiated design, were subject to the BMP requirements of the current Storm Water Standards as submitted in March 2008 as part of the City's JURMP submittal.

At this time there are no updates to the City's BMP requirements for Land Development activities as described in the City's 2008 JURMP. It is anticipated that during the course of the next two reporting periods there will be modifications to required BMPs as hydromodification and revised SUSMP requirements are developed, approved and implemented.

2.4.3 Program Implementation

2.4.3.1 *SUSMP*

The City maintains listings of both private and public development projects that have been initiated and completed during the reporting period. A Storm Water Applicability Checklist is a required submittal during the project application process as a part of the urban runoff approval process. City project reviewers do not approve construction drawings until the recommendations of the Water Quality Technical Reports are incorporated onto the plans. This is the system in place to ensure that the projects incorporate all requirements of the urban runoff approval process. The systems are being tracked through a combination of a project tracking database and Excel for private developments and Primavera (tracking software) for public projects.

During FY 2008, the City reviewed 12,688 private projects as a part of the urban runoff approval process. Of these, 72 were determined to be priority development projects. The City also initiated 36 capital improvement projects that were all evaluated as a part of the urban runoff approval process. Of these, two were determined to be priority development projects. Appendix A contains a listing of the projects for which SUSMP priority development project requirements were applied during FY 2008. The listing includes both private and public projects. The City confirms that all applicable SUSMP BMP requirements were applied to all priority development projects during the reporting period. The applicability and confirmation of these requirements is

tracked through a combination of a project tracking database and Excel for private developments and Primavera for public projects.

Included in Appendix B is a synopsis of a development project that was conditioned to meet SUSMP requirements. Included in the synopsis are the base project information and a description of the required BMPs.

2.4.3.2 *Treatment Control*

A watershed-based database has been implemented to track and inventory treatment control BMPs and maintenance within the jurisdiction (see Appendix C for an updated Private Treatment Control BMP Inventory). DSD and ECP annually provide an updated inventory of approved treatment control BMPs. During the reporting period, the City initiated its field verifications and inspections of the established inventory.

During FY 2008, 321 private development projects listed in the City's inventory were visited for treatment control BMP inspections. Full treatment control BMP inspections were performed at 249 of these private projects. Of the remaining 75 projects, 52 were still under construction and 20 could not be accessed for inspection due to a locked gate or absent resident.

I.1.1.1 A total of 668 treatment control BMPs at the 249 projects were inspected to evaluate maintenance effectiveness. 538 of the 668 treatment control BMPs inspected (81 percent) were drainage inserts. Forty three percent of the total BMPs inspected were found to need significant maintenance. Eighty five percent of the treatment controls requiring maintenance were drainage inserts. The City will be following up with sites that possess BMPs in need of maintenance as necessary.

I.1.1.2 During the inspection process it was determined that some treatment control BMPs could not be located. The City has begun conducting research regarding these projects and has found that many of these cases may be due to documentation errors. Research will continue in ensuing months to determine if the inventory needs corrections, or if additional effort in locating these BMPs is required.

I.1.1.3 In addition to City conducted inspections, the Municipal Permit requires annual verification of operation and maintenance of treatment control BMPs installed within the City's jurisdiction. Annual verification must be provided by the party responsible for treatment control BMP maintenance and must be obtained by the City prior to the start of the rainy season (October 1st). Since the new City's 2008 JURMP did not go into effect until March 2008, towards the end of the rainy season, the City did not require annual maintenance verification of treatment control BMP maintenance prior to the 2007-2008 rainy season. The City did, however, begin the process of obtaining annual BMP maintenance verifications for FY 2009.

I.1.1.4 A BMP maintenance verification form, FAQ sheet, and introductory letter were developed in 2007-2008 (see Appendix E for an example). Using the property owner names and addresses recorded in the City's BMP database, BMP maintenance verification forms were mailed to all the projects included in the City's BMP database in July 2008. As maintenance verification forms are returned to the City, results will be documented in the City's BMP Database and summarized in the next annual report.

2.4.3.3 *Hydromodification Management Plan*

The City has been involved in the Hydromodification Management Plan (HMP) development and carried a significant workload during FY 2008. The City staff was involved in the consultant team selection and the two workgroups formed to develop the HMP. One workgroup is a

Copermittee group whose responsibilities are to oversee the HMP development and guide the consultant team's work. The other workgroup is the Technical Advisory Committee whose responsibilities include providing technical guidance to the consultant team. The City is an active participant in both groups and in the review of all documents that are generated as a part of the HMP development.

Interim HMP requirements were established during the reporting period and became effective March 24, 2008. Since the HMP requirements took affect, the City has not had any priority development projects trigger HMP requirements, those that are greater than 50 acres.

2.4.3.4 *Enforcement*

During the treatment BMP inspection process, evidence of recent illegal discharges was observed at two of the sites inspected. The City promptly sent code enforcement officials out to these sites. One site was issued a Notice of Violation (NOV) for a sewage discharge, while no violation was observed at the second site.

2.4.3.5 *Education and Outreach to the Public*

During FY 2008, the Pollution Prevention Division presented and discussed updates to the Storm Water Standards manual with the following entities: City Council, Planning Commission, Technical Advisory Committee to the Land Use and Housing Committee, Natural Resources and Council Committee, Open Space Advisory Committee, the Public Utilities Advisory Committee, the Association of Engineering Geologists, and the American Society of Civil Engineers local chapter geotechnical group.

The Pollution Prevention Division also conducted 2 public meetings on the updates to the Storm Water Standards manual, and multiple focus group meetings with environmental and industry stakeholders. Pollution Prevention Division staff also contacted design professionals and other technical experts to solicit their participation in the Technical Advisory Committee for the Hydromodification Management Plan (HMP), participated in the Technical Advisory Committee for the hydromodification project by the Southern California Coastal Water Research Project, and provided information on the update to the Storm Water Standards Manual on the *Think Blue* website which provided the public the opportunity to comment via an online comment form.

Table 2-1: FY 2008 Land-Use Planning Education and Outreach to the Public

Activity	Target Audience*	# of times	Estimated # of people targeted
Public Outreach	General Public	2	40

THIS PAGE INTENTIONALLY BLANK

3 CONSTRUCTION

3.1 INTRODUCTION

The City continued to implement the Construction Component of its Urban Runoff Management Plan (URMP) in FY 2008 to prevent and reduce pollutants in runoff from construction activities within the City.

3.2 SOURCE CHARACTERIZATION

During the entire reporting period, the City maintained a regularly updated construction site inventory. Through the reporting period, the City met the minimum JURMP requirement of making monthly updates to the inventory including additions and deletions of sites. There are two departments responsible for maintaining construction site inventories: Engineering Capital Projects (ECP) is responsible for all of the City's CIP and grading projects; DSD is responsible for private development in the City.

The project managers in the ECP maintained an inventory of projects that were in construction using the "CityWorks" program. The supervisors at the Field Engineering Division maintained a paper inventory that contained the most current information on when a site was last inspected and the current construction status including priority adjustments. This paper record was updated through weekly reports from the Resident Engineers and the information was routinely transferred into a reporting spreadsheet.

DSD maintained an inventory of construction permits in the Project Tracking System (PTS). The system was updated as new permits were issued and when permits were closed out. The building inspectors also provided updates to this inventory based on site inspections.

3.3 UPDATES TO ORDINANCES, BEST MANAGEMENT PRACTICE REQUIREMENTS AND APPROVAL PROCESSES

Construction sites are required by the Storm Water Ordinance to conform to the Construction Storm Water BMP Performance Standards described in Chapter IV of the City's Storm Water Standards. The City completed Standards modifications during the reporting period. These changes were completed in order to provide the authority to require development projects to comply with the City's 2008 JURMP requirements. The modifications included revisions to the Best Management Requirements as well as the Approval Process, include requirements specific to the wet and dry season, and protective measures for rain events that occur in the dry season. These modifications were documented in the 2008 City JURMP and revised Storm Water Standards, the reader should direct their attention to those documents for details.

3.4 PROGRAM IMPLEMENTATION

3.4.1 Construction Urban Runoff Approval Process

All construction sites within the City were required to undergo the City's construction urban runoff approval process to determine the appropriate construction requirements. There are two departments responsible for implementing the construction urban runoff approval processes; ECP is responsible for planning, design and construction of all of the City's CIP projects; DSD is responsible for reviewing construction and development projects for private development in the City.

All ECP project managers of CIP projects were required to incorporate the construction requirements set forth in the Storm Water Standards Manual. The requirements were incorporated into the project specifications and plans prior to approval in order to fund the construction of the project. To assist project managers in assuring consistency, storm water language was included in the boilerplate CIP Standard Specifications. Standard drawings were used in conjunction with project specific drawings where appropriate. Drawings were routed internally (within the design sections) as a "peer plan check" to ensure adequate inclusion of construction BMP measures.

Private projects were reviewed by DSD staff to ensure conformance to Chapter IV of the Storm Water Standards prior to issuance of any construction permits. All projects were required to incorporate construction BMPs on the plans and in the appropriate construction storm water plan (Water Pollution Control Plans for projects that are not subject to the State Construction NPDES Permit, and Storm Water Pollution Prevention Plans for projects that are subject to the State Construction NPDES permit). The review staff also verified enrollment under the statewide General NPDES permit for Construction when appropriate.

3.4.2 BMP Implementation

Through the development approval and construction inspection processes, the City confirmed that all designated BMPs were required to be implemented and implemented throughout the reporting period for all construction sites. During the active construction phase of projects, if BMPs were not implemented or adequately implemented, the inspection program identified such deficiencies and required that implementation and/or adequate implementation would be completed.

3.4.3 Maximum Disturbed Area for Grading

The City began implementing the maximum disturbed area for grading activities on March 24th, 2008. From March 24th, 2008 through June 30th, 2008, the City did not have any projects that met the maximum disturbed area for grading criteria established in the City's 2008 JURMP. Therefore there are no project sites to report for this reporting period.

3.4.4 Advanced Treatment Sites

The City began implementing the advanced treatment requirements for grading activities on March 24th, 2008. From March 24th, 2008 through June 30th, 2008, the City did not have any projects that met the advanced treatment criteria established in the City's 2008 JURMP. Therefore there are no project sites to report for this reporting period.

3.4.5 Inspections

3.4.5.1 *Field Engineering*

Construction sites are required to be inspected based on the frequency schedule set forth in the City's URMP. REs in the Field Engineering Division inspect BMPs associated with grading permits (private projects) and many public projects.

Resident Engineers inspected and issued Storm Water Notices as-needed in the dry season, and at least bi-weekly in the rainy season for high priority projects. In accordance with the City's URMP, medium projects are inspected monthly during the rainy season and as-needed during the dry season. Low priority projects are inspected on an as-needed basis during both the rainy and dry seasons. The Field Engineering Division's Storm Water notice is in triplicate form: one

copy is given to the contractor, one is filed with the project, and the last copy is filed in the general storm water files with the Construction Storm Water Management section.

Appendix F lists all of the construction projects active during the reporting period and the following corresponding information on a project by project basis:

- City Permit Number
- Project Location
- Storm Water Priority (Inspection Frequency)
- # of weeks active in the Rainy Season
- # of inspections in Rainy Season
- # inspections in Dry Season
- Total # of inspections for the site during the reporting period

During FY 2008, 713 Field Engineering construction sites were in the active construction phase: 115 high priority; 225 medium priority; and, 373 low priority. In total, the Field Engineering Division conducted over 7,500 inspections throughout the reporting period.

The following is a summary table of the number of high, medium and low priority projects and the inspections conducted at each type.

Table 3-1: FY 2008 Inspection Summary

Inspection Item	No. of Sites
High Priority Sites Receiving Required No. of Inspections	111
High Priority Sites not Receiving Required No. of Inspections	4
Medium Priority Sites Receiving Required No. of Inspections	222
Medium Priority Sites not Receiving Required No. of Inspections	3
Low Priority Sites Receiving Required No. of Inspections	373
Low Priority Sites not Receiving Required No. of Inspections	0

The City recognizes that a small percentage of the required inspections were not conducted for the high and medium priority project sites during FY 2008 (in some cases, some of the inspections may have occurred, but were not tracked). Of 704 sites, seven did not receive the full number of inspections required. The missing inspections at the seven sites constituted 19 of the over 3,100 inspections required to be conducted during FY 2008, representing less than 0.7%. The City inspectors were on site during those weeks of the missing inspections and although not formally documenting storm water inspections, part of their inspection routine is to evaluate storm water BMPs for adequate implementation thereby ensuring that the sites are adequately protected against non-storm water and/or pollutant discharges.

To address this issue, inspection departments (Development Services and Engineering & Capital Projects) will be emphasizing inspection requirements at future trainings, and the Pollution Prevention Division will be meeting with these departments on a quarterly basis to ensure inspectors are kept current with baseline and seasonal storm water requirements. In addition, during FY 2009, the City changed its method of tracking the frequency of inspections so that the date of inspection is tracked electronically.

In general, the inspections resulted in compliant construction sites. Due to the size of the City and the number of projects that are on-going in any given year, inspection results are widely variable. Common corrections needed after review by the City include:

- Maintaining Construction Exit/Entrances
- Dust Control
- Inadequate or poorly maintained silt fence
- Inadequate or poorly maintained erosion control

In all situations of site BMP deficiencies, the inspection and enforcement process resulted in bringing sites into compliance.

In order to ensure that all required inspection steps were performed to review for compliance, the City used a standardized process for all inspections. If compliance was not observed, enforcement actions ensued. As required by JURMP, all inspections at a minimum included:

a. A check for coverage under the General Construction Permit (Notice of Intent (NOI) and/or Waste Discharge Identification No.) during initial inspections;
b. Assessment of compliance with the Construction Storm Water BMP Performance Standards located in Chapter IV of the City of San Diego Storm Water Standards (and enforceable by San Diego Storm Water Management and Discharge Control Ordinance ("Storm Water Ordinance") Section 43.04, et seq.);
c. Assessment of BMP effectiveness;
d. Visual observations for non-storm water discharges, potential illicit connections, and potential discharge of pollutants in storm water runoff;
e. Education and outreach on storm water pollution prevention, as needed, and
f. Creation of a written inspection report.

3.4.5.2 *Inspection Services*

Building Inspectors in DSD's Inspection Services Division inspect construction BMPs associated with projects performing construction under building permits. The Inspection Services Division of DSD inspects building sites routinely for compliance with storm water requirements. Inspectors within the division are assigned a district and are responsible for monitoring projects in that area. Each inspector routinely monitors his/her district on a daily basis. Sites are also inspected at the request of another department or in response to complaints. The Inspection Services Division created and implemented a special correction notice that is issued when corrections pertaining to storm water pollution prevention are needed serving to notify the contractor that improvements must be made immediately. For more egregious or repeat issues, inspectors have been trained to issue re-inspection notices, which effectively stops work on the site until the corrections are made and the site is re-inspected.

During FY 2008, 8,819 building permits were active, i.e. issued and/or with active construction. All permits are either of medium or low priority. The Inspection Services Division conducted inspections at 7,033 of these active building sites. In total, the Inspection Services Division conducted over 43,500 inspections throughout the reporting period.

Appendix G lists all of the building permit construction projects active during the reporting period and the following corresponding information on a project by project basis:

- City Permit Number
- Project Title
- # of weeks active in the Rainy Season
- # of inspections in Rainy Season
- # inspections in Dry Season

- Total # of inspections for the site during the reporting period

3.4.6 Construction Enforcement

Departments will generally coordinate with the contractor through the RE to correct any storm water issues or potential violations. If issues are not resolved and violations occur, stop work orders are generally issued, and work is halted until the site is brought into compliance with storm water regulations. In FY 2008, one stop work order was issued by Field Engineering Division and 11 were issued by Inspection Services Division at construction sites. The stop work orders are listed in the following table.

Table 3-2. Stop Work Orders Issued by ECP Field Engineering and DSD-IS Divisions.

Project Name	Date Issued
2534 State St	1/18/2008
3558 Jemez	1/15/2008
6621 Avenida Mirola	1/17/2008
3016 Caminito Niguel	1/3/2008
1702 National	2/28/08
3906 Caminito Cassis	3/19/2008
5474 Barkla St	3/12/2008
5474 Barkla St	3/10/2008
2867 Arcola	3/4/2008
10757 Cherry Hill Dr	2/20/2008
4616 Tula Ct	2/8/2008
5036 68th St	2/5/2008

Other enforcement actions were taken throughout the reporting period; however, they were not tracked electronically and are nearly impossible to report upon. The City is currently developing electronic tracking systems that will allow other enforcement actions to be tallied and summarized for reporting purposes.

In addition to the enforcement actions taken by the Field Engineering and Inspection Services divisions, the Pollution Prevention Division operates the Storm Water Pollution Prevention Hotline (619-235-1000) as well as other means of communication (e.g., website, main office line, and fax); thereby, encouraging the reporting of illegal discharges to the storm water conveyance system from locations within the City, including construction sites. 98 investigations were conducted at sites of construction activities in FY 2008. As a result of the investigations conducted by the Pollution Prevention Division's Investigations and Enforcements Section, the following enforcement actions were taken.

Table 3-3. FY 2008 Summary of Code Compliance Enforcement Actions for Sites of Construction Activities

Construction Enforcement Actions Taken	Number Issued in FY 2008
Civil Penalty	26
NOV	41
Citation	14

The other construction site investigations conducted resulted in 3 educational letters, 8 educational information distribution, 2 where there was no evidence found, 3 where there was no action taken, and 1 that was found to be exempt.

3.4.7 Construction Education

Inspection Services Division conducted two informational seminars for the general public during FY 2008 to distribute storm water information and receive public input. An estimated 100 individuals attended the seminars.

4 MUNICIPAL

4.1 INTRODUCTION

The City implemented and assessed its JURMP for municipal facilities and activities in FY 2008. This section identifies the actions the City took during the reporting period to meet program objectives and Municipal Permit requirements. Due to the City's organizational size and complexity, this section is organized into logical subsections according to City functions and services. This introduction section includes summaries of the activities conducted that are general in nature while the remainder of the section discusses specific activities conducted by various departments. Table 4-1 provides a summary of the City Function and respective section number for ease of locating information in this section of the Annual Report.

Table 4-1: City Function/Service by Municipal Section Number

City Function/Service	Section Number
Airports	4.2
Buildings/Parking/Landscaping	4.3
City-Owned Leased Properties	4.4
Household Hazardous Waste	4.5
Non-Emergency Fire-Rescue Activities	4.6
Non-Emergency Police Activities	4.7
Metropolitan Wastewater Collection	4.8
Metropolitan Wastewater Treatment and Maintenance	4.9
Recreational Lands and Facilities	4.10
Solid Waste Management	4.11
Special Events	4.12
Stadium	4.13
Streets/Storm Drain Conveyance System	4.14
Vehicle Maintenance/Operations Yard	4.15
Water Systems	4.16

Source Characterization

The City submitted an inventory of municipal facilities with the 2008 JURMP in March 2008. The 2008 JURMP inventory was developed utilizing San Diego Geographic Information Source (SanGIS) information. Since the 2008 JURMP submittal, each Municipal Department/Division has submitted an updated inventory, which provides a more accurate accounting of the City's municipal inventory. The City will continue to utilize this inventory and will update it as applicable. Appendix H of this report contains the updated inventory and prioritization for municipal facilities.

The Park and Recreation Department's updated facilities inventory and prioritization for FY 2008 is included as Appendix H of this report. It is worth noting that the structure of the Park and Recreation Department inventory will change beginning in 2009. Rather than listing each facility separately, the Park and Recreation Department will only list main sites in its inventory. A main site may include several facilities or structures. This will not only provide a more accurate inventory, but will also facilitate a more accurate accounting of facility inspections.

Municipal Inspections

All municipal facility inspections conducted during FY 2008 addressed all of the required inspection steps to determine full compliance by utilizing the City's municipal inspection form. The inspection forms were completed at each site that received an inspection as well as applicable special events in order to confirm that the designated BMPs were implemented. Departmental Municipal Inspection Forms are included as Appendix I.

Best Management Practices (BMPs) Requirements

All Departmental minimum BMPs and activity-specific BMPs were modified in FY 2008 through the update of the City's JURMP. All departments/divisions ensured that all City staff implemented the appropriate combination of minimum BMPs and activity-specific BMPs in accordance with the City's 2002 JURMP prior to March 24th, 2008 and the City's 2008 JURMP after March 24th, 2008 to prevent pollutant discharges to the storm drain system during FY 2008. Furthermore, all designated BMPs for pesticides, herbicides, and fertilizers were required and implemented in applicable municipal areas and activities in FY 2008. Any additional department/division BMP information is included in the respective department/division's subsections below.

Additional Controls for Municipal Areas and Activities

Order R9-2007-0001 requires that the City implement additional BMPs at municipal facilities that discharge to, or are tributary to, a 303(d) listed water body, lagoon, or water body on environmentally sensitive lands (all City faculties are subject to this requirement). To meet this additional BMP requirement, each City facility will conduct a second facility inspection.

This additional control did not take affect until March 24, 2008 when the City submitted its 2008 JURMP. According to the City's 2008 JURMP, the first inspection is recommended to occur in September (before the beginning of the rainy season), and the second inspection is recommended to occur between January and April (during the rainy season). While operating under the City's 2002 JURMP the City was required to implement one annual facility inspection. Some Departments/Divisions were able to implement two storm water facility inspections during FY 2008, and all Departments/Divisions will implement the new inspection frequencies in FY 2009. If Departments/Divisions conducted two facility inspections it is noted in the respective BMP Requirements subsection.

Pollutant Discharge Notification

Metropolitan Wastewater Division (MWWD) and the Water Department were the only Departments/Divisions that had significant discharges from facilities that required a pollutant discharge notification to the RWQCB during FY 2008. During the reporting period, MWWD responded to 69 significant discharges from facilities, and the Water Department responded to 61 significant discharges from facilities.

Inspection and Maintenance of Municipal Treatment Control BMPs

During FY 2008, 5 of the 15 public projects listed in the City's Public Treatment Control BMP inventory (see Appendix D) were visited for treatment control BMP inspections. The inventory contains a total of 31 treatment control BMPs at the 15 projects sites: 3 downspout filters, 4 infiltration basins or trenches, 9 Hydrodynamic Separation Systems, 3 grass swales or grass strips, 4 unknowns, 1 wetland vegetation swale, 6 drainage inserts, and one where no BMPs were entered in the database. 5 treatment control BMPs were inspected during the reporting period to verify proper operation.

In addition to City conducted inspections, the Municipal Permit requires annual verification of operation and maintenance of all municipal treatment control BMPs. Annual verification must be provided by the responsible City department for treatment control BMP maintenance and must be obtained by the Pollution Prevention Division prior to the start of the rainy season (October 1st). Since the new City's 2008 JURMP did not go into effect until March 2008, towards the end of the rainy season, the City did not require annual maintenance verification of treatment control BMP maintenance prior to the 2007-2008 rainy season. The City did, however, begin the process of obtaining annual BMP maintenance verifications for FY 2009.

A BMP maintenance verification form, FAQ sheet, and introductory letter were developed in 2007-2008 (see Appendix E for an example). BMP maintenance verification forms were emailed to all the responsible departments in early September by the Pollution Prevention Division. As maintenance verification forms are returned to the Pollution Prevention Division, results will be documented in the City's BMP Database and summarized in the next annual report.

Education and Training

For information on the FY 2008 departmental trainings and various public education and outreach activities conducted by individual departments/divisions refer to Section 8, Education, of this report.

Enforcement

The Pollution Prevention Division's Investigation and Enforcement Section enforces the City's *Storm Water Management and Discharge Control Ordinance* (§43.03 of the Municipal Code) Citywide, including municipal facilities and activities. The Pollution Prevention Division took measures to ensure that all municipal facilities were in compliance with the requirements of the applicable Municipal Permit, the City's municipal code, and applicable JURMP during FY 2008.

In FY 2008, Pollution Prevention Division Code Compliance Officers conducted approximately 47 investigations of potential discharges at municipal facilities or activities (Appendix Q). Investigations are tracked by substance discharged, and Figure 4-1 shows the FY 2008 municipal investigations by discharge type.

Figure 4-1
FY 2008 Municipal Code Compliance Investigation by Type

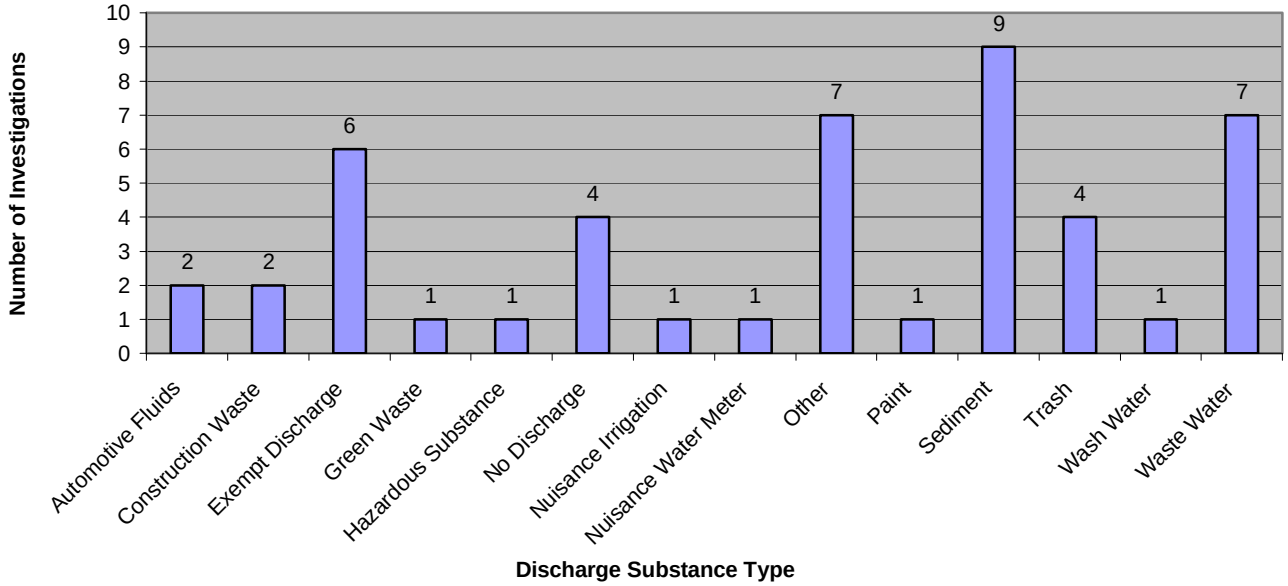

As a result of the investigations conducted by the Pollution Prevention Division's Investigations and Enforcement Section, Code Compliance Officers issued 16 NOVs and 1 citation. The other investigations conducted resulted four educational information distribution, thirteen referrals to other departments, one where there was no evidence found, nine where there was no action taken, and three that were found to be exempt. Investigations where no responsible party could be identified resulted in a "no action taken" classification, and the discharge was abated and cleaned up by the City. Furthermore, code enforcement staff utilized educational handouts or letters as an enforcement mechanism when proof of an alleged discharge cannot be found or when the responsible party cannot be determined after a thorough investigation.

4.2 AIRPORTS

4.2.1 Background

This section is applicable to Airports Division that operates Brown Field, Montgomery Field and leased non-aviation properties associated with the division. Responsibilities of the Airport Division are outlined in Section 6.2 of the City's 2008 JURMP. Furthermore, operations at the two general aviation airports, Brown Field and Montgomery Field, are conducted in compliance with Statewide General Industrial Permit requirements and according to the storm water program described in the facilities' SWPPPs, and Section 6.2, *Airports*, of the City's 2008 JURMP.

4.2.2 Best Management Practices Requirements

Numerous industrial tenants and activities comprise airport operations. Therefore, in FY 2008, the City continued to rely on storm water representatives at each airport to work with tenant managers and owners to ensure storm water requirements are implemented at all times. Representatives also worked with vendors and the Environmental Services Department (ESD)

to ensure that hazardous materials, such as fuel/oil, batteries, and cleaning solvents, were stored and used appropriately and that hazardous wastes were disposed of properly.

4.2.3 Program Implementation

Facility Inspections and Improvements
During FY 2008, Montgomery Field and Brown Field airports were inspected and no deficiencies were noted during the inspections (Appendix I).

4.3 BUILDINGS/PARKING/LANDSCAPING

4.3.1 Background

This section is primarily applicable to the General Services Department's Facilities Division, Purchasing and Contracting Department, Library Department, Office of the City Treasurers, Homeless Services Division of the City Planning and Community Investment Department, and the Customer Services Department. This section is secondarily applicable to all City departments that operate and maintain City building, parking lots, or landscaping (except Park and Recreation Department which is addressed separately). The City currently owns over fourteen hundred buildings, parking lots, parking structures, and landscaped areas that are located in areas potentially exposed to storm water.

4.3.2 Best Management Practices Requirements

During FY 2008, the Purchasing and Contracting Department ensured that as operations and maintenance contracts were initiated or renewed, references to the Storm Water Ordinance and the most current municipal minimum BMP requirements (Appendix IX, "*Municipal Operations and Maintenance Contract Language"* of the City's 2008 JURMP) were written into the contracts. The Purchasing and Contracting Department also ensured that any updated minimum BMPs were sent to the Pollution Prevention Division before including the changes in the contracts and renewals.

As part of the BMP implementation efforts City Departments/Divisions conducted storm drain inspections and cleaning of their respective facilities, and as a result there was a total of 2,770 lbs (1.4 tons) of debris removed from the storm drain system. City Departments/Divisions also conducted parking lot sweeping of their respective facilities and as a result removed 2,691,389 lbs. (1,346 tons) of debris.

Table 4-2: FY 2008 Storm Drain System Inspection and Cleaning by Department/Division

Department / Division	Amount removed (lbs)
Airports	None
ESD	245
Fire	39
Police	151
Stadium	2195
Fleet Services	140
Total	**2,770**

Table 4-3: FY 2008 Parking Lot Sweeping Information by Department/Division

Department/Division	Amount Removed (lbs.)
Airports	193,000
ESD	66,140
Fire	85
Library	776
Parking Meters	50
Police	18
MWWD	620
Stadium	2,400,000
Park and Recreation	13,200
Street Division	16,000
Fleet Services	1,500
Total	**2,691,389**

4.3.3 Program Implementation

Facility Inspections and Improvements

The Purchasing and Contracting Department and Office of the City Treasurers are not responsible for the inspection of their facilities. During FY 2008 the City's Community Service Centers were inspected once, and 33 of the 37 City Libraries were inspected (see Appendix I for completed inspection forms). Libraries were newly added to the municipal inventory as of March 24, 2008 under the City's 2008 JURMP, and staff worked towards fully implementing the inspection program during the reporting period. Similarly, Homeless Services Division of the City Planning and Community Investment Department was also newly added to the municipal inventory in the City's 2008 JURMP. As such, facility inspections were not conducted in FY 2008. The two facilities have contract staff that the City is currently coordinating with to provide adequate training and make staff aware of the requirements for the facilities. Facility inspections will be conducted in FY 2009 and will be included in the City's FY 2009 JURMP Annual Report.

During FY 2008, four Facilities Division buildings (out of the City's approximately 740 facilities) were not formally inspected for storm water compliance. However, good housekeeping and BMPs that have been incorporated into daily operations were in place to ensure that the facilities are adequately protected against pollutant discharges. To ensure facilities are formally inspected in the future, the buildings will be inspected twice during FY 2009 and future years in accordance with the City's 2008 JURMP.

In addition, the Pollution Prevention Division sent out a memorandum to all Departments/Division in September 2008 reminding staff of the inspection requirements for municipal facilities. Pollution Prevention Division staff will also be conducting walk-along inspections with the Departments/Divisions and will continue to now meet with the departments on a more frequent basis.

4.4 CITY-OWNED LEASED PROPERTIES

4.4.1 Background

This section is applicable to the Real Estate Assets Department (READ), which is responsible for leasing and/or managing more that 550 City-owned properties.

4.4.2 Best Management Practices Requirements

BMPs for Residential or Industrial/Commercial Leases – During residential or industrial/commercial lease establishment, renewal, or amendment, READ staff ensured that the BMPs noted in JURMP sections 6.4.3.1.1 and 6.4.3.1.2 respectively were included in the lease contract or provided as an exhibit during FY 2008.

4.4.3 Program Implementation

Facility Inspections and Improvements
READ manages an array of City-owned leased properties with commercial, industrial or residential uses operating on-site. Although READ manages these leases, they are classified as commercial, industrial, or residential land uses and are included in the Industrial/Commercial Inventory or high priority residential areas inventory, and are treated as such by the City. These leased properties are required to implement BMPs based on the land uses and are inspected under the requirements of the specific program component.

4.5 HOUSEHOLD HAZARDOUS WASTE

4.5.1 Background

This section is applicable to the ESD, which oversees and runs the Household Hazardous Waste (HHW) Program.

4.5.2 Program Implementation

Facility Inspections and Improvements
ESD implements the HHW Program for the City and is responsible for the disposal of residential hazardous waste. ESD operates one permanent HHW Transfer Facility at the Miramar Landfill. The HHW Transfer Facility was inspected during FY 2008 and the inspection form can be referenced in Appendix I. There were no deficiencies noted during the inspection that required follow-up action(s).

During FY 2008 ESD collected 511.7 tons of HHW as shown in Table 4-4 below. By law, HHW cannot be collected through regular refuse collection. When HHW is found, drivers tag the waste. The tag explains the proper disposal method for the HHW and identifies the City's hotline (1-858-694-7000) where more information can be obtained on proper HHW disposal methods.

Table 4-4. FY 2008 Environmental Services HHW Collection Data.

Event/Activity	HHW Collected (tons)
Load Check Program	17.4
Auto Product Recycling Events	43.4
HHW Transfer Facility	444.2
Door-to-Door Collection	6.7
Total HHW:	**511.7**

4.6 NON-EMERGENCY FIRE-RESCUE ACTIVITIES

4.6.1 Background

This section is applicable to the Fire-Rescue Department's non-emergency fire-rescue activities. See Section 6.6 of the City's 2008 JURMP for more detailed information on the Fire Department's non-emergency fire-rescue activities.

4.6.2 Program Implementation

Facility Inspections and Improvements

The City's Fire-Rescue Department maintains 56 facilities and all of these facilities were inspected during FY 2008. For more information on the inspections refer to the Fire-Rescue Departments completed *Municipal Inspection Forms* provided in Appendix I. There were some issues noted during the inspection of Fire facilities. The issues along with the status are summarized in Table 4-5 below.

Table 4-5: FY 2008 Fire Department Inspection Issues and Status

Inspection Issue	Status
Stencil storm drains	In progress - trying to obtain a stencil to mark the storm drains
Order drip pans	Completed - drip pans were ordered and distributed to the appropriate sites
Order spill containment materials and clean-up kits	Completed - materials and kits were ordered and distributed to the appropriate sites
Order flammable materials storage locker	In progress – determining volume needed and will be ordering appropriate storage

4.7 NON-EMERGENCY POLICE ACTIVITIES

4.7.1 Background

This section is applicable to the Police Department's non-emergency activities. See Section 6.7 of the City's 2008 JURMP for more detailed information on the Police Department's non-emergency activities.

4.7.2 Program Implementation

Facility Inspections and Improvements

The City's Police Department maintains 14 facilities, which consist of a police headquarters, police stations and garages, a horse stable, pistol range, and a canine facility. All Police Department facilities were inspected once during FY 2008. For more information on the inspections, refer to the Police Departments *Municipal Inspection Forms* provided in Appendix I. There were some issues noted during the inspections. A summary of the issues and status are included in Table 4-6 below.

Table 4-6: FY 2008 Police Department Inspection Issues and Status

Inspection Issue	Status
Clear space to provide cover for the materials storage area	Completed – Command vans were moved and materials storage area was covered
Clean leaves from parking lot	Completed – cleaned lot of debris

4.8 METROPOLITAN WASTEWATER COLLECTION

4.8.1 Background

This section is applicable to the Metropolitan Wastewater Department (MWWD) Collection Division which, among other tasks, provides ongoing preventive cleaning, maintenance, and repair of the Municipal Sewage Collection System, including emergency removal of sewer line stoppages, equipment overhaul and repair, on-site facility inspections, and maintenance of the structural integrity of sewer mains and manholes in the collection system.

4.8.2 Program Implementation

Facility Inspections and Improvements
MWWD is responsible for six facilities covered under the wastewater collection program component. During FY 2008 MWWD staff conducted an inspection at each of these facilities. There were no issues noted during the inspections of the facilities. For more information on the inspections, refer to MWWD's inspection forms in Appendix I.

MWWD is responsible for the collection and conveyance of wastewater from residences and businesses in the City, serving a 330 square mile area with a population of 1.3 million people. MWWD currently maintains over 3,000 miles of City sewer main line with over 250,000 connections. During FY 2008, the department conducted field inspections and televised sewer lines to monitor the condition of sewer lines, which can reveal blockages from debris to roots to grease and show pipeline cracks, breaks, or deterioration. Through proactive maintenance, spills or leaks to the storm drain system were minimized.

In FY 2008 MWWD helped to reduce the number of sewer spills and protect water quality by inspecting or televising 86.3 miles of sewer line, repairing or performing maintenance on 0.79 miles of sewer line, and cleaning 1,795 miles of sewer lines. These efforts helped to prevent and eliminate sewer spills and the potential for infiltration to the storm drain system in FY 2008. Further discussion on sewer spills will be included in the City's Illicit Discharge Detection and Elimination Section submitted December 15, 2008.

MWWD also continues to implement the Grease Disposal Program to prevent sewer line blockages and resulting spills caused by the disposal of grease into the sewer system. The program aims to educate residents and businesses on the proper disposal alternative for fats, oils and grease. Information on this program can be found in Section 5, Industrial and Commercial, of this report.

4.9 METROPOLITAN WASTEWATER TREATMENT AND MAINTENANCE

4.9.1 Background

This section is applicable to the MWWD Treatment and Maintenance Division, which is responsible for the conveyance, treatment and disposal of wastewater and its by-products.

4.9.2 Program Implementation

Facility Inspections and Improvements
MWWD is responsible for fourteen facilities under the wastewater treatment and maintenance program component, including wastewater treatment plants, office buildings and pump stations.

During FY 2008 MWWD staff conducted an inspection at each of the fourteen facilities. For more information on the inspections, refer to MWWD's inspection forms in Appendix I.

There were some issues noted during the inspections, and a summary of the issues and status are included in Table 4-7 below.

Table 4-7: FY 2008 MWWD Inspection Issues and Status

Facility	Inspection Issue	Status
Metro Biosolids Center	All of the site's 22 storm drains and 2 outfall structures need to be either stenciled or re-stenciled	Completed
Metro Biosolids Center	Some of the site's storm drain grates need to be cleared of silt, twigs, leaves, and/or debris	Completed
Metro Biosolids Center	Waterproof tarps or covers need to be used on all roll off bins that are not located under the canopy. Please take special note of the empty bins located in the parking lot adjacent to Area 94	To be completed prior to October 1st
Metro Biosolids Center	Storm drain catch basins need to be cleaned on an annual basis prior to Oct. 1 of every year	To be completed prior to October 1st
Pump Station #1	Two storm drains need to be stenciled	Completed
Pump Station #1	One storm drain catch basin needs to be cleaned on an annual basis prior to Oct. 1 every year	Completed
Pump Station #2	Two drain catch basins need to be cleaned on an annual basis prior to Oct. 1 every year	Completed
Point Loma Wastewater Treatment Plant	Storm drain inlets need to be stenciled	Completed
Point Loma Wastewater Treatment Plant	Trash cans and dumpsters need to be covered during rain events	To be completed prior to October 1st
North City Water Reclamation Plant	Roll off bins and trash cans need covers	Completed
South Bay Water Reclamation Plant	Storm drain inlets need stenciling	Awaiting tiles – may have to stencil
Pump Station 65	Storm drain inlets need stenciling	Awaiting tiles – may have to stencil
Grove Avenue Pump Station	Storm drain inlets need stenciling	Completed
MOC	MOC II area - ~12' storm drain on the south side of the building needs a metal grate or felt installed to prevent debris from entering it. It needs to be stenciled. Needs to be cleaned on an annual basis prior to Oct.	To be completed prior to October 1st

Facility	Inspection Issue	Status
	1 every year	
MOC	MOC II area - A pale red 1965 MOC II area - Impala that is routinely parked adjacent to the storm drain culverts drips excessive oil. Needs a drip pan or other BMP	This auto is no longer parked in the MOC
MOC	MOC II area - Secondary containment associated with the diesel tank needs to be cleaned of dirt and debris	To be completed prior to October 1st
MOC	MOC II area - Parking lot needs general sweeping	Completed
MOC	MOC III area - Both lids to dumpster in the southwest corner were open	Corrected
MOC	MOC V area - Two channels on the west side of street need to be swept and stenciled	Completed
MOC	MOC V area - Swaddles at both storm drain channels need to be replaced	Completed
MOC	MOC V area - Large, fresh oil puddle in the parking lots needs attention	Completed
MOC	MOC V area - South side of parking lot needs general housekeeping attention	Completed
MOC	MOC VI area - Both dumpster lids were open; it was overflowing with household trash	Completed
MOC	MOC VI area - Trash and debris (uncovered sand piles, broken pallets, etc) are surrounding the dumpster. This area needs general housekeeping attention	Completed
MOC	MOC VI area - Storm drain channel needs to be swept and stenciled.	Completed
MOC	MOC VI – area - The parking lot needs general sweeping	Completed
MOC	MOC VII area - The entire yard needs considerable general housekeeping attention. It has significant letter, junk, abandoned chemicals, spray paint cans, metal parts, gas can ropes, etc.	Completed
MOC	MOC VII area - Numerous pools of hydraulic fluid and oil leaks need to be cleaned	Completed
MOC	MOC VII area - An oily dirt pile under the portable wenches	Completed

Facility	Inspection Issue	Status
	needs to be removed	
MOC	MOC VII area - The entire lot needs sweeping and cleaning	Completed
MOC	MOC VIII area - Parking lot needs sweeping	Completed
MOC	MOC IX area - Uncovered, broken sand bags are on a pallet on the side of the building need to be covered or removed	Addressed
EMTS Laboratory	Parking lot and gutters need sweeping	Completed
EMTS Laboratory	One storm drain needs stenciling	Completed
EMTS Laboratory	All storm drains and catch basisns need to be cleaned on an annual basis prior to Oct. 1 every year	To be completed prior to October 1st
EMTS Laboratory	All 7 storm drains need metal grates or felt to prevent debris from entering the storm drain	Completed
EMTS Laboratory	It appears that EMTS lab staff washes equipment behind the dumpsters and allows the water to enter the storm drain	Addressed with staff
EMTS Laboratory	Small drain needs cleaning	Completed
EMTS Laboratory	One broken sprinkler head is causing over-watering; it is located at the SE corner of the building by the back doors	Addressed

4.10 RECREATIONAL LANDS AND FACILITIES

4.10.1 Background

This section is applicable to the City's Park and Recreation Department management and employees. See Section 6.10 of the City's 2008 JURMP for more detailed information on the Park and Recreation Department's activities.

4.10.2 Program Implementation

Facility Inspections and Improvements

The Park and Recreation Department conducted 339 inspections of its facilities during FY 2008 (see Appendix I for inspection forms). There were some issues noted during the inspections, and a summary of the issues and status are included in Table 4-8 below.

Table 4-8: FY 2008 Park and Recreation Inspection Issues and Status

Facility	Inspection Issue	Status
Monroe Clark Middle School	Trash cans uncovered	Covered - Complete
La Jolla	Employee performing the inspection had not had activity-specific Storm Water BMP training.	Training scheduled and completed

Facility	Inspection Issue	Status
Los Peñasquitos Canyon Preserve/Black Mountain Park Ranger Office	Drip pans were not readily available for leaking vehicles	Complete - drip pans were ordered and put in place prior to December 2007
Cadman-495	Trash cans uncovered	Covered - Complete

During FY 2008 the Park and Recreation Department also issued 11,534 special event permits. In accordance with the City's 2008 JURMP, the Park and Recreation Department conducted periodic inspections of two special events: Ski Beach – Mission Bay Park – Triathlon, and EarthFair in Balboa Park. Copies of the inspection information are included in Appendix I.

During FY 2008 the Park and Recreation Department also collected 39,254 tons of debris from the parks, beaches, and bay including collecting over 30 tons of debris during the 2007 July 4th holiday along the shoreline of Mission Bay and Shoreline/Beach Parks.

4.11 SOLID WASTE MANAGEMENT

4.11.1 Background

This section is applicable to the ESD which operates and manages the collection, reduction, and disposal of solid waste within the City.

4.11.2 Best Management Practices Requirements

ESD made changes to the BMPs found in the City's 2008 JURMP, and the changes are included in the JURMP revisions Appendix Y.

4.11.3 Program Implementation

Facility Inspections and Improvements

ESD's facilities include the "Green[1]" Ridgehaven building, one active landfill, inactive landfills, and an operations yard. During the reporting period, activities in compliance with Statewide General Industrial Permit requirements were performed at all active and inactive landfills. Additionally, during FY 2008, all of the inventoried ESD facilities were inspected. All issues noted on the inspection forms have either been resolved or are on a schedule for repair. Copies of the inspection forms can be found in Appendix I of this report.

Active Landfill (West Miramar Landfill)

ESD maintains the siltation basins at the landfill to ensure effectiveness. Material from the basins was collected when necessary and disposed of according to current regulations. Erosion and sediment control measures, including mulch, tackifier, and straw wattles were put in place, where necessary. During FY 2008, ESD pumped over 3,000,000 gallons of silt laden runoff from the siltation basin at the Active Miramar Landfill.

[1] Home to the Environmental Services Department, the Ridgehaven "Green Building" Demonstration Project is one of the nation's most energy efficient dwellings. In 1999, the building received the U.S. Department of Energy and the U.S. Environmental Protection Agency's first Energy Star Label for Buildings. Ridgehaven's energy consumption is 28 percent better than the California Energy Code (2005), and the building uses half the water of a comparable commercial facility. This translates to about $100,000 in annual estimated cost savings. In 2003, the building received photovoltaic panels that produce energy from sunlight.

Inactive Landfills

In FY 2007, erosion and sediment control measures (such as mulch) were put in place, where necessary. During FY 2008 ESD hauled over 62,000 cubic yards of mulch to the sites for erosion control purposes. Furthermore, quarterly inspections were performed at the sites to ensure working condition of BMPs and drainage structures.

Miramar Place Operations Yard

During FY 2008, the ESD picked up 3.1 tons of debris during the yard clean-up at the operations yard.

4.12 SPECIAL EVENTS

4.12.1 Background

This section is applicable to the Office of Special Events, which issues permits for special events as defined by the San Diego Storm Water Management and Discharge Control Ordinance ("Storm Water Ordinance") §22.4.

The Office of Special Events provides a number of event-related services. The primary function is to provide permits for events that occur on public property. Typical events for which the Office of Special Events provides permitting services include runs, walks, triathlons, festivals, and parades. In addition, the Park and Recreation Department, Water Department, and Qualcomm Stadium staff issue special event permits for activities taking place on land managed by these departments and are addressed in sections 4.10, 4.16, and 4.13 respectively of this report. In general, any organized activity involving the use of, or having impact upon, public property, public facilities, parks, beaches, sidewalks, street areas, or the temporary use of private property in a manner that varies from its current land use, requires a special event permit.

Although special events permitted by the City occur on City property, the special event itself is not considered a "municipal facility" or "municipal area" in the municipal inventory under the Municipal Permit.

4.12.2 Best Management Practices Requirements

BMPs identified in section 6.12.3. of the City's 2008 JURMP are the BMPs that the Office of Special Events ensured were included in the special event permit application language during FY 2008.

4.12.3 Program Implementation

Facility Inspections and Improvements

As required by the City's 2008 JURMP, the Office of Special Events conducted periodic inspections (no less than once annually) of each category or type of special event, to ensure that the Special Event Permit Requirements identified in Section 6.12.3.2 of the City's JURMP are effectively being implemented. During FY 2008, the Office of Special Events inspected the 13th Annual Smooth Jazz Gaslamp Festival located on 5th Avenue and G Street in the Gaslamp Quarter of downtown San Diego. There were no deficiencies noted during the inspection. The inspection form, along with pictures of some of the BMPs implemented, are included in Appendix I.

The Office of Special Events also provides informational messages to all special event organizers providing notification of the BMP requirements for a Storm Water Pollution

Prevention Plan and a Trash and Recycling Plan for each event. The Storm Water Pollution Prevention Plan Message and Trash/Recycling Plan Message to Event Organizers are included in Appendix J.

4.13 STADIUM

4.13.1 Background

This section is applicable to the City's Qualcomm Stadium (Stadium) management and employees, and any lessees or vendors who operate at Jack Murphy Field (Qualcomm Stadium and Jack Murphy Field are hereinafter referred to as the Stadium).

4.13.2 Program Implementation

Facility Inspections and Improvements
During FY 2008 the Stadium was inspected once and there were no issues noted during the inspection. For more information on the inspection refer to Appendix I of this report.

In April 2008 the stadium hosted a made-for-TV motorcycle event (ESPN MotoX) which included a portion of the race track located in the parking lot impacting several storm drain inlets. The event also included two additional dirt mini-tracks, for younger riders and the general public, which were located in the parking lot which increased the potential of impacting additional storm drain inlets. Therefore, the production meetings included training for all personnel associated with the event to relay the importance of proper storm drain inlet protection. During the track setup, all impacted inlets were covered and sand-bagged to provide protection from sediment. Once the track set-up was completed, the two dirt mini-tracks were completely surrounded by straw waddle to contain any sediment from moving outside of the confined areas.

4.14 STREETS/STORM DRAIN CONVEYANCE SYSTEM

4.14.1 Background

This section is applicable to the General Services Department, Street Division which owns, operates, and maintains the streets and storm drain systems of San Diego.

4.14.2 Program Implementation

Facility Inspections and Improvements
During FY 2008, the Street Division conducted an inspection of all of their facilities during FY 2008 (Appendix I). A discussion of specific facilities follows:

Catch Basins, Inlets, and Cleanouts
The City has approximately 31,997 inlets, catch basins, and cleanouts. During the reporting period the Street Division inspected 16,009 and cleaned 14,058 inlets, catch basins, and cleanouts. The City's pipelines and inlets are not designed to contain debris and sediment, therefore any pipeline or inlet cleaned during the reporting period exceeded the cleaning criteria[2]. There was approximately 434 tons of debris removed from inlets, catch basins, and cleanouts during the reporting period.

Municipal Separate Storm Sewer System (MS4)

[2] Cleaning criteria – accumulated trash and debris greater than 33% of design capacity

The City has approximately 901 miles of storm drain system. An updated map of the City's storm drain system is included as Appendix K of this report. The Street Division is responsible for the inspection, maintenance, and repair of the MS4 in the public right-of-way and in drainage easements. Since the City's pipelines are designed not to catch any debris, the City does not conduct inspections of the MS4. However, during FY 2008, the Street Division did clean 14,930 feet of pipeline. The amount of material removed cannot be calculated because vactor truck loads (from drain and pipe cleaning) go to a dewatering facility before being hauled to a landfill.

Open Channels
The City has approximately 50 miles of channels. Every channel within the City was inspected twice during FY 2008. The channels were inspected in the fall before the rainy season and once in the spring. During FY 2008, 9.2 miles of channels were cleaned and as a result 236.11 tons of anthropogenic litter was removed.

Street Sweeping
There are approximately 1,378 curb-miles of improved roads, streets, and highways identified as consistently generating the highest volumes of trash and/or debris within the City. There are also approximately 3,854 curb-miles of improved roads, streets, and highways identified as consistently generating moderate and low volumes of trash and/or debris within the City. The moderate and low volume route miles cannot be separated at this time. The sweeping routes and frequencies for high, moderate, and low volumes of trash and debris improved roads, streets, and highways are included as Appendix L. These maps represent the scheduled and actual sweeping frequencies for FY 2008. If a street sweeping machine was broken or staff was unavailable the route was made up within the week in order to maintain the appropriate frequency. Through the implementation of the City's street sweeping program 78,131 curb miles were swept and 6,642 tons of debris was removed within the City.

4.15 VEHICLE MAINTENANCE/OPERATIONS YARD

4.15.1 Background

This section is applicable to the General Services Department, Fleet Services Division (Fleet Services) and all other departments and divisions which perform vehicle maintenance or operate at an operations yard.

4.15.2 Best Management Practices Requirements

As of July 1, 2007 Fleet Services Division no longer conducted vehicle maintenance at the Central Operations location (1970 B Street). Fleet Services Division only conducted storm water related activities around the truck wash and wash rack at that location.

4.15.3 Program Implementation

Facility Inspections and Improvements
Fleet Services conducted two facility inspections of each operation yard the Division is responsible for during FY 2008 (Appendix I). The first inspections were completed in August 2007 and the second inspections were completed in April 2008. Other applicable departments with operation yards inspected each facility once. Please refer to each Department or Divisions individual inspection forms for further information on the inspections.

During FY 2008, Fleet Services Division removed 1,500 lbs of debris from sweeping operations at the Chollas and Rose Canyon Operation Yards, and removed 140 lbs. of debris from the

storm drains for which the Division is responsible (see Section 3.3.3). Fleet Services Division also removed an additional 2,000 lbs of debris from the Division's operation yards during yard clean-ups in FY 2008.

In an effort to minimize the potential impact of vehicle washing on water quality, Fleet Services Division spent approximately $100,000 to upgrade the truck wash at the Rose Canyon Operations Yard in FY 2008. The truck wash was upgraded with a 60 foot concrete ramp at the exit to minimize waste and wash water from running into the storm drain system. As a vehicle exits the truck wash the ramp slopes upward for 40 feet and then slopes downward for 20 feet. The slopes allow water to run off the vehicles and drain back into the truck wash rather than draining toward the storm drain system.

4.16 WATER SYSTEMS

4.16.1 Background

This section is applicable to the Water Department which owns and operates the potable water supply and distribution systems for the citizens of the City.

4.16.2 Program Implementation

Facility Inspections and Improvements

In FY 2008, the Water Department inspected 33 of its facilities, and in accordance with the City's 2008 JURMP, 28 of these facilities received two inspections during the reporting period. All comments and suggestions noted on the monthly inspection forms were reviewed, and corrective actions were taken for each site. Eleven facilities (out of the City's approximately 740 facilities) were not formally inspected for storm water compliance. However, good housekeeping and BMPs that have been incorporated into daily operations were in place to ensure that the facilities are adequately protected against pollutant discharges. To ensure facilities are formally inspected in the future, the buildings will be inspected twice during FY 2009 and future years in accordance with the City's 2008 JURMP.

In addition, the Pollution Prevention Division sent out a memorandum to all Departments/Division in September 2008 reminding staff of the inspection requirements for municipal facilities. Pollution Prevention Division staff will also be conducting walk-along inspections with the Departments/Divisions and will continue to now meet with the departments on a more frequent basis.

During FY 2008, the Water Department also issued 34 special event permits. Conducting periodic inspections of special events is a new requirement included in the City's 2008 JURMP. As such, the Water Department did not conduct any inspections of special events during FY 2008. However, the Water Department will implement this requirement in FY 2009 and will include information in the FY 2009 Annual Report.

The Water Department purchased a BMP truck during the reporting period and built a storage area for the truck at the Chollas Operation Center. The BMP truck carries fiber rolls, sand bags, and shovels. In the event of excessive erosion or sedimentation during a water main break, the Water Department will utilize the truck to ensure that supplies are readily available to protect nearby inlets.

The City's Water Department earned an ISO 14001 Certification after its Water Operations Division successfully implemented the ISO 14001 Environmental Management System (ISO 14001 EMS) program in May 2005. Under this program, the Water Department establishes annual objectives and targets for improvements in environmental performance, and Department employees perform their daily activities with an increased awareness and commitment to water quality protection and pollution prevention. During FY 2008 the Water Department continued to implement ISO 14001 Certification requirements, which included implementation of BMPs during cleaning and construction, responsible material delivery and storage, habitat/water quality protection, hazardous waste management, etc. As a result the Water Department was recertified in May 2008.

5 INDUSTRIAL AND COMMERCIAL

5.1 INTRODUCTION

Principally, the Pollution Prevention Division staff carries out the industrial and commercial section of the City's JURMP. Other departments such as MWWD also conduct storm water inspections during their restaurant inspections to assist the Pollution Prevention Division's efforts. In addition to conducting industrial and commercial inspections, the Code Enforcement staff within the Pollution Prevention Division enforces the City's Storm Water Management and Discharge Control Ordinance ("Storm Water Ordinance") at industrial and commercial facilities. This section describes the FY 2008 accomplishments of the industrial and commercial program elements.

5.2 STATIONARY SOURCES ELEMENT

5.2.1 Background

Each facility within the City's jurisdiction has been inventoried and categorized as either commercial or industrial. Based on the prioritized category, specific BMPs are required, and inspections are conducted. The industrial and commercial facilities that violate the City's JURMP requirements are notified, reported, and enforced as described in the City's JURMP.

5.2.2 Source Characterization

A watershed-based inventory and prioritization of known industrial and commercial facilities within the City's jurisdiction has been updated for FY 2008 (Appendix M). This inventory is based on multiple sources of information including the City's business tax license list, the Statewide General Industrial Storm Water database, the City's Food Elimination Waste Discharge (FEWD) and Industrial Waste Control Program (IWCP) databases, and other sources of information, as appropriate. The current inventory lists 19,335 stationary facilities within the City. Of the inventoried stationary facilities, 275 are high threat to water quality (TTWQ), 5,761 are medium TTWQ, and 8,721 are low TTWQ commercial businesses. There are also 105 high TTWQ, 3,273 medium TTWQ, and 1,205 low TTWQ industrial businesses.

5.2.3 Best Management Practice Requirements

Minimum BMPs required for industrial and commercial facilities within the City based on the type of activity that is being conducted are identified in *Appendix X, "Minimum BMPs for Industrial and Commercial Sites/Sources"*, of the City's 2008 JURMP. City- identified BMPs to be used at facilities that have the potential to discharge directly to Clean Water Act section 303(d) impaired water bodies, coastal lagoons, or water bodies on environmentally sensitive lands have also been incorporated into the list of minimum BMPs included in the City's JURMP. BMP requirements were modified or updated during FY 2008 as a result of updating the JURMP. For more details see Section 7.3.3 of the City's 2008 JURMP.

To ensure facility compliance of these required BMPs and other storm water regulations, the City conducted inspections and investigations of facilities and implemented enforcement actions where appropriate. An important element of the Industrial and Commercial Program is conducting education and outreach efforts to businesses. These program efforts implemented in FY 2008 are further described below.

5.2.4 Program Implementation

5.2.4.1 *Inspection of Industrial and Commercial Facilities*

The City completed industrial and commercial storm water compliance inspections using three methods: the City's IWCP inspection program, the City's FEWD program, and the City's Pollution Prevention Division's inspection program. The IWCP inspections focus on sites that have sanitary sewer pretreatment permits, while the FEWD inspections focus on food service establishments. The FEWD Program regulates restaurants' sewer grease traps to ensure proper function and also reviews disposal procedures for oil and cooking grease. The program aims to prevent sewer line blockages and resulting spills caused by the disposal of grease into the sewer system. Through the three programs approximately 21% of the City's commercial and industrial inventory received site visits and/or inspections. Furthermore, over 50% of all stationary sites determined to pose a high threat to water quality (TTWQ) were inspected during FY 2008.

During FY 2008 MWWD IWCP staff performed 50 storm water inspections, while MWWD FEWD staff performed 2,890 storm water inspections. Complete lists of both IWCP and FEWD inspected facilities are included as Appendix N.

Prior to the start of the Pollution Prevention Division's FY 2008 inspections, the City's inventory was prioritized according to a process consistent with the requirements of Order No. R9-2007-0001. This process was designed to assign the highest TTWQ to businesses at which relatively significant BMP implementation deficiencies had been noted. The sites selected for the Pollution Prevention Division's inspections were chosen based on several criteria:

- To satisfy the requirements of the City's 2002 JURMP;
- All industrial sites covered under the Statewide General Industrial Permit except those inspected in FY 2007 and found to be in compliance were selected;
- All high TTWQ industrial and commercial businesses were selected;
- Additionally, medium TTWQ businesses that had not been inspected in the past were selected. These businesses were mainly selected from categories such as auto repair shops, auto paint and body shops, building material suppliers, contractors deemed likely to have storage yards, and trucking or other transportation operations.

A total of 419 industrial and 815 commercial site visits were made in FY 2008. Of these, 292 industrial and 515 commercial resulted in full inspections, and 130 industrial and 300 commercial were found to have either moved, be duplicates of other businesses, incorrectly classified because the NAICS code on the business license was not accurate, or not in the City's jurisdiction. It is worth noting that four industrial site inspections and one commercial site inspection were resolved via telephone, and therefore, did not constitute a site visit during FY 2008. A complete inspection listing of commercial and industrial inspections for FY 2008 is included as Appendix O. The inspection listing includes the facility name, address, threat to water quality, inspection date, inspection result, and follow-up inspection priority.

All inspections conducted during FY 2008 addressed all of the required inspection steps to determine full compliance by utilizing the City's standard industrial/commercial inspection form as well as applicable attachments to the form (Appendix P). The pollutant discharge potential assessment (PDPA) form and supplemental questionnaire were completed at each site that received a full inspection and the industrial attachment was completed at each industrial site that received a full inspection.

Table 5-1 below provides a summary of the full industrial and commercial inspections conducted by the Pollution Prevention Division, while Table 5-2 provides a summary of the commercial and industrial facility follow-up inspection priority. The City utilized a priority rating system for follow-up inspections. A Priority 1 rating indicates that the facility was referred to the stormwater hotline and was followed-up within 24 hours for the issue(s) noted at the time of the inspection. A Priority 2 follow-up rating indicates that there was a BMP implementation deficiency that warrants a follow-up inspection. Although the City was unable to conduct follow-up inspections of Priority 2 facilities during the reporting period, the City is currently in the process of hiring additional staff to conduct follow-up inspections in a more timely manner. A Priority 3 follow-up rating indicates that there were very minor BMP implementation deficiencies and that corrective actions should be reviewed at the next routine inspection of the facility. It is also important to note that whether or not an industrial facility was in violation of the Industrial Permit had no effect on the priority rating. The priority rating only takes into account whether a facility is in compliance with the City's Municipal Code (only BMP and IC/ID issues). A complete list of industrial facilities that were in violation of the Industrial Permit is included as Appendix Q.

Table 5-1: FY 2008 Summary of Commercial and Industrial Facility Inspections

Facility Type	Number of Full Inspections Conducted
High TTWQ Industrial	78
Medium TTWQ Industrial	209
Low TTWQ Industrial	5
High TTWQ Commercial	109
Medium TTWQ Commercial	367
Low TTWQ Commercial	39
Total	**807**

Table 5-2: FY 2008 Summary of Commercial and Industrial Facility Follow-up Inspection Priority Ratings

Facility Type	Priority 1	Priority 2	Priority 3
High TTWQ Industrial	1	30	47
Medium TTWQ Industrial	0	33	176
Low TTWQ Industrial	0	0	5
High TTWQ Commercial	0	39	70
Medium TTWQ Commercial	2	42	323
Low TTWQ Commercial	0	5	34
Totals	**3**	**149**	**655**

As previously mentioned, the PDPA form was utilized during inspections to collect information for effectiveness assessment and source identification. Ideally, completing the form will provide additional data to help refine the pollutant discharge potentials (PDP) assigned to various source types in the Copermittees' Baseline Long-Term Effectiveness Assessment (BLTEA) (2005). The form is intended to be a semi-quantitative tool to identify which sites are major sources of the principal pollutants of concern for storm water. Inspectors record scores for the following pollutants: sediments, nutrients, aluminum, iron, heavy metals, organic compounds, trash and debris, oxygen demanding, oil and grease, bacteria and viruses, pesticides, and

acid/base. For each of several main categories of pollutants, a numeric PDP on a scale from 0 (not present) to 5 (severe) is assigned. Where applicable, the area(s) of the site requiring more BMPs and that are responsible for potential pollutant discharge (PDP) are identified via check boxes, and the type of BMP necessary is identified. Figure 5-1, on the following page, presents the frequency of scores for each pollutant.

5.2.4.2 *Monitoring of Industrial Sites*

The City's JURMP requires that high TTWQ industrial facilities implement monitoring programs for runoff from their facilities. During FY 2008, there were 63 industrial facilities that were in violation of the Industrial Permit for their monitoring programs. Of the 63 industrial facilities, 24 were high TTWQ industrial facilities. All of the facilities were made aware of the requirement and the list was submitted to the RWQCB. A list of the facilities is included as Appendix Q.

5.2.4.3 *Enforcement of Regulations at Industrial and Commercial Facilities*

Inspections or complaint investigations of industrial and commercial facilities may result in situations requiring enforcement action. Enforcement of storm water regulations are conducted by City staff members with enforcement authority and, when necessary, by legal counsel. The inspectors, in accordance with the existing procedures for recording violations, properly document each observed violation.

Figure 5-1
PDPA Score Frequencies by Pollutant, Jurisdictional Industrial/Commercial Inspections

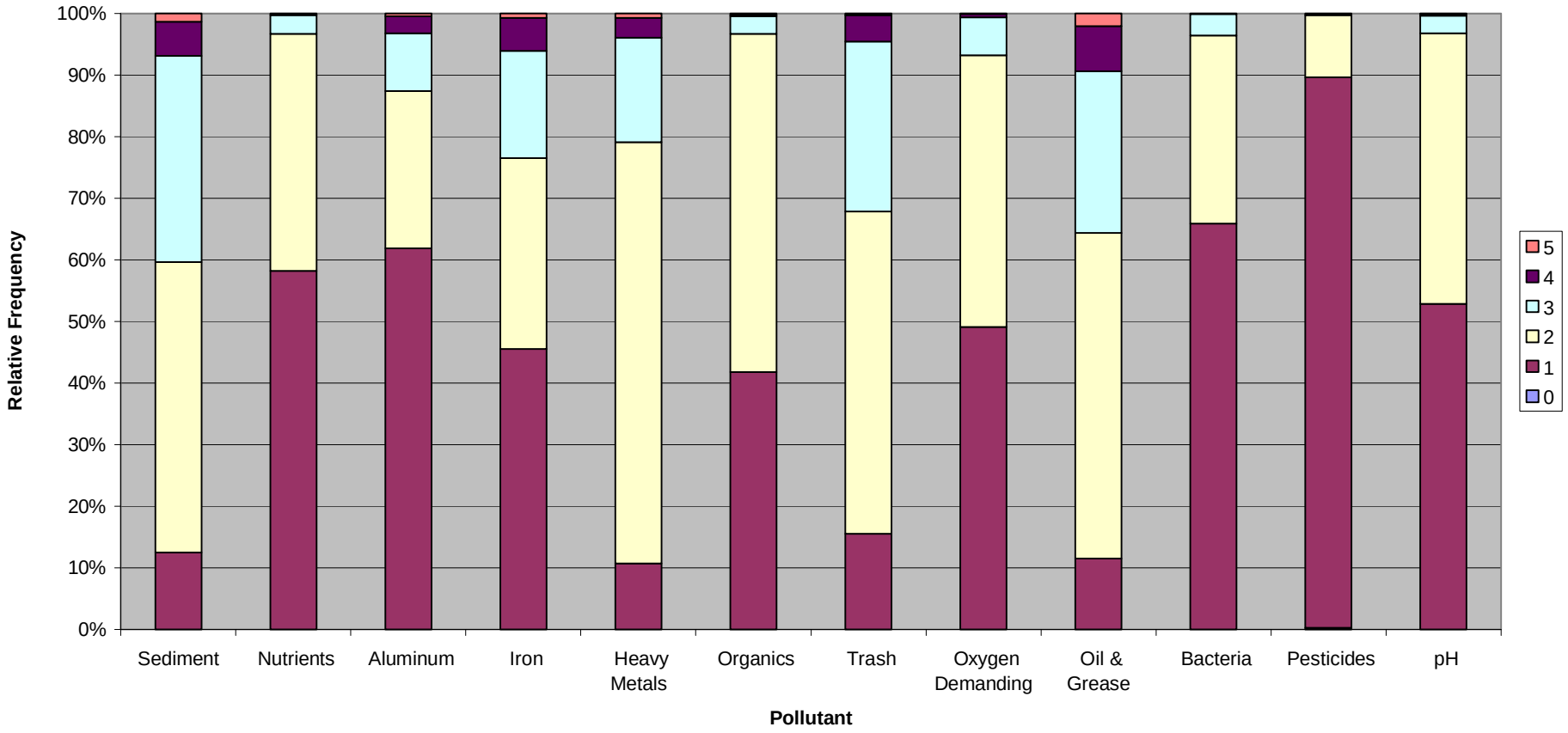

The City's process for inspection and enforcement of violations ensures that industrial and commercial facility violations are abated. Sites with storm water violations noted during inspections are referred to the Pollution Prevention Division's Investigations and Enforcements Section for follow-up investigation and enforcement. Refer to Appendix R for a table of enforcement actions taken in FY 2008.

The Pollution Prevention Division operates the Storm Water Pollution Prevention Hotline (619-235-1000) as well as other means of communication (e.g., website, main office line, and fax); thereby, encouraging the reporting of illegal discharges to the storm water conveyance system from locations within the City, including commercial facilities. As a result of the hotline, a total 717 investigations were conducted at commercial sites and 28 investigations were conducted at industrial sites in FY 2008.

Investigations are tracked by substance discharged. Categories include: Construction Waste (i.e., cement-like material), Wash Water, Petroleum Hydrocarbons (i.e., transmission fluid, oil, and gasoline), Sewage, Sediment, Effluent on ground (i.e., pool water, water, and ground water), Latex Paint, Waste Water, and Other (i.e., grease, chemicals, trash, green waste, hazardous substance). Figure 5-2, on the following page, shows the FY 2008 industrial and commercial investigations by discharge type.

As a result of the investigations conducted by the Storm Water Division's Investigations and Enforcements Section, the following enforcement actions were taken.

Table 5-3: FY 2008 Summary of Code Compliance Enforcement Actions for Commercial Site Investigations

Commercial Enforcement Actions Taken	Number Issued in FY 2008
Civil Penalty	57
NOV	342
Citation	130

Table 5-4: FY 2008 Summary of Code Compliance Enforcement Actions for Industrial Site Investigations

Industrial Enforcement Actions Taken	Number Issued in FY 2008
Civil Penalty	4
NOV	12
Citation	4

The other commercial facility investigations conducted resulted in 55 educational letters, 58 educational information distribution, 14 referrals to other departments, 29 where there was no evidence found, 28 where there was no action taken, and 6 that were found to be exempt. The other industrial facility investigations conducted resulted in 3 educational letters, 1 referral to other departments, 2 where there was no evidence found and 2 where there was no action taken. Investigations where no responsible party could be identified resulted in a "no action taken" classification, and the discharge was abated and cleaned up by the City. Furthermore, code enforcement staff utilized educational handouts or letters as an enforcement mechanism when proof of an alleged discharge cannot be found or when the responsible party cannot be determined after a thorough investigation.

Figure 5-2
FY 2008 Industrial and Commercial Code Compliance Investigation by Type

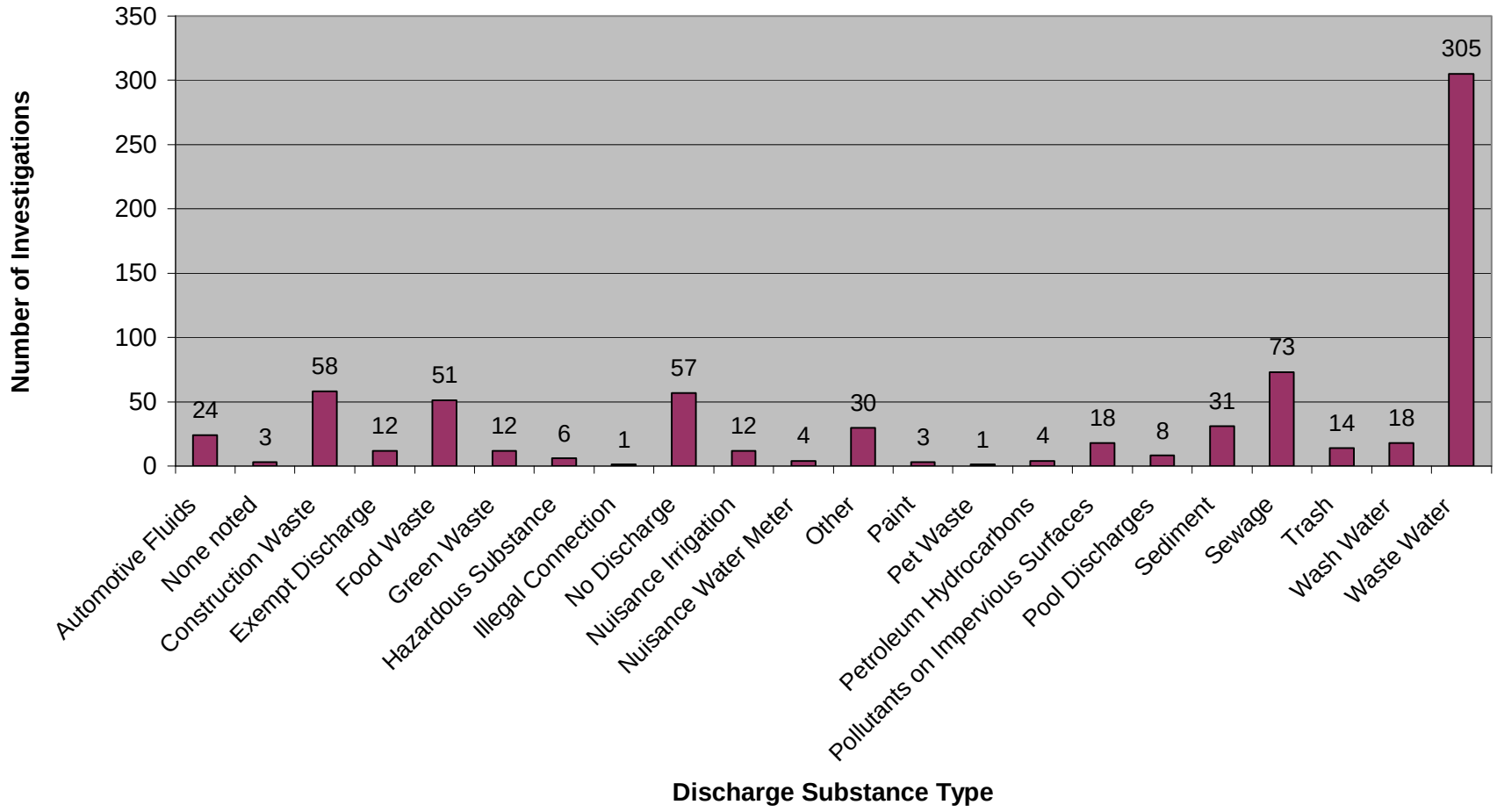

5.2.4.4 *Education and Outreach to the Public*

During the FY 2008, the Pollution Prevention Division targeted Industrial and Commercial Owners and Operators by distributing educational materials during facility inspections. A summary of the material distributed is included in Table 5-5 below.

Table 5-5: FY 2008 Educational Material Distributed to Industrial and Commercial Sites/Sources

Material	# Distributed
NOI	37
NONA/NEC	51
Industrial Facility Permit Compliance Handout (English)	73
Industrial Facility Permit Compliance Handout (Spanish)	41
Spills Handout (English)	456
Spills Handout (Spanish)	133
Impervious Surfaces Handout (English)	429
Impervious Surfaces Handout (Spanish)	99
Automotive Fluids Handout (English)	377
Automotive Fluids Handout (Spanish)	102
Dumpsters and Loading Dock Areas Handout (English)	257
Dumpsters and Loading Dock Areas Handout (Spanish)	83
Mobile Business Cards	15
Think Blue Poster (English)	7
Think Blue Poster (Spanish)	5
City BMP List (App 10 of the City's JURMP)	4
Copy of City Authorization Letter	11
TOTAL	**2180**

The Pollution Prevention Division also conducted a presentation to the Industrial Environmental Association regarding the inspection program and fire sprinkler discharge during FY 2008. The presentation targeted industrial/commercial target audiences and reached an estimated 50 individuals.

5.3 MOBILE SOURCES ELEMENT

5.3.1 Background

Mobile businesses have been identified as a significant potential source of non-storm water discharges. The very nature of mobile businesses makes the task of achieving compliance with storm water regulations difficult. The City has developed a program to identify mobile businesses that operate within the City, include these businesses in the industrial/commercial inventory, notify them of BMP requirements, inspect them on an as needed basis, and take enforcement actions when necessary.

5.3.2 Source Characterization

The mobile sources inventory is based on the same sources of information utilized for the industrial and commercial stationary inventory as noted above. Of the 19,455 currently inventoried facilities within the City, 110 are mobile businesses. Five are high TTWQ, 90 are

medium TTWQ, and six are low TTWQ commercial mobile businesses. There are also eight medium TTWQ, and one low TTWQ industrial mobile businesses. The FY 2008 updated inventory and prioritization is included in Appendix M of this report.

5.3.3 Best Management Practice Requirements

The City has identified minimum BMPs that are required for all mobile businesses based on the type of activity that is being conducted (see Appendix XI, "Minimum BMPs for Mobile Businesses", of the City's 2008 JURMP). There were no changes to the minimum BMPs required in the City's 2008 JURMP during the FY 2008 reporting period. Mobile businesses will be notified by March 24, 2009 of the City's BMP requirements through distributed materials and during inspections. Any future changes to the BMPs will be reported to the RWQCB.

5.3.4 Program Implementation

This is a new program requirement under the new Municipal Permit. As such, the City is currently working on developing and implementing a mobile business program. Given that this reporting period only covers three months under the new Municipal Permit, the City has made progress on the Mobile Sources Element but the majority of program implementation and updates will be included in the FY 2009 Annual Report after the program has been in effect for a complete fiscal year.

During FY 2008, the City identified 67 mobile businesses which were then added to the mobile business inventory through the commercial and industrial stationary inspections (Appendix M).

5.3.4.1 *Enforcement*

During FY 2008, there were 18 mobile business investigations conducted by Code Enforcement staff. Of the 18 investigations, two businesses were issued civil penalties, four were issued NOVs, five were issued citations, two were provided with letters, and one received educational information. There were five businesses where no action was necessary or there was no evidence of a violation.

5.3.4.2 *Education and Outreach to the Public*

As stated previously, this is a new requirement under the new Municipal Permit, which went into effect on March 24, 2008. The City is currently working on the development and implementation of the education element for mobile businesses and will provide updates on the progress in the FY 2009 JURMP Annual Report. During FY 2008, there were 15 mobile business cards distributed during industrial and commercial inspections as noted in Table 5-4 above.

THIS PAGE INTENTIONALLY BLANK

6 RESIDENTIAL

6.1 INTRODUCTION

The City continued to implement the Residential component of its JURMP to prevent and reduce pollutants in runoff from residential areas within in the City. FY 2008 program accomplishments are described below.

6.2 SOURCE CHARACTERIZATION

The City's residential inventory was updated during the reporting period as a result of updating the JURMP. For more details regarding the City's residential inventory or prioritization see Appendix VII, "High Priority Residential Areas Inventory", of the City's 2008 JURMP.

6.3 BEST MANAGEMENT PRACTICE REQUIREMENTS

BMPs were modified during FY 2008 as a result of updating the JURMP. For more details see Appendix XII, "Minimum BMPs for Residential Areas and Activities" of the City's 2008 JURMP.

6.4 PROGRAM IMPLEMENTATION

The section describes the steps taken to require, encourage, and verify the implementation of prescribed minimum BMPs for high priority residential activities during the FY 2008.

6.4.1 Outreach for BMPs

Regional Residential Education Program

Order 2007-0001 requires Copermittees to address bacteria, nutrients, sediment, pesticides, and trash. The City changed the focus of its residential education strategy to target the greatest sources for these pollutants of concern in specific areas. The City and Copermittees have these pollutants in common; therefore, a shared mass media campaign will be the most effective and beneficial strategy for all Copermittees in reaching residents across the region. The City and Regional Copermittees will implement a regional "Think Blue" outreach program. "Think Blue" is an effective collaboration because it provides a broader, more universal message and normative behavior reinforcement than individual cities can provide on their own.

The City and the Copermittees are providing *Think Blue* with funding and are currently in the process of developing, placing, and tracking overarching education, outreach, and advertising tools on behalf of the region. More information on the Regional Residential Education Program for FY 2008 will be included in the Regional Urban Runoff Management Plan (RURMP) Annual report submitted to the RWQCB in January 2009.

San Diego County Fair Residential BMP Outreach

The San Diego Regional Storm Water Copermittees sponsored the San Diego County Fair (Fair) in 2008 as an education and outreach activity. The sponsorship was a joint effort between the City's Think Blue program and the regional Copermittees, with each entity contributing approximately half the overall cost. The Fair was selected as a regional event due to its unique ability to potentially reach more than one million San Diegans and convey a strong environmental message. The Residential Sources and Outreach Workgroup (Outreach Workgroup) was responsible for overseeing sponsorship activities with the City and leading the coordination and implementation efforts.

The attendance for the fair was estimated at 1,235,698 persons over the 21 days the event occurred. Sponsorship for the Fair included staffing an outreach booth for 11 days, in which the majority of the jurisdictions provided staffing support. The outreach booth served as the primary method for educating the public about watershed protection and pollution prevention. The Outreach Workgroup elected to promote Integrated Pest Management (IPM) as the primary theme and collaborated on the distribution of IPM materials in both English and Spanish. Individual jurisdictions were invited to distribute their own materials in addition to the IPM materials. The Copermittees received billing as both a Flower & Garden Show sponsor and an Enviro-Fair sponsor.

Think Blue was designated as the brand for the Copermittees' during the event. Signage demarking the symbol included banners, planter box displays, and recycle bin stickers were visible at over 500 locations at the Fair. Media exposure included TV, radio and press releases. The sponsorship was printed in both the Fair program and included on the Fair map. Other promotions included newspaper advertisements, electronic messaging over the Jumbo Tron, website logos and links, and PA system announcements in both English and Spanish.

Think Blue, City of San Diego developed an event survey for the purpose of assessment. Over 1,200 survey cards were completed during the 11 days the booth was staffed. The questions focused on general storm water knowledge and awareness. The results are being tabulated and will be reported in the FY 2009 Annual Report.

Management and Disposal of Used Oil and other HHW

Auto-Part Stores, Do-It-Yourself Oil Collection:

The City continued to educate residents on the proper disposal of used oil and oil filters. One in five adults change their own motor oil. The City's ESD HHW Program continued to conduct the used oil program and support certified oil collection centers during FY 2008. The City conducted site visits to 92 State certified oil collection centers within the City of San Diego. The auto parts stores such as Kragen (CSK Auto, Inc.) and Autozone collected over 95 percent of the oil and oil filters from the do-it-yourself mechanics. During FY 2008, Kragen stores collected approximately 327.3 tons (320 tons of oil and 7.3 tons of oil filters) and Autozone/Chief Auto Parts stores collected 221 tons of oil within the City of San Diego. The tonnage collected annually remains fairly constant and only varies when a store opens or closes.

Retailer Collection of Universal Waste

Beginning February 2006, residents can no longer place universal waste in the trash. New state laws require retailers to offer no charge recycling of cell phones and rechargeable batteries. In addition, CIWMB established reimbursement to collectors and recyclers of specified electronic wastes.

Household Hazardous Waste Collection

As reported in Section 4.5.5.1, ESD collected 511.7 tons of HHW as shown in Table 6-1 below during FY 2008. By law, HHW cannot be collected through regular refuse collection. When HHW is found, drivers tag the waste. The tag explains the proper disposal method for the HHW and the City's hotline (1-858-694-7000) where more information can be obtained on proper HHW disposal methods.

Table 6-1. FY 2008 Environmental Services HHW Collection Data.

Event/Activity	HHW Collected (tons)
Load Check Program	17.4
Auto Product Recycling Events	43.4
HHW Transfer Facility	444.2
Door-to-Door Collection	6.7
Total HHW:	**511.7**

6.4.2 Verification of BMPs

Verification and enforcement of the Minimum BMPs for Residential Areas and Activities occurred at the jurisdictional level. During FY 2008, the Storm Water Hotline (619) 525-1000 was used to report violations of the Storm Water Management and Discharge Ordinance (Storm Water Ordinance), as well as observed violations witnessed by Code Enforcement staff. During FY 2008, Code Enforcement staff conducted 172 investigations at residential locations.

Investigations are tracked by substance discharged. Categories include: Construction Waste (i.e., cement-like material), Wash Water, Petroleum Hydrocarbons (i.e., transmission fluid, oil, and gasoline), Sewage, Sediment, Effluent on ground (i.e., pool water, water, and ground water), Latex Paint, Waste Water, and Other (i.e., grease, chemicals, trash, green waste, hazardous substance). Figure 6-1 on the following page shows the FY 2008 residential investigations by discharge type.

As a result of the investigations conducted by the Pollution Prevention Division's Investigations and Enforcements Section, the following enforcement actions were taken.

Table 6-2: FY 2008 Residential Enforcement Actions Taken

Residential Enforcement Action Taken	Number Issued In FY 2008
NOV	**80**
Administrative Citation	**21**
Civil Penalty	**17**

The other investigations conducted resulted in 13 educational letters, nine educational information distribution, seven referrals to other departments, 13 where there was no evidence found, seven where there was no action taken, and five that were found to be exempt. Investigations where no responsible party could be identified resulted in a "no action taken" classification, and the discharge was abated and cleaned up by the City. Furthermore, code enforcement staff utilized educational handouts or letters as an enforcement mechanism when proof of an alleged discharge cannot be found or when the responsible party cannot be determined after a thorough investigation.

Figure 6-1
FY 2008 Residential Code Compliance Investigation by Type

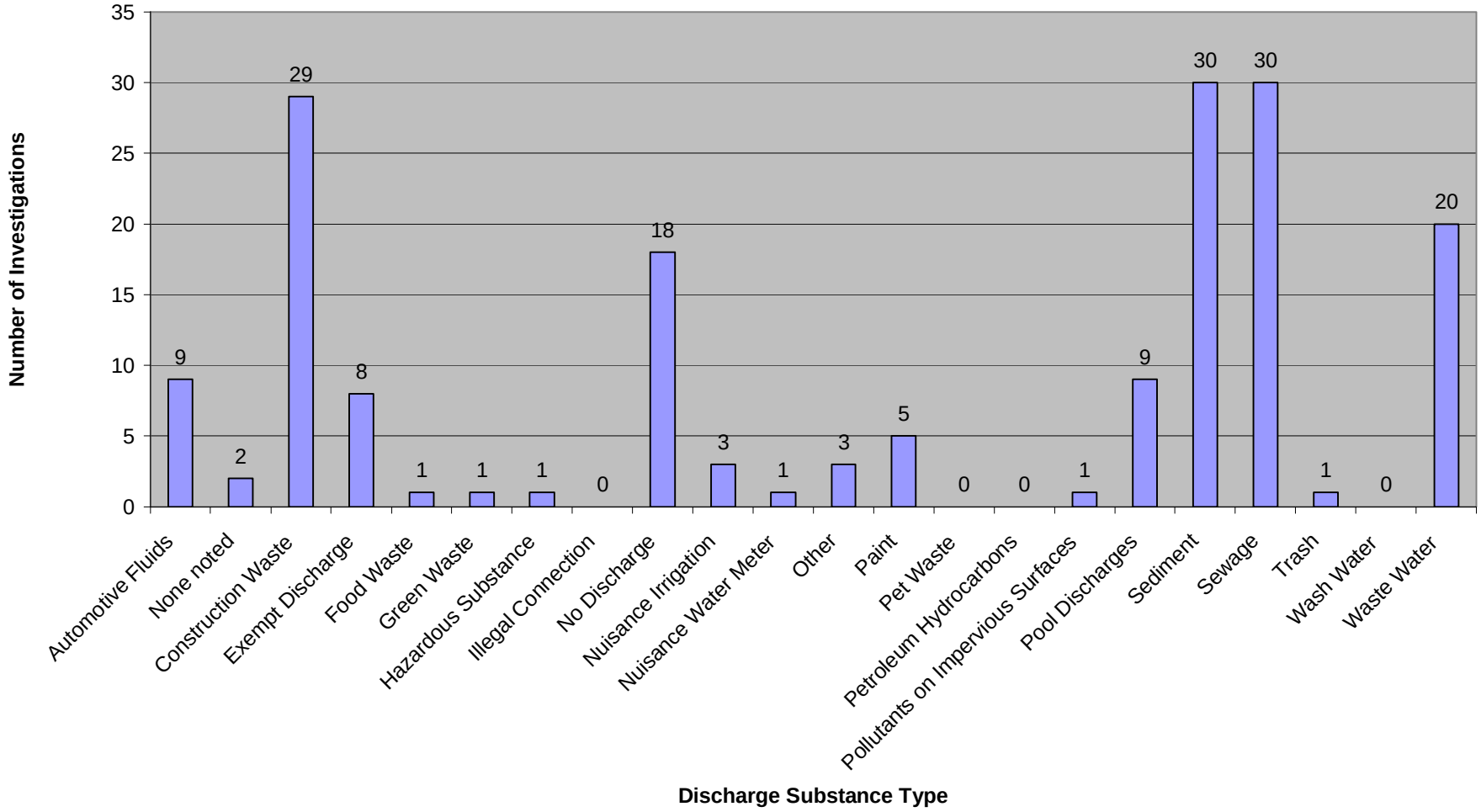

7 ILLICIT DISCHARGE DETECTION AND ELIMINATION COMPONENT

7.1 INTRODUCTION

Per RWQCB Addendum No. 2 to Order R9-2007-0001, the City will submit this section in its entirety on December 15, 2008.

THIS PAGE INTENTIONALLY BLANK

8 EDUCATION

8.1 INTRODUCTION

Think Blue is the City's storm water education campaign for both external and internal audiences, and is managed by the Pollution Prevention Division's Education and Outreach Program. The *Think Blue* campaign is a multi-faceted effort which encompasses education, public outreach, storm water pollution prevention advocacy, mass media advertising, and employee training. This section identifies the actions the City took during the reporting period to meet program objectives and Municipal Permit requirements.

8.2 STAFF TRAINING ELEMENT

In general, *Think Blue* continued to be responsible for developing and delivering general training to and promoting awareness of storm water issues among City employees whose primary job assignments may have little or no impact or relation to storm water. Individual departments, particularly those with field crews, which have more opportunity to cause a discharge into the storm drain system, were responsible for training employees in Storm Water BMPs

Training specifics include:

Municipal General Storm Water Training

New Employees

During FY 2008, at the "New Employee Orientation" (NEO) workshops, all newly hired City staff received a basic introduction to storm water issues through a "Storm Water and You" training module created by *Think Blue*. NEO workshops are held monthly, and in FY08, 379 new employees received the training. All staff who attended NEO were given a pre-test and a post-test containing questions relating to storm water and the topics covered in the training. Statistical analyses revealed that the participants had higher scores after completing the storm water training sessions (the average test-taker answered 4-out-of-5 questions correctly on the pre-test and answered 5-out-of-5 correctly on the post-test). Seasonal or temporary staff that do not attend the "New Employee Orientation" workshop received general storm water training as part of their employee orientation from their department.

Existing Employees

During FY 2008, the City continued the process of creating "refresher" training for existing City employees with regular access to a computer every two years through a City-wide training element to be developed by the Pollution Prevention Division. Additionally, research began to examine implementing knowledge assessment through "e-tests" for randomly selected City employees with regular computer access periodically between the mandated "refresher" courses. Finally, the Pollution Prevention Division also worked on the development of a computer based, activity specific training module addressing storm water BMPs for common activities shared by multiple departments. During the reporting period, Pollution Prevention Division staff worked on the development of the computer-based City-wide training element, "e-tests", and the activity-specific training module.

Activity-Specific Storm Water Training

Municipal Development Planning

Select staff members from the ECP Design Division attended a Low Impact Development (LID) training that was sponsored by the American Public Works Association (APWA) in December,

2007. Those staff members then shared the information from that training with their respective sections.

The Pollution Prevention Division also conducted activity-specific training for staff during FY 2008. Stormwater Magazine is distributed to staff monthly and discharge enforcement responsibility flyers were provided to the DSD and Field Engineering Division supervisors during the reporting period. A summary of the other activity-specific trainings are included in Table 8-1.

Table 8-1: FY 2008 Land-Use Planning Activity-Specific Training

Training Module/Item	# of Trainings	# of Staff Trained
NPS Annual Conference	1	3
CASQA Conference	1	1
APWA LID Seminar	1	13
Storm Water Management - 3 day training by Water Resources Learning Center	1	3
Project Management Academy	1	17

Municipal Construction Activities
During FY 2008, seven staff member of the ECP Field Engineering inspection group also attended the December 2007 LID Seminar led by APWA. It is important for the inspection staff to have an understanding of the purpose and functionality of LID BMPs as they are charged with requiring proper construction/installation through their inspections.

DSD Inspection Services Division trained approximately 200 staff by conducting 3 storm water tailgate activity specific trainings during the reporting period.

In addition to the trainings noted above, construction staff received copies of the City's JURMP Chapter 5 covering staff responsibilities.

Annual training prior to the rainy season for construction, building, code enforcement, and grading review staffs, inspectors, and other responsible construction staff is a new requirement under Order R9-2007-0001. The first complete rainy season under Order R9-2007-0001 occurs in FY 2009 and the annual training conducted will be reported in the City's FY 2009 Annual Report.

Municipal Industrial/Commercial Activities
Under Order R9-2007-0001 industrial/commercial staff responsible for conducting storm water compliance inspections and enforcement of industrial and commercial facilities shall receive annual training. The City will fully implement this requirement in FY 2009 and will report the training in the City's FY 2009 Annual Report.

Other Municipal Activities
Departments that performed work activities specifically identified in the Municipal Permit and/or performed work that directly impacted water quality created, executed, and funded activity-specific training sessions for their employees. The trainings introduced work processes, functions, and behaviors that incorporate the Minimum BMPs necessary for staff to prevent illegal discharges into the City's storm drain system. During FY 2008 City Departments/Divisions conducted approximately 200 activity-specific trainings for staff (see Appendix S for more details).

In addition to the trainings noted in Appendix S, the Airports, Streets Division, and ESD also provided additional information to staff. During FY 2008 Airport staff received copies of Chapter 6.2 covering Airport responsibilities, Appendix X covering the Commercial/Industrial minimum BMP requirements, Chapter 9 covering Illicit Discharge Detection and Elimination, and the Chemical Release Reporting Form all from the City's 2008 JURMP. The Street Division provided educational handouts to staff including information regarding vehicle and equipment cleaning, material and delivery storage, material use, and storm water principles. In addition, ESD's Hazardous Materials Management Program also taught 69 hazardous material classes to City employees where a storm water component was covered in each class during the reporting period.

Also during FY 2008, the Fire-Rescue Department Training Division Administration initiated an orientation process for participating agencies conducting fire training at the Harbor Drive Training facility. Client staff is required to sign an agreement indicating that they are informed of the water flow control protocol utilized to ensure that storm drains are protected in the streets. Furthermore, Fire Logistics staff developed a BMP packet consisting of a clear plastic pocket and hanger for easy posting at the Fire-Rescue facilities.

8.3 EDUCATIONAL OUTREACH ELEMENT

This subsection describes the content, form, and frequency of education and outreach efforts for residential, general public, school children, and underserved target communities including high risk behaviors, "allowable" behaviors, mobile sources, and various ethnic and socioeconomic groups. New development, construction target audiences, and industrial/commercial outreach programs are discussed in detail in their individual sections of this report.

8.3.1 Tools for Special Targeted Groups

The City has identified BMP requirements for the following audiences:

- Commercial and Industrial Sites/Sources
- Mobile Businesses
- Residential Areas and Activities
- New Development and Construction owners and operators
- Municipal personnel

These BMP requirements are included in Appendices X, XI, and XII, in Section 3.0, "Development Planning", in Section 4.0, "Construction", and in Sections 6.X in each municipal section of the City's 2008 JURMP. In accordance with the City's 2008 JURMP, BMPs were promoted and presented to the various target audiences listed above through a variety of outreach tools. For information on the education and outreach conducted for Commercial and Industrial Sites/Sources, Mobile Businesses, New Development, and Construction Owners and Operators please refer to Section 5.2.3.4, Section 5.3.4.1, Section 2.4.3.5, and Section 3.4.7 of this Annual Report respectively.

8.3.2 Tools for the General Public

This subsection describes the ways *Think Blue* delivered its messages to the general public along with a description of specific education and outreach activities offered by other City departments or divisions. For example, *Think Blue* messages were conveyed in bill inserts, information racks in various department community service centers, libraries, and the Office of the City Treasurer. Other departments assisted by distributing storm water related messaging through mailings, newsletters, bill messaging, and at special events.

Order R9-2007-0001 requires jurisdictions to conduct education efforts toward several audiences including underserved target audiences, high risk behaviors, and "allowable" behaviors and discharges. During FY 2008 the City began the process of fully implementing an education program addressing this new requirement and will have more information in the FY 2009 JURMP Annual Report. During FY 2008, the City utilized print media to target underserved audiences to inform individuals regarding auto product recycling events as noted in Table 8-6 below. The City will continue to look for more opportunities to reach underserved target audiences.

8.3.2.1 *Advertising*

Well-developed advertising of *Think Blue* Public Service Announcements (PSAs) is a critical part of the Pollution Prevention Division's overall outreach and education efforts. As an example, during FY 2008, *Think Blue* San Diego was recognized with two Emmy Awards at the 34th annual Emmy Awards on June 14, 2008 for the *Think Blue* PSAs entitled "Karma" and "Karma Second Chance".

The Emmy Awards were presented by the Pacific Southwest Chapter of the National Academy of Television Arts and Sciences. The Pacific Southwest region includes San Diego, Bakersfield, Palm Springs, San Luis Obispo, Santa Barbara, and Santa Maria, California and Las Vegas, Nevada. The purpose of the Emmy Awards is to recognize outstanding achievements in television by conferring annual awards of merit.

The "Karma" PSA was conceived and written as part of an educational series, promoting storm water pollution prevention. The first spot, "Karma", humorously illustrates the bad luck that befalls a young businessman after he carelessly litters in the street. Other spots in the series, such as "Karma: Second Chance", rewind the action to avoid the pitfalls of karma, and demonstrate ways in which citizens can help reduce pollution, keeping beaches and bays clean.

More information on the City's PSAs and advertising efforts conducted in FY 2008 are described below.

8.3.2.2 *Think Blue Media Purchase and PSA Airtime*

During FY 2008 the City aired PSAs on both local radio and television stations reaching the English- and Spanish-speaking communities. The advertising partners provided $263,598 of in-kind contributions. Leveraged in-kind airings are provided when time is available in the advertiser's inventory, which is not evenly distributed through the 12 month reporting period. Additionally, as part of the media buy, *Think Blue* received an estimated $45,392 of in-kind contributions through free placement on media websites.

PSAs that aired in FY 2008 are summarized in Table 8-2 below and can be found on the City's *Think Blue* website (http://www.sandiego.gov/thinkblue/videos/index.shtml). The television and radio PSAs aired a total of 2,817 times and made an estimated 7,321,835 impressions. Furthermore, the free placement on media websites resulted in an estimated 42,896,318 impressions during the reporting period.

Table 8-2 – FY 2007 Public Service Announcements

PSA	Media	Language
Roads to Beaches	Television and Radio	English and Spanish
Don't Trash Our Future	Television and Radio	English and Spanish

8.3.2.3 *Print Media*

In FY 2008, the City utilized billboards, mall signs, and transit shelters to promote *Think Blue* and Storm Water Pollution Prevention awareness, which made an estimated 5,206,360 impressions. Copies of the billboard, mall signs, and transit shelters graphics are included as Appendix T, and a summary of locations and durations are included in the tables below.

Table 8-3: Billboard Locations and Durations

Location Description	Start Date	End Date
Navajo Rd. west of Lake Murray Blvd.	3/31/08	4/27/08
University Ave. north of Wilson Ave.	3/31/08	4/27/08
University Ave. south of Herbert St.	3/31/08	4/27/08
Fairmount Ave. north of University Ave.	3/31/08	4/27/08
El Cajon Blvd. east of 52nd St.	3/31/08	4/27/08
Mission Gorge Rd. north of Zion Ave.	3/31/08	4/27/08
Sunset Cliffs and Niagara	3/31/08	4/27/08
Ingraham St. south of La Playa Ave.	3/31/08	4/27/08
Mission Gorge Rd. north of Old Cliffs Rd.	3/31/08	4/27/08
Pacific Highway north of Washington St.	3/31/08	4/27/08
Camino Del Rio St. west of Moore St.	3/31/08	4/27/08
University Ave. south of Highland Ave.	3/31/08	4/27/08
El Cajon Blvd. west of 58th St.	3/31/08	4/27/08
Imperial Ave. north of Merlin Dr.	3/31/08	4/27/08
Winter Gardens Blvd. north of Gardena Rd.	3/31/08	4/27/08
University Ave. south of 42nd St.	5/5/08	6/29/08
University Ave. west of 36th St.	5/5/08	6/29/08
El Cajon Blvd. west of 58th St.	5/5/08	6/29/08
El Cajon Blvd. north of 56th St.	5/5/08	6/29/08
Federal Blvd. north of 47th St.	5/5/08	6/29/08
Zion Ave. east of Mission Gorge Rd.	5/5/08	6/29/08
Garnet Ave east of Haines St.	5/5/08	6/29/08
Balboa Ave. east of Albuquerque St.	5/5/08	6/29/08
Pacific Highway south of Smith St.	5/5/08	6/29/08
Main St. west of Woden St.	5/5/08	6/29/08
G St. north of 15th St.	5/5/08	6/29/08

Table 8-4: Mall Signs Locations and Duration

Location Description	Start Date	End Date
Carmel Mountain Plaza – Mall Kiosks	3/31/08	7/20/08

Table 8-5: Transit Shelters Locations and Duration

Location Description	Start Date	End Date
W. Mission Bay Dr. east of Quivira Road	3/31/08	4/27/08
Linda Vista Road west of Mesa College Drive	3/31/08	4/27/08
Park Blvd. north of University Ave.	3/31/08	4/27/08
4th Avenue west of Hawthorn Street	3/31/08	4/27/08
13th St. west of Imperial Avenue	3/31/08	4/27/08
Ruffin Road west of Clairemont Mesa Blvd.	3/31/08	4/27/08
Genesee Ave. west of Balboa Ave.	3/31/08	4/27/08
Miramar Rd. west of Camino Ruiz	3/31/08	4/27/08
Mira Mesa Blvd. east of Black Mountain Rd.	3/31/08	4/27/08
4th Avenue west of Broadway	3/31/08	4/27/08
Adams Ave. west of Cherokee Ave.	3/31/08	4/27/08
Clairemont Dr. west of Clairemont Mesa Blvd.	3/31/08	4/27/08
El Cajon Blvd. west of 54th St.	3/31/08	4/27/08
5th Ave. east of Ash St.	3/31/08	4/27/08
Navajo Rd. west of Park Ridge Blvd.	3/31/08	4/27/08

The Water Department and ESD's HHW Program also utilized print media during FY 2008. The Water Department had a stormwater related article on Lake Murrary included in the Mission Times Courier which reached approximately 25,000 individuals during the reporting period. ESD's HHW Program utilized print media to provide information to the general public in order to promote HHW auto product recycling events. A summary of the print media public outreach conducted by the HHW program is included in Table 8-6 below.

Table 8-6: FY 2008 ESD HHW Program Education and Outreach to the Public

Outreach Mechanism	Placement	Target Audience[3]	# of times		Estimated # of people targeted
For Auto Product Recycling Events					
Calendar article	***Auto Trader***, monthly magazine	4,5	1. 10/15/07-10/27/07 2. 11/05/05-11/18/07 3. 11/26/07-12/08/07 4. 01/14/08-01/26/08 5. 02/08/08-02/23/08 6. 02/29/08-03/15/08 7. 03/21/08-04/05/08 8. 04/25/08-05/10/08		240,000 (Circulation is 30,000 for each publication)
Calendar article	***San Diego Earth Times***, monthly magazine	4,5	1. 10/15/07-10/27/07 2. 11/05/05-11/18/07 3. 11/26/07-12/08/07 4. 01/14/08-01/26/08 5. 02/08/08-02/23/08 6. 02/29/08-03/15/08 7. 03/21/08-04/05/08 8. 04/25/08-05/10/08		8,000 (Circulation is 1,000 for each publication)
Calendar article	Union Tribune, Car Calendar in weekly ***"Wheels"*** newspaper section and online webpage	4,5	1. 10/06/07 2. 10/13/07 3. 10/20/07 4. 10/27/07 5. 11/3/07 6. 11/10/07 7. 11/17/07 8. 11/24/07 9. 12/01/07 10. 12/08/07 11. 01/12/08 12. 01/19/08 13. 01/26/08 14. 02/02/08 15. 02/09/08	16. 02/16/08 17. 02/21/08 18. 02/23/08 19. 03/01/08 20. 03/08/08 21. 03/15/08 22. 03/22/08 23. 03/29/08 24. 04/01/08 25. 04/05/08 26. 04/12/08 27. 04/19/08 28. 04/26/08 29. 05/03/08 30. 05/10/08	9,172,440 (Circulation is 305,748 for each publication)

[3] 1. Construction Site Owners and Developers; 2. Industrial Owners and Operators; 3. Commercial Owners and Operators; 4. Residential Community, General Public, and School Children; 5. Under-represented audiences in 1-4.

Outreach Mechanism	Placement	Target Audience[3]	# of times	Estimated # of people targeted
Government Access Cable Channel	***City Access Magazine*****,** cable video bulletin	4,5	1. 10/15/07-10/27/07 2. 11/05/05-11/18/07 3. 11/26/07-12/08/07 4. 01/14/08-01/26/08 5. 02/08/08-02/23/08 6. 02/29/08-03/15/08 7. 03/21/08-04/05/08 8. 04/25/08-05/10/08	400,000 (Circulation is 50,000 each publication)
Insert	***PennySaver***, weekly advertising magazine with distribution to residential addresses city-wide	4,5	1. 10/24/07 2. 11/14/07 3. 12/05/07 4. 01/23/08 5. 02/20/08 6. 03/12/08 7. 04/02/08 8. 05/07/08	515,000 (based on circulation)
Insert	***Union Tribune***, daily newspaper	4,5	1. 10/24/07 2. 11/14/07 3. 12/05/07 4. 01/23/08 5. 02/20/08 6. 03/12/08 7. 04/02/08 8. 05/07/08	113,957 (based on circulation)
Insert	***Water Bill*** (monthly)	4,5	1. Fall 2007 2. Spring 2008	275,000
Newspaper Ad (Filipino)	***The Filipino Press***, weekly newspaper	4,5	1. 11/10/07-11/16/07 2. 12/01/07-12/07/07 3. 01/19/08-01/25/08 4. 03/08/08-03/14/08 5. 03/29/08-04/04/08 6. 05/03/08-05/09/08	150,000 (Circulation is 25,000)
Newspaper Ad (Filipino)	***Philippine Mabuhay News***, weekly newspaper	4,5	1. 11/09/07 – 11/15/07 2. 11/30/07 – 12/06/07 3. 01/18/08 – 01/24/08 4. 03/07/08 – 03/13/08 5. 03/28/08 – 04/03/08 6. 05/02/08 – 05/08/08	450,000 (Circulation is 75,000)

Outreach Mechanism	Placement	Target Audience[3]	# of times	Estimated # of people targeted
Newspaper Ad (Spanish)	***El Latino***, weekly newspaper	4,5	1. 10/19/07 – 10/25/07 2. 11/09/07 – 11/15/07 3. 11/30/07 – 12/06/07 4. 01/18/08 – 01/24/08 5. 02/15/08 – 02/21/08 6. 03/07/08 – 03/13/08 7. 03/28/08 – 04/03/08 8. 05/02/08 – 05/08/08	644,000(Circulation is 80,500)
Newspaper Ad (Vietnamese)	***Thoi Moi***, weekly newspaper	4,5	1. 11/09/07 – 11/15/07 2. 11/30/07 – 12/06/07 3. 01/18/08 – 01/24/08 4. 03/07/08 – 03/13/08 5. 03/28/08 – 04/03/08 6. 05/02/08 – 05/08/08	48,000 (Circulation is 8,000)
Newspaper Ad (Vietnamese)	***Tieng Viet***, weekly newspaper	4,5	1. 11/09/07 – 11/15/07 2. 11/30/07 – 12/06/07 3. 03/07/08 – 03/13/08 4. 03/28/08 – 04/03/08 5. 05/02/08 – 05/08/08	25,000 (Circulation 25,000)
News Release	***Local print media***	4,5	1. 10/15/07 – 10/27/07 2. 11/05/07 – 11/18/07 3. 11/26/07 – 12/08/07 4. 01/14/08 – 01/26/08 5. 02/08/08 – 02/23/08 6. 02/29/08 – 03/15/08 7. 03/21/08 – 04/05/08 8. 04/25/08 – 05/10/08	N/A
Elevator Signs – promoting Auto product recycling	***Distributed via City staff -*** Posted in CAB, RHC, and Point Loma Library	4,5	1 month/year at each location	Unknown

8.3.2.4 *Special Events*

Special events offer a wide variety of opportunities for the *Think Blue* program to educate the public about Storm Water Pollution Prevention. The table below summarizes the special events that the City implemented and/or participated in during FY 2008 to educate the general public on storm water pollution prevention and to promote the *Think Blue* program. A description of each event follows Table 8-8. While the City conducted jurisdictional outreach, it is important to note that many of the City's outreach events were watershed focused and as such will be included in the WURMP Annual Reports that the City is a participating Copermittee. This will be a continuing trend as the City's outreach events become more area and watershed specific. Furthermore, as the education program has become more sophisticated, it has been recognized that larger audiences can be reached more effectively by focusing staff and resources on large events, rather than numerous relatively minor community and neighborhood events reaching far fewer people.

Table 8-7: FY 2008 General Public Special Events

Date	Event Type	Event Title	Audience	Estimated Audience #
7/21/07	San Diego Padres Baseball Game – Tony Gwynn Commemorative Poster Giveaway	San Diego Padres - Tribute to Tony Gwynn Weekend	General Public – Padres Attendees	45,000 attendees, and 500,000 viewers
12/7/07	Community Festival – video content and booth onsite	December Nights at Balboa Park	General Public	200,000
3/6/08	Environmental Education Event – booth on site	Cox Conserves – Employee Rally at Cox Communications Copley Campus	General Public – Cox Employees	800
4/18/08	Environmental Education Event – Booth on site	Jack in the Box Earth Fair at Jack in the Box Corporate Office	General Public – Jack in the Box employees	400
4/24/08	City of San Diego Family Event – hosted booth on site	Take your Son or Daughter to Work Day	General Public – City of San Diego Employees and Children	200
5/24/08	Jazz Festival – booth on site	Smooth Jazz 98.1 Gaslamp Festival	General Public – 98.1 Smooth Jazz listeners	10,000
6/22/08	San Diego Padres Baseball Game – PSA on Jumbotron and T-shirt sponsorship	San Diego Padres - Premium Kids Giveaway	General Public – Padres attendees	40,000 attendees, and 200,000 viewers
Total				**996,400**

December Nights: In December of 2007, *Think Blue* sponsored the December Nights program in Balboa Park. Sponsorship of the event included display materials, interactive displays, airing of *Think Blue* PSA on informational screens at Balboa Park, and assistance from Special Events staff. *Think Blue* also created awareness in the area by placing stickers on designated storm drains, creating children-friendly hopscotch stickers, and branding recycling bins with the *Think Blue* logo.

Cox Conserves: Cox Communications invited *Think Blue* to participate in their employee educational fair. *Think Blue* staffed a booth and handed out educational information and promotional items to employees and answered questions regarding storm water pollution.

Jack in the Box Earth Fair: During the month of April, Jack in the Box invited *Think Blue* to participate in their Earth Fair. *Think Blue* staffed a booth and handed out educational information and promotional items to employees and answered questions regarding storm water pollution.

Take Your Son or Daughter to Work Day: The City's Office of Ethics and Integrity set up this event in April aimed towards children attending work with their mother or father. *Think Blue* participated by having a booth and handing out educational materials specifically designed for children.

Jazz Festival: *Think Blue* sponsored the Gaslamp Quarter Jazz Festival event in Downtown San Diego on May 24, 2008 Sponsorship included onsite signage, advertisements, onsite booth to distribute educational materials, branding recycling containers with *Think Blue* logo, *Think Blue* branded storm drain coverings and radio spots promoting the event. Details of the sponsorship are included as Appendix U.

Padres Kid's Giveaway: *Think Blue* sponsored San Diego's Padres baseball team premium giveaway item. On June 22, 2008, children under the age of 14 with a valid ticket received a T-shirt that included the *Think Blue* logo. Also, *Think Blue* was given two 30 second PSA airtime slots which aired on the Jumbotron.

During FY 2008, special event organizers were encouraged to promote the *Think Blue* Program and storm water pollution prevention strategies to the approximately 10,000,00 attendees at public events occurring on City streets or parks during FY 2008. Many event organizers promoted a variety of storm water pollution prevention strategies at their events during the reporting period. The Office of Special Events, provided stormwater related information to 600 special event permit applicants during FY 2008.

Qualcomm Stadium also reached approximately 50,000 individuals by displaying the *Think Blue* message on the marquee at the stadium 20 times during the reporting period. Qualcomm Stadium also had signage to promote the proper disposal of trash and recycling during events at the Stadium and all inlet grates are painted with the “No dumping drains to Ocean” message. There were approximately 900,000 individuals at the Stadium during FY 2008 who may have been influenced by this signage.

San Diego Coastkeeper’s Ocean Gala

The Pollution Prevention Division and the City have participated in and attended San Diego Coastkeeper’s Ocean Gala event since 1999. FY 2008 was the third year *Think Blue* served as a sponsor with a donation of $5,000. *Think Blue* debuted a newly produced PSA entitled “Karma” to the attendees of the Gala.

8.3.2.5 *Web Page*

www.ThinkBlue.org provides a wide variety of storm water related information for residents and businesses. The site provides a number of resources including downloadable program brochures, fact sheets, reports, news, Project SWELL information, and a wealth of other resources. BMP information is available for businesses and industries located in the City and

Minimum BMP Fact Sheets are housed on the City web page for all targeted audiences. In addition, an educational resources link connects users to storm water and watershed education resources available from other institutions. Visitors to the site are also able to view storm water television PSAs. The *Think Blue* website had approximately 80,415 visits during FY2008, averaging 6,701 visits a month. A visit is a series of actions that begins when a visitor views their first page from the server and ends when the visitor leaves the site or remains idle beyond thirty minutes.

Additionally, both MWWD and the Water Department provided a wide variety of information, including stormwater, on their respective websites during FY 2008. MWWD's website was visited by an estimated 300,000 individuals. MWWD provided informational videos on the website that could be accessed by the public, and the website was visited by an estimated 300,000 individuals. The Water Department's website along with the water operations websites were visited by 803,364 individuals during FY 2008.

8.3.2.6 *Speakers Bureau*

The Storm Water / Think Blue Speaker's Bureau program is in development mode. *Think Blue* is currently updating the Pollution Prevention Division's presentation materials in response to the multiple new regulations and the Division's variety of planned programs. As a result, staff did not participate in as many Speakers Bureau's in FY 2008 as in years past. In addition, many staff speaking engagements in FY 2008 were focused on watershed specific issues or projects (such as the ASBS in La Jolla), and are recorded in the FY 2008 WURMP Annual Reports. The City is hoping to have this effort fully implemented by FY 2009 and will report on the speaking engagements it conducts in the FY 2009 JURMP Annual Report.

During FY 2008, the Water Department presented information on the Quagga mussels in San Diego's Reservoirs to the Colorado River Water User's Association. Water Department staff also presented information on the Integrated Regional Water Management plan to the San Diego City Council on July 18, 2007, November 2, 2007, and December 4, 2007.

8.3.2.7 *Collateral Materials*

Table 8-8 below identifies the *Think Blue* collateral materials available and distributed in FY 2008 to target audiences by the Pollution Prevention Division's Education Program. The italicized entries were new items for FY 2008.

Table 8-8: FY 2008 *Think Blue* Collateral Materials by Target Audience

Category Title	Municipal	Residential	Commercial	Industrial	Construction	Children	Quantity Distributed in FY 2008
Brochures/Training							
Brochure: *Think Blue* Solutions (English)	X	X	X		X		3880
Brochure: *Think Blue* Solutions (Spanish)	X	X	X		X		905
Card: 3C's (English)							541
Card: 3C's (Spanish)							75
Door Hanger: *Think Blue* 3 C's (English)		X					200

Category Title	Municipal	Residential	Commercial	Industrial	Construction	Children	Quantity Distributed in FY 2008
Booklet: What's Cookin'? (English and Spanish)			X				100
Booklet: Green Wrench Guide (English)			X				100
IPM Pest Tip Cards – Set of 12 (English)	X	X	X	X	X		9237
IPM Pest Tip Cards – Set of 12 (Spanish)	X	X	X	X	X		1287
Postcard: Mission Bay Rivers (English)		X					300
Postcard: Mission Bay Rivers (Spanish)		X					100
Postcard: Mission Bay Boating (English)		X					400
Postcard: Mission Bay Boating (Spanish)		X					100
Incentive Items							
Dustpans - English	X	X	X	X	X		881
Dustpans - Spanish	X	X	X	X	X		293
Pencils - English	X	X	X	X	X	X	2823
Pencils - Spanish	X	X	X	X	X	X	1365
Key Chains - English	X	X				X	2500
Key Chains - Spanish	X	X				X	1885
Stickers - English	X	X				X	2145
Stickers - Spanish	X	X				X	60
Magnetic Notepad	X	X	X	X	X	X	1159
Brooms	X	X					627
Frisbees - English	X	X				X	1520
Frisbees - Spanish	X	X				X	420
Frisbees - Small	X	X				X	350
TOTAL DISTRIBUTED							**33,055**

Other City Departments/Division also distributed additional collateral materials to target audiences in FY 2008 and the information is summarized in the following table.

Table 8-9: FY 2008 City Department/Division Collateral Materials Distribution by Target Audience

Department /Division	Collateral Material	Target Audience[4]	Estimated # of people targeted
Community Services Department	Customer Service Centers - Storm Water Pollution Prevention Brochures	4	Brochures were available for walk-in customers at each location - Number unknown
City Treasurer's Office	*Think Blue* handout available in lobby information rack	1-5	Approximately 60,000 citizens come into the lobby per year
ESD's HHW Program	HHW Transfer Facility Brochures distributed to citizens calling HHW hotline	1-5	1,700
ESD's HHW Program	HHW Reference Number Brochures distributed to citizens by City staff	1-5	2,000
MWWD	MWWD Energy Fact Sheet	2,3,4,5	Varies
MWWD	Water/Sewer Bill Inserts	2,3,4,5	702,000
MWWD	Industrial Wastewater Control Program Brochure	1,2,3,4,5	Varies
MWWD	Ocean Monitoring Brochure	4,5	Varies
MWWD	Metro Biosolids Brochure	1,2,3,4,5	Varies
MWWD	North City Water Reclamation Plant Brochure	1,2,3,4,5	Varies
Office of Special Events	Special Event Permit Application	1-5	600
Parks and Recreation	BMP Information handouts – distributed with permits issued by the Department	4,5	11,534
Parks and Recreation	BMP Information handouts – distributed to contractors performing work within City Parks	1-4	235
Parks and Recreation	Storm water related brochures	1-5	20,345
Parks and Recreation	Displayed storm water brochures throughout the City on Recreation Center bulletin boards	1-5	500
Stadium	Provided handouts to Stadium patrons re: Storm Drain Protection	4	10,000
Street Division	Door-hangers with storm water message	4	500

[4] 1. Construction Site Owners and Developers; 2. Industrial Owners and Operators; 3. Commercial Owners and Operators; 4. Residential Community, General Public, and School Children; 5. Under-represented audiences in 1-4.

Department /Division	Collateral Material	Target Audience[4]	Estimated # of people targeted
Water Department	Annual Drinking Water Quality Report	1,2,3,4,5	570,000
Water Department	Lakes Brochure and Insert	4	8,500
Water Department	Customer Survey for Water Operations Services	3,4	274
Water Department	Customer Survey for Street Division Services	3,4	12
Water Department	Water Conservation Calendar	3,4	10,000
Total			**1,398,200**

8.3.3 Tools for Student-Age Groups

Student-age directed outreach and education will continue to be a long-term commitment for the City. Through the "Project SWELL" elementary school curricula, the City will continue to educate school children about the importance of our recreational waterways and human-water interaction through a well-balanced, comprehensive and hands-on water quality and pollution prevention curricula.

Project SWELL balances environmental and scientific studies as a comprehensive and hands-on K-12 water quality and pollution prevention curricula. San Diego Unified School District, the City, and San Diego Coastkeeper have united to enhance the existing science curriculum used with inquiry-based FOSS (Full Option Science System) hands-on science kits. The lessons align with the State Science Content Standards for California Public Schools, Science Framework for California and meet the State's environmental education requirement. It teaches children about the importance of our recreational waterways and human-water interaction from both environmental-conservation and environmental-science standpoints.

This unique San Diego-based education program supports progressive change by educating our children about pollution prevention and how their participation can help to improve the health of our ocean and waterways. Through these lessons, students learn how they can minimize impacts to this sensitive coastal environment and address environmental issues pertaining specifically to our region.

With the roll out of the 2nd grade Pebbles Sand and Silt curriculum in FY 2008, and the 4th, 5th, and 6th grade level lessons, Project SWELL reached more than 40,000 students within the San Diego Unified School District. Also, with the rollout of the Oceanside Unified School District program for 5th grade students, Project SWELL reached an additional 1,643 students.

In FY 2008, for the San Diego Unified School District, Project SWELL's 2nd grade "Pebbles, Sand, and Silt" kit reached 9,451 students, 4th grade "Ecosystems" kit reached 9,747, 5th grade "Water" kit reached 9,897, and 6th grade "Landforms" kit reached 9,701.

Every seven years, the State Board of Education reviews the curriculum framework for each subject. This year, San Diego and Oceanside Unified School Districts re-adopted the FOSS science curriculum. However, there are new requirements including a mandate that every

teacher has a science kit in the classroom. In the past, teachers rotated the kits throughout the year, teaching the lessons at different times of the academic calendar year. Recently, Coastkeeper has been working to update the existing Project SWELL lessons to meet the new adoption requirements by the beginning of the next school year.

Currently, Project SWELL is continuing to expand with the development of a Kindergarten curriculum which is expected to be launched in 2009. This curriculum will reach another 10,000 students annually. In addition to expanding Project SWELL in SDUSD, Coastkeeper will continue to expand in OUSD with the launch of the 6th grade lessons in Fall 2008. This curriculum will reach approximately 1,500 students. A formal evaluation form for students and teacher surveys are also under development for both the SDUSD and OUSD.

With the regional expansion efforts in North County and South Bay schools it is ultimately hoped that Project SWELL will reach every K-12 student in San Diego County to provide hands-on environmental education. The Project SWELL curriculum will foster a sense of stewardship for our natural environment and help to empower and educate these future leaders of America to understand and improve the condition of San Diego's coast and waterways.

Table 8-10 below identifies the *Think Blue* collateral materials available and distributed in FY 2008 to student age groups by *Think Blue*. The italicized entries were new items for FY 2008.

Table 8-10: FY 2008 *Think Blue* Collateral Materials for Student Age Groups

Category Title	Children	Quantity Distributed in FY 2008
Kids: W&R Coloring Book (English)	X	50
Kids: W&R Coloring Book (Spanish)	X	65
Kids: Fish Coloring Page	X	421
Kids: Word Search	X	276
Kids: Water-Where Does it Go?	X	426
San Diego Unified School District SWELL:2nd grade "Pebbles, Sand, and Silt" Kit	X	9,451
San Diego Unified School District SWELL: Investigation 4th Grade "Ecosystems" Kit	X	9,747
San Diego Unified School District SWELL: Investigation 5th Grade "Water" Kit	X	9,897
San Diego Unified School District SWELL: Investigation 6th Grade "Landforms" Kit	X	9,701
Oceanside Unified School District SWELL: 5th Grade Kit	X	1,643
Total		**41,677**

9 PUBLIC PARTICIPATION

9.1 INTRODUCTION

This section describes the steps taken primarily by the Pollution Prevention Division to facilitate public participation during FY 2008. While closely linked to public education efforts (see Section 8, "Education"), public participation involves interacting and assessing the public's willingness to participate and ability to retain storm water messages.

9.2 PROGRAM IMPLEMENTATION

The Pollution Prevention Division has engaged and embraced the critical role public participation plays in the success of pollution prevention efforts. Specific public participation goals and objectives were identified in the City's 2008 JURMP. The following storm water pollution prevention public participation efforts were implemented by the City during FY 2008.

Telephone Survey

The Pollution Prevention Division conducted a telephone survey of adult residents in the City between March 13 and March 22, 2008. The purposes of the survey included:

- To explore attitudes about storm water pollution;
- To explore barriers to behavioral change that might reduce storm water pollution;
- To assess different potential motivations for change including those that address barriers; and
- To provide information that can be used in formulating a community based social marketing program.

As part of the survey 800 interviews were conducted with adult residents using a random-digit dial methodology, in which a random list of all active residential telephone numbers served as the sample. The margin of error for citywide results is plus or minus 3.4% at a 95% confidence level. Interviews were conducted in both English and Spanish.

A few questions in this survey were asked in similar studies conducted in previous years. Where appropriate, the results were compared from this survey with those from previous studies. The report presents results broken out by subgroups of adult residents (i.e., by men versus women or by zip code) only if the differences are both statistically significant using standard significance testing, and are of relevance. Where statistically significant and relevant, the results are broken out by watershed. The survey findings are included as Appendix V.

Focus Groups

Focus groups have been and will continue to be utilized as an effective means of obtaining useful input in testing the effectiveness and resonance of strategic communications messages. During FY 2008, the Pollution Prevention Division conducted a small focus group to assist with the Think Blue program rebranding and messaging strategy. In addition to other Copermittees, representatives from Coastkeeper, the County Water Authority and University of California Cooperative Extension also participated in providing feedback regarding logo design and slogans for the Think Blue campaign.

Storm Water Hotline

The 619-235-1000 Storm Water Hotline provided the public the opportunity to contact the Storm Water Department in the event potential water nuisances or an illegal discharge entering the

storm drain system was observed. During FY 2008, the hotline continued to be an invaluable asset in helping the Pollution Prevention Division Code Enforcement Section in the citation and, where possible, education of residents and businesses that violate the City's Stormwater Ordinance. In FY 2008 the Pollution Prevention Division's Code Enforcement Section conducted 1,932 investigations as a result of hotline calls in FY 2008.

Web Site

The City's web site, www.ThinkBlue.org continued to provide the public the ability to obtain information and offer comments on storm water programs and initiatives. In FY 2008 the web site was utilized to obtain public comments regarding the proposed Storm Water Standards Manual as well as drafts of the City's JURMP, six WURMPs, a proposed updated Storm Water Ordinance and proposed storm water BMPs for residents and businesses. The public was invited to enter their comments online and that feedback was collected and inserted as part of the public participation process.

As a comprehensive information repository, the Pollution Prevention Division web site continued to encourage public involvement by informing the public about the important issues associated with the Pollution Prevention Division. During the reporting period the website was visited 80,415 times (Table 9-1). A visit is considered a series of actions that begins when a visitor views their first page from the server and ends when the visitor leaves the site or remains idle beyond thirty minutes.

Table 9-1: FY 2008 Think Blue Website Visits

Month	Number of Visits
July 2007	7,433
August 2007	6,686
September 2007	5,568
October 2007	5,093
November 2007	5,007
December 2007	4,743
January 2008	5,129
February 2008	4,886
March 2008	6,487
April 2008	9,409
May 2008	10,837
June 2008	9,137
Total	**80,415**

Stakeholder Interviews

The City will continue to meet with key local and regional stakeholders in an effort to create partnerships and trust. The City will continue to consult stakeholders about concerns, issues of interest, and opportunities for the improving the Program.

Speakers Bureau

The City formatted its Speakers Bureau engagements to allow time for audience questions. Questions were recorded and logged as appropriate to ensure the public issues are understood and will be potentially useful in helping to guide future outreach efforts.

The Speakers Bureau engagements conducted by the Pollution Prevention Division in FY 2008 were watershed focused and will be included in the City's FY 2008 WURMP Annual Reports.

The Water Department conducted three presentations during the FY 2008. Water Department staff presented information on the watershed response to the 2003 and 2007 San Diego wildfires to the San Dieguito River Park Citizen Advisory Committee on November 2, 2007. Staff also presented information on the Quagga Mussels in San Diego's Reservoirs to the Colorado River Water User's Association on December 13, 2007. The San Diego Integrated Regional Water Management Plan was also presented to the San Diego City Council on July 18, 2007, November 2, 2007 and December 4, 2007.

Door-to-Door Canvassing

The City continued to utilize door to door canvassing to ensure residents in a particular area are receiving critical storm water related information. Providing one-on-one communication will be useful in identifying issues particular to that geographic region. During FY 2008, the Streets Division distributed door hangers with a storm water message to approximately 500 residents.

Meetings, Hearings, Open Houses, and Workshops

The City continued to host public meetings in an effort to provide the public the opportunity to have questions answered and concerns acknowledged. The City continued to properly notify these meetings and provide times and locations that are convenient for the public to attend.

The City Planning and Community Investment Department (Planning Department) staffed many public meetings, workshops, and hearings where water quality issues were discussed. Groundwork San Diego-Chollas Creek, a not-for-profit organization established to work with the City in implementing the Chollas Creek Enhancement Program, made informational presentations to the Encanto Neighborhood Community Planning Group and the Southeastern San Diego Planning Committee in March 2008.

MWWD also offered the public opportunities to participate in water quality issues through community meetings and City Council hearings. MWWD conducted several community meetings during reporting period regarding Redirection of Flow (ROF) and Substantial Conformance Review (SCR). ROF and SCR are additional tools MWWD utilized to prevent sewage from coming in contact with urban runoff. ROF studies attempt to determine if it is technically and financially feasible to re-direct the sewage flow out of the canyon mains and into mains located in the City right-of-way. There are many benefits of moving the mains to City rights-of-way resulting in easier monitoring and access, and less impact to canyon resources. A summary of the ROF and SCR meetings are provided in Table 9-2 and a summary of the City Council hearings are provided in Table 9-3 below.

Table 9-2: FY 2008 MWWD Community Meetings

Canyon Project	ROF/SCR	Community	Meeting Date
I-15 and Adams	ROF	Normal Heights	10/2/2007
35th Street	ROF	Normal Heights	10/2/2007
Willow Street	ROF	Peninsula City Community Planning Board	1/24/2008
El Camino Real/San Dieguito Road	ROF	Carmel Valley Planning Group	10/9/2007
Patrick Henry	ROF	Navajo	2/25/2008
Switzer	ROF	North Park Planning Committee	10/16/2007
Chollas Creek/Federal	ROF	City Heights	2/4/2008
Euclid and Menlo	ROF	City Heights	5/5/2008
Fairmount and Home	ROF	City Heights	5/5/2008
Valencia	ROF	Encanto Neighborhoods	6/16/2008
Presidio/Old Town	ROF	Mission Hill Town Council	5/8/2008
Presidio/Old Town	ROF	Old Town Community Planning Committee	5/14/2008
Presidio/Old Town	ROF	Mission Hill Heritage Community Group	5/15/2008
Chocolate/Juniper	ROF	North Park Planning Committee	4/15/2008
Chocolate/Juniper	ROF	Golden Hill Planning Committee	5/14/2008 & 6/11/2008
45th and Boston	SCR	Southeast Community Planning Group	5/12/2008
Shepherd	SCR	Tierrasanta Community Planning Group	6/18/2008
Norfolk	SCR	Kensington/Talmadge Neighborhood	5/14/2008
Peñasquitos Preserve	SCR	Los Peñasquitos Citizen Advisory Committee	3/20/2008

Table 9-3: FY 2008 MWWD City Council Hearings

Request for Council Actions	
Project	**City Council Date**
Procurement of Peroxide Regenerated Iron-Sulfide Control Pri-Sc/Pricept – U. S Peroxide	7/31/2007 & 9/4/2007
Sewer Pump Station 79 Upgrades – Pardee Homes – Participation Agreement	9/4/2007, 9/11/2007, & 9/18/2007
Accelerated Sewer Replacement – Adv. For Bids	9/25/2007, 10/23/2007, and 10/30/2007
Prop 218 Noticing: Wastewater Rate Adj. Related to Shames vs. City of San Diego; Water Rate due to SD County Water Authority Rate Increase – Rate Adjustments	7/30/2007
Pipeline Rehab Phase F-1 – Advertise and Award	10/23/2007 & 10/30/2007
Otay Mesa Trunk Sewer: Utility – Caltrans – Agreements 31766 & 31768	9/25/2007, 10/16/2007, 10/23/2007, &10/30/2007
Dakota Cyn Accel Sewer Replacement and Rehab - Additional Funding	9/25/2007, 11/6/2007, and 11/20/2007
Furnishing GVW Sewer Rodding Truck – Dion Int'l - Award	10/23/07, 11/13/07 & 11/20/07
As Needed Environmental Consulting Services: MWWD Support, Helix - Agreement	10/16/2007
MBC: Procurement Of Chemical Supplies For Mannich Polymer – Polydyne, Inc. – Sole Source No. 1568	11/13/07 & 1/8/08
Auditing Svcs Pay For Performance & Bid To Goal – AKT – Amendment No. 1	10/23/07 & 10/29/07
California Center For Sustainable Energy (CCSE)	11/13/07, 1/?/08 & 3/25/08

Request for Council Actions	
Project	**City Council Date**
Shames vs. City of San Diego	10/8/2007
Specific Canyon Trunk Sewer Group 1 - Amendment No. 3 - Bureau Veritas Design	12/4/07, 1/8/08 & 1/22/08
PLWTP: Modified (NPDES) Discharge Permit - Waiver	11/8/2007
Pipeline Rehab Phase G-1 – Advertise & Award	1/29/08, 2/19/08 & 3/25/08
NCWRP: Live Stream Discharge (Wet Weather) Feasibility Study, RMC Water - Award	1/29/08, 2/19/08 & 3/25/08
As Needed Engineering Services 2008-2011 Brown & Caldwell - Agreement	2/19/08, 3/25/08 & 4/15/08
Los Penasquitos North Wetland creation Project - Habitat West, Inc. - C.C.O. #2	3/25/08, 4/15/08, 4/22/08, 5/6/08
Specific Canyon Trunk Sewer Group 2 - Amendment No. 2 - Kennedy/Jenks	3/25/08 & 4/15/08
SBWRP Renewable Biogas Fueled On-site Power Cogen - Linde - Power Purchase Agreement	3/11/08 & 3/25/08
California Center For Sustainable Energy (CCSE) - Customer Service Agreement	4/15/08, 5/13/08 & 6/24/08
Lake Murray Mitigation, C.O.O. #1 - Recon	5/13/08 & 5/27/08
Sewer Flow Monitoring & Event Notification - ADS LLC - Amendment 4	6/24/2008
Otay Mesa T.S.: Sewer Conveyance Surcharge - Amendment Supplemental Sewer Capacity Fee	5/6/08 & 6/10/08
FY08 Deappropriation of Fund 41509 Capital Improvement Funds	6/17/08
Pipeline Rehabilitation Phase H-1 - Advertise & Award	6/24/08
As Needed Environmental Consulting Services: MWWD Support, Helix - Agreement	10/23/07, 11/13/07 & 11/20/07

MWWD also participates in the Canyon Watchers program. The Canyon Watchers program is a cooperative effort between MWWD and the San Diego Oceans Foundation. The program relies on volunteers who regularly walk in San Diego's urban canyons and inspect the sewer manholes for signs of leaks or deterioration of any kind. Instead of regular meetings, the canyon watchers submit online reports of their observations to either the MWWD website or the Oceans Foundation website. If the volunteers see a sewage spill, they are directed to immediately call the sewer emergency line (619-515-3525) and report the problem and MWWD crews respond.

Inspection Services of the City's DSD conducted two informational seminars for the general public during FY 2008 to distribute stormwater information and receive public input. An estimated 100 individuals attended the seminars.

During FY 2008, ECP-Design presented a variety of CIP projects to community planning groups, park and recreation councils/boards, City Council and the Coastal Commission. In addition, there were a variety of CIP projects which had environmental documents (primarily Environmental Impact Reports (EIRs) and Mitigated Negative Declarations (MNDs) that were circulated for public review and comment.

The Water Department is a founding member and represented the City to the San Dieguito Watershed Council during FY 2008. Water Department staff attended two meeting of the Council during the reporting period (10/3/2007 and 12/4/2007).

The Water Department also represented the City to the San Diego Integrated Regional Water Management Plan (IRWM Plan). The County Water Authority, City, and County of San Diego formed the Regional Water Management Group (RWMG), which has funded, guided, and managed the development of the IRWM Plan to date. The RWMG met weekly to research, review, discuss and formulate ideas and concepts for the Plan. The City also participates in the Regional Advisory Committee (RAC). The RAC has twenty-five members providing expertise in the areas of water supply, wastewater, recycled water, storm water and urban runoff, natural resources, and environmental stewardship. Participants have been chosen to represent these general topic areas, rather than the interests of their specific agencies or organizations. During FY 2008, Water Department staff participated in seven public meetings of the RAC. The IRWM Plan aims to integrate source water production, source water protection, watershed management, water quality monitoring, and storm water management across multiple jurisdictions and stakeholders.

Partnerships

The City continued to seek out and coordinate initiatives and activities with well-established organizations in an effort to engage the public and encourage their support and participation. During FY 2008, the City continued to work with key stakeholders to expand and continue the implementation of Project SWELL. Section 8 of this report contains information on Project SWELL.

10 FISCAL ANALYSIS

10.1 INTRODUCTION

The Pollution Prevention Division is responsible for reporting on the Jurisdictional Urban Runoff Management Program's (URMP) fiscal analysis to the San Diego RWQCB each year. The Pollution Prevention Division collected financial information from City departments through the "Annual Report Form Questions", as well as financial information from within the Division, and analyzed the fiscal information. A summary of the findings is included below.

10.2 FISCAL ASSESSMENT

For FY 2008, the City's actual City-wide expenditures for implementation of the Municipal Storm Water Permit requirements consisted of JURMP components (Figure 10-1).

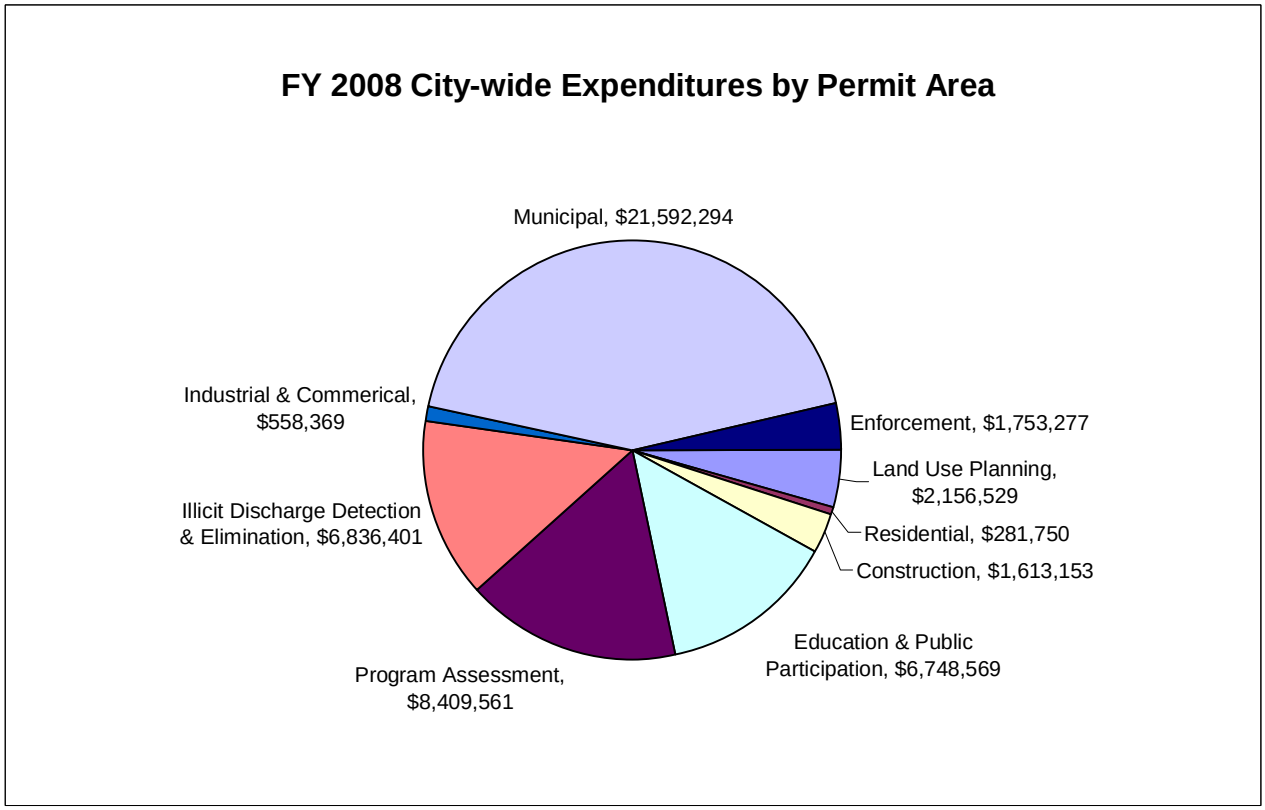

Figure 10-1. FY 2007 City-wide Expenditures by Permit Area

A total of $49,949,903 was expended in FY 2008 for the implementation of City-wide JURMP activities. This amount includes costs paid by sewer and water rate payers and costs reimbursed by project applicants. An overview of the expenditures reflected in these components is described below.

Explanations:

Land Use Planning
Activities identified in the Land Use Planning for New Development Section represent personnel and non-personnel expenses for plan check reviews, project design and SUSMP implementation, General Plan updates, and development and management of watershed plans.

Construction
Activities identified in this section represent personnel and non-personnel expenses for plan check review services, field inspections related to grading permits, public improvements, and building activities.

Municipal
Activities identified in this section represent personnel and non-personnel expenses for street sweeping, storm drain and channel maintenance, BMP implementation, and housekeeping (i.e., debris disposal and dry clean up methods).

Industrial
Activities identified in this section represent personnel and non-personnel expenses for inspection of industrial facilities.

Commercial
Activities identified in this section represent personnel and non-personnel expenses for Food Establishment Wastewater Discharge (FEWD) inspections.

Enforcement
Activities identified in this section represent personnel and non-personnel expenses for enforcing the City's storm water ordinance and implementation of the administrative civil penalties and citation process.

Residential
Activities identified in this section represent community clean up activities and educational activities.

Education and Public Participation
Activities identified in this section represent personnel and non-personnel expenses for training, educational materials, outreach events, and PSAs.

Illicit Discharge Detection and Elimination
Activities identified in this section represent personnel and non-personnel expenses for the identification and elimination of illicit discharges.

Program Assessment
Activities identified in this section represent personnel and non-personnel expenses for City-wide management, reporting, and assessment of the Municipal Permit.

10.3 GRANTS AND OTHER FUNDING FOR SPECIAL STUDIES

In addition to resources identified for Municipal Permit requirements, the City actively seeks grants and other funding sources for special studies and capital projects. Funding for these projects are limited to the projects specified and cannot be reallocated to other projects.

Therefore, these resources are currently not used in calculations for total expenditures. The following table lists projects that were initiated and/or in progress during FY 2008. The City managed a total of $11.8 million in special projects during FY 2008.

Table 10-1. Funding for Special Projects.

Funding Source	*Project*	*Amount*
Proposition 13, Clean Beaches Initiative Grant	San Diego River–Ocean Beach Water Quality Improvement	$1.5 million
Proposition 13	Chollas Creek Water Quality Protection and Habitat Enhancement Project	$2.2 million
Proposition 50	Areas of Special Biological Significance Dry Weather Flow and Pollution Control Program	$3.6 million
California State Appropriations	Rose and Tecolote Creeks Water Quality Improvement	$2.0 million
Proposition 84, Areas of Special Biological Significance	La Jolla Shores Areas of Special Biological Significance Protection Implementation Program	$2.5 million
Total Grant Funding		**$11.8 million**

10.4 FUNDING SOURCES

City-wide implementation of Municipal Permit requirements is funded through four main types of governmental funds: the General Fund, Special Revenue Funds, Enterprise Funds, and Internal Service Funds.

10.4.1 General Fund

The General Fund is the general operating fund for the City.

10.4.2 Enterprise Funds

Enterprise Funds are initiated for specific purposes and funded through fees for services. This funding type is designated for the operations, management, maintenance, and development of the department providing the service. For implementation of City-wide JURMP activities, activities are funded through the following enterprise funds:

- Airports Fund
- Development Services Enterprise Fund
- Recycling Fund
- Refuse Disposal Fund
- Sewer Revenue Funds
- Water Utility Fund
- Storm Water Fee

10.4.3 Internal Service Funds

Internal Service Funds are similar to Enterprise funds, in which fees are paid for services, but customers are usually other City departments. For implementation of City-wide JURMP activities, activities are funded through the following internal service funds:

- Engineering and Capital Projects Fund

- Equipment Division Funds

10.5 FUTURE PROJECTIONS

As mentioned before, City-wide expenditures are primarily funded through the General and non-General funds. One source of enterprise fund revenue is the Storm Water fee, which funds a portion of the City's storm drain maintenance activities, drainage capital projects, and efforts to reduce pollutants in the storm water. Annual revenue projections remain at approximately $6 million. To supplement this revenue, other funding options are being explored, including a possible increase of the existing storm drain fee discussed below.

In light of increasing program requirements, City-wide JURMP expenditures are projected to rise. The estimated Pollution Prevention Division budget for FY 2009 is approximately $48.8 million.

Alternative Storm Water Funding Study
In FY 2008, the City continued to study alternative sources of funding, including a possible increase of the existing storm drain fee, to support activities pursuant to the City's Municipal Permit as well as other regulatory programs (TMDLs, Areas of Special Biological Significance, and Cleanup and Abatement Orders). The City is studying the implications of such alternative funding sources and the benefits and challenges of implementation.

It is anticipated that such funding will enable the City to take a more integrated approach in addressing the requirements of the various water quality regulatory programs through comprehensive watershed-based planning, monitoring/data tracking, significant investments in the City's infrastructure (e.g., storm drains), investments in urban runoff–related programs (e.g., street sweeping), updates to the City's development regulations, enhanced enforcement, and greater education and outreach efforts.

11 SPECIAL PROJECTS

This section identifies and describes the City's completed, ongoing, and planned special projects and grants that are designed to examine and/or improve water quality or habitat conditions in the San Diego region.

11.1 BACTERIA IMPAIRED WATERS TMDL PROJECT 1 FOR BEACHES AND CREEKS

In 1998, numerous coastal beaches were placed on the State Water Board's §303(d) list as impaired for bacteria indicators. As a result of this action, the RWQCB coordinated with a consultant to develop a technical report of the bacteria impaired beaches and creeks in the boundaries of the San Diego RWQCB Region 9. The City was designated as the Stakeholder Advisory Group (SAG) representative and continued in this role throughout FY 2008.

During FY 2008, the RWQCB released the revised draft technical report on November 30, 2007. The City reviewed the draft technical report. On December 12, 2007, RWQCB staff reintroduced the proposed TMDL to the RWQCB for review and approval. The TMDL was approved and forwarded to the State Board for review and approval. State Board staff anticipates that this TMDL project will be heard by the State Board in the fall of 2008.

11.2 INVESTIGATION ORDER NO. R9-2006-0076 FOR THE DISCHARGE OF BACTERIA, NUTRIENTS, AND SEDIMENTS INTO IMPAIRED LAGOONS AND ADJACENT BEACHES AND CREEKS

Within the City, Famosa Slough and Los Peñasquitos Lagoon were identified for the development of TMDLs. On behalf of the responsible parties, the City prepared and submitted Quality Assurance Project Plans (QAPPs) for both waterbodies on August 30, 2007. Monitoring was initiated on October 1, 2007. Los Peñasquitos Lagoon monitoring was only conducted for the wet weather season because sedimentation only occurred during rain events. Famosa Slough monitoring will continue through September 30, 2008. Raw data from both waterbodies were submitted to the RWQCB on January 1, 2008, April 1, 2008, and July 1, 2008 for the preceding quarter. The named municipalities, along with Caltrans, met to coordinate Los Peñasquitos Lagoon activities on August 15, 2007, October 10, 2007, February 5, 2008, and May 22, 2008. Activities will continue into the next reporting period.

11.3 CLEANUP AND ABATEMENT ORDER NO. R9-2005-0126 FOR THE SAN DIEGO BAY SHIPYARDS CONTAMINATED SEDIMENTS

On April 29, 2005, the City, along with other organizations, received a Tentative Cleanup and Abatement Order (TCAO) from the RWQCB with regards to contaminated marine sediments in San Diego Bay at the Shipyard Sediment Site. The TCAO stated that the City had caused or permitted the discharge of urban storm water pollutants through municipal separate storm sewer systems (MS4) and Chollas Creek. Storm water was discharged from the MS4 at SW4 (Southwest Marine, Inc. leasehold), SW9 (NASSCO leasehold), and Chollas Creek and may have contributed to the accumulation of pollutants in the marine sediments at the Shipyard Sediment Site. The TCAO required the City and other organizations to eliminate the effects of sediment contamination (metals, total suspended solids, petroleum products, and synthetic organics) to aquatic life in San Diego Bay.

On April 4, 2008, the RWQCB released the revised tentative Technical Report and its supporting documentation. The City provided comments to the RWQCB on May 5, 2008, and May 15, 2008. The submission dates for comments and the public hearing have been placed on hold as this project has moved into mediation due to the high potential for litigation. During the next reporting period, the City will continue its participation by attending necessary meetings and providing input and comments as appropriate.

11.4 CHOLLAS CREEK DIAZINON TMDL MONITORING FOR ORDER NO. 2004-0277

In compliance with this order, the City conducted monitoring for Diazinon during three storm events at two downstream locations on Chollas Creek. The participating municipalities, Caltrans, and the U.S. Navy met twice to review and provide comments on the draft report in preparation for its submittal. On January 30, 2008, the TMDL annual report was included as an appendix to the San Diego Bay Watershed Report and submitted to the RWQCB. Coordination, monitoring, and reporting will continue during the next reporting period.

11.5 PESTICIDE AND METALS MONITORING AT THE BOUNDARIES OF LA MESA AND LEMON GROVE

The City conducted monitoring at its boundaries with the Cities of La Mesa and Lemon Grove for the same pollutants as required in Order 2004-0277. The purpose of this monitoring program was to determine the City's pollutant(s) loading to the Chollas Creek. This data will be included in the next annual report as required by Order 2004-0277. This information will be incorporated into the San Diego Bay Watershed annual report and submitted to the RWQCB on January 31, 2009. Monitoring at these locations was not continued due to prioritization of all efforts conducted by the City.

11.6 TECOLOTE CREEK BACTERIA SOURCE IDENTIFICATION STUDY, PHASE I

The City initiated the *Tecolote Creek Bacteria Source Identification Study* applying the Natural Sources Exclusion Exception process in a watershed for the first time. This study entailed the investigation of bacteria sources during wet and dry weather in both the storm drain system and the creek. During the dry weather investigation, different land uses were targeted based on the Baseline Effectiveness Assessment designation of land use sources having a high-potential threat to water quality. The watershed was divided into four sectors, and multiple samples were collected in each sector within a 24-hour time span. The two dry weather events occurred on September 7, 2007 and April 17, 2008. The wet weather investigation required the collection of samples in the creek at the tributary confluences during two rain events on November 30, 2007 and January 5, 2008. On January 8, 2008 and July 10, 2008, City staff met with RWQCB staff to discuss this project's development. The City will continue to coordinate with the RWQCB TMDL staff and will provide the Phase I report at our next coordination meeting on September 2, 2008.

11.7 AERIAL DEPOSITION STUDY, PHASE II

Based on studies conducted in Los Angeles by SCCWRP, it was documented that aerial deposition was a major contributor to metals loading during rain events. The City determined that a similar study would help assess the sources of metals loading to the Chollas Creek and other areas within the City. The Phase I study collected eight samples from six sites and found that aerial deposition was a significant contributor of dissolved metals during rain events. The report was finalized and submitted to the RWQCB TMDL staff in the Fall of 2007. The 12-month Phase II study was initiated in October 2007. The purpose of this study was to monitor nine

sites biweekly (26 events) during dry weather. Additionally, wet weather deposition samples were collected during three storms at the Chollas Creek Site, SD8(1). This report will be provided to both the State Board and RWQCB for support of aerial deposition impacts in watersheds listed as impaired for dissolved metals. The City will continue monitoring and reporting during the next reporting period.

11.8 SWITZER CREEK PESTICIDE SOURCE IDENTIFICATION MONITORING

The mouth of Switzer Creek is listed as impaired for benthic community degradation and sediment toxicity. To help assess the City's contribution, a one-time monitoring event at over 20 sites in the watershed was conducted in June 2008. The results of this investigation are pending and will be discussed in future RWQCB TMDL workshops. Coordination, monitoring, and reporting will continue during the next reporting period for the TMDLs at the mouth of Chollas, Paleta, and Switzer Creeks.

11.9 SHELTER ISLAND COPPER TMDL MONITORING

The City storm drain system is listed as one of the contributors of copper to the Shelter Island Yacht Basin. To assess the City's load contribution, pollutograph monitoring was conducted at a City outfall during one spring storm event. This report is pending and will be incorporated into the San Diego Bay Watershed report that will be submitted to the RWQCB on January 31, 2009. Coordination, monitoring, and reporting will continue during the next reporting period.

11.10 TDY INDUSTRIES CLEANUP AND ABATEMENT ORDER (CAO)

The former Teledyne Ryan Aeronautics Site was found to discharge PCBs into Convair Lagoon. To address this problem, the Port of San Diego (Port) had a cap placed over the contaminated sediments to prevent their movement. Annual monitoring of the cap is performed by the Port to assess if contamination is continued. On November 7, 2001, the RWQCB issued investigation orders to potential responsible parties to determine if they have caused or contributed to the PCBs found on the Convair Lagoon remediation cap. The City completed the necessary investigations and reporting to demonstrate that there were no sources within the City's jurisdiction causing or contributing to the problem. The RWQCB issued a CAO to TDY Industries. During this reporting period, TDY Industries attended the monthly coordination meetings with the other interested parties. The City will continue to participate in the coordination meetings during the next reporting period.

11.11 AREAS OF SPECIAL BIOLOGICAL SIGNIFICANCE MONITORING

On May 31, 2006, the City submitted an application for an exception to the Ocean Plan's Areas of Special Biological Significance (ASBS) prohibition on the discharge of wastes. The application was accepted as complete in the Fall of 2007. The exception application monitoring program indicated there were kelp germination toxicity problems due to turbidity. Monitoring continued during this reporting period with a focus on the sources of sedimentation. Based on previous visual observations, this effort was designed to assess whether the majority of the loads were coming from developed areas *versus* undeveloped areas in the watershed. The report is under development, and monitoring will continue during the next reporting period. Results will be submitted to both the State Board and RWQCB. Additionally, the City is participating in the Bight'08 ASBS regional monitoring effort. Coordination meetings at the Southern California Coastal Waters Research Project (SCCWRP) "kicked off" on September 19, 2007. Subsequent coordination meetings were held at SCCWRP in December 2007 and June 2008. Coordination, monitoring, and reporting will continue during the next reporting period.

11.12 WATERSHED URBAN RUNOFF MANAGEMENT PROGRAM ANNUAL REPORTS SPECIAL PROJECTS

Below is a summary of the City's special projects contained in the City's FY 2008 WURMP annual reports, prepared by the Watershed Copermittees as defined in the Municipal Permit.

Special Projects Discussed in the San Dieguito WURMP Annual Report:
Project status, ongoing:

- ILACSD Creek to Bay Cleanup Sponsorship;
- SDCK Coastal Cleanup Day Sponsorship;
- Alpha Project trash cleanups;
- Municipal Rain Barrel Installation Project;
- Targeted inspections:
    - restaurants
    - animal facilities
    - landscape facilities
    - municipal facilities;
- San Dieguito Watershed Management Plan;
- Integrated Regional Water Management Plan preparation participation;
- Trash segregation device installation; and
- Sediment and Peak Flow Controls 1.

Special Projects Discussed in the Los Peñasquitos WURMP Annual Report:
Project status, ongoing:

- ILACSD Creek to Bay Cleanup Sponsorship;
- SDCK Coastal Cleanup Day Sponsorship;
- Alpha Project trash cleanups;
- Municipal Rain Barrel Installation Project;
- Targeted inspections:
    - restaurants
    - animal facilities
    - landscape facilities
    - municipal facilities;
- Integrated Regional Water Management Plan preparation participation;
- Green Mall Porous Paving and Infiltration, Phase I; and
- Infiltration BMP retrofit.

Special Projects Discussed in the Mission Bay and La Jolla WURMP Annual Report:
Project status, completed:

- Areas of Special Biological Significance No. 29 and No. 31 – Integrated Coastal Watershed Management Plan and
- Rose and Tecolote Creeks Water Quality Improvement Project.

Project status, ongoing:

- Targeted Aggressive Street Sweeping Program;
- Kellogg Park Green Lot Retrofit Project;
- Mount Abernathy "Green Street" Retrofit Project (Tecolote Creek and Mission Bay);
- ILACSD Creek to Bay Cleanup Sponsorship;
- SDCK Coastal Cleanup Day Sponsorship;

- Alpha Project trash cleanups;
- Municipal Rain Barrel Installation Project;
- SDCK Coastal Cleanup Day Sponsorship
- La Jolla Shores CBSM Outreach Pilot (business and residential); and
- Tecolote Creek Bacterial Source Identification Study.

Project status, planned:

- Rose Creek Watershed Opportunities Assessment;
- Beach Area Low Flow Storm Drain Diversion Project, Phase III;
- Mission Bay and Coastal Beaches Sewage Interceptor System upgrades;
- Targeted inspections:
    - restaurants
    - animal facilities
    - auto-related facilities
    - landscaping facilities
    - municipal facilities
    - residential facilities;
- Hydrodynamic Separator Inspections;
- Mission Bay Dry Weather Flow Diversions and Flap Gates;
- Infiltration LID BMP1 and BMP 2; and
- Avenida de la Playa Low Flow Storm Drin Diversion Project.

<u>Special Projects Discussed in the San Diego River WURMP Annual Report:</u>
Project status, ongoing:

- Alpha Project trash cleanup
- ILACSD Creek to Bay Cleanup Sponsorship
- SDCK Coastal Cleanup Day Sponsorship
- Targeted inspections:
    - animal facilities
    - landscaping facilities
    - municipal facilities;
- Hydrodynamic Separator installation; and
- San Diego River Foundation Sponsorship.

Project status, new:

- Infiltration LID BMP 1 and
- Infiltration LID BMP 2.

<u>Special Projects Discussed in the San Diego Bay WURMP Annual Report:</u>
Project status, completed:

- Chollas Creek Water Quality Protection and Habitat Enhancement Project.

Project status, ongoing:

- Alpha Project Trash Cleanup;
- ILACSD Creek to Bay Cleanup Sponsorship;
- SDCK Coastal Cleanup Day Sponsorship;
- Chollas and Paleta Creeks Navy Trash Boom;
- Targeted inspections:
    - auto facilities;

- Targeted aggressive street sweeping;
- Municipal Rain Barrel Installation Project;
- Dalbergia Street "Green Mall" Infiltration Project;
- Memorial Park "Green Lot" Infiltration Project;
- Chollas Creek Diazinon TMDL;
- Chollas Creek Dissolved Metals TMDL;
- Dry Weather Aerial Deposition Study;
- Chollas Creek Enhancement Program; and
- Chollas, Paleta, and Switzer creek mouths TMDL.

Project status, new:

- Targeted inspections:
  - restaurants;
- Southcrest Park "Green Lot" Infiltration Project; and
- El Cajon Boulevard Drain Filter Insert Project.

Special Projects Discussed in the Tijuana River WURMP Annual Report:

Project status, ongoing:

- Alpha Project trash cleanup;
- ILACSD Creek to Bay Cleanup Sponsorship;
- SDCK Coastal Cleanup Day Sponsorship;
- Targeted inspections:
  - auto facilities;
- Municipal Rain Barrel Installation Project;
- Trash segregation BMP installation; and
- "Green Mall" Infiltration Retrofit Project;

Project status, new:

- Targeted inspections:
  - restaurants.

Project status, planned:

- Karma/Karma Second Chance PSAs;
- Mobile advertising; and
- Auto-related facility outreach regarding new codes and increased inspections.

11.13 ADDITIONAL WATERSHED ACTIVITIES

Additional watershed activities that are planned for implementation in FY 2009 and beyond are described in the appropriate watershed urban runoff management plans and will be reported in the WURMP annual reports. Additional watershed activities will be implemented to meet the requirements of Order R9-2007-0001 with funds from past awarded grants and other sources.

12 EFFECTIVENESS ASSESSMENT COMPONENT

12.1 INTRODUCTION

The requirements of the Municipal Storm Water Permit (Municipal Permit) specify that the City shall assess, both annually and long term (five-year intervals), the effectiveness of each Significant Activity implemented, Municipal Permit Component, and the overall Jurisdictional Urban Runoff Management Program (JURMP).

This section outlines the effectiveness assessment process, reports the compliance assessment results for FY 2008, presents the Significant Activity results, and provides JURMP program recommendations for FY 2009. Overall, the City successfully met its targeted outcomes for compliance with the Municipal Permit during FY 2008. The City has identified areas for improvement during FY 2009, including enhanced data collection and sharing, and more frequent coordination between the Storm Water Department and City-wide departments to ensure that the City meets its targeted outcomes for compliance with the Municipal Permit during FY 2009. In addition to compliance with the Municipal Permit, the City is also implementing additional efficiency assessments for a select group of Significant Activities.

12.1.1 Assessment

The City uses assessment as part of an iterative feedback loop that incorporates planning, implementation, and assessment. The City also believes that it is imperative to assess the efficiency, or the cost effectiveness, with which load reductions are obtained at the individual activity, program component, and program-wide levels. It is only through maximizing the efficiency of program efforts that urban runoff programs can truly maximize pollutant load reductions and achieve the ultimate goal—the protection and improvement of water quality in the regional creeks, rivers, beaches, and bays.

12.1.2 Effectiveness Assessment Process

The City views the JURMP and the WURMP as integrated components of its overall municipal Storm Water Pollution Prevention Program. The City's overall Storm Water Pollution Prevention Program incorporates the JURMP, WURMP, and other programs as needed to implement and comply with the Municipal Permit.

Annually, the City follows the Iterative Program Effectiveness Assessment Process summarized in Figure 12-1. This process is designed to provide a framework for efficiency maximization that helps answer the overarching program management questions posed over the course of five years. Details regarding the process can be found in the *2008 City of San Diego Jurisdictional Urban Runoff Management Plan*.

Activities will be assessed and refined to achieve or increase load reductions, improve the load-reduction to cost ratio, or increase the efficiency of the activity following the process presented in Figure 12-2. If no refinement can be made, alternative activities may be piloted and phased in as substitutes, if the activity was not required by the Municipal Permit. If the activity was required by the Municipal Permit, improvements to future requirements can be justified through data tracking.

During the long-term assessment (five-year intervals), an attempt is made to optimize resources using the process outlined in Figure 12-3. During this process, information gathered and stored in the Activity Efficiency Ratings Table over the Municipal Permit cycle will be summarized into one comprehensive database. This database can be used to assist in answering management

questions as well as assessing and optimizing the City's overall Storm Water Pollution Prevention Program (JURMP and WURMP).

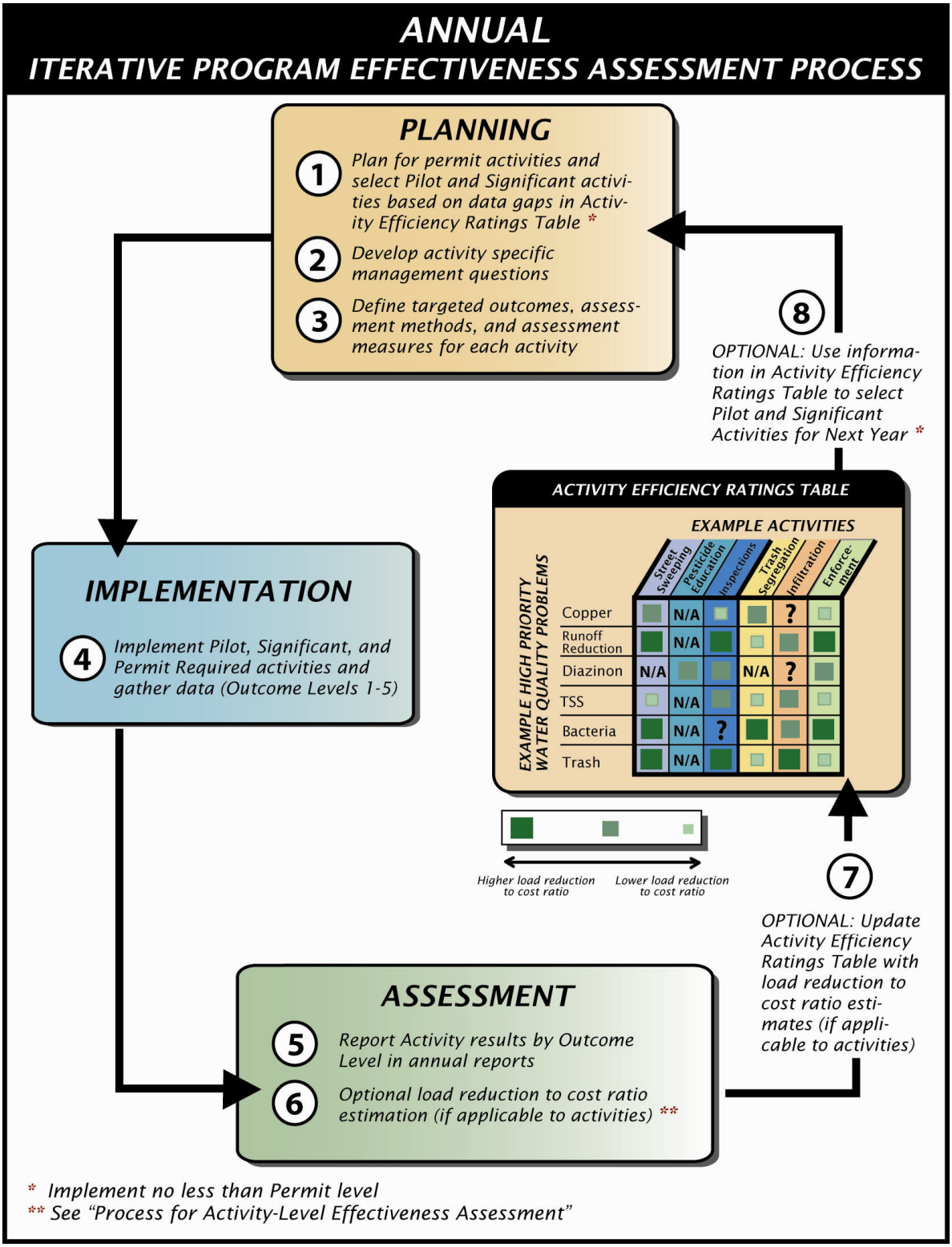

Figure 12-1. Planning, Implementation, and Assessment Process for URMPs

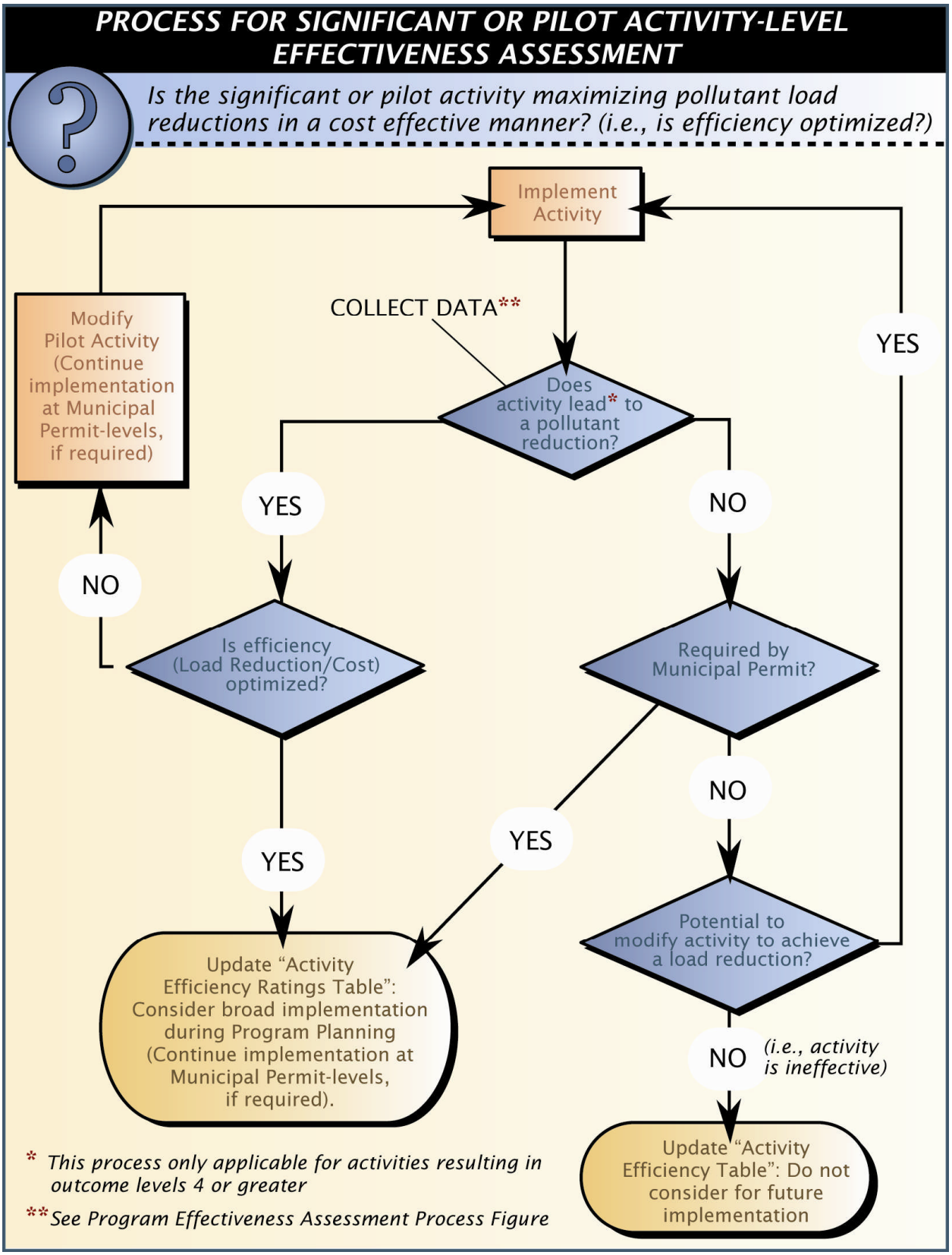

Figure 12-2. Flow Diagram of Activity-Level Effectiveness Assessment

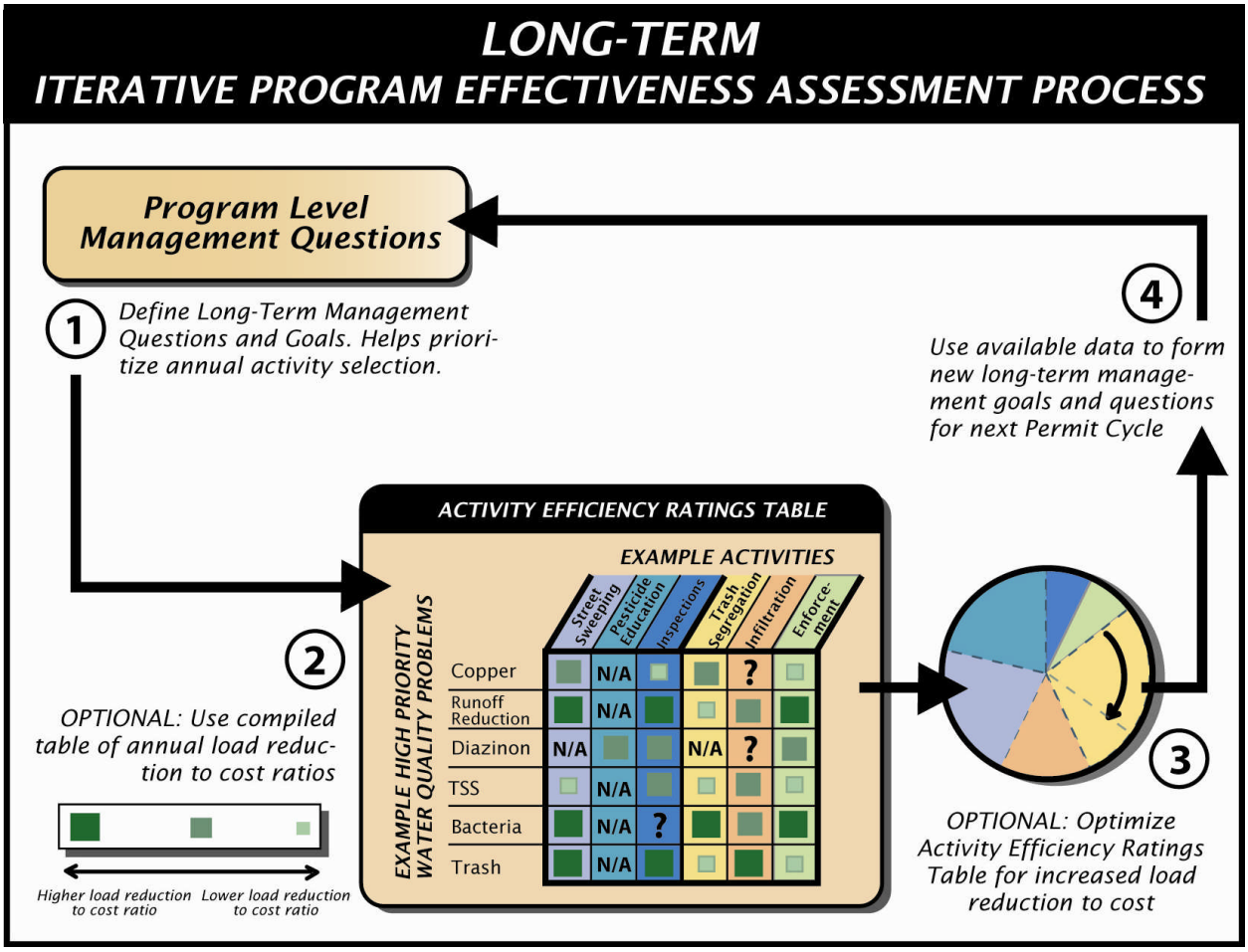

Figure 12-3. Long-Term Program Effectiveness Assessment Process

12.2 EFFECTIVENESS ASSESSMENT RESULTS

12.2.1 Annual Assessment Results

The City assesses effectiveness at three levels: Program, Municipal Permit Component, and Significant Activity. The following section summarizes the results of assessment for Program and Municipal Permit Component together, and then goes on to summarize the assessment results for each Significant Activity. Program and Municipal Permit Component assessments are focused on compliance, measured by comparison to targeted outcomes, and the City's effectiveness at implementing the Municipal Permit. Significant Activity assessments are focused on the effectiveness and efficiency of implementing pollutant reducing activities, or an in-depth analysis of an existing City program. General recommendations for each Significant Activity are included in the Significant Activity assessments in this section, and specific recommendations for changes to Significant Activities are presented in Appendix W. Overall Program recommendations are presented in Section 12.3.

A) Compliance Assessment—Program and Municipal Permit Components

Program compliance is based on the summation of the individual Municipal Permit Component compliance evaluations. Municipal Permit Component compliance is evaluated by comparing the targeted outcomes for individual Municipal Permit requirements to the results for FY 2008.

For the purpose of this year's evaluation, the targeted outcomes for each Municipal Permit requirement are defined as meeting the baseline Municipal Permit requirements of Order R9-2007-0001. These evaluations are summarized in Table 12-1 below by Municipal Permit Component. The details of the Municipal Permit Component assessment are located in tables as Appendix X.

During this first year of the new assessment process, the City has implemented its JURMP in compliance with Municipal Permit requirements, and has identified areas for improvement during FY 2009 (Table 12-1, below). Achievements during FY 2008 include: all new City staff received storm water training during FY 2008; the ESD collected 511.7 tons of HHW; 2,770 pounds of debris were removed due to storm drain cleaning; and Field Engineering and the Inspection Services Division conducted over 51,000 construction site inspections. Based on the FY 2008 effectiveness assessment results, recommended improvements to the Program have been developed. These include changing the tracking process for construction inspections to ensure that the required frequency of inspection is met. This will be implemented by electronically tracking the date of inspection to demonstrate compliance. To ensure that municipal inspections are completed as required by the Municipal Permit, Pollution Prevention Division staff will conduct walk-along inspections with Department/Division staff. Additionally, improved coordination with departments will be implemented by increasing the number of memorandums sent to Departments/Divisions (Table 12-1).

Table 12-1. Municipal Permit Component Targeted Outcome Assessment Results Annual Summary

Municipal Permit Component	Targeted Outcome Assessment Result	Compliance Assessment Highlights	Conclusions and Recommendations
D.1 Development Planning	Met all targeted outcomes	• Conducted two (2) public meetings on the updates to the Stormwater Standards Manual, reaching approximately 40 individuals • Reviewed and applied Stormwater Standards Manual to all projects for urban runoff requirements	This Component met targeted outcomes, no changes to implementation of the Permit Component are recommended
D.2 Construction	Met all targeted component outcomes; with exception of .07% of site inspections	• Completed monthly updates to the construction inventory • All required BMPs were implemented at construction sites • Field Engineering conducted over 7,500 inspections • Inspection Services Division conducted over 43,500 inspections • Of 704 (add DSD) active construction sites during FY 2008, only 1% (7) were not inspected at the required minimum frequencies • Inspection Services conducted two (2) public seminars	The City recognizes that a small percentage of the required inspections were not conducted for the high and medium priority project sites during FY 2008 (in some cases, some of the inspections may have occurred, but were not tracked). Of 704 sites, seven did not receive the full number of inspections required. The missing inspections at the seven sites constituted 19 of the over 3,100 inspections required to be conducted during FY 2008, representing less than 0.7%. The City inspectors were on site during those weeks of the missing inspections and although not formally documenting storm water inspections, part of their inspection routine is to evaluate storm water BMPs for adequate implementation thereby ensuring that eh sites are adequately protected against non-storm water and/or pollutant discharges. To address this issue, inspection departments (Development Services and Engineering & Capital Projects) will be emphasizing inspection requirements at future trainings, and the Pollution Prevention Division will be meeting with these departments on a quarterly basis to ensure inspectors are kept current with baseline and seasonal storm water requirements. In addition, during FY 2009, the City changed its method of tracking the frequency of inspections so that the date of inspection is tracked electronically.
D.3.a Municipal	Met all targeted component outcomes; with exception of 2% of facility inspections	• All Department-Specific minimum BMP requirements were met • 2,770 pounds of debris were removed from storm drain cleanings • ESD collected 511.7 tons of HHW • All Metropolitan Wastewater Department inspections were performed as required • Approximately 2% (15 out of 740) municipal facilities were not inspected	1) During FY 2008, 15 of the City's approximately 740 facilities were not formally inspected for storm water compliance. However, good housekeeping and BMPs that have been incorporated into daily operations were in place to ensure that the facilities are adequately protected against pollutant discharges. To ensure facilities are formally inspected in the future, the buildings will be inspected twice during FY 2009 and future years in accordance with the City's 2008 JURMP. In addition, the Pollution Prevention Division sent out a memorandum to all Departments/Division in September 2008 reminding staff of the inspection

Table 12-1. Municipal Permit Component Targeted Outcome Assessment Results Annual Summary

Municipal Permit Component	Targeted Outcome Assessment Result	Compliance Assessment Highlights	Conclusions and Recommendations
		during FY 2008	requirements for municipal facilities. Pollution Prevention Division staff will also be conducting walk-along inspections with the Departments/Divisions and will continue to now meet with the departments on a more frequent basis.
D.3.b Industrial and Commercial	Met all targeted outcomes	• 21% of the City's commercial and industrial inventory received site visits and/or inspections • Over 50% of all stationary sites determined to pose a high threat to water quality (TTWQ) were inspected during FY 2008 • 419 industrial and 815 commercial site visits were made in FY 2008	Municipal Permit Component met targeted outcomes, no changes to implementation of the Permit Component are recommended
D.3.c Residential	Met all targeted outcomes	• 1,200 Think Blue surveys completed during San Diego County Fair (results reported during FY 2009) • Think Blue outreach program targeted toward bacteria, nutrients, sediment, pesticides, and trash	Municipal Permit Component met targeted outcomes, no changes to implementation of the Permit Component are recommended
D.4 Illicit Discharge Detection and Elimination	Reported in December	• Report to be Submitted in December	Municipal Permit Component met targeted outcomes, no changes to implementation of the Permit Component are recommended
D.5 Education	Met all targeted outcomes	• All new City staff received storm water training • DSD Inspection Services Division trained approximately 200 staff by conducting 3 storm water tailgate activity specific trainings during the reporting period	Municipal Permit Component met targeted outcomes, no changes to implementation of the Permit Component are recommended
D.6 Public Participation	Met all targeted outcomes	• Think Blue website visited 80,415 times • Hotline calls resulted in 1,932 enforcement inspections • Telephone survey collected interviews with 800 respondents	Municipal Permit Component met targeted outcomes, no changes to implementation of the Permit Component are recommended

B) Effectiveness Assessment—Significant Activity Assessments

Effectiveness assessments were completed for each of nine significant activities identified in the *2008 City of San Diego Jurisdictional Urban Runoff Management Plan*. The City's goal during FY 2008 was to develop an enhanced framework to assess the JURMP activities and assess the efficiency of those activities. The framework has been successfully completed and is outlined in this document (Section 12.1.2).

The results of the FY 2008 Significant Activity assessments are presented in Table 12-2. It should be noted that because the City's efficiency assessment framework was not completed prior to the beginning of FY 2008, not all of the data necessary to answer the management questions presented in the Significant Activity assessments were tracked throughout the Fiscal Year. Therefore, in lieu of efficiency assessments, the effectiveness (load reduction) of the Significant Activities was evaluated for FY 2008. In order to adequately track the data required, the City is modifying the Significant Activity scopes. For a discussion of changes to the Significant Activity Assessments for FY 2009, see Section 12.2.2 and Appendix W.

Table 12-2. Significant Activity Effectiveness Assessment Results Summary

Significant Activity	Outcome Levels			
	Level 1	Level 2	Level 3	Level 4
1. Parking Lot Sweeping	Parking Lots Swept=422	NA	NA	Debris Collected=1,346 tons
2. Storm Drain Catchment Cleaning	Catch Basins Cleaned= 14,058	NA	NA	Debris Collected=433.97 tons
3. Setting Grading Limits at Construction Sites	High and Medium Priority Construction Inspections Complete=697, all BMPs correctly implemented	NA	NA	NA
4. Inspection of Construction BMPs	Construction Inspections Complete= 1,836	NA	NA	Expected Load Reduction Estimate FY 2009
5. Industrial and Commercial BMP Inspections	Facilities Screened=1,237 Total Facilities Inspected=807 Commercial Facilities Inspected=515 Industrial Facilities Inspected=292	NA	NA	Expected Load Reduction Estimate FY 2009
6. IDDE Inspections and Enforcement	Number of Elicit Discharges Eliminated due to Hotline Calls=304	NA	NA	Expected Load Reduction Estimate FY 2009
7. Enforcement Inspections and Follow Ups	Number of Hotline Calls=1,931 Number of Discharges Eliminated Due to Hotline Calls=726	NA	NA	Expected Load Reduction Estimate FY 2009
8. Public Outreach—Load Reduction Before and After Outreach	Results Reported in Mission Bay and La Jolla WURMP			
9. Public Outreach—Methods for Increasing Public Participation	Number of Hotline Calls Received=1,931 Number of People Targeted by Outreach=1.9 Million	Survey Results to be reported FY 2009	Survey Results to be reported FY 2009	NA

Activity 1. Municipal Parking Lot Sweeping – Assess the Efficiency of Parking Lot Sweeping		
Management Questions	• What is the optimal frequency of parking lot sweeping (point of diminishing returns)?	
Targeted Measurable Outcome(s)	• Achieve load reduction of debris (any amount) from parking lot sweeping	
Data Recorded	Total number of municipal parking lots (Outcome Level 1- determined during assessment)	434
	Total number of municipal parking lots swept during FY 2008 (Outcome Level 1 – used in assessment)	422
	Total surface area of parking lots swept during FY 2008 (Outcome Level 1 – determined during assessment)	328 acres *
	Frequency of parking lot sweeping for each municipal parking lot during FY 2008 (Outcome Level 1)	Once per year
	Total tons of debris collected while sweeping municipal parking lots during FY 2008 (Outcome Level 4 – used in assessment)	1,346 tons

* This value does not directly correlate with the total tons of debris collect during FY 2008. The Water Department and Commercial Services Center provided data about the number of parking spaces swept, but not the weight or volume of debris removed.

Optimization of parking lot sweeping efficiency is a long-term assessment; and therefore a baseline assessment of currently available information was completed to investigate parking lot sweeping efficiency. These results will be used to determine data requirements and relationships necessary for improved efficiency estimates.

Methodology

City departments reported parking lot areas in square footage or parking spaces. The number of parking spaces was converted into square footage using the equivalency "greater than 5000 sq ft or greater than 25 parking spaces," defined in Chapter 16.100.040 of the City's Standard Urban Storm Water Mitigation Plan (SUSUMP) Ordinance as the threshold for "priority" parking lot projects. Therefore, one parking space was converted to 200 square feet of surface area. The frequency of sweeping was assumed to be once per year unless the department reported otherwise.

Analysis and Results

Responsibility for sweeping the parking lot area of large operations yards was distributed amongst facility tenants by department. Chollas Central Yard was swept by the Fleet Services Division (Fleet), Water Department and Street Division (Streets). Rose Canyon Maintenance Yard was swept by the Parks and Recreation Department (Park & Rec) and Fleet. The 20th/B Street Yard was swept by the Facilities Division, Parks & Rec, and Streets.[5] It was assumed that none of these parking lot sweeping activities overlapped geospatially. Therefore, rather than count the entire Chollas, Rose Canyon, and 20th/B street facilities as single parking lots (three (3) total), the area reported by each department was counted as an individual "parking lot" with an associated surface area. The 87 municipal parking lots swept and the 1,346 tons of debris collected during FY 2008 is associated with 12.5 million square feet (287 acres) of parking lot surface area.

[5] Streets swept the 20th/B Yard in June 2008 as a "favor" to the City of San Diego Storm Water Department. During this event, 4.7 tons of debris was swept from the facility and 7.92 tons of debris was removed during other yard clean up activities. Because Streets has no jurisdiction over the 20th/B Yard, they did not report the activity. No associated costs have been provided. Therefore this activity was not included in the "debris removed," "parking lot sweeping cost" or "number of parking lot" totals.

Recommendations

- Based on the assessment results from FY 2008, recommended Significant Activity modifications include developing a pilot project to study a sub-set of Municipal parking lots. JURMP required data do not provide enough information for the efficiency assessment goal of the Significant Activity. Specific recommendations are included in Appendix W, Activity 1.
- Based on the results from the FY 2008 assessment, recommended modifications to the assessment and data collection process are listed in Activity 1, Appendix W.
    - Additional data are needed to determine the optimal sweeping frequency of municipal parking lots. This will involve working closely with the Streets to track parking lot-specific data, including but not limited to the amount of debris removed from each parking lot, the frequency of sweeping, and the cost to sweep each parking lot.
    - Link analytic data from the WURMP street sweeping activities ongoing in the Mission Bay (Tecolote), Chollas and La Jolla watersheds to supplement data obtained from the Special Study. These data may be used to help estimate load reductions of specific pollutants often found in street sweeping debris.

Activity 2. Municipal Storm Drain Cleaning – Assess the Efficiency of Storm Drain Inlet / Catch Basin Inspections and Cleaning		
Management Questions	• What is the optimal frequency of storm drain system inspection (point of diminishing returns)? • What is the optimal frequency of storm drain system cleaning (point of diminishing returns)?	
Targeted Measurable Outcome(s)	• Achieve load reduction of debris (any amount) from storm drain cleaning • Achieve fewer storm drain backups and flooding due to clogged storm drains	
Data Recorded	Total number of storm drain catch basins/inlets (Outcome Level 1)	31,900
	Total number of storm drain catch basins/inlets inspected (Outcome Level 1)	11,193
	Total number of storm drain catch basins/inlets cleaned (Outcome Level 1)	14,058
	Total tons of debris removed from storm drain catch basins/inlets (Outcome Level 4)	433.97
	Frequency of storm drain inspections for each storm drain catch basin/inlet (Outcome Level 1)	Once per year
	Total number of storm drain catch basins/inlets contracted to be cleaned (Outcome Level 1 – determined during assessment)	9,415*
	Total number of storm drain catch basins/inlets inspected by contractor (Outcome Level 1 – used in assessment)	7,978*
	Total number of storm drain catch basins/inlets cleaned by contractor (Outcome Level 1 – used in assessment)	7,774*
	Total estimated tons of debris removed from storm drain catch basins/inlets (Outcome Level 4 – used in assessment)	57.7 tons

* The contractor reported that 1,437 of these systems either "do not exist" or "were not found." The contractor reported that 200 of these systems could not be cleaned due to health and safety issues.

Optimization of inlet/catch basin inspection and cleaning efficiencies is a long-term assessment; therefore a baseline assessment of the first year of data was completed. These results will be used to determine data requirements and relationships necessary for optimization in the future.

Methodology

Ten (10) departments provided data for storm drain inlet and catch basin inspections and cleanings during FY 2008.

Three divisions (Fleet, Parking Meters, and Facilities) elected to annually report the total weight of debris removed during annual storm drain catch basin/insert cleanings (reporting Option 1). Under Option 1, a division is not required to report the number of systems inspected or cleaned. Therefore, a relationship between the number of storm drain inlets/catch basins inspected and cleaned and the amount of debris removed during these cleanings could not be determined. The data reported by these three divisions was removed from analysis. Even if the data were included, it would not be useful to determine efficiency. These three divisions removed a total of 160-170 lbs of debris from the systems under their jurisdiction (Facilities reported an estimate of <10 lbs removed).

The Library Department reported the number of systems cleaned, but did not quantify the amount of debris removed. This data was incorporated into the total number of systems cleaned and inspected, but is excluded from the debris removed value. Given the small amount

of debris removed by the three divisions described above, this was not expected to impact the reported total debris removed.

Unless otherwise stated, the six (6) departments/divisions included in the complete assessment process were assumed to have contracted out storm drain inlet/catch basin inspection and cleaning work.

Streets is responsible for the maintenance of the storm drain network and non-municipal catch basin/inlets. Some of the work was completed by contractors. The storm drain catch basins/inlets cleaned by contractors were included in this analysis because they were comparable to activities conducted by other City departments. It was also the only data where the amount of debris removed could be correlated to the number of systems cleaned. Streets hand or vacuum cleaned storm drains (379.8 tons of debris removed) and storm channels (236.11 tons of debris removed). These data were provided as bulk numbers and could not accurately be applied to individual systems.

Analysis and Results

Streets contracted for 9,242 systems to be inspected and cleaned and for the debris removed to be characterized for each storm drain catch basin/inlet system (Table 12-3). During the two (2) month contract period 54.18 tons of debris was removed from 7,774 storm drain catch basins/inlets. Given the scope and scale of the cleaning activity, the amount of debris removed from each system cannot be accurately determined by dividing the weight of debris by the number of systems.

Table 12-3. Activity 2 Debris Characterization for Each Storm Drain Catch Basin/Inlet Cleaned by contractor hired by Street Division

Date	No. Systems Cleaned	% Plastic	% Paper	% Vegetation	% Soil	% Other
May 2008	3,540	1.3	11.1	30.5	56.4	0.5
June 2008	4,065	0.5	16.1	25.3	57.8	0.1

The 27 catch basins/inlets under the jurisdiction of the Airport Division were reported as “clean.” No debris was removed and therefore a cost benefit ratio or debris weight per system has not been estimated or reported.

A preliminary assessment of the amount of debris removed from each storm drain system (Outcome Level 4) has been completed for the remaining four City departments (Table 12-4). The Police Department is responsible for 57 catch basins/inlets; five systems were deemed clean. The reported average has been adjusted so that the two large catch basins and the five clean catch basins are not included (Table 12-4). The two large catch basins identified as outliers were excluded from the average debris removal calculations for Qualcomm Stadium.

Table 12-4. Activity 2 Debris Removed from a Single Catch Basin

City Department	No. Systems Cleaned	Average Debris Removed for a Single Catch Basin ± Std. Deviation (lbs)	Systems Deemed Outliers *(Avg. calc. adjusted to exclude outliers)*
Police	50	1.6 ± 0.97*	VFM#1 (15 lbs); VFM#11 (60 lbs)
Stadium	29	5.4 ± 1.3	S#1 (2,000 lbs); S#16 (50 lbs)
ESD	5	39 ± 34.4	
Fire	46	1.1 ± 0.3	

* Adjusted to exclude the two outliers and 5 clean systems (zero debris removed).

Recommendations

- Based on the assessment results from FY 2008, recommended Activity modifications are listed in Appendix W, Activity 2. In general:
  - A special study for a sub-set of storm drains should be developed to examine efficiency of storm drain cleaning and inspection more closely.
  - This Significant Activity should be split into two portions; efficiency of inspection of storm drains catch basin/inlets, and efficiency of cleaning of storm drain catch basin/inlets.
  - The special study design should include three (3) sub-sets of municipal storm drain systems (a control group, an inspections only group, and a cleaning only group). At least three similar storm drain systems should be selected for each sub-set of storm drain systems.
- Based on the results from the FY 2008 assessment, recommended modifications to the assessment and data collection process are listed in the Activity 2 table in Appendix W.
  - Additional data is needed to answer the management questions. Information collected should include the number and frequency of storm drains inspected and cleaned; the assigned cleaning frequency of the systems, and the amount of debris removed.

Activity 3. Setting Grading Limit at Construction Sites in the Storm Water Standards Manual – Assess the Efficiency of Current Construction Site Grading Limits		
Management Questions	• What is the optimal grading limit to reduce storm water runoff and downstream sedimentation from construction sites based on existing literature?	
Targeted Measurable Outcome(s)	• Reduction of pollutant loads due to grading limit improvements	
Data Recorded	• Total size of graded areas (Outcome Level 1 – used in assessment)	24 acres*

* Based on site information provided by MWWD.

Determining the optimal construction grading limits will require a long-term assessment, therefore a data review was implemented during FY 2008 for which preliminary baseline data were collected and assessed for gaps. The final conclusion of the assessment is that the assessment should be discontinued, and the inspections necessary to determine whether increasing the complexity of a construction site is linked to effective BMP implementation (see Appendix W, Activity 3 for details)

Methodology

Data from the Metropolitan Wastewater Department (MWWD) were used to begin evaluation of this Significant Activity

Analysis and Results

MWWD reported data for five non-Priority Development municipal grading projects. Four of the sites had high inspection priorities and therefore had to be inspected at least bi-weekly during the 2007/2008 wet season. The smallest site (0.002 acres) had a medium inspection priority and therefore had to be inspected at least monthly during the 2007/2008 wet season. The five projected graded a total of 24 acres of land and the average land area of a single site was 4.8 ± 4.3 acres. The data reported by MWWD for the four high priority inspection sites did not include the number and type of BMP implemented, or the implementation rate of those BMPs.

Recommendations

- Based on the assessment results from FY 2008, the recommended Significant Activity modification is to discontinue Significant Activity 3. The management question originally proposed under Activity 3 is subject to too many variables to be effectively answered as designed. The JURMP requirements will continue to be met regarding construction grading limits.

Activity 4. Inspection of Construction BMPs – Determine the Optimal Inspection–Enforcement Combination for Construction BMP Inspections		
Management Questions	• What is the optimal frequency and method of inspection of construction sites (point of diminishing returns)? • What is the optimal frequency and method of enforcement (point of diminishing returns)? - Do inspections increase the rate of BMP implementation? - Does this increased rate of BMP implementation affect load reduction? - Are spot inspections more effective than scheduled inspections? - Does education increase the rate of BMP implementation? - Does enforcement increase the rate of BMP implementation?	
Targeted Measurable Outcome(s)	• Achieve load reduction from optimized inspection rate and method • Achieve load reduction from optimized enforcement rate and method	
Data Recorded for MWWD Site Inspection Data	Total number of inspections (scheduled) (Outcome Level 1 – determined during assessment)	1,836
	Total number of satisfactory inspections (Outcome Level 1 – determined during assessment)	1,836
	Total number of deficient inspections (Outcome Level 1 – determined during assessment)	0
	Total number of follow-up inspections (Outcome Level 1 – determined during assessment)	0
	Total number of enforcement actions and/or stop work orders (Outcome Level 1 – determined during assessment)	0
	Percent of BMPs implemented in compliance with Permit at each site (Outcome Level 3 – determined during assessment)	100% *

* These results, as reported by MWWD, are not useful for assessment unless compared with sites not 100% in compliance.

The purpose of this assessment is to determine the optimal rate of inspection for construction BMPs.

Methodology

Data were provided by the DSD, Engineering and Capital Projects (ECP) Department, and MWWD.[6] During FY 2008 data requirements were deemed overly burdensome for DSD and ECP to report all the needed data for all construction projects in the City. The data that were provided were used for preliminary data review and assessment.

Analysis and Results

DSD reported 72 priority projects with permanent BMPs completed during FY 2008. ECP provided a comprehensive list of active and completed priority capital projects inspected under the construction program. Data provided by MWWD included: project inspection priority, number of weeks construction actively occurred on site (during wet weather) and number of inspections, inspection dates and status, and the number of hours the inspector was on site.

The management questions proposed for Activity 4 may be answered once a special study of representative construction sites has been implemented. None of the management questions can be properly answered at this time.

[6] Data will usually be provided by ECP and DSD. However, as occurred in FY 2008, the MWWD and Water Departments should report priority construction and grading projects under their jurisdiction during the fiscal year(s) the projects are active.

ECP field inspectors visited 26 public construction projects a total of 1,090 times a total of 427 active weeks of construction during the FY 2008 wet weather season. Field inspectors visited 29 public construction projects a total of 635 times during the dry weather period of FY 2008. None of the inspections revealed site conditions requiring advanced treatment BMPs and no "stop work" orders were issued as a result of these inspections. Five MWWD construction sites were visited by field inspectors a total of 99 times during 99 weeks of active construction during the wet season and four sites were visited a total of 12 times during the dry season. During FY 2008, 34 public construction sites were inspected a grand total of 1,725 times. Over average the inspector remained onsite 3.0 ± 1.4 at the four, MWWD, high inspection priority sites. The inspector remained onsite for one hour at the MWWD medium inspection priority site.

Recommendations

- Based on the assessment results from FY 2008, recommended Significant Activity modifications include developing a pilot project to study a sub-set of construction projects. JURMP data provide too many variables and types of "active" public and private construction projects to properly address the efficiency assessment goal of the Significant Activity. Specific recommendations are included in Appendix W, Activity 3. In general:
    - It is recommended that the management questions and implementation of Significant Activity 4 be modified and combined with portions of Significant Activity 3 to streamline efforts. A special study (Significant Activity 3) should be implemented.
    - Significant Activity 4 should be re-named Significant Activity 3.
- Based on the assessment results from FY 2008, recommended modifications to the assessment and data collection process are listed in Appendix W, Activity 3.
    - Additional data are needed to answer the management questions. Additional data sets include: number and type of education pamphlets passed out per site; cost of inspections (cost data provided should be more specific in terms of inspection type and associated field/reporting/follow-up activities); load reduction literature review; and information related to follow up inspections, stop orders and enforcement.

<table>
<tr><th colspan="3">Activity 5 – Industrial and Commercial BMP Inspections:
Determine the optimal inspection and enforcement combination for Industrial and Commercial BMP inspections</th></tr>
<tr><td>Management Questions</td><td colspan="2">• What is the optimal frequency and method of inspection of commercial and industrial facilities (point of diminishing returns)?
• What is the optimal frequency and method of enforcement (point of diminishing returns)?
- Do inspections increase rate of BMP implementation?
- Does increased rate of BMP implementation affect load reduction?
- Are spot inspections more effective than scheduled inspections?
- Does education increase the rate of BMP implementation?
- Does enforcement increase the rate of BMP implementation?
- Is there a correlation between the Industrial inspection questionnaire results and BMP implementation?</td></tr>
<tr><td>Targeted Outcome(s)</td><td colspan="2">• Achieve load reduction from optimized inspection rate and method
• Achieve load reduction from optimized enforcement rate and method</td></tr>
<tr><td rowspan="4">Data Recorded</td><td>Total number of facilities screened (Outcome Level 1 – used in assessment, raw data)</td><td>1,237 *</td></tr>
<tr><td>Total number of full inspections (Outcome Level 1 – used in assessment)</td><td>807 #</td></tr>
<tr><td>Total number of commercial facilities inspected with a priority (Outcome Level 1 – used in assessment)</td><td>515</td></tr>
<tr><td>Total number of industrial priority inspections (Outcome Level 1 – used in assessment)</td><td>292 ^</td></tr>
</table>

* There were 1,238 facilities provided in the raw data. L & C FOOD DISTRIBUTION INC underwent a full inspection during FY 2008, but it was later determined that the business had moved. It was listed twice therefore only 1,237 facilities were actually screened.
# Full inspections exclude those inspections that were not inventoried, were duplicates, or lacked follow-up contact due to move or vacancy of facility.
^ There were 293 inspections during FY 2008. This was adjusted because L & C FOOD DISTRIBUTION INC was double counted.

A significant activity was developed to evaluate the optimization of the inspection and enforcement combination for industrial and commercial BMP inspections. At this time, the data provide a baseline of information from which to build future assessments. The current results will be used to determine data requirements and relationships necessary optimization of the activity in the future.

Methodology

The Pollution Prevention Division provided inspection data pertaining to the jurisdictional investigations of industrial and commercial facilities within the City. This dataset included: business names and locations for commercial and industrial sites; inspection priority; date inspected; educational materials distributed by inspectors and material topics; and what each facility is doing to comply with the Storm Water Permit (training and BMP implementation).

Analysis and Results

The Pollution Prevention inspection data were the main focus of this analysis. No information was provided about the outcome of the inspections; therefore, the management questions could not be answered or directly addressed during this FY 2008 assessment process.

The Pollution Prevention Division screened 1,237 commercial and municipal facilities during FY 2008. A total of 808 facilities underwent a full BMP investigation. Data and analysis was conducted for 807 facilities. The business L & C Food Distribution, Inc. underwent a full

inspection, but it was later determined that the business had moved. The 430 facilities excluded were duplicates of other businesses, incorrectly classified because the NAICS code on the business license was not accurate, or not in the City's jurisdiction. Five of the facility evaluations were resolved via telephone, and therefore, did not constitute a site visit.

Recommendations

- Based on the assessment results from FY 2008, recommended Significant Activity modifications include developing a special study of a sub-set of representative industrial/commercial sites. This will allow the City to assess the efficiency of BMP inspections. JURMP required data do not provide enough information for the efficiency assessment goal of the Significant Activity. Specific recommendations are included in Activity 4, Appendix W.
    - Activity 5 should be re-named Activity 4.
- Based on the assessment results from FY 2008, recommended modifications to the assessment and data collection process are listed in Activity 4, Appendix W.
    - Additional data is needed to answer the management questions. Ensure collection of data identified in the updated Significant Activity Assessment table (Appendix W, Activity 4).
    - Include the number and types of BMPs implemented onsite. New BMPs recommended by the inspector should be tracked and reviewed during follow up investigations. Although some of the investigations provided data about educational materials, this data needs to be provided universally. If no materials were distributed, this needs to be indicated in the report.
    - Report the cost of inspections and hours an inspector was onsite. If illicit discharges were observed, before and after measurements of discharge are necessary to determine load reduction, and these results should be similarly broken down by facility and incident.
    - A common ID number between field inspections and Code Enforcement should be tracked.
    - Optimization of the efficiency of inspection and enforcement methods will depend on the correlation between actions taken as a result of incidents and the load reduction which follows.

Activity 6. IDDE Inspections and Enforcement – Determine the Optimal Sampling–Inspection–Enforcement Combination for the IDDE Program		
Management Questions	• What is the optimal frequency of inspection and enforcement components of the IDDE program? - What is the optimal turnaround time for responding to hotline calls? - What is the optimal number and location of sampling events to detect the most illicit discharges? • What is the load reduction associated with finding and stopping an illicit discharge?	
Targeted Measurable Outcome(s)	• Increased load-reduction to cost ratio for the IDDE program • Fewer observed illicit discharges when performing random inspections	
Data Recorded	Total number of potential illicit discharges (Outcome Level 1)	582
	Total number of illicit discharges eliminated (Outcome Level 1)	304
	Average time elapsed from a citizen's call reporting an illicit discharge to the time of the response (Outcome Level 1)	3 days

Optimization of illicit discharge inspection and elimination efforts as a result of hotline calls is a long-term assessment. Final assessment outcomes include the recommendation to modify the management questions. Please refer to Appendix W, Activity 5 for more details.

Methodology

The Pollution Prevention Division reported the number of hotline calls received on the Storm Water Hotline which resulted in a field investigation. This data set included: the date of the call and the investigation, caller, type of discharge, enforcement actions, and the address and location of reported discharge. The total number of hotline calls was not reported.

According to this analysis, an illicit discharge includes all types of discharges except nuisance irrigation discharges, nuisance water meter discharges, and other "exempt" discharges.

The data provided by the Pollution Prevention Division was subset to exclude field investigations which occurred before a call was received on the hotline, or for which a positive relationship (action was taken AFTER a hotline call, and not before) could not be determined (323 of 1,931 data points were excluded). Because citizens are the target group for hotline information outreach, a data subset of citizen hotline calls was analyzed. The total number of citizen hotline calls which resulted in a field investigation were filtered to exclude calls which resulted in no known discharge (120 of 759 citizen calls were excluded). This identified the 639 citizen calls that could potentially lead to the identification, enforcement, and abatement of an illicit discharge.

The City assumes that issuing a NOV will result in a change of activity which abates a discharge to the storm drain. Analysis for this Activity assumes that when a field investigator issued a NOV or NOV in conjunction with civil penalties, the discharge was abated. Other enforcement activities such as issuing letters or citations may also result in discharge abatement, but not necessarily for all dischargers. Therefore, a total number of discharges abated have been reported; however, the load reduction cannot be determined at this time.

Analysis and Results

After assessing the enforcement actions taken by the field investigators, only 631 calls could be directly correlated to the elimination of a potential illicit discharge (8 actions were labeled "no

evidence of discharge found"). Five hundred and eighty-two (582) hotline calls resulted in the positive identification of a non-exempt discharge to the storm drain. The enforcement actions taken by the field investigators are detailed in Figure 12-4. Three hundred and four (304) citizen hotline calls resulted in the issuance of a NOV or NOV with civil penalties. The number of illicit discharges eliminated by issuing NOVs had been broken down by type of pollutant in Figure 12-5. Construction waste (80) and waste water (61) were the two most common categories of pollutant discharges. Citizen hotline calls also resulted in the abatement of two (2) illegal connections and three (3) hazardous substance discharges.

Forty-nine non-illicit discharge events were identified in the field and enforced as indicated in Figure 12-6. Five (5) NOVs issued for non-illicit discharge: three (3) NOVs were issued for nuisance irrigation discharges and two (2) NOVs were issued for nuisance water Meter discharges.

The average time that elapsed from the day a citizen hotline call was received by the Pollution Prevention Division until the reported discharge was investigated was 3 days. It was assumed that NOVs were issued the day of the field investigation. The number of days delay until a hotline call was investigated and the illicit discharge was eliminated is shown in Figure 12-7. Most of the citizen hotline calls were investigated the day the call was received, so 162 illicit discharges were abated within 24 hours. 92.1% of the known illicit discharges were field investigated within a week of the initial call and 96.7% of the illicit discharges were investigated and eliminated within two weeks of the initial citizen hotline call.

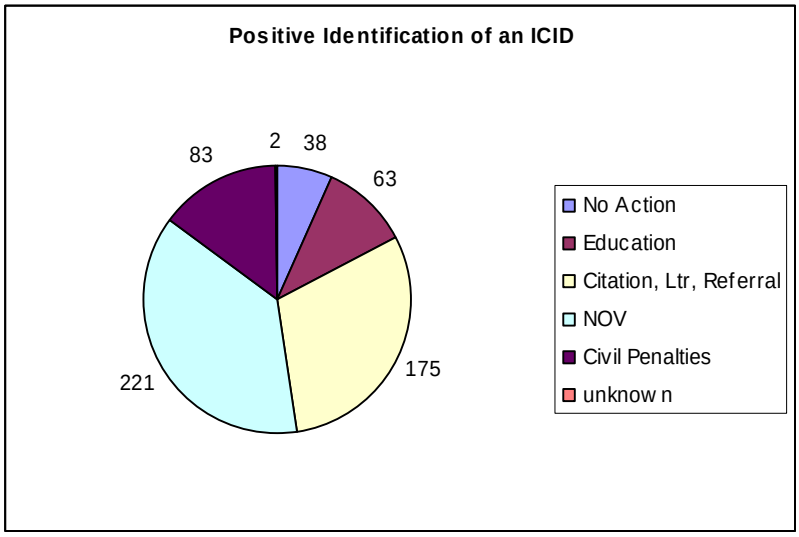

Figure 12-4. Activity 6 Citizen Hotline Calls for which Field Investigation Lead to Positive Identification of an Illicit Discharge, Separated by Type and Number of Enforcement Action

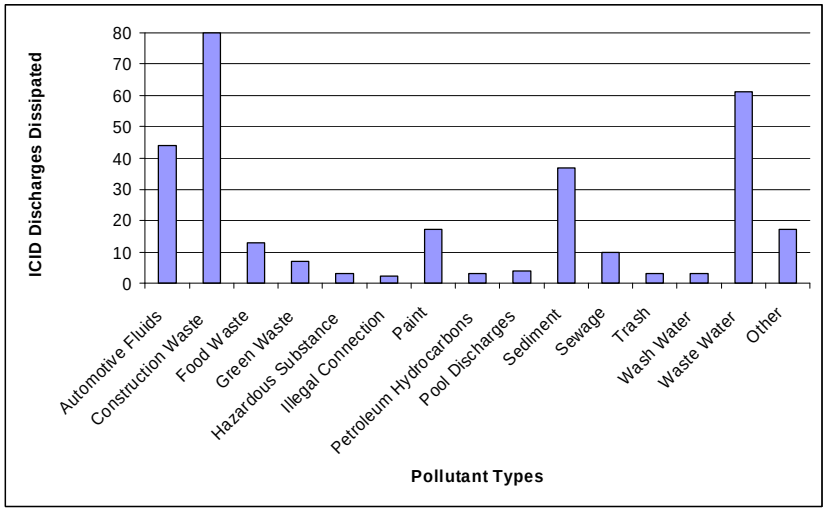

Figure 12-5. Activity 6 Number of Illicit Discharge Events Eliminated, By Pollutant Type

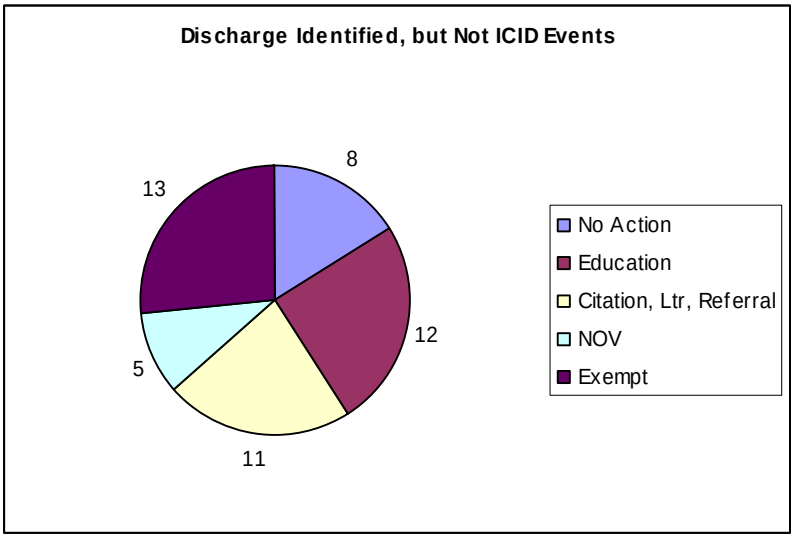

Figure 12-6. Activity 6 Citizen Hotline Calls for which Field Investigation Did Not Result in Positive Identification of an Illicit Discharge, Separated by Type and Number of Enforcement Action

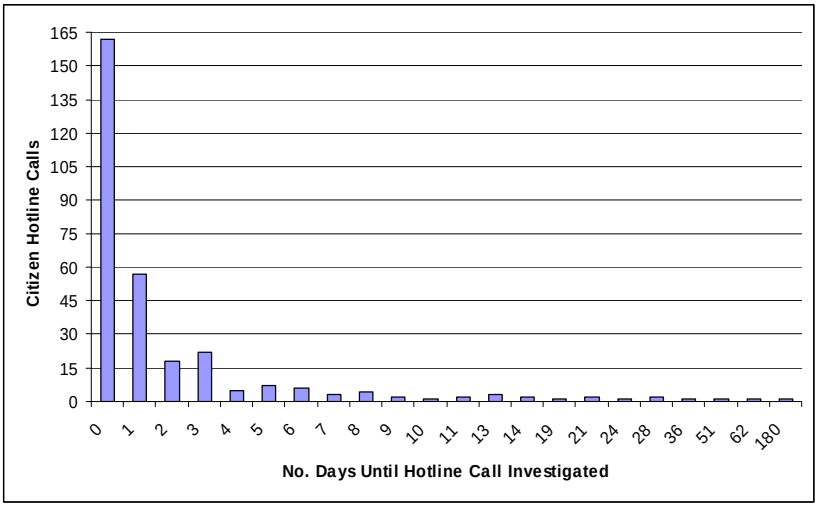

Figure 12-7. Activity 6 Delay until Illicit Discharge Abated by an NOV (Citizen Hotline Calls).

Recommendations

- Based on the assessment results from FY 2008, recommended Significant Activity modifications include integrating the data tracking efforts of the Storm Water Hotline and inspection programs. Specific recommendations are included in Activity 5, Appendix W.
    - Activity 6 should be re-named Activity 5.
- Based on the assessment results from FY 2008, recommended modifications to the assessment and data collection process are listed in Activity 5, Appendix W.
    - Track the cost of the hotline and inspection programs.
    - If available, additional field data should be reported along with the hotline call information, including the flow of water observed onsite and the pollutant concentration.
    - Associating hotline calls with field investigations should be tracked using the hotline identification number issued when a call is received (see Appendix W, Activity 5).

Activity 7 – Enforcement Inspections and Follow Ups: Assess the efficiency of the enforcements program		
Management Questions	• What is the load reduction efficiency of enforcement? • What is the most efficient enforcement method for the different geographic areas and source types? - Is it necessary to apply different enforcement methods to differing source types and geographic areas? • Is it more efficient to have staff on-call or operating 24/7? • Is it more efficient to respond to reported discharges or patrol for discharges? • What is the load reduction associated with finding and stopping an illicit discharge?	
Targeted Measurable Outcome(s)	• Load reduction due to enforcement • Load reductions in target source types or geographic areas	
Data Recorded	Total number of hotline calls (Outcome Level 1 – determined during assessment)	1,931
	Total number of hotline call investigations (Outcome Level 1 – determined during assessment)	1,608
	Total number of patrol-based investigations followed up by hotline calls (Outcome Level 1 – determined during assessment)	323
	Hotline call investigations where discharge identified (Outcome Level 1 – used during assessment)	1,382
	Hotline call investigations where illicit discharge eliminated (Outcome Level 1 – used during assessment)	726
	Number of regions where hotline investigation conducted (by zip code) (Outcome Level 1 – used during assessment)	35

Optimization of enforcement activities for hotline calls is a long-term assessment, and therefore a data review and baseline assessment was completed. The last two management questions were used at the focus of this assessment process. Modifications to this activity are recommended, and details can be found in Appendix W, Activity 6.

Methodology

The Pollution Prevention Division reported the number of hotline calls received on the Storm Water Hotline which resulted in a field investigation. This data set included: the date of the call and the investigation; caller; type of discharge; enforcement actions; and the address and location of reported discharge. The data provided by the Pollution Prevention Division was subset into two groups; hotline calls resulting in field investigations (hotline investigations) and hotline calls that occurred after a field investigation was complete (patrol investigations).

The 323 patrol investigations were identified by comparing the field investigation date and hotline call date. If the field investigation date was blank, it was assumed to be a patrol investigation.

Although the load reduction associated with hotline call investigations could not be quantified, the number of discharges abated was determined. The City assumes that issuing a NOV will result in a change of activity which dissipates a discharge to the storm drain. Analysis for this Activity assumes that when a field investigator issued a NOV or NOV in conjunction with civil penalties, the discharge was dissipated. The results were determined by filtering the hotline investigations by events that resulted in a discharge, and then the NOV enforcement action.

Analysis and Results

During FY 2008, City staff field investigated 1,608 hotline calls and 323 hotline calls were associated with patrol-based field investigations. The breakdown of enforcement actions is shown in Figure 12-8. Hotline investigations resulted in 1,279 actions and patrol investigations resulted in 298 actions.[7] Although hotline investigations are 15 times more likely to result in a failed investigation (no identified discharge, identified exempt discharge, no action to be taken), 21 patrol-based investigations still led to no action. Patrol-based field investigations followed up by a hotline call should also be field investigated, because these calls may help identify chronic discharges and problems.

There were 1,382 hotline calls that resulted in positive identification of a discharge during FY 2008. Seven hundred and twenty-six (726) discharges reported to the Storm Water Hotline were abated: 575 NOVs were issued for illicit discharges,[8] 145 civil penalties were issued for illicit discharges, and 6 NOVs were issued for non-illicit discharges (nuisance irrigation and nuisance water meter discharges).

Thirty-five regions (zip codes) in San Diego were linked to a positive identification of a discharge. During this preliminary study, the five zip codes with the most field confirmed discharges were: 92109 (105 discharges), 92101 (96 discharges), 92117 (81 discharges), 92037 (81 discharges), and 92103 (73 discharges).

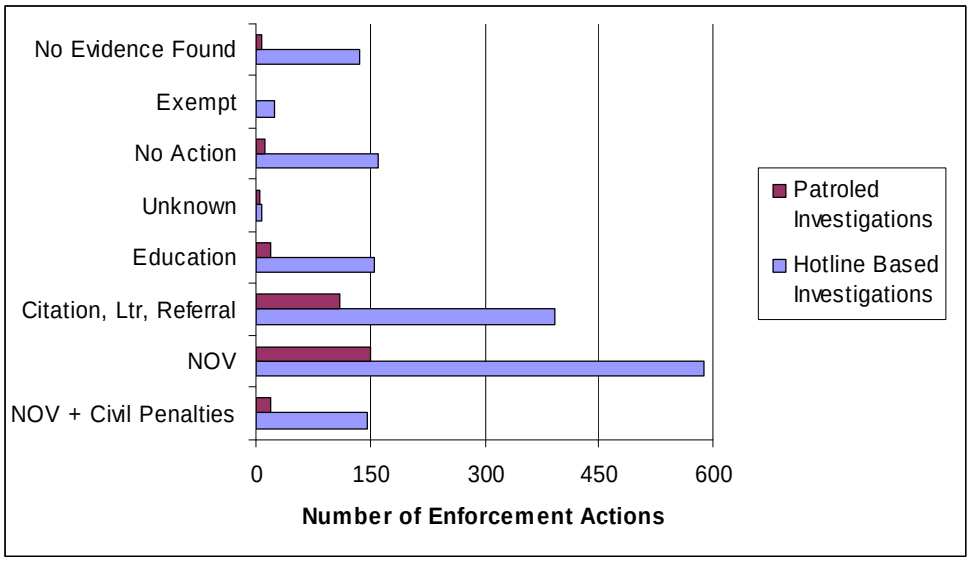

Figure 12-8. Activity 7 Enforcement Actions by Investigation Type and Enforcement Action

Recommendations

- In order to determine the most efficient and effective programs overall, the cost of the hotline and inspection programs should be tracked.

[7] Enforcement actions include education, letters and citations, referral to another City department, issuances of a NOV and/or civil penalties.
[8] An IDDE includes all types of discharges except nuisance irrigation discharges, nuisance water meter discharges, and other "exempt" discharges.

- To quantify the load reduction associated with field investigations, the flow of water observed onsite and the pollutant concentration should be associated with the investigation and hotline call.
- Drop assessment of the management question associated with 24-hour hotline, versus a business-hours only hotline, versus a "random" schedule hotline schedule
- Implement a special study to track and report hotline calls, field investigations, enforcement actions, and associated costs.
- The most efficient and beneficial study should target the five zip code areas where hotline calls resulted in positive identification of a discharge in the field (see Appendix W, Activity 6).

Recommendations

- Based on the assessment results from FY 2008, recommended Significant Activity modifications include developing a special study to study to correlate hotline calls, field investigations, enforcement actions, and associated costs. Specific recommended Significant Activity modifications are included in Activity 6, Appendix W.

- Based on the assessment results from FY 2008, recommended modifications to the assessment and data collection process are listed in Activity 6, Appendix W.
    - Drop assessment of the management question associated with 24-hour hotline, versus a business-hours only hotline, versus a "random" schedule hotline schedule.
    - In order to determine the most efficient and effective programs overall, the cost of the hotline and inspection programs should be tracked.
    - Field investigators should report the volume of water discharges that was observed onsite.
    - The pilot study should target the five zip code areas where hotline calls resulted in positive identification of a discharge in the field.
    - To quantify the load reduction associated with field investigations, the flow of water observed onsite and the pollutant concentration should be associated with the investigation and hotline call.
    - Activity 7 should be re-named Activity 6.

Activity 8 - Public Outreach: Evaluate efficiency of outreach methods by comparing load reductions before and after outreach		
Management Questions:	• What is the optimal frequency and method of education and outreach (point of diminishing returns)? • Is it possible to observe a decrease in illicit discharges in areas specifically targeted for outreach?	
Targeted Measurable Outcome(s)	• Increased public participation in storm water pollution prevention • Decreased rate of observed illicit discharge in targeted geographic areas	
Data Recorded	Number of inspections (Outcome Level 1)	In process
	Number of illicit discharge observations pre- and post-outreach (Outcome Level 3)	In process
	Estimated load reduction based on observations of illicit discharge (Outcome Level 4)	In process

Assessing the efficiency of education outreach efforts is a challenging task. Detection of the effects of education outreach is masked by the number of confounding factors and unknown variables. The focus of this assessment discussion is management question number two. (Is it possible to observe a decrease in illicit discharges in areas specifically targeted for outreach?) The information presented for this activity assessment was gathered through a WURMP activity, and is presented here purely as a means to show how information can be used to gain understanding of the effectiveness and efficiency of education and outreach.

Methodology

Data for this assessment were provided by the Education Section of the Pollution Prevention Division. The data were collected as part of a WURMP pilot project entitled: "Community Based Social Marketing Pilot in Residential and Business Areas of La Jolla," Activity Research, Inc 2008. The first part of the pilot has taken place (initial observations and surveys). The second and third parts of the pilot, outreach and the "after" survey have yet to be completed.

Analysis and Results

The analysis for this activity was completed prior to reporting, by Action Research, Inc., and the following includes a brief overview of the analysis and results. The pilot included two end user groups suspected of contributing to nuisance runoff that may contribute to bacteria problems found downstream (in the La Jolla ASBS); Residents and Business owners. Pre-educational observations were collected by Coast Keeper. The following results were obtained (Action Research, 2008)

- Business Observations: 1,846 polluting events were observed, and the most prevalent were trash and cigarette butts.
- Residential Observations: 1,127 polluting events were observed, and the most prevalent were litter and trash. Pet waste was frequent, at 53 separate instances observed

Survey response was high for both groups; in-person surveys for the Business group and mail surveys for the Residential group. A total response rate of 80% (for business owners/managers) was observed. The business owner/managers agreed to in-person brief interviews and revealed that "watering plants with a hose" and "hosing behind the business" were frequent activities that owners engaged in or observed. Sixty-two (62) percent of the

Residential group responded to the mail surveys (119/192). Assessment of these results is currently underway.

Recommendations

- Based on FY 2008 assessment results, it is recommended that this significant activity be discontinued as a Significant Activity, and results reported through the WURMP pilot project program. However, data collected as a result of this pilot project may be used to help target future education planning through the JURMP program. This activity will continue to be implemented as a WURMP activity.

Activity 9 – Public Outreach: Determine the most efficient methods for increasing public participation in reporting discharges via hotline		
Management Questions	• What is the most efficient method of integrating public outreach and hotline responses? • Which public outreach method results in the most reported discharges per dollar? • Which outreach method results in the most abated discharges per dollar?	
Targeted Measurable Outcome(s)	• Achieve increased rate of hotline calls from public outreach efforts • Achieve increased rate of illicit discharge abatement	
Data Recorded	Total number of hotline calls received (Outcome Level 1 – determined during assessment)	1,931
	Total number of people targeted by public outreach events where hotline information known to be distributed (Outcome Level 1 – determined during assessment)	1.9 million

The management questions posed for Activity 9 cannot be answered during FY 2008, but a preliminary data assessment was conducted in preparation for the next four years.

Methodology

The Pollution Prevention Division reported the number of hotline calls received on the Storm Water Hotline which are associated with a field investigation. This data set included: the date of the call and the investigation; caller; type of discharge; enforcement actions; and the address and location of reported discharge. Individual City departments also provided information about their public outreach activities and associated costs.

Public outreach data provided by the Storm Water Department, Qualcomm Stadium and ESD was also included in this assessment.

Analysis and Results

The Pollution Prevention Division sponsored multiple events which targeted over 1.5 million people during FY 2008 (Table 12-5). Pollution Prevention also partnered with other City Departments, such as Qualcomm Stadium and ESD to promote good storm water practices and provide education about BMPs and the Storm Water Hotline. These partnership activities targeted 360,000 people.

Table 12-5 Activity 9 City Sponsored Storm Water Outreach Events by Number, Type, and People Targeted

City Department	Type of Storm Water Public Outreach Event	Number of Events	Number of People Targeted at Event
Storm Water (Think Blue)	Booths	10	1,574,750
Storm Water (Think Blue)	Presentations	3	100
Storm Water (Think Blue)	Surveys	1	1,355
Qualcomm Stadium	Think Blue message on Marquee	20	50,000
Qualcomm Stadium	Brochure (storm drain protection)	1	10,000
ESD	Winter 2007 Edition of "Curbsider"	1	300,000

Recommendations

- Based on the assessment results from FY 2008, recommended Significant Activity modifications include developing a pilot project to track and report hotline calls, education efforts, and associated costs. JURMP required data do not provide enough information for the efficiency assessment goal of the Significant Activity. Specific recommendations are included in Activity 7, Appendix W.
    - Activity 9 should be re-named Activity 7.
- Based on the assessment results from FY 2008, recommended modifications to the assessment and data collection process are listed in Activity 4, Appendix W.
    - After reviewing the hotline data, a data recording gap between the hotline call and how the caller obtained the hotline number was identified. During the next four fiscal years, the Storm Water hotline call questionnaire should be updated to include the following questions:
        - How did you hear about the hotline?
        - What is your house zip code?
    - When combined with the geographic data already reported for the alleged discharge, correlations may be drawn between hotline calling, discharges, and educational efforts. See Appendix W, Activity 7 for details.

12.2.2 Significant Activity Assessment Updates

Although the compliance and load reduction data used in the FY 2008 Significant Activity Assessments are adequate for showing compliance with the Municipal Permit, and to a further extent effectiveness, additional information from special studies or WURMP activities is necessary to answer the management questions presented in the Significant Activity assessments. To address these data needs, the City has initiated multiple WURMP pilot projects that include collection of targeted data for load reductions and activity costs (see project list below). These pilot projects are also focused to answer specific management questions as part of the overall Storm Water Pollution Prevention Program. The City plans to use the following WURMP projects to achieve greater load reductions and obtain necessary load reduction and efficiency data that will feed directly back into the JURMP program.

The management questions presented in the FY 2009 assessment tables (Appendix W) represent the potential range of questions that will be assessed. The number of Significant Activity assessments and questions themselves may be modified depending on what data can be practically collected and the priority of the question. Questions may also be modified based on the evaluation of the data during the year. Periodic data evaluations will be conducted to determine if the assessment is on target to address the question or if it indicates modification of the question. As discussed in this section, these management questions will be addressed using data from the JURMP significant activities and the pilot WURMP projects. The pilot WURMP projects have been targeted to assist in assessment of the management questions by taking advantage of the link to JURMP activities and the greater ability to target data collection and management under pilot projects managed through the Storm Water Department.

A summary of the WURMP pilot projects that will be implemented and provide additional data for JURMP significant activities are listed below:

- **Community Based Social Marketing (CBSM) Program (Linkage to JURMP Outreach Activities)**
  In order to enhance and improve behavioral change through the outreach and education programs, the City has initiated this CBSM program. The program uses proven techniques to identify the barriers for behavioral change and the changes that will most likely result in pollutant load reductions. Pilot projects have begun in 2008 in La Jolla Shores ASBS Watershed, targeting residential behaviors that lead to urban runoff and bacteria loading.

- **Code Modifications (Linkage to JURMP Inspection and Outreach Activities)**
  These are modifications to existing codes for the requirements for commercial business compliance with the storm water regulations, using a defined list of baseline BMPs. This code modification provides the tool for linkages to outreach and enforcement activities that can use this baseline BMP list to educate businesses on the measures to be taken, and to aid enforcement officers with a defined list of required BMPs. Specific programs are planned by the City to target high priority sources in high priority sectors with this integrated additional education and enforcement program which include a data collected activity for program assessment.

- **Runoff Reduction Ordinance (Linkage to JURMP Enforcement and IDDE Activities)**
  The City passed modifications to its Storm Water Management and Discharge Control Ordinance (M.C. Section 43.03 et seq.), prohibiting the discharge of urban runoff from activities such as over-irrigation, damaged irrigation systems, hosing down of paved areas, and other activities. Enforcement of the Ordinance will begin next year after outreach efforts have allowed for education of residences and commercial businesses. This Ordinance will work effectively with increased enforcement to significantly reduce urban runoff and the associated pollutant loading, along with planned projects over the next 2-3 years to provide incentives to install more efficient “smart” irrigation systems and use of drought tolerant plantings.

- **Aggressive Street Sweeping Project (Linkage to JURMP Street Sweeping Program)**
  Implementation of this project began in 2008 and includes the purchase of vacuum assisted and regenerative air sweepers, training of the drivers on the new equipment, and initiation of new sweeping program in three watersheds. The new sweepers are being assessed with traditional mechanical sweepers and at difference frequencies to provide the assessment data on load reductions and efficiency, which can be used to better assess the jurisdiction program.

- **Air Deposition Study and Street Sweeping (Linkage to JURMP Street Sweeping Program)**
  The City is conducting a second phase in 2008 of the air deposition study which includes assessing the contribution of air deposition to water quality, the rate of deposition and the variation between heavily travel corridors and light residential traffic areas. These data will provide for important assessment of the effectiveness of pollutant removal by street sweeping in these different traffic use areas.

- **Dry Weather Program Data Management System (Linkage to JURMP IDDE Program)**
  The City is investing in an enhanced data management system that can collect standardized and additional data in the field using field electronic note-books with standardized field data sheets. This system also allows for collection of data for assessing repeated sources and causes of action level exceedances. This data system includes a query tool that will aid the City identify high priority issues and help with management questions regarding storm drain cleaning frequency.

- **Bacteria Source Identification Studies (Linkage to JURMP Catchment Basin Cleaning and Outreach and Enforcement Programs)**
  Bacteria Source investigations have been completed in 2008 in Tecolote Creek Watershed to verify the pollutant loading potential of the high threat to water quality sources of bacteria. This study has resulted in recommendations regarding runoff reduction programs and inspection programs. A phase II study is underway, and includes the assessment of catchment basins as a potential source and development of recommendation for frequency of cleaning.

- **Increased Inspections and Assessment Data Collection (Linkage to JURMP Inspection Program)**
  A program of increased inspections of targeted high threat to water quality sources, initiated in 2008, targeted eating and drinking establishments in high priority sectors. Additional increased inspection programs have been initiated to target these sources that have a higher potential for pollutant loading. Data collected from these programs are being used to assess increased behavioral changes and estimated load reductions.

This integration of the JURMP and WURMP program activities is consistent with the City's 5-Year Watershed Activity Strategic Plan (Strategic Plan, http://www.sandiego.gov/thinkblue/programreports/index.shtml) that uses an integrated and tiered approach to BMP implementation and achieving the load reduction goals of the Municipal Permit and TMDLs. The Strategic Plan applies a tiered implementation strategy that includes the following three tiers:

- Tier I – Source Control and Pollution Prevention, Product Substitution, Education/Outreach and Enforcement
- Tier II – Street Sweeping, Runoff Reduction, and Low Impact Development
- Tier III – Structural Treatment BMPs

The JURMP activities are an integrated part of this overall strategy as they are the foundation of many of the Tier I (outreach, education and inspection) and Tier II (street sweeping) activities. The WURMP activities build from this foundation and implement additional and more aggressive approaches to achieve behavior changes and load reductions with the overall goal of improved water quality in the receiving waters. Therefore, the City is moving forward aggressively to implement the pilot programs as listed above to achieve these goals and learn over this Municipal Permit cycle which activities, or combination of activities can be used to most cost effectively achieve these goals.

12.3 PROGRAM RECOMMENDATIONS

This section identifies program recommendations and future directions the City should take its programs as a result of the information gathered and analysis completed as part of the program assessment.

As stated in Section 12.1.2, the City views the JURMP, WURMP, and other programs as an integrated program necessary to ensure improved water quality in the regions creeks, rivers, beaches and bays. As a result of the FY 2008 Program, Component and Significant Activity Assessments, and as a result of numerous policy discussions with stakeholders, Regional Board staff, and internal City staff, the City has identified program modifications and policy recommendations for FY 2009 (additional discussion is provided in Section 14, Conclusions and Recommendations).

These recommendations include continuing to align the JURMP program with the policies recommendations outlined below. The policy recommendations have been developed over the past year to ensure that the City correctly targets the water quality problems of greatest concern, and continues to leverage information gained across programs to make management decisions that will guide the City toward improved water quality with the greatest efficiency possible.

In addition, it is important to note that the FY 08 JURMP Assessment does not recommend significant or wholesale modifications to JURMP components or activities. Instead, as outlined in the Long-Term Program Effectiveness Assessment Process in Figure 12-3, the City is refraining from initiating significant changes to JURMP activities until activity efficiencies are determined through pilot projects being undertaken as part of the WURMP programs over the next five years. However, the City has instituted minor adjustments to activities in response to potential deficiencies identified during the course of the year or during analysis of the JURMP annual report data. These minor adjustments are documented in Table 12-1 (pages 7-8).

Policy Recommendations:

- Continue Implementation of Five Year Watershed Activity Strategic Plan
  The completion of the City's plan to meet the Municipal Permit and TMDL goals using an integrated, tiered and phased approach has been completed. Phase I implementation is successfully underway and integrates watershed activities with the JURMP activities which provide a foundation for the tiered BMP program. JURMP activities link to the watershed activities under the Tier I and Tier II BMP implementation strategy.

  - Pilot/Phase I WURMP Activities
    Implementation of the 5-Year Strategic Plan was initiated in 2007 and has included development and implementation of Tier I and Tier II BMPs that include increased targeted inspections, source identifications studies, targeted education/outreach programs using Community Based Social Marketing, aggressive street sweeping in three watersheds, over 20 concept designs for LID and pilot treatment projects, support of brake-pad partnership, and runoff reduction Ordinance. The data that is being collected under these watershed pilot projects is being used for the assessment and enhancement of the linked JURMP programs.

- Integrated TMDL Approach
  The City is taking an integrated approach to meeting TMDL requirements consistent with the enhanced JURMP assessment that includes both load reductions and efficiency, and the phased approach to implementation of the Tiered BMPs outlined in the 5-Year Strategic Plan. The integrated TMDL approach considers both current and anticipated TMDLs within the watershed in the implementation of tiered BMPs to address pollutant load reductions. This approach is more cost effective in that BMPs are implemented to address the multiple pollutants of concerns rather than requiring expensive retrofitting as single pollutant TMDLs are implemented in the future. The integrated watershed TMDL approach is also phased to allow for the assessment of the effectiveness and efficiency of the BMPs to address the multiple pollutants prior to implementing a wide-spread and aggressive implementation of BMPs that may not be effective. The JURMP links to this approach as it provides a foundation for the Tier I and II BMPs and uses the overall program assessment results to improve the effectiveness of the JURMP activities.

- Storm Water Fee Initiative
  The City recognizes that in order to meet existing and anticipated storm water regulations, such as TMDL programs, Areas of Special Biological Significance requirements, and increased requirements of the 2007 Municipal Permit, the City must secure increased dedicated funding. The Storm Water Department is evaluating options and approaches to increasing the current storm water fee in the City in order to implement the program that has been outlined in the Strategic Plan and estimated for the next 20 years.

- Continued Emphasis on Regional Think Blue Campaign
  The City's award-winning Think Blue campaign is an aggressive outreach/education program that includes a series of television commercials to increase the understanding of the importance of water quality in the region and the actions that citizens can take to address storm water pollution and reduce urban runoff. The City updated the Think Blue moniker in FY 08 to position this program to continue to be a leader in storm water education and outreach nationwide.

12.4 LONG-TERM ASSESSMENT RESULTS

Water quality and integrated assessments will be performed at long-term intervals (every five years), and the results will be presented in the Annual Report. These assessments will include information collected from regional, watershed, jurisdictional, and Municipal Permit-required programs (e.g., TMDL programs) and will be compiled and assessed for areas within the City's jurisdiction. In the future, MS4 and receiving water data will be analyzed separately to assist in the development of Outcome Level 5 and 6 assessments. This will also aid in the five year regional long-term assessment. Qualitative assessments will also be completed.

THIS PAGE INTENTIONALLY BLANK

13 JURMP REVISIONS

13.1 JURMP REVISIONS

In order to improve the efficiency and effectiveness of the City's efforts in protecting and improving water quality, the City updated its JURMP in March 2008. The changes not only ensure compliance with Order R9-2007-0001, but in many cases exceed the minimum requirements in the Municipal Permit as the City continues its efforts to protect the beneficial uses of its receiving waters and reduce the pollutant loads from its known sources. The revisions to the City's 2008 JURMP are summarized in Table 13-1 below and specific language changes are in Appendix Y.

Table 13-1 FY 2008 Summary of JURMP Revisions

Section	JURMP Revisions
Development Planning	– Revision to Activity-Specific Training (Appendix Y)
Construction	– Revision to Activity-Specific Training (Appendix Y)
Municipal	– ESD revised Activity-Specific BMPs (Appendix Y)

THIS PAGE INTENTIONALLY BLANK

14 CONCLUSIONS AND RECOMMENDATIONS

14.1 SUCCESSES AND CHALLENGES

14.1.1 Successes

The City's Pollution Prevention Division annual budget was increased in FY 2008 to $23.4 million from its FY 2007 budget of approximately $13.5 million. The City's Pollution Prevention Division achieved significant benefits to water quality beyond its budget by leveraging special projects. Specifically, the City received approximately $11.8 in grant funds, supplemented by approximately $2.7 million in City and partner agency matching funds. The grants helped further the City's clean water efforts in San Diego Bay, San Diego River, Chollas Creek, and Mission Bay.

Special projects (data gathering efforts) are an integral tool in the City's effort to leverage limited resources with grant dollars and partnerships with environmental organizations and agencies. Special studies at Mission Bay Park and the mouth of the San Diego River have resulted in the implementation of bacteria source abatement projects. In addition to these water quality improvement projects, the Pollution Prevention Division also participated in six TMDL programs and numerous special water quality monitoring investigations to determine the sources of various water quality problems. Details are included in the WURMP Annual Reports associated with those watersheds.

In addition to the above mentioned special projects, the Pollution Prevention Division achieved many other successes in implementing the JURMP in FY 2008.

- Completed the ASBS No. 29 and No. 31 – Integrated Coastal Watershed Management Plan and the Rose and Tecolote Creeks Water Quality Improvement Project (see Mission Bay and La Jolla FY 2008 WURMP Annual Report for further details).
- Completed the Chollas Creek Water Quality Protection and Habitat Enhancement Project (see San Diego Bay FY 2008 WURMP Annual Report for further details).
- Completed the revisions of the City's JURMP in accordance with Order 2007-0001. The City's 2008 JURMP was submitted to the SDRWQCB on March 24, 2008. The City's 2008 JURMP was adopted by the City Council on January 22, 2008.
- Completed new departmental annual reporting forms to assist in data collection for the City's JURMP Annual Reports.
- Eliminated 4 illicit connections in FY 2008.
- Continued its efforts to seek out and abate illegal discharges and was responsible for issuing 902 notices of violation, 277 citations, and 164 civil penalties.
- Completed the revision of the City's *Storm Water Standards Manual* in FY 2008 to reflect new requirements in the Order 2007-0001.
- The City's *Think Blue* messages to the general public made approximately 55,424,513 impressions through PSA airtime, free placement on media websites, billboards, mall signs, and transit shelters.
- The City's *Think Blue* storm water education campaign reached approximately 996,400 individuals through special events.

Through the efforts of the Pollution Prevention Division and other City staff, there has been a reduction in the percentage of beach advisories and closures per total beach mile days possible over the last six years (see Figure 14-1). In addition to reducing beach postings, the City has also reduced the number of sewage spills between 2000 and 2007 (see Figure 14-2).

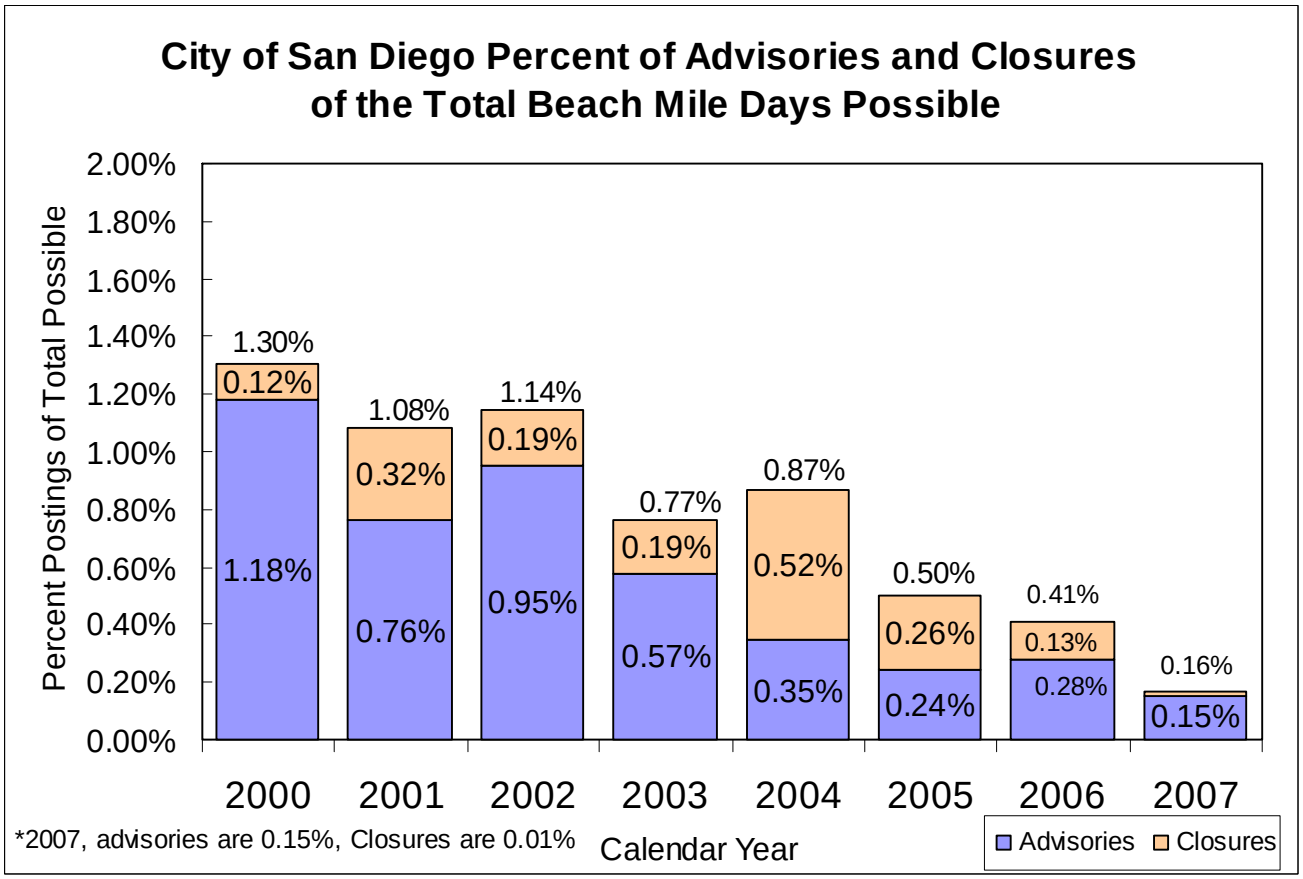

Figure 14-1. Beach Posting and Closures in the City Between 2000 and 2007.

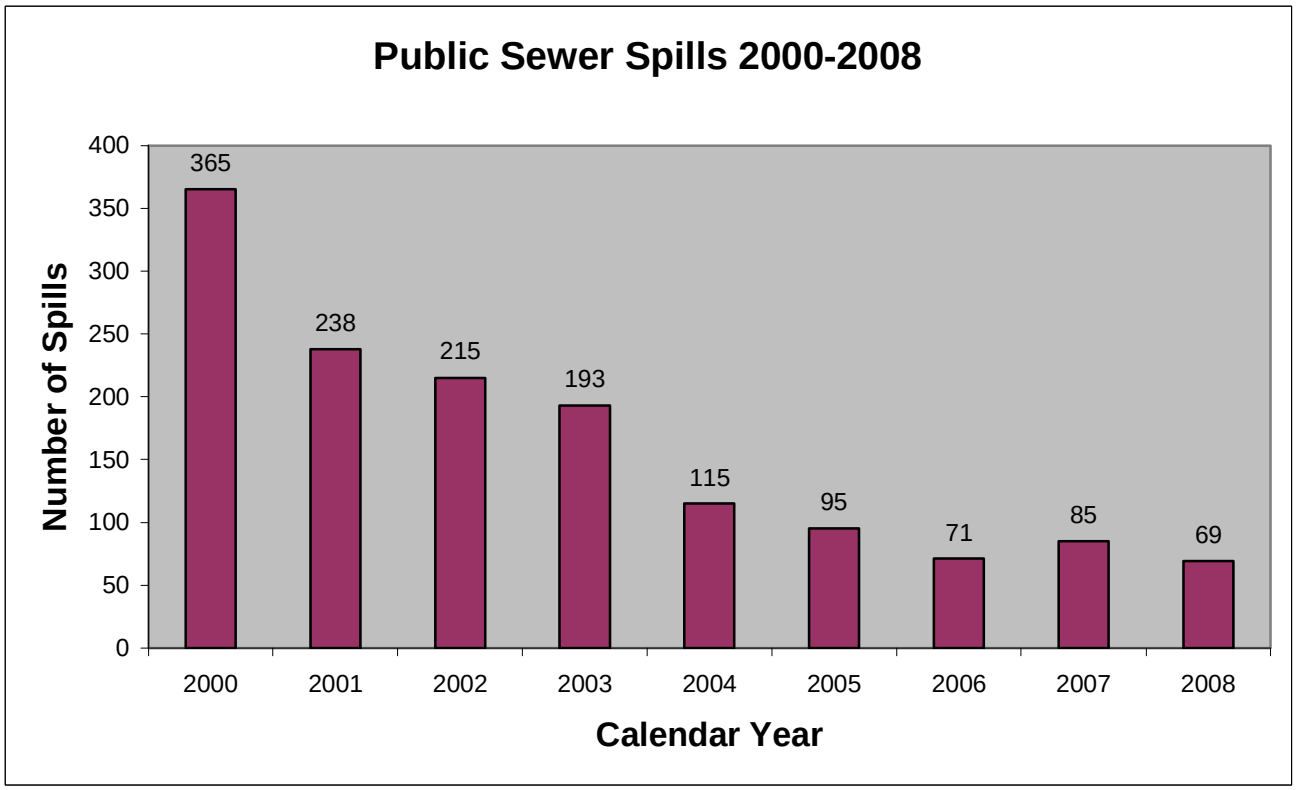

Figure 14-2. Number of Public Sewer Spills in the City between 2000 and 2008.

14.1.2 Challenges

In addition to the Municipal Permit, the City must also simultaneously comply with the requirements of other regulatory programs, such as ASBS, TMDLs, and Cleanup and Abatement Orders (CAOs). Although these regulatory programs are separate from the Municipal Permit, their ultimate goal is the same—the improvement and protection of the region's water quality. The convergence of these regulatory programs mandates that the City devote resources to advance planning efforts and nurture even stronger bonds and partnerships with other stakeholders in the region to achieve its goal of improved water quality. A discussion of the City's advance planning efforts is provided in Section 14.2, Future Recommendations.

The City faces significant challenges in effectively gathering and managing storm water program data. With a growing population of over 1.2 million residents and 237 square miles of urbanized development, the City is larger than other jurisdictions in the region. The enormity of the data management challenge is something the Pollution Prevention Division and other departments are continually working to improve. For example, the DSD must manage data from approximately 80,000 inspections per year. To address the need for effective data management capabilities, the Pollution Prevention Division completed a division-wide data needs assessment and began developing an integrated database and software system in FY 2008. The system will be designed to manage storm water data and pilot projects City-wide. The data gaps and collection procedures identified during the development of this Annual Report will be modified to assist in activity and program effectiveness assessment. DSD also enhanced its inspection database in FY 2008. Furthermore, standardization of data collection, more meetings with departments outside of Storm Water, and refined management questions will enable the City to more effectively assess the significant activities during the FY 2009 reporting period.

As a result of Order 2007-0001, and because in a limited number of instances municipal facility were not formally inspected, the City increased the inspection frequency for municipal facilities. FY 2009 will be the first full year of implementation where each municipal facility should be inspected twice. In order to ensure that inspections are conducted in accordance with the City's 2008 JURMP, the Pollution Prevention Division sent out a memorandum to all departments in September 2008 reminding staff of the inspection requirements for municipal facilities. Pollution Prevention Division staff will also be conducting walk-along inspections with the departments and will continue to send out reminders to the departments about permit responsibilities.

14.2 FUTURE RECOMMENDATIONS

To continue to improve program efforts, the Pollution Prevention Division has identified four major program goals, as detailed below.

1. *Continue integrated strategic approach to program planning and implementation (Municipal Permit, ASBS, and TMDLs).* The City is subject to multiple water quality regulatory programs, namely: the Municipal Permit, TMDLs, ASBS, and CAOs. By setting stringent water quality standards that the City must meet, these regulatory programs in effect mandate the implementation of structural (e.g., capital improvement projects) and non-structural (e.g., education and outreach, street sweeping) activities. Given that these regulatory programs essentially require similar, parallel efforts, careful program coordination is needed to avoid unnecessary overlapping efforts, wasted resources, and loss of time. Therefore, the City is employing an integrated approach towards meeting the requirements of these regulatory programs simultaneously. The Pollution Prevention Division began planning for an integrated approach to implementation called the "Strategic Plan for Watershed Activity Implementation" in FY 2006 and continued to employ this "Strategic Approach" in FY 2008. Although initially the focus will be on the City's watershed-based programs and activities (particularly in the Chollas Creek, Tecolote, and Rose subwatersheds), implementation and assessment of these activities will ultimately help improve the City's jurisdictional activities as knowledge is gained from the watershed-based efforts may be implemented City-wide. The City will continue efforts to maximize efficiencies of programs and activities through assessment of pilot project efforts.

2. *Study needs and options for storm water-dedicated funding sources.* Staff continued to study long-term, dedicated funding mechanisms in FY 2008, including an increase in the current storm drain fee, to support the anticipated increase in the City's storm drain and water quality protection program efforts in coming years. This effort included analysis of projected program needs. However, over the near term, the City will continue to pursue short-term alternative funding sources, such as grants, for urban runoff management and water quality protection. Currently, the City is benefiting from a number of grant-funded projects that will reduce pollutants. The City will also continue to partner with other stakeholders to develop water quality projects in order to compete for grant funds and leverage outside sources of funding. Staff will continue to work closely with the other storm water program managers in the region to collaborate on program implementation strategies. It is the City's objective to institute the most effective and efficient strategies in the San Diego region to clean and protect its creeks, beaches, and bays for future generations.

3. *Improve data management, reporting and assessment.* Also important, the City will be working with the other Copermittees in refining their reporting and effectiveness assessment standards to facilitate cross-jurisdictional and cross-programmatic comparisons and evaluations. The refined standards will lead to a more regionally-integrated approach to water quality improvement efforts. In addition to continued inter-jurisdictional cooperation, the Pollution Prevention Division will continue to increase coordination with other City departments to ensure permit compliance and data collection. The Pollution Prevention Division will continue to look for methods to modify and improve data gaps and collection procedures to assist in activity and program effectiveness assessment.

4. *Refine municipal inspection program.* The Pollution Prevention Division will continue to work with departments to ensure that the City meets its inspection requirements as outlined in the City's 2008 JURMP. Specifically, the Pollution Prevention Division will meet with departments quarterly in FY 2009 to identify inspection program deficiencies so that they can be adequately addressed in future storm water trainings. The Pollution Prevention Division will also participate in one of the two required inspections for all municipal departments, and will continue to send out reminders City-wide about Municipal Permit responsibilities in FY 2009.

THIS PAGE INTENTIONALLY BLANK

PROJ_ID	TITLE	Project Type
34,215	Carmel Valley Rd Grading	Private Project
132,050	Clairemont Retail Grading/PI	Private Project
133,222	CVN 10 U5B&12Bs FM/G/PI	Private Project
133,423	UNIVERSITY SQUARE - BLDG A&B	Private Project
133,987	RCP Block & Brick Phase 2 G	Private Project
133,991	Avenida Costa Sur ROW/EMRA	Private Project
135,390	Eads Ave Grading	Private Project
136,542	South Bay Mobile Home ROW	Private Project
136,591	Liva Distributor PI/ROW Ded.	Private Project
136,633	Morton Residence	Private Project
136,864	University Center Grading	Private Project
137,382	Gomez Right of Way	Private Project
137,942	Grading Permit - 5216 Bloch St	Private Project
138,418	Scripps Park West	Private Project
138,617	Sony NW Parking Lot	Private Project
138,721	Sorrento III	Private Project
138,854	Parkside Mixed Use PM/G/PI	Private Project
138,908	Lansdale Estates FM/G/PI	Private Project
139,181	Summit Rancho Bernardo G/EA	Private Project
139,297	Clews Horse Ranch Grading/Esmt	Private Project
139,542	Sorrento Gateway Grading/EA	Private Project
139,965	Sorrento III Grading	Private Project
140,183	King Chavez M/S Grading & PI	Private Project
140,359	Los Vientos Shoring in ROW	Private Project
140,753	The Nolen G/PI	Private Project
141,395	VVSD Phase IIB G/PI	Private Project
141,689	Strata 22 Story Mixed Use Bldg	Private Project
141,817	RB Bldg "D" Grading/PI Etc.	Private Project
141,963	MJk 30th &El Cajon Grading	Private Project
141,997	Kearsarge Grading/PI	Private Project
142,387	Med-Impact Office Bldg	Private Project
142,740	Menlo Equities Grading/PI	Private Project
144,142	Old Town Substation PI/Esmt	Private Project
144,277	Villa Nueva Community Ctr Bldg	Private Project
144,391	Pacific Corporate Center Lot 8	Private Project
144,454	Lane Field (grading)	Private Project
144,461	Lane Field (p/i)	Private Project
144,605	Japanese Garden Grading	Private Project
144,878	Linda Vista 2nd Baptist Church	Private Project
145,024	The Nolen	Private Project
145,193	918 Muirlands Dr Grading	Private Project
146,565	3855 Ruffin Rd. PI	Private Project
146,996	Albanez Residence	Private Project

PROJ_ID	TITLE	Project Type
147,029	BayviewBaptistChurchPreschool	Private Project
147,638	Summit RB Bldg #1 Buildout	Private Project
148,017	Garfield Starbucks - PM/ROW	Private Project
148,077	RCP South Bay Sales Yard	Private Project
148,450	the Q New Office/Retail Bldg	Private Project
148,664	ARC Training Center G/PI	Private Project
148,712	Mossy Nissan - Grading	Private Project
149,040	4370 Jutland Drive G/PI	Private Project
149,877	Mixed Use Building	Private Project
150,119	Mercy Parking Struc-Grading/PI	Private Project
150,906	Sentinels - Phase 2	Private Project
151,093	4135 Mission Blvd G/PI/EMRA	Private Project
151,199	Ngala Retaining wall	Private Project
152,219	719 Ash Street G/PI	Private Project
153,667	The "Q" Shoring Plans	Private Project
153,766	Via De La Amistad Grading	Private Project
154,896	Qualcomm Right of Way	Private Project
155,066	MedImpact Parking Structure	Private Project
155,191	Amistad Indust-Park	Private Project
155,872	Moceri Produce Grading	Private Project
157,037	Otay Mesa Best Western Grading	Private Project
157,129	Sabre Springs - Grading+Imp.	Private Project
157,665	Laurel & Kettner Grading	Private Project
157,677	Village Hotel G/PI	Private Project
158,171	Eichenlaub Marine Bldg B	Private Project
158,649	Jutland Dr Retaining Walls	Private Project
159,845	Davis Trucking Grading	Private Project
159,970	The Cross Roads - Grading	Private Project
461969	Montezuma TS 06/13 EPA	Capital Project
733420	Ranch Penasquitos Pump Station	Capital Project

Murray Canyon Apartments

Project name: Murray Canyon Apartments

Development Type: Residential

Project Size: Approximate 9.61 acreage of impervious surface are created

Project Description: Eight three-story multi-family structures containing a combined total of 268 apartment units; one two-story resident community building.

Conditioned for Site Design? Yes: (1) Reducing imperviousness (such as, new surface parking lots), conserving natural resources and areas, maintaining and using natural drainage courses in the storm water conveyance system, and minimizing clearing and grading; (2) Providing runoff storage measures dispersed throughout a site's landscape with the use of a variety of detention, retention, and runoff practices; and, (3) Implementing on-lot hydrologically functional landscape design and management practices.

Conditioned for Source Control? Yes: (1) Effective source controls strategy to reduce a project's need for treatment; (2) Applicants are to design projects so that runoff is treated by site design BMPs.

Conditioned for Treatment Control? Yes: (1) All structural treatment control BMPs shall infiltrate, filter, and/or treat the required runoff volume of flow prior to discharging to any receiving water body supporting beneficial uses; (2) Post-construction structural treatment control BMPs for a single priority project shall collectively be designed to comply with the numeric sizing treatment standards.

Site Design Control:

1) The project will enhance the native vegetation on the major slope to slow runoff and reduce erosion.
2) Pervious concrete will be used for the sidewalks to increase infiltration at the adjacent landscape areas
3) Planter islands will be designed to allow runoff to flow into them through slots in the curb, providing more infiltration opportunities.

Source Control:

1) All inlets and catch basins will be stenciled
2) Trash enclosures will be covered and self contained to control runoff.
3) Trash will be collected on a regular basis to avoid overflows.
4) Irrigation will be professionally designed and maintained to avoid excess runoff.
5) Fertilizers will be professionally applied with a preference for types which break down into non-polluting compounds.

6) Management and tenants will receive educational materials regarding pollution avoidance
7) The parking lots and drive aisles will be swept frequently and steam cleaned several times a year
8) Rain shut off devices will be installed on the irrigation system to avoid runoff during and after rains
9) Shut off valves triggered by a pressure drop will be incorporated on irrigation systems in the event of broken heads or lines

Treatment Control BMPs: Vegetated swales, drainage inserts and stormceptor system were properly sized for treatment of at least the 85th percentile flow from the site

See following pages for site plan and BMP plan sheet

GRADING PLANS FOR:
MURRAY CANYON APARTMENTS

GENERAL NOTES

1. APPROVAL OF THESE PLANS BY THE CITY ENGINEER DOES NOT AUTHORIZE ANY WORK TO BE PERFORMED UNTIL «A PERMIT/ «A NOTICE TO PROCEED HAS BEEN ISSUED.
2. THE APPROVAL OF THIS PLAN OR ISSUANCE OF A PERMIT BY THE CITY OF SAN DIEGO DOES NOT AUTHORIZE THE SUBDIVIDER AND OWNER TO VIOLATE ANY FEDERAL, STATE OR CITY LAWS, ORDINANCES, REGULATIONS, OR POLICIES, INCLUDING, BUT NOT LIMITED TO, THE FEDERAL ENDANGERED SPECIES ACT OF 1973 AND AMENDMENTS THERETO (16 USC SECTION 1531 ET.SEQ.)
3. THE CONTRACTOR SHALL BE RESPONSIBLE FOR SURVEY MONUMENTS AND/OR VERTICAL CONTROL BENCHMARKS WHICH ARE DISTURBED OR DESTROYED BY CONSTRUCTION. A LAND SURVEYOR MUST FIELD LOCATE, REFERENCE, AND/OR PRESERVE ALL HISTORICAL OR CONTROLLING MONUMENTS PRIOR TO ANY EARTHWORK. IF DESTROYED, A LAND SURVEYOR OR SHALL REPLACE SUCH MONUMENTS WITH APPROPRIATE MONUMENTS. A CORNER RECORD OR RECORD OF SURVEY, AS APPROPRIATE, SHALL BE FILED AS REQUIRED BY THE PROFESSIONAL LAND SURVEYORS ACT. IF ANY VERTICAL CONTROL IS TO BE DISTURBED OR DESTROYED, THE CITY OF SAN DIEGO FIELD SURVEY SECTION MUST BE NOTIFIED, IN WRITING, AT LEAST 3 DAYS PRIOR TO THE CONSTRUCTION. THE CONTRACTOR WILL BE RESPONSIBLE FOR THE COST OF REPLACING ANY VERTICAL CONTROL BENCHMARKS DESTROYED BY THE CONSTRUCTION.
4. IMPORTANT NOTICE: SECTION 4216 OF THE GOVERNMENT CODE REQUIRES A DIG ALERT IDENTIFICATION NUMBER BE ISSUED BEFORE A "PERMIT TO EXCAVATE" WILL BE VALID. FOR YOUR DIG ALERT I.D. NUMBER, CALL UNDERGROUND SERVICE ALERT, TOLL FREE 1-800-422-4133, TWO DAYS BEFORE YOU DIG.
5. CONTRACTOR SHALL IMPLEMENT AN EROSION CONTROL PROGRAM DURING THE PROJECT GRADING AND/OR CONSTRUCTION ACTIVITIES. THE PROGRAM SHALL MEET ALL APPLICABLE REQUIREMENTS OF THE STATE WATER RESOURCE CONTROL BOARD AND THE CITY OF SAN DIEGO MUNICIPAL CODE AND STORM WATER STANDARDS MANUAL.
6. "PUBLIC IMPROVEMENT SUBJECT TO DESUETUDE OR DAMAGE." IF REPAIR OR REPLACEMENT OF SUCH PUBLIC IMPROVEMENTS IS REQUIRED, THE OWNER SHALL OBTAIN THE REQUIRED PERMITS FOR WORK IN THE PUBLIC RIGHT-OF-WAY, SATISFACTORY TO THE PERMIT- ISSUING AUTHORITY.
7. ALL EXISTING AND/OR PROPOSED PUBLIC UTILITY SYSTEM AND SERVICE FACILITIES SHALL BE INSTALLED UNDERGROUND IN ACCORDANCE WITH SECTION 144.0240 OF THE MUNICIPAL CODE.
8. PRIOR TO ANY DISTURBANCE TO THE SITE, EXCLUDING UTILITY MARK-OUTS AND SURVEYING, THE CONTRACTOR SHALL MAKE ARRANGEMENTS FOR A PRE-CONSTRUCTION MEETING WITH THE CITY OF SAN DIEGO FIELD ENGINEERING DIVISION (858) 627-3200.
9. DEVIATIONS FROM THESE SIGNED PLANS WILL NOT BE ALLOWED UNLESS A CONSTRUCTION CHANGE IS APPROVED BY THE CITY ENGINEER OR THE CHANGE IS REQUIRED BY THE CITY INSPECTOR.
10. AS-BUILT DRAWINGS MUST BE SUBMITTED TO THE RESIDENT ENGINEER PRIOR TO ACCEPTANCE OF THIS PROJECT BY THE CITY OF SAN DIEGO.
11. AN AS-GRADED GEOTECHNICAL REPORT SHALL BE SUBMITTED TO BOOTH 32 ON THE THIRD FLOOR OF DEVELOPMENT SERVICES WITHIN 15 CALENDAR DAYS OF COMPLETION OF GRADING. AN ADDITIONAL SET SHALL BE PROVIDED TO THE FIELD INSPECTION DIVISION.
12. THE AREA WHICH IS DEFINED AS A NON GRADING AREA AND WHICH IS NOT TO BE DISTURBED SHALL BE STAKED PRIOR TO START OF THE WORK. THE PERMIT APPLICANT AND ALL OF THEIR REPRESENTATIVES OR CONTRACTORS SHALL COMPLY WITH THE REQUIREMENTS FOR PROTECTION OF THIS AREA AS REQUIRED BY ANY APPLICABLE AGENCY. ISSUANCE OF THE CITY'S GRADING PERMIT SHALL NOT RELIEVE THE APPLICANT OR ANY OF THEIR REPRESENTATIVES OR CONTRACTORS FROM COMPLYING WITH ANY STATE OR FEDERAL REQUIREMENTS BY AGENCIES INCLUDING BUT NOT LIMITED TO CALIFORNIA REGIONAL WATER QUALITY CONTROL BOARD, CALIFORNIA DEPARTMENT OF FISH AND GAME. COMPLIANCE MAY INCLUDE OBTAINING PERMITS, OTHER AUTHORIZATIONS, OR COMPLIANCE WITH MANDATES BY ANY APPLICABLE STATE OR FEDERAL AGENCY.

SPECIAL GEOTECHNICAL NOTES

1. THE GEOTECHNICAL CONSULTANT SHALL PROVIDE A CONTINUOUS OBSERVATION PROGRAM DURING EXCAVATION TO EVALUATE FAULTING ON THE SITE.
2. FAULTS DISCOVERED DURING GRADING OF THE SITE SHALL BE EVALUATED AND ADT ANALYSED FOR ACTIVITY LEVEL BY THE GEOTECHNICAL CONSULTANT WITH DETAILED REPORTS SUBMITTED SUBJECT TO REVIEW AND APPROVAL BY CITY GEOLOGY STAFF PRIOR TO ISSUANCE OF BUILDING PERMITS.
3. A "NOTICE OF GEOLOGIC AND GEOTECHNICAL CONDITIONS" SHALL BE RECORDED PRIOR TO ISSUANCE OF BUILDING PERMITS FOR BUILDINGS SITED OVER ANY POTENTIALLY ACTIVE FAULT(S) DISCOVERED ON-SITE UNLESS A SETBACK FROM THE FAULT IS RECOMMENDED BY THE GEOTECHNICAL CONSULTANT. NO STRUCTURE FOR HUMAN OCCUPANCY SHALL BE PERMITTED OVER THE TRACE OF AN ACTIVE FAULT.
4. THE PRECISE AS-GRADED LOCATION OF FAULT(S) SHALL BE SHOWN ON THE FINAL AS-GRADED PLANS SUBJECT TO REVIEW AND APPROVAL BY CITY GEOLOGY STAFF.

STREET DATA TABLE				
STREET NAME	CLASSIFICATION	SPEED (MPH)	ADT (VEHICLES)	R/W (FT)
MISSION CENTER ROAD (FRIARS RD. - MISSION VALLEY RD.)	4-LANE MAJOR	41	15,000	92'
MISSION CENTER ROAD (MISSION VALLEY RD. -SEVEN CT.)	4-LANE MAJOR	45	10,000	120'
MISSION VALLEY ROAD W/O MISSION CENTER RD.	4-LANE MAJOR	45	10,000	98'
MISSION VALLEY ROAD E/O MISSION CENTER RD. (FUTURE)	4-LANE MAJOR	N/A	N/A	104'
MURRAY RIDGE RD. (MISSION CENTER RD. - I-805)	2-LANE COLLECTOR	40	16,000	84'

CONSTRUCTION CHANGE TABLE		
CHANGE	DATE	EFFECTED OR ADDED SHEET NUMBERS

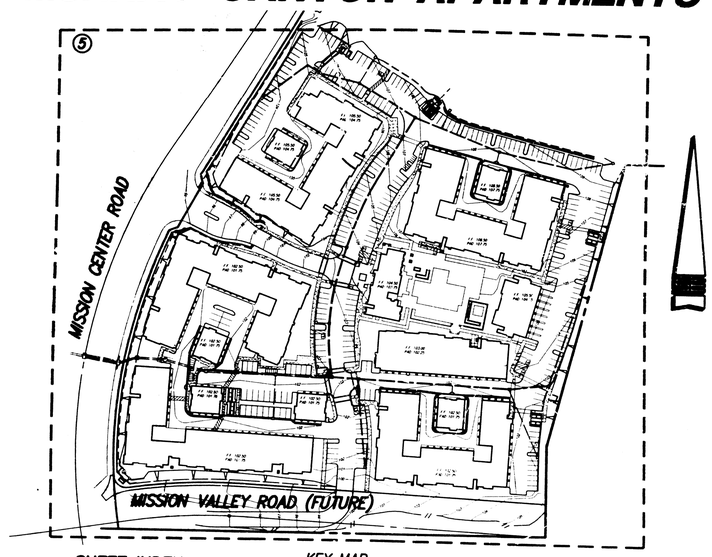

KEY MAP
1" = 100'

SHEET INDEX

COVER SHEET.....1
NOTES & DETAILS.....2-4
GRADING PLAN.....5
EROSION CONTROL PLAN.....6
LANDSCAPE & IRRIGATION PLANS.....7-35
SHEET NO. .....(4)

GRADING AND GEOTECHNICAL SPECIFICATIONS

1. ALL GRADING SHALL BE DONE UNDER OBSERVATION AND TESTING BY A QUALIFIED CIVIL ENGINEER OR GEOTECHNICAL ENGINEER AND, IF REQUIRED, BOTH A QUALIFIED CIVIL ENGINEER OR GEOTECHNICAL ENGINEER AND AN ENGINEERING GEOLOGIST. ALL GRADING MUST BE PERFORMED IN ACCORDANCE WITH APPLICABLE CITY ORDINANCE AND THE RECOMMENDATIONS AND SPECIFICATIONS SET FORTH IN THE SOILS REPORT OR GEOLOGICAL/GEOTECHNICAL INVESTIGATIONS ENTITLED: "UPDATE GEOTECHNICAL REPORT MURRAY CANYON APARTMENTS, MISSION VALLEY AREA, SAN DIEGO, CALIFORNIA" PREPARED BY: GEOCON, INC. DATED: JUNE 6, 2005, PROJECT NO. 06084-42-03 AND ADDENDUM TO GEOTHECNICAL INVESTIGATION ENTITLED: "MURRAY CANYON APARTMENTS , MISSION CENTER ROAD AND MISSION VALLEY ROAD, SAN DIEGO, CALIFORNIA DATED APRIL 09, 2007 PREPARED BY GEOCON, INC.
2. ALL FILL MATERIAL SHALL BE COMPACTED TO A MINIMUM OF 90% OF THE MAXIMUM DRY DENSITY AS DETERMINED BY THE MOST RECENT VERSION OF A.S.T.M. D-1557 OR AN APPROVED ALTERNATIVE STANDARD.
3. AT THE COMPLETION OF THE GRADING OPERATIONS FOR THE EARTHWORK SHOWN ON THIS PLAN, AN AS-GRADED SOILS REPORT, OR IF REQUIRED, AN AS-GRADED SOILS AND GEOLOGICAL REPORT WILL BE PREPARED IN ACCORDANCE WITH THE MOST RECENT EDITION OF THE CITY OF SAN DIEGO TECHNICAL GUIDELINES FOR GEOTECHNICAL REPORTS. THE FINAL "AS-GRADED" GEOTECHNICAL REPORT WILL BE SUBMITTED TO THE FIELD ENGINEERING SECTION OF PUBLIC WORKS AND A SECOND COPY TO THE GEOLOGY SECTION OF THE DEVELOPMENT SERVICES WITHIN 15 DAYS OF THE COMPLETION OF GRADING. GEOLOGIC INSPECTION IS INDICATED IN THE PERMIT OR PROJECT PLANS, REPORTS OR SPECIFICATIONS, THE FINAL REPORT MUST ALSO BE REVIEWED AND SIGNED BY A CALIFORNIA CERTIFIED ENGINEERING GEOLOGIST.
4. IF THE GEOTECHNICAL CONSULTANT OF RECORD IS CHANGED FOR THE PROJECT, THE WORK SHALL BE STOPPED UNTIL THE REPLACEMENT HAS AGREED IN WRITING TO ACCEPT THE RESPONSIBILITY within THE AREA OF THEIR TECHNICAL COMPETENCE FOR APPROVAL UPON COMPLETION OF THE WORK. IT SHALL BE THE DUTY OF THE PERMITTEE TO NOTIFY THE CITY ENGINEER AND THE GEOLOGY SECTION OF THE DEVELOPMENT SERVICES IN WRITING OF SUCH CHANGE PRIOR TO THE RECOMMENCEMENT OF GRADING.
5. THESE GRADING PLANS HAVE BEEN REVIEWED BY THE UNDERSIGNED AND FOUND TO BE IN CONFORMANCE WITH THE RECOMMENDATIONS AND SPECIFICATIONS CONTAINED IN THE REFERENCED GEOTECHNICAL REPORT(S) PREPARED FOR THIS PROJECT.

JAMES L BROWN — GE 2176 — EXP. 6-30-09 — 11/30/07 — 9/25/07 DATE

GEORGE W. COPENHAVER, JR. — C.E.G. 86 — EXP. — 11/30/07 — 9/25/07 DATE

6. FOR SOIL FILE SEE CITY RECORD S -124604

STUART ENGINEERING
7525 METROPOLITAN DRIVE STE. 308
SAN DIEGO, CA 92108 (619) 296-1010
FAX (619) 296-9276 EMAIL: SE@stuartengineering.com

DESIGNER:	A.N.
DRAWN:	R.B.
DATE:	9-20-07
JOB NO.:	175-07-08

OWNER/APPLICANT

H.G. FENTON PROPERTY COMPANY
7577 MISSION VALLEY ROAD, SUITE 200
SAN DIEGO, CA 92108

SITE ADDRESS

5745 MISSION CENTER ROAD
SAN DIEGO, CA 92108

TOPOGRAPHY

AERIAL TOPOGRAPHY IS COMPILED BY:
SAN-LO AERIAL SURVEYS
4875 VIEWRIDGE DRIVE
SAN DIEGO, CA 92122 PHONE (858) 565-1024
JOB NO. 12925 FLOWN JANUARY 18 2007.

BENCHMARK

A BRASS PLUG AT THE S.W. CORNER OF BRIDGE AT MISSION CENTER ROAD AND FRIARS ROAD PER THE CITY OF SAN DIEGO VERTICAL CONTROL DATED 1989.
ELEV. 63.145 M.S.L.

GRADING QUANTITIES

DISTURBED AREA.....519,000 SF
GRADED AREA.....519,000 SF
CUT QUANTITIES.....21,000 CYD — MAX. CUT DEPTH: 12'
FILL QUANTITIES.....21,000 CYD — MAX. FILL DEPTH: 7'
IMPORT.....0 CYD

THESE ARE RAW QUANTITIES ONLY. THEY DO NOT CONSIDER REMEDIAL GRADING REQUIREMENTS OR BULK AND SHRINK FACTORS. THEY ARE APPROXIMATE AND ARE FOR BONDING PURPOSES ONLY.

ASSESSORS PARCEL NUMBER

677-220-14

LEGAL DESCRIPTION

PARCEL 2 OF PARCEL MAP NO. 12442

REFERENCE DRAWINGS

21345-D 14804-D
32027-D 14871-D

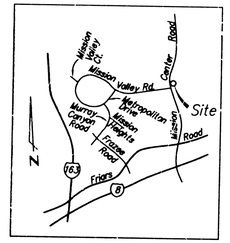

VICINITY MAP
NO SCALE

TRUCK HAUL NOTES

THE CONTRACTOR SHALL SUBMIT A TRUCK HAUL ROUTE PLAN (11" X 17") FOR APPROVAL PRIOR TO STARTING EXPORT OR IMPORT OF MATERIAL. THE PLAN SHOULD BE SUBMITTED TO THE TRAFFIC CONTROL PERMIT COUNTER, LAND DEVELOPMENT REVIEW DIVISION, 3RD FLOOR DEVELOPMENT SERVICES CENTER AND 1222 FIRST AVENUE, SAN DIEGO. THE CONTRACTOR SHALL OBTAIN A TRAFFIC CONTROL PERMIT A MINIMUM OF FIVE (5) DAYS PRIOR TO STARTING WORK.

DECLARATION OF RESPONSIBLE CHARGE

I HEREBY DECLARE THAT I AM THE ENGINEER OF WORK FOR THIS PROJECT, THAT I HAVE EXERCISED RESPONSIBLE CHARGE OVER THE DESIGN OF THE PROJECT AS DEFINED IN SECTION 6703 OF THE BUSINESS AND PROFESSIONS CODE, AND THAT THE DESIGN IS CONSISTENT WITH CURRENT STANDARDS.

I UNDERSTAND THAT THE CHECK OF PROJECT DRAWINGS AND SPECIFICATIONS BY THE CITY OF SAN DIEGO IS CONFINED TO A REVIEW ONLY AND DOES NOT RELIEVE ME, AS ENGINEER OF WORK, OF MY RESPONSIBILITIES FOR PROJECT DESIGN.

STUART PEACE — R.C.E. NO. 27232 — EXP. 03-31-09 — 9-20-07 DATE

WORK TO BE DONE

THE IMPROVEMENTS CONSIST OF THE FOLLOWING WORK TO BE DONE ACCORDING TO THESE PLANS AND THE SPECIFICATIONS AND STANDARD DRAWINGS OF THE CITY OF SAN DIEGO.

STANDARD SPECIFICATIONS:

1. STANDARD SPECIFICATIONS FOR PUBLIC WORKS CONSTRUCTION, 2006 EDITION (GREEN BOOK), DOC. NO. AEC 1231061, FILED DECEMBER 31, 2006, INCLUDING THE REGIONAL AND CITY OF SAN DIEGO SUPPLEMENT, DOCUMENT NO. AEC 1231062, FILED DECEMBER 31, 2006.
2. 1999 STANDARD SPECIAL PROVISIONS FOR SIGNALS, LIGHTING AND ELECTRICAL SYSTEMS OF THE CITY OF SAN DIEGO, DOCUMENT NO. 769842, FILED OCTOBER 22, 1999.
3. CALIFORNIA MANUAL OF UNIFORM TRAFFIC CONTROL DEVICES (FHWA'S MUTCD 2003 EDITION, AS AMENDED FOR USE IN CALIFORNIA), DOC. NO. AEC 1231064, FILED DECEMBER 31, 2006.

STANDARD DRAWINGS:

1. CITY OF SAN DIEGO STANDARD DRAWINGS, INCLUDING ALL REGIONAL STANDARD DRAWINGS, DOCUMENT NO. AEC 1231063, FILED DECEMBER 31, 2006.

PROPOSED IMPROVEMENTS

IMPROVEMENT	STANDARD DWGS.	SYMBOL
PROPERTY LINE	———	
EXIST. CONTOUR	———	
PROPOSED CONTOUR	———	107
TOP CURB ELEVATION (ABOVE LINE)	———	107.50
FINISH GRADE ELEVATION (BELOW LINE)	———	107.00
6" TYPE "G" CURB (PVT.)	G-1	
6" TYPE "G" CURB & GUTTER	G-2, SDG-100	
2:1 SLOPE	———	
MODIFIED TYPE "G" CATCH BASIN (PVT.)*	D-8, D-11A ,D-13, D-15	
TYPE "G-2" CATCH BASIN (PVT.)	D-8, D-11A ,D-13, D-15	
CLEANOUT (PVT.) (MOD. TYPE "G" CATCH BASIN)*	D-8, D-11A ,D-13, D-15	
TYPE "A-4" C.O. (PVT.)	D-9, D-11A, D-11B	
TYPE "A-7" C.O. (PVT.)	D-9, D-11A, D-11B	
CPP STORM DRAIN (PVT.)** (SIZE PER PLAN)	D-60	
RCP STORM DRAIN (SIZE PER PLAN)	D-60	
STORMCEPTOR STC 900 (PVT.)	DETAIL SHT. 2	
CONCRETE SWALE (PVT.)	DETAIL SHT. 2	
RETAINING WALL (PVT.)	PER SEPARATE PERMIT	
TYPE A CONCRETE DITCH (PVT.)	D-75, DDS-100	
GRAVEL BAGS	DETAILS SHT. 3	
FIBER ROLLS	DETAILS SHT. 3	
SILT FENCE	DETAILS SHT. 3	
STABILIZED CONST. ENTRANCE/EXIT	DETAILS SHT. 3	

ITEM	SYMBOL
EXIST. ELEVATION	(425)
EXIST. STORM DRAIN	
EXIST. WATER	W
EXIST. SEWER	S
EXIST. GAS	G
EXIST. ELECTRIC	E
EXIST. STREET LIGHT	

*MODIFIED TO 3'X 3' INTERIOR DIMENSIONS
**HANCOR HDPE HI-Q PIPE OR PVC SDR 35

NOTE:
FOR IMPROVEMENT PLANS
SEE DRAWING NO. 34456-D

REGISTERED PROFESSIONAL ENGINEER — STEVE LINDSAY — C 51319 — EXP. 12-31-08 — CIVIL — STATE OF CALIFORNIA

WDID NO. 9 37C347315
SDP NO. 9430 / PDP NO. 212959
RETAINING WALL PROJECT NOS. 135215, 138552
ENGINEERING PERMIT NO. 426028
CONSTRUCTION SITE PRIORITY: HIGH

PRIVATE CONTRACT

GRADING PLANS FOR:
MURRAY CANYON APARTMENTS
IN PARCEL 2 OF PARCEL MAP NO. 12442

CITY OF SAN DIEGO, CALIFORNIA
DEVELOPMENT SERVICES DEPARTMENT
SHEET 1 OF 35 SHEETS

FOR CITY ENGINEER — DATE 9/28/07

W.O. NO.— 427506
P.T.S NO.— 124604

DESCRIPTION	BY	APPROVED	DATE	FILMED
ORIGINAL	SE			
AS-BUILTS				

1862-6281
HADRS COORDINATES
222-1721
LAMBERT COORDINATES

CONTRACTOR _____ DATE STARTED _____
INSPECTOR _____ DATE COMPLETED _____

34455-1-D

REGISTERED PROFESSIONAL ENGINEER — JAMES L. BROWN — No. 002176 — Exp. 6/30/09 — GEOTECHNICAL — STATE OF CALIFORNIA

PROFESSIONAL GEOLOGIST — GEORGE CALVIN COPENHAVER JR. — NO. 86 — CERTIFIED ENGINEERING GEOLOGIST — STATE OF CALIFORNIA

REGISTERED PROFESSIONAL ENGINEER — STUART PEACE — No. 27232 — Exp. 3-31-09 — CIVIL — STATE OF CALIFORNIA

FILMED FROM THE ORIGINAL. BEST QUALITY OBTAINABLE. EXCESSIVE GRAY BACKGROUND MAY CAUSE A POOR QUALITY REPRODUCTION.

0 1 2 3 4IN.

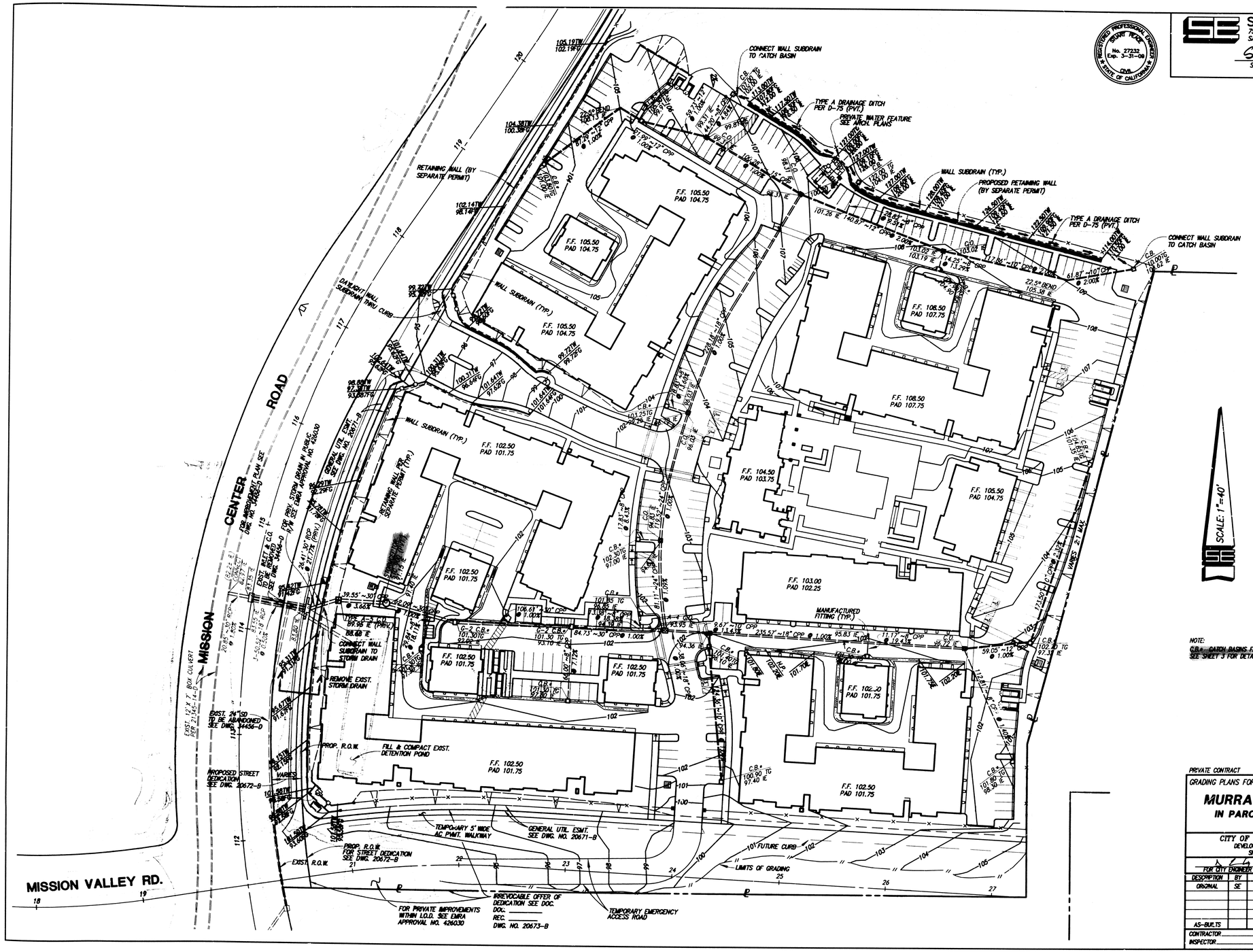

NOTE:
C.B.* CATCH BASINS FITTED WITH FILTERS
SEE SHEET 3 FOR DETAILS

REGISTERED PROFESSIONAL ENGINEER — STUART PEACE — No. 27232 Exp. 3-31-08 — CIVIL — STATE OF CALIFORNIA

STUART ENGINEERING
7525 METROPOLITAN DRIVE STE. 308
SAN DIEGO, CA 92108 (619) 296-1010

STUART PEACE R.C.E. 27232 DATE 9.20.07
REGISTRATION EXPIRES: 3-31-09

DESIGNED:	A.N.
DRAWN:	JR
CHECKED:	S.P.
JOB NO.:	175-07-08

PRIVATE CONTRACT

GRADING PLANS FOR:

MURRAY CANYON APARTMENTS
IN PARCEL 2 OF PARCEL MAP NO. 12442

CITY OF SAN DIEGO, CALIFORNIA
DEVELOPMENT SERVICES DEPARTMENT
SHEET 5 OF 35 SHEETS

W.O. NO. 427506
P.T.S NO. 124604

FOR CITY ENGINEER _____ DATE 9/21/07

DESCRIPTION	BY	APPROVED	DATE	FILMED
ORIGINAL	SE			
AS-BUILTS				

1862-6281 NAD83 COORDINATES
222-1771 LAMBERT COORDINATES

CONTRACTOR _____ DATE STARTED _____
INSPECTOR _____ DATE COMPLETED _____

34455-5-D

FILMED FROM THE ORIGINAL. BEST QUALITY OBTAINABLE. EXCESSIVE GRAY BACKGROUND MAY CAUSE A POOR QUALITY REPRODUCTION.

0 1 2 3 4IN.

#	Project Name	BMP ID	BMP Type	Watershed	TTWQ Priority	Verified
1	`G' Lofts West Seventh Ave., `G' Street & Eight Ave.	865	Downspout Filter	San Diego Bay	Medium	
2	1061 Saturn Blvd	59	Unknown	San Diego Bay or Tijuana River	Unknown	
3	10865 Black Mountain Rd.	62	Unknown	Penasquitos	Unknown	
4	12" Water Main, Sewer Service & Surface Improvements Shawline Street	608	Drainage Insert	Mission Bay/La Jolla or San Diego	Medium	
5	12" Water Main, Sewer Service & Surface Improvements Shawline Street	609	Drainage Insert	Mission Bay/La Jolla or San Diego	Medium	
6	12" Water Main, Sewer Service & Surface Improvements Shawline Street	610	Drainage Insert	Mission Bay/La Jolla or San Diego	Medium	
7	12" Water Main, Sewer Service & Surface Improvements Shawline Street	611	Drainage Insert	Mission Bay/La Jolla or San Diego	Medium	
8	12" Water Main, Sewer Service & Surface Improvements Shawline Street	612	Drainage Insert	Mission Bay/La Jolla or San Diego	Medium	
9	12" Water Main, Sewer Service & Surface Improvements Shawline Street	613	Drainage Insert	Mission Bay/La Jolla or San Diego	Medium	
10	1231 Bittern Steet Residence	1224	Drainage Insert	San Diego Bay	Medium	
11	1231 Bittern Steet Residence	1225	Drainage Insert	San Diego Bay	Medium	
12	13007 Camino Del Sur	101	Drainage Insert	San Dieguito River	Medium	
13	13007 Camino Del Sur	102	Drainage Insert	San Dieguito River	Medium	
14	13007 Camino Del Sur	103	Drainage Insert	San Dieguito River	Medium	
15	13007 Camino Del Sur	104	Drainage Insert	San Dieguito River	Medium	
16	13007 Camino Del Sur	105	Drainage Insert	San Dieguito River	Medium	
17	13007 Camino Del Sur	106	Drainage Insert	San Dieguito River	Medium	
18	13007 Camino Del Sur	107	Drainage Insert	San Dieguito River	Medium	
19	13007 Camino Del Sur	108	Drainage Insert	San Dieguito River	Medium	
20	13007 Camino Del Sur	109	Drainage Insert	San Dieguito River	Medium	
21	13007 Camino Del Sur	110	Drainage Insert	San Dieguito River	Medium	
22	15 & Market	2180	Unknown	Unknown	Unknown	
23	1732 West Drescher St	196	Drainage Insert	Mission Bay/La Jolla	Medium	x
24	18 Inch Storm Drain Reallignment	2046	Unknown	Mission Bay/La Jolla	Unknown	
25	1814 Malden Street Lot 1 Of Map No. 1933	205	Drainage Insert	Mission Bay/La Jolla	Medium	
26	1814 Malden Street Lot 1 Of Map No. 1933	206	Drainage Insert	Mission Bay/La Jolla	Medium	
27	1814 Malden Street Lot 1 Of Map No. 1933	207	Drainage Insert	Mission Bay/La Jolla	Medium	
28	1814 Malden Street Lot 1 Of Map No. 1933	208	Drainage Insert	Mission Bay/La Jolla	Medium	
29	1919 Soledad Avenue SFU	2220	Unknown	Unknown	Unknown	
30	2025 Grand Ave Duplexes	219	Unknown	Mission Bay/La Jolla	Unknown	
31	2165-71 Grand Avenue	232	Unknown	Mission Bay/La Jolla	Unknown	
32	2227-29 Felspar	234	Unknown	Mission Bay/La Jolla	Unknown	
33	2355 Paseo De Las Americas San Diego, CA 92154	270	Drainage Insert	Tijuana	Medium	x
34	2355 Paseo De Las Americas San Diego, CA 92154	271	Drainage Insert	Tijuana	Medium	x
35	2355 Paseo De Las Americas San Diego, CA 92154	272	Drainage Insert	Tijuana	Medium	x
36	2355 Paseo De Las Americas San Diego, CA 92154	273	Drainage Insert	Tijuana	Medium	x

#	Project Name	BMP ID	BMP Type	Watershed	TTWQ Priority	Verified
37	2355 Paseo De Las Americas San Diego, CA 92154	274	Drainage Insert	Tijuana	Medium	
38	247 Rosemont Residence	286	Drainage Insert	Mission Bay/La Jolla	Medium	
39	247 Rosemont Residence	2654	Drainage Insert	Mission Bay/La Jolla	Medium	
40	2611 Alliend Gardens, Unit 13, Map 3544	2202	Unknown	Unknown	Unknown	
41	3555 Aero Court	354	Grass Swale or Grass Strip	San Diego River	Unknown	x
42	3902 Bayside Walk	426	Unknown	Mission Bay/La Jolla	Unknown	
43	3968 Dove St New Rowhomes	435	Unknown	Mission Bay/La Jolla	Unknown	
44	3976 Dove St New Rowhomes/Mixed Use	437	Drainage Insert	San Diego River or San Diego Bay	Medium	
45	3980 Riviera Drive	438	Unknown	Mission Bay/La Jolla	Unknown	
46	4 Front Rowhomes	2253	Unknown	Unknown	Unknown	
47	4026 Riviera Drive	439	Unknown	Mission Bay/La Jolla	Unknown	
48	4040 Riviera Drive	441	Unknown	Mission Bay/La Jolla	Unknown	
49	4287 Mission Blvd. FM/PI	486	Unknown	Mission Bay/La Jolla	Unknown	
50	5125 Rancho Quita Bend	693	Drainage Insert	San Dieguito	Medium	x
51	5278 Meadows Del Mar	706	Unknown	Penasquitos	Unknown	
52	54th and Market Street	719	Drainage Insert	San Diego Bay	Medium	x
53	54th and Market Street	720	Drainage Insert	San Diego Bay	Medium	x
54	54th and Market Street	721	Drainage Insert	San Diego Bay	Medium	x
55	54th and Market Street	722	Drainage Insert	San Diego Bay	Medium	x
56	54th and Market Street	723	Drainage Insert	San Diego Bay	Medium	x
57	54th and Market Street	2532	Drainage Insert	San Diego Bay	Medium	x
58	54th and Market Street	2534	Drainage Insert	San Diego Bay		
59	54th and Market Street	2535	Drainage Insert	San Diego Bay	Medium	x
60	5th & Olive	773	Unknown	San Diego River or San Diego Bay	Unknown	
61	5th Avenue Bldg #5 Affordable	2236	Unknown	Unknown	Unknown	
62	605 & 607 & 609 Westbourne	2179	Unknown	Unknown	Unknown	
63	655 West Broadway	812	Drainage Insert	San Diego Bay	Medium	
64	655 West Broadway	813	Drainage Insert	San Diego Bay	Medium	
65	655 West Broadway	814	Drainage Insert	San Diego Bay	Medium	
66	655 West Broadway	815	Drainage Insert	San Diego Bay	Medium	
67	655 West Broadway	816	Drainage Insert	San Diego Bay	Medium	
68	655 West Broadway	817	Drainage Insert	San Diego Bay	Medium	
69	655 West Broadway	818	Drainage Insert	San Diego Bay	Medium	
70	655 West Broadway	819	Drainage Insert	San Diego Bay	Medium	
71	655 West Broadway	820	Drainage Insert	San Diego Bay	Medium	
72	714 Asbury Court Duplex	867	Unknown	Mission Bay/La Jolla	Unknown	

#	Project Name	BMP ID	BMP Type	Watershed	TTWQ Priority	Verified
73	7674 Hillside Drive Landslide Stabilization and Access Road	923	Drainage Insert	Mission Bay/La Jolla	Medium	
74	8050 Camino Ramilette	1920	Unknown	Penasquitos or San Dieguito	Unknown	
75	8825 and 8875 Aero Drive	1035	Drainage Insert	San Diego River	Medium	
76	8th & Ash Condo	1059	Downspout Filter	San Diego Bay	Medium	x
77	8th & Ash Condo	1060	Downspout Filter	San Diego Bay	Medium	x
78	9566 La Jolla Farms Road	1082	Extended/Dry Detention Basin with	Mission Bay/La Jolla	Low	
79	9566 La Jolla Farms Road	1083	Grass Swale or Grass Strip	Mission Bay/La Jolla	Low	
80	9706 La Jolla Farms Rd	1084	Hydrodynamic Separation Systems	Mission Bay/La Jolla	Medium	
81	A1 Self Storage Midtown Grading	342	Drainage Insert	San Diego Bay	Medium	
82	A1 Self Storage Midtown Grading	343	Drainage Insert	San Diego Bay	Medium	
83	A1 Self Storage Midtown Grading	344	Drainage Insert	San Diego Bay	Medium	
84	A1 Self Storage Midtown Grading	345	Drainage Insert	San Diego Bay	Medium	
85	A1 Self Storage Midtown Grading	346	Drainage Insert	San Diego Bay	Medium	x
86	A1 Self Storage Midtown Grading	2569	Drainage Insert	San Diego Bay	Medium	
87	A1 Self Storage Midtown Grading	2570	Drainage Insert	San Diego Bay	Medium	
88	A1 Self Storage Midtown Grading	2571	Drainage Insert	San Diego Bay	Medium	
89	A1 Self Storage Midtown Grading	2572	Drainage Insert	San Diego Bay	Medium	
90	A1 Self Storage Midtown Grading	2573	Drainage Insert	San Diego Bay	Medium	
91	A1 Self Storage Midtown Grading	2574	Drainage Insert	San Diego Bay	Medium	
92	A1 Self Storage Midtown Grading	2575	Drainage Insert	San Diego Bay	Medium	
93	A1 Self Storage Midtown Grading	2576	Drainage Insert	San Diego Bay	Medium	
94	A-1 Self Storage-Hotel Circle	237	Drainage Insert	San Diego River	Medium	
95	A-1 Self Storage-Hotel Circle	238	Drainage Insert	San Diego River	Medium	
96	A-1 Self Storage-Hotel Circle	239	Drainage Insert	San Diego River	Medium	x
97	A-1 Self Storage-Hotel Circle	240	Drainage Insert	San Diego River	Medium	x
98	A-1 Self Storage-Hotel Circle	241	Drainage Insert	San Diego River	Medium	x
99	AAA Auto Club Of Southern Improvement - Mission Vlley	1981	Drainage Insert	San Diego River	Medium	
100	AAA Auto Club Of Southern Improvement - Mission Vlley	1982	Drainage Insert	San Diego River	Medium	
101	AAA Auto Club Of Southern Improvement - Mission Vlley	1983	Drainage Insert	San Diego River	Medium	x
102	AAA Auto Club Of Southern Improvement - Mission Vlley	1984	Drainage Insert	San Diego River	Medium	x
103	AAA Auto Club Of Southern Improvement - Mission Vlley	1985	Drainage Insert	San Diego River	Medium	x
104	Abazary/Ferdowsi Residence	776	Drainage Insert	Mission Bay/La Jolla	Medium	
105	Abazary/Ferdowsi Residence	777	Drainage Insert	Mission Bay/La Jolla	Medium	
106	Abazary/Ferdowsi Residence	778	Drainage Insert	Mission Bay/La Jolla	Medium	
107	Abazary/Ferdowsi Residence	779	Grass Swale or Grass Strip	Mission Bay/La Jolla	Low	
108	Abazary/Ferdowsi Residence	780	Grass Swale or Grass Strip	Mission Bay/La Jolla	Low	

#	Project Name	BMP ID	BMP Type	Watershed	TTWQ Priority	Verified
109	Abazary/Ferdowsi Residence	781	Grass Swale or Grass Strip	Mission Bay/La Jolla	Low	
110	Abazary/Ferdowsi Residence	782	Grass Swale or Grass Strip	Mission Bay/La Jolla	Low	
111	ACE Hardware Point Loma	1458	Drainage Insert	San Diego Bay	Medium	x
112	ACE Hardware Point Loma	1459	Drainage Insert	San Diego Bay	Medium	x
113	ACE Hardware Point Loma	1460	Drainage Insert	San Diego Bay	Medium	x
114	ACE Hardware Point Loma	1461	Drainage Insert	San Diego Bay	Medium	
115	ACE Hardware Point Loma	1462	Drainage Insert	San Diego Bay	Medium	x
116	ACE Hardware Point Loma	1463	Drainage Insert	San Diego Bay	Medium	
117	ACE Hardware Point Loma	1464	Drainage Insert	San Diego Bay	Medium	
118	ACE Hardware Point Loma	1465	Drainage Insert	San Diego Bay	Medium	
119	ADA Street Residences 1, 2 &3	233	Unknown	San Diego Bay	Unknown	
120	Adams Ave Mixed Use	2295	Unknown	Unknown	Unknown	
121	Adams Avenue Building	71	Downspout Filter	Mission Bay/La Jolla	Medium	
122	Adams Avenue Building	72	Downspout Filter	Mission Bay/La Jolla	Medium	
123	Aero Drive Three	1977	Drainage Insert	San Diego River	Medium	
124	Aero Drive Three	1978	Drainage Insert	San Diego River	Medium	
125	Affirmed Family Housing Partners-Creekside, LLC	277	Drainage Insert	San Diego Bay	Medium	x
126	Affirmed Family Housing Partners-Creekside, LLC	278	Drainage Insert	San Diego Bay	Medium	x
127	Affirmed Family Housing Partners-Creekside, LLC	279	Drainage Insert	San Diego Bay	Medium	x
128	Affirmed Family Housing Partners-Creekside, LLC	280	Drainage Insert	San Diego Bay	Medium	x
129	Affirmed Family Housing Partners-Creekside, LLC	281	Drainage Insert	San Diego Bay	Medium	x
130	Affirmed Family Housing Partners-Creekside, LLC	282	Drainage Insert	San Diego Bay	Unknown	x
131	Affirmed Family Housing Partners-Creekside, LLC	2657	Drainage Insert	San Diego Bay	Medium	x
132	Ahmad Residence	2239	Unknown	Unknown	Unknown	
133	Albertson Residence	1622	Drainage Insert	San Diego Bay	Medium	
134	Albertson Residence	1623	Drainage Insert	San Diego Bay	Medium	
135	Albertson Residence	1624	Drainage Insert	San Diego Bay	Medium	
136	Albertson Residence	1625	Drainage Insert	San Diego Bay	Medium	
137	Albertson Residence	1626	Drainage Insert	San Diego Bay	Medium	
138	Albertson Residence	1627	Drainage Insert	San Diego Bay	Medium	
139	Alcala Vista Apartments	2326	Drainage Insert	Mission Bay/La Jolla	Medium	x
140	Alexandria Technology Center	575	Drainage Insert	Mission Bay/La Jolla	Medium	x
141	Alexandria Technology Center	576	Drainage Insert	Mission Bay/La Jolla	Medium	x
142	Alexandria Technology Center	577	Drainage Insert	Mission Bay/La Jolla	Medium	x
143	Alexandria Technology Center	578	Drainage Insert	Mission Bay/La Jolla	Medium	
144	Alexandria Technology Center	579	Drainage Insert	Mission Bay/La Jolla	Medium	x

#	Project Name	BMP ID	BMP Type	Watershed	TTWQ Priority	Verified
145	Alexandria Technology Center	580	Drainage Insert	Mission Bay/La Jolla	Medium	x
146	Alexandria Technology Center	581	Drainage Insert	Mission Bay/La Jolla	Medium	x
147	Alexandria Technology Center	582	Drainage Insert	Mission Bay/La Jolla	Medium	x
148	Alexandria Technology Center	2485	Drainage Insert	Mission Bay/La Jolla	Medium	x
149	Ali Residence Lot 7 Santa Liuz	922	Drainage Insert	San Dieguito River	Medium	
150	Aliev Residence	791	Drainage Insert	Mission Bay/La Jolla	Medium	
151	All Hallows Academy	275	Hydrodynamic Separation Systems	Mission Bay/La Jolla	Medium	x
152	Allegro Towers	1851	Hydrodynamic Separation Systems	San Diego Bay	Medium	
153	Alpha Mechanical Heating and Air Conditioning, Inc.	1924	Grass Swale or Grass Strip	San Diego River	Unknown	x
154	Alpha Mechanical Heating and Air Conditioning, Inc.	1925	Drainage Insert	San Diego River	Medium	x
155	Alpha Mechanical Heating and Air Conditioning, Inc.	1926	Hydrodynamic Separation Systems	San Diego River	Medium	x
156	Alpha Mechanical Heating and Air Conditioning, Inc.	2585	Drainage Insert	San Diego River	Medium	x
157	Alpha Mechanical Heating and Air Conditioning, Inc.	2586	Drainage Insert	San Diego River	Medium	x
158	Alpha Mechanical Heating and Air Conditioning, Inc.	2587	Drainage Insert	San Diego River	Medium	x
159	Alpha Mechanical Heating and Air Conditioning, Inc.	2588	Drainage Insert	San Diego River	Medium	x
160	Alpha Mechanical Heating and Air Conditioning, Inc.	2589	Drainage Insert	San Diego River	Medium	x
161	Alpha St Ind. Village	2276	Unknown	Unknown	Unknown	
162	Alyeshmerni Home	977	Drainage Insert	San Dieguito River	Medium	
163	America's Finest ROW permit	2252	Unknown	Unknown	Unknown	
164	Anchorage Lane II , LLC	55	Drainage Insert	San Diego Bay	Medium	
165	Anchorage Lane II , LLC	56	Drainage Insert	San Diego Bay	Medium	
166	Anthony Wise	843	Grass Swale or Grass Strip	San Diego Bay	Low	
167	Anuskiewicz Residence	969	Drainage Insert	San Dieguito River	Medium	
168	Anuskiewicz Residence	970	Drainage Insert	San Dieguito River	Medium	
169	Aqua View Condos	339	Unknown	Mission Bay/La Jolla	Unknown	
170	Arenas Duplex	801	Drainage Insert	Mission Bay/La Jolla	Medium	
171	Arenas Duplex	2496	Infiltration Basin or Trench	Mission Bay/La Jolla	Low	
172	Arenas Duplex	2497	Infiltration Basin or Trench	Mission Bay/La Jolla	Low	
173	Aria Grading/Improvements	1583	Downspout Filter	San Diego Bay	Medium	x
174	Aria Grading/Improvements	1584	Drainage Insert	San Diego Bay	Medium	
175	Aria Grading/Improvements	1585	Drainage Insert	San Diego Bay	Medium	
176	Aria Grading/Improvements	2642	Downspout Filter	San Diego Bay	Medium	x
177	Aroma Houseware Industries	802	Unknown	Penasquitos	Unknown	
178	Atlas Hotel Exhibit Hall	628	Drainage Insert	San Diego River	Medium	x
179	Atlas Hotel Exhibit Hall	629	Drainage Insert	San Diego River	Medium	x
180	Atlas Hotel Exhibit Hall	630	Drainage Insert	San Diego River	Medium	x

#	Project Name	BMP ID	BMP Type	Watershed	TTWQ Priority	Verified
181	Atlas Hotel Exhibit Hall	631	Drainage Insert	San Diego River	Medium	x
182	Atlas Hotel Exhibit Hall	632	Drainage Insert	San Diego River	Medium	x
183	Atlas Hotel Exhibit Hall	633	Drainage Insert	San Diego River	Medium	x
184	Atlas Hotel Exhibit Hall	634	Drainage Insert	San Diego River	Medium	x
185	Atlas Hotel Exhibit Hall	635	Drainage Insert	San Diego River	Medium	
186	Atlas Hotel Exhibit Hall	636	Drainage Insert	San Diego River	Medium	x
187	Atlas Hotel Exhibit Hall	637	Drainage Insert	San Diego River	Medium	x
188	Atlas Hotel Exhibit Hall	638	Drainage Insert	San Diego River	Medium	
189	Atlas Hotel Exhibit Hall	639	Drainage Insert	San Diego River	Medium	
190	Atlas Hotel Exhibit Hall	640	Drainage Insert	San Diego River	Medium	
191	Atlas Hotel Exhibit Hall	641	Drainage Insert	San Diego River	Medium	
192	Atlas Hotel Exhibit Hall	642	Drainage Insert	San Diego River	Medium	
193	Atlas Hotel Exhibit Hall	643	Drainage Insert	San Diego River	Medium	
194	Atlas Hotel Exhibit Hall	644	Drainage Insert	San Diego River	Medium	x
195	Auburn Park	674	Hydrodynamic Separation Systems	San Diego Bay	Medium	
196	Auburn Park	675	Drainage Insert	San Diego Bay	Medium	
197	Auburn Park	676	Drainage Insert	San Diego Bay	Medium	
198	Auburn Park	677	Drainage Insert	San Diego Bay	Medium	
199	Auburn Park	678	Drainage Insert	San Diego Bay	Medium	
200	Auburn Park	679	Drainage Insert	San Diego Bay	Medium	
201	Auburn Park	680	Drainage Insert	San Diego Bay	Medium	
202	Auburn Park	681	Drainage Insert	San Diego Bay	Medium	
203	Auburn Park	682	Drainage Insert	San Diego Bay	Medium	
204	Auburn Park	683	Drainage Insert	San Diego Bay	Medium	
205	Auburn Park	684	Drainage Insert	San Diego Bay	Medium	
206	Auburn Park	685	Drainage Insert	San Diego Bay	Medium	
207	Auburn Park	686	Drainage Insert	San Diego Bay	Medium	
208	Auburn Park	687	Drainage Insert	San Diego Bay	Medium	
209	Auburn Park	688	Drainage Insert	San Diego Bay	Medium	
210	Auburn Park	689	Drainage Insert	San Diego Bay	Medium	
211	Avalon Plaza	1078	Drainage Insert	Mission Bay/La Jolla	Medium	
212	Aviation Drive	832	Drainage Insert	San Diego Bay	Medium	
213	Aviation Drive	833	Drainage Insert	San Diego Bay	Medium	
214	Aviation Drive	834	Drainage Insert	San Diego Bay	Medium	
215	Aviation Drive	835	Drainage Insert	San Diego Bay	Medium	
216	Aviation Drive	836	Drainage Insert	San Diego Bay	Medium	

#	Project Name	BMP ID	BMP Type	Watershed	TTWQ Priority	Verified
217	Aviation Drive	837	Drainage Insert	San Diego Bay	Medium	
218	Aviation Drive	838	Drainage Insert	San Diego Bay	Medium	
219	Aviation Drive	839	Drainage Insert	San Diego Bay	Medium	
220	Aviation Drive	840	Drainage Insert	San Diego Bay	Medium	
221	Aviation Drive	841	Drainage Insert	San Diego Bay	Medium	
222	Ayers Residence	2219	Unknown	Unknown	Unknown	
223	Bahai Center Remodel	811	Unknown	Mission Bay/La Jolla or San Diego	Unknown	
224	Balboa Mesa Mesa Center	2216	Unknown	Unknown	Unknown	
225	Balboa Theatre Pub. Imp Fourth Avenue & 'E' Street	1032	Drainage Insert	San Diego Bay	Medium	
226	Bay View Apt Building	209	Drainage Insert	San Diego Bay	Medium	
227	Bay View Apt Building	210	Drainage Insert	San Diego Bay	Medium	
228	Bayer Residence Building	79	Hydrodynamic Separation Systems	Penasquitos	Medium	
229	Bayside Walk	298	Unknown	Mission Bay/La Jolla	Unknown	
230	Bayview Park G/PI	1620	Drainage Insert	Mission Bay/La Jolla	Medium	
231	Baywood Homes Baywood Collection-Lot 10 Unit 8	898	Grass Swale or Grass Strip	San Dieguito River	Low	
232	Baywood Homes Baywood Collection-Lot 10 Unit 8	899	Grass Swale or Grass Strip	San Dieguito River	Low	
233	Baywood Homes Baywood Collection-Lot 12 Unit8	884	Grass Swale or Grass Strip	San Dieguito River	Low	
234	Baywood Homes Baywood Collection-Lot 12 Unit8	885	Grass Swale or Grass Strip	San Dieguito River	Low	
235	Baywood Homes Baywood Collection-Lot 15 Unit 8	887	Grass Swale or Grass Strip	San Dieguito River	Low	
236	Baywood Homes Baywood Collection-Lot 15 Unit 8	888	Grass Swale or Grass Strip	San Dieguito River	Low	
237	Baywood Homes Baywood Collection-Lot 2 Unit 8	130	Grass Swale or Grass Strip	San Dieguito River	Low	
238	Baywood Homes Baywood Collection-Lot 2 Unit 8	131	Grass Swale or Grass Strip	San Dieguito River	Low	
239	Baywood Homes Phase 1	1192	Grass Swale or Grass Strip	San Dieguito River	Low	
240	Baywood Homes Phase 1	1193	Unknown	San Dieguito River	Unknown	
241	Baywood Homes Phase 1	1194	Unknown	San Dieguito River	Unknown	
242	Baywood Homes Phase 1	1195	Unknown	San Dieguito River	Unknown	
243	Baywood Homes Phase 2	2288	Unknown	Unknown	Unknown	
244	Baywood Homes Phase V	896	Grass Swale or Grass Strip	San Dieguito River	Low	
245	Baywood Homes Phase V	897	Grass Swale or Grass Strip	San Dieguito River	Low	
246	BCS Produce	911	Drainage Insert	Tijuana	Medium	x
247	BCS Produce	912	Drainage Insert	Tijuana	Medium	
248	BCS Produce	913	Drainage Insert	Tijuana	Medium	x
249	BCS Produce	914	Drainage Insert	Tijuana	Medium	x
250	BCS Produce	915	Drainage Insert	Tijuana	Medium	x
251	BCS Produce	916	Drainage Insert	Tijuana	Medium	x
252	BCS Produce	917	Drainage Insert	Tijuana	Medium	x

#	Project Name	BMP ID	BMP Type	Watershed	TTWQ Priority	Verified
253	BCS Produce	918	Drainage Insert	Tijuana	Medium	
254	Beach House Duplex	2226	Unknown	Unknown	Unknown	
255	Beer Residence	983	Drainage Insert	San Dieguito River	Medium	
256	Beizai Residence	810	Unknown	Mission Bay/La Jolla	Unknown	
257	Benson Condos	2281	Unknown	Unknown	Unknown	
258	Beryl Way Improvement	593	Drainage Insert	Mission Bay/La Jolla	Medium	
259	Beyer Residential Courts	1746	Drainage Insert	Tijuana	Medium	x
260	Beyer Residential Courts	2429	Drainage Insert	Tijuana	Medium	x
261	Beyer Residential Courts	2430	Drainage Insert	Tijuana	Medium	x
262	Beyer Residential Courts	2431	Drainage Insert	Tijuana	Medium	x
263	Beyer Residential Courts	2432	Drainage Insert	Tijuana	Medium	x
264	Beyer Residential Courts	2433	Drainage Insert	Tijuana	Medium	x
265	Beyer Residential Courts	2434	Drainage Insert	Tijuana	Medium	x
266	Beyer Residential Courts	2435	Drainage Insert	Tijuana	Medium	x
267	Beyer Residential Courts	2436	Drainage Insert	Tijuana	Medium	x
268	Beyer Residential Courts	2437	Drainage Insert	Tijuana	Medium	x
269	Beyer Residential Courts	2438	Drainage Insert	Tijuana	Medium	x
270	Beyer Residential Courts	2439	Drainage Insert	Tijuana	Medium	x
271	Beyer Residential Courts	2440	Drainage Insert	Tijuana	Medium	x
272	Beyer Residential Courts	2441	Drainage Insert	Tijuana	Medium	x
273	Beyer Residential Courts	2442	Drainage Insert	Tijuana	Medium	x
274	Beyer Residential Courts	2443	Drainage Insert	Tijuana	Medium	x
275	Beyer Residential Courts	2444	Drainage Insert	Tijuana	Medium	x
276	Beyer Residential Courts	2445	Drainage Insert	Tijuana	Medium	x
277	Beyer Residential Courts	2446	Drainage Insert	Tijuana	Medium	x
278	Beyer Residential Courts	2447	Drainage Insert	Tijuana	Medium	x
279	Beyer Residential Courts	2448	Drainage Insert	Tijuana	Medium	x
280	Beyer Residential Courts	2449	Drainage Insert	Tijuana	Medium	x
281	Beyer Residential Courts	2450	Drainage Insert	Tijuana	Medium	x
282	Beyer Residential Courts	2451	Drainage Insert	Tijuana	Medium	x
283	Beyer Residential Courts	2452	Drainage Insert	Tijuana	Medium	x
284	Beyer Residential Courts	2453	Drainage Insert	Tijuana	Medium	x
285	Beyer Residential Courts	2454	Drainage Insert	Tijuana	Medium	x
286	Beyer Residential Courts	2455	Drainage Insert	Tijuana	Medium	x
287	Beyer Residential Courts	2456	Drainage Insert	Tijuana	Medium	x
288	Biarritz New Condo Bldg	2294	Unknown	Unknown	Unknown	

#	Project Name	BMP ID	BMP Type	Watershed	TTWQ Priority	Verified
289	Biltmore Oceanview Hills	1503	Drainage Insert	San Diego Bay or Tijuana River	Medium	
290	Biltmore Oceanview Hills	1504	Drainage Insert	San Diego Bay or Tijuana River	Medium	
291	Biltmore Oceanview Hills	1505	Drainage Insert	San Diego Bay or Tijuana River	Medium	
292	Biltmore Oceanview Hills	1506	Drainage Insert	San Diego Bay or Tijuana River	Medium	
293	Biltmore Oceanview Hills	1507	Drainage Insert	San Diego Bay or Tijuana River	Medium	
294	Biltmore Oceanview Hills	1508	Drainage Insert	San Diego Bay or Tijuana River	Medium	
295	Biltmore Oceanview Hills	1509	Drainage Insert	San Diego Bay or Tijuana River	Medium	
296	Biltmore Oceanview Hills	1510	Drainage Insert	San Diego Bay or Tijuana River	Medium	
297	Biltmore Oceanview Hills	1511	Drainage Insert	San Diego Bay or Tijuana River	Medium	
298	Biltmore Oceanview Hills	1512	Drainage Insert	San Diego Bay or Tijuana River	Medium	
299	Biltmore Oceanview Hills	1513	Drainage Insert	San Diego Bay or Tijuana River	Medium	
300	Biltmore Oceanview Hills	1514	Drainage Insert	San Diego Bay or Tijuana River	Medium	
301	Biltmore Oceanview Hills	1515	Drainage Insert	San Diego Bay or Tijuana River	Medium	
302	Biltmore Oceanview Hills	1516	Drainage Insert	San Diego Bay or Tijuana River	Medium	
303	Biosite Headquarters Fenton Carroll Canyon	1299	Drainage Insert	Penasquitos	Medium	
304	Biosite Headquarters Fenton Carroll Canyon	1300	Drainage Insert	Penasquitos	Medium	
305	Biosite Headquarters Fenton Carroll Canyon	1301	Drainage Insert	Penasquitos	Medium	
306	Biosite Headquarters Fenton Carroll Canyon	1302	Drainage Insert	Penasquitos	Medium	
307	Biosite Headquarters Fenton Carroll Canyon	1303	Drainage Insert	Penasquitos	Medium	
308	Biosite Headquarters Fenton Carroll Canyon	1304	Drainage Insert	Penasquitos	Medium	
309	Biosite Headquarters Fenton Carroll Canyon	1305	Drainage Insert	Penasquitos	Medium	
310	Biosite Headquarters Fenton Carroll Canyon	1306	Drainage Insert	Penasquitos	Medium	
311	Biosite Headquarters Fenton Carroll Canyon	1307	Drainage Insert	Penasquitos	Medium	
312	Biosite Headquarters Fenton Carroll Canyon	1308	Drainage Insert	Penasquitos	Medium	
313	Biosite Headquarters Fenton Carroll Canyon	1309	Drainage Insert	Penasquitos	Medium	
314	Biosite Headquarters Fenton Carroll Canyon	1310	Drainage Insert	Penasquitos	Medium	
315	Biosite Headquarters Fenton Carroll Canyon	1311	Drainage Insert	Penasquitos	Medium	
316	Biosite Headquarters Fenton Carroll Canyon	1312	Drainage Insert	Penasquitos	Medium	
317	Biosite Headquarters Fenton Carroll Canyon	1313	Drainage Insert	Penasquitos	Medium	
318	Biosite Headquarters Fenton Carroll Canyon	1314	Drainage Insert	Penasquitos	Medium	
319	Biosite Headquarters Fenton Carroll Canyon	1315	Drainage Insert	Penasquitos	Medium	
320	Biosite Headquarters Fenton Carroll Canyon	1316	Drainage Insert	Penasquitos	Medium	
321	Biosite Headquarters Fenton Carroll Canyon	1317	Drainage Insert	Penasquitos	Medium	
322	Biosite Headquarters Fenton Carroll Canyon	1318	Drainage Insert	Penasquitos	Medium	
323	Biosite Headquarters Fenton Carroll Canyon	1319	Drainage Insert	Penasquitos	Medium	
324	Biosite Headquarters Fenton Carroll Canyon	1320	Drainage Insert	Penasquitos	Medium	

#	Project Name	BMP ID	BMP Type	Watershed	TTWQ Priority	Verified
325	Biosite Headquarters Fenton Carroll Canyon	1321	Drainage Insert	Penasquitos	Medium	
326	Biosite Headquarters Fenton Carroll Canyon	1322	Drainage Insert	Penasquitos	Medium	
327	Biosite Headquarters Fenton Carroll Canyon	1323	Drainage Insert	Penasquitos	Medium	
328	Biosite Headquarters Fenton Carroll Canyon	1324	Drainage Insert	Penasquitos	Medium	
329	Biosite Headquarters Fenton Carroll Canyon	1325	Drainage Insert	Penasquitos	Medium	
330	Biosite Headquarters Fenton Carroll Canyon	1326	Drainage Insert	Penasquitos	Medium	
331	Biosite Headquarters Fenton Carroll Canyon	1327	Drainage Insert	Penasquitos	Medium	
332	Biosite Headquarters Fenton Carroll Canyon	1328	Drainage Insert	Penasquitos	Medium	
333	Biosite Headquarters Fenton Carroll Canyon	1329	Drainage Insert	Penasquitos	Medium	
334	Biosite Headquarters Fenton Carroll Canyon	1330	Drainage Insert	Penasquitos	Medium	
335	Biosite Headquarters Fenton Carroll Canyon	1331	Drainage Insert	Penasquitos	Medium	
336	Biosite Headquarters Fenton Carroll Canyon	1332	Drainage Insert	Penasquitos	Medium	
337	Biosite Headquarters Fenton Carroll Canyon	1333	Drainage Insert	Penasquitos	Medium	
338	Biosite Headquarters Fenton Carroll Canyon	1334	Drainage Insert	Penasquitos	Medium	
339	Biosite Headquarters Fenton Carroll Canyon	1335	Drainage Insert	Penasquitos	Medium	
340	Biosite Headquarters Fenton Carroll Canyon	1336	Drainage Insert	Penasquitos	Medium	
341	Biosite Headquarters Fenton Carroll Canyon	1337	Drainage Insert	Penasquitos	Medium	
342	Biosite Headquarters Fenton Carroll Canyon	1338	Drainage Insert	Penasquitos	Medium	
343	Biosite Headquarters Fenton Carroll Canyon	1339	Drainage Insert	Penasquitos	Medium	
344	Bishop High School	1676	Hydrodynamic Separation Systems	Mission Bay/La Jolla	Medium	x
345	Bishop High School	1677	Drainage Insert	Mission Bay/La Jolla	Medium	
346	Bishop High School	2533	Hydrodynamic Separation Systems	Mission Bay/La Jolla	Medium	x
347	Bishop Residence	1932	Drainage Insert	San Dieguito River	Medium	
348	Black Mountain Ranch Phase 3	968	Grass Swale or Grass Strip	San Dieguito River	Low	
349	Black Mountain Ranch Unit 10A	889	Drainage Insert	San Dieguito	Medium	x
350	Black Mountain Ranch Unit 10A	890	Drainage Insert	San Dieguito	Medium	x
351	Black Mountain Ranch Unit 10A	891	Drainage Insert	San Dieguito	Medium	x
352	Black Mountain Ranch Unit 10A	892	Drainage Insert	San Dieguito	Medium	x
353	Black Mountain Ranch Unit 10A	893	Grass Swale or Grass Strip	San Dieguito	Low	x
354	Black Mountain Ranch Unit 10A	894	Grass Swale or Grass Strip	San Dieguito	Low	
355	Black Mountain Ranch Unit 10A	895	Grass Swale or Grass Strip	San Dieguito	Low	
356	Black Mountain Ranch Unit 4 & 5	1502	Grass Swale or Grass Strip	San Dieguito River	Low	
357	Black Mountain Ranch, Unit 17	1196	Hydrodynamic Separation Systems	San Dieguito	Medium	x
358	Black Mountain Ranch, Unit 17	1197	Hydrodynamic Separation Systems	San Dieguito	Medium	x
359	Black Mtn Ranch -Grading for Phase A-D	1875	Grass Swale or Grass Strip	San Dieguito River	Low	
360	Black Residence	709	Drainage Insert	Penasquitos or San Dieguito	Medium	

#	Project Name	BMP ID	BMP Type	Watershed	TTWQ Priority	Verified
361	Blalock Residence	910	Drainage Insert	San Dieguito River	Medium	
362	BMW Of San Diego	658	Drainage Insert	Mission Bay/La Jolla or San Diego	Medium	
363	BMW Of San Diego	659	Drainage Insert	Mission Bay/La Jolla or San Diego	Medium	
364	BMW Of San Diego	660	Drainage Insert	Mission Bay/La Jolla or San Diego	Medium	
365	BMW Of San Diego	661	Drainage Insert	Mission Bay/La Jolla or San Diego	Medium	
366	BMW Of San Diego	662	Drainage Insert	Mission Bay/La Jolla or San Diego	Medium	
367	BMW Of San Diego	663	Drainage Insert	Mission Bay/La Jolla or San Diego	Medium	
368	BMW Of San Diego	664	Drainage Insert	Mission Bay/La Jolla or San Diego	Medium	
369	BMW Of San Diego	665	Drainage Insert	Mission Bay/La Jolla or San Diego	Medium	
370	BMW Of San Diego	666	Drainage Insert	Mission Bay/La Jolla or San Diego	Medium	
371	Boardwalk	1045	Drainage Insert	San Diego River	Medium	
372	Boardwalk	1046	Drainage Insert	San Diego River	Medium	
373	Boardwalk	1047	Drainage Insert	San Diego River	Medium	
374	Boardwalk	1048	Drainage Insert	San Diego River	Medium	
375	Boardwalk	1049	Drainage Insert	San Diego River	Medium	
376	Boardwalk	1050	Drainage Insert	San Diego River	Medium	
377	Boardwalk	1051	Drainage Insert	San Diego River	Medium	
378	Boardwalk	1052	Drainage Insert	San Diego River	Medium	
379	Boardwalk	1053	Drainage Insert	San Diego River	Medium	
380	Boardwalk	1054	Drainage Insert	San Diego River	Medium	
381	Boardwalk	1055	Drainage Insert	San Diego River	Medium	
382	Boardwalk	1056	Drainage Insert	San Diego River	Medium	
383	Boardwalk	1057	Drainage Insert	San Diego River	Medium	
384	Boardwalk	1058	Drainage Insert	San Diego River	Medium	
385	Boi Residence	703	Drainage Insert	San Diego Bay	Medium	
386	Boi Residence	704	Drainage Insert	San Diego Bay	Medium	
387	Bondy Residence	988	Drainage Insert	Mission Bay/La Jolla	Medium	
388	Bondy Residence	989	Drainage Insert	Mission Bay/La Jolla	Medium	
389	Bondy Residence	990	Drainage Insert	Mission Bay/La Jolla	Medium	
390	Brammer Farms	221	Grass Swale or Grass Strip	San Dieguito River	Low	
391	Brant Street Duplex	449	Unknown	San Diego River or San Diego Bay	Unknown	
392	Breen Park Site - Development	2398	Grass Swale or Grass Strip	Penasquitos	Low	
393	Brenson Office	427	Unknown	Unknown	Unknown	
394	Bridge Pointe Corporate Center	599	Drainage Insert	Penasquitos	Medium	
395	Bridge Pointe Corporate Center	600	Drainage Insert	Penasquitos	Medium	
396	Bridge Pointe Corporate Center	601	Drainage Insert	Penasquitos	Medium	

#	Project Name	BMP ID	BMP Type	Watershed	TTWQ Priority	Verified
397	Bridge Pointe Corporate Center	602	Drainage Insert	Penasquitos	Medium	
398	Bridge Pointe Corporate Center	603	Drainage Insert	Penasquitos	Medium	
399	Bridge Pointe Corporate Center	604	Drainage Insert	Penasquitos	Medium	
400	Bridge Pointe Corporate Center	605	Drainage Insert	Penasquitos	Medium	
401	Bridge Pointe Corporate Center	606	Drainage Insert	Penasquitos	Medium	
402	Bridge Pointe Corporate Center	607	Drainage Insert	Penasquitos	Medium	
403	Brinton Residence	2198	Unknown	Unknown	Unknown	
404	Britannia Industrial Park	2270	Unknown	Unknown	Unknown	
405	Brittania Industrial Park	2033	Extended/Dry Detention Basin with	Tijuana	Low	
406	Brittania Industrial Park	2034	Drainage Insert	Tijuana	Medium	
407	Brittania Industrial Park	2035	Drainage Insert	Tijuana	Medium	
408	Brittania Industrial Park	2036	Drainage Insert	Tijuana	Medium	
409	Brittania Industrial Park	2037	Drainage Insert	Tijuana	Medium	
410	Brittania Industrial Park	2038	Drainage Insert	Tijuana	Medium	
411	Brittania Industrial Park	2039	Drainage Insert	Tijuana	Medium	
412	Brittania Industrial Park	2040	Drainage Insert	Tijuana	Medium	
413	Brittania Industrial Park	2041	Drainage Insert	Tijuana	Medium	
414	Brittania Industrial Park	2042	Drainage Insert	Tijuana	Medium	
415	Brittania Industrial Park	2043	Drainage Insert	Tijuana	Medium	
416	Brownfield Distribution Phase II	1475	Extended/Dry Detention Basin with	Tijuana	Low	
417	Brownfield Distribution Phase II	1476	Drainage Insert	Tijuana	Medium	x
418	Brownfield Distribution Phase II	1477	Drainage Insert	Tijuana	Medium	x
419	Brownfield Distribution Phase II	1478	Drainage Insert	Tijuana	Medium	x
420	Brownfield Distribution Phase II	2491	Drainage Insert	Tijuana	Medium	x
421	Brownfield Distribution Phase II	2492	Drainage Insert	Tijuana	Medium	x
422	Brownfield Distribution Phase II	2493	Drainage Insert	Tijuana	Medium	x
423	Brownfield Distribution Phase II	2494	Drainage Insert	Tijuana	Medium	x
424	Brownfield Distribution Phase II	2495	Drainage Insert	Tijuana	Medium	x
425	Bryan Home	831	Unknown	Mission Bay/La Jolla	Unknown	
426	Buzzell Residence	809	Unknown	San Diego River	Unknown	
427	Cabral New SDU Lot 3-18	937	Drainage Insert	San Dieguito River	Medium	
428	Cabrillo Medical Center	924	Drainage Insert	San Diego River	Medium	x
429	Cabrillo Point Loma	1831	Drainage Insert	San Diego Bay	Medium	x
430	Cabrillo Point Loma	1832	Drainage Insert	San Diego Bay	Medium	x
431	Cabrillo Point Loma	1833	Drainage Insert	San Diego Bay	Medium	x
432	Cabrillo Point Loma	1834	Drainage Insert	San Diego Bay	Medium	x

#	Project Name	BMP ID	BMP Type	Watershed	TTWQ Priority	Verified
433	Cabrillo Point Loma	1835	Drainage Insert	San Diego Bay	Medium	x
434	Cabrillo Point Loma	1836	Drainage Insert	San Diego Bay	Medium	x
435	Cabrillo Point Loma	1837	Drainage Insert	San Diego Bay	Medium	x
436	Cabrillo Point Loma	1838	Drainage Insert	San Diego Bay	Medium	x
437	Cabrillo Point Loma	1839	Drainage Insert	San Diego Bay	Medium	x
438	Cabrillo Point Loma	1840	Drainage Insert	San Diego Bay	Medium	
439	Cabrillo Point Loma	1841	Drainage Insert	San Diego Bay	Medium	x
440	Cabrillo Point Loma	1842	Drainage Insert	San Diego Bay	Medium	x
441	Cabrillo Point Loma	1843	Drainage Insert	San Diego Bay	Medium	x
442	Cabrillo Point Loma	1844	Drainage Insert	San Diego Bay	Medium	x
443	Cabrillo Point Loma	1845	Drainage Insert	San Diego Bay	Medium	x
444	Cabrillo Point Loma	1846	Drainage Insert	San Diego Bay	Medium	x
445	Cabrillo Point Loma	1847	Drainage Insert	San Diego Bay	Medium	x
446	Cabrillo Point Loma	1850	Drainage Insert	San Diego Bay	Medium	
447	California Terraces Unit 2A	2026	Drainage Insert	San Diego Bay	Medium	
448	California Terraces Unit 2A	2548	Hydrodynamic Separation Systems	San Diego Bay	Medium	x
449	Caliwest Steen Car Wash	230	Drainage Insert	San Diego Bay	Medium	x
450	Caliwest Steen Car Wash	231	Drainage Insert	San Diego Bay	Medium	x
451	Caliwest Steen Car Wash	2526	Drainage Insert	San Diego Bay	Medium	x
452	Cal-Mex Truck parking	1096	Grass Swale or Grass Strip	Tijuana	Unknown	x
453	Cal-Mex Truck parking	1097	Grass Swale or Grass Strip	Tijuana	Unknown	x
454	Cambridge Health Center of San Diego, LLC	942	Hydrodynamic Separation Systems	San Diego River	Medium	x
455	Camino Del Sur and Bing Crosby Blvd	1297	Hydrodynamic Separation Systems	San Dieguito River	Medium	
456	Camino Ruiz Neighborhood Park	1341	Unknown	Unknown	Unknown	
457	Campus at Del Mar, LLC	80	Drainage Insert	Penasquitos	Medium	
458	Campus at Del Mar, LLC	2522	Hydrodynamic Separation Systems	Penasquitos	Medium	x
459	Campus at Del Mar, LLC	2523	Hydrodynamic Separation Systems	Penasquitos	Medium	x
460	Campus at Del Mar, LLC	2524	Hydrodynamic Separation Systems	Penasquitos	Medium	x
461	Canyon Hills Community Church Phase I	697	Drainage Insert	San Dieguito	Medium	x
462	Canyon Hills Community Church Phase II (56767)	649	Drainage Insert	Penasquitos	Medium	x
463	Canyon Hills Community Church Phase II (56767)	650	Drainage Insert	Penasquitos	Medium	x
464	Canyon Hills Community Church Phase II (56767)	651	Drainage Insert	Penasquitos	Medium	x
465	Canyon Hills Community Church Phase II (56767)	652	Drainage Insert	Penasquitos	Medium	x
466	Canyon Hills Community Church Phase II (56767)	2520	Downspout Filter	Penasquitos	Medium	x
467	Canyon Hills Community Church Phase II (56767)	2521	Downspout Filter	Penasquitos	Medium	x
468	Canyon Hills Community Church Phase III (56789)	653	Downspout Filter	Penasquitos	Medium	

#	Project Name	BMP ID	BMP Type	Watershed	TTWQ Priority	Verified
469	Canyon Hills Community Church Phase III (56789)	654	Downspout Filter	Penasquitos	Medium	
470	Canyon Hills Community Church Phase III (56789)	655	Downspout Filter	Penasquitos	Medium	
471	Canyon Hills Community Church Phase III (56789)	656	Downspout Filter	Penasquitos	Medium	
472	Caraciolo Residence	2261	Unknown	Unknown	Unknown	
473	Cardinal Health	413	Extended/Dry Detention Basin with	Penasquitos	Low	
474	Cardinal Health	414	Extended/Dry Detention Basin with	Penasquitos	Low	
475	Carmax Kearney Mesa	1208	Grass Swale or Grass Strip	Mission Bay/La Jolla	Low	x
476	Carmax Kearney Mesa	1209	Grass Swale or Grass Strip	Mission Bay/La Jolla	Low	x
477	Carmax Kearney Mesa	1210	Grass Swale or Grass Strip	Mission Bay/La Jolla	Low	x
478	Carmax Kearney Mesa	1211	Drainage Insert	Mission Bay/La Jolla	Medium	x
479	Carmax Kearney Mesa	1212	Hydrodynamic Separation Systems	Mission Bay/La Jolla	Medium	
480	Carmel Valley Neighborhood 10, Unit 6	1113	Drainage Insert	Penasquitos	Medium	
481	Carmel Valley Road Enhancements	2400	Wetland Vegetation Swale	Penasquitos	Low	
482	Carmel Valley Road Enhancements	2401	Hydrodynamic Separation Systems	Penasquitos	Medium	x
483	Carmel Valley Road Enhancements	2475	Hydrodynamic Separation Systems	Penasquitos	Medium	x
484	Carmel Valley Road Enhancements	2476	Hydrodynamic Separation Systems	Penasquitos	Medium	x
485	Carmel Valley Road Enhancements	2477	Hydrodynamic Separation Systems	Penasquitos	Medium	x
486	Carmel Valley Road Enhancements	2478	Hydrodynamic Separation Systems	Penasquitos	Medium	x
487	Carmel Valley Road Enhancements	2479	Hydrodynamic Separation Systems	Penasquitos	Medium	x
488	Carmel Valley Road Enhancements	2480	Hydrodynamic Separation Systems	Penasquitos	Medium	x
489	Carmel Valley Road Enhancements	2481	Hydrodynamic Separation Systems	Penasquitos	Medium	x
490	Carroll Canyon Business Park	1114	Drainage Insert	Penasquitos	Medium	x
491	Carroll Canyon Business Park	1115	Drainage Insert	Penasquitos	Medium	x
492	Carroll Canyon Business Park	1116	Drainage Insert	Penasquitos	Medium	x
493	Carroll Canyon Business Park	1117	Drainage Insert	Penasquitos	Medium	x
494	Carroll Canyon Business Park	1118	Drainage Insert	Penasquitos	Medium	x
495	Carroll Canyon Business Park	1119	Drainage Insert	Penasquitos	Medium	x
496	Carroll Canyon Business Park	1120	Drainage Insert	Penasquitos	Medium	
497	Carroll Canyon Business Park	1121	Drainage Insert	Penasquitos	Medium	x
498	Carroll Canyon Business Park	1122	Drainage Insert	Penasquitos	Medium	x
499	Carroll Canyon Business Park	1123	Drainage Insert	Penasquitos	Medium	x
500	Carroll Canyon Business Park	1124	Drainage Insert	Penasquitos	Medium	x
501	Carroll Canyon Business Park	1125	Drainage Insert	Penasquitos	Medium	x
502	Carroll Canyon Business Park	1126	Drainage Insert	Penasquitos	Medium	x
503	Carroll Canyon Business Park	1127	Drainage Insert	Penasquitos	Medium	x
504	Carroll Canyon Business Park	1128	Drainage Insert	Penasquitos	Medium	x

#	Project Name	BMP ID	BMP Type	Watershed	TTWQ Priority	Verified
505	Carroll Canyon Business Park	1129	Drainage Insert	Penasquitos	Medium	x
506	Carroll Canyon Business Park	1130	Drainage Insert	Penasquitos	Medium	x
507	Carroll Canyon Business Park	1131	Drainage Insert	Penasquitos	Medium	x
508	Carroll Canyon Business Park	1132	Drainage Insert	Penasquitos	Medium	x
509	Carroll Canyon Business Park	1133	Drainage Insert	Penasquitos	Medium	x
510	Carroll Canyon Business Park	1134	Drainage Insert	Penasquitos	Medium	x
511	Carroll Canyon Business Park	1135	Drainage Insert	Penasquitos	Medium	x
512	Carroll Canyon Business Park	1136	Drainage Insert	Penasquitos	Medium	x
513	Carroll Canyon Business Park	1137	Drainage Insert	Penasquitos	Medium	x
514	Carroll Canyon Business Park	1138	Drainage Insert	Penasquitos	Medium	x
515	Carroll Canyon Business Park	1139	Drainage Insert	Penasquitos	Medium	x
516	Carroll Canyon Business Park	1140	Drainage Insert	Penasquitos	Medium	x
517	Carroll Canyon Business Park	1141	Drainage Insert	Penasquitos	Medium	x
518	Carroll Canyon Business Park	1142	Drainage Insert	Penasquitos	Medium	x
519	Carroll Canyon Business Park	1143	Drainage Insert	Penasquitos	Medium	x
520	Carroll Canyon Business Park	1144	Drainage Insert	Penasquitos	Medium	x
521	Carroll Canyon Business Park	1145	Drainage Insert	Penasquitos	Medium	x
522	Casa de las Campanas (111714)	214	Drainage Insert	San Dieguito	Medium	
523	Casa De las Campanas (23651)	215	Drainage Insert	San Dieguito	Medium	x
524	Casa De las Campanas (23651)	216	Drainage Insert	San Dieguito	Medium	
525	Casa De las Campanas (23651)	217	Drainage Insert	San Dieguito	Medium	
526	Casa Sueno Dorado	848	Unknown	Penasquitos	Unknown	
527	Catholic Charities	982	Downspout Filter	San Diego Bay	Medium	x
528	CC La Jolla Inc.	999	Drainage Insert	Mission Bay/La Jolla	Medium	
529	CC La Jolla Inc.	1000	Drainage Insert	Mission Bay/La Jolla	Medium	
530	CC La Jolla Inc.	1001	Drainage Insert	Mission Bay/La Jolla	Medium	
531	CC La Jolla Inc.	1002	Drainage Insert	Mission Bay/La Jolla	Medium	
532	CC La Jolla Inc.	1003	Drainage Insert	Mission Bay/La Jolla	Medium	
533	CC La Jolla Inc.	1004	Drainage Insert	Mission Bay/La Jolla	Medium	
534	CC La Jolla Inc.	1005	Drainage Insert	Mission Bay/La Jolla	Medium	
535	CC La Jolla Inc.	1006	Drainage Insert	Mission Bay/La Jolla	Medium	
536	CC La Jolla Inc.	1007	Drainage Insert	Mission Bay/La Jolla	Medium	
537	CC La Jolla Inc.	1008	Drainage Insert	Mission Bay/La Jolla	Medium	
538	CC La Jolla Inc.	1009	Drainage Insert	Mission Bay/La Jolla	Medium	
539	CC La Jolla Inc.	1010	Drainage Insert	Mission Bay/La Jolla	Medium	
540	CC La Jolla Inc.	1011	Drainage Insert	Mission Bay/La Jolla	Medium	

#	Project Name	BMP ID	BMP Type	Watershed	TTWQ Priority	Verified
541	CC La Jolla Inc.	1012	Drainage Insert	Mission Bay/La Jolla	Medium	
542	CC La Jolla Inc.	1013	Drainage Insert	Mission Bay/La Jolla	Medium	
543	CC La Jolla Inc.	1014	Drainage Insert	Mission Bay/La Jolla	Medium	
544	CC La Jolla Inc.	1015	Drainage Insert	Mission Bay/La Jolla	Medium	
545	Cereza Street Apartments	584	Grass Swale or Grass Strip	San Diego Bay	Low	x
546	Cereza Street Apartments	585	Grass Swale or Grass Strip	San Diego Bay	Low	x
547	Cereza Street Apartments	586	Grass Swale or Grass Strip	San Diego Bay	Low	x
548	Cereza Street Apartments	587	Grass Swale or Grass Strip	San Diego Bay	Low	x
549	Cereza Street Apartments	588	Grass Swale or Grass Strip	San Diego Bay	Low	x
550	Cereza Street Apartments	589	Drainage Insert	San Diego Bay	Medium	x
551	Chaffee Residence	469	Unknown	San Diego Bay	Unknown	
552	Chaffee Residence	470	Unknown	San Diego Bay	Unknown	
553	Chaffee Residence	471	Drainage Insert	San Diego Bay	Medium	
554	Chaffee Residence	472	Drainage Insert	San Diego Bay	Medium	
555	Chaffee Residence	473	Drainage Insert	San Diego Bay	Medium	
556	Chaffee Residence	474	Drainage Insert	San Diego Bay	Medium	
557	Chaffee Residence	475	Drainage Insert	San Diego Bay	Medium	
558	Chaffee Residence	476	Drainage Insert	San Diego Bay	Medium	
559	Chaffee Residence	477	Drainage Insert	San Diego Bay	Medium	
560	Chaffee Residence	478	Drainage Insert	San Diego Bay	Medium	
561	Chaffee Residence	479	Drainage Insert	San Diego Bay	Medium	
562	Champion Gaslamp LTD	440	Downspout Filter	San Diego Bay	Unknown	x
563	Chaudhary Home	129	Unknown	San Dieguito River	Unknown	
564	Checota Residence	949	Drainage Insert	Mission Bay/La Jolla	Medium	
565	Children's Hospital Parking Structure	305	Hydrodynamic Separation Systems	San Diego River	Medium	x
566	Chinese Community Church	627	Drainage Insert	San Diego River	Medium	
567	Chinese Community Church	2590	Drainage Insert	San Diego River		
568	Chinese Community Church	2591	Drainage Insert	San Diego River		
569	Chlidren's Museum	2126	Drainage Insert	San Diego Bay	Medium	
570	Chlidren's Museum	2127	Downspout Filter	San Diego Bay	Medium	
571	Chlidren's Museum	2128	Downspout Filter	San Diego Bay	Medium	
572	Chlidren's Museum	2129	Downspout Filter	San Diego Bay	Medium	
573	City Heights Service Plaza	423	Unknown	San Diego Bay	Unknown	
574	City Heights Square Senior Housing	450	Drainage Insert	San Diego Bay	Medium	
575	City of San Diego Firestation #29	2403	Drainage Insert	Tijuana	Medium	x
576	City of San Diego Firestation #29	2472	Drainage Insert	Tijuana	Medium	x

#	Project Name	BMP ID	BMP Type	Watershed	TTWQ Priority	Verified
577	City of San Diego Firestation #29	2473	Drainage Insert	Tijuana	Medium	x
578	City of San Diego Firestation #29	2474	Drainage Insert	Tijuana	Medium	x
579	City of San Diego Southbound Truck Route	2388	Grass Swale or Grass Strip	San Diego Bay or Tijuana River	Low	
580	City Of San Diego's Redevelopment Agency	1579	Downspout Filter	San Diego Bay	Medium	x
581	City Of San Diego's Redevelopment Agency	2352	Downspout Filter	San Diego Bay	Medium	x
582	Clairemont Mesa Commercial Bldg	494	Unknown	Mission Bay/La Jolla	Unknown	
583	Clairemont Mesa Commercial Bldg	495	Unknown	Mission Bay/La Jolla	Unknown	
584	Clairemont Rental Properties (54994)	1940	Unknown	Unknown	Unknown	
585	Clairemont Rental Properties (54996)	591	Drainage Insert	Mission Bay/La Jolla	Medium	x
586	Clairemont Rental Properties (54996)	592	Drainage Insert	Mission Bay/La Jolla	Medium	x
587	Close Addn/Remodel	842	Drainage Insert	Mission Bay/La Jolla or San Diego	Medium	
588	Cohen Residence	2244	Unknown	Unknown	Unknown	
589	College Manor Apartments	733	Drainage Insert	San Diego River or San Diego Bay	Medium	
590	College Rolando Branch Library	2402	Unknown	San Diego River or San Diego Bay	Unknown	
591	Common IT Building for Northrop Grumman	1153	Drainage Insert	Penasquitos or San Dieguito	Medium	
592	Common IT Building for Northrop Grumman	1154	Drainage Insert	Penasquitos or San Dieguito	Medium	
593	Common IT Building for Northrop Grumman	1155	Drainage Insert	Penasquitos or San Dieguito	Medium	
594	Common IT Building for Northrop Grumman	1156	Drainage Insert	Penasquitos or San Dieguito	Medium	
595	Common IT Building for Northrop Grumman	1157	Downspout Filter	Penasquitos or San Dieguito	Medium	
596	Common IT Building for Northrop Grumman	1158	Downspout Filter	Penasquitos or San Dieguito	Medium	
597	Companion Unit	761	Drainage Insert	Mission Bay/La Jolla	Medium	x
598	Congregation Beth El	1029	Drainage Insert	Mission Bay/La Jolla	Medium	x
599	Congregation Beth El	1030	Drainage Insert	Mission Bay/La Jolla	Medium	
600	Congregation Beth El	1031	Drainage Insert	Mission Bay/La Jolla	Medium	
601	Const. Plan, SD Unified School District	590	Unknown	San Diego Bay	Unknown	
602	Continental Maritime Parking Lot	2408	Unknown	San Diego River or San Diego Bay	Unknown	
603	Contractors Warehouse Site No. 004	141	Drainage Insert	Tijuana	Medium	
604	Contractors Warehouse Site No. 004	2530	Drainage Insert	Tijuana	Medium	
605	Copart Auto Storage	1095	Extended/Dry Detention Basin with	Tijuana	Low	x
606	Copart Auto Storage	2353	Drainage Insert	Tijuana	Medium	
607	Copart Auto Storage	2354	Drainage Insert	Tijuana	Medium	
608	Copart Auto Storage	2355	Drainage Insert	Tijuana	Medium	
609	Copart Auto Storage	2356	Drainage Insert	Tijuana	Medium	
610	Copart Auto Storage	2357	Drainage Insert	Tijuana	Medium	
611	Copart Auto Storage	2358	Drainage Insert	Tijuana	Medium	
612	Copart Auto Storage	2359	Drainage Insert	Tijuana	Medium	

#	Project Name	BMP ID	BMP Type	Watershed	TTWQ Priority	Verified
613	Copart Auto Storage	2360	Drainage Insert	Tijuana	Medium	
614	Copart Auto Storage	2361	Drainage Insert	Tijuana	Medium	
615	Copart Auto Storage	2362	Drainage Insert	Tijuana	Medium	
616	Coronado Ct Duplex	960	Unknown	Mission Bay/La Jolla	Unknown	
617	Creekside Residence #26	2293	Unknown	Unknown	Unknown	
618	Creekside Villas	116	Unknown	San Diego Bay	Unknown	
619	Cuartrecasas Residence	1149	Drainage Insert	San Dieguito River	Medium	
620	CVN 10, Unit#12 South Grading	1340	Drainage Insert	Penasquitos	Medium	
621	CVN 10, Unit#12 South Grading	2630	Hydrodynamic Separation Systems	Penasquitos	Medium	x
622	CVN 10, Unit#12 South Grading	2631	Hydrodynamic Separation Systems	Penasquitos	Medium	x
623	Dahl Residence	919	Drainage Insert	San Dieguito River	Medium	
624	Dalbergia St Warehouse	1946	Unknown	Unknown	Unknown	
625	Date Street,Eighth and Ninth Avenue	972	Downspout Filter	San Diego Bay	Medium	x
626	Date Street,Eighth and Ninth Avenue	2462	Downspout Filter	San Diego Bay	Medium	x
627	Date Street,Eighth and Ninth Avenue	2464	Downspout Filter	San Diego Bay	Medium	x
628	Date Street,Eighth and Ninth Avenue	2465	Downspout Filter	San Diego Bay	Medium	x
629	Date Street,Eighth and Ninth Avenue	2467	Downspout Filter	San Diego Bay	Medium	x
630	De Cristo Residence	875	Unknown	Mission Bay/La Jolla	Unknown	
631	De La Fuente Business Park - Unit 4 lots 3, 4, 5, 14, 15 & 16 Of Map No. 12333	993	Drainage Insert	Tijuana	Medium	x
632	De La Fuente Business Park - Unit 4 lots 3, 4, 5, 14, 15 & 16 Of Map No. 12333	994	Drainage Insert	Tijuana	Medium	x
633	De La Fuente Business Park - Unit 4 lots 3, 4, 5, 14, 15 & 16 Of Map No. 12333	995	Drainage Insert	Tijuana	Medium	x
634	De La Fuente Business Park - Unit 4 lots 3, 4, 5, 14, 15 & 16 Of Map No. 12333	996	Drainage Insert	Tijuana	Medium	x
635	De La Fuente Business Park - Unit 4 lots 3, 4, 5, 14, 15 & 16 Of Map No. 12333	997	Drainage Insert	Tijuana	Medium	x
636	De La Fuente Business Park - Unit 4 lots 3, 4, 5, 14, 15 & 16 Of Map No. 12333	998	Drainage Insert	Tijuana	Medium	x
637	Dean Auto Repair	900	Drainage Insert	Mission Bay/La Jolla or San Diego	Medium	
638	Dean Auto Repair	901	Drainage Insert	Mission Bay/La Jolla or San Diego	Medium	
639	Dean Residence	2206	Unknown	Unknown	Unknown	
640	Del Mar Clubhouse	1445	Drainage Insert	Penasquitos	Medium	x
641	Del Mar Clubhouse	1446	Drainage Insert	Penasquitos	Medium	x
642	Del Mar Clubhouse	1447	Drainage Insert	Penasquitos	Medium	x
643	Del Mar Clubhouse	1448	Drainage Insert	Penasquitos	Medium	x
644	Del Mar Clubhouse	1449	Drainage Insert	Penasquitos	Medium	x
645	Del Mar Clubhouse	1450	Drainage Insert	Penasquitos	Medium	
646	Del Mar Clubhouse	1451	Drainage Insert	Penasquitos	Medium	
647	Del Mar Clubhouse	1452	Drainage Insert	Penasquitos	Medium	
648	Del Mar Clubhouse	1453	Drainage Insert	Penasquitos	Medium	

#	Project Name	BMP ID	BMP Type	Watershed	TTWQ Priority	Verified
649	Del Mar Clubhouse	1454	Drainage Insert	Penasquitos	Medium	
650	Del Mar Clubhouse	1455	Drainage Insert	Penasquitos	Medium	
651	Del Mar Clubhouse	1456	Drainage Insert	Penasquitos	Medium	
652	Del Mar Highland Estates (20175)	691	Drainage Insert	San Dieguito	Medium	x
653	Del Mar Highland Estates (54801)	2205	Unknown	Unknown	Unknown	
654	Del Mar Highland estates (74499)	2303	Unknown	Unknown	Unknown	
655	Del Mar Highland Estates Homesite 93	645	Drainage Insert	San Dieguito	Medium	x
656	Del Mar Highlands Estates (16949)	698	Drainage Insert	Penasquitos	Medium	
657	Del Mar Highlands Estates (17758)	453	Drainage Insert	San Dieguito	Medium	
658	Del Mar Highlands Town Center	2297	Unknown	Unknown	Unknown	
659	Del Mar-3 Canyons	825	Drainage Insert	Penasquitos	Medium	
660	Del Norte Cottages	1586	Drainage Insert	San Dieguito	Medium	
661	Del Norte Cottages	2560	Hydrodynamic Separation Systems	San Dieguito	Medium	x
662	Denyer Residence	1935	Drainage Insert	Penasquitos	Medium	
663	Deutsch Residence	124	Drainage Insert	San Dieguito	Medium	x
664	Diamond at Mission FM/PI	571	Grass Swale or Grass Strip	Mission Bay/La Jolla	Low	x
665	Diamond at Mission FM/PI	2671	Downspout Filter	Mission Bay/La Jolla	Medium	x
666	Diamond at Mission FM/PI	2672	Downspout Filter	Mission Bay/La Jolla	Medium	x
667	Diamond at Mission FM/PI	2673	Downspout Filter	Mission Bay/La Jolla	Medium	x
668	Diamond Terrace	2045	Unknown	San Diego Bay	Unknown	
669	Diarq Residence	269	Unknown	Mission Bay/La Jolla	Unknown	
670	Dileva New 4 unit Apartment Bldg	496	Unknown	San Diego Bay	Unknown	
671	Dine with Shamu	2224	Unknown	Unknown	Unknown	
672	Diropel Inc	1033	Drainage Insert	Tijuana	Medium	x
673	Diropel Inc	1034	Drainage Insert	Tijuana	Medium	x
674	Doan New SDU Lot#98	1466	Unknown	Unknown	Unknown	
675	Dohn Residence	646	Drainage Insert	San Dieguito	Medium	x
676	Dominos Pizza	464	Drainage Insert	San Diego Bay	Medium	
677	Domino's Pizza	463	Downspout Filter	San Diego Bay	Medium	
678	Draper Avenue	886	Hydrodynamic Separation Systems	Mission Bay/La Jolla	Medium	
679	Dream Street Residence	1468	Drainage Insert	San Diego Bay	Medium	
680	Dream Street Residence	1469	Drainage Insert	San Diego Bay	Medium	
681	Dream Street Residence	1470	Drainage Insert	San Diego Bay	Medium	x
682	Driscol Addn/Rmdl	2287	Unknown	Unknown	Unknown	
683	Duck Pond Ranch Lot #6	827	Drainage Insert	Penasquitos	Medium	
684	Duck Pond Ranch Lot #6	828	Drainage Insert	Penasquitos	Medium	

#	Project Name	BMP ID	BMP Type	Watershed	TTWQ Priority	Verified
685	Duck Pond Ranch Lot #6	829	Drainage Insert	Penasquitos	Medium	
686	Duck Pond Ranch Lot #6	830	Drainage Insert	Penasquitos	Medium	
687	East Village Branch of Union Bank	1954	Drainage Insert	San Diego Bay	Medium	
688	East Village Branch of Union Bank of California	1950	Drainage Insert	San Diego Bay	Medium	
689	East Village Branch of Union Bank of California	1951	Drainage Insert	San Diego Bay	Medium	
690	East Village Branch of Union Bank of California	1952	Drainage Insert	San Diego Bay	Medium	
691	East Village Branch of Union Bank of California	1953	Drainage Insert	San Diego Bay	Medium	
692	Encina De San Diego	844	Drainage Insert	San Diego Bay	Medium	
693	Encina De San Diego	845	Drainage Insert	San Diego Bay	Medium	
694	Encina De San Diego	846	Drainage Insert	San Diego Bay	Medium	
695	Esperanza Townhomes	647	Hydrodynamic Separation Systems	San Diego Bay	Medium	
696	Esperanza Townhomes	648	Grass Swale or Grass Strip	San Diego Bay	Low	
697	Essakow Residence	288	Unknown	Mission Bay/La Jolla	Unknown	
698	Evening Creek Plaza	117	Drainage Insert	Penasquitos	Medium	
699	Evening Creek Plaza	118	Drainage Insert	Penasquitos	Medium	
700	Evening Creek Plaza	2676	Drainage Insert	Penasquitos	Medium	x
701	Evening Creek Plaza	2677	Drainage Insert	Penasquitos	Medium	x
702	Evening Creek Plaza	2678	Drainage Insert	Penasquitos	Medium	x
703	Evening Creek Plaza	2679	Drainage Insert	Penasquitos	Medium	x
704	Evening Creek Plaza	2680	Drainage Insert	Penasquitos	Medium	
705	Explorer Elementary Charter School	235	Drainage Insert	San Diego Bay	Medium	
706	Explorer Elementary Charter School	236	Drainage Insert	San Diego Bay	Medium	x
707	Explorer Elementary Charter School	2608	Drainage Insert	San Diego Bay	Medium	x
708	Explorer Elementary Charter School	2609	Drainage Insert	San Diego Bay	Medium	x
709	Explorer Elementary Charter School	2610	Drainage Insert	San Diego Bay	Medium	x
710	F Street Car Wash	156	Drainage Insert	San Diego Bay	Medium	x
711	F Street Car Wash	157	Drainage Insert	San Diego Bay	Medium	x
712	Fairway House	847	Unknown	Mission Bay/La Jolla	Unknown	
713	Father Joe's Village Auto Auction	2344	Drainage Insert	Tijuana	Medium	x
714	Father Joe's Village Auto Auction	2345	Drainage Insert	Tijuana	Medium	x
715	Father Joe's Village Auto Auction	2346	Drainage Insert	Tijuana	Medium	x
716	Father Joe's Village Auto Auction	2347	Drainage Insert	Tijuana	Medium	x
717	Father Joe's Village Auto Auction	2348	Extended/Dry Detention Basin with	Tijuana	Low	x
718	Father Joe's Village Auto Auction	2592	Drainage Insert	Tijuana	Medium	x
719	Father Joe's Village Auto Auction	2595	Drainage Insert	Tijuana	Medium	x
720	Father Joe's Village Auto Auction	2596	Drainage Insert	Tijuana	Medium	x

#	Project Name	BMP ID	BMP Type	Watershed	TTWQ Priority	Verified
721	Fauria Residence	1910	Drainage Insert	San Dieguito River	Medium	
722	Felton Grading	2196	Unknown	Unknown	Unknown	
723	Fenton Carroll Canyon	1085	Drainage Insert	Penasquitos	Medium	
724	Fenton Carroll Canyon	1086	Drainage Insert	Penasquitos	Medium	
725	Fenton Carroll Canyon	1087	Drainage Insert	Penasquitos	Medium	
726	Fenton Carroll Canyon	1088	Drainage Insert	Penasquitos	Medium	
727	Fenton Carroll Canyon	1089	Drainage Insert	Penasquitos	Medium	
728	Fenton Carroll Canyon	1090	Drainage Insert	Penasquitos	Medium	
729	Fenton Carroll Canyon	1091	Drainage Insert	Penasquitos	Medium	
730	Fenton Carroll Canyon	1092	Drainage Insert	Penasquitos	Medium	
731	Fenton Carroll Canyon	1093	Drainage Insert	Penasquitos	Medium	
732	Fenton Carroll Canyon	1094	Drainage Insert	Penasquitos	Medium	
733	Fenton Mission Valley , LLC	1912	Unknown	San Diego River	Unknown	
734	Fenton Technology Park	1109	Drainage Insert	Penasquitos	Medium	
735	Fenton Technology Park	1110	Drainage Insert	Penasquitos	Medium	
736	Fenton Technology Park	1111	Drainage Insert	Penasquitos	Medium	
737	Fenton Technology Park	1112	Drainage Insert	Penasquitos	Medium	
738	Fiesta Pacific Products, Inc.	2333	Drainage Insert	San Diego Bay	Medium	
739	Fiesta Pacific Products, Inc.	2334	Drainage Insert	San Diego Bay	Medium	x
740	Fiesta Pacific Products, Inc.	2335	Drainage Insert	San Diego Bay	Medium	
741	Fiesta Pacific Products, Inc.	2336	Drainage Insert	San Diego Bay	Medium	x
742	Figueroa Duplex	2209	Unknown	Unknown	Unknown	
743	Finest Oil Grading	1758	Drainage Insert	Tijuana	Medium	x
744	Finest Oil Grading	2498	Drainage Insert	Tijuana	Medium	x
745	Finest Oil Grading	2499	Drainage Insert	Tijuana	Medium	x
746	Finest Oil Grading	2500	Drainage Insert	Tijuana	Medium	x
747	Finest Oil Grading	2501	Drainage Insert	Tijuana	Medium	x
748	Finestra Lofts	2188	Unknown	Unknown	Unknown	
749	First & Thorn 6 New Rowhomes	73	Drainage Insert	San Diego Bay	Medium	
750	First Avenue Townhomes	447	Grass Swale or Grass Strip	San Diego River or San Diego Bay	Low	
751	First Avenue Townhomes	448	Grass Swale or Grass Strip	San Diego River or San Diego Bay	Low	
752	First United Methodist Church Chapel and Music Building	226	Drainage Insert	San Diego River	Medium	
753	First United Methodist Church Chapel and Music Building	227	Drainage Insert	San Diego River	Medium	x
754	First United Methodist Church Chapel and Music Building	228	Drainage Insert	San Diego River	Medium	x
755	First United Methodist Church Chapel and Music Building	229	Drainage Insert	San Diego River	Medium	x
756	Florence Griffith Elementary School	1163	Downspout Filter	San Diego Bay	Medium	

#	Project Name	BMP ID	BMP Type	Watershed	TTWQ Priority	Verified
757	Florence Griffith Elementary School	2363	Hydrodynamic Separation Systems	San Diego Bay	Medium	
758	Florence Griffith Elementary School	2457	Drainage Insert	San Diego Bay	Medium	x
759	Florence Griffith Elementary School	2458	Drainage Insert	San Diego Bay	Medium	x
760	Florence Griffith Elementary School	2459	Grass Swale or Grass Strip	San Diego Bay	Low	
761	Florence Griffith Elementary School	2460	Grass Swale or Grass Strip	San Diego Bay	Low	
762	Fornaca Center G/PI	299	Drainage Insert	San Diego Bay	Medium	x
763	Fornaca Center G/PI	300	Drainage Insert	San Diego Bay	Medium	x
764	Fornaca Center G/PI	301	Drainage Insert	San Diego Bay	Medium	x
765	Fornaca Center G/PI	302	Drainage Insert	San Diego Bay	Medium	x
766	Francis Parker School	806	Drainage Insert	Mission Bay/La Jolla or San Diego	Medium	
767	Francis Parker School	807	Drainage Insert	Mission Bay/La Jolla or San Diego	Medium	
768	Francis Parker School	808	Drainage Insert	Mission Bay/La Jolla or San Diego	Medium	
769	Francis Parker School Phase I Middle and Upper School	805	Unknown	Mission Bay/La Jolla or San Diego	Unknown	
770	Francis Parker School Phase IA Ballfields	804	Drainage Insert	Mission Bay/La Jolla or San Diego	Medium	
771	Fraternity House	2289	Unknown	Unknown	Unknown	
772	Front and Cedar Apartments	1343	Downspout Filter	San Diego Bay	Medium	
773	Front and Cedar Apartments	1344	Downspout Filter	San Diego Bay	Medium	x
774	Front and Cedar Apartments	1345	Downspout Filter	San Diego Bay	Medium	x
775	Front and Cedar Apartments	1346	Downspout Filter	San Diego Bay	Medium	x
776	Fun Bike Center	746	Grass Swale or Grass Strip	San Diego River	Low	x
777	Fun Bike Center	747	Grass Swale or Grass Strip	San Diego River	Low	x
778	G & B Dev New SDU Lot 13	1911	Drainage Insert	San Dieguito River	Medium	
779	G Lofts East Tenth Avenue, Eleventh Avenue and "G" Street	19	Downspout Filter	San Diego Bay	Medium	
780	G Lofts East Tenth Avenue, Eleventh Avenue and "G" Street	20	Downspout Filter	San Diego Bay	Medium	
781	G Lofts East Tenth Avenue, Eleventh Avenue and "G" Street	21	Downspout Filter	San Diego Bay	Medium	
782	G Lofts East Tenth Avenue, Eleventh Avenue and "G" Street	22	Downspout Filter	San Diego Bay	Medium	
783	G Lofts East Tenth Avenue, Eleventh Avenue and "G" Street	23	Downspout Filter	San Diego Bay	Medium	
784	G Lofts East Tenth Avenue, Eleventh Avenue and "G" Street	24	Downspout Filter	San Diego Bay	Medium	
785	G Lofts East Tenth Avenue, Eleventh Avenue and "G" Street	25	Downspout Filter	San Diego Bay	Medium	
786	G Lofts East Tenth Avenue, Eleventh Avenue and "G" Street	26	Downspout Filter	San Diego Bay	Medium	
787	G Lofts East Tenth Avenue, Eleventh Avenue and "G" Street	27	Downspout Filter	San Diego Bay	Medium	
788	G Lofts East Tenth Avenue, Eleventh Avenue and "G" Street	28	Downspout Filter	San Diego Bay	Medium	
789	G Lofts East Tenth Avenue, Eleventh Avenue and "G" Street	29	Downspout Filter	San Diego Bay	Medium	
790	G Lofts East Tenth Avenue, Eleventh Avenue and "G" Street	30	Downspout Filter	San Diego Bay	Medium	
791	G Lofts East Tenth Avenue, Eleventh Avenue and "G" Street	31	Downspout Filter	San Diego Bay	Medium	
792	G Lofts East Tenth Avenue, Eleventh Avenue and "G" Street	32	Downspout Filter	San Diego Bay	Medium	

#	Project Name	BMP ID	BMP Type	Watershed	TTWQ Priority	Verified
793	G Lofts East Tenth Avenue, Eleventh Avenue and "G" Street	33	Downspout Filter	San Diego Bay	Medium	
794	G Lofts East Tenth Avenue, Eleventh Avenue and "G" Street	34	Downspout Filter	San Diego Bay	Medium	
795	G Lofts East Tenth Avenue, Eleventh Avenue and "G" Street	35	Downspout Filter	San Diego Bay	Medium	
796	G Lofts East Tenth Avenue, Eleventh Avenue and "G" Street	36	Downspout Filter	San Diego Bay	Medium	
797	G Lofts East Tenth Avenue, Eleventh Avenue and "G" Street	37	Downspout Filter	San Diego Bay	Medium	
798	Gaslamp Residence Inn	2217	Unknown	Unknown	Unknown	
799	Gateway at Torrey Hills	1994	Hydrodynamic Separation Systems	Penasquitos	Medium	
800	Gateway at Torrey Hills	1995	Hydrodynamic Separation Systems	Penasquitos	Medium	
801	Gateway Family Apartments	161	Unknown	San Diego Bay	Unknown	
802	Generator Equipment Yard	2203	Unknown	Unknown	Unknown	
803	Gen-Probe Phase 2	794	Drainage Insert	Penasquitos	Medium	x
804	Gen-Probe Phase 2	795	Drainage Insert	Penasquitos	Medium	x
805	Gen-Probe Phase 2	796	Drainage Insert	Penasquitos	Medium	x
806	Gen-Probe Phase 2	797	Drainage Insert	Penasquitos	Medium	x
807	Gen-Probe Phase 2	798	Drainage Insert	Penasquitos	Medium	
808	Gillingham Residence	2285	Unknown	Unknown	Unknown	
809	Girdner Residence	694	Drainage Insert	Penasquitos	Medium	
810	Girdner Residence	695	Drainage Insert	Penasquitos	Medium	
811	Girdner Residence	696	Drainage Insert	Penasquitos	Medium	
812	Girl Scouts San Diego Imperial council Inc.	82	Unknown	San Diego River or San Diego Bay	Unknown	
813	Glaze Residence	2298	Unknown	Unknown	Unknown	
814	Goetz Residence	84	Drainage Insert	Mission Bay/La Jolla	Medium	
815	Golden Hills Townhomes	1098	Drainage Insert	San Diego Bay	Medium	
816	Golden Hills Townhomes	1099	Drainage Insert	San Diego Bay	Medium	
817	Golden Hills Townhomes	1100	Drainage Insert	San Diego Bay	Medium	
818	Golden Hills Townhomes	1101	Drainage Insert	San Diego Bay	Medium	
819	Golden Hills Townhomes	1102	Drainage Insert	San Diego Bay	Medium	
820	Golden Oak at Piper Ranch Business Park	160	Drainage Insert	Tijuana	Medium	x
821	Golden Oak at Piper Ranch Business Park	2364	Extended/Dry Detention Basin with	Tijuana	Low	
822	Golden Oak at Piper Ranch Business Park	2365	Grass Swale or Grass Strip	Tijuana	Low	x
823	Golden Oak at Piper Ranch Business Park	2545	Grass Swale or Grass Strip	Tijuana	Low	x
824	Golden Oak at Piper Ranch Business Park	2546	Grass Swale or Grass Strip	Tijuana	Low	x
825	Golden Oak at Piper Ranch Business Park	2547	Drainage Insert	Tijuana	Medium	x
826	Golden Oak at Piper Ranch Business Park	2549	Drainage Insert	Tijuana	Medium	x
827	Goldsberry Residence	359	Drainage Insert	San Diego Bay	Medium	
828	Goldsberry Residence	360	Grass Swale or Grass Strip	San Diego Bay	Low	

#	Project Name	BMP ID	BMP Type	Watershed	TTWQ Priority	Verified
829	Goldsberry Residence	361	Grass Swale or Grass Strip	San Diego Bay	Low	
830	Goodman Addition Remodel	287	Grass Swale or Grass Strip	San Diego Bay	Low	
831	Grady Residence	945	Unknown	Mission Bay/La Jolla	Unknown	
832	Grand Avenue Town Homes	1	Drainage Insert	Mission Bay/La Jolla	Medium	
833	Grand Avenue Town Homes	2550	Downspout Filter	Mission Bay/La Jolla		
834	Grand Avenue Town Homes	2551	Grease Interceptor	Mission Bay/La Jolla		
835	Grant Hill Substation 30th & G	306	Drainage Insert	San Diego Bay	Medium	x
836	Grant Hill Substation 30th & G	307	Drainage Insert	San Diego Bay	Medium	
837	Grant Hill Substation 30th & G	308	Drainage Insert	San Diego Bay	Medium	
838	Grant Hill Substation 30th & G	309	Drainage Insert	San Diego Bay	Medium	
839	Greenfield Square PI	2057	Hydrodynamic Separation Systems	San Diego Bay or Tijuana River	Medium	
840	Greenfield Village/Square	1996	Hydrodynamic Separation Systems	San Diego Bay or Tijuana River	Medium	
841	Greenfield Village/Square	1997	Hydrodynamic Separation Systems	San Diego Bay or Tijuana River	Medium	
842	Greenfield Village/Square	1998	Hydrodynamic Separation Systems	San Diego Bay or Tijuana River	Medium	
843	Gresham Townhomes	2182	Unknown	Unknown	Unknown	
844	Greshman Townhomes	451	Drainage Insert	Mission Bay/La Jolla	Medium	x
845	GSA - DHS Customs & Border Protection (Gateway Lot 12)	1530	Grass Swale or Grass Strip	San Diego Bay or Tijuana River	Low	
846	GSA - DHS Customs & Border Protection (Gateway Lot 12)	1531	Extended/Dry Detention Basin with	San Diego Bay or Tijuana River	Low	
847	Hakim Apartments	2200	Unknown	Unknown	Unknown	
848	Hall Residence	881	Drainage Insert	Mission Bay/La Jolla	Medium	
849	Hall Residence	882	Drainage Insert	Mission Bay/La Jolla	Medium	
850	Hall Residence	883	Drainage Insert	Mission Bay/La Jolla	Medium	
851	Hamilton Inc.Santaluz Lot 40, Unit-3	2312	Drainage Insert	San Dieguito River	Medium	
852	Hamilton Residence	1916	Drainage Insert	San Dieguito River	Medium	
853	Hampel Residence	2207	Unknown	Unknown	Unknown	
854	Hard Rock Hotel	220	Drainage Insert	San Diego Bay	Medium	
855	Hartwigsen Office	2284	Unknown	Unknown	Unknown	
856	Hawley Residence	876	Drainage Insert	Mission Bay/La Jolla	Medium	
857	Hawthorn Place	953	Downspout Filter	San Diego Bay	Medium	x
858	Hawthorn Place	954	Downspout Filter	San Diego Bay	Medium	x
859	Hawthorn Place	955	Downspout Filter	San Diego Bay	Medium	x
860	Hawthorn Place	956	Downspout Filter	San Diego Bay	Medium	x
861	Hawthorn Place	957	Downspout Filter	San Diego Bay	Medium	x
862	Hawthorn Place	958	Downspout Filter	San Diego Bay	Medium	x
863	Hawthorn Place	959	Downspout Filter	San Diego Bay	Medium	x
864	Hazard Commerical ParkLot 35	1522	Drainage Insert	San Diego River	Medium	x

#	Project Name	BMP ID	BMP Type	Watershed	TTWQ Priority	Verified
865	Hazard Commerical ParkLot 35	1523	Drainage Insert	San Diego River	Medium	x
866	Hazard Residence	218	Unknown	Mission Bay/La Jolla	Unknown	
867	Hegedus Residence	465	Drainage Insert	Penasquitos	Medium	
868	Heil Residence	1907	Drainage Insert	San Dieguito River	Medium	
869	Heritage Villas at Evening Creek	111	Hydrodynamic Separation Systems	Penasquitos	Medium	x
870	Heritage Villas at Evening Creek	112	Drainage Insert	Penasquitos	Medium	
871	Hernandez Residence	462	Unknown	San Diego Bay	Unknown	
872	Herring Residence	485	Drainage Insert	Penasquitos	Medium	
873	Hidden Trails	1993	Unknown	San Diego Bay or Tijuana River	Unknown	
874	Highland Production Lot 293	951	Unknown	San Dieguito River	Unknown	
875	Highland Skypark	396	Drainage Insert	San Diego River	Medium	x
876	Highland Skypark	397	Drainage Insert	San Diego River	Medium	x
877	Highland Skypark	398	Drainage Insert	San Diego River	Medium	x
878	Highland Skypark	399	Drainage Insert	San Diego River	Medium	x
879	Highland Skypark	400	Drainage Insert	San Diego River	Medium	x
880	Highland Skypark	401	Grass Swale or Grass Strip	San Diego River	Low	x
881	Highland Skypark	2561	Drainage Insert	San Diego River	Medium	x
882	Highland Skypark	2562	Grass Swale or Grass Strip	San Diego River	Low	x
883	Highland Skypark	2566	Grass Swale or Grass Strip	San Diego River	Low	x
884	Hight Home	1902	Drainage Insert	San Dieguito River	Medium	
885	Hilton San Diego Convention Center Hotel	2047	Hydrodynamic Separation Systems	San Diego Bay	Medium	
886	Hilton San Diego Convention Center Hotel	2048	Drainage Insert	San Diego Bay	Medium	
887	Hilton San Diego Convention Center Hotel	2049	Drainage Insert	San Diego Bay	Medium	
888	Hilton San Diego Convention Center Hotel	2050	Extended/Dry Detention Basin with	San Diego Bay	Low	
889	Hilton San Diego Convention Center Hotel	2051	Extended/Dry Detention Basin with	San Diego Bay	Low	
890	Holiday In Express Hotel & Suites San Diego Otay Mesa	259	Drainage Insert	Tijuana	Medium	x
891	Holiday In Express Hotel & Suites San Diego Otay Mesa	260	Drainage Insert	Tijuana	Medium	x
892	Holiday In Express Hotel & Suites San Diego Otay Mesa	261	Drainage Insert	Tijuana	Medium	x
893	Holiday In Express Hotel & Suites San Diego Otay Mesa	262	Downspout Filter	Tijuana	Medium	
894	Holiday In Express Hotel & Suites San Diego Otay Mesa	263	Downspout Filter	Tijuana	Medium	
895	Holiday In Express Hotel & Suites San Diego Otay Mesa	264	Grass Swale or Grass Strip	Tijuana	Low	
896	Holiday In Express Hotel & Suites San Diego Otay Mesa	2636	Downspout Filter	Tijuana		
897	Holiday In Express Hotel & Suites San Diego Otay Mesa	2637	Downspout Filter	Tijuana		
898	Holiday In Express Hotel & Suites San Diego Otay Mesa	2638	Drainage Insert	Tijuana	Medium	x
899	Holland Motors Expansion	904	Drainage Insert	Mission Bay/La Jolla	Medium	
900	Holland Motors Expansion	905	Drainage Insert	Mission Bay/La Jolla	Medium	x

#	Project Name	BMP ID	BMP Type	Watershed	TTWQ Priority	Verified
901	Holland Motors Expansion	906	Drainage Insert	Mission Bay/La Jolla	Medium	x
902	Holland Motors Expansion	907	Drainage Insert	Mission Bay/La Jolla	Medium	x
903	Holy Trinity	222	Drainage Insert	San Diego River	Medium	x
904	Holy Trinity	223	Drainage Insert	San Diego River	Medium	x
905	Holy Trinity	224	Hydrodynamic Separation Systems	San Diego River	Medium	
906	Holy Trinity	225	Hydrodynamic Separation Systems	San Diego River	Medium	
907	Home Site #140 Rancho Pacifica	672	Drainage Insert	San Dieguito	Medium	x
908	Homesite # 29	510	Drainage Insert	San Dieguito	Medium	x
909	Homesite #129	120	Unknown	Penasquitos	Unknown	
910	Homesite #7	2231	Unknown	Unknown	Unknown	
911	Homesite 18 Rancho Pacifica	625	Drainage Insert	San Dieguito	Medium	
912	Homesite 18 Rancho Pacifica	626	Drainage Insert	San Dieguito	Medium	x
913	Horton's Addition	2175	Unknown	Unknown	Unknown	
914	Hotel Solamar	853	Downspout Filter	San Diego Bay	Medium	x
915	Hotel Solamar	2518	Downspout Filter	San Diego Bay	Medium	x
916	Hotel Solamar	2519	Downspout Filter	San Diego Bay	Medium	x
917	Hughes Residence	2105	Unknown	San Dieguito River	Unknown	
918	HW Development	1918	Drainage Insert	San Dieguito River	Medium	
919	HW Development Residence	137	Drainage Insert	San Dieguito River	Medium	
920	Hyatt Street Apartments	2197	Unknown	Unknown	Unknown	
921	IDA-Center for Communications Research	489	Drainage Insert	Mission Bay/La Jolla	Medium	
922	Industrial Shell	2194	Unknown	Unknown	Unknown	
923	Inn La Jolla	1855	Drainage Insert	Mission Bay/La Jolla	Medium	
924	Inn La Jolla	2543	Hydrodynamic Separation Systems	Mission Bay/La Jolla		
925	Inn. La Jolla (18746)	1678	Drainage Insert	Mission Bay/La Jolla	Medium	
926	Inn. La Jolla (5923)	1854	Drainage Insert	Mission Bay/La Jolla	Medium	
927	IRE Enterprises, Inc.	2173	Unknown	Unknown	Unknown	
928	IRE Parking Lot	265	Drainage Insert	San Diego Bay or Tijuana River	Medium	
929	Island Court Duplex	2277	Unknown	Unknown	Unknown	
930	Islandia Hyatt Reg Tenant Improvement	126	Drainage Insert	Mission Bay/La Jolla	Medium	
931	Jack Henry Parking Garage	1044	Drainage Insert	San Diego River	Medium	x
932	Jack Henry Parking Garage	2351	Drainage Insert	San Diego River	Medium	x
933	Jack Henry Parking Garage	2616	Drainage Insert	San Diego River	Medium	x
934	Jack Henry Parking Garage	2618	Drainage Insert	San Diego River	Medium	x
935	Jarrett Residence	2218	Unknown	San Dieguito River	Unknown	
936	Jay Residence	1937	Drainage Insert	San Dieguito River	Medium	

#	Project Name	BMP ID	BMP Type	Watershed	TTWQ Priority	Verified
937	Jensen	1906	Drainage Insert	Penasquitos	Medium	
938	Jerez Residence	745	Grass Swale or Grass Strip	San Diego Bay	Low	
939	Johnson New SDU	2242	Unknown	Unknown	Unknown	
940	Johnson Residence (59606)	2214	Unknown	Unknown	Unknown	
941	Johnson Residence (70929)	92	Unknown	Penasquitos or San Dieguito	Unknown	
942	Kassen Residence	113	Grass Swale or Grass Strip	Penasquitos or San Dieguito	Low	
943	Kassler Residence	974	Unknown	San Dieguito River	Unknown	
944	Kearny Expansion Plan	1063	Drainage Insert	San Diego River	Medium	
945	Kearny Expansion Plan	1064	Drainage Insert	San Diego River	Medium	
946	Kearny Expansion Plan	1065	Drainage Insert	San Diego River	Medium	
947	KFC Restaurant	460	Drainage Insert	San Diego River	Medium	x
948	KFC Restaurant	461	Drainage Insert	San Diego River	Medium	x
949	Kilroy Realty Dock Addition	1915	Unknown	Penasquitos	Unknown	
950	Koller Residence	212	Drainage Insert	Penasquitos or San Dieguito	Medium	
951	Koller Residence	213	Grass Swale or Grass Strip	Penasquitos or San Dieguito	Low	
952	Kosakoski Residence	986	Drainage Insert	San Dieguito River	Medium	
953	L Street and Alley	324	Drainage Insert	San Diego Bay	Medium	
954	La Entrada Family Apartments	194	Unknown	San Diego Bay	Unknown	
955	La Jolla Allta PRD	1296	Drainage Insert	Mission Bay/La Jolla	Medium	
956	La Jolla Country Day School	1146	Drainage Insert	Mission Bay/La Jolla	Medium	
957	La Jolla Country Day School	1147	Drainage Insert	Mission Bay/La Jolla	Medium	
958	La Jolla Country Day School Academic Center/Library	1081	Hydrodynamic Separation Systems	Mission Bay/La Jolla	Medium	
959	La Jolla Crossroads (52766)	2201	Unknown	Unknown	Unknown	
960	La Jolla Crossroads (85674)	1776	Unknown	Mission Bay/La Jolla	Unknown	
961	La Jolla Crossroads (95526)	1679	Drainage Insert	Mission Bay/La Jolla	Medium	
962	La Jolla Crossroads (95526)	1680	Drainage Insert	Mission Bay/La Jolla	Medium	
963	La Jolla Crossroads (95526)	1681	Drainage Insert	Mission Bay/La Jolla	Medium	
964	La Jolla Development Group	411	Hydrodynamic Separation Systems	San Diego River or San Diego Bay	Unknown	
965	La Jolla Spa	920	Drainage Insert	Mission Bay/La Jolla	Medium	
966	La Jolla Strand	1852	Drainage Insert	Mission Bay/La Jolla	Medium	
967	La Jolla Strand	1853	Drainage Insert	Mission Bay/La Jolla	Medium	
968	La Jolla United Methodist	783	Unknown	Mission Bay/La Jolla	Unknown	
969	La Palma 7	115	Unknown	Mission Bay/La Jolla	Unknown	
970	La Varanda Lot 63 Santa Luz	2192	Unknown	Unknown	Unknown	
971	La Veranda Lot 71	927	Unknown	San Dieguito River	Unknown	
972	La Veranda Lot 74	933	Drainage Insert	San Dieguito	Medium	

#	Project Name	BMP ID	BMP Type	Watershed	TTWQ Priority	Verified
973	La Veranda, Santaluz (12233)	1931	Unknown	San Dieguito River	Unknown	
974	La Veranda, Santaluz (12244)	1933	Unknown	San Dieguito River	Unknown	
975	La Veranda, Santaluz (13417)	291	Downspout Filter	Mission Bay/La Jolla	Medium	
976	La Veranda, Santaluz (27905)	925	Drainage Insert	San Dieguito River	Medium	
977	Lamperle Residence	738	Drainage Insert	Mission Bay/La Jolla	Medium	
978	Las Americas Phase 1B1	466	Unknown	Tijuana River	Unknown	
979	Lees Auto Repair	792	Unknown	San Diego River	Unknown	
980	Leinenweber Res	718	Unknown	Mission Bay/La Jolla	Unknown	
981	Lekven Residence	1929	Drainage Insert	San Dieguito River	Medium	
982	Liberty Station NTC Unit 7	1873	Grass Swale or Grass Strip	San Diego Bay	Low	
983	Liberty Station NTC Unit 7	1874	Hydrodynamic Separation Systems	San Diego Bay	Medium	
984	Linda Vista Community Center	2195	Unknown	Unknown	Unknown	
985	Lindroth Home	948	Unknown	San Dieguito River	Unknown	
986	Lindy's Upholstery	2249	Unknown	Unknown	Unknown	
987	Lindy's Upholstery	2250	Unknown	Unknown	Unknown	
988	Lindy's Upholstery-Notice of Termination of Stormwater Agreement	873	Unknown	San Diego River or San Diego Bay	Unknown	
989	Lipovic Residence	195	Unknown	San Dieguito River	Unknown	
990	Liu Residence	1016	Drainage Insert	Mission Bay/La Jolla	Medium	
991	Locust Street Grading	1903	Unknown	San Diego Bay	Unknown	
992	Lofts on Fourth between Ash Street and Beech Street	128	Unknown	San Diego Bay	Unknown	
993	London Residence	729	Drainage Insert	Penasquitos	Medium	
994	London Residence	730	Drainage Insert	Penasquitos	Medium	
995	Lonegran Residence	127	Unknown	Mission Bay/La Jolla	Unknown	
996	Lookout Drive	934	Unknown	Mission Bay/La Jolla	Unknown	
997	Lot #6 Rancho Pacifica	2279	Unknown	Unknown	Unknown	
998	Lot 1 - Map 14258	143	Downspout Filter	San Diego Bay or Tijuana River	Medium	
999	Lot 1 - Map 14258	144	Drainage Insert	San Diego Bay or Tijuana River	Medium	
1000	Lot 1 - Map 14258	145	Drainage Insert	San Diego Bay or Tijuana River	Medium	
1001	Lot 1 - Map 14258	146	Drainage Insert	San Diego Bay or Tijuana River	Medium	
1002	Lot 1 - Map 14258	147	Drainage Insert	San Diego Bay or Tijuana River	Medium	
1003	Lot 1 - Map 14258	148	Drainage Insert	San Diego Bay or Tijuana River	Medium	
1004	Lot 1 - Map 14258	149	Drainage Insert	San Diego Bay or Tijuana River	Medium	
1005	Lot 1 - Map 14258	150	Drainage Insert	San Diego Bay or Tijuana River	Medium	
1006	Lot 1 - Map 14258	151	Drainage Insert	San Diego Bay or Tijuana River	Medium	
1007	Lot 1 - Map 14258	152	Drainage Insert	San Diego Bay or Tijuana River	Medium	
1008	Lot 1 - Map 14258	153	Drainage Insert	San Diego Bay or Tijuana River	Medium	

#	Project Name	BMP ID	BMP Type	Watershed	TTWQ Priority	Verified
1009	Lot 1 - Map 14258	154	Drainage Insert	San Diego Bay or Tijuana River	Medium	
1010	Lot 1 and 2 Booth Business Park	667	Grass Swale or Grass Strip	San Diego River	Low	x
1011	Lot 1 and 2 Booth Business Park	668	Filtration Systems	San Diego River	Medium	x
1012	Lot 1 and 2 Booth Business Park	669	Filtration Systems	San Diego River	Medium	x
1013	Lot 1 and 2 Booth Business Park	670	Filtration Systems	San Diego River	Low	x
1014	Lot 1 and 2 Booth Business Park	671	Extended/Dry Detention Basin with	San Diego River	Low	x
1015	Lot 1 Fenton Carroll Canyon	1970	Hydrodynamic Separation Systems	Penasquitos	Medium	
1016	Lot 1-37 Santa Luz	2299	Unknown	Unknown	Unknown	
1017	Lot 145	467	Drainage Insert	San Dieguito River	Medium	
1018	Lot 15 of Map 14223	930	Drainage Insert	San Dieguito	Medium	
1019	Lot 15 of Map 14223	931	Drainage Insert	San Dieguito	Medium	
1020	Lot 15 of Map 14223	932	Drainage Insert	San Dieguito	Medium	
1021	Lot 2 Pacific Gate Way Park	1164	Drainage Insert	San Diego Bay or Tijuana River	Medium	
1022	Lot 2 Pacific Gate Way Park	1165	Drainage Insert	San Diego Bay or Tijuana River	Medium	
1023	Lot 2 Pacific Gate Way Park	1166	Drainage Insert	San Diego Bay or Tijuana River	Medium	
1024	Lot 2 Pacific Gate Way Park	1167	Drainage Insert	San Diego Bay or Tijuana River	Medium	
1025	Lot 2 Pacific Gate Way Park	1168	Drainage Insert	San Diego Bay or Tijuana River	Medium	
1026	Lot 2 Pacific Gate Way Park	1169	Drainage Insert	San Diego Bay or Tijuana River	Medium	
1027	Lot 2 Pacific Gate Way Park	1170	Drainage Insert	San Diego Bay or Tijuana River	Medium	
1028	Lot 2 Pacific Gate Way Park	1171	Drainage Insert	San Diego Bay or Tijuana River	Medium	
1029	Lot 2 Pacific Gate Way Park	1172	Drainage Insert	San Diego Bay or Tijuana River	Medium	
1030	Lot 2 Pacific Gate Way Park	1173	Drainage Insert	San Diego Bay or Tijuana River	Medium	
1031	Lot 2 Pacific Gate Way Park	1174	Drainage Insert	San Diego Bay or Tijuana River	Medium	
1032	Lot 2 Pacific Gate Way Park	1175	Drainage Insert	San Diego Bay or Tijuana River	Medium	
1033	Lot 2 Pacific Gate Way Park	1176	Drainage Insert	San Diego Bay or Tijuana River	Medium	
1034	Lot 2 Pacific Gate Way Park	1177	Drainage Insert	San Diego Bay or Tijuana River	Medium	
1035	Lot 24 Creekside - Santaluz	139	Drainage Insert	San Dieguito River	Medium	
1036	Lot 25 Creekside - Santaluz	140	Drainage Insert	San Dieguito River	Medium	
1037	Lot 3 Three Canyons-Arroyos Del Mar, 6640 Three Canyons Court	1921	Unknown	Penasquitos	Unknown	
1038	Lot 4 Three Canyons	96	Drainage Insert	Penasquitos	Medium	
1039	Lot 4 Three Canyons	97	Drainage Insert	Penasquitos	Medium	
1040	Lot 44 Map No 13818	2178	Unknown	Unknown	Unknown	
1041	Lot 5 Brownfield Business Park	2327	Grass Swale or Grass Strip	Tijuana	Low	x
1042	Lot 5 Brownfield Business Park	2328	Grass Swale or Grass Strip	Tijuana	Low	x
1043	Lot 5 Brownfield Business Park	2329	Drainage Insert	Tijuana	Medium	x
1044	Lot 5 Brownfield Business Park	2330	Drainage Insert	Tijuana	Medium	x

#	Project Name	BMP ID	BMP Type	Watershed	TTWQ Priority	Verified
1045	Lot 5 Three Canyons-Arroyos Del Mar, 12815 Three Canyons Court	1928	Unknown	Penasquitos	Unknown	
1046	Lot 57, Map 10780	2185	Unknown	Unknown	Unknown	
1047	Lot 6 at Three Canyons	95	Drainage Insert	Penasquitos	Medium	
1048	Lot 7 Three Canyons-Arroyos Del Mar, 6610 Three Canyons Court	1934	Unknown	Penasquitos	Unknown	
1049	Lot 76, Unit 2, of Santaluz Map 14308	2187	Unknown	Unknown	Unknown	
1050	Lot 8, Lusk Mira Mesa Business Park E. Unit 1, Map No. 12642	826	Filtration Systems	Penasquitos	Unknown	x
1051	Lot 8, Lusk Mira Mesa Business Park E. Unit 1, Map No. 12642	2461	Grass Swale or Grass Strip	Penasquitos	Low	x
1052	Lot 8, Lusk Mira Mesa Business Park E. Unit 1, Map No. 12642	2463	Downspout Filter	Penasquitos	Medium	
1053	Lot 8, Lusk Mira Mesa Business Park E. Unit 1, Map No. 12642	2466	Downspout Filter	Penasquitos	Medium	
1054	Lot 8, Lusk Mira Mesa Business Park E. Unit 1, Map No. 12642	2468	Drainage Insert	Penasquitos	Medium	
1055	Lot 8, Lusk Mira Mesa Business Park E. Unit 1, Map No. 12642	2469	Drainage Insert	Penasquitos	Medium	
1056	Lot 80, Unit 2, of Santaluz Map 14308	2314	Unknown	Unknown	Unknown	
1057	Lot B of Pacific Highlands, Unit No. 6, Map No 15573	1226	Drainage Insert	Penasquitos	Medium	
1058	Lot B of Pacific Highlands, Unit No. 6, Map No 15573	1227	Drainage Insert	Penasquitos	Medium	
1059	Lot B of Pacific Highlands, Unit No. 6, Map No 15573	1228	Drainage Insert	Penasquitos	Medium	
1060	Lot B of Pacific Highlands, Unit No. 6, Map No 15573	1229	Drainage Insert	Penasquitos	Medium	
1061	Lot B of Pacific Highlands, Unit No. 6, Map No 15573	1230	Drainage Insert	Penasquitos	Medium	
1062	Lot B of Pacific Highlands, Unit No. 6, Map No 15573	1231	Drainage Insert	Penasquitos	Medium	
1063	Lot B of Pacific Highlands, Unit No. 6, Map No 15573	1232	Drainage Insert	Penasquitos	Medium	
1064	Lot B of Pacific Highlands, Unit No. 6, Map No 15573	1233	Drainage Insert	Penasquitos	Medium	
1065	Lot B of Pacific Highlands, Unit No. 6, Map No 15573	1234	Drainage Insert	Penasquitos	Medium	
1066	Lot B of Pacific Highlands, Unit No. 6, Map No 15573	1235	Drainage Insert	Penasquitos	Medium	
1067	Lot B of Pacific Highlands, Unit No. 6, Map No 15573	1236	Drainage Insert	Penasquitos	Medium	
1068	Lot B of Pacific Highlands, Unit No. 6, Map No 15573	1237	Drainage Insert	Penasquitos	Medium	
1069	Lot B of Pacific Highlands, Unit No. 6, Map No 15573	1238	Drainage Insert	Penasquitos	Medium	
1070	Lot B of Pacific Highlands, Unit No. 6, Map No 15573	1239	Drainage Insert	Penasquitos	Medium	
1071	Lot B of Pacific Highlands, Unit No. 6, Map No 15573	1240	Drainage Insert	Penasquitos	Medium	
1072	Lot B of Pacific Highlands, Unit No. 6, Map No 15573	1241	Drainage Insert	Penasquitos	Medium	
1073	Lot B of Pacific Highlands, Unit No. 6, Map No 15573	1242	Drainage Insert	Penasquitos	Medium	
1074	Lot B of Pacific Highlands, Unit No. 6, Map No 15573	1243	Drainage Insert	Penasquitos	Medium	
1075	Lot B of Pacific Highlands, Unit No. 6, Map No 15573	1244	Drainage Insert	Penasquitos	Medium	
1076	Lot B of Pacific Highlands, Unit No. 6, Map No 15573	1245	Drainage Insert	Penasquitos	Medium	
1077	Lot B of Pacific Highlands, Unit No. 6, Map No 15573	1246	Drainage Insert	Penasquitos	Medium	
1078	Lot B of Pacific Highlands, Unit No. 6, Map No 15573	1247	Drainage Insert	Penasquitos	Medium	
1079	Lot B of Pacific Highlands, Unit No. 6, Map No 15573	1248	Drainage Insert	Penasquitos	Medium	
1080	Lot B of Pacific Highlands, Unit No. 6, Map No 15573	1249	Drainage Insert	Penasquitos	Medium	

#	Project Name	BMP ID	BMP Type	Watershed	TTWQ Priority	Verified
1081	Lot B of Pacific Highlands, Unit No. 6, Map No 15573	1250	Drainage Insert	Penasquitos	Medium	
1082	Lot B of Pacific Highlands, Unit No. 6, Map No 15573	1251	Drainage Insert	Penasquitos	Medium	
1083	Lot B of Pacific Highlands, Unit No. 6, Map No 15573	1252	Drainage Insert	Penasquitos	Medium	
1084	Lot B of Pacific Highlands, Unit No. 6, Map No 15573	1253	Drainage Insert	Penasquitos	Medium	
1085	Lot B of Pacific Highlands, Unit No. 6, Map No 15573	1254	Drainage Insert	Penasquitos	Medium	
1086	Lot B of Pacific Highlands, Unit No. 6, Map No 15573	1255	Drainage Insert	Penasquitos	Medium	
1087	Lot B of Pacific Highlands, Unit No. 6, Map No 15573	1256	Drainage Insert	Penasquitos	Medium	
1088	Lot B of Pacific Highlands, Unit No. 6, Map No 15573	1257	Drainage Insert	Penasquitos	Medium	
1089	Lot B of Pacific Highlands, Unit No. 6, Map No 15573	1258	Drainage Insert	Penasquitos	Medium	
1090	Lot B of Pacific Highlands, Unit No. 6, Map No 15573	1259	Drainage Insert	Penasquitos	Medium	
1091	Lot B of Pacific Highlands, Unit No. 6, Map No 15573	1260	Drainage Insert	Penasquitos	Medium	
1092	Lot B of Pacific Highlands, Unit No. 6, Map No 15573	1261	Drainage Insert	Penasquitos	Medium	
1093	Lot B of Pacific Highlands, Unit No. 6, Map No 15573	1262	Drainage Insert	Penasquitos	Medium	
1094	Lot B of Pacific Highlands, Unit No. 6, Map No 15573	1263	Drainage Insert	Penasquitos	Medium	
1095	Lot B of Pacific Highlands, Unit No. 6, Map No 15573	1264	Drainage Insert	Penasquitos	Medium	
1096	Lot B of Pacific Highlands, Unit No. 6, Map No 15573	1265	Drainage Insert	Penasquitos	Medium	
1097	Lot B of Pacific Highlands, Unit No. 6, Map No 15573	1266	Drainage Insert	Penasquitos	Medium	
1098	Lot B of Pacific Highlands, Unit No. 6, Map No 15573	1267	Drainage Insert	Penasquitos	Medium	
1099	Lot B of Pacific Highlands, Unit No. 6, Map No 15573	1268	Drainage Insert	Penasquitos	Medium	
1100	Lot B of Pacific Highlands, Unit No. 6, Map No 15573	1269	Drainage Insert	Penasquitos	Medium	
1101	Lot B of Pacific Highlands, Unit No. 6, Map No 15573	1270	Drainage Insert	Penasquitos	Medium	
1102	Lot B of Pacific Highlands, Unit No. 6, Map No 15573	1271	Drainage Insert	Penasquitos	Medium	
1103	Lot B of Pacific Highlands, Unit No. 6, Map No 15573	1272	Drainage Insert	Penasquitos	Medium	
1104	Lot B of Pacific Highlands, Unit No. 6, Map No 15573	1273	Drainage Insert	Penasquitos	Medium	
1105	Lot B of Pacific Highlands, Unit No. 6, Map No 15573	1274	Drainage Insert	Penasquitos	Medium	
1106	Lot B of Pacific Highlands, Unit No. 6, Map No 15573	1275	Drainage Insert	Penasquitos	Medium	
1107	Lot B of Pacific Highlands, Unit No. 6, Map No 15573	1276	Drainage Insert	Penasquitos	Medium	
1108	Lot B of Pacific Highlands, Unit No. 6, Map No 15573	1277	Drainage Insert	Penasquitos	Medium	
1109	Lot B of Pacific Highlands, Unit No. 6, Map No 15573	1278	Drainage Insert	Penasquitos	Medium	
1110	Lot B of Pacific Highlands, Unit No. 6, Map No 15573	1279	Drainage Insert	Penasquitos	Medium	
1111	Lot B of Pacific Highlands, Unit No. 6, Map No 15573	1280	Drainage Insert	Penasquitos	Medium	
1112	Lot B of Pacific Highlands, Unit No. 6, Map No 15573	1281	Drainage Insert	Penasquitos	Medium	
1113	Lot B of Pacific Highlands, Unit No. 6, Map No 15573	1282	Drainage Insert	Penasquitos	Medium	
1114	Lot B of Pacific Highlands, Unit No. 6, Map No 15573	1283	Drainage Insert	Penasquitos	Medium	
1115	Lot B of Pacific Highlands, Unit No. 6, Map No 15573	1284	Drainage Insert	Penasquitos	Medium	
1116	Lot B of Pacific Highlands, Unit No. 6, Map No 15573	1285	Drainage Insert	Penasquitos	Medium	

#	Project Name	BMP ID	BMP Type	Watershed	TTWQ Priority	Verified
1117	Lot B of Pacific Highlands, Unit No. 6, Map No 15573	1286	Drainage Insert	Penasquitos	Medium	
1118	Lot1 - Fenton Carroll Canyon	1986	Drainage Insert	Penasquitos	Medium	
1119	Lot1 - Fenton Carroll Canyon	1987	Drainage Insert	Penasquitos	Medium	
1120	Lot1 - Fenton Carroll Canyon	1988	Drainage Insert	Penasquitos	Medium	
1121	Lot1 - Fenton Carroll Canyon	1989	Drainage Insert	Penasquitos	Medium	
1122	Lots 1 & 2 of Map 165,Lot 9 of Map 2213 (12878)	1160	Drainage Insert	San Diego Bay or Tijuana River	Medium	
1123	Lots 1 & 2 of Map 165,Lot 9 of Map 2213 (12878)	1161	Drainage Insert	San Diego Bay or Tijuana River	Medium	
1124	Lots 1 & 2 of Map 165,Lot 9 of map 2213 (6606)	1159	Drainage Insert	San Diego Bay	Medium	
1125	Lots 1 & 3 of Map 1474	800	Drainage Insert	San Diego Bay	Medium	x
1126	Lots 1 & 3 of Map 1474	2539	Drainage Insert	San Diego Bay	Medium	x
1127	Lots 1280 and 1289 of Pueblo Lands	283	Hydrodynamic Separation Systems	Mission Bay/La Jolla	Medium	
1128	Lots 1280 and 1289 of Pueblo Lands	284	Hydrodynamic Separation Systems	Mission Bay/La Jolla	Medium	
1129	Lots 1280 and 1289 of Pueblo Lands	285	Hydrodynamic Separation Systems	Mission Bay/La Jolla	Medium	
1130	Lots 14 & 15, Block 4, Map No. 695	769	Hydrodynamic Separation Systems	Mission Bay/La Jolla	Medium	
1131	Lots 14 & 15, Block 4, Map No. 695	770	Hydrodynamic Separation Systems	Mission Bay/La Jolla	Medium	
1132	Lots 16, 17, 18 in Block 85 of Morse's Subdivision of Pueblo Lot 1150 Map No.	304	Drainage Insert	San Diego Bay	Medium	
1133	Lots 21-25, portion of Lot 26, Block 191, Pacific beach	2186	Unknown	Unknown	Unknown	
1134	Lots 4 & 11 of Brown Field Business Park, Unit No. 2 Map No. 12305, & Parcel 2 of	2052	Drainage Insert	Tijuana	Medium	x
1135	Lots 4 & 11 of Brown Field Business Park, Unit No. 2 Map No. 12305, & Parcel 2 of	2053	Drainage Insert	Tijuana	Medium	x
1136	Lots 4 & 11 of Brown Field Business Park, Unit No. 2 Map No. 12305, & Parcel 2 of	2054	Drainage Insert	Tijuana	Medium	x
1137	Lots 4 & 11 of Brown Field Business Park, Unit No. 2 Map No. 12305, & Parcel 2 of	2055	Drainage Insert	Tijuana	Medium	x
1138	Lots 4 & 11 of Brown Field Business Park, Unit No. 2 Map No. 12305, & Parcel 2 of	2056	Drainage Insert	Tijuana	Medium	x
1139	Lots 4 & 11 of Brown Field Business Park, Unit No. 2 Map No. 12305, & Parcel 2 of	2552	Drainage Insert	Tijuana	Medium	x
1140	Lots 4 & 11 of Brown Field Business Park, Unit No. 2 Map No. 12305, & Parcel 2 of	2553	Drainage Insert	Tijuana	Medium	x
1141	Lots 4 & 11 of Brown Field Business Park, Unit No. 2 Map No. 12305, & Parcel 2 of	2554	Drainage Insert	Tijuana	Medium	x
1142	Lots 4 & 11 of Brown Field Business Park, Unit No. 2 Map No. 12305, & Parcel 2 of	2556	Drainage Insert	Tijuana	Medium	x
1143	Lots 4 & 11 of Brown Field Business Park, Unit No. 2 Map No. 12305, & Parcel 2 of	2557	Drainage Insert	Tijuana	Medium	x
1144	Lots 4 & 11 of Brown Field Business Park, Unit No. 2 Map No. 12305, & Parcel 2 of	2558	Drainage Insert	Tijuana	Medium	x
1145	Lots 4 & 11 of Brown Field Business Park, Unit No. 2 Map No. 12305, & Parcel 2 of	2559	Drainage Insert	Tijuana	Medium	x
1146	Loughridge New SDU	340	Unknown	Mission Bay/La Jolla	Unknown	
1147	Lytton Street	303	Grass Swale or Grass Strip	San Diego Bay	Low	
1148	MacDonald Residence	2233	Unknown	Unknown	Unknown	
1149	Madden - 1333-1339	114	Unknown	Mission Bay/La Jolla	Unknown	
1150	Maizel Residence	1856	Drainage Insert	Mission Bay/La Jolla	Medium	
1151	Maplebridge Row Homes	294	Drainage Insert	San Diego Bay	Medium	
1152	Maplebridge Row Homes	2536	Drainage Insert	San Diego Bay		

#	Project Name	BMP ID	BMP Type	Watershed	TTWQ Priority	Verified
1153	Maplebridge Row Homes	2537	Drainage Insert	San Diego Bay		
1154	Maplebridge Row Homes	2538	Drainage Insert	San Diego Bay		
1155	Marconi Drive	1914	Unknown	San Diego Bay or Tijuana River	Unknown	
1156	Mark Wilson/Unit Apartment Building	452	Drainage Insert	Mission Bay/La Jolla	Medium	
1157	Market Street Village	2031	Downspout Filter	San Diego Bay	Unknown	x
1158	Market Street Village	2470	Downspout Filter	San Diego Bay	Medium	x
1159	Market Street Village	2471	Downspout Filter	San Diego Bay	Medium	x
1160	Market Street, Sixth and Seventh Avenue	1942	Unknown	Unknown	Unknown	
1161	Markey Creek Plaza	1955	Extended/Dry Detention Basin with	San Diego Bay	Low	
1162	Markey Mixed Use PI/EMRA	2300	Unknown	Unknown	Unknown	
1163	Marky Mixed Use	347	Unknown	Mission Bay/La Jolla	Unknown	
1164	Marten Barry	1913	Unknown	Unknown	Unknown	
1165	Martin Furniture	1103	Drainage Insert	San Diego Bay or Tijuana River	Medium	
1166	Martin Furniture	1104	Drainage Insert	San Diego Bay or Tijuana River	Medium	
1167	Martin Furniture	1105	Drainage Insert	San Diego Bay or Tijuana River	Medium	
1168	Martin Furniture	1106	Drainage Insert	San Diego Bay or Tijuana River	Medium	
1169	Martin Furniture	1107	Drainage Insert	San Diego Bay or Tijuana River	Medium	
1170	Martin Furniture	1108	Drainage Insert	San Diego Bay or Tijuana River	Medium	
1171	Martinez Ranch	1289	Extended/Dry Detention Basin with	San Diego Bay or Tijuana River	Low	
1172	Martinez Ranch	1290	Extended/Dry Detention Basin with	San Diego Bay or Tijuana River	Low	
1173	Martinez Ranch	1291	Extended/Dry Detention Basin with	San Diego Bay or Tijuana River	Low	
1174	Martinez Ranch	1292	Extended/Dry Detention Basin with	San Diego Bay or Tijuana River	Low	
1175	Mashayekan Residence	297	Drainage Insert	Mission Bay/La Jolla	Medium	
1176	Maternal and Child Health Center Expansion San Ysidro Health	445	Hydrodynamic Separation Systems	Tijuana River	Medium	
1177	McGrath Industrial	1753	Drainage Insert	Mission Bay/La Jolla	Medium	x
1178	McGrath Industrial	1754	Drainage Insert	Mission Bay/La Jolla	Medium	x
1179	McGrath Industrial	1755	Drainage Insert	Mission Bay/La Jolla	Medium	x
1180	McGrath Industrial	1756	Drainage Insert	Mission Bay/La Jolla	Medium	x
1181	McGrath Retail	1747	Drainage Insert	Mission Bay/La Jolla	Medium	x
1182	McGrath Retail	1748	Drainage Insert	Mission Bay/La Jolla	Medium	x
1183	McGrath Retail	2582	Drainage Insert	Mission Bay/La Jolla	Medium	x
1184	McGrath Retail	2583	Drainage Insert	Mission Bay/La Jolla	Medium	x
1185	McGrath Retail	2584	Drainage Insert	Mission Bay/La Jolla	Medium	x
1186	McKnett Residence	973	Drainage Insert	San Dieguito River	Medium	
1187	Meadows Del Mar 16th Hole	1457	Drainage Insert	Penasquitos	Medium	
1188	Mehta Residence	1917	Drainage Insert	San Dieguito River	Medium	

#	Project Name	BMP ID	BMP Type	Watershed	TTWQ Priority	Verified
1189	Meridian Condo Grading	2183	Unknown	Unknown	Unknown	
1190	Mesa Business Park	2123	Grass Swale or Grass Strip	San Diego Bay or Tijuana River	Low	
1191	Mesa College	325	Drainage Insert	San Diego River	Medium	
1192	Mesa Grande	1517	Extended/Dry Detention Basin with	Penasquitos	Unknown	
1193	Mesa Grande	1518	Drainage Insert	Penasquitos	Medium	
1194	Mesa Grande	1519	Drainage Insert	Penasquitos	Medium	
1195	Mesa Grande	1520	Drainage Insert	Penasquitos	Medium	
1196	Mesa Grande	1521	Drainage Insert	Penasquitos	Medium	
1197	Metro Commons	2254	Unknown	Unknown	Unknown	
1198	Middleton Addition	2304	Unknown	Unknown	Unknown	
1199	Midway Plaza Addition	267	Unknown	Mission Bay/La Jolla	Unknown	
1200	Mira Mesa Shopping Center	2193	Unknown	Unknown	Unknown	
1201	Mira Sorrento Place and Vista Sorrento Parkway	2389	Infiltration Basin or Trench	Penasquitos	Low	
1202	Miramar Self Storage	1969	Grass Swale or Grass Strip	Penasquitos	Low	x
1203	Miramar Self Storage	2669	Grass Swale or Grass Strip	Penasquitos	Low	x
1204	Miramar Self Storage	2670	Grass Swale or Grass Strip	Penasquitos	Low	x
1205	Mirkarimi Sahba Building	422	Grass Swale or Grass Strip	Mission Bay/La Jolla	Low	
1206	Mission 8 Units	480	Unknown	Mission Bay/La Jolla	Unknown	
1207	Mission Apartments G/PI	162	Drainage Insert	Mission Bay/La Jolla	Medium	
1208	Mission Apartments G/PI	163	Drainage Insert	Mission Bay/La Jolla	Medium	
1209	Mission Apartments G/PI	164	Drainage Insert	Mission Bay/La Jolla	Medium	
1210	Mission Bay Boat Launching Facilities	2404	Unknown	Mission Bay/La Jolla	Unknown	
1211	Mission Beach	2189	Unknown	Unknown	Unknown	
1212	Mission Blvd Office	2225	Unknown	Unknown	Unknown	
1213	Mission City Corporate Center	1618	Drainage Insert	San Diego River	Medium	x
1214	Mission City Corporate Center	1619	Drainage Insert	San Diego River	Medium	x
1215	Mission City Corporate Center	2563	Drainage Insert	San Diego River	Medium	x
1216	Mission City Corporate Center	2564	Drainage Insert	San Diego River	Medium	x
1217	Mission City Corporate Center	2565	Drainage Insert	San Diego River	Medium	
1218	Mission City Corporate Center	2567	Drainage Insert	San Diego River	Medium	
1219	Mission City North	1999	Unknown	San Diego River	Unknown	
1220	Mission City North Lot 3	1525	Hydrodynamic Separation Systems	San Diego River	Medium	
1221	Mission City North Lots 6 & 7	1524	Hydrodynamic Separation Systems	San Diego River	Medium	
1222	Mission Florence	432	Grass Swale or Grass Strip	San Diego Bay	Unknown	x
1223	Mission Florence	433	Drainage Insert	San Diego Bay	Unknown	x
1224	Mission Florence	434	Drainage Insert	San Diego Bay	Medium	x

#	Project Name	BMP ID	BMP Type	Watershed	TTWQ Priority	Verified
1225	Mission Skills Pole Yard	2262	Unknown	Unknown	Unknown	
1226	Mission Trail Regional Park East Fortuna Equestrian Staging Area	871	Grass Swale or Grass Strip	Mission Bay/La Jolla	Low	
1227	Mission Trail Regional Park East Fortuna Equestrian Staging Area	872	Grass Swale or Grass Strip	Mission Bay/La Jolla	Low	
1228	Mission Trail Regional Park East Fortuna Equestrian Staging Area	2397	Grass Swale or Grass Strip	San Diego River	Low	
1229	Mission Valley Heights	1347	Drainage Insert	San Diego River	Medium	
1230	Mission Valley Heights	1348	Drainage Insert	San Diego River	Medium	
1231	Mission Valley Heights	1349	Drainage Insert	San Diego River	Medium	x
1232	Mission Valley Heights	1350	Drainage Insert	San Diego River	Medium	x
1233	Mission Valley Heights	1351	Drainage Insert	San Diego River	Medium	x
1234	Mission Valley Heights	1352	Drainage Insert	San Diego River	Medium	x
1235	Mission Village Center PM/G/PI	1749	Drainage Insert	San Diego River	Medium	
1236	Mission Village Center PM/G/PI	1750	Drainage Insert	San Diego River	Medium	
1237	Mission Village Center PM/G/PI	1751	Drainage Insert	San Diego River	Medium	
1238	Mission Village Center PM/G/PI	1752	Drainage Insert	San Diego River	Medium	
1239	Mission-Dover	2190	Unknown	Unknown	Unknown	
1240	MJK 54th & El Cajon Blvd.	712	Grass Swale or Grass Strip	San Diego River	Low	x
1241	MJK 54th & El Cajon Blvd.	713	Drainage Insert	San Diego River	Medium	x
1242	MJW Residence	2140	Unknown	Unknown	Unknown	
1243	Monde	436	Drainage Insert	San Diego River or San Diego Bay	Medium	
1244	Money Tree	293	Extended/Dry Detention Basin with	San Diego Bay	Low	
1245	Montano Residence	2108	Drainage Insert	San Dieguito River	Medium	
1246	Montoro	1017	Unknown	Mission Bay/La Jolla	Unknown	
1247	Moore Residence	2274	Unknown	Unknown	Unknown	
1248	Morlan Addition	2296	Unknown	Unknown	Unknown	
1249	Morris Residence	121	Drainage Insert	Penasquitos	Medium	
1250	Mossy Toyota	506	Drainage Insert	Mission Bay/La Jolla	Medium	x
1251	Mossy Toyota	507	Drainage Insert	Mission Bay/La Jolla	Medium	
1252	Mossy Toyota	508	Drainage Insert	Mission Bay/La Jolla	Medium	x
1253	Mossy Toyota	509	Drainage Insert	Mission Bay/La Jolla	Medium	
1254	Mossy Toyota	2681	Drainage Insert	Mission Bay/La Jolla	Medium	x
1255	Mossy Toyota	2682	Drainage Insert	Mission Bay/La Jolla	Medium	x
1256	Mr. Copy Office Facility	2232	Unknown	Unknown	Unknown	
1257	MU:830 New Mixed Use Bldg	2269	Unknown	Unknown	Unknown	
1258	Muir 2 Residences	1976	Unknown	San Diego Bay	Unknown	
1259	Mulvey Residence (102585)	965	Drainage Insert	San Dieguito River	Medium	
1260	Mulvey Residence (58797)	2212	Unknown	Unknown	Unknown	

#	Project Name	BMP ID	BMP Type	Watershed	TTWQ Priority	Verified
1261	Nak Business Center Otay International Center, Unit 1 Lot 3, Map No. 11741	2073	Drainage Insert	Tijuana	Medium	
1262	Nak Business Center Otay International Center, Unit 1 Lot 3, Map No. 11741	2074	Drainage Insert	Tijuana	Medium	
1263	Nak Business Center Otay International Center, Unit 1 Lot 3, Map No. 11741	2075	Grass Swale or Grass Strip	Tijuana	Unknown	x
1264	National University Portion Lot A	357	Hydrodynamic Separation Systems	San Diego River	Medium	x
1265	National University Portion Lot A	358	Hydrodynamic Separation Systems	San Diego River	Medium	
1266	National University Portion Lot A	2613	Infiltration Basin or Trench	San Diego River	Medium	x
1267	Naval Training Center Sail Ho Golf Course	2089	Grass Swale or Grass Strip	San Diego Bay	Low	
1268	Naval Training Center Sail Ho Golf Course	2090	Grass Swale or Grass Strip	San Diego Bay	Low	
1269	Naval Training Center Sail Ho Golf Course	2091	Grass Swale or Grass Strip	San Diego Bay	Low	
1270	Naval Training Center Sail Ho Golf Course	2092	Drainage Insert	San Diego Bay	Medium	
1271	Naval Training Center Sail Ho Golf Course	2093	Drainage Insert	San Diego Bay	Medium	
1272	Naval Training Center Sail Ho Golf Course	2094	Drainage Insert	San Diego Bay	Medium	
1273	Naval Training Center Sail Ho Golf Course	2095	Drainage Insert	San Diego Bay	Medium	
1274	Naval Training Center Shoreline Plaza	1353	Hydrodynamic Separation Systems	San Diego Bay	Medium	x
1275	Naval Training Center Shoreline Plaza	1354	Hydrodynamic Separation Systems	San Diego Bay	Medium	x
1276	Naval Training Center Shoreline Plaza	1355	Grass Swale or Grass Strip	San Diego Bay	Low	x
1277	Naval Training Center Shoreline Plaza	1356	Grass Swale or Grass Strip	San Diego Bay	Low	x
1278	Naval Training Center Shoreline Plaza	1357	Drainage Insert	San Diego Bay	Medium	
1279	Naval Training Center Shoreline Plaza	1358	Drainage Insert	San Diego Bay	Medium	
1280	Naval Training Center Shoreline Plaza	1359	Drainage Insert	San Diego Bay	Medium	
1281	Naval Training Center Shoreline Plaza	1360	Drainage Insert	San Diego Bay	Medium	
1282	Naval Training Center Shoreline Plaza	2484	Grass Swale or Grass Strip	San Diego Bay	Low	x
1283	Naval Training Center Unit 2	1871	Drainage Insert	San Diego Bay	Medium	
1284	Naval Training Center Unit 2	1872	Drainage Insert	San Diego Bay	Medium	
1285	Naval Trainning Center bldg 195	2230	Unknown	Unknown	Unknown	
1286	Navy Federal Credit Union	2136	Drainage Insert	San Diego Bay	Medium	
1287	Navy Federal Credit Union	2137	Drainage Insert	San Diego Bay	Medium	x
1288	Navy Federal Credit Union	2138	Drainage Insert	San Diego Bay	Medium	x
1289	Navy Federal Credit Union	2139	Drainage Insert	San Diego Bay	Medium	x
1290	Navy Federal Credit Union	2568	Drainage Insert	San Diego Bay	Medium	x
1291	Neiman Duplex	2241	Unknown	Unknown	Unknown	
1292	Nelsons Residence	1909	Unknown	San Dieguito River	Unknown	
1293	New Creation Church of SD	2174	Unknown	Unknown	Unknown	
1294	New Hope Church Classroom Addition	6	Drainage Insert	Penasquitos	Medium	
1295	New Hope Church Classroom Addition	2366	Drainage Insert	Penasquitos	Medium	
1296	New SFU	167	Drainage Insert	Mission Bay/La Jolla	Medium	

#	Project Name	BMP ID	BMP Type	Watershed	TTWQ Priority	Verified
1297	New SFU	168	Drainage Insert	Mission Bay/La Jolla	Medium	
1298	New SFU	169	Drainage Insert	Mission Bay/La Jolla	Medium	
1299	New SFU	170	Drainage Insert	Mission Bay/La Jolla	Medium	
1300	New SFU	171	Drainage Insert	Mission Bay/La Jolla	Medium	
1301	New SFU	172	Drainage Insert	Mission Bay/La Jolla	Medium	
1302	New SFU	173	Drainage Insert	Mission Bay/La Jolla	Medium	
1303	New SFU	174	Drainage Insert	Mission Bay/La Jolla	Medium	
1304	New SFU	175	Drainage Insert	Mission Bay/La Jolla	Medium	
1305	New SFU	176	Drainage Insert	Mission Bay/La Jolla	Medium	
1306	New SFU	177	Drainage Insert	Mission Bay/La Jolla	Medium	
1307	New SFU	178	Drainage Insert	Mission Bay/La Jolla	Medium	
1308	New SFU	179	Drainage Insert	Mission Bay/La Jolla	Medium	
1309	New SFU	180	Drainage Insert	Mission Bay/La Jolla	Medium	
1310	New SFU	181	Drainage Insert	Mission Bay/La Jolla	Medium	
1311	New SFU	182	Grass Swale or Grass Strip	Mission Bay/La Jolla	Low	
1312	Nexus Homes	1580	Downspout Filter	San Diego Bay	Medium	
1313	Nexus Homes	1581	Drainage Insert	San Diego Bay	Medium	
1314	Nexus Homes	1582	Drainage Insert	San Diego Bay	Medium	
1315	Nicolaou Guest Quarters Bldg	1930	Unknown	Mission Bay/La Jolla	Unknown	
1316	Nimitz Blvd	320	Unknown	San Diego Bay	Unknown	
1317	Nimitz Blvd	321	Unknown	San Diego Bay	Unknown	
1318	Noble Research Center	1361	Unknown	Mission Bay/La Jolla	Unknown	
1319	Noble Research Center	1362	Unknown	Mission Bay/La Jolla	Unknown	
1320	Noble Research Center	1363	Unknown	Mission Bay/La Jolla	Unknown	
1321	Noble Research Center	1364	Unknown	Mission Bay/La Jolla	Unknown	
1322	Noble Research Center	1365	Unknown	Mission Bay/La Jolla	Unknown	
1323	Noble Research Center	1366	Unknown	Mission Bay/La Jolla	Unknown	
1324	Noble Research Center	1367	Unknown	Mission Bay/La Jolla	Unknown	
1325	Noble Research Center	1368	Unknown	Mission Bay/La Jolla	Unknown	
1326	Noble Research Center	1369	Unknown	Mission Bay/La Jolla	Unknown	
1327	Noble Research Center	1370	Unknown	Mission Bay/La Jolla	Unknown	
1328	Noble Research Center	1371	Unknown	Mission Bay/La Jolla	Unknown	
1329	Noble Research Center	1372	Unknown	Mission Bay/La Jolla	Unknown	
1330	Noble Research Center	1373	Drainage Insert	Mission Bay/La Jolla	Medium	
1331	Noble Research Center	1374	Drainage Insert	Mission Bay/La Jolla	Medium	
1332	Noble Research Center	1375	Drainage Insert	Mission Bay/La Jolla	Medium	

#	Project Name	BMP ID	BMP Type	Watershed	TTWQ Priority	Verified
1333	Noble Research Center	1376	Drainage Insert	Mission Bay/La Jolla	Medium	
1334	Noble Research Center	1377	Drainage Insert	Mission Bay/La Jolla	Medium	
1335	Noble Research Center	1378	Drainage Insert	Mission Bay/La Jolla	Medium	
1336	Noble Research Center	1379	Drainage Insert	Mission Bay/La Jolla	Medium	
1337	Noble Research Center	1380	Drainage Insert	Mission Bay/La Jolla	Medium	
1338	Noble Research Center	1381	Drainage Insert	Mission Bay/La Jolla	Medium	
1339	Noble Research Center	1382	Drainage Insert	Mission Bay/La Jolla	Medium	
1340	Noble Research Center	1383	Drainage Insert	Mission Bay/La Jolla	Medium	
1341	Noble Research Center	1384	Drainage Insert	Mission Bay/La Jolla	Medium	
1342	Noble Research Center	1385	Hydrodynamic Separation Systems	Mission Bay/La Jolla	Medium	
1343	Noble Research Center	1386	Hydrodynamic Separation Systems	Mission Bay/La Jolla	Medium	
1344	Noble Research Center	1387	Hydrodynamic Separation Systems	Mission Bay/La Jolla	Medium	
1345	Noble Research Center	1388	Hydrodynamic Separation Systems	Mission Bay/La Jolla	Medium	
1346	Nokia Lot 10	2112	Drainage Insert	Penasquitos	Medium	
1347	Nokia Lot 10	2113	Drainage Insert	Penasquitos	Medium	
1348	Nokia Lot 10	2114	Drainage Insert	Penasquitos	Medium	
1349	Nordiac Heights	2247	Unknown	Unknown	Unknown	
1350	North Chollas Community Park Phase 1B Improvements	2393	Downspout Filter	San Diego River or San Diego Bay	Medium	
1351	North Chollas Community Park Phase 1B Improvements	2394	Downspout Filter	San Diego River or San Diego Bay	Medium	
1352	North Chollas Community Park Phase 1B Improvements	2395	Downspout Filter	San Diego River or San Diego Bay	Medium	
1353	North Chollas Community Park Phase 1B Improvements	2396	Infiltration Basin or Trench	San Diego River or San Diego Bay	Low	
1354	North Draper SFR	155	Grass Swale or Grass Strip	Mission Bay/La Jolla	Low	
1355	North Island Credit Union - Self Certification	1061	Drainage Insert	San Diego River	Medium	x
1356	North Island Credit Union - Self Certification	1062	Drainage Insert	San Diego River	Medium	x
1357	North Island Credit Union - Self Certification	2599	Drainage Insert	San Diego River	Medium	x
1358	North Park Condos PI	2181	Unknown	Unknown	Unknown	
1359	North Park Parking Structure	310	Drainage Insert	San Diego Bay	Medium	
1360	NTC #5, parking lot "G"	1628	Drainage Insert	San Diego Bay	Medium	
1361	NTC #5, parking lot "G"	1629	Drainage Insert	San Diego Bay	Medium	
1362	NTC #5, parking lot "G"	1630	Drainage Insert	San Diego Bay	Medium	
1363	NTC #5, parking lot "G"	1631	Drainage Insert	San Diego Bay	Medium	
1364	NTC #5, parking lot "G"	1632	Drainage Insert	San Diego Bay	Medium	
1365	NTC #5, parking lot "G"	1633	Drainage Insert	San Diego Bay	Medium	
1366	NTC #5, parking lot "G"	1634	Drainage Insert	San Diego Bay	Medium	
1367	NTC #5, parking lot "G"	1635	Drainage Insert	San Diego Bay	Medium	
1368	NTC #5, parking lot "G"	1636	Drainage Insert	San Diego Bay	Medium	

#	Project Name	BMP ID	BMP Type	Watershed	TTWQ Priority	Verified
1369	NTC #5, parking lot "G"	1637	Drainage Insert	San Diego Bay	Medium	
1370	NTC #5, parking lot "G"	1638	Drainage Insert	San Diego Bay	Medium	
1371	NTC #5, parking lot "G"	1639	Drainage Insert	San Diego Bay	Medium	
1372	NTC #5, parking lot "G"	1640	Drainage Insert	San Diego Bay	Medium	
1373	NTC #5, parking lot "G"	1641	Drainage Insert	San Diego Bay	Medium	
1374	NTC #5, parking lot "G"	1642	Drainage Insert	San Diego Bay	Medium	
1375	NTC #5, parking lot "G"	1643	Drainage Insert	San Diego Bay	Medium	
1376	NTC #5, parking lot "G"	1644	Drainage Insert	San Diego Bay	Medium	
1377	NTC #5, parking lot "G"	1645	Drainage Insert	San Diego Bay	Medium	
1378	NTC #5, parking lot "G"	1646	Drainage Insert	San Diego Bay	Medium	
1379	NTC #5, parking lot "G"	1647	Drainage Insert	San Diego Bay	Medium	
1380	NTC #5, parking lot "G"	1648	Drainage Insert	San Diego Bay	Medium	
1381	NTC #5, parking lot "G"	1649	Drainage Insert	San Diego Bay	Medium	
1382	NTC #5, parking lot "G"	1650	Drainage Insert	San Diego Bay	Medium	
1383	NTC #5, parking lot "G"	1651	Drainage Insert	San Diego Bay	Medium	
1384	NTC #5, parking lot "G"	1652	Drainage Insert	San Diego Bay	Medium	
1385	NTC #5, parking lot "G"	1653	Drainage Insert	San Diego Bay	Medium	
1386	NTC #5, parking lot "G"	1654	Drainage Insert	San Diego Bay	Medium	
1387	NTC #5, parking lot "G"	1655	Drainage Insert	San Diego Bay	Medium	
1388	NTC #5, parking lot "G"	1656	Drainage Insert	San Diego Bay	Medium	
1389	NTC #5, parking lot "G"	1657	Drainage Insert	San Diego Bay	Medium	
1390	NTC #5, parking lot "G"	1658	Drainage Insert	San Diego Bay	Medium	
1391	NTC #5, parking lot "G"	1659	Drainage Insert	San Diego Bay	Medium	
1392	NTC #5, parking lot "G"	1660	Drainage Insert	San Diego Bay	Medium	
1393	NTC #5, parking lot "G"	1661	Drainage Insert	San Diego Bay	Medium	
1394	NTC #5, parking lot "G"	1662	Drainage Insert	San Diego Bay	Medium	
1395	NTC #5, parking lot "G"	1663	Drainage Insert	San Diego Bay	Medium	
1396	NTC #5, parking lot "G"	1664	Drainage Insert	San Diego Bay	Medium	
1397	NTC Building 623	2099	Unknown	San Diego Bay	Unknown	
1398	NTC Historic Rehab, LLC	1765	Drainage Insert	San Diego Bay	Medium	x
1399	NTC Historic Rehab, LLC	1766	Drainage Insert	San Diego Bay	Medium	x
1400	NTC Historic Rehab, LLC	1767	Drainage Insert	San Diego Bay	Medium	x
1401	NTC Historic Rehab, LLC	1768	Drainage Insert	San Diego Bay	Medium	x
1402	NTC Historic Rehab, LLC	1769	Drainage Insert	San Diego Bay	Medium	x
1403	NTC Historic Rehab, LLC	1770	Drainage Insert	San Diego Bay	Medium	x
1404	NTC Historic Rehab, LLC	1771	Drainage Insert	San Diego Bay	Medium	x

#	Project Name	BMP ID	BMP Type	Watershed	TTWQ Priority	Verified
1405	NTC Historic Rehab, LLC	1772	Drainage Insert	San Diego Bay	Medium	x
1406	NTC Historic Rehab, LLC	1773	Drainage Insert	San Diego Bay	Medium	x
1407	NTC Historic Rehab, LLC	1774	Drainage Insert	San Diego Bay	Medium	x
1408	NTC Historic Rehab, LLC	2635	Drainage Insert	San Diego Bay	Medium	x
1409	NTC North Promenade	295	Unknown	San Diego Bay	Unknown	
1410	Oakland Furniture	142	Drainage Insert	San Diego Bay	Medium	x
1411	Oakland Furniture	2647	Drainage Insert	San Diego Bay	Medium	x
1412	Oakland Furniture	2649	Drainage Insert	San Diego Bay		
1413	Oakland Furniture	2650	Drainage Insert	San Diego Bay	Medium	x
1414	Oakland Furniture	2651	Drainage Insert	San Diego Bay	Medium	x
1415	Oakland Furniture	2652	Drainage Insert	San Diego Bay	Medium	x
1416	Oakland Furniture	2653	Drainage Insert	San Diego Bay	Medium	x
1417	Obeso Residence	2107	Drainage Insert	San Dieguito River	Medium	
1418	Ocean Terrace	991	Drainage Insert	Mission Bay/La Jolla	Medium	
1419	Ocean Terrace	992	Drainage Insert	Mission Bay/La Jolla	Medium	
1420	Ocean View Grading	1293	Drainage Insert	San Diego Bay	Medium	x
1421	Ocean View Grading	1294	Drainage Insert	San Diego Bay	Medium	x
1422	Ocean View Grading	1295	Drainage Insert	San Diego Bay	Medium	x
1423	Ocean View Grading	2639	Drainage Insert	San Diego Bay	Medium	x
1424	Ocean View Grading	2640	Drainage Insert	San Diego Bay	Medium	x
1425	Ocean View Hills Corporate Center	1616	Drainage Insert	San Diego Bay or Tijuana River	Medium	
1426	Ocean View Hills Corporate Center	1617	Drainage Insert	San Diego Bay or Tijuana River	Medium	
1427	Oliver Residences	123	Unknown	Mission Bay/La Jolla	Unknown	
1428	Olsen Residence	341	Unknown	Mission Bay/La Jolla	Unknown	
1429	One Piper Ranch Business Park	1178	Drainage Insert	San Diego Bay or Tijuana River	Medium	
1430	One Piper Ranch Business Park	1179	Drainage Insert	San Diego Bay or Tijuana River	Medium	
1431	One Piper Ranch Business Park	1180	Drainage Insert	San Diego Bay or Tijuana River	Medium	
1432	One Piper Ranch Business Park	1181	Drainage Insert	San Diego Bay or Tijuana River	Medium	
1433	One Piper Ranch Business Park	1182	Drainage Insert	San Diego Bay or Tijuana River	Medium	
1434	One Piper Ranch Business Park	1183	Drainage Insert	San Diego Bay or Tijuana River	Medium	
1435	One Piper Ranch Business Park	1184	Drainage Insert	San Diego Bay or Tijuana River	Medium	
1436	One Piper Ranch Business Park	1185	Drainage Insert	San Diego Bay or Tijuana River	Medium	
1437	One Piper Ranch Business Park	1186	Drainage Insert	San Diego Bay or Tijuana River	Medium	
1438	One Piper Ranch Business Park	1187	Drainage Insert	San Diego Bay or Tijuana River	Medium	
1439	One Piper Ranch Business Park	1188	Drainage Insert	San Diego Bay or Tijuana River	Medium	
1440	One Piper Ranch Business Park	1189	Drainage Insert	San Diego Bay or Tijuana River	Medium	

#	Project Name	BMP ID	BMP Type	Watershed	TTWQ Priority	Verified
1441	One Piper Ranch Business Park	1190	Drainage Insert	San Diego Bay or Tijuana River	Medium	
1442	One Piper Ranch Business Park	1191	Drainage Insert	San Diego Bay or Tijuana River	Medium	
1443	Orignl International Greenhouses & Golden Oak	2331	Drainage Insert	Tijuana	Medium	x
1444	Orignl International Greenhouses & Golden Oak	2332	Drainage Insert	Tijuana	Medium	x
1445	Orignl International Greenhouses & Golden Oak	2600	Drainage Insert	Tijuana	Medium	x
1446	Orignl International Greenhouses & Golden Oak	2601	Drainage Insert	Tijuana	Medium	x
1447	Orignl International Greenhouses & Golden Oak	2602	Drainage Insert	Tijuana	Medium	
1448	Orignl International Greenhouses & Golden Oak	2603	Drainage Insert	Tijuana	Medium	x
1449	Orignl International Greenhouses & Golden Oak	2604	Drainage Insert	Tijuana	Medium	
1450	Orignl International Greenhouses & Golden Oak	2605	Drainage Insert	Tijuana	Medium	x
1451	Orignl International Greenhouses & Golden Oak	2606	Drainage Insert	Tijuana	Medium	
1452	Orignl International Greenhouses & Golden Oak	2607	Drainage Insert	Tijuana	Medium	x
1453	Otay Commercial	2177	Unknown	Unknown	Unknown	
1454	Otay Crossing	1587	Drainage Insert	San Diego Bay or Tijuana River	Medium	
1455	Otay Crossing	1588	Drainage Insert	San Diego Bay or Tijuana River	Medium	
1456	Otay Crossing	1589	Drainage Insert	San Diego Bay or Tijuana River	Medium	
1457	Otay Crossing	1590	Drainage Insert	San Diego Bay or Tijuana River	Medium	
1458	Otay Crossing	1591	Drainage Insert	San Diego Bay or Tijuana River	Medium	
1459	Otay Crossing	1592	Drainage Insert	San Diego Bay or Tijuana River	Medium	
1460	Otay Crossing	1593	Drainage Insert	San Diego Bay or Tijuana River	Medium	
1461	Otay Crossing	1594	Extended/Dry Detention Basin with	San Diego Bay or Tijuana River	Low	
1462	Otay Crossing	1595	Extended/Dry Detention Basin with	San Diego Bay or Tijuana River	Low	
1463	Otay Crossing	1596	Extended/Dry Detention Basin with	San Diego Bay or Tijuana River	Low	
1464	Otay Heights Business Park	863	Drainage Insert	Tijuana	Medium	x
1465	Otay Heights Business Park	864	Drainage Insert	Tijuana	Medium	x
1466	Otay Mesa Repackers	1025	Drainage Insert	San Diego Bay or Tijuana River	Medium	
1467	Otay Mesa Repackers	1026	Drainage Insert	San Diego Bay or Tijuana River	Medium	
1468	Otay Mesa Repackers	1027	Drainage Insert	San Diego Bay or Tijuana River	Medium	
1469	Otay Mesa Repackers	1028	Drainage Insert	San Diego Bay or Tijuana River	Medium	
1470	Otay Mesa/Nestor Branch Library Expansion	2399	Unknown	San Diego Bay or Tijuana River	Unknown	
1471	Otta Plaza Center	356	Drainage Insert	San Diego Bay	Medium	
1472	Otta Plaza Center	2367	Drainage Insert	San Diego Bay	Medium	x
1473	Otta Plaza Center	2368	Drainage Insert	San Diego Bay	Medium	x
1474	Otta Plaza Center	2369	Drainage Insert	San Diego Bay	Medium	x
1475	Otta Plaza Center	2370	Drainage Insert	San Diego Bay	Medium	x
1476	Otta Plaza Center	2371	Drainage Insert	San Diego Bay	Medium	

#	Project Name	BMP ID	BMP Type	Watershed	TTWQ Priority	Verified
1477	Otta Plaza Center	2372	Drainage Insert	San Diego Bay	Medium	
1478	Otta Plaza Center	2373	Drainage Insert	San Diego Bay	Medium	
1479	Our Lady of Mt Carmel Grading	2215	Unknown	Unknown	Unknown	
1480	Oyster Shell FM/G./PI	2282	Unknown	Unknown	Unknown	
1481	Pacific Bell Telephone Co	1904	Unknown	Unknown	Unknown	
1482	Pacific Corporate Center	2061	Drainage Insert	Penasquitos	Medium	
1483	Pacific Corporate Center	2062	Drainage Insert	Penasquitos	Medium	
1484	Pacific Corporate Center	2063	Drainage Insert	Penasquitos	Medium	
1485	Pacific Corporate Center	2064	Drainage Insert	Penasquitos	Medium	
1486	Pacific Corporate Center	2065	Drainage Insert	Penasquitos	Medium	
1487	Pacific Corporate Center	2066	Drainage Insert	Penasquitos	Medium	
1488	Pacific Highland Ranch (2B)	1714	Drainage Insert	Penasquitos	Medium	
1489	Pacific Highland Ranch (2B)	1715	Drainage Insert	Penasquitos	Medium	
1490	Pacific Highland Ranch (2B)	1716	Drainage Insert	Penasquitos	Medium	
1491	Pacific Highland Ranch (2B)	1717	Drainage Insert	Penasquitos	Medium	
1492	Pacific Highland Ranch (2B)	1718	Drainage Insert	Penasquitos	Medium	
1493	Pacific Highland Ranch (2B)	1719	Drainage Insert	Penasquitos	Medium	
1494	Pacific Highland Ranch (2B)	1720	Drainage Insert	Penasquitos	Medium	
1495	Pacific Highland Ranch (2B)	1721	Drainage Insert	Penasquitos	Medium	
1496	Pacific Highland Ranch (2B)	1722	Drainage Insert	Penasquitos	Medium	
1497	Pacific Highland Ranch (2B)	1723	Drainage Insert	Penasquitos	Medium	
1498	Pacific Highland Ranch (2B)	1724	Drainage Insert	Penasquitos	Medium	
1499	Pacific Highland Ranch (2B)	1725	Drainage Insert	Penasquitos	Medium	
1500	Pacific Highland Ranch (2B)	1726	Drainage Insert	Penasquitos	Medium	
1501	Pacific Highland Ranch (2B)	1727	Drainage Insert	Penasquitos	Medium	
1502	Pacific Highland Ranch (2B)	1728	Drainage Insert	Penasquitos	Medium	
1503	Pacific Highland Ranch (2B)	1729	Drainage Insert	Penasquitos	Medium	
1504	Pacific Highland Ranch (2B)	1730	Drainage Insert	Penasquitos	Medium	
1505	Pacific Highland Ranch (2B)	1731	Drainage Insert	Penasquitos	Medium	
1506	Pacific Highland Ranch (2B)	1732	Drainage Insert	Penasquitos	Medium	
1507	Pacific Highland Ranch (2B)	1733	Drainage Insert	Penasquitos	Medium	
1508	Pacific Highland Ranch (2B)	1734	Drainage Insert	Penasquitos	Medium	
1509	Pacific Highlands Ranch Unit 16 (9230)	2146	Drainage Insert	Penasquitos	Medium	x
1510	Pacific Highlands Ranch Unit 16 (9230)	2147	Drainage Insert	Penasquitos	Medium	
1511	Pacific Highlands Ranch Unit 16 (9230)	2148	Drainage Insert	Penasquitos	Medium	x
1512	Pacific Highlands Ranch Unit 16 (9230)	2149	Drainage Insert	Penasquitos	Medium	x

#	Project Name	BMP ID	BMP Type	Watershed	TTWQ Priority	Verified
1513	Pacific Highlands Ranch Unit 16 (9230)	2150	Drainage Insert	Penasquitos	Medium	x
1514	Pacific Highlands Ranch Unit 16 (9230)	2151	Drainage Insert	Penasquitos	Medium	x
1515	Pacific Highlands Ranch Unit 16 (9230)	2152	Drainage Insert	Penasquitos	Medium	x
1516	Pacific Highlands Ranch Unit 16 (9230)	2153	Drainage Insert	Penasquitos	Medium	x
1517	Pacific Highlands Ranch Unit 16 (9230)	2154	Drainage Insert	Penasquitos	Medium	x
1518	Pacific Highlands Ranch Unit 16 (9230)	2155	Drainage Insert	Penasquitos	Medium	x
1519	Pacific Highlands Ranch Unit 16 (9230)	2156	Drainage Insert	Penasquitos	Medium	x
1520	Pacific Highlands Ranch Unit 16 (9230)	2157	Drainage Insert	Penasquitos	Medium	x
1521	Pacific Highlands Ranch Unit 16 (9230)	2158	Drainage Insert	Penasquitos	Medium	x
1522	Pacific Highlands Ranch Unit 16 (9230)	2159	Drainage Insert	Penasquitos	Medium	x
1523	Pacific Highlands Ranch Unit 16 (9230)	2160	Drainage Insert	Penasquitos	Medium	x
1524	Pacific Highlands Ranch Unit 16 (9230)	2161	Drainage Insert	Penasquitos	Medium	x
1525	Pacific Highlands Ranch Unit 16 (9230)	2162	Drainage Insert	Penasquitos	Medium	x
1526	Pacific Highlands Ranch Unit 16 (9230)	2163	Drainage Insert	Penasquitos	Medium	x
1527	Pacific Highlands Ranch Unit 16 (9230)	2164	Drainage Insert	Penasquitos	Medium	x
1528	Pacific Highlands Ranch Unit 16 (9230)	2165	Drainage Insert	Penasquitos	Medium	x
1529	Pacific Highlands Ranch Unit 16 (9230)	2166	Drainage Insert	Penasquitos	Medium	x
1530	Pacific Highlands Ranch Unit 16 (9230)	2167	Drainage Insert	Penasquitos	Medium	x
1531	Pacific Highlands Ranch Unit 16 (9230)	2168	Drainage Insert	Penasquitos	Medium	x
1532	Pacific Highlands Ranch Unit 16 (9230)	2615	Drainage Insert	Penasquitos	Medium	
1533	Pacific Highlands Ranch Unit 16 (9230)	2617	Drainage Insert	Penasquitos	Medium	
1534	Pacific Highlands Ranch Unit 16 (9230)	2619	Drainage Insert	Penasquitos	Medium	
1535	Pacific Highlands Ranch Unit 16 (9230)	2620	Drainage Insert	Penasquitos	Medium	
1536	Pacific Highlands Ranch Unit 16 (9230)	2621	Drainage Insert	Penasquitos	Medium	
1537	Pacific Highlands Ranch Unit 16 (9230)	2622	Drainage Insert	Penasquitos	Medium	
1538	Pacific Highlands Ranch Unit 16 (9230)	2623	Drainage Insert	Penasquitos	Medium	
1539	Pacific Highlands Ranch Unit 16 (9230)	2624	Drainage Insert	Penasquitos	Medium	
1540	Pacific Highlands Ranch Unit 16 (9230)	2625	Drainage Insert	Penasquitos	Medium	
1541	Pacific Highlands Ranch Unit 16 (9230)	2626	Drainage Insert	Penasquitos	Medium	
1542	Pacific Highlands Ranch Unit 16 (9230)	2627	Drainage Insert	Penasquitos	Medium	
1543	Pacific Highlands Ranch Unit 16 (9230)	2628	Drainage Insert	Penasquitos	Medium	
1544	Pacific Highlands Ranch Unit 7	1407	Drainage Insert	Penasquitos	Medium	
1545	Pacific Highlands Ranch Unit 7	1408	Drainage Insert	Penasquitos	Medium	
1546	Pacific Highlands Ranch Unit 7	1409	Drainage Insert	Penasquitos	Medium	
1547	Pacific Highlands Ranch Unit 7	1410	Drainage Insert	Penasquitos	Medium	
1548	Pacific Highlands Ranch Unit 7	1411	Drainage Insert	Penasquitos	Medium	

#	Project Name	BMP ID	BMP Type	Watershed	TTWQ Priority	Verified
1549	Pacific Highlands Ranch Unit 7	1412	Drainage Insert	Penasquitos	Medium	
1550	Pacific Highlands Ranch Unit 7	1413	Drainage Insert	Penasquitos	Medium	
1551	Pacific Highlands Ranch Unit 7	1414	Drainage Insert	Penasquitos	Medium	
1552	Pacific Highlands Ranch Unit 7	1415	Drainage Insert	Penasquitos	Medium	
1553	Pacific Highlands Ranch Unit 7	1416	Drainage Insert	Penasquitos	Medium	
1554	Pacific Highlands Ranch Unit 7	1417	Drainage Insert	Penasquitos	Medium	
1555	Pacific Highlands Ranch Unit 7	1418	Drainage Insert	Penasquitos	Medium	
1556	Pacific Highlands Ranch Unit 7	1419	Drainage Insert	Penasquitos	Medium	
1557	Pacific Highlands Ranch Unit 7	1420	Drainage Insert	Penasquitos	Medium	
1558	Pacific Highlands Ranch Unit 7	1421	Drainage Insert	Penasquitos	Medium	
1559	Pacific Highlands Ranch Unit 7	1422	Drainage Insert	Penasquitos	Medium	
1560	Pacific Highlands Ranch Unit 7	1423	Drainage Insert	Penasquitos	Medium	
1561	Pacific Highlands Ranch Unit 7	1424	Drainage Insert	Penasquitos	Medium	
1562	Pacific Highlands Ranch Unit 7	1425	Drainage Insert	Penasquitos	Medium	
1563	Pacific Highlands Ranch Unit 7	1426	Drainage Insert	Penasquitos	Medium	
1564	Pacific Highlands Ranch Unit 7	1427	Drainage Insert	Penasquitos	Medium	
1565	Pacific Highlands Ranch Unit 7	1428	Drainage Insert	Penasquitos	Medium	
1566	Pacific Highlands Ranch Unit 7	1429	Drainage Insert	Penasquitos	Medium	
1567	Pacific Highlands Ranch Unit 7	1430	Drainage Insert	Penasquitos	Medium	
1568	Pacific Highlands Ranch Unit 7	1431	Drainage Insert	Penasquitos	Medium	
1569	Pacific Highlands Ranch Unit 7	1432	Drainage Insert	Penasquitos	Medium	
1570	Pacific Highlands Ranch Unit 7	1433	Drainage Insert	Penasquitos	Medium	
1571	Pacific Highlands Ranch Unit 7	1434	Drainage Insert	Penasquitos	Medium	
1572	Pacific Highlands Ranch Unit 7	1435	Drainage Insert	Penasquitos	Medium	
1573	Pacific Highlands Ranch Unit 7	1436	Drainage Insert	Penasquitos	Medium	
1574	Pacific Highlands Ranch Unit 7	1437	Drainage Insert	Penasquitos	Medium	
1575	Pacific Highlands Ranch Unit 7	1438	Drainage Insert	Penasquitos	Medium	
1576	Pacific Highlands Ranch Unit 7	1439	Drainage Insert	Penasquitos	Medium	
1577	Pacific Highlands Ranch Unit 7	1440	Drainage Insert	Penasquitos	Medium	
1578	Pacific Highlands Ranch Unit 7	1441	Drainage Insert	Penasquitos	Medium	
1579	Pacific Highlands Ranch Unit 7	1442	Drainage Insert	Penasquitos	Medium	
1580	Pacific Highlands Ranch Unit 7	1443	Drainage Insert	Penasquitos	Medium	
1581	Pacific Highlands Ranch Unit NO.12	1599	Drainage Insert	Penasquitos	Medium	x
1582	Pacific Highlands Ranch Unit NO.12	1600	Drainage Insert	Penasquitos	Medium	x
1583	Pacific Highlands Ranch Unit NO.12	1601	Drainage Insert	Penasquitos	Medium	x
1584	Pacific Highlands Ranch Unit NO.12	1602	Drainage Insert	Penasquitos	Medium	x

#	Project Name	BMP ID	BMP Type	Watershed	TTWQ Priority	Verified
1585	Pacific Highlands Ranch Unit NO.12	1603	Drainage Insert	Penasquitos	Medium	x
1586	Pacific Highlands Ranch Unit NO.12	1604	Drainage Insert	Penasquitos	Medium	x
1587	Pacrel 1 of Pacel Map No 17998	2072	Unknown	Unknown	Unknown	
1588	Pad `J' San Carlos Village	1037	Drainage Insert	San Diego River	Medium	x
1589	Pad `J' San Carlos Village	1038	Drainage Insert	San Diego River	Medium	x
1590	Pad `J' San Carlos Village	2597	Drainage Insert	San Diego River	Medium	x
1591	Padres C Lot	100	Drainage Insert	San Diego Bay	Medium	x
1592	Padres C Lot	2379	Drainage Insert	San Diego Bay	Medium	x
1593	Padres C Lot	2482	Drainage Insert	San Diego Bay	Medium	x
1594	Park & Ride Airport Parking	1675	Drainage Insert	San Diego Bay	Medium	
1595	Park & Ride Airport Parking	2374	Drainage Insert	San Diego Bay	Medium	
1596	Park & Ride Airport Parking	2375	Drainage Insert	San Diego Bay	Medium	
1597	Park & Ride Airport Parking	2376	Drainage Insert	San Diego Bay	Medium	
1598	Park & Ride Airport Parking	2377	Drainage Insert	San Diego Bay	Medium	
1599	Park & Ride Airport Parking	2378	Drainage Insert	San Diego Bay	Medium	
1600	Park Blvd. East	122	Hydrodynamic Separation Systems	San Diego Bay	Medium	
1601	Park Terrace Buildout	1665	Downspout Filter	San Diego Bay	Medium	
1602	Park Terrace Buildout	1666	Downspout Filter	San Diego Bay	Medium	
1603	Park Terrace Buildout	1667	Downspout Filter	San Diego Bay	Medium	
1604	Park Terrace Buildout	1668	Downspout Filter	San Diego Bay	Medium	
1605	Park Terrace Buildout	1669	Downspout Filter	San Diego Bay	Medium	
1606	Park Terrace Buildout	1670	Downspout Filter	San Diego Bay	Medium	
1607	Park Terrace Buildout	1671	Downspout Filter	San Diego Bay	Medium	
1608	Park Terrace Buildout	1672	Downspout Filter	San Diego Bay	Medium	
1609	Park Terrace Buildout	1673	Downspout Filter	San Diego Bay	Medium	
1610	Park Terrace Buildout	1674	Drainage Insert	San Diego Bay	Medium	
1611	Parke Ivy	2141	Drainage Insert	San Diego Bay	Medium	
1612	Parke Ivy	2142	Drainage Insert	San Diego Bay	Medium	
1613	Parke Ivy	2143	Drainage Insert	San Diego Bay	Medium	
1614	Parke Ivy	2144	Drainage Insert	San Diego Bay	Medium	
1615	Parke Ivy	2145	Drainage Insert	San Diego Bay	Medium	
1616	Partridge Residence	268	Bioretention	Mission Bay/La Jolla	Low	
1617	Peerbolte Residence	978	Drainage Insert	San Dieguito River	Medium	
1618	Pegasus	760	Hydrodynamic Separation Systems	Penasquitos	Medium	
1619	Pell Place Condos	2169	Drainage Insert	Penasquitos	Medium	
1620	Pell Place Condos	2170	Drainage Insert	Penasquitos	Medium	

#	Project Name	BMP ID	BMP Type	Watershed	TTWQ Priority	Verified
1621	Pell Place Condos	2171	Drainage Insert	Penasquitos	Medium	
1622	Pell Place Condos	2487	Hydrodynamic Separation Systems	Penasquitos	Medium	x
1623	Pell Place Condos	2488	Hydrodynamic Separation Systems	Penasquitos	Medium	x
1624	Penner Residence	2191	Drainage Insert	Unknown	Medium	
1625	Pepper Tree Villas	1945	Unknown	Unknown	Unknown	
1626	Peterson Residence	921	Drainage Insert	San Dieguito River	Medium	
1627	Piazza Santa Luz, North Plaza	132	Drainage Insert	San Dieguito	Medium	x
1628	Piazza Santa Luz, North Plaza	133	Drainage Insert	San Dieguito	Medium	x
1629	Piazza Santa Luz, North Plaza	134	Drainage Insert	San Dieguito	Medium	
1630	Pino Apartments	2223	Unknown	Unknown	Unknown	
1631	Pioneer Centre-Land Rover Addition	1080	Drainage Insert	Penasquitos	Medium	x
1632	Pioneer Centre-Land Rover Addition	2489	Drainage Insert	Penasquitos		
1633	Pioneer Centre-Land Rover Addition	2490	Filtration Systems	Penasquitos	Medium	x
1634	Piper Ranch (36761)	1735	Drainage Insert	Tijuana	Medium	x
1635	Piper Ranch (36761)	1736	Drainage Insert	Tijuana	Medium	x
1636	Piper Ranch (36761)	1737	Drainage Insert	Tijuana	Medium	x
1637	Piper Ranch (36761)	1738	Drainage Insert	Tijuana	Medium	x
1638	Piper Ranch (36761)	1739	Drainage Insert	Tijuana	Medium	x
1639	Piper Ranch (36761)	1740	Drainage Insert	Tijuana	Medium	x
1640	Piper Ranch (36761)	1741	Drainage Insert	Tijuana	Medium	x
1641	Piper Ranch (36761)	1742	Drainage Insert	Tijuana	Medium	x
1642	Piper Ranch (36761)	1743	Grass Swale or Grass Strip	Tijuana	Low	x
1643	Piper Ranch (36761)	1744	Grass Swale or Grass Strip	Tijuana	Low	x
1644	Piper Ranch (36761)	1745	Grass Swale or Grass Strip	Tijuana	Low	x
1645	Piper Ranch (36761)	2502	Grass Swale or Grass Strip	Tijuana	Low	x
1646	Piper Ranch (36761)	2503	Grass Swale or Grass Strip	Tijuana	Low	x
1647	Piper Ranch (36761)	2504	Drainage Insert	Tijuana	Medium	x
1648	Piper Ranch (36761)	2505	Drainage Insert	Tijuana	Medium	x
1649	Piper Ranch (36761)	2506	Drainage Insert	Tijuana	Medium	x
1650	Piper Ranch (36761)	2507	Drainage Insert	Tijuana	Medium	x
1651	Piper Ranch (36761)	2508	Drainage Insert	Tijuana	Medium	x
1652	Piper Ranch (36761)	2509	Drainage Insert	Tijuana	Medium	x
1653	Piper Ranch (36761)	2510	Drainage Insert	Tijuana	Medium	x
1654	Piper Ranch (36761)	2511	Drainage Insert	Tijuana	Medium	x
1655	Piper Ranch (36761)	2512	Drainage Insert	Tijuana	Medium	x
1656	Piper Ranch (36761)	2513	Drainage Insert	Tijuana	Medium	x

#	Project Name	BMP ID	BMP Type	Watershed	TTWQ Priority	Verified
1657	Piper Ranch (36761)	2514	Drainage Insert	Tijuana	Medium	x
1658	Piper Ranch (36761)	2515	Drainage Insert	Tijuana		
1659	Piper Ranch (36761)	2516	Drainage Insert	Tijuana	Medium	x
1660	Piper Ranch (36761)	2517	Drainage Insert	Tijuana	Medium	x
1661	Plaza Mayor Lot 9 & 18 Otay International Center, Map No 11897	2317	Drainage Insert	Tijuana	Medium	x
1662	Plaza Mayor Lot 9 & 18 Otay International Center, Map No 11897	2318	Drainage Insert	Tijuana	Medium	
1663	Point Loma Nazarene Univ Nease Hall Addition	424	Hydrodynamic Separation Systems	San Diego Bay	Medium	
1664	Point Loma Nazarene Univ Nease Hall Addition	425	Unknown	San Diego Bay	Unknown	
1665	Polselli 3 New Units	708	Unknown	San Diego Bay	Unknown	
1666	Poon Residence	976	Drainage Insert	San Dieguito River	Medium	
1667	Portions of Lots 1-9, Map No 1131	1198	Unknown	Unknown	Unknown	
1668	Posada ROW Permit	2251	Unknown	Unknown	Unknown	
1669	Pourteymour Residence	975	Unknown	San Dieguito River	Unknown	
1670	Pozuolli Lot 1	947	Hydrodynamic Separation Systems	San Dieguito River	Medium	
1671	Presidio View	1150	Hydrodynamic Separation Systems	San Diego River	Medium	x
1672	Presidio View	1151	Hydrodynamic Separation Systems	San Diego River	Medium	x
1673	Presidio View	1152	Hydrodynamic Separation Systems	San Diego River	Medium	x
1674	Price Residence	739	Unknown	Mission Bay/La Jolla	Unknown	
1675	Princess Park in California Terraces	2028	Hydrodynamic Separation Systems	San Diego Bay or Tijuana River	Medium	
1676	Princess Park in California Terraces	2029	Hydrodynamic Separation Systems	San Diego Bay or Tijuana River	Medium	
1677	Princess Park in California Terraces	2030	Hydrodynamic Separation Systems	San Diego Bay or Tijuana River	Medium	
1678	Prospect Street LA Jolla Boulevard	353	Hydrodynamic Separation Systems	Mission Bay/La Jolla	Medium	
1679	Public Improvements for Island Avenue and 6th Avenue	497	Unknown	San Diego Bay	Unknown	
1680	Public Storage Mira Mesa	1957	Drainage Insert	Penasquitos	Medium	x
1681	Public Storage Mira Mesa	1958	Drainage Insert	Penasquitos	Medium	x
1682	Public Storage Mira Mesa	1959	Drainage Insert	Penasquitos	Medium	x
1683	Public Storage Mira Mesa	1960	Drainage Insert	Penasquitos	Medium	x
1684	Public Storage Mira Mesa	1961	Drainage Insert	Penasquitos	Medium	x
1685	Public Storage Mira Mesa	1962	Drainage Insert	Penasquitos	Medium	x
1686	Public Storage Mira Mesa	1963	Drainage Insert	Penasquitos	Medium	x
1687	Public Storage Mira Mesa	1964	Drainage Insert	Penasquitos	Medium	x
1688	Public Storage Mira Mesa	1965	Drainage Insert	Penasquitos	Medium	x
1689	Public Storage Mira Mesa	1966	Drainage Insert	Penasquitos	Medium	
1690	Public Storage Mira Mesa	1967	Unknown	Penasquitos	Unknown	
1691	Public Storage Mira Mesa	1968	Unknown	Penasquitos	Unknown	
1692	Qualcom Morehouse campus	803	Drainage Insert	Penasquitos	Medium	

#	Project Name	BMP ID	BMP Type	Watershed	TTWQ Priority	Verified
1693	Qualcomm Bldg W	2067	Drainage Insert	Penasquitos	Medium	
1694	Qualcomm Bldg W	2068	Drainage Insert	Penasquitos	Medium	
1695	Qualcomm Bldg W	2069	Drainage Insert	Penasquitos	Medium	
1696	Qualcomm Bldg W	2070	Drainage Insert	Penasquitos	Medium	
1697	Qualcomm Parking Garage A	1971	Drainage Insert	Penasquitos	Medium	
1698	Qualcomm Parking Garage A	1972	Drainage Insert	Penasquitos	Medium	
1699	Qualcomm Parking Garage A	1973	Drainage Insert	Penasquitos	Medium	
1700	Qualcomm Parking Garage A	1974	Grass Swale or Grass Strip	Penasquitos	Low	
1701	Qualcomm Parking Garage A	1975	Grass Swale or Grass Strip	Penasquitos	Low	
1702	Raafat New SDU	2291	Unknown	Unknown	Unknown	
1703	Rachal Residence Grading	710	Drainage Insert	San Diego Bay	Medium	
1704	Rachal Residence Grading	711	Drainage Insert	San Diego Bay	Medium	
1705	Rachal Residence III	705	Drainage Insert	San Diego Bay	Medium	
1706	Rajper Residence	909	Drainage Insert	San Dieguito River	Medium	
1707	Ran Roy Printing Co.	1759	Drainage Insert	San Diego River	Medium	
1708	Ran Roy Printing Co.	1760	Drainage Insert	San Diego River	Medium	x
1709	Ran Roy Printing Co.	1761	Drainage Insert	San Diego River	Medium	x
1710	Ran Roy Printing Co.	1762	Grass Swale or Grass Strip	San Diego River	Low	x
1711	Rancho Bernardo Center	185	Drainage Insert	San Dieguito	Medium	
1712	Rancho Bernardo Center	186	Drainage Insert	San Dieguito	Medium	
1713	Rancho Bernardo Center	187	Drainage Insert	San Dieguito	Medium	
1714	Rancho Bernardo Center	188	Drainage Insert	San Dieguito	Medium	
1715	Rancho Bernardo Center	189	Drainage Insert	San Dieguito	Medium	
1716	Rancho Bernardo Center	190	Drainage Insert	San Dieguito	Medium	
1717	Rancho Bernardo Community Park Dog Off-Leash Area	2405	Drainage Insert	San Dieguito	Medium	x
1718	Rancho Bernardo Menlo Equities	165	Extended/Dry Detention Basin with	San Dieguito	Medium	x
1719	Rancho Bernardo Menlo Equities	166	Hydrodynamic Separation Systems	San Dieguito	Medium	
1720	Rancho Pacific #130	119	Drainage Insert	San Dieguito	Medium	
1721	Rancho Pacific Homesite 20	622	Drainage Insert	Penasquitos	Medium	
1722	Rancho Pacifica #88 New SDU	624	Unknown	San Dieguito	Unknown	
1723	Rancho Pacifica Homesit #19	2204	Unknown	Unknown	Unknown	
1724	Rancho Pacifica Homesite # 32	2245	Unknown	Unknown	Unknown	
1725	Rancho Pacifica Homesite #12	458	Unknown	Penasquitos	Unknown	
1726	Rancho Pacifica Homesite #32	505	Drainage Insert	Penasquitos	Medium	
1727	Rancho Pacifica Homesite 8	2044	Drainage Insert	San Dieguito	Medium	
1728	Rancho Pacifica Homesite# 28	511	Drainage Insert	Penasquitos	Medium	

#	Project Name	BMP ID	BMP Type	Watershed	TTWQ Priority	Verified
1729	Rancho Pacifica Homesite#23	2208	Unknown	Unknown	Unknown	
1730	Rancho Pacifica Lot 142	2084	Drainage Insert	San Dieguito	Medium	x
1731	Rancho Pacifica Lot 16	2229	Unknown	Unknown	Unknown	
1732	Rancho Pacifica Lot 17	657	Unknown	Penasquitos	Unknown	
1733	Rancho Penasquitos Skatepark	2406	Infiltration Basin or Trench	Penasquitos	Low	x
1734	Rancho Penasquitos Skatepark	2407	Drainage Insert	Penasquitos	Medium	
1735	Rancho Penasquitos Skatepark	2645	Infiltration Basin or Trench	Penasquitos	Low	x
1736	Rancho Viewridge	572	Drainage Insert	San Diego River	Unknown	x
1737	Rancho Viewridge	2658	Grass Swale or Grass Strip	San Diego River	Low	x
1738	Rancho Viewridge	2659	Bioretention	San Diego River	Low	x
1739	Rancho Viewridge	2660	Drainage Insert	San Diego River	Medium	
1740	Rancho Viewridge	2661	Downspout Filter	San Diego River	Medium	
1741	Rancho Viewridge	2662	Downspout Filter	San Diego River	Medium	
1742	Rancho Viewridge	2663	Downspout Filter	San Diego River	Medium	
1743	Rancho Viewridge	2664	Downspout Filter	San Diego River	Medium	
1744	Rashid Residence (101803)	870	Unknown	Mission Bay/La Jolla	Unknown	
1745	Rashid Residence (108589)	869	Drainage Insert	Mission Bay/La Jolla	Medium	
1746	Reff Residence	866	Drainage Insert	Mission Bay/La Jolla	Medium	
1747	Renaissance @ North Park	2032	Unknown	San Diego Bay	Unknown	
1748	Rescoe Little Italy Storage	256	Unknown	San Diego Bay	Unknown	
1749	Reusser Residence 1681 Pase Bonita	1395	Grass Swale or Grass Strip	Mission Bay/La Jolla	Low	
1750	Rievere Residence	1905	Unknown	San Dieguito River	Unknown	
1751	Rio Courtyard LLC	2184	Unknown	Unknown	Unknown	
1752	Rio San Diego Plaza II	2121	Drainage Insert	San Diego River	Medium	x
1753	Rio San Diego Plaza II	2581	Drainage Insert	San Diego River	Medium	x
1754	Rio Vesta West	979	Drainage Insert	San Diego River	Medium	
1755	Rio Vesta West	980	Drainage Insert	San Diego River	Medium	
1756	Rio Vesta West	981	Hydrodynamic Separation Systems	San Diego River	Medium	
1757	Rippee Residence (10574)	1919	Unknown	Unknown	Unknown	
1758	Rippee Residence (42315)	940	Unknown	San Dieguito River	Unknown	
1759	Rippee Residence (42315)	941	Drainage Insert	San Dieguito River	Medium	
1760	Rivera Drive Townhomes	428	Drainage Insert	Mission Bay/La Jolla	Medium	
1761	Rivera Drive Townhomes	429	Drainage Insert	Mission Bay/La Jolla	Medium	
1762	Rivera Drive Townhomes	430	Drainage Insert	Mission Bay/La Jolla	Medium	
1763	Rivera Drive Townhomes	431	Drainage Insert	Mission Bay/La Jolla	Medium	
1764	Riviera New Apartments	2240	Unknown	Unknown	Unknown	

#	Project Name	BMP ID	BMP Type	Watershed	TTWQ Priority	Verified
1765	Robert's Auto Service	512	Drainage Insert	Mission Bay/La Jolla	Medium	x
1766	Robert's Auto Service	513	Drainage Insert	Mission Bay/La Jolla	Medium	x
1767	Roberts Residence	369	Unknown	Mission Bay/La Jolla	Unknown	
1768	Robertson Residence	1444	Grass Swale or Grass Strip	Penasquitos	Low	
1769	Robertson's Ready Mix Inc.	740	Grass Swale or Grass Strip	Penasquitos	Unknown	
1770	Robertson's Ready Mix Inc.	741	Grass Swale or Grass Strip	Penasquitos	Unknown	
1771	Robinson & Herbert's Duplex	412	Unknown	San Diego River or San Diego Bay	Unknown	
1772	Roman Catholic Bishop Of San Diego	326	Grass Swale or Grass Strip	San Diego River	Low	x
1773	Roman Catholic Bishop Of San Diego	327	Drainage Insert	San Diego River	Medium	x
1774	Roman Catholic Bishop Of San Diego	328	Drainage Insert	San Diego River	Medium	x
1775	Roman Catholic Bishop Of San Diego	2629	Grass Swale or Grass Strip	San Diego River		
1776	Rosenthal Home	2106	Drainage Insert	San Dieguito River	Medium	
1777	Ross Residence (88389)	946	Unknown	Mission Bay/La Jolla	Unknown	
1778	Ross Residence (99330)	1939	Drainage Insert	San Dieguito River	Medium	
1779	Rubenstein Residence	2210	Unknown	Unknown	Unknown	
1780	Sabin Residence	944	Unknown	Mission Bay/La Jolla	Unknown	
1781	Sabre Springs Industrial Park Unit No. 3, Lots 10, 11, 12	2096	Hydrodynamic Separation Systems	Penasquitos or San Dieguito	Medium	
1782	Sabre Springs Industrial Park Unit No. 3, Lots 10, 11, 12	2097	Hydrodynamic Separation Systems	Penasquitos or San Dieguito	Medium	
1783	Sabre Springs Industrial Park Unit No. 3, Lots 10, 11, 12	2098	Hydrodynamic Separation Systems	Penasquitos or San Dieguito	Medium	
1784	Sabre SpringsPlaza	70	Hydrodynamic Separation Systems	Penasquitos or San Dieguito	Medium	
1785	Safdie Residence	2076	Unknown	Mission Bay/La Jolla	Unknown	
1786	Saint Augustine	323	Hydrodynamic Separation Systems	San Diego Bay	Medium	x
1787	San Diego Jewish Academy Sports Fields	77	Hydrodynamic Separation Systems	Penasquitos	Medium	
1788	San Diego Jewish Academy Sports Fields	78	Hydrodynamic Separation Systems	Penasquitos	Medium	
1789	San Diego Tech Office G/ROW	2350	Unknown	San Diego Bay or Tijuana River	Unknown	
1790	San Diego Unified School District	2124	Drainage Insert	Penasquitos	Medium	
1791	San Diego Unified School District	2655	Bioretention	Penasquitos	Low	x
1792	San Diego Unified School District	2656	Bioretention	Penasquitos	Low	x
1793	San Diego Wild Animal Park New Transportation Systems	158	Drainage Insert	San Dieguito River	Medium	
1794	San Diego Wild Animal Park New Transportation Systems	159	Drainage Insert	San Dieguito River	Medium	
1795	San Dieguito Restoration	2104	Grass Swale or Grass Strip	Penasquitos or San Dieguito	Low	
1796	San Jose Place Triplex Sustainb	984	Unknown	Mission Bay/La Jolla	Unknown	
1797	San Ysidro Heath Center Parking Lots and Cottonwood Road	442	Drainage Insert	Tijuana	Medium	x
1798	San Ysidro Heath Center Parking Lots and Cottonwood Road	443	Drainage Insert	Tijuana	Medium	x
1799	San Ysidro Heath Center Parking Lots and Cottonwood Road	444	Drainage Insert	Tijuana	Medium	x
1800	Santa Barbara - MBO	1908	Unknown	Unknown	Unknown	

#	Project Name	BMP ID	BMP Type	Watershed	TTWQ Priority	Verified
1801	Santa Barbara - MBO	1938	Unknown	Unknown	Unknown	
1802	Santa Barbara - MBO	1941	Unknown	Unknown	Unknown	
1803	Santa Clara Triplex	2259	Unknown	Unknown	Unknown	
1804	Santa Fe 6	85	Hydrodynamic Separation Systems	San Diego Bay	Medium	
1805	Santa Luz #4	1148	Drainage Insert	San Dieguito River	Medium	
1806	Santa Luz Lot 107 unit 2	2	Drainage Insert	San Dieguito River	Medium	
1807	Santa Luz Lot 17	938	Drainage Insert	San Dieguito River	Medium	
1808	Santa Luz Lot 23	2027	Drainage Insert	San Dieguito River	Medium	
1809	Santa Luz Lot 5	135	Grass Swale or Grass Strip	San Dieguito River	Low	
1810	Santa Luz Lot 5	136	Grass Swale or Grass Strip	San Dieguito River	Low	
1811	Santa Luz Lot 8	902	Grass Swale or Grass Strip	San Dieguito River	Low	
1812	Santa Luz Lot 8	903	Grass Swale or Grass Strip	San Dieguito River	Low	
1813	Santa Monica Ave LLC	2255	Unknown	Unknown	Unknown	
1814	Santa Monica Ave LLC	2256	Unknown	Unknown	Unknown	
1815	Santa Monica Ave LLC	2257	Unknown	Unknown	Unknown	
1816	Santa Monica Ave LLC	2258	Unknown	Unknown	Unknown	
1817	Santaluz Lot 1-192	950	Drainage Insert	San Dieguito River	Medium	
1818	Santaluz Lot 16 Unit 3	2280	Unknown	Unknown	Unknown	
1819	Santaluz Lot 27 Unit6	926	Drainage Insert	San Dieguito River	Medium	
1820	SantaLuz Lot#5 New SDU	943	Unknown	San Dieguito River	Unknown	
1821	Santaluz North Affordable Housing Site	1287	Hydrodynamic Separation Systems	San Dieguito River	Medium	
1822	Santaluz Unit 13	1298	Grass Swale or Grass Strip	San Dieguito River	Low	
1823	Santaluz Unit 22 Lot 6	138	Drainage Insert	San Dieguito River	Medium	
1824	Santaluz, Lot 27, Unit 7	2109	Drainage Insert	San Dieguito River	Medium	
1825	Santaluz, Lot 27, Unit 7	2110	Drainage Insert	San Dieguito River	Medium	
1826	Savannah Terrace Sabre Springs Area 16, Lot 3	3	Drainage Insert	Penasquitos	Medium	x
1827	Schloss New SDU	1949	Unknown	Unknown	Unknown	
1828	Schmid Addition	594	Unknown	San Diego Bay	Unknown	
1829	Schmidt Residence	935	Drainage Insert	San Dieguito River	Medium	
1830	Schroeder Residence	289	Drainage Insert	Mission Bay/La Jolla	Medium	
1831	Schroeder Residence	290	Drainage Insert	Mission Bay/La Jolla	Medium	
1832	Scientific Research LJ Commons	573	Drainage Insert	Mission Bay/La Jolla	Medium	x
1833	Scientific Research LJ Commons	574	Drainage Insert	Mission Bay/La Jolla	Medium	x
1834	Scientific Research LJ Commons	2593	Drainage Insert	Mission Bay/La Jolla	Medium	x
1835	Scientific Research LJ Commons	2594	Drainage Insert	Mission Bay/La Jolla	Medium	x
1836	Scripps Gateway YMCA	18	Extended/Dry Detention Basin with	Penasquitos	Low	

#	Project Name	BMP ID	BMP Type	Watershed	TTWQ Priority	Verified
1837	Scripps Hospital La Jolla	481	Drainage Insert	Mission Bay/La Jolla	Medium	
1838	Scripps Hospital La Jolla	482	Drainage Insert	Mission Bay/La Jolla	Medium	
1839	Scripps Mercy Hospital	774	Grass Swale or Grass Strip	San Diego River or San Diego Bay	Low	
1840	Scripps Northridge Pad "D" (2726)	2115	Drainage Insert	Penasquitos	Medium	
1841	Scripps Northridge Pad "D" (2726)	2116	Drainage Insert	Penasquitos	Medium	
1842	Scripps Northridge Pad "D" (2726)	2117	Drainage Insert	Penasquitos	Medium	
1843	Scripps Northridge Pad "D" (2726)	2118	Drainage Insert	Penasquitos	Medium	
1844	Scripps Northridge Pad "D" (2726)	2119	Hydrodynamic Separation Systems	Penasquitos	Medium	x
1845	Scripps Northridge Pad "D" (2726)	2120	Hydrodynamic Separation Systems	Penasquitos	Medium	x
1846	Scripps Northridge Pad "D" (51170)	2343	Extended/Dry Detention Basin with	Penasquitos	Low	
1847	Scripps Processing Facility	57	Drainage Insert	Mission Bay/La Jolla	Medium	
1848	Scripps Processing Facility	58	Drainage Insert	Mission Bay/La Jolla	Medium	
1849	Scull Grading Improvements	38	Drainage Insert	Mission Bay/La Jolla	Medium	
1850	Scull Grading Improvements	39	Drainage Insert	Mission Bay/La Jolla	Medium	
1851	Scull Grading Improvements	40	Drainage Insert	Mission Bay/La Jolla	Medium	
1852	Scull Grading Improvements	41	Drainage Insert	Mission Bay/La Jolla	Medium	
1853	Scull Grading Improvements	42	Drainage Insert	Mission Bay/La Jolla	Medium	
1854	Scull Grading Improvements	43	Drainage Insert	Mission Bay/La Jolla	Medium	
1855	Scull Grading Improvements	44	Drainage Insert	Mission Bay/La Jolla	Medium	
1856	Scull Grading Improvements	45	Drainage Insert	Mission Bay/La Jolla	Medium	
1857	Scull Grading Improvements	46	Drainage Insert	Mission Bay/La Jolla	Medium	
1858	Scull Grading Improvements	47	Drainage Insert	Mission Bay/La Jolla	Medium	
1859	Scull Grading Improvements	48	Drainage Insert	Mission Bay/La Jolla	Medium	
1860	Scull Grading Improvements	49	Drainage Insert	Mission Bay/La Jolla	Medium	
1861	Scull Grading Improvements	50	Drainage Insert	Mission Bay/La Jolla	Medium	
1862	Scull Grading Improvements	51	Drainage Insert	Mission Bay/La Jolla	Medium	
1863	Scull Grading Improvements	52	Drainage Insert	Mission Bay/La Jolla	Medium	
1864	Scull Grading Improvements	53	Drainage Insert	Mission Bay/La Jolla	Medium	
1865	Scull Grading Improvements	54	Drainage Insert	Mission Bay/La Jolla	Medium	
1866	SDG&E Parking Lot Improvement	673	Drainage Insert	San Diego River	Medium	
1867	SDSU Parking Structure	483	Drainage Insert	San Diego Bay	Medium	
1868	SDSU Parking Structure	484	Unknown	San Diego Bay	Unknown	
1869	SDSU/ USGS Cooperative Environmental Lab	276	Drainage Insert	San Diego Bay	Medium	x
1870	SDSU/ USGS Cooperative Environmental Lab	2415	Drainage Insert	San Diego Bay	Medium	
1871	SDSU/ USGS Cooperative Environmental Lab	2416	Grass Swale or Grass Strip	San Diego Bay	Low	x
1872	Sea Cliff Cottage	2301	Unknown	Unknown	Unknown	

#	Project Name	BMP ID	BMP Type	Watershed	TTWQ Priority	Verified
1873	Sempra Energy Meter Reading Relocation	1529	Drainage Insert	San Diego River	Medium	x
1874	Sempra Energy Meter Reading Relocation	2665	Drainage Insert	San Diego River	Medium	x
1875	Sempra Energy Meter Reading Relocation	2666	Drainage Insert	San Diego River	Medium	x
1876	Sempra Energy Meter Reading Relocation	2667	Drainage Insert	San Diego River	Medium	x
1877	Sempra Energy Meter Reading Relocation	2668	Grass Swale or Grass Strip	San Diego River	Low	x
1878	Sempra Market	329	Drainage Insert	San Diego Bay	Medium	x
1879	Sempra Market	330	Drainage Insert	San Diego Bay	Medium	x
1880	Sempra Market	331	Drainage Insert	San Diego Bay	Medium	x
1881	Sempra Market	332	Drainage Insert	San Diego Bay	Medium	x
1882	Sempra Market	333	Drainage Insert	San Diego Bay	Medium	x
1883	Sempra Market	334	Drainage Insert	San Diego Bay	Medium	x
1884	Sempra Market	335	Drainage Insert	San Diego Bay	Medium	x
1885	Sempra Market	336	Drainage Insert	San Diego Bay	Medium	x
1886	Sempra Market	337	Drainage Insert	San Diego Bay	Medium	x
1887	Sempra Market	2646	Drainage Insert	San Diego Bay	Medium	x
1888	Sequoia Street Residences	446	Unknown	Mission Bay/La Jolla	Unknown	
1889	Serra Mesa/Kearny Mesa Branch Library	2387	Hydrodynamic Separation Systems	San Diego River	Medium	x
1890	Shaanan Residence	868	Unknown	Mission Bay/La Jolla	Unknown	
1891	Shahabi Residence	1467	Drainage Insert	San Dieguito River	Medium	
1892	Sharf New SDU	623	Drainage Insert	Penasquitos	Medium	
1893	Sharkey Residence	908	Drainage Insert	San Dieguito River	Medium	
1894	Sharp Memorial Hospital	742	Unknown	San Diego River	Unknown	
1895	Sharp Parking Facility Parking Garage 3	952	Hydrodynamic Separation Systems	San Diego River	Medium	x
1896	Sherman Elementary	491	Hydrodynamic Separation Systems	San Diego Bay	Medium	
1897	Sherman Elementary	492	Unknown	San Diego Bay	Unknown	
1898	Sherman Elementary	493	Unknown	San Diego Bay	Unknown	
1899	Shiefer and Sons Building- Candy Factory	402	Unknown	San Diego Bay	Unknown	
1900	Shurgard Storage	193	Drainage Insert	San Diego Bay	Medium	x
1901	Shurgard Storage	2531	Drainage Insert	San Diego Bay	Medium	x
1902	Sidney Kimmel Cancer Center Buildings 3 & 4	316	Drainage Insert	Penasquitos	Medium	
1903	Sidney Kimmel Cancer Center Buildings 3 & 4	317	Drainage Insert	Penasquitos	Medium	
1904	Sidney Kimmel Cancer Center Buildings 3 & 4	318	Drainage Insert	Penasquitos	Medium	
1905	Siempre Viva Business Park (51515)	1861	Drainage Insert	Tijuana	Medium	x
1906	Siempre Viva Business Park (51515)	1862	Drainage Insert	Tijuana	Medium	x
1907	Siempre Viva Business Park (51515)	1863	Drainage Insert	Tijuana	Medium	x
1908	Siempre Viva Business Park (51515)	1864	Drainage Insert	Tijuana	Medium	x

#	Project Name	BMP ID	BMP Type	Watershed	TTWQ Priority	Verified
1909	Siempre Viva Business Park (51515)	1865	Drainage Insert	Tijuana	Medium	x
1910	Siempre Viva Business Park (51515)	1866	Drainage Insert	Tijuana	Medium	x
1911	Siempre Viva Business Park (51515)	1867	Drainage Insert	Tijuana	Medium	x
1912	Siempre Viva Business Park (51515)	1868	Drainage Insert	Tijuana	Medium	
1913	Siempre Viva Business Park Bldg 11	1039	Drainage Insert	Tijuana	Medium	x
1914	Siempre Viva Business Park Bldg 11	1040	Drainage Insert	Tijuana	Medium	x
1915	Siempre Viva Business Park Bldg 11	1041	Drainage Insert	Tijuana	Medium	x
1916	Siempre Viva Business Park Bldg 11	1042	Drainage Insert	Tijuana	Medium	x
1917	Siempre Viva Business Park Bldg 11	1043	Drainage Insert	Tijuana	Medium	
1918	Silberstein Residence	296	Unknown	Mission Bay/La Jolla	Unknown	
1919	Singer Residence	2238	Unknown	Unknown	Unknown	
1920	Skyline Hills	1956	Hydrodynamic Separation Systems	San Diego Bay	Medium	
1921	Smart Corner	1597	Hydrodynamic Separation Systems	San Diego Bay	Medium	
1922	Smythe Residence	257	Grass Swale or Grass Strip	Tijuana River	Low	
1923	Smythe Residence	258	Grass Swale or Grass Strip	Tijuana River	Low	
1924	Social Security Facilty	362	Drainage Insert	San Diego River	Medium	
1925	Social Security Facilty	363	Drainage Insert	San Diego River	Medium	
1926	Social Security Facilty	364	Drainage Insert	San Diego River	Medium	
1927	Social Security Facilty	365	Downspout Filter	San Diego River	Medium	
1928	Social Security Facilty	366	Downspout Filter	San Diego River	Medium	
1929	Social Security Facilty	367	Downspout Filter	San Diego River	Medium	
1930	Social Security Facilty	368	Downspout Filter	San Diego River	Medium	
1931	Solano Addition	716	Unknown	San Diego Bay	Unknown	
1932	Solano Addition	717	Unknown	San Diego Bay	Unknown	
1933	Soledad Creek Village	87	Drainage Insert	Penasquitos or San Dieguito	Medium	
1934	Soledad Creek Village	88	Drainage Insert	Penasquitos or San Dieguito	Medium	
1935	Soledad Creek Village	89	Drainage Insert	Penasquitos or San Dieguito	Medium	
1936	Soledad Creek Village	90	Drainage Insert	Penasquitos or San Dieguito	Medium	
1937	Soledad Creek Village	91	Drainage Insert	Penasquitos or San Dieguito	Medium	
1938	Sorrento Gateway	595	Hydrodynamic Separation Systems	Penasquitos	Medium	
1939	Sorrento Gateway	596	Drainage Insert	Penasquitos	Medium	
1940	Sorrento Gateway	597	Drainage Insert	Penasquitos	Medium	
1941	Sorrento Gateway	598	Drainage Insert	Penasquitos	Medium	
1942	Sorrento Mesa Hand Carwash and Spa, Inc.	822	Grass Swale or Grass Strip	Penasquitos	Low	x
1943	Sorrento Mesa Hand Carwash and Spa, Inc.	823	Grass Swale or Grass Strip	Penasquitos	Low	x
1944	Sorrento Mesa Hand Carwash and Spa, Inc.	824	Drainage Insert	Penasquitos	Medium	x

#	Project Name	BMP ID	BMP Type	Watershed	TTWQ Priority	Verified
1945	Sorrento South Corporate Center Expansion	1079	Drainage Insert	Penasquitos	Medium	
1946	South Otay Mesa Business Park II	1018	Drainage Insert	San Diego Bay or Tijuana River	Medium	
1947	South Otay Mesa Business Park II	1019	Drainage Insert	San Diego Bay or Tijuana River	Medium	
1948	South Otay Mesa Business Park II	1020	Drainage Insert	San Diego Bay or Tijuana River	Medium	
1949	South Otay Mesa Business Park II	1021	Drainage Insert	San Diego Bay or Tijuana River	Medium	
1950	South Otay Mesa Business Park II	1022	Drainage Insert	San Diego Bay or Tijuana River	Medium	
1951	South Otay Mesa Business Park II	1023	Unknown	San Diego Bay or Tijuana River	Unknown	
1952	South Otay Mesa Business Park II	1024	Unknown	San Diego Bay or Tijuana River	Unknown	
1953	Southwest Middle School	292	Hydrodynamic Separation Systems	San Diego Bay or Tijuana River	Medium	
1954	Sparrow Residence	748	Drainage Insert	Mission Bay/La Jolla	Medium	
1955	Sparrow Residence	749	Drainage Insert	Mission Bay/La Jolla	Medium	
1956	Sparrow Residence	750	Drainage Insert	Mission Bay/La Jolla	Medium	
1957	Spectrum Corporate Center at San Diego Spectrum	1800	Drainage Insert	San Diego River	Medium	
1958	Spectrum Corporate Center at San Diego Spectrum	1801	Drainage Insert	San Diego River	Medium	
1959	Spectrum Corporate Center at San Diego Spectrum	1802	Drainage Insert	San Diego River	Medium	
1960	Spectrum Corporate Center at San Diego Spectrum	1803	Drainage Insert	San Diego River	Medium	
1961	Spectrum Corporate Center at San Diego Spectrum	1804	Drainage Insert	San Diego River	Medium	
1962	Spectrum Corporate Center at San Diego Spectrum	1805	Drainage Insert	San Diego River	Medium	
1963	Spectrum Corporate Center at San Diego Spectrum	1806	Drainage Insert	San Diego River	Medium	
1964	Spectrum Corporate Center at San Diego Spectrum	1807	Drainage Insert	San Diego River	Medium	
1965	Spectrum Corporate Center at San Diego Spectrum	1808	Drainage Insert	San Diego River	Medium	
1966	Spectrum Corporate Center at San Diego Spectrum	1809	Drainage Insert	San Diego River	Medium	
1967	Spectrum Corporate Center at San Diego Spectrum	1810	Drainage Insert	San Diego River	Medium	
1968	Spectrum Corporate Center at San Diego Spectrum	1811	Drainage Insert	San Diego River	Medium	
1969	Spectrum Corporate Center at San Diego Spectrum	1812	Drainage Insert	San Diego River	Medium	
1970	Spectrum Corporate Center at San Diego Spectrum	1813	Drainage Insert	San Diego River	Medium	
1971	Spectrum Corporate Center at San Diego Spectrum	1814	Drainage Insert	San Diego River	Medium	
1972	Spectrum Corporate Center at San Diego Spectrum	1815	Drainage Insert	San Diego River	Medium	
1973	Spectrum Corporate Plaza Lot 3- San Diego Spectrum	1066	Hydrodynamic Separation Systems	San Diego River	Medium	
1974	Spectrum Corporate Plaza Lot 3- San Diego Spectrum	1067	Drainage Insert	San Diego River	Medium	
1975	Spectrum Corporate Plaza Lot 3- San Diego Spectrum	1068	Drainage Insert	San Diego River	Medium	
1976	Spectrum Corporate Plaza Lot 3- San Diego Spectrum	1069	Drainage Insert	San Diego River	Medium	
1977	Spectrum Corporate Plaza Lot 3- San Diego Spectrum	1070	Drainage Insert	San Diego River	Medium	
1978	Spectrum Corporate Plaza Lot 3- San Diego Spectrum	1071	Drainage Insert	San Diego River	Medium	
1979	Spectrum Corporate Plaza Lot 3- San Diego Spectrum	1072	Drainage Insert	San Diego River	Medium	
1980	Spectrum Corporate Plaza Lot 3- San Diego Spectrum	1073	Drainage Insert	San Diego River	Medium	

#	Project Name	BMP ID	BMP Type	Watershed	TTWQ Priority	Verified
1981	Spectrum Corporate Plaza Lot 3- San Diego Spectrum	1074	Drainage Insert	San Diego River	Medium	
1982	Spectrum Corporate Plaza Lot 3- San Diego Spectrum	1075	Drainage Insert	San Diego River	Medium	
1983	Spectrum Corporate Plaza Lot 3- San Diego Spectrum	1076	Drainage Insert	San Diego River	Medium	
1984	Spectrum Corporate Plaza Lot 3- San Diego Spectrum	1077	Drainage Insert	San Diego River	Medium	
1985	Spectrum Terrace	1528	Unknown	San Diego River or San Diego Bay	Unknown	
1986	Sperry Grading Plans	98	Drainage Insert	Penasquitos or San Dieguito	Medium	
1987	Sperry Grading Plans	99	Drainage Insert	Penasquitos or San Dieguito	Medium	
1988	St Augustine School Phase 1 Classroom Building	322	Unknown	San Diego Bay	Unknown	
1989	St. Stephens Senior Apartments	734	Drainage Insert	San Diego Bay	Medium	
1990	St. Stephens Senior Apartments	735	Drainage Insert	San Diego Bay	Medium	
1991	St. Stephens Senior Apartments	736	Drainage Insert	San Diego Bay	Medium	
1992	St. Stephens Senior Apartments	737	Drainage Insert	San Diego Bay	Medium	
1993	Steve John Residence	2227	Unknown	Unknown	Unknown	
1994	Stingaree Gaslamp Quarter	498	Unknown	San Diego Bay	Unknown	
1995	Stodelle /Right of Way permit	2235	Unknown	Unknown	Unknown	
1996	Stoff Residence Lot 103	692	Drainage Insert	Penasquitos	Medium	
1997	Stone Residence	788	Drainage Insert	Mission Bay/La Jolla	Medium	
1998	Stone Residence	789	Drainage Insert	Mission Bay/La Jolla	Medium	
1999	Stone Residence	790	Drainage Insert	Mission Bay/La Jolla	Medium	
2000	Stricker Apartments	314	Grass Swale or Grass Strip	San Diego Bay	Low	
2001	Stricker Apartments	315	Drainage Insert	San Diego Bay	Medium	
2002	Sudberry Residence	961	Drainage Insert	Mission Bay/La Jolla	Medium	x
2003	Sudberry Residence	962	Drainage Insert	Mission Bay/La Jolla	Medium	x
2004	Sudberry Residence	963	Drainage Insert	Mission Bay/La Jolla	Medium	x
2005	Sudberry Residence	964	Drainage Insert	Mission Bay/La Jolla	Medium	
2006	Summerwind Village Apartments	1947	Drainage Insert	San Diego Bay	Medium	x
2007	Summerwind Village Apartments	1948	Drainage Insert	San Diego Bay	Medium	x
2008	Sunroad Centrum G/PI/Ded	1816	Drainage Insert	San Diego River	Medium	
2009	Sunroad Centrum G/PI/Ded	1817	Drainage Insert	San Diego River	Medium	
2010	Sunroad Centrum G/PI/Ded	1818	Drainage Insert	San Diego River	Medium	
2011	Sunroad Centrum G/PI/Ded	1819	Drainage Insert	San Diego River	Medium	
2012	Sunroad Centrum G/PI/Ded	1820	Drainage Insert	San Diego River	Medium	
2013	Sunroad Centrum G/PI/Ded	1821	Drainage Insert	San Diego River	Medium	
2014	Sunroad Centrum G/PI/Ded	1822	Drainage Insert	San Diego River	Medium	
2015	Sunroad Centrum G/PI/Ded	1823	Drainage Insert	San Diego River	Medium	
2016	Sunroad Centrum G/PI/Ded	1824	Drainage Insert	San Diego River	Medium	

#	Project Name	BMP ID	BMP Type	Watershed	TTWQ Priority	Verified
2017	Sunroad Centrum G/PI/Ded	1825	Drainage Insert	San Diego River	Medium	
2018	Sunroad Centrum G/PI/Ded	1826	Drainage Insert	San Diego River	Medium	
2019	Sunroad Centrum G/PI/Ded	1827	Drainage Insert	San Diego River	Medium	
2020	Sunroad Centrum G/PI/Ded	1828	Drainage Insert	San Diego River	Medium	
2021	Sunroad Centrum G/PI/Ded	1829	Drainage Insert	San Diego River	Medium	
2022	Sunroad Centrum G/PI/Ded	1830	Drainage Insert	San Diego River	Medium	
2023	Sunset Cove	1775	Hydrodynamic Separation Systems	Mission Bay/La Jolla	Medium	
2024	Sunstate Warehouse Building	732	Drainage Insert	Penasquitos	Medium	
2025	Svedlund Duplex	874	Unknown	Mission Bay/La Jolla	Unknown	
2026	Sydney House	355	Unknown	San Diego Bay	Unknown	
2027	SYR Residence	967	Drainage Insert	San Dieguito River	Medium	
2028	Taiwanese Lutheran Church	4	Drainage Insert	Penasquitos	Medium	x
2029	Taiwanese Lutheran Church	2641	Drainage Insert	Penasquitos	Medium	x
2030	Taiwanese Lutheran Church	2643	Drainage Insert	Penasquitos	Medium	x
2031	Taiwanese Lutheran Church	2644	Drainage Insert	Penasquitos	Medium	x
2032	Temple Emanu-El	793	Unknown	San Diego River	Unknown	
2033	The Cairo	415	Downspout Filter	San Diego Bay	Medium	x
2034	The Cairo	416	Downspout Filter	San Diego Bay	Medium	
2035	The Cairo	417	Downspout Filter	San Diego Bay	Medium	
2036	The Cairo	418	Downspout Filter	San Diego Bay	Medium	
2037	The Cairo	419	Downspout Filter	San Diego Bay	Medium	
2038	The Church of Jesus Christ of Latter Day Saints	125	Unknown	San Dieguito River	Unknown	
2039	The Egyptian	2315	Unknown	San Diego River or San Diego Bay	Unknown	
2040	The Mark Condominiums	1682	Downspout Filter	San Diego Bay	Medium	
2041	The Mark Condominiums	1683	Drainage Insert	San Diego Bay	Medium	
2042	The Mark Condominiums	1684	Drainage Insert	San Diego Bay	Medium	
2043	The Mark Condominiums	1685	Drainage Insert	San Diego Bay	Medium	
2044	The Mark Condominiums	1686	Drainage Insert	San Diego Bay	Medium	
2045	The Mark Condominiums	1687	Drainage Insert	San Diego Bay	Medium	
2046	The Mark Condominiums	1688	Drainage Insert	San Diego Bay	Medium	
2047	The Mark Condominiums	1689	Drainage Insert	San Diego Bay	Medium	
2048	The Mark Condominiums	1690	Drainage Insert	San Diego Bay	Medium	
2049	The Mark Condominiums	1691	Drainage Insert	San Diego Bay	Medium	
2050	The Mark Condominiums	1692	Drainage Insert	San Diego Bay	Medium	
2051	The Mark Condominiums	1693	Drainage Insert	San Diego Bay	Medium	
2052	The Mark Condominiums	1694	Drainage Insert	San Diego Bay	Medium	

#	Project Name	BMP ID	BMP Type	Watershed	TTWQ Priority	Verified
2053	The Mark Condominiums	1695	Drainage Insert	San Diego Bay	Medium	
2054	The Mark Condominiums	1696	Drainage Insert	San Diego Bay	Medium	
2055	The Mark Condominiums	1697	Drainage Insert	San Diego Bay	Medium	
2056	The Mark Condominiums	1698	Drainage Insert	San Diego Bay	Medium	
2057	The Mark Condominiums	1699	Drainage Insert	San Diego Bay	Medium	
2058	The Mark Condominiums	1700	Drainage Insert	San Diego Bay	Medium	
2059	The Mark Condominiums	1701	Drainage Insert	San Diego Bay	Medium	
2060	The Mark Condominiums	1702	Drainage Insert	San Diego Bay	Medium	
2061	The Mark Condominiums	1703	Drainage Insert	San Diego Bay	Medium	
2062	The Mark Condominiums	1704	Drainage Insert	San Diego Bay	Medium	
2063	The Mark Condominiums	1705	Drainage Insert	San Diego Bay	Medium	
2064	The Mark Condominiums	1706	Drainage Insert	San Diego Bay	Medium	
2065	The Mark Condominiums	1707	Drainage Insert	San Diego Bay	Medium	
2066	The Mark Condominiums	1708	Drainage Insert	San Diego Bay	Medium	
2067	The Mark Condominiums	1709	Drainage Insert	San Diego Bay	Medium	
2068	The Mark Condominiums	1710	Drainage Insert	San Diego Bay	Medium	
2069	The Mark Condominiums	1711	Drainage Insert	San Diego Bay	Medium	
2070	The Mark Condominiums	1712	Drainage Insert	San Diego Bay	Medium	
2071	The Mark Condominiums	1713	Drainage Insert	San Diego Bay	Medium	
2072	The Pinnacle	1944	Hydrodynamic Separation Systems	Unknown	Medium	
2073	The public right of way surrounding 170 6th ane	2349	Unknown	San Diego Bay or Tijuana River	Unknown	
2074	The Rock Church	266	Drainage Insert	San Diego Bay	Medium	x
2075	The Rock Church	2611	Drainage Insert	San Diego Bay	Medium	x
2076	The Rock Church	2612	Drainage Insert	San Diego Bay	Medium	x
2077	The Shop @ Spectrum, Grading, PI	2059	Drainage Insert	San Diego River	Medium	x
2078	The Shop @ Spectrum, Grading, PI	2060	Drainage Insert	San Diego River	Medium	x
2079	The Shop @ Spectrum, Grading, PI	2483	Grass Swale or Grass Strip	San Diego River	Low	x
2080	The Terraces at Copley Point	753	Hydrodynamic Separation Systems	Mission Bay/La Jolla or San Diego	Medium	
2081	The Terraces at Copley Point	754	Grass Swale or Grass Strip	Mission Bay/La Jolla or San Diego	Low	
2082	The Terraces at Copley Point	755	Grass Swale or Grass Strip	Mission Bay/La Jolla or San Diego	Low	
2083	The Terraces at Copley Point	756	Grass Swale or Grass Strip	Mission Bay/La Jolla or San Diego	Low	
2084	The Terraces at Copley Point	757	Grass Swale or Grass Strip	Mission Bay/La Jolla or San Diego	Low	
2085	The Terraces at Copley Point	758	Grass Swale or Grass Strip	Mission Bay/La Jolla or San Diego	Low	
2086	The Terraces at Copley Point	759	Grass Swale or Grass Strip	Mission Bay/La Jolla or San Diego	Low	
2087	Thomas Ave West New SDU	1922	Unknown	Unknown	Unknown	
2088	Thomas Ave West New SDU	1923	Unknown	Unknown	Unknown	

#	Project Name	BMP ID	BMP Type	Watershed	TTWQ Priority	Verified
2089	Three Canyons - Lot 1	93	Drainage Insert	Penasquitos	Medium	
2090	Three Canyons - Lot 2	94	Drainage Insert	Penasquitos	Medium	
2091	Three Piper Ranch Business Park	1537	Drainage Insert	San Diego Bay or Tijuana River	Medium	
2092	Three Piper Ranch Business Park	1538	Drainage Insert	San Diego Bay or Tijuana River	Medium	
2093	Three Piper Ranch Business Park	1539	Drainage Insert	San Diego Bay or Tijuana River	Medium	
2094	Three Piper Ranch Business Park	1540	Drainage Insert	San Diego Bay or Tijuana River	Medium	
2095	Three Piper Ranch Business Park	1541	Drainage Insert	San Diego Bay or Tijuana River	Medium	
2096	Three Piper Ranch Business Park	1542	Drainage Insert	San Diego Bay or Tijuana River	Medium	
2097	Three Piper Ranch Business Park	1543	Drainage Insert	San Diego Bay or Tijuana River	Medium	
2098	Three Piper Ranch Business Park	1544	Drainage Insert	San Diego Bay or Tijuana River	Medium	
2099	Three Piper Ranch Business Park	1545	Drainage Insert	San Diego Bay or Tijuana River	Medium	
2100	Three Piper Ranch Business Park	1546	Drainage Insert	San Diego Bay or Tijuana River	Medium	
2101	Three Piper Ranch Business Park	1547	Drainage Insert	San Diego Bay or Tijuana River	Medium	
2102	Three Piper Ranch Business Park	1548	Drainage Insert	San Diego Bay or Tijuana River	Medium	
2103	Tierrasanta Seventh Day Church	67	Drainage Insert	San Diego River	Medium	
2104	Tierrasanta Seventh Day Church	68	Drainage Insert	San Diego River	Medium	
2105	Tierrasanta Seventh Day Church	69	Drainage Insert	San Diego River	Medium	
2106	Tierrasanta Vision Center, Family Optometry	771	Drainage Insert	San Diego River	Medium	x
2107	Tierrasanta Vision Center, Family Optometry	772	Drainage Insert	San Diego River	Medium	x
2108	Time Warner Cable Facility	15	Drainage Insert	Penasquitos	Medium	
2109	Time Warner Cable Facility	16	Drainage Insert	Penasquitos	Medium	x
2110	Time Warner Cable Facility	17	Drainage Insert	Penasquitos	Medium	x
2111	Toliver Residence	1943	Drainage Insert	San Dieguito River	Medium	
2112	Tommy's Restaurant	877	Drainage Insert	Mission Bay/La Jolla	Medium	
2113	Tommy's Restaurant	878	Drainage Insert	Mission Bay/La Jolla	Medium	x
2114	Tommy's Restaurant	879	Drainage Insert	Mission Bay/La Jolla	Medium	x
2115	Torrey Corner	1605	Drainage Insert	Penasquitos	Medium	x
2116	Torrey Corner	1606	Drainage Insert	Penasquitos	Medium	x
2117	Torrey Corner	1607	Drainage Insert	Penasquitos	Medium	x
2118	Torrey Corner	1608	Drainage Insert	Penasquitos	Medium	x
2119	Torrey Corner	1609	Drainage Insert	Penasquitos	Medium	x
2120	Torrey Corner	1610	Drainage Insert	Penasquitos	Medium	x
2121	Torrey Corner	1611	Drainage Insert	Penasquitos	Medium	x
2122	Torrey Corner	1612	Drainage Insert	Penasquitos	Medium	x
2123	Torrey Corner	1613	Drainage Insert	Penasquitos	Medium	x
2124	Torrey Corner	1614	Drainage Insert	Penasquitos	Medium	x

#	Project Name	BMP ID	BMP Type	Watershed	TTWQ Priority	Verified
2125	Torrey Corner	1615	Drainage Insert	Penasquitos	Medium	
2126	Torrey Hills Center	1598	Drainage Insert	Penasquitos	Medium	
2127	Torrey Pines Science Park Unit 2 Lot 12	63	Extended/Dry Detention Basin with	Penasquitos	Low	x
2128	Torrey Pines Science Park Unit 2 Lot 12	64	Drainage Insert	Penasquitos	Medium	x
2129	Torrey Pines Science Park Unit 2 Lot 12	65	Drainage Insert	Penasquitos	Medium	x
2130	Torrey Pines Science Park Unit 2 Lot 12	66	Drainage Insert	Penasquitos	Medium	x
2131	Torrey Pines Science Park Unit 2 Lot 12	2486	Drainage Insert	Penasquitos	Medium	x
2132	Torrey Santa Fe Summit	1763	Drainage Insert	Penasquitos	Medium	
2133	Torrey Santa Fe Summit	1764	Drainage Insert	Penasquitos	Medium	
2134	Torvac Facility- Tank Farm	966	Drainage Insert	Penasquitos	Medium	
2135	Toyota San Diego	762	Drainage Insert	San Diego River	Medium	x
2136	Toyota San Diego	763	Drainage Insert	San Diego River	Medium	x
2137	Toyota San Diego	764	Drainage Insert	San Diego River	Medium	x
2138	Toyota San Diego	765	Drainage Insert	San Diego River	Medium	x
2139	Toyota San Diego	766	Drainage Insert	San Diego River	Medium	x
2140	Toyota San Diego	767	Drainage Insert	San Diego River	Medium	x
2141	Toyota San Diego	768	Drainage Insert	San Diego River	Medium	x
2142	Toyota San Diego	2555	Drainage Insert	San Diego River	Medium	x
2143	Tran Residence	2213	Unknown	Unknown	Unknown	
2144	Transborder Plaza New Bldg	2058	Unknown	San Diego Bay or Tijuana River	Unknown	
2145	Trepco West Distribution	1389	Drainage Insert	San Diego Bay	Medium	x
2146	Trepco West Distribution	1390	Drainage Insert	San Diego Bay	Medium	x
2147	Trepco West Distribution	1391	Downspout Filter	San Diego Bay	Medium	
2148	Trepco West Distribution	1392	Downspout Filter	San Diego Bay	Medium	
2149	Trepco West Distribution	1393	Downspout Filter	San Diego Bay	Medium	
2150	Trepco West Distribution	1394	Downspout Filter	San Diego Bay	Medium	
2151	Trepco West Distribution	2417	Drainage Insert	San Diego Bay	Medium	x
2152	Trepco West Distribution	2418	Drainage Insert	San Diego Bay	Medium	x
2153	Trepco West Distribution	2419	Drainage Insert	San Diego Bay	Medium	x
2154	Trepco West Distribution	2420	Drainage Insert	San Diego Bay	Medium	x
2155	Trepco West Distribution	2421	Drainage Insert	San Diego Bay	Medium	x
2156	Trepco West Distribution	2422	Drainage Insert	San Diego Bay	Medium	x
2157	Trepco West Distribution	2423	Drainage Insert	San Diego Bay	Medium	x
2158	Trepco West Distribution	2424	Drainage Insert	San Diego Bay	Medium	x
2159	Trepco West Distribution	2425	Drainage Insert	San Diego Bay	Medium	x
2160	Trepco West Distribution	2426	Drainage Insert	San Diego Bay	Medium	x

#	Project Name	BMP ID	BMP Type	Watershed	TTWQ Priority	Verified
2161	Tribeca at Spectrum	2125	Hydrodynamic Separation Systems	San Diego River	Medium	
2162	Troung Parcel Map	707	Drainage Insert	San Diego Bay	Medium	
2163	Two Unit Condominium for Carolyn F. Benson	370	Unknown	Mission Bay/La Jolla	Unknown	
2164	Union Lofts	1206	Drainage Insert	San Diego Bay	Medium	
2165	Union Lofts	1207	Drainage Insert	San Diego Bay	Medium	
2166	University C/V Phase Z2	2275	Unknown	Unknown	Unknown	
2167	University Heights	487	Drainage Insert	San Diego River or San Diego Bay	Medium	
2168	University Heights	488	Drainage Insert	San Diego River or San Diego Bay	Medium	
2169	University of San Diego School of Education	731	Drainage Insert	Mission Bay/La Jolla	Medium	
2170	University of San Diego School of Education	2322	Drainage Insert	Mission Bay/La Jolla	Medium	
2171	University of San Diego School of Education	2323	Drainage Insert	Mission Bay/La Jolla	Medium	
2172	University of San Diego School of Education	2324	Drainage Insert	Mission Bay/La Jolla	Medium	
2173	University of San Diego School of Education	2325	Drainage Insert	Mission Bay/La Jolla	Medium	
2174	Unknown Title, Agreement 2006-0349607	2237	Unknown	Unknown	Unknown	
2175	Unknown Title, Agreement 2007-0486184	2283	Unknown	Unknown	Unknown	
2176	Unknown Title, Agreement 2003-1452158	2306	Unknown	Unknown	Unknown	
2177	Unknown Title, Agreement 2004-1054053	2176	Unknown	Unknown	Unknown	
2178	Unknown Title, Agreement 2004-1123400	2313	Unknown	Unknown	Unknown	
2179	Unknown Title, Agreement 2005-0938519	2286	Unknown	Unknown	Unknown	
2180	Unknown Title, Agreement 2006-0464514	2290	Unknown	Unknown	Unknown	
2181	Unknown Title, Agreement 2007-0063482	2246	Unknown	Unknown	Unknown	
2182	Unknown Title, Agreement 2007-0419199	2243	Unknown	Unknown	Unknown	
2183	Unknown Title, Agreement 2007-0424902	2273	Unknown	Unknown	Unknown	
2184	Unknown Title, Agreement 2007-0434662	2265	Unknown	Unknown	Unknown	
2185	Unknown Title, Agreement 2007-0442969	2266	Unknown	Unknown	Unknown	
2186	Unknown Title, Agreement 2007-0445023	2267	Unknown	Unknown	Unknown	
2187	Unknown Title, Agreement 2007-0477575	2310	Unknown	Unknown	Unknown	
2188	Unknown Title, Agreement 2007-0486815	2271	Unknown	Unknown	Unknown	
2189	Unknown Title, Agreement 2007-0489919	2272	Unknown	Unknown	Unknown	
2190	Unknown Title, Agreement 2007-0503000	2268	Unknown	Unknown	Unknown	
2191	Unknown Title, Agreement 2007-0517433	2263	Unknown	Unknown	Unknown	
2192	Unknown Title, Agreement 2007-0567069	2260	Unknown	Unknown	Unknown	
2193	Unknown Title, Agreement 2007-0570528	2305	Unknown	Unknown	Unknown	
2194	Unknown Title, Agreement 2007-0570528	2311	Unknown	Unknown	Unknown	
2195	Uptown Communities, LLC	2211	Unknown	Unknown	Unknown	
2196	US Concrete	197	Drainage Insert	Tijuana	Medium	x

#	Project Name	BMP ID	BMP Type	Watershed	TTWQ Priority	Verified
2197	US Concrete	198	Drainage Insert	Tijuana	Medium	x
2198	US Concrete	199	Drainage Insert	Tijuana	Medium	x
2199	US Concrete	200	Drainage Insert	Tijuana	Medium	x
2200	US Concrete	201	Extended/Dry Detention Basin with	Tijuana	Low	
2201	US Concrete	202	Grass Swale or Grass Strip	Tijuana	Low	
2202	US Concrete	203	Grass Swale or Grass Strip	Tijuana	Low	
2203	US Concrete	204	Grass Swale or Grass Strip	Tijuana	Low	
2204	US Concrete	2632	Drainage Insert	Tijuana	Medium	x
2205	US Concrete	2633	Drainage Insert	Tijuana	Medium	x
2206	US Concrete	2634	Drainage Insert	Tijuana	Medium	x
2207	US Post Office - Encanto	724	Drainage Insert	San Diego Bay	Medium	x
2208	US Post Office - Encanto	725	Drainage Insert	San Diego Bay	Medium	x
2209	US Post Office - Encanto	726	Drainage Insert	San Diego Bay	Medium	x
2210	US Post Office - Encanto	727	Drainage Insert	San Diego Bay	Medium	x
2211	US Post Office - Encanto	728	Drainage Insert	San Diego Bay	Medium	x
2212	US Post Office - Encanto	2540	Drainage Insert	San Diego Bay	Medium	x
2213	US Post Office - Encanto	2541	Drainage Insert	San Diego Bay	Medium	x
2214	US Post Office - Encanto	2542	Drainage Insert	San Diego Bay	Medium	x
2215	US Post Office - Encanto	2544	Drainage Insert	San Diego Bay	Medium	x
2216	USA Petroleum Gas Station #851 Scripps Gateway Center	1990	Hydrodynamic Separation Systems	Penasquitos	Medium	x
2217	USA Petroleum Gas Station #851 Scripps Gateway Center	2111	Hydrodynamic Separation Systems	Penasquitos	Medium	
2218	Valerie Anavim	821	Drainage Insert	Mission Bay/La Jolla	Medium	
2219	Valero and Rolando Mart	714	Drainage Insert	San Diego River or San Diego Bay	Medium	
2220	Valero and Rolando Mart	715	Drainage Insert	San Diego River or San Diego Bay	Medium	
2221	Vantage Pointe	1288	Hydrodynamic Separation Systems	San Diego Bay	Medium	
2222	VCC Otay Mesa	2000	Grass Swale or Grass Strip	San Diego Bay or Tijuana River	Low	
2223	VCC Otay Mesa	2001	Grass Swale or Grass Strip	San Diego Bay or Tijuana River	Low	
2224	VCC Otay Mesa	2002	Grass Swale or Grass Strip	San Diego Bay or Tijuana River	Low	
2225	VCC Otay Mesa	2003	Drainage Insert	San Diego Bay or Tijuana River	Medium	
2226	VCC Otay Mesa	2004	Drainage Insert	San Diego Bay or Tijuana River	Medium	
2227	VCC Otay Mesa	2005	Drainage Insert	San Diego Bay or Tijuana River	Medium	
2228	VCC Otay Mesa	2006	Drainage Insert	San Diego Bay or Tijuana River	Medium	
2229	VCC Otay Mesa	2007	Drainage Insert	San Diego Bay or Tijuana River	Medium	
2230	VCC Otay Mesa	2008	Drainage Insert	San Diego Bay or Tijuana River	Medium	
2231	VCC Otay Mesa	2009	Drainage Insert	San Diego Bay or Tijuana River	Medium	
2232	VCC Otay Mesa	2010	Drainage Insert	San Diego Bay or Tijuana River	Medium	

#	Project Name	BMP ID	BMP Type	Watershed	TTWQ Priority	Verified
2233	VCC Otay Mesa	2011	Drainage Insert	San Diego Bay or Tijuana River	Medium	
2234	VCC Otay Mesa	2012	Drainage Insert	San Diego Bay or Tijuana River	Medium	
2235	VCC Otay Mesa	2013	Drainage Insert	San Diego Bay or Tijuana River	Medium	
2236	VCC Otay Mesa	2014	Drainage Insert	San Diego Bay or Tijuana River	Medium	
2237	VCC Otay Mesa	2015	Drainage Insert	San Diego Bay or Tijuana River	Medium	
2238	VCC Otay Mesa	2016	Drainage Insert	San Diego Bay or Tijuana River	Medium	
2239	VCC Otay Mesa	2017	Drainage Insert	San Diego Bay or Tijuana River	Medium	
2240	VCC Otay Mesa	2018	Drainage Insert	San Diego Bay or Tijuana River	Medium	
2241	VCC Otay Mesa	2019	Drainage Insert	San Diego Bay or Tijuana River	Medium	
2242	VCC Otay Mesa	2020	Drainage Insert	San Diego Bay or Tijuana River	Medium	
2243	VCC Otay Mesa	2021	Drainage Insert	San Diego Bay or Tijuana River	Medium	
2244	VCC Otay Mesa	2022	Drainage Insert	San Diego Bay or Tijuana River	Medium	
2245	VCC Otay Mesa	2023	Drainage Insert	San Diego Bay or Tijuana River	Medium	
2246	VCC Otay Mesa	2024	Drainage Insert	San Diego Bay or Tijuana River	Medium	
2247	VCC Otay Mesa	2025	Drainage Insert	San Diego Bay or Tijuana River	Medium	
2248	Verbena	1991	Hydrodynamic Separation Systems	Tijuana River	Medium	
2249	Verbena	1992	Extended/Dry Detention Basin with	Tijuana River	Low	
2250	Veterinary Specialty Hospital	7	Drainage Insert	Penasquitos	Medium	
2251	Veterinary Specialty Hospital	8	Drainage Insert	Penasquitos	Medium	
2252	Veterinary Specialty Hospital	9	Drainage Insert	Penasquitos	Medium	x
2253	Veterinary Specialty Hospital	10	Drainage Insert	Penasquitos	Medium	x
2254	Veterinary Specialty Hospital	11	Drainage Insert	Penasquitos	Medium	x
2255	Via dela Amistad	2264	Unknown	Unknown	Unknown	
2256	Via Frontera Corp Center	2319	Drainage Insert	San Dieguito	Medium	x
2257	Via Frontera Corp Center	2320	Drainage Insert	San Dieguito	Medium	x
2258	Via Frontera Corp Center	2321	Drainage Insert	San Dieguito	Medium	x
2259	Villa 99 SDU	751	Drainage Insert	Penasquitos	Medium	
2260	Villa 99 SDU	752	Grass Swale or Grass Strip	Penasquitos	Low	
2261	Villa Di Buon Vista	849	Drainage Insert	Penasquitos	Medium	
2262	Villa Di Buon Vista	850	Drainage Insert	Penasquitos	Medium	
2263	Villa Di Buon Vista	851	Drainage Insert	Penasquitos	Medium	
2264	Villa Di Buon Vista	852	Drainage Insert	Penasquitos	Medium	
2265	Villa Paraiso	420	Drainage Insert	San Dieguito	Medium	
2266	Villa Starlight	928	Grass Swale or Grass Strip	Mission Bay/La Jolla	Low	
2267	Villa Starlight	929	Unknown	Mission Bay/La Jolla	Unknown	
2268	Villa Terrace Duplexes	407	Pervious Paving	San Diego Bay	Medium	x

#	Project Name	BMP ID	BMP Type	Watershed	TTWQ Priority	Verified
2269	Villa Terrace Duplexes	408	Pervious Paving	San Diego Bay	Medium	x
2270	Villa Terrace Duplexes	409	Pervious Paving	San Diego Bay	Medium	x
2271	Villa Terrace Duplexes	410	Pervious Paving	San Diego Bay	Medium	
2272	Villas Del Parque Condominimums	699	Drainage Insert	San Diego Bay	Medium	x
2273	Villas Del Parque Condominimums	700	Drainage Insert	San Diego Bay	Medium	x
2274	Villas Del Parque Condominimums	701	Drainage Insert	San Diego Bay	Medium	
2275	Voltaire Lofts	459	Unknown	San Diego Bay	Unknown	
2276	Vons #4627 Fueling Facility	183	Drainage Insert	Mission Bay/La Jolla	Medium	x
2277	Vons #4627 Fueling Facility	184	Drainage Insert	Mission Bay/La Jolla	Medium	x
2278	Wabash Gardens Final Map/PI	2302	Unknown	Unknown	Unknown	
2279	Walgreens University Ave Imp	2316	Drainage Insert	San Diego Bay	Medium	
2280	Walgreens University Ave Imp	2674	Drainage Insert	San Diego Bay		
2281	Walgreens University Ave Imp	2675	Drainage Insert	San Diego Bay		
2282	Wall Street Apartments	12	Drainage Insert	Mission Bay/La Jolla	Medium	x
2283	Wall Street Apartments	13	Drainage Insert	Mission Bay/La Jolla	Medium	x
2284	Wall Street Apartments	14	Drainage Insert	Mission Bay/La Jolla	Medium	
2285	Wang Residence	985	Drainage Insert	San Dieguito River	Medium	
2286	Warren Home	2221	Unknown	Unknown	Unknown	
2287	Washington Mutual	784	Drainage Insert	San Diego Bay	Medium	
2288	Washington Mutual	785	Drainage Insert	San Diego Bay	Medium	
2289	Washington Mutual	786	Drainage Insert	San Diego Bay	Medium	
2290	Washington Mutual	787	Drainage Insert	San Diego Bay	Medium	x
2291	Washington Mutual	2577	Drainage Insert	San Diego Bay	Medium	
2292	Washington Mutual	2578	Drainage Insert	San Diego Bay	Medium	
2293	Washington Mutual	2579	Drainage Insert	San Diego Bay	Medium	
2294	Washington Mutual	2580	Drainage Insert	San Diego Bay	Medium	
2295	Washington Mutual San Carlos Financial Center	1036	Drainage Insert	San Diego River	Medium	x
2296	Washington Mutual San Carlos Financial Center	2598	Drainage Insert	San Diego River	Medium	x
2297	WCPC	2292	Unknown	Unknown	Unknown	
2298	Weiss Residence	2199	Drainage Insert	Unknown	Medium	
2299	Wendy's Restaurant	2228	Unknown	Unknown	Unknown	
2300	West Cluster	1199	Drainage Insert	San Dieguito	Medium	x
2301	West Cluster	1200	Drainage Insert	San Dieguito	Medium	x
2302	West Cluster	1201	Hydrodynamic Separation Systems	San Dieguito	Medium	x
2303	West Cluster	1202	Hydrodynamic Separation Systems	San Dieguito	Medium	x
2304	West LLC	1936	Unknown	San Dieguito River	Unknown	

#	Project Name	BMP ID	BMP Type	Watershed	TTWQ Priority	Verified
2305	White Horse Estates	2307	Extended/Dry Detention Basin with	Unknown	Low	
2306	White Horse Estates	2308	Extended/Dry Detention Basin with	Unknown	Low	
2307	White Horse Estates	2309	Drainage Insert	Unknown	Medium	
2308	White Residence (70516)	83	Unknown	Penasquitos	Unknown	
2309	White Residence (78252)	1927	Unknown	Unknown	Unknown	
2310	Wild Animal Park Water Tank	1757	Grass Swale or Grass Strip	San Dieguito River	Low	
2311	Wilshire Properties, LLC	2278	Unknown	Unknown	Unknown	
2312	Wilshire Terrace 2 duplexes	2248	Unknown	Unknown	Unknown	
2313	Wong Residence	880	Unknown	Mission Bay/La Jolla	Unknown	
2314	Wu & Shi Gunite Pool & Spa	2234	Unknown	Unknown	Unknown	
2315	Wu Residence	743	Drainage Insert	Penasquitos	Medium	
2316	Wu Residence	744	Drainage Insert	Penasquitos	Medium	
2317	YMCA Kearny Mesa	690	Drainage Insert	San Diego River	Medium	x
2318	YMCA Kearny Mesa	2525	Drainage Insert	San Diego River	Medium	x
2319	YWCA Transitional Housing PI	2222	Unknown	Unknown	Unknown	
2320	Zakariaei Residence	702	Drainage Insert	Mission Bay/La Jolla	Medium	
2321	Zanoni Apartment	971	Unknown	Mission Bay/La Jolla	Unknown	

Project Name	Address Number	Street	Zip	Responsible Dept(s)	BMP Type	BMP Model
North Chollas Community Park Phase 1B Improvements	6350	College Grove Drive	92115	Parks and Recreation Department Public Buildings and Parks Division Engineering and Capital Projects	Downspout Filter	
North Chollas Community Park Phase 1B Improvements	6350	College Grove Drive	92115	Parks and Recreation Department Public Buildings and Parks Division Engineering and Capital Projects	Downspout Filter	
North Chollas Community Park Phase 1B Improvements	6350	College Grove Drive	92115	Parks and Recreation Department Public Buildings and Parks Division Engineering and Capital Projects	Downspout Filter	
North Chollas Community Park Phase 1B Improvements	6350	College Grove Drive	92115	Parks and Recreation Department Public Buildings and Parks Division Engineering and Capital Projects	Infiltration Basin or Trench	
Serra Mesa/Kearny Mesa Branch Library	9005	Aero Drive	92123	Parks and Recreation Department Public Buildings and Parks Division Engineering and Capital Projects	Hydrodynamic Separation Systems	Unknown
City of San Diego Southbound Truck Route		La Media Road	92154	Parks and Recreation Department Public Buildings and Parks Division Engineering and Capital Projects	Grass Swale or Grass Strip	
Mira Sorrento Place and Vista Sorrento Parkway		Mira Sorrento Place, between Vista Sorrento Parkway & Scranton Road	92121	Parks and Recreation Department Public Buildings and Parks Division Engineering and Capital Projects	Infiltration Basin or Trench	
Mission Trail Regional Park East Fortuna Equestrian Staging Area		Mast Blvd. & Highway 52	92124	Parks and Recreation Department Public Buildings and Parks Division Engineering and Capital Projects	Grass Swale or Grass Strip	
Breen Park Site - Development	11103	Polaris Drive	92126	Parks and Recreation Public Buildings and Park Division	Grass Swale or Grass Strip	
Otay Mesa/Nestor Branch Library Expansion	3003	Coronado Avenue	92154	Parks and Recreation Public Buildings and Park Division	Unknown	
Carmel Valley Road Enhancements		Carmel Valley Road between Via Mar Valle and Girmaldi	92130	City of San Diego	Hydrodynamic Separation Systems	Stormceptor
Carmel Valley Road Enhancements		Carmel Valley Road between Via Mar Valle and Girmaldi	92130	City of San Diego	Wetland Vegetation Swale	NA
Carmel Valley Road Enhancements		Carmel Valley Road between Via Mar Valle and Girmaldi	92130	City of San Diego	Hydrodynamic Separation Systems	Stormceptor
Carmel Valley Road Enhancements		Carmel Valley Road between Via Mar Valle and Girmaldi	92130	City of San Diego	Hydrodynamic Separation Systems	Stormceptor

Project Name	Address Number	Street	Zip	Responsible Dept(s)	BMP Type	BMP Model
Carmel Valley Road Enhancements		Carmel Valley Road between Via Mar Valle and Girmaldi	92130	City of San Diego	Hydrodynamic Separation Systems	Stormceptor
Carmel Valley Road Enhancements		Carmel Valley Road between Via Mar Valle and Girmaldi	92130	City of San Diego	Hydrodynamic Separation Systems	Stormceptor
Carmel Valley Road Enhancements		Carmel Valley Road between Via Mar Valle and Girmaldi	92130	City of San Diego	Hydrodynamic Separation Systems	Stormceptor
Carmel Valley Road Enhancements		Carmel Valley Road between Via Mar Valle and Girmaldi	92130	City of San Diego	Hydrodynamic Separation Systems	Stormceptor
Carmel Valley Road Enhancements		Carmel Valley Road between Via Mar Valle and Girmaldi	92130	City of San Diego	Hydrodynamic Separation Systems	Stormceptor
College Rolando Branch Library	6600	Montezuma Road	92115		Unknown	
City of San Diego Firestation #29	198	West San Ysidro Blvd	92173	Public Buildings and Parks Division	Drainage Insert	Flogard
City of San Diego Firestation #29	198	West San Ysidro Blvd	92173	Public Buildings and Parks Division	Drainage Insert	Flogard
City of San Diego Firestation #29	198	West San Ysidro Blvd	92173	Public Buildings and Parks Division	Drainage Insert	Flogard
City of San Diego Firestation #29	198	West San Ysidro Blvd	92173	Public Buildings and Parks Division	Drainage Insert	Flogard
Mission Bay Boat Launching Facilities		Dana Basin at Mission Bay, De Anza Cove at Mission Bay, Santa Clara Point at Mission Bay and Ski Beach at Mission Bay	92109	Parks and Recreation Public Buildings and Park Division	Unknown	
Rancho Bernardo Community Park Dog Off-Leash Area	18300	West Bernardo Drive	92127	Parks and Recreation	Drainage Insert	flo-gard plus
Rancho Penasquitos Skatepark	10111	Carmel Mountain Road	92129	Parks and Recreation	Infiltration Basin or Trench	NA
Rancho Penasquitos Skatepark	10111	Carmel Mountain Road	92129	Parks and Recreation	Infiltration Basin or Trench	NA
Rancho Penasquitos Skatepark	10111	Carmel Mountain Road	92129	Parks and Recreation	Drainage Insert	
Camino Ruiz Neighborhood Park				Parks and Recreation	Unknown	
Lisbon Street Roadway and Utility Improvements		Lisbon Street		City of San Diego	Unknown	

BMP Operation & Maintenance Verification Form

Using the table below, please indicate which BMP(s) you are responsible for at your site, and the status of operation and maintenance.

BMP Type	# Onsite	Operational (Y/N)	Date of Last Maintenance	Description of Maintenance * If no maintenance was performed indicate when it will be performed
TC-10 Infiltration Trench				
TC-11 Infiltration Basin				
TC-12 Retention/Irrigation				
TC-20 Wet Ponds				
TC-21 Constructed Wetlands				
TC-22 Extended Detention				
TC-30 Vegetated Buffer Strip				
TC-31 Vegetated Buffer Strip				
TC-32 Bio-filtration				
TC-40 Media Filter				
TC-50 Water Quality Inlet				
TC-60 Multiple Systems				
MP-20 Wetland				
MP-40 Media Filter				
MP-50 Wet Vault				
MP-51 Vortex Separator				
MP-52 Drain Inserts				

Definitions and Maintenance Requirements for the above BMP Types can be found online at http://www.cabmphandbooks.com/Development.asp

Signature of Responsible Party _____ Date _____

Printed Name of Responsible Party _____ Title _____

Daytime Phone _____ Email (optional) _____

June 23, 2008

Property Owner,
<Company Name>
<Street address>
<City, State Zip>

Reference: *Operation & Maintenance Agreement No. <County Recorder's No.>; <Project Name as titled on the recorded agreement>*

Dear Property Owner:

Subject: Best Management Practice (BMP) Inspection & Maintenance Verification

The City of San Diego (City) has been regularly conducting inspections and tracking inventory of all completed new and redevelopment projects with permanent storm water treatment devices (also known as Treatment Control Best Management Practices (BMPs)). **This is a requirement of the San Diego Municipal Storm Water Permit Order No. R9-2007-001, issued by the Regional Water Quality Control Board (RWQCB) in January 2007.**

In addition to City-conducted inventory inspections and tracking of these devices, the permit also requires that individuals responsible for these treatment control BMPs conduct their own regular inspections, perform maintenance as needed, and submit documentation of these activities to the City (see attached form). You are receiving this notice because City records indicate you are the responsible party for treatment control BMP(s) on one or more properties. This letter serves as notification that an inspector may be coming to perform a treatment control BMP inspection of your property in the upcoming months.

In an effort to obtain information required by the Regional Water Quality Control Board, please complete and sign the attached form regarding the inspection and maintenance activities you have conducted in the past year for the Treatment Control BMPs indicated. Please correct any information on the form (Owner Name, Address, etc.) that is inaccurate and the City will update its records accordingly. In the future, you will need to complete this form annually.

We request you return the completed form to the City no later than July 30th, 2008.

Please mail the form to the following address:

City of San Diego
Storm Water Pollution Prevention Division
Attn: Treatment Control BMP Verification Project
1970 B Street, MS 27A
San Diego, CA 92102

Failure to return a signed copy of the form could result in the issuance of a "Notice of Violation" and the case being referred to Code Compliance for further action in accordance with the City of San Diego Municipal Code 43.03, Storm Water Management and Discharge Control.

A "Frequently Asked Questions" (FAQ's) Sheet has been included in order to assist you with completion of the form. If you have further inquiries, please see the Storm Water Division website at www.thinkblue.org or contact James Hook, Project Engineer of the City of San Diego's Storm Water Pollution Prevention Division, at (619) 525-8629 or via email at jhook@sandiego.gov.

We appreciate your cooperation with the City's storm water pollution prevention program. Your efforts help make the City's waterways and oceanfront safe and enjoyable for everyone.

Sincerely,

Kris McFadden
Deputy Director

JN/jeh

Enclosures: 1. Frequently Asked Questions (FAQ's)
2. BMP Operation and Maintenance Verification Form

cc: Chronological File

FREQUENTLY ASKED QUESTIONS
(FAQ′S) SHEET

Q. What are Permanent Treatment Control Best Management Practices (BMP's)?
A. Permanent Treatment Control BMP's are designed to remove pollutants contained in storm water runoff. The pollutants of concern include sand, silt, and other suspended solids; metals such as copper, lead, zinc; nutrients (e.g., nitrogen and phosphorus); certain bacteria and viruses; and organics such as petroleum hydrocarbons and pesticides. Methods of pollutant removal include sedimentation settling, filtration, plant uptake, ion exchange, adsorption, and bacterial decomposition. Floatable pollutants such as oil, debris, and scum can be removed with separator structures. Treatment control facilities may need to be used in series as a "Treatment Train" to achieve the desired level of pollutant removal for different pollutants.

Q. How may I find out what type of Permanent Treatment Control Best Management Practices (BMP's) I have and where they are located?
A. An Operation & Maintenance Agreement was required, at time of installation, if you have Treatment Control BMPs on your property. BMP Type, Location and Required Maintenance may be found in this document.

BMP Type & Location may also be found in the "As-Built" Construction Drawings and within the Water Quality Technical Report (WQTR) on file with the City's Development Services Department.

WQTR's and As-Built Drawings may also be purchased through the City of San Diego's Development Services Department located at: Development Services Center 1222 First Avenue, MS 301, San Diego, CA 92101-4154 Phone # (619) 446-5200.

Q. How may I find out what type of maintenance my Treatment Control BMP's require?
A. Please refer to your property's recorded Maintenance Agreement and/or Water Quality Technical Report for details on required maintenance for the Treatment Controls BMP's for which you are responsible. For further information on maintenance of treatment control BMPs, refer to the documentation provided from the manufacturer (for commercially sold treatment control BMPs) or the California's Storm Water Quality Association's (CASQA) New Development and Redevelopment Handbook . You can access the handbook on CASQA's website at:
http://www.cabmphandbooks.com/Development.asp (See Section 5)

Q. Where may I acquire a copy of my Maintenance Agreement?
A. Maintenance Agreements may be acquired through the County Recorder's Office at the web-site below or by contacting the County Recorder directly at (619) 236-3771.
http://arcc.co.san-diego.ca.us/services/grantorgrantee/search.aspx

Q. How can I get more information from the City regarding this request?
A. The City's storm water outreach and education page, www.thinkblue.org, has additional information regarding the form. You can also call (619) 525-8615 for further assistance.

City Eng Permit Number or CIP	Work Order Number	Project Location	Storm Water Priority	# of weeks active in Rainy Season (Oct1-Apr30)	# of inspectns in Rainy Season (Oct1-Apr30)	# of inspectns in Dry Season (May1-Sept30)
176972	423855	"A" St	H	31	31	5
52269	421376	1250 Water Pump Station & 1135 Reservoiur	H	0	5	5
53061	424804	1337 India Street & 1350 Columbia Street	H	0	0	0
416563	427387	1346 Sampson Street	H	20	15	2
519620	430179	13901 El Camino Real	H	31	31	5
378412	426929	1593 La Media Road	H	10	8	0
81673	425109	1603/1615 Logan	H	10	7	1
53016	425109	1603/1615 Logan	H	0	0	0
416876	427392	1651 Otay Heights Court	H	7	6	0
137167	424418	1755 Cactus Rd	H	5	4	0
339425	421500	200 W Island Avenue	H	0	0	0
460539	427596	2021 Truxtun Road	H	12	10	2
464643	428054	2480 Britannia Blvd	H	12	4	0
460892	428009	2729 Martinez Ranch Road	H	12	9	0
275135	425300	3093-99 CLAIREMONT DR	H	24	9	4
53010	424026	330 8th Avenue	H	0	0	0
298040	425719	4079 54th St.	H	31	18	4
435088	427638	4141 Pacific Highway	H	0	0	0
251221	421166	4550 Towne Centre Court	H	16	16	2
469827	425586	4910 Directors Place	H	19	19	0
325751	426268	4960 North Harbor Drive	H	19	19	0
256492	425123	5085 University Avenue	H	31	22	4
111973	421337	5276 Carmel Vally Road	H	31	31	5
339661	426451	640 16th Street	H	31	31	5
356774	426658	648 15th Street/El Centre City	H	0	0	0
307194	425975	6501 Linda Vista Road	H	1	1	4
515906	430085	6501 Linda Vista Road	H	0	0	0
404246	427231	6852 Calle De Linea	H	25	16	0
419741	427186	8747 Approach Road	H	20	8	0
196576	423945	901 J Street	H	0	0	0
413530	427355	9931 Via De La Amistad	H	31	15	0
140720	421301	Blazing Star lane	H	31	31	5
170238	421159	Blue Dawn Trail	H	31	31	5
249490	424998	Breeza	H	31	31	5
53221	424030	Britannia & Siempre Viva	H	0	0	0
277210	425362	Britannia Bl/Siempre viva road	H	31	31	5
309351	426008	Brownfiled Business Park - Phase II	H	8	4	0
Not Listed	428086	Carmel Valley Neighborhood 10 - Unit 9 South	H	14	14	0
310170	425741	City Heights Square Senior Housing	H	31	22	4
466186	950604	CV NBHD 10 UNIT 2A	H	7	7	2
465968	428013	CVNH 10- Unit 12 south	H	14	14	0
479341	960077	CVNH 10- Unit 5C south	H	14	14	0
52816	424568	Del Mar Country Club Access Road	H	31	31	5
	420936	Del Mar Heights Road	H	31	31	5
330320	425735	E of Ocean View Hills Pkwy, N of Otay Mesa Rd	H	31	18	0
Not Listed	427549	EvangelicalFormosan Church	H	0	0	0
53002	424684	FASHION WALK	H	31	29	4
254774	424684	FASHION WALK	H	31	29	4
52629	424137	Francis Parker School	H	0	0	0
	119617	Genesee Avenue Widening	H	31	31	5
308181	425983	Hilton San Diego Convention Center Hotel	H	31	31	5
52766	422317	J Street, 8th Avenue & 9th Avenue	H	0	0	0
Not Listed	424009	Joyce Residence	H	31	31	5
Not Listed	424725	Lopelia Meadows	H	31	31	5
Not Listed	424030	Martinez Ranch Road	H	0	0	0
Not Listed	420156	Montecito Unit 1, 2 & 3 mass Grading	H	0	28	5
232712	424721	Nexus University Science Center	H	31	31	5
Not Listed	421252	Pacific Highland Ranch & Zinnia Hills Place	H	31	31	5
	423096	Pacific Highland Ranch, Unit #2B	H	31	31	5
	420625	Pacific Highland Ranch, Unit 5-16	H	31	31	5
65141	424141	Paseo de Mission Hills	H	15	6	
Not Listed	423484	PHR Unit 6	H	31	31	5
Not Listed	420821	PHR Unit 8,9	H	31	31	5

City Eng Permit Number or CIP	Work Order Number	Project Location	Storm Water Priority	# of weeks active in Rainy Season (Oct1-Apr30)	# of inspectns in Rainy Season (Oct1-Apr30)	# of inspectns in Dry Season (May1-Sept30)
Sub	420995	Princess Park	H	31	20	0
154434	423546	S/O Siempre Viva Road E/O Britania Rd	H	31	28	0
Not Listed	6098	San Dieguito Restoration Plan	H	31	31	5
355991	426648	San Ysidro Health Center	H	31	31	5
Not Listed	424367	SD Jewish Academy	H	31	31	5
Sub	422314	Seebreeze at El Camino Real	H	27	27	5
182997	423900	Shaw Lorenz	H	3	3	2
W51863	421526	The Estate at Costa Del Mar	H	27	27	5
CIP	250090	Torrey Pines Golf Course Parking lot	H	5	5	2
Not Listed	427655	Treena Street	H	28	28	5
132968	421029	Union Street	H	0	0	0
52610	423201	Vantage Pointe - A & B Street	H	31	31	5
298042	425719	Vista Colina	H	31	24	4
464121	428050	10301 Meanley Drive	M	28	28	5
288535	425342	1050 G Street	M	31	31	5
423093	427469	10602 Treena Street	M	28	28	5
393136	427114	1111 Avenida Amantea	M	1	1	
443259	128781	1221 Rosecrans Street	M	14	9	0
329740	426249	1260 Rhoda Dr	M	1	1	
248618	424313	1262 Kettner Blvd	M	31	31	5
454679	427924	12727 Via Borgia	M	31	31	5
214101	424226	1401 Reed Ave.	M	1	1	
498675	428780	1427 Vue Du Bay Court	M	1	1	
109259	422895	1435 Fiesta Island Road	M	2	2	
289970	421032	1449 9th Avenue	M	0	0	0
351889	426597	1531 National Ave	M	0	0	0
453767	427824	1601 C Street	M	0	2	
455774	421619	1620 Torrey Pines Road	M	18	18	
480052	428361	1624 Santa Paula Drive	M	0	0	0
489479	428623	1629 National Avenue	M	2	2	0
482360	428449	1629 National Avenue	M	0	0	0
240651	424842	1702 / 1710 National	M	10	9	2
208713	424637	1732 Oriole St	M	0	0	0
402017	427202	1793 Logan Avenue	M	8	7	0
402017	427202	1793 Logan Avenue	M	8	7	1
402026	427202	1793 Logan Avenue	M	0	0	0
318018	426153	1835 Paradise Street	M	3	3	0
52126	422410	1995 Bay Front St	M	0	0	0
307568	95066	2 Single Family Home Units	M	31	8	4
309279	426006	200 W Arbor Drive	M	0	2	
473418	428118	2003 Paseo Dorado	M	0	0	0
269551	425338	2015 Hancock st	M	31	17	2
40757	422852	2146 Julian Ave	M	4	2	0
119601	427253	2297 Niels Bohr Court	M	0	0	0
409381	427302	2391 Roll Drive	M	31	15	0
457393	427955	2617 Martinez Ranch Road	M	5	5	0
312801	426075	2745 Costebelle Drive	M	4	4	2
363836	426742	2797 Caminito Road	M	1	1	
353644	426702	2810 Carleton Street	M	0	0	0
361889	426702	2810 Carleton Street	M	0	0	0
484412	428473	2836 Fairfield Street	M	0	0	0
51510	420373	302 Dale grove lane	M	0	0	0
435367	427640	3020 Children's Way (1-3)	M	31	10	
443699	Not Listed	3020 Children's Way (2-3)	M	31	10	
507904	Not Listed	3020 Children's Way (3-3)	M	31	10	
523530	430237	3030 Market Street	M	0	0	0
519774	430178	3041 Barby Place	M	0	0	0
244028	424909	30th & G St - Grant Hill	M	0	0	0
314290	426081	3109 G St	M	0	0	0
314290	426081	3109 G St	M	0	0	0
224046	424571	3140 Poe St.	M	0	0	0
324456	426249	3242 Soledad Mountain Rd	M	1	1	
247087	424958	339 Broadway	M	0	0	0

City Eng Permit Number or CIP	Work Order Number	Project Location	Storm Water Priority	# of weeks active in Rainy Season (Oct1-Apr30)	# of inspectns in Rainy Season (Oct1-Apr30)	# of inspectns in Dry Season (May1-Sept30)
374500	426745	3540 Aero Court	M	31	15	
374501	Not Listed	3540 Aero Court	M	31	14	
304174	425927	3540 Aero Ct	M	31	20	
536620	430495	3607 Ocean Front Walk	M	1	1	
289042	425657	370 Playa del norte	M	1	1	
333494	426363	391 8th Avenue	M	30	30	5
437069	427665	4077 5th Avenue	M	0	3	
453257	427891	415 Ravina Street	M	1	1	
343844	426502	4343 Ocean View Blvd	M	28	3	1
220287	424526	4350 Pacific Hy	M	0	0	0
467161	428078	4391 El Cajon Blvd	M	28	6	1
52449	423166	445 S. 47th Street	M	0	0	0
466866	428075	448 W Market Street	M	0	0	0
491211	428652	453 6th Avenue	M	0	0	0
491222	428652	453 6th Avenue	M	0	0	0
314765	425984	4545 Waring Road	M	31	10	
456488	427945	4592 Clairemont Drive	M	6	2	0
242061	424873	4633 Governor Dr	M	31	31	5
51885	420039	4768 LAKE FOREST AV	M	2	2	0
410211	427312	4773 Paramount Drive	M	31	20	
337440	426412	500 Sea World Drive	M	1	1	
287133	425618	502 66nd St	M	0	0	0
402090	427203	5024 Windsor Drive	M	1	1	
454705	427925	5041 71st Street	M	20	4	1
344778	426513	5054-5060 Voltaire Street	M	0	0	0
488844	428616	506 30th Street	M	3	0	2
411971	427334	5150 Norris Road	M	15	4	1
390445	427076	54th St. & El Cajon Blvd	M	20	3	3
504668	428828	5515 Riley Street	M	0	0	0
290848	425689	5530 Marion Way	M	16	4	4
476323	428223	5880 Marian Way	M	0	0	4
420452	423833	6089 La Jolla Scenic S Drive	M	1	1	
202009	424244	6220 Tooley St	M	2	2	0
202009	424244	6220 Tooley Street	M	0	0	0
492591	428672	6309 Avenida Cresta	M	1	1	
Not Listed	420323	641 Chalcedony	M	0	0	
451607	427875	6653 Mulberry Street	M	2	1	0
51254	421195	6673 Aviation Dr	M	0	0	0
245728	424933	6700 radio Dr	M	1	1	0
355861	426646	6852 Paseo Laredo	M	2	2	
50546	420336	6900 Friars Road	M	31	7	
374951	426888	70 15th Street	M	10	6	0
374952	427797	70 15th Street	M	10	6	2
310906	426044	7002 Via Estrada	M	1	1	
78858	422528	7231 Romero Drive	M	2		
360539	426695	7250 Mesa College Drive	M	31	8	2
536133	430484	7320 Encelia Drive	M	1	1	
273899	425417	735 33rd Street	M	4	0	0
347740	426540	7501 Miramar Avenue	M	1	1	
470247	428116	7541 Eads Avenue	M	1	1	
52476	423554	7608 Saint Andrews Avenue	M	0	0	0
413016	427346	7620 Copley Park Place	M	24	7	0
53325	424252	7651 St. Andrews Avenue	M	0	0	0
272263	425382	7674 Hillside Drive	M	3	3	
281981	425550	7930 Costebelle Way	M	31	31	5
281996	425552	7940 Costebelle Way	M	31	31	5
165534	423676	7956 Princes St.	M	1	1	
52968	422706	797 West Broadway	M	0	0	0
424061	427481	830 Ensenada Court	M	1	1	
433542	Not Listed	835 La Jolla Rancho Road	M	1	1	
197832	424167	8411 Siempra Vivia Road	M	18	8	0
388278	427041	853 Grand Avenue	M	1	1	
197809	424166	8625 Siempra Viva Road	M	0	0	0

City Eng Permit Number or CIP	Work Order Number	Project Location	Storm Water Priority	# of weeks active in Rainy Season (Oct1-Apr30)	# of inspectns in Rainy Season (Oct1-Apr30)	# of inspectns in Dry Season (May1-Sept30)
297050	425807	8660 Gilman Dr	M	24	24	3
363895	410200	9242 Lightwave Avenue	M	31	7	
482683	428931	940 Market Street	M	0	0	0
296855	425801	945 Market Street	M	15	15	5
346858	426528	A-1 Self Storage - Downtown	M	31	31	5
52329	421993	Adams/fFranklin Area School	M	0	0	0
Not Listed	426673	Aero Court	M	31	20	
340125	426457	AirWing RD	M	0	0	0
179471	423731	Alley bet. Mission Blvd & Diamond St	M	2	2	
245728	42933	Anthony Wise	M	0	0	0
228273	421030	Balboa Theater	M	0	0	0
53241	423300	Between 52nd at & Altadena Avenue & Ottilie	M	1	1	4
52422	422468	Cal-Max Truck Parking	M	0	0	0
52442	422630	Carmel Valley Neighborhood - 10 Annex-Unit 14	M	23	23	5
52443	422631	Carmel Valley Neighborhood 10 Annex - Unit 12 South	M	23	23	5
	295140	CARSON ELEMENTARY JU	M	0	0	0
309647	426012	Children's Hospitality Parking Structure	M	31	10	
250110	425007	Coast Blvd Residential Units	M	3	3	
300926	400621	CORTEZ HILL PARK	M	31	8	3
234199	424745	Diarq Residence	M	31	31	5
208713	424637	Encanto Neighborhoods	M	0	0	0
70208	424414	Front & Cedar Apartmets	M	0	0	0
263964	425242	Gateway at Torrey Hills	M	13	13	5
249782	425002	Groppo Residence Landslide Repair	M	1	1	
52625	423282	203-213 Fifth Avenue, 200-228 Sixth Avenue	M	0	0	0
5875	421060	Harlan Pl	M	0	0	0
53040	424213	Holiday Inn Express & Suites	M	0	SC	0
990647	400996	Judicial Drive	M	31	31	5
990762	410428	La Jolla Commons	M	31	31	5
322926	426225	La Media Rd, North of Windsock St	M	0	0	0
52604	422925	Lopelia Meadows Place	M	3	3	
358577	426681	Marine View Avenue	M	4	1	1
216668	424467	Maryland Hotel	M	0	0	0
464121	428050	Meanley Drive	M	10	28	5
107543	422873	Republic Street (s/o tooley street)	M	0	0	0
218859	424313	Santa Fe 6	M	0	0	0
Not Listed	426412	Sea World San Diego Bicycle Path	M	1	1	
400875	427194	Seawall Rehabilitation/202 Coast Blvd	M	1	1	
307349	425976	Sixth Ave & Island Ave Lot "K" & "L"	M	0	0	0
53220	424544	Skyline Hills	M	0	0	0
Not Listed	422895	South Shores Promenade At Mission Bay	M	2	2	
287690	425634	Sunroad Centrum 12	M	31	10	
TM99-0899	421585	Syc. Unit 6	M	5	28	5
	427069	Torrey Corner	M	1	1	5
315755	426124	University of San Diego Mission Apartments	M	1	1	4
498003	428775	10181 Scripps Gateway Court	L	0	0	0
430166		10210 Genetic Center Drive	L			
38000		10290 Campus Point Drive	L			
428751		10505 Pepperbrook Lane	L			
151445	423470	10550 N. Torrey Pines Rd.	L			
428297		10556 Carrington Drive	L			
Not Listed		10644 Dabney Drive	L			
428026		10696 Dabney Drive	L			
430139		10932 Worthing Avenue	L			
390077	427069	11140 East Ocean Air Drive	L			
411411	427327	115 Thorn Street	L	0	0	
408227	Not Listed	11875 Tierra Del Sur	L			
265649	425265	11885 Tierra Del Sur	L	0	0	0
445645	427802	1202 University Avenue	L	0	0	
428469		1222 1st Avenue	L			
324812	426255	1231 29th Street	L	0	0	
458331	427971	1231 Upas Street	L	0	0	

City Eng Permit Number or CIP	Work Order Number	Project Location	Storm Water Priority	# of weeks active in Rainy Season (Oct1-Apr30)	# of inspectns in Rainy Season (Oct1-Apr30)	# of inspectns in Dry Season (May1-Sept30)
346396	Not Listed	12375 Angouleme Ct	L			
454848	427927	12465 Grainwood Way	L	0		5
329368	426249	1263 Bittern St	L	0	0	0
471896	425604	12701 Toyon Mesa Court	L			
471896	425604	12701 Toyon Mesa Court	L			
437364	Not Listed	12754 Via Grimaldi	L			
38000		12781 Via Donada	L			
563254	431074	12840 Via Grimaldi	L			
407653	Not Listed	12901 Via Latina	L			
347009	Not Listed	12929 Via Esperia	L			
30684	422546	1296 Silverado Street	L			
479489	428376	12972 Carmel Creek	L			
511810	430030	12995 Torrey Ridge Drive	L			
53057	425196	130 1/2 Camino Da La Renia	L	10	5	
511816	430031	13232 High Bluff Drive	L			
426249		13236 Camino Ruiz	L			
Not Listed		13453 Camino Santa Fe	L			
425102		13611 Camino Ruiz	L	0	0	
560315	431007	13615 Portofino Drive	L			
381301	38000	13651 Nogales Drive	L			
53326	424999	13772 Pine Needles Drive	L			
510910	429017	13789 Portofino Drive	L			
436531	Not Listed	13795 Mar Scenic Drive	L			
523380	38000	13795 Mar Scenic Drive	L			
404442	Not Listed	13862 Mercado Drive	L			
535800	38000	13974 Boquita Drive	L			
529570	38000	13974 Boquita Drive	L			
479161	428338	14082 Mango Drive	L			
371393	Not Listed	14227 Recuerdo Drive	L			
479482	428378	15259 San Dieguito Road	L			
532055	430393	15259 San Dieguito Road	L			
53216	423828	1535 Loring Street	L			
426764	427514	1549 Catalina Blvd	L	0	0	0
442824	427749	16229 Stonebridge Py	L	28	28	5
426821	427516	1752 Redondo Street	L	0	0	0
207337	424308	1809 National Avenue	L	3	3	0
394395	426516	1835 Columbia Street	L	31	31	5
387008	427818	1920 Edgemont Street	L	0	0	
534066	430438	2007 Del Mar Heights Road	L			
533997	430439	2081 Del Mar Heights Road	L			
426799	427515	2101 Chatsworth Blvd	L	0	0	0
557236	38000	2104 El Amigo Road	L			
322905/6	426227	2121 Del Mar Heights Road	L			
131943	423202	2142 Del Mar Heights Road	L			
562818	431050	2153 Carmel Valley Road	L			
257252	425140	2171 Del Mar Heights	L			
458894	Not Listed	2256 Seaside Street	L			
346858	426528	2272 California Street	L	0	0	
393141	Not Listed	2336 Vallecitos	L			
371425	426249	2395 Balboa Avenue	L			
535797	38000	2402 Paseo dorado	L			
77932	422517	2402 Torry Pines Roads	L			
52988	425220	2409 HARTFORD ST	L	0	0	0
500257	428865	2448 Via Aprilia	L			
396545	Not Listed	2476 Avenida de la Playa	L			
276827	425123	2500 University Ave.	L	0	0	
276827	425123	2500 University Ave.	L	0	0	
560214	430997	2522 Calle Del Oro	L			
471744	438092	2598 C Street	L	0	2	
Not Listed	130077	2600 46th Street	L	31	4	1
485546	428499	2611 Del Mar Heights Road	L			
498875	38000	2624 Costebelle Drive	L			
53315	425288	2624 Ellentown Road	L	27	27	3

City Eng Permit Number or CIP	Work Order Number	Project Location	Storm Water Priority	# of weeks active in Rainy Season (Oct1-Apr30)	# of inspectns in Rainy Season (Oct1-Apr30)	# of inspectns in Dry Season (May1-Sept30)
445323	427794	2626 El Cajon Blvd	L	0	0	
208056	424326	2710 First Ave	L			
238525	425540	2715 Inverness Dr.	L			
480473	Not Listed	2735 Soderblom Avenue	L			
396177	427154	2754 Imperial Avenue	L	0	0	0
414969	Not Listed	2777 Inverness Drive	L			
547134	38000	2828 Passy Avenue	L			
52519	423550	2915 Chamoune Avenue	L	na	4	1
378332	426927	2920 Zoo Drive	L	0	0	
480751	428401	2941 Caminito Deseo	L			
539954	430540	2980 Ivy Street	L	0	0	
537306	430502	2997 A Street	L	0	0	
434460	427626	3012 Rosecrans Street	L	0	0	0
519115	Not Listed	3090 Governor Drive	L			
492241	Not Listed	3105 Del Mar Heights Road	L			
433831	427612	3117 G Street	L	28	0	0
373480	426905	3131 governor drive	L			
462002	428023	3133 El Cajon Blvd	L	0	1	
347501	Not Listed	3160 Carnegie Pl	L			
474578	Not Listed	3183 Carnegie Court	L			
156683	423571	3202 University Ave. (Walgreens)	L	0	0	
156633	Not Listed	3202 University Ave. (Walgreens)	L	0	0	
512902	428825	3233 La Jolla Village Drive	L			
497697	428734	3260 C Street	L	0	0	0
485293	428495	3299 Holiday Court	L			
41211	427337	3317 Orange Avenue	L	0	0	
336280	426401	3321 Wellesly Avenue	L			
38000		3333 North Torrey Pines Court	L			
Not Listed		3366 North Torrey Pines Court	L			
Not Listed		3377 North Torrey Pines Court	L			
390445	427076	3404 El Cajon Blvd	L	31	4	1
414500	Not Listed	3417 Lebon	L			
567760	431163	3420 Lebon Drive	L			
267064	425293	3425 Wilshire Terrace	L	0	0	
327216	426295	3427 Jackdaw St	L	0	0	
283104	425572	3435 Del Mar Heights Road	L			
229052	424956	3505 Fairmount Ave. - Chan Apts.	L	na	6	2
568577	Not Listed	3521 Lebon Drive	L			
430479		3535 General Atomics Court	L		0	
64431	424095	3685 Herbert Street	L	0	0	
397548	427170	3785 Ocean Front Walk	L	0	0	0
518899	430122	3788 Governor Drive	L			
497900	428761	3793 Derby Downs Road	L			
361175	426705	3907 Georgia Street	L	0	0	
426826	427518	3909 La Cresta Drive	L	0	0	0
409768	427292	3975 Mississippi Street	L	0	2	
333966	426370	3rd Avenue	L	0	0	0
444622	427778	4008 Taylor Street	L	0	0	
430810	424144	4010 Falcon Street	L	0	0	
249810	425004	4034 Gros Ventre Ave. - Lund Residence	L	0	0	0
470483	428124	4052 32nd Street	L	0	0	
440097	Not Listed	4055 Crystal Dawn Ln	L			
484865	428481	4087 Governor Drive	L			
498484	428771	4087 Governor Drive	L			
497535	428733	4179 3rd Avenue	L	0	0	
449988	Not Listed	4188 Governor Drive	L			
518906	430124	4249 Nobel Drive	L			
439166	427693	4320 Goldfinch Street	L	0	1	
52183	421497	4343 Del Mar Trails Road	L			
220288	424526	4350 Pacific Hy	L			
421088	427443	4393 Imperial Avenue	L	16	0	0
52644	422712	43rd Street & Thorn Street	L			
519231	430158	4413 Robbins Street	L			

City Eng Permit Number or CIP	Work Order Number	Project Location	Storm Water Priority	# of weeks active in Rainy Season (Oct1-Apr30)	# of inspectns in Rainy Season (Oct1-Apr30)	# of inspectns in Dry Season (May1-Sept30)
510907	429018	4416 Nobel Drive	L			
53052	424145	4426 Temecula Street	L	0	0	0
408003	427276	4545 La Jolla Villiage Road	L			
508348	428952	4553 Muir Avenue	L	0	0	0
392659	Not Listed	4575 Eastgate Mall	L			
490549	426937	4641 Home Avenue	L	31	4	2
532826	38000	4641 pavlov Avenue	L			
407438	Not Listed	4660 La Jolla Villiage Drive	L			
388207	427040	4696 Palm Ave	L	31	4	1
403274	Not Listed	4747 Executive Drive	L			
Not Listed	410941	4767 Nexus Centre Drive	L			
464329	428052	4777 Mercury Street	L	0	0	0
562809	431047	4778 Thurston Place	L			
486296	428531	480 Camino Del Rio South	L	0	0	
497916	428763	4803 Landsdale Drive	L			
426951		4921 Directors Place	L	2	0	
357481	426249	4951 Eastgate Mall	L			
519247	430160	4985 Via Papel	L			
353826	426624	500 Hotel Circle North	L			
538682	38000	5004 Del Mar Mesa Road	L			
465968	428013	5010 Carmel Mountain Road	L			
465971	428013	5010 Carmel Mountain Road	L			
297134	425618	502 62nd St	L	0	0	0
518182	38000	5050 Del Mar Heights Road	L			
500368	428809	5271 Golden Haven Drive	L			
52760	424056	5300 Del Mar National Driveway	L			
52985	424056	5300 Del Mar National Driveway	L			
333174	Not Listed	5307 1/3 Carmel Mtn. Rd.	L			
272000	425375	5316 Kearny Mesa Rd	L	0	0	0
477436	Not Listed	5330 Renaissance Avenue	L			
426446		5465 Morehouse Drive	L		0	
292153	38000	5500 Campanile Dr	L	31	4	1
484885	428478	5533 Renaissance Avenue	L			
Not Listed		5590 Eastgate Mall	L		0	
427487		5600 Carroll Canyon Road	L	1	0	
Not Listed		5737 Pacific Center Blvd	L			
427328		5755 Oberlin Drive	L			
426028	427506	5763 Mission Center Road	L	31	17	
498784	427506	5763 Mission Center Road	L	31	17	
482448	428452	5801 University Avenue	L	31	4	1
111719	430451	5823 Village Center Loop Road	L			
325696	426213	5855-75 Mira Sorrento Pl	L	0	0	0
519659	38000	5865 Dirac Street	L			
428800		5889 Oberlin Drive	L	0	1	
379783	426947	5897 COPLEY DR	L	31	8	4
382430	426947	5897 Copley Drive	L	31	8	4
357022	426659	5906 Dirac Street	L			
428909		5975 Pacific Mesa Court	L	0	0	
Not Listed		5978 Pacific Center Blvd	L			
298708	425182	5th & Pennsylvania Ave	L	10	5	
452655	427892	6050 Balboa Avenue	L	1	1	0
39503	38000	6054 Kantor Street	L			
340778	426128	6100 Del Mar Mesa Rd	L			
519250	430161	6108 Mercer Street	L			
38000		6138 Nancy Ridge Drive	L			
38000		6154 Nancy Ridge Drive	L			
38000		6154 Nancy Ridge Drive	L			
453045	427897	6155 Shaw Ridge Road	L			
453045	427879	6155 Shaw Ridge Road	L			
450027	Not Listed	6277 Agee Street	L			
405469	427250	6299 Capri Drive	L	31	1	
258992	425161	6303 Baker Street	L	0	0	0
478665	428315	6325 Radcliffe Drive	L			

City Eng Permit Number or CIP	Work Order Number	Project Location	Storm Water Priority	# of weeks active in Rainy Season (Oct1-Apr30)	# of inspectns in Rainy Season (Oct1-Apr30)	# of inspectns in Dry Season (May1-Sept30)
424068	427468	6400 Little McGonigle Ranch Road	L			
272242	425286	6456 El Cajon Blvd.	L	31	4	1
481002	428422	6565 Genesee Avenue	L			
38000		6625 Flanders Drive	L			
289129	425659	6651 Gateway Park Dr. (GSA Kennel)	L	0	0	0
423748	427475	6705 Convoy Court	L	0	0	0
448441	427829	6752 Solita Avenue	L	31	4	1
331136	426340	6766 Kelly Street	L	0	0	0
357746	38000	6875 Consolidated Way	L			
476312	Not Listed	6910 Carroll Road	L			
519369	430171	7068 Gullstrand Street	L			
Not Listed		7158 Miramar Road	L			
560250	431002	7188 Palmilla Drive	L			
561176	431025	7211 Charmant Drive	L			
510934	430010	7248 Shoreline Drive	L			
384896	426996	7250 Mesa College Drive	L	31	8	2
431121		7296 Flanders Drive	L			
427896		7310 Miramar Road	L	1	0	
475763	Not Listed	7411 Olivetas Avenue	L			
480804	428405	7475 La Jolla Village Drive	L			
510479	428994	7520 Convoy Court	L	0	0	0
386860	427015	7770 Miramar Road	L			
52813	38000	7785 Starlight Drive	L			
500129	428870	7887 Camino Tranquilo	L			
317735	38000	7948 Roseland Drive	L			
394501	426249	7993 Dagget Street	L	0	0	0
524200	38000	8004 La Jolla Scenic North Drive	L			
436597	427667	8025 Birmingham Drive	L	31	10	
540809	38000	8025 Paseo Del Ocaso	L			
473076	Not Listed	8052 Calle Del Cielo	L			
539434	38000	8052 Calle Del Cielo	L			
479550	428380	8075 Avenida Navidad	L			
38000		8105 Mira Mesa Blvd	L			
431009		8269 Flanders Drive	L			
163315	38000	8285 Camino Del Oro, La Jolla, CA 92037	L			
428756		8286 Westmore Road	L			
444052	Not Listed	8355 Cliffridge Avenue	L			
551813	38000	8355 Cliffridge Avenue	L			
427834		8362 Carroll Canyon	L	2	1	
525405	38000	8375 Paseo Del Ocaso	L			
527541	38000	8384 La Jolla Shores Drive	L			
497928	38000	8390 Whale Watch Way	L			
375630	426249	8395 Genessee Avenue	L			
512869	38000	8410 Whale Watch Way	L			
490119	428634	8460 Via Sonoma	L			
463267	Not Listed	8490 Via Sonoma	L			
428248		8492 Calle Cristobal	L			
543201	430655	8493 Tommy Drive	L	31	10	
397434	Not Listed	8515 La Jolla Scenic Drive	L			
567734	431159	8585 Villa La Jolla Drive	L			
563351	431083	8602 Via Mallorca	L			
387611	427023	8605 La Jolla Shore Drive UCSD Seawater	L			
478685	428311	8605 Via Mallorca	L			
522268	38000	8605 Via mallorca	L			
278961	425502	8620 Avenida Costa Blanca	L	0	0	0
565524	431063	8624 Costa Verde Blvd	L			
370217	426813	8627 Ruette Monte Carlo	L			
314079	Not Listed	8660 Gilman Dr	L			
538338	38000	8810 Judicial Drive	L			
316633	Not Listed	8813 Villa La Jolla Dr.	L			
400623	426249	8882 University Center Lane	L			
38000		8888 Miramar Road	L			
Not Listed		8895 Camino Santa Fe	L			

City Eng Permit Number or CIP	Work Order Number	Project Location	Storm Water Priority	# of weeks active in Rainy Season (Oct1-Apr30)	# of inspectns in Rainy Season (Oct1-Apr30)	# of inspectns in Dry Season (May1-Sept30)
400622	426249	8950 University Center Lane	L			
563354	431082	8955 Judicial Drive	L			
480237	428391	9173 Judicial Drive	L			
415610	427377	925 B Street	L	0	0	0
497832	428738	9276 Regents Road	L			
425594		9276 Scranton Road	L	0	1	
409956	427305	9490 Genesee Avenue	L			
428999		9560 Waples Street	L			
454502	Not Listed	9563 La Jolla Shores Drive	L			
431257		9609 Waples Street	L			
494813	428695	9625 Towne Centre Drive	L			
459794	427989	9627 Towne Centre Drive	L			
Not Listed		9645 Scranton Road	L			
Not Listed		9706 La Jolla Farms	L			
Not Listed		9840 North Torrey Pines Road	L			
476775	Not Listed	9885 Towne Centre Drive	L			
423046		9890 Pacific Heights Blvd	L	1	0	
535683	430471	9950 San Diego Mission Road	L	31	10	
391937	427095	Amylin Conduit Interconnection	L			
30684	422546	Arroyos Del Mar	L			
428483	428483	9565 Genesee Avenue	L			
430320	430320	11355 Zapata Avenue	L			
53228	421053	Beeler Cnyn. Rd	L	5	28	5
52228	422318	Beeler Cnyn. Rd	L	0	28	5
51168	420379	Beeler Sewer	L	0	28	5
33485	423869	Boston Avenue	L	0	0	0
53259	424887	Calle Del Cielo	L			
960673	400077	Caminito Bello	L			
131437	421395	Cape Jewels Trail	L			
355046	426429	Carmel Mountain Road	L			
263964	425242	Carmel Mtn Rd-east of I-5	L			
	991086	Carmel Valley Road	L	31	5	5
229052	424956	Chan Apts. - 3505 Fairmount Ave.	L	na	4	2
271957	425290	Chollas Creek Villas	L	31	4	2
Not Listed	421196	Cielo Del Mar	L			
Not Listed	423621	Costa Verde Blvd/Las Palmas Square	L			
Not Listed	422309	CV NBHD 10 Unit 7	L			
Not Listed	525170	CVR	L	0	0	0
357162	426249	Del Mar Mesa Road	L			
Not Listed	424056	Del Mar National Hotel	L			
335700	426394	del vino court n/o del mar mesa road	L			
273043	425397	East Alley - Florence Griffith Joyner	L	0	0	
216217	424461	El Amigo Rd.	L			
266367	425285	El Camino Real & Quarter Mile	L			
260167	425182	Fifth & Pennsylvania Avenue	L	10	5	
260167	425182	Fifth and Pennsylvania	L	0	0	
380914	426960	Fresh Pac/Corporate Center Drive	L	0	0	0
213244	424414	Front & Cedar Apartments	L	0	0	
357272	426249	Girard Avenue	L			
52543	423658	Girl Scots Amphitheater	L	4	2	
426254		Kilroy Realty Dock Add	L		0	
233737	424725	Lopelia Meadows Place	L			
266422	425286	Mesa Commons	L	31	4	1
Not Listed	420487	Mesa Norte	L			
53311	420487	Mesa Norte Drive	L			
TM99-0295	420181	Mont. Unit 1	L	0	28	5
TM99-0295	420210	Mont. Unit 2	L	0	28	5
TM99-0295	420234	Mont. Unit 3	L	0	28	5
53064	422821	Nexus Center Drive/Judicial Drive	L			
353493	426616	Noise Monitoring Stations	L	0	0	
366054	426249	North Torrey Pines Road	L			
427328		Not Listed	L			
427037	427037	9566 La Jolla Farms Road	L			2

City Eng Permit Number or CIP	Work Order Number	Project Location	Storm Water Priority	# of weeks active in Rainy Season (Oct1-Apr30)	# of inspectns in Rainy Season (Oct1-Apr30)	# of inspectns in Dry Season (May1-Sept30)
Not Listed	Not Listed	9406 Genesee Avenue	L			
	420259	Old Carmel Valley Road	L	31	5	5
51181	400077	One Horse Ranch	L			
	423094	Pacific Highland Ranch, Unit #12	L	31	5	5
Not Listed	421471	Pacific Highland Ranch, Unit #16	L			
	410852	Pacific Highland Ranch, Unit #2A	L	31	5	5
	38000	8750 Production Avenue	L			
	38000	8033 Paseo Del Ocaso	L			
	38000	10992 Camino Ruiz	L			
	38000	6455 Weathers Place	L			
	427629	4820 Eastgate Mall	L			
	Not Listed	7108 Trade Street	L			
	990854	Seabreeze Farms	L	31	5	5
420436		Sidney Kimmel Cancer Center	L	2	1	
286621	425614	St. Augustine	L	0	3	
274518	425300	Sunset Cove	L	9	9	4
52053	421389	Syc, Ph 2, Unit 4 Gr./S.D.	L	0	28	5
TM99-0899	421669	Syc. Unit 10	L	0	28	5
TM99-0899	422104	Syc. Unit 11	L	0	28	5
TM99-0899	420732	Syc. Unit 2	L	0	28	5
TM99-0899	421108	Syc. Unit 3	L	0	28	5
TM99-0899	421478	Syc. Unit 4	L	0	28	5
TM99-0899	422362	Syc. Unit 5	L	10	28	5
TM99-0899	422005	Syc. Unit 7	L	0	28	5
TM99-0899	421668	Syc. Unit 8	L	0	28	5
TM99-0899	421741	Syc. Unit 9	L	0	28	5
52053	421389	Sycamore Estates Ph II	L	0	28	5
TM99-0899	421389	Sycamore Estates Phase II - Stonebridge Parkway	L	0	28	0
TM99-0899	420727	Sycamore Unit 1	L	0	28	5
52435	421235	Terrazzo Bougahinvillas	L			
	431120	5960 Corner stone Court	L			
51669	421100	Torrey Ranch	L	28	28	5
268116	425310	University City Villiage	L			
478939	428312	Via Mallorca	L			
Not Listed	420487	W//O Del Vino Court & N/O Del Mar Meas Road	L			
	392160	WASHINGTON/GOLDFINCH IMPROVEMENTS	L	0	0	0

PROJECT ID NO.	TITLE	NO. WEEKS ACTIVE IN RAINY SEASON	NO. INSP IN RAINY SEASON	NO. INSP IN DRY SEASON	TOTAL NUMBER OF INSP IN FY 2008
131,805	CREECH/FAULKNER ADDITION	30	6	6	12
133,999	DU STUCCO	30	2	1	3
133,999	DU STUCCO	30	2	2	4
133,999	DU STUCCO	30	2	1	3
133,999	DU STUCCO	30	2	1	3
134,000	DOMA NO PLAN PERMIT # 7	30	0	0	0
134,000	DOMA NO PLAN PERMIT # 7	30	0	2	2
134,000	DOMA NO PLAN PERMIT # 7	30	1	2	3
134,013	MOBILE HOME CARPORT	30	0	2	2
134,013	MOBILE HOME CARPORT	30	0	1	1
123,942	LIZARRAGA NEW SDU	30	0	9	9
134,016	GRISMER-POOL/SPA	30	2	6	8
134,023	MCCOWIN-NO PLAN	0	0	5	5
134,024	DUNAR STUCCO	30	0	3	3
132,634	BERNED REMODEL PERMIT	30	1	8	9
134,027	FARRELL - ROOM ADDITION	30	1	6	7
129,132	ROBEK'S SMOOTHIES - TI	0	0	8	8
129,899	GARCIA - ROOM ADDITION	30	0	0	0
134,031	SHORT-DEMO	0	0	2	2
129,719	MULDOON ADDITION	30	1	1	2
128,719	TI-AMERICA'S CASH EXPRESS	30	0	4	4
131,148	WANG-POOL/SPA/KOI POND	30	5	1	6
121,491	SILVERGATE SUBSTATION WALLS	30	14	5	19
134,039	CETTI-POOL/SPA	30	2	2	4
122,905	THRIFTY REMEDIATION SYS # 419	30	2	1	3
134,046	DIETZ ROOF	30	1	4	5
130,470	IGO MED. GROUP T.I.	30	6	17	23
134,058	BOLOR PATIO ENCLOSURE	0	0	3	3
132,030	BROUDY - ROOM ADDITION	30	0	9	9
130,607	LAWSON-REMER RESIDENCE	30	3	7	10
132,037	BOSTON SALON/DAY SPA - TI	30	5	4	9
126,995	PRO KIDS NEW STORAGE BLDG	30	2	1	3
132,346	GARNET PACIFIC PLAZA T.I.	30	4	1	5
134,061	SOMOZA - KITCHEN REMODEL	30	1	0	1
129,586	OFF SHORE TAVERN T.I.	30	1	8	9
134,065	SCHAUL ROOM ADDITION	0	0	6	6
130,014	THE BURN TI	0	0	2	2
130,034	SOLEKAI SYSTEMS	30	5	8	13
133,810	CONWAY - REMODEL	30	2	10	12
134,081	KHAIREDDIN-REROOF	30	3	0	3
107,126	LOFTS BUILD-OUT	30	57	6	63
133,533	ACOSTA - GARAGE CONVERSION	30	0	0	0
124,356	CHARLES DAVID SPACE #129 - TI	0	0	8	8
134,088	OLIVER REPAIR IN KIND	30	1	6	7
134,090	TRUDEAU - REMODEL	30	0	0	0
93,487	DE BEVER BLDG SFU	30	10	3	13
131,143	858 16TH AV URM RETROFIT	30	2	0	2
130,827	2184 LOGAN URM	30	3	6	9
130,526	SANCHEZ - ADDITION	30	3	7	10
134,094	NOEL BATHROOMS REMODEL	30	1	3	4
115,050	GOMEZ ADDITION	30	7	3	10
134,097	LE ROOM ADD PERMIT	30	0	0	0
129,393	THUY ADDITION	30	11	7	18
134,107	FIELDS NO PLAN PERMIT	30	2	8	10
133,166	ATLAS/HILLCREST RED CROSS	30	2	1	3
134,108	MANNERN-POOL/SPA	30	0	5	5
131,773	PLAZA KINGDOM HALL CARETAKER	30	0	11	11
130,173	SKEWERS TI	30	3	7	10
134,118	GRANT - ROOM ADDITION	30	15	5	20
134,122	VETERAN'S VILLAGE-DEMO	30	0	0	0
134,122	VETERAN'S VILLAGE-DEMO	30	0	0	0
134,122	VETERAN'S VILLAGE-DEMO	30	0	0	0
134,128	LA PLAYA HOA-NO PLAN	30	1	3	4
117,896	LOT 23 UNIT 8 SANTALUZ	30	9	8	17
131,713	CALVANIO-FINAL ONLY	30	1	2	3
131,713	CALVANIO-FINAL ONLY	30	0	2	2
131,268	CAZARES ADDITION	30	1	9	10
134,137	CAVE ST. NO PLAN PERMIT	0	0	8	8
134,142	BEAN REPLANT JOB	0	0	2	2
133,283	OLMOS - ADDITION	30	10	12	22
134,150	MARKOPOULOS-POOL/SPA	30	1	2	3
134,172	KHOURY FINAL	0	0	3	3
92,601	TEMECULA TOWNHOMES	30	0	0	0
134,163	LAJOLLA COUNTRY DEMO	30	0	3	3

134,177	KING - ROOM ADDITION	30	2	7	9
119,379	NUNES ADDITION & REMODEL	30	11	6	17
128,911	NGUYEN ADDITION	30	0	0	0
134,187	HILL - PATIO ENCLOSURE	30	1	1	2
133,036	SENOMYX, INC. T.I.	30	1	8	9
125,878	CRISWELL ADDN/RMDL	30	8	9	17
134,196	MCLAURIN POOL & SPA	30	3	7	10
134,192	VASILAKOS-POOL/SPA	30	7	5	12
134,204	DOONEY ROOF	30	1	1	2
130,123	COURTNEY ROOM ADD PERMIT	30	3	8	11
134,210	PENA PATIO ENCLOSURE	30	0	0	0
134,111	ALAYSA - ROMM ADDITION	0	0	10	10
131,095	KOZAK ADDN/RMDL	30	7	4	11
111,967	SEA WORLD HUMBOLDT PENGUINS TI	30	0	3	3
131,643	UBS FINANCIAL SERV. TENANT IMP	30	5	8	13
130,194	GRANT RESIDENCE ADDITION	30	2	6	8
134,206	OLIVER-POOL/SPA	30	1	3	4
121,961	LOT #89 LLP NEW SDU	30	0	0	0
133,234	JACKSON DEMO	30	0	2	2
133,693	YOUNG - REMODEL	0	0	3	3
134,095	KINGDOM HALL RE-ROOF	0	0	2	2
84,503	RESCO LITTLE ITALY STORAGE	30	1	4	5
131,640	KANEGAYE ROOM ADD PERMIT	30	5	3	8
134,222	MARTINSON-PATIO ENCLOSURE	30	2	3	5
128,709	CRICKET VISTA TOWERS ANTENNA	30	7	0	7
131,374	HERNANDEZ ROOM ADD & REMODEL	30	3	14	17
130,307	SAN YSIDRO HEALTH CENTER	30	2	0	2
128,213	RIZZO ADDITION	30	10	5	15
130,838	ZOUMARAS - POOL CABANA	30	2	8	10
134,232	FREIBERG ROOM ADDITION	30	0	1	1
132,461	SOLA SALON STUDIOS	30	0	16	16
134,201	ODORICO ROOM ADD/REMODEL	30	3	5	8
133,194	SHAPP PATIO ENCLOSURE PRMT	0	0	3	3
134,255	COOMBS - ROOM ADDITION	30	4	5	9
131,949	BRIGIDA - ROOM ADDITION	30	2	8	10
132,463	HARUTUNIAN - ROOM ADDITION	30	1	5	6
134,256	MARSAN DECK	30	3	4	7
134,234	GARCIA GARAGE CONVERSION	30	0	3	3
133,876	ALLIANT INT. UNIVERSITY KIOSK	30	0	8	8
131,687	LE - ROOM ADDITION	30	4	7	11
130,132	KINDERHOUSE TI/PHASE 2	30	0	9	9
133,829	SXITH & BROADWAY SUITE #825	0	0	14	14
134,052	JENKINS - ROOM ADDITION	30	11	0	11
133,900	HUGHES POOL & SPA	30	1	0	1
134,243	DIETHRICH BEAM	0	0	3	3
128,848	MORGAN STANLEY TI	30	0	9	9
126,604	CRIQUI ADDITION	30	10	0	10
127,005	HUNT ADDITION & REMODEL	30	7	6	13
132,121	ABBOTT - POOL EQUIP. VAULT	30	1	5	6
134,276	MOBILE HOME REPLACEMENT	30	2	2	4
134,297	MCCARTY POPOUT	30	1	10	11
127,157	CUMMINGS ROOM ADDITION	30	3	6	9
134,301	ZORBAS POOL & SPA	30	5	2	7
122,314	CLIFFS MOBILE HOME RET WALLS	30	1	1	2
134,120	SHAW - REMODEL	30	1	8	9
134,242	AYALA - ROOM ADDITION	30	5	8	13
134,309	ROSS DEMO	30	0	0	0
127,078	KELCOURT PLASTIC STORAGE RACKS	0	0	6	6
134,323	KRISTI'S POOL & SPA	30	5	5	10
134,327	BUNCOM-FINAL ONLY	30	0	1	1
134,333	MORLEY SIDING REPLACEMENT	30	0	0	0
132,837	CRUZ ROOM ADD & PATIO COVER.	30	11	8	19
109,209	THIELMAN ROOM ADD PERMIT	30	1	0	1
125,981	BEAMER - REMODEL	30	4	1	5
133,296	SUBWAY T.I.	30	3	5	8
132,289	RHODEOS ROOM ADDITION	30	11	1	12
125,973	KFC- TI	0	0	2	2
130,102	SCHWARTZ - ROOM ADDITION	30	2	7	9
131,003	BIRKENBACH - ROOM ADDITION	30	5	7	12
122,063	NEURODYNAMICS INC. T.I.	30	2	2	4
133,304	SEARS RESTROOM UPRADE	30	1	1	2
134,359	JALEEL POOL POOL & SPA	30	1	4	5
128,944	LEE POOL & SPA	30	1	8	9
134,372	VAIL-FINAL ONLY	0	0	1	1
132,223	HATT - ROOM ADDITION	30	4	6	10
132,087	DALY RETAINING WALL & STAIRS	30	2	2	4

133,816	SIXTH & BROADWAY #614	30	1	7	8
126,196	DICKSON ADDITION	30	13	7	20
124,435	HILLCREST BAR & RESTAURANT	30	15	1	16
124,435	HILLCREST BAR & RESTAURANT	30	24	3	27
100,084	KETTENBURG MARINE BOATYARD	30	0	0	0
134,379	KILBURN ROOM ADDS	30	1	7	8
132,970	LEILANI BAY	30	6	0	6
133,273	CASSIDY - ROOM ADDITION	30	1	11	12
132,513	SDIA QUIETER HOME(PHASE 3.1A)	30	1	3	4
132,513	SDIA QUIETER HOME(PHASE 3.1A)	30	1	1	2
132,513	SDIA QUIETER HOME(PHASE 3.1A)	30	1	1	2
132,513	SDIA QUIETER HOME(PHASE 3.1A)	30	0	2	2
132,513	SDIA QUIETER HOME(PHASE 3.1A)	30	0	3	3
132,513	SDIA QUIETER HOME(PHASE 3.1A)	30	1	1	2
132,513	SDIA QUIETER HOME(PHASE 3.1A)	30	1	1	2
132,513	SDIA QUIETER HOME(PHASE 3.1A)	30	0	1	1
132,513	SDIA QUIETER HOME(PHASE 3.1A)	30	2	2	4
132,513	SDIA QUIETER HOME(PHASE 3.1A)	30	1	1	2
132,513	SDIA QUIETER HOME(PHASE 3.1A)	30	1	1	2
132,513	SDIA QUIETER HOME(PHASE 3.1A)	30	1	1	2
132,513	SDIA QUIETER HOME(PHASE 3.1A)	30	1	1	2
132,513	SDIA QUIETER HOME(PHASE 3.1A)	30	1	1	2
132,513	SDIA QUIETER HOME(PHASE 3.1A)	30	4	0	4
132,513	SDIA QUIETER HOME(PHASE 3.1A)	30	2	0	2
132,513	SDIA QUIETER HOME(PHASE 3.1A)	30	1	0	1
132,513	SDIA QUIETER HOME(PHASE 3.1A)	30	1	0	1
132,513	SDIA QUIETER HOME(PHASE 3.1A)	30	1	1	2
132,513	SDIA QUIETER HOME(PHASE 3.1A)	30	1	1	2
134,313	INIGUEZ ROOM ADD PERMIT	30	10	3	13
132,107	JOHNSON-WETZIG - RET.WALL	30	0	5	5
132,188	INGALLS - ROOM ADDITION	30	9	5	14
96,769	3607 OCEAN FRONT WALK FM	30	0	0	0
134,408	BESTER FINAL ONLY	30	0	2	2
124,125	CLUB EXPOSE INT'L KNIGHTS - TI	30	3	0	3
133,628	SDIA QUIETER HOME(PHASE 3.1B)	30	1	2	3
133,628	SDIA QUIETER HOME(PHASE 3.1B)	30	0	3	3
134,422	MOBILE HOME	30	0	0	0
133,933	SEMPRA ENERGY 18TH FLR - TI	30	0	0	0
108,418	WEINMAN RESIDENCE BLDG	30	7	2	9
108,418	WEINMAN RESIDENCE BLDG	30	6	8	14
134,424	VOLPP - ROOM ADDITION	30	1	11	12
133,735	GATES O'DOHERTY	30	1	8	9
133,715	COLLEGE GROVE T.I.	0	0	6	6
134,457	MOBILE HOME CARPORT	30	0	1	1
134,457	MOBILE HOME CARPORT	0	0	1	1
123,651	TI-CHE VITA SUPPER CLUB	30	2	2	4
134,278	INIGUEZ ROOM ADDITION	30	0	11	11
133,957	JED C LLC - FIRE REPAIR	30	2	5	7
131,751	NYDIA RESIDENCE	30	3	12	15
134,485	NEDROW-PATIO ENCLOSURE	0	0	2	2
134,494	EAST PENASQUITOS-RET WAL	30	1	3	4
133,012	UNDERWOOD PATIO/BBQ/FIREPLACE	30	1	5	6
133,618	SMITH - REMODEL/ROOF STRUCTURE	30	2	6	8
134,499	LOYOLA-POOL/SPA	30	1	3	4
132,936	CRESCENZO - BATH ADDITION	30	0	6	6
126,165	GRAND AVE 2 NEW TOWNHOMES	30	13	4	17
126,165	GRAND AVE 2 NEW TOWNHOMES	30	11	3	14
134,510	FINAL ONLY FOR POOL	30	0	1	1
134,489	TIC MANAGEMENT OFFICE	0	0	7	7
131,191	DOUGHER POOL & SPA	30	1	3	4
134,509	MARCHETTI-POOL	30	5	2	7
116,262	GOETZ RETAINING WALLS	30	17	13	30
116,262	GOETZ RETAINING WALLS	30	17	13	30
134,144	BEHRA - LOFT ADDITION	30	0	4	4
133,210	OLEINIK - FOUNDATION/ADDITION	30	4	6	10
131,955	JAMISON FIRE REPAIR	30	6	2	8
123,110	VERHOEF - ROOM ADDITION	30	0	7	7
134,544	DICK-POOL/SPA	30	4	2	6
134,126	SPEC SUITE #220	30	0	7	7
133,582	LEONE - PATIO	30	1	6	7
125,493	QUIROS ROOF DECK & EXTENSION	30	11	3	14
134,547	SPEC SUITE #320	0	0	7	7
125,321	THE MARKET @ DIARY MART RD	30	4	11	15
128,314	STONE RETAINING WALL	30	12	2	14
132,414	MARETZ ADDITION	30	4	14	18
134,575	BORGER STUCCO	0	0	3	3

134,458	MIDWAY BAPTIST CHURCH ARCHWAYS	30	3	5	8
134,570	PARTOW-RETAINING WALL	30	7	3	10
100,079	KETTENBURG MARINE CENTER	30	1	0	1
100,079	KETTENBURG MARINE CENTER	30	1	0	1
100,079	KETTENBURG MARINE CENTER	30	1	0	1
134,585	HALLEN-NO PLAN	0	0	2	2
134,219	TROPICAL SPA TI	30	0	7	7
133,437	PAYDAR PROPERTIES T.I.	30	7	0	7
124,880	WOODFORD - RETAINING WALL	30	2	3	5
134,601	STRATTON/NICHOLS RETAINING WAL	30	0	4	4
130,911	BROWN ROOM ADD & FIREPLACE	30	7	10	17
125,402	OTAY CROSSING SELF STORAGE PH2	30	2	4	6
125,402	OTAY CROSSING SELF STORAGE PH2	30	3	5	8
131,553	HUBBARD T.I.PERMIT	30	8	13	21
134,620	RATHBURN-PATIO COVER	30	1	2	3
134,606	BRICKEL CONDO STE 105	30	0	3	3
126,347	NTC POSTAL ANNEX	0	0	7	7
130,125	AGOSTINI ADDN	30	3	4	7
133,011	JOHNSON BOUTIQUE & SPA	30	6	7	13
128,769	RAMOS RETAINING WALL	30	8	1	9
134,632	BOUMSELLEK-POOL/SPA	30	2	3	5
134,603	SPEC SUITE 1850	30	0	7	7
134,635	DOMBY - NO PLAN PERMIT	30	1	2	3
134,636	ODENWELLER POOL	30	5	2	7
134,638	FRY POOL & SPA/PATIO COVER	30	5	1	6
134,537	QUALCOMM BLDG "P"	30	0	4	4
129,190	DUCKOR - ADDITION	30	2	7	9
134,649	REPAIR IN KIND	30	2	7	9
96,394	SUNSET COVE APTS *SUSTAINABLE	30	0	7	7
96,394	SUNSET COVE APTS *SUSTAINABLE	30	0	8	8
96,394	SUNSET COVE APTS *SUSTAINABLE	30	0	8	8
133,856	MAHER - NEW WINDOW	30	1	2	3
131,929	MARKET & 54TH TI	30	12	2	14
134,668	EVENS REMODELING	30	3	4	7
134,479	PACIFIC MARTIAL ARTS - TI	30	1	5	6
134,689	LENNAR-NO PLANS	30	0	3	3
134,689	LENNAR-NO PLANS	30	0	3	3
134,693	KIM PATIO COVER	30	2	1	3
120,694	LA JOLLA YMCA NEW GYM	30	17	3	20
134,698	BONGUIDI POOL REMODEL	30	1	6	7
134,697	CAPEN-POOL/SPA	30	0	2	2
123,604	NORTH ISLAND CREDIT UNION HQ	30	68	21	89
131,587	LYMERTHY HACKLEY COMPANION UNT	30	6	3	9
129,695	HOLMES - ROOM ADDITION	30	3	3	6
73,307	HARD ROCK DEMO	30	0	2	2
73,307	HARD ROCK DEMO	30	0	2	2
134,249	ALCANTARA ROOM ADD PERMIT	30	11	1	12
134,447	SIMON TI PHASE 2	30	5	0	5
134,702	HUDSPETH-POOL/SPA	30	0	4	4
134,376	SPADONE PLN/CHG ROOF DECK	30	0	0	0
127,724	JACK-IN-THE-BOX-TI	30	1	8	9
131,409	LUNA NCCD T.I.	0	0	4	4
131,409	LUNA NCCD T.I.	0	0	3	3
132,295	REYNOLDS - GARAGE EXPANTION	30	7	8	15
134,723	CONWAY-PATIO ENCLOSURE	30	0	0	0
124,233	GOMEZ ADDITION	30	23	2	25
131,464	FRIARS POINT FIRE # 610	30	4	5	9
134,516	YUAN POOL & SPA	30	1	5	6
134,708	EDWARD JONES #57782	0	0	6	6
111,052	LINDY'S UPHOLSTERY	30	12	1	13
111,052	LINDY'S UPHOLSTERY	30	0	0	0
129,964	TOWER LOBBY RENOVATION	30	9	0	9
134,742	HERKENHOFF FINAL	30	1	1	2
134,751	FINAL ONLY	30	2	1	3
133,357	KITCHENS LOFT ADD PERMIT	30	1	3	4
134,700	MEADOWBROOK APTS-FIRE DAMAGE	30	4	0	4
133,748	7920 EXTERIOR RENOVATION	30	3	1	4
125,169	VERALLIANCE PROPERTY ADDITION	30	39	5	44
134,765	LEE-NO PLAN	30	1	4	5
127,642	OFFICE SPEC SUITE -TI	30	5	0	5
131,460	PATEL - ROOM ADD/ALTER	30	6	4	10
133,014	SHERWOOD MECHANICAL	30	0	17	17
134,775	DAHL POOL & SPA	30	2	2	4
134,778	KNUDSON-NO PLAN	30	3	0	3
127,838	PJ'S CAFE TI	0	0	3	3
130,580	TI-SERENTA MODEL HOME	30	2	0	2

134,801	GOPEZ POOL & SPA	30	2	3	5
126,355	L & L HAWAIIAN BARBECUE- TI	30	9	4	13
134,805	GRIER SPA ONLY	30	3	3	6
134,035	7 CONDOS AT FLORIDA TI	30	6	2	8
134,812	SAUNDER'S FINAL	0	0	2	2
132,216	STARBUCKS TI	30	1	9	10
134,823	RETAINING WALL FINAL	30	1	1	2
134,821	COMBO PLUMBING/ELECT	30	2	2	4
134,584	SOUTHIVONG ROOM ADD PRMT	30	5	1	6
130,924	OROSKY PAVILLION	30	0	0	0
134,818	PACIFIC SALES/STORAGE RACKS	0	0	2	2
134,830	REROOF	0	0	1	1
134,782	WANG'S STANDARD RET WALL	30	1	3	4
134,272	LJC KEYSTONE RETAINING WALL	30	0	0	0
134,847	HOWARD'S REMODEL	30	2	9	11
133,535	BOOM ROOM ADDITION	30	8	7	15
134,825	COOPER RE-PIPE	30	0	0	0
134,825	COOPER RE-PIPE	30	1	2	3
134,825	COOPER RE-PIPE	30	1	1	2
134,825	COOPER RE-PIPE	30	1	2	3
134,745	ABOULHOSN - PLAY ROOM ADDITION	30	0	13	13
134,337	GOLDBERG - REMODEL	30	2	4	6
134,809	CRICKET COMMUNICATIONS	30	4	7	11
133,844	MAXION - ROOM ADDITION	30	0	0	0
134,772	SANGART INC. TI	0	0	13	13
134,861	ARABELLA - PV PHASE 2-5	30	1	1	2
134,863	INTEGRATED PV - SANTAROSA MBO	30	2	1	3
121,811	LAPIC BEDROOM ADDITION	30	9	1	10
131,807	LACY - TI	30	0	0	0
134,875	RUELAS-FINAL ONLY	30	0	1	1
134,868	STOUSE NO PLAN PERMIT	30	2	2	4
134,786	UNITED HANSEL DEMOLITION	30	0	1	1
134,872	SHIPLEY REPAIR IN KIND	30	2	5	7
134,888	FOSTER INTERIOR REMODEL	30	1	3	4
132,831	SAN DIEGO FM	30	1	6	7
131,968	BOONE GARAGE CONVERSION	30	3	9	12
132,977	PINSON DECK	30	6	0	6
132,333	MARKLEY - ROOM ADDITION	30	4	4	8
132,955	BAMBOO SUSHI BAR - TI	0	0	9	9
134,880	MOHAN INTERIOR REMODEL	30	1	6	7
126,709	NTC SAMMY'S WOODFIRED	30	10	9	19
134,900	EARNHART-RETAINING WALL	30	7	4	11
133,950	CROUTONS RESTAURANT - TI	30	2	6	8
134,898	SPEC SUITES 400 & 490	0	0	5	5
134,922	BUTLER RETAINING WALL	30	2	3	5
134,784	CANNON - ROOM ADDITION	30	1	0	1
129,626	GULDEN REMODEL	30	1	7	8
110,234	MIDWAY PLAZA ADDITION	30	8	4	12
126,116	SAN DIEGO WINE COMPANY - TI	30	0	4	4
131,237	KASSAB - REMODEL	30	2	9	11
134,930	SUPPA DEMO	30	0	0	0
134,931	COPPER RE-PIPE	30	2	3	5
133,567	SPECTOR - REMODEL	30	5	7	12
134,557	SLATINSKY RESIDENCE REMODEL	30	1	7	8
134,944	GUTOWSKI REMODEL/REROOF	30	10	0	10
128,257	HALE ADDITION	30	0	1	1
134,902	BAKER & TAYLOR TI	0	0	6	6
134,842	UKE TI	30	3	3	6
132,602	MCKENZIE RESIDENCE ADDITION	30	7	4	11
131,626	HALL REMODELING	30	0	0	0
134,969	NO PLAN COMBO PERMIT	30	0	3	3
132,609	PAD MODIFICATION FOR COOLING T	30	2	2	4
130,948	URBINA ADDITION	30	0	0	0
125,192	KATHOL-DEMO	0	0	3	3
132,443	MUSCATEL - ROOM ADDITION	30	11	9	20
124,972	BANK OF AMERICA T.I.	30	2	8	10
132,103	WEYERHAEUSER - ROOM ADDITION	30	0	0	0
132,842	GLOAD ROOM ADD PERMIT	30	0	1	1
134,998	MOSTOFI DEMOLITION PERMIT	0	0	2	2
134,998	MOSTOFI DEMOLITION PERMIT	0	0	2	2
134,808	SPEC. SUITE #725	30	4	1	5
134,054	CHICAGO ON A BUN	30	1	6	7
111,156	THIRD AVE. CARRIAGE HOMES	30	12	0	12
111,156	THIRD AVE. CARRIAGE HOMES	30	14	2	16
111,156	THIRD AVE. CARRIAGE HOMES	30	12	0	12
111,156	THIRD AVE. CARRIAGE HOMES	30	14	2	16

111,156	THIRD AVE. CARRIAGE HOMES	30	12	0	12
111,156	THIRD AVE. CARRIAGE HOMES	30	13	0	13
134,983	SPEC SUITE 1580	30	2	6	8
135,007	COPPER REPIPE MULTI-FAMILY	30	1	2	3
134,826	WAKELAND	30	0	9	9
135,015	COURTYARD DEMO	30	1	0	1
135,019	SUN-PATIO ENCLOSURE	30	1	1	2
132,256	COMER RESIDENCE	30	7	1	8
131,999	GROUL - 2ND STORY ADDITION	30	9	1	10
135,030	DOMA NO PLAN PERMIT # 8	30	0	2	2
135,025	LOTUS-NO PLAN	30	1	2	3
135,025	LOTUS-NO PLAN	0	0	2	2
131,322	SALMON RESIDENCE ADDITION 2	30	2	3	5
134,292	SANDOVAL ROOM ADD PERMIT	30	0	0	0
131,111	CHOLLAS CREEK VILLAS UNIT #1	30	17	9	26
131,111	CHOLLAS CREEK VILLAS UNIT #1	30	15	10	25
131,111	CHOLLAS CREEK VILLAS UNIT #1	30	15	10	25
131,111	CHOLLAS CREEK VILLAS UNIT #1	30	14	12	26
131,111	CHOLLAS CREEK VILLAS UNIT #1	30	13	13	26
131,111	CHOLLAS CREEK VILLAS UNIT #1	30	13	15	28
135,033	HO - PATIO ENCLOSURE	30	3	1	4
135,043	STARKEY-NO PLAN	0	0	5	5
135,037	BALDI POOL & SPA	30	1	3	4
134,123	SPEC SUITE-240 T.I.	0	0	8	8
135,038	BERKI- ROOM ADDITION	30	7	2	9
133,465	ARTHURS ADDITION	30	6	5	11
124,395	SUITE 320 & 330 - TI	30	3	4	7
134,367	BAXTER - REMODEL	30	5	2	7
134,548	GARCIA - ROOM ADDITION	30	0	0	0
134,104	POWELL-CONDO	30	3	6	9
135,070	TENNEY - REMODEL	30	6	5	11
120,178	MOORE RESIDENCE	30	16	1	17
89,437	SYCAMORE ESTATES UNIT 8 PH II	30	0	0	0
89,437	SYCAMORE ESTATES UNIT 8 PH II	30	0	0	0
89,437	SYCAMORE ESTATES UNIT 8 PH II	30	0	0	0
89,437	SYCAMORE ESTATES UNIT 8 PH II	30	0	0	0
89,437	SYCAMORE ESTATES UNIT 8 PH II	30	0	0	0
89,437	SYCAMORE ESTATES UNIT 8 PH II	30	0	0	0
89,437	SYCAMORE ESTATES UNIT 8 PH II	30	0	0	0
89,437	SYCAMORE ESTATES UNIT 8 PH II	30	0	0	0
89,437	SYCAMORE ESTATES UNIT 8 PH II	30	0	0	0
89,437	SYCAMORE ESTATES UNIT 8 PH II	30	0	0	0
89,437	SYCAMORE ESTATES UNIT 8 PH II	30	0	0	0
89,437	SYCAMORE ESTATES UNIT 8 PH II	30	0	0	0
89,437	SYCAMORE ESTATES UNIT 8 PH II	30	0	0	0
89,437	SYCAMORE ESTATES UNIT 8 PH II	30	0	0	0
89,437	SYCAMORE ESTATES UNIT 8 PH II	30	0	0	0
89,437	SYCAMORE ESTATES UNIT 8 PH II	30	0	0	0
89,437	SYCAMORE ESTATES UNIT 8 PH II	30	0	0	0
89,437	SYCAMORE ESTATES UNIT 8 PH II	30	10	3	13
89,437	SYCAMORE ESTATES UNIT 8 PH II	30	11	4	15
89,437	SYCAMORE ESTATES UNIT 8 PH II	30	10	4	14
89,437	SYCAMORE ESTATES UNIT 8 PH II	30	12	4	16
89,437	SYCAMORE ESTATES UNIT 8 PH II	30	11	3	14
89,437	SYCAMORE ESTATES UNIT 8 PH II	30	12	4	16
89,437	SYCAMORE ESTATES UNIT 8 PH II	30	12	4	16
89,437	SYCAMORE ESTATES UNIT 8 PH II	30	11	3	14
89,437	SYCAMORE ESTATES UNIT 8 PH II	30	10	4	14
133,050	ANDREA TI	30	0	9	9
134,719	KENNEDY PATIO/RET WALL/RAIL	30	1	8	9
135,039	SPEC SUITE 1130	0	0	7	7
135,088	MIRANDA-POOL/SPA	30	8	2	10
130,785	SAN DIEGO OFFICE INTERIORS	30	6	3	9
134,967	PADILLA ROOF REPLACMENT	30	0	0	0
132,709	YESENIAS MEXICAN FOOD - TI	30	2	9	11
130,405	Z-PIZZA T.I. SUITE 605	30	2	10	12
133,997	VU'S PARTIAL GARAGE CONVERSION	30	1	5	6
131,627	KURTIN ADDITION	0	0	2	2
135,126	BOEHM FINAL ONLY	30	1	1	2
134,972	KAISER PERMANENTE TI	0	0	4	4
135,131	BOHL NO PLAN PERMIT	30	0	0	0
131,396	KAISER - ROOM ADDITION	30	4	8	12
131,340	EMERALD PLAZA TI	30	7	0	7
128,659	PEI WEI ASIAN DINER T.I.	30	9	5	14

134,271	ENOCH CENTER TI	30	0	7	7
135,145	QIANG POOL & SPA	30	0	0	0
131,050	KING DECK BRIDGE	30	0	0	0
131,601	FREERKSEN ADDITION	30	14	16	30
129,476	HUYNH & NGUYEN HOME	30	13	4	17
123,623	HILINSKI ADDITION & REMODEL	30	2	4	6
133,202	LEPAGE - ROOM ADDITION	30	3	5	8
132,898	EVANGELICAL F RETAINING WALLS	30	0	0	0
132,847	TANG - REROOFING	30	1	3	4
128,034	MCCARDLE ADDITION	30	3	1	4
135,180	LEWIS NO PLAN PERMIT	30	2	3	5
126,595	BOLINGER ADDITION/RMDL	30	16	8	24
114,515	SILVERMAN ADDITION	30			0
135,190	REROOF	30	1	2	3
135,189	BROWN FIELD DEMO	0	0	1	1
126,794	PARK AT THE PARK FENCING	30	4	0	4
133,628	SDIA QUIETER HOME(PHASE 3.1B)	30	0	1	1
133,628	SDIA QUIETER HOME(PHASE 3.1B)	30	1	0	1
133,628	SDIA QUIETER HOME(PHASE 3.1B)	30	1	0	1
133,628	SDIA QUIETER HOME(PHASE 3.1B)	30	1	0	1
133,628	SDIA QUIETER HOME(PHASE 3.1B)	30	1	0	1
133,628	SDIA QUIETER HOME(PHASE 3.1B)	30	0	4	4
133,628	SDIA QUIETER HOME(PHASE 3.1B)	30	1	2	3
133,628	SDIA QUIETER HOME(PHASE 3.1B)	30	0	3	3
133,628	SDIA QUIETER HOME(PHASE 3.1B)	30	0	3	3
133,628	SDIA QUIETER HOME(PHASE 3.1B)	30	0	2	2
133,628	SDIA QUIETER HOME(PHASE 3.1B)	30	0	3	3
133,628	SDIA QUIETER HOME(PHASE 3.1B)	30	4	0	4
134,138	DADKHAH PATIO PERMIT	30	1	3	4
127,337	KOLAR ROOM ADDITION	30	12	5	17
132,921	XENITOPOULOS/SEMENDEFERI REMD	30	1	5	6
135,225	PEPI POOL	30	4	3	7
135,230	SCHUNK-POOL/SPA	30	2	2	4
133,884	RODRIGUEZ - RETAINING WALLS	30	0	0	0
135,151	AVNI/GRADY POOL & SPA	30	2	3	5
135,231	HIRST RET WALL PERMIT	30	2	2	4
135,244	COMBINATION BUILDING PERMIT	30	0	2	2
134,464	BADIEE RETAINING WALL	30			0
134,450	CONTI - FOUNDATION REPAIR	30	2	2	4
134,978	SORRENTO TOWERS NORTH T.I.	30	0	8	8
135,247	TORRES FINAL	30	0	2	2
134,781	SCRIPPS RANCH TERRACE TRASH	30	2	0	2
135,250	GETZ-NO PLAN	30	1	2	3
133,951	THONGPHRACHANH - PATIO COVER	30	1	3	4
134,956	GATEWAY SCULPTURE	30	4	3	7
135,261	RE-ROOF	30	1	1	2
126,152	WINCHELL ROOM ADD/REMODEL	30	0	0	0
135,249	STIRLING - RETAINING WALL	30	0	5	5
125,199	THE TERRACES NEW OFFICE BLDGS	30	34	15	49
125,199	THE TERRACES NEW OFFICE BLDGS	30	32	14	46
125,586	TI-FIT JUICE	30	0	0	0
135,238	RAAFAT - POOL AND SPA	30	3	1	4
129,554	APPLIED MICRO CIRCUITS CORPT.I	30	0	8	8
128,122	BRENNAN ADDITION PERMIT	30	0	0	0
135,153	BLICK - ADDITION	30	1	5	6
135,281	BLUM GARAGE PERMIT	30	1	4	5
134,098	HARTWIGSEN TI	30	4	5	9
135,301	BRZENSKI FINAL ONLY	30	2	3	5
135,302	PARK COMBO	30	1	2	3
133,336	B-O-N-ROOM	30	1	6	7
128,263	BRAUN/GLAZER RESIDENCE	30	18	1	19
131,672	LILLIAN ADDITION	30	10	4	14
114,309	CINGULAR TORREY HILLS	30	7	0	7
127,596	BOHEME ADDITION	30	11	12	23
135,339	GAGARIN-SPA	30	4	2	6
134,794	BECKER REMODEL	30	1	7	8
135,347	MOLNAR RE-ROOF	30	1	1	2
135,343	GLAZER DEMOLITION PERMIT	30	0	1	1
112,836	BROWN FIELD ELEC UPGRADE BLDG	30	3	5	8
125,628	VMSO EQUITY MANAGEMENT LLC	30	21	4	25
133,467	NISBETT ADDN/REMODEL	30	10	0	10
135,357	NAVARRO POOL & SPA	30	2	3	5
127,961	TI-KEARNY MESA LITTLE LEAGUE	30	4	5	9
133,192	THAI-GO	30	0	0	0
135,360	HU-POOL/SPA	30	2	2	4
129,938	RODRIGUEZ RESIDENCE	30	2	0	2

129,938	RODRIGUEZ RESIDENCE	30	18	5	23
133,746	FENCE & RET WALL	30	3	16	19
135,363	CANTHRATHIP - ROOM ADDITION	30	7	7	14
134,263	LOGAN - REMODEL	30	8	2	10
131,574	BAYASI NEW DETACHED GARAGE	30	0	0	0
135,388	4063 BRANT LLC DEMO PERMIT	30	0	1	1
130,888	PINNACLE TENANT IMPROVMENT	30	13	7	20
135,029	CUMMINGS ADDITION	30	9	4	13
135,394	HARDIN-FOUNDATION REPAIR/XPNSN	30	0	0	0
125,954	SALTER ADDN/RMDL	30	16	7	23
117,809	WENDEL ADD'N	30	12	2	14
124,660	FEYE'S 2ND STORY DECK	30	5	3	8
127,671	RONCHETTO LOFT	30	2	2	4
131,971	CARPENTER -ROOM ADDITION	30	8	2	10
135,258	ALBINI POOL & SPA	30	4	0	4
135,307	STRAUSS ROOM ADDITION	30	7	5	12
135,173	GYMNASIUM - TI	30	2	2	4
133,128	HEINZ-DELIMEX UTIL BLDG	30	2	5	7
130,154	JAMBA JUICE	30	4	4	8
135,414	MALONE - ROOM ADDITION	30	5	5	10
135,422	LEECH-MAROSZ FINAL	30	2	1	3
124,270	BOCKSTAHLER ADDITION	30	9	3	12
134,165	DOG & ROOSTERS DESIG. TI	30	0	10	10
123,540	CASTELLANO RESIDENCE	30	1	13	14
131,422	ILLINOIS ST. 4TH FLOOR TI	30	1	4	5
135,467	BEARD-NO PLAN	0	0	5	5
134,849	ROYAL STAR T.I.	0	0	6	6
116,253	TENT DANCING T.I.	30	3	0	3
134,517	ROSE - LOFT ADDITION	0	0	5	5
135,362	BAKER & TAYLOR TI - PHASE II	0	0	9	9
129,058	SURGERY CENTER	30	0	0	0
128,085	KELETY RESIDENCE GARAGE	30	4	6	10
130,330	CHAMULER NO PLAN PERMIT	30	0	0	0
135,486	SOLAR PHOTOVOLTAIC PH 1-6 &1-7	30	1	5	6
135,486	SOLAR PHOTOVOLTAIC PH 1-6 &1-7	30	2	1	3
122,317	SCRIPPS CLINIC MISSION VALLEY	30	2	6	8
131,917	MCKNETT POOL & SPA	30	1	3	4
135,506	BOETTCHE FIREPLACE	30	1	7	8
135,494	TORREY HILLS CENTER 6' FENCE	30	2	1	3
134,072	POON - POOL & SPA	30	3	2	5
135,514	MH PORCH & STEPS	30	6	1	7
135,333	MH REINSTALL	0	0	2	2
134,154	MCINTYRE POOL & SPA	30	3	4	7
126,178	SULLIVAN - ROOM ADDITION	30	3	6	9
135,530	BEST START NO PLAN PERMIT	30	3	1	4
135,528	1 CARPORT COVER 1 PATIO COVER	0	0	1	1
133,947	HARRIS ENTRY & RM ADDN	30	6	3	9
135,534	ALTOMARE DEMOLITION PERMIT	30	0	1	1
135,434	VERTEX CORE SYSTEMS TI	30	9	9	18
135,544	KRISTIN'S DECK	30	2	1	3
135,036	BRENDEL ROOM ADD PERMIT	30	6	1	7
135,013	SMALL REMODEL PERMIT	30	7	5	12
135,381	EMERALD PLAZA TI-STE 1820/1850	30	3	4	7
134,615	AVE PACIFICA PLN/CHG TO 86735	30	1	1	2
135,580	PARTOW REPAIR IN KIND	30	9	0	9
135,583	VELASQUEZ FIRE ASSESSMENT	30	5	0	5
130,003	HOOTERS OF MISSION VALLEY T.I.	30	1	0	1
134,051	CYPRESS GREENS POOL & SPA T.I.	30	2	2	4
133,960	NEXTWAVE BROADBAND PHASE #2	30	4	7	11
133,384	TEEPLE-REMODEL	30	5	2	7
132,515	FOOD PALACE-EXIT	30	4	3	7
134,086	BIOSITE BLDG- C	30	4	0	4
135,588	ABOUNA-POOL/SPA	0	0	5	5
110,142	VELASQUEZ DECK	30	3	4	7
135,596	KHANNA-PATIO COVER	30	1	1	2
135,587	MAXON RETAINING WALL	30	4	2	6
134,495	BOUDREAU - REMODEL	30	1	7	8
134,029	PETRO RESIDENCE - PLAN CHANGE	30	3	6	9
134,011	GILLISPIE SCHOOL -PHOTOVOLTAIC	30	1	1	2
130,575	SAN DIEGO PRECASTE EQUIP FDNS	30	2	3	5
135,326	APPLE ONE & SPEC SUITE TI	30	1	7	8
130,104	CHRISTENSEN RESIDENCE ADDTN	30	3	0	3
102,342	WOOD FLOOR DISTRIBUTORS TI	30	3	2	5
135,614	CAMACHO FINAL	30	0	0	0
135,565	ACTIVE NETWORK T.I.	30	5	0	5
135,609	MUGAVERO ROOM ADD PERMIT	30	4	7	11

135,619	GIBBONS-SPA	30	4	2	6
108,971	ARAIZA NEW SDU & DUPLEX	30	15	9	24
108,971	ARAIZA NEW SDU & DUPLEX	30	16	8	24
135,604	DILLARD ADDIOTION	30	4	7	11
130,636	UC VILLAGE LAUNDRY BUILDING	30	2	5	7
134,019	PALUCH - REMODEL	30	7	3	10
134,265	MONTANO PATIO PERMIT	0	0	1	1
134,694	BORK - REMODEL	30	2	2	4
135,030	DOMA NO PLAN PERMIT # 8	30	1	2	3
99,619	T-MOBILE BEACON ELECTRIC	30	1	1	2
132,576	GALLAHER ADDITION	30	4	6	10
135,014	SPORT CLIPS TI	30	2	3	5
135,657	SFR REROOF NO PLANS PERMIT	0	0	2	2
119,382	FECTEAU - DECK	30	6	0	6
128,606	SHARF-POOL/SPA	30	2	3	5
135,645	TAYLOR LOFT ADD PERMIT	30	2	2	4
135,658	NAZARENO PATIO COVER	0	0	3	3
128,623	SLEEP TRAIN STORAGE RACKS	0	0	3	3
135,673	BRADEN FOUNDATION REPLACEMENT	30	0	4	4
135,458	CIRCUS VARGAS	30	1	5	6
135,605	DEMERS-RETAINING WALL	0	0	4	4
132,765	GROVHOUG ADDITION	30	8	4	12
135,683	COPPER RE-PIPE	30	1	1	2
121,537	BETZENDERFER DUPLEX	30	6	0	6
118,230	16TH & MARKET MIXED USE AFFORD	30	30	24	54
131,891	MICHAEL'S COOKIES RACKS	30	2	0	2
124,289	SNELL ADDITION	30	23	1	24
134,754	SHORELINES AWNING & SIGN	30	0	0	0
134,960	SWENSON ROOM ADDITION	30	4	3	7
135,707	DEBONO - WINDOW REPLACEMENT	30	1	2	3
133,212	SAVAGE - LOFT ADDITION	30	2	2	4
118,685	BUDDHIST TEMPLE	30	18	2	20
129,831	CVS PHARMACY #9197	30	3	3	6
135,712	SMITH - ROOM ADDITION	30	3	4	7
135,716	READ WINDOW'S	30	3	1	4
135,708	SYCAMOR ESTATES RET WALLS PRMT	30	3	2	5
135,720	REYES NO PLAN PERMIT	30	3	2	5
134,264	PALKOWITZ REMODEL	30	1	2	3
135,732	HARVEY PATIO COVER	0	0	3	3
135,738	COPPER REPIPE APT	30	1	1	2
135,724	AGUIRRE - ROOM ADDITION	30	12	5	17
135,741	JEROMES DEMOLITION PERMIT	30	2	0	2
129,949	PORTICO PHASE 1-14	30	10	6	16
129,949	PORTICO PHASE 1-14	30	12	6	18
129,949	PORTICO PHASE 1-14	30	7	7	14
129,949	PORTICO PHASE 1-14	30	6	7	13
129,949	PORTICO PHASE 1-14	30	7	6	13
129,949	PORTICO PHASE 1-14	30	7	6	13
129,949	PORTICO PHASE 1-14	30	7	7	14
129,949	PORTICO PHASE 1-14	30	6	7	13
135,265	US DEPT OF HOMELAND SECURITY	30	5	6	11
135,755	COMBINATION BUILDING PERMIT	30	1	3	4
133,522	ZOOK RESIDENCE WORKSHOP	30	3	5	8
135,734	PRATT PORCH & ROOF EXPANSION	30	4	3	7
132,177	BROWN ADDITION	30	5	0	5
132,630	DERBY HILL - PHASE 8-14	30	9	3	12
132,630	DERBY HILL - PHASE 8-14	30	10	3	13
132,630	DERBY HILL - PHASE 8-14	30	11	3	14
132,630	DERBY HILL - PHASE 8-14	30	8	3	11
132,630	DERBY HILL - PHASE 8-14	30	6	2	8
132,630	DERBY HILL - PHASE 8-14	30	8	3	11
132,630	DERBY HILL - PHASE 8-14	30	10	3	13
132,679	MCWILLIAMS - ROOM ADDITION	30	8	6	14
117,516	NTC VON'S TI	30	0	0	0
133,585	PEREGRINE SEMICONDUCTOR CP-1	30	6	2	8
135,763	LINDLEY-POOL/SPA	30	2	2	4
135,760	SEXTON POOL & SPA	30	3	1	4
135,773	SAWARD FINAL ONLY	30	0	0	0
135,240	CROWN POINT - VERIZON WIRELESS	30	6	0	6
134,317	MALLONEE RESIDENCE	30	0	0	0
135,781	EDWARDS FINAL	30	0	0	0
130,200	OH NEW SDU	30	14	4	18
135,787	DICK NO PLAN PERMIT	30	2	6	8
86,686	FASHION WALK CONDOS	30	133	122	255
129,685	TOURNEAU -TI	30	7	9	16
127,261	3528 BAYSIDE WALK NEW 3 UNITS	30	12	3	15

134,750	BINTIFF-CARR ADDITION	30	3	2	5
130,592	KOONIN ADDITION	30	7	4	11
135,296	COPELAND'S REMODEL	30	14	4	18
135,814	LAKE INTERIOR REMODEL	30	1	1	2
135,815	JOSUE ADDITION	30	0	0	0
135,817	MOBILE HOME INSTALL	30	0	3	3
132,317	GENERAL ATOMICS AERONAUTICAL	30	4	5	9
135,827	TAIT ST. DECK	0	0	3	3
135,210	HERRERA - ROOM ADDITION	30	7	7	14
135,842	SFR RE-ROOFING	30	0	1	1
127,350	FELKNER-LEHMAN ADDITION	30	11	4	15
135,468	MELTWATER NEWS	30	0	6	6
132,444	PUTNAM RESIDENCE	30	12	3	15
135,855	BALCONY REPAIR	30	1	2	3
135,855	BALCONY REPAIR	30	1	2	3
135,855	BALCONY REPAIR	30	2	0	2
135,855	BALCONY REPAIR	30	2	0	2
135,855	BALCONY REPAIR	30	1	4	5
135,855	BALCONY REPAIR	30	2	1	3
135,855	BALCONY REPAIR	30	2	0	2
135,855	BALCONY REPAIR	30	0	0	0
135,855	BALCONY REPAIR	30	2	0	2
126,732	PALM ST REMODEL	30	1	0	1
135,859	NAVAL - ADDITION	30	6	10	16
134,178	SPEC SUITE 110 T.I.	30	3	7	10
135,876	COMBINATION BUILDING PERMIT	0	0	1	1
134,665	BROUSARD FIREPLACE & PATIO COV	30	1	5	6
135,756	NORTH AMERICAN TITLE COMPANY	30	2	6	8
129,890	VOGT RESIDENCE	30	21	6	27
133,583	VINAGRE ADDITION	30	4	6	10
126,619	ARIAS-NO PLAN	30	11	0	11
127,623	SAGE/VENEZIA RESIDENCE	30	8	0	8
134,910	MCDONALD'S TI	0	0	3	3
127,578	6951 GLIDDEN ST	30	27	5	32
127,578	6951 GLIDDEN ST	30	11	2	13
133,414	HERRERA ADDN/RMDL	30	12	5	17
135,893	NEW LIFE RETAINING WALL	0	0	4	4
135,907	GARCIA STUCCO	30	2	1	3
135,819	SCANTRON HAZARD CENTER - TI	30	6	5	11
124,014	TECHNET VENTURES LLC RESIDENCE	30	0	0	0
129,822	TI-MERRILL LYNCH-PBIP	30	8	1	9
135,910	TRUESDELL-POOL DEMO	30	1	1	2
135,912	THORN POOL	30	3	2	5
135,924	DOMA NO PLAN PERMIT #9	30	1	1	2
135,924	DOMA NO PLAN PERMIT #9	0	0	2	2
131,248	PAKSIMA - DECK PHASE 2	30	1	2	3
133,018	MASHHOUR-AZAD - DECK	30	2	3	5
134,155	CARRICO - ROOM ADDITION	30	16	0	16
135,888	RF SURGICAL SYSTEMS TI	30	1	5	6
129,387	NOBU RESTAURANT	30	12	14	26
134,502	BAUTISTA ROOM ADDITION	30	2	10	12
133,230	SALUD RESIDENCE	30	0	1	1
135,947	ROSELL DECK PERMIT	30	0	3	3
135,940	BROWN TRUST GARAGE EXPANSION	30	7	0	7
110,224	PADRE GARDENS RETAINING WALL	30	3	5	8
129,704	OCEAN VIEW HILLS TI, SUITES D	30	5	12	17
135,972	REROOF	30	0	2	2
126,865	OCEAN VIEW HILLS CORP CTR - TI	30	5	8	13
130,927	IRWIN ROOM ADDITION	30	13	1	14
126,867	OCEAN VIEW HILLS STE F TI	30	18	2	20
135,557	BI INCORPORATED	30	1	4	5
135,975	ROWELL NO PLAN PERMIT	30	3	1	4
132,462	MIDWAY EMPTY SHELL	30	3	2	5
135,989	COPPER REPIPE	0	0	5	5
133,213	MIDWAY SIGN BAND	30	1	3	4
135,981	GOLDMAN - FIREPLACE	30	4	0	4
134,614	EDWARD JONES TI	30	0	6	6
135,998	IGNACIO FINAL ONLY PERMIT	30	0	0	0
135,999	COMBINATION BUILDING PERMIT	30	0	1	1
133,501	SECURITY TITLE YARD IMPROVEME	30	7	1	8
126,866	OCEAN VIEW HILLS BLDG E	30	3	15	18
135,195	CASTO ADDITION	30	3	8	11
135,996	ROSSO- KITCHEN REMODEL	30	7	1	8
136,009	RE-ROOF	30	0	1	1
132,699	MARTINEZ 2ND STORY ADD	30	19	0	19
135,057	ZUCKERMAN CONST CHG ADDITION	30	1	0	1

136,012	BEASLEY FINAL	30	0	1	1
136,003	SOLAR PHOTOVOLTAIC PHASE 8-12	30	2	1	3
136,003	SOLAR PHOTOVOLTAIC PHASE 8-12	30	2	2	4
135,868	COLUMBIA CENTER	30	9	1	10
133,471	PHAM - ROOM ADDITION	30	11	3	14
130,161	MORGAN RESIDENCE	30	9	1	10
133,309	ENDEV LLC CORPORATE OFFICE TI	30	16	5	21
136,032	RE-ROOF	30	0	1	1
131,365	VERALIANCE LOBBY - TI	30	13	4	17
136,040	ARCHIBALD ROOM ADDITION	30	5	9	14
133,934	SMART CORNER TI'S FLOORING	30	0	0	0
133,934	SMART CORNER TI'S FLOORING	30	1	0	1
133,934	SMART CORNER TI'S FLOORING	30	1	0	1
133,934	SMART CORNER TI'S FLOORING	30	0	0	0
133,934	SMART CORNER TI'S FLOORING	30	0	0	0
133,934	SMART CORNER TI'S FLOORING	30	0	0	0
133,934	SMART CORNER TI'S FLOORING	30	0	0	0
133,934	SMART CORNER TI'S FLOORING	30	0	0	0
133,934	SMART CORNER TI'S FLOORING	30	3	0	3
133,934	SMART CORNER TI'S FLOORING	30	1	0	1
133,934	SMART CORNER TI'S FLOORING	30	1	0	1
133,934	SMART CORNER TI'S FLOORING	30	0	0	0
133,934	SMART CORNER TI'S FLOORING	30	0	0	0
133,934	SMART CORNER TI'S FLOORING	30	1	2	3
133,934	SMART CORNER TI'S FLOORING	30	0	0	0
133,934	SMART CORNER TI'S FLOORING	30	3	0	3
133,934	SMART CORNER TI'S FLOORING	30	3	0	3
133,934	SMART CORNER TI'S FLOORING	30	0	0	0
133,934	SMART CORNER TI'S FLOORING	30	0	0	0
133,934	SMART CORNER TI'S FLOORING	30	0	0	0
133,934	SMART CORNER TI'S FLOORING	30	3	0	3
133,934	SMART CORNER TI'S FLOORING	30	0	0	0
133,934	SMART CORNER TI'S FLOORING	30	3	0	3
133,934	SMART CORNER TI'S FLOORING	30	0	0	0
133,934	SMART CORNER TI'S FLOORING	30	0	0	0
133,934	SMART CORNER TI'S FLOORING	30	3	0	3
133,934	SMART CORNER TI'S FLOORING	30	1	3	4
133,934	SMART CORNER TI'S FLOORING	30	0	0	0
133,934	SMART CORNER TI'S FLOORING	30	1	2	3
133,934	SMART CORNER TI'S FLOORING	30	0	0	0
133,934	SMART CORNER TI'S FLOORING	30	0	0	0
133,934	SMART CORNER TI'S FLOORING	30	0	0	0
133,934	SMART CORNER TI'S FLOORING	30	3	0	3
133,934	SMART CORNER TI'S FLOORING	30	3	0	3
133,934	SMART CORNER TI'S FLOORING	30	0	0	0
133,934	SMART CORNER TI'S FLOORING	30	0	0	0
133,934	SMART CORNER TI'S FLOORING	30	0	0	0
133,934	SMART CORNER TI'S FLOORING	30	0	0	0
133,934	SMART CORNER TI'S FLOORING	30	0	0	0
133,934	SMART CORNER TI'S FLOORING	30	0	0	0
133,934	SMART CORNER TI'S FLOORING	30	1	3	4
133,934	SMART CORNER TI'S FLOORING	30	0	0	0
133,934	SMART CORNER TI'S FLOORING	30	0	0	0
133,934	SMART CORNER TI'S FLOORING	30	0	0	0
133,934	SMART CORNER TI'S FLOORING	30	0	0	0
133,934	SMART CORNER TI'S FLOORING	30	3	0	3
133,934	SMART CORNER TI'S FLOORING	30	0	0	0
133,934	SMART CORNER TI'S FLOORING	30	2	0	2
133,934	SMART CORNER TI'S FLOORING	30	0	0	0
133,934	SMART CORNER TI'S FLOORING	30	0	0	0
133,934	SMART CORNER TI'S FLOORING	30	0	0	0
133,934	SMART CORNER TI'S FLOORING	30	1	0	1
133,934	SMART CORNER TI'S FLOORING	30	0	0	0
133,934	SMART CORNER TI'S FLOORING	30	1	0	1
133,934	SMART CORNER TI'S FLOORING	30	0	0	0
133,934	SMART CORNER TI'S FLOORING	30	1	0	1
133,934	SMART CORNER TI'S FLOORING	30	1	0	1
133,934	SMART CORNER TI'S FLOORING	30	1	0	1
133,934	SMART CORNER TI'S FLOORING	30	1	3	4
133,934	SMART CORNER TI'S FLOORING	30	1	0	1
133,934	SMART CORNER TI'S FLOORING	30	1	3	4
133,934	SMART CORNER TI'S FLOORING	30	0	0	0
133,934	SMART CORNER TI'S FLOORING	30	2	0	2
133,934	SMART CORNER TI'S FLOORING	30	0	0	0

133,934	SMART CORNER TI'S FLOORING	30	0	0	0
133,934	SMART CORNER TI'S FLOORING	30	0	0	0
133,934	SMART CORNER TI'S FLOORING	30	3	0	3
133,934	SMART CORNER TI'S FLOORING	30	3	0	3
133,934	SMART CORNER TI'S FLOORING	30	0	0	0
133,934	SMART CORNER TI'S FLOORING	30	0	0	0
133,934	SMART CORNER TI'S FLOORING	30	2	0	2
133,934	SMART CORNER TI'S FLOORING	30	0	0	0
133,934	SMART CORNER TI'S FLOORING	30	0	0	0
133,934	SMART CORNER TI'S FLOORING	30	0	0	0
133,934	SMART CORNER TI'S FLOORING	30	0	0	0
133,934	SMART CORNER TI'S FLOORING	30	0	0	0
133,934	SMART CORNER TI'S FLOORING	30	0	0	0
133,934	SMART CORNER TI'S FLOORING	30	0	0	0
133,934	SMART CORNER TI'S FLOORING	30	1	3	4
133,934	SMART CORNER TI'S FLOORING	30	0	0	0
133,934	SMART CORNER TI'S FLOORING	30	0	0	0
133,934	SMART CORNER TI'S FLOORING	30	0	0	0
133,934	SMART CORNER TI'S FLOORING	30	1	2	3
133,934	SMART CORNER TI'S FLOORING	30	0	0	0
133,934	SMART CORNER TI'S FLOORING	30	0	0	0
133,934	SMART CORNER TI'S FLOORING	30	1	2	3
133,934	SMART CORNER TI'S FLOORING	30	0	0	0
133,934	SMART CORNER TI'S FLOORING	30	0	0	0
133,934	SMART CORNER TI'S FLOORING	30	0	0	0
133,934	SMART CORNER TI'S FLOORING	30	0	0	0
133,934	SMART CORNER TI'S FLOORING	30	0	0	0
133,934	SMART CORNER TI'S FLOORING	30	1	2	3
133,934	SMART CORNER TI'S FLOORING	30	3	0	3
133,934	SMART CORNER TI'S FLOORING	30	1	3	4
133,934	SMART CORNER TI'S FLOORING	30	1	0	1
133,934	SMART CORNER TI'S FLOORING	30	0	0	0
133,934	SMART CORNER TI'S FLOORING	30	0	0	0
133,934	SMART CORNER TI'S FLOORING	30	0	0	0
133,934	SMART CORNER TI'S FLOORING	30	1	3	4
133,934	SMART CORNER TI'S FLOORING	30	0	0	0
133,934	SMART CORNER TI'S FLOORING	30	1	3	4
133,934	SMART CORNER TI'S FLOORING	30	0	0	0

133,934	SMART CORNER TI'S FLOORING	30	0	0	0
133,934	SMART CORNER TI'S FLOORING	30	0	0	0
133,934	SMART CORNER TI'S FLOORING	30	0	0	0
133,934	SMART CORNER TI'S FLOORING	30	0	0	0
133,934	SMART CORNER TI'S FLOORING	30	0	0	0
133,934	SMART CORNER TI'S FLOORING	30	0	0	0
133,934	SMART CORNER TI'S FLOORING	30	0	0	0
133,934	SMART CORNER TI'S FLOORING	30	0	0	0
133,934	SMART CORNER TI'S FLOORING	30	2	0	2
133,934	SMART CORNER TI'S FLOORING	30	0	0	0
133,934	SMART CORNER TI'S FLOORING	30	2	0	2
133,934	SMART CORNER TI'S FLOORING	30	0	0	0
133,934	SMART CORNER TI'S FLOORING	30	0	0	0
133,934	SMART CORNER TI'S FLOORING	30	0	0	0
133,934	SMART CORNER TI'S FLOORING	30	0	0	0
133,934	SMART CORNER TI'S FLOORING	30	0	0	0
133,934	SMART CORNER TI'S FLOORING	30	1	2	3
133,934	SMART CORNER TI'S FLOORING	30	1	3	4
133,934	SMART CORNER TI'S FLOORING	30	1	0	1
133,934	SMART CORNER TI'S FLOORING	30	0	0	0
133,934	SMART CORNER TI'S FLOORING	30	0	1	1
133,934	SMART CORNER TI'S FLOORING	30	2	0	2
133,934	SMART CORNER TI'S FLOORING	30	2	0	2
133,934	SMART CORNER TI'S FLOORING	30	0	0	0
133,934	SMART CORNER TI'S FLOORING	30	0	0	0
133,934	SMART CORNER TI'S FLOORING	30	0	0	0
133,934	SMART CORNER TI'S FLOORING	30	0	0	0
133,934	SMART CORNER TI'S FLOORING	30	0	0	0
133,934	SMART CORNER TI'S FLOORING	30	0	0	0
133,934	SMART CORNER TI'S FLOORING	30	1	0	1
133,934	SMART CORNER TI'S FLOORING	30	1	0	1
133,934	SMART CORNER TI'S FLOORING	30	2	0	2
133,934	SMART CORNER TI'S FLOORING	30	1	3	4
133,934	SMART CORNER TI'S FLOORING	30	1	0	1
133,934	SMART CORNER TI'S FLOORING	30	2	0	2
133,934	SMART CORNER TI'S FLOORING	30	2	0	2
133,934	SMART CORNER TI'S FLOORING	30	2	0	2
133,934	SMART CORNER TI'S FLOORING	30	0	0	0
133,934	SMART CORNER TI'S FLOORING	30	1	0	1
133,934	SMART CORNER TI'S FLOORING	30	1	3	4
133,934	SMART CORNER TI'S FLOORING	30	0	1	1
133,934	SMART CORNER TI'S FLOORING	30	1	0	1
133,934	SMART CORNER TI'S FLOORING	30	1	2	3
133,934	SMART CORNER TI'S FLOORING	30	0	0	0
133,934	SMART CORNER TI'S FLOORING	30	0	0	0
133,934	SMART CORNER TI'S FLOORING	30	0	0	0
133,934	SMART CORNER TI'S FLOORING	30	1	2	3
133,934	SMART CORNER TI'S FLOORING	30	1	0	1
133,934	SMART CORNER TI'S FLOORING	30	1	0	1
133,934	SMART CORNER TI'S FLOORING	30	0	0	0
133,934	SMART CORNER TI'S FLOORING	30	1	0	1
133,934	SMART CORNER TI'S FLOORING	30	0	0	0
133,934	SMART CORNER TI'S FLOORING	30	0	0	0
133,934	SMART CORNER TI'S FLOORING	30	1	0	1
133,934	SMART CORNER TI'S FLOORING	30	1	0	1
133,934	SMART CORNER TI'S FLOORING	30	1	2	3
133,934	SMART CORNER TI'S FLOORING	30	1	2	3
133,934	SMART CORNER TI'S FLOORING	30	1	3	4
133,934	SMART CORNER TI'S FLOORING	30	0	0	0
133,934	SMART CORNER TI'S FLOORING	30	0	0	0
133,934	SMART CORNER TI'S FLOORING	30	1	0	1
133,934	SMART CORNER TI'S FLOORING	30	0	0	0
133,934	SMART CORNER TI'S FLOORING	30	0	0	0
133,934	SMART CORNER TI'S FLOORING	30	0	0	0
133,934	SMART CORNER TI'S FLOORING	30	0	0	0
133,934	SMART CORNER TI'S FLOORING	30	1	0	1
133,934	SMART CORNER TI'S FLOORING	30	1	0	1
133,934	SMART CORNER TI'S FLOORING	30	1	0	1
133,934	SMART CORNER TI'S FLOORING	30	1	0	1
133,934	SMART CORNER TI'S FLOORING	30	0	0	0
133,934	SMART CORNER TI'S FLOORING	30	0	0	0
133,934	SMART CORNER TI'S FLOORING	30	1	4	5
133,934	SMART CORNER TI'S FLOORING	30	0	0	0
133,934	SMART CORNER TI'S FLOORING	30	0	0	0

133,934	SMART CORNER TI'S FLOORING	30	0	0	0
133,934	SMART CORNER TI'S FLOORING	30	0	0	0
133,934	SMART CORNER TI'S FLOORING	30	0	0	0
133,934	SMART CORNER TI'S FLOORING	30	0	0	0
133,934	SMART CORNER TI'S FLOORING	30	1	2	3
133,934	SMART CORNER TI'S FLOORING	30	1	0	1
133,934	SMART CORNER TI'S FLOORING	30	1	0	1
133,934	SMART CORNER TI'S FLOORING	30	0	0	0
133,934	SMART CORNER TI'S FLOORING	30	0	0	0
133,934	SMART CORNER TI'S FLOORING	30	0	0	0
133,934	SMART CORNER TI'S FLOORING	30	1	3	4
133,934	SMART CORNER TI'S FLOORING	30	0	0	0
133,934	SMART CORNER TI'S FLOORING	30	1	3	4
133,934	SMART CORNER TI'S FLOORING	30	0	1	1
133,934	SMART CORNER TI'S FLOORING	30	1	3	4
133,934	SMART CORNER TI'S FLOORING	30	0	0	0
133,934	SMART CORNER TI'S FLOORING	30	0	1	1
133,934	SMART CORNER TI'S FLOORING	30	0	0	0
133,934	SMART CORNER TI'S FLOORING	30	1	0	1
133,934	SMART CORNER TI'S FLOORING	30	1	0	1
133,934	SMART CORNER TI'S FLOORING	30	0	0	0
133,934	SMART CORNER TI'S FLOORING	30	1	0	1
133,934	SMART CORNER TI'S FLOORING	30	0	0	0
133,934	SMART CORNER TI'S FLOORING	30	1	2	3
133,934	SMART CORNER TI'S FLOORING	30	1	0	1
133,934	SMART CORNER TI'S FLOORING	30	0	0	0
133,934	SMART CORNER TI'S FLOORING	30	1	0	1
133,934	SMART CORNER TI'S FLOORING	30	1	0	1
133,934	SMART CORNER TI'S FLOORING	30	0	1	1
133,934	SMART CORNER TI'S FLOORING	30	1	2	3
133,934	SMART CORNER TI'S FLOORING	30	0	0	0
133,934	SMART CORNER TI'S FLOORING	30	0	0	0
133,934	SMART CORNER TI'S FLOORING	30	1	0	1
133,934	SMART CORNER TI'S FLOORING	30	0	0	0
133,934	SMART CORNER TI'S FLOORING	30	0	1	1
133,934	SMART CORNER TI'S FLOORING	30	1	0	1
133,934	SMART CORNER TI'S FLOORING	30	0	0	0
133,934	SMART CORNER TI'S FLOORING	30	1	0	1
133,934	SMART CORNER TI'S FLOORING	30	0	1	1
133,934	SMART CORNER TI'S FLOORING	30	1	0	1
133,934	SMART CORNER TI'S FLOORING	30	0	0	0
133,934	SMART CORNER TI'S FLOORING	30	0	0	0
133,934	SMART CORNER TI'S FLOORING	30	0	0	0
133,934	SMART CORNER TI'S FLOORING	30	0	1	1
133,934	SMART CORNER TI'S FLOORING	30	0	0	0
133,934	SMART CORNER TI'S FLOORING	30	0	0	0
133,934	SMART CORNER TI'S FLOORING	30	3	0	3
133,934	SMART CORNER TI'S FLOORING	30	0	0	0
133,934	SMART CORNER TI'S FLOORING	30	0	0	0
133,934	SMART CORNER TI'S FLOORING	30	0	0	0
133,934	SMART CORNER TI'S FLOORING	30	0	1	1
133,934	SMART CORNER TI'S FLOORING	30	0	0	0
133,934	SMART CORNER TI'S FLOORING	30	3	0	3
133,078	QUALCOMM BLDG "AQ" - TI	30	8	5	13
136,053	NEWBERRY-POOL	30	3	4	7
135,812	STONE ADDITION	30	6	6	12
133,934	SMART CORNER TI'S FLOORING	30	2	0	2
98,149	5TH AVE BLDG #5 *AFFORDABLE*	30	15	12	27
128,845	WILD ANIMAL PARK SOUTH MAIN BL	30	9	1	10
136,056	NOEL BATH REMODEL	30	0	3	3
133,187	TENNIS PAVILION FIREPLACE	30	0	0	0
135,633	SDYCS-FAMILY COUNSELING	30	1	3	4
135,979	FISHER - PATIO COVER	0	0	2	2
130,471	LEVANTO SALES TRAILER	30	2	1	3
136,089	MARSANO-POOL/SPA	30	2	3	5
135,886	LARSON - RESIDENTIAL DECK	30	4	2	6
123,088	RUBIOS- TI	30	3	6	9
132,055	SCHWIMMER ADDN/GUEST QUARTERS	30	11	4	15
108,386	TIERNEY GLEN PARK POOL BLDG	30	7	6	13
136,085	LINDROTH POOL & SPA	30	1	3	4
136,094	SCUDI-POOL/SPA	30	3	2	5

131,768	LEVANTO MODEL TI	30	5	0	5
133,659	PRATO CLEANERS	30	12	0	12
136,030	SARAH'S STUCCO	30	1	5	6
136,103	MANNING RETAINING WALL	30	1	1	2
136,071	COPPER RE-PIPE	30	2	2	4
136,071	COPPER RE-PIPE	30	1	1	2
136,071	COPPER RE-PIPE	0	0	2	2
136,071	COPPER RE-PIPE	0	0	2	2
136,071	COPPER RE-PIPE	0	0	3	3
136,071	COPPER RE-PIPE	0	0	2	2
136,058	HASHIOKA POOL REMODEL	30	1	3	4
135,545	GAMES ON T.I.	30	4	2	6
130,576	BURNS REMODEL PERMIT	30	6	6	12
136,115	ZHOU - ADDITION	30	10	6	16
136,118	PONCE PATIO ENCLOSURE	0	0	2	2
136,122	BOOTH-REROOF	30	1	1	2
136,057	CYBER CAFE TI	30	0	3	3
132,691	PARKER NEW DUPLEX	30	10	6	16
135,917	MCSWEENEY - REMODEL	30	0	7	7
132,227	HERNANDEZ - ADD,PATIO,PORCH CO	30	5	4	9
136,059	VILLA VICENZA OFFICE TI	30	0	3	3
136,126	ROWE POOL	30	3	2	5
119,103	SPRINT NEXTEL FRAZEE PAINT	30	5	4	9
134,732	CHILDREN'S MUSEUM PHOTOVOLTAIC	30	2	0	2
136,101	DAWSON PATIO COVER	30	2	4	6
133,341	LEIBL REMODEL	30	16	2	18
130,705	C.J. CHARLES CEILING REPLACE	30	3	5	8
133,247	GOODWIN PROCTOR T.I.L	30	13	1	14
126,177	SHARP PARKING GARAGE #3	30	26	23	49
136,113	MARTIN LAWRENCE GALLERIES	30	1	6	7
136,011	GRICE PATIO ENCLOSURE PERMIT	30	5	7	12
124,787	LA FOND - ROOM ADDITION	30	8	2	10
136,160	SANFILIPPO-POOL/SPA	30	1	3	4
134,106	WINKELMAN/SOKOLOWSKI RESIDENCE	30	1	1	2
131,318	VOTEL ADDITION	30	9	2	11
136,166	FERENCZY-SPA	30	2	2	4
133,105	3520 KURTZ STREET - TI	30	8	1	9
134,952	BRACKMANN - ADDITION	30	1	6	7
131,455	PARRY RESIDENCE ADDITION	30	16	2	18
135,133	COMMUNITY RESEARCH FOUND. - TI	0	0	8	8
136,177	STRATTON POOL & SPA	30	7	2	9
133,165	RESIDENTIAL DECK/PATIO ALTER	30	1	1	2
136,081	LAZERSON-POOL/SPA	30	9	12	21
136,194	MITCHELL-NO PLAN	30	2	26	28
134,613	LION COFFEE - TI	30	3	6	9
135,968	DORVAL - KITCHEN REMODEL	30	2	4	6
132,675	MARTIN FOUNDATION REPAIR	30	1	1	2
130,377	KAZMI RESIDENCE	30	13	2	15
133,250	APPLEMAN - ROOM ADDITION	30	17	6	23
135,461	PROGRESSIVE HAZARD CENTER	30	5	3	8
132,759	CRUZ ADDITION	30	13	6	19
131,589	NUIBE ADDITION/REMODEL	30	9	5	14
136,226	TRACHSEL POOL & SPA	30	1	3	4
134,215	JOURNEYS - TI	30	7	6	13
136,234	RET. WALLS	30	1	2	3
136,233	PALSKILL KITCHEN REMODEL	30	1	6	7
136,242	KIRSTEN'S NO PLAN PERMIT	30	3	2	5
136,243	RICH-NO PLAN	30	2	3	5
136,239	SCRIPPS RANCH TERRACE - TI	30	1	1	2
136,239	SCRIPPS RANCH TERRACE - TI	30	1	0	1
136,239	SCRIPPS RANCH TERRACE - TI	30	1	1	2
136,239	SCRIPPS RANCH TERRACE - TI	30	2	3	5
136,245	ACUNA NO PLAN PERMIT	30	5	2	7
136,168	US GRANT HOTEL REPAIR - TI	30	1	1	2
136,256	DOMA NO PLAN PERMIT # 10	30	1	2	3
135,398	CARRILLO - ADDITION	30	11	6	17
105,994	PLUM RESIDENCE	30	18	1	19
136,261	BENSON GARAGE REVERTION	30	1	1	2
130,986	SIEMENS T.I.	30	11	8	19
134,941	ECLIPSE CHOCOLAT T.I.	30	3	1	4
136,262	MOONEY EAVE EXTENSION	30	1	2	3
132,791	HAYERI ADDITION	30	9	4	13
135,851	LADENDORF - REMODEL	30	9	3	12
127,186	THE COASTER T.I.	30	16	9	25
136,297	REROOF	30	0	2	2
136,299	MOBILE HOME INSTALL	30	3	5	8

136,305	RE-ROOF	30	0	1	1
136,289	SULLIVAN - ENTRY ROOF & PORCH	30	1	0	1
134,167	GIBSON GARAGE & BASEMENT CONV.	30	6	8	14
136,302	DEVRIES SPA ONLY	30	3	2	5
136,312	PENICHE DECK	30	1	1	2
136,314	HILTON-POOL/SPA	30	2	3	5
126,034	GROSSMAN RESIDENCE ADDITION	30	8	9	17
133,263	FOUNDATION REHAB	0	0	3	3
135,798	HERNANDEZ ROOM ADD/REMODEL	30	6	1	7
133,982	GARDNER	30	4	1	5
132,912	ROSEN RESIDENCE	30	41	9	50
134,594	TAUBER - PATIO & FIREPLACE	30	6	3	9
136,083	JARRETT ADDITION (PLAN CHANGE)	0	0	1	1
128,968	UNITED FASCIA REPLACE	30	0	0	0
131,400	HARD ROCK HOTEL COFFEE SHOP	30	10	15	25
136,346	SANTOS ROOM ADDITION	30	5	7	12
135,905	ALMERA - 638 ROOM ADDITION	30	3	3	6
135,908	ALMERA - 636 ROOM ADDITION	30	1	1	2
135,298	KNIGHT RETAINING WALL	30	3	2	5
135,626	DAVIDSON GARAGE&ROOM ADDITION	30	10	5	15
136,361	BRAESCH-FINAL ONLY	30	0	0	0
136,365	COLLINS-STUCCO	30	3	1	4
136,360	MILLS - ROOM ADDITION	0	0	10	10
136,357	LAW OFFICES KLEIN, ROSE, MARIA	0	0	5	5
136,370	ROSS-POOL/SPA	30	2	5	7
131,393	HARD ROCK HOTEL 4TH FLOOR BAR	30	14	7	21
135,671	MOM & DOM'S PIZZA	30	8	0	8
134,114	SPEC SUITE #230	30	1	6	7
133,217	FRESH & EASY TI	30	14	0	14
82,261	BLAKE RESIDENCE	30	16	7	23
132,117	VOLKENANT ADDITION	30	6	6	12
136,399	SANCHEZ POOL & SPA	30	0	0	0
136,210	SOMOZA REMODELING	30	10	2	12
136,407	SCHINDLER RETAINING WALL	30	1	3	4
136,397	DEPHILLIPPI-PATIO ENCLOSURE	30	2	2	4
134,518	FRENCH - 2 STORY ADDITION	30	9	6	15
135,925	AMCC T.I.	30	1	3	4
136,412	CLARKE-POOL/SPA	30	5	3	8
136,418	MARGRITZ-POOL/SPA	30	2	3	5
135,319	DELALAT RETAINING WALL	0	0	5	5
136,427	BINGHAM-FENCE	30	1	0	1
135,663	JEWISH FOUNDATION - TI	0	0	6	6
131,712	SHERESH RESIDENCE	30	1	1	2
134,368	LA GRECA WORKSHOP PERMIT	30	6	3	9
136,132	HANENBURG - RETAINING WALLS	30	1	0	1
136,438	LEWIS REPAIR IN KIND	30	1	0	1
133,490	SPICES BAY	30	5	6	11
136,457	NO PLAN-FIRE DAMAGE	30	1	4	5
136,458	DEMO PERMIT	30	1	1	2
136,420	DR. OBYRNE TI, SUITE 103	30	0	10	10
136,462	COPPER REPIPE	30	1	1	2
136,462	COPPER REPIPE	30	1	2	3
136,414	LOCKE NO PLAN PERMIT	30	2	4	6
135,895	WHITE ROOM ADDITION & REMODEL	30	7	5	12
132,241	LTC TRADING CO SUITE B	30	4	4	8
125,109	THE PROSPECT RESTAURANT	30	11	0	11
130,143	NBC ENTRY MODIFICATION	30	3	2	5
136,488	THOMAS-POOL/SPA	30	2	4	6
136,499	MOLINA-REROOF	30	0	2	2
131,004	APFELD ADDITION	30	5	6	11
135,864	LI - ROOM ADDITION	30	2	5	7
136,514	SARATOGA - INTEGRATED PV 1-13	0	0	3	3
136,514	SARATOGA - INTEGRATED PV 1-13	0	0	4	4
127,645	OCEAN FRONT WALK ELEVATOR/STRS	30	0	0	0
132,336	CC & M HOLDINGS	30	6	0	6
136,526	NO PLAN-REPAIR IN KIND	30	1	1	2
134,773	1455 KETTNER REMODEL #212	30	5	9	14
134,101	HAGERTY RESIDENCE	30	18	6	24
136,541	REROOF	30	1	1	2
136,532	BARONE POOL & SPA	30	5	2	7
136,544	COPPER REPIPE	30	1	1	2
136,010	NELSON - ROOM ADDITION	30	1	1	2
134,878	BLOOMINGDALE TI	30	4	0	4
136,560	MOBILE HOME INSTALL	0	0	2	2
135,939	V-ENABLE	30	0	9	9
135,365	ERMIS INTERIOR REMODEL	30	5	4	9

133,026	STEINHOTT PATIO COVER	30	1	2	3
136,322	XAYASANE - ROOM ADDITION	30	14	2	16
136,275	AMISTAD DIST. CTR DEMISING-TI	0	0	6	6
136,589	BAXTER NO PLAN PERMIT	30	0	0	0
136,587	KNUDSON-ELECTRICAL & PLUMBING	30	0	0	0
136,327	REMICK DECK ADDITION	30	3	1	4
136,602	MOBILE HOME INSTALLATION	0	0	1	1
134,939	NORTH PARK SUSHI RESTAURANT	30	4	1	5
127,720	HUGO - REMODEL GARAGE	30	6	0	6
116,569	RATKOVIC HOME	30	9	0	9
136,636	DESGREY - DECK	30	1	3	4
136,640	SD HOUSING AUTHORITY-NO PLAN	30	0	2	2
132,303	UNIVERSITY CITY VILLAGE GARAGE	30	9	3	12
136,622	COPPER RE-PIPE	30	2	1	3
136,622	COPPER RE-PIPE	30	2	3	5
136,622	COPPER RE-PIPE	30	2	0	2
136,622	COPPER RE-PIPE	0	0	3	3
136,622	COPPER RE-PIPE	0	0	3	3
136,622	COPPER RE-PIPE	0	0	2	2
132,321	GILLICK REPAIR IN KIND PERMIT	30	1	2	3
134,355	ABUGAN ADDITION	30	11	11	22
136,646	KOPENHAVER-POOL/SPA	30	1	3	4
136,038	DESIRE TAN T.I.	30	6	3	9
134,143	CRICKET 43RD & BETA	30	2	5	7
136,252	WILLIAMS ROOM ADDITION	0	0	9	9
134,685	KAHL - ROOM ADDION	30	0	0	0
135,973	GELIBERT REMODEL	30	2	6	8
135,865	SALAZAR ENCLOSED PATIO	0	0	2	2
136,696	KRAUSE - REMODEL	30	1	2	3
133,937	GAREGNANI ADDITION	30	9	4	13
136,624	NEWTON GARAGE REINFORCEMENT	30	1	1	2
136,347	NOTICE OF VIOLATION-GARAGE CON	30	3	4	7
126,777	318 ARBOR ADDITION	30	9	3	12
133,562	SONY COMPUTER ENTERTAINMENT TI	30	4	0	4
131,021	INGERSOLL RESIDENCE	30	5	5	10
136,716	RE ROOF	0	0	3	3
136,708	USRY - ROOM ADDITION	30	5	3	8
136,625	CUSTODIO - ROOM ADDITION	30	3	2	5
131,555	GANACH - ADDITION	30	4	20	24
135,936	SCARBOROUGH - ROOM ADDITION	30	10	5	15
136,714	MOORE MOLD REMEDIATION	30	1	4	5
129,771	MARTINEZ ADDITION	30	15	1	16
120,792	STAPLES NEW RACKING	30	2	1	3
136,725	ANTON POOL ONLY	30	3	2	5
136,693	17TH FLR. SPEC. SUITE-220	30	5	1	6
136,727	WILBY - BATH REMODEL COMBO.	30	4	2	6
136,740	CANNIZZARO PATIO COVER	0	0	2	2
136,751	BLAIN-REROOF	30	1	1	2
134,964	HUGHES NETWORK SYSTEMS PHASE 2	30	8	3	11
136,021	TRAVEL TRADERS TI	30	1	4	5
118,336	SAN DIEGO STORAGE	30	38	22	60
118,336	SAN DIEGO STORAGE	30	21	13	34
135,771	TRAVIS - ADDITION	30	6	1	7
136,109	OSKAM - PATIOS	30	2	1	3
136,774	MUIRLANDS-DEMO	0	0	2	2
127,878	RESMED OFFICE BLDG FDN/FRAME	30	28	26	54
136,054	PEREGRINE SEMICONDUCTOR CP-3	30	12	8	20
110,045	ROWLING RESIDENCE	30	8	6	14
136,279	SHANGHAI DEMO	30	4	0	4
136,002	ALABAMA MANOR TI	30	1	1	2
135,919	BAKER & MCKENZIE TI, SUITE 300	30	11	0	11
134,656	NTC ROSE NAILS TI	30	4	5	9
136,691	ORTEGA GARAGECONVER & ADDITION	30	0	0	0
122,794	DANIEL'S JEWELRY CANOPY	30	2	8	10
123,509	DANIELS JEWELRY T.I.	30	0	0	0
136,777	HEWITT - DECK	30	2	6	8
120,894	WRIGHT GARAGE REPLACEMENT	30	5	1	6
111,734	GOGGIO-COHN NEW SDU	30	1	1	2
135,479	VALENZUELA-REROOF	0	0	2	2
136,052	VEY - GARAGE CONVERSION	30	9	9	18
130,053	VERALLIANCE TI-WINDOWS	30	0	0	0
136,827	ROGOWICZ-NO PLAN	30	6	1	7
136,834	LATTA-NO PLAN	30	3	0	3
136,847	STALL-REPLACE ROOF PLAN	30	3	2	5
136,826	LA JOLLA YMCA-SPA	30	6	0	6
136,819	DERMATOLOGY & LASER OF DEL MAR	30	5	6	11

133,388	WETCHER RM ADDN, RMDL/GC	30	5	9	14
136,859	GROSSMAN DECK REPLACEMENT	30	0	2	2
134,401	UNION BANK T.I.	30	0	5	5
132,116	AMYLIN PHARMACEUTICALS COMP/ME	30	24	9	33
116,185	REEL PICTURES STORAGE RACKS	30	1	3	4
135,549	HUYNH ADDITION	30	2	11	13
133,975	PHILLIPS ROOM ADD/REMODEL	30	7	3	10
135,793	LINAYAO FIRE DAMAGE/INT. RMDL	30	7	6	13
130,301	BANK OF AMERICA /ATM - TI	30	5	3	8
135,327	MARKET STREET EV1	30	1	1	2
136,788	SUNDERLAND MCCUTCHAN, LLP	30	2	6	8
136,858	GRIER - EXERCISE ROOM	30	0	0	0
128,299	AWNING DELICATESSEN	30	0	1	1
136,699	MUSIC RENTAL & PAWN SHOP	0	0	6	6
135,026	KENNEY ADDITION	30	7	8	15
136,875	LANGBORG - ROOM ADDITION	30	2	5	7
136,896	LARSON-FINAL ONLY	30	2	0	2
136,169	SIDE DISHES TI	30	3	0	3
133,812	BOTHWELL RESIDENCE	30	15	1	16
132,911	WALKER REMODEL	30	16	7	23
134,332	TANJOCO ADDITION	30	10	7	17
131,057	KATHLEEN PLACE FIRE REPAIR	30	10	4	14
136,841	VALADEZ - ROOM ADDITION	30	8	2	10
136,839	SPEC SUITES 650 & 660	30	7	4	11
135,444	STARBUCKS #5365 TI	30	4	0	4
136,389	QUALCOMM T.I.	30	0	0	0
135,607	ZENKICH FOUNDATION REPAIR	30	4	2	6
133,858	ELLIS ADDITION	30	11	4	15
133,751	VISTA COLINA MASONRY WALL	30	0	0	0
135,589	CITY HEIGHTS RETAIL VILLAGE TI	0	0	4	4
136,948	RE ROOF	30	2	1	3
136,661	CHIN ROOM ADD PERMIT	30	10	4	14
134,735	MARTINEZ NO PLAN PERMIT	30	1	4	5
136,930	MISSION CTR. OFFICE SITE WORK	30	1	1	2
136,672	LAURENCE - REMODEL	30	1	3	4
136,342	HARRIS CARPORT	30	1	3	4
136,967	CHENG PATIO ENCLOSUIRE	0	0	2	2
136,929	FIRESIDE BANK SUITE T.I.	30	1	5	6
135,628	BEN BRIDGE JEWELERS	30	14	0	14
134,870	STORK - ROOM ADDITION	30	9	3	12
131,536	NGUYEN STUCCO NO PLAN PERMIT	30	1	2	3
136,964	ACTIVE RIDE SHOP - TI	30	3	0	3
136,950	PIZZA HUT TI	0	0	5	5
126,482	LUCERO ADDITION	30	0	0	0
136,958	WALKER - REMODEL	30	5	0	5
131,581	STANDIRIRD - ROOM ADDITION	30	6	1	7
136,344	HEARD INTERIOR REMODEL	30	4	0	4
136,993	VILALTA PATIO PERMIT	30	0	3	3
133,386	DONNA MARSH - RETAIL TI	30	5	1	6
129,124	JACK IN THE BOX T.I.	0	0	4	4
136,997	GOMES - RETAINING WALL	30	1	5	6
137,006	CRIQUI - DINNING EXTENSION	30	2	0	2
136,907	RITTINER - ROOM ADDITION	30	8	8	16
133,068	COUSINO GARAGE CONVERT	30	6	0	6
136,927	SCHNEIDER NO PLAN PERMIT	30	2	2	4
135,430	MARTINEZ ROOM ADDITION	30	5	6	11
137,019	EBBA REROOF	30	0	0	0
133,874	KUSSMAN - FENCE & LIGHTING	30	1	3	4
133,938	MANULIFE FINANCIAL - TI	30	7	3	10
129,408	TI-3 UNIT APT. FIRE DAMAGE	30	4	2	6
135,063	VALVERDE ROOM ADD PERMIT	30	17	5	22
135,730	PASADO AT DEL SUR * MODELS	30	8	7	15
135,730	PASADO AT DEL SUR * MODELS	30	7	8	15
135,730	PASADO AT DEL SUR * MODELS	30	9	10	19
126,356	KRAMER ADDITION	30	5	1	6
132,637	TENT DANCING BLDG	30	14	0	14
131,373	SEAMAN - ROOM ADDITION	30	10	3	13
130,660	WALKER RESIDENCE	30	11	2	13
132,738	FINANCIAL DATABASE SERVICES TI	30	0	0	0
137,057	KHAIR-POOL/SPA***EXPIRED***	30			0
137,066	REROOF	30	0	2	2
134,076	SMART SAN DIEGO - TI	30	7	5	12
129,312	TURNER ADDITION	30	13	4	17
134,075	MURILLO - 2ND STORY ADDITION	30	8	1	9
126,031	SCHENCK - ROOM ADDITION	30	2	4	6
137,086	BOLDEN NO PLAN PERMIT	30	0	0	0

119,101	FELDMAN BLDG URM RETROFIT	30	3	0	3
136,820	GUERRA - ROOM ADDITION U1	30	6	1	7
136,820	GUERRA - ROOM ADDITION U1	30	0	0	0
137,108	LG MOBILECOMM TI FINAL ONLY	30	2	0	2
128,703	VETERANS VILLAGE PHASE II A	30	31	4	35
134,352	KFC CANOPY - TI	30	0	0	0
125,840	CUSTOM LASER CENTER	30	0	3	3
137,102	CHAVEZ RAIL PERMIT	30	1	5	6
137,109	MELANCON POOL & SPA	30	2	2	4
136,190	BLUEPOINTE REMODEL PERMIT	30	1	8	9
136,990	SCHROEDL INTERIOR REMODEL	30	8	0	8
130,787	YOUSSOFI - ROOM ADDITION	30	3	6	9
133,781	MORALES RESIDENCE	30	18	6	24
105,837	VILLARREAL - REMODEL & DECK	30	1	3	4
137,129	KASSLER POOL	30	1	2	3
135,130	DEGROOT ADDITION	30	1	4	5
137,148	RE-ROOF	30	0	2	2
127,624	1600 PALM OFFICE/LAUNDRY TI	30	0	0	0
134,873	BLANCK - ROOM ADDITION	30	1	6	7
137,167	ELECTRICAL & PLUMBING	30	3	5	8
126,825	RESMED NEW PARKING GARAGE	30	34	22	56
137,169	FIRE DAMAGE ASSESSMENT	0	0	1	1
136,854	SALCEDO ROOM ADDITION	30	11	2	13
137,145	SPEC SUITE 110 & 120	30	1	7	8
135,877	CALFE RE-ROOF	30	0	1	1
135,878	RAMOS RE-ROOF	30	0	1	1
136,924	SCHAFFER BATHROOM ADD PERMIT	30	9	4	13
132,891	GONZALES HOME	30	5	2	7
133,347	CHRISTIAN - ROOM ADDITION	30	12	4	16
136,627	MILONE - TI	0	0	7	7
137,199	VARGAS - REMODEL	30	5	9	14
136,095	SD NATIONAL BANK TI	30	7	0	7
126,649	JACK IN THE BOX - TI	0	0	6	6
137,213	SAVINOV-NO PLAN	30	0	4	4
135,123	CHERIE - REMODEL	30	3	2	5
130,518	SCRIPPS RANCH TERRACE TI	30	4	5	9
130,518	SCRIPPS RANCH TERRACE TI	30	11	5	16
130,518	SCRIPPS RANCH TERRACE TI	30	3	3	6
137,219	BUILDING PERMIT	30	1	1	2
130,970	STEARNS RESIDENCE	30	24	9	33
132,834	VERIZON EQUIPMENT UPGRADE	30	3	0	3
131,032	TI-STRATEDGE	30	7	7	14
132,988	HELICON VIVARIUM - T.I.	30	18	6	24
130,616	SCHOENFELD ROOM ADDITION	30	6	5	11
135,713	JANI-KING TI	30	4	4	8
137,238	CLAPPERTON DEMO	0	0	1	1
134,415	OLD NAVY T.I.	30	5	0	5
131,879	BRIBIESCA FENCH & STUCCO	30	3	9	12
137,267	ROBSON-NO PLAN	30	1	4	5
137,266	SNELL NO PLAN PERMIT	30	0	0	0
136,680	BIOMED REALTY TRUST	30	2	1	3
137,261	FLORES GARAGE REROOF	30	7	0	7
136,889	WHITE ART STUDIO PERMIT	30	4	4	8
137,270	MCNEIL POOL & SPA	30	1	3	4
122,807	UCSD COMPUTER OPERATIONS -TI	30	2	1	3
132,549	SMIGLIANI ADDN/PATIO/DECK	30	9	1	10
133,051	GABRIELLI ADDITION & REMODEL	30	10	3	13
137,282	COMBINATION BUILDING PERMIT	0	0	3	3
134,588	1202 MARKET STREET - URM	30	2	2	4
136,328	TRUDELL ADDITION	30	0	0	0
137,050	WEST - ROOM ADDITION	30	1	0	1
133,015	ELEVATOR TOWER/DECK	30	1	0	1
136,545	HALCYON COMMUNITY ASSOCIATION	30	0	0	0
136,545	HALCYON COMMUNITY ASSOCIATION	30	0	0	0
114,733	ICC LOT#2 RETAINING WALL	30	2	0	2
137,305	BENJAMIN SPA	30	5	1	6
136,170	WILD ANIMAL PARK T.I.	30	4	0	4
131,611	KROEPEL DUPLEX TWO STORY	30	1	2	3
131,444	3767 WAWONA DR GARAGE	30	2	2	4
137,313	NEWLAND MSTR. BEDROOM ADDN	30	8	5	13
137,295	LEWIS PR #200	0	0	7	7
136,852	SPECULATIVE SUITE #122	30	8	4	12
137,320	LEE ENTRY PERMIT	30	2	0	2
135,914	PIERCE ADDITION	30	16	0	16
130,457	HOPKINS RESIDENCE	30	13	1	14
133,911	TALAVERA ADDN - LOT 7	30	0	0	0

132,884	CARDINAL HEALTH T.I.	30	12	0	12
132,884	CARDINAL HEALTH T.I.	30	9	2	11
137,328	HART KITCHEN EXPANSION	30	9	0	9
137,331	PARRAMORE NO PLAN PERMIT	30	1	3	4
137,329	FERNANDEZ FINAL INSP. ONLY	30	7	1	8
136,853	ADD OPTION TO LOT #56	30	1	4	5
135,934	BISTRO D'ASIA - TI	30	7	3	10
137,335	SEDILLE - ADDITION	30	4	5	9
137,351	MCEWAN FENCE	0	0	5	5
136,249	STEINBERGER - ATTIC WINDOW	30	1	1	2
137,377	COYCOCHE FIRE REPAIR	30	3	1	4
133,759	CHEN NEW SDU	30	18	3	21
136,949	ALLEN MATKINS	30	1	5	6
136,675	NETFINITY T.I.	30	2	5	7
137,386	KRAUSE INT. REMODEL	30	1	2	3
115,103	ROSEMONT	30	15	4	19
137,301	FED EX LIFT PIT TI	30	2	1	3
135,841	LANG-FOUNDATION REPAIR	30	3	1	4
133,765	STERIS ISOMEDIX - TI	30	3	1	4
137,406	HAWLEY-RE-ROOF	30	0	0	0
130,841	LORIA REMODEL PERMIT	30	2	4	6
137,272	HAMSAYEH GARAGE ADD & CONVER.	30	5	4	9
137,309	GHOLMEIH ADDITION	30	4	0	4
113,777	URM RETROFIT	30	0	0	0
135,622	LEGACY FIBERS SCALE PIT	30	1	2	3
135,705	CONDE 'S ROOF	30	3	1	4
134,883	MARRIOTT HOTEL CHILLER T.I.	30	6	4	10
136,006	JANUS RESEARCH TI	30	5	5	10
96,394	SUNSET COVE APTS *SUSTAINABLE	30	0	0	0
96,394	SUNSET COVE APTS *SUSTAINABLE	30	0	0	0
96,394	SUNSET COVE APTS *SUSTAINABLE	30	0	0	0
96,394	SUNSET COVE APTS *SUSTAINABLE	30	0	0	0
126,513	WELCH'S TIRE	30	0	0	0
126,513	WELCH'S TIRE	30	0	0	0
134,445	PARVINI - ROOM ADDITION	30	20	0	20
132,147	CARDINAL HEALTH CSC	30	8	5	13
137,413	SPORT CLIPS #107	30	7	0	7
137,447	REYES-FINAL ONLY	0	0	1	1
137,208	CORPORATE CENTER SD - TI	30	3	2	5
137,449	VUOLO FIREPLACE	30	2	1	3
136,991	FREDERICK - ROOM ADDITION	30	8	9	17
119,840	GREER RESIDENCE ADDN/REMODEL	30	13	13	26
134,678	BURNS & MCDONNELL T.I.	30	2	6	8
137,065	COLDWELL BANKER T.I.	30	6	2	8
135,047	CONTINENTAL DATA GRAPHICS TI	30	5	2	7
99,969	LEEK RETAINING WALL	30	10	3	13
130,482	DLA PIPER EMERGENCY GENERATOR	30	4	2	6
137,526	REROOF	30	2	1	3
137,470	FIRST FLOOR SPEC SUITE TI	30	5	3	8
127,328	CRACKER FACTORY	30	20	17	37
129,191	4368 OHIO ST FINAL MAP	30	1	0	1
137,450	EPSTEN POOL & SPA	30	3	6	9
126,077	CHURCH - GARAGE CONVERSION	30	4	1	5
137,421	NATIONAL UNIVERSITY TI	30	4	2	6
131,228	BLDG 3333 RENOVATION	30	14	9	23
136,757	PAYLESS REMODEL	30	0	8	8
137,428	BRIGGS NO PLAN PERMIT	30	2	1	3
133,127	MARUKAI MARKETING TI	30	8	0	8
124,989	8548 PRESTWICK DR DECK-STORAGE	30	8	5	13
135,828	HOFFER - GARAGE	30	10	4	14
137,548	BOYS AND GIRLS CLUB PHASE 1	30	2	0	2
126,215	LOOSER - GARAGE CONVERSION	30	3	0	3
132,967	STAUGHTON GARAGE	30	4	0	4
135,400	KOPSTEIN MATTHEWS RESIDENCE	30	6	7	13
137,206	YOGURT LOUNGE	30	2	5	7
137,600	VILLA LA JOLLA GARDENS DRYWALL	30	1	1	2
137,600	VILLA LA JOLLA GARDENS DRYWALL	30	3	2	5
137,600	VILLA LA JOLLA GARDENS DRYWALL	30	2	1	3
137,600	VILLA LA JOLLA GARDENS DRYWALL	30	3	1	4
137,600	VILLA LA JOLLA GARDENS DRYWALL	30	2	1	3
137,600	VILLA LA JOLLA GARDENS DRYWALL	30	2	1	3
137,600	VILLA LA JOLLA GARDENS DRYWALL	30	2	0	2
137,598	LOMA REVIERA CONDO'S	30	1	1	2
113,401	JONES-MEDEIROS RESIDENCE	30	12	9	21
132,946	SANTA FE-NO PLAN REROOF	0	0	3	3
136,416	METROWORKS WAVE T.I.	30	10	1	11

136,409	METROWORK #602	30	10	1	11
137,630	LEITNER-FINAL ONLY	30	0	0	0
112,556	EDELSTEIN NEW SDU	30	7	4	11
134,970	HAWKINS - CRAWL SPACE ADDITION	30	7	1	8
133,132	BRIGHTON DENTAL ASSOCIATE	30	3	1	4
108,228	NEW SFU CONVERSION	30	7	1	8
125,625	FILIPPI - DEMO	30	1	0	1
137,648	LARRY'S ROOF	0	0	1	1
137,159	CITY OF SD 3RD FLOOR	30	0	2	2
135,137	BANK OF AMERICA 20TH FLR - TI	30	14	0	14
129,939	PLANNED PARENTHOOD	30	4	3	7
137,661	SKINNER FINAL	30	0	1	1
135,951	HAGAN - ROOM ADDITION	30	8	2	10
137,651	H & R BLOCK T.I.	30	4	0	4
114,371	ORPHEY-DEMO	30	2	0	2
114,371	ORPHEY-DEMO	30	2	0	2
114,371	ORPHEY-DEMO	30	2	0	2
137,669	SMART-NO PLAN	30	1	1	2
137,311	SORYADVONGSA ROOM ADDITION	30	6	1	7
137,668	CITY FRONT CONDO BLDG. SEWER	30	5	3	8
124,911	HOLIDAY INN T.I.	30	9	5	14
137,652	SD COUNTY OFFICE OF EDUCATION	30	0	6	6
128,125	IREY GARAGE CONVERSION PERMIT	30	1	6	7
137,532	CONTI GARAGE CONVERSION PERMIT	30	3	6	9
137,707	DEBONO - REMODEL	30	5	10	15
135,453	O'NEAL - PORCH COV/REMODEL	30	5	1	6
137,021	WACHOVIA SECURITIES	30	9	6	15
137,568	SOUTHWICK - ROOM ADDITION	30	7	1	8
136,900	MAVIS ADDITION	30	4	4	8
137,055	HANENBURG - RETAINING	30	4	0	4
137,745	MOSCA REPAIR-IN-KIND PERMIT	30	0	0	0
133,248	RANDALL HOUSE	30	2	2	4
130,912	SEDONA STAFFING #SD06781	30	5	0	5
129,682	BIDDULPH ADDITION	30	1	1	2
137,749	WIESNER-STUCCO	30	0	0	0
137,035	WEILAND-NO PLAN	30	1	2	3
137,464	MEULLER - REMODEL	30	1	1	2
136,638	SPEC SUITE 200 TI	30	1	3	4
134,986	QUALCOMM 'Q' TELIRIS	30	8	5	13
137,417	BURGESS/ ROSEDALE ADDITION	30	6	8	14
137,757	WEBB WORKSHOP/PATIO	30	7	6	13
133,872	OPERA PATISSERRIE'S RACKS	30	3	3	6
137,168	TUTTI FRUTTI YOGURT SHOP TI	30	6	1	7
137,149	FERRIERA ROOM ADD PERMIT	30	16	0	16
137,780	BRIGGS - ROOM ADDITION	30	12	0	12
137,771	NGUYEN ROOM ADDITION	30	7	5	12
137,634	SANDERS/SEABLOOM ADDN	30	8	0	8
137,803	COMBINATION BUILDING PERMIT	0	0	2	2
137,804	COMBINATION BUILDING PERMIT	30	0	1	1
137,805	CLARK-POOL/SPA	30	3	3	6
137,806	MARR POOL & SPA	30	2	4	6
137,560	JACOBS & SPADEA JEWELERS TI	30	2	2	4
135,407	LAZARD FRERES & CO LLC	30	4	3	7
134,380	DELAPA ADDITION/REMODEL	30	6	4	10
132,028	CHRONIC SMOOTHIES TI	30	10	1	11
137,722	REGIONAL TRANSPORT CENTER COC	0	0	2	2
137,830	PRICE NO PLAN PERMIT	30	1	1	2
136,196	HARD ROCK - TI	30	7	2	9
132,935	RAMACHANDRAN ADDITION	30	6	0	6
137,838	ZELL-DEMO	30	2	0	2
137,847	FIRE ASSESSMENT	30	0	1	1
129,577	VIEW POINT - SALES TRAILER	30	1	1	2
137,833	STEPHENS FIREPLACE ADDITION	30	0	5	5
137,263	MOBILE HOME	30	1	0	1
137,817	ACTIVE RIDE SHOP - TI	30	3	0	3
127,367	CONFORT INN - PATIO COVER TI	30	2	5	7
137,826	HU - LOFT ADDITION & REMODEL	30	3	0	3
137,249	LANKISCH WINDOW REPLACEMENT	30	1	5	6
137,875	DICK OUTDOOR FIREPLACE	30	1	5	6
131,563	CHRISTY ESTATES LLC	30	10	2	12
136,215	BLUE SHIELD OF CA T.I.	30	8	2	10
136,838	LAUREL TRAVEL CTR. TI- STE 101	0	0	2	2
132,108	BACA ADDITION	30	10	0	10
137,247	WINSTON REPAIR	0	0	4	4
132,666	HTM COURTYARD STORAGE BLDG	30	3	2	5
128,004	CVS PHARMACY T.I.	30	6	0	6

137,904	DUNN/GILMORE POOL	30	3	2	5
137,894	HEINE-POOL/SPA	30	1	3	4
128,961	TI-CVS PHARMACY	30	6	0	6
131,386	HARD ROCK HOTEL 1ST FLOOR BAR	30	7	6	13
127,997	TI-PHARMACY #9165	30	4	4	8
125,821	INNOVATION CORP CENTER T.I.	30	35	11	46
135,194	BALBOA PARK INFO KIOSKS	30	0	0	0
134,551	SMART CORNER MART	30	9	2	11
137,929	HADACEK RETAINING WALL	30	1	1	2
126,647	SD JEWISH ACADEMY NEW GYM	30	19	19	38
137,889	THE IRVINE COMPANY TI	30	8	0	8
137,334	YUN ROOM ADD PLUS	30	2	1	3
126,508	TREENA ST OFFICE BLDG (SHELL)	30	20	3	23
137,922	GOERTZ - GARAGE CONVERSIONL	30	3	7	10
128,007	TI-CVS PHARMACY	30	1	6	7
101,001	MONTELONGO DUPLEX	30	6	10	16
131,408	MILLS NEW CAMPION UNIT	30	12	0	12
134,756	PACIFIC HIGHLANDS RANCH	30	1	5	6
134,756	PACIFIC HIGHLANDS RANCH	30	0	0	0
131,058	HOLLOW RESIDENCE PATIO/TRELLIS	30	6	3	9
137,971	RAVELO - BATH REMODEL	30	3	5	8
98,432	PALAZZO LIVING	30	0	0	0
98,432	PALAZZO LIVING	30	0	0	0
98,432	PALAZZO LIVING	30	0	0	0
98,432	PALAZZO LIVING	30	0	0	0
98,432	PALAZZO LIVING	30	0	0	0
98,432	PALAZZO LIVING	30	0	0	0
98,432	PALAZZO LIVING	30	0	0	0
98,432	PALAZZO LIVING	30	0	0	0
137,914	MARKET & 54TH FENCE	30	2	0	2
135,635	MILLICAN INTERIOR REMODEL	30	0	0	0
130,928	STARKO EQUIPMENT INSTALLATION	30	0	0	0
98,432	PALAZZO LIVING	30	0	0	0
137,993	YU PATIO ENCLOSURE	30	2	0	2
130,442	LUJAN - ROOM ADDITION	30	16	5	21
133,062	BERNDES - ROOM ADDITION	30	9	1	10
121,716	VERIZON OTAY BORDER	30	2	2	4
133,499	RIMLAND REMODEL	30	9	1	10
137,009	REYES - ADDITION	30	6	2	8
137,897	TORRES RES. GARAGE CONVERSION	30	0	0	0
136,124	CALEBRESE NO PLAN/FINAL ONLY	30	1	1	2
138,024	BENJELLOUN-FINAL ONLY	30	1	1	2
114,543	COMDEN ADDN/RMDL	30	12	1	13
133,339	SAN JOAQUIN RESIDENCE	30	5	7	12
136,655	KAHN TI - UNIT # 7113	30	3	0	3
138,034	MONSALUD-PATIO COVER	30	0	7	7
136,630	COX COMMUNICATIONS TI- 6TH FLR	30	12	0	12
135,527	REDHILL EXPANSION	30	0	5	5
138,060	BARTH - REMODEL	30	8	0	8
137,349	NAVY FEDERAL	30	1	7	8
133,355	HEALY AIR SEPORATOR	30	0	2	2
128,001	AUDITORIUM HVAC UNITS	30	1	1	2
138,073	BRANCH WINDOW REPLACEMENT	30	0	0	0
138,078	MOBILE HOME AWNING	30	1	3	4
134,257	LEVIN NEW SDU LOT #92	30	12	12	24
134,857	SUCATO ADDITION	30	9	5	14
130,191	PONCE DE LEON DUPLEX	30	0	0	0
130,191	PONCE DE LEON DUPLEX	30	0	0	0
138,105	1629 NATIONAL AVE DEMO	0	0	2	2
135,742	COX COMMUNICATIONS BASEMENT TI	30	19	8	27
131,404	JAMES RESIDENCE	30	5	2	7
138,154	MULTI FAMILY COPPER REPIPE	30	2	2	4
134,342	PACSUN	30	7	0	7
136,349	DR. MATTHEWS T.I.	30	8	4	12
138,162	TANNER POOL & SPA	30	2	4	6
132,950	T-MOBILE BETH AM SYNAGOGUE	30	19	0	19
138,175	DANG POOL & SPA	30	1	4	5
136,423	MUNOS - ROOM ADDITION	30	9	4	13
134,876	AUBURN PARK WALL A	30	0	0	0
138,199	GOMEZ FINAL ONLY	30	2	4	6
138,203	FREITAS - RETAINING WALL	30	6	3	9
137,490	LA JOLLA UNITED METHODIST	0	0	4	4
138,125	BUTLER PROPERTIES #C	30	1	4	5
121,412	LA ENTRADA NEW APT BLDG	30	14	11	25
138,130	BUTTLER PROPERTIES #B	30	1	5	6
138,216	BROWN NO PLAN PERMIT	30	5	1	6

127,650	HENELY PATIO/FP	30	6	1	7
138,217	LANG FENCE	30	0	1	1
138,200	COMM.COACH REPLACEMENT	30	12	0	12
136,572	TRACHSEL-RET WALL/PATIO COVER	30	4	2	6
133,919	FAMOUS FOOT WEAR	30	9	3	12
138,001	CAGLE ROOM ADDITION	30	10	4	14
132,848	SHARP TI	30	12	7	19
135,931	CITI FINANCIAL T.I.	30	4	2	6
122,601	PRESBYTERIAN CHURCH ADDITION	30	4	2	6
138,239	LEWIS PATIO ENCLOSURE	30	1	1	2
138,235	551 ROSEMONT DUPLEX DEMO	30	0	1	1
136,376	ROSAS - REMODEL	30	3	2	5
138,244	SOLAR PHOTOVOLTAIC 8-13 & 8-14	30	2	1	3
138,244	SOLAR PHOTOVOLTAIC 8-13 & 8-14	30	2	2	4
138,244	SOLAR PHOTOVOLTAIC 8-13 & 8-14	30	2	1	3
138,244	SOLAR PHOTOVOLTAIC 8-13 & 8-14	30	5	0	5
130,743	MINNICH RESIDENCE	30	11	8	19
138,095	RODRIGUEZ WINDOWS	30	2	4	6
137,766	BRAUN/GLAZER RESIDENCE	30	7	1	8
131,033	FUDDRUCKERS RESTAURANT	30	14	0	14
133,456	CRICKET OAKS NORTH	30	2	2	4
133,953	CYPRESS RETAINING WALLS	30	1	2	3
136,486	JARED AWNINGS - TI	30	0	0	0
138,296	PAQUIN REPAIR IN KIND	30	4	1	5
136,082	SCRIPPS RESEARCH INSTITUTE TI	30	6	0	6
138,295	EBRAHIMO WORK SHOP	30	10	2	12
137,957	SHAFTER - ROOM ADDITION	30	4	5	9
138,305	MADDUX NO PLAN PERMIT	30	5	2	7
138,126	HEBREW DAY SCHOOL T.I.	30	2	2	4
133,964	BURKE ADDITION	30	6	2	8
136,772	DUARTE - ROOM ADDITION	30	16	7	23
138,319	DAVIS NO PLAN PERMIT	30	5	2	7
138,319	DAVIS NO PLAN PERMIT	30	12	2	14
138,319	DAVIS NO PLAN PERMIT	30	6	2	8
137,253	ENDO - DECK EXTENSION	30	3	1	4
138,327	MORIKADO FINAL ONLY	30	0	1	1
138,041	ROBINSON - GARAGE	30	10	0	10
135,000	CLOSET STORE	30	5	2	7
137,932	FRANK - FIREPLACE	30	4	4	8
135,144	NASH ADDITION	30	11	1	12
130,469	WICOPEE ADDITION	30	3	7	10
138,329	WICKERSHAM SPA ONLY	30	0	5	5
119,255	LOCASCIO RESIDENCE	30	15	11	26
137,994	SPEC SUITE #308 BLDG "B"	30	6	0	6
138,359	RASCON-FINAL ONLY	30	4	5	9
137,997	SPEC SUITES 201 & 208 TI	30	5	4	9
135,092	LE - CODE VIOLATION REPAIR	30	5	2	7
138,047	AUTOANYTHING - TI	30	0	0	0
137,394	SPEC SUITE #100 - TI	30	6	0	6
138,357	ROKNEJAD POOL & SPA	30	7	0	7
138,285	BOCK - CARPORT TO GARAGE	30	4	2	6
134,351	ESPINOSA ADDITION	30	20	1	21
138,364	MOBILEHOME	0	0	2	2
132,368	CHEN RESIDENCE	30	9	5	14
129,120	JACK IN THE BOX T.I.	30	0	4	4
138,075	MORGAN'S ADDITION	30	0	0	0
128,388	SEA WORLD CHILDRENS PLAY AREA	30	27	4	31
128,388	SEA WORLD CHILDRENS PLAY AREA	30	0	0	0
128,388	SEA WORLD CHILDRENS PLAY AREA	30	0	0	0
128,388	SEA WORLD CHILDRENS PLAY AREA	30	0	0	0
130,503	LA JOLLA VILLAGE CENTER	30	4	1	5
137,992	SPEC SUITE 208 TI	30	1	0	1
137,370	SPEC SUTE #102	30	6	0	6
138,379	VILLA LA JOLLA REPAIR IN KIND	30	3	2	5
137,982	SPEC SUITE #104, #105 #109	30	6	4	10
137,361	SPEC SUITE #307	30	7	0	7
138,401	COPPER RE-PIPE	30	1	2	3
138,395	MACRAE-POOL/SPA	30	8	3	11
138,396	GREENBERG INTERIOR REMODEL	30	7	1	8
138,409	MABILE-POOL/SPA	30	2	3	5
137,846	THOMAS - ROOM ADDITION	30	14	7	21
138,413	KFC DEMO	30	1	0	1
135,175	CHANGE ADDN/RMDL	30	12	2	14
134,747	KRITZIK RETAINING WALL & REMDL	30	0	0	0
130,317	BOOTH ADDITION	30	17	2	19
138,241	ORGANIC TO GO TI	0	0	10	10

138,426	VELAZQUEZ NO PLAN PERMIT	30	0	0	0
138,438	NGUYEN FINAL	30	1	1	2
134,135	359 SEA LANE REMODEL	30	11	0	11
138,362	RODRIGUEZ ROOM ADDITION	30	25	5	30
134,845	PORTER ADDITION	30	5	9	14
138,454	TASSVIRI-FINAL ONLY	0	0	1	1
121,701	VERIZON GRANTVILLE	30	2	1	3
138,469	RE-ROOF NEW SHEATHING	30	1	4	5
138,474	SMITH SPA	30	3	2	5
138,452	ROSEN PLAN CHANGE #132912	30	30	2	32
126,875	NTC BLDG 30 (LA SALSA)	30	10	2	12
136,483	ARENA PHARM BUILDING E	30	12	3	15
131,482	TOYOTA OF SAN DIEGO FLAGPOLE	30	1	1	2
134,221	DE ALEJANDRO/TAYLOR	30	8	6	14
138,489	MCCREE POOL & SPA	30	4	2	6
135,397	BUENAVENTURA - ROOM ADDITION	30	11	0	11
136,475	BROWNFIELD-BLDG C	30	8	6	14
136,481	BROWNFIELD DEMISING WALLS "C"	30	5	0	5
136,481	BROWNFIELD DEMISING WALLS "C"	30	0	0	0
136,481	BROWNFIELD DEMISING WALLS "C"	30	2	0	2
136,481	BROWNFIELD DEMISING WALLS "C"	30	0	6	6
134,790	ARENA DMPK LAB BLDG. G TI	30	16	0	16
138,492	MATHER-RETAINING WALL/DECK	30	5	4	9
131,411	VERIZON HWY 805/IMPERIAL	30	3	2	5
138,498	REGNART-SPA	30	7	0	7
138,483	REGNART - BEDROOM REMODEL	30	5	0	5
128,697	EKSTROM RESIDENCE ADDITION	30	10	0	10
134,493	FUDDRUCKER'S AWNINGS & SIGNS	30	3	0	3
138,504	SISTO NO PLAN PERMIT	30	3	2	5
138,450	AIG MESA VIEW PLAZA T.I.	30	7	0	7
135,080	GABLES CROSSING LOT 17	30	6	3	9
131,868	DWYER ADDITION & REMODEL	30	15	1	16
138,509	DING OUTDOOR FIREPLACE	30	3	0	3
138,300	PACIFIC SALES WAREHOUSE RACKS	30	2	0	2
136,833	VERIZON WIRLESS	30	5	3	8
137,410	REPROHAUS - TI	30	23	3	26
127,987	TI-CVS PHARMACY	30	5	0	5
128,202	HART ADDITION	30	8	2	10
138,546	PRYOR - REMODEL	30	2	2	4
138,551	MULTI FAMILY COPPER REPIPE	30	2	1	3
137,540	HOLLOWAY - REMODEL & STORAGE	30	6	0	6
137,540	HOLLOWAY - REMODEL & STORAGE	30	5	0	5
138,554	MOBILE HOME PERMIT	0	0	3	3
135,775	BANGALAN ADDITION	30	6	2	8
138,458	COMMONWEALTH FINANCIAL T.I.	30	8	0	8
138,079	RUFENACH'S DECK	30	0	0	0
138,560	DARBY-NO PLAN	30	1	2	3
138,564	STEVENS REPAIR IN KIND	30	1	2	3
138,569	GOYCOCHEA-BATHROOM REPAIR	30	2	3	5
136,719	BLS - TI	30	5	4	9
138,570	MILLER - RESIDENTIAL DECK	30	2	1	3
138,577	MERRICK FOUNDATION REPAIR	30	0	2	2
135,069	BALSDON - ROOM ADD/ALTER	30	15	2	17
138,297	DEF SUB #117166 ELEVATOR RAIL	30	0	0	0
135,608	MURRAY - BAY WINDOWS	30	3	7	10
138,583	KNUTZEN-NO PLAN	30	4	0	4
138,132	GREEN LOFT ADDITION PERMIT	30	1	7	8
138,040	SHORACK - ROOM ADDITION	30	11	0	11
138,480	MILLER DETACHED GARAGE	30	9	2	11
138,582	MINGO MINGO - TI	30	4	0	4
138,599	6TH AVE-DEMO	30	0	1	1
138,608	TORRES-NO PLAN	30	2	0	2
138,592	FAKHOURI POOL & SPA	30	3	2	5
134,692	KAISER PERMANENTE T.I.	30	6	3	9
137,416	AEROTEK RIO SAN DIEGO PLAZA TI	30	7	3	10
137,789	LEGACY OTAY MESA PATNERS T.I.	30	0	9	9
138,619	AUDELO - POOL	30	2	2	4
138,615	BOGART NO PLAN PERMIT	30	3	0	3
131,160	BANK OF AMERICA T.I.	30	17	6	23
136,857	HARKNESS - ROOM ADDITION	30	12	0	12
134,100	QUALCOMM BLD-E T.I.	30	4	2	6
133,865	IRON WOK CANOPY/AWNING	30	3	0	3
133,961	KAISER - UPS REPLACEMENT / TI	30	2	0	2
138,642	BOBBINS FINAL ONLY PERMIT	30	0	0	0
138,650	LE-NO PLAN	30	0	0	0
135,223	FRANTZ RESIDENCE	30	9	2	11

138,658	FONG - PATIO ENCLOSURE	30	3	0	3
138,470	FREUNDT REMODEL PERMIT	30	8	1	9
135,217	JEWISH COMMUNITY CENTER POOL	30	12	0	12
138,670	SIPCHEN-POOL/SPA	30	3	2	5
130,055	CLOUGHLEY ADDN/RMDL	30	5	6	11
138,672	COMBINATION	30	2	1	3
138,653	OLSEN DEMO PERMIT	30	0	0	0
135,913	DIRTY DEL'S SPORTS BAR TI	30	6	0	6
127,695	CAPE MAY DUPLEX	30	0	7	7
129,461	YAN CAN COOK -TI	30	12	1	13
138,686	JOHNSON REPAIR	30	3	2	5
138,687	SFR RE-ROOF	30	0	1	1
138,003	ANDRADE - ROOM ADDITION	30	0	0	0
138,689	KING POOL/SPA/FIREPIT/BBQ	30	2	4	6
136,817	NAKAMURA ADDITION & REMODEL	30	6	3	9
135,202	DOLAN STUCCO	30	6	1	7
115,779	BAJA MEX ADDITION	30	11	3	14
137,013	LUCKY BRAND JEANS	30	5	2	7
138,188	YOUNGREN POOL & PATIO COVERS	30	3	2	5
130,424	10TH AVE THEATER T.I.	30	3	2	5
138,692	CARTER & LITTON - TI	30	6	3	9
138,717	DOREN-REROOF	30	0	1	1
138,724	RE-ROOF	0	0	2	2
130,382	BOBOLIA RESIDENCE	30	18	6	24
136,018	KANTER PLAN CHANGE #119029	30	0	0	0
138,729	REROOF	30	0	1	1
138,729	REROOF	30	2	0	2
138,729	REROOF	30	2	0	2
138,729	REROOF	30	0	0	0
138,729	REROOF	30	0	0	0
138,729	REROOF	30	1	1	2
138,729	REROOF	30	1	1	2
138,729	REROOF	30	1	1	2
138,729	REROOF	0	0	1	1
137,354	SPEC SUITE #104 - TI	30	6	0	6
138,093	CONNER DECK PERMIT	30	4	1	5
138,744	MANION RET WALL PERMIT	30	6	2	8
137,080	ROLL DR.-RET WALLS	30	11	1	12
138,750	SHAKE TEAR OFF/SHEET CDX/SHING	0	0	1	1
129,030	MACCULLOCH RESIDENCE	30	7	7	14
136,902	ADAMS - ROOM ADDITION	30	10	0	10
128,462	NOORANY - ROOM ADDITION	30	10	1	11
102,465	KRISTEN GLEN PARK	30	0	0	0
138,761	RUSSEL FIREPLACE	30	6	1	7
137,605	BOWDEL ADDITION	30	20	4	24
138,056	PEREZ - ADDITION	30	9	2	11
136,792	HOLLYWOOD TANS	30	4	2	6
135,627	BAYSIDE WALK TRIPLEX SUSTAINAB	30	14	0	14
125,421	MUIRLANDS NEW SDU	30	12	1	13
138,502	VISION CELULAR INT'L TI	30	5	12	17
130,125	AGOSTINI ADDN	30	0	0	0
138,780	NELSON ADDITION	30	10	1	11
136,775	BALBOA OFFICE IMPROVEMENT	30	11	0	11
118,332	NTC LANDING BLDGS	30	5	0	5
136,232	DEXCOM - TI	30	2	7	9
138,722	MCKENNA LONG ALDRIDGE	30	10	3	13
138,813	MATSON RETAINING WALL	30	3	1	4
130,420	SURRATT NEW 2ND SDU & GAR CONV	30	8	0	8
130,420	SURRATT NEW 2ND SDU & GAR CONV	30	11	0	11
129,679	CHILDS ADDN & RMDL	30	13	1	14
135,331	BRATTON ADDITION	30	12	6	18
135,952	RED MANGO YOGURT T.I.	30	10	0	10
137,106	WEISSER - REMODEL	30	5	1	6
138,171	ROBERTSON REMODEL	30	6	1	7
138,796	FEDEX	0	0	3	3
138,870	MOBILE HOME INSTALL	0	0	2	2
138,875	KAGAN - FINAL ONLY	30	0	1	1
137,217	KASSAB PLN/CHG TO #131237	30	2	2	4
138,885	MOBILE HOME	0	0	1	1
138,848	MOSSER - REMODEL	30	0	3	3
133,346	CHILI'S T.I.	30	14	0	14
126,486	AGUILERA RESIDENCE	30	0	0	0
124,797	PINZINI SDU	30	0	1	1
138,902	CONRADO - FINAL ONLY	30	0	1	1
138,912	FIRE DAMAGE ASSESSMENT	0	0	1	1
138,862	SOUTHWEST LAW ENFORCEMENT	30	6	0	6

138,914	FRANCE PLUMBING PERMIT	30	1	1	2
138,917	HOLLAND-DEMO	30	0	1	1
132,013	SAN DIEGO PRECAST CONCRETE	30	3	1	4
132,013	SAN DIEGO PRECAST CONCRETE	30	5	0	5
132,013	SAN DIEGO PRECAST CONCRETE	30	4	1	5
132,013	SAN DIEGO PRECAST CONCRETE	30	7	1	8
136,737	TELEPACIFIC	30	6	0	6
138,924	PIEFFER ROOF	30	0	1	1
136,660	BARTELL POOL & SPA	30	2	1	3
138,516	LAWRENCE REMODEL PERMIT	30	3	5	8
136,550	MONTANO - ROOM ADDITION	30	12	2	14
127,341	TI-LA QUINTA HOTEL	30	0	0	0
138,623	NAZAIRE FAM RM ADDN	30	7	2	9
136,729	BROWN - ROOM ADD/ALTER	30	22	1	23
134,934	GARNET PACIFIC PLAZA-1ST FLR	30	3	0	3
124,006	MISSION VISTA SUITES	30	0	0	0
138,929	EQUITY TITLE DEL RIO TI	30	3	0	3
138,952	COLDWELL BANKERS - TI	30	4	0	4
138,436	VIDA ROOM ADDITION	30	11	5	16
133,233	ELSINORE - REMODEL	30	20	3	23
135,718	ELMCO & DUDDY STORAGE RACKS	30	1	3	4
138,983	MARINE RE-ROOF	30	0	0	0
138,778	DR. OLIVER DDS	30	7	2	9
138,977	BARTHULY BEDROOOM ADDN	30	6	0	6
138,571	BROWNE - ADDITION	30	6	1	7
136,073	ROMICH FIRE ASSESSMENT	30	5	1	6
138,224	MUSEUM OF MAN BRIDGE REPAIR	30	0	0	0
138,990	TURNER-POOL/SPA	30	8	3	11
137,308	SERENADE BROOKFIELD HOMES - TI	30	4	4	8
137,368	SINGH ADDITION	30	8	0	8
138,999	CINTRON - FINAL ONLY	30	0	0	0
139,008	REROOFING	30	1	2	3
138,514	CINTRON - ROOM ADDITION	30	9	0	9
134,012	FUNE ADDITION	30	9	2	11
134,233	WHITE-LOEFFLER ADDITION	30	12	0	12
125,866	MOLONEY ADDITION	30	12	0	12
135,664	3924 GLADING RESIDENCE	30	10	4	14
139,021	COUSINO - DECK	30	1	0	1
138,363	RATKOVIC - DEMO	30	0	0	0
133,602	KIM RESIDENCE	30	9	2	11
139,042	ROST-RETAINING WALL	30	2	1	3
134,259	FRASCH-NO PLAN	30	8	0	8
139,056	BUI PATIO COVER	30	1	2	3
138,591	DENLEA ROOM ADDITION	30	11	0	11
139,059	COMBINATION BUILDING PERMIT	30	1	2	3
137,408	CALLAHAN - ROOM ADDITION	30	7	1	8
139,035	AUDELO PLN/CHG FOR PTS#117798	30	0	0	0
139,082	LINCOLN WINDOW REPLACMENT	0	0	2	2
138,716	AISPURO ADDITION	30	5	4	9
139,053	INFO SONICS TI, SUITE # 100	30	0	7	7
136,686	BARRILLAS TRUST	30	0	0	0
132,911	WALKER REMODEL	30	0	0	0
139,094	BOERNER ADDITION	30	5	2	7
137,872	SONY FAMILY STORE BLDG 5 TI	30	3	3	6
138,981	YOON NO PLAN	30	1	1	2
138,806	PEREGRINE SEMICONDUCTOR CP4 TI	30	10	0	10
116,365	GALDIERI ROOM ADDITION	30	3	4	7
133,780	CYMER, INC STORAGE RACKS	30	0	0	0
139,115	CHIN STUCCO	30	4	0	4
131,208	OTSEGO DR NEW SDU	30	7	0	7
139,112	BAXTER - REMODEL	30	0	0	0
139,114	RODRIGUEZ ROOM ADDITION	30	6	1	7
138,898	3243 OCEAN FRONT WALK	30	5	0	5
117,825	HERRERA - ROOM ADDITION	30	9	0	9
100,753	KINGSTONE RESIDENCE ADDITION	30	0	0	0
139,135	SIPPEL POOL & SPA	30	6	1	7
135,083	KERDELIS - REMODEL GARAGE	30	3	0	3
137,611	CANNON - ROOM ADDITION	30	8	2	10
139,142	MOBILE HOME PERMIT	30	2	3	5
138,019	MCKEEVER-FOUNDATION REPAIR	30	3	3	6
139,155	BUILDING PERMIT	30	2	2	4
129,232	TEMPLETON REMODEL	30	2	0	2
136,321	BRESSLER ROOM ADDITION	30	3	4	7
135,833	VANS - TI	30	6	1	7
133,358	PFIZER INC. BUILDING CB-4	30	2	5	7
130,844	HUNT GARAGE CONVERSION/ADDN	30	0	0	0

139,134	CARROLL POOL & SPA	30	4	2	6
139,130	WAYLAND POOL & SPA	30	7	0	7
138,337	SCHLOSSER KITCHEN REMODEL	30	1	4	5
139,159	THEDFORD ROOM ADD PERMIT	30	7	1	8
134,887	WACHOVIA TI - ATM MACHINE	30	0	4	4
138,259	ACEA BIOSCIENCES TI	30	4	4	8
139,193	PARKLOFT CONDO NO PLAN #2	30	3	0	3
139,193	PARKLOFT CONDO NO PLAN #2	30	2	0	2
139,210	VALKANOV PLAN CHANGE	30	0	0	0
138,530	SCHULMAN ADDITION	30	9	0	9
138,764	BUIUM - GARAGE CONV.	30	1	4	5
131,975	LARSON - DECK	30	0	0	0
136,209	KESSLER ADDITION	30	9	1	10
138,966	ACTION SPORTS TOUR TEMP BLEACH	30	0	1	1
133,106	MITTMAN - ROOM ADDITION	30	9	4	13
139,238	SILVA-POOL/SPA	30	5	0	5
125,354	2829 UNIVERSITY AVE KFC	30	21	3	24
129,690	RAMOS ADDITION	30	13	0	13
139,250	DELANY FOUNDATION REPAIR	30	1	3	4
135,686	PACIFIC COAST STEEL T.I.	30	13	12	25
133,374	METABASIS T.I.	30	8	2	10
135,254	CAFE COYOTE	30	7	0	7
138,818	STONE-RETAINING WALLS	30	4	2	6
134,853	PAPAYA CLOTHING T.I.	30	11	0	11
139,228	CONTRERAS APARTMENTS	30	2	1	3
137,011	WOOD ADDITION	30	11	0	11
139,267	ALBANESE POOL & SPA	30	8	2	10
135,128	HALL ADDITION/REMODEL	30	11	2	13
139,271	EDWARDS-POOL/SPA	30	8	0	8
138,985	ALLIANT INSURANCE	30	21	0	21
137,170	CONNER - REMODEL	30	3	2	5
139,278	MOBILE HOME INSTALLATION	30	0	2	2
139,282	BROWN FINAL PERMIT ONLY	30	1	0	1
133,150	STANTON ADDITION	30	15	0	15
139,286	COPPER REPIPE	30	1	4	5
138,804	CRATE & BARREL SITE IMPROV.	30	6	0	6
139,287	MOBILE HOME ADDITION	30	0	0	0
138,191	GRUNDY RET WALL	30	4	2	6
138,971	ALEXANDRIA - TI	30	3	2	5
139,283	STEVENS - ROOM ADDITION	30	8	3	11
138,679	STIGLICH-POOL/SPA	30	4	1	5
138,249	SPEC SUITE # 460 TI	30	5	3	8
131,705	DAVIS GARAGE STORAGE	30	1	1	2
99,062	CALUMET RESIDENCE	30	15	2	17
127,587	ZDON-GRAVES ADDITION	30	0	0	0
139,315	LUCERO-REROOF	30	0	2	2
139,326	BALLANCE-NO PLAN	30	2	7	9
139,120	CITY NATIONAL BANK - TI	30	9	2	11
139,323	CABRILLO/BRIDGEWALK-PV SYSTEMS	30	2	0	2
139,323	CABRILLO/BRIDGEWALK-PV SYSTEMS	30	3	0	3
139,323	CABRILLO/BRIDGEWALK-PV SYSTEMS	30	1	2	3
139,323	CABRILLO/BRIDGEWALK-PV SYSTEMS	30	2	1	3
139,339	HIATT - CARPORT TO GARAGE	30	5	0	5
139,118	ROBY OGAN	30	4	0	4
137,120	ACES TI	30	4	4	8
139,354	PHILLIPS-NO PLAN	30	0	0	0
132,378	ZUNIGA GARAGE CONVERSION	30	3	0	3
137,837	BOEHM ADDITION	30	5	2	7
135,891	THE GRAND MOVEMENT STUDIO	30	20	0	20
139,119	LLARENAS ROOM ADD PERMIT	30	5	2	7
138,137	3940 RUFFIN RD	30	6	2	8
139,329	KEY STONE RET.WALL	30	0	0	0
132,739	POINT LOMA NAZARENE ADDITION	30	19	5	24
139,079	TOOL-UP TI	30	8	8	16
135,722	ACTIVE STORAGE SHELVING	30	2	0	2
139,386	LAVIOLETTE-STUCCO	30	3	0	3
103,660	SANTA FE 6 BUILDOUT	30	65	52	117
126,096	SOROUSH-AZAR REMODEL	30	12	0	12
139,417	TLAHUANCAPA-NO PLAN	30	4	1	5
132,747	STEVENS DECK ADDITION	30	0	2	2
137,343	STONE - RESIDENTIAL DECK	30	4	1	5
139,424	MORENO ROOF	30	3	0	3
132,133	QUIRINO - GARAGE CONVERSION	30	11	1	12
139,425	WALSH DECK PERMIT	30	3	2	5
139,427	COPPER RE-PIPE	30	1	2	3
139,427	COPPER RE-PIPE	30	1	2	3

139,233	LEFKOWITZ REMODEL	30	17	0	17
139,450	SINGLE FAMILY RE-ROOF	30	0	1	1
135,401	KURTIN RESIDENCE - PLAN CHANGE	30	0	2	2
139,452	CONNOLLY ROOM ADDITION	30	10	0	10
137,589	YOUNG - DECK	30	5	4	9
138,257	WILSON OUTDOOR FIREPLACE	30	4	1	5
137,893	AMIR DEMO	30	2	0	2
135,371	NEVAREZ RESIDENCE ADDITION	30	0	0	0
138,430	AGARDH ROOM ADDN	30	13	1	14
138,590	THE FISH BUCKETT T.I.	30	6	0	6
139,370	BURCHELL GARAGE CONVERSION	30	1	4	5
138,077	SMITH REMODEL	30	1	1	2
126,905	RENWICK ADDITION	30	6	1	7
138,578	COX COMMUNICATIONS GENERATOR	30	3	0	3
134,749	SALAD FARM TI	30	9	0	9
138,147	ROGERS - CONVERT CARPORT	30	0	3	3
137,901	SMITH - KITCHEN EXTENSION	30	7	3	10
130,596	CORWIN FENCE	30	0	0	0
139,535	VILLLA LA JOLLA NO PLAN PERMIT	30	2	0	2
139,538	BRUCE - REMODEL	30	3	0	3
139,541	SANCHEZ ROOM ADDN.	30	10	5	15
137,059	WENTINK DECK REBUILD	30	3	2	5
139,543	ELLIMAN NO PLAN PERMIT	30	1	2	3
139,521	H &R BLOCK	30	7	0	7
136,771	CHILDREN'S ASSOCIATES TI	30	5	3	8
135,426	VIVA PASTA T.I.	30	6	2	8
117,467	DEFRATES ADDITION	30	4	6	10
138,994	WILLIS ROOM ADD PERMIT	30	11	0	11
139,191	GARCIA- ROOM ADDITION	30	8	1	9
133,243	CURRAN ROOM ADD PERMIT	30	10	0	10
136,214	FLORIDA PARK LLC - REMODEL	30	3	2	5
136,214	FLORIDA PARK LLC - REMODEL	30	8	1	9
139,561	CLAPPERTON DEMO	30	0	0	0
136,430	TSUKADA - ROOM ADD/ALTER	30	18	0	18
139,572	BAHENA - ROOM ADDITION	30	8	0	8
139,563	TANK FOUNDATION	30	1	3	4
139,591	HOBAN NO PLAN PERMIT	30	5	0	5
139,591	HOBAN NO PLAN PERMIT	30	7	0	7
137,888	BROWN - DECK & STAIRWAY	30	7	0	7
136,348	EMERALD PLAZA FLR #15 & #16	30	0	0	0
134,605	GARCIA ADDITION	30	20	0	20
136,467	LEMCKE RESIDENCE	30	4	3	7
133,907	PARAYNO ADDITION	30	15	0	15
114,956	STUDIO 15 AFFORDABLE HOUSING	30	12	9	21
137,587	PHO XPRESS	30	5	0	5
139,615	BESTLER - REMODEL	30	5	0	5
138,920	SPEC SUITE 200 BLDG C	30	10	0	10
135,640	SEAY/QUIGLEY ADDITION & RMDL	30	13	0	13
139,626	ESPIRITU RE-ROOF	30	0	0	0
138,535	SUITE #200-BATHROOM	30	6	0	6
138,063	614 05TH URM SEISMIC RETROFIT	30	4	4	8
139,610	VIJAYAN GAME ROOM ADD	30	5	0	5
139,630	ALVAREZ FINAL	30	0	0	0
126,063	JEWEL AVIARY	30	0	1	1
134,625	SCRIPPS RESEARCH INST. - TI	30	19	0	19
137,424	4522 UTAH STREET - PLUMB/ELEC	30	6	3	9
136,928	NTC SAMMY'S AWNINGS	30	2	1	3
139,646	GIBSON ADDITION	30	12	0	12
139,644	CORONADO BEDRM CONVERSION.	30	0	1	1
139,096	FELDMAN PATIO COVER	30	5	2	7
139,092	LECLAIRE ADDITION	30	12	0	12
139,648	WINCHESTER FINAL ONLY	30	0	0	0
138,549	EATON ROOM ADDITION	30	10	2	12
139,656	MH DECK	30	2	0	2
138,766	ROYAL MAUI JEWELERS	30	14	0	14
133,553	KLINE BATHROOM ADDITION	30	10	0	10
139,657	GARAGE CONVERSION	30	9	0	9
139,659	MENDOZA - REMODEL	30	7	0	7
138,841	RED BULL RACE 2007	0	0	2	2
139,664	GERBER POOL	30	5	0	5
139,663	BURNS HOBBY ROOM PERMIT	30	8	0	8
136,282	JIMENEZ ROOM ADDITION	30	6	0	6
136,778	FOUNDATION REPAIR	30	1	1	2
126,201	VERIZON WIRELESS TI, SUITE 301	30	0	0	0
139,671	PIERI POOL & SPA	30	4	0	4
139,677	OUELLETTE NO PLAN	30	1	4	5

137,559	BAKER MCKENZIE STRL	30	4	0	4
139,662	ST. CHARLES PARISH	30	4	0	4
134,469	AUBURN PARK	30	0	0	0
139,676	FERREIRA DECK ADDITION	30	4	1	5
136,813	BRIECK RESIDENCE	30	8	0	8
138,647	GUIANG - PATIO COVER	30	4	0	4
132,138	PACIFIC PET CARE	30	16	2	18
108,890	HSUE REMODEL	30	1	2	3
136,280	FOX MSTR. BED/BATH ADDN	30	5	2	7
139,712	SWAYZE NO PLAN PERMIT	30	4	1	5
139,717	REED SPA ONLY	30	11	0	11
139,716	CZECHOWICZ - DOORS	30	2	3	5
139,726	BLANCO NO PLAN PERMIT	30	2	2	4
138,307	STONE YARD T.I.	30	11	0	11
139,618	SPEC SUITE-SCRIPPS NORTHRIDGE	30	13	0	13
139,752	MOBILE HOME INSTALLATION	30	1	0	1
138,304	KING - PORCH COVER	30	8	0	8
139,594	11388 SORRENTO VALLEY	30	8	4	12
139,586	11404 SORRENTO VALLEY	30	6	4	10
134,705	MANOS - CABANA	30	8	0	8
135,680	PETERMAN RESIDENCE REMODEL	30	9	0	9
136,072	DERBY HILL - PHASE 8-15	30	13	0	13
136,072	DERBY HILL - PHASE 8-15	30	13	0	13
136,072	DERBY HILL - PHASE 8-15	30	13	0	13
136,072	DERBY HILL - PHASE 8-15	30	12	0	12
136,072	DERBY HILL - PHASE 8-15	30	10	0	10
136,072	DERBY HILL - PHASE 8-15	30	14	0	14
136,072	DERBY HILL - PHASE 8-15	30	13	0	13
136,072	DERBY HILL - PHASE 8-15	30	13	2	15
139,145	MCCREE - CABANA	30	9	2	11
137,915	GLASSER REPAIR IN KIND	30	2	0	2
139,795	SFR ROOF	30	0	3	3
139,787	PATTERSON - ROOM ADDITION	30	0	0	0
135,415	CARRASCO RESIDENCE	30	29	2	31
139,711	SU PON - REMODEL	30	3	3	6
139,802	KIM - EXTERIOR FIREPLACE	30	5	0	5
139,798	LUNDIN-POOL & SPA	30	2	2	4
136,637	AVILES - RETAINING WALL	30	9	0	9
139,809	RAGEN-DEMO	30	1	1	2
139,779	TNS MULTICULTURAL	30	10	0	10
139,816	OSANTE-PATIO ENCLOSURE	30	2	0	2
136,800	ROCK BOTTOM TI	30	2	6	8
139,388	STOVER - REMODEL	30	4	0	4
139,829	SOTO - REMODEL	30	13	1	14
139,832	COX BATHROOM REMODEL PRMT	30	6	0	6
139,407	WEBER-FOUNDATION REPAIR	30	3	0	3
139,841	MOBILE	30	1	2	3
139,129	PORTICO LOTS 24&26-RET WALLS	30	5	0	5
139,129	PORTICO LOTS 24&26-RET WALLS	30	3	0	3
138,567	PINNACLE PENTHOUSE - TI	30	0	4	4
139,844	BYRD - ROOM ADIITION	30	5	3	8
135,988	S.I.W.S.- FOUNDATION REPLACE	30	0	0	0
137,430	PETERSON REMODELING	30	13	1	14
139,846	WOLFE TI	30	2	1	3
132,867	DIELMAN ACCESSORY STRUC &DECK	30	8	2	10
124,209	BELMONT PARK VERIZON CELL SITE	30	7	0	7
127,262	MERCY SLOPE REPAIR RET WALLS	30	7	0	7
139,876	ROSSMAN- ROOF TILES	0	0	2	2
135,995	MAKIS ADDITION	30	2	5	7
139,906	EATON POOL & SPA	30	6	0	6
131,525	SHEDOUDY RESIDENCE	30	9	5	14
138,520	EDER - REPAIR IN KIND	30	13	1	14
139,935	MORRELL-FINAL ONLY	30	2	0	2
137,369	HOME DEPOT SUPPLY FACILITY TI	30	8	0	8
139,856	RELATIONAL GROUP TI	30	0	0	0
137,287	WACHOVIA SECURITIES	30	20	0	20
122,815	HOLLAND NEW DUPLEX	30	13	3	16
99,536	HURTADO ADDITION	30	0	0	0
132,991	BENIHANA TI	30	24	0	24
121,506	ORTEGA ADDITION/2ND STORY	30	10	1	11
138,606	FANTASTIC SAM'S TI	30	7	2	9
139,967	10 X 13 CARPORT	30	0	0	0
139,974	MOBILE HOME INSTALL	0	0	2	2
136,381	SHORE & FRANCO ROOM ADDITION	30	1	0	1
137,819	PARTIAL URM RETROFIT	30	3	0	3
138,581	RAMON ACOSTA-SUITE #A17	0	0	6	6

139,987	RENAISSANCE AT NP FINAL ONLY	30	0	1	1
139,987	RENAISSANCE AT NP FINAL ONLY	30	0	1	1
139,987	RENAISSANCE AT NP FINAL ONLY	30	0	1	1
139,987	RENAISSANCE AT NP FINAL ONLY	30	0	1	1
139,987	RENAISSANCE AT NP FINAL ONLY	30	0	1	1
139,987	RENAISSANCE AT NP FINAL ONLY	30	0	1	1
139,987	RENAISSANCE AT NP FINAL ONLY	30	0	1	1
139,987	RENAISSANCE AT NP FINAL ONLY	30	0	1	1
139,987	RENAISSANCE AT NP FINAL ONLY	30	0	1	1
139,987	RENAISSANCE AT NP FINAL ONLY	30	0	1	1
139,987	RENAISSANCE AT NP FINAL ONLY	30	0	1	1
139,987	RENAISSANCE AT NP FINAL ONLY	30	0	1	1
139,987	RENAISSANCE AT NP FINAL ONLY	30	0	1	1
140,001	HOUSE OF CONGRESS REROOF	30	0	0	0
139,789	KELLER INTERIOR REMODEL	30	10	0	10
140,004	MONTISANO DUPLEX DEMO PERMIT	30	0	0	0
140,021	CROGAN-POOL/SPA	30	4	0	4
140,020	CELIN - BATH REMODEL	30	11	0	11
139,875	JARRETT RET WALL PERMIT	30	2	0	2
133,103	CLAIREMONT AUTO CARE WALLS	30	4	1	5
119,681	VERIZON USD CELL SITE	30	2	0	2
139,627	JUST CAVALLI TI - SPACE 566	30	11	0	11
140,039	SDOI-RETAINING WALL	30	3	0	3
138,842	SENG - DECK ENCLOSURE	30	4	0	4
138,193	STONEYARD STORAGE RACKS	30	5	0	5
139,611	KHOURY EXTERIOR STAIRS	30	4	0	4
140,045	TUCKER POOL & SPA	30	5	0	5
138,753	RENAISSANCE PRODUCE	30	3	0	3
139,612	TIERNEY GLEN PARK POOL	30	5	1	6
140,051	STEVENS-NO PLAN	30	5	0	5
140,057	KAHN-NO PLAN	30	1	0	1
140,066	WARDEN-PATIO ENCLOSURE	30	3	0	3
139,735	HARRIS - RETAINING WALL	30	0	0	0
140,067	JILES PATIO ENCLOSURE	30	3	0	3
135,775	BANGALAN ADDITION	30			0
131,136	ERCOLANO - ROOM ADD/ALTER	30	11	9	20
139,293	DILLENBECK ROOM ADD & REPAIR	30	5	1	6
140,100	SILVA - RETAINING WALL	30	5	0	5
137,983	GARNER DECK & PATIO COVER	30	9	0	9
139,360	HUTCHINSON AND BLOODGOOD	30	8	0	8
140,111	MOBILE HOME INSTALL	30	3	0	3
139,778	SPEC SUITE 201 TI	30	5	2	7
135,455	LEVEL 3 COOLING TOWER	30	6	0	6
136,835	MARTINEZ ADDITION	30	18	2	20
137,923	WILLIAMS - ROOM ADDITION	30	4	1	5
125,984	OLD COLUMBIA SQUARE	30	2	0	2
140,124	LARSEN PATIO COVER	30	2	0	2
130,429	KIRSCHNER-RETAINING WALL	30	5	2	7
138,955	SHER-E-PUNJAB TI, SUITE 102	30	6	1	7
140,135	BLISCHKE REROOF	30	1	1	2
134,274	PORTICO PHASE 1-10	30	11	1	12
134,274	PORTICO PHASE 1-10	30	9	1	10
134,274	PORTICO PHASE 1-10	30	8	2	10
134,274	PORTICO PHASE 1-10	30	8	2	10
134,274	PORTICO PHASE 1-10	30	8	1	9
134,274	PORTICO PHASE 1-10	30	16	0	16
134,274	PORTICO PHASE 1-10	30	11	0	11
134,274	PORTICO PHASE 1-10	30	13	0	13
134,274	PORTICO PHASE 1-10	30	14	0	14
134,274	PORTICO PHASE 1-10	30	13	0	13
134,274	PORTICO PHASE 1-10	30	9	1	10
134,274	PORTICO PHASE 1-10	30	10	1	11
134,274	PORTICO PHASE 1-10	30	9	1	10
134,274	PORTICO PHASE 1-10	30	8	1	9
134,274	PORTICO PHASE 1-10	30	11	2	13
134,274	PORTICO PHASE 1-10	30	9	3	12
137,323	MILLSAP REMODEL/ADDITION	30	3	0	3
138,781	FROYO	30	7	1	8
140,043	WELLS FARGO ELEC ROOM	30	1	1	2
140,153	MONTES-NO PLAN	30	0	0	0
140,146	SECOR KITCHEN REMODEL	30	5	0	5
140,174	STRATA DEMO	30	1	0	1
130,168	EVANS - ADDITION	30	9	0	9
137,290	BRYAN FENCE	30	3	0	3
136,988	ROESINK - REMODEL	30	4	1	5

139,834	GAMER'S UNIVERSE T.I.	30	7	2	9
139,756	COPPER RE-PIPE	30	3	0	3
138,523	HERNANDEZ ADDITION	30	10	4	14
140,214	VILLA LA JOLLA REPAIR IN KIND	30	2	0	2
137,380	HENDRICKS RESIDENCE ADDITION	30	11	4	15
140,217	ANDRADE - LOFT ADDITION	30	3	0	3
140,229	KIRBY NO PLAN PERMIT	30	19	0	19
139,713	SANTIAGO ROOM ADDITION & REMOD	30	15	0	15
136,206	ANDREA STORAGE RACKS	30	5	1	6
139,372	CORNERSTONE HEIGHTS	30	17	0	17
140,247	ELLIMAN FINAL	30	5	1	6
136,761	THE GRAND 8 NEW POOL CABANAS	30	0	0	0
136,761	THE GRAND 8 NEW POOL CABANAS	30	0	0	0
136,761	THE GRAND 8 NEW POOL CABANAS	30	0	0	0
136,761	THE GRAND 8 NEW POOL CABANAS	30	0	0	0
136,761	THE GRAND 8 NEW POOL CABANAS	30	0	0	0
136,761	THE GRAND 8 NEW POOL CABANAS	30	0	0	0
136,761	THE GRAND 8 NEW POOL CABANAS	30	0	0	0
139,043	BANK OF AMERICA 6TH FLOOR	30	5	0	5
114,646	AUSEN ADD'N/REMODEL	30	18	6	24
140,102	NTC BLDG 904 (KIDZUI T.I.)	30	10	0	10
140,259	PATON POOL & SPA	30	6	0	6
136,004	DUECK ADDITION	30	7	1	8
136,612	AIU LIBRARY T.I.	30	16	0	16
138,975	JOEY'S SMOKIN' BBQ - TI	30	10	0	10
140,155	FITNESS CENTER	30	10	0	10
137,938	TAUTI - ROOM ADDITION	30	14	0	14
130,638	MULZ REPAIR IN KIND	30	2	0	2
135,786	AMERICAN ACCESS CARE	30	30	0	30
135,201	URBAN CORPS PLN/CHG-INFILL	30	7	3	10
133,588	VENTURE CORP T.I.	30	8	4	12
133,588	VENTURE CORP T.I.	30	21	2	23
136,969	CAMACHO-GARAGE REROOF	30	0	0	0
131,600	ORTHO.& PHYS.THERAPY CTR.-T.I.	30	8	0	8
131,306	LASTING - FIREPLACE	30	2	0	2
133,832	HERNANDEZ ADDITION & REMODEL	30	8	0	8
139,943	LIFEGUARD DOCK DEMOLITION	30	0	0	0
132,457	SECTOR 9 - STORAGE RACKS	30	0	4	4
140,326	REROOF	30	1	1	2
140,329	POINT LOMA NO PLAN PERMIT	30	2	0	2
133,350	TORTELLI HOUSE	30	7	6	13
131,012	SCHMITZ GARAGE PERMIT	30	8	0	8
140,333	ALBANO ROOM ADD PERMIT	30	6	0	6
140,334	FRAZIER BATH REMODEL	30	4	0	4
125,546	SOUMEKH RETAINING WALLS	30	13	2	15
140,345	DUTTA - ROOM ADDITION	30	9	0	9
139,970	AKER BATHROOM REMODEL PERMIT	30	9	2	11
138,822	HARD ROCK HOTEL FOUNTAIN	30	4	0	4
140,360	RASPLER RMDL - NO PLAN PERMIT	30	8	1	9
135,603	GEANTIL RESIDENCE	30	0	0	0
135,603	GEANTIL RESIDENCE	30	0	0	0
137,920	THE GRAND HOTEL - FIREPLACES	30	0	0	0
139,411	CESARS CIGAR & MANGU	30	3	0	3
135,267	COREPOWER YOGA	30	8	2	10
131,217	LJCDS - ARTS & SCIENCE BLDG.	30	34	9	43
136,837	JACKSON - ROOM ADDITION	30	16	0	16
140,382	CARSON RE-ROOF	30	0	1	1
133,633	SUMMIT RB BLDG 1 FDN & FRAME	30	15	7	22
108,953	ROSEME RESIDENCE	30	0	0	0
138,553	BRIGIDA ROOM ADD PERMIT	30	13	0	13
139,576	SCHONE ROOF DECK	30	5	0	5
140,396	SWYSGOOD-DEMO	30	1	0	1
134,115	VILLANUEVA TOWNHOUSE REMODEL	30	4	1	5
137,547	JABLECKI ROOF STRUCTURE	30	5	0	5
135,784	SAWARD ADDN/RMDL	30	13	3	16
140,420	COPPER REPIPE MULTI FAMILY	30	1	1	2
124,697	LOT 6 UNIT 3 SANTALUZ	30	11	4	15
133,397	EDKINS ADDITION	30	8	0	8
140,409	HERNANDEZ POOL & SPA	30	6	0	6
140,365	SKAGGS RESEARCH INSTITUTE #725	30	8	0	8
103,963	THE COURTYARD	30	0	2	2
103,963	THE COURTYARD	30	11	10	21
138,947	SOLAR TURBINES R/R UPGRADES TI	30	4	0	4
131,060	POINT LOMA MARKET	30	28	0	28
138,988	AGUILAR REMODEL	30	7	6	13

139,962	9511 RIDGEHAVEN COURT TI	30	4	0	4
140,431	REROOF	30	3	0	3
126,384	3052 CURLEW ST RESIDENCE	30	8	3	11
122,329	MONTISANO TRIPLEX	30	3	1	4
140,138	EBNER RETAINING WALL	30	7	0	7
131,235	MATHOUCHANH - ROOM ADDITION	30	0	0	0
132,249	DECORT ADDITION	30	6	4	10
140,450	ORTEGA-POOL/SPA	30	2	5	7
140,202	FLOIT APARTMENTS - TI	30	18	2	20
140,419	HILLCREST MEDICAL CENTER TI	30	8	0	8
137,933	RIEGER ROOM ADD PERMIT	30	10	0	10
137,550	CORNER BAKERY AWNINGS	30	3	0	3
140,453	GATES DECK ADD/WINDOW CHANGES	30	3	0	3
138,982	NEXUS UCSC BLDG-3	30	9	3	12
140,475	MATHOUCHANH-NO PLAN	30	7	2	9
140,239	LOCATELLI - ROOM ADDITION	30	6	0	6
137,363	JONES ADDITION	30	10	0	10
135,041	KELLY DETACHED GARAGE/WORKSHOP	30	0	0	0
139,851	ALLEN REPAIR IN KIND	30	2	0	2
139,695	POOLADDEJ - ROOM ADDITION	30	7	0	7
140,485	CAVANAUGH-POOL/SPA	30	6	0	6
136,517	BUCKLEY RESIDENCE	30	3	0	3
140,489	MOYER - REMODEL	30	2	0	2
139,412	FAVELA - ROOM ADDITION	30	12	0	12
140,495	PEARSON-POOL/SPA	30	10	0	10
138,849	HASHIOKA - REMODEL	30	8	1	9
140,505	CARDENNAS POOL & SPA	30	8	0	8
140,512	DIAZ-NO PLAN	30	2	1	3
118,434	LA PLAYA VILLAS CONDOMINIUMS	30	3	1	4
140,511	TAMAYO - REMODEL	30	4	1	5
140,331	CHESAPEAKE CORPORATE CENTER TI	30	7	0	7
140,348	SHEWRY & VAN DYKE - TI	30	10	0	10
139,628	ROBERTSON NEW ENTRY	30	0	0	0
137,657	CHENG ADDITION & RET WALLS	30	5	1	6
126,397	BODNAR ADDN/RMDL	30	8	7	15
139,137	KENERICK - ADDITION	30	7	1	8
137,186	AT&T T.I.	30	3	0	3
139,033	KING - ROOM ADDITION	30	5	0	5
136,663	DOLLAR TREE - TI	30	9	0	9
137,360	SPEC SUITE #308 - TI	30	10	0	10
140,543	YAHNN'S POOL	30	4	0	4
133,411	DIELMAN DECK	30	0	0	0
140,544	DE VITO POOL/SPA	30	6	0	6
140,547	BWY FINAL	30	0	1	1
140,397	DENSON REMODEL PERMIT	30	7	1	8
138,399	NGUYEN ADDITION	30	23	0	23
135,966	JONES RESIDENCE ADDITION	30	16	0	16
133,519	1165 OLIVER AVE SDU	30	17	2	19
136,228	BARBUSCA ADDITION	30	1	0	1
140,042	FIT ATHLETIC TEMP SALES STE A	30	7	0	7
137,246	JOHNSON RESIDENCE ADDITION	30	8	0	8
133,514	1163 OLIVER AVE SDU	30	17	0	17
140,033	GENERAL ATOMICS T.I.	30	8	0	8
133,518	1161 OLIVER AVE SDU	30	18	1	19
139,483	SIMONSON ROOM ADDITION	30	14	3	17
137,892	ROMERO- ROOM ADDITION	30	9	0	9
140,080	YACHT CLUB-DECK IMPROVEMENT	30	3	0	3
135,909	GENESEE HIGHLANDS HOMEOWNERS	30	10	0	10
140,553	PLAN CHANGE - ADDING 12S.F.	30			0
140,576	STEPENSKY POOL/SPA	30	3	4	7
135,944	SAN DIEGO PRECAST -MAINT' BLDG	30	4	0	4
135,944	SAN DIEGO PRECAST -MAINT' BLDG	30	2	0	2
135,944	SAN DIEGO PRECAST -MAINT' BLDG	30	10	0	10
135,944	SAN DIEGO PRECAST -MAINT' BLDG	30	2	0	2
135,944	SAN DIEGO PRECAST -MAINT' BLDG	30	9	0	9
135,944	SAN DIEGO PRECAST -MAINT' BLDG	30	3	0	3
135,584	HADACEK ADDITION	30	16	3	19
140,583	GUZMAN DEMO	30	1	0	1
136,998	GRAND DEL MAR SPA ONLY	30	4	0	4
136,998	GRAND DEL MAR SPA ONLY	30	4	0	4
136,998	GRAND DEL MAR SPA ONLY	30	4	0	4
136,998	GRAND DEL MAR SPA ONLY	30	4	0	4
136,998	GRAND DEL MAR SPA ONLY	30	3	1	4
136,998	GRAND DEL MAR SPA ONLY	30	2	1	3
136,998	GRAND DEL MAR SPA ONLY	30	2	1	3
136,998	GRAND DEL MAR SPA ONLY	30	2	1	3

140,595	VARGAS - ROOM ADDITION	30	17	1	18
140,572	CANYON VIEW OFFICE T.I.	30	6	0	6
110,178	HANSEN COMPANION UNIT	30	0	0	0
140,521	MAGANA REMODEL	30	16	0	16
133,708	SMITH PROJECT	30	11	2	13
139,859	PATHOOMVANH ADDITION	30	12	0	12
135,271	FRANKLIN - ROOM ADDITION	30	15	0	15
139,529	CONOCO PHILLIPS CO	30	0	0	0
140,617	MIDWEST REPAIR IN KIND	30	9	0	9
129,456	THE TERRACES NEW PRKG GARAGE	30	44	1	45
129,456	THE TERRACES NEW PRKG GARAGE	30	0	0	0
140,628	KEELER REMODELING	30	3	0	3
140,552	NOVA RX FFILE ROOM TI	30	6	1	7
140,627	VALDIVIA - RETAINING WALL	30	4	0	4
137,771	NGUYEN ROOM ADDITION	30	4	0	4
135,536	ARROYO RESIDENCE	30	28	0	28
140,614	PROMISE SAN DIEGO - TI	30	2	0	2
139,733	HOOPS TERMITE DAMAGE PERMIT	30	19	0	19
140,638	DEVEDIA - ROOM ADDITION	30	9	0	9
140,647	ALCANTAR NO PLAN PERMIT	30	0	0	0
138,342	QUALCOMM BUILDING H T.I.	30	0	0	0
130,058	WONDERHAUS T.I.	30	16	2	18
140,663	INTERIOR DOOR CO.NO PLAN	30	5	0	5
140,668	SCHOENFELD-NO PLAN	30	4	0	4
129,655	THE WESTIN HORTON PLAZA - TI	30	4	0	4
140,632	WESTFIELD EXPANSION	30	5	0	5
124,024	MARTIN FURNITURE BLDGS A & B	30	1	2	3
136,213	MERCADO RESIDENCE	30	14	0	14
139,619	SHELLEY ADDITION	30	0	0	0
138,703	WHITTARD OF CHELSEA	30	15	0	15
140,607	HIGGS POOL	30	5	0	5
138,507	RUIZ - REROOF	30	1	0	1
136,742	ADDISON ROOM ADD & DECK	30	9	0	9
135,897	LOCK POOL DEMO	30	0	0	0
137,396	NASSCO STORAGE RACKS PH 3 & 4	30	3	0	3
137,396	NASSCO STORAGE RACKS PH 3 & 4	30	0	0	0
134,968	KIOSK STARBUCKS	30	0	0	0
127,162	CHADWICK'S COFFEE SHOP T.I.	30	2	3	5
132,734	WCPCI STORAGE BUILDING	30	5	0	5
140,337	BERRY - ROOM ADDITION	30	11	0	11
140,696	DAVYDOU POOL PERMIT	30	5	0	5
140,596	SPIES - REMODEL	30	17	0	17
140,714	ZUCKERMAN POND	30	8	0	8
140,721	FINAL ONLY FOR AN ADDITION	30	1	0	1
140,723	NO PLAN PERMIT	30	3	0	3
139,097	CARPORT ENCLOSURE	30	0	0	0
140,724	ORTEGA ADDITION/PERMIT RENEWAL	30	6	0	6
140,209	SRAMPIKAL'S ROOM ADDITION	30	15	0	15
139,653	TRAN - ROOM ADDITION	30	12	0	12
140,477	SAIC-SCIF C6 T.I.	15	9	0	9
140,748	OSTERMAN-REROOF	29	3	0	3
140,580	ABAN - FINAL ONLY	14	2	0	2
138,054	815 04TH URM SEISMIC RETROFIT	30	4	0	4
140,754	HENEHAN-POOL & RETAINING WALL	30	2	0	2
140,752	SCHWARTZBERG/ CHANG POOL & SPA	19	4	0	4
135,243	PEUGH ADDN/RMDL	30	3	3	6
130,540	US MEDICAL INSTRUMENTS	30	0	0	0
140,761	KUSKE REMODEL/ADD FINAL ONLY	30	4	0	4
135,332	CHALCEDONY APARTMENTS TI	30	5	0	5
140,770	ZENDER - PATIO	30	2	0	2
140,771	1241 HORNBLEND-DEMO	30	0	0	0
140,771	1241 HORNBLEND-DEMO	30	0	0	0
138,085	BOYS & GIRLS CLUB T.I.	30	2	1	3
138,735	ELITE RACING	30	4	0	4
140,470	SAIC-E1340 BLDG "E"	30	5	0	5
140,656	KAPLAN - ADDITION	30	11	1	12
139,334	ELITE RACING	5	8	0	8
139,235	CAMPBELL'S POOL & SPA	17	6	0	6
138,910	MOSCONA - DECK	5	6	0	6
140,788	REROOF	2	3	0	3
139,957	NEALE - ROOM ADDITION	26	7	0	7
140,669	INFINITY INSURANCE TI-STE 110	30	8	0	8
139,109	MIUCIN - REMODEL	30	6	0	6
140,681	ELLIOT-POOL	24	11	0	11
140,733	STONE CREST OFFICE T.I.	19	8	0	8
140,678	INFINITY INSURANCE TI STE 604	30	7	0	7

132,552	JOES CRABSHACK T.I.	17	2	0	2
140,671	MULVANEY STORAGE/PLAYHOUSE	10	3	0	3
140,807	DUGGAL - ROOM ADDITION	19	8	0	8
140,783	STINSON - RETAINING WALL	30	14	0	14
140,028	MUNOZ - ROOM ADDITION	23	9	0	9
139,552	KUJAWA - REMODEL	28	8	0	8
135,538	VERIZON COMM. 555 W BEECH ST.	26	8	0	8
134,859	SWYSGOOD RESIDENCE	30	16	2	18
140,847	MCELROY ROOF	30	4	0	4
140,398	GOMEZ GARAGE ADDITION	19	10	0	10
134,346	LUDWIG ADDITION	30	10	6	16
138,762	BAD BOY BRANDS	30	8	3	11
140,855	STERN- ROOM ADDITION	30	6	5	11
134,153	DANIELS REMODEL/ADDITION	30	10	1	11
140,854	437 19TH ST ROOF	0	1	0	1
140,863	PORTICO LOTS 27&28-RET WALLS	30	4	0	4
140,863	PORTICO LOTS 27&28-RET WALLS	30	2	0	2
84,573	RIPPEE SDU PLAN CHANGE	14	4	0	4
135,946	VOLVO RETAINING WALL	25	4	0	4
140,024	BIOMED REALTY TRUST - TI	5	8	0	8
139,968	SPEC SUITE 301 - TI	30	4	0	4
131,855	MODELL RESIDENCE	30	9	2	11
139,617	MORIKADO WINDOW/DOOR REPL	30	4	1	5
136,097	LOMA SQUARE	12	6	0	6
140,886	HARRIS-POOL/PATIOCOVER/RETWALL	30	6	2	8
140,892	MULLER SPA	21	10	0	10
140,893	MEDALLION DEMOLITION PERMIT	30	1	0	1
140,796	NTC BLDG 29 (PARTIAL T.I.)	29	5	0	5
136,482	JACKSON RESIDENCE	30	8	0	8
140,903	SARICK POOL	30	4	3	7
138,950	STONE STUCCO	30	20	1	21
140,654	FERSON FOUNDATION	30	2	0	2
140,872	EPLICA, INC	30	6	0	6
140,395	THE BAY DEMO	30	1	0	1
140,107	MASSAGE ENVY	15	10	0	10
140,032	PETERSON DECK PERMIT	30	8	0	8
140,914	YAMAMOTO - RETAINING WALL	30	6	0	6
140,651	SULEIMAN FINAL ONLY	30	1	0	1
140,917	ONEVATHANA - REMODEL	30	2	0	2
135,097	ADD SUMP PUMP TO PTS 120394	30	0	1	1
140,938	CLARK-NO PLAN	26	5	0	5
140,937	MATHIAS POOL & SPA	10	7	0	7
137,164	MATSUMOTO RAISED ARBOR/ENTRY	30	5	0	5
140,952	KATZ POOL & SPA	30	9	0	9
140,879	PETER LIK GALLERY - TI	24	4	0	4
140,750	BURNHAM TI - BUILDING 2	20	8	0	8
140,966	MAHONEY NO PLAN PERMIT	25	21	0	21
139,799	CRATE & BARREL STORAGE RACK	1	6	0	6
127,631	MIDWAY PLAZA FACADE REN. - TI	30	5	1	6
140,947	PLACK STORAGE BUILDING PERMIT	30	5	0	5
124,283	G & B DEV LOT #3 NEW SDU	30	22	7	29
140,976	PLUNKETT POOL & SPA	30	9	2	11
127,014	WOMBACHER BATHROOM REMODEL	30	9	0	9
140,981	OBERFELD-SPA	30	3	2	5
140,977	FLAITZ - ADDITION & GARAGE	13	15	0	15
140,998	ROSE-POOL/SPA	11	7	0	7
140,612	O'GRADY - DECK	19	4	0	4
112,946	SHARF RETAINING WALLS	9	6	0	6
140,993	HAINES INTERIOR REMODEL	30	4	0	4
140,160	NOVATEL WIRELESS	11	11	0	11
140,999	NTC BLDG 27 (CANDLE FACTORY)	28	2	0	2
141,012	CARLA'S POOL	25	5	0	5
139,259	PLUMMER INT. REMODEL	30	3	1	4
141,019	TAEL NO PLAN PERMIT	18	2	0	2
138,173	GRUNDY ROOM ADD/REMODEL	30	10	1	11
141,030	SET UP MOBILE HOME& CARPORT	29	2	0	2
141,008	SEA BREEZE LOTS 3&4-POOL/SPAS	30	3	0	3
141,008	SEA BREEZE LOTS 3&4-POOL/SPAS	30	5	0	5
131,108	FULKERSON ADD/RMDL	30	0	0	0
137,522	IMPERIAL TOY STORAGE RACKS	9	6	0	6
141,006	VOIT TI - SUITE 990	25	12	0	12
140,545	PHIL'S MEETING PLACE - TI	30	2	3	5
141,048	HARTONG PATIOCOVERS	21	7	0	7
140,056	DELIMEX STORAGE RACKS	30	3	0	3
141,051	BONTTY PATIO ENCLOSURE	30	3	0	3
141,059	JERRY'S FIREPLACE	30	0	0	0

141,054	CARINO - REMODEL	30	0	0	0
137,307	STARBUCKS TI	30	7	0	7
141,072	GUTIERREZ-NO PLAN	30	0	0	0
89,978	3036 OLIPHANT ST.	30	0	0	0
140,285	STORY REMODEL	30	4	0	4
139,202	UGALDE - ROOM ADDITION	30	2	3	5
141,094	LOPEZ PATIO ENCLOSURE	10	2	0	2
136,735	ACES - TI	30	3	0	3
137,101	RYDQUIST ROOM ADDITIONS	30	2	0	2
136,940	BERGLAND NEW DETACHED GARAGE	30	0	0	0
141,113	DAVIS - ROOM ADDITION	30	7	0	7
141,144	BOLDEN NO PLAN PERMIT	30	1	0	1
137,202	KELLY - ROOM ADDITION	20	12	0	12
140,443	SENTRE PARTNERS T.I.	30	7	0	7
139,901	THE BANCK CENTER	9	5	0	5
139,048	GRIGOLITE REMODEL	30	6	0	6
133,082	GOLDAU ADDITION	30	12	3	15
140,434	HUYNH PERGOLA & MISC. PERMITS	30	6	0	6
140,490	JONES-POOL/SPA	30	7	0	7
133,959	MULDOON - ROOM ADDITION	30	1	0	1
141,195	VILLA LA JOLLA REPAIR IN KIND	10	4	0	4
141,195	VILLA LA JOLLA REPAIR IN KIND	30	2	0	2
141,202	ZAHIRNIA-NO PLAN	30	6	0	6
141,206	ZAHIRNIA-NO PLAN	30	6	0	6
140,949	DACON - ROOM ADDITION	11	11	0	11
139,600	WEINER - REMODEL	26	12	0	12
135,721	SCIALDONE ADDITION	30	11	0	11
132,874	ARIZONA BUILDING T.I.	30	8	3	11
141,213	RUDIO - ROOM ADDITION	30	10	0	10
136,479	FRANCIS ROOM ADD PERMIT	29	24	0	24
141,218	DEVINE-POOL/SPA	29	8	0	8
136,756	SUITE 100 - COMM. T.I.	30	8	1	9
137,772	FADELL - GARAGE CONVERSION	30	7	0	7
138,371	EXY RESTAURANT T.I.	30	6	0	6
137,839	KOONCE/NELSON ADDITION	30	8	9	17
141,229	SILAN-PATIO ENCOSURE	29	2	0	2
141,236	REROOF	29	2	0	2
141,215	ENTRY/PORTICO	6	7	0	7
141,238	DUNN-PATIO ENCLOSURE	30	2	0	2
135,976	WERDOWATZ ADDITION	30	9	0	9
140,661	DENALI ADVISORS TI-SUITE 650	4	7	0	7
141,220	INTUIT GENERATOR ENCLOSURE	30	3	0	3
141,062	GONZALEZ FINAL	30	2	0	2
139,707	OLIVETTO	30	3	9	12
141,260	IDAHO ST-FINAL ONLY	30	4	0	4
141,260	IDAHO ST-FINAL ONLY	30	3	0	3
141,253	REMIKER - ROOM ADDITION	30	13	1	14
141,263	BRENCICK-FINAL ONLY	3	1	0	1
138,763	FRESH & EASY	30	9	0	9
141,050	LESLIE - STORAGE ADDITION	30	9	0	9
137,175	TRAN RESIDENCE	28	15	0	15
141,231	YOUNG - ADDITION	30	18	0	18
141,226	LOWENTHAL - PATIO	20	5	0	5
131,693	HOLCMAN ADDITION	30	0	1	1
141,283	ALLESHOUSE REMODEL	30	0	0	0
138,086	HENSCHEN - PATIO COVER	23	4	0	4
141,290	BOBOLIA-DEMO	29	0	0	0
135,634	RAMIREZ ADDITION	28	23	1	24
141,298	VERGARA-FINAL ONLY	4	5	0	5
111,712	7441 CABRILLO AVENUE	29	13	7	20
138,090	DALTILE GALLERY RACKS	29	0	0	0
130,062	ROMAN ADDITION	29	11	1	12
141,286	MANAGEMENT OFFICE T.I.	7	9	0	9
141,301	KEEFER RET WALLMPERMIT	29	2	0	2
141,227	HUGHES- REMODEL	29	6	4	10
140,763	KURTZ LOFT ADDITION	29	3	0	3
139,055	MOBIL #11464 HEALY AIR	29	3	0	3
140,566	PORTICO RETAINING WALLS	29	0	2	2
140,566	PORTICO RETAINING WALLS	29	0	0	0
140,566	PORTICO RETAINING WALLS	29	2	0	2
140,566	PORTICO RETAINING WALLS	29	2	0	2
140,566	PORTICO RETAINING WALLS	29	2	0	2
140,566	PORTICO RETAINING WALLS	29	2	0	2
140,566	PORTICO RETAINING WALLS	29	0	0	0
140,566	PORTICO RETAINING WALLS	29	0	3	3
140,566	PORTICO RETAINING WALLS	29	0	0	0

134,748	PARKING STRUCTURE RETROFIT	29	0	0	0
141,317	NGYUEN ROOM ADDITION	29	10	2	12
141,320	ARMOUR REMODEL	20	6	0	6
141,328	GONZALEZ-GUERRA NO PLAN PERMIT	26	2	0	2
141,321	SHERA ROOM ADD/NEW GARAGE	29	4	19	23
135,764	ALLIANT INT'L UNIVERSITY TI	29	6	0	6
139,005	ROYAL MAUI - TI	29	6	0	6
141,254	SPEC SUITE #360	21	10	0	10
140,820	SPEC SUITE 340 & 350	29	7	0	7
141,199	FREY- REMODEL	29	5	1	6
119,719	3525 UNIVERSITY AVE. RETROFIT	29	0	0	0
122,989	BAHAI CENTER	29	12	1	13
141,361	DUCHARME-FINAL ONLY	29	4	1	5
140,403	SUSHI BOAT RESTAURANT T.I.	21	3	0	3
141,367	MOBILE HOME SETUP	28	2	0	2
141,368	DORIN POOL PERMIT	29	6	0	6
141,371	MOBILE HOME SET UP	29	0	0	0
141,373	MOBILE HOME SET UP	29	0	0	0
141,386	MARRELLI CMU WALL PERMIT	29	1	0	1
141,405	COMBINATION BUILDING PERMIT	1	2	0	2
141,382	MARISCAL - RETAINING WALLS	6	3	0	3
101,489	SANDLIN ADDITION	29	6	2	8
119,185	CHILDREN'S MUSEUM PARK CANOPY	29	2	2	4
119,185	CHILDREN'S MUSEUM PARK CANOPY	29	1	2	3
119,185	CHILDREN'S MUSEUM PARK CANOPY	29	2	2	4
119,185	CHILDREN'S MUSEUM PARK CANOPY	29	1	3	4
119,185	CHILDREN'S MUSEUM PARK CANOPY	29	2	2	4
139,485	DIAMONDVIEW TOWER 14TH FLR TI	9	14	0	14
141,415	LINTON PATIO COVER	24	4	0	4
136,478	FIXED INCOME SECURITIES - TI	29	21	0	21
140,961	LINQUEST TI	7	6	0	6
136,750	ESPINOZA - ROOM ADDITION	29	3	2	5
141,437	DODSON POOL & SPA	29	5	0	5
141,439	SHEPERD RE-ROOF	0	1	0	1
140,144	TAFOYA FOUNDATION REPAIR	29	3	0	3
141,078	AGUILAR - ROOM ADDITION	29	6	3	9
141,074	BUAAS PHOTOVOLTAIC	21	3	0	3
129,524	FUNK ADDITION	29	12	0	12
141,155	CASTILLO - ROOM ADDITION	29	12	0	12
139,669	BINNS-POOL REMOVAL	28	2	0	2
128,477	ABRAMS RETAINING WALLS	29	3	0	3
128,855	MEZA DUPLEX	29	0	0	0
139,147	AZUSA PACIFIC TRADE T.I.	29	13	0	13
139,495	ROCHA ADDITION	29	0	0	0
138,277	SEMPRA ENERGY SOLUTIONS	29	9	0	9
132,994	NORDSTROM T.I.	25	11	0	11
139,347	MORGAN STANLEY - 4TH FLOOR TI	29	8	0	8
140,689	JORGENSEN INTERIOR REMODEL	29	5	0	5
139,143	MCKNIGHT - GARAGE CONVERSION	21	18	0	18
138,927	HOANG RESIDENCE ROOM ADDITION	29	10	1	11
137,112	FIDO & COMPANY T.I.	26	8	0	8
141,498	LIU POOL & SPA	29	9	0	9
141,504	KADAS SPA	29	3	0	3
140,843	CATALYST LAW GROUP TI-STE 280	8	8	0	8
141,284	KENNEDY'S ADDITION	29	8	0	8
139,165	RAKADEKA TI, SUITE D	29	3	0	3
140,736	GOFF ROOM ADD PERMIT	7	5	0	5
135,706	ROBINSON-BONIN ADDITION	29	5	4	9
139,229	WEBER RESIDENCE	29	13	0	13
141,545	PRENTIS POOL & SPA	29	3	0	3
141,543	PALIHNICH RET WALL	29	3	0	3
141,527	HAI - REMODEL	22	6	0	6
134,834	ISRANI ADDN/RMDL	29	0	0	0
134,433	GOMEZ ADDITION	29	12	2	14
141,560	NAUTA STUCCO PERMIT	29	2	0	2
141,481	MARKEL PATIO ENCLOSURE	7	2	0	2
139,975	800 W IVY STREET - URM	21	5	0	5
117,415	FELICIAN ADDITION	16	18	0	18
140,865	ROBERT HALF INT'L TI-STE 2100	29	13	0	13
140,864	SPEC SUITE WESTRIDGE	27	9	0	9
141,589	DIETZ NO PLAN PERMIT	29	5	1	6
141,591	CASPER KITCHEN REMODEL	13	5	0	5
106,832	MTS TI 9TH & 10TH FLOOR	29	6	5	11
136,127	BUTLER ADDITION	29	8	0	8
141,617	HANSON-NO PLAN	10	4	0	4
141,606	MAHAFFY FINAL INSPECT. ONLY	29	3	0	3

136,736	VAN DYKE - DECKS	16	5	0	5
141,369	OQONOSKI-POOL	23	6	0	6
141,494	ELEV. LOBBIES P1-P2-P3	29	3	4	7
141,613	FARGO POOL SPA & STUFF	29	4	0	4
141,623	ROGUS-FOUNDATION REPAIR	29	2	0	2
141,501	GARCIA ROOM ADD PERMIT	29	15	0	15
141,626	BARILLAS POOL & SPA	29	0	0	0
140,867	MOORE ROOM EXPANSION	29	9	3	12
133,512	PG FILMS LLC	29	4	0	4
137,836	SHERWOOD MECH STORAGE RACKS	28	7	1	8
141,282	BENJESTORF ADDITION	29	11	0	11
129,328	LEONARD ROOM ADD/REMODEL	21	4	0	4
137,875	DICK OUTDOOR FIREPLACE	28	3	0	3
138,525	KOHZINA - REMODEL	25	4	0	4
132,777	BROWNELL ADDN/RMDL	29	4	3	7
131,037	MIRAMAR AUTO FACILITY	29	0	0	0
131,301	BOLD RESIDENCE ADDITION	29	19	4	23
134,140	ABARCA ADDITION	29	10	2	12
123,755	PUTNAM - ADDITION	29	1	4	5
141,684	ROSEMARY'S RETAINING WALL	29	8	0	8
141,456	SOSA RE-ROOF	28	1	0	1
133,483	LBA T.I.	29	15	0	15
141,097	ARGOSY UNIVERSITY T.I.-DEMO	9	1	0	1
134,302	STRATEDGE STRUCTURAL	29	0	0	0
135,246	DUNN EDWARDS PAINT TI	20	9	0	9
141,659	SPEC SUITE 440 - TI	12	10	0	10
141,720	FINEMAN PATIO COVER	29	0	0	0
141,719	MENVIELLE - ROOM ADDITION	29	9	0	9
137,802	TEAMSTERS LOCAL TI	29	0	2	2
135,659	MOTOROLA ACP SERVER-BLDG 1	29	0	0	0
135,894	SUBMARINA TI, SUITE 113	21	7	0	7
140,189	SMITH - ROOM ADDITION	29	4	4	8
137,211	SZEKLEY - 2 STORY ADDITION	29	0	1	1
140,190	YOGURT WORLD - TI	29	9	0	9
138,253	BIOMED REALTY TI	29	25	0	25
141,727	OVIEDO-NO PLAN	23	2	0	2
141,727	OVIEDO-NO PLAN	23	5	0	5
139,548	LIEBERMAN ADDITION	29	13	1	14
141,625	QUAYLE - REMODEL	19	5	0	5
122,493	PARKVIEW NEW APTS *AFFORDABLE*	29	0	0	0
122,493	PARKVIEW NEW APTS *AFFORDABLE*	29	34	18	52
131,544	FRESH & EASY T.I.	29	5	6	11
140,666	RADIATION PORTAL MONITORING	8	2	0	2
138,165	COSTCO PRODUCE COOLER T.I.	29	2	0	2
124,981	LUDWIG RESIDENCE	28	2	0	2
141,780	JABASA - PATIO ENCLOSURE	28	4	0	4
141,791	SYLVIA - PATIO ENCLOSURE	28	2	0	2
135,698	PESTOTNIK REMODEL	28	5	0	5
141,789	GROOMS-RETAINING WALL	28	6	0	6
122,932	4219 35TH ST FINAL MAP	28	0	0	0
141,801	REROOF	14	2	0	2
139,824	AMERICAN COMMERCIAL EQUITIES	5	4	0	4
138,575	ALPHA MALE SALON TI	28	16	0	16
113,772	BACHE ADDITION REMODEL	28	10	6	16
135,124	GRIEGO ADDITION	28	3	5	8
141,793	MALANGONE-POOL	20	6	0	6
129,491	ITS A GRIND COFFEE T.I.	9	15	0	15
141,833	BPIS A110318-02, B202780-03	28	1	0	1
141,838	BPIS A110318-02, B202787-03	28	1	0	1
141,718	SPEC SUITE 308 T.L.	9	7	0	7
141,846	MOBILE HOME INSTALLATION	1	2	0	2
141,842	BPIS A110318-02, B202785-03	28	1	0	1
141,837	CLAUSON-PATIO COVERS	28	5	0	5
141,853	BPIS A110318-02, B202784-03	25	3	0	3
141,858	BPIS A110318-02, B202781-03	28	1	0	1
141,865	BPIS A110318-02, B202789-03	28	1	0	1
134,281	PARKING STRUCTURE REPAIRS	19	3	0	3
141,866	FARBSTEIN NO PLAN PERMIT	21	12	0	12
134,471	SHEPHERD - ROOM ADDITION	28	15	3	18
136,688	CABRILLO MED CTR CORRIDORS	10	8	0	8
141,882	KULL-DECK	28	2	1	3
141,578	EQUITY OFFICE LOBBY RENOVATION	14	6	0	6
141,898	MOBILE HOME INSTALL	5	1	0	1
141,898	MOBILE HOME INSTALL	1	2	0	2
134,363	CORONADO COURTS UNITS	28	7	1	8
141,902	BAEZ SIDING APPLICATION	28	0	0	0

141,911	AMON - PATIO COVER	2	2	0	2
140,610	YOGU YOGU	17	7	0	7
141,897	VASCONCELLOS BEDROOM ADDITION	28	14	0	14
141,915	FIRE DAMAGE ASSESSMENT	1	1	0	1
141,913	FINAL ONLY SUIE 100	28	3	0	3
141,916	OLIVER RETAINING WALL	28	4	0	4
141,922	OLANEY POOL	19	4	0	4
141,926	FIRE DAMAGE ASSESSMENT	0	2	0	2
141,412	DEPT. OF CORRECTIONS TI	28	4	0	4
140,653	PYLES-FOUNDATION REPAIR	28	4	1	5
140,791	SUN SMILES DENTISTRY	19	12	0	12
141,224	PEIYORK SUTE #106	7	9	0	9
132,564	PRESIDIO T.I. & ENTRY ADDITION	28	5	0	5
141,934	PACIFIC ISLE-NO PLAN	28	1	1	2
141,935	SFR RE-ROOF NO PLANS PERMIT	28	1	0	1
140,473	ODDO RESIDENCE	20	10	0	10
132,548	WHITCRAFT RESIDENCE	28	1	1	2
141,696	ALBERTSONS T.I. STORE 6772	28	8	0	8
141,929	COPPER RE-PIPE	28	3	0	3
141,929	COPPER RE-PIPE	28	3	0	3
141,929	COPPER RE-PIPE	28	3	0	3
141,929	COPPER RE-PIPE	28	2	0	2
141,929	COPPER RE-PIPE	28	3	0	3
141,929	COPPER RE-PIPE	28	3	0	3
141,929	COPPER RE-PIPE	13	3	0	3
141,929	COPPER RE-PIPE	3	2	0	2
138,749	BEILEY - ROOM ADDITION	28	14	4	18
141,240	CALIFORNIA MOTOR WORKS TI	28	1	0	1
141,040	KAYE FOUNDATION REPAIR	25	4	0	4
141,943	COPPER RE-PIPE	28	0	0	0
141,943	COPPER RE-PIPE	28	0	0	0
141,943	COPPER RE-PIPE	28	0	0	0
141,943	COPPER RE-PIPE	28	0	0	0
141,943	COPPER RE-PIPE	28	0	0	0
141,943	COPPER RE-PIPE	28	0	0	0
140,170	OTAY CROSSING BLDG-C OFFICE	28	7	0	7
141,548	ELLISON ROOM ADD PERMIT	24	20	0	20
141,966	BUILDING PERMIT	2	4	0	4
135,532	AHRENS ADDITION	28	13	4	17
141,909	NTC BLDG 27 SPEC SUITE	2	2	0	2
141,281	NICKEL'S GARAGE CONVERSION	27	6	0	6
139,933	TEEPLE - ADDITION	21	2	0	2
140,109	CALDERON REMODEL PERMIT	28	0	0	0
138,029	NAVY FEDERAL CREDIT UNION	28	10	0	10
138,195	STONE YARD, INC - TI	28	9	0	9
109,598	WHEELER RESIDENCE ADDITION	28	14	1	15
125,465	ALCALA PHASE 5	21	17	0	17
125,465	ALCALA PHASE 5	20	14	0	14
140,901	LUANGVISETH-GARAGE CONVERSION	28	5	1	6
141,972	ACADEMY MEDICAL EQUIPMENT TI	28	4	0	4
129,924	THURSDAY CLUB T I	21	2	0	2
142,000	GUILES FIRE ASSESSMENT	26	3	0	3
135,715	GO REMODEL	17	7	0	7
114,723	SAN YSIDRO BOARDER VILLAGE T.I	27	18	0	18
134,865	HAUER RESIDENCE ADDITION	21	8	0	8
142,001	GALLAGHER POOL & SPA	28	5	1	6
138,742	1ST BUSINESS BANK TI, STE. 100	28	13	0	13
133,040	LOT 1-37 NEW SDU	28	8	9	17
142,003	COMBINATION NO PLAN PERMIT	28	7	1	8
135,451	STORAGE RACKS - PHASE 8	28	7	0	7
140,798	REID PORCH	28	10	0	10
141,252	BEVERAGE FACTORY TI	28	5	0	5
133,620	SMITH - ROOM ADDITION	28	12	3	15
139,837	JOHNSON REMODELING PERMIT	28	1	6	7
142,027	MATOSIAN-NO PLAN	27	5	0	5
140,070	BARTELS - DECK	28	4	0	4
140,568	2003 FIRE, COMBO SFR	28	26	0	26
139,128	SAN DIEGO PATHOLOGY - TI	28	7	0	7
142,017	TONG ADDITION	28	17	0	17
141,056	NTC BLDG 29 (T.I.)	23	10	0	10
141,899	LIVERTY STATION VONS POLES	0	3	0	3
141,458	PURE BLISS	21	9	0	9
142,048	MH INSTALLATION	5	4	0	4
138,705	PB ALE HOUSE T.I. PH II	28	11	0	11
141,486	SLOANE REMODELING	28	3	0	3
141,593	BLISS - ROOM ADDITION	28	11	1	12

138,563	RAVALO - FAMILY ROOM ADDITION	28	5	3	8
141,649	ALLISON - ROOM ADDITION	28	4	6	10
138,005	SHAW - ADDITION	28	13	1	14
141,714	CASTLE ACCESS PAD & CMU WALL	28	4	1	5
133,063	CEQUIDA - ROOM ADDITION	28	20	3	23
138,676	CASTLE ACCESS MECH ROOM	4	6	0	6
137,306	WOODALL - ROOM ADDITION	28	17	2	19
137,306	WOODALL - ROOM ADDITION	28	0	0	0
142,039	STIRLING - STAIRWAY	4	2	0	2
140,548	KELLER REMODEL PERMIT	3	4	0	4
140,350	ICING & INK T.I.PERMIT	28	7	0	7
142,084	JAMES POOL & SPA	28	4	4	8
137,519	BOYS & GIRLS CLUB	28	0	0	0
141,377	FRASER - DECK	27	6	0	6
124,024	MARTIN FURNITURE BLDGS A & B	28	37	7	44
142,099	GUILES NO PLAN PERMIT	28	6	0	6
142,101	LEVIN POOL & SPA	28	5	0	5
142,081	B OF A BANDIT BARRIER TI	5	5	0	5
142,114	PASTO ADDITION	28	7	0	7
142,113	HAGGERTY PATIO ENCLOSURE	28	3	0	3
142,108	GUERRIERI - ROOM ADDITION	13	6	0	6
133,967	MANDOLIN TEMP SALES OFFICE	28	2	0	2
141,634	CHILDREN'S IT OFFICE SPACE	28	7	0	7
142,119	SHANTZ-POOL & SPA	24	8	0	8
140,377	DEUTSCHE ROOM ADD/REMODEL	28	0	0	0
142,110	PACIFIC LAW - TI	24	7	0	7
138,236	WOODCRAFT SPRAY BOOTHS	28	16	0	16
125,124	SCOTT RESIDENCE	28	10	1	11
142,126	MEZA MASTER BEDROOM ADDN	28	2	4	6
125,125	SCOTT OLIVER RESIDENCE	28	1	0	1
142,146	MACAOILE - ROOM ADDITION	28	6	1	7
141,352	GATEWAY @ TORREY HILLS BLDG 1	14	7	0	7
141,354	GATEWAY @ TORREY PINES BLD'G 2	15	10	0	10
142,147	PAULUS PATIO ENCLOSURE	9	2	0	2
142,167	MARTINEZ-NO PLAN	6	7	0	7
141,908	SABRE SPRING-WATER FEATURE	28	2	0	2
140,570	LAUREL TRAVEL CTR TI STE-104	28	5	3	8
127,763	ABRAMS OFFICES &PARKING STRUCT	28	11	2	13
127,763	ABRAMS OFFICES &PARKING STRUCT	28	20	15	35
140,575	LAUREL TRAVEL CENTER STE 105	28	5	3	8
136,790	TREENA RETAINING WALL	28	3	0	3
141,314	KILROY SABRE/WALL	22	2	0	2
142,188	YBARRA- REMODEL	9	2	0	2
142,181	MUCHNICK POOL & SPA	17	5	0	5
141,891	SERENITY- PATIO & RET. WALL	25	3	0	3
141,891	SERENITY- PATIO & RET. WALL	25	3	0	3
141,891	SERENITY- PATIO & RET. WALL	25	3	0	3
141,176	HENSLEY ROOM ADD PERMIT	28	16	0	16
131,430	AT&T AHU REPLACEMENTS	28	1	2	3
141,109	YAHOO! THE POINT	28	12	0	12
142,211	SINGLE FAMILY RE-SHEATHING	28	3	0	3
141,402	SPEC SUITE 750 & 780	17	8	0	8
142,161	LA ENTRADA DEMO	19	2	0	2
142,161	LA ENTRADA DEMO	19	2	0	2
142,161	LA ENTRADA DEMO	19	2	0	2
142,161	LA ENTRADA DEMO	19	2	0	2
142,161	LA ENTRADA DEMO	19	2	0	2
142,161	LA ENTRADA DEMO	19	3	0	3
142,161	LA ENTRADA DEMO	19	3	0	3
142,161	LA ENTRADA DEMO	19	2	0	2
142,161	LA ENTRADA DEMO	19	2	0	2
142,161	LA ENTRADA DEMO	19	2	0	2
142,161	LA ENTRADA DEMO	19	2	0	2
142,161	LA ENTRADA DEMO	19	2	0	2
142,161	LA ENTRADA DEMO	19	2	0	2
142,161	LA ENTRADA DEMO	18	1	0	1
142,161	LA ENTRADA DEMO	18	1	0	1
142,161	LA ENTRADA DEMO	9	1	0	1
142,208	FORD POOL & SPA	14	4	0	4
142,225	FRAZIER-POOL/SPA	28	5	0	5
126,206	SCRIPPS RESEARCH INSTITUTE T.I	28	13	6	19
139,759	JACK IN THE BOX	4	6	0	6
140,808	MC CANN REMODEL PERMIT	28	6	1	7
132,938	RIVER PARK EQUESTRIAN STABLES	1	2	0	2
140,726	BARRON'S PATIO COVER	28	3	0	3
141,763	REPAIR-IN-KIND DECK	28	2	0	2

142,240	NEW MOBILE HOME INSTALL	1	2	0	2
140,730	S.D. INSTRUMENTS T.I.	27	5	0	5
138,318	YOUNG ADDITION	27	14	1	15
142,260	COPPER RE-PIPE	27	1	0	1
142,260	COPPER RE-PIPE	27	1	0	1
142,260	COPPER RE-PIPE	27	1	0	1
142,260	COPPER RE-PIPE	27	2	0	2
142,260	COPPER RE-PIPE	27	1	0	1
129,530	TI-FIT ATHLETIC/STAIRS	17	3	0	3
138,367	EXXONMOBIL STATION #10365 -TI	27	2	0	2
142,264	WESTWOOD POOL	27	3	1	4
142,276	HERRERA-PATIO COVER	27	2	0	2
141,988	FELDMAN-POOL REMODEL	27	2	0	2
142,287	BEAN COMBO PERMIT	27	0	1	1
142,290	SILVEIRA - RESIDENTIAL DECK	27	3	1	4
136,730	MARRIOT HOTEL	27	13	0	13
142,302	LEVIN-NO PLAN	27	7	0	7
142,273	A.G. EDWARDS	22	11	0	11
137,276	VANO - REMODEL	27	4	1	5
132,792	AG BUILDING	26	4	0	4
142,293	CARLO RET. WALL	27	0	0	0
142,252	PERNA HOME OCCUPANCY TI	27	2	0	2
140,469	ELEPHANT MESA RETAINING WALLS	21	5	0	5
142,323	BRAVENCE BATH INTERIOR REMODEL	27	8	0	8
142,349	CATALA ENLARGE PORCH PRMT	27	3	1	4
142,241	TORREY CORNER STE. B-101	12	8	0	8
141,077	DAVID'S BRIDAL #328	27	5	0	5
142,372	FRASCH-NO PLAN	27	1	0	1
118,812	MORENO RESIDENCE	27	11	2	13
142,268	MELANCON RETAINING WALL	27	4	0	4
141,127	ALTERNATE PUBLIC DEFENDERS	18	12	0	12
139,380	WAVEHOUSE WINDOW/DOOR	27	5	1	6
141,135	ALTERNATE PUBLIC DEFENDERS	23	10	0	10
134,139	3035 OLIVE STREET	27	10	1	11
142,378	GEE - ADDITION	18	12	0	12
136,938	MARISSA APARTMENTS	27	0	0	0
139,318	REGAS RESIDENTIAL TI	15	1	0	1
140,466	INVESTMENT PLACEMENT GROUP-TI	22	10	0	10
141,262	ROSAS - GARAGE	27	0	0	0
139,532	CROOKER RESIDENCE	27	9	0	9
139,753	NEW ROOF OVER DECK	20	2	0	2
138,533	GENZLER REMODEL	27	9	0	9
139,293	DILLENBECK ROOM ADD & REPAIR	27	0	0	0
142,161	LA ENTRADA DEMO	18	2	0	2
142,007	CAFE COYOTE TRELLIS REINFORCE	13	2	0	2
142,420	ORTEGA FINAL ONLY	27	0	0	0
141,408	2ND FLOOR RESTROOM REMODEL	7	3	0	3
142,421	FINAL ONLY MOORES TI	27	3	0	3
139,499	COOK PROJECT	27	3	1	4
142,285	ILAIAN - ACCESSORY STRUCTURE	27	0	0	0
135,471	KNOWLES RESIDENCE	27	16	3	19
142,449	RE-ROOF	2	4	0	4
142,174	FLASTER BEDROOM CEILING REMOD.	27	4	0	4
142,445	PURCELL-RETAINING WALL	27	4	0	4
142,455	CENTERPARKCAFE-FIRE ASSESMENT	3	4	0	4
132,790	KFC REMODEL	27	14	0	14
142,460	BUSQUETS/LADD-FINAL ONLY	0	1	0	1
125,904	MARRIOTT RESTAURANT T.I.	27	11	5	16
142,475	10TH AVENUE WAREHOUSE	27	1	0	1
125,900	ROY'S RESTAURANT T.I.	27	38	4	42
142,478	SAKS POOL & SPA	20	6	0	6
136,091	KAISER OFFICE TI	27	3	0	3
134,874	NERDIN REHAB	27	3	0	3
142,495	BROWN ENTRY ADDN	25	17	0	17
136,849	PASTORE ADDITION	27	8	4	12
142,494	AREAE FINANCIAL PLAZA STE #313	27	1	0	1
137,232	COSTCO/CONCRETE PAD	17	2	0	2
142,507	MOBILEHOME CARPORT,PATIO,PORCH	4	1	0	1
141,629	PHYSICAL MEDICINE & REHAB	27	6	0	6
142,509	SFR RE-ROOF	27	1	0	1
141,350	BARRY - LOFT ADDITION	25	6	0	6
140,472	FHC OF SAN DIEGO FENCE	1	1	0	1
142,389	GRANGER - ROOM ADDITION	27	11	2	13
142,512	GRAND AVE-DEMO	27	0	0	0
141,723	GIVENS FOUNDATIN REPAIR	22	2	0	2
142,519	SHAVER ADDITION	24	11	0	11

136,411	GONZALES REPAIR/ADDITION	27	0	2	2
142,050	LE- REMODEL	16	6	0	6
136,871	ROSS - ROOM ADDITION	27	0	0	0
142,534	XU-POOL	27	3	0	3
142,542	COMBINATION	26	1	0	1
141,737	ACTIVE SHELVING	3	3	0	3
139,551	SHORE ADDITION	27	15	3	18
142,543	MARTINEZ RETAINING WALL	27	0	0	0
142,555	BOYD-NO PLAN	6	4	0	4
142,561	SMOYER BATHROOM ADDITION	27	7	1	8
142,562	3 RETAINING WALLS	15	5	0	5
142,564	DEMO BERNARDO TL CT 18490	26	0	0	0
142,583	COMBINATION	26	1	0	1
142,587	LETH-FINAL ONLY	1	2	0	2
104,417	NGUYEN NEW UNIT	26	3	1	4
138,621	VETERINARIAN OFFICE	26	21	0	21
142,571	COPPER RE-PIPE	26	1	0	1
142,588	DEMO CRECIENTE WY 17777	26	0	0	0
140,962	NTC BLDG 907 (T.I.)	12	9	0	9
135,278	BAEZA ADDITION	26	14	4	18
142,602	FEJELLESTAD NO PLAN PERMIT	26	4	0	4
142,609	REROOF	26	2	0	2
142,604	PORTICO LOTS 35&36-RET WALLS	26	3	0	3
142,604	PORTICO LOTS 35&36-RET WALLS	26	4	0	4
142,610	AZHOCAR FINAL ONLY PERMIT	1	1	0	1
140,459	MAXWELL TECH - JETMILL TI	26	2	1	3
142,088	MALTESE - REMODEL	26	11	0	11
142,535	GARBARINI REMODEL PERMIT	23	9	0	9
142,438	ALLEN-REROOF	26	1	0	1
124,780	FOOT LOCKER/LADY FOOT LOCKER	26	9	0	9
142,623	COMBINATION BUILDING PERMIT	1	1	0	1
124,784	FOOT LOCKER - SHELVING	14	2	0	2
142,624	SALZ - LOFT ADDITION	26	5	0	5
141,304	COKER ADDITION & REMODEL	26	5	0	5
142,649	DEMO LUZ PL 11373	26	1	0	1
121,739	PFIZER T.I.	21	11	0	11
141,146	MCCULLOCH - ROOM ADDITION	26	13	0	13
139,266	WINESTYLES TI	26	7	0	7
140,842	UCSD SCHOOL OF MEDICINE - TI	13	6	0	6
141,991	JACOBSON - LOFT REMODEL	26	7	0	7
142,665	GABAI - ROOM ADDITION	26	11	0	11
142,672	DEMO ALCALDE CT 11460	12	1	0	1
135,045	ENDRES - ADDITION	26	0	0	0
140,775	PITA PIT TI, SUITE G	12	7	0	7
132,060	LIGHTHOUSE BIBLE CHURCH TI	26	17	1	18
136,546	RUSSELL RESIDENCE	26	7	4	11
118,768	BOTTCHER RESIDENCE ADDITION	26	1	5	6
142,696	ISLAMIC FOUNDATION - PATIO	23	2	0	2
140,464	NGUYEN-POOL REMOVAL	26	0	0	0
142,687	BUCKINGHAM SPA ONLY	23	6	0	6
139,366	GAP OUTLET	26	5	0	5
135,504	STORAGE RACKS	26	2	0	2
138,309	AUBEUF - INTERIOR REMODEL	26	1	1	2
142,010	WEICBERGER GARAGE PERMIT	26	10	1	11
142,725	FREED-POOL/SPA	26	7	0	7
140,563	NTC NEW AMERICANS MUSEUM TI	26	7	0	7
138,745	DUDL - INT. REMODEL	25	12	0	12
142,520	TROXLER FOUNDATION REPAIR	7	2	0	2
142,735	HERRITT NO PLAN PERMIT	26	1	0	1
141,484	SPEC SUITE G5	11	7	0	7
142,619	JOHNSON ADDITION	26	4	0	4
142,743	MULTI FAMILY COPPER REPIPE	26	2	0	2
126,221	T-MOBILE POINT LOMA NAZARENE	26	7	0	7
141,344	4883 CATOCTIN-DEMO	26	1	0	1
136,649	GABRIELSON - ROOM ADDITION	26	10	0	10
142,757	KAHN NO PLAN PERMIT #2	26	2	0	2
142,752	DEMO DUENDA RD 11479	3	1	0	1
140,116	PHAM - CABANA	26	8	2	10
139,786	DEXCOM T.I. PHASE II	18	29	0	29
124,024	MARTIN FURNITURE BLDGS A & B	26	23	11	34
142,765	COPPER REPIPE CONDO	26	2	0	2
136,258	1220 GRAND AVE PLN/CHG #110438	26			0
138,210	LAW OFFICE @ METROWORK - TI	9	13	0	13
142,024	HUAWEI	26	8	0	8
142,288	APPLEGREEN	15	4	0	4
142,777	FINNERTY-NO PLAN	26	0	0	0

139,899	MONA ADDITION	19	16	0	16
139,959	TRH INC. TENANT IMPROVEMENT	25	8	0	8
142,793	BRETT FINAL ONLY	12	3	0	3
142,785	ADELMAN - ROOM ADDITION	26	10	0	10
142,642	DOUNG-VAN - LOFT ADDITION	6	7	0	7
132,163	MAUI WOWI T.I.	26	5	11	16
140,399	2641 NEWTON AVENUE	26	11	5	16
142,798	LEVINE-POOL/SPA	26	4	2	6
141,106	CRONIN REMODEL PERMIT	26	6	0	6
140,297	WEBER - REMODEL	26	5	5	10
142,835	JON'S PATIO ENCLOSURE	26	2	0	2
142,825	BABU PATIO COVER PERMIT	26	4	0	4
139,158	LUSK BIOSCIENCES CAMPUS II	16	25	0	25
140,973	BOENI RESIDENCE	26	14	2	16
142,836	DEMO POLVERA AV 12939	26	1	0	1
138,155	ALLEN - GARAGE	26	0	0	0
142,654	DEMO LANCASHIR WY 18673	26	0	0	0
125,393	NEALE ROWHOMES	26	18	2	20
125,393	NEALE ROWHOMES	26	21	2	23
133,381	B OF A DEL MAR HEIGHTS	26	23	1	24
126,583	RIVERWALK GOLF TRAILER	26	0	0	0
142,865	DEMO VALLADARE DR 17848	26	0	0	0
137,143	JOHNSON SPA	15	2	0	2
137,586	RLR CARRIERS - COMM. T.I.	26	9	3	12
142,863	24TH FLR. RE-IMAGE	17	8	0	8
142,839	KIM - ROOM ADDITION	26	11	1	12
142,829	ALLIANT INTERNATIONAL UNIV -TI	26	8	0	8
142,893	VILLA LA JOLLA DRYWALL	26	1	0	1
142,893	VILLA LA JOLLA DRYWALL	26	1	0	1
142,893	VILLA LA JOLLA DRYWALL	12	3	0	3
142,893	VILLA LA JOLLA DRYWALL	12	2	0	2
138,552	MURRAY CANYON KEYSTONE WALL	26	7	0	7
140,517	SAFEMED INC	26	8	0	8
141,111	STEWART - ROOM ADDITION	26	0	0	0
141,452	MOSSUTO CHIROPRACTIC TI # 109	4	5	0	5
142,615	ALTHEA PAD AND ENCLOSURE	26	0	0	0
142,902	DEMO AZUCAR WY 17808	26	1	0	1
142,898	SIMON POOL & SPA	26	2	0	2
142,907	STROUD - ROOM ADDITION	26	5	1	6
142,915	REPR LOCKSLEY ST 18575	26	0	0	0
137,429	GUTHRIDGE-FOUNDATION REPAIR	8	3	0	3
142,929	DEMO CORAZON PL 17947	26	0	0	0
129,870	KOVARIK - ROOM ADDITION	26	8	5	13
135,215	MURRAY CANYON RETAINING WALLS	26	2	1	3
135,215	MURRAY CANYON RETAINING WALLS	26	4	0	4
135,215	MURRAY CANYON RETAINING WALLS	26	0	0	0
141,713	SOUTHWEST GATE ENHANCEMENT TI	12	2	0	2
138,974	ACIERTO - REMODEL	26	1	2	3
142,973	ELKINS - LAUNDRY	26	7	0	7
142,936	NOKIA HALO	26	6	0	6
142,998	HEGEMIER SITE WALL	26	3	1	4
137,104	CASA CORONADO APARTMENTS	26	4	0	4
137,104	CASA CORONADO APARTMENTS	26	5	0	5
143,016	DEMO WESSEX ST 18523	26	0	0	0
143,029	DEMO WESSEX ST 18515	26	0	0	0
127,315	7721 HILLSIDE DR ADDITION/RMDL	26	18	1	19
139,484	TRAVEL SUPPORT CTR TI-12TH FLR	26	11	0	11
141,681	CLAIREMONT TOTAL CARE SALON	15	4	0	4
143,257	KARP - BATHROOM REMODEL	26	8	0	8
141,474	CARDENAS ROOM ADD PERMIT	26	12	1	13
143,255	HERZ - ROOM ADDITION	26	6	0	6
142,786	CAFE MOTO PV	26	0	0	0
137,786	CORONADO AVE REMODEL	26	9	0	9
143,277	MOBLIE HOME WHEEL CHAIR RAMP	26	2	0	2
142,769	MCGUIRE - PATIO ENCLOSURE	26	7	0	7
143,263	ATKINS ADDITION	26	13	1	14
142,434	VIRGIL GORDON'S KEY RET WALL	26	0	0	0
143,364	MORRIS-FINAL ONLY	14	4	0	4
143,360	SEITZ POOL & SPA	24	6	0	6
143,031	H & M	18	4	0	4
143,362	DEMO BERNARDO DR 18839	26	0	0	0
137,574	STADEL RESIDENCE	26	6	0	6
143,025	EVERETT ROOM ADDITION	26	13	2	15
138,237	AMERICAN HOME CRAFT TI - RACKS	5	4	0	4
142,920	ARIA-POOL AND SPA	17	7	0	7
141,303	APOPTOS T.I.	18	11	0	11

138,347	ARCO FACILITY #09560 - TI	24	6	0	6
139,341	LENSCRAFTERS TI	22	10	0	10
138,487	ALPHA MECHANICAL TI	11	14	0	14
136,390	BERZLE RESIDENCE	17	8	0	8
143,854	MOBILE HOME INSTALL	26	1	0	1
143,276	HARDY REPAIR IN KIND	26	0	0	0
143,840	CASSIMATIS-RETAINING WALLS	26	4	0	4
143,842	CHULA VISTA - RETAINING WALL	11	3	0	3
143,851	MULLEN - ADDITION	26	8	2	10
142,988	DWYER-FIREPLACE	26	2	0	2
143,141	DEMO WESSEX ST 18666	26	0	0	0
143,889	DEMO LUNADA PL 12888	26	0	0	0
143,921	LEEWONG'S INTERIOR REMODEL	26	1	0	1
143,656	DEMO VALLADARE DR 17635	26	0	0	0
142,952	RUYSSCHAERT WINDOWS	25	2	0	2
140,984	PREMIER, INC PASEO DEL MAR TI	25	15	0	15
140,786	NTC BLDG 901 (MITRE CORP T.I.)	19	13	0	13
143,929	MOSKALENKO DECK	25	0	0	0
143,215	DEMO LANCASHIR WY 18682	15	1	0	1
140,340	UNIQUE SANDWICHES - TI	16	4	0	4
143,960	INURRIAGA-FINAL ONLY	24	11	0	11
143,964	HUNT - GARAGE	25	0	1	1
143,291	DODSON ROOM ADD PERMIT	25	6	0	6
143,357	DEMO CLOUDESLY DR 12523	25	0	0	0
143,969	RUANE-NO PLAN	10	3	0	3
143,993	SPYCIA-FINAL ONLY	0	1	0	1
135,992	VANIER OTAY	25	16	6	22
143,882	SEDGEWICK PORTE COCHERE	25	7	0	7
142,529	BALLY'S DEMO	4	3	0	3
124,470	MCDONALD ADDITION	25	12	4	16
144,018	BUILDING PERMIT	25	2	0	2
141,559	CLOSET NEW STOREFRONT	4	1	0	1
136,219	PERRY ADDITION	25	1	0	1
141,936	STILE SALON	14	10	0	10
135,374	HORIZON TECH BLDG B	25	12	7	19
143,664	DEMO DUENDA RD 11469	2	1	0	1
135,364	HORIZON TECH CENTER BLDG A	25	9	9	18
135,375	HORIZON TECH BLDG C	25	3	5	8
142,774	TELCOM	25	7	0	7
143,670	DEMO ALIENTO CT 11552	25	1	0	1
143,490	DEMO AGUAMIEL RD 17865	25	0	0	0
143,766	DEMO AGUAMIEL RD 17941	25	0	0	0
143,981	SYNTHETIC GENOMICS	11	5	0	5
144,053	KSS-COMMON AREAS	25	4	4	8
143,499	DEMO AGUAMIEL RD 17857	25	0	0	0
143,264	LEECH REMODEL PERMIT	25	4	1	5
135,439	2003 FIRE, COMBO SFR	25	16	3	19
142,304	PLUSH PUPPIES DOGGIE DEPOT	15	3	0	3
143,305	DEMO AGUAMIEL RD 17913	25	0	0	0
140,655	CINGULAR GARNET	25	3	3	6
142,065	COWAN RESIDENCE TI	25	0	0	0
132,141	CAMERONBROTHERS CONST.- DUPLEX	25	3	4	7
132,141	CAMERONBROTHERS CONST.- DUPLEX	25	9	2	11
144,099	BURRUS-RETAINING WALL	25	11	0	11
143,091	REPR CABELA DR 17976	25	0	0	0
144,114	DEVINE POOL & SPA	25	5	0	5
144,123	REROOF	25	1	0	1
144,122	REPR CHETENHAM LN	25	6	0	6
141,045	540 3RD - URM RETROFIT	25	3	0	3
141,810	TI-PFIZER	20	7	0	7
143,581	DEMO CRECIENTE WY 17787	25	0	0	0
124,992	MURRAY CANYON NEW APTS	25	0	0	0
124,992	MURRAY CANYON NEW APTS	25	0	0	0
124,992	MURRAY CANYON NEW APTS	25	0	0	0
124,992	MURRAY CANYON NEW APTS	25	0	0	0
124,992	MURRAY CANYON NEW APTS	25	0	0	0
124,992	MURRAY CANYON NEW APTS	25	0	0	0
124,992	MURRAY CANYON NEW APTS	25	0	0	0
124,992	MURRAY CANYON NEW APTS	25	0	3	3
124,992	MURRAY CANYON NEW APTS	25	4	5	9
124,992	MURRAY CANYON NEW APTS	25	1	3	4
124,992	MURRAY CANYON NEW APTS	25	0	2	2
124,992	MURRAY CANYON NEW APTS	25	4	2	6
124,992	MURRAY CANYON NEW APTS	25	2	1	3
141,448	538 5TH URM	25	2	0	2
141,411	THE ELEGANT TRUFFLE - TI	25	3	0	3

139,406	GABLES CROSSING LOT 34	25	8	2	10
137,816	GRANT RESIDENCE DECK	25	5	0	5
140,047	ZIP FUSION RESTAURANT T.I.	12	13	0	13
142,688	ADVANCED PRINTING TI	25	8	0	8
142,693	KIRBY ROOM ADDITION	24	11	0	11
127,769	GOLDFINCH GRADING/PI/WALL	25	3	2	5
142,669	GARAGE REPAIR 11403 LUZ ROAD	25	2	0	2
143,311	DEMO AGUAMIEL RD 17905	7	1	0	1
143,169	DEMO DANZA CR 11524	25	0	0	0
143,088	REPR LANCASHIR WY 18587	25	2	0	2
144,166	PULLANO-FINAL ONLY	25	0	1	1
143,059	REPR AZADO CT 11605	25	1	0	1
142,096	SANTA FE DEFFERED SUBMITTAL	25	0	0	0
118,332	NTC LANDING BLDGS	25	1	2	3
139,518	NESTLE TOLLHOUSE T.I.	16	9	0	9
139,414	ALLISON RESIDENCE	25	20	9	29
144,183	ALLIANT INTERNATIONAL STUCCO	25	3	0	3
144,184	DEVOE FINAL ONLY	25	1	0	1
134,549	VIA DONADA RESIDENCE	25	17	5	22
137,285	MAIDHOF LTD T.I.	25	0	0	0
139,482	FREUNDT RESIDENCE REMODEL	25	11	1	12
144,155	COLUMBIA CENTER - TI	22	6	0	6
144,203	TORRES POOL & SPA	25	5	0	5
135,676	LYONS RESIDENCE	25	27	6	33
144,165	CHAN - REMODEL	25	7	0	7
144,214	NO PLAN COMBO PERMIT	25	5	1	6
139,077	FIT ATHLETIC CLUB POOL VAULT	25	4	0	4
144,171	CARPIO ROOM ADD PERMIT	15	9	0	9
141,349	HUBER - ROOM ADDITION	25	11	0	11
142,396	AFRICAN BOUTIQUE TI	5	6	0	6
144,232	FIRE DAMAGE	0	2	0	2
144,047	CURO BANC - TI	25	7	0	7
124,971	SANTA CLARA DUPLEX	25	0	5	5
140,426	LA PLAYA HOA	12	2	0	2
144,134	THE AVENTINE 3RD FLR SUITE TI	25	8	4	12
144,187	TROLLEY STOP-DEMO	25	1	0	1
143,857	ZONGKER DECK	20	2	0	2
133,769	BANK OF AMERICA PLAZA TI	25	14	7	21
144,259	SAMMY'S FIRE ASSESSMENT	1	3	0	3
141,507	RUIZ- ROOM ADDITION	25	8	3	11
144,265	VILLA LAJ JOLLA FIRE ASSESSME	20	4	0	4
143,137	DEMO ANGOSTO WY 12938	25	0	0	0
143,442	DEMO AGUAMIEL RD 17952	25	1	0	1
142,070	CHILDS - WORKSHOP	18	6	0	6
143,607	DEMO AGUAMIEL RD 17814	25	0	1	1
144,147	MANZANO ADDITION	25	10	0	10
143,970	KULIN PATIO COVER	22	3	0	3
144,276	HASSON FINAL ONLY PERMIT	20	1	0	1
136,539	MISSLER - 2ND STORY ADDITION	25	14	0	14
143,266	SEAVIEW SPEC SUITE, PFG LLC	10	10	0	10
143,926	ORTEGA - ROOM ADDITION	25	4	0	4
138,605	SIGNATURE RECREATION BLDG TI	25	5	0	5
144,263	COOPER RE-PIPE	25	1	0	1
144,263	COOPER RE-PIPE	25	1	0	1
144,263	COOPER RE-PIPE	25	1	0	1
144,263	COOPER RE-PIPE	25	1	0	1
144,263	COOPER RE-PIPE	25	1	0	1
144,263	COOPER RE-PIPE	25	1	0	1
144,078	CARLTON DECK	25	0	0	0
143,079	REPR MATINAL RD 17442 #4511-31	19	8	0	8
142,504	FURRY TALES -TI	14	11	0	11
143,080	REPR MATINAL RD 17462 #4731	19	4	0	4
144,300	HO POOL & SPA	25	6	0	6
136,723	DERBY HILL - PHASE 8-16	25	13	1	14
136,723	DERBY HILL - PHASE 8-16	25	13	2	15
136,723	DERBY HILL - PHASE 8-16	25	12	2	14
136,723	DERBY HILL - PHASE 8-16	25	10	1	11
136,723	DERBY HILL - PHASE 8-16	25	12	1	13
136,723	DERBY HILL - PHASE 8-16	25	10	1	11
136,723	DERBY HILL - PHASE 8-16	25	11	3	14
136,723	DERBY HILL - PHASE 8-16	25	13	3	16
143,577	DEMO AGUAMIEL RD 17946	25	0	0	0
144,201	CORONA - ROOM ADDITION	25	0	3	3
144,309	SORIA-PATIO ENCLOSURE	25	2	0	2
143,922	GRANILLO'S ADDITION	25	10	0	10
144,324	REROOF	25	0	0	0

142,986	PARK IN THE VALLEY BLDG	25	6	0	6
142,618	LIBERTY STATION BLDG #28	25	9	0	9
144,323	DENTE - RETAINING WALL	25	2	0	2
144,168	VERITEX	25	9	0	9
144,335	CLINGEN-POOL REMODEL	25	3	0	3
144,345	MOBILE HOME ADDITION	8	9	0	9
143,509	DEMO AZUCAR WY 17816	25	1	0	1
143,748	DEMO DUENDA RD 11464	25	0	0	0
144,349	SEGAL POOL	23	7	0	7
136,434	THE OLD GLOBE	24	14	0	14
144,367	FEIFE POOL & SPA	25	10	0	10
144,219	FIRST PACIFIC BANK	6	5	0	5
142,371	YBARRONDO ROOM ADD PERMIT	25	9	2	11
118,343	FINSTER & FINSTER	25	0	0	0
142,733	CAMPOS MSTR BEDRM/BATH EXTEN.	25	18	1	19
143,037	SEIFERT - FIREPLACE	5	2	0	2
143,199	DEMO LOCKSLEY ST 18658	2	1	0	1
138,366	BAREBACK GRILL	21	12	0	12
140,664	EMBASSY SUITES T.I.	19	15	0	15
143,537	DEMO PALITO CT 11536	25	0	0	0
143,167	DEMO PALITO CT 11539	25	0	0	0
138,611	PFISTER RESIDENCE	25	20	1	21
141,068	HORIZON TECH CENTER RET WALL	25	2	0	2
144,408	MOBILEINSTALLATION	1	1	0	1
144,401	CATES PATIO COVER	25	1	0	1
110,123	SEAFORTH 3 BLDG'S	25	7	3	10
110,123	SEAFORTH 3 BLDG'S	25	7	1	8
110,123	SEAFORTH 3 BLDG'S	25	9	5	14
144,413	MADISON AVE-FIRE ASSESSMENT	1	1	0	1
139,004	AMLYN PHARM GAS ENCLOSURE	14	4	0	4
144,410	GIBBS INTERIOR REMODEL	25	7	0	7
144,412	CHARLES REMODELING	6	4	0	4
144,190	SPUCK INTERIOR REMODEL	25	2	1	3
143,629	DEMO POBLADO RD 10990	25	0	0	0
143,408	DEMO BERNARDO DR 18735	25	2	0	2
144,420	KULICH - ROOM ADDITION	18	14	0	14
142,406	SUBWAY #42788	25	12	0	12
143,810	DEMO POBLADO RD 10818	25	0	0	0
143,353	DEMO CLOUDESLY DR 12515	25	0	0	0
143,686	DEMO POBLADO RD 10896	25	0	0	0
138,996	ZARAGOZA GARAGE CONVERSION	25	1	2	3
140,983	TYNEN - FOUNDATION REPAIR	6	3	0	3
143,615	DEMO POBLADO RD 10890	25	0	0	0
144,231	TI FOR ICE RINK	1	2	0	2
143,275	THE COLONEL FLECTHER BLDG	25	12	0	12
127,726	WEBB GARAGE CONVERT PERMIT	25	2	0	2
143,151	DEMO ALIENTO CT 11463	1	1	0	1
141,167	COLMAN ADDITION	15	5	0	5
144,376	GENESEE BLDG SPEC SUITE 110 TI	11	6	0	6
144,430	WINTER RETAINING WALL	24	6	0	6
139,738	SANTOUKA T.I.	25	10	0	10
141,093	SPORTS ARENA VILLAGE ELEVATOR	25	5	0	5
143,507	DEMO ANDANZA WY 11676	2	2	0	2
142,768	NULITE	25	5	0	5
144,452	CANTOR ROOM ADD & FIREDAGE REP	16	11	0	11
144,460	BOLDEN NO PLAN PERMIT	25	1	0	1
140,621	MILLER ROOM ADDITION	25	6	0	6
144,468	HECHLER-NO PLAN	25	4	0	4
143,885	EISENBERG RETAINING WALLS	25	2	0	2
140,643	HORNE BEDROOM ADDITION	25	5	9	14
136,212	VALDEZ - ROOM ADD/ALTER	25	0	1	1
143,370	DEMO CLOUDESLY DR 12566	25	0	0	0
134,168	KARL STRAUSS BREWING TI	25	2	0	2
141,482	ROBEK'S FRUIT SMOOTHIES	13	9	0	9
140,794	WILSON GARAGE PERMIT	25	7	0	7
144,478	SAMUEL-POOL/SPA	12	5	0	5
144,485	RUSSEL-POOL/SPA	25	3	1	4
139,670	FARHOOD ADDITION	25	3	2	5
135,571	SIMON PROPERTY GROUP T.I.	25	2	0	2
144,487	CHAMBERS FIRE DAMAGE REPAIR	25	3	0	3
143,501	DEMO AZUCAR WY 17824	25	1	0	1
144,493	DANFORTH'S RETAINING WALL	5	5	0	5
143,579	DEMO AGUAMIEL RD 17960	24	1	0	1
143,323	DEMO POLVERA AV 13054	24	1	0	1
143,432	DEMO BERNARDO CT 18455	24	0	0	0
143,368	DEMO POLVERA AV 13103	24	0	0	0

144,494	COAST'S RETAINING WALL	24	2	0	2
144,500	AMIGABLE POOL & SPA	24	2	1	3
118,332	NTC LANDING BLDGS	24	3	1	4
144,495	CARRANZA - ROOM ADDITION	5	7	0	7
143,278	HEYLMAN - FIREPLACE	24	6	0	6
143,444	DEMO AGUAMIEL RD 17968	24	1	0	1
143,097	DEMO VALLADARE DR 18117	24	0	0	0
133,521	1167 OLIVER AVE. SDU	24	16	1	17
143,933	APARTMENT TRELLIS	24	0	0	0
144,513	FINBURGH GARAGE ADDITION	24	9	1	10
144,522	CHANDLER STUCCO PERMIT	24	2	0	2
144,105	ALDUENDA FOUNDATION REPAIR	24	4	0	4
139,791	FIDO & COMPANY OTC	21	11	0	11
144,524	SMITH-REPAIR-IN-KIND	24	0	0	0
118,332	NTC LANDING BLDGS	24	10	7	17
118,332	NTC LANDING BLDGS	24	0	0	0
118,332	NTC LANDING BLDGS	24	6	1	7
118,332	NTC LANDING BLDGS	24	3	2	5
143,646	DEMO MATINAL DR 17616	10	1	0	1
144,534	PEPHENS POOL & SPA	19	9	0	9
127,727	1221 ROSECRANS ST.	24	10	3	13
144,538	REROOF	24	1	0	1
144,537	TRACHT-PATIO ENCLOSURE	24	2	0	2
133,869	GLEASON ADDITION	24	11	2	13
142,377	TAX COMPLIANCE, INC	24	9	0	9
144,545	REROOF	24	2	0	2
142,270	MCLORG-POOL/SPA	23	12	0	12
141,643	SHARP REES STEALY T.I.	24	6	0	6
135,984	TORONADO T.I.	24	4	7	11
134,810	HISSONG ADDN/RMDL	24	11	1	12
136,812	CHILI'S TOO	24	12	0	12
144,561	REPR VERANO DR 18276	24	2	0	2
144,172	FISCH FOOTING REPLACEMENT	2	6	0	6
140,321	SAPP - ADDITION	24	4	5	9
144,302	BERGE REMODEL - ADDITION	23	12	0	12
142,473	PAKSIMA-SPA	24	4	1	5
143,472	DEMO AGUAMIEL RD 18028	24	0	0	0
144,568	REROOF	24	1	0	1
139,262	MISSONI T.I.	17	12	0	12
144,170	DOUGLASS - DECK & PATIO	15	3	0	3
143,637	DEMO WEAVING LN 17783	24	1	0	1
143,406	DEMO HADDEN HA CT 18255	24	0	0	0
136,319	VADEN REMODEL/NEW GARAGE	23	7	0	7
144,577	3726 MADISON AVE APARTMENTS	24	1	0	1
135,586	HOON IMP. RACKS	24	4	2	6
144,587	DUK TRUST - REPAIR IN KIND	24	0	0	0
143,313	DEMO ALCALDE CT 11476	24	0	0	0
143,290	DEMO POLVERA AV 12944	24	0	0	0
144,594	4257 03RD AVE-DEMO	9	1	0	1
143,274	ACCOUNTING ADVANTAGE	12	7	0	7
144,607	REROOF	24	4	0	4
144,620	PHELPS NO PLAN PERMIT	24	5	0	5
144,307	IACO - REMODEL	24	6	0	6
144,618	WOODS REPAIR -IN-KIND PERMIT	9	5	0	5
144,640	ARCHSTONE REPAIR IN KIND	10	6	0	6
141,982	CONTRERAS FOUNDATION REPAIR	24	2	0	2
144,399	NATIONAL UNIVERSITY - TI	8	8	0	8
144,647	KLARMAN - FINAL ONLY	24	1	0	1
137,976	LEWIS - RETAINING WALLS	24	3	0	3
125,730	GARCIA ROOM ADDITION	24	5	2	7
144,653	HORNE-POOL	24	3	1	4
144,030	SHUMWAY FIRE DAMAGE REPAIR	24	6	1	7
141,765	SWAIM'S EXTENSION	24	10	2	12
143,331	DEMO POLVERA AV 12929	24	0	0	0
142,053	BAILEY - ROOM ADDITION	24	13	0	13
144,668	JOHNSON POOL ONLY	24	4	2	6
143,838	CHEETAHS GENTALMANS CLUB	24	4	0	4
143,905	DEMO CALLE EST 18064	12	1	0	1
144,673	BASSLER-NO PLAN	24	1	0	1
143,127	DEMO LOCKSLEY ST 18689	24	1	0	1
143,175	DEMO ALIENTO CT 11454	24	1	0	1
112,153	BERMUDEZ ADDITION	24	18	3	21
144,675	HOOPER POOL	24	4	2	6
144,683	SFR RE-ROOF	2	2	0	2
144,682	SCHNEIDER-FOUNDATION REPAIR	24	2	0	2
144,688	BOGGEIN - REMODEL	24	4	3	7

141,475	HACKBART DECK, PATIO & REMOD.	24	0	2	2
128,572	ALBATROSS ARMS FM/IP/EMRA	24	0	0	0
143,770	DEMO ACEITUNO ST 18494	3	1	0	1
144,712	MAXON FIREPLACE	19	4	0	4
142,457	TACOS EL PAISA	24	0	0	0
144,717	JONES RE-ROOF PERMIT	24	1	0	1
144,564	PECKHAM NO PLAN PERMIT	24	1	0	1
142,313	RIZZO - ROOF DECK	24	1	2	3
142,788	CJUF-SMARTCORNER T.I.	24	0	0	0
142,516	GEFROM RESIDENCE	24	12	2	14
141,728	EHLERS RESIDENCE	24	10	0	10
144,519	SHOP BLDG-1 SUITE F & G	24	0	0	0
143,574	DEMO AGUACATE WY 17867	24	0	0	0
144,529	PFEFFERMAN - ROOM ADDITION	23	10	0	10
118,592	SILBERSTEIN RESIDENCE	24	0	0	0
144,744	PLUMBING	2	3	0	3
119,179	RAMIREZ RESIDENCE	24	4	1	5
133,361	JACK IN THE BOX TI	24	3	0	3
144,749	SILBERSTEIN DEMO	24	0	0	0
140,792	WARD - ADDITION & REMODELLING	24	16	0	16
144,445	MISCELLANEOUS PERMITS	13	4	0	4
144,773	REPR CLOUDESLY DR 12516	24	1	0	1
144,783	ROJAS PATIO ENCLOSURE	24	2	0	2
143,036	ERNST & YOUNG LLP'S TI	13	10	0	10
144,786	GIBBONS RE-ROOF	24	1	0	1
143,517	DEMO VALLADARE DR 18177	24	1	0	1
131,869	CHINA MAX PATIO COVER/WINDOWS	24	4	2	6
141,867	GEORGE'S OCEAN TERRACE TI	10	5	0	5
141,151	SVBP - BUILDING 16	24	12	8	20
137,882	KRAUSS - RM ADD & NEW SFR	24	11	3	14
140,509	EREZ - REMODEL	21	20	0	20
142,628	NGUYEN - ROOM ADDITION	20	12	0	12
144,799	MARESCA & SHIRLEY PV	8	3	0	3
144,357	HOBLAN APTS REVITALIZATION	5	2	0	2
143,024	SCHMITT NEW DOOR	24	0	0	0
142,630	MCFARLAND/BURRUS REMODEL	24	9	2	11
139,774	OBRASKY - ADDITION	24	11	8	19
140,482	COX COMMUNICATIONS CAFETERIA	15	8	0	8
144,780	BARNES -RRETAINING WALL	6	4	0	4
144,831	KASHON NO PLAN PERMT	4	5	0	5
144,838	THORPE PORCH EXPANSION	24	2	7	9
141,647	HOFF/BURGENER RESIDENCE	24	10	0	10
144,305	PIGIACINTO FENCE	2	1	0	1
144,575	DELTA 7	24	9	0	9
142,077	MARTINEZ POOL & SPA	22	5	0	5
143,319	DEMO AZUCAR WY 17865	2	1	0	1
143,133	DEMO LOCKSLEY ST 18667	24	0	0	0
144,290	CROGAN - ROOM ADDITION	20	7	0	7
131,856	AKINO RESIDENCE	24	9	0	9
144,834	GILHOOLY - REMODEL	8	3	0	3
144,854	EADS AVE DEMO	24	1	0	1
141,889	UNION BANK OF CALIFORNIA	24	3	3	6
136,832	CORONADO AVE UNITS	24	10	0	10
136,832	CORONADO AVE UNITS	24	11	0	11
136,832	CORONADO AVE UNITS	24	14	0	14
136,832	CORONADO AVE UNITS	24	9	0	9
144,304	RANDALL - REMODEL	24	2	0	2
141,443	GULKAROV - ENTRY	24	10	3	13
144,846	ADA UPGRADES	17	1	0	1
142,841	PAXVAX	24	0	0	0
144,597	KENNELLY - PATIO ENCLOUSER	24	2	0	2
143,064	REPR JOCATAL CT 11676	24	11	0	11
144,884	SIPCHEN - NO PLAN PERMIT	24	2	1	3
139,697	TADLOCK GARAGE	24	2	0	2
144,735	GATCHALIAN ROOM ADDITION	24	6	0	6
144,890	ZEREGA FINAL ONLY PERMIT	24	2	0	2
142,085	PAZDERKA-CONDO SUITE #14	24	6	3	9
144,900	MARSHALL-FINAL ONLY	24	3	0	3
144,915	NO PLAN PERMIT	24	0	0	0
143,462	DEMO COLONNADE PL 18167	24	1	0	1
142,992	KONT - KITCHEN ADDITION	24	0	1	1
137,411	ALLCARE MED MGMT - TI	24	7	0	7
144,705	FRANKLE DECK PERMIT	24	4	0	4
143,585	DEMO COLONNADE PL 18175	24	1	0	1
142,089	TILTED KILT RESTAURANT	24	19	4	23
141,261	COURTNEY - GARAGE	24	0	0	0

137,593	AQUILAR NEW SDU & CABANA	24	18	0	18
137,593	AQUILAR NEW SDU & CABANA	24	12	0	12
143,546	DEMO ALIENTO CT 11486	24	0	0	0
144,929	LAO PATIO ENCLOSURE	11	5	0	5
144,930	MCCONNAUGHEY-RETAINING WALLS	24	4	0	4
144,940	HUONG-NO PLAN	24	5	0	5
143,736	DEMO LUZ RD 11430	24	0	0	0
144,945	GARAGE CONVERSION & NEW GARAGE	24	10	1	11
144,947	RAINS ADDITION	24	4	1	5
143,452	DEMO CRECIENTE CT 11323	23	1	0	1
141,088	UCSD INTERNAL MEDICINE TI	21	26	0	26
123,731	PIMC - TI	23	0	1	1
144,530	AYON ROOM ADD PERMIT	23	7	1	8
144,951	SMITH - RESIDENTIAL DECK	12	3	0	3
141,859	RAMIREZ - REMODEL	20	8	0	8
144,953	DAYS INN	23	4	0	4
53,407	SD RESCUE MISSION T.I.	23	3	0	3
140,501	OLIVER RESIDENCE	14	12	0	12
143,165	DEMO PUEBLO VI LN 17893	23	0	0	0
144,973	DORIA-FINAL ONLY	21	3	0	3
144,969	ORLOFF STORAGE	23	3	0	3
119,753	KRINSKY-CURTIS HOME	23	0	2	2
143,211	DEMO LOCKSLEY ST 18619	9	1	0	1
144,975	MEDINA DEMO	23	0	0	0
144,977	DEBEVER-DEMO	8	2	0	2
144,986	BIRMINGHAM FINAL	23	0	0	0
129,417	CURRAN ADDITION	23	10	0	10
137,591	DIEGAN HOTEL SPA & ADMIN	23	4	0	4
144,996	ENCARNACION FIRE ASSESSMENT	12	3	0	3
143,359	DEMO CLOUDESLY DR 12554	23	0	0	0
144,998	9TH AVE-DEMOS	23	2	0	2
144,998	9TH AVE-DEMOS	11	1	0	1
144,998	9TH AVE-DEMOS	11	1	0	1
139,303	COVE APARTMENTS ADA UPGRADES	23	4	3	7
144,971	FARMERS INSURANCE	23	8	0	8
141,933	BELL, BOYD & LLOYD T.I.	23	19	1	20
144,186	BOLI WEEVIL - TI	23	6	2	8
138,845	AWASH MARKET & RESTAURANT	23	5	0	5
140,029	PHARMATEK-SUITE A	23	21	2	23
144,841	FELDMAN REMODEL	23	6	0	6
129,669	MU RESIDENCE	23	11	5	16
143,503	DEMO CABELA DR 17995	1	1	0	1
143,560	DEMO CLOUDESLY DR 12572	23	1	0	1
143,775	CSFR LUZ PL 11373	19	21	0	21
141,799	LAUREN ADDITION	23	7	0	7
122,517	BAYASI - ROOM ADDITION	23	0	0	0
144,505	LA BASIL THAI CUISINE T.I.	23	5	0	5
144,657	ARIAUDO - LOFT ADDITION	23	3	0	3
144,868	BRADSHAW REMODEL/RENOVATION	23	10	0	10
145,058	SHARP DOOR	23	3	0	3
140,618	HORENSTEIN - REMODEL	23	0	0	0
143,347	DEMO POLVERA AV 13053	2	1	0	1
144,496	MORALES - ROOM ADDITION	23	8	2	10
145,064	MARTINEZ-NO PLAN	23	6	0	6
141,493	RICHARDSON - ADDITION	23	14	5	19
143,280	DEMO POLVERA AV 13084	23	1	0	1
141,264	JORDEN ADDITION	23	6	1	7
122,994	FRACHON RESIDENCE	15	1	0	1
144,229	TRAN POOL & SPA	23	5	1	6
145,079	CUNNINGHAM - REMODEL	2	4	0	4
143,436	DEMO BERNARDO CT 18375	23	1	0	1
143,087	REPR AZUCAR WY 17864	23	6	1	7
104,564	RYAN REMODEL	23	0	2	2
142,291	ISHAM - GARAGE	23	0	0	0
143,903	DEMO CAMINO RAMILLETTE 13110	23	1	0	1
144,787	SLEEP TRAIN TI	2	5	0	5
140,781	MISSION FOOD TI	23	6	0	6
145,101	COMBINATION BUILDING PERMIT	23	2	0	2
145,101	COMBINATION BUILDING PERMIT	2	1	0	1
145,100	TRUITT-NO PLAN	23	0	0	0
145,099	EL NIDO PLUMBING REPAIR	23	2	0	2
143,486	DEMO GRILLO CT 11454	23	0	0	0
139,641	OSTROFF ADDITION	23	0	0	0
144,528	VILLA LA JOLLA CONDO DECK REP	23	4	0	4
144,528	VILLA LA JOLLA CONDO DECK REP	23	1	0	1
144,528	VILLA LA JOLLA CONDO DECK REP	23	5	0	5

144,528	VILLA LA JOLLA CONDO DECK REP	17	2	0	2
144,528	VILLA LA JOLLA CONDO DECK REP	14	4	0	4
144,981	COOK - REMODEL	23	8	1	9
145,110	GLASS POOL	22	7	0	7
142,424	VONS-TI	23	6	0	6
142,422	VONS #2079 STARBUCKS KIOSK T.I	23	5	0	5
121,061	MINH HOUNG SUPERMARKET	23	9	4	13
140,564	CALIF FINEST OIL - TI	4	5	0	5
140,776	ALBERTSON RETAINING WALL	23	3	3	6
141,196	BLACK BOX ADDITION	23	3	0	3
137,254	ALBERTSON'S TI	23	9	0	9
145,147	SDG & E NO PLAN PERMIT	8	6	0	6
139,024	BRACK REMODEL & ADDITION	23	6	1	7
136,755	LEE REMODEL / ADDITION	23	6	0	6
140,619	DR. MCCLURG T.I.	23	7	0	7
145,183	LEANO - FINAL ONLY	23	3	0	3
142,895	DCAA	23	7	0	7
145,170	HOWE ROOM ADD PERMIT	19	6	0	6
145,176	BOWMAN FAMILY ROOM & BATH ADDN	23	6	4	10
136,926	WONG'S RETAIL SPACE	23	10	4	14
145,159	VONS INTERIOR DEMO	23	0	0	0
143,217	DEMO LANCASHIR WY 18653	19	1	0	1
145,118	PACIFIC HIGHLAND RANCH-RT WALL	23	2	0	2
139,728	PFIZER CB10 GROUND FLOOR	23	14	0	14
145,195	RAMIREZ-RETAINING WALL	8	4	0	4
145,199	HURTADO-RETAINING WALL	23	5	0	5
145,204	WITTNER POOL & SPA	21	10	0	10
114,824	SOUMEKH NEW SDU & GUEST QTRS	23	28	13	41
139,710	COMMERCIAL PROPERTIES	23	11	0	11
142,625	MORIMOTO ROOF DECK	23	0	0	0
143,454	DEMO CHRETIEN CT 18189	6	2	0	2
145,216	FIRE DAMAGE ASSESSMENT	1	2	0	2
143,193	DEMO ALIENTO CT 11457	23	1	0	1
133,607	NOWICKI - ROOM ADDITION	23	4	5	9
145,217	FIRE DAMAGE ASSESSMENT	23	6	0	6
145,039	DE VERA ROOM ADD & DECK PRMT	23	11	3	14
139,012	LIFEGUARD DOCK REPLACEMENT	23	7	8	15
143,183	DEMO ALIENTO CT 11462	23	1	0	1
143,726	DEMO ALIENTO CT 11533	23	1	0	1
143,505	DEMO ANDANZA WY 11656	23	1	0	1
143,734	DEMO CABELA PL 11449	23	0	0	0
143,541	DEMO DANZA CR 11534	23	1	0	1
145,220	COPPER RE-PIPE	1	4	0	4
143,179	DEMO DANZA CR 11537	23	1	0	1
143,674	DEMO LUZ PL 11352	23	0	0	0
143,595	DEMO CABELA DR 18003	2	1	0	1
143,157	DEMO DUENDA RD 11439	23	1	0	1
143,650	DEMO DUENDA RD 11459	23	1	0	1
143,658	DEMO DUENDA RD 11478	23	1	0	1
143,147	DEMO ESCOBA PL 11489	23	1	0	1
143,201	DEMO LANCASHIR WY 18683	23	1	0	1
143,153	DEMO ESCOBA PL 11534	23	1	0	1
143,786	DEMO LANCASHIR WY 18677	8	1	0	1
143,181	DEMO JOCATAL CT 11686	23	1	0	1
143,660	DEMO LUZ PL 11353	23	1	0	1
143,907	DEMO VIA TARIF 18034	23	1	0	1
134,212	AKA KITCHEN ART STUDIO	23	3	5	8
145,223	COX REMODEL	23	0	0	0
143,382	DEMO POLVERA DR 18710	23	1	0	1
143,388	DEMO POLVERA DR 18670	8	1	0	1
143,730	DEMO MATINAL DR 17608	23	1	0	1
143,376	DEMO POLVERA CT 12943	23	1	0	1
143,189	DEMO PALITO CT 11519	23	1	0	1
143,374	DEMO POLVERA CT 12913	23	1	0	1
143,552	DEMO POLVERA AV 13204	23	1	0	1
143,173	DEMO VALLADARE DR 17788	23	1	0	1
143,327	DEMO POLVERA AV 13194	23	1	0	1
143,774	DEMO VALLADARE DR 18147	23	1	0	1
143,513	DEMO VALLADARE DR 18187	23	1	0	1
143,239	DEMO ANGOSTO WY 12949	9	1	0	1
143,572	DEMO AGUACATE WY 17887	23	1	0	1
143,101	DEMO AGUAMIEL RD 17778	23	2	0	2
143,750	DEMO POLVERA AV 13164	23	1	0	1
143,865	DEMO ANGOSTO WY 12958	23	1	0	1
143,527	DEMO AGUAMIEL RD 17809	23	1	0	1
143,355	DEMO POLVERA AV 13123	23	1	0	1

143,764	DEMO AGUAMIEL RD 17942	23	1	0	1
143,589	DEMO AGUAMIEL RD 17947	23	1	0	1
143,556	DEMO POLVERA AV 13113	8	1	0	1
143,205	DEMO ANGOSTO WY 12968	9	1	0	1
143,470	DEMO AGUAMIEL RD 17955	23	1	0	1
143,227	DEMO ANGOSTO WY 12988	23	0	0	0
143,474	DEMO AGUAMIEL RD 17961	23	2	0	2
143,768	DEMO AGUAMIEL RD 17967	23	1	0	1
143,414	DEMO BERNARDO DR 18684	23	1	0	1
143,448	DEMO AGUAMIEL RD 17978	23	1	0	1
143,303	DEMO POLVERA AV 13034	8	1	0	1
143,450	DEMO AGUAMIEL RD 17988	23	0	0	0
143,466	DEMO AGUAMIEL RD 17998	23	1	0	1
143,345	DEMO POLVERA AV 13023	23	1	0	1
143,207	DEMO BRAVATA CT 18829	23	0	0	0
143,351	DEMO POLVERA AV 13013	23	0	0	0
143,752	DEMO POLVERA AV 12986	23	0	0	0
143,919	DEMO CALLE EST 18054	23	1	0	1
143,378	DEMO OLMEDA PL 18708	23	1	0	1
143,554	DEMO LUNADA PT 18718	23	1	0	1
143,913	DEMO CORTE DE 18175	23	1	0	1
143,909	DEMO CORTE DE 18187	4	1	0	1
143,293	DEMO LUNADA PL 12841	23	1	0	1
143,488	DEMO AZUCAR WY 17857	23	1	0	1
143,253	DEMO LUNADA PL 12850	23	1	0	1
143,315	DEMO AZUCAR WY 17885	23	1	0	1
143,529	DEMO CABELA DR 17943	23	1	0	1
143,609	DEMO CABELA DR 17961	23	1	0	1
143,288	DEMO LUNADA PL 12898	23	0	0	0
143,464	DEMO CHIEFTAIN CT 18185	23	1	0	1
143,161	DEMO CORAZON PL 17808	23	1	0	1
143,535	DEMO CORAZON PL 17818	23	1	0	1
143,191	DEMO CORAZON PL 17837	23	1	0	1
143,533	DEMO CORAZON PL 17838	23	1	0	1
143,121	DEMO CORAZON PL 17857	10	1	0	1
143,113	DEMO CORAZON PL 17877	23	1	0	1
143,105	DEMO CORAZON PL 17927	23	1	0	1
143,525	DEMO CORAZON PL 17948	23	1	0	1
143,478	DEMO MOON SONG CT 18285	23	1	0	1
143,163	DEMO PAJARO WY 11389	23	1	0	1
143,139	DEMO ANGOSTO WY 12948	8	1	0	1
143,446	DEMO SUN MAIDE CT 18181	7	1	0	1
143,895	DEMO CAMINITO 18721 #0148	4	1	0	1
143,410	DEMO ACEITUNO ST 18707	23	0	0	0
143,915	DEMO CAMINITO 18721 #0150	4	1	0	1
143,390	DEMO CANFIELD PL 18275	5	1	0	1
143,876	DEMO CANFIELD PL 18295	5	1	0	1
143,558	DEMO CHETENHAM LN 12532	5	1	0	1
143,460	DEMO CHRETIEN CT 18197	4	1	0	1
143,339	DEMO LANCASHIR WY 18539	23	1	0	1
143,349	DEMO CLOUDESLY DR 12546	23	1	0	1
143,333	DEMO LANCASHIR WY 18545	8	1	0	1
143,384	DEMO CLOUDESLY DR 12579	23	2	0	2
143,341	DEMO LANCASHIR WY 18520	23	1	0	1
143,869	DEMO LANCASHIR WY 18551	23	1	0	1
143,394	DEMO LINCOLNSH ST 18328	5	1	0	1
143,867	DEMO LANCASHIR WY 18568	23	1	0	1
143,568	DEMO LINCOLNSH ST 18336	5	1	0	1
143,251	DEMO LOCKSLEY ST 18588	23	1	0	1
143,297	DEMO LANCASHIR WY 18584	23	1	0	1
143,286	DEMO LANCASHIR WY 18610	23	1	0	1
143,197	DEMO LOCKSLEY ST 18666	23	1	0	1
143,241	DEMO LANCASHIR WY 18623	23	1	0	1
143,129	DEMO LOCKSLEY ST 18682	23	1	0	1
143,131	DEMO LOCKSLEY ST 18683	23	1	0	1
143,420	DEMO POLVERA WY 18025	23	1	0	1
143,570	DEMO ACEITUNO ST 18667	23	1	1	2
143,425	DEMO ACEITUNO ST 18647	23	2	0	2
143,476	DEMO SENCILLO DR 18121	4	1	0	1
143,548	DEMO WESSEX ST 18674	23	1	0	1
143,587	DEMO ACEITUNO ST 18525	23	0	0	0
143,247	DEMO LANCASHIR WY 18626	23	1	0	1
143,235	DEMO LANCASHIR WY 18629	23	1	0	1
143,219	DEMO LANCASHIR WY 18674	23	1	0	1
143,243	DEMO LANCASHIR WY 18634	23	2	0	2
143,229	DEMO LANCASHIR WY 18658	23	1	0	1

143,225	DEMO LANCASHIR WY 18641	23	1	0	1
143,233	DEMO LANCASHIR WY 18650	23	1	0	1
143,221	DEMO LANCASHIR WY 18647	23	1	0	1
143,209	DEMO LANCASHIR WY 18690	23	1	0	1
143,299	DEMO LANCASHIR WY 18576	23	1	0	1
145,243	MOBILE HOME	11	4	0	4
145,246	MANUFACTURED HOME	4	1	0	1
143,930	VIEJO - ROOM ADDITION	22	4	6	10
145,250	KENNEDY - NO PLAN PERMIT	5	3	0	3
145,260	MOBILE HOME	22	0	0	0
143,760	DEMO ACEITUNO ST 18687	22	2	0	2
143,863	DEMO LUNADA PL 12808	22	1	0	1
143,223	DEMO POLVERA AV 13104	22	0	0	0
143,496	DEMO CRECIENTE WY 17716	22	1	0	1
145,265	DOWLEY REMODEL PERMIT	22	4	1	5
145,271	REROOF	22	1	0	1
135,631	BRAMLEY ADDITION	22	9	5	14
143,746	DEMO ESCOBA PL 11479	22	2	0	2
143,458	DEMO CHRETIEN CT 18169	6	2	0	2
145,293	REROOF	0	1	0	1
140,476	LOT 5 10,000 RV	22	7	1	8
140,542	EKERN BALCONY	22	3	1	4
143,994	DEMOLITION PLAN	22	6	0	6
143,416	DEMO ACEITUNO ST 18736	22	1	0	1
135,095	YUMA BUILDING RETROFIT	22	2	1	3
141,197	COON - ROOM ADDITION	22	13	0	13
136,590	ARCO AM/PM	5	6	0	6
145,312	HASSELL ROOM ADDITION	22	1	0	1
145,333	BRENNAN-STUCCO	22	0	4	4
143,566	DEMO LINCOLNSH ST 18344	22	0	0	0
133,655	GDB WHALE WATCH WAY RETWALLS	15	4	0	4
143,874	DEMO ROBLEDA CT 18687	22	1	0	1
144,026	FATTE'S PIZZA	22	0	0	0
129,992	DAUTI RESIDENCE ADDITION	22	4	7	11
145,295	SEAFORTH-DEMO	22	0	0	0
145,295	SEAFORTH-DEMO	22	0	0	0
145,295	SEAFORTH-DEMO	22	0	0	0
143,861	DEMO LOCKSLEY ST 18697	22	1	0	1
145,299	LA FIN HANDRAIL REPLACEMENT TI	6	1	0	1
145,336	LAW REMODEL PERMIT	22	0	0	0
145,342	RAMIREZ-POOL	11	4	0	4
143,380	DEMO OLMEDA CT 13013	22	1	0	1
143,149	DEMO DUENDA RD 11429	22	1	0	1
143,111	DEMO CORAZON PL 17858	22	1	0	1
143,521	DEMO VALLADARE DR 18167	22	1	0	1
134,299	STONE IMPRESSIONS STE B & C TI	8	10	0	10
143,999	INMAN - FOUNDATION REPAIR	10	3	0	3
142,404	903 6TH AVE. - URM RETROFIT	6	3	0	3
143,948	CROMLEY GARAGE PERMIT	5	3	0	3
144,707	MAISEL/PICKETT - ADDED SCOPE	15	2	0	2
145,366	SFR RE-ROOF	3	2	0	2
145,324	GUADIAN LIFE TI	22	8	0	8
145,363	LICHTER POOL & SPA	22	2	1	3
145,041	VIGINARILINES	22	6	0	6
136,350	CHURCH - ROOM ADDITION	21	7	0	7
142,750	KOPECKY FIREPLACE PERMIT	22	4	1	5
140,688	PRICE ROOM ADDITION	22	9	3	12
109,359	THE WHITLEY RESIDENCE	22	16	0	16
138,850	PAPWORTH RESIDENCE	22	8	1	9
133,505	LUGO GARAGE CONVERSION PRMT	22	3	1	4
145,280	APPLBAUM SPA ONLY	17	4	0	4
144,765	HORAN - ROOM ADDITION	22	12	1	13
145,371	SPORTS ARENA TI	3	4	0	4
142,357	GIRAFFE EXHIBIT DEMOLITION	22	0	0	0
145,389	HEWITT-NO PLAN	22	1	0	1
142,362	BROOK FURNITURE RENTAL TI	15	5	0	5
137,458	DAVIDGE'S NEW WORKSHOP	22	3	2	5
145,397	SHOBER FIRE DAMAGE ASSESMENT	12	2	0	2
145,375	JACOBS - BBQ	22	11	0	11
132,433	PERLIS ADDITION	22	12	0	12
145,404	PHAM-POOL/SPA	22	2	1	3
145,414	CURRY NO-PLAN	22	3	1	4
145,415	WANG-CONDO REMODEL	22	0	4	4
145,416	BROWN - REMODEL	22	2	0	2
145,420	MOBILE HOME CARPORT	3	2	0	2
140,589	SEARS #2509 T.I.	22	8	0	8

132,863	CARSON - REMODEL/ROOF DECK	18	12	0	12
112,390	GARDNER ADDN/RMDL	22	8	2	10
145,418	RAYMOND PATIO COVER	22	3	0	3
145,427	FAGAN-REROOF	22	1	0	1
144,902	SHORT - RETAINING WALLS	22	2	0	2
145,385	QUALCOMM PAINTBALL BLEACHERS	22	0	0	0
142,432	VONS-TI	10	7	0	7
145,380	LINDER T I	22	2	0	2
137,398	FRANCO HOME	22	5	7	12
140,871	GRADIJAN PATIO PERMIT	22	4	0	4
139,536	NUNEZ RESIDENCE ADDITION	22	19	0	19
139,731	BALBOA THEATRE MARQUE & BLADE	22	2	0	2
143,145	DEMO LOCKSLEY ST 18642	22	1	0	1
143,484	DEMO CABELA DR 18013	22	1	0	1
144,870	RAMIREZ - PATIO COVER	22	4	0	4
141,273	WEBSENSE - TI	22	8	0	8
145,451	PEREA-FINAL ONLY	22	0	1	1
145,452	REPR AGUAMIEL RD 17755	22	6	1	7
141,288	HOLLOWAY ADDITION	18	10	0	10
144,082	LIU PATIO COVER	22	3	0	3
133,073	EPR MEZA RESIDENCE	22	15	0	15
142,242	FALK TERRACE/RETAINING WALL	22	3	3	6
145,468	AGUILERA RET WALL PERMIT	22	0	0	0
135,964	PICOS - ROOM ADDITIONS	22	0	0	0
135,964	PICOS - ROOM ADDITIONS	22	0	0	0
145,485	MOBILE HOME INSTALL	3	1	0	1
142,499	HOPPER RESIDENCE	22	5	4	9
145,062	SPEC SUITE #120	22	5	0	5
143,119	DEMO BELLECHAS CR 17788	22	2	0	2
143,107	DEMO BELLECHAS CR 17796	22	2	0	2
143,231	DEMO LANCASHIR WY 18635	22	1	0	1
143,456	DEMO CHRETIEN CT 18161	5	2	0	2
145,115	ASPEN MARKETING SERVICES	13	10	0	10
145,510	COMBINATION	22	3	0	3
145,505	FOSTER - REPAIRS	12	12	0	12
141,095	GUMB ADDITION	22	8	1	9
145,518	RET WESSEX ST 18515	22	3	0	3
142,428	BOKEMAN RESIDENCE	22	21	1	22
144,839	ORGANIC TO GO	9	7	0	7
145,525	MULTI FAMILY COPPER REPIPE	1	4	0	4
120,621	STROBEL - GARAGE WITH LAUNDRY	22	5	3	8
145,536	RE SHEATING	22	2	0	2
143,911	DEMO CORTE DE 18181	22	1	0	1
133,633	SUMMIT RB BLDG 1 FDN & FRAME	22	0	0	0
138,319	DAVIS NO PLAN PERMIT	22	11	2	13
145,541	DIBSIE POOL & SPA	22	8	0	8
145,537	HARRIS-RETAINING WALL	22	1	1	2
143,143	DEMO LOCKSLEY ST 18643	8	1	0	1
145,539	BACHA GARAGE PERMIT	22	6	1	7
145,552	SFR RE-ROOF NO PLANS PERMIT	22	3	0	3
145,387	STEINBERG - RETAINING WALL	16	7	0	7
144,407	KHOURY - ROOM ADDITION	22	15	4	19
145,277	PACIFIC CENTER - TI	22	1	0	1
141,783	STORRS RESIDENCE ADDITION	22	6	7	13
140,245	KOELLMANN RESIDENCE	22	5	4	9
145,561	SANGALANG POOL & SPA	22	0	0	0
145,209	DRYDEN ADDITION	22	10	0	10
141,644	DE LA PENA ADDITION	22	8	2	10
144,042	TORREY MERGE GENERATOR	22	1	1	2
145,112	AMERICAN MORTGAGE	13	8	0	8
145,430	WILLIS ROOM ADD PERMIT	22	0	0	0
143,531	DEMO AGUAMIEL RD 17794	22	1	0	1
143,511	DEMO CABELA DR 17987	4	1	0	1
140,410	HENDERSON RESIDENCE	22	4	4	8
145,150	TAKEDA	10	8	0	8
144,492	MCGINNIS REROOF PERMIT	22	0	1	1
142,038	TUCCI SDU REBUILD	22	11	3	14
143,077	REPR COTORRO WY 12002	22	9	1	10
145,171	TAKEDA MEETING ROOM - TI	10	6	0	6
131,498	CABRILLO AT DEL SUR PHASE 8	22	1	0	1
131,498	CABRILLO AT DEL SUR PHASE 8	22	1	1	2
131,498	CABRILLO AT DEL SUR PHASE 8	22	1	1	2
131,498	CABRILLO AT DEL SUR PHASE 8	22	1	1	2
131,498	CABRILLO AT DEL SUR PHASE 8	22	1	1	2
140,868	SSA OFFICE OF DISABILITY ADJ	22	14	0	14
144,456	BAKER-POOL/SPA	22	2	3	5

145,605	FINAL ONLY	22	2	0	2
142,319	PARIS CAFE TI	8	3	0	3
140,152	CABRAL NEW SDU LOT #11 UNIT #7	22	10	4	14
145,611	MISC PASTORAL RD 12135	22	0	1	1
145,614	CLANOR - ROOM ADDITION	22	6	1	7
145,618	VILLA LA JOLLA APART GYP REP	22	2	0	2
145,618	VILLA LA JOLLA APART GYP REP	22	2	0	2
145,618	VILLA LA JOLLA APART GYP REP	22	2	0	2
145,618	VILLA LA JOLLA APART GYP REP	22	0	0	0
143,261	VON HERRATH - ROOM ADDITION	18	10	0	10
145,623	SEARS - DECK	11	3	0	3
141,160	OSBORNE - TI	22	3	0	3
145,620	MAROUFI POOL & SPA	22	4	0	4
140,351	ALEXANDRIA ADDITION	22	6	10	16
134,465	MORRIS RESIDENCE ADDITION	22	10	0	10
145,564	COLUMBIA TOWER'S TI	20	6	0	6
145,628	FOROOZAN DEMO	22	0	0	0
145,633	CRABBE DEMO	15	1	0	1
145,637	GIRGIS DEMO	15	1	0	1
145,640	BENIS-SPA	22	4	1	5
143,599	DEMO ANDANZA WY 11666	22	1	0	1
145,638	BURKE DEMO	15	1	0	1
145,635	HOLDER PATIO COVER	22	3	0	3
145,382	OSTROFF-POOL/SPA	22	4	3	7
126,878	TI-BETH MIDRASH	22	1	3	4
142,245	SONY CENTRAL PLANT BLDG. 5 TI	22	0	0	0
145,653	KITCO-FINAL ONLY	20	2	0	2
145,655	FIRST AMERICAN RE-ROOF	22	0	0	0
145,634	M.A.C. COSMETICS TI	22	3	3	6
145,658	FINAL ONLY 4052 32ND ST	22	4	4	8
145,615	MURRAY POOL & SPA	22	2	3	5
138,351	OB QUIK STOP TI/STOREFRONT	22	4	0	4
145,670	MELLO POOL & SPA	22	4	0	4
139,661	GORSICH - REMODEL	22	6	3	9
144,358	PERLITCH ROOM ADD/REMODEL	22	9	6	15
145,678	VUKSON-HAUS-POOL/SPA	22	0	0	0
145,650	PIZZA HUT ADA RAMP & WALK	22	4	0	4
145,679	NASH POOL & SPA	22	3	0	3
145,392	YARUSS - REMODEL	22	5	6	11
143,550	DEMO LOCKSLEY ST 18580	22	1	0	1
139,966	LAWSON ADDITION	22	12	1	13
145,683	YUEN-NO PLAN	11	2	0	2
145,686	SHROCK WINDOW & DOOR	9	4	0	4
145,708	MOLENAAR REROOF PERMIT	17	1	0	1
142,409	VENTURE COMMERCE CENTER-#8765	21	8	1	9
145,503	WELLS PUBLISHING	15	4	0	4
143,237	DEMO LANCASHIR WY 18642	21	0	0	0
141,735	ROBINSON WORKSHOP	21	16	0	16
144,874	POWELL - ROOM ADDITION	21	1	4	5
92,296	822 05TH AVE URM UPGRADE	21	1	0	1
143,666	DEMO ALIENTO CT 11513	21	0	0	0
144,714	TRIO DISPLAY	8	9	0	9
143,676	DEMO ALIENTO CT 11523	21	0	0	0
145,717	OLGUIN - TRELLISE	21	0	1	1
142,857	HAFEMAN-STUCCO	21	0	0	0
145,400	BATSON ADDITION	21	9	2	11
144,539	WEINBAUM ROOM ADDITION	21	3	0	3
144,553	ACTIVE TENANT IMPROVEMENT	21	0	3	3
145,724	SANCHEZ - RETAINING WALL	21	3	0	3
143,412	DEMO BEDFORDSH CT 12613	21	2	0	2
145,288	FITNESS TOGETHER T.I.	11	8	0	8
121,663	ALBERKTSEN T.I.PERMIT	21	4	0	4
142,439	POINT LOMA KENYON ST MOB	21	0	0	0
142,732	DAPCEVIC ROOM ADDITION&GARAGES	21	0	0	0
142,732	DAPCEVIC ROOM ADDITION&GARAGES	21	0	0	0
142,732	DAPCEVIC ROOM ADDITION&GARAGES	21	16	0	16
142,531	SHERBERT DOOR REPLC	19	4	0	4
143,543	DEMO JOCATAL CT 11666	21	0	0	0
130,231	UNIVERSITY AV - URM RETRO	21	1	2	3
143,849	HERTZ PATIO COVER	3	2	0	2
141,829	ARGOSY UNIVERSITY TI	8	10	0	10
139,099	KHODAPANAH - GARAGE ADDITION	21	0	0	0
145,745	SOUZI TI DEMO	21	0	0	0
129,941	MILLS RESIDENCE ADDITION	21	10	3	13
140,508	MILLER DECK/STAIR REPLACEMENT	21	0	1	1
145,665	OUTER APARTMENTS	21	8	0	8

145,665	OUTER APARTMENTS	21	10	0	10
136,644	KATLEMAN ADDITION	21	2	5	7
143,135	DEMO BRAVATA CT 18828	21	0	0	0
142,150	FISCHER RESIDENCE	14	3	0	3
145,764	BUNN-POOL/SPA	21	4	0	4
145,771	ROBIN-NO PLAN	21	4	0	4
143,398	DEMO CANFIELD PL 18298	7	1	0	1
143,886	BARCELONA RESIDENCE ADDITION	19	16	0	16
145,777	REPR LANCASHIRE WY 18599	21	6	1	7
138,707	KRIST LIQUOR - TI	21	4	0	4
145,211	ELLIMAN RETAINING WALL	6	7	0	7
141,299	OH-BROWNE RESIDENCE	21	9	8	17
144,353	PETER MANN, M.D. - TI	21	7	2	9
144,949	PATIO COVER	21	1	0	1
139,443	UNIT # E-23	21	7	0	7
145,798	GEIS FINAL ONLY	7	2	0	2
142,800	KIRBY NOONAN LANCE & HOGE	13	20	0	20
145,198	NAVE - ROOM ADDITION	21	9	2	11
145,809	DERBY HILL PHOTOVOLTAIC 8-14	21	3	0	3
145,809	DERBY HILL PHOTOVOLTAIC 8-14	21	3	0	3
145,809	DERBY HILL PHOTOVOLTAIC 8-14	19	3	0	3
145,809	DERBY HILL PHOTOVOLTAIC 8-14	19	3	0	3
145,809	DERBY HILL PHOTOVOLTAIC 8-14	19	3	0	3
145,809	DERBY HILL PHOTOVOLTAIC 8-14	19	3	0	3
143,076	REPR CHRETIEN CT 18153	21	7	1	8
145,817	SDG& E FINAL ONLY PERMIT	1	1	0	1
145,828	FLYNN-DEMO	21	0	0	0
145,766	BURCH - ROOM ADDITION	21	8	0	8
131,226	DERISSI - GARAGE,STORAGE,PATI	21	1	2	3
141,883	GOLDEN SPOON FROZEN YOGURT TI	21	8	0	8
143,506	CSFR ANDANZA WY 11676	21	10	0	10
145,853	SFR RE-ROOF NO PLANS PERMIT	21	1	0	1
144,754	QUALCOMM'S TI	21	10	0	10
145,836	ORTEGA - ROOM ADDITION	7	6	0	6
139,392	LINDSEY REMODEL	21	8	1	9
143,426	SFR REPAIR AGUACATE WY 17877	21	8	2	10
142,959	PALEPU ADDITION	21	9	0	9
144,145	MATAMIS - WORK SHOP	12	6	0	6
144,828	LEMAY - REMODEL	20	8	0	8
145,325	IRACI ROOF	21	4	0	4
141,944	MEBUST - ROOM ADDITION	21	8	4	12
143,060	REPR DUENDA RD 11448	21	6	0	6
142,527	HEMMINGWAY HOUSE	21	1	0	1
145,837	BLACK-SPA	21	4	0	4
142,292	NAHANT COURT DUPLEX	21	11	6	17
137,955	HOSPICE HOUSE REMODEL/ADDITION	20	17	0	17
145,892	COPELIN-NO PLAN	21	1	0	1
143,652	DEMO ALIENTO CT 11512	21	2	0	2
143,438	DEMO AGUAMIEL RD 17938	21	1	0	1
143,601	DEMO CORAZON PL 17928	6	1	0	1
145,581	ROSNER - ROOM ADDITION	20	9	0	9
143,103	DEMO CORAZON PL 17878	6	1	0	1
143,430	DEMO AGUACATE WY 17857	21	0	0	0
141,581	QUEST DIAGNOSTICS TI	5	5	0	5
145,067	SCRIPPS HEALTH - TI	15	5	0	5
145,930	WINSTON SQUARE-NO PLAN	13	3	0	3
143,891	DEMO CAMINITO 18791 #0073	21	1	0	1
141,018	CHEN POOL	21	6	0	6
145,937	PQ VILLAS-NO PLAN	21	7	2	9
142,810	LBA REALITY SPEC SPACE T.I.	21	0	1	1
145,935	MEYER - PATIO COVER	21	6	0	6
142,059	NAVY FEDERAL CU TERMITE REPAIR	1	3	0	3
143,871	DEMO POLVERA CT 12923	21	0	0	0
139,171	HANCE RESIDENCE	21	10	4	14
140,175	WILSON RESIDENCE REMODEL	21	2	0	2
144,442	HOLY CROSS DEMOLITION PERMIT	21	1	0	1
144,442	HOLY CROSS DEMOLITION PERMIT	21	1	0	1
143,372	DEMO OLMEDA PL 18707	21	0	0	0
145,960	SFR RE-ROOF NO PLANS PERMIT	21	1	0	1
144,778	VERIZON WIRELESS	21	10	0	10
145,927	GAME STOP #6121	21	6	0	6
144,303	ORTUNO ROOM ADDITION & REMODEL	21	9	2	11
145,959	STANDLEE - ROOM ADDITION	21	0	1	1
145,727	HILLN ROOM ADDITION & REMODEL	21	5	12	17
145,974	ISNARD FINAL ONLY PERMIT	12	1	0	1
145,805	QUALCOMM "AA" SECURITY SITE TI	21	1	0	1

143,109	DEMO TRETAGNIE CR 12095	21	2	0	2
145,990	KOLLMEIER-FOUNDATION REPAIR	21	1	1	2
145,875	JIMMY CHOO - TI	16	8	0	8
144,509	SANTORINI ISLAND GRILL #10	21	1	0	1
143,893	DEMO CAMINO RA 12899	3	1	0	1
145,911	SENNE FINAL ONLY PERMIT	21	1	0	1
139,910	CORNERSTONE HEIGHTS	21	14	1	15
145,996	MOBILE HOME	10	2	0	2
123,284	TPLP PARKING STRUCTURE ADDN	21	0	0	0
145,308	SPECTRUM CORPORATE PLAZA TI	21	5	0	5
145,718	1ST FLR SPEC SUITE TI	9	6	0	6
140,957	MAXON RESIDENCE	21	5	4	9
145,568	SOUMEKH POOL & SPA	21	2	1	3
146,002	TOTH-PATIO ENCLOSURE	21	3	0	3
146,014	COPPER RE-PIPE	21	2	0	2
138,467	HOLIDAY COURT OFFICE ADDITION	19	14	0	14
136,791	STAPLES ROOM ADD PERMIT	21	0	0	0
138,123	OLD STONEFIELD PARK	21	0	0	0
138,123	OLD STONEFIELD PARK	21	0	0	0
138,123	OLD STONEFIELD PARK	21	0	0	0
145,825	COGGINS POOL & SPA	20	6	0	6
145,888	KRAUSS ADDITION REF # 82517	21	2	0	2
146,025	ROMAN CATHOLIC RES. DEMO	21	2	0	2
143,295	DEMO POLVERA AV 13184	21	1	0	1
146,036	FOBES FINAL ONLY PERMIT	21	1	1	2
133,214	SD INT AIRPORT COMMUTER TERM	21	2	4	6
133,214	SD INT AIRPORT COMMUTER TERM	21	0	3	3
133,214	SD INT AIRPORT COMMUTER TERM	21	0	0	0
140,357	LEWIS - NEW MODULAR SFR	21	12	8	20
146,041	TONG PATIO COVER	21	5	0	5
145,928	WELLS FARGO-PPSC4	21	8	0	8
145,932	YATES - REMODEL & ACC. SHOP	21	5	5	10
146,045	NGUYEN RET. WALL	21	0	0	0
146,065	DUPONT-FINAL ONLY	21	3	0	3
145,168	BECEIRIL RETAINING WALL	21	3	0	3
130,817	RESMED OFFICE BLDG BUILD OUT	21	7	11	18
145,143	CLAIREMONT DENTAL T.I.	21	3	1	4
145,087	SPERRY - ROOM ADDITION	21	3	0	3
146,076	XIAO-POOL/SPA	21	3	0	3
146,022	GRIGGS - ADDITION	21	3	3	6
142,645	GOLDMAN REMODEL	21	16	1	17
141,855	HILTON TORREY PINES HEALTH CTR	21	6	2	8
146,080	NGUYEN ROOM ADITION	13	17	0	17
141,162	MICHAEL KORS SUITE #307	16	6	0	6
145,181	SHORES BEACH GRILL	12	4	0	4
145,630	EXPRESS PAWN SHOP	9	3	0	3
140,089	HERITAGE APARTMENTS REPAIR	21	0	4	4
144,465	ECKARD-CONDO UNIT #2101	21	3	0	3
146,114	SDG&E DEMOLITION PERMIT	5	2	0	2
146,117	ESSEX PROPERTY TRUST TI	7	7	0	7
138,350	SDGE-TI	21	9	7	16
146,128	CENTER PARK PLAZA RE-ROOF	4	3	0	3
138,361	ARCO FACILITY #09599 -TI	21	3	0	3
146,142	CAUDILL-POOL/SPA FINAL	21	0	1	1
145,174	ROGERS POOL & SPA	21	2	1	3
141,107	KAISER PERMANENTE T.I.	21	4	2	6
146,141	SANTALUZ POOL & SPA	21	3	1	4
143,271	PATEL ADDITION	19	5	0	5
146,119	RAHILLY DECK	21	1	1	2
130,485	NELSON - RETAINING WALL	21	8	2	10
144,226	KYOCERA'S NEW GENERATOR PAD	7	5	0	5
146,149	PETERSON-POOL/SPA	17	5	0	5
132,878	COMPUTER ASSOCIATES TI-STE 500	9	8	0	8
135,306	WOJCIK RESIDENCE	21	13	1	14
146,038	GEELAN GARAGE PERMIT	21	5	0	5
133,316	WAVECREST RESORT LLC	21	7	9	16
146,151	HANGARTNER POOL & SPA	21	3	0	3
127,728	DIDIER RETAINING WALLS	21	5	8	13
146,168	RE-ROOF	21	1	0	1
146,159	BOULEVARD APTS-DEMO	2	1	0	1
146,159	BOULEVARD APTS-DEMO	2	2	0	2
146,170	CABRERA-FINAL ONLY	21	3	0	3
141,217	ELITE RACING RACKS	4	4	0	4
146,173	MCGOWAN FINAL ONLY	21	2	0	2
146,185	REIKES-FINAL ONLY	21	1	0	1
145,378	SECHRIEST ROOM ADD/REMODEL	21	16	3	19

146,184	FRAZEE PAINT REROOF PERMIT	2	3	0	3
143,772	DEMO VALLADARE DR 18188	21	0	0	0
146,190	BARRERA-NO PLAN	21	2	0	2
144,015	ENTROPIC COMMUNICATION T.I.	17	27	0	27
146,192	TRAN POOL & SPA FINAL	21	1	0	1
146,204	REC ROOM ADDITION	21	7	6	13
146,209	COPPER REPIPE	1	3	0	3
146,226	WEIKEL FIRE PLACE	6	4	0	4
124,731	THE FISHERY TI	20	5	4	9
146,232	SHOOP - ROOM ADDITION	18	8	0	8
144,071	HYLTON ADDITION	19	5	0	5
146,242	U.B OF C FINAL ONLY	20	0	0	0
145,651	SCRIPPS CORPORATE PLAZA	20	3	6	9
145,651	SCRIPPS CORPORATE PLAZA	20	6	2	8
145,908	CENTURY PARK BLDG 4/ LEVEL TWO	3	4	0	4
140,834	HAYS ADDITION	20	2	4	6
146,040	JOHNSON RES. RETAINING WALL	20	4	0	4
143,091	REPR CABELA DR 17976	10	4	0	4
145,984	CARDINAL HEALTH "A1" TI	20	4	0	4
143,309	MISC ALCALDE CT 11460	20	1	0	1
146,253	SISON-POOL/SPA	20	4	1	5
146,250	SAYAVONG FINAL ONLY	20	1	0	1
146,257	REID-POOL/SPA	20	3	3	6
145,406	MILLER RES. LOFT FRAMING	20	3	0	3
146,265	RE-ROOF	20	1	0	1
145,666	GARCIA - ROOM ADDITION	17	12	0	12
146,264	KOPALD-SPA	16	6	0	6
146,262	SILBER-POOL/SPA	20	3	2	5
142,607	MAZZONE - ADDITION	20	1	1	2
145,631	LORD - PATIO ENCLOSURE	20	2	0	2
144,319	SENTRE PARTNERS TI	20	9	0	9
133,792	BYRNES RESIDENCE	20	10	12	22
142,866	SHERMAN ADDITION	20	0	0	0
146,276	HOM-NO PLAN	15	5	0	5
146,148	ROSELLE TI SUITE D	4	4	0	4
142,446	JOHNSON HOME	20	9	2	11
146,125	CONTRERAS - 6964-6979 STUCCO	12	3	0	3
146,275	DONAHUE - ACCESSORY STRUCTURE	6	9	0	9
146,256	BIOGEN IDEC'S TI	20	2	0	2
146,208	CONTRERAS - 6988-6998 STUCCO	12	2	0	2
146,213	CONTRERAS - 7006-7066 STUCCO	3	3	0	3
146,217	CONTRERAS - 2715-2721 STUCCO	20	3	2	5
146,219	CONTRERAS - 2723-2729 STUCCO	20	2	2	4
137,581	IT'S A GRIND COFFE HOUSE	12	11	0	11
146,222	CONTRERAS - 2731-2737 STUCCO	20	0	2	2
143,641	AMLYN UNDERGROUND PLUMBING	20	0	2	2
135,510	JACK'S PHASE III T.I.	15	9	0	9
144,725	LITTLE CAESAR - TI	6	7	0	7
141,016	KIERANLABELCORP.-STORAGERACKS	20	0	0	0
146,296	BROWNELL - RETAINING WALL	20	7	0	7
146,304	HUYNH-FIRE ASSESSMENT	6	2	0	2
146,288	COPPER RE-PIPE	20	3	0	3
146,309	FALKNER-PATIO ENCLOSURE	20	2	0	2
142,510	MAMA MIA PIZZA #100	20	2	0	2
146,310	LISTER - FOUNDATION REPAIR	20	2	0	2
146,302	ABROM - REMODEL	20	3	0	3
146,313	RONE-FINAL ONLY	20	0	0	0
146,161	SD06258 OB MASONIC LODGE	19	3	0	3
124,102	T-MOBILE MIRAMAR HOLIDAY INN	17	3	0	3
145,768	LOVE CONDO UNIT RESIDENCE	20	0	5	5
145,458	NEWMAN - ROOM ADDITION	15	12	0	12
146,327	MUNDY-POOL	10	5	0	5
146,236	AFFINITY DEV GROUP'S TI	20	0	0	0
146,334	STEWARD SPA ONLY	20	4	0	4
145,964	MOORE REMODEL/ROOM ADD	20	7	1	8
146,362	HILTSLEY FOUNDATION REPAIR	20	1	0	1
140,860	PACIFIC PET CARE POOL	20	1	0	1
146,364	MANSOUR-POOL/SPA	20	7	0	7
145,146	BROWN - PATIO ENCLOSURE	11	2	0	2
145,812	GOLD'S GYM - TI	14	8	0	8
134,283	LLOYD RESIDENCE	20	6	7	13
146,381	THORSTAD REMODEL	14	5	0	5
146,396	HANENBURG-FINAL ONLY	20	2	0	2
141,316	FIT ATHLETIC CLUB - TI	20	29	1	30
146,321	HIBBS - ROOM ADDITION	20	9	4	13
136,647	BEKAERT SPECIALTY FILMS T.I.	20	10	1	11

143,738	DEMO IPAI CT 11072	20	0	0	0
143,858	CAMPBELL - ROOM ADDITION	20	0	0	0
145,145	RICKLESS REMODEL PERMIT	20	3	6	9
146,311	BOYER ROOM ADD PERMIT	20	9	0	9
143,562	DEMO CLOUDESLY DR 12571	20	0	0	0
145,730	LAMPERT - ROOM ADDITION	20	21	0	21
145,730	LAMPERT - ROOM ADDITION	20	27	0	27
145,730	LAMPERT - ROOM ADDITION	19	9	0	9
143,307	DEMO SENCILLO DR 18111	20	0	0	0
146,431	KENDALL - ROOM ADDITION	13	5	0	5
143,583	DEMO COLONNADE PL 18183	20	1	0	1
144,917	SONY CORP NW PARKING LOT	20	4	0	4
144,169	BESO YOGURT & BOBBLES TI.	20	4	0	4
145,676	DREWS ROOM ADDITION	16	9	0	9
144,730	ATLAS CONDOMINIUMS	20	0	0	0
144,032	YOGOTANGO - TI	20	9	0	9
146,132	MAHONEY-PATIO ENCLOSURE	7	3	0	3
140,883	OPTICAL SHOP OF ASPEN TI	16	8	0	8
146,451	DICKINSON-POOL/SPA	17	4	0	4
141,907	WHITE SANDS OF LA JOLLA "A"	20	4	2	6
146,473	LDS-DEMO	20	0	0	0
146,473	LDS-DEMO	20	0	0	0
143,284	DEMO BRAVATA CT 18808	20	0	0	0
146,475	MOBILE HOME INSTALL & AWNING	9	3	0	3
143,392	DEMO SHROPSHIR LN 12573	20	0	0	0
146,487	MOBILE HOME INSTALL	9	4	0	4
143,480	ALEGRIA ROOM ADDITION	20	3	4	7
146,484	THORP REMODEL PERMIT	20	4	2	6
146,488	STIRLING POOL & SPA	20	1	0	1
145,149	GOLDEN EAGLE/LIBERTY MUTUAL	20	6	0	6
146,483	COPPER RE-PIPE	20	1	0	1
146,483	COPPER RE-PIPE	2	2	0	2
144,596	ARRIVEDERCI BIANCO ROSSO DELI	20	0	6	6
146,480	DUCAN-HURST	15	6	0	6
146,503	MOBILE HOME INSTALL	1	1	0	1
142,189	RAGEN NEW SDU	20	10	5	15
146,512	RETAINING WALL	20	16	1	17
146,517	PARKER FINAL ONLY	20	0	1	1
132,825	COWBOY STAR	20	13	11	24
145,958	SCIF TI	20	5	3	8
146,535	COMBINATION BUILDING PERMIT	3	2	0	2
146,530	FITCH DECK REPAIR	16	3	0	3
139,344	SHELTER ISLAND BOATYARD	20	3	3	6
135,982	SD BANSUK PRESBYTERIAN CHURCH	20	10	1	11
143,434	DEMO ACEITUNO ST 18607	20	1	0	1
143,400	DEMO CANFIELD PL 18278	20	1	0	1
125,347	CARRILLO RESIDENCE	20	0	0	0
144,527	SCHAMU - DECK	20	7	1	8
143,492	DEMO AGUAMIEL RD 17838	20	0	0	0
146,370	STIGLICH-RETAINING WALL	20	3	0	3
145,724	SANCHEZ - RETAINING WALL	20	1	0	1
145,724	SANCHEZ - RETAINING WALL	20	2	0	2
141,492	QUALCOMM/RACKS	20	3	0	3
146,566	PHIPPS REPAIR-IN-KIND	20	2	0	2
139,046	MARTINET GARAGE	20	5	1	6
146,568	BALISTRIERI FIRE ASSESSMENT	1	2	0	2
141,099	DERBY HILL - PHASE 8-17	20	13	1	14
141,099	DERBY HILL - PHASE 8-17	20	14	3	17
141,099	DERBY HILL - PHASE 8-17	20	14	1	15
141,099	DERBY HILL - PHASE 8-17	20	17	0	17
141,099	DERBY HILL - PHASE 8-17	20	15	1	16
141,099	DERBY HILL - PHASE 8-17	20	12	4	16
146,518	LETOFSKY MCCLAIN TI	20	6	0	6
143,086	REPR ALMENDRO LN 18078	9	2	0	2
120,704	1241 STATE ST URM RETROFIT	20	0	1	1
146,305	DRIVE CAM TI	9	9	0	9
146,329	BEUERLE CONDO	13	6	0	6
140,309	1241 & 1245 HORNBLEND DUPLEXES	20	13	10	23
140,309	1241 & 1245 HORNBLEND DUPLEXES	20	13	8	21
146,586	MALEC	19	7	0	7
145,463	MARRIOTT IN-FILL T.I.	20	7	2	9
143,642	ANDERSON NEW 2ND UNIT	20	5	2	7
135,235	KENSINGTON COURT PHASE 4	20	9	4	13
135,235	KENSINGTON COURT PHASE 4	20	10	1	11
135,235	KENSINGTON COURT PHASE 4	20	7	1	8
135,235	KENSINGTON COURT PHASE 4	20	10	1	11

135,235	KENSINGTON COURT PHASE 4	20	8	1	9
135,235	KENSINGTON COURT PHASE 4	20	9	2	11
135,235	KENSINGTON COURT PHASE 4	20	4	3	7
135,235	KENSINGTON COURT PHASE 4	20	2	3	5
135,235	KENSINGTON COURT PHASE 4	20	2	4	6
135,235	KENSINGTON COURT PHASE 4	20	2	2	4
135,235	KENSINGTON COURT PHASE 4	20	2	3	5
135,235	KENSINGTON COURT PHASE 4	20	3	2	5
146,608	GOODRICH FINAL ONLY	20	0	0	0
140,535	PACIFIC SALES TI	20	18	0	18
130,637	OTAY CENTER DRIVE TRAILER	20	0	0	0
144,959	MUSEUM OF CONTEMPORARY ART	20	3	0	3
134,997	NASSCO GENERAL DYNAMIC RACKS	20	1	1	2
146,630	CORRAO NO PLAN PERMIT	20	2	0	2
146,113	KUNCH - ACCESSORY SHOP	20	2	0	2
121,751	MORENO ADDITION	20	1	6	7
144,979	CONTINENTAL AIRLINES - TI	20	10	0	10
146,640	CAMPOS NO PLAN PERMIT	20	1	0	1
145,978	SCRIPPS HEALTH T.I.	20	9	0	9
145,956	HOWARD DEMOLITION PERMIT	20	2	0	2
146,646	ALVARADO FINAL ONLY	20	6	0	6
146,639	BENNETT ROOM ADDITION	20	4	1	5
146,645	MITCHELL - REMODEL	20	4	1	5
136,477	HERNANDEZ - ROOM ADDITION	20	5	7	12
141,509	HOWARD DECK ADDITION	20	0	0	0
139,088	MOBIL # 10637 HEALY AIR	20	6	0	6
146,249	REBEIZ - ACCESSORY SHOP	20	0	0	0
146,446	KEYES REMODELING	15	4	0	4
146,671	MH INSTALLATION	4	2	0	2
146,671	MH INSTALLATION	1	1	0	1
146,671	MH INSTALLATION	1	1	0	1
137,768	VILLA PARAISO COMMERCIAL OFFIC	20	0	0	0
144,200	GATES RESIDENCE ADDITION	20	3	6	9
146,482	DEVINE - REMODEL	20	8	1	9
124,687	KURITZ ADDITION	20	4	0	4
144,898	MASSAGE ENVY	20	12	0	12
111,108	DEL SUR NGBHD-4 MANDOLIN	20	0	0	0
111,108	DEL SUR NGBHD-4 MANDOLIN	20	0	0	0
146,693	COPPER REPIPE MF	20	0	0	0
146,666	FRANK POOL & SPA	20	7	0	7
146,674	COLLINS POOL	14	6	0	6
145,879	HILTON POOL REMODEL & NEW SPAS	20	3	0	3
142,658	TEPPER DECK ADDITION	20	5	2	7
131,876	SHARK ISLAND MARKET	20	5	4	9
146,717	RPAIR CRECIENTE WY 17898	20	3	0	3
123,975	GASLAMP MARRIOTT INN	20	6	10	16
146,730	MISSION @ PB DRIVE DEMOLITION	20	0	2	2
141,190	WELLS FARGO BANK ADDITION	20	31	11	42
139,285	WINGSTOP RESTAURANTS, INC	14	11	0	11
140,722	GOOKIN'S ADDITION	20	9	2	11
145,687	MIRANDA ADDITION	20	0	0	0
146,756	RETAINING WALL	20	1	3	4
145,700	TOOMEY - ROOM ADDITION	20	10	0	10
143,494	DEMO VALLADARE DR 18198	20	4	0	4
146,763	HUYNH NO PLAN PERMIT	19	6	1	7
146,088	GRIMBERT - ADD/REMODEL	17	7	0	7
129,726	STEVE ADDITION	19	5	4	9
146,760	HOMELAND SECURITY TI	11	9	0	9
146,783	REPR AGRESTE PL 11681	19	7	0	7
146,189	CUP CAKE SQUARE	19	4	0	4
141,223	LIFE SPA FACTORY OUTLET	11	5	0	5
143,195	DEMO CORAZON PL 17897	19	1	0	1
144,820	SIMONE - DECK	19	6	0	6
146,813	FIRE DAMAGE ASSESSEMENT	19	2	0	2
146,795	LIN-LIU ADDITION	10	4	0	4
145,388	MERCY EXTERIOR CONCRETE PAD	19	0	0	0
142,049	SAADI ADDITION	19	7	0	7
143,523	DEMO VALLADARE DR 18157	19	1	0	1
141,795	BOOTH-KOI POND	19	5	2	7
126,768	VERA NEW RESIDENCE	19	12	11	23
141,688	LAMB - GAZEBO	19	2	1	3
116,398	BAJA FREIGHT	19	0	1	1
146,048	SCHLEIGER - ROOM ADDITION	19	11	6	17
146,651	STOFER - ROOM ADDITION	15	6	0	6
146,839	HAMILTON S.D. APT. LP NO PLAN	19	0	0	0
145,535	SHEREMET KITCHEN AND BDRM ADDN	19	10	0	10

143,171	DEMO AGRESTE PL 11691	19	0	0	0
143,605	DEMO AZOFAR CT 18425	19	0	0	0
137,962	ACIC - TI	19	2	1	3
139,236	U-HAUL SELF STORAGE	19	0	5	5
146,859	VAN SLYCK-FINAL ONLY	19	0	0	0
146,848	SHED GARAGE RE-CONVERSION	19	0	2	2
146,752	INGERSOLL'S KITCHEN REMODEL	10	8	0	8
145,573	PACIFIC SANDS CONDO REMODEL	19	1	0	1
145,573	PACIFIC SANDS CONDO REMODEL	19	0	0	0
145,573	PACIFIC SANDS CONDO REMODEL	19	1	0	1
145,573	PACIFIC SANDS CONDO REMODEL	19	0	0	0
145,573	PACIFIC SANDS CONDO REMODEL	19	0	0	0
122,544	SEMPR ENERGY PHASE 3	17	6	0	6
136,659	SORRENTO GATEWAY - SHELL	19	5	7	12
146,806	KITTREDGE-POOL/SPA	19	3	1	4
143,095	DEMO CORAZON PL 17898	19	0	0	0
146,890	MOBILE HOME CAR PORT	19	1	0	1
146,885	PARISH POOL & SPA	19	4	4	8
143,028	VMS H-3	19	7	0	7
143,202	CSFR LANCASHIR WY 18673	19	5	8	13
140,356	BRIDLE RIDGE-MODELS	19	10	0	10
140,356	BRIDLE RIDGE-MODELS	19	10	0	10
140,356	BRIDLE RIDGE-MODELS	19	9	0	9
146,873	BECHTA GARAGE DEMOLITION	19	4	1	5
146,633	KATZ FOUNDATION REPAIR	19	1	0	1
146,892	76 GAS STATION FASCIA	19	0	0	0
146,889	76 GAS STATION CANOPY & FASCIA	5	2	0	2
138,400	HAYES ADDITION	19	4	0	4
144,875	TOPACIO - ADDITION	19	19	1	20
142,417	BALE FRENCH SANDWICHES	11	4	0	4
146,501	COAST'S ROOM EXTENSION	19	1	4	5
146,917	ORMSBY DEMO	19	0	0	0
146,918	POZOS - NO PLAN PERMIT	19	5	0	5
141,619	WHERRY-FOUNDATION REPAIR	4	2	0	2
144,789	NEW 1-HOUR CORRIDOR	19	0	3	3
145,321	TEXAS FOUR	19	6	7	13
145,321	TEXAS FOUR	19	9	3	12
146,921	MARENGO'S SPA	19	3	1	4
136,851	SUITES A, B & C TI	19	0	0	0
146,567	KARL STRAUSS - TI	12	4	0	4
144,984	SUITE #100	19	7	0	7
146,929	ABEDI-POOL/SPA	19	5	0	5
141,939	LEFF ADDITION	19	1	2	3
146,765	SDCERA STAIR ENCAPSULATION TI	19	3	0	3
137,578	DIEGAN HOTEL MAXIM PRIME	19	5	0	5
134,183	INTERVENTION CENTER T.I.	19	7	5	12
146,935	COPLEY PARK DEV - WALL	5	3	0	3
146,947	NICHOLS ST-FENCE	19	0	0	0
146,949	LEUNG ROOM ADDN	9	4	0	4
142,153	NTC KIOSK	19	6	1	7
143,089	REPR DUENDA RD 11409	19	1	1	2
146,563	THE CAPITAL GROUP - TI	16	7	0	7
142,611	CLEVELAND APARTMENTS ADDN	19	6	1	7
142,611	CLEVELAND APARTMENTS ADDN	10	3	0	3
146,956	BOERNER WALL REPAIR/FRENCH DR	9	4	0	4
145,590	FARM HOUSE CAFE	19	5	0	5
145,942	MARTIAL ART T I	19	6	0	6
143,928	UNITED FURNITURE REPAIR	11	3	0	3
145,885	TUBMAN CHAVEZ CENTER'S TI	19	2	2	4
132,685	5024 WINDSOR DR RET WALL	19	4	0	4
142,576	SHEEHAN NEW SDU	19	9	5	14
138,064	FRAZEE PAINT TI	16	5	0	5
146,576	NOBLE - TI	9	5	0	5
146,879	GASLAMP APTS LLC-DEMO	19	2	1	3
147,025	CRENA-POOL/SPA	19	2	4	6
142,297	GUZMAN RESIDENCE	19	11	1	12
144,816	CLARK/HUGHART RESIDENCE	19	12	4	16
135,594	554 4TH AVE SEIMIC RETROFIT	19	4	0	4
145,982	HARRIS ROOM ADDITION	19	4	2	6
147,058	MCCONNELL-POOL/SPA	19	5	0	5
136,559	STONE - NEW SDU	19	8	3	11
146,345	BRAVO ROOM ADD PERMIT	19	4	0	4
145,196	EATON ELECTRIC	19	12	0	12
140,112	ONE AMERICA PLAZA CROWN REPAIR	19	0	3	3
144,180	MIROUE - REMODEL	19	5	0	5
147,080	HOTZE KITCHEN REMODEL	19	0	0	0

134,608	MATTREY DECK	19	0	1	1
118,953	RESTROOMS 2ND FLR T.I.	19	5	6	11
141,339	NUVASIVE - T.I.	12	18	0	18
140,911	HILTON RESORT LOBBY T.I.	13	16	0	16
145,134	PPP GARAGE & STUDIO	19	11	4	15
140,915	HILTON RESORT RESTAURANT	19	12	0	12
139,804	KYSER RESIDENCE	19	3	2	5
146,932	ARINC'S TI	19	4	3	7
132,705	DAN SCOTT RESIDENCE	19	4	1	5
146,017	UNIVERSITY READERS	19	1	2	3
146,901	ROCK CHURCH YOUTH BLDG TI	6	3	0	3
147,121	ARENA PHARMACEUTICALS DMPK LAB	8	2	0	2
145,995	DAWSON - FOUNDATION REPAIR	19	3	0	3
121,184	ESCANO - PORCH AND FOYER	19	0	0	0
143,665	CSFR ALIENTO CT 11513	19	13	4	17
140,890	LYNN KITCHEN EXPANSION	19	2	7	9
144,728	PANFIL ADDITION	18	8	0	8
146,842	MORELL CONDO	17	3	0	3
114,698	AMERICAN HORIZONS SUD	19	6	2	8
128,408	2475 G ST. NCCD	9	5	0	5
144,643	ZYMAN ROOM ADD & REMODEL	19	10	0	10
146,692	CURRIER - LOFT ADDITION	19	9	2	11
145,047	ANDREA STORAGE RACKS PHASE 2	19	5	0	5
138,382	EXTERIOR STAIRS	10	3	0	3
146,963	LPL	9	8	0	8
143,603	DEMO AGUAMIEL RD 17841	19	0	0	0
131,324	BAKER - ROOM ADDITION	19	4	4	8
146,600	WAHL POOL REMODEL/SPA	19	3	1	4
136,372	SONY CORP FDN/FRAME ONLY	19	7	0	7
143,742	DEMO BELLECHAS CR 17792	1	1	0	1
147,114	MILITZER ROOM ADDITION	19	4	0	4
133,383	RIVERA FINAL	19	0	0	0
136,832	CORONADO AVE UNITS	19	9	0	9
147,234	SINK ADDITION	14	6	0	6
145,743	FRED'S MEX CAFE	19	0	0	0
147,237	PISTORIUS - LOFT ADDITION	17	3	0	3
147,253	COMBINATION	19	1	0	1
108,099	MIRAMAR WTP EXPANSION - B	19	0	0	0
142,924	SILVERMAN ADDITION	19	21	1	22
125,715	XUAN - ROOM ADDITION	19	8	0	8
147,157	FITNESS	19	2	0	2
147,260	KRIKORIAN BASEMENT	19	0	0	0
147,265	KRIKORIAN FINAL ONLY	19	0	0	0
141,745	CWS RESIDENCE WALLS	19	9	0	9
147,267	KRIKORIAN FINAL ONLY	19	0	0	0
145,317	PEREZ-LIZANO - ROOM ADDITION	19	6	0	6
146,129	FOUR POINTS HOTEL	19	1	0	1
147,280	FOUR POINTS HOTEL-NO PLAN	19	8	1	9
140,929	BMR ILLUMINA TI	19	11	7	18
146,740	GREENE - REMODEL	19	0	0	0
146,698	HELIX WIND GENERATOR	19	3	0	3
144,370	MINTZ LEVIN - TI	19	0	3	3
141,826	MINTZ LEVIN T.I.	19	21	7	28
144,751	QUALCOMM BLDG L - QRC LABS	19	18	0	18
145,549	LEWIS - REMODEL	19	10	0	10
145,781	ARVIZU - ADDITION	19	0	0	0
146,964	ROBENHYMER INT. REMODEL	19	8	1	9
144,378	ARDEA BIOSCIENCES T.I.	11	6	0	6
147,103	SUITE #100 & #200	19	14	1	15
146,297	NAGELBERG	19	0	0	0
142,845	MASSAGE ENVY - TI	14	14	0	14
147,323	SANDPIPER CONDOMINIUM'S STUCCO	19	1	0	1
147,323	SANDPIPER CONDOMINIUM'S STUCCO	19	2	2	4
147,091	541 2ND AVE	19	0	0	0
147,324	CHIDAN - ROOM ADDITION	19	6	0	6
146,903	UMBRASAS - ADDITION	19	3	4	7
147,204	PAC.LIFE HOLIDAY BOWL BLEACHER	19	0	0	0
142,533	BUI PHUNG COMPANION UNIT	17	16	0	16
141,815	AT&T CELL SITE	19	0	0	0
134,357	CINGULAR CARMEL RANCH COUNTRY	19	0	4	4
147,332	CASA DE LA PLAYA PART 2	19	9	2	11
146,979	HENDRIX ROOM ADDITION	19	3	0	3
145,800	JUNG - DECK & STAIRWAY	19	3	1	4
121,705	COLLINS ROOM ADDS	19			0
147,361	BEARD-PATIO ENCLOSURE	11	3	0	3
147,371	VALDEZ NO PLAN	19	1	0	1

146,010	DEMERS DECK PERMIT	19			0
146,458	MORRIS - ROOM ADDITION	17	12	0	12
118,786	TACO BELL #15	19	18	3	21
139,434	ISENSCHMID RETAINING WALL	19	0	1	1
147,327	PAYNE - ADDITION	19	9	4	13
147,391	TENNIS COURT WALLS-FINAL ONLY	19	1	2	3
140,811	AVAIL - PALLET RACKS	19	0	0	0
147,220	PERMANENT VALUE'S TI	16	8	0	8
147,405	RE-SHEATING	19	3	0	3
147,402	PEPI-RETAINING WALL	12	7	0	7
140,904	PULLIN ROOM ADDITION	19	3	4	7
146,796	COURTYARD II RESTROOM REMODEL	19	3	2	5
137,845	KRUEGER - ROOM ADD/ALTER	19	2	0	2
139,776	POWELL NEW SDU LOT 19 UNIT 7	19	4	4	8
142,105	CABRILLO MEDICAL T-MOBILE CELL	19	0	0	0
147,032	ATRIUM CONFERENCE ROOM - TI	16	8	0	8
146,429	NTC BLDG 210 (SD GYMNASTICS)	16	9	0	9
147,442	LACY ADDITION	19	0	1	1
126,861	HOSEY ADDITION & REMODEL	19	0	0	0
146,089	FARNSWORTH REMODEL PERMIT	19	8	0	8
145,061	4394 HOME AVE SLOPE REPAIR	19	1	2	3
147,469	SFR MOBILE HOME	9	1	0	1
143,317	DEMO AGUAMIEL RD 17881	19	1	0	1
147,473	KOTHARI REMODEL	19	9	0	9
142,848	GILLIGAN DUPLEX REMODEL	18	3	0	3
147,393	HARLAN BLDG DEMO	17	2	0	2
134,224	WISNESKI - FOUNDATION REPAIR	17	2	0	2
147,433	VANOVER INTERIOR REMODEL	14	6	0	6
144,397	DOWD ADDITION	17	17	4	21
140,986	HORN ROOM ADD PERMIT	17	2	3	5
132,041	BOULEVARD NEW APTS *AFFORDABLE	17	14	4	18
146,011	G S A - TI	9	10	0	10
123,317	DINOFIA RESIDENCE	17	0	2	2
147,645	ELEC/GAS MTR AGUAMIEL 12820	17	1	5	6
143,897	DEMO AVENIDA C 18675	17	2	0	2
147,651	MARTIN FOUNDATION REPAIR	17	3	5	8
141,890	STORAGE RACKS - OLD GLOBE	4	5	0	5
146,301	ANDERSON POOL/NO PLAN	17	4	0	4
145,861	UNIVERSITY PIZZA T.I.	17	0	0	0
147,662	HOLIDAY INN RE-ROOF	17	3	0	3
147,664	ARINSBERG-REROOF	10	2	0	2
140,221	ADRIGNOLA RESIDENCE	17	12	0	12
146,060	BLDG E / SPEC SUITE TI	17	9	2	11
66,373	LOGAN HEIGHTS LIBRARY	17	9	0	9
147,344	SILICONE VALLEY BANK FINANCIAL	11	7	0	7
145,229	CRONIN DECK ADDN/REMODEL	17	8	0	8
147,626	DARNEY ROOM ADDITION	12	12	0	12
147,675	STAPLETON RET WALL	17	5	0	5
145,722	SOUZA TI	15	7	0	7
147,670	SHUMILAK - ROOM ADDITION	17	7	3	10
147,658	COPPER RE-PIPE	2	4	0	4
142,435	DESANTIS DECK PERMIT	6	7	0	7
147,652	COPPER RE-PIPE	1	3	0	3
147,321	VONS T.I.	17	2	1	3
147,203	JOHNSON - PATIO COVER	17	3	0	3
147,707	DOUGLAS-NO PLAN	17	1	0	1
147,712	MEANS- REMODEL	17	0	1	1
147,713	ARREOLA FINAL ONLY PERMIT	17	1	0	1
144,925	DAVIS - PATIO	17	6	2	8
146,531	KLEMPAN REPAIR IN KIND	17	3	0	3
126,074	TI-JACK IN THE BOX	17	3	0	3
147,729	MESHEFSKI-NO PLAN	12	1	0	1
139,320	ALLEGRO TOWERS 201 & 202 - TI	17	6	7	13
146,667	AVILA ROOM ADDITION	17	6	1	7
143,672	DEMO VALLADARE DR 17616	17	1	0	1
136,671	BELKNAP REMODEL/ADDITION	17	3	3	6
147,274	3RD FLOOR RESTROOM	15	7	0	7
135,567	SAMUELS - ROOM ADD/ALTER	17	7	0	7
147,471	CUSHMAN'S EXTENSION	17	0	0	0
147,657	FANTASTIC SAM'S	13	7	0	7
147,430	DOW BUILDING "C" TI	17	9	0	9
147,350	RMC WATER	17	7	0	7
146,733	VISION CAFE & MARKET TI	15	8	0	8
147,614	WILSON TI	17	8	0	8
147,055	VIEWRIDGE OFFICE TI	6	6	0	6
147,780	GROSS-FINAL ONLY	17	1	0	1

147,206	WOOLSON ROOM ADDITION	17	12	1	13
147,807	ABERNATHY-NO PLAN	4	8	0	8
142,975	BANK OF AMERICA FACADE T.I.	16	11	0	11
147,811	SUTTER FINAL ONLY	17	3	0	3
140,486	KRAMBS ADDITION	17	7	3	10
147,816	NGUYEN NO PLAN PERMIT	17	3	0	3
140,692	COCHRANE RESIDENCE	17	8	14	22
140,498	RED ZONE SPORTS BAR TI	17	10	0	10
147,825	REPR AGRESTE PL 11696	10	8	0	8
147,834	PENICK - KITCHEN REMODEL	17	6	0	6
144,503	LEMON GRASS RESTAURANT T.I.	11	6	0	6
147,378	GOLD REMODELING	17	11	2	13
129,458	MC CALEB ADDITION	17	4	1	5
144,431	WELLMAN PECK COLD SHELL T.I.	17	10	0	10
139,750	MUSEUM OF PHOTOGRAPHIC ARTS TI	17	2	0	2
139,327	NOAA - TENANT IMPROVEMENT	17	12	15	27
147,247	BAY VIEW PLAZA-DEMO	17	0	0	0
146,235	PARINELLO-FOUNDATION REPAIR	17	3	0	3
143,515	DEMO MIRASOL DR 18070	2	2	0	2
142,459	PIZZA EXPRESS	15	6	0	6
147,853	RICE PATIO ROOF REPLACEMENT	17	0	0	0
141,551	HOWARD NEW SDU *SUSTAINABLE*	17	9	3	12
144,679	YMCA - COMM. T.I.	17	17	7	24
147,446	3180 UNIVERSITY AVE	5	8	0	8
145,521	SEMPRA ENERGY - TI	17	3	0	3
147,073	TORREY HIGHLANDS TI	17	3	0	3
136,292	RASSMUSSEN RESIDENCE WIC	17	4	6	10
147,893	RUPIC PATIO ENCLOSURE	13	4	0	4
147,063	DESIGN BUILD TI	10	3	0	3
136,298	MRI AND CT RENOVATION	17	7	6	13
147,904	COMBINATION BUILDING PERMIT	17	2	0	2
146,787	NTC BLDG 210 (OFFICE TI)	16	3	5	8
146,592	LEVINSON - FIRE REPAIR	16	8	0	8
147,924	NGUYEN ADDITION/EXPIRED PERMIT	16	2	1	3
147,923	AIROSO HOA REPAIR	16	2	0	2
133,572	RODRIGUEZ RESIDENCE	16	0	0	0
138,755	BURNES REMODEL	16	10	4	14
147,930	TODD FIRE ASSESSMENT	1	3	0	3
144,528	VILLA LA JOLLA CONDO DECK REP	16	3	0	3
146,461	WELLS DEMO	4	1	0	1
146,835	AMERIPRISE FENANCIAL T.I.	16	20	3	23
146,804	MACRAE - ROOM ADDITION	16	6	1	7
146,816	+	16	6	4	10
147,046	DESIGN BUILD - TI	9	5	0	5
126,824	FLYNN RESIDENCE	16	8	0	8
139,252	BANANA REPUBLIC STOREFRONT	6	8	0	8
147,993	DEAN WILSON - TI	16	5	0	5
148,001	CATALA SFD REBUILD	16	6	1	7
144,535	LEDCOR GROUP CORP OFFICE	16	13	5	18
139,533	ROYAL MAUI MEZZANINE ADDN	16	10	0	10
148,027	ADAMSON - REMODEL	16	5	2	7
145,166	FLETCHER RESIDENCE REMODEL	16	4	3	7
147,241	BRAEMENT DECK	4	3	0	3
144,862	FREDERICK'S TI	10	12	0	12
138,081	NTC BLDG 193 (ACE T.I..)	16	14	2	16
146,019	VANGUARD TI	10	12	0	12
147,897	TRUITT'S REPLACE-IN-KIND	10	7	0	7
138,906	EXPEDITORS INTERNATIONAL	16	21	4	25
145,002	BASKIN ROBBINS & ROBEKS - TI	16	7	0	7
106,444	MILLS 2ND STORY ADDITION	16	0	0	0
148,062	DARE - REMODEL	16	5	5	10
147,165	HART-CONSTRUCTION CHANGE	16			0
139,914	HIMMELBERGER RETAINING WALL	6	1	0	1
142,395	THE LEGEND 1ST LEVEL	16	6	0	6
147,785	MJK-DEMO	16	0	0	0
148,073	LEWIS/GARCIA-FINAL ONLY	16	1	1	2
147,457	YOGURT PROJECT	16	9	1	10
143,743	CSFR VALLADARE DR 17848	16	14	2	16
144,467	FERGUSON - GARAGE	16	3	2	5
148,078	JOY'S NO PLAN PERMIT	16	3	0	3
147,971	MIRAMAR COLD STORAGE'S B/GENER	16	4	0	4
144,681	ALBERTSONS TI	15	12	2	14
147,054	ELLEN CASADOS CONDO REMODEL	16	2	0	2
148,090	MECH MULTI FAMILY	0	2	0	2
143,308	CSFR ALCALDE CT 11460	16	14	2	16
144,297	T I FOR JAMBA JUICE	7	6	0	6

145,543	SOWERS - PLAN CHANGE	16	0	0	0
145,709	PARKLOFT	16	0	0	0
139,607	STRUCTURAL BEAM REPAIR	16	1	0	1
145,386	5616 LA JOLLA BLVD URM	16	1	0	1
140,429	BUSTAMANTE ADDITION	16	18	6	24
144,591	TORY BURCH - TI	9	10	0	10
131,802	HEATING & COOLING SUPPLY/RACKS	15	3	0	3
146,779	POWAY WOMEN'S CARE	16	11	2	13
148,120	CITY FRONT NO PLAN PERMIT	16	23	0	23
147,829	SCRIPPS, 3RD FLR DOORS - TI	16	7	1	8
145,844	AVID CENTER - T.I.	12	14	0	14
146,234	NGUYEN - GARAGE	16	0	0	0
148,122	RIVERA BATH	11	7	0	7
147,296	SCRIPPS CORPORATE PLAZA T.I.	16	4	0	4
148,140	BONFIELD ROOM ADD PERMIT	16	0	3	3
148,156	PUGH NO PLAN PERMIT	5	2	0	2
147,335	WAHL DOORS & WINDOWS PERMIT	16	3	0	3
147,882	CHUTE REMODEL	16	8	0	8
148,168	MILL'S NO PLAN PERMIT	16	3	0	3
147,082	COLE - LOFT ADDITION	16	6	0	6
148,181	DAUPHIN NO PLAN PERMIT	1	3	0	3
142,092	CHIPOTLE	16	15	0	15
142,592	LINKERY T.I.	16	5	5	10
145,068	AMYLIN - QC LAB T.I.	16	32	12	44
137,981	SPEC SUITE 106 TI	16	7	1	8
139,945	PHARMACY REMODEL/HEALTH OFFICE	16	12	0	12
147,989	AQUILINO - REMODEL	16	8	2	10
148,216	MCKINNON KITCHEN REMODEL	16	4	4	8
146,695	TORREY HILLS	9	9	0	9
145,915	MORGAN/COVER ROOM ADD PERMIT	16	8	1	9
144,198	WYLL ADDITION	6	8	0	8
146,039	BINDER RESIDENCE	16	7	5	12
145,710	LOMA MANOR APARTMENT STAIRS	16	0	0	0
145,710	LOMA MANOR APARTMENT STAIRS	16	0	0	0
145,135	AHMADEIAN - ADDITION	16	0	0	0
145,172	NA HOKU	11	8	0	8
148,233	HALIBURTON' S ADDITIONS	16	0	0	0
148,233	HALIBURTON' S ADDITIONS	16	0	0	0
143,245	DEMO ANGOSTO WY 12929	16	0	0	0
146,648	WHISKNLADLE TI	16	5	0	5
148,229	1HR GARAGE WALL	16	0	0	0
148,234	REPR AGUAMIEL 17772	16	6	2	8
148,213	BEDINGFIELD - PLAN CHANGE	16	5	0	5
143,475	CSFR SENCILLO DR 18121	16	13	0	13
147,751	FDA EXPANSION TI	16	8	0	8
148,254	BRAVEMAN	16	3	0	3
143,667	CSFR DUENDA RD 11479	16	18	2	20
144,880	TEMPORARY GIRAFFE EXHIBIT	16	5	0	5
138,159	10TH MARKET BOWLING ALLEY	16	13	0	13
147,256	ADDITION AND REMODEL TO SDU	16	0	0	0
122,022	OLD CITY HALL - TI	16	0	0	0
141,023	BERNIER RESIDENCE-PLAN CHANGE	16	4	0	4
148,081	KLEIN - ROOM ADDITION	16	8	1	9
141,121	5-STORY SHELL	16	17	14	31
118,390	NTC SHORELINE PLAZA (BLDGS)	16	0	1	1
118,390	NTC SHORELINE PLAZA (BLDGS)	16	4	0	4
118,390	NTC SHORELINE PLAZA (BLDGS)	16	6	0	6
118,390	NTC SHORELINE PLAZA (BLDGS)	16	0	1	1
118,390	NTC SHORELINE PLAZA (BLDGS)	13	4	0	4
147,786	STEWART TITLE'S TI	9	8	0	8
147,777	STEWART TITLE TI	8	8	0	8
139,081	MOBIL #17855 HEALY AIR	16	1	1	2
146,916	CZECHOWICZ ROOM ADDITION	16	11	0	11
138,375	ARCO FACILITY #09576 - TI	7	4	0	4
145,822	CLAWSON ADDITION	16	10	0	10
140,147	JOHNSON PATIO COVER	4	4	0	4
148,012	RANCHO VIEWRIDGE	5	8	0	8
148,303	MARSANO-TRELLIS	16	2	0	2
138,004	CHASE ADDITION	16	14	0	14
148,240	BEALES DECK	9	3	0	3
142,799	CHEVRON #9-1450 HEALY AIR	10	4	0	4
139,336	PRICE - REMODEL	16	1	0	1
142,812	CHEVRON #9-6929 HEALY AIR	10	3	0	3
147,976	GUIDO - ROOM ADDITION	16	6	0	6
147,394	910 RESTRAUNT	13	2	0	2
142,796	CHEVRON #9-2189 HEALY AIR	16	0	0	0

142,808	CHEVRON #20-5126 HEALY AIR	16	2	1	3
142,794	CHEVRON #9-1214 HEALY AIR	7	3	0	3
142,802	CHEVRON #20-3188 HEALY AIR	16	0	0	0
129,292	TARGET - BALBOA AVE	16	19	14	33
148,248	DOWNES-DECK	8	7	0	7
138,369	EXONMOBIL STATION #10682 - TI	16	1	1	2
136,684	NATIONAL UNIVERSITY BLDG "D"	16	17	16	33
147,781	LEONE - ONE CAR GARAGE	16	3	0	3
148,367	PINATA HANDICAP RAMP	16	1	0	1
140,256	PATACSIL SECOND STORY ADDITION	16	1	1	2
148,023	TOSDAL, SMITH, STEINER, & WAX	15	10	0	10
141,611	NUVASIVE T.I. & ENTRY ADDN	15	1	2	3
147,150	VERIZON WIRELESS PROMONTORY	15	7	1	8
142,239	BELLOWS/WONDERGEM RESIDENCE	15	8	4	12
148,400	KIMMICH FIRE ASSESSMENT	15	1	1	2
146,953	EVERYTHING $5	10	11	0	11
147,869	BONILLA REMODEL	15	10	3	13
148,410	CARNAHAN NO PLAN PERMIT	15	3	1	4
148,416	CHRISTIAN FOUNDAITION REPAIR	12	2	0	2
144,464	KJOS RESIDENCE	15	6	5	11
134,398	SAN DIEGO PRE-CAST FUEL TANK	13	3	0	3
148,414	HENDRIX DECK REPAIR	2	2	0	2
145,533	1165 GARNET RAMP - SLOPED WALK	15	2	0	2
148,427	ZYMAN POOL REMOVAL	15	0	0	0
148,432	FOUNDATIOIN REPAIR	15	1	0	1
143,988	GONZALEZ - ROOM ADDITION	15	6	3	9
148,381	REICHARD CONDO REMODEL	15	0	0	0
148,448	RETAINNG WALL	15	0	1	1
145,232	FELDENKRAIS INSTITUTE OF SD	14	7	0	7
145,502	GENERAL DYNAMICS"NASSCO"	7	10	0	10
146,005	BETTY'S CARWASH T I	15	5	6	11
139,356	KAISER PHARMACY OFFICE TI	15	7	5	12
148,463	MOBILE HOME MH CABANA	15	0	0	0
146,147	YAGER REMODELING	15	8	0	8
148,187	KIPNIS - ADDITION/REMODEL	15	2	6	8
148,499	LARGENT-NO PLAN	15	1	3	4
145,642	NULITE STORAGE RACKS	15	2	0	2
148,507	REROOF	1	1	0	1
129,403	PREMAN RESIDENCE	15	3	1	4
144,081	GALES - 2 STORY ADDITION	15	12	2	14
148,514	TIERRASANTA-DEMO	15	0	0	0
148,369	DELTA HACIENDA H.O.A.	15	7	1	8
148,007	WIEDER- ROOM ADDITION	9	9	0	9
147,931	CAUCHON ATTIC IMPROVEMENT	11	6	0	6
129,937	EPR CLARKE RESIDENCE	15	13	1	14
144,889	QUIZNO'S SUBS #11974	9	11	0	11
147,030	MACMILLAN - ADDITION	15	5	5	10
148,548	KOCIS-FINAL ONLY	4	2	0	2
146,314	AVIVA LAB SUITE	11	20	0	20
147,697	REMODEL BOARDROOM TI	15	8	0	8
148,500	FIREHOUSE BREWING COMPANY	15	1	0	1
141,964	WELLS FARGO - TI	15	7	2	9
148,544	SILVA GARAGE CONVERT/RM ADD	15	6	3	9
142,502	VAJDI RESIDENCE DECK	15	3	1	4
147,414	NTC BLDG 904 (LIFE WELLNES TI)	12	11	0	11
142,659	SPRINT FACILITY UPGRADE - TI	15	0	0	0
142,784	CHEVRON #9-5195 HEALY AIR	15	2	0	2
140,633	MORALES NEW SDU	15	15	6	21
140,167	TABALI ROOM ADDITION	15	1	0	1
147,737	SPRINT STREAMVIEW SCREENING	4	3	0	3
144,211	ESPENSCHIED ADDITION	15	6	6	12
141,552	KNIERIM RETAINING WALLS	15	4	0	4
148,401	NEW LEAF BIOFUEL EQUIP. PADS	15	1	0	1
148,581	BLDG E - ROOF MOUNTED RAILING	14	1	0	1
147,809	BASEMENT RENOVATION	15	4	0	4
144,652	AZUKI SUSHI - TI	15	0	3	3
141,782	KAISER - COMM. T.I.	15	0	1	1
147,094	LIBERTY TAX SERVICE	15	8	0	8
146,122	LEIBL REMODEL & EXT. WALL	15	0	0	0
148,629	BERRY REPIPE	15	0	2	2
148,631	FINAL ONLY PERMIT	15	2	0	2
146,470	BLDG AA GENERATOR ENCLOSURE	15	6	0	6
144,023	JEONG WON TI	15	5	1	6
148,636	INTEGRA REALITY RESOURCES TI	6	7	0	7
145,433	J & J CCLC TI	15	5	0	5
146,999	NTC BLDG 906 SUITES 200 & 210	15	8	0	8

146,999	NTC BLDG 906 SUITES 200 & 210	7	8	0	8
142,137	BESTWESTERN - LOBBY ADDITION	15	17	5	22
138,859	BEST WESTERN RESTAURANT SHELL	15	2	3	5
147,468	MACLEAN ADDITION	14	9	0	9
146,936	MULLER SPEC. SUITE T.I.	15	6	0	6
146,847	MULLER CO. SPEC. SUITE T.I.	15	6	0	6
148,666	VILLA NUEVA-DEMO	15	2	0	2
148,666	VILLA NUEVA-DEMO	15	2	0	2
148,674	TODD GARAGE REBUILD	15	5	0	5
145,417	THE MONARCH SCHOOL TI	15	8	0	8
141,430	OKIN RESIDENCE	15	0	1	1
144,317	DERBY HILL - PHASE 8-18	15	6	4	10
144,317	DERBY HILL - PHASE 8-18	15	7	5	12
144,317	DERBY HILL - PHASE 8-18	15	9	4	13
144,317	DERBY HILL - PHASE 8-18	15	11	5	16
144,317	DERBY HILL - PHASE 8-18	15	10	3	13
144,317	DERBY HILL - PHASE 8-18	15	9	3	12
135,427	TRUMBO ADDITION	15	2	1	3
147,912	ARTUZ ADDITION	15	3	5	8
144,639	EVARKIOU - RESIDENTIAL DECK	1	3	0	3
147,278	MERLONE GREG MANAGEMENT TI	15	10	0	10
142,770	AT&T CHILLER REPLACEMENT T.I.	15	0	0	0
147,290	PETERING PATIO COVER	10	8	0	8
148,698	PROVENCIO-FINAL ONLY	15	0	0	0
148,032	SPORTFISHING & GEN. STORE DEMO	15	0	0	0
147,424	QUALCOMM AA SECURITY SITE	14	5	0	5
147,031	REITZ - ADDITION	15	3	2	5
141,541	NTC BLDG 153 (NORTH SAILS)	15	1	0	1
140,600	NTC BLDG 185 (SEAPRO T.I.)	15	10	1	11
148,714	VELASQUEZ NO PLAN PERMIT	15	9	2	11
148,713	FINAL ONLY	15	0	0	0
144,318	J CREW'S TI	15	10	1	11
139,971	NTC BLDG 31 (SEABOTIX T.I.)	15	6	0	6
146,067	VESKERNA - BASEMENT	15	10	0	10
147,845	EMBASSY CES SAN DIEGO	15	6	0	6
148,550	CAMPBELL - ROOM ADDITION	11	11	0	11
142,773	BRUEGGERS BAGELS	15	8	0	8
148,721	OCEAN PACIFIC DEMOLITION	15	2	0	2
145,471	PERFORMANCE CONTRACTING TI	15	6	5	11
146,379	RADY CHILDRENS - TI	11	5	0	5
145,005	BRATTON ADDITION	15	11	2	13
147,357	BUICK INVITATIONAL BLEACHERS	15	0	0	0
148,748	YOUNG WINDOW/DOOR UPGRADES	15	1	0	1
148,758	CHELESNIK	15	8	1	9
141,136	DEVOE - ADDITION	15	7	2	9
147,287	PACIFIC RIM POINTE	15	3	4	7
147,287	PACIFIC RIM POINTE	15	3	4	7
147,287	PACIFIC RIM POINTE	15	3	4	7
147,319	PACIFIC RIM PROFESSIONAL PLAZA	15	6	3	9
148,722	GOLDEN EAGLE SPEC STE 2200 TI	15	0	0	0
143,282	DEMO ANGOSTO WY 12969	15	0	0	0
143,564	DEMO BERNARDO DR 18808	15	0	0	0
117,455	RANCHO BERNARDO RETAIL BLDG	15	3	13	16
148,765	WYCKOFF - ADDITION	11	10	0	10
148,766	MUSIL FINAL ONLY	15	2	0	2
143,273	GENERAL ATOMICS T.I.	15	8	2	10
146,650	REYES FAMILY ROOM ADDN	15	2	7	9
148,132	WIEHL REROOF PERMIT	15	1	0	1
148,782	ECONO LUBE N TUNE	1	2	0	2
141,416	RECHNIC ADDITION	15	4	2	6
148,781	MCCUBBIN RETAINING WALL	5	4	0	4
148,145	MILLE FEUILLE INTERIOR DEMO	8	2	0	2
138,044	SHERWOOD MECHANICAL MEZZANINE	10	5	0	5
146,270	HALAL MINI-MART'S TI	15	1	1	2
148,791	SINGER WNDWS/DRS REPLACEMENT	9	2	0	2
143,762	RET WALL BRNRDO TRLS CT 18490	15	4	0	4
147,152	CARDIUM THERAPEUTICS	15	10	0	10
132,479	BARRY HOTEL URM RETRO FIT	15	2	0	2
139,668	CHEVALLER - ROOM ADDITION	15	0	4	4
139,490	HOLIDAY INN 1ST FLOOR REPAIR	15	5	4	9
148,719	QUIKSILVER AWNING - TI	15	1	0	1
148,519	EDDY - RETAINING WALL	14	0	0	0
146,601	FULTON - ROOM ADDITION	14	8	1	9
148,814	WEHN POOL & SPA	13	7	0	7
148,293	2636 OCEAN FRONT WK CHANGE	14	0	0	0
141,201	369 10TH AVENUE	14	16	11	27

147,119	GLAZENER ADDITION	14	0	0	0
131,163	LENHART EATING ESTABLISHMENT	14	7	3	10
148,832	FINAL ONLY PERMIT	14	0	2	2
138,355	ARCO FACILTY #09575 - TI	14	0	6	6
144,450	DAWES DUPLEX	14	1	4	5
111,108	DEL SUR NGBHD-4 MANDOLIN	14	2	7	9
111,108	DEL SUR NGBHD-4 MANDOLIN	14	2	19	21
148,855	APPLEGATE WINDOWS	0	2	0	2
143,421	AMYLIN MEZZANINE	14	4	6	10
148,433	JOHNSON - ROOM ADDITION	14	14	3	17
148,446	BURKS - PATIO	14	0	3	3
148,862	FIRE DAMAGE ASSESSMENT	10	1	0	1
148,825	COPPER RE-PIPE	14	1	0	1
148,825	COPPER RE-PIPE	2	4	0	4
148,865	REROOF	14	1	0	1
147,954	ALVES POOL	14	0	0	0
148,332	LIEKWEG - ROOF STRUCTURE	14	0	4	4
148,255	BAYER RETAINING WALL	14	8	0	8
148,880	GEARY-POOL/SPA	14	4	2	6
145,595	OREXIGEN OFFICE BLDG T.I.	9	6	0	6
146,660	MIRAMAR CROSSING STOREFRONT	14	6	0	6
144,626	THE ART OF SHAVING TI	7	9	0	9
146,832	ZAPPY PIZZA - TI	6	6	0	6
143,023	COBE APTS STAIRS	14	1	2	3
146,084	NTC BLDG 30 (JARRATT'S TI)	14	3	4	7
147,138	BARRIOS ADDITION	14	8	1	9
148,869	ARCO - CANOPY REPLACEMENT/LOGO	14	0	0	0
148,900	MURKEN SPA , BBQ ,FIREPLACE	14	3	1	4
148,280	COVE APTS EXTERIOR IMPROVEMNTS	14	2	2	4
148,866	TURK DEMOLITION	14	0	0	0
148,473	HUBBARD - FIREPLACE	8	2	0	2
148,920	ROSENFIELD-NO PLAN	14	6	2	8
148,887	SPEC SUITE 875B & 910A TI	14	2	0	2
148,887	SPEC SUITE 875B & 910A TI	14	4	0	4
146,867	SPICY PICKLE	14	10	0	10
148,927	MISC ALIENTO CT 11487	14	4	0	4
148,934	MURPHY-FINAL ONLY	14	1	0	1
148,942	ADELL-NO PLAN	14	0	0	0
147,627	CSA TRAVEL PROTECTION TI	14	15	0	15
148,948	REDONDO-FINAL ONLY	14	2	0	2
148,670	PENNINGTON - ROOM ADDITION	14	0	1	1
108,252	RENO REMODEL & ADDITION	14	0	0	0
148,949	FROST - REMODEL	14	5	2	7
148,929	WILLSON LOFT ADDITION	14	4	1	5
148,127	BEHAN POOL & SPA	14	3	2	5
148,543	CIRCUS VARGAS	2	2	0	2
147,794	BEAN - ROOM ADDITION	14	4	8	12
148,984	HEIATI-FINAL ONLY	1	1	0	1
148,982	LIPKE POOL & SPA	14	3	1	4
148,986	FOUNDATION/WALL REPAIR-IN-KIND	7	5	0	5
144,585	CONST. CHANGE - ADDED SCOPE	14	9	0	9
146,664	3514 30TH STREET DEMOLITION	14	1	0	1
146,664	3514 30TH STREET DEMOLITION	14	1	0	1
146,664	3514 30TH STREET DEMOLITION	14	1	0	1
148,994	GRADY FINAL ONLY	3	1	0	1
148,891	SIRY-POOL/SPA	10	5	0	5
149,000	PARDEE HOMES GAS LINE	14	3	0	3
149,009	CHENEWETH FINAL	14	2	1	3
148,755	NOTICE OF VILATION	6	2	0	2
149,007	STORGARD-POOL/SPA	14	6	0	6
149,014	CHENEWETH FINAL	3	1	0	1
134,430	GRAND AVE MIXED USE	14	7	3	10
149,015	ROSS-POOL/SPA	14	3	2	5
142,668	HASIB ROOM ADD PERMIT	13	9	0	9
149,037	MILLER NO PLAN PERMIT	14	1	2	3
146,948	BRIDLE RIDGE TEMP SALES OFFICE	14	2	0	2
146,948	BRIDLE RIDGE TEMP SALES OFFICE	14	2	0	2
148,259	AMBRUS ADDITION/GARAGE ADDITIO	12	10	0	10
149,046	CALDERON-NO PLAN	14	3	0	3
149,051	RETAIL CENTERS-NO PLAN	14	1	0	1
148,761	GREEN BRYANT & FRENCH LLP TI	11	6	0	6
149,028	PORTICO RET WALL	14	2	0	2
149,028	PORTICO RET WALL	14	1	0	1
149,028	PORTICO RET WALL	14	2	0	2
149,028	PORTICO RET WALL	14	1	1	2
147,435	KRAMER - LOFT ADDITION	10	3	0	3

149,029	CHINESE EVANGELICAL CHURCH	14	1	1	2
137,601	HO NEW SDU	14	7	5	12
149,088	DEUTSCH FINAL	12	7	0	7
148,847	NEW ENGLAND FINANCIAL EXPANSIO	8	9	0	9
133,849	UNION BANK ENTRY TI	14	0	4	4
148,708	FINANCIAL INSIGHT TI	4	8	0	8
145,802	ASTERES TENANT IMPROVEMENT	14	6	0	6
135,140	CARRIAGE RUN PHASE 1-9	14	11	2	13
135,140	CARRIAGE RUN PHASE 1-9	14	11	2	13
135,140	CARRIAGE RUN PHASE 1-9	14	11	2	13
135,140	CARRIAGE RUN PHASE 1-9	14	10	1	11
135,140	CARRIAGE RUN PHASE 1-9	14	12	1	13
135,140	CARRIAGE RUN PHASE 1-9	14	12	1	13
135,140	CARRIAGE RUN PHASE 1-9	14	10	1	11
135,140	CARRIAGE RUN PHASE 1-9	14	8	1	9
140,378	BRETT/CATALFO SKYLIGHT/WINDOWS	14	8	1	9
148,024	CURATORIAL STORAGE	10	6	0	6
149,097	SMITHSON FIRE ASSESSMENT	14	0	0	0
148,901	GAFCON INC. T.I.	9	9	0	9
124,210	STONE ADDN	14	0	0	0
149,054	CENTRO PROP/NOBEL CORPORATE	9	15	0	15
149,106	GOSNY NO PLAN PERMIT	14	6	0	6
149,064	MANDOLF INT. REMODEL	14	5	3	8
146,845	T I	14	6	0	6
148,686	PONDEROSA TECH. PARK	9	7	0	7
142,138	SORRENTO GATEWAY LOT 1 WALLS	14	6	0	6
148,183	MIYA - REMODEL	14	7	0	7
148,176	LINAYAO RE-ROOF	14	0	1	1
144,448	7402 HIGH AVE. ADDITION	14	3	4	7
144,677	PAXVAX - TI	14	5	11	16
133,836	COSTCO T.I.	14	10	1	11
149,136	HOANG-NO PLAN	10	14	0	14
148,622	FURGAL CONDO REMODEL	14	1	2	3
133,142	COX - ROOM ADDITION	14	1	4	5
146,634	SEPULVEDA ADDITION	14	0	4	4
149,148	CASTILLO-NO PLAN	14	4	0	4
149,155	MOBILE HOME INSTALLATION	6	3	0	3
149,153	STENMAN NO PLAN PERMIT	9	5	0	5
149,151	BYDDER - REMODEL	14	3	1	4
146,849	SPEC SUITE 200 - TI	14	6	0	6
149,162	NOTESTINE FINAL ONLY PERMIT	14	0	3	3
136,037	BREMNER - ADDN/RMDL	14	4	7	11
147,694	GRIMBERT POOL & SPA	14	4	3	7
148,711	BENITEZ - REMODEL	14	17	0	17
149,045	BLDING BB 1ST FLR DEMO T.I.	14	1	2	3
131,535	WINDSOR DR NEW SDU #A	14	8	4	12
131,541	WINDSOR DR NEW SDU #B	14	7	5	12
149,175	HANKINS - ADDITION	14	6	3	9
140,085	OUR LADY OF ROSARY	14	5	1	6
149,187	MEDINA-POOL/SPA	14	0	2	2
149,193	MEDERIOUS POO & SPA L	14	5	3	8
145,158	SERENITY SPA/NY GARDEN DELI TI	14	5	7	12
148,598	RESTROOM RENOVATION STE #7	14	0	0	0
148,864	EXCLUSIVELY LEGAL - TI	7	7	0	7
149,202	GLOAD - REMODEL	14	0	0	0
145,947	ELGHANIAN-POOL/SPA	14	6	0	6
148,856	GARFIELD SHELL BLDG RET WALLS	14	7	0	7
149,220	CALSUR-NO PLAN	14	1	0	1
148,276	NAIL CARE & SPA	8	5	0	5
148,231	KONISHI ROOM ADDITION & GARAGE	14	3	8	11
149,223	KLEINSCHMIDT WDW REPL.	14	2	0	2
149,227	WYRWICH WINDOW REPLACEMENT	12	5	0	5
149,228	BARON/VOYTA REMODEL	14	4	1	5
148,377	DUCO'S FRONT PORCH	14	2	3	5
149,230	MORAVITS' LOFT ADDITION	12	4	0	4
148,501	SANTARUS	7	6	0	6
142,033	BRITANNIA IND PARK 5 /T.I.	13	3	3	6
149,240	PEREZ FIRE ASSESSMENT	6	5	0	5
135,138	VAZQUEZ RESIDENCE	13	10	3	13
145,830	PORTILLO ROOM ADDITION	13	6	1	7
149,218	RORBACH-DEMO	2	1	0	1
149,263	RODRIGUEZ - ROOM ADDITION	10	9	0	9
148,521	SCHAFFTER CONDO RESIDENCE	13	6	0	6
146,378	RED MANGO TI	13	5	0	5
149,276	ZIGMAN-FINAL ONLY	1	2	0	2
149,246	1055 WALL ST. DEMO ONLY	8	1	0	1

149,270	RUSSELL - PATIO COVER	13	2	0	2
148,767	CARDINAL HEALTH	13	1	0	1
145,093	NEJAT EXTEND GARAGE	13	6	1	7
149,149	DICARLO DISTRIBUTION	13	9	0	9
133,796	SOLAR TURBINES - GCTF PH 3	13	0	0	0
145,219	CARLBERG DECK ADDITION	13	1	3	4
149,286	JONES - ADDITION	10	6	0	6
149,215	CORNELL DEMO	1	1	0	1
149,252	DRAPEAU ADDITION	13	4	0	4
111,911	SCHNEIDER SFU	13	2	3	5
132,851	PESZESZER - ADDITION	4	8	0	8
143,120	CSFR CORAZON PL 17857	13	6	8	14
149,314	GUERRERO-NO PLAN	13	1	0	1
148,464	SANDAG WELLS FARGO - TI	8	8	0	8
148,297	CHRIST LUTHERAN CHURCH -TI	13	0	2	2
133,894	MURTHY RESIDENCE	13	3	5	8
149,338	FIRE ASSESSMENT FOR ELECTRICAL	0	1	0	1
148,215	INNOVATIVE CORP DEFFERED STAIR	13	0	0	0
149,342	PELLETIER POOL & SPA	13	7	2	9
149,346	JAMES-FIREPLACE	13	1	2	3
149,254	JENNINGS PIERS & POSTS REPAIR	1	2	0	2
145,833	IBARRA PORCH REMODEL	13	0	0	0
148,907	BOOK-SPA	13	5	0	5
143,836	LA JOLLA KEARSARGE	13	2	5	7
149,341	PFIZER VACCINE LAB INT'R DEMO	9	2	0	2
146,541	MALCHIODI - 2-STORY ADDITION	13	8	0	8
147,248	WONDERHAUS	13	8	3	11
149,359	CARLTON-POOL/SPA	13	3	2	5
144,978	NTC BLDG 29 (OMNI DENTAL TI)	13	5	5	10
148,054	HAIR DREZZERS TI	6	4	0	4
149,141	HERNANDEZ GARAGE CONVERSION	13	0	1	1
149,383	ORSINI - FOUNDATION REPAIR	2	2	0	2
145,253	KAISER OFFICE T.I.	13	5	0	5
149,283	TOUSSIER CONDO UNIT	13	1	2	3
149,385	SANCHEZ FAMILY ROOM ADDTN	13	0	0	0
148,342	SAMURAI MAKI	13	6	0	6
149,424	PEREZ NO PLAN PERMIT	6	1	0	1
141,327	3588 EUCLID AV	13	2	1	3
149,386	SIRY PATIO COVER & FIREPLACE	9	11	0	11
129,979	BRIGHTON APARTMENTS	13	6	11	17
148,634	CONNER RESIDENCE TI	13	6	2	8
149,441	MILLER SLIDER	13	0	0	0
148,836	RASDAL - LOFT ADDITION	13	3	0	3
131,190	TI-CLAIRE'S	8	7	0	7
142,683	ZABLOCKI ADDITION	13	10	3	13
148,871	TRADE PLACE COMMERCE T.I.	6	15	0	15
149,450	GEANTIL-DEMO	13	1	0	1
144,205	MATERO DR. SDU	13	5	0	5
149,330	VEOH NETWORKS INC - TI	7	8	0	8
149,465	ACEVEDO FINAL	13	2	3	5
148,873	ASCORVE ADDN	13	11	4	15
148,496	HIGH BLUFF SPEC. SUITE 330 TI	5	9	0	9
148,232	REPR POLVERA CT 12963	13	0	0	0
125,531	THE PATRICIAN ENTRY CANOPY	13	0	0	0
147,313	THE GRAND DEL MAR	13	4	0	4
148,996	CASTRO ACCESSORY BUILDING	13	0	3	3
138,827	MARDEUSZ ADDITION	13	1	5	6
149,484	HEESE FINAL	3	3	0	3
146,612	DR DAUGHTY	13	2	5	7
135,725	TESSIER GARAGE CONVERSION	10	6	0	6
149,490	NO PLAN COMBO PERMIT FOR MPE	3	5	0	5
145,435	KENEFIC RESIDENCE	13	9	8	17
148,727	NORLING - FIREPLACE	8	3	0	3
140,454	HOLIDAY INN HOTEL T.I.	13	7	0	7
149,496	RHODES RETAINING WALL	13	3	0	3
148,919	REDONDO - FIREPLACE	6	4	0	4
142,635	KUPFER / BARE ADDITION RMDL	13	2	2	4
147,000	WEST COAST UPTOWN PART - TI	6	10	0	10
148,706	HALL-POOL/SPA	13	4	1	5
148,596	JACOWAY RET WALLS/FENCE PERMIT	13	6	2	8
134,817	QUALCOM TI CAT WALK	13	0	0	0
146,067	VESKERNA - BASEMENT	13			0
147,286	CASA VISTA ADDITION RMDL	13	0	0	0
129,844	FAMILY HEALTH CTR	13	4	6	10
149,508	HENDRICK - KITCHEN ADDITION	13	2	0	2
148,678	REMOVE SHELL CARWASH	13	1	0	1

140,598	POKALA PEDIATRIC DENTISTRY TI	13	0	5	5
149,538	STAGG REPAIR IN KIND	2	1	0	1
149,298	PATRICK E CATALANO - TI	13	2	0	2
148,096	SHARP MEDICAL OFFICE - TI	8	4	0	4
140,967	ARAMBULO - 2ND STORY ADDITION	13	4	4	8
149,166	XITRON TECHNOLOGIES TI	13	11	0	11
112,013	BELSHIN REMODEL/ADD'N	13	0	0	0
148,515	DOW BUILDING "A" - TI	7	5	0	5
149,328	MALEK FIREPLACE & PATIO PERMIT	10	3	0	3
141,730	PEETS COFFEE & TEA - TI	13	3	4	7
149,566	NEW PERMIT FOR EXPIRED PROJECT	13	13	1	14
149,574	FRENCH - FENCE	13	3	0	3
149,471	CALLAN POOL ONLY	13	6	1	7
147,452	LATHAM & WATKINS LLP TI	7	8	0	8
135,590	LOW ADDITION	13	0	0	0
147,952	HSU-POOL/SPA	13	4	1	5
144,690	RESIDENCE INN-ADA RAMP	13	0	0	0
145,787	VIZCANIO - ROOM ADDITION	13	0	0	0
149,559	ADAMS INTERIOR REMODEL	13	2	3	5
149,620	MESA VIEW IRON FENCE	10	1	0	1
140,499	PASADO AT DEL SUR TI	13	4	2	6
140,499	PASADO AT DEL SUR TI	13	4	0	4
140,499	PASADO AT DEL SUR TI	13	1	0	1
136,272	SEVEN-11 STORE	13	5	3	8
136,272	SEVEN-11 STORE	13	13	7	20
136,272	SEVEN-11 STORE	13	5	3	8
148,520	BROWN GARAGE REPAIR	13	1	0	1
149,631	CERVANTES-DUPLEX	13	11	5	16
145,526	LUCKY D'S TI	13	0	2	2
149,324	COMPUTER ROOM	13	4	8	12
149,454	ALABAMA MANOR'S TI	13	0	3	3
149,329	ELGHANIAN STUCCO/DOORS/WINDOWS	13	2	1	3
141,148	W V REMODEL UNIT #23	12	2	0	2
149,057	FED CUP BLEACHERS 2008	13	0	0	0
149,644	SDSU WATER DAMAGE REPAIR	13	3	1	4
145,084	MARSHALLS - TI	13	3	13	16
146,772	DAVPAK	13	11	0	11
132,744	AT&T AHU REPLACEMENT	13	2	1	3
147,784	VAICKUS ROOM ADD PERMIT	13	0	1	1
149,673	SUDBERRY FINAL ONLY	13	9	4	13
149,678	BARTANYI BEDROOM REMODEL	5	3	0	3
149,656	DADON - DECK	13	2	0	2
144,662	BRENNAN RESIDENCE	13	0	2	2
149,274	SURFACE MODE'S TI	3	4	0	4
88,389	ROSS GRADING	13	8	3	11
149,495	CONNELLY POOL & SPA	13	2	1	3
149,020	THAI - ROOM ADDITION	13	8	6	14
130,730	CALIFORNIA PIZZA CANOPY	13	0	2	2
148,750	TULKKI PATIO ENCLOSURE	13	1	2	3
88,380	SABIN GRADING	13	7	3	10
148,902	MICHETTI - ROOF STRUCTURE	13	0	2	2
148,788	SIRY AUTO GROUP T.I.	13	0	0	0
147,917	SETRANN - ROOM ADDITION/DECK	13	4	2	6
128,791	CARRILLO RESIDENCE LOT 31	13	0	0	0
145,421	BRIDGEWALK PHASE 4 & 5	13	7	3	10
145,421	BRIDGEWALK PHASE 4 & 5	13	6	4	10
145,421	BRIDGEWALK PHASE 4 & 5	13	6	4	10
145,421	BRIDGEWALK PHASE 4 & 5	13	5	4	9
145,421	BRIDGEWALK PHASE 4 & 5	13	5	4	9
145,421	BRIDGEWALK PHASE 4 & 5	13	7	3	10
145,421	BRIDGEWALK PHASE 4 & 5	13	5	4	9
145,421	BRIDGEWALK PHASE 4 & 5	13	6	4	10
145,421	BRIDGEWALK PHASE 4 & 5	13	8	2	10
145,421	BRIDGEWALK PHASE 4 & 5	13	7	2	9
145,421	BRIDGEWALK PHASE 4 & 5	13	8	2	10
145,421	BRIDGEWALK PHASE 4 & 5	13	8	3	11
109,983	THE TAVERN-CHG OF OCC.	13	9	5	14
149,709	WATER DAMAGE ASSESSMENT	13	1	0	1
149,229	PHAN/TRAN'S ADDITION	13	5	4	9
146,907	CAVE ST LLC RET WALL PERMIT	12	1	2	3
148,094	SORRENTOGATEWAY- KEYSTONE WALL	12	0	0	0
149,432	SUNDHARADAS - ROOM ADDITION	12	6	1	7
149,571	CLOUMBIA CENTER SPEC T.I.	9	7	0	7
144,574	AVARON - PHASE 4	12	7	3	10
144,574	AVARON - PHASE 4	12	4	9	13
144,574	AVARON - PHASE 4	12	8	3	11

144,574	AVARON - PHASE 4	12	6	3	9
144,574	AVARON - PHASE 4	12	6	3	9
144,574	AVARON - PHASE 4	12	4	4	8
148,882	MICRO FOCUS	5	12	0	12
148,693	COVE APTS TRASH ENCLOSURE	12	1	4	5
149,763	MOBILE HOME INSTALLATION	12	1	0	1
145,200	FISHMAN INTERIOR REMODEL	12	0	4	4
139,696	JACOBS HEALTH CENTER - TI	12	1	0	1
144,710	LAKIN LAUNDRY ROOM	12	2	3	5
149,773	REROOF	12	2	0	2
149,713	ADDITION DUENDA RD 11479	10	13	0	13
149,770	KATES POOL & SPA	12	2	4	6
149,776	RITTER POOL & SPA	12	3	1	4
149,694	LISSEBECK POOL/SPA	12	3	2	5
147,412	BUNKER HILL'S STEAM BOILER	12	2	0	2
149,767	BAILEY FOUNDATION RETROFIT	1	2	0	2
143,453	CSFR CHRETIEN CT 18189	12	8	8	16
149,788	BUILDING PERMIT	12	2	0	2
149,790	ALLEN POOL & SPA	12	4	0	4
145,479	ROCHA ROOM ADDITION	12	4	3	7
149,820	CIRCUS VARGAS - BLEACHERS	12	0	0	0
143,516	CSFR VALLADARE DR 18177	12	14	5	19
149,831	VALDEZ - ROOM ADDITION	12	5	1	6
149,073	AGUILAR - ROOM ADDITION	12	3	8	11
143,049	REPR CABELA PL 11459	12	11	0	11
147,298	BOBER RESIDENCE	12	11	3	14
145,264	RINGLE LOFT	12	0	0	0
145,368	WEITH ROOM ADD	12	10	3	13
149,840	BOB'S WINDOWS & DOOR	12	1	0	1
123,518	VALLERO TEXAS STREET - TI	9	6	0	6
146,223	GUERRERO ROOM ADD	12	14	0	14
149,783	KENNEDY FENCE	5	3	0	3
149,858	COLARUSSO KITCHN REMDL PRMT	12	4	2	6
149,836	PENICK - LIVING ROOM EXPANSION	12	2	0	2
149,870	ELLISON RETAINING WALL	12	0	0	0
143,747	CSFR DUENDA RD 11464	12	10	1	11
149,874	WEINGARTEN FINAL	1	2	0	2
149,320	MORENO - REMODEL	12	3	0	3
143,584	CSFR COLONNADE PL 18175	12	5	7	12
149,670	DEMISING PARTITIONS PLAZA 110	12	7	0	7
148,385	SHARP PORCH	12	1	0	1
149,885	GUARDIANIO- GARAGE CONVERSION	9	5	0	5
149,886	WYNVEEN POOL & SPA	12	2	1	3
149,906	WUNDERLICH POOL & SPA	12	3	2	5
147,418	WILLIAM PENN HOTEL CANOPY	12	0	0	0
149,564	CARLYLE REMODEL	12	0	3	3
149,915	JOHNSON ADDITION	12	1	3	4
132,207	MEDINA ROOM ADDITION	12	0	0	0
149,170	SHELL TRADING - TI	10	10	0	10
149,944	SFR RE-ROOF	2	1	0	1
149,928	ANDERSON DECK PERMIT	12	2	0	2
149,949	MUNOZ -ROOM ADDITION	4	6	0	6
149,947	CUI POOL & SPA	12	4	3	7
144,655	SAN YSIDRO VILLAGE TI/FACADE	12	7	0	7
149,509	IACO - PLAN CHANGE	12	4	1	5
139,839	POKALA BLDG - T.I. + ADDITION	12	2	7	9
147,836	FEDEX KINKOS RUFFIN	5	5	0	5
149,860	SAM - ROOM ADDITION	12	3	0	3
149,178	SANTA ROSA FINAL	12	0	0	0
149,178	SANTA ROSA FINAL	12	0	0	0
149,178	SANTA ROSA FINAL	12	0	1	1
149,178	SANTA ROSA FINAL	11	1	0	1
148,391	HOLIDAY INN ADA BATHROOM	12	26	0	26
149,976	LOMA PORTAL FIRE ASSESSMENT	12	1	0	1
149,478	CARTTRONICS TI	12	7	0	7
147,455	QUIROS - ROOM ADDITION	12	6	7	13
148,988	AMC 20 MISSION VALLEY	12	4	0	4
149,985	CAREY - FINAL ONLY PERMIT	12	0	0	0
149,212	CORNELL DEMO	2	1	0	1
147,083	LUU ADDITION	12	8	0	8
145,098	JONES - NEW SFR	12	5	6	11
149,259	THE CHIP MERCHANT - TI	3	4	0	4
127,576	HINRICHS DETACHED GARAGE	12	6	2	8
145,606	SCRIPPS PARK WEST RET WALL	12	1	2	3
137,959	PIONEER OCEAN VIEW CHURCH T.I.	12	0	9	9
150,007	BROCK INTERIOR REMODEL	12	2	0	2

150,005	BLUM ROOF DECK PERMIT	12	0	0	0
149,988	SOUTHARD - KITCHEN REMODEL	12	3	0	3
148,236	BENSON - DECK & PATIO	12	2	1	3
128,547	BARBA GARAGE CONVERSION PERMIT	12	1	1	2
144,968	BANK OF AMERICA - TI	12	12	9	21
150,019	MOBILEHOME	12	0	1	1
149,946	ADDITION SENCILLO DR 18121	10	5	0	5
150,027	MOBILEHOME	12	1	0	1
148,868	MICHEL BENAROCH HAIR STUDIO	12	5	0	5
150,032	MOBILE HOME INSTALLATION	2	2	0	2
144,299	ALVES ADDITION	12	2	2	4
150,037	MOBILEHOME	12	0	1	1
145,929	BAYSIDE COMMUNITY CENTER TI	12	2	2	4
148,389	DROMGOOLE - ROOM ADDITION	12	8	6	14
143,214	CSFR LANCASHIR WY 18682	12	7	6	13
150,045	MOBILEHOME	1	2	0	2
146,558	BAYWOOD HOMES LOTS 1 & 4	12	7	5	12
149,563	HIGH BLUFF SPEC. SUITE 255	12	6	0	6
149,618	HIGH BLUFF SPEC SUITE 225	12	5	0	5
150,069	MOBILEHOME	1	1	0	1
142,727	JAFE - ROOM ADDITION	12	3	4	7
141,512	HALL REMODEL AND ADDN	12	4	2	6
150,066	ABRISHAMI PATIO ENCLOSURE	6	3	0	3
150,042	FASHION VALLEY 360A & 870A	12	0	0	0
150,042	FASHION VALLEY 360A & 870A	12	8	0	8
150,048	KENNEDY - LOFT ADDITION	12	4	1	5
150,046	WORK SHOP PERMIT	9	9	0	9
150,077	BOWDLE POOL & SPA	12	4	3	7
146,540	NATIONAL PEN T.I. STE 190&200	12	16	1	17
150,076	JONES RE-STUCCO PERMIT	10	3	0	3
149,716	MOBILE HOME ADDITION	1	1	0	1
150,104	RUDDERHAM - NO PLAN	8	3	0	3
144,610	REPR CLOUDESLY DR 12535	12	3	5	8
150,109	DEMOLITION PERMIT	5	2	0	2
143,567	CSFR LINCOLNSH ST 18336	12	9	2	11
150,084	GARCIA POOL ONLY	12	4	0	4
149,855	L.A. EXPRESS	6	8	0	8
149,925	SERCO	12	9	0	9
149,956	FAMIGLIETTL SPA	12	4	2	6
148,774	COURRIER-POOL/SPA	12	6	6	12
147,855	BEHIND THE SCENES T.I.PERMIT	11	11	0	11
150,132	LA VULETA DEMO	12	1	0	1
150,090	SAIC - SCIF C1 TI	12	5	2	7
146,887	DODAK - BALCONY	12	6	1	7
150,135	SHOBER NO PLAN PERMIT	12	7	0	7
146,078	DODAK ADDITION	12	6	0	6
146,358	TD AMERITRADE	12	12	1	13
144,354	ZIEGAUS - ADDITION	12	5	2	7
150,144	JARRETT POOL	12	4	0	4
138,696	GENIE PRO RACKING	12	0	0	0
130,184	HALLING STORAGE ADD PERMIT	12	0	2	2
150,149	LA JOLLA VILLAGE FINAL ONLY	12	0	0	0
150,155	VALLEJO ADDITION FINAL	12	0	0	0
150,157	FITCH FINAL	12	0	0	0
144,957	OSTRANDER ADDITION	12	2	0	2
150,152	SHACKMAN-POOL	12	2	1	3
150,169	B & T FIRE ASSESSMENT	12	5	0	5
149,445	COLLINS DEVELOPMENT COMPANY	4	6	0	6
150,179	LOER REPAIR IN KIND	12	3	2	5
136,815	RCP - PHASE 2	12	8	7	15
147,425	LANGLOIS & ASSOC./METLIFE TI	8	8	0	8
150,185	BETECH FINAL	12	0	0	0
150,192	LIMBER FINAL	12	0	1	1
144,098	BMR ILLUMINA KITCHEN T.I.	12	5	5	10
146,001	VILLANI ADDITION	11	4	4	8
149,845	ASHKER - DECK & STAIRWAY	11	4	1	5
150,205	BUILDING PERMIT	1	2	0	2
150,210	PEREZ ADDITION	11	9	0	9
150,223	FIRE DAMAGE	11	1	0	1
150,223	FIRE DAMAGE	5	2	0	2
145,059	CROSBY'S - TI	11	4	24	28
148,824	NTC BLDG 27 (ITS ABOUT A GIRL)	11	4	5	9
143,958	QUALCOMM BLDG Q LAB 369	11	0	4	4
149,208	LITTLE CAESAR'S TI	8	5	0	5
141,422	KEARNY MESA ACURA REMODEL	11	21	4	25
150,242	FIRE ASSESSMENT	0	1	0	1

150,236	WILBUR POOL & SPA	11	3	0	3
147,064	LA COCINA DE CHLELA	11	0	0	0
135,255	VELLA -REMODEL	11	0	2	2
148,153	JVIRBLIS - SUNROOM	11	2	3	5
145,851	MAMMA MIA - TI	11	0	0	0
150,233	WEESNER FINAL	0	1	0	1
144,888	BOLYN RESIDENCE	11	6	4	10
141,246	TWIGGS	11	1	4	5
150,264	GERWIG-POOL/SPA	11	6	2	8
143,155	DEMO DUENDA RD 11458	1	2	0	2
150,262	JUDD REMODEL/NEW PORCH	11	10	2	12
144,623	PALL CORPORATION - TI	11	0	7	7
145,910	EATON STORAGE RACKS	9	14	0	14
150,121	MCLOUGHLIN - REMODEL	11	1	2	3
150,213	DOAN - ROOM ADDITION	11	9	1	10
149,971	KASSAB DEMOLITION PERMIT	11	1	0	1
149,842	MPEX-#404	4	7	0	7
149,336	BISHOP INTERIOR REMODEL	9	11	0	11
150,308	DRIPPS-FINAL ONLY	11	1	0	1
123,016	ASTOR APARTMENT STAIR REPL	11	9	3	12
150,319	GREENO-NO PLAN	10	3	0	3
150,309	ZYMAN POOL/SPA	11	4	0	4
145,676	DREWS ROOM ADDITION	7	3	0	3
143,498	CSFR AGUAMIEL RD 17857	11	16	1	17
145,962	HATZ - NEW SFR	11	8	6	14
150,326	FINAL ONLY	11	0	2	2
149,839	THOMSON TI	5	5	0	5
128,785	CARRILLO RESIDENCE LOT 32	11	0	0	0
128,780	CARRILIO RESIDENCE LOT 33	11	0	0	0
143,396	DEMO CANFIELD PL 18255	11	2	0	2
150,310	BUMP - GARAGE	11	0	0	0
150,343	TARGET-DEMO	3	1	0	1
146,668	LICHTER DECK REPLACEMENT	11	4	3	7
150,363	COMBINATION	0	1	0	1
150,350	HACKBART-POOL/SPA	11	4	3	7
150,359	SHUE TI	11	2	1	3
150,172	MSTR BEDROOM ADDTN & REMODEL	11	3	6	9
150,370	LOBO-FINAL ONLY	11	2	1	3
148,625	SVBP BUILDING 16 ADDITON	11	1	0	1
149,537	REPR, 2ND PHASE-GARAGE RPLMNT	11	9	3	12
143,561	CSFR CLOUDESLY DR 12571	11	12	4	16
147,957	PARISH-PHILP RESIDENCE	6	4	0	4
150,276	PATIO COVER	11	2	0	2
149,319	HARDEN - REMODEL	11	0	6	6
141,257	EDDIE'S TACO SHOP - TI	11	0	1	1
150,358	THE WESTIN CEILING REPLACEMENT	11	2	0	2
144,447	JOHNSON ADDITION	11	1	2	3
149,601	WOODLANDS STUCCO REPAIR	6	4	0	4
136,473	CLUB SUSHI TI	11	0	3	3
146,745	ST. CLAIR - ADDITION	11	0	0	0
150,392	GARZA NO :PLAN PERMIT	2	3	0	3
150,396	MACKEE NO PLAN PERMIT	3	6	0	6
145,785	JOHNSON NEW SDU	11	5	2	7
150,398	FIRE ASSESSMENT	1	1	0	1
146,716	MERCURY SPA	11	4	1	5
132,299	39TH STREET PARK	11	0	1	1
148,220	CORONADO CT PLN/CHG #134363	11	0	0	0
147,015	CLIFFORD - ROOM ADDITION	11	0	0	0
150,414	HOWARD POOL AND SPA	11	2	2	4
150,067	LEDERER POOL/ SPA	11	5	2	7
149,875	TRADITION MARTIAL ARTS CTR. TI	11	5	0	5
150,432	ORDONEZ FINAL ONLY PERMIT	11	8	3	11
150,435	RET WALL AGUAMIEL 17786	8	4	0	4
149,929	PREBYS - ROOM ADDITION	11	6	2	8
150,433	RET WALL AUAMIEL RD 17778	8	6	0	6
150,454	LOMA PORTAL APARTMENT	11	4	1	5
147,896	SAWAYA PIZZA TAKE OUT	9	4	0	4
150,466	BUSHONG WINDOW	11	3	1	4
150,443	MAYEN ROOM ADDITION	11	10	3	13
150,447	TYNEN STAIRS PERMIT	11	3	0	3
149,649	HIGH BLUFF SPEC. SUITE 310 TI	11	5	0	5
149,378	STOLTZ REPAIR IN KIND	11	1	0	1
150,489	SHIWANO PATIO ENCLOSURE	11	2	5	7
150,493	MADOFF PATIO ENCLOSURE	5	2	0	2
150,502	RENSNIKOFF-FINAL ONLY	1	1	0	1
149,992	SCOLARI'S OFFICE	11	0	4	4

142,789	CORONADO - ADDITION	11	2	2	4
150,514	EPRILE POOL & SPA	11	3	1	4
150,516	ROBLEDO NO PLAN PERMIT	11	0	0	0
141,955	ALCHEMY T.I.	11	2	0	2
150,535	TIRADO NO PLAN PERMIT	11	0	0	0
150,528	BAY CLUB-NO PLAN	11	4	0	4
143,636	CSFR WEAVING LN 17783	11	5	3	8
150,527	STROJEN POOL & SPA	11	4	2	6
146,836	CASADY ADDITION	11	7	8	15
150,539	COMBINATION BUILDING PERMIT	4	1	0	1
150,546	DELMUNDO-FIRE DAMAGE REPAIR	9	4	0	4
150,551	WOLPE-FIRE DAMAGE REPAIR	11	7	5	12
150,547	ENCINAS FINAL ONLY	11	0	0	0
150,552	MEDIO ST FINAL	11	0	2	2
147,178	SCHRADY ADDITION	11	4	2	6
125,524	STRUYK ADDITION & REMODEL	11	0	6	6
148,118	ZIEN ADDITION & REMODEL	11	6	2	8
150,565	COOK-SPA	11	7	2	9
142,124	GOWER NEW SDU	11	4	4	8
150,260	SAUVAGE TI	6	6	0	6
150,537	GABLES SUMMERSET	9	5	0	5
145,230	MAGUIRE REMODEL & ADDITION	11	0	4	4
143,542	CSFR JOCATAL CT 11666	11	4	7	11
149,937	PATERNOSTER ADDITION	11	0	0	0
150,580	PHILIPS FINAL	11	0	0	0
145,571	FOREVER 21	11	3	8	11
150,553	GOODMAN - REMODEL	11	2	1	3
146,757	GORHAM/LOWE'S REMODEL/RETROFIT	11	2	0	2
134,121	EMME DUPLEX	11	6	1	7
134,121	EMME DUPLEX	11	7	1	8
135,677	BRANT ST 4 NEW ROWHOMES	11	2	0	2
135,677	BRANT ST 4 NEW ROWHOMES	11	2	0	2
135,677	BRANT ST 4 NEW ROWHOMES	11	5	0	5
135,677	BRANT ST 4 NEW ROWHOMES	11	5	0	5
149,737	EXTERIOR DECKS	9	4	0	4
150,304	EMME - DEMO	2	1	0	1
115,093	GIRL SCOUTS ART & NATURE BLDGS	11	3	4	7
115,093	GIRL SCOUTS ART & NATURE BLDGS	11	3	4	7
150,601	HAWKEY SPA PERMIT	10	3	0	3
150,610	BASSUK SPA	11	1	1	2
150,137	TI - FOR EXPIRED PROJECT 11561	11	4	0	4
150,613	STRUCTURAL REROOF	11	2	0	2
150,613	STRUCTURAL REROOF	1	1	0	1
149,295	MCDONALD'S TI	11	0	2	2
142,508	KENSINGTON COMMUNITY CHURCH TI	11	6	2	8
150,619	HENRY COVERING POOL	11	1	0	1
147,018	SLATON RESIDENCE	11	0	0	0
150,463	DEFERRED STAIRS/TRUSSES	11	0	0	0
143,902	CSFR CAMINO RAMILLETTE 13110	11	11	6	17
142,996	BARHOUM RESIDENCE	11	0	0	0
139,569	BERRY ADDITION	11	4	3	7
146,094	KING CHAVEZ NEW MIDDLE SCHOOL	11	3	2	5
150,637	RE-ROOF SHEET IN	11	2	0	2
148,716	NORDSTROM CLASSIC CAFE	8	7	0	7
150,412	LJ C I 1ST FLOOR REIMAGING	11	0	3	3
150,416	LJ C I LOWER PLAZA	11	0	0	0
133,061	HILTON GARDEN INN	11	5	6	11
147,169	SCHWERING ADDITION/RMDL	10	0	0	0
150,654	MOBILE HOME CARPORT	1	1	0	1
147,208	ROBISON'S ROOF REPLACEMENT	1	2	0	2
145,413	PELLEGRINO REMODEL & DECK	10	0	0	0
145,413	PELLEGRINO REMODEL & DECK	10	0	0	0
145,413	PELLEGRINO REMODEL & DECK	10	0	0	0
145,413	PELLEGRINO REMODEL & DECK	10	0	0	0
150,662	7-ELEVEN-NO PLAN	1	3	0	3
150,133	CAMPBELL - REMODEL	10	1	1	2
150,675	HATZ-DEMO	10	0	0	0
143,395	CSFR CANFIELD PL 18255	10	7	6	13
145,531	LAGROSSA NEW SDU	10	2	5	7
134,152	344 7TH AVE. SEISMIC RETROFIT	10	4	7	11
112,498	SMITH REMODEL	10	4	0	4
150,577	RONQUILLO ADDITION	10	11	3	14
150,695	MILLER-POOL/SPA	10	3	0	3
143,072	REPR VALLADARE DR 18107	10	8	1	9
147,343	NP NORTH PARTNERS LLC	10	2	0	2
143,177	DEMO DANZA CR 11517	10	1	0	1

150,679	GRECO POOL & SPA	10	5	3	8
148,966	AMISTAD OFFICE SUITES A9 & A21	3	8	0	8
126,536	LEVITT PHOTOVOLTAIC	10	4	0	4
146,908	CLUBHOUSE AT LAS FLORES TI	10	0	5	5
146,915	BANK OF AMERICA	10	0	5	5
150,060	SD BUSINESS JOURNAL - TI	10	17	0	17
150,465	BUCHY ADDITION	10	8	2	10
144,262	SOLAR TURBINE ADDITION KM20	10	3	0	3
150,597	MARKET-READY MECHANICAL TI	10	0	0	0
139,658	SKY CHEF FACILITY REMODEL	10	4	9	13
147,759	FROYO'S TI	6	6	0	6
147,400	BORDON ADDITION	10	2	4	6
143,118	CSFR BELLECHAS CR 17788	10	5	6	11
143,741	CSFR BELLECHAS CR 17792	10	4	6	10
150,743	LINDA'S REMODEL 2	1	2	0	2
147,143	WILSON - NEW SFR	10	8	2	10
141,166	TANNER - ROOM ADDITION	10	4	5	9
150,746	NEW MOBILE HOME	1	2	0	2
150,748	NEW MOBILE HOME	10	0	0	0
150,747	BUILDING PERMIT	10	1	0	1
150,761	FOSSE NO PLAN PERMIT	10	0	2	2
146,542	1055 WALL ST T.I.	10	6	11	17
150,754	COPPER RE-PIPE	1	2	0	2
136,515	NDE INVESTMENTS NEW SDU LOT 63	10	0	0	0
122,804	TACO BELL RESTAURANT	10	11	8	19
148,478	FLEISHMAN DECK PERMIT	3	4	0	4
146,105	GABLES CROSSING SDU	10	5	4	9
138,669	KARTELLA ADDITION & REMODEL	10	0	3	3
150,575	TACO BELL-DEMO	1	1	0	1
145,772	ROSEN RESIDENCE	10	0	0	0
147,720	DUNN EDWARDS TI	10	5	0	5
148,506	CYNTELLECT EXPANSION TI	10	10	7	17
150,781	MURKEN PATIO	10	0	2	2
150,605	LBA REALTY T.I.	9	3	0	3
142,747	O'BEIRNE ADDITION	10	4	9	13
150,799	MARKOWITZ, PATIO	10	0	2	2
142,900	ANDERSON RESIDENCE	10	4	4	8
150,791	LOGAN HEIGHTS LIBRARY-RETWALLS	9	3	0	3
150,800	LEMUS ROOM ADDITION	10	6	5	11
150,808	WATER DAMAGE ASSESSMENT PERMIT	0	1	0	1
150,235	FIT ATHLETIC CLUB POOL MP#77	10	4	0	4
150,815	COMBINATION BUILDING PERMIT	3	2	0	2
150,013	FORD - REMODEL	10	5	1	6
150,228	GORDON POOL & SPA	10	5	0	5
150,533	CARWASH CONVEYOR T.I.	10	4	1	5
150,719	MORRIS POOL/ SAP /RET WALL	10	3	5	8
147,225	GOLDING FIREPLACE/RET.WALL	10	7	7	14
150,825	SCHARFENBERGER-PATIO ENCLOSURE	5	2	0	2
136,034	OLD GALLERY COFFEE HOUSE TI	10	1	1	2
150,830	CORRENTE POOL	10	1	0	1
140,954	BIONA ADDITION & REMODEL	10	6	6	12
150,832	KATZ POOL & SPA	10	4	0	4
150,785	NAYLOR - REPAIRS	7	8	0	8
150,858	RETAINING WALL	10	6	0	6
150,856	BROWN - FENCE	1	2	0	2
150,843	COPPER RE-PIPE	1	4	0	4
150,211	HSU REMODEL/GAR CONVRT	10	0	4	4
150,862	FINAL ONLY	10	2	2	4
136,086	HVAC UPGRADE	10	0	0	0
150,868	NEW FAITH-NO PLAN	10	1	0	1
136,200	KERSCHNER RESIDENCE	10	0	0	0
143,582	CSFR COLONNADE PL 18183	10	3	2	5
149,443	BIOMED REALTY TRUST, INC	10	5	0	5
149,980	POWERS - REPAIR IN KIND	10	7	4	11
150,628	MORENA MISSION T.I. PERMIT	6	7	0	7
150,883	SHANNAN FINAL ONLY PERMIT	1	2	0	2
140,698	SIT RESIDENCE	10	0	2	2
150,408	LJ C I 6TH, 8TH, 10TH FLOOR	10	0	0	0
150,408	LJ C I 6TH, 8TH, 10TH FLOOR	10	0	0	0
150,408	LJ C I 6TH, 8TH, 10TH FLOOR	10	0	3	3
150,314	LIMON DEMO	10	1	0	1
150,670	BATH & BODY WORKS DEMO	10	2	0	2
139,597	LANKISCH - RESIDENTIAL DECK	10	3	1	4
150,401	LJ C II 2ND, 8TH, 9TH FLOOR	10	0	0	0
150,401	LJ C II 2ND, 8TH, 9TH FLOOR	10	0	0	0
150,401	LJ C II 2ND, 8TH, 9TH FLOOR	10	0	0	0

150,397	LJ C II 1ST FLOOR REIMAGING	10	0	0	0
141,521	SOUL CAFE	10	2	5	7
150,691	MANGU AWNINGS	10	0	0	0
146,807	FOLEY DECK	10	0	3	3
150,911	CORBIN'S PATIO COVER	6	3	2	5
150,905	WINSOR ENTRY ADDITION	10	6	1	7
150,323	MICHAEL KORS SUITE #307 RACKS	5	2	0	2
150,922	JUDGE-RETAINING WALL	10	8	0	8
150,931	GATEWAY ADDITION	2	2	0	2
135,380	HOTEL INDIGO FDN & FRAME ONLY	10	8	10	18
143,051	REPR LUNADA PL 12888	10	0	0	0
150,940	EARNHART NO PLAN PERMIT	10	0	0	0
150,942	PIHAS WINDOW ADDN	8	1	0	1
135,336	WEAVER NEW SDU	10	0	0	0
148,214	STONEWOOD PROPERTIES - TI	10	2	0	2
150,941	ROOM ADDITION	10	2	3	5
145,891	CHILDREN'S HOSPITAL - TI	10	1	1	2
150,805	SILBERSTEIN-RET WALLS	10	0	5	5
150,951	AUFSESSER'S FINAL ONLY PERMIT	3	1	0	1
143,106	CSFR BELLECHAS CR 17796	10	0	4	4
141,819	CARDINAL HEALTH MEZZANINES	10	0	3	3
148,104	CAPOZZOLI - ROOM ADDITION	10	0	0	0
150,100	INTERIOR KITCHEN REMODEL	9	7	0	7
148,104	CAPOZZOLI - ROOM ADDITION	10	2	3	5
146,911	LIN RESIDENCE	10	5	5	10
148,199	TYCO TANK - TI	10	0	0	0
150,897	CODE VIOLATION: RETAINING WALL	10	4	0	4
150,897	CODE VIOLATION: RETAINING WALL	8	4	0	4
142,894	OLSON RESIDENCE	10	4	3	7
142,894	OLSON RESIDENCE	10	0	5	5
150,382	FIRE DAMAGE REPAIR/ADDN	10	8	0	8
150,963	SIMPSON - GARAGE	10	3	0	3
150,219	AZEBEDO FOUNDATION REPAIR	10	3	1	4
146,123	SANTA LUZ NEW SDU LOT #2	10	0	0	0
150,500	UPS STORE #6012 TI	7	12	0	12
150,974	FIRE ASSESSMENT	10	2	0	2
148,398	DE LAPA - PATIO/TRELLIS	10	2	7	9
147,980	WILSONS LEATHER	10	9	0	9
147,156	SUITE #10 BLDG #A	10	7	0	7
150,993	BRANDT DRYWALL	10	1	3	4
150,992	BROWN-POOL/SPA	10	2	1	3
151,004	FAVISH-POOL	10	4	1	5
145,078	OBERG ADDITION	10	8	8	16
151,014	CIDA NO-PLAN PERMIT	10	1	0	1
151,021	COPPER REPIPE	10	1	0	1
151,000	FAMILY ROOM ADDITION	9	14	0	14
145,349	SAN JOSE BEACH HOUSE	10	7	1	8
150,199	MATSON'S DECK	10	3	1	4
150,257	FURLAN DEMO	7	1	0	1
151,036	LOPEZ - ROOM ADDITION	9	6	1	7
151,042	INTERFAITH FIRE DAMAGE REPAIR	0	4	0	4
150,678	OTTOMBRINO - GARAGE	3	3	0	3
151,052	SCHLESENER POOL	9	3	2	5
151,048	YSSELS REMODEL	9	5	3	8
150,869	CBIZ	9	6	0	6
102,984	TIONG COMPANION UNIT	9	1	2	3
149,529	SAN DIEGO HILTON POOL & SPA	9	0	3	3
151,081	LUZANO FINAL	1	1	0	1
151,076	NO PLAN PERMIT	8	4	0	4
151,088	SIMONE POOL & SPA	9	2	2	4
145,186	SEAWORLD CAFE WEST	9	5	8	13
151,096	WALTZ FINAL	9	0	0	0
150,600	RUSSELL RESIDENCE FIRE PLACE	9	0	0	0
145,765	KNOTT ADDITION	9	0	0	0
151,100	SAKS-POOL/SPA	9	5	3	8
147,014	VITAL THERAPIES - T.I.	9	7	10	17
151,103	SHKEDY-POOL/SPA	9	4	2	6
149,861	FARMER POOL & SPA	7	5	0	5
151,106	ROJAS REPAIR IN KIND	7	5	0	5
143,739	CSFR AZUCAR WY 17808	9	6	4	10
105,669	LEVANTO	9	0	0	0
120,360	LIMBER - ADDITION	9	2	1	3
150,545	SEPULVEDA ADDITION	9	1	0	1
135,543	RETROGEN ADDITION	9	4	0	4
150,616	WAPLES CORPORATE CENTER - TI	9	4	2	6
151,114	BEDELL DEMO.	9	0	0	0

150,385	COON - ROOM ADDITION	9	2	1	3
144,406	BROWN REMODEL	9	2	0	2
144,406	BROWN REMODEL	9	0	0	0
150,263	FITNESS TOGETHER CARMEL VALLEY	9	4	0	4
147,944	XIAO FIREPLACE	9	0	0	0
150,513	LEVINE RET WALL PERMIT	4	4	0	4
151,083	CAFE BY THE BAY	9	4	1	5
150,200	DEL MURO'S ADDITION	9	3	5	8
149,675	76 HEALY AIR	3	2	0	2
149,663	76 HEALY AIR	9	0	0	0
149,669	CONOCO #250834 HEALY AIR	9	2	0	2
151,169	MELCHOR FINAL ONLY #1	4	1	0	1
151,174	MELCHOR FINAL ONLY #2	3	1	0	1
149,702	HEALY AIR	9	2	0	2
151,172	RPAIR ALCALDE CT 11468	9	3	1	4
141,053	MERCADO INTERNACIONAL	9	0	0	0
138,360	KFC REMODEL T.I.	9	8	3	11
144,498	SONG - LOFT ADDITION	9	6	1	7
151,184	FORD POOL	9	5	0	5
151,196	CAINE NO PLAN PERMIT	9	0	0	0
150,198	RONS MASTER BEDROOM ADDITION	9	5	7	12
151,176	WINDSOR POOL & SPA	9	1	0	1
142,995	WALMART #2177 GENERAL REMODEL	9	6	3	9
151,204	REICHARDT NO PLAN PERMIT	9	0	0	0
151,202	WINDSOR POOL AND SPA (5020)	9	1	0	1
151,205	WOODLANDS-NO PLAN	6	5	0	5
151,205	WOODLANDS-NO PLAN	6	5	0	5
151,213	FINKELSTEIN KITCHEN REMODEL	9	5	1	6
143,174	CSFR ALIENTO CT 11454	9	15	3	18
151,215	MELROY NO PLAN PERMIT	9	2	0	2
151,002	WEBASSIST	5	7	0	7
151,219	COMBINATION	1	2	0	2
150,789	LIPPKE - STORAGE ROOM	9	9	1	10
145,749	WALTER'S WHOLESALE ELECTRIC CO	9	3	2	5
150,763	SETZKE - ROOM ADDITION	9	9	1	10
148,875	BCBGMAXAZRIA - TI	9	6	5	11
151,087	MENLO EQUITIES-DEMO	9	1	0	1
151,239	ROOM EXTENSION	9	6	2	8
150,085	LEE - ROOM ADDITION	9	1	1	2
149,990	MORRISON FOUNDATION REPAIR	2	2	0	2
151,249	FIRE ASSESSMENT	0	1	0	1
150,723	GENIE CAR WASH CANOPY	9	2	0	2
151,252	LOTTUS POOL & SPA	9	5	5	10
151,250	SIMONE-POOL REMODEL	9	1	0	1
151,132	CAPSTONE INVESTMENTS T.I.	5	10	0	10
150,365	CONANT-REROOF	9	1	0	1
151,257	MULTANI POOL & SPA	9	2	0	2
151,222	COPPER RE-PIPE	9	1	0	1
151,262	MCDUFFIE - ADDITION	9	4	1	5
146,350	ARNELL PATIO COVER & DECKS	9	5	3	8
137,645	MILLER RESIDENCE SDU	9	0	0	0
151,278	LONG - GARAGE CONVERSION	9	6	4	10
151,029	FARSOUDI-POOL/SPA	9	5	0	5
148,852	MED-IMPACT OFF.BLDG/RET. WALL	9	0	0	0
151,293	VIGIL FIRE DAMAGE REPAIR PRMT	9	1	5	6
138,468	NIKRAVESH ADDITION	9	5	0	5
148,742	DUNCAN PATIO COVER	3	4	0	4
142,413	CARDULLO-BARATTA RESIDENCE	9	9	6	15
142,413	CARDULLO-BARATTA RESIDENCE	9	3	0	3
124,078	THE CENTER WATER/PROOFING T.I.	9	0	0	0
151,329	STIFL REPAIR IN KIND	9	0	1	1
151,305	EDWARD JONES TI	6	3	0	3
151,334	SIMON POOL	9	3	1	4
123,538	URM 868 05TH AVE	9	0	0	0
151,337	WEISS GRAHAM-POOL	9	2	3	5
139,847	GOUGH RESIDENCE REMODEL	9	4	0	4
151,351	MICKELSON-FINAL ONLY	9	0	0	0
151,079	KUCINSKI - REMODEL	9	5	0	5
150,995	DR. SAM MAYWOOD	9	8	0	8
141,310	REID/BLOOM RESIDENCE	9	0	6	6
146,952	SEBRECHTS - DECK	9	4	5	9
151,027	KUDELA-NO PLAN	9	0	0	0
114,716	PHAN 5 NEW UNITS	9	0	3	3
114,716	PHAN 5 NEW UNITS	9	0	2	2
114,716	PHAN 5 NEW UNITS	9	0	2	2
144,642	WILD ANIMAL PARK IGUANA BLDG	9	0	1	1

143,758	MISC BERNARDO DR 18839	9	0	0	0
143,108	CSFR TRETAGNIE CR 12095	9	4	2	6
148,941	ECONO LUBE N LUBE	4	4	0	4
149,782	SRIVASTAVA POOL & SPA	9	2	1	3
143,596	CSFR VOISIN CT 11964	9	6	2	8
149,075	KEENAN REPAIR IN KIND	9	0	3	3
149,924	THE YOGURT CUP - TI	7	7	0	7
143,881	DEMO AGUAMARIN PT 13033	9	0	0	0
150,690	BRAUER - ROOM ADDITION	9	6	1	7
150,757	KINETICOM INC. T.I.	8	13	0	13
145,122	COMER ADDITION	9	0	3	3
128,841	ALEGRIA GARAGE CONVERSION/ADDN	9	0	0	0
151,427	GIBBONS - ADDITION	9	8	0	8
149,672	GRAYSON - GARAGE	9	2	3	5
149,664	SHELL HEALY AIR SEP.	9	0	0	0
149,668	76 GAS: VAPOR TANK - HEALY AIR	9	2	0	2
146,247	SONY PARKING STRUCTURE	9	6	8	14
148,890	STEKLOU ROOM ADD/DECK	9	0	4	4
151,349	SLEEP TRAIN	5	7	0	7
151,469	SMITHSON NO PLAN PERMIT	8	2	1	3
149,355	RPR POLVERA AV 13163	8	0	2	2
151,493	LUCHANS - DECK	7	3	0	3
149,720	NEWMAN PATIO COVER	8	0	0	0
150,876	WEST-RETAINING WALL	3	3	0	3
151,410	FISHER-POOL DEMO	1	1	0	1
150,496	HURNDON - REMODEL	8	0	0	0
151,468	NO PLAN PERMIT	8	0	0	0
144,316	T I BARE ESCENTUALS	8	9	4	13
151,522	TORRES - ROOM ADDITION	8	4	1	5
146,246	PFIZER VACCINE LAB CB-1	8	9	9	18
151,527	RIVAS FINAL ONLY	1	1	0	1
150,118	LA JOLLA BELLA	8	2	2	4
150,118	LA JOLLA BELLA	8	2	2	4
150,118	LA JOLLA BELLA	8	3	2	5
150,118	LA JOLLA BELLA	8	3	2	5
112,462	WEITZ ADDITION	8	0	0	0
146,834	VALENTE ADDITION	8	3	1	4
145,953	GENZYME EXTERIOR STAIRS	8	2	0	2
147,978	BATH & BODY T.I.- FASHION	8	10	0	10
143,455	CSFR CHRETIEN CT 18161	8	6	5	11
150,981	ADMINISTAFF	8	5	5	10
151,574	COPPER REPIPE	8	2	0	2
151,574	COPPER REPIPE	8	1	0	1
151,574	COPPER REPIPE	8	1	0	1
151,574	COPPER REPIPE	8	3	0	3
151,490	BROADREACH TI	8	3	1	4
148,516	VONS-JAMBA JUICE	8	2	0	2
150,810	SZETO POOL & SPA	8	6	0	6
149,511	NTC BLDG 901 (JACOBS ENG TI)	8	3	6	9
146,134	POTTHOFF ADDITION	8	0	2	2
151,128	VILLALOBOS GARAGE PERMIT	8	2	0	2
147,200	PIERZINA - 2ND STORY ADDITION	8	2	1	3
150,418	FREEMAN T.I.	8	10	7	17
150,854	BRADLEY ROOM ADD PERMIT	8	7	11	18
148,885	ENGLEMAN - REMODEL	8	7	0	7
146,712	NOELL - DECKS	8	6	3	9
148,542	JAMBA JUICE KIOSK T.I.	8	5	2	7
151,628	WHITE FINAL ONLY	8	1	0	1
133,080	LA JOLLA INN - DECK RENOVATION	8	0	0	0
145,066	LA FORNARA - SDU	8	0	1	1
150,802	ANDERSON FINAL ONLY	0	1	0	1
140,266	FINETE - ROOF STRUCTURE	4	2	0	2
150,977	SOLAR TURBINES SKYPARK-4 TI	8	4	5	9
151,043	NORDSTROM RACK RACKING	3	2	0	2
147,814	MACIAS-GARAGE DEMO	5	1	0	1
149,466	ATRASH- BATHROOM REMODEL	8	5	2	7
151,658	QUITO ROOM ADD PERMIT	8	1	8	9
133,195	ROMERO RETAINING WALLS	8	0	0	0
151,674	MULTI FAMILY COPPER REPIPE	8	2	0	2
151,677	FRIDSHAL REPAIR IN KIND	2	3	0	3
133,774	GLOER-DEMO	8	0	0	0
145,273	CHAPPEL ADDITION	8	0	1	1
151,598	OBI II LLC	8	0	4	4
147,126	HAMADA ADDITION	8	2	0	2
145,940	MCGOWAN JACKSON ADDN/REMODEL	8	1	1	2
149,687	KIND RESIDENCE ADDN & REMODEL	8	6	9	15

150,840	BURNHAM INST. SERVER ROOM TI	6	9	0	9
151,712	TEACHER - FIRE-DAMAGE ASSESSME	1	1	0	1
151,700	SMITH REMODEL	8	1	4	5
151,706	5TH AVE LANDING-DEMO	8	0	0	0
151,706	5TH AVE LANDING-DEMO	8	0	0	0
151,524	AVALON PLAZA SALES OFFICE TI	8	3	0	3
151,572	SAIC - D1140 TI	8	5	1	6
143,508	CSFR AZUCAR WY 17816	8	5	5	10
151,744	ZERVES POOL	8	0	0	0
144,207	RODRIGUEZ ADDITION & DECK	8	0	0	0
131,354	WILDER NEW SDU	8	5	5	10
151,746	SFR RE-ROOF	3	2	0	2
150,990	LARSON - ADDITION	8	6	2	8
151,511	CHATSWORTH APARTMENT'S TI	8	0	0	0
151,511	CHATSWORTH APARTMENT'S TI	8	0	0	0
151,751	SFR RE-ROOF NO PLAN PERMIT	1	1	0	1
151,755	DAVIS FINAL ONLY	8	0	0	0
145,857	BRITANNIA IND. PK STORAGE RACK	8	0	0	0
151,457	GERARDO FIRE DAMAGE REPAIR	8	8	3	11
151,289	GOWER DEMO	8	0	0	0
151,766	DEVITTE FINAL ONLY	7	1	0	1
149,688	RUSSELL- COND	8	0	2	2
135,285	LOWE'S #1013 STORAGE RACKS	8	0	0	0
147,228	POWELL'S SWEET SHOPPE TI	8	5	2	7
144,908	WACHOVIA'S ATM	8	3	0	3
151,771	HOANG - ROOM ADDITION	8	0	5	5
140,227	MURRAY CANYON CLUBHOUSE/KIOSKS	8	0	0	0
140,227	MURRAY CANYON CLUBHOUSE/KIOSKS	8	1	1	2
145,807	DERBY HILL - PHASE 8-19	8	5	7	12
145,807	DERBY HILL - PHASE 8-19	8	4	6	10
145,807	DERBY HILL - PHASE 8-19	8	4	12	16
145,807	DERBY HILL - PHASE 8-19	8	5	7	12
145,807	DERBY HILL - PHASE 8-19	8	5	8	13
145,807	DERBY HILL - PHASE 8-19	8	5	7	12
145,807	DERBY HILL - PHASE 8-19	8	7	5	12
145,807	DERBY HILL - PHASE 8-19	8	5	8	13
151,792	FIRE ASSESSMENT & TEMP POWER	8	1	0	1
137,081	COOKE RESIDENCE	8	0	0	0
151,797	ANCTILL FIRE DAMAGE REPAIR	8	4	0	4
150,729	PAPUGA POOL & SPA	8	0	1	1
136,781	HOTEL INDIGO BUILD OUT	8	0	0	0
151,809	HARPER COMBO	8	6	0	6
141,687	KAISER SOUTH LOADING DOCK TI	8	1	1	2
151,808	PUSL PATIO COVER	8	1	0	1
146,687	GRIFFIN SECOND UNIT	8	5	7	12
147,276	MADSEN ADDITION & REMODEL	8	6	0	6
141,285	INMAN-MASTERS - ADD'N/REMODEL	8	2	5	7
131,680	SUR KITCHEN REMODEL & ADDITION	8	0	8	8
151,829	FARHAD FINAL	8	0	0	0
138,323	COOPER POOL CABANA	8	12	1	13
144,574	AVARON - PHASE 4	8	2	5	7
144,574	AVARON - PHASE 4	8	2	3	5
144,574	AVARON - PHASE 4	8	2	5	7
144,574	AVARON - PHASE 4	8	2	3	5
144,574	AVARON - PHASE 4	8	2	5	7
149,309	ORTEGA - GARAGE CONV.	8	0	0	0
146,543	BOLD RET/CMU WALL	8	0	0	0
151,359	FOUR POINTS HOTEL TI	3	3	0	3
151,832	RATICA DOOR REPLACEMENT	8	2	0	2
151,836	LAW - REMODEL	8	8	0	8
151,852	DEMO SAN PASQUAL VALLEY 15500	8	0	0	0
151,852	DEMO SAN PASQUAL VALLEY 15500	5	3	0	3
140,982	MUKASHI TI	8	4	6	10
151,569	PHASE 1 - CORNERSTONE TI	8	4	0	4
137,461	CROSSMAN INTERIOR KITCHEN RMDL	8	6	1	7
149,711	BARTELL PLN/CHG FOR PTS#116258	8	1	2	3
140,140	WILLIAMS RESIDENCE LOFT	8	3	0	3
146,628	NEIMAN MARCUS	8	3	3	6
151,140	WILLIAMS - REMODEL	8	3	0	3
148,239	TRUE RELIGION #22	8	4	6	10
151,795	FLETCHER REMODEL / PLAN CHANGE	8	0	0	0
151,814	LIGHTHOUSE RES. DECK REMODEL	8	0	2	2
151,877	PRICE FOUNDATION REPAIR	8	1	0	1
151,858	BAYASI RETAINING WALL	8	0	0	0
141,370	LEUTZO DECK	8	4	1	5
151,885	CHECKAL DEMO	1	1	0	1

146,631	RABBITT ADDITION	8	4	2	6
151,431	ANDERSON MANN & HILBERT	3	6	0	6
133,903	LA SALA RESIDENCE	8	4	4	8
151,888	ALCALA - NO PLAN PERMIT	8	0	8	8
151,890	FIRESTONE ROOF	3	3	0	3
140,342	EXXONMOBIL #17970 HEALY AIR	8	0	3	3
140,344	ARCO #09752 HEALY AIR SEP	8	2	0	2
139,090	ARCO #9761 HEALY AIR	8	4	0	4
140,767	THE FINANCIAL SQUARE MEZZANINE	8	10	4	14
147,967	ROYAL - ADDITION	8	0	6	6
151,850	GILLILAND - REMODEL	8	6	2	8
144,570	SONY ELECTRONICS CORP HQ	8	0	8	8
151,883	MCDONALD DECK ADDN	8	3	0	3
151,023	LAPOTA - ROOM ADDITION	8	4	4	8
142,104	PERRIZO REMODEL	8	2	4	6
147,123	3786 ROSECRANS ST RMDL ADD	7	5	4	9
150,602	HARNISH FOUNDATION REPAIR	5	2	0	2
151,940	COPPER RE-PIPE	7	1	0	1
151,943	MOBILEHOME INSTALL AND AWNING	5	2	0	2
147,304	OTAY PROFESSIONAL BUILDING TI	7	0	6	6
149,654	ARCO-FAC 03035 HEALY AIR	7	1	0	1
151,945	MOBILEHOME INSTALL AND AWNING	1	2	0	2
151,951	MOBILE HOME SET- UP AND AWNING	5	2	0	2
147,318	SCULL - ROOM ADDITION	7	3	7	10
140,778	CASTANON ADDITION	7	1	4	5
149,909	THE WALKING C. TENANT IMPROV.	7	3	4	7
151,073	REACTION DESIGN SVR. RM. MECH.	7	2	0	2
151,969	SET UP MOBILE HOME AND AWNING	1	1	0	1
144,637	CATATLINA - AT&T CELL SITE	7	1	0	1
136,933	T-MOBILE PACIFIC TOWERS	7	0	0	0
145,034	W HOTEL T.I.	7	5	6	11
151,870	CUSHMAN & WAKEFIELD	7	0	0	0
151,975	HOFFMAN PATIO COVER	7	3	1	4
148,070	FT. ROSECRANS VERIZON CELL	7	0	5	5
132,965	YOUNG ADDITION	7	0	5	5
151,999	TEACHER FIRE DAMAGE REPAIR	7	2	2	4
151,994	HUNTERS GLEN NO PLAN PERMIT	7	2	0	2
133,423	UNIVERSITY SQUARE - BLDG A&B	7	0	2	2
133,423	UNIVERSITY SQUARE - BLDG A&B	7	0	3	3
151,998	HADDOCK - REMODEL	7	3	0	3
145,493	SDG&E - WALLS/FENCES	7	0	11	11
152,011	MMG NO PLAN PERMIT	7	0	1	1
151,986	BEHAN PATIO COVER	4	4	0	4
152,014	FIRE ASSESMENT	0	1	0	1
144,627	GRALEWSKI ROOM ADDN	7	3	4	7
148,607	100 COAST BLVD SEA WALL REPAIR	7	1	0	1
132,523	GARFIELD NEW SHELL BLDG	7	5	10	15
152,019	LAKHA DEMO	7	1	0	1
151,924	ARIZA INTERIOR REMODEL	7	4	1	5
151,954	SCHROEDER - REMODEL	7	0	0	0
151,236	DURNEY ROOM ADDITION & REMODEL	7	0	2	2
146,998	AMYLIN T I	7	5	0	5
149,758	ANTHROPOLOGIE TI	7	5	6	11
143,429	CSFR AGUACATE WY 17857	7	5	10	15
151,979	GALLAHUE - REMODEL	7	4	0	4
152,046	BACHORSKI - NO PLAN PERMIT	7	1	0	1
152,053	SHAH BILLBOARD DEMO	7	1	0	1
152,049	MENDICINO ROOM ADDITION	7	1	0	1
146,241	ZIP FUSION PATIO COVER	7	2	0	2
149,979	WINGS-PIZZA-N-THINGS TI	7	5	4	9
144,118	TARSADIA - HOTEL REMODEL	7	5	19	24
152,060	RAZAJ FOUNDATION REPAIR	7	0	0	0
152,078	ANDREASSI-STUCCO	2	3	0	3
152,013	WATERIDGE PLAZA - TI	7	3	4	7
152,076	COMBINATION BUILDING PERMIT	3	1	0	1
138,886	PORTICO PHASE 1-11	7	3	5	8
138,886	PORTICO PHASE 1-11	7	4	5	9
138,886	PORTICO PHASE 1-11	7	4	5	9
138,886	PORTICO PHASE 1-11	7	4	5	9
138,886	PORTICO PHASE 1-11	7	4	5	9
138,886	PORTICO PHASE 1-11	7	4	5	9
138,886	PORTICO PHASE 1-11	7	4	4	8
138,886	PORTICO PHASE 1-11	7	4	5	9
138,886	PORTICO PHASE 1-11	7	4	6	10
138,886	PORTICO PHASE 1-11	7	3	8	11
138,886	PORTICO PHASE 1-11	7	3	7	10

152,093	FIRE ASSESSMENT	0	1	0	1
152,095	WICKLAND REPAIR IN KIND	7	1	0	1
139,066	BERNARDO HGTS STORAGE BLDG	7	5	4	9
147,158	MANCILLA - GARAGE	7	0	1	1
151,342	TPSP BLDG. 1 2ND FLR. TI	7	6	5	11
152,101	PHAN ADDITION	7	2	11	13
143,154	CSFR DUENDA RD 11458	7	6	5	11
143,918	CSFR CALLE EST 18054	7	4	6	10
148,975	SEID - REMODEL	7	2	8	10
151,682	CLARKIN WDW REMODEL/ADDN	7	5	0	5
136,513	MITCHELL - REMODEL	7	0	5	5
143,461	CSFR COLONNADE PL 18167	7	4	1	5
149,399	RODRIGUEZ-CODE ENFORCEMENT	3	1	0	1
152,126	BUILDING PERMIT	1	2	0	2
151,855	AJA - NO PLAN PERMIT	3	4	0	4
152,150	CLARK - REMODEL	7	1	5	6
150,861	DR. TIMOTHY GAROFOLO T.I.	7	4	1	5
152,152	COPPER RE-PIPE	7	3	0	3
149,360	CARNIVAL MARKET - TI	7	0	5	5
152,146	COPPER RE-PIPE	1	3	0	3
148,419	BANANA REPUBLIC	7	12	2	14
112,702	CALIMART III FOOD MART/CARWASH	7	1	0	1
112,702	CALIMART III FOOD MART/CARWASH	7	5	2	7
112,702	CALIMART III FOOD MART/CARWASH	7	2	0	2
152,173	NAKAMURA-PATIO ENCLOSURE	4	2	0	2
143,411	CSFR BEDFORDSH CT 12613	7	5	11	16
152,029	RICHARD MERCADO, DDS TI	7	2	3	5
126,304	SUDER NEW GUEST QUARTERS	7	2	5	7
152,052	CONDO RE-ROOF	4	2	0	2
152,172	CLARK PATIO ENCLOSURE	7	2	1	3
143,216	CSFR LANCASHIR WY 18653	7	5	5	10
149,851	GROEBLI - ADDITION	7	5	2	7
152,187	DODGE PATIO ENCLOSURE	7	1	1	2
152,178	VALERO CANOPY	7	1	0	1
152,199	GALLUP REPAIR IN KIND	7	0	0	0
150,175	PARKER - FOUNDATION REPAIR	7	2	0	2
113,726	STEINHARDT ADDITION	7	0	0	0
152,204	BUILDING PERMIT	1	3	0	3
149,604	ROSEISZEWSKI NO PLAN PERMIT	7	0	1	1
149,527	SEA WORLD MANATEE DECK REPAIR	7	1	3	4
150,417	HILTON HOTEL (RAMP ENTRY)	7	0	0	0
152,179	PERLIS ADDITION	7	5	0	5
151,486	ZETOUNA-NO PLAN	1	1	0	1
146,703	SPORTFISHING & GEN. STORE TI	7	5	3	8
135,684	SDIA QUIETER HOME(PH 3.2)	7	0	1	1
135,684	SDIA QUIETER HOME(PH 3.2)	7	0	0	0
135,684	SDIA QUIETER HOME(PH 3.2)	7	0	0	0
135,684	SDIA QUIETER HOME(PH 3.2)	7	0	0	0
135,684	SDIA QUIETER HOME(PH 3.2)	7	0	0	0
135,684	SDIA QUIETER HOME(PH 3.2)	7	0	0	0
135,684	SDIA QUIETER HOME(PH 3.2)	7	0	0	0
135,684	SDIA QUIETER HOME(PH 3.2)	7	0	0	0
135,684	SDIA QUIETER HOME(PH 3.2)	7	0	0	0
135,684	SDIA QUIETER HOME(PH 3.2)	7	0	0	0
135,684	SDIA QUIETER HOME(PH 3.2)	7	0	1	1
135,684	SDIA QUIETER HOME(PH 3.2)	7	1	0	1
135,684	SDIA QUIETER HOME(PH 3.2)	7	0	0	0
135,684	SDIA QUIETER HOME(PH 3.2)	7	2	2	4
135,684	SDIA QUIETER HOME(PH 3.2)	7	0	0	0
135,684	SDIA QUIETER HOME(PH 3.2)	7	3	0	3
135,684	SDIA QUIETER HOME(PH 3.2)	7	0	3	3
135,684	SDIA QUIETER HOME(PH 3.2)	7	0	0	0
135,684	SDIA QUIETER HOME(PH 3.2)	7	0	0	0
135,684	SDIA QUIETER HOME(PH 3.2)	7	0	0	0
135,684	SDIA QUIETER HOME(PH 3.2)	7	1	1	2
135,684	SDIA QUIETER HOME(PH 3.2)	7	0	3	3
135,684	SDIA QUIETER HOME(PH 3.2)	7	0	2	2
135,684	SDIA QUIETER HOME(PH 3.2)	7	0	0	0
135,684	SDIA QUIETER HOME(PH 3.2)	7	0	1	1
135,684	SDIA QUIETER HOME(PH 3.2)	7	1	3	4
135,684	SDIA QUIETER HOME(PH 3.2)	7	3	0	3
135,684	SDIA QUIETER HOME(PH 3.2)	7	0	0	0
135,684	SDIA QUIETER HOME(PH 3.2)	7	0	1	1
135,684	SDIA QUIETER HOME(PH 3.2)	7	0	1	1
152,052	CONDO RE-ROOF	4	2	0	2

152,052	CONDO RE-ROOF	4	3	0	3
152,052	CONDO RE-ROOF	4	2	0	2
152,052	CONDO RE-ROOF	4	2	0	2
152,052	CONDO RE-ROOF	4	1	0	1
152,052	CONDO RE-ROOF	4	2	0	2
152,052	CONDO RE-ROOF	4	2	0	2
152,052	CONDO RE-ROOF	4	2	0	2
152,052	CONDO RE-ROOF	4	2	0	2
152,052	CONDO RE-ROOF	4	2	0	2
152,052	CONDO RE-ROOF	4	2	0	2
152,052	CONDO RE-ROOF	4	2	0	2
152,052	CONDO RE-ROOF	4	2	0	2
152,052	CONDO RE-ROOF	4	3	0	3
152,052	CONDO RE-ROOF	4	1	0	1
152,052	CONDO RE-ROOF	4	2	0	2
152,052	CONDO RE-ROOF	4	2	0	2
152,052	CONDO RE-ROOF	4	3	0	3
152,052	CONDO RE-ROOF	4	2	0	2
152,052	CONDO RE-ROOF	4	2	0	2
152,052	CONDO RE-ROOF	4	2	0	2
152,052	CONDO RE-ROOF	4	2	0	2
152,052	CONDO RE-ROOF	7	2	0	2
143,952	SIGESMUND RESIDENCE	7	6	4	10
152,105	LEAVITT - GARAGE	7	2	4	6
152,236	MANALO-POOL/SPA	7	2	0	2
149,096	NORTHCOTE POOL CABANA	7	3	5	8
147,053	BIOSERV EMERGENCY GENERATOR	7	2	4	6
147,362	WARDRODE - ADDITION	7	8	3	11
152,253	SHAFFER NO PLAN PERMIT	5	2	0	2
130,042	ARABELLA MBO	7	3	8	11
130,042	ARABELLA MBO	7	3	8	11
130,042	ARABELLA MBO	7	3	6	9
130,042	ARABELLA MBO	7	3	9	12
130,042	ARABELLA MBO	7	6	5	11
130,042	ARABELLA MBO	7	4	4	8
130,042	ARABELLA MBO	7	5	5	10
130,042	ARABELLA MBO	7	5	5	10
130,042	ARABELLA MBO	7	3	8	11
130,042	ARABELLA MBO	7	4	6	10
152,276	GERARDO FIRE ASSESSMENT PERMIT	1	2	0	2
150,096	CLAASSEN - REMODEL	7	2	10	12
137,876	CORUM ROOM ADD PERMIT	7	0	3	3
152,090	SONVILAY-POOL/SPA	7	5	2	7
147,659	SAN DIEGO NATIONAL BANK TI/ADD	7	8	3	11
145,790	YOUNG BEDROOM ADDITION	7	4	5	9
142,517	WACHOVIA ATM	7	2	0	2
152,288	LOHMANN-PATIO COVER	7	3	0	3
152,284	PIET - ROOM ADDITION	7	3	4	7
149,420	MAMA MIA PIZZA FACADE REMODEL	7	5	0	5
151,949	GUZMAN REMODEL	7	1	0	1
152,263	THE SPORTING CLUB TI ANNEX	7	0	3	3
140,316	SUPER BRONCO MEX GRILL	7	0	0	0
149,733	ZACHORY GARAGE	7	6	9	15
150,651	HARTMAN ENTRY ADDN.	7	5	4	9
150,490	BAGLEY - FIRE REPAIR	7	2	1	3
151,380	YATES GARAGE REPAIR	7	1	1	2
152,314	SHERATON HOTEL TI	7	4	0	4
152,343	REROOF	1	1	0	1
140,115	CARMEL VALLEY SKATE FACILITY	7	5	8	13
152,340	SHI-POOL/SPA	7	3	1	4
152,345	MISSOURI ST-NO PLAN	2	1	0	1
145,668	PAPPAZI ADDITION	7	0	9	9
152,350	GARCIA-REROOF	1	2	0	2
149,480	WILSON ROOM ADD/ DET GAR	7	5	0	5
152,332	VILLA LA JOLLA CONDO'S DECK	5	6	0	6
152,354	ALTMAN POOL FINAL	7	3	2	5
144,472	LEXMOND RESIDENCE	7	2	3	5
147,951	FOREVER 21	7	2	11	13
146,808	LEZAMA REPAIR IN KIND	7	0	2	2
152,371	MULTI FAMILY COPPER REPIPE	7	0	0	0
152,352	CLINTON MANOR HOA	7	1	0	1
149,409	HAMILTON-DEMO	7	0	0	0
147,387	TRACHT - NEW PREMAN. SFR	7	3	8	11
151,896	BERNARDO CTR RESTROOM/CORRIDOR	7	3	2	5
148,830	UMPLEBY ADDITION	7	1	3	4

151,433	TRI LINK BIO TECH	7	2	4	6
152,334	MAX MUSCLE	7	6	0	6
147,972	WILEY RESIDENCE RETAINING WALL	7	0	4	4
148,593	VAN HUIZUM SWIMMING POOL	7	3	1	4
151,465	TRAN BATHROOM ADDN	7	0	6	6
151,466	KEYES REMODEL	7	4	5	9
152,404	CROSS WINDOW REPLACEMENT	6	3	0	3
151,931	BEAUCHAMP'S PATIO COVER	6	3	1	4
152,408	FLORES FINAL ONLY	0	1	0	1
145,169	SEAWORLD HUMAN/SECURITY	6	0	5	5
152,360	TUBAO CLOSET/KITCHEN WALL	6	2	0	2
152,430	PASEO DE MISSION HILLS-DEMO	6	1	0	1
152,430	PASEO DE MISSION HILLS-DEMO	2	1	0	1
152,225	BAYASI STORAGE	6	0	0	0
147,195	STARBUCKS	6	0	7	7
151,826	CASTRO ADDITION	6	0	3	3
151,860	VANVECHTEN ADDITION	6	0	0	0
152,450	BOTHWELL-SPA	6	1	1	2
152,039	KINTERA'S TI	6	6	0	6
152,458	NAKAHARA-POOL/SPA	6	0	3	3
148,452	SEGAL DEMO	6	0	0	0
151,793	UNG - ROOM ADDITION	6	3	8	11
151,350	THE GRUBBERY TI	6	3	2	5
152,375	NGUYEN - ROOM ADDITON	6	0	1	1
152,471	REROOF	0	1	0	1
152,167	TRISTAN TECHNOLOGIES	6	3	0	3
151,664	WESTERN METAL ROOFTOP TI	3	3	0	3
152,239	COUNTRYWIDE TI	6	5	0	5
152,490	PLUMBING/GAS & ELECTRICAL	6	0	2	2
152,491	MOBILE HOME	6	1	0	1
151,269	COREPOWER YOGA - TI	6	6	1	7
147,125	O'CONNER - NEW SFR	6	1	6	7
144,852	HARRIS ADDITION	6	0	5	5
149,332	WILSON GARAGE CONV. & ADD	6	1	2	3
151,500	SDSU RESEARCH FOUNDATION T.I.	2	4	0	4
152,512	O'CONNOR DEMOLITION PERMIT	6	0	1	1
152,536	MIYAMOTO-CARPORT REPAIR	4	2	0	2
150,403	YOGURTLAND TI	6	2	5	7
151,446	SANTA LUZ POOL & SPA	6	1	1	2
152,548	GAUNTER-PATIO ENCLOSURE	6	1	1	2
144,384	EDWARD CARPORT	6	2	3	5
152,551	ROMERO FIRE DAMAGE	1	1	0	1
152,545	BRIGGS POOL & SPA	6	6	4	10
152,541	FERREIRA BATH ADDITION	6	9	4	13
152,479	CCDC TI	6	2	5	7
152,230	TEXAS INSTRUMENTS TI	6	0	2	2
148,835	LOT 4 COPLEY PARK PL	6	1	5	6
143,418	DEMO HAMPSHIRE LN 18379	6	1	1	2
152,573	JONES-NO PLAN	6	1	2	3
143,578	CSFR AGUAMIEL RD 17960	6	5	6	11
136,366	SCHNAARS ACCESSORY STRUCTURE	6	0	0	0
150,985	MCDONALD'S TI	6	1	4	5
147,386	WONDERHAUS URM RETROFIT	6	7	9	16
151,806	HARPER NO PLAN PERMIT	6	1	0	1
150,059	SOUTHWEST LAW MODULAR BLDG	6	6	1	7
151,676	NOEL APARTMENTS BATHRM REMODEL	6	7	1	8
152,605	AKR-NO PLAN PERMIT	6	0	0	0
152,522	SPECTOR INTERIOR REMODEL	6	3	2	5
152,363	EARLE REMODEL	6	0	3	3
147,968	AGHA GARAGE CONVERSION	6	1	4	5
151,801	GLEN HAVEN ST. T.I.	6	1	1	2
152,618	RE-SHEATING	1	2	0	2
152,626	REMOVE SHAKE, INSTALL PLYWOOD	4	1	0	1
152,081	CHATFIELD - ROOM ADDITION	6	0	0	0
144,321	JOHNSON RESIDENCE ADDITION	6	0	6	6
152,631	RE-SHEATING	2	3	0	3
151,920	PEARSON PROFESSIONAL CENTER TI	4	8	0	8
152,645	INGLE-NO PLAN	6	4	3	7
152,653	KRUGER DECK	6	1	1	2
150,938	HORN - ROOF STRUCTURE	6	0	0	0
150,938	HORN - ROOF STRUCTURE	6	0	0	0
152,660	FIGUROA-NO PLAN	3	2	0	2
134,958	RUSH CONDO TI, SUITE 201	5	3	0	3
152,379	WILLIS REMODEL	6	1	6	7
141,885	GABALDON TERRACE ENCLOSURE	6	3	3	6
152,666	ASHDOWN SPA	5	4	0	4

150,559	MINIFEE POOL / SPA	6	3	0	3
152,669	JOHNSON-POOL REMODEL	6	4	2	6
140,216	HAYES AVE RESIDENCE	6	4	17	21
152,556	HALBERT HARGROVE	6	7	1	8
148,783	DA ROSA RETAINING WALL	6	2	0	2
144,814	SDIA QUIETER HOME (PH 3.4-SFR)	6	2	1	3
144,814	SDIA QUIETER HOME (PH 3.4-SFR)	6	0	1	1
144,814	SDIA QUIETER HOME (PH 3.4-SFR)	6	3	0	3
144,814	SDIA QUIETER HOME (PH 3.4-SFR)	6	0	3	3
144,814	SDIA QUIETER HOME (PH 3.4-SFR)	6	0	2	2
144,814	SDIA QUIETER HOME (PH 3.4-SFR)	6	0	1	1
144,814	SDIA QUIETER HOME (PH 3.4-SFR)	6	2	0	2
144,814	SDIA QUIETER HOME (PH 3.4-SFR)	6	2	0	2
144,814	SDIA QUIETER HOME (PH 3.4-SFR)	6	0	2	2
144,814	SDIA QUIETER HOME (PH 3.4-SFR)	5	3	0	3
144,814	SDIA QUIETER HOME (PH 3.4-SFR)	1	1	0	1
144,814	SDIA QUIETER HOME (PH 3.4-SFR)	1	1	0	1
152,559	HOY - BASEMENT REMODEL	6	0	0	0
152,695	HODGE - FIREPLACE	6	3	2	5
150,287	SUNROAD ENTERPRISES SPEC SUITE	6	0	0	0
152,699	KELLEY - BREEZWAY DOORS	6	1	0	1
152,707	TACO BELL-CANOPIES/SIGNS II	6	0	0	0
136,596	PACIFIC BEACH CHRISTIAN CHURCH	6	1	8	9
144,544	CARRIAGE RUN PHASE 1-10	6	4	7	11
144,544	CARRIAGE RUN PHASE 1-10	6	4	7	11
144,544	CARRIAGE RUN PHASE 1-10	6	4	9	13
144,544	CARRIAGE RUN PHASE 1-10	6	4	8	12
144,544	CARRIAGE RUN PHASE 1-10	6	4	7	11
144,544	CARRIAGE RUN PHASE 1-10	6	4	8	12
144,544	CARRIAGE RUN PHASE 1-10	6	4	9	13
144,544	CARRIAGE RUN PHASE 1-10	6	4	9	13
150,965	ORLER - PATIO COVERS/DECK	6	3	6	9
152,143	VERBECK REMODEL T.I.	6	0	0	0
148,944	PEUGH ROOF DECK	6	2	0	2
152,750	TERVORT POOL & SPA	6	2	3	5
148,085	KETCHUM RESIDENCE ADDITION	6	2	5	7
150,478	NTC BLDG 11 POINT LOMA OUTFIT	6	1	2	3
146,992	SARKU JAPAN - TI	6	0	0	0
152,757	SIMONE - GAZEBO	6	3	2	5
152,764	WILL-SPA	6	3	6	9
150,917	ROCCA'S ITALIAN RESTAURANT	6	5	1	6
152,763	IVANHOE COTTAGES	1	2	0	2
149,279	ACE CASH EXPRESS TI	6	3	0	3
152,155	SRA INTERNATIONAL	6	2	9	11
152,773	WOLF-POOL/SPA	6	1	1	2
121,306	STERIA DECK CONVERSION	6	0	0	0
152,779	PELAEZ FINAL ONLY PERMIT	1	1	0	1
152,783	VELAZQUEZ FINAL	6	0	1	1
149,590	PFIZER TENANT IMPROVEMENT	6	1	3	4
152,472	NESTRUD ROOM ADDITION	6	4	0	4
149,592	PFIZER SITE WALLS	6	0	2	2
146,560	COLLIN NEW SDU	6	3	5	8
145,326	HAYDEN - TI	6	1	2	3
141,524	TOWN & COUNTRY PERIMETER WALL	6	0	0	0
150,010	LONG DRUGS RACKS	6	0	1	1
150,557	RAFAAT ADDITION	6	3	4	7
151,653	LEISOREK RETAINING WALL	6	4	2	6
152,800	SOWA REMODEL PERMIT	6	7	1	8
151,271	JAGODNIC ADDITION	6	7	4	11
139,225	SAN DIEGO DOOR & WINDOW T.I.	6	0	0	0
152,813	FRANCIS PARKER-DEMO	6	0	0	0
152,798	AMYLIN - FOUNDATION FOR HAZMAT	6	0	0	0
152,811	KAPLAN FENCE	6	0	0	0
152,827	NO PLAN COMBO ELEC/PLUMBING	6	0	0	0
150,255	LUSK I & II	6	0	3	3
150,255	LUSK I & II	6	0	4	4
144,656	ZBACNIK - DECK	2	1	0	1
152,839	PARCELLI POOL & SPA	6	1	3	4
145,411	WHITE RE-ROOF	1	1	0	1
152,851	REROOF	2	1	0	1
145,961	WAGNER - ROOM ADDITION	6	0	0	0
150,770	TARGUSINFO T.I.	6	5	10	15
142,272	BENSON SDU	6	0	0	0
146,888	PENNY ADDITION	6	2	2	4
150,803	NEUROCRINE TI	6	8	13	21
151,729	JAMES SWIMMING POOL	6	0	1	1

151,512	LIZANO SPA	6	0	6	6
152,848	CENA TO GO	6	4	0	4
152,879	STUCCO NO PLAN PERMIT	6	1	0	1
152,881	SNELL-FENCE	6	0	0	0
151,716	SUNRISE BANK TI	6	3	4	7
152,892	CASTANEDA-ROOM ADDITION	6	6	0	6
144,903	UNIVERSITY & 31ST FIRE DAMAGE	6	0	2	2
152,900	COSTELLO FINAL ONLY	6	0	0	0
133,142	COX - ROOM ADDITION	6	0	0	0
152,899	SCHWARTZ DEMOLITION	6	1	0	1
152,898	UPPENKAMP-POOL	6	0	5	5
152,525	ARIZONA TILE REPAIR	6	6	1	7
151,707	SANCHEZ ADDITION	6	3	11	14
152,875	SISK - REMODEL	6	0	1	1
152,692	TURNER BALCONY RAILING	6	1	3	4
144,185	M.A.C. T. I.	6	0	6	6
152,917	ROMERO - NO PLAN	6	0	7	7
147,224	AREAN PHARMACEUTICAL T.I.	6	0	0	0
151,787	BMR-RTC-ANAPTYS	6	3	6	9
152,815	RET WALL LINCLONSHIRE ST 18328	6	4	0	4
150,284	PEACE PIES KITCHEN - TI	5	0	4	4
135,691	GARRET-DECK	5	4	5	9
152,951	BELTRAN-NO PLAN	5	0	0	0
152,959	SIMPSON DEMO	5	0	0	0
148,694	MILLE FEUILLE PASTRY T.I.	5	1	6	7
152,964	CITY FRONT TERRACE NO PLAN	5	8	5	13
152,974	REROOF	1	5	0	5
143,765	CSFR AGUAMIEL RD 17941	5	0	0	0
134,283	LLOYD RESIDENCE	5	0	0	0
149,428	T-MOBILE IVANHOE	5	0	0	0
144,364	SPRINT FACILITY IMPROVEMENTS	5	3	0	3
140,240	T-MOBILE SUMMER HOUSE	5	0	0	0
153,024	COMBINATION BUILDING PERMIT	1	3	0	3
153,023	DESAEGHER - LOFT ADDITION	5	3	1	4
146,532	STRAW RESIDENCE	5	1	2	3
151,914	NICKY ROTTEN'S OPENING	5	1	1	2
152,066	CP KELCO COMPANY'S TI	5	2	4	6
150,390	SWIM ROOM ADD/GAR/PORCH	5	3	5	8
153,012	VOYAGER-DEMO	5	1	1	2
146,977	ZURI'S BANQUET	5	0	9	9
153,057	MOBILE HOME INSTALLATOIN	2	2	0	2
153,073	SOLOMON - NO PLAN	5	1	2	3
152,149	COLLABORATIONS CENTER 2ND FLR	5	0	0	0
153,083	DEL MAR AVE-NO PLAN	5	0	1	1
152,553	MORGAN STANLEY	5	0	0	0
152,141	MANAGEMENT SUITE TI 2ND FLOOR	5	2	1	3
114,698	AMERICAN HORIZONS SUD	5	0	0	0
114,698	AMERICAN HORIZONS SUD	5	0	0	0
143,292	CSFR LUNADA PL 12841	5	3	3	6
152,317	PRUDENTIAL TI	5	2	5	7
153,100	PRYOR - RETAINING WALL	5	2	3	5
150,658	HENDERSON - ROOM ADDITION	5	0	0	0
151,856	RAMIREZ PLN/CHG #119179	5			0
153,108	DUONG POOL	5	4	1	5
146,607	SDGE EOC BACKUP	5	5	8	13
152,894	ACCESSORY BUILDING	5	1	1	2
153,118	REROOF PERMIT	0	1	0	1
152,082	EUGENE DENTAL OFFICE TI	5	0	3	3
138,986	ICE II	5	6	10	16
150,277	CWSL T.I. 2ND FLOOR EAST	5	0	5	5
152,679	TALIAFERRO PATIO COVER	5	1	0	1
153,141	OCAMPO-STUCCO	5	0	0	0
98,638	BROWN ADDITION	5	4	0	4
144,074	PARES ENTERPRISES	5	0	4	4
152,242	2ND FLOOR RE-IMAGING	5	2	6	8
153,159	RONAGHY-FIRE ASSESSMENT	0	1	0	1
146,884	MCDONALD - REMODEL	5	1	8	9
143,240	CSFR LANCASHIR WY 18623	5	4	6	10
153,154	GINGELL FIREPLACE	5	2	2	4
152,883	BOGHARRI NO PLAN PERMIT	5	0	0	0
153,138	PROMETHEUS LABORATORY TI	5	3	6	9
153,166	FINAL ONLY PERMIT - PTS# 36486	5	2	2	4
153,182	COMBINATION	5	0	1	1
152,483	TENE-STUCCO	5	1	3	4
152,483	TENE-STUCCO	5	1	3	4
151,963	NOTICE OF VIOLATION	5	0	2	2

141,636	JOHNSON WALLS/GARAGE/PERGOLA	5	0	4	4
148,470	KO ROOM ADDN	5	0	0	0
152,901	GOLDEN HOUR INC.	5	6	0	6
135,288	MEDINA RESIDENCE	5	1	6	7
143,258	SCRIPPS PARK WEST NEW OFFICE	5	2	8	10
130,662	RIVEREDGE TERRACE	5	3	4	7
130,662	RIVEREDGE TERRACE	5	1	4	5
153,190	NORRIS REMODEL PERMIT	5	1	4	5
130,662	RIVEREDGE TERRACE	5	2	3	5
130,662	RIVEREDGE TERRACE	5	2	7	9
130,662	RIVEREDGE TERRACE	5	1	0	1
130,662	RIVEREDGE TERRACE	5	1	2	3
122,606	AGUIRRE RESIDENCE	5	0	8	8
152,275	IZZY'S RESTAURANT	5	3	0	3
152,413	SAIC BLDING-E RM 1500 T.I.	5	0	3	3
149,632	LITTLE KOREA TI	5	0	0	0
143,401	CSFR BERNARDO DR 18829	5	1	9	10
153,106	THE SCRIPPS R & D TI	5	0	0	0
143,402	DEMO BERNARDO DR 18829	4	1	0	1
151,292	TRENKLE-POOL/SPA	5	1	4	5
153,238	RONAGHY-NO PLAN	5	6	0	6
153,232	THOMAS POOL/SPA	5	2	2	4
143,853	WILLIAMSON ADDITION	5	0	0	0
152,058	GILLUM REMODEL	5	7	1	8
148,465	COSTCO PHOTOVOLTAIC SYSTEM	1	2	0	2
148,221	SD35XC263A SPRINT-NEXTEL	5	2	4	6
153,259	SFR RE-ROOF NO PLANS	5	1	0	1
152,542	GRAHAM - ROOM ADDITION	5	0	3	3
153,164	GARAGE ADDITION	5	0	5	5
152,791	FLEETWOOD TI	5	0	0	0
149,849	DART NEUROSCIENCE - T.I.	5	2	5	7
149,168	CANN-FIREPLACE/PATIO COVER	5	1	4	5
150,384	KITCHEN ROOM ADDN/RMDL	5	0	0	0
153,280	PROGRESS REPIPE	5	1	0	1
147,328	THE MANHATTAN LOTS 1	5	1	5	6
141,665	BETLACH NEW SDU *SUSTAINABLE*	5	0	0	0
147,333	THE MANHATTAN LOFT 2	5	4	2	6
151,482	ZENKICH-NO PLAN	5	0	0	0
151,575	SCARRITT - ROOM ADDITION	5	1	6	7
150,587	MAGEE - REMODELLING	5	3	4	7
149,093	REDDY REMODEL	5	1	4	5
153,295	DUPONT FINAL ONLY #1	5	0	0	0
140,129	JAMES RESIDENCE ADDITION	5	1	5	6
153,300	DUPONT FINAL ONLY #2	5	0	2	2
151,686	KENNEDY/JENKS CONSULTANTS T.I.	5	4	3	7
152,485	KFC AWNINGS	5	0	0	0
149,347	BRAINERD PATIO & SPIRAL STAIR	5	4	1	5
153,282	CARPENTER-POOL DEMO	2	3	0	3
146,983	PINNACLE CONDO - MEZZANINE	5	0	4	4
134,362	CASSIMATIS RESIDENCE	5	1	9	10
146,654	BISHOP RESIDENCE ROOM ADDITION	5	2	2	4
153,256	DAWSON GARAGE	5	2	3	5
146,384	ARTES MEDICAL T.I.	5	5	12	17
153,326	CHRISTISON POOL DEMO	4	2	0	2
153,306	DUNN ROOM ADDITION	5	0	0	0
152,849	DR. AMIR KARAM	5	3	3	6
149,257	MORRIS ADDITION	5	3	2	5
151,080	BUTTERWICK RETAINING WALL	5	1	1	2
153,340	CENTRE CITY DEMO	5	0	1	1
138,630	SDG&E-HUMIDIFICATION ADDITION	5	1	0	1
153,351	WYNVEEN RETAINING WALL	5	3	3	6
153,364	WUNDERLICH RETAINING WALL	5	0	3	3
152,436	BANDIT BARRIER	5	1	2	3
143,524	CSFR CORAZON PL 17948	5	0	4	4
152,475	ERTL - REMODEL	5	5	1	6
153,385	LETAYF-REROOF	5	0	0	0
153,046	SUBWAY STORE#43490 T.I.	5	1	9	10
153,376	LA TERRAZO FIRE DAMAGE REPAIR	5	1	2	3
153,376	LA TERRAZO FIRE DAMAGE REPAIR	5	1	1	2
153,376	LA TERRAZO FIRE DAMAGE REPAIR	5	0	2	2
146,871	CHAU ADDITION	5	0	0	0
152,227	BANG & OUFSEN	5	3	0	3
152,765	BIRCHFIELD - REMODEL	5	3	1	4
148,659	J R GAS MART-HEALY SYSTEM	5	2	0	2
153,398	CASA NEW SALAM NO PLAN PERMIT	5	1	0	1
153,398	CASA NEW SALAM NO PLAN PERMIT	5	1	0	1

153,398	CASA NEW SALAM NO PLAN PERMIT	5	1	0	1
153,398	CASA NEW SALAM NO PLAN PERMIT	5	1	0	1
153,398	CASA NEW SALAM NO PLAN PERMIT	5	1	0	1
152,329	KIMMICH - NEW ROOF STR/REMODEL	5	0	6	6
149,602	FAJARDO ROOM ADDITION	5	3	5	8
153,409	CONSTANTINO PATIO ENCLOSURE	5	0	5	5
147,367	IMM-HAZMAT BUILDING	5	0	0	0
147,380	VINTAGE DESIGN	5	1	6	7
153,143	ENVISION SOLAR TI	5	8	1	9
152,874	ETHERTRONICS EXPANSION	5	0	0	0
153,116	KINTERA T.I.	5	4	8	12
149,772	VAN DYKE APTS T.I.	5	0	1	1
153,454	COCHRAN POOL	5	2	3	5
146,057	OCB	5	0	4	4
153,028	MC DONALD'S T.I.	5	0	2	2
152,247	SANTANA'S MEXICAN FOOD TI	5	3	1	4
153,026	MC DONALD'S T.I.	5	0	2	2
153,460	RICHARDS ELECTRICAL PERMIT	5	4	5	9
152,257	SANTANA'S MEXICAN FOOD TI	5	0	2	2
142,702	RORBACH NEW DUPLEX	5	4	4	8
152,613	OBRIEN INTERIOR REMODEL	5	3	8	11
152,938	MOORE ADDITION	5	2	3	5
149,760	FINDLING ADDITION & REMODEL	5	3	5	8
143,099	DEMO AGUAMIEL RD 17786	5	2	0	2
153,272	INTERIOR REMODEL ONLY	5	0	0	0
151,651	COLINA NORTH APARTMENTS - TI	5	3	7	10
151,651	COLINA NORTH APARTMENTS - TI	5	2	6	8
153,472	FIRE ASSESSMENT	5	1	0	1
117,709	COMBINATION BUILDING PERMIT	0	0	0	0
121,290	COMBINATION BUILDING PERMIT	2	0	0	0
150,485	NTC BLDG 30 (TENDER GREENS TI)	4	2	12	14
153,488	SUNSAN10 LAB 1401	4	1	0	1
153,194	DELTA 2 PLN/CHG NGUYEN RES	4			0
145,160	PIZZA HUT - COMM.T.I.	4	0	0	0
153,512	RADICI DECK	4	3	0	3
153,507	CITY FRONT TERRACE-NO PLAN	4	1	5	6
152,531	JIMMY CHOO TI	4	8	3	11
140,964	EURICH BLDG T.I.	4	0	0	0
153,516	ALVARADO FINAL ONLY	1	1	0	1
152,730	STORAGE ADDITION	4	4	1	5
149,116	JEWISH CENTER POOL SHADES	4	1	0	1
153,526	COWAN POOL FILL-IN	4			0
144,277	VILLA NUEVA COMMUNITY CTR BLDG	4	3	8	11
153,531	SALAH STUCCO	4	4	0	4
153,476	SFR REPAIR	4	2	0	2
133,313	GEMEBO INC	4	1	3	4
125,042	AMAZON STONE COMMERCIAL COACH	4	0	0	0
144,277	VILLA NUEVA COMMUNITY CTR BLDG	4	2	2	4
146,558	BAYWOOD HOMES LOTS 1 & 4	4	2	5	7
120,011	LOT #5 MONTORO RET WALLS	4	0	0	0
133,081	EADS AVENUE NEW RESIDENCES	4	2	4	6
142,831	ZIMMER DECK RENOVATION	4	0	0	0
153,567	ELORDUY BALCONY REPAIR	4	1	3	4
153,571	MASSOUND REPAIR IN KIND	3	4	0	4
145,840	COULTER PATIO ENCLOSURE	3	5	0	5
153,551	NO PLAN PERMIT: REPAIR-IN-KIND	2	3	0	3
152,860	LUNA ROOM ADDITION PERMIT	4	2	9	11
150,017	NATURAL HISTORY MUSEUM 2ND FL	4	0	8	8
153,589	COMBINATION	4	0	1	1
153,590	ZIER FINAL	4	0	0	0
153,590	ZIER FINAL	4	0	0	0
153,578	SMITH - REMODEL	4	1	4	5
152,201	WELLS FARGO BANK	4	0	0	0
145,117	ELEPHANT ODYSSEY RET WALLS	4	5	8	13
153,601	HONOLD FINAL	1	3	0	3
153,598	COMBINATION BUILDING PERMIT	2	1	0	1
153,598	COMBINATION BUILDING PERMIT	2	1	0	1
145,558	BANK OF AMERICA	4	0	27	27
128,691	OCASO ADDITION	4	0	0	0
149,289	GUNTER RESIDENCE	4	3	3	6
150,674	NTC BLDG 906 (BOEING CO)	4	3	3	6
153,600	HEDRICK INT. REMODEL	4	2	2	4
151,518	BULTHAUP SHOWROOM T.I.	4	1	3	4
153,634	DATNOW-NO PLAN	4	0	5	5
151,124	PARADA - REMODEL	4	0	0	0
126,878	TI-BETH MIDRASH	4	0	0	0

152,861	WHISSEL-NO PLAN	3	2	0	2
153,656	SLON - COMB. PERMIT	4	1	0	1
144,733	KURTIN CASITA	4	3	5	8
152,004	NORTHEIMER ADDITION	4	1	6	7
153,658	BREMNER - LOFT ADDITION	4	5	0	5
147,105	MUZITA ABYSSINIAN CUISINE TI	4	0	1	1
146,258	BANK OF AMERICA'S TI	4	0	2	2
106,158	CARMEL VALLEY COMMUNITY PK SO	4	0	1	1
126,232	T-MOBILE BELL TOWER	4	0	0	0
153,653	UPS STORE TI	4	2	3	5
153,660	UPS STORE TI	4	0	1	1
153,490	WILKMAN INT. REMODEL	4	0	0	0
152,784	SGX STRUCTURAL GENOMIX TI	4	0	0	0
153,696	WEBB-POOL/SPA	4	3	4	7
153,710	JONES FINAL	4	0	0	0
153,253	CHANDRUANG-POOL REMODEL/PATIO	4	3	1	4
153,630	BRINIG & COMPANY	4	1	6	7
153,467	PADGETT - ROOM ADDITION	4	0	9	9
144,659	HARRIS POOL & SPA	4	0	1	1
151,421	EVOLVE SPA AND SALON - TI	4	3	3	6
153,705	RAMIREZ GAZZEBO & FIREPLACE	4	0	5	5
150,676	ZAPARI ROOM & GARAGE ADDITION	4	0	2	2
149,233	WHEELER CONDO	4	3	1	4
153,726	FAMILY ROOM ADDITION	4	3	8	11
146,814	WRIGHT/BROKAW ADDITION	4	1	6	7
153,358	MCDONALD'S TI	4	0	0	0
143,463	CSFR CHIEFTAIN CT 18185	4	7	11	18
151,938	GILL - GARAGE CONVERSION	4	3	2	5
150,150	ILLUMINA - TI	4	0	0	0
153,740	SMITH FINAL	4	2	3	5
153,456	POLENO - ADDITION/REMODEL	4	7	0	7
153,747	BONNETT FINAL	4	0	1	1
153,160	NATIONAL PEN ENCLOSURE	4	2	0	2
151,065	HUENNEKENS RESIDENCE	4	3	3	6
150,567	ARIANA MARKET	4	1	4	5
145,347	SDIA QUIETER HOME (PH 3.4-MFR)	4	1	1	2
145,347	SDIA QUIETER HOME (PH 3.4-MFR)	4	0	1	1
145,347	SDIA QUIETER HOME (PH 3.4-MFR)	4	0	0	0
145,347	SDIA QUIETER HOME (PH 3.4-MFR)	4	0	1	1
145,347	SDIA QUIETER HOME (PH 3.4-MFR)	4	0	2	2
145,347	SDIA QUIETER HOME (PH 3.4-MFR)	4	0	5	5
153,677	MATSUMOTO - INTERIOR REMODEL	4	2	0	2
153,787	WIELAND POOL & SPA	4	1	4	5
152,754	BIANCHI DEMO	4	1	0	1
143,875	CSFR CANFIELD PL 18295	4	0	6	6
152,710	DR. TONY HATCH T.I.	4	2	10	12
150,214	ZWEIG SUNROOM RENOVATION	4	0	5	5
151,054	GLAZER SPA	4	1	1	2
152,164	YOGURTLAND T.I.	4	0	6	6
152,805	BORDER BUSINESS CENTER - TI	4	0	3	3
153,786	LEE POOL & SPA	4	0	1	1
153,354	BATTERTON POOL/SPA	4	4	1	5
151,356	ANNAPURNA GARDEN	4	1	7	8
152,997	LABOR - REMODEL	4	1	3	4
152,882	BURCHAM - WORKSHOP	4	1	4	5
148,425	COFFEE + ART	4	1	5	6
153,723	TRINH - PATIO ENCLOSURE	4	0	3	3
143,130	CSFR LOCKSLEY ST 18683	4	3	5	8
150,325	MANSOUR RESIDENCE RET WALLS	4	3	1	4
153,811	ESI GROUP	4	5	0	5
153,868	PARKSIDE DEMO	4	0	1	1
153,520	HOME GROWN MEAT	4	0	4	4
153,872	REROOF	2	1	0	1
153,709	INABATA T.I.	4	4	5	9
150,571	STEIN CONDO REMODEL	4	1	3	4
150,306	MERINO DECK/RET WALL	4	3	3	6
153,881	MARSHALL NO PLAN PERMIT	4	1	1	2
142,646	CSFR CRECIENTE WY 17777	4	3	9	12
150,870	NTC BLDG 23 (SPEC SUITE TI)	4	2	5	7
151,944	DREW - FOUNDATION REPAIR	4	1	0	1
153,447	BUILDING PERMIT	4	3	0	3
143,657	CSFR DUENDA RD 11478	4	0	6	6
146,525	SEITZ - ADDITION	4	1	1	2
153,608	LIBERTY MUTUAL'S TI/10TH	4	0	0	0
153,615	LIBERTY MUTUAL'S TI/11TH&12TH	4	0	0	0
136,747	SURLES RESIDENCE	4	0	3	3

153,830	GONZALES'S POOL REMOVAL	1	2	0	2
105,669	LEVANTO	4	0	0	0
152,524	DUWE - GARAGE CONVERSION	4	2	2	4
105,669	LEVANTO	4	0	0	0
105,669	LEVANTO	4	0	0	0
153,801	WINDMILL FINAL	4	1	0	1
105,669	LEVANTO	4	0	0	0
105,669	LEVANTO	4	0	0	0
105,669	LEVANTO	4	0	0	0
105,669	LEVANTO	4	0	0	0
105,669	LEVANTO	4	0	0	0
128,094	4451 WILSON AV RESIDENCE	4	0	0	0
105,669	LEVANTO	4	0	0	0
150,080	BED BATH AND BEYOND #031	4	0	0	0
128,091	4453 WILSON AV RESIDENCE	4	0	0	0
153,914	MONCRIEF-REROOF	2	2	0	2
153,679	CITY BEACH	4	0	1	1
153,916	HOBSON FINAL ONLY PERMIT	4	3	0	3
150,512	MIRWKY - DECK & PATIO COVER	4	3	4	7
150,232	7-ELEVEN #32131 TANKS & HEALY	4	0	2	2
153,835	ANDERSON ROOF	4	0	2	2
153,943	RAMIREZ RESIDENCE	4	0	7	7
153,935	ALBANEZ DEMOLITION PERMIT	4	0	2	2
153,946	CRAFTS ROOM ADDITION	4	0	0	0
149,756	EDDY - PAVILION	4	0	3	3
153,951	EMERSON FINAL	4	0	0	0
145,197	BLAKESLEE - ROOM ADDITION	4	1	1	2
146,734	RONALD MCDONALD HOUSE	4	0	1	1
147,110	QUALCOMM BLD AV T.I./MECH YARD	4	12	21	33
153,959	REMODEL	4	0	3	3
150,708	O'CONNELL RESIDENCE	4	2	2	4
153,499	GARRISON REMODEL PERMIT	3	0	0	0
153,974	COPPER RE-PIPE	3	2	0	2
153,974	COPPER RE-PIPE	3	2	0	2
153,974	COPPER RE-PIPE	2	3	0	3
153,980	QUEZADA-FINAL ONLY	3	3	0	3
153,981	REROOF	0	1	0	1
143,549	CSFR LOCKSLEY ST 18580	3	4	5	9
138,245	IMM BUILDING	3	2	1	3
148,294	EXXON MOBIL HEALY AIR	3	0	1	1
149,657	ARCO FAC 03037-HEALY AIR	3	0	1	1
153,189	GARRAD HASSAN TI	3	3	5	8
149,775	T-MOBILE EMBASSY SUITES	3	0	0	0
154,021	FLOIT NO PLAN PERMIT	3	0	0	0
143,176	CSFR DANZA CR 11517	3	0	7	7
152,608	GCA.NET TI	3	2	9	11
152,327	SPEC SUITE 666B	1	5	0	5
153,344	WARREN DECK PERMIT	3	1	1	2
153,482	MORALES NO PLAN PERMIT	1	6	0	6
154,047	GONZALEZ-NO PLAN	3	0	0	0
153,718	SHAFFER POOL	3	2	1	3
154,054	COOK-FIREPLACE	3	3	3	6
149,931	MURPHY FINAL ONLY	3	3	0	3
154,064	HUDDLESTON FINAL	1	1	0	1
127,846	PARK DE LA CRUZ PH II	3	2	1	3
152,673	CANE - REMODEL	3	4	2	6
154,057	I M H ASSETS CORP -FIRE DAMAGE	3	1	1	2
154,067	GAYNER-POOL/SPA	3	1	3	4
153,538	LIBERTY STATION KIOSK AWNING	3	0	1	1
152,983	NGUYEN - ROOM ADDITION	3	8	4	12
150,968	DAY WIRELESS TI	3	0	2	2
154,087	VACCHI NO PLAN PERMIT	3	1	0	1
152,979	SWANSON - FOUNDATION REPAIR	3	1	0	1
154,092	1225 ISLAND-NO PLAN	3	2	0	2
154,092	1225 ISLAND-NO PLAN	3	4	0	4
143,114	CSFR BELLECHAS CR 17776	3	0	3	3
154,062	WATSON-POOL DEMO	0	1	0	1
153,554	TRASH ENCLOSURES & SITE WALLS	3	4	3	7
142,636	NTC BLDG 193 (SPORTS BAR TI)	3	2	5	7
146,902	DERBY HILL - PHASE 12-21	3	2	3	5
146,902	DERBY HILL - PHASE 12-21	3	1	3	4
146,902	DERBY HILL - PHASE 12-21	3	2	4	6
146,902	DERBY HILL - PHASE 12-21	3	2	2	4
146,902	DERBY HILL - PHASE 12-21	3	1	1	2
146,902	DERBY HILL - PHASE 12-21	3	2	2	4
146,902	DERBY HILL - PHASE 12-21	3	2	2	4

146,902	DERBY HILL - PHASE 12-21	3	1	3	4
147,830	WILSON ADDITION	3	3	5	8
152,215	VERIO	3	0	2	2
153,838	CARTER PATIO ENCLOSURE	3	0	4	4
154,085	BOESEL CARPORT ENCLOSURE	3	2	1	3
153,839	LIN PATIO ENCLOSURE	3	0	0	0
153,999	WILKINS POOL & SPA	3	6	2	8
152,972	YODOGAWA STORAGE ADDITION	3	1	1	2
143,336	CSFR WESSEX ST 18515	3	2	5	7
144,435	SPRINT PT. LOMA CELL SITE	3	1	2	3
153,687	LINDBLADE-SOLAR WATER HEATER	3	0	2	2
151,661	4990 GREENCRAIG LN	3	2	4	6
154,148	COMBINATION BUILDING PERMIT	0	1	0	1
153,820	THE IRIVING CO. T.I.	3	0	7	7
154,150	KELLER-SPA	3	0	0	0
147,039	LAMBERT - ADDITION	3	0	3	3
130,613	ADAMS MEDICAL BLDG.	3	0	1	1
154,013	SPORTCLIPS CA406	3	2	5	7
154,155	USHKOW - REMODEL	3	0	0	0
137,937	GLOER RESIDENCE	3	1	6	7
147,084	MACIAS STORAGE CONVERSIONS	3	0	3	3
154,159	WITTMAN POOL & SPA	3	0	2	2
153,668	STE A,B,C,522,1117	3	2	14	16
154,123	SPEC SUITE 205 - TI	3	0	6	6
152,216	LIBERTO ADDITION	3	0	0	0
127,837	TERALTA NEIGHBORHOOD PK	3	1	1	2
152,641	CARDINAL HEALTH TI BLDG C	3	0	1	1
147,252	WOO RESIDENCE ADDITION	3	0	0	0
150,026	DURAN ROOM ADD/REMODEL	3	0	2	2
154,199	LEVITT-POOL/SPA II	2	4	0	4
154,203	COMBINATION BUILDING PERMIT	1	1	0	1
154,205	COMBINATION BUILDING PERMIT	0	1	0	1
146,251	GORDON ADDITION UNIT #4	3	0	5	5
152,885	LINGERIE LOUNGE TI	3	2	2	4
154,219	MURRAY-POOL REMOVAL	2	2	0	2
153,506	DEL MAR HILTON ADA RAMPS	3	0	2	2
154,218	SWEENEY REPAIR IN KIND	2	2	0	2
148,588	MURPHY REMODEL	3	2	4	6
153,619	CHEMDIV TI	3	6	3	9
135,208	GNEEZY ADDITION	3	2	4	6
154,232	MAY-FOUNDATION REPAIR	3	1	1	2
150,072	AZUCAR	3	0	4	4
153,527	VIEWRIDGE OFFICE STES. C&D TI	3	6	0	6
146,637	WEAVER ADDITION	3	0	2	2
154,236	OFFICE ADDITION	3	0	0	0
147,711	FORTANAS RESIDENCES	3	1	10	11
149,809	HILTON POOL BLDG. - T.I.	3	0	8	8
154,254	GEHIHAAR POOL & SPA	3	2	3	5
152,774	SHELTON BATH ADDITION.	3	0	0	0
154,259	HODGES INTERIOR REMODEL	3	1	4	5
154,246	SHOTTENHEIMER REINFORCE ROOF	3	0	3	3
150,777	WAVEHOUSE EAST PLAZA	3	1	1	2
154,206	CARRASCO ROOM ADDITION	3	2	7	9
154,188	COPPER RE-PIPE	3	2	2	4
154,189	COPPER RE-PIPE	3	1	0	1
154,182	EQUITY OFFICE SPEC STE T.I.	3	0	7	7
150,786	WAVEHOUSE PLUNGE DECK	3	4	1	5
150,735	TORREYANA BLDG 95	3	4	9	13
122,151	STEBBINS RESIDENCE	3	0	5	5
153,818	WARNER STUCCO & WINDOWS	3	0	1	1
146,984	PEDESTRIAN BRIDGE	3	0	1	1
150,664	LIPSEY LEDERIS RESIDENCE	3	1	9	10
149,933	VENTURE CORP. SENN.	3	0	6	6
152,550	ESGATE ELEC & PLUMB PERMIT	3	0	2	2
154,305	BROWN-REPAIR-IN-KIND	3	1	1	2
153,342	MCDONALD'S 15396	3	0	1	1
143,675	CSFR ALIENTO CT 11523	3	0	4	4
122,176	CLAIREMONT CENTER SHELL BLDG	3	2	7	9
154,314	OVARD - NO PLAN PERMIT	3	0	3	3
146,975	AT&T FIELD ENG'G CENTER - TI	3	0	0	0
151,800	YOKO SALON - TI	3	0	4	4
135,324	DAVIDSON AT STONEBRIDGE PH 4	3	0	3	3
135,324	DAVIDSON AT STONEBRIDGE PH 4	3	0	3	3
135,324	DAVIDSON AT STONEBRIDGE PH 4	3	0	3	3
135,324	DAVIDSON AT STONEBRIDGE PH 4	3	0	4	4
135,324	DAVIDSON AT STONEBRIDGE PH 4	3	0	3	3

135,324	DAVIDSON AT STONEBRIDGE PH 4	3	0	3	3
135,324	DAVIDSON AT STONEBRIDGE PH 4	3	0	4	4
135,324	DAVIDSON AT STONEBRIDGE PH 4	3	0	4	4
154,327	MISLEH FIRE DAMAGE ASSESSMENT	3	1	2	3
150,727	RB RESERVOIR - ROOF DEMO	3	0	0	0
151,730	MOONDOGGIES T.I.	3	6	14	20
154,334	BILLBOARD REMOVAL	3	0	0	0
142,469	RANCHO BERNARDO RESERVOIR REHA	3	5	16	21
148,798	OPERA PATISSERIE T.I.	3	0	7	7
152,189	YOUNG ROOM ADDITION	3	0	3	3
134,985	JUAN REYES DUPLEX	3	3	9	12
154,343	MIDWAY DR BILLBOARD REMOVAL	3	0	0	0
146,312	SERIO RESIDENCE REMODEL	3	0	0	0
154,326	SEVEN OAKS CC PORTICO	3	0	2	2
154,348	MACIEL FIRE ASSESSMENT	3	2	2	4
154,350	MINTEER-NO PLAN	3	1	0	1
154,350	MINTEER-NO PLAN	2	1	0	1
146,552	BRICE - REMODEL/ADDITION	3	0	5	5
146,771	GREUBEL ADDITION	3	1	1	2
154,297	LERNER KITCHEN REMODEL	3	6	1	7
154,217	SPEC SUITE 1570	3	0	8	8
154,345	RASMUSSEN-PATIO COVER	3	1	0	1
147,301	MADISON MARQUETTE - TI	3	0	5	5
154,395	WIENER FINAL	2	1	0	1
150,589	SKIRGAUDAS - ADDITION/REMODEL	3	0	10	10
150,247	ROSENTHAL PATIO COVER	3	0	3	3
154,398	UNIVERSITY AVE STE F1 TI	3	1	4	5
151,665	NGUYEN DEMO	3	0	0	0
154,033	KEANE - REMODEL	3	5	1	6
154,220	EQUITY OFFICE/SPEC STE 1351	3	0	7	7
154,427	WHEELER NO PLAN PERMIT	3	4	0	4
154,178	SPECULATIVE SUITE 1160 TI	3	0	7	7
154,071	CHENEWETH TI	3	0	7	7
154,195	PACIFIC CENTER 1 SPEC STE 803	3	0	8	8
154,077	CHENEWETH TI	3	0	2	2
154,192	SPEC SUITE 805	3	0	8	8
154,072	INNSDALE TI	3	1	1	2
154,061	GRADY TI	3	0	2	2
154,073	CHENEWETH TI	3	0	0	0
154,447	LEWIS FINAL	3	0	2	2
154,076	CHENEWETH TI	3	0	1	1
154,439	7320 ENCELIA DR-DEMO	3	0	3	3
154,128	MARSH ADDITION	3	2	4	6
154,444	COPPER RE-PIPE	3	2	2	4
154,444	COPPER RE-PIPE	3	2	0	2
154,458	GRAY POOL & SPA	3	0	4	4
154,276	MOTOR CROSS WORLD CHAMPIONSHIP	3	1	0	1
143,035	LUSSON - ADDITION	3	0	5	5
122,397	ALL-RIGHT STORAGE	3	0	2	2
122,397	ALL-RIGHT STORAGE	3	0	0	0
153,406	DIRTY DOGS TI	3	7	4	11
154,483	CLAIREMONT LUTHERAN-FINAL	0	1	0	1
149,400	DINI T.I.	3	0	2	2
154,467	LUCAS REMODEL	3	0	4	4
153,819	PANASONIC TI	3	2	6	8
154,450	BARICH RESIDENCE ROW/EMRA	2	1	0	1
154,505	BINGHAM FINAL ONLY	3	0	1	1
143,756	DEMO CHETENHAM LN 12580	3	0	0	0
141,491	SCHROEDER ADDITION	3	0	7	7
154,509	HAULMAN NO PLAN PERMIT	3	1	3	4
145,329	PLAN CHANGE W/ ADDED SCOPE	3	0	0	0
150,988	STARLITE PATIO COVER	3	1	0	1
151,012	MOSBY RESIDENCE ADDITION	3	0	4	4
154,523	ONUFER WINDOWS	3	0	0	0
154,193	UPS STORE #6012 - TI	2	0	6	6
153,373	NGUYEN - REMODEL	2	5	0	5
153,817	GOOD-POOL/SPA	2	4	0	4
154,546	KHOTHSOMBATH-NO PLAN	2	2	0	2
153,127	WU ADDITION	2	0	6	6
154,526	NGUYEN'S ADDITION	2	0	0	0
154,525	PULIDO'S DEMO	2	1	0	1
154,162	SWIFT ADDITION	2	1	2	3
153,312	IANNONE - ROOM ADDITION	2	3	7	10
154,371	MOREHOUSE DEMO TI ONLY	2	0	1	1
153,371	FAMILY ROOM ADDITION	2	1	4	5
152,005	CORBIN - ROOF DECK/NEW DOOR	2	0	0	0

152,032	JONES DAY EXPANSION - TI	2	5	6	11
145,148	3645 SUNSET LN	2	0	2	2
145,148	3645 SUNSET LN	2	0	0	0
145,148	3645 SUNSET LN	2	0	1	1
145,148	3645 SUNSET LN	2	0	0	0
88,638	PASEO MIXED USE *AFFORDABLE*	2	0	9	9
150,151	ROBEKS	2	4	7	11
151,980	FINLAY ADDITION/REMODEL	2	0	0	0
141,832	IRMER RESIDENCE REMODEL	2	4	6	10
154,344	GAME ROOM	2	3	5	8
153,597	LIBERTY MUTUAL'S TI/16TH	2	1	5	6
148,329	THE PATRICIAN BARBECUE CENTER	2	3	6	9
145,078	OBERG ADDITION	2	0	0	0
147,135	STROUD ADDITION/REMODEL	2	0	1	1
150,595	SANDLIN FINAL ONLY PERMIT	2	0	1	1
144,124	HARRISON ADDITION	2	4	1	5
137,799	STARBUCKS COFFEE - T.I.	2	2	4	6
152,740	BALISTRIERI - REMODEL	2	0	3	3
154,566	KIMLEY-HORN & ASSOC'S TI	2	0	4	4
151,235	KEATS - 2ND STORY ADDITION	2	1	10	11
121,031	SHAHBAZ T.I.	2	0	0	0
148,285	REPR ALIENTO CT 11443	2	5	0	5
154,612	ROBERTS NO PLAN PERMIT	2	2	0	2
146,341	DAWSON - TI	2	0	0	0
149,738	CLARK RESIDENCE	2	4	5	9
148,726	MAYNUS RESIDENCE ADDITION	2	1	6	7
154,615	HOBSON - NO PLAN PERMIT	2	4	0	4
154,558	MORRIS - LOFT ADDITION	2	1	0	1
152,223	AMERICAN INTERNET CHILLER REPL	2	0	0	0
154,524	FAN ADDITION	2	0	5	5
141,438	RIOS - ROOM ADDITION	2	0	2	2
154,527	SMITH LOFT ADDITION	2	0	4	4
154,623	STRUCTURAL SUPPORTS FOR 133035	2	0	3	3
154,576	CONWAY - ADDITION	2	2	6	8
154,243	BROWN AND ASSOC - TI	2	2	4	6
143,510	CSFR CABELA DR 17987	2	1	8	9
148,098	BAYVIEW MOTEL T.I.	2	5	8	13
149,476	VARGAS PORCH	2	0	4	4
154,644	NO PLAN PERMIT:PARK POINT LOMA	2	2	3	5
154,655	REROOF	2	1	0	1
152,627	PRESIDIO PLAZA RESTROOM T.I.	2	4	4	8
153,311	JOHN'S FIFTH AVENUE	2	0	10	10
154,646	HAGERMAN & COMPANY, INC	2	0	8	8
154,664	EZAMI-POOL/SPA	2	0	2	2
154,668	COMBINATION	2	2	0	2
153,440	WARD'S STORAGE ADDITION	0	2	0	2
142,700	SHAW LOPEZ LOTS 1, 27 & 28	2	0	0	0
142,700	SHAW LOPEZ LOTS 1, 27 & 28	2	0	0	0
142,700	SHAW LOPEZ LOTS 1, 27 & 28	2	0	0	0
150,190	AMERICAN EAGLE T.I. #338	2	2	13	15
150,643	PEAVEY ADDITION	2	1	10	11
154,670	BELL FOUNDATION REPAIR	2	0	2	2
154,674	FLORANDA ADDITION	2	0	1	1
140,332	ARCO #09563 HEALY AIR SEP.	2	0	3	3
139,274	PANTALEONI RESIDENCE	2	3	8	11
149,970	MCDONALD'S REMODEL	2	0	3	3
154,649	SPEC SUITE 525 TI	2	0	4	4
149,974	ARCO-FAC01790 HEALY AIR	2	0	2	2
149,973	ARCO-FAC06083 HEALY AIR	2	0	1	1
152,372	KP URO-GYNOCOLOGY - TI	2	0	0	0
138,384	ARCO FACILITY #09751 - TI	2	0	3	3
154,184	FISH N' GRILL	2	2	9	11
154,694	GREENBLATT POOL & SPA	2	2	4	6
154,017	CETTI BATHROOM ADD	2	0	3	3
150,246	FIRE ASSESSMENT	0	1	0	1
154,718	RE-ROOF	2	2	0	2
154,725	CITY FRONT TERRACE-NO PLAN	2	0	5	5
153,769	PSCHIRRER - ROOM ADDITION	2	0	3	3
154,728	HERCOVITZ-NO PLAN	2	0	2	2
151,037	EBIOSCIENCE COLD BOX STORAGE	2	0	3	3
154,731	JERSY CT DEMO	2	0	0	0
154,740	REROOF	0	1	0	1
154,351	KLIPTON FINAL	0	1	0	1
154,755	JOHNSON-NO PLAN	2	0	0	0
154,215	UBOC TI	2	2	1	3
154,768	MISLAH FIRE DAMAGE REPAIR	2	0	4	4

154,719	POWELL-CLAYTON GARAGE CONV.	2	1	7	8
151,345	SECOND WIND BAR	2	0	2	2
153,545	REPR (PLN CHGE) LUNADA PL12888	2	3	5	8
154,460	AIRES PHARMACEUTICALS, INC	2	0	7	7
151,308	ANTRHOPOLOGIE	2	0	6	6
143,602	CSFR AGUAMIEL RD 17841	2	0	5	5
153,666	COX COMMUNICATIONS'S TI	2	0	5	5
154,559	SCHECHTMAN BATH REMODEL	2	0	5	5
143,350	CSFR POLVERA AV 13013	2	0	2	2
149,190	RUGGERI ADDN/GAR CONV.	2	0	0	0
154,797	JARRETT POOL & SPA	2	3	6	9
148,413	ADAMS ROOM ADDITION & GARAGE	2	2	5	7
143,757	CSFR BERNARDO DR 18839	2	0	4	4
146,686	MIMNO-MILLER RESIDENCE	2	0	0	0
154,624	NORTHCOAT CLOSET/STORAGE ADDN	2	1	5	6
154,809	ORTIZ NO PLAN PERMIT	2	1	0	1
143,912	CSFR CORTE DE 18175	2	0	6	6
152,685	HACIENDA DEL MAR- PUBLIC LOBBY	2	0	4	4
143,908	CSFR CORTE DE 18187	2	0	4	4
143,910	CSFR CORTE DE 18181	2	0	5	5
152,687	HACIENDA DEL MAR T.I.	2	0	1	1
120,545	MOLLOY RESIDENCE	2	2	3	5
154,811	FINAL ONLY PERMIT PRJ. 59434	2	0	1	1
147,728	BJELLAND GARAGE COVERSION/RMDL	2	0	0	0
154,679	GOLDEN EAGLE PLAZA INT'R DEMO	2	0	0	0
152,878	MITROVICH NO PLAN PERMIT	2	0	3	3
152,689	HACIENDA DEL MAR SUITE 211-TI	2	0	2	2
154,815	ISRAEL-POOL/SPA	2	1	6	7
154,818	STRAND NO PLAN PERMIT	2	7	4	11
153,874	DULCERIA MEJICANA CASA FIESTA	2	0	7	7
154,830	REYNOLDS-NO PLAN	2	3	1	4
132,205	KAMMERER RETAINING WALLS	2	0	0	0
153,810	KAMPLEY - DECK	2	1	2	3
145,862	CHALDEDONY ST RESIDENCE	2	0	3	3
151,551	FITZGERALD RESIDENCE ADDITION	2	1	5	6
153,584	ADDITION- ALIENTO CT 11513	2	1	3	4
154,774	BECERRIL	2	0	4	4
152,262	RUSHER ADDN/REMODEL	2	2	3	5
154,836	VALLEE RESIDENCE	2	0	4	4
150,983	DZIURA REMODEL & ADDITION	2	0	1	1
151,569	PHASE 1 - CORNERSTONE TI	2	2	2	4
154,873	WEST PARK HOMES-FINAL ONLY	1	1	0	1
154,873	WEST PARK HOMES-FINAL ONLY	1	1	0	1
154,873	WEST PARK HOMES-FINAL ONLY	1	1	0	1
154,873	WEST PARK HOMES-FINAL ONLY	1	1	0	1
151,058	CUSTO BARCELONA	2	0	3	3
154,881	ROWE-NO PLAN	2	5	2	7
143,196	CSFR LOCKSLEY ST 18666	2	0	9	9
151,910	ALMOND ADDITION	2	0	0	0
154,598	EL CAMINO T.I.	2	0	11	11
133,052	KRUPENS DEMO	0	1	0	1
139,818	QUIZNOS & PIZZERIA UNO'S - TI	2	0	4	4
152,778	NTC BLDG 8 (RETAIL SPEC TI)	2	0	3	3
149,962	WEBER DECK ADD PERMIT	2	0	1	1
146,958	SMITH RESIDENCE ADDITION	2	0	3	3
146,094	KING CHAVEZ NEW MIDDLE SCHOOL	2	0	7	7
149,482	DA SILVA/COOLING RESIDENCE	2	0	10	10
148,886	1146 LORING ST COVERED PORCH	2	0	0	0
154,865	LYONS HOMES T.I. - MODEL	2	0	1	1
154,865	LYONS HOMES T.I. - MODEL	2	0	4	4
154,865	LYONS HOMES T.I. - MODEL	2	0	2	2
131,315	TIBURON - PHASE 3	2	1	2	3
131,315	TIBURON - PHASE 3	2	1	3	4
131,315	TIBURON - PHASE 3	2	1	3	4
131,315	TIBURON - PHASE 3	2	1	3	4
131,315	TIBURON - PHASE 3	2	1	3	4
131,315	TIBURON - PHASE 3	2	1	2	3
131,315	TIBURON - PHASE 3	2	1	2	3
131,315	TIBURON - PHASE 3	2	1	2	3
131,315	TIBURON - PHASE 3	2	1	3	4
154,724	HICKS REMODEL PERMIT	2	0	4	4
154,917	MILLS CARPORT	2	1	3	4
154,874	COMBINATION BUILDING PERMIT	2	2	0	2
148,570	QUALCOMM METAL SHED	2	0	3	3
133,685	CAFFE CALABRIA T.I.	2	0	0	0
152,610	SHIDLER GROUP COMMON AREA T.I.	2	0	6	6

154,950	STEIN NO PLAN PERMIT	2	0	0	0
151,644	GATE GOURMET INT. T.I.	2	4	4	8
153,657	GIBSON-NO PLAN	2	0	0	0
154,931	FINAL ONLY PERMIT	2	0	0	0
154,931	FINAL ONLY PERMIT	2	0	1	1
154,951	MILICEVIC-DEMO	2	0	0	0
143,296	CSFR LANCASHIR WY 18584	2	0	7	7
152,342	ROSEN POOL & SPA	2	0	0	0
154,959	LUND-FINAL ONLY	2	0	0	0
150,344	JUICE IT UP - TI	2	1	5	6
154,958	GARCIA ROOF	2	1	1	2
153,267	LIZANO - ROOM ADDITION	2	0	1	1
154,721	DISCOVERY CORP LOBBY T.I.	2	0	3	3
154,963	WONDERGEM POOL & SPA	2	0	4	4
154,691	BARNEY & BARNEY	2	0	8	8
143,608	CSFR CABELA DR 17961	2	1	14	15
140,599	GWINN REMODEL	2	0	0	0
154,979	ONEAL FINAL	0	1	0	1
154,971	ANDERSON-RETAINING WALL	2	3	0	3
154,414	SF SCIENCE CENTER'S TI	2	0	0	0
154,689	SD UNION FUMIGATION	2	1	4	5
146,229	CASHCO ADDITION/RMDL	2	0	0	0
153,564	ROSE CLEANERS	2	0	4	4
146,087	VISTA GIRARD	2	0	8	8
154,080	MATT - ROOM ADDITION	1	0	9	9
154,109	CALIFORNIA SCHOOL OF LAW	1	0	6	6
154,407	BOCHICHIO RE-ROOF	1	1	0	1
146,638	LJ CROSSROADS	1	0	0	0
154,448	PATEL-POOL/SPA	1	2	4	6
153,829	INTERCONTINENTAL PACIFICLOGIST	1	2	4	6
152,971	HALL - REMODEL	1	3	0	3
155,011	COMBINATION BUILDING PERMIT	0	2	0	2
143,168	CSFR DANZA CR 11524	1	0	10	10
155,013	FERRAN-SPA	1	0	2	2
155,007	KFC CANOPY	1	0	0	0
154,864	THE HARBOR CLUB TI	1	0	8	8
147,292	PINEWOOD RESIDENCE	1	0	5	5
154,629	DREWERY LOFT ADD/DECK	1	0	4	4
155,026	REYES ADDITION	1	0	0	0
154,921	SOUTHGATE VILLAGE APTS	1	0	0	0
154,921	SOUTHGATE VILLAGE APTS	1	0	0	0
154,921	SOUTHGATE VILLAGE APTS	1	0	0	0
154,921	SOUTHGATE VILLAGE APTS	1	0	2	2
154,921	SOUTHGATE VILLAGE APTS	1	0	0	0
154,921	SOUTHGATE VILLAGE APTS	1	0	0	0
154,921	SOUTHGATE VILLAGE APTS	1	0	0	0
154,921	SOUTHGATE VILLAGE APTS	1	0	0	0
154,921	SOUTHGATE VILLAGE APTS	1	0	0	0
154,921	SOUTHGATE VILLAGE APTS	1	0	0	0
154,921	SOUTHGATE VILLAGE APTS	1	3	0	3
155,035	PARKER-REROOF	1	1	0	1
152,170	WONDERHAUS - TI	1	1	6	7
154,788	RITCHIE NO PLAN PERMIT	1	2	3	5
154,240	NAVARRO-POOL	1	0	0	0
155,017	DAMBROSI POOL REMOVAL	1	0	1	1
146,124	RIVERA REMODEL	1	0	6	6
146,764	SPECULATIVE T I	1	0	0	0
155,051	COMBINATION BUILDING PERMIT	1	1	1	2
150,845	CYBERDOC RESIDENCE	1	1	0	1
153,706	AMERICA'S CHOICE - TI	1	0	5	5
149,967	TRADITION ONE - RETAINING WALL	1	0	0	0
152,841	MESA PHOTO TI	1	0	4	4
154,465	MANSOUR RETAINING WALL	1	0	0	0
152,887	BRADFORD - ROOM ADDITION	1	0	0	0
151,473	POPP - RESIDENTIAL DECK	1	0	12	12
155,057	COPPER RE-PIPE	1	0	5	5
152,103	GARDNER - REMODEL	1	0	6	6
152,056	SLOANE NO PLAN PERMIT	1	0	1	1
154,268	1020 S. 40TH ST.	1	1	1	2
152,639	ESCALERA ADDITION	1	1	2	3
146,742	PINKBERRY - COMM. T.I.	1	0	8	8
153,087	TI-SAN DIEGO YACHT CLUB	1	0	8	8
153,897	FURLAN-RETAINING WALLS	1	0	0	0
152,588	SNYDER RESIDENCE	1	0	6	6
134,477	CURTIS - 2ND STORY ADDITION	1	0	0	0

153,973	PELLEGRINO NO PLAN PERMIT	1	0	4	4
151,583	DECK REPAIR IN KIND	1	0	0	0
153,871	SHEFFLER & MARTIN	1	1	5	6
152,873	NGUYEN-PATIO ENCLOSURE	1	0	2	2
152,412	LA BUTON ADDITION	1	0	3	3
155,099	STEMME FINAL	1	0	1	1
155,096	MOHNHAUPT LOFT CONVERTION	1	0	0	0
155,098	HASTINGS NO PLAN PERMIT	1	2	0	2
154,235	AGSTEN-FOUNDATION REPAIR	1	0	2	2
152,744	KYUNG IN PRINTING - TI	1	0	5	5
155,010	KUSKE POOL & SPA #2	1	0	2	2
136,796	JERSEY DUPLEX	1	0	2	2
136,796	JERSEY DUPLEX	1	0	0	0
155,121	KIRBY FINAL	1	2	0	2
147,445	SELATI RESIDENCE	1	0	0	0
152,793	AVEDA TI	1	0	11	11
154,029	VELAZQUEZ ENCLOSED PATIO	1	0	4	4
155,141	COMBINATION BUILDING PERMIT	0	1	0	1
155,143	EGLIN NO PLAN PERMIT	1	1	2	3
151,911	CANYON VIEW OFFICE BLDG TI	1	0	2	2
154,892	FRESENIUS GENERATOR PAD	1	0	0	0
155,147	ESPALIN-NO PLAN	1	0	0	0
155,151	REID BATH REMODEL	1	1	0	1
153,744	MULLER CO. SUITE 165 TI	1	0	8	8
155,134	RABBITT POOL ONLY	1	0	4	4
153,436	COVARRUBIAS PARTIAL DEMOLITION	1	0	5	5
154,360	DUNHAM INTERIOR REMODEL	1	0	7	7
145,347	SDIA QUIETER HOME (PH 3.4-MFR)	1	0	1	1
145,347	SDIA QUIETER HOME (PH 3.4-MFR)	1	0	1	1
155,166	BISHOP-MANLOVE NO PLAN PERMIT	1	0	3	3
154,918	SPEC SUITE	1	2	0	2
155,186	STEPHAM NO PLAN PERMIT	1	0	0	0
44,273	DEMOLITION PERMIT	1	2	4	6
155,189	BADER-RENEWAL	1	0	0	0
155,122	NEUROSURGICAL MEDICAL CLINIC	1	0	4	4
155,215	STENGAL SPA	1	2	2	4
142,664	FURLAN NEW SDU	1	0	5	5
151,981	JOHNSTON/DICKENS RESIDENCE	1	0	0	0
155,241	ZUCCHET FINAL	1	1	1	2
154,336	SD UNDERWATER ADVENTURES - TI	1	0	3	3
153,276	MR DUMPLING RESTAURANT - TI	1	0	0	0
155,213	WALKER DECK EXTENSION PERMIT	1	0	2	2
154,969	BUNGER'S REMODEL	1	0	4	4
155,259	WARREN FINAL ONLY	1	0	0	0
145,544	DAVIS DECK COVER	1	0	0	0
153,923	PHILION TRELLIS	1	0	0	0
153,317	KEEGAN ROOM ADDITION	1	0	7	7
147,212	ELLOWAY RESIDENCE	1	0	0	0
152,325	LA JOLLA COMMONS 11 & 12	1	0	7	7
152,406	DIRECT BUY TI	1	3	6	9
145,076	COLLEGE ROCKS RESTAURANT T.I.	1	0	3	3
147,911	ROOF ADDITION	1	0	0	0
153,832	SAN DIEGO LAW FIRM	1	0	0	0
153,944	KAHENY - REMODEL	1	0	7	7
154,925	BYSTROVIA-SPA	1	0	2	2
143,500	CSFR AZUCAR WY 17824	1	0	5	5
155,283	MINETTE ROOM ADDN & TRELLIS	1	1	4	5
150,025	TERRACE DEMO	1	0	1	1
150,025	TERRACE DEMO	1	0	2	2
150,025	TERRACE DEMO	1	0	3	3
155,301	LAROCCO-ROOM ADDITION	1	1	1	2
154,163	ABARCA PLN/CHG FOR PTS#134140	1	0	1	1
154,572	UTAH BLUFFS PARKING	1	0	7	7
153,375	MIRANDA-NO PLAN	1	0	1	1
143,391	CSFR SHROPSHIR LN 12573	1	2	6	8
143,198	CSFR LOCKSLEY ST 18658	1	1	5	6
153,111	ILLUMINA LLC - TI	1	3	7	10
155,332	GELLER-DEMO	1	0	1	1
154,993	VILLANUEVA-DEMO	1	0	2	2
143,074	REPR ALMENDRO LN 18068	1	1	5	6
155,344	DOUMA SPA	1	1	2	3
155,139	TRUCK & PART'S TI	1	0	3	3
143,096	CSFR VALLADARE DR 18117	1	0	5	5
154,840	REFAHIYAT - RETAINING WALL	1	0	3	3
154,976	KRENCHMANN FINAL	1	2	0	2
155,345	SPACE 955A - PEEK	1	0	3	3

154,831	NOEL ADDITIONI	1	0	1	1
148,628	DAWSON ADDITION	1	0	3	3
155,371	SANTOS FINAL ONLY PERMIT	1	0	1	1
134,973	FOX RESIDENCE	1	1	7	8
146,900	WELLS DEMOLITION	1	0	0	0
149,357	HALCYON COMMUNITY ASSOCIATION	1	0	0	0
155,387	COMBINATION BUILDING PERMIT	1	1	0	1
155,351	HITACHI - HTA TI	1	3	0	3
155,253	LM CAPITAL	1	0	3	3
148,299	ADINS RESIDENCE	1	0	2	2
149,513	W. MTN VIEW RESIDENCE REMODEL	1	0	0	0
155,376	INTERIOR REMODEL	1	1	4	5
154,568	FROYO	1	0	7	7
150,251	KOWAL - KITCHEN ADDITION	1	2	5	7
144,512	DAHLIN REBUILD HISTORIC PORCH	1	0	3	3
151,026	HART RESIDENCE	1	0	1	1
155,298	XITCO POOL & SPA	1	3	6	9
153,878	RED BULL RACE 2008	1	2	0	2
130,733	CALABRIA PHASE 5 (NEW)	1	0	5	5
130,733	CALABRIA PHASE 5 (NEW)	1	0	3	3
130,733	CALABRIA PHASE 5 (NEW)	1	0	4	4
130,733	CALABRIA PHASE 5 (NEW)	1	0	4	4
130,733	CALABRIA PHASE 5 (NEW)	1	0	5	5
154,420	SCRIPPS HEALTH T.I.	1	1	4	5
144,073	CALABRIA PHASE 6 ("X" PLANS)	1	0	3	3
154,814	SUTHERLAND REMODEL	1	0	4	4
154,283	MARIN - ROOM ADDITION	1	0	5	5
144,417	SEVEN ELEVEN #32606 HEALY AIR	1	0	0	0
155,435	GRAVES FINAL	1	0	0	0
144,427	SEVEN ELEVEN #25165 HEALY AIR	1	0	3	3
153,745	WILLIAMS/NELSON GARAGE PERMIT	1	0	6	6
144,411	SEVEN ELEVEN #33100 HEALY AIR	1	0	0	0
155,441	VARGAS-FINAL ONLY	1	0	0	0
155,450	FEASBY PATIO COVER	1	1	0	1
155,460	PETERSON STUCCO	1	0	1	1
150,583	CANO ROOM ADD PERMIT	1	0	1	1
155,446	CAMPBELL LOFT ADDITON PERMIT	1	0	2	2
153,783	STONE-POOL/SPA	1	0	0	0
151,886	MAURER DEMO	1	0	1	1
152,683	10,000 RV NEW 30' POLE SIGN	1	0	2	2
147,351	TABRIZI - NEW SFR	1	1	5	6
120,771	SANTA LUZ LOT 41 UNIT 3	1	0	2	2
154,564	SCIALDONE-DEMO	1	0	0	0
152,381	SCIALDONE DEMO	1	0	0	0
155,355	OVIEDO ELECT/MECH/PLUMB PERMIT	1	0	4	4
155,474	PRUETT-PATIO	1	0	5	5
134,015	ASSOCIATED READY MIX	1	1	6	7
152,331	FORD ADDITION	1	0	5	5
152,960	NEALE-PATIO ENCLOSURE	1	0	3	3
153,875	DAVIES - REMODEL	1	0	0	0
133,406	STEWART ADDITION	1	0	5	5
150,428	BYRNES STAIRS	1	0	2	2
155,386	FROST PLN/CHG: ADD DECKS	1	0	0	0
153,308	JEWEL - ROOM ADD/ALTER	1	0	6	6
153,494	MATAMIS - ROOM ADDITION	1	0	8	8
153,466	NEW ENTRY WAY/DECK	1	0	12	12
155,389	KODESH - REMODEL	1	0	6	6
153,965	NICHOLS - ADDITION/REMODEL	1	0	1	1
155,496	UNIVERSITY HIGH DEMOLITION	1	0	0	0
155,502	NOONON - KEYSTONE WALL	0	0	0	0
151,386	7718 HERSCHEL AVE	0	0	0	0
153,417	UBOC DEL MAR HEIGHTS TI	0	0	0	0
155,515	CAMPBELL-FINAL ONLY	0	0	1	1
135,149	COSTCO ANTE ROOM - TI	0	0	3	3
151,141	FOREMAN-GRIMM RESIDENCE	0	0	3	3
155,528	ALTMAN FINAL	0	0	2	2
154,306	SEARLES STORAGE/PARAPTS/PATIOS	0	0	0	0
151,452	VANICA RENOVATION	0	0	2	2
154,938	SPEC SUITES	0	1	8	9
142,734	FELSPAR NEW TOWNHOMES	0	0	3	3
154,618	AMYLIN EQUIPMENT SCREENING	0	0	2	2
155,533	BOENI POOL & SPA	0	0	2	2
155,542	LYMAN BATH REMODEL	0	1	0	1
153,576	PHARMACA TI	0	0	9	9
143,039	REPR AGUAMIEL RD 17934	0	0	3	3
155,547	PEKING PALACE REPAIR IN KIND	0	1	4	5

144,638	I-TECH WIRELESS - TI	0	0	4	4
154,787	PEREIRA - GARAGE	0	0	9	9
153,857	C HOANG ADD SCREEN PATIO	0	0	5	5
155,564	HARRIS - PATIO COVER	0	0	1	1
155,573	BERNHART-NO PLAN	0	1	2	3
155,577	MOBILE HOME INSTALL	0	0	1	1
151,240	ANDERSON PATIO PERMIT	0	1	2	3
150,920	THOMAS ADDITION	0	0	0	0
149,086	PETERSON PROJECT	0	0	0	0
154,671	R.E.I. PHOTOVLTAIC	0	0	3	3
155,183	ATKINSON DECK	0	0	4	4
155,537	COMBINATION BUILDING PERMIT	0	1	1	2
152,975	NUVASIVE - T.I.	0	0	15	15
155,554	HOLLISTER DEMO TI	0	0	6	6
146,021	WESTFIELD PEDESTRIAN RAMP	0	0	1	1
155,587	GLINTER REMODEL PERMIT	0	0	2	2
155,552	VUONG FOUNDATION REPAIR	0	0	3	3
151,898	HILL ADDITION	0	0	0	0
155,541	PHAM PATIO ADDITION	0	0	1	1
152,847	BUHLER - REMODEL	0	0	5	5
155,601	COLCLOUGH-FOUNDATION REPAIR	0	0	4	4
147,460	NORTHGATE MARKET GENERATOR	0	0	1	1
155,602	HURD FINAL	0	0	1	1
155,606	CORNEJO-FINAL ONLY	0	0	0	0
154,569	ANDREASSON ROOM ADDITION	0	0	3	3
155,585	COPPER RE-PIPE	0	0	5	5
155,585	COPPER RE-PIPE	0	0	6	6
155,585	COPPER RE-PIPE	0	0	5	5
155,072	ARRIVEDERCI BIANCO ROSSO	0	0	0	0
155,399	US FINANCIAL MANAGEMENT	0	0	10	10
112,955	LASKER RESIDENCE GRADING	0	0	3	3
155,466	HOWSON - ADDITION	0	0	2	2
155,630	GOODE FINAL	0	0	0	0
154,106	BOOKS NO PLAN PERMIT	0	1	4	5
155,651	COMBINATION BUILDING PERMIT	0	0	1	1
151,528	PIZZA FUSION T.I.	0	0	5	5
152,426	SANTA CLARA DEMOLITION PERMIT	0	0	1	1
152,426	SANTA CLARA DEMOLITION PERMIT	0	0	1	1
153,298	UBS TI	0	1	11	12
155,660	COOPER - FOUNDATION REPAIR	0	0	3	3
154,658	TRUELINE AUTO	0	0	10	10
138,823	REDDISH ADDITION	0	0	3	3
152,438	NUVASIVE MACHINE SHOP	0	1	8	9
153,753	2215 30TH STREET TI	0	0	4	4
152,771	BIANCHI NEW SDU	0	1	10	11
152,488	WEINZIERL RESIDENCE	0	0	1	1
155,679	SFR FIRE ASSESSMENT PERMIT	0	0	1	1
154,181	STRATA - FOUNDATION ONLY	0	0	6	6
155,700	FRIE DAMAGE ASSESSMENT	0	0	1	1
155,696	WILSON POOL & SPA	0	0	6	6
154,796	PARADISE POINTE POOL/SPA	0	0	4	4
153,529	SHEPPARD MULLIN OFFICE T.I.	0	0	10	10
155,701	ROSS-POOL/SPA	0	0	5	5
155,705	BOTELHO SPA	0	0	6	6
152,062	DOCKERS - TI	0	0	3	3
151,412	ZPIZZA TI	0	0	6	6
130,670	HORNBLEND NW 4 PLEX BLDG	0	0	0	0
155,724	MILLER POOL & SPA	0	0	5	5
150,043	T-MOBILE QUALITY INN	0	0	0	0
153,892	LAMAR-PATIO ENCLOSURE	0	0	1	1
154,249	HUANG-POOL/SPA	0	0	2	2
155,733	CONKLIN POOL	0	0	3	3
154,030	T-MOBILE GREENE MOVING	0	0	0	0
147,061	XANTHOPOULOS ADDITION	0	0	2	2
154,319	MCDONALDS RESTAURANT TI	0	0	0	0
154,311	MCDONALD'S RESTAURANT TI	0	0	2	2
154,315	MCDONALD'S TI	0	0	1	1
154,843	MCDONALDS 004-0581	0	0	2	2
144,189	CUYAMACA HALL	0	0	0	0
154,391	HOLIDAY INN ADA GUESTROOM T.I.	0	0	0	0
155,624	U-HAUL PROPANE TANK	0	0	1	1
150,394	BURS & WILCOX SPEC.SUITE T.I.	0	0	3	3
143,916	CSFR CAMINO RA 13145	0	0	7	7
152,156	WALGREENS BALBOA	0	0	4	4
143,352	CSFR CLOUDESLY DR 12515	0	0	6	6
155,626	HANOLD RET WALL PERMIT	0	0	3	3

155,764	SPEZIALE FIREPLACES	0	0	1	1
153,172	MANNING - FIREPLACE	0	0	2	2
148,374	RAY 4-PLEX	0	0	0	0
155,477	SPEC SUITE #625	0	0	4	4
155,521	BRIGHTON CT FINAL ONLY	0	0	1	1
155,778	ARMSTRONG TOM	0	0	0	0
143,614	BMFR POBLADO RD 10890	0	0	6	6
143,628	BMFR POBLADO RD 10990	0	0	5	5
143,685	BMFR POBLADO RD 10896	0	0	4	4
143,809	BMFR POBLADO RD 10818	0	0	1	1
155,779	SALAZAR-POOL	0	0	1	1
137,062	SAN DIEGO SYMPHONY T.I.	0	0	2	2
154,744	SOFFE PATIO ENCLOSURE	0	0	3	3
155,800	SIX-PATIO ENCLOSURE	0	0	1	1
155,774	GILROY TI	0	0	0	0
153,752	FOUNDATION REPAIR/	0	0	2	2
155,799	FIRE DAMAGE ASSESSMENT	0	0	1	1
154,479	DE ALBA ROOM ADD PERMIT	0	0	9	9
147,310	VERIZON RETROFIT	0	0	3	3
149,433	T-MOBILE RANCHO PENASQUITOS	0	0	1	1
155,825	VAN SICKLEN FINAL	0	0	1	1
155,826	WATERMILL EXPRESS-FINAL ONLY	0	0	0	0
153,596	76 GAS STA #255295 HEALY AIR	0	0	2	2
153,604	76 GAS STA #25 6251 HEALY AIR	0	0	2	2
153,585	76 GAS STATION #6898 HEALY AIR	0	0	2	2
153,616	VALERO GAS STATION HEALY AIR	0	0	0	0
151,843	AT&T FIELD ENG. CENTER TI	0	0	2	2
153,628	VALERO GAS STATION HEALY AIR	0	0	0	0
153,631	VALERO GAS STATION HEALY AIR	0	0	1	1
155,847	MCLEMORE-FINAL ONLY	0	0	3	3
153,617	VALERO GAS STATION HEALY AIR	0	0	1	1
154,426	AT&T ICE MAKER TI	0	0	0	0
155,852	GUBA-NO PLAN	0	0	2	2
155,848	WELLNITZ RETAINING WALL	0	0	3	3
155,854	CAMPOS FINAL	0	0	1	1
151,449	LOT 3, BLDG. 8/CARROLL CANYON	0	0	1	1
149,837	BELCHER: TRELLIS	0			0
135,064	LEWIS - DECK	0	0	2	2
130,346	FEINBERG - ROOM ADDITION	0	0	0	0
155,857	MILLER-POOL/SPA	0	0	3	3
153,091	LINDSEY STAIRCASE	0	0	5	5
152,271	PLAN CHANGE TO PTS #141422	0	0	7	7
155,861	EASTLACK-POOL/SPA	0	0	0	0
155,864	SOUTHPOINT NO PLAN PERMIT	0	0	4	4
155,864	SOUTHPOINT NO PLAN PERMIT	0	0	0	0
155,864	SOUTHPOINT NO PLAN PERMIT	0	0	5	5
152,907	ORTIZ AUTO REPAIR - TI	0	0	3	3
152,910	CRAVATT ADDITION & REMODEL	0	0	1	1
155,813	BARRIE'S TI	0	0	3	3
154,244	SIMPAO ROOM ADD/REMODEL	0	0	6	6
155,835	HEWLETT PACKARD'S TI	0	0	5	5
155,885	GOLDFINCH-DEMO	0	0	0	0
155,886	GLEIBERMAN FINAL	0	0	4	4
150,714	COHASSET CT NEW DUPLEX	0	0	3	3
155,510	MISC AGUAMIEL RD 17952	0	0	2	2
155,543	TIDES RESTAURANT T.I. DEMO	0	0	0	0
154,079	WAXIE CORPORATE OFFICE T.I.	0	0	4	4
155,797	CAPARAS ROOM ADDITION	0	0	11	11
154,680	SEKI REMODEL	0	0	1	1
154,456	STEVENS RESIDENCE ROW	0	0	2	2
155,906	LEYVA-ROOM ADDITION II	0	0	0	0
153,917	AW PRAY SDU RELOCATION	0	0	0	0
154,812	MC GUIRE - GARAGE	0	0	2	2
155,428	KNIGHT - ADDITION	0	0	2	2
155,693	TOWNSEND - ROOM ADDITION	0	0	10	10
155,610	PAYNE MSTR. BEDROOM ADDN	0	0	0	0
150,128	NEW LEAF BIO FUEL T.I.	0	0	1	1
155,815	ZYWERT CABANA ADD	0	0	3	3
130,632	HACHIYA ADDITION	0	0	0	0
155,358	KAISER PERMANENTE TI	0	0	2	2
155,929	WESTVIEW CONDOS-REROOF	0	0	6	6
154,050	LEACH ADDITION	0	0	1	1
155,842	HAVSTAD - INT/REMODEL	0	0	0	0
155,919	NOVALAR TI	0	0	7	7
155,944	DUONG NO PLAN PERMIT	0	0	0	0
155,926	MICROSOFT TI	0	0	6	6

152,651	OLIVER REMODEL	0	0	4	4
149,013	SCOTT RESIDENCE ADDITION	0	0	1	1
155,295	DR JENNIFER TRANG XA - TI	0	0	2	2
155,948	LEVALLEY-POOL/SPA	0	0	4	4
154,952	YOGURT SWIRL TI	0	0	3	3
155,954	DOUSTAR POOL & SPA	0	0	3	3
155,078	TRENKLE-RET WALLS/FIREPLACE	0	0	3	3
136,977	STORAGE WEST - TI	0	0	0	0
155,965	TRUNG-ADDITION/REMODEL	0	0	1	1
151,063	STARBUCKS TI	0	0	4	4
154,028	T-MOBILE GOLDS GYM	0	0	1	1
151,049	INGALLS RESIDENCE	0	0	1	1
155,978	VAN ROON FENCE	0	0	1	1
150,563	STEINBERGER - ADDITION	0	0	5	5
135,423	GELLER SDU	0	0	3	3
154,357	MAC	0	0	3	3
154,955	REES - ROOF DECK	0	0	3	3
153,895	AME TI	0	0	5	5
153,856	STROJAN RESIDENCE CABANA	0	0	11	11
156,004	SWIFT RE-ROOF	0	0	1	1
148,349	ROSSITER GARAGE	0	0	0	0
153,703	EXXON MOBIL HEALY AIR/STA 1025	0	0	0	0
152,633	TOMASULO RESIDENCE	0	0	7	7
153,199	SOENS RETAINING WALL	0	0	2	2
152,630	SACO HAIR TI	0	0	9	9
147,667	BENIHANA EQUIPMENT ENCLOSURE	0	0	3	3
146,095	TELFORD RESIDENCE ADDITION	0	0	5	5
156,032	WYLDE POOL & SPA	0	0	3	3
155,478	EZ WORLD	0	0	2	2
152,782	FOUSSAT-POOL/SPA/PATIO COVER	0	0	4	4
153,714	TEMBY-POOL/SPA	0	0	5	5
156,029	PEAKE SWIMMING POOL	0	0	6	6
149,503	FAVELUKIS RESIDENCE ADDITION	0	0	1	1
146,035	SOUTHWEST CARGO BLDG B	0	0	5	5
154,693	BUD'S LOUISIANNA GRILL - TI	0	0	2	2
156,038	CAGAYAT COPPER RE-PIPE	0	0	0	0
143,491	CSFR AGUAMIEL RD 17838	0	0	0	0
145,421	BRIDGEWALK PHASE 4 & 5	0	0	4	4
145,421	BRIDGEWALK PHASE 4 & 5	0	0	4	4
145,421	BRIDGEWALK PHASE 4 & 5	0	0	4	4
145,421	BRIDGEWALK PHASE 4 & 5	0	0	4	4
145,421	BRIDGEWALK PHASE 4 & 5	0	0	4	4
156,041	WAGEMANN ROOM ADDITION	0	0	6	6
135,218	PARKSIDE MIXED USE	0	0	2	2
155,114	WONDERHAUS T.I.	0	0	7	7
147,702	MCLAUGHLIN STORAGE ROOM	0	0	3	3
138,951	BLUE AGAVE REMODEL	0	0	0	0
143,098	CSFR AGUAMIEL RD 17786	0	0	6	6
154,915	BARNES ROOM ADD	0	0	11	11
154,808	SMISER - RESIDENTIAL TI	0	0	1	1
155,983	SILVA DEMOLITION PERMIT	0	0	0	0
143,140	CSFR WESSEX ST 18666	0	0	3	3
156,063	PACIFIC HWY SELF STORAGE DEMO	0	0	1	1
148,273	WARREN ADDITION	0	0	4	4
156,076	MOBILE HOME INSTALL	0	0	1	1
156,087	HANNA NO PLAN PERMIT	0	0	2	2
144,036	HARDIN ROOM ADD PERMIT	0	0	0	0
143,731	CSFR LUZ RD 11420	0	0	5	5
151,259	BRUBECK ADDITION	0	0	7	7
156,023	FIANL ONLY FOR PTS82546	0	0	2	2
147,305	SILVA/KAMAL RESIDENCE	0	0	3	3
156,106	GIBSON-PATIO ENCLOSURE	0	0	4	4
153,192	UNRUH'S WINDOW REPLACEMENT	0	0	0	0
154,845	DR. TONKS TI	0	0	2	2
153,808	HEPBURN GARAGE CONVESION	0	0	7	7
151,866	FIDM 3RD FLR REMODEL	0	0	7	7
153,315	CHARLES RIVER LABORATORIES TI	0	0	4	4
156,118	WU PATIO COVER	0	0	0	0
156,066	HARDIN ADDITION	0	0	5	5
156,069	ZAVALA'S POOL	0	0	2	2
155,961	SARNOFF COURT REPORTERS - TI	0	0	9	9
135,344	ALLEN - NEW DETACHED GARAGE	0	0	1	1
155,235	FASHION WALK POOL & SPA	0	0	1	1
156,130	DONEMBERG RETAINING WALL	0	0	10	10
154,684	HANDICAP PARKING RENOVATION	0	0	0	0
154,144	SAFFRON RESTAURANT/MARKET T.I.	0	0	0	0

134,675	ROBERTS ADDITION	0	0	0	0
143,732	DEMO LUZ RD 11420	0	0	1	1
154,992	DR SEAN DANIELS - TI	0	0	1	1
152,427	GOOD - DECK + ENTRY ADDITION	0	0	8	8
156,135	BATHROOM REPAIR-IN-KIND	0	0	9	9
148,328	RANCHO PACIFICA HOMESITE 7 #2	0	0	0	0
151,862	SANDERS ADDITION	0	0	0	0
152,086	CAL ORTHOPAEDIC - TI	0	0	10	10
145,226	FIRST UNITED FIRE RESTORATION	0	0	11	11
156,124	FOUNDATION REPAIR-IN-KIND	0	0	4	4
143,473	CSFR AGUAMIEL RD 17961	0	0	5	5
154,500	GRACE - NO PLAN PERMIT	0	0	0	0
155,991	INTERIOR REMODEL	0	0	8	8
156,164	SHEFFLER-SPA/POOL REMODEL	0	0	0	0
156,042	ENGLAND REPAIR IN KIND	0	0	0	0
155,405	TRUDEAU ROOM ADD/REMODEL	0	0	5	5
156,174	SWIFT VEHICLE DAMAGE REPAIR	0	0	4	4
150,106	LIGHTNER - ROOM ADDITION/ALTER	0	0	3	3
150,638	BMR ILLUMINA T.I.	0	0	11	11
154,824	TOM'S ROOF	0	0	1	1
152,326	DEDE KEMP RESIDENCE	0	0	0	0
156,203	VILLA LA JOLLA NO PLAN PERMIT	0	0	1	1
156,192	CRESCI POOL & SPA	0	0	2	2
147,417	SILLICK RESIDENCE	0	0	2	2
152,324	GORDON RETAINING WALL	0	0	3	3
152,338	GRAYSON-NO PLAN	0	0	6	6
149,209	RAPOPORT RESIDENCE	0	0	2	2
131,902	KECKEISEN DECK PERMIT	0	0	2	2
135,598	HOUSE OF CONGRESS TI	0	0	1	1
156,239	FISCHER NO PLAN PERMIT	0	0	5	5
156,169	COPPER RE-PIPE	0	0	1	1
147,331	WATERS ADDITION & REMODEL	0	0	0	0
156,245	REMOVE EXISITING SHAKE, INSTLL	0	0	1	1
152,323	LA JOLLA COMMONS 1ST FL	0	0	5	5
153,244	GENERAL ATOMICS - TI	0	0	1	1
141,512	HALL REMODEL AND ADDN	0	0	0	0
147,037	SURGERY CENTER TI	0	0	0	0
156,210	NIELSEN CARPORT ENCLOSURE	0	0	3	3
143,312	CSFR ALCALDE CT 11476	0	0	5	5
154,762	COHN REMODEL/PATIO COVER	0	0	2	2
144,479	SEXTA 2 LIVING SPACE	0	0	7	7
156,156	LAW INT. REMODEL	0	0	4	4
155,905	GODDARD - REMODEL	0	0	4	4
156,217	INTUIT T.I.	0	0	10	10
154,922	TSURU YA SUSHI TI	0	0	6	6
156,274	THEESFIELD NO PLAN PERMIT	0	0	3	3
156,277	GIBBS-GARAGE REPAIR	0	0	3	3
152,598	BROWNE CONDO T.I.	0	0	0	0
152,943	ARENA R & D ROOMS	0	0	1	1
156,281	MULTI FAM COPPER REPIPE	0	0	3	3
155,960	BUILDING MGMT. TI	0	0	0	0
156,280	NEWTON NO PLAN PERMIT	0	0	2	2
156,278	MILLER LIVING KIT. EXTENSION	0	0	3	3
155,481	UTISHALA ROOM ADD PERMIT	0	0	6	6
152,392	GILBERT ADDITON	0	0	1	1
152,704	PAULSEN RESIDENCE	0	0	0	0
156,236	MILLER - CARPORT CONVERSION	0	0	3	3
156,301	KIDD REMODEL/ADDN	0	0	6	6
145,072	CARRIAGE RUN PHASE 1-11	0	0	4	4
145,072	CARRIAGE RUN PHASE 1-11	0	0	4	4
145,072	CARRIAGE RUN PHASE 1-11	0	0	3	3
145,072	CARRIAGE RUN PHASE 1-11	0	0	3	3
145,072	CARRIAGE RUN PHASE 1-11	0	0	3	3
145,072	CARRIAGE RUN PHASE 1-11	0	0	2	2
145,072	CARRIAGE RUN PHASE 1-11	0	0	4	4
145,072	CARRIAGE RUN PHASE 1-11	0	0	5	5
145,072	CARRIAGE RUN PHASE 1-11	0	0	4	4
156,189	CONCORD EFS TI	0	0	6	6
154,325	RAMP REMOVAL	0	0	0	0
155,673	COTIXAN MEXICAN FOOD	0	0	1	1
153,968	TEER'S WINDOW REPLACEMENT	0	0	2	2
156,306	COPPER RE-PIPE	0	0	5	5
156,159	BROOKFIELD 8 LLC - PATIO/DECK	0	0	1	1
156,159	BROOKFIELD 8 LLC - PATIO/DECK	0	0	1	1
150,315	BELLI HOME	0	0	1	1
150,607	HOLLISTER CO. TI	0	0	0	0

152,925	INNOVATIVE PHARMACEUTICALS -TI	0	0	10	10
156,337	SFR RE-ROOF	0	0	1	1
143,248	CSFR LANCASHIR WY 18617	0	0	3	3
151,019	CODE VIOLATION:SUNROOM ADDITN	0	0	2	2
153,361	BERGER RESIDENCE	0	0	7	7
156,332	EILEEN FISHER DEMO	0	0	2	2
143,483	CSFR CABELA DR 18013	0	0	3	3
143,249	DEMO LANCASHIR WY 18617	0	0	1	1
153,096	ILLUME'S - PLAN CHANGE	0	0	0	0
156,374	JIMENEZ - FINAL ONLY	0	0	3	3
156,372	JOYCE FINAL	0	0	4	4
153,655	DISTRIBUTECH TI	0	0	6	6
156,078	SARAH'S SMASH SHACK T.I.	0	0	1	1
150,936	ISRANI DEMOLITION	0	0	1	1
156,407	SFR RE-ROOF	0	0	1	1
156,405	MAAS-POOL/SPA	0	0	2	2
153,535	NORTHGATE MARKET - T.I.	0	0	13	13
156,049	NOTICE OF VIOLATION	0	0	0	0
156,416	HALLMAN SPA	0	0	2	2
152,757	SIMONE - GAZEBO	0	0	3	3
154,251	AT & T TI	0	0	9	9
154,512	RULL ROOM ADD & PATIO ENCLOS.	0	0	1	1
141,318	MORRAZ RESIDENCE	0	0	0	0
148,290	FRAZIER - ROOM ADDITION	0	0	2	2
156,435	UC VILLAGE-DEMO	0	0	3	3
156,435	UC VILLAGE-DEMO	0	0	3	3
153,264	EDDY POOL REMODEL	0	0	1	1
156,440	COMBINATION	0	0	2	2
147,440	IMPERIAL TOY RACKS	0	0	0	0
155,231	DURO DEMO	0	0	1	1
156,447	ADDITION & REMODELING	0	0	2	2
152,891	KAPP INT. REMODEL	0	0	1	1
156,449	VISSER - DECK REPAIR	0	0	2	2
138,874	GRAVES ADDITION	0	0	0	0
150,207	NASSCO BLAST/PAINT BLDG FDN	0	0	18	18
154,932	ALVAREZ - ROOM ADDITION	0	0	0	0
155,402	BEST STUCCO	0	0	0	0
156,430	HONG- GAZEBO	0	0	7	7
156,454	CRAWFORD ROOF STRUCTURE REPLAC	0	0	0	0
156,466	KHOURY-NO PLAN	0	0	0	0
156,456	EL ZARAPE INT. DEMO TI	0	0	0	0
156,469	COPPER REPIPE	0	0	1	1
155,979	HOOD ADDITION	0	0	0	0
155,691	CRICKET WIRELESS T.I.	0	0	6	6
142,064	5014 AUBURN - CONDO CONVERSION	0	0	8	8
156,266	BERNARDO SUMMIT, LLC - TI	0	0	2	2
146,649	SETTERBERG RESIDENCE	0	0	1	1
146,629	SDG&E EQUIPMENT FOUNDATIONS	0	0	0	0
155,367	FINCHEM POOL & SPA	0	0	3	3
151,529	T-MOBILE TRINITY UNITED	0	0	0	0
156,503	COPPER RE-PIPE	0	0	1	1
156,503	COPPER RE-PIPE	0	0	4	4
156,519	REROOF	0	0	1	1
147,360	MATEAS TROPICAL	0	0	0	0
144,275	PRICE ADDITION & REMODEL	0	0	0	0
152,205	POTOMAC ADDITION	0	0	2	2
156,528	COMBINATION BUILDING PERMIT	0	0	1	1
155,162	KARAGHEUSIAN-POOL/SPA	0	0	1	1
156,529	USAHA SPA ONLY	0	0	3	3
133,470	MEYERS - ADDITION	0	0	2	2
154,590	POTTERY BARN DEMO	0	0	0	0
153,582	SILIKEN TI	0	0	6	6
156,536	EMERSON-STAIRS	0	0	1	1
152,389	HIBBS ADDITION	0	0	4	4
153,593	SQL STAR INT'L TI	0	0	8	8
153,905	AMERICAN LEGION POST 731 TI	0	0	5	5
155,621	TRAN POOL & SPA	0	0	3	3
155,942	PREMIER RESEARCH	0	0	2	2
145,864	AVARON - PHASE 5	0	0	3	3
145,864	AVARON - PHASE 5	0	0	4	4
145,864	AVARON - PHASE 5	0	0	4	4
145,864	AVARON - PHASE 5	0	0	3	3
145,864	AVARON - PHASE 5	0	0	3	3
145,864	AVARON - PHASE 5	0	0	3	3
150,258	RAMIREZ ADDITION	0	0	0	0
146,653	PINKBERRY(YOGURT SHOP)	0	0	9	9

153,964	CAFFE FORTE	0	0	3	3
153,812	AVENIDA CRESTA METAL AWNING	0	0	2	2
147,024	SILVA SDU	0	0	0	0
155,648	FALCON NO PLAN PERMIT	0	0	2	2
151,863	6301 DEL CERRO HEALY AIR	0	0	0	0
154,411	W HOTEL SAN DIEGO'S TI	0	0	4	4
155,586	VOUKELATOS - FOUNDATION REPAIR	0	0	6	6
156,603	HARASZKO - FINAL ONLY	0	0	2	2
156,602	SPAIN POOL & SPA	0	0	4	4
153,669	CRICKET - EMBASSY SUITES	0	0	0	0
155,576	ARDEN REALTY, INC. TI	0	0	11	11
156,220	STIRLING RESIDENCE REAR ADDIT	0	0	4	4
156,109	11575 SORRENTO VALLEY RD	0	0	0	0
156,618	ALEXANDER-NO PLAN	0	0	2	2
143,285	CSFR LANCASHIR WY 18610	0	0	3	3
152,420	T-MOBILE HYDRO AGRI	0	0	0	0
134,549	VIA DONADA RESIDENCE	0	0	0	0
156,621	PORTER-POOL/SPA	0	0	4	4
149,065	PALKO RESIDENCE	0	0	0	0
154,704	FURLAN-POOL/SPA	0	0	2	2
153,333	LAGROSSA-POOL/SPA	0	0	0	0
153,486	BOOZ ALLEN HAMILTON 9TH & 10TH	0	0	4	4
155,887	DAVIS STORAGE	0	0	2	2
154,838	GONZALES INTERIOR T.I.	0	0	4	4
156,342	GRIFOLS/BIOMAT USA	0	0	2	2
154,906	NAVY FEDERAL CREDIT UNION TI	0	0	5	5
150,409	PIZZA SHOP TI	0	0	2	2
156,637	MALARKEY - GARAGE	0	0	8	8
138,984	LA JOLLA INN TI	0	0	0	0
153,713	NUVASIVE - T.I.	0	0	2	2
153,713	NUVASIVE - T.I.	0	0	0	0
156,644	SFR RE-ROOF	0	0	2	2
143,545	CSFR ALIENTO CT 11486	0	0	5	5
156,630	HORNBLEND-DEMO	0	0	0	0
156,242	VOGT - ADD/PORCH COVER	0	0	0	0
154,606	MORRIS & SULLIVAN, LLP	0	0	8	8
156,638	MENDONCA-POOL REMOVAL	0	0	2	2
156,616	FERMAT TI	0	0	7	7
156,655	ROJAS APARTMENT'S TI	0	0	0	0
155,155	FORAN'S DECK REMODEL	0	0	6	6
156,657	MILLS-REPAIR-IN-KIND	0	0	0	0
155,159	KATZ DECK REMODEL	0	0	0	0
156,628	MICHALSKI CONDO TI	0	0	1	1
142,750	KOPECKY FIREPLACE PERMIT	0	0	0	0
156,573	VENTURA FINAL	0	0	1	1
156,467	PALUSKY ADDITION	0	0	8	8
156,689	DAMATO NO PLAN PERMIT	0	0	6	6
156,693	NGUYEN-FINAL ONLY	0	0	0	0
156,100	SOUTHEAST PLAZA PARAPET	0	0	0	0
156,700	KITCHEN INTERIOR REMODEL	0	0	4	4
143,655	CSFR VALLADARE DR 17635	0	0	2	2
156,718	HALLMAN-FIREPLACE	0	0	4	4
154,882	MORSETTE FINAL ONLY PERMIT	0	0	2	2
156,735	TOMLINSON-NO PLAN	0	0	5	5
146,502	USD UNIVERSITY CENTER ADDITION	0	0	7	7
156,724	NEW WORLD LIMITED WINDOW	0	0	4	4
144,942	UNOCAL 76 HEALY AIR	0	0	0	0
156,738	POWELL POOL & SPA	0	0	3	3
156,520	DAWSON ROOM ADD PERMIT	0	0	0	0
156,748	CLARK-DEMO	0	0	2	2
155,896	DOUGLAS/NGUYEN-STUCCO	0	0	1	1
155,896	DOUGLAS/NGUYEN-STUCCO	0	0	1	1
155,896	DOUGLAS/NGUYEN-STUCCO	0	0	1	1
153,579	ADAMS ADDITION	0	0	0	0
156,749	PHILLIPS - NO PLAN PERMIT	0	0	4	4
143,565	CSFR LINCOLNSH ST 18344	0	0	3	3
143,606	CSFR AGUAMIEL RD 17814	0	0	6	6
148,513	GONZALES RES. -ADDN & BALCONY	0	0	12	12
156,757	BLALOCK POOL & SPA	0	0	0	0
156,759	RUSSELL POOL REMOVAL	0	0	2	2
149,608	WOODBURY - TI	0	0	0	0
150,728	FENTON ADDITION	0	0	9	9
146,755	ENGLISH'S ADDITION	0	0	2	2
146,731	BOHL ADDITION	0	0	1	1
155,094	US OPEN - TEMPORARY STRUCTURES	0	0	9	9
155,094	US OPEN - TEMPORARY STRUCTURES	0	0	1	1

154,478	FIDO & CO. AWNING	0	0	0	0
154,487	CIRO'S PIZZARIA AWNING	0	0	1	1
154,627	DELGADO STORAGE	0	0	3	3
147,128	BRIOCHE DOREE (AIRPORT) T.I.	0	0	4	4
151,544	TOMKIEL ADDITION	0	0	0	0
156,780	RICH'S FINAL	0	0	1	1
155,863	JORDAN NO PLAN PERMIT	0	0	4	4
156,787	TARRAC-NO PLAN	0	0	1	1
142,780	WHEELER - REPLACE ROOF & PORCH	0	0	2	2
156,339	COTA DECK T.I.	0	0	4	4
156,633	FIREPLACE & BBQ	0	0	3	3
143,301	DEMO POLVERA AV 12958	0	0	1	1
118,566	GALICOT HOME	0	0	0	0
143,300	CSFR POLVERA AV 12958	0	0	8	8
156,797	DILLER DEMO	0	0	0	0
155,989	CENDREDA FRAIMING REPAIR	0	0	3	3
156,805	ALTADENA-NO PLAN	0	0	2	2
143,281	CSFR ANGOSTO WY 12969	0	0	2	2
156,018	POINTE CAMINO BUSINESS CENTER	0	0	2	2
156,804	ENCARNACION ROOM ADD & REPAIR	0	0	1	1
156,818	THE OFFICE-NO PLAN	0	0	5	5
156,824	RUIZ FINAL	0	0	2	2
153,126	SAIC C1200 BLDG C	0	0	0	0
147,164	CANTER RESIDENCE	0	0	0	0
156,626	BANUELOS - ROOM ADDITION	0	0	3	3
155,100	CLASSIC RESIDENCE BY HYATT TI	0	0	5	5
153,025	THE OFFICE - TI	0	0	5	5
146,452	MACIAS NEW 2ND SDU	0	0	0	0
156,830	WERTH WINDOW/DOOR REPL	0	0	1	1
156,654	RODRIGUEZ - DECK	0	0	4	4
147,787	PUENTES RESIDENCE	0	0	3	3
156,854	NOVAK-POOL/SPA	0	0	2	2
156,868	CARLETON NO PLAN PERMIT	0	0	0	0
155,388	EILEEN FISHER	0	0	5	5
153,144	KINECTA	0	0	0	0
156,571	LITTLER MENDELSON, P.C. TI	0	0	0	0
156,877	KATE SPADE	0	0	1	1
156,894	EDWARDS-FINAL ONLY	0	0	0	0
156,900	HILLEBRAND-PATIO COVER	0	0	2	2
156,848	GAFCON TI	0	0	10	10
155,923	TIGLI ROOM ADD PERMIT	0	0	2	2
144,086	NICHOLAS RESIDENCE	0	0	0	0
153,612	VALERO GAS STATION HEALY AIR	0	0	1	1
151,530	THE WALKING CO STORAGE RACKS	0	0	5	5
155,562	CIP REAL ESTATE SPEC SUITES	0	0	5	5
155,043	INTER-MART'S TI	0	0	0	0
154,099	HAU LING SUN - ADDITION	0	0	4	4
154,730	VOLUNTEERS OF AMERICA	0	0	4	4
131,416	ASHBY RESIDENCE	0			0
156,841	BLUMENFELD TI	0	0	5	5
156,963	GARCIA-NO PLAN	0	0	0	0
156,025	HRANEK POOL & SPA	0	0	4	4
150,738	ARBIB - ROOM ADDITION	0	0	0	0
156,999	BARTH-WINDOW	0	0	3	3
157,003	REROOF	0	0	1	1
155,698	MURRAY CANYON POOL & SPA	0	0	0	0
155,444	MARVELL	0	0	4	4
157,000	COOPER - PATIO COVER	0	0	4	4
156,643	GRUBB & ELLIS - TI	0	0	6	6
147,724	CLARKE ADDITION	0	0	5	5
157,008	SCHIEFER-NO PLAN	0	0	3	3
150,758	NORDSTROM T.I.	0	0	7	7
155,170	FRAZEE PAINT & WALLCOVERING TI	0	0	5	5
157,015	MAYNARD FINAL	0	0	1	1
153,177	9250 BROWN DEER ROAD	0	0	1	1
157,017	GARCIA-DECK	0	0	0	0
154,608	NOTICE OF VIOLATION	0	0	4	4
156,919	BLACK-POOL DEMO	0	0	3	3
157,025	BEER POOL	0	0	3	3
147,458	BEVMO TI	0	0	5	5
157,021	PRICE - RETAINING WALL	0	0	0	0
157,033	REMODEL	0	0	6	6
152,255	KELLER GARAGE ADDITION	0	0	0	0
157,035	REDMAN-FINAL ONLY	0	0	2	2
157,035	REDMAN-FINAL ONLY	0	0	1	1
156,656	THE PLAZA BLDG. 4370 REIMAGING	0	0	0	0

157,051	GASPAR FINAL	0	0	2	2
156,652	THE PLAZA TI- BUILDING 4350	0	0	0	0
154,842	MISC AGUAMIEL RD 17905	0	0	5	5
148,186	HINSHAW RESIDENCE	0	0	0	0
157,060	ISICSON-FINAL ONLY	0	0	0	0
157,062	CHAN FIRE ASSESMENT	0	0	2	2
157,068	ASSESSMENT PERMIT	0	0	1	1
157,069	LIN FIRE DAMAGE REPAIR	0	0	0	0
157,071	CONDO CPVC REPIPE	0	0	5	5
155,462	SANTA FE 6	0	0	0	0
157,077	STAPLES-FINAL ONLY	0	0	4	4
156,692	NOBEL - RETAINING WALL	0	0	4	4
156,114	MYER NO PLAN PERMIT	0	0	1	1
151,639	LJCDS - SITE WALL - DELTAS 4&5	0	0	0	0
156,108	800 SILVERADO SUITE 302 - TI	0	0	5	5
151,089	VANTAGE POINT POOL/SPA	0	0	0	0
155,716	SD FUTURES FOUNDATION	0	0	11	11
157,093	BELL-FINAL ONLY	0	0	0	0
152,419	MCCLINTIC RESIDENCE	0	0	2	2
152,477	RODRIGUES - ROOM ADDITION	0	0	2	2
156,684	RADY'S CHILDRENS T.I.	0	0	7	7
156,575	AMERICAN COMM. TI	0	0	0	0
155,009	KHAN'S TAVERN TI	0	0	3	3
152,616	MISCELLANEOUS PERMITS	0	0	3	3
131,710	SANCTUARY PHASE 7	0	0	0	0
131,710	SANCTUARY PHASE 7	0	0	0	0
131,710	SANCTUARY PHASE 7	0	0	0	0
131,710	SANCTUARY PHASE 7	0	0	0	0
131,710	SANCTUARY PHASE 7	0	0	0	0
131,710	SANCTUARY PHASE 7	0	0	0	0
131,710	SANCTUARY PHASE 7	0	0	0	0
131,710	SANCTUARY PHASE 7	0	0	0	0
153,322	SMITH - ROOF STRUCTURE	0	0	7	7
157,109	REMODEL	0	0	1	1
157,121	CALLAHAN-DEMO	0	0	0	0
157,133	BARNABA-POOL	0	0	5	5
157,134	GIRARD FINAL ONLY	0	0	0	0
156,650	THE PLAZA BLDG. 4365 REIMAGING	0	0	0	0
153,133	AL-RRIBAT UNIT	0	0	0	0
157,140	RUDOLPH RETAINING WALL	0	0	0	0
156,683	HIGLEY ROOM ADD/REMODEL	0	0	2	2
150,244	DSW SHOE WAREHOUSE	0	0	5	5
154,816	MARGARET'S CLEANERS	0	0	2	2
156,609	JGD SORRENTO TOWERS NORTH TI	0	0	3	3
156,552	GENERAL DYNAMICS T.I.	0	0	5	5
154,115	ASHFORD UNIVERSITY TI	0	0	12	12
155,149	KILROY - 2ND, 3RD & 4TH FLR TI	0	0	0	0
155,964	GARAGE ADDITION	0	0	3	3
147,056	COX - REMODEL/ADDITION	0	0	1	1
153,813	CABRAL-POOL/SPA	0	0	2	2
155,641	DSW SHOE STORE RACKS T.I.	0	0	0	0
157,057	SMARTT - RETAINING WALL	0	0	4	4
157,166	DAVE AND BUSTER'S TI	0	0	0	0
157,214	CHAN-NO PLAN	0	0	5	5
152,571	MITCHELL REMODEL	0	0	3	3
157,217	DAMAGE ASSESEMENT	0	0	2	2
140,193	AIELLO RESIDENCE	0	0	0	0
155,548	ACE CASH EXPRESS#4288	0	0	3	3
153,587	SAVELL ROOM ADD	0	0	4	4
153,350	KATZ PATIO COVERS PERMIT	0	0	14	14
151,453	SILLICK POOL	0	0	3	3
157,232	MONTANO CABANA PERMIT	0	0	3	3
150,047	KNOKE RESIDENCE	0	0	0	0
150,201	BATHROOM INSTALLATION.	0	0	3	3
157,272	WASHINGTON FINAL	0	0	1	1
156,811	VILLA CAPRI HVAC	0	0	2	2
157,073	PARK - REMODEL	0	0	3	3
155,516	POTTS ADDITION	0	0	2	2
143,180	CSFR JOCATAL CT 11686	0	0	7	7
154,595	TANDEM DIABETES CARE TI	0	0	2	2
156,635	BARRACK, RODOS & BACINE TI	0	0	3	3
157,303	BROWN POOL	0	0	4	4
143,530	CSFR AGUAMIEL RD 17794	0	0	7	7
156,882	FIRST INT'L BUS CENTER'S TI	0	0	0	0
156,882	FIRST INT'L BUS CENTER'S TI	0	0	0	0
156,882	FIRST INT'L BUS CENTER'S TI	0	0	0	0

156,882	FIRST INT'L BUS CENTER'S TI	0	0	0	0
156,886	FIRST INT'L BUS CENTER'S TI	0	0	0	0
156,886	FIRST INT'L BUS CENTER'S TI	0	0	0	0
156,893	FIRST INT'L BUS CENTER	0	0	0	0
156,893	FIRST INT'L BUS CENTER	0	0	0	0
157,103	SCRIPPS HEALTH CARE	0	0	5	5
157,292	D'AMICO FOUNDATION REPAIR	0	0	1	1
134,991	LIND ADDN/RMDL	0	0	0	0
157,332	WILBUR-PATIO COVER	0	0	2	2
152,529	DELANE RESIDENCE ADDITION	0	0	3	3
156,145	TAMAYO ROOM ADD PERMIT	0	0	0	0
157,331	FLETCHER POOL & SPA	0	0	1	1
143,592	CSFR AZOFAR CT 18435	0	0	4	4
149,239	6111 BEAUMONT AVE	0	0	0	0
150,688	BARNES ADDITION	0	0	2	2
121,011	EPR GAFTC OFFICE	0	0	2	2
121,011	EPR GAFTC OFFICE	0	0	0	0
157,054	MISC AGUAMIEL RD 17865	0	0	3	3
157,357	BUCIGROSS-FIREPLACE	0	0	0	0
156,205	LIPTON STAIRS & STORAGE PERMIT	0	0	2	2
152,320	BARE ESCENTUALS	0	0	2	2
156,286	ROGERS - CABANA	0	0	4	4
144,462	DENNIS RESIDENCE	0	0	0	0
143,744	MISC VALLADARES DR 17848	0	0	4	4
150,578	ZAHAVA FOODS - TI	0	0	4	4
157,370	RUBIO FINAL	0	0	3	3
157,368	WORKMAN INT. DEMO	0	0	0	0
141,540	LOS VIENTOS NEW MDU'S AFFORDAB	0	0	0	0
141,540	LOS VIENTOS NEW MDU'S AFFORDAB	0	0	1	1
149,895	HALL - BALCONY	0	0	3	3
156,202	DBM TI	0	0	7	7
157,280	HONOLD ROOM ADD PERMIT	0	0	2	2
157,380	SULLIVAN-FINAL ONLY	0	0	2	2
146,291	ROBERTSON NEW 2ND SDU	0	0	0	0
153,633	INVETECH - TI	0	0	3	3
154,258	MAURER RESIDENCE	0	0	0	0
157,284	3RD FLOOR COMMON AREA TI	0	0	5	5
149,547	BCBGMAXAZRIA STORAGE RACKST.I.	0	0	2	2
157,373	VERIZON WIRELESS INT'R DEMO	0	0	0	0
154,596	NOTICE OF VIOLATION:SHED	0	0	0	0
146,791	DAVIDSON @ STONEBRIDGE PH 5&6	0	0	0	0
146,791	DAVIDSON @ STONEBRIDGE PH 5&6	0	0	0	0
146,791	DAVIDSON @ STONEBRIDGE PH 5&6	0	0	0	0
146,791	DAVIDSON @ STONEBRIDGE PH 5&6	0	0	0	0
146,791	DAVIDSON @ STONEBRIDGE PH 5&6	0	0	1	1
146,791	DAVIDSON @ STONEBRIDGE PH 5&6	0	0	1	1
146,791	DAVIDSON @ STONEBRIDGE PH 5&6	0	0	1	1
146,791	DAVIDSON @ STONEBRIDGE PH 5&6	0	0	2	2
146,791	DAVIDSON @ STONEBRIDGE PH 5&6	0	0	2	2
146,791	DAVIDSON @ STONEBRIDGE PH 5&6	0	0	2	2
146,791	DAVIDSON @ STONEBRIDGE PH 5&6	0	0	3	3
146,791	DAVIDSON @ STONEBRIDGE PH 5&6	0	0	3	3
146,791	DAVIDSON @ STONEBRIDGE PH 5&6	0	0	2	2
146,791	DAVIDSON @ STONEBRIDGE PH 5&6	0	0	2	2
146,791	DAVIDSON @ STONEBRIDGE PH 5&6	0	0	2	2
146,791	DAVIDSON @ STONEBRIDGE PH 5&6	0	0	2	2
147,229	JOEY'S SMOK'IN BBQ	0	0	0	0
156,548	RADY'S DEMO	0	0	0	0
157,385	GABBARA RET WALL/MASNRY WALL	0	0	2	2
156,557	DR. BRYAN CHEN T.I.	0	0	6	6
155,667	LEVI ROOM ADDITION	0	0	2	2
157,401	FINAL ONLY	0	0	0	0
157,157	TECHFLOW TI	0	0	1	1
154,385	NAVARRO REMODEL PERMIT	0	0	0	0
149,503	FAVELUKIS RESIDENCE ADDITION	0	0	1	1
156,972	PERILLO DECK/WINDOW	0	0	1	1
143,310	CSFR AGUAMIEL RD 17905	0	0	2	2
154,724	HICKS REMODEL PERMIT	0	0	1	1
152,629	STERNER RESIDENCE	0	0	3	3
157,414	BARTH REMODEL	0	0	11	11
147,078	FV CONCRETE REPAIRS	0	0	0	0
153,599	COMERICA BANK - TI	0	0	3	3
155,080	VARGAS ADDITION	0	0	0	0
153,236	FERNANDEZ REMODEL	0	0	0	0
144,490	SEXTA 21	0	0	0	0
157,445	GREGORIO ROOM ADDN	0	0	3	3

157,459	CHENG PATIO COVER	0	0	2	2
153,922	ICE II RETAINING WALL	0	0	2	2
147,352	SDIA QUIETER HOME(PH 3.5)	0	0	0	0
147,352	SDIA QUIETER HOME(PH 3.5)	0	0	1	1
147,352	SDIA QUIETER HOME(PH 3.5)	0	0	1	1
157,479	REED SPA	0	0	2	2
142,553	CURRIE RESIDENCE	0	0	0	0
156,191	MAGUIRE - ROOM ADDITION	0	0	6	6
157,474	ATASHFARAZ ROOM ADD & ENTRY	0	0	1	1
127,291	COMMUNITY ACTOR THEATER	0	0	0	0
154,856	LEPINSKI ADDITION	0	0	0	0
157,094	GILLISPIE SCHOOL - TI	0	0	4	4
155,095	HILTON SAN DIEGO RESORT CANOPY	0	0	0	0
142,232	CABRILLO MEDICAL SPRINT CELL	0	0	0	0
154,544	GERSON RETAINING WALL	0	0	4	4
126,831	CABRILLO MEDICAL CENTER	0	0	0	0
153,445	ARMSTRONG ADDITION	0	0	1	1
157,515	LEE POOL & SPA	0	0	3	3
157,549	LAUER'S RE-STUCCO	0	0	0	0
157,555	HOSEPIAN-FINAL ONLY	0	0	2	2
157,548	QUIROS DECK	0	0	1	1
157,516	ECKO UNLTD INT. DEMO T.I.	0	0	1	1
148,164	BICE RESTAURANT - TI	0	0	0	0
153,035	DESIGN CENTER RETAINING WALL	0	0	5	5
156,751	BERTRAND - ROOF MOUNTED PV	0	0	1	1
157,451	COPY 2 COPY - TI	0	0	2	2
156,755	KRAUSE - ROOF MOUNTED PV	0	0	1	1
153,407	BORG DECK	0	0	1	1
157,590	PORTER NO PLAN PERMIT	0	0	2	2
156,009	ROOM ADDITION	0	0	4	4
154,994	MOBIL #12721 HEALY AIR	0	0	0	0
157,601	KING FINAL	0	0	0	0
157,379	MAYO - REMODEL	0	0	4	4
143,727	CSFR DUENDA RD 11510	0	0	3	3
156,397	GUEVARA COVERED ENTRY	0	0	4	4
155,932	WARD - ADDITION	0	0	3	3
157,439	KAECHELE - ROOM ADDITION	0	0	5	5
157,609	MARKOPOULOS FINAL ONLY	0	0	4	4
157,632	AYALA FINAL ONLY	0	0	0	0
156,690	DOWNTOWN DISCOVERY SYSTEM TI	0	0	3	3
157,634	LF LIFE LLC NO PLAN PERMIT	0	0	2	2
154,571	APPELT ROOM ADDITION	0	0	2	2
154,341	SPURR - ROOM ADDITION	0	0	3	3
157,638	TRAN FINAL	0	0	1	1
157,638	TRAN FINAL	0	0	1	1
156,909	ERCOLANO DECK ADDN	0	0	4	4
153,206	LONGS DRUGS #154	0	0	3	3
154,775	ARNSTEN ROOM ADD PERMIT	0	0	0	0
157,568	BUCCIGROSS NO PLAN PERMIT	0	0	0	0
157,635	RUSSELL - PATIO COVER	0	0	0	0
153,042	YOGURT FARM INC - TI	0	0	0	0
154,727	THREE PIPER RANCH BLDG 1 TI	0	0	0	0
152,880	BED BATH & BEYOND	0	0	2	2
157,562	INTERIOR REMODEL	0	0	6	6
145,194	SCOMA - ROOM ADDITION	0	0	3	3
155,094	US OPEN - TEMPORARY STRUCTURES	0	1	11	12
157,574	COMER RESIDENCE FIREPLACE	0	0	1	1
143,404	DEMO ACEITUNO ST 18787	0	0	1	1
154,081	PHENOMIX - TI	0	0	5	5
149,023	CUNNINGHAM RESIDENCE ADDITION	0	0	5	5
157,685	KAZEROUNI INTERIOR REMODEL	0	0	1	1
157,687	URBANSKI DOOR/WDW REPL	0	0	0	0
154,430	HALPERIN ADDITION	0	0	4	4
151,499	MID-CITY POLICE	0	0	0	0
156,674	MURRAY - ROOM ADDITION	0	0	3	3
143,369	CSFR CLOUDESLY DR 12566	0	0	5	5
157,702	GALLUS FINAL	0	0	1	1
151,534	NORTH-EASTERN POLICE	0	0	0	0
157,644	COPPER RE-PIPE	0	0	5	5
157,259	BENDER REMODEL	0	0	0	0
156,574	HALCYON UNIT #33 - TI	0	0	0	0
151,495	EASTERN POLICE DIVISION	0	0	0	0
151,556	ROSE CANYON OPERATIONS	0	0	0	0
155,360	BRIDLE RIDGE-PHASE 2-2	0	0	1	1
155,360	BRIDLE RIDGE-PHASE 2-2	0	0	1	1
155,360	BRIDLE RIDGE-PHASE 2-2	0	0	1	1

155,360	BRIDLE RIDGE-PHASE 2-2	0	0	2	2
155,360	BRIDLE RIDGE-PHASE 2-2	0	0	2	2
155,360	BRIDLE RIDGE-PHASE 2-2	0	0	2	2
151,541	WESTERN POLICE DIVISION	0	0	0	0
156,783	STEKLOV GARAGE	0	0	3	3
151,540	SOUTHEASTERN POLICE DIVISION	0	0	0	0
151,537	SOUTHERN POLICE DIVISION	0	0	0	0
136,157	SPRINT ALLIANT CELL SITE	0	0	0	0
151,558	FIRE REPAIR FACILITY	0	0	0	0
157,727	CLEAR CHANNEL DEMO	0	0	0	0
157,720	SURI POOL & SPA	0	0	6	6
151,542	CENTRAL OPERATIONS	0	0	0	0
147,636	SCRIPPS HC FILM ROOM TI	0	0	3	3
155,334	GERNAT - ROOM ADDITOIN	0	0	5	5
157,502	DUERBECK-POOL/SPA	0	0	0	0
157,734	CLEARCHANNEL BILLBOARD DEMO	0	0	0	0
135,191	PHASE LL - EVR UPGRADE	0	0	2	2
157,542	BOUDIN BAKERY RAIL	0	0	3	3
154,828	WOODLANDS LA JOLLA - TI	0	0	2	2
141,029	WATER TRANSPORTATION CENTER	0	0	0	0
148,292	DENTAL OFFICE T.I.	0	0	1	1
157,707	TI FOR EXIST. RETAURANT	0	0	0	0
154,394	SEASIDE NIGHTS	0	0	0	0
157,758	RESHEATING	0	0	2	2
157,761	PORTER NO PLAN PERMIT	0	0	4	4
156,599	TRADE SERVICE - TI	0	0	4	4
157,753	VETERAN'S VILLAGE-DEMO	0	0	1	1
157,753	VETERAN'S VILLAGE-DEMO	0	0	1	1
157,753	VETERAN'S VILLAGE-DEMO	0	0	1	1
149,387	FRESH & EASY	0	0	1	1
157,311	LBG OF AMERICA	0	0	6	6
157,771	STONE-POOL DEMO	0	0	0	0
157,779	1278 ROBINSON AVE-FINAL ONLY	0	0	2	2
157,778	HILLMAN NO PLAN PERMIT	0	0	0	0
157,772	COOK - PATIO COVER	0	0	4	4
142,069	BLACK RESIDENCE	0	0	0	0
157,486	6TH AVE PARKING FENCE	0	0	0	0
141,969	2679 L ST. APARTMENTS	0	0	0	0
157,557	GATEWAY INDUSTRIAL PLAZA TI	0	0	4	4
152,361	PLUMBING PERMIT	0	0	0	0
143,441	CSFR AGUAMIEL RD 17952	0	0	4	4
156,569	BURTSON - RETAINING WALL	0	0	4	4
132,012	ASHLEY FURNITURE - TI	0	0	0	0
156,839	PUENTES-DEMO	0	0	2	2
157,808	DREWS-FINAL ONLY	0	0	1	1
143,725	CSFR ALIENTO CT 11533	0	0	3	3
157,299	ALLISON & PARTNERS - TI	0	0	8	8
151,719	EUCLID TOWER - BASE ONLY	0	0	0	0
156,312	HAMMOND ASHLEY VIOLINS - TI	0	0	3	3
151,417	BROOKS BROTHERS	0	0	1	1
157,155	NEW 1-HR CORRIDOR	0	0	0	0
157,811	JAIME INTERIOR REMODEL	0	0	0	0
153,415	THE ART INSTITUTE OF CALIF -TI	0	0	10	10
150,954	THE TIDES RESTAURANT - TI	0	0	2	2
155,222	HARDWARE LOUNGE'S TI	0	0	0	0
157,324	RUIZ-FINAL ONLY	0	0	4	4
151,641	JOHN RESIDENCE ADDITION	0	0	0	0
157,813	BCL	0	0	0	0
157,859	WARDEN POOL & SPA	0	0	1	1
143,728	DEMO DUENDA RD 11510	0	0	0	0
157,865	HILL & JILLIE FINAL ONLY	0	0	0	0
157,186	BAUMBURGER ROOM ADD/REMODEL	0	0	1	1
155,984	CREMERIA CHOCOLAT	0	0	5	5
157,879	FUNG PATIO COVER	0	0	0	0
150,439	CIERNY - DECK	0	0	2	2
157,889	REROOF	0	0	1	1
157,894	WARREN'S FINAL ONLY	0	0	0	0
157,895	ANDREWS WORKROOM ADDITION	0	0	0	0
157,892	GUTIERREZ REMODEL	0	0	1	1
157,897	KRUEGER NO PLAN PERMIT	0	0	2	2
157,471	ALOHA SUSHI - TI	0	0	3	3
157,832	CORONA TI	0	0	0	0
152,092	LOBBY REMODEL TI	0	0	0	0
157,905	HOFFMAN-POOL/SPA	0	0	2	2
156,844	THURBER ROOF	0	0	2	2
152,446	FOSTER BERSIN REMODEL	0	0	0	0

157,916	KEATING-POOL	0	0	1	1
154,916	NAVY FEDERAL CREDIT UNION TI	0	0	2	2
157,921	DEMANGE-RETAINING WALL	0	0	3	3
139,569	BERRY ADDITION	0			0
153,618	NEWTON WAREHOUSE - CHG OF OCC	0	0	3	3
157,929	LARUCCIA FIRE DAMAGE ASSESSMEN	0	0	2	2
157,133	BARNABA-POOL	0	0	0	0
157,937	NEREN-NO PLAN	0	0	3	3
157,850	4TH FLOOR RESTROOM REIMAGE	0	0	0	0
157,931	MOBILE HOME	0	0	0	0
157,944	WALBORN-PATIO ENCLOSURE	0	0	1	1
152,569	MANCILLA ADDITION	0	0	1	1
154,114	LA ROSA - PATIO COVER	0	0	4	4
157,966	LITTLEON NO PLAN PERMIT	0	0	2	2
116,917	ST. DUNSTAN'S NEW YOUTH CENTER	0	0	0	0
155,987	PEKAREK - ROOM ADDITION	0	0	0	0
154,785	SCRIPPS PKG STRUC BLDG C - TI	0	0	0	0
155,135	NEVES REMODEL & ADDITION	0	0	2	2
157,947	NEW BALANCE FACTORY STORE T.I.	0	0	0	0
143,132	CSFR LOCKSLEY ST 18667	0	0	4	4
157,985	BROWN FIRE DAMAGE REPAIR	0	0	5	5
143,733	CSFR CABELA PL 11449	0	0	3	3
143,457	CSFR CHRETIEN CT 18169	0	0	4	4
157,544	BATTERTON-PATIO COVER	0	0	4	4
157,988	3747 32ND ST-NO PLAN	0	0	1	1
146,996	ALBANEZ RESIDENCE	0	0	2	2
156,436	GUERRERO ADDN/REMODEL	0	0	1	1
154,928	CORE COACH TI	0	0	3	3
153,891	JUICY COUTURE'S TI	0	0	1	1
156,083	EDWARDS - ROOM ADDITION	0	0	0	0
158,016	SFR RE-ROOF	0	0	1	1
145,316	SHIELDS/HOPKINS ADDITION	0	0	0	0
155,862	CRISS - ROOM ADDITION	0	0	0	0
149,196	MOORADIAN THEATER ADDITION	0	0	3	3
155,243	DEL MAR PINES SCHOOL ADDITION	0	0	2	2
152,130	NUVASIVE CANOPY	0	0	2	2
158,015	CODE ENFORCEMENT OLGUIN	0	0	0	0
156,219	LAGUNA KITCHEN REMODEL	0	0	5	5
146,997	GOLDMAN RESIDENCE	0	0	0	0
131,440	VARGAS RESIDENCE	0	0	2	2
158,062	POINT LOMA TOWERS-NO PLAN	0	0	1	1
158,072	SAIVAR NO PLAN PERMIT	0	0	0	0
146,172	GEVANTHOR REMODEL	0	0	0	0
158,087	GIFFEN NO PLAN PERMIT	0	0	1	1
146,393	CHALCEDONY STREET NEW SDU	0	0	3	3
157,045	NOTICE OF VIOLATION	0	0	5	5
137,608	DIAMOND W FLOOR COVERING	0	0	2	2
158,103	NORMAN FINAL	0	0	2	2
156,782	BLDG 7 STEM CELL FACILITY - TI	0	0	0	0
157,646	REROOFING & ROOF STRL REPLACE	0	0	0	0
150,216	HAINES NEW 2ND UNIT & ADDITION	0	0	2	2
143,224	CSFR LANCASHIR WY 18641	0	0	0	0
157,630	BURGER KING DEMOLITION PERMIT	0	0	1	1
157,825	WRIGHT/BROKAW PLAN CHANGE	0	0	0	0
150,338	UNIVERSITY VILLAGE BLDG #30	0	0	1	1
143,304	CSFR AGUAMIEL RD 17913	0	0	0	0
156,214	ELLIOT RESIDENCE SWIMMING POOL	0	0	2	2
158,156	REROOF	0	0	1	1
152,486	CRESCENT HEIGHTS TI	0	0	2	2
154,605	LINGREN ADDITION	0	0	1	1
158,154	RUSSELL REMODEL	0	0	0	0
156,587	PEEK TI	0	0	2	2
158,146	;HALL FINAL	0	0	0	0
158,167	PSCHIRRER-RETAINING WALL	0	0	1	1
155,592	ARIZA DECK & STAIRS	0	0	2	2
158,183	CLEMESHA/ZIMMERMAN-NO PLAN	0	0	4	4
158,188	SOUTHPOINT-NO PLAN	0	0	1	1
158,188	SOUTHPOINT-NO PLAN	0	0	0	0
158,188	SOUTHPOINT-NO PLAN	0	0	4	4
156,168	WONDERHAUS ELEVATOR	0	0	1	1
158,010	CRESTA PARTNERS T.I.	0	0	4	4
156,939	JONES - ROOM ADDITION	0	0	0	0
158,160	SMITH-POOL DEMO	0	0	1	1
156,427	COAST PET STORAGE RACKS #200	0	0	1	1
158,128	KOWNACKI ROOM ADD PERMIT	0	0	2	2
156,941	MOON NAILS - TI	0	0	3	3

157,293	GIBSON - ROOM ADDITION	0	0	1	1
147,870	NTC BLDG 358 (T.I.)	0	0	1	1
152,854	LEWIS RESIDENCE	0	0	0	0
156,728	ECKO UNLTD. TI	0	0	6	6
157,076	MEREDITH RESIDENCE	0	0	4	4
158,215	FINAL ONLY F/ PTS 82073	0	0	1	1
157,606	WEST DECOR T.I.	0	0	6	6
158,213	DELEON ADDN	0	0	6	6
158,222	QUIROZ POOL FINAL	0	0	2	2
158,226	FIRE ASSESSMENT AND TEMP POLE	0	0	3	3
156,637	MALARKEY - GARAGE	0	0	0	0
143,393	CSFR LINCOLNSH ST 18328	0	0	4	4
158,235	KRUEGER DEMO	0	0	0	0
155,715	GRUNOW RESIDENCE - ADDITION	0	0	2	2
158,241	CORDEIRO RET. WALL REPAIR	0	0	3	3
153,284	MENEFEE PATIO	0	0	1	1
157,977	TENKE CONDO T.I. PERMIT	0	0	0	0
143,417	CSFR HAMPSHIRE LN 18379	0	0	2	2
145,286	BREEZA POOL PROJECT	0	0	0	0
120,157	HEM/ONC EXP. & REMODEL	0	0	0	0
158,243	STALLONE WINDOW REPLACEMENT	0	0	1	1
157,262	GAIN - ROOM ADDITION	0	0	0	0
154,611	AMYLIN - HAZMAT ENCLOSURE	0	0	0	0
156,675	BCA T.I.	0	0	2	2
148,415	BARNEYS NEW YORK. SUITE #930A	0	0	1	1
146,950	WHITFIELD ADDITION	0	0	0	0
155,844	BROADWAY LOFTS	0	0	1	1
143,493	CSFR VALLADARE DR 18198	0	0	0	0
127,090	HIGDON - GARAGE	0	0	0	0
155,197	LEGACY PARTNERS, CDS - T.I.	0	0	1	1
157,174	FRICKER - PATIO COVER	0	0	3	3
158,261	UNION BANK OF CA	0	0	3	3
157,081	FOURTH FLOOR REMODEL	0	0	2	2
156,554	IDEKERS ADDITION	0	0	0	0
156,139	HAYWOOD - ROOM ADDITION	0	0	0	0
142,213	ICE II REFRIGIRATION UNIT	0	0	0	0
155,723	SHARP MESA VISTA T.I.	0	0	1	1
149,379	MONTBLEAU ASSOC. ALTERATIONS	0	0	1	1
157,117	ESPINOZA ADDITION	0	0	0	0
158,341	MARTINEZ FINAL ONLY PERMIT	0	0	0	0
156,695	MISC ACEITUNO ST 18525	0	0	0	0
157,012	SHARGHI ROOM ADDITION	0	0	1	1
147,352	SDIA QUIETER HOME(PH 3.5)	0	0	0	0
147,352	SDIA QUIETER HOME(PH 3.5)	0	0	0	0
147,352	SDIA QUIETER HOME(PH 3.5)	0	0	0	0
147,352	SDIA QUIETER HOME(PH 3.5)	0	0	0	0
147,352	SDIA QUIETER HOME(PH 3.5)	0	0	0	0
147,352	SDIA QUIETER HOME(PH 3.5)	0	0	0	0
147,352	SDIA QUIETER HOME(PH 3.5)	0	0	0	0
147,352	SDIA QUIETER HOME(PH 3.5)	0	0	0	0
147,352	SDIA QUIETER HOME(PH 3.5)	0	0	0	0
147,352	SDIA QUIETER HOME(PH 3.5)	0	0	0	0
147,352	SDIA QUIETER HOME(PH 3.5)	0	0	0	0
147,352	SDIA QUIETER HOME(PH 3.5)	0	0	0	0
147,352	SDIA QUIETER HOME(PH 3.5)	0	0	0	0
157,016	CATHEDRAL ARMS	0	0	0	0
156,913	FIREPLACE-IN-KIND PER CITY STD	0	0	1	1
158,369	BANAYAN FINAL	0	0	0	0
154,518	HILTON HOTEL (PUBLIC ART WORK)	0	0	0	0
154,518	HILTON HOTEL (PUBLIC ART WORK)	0	0	0	0
154,518	HILTON HOTEL (PUBLIC ART WORK)	0	0	0	0
154,518	HILTON HOTEL (PUBLIC ART WORK)	0	0	0	0
154,518	HILTON HOTEL (PUBLIC ART WORK)	0	0	0	0
154,518	HILTON HOTEL (PUBLIC ART WORK)	0	0	0	0
158,376	MINTEER NO PLAN PERMIT	0	0	1	1
158,385	FABER NO PLAN PERMIT	0	0	1	1
158,379	DOWNING REROOF	0	0	0	0
158,387	FINAL ONLY PERMIT PTS 99784	0	0	3	3
144,432	COHEN RESIDENCE	0	0	0	0
148,799	PILSBURY RESIDENCE	0	0	0	0
158,410	MOBILE HOME PERMIT	0	0	4	4
158,391	HANNON POOL & SPA	0	0	0	0
155,173	VICTORIA'S SECRET	0	0	0	0
157,304	FULLER COMBINATION PERMIT	0	0	5	5

157,460	DILLON - ROOM ADDITION	0	0	0	0
157,887	WEISS - ADDITION	0	0	0	0
153,976	WITT RET WALL/DECK	0	0	2	2
143,340	CSFR LANCASHIR WY 18520	0	0	2	2
157,639	SCULPT FUSION YOGA -TI	0	0	1	1
111,108	DEL SUR NGBHD-4 MANDOLIN	0	0	0	0
111,108	DEL SUR NGBHD-4 MANDOLIN	0	0	0	0
111,108	DEL SUR NGBHD-4 MANDOLIN	0	0	0	0
111,108	DEL SUR NGBHD-4 MANDOLIN	0	0	0	0
111,108	DEL SUR NGBHD-4 MANDOLIN	0	0	0	0
111,108	DEL SUR NGBHD-4 MANDOLIN	0	0	0	0
111,108	DEL SUR NGBHD-4 MANDOLIN	0	0	0	0
111,108	DEL SUR NGBHD-4 MANDOLIN	0	0	0	0
111,108	DEL SUR NGBHD-4 MANDOLIN	0	0	0	0
153,243	VILLAGE MARINE TEC	0	0	0	0
150,183	METZGER ADDITION	0	0	0	0
158,404	ADDITION	0	0	3	3
152,134	NUVASIVE STAIR ADDITION	0	0	2	2
158,447	FIRE DAMAGE - REPAIR IN KIND	0	0	2	2
154,580	PHASE II LOBBY	0	0	2	2
146,386	BRIDGEWALK PHASE 10	0	0	2	2
146,386	BRIDGEWALK PHASE 10	0	0	1	1
146,386	BRIDGEWALK PHASE 10	0	0	1	1
146,386	BRIDGEWALK PHASE 10	0	0	1	1
146,386	BRIDGEWALK PHASE 10	0	0	1	1
146,386	BRIDGEWALK PHASE 10	0	0	2	2
153,261	ANTHROPOLOGIE - TI	0	0	1	1
158,459	COMBINATION NO PLAN PERMIT	0	0	1	1
158,458	NGUYEN FINAL ONLY PERMIT	0	0	2	2
129,299	TARGET BALBOA AVE - RACKS	0	0	0	0
158,440	NEW WORLD WALL/ DOOR TI	0	0	3	3
158,033	THE LAB'S TI	0	0	0	0
156,986	RIGHTS ROOM ADDITION	0	0	4	4
156,853	POSNER DECK & COVER PERMIT	0	0	2	2
156,226	RANCHO BERNARDO FOOD COURT TI	0	0	4	4
148,665	ARC OF SD TRANING FACILITY	0	0	0	0
158,354	UBOC MARINA BANDIT BARRIER	0	0	0	0
158,485	MONTANA PATIO ENCLOSURE	0	0	0	0
154,581	PHASE III 1ST FLR RESTROOM	0	0	1	1
155,216	STANG KIT. REMODEL	0	0	0	0
155,049	VETERANS ADMIN REGIONAL OFFICE	0	0	3	3
158,499	CHAMBERLIAIN SPA	0	0	2	2
157,804	ADA TOILET-TI	0	0	0	0
156,876	NTC BLDG 194 SELLERS PLAZA TI	0	0	0	0
158,507	AYALA-FINAL ONLY	0	0	1	1
158,514	SMITH-NO PLAN	0	0	2	2
158,519	THOMSON-NO PLAN	0	0	10	10
153,907	THE WALKING CO. T.I. SUITE 392	0	0	1	1
153,278	GRIFFITH - REMODEL	0	0	0	0
158,401	MILLER - INTERIOR REMODEL	0	0	0	0
143,534	CSFR CORAZON PL 17818	0	0	0	0
158,529	FAMILY ROOM ADDITION	0	0	2	2
158,536	HARTER NO PLAN PERMIT	0	0	0	0
158,539	BURKS FINAL ONLY PERMIT	0	0	2	2
158,544	LARUCCIA-NO PLAN	0	0	1	1
144,135	COLBURN RESIDENCE	0	0	0	0
158,546	ZUBATY POOL & SPA	0	0	0	0
157,407	EL CORTEZ TI	0	0	0	0
155,582	SMOOTHIE KING T.I.	0	0	4	4
157,886	SD SYMPHONY BLEACHERS - TI	0	0	2	2
150,035	AMERICAN COMMERCIAL TI	0	0	1	1
154,710	THE KITCHEN RESIDENCE	0	0	2	2
158,553	HARRIS-POOL DEMO	0	0	2	2
158,578	THOME MASTER BATH REMODEL	0	0	0	0
157,473	BALDWIN POOL & SPA	0	0	2	2
154,789	VERIZON WIRELESS T.I.	0	0	4	4
158,564	TOPACIO POOL & SPA	0	0	0	0
158,605	THORPE POOL	0	0	2	2
141,912	GARCIA RAPAPORT ADDITION	0	0	2	2
157,552	YOG-ART TI	0	0	1	1
155,908	MCDONALDS STORE 24780 TI	0	0	0	0
158,602	ROST ADDITION	0	0	0	0
153,149	PFIZER CB-3 CONVERSION ROOM	0	0	1	1
157,682	NOTICE OF VIOLATION	0	0	0	0
158,619	OLIVER DEMO	0	0	1	1

158,608	MILLER-FIREPLACE	0	0	0	0
155,909	MCDONALDS STORE 24113 TI	0	0	0	0
158,622	TOBIAS INT. REMODEL	0	0	1	1
155,904	MCDONALDS #10807	0	0	5	5
156,501	THE BITTER END T.I.	0	0	0	0
158,625	KASICHARERNVAT NO PLAN PERMIT	0	0	0	0
155,903	MCDONALDS STORE 11181 TI	0	0	1	1
156,518	O'NEILL TI	0	0	2	2
158,612	BARNES LOFT	0	0	0	0
158,592	XIMED - MED.OFFICE - T.I.	0	0	4	4
150,129	JACKLICH - REMODEL/ADDITION	0	0	0	0
158,642	PHILO LOFT	0	0	0	0
158,639	LEDERER PATIO PERMIT	0	0	0	0
156,421	COLE ADDITION	0	0	0	0
158,593	BDO EXPANSION TI	0	0	0	0
158,652	AMES PATIO PERMIT	0	0	1	1
158,620	LINDA ALTES, PH. D - TI	0	0	0	0
152,266	KFMB TV TRANSMITTER FAC	0	0	1	1
158,396	TI TO SUITE B	0	0	0	0
147,409	MANSFIELD REMODEL	0	0	0	0
156,984	SANDERS - ROOM ADDITION	0	0	0	0
158,679	ARGUELLES NO PLAN PERMIT	0	0	3	3
158,676	ROBERTS CARPORT PERMIT	0	0	0	0
155,871	IB PROPERTIES RET WALL	0	0	0	0
158,668	SPEC SUITE 385	0	0	2	2
153,088	SONY - COMM. COACH	0	0	2	2
153,184	LOVE RESIDENCE	0	0	3	3
158,692	STEWARD AARON NO PLAN PERMIT	0	0	0	0
157,291	WEAVER ADDITION & REMODEL	0	0	3	3
155,773	JACKSON - ROOM ADDITION	0	0	3	3
154,682	SUPER WASH & DRY T.I.	0	0	0	0
158,137	NTC BLDG 210 #203 (T.I.)	0	0	0	0
155,369	SONY	0	0	0	0
158,124	NTC BLDG 210 #204 (T.I.)	0	0	0	0
157,442	CUBAN CIGAR - TI	0	0	0	0
158,698	O'CONOR FOUNDATION REPLACEMENT	0	0	1	1
155,888	CNRI SAN DIEGO TI	0	0	1	1
156,556	PETERSON'S POOL	0	0	0	0
132,992	CONBOY RESIDENCE	0	0	0	0
146,878	FERBER - ROOM ADDITION	0	0	0	0
158,733	BROOKS NO PLAN PERMIT	0	0	4	4
155,967	GALLINA ROOM ADD PERMIT	0	0	1	1
158,720	FIRE RESTORATION:REPAIR N KIND	0	0	0	0
119,506	SUNROAD CENTRUM APTS *AFFORDAB	0	0	0	0
119,506	SUNROAD CENTRUM APTS *AFFORDAB	0	0	0	0
158,736	MUGLIA FIRE ASSESSMENT PERMIT	0	0	1	1
158,732	KITTS RET WALL PERMIT	0	0	1	1
158,749	YANG PATIO COVER	0	0	2	2
154,944	WHARF ADDITION	0	0	0	0
158,384	LOMA RIVIERA BALCONY REPAIR	0	0	1	1
158,760	GANNON NO PLAN PERMIT	0	0	0	0
155,735	POTTERY BARN TI	0	0	0	0
158,774	BISHOP NO PLAN PERMIT	0	0	3	3
143,860	CSFR LOCKSLEY ST 18697	0	0	0	0
155,480	AMERITRADE TI	0	0	2	2
156,291	GREENFIELD - COMMERCIAL COACH	0	0	0	0
158,812	PERLITCH FINAL ONLY	0	0	0	0
145,806	NESHAT ADDITION	0	0	0	0
158,824	PERLITCH FINAL ONLY #2	0	0	1	1
158,832	MILLER-POOL/SPA	0	0	1	1
155,970	ANDREUCETTI RESIDENCE	0	0	1	1
158,610	GADDIS ROOM ADD PERMIT	0	0	1	1
155,212	LYMAN ADDITION	0	0	0	0
150,796	FIT ATHLETIC RECEPTION T.I.	0	0	0	0
158,384	LOMA RIVIERA BALCONY REPAIR	0	0	0	0
158,384	LOMA RIVIERA BALCONY REPAIR	0	0	1	1
158,384	LOMA RIVIERA BALCONY REPAIR	0	0	0	0
158,384	LOMA RIVIERA BALCONY REPAIR	0	0	0	0
158,384	LOMA RIVIERA BALCONY REPAIR	0	0	0	0
158,384	LOMA RIVIERA BALCONY REPAIR	0	0	1	1
158,384	LOMA RIVIERA BALCONY REPAIR	0	0	0	0
158,384	LOMA RIVIERA BALCONY REPAIR	0	0	3	3
158,384	LOMA RIVIERA BALCONY REPAIR	0	0	1	1
158,384	LOMA RIVIERA BALCONY REPAIR	0	0	3	3
158,384	LOMA RIVIERA BALCONY REPAIR	0	0	0	0
158,842	HUMBER PATIO COVER	0	0	2	2

158,840	RAMIREZ-POOL/SPA	0	0	1	1
147,406	LINDENFELD DECK	0	0	1	1
153,700	BACC - SDWAP, 2007 FIRE	0	0	0	0
153,700	BACC - SDWAP, 2007 FIRE	0	0	0	0
158,859	COMBINATION	0	0	1	1
143,890	CSFR CAMINITO 18791 #0073	0	0	2	2
156,858	IOMEGA CORP	0	0	3	3
158,873	KASHOULI-POOL/SPA	0	0	0	0
158,876	DOEMENY-POOL/SPA	0	0	0	0
157,972	NTC BLDG 32 (TI)	0	0	0	0
158,408	LAI-POOL/SPA	0	0	3	3
155,464	PARRA RESIDENCE	0	0	0	0
158,898	DUBOW-NO PLAN	0	0	1	1
158,743	EXECUTIVE SQUARE RE-IMAGING TI	0	0	0	0
158,886	SPITTLER-POOL/SPA/DECK/TRELLIS	0	0	0	0
158,750	EXECUTVE SQUARE RE-IMAGING TI	0	0	0	0
151,077	TILLINGHAST - GARAGE	0	0	1	1
153,686	LAJOLLACOUNTRYDAY - FOOD PAV.	0	0	2	2
158,389	MESA LEARNING CENTER	0	0	0	0
120,734	ROMERO SFU	0	0	0	0
158,922	CBS-BILLBOARD DEMO	0	0	0	0
151,402	11772 SORRENTO VALLEY RD	0	0	0	0
158,916	CITY FRONT TERRACE NO PLAN	0	0	0	0
158,916	CITY FRONT TERRACE NO PLAN	0	0	0	0
158,916	CITY FRONT TERRACE NO PLAN	0	0	0	0
158,932	GARB NO PLAN PERMIT	0	0	0	0
158,931	NGUYEN-FINAL ONLY	0	0	1	1
158,939	FIORENTINI FINAL	0	0	0	0
140,630	SPACEBAG STORAGE RACKS	0	0	0	0
158,093	POOL DECK	0	0	3	3
156,884	EMBASSY CLEANERS	0	0	0	0
116,141	AVERIL ROAD APARTMENTS	0	0	3	3
116,141	AVERIL ROAD APARTMENTS	0	0	0	0
116,141	AVERIL ROAD APARTMENTS	0	0	0	0
116,141	AVERIL ROAD APARTMENTS	0	0	0	0
158,964	TERVORT'S FENCE	0	0	0	0
156,251	WHITE KITCHEN REMODEL	0	0	0	0
154,228	FRANCIS PARKER OFFICE	0	0	0	0
153,986	RICE KING'S TI	0	0	0	0
154,966	LORD - ROOM ADDITION	0	0	0	0
143,348	CSFR CLOUDESLY DR 12546	0	0	4	4
158,977	REROOF	0	0	1	1
143,761	CSFR BERNARDO CT 18490	0	0	3	3
158,634	NORTHROP GRUMMAN T.I.	0	0	0	0
147,768	LIAGHAT - RETROFIT/REMODEL	0	0	0	0
151,394	ETIWANDA STREET DUPLEX	0	0	2	2
157,374	KLEINSCHMIDT ADDN	0	0	3	3
158,007	ALLEN-REROOF	0	0	0	0
155,950	SMITH PATIO COVER	0	0	0	0
158,981	HILLSIDE FINAL ONLY	0	0	1	1
150,388	J&J - CHANGE OF OCCUPANCY	0	0	2	2
144,531	SDIA QUIETER HOME(PH 3.3-MFR)	0	0	0	0
144,531	SDIA QUIETER HOME(PH 3.3-MFR)	0	0	0	0
144,531	SDIA QUIETER HOME(PH 3.3-MFR)	0	0	0	0
144,531	SDIA QUIETER HOME(PH 3.3-MFR)	0	0	0	0
144,531	SDIA QUIETER HOME(PH 3.3-MFR)	0	0	0	0
144,531	SDIA QUIETER HOME(PH 3.3-MFR)	0	0	0	0
144,531	SDIA QUIETER HOME(PH 3.3-MFR)	0	0	0	0
144,531	SDIA QUIETER HOME(PH 3.3-MFR)	0	0	0	0
144,531	SDIA QUIETER HOME(PH 3.3-MFR)	0	0	0	0
144,531	SDIA QUIETER HOME(PH 3.3-MFR)	0	0	0	0
144,531	SDIA QUIETER HOME(PH 3.3-MFR)	0	0	0	0
157,270	REGENTS BANK - TI	0	0	0	0
158,165	LJC II 3RD FLR. T.I.	0	0	0	0
147,180	BANK OF AMERICA T.I. BARRIER	0	0	0	0
147,044	GASPAR - ADDITION / REMODEL	0	0	0	0
158,999	MARKOPOULOS-POOL FINAL	0	0	1	1
154,473	MOOSE RESTAURANT GROUP T.I.	0	0	0	0
147,069	FEUERSTEIN - DECK EXTENSIONS	0	0	0	0
158,833	LIZANO FAMILY ROOM REPLACEMENT	0	0	1	1
159,014	COMBINATION BUILDING PERMIT	0	0	1	1
156,731	LE BALCONY ADDITION	0	0	0	0
153,269	VOORHEES ADDITION	0	0	0	0
159,020	FERNANDEZ FINAL	0	0	0	0
141,708	KAISER DOOR INSTALLATION TI	0	0	1	1

158,336	ELLENOR POOL & SPA	0	0	1	1
159,030	DEL MAR APTS. FIRE ASSESSMENT	0	0	2	2
151,553	HUNJAN ADDITION	0	0	0	0
157,403	HAYES ADDITION	0	0	0	0
153,884	NITTI - GARAGE CONVERSION	0	0	1	1
127,408	WAL MART T.I.	0	0	2	2
148,485	STAFFORD RESIDENCE	0	0	0	0
148,025	WHITELAW - REMODEL/ADDITION	0	0	0	0
157,732	RET WALL - AGUAMIEL RD 17947	0	0	0	0
147,127	KIRBY RESIDENCE	0	0	0	0
159,064	STRETCH POOL	0	0	0	0
157,839	SINDEL-POOL/SPA	0	0	2	2
138,894	PORTICO PHASE 1-12	0	0	2	2
138,894	PORTICO PHASE 1-12	0	0	2	2
138,894	PORTICO PHASE 1-12	0	0	2	2
138,894	PORTICO PHASE 1-12	0	0	2	2
138,894	PORTICO PHASE 1-12	0	0	1	1
138,894	PORTICO PHASE 1-12	0	0	1	1
138,894	PORTICO PHASE 1-12	0	0	1	1
138,894	PORTICO PHASE 1-12	0	0	1	1
159,071	FLOHR FINAL	0	0	1	1
158,250	ACCESS 2 INDEPENDENCE TI	0	0	2	2
158,595	ENTRY UPGRADES #1 & #5	0	0	0	0
130,519	ESMERALDA PHASE 1-19	0	0	0	0
130,519	ESMERALDA PHASE 1-19	0	0	0	0
130,519	ESMERALDA PHASE 1-19	0	0	0	0
130,519	ESMERALDA PHASE 1-19	0	0	0	0
130,519	ESMERALDA PHASE 1-19	0	0	0	0
130,519	ESMERALDA PHASE 1-19	0	0	0	0
130,519	ESMERALDA PHASE 1-19	0	0	0	0
130,519	ESMERALDA PHASE 1-19	0	0	0	0
159,078	TWYMAN SPA	0	0	0	0
158,740	THE IRVINE COMPANY - TI	0	0	0	0
157,095	AT & T	0	0	1	1
159,099	CUEVA-FINAL ONLY	0	0	1	1
158,080	GENESIS LOGISTICS INC. TI	0	0	1	1
157,733	CLARITAS 3RD FLOOR - TI	0	0	2	2
158,393	BRAUNSTEIN-POOL/SPA	0	0	0	0
158,584	OLYMPUS EXPANSION TI	0	0	2	2
146,448	STRANGE - DECK	0	0	3	3
149,435	NATHANSON/WERNER	0	0	2	2
159,113	DEWAART-POOL FINAL	0	0	1	1
152,447	LUTGEN REMODEL	0	0	3	3
155,859	CHURCHILL ADDITION	0	0	0	0
159,117	GRILLI KITCHEN REMODEL	0	0	3	3
159,107	EASTER-POOL/SPA	0	0	1	1
158,095	PEREZ-NO PLAN	0	0	0	0
157,620	INTERIOR REMODEL - KNOKE	0	0	0	0
159,137	LA ROSA - PATIO COVER	0	0	1	1
159,163	BROWN-NO PLAN	0	0	1	1
159,150	BOAZ/HAHN ADDITION	0	0	0	0
143,146	CSFR ESCOBA PL 11489	0	0	0	0
157,782	CLARITAS 2ND FL	0	0	2	2
159,173	DEL MAR APTS-NO PLAN	0	0	1	1
153,005	SMITH ROOM ADD/REMODEL	0	0	0	0
156,771	SMITH - ROOM ADDITION	0	0	0	0
149,564	CARLYLE REMODEL	0	0	1	1
159,184	MONTALI - FINAL ONLY PERMIT	0	0	0	0
159,187	CARTWRIGHT PATIO COVER	0	0	0	0
157,987	WILSON - PATIO ENCLOSURE	0	0	0	0
158,938	THORPE - PERMIT RENEWAL	0	0	2	2
153,107	PLBG CONDO	0	0	1	1
157,882	DOLCI MANGO - TI	0	0	0	0
128,040	IMBUZAN NEW MANUFACTURING BLDG	0	0	0	0
159,097	AL-RRIBAT-DEMO	0	0	0	0
156,093	DIVERSIONARY THEATRE T.I.	0	0	0	0
151,872	TUCKER SADLER T.I.	0	0	0	0
157,862	TORRES FINAL	0	0	0	0
159,095	LA JOLLA VILLAGE CENTER 600-B	0	0	0	0
159,212	ESPINOZA-PATIO ENCLOSURE	0	0	0	0
159,054	DONNELL ROOM ADDITION &REMODEL	0	0	0	0
134,179	NOTICE OF VIOLATION: DECK	0	0	1	1
149,502	COHEN RESIDENCE	0	0	0	0
158,854	DOLAN RETAINING WALL	0	0	2	2
141,221	NTC BLDG 210 (LAVA FIT T.I.)	0	0	2	2
139,413	MPA ARCHITECTS	0	0	0	0

159,069	THE NATURE CONSERVANCY	0	0	2	2
159,243	ORNELAS FINAL INSPECTION ONLY	0	0	1	1
159,247	SCHOLTEMEYER FINAL ONLY	0	0	1	1
156,429	541 2ND STREET URM	0	0	0	0
159,255	GARRETT RETAINING WALL	0	0	0	0
159,242	QUALCOMM CTRL. PLANT CATWALK	0	0	0	0
159,234	ISRASNI RETAINING WALL	0	0	4	4
155,870	CAZARES REMODEL	0	0	0	0
144,480	NTC BLDG 210 (SMOOTHIE TI)	0	0	1	1
159,270	PENNINGTON-FENCE	0	0	0	0
153,408	MORRIS RESIDENCE	0	0	0	0
145,073	SCRIPPS GREEN MRI TRAILER	0	0	0	0
155,287	CIRCLE K - 76 HEALY AIR	0	0	0	0
159,202	FRANCIS PARKER DEMOLITION	0	0	0	0
159,202	FRANCIS PARKER DEMOLITION	0	0	0	0
159,202	FRANCIS PARKER DEMOLITION	0	0	0	0
159,278	TAYLOR NO PLAN PERMIT	0	0	1	1
157,950	NUVASIVE	0	0	0	0
159,275	CHEN ADDITION	0	0	0	0
158,708	SEDGEWICK CMS	0	0	1	1
156,537	PHAN 5 NEW UNITS PLN CHG	0	0	0	0
156,537	PHAN 5 NEW UNITS PLN CHG	0	0	0	0
156,537	PHAN 5 NEW UNITS PLN CHG	0			0
123,733	MICKLESON ADDITION	0	0	0	0
159,252	COPPER RE-PIPE	0	0	1	1
159,300	ADLER-FOUNDATION REPAIR	0	0	0	0
159,303	WHITELAW-FOUNDATION REPAIR	0	0	0	0
157,024	GNS SEATING - TI	0	0	3	3
159,310	REARDON-FINAL ONLY	0	0	0	0
159,314	MOBILE HOME	0	0	1	1
143,598	CSFR ANDANZA WY 11666	0	0	0	0
143,246	CSFR LANCASHIR WY 18626	0	0	0	0
159,328	MOBILE HOME	0	0	2	2
159,337	FEINSWOG REPAIR IN KIND/REROOF	0	0	1	1
158,140	GUTIERREZ ROOM ADDITION	0	0	2	2
158,135	OAKCREST ADDITION	0	0	0	0
158,868	ALEMANY-FINAL ONLY	0	0	2	2
147,004	SOENS ADDITION/REMODEL	0	0	0	0
159,358	COMBINATION BUILDING PERMIT	0	0	1	1
141,212	TOOL UP RACKS	0	0	1	1
157,344	METRO CATERING	0	0	0	0
158,822	MORRISON FOERSTER LLP - TI	0	0	0	0
155,830	RAMINENI RESIDENCE	0	0	0	0
158,421	GOTTLIEB CARPORT ENCLOSURE	0	0	0	0
151,765	CHEW COMPANION UNIT	0	0	0	0
158,966	INTERIOR REMODEL - KITCHEN	0	0	0	0
158,895	SOUZA & SOUZA AWNINGS	0	0	0	0
155,760	BAYSIDE COMMUNITY CENTER TI	0	0	2	2
159,389	STAFFORD DEMOLITION PERMIT	0	0	0	0
156,803	CLARK POOL & SPA	0	0	0	0
159,393	LJCDS-DEMO	0	0	0	0
157,487	TORRES-POOL	0	0	0	0
147,846	QUALCOMM BLDG T T.I.	0	0	2	2
157,396	GATEWAY COLORADO PROP.INC. T.I	0	0	2	2
151,496	BENEVENTI REMODEL	0	0	0	0
159,396	MERANI NEW BEDROOMS	0	0	0	0
154,067	GAYNER-POOL/SPA	0	0	1	1
142,730	GLASIER REMODEL/DECKS	0	0	2	2
159,401	MEIER POOL & SPA	0	0	0	0
159,377	LEARNING CENTER LOMA PORTAL	0	0	0	0
141,428	SAIFER RESIDENCE	0	0	0	0
159,414	RETAINING WALL	0	0	1	1
158,445	BUTTNER DEMOLITION PERMIT	0	0	0	0
157,381	THAI RESIDENCE ROOM ADDITION	0	0	0	0
134,047	SAIFER ADDITION	0	0	0	0
155,978	VAN ROON FENCE	0	0	0	0
156,211	CALDERON - GARAGE CONVERSION	0	0	1	1
159,424	MITCHELL BEDROOM ADDITION	0	0	0	0
157,983	THE PURRING PARROT	0	0	0	0
158,867	TSO - REMODEL	0	0	0	0
158,500	MUANG LAO EXTERIOR DOOR	0	0	0	0
152,148	CVS PHARMACY T.I.	0	0	0	0
158,000	SCRIPPS COR. CENTER -TI	0	0	0	0
159,085	ALVARADO HOSPITAL	0	0	0	0
159,478	KOBETSKY-NO PLAN	0	0	1	1
157,824	ANDERSON - ROOM ADDITION	0	0	1	1

156,021	WELLS FARGO BANK	0	0	0	0
159,305	MARCUS-ROOM ADD	0	0	2	2
141,621	PACIFIC HWY SELF STORAGE	0	0	0	0
141,621	PACIFIC HWY SELF STORAGE	0	0	0	0
141,621	PACIFIC HWY SELF STORAGE	0	0	0	0
159,485	LORD - REMODEL	0	0	0	0
159,502	MOBILE HOME INSTALLATION	0	0	1	1
159,079	BODY FIT GYM T.I.	0	0	0	0
147,466	PERGL RESIDENCE	0	0	0	0
130,857	HIGHLAND AVE. RESIDENCE #1	0	0	0	0
159,518	SMITH/SCHNEIDER-FINAL ONLY	0	0	1	1
130,846	HIGHLAND AVE. RESIDENCE #2	0	0	0	0
159,522	PLUMBING PERMIT	0	0	5	5
159,114	SORRENTO TOWERS LOBBY 5355	0	0	0	0
159,112	SORRENTO TOWERS LOBBY 5375	0	0	0	0
158,714	FIRST DEGREE TAN	0	0	0	0
151,304	LOPEZ - PATIO COVER	0	0	0	0
143,367	CSFR POLVERA AV 13103	0	0	0	0
157,764	LIEBERMENSCH ROOM ADD PERMIT	0	0	1	1
157,524	D.Z. AKINS TI	0	0	0	0
159,572	REMODEL	0	0	0	0
151,332	HEIMS DECK	0	0	0	0
158,257	SIROIS - GARAGE REBUILT	0	0	0	0
157,425	POWERGENIX TI	0	0	0	0
159,325	BOWMAN POOL & SPA	0	0	0	0
155,928	MEZA RESIDENCE ADDITION	0	0	1	1
159,610	FITZGERALD-POOL/SPA	0	0	0	0
156,051	PARKVIEW APTS POOL	0	0	0	0
140,541	BREHME 2ND LEVEL DECK	0	0	0	0
159,624	ORDONEZ-POOL/SPA	0	0	0	0
159,628	ALVAREZ REPAIR IN KIND	0	0	1	1
157,718	HAJJ ADDITION	0	0	0	0
159,631	POOL-REMOVAL	0	0	0	0
159,111	BUOTE REMODEL	0	0	0	0
159,654	BENNOUNA-FINAL ONLY	0	0	1	1
159,681	REROOF	0	0	1	1
157,366	MCDONALD - TI	0	0	0	0
155,511	FARRINGTON ADDITION	0	0	0	0
153,325	NOTICE OF VIOLATION: DECK	0	0	0	0
159,668	CLINTON MANOR BALCONY	0	0	0	0
152,749	VENTER'S P.V. & SOLAR HOT WH	0	0	0	0
148,846	LA JOLLA COUNTRY CLUB GARAGE	0	0	0	0
158,258	QUINONES - ROOM ADDITION	0	0	0	0
157,031	SAN JOAQUIN RES RET. WALL	0	0	0	0
159,714	HILL3-FINAL PERMITS	0	0	1	1
159,716	RAMIREZ POOL	0	0	0	0
146,855	GOVARI - ADDITION	0	0	0	0
155,561	STEADFAST MCCORD RVA LP	0	0	0	0
153,428	CLEVELAND ADDN & GARAGE CON	0	0	0	0
153,428	CLEVELAND ADDN & GARAGE CON	0	0	0	0
147,010	SERENITY PHASES 2 & 3	0	0	0	0
147,010	SERENITY PHASES 2 & 3	0	0	0	0
147,010	SERENITY PHASES 2 & 3	0	0	0	0
147,010	SERENITY PHASES 2 & 3	0	0	0	0
147,010	SERENITY PHASES 2 & 3	0	0	0	0
147,010	SERENITY PHASES 2 & 3	0	0	0	0
147,010	SERENITY PHASES 2 & 3	0	0	0	0
147,010	SERENITY PHASES 2 & 3	0	0	0	0
147,010	SERENITY PHASES 2 & 3	0	0	0	0
147,010	SERENITY PHASES 2 & 3	0	0	0	0
147,010	SERENITY PHASES 2 & 3	0	0	0	0
147,010	SERENITY PHASES 2 & 3	0	0	0	0
121,386	COFFMAN ADDITION	0	0	0	0
159,731	POSADA-NO PLAN	0	0	0	0
143,487	CSFR AZUCAR WY 17857	0	0	0	0
159,751	BALBOA MESA-DEMO	0	0	1	1
155,553	TOMKINSON-NO PLAN	0	0	1	1
159,363	SPEC SUITE #1720	0	0	0	0
143,892	CSFR CAMINO RA 12899	0	0	0	0
157,266	503 BONAIR ST ADDITION	0	0	0	0
143,218	CSFR LANCASHIR WY 18674	0	0	0	0
159,685	RET. WALL AGUAMIEL RD 17967	0	0	0	0
147,088	KOUDMANI RESIDENCE	0	0	0	0
159,091	FERREIRA ADDITION	0	0	0	0
159,788	MULTI FAM COPPER REPIPE	0	0	1	1

159,686	LETA-POOL/SPA	0	0	0	0
159,680	BERNARDO EXECUTIVE CENTER T.I.	0	0	0	0
159,802	CUSTODIO FINAL	0	0	0	0
159,795	RAMAKRISHNAN REMODEL	0	0	0	0
135,330	BACHMAN ROW	0	0	0	0
135,330	BACHMAN ROW	0	0	0	0
135,330	BACHMAN ROW	0	0	0	0
135,330	BACHMAN ROW	0	0	0	0
146,499	SIMMONDS - NEW ATTACHED SFR	0	0	0	0
159,834	MILLS POOL	0	0	0	0
159,839	FIRE ASSESSMENT	0	0	1	1
159,741	MEDAK REMODEL	0	0	0	0
159,842	LOCATELLI POOL PERMIT	0	0	0	0
143,729	CSFR MATINAL DR 17608	0	0	0	0
144,073	CALABRIA PHASE 6 ("X" PLANS)	0	0	0	0
144,073	CALABRIA PHASE 6 ("X" PLANS)	0	0	0	0
144,073	CALABRIA PHASE 6 ("X" PLANS)	0	0	0	0
144,073	CALABRIA PHASE 6 ("X" PLANS)	0	0	0	0
144,073	CALABRIA PHASE 6 ("X" PLANS)	0	0	0	0
144,073	CALABRIA PHASE 6 ("X" PLANS)	0	0	0	0
144,073	CALABRIA PHASE 6 ("X" PLANS)	0	0	0	0
155,846	LJ COUNTRY CLUB STORAGE FAC.	0	0	0	0
159,711	EUCLID AVE FOUND REPAIR	0	0	0	0
143,144	CSFR LOCKSLEY ST 18642	0	0	0	0
125,322	BERG PATIO REMODEL	0	0	0	0
159,462	RTC TENANT 6 & 8 SPEC LABS TI	0	0	0	0
159,850	GROPPO-RET WALL FINAL ONLY	0	0	2	2
149,056	MISSION @ PB NEW MIXED USE	0	0	0	0
150,003	SCHNEIDER & TRUMAN ADDITION	0	0	0	0
159,889	COVINGTON FINAL ONLY PERMIT	0	0	0	0
155,025	WOODLANDS BALCONY & DECK REPR.	0	0	0	0
145,983	UGARTE-NO PLAN	0	0	0	0
145,983	UGARTE-NO PLAN	0	0	0	0
145,983	UGARTE-NO PLAN	0	0	0	0
145,983	UGARTE-NO PLAN	0	0	0	0
159,425	RIVERA - LAUNDRY RM ADDITION	0	0	0	0
155,439	ALEXANDRIA CORE IMPROVEMENTS	0	0	0	0
159,897	LAPLANT-NO PLAN	0	0	0	0
141,366	WEST - ROOM ADDITION	0	0	0	0
159,670	GATTO, POPE & WALWICK T.I.	0	0	0	0
159,849	ALLEN/LARSON PATIO COVER	0	0	0	0
159,919	CHIOVARI NO PLAN PERMIT	0	0	0	0
159,542	RODRIGUEZ ROOM ADDITION	0	0	0	0
159,915	DEGUZMAN WDW REPL & INT. RMD	0	0	0	0
159,903	RET WALL DUENDA RD 11464	0	0	0	0
147,302	NILSON - REMODEL / ADDITION	0	0	0	0
159,928	COMBINATION	0	0	0	0
156,512	QUALCOMM-T.I. BLDG. BB PHASE 2	0	0	0	0
159,733	SDCERA - TI	0	0	0	0
159,927	FRENCH DOOR	0	0	0	0
148,790	NEXTWAVE HIGH BLUFF	0	0	0	0
149,219	CONRAD PREBYS THEATRE CENTER	0	0	0	0
150,302	GREYLING DR REMODEL & ADDITION	0	0	0	0
157,729	SNEAK JOINT'S TI	0	0	0	0
140,934	HENDRICKSON RESIDENCE	0	0	0	0
157,410	LOLITAS AT THE PARK'S TI	0	0	0	0
159,950	MONELL POOL DEMO	0	0	0	0
159,982	PATIO COVER	0	0	0	0
155,902	BALDWIN WORKSHOP PERMIT	0	0	0	0
153,518	ILLUMINA INC	0	0	0	0
156,714	LEE RESIDENCE - CABANA	0	0	0	0
159,591	DYNAMIC INSTRUMENTS	0	0	0	0
141,689	STRATA 22 STORY MIXED USE BLDG	0	0	0	0
158,968	REMODEL	0	0	0	0
159,017	THE TERRACES WATER FEATURES	0	0	0	0
159,017	THE TERRACES WATER FEATURES	0	0	0	0
158,252	ALFREDO'S	0	0	0	0
157,845	BROWNLEE ROOM ADDITION	0	0	0	0
155,523	VILLA LA JOLLA DECKS	0	0	0	0
155,523	VILLA LA JOLLA DECKS	0	0	0	0
155,523	VILLA LA JOLLA DECKS	0	0	0	0
155,523	VILLA LA JOLLA DECKS	0	0	0	0
155,523	VILLA LA JOLLA DECKS	0	0	0	0
155,523	VILLA LA JOLLA DECKS	0	0	0	0
155,523	VILLA LA JOLLA DECKS	0	0	0	0
155,523	VILLA LA JOLLA DECKS	0	0	0	0

155,523	VILLA LA JOLLA DECKS	0	0	0	0
155,523	VILLA LA JOLLA DECKS	0	0	0	0
155,523	VILLA LA JOLLA DECKS	0	0	0	0
155,523	VILLA LA JOLLA DECKS	0	0	0	0
155,523	VILLA LA JOLLA DECKS	0	0	0	0
155,523	VILLA LA JOLLA DECKS	0	0	0	0
155,523	VILLA LA JOLLA DECKS	0	0	0	0
155,523	VILLA LA JOLLA DECKS	0	0	0	0
155,523	VILLA LA JOLLA DECKS	0	0	0	0
155,523	VILLA LA JOLLA DECKS	0	0	0	0
155,523	VILLA LA JOLLA DECKS	0	0	0	0
155,523	VILLA LA JOLLA DECKS	0	0	0	0
155,523	VILLA LA JOLLA DECKS	0	0	0	0
155,523	VILLA LA JOLLA DECKS	0	0	0	0
155,523	VILLA LA JOLLA DECKS	0	0	0	0
155,523	VILLA LA JOLLA DECKS	0	0	0	0
155,523	VILLA LA JOLLA DECKS	0	0	0	0
155,523	VILLA LA JOLLA DECKS	0	0	0	0
155,523	VILLA LA JOLLA DECKS	0	0	0	0
155,523	VILLA LA JOLLA DECKS	0	0	0	0
155,523	VILLA LA JOLLA DECKS	0	0	0	0
155,523	VILLA LA JOLLA DECKS	0	0	0	0
155,523	VILLA LA JOLLA DECKS	0	0	0	0
155,523	VILLA LA JOLLA DECKS	0	0	0	0
155,523	VILLA LA JOLLA DECKS	0	0	0	0
155,523	VILLA LA JOLLA DECKS	0	0	0	0
155,523	VILLA LA JOLLA DECKS	0	0	0	0
155,523	VILLA LA JOLLA DECKS	0	0	0	0
155,523	VILLA LA JOLLA DECKS	0	0	0	0
155,523	VILLA LA JOLLA DECKS	0	0	0	0
155,523	VILLA LA JOLLA DECKS	0	0	0	0
155,523	VILLA LA JOLLA DECKS	0	0	0	0
155,523	VILLA LA JOLLA DECKS	0	0	0	0
155,523	VILLA LA JOLLA DECKS	0	0	0	0
155,523	VILLA LA JOLLA DECKS	0	0	0	0
155,523	VILLA LA JOLLA DECKS	0	0	0	0
155,523	VILLA LA JOLLA DECKS	0	0	0	0
155,523	VILLA LA JOLLA DECKS	0	0	0	0
155,523	VILLA LA JOLLA DECKS	0	0	0	0
155,523	VILLA LA JOLLA DECKS	0	0	0	0
155,523	VILLA LA JOLLA DECKS	0	0	0	0
155,523	VILLA LA JOLLA DECKS	0	0	0	0
155,523	VILLA LA JOLLA DECKS	0	0	0	0
155,523	VILLA LA JOLLA DECKS	0	0	0	0
155,523	VILLA LA JOLLA DECKS	0	0	0	0
155,523	VILLA LA JOLLA DECKS	0	0	0	0
155,523	VILLA LA JOLLA DECKS	0	0	0	0
155,523	VILLA LA JOLLA DECKS	0	0	0	0
155,523	VILLA LA JOLLA DECKS	0	0	0	0
155,523	VILLA LA JOLLA DECKS	0	0	0	0
155,523	VILLA LA JOLLA DECKS	0	0	0	0
155,523	VILLA LA JOLLA DECKS	0	0	0	0
155,523	VILLA LA JOLLA DECKS	0	0	0	0
155,523	VILLA LA JOLLA DECKS	0	0	0	0
155,523	VILLA LA JOLLA DECKS	0	0	0	0
155,523	VILLA LA JOLLA DECKS	0	0	0	0
155,523	VILLA LA JOLLA DECKS	0	0	0	0
155,523	VILLA LA JOLLA DECKS	0	0	0	0
155,523	VILLA LA JOLLA DECKS	0	0	0	0
155,523	VILLA LA JOLLA DECKS	0	0	0	0
155,523	VILLA LA JOLLA DECKS	0	0	0	0
155,523	VILLA LA JOLLA DECKS	0	0	0	0
155,523	VILLA LA JOLLA DECKS	0	0	0	0
155,523	VILLA LA JOLLA DECKS	0	0	0	0
155,523	VILLA LA JOLLA DECKS	0	0	0	0
155,523	VILLA LA JOLLA DECKS	0	0	0	0
155,523	VILLA LA JOLLA DECKS	0	0	0	0
155,523	VILLA LA JOLLA DECKS	0	0	0	0
155,523	VILLA LA JOLLA DECKS	0	0	0	0
155,523	VILLA LA JOLLA DECKS	0	0	0	0
155,523	VILLA LA JOLLA DECKS	0	0	0	0
155,523	VILLA LA JOLLA DECKS	0	0	0	0
155,523	VILLA LA JOLLA DECKS	0	0	0	0
155,523	VILLA LA JOLLA DECKS	0	0	0	0
155,523	VILLA LA JOLLA DECKS	0	0	0	0
155,523	VILLA LA JOLLA DECKS	0	0	0	0
155,523	VILLA LA JOLLA DECKS	0	0	0	0
155,523	VILLA LA JOLLA DECKS	0	0	0	0
147,293	LISIN NEW SDU	0	0	0	0
157,773	PALMER RESIDENCE ADDITION	0	0	0	0
160,029	BECK POOL & SPA	0	0	0	0
158,758	GMGI II - TI	0	0	0	0
156,252	DOLAN RESIDENCE	0	0	0	0
160,033	JOHNSON-POOL/SPA	0	0	0	0
122,558	GLADNICK RESIDENCE LOT 27	0	0	0	0
160,000	FASHION VALLEY 18 ADA UPGRADES	0	0	0	0
160,009	SHARMA - ROOM ADDITION	0	0	0	0
160,036	MANN RE-ROOF	0	0	0	0
146,710	CALABRIA MBO	0	0	0	0
146,710	CALABRIA MBO	0	0	0	0
146,710	CALABRIA MBO	0	0	0	0
146,710	CALABRIA MBO	0	0	0	0
146,710	CALABRIA MBO	0	0	0	0
146,710	CALABRIA MBO	0	0	0	0
154,129	MC CORMICK WALLS	0	0	0	0
160,046	PERALTA CARPORT PERMIT	0	0	0	0
125,713	NEXUS-UCSC BUILDING 2	0	0	0	0
139,709	WABASH STREET HOMES	0	0	0	0
139,709	WABASH STREET HOMES	0	0	0	0

160,066	ALLENDE RE-ROOF PERMIT	0	0	0	0
160,070	JOHNSTON FINAL ONLY	0	0	0	0
158,041	WOLFF RESIDENCE PVS	0	0	0	0
120,660	OLD POLICE HQ (BLDG)	0	0	0	0
160,072	HORNIK-FIREPLACE	0	0	0	0

APPENDIX H - UPDATED MUNICIPAL INVENTORY

DEPARTMENT	DESCRIPTION	ADDRESS	WATERSHED	HA NAME	HSA NAME	HSA NUM
AIRPORTS	MYF/MONTGOMERY FIELD AIRPORT	3750 JOHN J. MONTGOMERY DRIVE,	SAN DIEGO	Lower San Diego	Mission San Diego	907.11
AIRPORTS	SDM/BROWN FIELD AIRPORT	1424 CONTINENTAL STREET, SAN DIEGO	TIJUANA	Tijuana Valley	Water Tanks	911.12
COMMUNITY SERVICE CENTERS	SAN YSIDRO CSC	663 EAST SAN YSIDRO BLVD	TIJUANA	Tijuana Valley	San Ysidro	911.11
COMMUNITY SERVICE CENTERS	SCRIPPS RANCH CSC	11885 CYPRESS CANYON ROAD	PENASQUITOS	Poway	Poway	906.20
ESD (ALL)	ARIZONA ST. LANDFILL	2781 PERSHING DR	PUEBLO SAN DIEGO	San Diego Mesa	Chollas	908.22
ESD (ALL)	HHWTF	5161 CONVOY STREET	PENASQUITOS	Miramar	Miramar	906.40
ESD (ALL)	HSET	5157 AND 5159 CONVOY ST.	PENASQUITOS	Miramar	Miramar	906.40
ESD (ALL)	MIRAMAR LANDFILL	5180 CONVOY STREET	PENASQUITOS	Miramar	Miramar	906.40
ESD (ALL)	MIRAMAR PLACE	8353 MIRAMAR PLACE	PENASQUITOS	Miramar Reservoir	Miramar Reservoir	906.10
ESD (ALL)	MISSION BAY LANDFILL	ADJACENT TO SEAWORLD	PENASQUITOS	Fiesta Island	Fiesta Island	906.70
ESD (ALL)	NORHT MIRAMAR LANDFILL	5180 CONVOY STREET	PENASQUITOS	Miramar	Miramar	906.40
ESD (ALL)	PARADISE HILLS LANDFILL	INTERSECTION OF S. SIDE OF PARADISE VALLEY RD AND W. SIDE OF POTAMAC,	PUEBLO SAN DIEGO	National City	Paradise	908.32
ESD (ALL)	RIDGEHAVEN	9601 RIDGEHAVEN CT.	SAN DIEGO	Lower San Diego	Mission San Diego	907.11
ESD (ALL)	SOUTH CHOLLAS LANDFILL	2781 Camto CHOLLAS	PUEBLO SAN DIEGO	San Diego Mesa	Chollas	908.22
ESD (ALL)	SOUTH MIRAMAR LANDFILL	5180 CONVOY STREET	PENASQUITOS	Miramar	Miramar	906.40
FACILITIES	CENTRAL OPERATIONS YARD - BUILDING 30	1970 B ST	PUEBLO SAN DIEGO	San Diego Mesa	Chollas	908.22
FACILITIES	CENTRAL OPERATIONS YARD - BUILDING 40	1970 B ST	PUEBLO SAN DIEGO	San Diego Mesa	Chollas	908.22
FACILITIES	CENTRAL OPERATIONS YARD - BUILDING 42	1970 B ST	PUEBLO SAN DIEGO	San Diego Mesa	Chollas	908.22
FACILITIES	CENTRAL OPERATIONS YARD - BUILDING 43	1970 B ST	PUEBLO SAN DIEGO	San Diego Mesa	Chollas	908.22
FIRE AND RESCUE	FCC	3750 KEARNY VILLA RD	SAN DIEGO	Lower San Diego	Mission San Diego	907.11
FIRE AND RESCUE	FIRE STATION 1	1222 FIRST AVE.	PUEBLO SAN DIEGO	San Diego Mesa	Lindbergh	908.21
FIRE AND RESCUE	FIRE STATION 10	4605 62ND ST	PUEBLO SAN DIEGO	San Diego Mesa	Chollas	908.22
FIRE AND RESCUE	FIRE STATION 11	945 25TH ST	PUEBLO SAN DIEGO	San Diego Mesa	Chollas	908.22
FIRE AND RESCUE	FIRE STATION 12	49641MPERIAL AVE	PUEBLO SAN DIEGO	San Diego Mesa	Chollas	908.22
FIRE AND RESCUE	FIRE STATION 13	809 NAUTILUS AVE	PENASQUITOS	Scripps	Scripps	906.30
FIRE AND RESCUE	FIRE STATION 14	4011 32ND ST	PUEBLO SAN DIEGO	San Diego Mesa	Chollas	908.22
FIRE AND RESCUE	FIRE STATION 15	4711 VOLTAIRE ST.	SAN DIEGO	Lower San Diego	Mission San Diego	907.11
FIRE AND RESCUE	FIRE STATION 16	2110 VIA CASAALTA	PENASQUITOS	Scripps	Scripps	906.30
FIRE AND RESCUE	FIRE STATION 17	4206 CHAMOUNE AVE	PUEBLO SAN DIEGO	San Diego Mesa	Chollas	908.22

DEPARTMENT	DESCRIPTION	ADDRESS	WATERSHED	HA NAME	HSA NAME	HSA NUM
FIRE AND RESCUE	FIRE STATION 18	4676 FEL TON ST	SAN DIEGO	Lower San Diego	Mission San Diego	907.11
FIRE AND RESCUE	FIRE STATION 19	3434 OCEANVIEW BLVD	PUEBLO SAN DIEGO	San Diego Mesa	Chollas	908.22
FIRE AND RESCUE	FIRE STATION 20	3305 KEMPER BLVD	PUEBLO SAN DIEGO	Point Loma	Point Loma	908.10
FIRE AND RESCUE	FIRE STATION 21	750 GRAND AVE	PENASQUITOS	Scripps	Scripps	906.30
FIRE AND RESCUE	FIRE STATION 22	1055 CATALINA BLVD	PUEBLO SAN DIEGO	Point Loma	Point Loma	908.10
FIRE AND RESCUE	FIRE STATION 23	2190 COMSTOCK ST	PENASQUITOS	Tecolote	Tecolote	906.50
FIRE AND RESCUE	FIRE STATION 24	13077 HARTFIELD AVE	PENASQUITOS	Miramar Reservoir	Miramar Reservoir	906.10
FIRE AND RESCUE	FIRE STATION 25	1972 CHICAGO ST	PENASQUITOS	Miramar	Miramar	906.40
FIRE AND RESCUE	FIRE STATION 26	2850 54TH ST	PUEBLO SAN DIEGO	San Diego Mesa	Chollas	908.22
FIRE AND RESCUE	FIRE STATION 27	5064 CLAIREMONT DR	PENASQUITOS	Tecolote	Tecolote	906.50
FIRE AND RESCUE	FIRE STATION 28	3880 KEARNY VILLA RD	SAN DIEGO	Lower San Diego	Mission San Diego	907.11
FIRE AND RESCUE	FIRE STATION 29	198 W. SAN YSIDRO BLVD	TIJUANA	Tijuana Valley	San Ysidro	911.11
FIRE AND RESCUE	FIRE STATION 3	725 W. KALMIA ST	PUEBLO SAN DIEGO	San Diego Mesa	Lindbergh	908.21
FIRE AND RESCUE	FIRE STATION 30	2265 CORONADO AVE	OTAY	Otay Valley	Otay Valley	910.20
FIRE AND RESCUE	FIRE STATION 31	6002 Cam RICO	SAN DIEGO	Lower San Diego	Mission San Diego	907.11
FIRE AND RESCUE	FIRE STATION 32	484 BRIARWOOD RD	PUEBLO SAN DIEGO	National City	Paradise	908.32
FIRE AND RESCUE	FIRE STATION 33	16966 BERNARDO CENTER DR	SAN DIEGUITO	Hodges	Green	905.22
FIRE AND RESCUE	FIRE STATION 34	6565 COWLES MOUNTAIN BLVD	SAN DIEGO	Lower San Diego	Mission San Diego	907.11
FIRE AND RESCUE	FIRE STATION 35	4285 EASTGA TE MALL	PENASQUITOS	Miramar	Miramar	906.40
FIRE AND RESCUE	FIRE STATION 36	5855 CHATEAU DR	PENASQUITOS	Tecolote	Tecolote	906.50
FIRE AND RESCUE	FIRE STATION 37	11640 SPRING CANYON RD	PENASQUITOS	Poway	Poway	906.20
FIRE AND RESCUE	FIRE STATION 38	8441 NEW SALEM ST	PENASQUITOS	Miramar Reservoir	Miramar Reservoir	906.10
FIRE AND RESCUE	FIRE STATION 39	4949 LA CUENT A DR	SAN DIEGO	Lower San Diego	Mission San Diego	907.11
FIRE AND RESCUE	FIRE STATION 4	404 EIGHTH AVE	PUEBLO SAN DIEGO	San Diego Mesa	Lindbergh	908.21
FIRE AND RESCUE	FIRE STATION 40	13393 SALMON RIVER RD	PENASQUITOS	Miramar Reservoir	Miramar Reservoir	906.10
FIRE AND RESCUE	FIRE STATION 41	4914 CARROLL CANYON RD	PENASQUITOS	Miramar Reservoir	Miramar Reservoir	906.10
FIRE AND RESCUE	FIRE STATION 42	12119 WORLD TRADE DR	PENASQUITOS	Poway	Poway	906.20
FIRE AND RESCUE	FIRE STATION 43	1590 LA MEDIA RD	TIJUANA	Tijuana Valley	Water Tanks	911.12
FIRE AND RESCUE	FIRE STATION 44	10011 BLACK MOUNTAIN RD	PENASQUITOS	Miramar Reservoir	Miramar Reservoir	906.10
FIRE AND RESCUE	FIRE STATION 45	QUALCOMM STADIUM	SAN DIEGO	Lower San Diego	Mission San Diego	907.11
FIRE AND RESCUE	FIRE STATION 46	14556 LAZANJA DR	SAN DIEGUITO	Solana Beach	Rancho Santa Fe	905.11
FIRE AND RESCUE	FIRE STATION 47	6041 EDGEWOOD BEND CT	PENASQUITOS	Miramar Reservoir	Miramar Reservoir	906.10
FIRE AND RESCUE	FIRE STATION 5	3902 NINTH AVE	PUEBLO SAN DIEGO	San Diego Mesa	Lindbergh	908.21
FIRE AND RESCUE	FIRE STATION 6	693 TWINING AVE	OTAY	Otay Valley	Otay Valley	910.20
FIRE AND RESCUE	FIRE STATION 7	944 CESAR E CHAVEZ PKWY	PUEBLO SAN DIEGO	San Diego Mesa	Chollas	908.22
FIRE AND RESCUE	FIRE STATION 8	3974 GOLDFINCH ST	PUEBLO SAN DIEGO	San Diego Mesa	Lindbergh	908.21
FIRE AND RESCUE	FIRE STATION 9	7870 ARDATH LANE	PENASQUITOS	Scripps	Scripps	906.30

DEPARTMENT	DESCRIPTION	ADDRESS	WATERSHED	HA NAME	HSA NAME	HSA NUM
FIRE AND RESCUE	LIFEGUARD/HEADQUARTERS	2581 QUIVERA CT	PENASQUITOS	Fiesta Island	Fiesta Island	906.70
FIRE AND RESCUE	LIFEGUARD/LA JOLLA SHORES	8100 Cam DEL ORO	PENASQUITOS	Scripps	Scripps	906.30
FIRE AND RESCUE	LIFEGUARD/MISSION BEACH TOWER	2141 OCEAN FRONT WALK	PENASQUITOS	Scripps	Scripps	906.30
FIRE AND RESCUE	LIFEGUARD/NORTH GARAGE	811 NAUTILUS ST	PENASQUITOS	Scripps	Scripps	906.30
FIRE AND RESCUE	LIFEGUARD/OCEAN BEACH	1950 ABBOTT ST	SAN DIEGO	Lower San Diego	Mission San Diego	907.11
FIRE AND RESCUE	LIFEGUARD/SOUTH MISSION BEACH	2662 STRAND WAY	PENASQUITOS	Scripps	Scripps	906.30
FIRE AND RESCUE	LIFEGUARD/SOUTH PACIFIC BEACH	700 GRAND AVE	PENASQUITOS	Scripps	Scripps	906.30
FIRE AND RESCUE	NTC	4347 N HARBOR DR	PUEBLO SAN DIEGO	San Diego Mesa	Lindbergh	908.21
FIRE AND RESCUE	REPAIR FACILITY	3870 KEARNY VILLA RD	SAN DIEGO	Lower San Diego	Mission San Diego	907.11
FLEET SERVICES	CENTRAL OPERATIONS YARD	1970 B ST	PUEBLO SAN DIEGO	San Diego Mesa	Chollas	908.22
FLEET SERVICES	CHOLLAS OPERATIONS YARD	2740 Camto CHOLLAS	PUEBLO SAN DIEGO	San Diego Mesa	Chollas	908.22
FLEET SERVICES	MIRAMAR OPERATIONS YARD	8353 MIRAMAR PL	PENASQUITOS	Miramar Reservoir	Miramar Reservoir	906.10
FLEET SERVICES	ROSE CANYON OPERATIONS YARD	3775 MORENA BLVD	PENASQUITOS	Miramar	Miramar	906.40
LIBRARY	ALLIED GARDENS/BENJAMIN BRANCH LIBRARY	5188 ZION AVENUE	SAN DIEGO	Lower San Diego	Mission San Diego	907.11
LIBRARY	BALBOA BRANCH LIBRARY	4255 MT. ABERNATHY AVENUE	PENASQUITOS	Tecolote	Tecolote	906.50
LIBRARY	CARMEL MOUNTAIN RANCH BRANCH LIBRARY	12095 WORLD TRADE DRIVE	PENASQUITOS	Poway	Poway	906.20
LIBRARY	CARMEL VALLEY BRANCH LIBRARY	3919 TOWNSGATE DRIVE	PENASQUITOS	Miramar Reservoir	Miramar Reservoir	906.10
LIBRARY	CENTRAL LIBRARY	820 E STREET	PUEBLO SAN DIEGO	San Diego Mesa	Lindbergh	908.21
LIBRARY	CITY HEIGHTS/WEINGART BRANCH LIBRARY AND PERFORMANCE ANNEX	3795 FAIRMOUNT AVENUE	PUEBLO SAN DIEGO	San Diego Mesa	Chollas	908.22
LIBRARY	CLAIREMONT BRANCH LIBRARY	2920 BURGENER BOULEVARD	PENASQUITOS	Miramar	Miramar	906.40
LIBRARY	COLLEGE-ROLANDO BRANCH LIBRARY	6600 MONTEZUMA ROAD	SAN DIEGO	Lower San Diego	Mission San Diego	907.11
LIBRARY	KENSINGTON-NORMAL HEIGHTS BRANCH LIBRARY	4121 ADAMS AVENUE	SAN DIEGO	Lower San Diego	Mission San Diego	907.11
LIBRARY	LA JOLLA/RIFORD BRANCH LIBRARY	7555 DRAPER AVENUE	PENASQUITOS	Scripps	Scripps	906.30
LIBRARY	LINDA VISTA BRANCH LIBRARY	2160 ULRIC STREET	SAN DIEGO	Lower San Diego	Mission San Diego	907.11
LIBRARY	LOGAN HEIGHTS BRANCH LIBRARY	811 SOUTH 28TH STREET	PUEBLO SAN DIEGO	San Diego Mesa	Chollas	908.22
LIBRARY	MIRA MESA BRANCH LIBRARY	8405 NEW SALEM STREET	PENASQUITOS	Miramar Reservoir	Miramar Reservoir	906.10
LIBRARY	MISSION HILLS BRANCH LIBRARY	925 WEST WASHINGTON STREET	SAN DIEGO	Lower San Diego	Mission San Diego	907.11
LIBRARY	MISSION VALLEY BRANCH LIBRARY	2123 FENTON PARKWAY	SAN DIEGO	Lower San Diego	Mission San Diego	907.11

DEPARTMENT	DESCRIPTION	ADDRESS	WATERSHED	HA NAME	HSA NAME	HSA NUM
LIBRARY	MOUNTAIN VIEW/BECKWOURTH BRANCH LIBRARY	721 SAN PASQUAL	PUEBLO SAN DIEGO	San Diego Mesa	Chollas	908.22
LIBRARY	NORTH CLAIREMONT BRANCH LIBRARY	4616 CLAIREMONT DRIVE	PENASQUITOS	Tecolote	Tecolote	906.50
LIBRARY	NORTH PARK BRANCH LIBRARY	3795 31ST STREET	PUEBLO SAN DIEGO	San Diego Mesa	Chollas	908.22
LIBRARY	NORTH UNIVERSITY COMMUNITY BRANCH LIBRARY	8820 JUDICIAL DRIVE	PENASQUITOS	Miramar	Miramar	906.40
LIBRARY	OAK PARK BRANCH LIBRARY	2802 54TH STREET	PUEBLO SAN DIEGO	San Diego Mesa	Chollas	908.22
LIBRARY	OCEAN BEACH BRANCH LIBRARY	4801 SANTA MONICA AVENUE	SAN DIEGO	Lower San Diego	Mission San Diego	907.11
LIBRARY	OTAY MESA-NESTOR BRANCH LIBRARY	3003 CORONADO AVENUE	OTAY	Otay Valley	Otay Valley	910.20
LIBRARY	PACIFIC BEACH/TAYLOR BRANCH LIBRARY	4275 CASS STREET	PENASQUITOS	Scripps	Scripps	906.30
LIBRARY	PARADISE HILLS BRANCH LIBRARY	5922 RANCHO HILLS DRIVE	SWEETWATER	Lower Sweetwater	La Nacion	909.12
LIBRARY	POINT LOMA/HERVEY BRANCH LIBRARY	3701 VOLTAIRE STREET	SAN DIEGO	Lower San Diego	Mission San Diego	907.11
LIBRARY	RANCHO BERNARDO BRANCH LIBRARY	17110 BERNARDO CENTER DRIVE	SAN DIEGUITO	Hodges	Green	905.22
LIBRARY	RANCHO PEÑASQUITOS BRANCH LIBRARY	13330 SALMON RIVER ROAD	PENASQUITOS	Miramar Reservoir	Miramar Reservoir	906.10
LIBRARY	SAN CARLOS BRANCH LIBRARY	7265 JACKSON DRIVE	SAN DIEGO	Lower San Diego	Mission San Diego	907.11
LIBRARY	SAN YSIDRO BRANCH LIBRARY	101 WEST SAN YSIDRO BOULEVARD	TIJUANA	Tijuana Valley	San Ysidro	911.11
LIBRARY	SCRIPPS MIRAMAR RANCH BRANCH LIBRARY	10301 SCRIPPS LAKE DRIVE	PENASQUITOS	Miramar Reservoir	Miramar Reservoir	906.10
LIBRARY	SERRA MESA-KEARNY MESA BRANCH LIBRARY	9005 AERO DRIVE	SAN DIEGO	Lower San Diego	Mission San Diego	907.11
LIBRARY	SKYLINE HILLS BRANCH LIBRARY	480 SOUTH MEADOWBROOK DRIVE	PUEBLO SAN DIEGO	San Diego Mesa	Chollas	908.22
LIBRARY	TIERRASANTA BRANCH LIBRARY	4985 LA CUENTA DRIVE	SAN DIEGO	Lower San Diego	Mission San Diego	907.11
LIBRARY	UNIVERSITY COMMUNITY BRANCH LIBRARY	4155 GOVERNOR DRIVE	PENASQUITOS	Miramar	Miramar	906.40
LIBRARY	UNIVERSITY HEIGHTS BRANCH LIBRARY	4193 PARK BOULEVARD	SAN DIEGO	Lower San Diego	Mission San Diego	907.11
LIBRARY	VALENCIA PARK/MALCOLM X BRANCH LIBRARY AND PERFORMING ARTS CENTER	5148 MARKET STREET	PUEBLO SAN DIEGO	San Diego Mesa	Chollas	908.22
MWWD	EAST MISSION GORGE PUMP STATION	15390 MISSION GORGE RD	SAN DIEGO	Lower San Diego	Mission San Diego	907.11
MWWD	EMTS LABORATORY	2392 KINCAID RD	PUEBLO SAN DIEGO	San Diego Mesa	Lindbergh	908.21
MWWD	GROVE AVENUE PUMP STATION	2484 GROVE AVE	OTAY	Otay Valley	Otay Valley	910.20
MWWD	METRO BIOSOLIDS CENTER	5240 CONVOY ST	PENASQUITOS	Miramar	Miramar	906.40
MWWD	METRO OPERATIONS COMPLEX	9192 TOPAZ WAY	SAN DIEGO	Lower San Diego	Mission San Diego	907.11

DEPARTMENT	DESCRIPTION	ADDRESS	WATERSHED	HA NAME	HSA NAME	HSA NUM
MWWD	NORTH CITY WATER RECLAMATION PLANT	4949 EASTGATE MALL	PENASQUITOS	Miramar Reservoir	Miramar Reservoir	906.10
MWWD	OTAY RIVER PUMP STATION	1800 BOUNDARY AVE	OTAY	Otay Valley	Otay Valley	910.20
MWWD	PENASQUITOS PUMP STATION	12385 CARA WAY	PENASQUITOS	Poway	Poway	906.20
MWWD	POINT LOMA WASTEWATER TREATMENT PLANT	1902 GATCHELL RD	PUEBLO SAN DIEGO	Point Loma	Point Loma	908.10
MWWD	PUMP STATION 1	3550 E. HARBOR DR	PUEBLO SAN DIEGO	National City	El Toyan	908.31
MWWD	PUMP STATION 2	4077 N. HARBOR DR	PUEBLO SAN DIEGO	San Diego Mesa	Lindbergh	908.21
MWWD	PUMP STATION 64	10745 ROSELLE ST	PENASQUITOS	Miramar Reservoir	Miramar Reservoir	906.10
MWWD	PUMP STATION 65	12112 SORRENTO VALLEY RD	PENASQUITOS	Miramar Reservoir	Miramar Reservoir	906.10
MWWD	SEWER PUMP STATION 45	3100 SALK INSTITUTE RD	PENASQUITOS	Scripps	Scripps	906.30
MWWD	SEWER PUMP STATION 77A	1795 E. HARBOR DR	PUEBLO SAN DIEGO	San Diego Mesa	Lindbergh	908.21
MWWD	SEWER PUMP STATION 86	5890 COPLEY DR	PENASQUITOS	Miramar	Miramar	906.40
MWWD	SEWER PUMP STATION 87	17599 SAN DIEGUITO RD	SAN DIEGUITO	Solana Beach	Rancho Santa Fe	905.11
MWWD	SEWER PUMP STATION 88	14298 Cam RUIZ	PENASQUITOS	Miramar Reservoir	Miramar Reservoir	906.10
MWWD	SEWER PUMP STATION 90	8255 DEL SUR COURT	SAN DIEGUITO	Solana Beach	La Jolla	905.12
MWWD	SOUTH BAY WATER RECLAMATION PLANT	2411 DAIRY MART RD	TIJUANA	Tijuana Valley	San Ysidro	911.11
PARK AND RECREATION	2600 GOLF COURSE DR.	2600 GOLF COURSE DR.	PUEBLO SAN DIEGO	San Diego Mesa	Chollas	908.22
PARK AND RECREATION	ADULT CENTER, EAST SAN DIEGO	4077 FAIRMOUNT AVE.	PUEBLO SAN DIEGO	San Diego Mesa	Chollas	908.22
PARK AND RECREATION	BALBOA PARK - ACTIVITY CENTER	2145 PARK BLVD.	PUEBLO SAN DIEGO	San Diego Mesa	Lindbergh	908.21
PARK AND RECREATION	BALBOA PARK - ADMINISTRATION, (OLD NAVAL HOSPITAL #1)	2125 PARK BLVD.	PUEBLO SAN DIEGO	San Diego Mesa	Lindbergh	908.21
PARK AND RECREATION	BALBOA PARK - BALBOA PARK CLUB	2150 PAN AMERICAN RD. W.	PUEBLO SAN DIEGO	San Diego Mesa	Lindbergh	908.21
PARK AND RECREATION	BALBOA PARK - BOTANICAL BUILDING	1550 EL PRADO	PUEBLO SAN DIEGO	San Diego Mesa	Lindbergh	908.21
PARK AND RECREATION	BALBOA PARK - CAROUSEL, BALBOA PARK	1889 ZOO PLACE	PUEBLO SAN DIEGO	San Diego Mesa	Lindbergh	908.21
PARK AND RECREATION	BALBOA PARK - CASA DE BALBOA/ELECTRIC BUILDING	1649 EL PRADO	PUEBLO SAN DIEGO	San Diego Mesa	Lindbergh	908.21
PARK AND RECREATION	BALBOA PARK - CASA DEL PRADO & THEATRE	1650 EL PRADO	PUEBLO SAN DIEGO	San Diego Mesa	Lindbergh	908.21
PARK AND RECREATION	BALBOA PARK - CLUBHOUSE, LAWN BOWLING	2525 6TH AVE.	PUEBLO SAN DIEGO	San Diego Mesa	Lindbergh	908.21
PARK AND RECREATION	BALBOA PARK - CLUBHOUSE, REDWOOD CLUB, SHUFFLEBOARD & ROQUE	3111 6TH AVE.	PUEBLO SAN DIEGO	San Diego Mesa	Lindbergh	908.21
PARK AND RECREATION	BALBOA PARK - CLUBHOUSE, SENIOR CITIZEN, MORLEY FIELD	MORLEY FIELD, BALBOA PARK	PUEBLO SAN DIEGO	San Diego Mesa	Chollas	908.22

DEPARTMENT	DESCRIPTION	ADDRESS	WATERSHED	HA NAME	HSA NAME	HSA NUM
PARK AND RECREATION	BALBOA PARK - CLUBHOUSE, TENNIS COURT	MORLEY FIELD DR.	PUEBLO SAN DIEGO	San Diego Mesa	Chollas	908.22
PARK AND RECREATION	BALBOA PARK - CONCESSIONS	VILLAGE PL. & OLD GLOBE WAY	PUEBLO SAN DIEGO	San Diego Mesa	Lindbergh	908.21
PARK AND RECREATION	BALBOA PARK - FIRE ALARM BUILDING,	8TH AVE. & COBBLESTONE DR.	PUEBLO SAN DIEGO	San Diego Mesa	Lindbergh	908.21
PARK AND RECREATION	BALBOA PARK - FOUNDER'S VILLAGE	LAUREL & 6TH, LAUREL ST. BRIDGE ENTRY	PUEBLO SAN DIEGO	San Diego Mesa	Lindbergh	908.21
PARK AND RECREATION	BALBOA PARK - FOUNTAIN, PLAZA DE BALBOA, BEA EVASON	PLAZA DE BALBOA	PUEBLO SAN DIEGO	San Diego Mesa	Lindbergh	908.21
PARK AND RECREATION	BALBOA PARK - GROUNDS, NURSERY, PERSHING	2850 PERSHING DRIVE	PUEBLO SAN DIEGO	San Diego Mesa	Chollas	908.22
PARK AND RECREATION	BALBOA PARK - GYMNASIUM, MUNICIPAL	2111 PAN AMERICAN PLAZA	PUEBLO SAN DIEGO	San Diego Mesa	Lindbergh	908.21
PARK AND RECREATION	BALBOA PARK - HALL OF CHAMPIONS, GYMNASIUM, FEDERAL BUILDING	2131 PAN AMERICAN PLAZA	PUEBLO SAN DIEGO	San Diego Mesa	Lindbergh	908.21
PARK AND RECREATION	BALBOA PARK - HOUSE OF CHARM, MINGEI MUSEUM, OLD GLOBE THEATER	1439 EL PRADO	PUEBLO SAN DIEGO	San Diego Mesa	Lindbergh	908.21
PARK AND RECREATION	BALBOA PARK - HOUSE OF HOSPITALITY, INCLUDES CAFE	1549 EL PRADO	PUEBLO SAN DIEGO	San Diego Mesa	Lindbergh	908.21
PARK AND RECREATION	BALBOA PARK - HOUSE OF IRAN	2176 PAN AMERICAN WAY EAST	PUEBLO SAN DIEGO	San Diego Mesa	Lindbergh	908.21
PARK AND RECREATION	BALBOA PARK - HOUSE OF PACIFIC RELATIONS, CHINA	PAN AMERICAN PLAZA	PUEBLO SAN DIEGO	San Diego Mesa	Lindbergh	908.21
PARK AND RECREATION	BALBOA PARK - HOUSE OF PACIFIC RELATIONS, CZECHOSLOVAKIA	PAN AMERICAN PLAZA	PUEBLO SAN DIEGO	San Diego Mesa	Lindbergh	908.21
PARK AND RECREATION	BALBOA PARK - HOUSE OF PACIFIC RELATIONS, DENMARK	PAN AMERICAN PLAZA	PUEBLO SAN DIEGO	San Diego Mesa	Lindbergh	908.21
PARK AND RECREATION	BALBOA PARK - HOUSE OF PACIFIC RELATIONS, ENGLAND	PAN AMERICAN PLAZA	PUEBLO SAN DIEGO	San Diego Mesa	Lindbergh	908.21
PARK AND RECREATION	BALBOA PARK - HOUSE OF PACIFIC RELATIONS, FINLAND	PAN AMERICAN PLAZA	PUEBLO SAN DIEGO	San Diego Mesa	Lindbergh	908.21
PARK AND RECREATION	BALBOA PARK - HOUSE OF PACIFIC RELATIONS, FRANCE/ PHILLIPINE	PAN AMERICAN PLAZA	PUEBLO SAN DIEGO	San Diego Mesa	Lindbergh	908.21
PARK AND RECREATION	BALBOA PARK - HOUSE OF PACIFIC RELATIONS, GERMANY	PAN AMERICAN PLAZA	PUEBLO SAN DIEGO	San Diego Mesa	Lindbergh	908.21
PARK AND RECREATION	BALBOA PARK - HOUSE OF PACIFIC RELATIONS, HUNGARY/CZECHOSLOVAKIA	PAN AMERICAN PLAZA	PUEBLO SAN DIEGO	San Diego Mesa	Lindbergh	908.21
PARK AND RECREATION	BALBOA PARK - HOUSE OF PACIFIC RELATIONS, IRELAND	PAN AMERICAN PLAZA	PUEBLO SAN DIEGO	San Diego Mesa	Lindbergh	908.21
PARK AND RECREATION	BALBOA PARK - HOUSE OF PACIFIC RELATIONS, ISRAEL	PAN AMERICAN PLAZA	PUEBLO SAN DIEGO	San Diego Mesa	Lindbergh	908.21

DEPARTMENT	DESCRIPTION	ADDRESS	WATERSHED	HA NAME	HSA NAME	HSA NUM
PARK AND RECREATION	BALBOA PARK - HOUSE OF PACIFIC RELATIONS, ITALY & HALL OF NATIONS	PAN AMERICAN PLACE	PUEBLO SAN DIEGO	San Diego Mesa	Lindbergh	908.21
PARK AND RECREATION	BALBOA PARK - HOUSE OF PACIFIC RELATIONS, NORWAY	PAN AMERICAN PLAZA	PUEBLO SAN DIEGO	San Diego Mesa	Lindbergh	908.21
PARK AND RECREATION	BALBOA PARK - HOUSE OF PACIFIC RELATIONS, POLAND	PAN AMERICAN PLAZA	PUEBLO SAN DIEGO	San Diego Mesa	Lindbergh	908.21
PARK AND RECREATION	BALBOA PARK - HOUSE OF PACIFIC RELATIONS, SCOTLAND	PAN AMERICAN PLAZA	PUEBLO SAN DIEGO	San Diego Mesa	Lindbergh	908.21
PARK AND RECREATION	BALBOA PARK - HOUSE OF PACIFIC RELATIONS, SWEDEN	PAN AMERICAN PLAZA	PUEBLO SAN DIEGO	San Diego Mesa	Lindbergh	908.21
PARK AND RECREATION	BALBOA PARK - HOUSE OF PACIFIC RELATIONS, U.S.A.	PAN AMERICAN PLAZA	PUEBLO SAN DIEGO	San Diego Mesa	Lindbergh	908.21
PARK AND RECREATION	BALBOA PARK - HOUSE OF PACIFIC RELATIONS, UKRAINE/RUSSIA	PAN AMERICAN PLAZA	PUEBLO SAN DIEGO	San Diego Mesa	Lindbergh	908.21
PARK AND RECREATION	BALBOA PARK - HOUSE OF PUERTO RICO COTTAGE	2172 PAN AMERICAN ROAD	PUEBLO SAN DIEGO	San Diego Mesa	Lindbergh	908.21
PARK AND RECREATION	BALBOA PARK - MARSTON HOUSE MUSEUM	3525 7TH AVE.	PUEBLO SAN DIEGO	San Diego Mesa	Lindbergh	908.21
PARK AND RECREATION	BALBOA PARK - MARSTON HOUSE, CARRIAGE	3525 7TH AVE.	PUEBLO SAN DIEGO	San Diego Mesa	Lindbergh	908.21
PARK AND RECREATION	BALBOA PARK - MINI RAILROAD, STATION	ZOO DR.	SAN DIEGUITO	San Pasqual	Las Lomas Muertas	905.32
PARK AND RECREATION	BALBOA PARK - MUSEUM OF ART	1450 EL PRADO	PUEBLO SAN DIEGO	San Diego Mesa	Lindbergh	908.21
PARK AND RECREATION	BALBOA PARK - MUSEUM OF MAN	1350 EL PRADO	PUEBLO SAN DIEGO	San Diego Mesa	Lindbergh	908.21
PARK AND RECREATION	BALBOA PARK - MUSEUM, AEROSPACE	2001 PAN AMERICAN PLAZA	PUEBLO SAN DIEGO	San Diego Mesa	Lindbergh	908.21
PARK AND RECREATION	BALBOA PARK - MUSEUM, NATURAL HISTORY	1788 EL PRADO	PUEBLO SAN DIEGO	San Diego Mesa	Lindbergh	908.21
PARK AND RECREATION	BALBOA PARK - MUSEUM, SAN DIEGO AUTO & CONFERENCE BUILDING	2080 PAN AMERICAN PLAZA	PUEBLO SAN DIEGO	San Diego Mesa	Lindbergh	908.21
PARK AND RECREATION	BALBOA PARK - MUSEUM, TIMKEN ART GALLERY	1500 EL PRADO	PUEBLO SAN DIEGO	San Diego Mesa	Lindbergh	908.21
PARK AND RECREATION	BALBOA PARK - NURSERY, OFFICE, STAFF	2850 PERSHING DR.	PUEBLO SAN DIEGO	San Diego Mesa	Chollas	908.22
PARK AND RECREATION	BALBOA PARK - OFFICE, MUSEUM OF MAN	1300 EL PRADO	PUEBLO SAN DIEGO	San Diego Mesa	Lindbergh	908.21
PARK AND RECREATION	BALBOA PARK - OLD NAVAL HOSPITAL LIBRARY	1785 STITT AVE.	PUEBLO SAN DIEGO	San Diego Mesa	Chollas	908.22
PARK AND RECREATION	BALBOA PARK - ORGAN PAVILION	2211 E. PAN AMERICAN RD.	PUEBLO SAN DIEGO	San Diego Mesa	Lindbergh	908.21

DEPARTMENT	DESCRIPTION	ADDRESS	WATERSHED	HA NAME	HSA NAME	HSA NUM
PARK AND RECREATION	BALBOA PARK - PALISADES BUILDING, RECITAL HALL & PUPPET THEATRE	2130 PAN AMERICAN PLAZA	PUEBLO SAN DIEGO	San Diego Mesa	Lindbergh	908.21
PARK AND RECREATION	BALBOA PARK - PARK, BOTANICAL GROUNDS & POND	1550 EL PRADO	PUEBLO SAN DIEGO	San Diego Mesa	Lindbergh	908.21
PARK AND RECREATION	BALBOA PARK - PARK, LAUREL ST. (NORTH-NORTHWEST AREA)	BALBOA PARK	PUEBLO SAN DIEGO	San Diego Mesa	Lindbergh	908.21
PARK AND RECREATION	BALBOA PARK - PARK, LAUREL ST. (SOUTH-SOUTHWEST AREA)	BALBOA PARK	PUEBLO SAN DIEGO	San Diego Mesa	Lindbergh	908.21
PARK AND RECREATION	BALBOA PARK - PARK, MARSTON HIGH SCHOOL/GROUNDS	7TH AVE.	PUEBLO SAN DIEGO	San Diego Mesa	Lindbergh	908.21
PARK AND RECREATION	BALBOA PARK - PARK, PAN AMERICAN PLAZA AREA	BALBOA PARK	PUEBLO SAN DIEGO	San Diego Mesa	Lindbergh	908.21
PARK AND RECREATION	BALBOA PARK - PARK, PARK BLVD. CENTRAL AREA	BALBOA PARK	PUEBLO SAN DIEGO	San Diego Mesa	Lindbergh	908.21
PARK AND RECREATION	BALBOA PARK - PARK, PIONEER, GRANT SCHOOL GROUNDS	1425 W. WASHINGTON PL.	PUEBLO SAN DIEGO	San Diego Mesa	Lindbergh	908.21
PARK AND RECREATION	BALBOA PARK - PARK, PRADO CENTRAL AREA	BALBOA PARK	PUEBLO SAN DIEGO	San Diego Mesa	Lindbergh	908.21
PARK AND RECREATION	BALBOA PARK - PARKS, RAVEN ST., MAINTENANCE & OPERATIONS	411 RAVEN ST.	PUEBLO SAN DIEGO	San Diego Mesa	Chollas	908.22
PARK AND RECREATION	BALBOA PARK - PHOTO ARTS BUILDING	1780 VILLAGE PL.	PUEBLO SAN DIEGO	San Diego Mesa	Lindbergh	908.21
PARK AND RECREATION	BALBOA PARK - PRO SHOP, TENNIS COURT	2223 MORLEY FIELD DR.	PUEBLO SAN DIEGO	San Diego Mesa	Chollas	908.22
PARK AND RECREATION	BALBOA PARK - SHELTER, SHUFFLEBOARD,	6TH & JUNIPER	PUEBLO SAN DIEGO	San Diego Mesa	Lindbergh	908.21
PARK AND RECREATION	BALBOA PARK - SPANISH VILLAGE #1, STUDIOS 1 - 6	1770 VILLAGE PL.	PUEBLO SAN DIEGO	San Diego Mesa	Lindbergh	908.21
PARK AND RECREATION	BALBOA PARK - SPANISH VILLAGE #2, MINERAL & GEM SOCIETY STUDIO	1770 VILLAGE PL.	PUEBLO SAN DIEGO	San Diego Mesa	Lindbergh	908.21
PARK AND RECREATION	BALBOA PARK - SPANISH VILLAGE #3, STUDIOS 30 - 41	1770 VILLAGE PL.	PUEBLO SAN DIEGO	San Diego Mesa	Lindbergh	908.21
PARK AND RECREATION	BALBOA PARK - SPANISH VILLAGE #4, STUDIOS 20 - 29	1770 VILLAGE PL.	PUEBLO SAN DIEGO	San Diego Mesa	Lindbergh	908.21
PARK AND RECREATION	BALBOA PARK - SPANISH VILLAGE #5, STUDIOS 12 - 19	1770 VILLAGE PL.	PUEBLO SAN DIEGO	San Diego Mesa	Lindbergh	908.21
PARK AND RECREATION	BALBOA PARK - SPANISH VILLAGE #6, STUDIOS 7 - 10	1770 VILLAGE PL.	PUEBLO SAN DIEGO	San Diego Mesa	Lindbergh	908.21
PARK AND RECREATION	BALBOA PARK - STARLIGHT BOWL THEATRE	2005 PAN AMERICAN PLAZA	PUEBLO SAN DIEGO	San Diego Mesa	Lindbergh	908.21
PARK AND RECREATION	BALBOA PARK - STARLIGHT BOWL, TICKETBOOTH	2005 PAN AMERICAN PLAZA	PUEBLO SAN DIEGO	San Diego Mesa	Lindbergh	908.21

DEPARTMENT	DESCRIPTION	ADDRESS	WATERSHED	HA NAME	HSA NAME	HSA NUM
PARK AND RECREATION	BALBOA PARK - TANK, CULTURAL DE LA RAZA, NORTH PEPPER GROVE	N. PEPPER GROVE	PUEBLO SAN DIEGO	San Diego Mesa	Lindbergh	908.21
PARK AND RECREATION	BALBOA PARK - THEATER, LOWELL DAVIS FESTIVAL	1400 OLD GLOBE WAY	PUEBLO SAN DIEGO	San Diego Mesa	Lindbergh	908.21
PARK AND RECREATION	BALBOA PARK - THEATRE, CASSIUS CARTER STAGE	1363 OLD GLOBEWAY	PUEBLO SAN DIEGO	San Diego Mesa	Lindbergh	908.21
PARK AND RECREATION	BALBOA PARK - THEATRE, OLD GLOBE	1363 OLD GLOBEWAY	PUEBLO SAN DIEGO	San Diego Mesa	Lindbergh	908.21
PARK AND RECREATION	BALBOA PARK - THEATRE, RUEBEN H. FLEET SPACE	1875 EL PRADO	PUEBLO SAN DIEGO	San Diego Mesa	Lindbergh	908.21
PARK AND RECREATION	BALBOA PARK - TOWER, CALIFORNIA	1350 EL PRADO	PUEBLO SAN DIEGO	San Diego Mesa	Lindbergh	908.21
PARK AND RECREATION	BALBOA PARK - TRAILER, BALBOA PARK SUPPORT SERVICES RESTROOMS	2728 PERSHING DRIVE	PUEBLO SAN DIEGO	San Diego Mesa	Chollas	908.22
PARK AND RECREATION	BALBOA PARK - TRAILER, PARK SUPPORT SERVICES, CREW ROOM	2728 PERSHING DR.	PUEBLO SAN DIEGO	San Diego Mesa	Chollas	908.22
PARK AND RECREATION	BALBOA PARK - TRAILER, PARK SUPPORT SERVICES, OFFICES	2728 PERSHING DR.	PUEBLO SAN DIEGO	San Diego Mesa	Chollas	908.22
PARK AND RECREATION	BALBOA PARK - TRAILER, PARKS,FACILITY REPAIRS&FORESTRY UNIT	20TH & B STREETS,NORTH OF CARP. STORAGE	PUEBLO SAN DIEGO	San Diego Mesa	Chollas	908.22
PARK AND RECREATION	BALBOA PARK - UNITED NATIONS BUILDING	2171 PAN AMERICAN PL.	PUEBLO SAN DIEGO	San Diego Mesa	Lindbergh	908.21
PARK AND RECREATION	BALBOA PARK - VETERAN'S MEMORIAL CENTER & MUSEUM	2115 PARK BLVD.	PUEBLO SAN DIEGO	San Diego Mesa	Lindbergh	908.21
PARK AND RECREATION	BALBOA PARK - VETERAN'S WAR MEMORIAL	3325 ZOO DRIVE	PUEBLO SAN DIEGO	San Diego Mesa	Lindbergh	908.21
PARK AND RECREATION	BALBOA PARK - WORLD BEAT, SOUTH PEPPER GROVE TANK	S. PEPPER GROVE	PUEBLO SAN DIEGO	San Diego Mesa	Lindbergh	908.21
PARK AND RECREATION	CEMETERY, MOUNT HOPE	3751 MARKET STREET	PUEBLO SAN DIEGO	San Diego Mesa	Chollas	908.22
PARK AND RECREATION	CENTER, CLAIREMONT FRIENDSHIP	4425 BANNOCK AVE.	PENASQUITOS	Tecolote	Tecolote	906.50
PARK AND RECREATION	CHAPEL, OLD ADOBE	3963 CONDE ST.	PUEBLO SAN DIEGO	San Diego Mesa	Lindbergh	908.21
PARK AND RECREATION	COMMUNITY ACTIVITY CENTER, SAN YSIDRO	179 DIZA RD.	TIJUANA	Tijuana Valley	San Ysidro	911.11
PARK AND RECREATION	COMMUNITY CENTER, BAYBRIDGE	1960 NATIONAL AVE.	PUEBLO SAN DIEGO	San Diego Mesa	Chollas	908.22
PARK AND RECREATION	COMMUNITY CENTER, CESAR CHAVEZ (LARSON FIELD)	455 SYCAMORE ROAD	TIJUANA	Tijuana Valley	San Ysidro	911.11
PARK AND RECREATION	COMMUNITY CENTER, CITY HEIGHTS YOUTH	3660 FAIRMOUNT AVE.	PUEBLO SAN DIEGO	San Diego Mesa	Chollas	908.22

DEPARTMENT	DESCRIPTION	ADDRESS	WATERSHED	HA NAME	HSA NAME	HSA NUM
PARK AND RECREATION	COMMUNITY CENTER, SAN YSIDRO, CASA FAMILIAR	268 W. PARK BLVD.	TIJUANA	Tijuana Valley	San Ysidro	911.11
PARK AND RECREATION	COMMUNITY GYMNASIUM, MID CITY	4302 LANDIS ST.	PUEBLO SAN DIEGO	San Diego Mesa	Chollas	908.22
PARK AND RECREATION	COMMUNITY PARK, BLACK MOUNTAIN RANCH	14700 CARMEL VALLEY ROAD	SAN DIEGUITO	Solana Beach	Rancho Santa Fe	905.11
PARK AND RECREATION	FOUNTAIN, HORTON PLAZA	333 BROADWAY	PUEBLO SAN DIEGO	San Diego Mesa	Lindbergh	908.21
PARK AND RECREATION	GOLF COURSE - BALBOA PARK MUNICIPAL GOLF COURSE	2600 GOLF COURSE DRIVE	PUEBLO SAN DIEGO	San Diego Mesa	Chollas	908.22
PARK AND RECREATION	GOLF COURSE - MISSION BAY GOLF COURSE & PRACTICE CENTER	2702 NORTH MISSION BAY DRIVE	PENASQUITOS	Miramar	Miramar	906.40
PARK AND RECREATION	GOLF COURSE - TORREY PINES MUNICIPAL GOLF COURSE	114800 NORTH TORREY PINES ROAD	PENASQUITOS	Scripps	Scripps	906.30
PARK AND RECREATION	GROUNDS, COMMUNITY CONCOURSE	COMMUNITY CONCOURSE	PUEBLO SAN DIEGO	San Diego Mesa	Lindbergh	908.21
PARK AND RECREATION	JOINT USE FIELD, LA MIRADA ELEM. SCHOOL	222 AVENIDA DE LA MADRID	TIJUANA	Tijuana Valley	San Ysidro	911.11
PARK AND RECREATION	JOINT USE PARK, HEARST SCHOOL	6230 DEL CERRO BLVD.	SAN DIEGO	Lower San Diego	Mission San Diego	907.11
PARK AND RECREATION	JOINT USE, CHOLLAS MEAD ELEM. SCHOOL	401 45TH STREET	PUEBLO SAN DIEGO	San Diego Mesa	Chollas	908.22
PARK AND RECREATION	JOINT USE, KUMEYAAY, ELEM. SCHOOL	6475 ANTIGUA BLVD.	SAN DIEGO	Lower San Diego	Mission San Diego	907.11
PARK AND RECREATION	JOINT USE, OCEAN VIEW HILLS	4919 DEL SOL BLVD	TIJUANA	Tijuana Valley	San Ysidro	911.11
PARK AND RECREATION	JOINT USE, PACIFIC BEACH ELEMENTARY SCHOOL	1254 TOURMALINE STREET	PENASQUITOS	Scripps	Scripps	906.30
PARK AND RECREATION	MAINTENANCE ASSESSMENT DISTRICT - BAY TERRACE - HONEY DRIVE	BAY TERRACE - HONEY DRIVE	SWEETWATER	Lower Sweetwater	La Nacion	909.12
PARK AND RECREATION	MAINTENANCE ASSESSMENT DISTRICT - BAY TERRACE - PARKSIDE	BAY TERRACE - PARKSIDE	PENASQUITOS	Miramar	Miramar	906.40
PARK AND RECREATION	MAINTENANCE ASSESSMENT DISTRICT - BIRD ROCK/LA JOLLA BLVD. (SELF-MANAGED)	BIRD ROCK/LA JOLLA BLVD.	PENASQUITOS	Scripps	Scripps	906.30
PARK AND RECREATION	MAINTENANCE ASSESSMENT DISTRICT - BLACK MOUNTAIN RANCH SOUTH	BLACK MOUNTAIN RANCH SOUTH	PENASQUITOS	Miramar Reservoir	Miramar Reservoir	906.10
PARK AND RECREATION	MAINTENANCE ASSESSMENT DISTRICT - CALLE CRISTOBAL	CALLE CRISTOBAL	PENASQUITOS	Miramar Reservoir	Miramar Reservoir	906.10
PARK AND RECREATION	MAINTENANCE ASSESSMENT DISTRICT - CAMINO SANTA FE	Cam SANTA FE	PENASQUITOS	Miramar Reservoir	Miramar Reservoir	906.10
PARK AND RECREATION	MAINTENANCE ASSESSMENT DISTRICT - CAMPUS POINT	CAMPUS POINT	SAN DIEGO	Lower San Diego	Mission San Diego	907.11

DEPARTMENT	DESCRIPTION	ADDRESS	WATERSHED	HA NAME	HSA NAME	HSA NUM
PARK AND RECREATION	MAINTENANCE ASSESSMENT DISTRICT - CARMEL MOUNTAIN RANCH	CARMEL MOUNTAIN RANCH	PENASQUITOS	Miramar Reservoir	Miramar Reservoir	906.10
PARK AND RECREATION	MAINTENANCE ASSESSMENT DISTRICT - CARMEL VALLEY (#1)	CARMEL VALLEY	PENASQUITOS	Miramar Reservoir	Miramar Reservoir	906.10
PARK AND RECREATION	MAINTENANCE ASSESSMENT DISTRICT - CARMEL VALLEY (#2)	CARMEL VALLEY	PENASQUITOS	Miramar Reservoir	Miramar Reservoir	906.10
PARK AND RECREATION	MAINTENANCE ASSESSMENT DISTRICT - CARMEL VALLEY NEIGHBORHOOD # 10	CARMEL VALLEY NEIGHBORHOOD	PENASQUITOS	Miramar Reservoir	Miramar Reservoir	906.10
PARK AND RECREATION	MAINTENANCE ASSESSMENT DISTRICT - CORAL GATE	CORAL GATE	TIJUANA	Tijuana Valley	San Ysidro	911.11
PARK AND RECREATION	MAINTENANCE ASSESSMENT DISTRICT - CORONADO VIEW	CORONADO VIEW				
PARK AND RECREATION	MAINTENANCE ASSESSMENT DISTRICT - EASTGATE TECHNOLOGY PARK	EASTGATE TECHNOLOGY PARK				
PARK AND RECREATION	MAINTENANCE ASSESSMENT DISTRICT - EL CAJON BLVD. # 1 - WEST	EL CAJON BLVD. - WEST	PUEBLO SAN DIEGO	San Diego Mesa	Chollas	908.22
PARK AND RECREATION	MAINTENANCE ASSESSMENT DISTRICT - EL CAJON BLVD. # 2 - EAST	EL CAJON BLVD.- EAST	PUEBLO SAN DIEGO	San Diego Mesa	Chollas	908.22
PARK AND RECREATION	MAINTENANCE ASSESSMENT DISTRICT - FSDRIP	FSDRIP				
PARK AND RECREATION	MAINTENANCE ASSESSMENT DISTRICT - GATEWAY CENTER EAST	GATEWAY CENTER EAST				
PARK AND RECREATION	MAINTENANCE ASSESSMENT DISTRICT - GENESSEE AVENUE & NORTH TORREY PINES ROAD	GENESSEE AVE & NORTH TORREY PINES RD	PENASQUITOS	Miramar Reservoir	Miramar Reservoir	906.10
PARK AND RECREATION	MAINTENANCE ASSESSMENT DISTRICT - HILLCREST	HILLCREST	SAN DIEGO	Lower San Diego	Mission San Diego	907.11
PARK AND RECREATION	MAINTENANCE ASSESSMENT DISTRICT - KINGS ROW	KINGS ROW				
PARK AND RECREATION	MAINTENANCE ASSESSMENT DISTRICT - LA JOLLA VILLAGE DRIVE	LA JOLLA VILLAGE DRIVE	PENASQUITOS	Miramar	Miramar	906.40
PARK AND RECREATION	MAINTENANCE ASSESSMENT DISTRICT - LINDA VISTA	LINDA VISTA	PENASQUITOS	Tecolote	Tecolote	906.50
PARK AND RECREATION	MAINTENANCE ASSESSMENT DISTRICT - MIRA MESA (ZONE 1 & 2)	MIRA MESA	PENASQUITOS	Miramar Reservoir	Miramar Reservoir	906.10
PARK AND RECREATION	MAINTENANCE ASSESSMENT DISTRICT - MIRA MESA (ZONE 3)	MIRA MESA	PENASQUITOS	Miramar Reservoir	Miramar Reservoir	906.10

DEPARTMENT	DESCRIPTION	ADDRESS	WATERSHED	HA NAME	HSA NAME	HSA NUM
PARK AND RECREATION	MAINTENANCE ASSESSMENT DISTRICT - MIRAMAR RANCH NORTH	MIRAMAR RANCH NORTH	PENASQUITOS	Poway	Poway	906.20
PARK AND RECREATION	MAINTENANCE ASSESSMENT DISTRICT - MISSION BOULEVARD	MISSION BOULEVARD	PUEBLO SAN DIEGO	San Diego Mesa	Lindbergh	908.21
PARK AND RECREATION	MAINTENANCE ASSESSMENT DISTRICT - NORTH PARK	NORTH PARK	PUEBLO SAN DIEGO	San Diego Mesa	Chollas	908.22
PARK AND RECREATION	MAINTENANCE ASSESSMENT DISTRICT - OCEAN VIEW HILLS	OCEAN VIEW HILLS	OTAY	Otay Valley	Otay Valley	910.20
PARK AND RECREATION	MAINTENANCE ASSESSMENT DISTRICT - OTAY INTERNATIONAL CENTER	OTAY INTERNATIONAL CENTER				
PARK AND RECREATION	MAINTENANCE ASSESSMENT DISTRICT - PACIFIC HIGHLANDS RANCH	PACIFIC HIGHLANDS RANCH	SAN DIEGUITO	Solana Beach	Rancho Santa Fe	905.11
PARK AND RECREATION	MAINTENANCE ASSESSMENT DISTRICT - PARK VILLAGE	PARK VILLAGE	PENASQUITOS	Scripps	Scripps	906.30
PARK AND RECREATION	MAINTENANCE ASSESSMENT DISTRICT - PENASQUITOS EAST	PENASQUITOS EAST	SAN DIEGUITO	Solana Beach	La Jolla	905.12
PARK AND RECREATION	MAINTENANCE ASSESSMENT DISTRICT - RANCHO BERNARDO	RANCHO BERNARDO	SAN DIEGUITO	Hodges	Green	905.22
PARK AND RECREATION	MAINTENANCE ASSESSMENT DISTRICT - RANCHO ENCANTADA/STONEBRIDGE ESTATES	RANCHO ENCANTADA/STONEBRIDGE ESTATES	PENASQUITOS	Poway	Poway	906.20
PARK AND RECREATION	MAINTENANCE ASSESSMENT DISTRICT - REMINGTON HILLS	REMINGTON HILLS				
PARK AND RECREATION	MAINTENANCE ASSESSMENT DISTRICT - ROBINHOOD RIDGE	ROBINHOOD RIDGE				
PARK AND RECREATION	MAINTENANCE ASSESSMENT DISTRICT - SABRE SPRINGS	SABRE SPRINGS	PENASQUITOS	Poway	Poway	906.20
PARK AND RECREATION	MAINTENANCE ASSESSMENT DISTRICT - SCRIPPS MIRAMAR RANCH	SCRIPPS MIRAMAR RANCH				
PARK AND RECREATION	MAINTENANCE ASSESSMENT DISTRICT - STONECREST VILLAGE	STONECREST VILLAGE	SAN DIEGO	Lower San Diego	Mission San Diego	907.11
PARK AND RECREATION	MAINTENANCE ASSESSMENT DISTRICT - TALMADGE - EAST (ZONE 2)	TALMADGE - EAST	SAN DIEGO	Lower San Diego	Mission San Diego	907.11
PARK AND RECREATION	MAINTENANCE ASSESSMENT DISTRICT - TALMADGE - WEST (ZONE 1)	TALMADGE - WEST	SAN DIEGO	Lower San Diego	Mission San Diego	907.11
PARK AND RECREATION	MAINTENANCE ASSESSMENT DISTRICT - TIERRASANTA	TIERRASANTA	SAN DIEGO	Lower San Diego	Mission San Diego	907.11
PARK AND RECREATION	MAINTENANCE ASSESSMENT DISTRICT - TORREY HIGHLANDS	TORREY HIGHLANDS	PENASQUITOS	Miramar Reservoir	Miramar Reservoir	906.10

DEPARTMENT	DESCRIPTION	ADDRESS	WATERSHED	HA NAME	HSA NAME	HSA NUM
PARK AND RECREATION	MAINTENANCE ASSESSMENT DISTRICT - TORREY HILLS	TORREY HILLS	PENASQUITOS	Miramar Reservoir	Miramar Reservoir	906.10
PARK AND RECREATION	MAINTENANCE ASSESSMENT DISTRICT - UNIVERSITY HEIGHTS	UNIVERSITY HEIGHTS	PUEBLO SAN DIEGO	San Diego Mesa	Lindbergh	908.21
PARK AND RECREATION	MAINTENANCE ASSESSMENT DISTRICT - WASHINGTON STREET	WASHINGTON STREET	PUEBLO SAN DIEGO	San Diego Mesa	Lindbergh	908.21
PARK AND RECREATION	MAINTENANCE ASSESSMENT DISTRICT - WEBSTER/FEDERAL BLVD.	WEBSTER/FEDERAL BLVD.	PUEBLO SAN DIEGO	San Diego Mesa	Chollas	908.22
PARK AND RECREATION	MISSION BAY PARK - MISSION BAY, INFORMATION CENTER	2688 E. MISSION BAY DR.	PENASQUITOS	Fiesta Island	Fiesta Island	906.70
PARK AND RECREATION	MISSION BAY PARK - PARK, BONITA BASIN AREA	MISSION POINT TO BONITA COVE	PENASQUITOS	Fiesta Island	Fiesta Island	906.70
PARK AND RECREATION	MISSION BAY PARK - PARK, CALTRANS STRIP	SEA WORLD & E. MISSION BAY DR.	PENASQUITOS	Fiesta Island	Fiesta Island	906.70
PARK AND RECREATION	MISSION BAY PARK - PARK, CROWN POINT SHORES AREA	MISSION BAY	PENASQUITOS	Scripps	Scripps	906.30
PARK AND RECREATION	MISSION BAY PARK - PARK, DE ANZA AREA	MISSION BAY	PENASQUITOS	Scripps	Scripps	906.30
PARK AND RECREATION	MISSION BAY PARK - PARK, FANUEL STREET	4024 FANUEL ST.	PENASQUITOS	Scripps	Scripps	906.30
PARK AND RECREATION	MISSION BAY PARK - PARK, FIESTA ISLAND	FIESTA ISLAND, MISSION BAY	PENASQUITOS	Fiesta Island	Fiesta Island	906.70
PARK AND RECREATION	MISSION BAY PARK - PARK, MISSION BAY SPORTS FIELD	2600 GRAND AVE.	PENASQUITOS	Mission Bay	Mission Bay	906.80
PARK AND RECREATION	MISSION BAY PARK - PARK, PLAYA PACIFICA AREA	E. MISSION BAY DR.	PENASQUITOS	Fiesta Island	Fiesta Island	906.70
PARK AND RECREATION	MISSION BAY PARK - PARK, QUIVIRA BASIN AREA	MISSION BAY	PENASQUITOS	Scripps	Scripps	906.30
PARK AND RECREATION	MISSION BAY PARK - PARK, ROSE CREEK CHANNEL	N. OF N.E. AREA OF MISSION BAY	PENASQUITOS	Fiesta Island	Fiesta Island	906.70
PARK AND RECREATION	MISSION BAY PARK - PARK, SOUTH SHORES	MISSION BAY PARK	PENASQUITOS	Fiesta Island	Fiesta Island	906.70
PARK AND RECREATION	MISSION BAY PARK - PARK, VACATION ISLE AREA	SKI BEACH	PENASQUITOS	Fiesta Island	Fiesta Island	906.70
PARK AND RECREATION	MISSION BAY PARK - PARK, VENTURA COVE/SANTA CLARA COVE	VENTURA COVE TO SANTA CLARA COVE	PENASQUITOS	Fiesta Island	Fiesta Island	906.70
PARK AND RECREATION	MISSION BAY PARK - PIER, DANA BASIN	MISSION BAY	PENASQUITOS	Scripps	Scripps	906.30
PARK AND RECREATION	MISSION BAY PARK - PIER, MISSION BAY YACHT CLUB	1215 EL CARMEL PLACE	PENASQUITOS	Scripps	Scripps	906.30
PARK AND RECREATION	MISSION BAY PARK - PIER, SANTA CLARA POINT	SANTA CLARA POINT	PENASQUITOS	Fiesta Island	Fiesta Island	906.70
PARK AND RECREATION	OPEN SPACE PARK, RANGER OFFICE, BLACK MOUNTAIN	12115 BLACK MOUNTAIN ROAD	PENASQUITOS	Miramar Reservoir	Miramar Reservoir	906.10

DEPARTMENT	DESCRIPTION	ADDRESS	WATERSHED	HA NAME	HSA NAME	HSA NUM
PARK AND RECREATION	OPEN SPACE PARK, SAN PAQUAL/CLEVENGER CANYON	SAN PASQUAL VALLEY ROAD				
PARK AND RECREATION	OPEN SPACE, CANYONS & PARKLANDS OFFICE	1250 SIXTH AVE	PUEBLO SAN DIEGO	San Diego Mesa	Lindbergh	908.21
PARK AND RECREATION	PARK - PRESIDIO	TAYLOR & JACKSON STS.	SAN DIEGO	Lower San Diego	Mission San Diego	907.11
PARK AND RECREATION	PARK, 39TH STREET NEIGHBORHOOD	3901- ADAMS AVE.	SAN DIEGO	Lower San Diego	Mission San Diego	907.11
PARK AND RECREATION	PARK, ADAMS AVENUE	35TH ST. & ADAMS AVE.	SAN DIEGO	Lower San Diego	Mission San Diego	907.11
PARK AND RECREATION	PARK, ADOBE BLUFFS NEIGHBORHOOD	8805 GAINESBOROUGH AVE.	PENASQUITOS	Miramar Reservoir	Miramar Reservoir	906.10
PARK AND RECREATION	PARK, ALCOTT	HIDALGO AVE & IDLEWILD WAY	PENASQUITOS	Miramar	Miramar	906.40
PARK AND RECREATION	PARK, ALLIED GARDENS	GREENBRIER AVE. & 51ST. ST.	SAN DIEGO	Lower San Diego	Mission San Diego	907.11
PARK AND RECREATION	PARK, ASHLEY NEIGHBORHOOD PARK	13062 ASHLEY FALLS DRIVE	PENASQUITOS	Miramar Reservoir	Miramar Reservoir	906.10
PARK AND RECREATION	PARK, AZALEA	PEPPER DR. & POPLAR ST.	PUEBLO SAN DIEGO	San Diego Mesa	Chollas	908.22
PARK AND RECREATION	PARK, BAY TERRACE	7300 TOOMA ST.	SWEETWATER	Lower Sweetwater	La Nacion	909.12
PARK AND RECREATION	PARK, BERRY	RIMBEY & LEON AVES AT GREEN BAY ST.	TIJUANA	Tijuana Valley	San Ysidro	911.11
PARK AND RECREATION	PARK, BILL CLEATOR (COLLIER COMMUNITY)	2312 FAMOSA	SAN DIEGO	Lower San Diego	Mission San Diego	907.11
PARK AND RECREATION	PARK, BOONE NEIGHBORHOOD	7284 BULLOCK DR.	PUEBLO SAN DIEGO	National City	Paradise	908.32
PARK AND RECREATION	PARK, CABRILLO HEIGHTS	HURLBUT ST., W. OF AFTON RD.	SAN DIEGO	Lower San Diego	Mission San Diego	907.11
PARK AND RECREATION	PARK, CADMAN	MORAGA CT., AVATI DR., & WAYNE LN.	PENASQUITOS	Miramar	Miramar	906.40
PARK AND RECREATION	PARK, CAMINO RUIZ NEIGHBORHOOD	11498 Cam RUIZ	PENASQUITOS	Miramar Reservoir	Miramar Reservoir	906.10
PARK AND RECREATION	PARK, CANYONSIDE	12350 BLACK MOUNTAIN RD.	PENASQUITOS	Miramar Reservoir	Miramar Reservoir	906.10
PARK AND RECREATION	PARK, CAPEHART	SOLEDAD MOUNTAIN ROAD, EASTSIDE	PENASQUITOS	Miramar	Miramar	906.40
PARK AND RECREATION	PARK, CARMEL CREEK NEIGHBORHOOD	4260 CARMEL CENTER RD.	PENASQUITOS	Miramar Reservoir	Miramar Reservoir	906.10
PARK AND RECREATION	PARK, CARMEL DEL MAR	CARMEL CREEK RD. & CARMEL PARK DR.	PENASQUITOS	Miramar Reservoir	Miramar Reservoir	906.10
PARK AND RECREATION	PARK, CARMEL GROVE	3875 CARMEL GROVE RD.	PENASQUITOS	Miramar Reservoir	Miramar Reservoir	906.10
PARK AND RECREATION	PARK, CARMEL MOUNTAIN RANCH COMMUNITY	RANCHO CARMEL DR.& TED WILLIAMS PARKWAY	PENASQUITOS	Poway	Poway	906.20
PARK AND RECREATION	PARK, CARMEL VIEW	3638 CARMEL VIEW ROAD	PENASQUITOS	Miramar Reservoir	Miramar Reservoir	906.10
PARK AND RECREATION	PARK, CHICANO	NATIONAL & LOGAN AVES.,	PUEBLO SAN DIEGO	San Diego Mesa	Chollas	908.22
PARK AND RECREATION	PARK, CHOLLAS LAKE	6350 COLLEGE GROVE DR.	PUEBLO SAN DIEGO	San Diego Mesa	Chollas	908.22
PARK AND RECREATION	PARK, CITY HEIGHTS COMMUNITY	HIGHLAND AVE. & LANDIS ST.	PUEBLO SAN DIEGO	San Diego Mesa	Chollas	908.22
PARK AND RECREATION	PARK, CLIFFRIDGE	W. END CLIFFRIDGE AVE, TORREY PINES RD.	PENASQUITOS	Scripps	Scripps	906.30
PARK AND RECREATION	PARK, COLINA DEL SOL	54TH ST & ORANGE AVE	PUEBLO SAN DIEGO	San Diego Mesa	Chollas	908.22

DEPARTMENT	DESCRIPTION	ADDRESS	WATERSHED	HA NAME	HSA NAME	HSA NUM
PARK AND RECREATION	PARK, COLLIER (WEST)	NIMITZ BLVD.	SAN DIEGO	Lower San Diego	Mission San Diego	907.11
PARK AND RECREATION	PARK, CORAL GATE NEIGHBORHOOD	3279 ANELLA ROAD	TIJUANA	Tijuana Valley	San Ysidro	911.11
PARK AND RECREATION	PARK, COWLES MOUNTAIN, MISSION TRAILS REGIONAL	PART OF MISSION TRAILS REGIONAL PARK.	SAN DIEGO	Lower San Diego	Mission San Diego	907.11
PARK AND RECREATION	PARK, CYPRESS CANYON COMMUNITY NEIGHBORHOOD PARK	11470 CYPRESS CANYON RD.	PENASQUITOS	Poway	Poway	906.20
PARK AND RECREATION	PARK, DE LA CRUZ	3901 LANDIS ST.	PUEBLO SAN DIEGO	San Diego Mesa	Chollas	908.22
PARK AND RECREATION	PARK, DENNIS V. ALLEN	BOUNDARY ST. AT F ST.	PUEBLO SAN DIEGO	San Diego Mesa	Chollas	908.22
PARK AND RECREATION	PARK, DOYLE COMMUNITY	8175 REGENTS RD.	PENASQUITOS	Miramar	Miramar	906.40
PARK AND RECREATION	PARK, DRY CREEK	SPRING CANYON RD. & SCRIPPS CREEK RD.	PENASQUITOS	Miramar Reservoir	Miramar Reservoir	906.10
PARK AND RECREATION	PARK, DUSTY RHODES (FORMERLY COLLIER SUNSET)	SUNSET CLIFFS & NIMITZ BLVDS.	SAN DIEGO	Lower San Diego	Mission San Diego	907.11
PARK AND RECREATION	PARK, EAST SAN DIEGO ADULT	4075 FAIRMOUNT AVE.	PUEBLO SAN DIEGO	San Diego Mesa	Chollas	908.22
PARK AND RECREATION	PARK, EL CAMPO SANTO (CEMETARY)	2410 SAN DIEGO AVENUE	PUEBLO SAN DIEGO	San Diego Mesa	Lindbergh	908.21
PARK AND RECREATION	PARK, ELEMENTARY SCHOOL, ADAMS	4672 35TH ST.	SAN DIEGO	Lower San Diego	Mission San Diego	907.11
PARK AND RECREATION	PARK, ELEMENTARY SCHOOL, BIRDROCK	5371 LA JOLLA HERMOSA AVE.	PENASQUITOS	Scripps	Scripps	906.30
PARK AND RECREATION	PARK, ELEMENTARY SCHOOL, BIRNEY	4345 CAMPUS AVE.	PENASQUITOS	Miramar Reservoir	Miramar Reservoir	906.10
PARK AND RECREATION	PARK, ELEMENTARY SCHOOL, CABRILLO	3120 TALBOT ST.	PUEBLO SAN DIEGO	Point Loma	Point Loma	908.10
PARK AND RECREATION	PARK, ELEMENTARY SCHOOL, CENTRAL	4063 POLK AVE.	PUEBLO SAN DIEGO	San Diego Mesa	Chollas	908.22
PARK AND RECREATION	PARK, ELEMENTARY SCHOOL, CLAY	6506 SOLITA AVE.	PUEBLO SAN DIEGO	San Diego Mesa	Chollas	908.22
PARK AND RECREATION	PARK, ELEMENTARY SCHOOL, CROWN POINT	4033 INGRAHAM ST.	PENASQUITOS	Scripps	Scripps	906.30
PARK AND RECREATION	PARK, ELEMENTARY SCHOOL, DAILARD	6425 CIBOLA RD.	SAN DIEGO	Lower San Diego	Mission San Diego	907.11
PARK AND RECREATION	PARK, ELEMENTARY SCHOOL, DOYLE	3950 BERINO CT.	PENASQUITOS	Miramar	Miramar	906.40
PARK AND RECREATION	PARK, ELEMENTARY SCHOOL, ERICSON	11174 WESTONHILL DR.	PENASQUITOS	Miramar Reservoir	Miramar Reservoir	906.10
PARK AND RECREATION	PARK, ELEMENTARY SCHOOL, FIELD	4375 BANNOCK AVE.	PENASQUITOS	Tecolote	Tecolote	906.50
PARK AND RECREATION	PARK, ELEMENTARY SCHOOL, FLETCHER	7666 BOBOLINK WY.	SAN DIEGO	Lower San Diego	Mission San Diego	907.11
PARK AND RECREATION	PARK, ELEMENTARY SCHOOL, HARDY	5420 MONTEZUMA RD.	SAN DIEGO	Lower San Diego	Mission San Diego	907.11

DEPARTMENT	DESCRIPTION	ADDRESS	WATERSHED	HA NAME	HSA NAME	HSA NUM
PARK AND RECREATION	PARK, ELEMENTARY SCHOOL, JUAREZ	2633 MELBOURNE DR.	SAN DIEGO	Lower San Diego	Mission San Diego	907.11
PARK AND RECREATION	PARK, ELEMENTARY SCHOOL, OCEAN BEACH	4741 SANTA MONICA AVE.	SAN DIEGO	Lower San Diego	Mission San Diego	907.11
PARK AND RECREATION	PARK, ELEMENTARY SCHOOL, PENN	2797, UTICAL DR.	SWEETWATER	Lower Sweetwater	La Nacion	909.12
PARK AND RECREATION	PARK, ELEMENTARY SCHOOL, ROSA PARKS	4510 LANDIS STREET	PUEBLO SAN DIEGO	San Diego Mesa	Chollas	908.22
PARK AND RECREATION	PARK, ELEMENTARY SCHOOL, SCRIPPS	2225 TORREY PINES RD.	PENASQUITOS	Scripps	Scripps	906.30
PARK AND RECREATION	PARK, ELEMENTARY SCHOOL, STEPHEN DECATUR	6550 SOLEDAD MTN. RD.	PENASQUITOS	Scripps	Scripps	906.30
PARK AND RECREATION	PARK, ELEMENTARY SCHOOL, STOCKTON	415 31ST ST.	PUEBLO SAN DIEGO	San Diego Mesa	Chollas	908.22
PARK AND RECREATION	PARK, ELEMENTARY SCHOOL, TIERRASANTA	5450 LA CUENTA DR.	SAN DIEGO	Lower San Diego	Mission San Diego	907.11
PARK AND RECREATION	PARK, ELEMENTARY SCHOOL, WALKER	9165 HILLERY DR.	PENASQUITOS	Miramar Reservoir	Miramar Reservoir	906.10
PARK AND RECREATION	PARK, EMERALD HILLS	E. OF KELTON RD., END OF BETHUNE CT.	PUEBLO SAN DIEGO	San Diego Mesa	Chollas	908.22
PARK AND RECREATION	PARK, ENCANTO (NORTH)	65TH ST. & WUNDERLIN AVE.	PUEBLO SAN DIEGO	San Diego Mesa	Chollas	908.22
PARK AND RECREATION	PARK, FORESTVIEW MINI	11200 FORESTVIEW LANE	PENASQUITOS	Miramar Reservoir	Miramar Reservoir	906.10
PARK AND RECREATION	PARK, FORTUNA MOUNTAIN	PART OF MISSION TRAILS REGIONAL PARK.	SAN DIEGO	Lower San Diego	Mission San Diego	907.11
PARK AND RECREATION	PARK, FRANKLIN SCHOOL TURF	4481 COPELAND	SAN DIEGO	Lower San Diego	Mission San Diego	907.11
PARK AND RECREATION	PARK, GERSHWIN	3500 CONRAD AVE.	PENASQUITOS	Miramar	Miramar	906.40
PARK AND RECREATION	PARK, GOLDEN HILL COMMUNITY	2600 GOLF COURSE DR.	PUEBLO SAN DIEGO	San Diego Mesa	Chollas	908.22
PARK AND RECREATION	PARK, GOLDEN HILL COMMUNITY PARK	2600 GOLF COURSE DRIVE	PUEBLO SAN DIEGO	San Diego Mesa	Chollas	908.22
PARK AND RECREATION	PARK, GOMPERS	HILLTOP DR. & CAROLINA LN.	PUEBLO SAN DIEGO	San Diego Mesa	Chollas	908.22
PARK AND RECREATION	PARK, GRANT HILL	26TH ST. & J ST.	PUEBLO SAN DIEGO	San Diego Mesa	Chollas	908.22
PARK AND RECREATION	PARK, GRANTVILLE	4601 VANDEVER	SAN DIEGO	Lower San Diego	Mission San Diego	907.11
PARK AND RECREATION	PARK, HERMOSA TERRACE	ROSEMONT TO BIG ROCK REEF	PENASQUITOS	Scripps	Scripps	906.30
PARK AND RECREATION	PARK, HIGHLAND RANCH	HIGHLAND RANCH & EASTBOURNE RDS.	PENASQUITOS	Poway	Poway	906.20
PARK AND RECREATION	PARK, HILLTOP COMMUNITY	9711 OVIEDO WAY	PENASQUITOS	Miramar Reservoir	Miramar Reservoir	906.10
PARK AND RECREATION	PARK, HILLTOP COMMUNITY	9711 OVIEDO WAY	PENASQUITOS	Miramar Reservoir	Miramar Reservoir	906.10
PARK AND RECREATION	PARK, HOIS	6298 AVIARY	PENASQUITOS	Miramar Reservoir	Miramar Reservoir	906.10
PARK AND RECREATION	PARK, HOLLYWOOD	SUMAC DR. OFF FAIRMOUNT AVE.	PUEBLO SAN DIEGO	San Diego Mesa	Chollas	908.22
PARK AND RECREATION	PARK, HORTON PLAZA	BROADWAY BETWEEN 3RD & 4TH STS.	PUEBLO SAN DIEGO	San Diego Mesa	Lindbergh	908.21
PARK AND RECREATION	PARK, HOWARD LANE	BEYER BLVD. & DAIRY MART RD.	TIJUANA	Tijuana Valley	San Ysidro	911.11

DEPARTMENT	DESCRIPTION	ADDRESS	WATERSHED	HA NAME	HSA NAME	HSA NUM
PARK AND RECREATION	PARK, JERABEK	10150 AVENIDA MAGNIFICA	PENASQUITOS	Miramar Reservoir	Miramar Reservoir	906.10
PARK AND RECREATION	PARK, JOHN F. KENNEDY	OCEAN VIEW BLVD. BTWN 48TH ST. & GLORIA	PUEBLO SAN DIEGO	San Diego Mesa	Chollas	908.22
PARK AND RECREATION	PARK, JR HIGH SCHOOL, STANDLEY	6298 RADCLIFFE DR.	PENASQUITOS	Miramar	Miramar	906.40
PARK AND RECREATION	PARK, JR. HIGH SCHOOL, LEWIS	5170 GREENBRIER AVE.	SAN DIEGO	Lower San Diego	Mission San Diego	907.11
PARK AND RECREATION	PARK, JR. HIGH SCHOOL, MARSTON	3799 CLAIREMONT AVE.	PENASQUITOS	Miramar	Miramar	906.40
PARK AND RECREATION	PARK, JR. HIGH SCHOOL, MONROE-CLARK	4388 THORN STREET	PUEBLO SAN DIEGO	San Diego Mesa	Chollas	908.22
PARK AND RECREATION	PARK, JR./SR. HIGH SCHOOL, MIRA MESA	10510 REAGAN RD.	PENASQUITOS	Miramar Reservoir	Miramar Reservoir	906.10
PARK AND RECREATION	PARK, JR./SR. HIGH SCHOOL, SERRA	5156 SANTO RD.	SAN DIEGO	Lower San Diego	Mission San Diego	907.11
PARK AND RECREATION	PARK, KATE SESSIONS MEMORIAL	LORING ST. & SOLEDAD RD.	PENASQUITOS	Scripps	Scripps	906.30
PARK AND RECREATION	PARK, KEARNY MESA	MESA COLLEGE DR. & ARMSTRONG ST.	PENASQUITOS	Tecolote	Tecolote	906.50
PARK AND RECREATION	PARK, KEILLER	7400 LISBON ST.	PUEBLO SAN DIEGO	San Diego Mesa	Chollas	908.22
PARK AND RECREATION	PARK, KELLY STREET	N. OF KELLY ST., W. OF LINDA VISTA RD.	PENASQUITOS	Tecolote	Tecolote	906.50
PARK AND RECREATION	PARK, KENSINGTON	ADAMS AVE. & KENSINGTON DR.	SAN DIEGO	Lower San Diego	Mission San Diego	907.11
PARK AND RECREATION	PARK, LA JOLLA	PROSPECT ST. & DRAPER AVE.	PENASQUITOS	Scripps	Scripps	906.30
PARK AND RECREATION	PARK, LA JOLLA ELEMENTARY SCHOOL	1111 MARINE ST.	PENASQUITOS	Scripps	Scripps	906.30
PARK AND RECREATION	PARK, LAKE MURRAY COMMUNITY	7000 MURRAY PARK DR.	SAN DIEGO	Lower San Diego	Mission San Diego	907.11
PARK AND RECREATION	PARK, LAKEVIEW COMMUNITY	10794 MIRA LAGO TERRACE	PENASQUITOS	Miramar Reservoir	Miramar Reservoir	906.10
PARK AND RECREATION	PARK, LINDA VISTA	LEVANT ST. OFF FULTON ST.	PENASQUITOS	Tecolote	Tecolote	906.50
PARK AND RECREATION	PARK, LINDBERG	MARLESTA DR. & ASHFORD ST.	PENASQUITOS	Tecolote	Tecolote	906.50
PARK AND RECREATION	PARK, LOMITA	LEUCADIA AVE. & HERMES PL.	PUEBLO SAN DIEGO	San Diego Mesa	Chollas	908.22
PARK AND RECREATION	PARK, LOPEZ RIDGE NEIGHBOR	7245 CALLE CRISTOBAL	PENASQUITOS	Miramar Reservoir	Miramar Reservoir	906.10
PARK AND RECREATION	PARK, MACDOWELL	ARVINELS AVE, E. OF WINTHROP ST.	PENASQUITOS	Miramar	Miramar	906.40
PARK AND RECREATION	PARK, MADDOX	PARKDALE & FLANDERS	PENASQUITOS	Miramar Reservoir	Miramar Reservoir	906.10
PARK AND RECREATION	PARK, MANN JR. HIGH SCHOOL	4345 54TH ST	PUEBLO SAN DIEGO	San Diego Mesa	Chollas	908.22
PARK AND RECREATION	PARK, MARCY	STRESEMANN & BRAGG STS.	PENASQUITOS	Miramar	Miramar	906.40
PARK AND RECREATION	PARK, MARTIN LUTHER KING	SW OF SKYLINE DR. & 65TH ST.	PUEBLO SAN DIEGO	National City	El Toyan	908.31
PARK AND RECREATION	PARK, MATA	AVENIDA DE LA PLAYA & EL PASEO GRANDE	PENASQUITOS	Scripps	Scripps	906.30
PARK AND RECREATION	PARK, MEMORIAL	2982 MARCY ROAD	PUEBLO SAN DIEGO	San Diego Mesa	Chollas	908.22
PARK AND RECREATION	PARK, MESA VERDE	BETWEEN FLANDERS & GOLF COAST DRS.	PENASQUITOS	Miramar Reservoir	Miramar Reservoir	906.10
PARK AND RECREATION	PARK, MESA VIKING	WESTONHILL DR., CAPRICORN WY. AT CORVUS	PENASQUITOS	Miramar Reservoir	Miramar Reservoir	906.10

DEPARTMENT	DESCRIPTION	ADDRESS	WATERSHED	HA NAME	HSA NAME	HSA NUM
PARK AND RECREATION	PARK, MINI, 30TH STREET	30TH ST., AT 30TH & ISLAND	PUEBLO SAN DIEGO	San Diego Mesa	Chollas	908.22
PARK AND RECREATION	PARK, MINI, 41ST STREET	41ST ST., AT 41ST & GAMMA	PUEBLO SAN DIEGO	San Diego Mesa	Chollas	908.22
PARK AND RECREATION	PARK, MINI, 22ND STREET	22ND ST., AT 22ND & ISLAND	PUEBLO SAN DIEGO	San Diego Mesa	Chollas	908.22
PARK AND RECREATION	PARK, MINI, CEDAR RIDGE	END OF PENTUCKET AVE.				
PARK AND RECREATION	PARK, MINI, CITY HEIGHTS	39TH ST., BETWEEN REDWOOD & QUINCE	PUEBLO SAN DIEGO	San Diego Mesa	Chollas	908.22
PARK AND RECREATION	PARK, MINI, CLAY AVENUE	CLAY AVE., BETWEEN 31ST & 32ND STS.	PUEBLO SAN DIEGO	San Diego Mesa	Chollas	908.22
PARK AND RECREATION	PARK, MINI, 'J' STREET	J' ST. BETWEEN BANCROFT & 32ND STS.	PUEBLO SAN DIEGO	San Diego Mesa	Chollas	908.22
PARK AND RECREATION	PARK, MINI, KENMORE TERRACE	4836 KENMORE TERRACE	SAN DIEGO	Lower San Diego	Mission San Diego	907.11
PARK AND RECREATION	PARK, MINI, 'L' STREET	L' ST., AT 28TH & 'L' ST.	PUEBLO SAN DIEGO	San Diego Mesa	Chollas	908.22
PARK AND RECREATION	PARK, MINI, SEMILLON BLVD.	12066 SEMILLON BLVD.	PENASQUITOS	Miramar Reservoir	Miramar Reservoir	906.10
PARK AND RECREATION	PARK, MINI, VIA DEL NORTE	407 VIA DEL NORTE	PENASQUITOS	Scripps	Scripps	906.30
PARK AND RECREATION	PARK, MIRA MESA	MIRA MESA BLVD. & NEW SALEM ST.	PENASQUITOS	Miramar Reservoir	Miramar Reservoir	906.10
PARK AND RECREATION	PARK, MISSION HEIGHTS	1716 WESTINGHOUSE ST.	SAN DIEGO	Lower San Diego	Mission San Diego	907.11
PARK AND RECREATION	PARK, MISSION HILLS/PIONEER	RANDOLPH ST. & WASHINGTON PL.	PUEBLO SAN DIEGO	San Diego Mesa	Lindbergh	908.21
PARK AND RECREATION	PARK, MONTCLAIR	2971 NILE ST.	PUEBLO SAN DIEGO	San Diego Mesa	Chollas	908.22
PARK AND RECREATION	PARK, MONTEZUMA	CATOCTIN DR. BTWN CURRY DR. & 64TH ST.	SAN DIEGO	Lower San Diego	Mission San Diego	907.11
PARK AND RECREATION	PARK, MONTGOMERY WALLER (LUCKY)	BEYER BLVD. & CORONADO AVE.	OTAY	Otay Valley	Otay Valley	910.20
PARK AND RECREATION	PARK, MOUNT ETNA	MT ETNA DR., EAST OF MT. HERBERT AVE.	PENASQUITOS	Tecolote	Tecolote	906.50
PARK AND RECREATION	PARK, MOUNT SOLEDAD	VIA CAPRI & LA JOLLA SCENIC DR.	PENASQUITOS	Miramar	Miramar	906.40
PARK AND RECREATION	PARK, MT. ACADIA	MT. ACADIA BLVD., N. OF MT. ARARAT DR.	PENASQUITOS	Tecolote	Tecolote	906.50
PARK AND RECREATION	PARK, MURRAY RIDGE	2600 MURRAY RIDGE RD.	SAN DIEGO	Lower San Diego	Mission San Diego	907.11
PARK AND RECREATION	PARK, NESTER	2423 GROVE AVE.	OTAY	Otay Valley	Otay Valley	910.20
PARK AND RECREATION	PARK, NEW TOWN (PANTOJA)	F ST. BETWEEN COLUMBIA & INDIA STS.	PUEBLO SAN DIEGO	San Diego Mesa	Lindbergh	908.21
PARK AND RECREATION	PARK, NOBEL ATHLETIC AREA	7405 TOSCANA DR.	PENASQUITOS	Miramar	Miramar	906.40
PARK AND RECREATION	PARK, NORTH CABRILLO	BETWEEN TRUMBULL & CANON STS.	PUEBLO SAN DIEGO	Point Loma	Point Loma	908.10
PARK AND RECREATION	PARK, NORTH CLAIREMONT	BANNOCK & GENESEE AVE.	PENASQUITOS	Tecolote	Tecolote	906.50
PARK AND RECREATION	PARK, NORTH PARK	LINCOLN & HOWARD, IDAHO & OREGON	PUEBLO SAN DIEGO	San Diego Mesa	Chollas	908.22
PARK AND RECREATION	PARK, OAK	52ND & MAPLE STS.	PUEBLO SAN DIEGO	San Diego Mesa	Chollas	908.22
PARK AND RECREATION	PARK, OCEAN BEACH RECREATION CENTER	SANTA MONICA BLVD. & EBERS	SAN DIEGO	Lower San Diego	Mission San Diego	907.11

DEPARTMENT	DESCRIPTION	ADDRESS	WATERSHED	HA NAME	HSA NAME	HSA NUM
PARK AND RECREATION	PARK, OCEAN VIEW HILLS NEIGHBORHOOD	4947 OCEAN VIEW HILLS PARKWAY	OTAY	Otay Valley	Otay Valley	910.20
PARK AND RECREATION	PARK, OLD MISSION DAM, MISSION TRAILS REGIONAL	7000 FATHER JUNIPERO SERRA TRAIL	SAN DIEGO	Lower San Diego	Mission San Diego	907.11
PARK AND RECREATION	PARK, OLD TROLLEY BARN	1915 CARMELINA DRIVE	SAN DIEGO	Lower San Diego	Mission San Diego	907.11
PARK AND RECREATION	PARK, OLIVE GROVE	PRINTWOOD WY.	PENASQUITOS	Tecolote	Tecolote	906.50
PARK AND RECREATION	PARK, OTAY VALLEY REGIONAL	OTAY RIVER VALLEY	OTAY	Otay Valley	Otay Valley	910.20
PARK AND RECREATION	PARK, PALM RIDGE	PALM & FIRETHORN	TIJUANA	Tijuana Valley	San Ysidro	911.11
PARK AND RECREATION	PARK, PARADISE HILLS	PARADISE VALLEY RD. & POTOMAC ST.	PUEBLO SAN DIEGO	National City	Paradise	908.32
PARK AND RECREATION	PARK, PARKSIDE	6240 PARKSIDE AVE.	SWEETWATER	Lower Sweetwater	La Nacion	909.12
PARK AND RECREATION	PARK, PASATIEMPO EAST (BREWER)	PASATIEMPO AVE. N. OF RANCHO PK. DR.	SAN DIEGO	Lower San Diego	Mission San Diego	907.11
PARK AND RECREATION	PARK, PENASQUITOS CREEK NEIGHBORHOOD	8021 PARK VILLAGE DR.	PENASQUITOS	Miramar Reservoir	Miramar Reservoir	906.10
PARK AND RECREATION	PARK, PLUMOSA	PLUMOSA DR. & CHATSWORTH BLVD.	PUEBLO SAN DIEGO	Point Loma	Point Loma	908.10
PARK AND RECREATION	PARK, POINT LOMA	SOUTH OF VARONA ST.	PUEBLO SAN DIEGO	Point Loma	Point Loma	908.10
PARK AND RECREATION	PARK, POTTERY CANYON	POTTERY CANYON RD.	PENASQUITOS	Scripps	Scripps	906.30
PARK AND RECREATION	PARK, PRINCESS DEL CERRO	6195 WENRICH DR.	SAN DIEGO	Lower San Diego	Mission San Diego	907.11
PARK AND RECREATION	PARK, RANCHO BERNARDO	18045 W. BERNARDO DR.	SAN DIEGUITO	Hodges	Del Dios	905.21
PARK AND RECREATION	PARK, RANCHO MISSION CANYON	6005 LARCHWOOD AVE.	SAN DIEGO	Lower San Diego	Mission San Diego	907.11
PARK AND RECREATION	PARK, RIDGEWOOD NEIGHBORHOOD	LA TORTOLA AVE. & PASEO MONTRIL	PENASQUITOS	Poway	Poway	906.20
PARK AND RECREATION	PARK, ROADRUNNER	4400 LA CUENTA DR.	SAN DIEGO	Lower San Diego	Mission San Diego	907.11
PARK AND RECREATION	PARK, ROBB FIELD	2525 BACON ST.	SAN DIEGO	Lower San Diego	Mission San Diego	907.11
PARK AND RECREATION	PARK, ROLANDO CLAY	SEMINOLE DR., ART ST. & SOLITA	PUEBLO SAN DIEGO	San Diego Mesa	Chollas	908.22
PARK AND RECREATION	PARK, ROLLING HILLS NEIGHBORHOOD	ALMAZON ST, E. OF PENASQUITOS DR.	SAN DIEGUITO	Solana Beach	La Jolla	905.12
PARK AND RECREATION	PARK, SABRE SPRINGS	12953 SABRE SPRINGS PKWY	PENASQUITOS	Poway	Poway	906.20
PARK AND RECREATION	PARK, SAN CARLOS	LAKE BADIN AVE. & LAKE ADLON DR.	SAN DIEGO	Lower San Diego	Mission San Diego	907.11
PARK AND RECREATION	PARK, SAN YSIDRO	W. PARK & E. PARK AVES.	TIJUANA	Tijuana Valley	San Ysidro	911.11
PARK AND RECREATION	PARK, SAN YSIDRO (LARSON FIELD)	3279 ARELLA ROAD	TIJUANA	Tijuana Valley	San Ysidro	911.11
PARK AND RECREATION	PARK, SANDBERG	AVENIDO DEL GATO & ZAPATA	PENASQUITOS	Miramar Reservoir	Miramar Reservoir	906.10
PARK AND RECREATION	PARK, SCRIPPS RANCH COMMUNITY	11454 BLUE CYPRESS DRIVE	PENASQUITOS	Poway	Poway	906.20
PARK AND RECREATION	PARK, SCRIPPS RANCH HIGH SCHOOL	10410 TREENA ST.	PENASQUITOS	Miramar Reservoir	Miramar Reservoir	906.10
PARK AND RECREATION	PARK, SERRA MESA	GLENCOLUM DR.	SAN DIEGO	Lower San Diego	Mission San Diego	907.11
PARK AND RECREATION	PARK, SILVER TERRACE	5540 FRIARS ROAD	SAN DIEGO	Lower San Diego	Mission San Diego	907.11
PARK AND RECREATION	PARK, SILVERWING	AREY DR. W. OF PICCARD AVE.	OTAY	Otay Valley	Otay Valley	910.20
PARK AND RECREATION	PARK, SKYLINE	SKYLINE DR. & ROYAL OAK DR.	SWEETWATER	Lower Sweetwater	La Nacion	909.12
PARK AND RECREATION	PARK, SKYVIEW	7220 SKYLINE DRIVE	PUEBLO SAN DIEGO	San Diego Mesa	Chollas	908.22

DEPARTMENT	DESCRIPTION	ADDRESS	WATERSHED	HA NAME	HSA NAME	HSA NUM
PARK AND RECREATION	PARK, SOLANA HIGHLANDS	3520 LONGRUN DR.	PENASQUITOS	Miramar Reservoir	Miramar Reservoir	906.10
PARK AND RECREATION	PARK, SOUTH BAY	19TH ST. & CORONADO AVE.	OTAY	Otay Valley	Otay Valley	910.20
PARK AND RECREATION	PARK, SOUTH CABRILLO	BETWEEN LEROY & TRUMBULL STS.	PUEBLO SAN DIEGO	Point Loma	Point Loma	908.10
PARK AND RECREATION	PARK, SOUTH CLAIREMONT	CLAIREMONT DR. & WACO ST.	PENASQUITOS	Miramar	Miramar	906.40
PARK AND RECREATION	PARK, SOUTH VILLAGE NEIGHBORHOOD	14756 VIA AZUL	SAN DIEGUITO	Solana Beach	Rancho Santa Fe	905.11
PARK AND RECREATION	PARK, SOUTHCREEK	12249 WICKERBAY COVE	PENASQUITOS	Poway	Poway	906.20
PARK AND RECREATION	PARK, SOUTHCREST	4149 NEWTON AVENUE	PUEBLO SAN DIEGO	San Diego Mesa	Chollas	908.22
PARK AND RECREATION	PARK, SPRING CANYON	10907 SCRIPPS POWAY PARKWAY	PENASQUITOS	Poway	Poway	906.20
PARK AND RECREATION	PARK, STANDLEY	GOVERNOR DR.	PENASQUITOS	Miramar	Miramar	906.40
PARK AND RECREATION	PARK, STARKEY	6707 DRAPER ST.	PENASQUITOS	Scripps	Scripps	906.30
PARK AND RECREATION	PARK, SUNNYSLOPE	2600 ELM AVE.	OTAY	Otay Valley	Otay Valley	910.20
PARK AND RECREATION	PARK, TAYLOR BRANCH LIBRARY	4275 CASS AVE.	PENASQUITOS	Scripps	Scripps	906.30
PARK AND RECREATION	PARK, TERALTA	4100 CENTRAL AVE.	PUEBLO SAN DIEGO	San Diego Mesa	Chollas	908.22
PARK AND RECREATION	PARK, TIERRASANTA COMMUNITY	10900 CLAIREMONT MESA BLVD.	SAN DIEGO	Lower San Diego	Mission San Diego	907.11
PARK AND RECREATION	PARK, TUXEDO	6900 TUXEDO RD.	SAN DIEGO	Lower San Diego	Mission San Diego	907.11
PARK AND RECREATION	PARK, TWIN TRAILS NEIGHBORHOOD	TWIN TRAILS DR. & CAYOTE AVE.	PENASQUITOS	Miramar Reservoir	Miramar Reservoir	906.10
PARK AND RECREATION	PARK, UNIVERSITY GARDENS	GOVERNOR DR. & GULLSTRAND ST.	PENASQUITOS	Miramar	Miramar	906.40
PARK AND RECREATION	PARK, UNIVERSITY VILLAGE NORTH	7150 FLOREY ST.	PENASQUITOS	Miramar	Miramar	906.40
PARK AND RECREATION	PARK, VIEWS WEST COMMUNITY	12948 LA TORTOLA RD.	PENASQUITOS	Poway	Poway	906.20
PARK AND RECREATION	PARK, VILLA DEL NORTE	6118 LA JOLLA HERMOSA AVE.	PENASQUITOS	Scripps	Scripps	906.30
PARK AND RECREATION	PARK, VILLA LA JOLLA	VIA MALLORCA & VIA MARIN	PENASQUITOS	Miramar	Miramar	906.40
PARK AND RECREATION	PARK, VILLA MONSERATE	ROBUSTO RD. & MUCHACHA WY.	SAN DIEGO	Lower San Diego	Mission San Diego	907.11
PARK AND RECREATION	PARK, VILLA NORTE	6597 ANTIGUA BLVD.	SAN DIEGO	Lower San Diego	Mission San Diego	907.11
PARK AND RECREATION	PARK, VISTA PACIFICA PARK & RESTROOM	6066 AVENIDA DE LAS VISTAS	OTAY	Otay Valley	Otay Valley	910.20
PARK AND RECREATION	PARK, VISTA TERRACE	301 ATHEY AVE.	TIJUANA	Tijuana Valley	San Ysidro	911.11
PARK AND RECREATION	PARK, WABASH	UNIVERSITY & WABASH AVES.	PUEBLO SAN DIEGO	San Diego Mesa	Chollas	908.22
PARK AND RECREATION	PARK, WALKER-WANGENHEIM	10500 BLACK MOUNTAIN RD.	PENASQUITOS	Miramar Reservoir	Miramar Reservoir	906.10
PARK AND RECREATION	PARK, WEISS EASTGATE CITY	4275 EASTGATE MALL	PENASQUITOS	Miramar	Miramar	906.40
PARK AND RECREATION	PARK, WESTERN HILLS NEIGHBORHOOD	KANE ST. & GARFIELD RD.	PENASQUITOS	Miramar	Miramar	906.40
PARK AND RECREATION	PARK, WESTVIEW NEIGHBORHOOD	11248 WESTVIEW PARKWAY	PENASQUITOS	Miramar Reservoir	Miramar Reservoir	906.10
PARK AND RECREATION	PARK, WIDEMAN MEMORIAL (ENCANTO SOUTH)	IMPERIAL AVE. & RITCHEY ST.	PUEBLO SAN DIEGO	San Diego Mesa	Chollas	908.22
PARK AND RECREATION	PARK, WILLIE HENDERSON SPORTS COMPLEX	45TH STREET & NEWTON AVENUE	PUEBLO SAN DIEGO	National City	El Toyan	908.31
PARK AND RECREATION	PARK, WILSON JR. HIGH TURF	3838 ORANGE	PUEBLO SAN DIEGO	San Diego Mesa	Chollas	908.22
PARK AND RECREATION	PARK, WINDWOOD	12686 CARMEL CREEK RD.	SAN DIEGUITO	Solana Beach	Rancho Santa Fe	905.11

DEPARTMENT	DESCRIPTION	ADDRESS	WATERSHED	HA NAME	HSA NAME	HSA NUM
PARK AND RECREATION	PARK, WINTERWOOD LANE	7540 WINTERWOOD LN.	PENASQUITOS	Miramar Reservoir	Miramar Reservoir	906.10
PARK AND RECREATION	PARKS, SERVICE BLDG. & OFFICES, ROSE CANYON	3775 MORENA BLVD.	PENASQUITOS	Miramar	Miramar	906.40
PARK AND RECREATION	PLAYGROUND, SHERMAN	#22ND ST. & ISLAND	PUEBLO SAN DIEGO	San Diego Mesa	Chollas	908.22
PARK AND RECREATION	POLICE STOREFRONT, COLINA DEL SOL	5319 ORANGE AVE.	PUEBLO SAN DIEGO	San Diego Mesa	Chollas	908.22
PARK AND RECREATION	POOL, ALLIED GARDENS	6707 GLENROY ST.	SAN DIEGO	Lower San Diego	Mission San Diego	907.11
PARK AND RECREATION	POOL, CLAIREMONT	3605 CLAIREMONT DR.	PENASQUITOS	Miramar	Miramar	906.40
PARK AND RECREATION	POOL, COLINA DEL SOL	4100 54TH ST.	PUEBLO SAN DIEGO	San Diego Mesa	Chollas	908.22
PARK AND RECREATION	POOL, KEARNS MUNICIPAL	2229 MORLEY FIELD DR.	PUEBLO SAN DIEGO	San Diego Mesa	Chollas	908.22
PARK AND RECREATION	POOL, KEARNY MESA	3170 ARMSTRONG ST.	PENASQUITOS	Tecolote	Tecolote	906.50
PARK AND RECREATION	POOL, MARTIN LUTHER KING JR.	6401 SKYLINE DR.	PUEBLO SAN DIEGO	National City	El Toyan	908.31
PARK AND RECREATION	POOL, MEMORIAL	2902 MARCY AVE.	PUEBLO SAN DIEGO	San Diego Mesa	Chollas	908.22
PARK AND RECREATION	POOL, SWANSON-STANDLEY	3585 GOVERNOR DR.	PENASQUITOS	Miramar	Miramar	906.40
PARK AND RECREATION	POOL, TIERRASANTA COMMUNITY	12238 CLAIREMONT MESA BLVD.	SAN DIEGO	Lower San Diego	Mission San Diego	907.11
PARK AND RECREATION	POOL, VISTA TERRACE	301 ATHEY AVE.	TIJUANA	Tijuana Valley	San Ysidro	911.11
PARK AND RECREATION	PRESERVE, LOS PENASQUITOS CANYON	RANCHO PENASQUITOS & SORRENTO HILLS	PENASQUITOS	Miramar Reservoir	Miramar Reservoir	906.10
PARK AND RECREATION	PRESIDIO PARK - MUSEUM, SERRA	2727 PRESIDIO DR.	SAN DIEGO	Lower San Diego	Mission San Diego	907.11
PARK AND RECREATION	PRESIDIO PARK - OFFICE	2800 JACKSON ST.	SAN DIEGO	Lower San Diego	Mission San Diego	907.11
PARK AND RECREATION	RANGER STATION, KUMEYAAY (ENTRANCE STATION)	10580 FATHER JUNIPERO SERRA TRAIL #2	SAN DIEGO	Lower San Diego	Santee	907.12
PARK AND RECREATION	RANGER STATION, TRAILER, MISSION TRAILS REGIONAL	TWO FATHER JUNIPERO SERRA TRAIL	SAN DIEGO	Lower San Diego	Mission San Diego	907.11
PARK AND RECREATION	RECREATION CENTER, ADAMS	3491 ADAMS AVE.	SAN DIEGO	Lower San Diego	Mission San Diego	907.11
PARK AND RECREATION	RECREATION CENTER, ALLIED GARDENS	5155 GREENBRIER RD.	SAN DIEGO	Lower San Diego	Mission San Diego	907.11
PARK AND RECREATION	RECREATION CENTER, AZALEA	2596 VIOLET AVE.	PUEBLO SAN DIEGO	San Diego Mesa	Chollas	908.22
PARK AND RECREATION	RECREATION CENTER, CABRILLO	3051 CANON ST.	PUEBLO SAN DIEGO	Point Loma	Point Loma	908.10
PARK AND RECREATION	RECREATION CENTER, CADMAN	4280 AVATI DR.	PENASQUITOS	Miramar	Miramar	906.40
PARK AND RECREATION	RECREATION CENTER, CANYONSIDE	12350 BLACK MOUNTAIN RD.	PENASQUITOS	Miramar Reservoir	Miramar Reservoir	906.10
PARK AND RECREATION	RECREATION CENTER, CARMEL MOUNTAIN RANCH	10152 RANCHO CARMEL DR.	PENASQUITOS	Poway	Poway	906.20
PARK AND RECREATION	RECREATION CENTER, CARMEL VALLEY (OLD #900713)	3777 TOWNSGATE DRIVE	PENASQUITOS	Miramar Reservoir	Miramar Reservoir	906.10
PARK AND RECREATION	RECREATION CENTER, CITY HEIGHTS (URBAN VILLAGE)	4380 LANDIS STREET	PUEBLO SAN DIEGO	San Diego Mesa	Chollas	908.22

DEPARTMENT	DESCRIPTION	ADDRESS	WATERSHED	HA NAME	HSA NAME	HSA NUM
PARK AND RECREATION	RECREATION CENTER, COLINA DEL SOL	5319 ORANGE AVE.	PUEBLO SAN DIEGO	San Diego Mesa	Chollas	908.22
PARK AND RECREATION	RECREATION CENTER, DOYLE COMMUNITY	8175 REGENTS ROAD	PENASQUITOS	Miramar	Miramar	906.40
PARK AND RECREATION	RECREATION CENTER, ENCANTO	6508 WUNDERLIN AVE.	PUEBLO SAN DIEGO	San Diego Mesa	Chollas	908.22
PARK AND RECREATION	RECREATION CENTER, GOLDEN HILL		PUEBLO SAN DIEGO	San Diego Mesa	Chollas	908.22
PARK AND RECREATION	RECREATION CENTER, GYM, SCRIPPS RANCH COMMUNITY	11454 BLUE CYPRESS DR.	PENASQUITOS	Poway	Poway	906.20
PARK AND RECREATION	RECREATION CENTER, HILLTOP COMMUNITY PARK	9711 OVIEDO WAY	PENASQUITOS	Miramar Reservoir	Miramar Reservoir	906.10
PARK AND RECREATION	RECREATION CENTER, KEARNY MESA	3170 ARMSTRONG ST.	PENASQUITOS	Tecolote	Tecolote	906.50
PARK AND RECREATION	RECREATION CENTER, LA JOLLA	615 PROSPECT ST.	PENASQUITOS	Scripps	Scripps	906.30
PARK AND RECREATION	RECREATION CENTER, LINDA VISTA	7064 LEVANT ST.	PENASQUITOS	Tecolote	Tecolote	906.50
PARK AND RECREATION	RECREATION CENTER, MARTIN LUTHER KING	6401 SKYLINE DR.	PUEBLO SAN DIEGO	National City	El Toyan	908.31
PARK AND RECREATION	RECREATION CENTER, MEMORIAL	2902 MARCY AVE.	PUEBLO SAN DIEGO	San Diego Mesa	Chollas	908.22
PARK AND RECREATION	RECREATION CENTER, MIRA MESA	8575 NEW SALEM ST.	PENASQUITOS	Miramar Reservoir	Miramar Reservoir	906.10
PARK AND RECREATION	RECREATION CENTER, MONTGOMERY-WALLER	3020 CORONADO AVE.	OTAY	Otay Valley	Otay Valley	910.20
PARK AND RECREATION	RECREATION CENTER, MOUNTAIN VIEW COMMUNITY (NEW)	641 S. BOUNDARY STREET	PUEBLO SAN DIEGO	San Diego Mesa	Chollas	908.22
PARK AND RECREATION	RECREATION CENTER, NORTH CLAIREMONT	4421 BANNOCK AVE.	PENASQUITOS	Tecolote	Tecolote	906.50
PARK AND RECREATION	RECREATION CENTER, NORTH PARK	4044 IDAHO ST.	PUEBLO SAN DIEGO	San Diego Mesa	Chollas	908.22
PARK AND RECREATION	RECREATION CENTER, OCEAN BEACH	4726 SANTA MONICA AVE.	SAN DIEGO	Lower San Diego	Mission San Diego	907.11
PARK AND RECREATION	RECREATION CENTER, OLD, SAN YSIDRO, CASA FAMILIAR	212 WEST PARK BLVD.	TIJUANA	Tijuana Valley	San Ysidro	911.11
PARK AND RECREATION	RECREATION CENTER, PACIFIC BEACH	1405 DIAMOND ST.	PENASQUITOS	Scripps	Scripps	906.30
PARK AND RECREATION	RECREATION CENTER, PARADISE HILLS	6610 POTOMAC ST.	PUEBLO SAN DIEGO	National City	Paradise	908.32
PARK AND RECREATION	RECREATION CENTER, PENN ATHLETIC AREA	2550 DUSK DR.	SWEETWATER	Lower Sweetwater	La Nacion	909.12
PARK AND RECREATION	RECREATION CENTER, PRESIDIO	2811 JACKSON ST.	SAN DIEGO	Lower San Diego	Mission San Diego	907.11
PARK AND RECREATION	RECREATION CENTER, RANCHO BERNARDO	18448 WEST BERNARDO DR.	SAN DIEGUITO	Hodges	Del Dios	905.21
PARK AND RECREATION	RECREATION CENTER, ROBB FIELD	2525 BACON ST.	SAN DIEGO	Lower San Diego	Mission San Diego	907.11

DEPARTMENT	DESCRIPTION	ADDRESS	WATERSHED	HA NAME	HSA NAME	HSA NUM
PARK AND RECREATION	RECREATION CENTER, SAN CARLOS	6445 LAKE BADIN AVE.	SAN DIEGO	Lower San Diego	Mission San Diego	907.11
PARK AND RECREATION	RECREATION CENTER, SANTA CLARA POINT	1008 SANTA CLARA PL.	PENASQUITOS	Scripps	Scripps	906.30
PARK AND RECREATION	RECREATION CENTER, SCRIPPS RANCH COMMUNITY	11456 BLUE CYPRESS DR.	PENASQUITOS	Poway	Poway	906.20
PARK AND RECREATION	RECREATION CENTER, SERRA MESA	9020 VILLAGE GLEN DR.	SAN DIEGO	Lower San Diego	Mission San Diego	907.11
PARK AND RECREATION	RECREATION CENTER, SILVERWING	3737 AREY DR.	OTAY	Otay Valley	Otay Valley	910.20
PARK AND RECREATION	RECREATION CENTER, SKYLINE	8285 SKYLINE DR.	SWEETWATER	Lower Sweetwater	La Nacion	909.12
PARK AND RECREATION	RECREATION CENTER, SOUTH BAY	1885 CORONADO AVE.	OTAY	Otay Valley	Otay Valley	910.20
PARK AND RECREATION	RECREATION CENTER, SOUTH CLAIREMONT	3605 CLAIREMONT DR.	PENASQUITOS	Miramar	Miramar	906.40
PARK AND RECREATION	RECREATION CENTER, SOUTHCREST	4199 KEELER AVE.	PUEBLO SAN DIEGO	San Diego Mesa	Chollas	908.22
PARK AND RECREATION	RECREATION CENTER, SOUTHEAST SPORTS FIELD	1035 SOUTH 45TH ST.				908.31
PARK AND RECREATION	RECREATION CENTER, STANDLEY	3585 GOVERNOR DR.	PENASQUITOS	Miramar	Miramar	906.40
PARK AND RECREATION	RECREATION CENTER, STOCKTON	330 32ND ST.	PUEBLO SAN DIEGO	San Diego Mesa	Chollas	908.22
PARK AND RECREATION	RECREATION CENTER, TECOLOTE	4675 TECOLOTE RD.	PENASQUITOS	Tecolote	Tecolote	906.50
PARK AND RECREATION	RECREATION CENTER, TIERRASANTA	11220 CLAIREMONT MESA BLVD.	SAN DIEGO	Lower San Diego	Mission San Diego	907.11
PARK AND RECREATION	RECREATION CENTER, TIERRASANTA(OLD)	11220 CLAIREMONT MESA BLVD.	SAN DIEGO	Lower San Diego	Mission San Diego	907.11
PARK AND RECREATION	ROSE CANYON - PARK & RECREATION, MISSION BAY PARK OFFICES	3775 MORENA BLVD.	PENASQUITOS	Miramar	Miramar	906.40
PARK AND RECREATION	ROSE CANYON - PARK & RECREATION, SHORELINE PARKS OFFICES	3775 MORENA BLVD.	PENASQUITOS	Miramar	Miramar	906.40
PARK AND RECREATION	SENIOR CENTER, ENCANTO	6555 BROADWAY AVE.	PUEBLO SAN DIEGO	San Diego Mesa	Chollas	908.22
PARK AND RECREATION	SENIOR CENTER, FLORENCE RIFORD	6811 LA JOLLA BLVD.	PENASQUITOS	Scripps	Scripps	906.30
PARK AND RECREATION	SENIOR CENTER, GEORGE STEVEN	570 SOUTH 65TH STREET	PUEBLO SAN DIEGO	National City	Paradise	908.32
PARK AND RECREATION	SENIOR CENTER, LA JOLLA	1160 COAST BLVD.	PENASQUITOS	Scripps	Scripps	906.30
PARK AND RECREATION	SENIOR CENTER, MEMORIAL	610 SOUTH 30TH ST.	PUEBLO SAN DIEGO	San Diego Mesa	Chollas	908.22
PARK AND RECREATION	SENIOR CENTER, MIRA MESA	8460 MIRA MESA BLVD.	PENASQUITOS	Miramar Reservoir	Miramar Reservoir	906.10
PARK AND RECREATION	SENIOR CENTER, N. PARK COMMUNITY ADULT	2719 HOWARD AVE.	PUEBLO SAN DIEGO	San Diego Mesa	Chollas	908.22

DEPARTMENT	DESCRIPTION	ADDRESS	WATERSHED	HA NAME	HSA NAME	HSA NUM
PARK AND RECREATION	SENIOR CENTER, NORTH PARK COMMUNITY ADULT	2719 HOWARD AVE.	PUEBLO SAN DIEGO	San Diego Mesa	Chollas	908.22
PARK AND RECREATION	SENIOR CENTER, PARADISE	1880 LOGAN AVE.	PUEBLO SAN DIEGO	San Diego Mesa	Chollas	908.22
PARK AND RECREATION	SENIOR CENTER, RANCHO BERNARDO, JOSLYN	18402 W. BERNARDO DR.	SAN DIEGUITO	Hodges	Del Dios	905.21
PARK AND RECREATION	SENIOR CENTER, SAN YSIDRO	125 EAST PARK	TIJUANA	Tijuana Valley	San Ysidro	911.11
PARK AND RECREATION	SENIOR CENTER, SOUTHCREST	40TH & NEWTON	PUEBLO SAN DIEGO	San Diego Mesa	Chollas	908.22
PARK AND RECREATION	SHORELINE PARKS - PARK, BELMONT	MISSION BLVD.	PUEBLO SAN DIEGO	San Diego Mesa	Lindbergh	908.21
PARK AND RECREATION	SHORELINE PARKS - PARK, CALUMET	CALUMET AVE. & COLINA CT.	PENASQUITOS	Scripps	Scripps	906.30
PARK AND RECREATION	SHORELINE PARKS - PARK, COAST BLVD. (CUVIER PARK)	COAST BLVD.	PENASQUITOS	Scripps	Scripps	906.30
PARK AND RECREATION	SHORELINE PARKS - PARK, KELLOGG & LA JOLLA SHORES BEACH	VALLECITOS TO CALLE OPIMA	PENASQUITOS	Scripps	Scripps	906.30
PARK AND RECREATION	SHORELINE PARKS - PARK, LA JOLLA HERMOSA	CHELSEA & FOLSUM DR.	PENASQUITOS	Scripps	Scripps	906.30
PARK AND RECREATION	SHORELINE PARKS - PARK, LA JOLLA STRAND	PLAYA DEL NORTE TO ROSEMONT	PENASQUITOS	Scripps	Scripps	906.30
PARK AND RECREATION	SHORELINE PARKS - PARK, MARINE ST. BEACH	BIG ROCK REEF TO HERMOSA PK.	PENASQUITOS	Scripps	Scripps	906.30
PARK AND RECREATION	SHORELINE PARKS - PARK, NORTH MISSION BEACH (VENTURA PL.)	OCEAN FRONT	PUEBLO SAN DIEGO	Point Loma	Point Loma	908.10
PARK AND RECREATION	SHORELINE PARKS - PARK, OCEAN BEACH	SOUTH JETTY TO NIAGARA	SAN DIEGO	Lower San Diego	Mission San Diego	907.11
PARK AND RECREATION	SHORELINE PARKS - PARK, PACIFIC BEACH	DIAMOND & GRESHAM STS.	PENASQUITOS	Scripps	Scripps	906.30
PARK AND RECREATION	SHORELINE PARKS - PARK, PACIFIC BEACH (CHALCEDONY)	OCEAN FRONT	PUEBLO SAN DIEGO	Point Loma	Point Loma	908.10
PARK AND RECREATION	SHORELINE PARKS - PARK, PALISADES (LAW ST.)	LORING TO CHALCEDONY ST.	PENASQUITOS	Scripps	Scripps	906.30
PARK AND RECREATION	SHORELINE PARKS - PARK, SCRIPPS, ELLEN BROWNING	CUVIER ST. TO PT. LA-JOLLA	PENASQUITOS	Scripps	Scripps	906.30
PARK AND RECREATION	SHORELINE PARKS - PARK, SOUTH MISSION BEACH	NORTH JETTY TO SAN FERNANDO PL.	PENASQUITOS	Scripps	Scripps	906.30
PARK AND RECREATION	SHORELINE PARKS - PARK, SUNSET CLIFFS NATURAL	ADAIR ST. TO RATKAY PT.	PUEBLO SAN DIEGO	Point Loma	Point Loma	908.10
PARK AND RECREATION	SHORELINE PARKS - PARK, TOURMALINE SURFING	SAN COLA TO LORING ST.	PENASQUITOS	Scripps	Scripps	906.30
PARK AND RECREATION	SHORELINE PARKS - PARK, WINDANSEA	OCEANFRONT, BONAIR TO FERNGLEN	PENASQUITOS	Scripps	Scripps	906.30
PARK AND RECREATION	SHORELINE PARKS - PIER, OCEAN BEACH	FOOT OF NIAGRARA AVE.	SAN DIEGO	Lower San Diego	Mission San Diego	907.11

DEPARTMENT	DESCRIPTION	ADDRESS	WATERSHED	HA NAME	HSA NAME	HSA NUM
PARK AND RECREATION	SKATE PARK, CHARLES L. LEWIS LLL MEMORIAL	6610 POTOMAC STREET	PUEBLO SAN DIEGO	National City	Paradise	908.32
PARK AND RECREATION	SKATE PARK, MEMORIAL	702 S. 30TH STREET	PUEBLO SAN DIEGO	San Diego Mesa	Chollas	908.22
PARK AND RECREATION	SKATE PARK, RANCHO PENASQUITOS	10111 CARMEL MOUNTAIN ROAD	PENASQUITOS	Poway	Poway	906.20
PARK AND RECREATION	TEEN CENTER (OLD RECREATION CENTER), MOUNTAIN VIEW	551 SOUTH 40TH ST.	PUEBLO SAN DIEGO	San Diego Mesa	Chollas	908.22
PARK AND RECREATION	TRAILER, ADMINISTRATION PARK & REC/COASTAL	2581 QUIVERA COURT	PENASQUITOS	Fiesta Island	Fiesta Island	906.70
PARK AND RECREATION	TRAILER, COASTAL PARKS, ANALYST	2581 QUIVIRA CT.	PENASQUITOS	Fiesta Island	Fiesta Island	906.70
PARK AND RECREATION	TRAILER, OFFICE, PARKS	3775 MORENA BLVD	PENASQUITOS	Miramar	Miramar	906.40
PARK AND RECREATION	TRI-CANYON - OPEN SPACE, ROSE CANYON	ROSE CANYON OPEN SPACE	PENASQUITOS	Miramar	Miramar	906.40
PARK AND RECREATION	TRI-CANYON - PARK, MARIAN BEAR MEMORIAL	HWY 52 BETWEEN I-5 & I-805	PENASQUITOS	Miramar	Miramar	906.40
PARK AND RECREATION	TRI-CANYON - VISITORS CENTER, TECOLOTE	5180 TECOLOTE RD.	PENASQUITOS	Tecolote	Tecolote	906.50
PARK AND RECREATION	VISITOR CENTER, MISSION TRAILS REGIONAL PARK	ONE FATHER JUNIPERO SERRA TRAIL	SAN DIEGO	Lower San Diego	Mission San Diego	907.11
POLICE FACILITY	AIR SUPPORT	4141 KEARNY VILLA ROAD	SAN DIEGO	Lower San Diego	Mission San Diego	907.11
POLICE FACILITY	CANINE DIVISION	4240 FEDERAL BLVD	PUEBLO SAN DIEGO	San Diego Mesa	Chollas	908.22
POLICE FACILITY	CENTRAL DIVISION	2501 IMPERIAL AVE	PUEBLO SAN DIEGO	San Diego Mesa	Chollas	908.22
POLICE FACILITY	EASTERN DIVISION/ TRAFFIC	9225 AERO DRIVE	SAN DIEGO	Lower San Diego	Mission San Diego	907.11
POLICE FACILITY	HEADQUARTERS	1401 BROADWAY	PUEBLO SAN DIEGO	San Diego Mesa	Lindbergh	908.21
POLICE FACILITY	MID-CITY DIVISION	4310 LANDIS	PUEBLO SAN DIEGO	San Diego Mesa	Chollas	908.22
POLICE FACILITY	MOUNTED PATROL	2002 1/2 PARK BLVD	PUEBLO SAN DIEGO	San Diego Mesa	Lindbergh	908.21
POLICE FACILITY	NORTHEASTERN DIVISION	13396 SALMON RIVER ROAD	PENASQUITOS	Miramar Reservoir	Miramar Reservoir	906.10
POLICE FACILITY	NORTHERN DIVISION	4275 EASTGATE MALL	PENASQUITOS	Miramar	Miramar	906.40
POLICE FACILITY	NORTHWESTERN DIVISION	12592 EL CAMINO REAL	PENASQUITOS	Miramar Reservoir	Miramar Reservoir	906.10
POLICE FACILITY	PISTOL RANGE	4008 FEDERAL BLVD	PUEBLO SAN DIEGO	San Diego Mesa	Chollas	908.22
POLICE FACILITY	SOUTHEASTERN DIVISION	7222 SKYLINE DRIVE	PUEBLO SAN DIEGO	San Diego Mesa	Chollas	908.22
POLICE FACILITY	SOUTHERN DIVISION	1120 27TH STREET	OTAY	Otay Valley	Otay Valley	910.20
POLICE FACILITY	WESTERN DIVISION	5215 GAINES	SAN DIEGO	Lower San Diego	Mission San Diego	907.11
STADIUM	QUALCOMM STADIUM	9449 FRIARS ROAD	SAN DIEGO	Lower San Diego	Mission San Diego	907.11
STREETS	CHOLLAS OPERATIONS YARD	2781 Camto CHOLLAS	PUEBLO SAN DIEGO	San Diego Mesa	Chollas	908.22
WATER	65TH AND HERRICK TREATED WATER PUMP STATION	6501 HERRICK	PUEBLO SAN DIEGO	San Diego Mesa	Chollas	908.22

DEPARTMENT	DESCRIPTION	ADDRESS	WATERSHED	HA NAME	HSA NAME	HSA NUM
WATER	ALVARADO EAST TREATED WATER RESERVOIR	5330 KIOWA DRIVE	SAN DIEGO	Lower San Diego	Mission San Diego	907.11
WATER	ALVARADO WATER TREATMENT PLANT	5330 KIOWA DRIVE	SAN DIEGO	Lower San Diego	Mission San Diego	907.11
WATER	ALVARADO WEST TREATED WATER RESERVOIR	5330 KIOWA DRIVE	SAN DIEGO	Lower San Diego	Mission San Diego	907.11
WATER	BARRETT RAW WATER RESERVOIR	2417 BARRETT LAKE ROAD	TIJUANA	Barrett Lake	Barrett Lake	911.30
WATER	BAYVIEW TREATED WATER PUMP STATION	5400 THUNDERBIRD	PENASQUITOS	Scripps	Scripps	906.30
WATER	BAYVIEW TREATED WATER RESERVOIR	5401 BAHIA	PENASQUITOS	Scripps	Scripps	906.30
WATER	BERNARDO HEIGHTS TREATED WATER PUMP STATION	16126 AVENIDA VENUSTO	SAN DIEGUITO	Hodges	Green	905.22
WATER	BERNARDO TRAILS TREATED WATER PUMP STATION	18684 BERNARDO TRAILS	SAN DIEGUITO	Hodges	Del Dios	905.21
WATER	BLACK MOUNTAIN RANCH BOOSTER TREATED WATER PUMP STATION	14799A BLACK MOUNTAIN	SAN DIEGUITO	Solana Beach	Rancho Santa Fe	905.11
WATER	BLACK MOUNTAIN RANCH RECYCLED STORAGE TANK RECLAIMED RESERVOIR	14799B BLACK MOUNTAIN ROAD	SAN DIEGUITO	Solana Beach	Rancho Santa Fe	905.11
WATER	BLACK MOUNTAIN TREATED WATER RESERVOIR	14799 BLACK MOUNTAIN	SAN DIEGUITO	Solana Beach	Rancho Santa Fe	905.11
WATER	CABRILLO PALISADES TREATED WATER PUMP STATION	3190 HEALTH CENTER	SAN DIEGO	Lower San Diego	Mission San Diego	907.11
WATER	CANYONSIDE RECYCLED RECLAIMED WATER PUMP STATION	12350 BLACK MOUNTAIN	PENASQUITOS	Miramar Reservoir	Miramar Reservoir	906.10
WATER	CARMEL INDUSTRIAL TREATED WATER PUMP STATION	11403 RANCHO CARMEL	PENASQUITOS	Poway	Poway	906.20
WATER	CARMEL MALL TREATED WATER PUMP STATION	11202 RANCHO CARMEL	PENASQUITOS	Poway	Poway	906.20
WATER	CARMEL MOUNTAIN RANCH HIGH TREATED WATER PUMP STATION	11600 SHOAL CREEK	PENASQUITOS	Poway	Poway	906.20
WATER	CARMEL MOUNTAIN RANCH TREATED WATER RESERVOIR	11600 SHOAL SUMMIT DRIVE	PENASQUITOS	Poway	Poway	906.20
WATER	CATALINA TREATED WATER PUMP STATION	1061 CATALINA	PUEBLO SAN DIEGO	Point Loma	Point Loma	908.10
WATER	CATALINA TREATED WATER RESERVOIR	200 CATALINA	PUEBLO SAN DIEGO	Point Loma	Point Loma	908.10
WATER	CHOLLAS HEIGHTS TREATED WATER PUMP STATION	3303 60TH	PUEBLO SAN DIEGO	San Diego Mesa	Chollas	908.22
WATER	CHOLLAS OPERATIONS CENTER	2797 Camto CHOLLAS	PUEBLO SAN DIEGO	San Diego Mesa	Chollas	908.22
WATER	CIELO AND WOODMAN TREATED WATER PUMP STATION	6599 CIELO	PUEBLO SAN DIEGO	San Diego Mesa	Chollas	908.22

DEPARTMENT	DESCRIPTION	ADDRESS	WATERSHED	HA NAME	HSA NAME	HSA NUM
WATER	CLIMAX TREATED WATER PUMP STATION	7084 COLESHILL	SAN DIEGO	Lower San Diego	Mission San Diego	907.11
WATER	COLLEGE RANCH HYDRO TREATED WATER PUMP STATION	8719 LAKE ASHMERE	SAN DIEGO	Lower San Diego	Mission San Diego	907.11
WATER	COLLEGE RANCH TREATED WATER PUMP STATION	5540 KIOWA	SAN DIEGO	Lower San Diego	Mission San Diego	907.11
WATER	COLLEGE RANCH TREATED WATER RESERVOIR	8711 LAKE ASHMERE	SAN DIEGO	Lower San Diego	Mission San Diego	907.11
WATER	DEERFIELD TREATED WATER PUMP STATION	8002 MISSION GORGE	SAN DIEGO	Lower San Diego	Mission San Diego	907.11
WATER	DEL CERRO HIGHLANDS TREATED WATER PUMP STATION	6097 MADRA	SAN DIEGO	Lower San Diego	Mission San Diego	907.11
WATER	DEL CERRO TREATED WATER PUMP STATION	5700 MARNE	SAN DIEGO	Lower San Diego	Mission San Diego	907.11
WATER	DEL CERRO TREATED WATER RESERVOIR	5832 ROCKHURST	SAN DIEGO	Lower San Diego	Mission San Diego	907.11
WATER	EAGLE RIDGE TREATED WATER PUMP STATION	7822 WINGFLIGHT	SAN DIEGO	Lower San Diego	Mission San Diego	907.11
WATER	EARL THOMAS TREATED WATER RESERVOIR	5540 KIOWA	SAN DIEGO	Lower San Diego	Mission San Diego	907.11
WATER	EL CAPITAN RAW WATER RESERVOIR	16852 EL MONTE ROAD	SAN DIEGO	Lower San Diego	El Monte	907.15
WATER	GATEWOOD HILLS TREATED WATER PUMP STATION	13024ABRA	SAN DIEGUITO	Hodges	Green	905.22
WATER	HODGES RAW WATER RESERVOIR	20102 LAKE DRIVE	SAN DIEGUITO	Hodges	Del Dios	905.21
WATER	LA JOLLA COUNTRY CLUB TREATED WATER PUMP STATION	7269 ENCELIA	PENASQUITOS	Scripps	Scripps	906.30
WATER	LA JOLLA COUNTRY CLUB TREATED WATER RESERVOIR	7269 ENCELIA	PENASQUITOS	Scripps	Scripps	906.30
WATER	LA JOLLA EXCHANGE PL TREATED WATER RESERVOIR	7651 COUNTRY CLUB	PENASQUITOS	Scripps	Scripps	906.30
WATER	LA JOLLA EXCHANGE PL. TREATED WATER PUMP STATION	7480 COUNTRY CLUB	PENASQUITOS	Scripps	Scripps	906.30
WATER	LA JOLLA VIEW TREATED WATER RESERVOIR	7331 ENCELIA	PENASQUITOS	Scripps	Scripps	906.30
WATER	LAKE MURRAY RAW WATER PUMP STATION (LAKE PUMPS)	5540 KIOWA	SAN DIEGO	Lower San Diego	Mission San Diego	907.11
WATER	LAKESIDE PUMP PLANT RAW WATER PUMP STATION	9816 RIVER	SAN DIEGO	Lower San Diego	Coches	907.14
WATER	LOS PEÑASQUITOS TREATED WATER PUMP STATION	15265 ANDORRA	PENASQUITOS	Poway	Poway	906.20
WATER	LOWER OTAY RAW WATER PUMP STATION (LAKE PUMPS)	1691 MONUMENT ROAD	TIJUANA	Tijuana Valley	San Ysidro	911.11
WATER	MERCY MIRA MESA HIGH TREATED WATER PUMP STATION	9525 BABAUTA	PENASQUITOS	Miramar Reservoir	Miramar Reservoir	906.10

DEPARTMENT	DESCRIPTION	ADDRESS	WATERSHED	HA NAME	HSA NAME	HSA NUM
WATER	MIRAMAR RANCH BOOSTER TREATED WATER PUMP STATION	11496 WEATHERHILL	PENASQUITOS	Poway	Poway	906.20
WATER	MIRAMAR RANCH NORTH TREATED WATER RESERVOIR	11490 WEATHERHILL	PENASQUITOS	Poway	Poway	906.20
WATER	MIRAMAR RAW WATER PUMP STATION (LAKE PUMPS)	10710 SCRIPPS LAKE	PENASQUITOS	Miramar Reservoir	Miramar Reservoir	906.10
WATER	MIRAMAR RAW WATER RESERVOIR	10710 SCRIPPS LAKE DRIVE	PENASQUITOS	Miramar Reservoir	Miramar Reservoir	906.10
WATER	MIRAMAR RECYCLED STORAGE TANK RECLAIMED RESERVOIR	10275 MEANLEY	PENASQUITOS	Miramar Reservoir	Miramar Reservoir	906.10
WATER	MIRAMAR REG #1 TREATED WATER RESERVOIR	10710 SCRIPPS LAKE	PENASQUITOS	Miramar Reservoir	Miramar Reservoir	906.10
WATER	MIRAMAR REG #2 TREATED WATER RESERVOIR	10710 SCRIPPS LAKE	PENASQUITOS	Miramar Reservoir	Miramar Reservoir	906.10
WATER	MIRAMAR WATER TREATMENT PLANT	10710 SCRIPPS LAKE	PENASQUITOS	Miramar Reservoir	Miramar Reservoir	906.10
WATER	MONTEZUMA TREATED WATER PUMP STATION	4998 CATOCTIN	SAN DIEGO	Lower San Diego	Mission San Diego	907.11
WATER	MUIRLANDS TREATED WATER PUMP STATION	7480 COUNTRY CLUB	PENASQUITOS	Scripps	Scripps	906.30
WATER	MURRAY RAW WATER RESERVOIR	5540 KIOWA DRIVE	SAN DIEGO	Lower San Diego	Mission San Diego	907.11
WATER	OCEAN VIEW HILLS PARKWAY TREATED WATER PUMP STATION	4951 OCEAN VIEW HILLS	OTAY	Otay Valley	Otay Valley	910.20
WATER	OTAY MESA TREATED WATER PUMP STATION	5500 HERITAGE	OTAY	Otay Valley	Otay Valley	910.20
WATER	OTAY RAW WATER RESERVOIR	1500 WUESTE ROAD	OTAY	Dulzura	Savage	910.31
WATER	OTAY WATER TREATMENT PLANT	5500 HERITAGE	OTAY	Otay Valley	Otay Valley	910.20
WATER	PARADISE HILLS #2 TREATED WATER PUMP STATION	1930 SEA STAR	PUEBLO SAN DIEGO	National City	Paradise	908.32
WATER	PARADISE MESA #1 TREATED WATER PUMP STATION	1695 PLAZA CREST RIDGE	PUEBLO SAN DIEGO	National City	Paradise	908.32
WATER	PARADISE MESA #2 TREATED WATER PUMP STATION	2599 ALTA VIEW	SWEETWATER	Lower Sweetwater	La Nacion	909.12
WATER	PARADISE MESA TREATED WATER RESERVOIR	1513 STATTON	PUEBLO SAN DIEGO	National City	Paradise	908.32
WATER	PEÑASQUITOS BLUFFS #8 TREATED WATER PUMP STATION	9198 OVIEDO	PENASQUITOS	Miramar Reservoir	Miramar Reservoir	906.10
WATER	PEÑASQUITOS TREATED WATER RESERVOIR	14800 PENASQUITOS	PENASQUITOS	Poway	Poway	906.20
WATER	POINT LOMA TREATED WATER RESERVOIR	1061 CATALINA	PUEBLO SAN DIEGO	Point Loma	Point Loma	908.10
WATER	POMERADO PARK TREATED WATER RESERVOIR	16199 BERNARDO HEIGHTS	SAN DIEGUITO	Hodges	Green	905.22
WATER	POMERADO TREATED WATER PUMP STATION	10439 POMERADO	PENASQUITOS	Miramar Reservoir	Miramar Reservoir	906.10
WATER	PRINCESS PARK TREATED WATER PUMP STATION	1740 MASTERSON	TIJUANA	Tijuana Valley	San Ysidro	911.11

DEPARTMENT	DESCRIPTION	ADDRESS	WATERSHED	HA NAME	HSA NAME	HSA NUM
WATER	RANCHO BERNARDO IND. TREATED WATER PUMP STATION	16059 BIG SPRINGS	SAN DIEGUITO	Solana Beach	La Jolla	905.12
WATER	RANCHO BERNARDO TREATED WATER PUMP STATION	8888 SPARREN	PENASQUITOS	Miramar Reservoir	Miramar Reservoir	906.10
WATER	RANCHO BERNARDO TREATED WATER RESERVOIR	16055 BIG SPRINGS	SAN DIEGUITO	Solana Beach	La Jolla	905.12
WATER	REDWOOD VILLAGE TREATED WATER RESERVOIR	6056 HUGHES	PUEBLO SAN DIEGO	San Diego Mesa	Chollas	908.22
WATER	SAN ANDRES TREATED WATER PUMP STATION	3042 VIA CAMPESTRE	SAN DIEGUITO	Solana Beach	Rancho Santa Fe	905.11
WATER	SAN PASQUAL RECLAIMED WATER PUMP STATION	14103 HIGHLAND VALLEY	SAN DIEGUITO	San Pasqual	Las Lomas Muertas	905.32
WATER	SAN VICENTE RAW WATER RESERVOIR	13500 MORENO AVENUE	SAN DIEGO	San Vicente	Fernbrook	907.21
WATER	SCRIPPS MCMILLAN TREATED WATER PUMP STATION	12225 SPRING CANYON	PENASQUITOS	Poway	Poway	906.20
WATER	SCRIPPS MIRAMAR TREATED WATER PUMP STATION	10710 SCRIPPS LAKE	PENASQUITOS	Miramar Reservoir	Miramar Reservoir	906.10
WATER	SCRIPPS POWAY PARKWAY TREATED WATER PUMP STATION	10116 SCRIPPS POWAY	PENASQUITOS	Poway	Poway	906.20
WATER	SCRIPPS RANCH TREATED WATER RESERVOIR	11225 SPRING CANYON	PENASQUITOS	Poway	Poway	906.20
WATER	SCRIPPS WOODS II TREATED WATER PUMP STATION	12344 SEMILLON	PENASQUITOS	Miramar Reservoir	Miramar Reservoir	906.10
WATER	SOLEDAD TREATED WATER PUMP STATION	6751 LA JOLLA SCENIC S	PENASQUITOS	Scripps	Scripps	906.30
WATER	SOLEDAD TREATED WATER RESERVOIR	6799 LA JOLLA SCENIC S	PENASQUITOS	Miramar	Miramar	906.40
WATER	SOUTH CREEK TREATED WATER PUMP STATION	12330 SPRINGHURST	PENASQUITOS	Poway	Poway	906.20
WATER	SOUTH SAN DIEGO TREATED WATER RESERVOIR	NO ADDRESS				
WATER	STONEBRIDGE 1135 TREATED WATER PUMP STATION	14210 STONEBRIDGE	PENASQUITOS	Poway	Poway	906.20
WATER	STONEBRIDGE PARKWAY 1250 TREATED WATER PUMP STATION.	14800 STONEBRIDGE PARKWAY	PENASQUITOS	Poway	Poway	906.20
WATER	SUTHERLAND RAW WATER RESERVOIR	22850 SUTHERLAND DAM ROAD	SAN DIEGUITO	Santa Ysabel	Sutherland	905.53
WATER	TIERRASANTA TEMPORARY TREATED WATER PUMP STATION	11100 CLAIREMONT MESA	SAN DIEGO	Lower San Diego	Mission San Diego	907.11
WATER	UNIVERSITY HEIGHTS NORTH TREATED WATER RESERVOIR	4010 IDAHO	PUEBLO SAN DIEGO	San Diego Mesa	Chollas	908.22
WATER	UNIVERSITY HEIGHTS SOUTH TREATED WATER RESERVOIR	4010 IDAHO	PUEBLO SAN DIEGO	San Diego Mesa	Chollas	908.22
WATER	VILLA DOMINIQUE TREATED WATER PUMP STATION	4701 SEDA	SAN DIEGO	Lower San Diego	Mission San Diego	907.11

APPENDIX H - UPDATED MUNICIPAL INVENTORY

DEPARTMENT	DESCRIPTION	ADDRESS	WATERSHED	HA NAME	HSA NAME	HSA NUM
WATER	WARING ROAD TREATED WATER PUMP STATION	4850 WARING	SAN DIEGO	Lower San Diego	Mission San Diego	907.11
WATER	WATER/TRAINING/EMPLOYEE TRAINING AND DEVELOPMENT CENTER	5510 KIOWA	SAN DIEGO	Lower San Diego	Mission San Diego	907.11

Fleet Services Municipal Inspection Forms

City of San Diego - Urban Runoff Management Plan

ANNUAL MUNICIPAL FACILITY SITE COMPLIANCE INSPECTION CHECKLIST

Inspector: GARY TIMM
Phone Number: 619 527-7577
Date/Time: 8/22/07 8:00AM

I. Facility Information

Facility Name		
CHOLLAS OPERATIONS YARD		
Street Address		Zip Code
2740 CAMINITO CHOLLAS		92105
Facility Contact Person		Phone
GARY TIMM		619527-7577
Standard Industrial Classification Code	Waste Discharge Identification Number	APN No.

II. Shared Facility Information

Is there more than one City department and/or division sharing this facility?

_____ No (skip this section) X Yes (complete this section)

Name of City Departments and/or Divisions Sharing Facility	Contact Person and Phone Number	Covered by this Inspection?
STREETS DIV		NO
WATER DEPT		NO
GRAFFITTI CONTROL		NO

III. General Site Conditions and Runoff Management Practices Review

		Y*	N*	N/A	Comments
General	Employees trained in storm water pollution prevention practices?	X			
	Common areas of yard reasonably clean and free of litter and debris?	X			
	Are parking areas generally clean and swept as needed?	X			
	Are storm drain inlets reasonably clean and free of debris?	X			
	Is there evidence of discharges, spills, and or leaks in any areas?	X			SOME STAINS ON ASPHALT
Trash storage areas	Is area reasonably clean and uncluttered?	X			
	Are trash cans and garbage bins kept covered?	X			
Fueling areas	Is there a roof on fueling area?	X			
	Is there a mechanism in place for spill overflow protection?	X			
Vehicle/equipment maintenance area	Area reasonably clean and free of spills, leaks, or any other materials?	X			
	Is area covered overhead?	X			
	Dry clean up methods implemented?	X			MOP
	Are there drip pans readily available for use?	X			
	Spill containment and cleanup kits readily available?	X			
	Storage areas covered and properly maintained?	X			

* Y = Satisfactory, N = Unsatisfactory

III. General Site Conditions and Runoff Management Practices Review (Cont.)

		Y	N	N/A	Comments
Vehicle/equipment washing areas (cont)	Are related activities contained within designated area?	X			
	Hazardous materials/liquids stored in secondary containment?	X			
	Are there containment mechanisms in place?	X			
Materials loading and storage areas	Area reasonably clean and free of litter and debris?	X			
	Designated area covered overhead?	X			
Chemical handling areas	Areas reasonably clean and organized?	X			
	Is area indoors or properly covered?	X			
	Spill containment cleanup kits readily available?	X			
	If outdoors, is water from surrounding areas prevented from reaching chemical handling areas?	X			
	Hazardous materials/liquids stored within secondary containment?	X			
	Dry clean up methods implemented?	X			

IV. Water Quality Management Plan (WQMP)** Review

Has a WQMP (or SWPPP) been developed for this yard? ___X___ Yes (complete this section and skip section V)
_____ No (skip this section and complete section V)

		S	U	N/A	Comments
Facility site map	Identifies drainage areas and direction of flow	X			
	Identifies location of storm water conveyance system including ditches, inlets and storm drains	X			
	Identifies location of any existing storm water controls (e.g., berms, filters, grass swales, etc.)	X			
	Identifies location of building(s) and activity areas (e.g., fueling islands, hazardous materials storage areas, washing areas, etc.)	X			
Materials/activities used on site	List materials stored and handled on site, including storage location and typical quantities	X			
	Includes a narrative description of activities conducted on site which have the potential to result in discharges to storm drain system	X			
Potential Pollutants	Identifies potential pollutants which could be discharged from site given activities conducted at facility	X			
Best Management Practices (BMPs)	Describes BMPs implemented at facility to deal with each potential pollutant source identified	X			
	Minimum City wide BMPs listed	X			
	Storm water system regularly inspected/monitored	X			
Record keeping	Employee training records	X			TIMS
	Quarterly inspections records, if any	X			
	Storm water conveyance system monitoring (2/yr)[1]			X	

**The term Water Quality Management Plan (WQMP) is replacing the term Storm Water Pollution Prevention Plan (or SWPPP) for municipal facilities.

V. Water Quality Management Plan Status

Is facility in the process of developing a WQMP?
_____ Yes, expected completion date: _____
_____ No, this facility does not need a WQMP because _____

VI. Additional Comments (attach additional pages if necessary)

[1] Only required for NDPES General Storm Water Permit holders

City of San Diego - Urban Runoff Management Plan

ANNUAL MUNICIPAL FACILITY SITE COMPLIANCE INSPECTION CHECKLIST

Inspector: GARY TIMM
Phone Number: 619 527-7577
Date/Time: 4/16/08 7:30AM

I. Facility Information

Facility Name		
CHOLLAS OPERATIONS YARD		
Street Address		Zip Code
2740 CAMINITO CHOLLAS		92105
Facility Contact Person		Phone
GARY TIMM		619527-7577
Standard Industrial Classification Code	Waste Discharge Identification Number	APN No.

II. Shared Facility Information

Is there more than one City department and/or division sharing this facility?

_____ No (skip this section) __X__ Yes (complete this section)

Name of City Departments and/or Divisions Sharing Facility	Contact Person and Phone Number	Covered by this Inspection?
STREETS DIV		NO
WATER DEPT		NO
GRAFFITI CONTROL		NO

III. General Site Conditions and Runoff Management Practices Review

		Y*	N*	N/A	Comments
General	Employees trained in storm water pollution prevention practices?	X			
	Common areas of yard reasonably clean and free of litter and debris?	X			
	Are parking areas generally clean and swept as needed?	X			
	Are storm drain inlets reasonably clean and free of debris?	X			
	Is there evidence of discharges, spills, and or leaks in any areas?	X			STAINS
Trash storage areas	Is area reasonably clean and uncluttered?	X			
	Are trash cans and garbage bins kept covered?	X			
Fueling areas	Is there a roof on fueling area?	X			
	Is there a mechanism in place for spill overflow protection?	X			
Vehicle/equipment maintenance area	Area reasonably clean and free of spills, leaks, or any other materials?	X			
	Is area covered overhead?	X			
	Dry clean up methods implemented?	X			MOP/PADS
	Are there drip pans readily available for use?	X			
	Spill containment and cleanup kits readily available?	X			
	Storage areas covered and properly maintained?	X			

* Y = Satisfactory, N = Unsatisfactory

III. General Site Conditions and Runoff Management Practices Review (Cont.)

		Y	N	N/A	Comments
Vehicle/equipment washing areas (cont)	Are related activities contained within designated area?	X			
	Hazardous materials/liquids stored in secondary containment?	X			
	Are there containment mechanisms in place?	X			
Materials loading and storage areas	Area reasonably clean and free of litter and debris?	X			
	Designated area covered overhead?	X			
Chemical handling areas	Areas reasonably clean and organized?	X			
	Is area indoors or properly covered?	X			
	Spill containment cleanup kits readily available?	X			
	If outdoors, is water from surrounding areas prevented from reaching chemical handling areas?	X			
	Hazardous materials/liquids stored within secondary containment?	X			
	Dry clean up methods implemented?	X			

IV. Water Quality Management Plan (WQMP)** Review

Has a WQMP (or SWPPP) been developed for this yard? ___X___ Yes (complete this section and skip section V)
_____ No (skip this section and complete section V)

		S	U	N/A	Comments
Facility site map	Identifies drainage areas and direction of flow	X			
	Identifies location of storm water conveyance system including ditches, inlets and storm drains	X			
	Identifies location of any existing storm water controls (e.g., berms, filters, grass swales, etc.)	X			
	Identifies location of building(s) and activity areas (e.g., fueling islands, hazardous materials storage areas, washing areas, etc.)	X			
Materials/activities used on site	List materials stored and handled on site, including storage location and typical quantities	X			
	Includes a narrative description of activities conducted on site which have the potential to result in discharges to storm drain system	X			
Potential Pollutants	Identifies potential pollutants which could be discharged from site given activities conducted at facility	X			
Best Management Practices (BMPs)	Describes BMPs implemented at facility to deal with each potential pollutant source identified	X			
	Minimum City wide BMPs listed	X			
	Storm water system regularly inspected/monitored	X			
Record keeping	Employee training records	X			TIMS
	Quarterly inspections records, if any	X			
	Storm water conveyance system monitoring (2/yr)[1]			X	

**The term Water Quality Management Plan (WQMP) is replacing the term Storm Water Pollution Prevention Plan (or SWPPP) for municipal facilities.

V. Water Quality Management Plan Status

Is facility in the process of developing a WQMP?
_____ Yes, expected completion date: _____
_____ No, this facility does not need a WQMP because _____

VI. Additional Comments (attach additional pages if necessary)

[1] Only required for NDPES General Storm Water Permit holders

City of San Diego - Urban Runoff Management Plan

ANNUAL MUNICIPAL FACILITY SITE COMPLIANCE INSPECTION CHECKLIST

Inspector: GARY TIMM
Phone Number: 619 527-7677
Date/Time: 8/22/07 10:30AM

I. Facility Information

Facility Name		
ROSE CANYON OPERATIONS YARD		
Street Address		Zip Code
3775 MORENA BLVD		92110
Facility Contact Person		Phone
JIM LIBBY		858 581-9960
Standard Industrial Classification Code	Waste Discharge Identification Number	APN No.

II. Shared Facility Information

Is there more than one City department and/or division sharing this facility?

_____ No (skip this section) __X__ Yes (complete this section)

Name of City Departments and/or Divisions Sharing Facility	Contact Person and Phone Number	Covered by this Inspection?
PARKS REC	DENNIS SIMMONS	NO

III. General Site Conditions and Runoff Management Practices Review

		Y*	N*	N/A	Comments
General	Employees trained in storm water pollution prevention practices?	X			
	Common areas of yard reasonably clean and free of litter and debris?	X			
	Are parking areas generally clean and swept as needed?	X			
	Are storm drain inlets reasonably clean and free of debris?	X			
	Is there evidence of discharges, spills, and or leaks in any areas?	X			STAINS ON ASPHALT
Trash storage areas	Is area reasonably clean and uncluttered?	X			
	Are trash cans and garbage bins kept covered?	X			
Fueling areas	Is there a roof on fueling area?			X	NO
	Is there a mechanism in place for spill overflow protection?	X			
Vehicle/equipment maintenance area	Area reasonably clean and free of spills, leaks, or any other materials?	X			
	Is area covered overhead?	X			
	Dry clean up methods implemented?	X			MOP
	Are there drip pans readily available for use?	X			
	Spill containment and cleanup kits readily available?	X			
	Storage areas covered and properly maintained?	X			

* Y = Satisfactory, N = Unsatisfactory

III. General Site Conditions and Runoff Management Practices Review (Cont.)

		Y	N	N/A	Comments
Vehicle/equipment washing areas (cont)	Are related activities contained within designated area?	X			
	Hazardous materials/liquids stored in secondary containment?	X			
	Are there containment mechanisms in place?	X			
Materials loading and storage areas	Area reasonably clean and free of litter and debris?	X			
	Designated area covered overhead?	X			
Chemical handling areas	Areas reasonably clean and organized?	X			
	Is area indoors or properly covered?	X			
	Spill containment cleanup kits readily available?	X			
	If outdoors, is water from surrounding areas prevented from reaching chemical handling areas?	X			
	Hazardous materials/liquids stored within secondary containment?	X			
	Dry clean up methods implemented?	X			

IV. Water Quality Management Plan (WQMP)** Review

Has a WQMP (or SWPPP) been developed for this yard? ___X___ Yes (complete this section and skip section V)
_____ No (skip this section and complete section V)

		S	U	N/A	Comments
Facility site map	Identifies drainage areas and direction of flow	X			
	Identifies location of storm water conveyance system including ditches, inlets and storm drains	X			
	Identifies location of any existing storm water controls (e.g., berms, filters, grass swales, etc.)	X			
	Identifies location of building(s) and activity areas (e.g., fueling islands, hazardous materials storage areas, washing areas, etc.)	X			
Materials/activities used on site	List materials stored and handled on site, including storage location and typical quantities	X			
	Includes a narrative description of activities conducted on site which have the potential to result in discharges to storm drain system	X			
Potential Pollutants	Identifies potential pollutants which could be discharged from site given activities conducted at facility	X			
Best Management Practices (BMPs)	Describes BMPs implemented at facility to deal with each potential pollutant source identified	X			
	Minimum City wide BMPs listed	X			
	Storm water system regularly inspected/monitored	X			
Record keeping	Employee training records	X			TIMS
	Quarterly inspections records, if any	X			
	Storm water conveyance system monitoring (2/yr)[1]			X	

**The term Water Quality Management Plan (WQMP) is replacing the term Storm Water Pollution Prevention Plan (or SWPPP) for municipal facilities.

V. Water Quality Management Plan Status

Is facility in the process of developing a WQMP?
_____ Yes, expected completion date: _____
_____ No, this facility does not need a WQMP because _____

VI. Additional Comments (attach additional pages if necessary)

[1] Only required for NDPES General Storm Water Permit holders

City of San Diego - Urban Runoff Management Plan

ANNUAL MUNICIPAL FACILITY SITE COMPLIANCE INSPECTION CHECKLIST

Inspector: GARY TIMM
Phone Number: 619 527-7527
Date/Time: 4/16/08 11:00AM

I. Facility Information

Facility Name		
ROSE CANYON OPERATIONS YARD		
Street Address		Zip Code
3775 MORENA BLVD		92110
Facility Contact Person		Phone
JIM LIBBY		858 581-9960
Standard Industrial Classification Code	Waste Discharge Identification Number	APN No.

II. Shared Facility Information

Is there more than one City department and/or division sharing this facility?

_____ No (skip this section) __X__ Yes (complete this section)

Name of City Departments and/or Divisions Sharing Facility	Contact Person and Phone Number	Covered by this Inspection?
PARK + REC	DENNIS SIMMONS	NO

III. General Site Conditions and Runoff Management Practices Review

		Y*	N*	N/A	Comments
General	Employees trained in storm water pollution prevention practices?	X			
	Common areas of yard reasonably clean and free of litter and debris?	X			
	Are parking areas generally clean and swept as needed?	X			
	Are storm drain inlets reasonably clean and free of debris?	X			
	Is there evidence of discharges, spills, and or leaks in any areas?	X			STAINS
Trash storage areas	Is area reasonably clean and uncluttered?	X			
	Are trash cans and garbage bins kept covered?	X			
Fueling areas	Is there a roof on fueling area?			X	NO
	Is there a mechanism in place for spill overflow protection?	X			
Vehicle/equipment maintenance area	Area reasonably clean and free of spills, leaks, or any other materials?	X			
	Is area covered overhead?	X			
	Dry clean up methods implemented?	X			MOP/PADS
	Are there drip pans readily available for use?	X			
	Spill containment and cleanup kits readily available?	X			
	Storage areas covered and properly maintained?	X			

* Y = Satisfactory, N = Unsatisfactory

III. General Site Conditions and Runoff Management Practices Review (Cont.)

		Y	N	N/A	Comments
Vehicle/equipment washing areas (cont)	Are related activities contained within designated area?	X			
	Hazardous materials/liquids stored in secondary containment?	X			
	Are there containment mechanisms in place?	X			
Materials loading and storage areas	Area reasonably clean and free of litter and debris?	X			
	Designated area covered overhead?	X			
Chemical handling areas	Areas reasonably clean and organized?	X			
	Is area indoors or properly covered?	X			
	Spill containment cleanup kits readily available?	X			
	If outdoors, is water from surrounding areas prevented from reaching chemical handling areas?	X			
	Hazardous materials/liquids stored within secondary containment?	X			
	Dry clean up methods implemented?	X			

IV. Water Quality Management Plan (WQMP)** Review

Has a WQMP (or SWPPP) been developed for this yard? ___X___ Yes (complete this section and skip section V)
_____ No (skip this section and complete section V)

		S	U	N/A	Comments
Facility site map	Identifies drainage areas and direction of flow	X			
	Identifies location of storm water conveyance system including ditches, inlets and storm drains	X			
	Identifies location of any existing storm water controls (e.g., berms, filters, grass swales, etc.)	X			
	Identifies location of building(s) and activity areas (e.g., fueling islands, hazardous materials storage areas, washing areas, etc.)	X			
Materials/activities used on site	List materials stored and handled on site, including storage location and typical quantities	X			
	Includes a narrative description of activities conducted on site which have the potential to result in discharges to storm drain system	X			
Potential Pollutants	Identifies potential pollutants which could be discharged from site given activities conducted at facility	X			
Best Management Practices (BMPs)	Describes BMPs implemented at facility to deal with each potential pollutant source identified	X			
	Minimum City wide BMPs listed	X			
	Storm water system regularly inspected/monitored	X			
Record keeping	Employee training records	X			TIMS
	Quarterly inspections records, if any	X			
	Storm water conveyance system monitoring (2/yr)[1]			X	

**The term Water Quality Management Plan (WQMP) is replacing the term Storm Water Pollution Prevention Plan (or SWPPP) for municipal facilities.

V. Water Quality Management Plan Status

Is facility in the process of developing a WQMP?
_____ Yes, expected completion date: _____
_____ No, this facility does not need a WQMP because _____

VI. Additional Comments (attach additional pages if necessary)

[1] Only required for NDPES General Storm Water Permit holders

City of San Diego - Urban Runoff Management Plan

ANNUAL MUNICIPAL FACILITY SITE COMPLIANCE INSPECTION CHECKLIST

Inspector: GARY TIMM
Phone Number: (619) 527-7577
Date/Time: 8/22/07 9:00AM

I. Facility Information

Facility Name		
CENTRAL OPERATIONS YARD		
Street Address		Zip Code
1970 B ST		92102
Facility Contact Person		Phone
GARY TIMM		(619) 527-7577
Standard Industrial Classification Code	Waste Discharge Identification Number	APN No.

II. Shared Facility Information

Is there more than one City department and/or division sharing this facility?

_____ No (skip this section) __X__ Yes (complete this section)

Name of City Departments and/or Divisions Sharing Facility	Contact Person and Phone Number	Covered by this Inspection?
FACILITIES MAINTENANCE		NO
COMMUNICATIONS & ELECTRIC		NO
CENTRAL STORES		NO
P.D. PARKING ENFORCEMENT		NO

III. General Site Conditions and Runoff Management Practices Review

		Y*	N*	N/A	Comments
General	Employees trained in storm water pollution prevention practices?	X			
	Common areas of yard reasonably clean and free of litter and debris?	X			
	Are parking areas generally clean and swept as needed?	X			
	Are storm drain inlets reasonably clean and free of debris?		X		COVERED WITH DIRT (CLEANED)
	Is there evidence of discharges, spills, and or leaks in any areas?		X		
Trash storage areas	Is area reasonably clean and uncluttered?				
	Are trash cans and garbage bins kept covered?	X			
Fueling areas	Is there a roof on fueling area?			X	NO
	Is there a mechanism in place for spill overflow protection?	X			
Vehicle/equipment maintenance area	Area reasonably clean and free of spills, leaks, or any other materials?			X	
	Is area covered overhead?			X	
	Dry clean up methods implemented?			X	
	Are there drip pans readily available for use?			X	
	Spill containment and cleanup kits readily available?			X	
	Storage areas covered and properly maintained?			X	

* Y = Satisfactory, N = Unsatisfactory

III. General Site Conditions and Runoff Management Practices Review (Cont.)

		Y	N	N/A	Comments
Vehicle/equipment washing areas (cont)	Are related activities contained within designated area?	X			
	Hazardous materials/liquids stored in secondary containment?			X	
	Are there containment mechanisms in place?			X	
Materials loading and storage areas	Area reasonably clean and free of litter and debris?			X	
	Designated area covered overhead?			X	
Chemical handling areas	Areas reasonably clean and organized?	X			TRUCK WASH SOAP
	Is area indoors or properly covered?	X			
	Spill containment cleanup kits readily available?	X			
	If outdoors, is water from surrounding areas prevented from reaching chemical handling areas?			X	
	Hazardous materials/liquids stored within secondary containment?			X	
	Dry clean up methods implemented?	X			

IV. Water Quality Management Plan (WQMP)** Review

Has a WQMP (or SWPPP) been developed for this yard? __X__ Yes (complete this section and skip section V) NEEDS UPDATE

_____ No (skip this section and complete section V)

		S	U	N/A	Comments
Facility site map	Identifies drainage areas and direction of flow	X			
	Identifies location of storm water conveyance system including ditches, inlets and storm drains	X			
	Identifies location of any existing storm water controls (e.g., berms, filters, grass swales, etc.)	X			
	Identifies location of building(s) and activity areas (e.g., fueling islands, hazardous materials storage areas, washing areas, etc.)	X			
Materials/activities used on site	List materials stored and handled on site, including storage location and typical quantities	X			NEEDS UPDATE
	Includes a narrative description of activities conducted on site which have the potential to result in discharges to storm drain system	X			
Potential Pollutants	Identifies potential pollutants which could be discharged from site given activities conducted at facility	X			
Best Management Practices (BMPs)	Describes BMPs implemented at facility to deal with each potential pollutant source identified	X			
	Minimum City wide BMPs listed	X			
	Storm water system regularly inspected/monitored	X			
Record keeping	Employee training records	X			TIMS
	Quarterly inspections records, if any	X			
	Storm water conveyance system monitoring (2/yr)[1]			X	

**The term Water Quality Management Plan (WQMP) is replacing the term Storm Water Pollution Prevention Plan (or SWPPP) for municipal facilities.

V. Water Quality Management Plan Status

Is facility in the process of developing a WQMP?

_____ Yes, expected completion date: _____

_____ No, this facility does not need a WQMP because _____

VI. Additional Comments (attach additional pages if necessary)

[1] Only required for NDPES General Storm Water Permit holders

City of San Diego - Urban Runoff Management Plan

ANNUAL MUNICIPAL FACILITY SITE COMPLIANCE INSPECTION CHECKLIST

Inspector: GARY TIMM
Phone Number: 619 527-7577
Date/Time: 4/16/08 10:00 AM

I. Facility Information

Facility Name		
CENTRAL OPERATIONS YARD		
Street Address		Zip Code
1970 B ST		92102
Facility Contact Person		Phone
GARY TIMM		619 527-7577
Standard Industrial Classification Code	Waste Discharge Identification Number	APN No.

II. Shared Facility Information

Is there more than one City department and/or division sharing this facility?

_____ No (skip this section) __X__ Yes (complete this section)

Name of City Departments and/or Divisions Sharing Facility	Contact Person and Phone Number	Covered by this Inspection?
FACILITIES MAINTENANCE		NO
COMMUNICATIONS & ELECTRIC		NO
CENTRAL STORES		NO
P.D. PARKING ENFORCEMENT		NO

III. General Site Conditions and Runoff Management Practices Review

		Y*	N*	N/A	Comments
General	Employees trained in storm water pollution prevention practices?	X			
	Common areas of yard reasonably clean and free of litter and debris?	X			
	Are parking areas generally clean and swept as needed?	X			
	Are storm drain inlets reasonably clean and free of debris?	X			
	Is there evidence of discharges, spills, and or leaks in any areas?	X			
Trash storage areas	Is area reasonably clean and uncluttered?	X			
	Are trash cans and garbage bins kept covered?	X			
Fueling areas	Is there a roof on fueling area?			X	NO
	Is there a mechanism in place for spill overflow protection?	X			
Vehicle/equipment maintenance area	Area reasonably clean and free of spills, leaks, or any other materials?			X	
	Is area covered overhead?			X	
	Dry clean up methods implemented?			X	
	Are there drip pans readily available for use?			X	
	Spill containment and cleanup kits readily available?			X	
	Storage areas covered and properly maintained?			X	

* Y = Satisfactory, N = Unsatisfactory

III. General Site Conditions and Runoff Management Practices Review (Cont.)

		Y	N	N/A	Comments
Vehicle/equipment washing areas (cont)	Are related activities contained within designated area?	X			
	Hazardous materials/liquids stored in secondary containment?			X	
	Are there containment mechanisms in place?			X	
Materials loading and storage areas	Area reasonably clean and free of litter and debris?			X	
	Designated area covered overhead?			X	
Chemical handling areas	Areas reasonably clean and organized?	X			TRUCK WASH SOAP
	Is area indoors or properly covered?	X			
	Spill containment cleanup kits readily available?	X			
	If outdoors, is water from surrounding areas prevented from reaching chemical handling areas?			X	
	Hazardous materials/liquids stored within secondary containment?			X	
	Dry clean up methods implemented?	X			MOP/PADS

IV. Water Quality Management Plan (WQMP)** Review

Has a WQMP (or SWPPP) been developed for this yard? ___X___ Yes (complete this section and skip section V) NEEDS UPDATE

_____ No (skip this section and complete section V)

		S	U	N/A	Comments
Facility site map	Identifies drainage areas and direction of flow				
	Identifies location of storm water conveyance system including ditches, inlets and storm drains	X			
	Identifies location of any existing storm water controls (e.g., berms, filters, grass swales, etc.)	X			
	Identifies location of building(s) and activity areas (e.g., fueling islands, hazardous materials storage areas, washing areas, etc.)	X			
Materials/activities used on site	List materials stored and handled on site, including storage location and typical quantities	X			NEED UPDATE
	Includes a narrative description of activities conducted on site which have the potential to result in discharges to storm drain system	X			
Potential Pollutants	Identifies potential pollutants which could be discharged from site given activities conducted at facility	X			
Best Management Practices (BMPs)	Describes BMPs implemented at facility to deal with each potential pollutant source identified	X			
	Minimum City wide BMPs listed	X			
	Storm water system regularly inspected/monitored	X			
Record keeping	Employee training records	X			TIMS
	Quarterly inspections records, if any	X			
	Storm water conveyance system monitoring (2/yr)[1]			X	

**The term Water Quality Management Plan (WQMP) is replacing the term Storm Water Pollution Prevention Plan (or SWPPP) for municipal facilities.

V. Water Quality Management Plan Status

Is facility in the process of developing a WQMP?

_____ Yes, expected completion date: _____

_____ No, this facility does not need a WQMP because _____

VI. Additional Comments (attach additional pages if necessary)

[1] Only required for NDPES General Storm Water Permit holders

City of San Diego - Urban Runoff Management Plan

ANNUAL MUNICIPAL FACILITY SITE COMPLIANCE INSPECTION CHECKLIST

Inspector: GARY TIMM
Phone Number: 619 527-7577
Date/Time: 8/22/07 1:30PM

I. Facility Information

Facility Name		
MIRAMAR OPERATIONS YARD		
Street Address		Zip Code
8553 MIRAMAR PL		92121
Facility Contact Person		Phone
ROGER EILER		858 526-2002
Standard Industrial Classification Code	Waste Discharge Identification Number	APN No.

II. Shared Facility Information

Is there more than one City department and/or division sharing this facility?

_____ No (skip this section) __X__ Yes (complete this section)

Name of City Departments and/or Divisions Sharing Facility	Contact Person and Phone Number	Covered by this Inspection?
ENVIRONMENTAL SERVICES	SAM MENDOZA	NO

III. General Site Conditions and Runoff Management Practices Review

		Y*	N*	N/A	Comments
General	Employees trained in storm water pollution prevention practices?	X			
	Common areas of yard reasonably clean and free of litter and debris?	X			
	Are parking areas generally clean and swept as needed?	X			
	Are storm drain inlets reasonably clean and free of debris?	X			
	Is there evidence of discharges, spills, and or leaks in any areas?		X		
Trash storage areas	Is area reasonably clean and uncluttered?				
	Are trash cans and garbage bins kept covered?	X			
Fueling areas	Is there a roof on fueling area?			X	NO
	Is there a mechanism in place for spill overflow protection?	X			
Vehicle/equipment maintenance area	Area reasonably clean and free of spills, leaks, or any other materials?	X			
	Is area covered overhead?	X			
	Dry clean up methods implemented?	X			MOP
	Are there drip pans readily available for use?	X			
	Spill containment and cleanup kits readily available?	X			
	Storage areas covered and properly maintained?	X			

* Y = Satisfactory, N = Unsatisfactory

III. General Site Conditions and Runoff Management Practices Review (Cont.)

		Y	N	N/A	Comments
Vehicle/equipment washing areas (cont)	Are related activities contained within designated area?	X			
	Hazardous materials/liquids stored in secondary containment?	X			
	Are there containment mechanisms in place?	X			
Materials loading and storage areas	Area reasonably clean and free of litter and debris?	X			
	Designated area covered overhead?	X			
Chemical handling areas	Areas reasonably clean and organized?	X			
	Is area indoors or properly covered?	X			
	Spill containment cleanup kits readily available?	X			
	If outdoors, is water from surrounding areas prevented from reaching chemical handling areas?	X			
	Hazardous materials/liquids stored within secondary containment?	X			
	Dry clean up methods implemented?	X			MOP/PADS

IV. Water Quality Management Plan (WQMP)** Review

Has a WQMP (or SWPPP) been developed for this yard? X Yes (complete this section and skip section V)
____ No (skip this section and complete section V)

		S	U	N/A	Comments
Facility site map	Identifies drainage areas and direction of flow	X			
	Identifies location of storm water conveyance system including ditches, inlets and storm drains	X			
	Identifies location of any existing storm water controls (e.g., berms, filters, grass swales, etc.)	X			
	Identifies location of building(s) and activity areas (e.g., fueling islands, hazardous materials storage areas, washing areas, etc.)	X			
Materials/activities used on site	List materials stored and handled on site, including storage location and typical quantities	X			
	Includes a narrative description of activities conducted on site which have the potential to result in discharges to storm drain system	X			
Potential Pollutants	Identifies potential pollutants which could be discharged from site given activities conducted at facility	X			
Best Management Practices (BMPs)	Describes BMPs implemented at facility to deal with each potential pollutant source identified	X			
	Minimum City wide BMPs listed	X			
	Storm water system regularly inspected/monitored	X			
Record keeping	Employee training records	X			TMS
	Quarterly inspections records, if any	X			
	Storm water conveyance system monitoring (2/yr)[1]			X	

**The term Water Quality Management Plan (WQMP) is replacing the term Storm Water Pollution Prevention Plan (or SWPPP) for municipal facilities.

V. Water Quality Management Plan Status

Is facility in the process of developing a WQMP?
_____ Yes, expected completion date: _____
_____ No, this facility does not need a WQMP because _____

VI. Additional Comments (attach additional pages if necessary)

[1] Only required for NDPES General Storm Water Permit holders

City of San Diego - Urban Runoff Management Plan

ANNUAL MUNICIPAL FACILITY SITE COMPLIANCE INSPECTION CHECKLIST

Inspector: CRAIG TIMM
Phone Number: 619 527-7877
Date/Time: 4/16/08 2:00PM

I. Facility Information

Facility Name		
MIRAMAR OPERATIONS YARD		
Street Address		Zip Code
8553 MIRAMAR PL		92121
Facility Contact Person		Phone 526.2002 858-~~541-9~~
ROGER EILER		
Standard Industrial Classification Code	Waste Discharge Identification Number	APN No.

II. Shared Facility Information

Is there more than one City department and/or division sharing this facility?

_____ No (skip this section) X Yes (complete this section)

Name of City Departments and/or Divisions Sharing Facility	Contact Person and Phone Number	Covered by this Inspection?
ENVIRONMENTAL SERVICES	SAM MENDOZA	NO

III. General Site Conditions and Runoff Management Practices Review

		Y*	N*	N/A	Comments
General	Employees trained in storm water pollution prevention practices?	X			
	Common areas of yard reasonably clean and free of litter and debris?	X			
	Are parking areas generally clean and swept as needed?	X			
	Are storm drain inlets reasonably clean and free of debris?	X			
	Is there evidence of discharges, spills, and or leaks in any areas?		X		
Trash storage areas	Is area reasonably clean and uncluttered?	X			
	Are trash cans and garbage bins kept covered?	X			
Fueling areas	Is there a roof on fueling area?			N/A	NO
	Is there a mechanism in place for spill overflow protection?	X			
Vehicle/equipment maintenance area	Area reasonably clean and free of spills, leaks, or any other materials?	X			
	Is area covered overhead?	X			
	Dry clean up methods implemented?	X			MOP/PADS
	Are there drip pans readily available for use?	X			
	Spill containment and cleanup kits readily available?	X			
	Storage areas covered and properly maintained?	X			

* Y = Satisfactory, N = Unsatisfactory

III. General Site Conditions and Runoff Management Practices Review (Cont.)

		Y	N	N/A	Comments
Vehicle/equipment washing areas (cont)	Are related activities contained within designated area?	X			
	Hazardous materials/liquids stored in secondary containment?	X			
	Are there containment mechanisms in place?	X			
Materials loading and storage areas	Area reasonably clean and free of litter and debris?	X			
	Designated area covered overhead?	X			
Chemical handling areas	Areas reasonably clean and organized?	X			
	Is area indoors or properly covered?	X			
	Spill containment cleanup kits readily available?	X			
	If outdoors, is water from surrounding areas prevented from reaching chemical handling areas?	X			
	Hazardous materials/liquids stored within secondary containment?	X			
	Dry clean up methods implemented?	X			

IV. Water Quality Management Plan (WQMP)** Review

Has a WQMP (or SWPPP) been developed for this yard? ___X___ Yes (complete this section and skip section V)

_____ No (skip this section and complete section V)

		S	U	N/A	Comments
Facility site map	Identifies drainage areas and direction of flow	X			
	Identifies location of storm water conveyance system including ditches, inlets and storm drains	X			
	Identifies location of any existing storm water controls (e.g., berms, filters, grass swales, etc.)	X			
	Identifies location of building(s) and activity areas (e.g., fueling islands, hazardous materials storage areas, washing areas, etc.)	X			
Materials/activities used on site	List materials stored and handled on site, including storage location and typical quantities	X			
	Includes a narrative description of activities conducted on site which have the potential to result in discharges to storm drain system	X			
Potential Pollutants	Identifies potential pollutants which could be discharged from site given activities conducted at facility	X			
Best Management Practices (BMPs)	Describes BMPs implemented at facility to deal with each potential pollutant source identified	X			
	Minimum City wide BMPs listed	X			
	Storm water system regularly inspected/monitored	X			
Record keeping	Employee training records	X			TIMS
	Quarterly inspections records, if any	X			
	Storm water conveyance system monitoring (2/yr)[1]			X	

**The term Water Quality Management Plan (WQMP) is replacing the term Storm Water Pollution Prevention Plan (or SWPPP) for municipal facilities.

V. Water Quality Management Plan Status

Is facility in the process of developing a WQMP?

_____ Yes, expected completion date: _____

_____ No, this facility does not need a WQMP because _____

VI. Additional Comments (attach additional pages if necessary)

[1] Only required for NDPES General Storm Water Permit holders

Park and Recreation Municipal Inspection Forms

City of San Diego - Urban Runoff Management Plan

MUNICIPAL FACILITY SITE COMPLIANCE INSPECTION CHECKLIST

This form has been modified specifically for use by San Diego Park and Recreation Department personnel.

Inspector: Debra Jones
Site Supervisor: Casper Zamudio
District Manager: Christy Haupt
Division: CDII **District Number:** 43
Site Supervisor Phone Number: (619) 235-1161
Inspection Date: December 19, 2007 **Inspection Time:** 945-1030am
Check One Box: ☒ First Inspection (by January 31) ☐ Second Inspection (by September 30)

I. Facility Information

Facility Name and Number	Adams Community Park & Recreation Center #1459		
Street Address	3491 Adams Ave	**Zip Code**	92116
Park and Recreation Facility Contact Person	Casper Zamudio, CDI / Rodney Major GM II	**Phone**	(619) 235-1149

II. General Site Conditions and Runoff Management Practices Inspection

	Yes	No*	N/A**	Comments
GENERAL				
Has the employee performing this inspection had activity-specific Storm Water BMP training this year?	X			
Are activity-specific BMP's in place?	X			
Are your contractors adhering to the minimum BMP's that were listed in the contract?			NA	
Was your facilities parking lot(s) swept and pollutant free since your last inspection?			NA	
Is your facility reasonably clean and free of litter and debris?	X			
Is landscaped area irrigation contained within the landscaped area?	X			
Are storm drains stenciled? If no, contact Storm Water Pollution Prevention Division for stencils and paint.	✓		12/8/07	Contacted Storm Water Pollution Prevention to order supplies
Are storm drain inlets reasonably clean and free of debris?	X			
Did the storm drains need cleaning during this inspection period?			✓	**Date cleaned:** Dec 19, 2007
Is area absent of any evidence of a discharge, spill, and or leak?	X			
If an observed spill entered the storm drain system, was the spill reported to the Storm Water Hotline?			NA	**If no, report to the Storm Water Hotline: (619) 235-1000**
If spill was observed, was spill considered minor?			NA	**If spill, follow chemical release reporting procedures.**
TRASH STORAGE AREAS				
Is area reasonably clean and uncluttered?	X			
Are trash cans and garbage bins kept covered?	X			
Is the number and placement of the trash cans sufficient for your facility?	X			

***Any boxes checked "NO" must be resolved in the comments and/additional comments section.**
****N/A = Not Applicable**

III. General Site Conditions and Runoff Management Practices Inspection (Continued)

	Yes	No*	N/A**	Comments
FUELING AREAS				
Is a stocked spill kit available at fuel island?			X	
Is area clean and free of spills?			X	**If spill is observed, clean up using dry methods.**
VEHICLE AND EQUIPMENT MAINTENANCE AREA				
Is work area reasonably clean?			X	
Are drip pans readily available for leaking vehicles?			X	
Are spill containment materials and stocked cleanup kit readily available?			X	
Are maintenance activities contained within the designed area?			X	
Are bulk hazardous materials/liquids stored outside in secondary containment?			X	
MATERIALS LOADING AND UNLOADING STORAGE AREAS				
Is area reasonably clean and free of litter, debris and loose material?	X			Materials include Parks & Rec Dept approved maintenance cleaning supplies.
Is material storage area covered?	X			
Are materials and stocked cleanup kits readily available?	X			
If outdoors, is water from surrounding areas prevented from reaching material storage areas?			NA	
Are bulk hazardous material/liquids stored outside in secondary containment?			NA	

IV. Supervisory Responsibilites

	Yes	No*	N/A**	Comments
SUPERVISOR RECORDKEEPING				
Were storm drains inspected after each special event (75 or more people)?	X			
Were parking lots swept during this inspection period?			X	**Date swept:** Dec 19, 2007
Were employee storm water training records (tailgate sign in sheets) submitted to the Department Training Office?	X			
Were the monthly statistics submitted to the Division Analyst for inclusion in the annual report?	X			

V. Additional Comments

***Any boxes checked "NO" must be resolved in the comments and/additional comments section.**
****N/A = Not Applicable**

Inspector/Onsite Supervisor:
Submit the completed Municipal Facility Site Compliance Inspection Checklist by **January 31, 2008** (first inspection), and **September 30, 2008** (second inspection) to your District Manager. A total of two (2) inspections must be conducted each year.

District Manager:
Review and submit all your Municipal Facility Site Compliance Inspection Checklist in one package to Michael Ruiz, (MS 30M), by **February 15, 2008** (first inspection), and **October 15, 2008** (second inspection).

City of San Diego - Urban Runoff Management Plan

MUNICIPAL FACILITY SITE COMPLIANCE INSPECTION CHECKLIST

Page 1 of 2

This form has been modified specifically for use by San Diego Park and Recreation Department personnel.

Inspector: Debra Jones
Site Supervisor: Debra Jones
District Manager: Christy Haupt
Division: CPI **District Number:** 43
Site Supervisor Phone Number: (619) 235-1101
Inspection Date: December 31, 2007 **Inspection Time:** 10:15-10:30am
Check One Box: ☒ First Inspection (by January 31) ☐ Second Inspection (by September 30)

I. Facility Information

Facility Name and Number	Cedar Ridge Mini Park #902056
Street Address	1721 Pentucket Ave **Zip Code** 92104
Park and Recreation Facility Contact Person	Debra Jones, Area Mgr / Martin Owen, Asst **Phone** (619) 235-1101

II. General Site Conditions and Runoff Management Practices Inspection

	Yes	No*	N/A**	Comments
GENERAL				
Has the employee performing this inspection had activity-specific Storm Water BMP training this year?	X			
Are activity-specific BMP's in place?	X			
Are your contractors adhering to the minimum BMP's that were listed in the contract?			NA	
Was your facilities parking lot(s) swept and pollutant free since your last inspection?			NA	
Is your facility reasonably clean and free of litter and debris?	X			
Is landscaped area irrigation contained within the landscaped area?	X			
Are storm drains stenciled? If no, contact Storm Water Pollution Prevention Division for stencils and paint.			NA	Site has no storm drains or drain inlets
Are storm drain inlets reasonably clean and free of debris?			NA	
Did the storm drains need cleaning during this inspection period?			NA	**Date cleaned:**
Is area absent of any evidence of a discharge, spill, and or leak?				
If an observed spill entered the storm drain system, was the spill reported to the Storm Water Hotline?			NA	**If no, report to the Storm Water Hotline: (619) 235-1000**
If spill was observed, was spill considered minor?			NA	**If spill, follow chemical release reporting procedures.**
TRASH STORAGE AREAS				
Is area reasonably clean and uncluttered?	X			
Are trash cans and garbage bins kept covered?	X			NO Garbage Bins on site
Is the number and placement of the trash cans sufficient for your facility?	X			

***Any boxes checked "NO" must be resolved in the comments and/additional comments section.**
****N/A = Not Applicable**

III. General Site Conditions and Runoff Management Practices Inspection (Continued)

	Yes	No*	N/A**	Comments
FUELING AREAS				
Is a stocked spill kit available at fuel island?			NA	
Is area clean and free of spills?			NA	If spill is observed, clean up using dry methods.
VEHICLE AND EQUIPMENT MAINTENANCE AREA				
Is work area reasonably clean?			NA	
Are drip pans readily available for leaking vehicles?			NA	
Are spill containment materials and stocked cleanup kit readily available?			NA	
Are maintenance activities contained within the designed area?			NA	
Are bulk hazardous materials/liquids stored outside in secondary containment?			NA	
MATERIALS LOADING AND UNLOADING STORAGE AREAS				
Is area reasonably clean and free of litter, debris and loose material?			NA	
Is material storage area covered?			NA	
Are materials and stocked cleanup kits readily available?			NA	
If outdoors, is water from surrounding areas prevented from reaching material storage areas?			NA	
Are bulk hazardous material/liquids stored outside in secondary containment?			NA	

IV. Supervisory Responsibilites

	Yes	No*	N/A**	Comments
SUPERVISOR RECORDKEEPING				
Were storm drains inspected after each special event (75 or more people)?			NA	no special events scheduled
Were parking lots swept during this inspection period?			NA	Date swept:
Were employee storm water training records (tailgate sign in sheets) submitted to the Department Training Office?	X			
Were the monthly statistics submitted to the Division Analyst for inclusion in the annual report?	X			

V. Additional Comments

***Any boxes checked "NO" must be resolved in the comments and/additional comments section.**
****N/A = Not Applicable**

Inspector/Onsite Supervisor:
Submit the completed Municipal Facility Site Compliance Inspection Checklist by **January 31, 2008** (first inspection), and **September 30, 2008** (second inspection) to your District Manager. A total of two (2) inspections must be conducted each year.

District Manager:
Review and submit all your Municipal Facility Site Compliance Inspection Checklist in one package to Michael Ruiz, (MS 30M), by **February 15, 2008** (first inspection), and **October 15, 2008** (second inspection).

City of San Diego - Urban Runoff Management Plan

MUNICIPAL FACILITY SITE COMPLIANCE INSPECTION CHECKLIST

Page 1 of 2

This form has been modified specifically for use by San Diego Park and Recreation Department personnel.

Inspector: Debra Jones
Site Supervisor: Debra Jones
District Manager: Christy Haupt
Division: CPII **District Number:** 4/3
Site Supervisor Phone Number: (619) 235-1161
Inspection Date: December 21, 2007 **Inspection Time:** 830-845am
Check One Box: ☒ First Inspection (by January 31) ☐ Second Inspection (by September 30)

I. Facility Information

Facility Name and Number Garfield Elem Joint Use Turf # none	
Street Address 4487 Oregon St	**Zip Code** 92116
Park and Recreation Facility Contact Person Debra Jones, Area Mgr / Martin Owen Smith	**Phone** (619) 235-1161

II. General Site Conditions and Runoff Management Practices Inspection

	Yes	No*	N/A**	Comments
GENERAL				
Has the employee performing this inspection had activity-specific Storm Water BMP training this year?	X			
Are activity-specific BMP's in place?	X			
Are your contractors adhering to the minimum BMP's that were listed in the contract?			NA	
Was your facilities parking lot(s) swept and pollutant free since your last inspection?			NA	
Is your facility reasonably clean and free of litter and debris?	X			
Is landscaped area irrigation contained within the landscaped area?	X			
Are storm drains stenciled? If no, contact Storm Water Pollution Prevention Division for stencils and paint.	✓		12/28	Contacted Storm Water Pollution Prevention for supplies
Are storm drain inlets reasonably clean and free of debris?	X			
Did the storm drains need cleaning during this inspection period?			✓	**Date cleaned:** December 19, 2007
Is area absent of any evidence of a discharge, spill, and or leak?	X			
If an observed spill entered the storm drain system, was the spill reported to the Storm Water Hotline?			NA	**If no, report to the Storm Water Hotline: (619) 235-1000**
If spill was observed, was spill considered minor?			NA	**If spill, follow chemical release reporting procedures.**
TRASH STORAGE AREAS				
Is area reasonably clean and uncluttered?	X			
Are trash cans and garbage bins kept covered?	X			Joint Use Site - Bins & Cans provided by SD United
Is the number and placement of the trash cans sufficient for your facility?	X			

***Any boxes checked "NO" must be resolved in the comments and/additional comments section.**
****N/A = Not Applicable**

III. General Site Conditions and Runoff Management Practices Inspection (Continued)

	Yes	No*	N/A**	Comments
FUELING AREAS				
Is a stocked spill kit available at fuel island?			NA	
Is area clean and free of spills?			NA	If spill is observed, clean up using dry methods.
VEHICLE AND EQUIPMENT MAINTENANCE AREA				
Is work area reasonably clean?			NA	
Are drip pans readily available for leaking vehicles?			NA	
Are spill containment materials and stocked cleanup kit readily available?			NA	
Are maintenance activities contained within the designed area?			NA	
Are bulk hazardous materials/liquids stored outside in secondary containment?			NA	
MATERIALS LOADING AND UNLOADING STORAGE AREAS				
Is area reasonably clean and free of litter, debris and loose material?			NA	
Is material storage area covered?			NA	
Are materials and stocked cleanup kits readily available?			NA	
If outdoors, is water from surrounding areas prevented from reaching material storage areas?			NA	
Are bulk hazardous material/liquids stored outside in secondary containment?			NA	

IV. Supervisory Responsibilites

	Yes	No*	N/A**	Comments
SUPERVISOR RECORDKEEPING				
Were storm drains inspected after each special event (75 or more people)?			NA	no special events scheduled at site
Were parking lots swept during this inspection period?			NA	Date swept:
Were employee storm water training records (tailgate sign in sheets) submitted to the Department Training Office?	X			
Were the monthly statistics submitted to the Division Analyst for inclusion in the annual report?	X			

V. Additional Comments

***Any boxes checked "NO" must be resolved in the comments and/additional comments section.**
****N/A = Not Applicable**

Inspector/Onsite Supervisor:
Submit the completed Municipal Facility Site Compliance Inspection Checklist by **January 31, 2008** (first inspection), and **September 30, 2008** (second inspection) to your District Manager. A total of two (2) inspections must be conducted each year.

District Manager:
Review and submit all your Municipal Facility Site Compliance Inspection Checklist in one package to Michael Ruiz, (MS 30M), by **February 15, 2008** (first inspection), and **October 15, 2008** (second inspection).

City of San Diego - Urban Runoff Management Plan

MUNICIPAL FACILITY SITE COMPLIANCE INSPECTION CHECKLIST

This form has been modified specifically for use by San Diego Park and Recreation Department personnel.

Inspector: Donna Jones
Site Supervisor: Mari JO Ricanor
District Manager: Christy Haupt
Division: CPA **District Number:** 43
Site Supervisor Phone Number: (619) 235-1138
Inspection Date: December 21, 2007 **Inspection Time:** 10:45 - 11:15am
Check One Box: ☒ First Inspection (by January 31) ☐ Second Inspection (by September 30)

I. Facility Information

Facility Name and Number Golden Hill Community Park & Recreation Center #512	
Street Address 2600 Golf Course Dr.	**Zip Code** 92102
Park and Recreation Facility Contact Person Mari JO Ricanor, CPA / Jose Mendez GM with	**Phone** (619) 235-1138

II. General Site Conditions and Runoff Management Practices Inspection

	Yes	No*	N/A**	Comments
GENERAL				
Has the employee performing this inspection had activity-specific Storm Water BMP training this year?	X			
Are activity-specific BMP's in place?	X			
Are your contractors adhering to the minimum BMP's that were listed in the contract?			NA	
Was your facilities parking lot(s) swept and pollutant free since your last inspection?	X			
Is your facility reasonably clean and free of litter and debris?	X			
Is landscaped area irrigation contained within the landscaped area?	X			
Are storm drains stenciled? If no, contact Storm Water Pollution Prevention Division for stencils and paint.			NA	NO Storm Drains on site
Are storm drain inlets reasonably clean and free of debris?	X			
Did the storm drains need cleaning during this inspection period?			NA	**Date cleaned:** NO Storm Drains on Site
Is area absent of any evidence of a discharge, spill, and or leak?			NA	
If an observed spill entered the storm drain system, was the spill reported to the Storm Water Hotline?			NA	**If no, report to the Storm Water Hotline: (619) 235-1000**
If spill was observed, was spill considered minor?			NA	**If spill, follow chemical release reporting procedures.**
TRASH STORAGE AREAS				
Is area reasonably clean and uncluttered?	X			
Are trash cans and garbage bins kept covered?	X			Bins are covered. Trash cans are reconditioned steel drums with no covers.
Is the number and placement of the trash cans sufficient for your facility?	X			

***Any boxes checked "NO" must be resolved in the comments and/additional comments section.**
****N/A = Not Applicable**

III. General Site Conditions and Runoff Management Practices Inspection (Continued)

	Yes	No*	N/A**	Comments
FUELING AREAS				
Is a stocked spill kit available at fuel island?			NA	
Is area clean and free of spills?			NA	If spill is observed, clean up using dry methods.
VEHICLE AND EQUIPMENT MAINTENANCE AREA				
Is work area reasonably clean?			NA	
Are drip pans readily available for leaking vehicles?			NA	
Are spill containment materials and stocked cleanup kit readily available?			NA	
Are maintenance activities contained within the designed area?			NA	
Are bulk hazardous materials/liquids stored outside in secondary containment?			NA	
MATERIALS LOADING AND UNLOADING STORAGE AREAS				
Is area reasonably clean and free of litter, debris and loose material?	X			Materials include Park & Rec Dept approved cleaning supplies
Is material storage area covered?	X			
Are materials and stocked cleanup kits readily available?	X			
If outdoors, is water from surrounding areas prevented from reaching material storage areas?			NA	
Are bulk hazardous material/liquids stored outside in secondary containment?			NA	

IV. Supervisory Responsibilites

	Yes	No*	N/A**	Comments
SUPERVISOR RECORDKEEPING				
Were storm drains inspected after each special event (75 or more people)?	X			
Were parking lots swept during this inspection period?	X			Date swept: December 19, 2007
Were employee storm water training records (tailgate sign in sheets) submitted to the Department Training Office?	X			
Were the monthly statistics submitted to the Division Analyst for inclusion in the annual report?	X			

V. Additional Comments

***Any boxes checked "NO" must be resolved in the comments and/additional comments section.**
****N/A = Not Applicable**

Inspector/Onsite Supervisor:
Submit the completed Municipal Facility Site Compliance Inspection Checklist by **January 31, 2008** (first inspection), and **September 30, 2008** (second inspection) to your District Manager. A total of two (2) inspections must be conducted each year.

District Manager:
Review and submit all your Municipal Facility Site Compliance Inspection Checklist in one package to Michael Ruiz, (MS 30M), by **February 15, 2008** (first inspection), and **October 15, 2008** (second inspection).

City of San Diego - Urban Runoff Management Plan

MUNICIPAL FACILITY SITE COMPLIANCE INSPECTION CHECKLIST

Page 1 of 2

This form has been modified specifically for use by San Diego Park and Recreation Department personnel.

Inspector: Debra Jones
Site Supervisor: Debra Jones
District Manager: Christy Haupt
Division: CPD **District Number:** 43
Site Supervisor Phone Number: (619) 235-1161
Inspection Date: December 19, 2007 **Inspection Time:** 1030-1045am
Check One Box: ☒ First Inspection (by January 31) ☐ Second Inspection (by September 30)

I. Facility Information

Facility Name and Number	Kenmore Terrace Mini Park #902085
Street Address	4842 Kenmore Terrace Dr **Zip Code** 92116
Park and Recreation Facility Contact Person	Debra Jones Area Mgr / Darrel Famber, GMW II **Phone** (619) 235-1149

II. General Site Conditions and Runoff Management Practices Inspection

	Yes	No*	N/A**	Comments
GENERAL				
Has the employee performing this inspection had activity-specific Storm Water BMP training this year?	X			
Are activity-specific BMP's in place?	X			
Are your contractors adhering to the minimum BMP's that were listed in the contract?			NA	
Was your facilities parking lot(s) swept and pollutant free since your last inspection?			NA	
Is your facility reasonably clean and free of litter and debris?	X			
Is landscaped area irrigation contained within the landscaped area?	X			
Are storm drains stenciled? If no, contact Storm Water Pollution Prevention Division for stencils and paint.			NA	There are no stormdrains
Are storm drain inlets reasonably clean and free of debris?			NA	or inlets at this site
Did the storm drains need cleaning during this inspection period?			NA	**Date cleaned:**
Is area absent of any evidence of a discharge, spill, and or leak?			NA	
If an observed spill entered the storm drain system, was the spill reported to the Storm Water Hotline?			NA	**If no, report to the Storm Water Hotline: (619) 235-1000**
If spill was observed, was spill considered minor?			NA	**If spill, follow chemical release reporting procedures.**
TRASH STORAGE AREAS				
Is area reasonably clean and uncluttered?	X			
Are trash cans and garbage bins kept covered?			✓	NO garbage bin at site
Is the number and placement of the trash cans sufficient for your facility?	X			One (1) steel drum (reconditioned) on site for trash

***Any boxes checked "NO" must be resolved in the comments and/additional comments section.**
****N/A = Not Applicable**

III. General Site Conditions and Runoff Management Practices Inspection (Continued)

	Yes	No*	N/A**	Comments
FUELING AREAS				
Is a stocked spill kit available at fuel island?			NA	
Is area clean and free of spills?			NA	If spill is observed, clean up using dry methods.
VEHICLE AND EQUIPMENT MAINTENANCE AREA				
Is work area reasonably clean?			NA	
Are drip pans readily available for leaking vehicles?			NA	
Are spill containment materials and stocked cleanup kit readily available?			NA	
Are maintenance activities contained within the designed area?			NA	
Are bulk hazardous materials/liquids stored outside in secondary containment?			NA	
MATERIALS LOADING AND UNLOADING STORAGE AREAS				
Is area reasonably clean and free of litter, debris and loose material?			NA	
Is material storage area covered?			NA	
Are materials and stocked cleanup kits readily available?			NA	
If outdoors, is water from surrounding areas prevented from reaching material storage areas?			NA	
Are bulk hazardous material/liquids stored outside in secondary containment?			NA	

IV. Supervisory Responsibilites

	Yes	No*	N/A**	Comments
SUPERVISOR RECORDKEEPING				
Were storm drains inspected after each special event (75 or more people)?			NA	no special events scheduled at site
Were parking lots swept during this inspection period?			NA	Date swept:
Were employee storm water training records (tailgate sign in sheets) submitted to the Department Training Office?	X			
Were the monthly statistics submitted to the Division Analyst for inclusion in the annual report?	X			

V. Additional Comments

***Any boxes checked "NO" must be resolved in the comments and/additional comments section.**
****N/A = Not Applicable**

Inspector/Onsite Supervisor:
Submit the completed Municipal Facility Site Compliance Inspection Checklist by **January 31, 2008** (first inspection), and **September 30, 2008** (second inspection) to your District Manager. A total of two (2) inspections must be conducted each year.

District Manager:
Review and submit all your Municipal Facility Site Compliance Inspection Checklist in one package to Michael Ruiz, (MS 30M), by **February 15, 2008** (first inspection), and **October 15, 2008** (second inspection).

City of San Diego - Urban Runoff Management Plan

MUNICIPAL FACILITY SITE COMPLIANCE INSPECTION CHECKLIST

Page 1 of 2

This form has been modified specifically for use by San Diego Park and Recreation Department personnel.

Inspector: Debra Jones
Site Supervisor: Debra Jones
District Manager: Christy Haupt
Division: CPII **District Number:** 43
Site Supervisor Phone Number: (619) 235-1101
Inspection Date: December 21, 2007 **Inspection Time:** 945-1015am
Check One Box: X ☐ First Inspection (by January 31) ☐ Second Inspection (by September 30)

I. Facility Information

Facility Name and Number	Montclair Neighborhood Park # 902-089
Street Address	2911 Nile St **Zip Code** 92104
Park and Recreation Facility Contact Person	Debra Jones, Area Mgr / Martin Owen 619 235-1101 **Phone**

II. General Site Conditions and Runoff Management Practices Inspection

	Yes	No*	N/A**	Comments
GENERAL				
Has the employee performing this inspection had activity-specific Storm Water BMP training this year?	X			
Are activity-specific BMP's in place?	X			
Are your contractors adhering to the minimum BMP's that were listed in the contract?			NA	
Was your facilities parking lot(s) swept and pollutant free since your last inspection?			NA	
Is your facility reasonably clean and free of litter and debris?	X			
Is landscaped area irrigation contained within the landscaped area?	X			
Are storm drains stenciled? If no, contact Storm Water Pollution Prevention Division for stencils and paint.	✓		12/26	Contacted Storm Water Pollution Prevention for supplies
Are storm drain inlets reasonably clean and free of debris?	X			
Did the storm drains need cleaning during this inspection period?	X			**Date cleaned:** December 18, 2007
Is area absent of any evidence of a discharge, spill, and or leak?	X			
If an observed spill entered the storm drain system, was the spill reported to the Storm Water Hotline?			NA	**If no, report to the Storm Water Hotline: (619) 235-1000**
If spill was observed, was spill considered minor?			NA	**If spill, follow chemical release reporting procedures.**
TRASH STORAGE AREAS				
Is area reasonably clean and uncluttered?	X			
Are trash cans and garbage bins kept covered?	X			NO Bins on site
Is the number and placement of the trash cans sufficient for your facility?	X			

***Any boxes checked "NO" must be resolved in the comments and/additional comments section.**
****N/A = Not Applicable**

III. General Site Conditions and Runoff Management Practices Inspection (Continued)

	Yes	No*	N/A**	Comments
FUELING AREAS				
Is a stocked spill kit available at fuel island?			NA	
Is area clean and free of spills?			NA	If spill is observed, clean up using dry methods.
VEHICLE AND EQUIPMENT MAINTENANCE AREA				
Is work area reasonably clean?			NA	
Are drip pans readily available for leaking vehicles?			NA	
Are spill containment materials and stocked cleanup kit readily available?			NA	
Are maintenance activities contained within the designed area?			NA	
Are bulk hazardous materials/liquids stored outside in secondary containment?			NA	
MATERIALS LOADING AND UNLOADING STORAGE AREAS				
Is area reasonably clean and free of litter, debris and loose material?			NA	
Is material storage area covered?			NA	
Are materials and stocked cleanup kits readily available?			NA	
If outdoors, is water from surrounding areas prevented from reaching material storage areas?			NA	
Are bulk hazardous material/liquids stored outside in secondary containment?			NA	

IV. Supervisory Responsibilites

	Yes	No*	N/A**	Comments
SUPERVISOR RECORDKEEPING				
Were storm drains inspected after each special event (75 or more people)?	X			
Were parking lots swept during this inspection period?			NA	Date swept:
Were employee storm water training records (tailgate sign in sheets) submitted to the Department Training Office?	X			
Were the monthly statistics submitted to the Division Analyst for inclusion in the annual report?	X			

V. Additional Comments

***Any boxes checked "NO" must be resolved in the comments and/additional comments section.**
****N/A = Not Applicable**

Inspector/Onsite Supervisor:
Submit the completed Municipal Facility Site Compliance Inspection Checklist by **January 31, 2008** (first inspection), and **September 30, 2008** (second inspection) to your District Manager. A total of two (2) inspections must be conducted each year.

District Manager:
Review and submit all your Municipal Facility Site Compliance Inspection Checklist in one package to Michael Ruiz, (MS 30M), by **February 15, 2008** (first inspection), and **October 15, 2008** (second inspection).

City of San Diego - Urban Runoff Management Plan

MUNICIPAL FACILITY SITE COMPLIANCE INSPECTION CHECKLIST

Page 1 of 2

This form has been modified specifically for use by San Diego Park and Recreation Department personnel.

Inspector: Debra Jones
Site Supervisor: Debra Jones
District Manager: Christy Haupt
Division: CPT **District Number:** 43
Site Supervisor Phone Number: (619) 235-1161
Inspection Date: December 19, 2007 **Inspection Time:** 10:15-1030am
Check One Box: ☒ First Inspection (by January 31) ☐ Second Inspection (by September 30)

I. Facility Information

Facility Name and Number North Mountain View mini Park #none	
Street Address 3370 North Mountain View Dr	**Zip Code** 92116
Park and Recreation Facility Contact Person Debra Jones, Area Mgr / Rodney Major Gmail	**Phone** (619) 235-1161

II. General Site Conditions and Runoff Management Practices Inspection

	Yes	No*	N/A**	Comments
GENERAL				
Has the employee performing this inspection had activity-specific Storm Water BMP training this year?	X			
Are activity-specific BMP's in place?	X			
Are your contractors adhering to the minimum BMP's that were listed in the contract?			NA	
Was your facilities parking lot(s) swept and pollutant free since your last inspection?			NA	
Is your facility reasonably clean and free of litter and debris?	X			
Is landscaped area irrigation contained within the landscaped area?	X			
Are storm drains stenciled? If no, contact Storm Water Pollution Prevention Division for stencils and paint.			NA	There are no storm drains or inlets on site
Are storm drain inlets reasonably clean and free of debris?			NA	
Did the storm drains need cleaning during this inspection period?			NA	**Date cleaned:**
Is area absent of any evidence of a discharge, spill, and or leak?			NA	
If an observed spill entered the storm drain system, was the spill reported to the Storm Water Hotline?			NA	**If no, report to the Storm Water Hotline: (619) 235-1000**
If spill was observed, was spill considered minor?			NA	**If spill, follow chemical release reporting procedures.**
TRASH STORAGE AREAS				
Is area reasonably clean and uncluttered?	X			
Are trash cans and garbage bins kept covered?			✓	One (1) trash can - reconditioned steel drum on site. No Garbage Bins on site
Is the number and placement of the trash cans sufficient for your facility?	X			

***Any boxes checked "NO" must be resolved in the comments and/additional comments section.**
****N/A = Not Applicable**

III. General Site Conditions and Runoff Management Practices Inspection (Continued)

	Yes	No*	N/A**	Comments
FUELING AREAS				
Is a stocked spill kit available at fuel island?			NA	
Is area clean and free of spills?			NA	If spill is observed, clean up using dry methods.
VEHICLE AND EQUIPMENT MAINTENANCE AREA				
Is work area reasonably clean?			NA	
Are drip pans readily available for leaking vehicles?			NA	
Are spill containment materials and stocked cleanup kit readily available?			NA	
Are maintenance activities contained within the designed area?			NA	
Are bulk hazardous materials/liquids stored outside in secondary containment?			NA	
MATERIALS LOADING AND UNLOADING STORAGE AREAS				
Is area reasonably clean and free of litter, debris and loose material?			NA	
Is material storage area covered?			NA	
Are materials and stocked cleanup kits readily available?			NA	
If outdoors, is water from surrounding areas prevented from reaching material storage areas?			NA	
Are bulk hazardous material/liquids stored outside in secondary containment?			NA	

IV. Supervisory Responsibilites

	Yes	No*	N/A**	Comments
SUPERVISOR RECORDKEEPING				
Were storm drains inspected after each special event (75 or more people)?			NA	
Were parking lots swept during this inspection period?			NA	Date swept:
Were employee storm water training records (tailgate sign in sheets) submitted to the Department Training Office?	X			
Were the monthly statistics submitted to the Division Analyst for inclusion in the annual report?	X			

V. Additional Comments

***Any boxes checked "NO" must be resolved in the comments and/additional comments section.**
****N/A = Not Applicable**

Inspector/Onsite Supervisor:
Submit the completed Municipal Facility Site Compliance Inspection Checklist by **January 31, 2008** (first inspection), and **September 30, 2008** (second inspection) to your District Manager. A total of two (2) inspections must be conducted each year.

District Manager:
Review and submit all your Municipal Facility Site Compliance Inspection Checklist in one package to Michael Ruiz, (MS 30M), by **February 15, 2008** (first inspection), and **October 15, 2008** (second inspection).

City of San Diego - Urban Runoff Management Plan

MUNICIPAL FACILITY SITE COMPLIANCE INSPECTION CHECKLIST

Page 1 of 2

This form has been modified specifically for use by San Diego Park and Recreation Department personnel.

Inspector: Debra Jones
Site Supervisor: Jaime Diez
District Manager: Christy Haupt
Division: CPIT **District Number:** 43
Site Supervisor Phone Number: (619) 235-1152
Inspection Date: December 21, 2007 **Inspection Time:** 900-930am
Check One Box: ☒ First Inspection (by January 31) ☐ Second Inspection (by September 30)

I. Facility Information

Facility Name and Number	North Park Community Park & Recreation Center #488
Street Address	4044 Idaho St **Zip Code** 92104
Park and Recreation Facility Contact Person	Jaime Diez, CPIT / Chris Guzman, Comm II **Phone** (619) 235-1152

II. General Site Conditions and Runoff Management Practices Inspection

	Yes	No*	N/A**	Comments
GENERAL				
Has the employee performing this inspection had activity-specific Storm Water BMP training this year?	X			
Are activity-specific BMP's in place?	X			
Are your contractors adhering to the minimum BMP's that were listed in the contract?			NA	
Was your facilities parking lot(s) swept and pollutant free since your last inspection?			NA	
Is your facility reasonably clean and free of litter and debris?	X			
Is landscaped area irrigation contained within the landscaped area?	X			
Are storm drains stenciled? If no, contact Storm Water Pollution Prevention Division for stencils and paint.			NA	NO Storm drains onsite
Are storm drain inlets reasonably clean and free of debris?	X			
Did the storm drains need cleaning during this inspection period?			NA	**Date cleaned:**
Is area absent of any evidence of a discharge, spill, and or leak?			NA	
If an observed spill entered the storm drain system, was the spill reported to the Storm Water Hotline?			NA	**If no, report to the Storm Water Hotline: (619) 235-1000**
If spill was observed, was spill considered minor?			NA	**If spill, follow chemical release reporting procedures.**
TRASH STORAGE AREAS				
Is area reasonably clean and uncluttered?	X			
Are trash cans and garbage bins kept covered?	X			
Is the number and placement of the trash cans sufficient for your facility?	X			

***Any boxes checked "NO" must be resolved in the comments and/additional comments section.**
****N/A = Not Applicable**

III. General Site Conditions and Runoff Management Practices Inspection (Continued)

	Yes	No*	N/A**	Comments
FUELING AREAS				
Is a stocked spill kit available at fuel island?			NA	
Is area clean and free of spills?			NA	If spill is observed, clean up using dry methods.
VEHICLE AND EQUIPMENT MAINTENANCE AREA				
Is work area reasonably clean?			NA	
Are drip pans readily available for leaking vehicles?			NA	
Are spill containment materials and stocked cleanup kit readily available?			NA	
Are maintenance activities contained within the designed area?			NA	
Are bulk hazardous materials/liquids stored outside in secondary containment?			NA	
MATERIALS LOADING AND UNLOADING STORAGE AREAS				
Is area reasonably clean and free of litter, debris and loose material?	X			Materials include Park & Rec Dept approved cleaning supplies
Is material storage area covered?	X			
Are materials and stocked cleanup kits readily available?	X			
If outdoors, is water from surrounding areas prevented from reaching material storage areas?			NA	
Are bulk hazardous material/liquids stored outside in secondary containment?			NA	

IV. Supervisory Responsibilites

	Yes	No*	N/A**	Comments
SUPERVISOR RECORDKEEPING				
Were storm drains inspected after each special event (75 or more people)?			NA	
Were parking lots swept during this inspection period?			NA	Date swept:
Were employee storm water training records (tailgate sign in sheets) submitted to the Department Training Office?	X			
Were the monthly statistics submitted to the Division Analyst for inclusion in the annual report?	X			

V. Additional Comments

***Any boxes checked "NO" must be resolved in the comments and/additional comments section.**
****N/A = Not Applicable**

Inspector/Onsite Supervisor:
Submit the completed Municipal Facility Site Compliance Inspection Checklist by **January 31, 2008** (first inspection), and **September 30, 2008** (second inspection) to your District Manager. A total of two (2) inspections must be conducted each year.

District Manager:
Review and submit all your Municipal Facility Site Compliance Inspection Checklist in one package to Michael Ruiz, (MS 30M), by **February 15, 2008** (first inspection), and **October 15, 2008** (second inspection).

City of San Diego - Urban Runoff Management Plan

MUNICIPAL FACILITY SITE COMPLIANCE INSPECTION CHECKLIST

Page 1 of 2

This form has been modified specifically for use by San Diego Park and Recreation Department personnel.

Inspector: Debra Jones
Site Supervisor: Debra Jones
District Manager: Christy Hampt
Division: CPT **District Number:** 43
Site Supervisor Phone Number: (619) 235-1161
Inspection Date: December 19, 2007 **Inspection Time:** 1030-1100am
Check One Box: ☒ First Inspection (by January 31) ☐ Second Inspection (by September 30)

I. Facility Information

Facility Name and Number	Old Trolley Barn Neighborhood Park #903066
Street Address	1900 Adams Ave **Zip Code** 92116
Park and Recreation Facility Contact Person	Debra Jones, Area Mgr / Rodney Major, Maint **Phone** (619) 235-1161

II. General Site Conditions and Runoff Management Practices Inspection

	Yes	No*	N/A**	Comments
GENERAL				
Has the employee performing this inspection had activity-specific Storm Water BMP training this year?	X			
Are activity-specific BMP's in place?	X			
Are your contractors adhering to the minimum BMP's that were listed in the contract?			NA	
Was your facilities parking lot(s) swept and pollutant free since your last inspection?			NA	
Is your facility reasonably clean and free of litter and debris?	X			
Is landscaped area irrigation contained within the landscaped area?	X			
Are storm drains stenciled? If no, contact Storm Water Pollution Prevention Division for stencils and paint.	✓			DPS/07 Contacted Storm Drain Water Pollution Prevention and ordered supplies
Are storm drain inlets reasonably clean and free of debris?	X			
Did the storm drains need cleaning during this inspection period?			✓	**Date cleaned:** December 17, 2007
Is area absent of any evidence of a discharge, spill, and or leak?	X			
If an observed spill entered the storm drain system, was the spill reported to the Storm Water Hotline?			NA	**If no, report to the Storm Water Hotline: (619) 235-1000**
If spill was observed, was spill considered minor?			NA	**If spill, follow chemical release reporting procedures.**
TRASH STORAGE AREAS				
Is area reasonably clean and uncluttered?	X			
Are trash cans and garbage bins kept covered?	X			NO Garbage Bins at site
Is the number and placement of the trash cans sufficient for your facility?	X			

***Any boxes checked "NO" must be resolved in the comments and/additional comments section.**
****N/A = Not Applicable**

III. General Site Conditions and Runoff Management Practices Inspection (Continued)

	Yes	No*	N/A**	Comments
FUELING AREAS				
Is a stocked spill kit available at fuel island?			NA	
Is area clean and free of spills?			NA	**If spill is observed, clean up using dry methods.**
VEHICLE AND EQUIPMENT MAINTENANCE AREA				
Is work area reasonably clean?			NA	
Are drip pans readily available for leaking vehicles?			NA	
Are spill containment materials and stocked cleanup kit readily available?			NA	
Are maintenance activities contained within the designed area?			NA	
Are bulk hazardous materials/liquids stored outside in secondary containment?			NA	
MATERIALS LOADING AND UNLOADING STORAGE AREAS				
Is area reasonably clean and free of litter, debris and loose material?			NA	
Is material storage area covered?			NA	
Are materials and stocked cleanup kits readily available?			NA	
If outdoors, is water from surrounding areas prevented from reaching material storage areas?			NA	
Are bulk hazardous material/liquids stored outside in secondary containment?			NA	

IV. Supervisory Responsibilites

	Yes	No*	N/A**	Comments
SUPERVISOR RECORDKEEPING				
Were storm drains inspected after each special event (75 or more people)?	X			
Were parking lots swept during this inspection period?			NA	**Date swept:**
Were employee storm water training records (tailgate sign in sheets) submitted to the Department Training Office?	X			
Were the monthly statistics submitted to the Division Analyst for inclusion in the annual report?	X			

V. Additional Comments

***Any boxes checked "NO" must be resolved in the comments and/additional comments section.**
****N/A = Not Applicable**

Inspector/Onsite Supervisor:
Submit the completed Municipal Facility Site Compliance Inspection Checklist by **January 31, 2008** (first inspection), and **September 30, 2008** (second inspection) to your District Manager. A total of two (2) inspections must be conducted each year.

District Manager:
Review and submit all your Municipal Facility Site Compliance Inspection Checklist in one package to Michael Ruiz, (MS 30M), by **February 15, 2008** (first inspection), and **October 15, 2008** (second inspection).

City of San Diego - Urban Runoff Management Plan

MUNICIPAL FACILITY SITE COMPLIANCE INSPECTION CHECKLIST

This form has been modified specifically for use by San Diego Park and Recreation Department personnel.

Inspector: Debra Jones
Site Supervisor: Debra Jones
District Manager: Christy Hawbt
Division: CIP **District Number:** 43
Site Supervisor Phone Number: (619) 235-1161
Inspection Date: December 19, 2007 **Inspection Time:** 900-930am
Check One Box: ☒ First Inspection (by January 31) ☐ Second Inspection (by September 30)

#10005

I. Facility Information

note: Park Name Change effective Dec 30, 2007

Facility Name and Number	New - Ward Canyon Neighborhood Park - Old - 39th St Neighborhood Park
Street Address	39th & Adams **Zip Code** 92116
Park and Recreation Facility Contact Person	Debra Jones, Area Mgr / Darrel Fambro, Mtce II **Phone** (619) 235-1161

II. General Site Conditions and Runoff Management Practices Inspection

	Yes	No*	N/A**	Comments
GENERAL				
Has the employee performing this inspection had activity-specific Storm Water BMP training this year?	X			
Are activity-specific BMP's in place?	X			
Are your contractors adhering to the minimum BMP's that were listed in the contract?			NA	
Was your facilities parking lot(s) swept and pollutant free since your last inspection?	X			
Is your facility reasonably clean and free of litter and debris?	X			
Is landscaped area irrigation contained within the landscaped area?	X			
Are storm drains stenciled? If no, contact Storm Water Pollution Prevention Division for stencils and paint.			NA	Storm Drains located in Park Turf Area
Are storm drain inlets reasonably clean and free of debris?	X			
Did the storm drains need cleaning during this inspection period?			✓	**Date cleaned:** December 17, 2007
Is area absent of any evidence of a discharge, spill, and or leak?	✓			
If an observed spill entered the storm drain system, was the spill reported to the Storm Water Hotline?	X			**If no, report to the Storm Water Hotline: (619) 235-1000** See additional Comments
If spill was observed, was spill considered minor?	✓			**If spill, follow chemical release reporting procedures.**
TRASH STORAGE AREAS				
Is area reasonably clean and uncluttered?	X			
Are trash cans and garbage bins kept covered?	X			NO Garbage Bins on Site
Is the number and placement of the trash cans sufficient for your facility?	X			

***Any boxes checked "NO" must be resolved in the comments and/additional comments section.**
****N/A = Not Applicable**

III. General Site Conditions and Runoff Management Practices Inspection (Continued)

	Yes	No*	N/A**	Comments
FUELING AREAS				
Is a stocked spill kit available at fuel island?			NA	
Is area clean and free of spills?			NA	If spill is observed, clean up using dry methods.
VEHICLE AND EQUIPMENT MAINTENANCE AREA				
Is work area reasonably clean?			NA	
Are drip pans readily available for leaking vehicles?			NA	
Are spill containment materials and stocked cleanup kit readily available?			NA	
Are maintenance activities contained within the designed area?			NA	
Are bulk hazardous materials/liquids stored outside in secondary containment?			NA	
MATERIALS LOADING AND UNLOADING STORAGE AREAS				
Is area reasonably clean and free of litter, debris and loose material?			NA	
Is material storage area covered?			NA	
Are materials and stocked cleanup kits readily available?			NA	
If outdoors, is water from surrounding areas prevented from reaching material storage areas?			NA	
Are bulk hazardous material/liquids stored outside in secondary containment?			NA	

IV. Supervisory Responsibilites

	Yes	No*	N/A**	Comments
SUPERVISOR RECORDKEEPING				
Were storm drains inspected after each special event (75 or more people)?	X			
Were parking lots swept during this inspection period?	X			Date swept: December 17, 2007
Were employee storm water training records (tailgate sign in sheets) submitted to the Department Training Office?	X			
Were the monthly statistics submitted to the Division Analyst for inclusion in the annual report?	X			

V. Additional Comments

Spring 2007 the Contractor that supplies and services two (2) Portable toilets on site was issued a Citation for waste material entering the storm drain inlets at the park. The contractor agreed to clean the units with applying containment materials to catch waste materials.

***Any boxes checked "NO" must be resolved in the comments and/additional comments section.**
****N/A = Not Applicable**

Inspector/Onsite Supervisor:
Submit the completed Municipal Facility Site Compliance Inspection Checklist by **January 31, 2008** (first inspection), and **September 30, 2008** (second inspection) to your District Manager. A total of two (2) inspections must be conducted each year.

District Manager:
Review and submit all your Municipal Facility Site Compliance Inspection Checklist in one package to Michael Ruiz, (MS 30M), by **February 15, 2008** (first inspection), and **October 15, 2008** (second inspection).

City of San Diego - Urban Runoff Management Plan

MUNICIPAL FACILITY SITE COMPLIANCE INSPECTION CHECKLIST

This form has been modified specifically for use by San Diego Park and Recreation Department personnel.

Inspector: Desmond K. Stecher
Site Supervisor: Desmond K. Stecher
District Manager: Isabel Vargas
Division: CPF **District Number:** 8
Site Supervisor Phone Number: 235-1139
Inspection Date: 1-7-07 **Inspection Time:** 12:30
Check One Box: ☒ First Inspection (by January 31) ☐ Second Inspection (by September 30)

I. Facility Information

Facility Name and Number Memorial Swimming Pool - 569	
Street Address 2901 Marcy Ave	**Zip Code** 92113
Park and Recreation Facility Contact Person Desmond Stecher	**Phone** 235-1139

II. General Site Conditions and Runoff Management Practices Inspection

	Yes	No*	N/A**	Comments
GENERAL				
Has the employee performing this inspection had activity-specific Storm Water BMP training this year?	✓			
Are activity-specific BMP's in place?	✓			
Are your contractors adhering to the minimum BMP's that were listed in the contract?			✓	
Was your facilities parking lot(s) swept and pollutant free since your last inspection?	✓			
Is your facility reasonably clean and free of litter and debris?	✓			
Is landscaped area irrigation contained within the landscaped area?			✓	
Are storm drains stenciled? If no, contact Storm Water Pollution Prevention Division for stencils and paint.	✓			
Are storm drain inlets reasonably clean and free of debris?	✓			
Did the storm drains need cleaning during this inspection period?	✓			**Date cleaned:** November 2006
Is area absent of any evidence of a discharge, spill, and or leak?	✓			
If an observed spill entered the storm drain system, was the spill reported to the Storm Water Hotline?			✓	**If no, report to the Storm Water Hotline: (619) 235-1000**
If spill was observed, was spill considered minor?			✓	**If spill, follow chemical release reporting procedures.**
TRASH STORAGE AREAS				
Is area reasonably clean and uncluttered?	✓			
Are trash cans and garbage bins kept covered?			✓	
Is the number and placement of the trash cans sufficient for your facility?	✓			

***Any boxes checked "NO" must be resolved in the comments and/additional comments section.**
****N/A = Not Applicable**

III. General Site Conditions and Runoff Management Practices Inspection (Continued)

	Yes	No*	N/A**	Comments
FUELING AREAS				
Is a stocked spill kit available at fuel island?			✓	
Is area clean and free of spills?			✓	**If spill is observed, clean up using dry methods.**
VEHICLE AND EQUIPMENT MAINTENANCE AREA				
Is work area reasonably clean?			✓	
Are drip pans readily available for leaking vehicles?			✓	
Are spill containment materials and stocked cleanup kit readily available?	✓		✓	
Are maintenance activities contained within the designed area?			✓	
Are bulk hazardous materials/liquids stored outside in secondary containment?			✓	
MATERIALS LOADING AND UNLOADING STORAGE AREAS				
Is area reasonably clean and free of litter, debris and loose material?	✓			
Is material storage area covered?	✓			
Are materials and stocked cleanup kits readily available?	✓			
If outdoors, is water from surrounding areas prevented from reaching material storage areas?			✓	
Are bulk hazardous material/liquids stored outside in secondary containment?			✓	

IV. Supervisory Responsibilites

	Yes	No*	N/A**	Comments
SUPERVISOR RECORDKEEPING				
Were storm drains inspected after each special event (75 or more people)?			✓	
Were parking lots swept during this inspection period?			✓	**Date swept:**
Were employee storm water training records (tailgate sign in sheets) submitted to the Department Training Office?	✓			
Were the monthly statistics submitted to the Division Analyst for inclusion in the annual report?	✓			

V. Additional Comments

***Any boxes checked "NO" must be resolved in the comments and/additional comments section.**
****N/A = Not Applicable**

Inspector/Onsite Supervisor:
Submit the completed Municipal Facility Site Compliance Inspection Checklist by **January 31, 2008** (first inspection), and **September 30, 2008** (second inspection) to your District Manager. A total of two (2) inspections must be conducted each year.

District Manager:
Review and submit all your Municipal Facility Site Compliance Inspection Checklist in one package to Michael Ruiz, (MS 30M), by **February 15, 2008** (first inspection), and **October 15, 2008** (second inspection).

City of San Diego - Urban Runoff Management Plan

MUNICIPAL FACILITY SITE COMPLIANCE INSPECTION CHECKLIST

This form has been modified specifically for use by San Diego Park and Recreation Department personnel.

Inspector: Dominic Mangiapane
Site Supervisor: Dominic Mangiapane
District Manager: I. Vargas
Division: CPII - Aquatics **District Number:** 444
Site Supervisor Phone Number: (858) 55-21653
Inspection Date: 1/7/08 **Inspection Time:** 10:30
Check One Box: ☒ First Inspection (by January 31) ☐ Second Inspection (by September 30)

I. Facility Information

Facility Name and Number	
Swanson Pool - #1212	
Street Address	**Zip Code**
3585 Governor Dr. San Diego	92122
Park and Recreation Facility Contact Person	**Phone**
Dominic Mangiapane - PM II	(858) 55-21653

II. General Site Conditions and Runoff Management Practices Inspection

	Yes	No*	N/A**	Comments
GENERAL				
Has the employee performing this inspection had activity-specific Storm Water BMP training this year?	✓			
Are activity-specific BMP's in place?	✓			
Are your contractors adhering to the minimum BMP's that were listed in the contract?	✓			
Was your facilities parking lot(s) swept and pollutant free since your last inspection?	✓			
Is your facility reasonably clean and free of litter and debris?	✓			
Is landscaped area irrigation contained within the landscaped area?	✓			
Are storm drains stenciled? If no, contact Storm Water Pollution Prevention Division for stencils and paint.	✓			
Are storm drain inlets reasonably clean and free of debris?	✓			
Did the storm drains need cleaning during this inspection period?			✓	**Date cleaned:**
Is area absent of any evidence of a discharge, spill, and or leak?	✓			
If an observed spill entered the storm drain system, was the spill reported to the Storm Water Hotline?			✓	**If no, report to the Storm Water Hotline: (619) 235-1000**
If spill was observed, was spill considered minor?			✓	**If spill, follow chemical release reporting procedures.**
TRASH STORAGE AREAS				
Is area reasonably clean and uncluttered?	✓			
Are trash cans and garbage bins kept covered?	✓			Some covered
Is the number and placement of the trash cans sufficient for your facility?	✓			

***Any boxes checked "NO" must be resolved in the comments and/additional comments section.**
****N/A = Not Applicable**

III. General Site Conditions and Runoff Management Practices Inspection (Continued)

	Yes	No*	N/A**	Comments
FUELING AREAS				
Is a stocked spill kit available at fuel island?			✓	
Is area clean and free of spills?			✓	**If spill is observed, clean up using dry methods.**
VEHICLE AND EQUIPMENT MAINTENANCE AREA				
Is work area reasonably clean?			✓	
Are drip pans readily available for leaking vehicles?			✓	
Are spill containment materials and stocked cleanup kit readily available?			✓	
Are maintenance activities contained within the designed area?			✓	
Are bulk hazardous materials/liquids stored outside in secondary containment?			✓	
MATERIALS LOADING AND UNLOADING STORAGE AREAS				
Is area reasonably clean and free of litter, debris and loose material?	✓			
Is material storage area covered?	✓			
Are materials and stocked cleanup kits readily available?	✓			
If outdoors, is water from surrounding areas prevented from reaching material storage areas?			✓	
Are bulk hazardous material/liquids stored outside in secondary containment?			✓	

IV. Supervisory Responsibilites

	Yes	No*	N/A**	Comments
SUPERVISOR RECORDKEEPING				
Were storm drains inspected after each special event (75 or more people)?	✓			
Were parking lots swept during this inspection period?	✓			**Date swept:** 1/2/08
Were employee storm water training records (tailgate sign in sheets) submitted to the Department Training Office?	✓			
Were the monthly statistics submitted to the Division Analyst for inclusion in the annual report?	✓			

V. Additional Comments

***Any boxes checked "NO" must be resolved in the comments and/additional comments section.**
****N/A = Not Applicable**

Inspector/Onsite Supervisor:
Submit the completed Municipal Facility Site Compliance Inspection Checklist by **January 31, 2008** (first inspection), and **September 30, 2008** (second inspection) to your District Manager. A total of two (2) inspections must be conducted each year.

District Manager:
Review and submit all your Municipal Facility Site Compliance Inspection Checklist in one package to Michael Ruiz, (MS 30M), by **February 15, 2008** (first inspection), and **October 15, 2008** (second inspection).

City of San Diego - Urban Runoff Management Plan

MUNICIPAL FACILITY SITE COMPLIANCE INSPECTION CHECKLIST

This form has been modified specifically for use by San Diego Park and Recreation Department personnel.

Inspector: Mark A. Ross
Site Supervisor: MARK ROSS
District Manager: ISABEL VARGAS
Division: CP II **District Number:** 444
Site Supervisor Phone Number: 858-573-1387
Inspection Date: 12-28-07 **Inspection Time:** 1:00pm
Check One Box: ☑ First Inspection (by January 31) ☐ Second Inspection (by September 30)

I. Facility Information

Facility Name and Number Kearny Mesa Pool #	
Street Address 3170 Armstrong St	**Zip Code** 92111
Park and Recreation Facility Contact Person Mark A. Ross	**Phone** 858-573-1387

II. General Site Conditions and Runoff Management Practices Inspection

	Yes	No*	N/A**	Comments
GENERAL				
Has the employee performing this inspection had activity-specific Storm Water BMP training this year?	X			
Are activity-specific BMP's in place?	✓			
Are your contractors adhering to the minimum BMP's that were listed in the contract?	X			
Was your facilities parking lot(s) swept and pollutant free since your last inspection?	X			
Is your facility reasonably clean and free of litter and debris?	X			
Is landscaped area irrigation contained within the landscaped area?	X			
Are storm drains stenciled? If no, contact Storm Water Pollution Prevention Division for stencils and paint.	X			
Are storm drain inlets reasonably clean and free of debris?	X			
Did the storm drains need cleaning during this inspection period?	X			**Date cleaned:** 2
Is area absent of any evidence of a discharge, spill, and or leak?			✓	
If an observed spill entered the storm drain system, was the spill reported to the Storm Water Hotline?			X	**If no, report to the Storm Water Hotline: (619) 235-1000**
If spill was observed, was spill considered minor?			X	**If spill, follow chemical release reporting procedures.**
TRASH STORAGE AREAS				
Is area reasonably clean and uncluttered?	X			
Are trash cans and garbage bins kept covered?	X			
Is the number and placement of the trash cans sufficient for your facility?	X			

***Any boxes checked "NO" must be resolved in the comments and/additional comments section.**
****N/A = Not Applicable**

III. General Site Conditions and Runoff Management Practices Inspection (Continued)

	Yes	No*	N/A**	Comments
FUELING AREAS				
Is a stocked spill kit available at fuel island?			X	
Is area clean and free of spills?			X	**If spill is observed, clean up using dry methods.**
VEHICLE AND EQUIPMENT MAINTENANCE AREA				
Is work area reasonably clean?			X	
Are drip pans readily available for leaking vehicles?			X	
Are spill containment materials and stocked cleanup kit readily available?			X	
Are maintenance activities contained within the designed area?			X	
Are bulk hazardous materials/liquids stored outside in secondary containment?			X	
MATERIALS LOADING AND UNLOADING STORAGE AREAS				
Is area reasonably clean and free of litter, debris and loose material?	X			
Is material storage area covered?	X			
Are materials and stocked cleanup kits readily available?	X			
If outdoors, is water from surrounding areas prevented from reaching material storage areas?	X			
Are bulk hazardous material/liquids stored outside in secondary containment?	X			

IV. Supervisory Responsibilites

	Yes	No*	N/A**	Comments
SUPERVISOR RECORDKEEPING				
Were storm drains inspected after each special event (75 or more people)?			X	
Were parking lots swept during this inspection period?	X			**Date swept:** many times by the Rec center
Were employee storm water training records (tailgate sign in sheets) submitted to the Department Training Office?	X			
Were the monthly statistics submitted to the Division Analyst for inclusion in the annual report?			X	

V. Additional Comments

***Any boxes checked "NO" must be resolved in the comments and/additional comments section.**
****N/A = Not Applicable**

Inspector/Onsite Supervisor:
Submit the completed Municipal Facility Site Compliance Inspection Checklist by **January 31, 2008** (first inspection), and **September 30, 2008** (second inspection) to your District Manager. A total of two (2) inspections must be conducted each year.

District Manager:
Review and submit all your Municipal Facility Site Compliance Inspection Checklist in one package to Michael Ruiz, (MS 30M), by **February 15, 2008** (first inspection), and **October 15, 2008** (second inspection).

City of San Diego - Urban Runoff Management Plan

MUNICIPAL FACILITY SITE COMPLIANCE INSPECTION CHECKLIST

This form has been modified specifically for use by San Diego Park and Recreation Department personnel.

Inspector: Saunia Kammerer
Site Supervisor: Saunia Kammerer
District Manager: Isabel Vargas
Division: CPII / Aquatics **District Number:**
Site Supervisor Phone Number: (858) 636-4838
Inspection Date: JANUARY 17, 2008 **Inspection Time:** 9:30 am
Check One Box: ☒ First Inspection (by January 31) ☐ Second Inspection (by September 30)

I. Facility Information

Facility Name and Number TIERRASANTA POOL 10093	
Street Address 11238 CLAIREMONT MESA BLVD.	**Zip Code** 92124
Park and Recreation Facility Contact Person Saunia Kammerer	**Phone** (858) 636-4838

II. General Site Conditions and Runoff Management Practices Inspection

	Yes	No*	N/A**	Comments
GENERAL				
Has the employee performing this inspection had activity-specific Storm Water BMP training this year?	✓			
Are activity-specific BMP's in place?	✓			
Are your contractors adhering to the minimum BMP's that were listed in the contract?	✓			
Was your facilities parking lot(s) swept and pollutant free since your last inspection?	✓			
Is your facility reasonably clean and free of litter and debris?	✓			
Is landscaped area irrigation contained within the landscaped area?	✓			
Are storm drains stenciled? If no, contact Storm Water Pollution Prevention Division for stencils and paint.	✓			
Are storm drain inlets reasonably clean and free of debris?	✓			
Did the storm drains need cleaning during this inspection period?			✓	**Date cleaned:** 1/14/08
Is area absent of any evidence of a discharge, spill, and or leak?	✓			
If an observed spill entered the storm drain system, was the spill reported to the Storm Water Hotline?			✓	**If no, report to the Storm Water Hotline: (619) 235-1000**
If spill was observed, was spill considered minor?			✓	**If spill, follow chemical release reporting procedures.**
TRASH STORAGE AREAS				
Is area reasonably clean and uncluttered?	✓			
Are trash cans and garbage bins kept covered?			✓	
Is the number and placement of the trash cans sufficient for your facility?	✓			

***Any boxes checked "NO" must be resolved in the comments and/additional comments section.**
****N/A = Not Applicable**

III. General Site Conditions and Runoff Management Practices Inspection (Continued)

	Yes	No*	N/A**	Comments
FUELING AREAS				
Is a stocked spill kit available at fuel island?			✓	
Is area clean and free of spills?			✓	**If spill is observed, clean up using dry methods.**
VEHICLE AND EQUIPMENT MAINTENANCE AREA				
Is work area reasonably clean?			✓	
Are drip pans readily available for leaking vehicles?			✓	
Are spill containment materials and stocked cleanup kit readily available?			✓	
Are maintenance activities contained within the designed area?			✓	
Are bulk hazardous materials/liquids stored outside in secondary containment?			✓	
MATERIALS LOADING AND UNLOADING STORAGE AREAS				
Is area reasonably clean and free of litter, debris and loose material?	✓			
Is material storage area covered?	✓			
Are materials and stocked cleanup kits readily available?	✓			
If outdoors, is water from surrounding areas prevented from reaching material storage areas?			✓	
Are bulk hazardous material/liquids stored outside in secondary containment?			✓	

IV. Supervisory Responsibilites

	Yes	No*	N/A**	Comments
SUPERVISOR RECORDKEEPING				
Were storm drains inspected after each special event (75 or more people)?	✓			
Were parking lots swept during this inspection period?	✓			**Date swept:**
Were employee storm water training records (tailgate sign in sheets) submitted to the Department Training Office?	✓			
Were the monthly statistics submitted to the Division Analyst for inclusion in the annual report?	✓			

V. Additional Comments

***Any boxes checked "NO" must be resolved in the comments and/additional comments section.**
****N/A = Not Applicable**

Inspector/Onsite Supervisor:
Submit the completed Municipal Facility Site Compliance Inspection Checklist by **January 31, 2008** (first inspection), and **September 30, 2008** (second inspection) to your District Manager. A total of two (2) inspections must be conducted each year.

District Manager:
Review and submit all your Municipal Facility Site Compliance Inspection Checklist in one package to Michael Ruiz, (MS 30M), by **February 15, 2008** (first inspection), and **October 15, 2008** (second inspection).

City of San Diego - Urban Runoff Management Plan

MUNICIPAL FACILITY SITE COMPLIANCE INSPECTION CHECKLIST

This form has been modified specifically for use by San Diego Park and Recreation Department personnel.

Inspector: Manuel Aranda
Site Supervisor: Carlos Cordova
District Manager: Mike Morrow
Division: CP II **District Number:** 41
Site Supervisor Phone Number: 619-235-1129
Inspection Date: 12-28-07 **Inspection Time:** 9:30 am
Check One Box: ☒ First Inspection (by January 31) ☐ Second Inspection (by September 30)

I. Facility Information

Facility Name and Number Allied Gardens Recreation Center, Lower Lewis School, (7511 & 8365)	
Street Address 5155 Greenbrier Avenue	**Zip Code** 92120
Park and Recreation Facility Contact Person Carlos Cordova	**Phone** 619-235-1129

II. General Site Conditions and Runoff Management Practices Inspection

	Yes	No*	N/A**	Comments
GENERAL				
Has the employee performing this inspection had activity-specific Storm Water BMP training this year?	X			
Are activity-specific BMP's in place?	X			
Are your contractors adhering to the minimum BMP's that were listed in the contract?			X	
Was your facilities parking lot(s) swept and pollutant-free since your last inspection?	X			
Is your facility reasonably clean and free of litter and debris?	X			
Is landscaped area irrigation contained within the landscaped area?	X			
Are storm drains stenciled?	✓			**If no, contact Storm Water Pollution Prevention Division for stencils and paint.**
Are storm drain inlets reasonably clean and free of debris?	X			
Did the storm drains need cleaning during this inspection period?			✓	**Date cleaned: 12-27-07**
Is area absent of any evidence of a discharge, spill, and or leak?	X			
If an observed spill entered the storm drain system, was the spill reported to the Storm Water Hotline?	X			**If no, report to the Storm Water Hotline: (619) 235-1000**
If spill was observed, was spill considered minor?	X			**If spill, follow chemical release reporting procedures.**
TRASH STORAGE AREAS				
Is area reasonably clean and uncluttered?	X			
Are trash cans and garbage bins kept covered?	X			
Is the number and placement of the trash cans sufficient for your facility?	X			

***Any boxes checked "NO" must be resolved in the comments and/additional comments section.**
****N/A = Not Applicable**

III. General Site Conditions and Runoff Management Practices Inspection (Continued)

	Yes	No*	N/A**	Comments
FUELING AREAS				
Is a stocked spill kit available at fuel island?	X			**We don't have an "island" only a storage room with fuel storage cabinet.**
Is area clean and free of spills?	X			**If spill is observed, clean up using dry methods.**
VEHICLE AND EQUIPMENT MAINTENANCE AREA				
Is work area reasonably clean?			X	**Vehicles parked at Chollas Yard and not at recreation center/sites.**
Are drip pans readily available for leaking vehicles?			X	**ditto**
Are spill containment materials and stocked cleanup kit readily available?			X	**ditto**
Are maintenance activities contained within the designed area?			X	**ditto**
Are bulk hazardous materials/liquids stored outside in secondary containment?			X	**ditto**
MATERIALS LOADING AND UNLOADING STORAGE AREAS				
Is area reasonably clean and free of litter, debris and loose material?	X			
Is material storage area covered?	X			
Are materials and stocked cleanup kits readily available?	X			
If outdoors, is water from surrounding areas prevented from reaching material storage areas?	X			
Are bulk hazardous material/liquids stored outside in secondary containment?	X			

IV. Supervisory Responsibilities

	Yes	No*	N/A**	Comments
SUPERVISOR RECORDKEEPING				
Were storm drains inspected after each special event (75 or more people)?	X			
Were parking lots swept during this inspection period?	X			**Date swept: 12-27-07**
Were employee storm water training records (tailgate sign in sheets) submitted to the Department Training Office?	X			
Were the monthly statistics submitted to the Division Analyst for inclusion in the annual report?	X			

V. Additional Comments

Vehicles are parked at Chollas Yard. Vehicle inspection and Maintenance Area do not exist at this recreation center.

***Any boxes checked "NO" must be resolved in the comments and/additional comments section.**
****N/A = Not Applicable**

Inspector/Onsite Supervisor:
Submit the completed Municipal Facility Site Compliance Inspection Checklist by **January 31, 2008** (first inspection), and **September 30, 2008** (second inspection) to your District Manager. A total of two (2) inspections must be conducted each year.

District Manager:
Review and submit all your Municipal Facility Site Compliance Inspection Checklist in one package to Michael Ruiz, (MS 30M), by **February 15, 2008** (first inspection), and **October 15, 2008** (second inspection).

City of San Diego - Urban Runoff Management Plan

MUNICIPAL FACILITY SITE COMPLIANCE INSPECTION CHECKLIST

This form has been modified specifically for use by San Diego Park and Recreation Department personnel.

Inspector: MIKE POSTON
Site Supervisor: MIKE POSTON
District Manager: MIKE MORROW
Division: CP II District Number: 41
Site Supervisor Phone Number: 9805335
Inspection Date: 3JAN08 Inspection Time: 730 AM
Check One Box: ☒ First Inspection (by January 31) ☐ Second Inspection (by September 30)

I. Facility Information

Facility Name and Number	
AZALEA PARK 1072	
Street Address 2596 VIOLET ST	**Zip Code** 92105
Park and Recreation Facility Contact Person MIKE POSTON	**Phone** 9805335

II. General Site Conditions and Runoff Management Practices Inspection

	Yes	No*	N/A**	Comments
GENERAL				
Has the employee performing this inspection had activity-specific Storm Water BMP training this year?	✓			
Are activity-specific BMP's in place?	✓			
Are your contractors adhering to the minimum BMP's that were listed in the contract?			✓	
Was your facilities parking lot(s) swept and pollutant-free since your last inspection?	✓			
Is your facility reasonably clean and free of litter and debris?	✓			
Is landscaped area irrigation contained within the landscaped area?	✓			
Are storm drains stenciled?	✓			**If no, contact Storm Water Pollution Prevention Division for stencils and paint.**
Are storm drain inlets reasonably clean and free of debris?	✓			
Did the storm drains need cleaning during this inspection period?			✓	**Date cleaned:**
Is area absent of any evidence of a discharge, spill, and or leak?	✓			
If an observed spill entered the storm drain system, was the spill reported to the Storm Water Hotline?			✓	**If no, report to the Storm Water Hotline: (619) 235-1000**
If spill was observed, was spill considered minor?			✓	**If spill, follow chemical release reporting procedures.**
TRASH STORAGE AREAS				
Is area reasonably clean and uncluttered?	✓			
Are trash cans and garbage bins kept covered?	✓			TRASH CANS, NO / DUMPSTER, YES
Is the number and placement of the trash cans sufficient for your facility?	✓			

***Any boxes checked "NO" must be resolved in the comments and/additional comments section.**
****N/A = Not Applicable**

III. General Site Conditions and Runoff Management Practices Inspection (Continued)

	Yes	No*	N/A**	Comments
FUELING AREAS				
Is a stocked spill kit available at fuel island?			✓	
Is area clean and free of spills?			✓	**If spill is observed, clean up using dry methods.**
VEHICLE AND EQUIPMENT MAINTENANCE AREA				
Is work area reasonably clean?	✓			
Are drip pans readily available for leaking vehicles?			✓	
Are spill containment materials and stocked cleanup kit readily available?	✓			
Are maintenance activities contained within the designed area?	✓			
Are bulk hazardous materials/liquids stored outside in secondary containment?			✓	
MATERIALS LOADING AND UNLOADING STORAGE AREAS				
Is area reasonably clean and free of litter, debris and loose material?	✓			
Is material storage area covered?	✓			
Are materials and stocked cleanup kits readily available?	✓			
If outdoors, is water from surrounding areas prevented from reaching material storage areas?			✓	
Are bulk hazardous material/liquids stored outside in secondary containment?			✓	

IV. Supervisory Responsibilities

	Yes	No*	N/A**	Comments
SUPERVISOR RECORDKEEPING				
Were storm drains inspected after each special event (75 or more people)?	✓			
Were parking lots swept during this inspection period?	✓			**Date swept:**
Were employee storm water training records (tailgate sign in sheets) submitted to the Department Training Office?	✓			
Were the monthly statistics submitted to the Division Analyst for inclusion in the annual report?	✓			

V. Additional Comments

*Any boxes checked "NO" must be resolved in the comments and/additional comments section.
**N/A = Not Applicable

Inspector/Onsite Supervisor:
Submit the completed Municipal Facility Site Compliance Inspection Checklist by **January 31, 2008** (first inspection), and **September 30, 2008** (second inspection) to your District Manager. A total of two (2) inspections must be conducted each year.

District Manager:
Review and submit all your Municipal Facility Site Compliance Inspection Checklist in one package to Michael Ruiz, (MS 30M), by **February 15, 2008** (first inspection), and **October 15, 2008** (second inspection).

City of San Diego - Urban Runoff Management Plan

MUNICIPAL FACILITY SITE COMPLIANCE INSPECTION CHECKLIST

This form has been modified specifically for use by San Diego Park and Recreation Department personnel.

Inspector: MIKE PUSTON
Site Supervisor: MIKE PUSTON
District Manager: MIKE MONROW
Division: CP II District Number: 41
Site Supervisor Phone Number: 9805335
Inspection Date: 3 JAN 08 Inspection Time: 945 AM
Check One Box: ☐ First Inspection (by January 31) ☐ Second Inspection (by September 30)

I. Facility Information

Facility Name and Number	
CHEROKEE POINT ELEMENTARY SCHOOL	
Street Address: 3755 1/2 38TH ST	Zip Code: 92105
Park and Recreation Facility Contact Person: MIKE PUSTON	Phone: 9805335

II. General Site Conditions and Runoff Management Practices Inspection

	Yes	No*	N/A**	Comments
GENERAL				
Has the employee performing this inspection had activity-specific Storm Water BMP training this year?	✓			
Are activity-specific BMP's in place?	✓			
Are your contractors adhering to the minimum BMP's that were listed in the contract?			✓	
Was your facilities parking lot(s) swept and pollutant-free since your last inspection?			✓	
Is your facility reasonably clean and free of litter and debris?	✓			
Is landscaped area irrigation contained within the landscaped area?	✓			
Are storm drains stenciled?	✓			**If no, contact Storm Water Pollution Prevention Division for stencils and paint.**
Are storm drain inlets reasonably clean and free of debris?			✓	
Did the storm drains need cleaning during this inspection period?			✓	**Date cleaned:**
Is area absent of any evidence of a discharge, spill, and or leak?			✓	
If an observed spill entered the storm drain system, was the spill reported to the Storm Water Hotline?			✓	**If no, report to the Storm Water Hotline: (619) 235-1000**
If spill was observed, was spill considered minor?			✓	**If spill, follow chemical release reporting procedures.**
TRASH STORAGE AREAS				
Is area reasonably clean and uncluttered?			✓	
Are trash cans and garbage bins kept covered?	✓			TRASH CANS COVERED
Is the number and placement of the trash cans sufficient for your facility?	✓			

***Any boxes checked "NO" must be resolved in the comments and/additional comments section.**
****N/A = Not Applicable**

III. General Site Conditions and Runoff Management Practices Inspection (Continued)

	Yes	No*	N/A**	Comments
FUELING AREAS				
Is a stocked spill kit available at fuel island?			✓	
Is area clean and free of spills?			✓	**If spill is observed, clean up using dry methods.**
VEHICLE AND EQUIPMENT MAINTENANCE AREA				
Is work area reasonably clean?			✓	
Are drip pans readily available for leaking vehicles?			✓	
Are spill containment materials and stocked cleanup kit readily available?			✓	
Are maintenance activities contained within the designed area?			✓	
Are bulk hazardous materials/liquids stored outside in secondary containment?			✓	
MATERIALS LOADING AND UNLOADING STORAGE AREAS				
Is area reasonably clean and free of litter, debris and loose material?			✓	
Is material storage area covered?			✓	
Are materials and stocked cleanup kits readily available?			✓	
If outdoors, is water from surrounding areas prevented from reaching material storage areas?			✓	
Are bulk hazardous material/liquids stored outside in secondary containment?			✓	

IV. Supervisory Responsibilities

	Yes	No*	N/A**	Comments
SUPERVISOR RECORDKEEPING				
Were storm drains inspected after each special event (75 or more people)?			✓	
Were parking lots swept during this inspection period?			✓	**Date swept:**
Were employee storm water training records (tailgate sign in sheets) submitted to the Department Training Office?	✓			
Were the monthly statistics submitted to the Division Analyst for inclusion in the annual report?	✓			

V. Additional Comments

***Any boxes checked "NO" must be resolved in the comments and/additional comments section.**
****N/A = Not Applicable**

Inspector/Onsite Supervisor:
Submit the completed Municipal Facility Site Compliance Inspection Checklist by **January 31, 2008** (first inspection), and **September 30, 2008** (second inspection) to your District Manager. A total of two (2) inspections must be conducted each year.

District Manager:
Review and submit all your Municipal Facility Site Compliance Inspection Checklist in one package to Michael Ruiz, (MS 30M), by **February 15, 2008** (first inspection), and **October 15, 2008** (second inspection).

City of San Diego - Urban Runoff Management Plan

MUNICIPAL FACILITY SITE COMPLIANCE INSPECTION CHECKLIST

This form has been modified specifically for use by San Diego Park and Recreation Department personnel.

Inspector: Keith A. Selby
Site Supervisor: Keith A. Selby
District Manager: Mike Morrow
Division: Community Parks II **District Number:** 41
Site Supervisor Phone Number: 619-235-1145
Inspection Date: 1-29-08 **Inspection Time:** 12:00 M
Check One Box: ☑ First Inspection (by January 31) ☐ Second Inspection (by September 30)

I. Facility Information

Facility Name and Number Chollas Lake Park/ 007522	
Street Address 6350 College Grove Drive., San Diego Ca	**Zip Code:** 92105
Park and Recreation Facility Contact Person Rosa Caraballo	**Phone:** 619-527-7683

II. General Site Conditions and Runoff Management Practices Inspection

	Yes	No*	N/A**	Comments
GENERAL				
Has the employee performing this inspection had activity-specific Storm Water BMP training this year?	X			
Are activity-specific BMP's in place?	X			
Are your contractors adhering to the minimum BMP's that were listed in the contract?	X			
Was your facilities parking lot(s) swept and pollutant-free since your last inspection?	X			Parking lots blown not swept.
Is your facility reasonably clean and free of litter and debris?	X			
Is landscaped area irrigation contained within the landscaped area?	X			
Are storm drains stenciled?	✓			**If no, contact Storm Water Pollution Prevention Division for stencils and paint.** No storm drains.
Are storm drain inlets reasonably clean and free of debris?	X			
Did the storm drains need cleaning during this inspection period?			✓	**Date cleaned:**
Is area absent of any evidence of a discharge, spill, and or leak?	X			
If an observed spill entered the storm drain system, was the spill reported to the Storm Water Hotline?	X			**If no, report to the Storm Water Hotline: (619) 235-1000**
If spill was observed, was spill considered minor?	X			**If spill, follow chemical release reporting procedures.**
TRASH STORAGE AREAS				
Is area reasonably clean and uncluttered?	X			
Are trash cans and garbage bins kept covered?	X			
Is the number and placement of the trash cans sufficient for your facility?	X			

***Any boxes checked "NO" must be resolved in the comments and/additional comments section.**
****N/A = Not Applicable**

III. General Site Conditions and Runoff Management Practices Inspection (Continued)

	Yes	No*	N/A**	Comments
FUELING AREAS				
Is a stocked spill kit available at fuel island?	X			
Is area clean and free of spills?	X			**If spill is observed, clean up using dry methods.**
VEHICLE AND EQUIPMENT MAINTENANCE AREA				
Is work area reasonably clean?	X			
Are drip pans readily available for leaking vehicles?	X			
Are spill containment materials and stocked cleanup kit readily available?	X			
Are maintenance activities contained within the designed area?	X			
Are bulk hazardous materials/liquids stored outside in secondary containment?			X	
MATERIALS LOADING AND UNLOADING STORAGE AREAS				
Is area reasonably clean and free of litter, debris and loose material?	X			
Is material storage area covered?	X			
Are materials and stocked cleanup kits readily available?	X			
If outdoors, is water from surrounding areas prevented from reaching material storage areas?			X	
Are bulk hazardous material/liquids stored outside in secondary containment?			X	

IV. Supervisory Responsibilities

	Yes	No*	N/A**	Comments
SUPERVISOR RECORDKEEPING				
Were storm drains inspected after each special event (75 or more people)?	X			
Were parking lots swept during this inspection period?	X			Parking lots blown not swept.
Were employee storm water training records (tailgate sign in sheets) submitted to the Department Training Office?	X			
Were the monthly statistics submitted to the Division Analyst for inclusion in the annual report?	X			

V. Additional Comments

_____

_____

_____

_____

_____

***Any boxes checked "NO" must be resolved in the comments and/additional comments section.**
****N/A = Not Applicable**

Inspector/Onsite Supervisor:
Submit the completed Municipal Facility Site Compliance Inspection Checklist by **January 31, 2008** (first inspection), and **September 30, 2008** (second inspection) to your District Manager. A total of two (2) inspections must be conducted each year.

District Manager:
Review and submit all your Municipal Facility Site Compliance Inspection Checklist in one package to Michael Ruiz, (MS 30M), by **February 15, 2008** (first inspection), and **October 15, 2008** (second inspection).

City of San Diego - Urban Runoff Management Plan

MUNICIPAL FACILITY SITE COMPLIANCE INSPECTION CHECKLIST

This form has been modified specifically for use by San Diego Park and Recreation Department personnel.

Inspector: MIKE POSTON
Site Supervisor: MIKE POSTON
District Manager: MIKE MONROW
Division: CP II District Number: 41
Site Supervisor Phone Number: 9805335
Inspection Date: 3 JAN 08 Inspection Time: 830 AM
Check One Box: ☑ First Inspection (by January 31) ☐ Second Inspection (by September 30)

I. Facility Information

Facility Name and Number	
CITY HEIGHTS URBAN VILLAGE 10238	
Street Address	**Zip Code**
4380 LANDIS ST	92105
Park and Recreation Facility Contact Person	**Phone**
MIKE POSTON	9805335

II. General Site Conditions and Runoff Management Practices Inspection

	Yes	No*	N/A**	Comments
GENERAL				
Has the employee performing this inspection had activity-specific Storm Water BMP training this year?	✓			
Are activity-specific BMP's in place?	✓			
Are your contractors adhering to the minimum BMP's that were listed in the contract?	✓			
Was your facilities parking lot(s) swept and pollutant-free since your last inspection?	✓			
Is your facility reasonably clean and free of litter and debris?	✓			
Is landscaped area irrigation contained within the landscaped area?	✓			
Are storm drains stenciled?	✓			**If no, contact Storm Water Pollution Prevention Division for stencils and paint.**
Are storm drain inlets reasonably clean and free of debris?	✓			
Did the storm drains need cleaning during this inspection period?			✓	**Date cleaned:**
Is area absent of any evidence of a discharge, spill, and or leak?	✓			
If an observed spill entered the storm drain system, was the spill reported to the Storm Water Hotline?			✓	**If no, report to the Storm Water Hotline: (619) 235-1000**
If spill was observed, was spill considered minor?			✓	**If spill, follow chemical release reporting procedures.**
TRASH STORAGE AREAS				
Is area reasonably clean and uncluttered?	✓			
Are trash cans and garbage bins kept covered?	✓			
Is the number and placement of the trash cans sufficient for your facility?	✓			

***Any boxes checked "NO" must be resolved in the comments and/additional comments section.**
****N/A = Not Applicable**

III. General Site Conditions and Runoff Management Practices Inspection (Continued)

	Yes	No*	N/A**	Comments
FUELING AREAS				
Is a stocked spill kit available at fuel island?			✓	
Is area clean and free of spills?			✓	**If spill is observed, clean up using dry methods.**
VEHICLE AND EQUIPMENT MAINTENANCE AREA				
Is work area reasonably clean?			✓	
Are drip pans readily available for leaking vehicles?			✓	
Are spill containment materials and stocked cleanup kit readily available?			✓	
Are maintenance activities contained within the designed area?			✓	
Are bulk hazardous materials/liquids stored outside in secondary containment?			✓	
MATERIALS LOADING AND UNLOADING STORAGE AREAS				
Is area reasonably clean and free of litter, debris and loose material?	✓			
Is material storage area covered?	✓			
Are materials and stocked cleanup kits readily available?	✓			
If outdoors, is water from surrounding areas prevented from reaching material storage areas?			✓	
Are bulk hazardous material/liquids stored outside in secondary containment?			✓	

IV. Supervisory Responsibilities

	Yes	No*	N/A**	Comments
SUPERVISOR RECORDKEEPING				
Were storm drains inspected after each special event (75 or more people)?	✓			
Were parking lots swept during this inspection period?	✓			**Date swept:** DAILY
Were employee storm water training records (tailgate sign in sheets) submitted to the Department Training Office?	✓			
Were the monthly statistics submitted to the Division Analyst for inclusion in the annual report?	✓			

V. Additional Comments

***Any boxes checked "NO" must be resolved in the comments and/additional comments section.**
****N/A = Not Applicable**

Inspector/Onsite Supervisor:
Submit the completed Municipal Facility Site Compliance Inspection Checklist by **January 31, 2008** (first inspection), and **September 30, 2008** (second inspection) to your District Manager. A total of two (2) inspections must be conducted each year.

District Manager:
Review and submit all your Municipal Facility Site Compliance Inspection Checklist in one package to Michael Ruiz, (MS 30M), by **February 15, 2008** (first inspection), and **October 15, 2008** (second inspection).

City of San Diego - Urban Runoff Management Plan

MUNICIPAL FACILITY SITE COMPLIANCE INSPECTION CHECKLIST

This form has been modified specifically for use by San Diego Park and Recreation Department personnel.

Inspector: MIKE POSTON
Site Supervisor: MIKE POSTON
District Manager: MIKE MORROW
Division: CP II District Number: 41
Site Supervisor Phone Number: 9805335
Inspection Date: 3 JAN 08 Inspection Time: 800 AM
Check One Box: ☒ First Inspection (by January 31) ☐ Second Inspection (by September 30)

I. Facility Information

Facility Name and Number	
CITY HEIGHTS MINI PARK 902077	
Street Address	**Zip Code**
3033 39th ST.	92105
Park and Recreation Facility Contact Person	**Phone**
MIKE POSTON	9805335

II. General Site Conditions and Runoff Management Practices Inspection

	Yes	No*	N/A**	Comments
GENERAL				
Has the employee performing this inspection had activity-specific Storm Water BMP training this year?	✓			
Are activity-specific BMP's in place?	✓			
Are your contractors adhering to the minimum BMP's that were listed in the contract?			✓	
Was your facilities parking lot(s) swept and pollutant-free since your last inspection?			✓	
Is your facility reasonably clean and free of litter and debris?	✓			
Is landscaped area irrigation contained within the landscaped area?	✓			
Are storm drains stenciled?	✓			**If no, contact Storm Water Pollution Prevention Division for stencils and paint.**
Are storm drain inlets reasonably clean and free of debris?			✓	
Did the storm drains need cleaning during this inspection period?			✓	**Date cleaned:**
Is area absent of any evidence of a discharge, spill, and or leak?			✓	
If an observed spill entered the storm drain system, was the spill reported to the Storm Water Hotline?			✓	**If no, report to the Storm Water Hotline: (619) 235-1000**
If spill was observed, was spill considered minor?			✓	**If spill, follow chemical release reporting procedures.**
TRASH STORAGE AREAS				
Is area reasonably clean and uncluttered?			✓	
Are trash cans and garbage bins kept covered?	✓			TRASH CANS COVERED
Is the number and placement of the trash cans sufficient for your facility?	✓			

***Any boxes checked "NO" must be resolved in the comments and/additional comments section.**
****N/A = Not Applicable**

III. General Site Conditions and Runoff Management Practices Inspection (Continued)

	Yes	No*	N/A**	Comments
FUELING AREAS				
Is a stocked spill kit available at fuel island?			✓	
Is area clean and free of spills?			✓	**If spill is observed, clean up using dry methods.**
VEHICLE AND EQUIPMENT MAINTENANCE AREA				
Is work area reasonably clean?			✓	
Are drip pans readily available for leaking vehicles?			✓	
Are spill containment materials and stocked cleanup kit readily available?			✓	
Are maintenance activities contained within the designed area?			✓	
Are bulk hazardous materials/liquids stored outside in secondary containment?			✓	
MATERIALS LOADING AND UNLOADING STORAGE AREAS				
Is area reasonably clean and free of litter, debris and loose material?			✓	
Is material storage area covered?			✓	
Are materials and stocked cleanup kits readily available?			✓	
If outdoors, is water from surrounding areas prevented from reaching material storage areas?			✓	
Are bulk hazardous material/liquids stored outside in secondary containment?			✓	

IV. Supervisory Responsibilities

	Yes	No*	N/A**	Comments
SUPERVISOR RECORDKEEPING				
Were storm drains inspected after each special event (75 or more people)?			✓	
Were parking lots swept during this inspection period?			✓	**Date swept:**
Were employee storm water training records (tailgate sign in sheets) submitted to the Department Training Office?	✓			
Were the monthly statistics submitted to the Division Analyst for inclusion in the annual report?	✓			

V. Additional Comments

***Any boxes checked "NO" must be resolved in the comments and/additional comments section.**
****N/A = Not Applicable**

Inspector/Onsite Supervisor:
Submit the completed Municipal Facility Site Compliance Inspection Checklist by **January 31, 2008** (first inspection), and **September 30, 2008** (second inspection) to your District Manager. A total of two (2) inspections must be conducted each year.

District Manager:
Review and submit all your Municipal Facility Site Compliance Inspection Checklist in one package to Michael Ruiz, (MS 30M), by **February 15, 2008** (first inspection), and **October 15, 2008** (second inspection).

City of San Diego - Urban Runoff Management Plan

MUNICIPAL FACILITY SITE COMPLIANCE INSPECTION CHECKLIST

This form has been modified specifically for use by San Diego Park and Recreation Department personnel.

Inspector: Keith A. Selby
Site Supervisor: Keith A. Selby
District Manager: Mike Morrow
Division: Community Parks II **District Number:** 41
Site Supervisor Phone Number: 619-235-1145
Inspection Date: 1-28-08 **Inspection Time:** 1:00 PM
Check One Box: ☑ First Inspection (by January 31) ☐ Second Inspection (by September 30)

I. Facility Information

Facility Name and Number Clay Park and School Turf / 007439	
Street Address 4767 Seminole Dr., San Diego Ca	**Zip Code:** 92115
Park and Recreation Facility Contact Person Keith A. Selby	**Phone:** 619-235-1145

II. General Site Conditions and Runoff Management Practices Inspection

	Yes	No*	N/A**	Comments
GENERAL				
Has the employee performing this inspection had activity-specific Storm Water BMP training this year?	X			
Are activity-specific BMP's in place?	X			
Are your contractors adhering to the minimum BMP's that were listed in the contract?			X	
Was your facilities parking lot(s) swept and pollutant-free since your last inspection?			X	
Is your facility reasonably clean and free of litter and debris?	X			
Is landscaped area irrigation contained within the landscaped area?	X			
Are storm drains stenciled?	X			**If no, contact Storm Water Pollution Prevention Division for stencils and paint.**
Are storm drain inlets reasonably clean and free of debris?	X			
Did the storm drains need cleaning during this inspection period?			✓	**Date cleaned:**
Is area absent of any evidence of a discharge, spill, and or leak?	X			
If an observed spill entered the storm drain system, was the spill reported to the Storm Water Hotline?	X			**If no, report to the Storm Water Hotline: (619) 235-1000**
If spill was observed, was spill considered minor?	X			**If spill, follow chemical release reporting procedures.**
TRASH STORAGE AREAS				
Is area reasonably clean and uncluttered?	X			
Are trash cans and garbage bins kept covered?	X			
Is the number and placement of the trash cans sufficient for your facility?	X			

***Any boxes checked "NO" must be resolved in the comments and/additional comments section.**
****N/A = Not Applicable**

III. General Site Conditions and Runoff Management Practices Inspection (Continued)

	Yes	No*	N/A**	Comments
FUELING AREAS				
Is a stocked spill kit available at fuel island?			X	
Is area clean and free of spills?			X	**If spill is observed, clean up using dry methods.**
VEHICLE AND EQUIPMENT MAINTENANCE AREA				
Is work area reasonably clean?			X	
Are drip pans readily available for leaking vehicles?			X	
Are spill containment materials and stocked cleanup kit readily available?			X	
Are maintenance activities contained within the designed area?			X	
Are bulk hazardous materials/liquids stored outside in secondary containment?			X	
MATERIALS LOADING AND UNLOADING STORAGE AREAS				
Is area reasonably clean and free of litter, debris and loose material?			X	
Is material storage area covered?			X	
Are materials and stocked cleanup kits readily available?			X	
If outdoors, is water from surrounding areas prevented from reaching material storage areas?			X	
Are bulk hazardous material/liquids stored outside in secondary containment?			X	

IV. Supervisory Responsibilities

	Yes	No*	N/A**	Comments
SUPERVISOR RECORDKEEPING				
Were storm drains inspected after each special event (75 or more people)?	X			
Were parking lots swept during this inspection period?			X	No parking lots.
Were employee storm water training records (tailgate sign in sheets) submitted to the Department Training Office?	X			
Were the monthly statistics submitted to the Division Analyst for inclusion in the annual report?	X			

V. Additional Comments

_____

_____

_____

_____

_____

***Any boxes checked "NO" must be resolved in the comments and/additional comments section.**
****N/A = Not Applicable**

Inspector/Onsite Supervisor:
Submit the completed Municipal Facility Site Compliance Inspection Checklist by **January 31, 2008** (first inspection), and **September 30, 2008** (second inspection) to your District Manager. A total of two (2) inspections must be conducted each year.

District Manager:
Review and submit all your Municipal Facility Site Compliance Inspection Checklist in one package to Michael Ruiz, (MS 30M), by **February 15, 2008** (first inspection), and **October 15, 2008** (second inspection).

City of San Diego - Urban Runoff Management Plan

MUNICIPAL FACILITY SITE COMPLIANCE INSPECTION CHECKLIST

This form has been modified specifically for use by San Diego Park and Recreation Department personnel.

Inspector: Keith A. Selby
Site Supervisor: Keith A. Selby
District Manager: Mike Morrow
Division: Community Parks II District Number: 41
Site Supervisor Phone Number: 619-235-1145
Inspection Date: 1-28-08 Inspection Time: 10:00 AM
Check One Box: ☑ First Inspection (by January 31) ☐ Second Inspection (by September 30)

I. Facility Information

Facility Name and Number Colina del Sol Park /491	
Street Address 5319 Orange Ave. San Diego	**Zip Code** 92115
Park and Recreation Facility Contact Person Keith A. Selby	**Phone 619-235-1145**

II. General Site Conditions and Runoff Management Practices Inspection

	Yes	No*	N/A**	Comments
GENERAL				
Has the employee performing this inspection had activity-specific Storm Water BMP training this year?	X			
Are activity-specific BMP's in place?	X			
Are your contractors adhering to the minimum BMP's that were listed in the contract?			X	
Was your facilities parking lot(s) swept and pollutant-free since your last inspection?	✓			Our Parking lots are blown, we do not have a sweeping contract in place at this time.
Is your facility reasonably clean and free of litter and debris?	X			
Is landscaped area irrigation contained within the landscaped area?	X			
Are storm drains stenciled?	X			**If no, contact Storm Water Pollution Prevention Division for stencils and paint.**
Are storm drain inlets reasonably clean and free of debris?	X			
Did the storm drains need cleaning during this inspection period?			✓	**Date cleaned:**
Is area absent of any evidence of a discharge, spill, and or leak?	X			
If an observed spill entered the storm drain system, was the spill reported to the Storm Water Hotline?	X			**If no, report to the Storm Water Hotline: (619) 235-1000**
If spill was observed, was spill considered minor?	X			**If spill, follow chemical release reporting procedures.**
TRASH STORAGE AREAS				
Is area reasonably clean and uncluttered?	X			
Are trash cans and garbage bins kept covered?	X			
Is the number and placement of the trash cans sufficient for your facility?	X			

***Any boxes checked "NO" must be resolved in the comments and/additional comments section.**
****N/A = Not Applicable**

III. General Site Conditions and Runoff Management Practices Inspection (Continued)

	Yes	No*	N/A**	Comments
FUELING AREAS				
Is a stocked spill kit available at fuel island?			X	
Is area clean and free of spills?			X	**If spill is observed, clean up using dry methods.**
VEHICLE AND EQUIPMENT MAINTENANCE AREA				
Is work area reasonably clean?	X			
Are drip pans readily available for leaking vehicles?	X			
Are spill containment materials and stocked cleanup kit readily available?			X	
Are maintenance activities contained within the designed area?	X			
Are bulk hazardous materials/liquids stored outside in secondary containment?			X	
MATERIALS LOADING AND UNLOADING STORAGE AREAS				
Is area reasonably clean and free of litter, debris and loose material?	X			
Is material storage area covered?	X			
Are materials and stocked cleanup kits readily available?	X			
If outdoors, is water from surrounding areas prevented from reaching material storage areas?			X	
Are bulk hazardous material/liquids stored outside in secondary containment?			X	

IV. Supervisory Responsibilities

	Yes	No*	N/A**	Comments
SUPERVISOR RECORDKEEPING				
Were storm drains inspected after each special event (75 or more people)?	X			
Were parking lots swept during this inspection period?	✓			Parking lots blown.
Were employee storm water training records (tailgate sign in sheets) submitted to the Department Training Office?	X			
Were the monthly statistics submitted to the Division Analyst for inclusion in the annual report?	X			

V. Additional Comments

_____

_____

_____

_____

_____

***Any boxes checked "NO" must be resolved in the comments and/additional comments section.**
****N/A = Not Applicable**

Inspector/Onsite Supervisor:
Submit the completed Municipal Facility Site Compliance Inspection Checklist by **January 31, 2008** (first inspection), and **September 30, 2008** (second inspection) to your District Manager. A total of two (2) inspections must be conducted each year.

District Manager:
Review and submit all your Municipal Facility Site Compliance Inspection Checklist in one package to Michael Ruiz, (MS 30M), by **February 15, 2008** (first inspection), and **October 15, 2008** (second inspection).

City of San Diego - Urban Runoff Management Plan

MUNICIPAL FACILITY SITE COMPLIANCE INSPECTION CHECKLIST

This form has been modified specifically for use by San Diego Park and Recreation Department personnel.

Inspector: Manuel Aranda
Site Supervisor: Manny Aranda
District Manager: Mike Morrow
Division: CP II District Number: 41
Site Supervisor Phone Number: 619-235-1136
Inspection Date: 12-28-07 Inspection Time: 1:30 pm
Check One Box: X First Inspection (by January 31) ☐ Second Inspection (by September 30)

I. Facility Information

Facility Name and Number **Dailard Neighborhood Park, (8331)**	
Street Address **6391 Cibola Road**	Zip Code **92120**
Park and Recreation Facility Contact Person **Manny Aranda**	Phone **619-235-1136**

II. General Site Conditions and Runoff Management Practices Inspection

	Yes	No*	N/A**	Comments
GENERAL				
Has the employee performing this inspection had activity-specific Storm Water BMP training this year?	X			
Are activity-specific BMP's in place?	X			
Are your contractors adhering to the minimum BMP's that were listed in the contract?			X	**Park maintained by City staff.**
Was your facilities parking lot(s) swept and pollutant-free since your last inspection?	X			
Is your facility reasonably clean and free of litter and debris?	X			
Is landscaped area irrigation contained within the landscaped area?	X			
Are storm drains stenciled?	✓			**If no, contact Storm Water Pollution Prevention Division for stencils and paint.**
Are storm drain inlets reasonably clean and free of debris?	X			
Did the storm drains need cleaning during this inspection period?			✓	**Date cleaned: 12-27-07**
Is area absent of any evidence of a discharge, spill, and or leak?	X			
If an observed spill entered the storm drain system, was the spill reported to the Storm Water Hotline?	X			**If no, report to the Storm Water Hotline: (619) 235-1000**
If spill was observed, was spill considered minor?	X			**If spill, follow chemical release reporting procedures.**
TRASH STORAGE AREAS				
Is area reasonably clean and uncluttered?	X			
Are trash cans and garbage bins kept covered?	X			
Is the number and placement of the trash cans sufficient for your facility?	X			

***Any boxes checked "NO" must be resolved in the comments and/additional comments section.**
****N/A = Not Applicable**

III. General Site Conditions and Runoff Management Practices Inspection (Continued)

	Yes	No*	N/A**	Comments
FUELING AREAS				
Is a stocked spill kit available at fuel island?			X	**No fuel stored at this site.**
Is area clean and free of spills?			X	**If spill is observed, clean up using dry methods.**
VEHICLE AND EQUIPMENT MAINTENANCE AREA				
Is work area reasonably clean?			X	**Fleet vehicles stored at yard.**
Are drip pans readily available for leaking vehicles?			X	**Ditto**
Are spill containment materials and stocked cleanup kit readily available?			X	**Ditto**
Are maintenance activities contained within the designed area?			X	**Ditto**
Are bulk hazardous materials/liquids stored outside in secondary containment?			X	**dittl**
MATERIALS LOADING AND UNLOADING STORAGE AREAS				
Is area reasonably clean and free of litter, debris and loose material?			X	
Is material storage area covered?			X	
Are materials and stocked cleanup kits readily available?			X	
If outdoors, is water from surrounding areas prevented from reaching material storage areas?			X	
Are bulk hazardous material/liquids stored outside in secondary containment?			X	

IV. Supervisory Responsibilities

	Yes	No*	N/A**	Comments
SUPERVISOR RECORDKEEPING				
Were storm drains inspected after each special event (75 or more people)?	X			
Were parking lots swept during this inspection period?	X			**Date swept: 12-27-07**
Were employee storm water training records (tailgate sign in sheets) submitted to the Department Training Office?	X			
Were the monthly statistics submitted to the Division Analyst for inclusion in the annual report?	X			

V. Additional Comments

Fleet vehicles stored at Chollas Yard .

***Any boxes checked "NO" must be resolved in the comments and/additional comments section.**
****N/A = Not Applicable**

Inspector/Onsite Supervisor:
Submit the completed Municipal Facility Site Compliance Inspection Checklist by **January 31, 2008** (first inspection), and **September 30, 2008** (second inspection) to your District Manager. A total of two (2) inspections must be conducted each year.

District Manager:
Review and submit all your Municipal Facility Site Compliance Inspection Checklist in one package to Michael Ruiz, (MS 30M), by **February 15, 2008** (first inspection), and **October 15, 2008** (second inspection).

City of San Diego - Urban Runoff Management Plan

MUNICIPAL FACILITY SITE COMPLIANCE INSPECTION CHECKLIST

This form has been modified specifically for use by San Diego Park and Recreation Department personnel.

Inspector: Manuel Aranda
Site Supervisor: Manny Aranda
District Manager: Mike Morrow
Division: CP II — District Number: 41
Site Supervisor Phone Number: 619-235-1136
Inspection Date: 12-28-07 — Inspection Time: 1:30 pm
Check One Box: X First Inspection (by January 31) ☐ Second Inspection (by September 30)

I. Facility Information

Facility Name and Number **Dailard School Field, (8331)**	
Street Address **6425 Cibola Road**	Zip Code **92120**
Park and Recreation Facility Contact Person **Manny Aranda**	Phone **619-235-1136**

II. General Site Conditions and Runoff Management Practices Inspection

	Yes	No*	N/A**	Comments
GENERAL				
Has the employee performing this inspection had activity-specific Storm Water BMP training this year?	X			
Are activity-specific BMP's in place?	X			
Are your contractors adhering to the minimum BMP's that were listed in the contract?			X	**Park maintained by City staff.**
Was your facilities parking lot(s) swept and pollutant-free since your last inspection?	X			
Is your facility reasonably clean and free of litter and debris?	X			
Is landscaped area irrigation contained within the landscaped area?	X			
Are storm drains stenciled?	✓			**If no, contact Storm Water Pollution Prevention Division for stencils and paint.**
Are storm drain inlets reasonably clean and free of debris?	X			
Did the storm drains need cleaning during this inspection period?			✓	**Date cleaned: 12-27-07**
Is area absent of any evidence of a discharge, spill, and or leak?	X			
If an observed spill entered the storm drain system, was the spill reported to the Storm Water Hotline?	X			**If no, report to the Storm Water Hotline: (619) 235-1000**
If spill was observed, was spill considered minor?	X			**If spill, follow chemical release reporting procedures.**
TRASH STORAGE AREAS				
Is area reasonably clean and uncluttered?	X			
Are trash cans and garbage bins kept covered?	X			
Is the number and placement of the trash cans sufficient for your facility?	X			

***Any boxes checked "NO" must be resolved in the comments and/additional comments section.**
****N/A = Not Applicable**

III. General Site Conditions and Runoff Management Practices Inspection (Continued)

	Yes	No*	N/A**	Comments
FUELING AREAS				
Is a stocked spill kit available at fuel island?			X	**No fuel stored at this site.**
Is area clean and free of spills?			X	**If spill is observed, clean up using dry methods.**
VEHICLE AND EQUIPMENT MAINTENANCE AREA				
Is work area reasonably clean?			X	**Fleet vehicles stored at yard.**
Are drip pans readily available for leaking vehicles?			X	**Ditto**
Are spill containment materials and stocked cleanup kit readily available?			X	**Ditto**
Are maintenance activities contained within the designed area?			X	**Ditto**
Are bulk hazardous materials/liquids stored outside in secondary containment?			X	**dittl**
MATERIALS LOADING AND UNLOADING STORAGE AREAS				
Is area reasonably clean and free of litter, debris and loose material?			X	
Is material storage area covered?			X	
Are materials and stocked cleanup kits readily available?			X	
If outdoors, is water from surrounding areas prevented from reaching material storage areas?			X	
Are bulk hazardous material/liquids stored outside in secondary containment?			X	

IV. Supervisory Responsibilities

	Yes	No*	N/A**	Comments
SUPERVISOR RECORDKEEPING				
Were storm drains inspected after each special event (75 or more people)?	X			
Were parking lots swept during this inspection period?	X			**Date swept: 12-27-07**
Were employee storm water training records (tailgate sign in sheets) submitted to the Department Training Office?	X			
Were the monthly statistics submitted to the Division Analyst for inclusion in the annual report?	X			

V. Additional Comments

Fleet vehicles stored at Chollas Yard .

***Any boxes checked "NO" must be resolved in the comments and/additional comments section.**
****N/A = Not Applicable**

Inspector/Onsite Supervisor:
Submit the completed Municipal Facility Site Compliance Inspection Checklist by **January 31, 2008** (first inspection), and **September 30, 2008** (second inspection) to your District Manager. A total of two (2) inspections must be conducted each year.

District Manager:
Review and submit all your Municipal Facility Site Compliance Inspection Checklist in one package to Michael Ruiz, (MS 30M), by **February 15, 2008** (first inspection), and **October 15, 2008** (second inspection).

City of San Diego - Urban Runoff Management Plan

MUNICIPAL FACILITY SITE COMPLIANCE INSPECTION CHECKLIST

This form has been modified specifically for use by San Diego Park and Recreation Department personnel.

Inspector: Misael Mesa
Site Supervisor: Misael Mesa OCA
District Manager: SUSAN GONZALES
Division: DEVELOPED REGIONAL PARKS_____ **District Number:** 443
Site Supervisor Phone Number: 858 581-9977
Inspection Date: January, 2008_____ **Inspection Time:** _____
Check One Box: X First Inspection (by January 31) ☐ Second Inspection (by September 30)

I. Facility Information

Facility Name and Number EAST BONITA COVE (1056)	
Street Address 1100 WEST MISSION BAY DRIVE	**Zip Code**
Park and Recreation Facility Contact Person **Misael Mesa OCA Supervisor**	**Phone** **858 581-9979**

II. General Site Conditions and Runoff Management Practices Inspection

	Yes	No*	N/A**	Comments
GENERAL				
Has the employee performing this inspection had activity-specific Storm Water BMP training this year?	X			
Are activity-specific BMP's in place?	X			
Are your contractors adhering to the minimum BMP's that were listed in the contract?			X	
Was your facilities parking lot(s) swept and pollutant-free since your last inspection?	X			
Is your facility reasonably clean and free of litter and debris?	X			
Is landscaped area irrigation contained within the landscaped area?	X			
Are storm drains stenciled?	X			**If no, contact Storm Water Pollution Prevention Division for stencils and paint.**
Are storm drain inlets reasonably clean and free of debris?	X			
Did the storm drains need cleaning during this inspection period?			✓	**Date cleaned:**
Is area absent of any evidence of a discharge, spill, and or leak?	X			
If an observed spill entered the storm drain system, was the spill reported to the Storm Water Hotline?			X	**If no, report to the Storm Water Hotline: (619) 235-1000**
If spill was observed, was spill considered minor?			X	**If spill, follow chemical release reporting procedures.**
TRASH STORAGE AREAS				
Is area reasonably clean and uncluttered?	X			
Are trash cans and garbage bins kept covered?	X			
Is the number and placement of the trash cans sufficient for your facility?	X			

***Any boxes checked "NO" must be resolved in the comments and/additional comments section.**
****N/A = Not Applicable**

III. General Site Conditions and Runoff Management Practices Inspection (Continued)

	Yes	No*	N/A**	Comments
FUELING AREAS				
Is a stocked spill kit available at fuel island?			X	
Is area clean and free of spills?			X	**If spill is observed, clean up using dry methods.**
VEHICLE AND EQUIPMENT MAINTENANCE AREA				
Is work area reasonably clean?	X			
Are drip pans readily available for leaking vehicles?	X			
Are spill containment materials and stocked cleanup kit readily available?	X			
Are maintenance activities contained within the designed area?			X	
Are bulk hazardous materials/liquids stored outside in secondary containment?			X	
MATERIALS LOADING AND UNLOADING STORAGE AREAS				
Is area reasonably clean and free of litter, debris and loose material?	X			
Is material storage area covered?	X			
Are materials and stocked cleanup kits readily available?	X			
If outdoors, is water from surrounding areas prevented from reaching material storage areas?			X	
Are bulk hazardous material/liquids stored outside in secondary containment?			X	

IV. Supervisory Responsibilities

	Yes	No*	N/A**	Comments
SUPERVISOR RECORDKEEPING				
Were storm drains inspected after each special event (75 or more people)?	X			
Were parking lots swept during this inspection period?	X			**Date swept:**
Were employee storm water training records (tailgate sign in sheets) submitted to the Department Training Office?	X			
Were the monthly statistics submitted to the Division Analyst for inclusion in the annual report?				

V. Additional Comments

*Any boxes checked "NO" must be resolved in the comments and/additional comments section.
**N/A = Not Applicable

Inspector/Onsite Supervisor:
Submit the completed Municipal Facility Site Compliance Inspection Checklist by **January 31, 2008** (first inspection), and **September 30, 2008** (second inspection) to your District Manager. A total of two (2) inspections must be conducted each year.

District Manager:
Review and submit all your Municipal Facility Site Compliance Inspection Checklist in one package to Michael Ruiz, (MS 30M), by **February 15, 2008** (first inspection), and **October 15, 2008** (second inspection).

City of San Diego - Urban Runoff Management Plan

MUNICIPAL FACILITY SITE COMPLIANCE INSPECTION CHECKLIST

This form has been modified specifically for use by San Diego Park and Recreation Department personnel.

Inspector: Misael Mesa
Site Supervisor: Misael Mesa OCA
District Manager: SUSAN GONZALES
Division: DEVELOPED REGIONAL PARKS **District Number:** 443
Site Supervisor Phone Number: 858 581-9977
Inspection Date: January, 2008 **Inspection Time:** _____
Check One Box: X First Inspection (by January 31) ☐ Second Inspection (by September 30)

I. Facility Information

Facility Name and Number SUNSET POINT (1405)	
Street Address 1656 WEST MISSION BAY DRIVE	**Zip Code**
Park and Recreation Facility Contact Person **Misael Mesa OCA Supervisor**	**Phone** **858 581-9979**

II. General Site Conditions and Runoff Management Practices Inspection

	Yes	No*	N/A**	Comments
GENERAL				
Has the employee performing this inspection had activity-specific Storm Water BMP training this year?	X			
Are activity-specific BMP's in place?	X			
Are your contractors adhering to the minimum BMP's that were listed in the contract?			X	
Was your facilities parking lot(s) swept and pollutant-free since your last inspection?	X			
Is your facility reasonably clean and free of litter and debris?	X			
Is landscaped area irrigation contained within the landscaped area?	X			
Are storm drains stenciled?	X			**If no, contact Storm Water Pollution Prevention Division for stencils and paint.**
Are storm drain inlets reasonably clean and free of debris?	X			
Did the storm drains need cleaning during this inspection period?			✓	**Date cleaned:**
Is area absent of any evidence of a discharge, spill, and or leak?	X			
If an observed spill entered the storm drain system, was the spill reported to the Storm Water Hotline?			X	**If no, report to the Storm Water Hotline: (619) 235-1000**
If spill was observed, was spill considered minor?			X	**If spill, follow chemical release reporting procedures.**
TRASH STORAGE AREAS				
Is area reasonably clean and uncluttered?	X			
Are trash cans and garbage bins kept covered?	X			
Is the number and placement of the trash cans sufficient for your facility?	X			

***Any boxes checked "NO" must be resolved in the comments and/additional comments section.**
****N/A = Not Applicable**

III. General Site Conditions and Runoff Management Practices Inspection (Continued)

	Yes	No*	N/A**	Comments
FUELING AREAS				
Is a stocked spill kit available at fuel island?			X	
Is area clean and free of spills?			X	**If spill is observed, clean up using dry methods.**
VEHICLE AND EQUIPMENT MAINTENANCE AREA				
Is work area reasonably clean?	X			
Are drip pans readily available for leaking vehicles?	X			
Are spill containment materials and stocked cleanup kit readily available?	X			
Are maintenance activities contained within the designed area?			X	
Are bulk hazardous materials/liquids stored outside in secondary containment?			X	
MATERIALS LOADING AND UNLOADING STORAGE AREAS				
Is area reasonably clean and free of litter, debris and loose material?	X			
Is material storage area covered?	X			
Are materials and stocked cleanup kits readily available?	X			
If outdoors, is water from surrounding areas prevented from reaching material storage areas?			X	
Are bulk hazardous material/liquids stored outside in secondary containment?			X	

IV. Supervisory Responsibilities

	Yes	No*	N/A**	Comments
SUPERVISOR RECORDKEEPING				
Were storm drains inspected after each special event (75 or more people)?	X			
Were parking lots swept during this inspection period?	X			**Date swept:**
Were employee storm water training records (tailgate sign in sheets) submitted to the Department Training Office?	X			
Were the monthly statistics submitted to the Division Analyst for inclusion in the annual report?				

V. Additional Comments

*Any boxes checked "NO" must be resolved in the comments and/additional comments section.
**N/A = Not Applicable

Inspector/Onsite Supervisor:
Submit the completed Municipal Facility Site Compliance Inspection Checklist by **January 31, 2008** (first inspection), and **September 30, 2008** (second inspection) to your District Manager. A total of two (2) inspections must be conducted each year.

District Manager:
Review and submit all your Municipal Facility Site Compliance Inspection Checklist in one package to Michael Ruiz, (MS 30M), by **February 15, 2008** (first inspection), and **October 15, 2008** (second inspection).

City of San Diego - Urban Runoff Management Plan

MUNICIPAL FACILITY SITE COMPLIANCE INSPECTION CHECKLIST

This form has been modified specifically for use by San Diego Park and Recreation Department personnel.

Inspector: Misael Mesa
Site Supervisor: Misael Mesa OCA
District Manager: SUSAN GONZALES
Division: DEVELOPED REGIONAL PARKS_____ District Number: 443
Site Supervisor Phone Number: 858 581-9977
Inspection Date: January, 2008_____ Inspection Time: _____
Check One Box: X First Inspection (by January 31) ☐ Second Inspection (by September 30)

I. Facility Information

Facility Name and Number FANUEL STREET PARK (9950)	
Street Address 4042 FANUEL STREET	**Zip Code**
Park and Recreation Facility Contact Person **Misael Mesa OCA Supervisor**	**Phone** **858 581-9977**

II. General Site Conditions and Runoff Management Practices Inspection

	Yes	No*	N/A**	Comments
GENERAL				
Has the employee performing this inspection had activity-specific Storm Water BMP training this year?	X			
Are activity-specific BMP's in place?	X			
Are your contractors adhering to the minimum BMP's that were listed in the contract?			X	
Was your facilities parking lot(s) swept and pollutant-free since your last inspection?	X			
Is your facility reasonably clean and free of litter and debris?	X			
Is landscaped area irrigation contained within the landscaped area?	X			
Are storm drains stenciled?	X			**If no, contact Storm Water Pollution Prevention Division for stencils and paint.**
Are storm drain inlets reasonably clean and free of debris?	X			
Did the storm drains need cleaning during this inspection period?			✓	**Date cleaned:**
Is area absent of any evidence of a discharge, spill, and or leak?	X			
If an observed spill entered the storm drain system, was the spill reported to the Storm Water Hotline?			X	**If no, report to the Storm Water Hotline: (619) 235-1000**
If spill was observed, was spill considered minor?			X	**If spill, follow chemical release reporting procedures.**
TRASH STORAGE AREAS				
Is area reasonably clean and uncluttered?	X			
Are trash cans and garbage bins kept covered?	X			
Is the number and placement of the trash cans sufficient for your facility?	X			

***Any boxes checked "NO" must be resolved in the comments and/additional comments section.**
****N/A = Not Applicable**

III. General Site Conditions and Runoff Management Practices Inspection (Continued)

	Yes	No*	N/A**	Comments
FUELING AREAS				
Is a stocked spill kit available at fuel island?			X	
Is area clean and free of spills?			X	**If spill is observed, clean up using dry methods.**
VEHICLE AND EQUIPMENT MAINTENANCE AREA				
Is work area reasonably clean?	X			
Are drip pans readily available for leaking vehicles?	X			
Are spill containment materials and stocked cleanup kit readily available?	X			
Are maintenance activities contained within the designed area?			X	
Are bulk hazardous materials/liquids stored outside in secondary containment?			X	
MATERIALS LOADING AND UNLOADING STORAGE AREAS				
Is area reasonably clean and free of litter, debris and loose material?	X			
Is material storage area covered?	X			
Are materials and stocked cleanup kits readily available?	X			
If outdoors, is water from surrounding areas prevented from reaching material storage areas?			X	
Are bulk hazardous material/liquids stored outside in secondary containment?			X	

IV. Supervisory Responsibilities

	Yes	No*	N/A**	Comments
SUPERVISOR RECORDKEEPING				
Were storm drains inspected after each special event (75 or more people)?	X			
Were parking lots swept during this inspection period?	X			**Date swept:**
Were employee storm water training records (tailgate sign in sheets) submitted to the Department Training Office?	X			
Were the monthly statistics submitted to the Division Analyst for inclusion in the annual report?				

V. Additional Comments

_____

_____

_____

_____

_____

***Any boxes checked "NO" must be resolved in the comments and/additional comments section.**
****N/A = Not Applicable**

Inspector/Onsite Supervisor:
Submit the completed Municipal Facility Site Compliance Inspection Checklist by **January 31, 2008** (first inspection), and **September 30, 2008** (second inspection) to your District Manager. A total of two (2) inspections must be conducted each year.

District Manager:
Review and submit all your Municipal Facility Site Compliance Inspection Checklist in one package to Michael Ruiz, (MS 30M), by **February 15, 2008** (first inspection), and **October 15, 2008** (second inspection).

City of San Diego - Urban Runoff Management Plan

MUNICIPAL FACILITY SITE COMPLIANCE INSPECTION CHECKLIST

This form has been modified specifically for use by San Diego Park and Recreation Department personnel.

Inspector: Neal E. Albrektsen
Site Supervisor: Neal E. Albrektsen
District Manager: Susan Gonzales
Division: Mission Bay, DRP District Number: 443
Site Supervisor Phone Number: 858-581-9978 office 619-980-2687 cell
Inspection Date: 1/25/08 Inspection Time:
Check One Box: [X] First Inspection (by January 31) ☐ Second Inspection (by September 30)

I. Facility Information

Facility Name and Numbe	
Vacation Isle Park East (561)	
Street Address: 1400 Ingraham Street, San Diego CA.	Zip Code 92109
Park and Recreation Facility Contact Person Neal Albrektsen	Phone: 858-581-9978

II. General Site Conditions and Runoff Management Practices Inspection

	Yes	No*	N/A**	Comments
GENERAL				
Has the employee performing this inspection had activity-specific Storm Water BMP training this year?	X			
Are activity-specific BMP's in place?	X			
Are your contractors adhering to the minimum BMP's that were listed in the contract?			X	
Was your facilities parking lot(s) swept and pollutant-free since your last inspection?			X	PARKING LOTS CLEANED BY ONSITE GMW II
Is your facility reasonably clean and free of litter and debris?	X			
Is landscaped area irrigation contained within the landscaped area?	X			
Are storm drains stenciled?	X			**If no, contact Storm Water Pollution Prevention Division for stencils and paint.**
Are storm drain inlets reasonably clean and free of debris?	X			
Did the storm drains need cleaning during this inspection period?	✓			**Date cleaned: CLEARED EACH TUESDAY OF EACH WEEK**
Is area absent of any evidence of a discharge, spill, and or leak?	X			
If an observed spill entered the storm drain system, was the spill reported to the Storm Water Hotline?			X	**If no, report to the Storm Water Hotline: (619) 235-1000**
If spill was observed, was spill considered minor?			X	**If spill, follow chemical release reporting procedures.**
TRASH STORAGE AREAS				
Is area reasonably clean and uncluttered?	X			
Are trash cans and garbage bins kept covered?	X			
Is the number and placement of the trash cans sufficient for your facility?	X			

***Any boxes checked "NO" must be resolved in the comments and/additional comments section.**
****N/A = Not Applicable**

III. General Site Conditions and Runoff Management Practices Inspection (Continued)

	Yes	No*	N/A**	Comments
FUELING AREAS				
Is a stocked spill kit available at fuel island?	X			
Is area clean and free of spills?	X			**If spill is observed, clean up using dry methods.**
VEHICLE AND EQUIPMENT MAINTENANCE AREA				
Is work area reasonably clean?			X	
Are drip pans readily available for leaking vehicles?			X	
Are spill containment materials and stocked cleanup kit readily available?			X	
Are maintenance activities contained within the designed area?			X	
Are bulk hazardous materials/liquids stored outside in secondary containment?			X	
MATERIALS LOADING AND UNLOADING STORAGE AREAS				
Is area reasonably clean and free of litter, debris and loose material?			X	
Is material storage area covered?			X	
Are materials and stocked cleanup kits readily available?			X	
If outdoors, is water from surrounding areas prevented from reaching material storage areas?			X	
Are bulk hazardous material/liquids stored outside in secondary containment?			X	

IV. Supervisory Responsibilities

	Yes	No*	N/A**	Comments
SUPERVISOR RECORDKEEPING				
Were storm drains inspected after each special event (75 or more people)?	X			
Were parking lots swept during this inspection period?	✓			**Date swept: CLEANED BY ONSITEGMW II DURING WEEK**
Were employee storm water training records (tailgate sign in sheets) submitted to the Department Training Office?	X			
Were the monthly statistics submitted to the Division Analyst for inclusion in the annual report?			X	

V. Additional Comments

***Any boxes checked "NO" must be resolved in the comments and/additional comments section.**
****N/A = Not Applicable**

Inspector/Onsite Supervisor:
Submit the completed Municipal Facility Site Compliance Inspection Checklist by **January 31, 2008** (first inspection), and **September 30, 2008** (second inspection) to your District Manager. A total of two (2) inspections must be conducted each year.

District Manager:

City of San Diego - Urban Runoff Management Plan

MUNICIPAL FACILITY SITE COMPLIANCE INSPECTION CHECKLIST

This form has been modified specifically for use by San Diego Park and Recreation Department personnel.

Inspector: Neal E. Albrektsen
Site Supervisor: Neal E. Albrektsen
District Manager: Susan Gonzales
Division: Mission Bay, DRP District Number: 443
Site Supervisor Phone Number: 858-581-9978 office 619-980-2687 cell
Inspection Date: 1/25/08 Inspection Time: _____
Check One Box: [X] First Inspection (by January 31) ☐ Second Inspection (by September 30)

I. Facility Information

Facility Name and Numbe	
Vacation Isle Park West (1206)	
Street Address: 1400 Ingraham Street, San Diego CA.	Zip Code 92109
Park and Recreation Facility Contact Person Neal Albrektsen	Phone: 858-581-9978

II. General Site Conditions and Runoff Management Practices Inspection

	Yes	No*	N/A**	Comments
GENERAL				
Has the employee performing this inspection had activity-specific Storm Water BMP training this year?	X			
Are activity-specific BMP's in place?	X			
Are your contractors adhering to the minimum BMP's that were listed in the contract?			X	
Was your facilities parking lot(s) swept and pollutant-free since your last inspection?			X	PARKING LOTS CLEANED BY ONSITE GMW II
Is your facility reasonably clean and free of litter and debris?	X			
Is landscaped area irrigation contained within the landscaped area?	X			
Are storm drains stenciled?	X			**If no, contact Storm Water Pollution Prevention Division for stencils and paint.**
Are storm drain inlets reasonably clean and free of debris?	**X**			
Did the storm drains need cleaning during this inspection period?	✓			**Date cleaned: CLEARED EACH TUESDAY OF EACH WEEK**
Is area absent of any evidence of a discharge, spill, and or leak?	**X**			
If an observed spill entered the storm drain system, was the spill reported to the Storm Water Hotline?			**X**	**If no, report to the Storm Water Hotline: (619) 235-1000**
If spill was observed, was spill considered minor?			**X**	**If spill, follow chemical release reporting procedures.**
TRASH STORAGE AREAS				
Is area reasonably clean and uncluttered?	**X**			
Are trash cans and garbage bins kept covered?	**X**			
Is the number and placement of the trash cans sufficient for your facility?	**X**			

***Any boxes checked "NO" must be resolved in the comments and/additional comments section.**
****N/A = Not Applicable**

III. General Site Conditions and Runoff Management Practices Inspection (Continued)

	Yes	No*	N/A**	Comments
FUELING AREAS				
Is a stocked spill kit available at fuel island?	X			
Is area clean and free of spills?	X			**If spill is observed, clean up using dry methods.**
VEHICLE AND EQUIPMENT MAINTENANCE AREA				
Is work area reasonably clean?			X	
Are drip pans readily available for leaking vehicles?			X	
Are spill containment materials and stocked cleanup kit readily available?			X	
Are maintenance activities contained within the designed area?			X	
Are bulk hazardous materials/liquids stored outside in secondary containment?			X	
MATERIALS LOADING AND UNLOADING STORAGE AREAS				
Is area reasonably clean and free of litter, debris and loose material?			X	
Is material storage area covered?			X	
Are materials and stocked cleanup kits readily available?			X	
If outdoors, is water from surrounding areas prevented from reaching material storage areas?			X	
Are bulk hazardous material/liquids stored outside in secondary containment?			X	

IV. Supervisory Responsibilities

	Yes	No*	N/A**	Comments
SUPERVISOR RECORDKEEPING				
Were storm drains inspected after each special event (75 or more people)?	X			
Were parking lots swept during this inspection period?	✓			**Date swept: CLEANED BY ONSITEGMW II DURING WEEK**
Were employee storm water training records (tailgate sign in sheets) submitted to the Department Training Office?	X			
Were the monthly statistics submitted to the Division Analyst for inclusion in the annual report?			X	

V. Additional Comments

***Any boxes checked "NO" must be resolved in the comments and/additional comments section.**
****N/A = Not Applicable**

Inspector/Onsite Supervisor:
Submit the completed Municipal Facility Site Compliance Inspection Checklist by **January 31, 2008** (first inspection), and **September 30, 2008** (second inspection) to your District Manager. A total of two (2) inspections must be conducted each year.

District Manager:

City of San Diego - Urban Runoff Management Plan

MUNICIPAL FACILITY SITE COMPLIANCE INSPECTION CHECKLIST

This form has been modified specifically for use by San Diego Park and Recreation Department personnel.

Inspector: Neal E. Albrektsen
Site Supervisor: Neal E. Albrektsen
District Manager: Susan Gonzales
Division: Mission Bay, DRP District Number: _____
Site Supervisor Phone Number: 858-581-9978 office 619-980-2687 cell
Inspection Date: 1/25/08 Inspection Time: _____
Check One Box: [X] First Inspection (by January 31) ☐ Second Inspection (by September 30)

I. Facility Information

Facility Name and Numbe	
Dana Landing (334)	
Street Address **1900 Dana Landing Way**	**Zip Code 92109**
Park and Recreation Facility Contact Person **Neal Albrektsen**	**Phone: 858-581-9978**

II. General Site Conditions and Runoff Management Practices Inspection

	Yes	No*	N/A**	Comments
GENERAL				
Has the employee performing this inspection had activity-specific Storm Water BMP training this year?	X			
Are activity-specific BMP's in place?	X			
Are your contractors adhering to the minimum BMP's that were listed in the contract?			X	
Was your facilities parking lot(s) swept and pollutant-free since your last inspection?			X	PARKING LOTS CLEANED BY ONSITE GMW II
Is your facility reasonably clean and free of litter and debris?	X			
Is landscaped area irrigation contained within the landscaped area?	X			
Are storm drains stenciled?	X			**If no, contact Storm Water Pollution Prevention Division for stencils and paint.**
Are storm drain inlets reasonably clean and free of debris?	**X**			
Did the storm drains need cleaning during this inspection period?	✓			**Date cleaned: CLEARED EACH TUESDAY OF EACH WEEK**
Is area absent of any evidence of a discharge, spill, and or leak?	**X**			
If an observed spill entered the storm drain system, was the spill reported to the Storm Water Hotline?			**X**	**If no, report to the Storm Water Hotline: (619) 235-1000**
If spill was observed, was spill considered minor?			**X**	**If spill, follow chemical release reporting procedures.**
TRASH STORAGE AREAS				
Is area reasonably clean and uncluttered?	**X**			
Are trash cans and garbage bins kept covered?	**X**			
Is the number and placement of the trash cans sufficient for your facility?	**X**			

***Any boxes checked "NO" must be resolved in the comments and/additional comments section.**
****N/A = Not Applicable**

III. General Site Conditions and Runoff Management Practices Inspection (Continued)

	Yes	No*	N/A**	Comments
FUELING AREAS				
Is a stocked spill kit available at fuel island?	X			
Is area clean and free of spills?	X			**If spill is observed, clean up using dry methods.**
VEHICLE AND EQUIPMENT MAINTENANCE AREA				
Is work area reasonably clean?			X	
Are drip pans readily available for leaking vehicles?			X	
Are spill containment materials and stocked cleanup kit readily available?			X	
Are maintenance activities contained within the designed area?			X	
Are bulk hazardous materials/liquids stored outside in secondary containment?			X	
MATERIALS LOADING AND UNLOADING STORAGE AREAS				
Is area reasonably clean and free of litter, debris and loose material?			X	
Is material storage area covered?			X	
Are materials and stocked cleanup kits readily available?			X	
If outdoors, is water from surrounding areas prevented from reaching material storage areas?			X	
Are bulk hazardous material/liquids stored outside in secondary containment?			X	

IV. Supervisory Responsibilities

	Yes	No*	N/A**	Comments
SUPERVISOR RECORDKEEPING				
Were storm drains inspected after each special event (75 or more people)?	X			
Were parking lots swept during this inspection period?	✓			**Date swept: CLEANED BY ONSITEGMW II DURING WEEK**
Were employee storm water training records (tailgate sign in sheets) submitted to the Department Training Office?	X			
Were the monthly statistics submitted to the Division Analyst for inclusion in the annual report?			X	

V. Additional Comments

***Any boxes checked "NO" must be resolved in the comments and/additional comments section.**
****N/A = Not Applicable**

Inspector/Onsite Supervisor:
Submit the completed Municipal Facility Site Compliance Inspection Checklist by **January 31, 2008** (first inspection), and **September 30, 2008** (second inspection) to your District Manager. A total of two (2) inspections must be conducted each year.

District Manager:

City of San Diego - Urban Runoff Management Plan

MUNICIPAL FACILITY SITE COMPLIANCE INSPECTION CHECKLIST

This form has been modified specifically for use by San Diego Park and Recreation Department personnel.

Inspector: Neal E. Albrektsen
Site Supervisor: Neal E. Albrektsen
District Manager: Susan Gonzales
Division: Mission Bay, DRP District Number: 443
Site Supervisor Phone Number: 858-581-9978 office 619-980-2687 cell
Inspection Date: 1/25/08 Inspection Time:
Check One Box: [X] First Inspection (by January 31) ☐ Second Inspection (by September 30)

I. Facility Information

Facility Name and Numbe	
North Cove Park (1087)	
Street Address:3100 Ingraham Street, San Diego CA.	Zip Code 92109
Park and Recreation Facility Contact Person Neal Albrektsen	Phone: 858-581-9978

II. General Site Conditions and Runoff Management Practices Inspection

	Yes	No*	N/A**	Comments
GENERAL				
Has the employee performing this inspection had activity-specific Storm Water BMP training this year?	X			
Are activity-specific BMP's in place?	X			
Are your contractors adhering to the minimum BMP's that were listed in the contract?			X	
Was your facilities parking lot(s) swept and pollutant-free since your last inspection?			X	PARKING LOTS CLEANED BY ONSITE GMW II
Is your facility reasonably clean and free of litter and debris?	X			
Is landscaped area irrigation contained within the landscaped area?	X			
Are storm drains stenciled?	X			**If no, contact Storm Water Pollution Prevention Division for stencils and paint.**
Are storm drain inlets reasonably clean and free of debris?	X			
Did the storm drains need cleaning during this inspection period?	✓			**Date cleaned: CLEARED EACH TUESDAY OF EACH WEEK**
Is area absent of any evidence of a discharge, spill, and or leak?	X			
If an observed spill entered the storm drain system, was the spill reported to the Storm Water Hotline?			X	**If no, report to the Storm Water Hotline: (619) 235-1000**
If spill was observed, was spill considered minor?			X	**If spill, follow chemical release reporting procedures.**
TRASH STORAGE AREAS				
Is area reasonably clean and uncluttered?	X			
Are trash cans and garbage bins kept covered?	X			
Is the number and placement of the trash cans sufficient for your facility?	X			

***Any boxes checked "NO" must be resolved in the comments and/additional comments section.**
****N/A = Not Applicable**

III. General Site Conditions and Runoff Management Practices Inspection (Continued)

	Yes	No*	N/A**	Comments
FUELING AREAS				
Is a stocked spill kit available at fuel island?	X			
Is area clean and free of spills?	X			If spill is observed, clean up using dry methods.
VEHICLE AND EQUIPMENT MAINTENANCE AREA				
Is work area reasonably clean?			X	
Are drip pans readily available for leaking vehicles?			X	
Are spill containment materials and stocked cleanup kit readily available?			X	
Are maintenance activities contained within the designed area?			X	
Are bulk hazardous materials/liquids stored outside in secondary containment?			X	
MATERIALS LOADING AND UNLOADING STORAGE AREAS				
Is area reasonably clean and free of litter, debris and loose material?			X	
Is material storage area covered?			X	
Are materials and stocked cleanup kits readily available?			X	
If outdoors, is water from surrounding areas prevented from reaching material storage areas?			X	
Are bulk hazardous material/liquids stored outside in secondary containment?			X	

IV. Supervisory Responsibilities

	Yes	No*	N/A**	Comments
SUPERVISOR RECORDKEEPING				
Were storm drains inspected after each special event (75 or more people)?	X			
Were parking lots swept during this inspection period?	✓			Date swept: CLEANED BY ONSITEGMW II DURING WEEK
Were employee storm water training records (tailgate sign in sheets) submitted to the Department Training Office?	X			
Were the monthly statistics submitted to the Division Analyst for inclusion in the annual report?			X	

V. Additional Comments

***Any boxes checked "NO" must be resolved in the comments and/additional comments section.**
****N/A = Not Applicable**

Inspector/Onsite Supervisor:
Submit the completed Municipal Facility Site Compliance Inspection Checklist by **January 31, 2008** (first inspection), and **September 30, 2008** (second inspection) to your District Manager. A total of two (2) inspections must be conducted each year.

District Manager:

City of San Diego - Urban Runoff Management Plan

MUNICIPAL FACILITY SITE COMPLIANCE INSPECTION CHECKLIST

This form has been modified specifically for use by San Diego Park and Recreation Department personnel.

Inspector: Neal E. Albrektsen
Site Supervisor: Neal E. Albrektsen
District Manager: Susan Gonzales
Division: Mission Bay, DRP District Number: 443
Site Supervisor Phone Number: 858-581-9978 office 619-980-2687 cell
Inspection Date: 1/23/03 Inspection Time: _____
Check One Box: [X] First Inspection (by January 31) ☐ Second Inspection (by September 30)

I. Facility Information

Facility Name and Numbe	
Ski Beach Park North (335)	
Street Address:3100 Ingraham Street, San Diego CA.	**Zip Code 92109**
Park and Recreation Facility Contact Person **Neal Albrektsen**	**Phone: 858-581-9978**

II. General Site Conditions and Runoff Management Practices Inspection

	Yes	No*	N/A**	Comments
GENERAL				
Has the employee performing this inspection had activity-specific Storm Water BMP training this year?	X			
Are activity-specific BMP's in place?	X			
Are your contractors adhering to the minimum BMP's that were listed in the contract?			X	
Was your facilities parking lot(s) swept and pollutant-free since your last inspection?			X	PARKING LOTS CLEANED BY ONSITE GMW II
Is your facility reasonably clean and free of litter and debris?	X			
Is landscaped area irrigation contained within the landscaped area?	X			
Are storm drains stenciled?	X			**If no, contact Storm Water Pollution Prevention Division for stencils and paint.**
Are storm drain inlets reasonably clean and free of debris?	**X**			
Did the storm drains need cleaning during this inspection period?	✓			**Date cleaned: CLEARED EACH TUESDAY OF EACH WEEK**
Is area absent of any evidence of a discharge, spill, and or leak?	**X**			
If an observed spill entered the storm drain system, was the spill reported to the Storm Water Hotline?			**X**	**If no, report to the Storm Water Hotline: (619) 235-1000**
If spill was observed, was spill considered minor?			**X**	**If spill, follow chemical release reporting procedures.**
TRASH STORAGE AREAS				
Is area reasonably clean and uncluttered?	**X**			
Are trash cans and garbage bins kept covered?	**X**			
Is the number and placement of the trash cans sufficient for your facility?	**X**			

***Any boxes checked "NO" must be resolved in the comments and/additional comments section.**
****N/A = Not Applicable**

III. General Site Conditions and Runoff Management Practices Inspection (Continued)

	Yes	No*	N/A**	Comments
FUELING AREAS				
Is a stocked spill kit available at fuel island?	X			
Is area clean and free of spills?	X			**If spill is observed, clean up using dry methods.**
VEHICLE AND EQUIPMENT MAINTENANCE AREA				
Is work area reasonably clean?			X	
Are drip pans readily available for leaking vehicles?			X	
Are spill containment materials and stocked cleanup kit readily available?			X	
Are maintenance activities contained within the designed area?			X	
Are bulk hazardous materials/liquids stored outside in secondary containment?			X	
MATERIALS LOADING AND UNLOADING STORAGE AREAS				
Is area reasonably clean and free of litter, debris and loose material?			X	
Is material storage area covered?			X	
Are materials and stocked cleanup kits readily available?			X	
If outdoors, is water from surrounding areas prevented from reaching material storage areas?			X	
Are bulk hazardous material/liquids stored outside in secondary containment?			X	

IV. Supervisory Responsibilities

	Yes	No*	N/A**	Comments
SUPERVISOR RECORDKEEPING				
Were storm drains inspected after each special event (75 or more people)?	X			
Were parking lots swept during this inspection period?	✓			**Date swept: CLEANED BY ONSITEGMW II DURING WEEK**
Were employee storm water training records (tailgate sign in sheets) submitted to the Department Training Office?	X			
Were the monthly statistics submitted to the Division Analyst for inclusion in the annual report?			X	

V. Additional Comments

***Any boxes checked "NO" must be resolved in the comments and/additional comments section.**
****N/A = Not Applicable**

Inspector/Onsite Supervisor:
Submit the completed Municipal Facility Site Compliance Inspection Checklist by **January 31, 2008** (first inspection), and **September 30, 2008** (second inspection) to your District Manager. A total of two (2) inspections must be conducted each year.

District Manager:

City of San Diego - Urban Runoff Management Plan

MUNICIPAL FACILITY SITE COMPLIANCE INSPECTION CHECKLIST

This form has been modified specifically for use by San Diego Park and Recreation Department personnel.

Inspector: Neal E. Albrektsen
Site Supervisor: Neal E. Albrektsen
District Manager: Susan Gonzales
Division: Mission Bay, DRP District Number: 443
Site Supervisor Phone Number: 858-581-9978 office 619-980-2687 cell
Inspection Date: 1/25/08 Inspection Time:
Check One Box: [X] First Inspection (by January 31) ☐ Second Inspection (by September 30)

I. Facility Information

Facility Name and Numbe	
Ski Beach Park South (523)	
Street Address:3100 Ingraham Street, San Diego CA.	**Zip Code 92109**
Park and Recreation Facility Contact Person **Neal Albrektsen**	**Phone: 858-581-9978**

II. General Site Conditions and Runoff Management Practices Inspection

	Yes	No*	N/A**	Comments
GENERAL				
Has the employee performing this inspection had activity-specific Storm Water BMP training this year?	X			
Are activity-specific BMP's in place?	X			
Are your contractors adhering to the minimum BMP's that were listed in the contract?			X	
Was your facilities parking lot(s) swept and pollutant-free since your last inspection?			X	PARKING LOTS CLEANED BY ONSITE GMW II
Is your facility reasonably clean and free of litter and debris?	X			
Is landscaped area irrigation contained within the landscaped area?	X			
Are storm drains stenciled?	X			**If no, contact Storm Water Pollution Prevention Division for stencils and paint.**
Are storm drain inlets reasonably clean and free of debris?	**X**			
Did the storm drains need cleaning during this inspection period?	✓			**Date cleaned: CLEARED EACH TUESDAY OF EACH WEEK**
Is area absent of any evidence of a discharge, spill, and or leak?	**X**			
If an observed spill entered the storm drain system, was the spill reported to the Storm Water Hotline?			**X**	**If no, report to the Storm Water Hotline: (619) 235-1000**
If spill was observed, was spill considered minor?			**X**	**If spill, follow chemical release reporting procedures.**
TRASH STORAGE AREAS				
Is area reasonably clean and uncluttered?	**X**			
Are trash cans and garbage bins kept covered?	**X**			
Is the number and placement of the trash cans sufficient for your facility?	**X**			

***Any boxes checked "NO" must be resolved in the comments and/additional comments section.**
****N/A = Not Applicable**

III. General Site Conditions and Runoff Management Practices Inspection (Continued)

	Yes	No*	N/A**	Comments
FUELING AREAS				
Is a stocked spill kit available at fuel island?	X			
Is area clean and free of spills?	X			**If spill is observed, clean up using dry methods.**
VEHICLE AND EQUIPMENT MAINTENANCE AREA				
Is work area reasonably clean?			X	
Are drip pans readily available for leaking vehicles?			X	
Are spill containment materials and stocked cleanup kit readily available?			X	
Are maintenance activities contained within the designed area?			X	
Are bulk hazardous materials/liquids stored outside in secondary containment?			X	
MATERIALS LOADING AND UNLOADING STORAGE AREAS				
Is area reasonably clean and free of litter, debris and loose material?			X	
Is material storage area covered?			X	
Are materials and stocked cleanup kits readily available?			X	
If outdoors, is water from surrounding areas prevented from reaching material storage areas?			X	
Are bulk hazardous material/liquids stored outside in secondary containment?			X	

IV. Supervisory Responsibilities

	Yes	No*	N/A**	Comments
SUPERVISOR RECORDKEEPING				
Were storm drains inspected after each special event (75 or more people)?	X			
Were parking lots swept during this inspection period?	✓			**Date swept: CLEANED BY ONSITEGMW II DURING WEEK**
Were employee storm water training records (tailgate sign in sheets) submitted to the Department Training Office?	X			
Were the monthly statistics submitted to the Division Analyst for inclusion in the annual report?			X	

V. Additional Comments

***Any boxes checked "NO" must be resolved in the comments and/additional comments section.**
****N/A = Not Applicable**

Inspector/Onsite Supervisor:
Submit the completed Municipal Facility Site Compliance Inspection Checklist by **January 31, 2008** (first inspection), and **September 30, 2008** (second inspection) to your District Manager. A total of two (2) inspections must be conducted each year.

District Manager:

City of San Diego - Urban Runoff Management Plan

MUNICIPAL FACILITY SITE COMPLIANCE INSPECTION CHECKLIST

This form has been modified specifically for use by San Diego Park and Recreation Department personnel.

Inspector: Neal E. Albrektsen
Site Supervisor: Neal E. Albrektsen
District Manager: Susan Gonzales
Division: Mission Bay, DRP District Number: 443
Site Supervisor Phone Number: 858-581-9978 office 619-980-2687 cell
Inspection Date: 11/25/08 Inspection Time:
Check One Box: [X] First Inspection (by January 31) ☐ Second Inspection (by September 30)

I. Facility Information

Facility Name and Numbe	
Crown Point Shores North (522)	
Street Address **3700 Corona Orientea Road, San Diego, CA**	**Zip Code92109**
Park and Recreation Facility Contact Person **Neal Albrektsen**	**Phone: 858-581-9978**

II. General Site Conditions and Runoff Management Practices Inspection

	Yes	No*	N/A**	Comments
GENERAL				
Has the employee performing this inspection had activity-specific Storm Water BMP training this year?	X			
Are activity-specific BMP's in place?	X			
Are your contractors adhering to the minimum BMP's that were listed in the contract?	X			
Was your facilities parking lot(s) swept and pollutant-free since your last inspection?	X			
Is your facility reasonably clean and free of litter and debris?	X			
Is landscaped area irrigation contained within the landscaped area?	X			
Are storm drains stenciled?	X			**If no, contact Storm Water Pollution Prevention Division for stencils and paint.**
Are storm drain inlets reasonably clean and free of debris?	X			
Did the storm drains need cleaning during this inspection period?	✓			**Date cleaned:**
Is area absent of any evidence of a discharge, spill, and or leak?	X			
If an observed spill entered the storm drain system, was the spill reported to the Storm Water Hotline?			X	**If no, report to the Storm Water Hotline: (619) 235-1000**
If spill was observed, was spill considered minor?			X	**If spill, follow chemical release reporting procedures.**
TRASH STORAGE AREAS				
Is area reasonably clean and uncluttered?	X			
Are trash cans and garbage bins kept covered?	X			
Is the number and placement of the trash cans sufficient for your facility?	X			

***Any boxes checked "NO" must be resolved in the comments and/additional comments section.**
****N/A = Not Applicable**

III. General Site Conditions and Runoff Management Practices Inspection (Continued)

	Yes	No*	N/A**	Comments
FUELING AREAS				
Is a stocked spill kit available at fuel island?			X	
Is area clean and free of spills?			X	**If spill is observed, clean up using dry methods.**
VEHICLE AND EQUIPMENT MAINTENANCE AREA				
Is work area reasonably clean?			X	
Are drip pans readily available for leaking vehicles?			X	
Are spill containment materials and stocked cleanup kit readily available?			X	
Are maintenance activities contained within the designed area?			X	
Are bulk hazardous materials/liquids stored outside in secondary containment?			X	
MATERIALS LOADING AND UNLOADING STORAGE AREAS				
Is area reasonably clean and free of litter, debris and loose material?			X	
Is material storage area covered?			X	
Are materials and stocked cleanup kits readily available?			X	
If outdoors, is water from surrounding areas prevented from reaching material storage areas?			X	
Are bulk hazardous material/liquids stored outside in secondary containment?			X	

IV. Supervisory Responsibilities

	Yes	No*	N/A**	Comments
SUPERVISOR RECORDKEEPING				
Were storm drains inspected after each special event (75 or more people)?	X			
Were parking lots swept during this inspection period?	✓			**Date swept: SDWEPT DURING NORMAL WORK WEEK**
Were employee storm water training records (tailgate sign in sheets) submitted to the Department Training Office?	X			
Were the monthly statistics submitted to the Division Analyst for inclusion in the annual report?	X			

V. Additional Comments

***Any boxes checked "NO" must be resolved in the comments and/additional comments section.**
****N/A = Not Applicable**

Inspector/Onsite Supervisor:
Submit the completed Municipal Facility Site Compliance Inspection Checklist by **January 31, 2008** (first inspection), and **September 30, 2008** (second inspection) to your District Manager. A total of two (2) inspections must be conducted each year.

District Manager:

City of San Diego - Urban Runoff Management Plan

MUNICIPAL FACILITY SITE COMPLIANCE INSPECTION CHECKLIST

This form has been modified specifically for use by San Diego Park and Recreation Department personnel.

Inspector: Neal E. Albrektsen
Site Supervisor: Neal E. Albrektsen
District Manager: Susan Gonzales
Division: Mission Bay, DRP District Number: 443
Site Supervisor Phone Number: 858-581-9978 office 619-980-2687 cell
Inspection Date: 1/23/08 Inspection Time:
Check One Box: [X] First Inspection (by January 31) ☐ Second Inspection (by September 30)

I. Facility Information

Facility Name and Numbe	
Crown Point Shores South (576)	
Street Address **3500 Corona Orientea Road, San Diego, CA**	**Zip Code92109**
Park and Recreation Facility Contact Person **Neal Albrektsen**	**Phone: 858-581-9978**

II. General Site Conditions and Runoff Management Practices Inspection

	Yes	No*	N/A**	Comments
GENERAL				
Has the employee performing this inspection had activity-specific Storm Water BMP training this year?	X			
Are activity-specific BMP's in place?	X			
Are your contractors adhering to the minimum BMP's that were listed in the contract?	X			
Was your facilities parking lot(s) swept and pollutant-free since your last inspection?	X			
Is your facility reasonably clean and free of litter and debris?	X			
Is landscaped area irrigation contained within the landscaped area?	X			
Are storm drains stenciled?	X			**If no, contact Storm Water Pollution Prevention Division for stencils and paint.**
Are storm drain inlets reasonably clean and free of debris?	X			
Did the storm drains need cleaning during this inspection period?	✓			**Date cleaned:**
Is area absent of any evidence of a discharge, spill, and or leak?	X			
If an observed spill entered the storm drain system, was the spill reported to the Storm Water Hotline?			X	**If no, report to the Storm Water Hotline: (619) 235-1000**
If spill was observed, was spill considered minor?			X	**If spill, follow chemical release reporting procedures.**
TRASH STORAGE AREAS				
Is area reasonably clean and uncluttered?	X			
Are trash cans and garbage bins kept covered?	X			
Is the number and placement of the trash cans sufficient for your facility?	X			

***Any boxes checked "NO" must be resolved in the comments and/additional comments section.**
****N/A = Not Applicable**

III. General Site Conditions and Runoff Management Practices Inspection (Continued)

	Yes	No*	N/A**	Comments
FUELING AREAS				
Is a stocked spill kit available at fuel island?			X	
Is area clean and free of spills?			X	**If spill is observed, clean up using dry methods.**
VEHICLE AND EQUIPMENT MAINTENANCE AREA				
Is work area reasonably clean?			X	
Are drip pans readily available for leaking vehicles?			X	
Are spill containment materials and stocked cleanup kit readily available?			X	
Are maintenance activities contained within the designed area?			X	
Are bulk hazardous materials/liquids stored outside in secondary containment?			X	
MATERIALS LOADING AND UNLOADING STORAGE AREAS				
Is area reasonably clean and free of litter, debris and loose material?			X	
Is material storage area covered?			X	
Are materials and stocked cleanup kits readily available?			X	
If outdoors, is water from surrounding areas prevented from reaching material storage areas?			X	
Are bulk hazardous material/liquids stored outside in secondary containment?			X	

IV. Supervisory Responsibilities

	Yes	No*	N/A**	Comments
SUPERVISOR RECORDKEEPING				
Were storm drains inspected after each special event (75 or more people)?	X			
Were parking lots swept during this inspection period?	✓			**Date swept: SDWEPT DURING NORMAL WORK WEEK**
Were employee storm water training records (tailgate sign in sheets) submitted to the Department Training Office?	X			
Were the monthly statistics submitted to the Division Analyst for inclusion in the annual report?	X			

V. Additional Comments

_____

_____

_____

_____

_____

***Any boxes checked "NO" must be resolved in the comments and/additional comments section.**
****N/A = Not Applicable**

Inspector/Onsite Supervisor:
Submit the completed Municipal Facility Site Compliance Inspection Checklist by **January 31, 2008** (first inspection), and **September 30, 2008** (second inspection) to your District Manager. A total of two (2) inspections must be conducted each year.

District Manager:

City of San Diego - Urban Runoff Management Plan

MUNICIPAL FACILITY SITE COMPLIANCE INSPECTION CHECKLIST

This form has been modified specifically for use by San Diego Park and Recreation Department personnel.

Inspector: CARL FOUST
Site Supervisor: PHYLLIS SWANEGAN
District Manager: SUSAN LOWERY - MENDOZA
Division: DEVELOPED REGIONAL PARKS District Number:
Site Supervisor Phone Number: (619) 235-1108
Inspection Date: 1/10/08 Inspection Time: 9:30 AM
Check One Box: ☒ First Inspection (by January 31) ☐ Second Inspection (by September 30)

I. Facility Information

Facility Name and Number	
VETERANS WAR MEMORIAL BUILDING FAC: # 763	
Street Address 3325 ZOO DRIVE SAN DIEGO, CA	**Zip Code** 92101
Park and Recreation Facility Contact Person CARL FOUST	**Phone** (619) 525-8250

II. General Site Conditions and Runoff Management Practices Inspection

	Yes	No*	N/A**	Comments
GENERAL				
Has the employee performing this inspection had activity-specific Storm Water BMP training this year?	YES			
Are activity-specific BMP's in place?	YES			
Are your contractors adhering to the minimum BMP's that were listed in the contract?			N/A	
Was your facilities parking lot(s) swept and pollutant-free since your last inspection?			N/A	
Is your facility reasonably clean and free of litter and debris?	YES			
Is landscaped area irrigation contained within the landscaped area?			N/A	
Are storm drains stenciled?				**If no, contact Storm Water Pollution Prevention Division for stencils and paint.**
Are storm drain inlets reasonably clean and free of debris?				
Did the storm drains need cleaning during this inspection period?				**Date cleaned:**
Is area absent of any evidence of a discharge, spill, and or leak?				
If an observed spill entered the storm drain system, was the spill reported to the Storm Water Hotline?				**If no, report to the Storm Water Hotline: (619) 235-1000**
If spill was observed, was spill considered minor?				**If spill, follow chemical release reporting procedures.**
TRASH STORAGE AREAS				
Is area reasonably clean and uncluttered?	YES			
Are trash cans and garbage bins kept covered?				
Is the number and placement of the trash cans sufficient for your facility?				

***Any boxes checked "NO" must be resolved in the comments and/additional comments section.**
****N/A = Not Applicable**

III. General Site Conditions and Runoff Management Practices Inspection (Continued)

	Yes	No*	N/A**	Comments
FUELING AREAS				
Is a stocked spill kit available at fuel island?				
Is area clean and free of spills?				**If spill is observed, clean up using dry methods.**
VEHICLE AND EQUIPMENT MAINTENANCE AREA				
Is work area reasonably clean?				
Are drip pans readily available for leaking vehicles?				
Are spill containment materials and stocked cleanup kit readily available?				
Are maintenance activities contained within the designed area?				
Are bulk hazardous materials/liquids stored outside in secondary containment?				
MATERIALS LOADING AND UNLOADING STORAGE AREAS				
Is area reasonably clean and free of litter, debris and loose material?				
Is material storage area covered?				
Are materials and stocked cleanup kits readily available?				
If outdoors, is water from surrounding areas prevented from reaching material storage areas?				
Are bulk hazardous material/liquids stored outside in secondary containment?				

IV. Supervisory Responsibilities

	Yes	No*	N/A**	Comments
SUPERVISOR RECORDKEEPING				
Were storm drains inspected after each special event (75 or more people)?				
Were parking lots swept during this inspection period?				**Date swept:**
Were employee storm water training records (tailgate sign in sheets) submitted to the Department Training Office?				
Were the monthly statistics submitted to the Division Analyst for inclusion in the annual report?				

V. Additional Comments

***Any boxes checked "NO" must be resolved in the comments and/additional comments section.**
****N/A = Not Applicable**

Inspector/Onsite Supervisor:
Submit the completed Municipal Facility Site Compliance Inspection Checklist by **January 31, 2008** (first inspection), and **September 30, 2008** (second inspection) to your District Manager. A total of two (2) inspections must be conducted each year.

District Manager:
Review and submit all your Municipal Facility Site Compliance Inspection Checklist in one package to Michael Ruiz, (MS 30M), by **February 15, 2008** (first inspection), and **October 15, 2008** (second inspection).

City of San Diego - Urban Runoff Management Plan

MUNICIPAL FACILITY SITE COMPLIANCE INSPECTION CHECKLIST

This form has been modified specifically for use by San Diego Park and Recreation Department personnel.

Inspector: ERNEST JONES
Site Supervisor: Phyllis SWANKGAN
District Manager: SUSAN LOWERY-MEDOZA
Division: ORP District Number:
Site Supervisor Phone Number: (619) 235-1108
Inspection Date: 1/11/08 Inspection Time: 9:00 AM
Check One Box: ☑ First Inspection (by January 31) ☐ Second Inspection (by September 30)

I. Facility Information

Facility Name and Number	
BALBOA PARK CLUB FAC: #645	
Street Address 2150 PAN AMERICAN ROAD WEST	**Zip Code** 92101
Park and Recreation Facility Contact Person ERNEST JONES	**Phone** (619) 235-5241

II. General Site Conditions and Runoff Management Practices Inspection

	Yes	No*	N/A**	Comments
GENERAL				
Has the employee performing this inspection had activity-specific Storm Water BMP training this year?	✓			
Are activity-specific BMP's in place?	✓			
Are your contractors adhering to the minimum BMP's that were listed in the contract?			✓	
Was your facilities parking lot(s) swept and pollutant-free since your last inspection?	✓			
Is your facility reasonably clean and free of litter and debris?	✓			
Is landscaped area irrigation contained within the landscaped area?			✓	
Are storm drains stenciled?				**If no, contact Storm Water Pollution Prevention Division for stencils and paint.**
Are storm drain inlets reasonably clean and free of debris?	✓			
Did the storm drains need cleaning during this inspection period?				**Date cleaned:**
Is area absent of any evidence of a discharge, spill, and or leak?	✓			
If an observed spill entered the storm drain system, was the spill reported to the Storm Water Hotline?			*	**If no, report to the Storm Water Hotline: (619) 235-1000**
If spill was observed, was spill considered minor?				**If spill, follow chemical release reporting procedures.**
TRASH STORAGE AREAS				
Is area reasonably clean and uncluttered?	✓			
Are trash cans and garbage bins kept covered?	✓			
Is the number and placement of the trash cans sufficient for your facility?	✓			

***Any boxes checked "NO" must be resolved in the comments and/additional comments section.**
****N/A = Not Applicable**

III. General Site Conditions and Runoff Management Practices Inspection (Continued)

	Yes	No*	N/A**	Comments
FUELING AREAS				
Is a stocked spill kit available at fuel island?			✓	
Is area clean and free of spills?			✓	**If spill is observed, clean up using dry methods.**
VEHICLE AND EQUIPMENT MAINTENANCE AREA				
Is work area reasonably clean?			✓	
Are drip pans readily available for leaking vehicles?			✓	
Are spill containment materials and stocked cleanup kit readily available?			✓	
Are maintenance activities contained within the designed area?			✓	
Are bulk hazardous materials/liquids stored outside in secondary containment?			✓	
MATERIALS LOADING AND UNLOADING STORAGE AREAS				
Is area reasonably clean and free of litter, debris and loose material?			✓	
Is material storage area covered?			✓	
Are materials and stocked cleanup kits readily available?			✓	
If outdoors, is water from surrounding areas prevented from reaching material storage areas?			✓	
Are bulk hazardous material/liquids stored outside in secondary containment?			✓	

IV. Supervisory Responsibilities

	Yes	No*	N/A**	Comments
SUPERVISOR RECORDKEEPING				
Were storm drains inspected after each special event (75 or more people)?	✓			
Were parking lots swept during this inspection period?			✓	**Date swept:**
Were employee storm water training records (tailgate sign in sheets) submitted to the Department Training Office?	✓			
Were the monthly statistics submitted to the Division Analyst for inclusion in the annual report?	✓			

V. Additional Comments

***Any boxes checked "NO" must be resolved in the comments and/additional comments section.**
****N/A = Not Applicable**

Inspector/Onsite Supervisor:
Submit the completed Municipal Facility Site Compliance Inspection Checklist by **January 31, 2008** (first inspection), and **September 30, 2008** (second inspection) to your District Manager. A total of two (2) inspections must be conducted each year.

District Manager:
Review and submit all your Municipal Facility Site Compliance Inspection Checklist in one package to Michael Ruiz, (MS 30M), by **February 15, 2008** (first inspection), and **October 15, 2008** (second inspection).

City of San Diego - Urban Runoff Management Plan

MUNICIPAL FACILITY SITE COMPLIANCE INSPECTION CHECKLIST

This form has been modified specifically for use by San Diego Park and Recreation Department personnel.

Inspector: AMADEO TENCHAVEZ
Site Supervisor: PHYLLIS SWANEGAN
District Manager: SUSAN LOWERY - MENDOZA
Division: ORP District Number:
Site Supervisor Phone Number: (619) 235-1108
Inspection Date: 1/11/08 Inspection Time: 10:00 AM
Check One Box: ☑ First Inspection (by January 31) ☐ Second Inspection (by September 30)

I. Facility Information

Facility Name and Number	
CASA DEL PRADO FAC: #505	
Street Address	**Zip Code**
1650 ELI PRADO WAY SAN DIEGO, CA	92101
Park and Recreation Facility Contact Person	**Phone**
AMADEO TENCHAVEZ	(619) 525-8257

II. General Site Conditions and Runoff Management Practices Inspection

	Yes	No*	N/A**	Comments
GENERAL				
Has the employee performing this inspection had activity-specific Storm Water BMP training this year?	✓			
Are activity-specific BMP's in place?	✓			
Are your contractors adhering to the minimum BMP's that were listed in the contract?			✓	
Was your facilities parking lot(s) swept and pollutant-free since your last inspection?	✓			
Is your facility reasonably clean and free of litter and debris?	✓			
Is landscaped area irrigation contained within the landscaped area?			✓	
Are storm drains stenciled?			✓	**If no, contact Storm Water Pollution Prevention Division for stencils and paint.**
Are storm drain inlets reasonably clean and free of debris?	✓			
Did the storm drains need cleaning during this inspection period?	✓			**Date cleaned:**
Is area absent of any evidence of a discharge, spill, and or leak?			✓	
If an observed spill entered the storm drain system, was the spill reported to the Storm Water Hotline?			✓	**If no, report to the Storm Water Hotline: (619) 235-1000**
If spill was observed, was spill considered minor?			✓	**If spill, follow chemical release reporting procedures.**
TRASH STORAGE AREAS				
Is area reasonably clean and uncluttered?	✓			
Are trash cans and garbage bins kept covered?	✓			
Is the number and placement of the trash cans sufficient for your facility?			✓	

***Any boxes checked "NO" must be resolved in the comments and/additional comments section.**
****N/A = Not Applicable**

III. General Site Conditions and Runoff Management Practices Inspection (Continued)

	Yes	No*	N/A**	Comments
FUELING AREAS				
Is a stocked spill kit available at fuel island?	✓			
Is area clean and free of spills?	✓			**If spill is observed, clean up using dry methods.**
VEHICLE AND EQUIPMENT MAINTENANCE AREA				
Is work area reasonably clean?			✓	
Are drip pans readily available for leaking vehicles?			✓	
Are spill containment materials and stocked cleanup kit readily available?			✓	
Are maintenance activities contained within the designed area?			✓	
Are bulk hazardous materials/liquids stored outside in secondary containment?			✓	
MATERIALS LOADING AND UNLOADING STORAGE AREAS				
Is area reasonably clean and free of litter, debris and loose material?	✓			
Is material storage area covered?	✓			
Are materials and stocked cleanup kits readily available?	✓			
If outdoors, is water from surrounding areas prevented from reaching material storage areas?	✓			
Are bulk hazardous material/liquids stored outside in secondary containment?	✓			

IV. Supervisory Responsibilities

	Yes	No*	N/A**	Comments
SUPERVISOR RECORDKEEPING				
Were storm drains inspected after each special event (75 or more people)?	✓			
Were parking lots swept during this inspection period?			✓	**Date swept:**
Were employee storm water training records (tailgate sign in sheets) submitted to the Department Training Office?	✓			
Were the monthly statistics submitted to the Division Analyst for inclusion in the annual report?	✓			

V. Additional Comments

***Any boxes checked "NO" must be resolved in the comments and/additional comments section.**
****N/A = Not Applicable**

Inspector/Onsite Supervisor:
Submit the completed Municipal Facility Site Compliance Inspection Checklist by **January 31, 2008** (first inspection), and **September 30, 2008** (second inspection) to your District Manager. A total of two (2) inspections must be conducted each year.

District Manager:
Review and submit all your Municipal Facility Site Compliance Inspection Checklist in one package to Michael Ruiz, (MS 30M), by **February 15, 2008** (first inspection), and **October 15, 2008** (second inspection).

City of San Diego - Urban Runoff Management Plan

MUNICIPAL FACILITY SITE COMPLIANCE INSPECTION CHECKLIST

This form has been modified specifically for use by San Diego Park and Recreation Department personnel.

Inspector: NORMAN SPETH
Site Supervisor: PHYLLIS SWANEGAN
District Manager: SUSAN LOWERY - MENDOZA
Division: ORP District Number:
Site Supervisor Phone Number: (619) 235-1108
Inspection Date: 1/10/08 Inspection Time: 10:00 AM
Check One Box: ☑ First Inspection (by January 31) ☐ Second Inspection (by September 30)

I. Facility Information

Facility Name and Number	
BALBOA PARK ADMINSTRATION BUILDING FAC: # 9884	
Street Address 2125 PARK BLVD SAN DIEGO, CA	**Zip Code** 92101
Park and Recreation Facility Contact Person NORMAN SPETH	**Phone** (619) 235-1108

II. General Site Conditions and Runoff Management Practices Inspection

	Yes	No*	N/A**	Comments
GENERAL				
Has the employee performing this inspection had activity-specific Storm Water BMP training this year?	✓			
Are activity-specific BMP's in place?	✓			
Are your contractors adhering to the minimum BMP's that were listed in the contract?			✓	
Was your facilities parking lot(s) swept and pollutant-free since your last inspection?	✓			
Is your facility reasonably clean and free of litter and debris?	✓			
Is landscaped area irrigation contained within the landscaped area?			✓	
Are storm drains stenciled?				**If no, contact Storm Water Pollution Prevention Division for stencils and paint.**
Are storm drain inlets reasonably clean and free of debris?	✓			
Did the storm drains need cleaning during this inspection period?				**Date cleaned:**
Is area absent of any evidence of a discharge, spill, and or leak?			✓	
If an observed spill entered the storm drain system, was the spill reported to the Storm Water Hotline?			✓	**If no, report to the Storm Water Hotline: (619) 235-1000**
If spill was observed, was spill considered minor?			✓	**If spill, follow chemical release reporting procedures.**
TRASH STORAGE AREAS				
Is area reasonably clean and uncluttered?	✓			
Are trash cans and garbage bins kept covered?			✓	
Is the number and placement of the trash cans sufficient for your facility?	✓			

***Any boxes checked "NO" must be resolved in the comments and/additional comments section.**
****N/A = Not Applicable**

III. General Site Conditions and Runoff Management Practices Inspection (Continued)

	Yes	No*	N/A**	Comments
FUELING AREAS				
Is a stocked spill kit available at fuel island?			✓	
Is area clean and free of spills?			✓	**If spill is observed, clean up using dry methods.**
VEHICLE AND EQUIPMENT MAINTENANCE AREA				
Is work area reasonably clean?			✓	
Are drip pans readily available for leaking vehicles?			✓	
Are spill containment materials and stocked cleanup kit readily available?	✓			
Are maintenance activities contained within the designed area?	✓			
Are bulk hazardous materials/liquids stored outside in secondary containment?	✓			
MATERIALS LOADING AND UNLOADING STORAGE AREAS				
Is area reasonably clean and free of litter, debris and loose material?	✓			
Is material storage area covered?	✓			
Are materials and stocked cleanup kits readily available?	✓			
If outdoors, is water from surrounding areas prevented from reaching material storage areas?			✓	
Are bulk hazardous material/liquids stored outside in secondary containment?	✓			

IV. Supervisory Responsibilities

	Yes	No*	N/A**	Comments
SUPERVISOR RECORDKEEPING				
Were storm drains inspected after each special event (75 or more people)?				
Were parking lots swept during this inspection period?				**Date swept:**
Were employee storm water training records (tailgate sign in sheets) submitted to the Department Training Office?				
Were the monthly statistics submitted to the Division Analyst for inclusion in the annual report?				

V. Additional Comments

***Any boxes checked "NO" must be resolved in the comments and/additional comments section.**
****N/A = Not Applicable**

Inspector/Onsite Supervisor:
Submit the completed Municipal Facility Site Compliance Inspection Checklist by **January 31, 2008** (first inspection), and **September 30, 2008** (second inspection) to your District Manager. A total of two (2) inspections must be conducted each year.

District Manager:
Review and submit all your Municipal Facility Site Compliance Inspection Checklist in one package to Michael Ruiz, (MS 30M), by **February 15, 2008** (first inspection), and **October 15, 2008** (second inspection).

City of San Diego - Urban Runoff Management Plan

MUNICIPAL FACILITY SITE COMPLIANCE INSPECTION CHECKLIST

This form has been modified specifically for use by San Diego Park and Recreation Department personnel.

Inspector: Jose Apodaca
Site Supervisor: Michele Garcia
District Manager: ACA Becky Lynaguire
Division: DRP **District Number:** 443
Site Supervisor Phone Number: 619-235-5997
Inspection Date: 12/28/07 **Inspection Time:** 1:00 p.m.
Check One Box: ☑ First Inspection (by January 31) ☐ Second Inspection (by September 30)

I. Facility Information

Facility Name and Number Balboa Park Activity Center	
Street Address 2145 Park Blvd.	**Zip Code** 92101
Park and Recreation Facility Contact Person Michele Garcia	**Phone** 619-235-5997

II. General Site Conditions and Runoff Management Practices Inspection

	Yes	No*	N/A**	Comments
GENERAL				
Has the employee performing this inspection had activity-specific Storm Water BMP training this year?	✓			
Are activity-specific BMP's in place?	✓			
Are your contractors adhering to the minimum BMP's that were listed in the contract?	✓			
Was your facilities parking lot(s) swept and pollutant-free since your last inspection?	✓			
Is your facility reasonably clean and free of litter and debris?	✓			
Is landscaped area irrigation contained within the landscaped area?	✓			
Are storm drains stenciled?	✓			**If no, contact Storm Water Pollution Prevention Division for stencils and paint.**
Are storm drain inlets reasonably clean and free of debris?	✓			
Did the storm drains need cleaning during this inspection period?			✓	**Date cleaned:** N/A
Is area absent of any evidence of a discharge, spill, and or leak?	✓			
If an observed spill entered the storm drain system, was the spill reported to the Storm Water Hotline?			✓	**If no, report to the Storm Water Hotline: (619) 235-1000**
If spill was observed, was spill considered minor?			✓	**If spill, follow chemical release reporting procedures.**
TRASH STORAGE AREAS				
Is area reasonably clean and uncluttered?	✓			
Are trash cans and garbage bins kept covered?	✓			
Is the number and placement of the trash cans sufficient for your facility?	✓			

***Any boxes checked "NO" must be resolved in the comments and/additional comments section.**
****N/A = Not Applicable**

III. General Site Conditions and Runoff Management Practices Inspection (Continued)

	Yes	No*	N/A**	Comments
FUELING AREAS				
Is a stocked spill kit available at fuel island?			✓	
Is area clean and free of spills?			✓	**If spill is observed, clean up using dry methods.**
VEHICLE AND EQUIPMENT MAINTENANCE AREA				
Is work area reasonably clean?	✓			
Are drip pans readily available for leaking vehicles?	✓			
Are spill containment materials and stocked cleanup kit readily available?	✓			
Are maintenance activities contained within the designed area?	✓			
Are bulk hazardous materials/liquids stored outside in secondary containment?			✓	
MATERIALS LOADING AND UNLOADING STORAGE AREAS				
Is area reasonably clean and free of litter, debris and loose material?	✓			
Is material storage area covered?			✓	
Are materials and stocked cleanup kits readily available?			✓	
If outdoors, is water from surrounding areas prevented from reaching material storage areas?	✓			
Are bulk hazardous material/liquids stored outside in secondary containment?			✓	

IV. Supervisory Responsibilities

	Yes	No*	N/A**	Comments
SUPERVISOR RECORDKEEPING				
Were storm drains inspected after each special event (75 or more people)?	✓			
Were parking lots swept during this inspection period?	✓			**Date swept:**
Were employee storm water training records (tailgate sign in sheets) submitted to the Department Training Office?	✓			
Were the monthly statistics submitted to the Division Analyst for inclusion in the annual report?	✓			

V. Additional Comments

_____

_____

_____

_____

_____

***Any boxes checked "NO" must be resolved in the comments and/additional comments section.**
****N/A = Not Applicable**

Inspector/Onsite Supervisor:
Submit the completed Municipal Facility Site Compliance Inspection Checklist by **January 31, 2008** (first inspection), and **September 30, 2008** (second inspection) to your District Manager. A total of two (2) inspections must be conducted each year.

District Manager:
Review and submit all your Municipal Facility Site Compliance Inspection Checklist in one package to Michael Ruiz, (MS 30M), by **February 15, 2008** (first inspection), and **October 15, 2008** (second inspection).

City of San Diego - Urban Runoff Management Plan

MUNICIPAL FACILITY SITE COMPLIANCE INSPECTION CHECKLIST

This form has been modified specifically for use by San Diego Park and Recreation Department personnel.

Inspector: MICHAEL D. BENOIT
Site Supervisor: MICHAEL D. BENOIT
District Manager: DAVE LONG
Division: PARK + REC DEP **District Number:** 443
Site Supervisor Phone Number: 619 235-1173
Inspection Date: 1/25/08 **Inspection Time:** 12:00 AM
Check One Box: ☒ First Inspection (by January 31) ☐ Second Inspection (by September 30)

I. Facility Information

Facility Name and Number PERSHING YARD	
Street Address 2830 PERSHING DR.	**Zip Code** 92101
Park and Recreation Facility Contact Person MIKE BENOIT	**Phone** 619 235-1173

II. General Site Conditions and Runoff Management Practices Inspection

	Yes	No*	N/A**	Comments
GENERAL				
Has the employee performing this inspection had activity-specific Storm Water BMP training this year?	✓			
Are activity-specific BMP's in place?	✓			
Are your contractors adhering to the minimum BMP's that were listed in the contract?				
Was your facilities parking lot(s) swept and pollutant-free since your last inspection?	✓			
Is your facility reasonably clean and free of litter and debris?	✓			
Is landscaped area irrigation contained within the landscaped area?			✓	
Are storm drains stenciled?				**If no, contact Storm Water Pollution Prevention Division for stencils and paint.**
Are storm drain inlets reasonably clean and free of debris?			✓	
Did the storm drains need cleaning during this inspection period?			✓	**Date cleaned:**
Is area absent of any evidence of a discharge, spill, and or leak?	✓			
If an observed spill entered the storm drain system, was the spill reported to the Storm Water Hotline?				**If no, report to the Storm Water Hotline: (619) 235-1000**
If spill was observed, was spill considered minor?				**If spill, follow chemical release reporting procedures.**
TRASH STORAGE AREAS				
Is area reasonably clean and uncluttered?	✓			
Are trash cans and garbage bins kept covered?				
Is the number and placement of the trash cans sufficient for your facility?				

***Any boxes checked "NO" must be resolved in the comments and/additional comments section.**
****N/A = Not Applicable**

III. General Site Conditions and Runoff Management Practices Inspection (Continued)

	Yes	No*	N/A**	Comments
FUELING AREAS				
Is a stocked spill kit available at fuel island?			X	
Is area clean and free of spills?			X	**If spill is observed, clean up using dry methods.**
VEHICLE AND EQUIPMENT MAINTENANCE AREA				
Is work area reasonably clean?	X			
Are drip pans readily available for leaking vehicles?	X			
Are spill containment materials and stocked cleanup kit readily available?	X			
Are maintenance activities contained within the designed area?	X			
Are bulk hazardous materials/liquids stored outside in secondary containment?			X	
MATERIALS LOADING AND UNLOADING STORAGE AREAS				
Is area reasonably clean and free of litter, debris and loose material?	X			
Is material storage area covered?	X			
Are materials and stocked cleanup kits readily available?	X			
If outdoors, is water from surrounding areas prevented from reaching material storage areas?	X			
Are bulk hazardous material/liquids stored outside in secondary containment?			X	

IV. Supervisory Responsibilities

	Yes	No*	N/A**	Comments
SUPERVISOR RECORDKEEPING				
Were storm drains inspected after each special event (75 or more people)?			X	
Were parking lots swept during this inspection period?	X			**Date swept:**
Were employee storm water training records (tailgate sign in sheets) submitted to the Department Training Office?	X			
Were the monthly statistics submitted to the Division Analyst for inclusion in the annual report?	X			

V. Additional Comments

_____

_____

_____

_____

_____

***Any boxes checked "NO" must be resolved in the comments and/additional comments section.**
****N/A = Not Applicable**

Inspector/Onsite Supervisor:
Submit the completed Municipal Facility Site Compliance Inspection Checklist by **January 31, 2008** (first inspection), and **September 30, 2008** (second inspection) to your District Manager. A total of two (2) inspections must be conducted each year.

District Manager:
Review and submit all your Municipal Facility Site Compliance Inspection Checklist in one package to Michael Ruiz, (MS 30M), by **February 15, 2008** (first inspection), and **October 15, 2008** (second inspection).

City of San Diego - Urban Runoff Management Plan

MUNICIPAL FACILITY SITE COMPLIANCE INSPECTION CHECKLIST

This form has been modified specifically for use by San Diego Park and Recreation Department personnel.

Inspector: Renee Tipton
Site Supervisor: Renee Tipton
District Manager: Dan Daneri
Division: Developed Regional Parks **District Number:**
Site Supervisor Phone Number: 858 581-7606
Inspection Date: March 6, 2008 **Inspection Time:** 11:30 AM
Check One Box: ■ First Inspection (by January 31) ☐ Second Inspection (by September 30)

I. Facility Information

Facility Name and Number	
Ocean Beach (Includes Dog Beach, Brighton St. Park, Saratoga Park, OB Pier)	
Street Address NA	**Zip Code**
Park and Recreation Facility Contact Person Renee Tipton	**Phone** 858 581-7606

II. General Site Conditions and Runoff Management Practices Inspection

	Yes	No*	N/A**	Comments
GENERAL				
Has the employee performing this inspection had activity-specific Storm Water BMP training this year?	X			ADDITIONAL TRAININGS WILL BE SCHEDULED
Are activity-specific BMP's in place?	X			
Are your contractors adhering to the minimum BMP's that were listed in the contract?	X			
Was your facilities parking lot(s) swept and pollutant-free since your last inspection?	X			
Is your facility reasonably clean and free of litter and debris?	X			
Is landscaped area irrigation contained within the landscaped area?	X			ADJUSTMENTS MADE AS NEEDED
Are storm drains stenciled?	X			**If no, contact Storm Water Pollution Prevention Division for stencils and paint.**
Are storm drain inlets reasonably clean and free of debris?	X			
Did the storm drains need cleaning during this inspection period?	X			**Date cleaned:** **End of February**
Is area absent of any evidence of a discharge, spill, and or leak?	X			
If an observed spill entered the storm drain system, was the spill reported to the Storm Water Hotline?			X	**If no, report to the Storm Water Hotline: (619) 235-1000**
If spill was observed, was spill considered minor?			X	**If spill, follow chemical release reporting procedures.**
TRASH STORAGE AREAS				
Is area reasonably clean and uncluttered?	X			
Are trash cans and garbage bins kept covered?	X			
Is the number and placement of the trash cans sufficient for your facility?	X			

***Any boxes checked "NO" must be resolved in the comments and/additional comments section.**
****N/A = Not Applicable**

III. General Site Conditions and Runoff Management Practices Inspection (Continued)

	Yes	No*	N/A**	Comments
FUELING AREAS				
Is a stocked spill kit available at fuel island?			X	
Is area clean and free of spills?			X	**If spill is observed, clean up using dry methods.**
VEHICLE AND EQUIPMENT MAINTENANCE AREA				
Is work area reasonably clean?			X	
Are drip pans readily available for leaking vehicles?			X	
Are spill containment materials and stocked cleanup kit readily available?			X	
Are maintenance activities contained within the designed area?			X	
Are bulk hazardous materials/liquids stored outside in secondary containment?			X	
MATERIALS LOADING AND UNLOADING STORAGE AREAS				
Is area reasonably clean and free of litter, debris and loose material?			X	
Is material storage area covered?			X	
Are materials and stocked cleanup kits readily available?	X			
If outdoors, is water from surrounding areas prevented from reaching material storage areas?			X	
Are bulk hazardous material/liquids stored outside in secondary containment?			X	

IV. Supervisory Responsibilities

	Yes	No*	N/A**	Comments
SUPERVISOR RECORDKEEPING				
Were storm drains inspected after each special event (75 or more people)?	X			
Were parking lots swept during this inspection period?	X			**Date swept: Monthly by Contractors. As needed by on site staff**
Were employee storm water training records (tailgate sign in sheets) submitted to the Department Training Office?	X			
Were the monthly statistics submitted to the Division Analyst for inclusion in the annual report?	X			

V. Additional Comments

City of San Diego - Urban Runoff Management Plan

MUNICIPAL FACILITY SITE COMPLIANCE INSPECTION CHECKLIST

This form has been modified specifically for use by San Diego Park and Recreation Department personnel.

Inspector: Renee Tipton
Site Supervisor: Renee Tipton
District Manager: Dan Daneri
Division: Developed Regional Parks **District Number:** _____
Site Supervisor Phone Number: 858 581-7606
Inspection Date: March 6, 2008 **Inspection Time:** 12:00 PM
Check One Box: ■ First Inspection (by January 31) ☐ Second Inspection (by September 30)

I. Facility Information

Facility Name and Number	
Sunset Cliffs Natural Park (Includes Cliff areas from Adair St. south to Ladera	
Street Address **NA**	**Zip Code**
Park and Recreation Facility Contact Person **Renee Tipton**	**Phone** **858 581-7606**

II. General Site Conditions and Runoff Management Practices Inspection

	Yes	No*	N/A**	Comments
GENERAL				
Has the employee performing this inspection had activity-specific Storm Water BMP training this year?	X			ADDITIONAL TRAININGS WILL BE SCHEDULED
Are activity-specific BMP's in place?	X			
Are your contractors adhering to the minimum BMP's that were listed in the contract?	X			
Was your facilities parking lot(s) swept and pollutant-free since your last inspection?	X			
Is your facility reasonably clean and free of litter and debris?	X			
Is landscaped area irrigation contained within the landscaped area?	X			
Are storm drains stenciled?	X			**If no, contact Storm Water Pollution Prevention Division for stencils and paint.** Pending
Are storm drain inlets reasonably clean and free of debris?	X			
Did the storm drains need cleaning during this inspection period?	X			**Date cleaned:** **End of February**
Is area absent of any evidence of a discharge, spill, and or leak?	X			
If an observed spill entered the storm drain system, was the spill reported to the Storm Water Hotline?			X	**If no, report to the Storm Water Hotline: (619) 235-1000**
If spill was observed, was spill considered minor?			X	**If spill, follow chemical release reporting procedures.**
TRASH STORAGE AREAS				
Is area reasonably clean and uncluttered?	X			
Are trash cans and garbage bins kept covered?	X			
Is the number and placement of the trash cans sufficient for your facility?	X			

***Any boxes checked "NO" must be resolved in the comments and/additional comments section.**
****N/A = Not Applicable**

III. General Site Conditions and Runoff Management Practices Inspection (Continued)

	Yes	No*	N/A**	Comments
FUELING AREAS				
Is a stocked spill kit available at fuel island?			X	
Is area clean and free of spills?			X	**If spill is observed, clean up using dry methods.**
VEHICLE AND EQUIPMENT MAINTENANCE AREA				
Is work area reasonably clean?			X	
Are drip pans readily available for leaking vehicles?			X	
Are spill containment materials and stocked cleanup kit readily available?			X	
Are maintenance activities contained within the designed area?			X	
Are bulk hazardous materials/liquids stored outside in secondary containment?			X	
MATERIALS LOADING AND UNLOADING STORAGE AREAS				
Is area reasonably clean and free of litter, debris and loose material?	X			
Is material storage area covered?	X			
Are materials and stocked cleanup kits readily available?	X			
If outdoors, is water from surrounding areas prevented from reaching material storage areas?			X	
Are bulk hazardous material/liquids stored outside in secondary containment?		X		

IV. Supervisory Responsibilities

	Yes	No*	N/A**	Comments
SUPERVISOR RECORDKEEPING				
Were storm drains inspected after each special event (75 or more people)?	X			
Were parking lots swept during this inspection period?	X			**Date swept:** Weekly
Were employee storm water training records (tailgate sign in sheets) submitted to the Department Training Office?	X			
Were the monthly statistics submitted to the Division Analyst for inclusion in the annual report?	X			

V. Additional Comments

III.

City of San Diego - Urban Runoff Management Plan

MUNICIPAL FACILITY SITE COMPLIANCE INSPECTION CHECKLIST

This form has been modified specifically for use by San Diego Park and Recreation Department personnel.

Inspector: Cristobal Amezcua
Site Supervisor: Cristobal Amezcua
District Manager: Dan Daneri
Division: Developed Regional Parks **District Number:**
Site Supervisor Phone Number: 858 581-9951
Inspection Date: March 6, 2008 **Inspection Time:** 10:00 AM
Check One Box: ■ First Inspection (by January 31) ☐ Second Inspection (by September 30)

I. Facility Information

Facility Name and Number	
La Jolla (includes Kellogg Park, Scripps Park, Children's Pool)	
Street Address NA	**Zip Code**
Park and Recreation Facility Contact Person Cristobal Amezcua	**Phone** 858 581-9951

II. General Site Conditions and Runoff Management Practices Inspection

	Yes	No*	N/A**	Comments
GENERAL				
Has the employee performing this inspection had activity-specific Storm Water BMP training this year?		X		TRAININGS WILL BE SCHEDULED
Are activity-specific BMP's in place?	X			
Are your contractors adhering to the minimum BMP's that were listed in the contract?	X			
Was your facilities parking lot(s) swept and pollutant-free since your last inspection?	X			
Is your facility reasonably clean and free of litter and debris?	X			
Is landscaped area irrigation contained within the landscaped area?	X			ADJUSTMENTS MADE AS NEEDED
Are storm drains stenciled?	X			**If no, contact Storm Water Pollution Prevention Division for stencils and paint.** Pending
Are storm drain inlets reasonably clean and free of debris?	X			
Did the storm drains need cleaning during this inspection period?		X		**Date cleaned:** N/A
Is area absent of any evidence of a discharge, spill, and or leak?	X			
If an observed spill entered the storm drain system, was the spill reported to the Storm Water Hotline?			X	**If no, report to the Storm Water Hotline: (619) 235-1000**
If spill was observed, was spill considered minor?			X	**If spill, follow chemical release reporting procedures.**
TRASH STORAGE AREAS				
Is area reasonably clean and uncluttered?	X			
Are trash cans and garbage bins kept covered?	X			
Is the number and placement of the trash cans sufficient for your facility?	X			

***Any boxes checked "NO" must be resolved in the comments and/additional comments section.**
****N/A = Not Applicable**

III. General Site Conditions and Runoff Management Practices Inspection (Continued)

	Yes	No*	N/A**	Comments
FUELING AREAS				
Is a stocked spill kit available at fuel island?			X	
Is area clean and free of spills?			X	**If spill is observed, clean up using dry methods.**
VEHICLE AND EQUIPMENT MAINTENANCE AREA				
Is work area reasonably clean?			X	
Are drip pans readily available for leaking vehicles?			X	
Are spill containment materials and stocked cleanup kit readily available?			X	
Are maintenance activities contained within the designed area?			X	
Are bulk hazardous materials/liquids stored outside in secondary containment?			X	
MATERIALS LOADING AND UNLOADING STORAGE AREAS				
Is area reasonably clean and free of litter, debris and loose material?	X			
Is material storage area covered?	X			
Are materials and stocked cleanup kits readily available?	X			
If outdoors, is water from surrounding areas prevented from reaching material storage areas?			X	
Are bulk hazardous material/liquids stored outside in secondary containment?		X		

IV. Supervisory Responsibilities

	Yes	No*	N/A**	Comments
SUPERVISOR RECORDKEEPING				
Were storm drains inspected after each special event (75 or more people)?	X			
Were parking lots swept during this inspection period?	X			**Date swept:** Monthly by Contractor. By on site staff as needed
Were employee storm water training records (tailgate sign in sheets) submitted to the Department Training Office?	X			
Were the monthly statistics submitted to the Division Analyst for inclusion in the annual report?	X			

V. Additional Comments

III) Available in staff stands and vehicles.

City of San Diego - Urban Runoff Management Plan

MUNICIPAL FACILITY SITE COMPLIANCE INSPECTION CHECKLIST

This form has been modified specifically for use by San Diego Park and Recreation Department personnel.

Inspector: Cristobal Amezcua
Site Supervisor: Cristobal Amezcua
District Manager: Dan Daneri
Division: Developed Regional Parks **District Number:** _____
Site Supervisor Phone Number: 858 581-9951
Inspection Date: March 6, 2008 **Inspection Time:** 8:00 AM
Check One Box: ■ First Inspection (by January 31) ☐ Second Inspection (by September 30)

I. Facility Information

Facility Name and Number Pacific Beach (Includes Tourmaline south to PB Dr.)	
Street Address NA	**Zip Code**
Park and Recreation Facility Contact Person Cristobal Amezcua	**Phone** 858 581-9951

II. General Site Conditions and Runoff Management Practices Inspection

	Yes	No*	N/A**	Comments
GENERAL				
Has the employee performing this inspection had activity-specific Storm Water BMP training this year?		X		TRAININGS WILL BE SCHEDULED
Are activity-specific BMP's in place?	X			
Are your contractors adhering to the minimum BMP's that were listed in the contract?	X			
Was your facilities parking lot(s) swept and pollutant-free since your last inspection?	X			
Is your facility reasonably clean and free of litter and debris?	X			
Is landscaped area irrigation contained within the landscaped area?	X			ADJUSTMENTS MADE AS NEEDED
Are storm drains stenciled?	✓			**If no, contact Storm Water Pollution Prevention Division for stencils and paint.** Pending
Are storm drain inlets reasonably clean and free of debris?	X			
Did the storm drains need cleaning during this inspection period?	X			**Date cleaned:** End of February
Is area absent of any evidence of a discharge, spill, and or leak?	X			
If an observed spill entered the storm drain system, was the spill reported to the Storm Water Hotline?			X	**If no, report to the Storm Water Hotline: (619) 235-1000**
If spill was observed, was spill considered minor?			X	**If spill, follow chemical release reporting procedures.**
TRASH STORAGE AREAS				
Is area reasonably clean and uncluttered?	X			
Are trash cans and garbage bins kept covered?	X			
Is the number and placement of the trash cans sufficient for your facility?	X			

***Any boxes checked "NO" must be resolved in the comments and/additional comments section.**
****N/A = Not Applicable**

III. General Site Conditions and Runoff Management Practices Inspection (Continued)

	Yes	No*	N/A**	Comments
FUELING AREAS				
Is a stocked spill kit available at fuel island?			X	
Is area clean and free of spills?			X	**If spill is observed, clean up using dry methods.**
VEHICLE AND EQUIPMENT MAINTENANCE AREA				
Is work area reasonably clean?			X	
Are drip pans readily available for leaking vehicles?			X	
Are spill containment materials and stocked cleanup kit readily available?			X	
Are maintenance activities contained within the designed area?			X	
Are bulk hazardous materials/liquids stored outside in secondary containment?			X	
MATERIALS LOADING AND UNLOADING STORAGE AREAS				
Is area reasonably clean and free of litter, debris and loose material?	X			
Is material storage area covered?	X			
Are materials and stocked cleanup kits readily available?	X			
If outdoors, is water from surrounding areas prevented from reaching material storage areas?			X	
Are bulk hazardous material/liquids stored outside in secondary containment?			✓	

IV. Supervisory Responsibilities

	Yes	No*	N/A**	Comments
SUPERVISOR RECORDKEEPING				
Were storm drains inspected after each special event (75 or more people)?	X			
Were parking lots swept during this inspection period?	X			**Date swept: Monthly by Contractors. As needed by on site staff**
Were employee storm water training records (tailgate sign in sheets) submitted to the Department Training Office?	X			
Were the monthly statistics submitted to the Division Analyst for inclusion in the annual report?	X			

V. Additional Comments

City of San Diego - Urban Runoff Management Plan

MUNICIPAL FACILITY SITE COMPLIANCE INSPECTION CHECKLIST

This form has been modified specifically for use by San Diego Park and Recreation Department personnel.

Inspector: Renee Tipton
Site Supervisor: Renee Tipton
District Manager: Dan Daneri
Division: Developed Regional Parks **District Number:**
Site Supervisor Phone Number: 858 581-7606
Inspection Date: March 6, 2008 **Inspection Time:** 11:00 AM
Check One Box: ■ First Inspection (by January 31) ☐ Second Inspection (by September 30)

I. Facility Information

Facility Name and Number Mission Beach (Includes South Mission Beach, Belmont Park)	
Street Address NA	**Zip Code**
Park and Recreation Facility Contact Person Renee Tipton	**Phone** 858 581-7606

II. General Site Conditions and Runoff Management Practices Inspection

	Yes	No*	N/A**	Comments
GENERAL				
Has the employee performing this inspection had activity-specific Storm Water BMP training this year?	X			ADDITIONAL TRAININGS WILL BE SCHEDULED
Are activity-specific BMP's in place?	X			
Are your contractors adhering to the minimum BMP's that were listed in the contract?	X			
Was your facilities parking lot(s) swept and pollutant-free since your last inspection?	X			
Is your facility reasonably clean and free of litter and debris?	X			
Is landscaped area irrigation contained within the landscaped area?	X			ADJUSTMENTS MADE AS NEEDED
Are storm drains stenciled?	X			**If no, contact Storm Water Pollution Prevention Division for stencils and paint.** Pending
Are storm drain inlets reasonably clean and free of debris?	X			
Did the storm drains need cleaning during this inspection period?	X			**Date cleaned: End of February**
Is area absent of any evidence of a discharge, spill, and or leak?	X			
If an observed spill entered the storm drain system, was the spill reported to the Storm Water Hotline?			X	**If no, report to the Storm Water Hotline: (619) 235-1000**
If spill was observed, was spill considered minor?			X	**If spill, follow chemical release reporting procedures.**
TRASH STORAGE AREAS				
Is area reasonably clean and uncluttered?	X			
Are trash cans and garbage bins kept covered?	X			
Is the number and placement of the trash cans sufficient for your facility?	X			

***Any boxes checked "NO" must be resolved in the comments and/additional comments section.**
****N/A = Not Applicable**

III. General Site Conditions and Runoff Management Practices Inspection (Continued)

	Yes	No*	N/A**	Comments
FUELING AREAS				
Is a stocked spill kit available at fuel island?			X	
Is area clean and free of spills?			X	**If spill is observed, clean up using dry methods.**
VEHICLE AND EQUIPMENT MAINTENANCE AREA				
Is work area reasonably clean?			X	
Are drip pans readily available for leaking vehicles?			X	
Are spill containment materials and stocked cleanup kit readily available?			X	
Are maintenance activities contained within the designed area?			X	
Are bulk hazardous materials/liquids stored outside in secondary containment?			X	
MATERIALS LOADING AND UNLOADING STORAGE AREAS				
Is area reasonably clean and free of litter, debris and loose material?	X			
Is material storage area covered?	X			
Are materials and stocked cleanup kits readily available?	X			
If outdoors, is water from surrounding areas prevented from reaching material storage areas?			X	
Are bulk hazardous material/liquids stored outside in secondary containment?			✓	

IV. Supervisory Responsibilities

	Yes	No*	N/A**	Comments
SUPERVISOR RECORDKEEPING				
Were storm drains inspected after each special event (75 or more people)?	X			
Were parking lots swept during this inspection period?	X			**Date swept: Monthly by Contractors. As needed by on site staff**
Were employee storm water training records (tailgate sign in sheets) submitted to the Department Training Office?	X			
Were the monthly statistics submitted to the Division Analyst for inclusion in the annual report?	X			

V. Additional Comments

City of San Diego - Urban Runoff Management Plan

MUNICIPAL FACILITY SITE COMPLIANCE INSPECTION CHECKLIST

This form has been modified specifically for use by San Diego Park and Recreation Department personnel.

Inspector: Mary Ngai
Site Supervisor: Mary Ngai
District Manager: Cathy Anzuoni
Division: Com. Parks I **District Number:** 4/4
Site Supervisor Phone Number: (858)581-9716
Inspection Date: January 10, 2008 **Inspection Time:** 12:00 p.m.
Check One Box: ☐ First Inspection (by January 31) ☐ Second Inspection (by September 30)

I. Facility Information

Facility Name and Number La Jolla Bridge Club	
Street Address 1160 Coast Blvd.	**Zip Code** 92037
Park and Recreation Facility Contact Person **Mary Ngai**	**Phone (858)581-9716**

II. General Site Conditions and Runoff Management Practices Inspection

	Yes	No*	N/A**	Comments
GENERAL				
Has the employee performing this inspection had activity-specific Storm Water BMP training this year?	X			
Are activity-specific BMP's in place?	X			
Are your contractors adhering to the minimum BMP's that were listed in the contract?	X			
Was your facilities parking lot(s) swept and pollutant-free since your last inspection?	X			No parking area
Is your facility reasonably clean and free of litter and debris?	X			
Is landscaped area irrigation contained within the landscaped area?	X			
Are storm drains stenciled?	✓			**If no, contact Storm Water Pollution Prevention Division for stencils and paint.** Stenciling Pending Availability
Are storm drain inlets reasonably clean and free of debris?	**X**			
Did the storm drains need cleaning during this inspection period?			✓	**Date cleaned:**
Is area absent of any evidence of a discharge, spill, and or leak?	**X**			
If an observed spill entered the storm drain system, was the spill reported to the Storm Water Hotline?			**X**	**If no, report to the Storm Water Hotline: (619) 235-1000**
If spill was observed, was spill considered minor?			**X**	**If spill, follow chemical release reporting procedures.**
TRASH STORAGE AREAS				
Is area reasonably clean and uncluttered?	**X**			
Are trash cans and garbage bins kept covered?	**X**			
Is the number and placement of the trash cans sufficient for your facility?	**X**			

***Any boxes checked "NO" must be resolved in the comments and/additional comments section.**
****N/A = Not Applicable**

III. General Site Conditions and Runoff Management Practices Inspection (Continued)

	Yes	No*	N/A**	Comments
FUELING AREAS				
Is a stocked spill kit available at fuel island?			X	No fueling area
Is area clean and free of spills?			X	If spill is observed, clean up using dry methods.
VEHICLE AND EQUIPMENT MAINTENANCE AREA				
Is work area reasonably clean?			X	No vehicle or maintenance area on site
Are drip pans readily available for leaking vehicles?			X	
Are spill containment materials and stocked cleanup kit readily available?	X			In staff vehicle
Are maintenance activities contained within the designed area?			X	
Are bulk hazardous materials/liquids stored outside in secondary containment?			X	
MATERIALS LOADING AND UNLOADING STORAGE AREAS				
Is area reasonably clean and free of litter, debris and loose material?	X			
Is material storage area covered?	X			
Are materials and stocked cleanup kits readily available?	X			In staff vehicle
If outdoors, is water from surrounding areas prevented from reaching material storage areas?			X	
Are bulk hazardous material/liquids stored outside in secondary containment?			X	

IV. Supervisory Responsibilities

	Yes	No*	N/A**	Comments
SUPERVISOR RECORDKEEPING				
Were storm drains inspected after each special event (75 or more people)?	X			
Were parking lots swept during this inspection period?	X			Date swept: Daily - street by DRP
Were employee storm water training records (tailgate sign in sheets) submitted to the Department Training Office?	X			
Were the monthly statistics submitted to the Division Analyst for inclusion in the annual report?	X			

V. Additional Comments

***Any boxes checked "NO" must be resolved in the comments and/additional comments section.**
**N/A = Not Applicable

Inspector/Onsite Supervisor:
Submit the completed Municipal Facility Site Compliance Inspection Checklist by **January 31, 2008** (first inspection). and **September 30, 2008** (second inspection) to your District Manager. A total of two (2) inspections must be conducted each year.

District Manager:
Review and submit all your Municipal Facility Site Compliance Inspection Checklist in one package to Michael Ruiz, (MS 30M), by **February 15, 2008** (first inspection), and **October 15, 2008** (second inspection).

City of San Diego - Urban Runoff Management Plan

MUNICIPAL FACILITY SITE COMPLIANCE INSPECTION CHECKLIST

This form has been modified specifically for use by San Diego Park and Recreation Department personnel.

Inspector: Mary Ngai
Site Supervisor: Mary Ngai
District Manager: Cathy Anzuoni
Division: Com. Parks I **District Number:** 44
Site Supervisor Phone Number: (858)581-9716
Inspection Date: January 29, 2008 **Inspection Time:** 3:45 p.m.
Check One Box: ☐ First Inspection (by January 31) ☐ Second Inspection (by September 30)

I. Facility Information

Facility Name and Number Starkey Park	
Street Address **6707 Draper**	**Zip Code** 92037
Park and Recreation Facility Contact Person **Mary Ngai**	**Phone** (858)581-9716

II. General Site Conditions and Runoff Management Practices Inspection

	Yes	No*	N/A**	Comments
GENERAL				
Has the employee performing this inspection had activity-specific Storm Water BMP training this year?	X			
Are activity-specific BMP's in place?	X			
Are your contractors adhering to the minimum BMP's that were listed in the contract?	X			
Was your facilities parking lot(s) swept and pollutant-free since your last inspection?	X			
Is your facility reasonably clean and free of litter and debris?	X			
Is landscaped area irrigation contained within the landscaped area?	X			
Are storm drains stenciled?	✓			**If no, contact Storm Water Pollution Prevention Division for stencils and paint.** Stenciling Pending Availability
Are storm drain inlets reasonably clean and free of debris?	**X**			
Did the storm drains need cleaning during this inspection period?			✓	**Date cleaned:**
Is area absent of any evidence of a discharge, spill, and or leak?	**X**			
If an observed spill entered the storm drain system, was the spill reported to the Storm Water Hotline?			**X**	**If no, report to the Storm Water Hotline: (619) 235-1000**
If spill was observed, was spill considered minor?			**X**	**If spill, follow chemical release reporting procedures.**
TRASH STORAGE AREAS				
Is area reasonably clean and uncluttered?	**X**			
Are trash cans and garbage bins kept covered?	**X**			
Is the number and placement of the trash cans sufficient for your facility?	**X**			

***Any boxes checked "NO" must be resolved in the comments and/additional comments section.**
****N/A = Not Applicable**

III. General Site Conditions and Runoff Management Practices Inspection (Continued)

	Yes	No*	N/A**	Comments
FUELING AREAS				
Is a stocked spill kit available at fuel island?			X	**No fueling area on site**
Is area clean and free of spills?			X	**If spill is observed, clean up using dry methods.**
VEHICLE AND EQUIPMENT MAINTENANCE AREA				
Is work area reasonably clean?			X	**No vehicle or maintenance area on site**
Are drip pans readily available for leaking vehicles?			X	
Are spill containment materials and stocked cleanup kit readily available?	X			**In staff vehicle**
Are maintenance activities contained within the designed area?			X	
Are bulk hazardous materials/liquids stored outside in secondary containment?			X	
MATERIALS LOADING AND UNLOADING STORAGE AREAS				
Is area reasonably clean and free of litter, debris and loose material?			X	**No loading or unloading storage area on site**
Is material storage area covered?			X	
Are materials and stocked cleanup kits readily available?	X			**In staff vehicle**
If outdoors, is water from surrounding areas prevented from reaching material storage areas?			X	
Are bulk hazardous material/liquids stored outside in secondary containment?			X	

IV. Supervisory Responsibilities

	Yes	No*	N/A**	Comments
SUPERVISOR RECORDKEEPING				
Were storm drains inspected after each special event (75 or more people)?	X			
Were parking lots swept during this inspection period?	X			**Date swept: Twice a week – Street Parking**
Were employee storm water training records (tailgate sign in sheets) submitted to the Department Training Office?	X			
Were the monthly statistics submitted to the Division Analyst for inclusion in the annual report?	X			

V. Additional Comments

***Any boxes checked "NO" must be resolved in the comments and/additional comments section.**
**N/A = Not Applicable

Inspector/Onsite Supervisor:
Submit the completed Municipal Facility Site Compliance Inspection Checklist by **January 31, 2008** (first inspection), and **September 30, 2008** (second inspection) to your District Manager. A total of two (2) inspections must be conducted each year.

District Manager:
Review and submit all your Municipal Facility Site Compliance Inspection Checklist in one package to Michael Ruiz, (MS 30M), by **February 15, 2008** (first inspection), and **October 15, 2008** (second inspection).

City of San Diego - Urban Runoff Management Plan

MUNICIPAL FACILITY SITE COMPLIANCE INSPECTION CHECKLIST

This form has been modified specifically for use by San Diego Park and Recreation Department personnel.

Inspector: Mary Ngai
Site Supervisor: Mary Ngai
District Manager: Cathy Anzuoni
Division: Com. Parks I **District Number:** 44
Site Supervisor Phone Number: (858)581-9716
Inspection Date: January 29, 2008 **Inspection Time:** 3:00 p.m.
Check One Box: ☐ First Inspection (by January 31) ☐ Second Inspection (by September 30)

I. Facility Information

Facility Name and Number Via Del Norte Park	
Street Address **6118 La Jolla Hermosa Ave**	**Zip Code** 92037
Park and Recreation Facility Contact Person **Mary Ngai**	**Phone** (858)581-9716

II. General Site Conditions and Runoff Management Practices Inspection

	Yes	No*	N/A**	Comments
GENERAL				
Has the employee performing this inspection had activity-specific Storm Water BMP training this year?	X			
Are activity-specific BMP's in place?	X			
Are your contractors adhering to the minimum BMP's that were listed in the contract?	X			
Was your facilities parking lot(s) swept and pollutant-free since your last inspection?	X			
Is your facility reasonably clean and free of litter and debris?	X			
Is landscaped area irrigation contained within the landscaped area?	X			
Are storm drains stenciled?	✓			**If no, contact Storm Water Pollution Prevention Division for stencils and paint.** Stenciling Pending Availability
Are storm drain inlets reasonably clean and free of debris?	**X**			
Did the storm drains need cleaning during this inspection period?			✓	**Date cleaned:**
Is area absent of any evidence of a discharge, spill, and or leak?	**X**			
If an observed spill entered the storm drain system, was the spill reported to the Storm Water Hotline?			**X**	**If no, report to the Storm Water Hotline: (619) 235-1000**
If spill was observed, was spill considered minor?			**X**	**If spill, follow chemical release reporting procedures.**
TRASH STORAGE AREAS				
Is area reasonably clean and uncluttered?	**X**			
Are trash cans and garbage bins kept covered?	**X**			
Is the number and placement of the trash cans sufficient for your facility?	**X**			

***Any boxes checked "NO" must be resolved in the comments and/additional comments section.**
****N/A = Not Applicable**

III. General Site Conditions and Runoff Management Practices Inspection (Continued)

	Yes	No*	N/A**	Comments
FUELING AREAS				
Is a stocked spill kit available at fuel island?			X	**No fueling area on site**
Is area clean and free of spills?			X	**If spill is observed, clean up using dry methods.**
VEHICLE AND EQUIPMENT MAINTENANCE AREA				
Is work area reasonably clean?			X	**No vehicle or maintenance area on site**
Are drip pans readily available for leaking vehicles?			X	
Are spill containment materials and stocked cleanup kit readily available?	X			**In staff vehicle**
Are maintenance activities contained within the designed area?			X	
Are bulk hazardous materials/liquids stored outside in secondary containment?			X	
MATERIALS LOADING AND UNLOADING STORAGE AREAS				
Is area reasonably clean and free of litter, debris and loose material?			X	**No loading or unloading storage area on site**
Is material storage area covered?			X	
Are materials and stocked cleanup kits readily available?	X			**In staff vehicle**
If outdoors, is water from surrounding areas prevented from reaching material storage areas?			X	
Are bulk hazardous material/liquids stored outside in secondary containment?			X	

IV. Supervisory Responsibilities

	Yes	No*	N/A**	Comments
SUPERVISOR RECORDKEEPING				
Were storm drains inspected after each special event (75 or more people)?	X			
Were parking lots swept during this inspection period?	X			**Date swept: Twice a week – Street Parking**
Were employee storm water training records (tailgate sign in sheets) submitted to the Department Training Office?	X			
Were the monthly statistics submitted to the Division Analyst for inclusion in the annual report?	X			

V. Additional Comments

***Any boxes checked "NO" must be resolved in the comments and/additional comments section.**
****N/A = Not Applicable**

Inspector/Onsite Supervisor:
Submit the completed Municipal Facility Site Compliance Inspection Checklist by **January 31, 2008** (first inspection), and **September 30, 2008** (second inspection) to your District Manager. A total of two (2) inspections must be conducted each year.

District Manager:
Review and submit all your Municipal Facility Site Compliance Inspection Checklist in one package to Michael Ruiz, (MS 30M), by **February 15, 2008** (first inspection), and **October 15, 2008** (second inspection).

City of San Diego - Urban Runoff Management Plan

MUNICIPAL FACILITY SITE COMPLIANCE INSPECTION CHECKLIST

This form has been modified specifically for use by San Diego Park and Recreation Department personnel.

Inspector: Mary Ngai
Site Supervisor: Mary Ngai
District Manager: Cathy Anzuoni
Division: Com. Parks I **District Number:** 44
Site Supervisor Phone Number: (858)581-9716
Inspection Date: January 2 9, 2008 **Inspection Time:** 2:00 p.m.
Check One Box: ☐ First Inspection (by January 31) ☐ Second Inspection (by September 30)

I. Facility Information

Facility Name and Number Soledad Natural Park	
Street Address **La Jolla Scenic Drive/Capri**	**Zip Code 92037**
Park and Recreation Facility Contact Person **Mary Ngai**	**Phone (858)581-9716**

II. General Site Conditions and Runoff Management Practices Inspection

	Yes	No*	N/A**	Comments
GENERAL				
Has the employee performing this inspection had activity-specific Storm Water BMP training this year?	X			2007
Are activity-specific BMP's in place?	X			
Are your contractors adhering to the minimum BMP's that were listed in the contract?	X			
Was your facilities parking lot(s) swept and pollutant-free since your last inspection?	X			
Is your facility reasonably clean and free of litter and debris?	X			
Is landscaped area irrigation contained within the landscaped area?	X			
Are storm drains stenciled?	✓			**If no, contact Storm Water Pollution Prevention Division for stencils and paint.** Stenciling Pending Availability
Are storm drain inlets reasonably clean and free of debris?	**X**			
Did the storm drains need cleaning during this inspection period?			✓	**Date cleaned:**
Is area absent of any evidence of a discharge, spill, and or leak?	**X**			
If an observed spill entered the storm drain system, was the spill reported to the Storm Water Hotline?			**X**	**If no, report to the Storm Water Hotline: (619) 235-1000**
If spill was observed, was spill considered minor?			**X**	**If spill, follow chemical release reporting procedures.**
TRASH STORAGE AREAS				
Is area reasonably clean and uncluttered?	**X**			
Are trash cans and garbage bins kept covered?	**X**			
Is the number and placement of the trash cans sufficient for your facility?	**X**			

***Any boxes checked "NO" must be resolved in the comments and/additional comments section.**
****N/A = Not Applicable**

III. General Site Conditions and Runoff Management Practices Inspection (Continued)

	Yes	No*	N/A**	Comments
FUELING AREAS				
Is a stocked spill kit available at fuel island?			X	**No fuelling area**
Is area clean and free of spills?			X	**If spill is observed, clean up using dry methods.**
VEHICLE AND EQUIPMENT MAINTENANCE AREA				
Is work area reasonably clean?			X	
Are drip pans readily available for leaking vehicles?			X	
Are spill containment materials and stocked cleanup kit readily available?	X			
Are maintenance activities contained within the designed area?			X	
Are bulk hazardous materials/liquids stored outside in secondary containment?			X	
MATERIALS LOADING AND UNLOADING STORAGE AREAS				
Is area reasonably clean and free of litter, debris and loose material?			X	**No storage areas**
Is material storage area covered?			X	
Are materials and stocked cleanup kits readily available?	X			
If outdoors, is water from surrounding areas prevented from reaching material storage areas?			X	
Are bulk hazardous material/liquids stored outside in secondary containment?			X	

IV. Supervisory Responsibilities

	Yes	No*	N/A**	Comments
SUPERVISOR RECORDKEEPING				
Were storm drains inspected after each special event (75 or more people)?	X			
Were parking lots swept during this inspection period?	X			**Date swept: 5x a week**
Were employee storm water training records (tailgate sign in sheets) submitted to the Department Training Office?	X			
Were the monthly statistics submitted to the Division Analyst for inclusion in the annual report?	X			

V. Additional Comments

_____

_____

_____

_____

_____

***Any boxes checked "NO" must be resolved in the comments and/additional comments section.**
**N/A = Not Applicable

Inspector/Onsite Supervisor:
Submit the completed Municipal Facility Site Compliance Inspection Checklist by **January 31, 2008** (first inspection), and **September 30, 2008** (second inspection) to your District Manager. A total of two (2) inspections must be conducted each year.

District Manager:
Review and submit all your Municipal Facility Site Compliance Inspection Checklist in one package to Michael Ruiz, (MS 30M), by **February 15, 2008** (first inspection), and **October 15, 2008** (second inspection).

City of San Diego - Urban Runoff Management Plan

MUNICIPAL FACILITY SITE COMPLIANCE INSPECTION CHECKLIST

This form has been modified specifically for use by San Diego Park and Recreation Department personnel.

Inspector: Mary Ngai
Site Supervisor: Mary Ngai
District Manager: Cathy Anzuoni
Division: Com. Parks I **District Number:** 44
Site Supervisor Phone Number: (858)581-9716
Inspection Date: January 17, 2008 **Inspection Time:** 4:00 p.m.
Check One Box: ☒ First Inspection (by January 31) ☐ Second Inspection (by September 30)

I. Facility Information

Facility Name and Number Bayview Terrace Elementary Joint Use Site	
Street Address **2445 Fogg St.**	**Zip Code** 92109
Park and Recreation Facility Contact Person **Mary Ngai**	**Phone** (858)581-9716

II. General Site Conditions and Runoff Management Practices Inspection

	Yes	No*	N/A**	Comments
GENERAL				
Has the employee performing this inspection had activity-specific Storm Water BMP training this year?	X			
Are activity-specific BMP's in place?	X			
Are your contractors adhering to the minimum BMP's that were listed in the contract?	X			
Was your facilities parking lot(s) swept and pollutant-free since your last inspection?			X	No parking area
Is your facility reasonably clean and free of litter and debris?	X			
Is landscaped area irrigation contained within the landscaped area?	X			
Are storm drains stenciled?	✓			**If no, contact Storm Water Pollution Prevention Division for stencils and paint.** Stenciling Pending Availability
Are storm drain inlets reasonably clean and free of debris?	**X**			
Did the storm drains need cleaning during this inspection period?			✓	**Date cleaned:**
Is area absent of any evidence of a discharge, spill, and or leak?	**X**			
If an observed spill entered the storm drain system, was the spill reported to the Storm Water Hotline?			**X**	**If no, report to the Storm Water Hotline: (619) 235-1000**
If spill was observed, was spill considered minor?			**X**	**If spill, follow chemical release reporting procedures.**
TRASH STORAGE AREAS				
Is area reasonably clean and uncluttered?	**X**			
Are trash cans and garbage bins kept covered?	**X**			
Is the number and placement of the trash cans sufficient for your facility?	**X**			

***Any boxes checked "NO" must be resolved in the comments and/additional comments section.**
****N/A = Not Applicable**

III. General Site Conditions and Runoff Management Practices Inspection (Continued)

	Yes	No*	N/A**	Comments
FUELING AREAS				
Is a stocked spill kit available at fuel island?			X	**No fueling area**
Is area clean and free of spills?			X	**If spill is observed, clean up using dry methods.**
VEHICLE AND EQUIPMENT MAINTENANCE AREA				
Is work area reasonably clean?			X	**No vehicle or maintenance area on site**
Are drip pans readily available for leaking vehicles?			X	
Are spill containment materials and stocked cleanup kit readily available?	X			**In staff vehicle**
Are maintenance activities contained within the designed area?			X	
Are bulk hazardous materials/liquids stored outside in secondary containment?			X	
MATERIALS LOADING AND UNLOADING STORAGE AREAS				
Is area reasonably clean and free of litter, debris and loose material?			X	**No loading or unloading storage area on site**
Is material storage area covered?			X	
Are materials and stocked cleanup kits readily available?	X			**In staff vehicle**
If outdoors, is water from surrounding areas prevented from reaching material storage areas?			X	
Are bulk hazardous material/liquids stored outside in secondary containment?			X	

IV. Supervisory Responsibilities

	Yes	No*	N/A**	Comments
SUPERVISOR RECORDKEEPING				
Were storm drains inspected after each special event (75 or more people)?	X			
Were parking lots swept during this inspection period?			X	**Date swept: No parking lot**
Were employee storm water training records (tailgate sign in sheets) submitted to the Department Training Office?	X			
Were the monthly statistics submitted to the Division Analyst for inclusion in the annual report?	X			

V. Additional Comments

***Any boxes checked "NO" must be resolved in the comments and/additional comments section.**
**N/A = Not Applicable

Inspector/Onsite Supervisor:
Submit the completed Municipal Facility Site Compliance Inspection Checklist by **January 31, 2008** (first inspection), and **September 30, 2008** (second inspection) to your District Manager. A total of two (2) inspections must be conducted each year.

District Manager:
Review and submit all your Municipal Facility Site Compliance Inspection Checklist in one package to Michael Ruiz, (MS 30M), by **February 15, 2008** (first inspection), and **October 15, 2008** (second inspection).

City of San Diego - Urban Runoff Management Plan

MUNICIPAL FACILITY SITE COMPLIANCE INSPECTION CHECKLIST

This form has been modified specifically for use by San Diego Park and Recreation Department personnel.

Inspector: Mary Ngai
Site Supervisor: Mary Ngai
District Manager: Cathy Anzuoni
Division: Com. Parks I **District Number:** 44
Site Supervisor Phone Number: (858)581-9716
Inspection Date: January 9, 2008 **Inspection Time:** 10:00 a.m.
Check One Box: ☒ First Inspection (by January 31) ☐ Second Inspection (by September 30)

I. Facility Information

Facility Name and Number Bird Rock Park and Joint Use Turf	
Street Address **5371 La Jolla Hermosa ave.**	**Zip Code** 92037
Park and Recreation Facility Contact Person **Mary Ngai**	**Phone** (858)581-9716

II. General Site Conditions and Runoff Management Practices Inspection

	Yes	No*	N/A**	Comments
GENERAL				
Has the employee performing this inspection had activity-specific Storm Water BMP training this year?	X			
Are activity-specific BMP's in place?	X			
Are your contractors adhering to the minimum BMP's that were listed in the contract?	X			
Was your facilities parking lot(s) swept and pollutant-free since your last inspection?			X	No Parking Lot
Is your facility reasonably clean and free of litter and debris?	X			
Is landscaped area irrigation contained within the landscaped area?	X			
Are storm drains stenciled?	✓			**If no, contact Storm Water Pollution Prevention Division for stencils and paint.** Stenciling Pending Availability
Are storm drain inlets reasonably clean and free of debris?	**X**			
Did the storm drains need cleaning during this inspection period?			✓	**Date cleaned:**
Is area absent of any evidence of a discharge, spill, and or leak?	**X**			
If an observed spill entered the storm drain system, was the spill reported to the Storm Water Hotline?			**X**	**If no, report to the Storm Water Hotline: (619) 235-1000**
If spill was observed, was spill considered minor?			**X**	**If spill, follow chemical release reporting procedures.**
TRASH STORAGE AREAS				
Is area reasonably clean and uncluttered?	**X**			
Are trash cans and garbage bins kept covered?	**X**			
Is the number and placement of the trash cans sufficient for your facility?	**X**			

***Any boxes checked "NO" must be resolved in the comments and/additional comments section.**
****N/A = Not Applicable**

III. General Site Conditions and Runoff Management Practices Inspection (Continued)

	Yes	No*	N/A**	Comments
FUELING AREAS				
Is a stocked spill kit available at fuel island?			X	**No fueling area**
Is area clean and free of spills?			X	**If spill is observed, clean up using dry methods.**
VEHICLE AND EQUIPMENT MAINTENANCE AREA				
Is work area reasonably clean?			X	**No vehicle or maintenance area on site**
Are drip pans readily available for leaking vehicles?			X	**No vehicle or maintenance area on site**
Are spill containment materials and stocked cleanup kit readily available?	X			**In staff vehicle**
Are maintenance activities contained within the designed area?			X	**No vehicle or maintenance area on site**
Are bulk hazardous materials/liquids stored outside in secondary containment?			X	**No vehicle or maintenance area on site**
MATERIALS LOADING AND UNLOADING STORAGE AREAS				
Is area reasonably clean and free of litter, debris and loose material?			X	**No loading or unloading storage area on site**
Is material storage area covered?			X	
Are materials and stocked cleanup kits readily available?	X			**In staff vehicle**
If outdoors, is water from surrounding areas prevented from reaching material storage areas?			X	
Are bulk hazardous material/liquids stored outside in secondary containment?			X	

IV. Supervisory Responsibilities

	Yes	No*	N/A**	Comments
SUPERVISOR RECORDKEEPING				
Were storm drains inspected after each special event (75 or more people)?	X			
Were parking lots swept during this inspection period?			X	**Date swept: No parking lot**
Were employee storm water training records (tailgate sign in sheets) submitted to the Department Training Office?	X			
Were the monthly statistics submitted to the Division Analyst for inclusion in the annual report?	X			

V. Additional Comments

_____

_____

_____

_____

***Any boxes checked "NO" must be resolved in the comments and/additional comments section.**
**N/A = Not Applicable

Inspector/Onsite Supervisor:
Submit the completed Municipal Facility Site Compliance Inspection Checklist by **January 31, 2008** (first inspection), and **September 30, 2008** (second inspection) to your District Manager. A total of two (2) inspections must be conducted each year.

District Manager:
Review and submit all your Municipal Facility Site Compliance Inspection Checklist in one package to Michael Ruiz, (MS 30M), by **February 15, 2008** (first inspection), and **October 15, 2008** (second inspection).

City of San Diego - Urban Runoff Management Plan

MUNICIPAL FACILITY SITE COMPLIANCE INSPECTION CHECKLIST

This form has been modified specifically for use by San Diego Park and Recreation Department personnel.

Inspector: Mary Ngai
Site Supervisor: Mary Ngai
District Manager: Cathy Anzuoni
Division: Com. Parks I **District Number:** 4/4
Site Supervisor Phone Number: (858)581-9716
Inspection Date: January 30, 2008 **Inspection Time:** 9:00 a.m.
Check One Box: ☒ First Inspection (by January 31) ☐ Second Inspection (by September 30)

I. Facility Information

Facility Name and Number Capehart Dog Park	
Street Address 4700 Soledad Mtn. Road	**Zip Code** 92109
Park and Recreation Facility Contact Person **Mary Ngai**	**Phone** (858)581-9716

II. General Site Conditions and Runoff Management Practices Inspection

	Yes	No*	N/A**	Comments
GENERAL				
Has the employee performing this inspection had activity-specific Storm Water BMP training this year?	X			
Are activity-specific BMP's in place?	X			
Are your contractors adhering to the minimum BMP's that were listed in the contract?	X			
Was your facilities parking lot(s) swept and pollutant-free since your last inspection?	X			
Is your facility reasonably clean and free of litter and debris?	X			
Is landscaped area irrigation contained within the landscaped area?	X			
Are storm drains stenciled?	✓			**If no, contact Storm Water Pollution Prevention Division for stencils and paint.** Stenciling Pending Availability
Are storm drain inlets reasonably clean and free of debris?	**X**			
Did the storm drains need cleaning during this inspection period?			✓	**Date cleaned: Dec. 2007**
Is area absent of any evidence of a discharge, spill, and or leak?	**X**			
If an observed spill entered the storm drain system, was the spill reported to the Storm Water Hotline?			**X**	**If no, report to the Storm Water Hotline: (619) 235-1000**
If spill was observed, was spill considered minor?			**X**	**If spill, follow chemical release reporting procedures.**
TRASH STORAGE AREAS				
Is area reasonably clean and uncluttered?	**X**			
Are trash cans and garbage bins kept covered?	**X**			
Is the number and placement of the trash cans sufficient for your facility?	**X**			

***Any boxes checked "NO" must be resolved in the comments and/additional comments section.**
****N/A = Not Applicable**

III. General Site Conditions and Runoff Management Practices Inspection (Continued)

	Yes	No*	N/A**	Comments
FUELING AREAS				
Is a stocked spill kit available at fuel island?			X	**No fueling area**
Is area clean and free of spills?			X	**If spill is observed, clean up using dry methods.**
VEHICLE AND EQUIPMENT MAINTENANCE AREA				
Is work area reasonably clean?			X	**No vehicle or maintenance area on site**
Are drip pans readily available for leaking vehicles?			X	
Are spill containment materials and stocked cleanup kit readily available?	X			**In staff vehicle**
Are maintenance activities contained within the designed area?			X	
Are bulk hazardous materials/liquids stored outside in secondary containment?			X	
MATERIALS LOADING AND UNLOADING STORAGE AREAS				
Is area reasonably clean and free of litter, debris and loose material?			X	**No loading or storage area**
Is material storage area covered?			X	
Are materials and stocked cleanup kits readily available?	X			**In staff vehicle**
If outdoors, is water from surrounding areas prevented from reaching material storage areas?			X	
Are bulk hazardous material/liquids stored outside in secondary containment?			X	

IV. Supervisory Responsibilities

	Yes	No*	N/A**	Comments
SUPERVISOR RECORDKEEPING				
Were storm drains inspected after each special event (75 or more people)?	X			
Were parking lots swept during this inspection period?	X			**Date swept: 2X week –**
Were employee storm water training records (tailgate sign in sheets) submitted to the Department Training Office?	X			
Were the monthly statistics submitted to the Division Analyst for inclusion in the annual report?	X			

V. Additional Comments

***Any boxes checked "NO" must be resolved in the comments and/additional comments section.**
**N/A = Not Applicable

Inspector/Onsite Supervisor:
Submit the completed Municipal Facility Site Compliance Inspection Checklist by **January 31, 2008** (first inspection), and **September 30, 2008** (second inspection) to your District Manager. A total of two (2) inspections must be conducted each year.

District Manager:
Review and submit all your Municipal Facility Site Compliance Inspection Checklist in one package to Michael Ruiz, (MS 30M), by **February 15, 2008** (first inspection), and **October 15, 2008** (second inspection).

City of San Diego - Urban Runoff Management Plan

MUNICIPAL FACILITY SITE COMPLIANCE INSPECTION CHECKLIST

This form has been modified specifically for use by San Diego Park and Recreation Department personnel.

Inspector: Mary Ngai
Site Supervisor: Mary Ngai
District Manager: Cathy Anzuoni
Division: Com. Parks I **District Number:** 44
Site Supervisor Phone Number: (858)581-9716
Inspection Date: December 19, 2007 **Inspection Time:** 10:00 a.m.
Check One Box: ☒ First Inspection (by January 31) ☐ Second Inspection (by September 30)

I. Facility Information

Facility Name and Number Cliffridge Park and Athletic Area	
Street Address **8311 Cliffridge Ave**	**Zip Code 92037**
Park and Recreation Facility Contact Person **Mary Ngai**	**Phone (858)581-9716**

II. General Site Conditions and Runoff Management Practices Inspection

	Yes	No*	N/A**	Comments
GENERAL				
Has the employee performing this inspection had activity-specific Storm Water BMP training this year?	X			~~2007~~
Are activity-specific BMP's in place?	X			
Are your contractors adhering to the minimum BMP's that were listed in the contract?	X			
Was your facilities parking lot(s) swept and pollutant-free since your last inspection?	X			
Is your facility reasonably clean and free of litter and debris?	X			
Is landscaped area irrigation contained within the landscaped area?	X			
Are storm drains stenciled?	✓			**If no, contact Storm Water Pollution Prevention Division for stencils and paint.** Stenciling Pending Availability
Are storm drain inlets reasonably clean and free of debris?	**X**			
Did the storm drains need cleaning during this inspection period?			✓	**Date cleaned:**
Is area absent of any evidence of a discharge, spill, and or leak?	**X**			
If an observed spill entered the storm drain system, was the spill reported to the Storm Water Hotline?			**X**	**If no, report to the Storm Water Hotline: (619) 235-1000**
If spill was observed, was spill considered minor?			**X**	**If spill, follow chemical release reporting procedures.**
TRASH STORAGE AREAS				
Is area reasonably clean and uncluttered?	**X**			
Are trash cans and garbage bins kept covered?	**X**			
Is the number and placement of the trash cans sufficient for your facility?	**X**			

***Any boxes checked "NO" must be resolved in the comments and/additional comments section.**
****N/A = Not Applicable**

III. General Site Conditions and Runoff Management Practices Inspection (Continued)

	Yes	No*	N/A**	Comments
FUELING AREAS				
Is a stocked spill kit available at fuel island?			X	No fueling area
Is area clean and free of spills?			X	If spill is observed, clean up using dry methods.
VEHICLE AND EQUIPMENT MAINTENANCE AREA				
Is work area reasonably clean?			X	No vehicle or maintenance area on site
Are drip pans readily available for leaking vehicles?			X	
Are spill containment materials and stocked cleanup kit readily available?	X			In staff vehicle
Are maintenance activities contained within the designed area?			X	
Are bulk hazardous materials/liquids stored outside in secondary containment?			X	
MATERIALS LOADING AND UNLOADING STORAGE AREAS				
Is area reasonably clean and free of litter, debris and loose material?	X			
Is material storage area covered?	X			
Are materials and stocked cleanup kits readily available?	X			
If outdoors, is water from surrounding areas prevented from reaching material storage areas?			X	
Are bulk hazardous material/liquids stored outside in secondary containment?			X	

IV. Supervisory Responsibilities

	Yes	No*	N/A**	Comments
SUPERVISOR RECORDKEEPING				
Were storm drains inspected after each special event (75 or more people)?	X			
Were parking lots swept during this inspection period?	X			Date swept: 3x a week
Were employee storm water training records (tailgate sign in sheets) submitted to the Department Training Office?	X			
Were the monthly statistics submitted to the Division Analyst for inclusion in the annual report?	X			

V. Additional Comments

***Any boxes checked "NO" must be resolved in the comments and/additional comments section.**
**N/A = Not Applicable

Inspector/Onsite Supervisor:
Submit the completed Municipal Facility Site Compliance Inspection Checklist by **January 31, 2008** (first inspection). and **September 30, 2008** (second inspection) to your District Manager. A total of two (2) inspections must be conducted each year.

District Manager:
Review and submit all your Municipal Facility Site Compliance Inspection Checklist in one package to Michael Ruiz, (MS 30M), by **February 15, 2008** (first inspection), and **October 15, 2008** (second inspection).

City of San Diego - Urban Runoff Management Plan

MUNICIPAL FACILITY SITE COMPLIANCE INSPECTION CHECKLIST

This form has been modified specifically for use by San Diego Park and Recreation Department personnel.

Inspector: Mary Ngai
Site Supervisor: Mary Ngai
District Manager: Cathy Anzuoni
Division: Com. Parks I **District Number:** 44
Site Supervisor Phone Number: (858)581-9716
Inspection Date: January 30, 2008 **Inspection Time:** 9:30 a.m.
Check One Box: ☑ First Inspection (by January 31) ☐ Second Inspection (by September 30)

I. Facility Information

Facility Name and Number Color Park Undeveloped Park	
Street Address 1650 Los Altos	**Zip Code** 92109
Park and Recreation Facility Contact Person **Mary Ngai**	**Phone** (858)581-9716

II. General Site Conditions and Runoff Management Practices Inspection

	Yes	No*	N/A**	Comments
GENERAL				
Has the employee performing this inspection had activity-specific Storm Water BMP training this year?	X			
Are activity-specific BMP's in place?	X			
Are your contractors adhering to the minimum BMP's that were listed in the contract?	X		X	
Was your facilities parking lot(s) swept and pollutant-free since your last inspection?			X	
Is your facility reasonably clean and free of litter and debris?	X			
Is landscaped area irrigation contained within the landscaped area?			X	
Are storm drains stenciled?	✓			**If no, contact Storm Water Pollution Prevention Division for stencils and paint.** Stenciling Pending Availability
Are storm drain inlets reasonably clean and free of debris?			**X**	
Did the storm drains need cleaning during this inspection period?			**X**	**Date cleaned:**
Is area absent of any evidence of a discharge, spill, and or leak?	**X**			
If an observed spill entered the storm drain system, was the spill reported to the Storm Water Hotline?			**X**	**If no, report to the Storm Water Hotline: (619) 235-1000**
If spill was observed, was spill considered minor?			**X**	**If spill, follow chemical release reporting procedures.**
TRASH STORAGE AREAS				
Is area reasonably clean and uncluttered?			**X**	
Are trash cans and garbage bins kept covered?			**X**	
Is the number and placement of the trash cans sufficient for your facility?			**X**	

***Any boxes checked "NO" must be resolved in the comments and/additional comments section.**
****N/A = Not Applicable**

III. General Site Conditions and Runoff Management Practices Inspection (Continued)

	Yes	No*	N/A**	Comments
FUELING AREAS				
Is a stocked spill kit available at fuel island?			X	**No fueling area**
Is area clean and free of spills?			X	**If spill is observed, clean up using dry methods.**
VEHICLE AND EQUIPMENT MAINTENANCE AREA				
Is work area reasonably clean?			X	**No vehicle or maintenance area on site**
Are drip pans readily available for leaking vehicles?			X	
Are spill containment materials and stocked cleanup kit readily available?	X			**In staff vehicle**
Are maintenance activities contained within the designed area?			X	
Are bulk hazardous materials/liquids stored outside in secondary containment?			X	
MATERIALS LOADING AND UNLOADING STORAGE AREAS				
Is area reasonably clean and free of litter, debris and loose material?			X	**No loading or storage area**
Is material storage area covered?			X	
Are materials and stocked cleanup kits readily available?	X			**In staff vehicle**
If outdoors, is water from surrounding areas prevented from reaching material storage areas?			X	
Are bulk hazardous material/liquids stored outside in secondary containment?			X	

IV. Supervisory Responsibilities

	Yes	No*	N/A**	Comments
SUPERVISOR RECORDKEEPING				
Were storm drains inspected after each special event (75 or more people)?	X			
Were parking lots swept during this inspection period?			X	**Date swept:**
Were employee storm water training records (tailgate sign in sheets) submitted to the Department Training Office?	X			
Were the monthly statistics submitted to the Division Analyst for inclusion in the annual report?	X			

V. Additional Comments

_____

_____

_____

_____

_____

***Any boxes checked "NO" must be resolved in the comments and/additional comments section.**
**N/A = Not Applicable

Inspector/Onsite Supervisor:
Submit the completed Municipal Facility Site Compliance Inspection Checklist by **January 31, 2008** (first inspection). and **September 30, 2008** (second inspection) to your District Manager. A total of two (2) inspections must be conducted each year.

District Manager:
Review and submit all your Municipal Facility Site Compliance Inspection Checklist in one package to Michael Ruiz, (MS 30M), by **February 15, 2008** (first inspection), and **October 15, 2008** (second inspection).

City of San Diego - Urban Runoff Management Plan

MUNICIPAL FACILITY SITE COMPLIANCE INSPECTION CHECKLIST

This form has been modified specifically for use by San Diego Park and Recreation Department personnel.

Inspector: Mary Ngai
Site Supervisor: Mary Ngai
District Manager: Cathy Anzuoni
Division: Com. Parks I **District Number:** 4C
Site Supervisor Phone Number: (858)581-9716
Inspection Date: January 17, 2008 **Inspection Time:** 3:00 p.m.
Check One Box: ☒ First Inspection (by January 31) ☐ Second Inspection (by September 30)

I. Facility Information

Facility Name and Number Crown Point Elementary Joint Use Site	
Street Address **4033 Ingraham St.**	**Zip Code** 92109
Park and Recreation Facility Contact Person **Mary Ngai**	**Phone** (858)581-9716

II. General Site Conditions and Runoff Management Practices Inspection

	Yes	No*	N/A**	Comments
GENERAL				
Has the employee performing this inspection had activity-specific Storm Water BMP training this year?	X			
Are activity-specific BMP's in place?	X			
Are your contractors adhering to the minimum BMP's that were listed in the contract?	X			
Was your facilities parking lot(s) swept and pollutant-free since your last inspection?			X	No parking area
Is your facility reasonably clean and free of litter and debris?	X			
Is landscaped area irrigation contained within the landscaped area?	X			
Are storm drains stenciled?	✓			**If no, contact Storm Water Pollution Prevention Division for stencils and paint.** Stenciling Pending Availability
Are storm drain inlets reasonably clean and free of debris?	**X**			
Did the storm drains need cleaning during this inspection period?			✓	**Date cleaned:**
Is area absent of any evidence of a discharge, spill, and or leak?	**X**			
If an observed spill entered the storm drain system, was the spill reported to the Storm Water Hotline?			**X**	**If no, report to the Storm Water Hotline: (619) 235-1000**
If spill was observed, was spill considered minor?			**X**	**If spill, follow chemical release reporting procedures.**
TRASH STORAGE AREAS				
Is area reasonably clean and uncluttered?	**X**			
Are trash cans and garbage bins kept covered?	**X**			
Is the number and placement of the trash cans sufficient for your facility?	**X**			

***Any boxes checked "NO" must be resolved in the comments and/additional comments section.**
****N/A = Not Applicable**

III. General Site Conditions and Runoff Management Practices Inspection (Continued)

	Yes	No*	N/A**	Comments
FUELING AREAS				
Is a stocked spill kit available at fuel island?			X	**No fueling area**
Is area clean and free of spills?			X	**If spill is observed, clean up using dry methods.**
VEHICLE AND EQUIPMENT MAINTENANCE AREA				
Is work area reasonably clean?			X	**No vehicle or maintenance area on site**
Are drip pans readily available for leaking vehicles?			X	
Are spill containment materials and stocked cleanup kit readily available?	X			**In staff vehicle**
Are maintenance activities contained within the designed area?			X	
Are bulk hazardous materials/liquids stored outside in secondary containment?			X	
MATERIALS LOADING AND UNLOADING STORAGE AREAS				
Is area reasonably clean and free of litter, debris and loose material?			X	**No loading or unloading storage area on site**
Is material storage area covered?			X	
Are materials and stocked cleanup kits readily available?	X			**In staff vehicle**
If outdoors, is water from surrounding areas prevented from reaching material storage areas?			X	
Are bulk hazardous material/liquids stored outside in secondary containment?			X	

IV. Supervisory Responsibilities

	Yes	No*	N/A**	Comments
SUPERVISOR RECORDKEEPING				
Were storm drains inspected after each special event (75 or more people)?	X			
Were parking lots swept during this inspection period?			X	**Date swept: No parking lot**
Were employee storm water training records (tailgate sign in sheets) submitted to the Department Training Office?	X			
Were the monthly statistics submitted to the Division Analyst for inclusion in the annual report?	X			

V. Additional Comments

***Any boxes checked "NO" must be resolved in the comments and/additional comments section.**
**N/A = Not Applicable

Inspector/Onsite Supervisor:
Submit the completed Municipal Facility Site Compliance Inspection Checklist by **January 31, 2008** (first inspection), and **September 30, 2008** (second inspection) to your District Manager. A total of two (2) inspections must be conducted each year.

District Manager:
Review and submit all your Municipal Facility Site Compliance Inspection Checklist in one package to Michael Ruiz, (MS 30M), by **February 15, 2008** (first inspection), and **October 15, 2008** (second inspection).

City of San Diego - Urban Runoff Management Plan

MUNICIPAL FACILITY SITE COMPLIANCE INSPECTION CHECKLIST

This form has been modified specifically for use by San Diego Park and Recreation Department personnel.

Inspector: Mary Ngai
Site Supervisor: Mary Ngai
District Manager: Cathy Anzuoni
Division: Com. Parks I **District Number:** 44
Site Supervisor Phone Number: (858)581-9716
Inspection Date: January 9, 2008 **Inspection Time:** 9:00 a.m.
Check One Box: ☑ First Inspection (by January 31) ☐ Second Inspection (by September 30)

I. Facility Information

Facility Name and Number Kate Sessions Park	
Street Address **5115 Soledad Rd.**	**Zip Code 92109**
Park and Recreation Facility Contact Person **Mary Ngai**	**Phone (858)581-9716**

II. General Site Conditions and Runoff Management Practices Inspection

	Yes	No*	N/A**	Comments
GENERAL				
Has the employee performing this inspection had activity-specific Storm Water BMP training this year?	X			~~2007~~
Are activity-specific BMP's in place?	X			
Are your contractors adhering to the minimum BMP's that were listed in the contract?	X			
Was your facilities parking lot(s) swept and pollutant-free since your last inspection?	X			
Is your facility reasonably clean and free of litter and debris?	X			
Is landscaped area irrigation contained within the landscaped area?	X			
Are storm drains stenciled?	✓			**If no, contact Storm Water Pollution Prevention Division for stencils and paint.** Stenciling Pending Availability
Are storm drain inlets reasonably clean and free of debris?	**X**			
Did the storm drains need cleaning during this inspection period?			✓	**Date cleaned:**
Is area absent of any evidence of a discharge, spill, and or leak?	**X**			
If an observed spill entered the storm drain system, was the spill reported to the Storm Water Hotline?			**X**	**If no, report to the Storm Water Hotline: (619) 235-1000**
If spill was observed, was spill considered minor?			**X**	**If spill, follow chemical release reporting procedures.**
TRASH STORAGE AREAS				
Is area reasonably clean and uncluttered?	**X**			
Are trash cans and garbage bins kept covered?	**X**			
Is the number and placement of the trash cans sufficient for your facility?	**X**			

***Any boxes checked "NO" must be resolved in the comments and/additional comments section.**
****N/A = Not Applicable**

III. General Site Conditions and Runoff Management Practices Inspection (Continued)

	Yes	No*	N/A**	Comments
FUELING AREAS				
Is a stocked spill kit available at fuel island?			X	**No fuelling area**
Is area clean and free of spills?			X	**If spill is observed, clean up using dry methods.**
VEHICLE AND EQUIPMENT MAINTENANCE AREA				
Is work area reasonably clean?			X	
Are drip pans readily available for leaking vehicles?			X	
Are spill containment materials and stocked cleanup kit readily available?	X			
Are maintenance activities contained within the designed area?			X	
Are bulk hazardous materials/liquids stored outside in secondary containment?			X	
MATERIALS LOADING AND UNLOADING STORAGE AREAS				
Is area reasonably clean and free of litter, debris and loose material?	X			
Is material storage area covered?	X			
Are materials and stocked cleanup kits readily available?	X			
If outdoors, is water from surrounding areas prevented from reaching material storage areas?			X	
Are bulk hazardous material/liquids stored outside in secondary containment?			X	

IV. Supervisory Responsibilities

	Yes	No*	N/A**	Comments
SUPERVISOR RECORDKEEPING				
Were storm drains inspected after each special event (75 or more people)?	X			
Were parking lots swept during this inspection period?	X			**Date swept: Daily**
Were employee storm water training records (tailgate sign in sheets) submitted to the Department Training Office?	X			
Were the monthly statistics submitted to the Division Analyst for inclusion in the annual report?	X			

V. Additional Comments

***Any boxes checked "NO" must be resolved in the comments and/additional comments section.**
**N/A = Not Applicable

Inspector/Onsite Supervisor:
Submit the completed Municipal Facility Site Compliance Inspection Checklist by **January 31, 2008** (first inspection), and **September 30, 2008** (second inspection) to your District Manager. A total of two (2) inspections must be conducted each year.

District Manager:
Review and submit all your Municipal Facility Site Compliance Inspection Checklist in one package to Michael Ruiz, (MS 30M), by **February 15, 2008** (first inspection), and **October 15, 2008** (second inspection).

City of San Diego - Urban Runoff Management Plan

MUNICIPAL FACILITY SITE COMPLIANCE INSPECTION CHECKLIST

This form has been modified specifically for use by San Diego Park and Recreation Department personnel.

Inspector: Mary Ngai
Site Supervisor: Mary Ngai
District Manager: Cathy Anzuoni
Division: Com. Parks I **District Number:** 44
Site Supervisor Phone Number: (858)581-9716
Inspection Date: 1/17/08 **Inspection Time:** 2:30 p.m.
Check One Box: ☒ First Inspection (by January 31) ☐ Second Inspection (by September 30)

I. Facility Information

Facility Name and Number Mission Bay Athletic Area (Bob McEvoy Fields)	
Street Address **2639 Grand Ave.**	**Zip Code 92109**
Park and Recreation Facility Contact Person **Mary Ngai**	**Phone (858)581-9716**

II. General Site Conditions and Runoff Management Practices Inspection

	Yes	No*	N/A**	Comments
GENERAL				
Has the employee performing this inspection had activity-specific Storm Water BMP training this year?	X			
Are activity-specific BMP's in place?	X			
Are your contractors adhering to the minimum BMP's that were listed in the contract?	X			
Was your facilities parking lot(s) swept and pollutant-free since your last inspection?	X			
Is your facility reasonably clean and free of litter and debris?	X			
Is landscaped area irrigation contained within the landscaped area?	X			
Are storm drains stenciled?	✓			**If no, contact Storm Water Pollution Prevention Division for stencils and paint.** Stenciling Pending Availability
Are storm drain inlets reasonably clean and free of debris?	**X**			
Did the storm drains need cleaning during this inspection period?			✓	**Date cleaned:**
Is area absent of any evidence of a discharge, spill, and or leak?	**X**			
If an observed spill entered the storm drain system, was the spill reported to the Storm Water Hotline?			**X**	**If no, report to the Storm Water Hotline: (619) 235-1000**
If spill was observed, was spill considered minor?			**X**	**If spill, follow chemical release reporting procedures.**
TRASH STORAGE AREAS				
Is area reasonably clean and uncluttered?	**X**			
Are trash cans and garbage bins kept covered?	**X**			
Is the number and placement of the trash cans sufficient for your facility?	**X**			

***Any boxes checked "NO" must be resolved in the comments and/additional comments section.**
****N/A = Not Applicable**

III. General Site Conditions and Runoff Management Practices Inspection (Continued)

	Yes	No*	N/A**	Comments
FUELING AREAS				
Is a stocked spill kit available at fuel island?			X	**No fueling area**
Is area clean and free of spills?			X	**If spill is observed, clean up using dry methods.**
VEHICLE AND EQUIPMENT MAINTENANCE AREA				
Is work area reasonably clean?			X	**No vehicle or maintenance area on site**
Are drip pans readily available for leaking vehicles?			X	
Are spill containment materials and stocked cleanup kit readily available?	X			**In staff vehicle**
Are maintenance activities contained within the designed area?			X	
Are bulk hazardous materials/liquids stored outside in secondary containment?			X	
MATERIALS LOADING AND UNLOADING STORAGE AREAS				
Is area reasonably clean and free of litter, debris and loose material?	X			
Is material storage area covered?	X			
Are materials and stocked cleanup kits readily available?	X			
If outdoors, is water from surrounding areas prevented from reaching material storage areas?			X	
Are bulk hazardous material/liquids stored outside in secondary containment?			X	

IV. Supervisory Responsibilities

	Yes	No*	N/A**	Comments
SUPERVISOR RECORDKEEPING				
Were storm drains inspected after each special event (75 or more people)?	X			
Were parking lots swept during this inspection period?	X			**Date swept: 3x a week**
Were employee storm water training records (tailgate sign in sheets) submitted to the Department Training Office?	X			
Were the monthly statistics submitted to the Division Analyst for inclusion in the annual report?	X			

V. Additional Comments

***Any boxes checked "NO" must be resolved in the comments and/additional comments section.**
****N/A = Not Applicable**

Inspector/Onsite Supervisor:
Submit the completed Municipal Facility Site Compliance Inspection Checklist by **January 31, 2008** (first inspection), and **September 30, 2008** (second inspection) to your District Manager. A total of two (2) inspections must be conducted each year.

District Manager:
Review and submit all your Municipal Facility Site Compliance Inspection Checklist in one package to Michael Ruiz, (MS 30M), by **February 15, 2008** (first inspection), and **October 15, 2008** (second inspection).

City of San Diego - Urban Runoff Management Plan

MUNICIPAL FACILITY SITE COMPLIANCE INSPECTION CHECKLIST

This form has been modified specifically for use by San Diego Park and Recreation Department personnel.

Inspector: Mary Ngai
Site Supervisor: Mary Ngai
District Manager: Cathy Anzuoni
Division: Com. Parks I **District Number:** 44
Site Supervisor Phone Number: (858)581-9716
Inspection Date: January 10, 2008 **Inspection Time:** 3:15 p.m. :00 p.m.
Check One Box: ☒ First Inspection (by January 31) ☐ Second Inspection (by September 30)

I. Facility Information

Facility Name and Number La Jolla Elementary Joint Use Site	
Street Address 7379 Girard	**Zip Code** 92037
Park and Recreation Facility Contact Person **Mary Ngai**	**Phone** (858)581-9716

II. General Site Conditions and Runoff Management Practices Inspection

	Yes	No*	N/A**	Comments
GENERAL				
Has the employee performing this inspection had activity-specific Storm Water BMP training this year?	X			
Are activity-specific BMP's in place?	X			
Are your contractors adhering to the minimum BMP's that were listed in the contract?	X			
Was your facilities parking lot(s) swept and pollutant-free since your last inspection?			X	No parking area
Is your facility reasonably clean and free of litter and debris?	X			
Is landscaped area irrigation contained within the landscaped area?	X			
Are storm drains stenciled?	✓			**If no, contact Storm Water Pollution Prevention Division for stencils and paint.** Stenciling Pending Availability
Are storm drain inlets reasonably clean and free of debris?	**X**			
Did the storm drains need cleaning during this inspection period?			✓	**Date cleaned:**
Is area absent of any evidence of a discharge, spill, and or leak?	**X**			
If an observed spill entered the storm drain system, was the spill reported to the Storm Water Hotline?			**X**	**If no, report to the Storm Water Hotline: (619) 235-1000**
If spill was observed, was spill considered minor?			**X**	**If spill, follow chemical release reporting procedures.**
TRASH STORAGE AREAS				
Is area reasonably clean and uncluttered?	**X**			
Are trash cans and garbage bins kept covered?	**X**			
Is the number and placement of the trash cans sufficient for your facility?	**X**			

***Any boxes checked "NO" must be resolved in the comments and/additional comments section.**
****N/A = Not Applicable**

III. General Site Conditions and Runoff Management Practices Inspection (Continued)

	Yes	No*	N/A**	Comments
FUELING AREAS				
Is a stocked spill kit available at fuel island?			X	**No fueling area**
Is area clean and free of spills?			X	**If spill is observed, clean up using dry methods.**
VEHICLE AND EQUIPMENT MAINTENANCE AREA				
Is work area reasonably clean?			X	**No vehicle or maintenance area on site**
Are drip pans readily available for leaking vehicles?			X	
Are spill containment materials and stocked cleanup kit readily available?	X			**In staff vehicle**
Are maintenance activities contained within the designed area?			X	
Are bulk hazardous materials/liquids stored outside in secondary containment?			X	
MATERIALS LOADING AND UNLOADING STORAGE AREAS				
Is area reasonably clean and free of litter, debris and loose material?			X	**No loading or unloading storage area on site**
Is material storage area covered?			X	
Are materials and stocked cleanup kits readily available?	X			**In staff vehicle**
If outdoors, is water from surrounding areas prevented from reaching material storage areas?			X	
Are bulk hazardous material/liquids stored outside in secondary containment?			X	

IV. Supervisory Responsibilities

	Yes	No*	N/A**	Comments
SUPERVISOR RECORDKEEPING				
Were storm drains inspected after each special event (75 or more people)?	X			
Were parking lots swept during this inspection period?			X	**Date swept: No parking lot**
Were employee storm water training records (tailgate sign in sheets) submitted to the Department Training Office?	X			
Were the monthly statistics submitted to the Division Analyst for inclusion in the annual report?	X			

V. Additional Comments

***Any boxes checked "NO" must be resolved in the comments and/additional comments section.**
****N/A = Not Applicable**

Inspector/Onsite Supervisor:
Submit the completed Municipal Facility Site Compliance Inspection Checklist by **January 31, 2008** (first inspection), and **September 30, 2008** (second inspection) to your District Manager. A total of two (2) inspections must be conducted each year.

District Manager:
Review and submit all your Municipal Facility Site Compliance Inspection Checklist in one package to Michael Ruiz, (MS 30M), by **February 15, 2008** (first inspection), and **October 15, 2008** (second inspection).

City of San Diego - Urban Runoff Management Plan

MUNICIPAL FACILITY SITE COMPLIANCE INSPECTION CHECKLIST

This form has been modified specifically for use by San Diego Park and Recreation Department personnel.

Inspector: Mary Ngai
Site Supervisor: Mary Ngai
District Manager: Cathy Anzuoni
Division: Com. Parks I **District Number:** 44
Site Supervisor Phone Number: (858)581-9716
Inspection Date: January 10, 2008 **Inspection Time:** 12:30 p.m.
Check One Box: ☒ First Inspection (by January 31) ☐ Second Inspection (by September 30)

I. Facility Information

Facility Name and Number La Jolla Recreation Center / Community Park	
Street Address 615 Prospect St.	**Zip Code** 92037
Park and Recreation Facility Contact Person Mary Ngai	**Phone** (858)581-9716

II. General Site Conditions and Runoff Management Practices Inspection

	Yes	No*	N/A**	Comments
GENERAL				
Has the employee performing this inspection had activity-specific Storm Water BMP training this year?	X			
Are activity-specific BMP's in place?	X			
Are your contractors adhering to the minimum BMP's that were listed in the contract?	X			
Was your facilities parking lot(s) swept and pollutant-free since your last inspection?	X			Street Parking
Is your facility reasonably clean and free of litter and debris?	X			
Is landscaped area irrigation contained within the landscaped area?	X			
Are storm drains stenciled?	✓			**If no, contact Storm Water Pollution Prevention Division for stencils and paint.** Stenciling Pending Availability
Are storm drain inlets reasonably clean and free of debris?	**X**			
Did the storm drains need cleaning during this inspection period?			✓	**Date cleaned:**
Is area absent of any evidence of a discharge, spill, and or leak?	**X**			
If an observed spill entered the storm drain system, was the spill reported to the Storm Water Hotline?			**X**	**If no, report to the Storm Water Hotline: (619) 235-1000**
If spill was observed, was spill considered minor?			**X**	**If spill, follow chemical release reporting procedures.**
TRASH STORAGE AREAS				
Is area reasonably clean and uncluttered?	**X**			
Are trash cans and garbage bins kept covered?	**X**			
Is the number and placement of the trash cans sufficient for your facility?	**X**			

***Any boxes checked "NO" must be resolved in the comments and/additional comments section.**
****N/A = Not Applicable**

III. General Site Conditions and Runoff Management Practices Inspection (Continued)

	Yes	No*	N/A**	Comments
FUELING AREAS				
Is a stocked spill kit available at fuel island?			X	**No fueling area**
Is area clean and free of spills?			X	**If spill is observed, clean up using dry methods.**
VEHICLE AND EQUIPMENT MAINTENANCE AREA				
Is work area reasonably clean?			X	**No vehicle or maintenance area on site**
Are drip pans readily available for leaking vehicles?			X	
Are spill containment materials and stocked cleanup kit readily available?	X			**In staff vehicle**
Are maintenance activities contained within the designed area?			X	
Are bulk hazardous materials/liquids stored outside in secondary containment?			X	
MATERIALS LOADING AND UNLOADING STORAGE AREAS				
Is area reasonably clean and free of litter, debris and loose material?	X			
Is material storage area covered?	X			
Are materials and stocked cleanup kits readily available?	X			**In staff vehicle**
If outdoors, is water from surrounding areas prevented from reaching material storage areas?			X	
Are bulk hazardous material/liquids stored outside in secondary containment?			X	

IV. Supervisory Responsibilities

	Yes	No*	N/A**	Comments
SUPERVISOR RECORDKEEPING				
Were storm drains inspected after each special event (75 or more people)?	X			
Were parking lots swept during this inspection period?	X			**Date swept: 2X week – street**
Were employee storm water training records (tailgate sign in sheets) submitted to the Department Training Office?	X			
Were the monthly statistics submitted to the Division Analyst for inclusion in the annual report?	X			

V. Additional Comments

***Any boxes checked "NO" must be resolved in the comments and/additional comments section.**
**N/A = Not Applicable

Inspector/Onsite Supervisor:
Submit the completed Municipal Facility Site Compliance Inspection Checklist by **January 31, 2008** (first inspection). and **September 30, 2008** (second inspection) to your District Manager. A total of two (2) inspections must be conducted each year.

District Manager:
Review and submit all your Municipal Facility Site Compliance Inspection Checklist in one package to Michael Ruiz, (MS 30M), by **February 15, 2008** (first inspection), and **October 15, 2008** (second inspection).

City of San Diego - Urban Runoff Management Plan

MUNICIPAL FACILITY SITE COMPLIANCE INSPECTION CHECKLIST

This form has been modified specifically for use by San Diego Park and Recreation Department personnel.

Inspector: Mary Ngai
Site Supervisor: Mary Ngai
District Manager: Cathy Anzuoni
Division: Com. Parks I **District Number:** 44
Site Supervisor Phone Number: (858)581-9716
Inspection Date: January 10, 2008 **Inspection Time:** 3:30 p.m.
Check One Box: ☒ First Inspection (by January 31) ☐ Second Inspection (by September 30)

I. Facility Information

Facility Name and Number La Jolla Tennis Club - La Jolla Community Park	
Street Address 7632 Draper St.	**Zip Code** 92037
Park and Recreation Facility Contact Person **Mary Ngai**	**Phone** (858)581-9716

II. General Site Conditions and Runoff Management Practices Inspection

	Yes	No*	N/A**	Comments
GENERAL				
Has the employee performing this inspection had activity-specific Storm Water BMP training this year?	X			
Are activity-specific BMP's in place?	X			
Are your contractors adhering to the minimum BMP's that were listed in the contract?	X			
Was your facilities parking lot(s) swept and pollutant-free since your last inspection?	X			Street Parking
Is your facility reasonably clean and free of litter and debris?	X			
Is landscaped area irrigation contained within the landscaped area?	X			
Are storm drains stenciled?	✓			**If no, contact Storm Water Pollution Prevention Division for stencils and paint.** Stenciling Pending Availability
Are storm drain inlets reasonably clean and free of debris?	**X**			
Did the storm drains need cleaning during this inspection period?			✓	**Date cleaned:**
Is area absent of any evidence of a discharge, spill, and or leak?	**X**			
If an observed spill entered the storm drain system, was the spill reported to the Storm Water Hotline?			**X**	**If no, report to the Storm Water Hotline: (619) 235-1000**
If spill was observed, was spill considered minor?			**X**	**If spill, follow chemical release reporting procedures.**
TRASH STORAGE AREAS				
Is area reasonably clean and uncluttered?	**X**			
Are trash cans and garbage bins kept covered?	**X**			
Is the number and placement of the trash cans sufficient for your facility?	**X**			

***Any boxes checked "NO" must be resolved in the comments and/additional comments section.**
****N/A = Not Applicable**

III. General Site Conditions and Runoff Management Practices Inspection (Continued)

	Yes	No*	N/A**	Comments
FUELING AREAS				
Is a stocked spill kit available at fuel island?			X	**No fueling area**
Is area clean and free of spills?			X	**If spill is observed, clean up using dry methods.**
VEHICLE AND EQUIPMENT MAINTENANCE AREA				
Is work area reasonably clean?			X	**No vehicle or maintenance area on site**
Are drip pans readily available for leaking vehicles?			X	
Are spill containment materials and stocked cleanup kit readily available?	X			**In staff vehicle**
Are maintenance activities contained within the designed area?			X	
Are bulk hazardous materials/liquids stored outside in secondary containment?			X	
MATERIALS LOADING AND UNLOADING STORAGE AREAS				
Is area reasonably clean and free of litter, debris and loose material?	X			
Is material storage area covered?	X			
Are materials and stocked cleanup kits readily available?	X			**In staff vehicle**
If outdoors, is water from surrounding areas prevented from reaching material storage areas?			X	
Are bulk hazardous material/liquids stored outside in secondary containment?			X	

IV. Supervisory Responsibilities

	Yes	No*	N/A**	Comments
SUPERVISOR RECORDKEEPING				
Were storm drains inspected after each special event (75 or more people)?	X			
Were parking lots swept during this inspection period?	X			**Date swept: 2X week – street**
Were employee storm water training records (tailgate sign in sheets) submitted to the Department Training Office?	X			
Were the monthly statistics submitted to the Division Analyst for inclusion in the annual report?	X			

V. Additional Comments

*Any boxes checked "NO" must be resolved in the comments and/additional comments section.
**N/A = Not Applicable

Inspector/Onsite Supervisor:
Submit the completed Municipal Facility Site Compliance Inspection Checklist by **January 31, 2008** (first inspection), and **September 30, 2008** (second inspection) to your District Manager. A total of two (2) inspections must be conducted each year.

District Manager:
Review and submit all your Municipal Facility Site Compliance Inspection Checklist in one package to Michael Ruiz, (MS 30M), by **February 15, 2008** (first inspection), and **October 15, 2008** (second inspection).

City of San Diego - Urban Runoff Management Plan

MUNICIPAL FACILITY SITE COMPLIANCE INSPECTION CHECKLIST

This form has been modified specifically for use by San Diego Park and Recreation Department personnel.

Inspector: Mary Ngai
Site Supervisor: Mary Ngai
District Manager: Cathy Anzuoni
Division: Com. Parks I **District Number:** 4/9
Site Supervisor Phone Number: (858)581-9716
Inspection Date: December 19, 2007 **Inspection Time:** 11:00 a.m.
Check One Box: ☑ First Inspection (by January 31) ☐ Second Inspection (by September 30)

I. Facility Information

Facility Name and Number Laureate Park	
Street Address **2211 Avenida de la Playa**	**Zip Code** 92037
Park and Recreation Facility Contact Person **Mary Ngai**	**Phone** (858)581-9716

II. General Site Conditions and Runoff Management Practices Inspection

	Yes	No*	N/A**	Comments
GENERAL				
Has the employee performing this inspection had activity-specific Storm Water BMP training this year?	X			
Are activity-specific BMP's in place?	X			
Are your contractors adhering to the minimum BMP's that were listed in the contract?	X			
Was your facilities parking lot(s) swept and pollutant-free since your last inspection?	X			
Is your facility reasonably clean and free of litter and debris?	X			
Is landscaped area irrigation contained within the landscaped area?	X			
Are storm drains stenciled?	✓			**If no, contact Storm Water Pollution Prevention Division for stencils and paint.** Stenciling Pending Availability
Are storm drain inlets reasonably clean and free of debris?	**X**			
Did the storm drains need cleaning during this inspection period?			✓	**Date cleaned:**
Is area absent of any evidence of a discharge, spill, and or leak?	**X**			
If an observed spill entered the storm drain system, was the spill reported to the Storm Water Hotline?			**X**	**If no, report to the Storm Water Hotline: (619) 235-1000**
If spill was observed, was spill considered minor?			**X**	**If spill, follow chemical release reporting procedures.**
TRASH STORAGE AREAS				
Is area reasonably clean and uncluttered?	**X**			
Are trash cans and garbage bins kept covered?	**X**			
Is the number and placement of the trash cans sufficient for your facility?	**X**			

***Any boxes checked "NO" must be resolved in the comments and/additional comments section.**
****N/A = Not Applicable**

III. General Site Conditions and Runoff Management Practices Inspection (Continued)

	Yes	No*	N/A**	Comments
FUELING AREAS				
Is a stocked spill kit available at fuel island?			X	No fueling area on site
Is area clean and free of spills?			X	If spill is observed, clean up using dry methods.
VEHICLE AND EQUIPMENT MAINTENANCE AREA				
Is work area reasonably clean?			X	No vehicle or maintenance area on site
Are drip pans readily available for leaking vehicles?			X	
Are spill containment materials and stocked cleanup kit readily available?	X			In staff vehicle
Are maintenance activities contained within the designed area?			X	
Are bulk hazardous materials/liquids stored outside in secondary containment?			X	
MATERIALS LOADING AND UNLOADING STORAGE AREAS				
Is area reasonably clean and free of litter, debris and loose material?			X	No loading or unloading storage area on site
Is material storage area covered?			X	
Are materials and stocked cleanup kits readily available?	X			In staff vehicle
If outdoors, is water from surrounding areas prevented from reaching material storage areas?			X	
Are bulk hazardous material/liquids stored outside in secondary containment?			X	

IV. Supervisory Responsibilities

	Yes	No*	N/A**	Comments
SUPERVISOR RECORDKEEPING				
Were storm drains inspected after each special event (75 or more people)?	X			
Were parking lots swept during this inspection period?	X			Date swept: Twice a week
Were employee storm water training records (tailgate sign in sheets) submitted to the Department Training Office?	X			
Were the monthly statistics submitted to the Division Analyst for inclusion in the annual report?	X			

V. Additional Comments

***Any boxes checked "NO" must be resolved in the comments and/additional comments section.**
****N/A = Not Applicable**

Inspector/Onsite Supervisor:
Submit the completed Municipal Facility Site Compliance Inspection Checklist by **January 31, 2008** (first inspection), and **September 30, 2008** (second inspection) to your District Manager. A total of two (2) inspections must be conducted each year.

District Manager:
Review and submit all your Municipal Facility Site Compliance Inspection Checklist in one package to Michael Ruiz, (MS 30M), by **February 15, 2008** (first inspection), and **October 15, 2008** (second inspection).

City of San Diego - Urban Runoff Management Plan

MUNICIPAL FACILITY SITE COMPLIANCE INSPECTION CHECKLIST

This form has been modified specifically for use by San Diego Park and Recreation Department personnel.

Inspector: Mary Ngai
Site Supervisor: Mary Ngai
District Manager: Cathy Anzuoni
Division: Com. Parks I **District Number:** 44
Site Supervisor Phone Number: (858)581-9716
Inspection Date: January 9, 2008 **Inspection Time:** 11:00 a.m.
Check One Box: ☒ First Inspection (by January 31) ☐ Second Inspection (by September 30)

I. Facility Information

Facility Name and Number Pacific Beach Elem. Joint Use Site	
Street Address 1234 Tourmaline St.	**Zip Code** 92109
Park and Recreation Facility Contact Person **Mary Ngai**	**Phone** (858)581-9716

II. General Site Conditions and Runoff Management Practices Inspection

	Yes	No*	N/A**	Comments
GENERAL				
Has the employee performing this inspection had activity-specific Storm Water BMP training this year?	X			
Are activity-specific BMP's in place?	X			
Are your contractors adhering to the minimum BMP's that were listed in the contract?	X			
Was your facilities parking lot(s) swept and pollutant-free since your last inspection?			X	No parking area
Is your facility reasonably clean and free of litter and debris?	X			
Is landscaped area irrigation contained within the landscaped area?	X			
Are storm drains stenciled?	✓			**If no, contact Storm Water Pollution Prevention Division for stencils and paint.** Stenciling Pending Availability
Are storm drain inlets reasonably clean and free of debris?	**X**			
Did the storm drains need cleaning during this inspection period?			✓	**Date cleaned:**
Is area absent of any evidence of a discharge, spill, and or leak?	**X**			
If an observed spill entered the storm drain system, was the spill reported to the Storm Water Hotline?			**X**	**If no, report to the Storm Water Hotline: (619) 235-1000**
If spill was observed, was spill considered minor?			**X**	**If spill, follow chemical release reporting procedures.**
TRASH STORAGE AREAS				
Is area reasonably clean and uncluttered?	**X**			
Are trash cans and garbage bins kept covered?	**X**			
Is the number and placement of the trash cans sufficient for your facility?	**X**			

***Any boxes checked "NO" must be resolved in the comments and/additional comments section.**
****N/A = Not Applicable**

III. General Site Conditions and Runoff Management Practices Inspection (Continued)

	Yes	No*	N/A**	Comments
FUELING AREAS				
Is a stocked spill kit available at fuel island?			X	**No fueling area**
Is area clean and free of spills?			X	**If spill is observed, clean up using dry methods.**
VEHICLE AND EQUIPMENT MAINTENANCE AREA				
Is work area reasonably clean?			X	**No vehicle or maintenance area on site**
Are drip pans readily available for leaking vehicles?			X	
Are spill containment materials and stocked cleanup kit readily available?	X			**In staff vehicle**
Are maintenance activities contained within the designed area?			X	
Are bulk hazardous materials/liquids stored outside in secondary containment?			X	
MATERIALS LOADING AND UNLOADING STORAGE AREAS				
Is area reasonably clean and free of litter, debris and loose material?			X	**No loading or unloading storage area on site**
Is material storage area covered?			X	
Are materials and stocked cleanup kits readily available?	X			**In staff vehicle**
If outdoors, is water from surrounding areas prevented from reaching material storage areas?			X	
Are bulk hazardous material/liquids stored outside in secondary containment?			X	

IV. Supervisory Responsibilities

	Yes	No*	N/A**	Comments
SUPERVISOR RECORDKEEPING				
Were storm drains inspected after each special event (75 or more people)?	X			
Were parking lots swept during this inspection period?			X	**Date swept: No parking lot**
Were employee storm water training records (tailgate sign in sheets) submitted to the Department Training Office?	X			
Were the monthly statistics submitted to the Division Analyst for inclusion in the annual report?	X			

V. Additional Comments

***Any boxes checked "NO" must be resolved in the comments and/additional comments section.**
****N/A = Not Applicable**

Inspector/Onsite Supervisor:
Submit the completed Municipal Facility Site Compliance Inspection Checklist by **January 31, 2008** (first inspection). and **September 30, 2008** (second inspection) to your District Manager. A total of two (2) inspections must be conducted each year.

District Manager:
Review and submit all your Municipal Facility Site Compliance Inspection Checklist in one package to Michael Ruiz, (MS 30M), by **February 15, 2008** (first inspection), and **October 15, 2008** (second inspection).

City of San Diego - Urban Runoff Management Plan

MUNICIPAL FACILITY SITE COMPLIANCE INSPECTION CHECKLIST

This form has been modified specifically for use by San Diego Park and Recreation Department personnel.

Inspector: Mary Ngai
Site Supervisor: Mary Ngai
District Manager: Cathy Anzuoni
Division: Com. Parks I **District Number:** 44
Site Supervisor Phone Number: (858)581-9716
Inspection Date: January 9, 2008 **Inspection Time:** 2:30 p.m.
Check One Box: ☒ First Inspection (by January 31) ☐ Second Inspection (by September 30)

I. Facility Information

Facility Name and Number Pacific Beach Middle School Joint Use Site	
Street Address 1420 Felspar St.	**Zip Code** 92109
Park and Recreation Facility Contact Person Mary Ngai	**Phone** (858)581-9716

II. General Site Conditions and Runoff Management Practices Inspection

	Yes	No*	N/A**	Comments
GENERAL				
Has the employee performing this inspection had activity-specific Storm Water BMP training this year?	X			
Are activity-specific BMP's in place?	X			
Are your contractors adhering to the minimum BMP's that were listed in the contract?	X			
Was your facilities parking lot(s) swept and pollutant-free since your last inspection?			X	No parking area
Is your facility reasonably clean and free of litter and debris?	X			
Is landscaped area irrigation contained within the landscaped area?	X			
Are storm drains stenciled?	✓			**If no, contact Storm Water Pollution Prevention Division for stencils and paint.** Stenciling Pending Availability
Are storm drain inlets reasonably clean and free of debris?	**X**			
Did the storm drains need cleaning during this inspection period?			✓	**Date cleaned:**
Is area absent of any evidence of a discharge, spill, and or leak?	**X**			
If an observed spill entered the storm drain system, was the spill reported to the Storm Water Hotline?			**X**	**If no, report to the Storm Water Hotline: (619) 235-1000**
If spill was observed, was spill considered minor?			**X**	**If spill, follow chemical release reporting procedures.**
TRASH STORAGE AREAS				
Is area reasonably clean and uncluttered?	**X**			
Are trash cans and garbage bins kept covered?	**X**			
Is the number and placement of the trash cans sufficient for your facility?	**X**			

***Any boxes checked "NO" must be resolved in the comments and/additional comments section.**
****N/A = Not Applicable**

III. General Site Conditions and Runoff Management Practices Inspection (Continued)

	Yes	No*	N/A**	Comments
FUELING AREAS				
Is a stocked spill kit available at fuel island?			X	**No fueling area**
Is area clean and free of spills?			X	**If spill is observed, clean up using dry methods.**
VEHICLE AND EQUIPMENT MAINTENANCE AREA				
Is work area reasonably clean?			X	**No vehicle or maintenance area on site**
Are drip pans readily available for leaking vehicles?			X	
Are spill containment materials and stocked cleanup kit readily available?	X			**In staff vehicle**
Are maintenance activities contained within the designed area?			X	
Are bulk hazardous materials/liquids stored outside in secondary containment?			X	
MATERIALS LOADING AND UNLOADING STORAGE AREAS				
Is area reasonably clean and free of litter, debris and loose material?			X	**No loading or unloading storage area on site**
Is material storage area covered?			X	
Are materials and stocked cleanup kits readily available?	X			**In staff vehicle**
If outdoors, is water from surrounding areas prevented from reaching material storage areas?			X	
Are bulk hazardous material/liquids stored outside in secondary containment?			X	

IV. Supervisory Responsibilities

	Yes	No*	N/A**	Comments
SUPERVISOR RECORDKEEPING				
Were storm drains inspected after each special event (75 or more people)?	X			
Were parking lots swept during this inspection period?			X	**Date swept: No parking lot**
Were employee storm water training records (tailgate sign in sheets) submitted to the Department Training Office?	X			
Were the monthly statistics submitted to the Division Analyst for inclusion in the annual report?	X			

V. Additional Comments

***Any boxes checked "NO" must be resolved in the comments and/additional comments section.**
**N/A = Not Applicable

Inspector/Onsite Supervisor:
Submit the completed Municipal Facility Site Compliance Inspection Checklist by **January 31, 2008** (first inspection). and **September 30, 2008** (second inspection) to your District Manager. A total of two (2) inspections must be conducted each year.

District Manager:
Review and submit all your Municipal Facility Site Compliance Inspection Checklist in one package to Michael Ruiz, (MS 30M), by **February 15, 2008** (first inspection), and **October 15, 2008** (second inspection).

City of San Diego - Urban Runoff Management Plan

MUNICIPAL FACILITY SITE COMPLIANCE INSPECTION CHECKLIST

This form has been modified specifically for use by San Diego Park and Recreation Department personnel.

Inspector: Mary Ngai
Site Supervisor: Mary Ngai
District Manager: Cathy Anzuoni
Division: Com. Parks I **District Number:** 4/4
Site Supervisor Phone Number: (858)581-9716
Inspection Date: January 29, 2008 **Inspection Time:** 2:30 p.m.
Check One Box: ☒ First Inspection (by January 31) ☐ Second Inspection (by September 30)

I. Facility Information

Facility Name and Number Pacific Beach Recreation Center / Park	
Street Address 1405 Diamond St.	**Zip Code** 92109
Park and Recreation Facility Contact Person **Mary Ngai**	**Phone** (858)581-9716

II. General Site Conditions and Runoff Management Practices Inspection

	Yes	No*	N/A**	Comments
GENERAL				
Has the employee performing this inspection had activity-specific Storm Water BMP training this year?	X			
Are activity-specific BMP's in place?	X			
Are your contractors adhering to the minimum BMP's that were listed in the contract?	X			
Was your facilities parking lot(s) swept and pollutant-free since your last inspection?	X			Street Parking
Is your facility reasonably clean and free of litter and debris?	X			
Is landscaped area irrigation contained within the landscaped area?	X			
Are storm drains stenciled?	✓			**If no, contact Storm Water Pollution Prevention Division for stencils and paint.** Stenciling Pending Availability
Are storm drain inlets reasonably clean and free of debris?	X			
Did the storm drains need cleaning during this inspection period?			✓	**Date cleaned:**
Is area absent of any evidence of a discharge, spill, and or leak?	X			
If an observed spill entered the storm drain system, was the spill reported to the Storm Water Hotline?			X	**If no, report to the Storm Water Hotline: (619) 235-1000**
If spill was observed, was spill considered minor?			X	**If spill, follow chemical release reporting procedures.**
TRASH STORAGE AREAS				
Is area reasonably clean and uncluttered?	X			
Are trash cans and garbage bins kept covered?	X			
Is the number and placement of the trash cans sufficient for your facility?	X			

***Any boxes checked "NO" must be resolved in the comments and/additional comments section.**
****N/A = Not Applicable**

III. General Site Conditions and Runoff Management Practices Inspection (Continued)

	Yes	No*	N/A**	Comments
FUELING AREAS				
Is a stocked spill kit available at fuel island?			X	**No fueling area**
Is area clean and free of spills?			X	**If spill is observed, clean up using dry methods.**
VEHICLE AND EQUIPMENT MAINTENANCE AREA				
Is work area reasonably clean?			X	**No vehicle or maintenance area on site**
Are drip pans readily available for leaking vehicles?			X	
Are spill containment materials and stocked cleanup kit readily available?	X			**In staff vehicle**
Are maintenance activities contained within the designed area?			X	
Are bulk hazardous materials/liquids stored outside in secondary containment?			X	
MATERIALS LOADING AND UNLOADING STORAGE AREAS				
Is area reasonably clean and free of litter, debris and loose material?	X			
Is material storage area covered?	X			
Are materials and stocked cleanup kits readily available?	X			**In staff vehicle**
If outdoors, is water from surrounding areas prevented from reaching material storage areas?			X	
Are bulk hazardous material/liquids stored outside in secondary containment?			X	

IV. Supervisory Responsibilities

	Yes	No*	N/A**	Comments
SUPERVISOR RECORDKEEPING				
Were storm drains inspected after each special event (75 or more people)?	X			
Were parking lots swept during this inspection period?	X			**Date swept: 2X week – street**
Were employee storm water training records (tailgate sign in sheets) submitted to the Department Training Office?	X			
Were the monthly statistics submitted to the Division Analyst for inclusion in the annual report?	X			

V. Additional Comments

_____

_____

_____

_____

_____

***Any boxes checked "NO" must be resolved in the comments and/additional comments section.**

**N/A = Not Applicable

Inspector/Onsite Supervisor:

Submit the completed Municipal Facility Site Compliance Inspection Checklist by **January 31, 2008** (first inspection), and **September 30, 2008** (second inspection) to your District Manager. A total of two (2) inspections must be conducted each year.

District Manager:

Review and submit all your Municipal Facility Site Compliance Inspection Checklist in one package to Michael Ruiz, (MS 30M), by **February 15, 2008** (first inspection), and **October 15, 2008** (second inspection).

City of San Diego - Urban Runoff Management Plan

MUNICIPAL FACILITY SITE COMPLIANCE INSPECTION CHECKLIST

This form has been modified specifically for use by San Diego Park and Recreation Department personnel.

Inspector: Mary Ngai
Site Supervisor: Mary Ngai
District Manager: Cathy Anzuoni
Division: Com. Parks I **District Number:** 44
Site Supervisor Phone Number: (858)581-9716
Inspection Date: January 29, 2008 **Inspection Time:** 4:00 p.m.
Check One Box: ☒ First Inspection (by January 31) ☐ Second Inspection (by September 30)

I. Facility Information

Facility Name and Number Santa Clara Recreation Center	
Street Address 1008 Santa Clara Pl.	**Zip Code** 92109
Park and Recreation Facility Contact Person **Mary Ngai**	**Phone** (858)581-9716

II. General Site Conditions and Runoff Management Practices Inspection

	Yes	No*	N/A**	Comments
GENERAL				
Has the employee performing this inspection had activity-specific Storm Water BMP training this year?	X			
Are activity-specific BMP's in place?	X			
Are your contractors adhering to the minimum BMP's that were listed in the contract?	X			
Was your facilities parking lot(s) swept and pollutant-free since your last inspection?	X			
Is your facility reasonably clean and free of litter and debris?	X			
Is landscaped area irrigation contained within the landscaped area?	X			
Are storm drains stenciled?	✓			**If no, contact Storm Water Pollution Prevention Division for stencils and paint.** Stenciling Pending Availability
Are storm drain inlets reasonably clean and free of debris?	**X**			
Did the storm drains need cleaning during this inspection period?			✓	**Date cleaned:**
Is area absent of any evidence of a discharge, spill, and or leak?	**X**			
If an observed spill entered the storm drain system, was the spill reported to the Storm Water Hotline?			**X**	**If no, report to the Storm Water Hotline: (619) 235-1000**
If spill was observed, was spill considered minor?			**X**	**If spill, follow chemical release reporting procedures.**
TRASH STORAGE AREAS				
Is area reasonably clean and uncluttered?	**X**			
Are trash cans and garbage bins kept covered?	**X**			
Is the number and placement of the trash cans sufficient for your facility?	**X**			

***Any boxes checked "NO" must be resolved in the comments and/additional comments section.**
****N/A = Not Applicable**

III. General Site Conditions and Runoff Management Practices Inspection (Continued)

	Yes	No*	N/A**	Comments
FUELING AREAS				
Is a stocked spill kit available at fuel island?			X	**No fueling area**
Is area clean and free of spills?			X	**If spill is observed, clean up using dry methods.**
VEHICLE AND EQUIPMENT MAINTENANCE AREA				
Is work area reasonably clean?			X	**No vehicle or maintenance area on site**
Are drip pans readily available for leaking vehicles?			X	
Are spill containment materials and stocked cleanup kit readily available?	X			**In staff vehicle**
Are maintenance activities contained within the designed area?			X	
Are bulk hazardous materials/liquids stored outside in secondary containment?			X	
MATERIALS LOADING AND UNLOADING STORAGE AREAS				
Is area reasonably clean and free of litter, debris and loose material?	X			
Is material storage area covered?	X			
Are materials and stocked cleanup kits readily available?	X			**In staff vehicle**
If outdoors, is water from surrounding areas prevented from reaching material storage areas?			X	
Are bulk hazardous material/liquids stored outside in secondary containment?			X	

IV. Supervisory Responsibilities

	Yes	No*	N/A**	Comments
SUPERVISOR RECORDKEEPING				
Were storm drains inspected after each special event (75 or more people)?	X			
Were parking lots swept during this inspection period?	X			**Date swept: 2X week**
Were employee storm water training records (tailgate sign in sheets) submitted to the Department Training Office?	X			
Were the monthly statistics submitted to the Division Analyst for inclusion in the annual report?	X			

V. Additional Comments

_____

_____

_____

_____

_____

***Any boxes checked "NO" must be resolved in the comments and/additional comments section.**
**N/A = Not Applicable

Inspector/Onsite Supervisor:
Submit the completed Municipal Facility Site Compliance Inspection Checklist by **January 31, 2008** (first inspection), and **September 30, 2008** (second inspection) to your District Manager. A total of two (2) inspections must be conducted each year.

District Manager:
Review and submit all your Municipal Facility Site Compliance Inspection Checklist in one package to Michael Ruiz, (MS 30M), by **February 15, 2008** (first inspection), and **October 15, 2008** (second inspection).

City of San Diego - Urban Runoff Management Plan

MUNICIPAL FACILITY SITE COMPLIANCE INSPECTION CHECKLIST

This form has been modified specifically for use by San Diego Park and Recreation Department personnel.

Inspector: Mary Ngai
Site Supervisor: Mary Ngai
District Manager: Cathy Anzuoni
Division: Com. Parks I **District Number:** 4/9
Site Supervisor Phone Number: (858)581-9716
Inspection Date: December 19, 2007 **Inspection Time:** 3:15 p.m.
Check One Box: ☐ First Inspection (by January 31) ☐ Second Inspection (by September 30)

I. Facility Information

Facility Name and Number Torrey Pines Elem. Joint Use Site	
Street Address 8350 Cliffridge	**Zip Code** 92037
Park and Recreation Facility Contact Person **Mary Ngai**	**Phone** (858)581-9716

II. General Site Conditions and Runoff Management Practices Inspection

	Yes	No*	N/A**	Comments
GENERAL				
Has the employee performing this inspection had activity-specific Storm Water BMP training this year?	X			
Are activity-specific BMP's in place?	X			
Are your contractors adhering to the minimum BMP's that were listed in the contract?	X			
Was your facilities parking lot(s) swept and pollutant-free since your last inspection?			X	No parking area
Is your facility reasonably clean and free of litter and debris?	X			
Is landscaped area irrigation contained within the landscaped area?	X			
Are storm drains stenciled?	✓			**If no, contact Storm Water Pollution Prevention Division for stencils and paint.** Stenciling Pending Availability
Are storm drain inlets reasonably clean and free of debris?	**X**			
Did the storm drains need cleaning during this inspection period?			✓	**Date cleaned:**
Is area absent of any evidence of a discharge, spill, and or leak?	**X**			
If an observed spill entered the storm drain system, was the spill reported to the Storm Water Hotline?			**X**	**If no, report to the Storm Water Hotline: (619) 235-1000**
If spill was observed, was spill considered minor?			**X**	**If spill, follow chemical release reporting procedures.**
TRASH STORAGE AREAS				
Is area reasonably clean and uncluttered?	**X**			
Are trash cans and garbage bins kept covered?	**X**			
Is the number and placement of the trash cans sufficient for your facility?	**X**			

***Any boxes checked "NO" must be resolved in the comments and/additional comments section.**
****N/A = Not Applicable**

III. General Site Conditions and Runoff Management Practices Inspection (Continued)

	Yes	No*	N/A**	Comments
FUELING AREAS				
Is a stocked spill kit available at fuel island?			X	**No fueling area**
Is area clean and free of spills?			X	**If spill is observed, clean up using dry methods.**
VEHICLE AND EQUIPMENT MAINTENANCE AREA				
Is work area reasonably clean?			X	**No vehicle or maintenance area on site**
Are drip pans readily available for leaking vehicles?			X	
Are spill containment materials and stocked cleanup kit readily available?	X			**In staff vehicle**
Are maintenance activities contained within the designed area?			X	
Are bulk hazardous materials/liquids stored outside in secondary containment?			X	
MATERIALS LOADING AND UNLOADING STORAGE AREAS				
Is area reasonably clean and free of litter, debris and loose material?			X	**No loading or unloading storage area on site**
Is material storage area covered?			X	
Are materials and stocked cleanup kits readily available?	X			**In staff vehicle**
If outdoors, is water from surrounding areas prevented from reaching material storage areas?			X	
Are bulk hazardous material/liquids stored outside in secondary containment?			X	

IV. Supervisory Responsibilities

	Yes	No*	N/A**	Comments
SUPERVISOR RECORDKEEPING				
Were storm drains inspected after each special event (75 or more people)?	X			
Were parking lots swept during this inspection period?			X	**Date swept: No parking lot**
Were employee storm water training records (tailgate sign in sheets) submitted to the Department Training Office?	X			
Were the monthly statistics submitted to the Division Analyst for inclusion in the annual report?	X			

V. Additional Comments

***Any boxes checked "NO" must be resolved in the comments and/additional comments section.**
****N/A = Not Applicable**

Inspector/Onsite Supervisor:
Submit the completed Municipal Facility Site Compliance Inspection Checklist by **January 31, 2008** (first inspection). and **September 30, 2008** (second inspection) to your District Manager. A total of two (2) inspections must be conducted each year.

District Manager:
Review and submit all your Municipal Facility Site Compliance Inspection Checklist in one package to Michael Ruiz, (MS 30M), by **February 15, 2008** (first inspection), and **October 15, 2008** (second inspection).

City of San Diego - Urban Runoff Management Plan

MUNICIPAL FACILITY SITE COMPLIANCE INSPECTION CHECKLIST

This form has been modified specifically for use by San Diego Park and Recreation Department personnel.

Inspector: Mary Ngai
Site Supervisor: Mary Ngai
District Manager: Cathy Anzuoni
Division: Com. Parks I **District Number:** 44
Site Supervisor Phone Number: (858)581-9716
Inspection Date: January 10, 2008 **Inspection Time:** 11:00 a.m.
Check One Box: ☑ First Inspection (by January 31) ☐ Second Inspection (by September 30)

I. Facility Information

Facility Name and Number Union Circle	
Street Address **1250 Park Row Circle**	**Zip Code** 92037
Park and Recreation Facility Contact Person **Mary Ngai**	**Phone** (858)581-9716

II. General Site Conditions and Runoff Management Practices Inspection

	Yes	No*	N/A**	Comments
GENERAL				
Has the employee performing this inspection had activity-specific Storm Water BMP training this year?	X			
Are activity-specific BMP's in place?	X			
Are your contractors adhering to the minimum BMP's that were listed in the contract?	X			
Was your facilities parking lot(s) swept and pollutant-free since your last inspection?	X			Street Parking
Is your facility reasonably clean and free of litter and debris?	X			
Is landscaped area irrigation contained within the landscaped area?	X			
Are storm drains stenciled?	✓			**If no, contact Storm Water Pollution Prevention Division for stencils and paint.** Stenciling Pending Availability
Are storm drain inlets reasonably clean and free of debris?	**X**			
Did the storm drains need cleaning during this inspection period?			✓	**Date cleaned:**
Is area absent of any evidence of a discharge, spill, and or leak?	**X**			
If an observed spill entered the storm drain system, was the spill reported to the Storm Water Hotline?			**X**	**If no, report to the Storm Water Hotline: (619) 235-1000**
If spill was observed, was spill considered minor?			**X**	**If spill, follow chemical release reporting procedures.**
TRASH STORAGE AREAS				
Is area reasonably clean and uncluttered?	**X**			
Are trash cans and garbage bins kept covered?	**X**			
Is the number and placement of the trash cans sufficient for your facility?	**X**			

***Any boxes checked "NO" must be resolved in the comments and/additional comments section.**
****N/A = Not Applicable**

III. General Site Conditions and Runoff Management Practices Inspection (Continued)

	Yes	No*	N/A**	Comments
FUELING AREAS				
Is a stocked spill kit available at fuel island?			X	**No fueling area on site**
Is area clean and free of spills?			X	**If spill is observed, clean up using dry methods.**
VEHICLE AND EQUIPMENT MAINTENANCE AREA				
Is work area reasonably clean?			X	**No vehicle or maintenance area on site**
Are drip pans readily available for leaking vehicles?			X	
Are spill containment materials and stocked cleanup kit readily available?	X			**In staff vehicle**
Are maintenance activities contained within the designed area?			X	
Are bulk hazardous materials/liquids stored outside in secondary containment?			X	
MATERIALS LOADING AND UNLOADING STORAGE AREAS				
Is area reasonably clean and free of litter, debris and loose material?			X	**No loading or unloading storage area on site**
Is material storage area covered?			X	
Are materials and stocked cleanup kits readily available?	X			**In staff vehicle**
If outdoors, is water from surrounding areas prevented from reaching material storage areas?			X	
Are bulk hazardous material/liquids stored outside in secondary containment?			X	

IV. Supervisory Responsibilities

	Yes	No*	N/A**	Comments
SUPERVISOR RECORDKEEPING				
Were storm drains inspected after each special event (75 or more people)?	X			
Were parking lots swept during this inspection period?	X			**Date swept: Twice a week**
Were employee storm water training records (tailgate sign in sheets) submitted to the Department Training Office?	X			
Were the monthly statistics submitted to the Division Analyst for inclusion in the annual report?	X			

V. Additional Comments

***Any boxes checked "NO" must be resolved in the comments and/additional comments section.**
**N/A = Not Applicable

Inspector/Onsite Supervisor:
Submit the completed Municipal Facility Site Compliance Inspection Checklist by **January 31, 2008** (first inspection). and **September 30, 2008** (second inspection) to your District Manager. A total of two (2) inspections must be conducted each year.

District Manager:
Review and submit all your Municipal Facility Site Compliance Inspection Checklist in one package to Michael Ruiz, (MS 30M), by **February 15, 2008** (first inspection), and **October 15, 2008** (second inspection).

City of San Diego - Urban Runoff Management Plan

MUNICIPAL FACILITY SITE COMPLIANCE INSPECTION CHECKLIST

This form has been modified specifically for use by San Diego Park and Recreation Department personnel.

Inspector: John V. Tully
Site Supervisor: John V. Tully - Manager
District Manager: Tom Wood
Division: CPI
District Number: (619) 221-8804
Site Supervisor Phone Number: (619) 525-8280
Inspection Date: 1-16-08
Inspection Time: 8:30 a.m.
Check One Box: ☒ First Inspection (by January 31) ☐ Second Inspection (by September 30)

I. Facility Information

Facility Name and Number: Horton Plaza Park # 866
Street Address: 325 Broadway Avenue, San Diego, CA
Zip Code: 92101
Park and Recreation Facility Contact Person: John V. Tully
Phone: (619) 525-8280

II. General Site Conditions and Runoff Management Practices Inspection

	Yes	No*	N/A**	Comments
GENERAL				
Has the employee performing this inspection had activity-specific Storm Water BMP training this year?	X			
Are activity-specific BMP's in place?	X			
Are your contractors adhering to the minimum BMP's that were listed in the contract?			X	
Was your facilities parking lot(s) swept and pollutant-free since your last inspection?			X	There are no parking lots.
Is your facility reasonably clean and free of litter and debris?	X			
Is landscaped area irrigation contained within the landscaped area?	X			
Are storm drains stenciled?	X			If no, contact Storm Water Pollution Prevention Division for stencils and paint.
Are storm drain inlets reasonably clean and free of debris?	X			
Did the storm drains need cleaning during this inspection period?	X			Date cleaned: 12-12-07
Is area absent of any evidence of a discharge, spill, and or leak?	X			
If an observed spill entered the storm drain system, was the spill reported to the Storm Water Hotline?			X	If no, report to the Storm Water Hotline: (619) 235-1000
If spill was observed, was spill considered minor?			X	If spill, follow chemical release reporting procedures.
TRASH STORAGE AREAS				
Is area reasonably clean and uncluttered?	X			
Are trash cans and garbage bins kept covered?			X	
Is the number and placement of the trash cans sufficient for your facility?			X	No Trash Cans In Park Area on Site.

*Any boxes checked "NO" must be resolved in the comments and/additional comments section.
**N/A = Not Applicable

Horton Plaza Park

III. General Site Conditions and Runoff Management Practices Inspection (Continued)

	Yes	No*	N/A**	Comments
FUELING AREAS				
Is a stocked spill kit available at fuel island?			X	
Is area clean and free of spills?			X	**If spill is observed, clean up using dry methods.**
VEHICLE AND EQUIPMENT MAINTENANCE AREA				
Is work area reasonably clean?			X	
Are drip pans readily available for leaking vehicles?			X	
Are spill containment materials and stocked cleanup kit readily available?	X			Kits Are In City Trucks.
Are maintenance activities contained within the designed area?			X	
Are bulk hazardous materials/liquids stored outside in secondary containment?			X	No Chemicals Are Stored At This Site.
MATERIALS LOADING AND UNLOADING STORAGE AREAS				
Is area reasonably clean and free of litter, debris and loose material?			X	
Is material storage area covered?			X	
Are materials and stocked cleanup kits readily available?			X	
If outdoors, is water from surrounding areas prevented from reaching material storage areas?			X	
Are bulk hazardous material/liquids stored outside in secondary containment?			X	

IV. Supervisory Responsibilities

	Yes	No*	N/A**	Comments
SUPERVISOR RECORDKEEPING				
Were storm drains inspected after each special event (75 or more people)?	X			
Were parking lots swept during this inspection period?			X	Date swept: Site Does Not Have Parking Lots!
Were employee storm water training records (tailgate sign in sheets) submitted to the Department Training Office?	X			
Were the monthly statistics submitted to the Division Analyst for inclusion in the annual report?	X			

V. Additional Comments

J. Tarby — Manager

***Any boxes checked "NO" must be resolved in the comments and/additional comments section.**
****N/A = Not Applicable**

Inspector/Onsite Supervisor:
Submit the completed Municipal Facility Site Compliance Inspection Checklist by **January 31, 2008** (first inspection), and **September 30, 2008** (second inspection) to your District Manager. A total of two (2) inspections must be conducted each year.

District Manager:
Review and submit all your Municipal Facility Site Compliance Inspection Checklist in one package to Michael Ruiz, (MS 30M), by **February 15, 2008** (first inspection), and **October 15, 2008** (second inspection).

City of San Diego - Urban Runoff Management Plan

MUNICIPAL FACILITY SITE COMPLIANCE INSPECTION CHECKLIST

This form has been modified specifically for use by San Diego Park and Recreation Department personnel.

Inspector: John V. Tully
Site Supervisor: John V. Tully - Manager
District Manager: Tom Wood
Division: CPI **District Number:** (619) 221-8804
Site Supervisor Phone Number: (619) 525-8280
Inspection Date: 1-18-08 **Inspection Time:** 7:30 a.m.
Check One Box: ☒ First Inspection (by January 31) ☐ Second Inspection (by September 30)

I. Facility Information

Facility Name and Number	
City Administration Building Complex (Landscaped Areas)	
Street Address	**Zip Code**
202 C" Street, San Diego, CA	92101
Park and Recreation Facility Contact Person	**Phone**
John V. Tully	(619) 525-8280

II. General Site Conditions and Runoff Management Practices Inspection

	Yes	No*	N/A**	Comments
GENERAL				
Has the employee performing this inspection had activity-specific Storm Water BMP training this year?	X			
Are activity-specific BMP's in place?	X			
Are your contractors adhering to the minimum BMP's that were listed in the contract?			X	
Was your facilities parking lot(s) swept and pollutant-free since your last inspection?			X	There are no parking lots.
Is your facility reasonably clean and free of litter and debris?	X			
Is landscaped area irrigation contained within the landscaped area?	X			
Are storm drains stenciled?	X			**If no, contact Storm Water Pollution Prevention Division for stencils and paint.**
Are storm drain inlets reasonably clean and free of debris?	X			
Did the storm drains need cleaning during this inspection period?	X			**Date cleaned:** 1-14-08
Is area absent of any evidence of a discharge, spill, and or leak?	X			
If an observed spill entered the storm drain system, was the spill reported to the Storm Water Hotline?			X	**If no, report to the Storm Water Hotline: (619) 235-1000**
If spill was observed, was spill considered minor?			X	**If spill, follow chemical release reporting procedures.**
TRASH STORAGE AREAS				
Is area reasonably clean and uncluttered?	X			
Are trash cans and garbage bins kept covered?	X			
Is the number and placement of the trash cans sufficient for your facility?	X			

***Any boxes checked "NO" must be resolved in the comments and/additional comments section.**
****N/A = Not Applicable**

City Administration Building Complex

III. General Site Conditions and Runoff Management Practices Inspection (Continued)

	Yes	No*	N/A**	Comments
FUELING AREAS				
Is a stocked spill kit available at fuel island?			X	
Is area clean and free of spills?			X	**If spill is observed, clean up using dry methods.**
VEHICLE AND EQUIPMENT MAINTENANCE AREA				
Is work area reasonably clean?			X	
Are drip pans readily available for leaking vehicles?			X	
Are spill containment materials and stocked cleanup kit readily available?	X			Spill Kits Are In The City Trucks!
Are maintenance activities contained within the designed area?			X	
Are bulk hazardous materials/liquids stored outside in secondary containment?			X	No Chemicals Are Stored At This Site!
MATERIALS LOADING AND UNLOADING STORAGE AREAS				
Is area reasonably clean and free of litter, debris and loose material?			X	
Is material storage area covered?			X	
Are materials and stocked cleanup kits readily available?			X	
If outdoors, is water from surrounding areas prevented from reaching material storage areas?			X	
Are bulk hazardous material/liquids stored outside in secondary containment?			X	

IV. Supervisory Responsibilities

	Yes	No*	N/A**	Comments
SUPERVISOR RECORDKEEPING				
Were storm drains inspected after each special event (75 or more people)?	X			
Were parking lots swept during this inspection period?			X	Date swept: Site Does Not Have Parking Lots!
Were employee storm water training records (tailgate sign in sheets) submitted to the Department Training Office?	X			
Were the monthly statistics submitted to the Division Analyst for inclusion in the annual report?	X			

V. Additional Comments

J. T. Tully – Manager

***Any boxes checked "NO" must be resolved in the comments and/additional comments section.**
****N/A = Not Applicable**

Inspector/Onsite Supervisor:
Submit the completed Municipal Facility Site Compliance Inspection Checklist by **January 31, 2008** (first inspection), and **September 30, 2008** (second inspection) to your District Manager. A total of two (2) inspections must be conducted each year.

District Manager:
Review and submit all your Municipal Facility Site Compliance Inspection Checklist in one package to Michael Ruiz, (MS 30M), by **February 15, 2008** (first inspection), and **October 15, 2008** (second inspection).

City of San Diego - Urban Runoff Management Plan

MUNICIPAL FACILITY SITE COMPLIANCE INSPECTION CHECKLIST

This form has been modified specifically for use by San Diego Park and Recreation Department personnel.

Inspector: John V. Tully
Site Supervisor: John V. Tully – Manager
District Manager: Tom Wood
Division: CPT **District Number:** (619) 221-8804
Site Supervisor Phone Number: (619) 525-8280
Inspection Date: 1-18-08 **Inspection Time:** 9:30 a.m.
Check One Box: ☒ First Inspection (by January 31) ☐ Second Inspection (by September 30)

I. Facility Information

Facility Name and Number City Operations Building (Landscaped Areas Only)	
Street Address 1222 First Avenue, San Diego, CA	**Zip Code** 92101
Park and Recreation Facility Contact Person John V. Tully	**Phone** (619) 525-8280

II. General Site Conditions and Runoff Management Practices Inspection

	Yes	No*	N/A**	Comments
GENERAL				
Has the employee performing this inspection had activity-specific Storm Water BMP training this year?	X			
Are activity-specific BMP's in place?	X			
Are your contractors adhering to the minimum BMP's that were listed in the contract?			X	
Was your facilities parking lot(s) swept and pollutant-free since your last inspection?	X			
Is your facility reasonably clean and free of litter and debris?	X			
Is landscaped area irrigation contained within the landscaped area?	X			
Are storm drains stenciled?	X			**If no, contact Storm Water Pollution Prevention Division for stencils and paint.**
Are storm drain inlets reasonably clean and free of debris?	X			
Did the storm drains need cleaning during this inspection period?	X			**Date cleaned:** 12-13-07
Is area absent of any evidence of a discharge, spill, and or leak?	X			
If an observed spill entered the storm drain system, was the spill reported to the Storm Water Hotline?			X	**If no, report to the Storm Water Hotline: (619) 235-1000**
If spill was observed, was spill considered minor?			X	**If spill, follow chemical release reporting procedures.**
TRASH STORAGE AREAS				
Is area reasonably clean and uncluttered?	X			
Are trash cans and garbage bins kept covered?	X			
Is the number and placement of the trash cans sufficient for your facility?	X			

***Any boxes checked "NO" must be resolved in the comments and/additional comments section.**
****N/A = Not Applicable**

City Operations Building

III. General Site Conditions and Runoff Management Practices Inspection (Continued)

	Yes	No*	N/A**	Comments
FUELING AREAS				
Is a stocked spill kit available at fuel island?			X	
Is area clean and free of spills?			X	**If spill is observed, clean up using dry methods.**
VEHICLE AND EQUIPMENT MAINTENANCE AREA				
Is work area reasonably clean?			X	
Are drip pans readily available for leaking vehicles?			X	
Are spill containment materials and stocked cleanup kit readily available?	X			Spill Kits Are In The City Trucks!
Are maintenance activities contained within the designed area?			X	
Are bulk hazardous materials/liquids stored outside in secondary containment?			X	No Chemicals Are Stored At This Site.
MATERIALS LOADING AND UNLOADING STORAGE AREAS				
Is area reasonably clean and free of litter, debris and loose material?			X	
Is material storage area covered?			X	
Are materials and stocked cleanup kits readily available?			X	
If outdoors, is water from surrounding areas prevented from reaching material storage areas?			X	
Are bulk hazardous material/liquids stored outside in secondary containment?			X	

IV. Supervisory Responsibilities

	Yes	No*	N/A**	Comments
SUPERVISOR RECORDKEEPING				
Were storm drains inspected after each special event (75 or more people)?	X			
Were parking lots swept during this inspection period?	X			**Date swept:** 12-13-07
Were employee storm water training records (tailgate sign in sheets) submitted to the Department Training Office?	X			
Were the monthly statistics submitted to the Division Analyst for inclusion in the annual report?	X			

V. Additional Comments

J. T. Tully — Manager

***Any boxes checked "NO" must be resolved in the comments and/additional comments section.**
****N/A = Not Applicable**

Inspector/Onsite Supervisor:
Submit the completed Municipal Facility Site Compliance Inspection Checklist by **January 31, 2008** (first inspection), and **September 30, 2008** (second inspection) to your District Manager. A total of two (2) inspections must be conducted each year.

District Manager:
Review and submit all your Municipal Facility Site Compliance Inspection Checklist in one package to Michael Ruiz, (MS 30M), by **February 15, 2008** (first inspection), and **October 15, 2008** (second inspection).

City of San Diego - Urban Runoff Management Plan

MUNICIPAL FACILITY SITE COMPLIANCE INSPECTION CHECKLIST

This form has been modified specifically for use by San Diego Park and Recreation Department personnel.

Inspector: John V. Tully
Site Supervisor: John V. Tully – Manager
District Manager: Tom Wood
Division: CPI **District Number:** (619) 221-8804
Site Supervisor Phone Number: (619) 525-8280
Inspection Date: 1-18-08 **Inspection Time:** 11:30 a.m.
Check One Box: ☒ First Inspection (by January 31) ☐ Second Inspection (by September 30)

I. Facility Information

Facility Name and Number: William Heath Davis House (Park Area Only) Fac. # 900027
Street Address: 410 Island Ave, San Diego, CA **Zip Code:** 92101
Park and Recreation Facility Contact Person: John V. Tully **Phone:** (619) 525-8280

II. General Site Conditions and Runoff Management Practices Inspection

	Yes	No*	N/A**	Comments
GENERAL				
Has the employee performing this inspection had activity-specific Storm Water BMP training this year?	X			
Are activity-specific BMP's in place?	X			
Are your contractors adhering to the minimum BMP's that were listed in the contract?			X	
Was your facilities parking lot(s) swept and pollutant-free since your last inspection?			X	There are no parking lots.
Is your facility reasonably clean and free of litter and debris?	X			
Is landscaped area irrigation contained within the landscaped area?	X			
Are storm drains stenciled?	X			If no, contact Storm Water Pollution Prevention Division for stencils and paint.
Are storm drain inlets reasonably clean and free of debris?	X			
Did the storm drains need cleaning during this inspection period?	X			Date cleaned: 1-14-08
Is area absent of any evidence of a discharge, spill, and or leak?	X			
If an observed spill entered the storm drain system, was the spill reported to the Storm Water Hotline?			X	If no, report to the Storm Water Hotline: (619) 235-1000
If spill was observed, was spill considered minor?			X	If spill, follow chemical release reporting procedures.
TRASH STORAGE AREAS				
Is area reasonably clean and uncluttered?	X			
Are trash cans and garbage bins kept covered?	X			
Is the number and placement of the trash cans sufficient for your facility?	X			

*Any boxes checked "NO" must be resolved in the comments and/additional comments section.
**N/A = Not Applicable

William Heath Davis House

III. General Site Conditions and Runoff Management Practices Inspection (Continued)

	Yes	No*	N/A**	Comments
FUELING AREAS				
Is a stocked spill kit available at fuel island?			X	
Is area clean and free of spills?			X	**If spill is observed, clean up using dry methods.**
VEHICLE AND EQUIPMENT MAINTENANCE AREA				
Is work area reasonably clean?			X	
Are drip pans readily available for leaking vehicles?			X	
Are spill containment materials and stocked cleanup kit readily available?	X			Spill Kits Are In The City Trucks.
Are maintenance activities contained within the designed area?			X	
Are bulk hazardous materials/liquids stored outside in secondary containment?			X	No Chemicals Are Stored At This Site.
MATERIALS LOADING AND UNLOADING STORAGE AREAS				
Is area reasonably clean and free of litter, debris and loose material?			X	
Is material storage area covered?			X	
Are materials and stocked cleanup kits readily available?			X	
If outdoors, is water from surrounding areas prevented from reaching material storage areas?			X	
Are bulk hazardous material/liquids stored outside in secondary containment?			X	

IV. Supervisory Responsibilities

	Yes	No*	N/A**	Comments
SUPERVISOR RECORDKEEPING				
Were storm drains inspected after each special event (75 or more people)?	X			
Were parking lots swept during this inspection period?			X	**Date swept:** Site Does Not Have Parking Lots.
Were employee storm water training records (tailgate sign in sheets) submitted to the Department Training Office?	X			
Were the monthly statistics submitted to the Division Analyst for inclusion in the annual report?	X			

V. Additional Comments

J. D. Tull — Manager

***Any boxes checked "NO" must be resolved in the comments and/additional comments section.**
****N/A = Not Applicable**

Inspector/Onsite Supervisor:
Submit the completed Municipal Facility Site Compliance Inspection Checklist by **January 31, 2008** (first inspection), and **September 30, 2008** (second inspection) to your District Manager. A total of two (2) inspections must be conducted each year.

District Manager:
Review and submit all your Municipal Facility Site Compliance Inspection Checklist in one package to Michael Ruiz, (MS 30M), by **February 15, 2008** (first inspection), and **October 15, 2008** (second inspection).

City of San Diego - Urban Runoff Management Plan

MUNICIPAL FACILITY SITE COMPLIANCE INSPECTION CHECKLIST

This form has been modified specifically for use by San Diego Park and Recreation Department personnel.

Inspector: John V. Tully
Site Supervisor: John V. Tully – Manager
District Manager: Tom Wood
Division: CPL **District Number:** (619) 221-8804
Site Supervisor Phone Number: (619) 525-8280
Inspection Date: 1-22-08 **Inspection Time:** 8:00 a.m.
Check One Box: ☒ First Inspection (by January 31) ☐ Second Inspection (by September 30)

I. Facility Information

Facility Name and Number "G" Street Enhancement Park	
Street Address 302 "G" Street, San Diego, CA	**Zip Code** 92101
Park and Recreation Facility Contact Person John V. Tully	**Phone** (619) 525-8280

II. General Site Conditions and Runoff Management Practices Inspection

	Yes	No*	N/A**	Comments
GENERAL				
Has the employee performing this inspection had activity-specific Storm Water BMP training this year?	X			
Are activity-specific BMP's in place?	X			
Are your contractors adhering to the minimum BMP's that were listed in the contract?			X	
Was your facilities parking lot(s) swept and pollutant-free since your last inspection?			X	Site Does Not Have Park Lots.
Is your facility reasonably clean and free of litter and debris?	X			
Is landscaped area irrigation contained within the landscaped area?	X			
Are storm drains stenciled?	X			**If no, contact Storm Water Pollution Prevention Division for stencils and paint.**
Are storm drain inlets reasonably clean and free of debris?	X			
Did the storm drains need cleaning during this inspection period?	X			**Date cleaned:** 1-7-08
Is area absent of any evidence of a discharge, spill, and or leak?	X			
If an observed spill entered the storm drain system, was the spill reported to the Storm Water Hotline?			X	**If no, report to the Storm Water Hotline: (619) 235-1000**
If spill was observed, was spill considered minor?			X	**If spill, follow chemical release reporting procedures.**
TRASH STORAGE AREAS				
Is area reasonably clean and uncluttered?	X			
Are trash cans and garbage bins kept covered?			X	Site Does Not Have Trash Cans
Is the number and placement of the trash cans sufficient for your facility?			X	

***Any boxes checked "NO" must be resolved in the comments and/additional comments section.**
****N/A = Not Applicable**

"G" Street Enhancement Park

III. General Site Conditions and Runoff Management Practices Inspection (Continued)

	Yes	No*	N/A**	Comments
FUELING AREAS				
Is a stocked spill kit available at fuel island?			X	
Is area clean and free of spills?			X	**If spill is observed, clean up using dry methods.**
VEHICLE AND EQUIPMENT MAINTENANCE AREA				
Is work area reasonably clean?			X	
Are drip pans readily available for leaking vehicles?			X	
Are spill containment materials and stocked cleanup kit readily available?	X			Spill Kits Are In City Trucks.
Are maintenance activities contained within the designed area?			X	
Are bulk hazardous materials/liquids stored outside in secondary containment?			X	No Chemicals Are Stored At This Site.
MATERIALS LOADING AND UNLOADING STORAGE AREAS				
Is area reasonably clean and free of litter, debris and loose material?			X	
Is material storage area covered?			X	
Are materials and stocked cleanup kits readily available?			X	
If outdoors, is water from surrounding areas prevented from reaching material storage areas?			X	
Are bulk hazardous material/liquids stored outside in secondary containment?			X	

IV. Supervisory Responsibilities

	Yes	No*	N/A**	Comments
SUPERVISOR RECORDKEEPING				
Were storm drains inspected after each special event (75 or more people)?	X			
Were parking lots swept during this inspection period?			X	Date swept: Site Does Not Have Parking Lots.
Were employee storm water training records (tailgate sign in sheets) submitted to the Department Training Office?	X			
Were the monthly statistics submitted to the Division Analyst for inclusion in the annual report?	X			

J. S. Tuttle - Manager 2

V. Additional Comments

***Any boxes checked "NO" must be resolved in the comments and/additional comments section.**
****N/A = Not Applicable**

Inspector/Onsite Supervisor:
Submit the completed Municipal Facility Site Compliance Inspection Checklist by **January 31, 2008** (first inspection), and **September 30, 2008** (second inspection) to your District Manager. A total of two (2) inspections must be conducted each year.

District Manager:
Review and submit all your Municipal Facility Site Compliance Inspection Checklist in one package to Michael Ruiz, (MS 30M), by **February 15, 2008** (first inspection), and **October 15, 2008** (second inspection).

City of San Diego - Urban Runoff Management Plan

MUNICIPAL FACILITY SITE COMPLIANCE INSPECTION CHECKLIST

This form has been modified specifically for use by San Diego Park and Recreation Department personnel.

Inspector: John V. Tully
Site Supervisor: John V. Tully - Manager
District Manager: Tom Wood
Division: CPT **District Number:** (619) 221-8804
Site Supervisor Phone Number: (619) 525-8280
Inspection Date: 1-22-08 **Inspection Time:** 10:00 a.m.
Check One Box: ☒ First Inspection (by January 31) ☐ Second Inspection (by September 30)

I. Facility Information

Facility Name and Number Pantoja Park	
Street Address 598 West "G" Street, San Diego, CA	**Zip Code** 92101
Park and Recreation Facility Contact Person John V. Tully	**Phone** (619) 525-8280

II. General Site Conditions and Runoff Management Practices Inspection

	Yes	No*	N/A**	Comments
GENERAL				
Has the employee performing this inspection had activity-specific Storm Water BMP training this year?	X			
Are activity-specific BMP's in place?	X			
Are your contractors adhering to the minimum BMP's that were listed in the contract?			X	
Was your facilities parking lot(s) swept and pollutant-free since your last inspection?	X			
Is your facility reasonably clean and free of litter and debris?	X			
Is landscaped area irrigation contained within the landscaped area?	X			
Are storm drains stenciled?	X			**If no, contact Storm Water Pollution Prevention Division for stencils and paint.**
Are storm drain inlets reasonably clean and free of debris?	X			
Did the storm drains need cleaning during this inspection period?	X			**Date cleaned:** 1-7-08
Is area absent of any evidence of a discharge, spill, and or leak?	X			
If an observed spill entered the storm drain system, was the spill reported to the Storm Water Hotline?			X	**If no, report to the Storm Water Hotline: (619) 235-1000**
If spill was observed, was spill considered minor?			X	**If spill, follow chemical release reporting procedures.**
TRASH STORAGE AREAS				
Is area reasonably clean and uncluttered?	X			
Are trash cans and garbage bins kept covered?	X			
Is the number and placement of the trash cans sufficient for your facility?	X			

***Any boxes checked "NO" must be resolved in the comments and/additional comments section.**
****N/A = Not Applicable**

Pantoja Park

III. General Site Conditions and Runoff Management Practices Inspection (Continued)

	Yes	No*	N/A**	Comments
FUELING AREAS				
Is a stocked spill kit available at fuel island?			X	
Is area clean and free of spills?			X	**If spill is observed, clean up using dry methods.**
VEHICLE AND EQUIPMENT MAINTENANCE AREA				
Is work area reasonably clean?			X	
Are drip pans readily available for leaking vehicles?			X	
Are spill containment materials and stocked cleanup kit readily available?	X			Spill Kits Are In City Trucks.
Are maintenance activities contained within the designed area?			X	
Are bulk hazardous materials/liquids stored outside in secondary containment?			X	No Chemicals Are Stored At This Site.
MATERIALS LOADING AND UNLOADING STORAGE AREAS				
Is area reasonably clean and free of litter, debris and loose material?			X	
Is material storage area covered?			X	
Are materials and stocked cleanup kits readily available?			X	
If outdoors, is water from surrounding areas prevented from reaching material storage areas?			X	
Are bulk hazardous material/liquids stored outside in secondary containment?			X	

IV. Supervisory Responsibilities

	Yes	No*	N/A**	Comments
SUPERVISOR RECORDKEEPING				
Were storm drains inspected after each special event (75 or more people)?	X			
Were parking lots swept during this inspection period?	X			**Date swept:** 1-18-08 (Area is Cleaned Weekly)
Were employee storm water training records (tailgate sign in sheets) submitted to the Department Training Office?	X			
Were the monthly statistics submitted to the Division Analyst for inclusion in the annual report?	X			

V. Additional Comments

J. T. Tully – Manager

***Any boxes checked "NO" must be resolved in the comments and/additional comments section.**
****N/A = Not Applicable**

Inspector/Onsite Supervisor:
Submit the completed Municipal Facility Site Compliance Inspection Checklist by **January 31, 2008** (first inspection), and **September 30, 2008** (second inspection) to your District Manager. A total of two (2) inspections must be conducted each year.

District Manager:
Review and submit all your Municipal Facility Site Compliance Inspection Checklist in one package to Michael Ruiz, (MS 30M), by **February 15, 2008** (first inspection), and **October 15, 2008** (second inspection).

City of San Diego - Urban Runoff Management Plan

MUNICIPAL FACILITY SITE COMPLIANCE INSPECTION CHECKLIST

This form has been modified specifically for use by San Diego Park and Recreation Department personnel.

Inspector: John V. Tully
Site Supervisor: John V. Tully - Manager
District Manager: Tom Wood
Division: CPT District Number: (619) 221-8804
Site Supervisor Phone Number: (619) 525-8280
Inspection Date: 1-22-08 Inspection Time: 11:30 a.m.
Check One Box: ☒ First Inspection (by January 31) ☐ Second Inspection (by September 30)

I. Facility Information

Facility Name and Number	
Amici Park, Facility #8384	
Street Address	**Zip Code**
1789 State Street, San Diego, CA	92101
Park and Recreation Facility Contact Person	**Phone**
John V. Tully	(619) 525-8280

II. General Site Conditions and Runoff Management Practices Inspection

	Yes	No*	N/A**	Comments
GENERAL				
Has the employee performing this inspection had activity-specific Storm Water BMP training this year?	X			
Are activity-specific BMP's in place?	X			
Are your contractors adhering to the minimum BMP's that were listed in the contract?			X	
Was your facilities parking lot(s) swept and pollutant-free since your last inspection?	X			
Is your facility reasonably clean and free of litter and debris?	X			
Is landscaped area irrigation contained within the landscaped area?	X			
Are storm drains stenciled?	X			**If no, contact Storm Water Pollution Prevention Division for stencils and paint.**
Are storm drain inlets reasonably clean and free of debris?	X			
Did the storm drains need cleaning during this inspection period?	X			**Date cleaned:** 1-4-08
Is area absent of any evidence of a discharge, spill, and or leak?	X			
If an observed spill entered the storm drain system, was the spill reported to the Storm Water Hotline?			X	**If no, report to the Storm Water Hotline: (619) 235-1000**
If spill was observed, was spill considered minor?			X	**If spill, follow chemical release reporting procedures.**
TRASH STORAGE AREAS				
Is area reasonably clean and uncluttered?	X			
Are trash cans and garbage bins kept covered?	X			
Is the number and placement of the trash cans sufficient for your facility?	X			

***Any boxes checked "NO" must be resolved in the comments and/additional comments section.**
****N/A = Not Applicable**

Amici Park

III. General Site Conditions and Runoff Management Practices Inspection (Continued)

	Yes	No*	N/A**	Comments
FUELING AREAS				
Is a stocked spill kit available at fuel island?			X	
Is area clean and free of spills?			X	**If spill is observed, clean up using dry methods.**
VEHICLE AND EQUIPMENT MAINTENANCE AREA				
Is work area reasonably clean?			X	
Are drip pans readily available for leaking vehicles?			X	
Are spill containment materials and stocked cleanup kit readily available?	X			Spill Kits Are In The City Trucks.
Are maintenance activities contained within the designed area?			X	
Are bulk hazardous materials/liquids stored outside in secondary containment?			X	No Chemicals Are Stored At This Site.
MATERIALS LOADING AND UNLOADING STORAGE AREAS				
Is area reasonably clean and free of litter, debris and loose material?			X	
Is material storage area covered?			X	
Are materials and stocked cleanup kits readily available?			X	
If outdoors, is water from surrounding areas prevented from reaching material storage areas?			X	
Are bulk hazardous material/liquids stored outside in secondary containment?			X	

IV. Supervisory Responsibilities

	Yes	No*	N/A**	Comments
SUPERVISOR RECORDKEEPING				
Were storm drains inspected after each special event (75 or more people)?	X			
Were parking lots swept during this inspection period?	X			**Date swept:** 1-18-08 (Areas are cleaned weekly)
Were employee storm water training records (tailgate sign in sheets) submitted to the Department Training Office?	X			
Were the monthly statistics submitted to the Division Analyst for inclusion in the annual report?	X			

V. Additional Comments

Manager

***Any boxes checked "NO" must be resolved in the comments and/additional comments section.**
****N/A = Not Applicable**

Inspector/Onsite Supervisor:
Submit the completed Municipal Facility Site Compliance Inspection Checklist by **January 31, 2008** (first inspection), and **September 30, 2008** (second inspection) to your District Manager. A total of two (2) inspections must be conducted each year.

District Manager:
Review and submit all your Municipal Facility Site Compliance Inspection Checklist in one package to Michael Ruiz, (MS 30M), by **February 15, 2008** (first inspection), and **October 15, 2008** (second inspection).

City of San Diego - Urban Runoff Management Plan

MUNICIPAL FACILITY SITE COMPLIANCE INSPECTION CHECKLIST

This form has been modified specifically for use by San Diego Park and Recreation Department personnel.

Inspector: John V. Tully
Site Supervisor: John V. Tully – Manager
District Manager: Tom Wood
Division: COT **District Number** (619) 221-8804
Site Supervisor Phone Number: (619) 525-8280
Inspection Date: 1-23-08 **Inspection Time:** 8:00 a.m.
Check One Box: ☒ First Inspection (by January 31) ☐ Second Inspection (by September 30)

I. Facility Information

Facility Name and Number Pershing Yard — Downtown Enhancement Compound	
Street Address 2850 Pershing Drive, San Diego, CA	**Zip Code** 92101
Park and Recreation Facility Contact Person John V. Tully	**Phone** (619) 525-8280

II. General Site Conditions and Runoff Management Practices Inspection

	Yes	No*	N/A**	Comments
GENERAL				
Has the employee performing this inspection had activity-specific Storm Water BMP training this year?	X			
Are activity-specific BMP's in place?	X			
Are your contractors adhering to the minimum BMP's that were listed in the contract?			X	
Was your facilities parking lot(s) swept and pollutant-free since your last inspection?			X	Dt. Compound Has No Parking Lots!
Is your facility reasonably clean and free of litter and debris?	X			
Is landscaped area irrigation contained within the landscaped area?			X	
Are storm drains stenciled?			X	**If no, contact Storm Water Pollution Prevention Division for stencils and paint.** Compound Area Has No Storm Drains.
Are storm drain inlets reasonably clean and free of debris?			X	
Did the storm drains need cleaning during this inspection period?			X	**Date cleaned:** Compound Area Has No Storm Drains.
Is area absent of any evidence of a discharge, spill, and or leak?	X			
If an observed spill entered the storm drain system, was the spill reported to the Storm Water Hotline?			X	**If no, report to the Storm Water Hotline: (619) 235-1000**
If spill was observed, was spill considered minor?			X	**If spill, follow chemical release reporting procedures.**
TRASH STORAGE AREAS				
Is area reasonably clean and uncluttered?	X			
Are trash cans and garbage bins kept covered?			X	
Is the number and placement of the trash cans sufficient for your facility?			X	

***Any boxes checked "NO" must be resolved in the comments and/additional comments section.**
****N/A = Not Applicable**

Pershing Yard — Downtown Enhancement Compound

III. General Site Conditions and Runoff Management Practices Inspection (Continued)

	Yes	No*	N/A**	Comments
FUELING AREAS				
Is a stocked spill kit available at fuel island?			X	
Is area clean and free of spills?			X	**If spill is observed, clean up using dry methods.**
VEHICLE AND EQUIPMENT MAINTENANCE AREA				
Is work area reasonably clean?			X	
Are drip pans readily available for leaking vehicles?			X	
Are spill containment materials and stocked cleanup kit readily available?			X	
Are maintenance activities contained within the designed area?			X	
Are bulk hazardous materials/liquids stored outside in secondary containment?			X	
MATERIALS LOADING AND UNLOADING STORAGE AREAS				
Is area reasonably clean and free of litter, debris and loose material?	X			
Is material storage area covered?	X			
Are materials and stocked cleanup kits readily available?	X			
If outdoors, is water from surrounding areas prevented from reaching material storage areas?	X			
Are bulk hazardous material/liquids stored outside in secondary containment?	X			

IV. Supervisory Responsibilities

	Yes	No*	N/A**	Comments
SUPERVISOR RECORDKEEPING				
Were storm drains inspected after each special event (75 or more people)?			X	
Were parking lots swept during this inspection period?			X	**Date swept:** Dt. Compound Has No Park Lights.
Were employee storm water training records (tailgate sign in sheets) submitted to the Department Training Office?	X			
Were the monthly statistics submitted to the Division Analyst for inclusion in the annual report?	X			

V. Additional Comments

Manager

***Any boxes checked "NO" must be resolved in the comments and/additional comments section.**
****N/A = Not Applicable**

Inspector/Onsite Supervisor:
Submit the completed Municipal Facility Site Compliance Inspection Checklist by **January 31, 2008** (first inspection), and **September 30, 2008** (second inspection) to your District Manager. A total of two (2) inspections must be conducted each year.

District Manager:
Review and submit all your Municipal Facility Site Compliance Inspection Checklist in one package to Michael Ruiz, (MS 30M), by **February 15, 2008** (first inspection), and **October 15, 2008** (second inspection).

City of San Diego - Urban Runoff Management Plan

MUNICIPAL FACILITY SITE COMPLIANCE INSPECTION CHECKLIST

This form has been modified specifically for use by San Diego Park and Recreation Department personnel.

Inspector: John V. Tully
Site Supervisor: John V. Tully - Manager
District Manager: Tom Wood
Division: CPL **District Number:** (619) 221-8804
Site Supervisor Phone Number: (619) 525-8280
Inspection Date: 1-18-08 **Inspection Time:** 12:15 p.m.
Check One Box: ☐ First Inspection (by January 31) ☐ Second Inspection (by September 30)

I. Facility Information

Facility Name and Number: Children's Park & Pond (Landscaped Area)
Street Address: 101 West Island Avenue, San Diego, Ca. **Zip Code:** 92101
Park and Recreation Facility Contact Person: John V. Tully **Phone:** (619) 525-8280

II. General Site Conditions and Runoff Management Practices Inspection

	Yes	No*	N/A**	Comments
GENERAL				
Has the employee performing this inspection had activity-specific Storm Water BMP training this year?	X			
Are activity-specific BMP's in place?	X			
Are your contractors adhering to the minimum BMP's that were listed in the contract?			X	
Was your facilities parking lot(s) swept and pollutant-free since your last inspection?			X	There are no parking lots.
Is your facility reasonably clean and free of litter and debris?	X			
Is landscaped area irrigation contained within the landscaped area?	X			
Are storm drains stenciled?	X			**If no, contact Storm Water Pollution Prevention Division for stencils and paint.**
Are storm drain inlets reasonably clean and free of debris?	X			
Did the storm drains need cleaning during this inspection period?	X			**Date cleaned:** 1-4-08
Is area absent of any evidence of a discharge, spill, and or leak?	X			
If an observed spill entered the storm drain system, was the spill reported to the Storm Water Hotline?			X	**If no, report to the Storm Water Hotline: (619) 235-1000**
If spill was observed, was spill considered minor?			X	**If spill, follow chemical release reporting procedures.**
TRASH STORAGE AREAS				
Is area reasonably clean and uncluttered?	X			
Are trash cans and garbage bins kept covered?	X			
Is the number and placement of the trash cans sufficient for your facility?	X			

***Any boxes checked "NO" must be resolved in the comments and/additional comments section.**
****N/A = Not Applicable**

Children's Park & Pond

III. General Site Conditions and Runoff Management Practices Inspection (Continued)

	Yes	No*	N/A**	Comments
FUELING AREAS				
Is a stocked spill kit available at fuel island?			X	
Is area clean and free of spills?			X	**If spill is observed, clean up using dry methods.**
VEHICLE AND EQUIPMENT MAINTENANCE AREA				
Is work area reasonably clean?			X	
Are drip pans readily available for leaking vehicles?			X	
Are spill containment materials and stocked cleanup kit readily available?	X			Spill Kits Are In The City Trucks.
Are maintenance activities contained within the designed area?			X	
Are bulk hazardous materials/liquids stored outside in secondary containment?			X	
MATERIALS LOADING AND UNLOADING STORAGE AREAS				
Is area reasonably clean and free of litter, debris and loose material?			X	
Is material storage area covered?			X	
Are materials and stocked cleanup kits readily available?			X	
If outdoors, is water from surrounding areas prevented from reaching material storage areas?			X	
Are bulk hazardous material/liquids stored outside in secondary containment?			X	No Chemicals Are Stored At This Site

IV. Supervisory Responsibilities

	Yes	No*	N/A**	Comments
SUPERVISOR RECORDKEEPING				
Were storm drains inspected after each special event (75 or more people)?	X			
Were parking lots swept during this inspection period?			X	**Date swept:** There are no parking lots.
Were employee storm water training records (tailgate sign in sheets) submitted to the Department Training Office?	X			
Were the monthly statistics submitted to the Division Analyst for inclusion in the annual report?	X			

V. Additional Comments

P. Tuttle Manager

***Any boxes checked "NO" must be resolved in the comments and/additional comments section.**
****N/A = Not Applicable**

Inspector/Onsite Supervisor:
Submit the completed Municipal Facility Site Compliance Inspection Checklist by **January 31, 2008** (first inspection), and **September 30, 2008** (second inspection) to your District Manager. A total of two (2) inspections must be conducted each year.

District Manager:
Review and submit all your Municipal Facility Site Compliance Inspection Checklist in one package to Michael Ruiz, (MS 30M), by **February 15, 2008** (first inspection), and **October 15, 2008** (second inspection).

City of San Diego - Urban Runoff Management Plan

MUNICIPAL FACILITY SITE COMPLIANCE INSPECTION CHECKLIST

This form has been modified specifically for use by San Diego Park and Recreation Department personnel.

Inspector: John V. Tully
Site Supervisor: John V. Tully - Manager
District Manager: Tom Wood
Division: CPL **District Number:** (619) 221-8804
Site Supervisor Phone Number: (619) 525-8280
Inspection Date: 1-23-08 **Inspection Time:** 11:00 a.m.
Check One Box: ☐ First Inspection (by January 31) ☐ Second Inspection (by September 30)

I. Facility Information

Facility Name and Number Liberty Station Park	
Street Address 2405 Cushing Rd., San Diego, CA	**Zip Code** 92101
Park and Recreation Facility Contact Person John V. Tully	**Phone** (619) 525-8280

II. General Site Conditions and Runoff Management Practices Inspection

	Yes	No*	N/A**	Comments
GENERAL				
Has the employee performing this inspection had activity-specific Storm Water BMP training this year?	X			
Are activity-specific BMP's in place?	X			
Are your contractors adhering to the minimum BMP's that were listed in the contract?			X	
Was your facilities parking lot(s) swept and pollutant-free since your last inspection?	X			
Is your facility reasonably clean and free of litter and debris?	X			
Is landscaped area irrigation contained within the landscaped area?	X			
Are storm drains stenciled?	X			**If no, contact Storm Water Pollution Prevention Division for stencils and paint.**
Are storm drain inlets reasonably clean and free of debris?	X			
Did the storm drains need cleaning during this inspection period?	X			**Date cleaned:** 1-4-08
Is area absent of any evidence of a discharge, spill, and or leak?	X			
If an observed spill entered the storm drain system, was the spill reported to the Storm Water Hotline?			X	**If no, report to the Storm Water Hotline: (619) 235-1000**
If spill was observed, was spill considered minor?			X	**If spill, follow chemical release reporting procedures.**
TRASH STORAGE AREAS				
Is area reasonably clean and uncluttered?	X			
Are trash cans and garbage bins kept covered?	X			
Is the number and placement of the trash cans sufficient for your facility?	X			

***Any boxes checked "NO" must be resolved in the comments and/additional comments section.**
****N/A = Not Applicable**

Liberty Station Park

III. General Site Conditions and Runoff Management Practices Inspection (Continued)

	Yes	No*	N/A**	Comments
FUELING AREAS				
Is a stocked spill kit available at fuel island?			X	
Is area clean and free of spills?			X	**If spill is observed, clean up using dry methods.**
VEHICLE AND EQUIPMENT MAINTENANCE AREA				
Is work area reasonably clean?			X	
Are drip pans readily available for leaking vehicles?			X	
Are spill containment materials and stocked cleanup kit readily available?	X			Spill Kits Are In The City Trucks.
Are maintenance activities contained within the designed area?			X	
Are bulk hazardous materials/liquids stored outside in secondary containment?			X	
MATERIALS LOADING AND UNLOADING STORAGE AREAS				
Is area reasonably clean and free of litter, debris and loose material?			X	
Is material storage area covered?			X	
Are materials and stocked cleanup kits readily available?			X	
If outdoors, is water from surrounding areas prevented from reaching material storage areas?			X	
Are bulk hazardous material/liquids stored outside in secondary containment?			X	

IV. Supervisory Responsibilities

	Yes	No*	N/A**	Comments
SUPERVISOR RECORDKEEPING				
Were storm drains inspected after each special event (75 or more people)?	X			
Were parking lots swept during this inspection period?	X			**Date swept:** 1-18-08 (Areas Cleaned Weekly)
Were employee storm water training records (tailgate sign in sheets) submitted to the Department Training Office?	X			
Were the monthly statistics submitted to the Division Analyst for inclusion in the annual report?	X			

V. Additional Comments

JS D. Tidd - Manager

***Any boxes checked "NO" must be resolved in the comments and/additional comments section.**
****N/A = Not Applicable**

Inspector/Onsite Supervisor:
Submit the completed Municipal Facility Site Compliance Inspection Checklist by **January 31, 2008** (first inspection), and **September 30, 2008** (second inspection) to your District Manager. A total of two (2) inspections must be conducted each year.

District Manager:
Review and submit all your Municipal Facility Site Compliance Inspection Checklist in one package to Michael Ruiz, (MS 30M), by **February 15, 2008** (first inspection), and **October 15, 2008** (second inspection).

City of San Diego - Urban Runoff Management Plan

MUNICIPAL FACILITY SITE COMPLIANCE INSPECTION CHECKLIST

This form has been modified specifically for use by San Diego Park and Recreation Department personnel.

Inspector: Calvin Tani
Site Supervisor: Calvin Tani
District Manager: Cathy Anzuoni
Division: Community Parks I **District Number: 44**
Site Supervisor Phone Number: (858) 573-1407
Inspection Date: 1/29/08 **Inspection Time: 10:00 a.m.**
Check One Box: ☒ **First Inspection (by January 31)** ☐ **Second Inspection (by September 30)**

I. Facility Information

Facility Name and Number Silver Terrace Park	
Street Address **5500 Friars Road**	**Zip Code 92111**
Park and Recreation Facility Contact Person **Calvin Tani**	**Phone (858)573-1407**

II. General Site Conditions and Runoff Management Practices Inspection

	Yes	No*	N/A**	Comments
GENERAL				
Has the employee performing this inspection had activity-specific Storm Water BMP training this year?	X			
Are activity-specific BMP's in place?	X			
Are your contractors adhering to the minimum BMP's that were listed in the contract?	X			
Was your facilities parking lot(s) swept and pollutant-free since your last inspection?	X			
Is your facility reasonably clean and free of litter and debris?	X			
Is landscaped area irrigation contained within the landscaped area?	X			
Are storm drains stenciled?	✓			**If no, contact Storm Water Pollution Prevention Division for stencils and paint. (pending checking out kit)**
Are storm drain inlets reasonably clean and free of debris?	**X**			
Did the storm drains need cleaning during this inspection period?			✓	**Date cleaned:**
Is area absent of any evidence of a discharge, spill, and or leak?	**X**			
If an observed spill entered the storm drain system, was the spill reported to the Storm Water Hotline?			**X**	**If no, report to the Storm Water Hotline: (619) 235-1000**
If spill was observed, was spill considered minor?			**X**	**If spill, follow chemical release reporting procedures.**
TRASH STORAGE AREAS				
Is area reasonably clean and uncluttered?	**X**			
Are trash cans and garbage bins kept covered?	**X**			
Is the number and placement of the trash cans sufficient for your facility?	**X**			

***Any boxes checked "NO" must be resolved in the comments and/additional comments section.**
****N/A = Not Applicable**

III. General Site Conditions and Runoff Management Practices Inspection (Continued)

	Yes	No*	N/A**	Comments
FUELING AREAS				
Is a stocked spill kit available at fuel island?			X	
Is area clean and free of spills?			X	**If spill is observed, clean up using dry methods.**
VEHICLE AND EQUIPMENT MAINTENANCE AREA				
Is work area reasonably clean?			X	
Are drip pans readily available for leaking vehicles?			X	
Are spill containment materials and stocked cleanup kit readily available?			X	
Are maintenance activities contained within the designed area?			X	
Are bulk hazardous materials/liquids stored outside in secondary containment?			X	
MATERIALS LOADING AND UNLOADING STORAGE AREAS				
Is area reasonably clean and free of litter, debris and loose material?	X			
Is material storage area covered?	X			
Are materials and stocked cleanup kits readily available?	X			
If outdoors, is water from surrounding areas prevented from reaching material storage areas?			X	
Are bulk hazardous material/liquids stored outside in secondary containment?			X	

IV. Supervisory Responsibilities

	Yes	No*	N/A**	Comments
SUPERVISOR RECORDKEEPING				
Were storm drains inspected after each special event (75 or more people)?	X			
Were parking lots swept during this inspection period?	X			**Date swept:**
Were employee storm water training records (tailgate sign in sheets) submitted to the Department Training Office?	X			
Were the monthly statistics submitted to the Division Analyst for inclusion in the annual report?	X			

V. Additional Comments

***Any boxes checked "NO" must be resolved in the comments and/additional comments section.**
****N/A = Not Applicable**

Inspector/Onsite Supervisor:
Submit the completed Municipal Facility Site Compliance Inspection Checklist by **January 31, 2008** (first inspection), and **September 30, 2008** (second inspection) to your District Manager. A total of two (2) inspections must be conducted each year.

District Manager:
Review and submit all your Municipal Facility Site Compliance Inspection Checklist in one package to Michael Ruiz, (MS 30M), by **February 15, 2008** (first inspection), and **October 15, 2008** (second inspection).

City of San Diego - Urban Runoff Management Plan

MUNICIPAL FACILITY SITE COMPLIANCE INSPECTION CHECKLIST

This form has been modified specifically for use by San Diego Park and Recreation Department personnel.

Inspector: Calvin Tani
Site Supervisor: Calvin Tani
District Manager: Cathy Anzuoni
Division: Community Parks I **District Number: 44**
Site Supervisor Phone Number: (858) 573-1407
Inspection Date: 1/29/08Inspection Time: 11:00 a.m.
Check One Box: ☒ **First Inspection (by January 31)** ☐ **Second Inspection (by September 30)**

I. Facility Information

Facility Name and Number Kelly Street Park	
Street Address **6640 Kelly Street**	**Zip Code 92111**
Park and Recreation Facility Contact Person **Calvin Tani**	**Phone (858)573-1407**

II. General Site Conditions and Runoff Management Practices Inspection

	Yes	No*	N/A**	Comments
GENERAL				
Has the employee performing this inspection had activity-specific Storm Water BMP training this year?	X			
Are activity-specific BMP's in place?	X			
Are your contractors adhering to the minimum BMP's that were listed in the contract?	X			
Was your facilities parking lot(s) swept and pollutant-free since your last inspection?	X			
Is your facility reasonably clean and free of litter and debris?	X			
Is landscaped area irrigation contained within the landscaped area?	X			
Are storm drains stenciled?	✓			**If no, contact Storm Water Pollution Prevention Division for stencils and paint. (pending checking out kit)**
Are storm drain inlets reasonably clean and free of debris?	**X**			
Did the storm drains need cleaning during this inspection period?			✓	**Date cleaned:**
Is area absent of any evidence of a discharge, spill, and or leak?	**X**			
If an observed spill entered the storm drain system, was the spill reported to the Storm Water Hotline?			**X**	**If no, report to the Storm Water Hotline: (619) 235-1000**
If spill was observed, was spill considered minor?			**X**	**If spill, follow chemical release reporting procedures.**
TRASH STORAGE AREAS				
Is area reasonably clean and uncluttered?	**X**			
Are trash cans and garbage bins kept covered?	**X**			
Is the number and placement of the trash cans sufficient for your facility?	**X**			

***Any boxes checked "NO" must be resolved in the comments and/additional comments section.**
****N/A = Not Applicable**

III. General Site Conditions and Runoff Management Practices Inspection (Continued)

	Yes	No*	N/A**	Comments
FUELING AREAS				
Is a stocked spill kit available at fuel island?			X	
Is area clean and free of spills?			X	**If spill is observed, clean up using dry methods.**
VEHICLE AND EQUIPMENT MAINTENANCE AREA				
Is work area reasonably clean?			X	
Are drip pans readily available for leaking vehicles?			X	
Are spill containment materials and stocked cleanup kit readily available?			X	
Are maintenance activities contained within the designed area?			X	
Are bulk hazardous materials/liquids stored outside in secondary containment?			X	
MATERIALS LOADING AND UNLOADING STORAGE AREAS				
Is area reasonably clean and free of litter, debris and loose material?	X			
Is material storage area covered?	X			
Are materials and stocked cleanup kits readily available?	X			
If outdoors, is water from surrounding areas prevented from reaching material storage areas?			X	
Are bulk hazardous material/liquids stored outside in secondary containment?			X	

IV. Supervisory Responsibilities

	Yes	No*	N/A**	Comments
SUPERVISOR RECORDKEEPING				
Were storm drains inspected after each special event (75 or more people)?	X			
Were parking lots swept during this inspection period?	X			**Date swept:**
Were employee storm water training records (tailgate sign in sheets) submitted to the Department Training Office?	X			
Were the monthly statistics submitted to the Division Analyst for inclusion in the annual report?	X			

V. Additional Comments

***Any boxes checked "NO" must be resolved in the comments and/additional comments section.**
****N/A = Not Applicable**

Inspector/Onsite Supervisor:
Submit the completed Municipal Facility Site Compliance Inspection Checklist by **January 31, 2008** (first inspection), and **September 30, 2008** (second inspection) to your District Manager. A total of two (2) inspections must be conducted each year.

District Manager:
Review and submit all your Municipal Facility Site Compliance Inspection Checklist in one package to Michael Ruiz, (MS 30M), by **February 15, 2008** (first inspection), and **October 15, 2008** (second inspection).

City of San Diego - Urban Runoff Management Plan

MUNICIPAL FACILITY SITE COMPLIANCE INSPECTION CHECKLIST

This form has been modified specifically for use by San Diego Park and Recreation Department personnel.

Inspector: Calvin Tani
Site Supervisor: Calvin Tani
District Manager: Cathy Anzuoni
Division: Community Parks I District Number: 44
Site Supervisor Phone Number: (858) 573-1407
Inspection Date: 1/29/08 Inspection Time: 2:00 p.m.
Check One Box: ☒ First Inspection (by January 31) ☐ Second Inspection (by September 30)

I. Facility Information

Facility Name and Number Benito Juarez Park	
Street Address **2633 Melbourne Drive**	**Zip Code 92123**
Park and Recreation Facility Contact Person **Calvin Tani**	**Phone (858)573-1407**

II. General Site Conditions and Runoff Management Practices Inspection

	Yes	No*	N/A**	Comments
GENERAL				
Has the employee performing this inspection had activity-specific Storm Water BMP training this year?	X			
Are activity-specific BMP's in place?	X			
Are your contractors adhering to the minimum BMP's that were listed in the contract?	X			
Was your facilities parking lot(s) swept and pollutant-free since your last inspection?	X			
Is your facility reasonably clean and free of litter and debris?	X			
Is landscaped area irrigation contained within the landscaped area?	X			
Are storm drains stenciled?	✓			**If no, contact Storm Water Pollution Prevention Division for stencils and paint. (pending checking out kit)**
Are storm drain inlets reasonably clean and free of debris?	**X**			
Did the storm drains need cleaning during this inspection period?			✓	**Date cleaned:**
Is area absent of any evidence of a discharge, spill, and or leak?	**X**			
If an observed spill entered the storm drain system, was the spill reported to the Storm Water Hotline?			**X**	**If no, report to the Storm Water Hotline: (619) 235-1000**
If spill was observed, was spill considered minor?			**X**	**If spill, follow chemical release reporting procedures.**
TRASH STORAGE AREAS				
Is area reasonably clean and uncluttered?	**X**			
Are trash cans and garbage bins kept covered?	**X**			
Is the number and placement of the trash cans sufficient for your facility?	**X**			

***Any boxes checked "NO" must be resolved in the comments and/additional comments section.**
****N/A = Not Applicable**

III. General Site Conditions and Runoff Management Practices Inspection (Continued)

	Yes	No*	N/A**	Comments
FUELING AREAS				
Is a stocked spill kit available at fuel island?			X	
Is area clean and free of spills?			X	**If spill is observed, clean up using dry methods.**
VEHICLE AND EQUIPMENT MAINTENANCE AREA				
Is work area reasonably clean?			X	
Are drip pans readily available for leaking vehicles?			X	
Are spill containment materials and stocked cleanup kit readily available?			X	
Are maintenance activities contained within the designed area?			X	
Are bulk hazardous materials/liquids stored outside in secondary containment?			X	
MATERIALS LOADING AND UNLOADING STORAGE AREAS				
Is area reasonably clean and free of litter, debris and loose material?	X			
Is material storage area covered?	X			
Are materials and stocked cleanup kits readily available?	X			
If outdoors, is water from surrounding areas prevented from reaching material storage areas?			X	
Are bulk hazardous material/liquids stored outside in secondary containment?			X	

IV. Supervisory Responsibilities

	Yes	No*	N/A**	Comments
SUPERVISOR RECORDKEEPING				
Were storm drains inspected after each special event (75 or more people)?	X			
Were parking lots swept during this inspection period?	X			**Date swept:**
Were employee storm water training records (tailgate sign in sheets) submitted to the Department Training Office?	X			
Were the monthly statistics submitted to the Division Analyst for inclusion in the annual report?	X			

V. Additional Comments

_____

_____

_____

_____

_____

***Any boxes checked "NO" must be resolved in the comments and/additional comments section.**
****N/A = Not Applicable**

Inspector/Onsite Supervisor:
Submit the completed Municipal Facility Site Compliance Inspection Checklist by **January 31, 2008** (first inspection), and **September 30, 2008** (second inspection) to your District Manager. A total of two (2) inspections must be conducted each year.

District Manager:
Review and submit all your Municipal Facility Site Compliance Inspection Checklist in one package to Michael Ruiz, (MS 30M), by **February 15, 2008** (first inspection), and **October 15, 2008** (second inspection).

City of San Diego - Urban Runoff Management Plan

MUNICIPAL FACILITY SITE COMPLIANCE INSPECTION CHECKLIST

This form has been modified specifically for use by San Diego Park and Recreation Department personnel.

Inspector: Calvin Tani
Site Supervisor: Ira Patron
District Manager: Cathy Anzuoni
Division: Community Parks I **District Number: 44**
Site Supervisor Phone Number: (858) 573-1343
Inspection Date: 1/16/08 **Inspection Time: 1:00 p.m.**
Check One Box: ☒ **First Inspection (by January 31)** ☐ **Second Inspection (by September 30)**

I. Facility Information

Facility Name and Number Linda Vista Community Park	
Street Address **7064 Levant Street**	**Zip Code 92111**
Park and Recreation Facility Contact Person **Ira Patron**	**Phone (858)573-1343**

II. General Site Conditions and Runoff Management Practices Inspection

	Yes	No*	N/A**	Comments
GENERAL				
Has the employee performing this inspection had activity-specific Storm Water BMP training this year?	X			
Are activity-specific BMP's in place?	X			
Are your contractors adhering to the minimum BMP's that were listed in the contract?	X			
Was your facilities parking lot(s) swept and pollutant-free since your last inspection?	X			
Is your facility reasonably clean and free of litter and debris?	X			
Is landscaped area irrigation contained within the landscaped area?	X			
Are storm drains stenciled?	✓			**If no, contact Storm Water Pollution Prevention Division for stencils and paint. (pending checking out kit)**
Are storm drain inlets reasonably clean and free of debris?	**X**			
Did the storm drains need cleaning during this inspection period?			✓	**Date cleaned:**
Is area absent of any evidence of a discharge, spill, and or leak?	**X**			
If an observed spill entered the storm drain system, was the spill reported to the Storm Water Hotline?			**X**	**If no, report to the Storm Water Hotline: (619) 235-1000**
If spill was observed, was spill considered minor?			**X**	**If spill, follow chemical release reporting procedures.**
TRASH STORAGE AREAS				
Is area reasonably clean and uncluttered?	**X**			
Are trash cans and garbage bins kept covered?	**X**			
Is the number and placement of the trash cans sufficient for your facility?	**X**			

***Any boxes checked "NO" must be resolved in the comments and/additional comments section.**
****N/A = Not Applicable**

III. General Site Conditions and Runoff Management Practices Inspection (Continued)

	Yes	No*	N/A**	Comments
FUELING AREAS				
Is a stocked spill kit available at fuel island?			X	
Is area clean and free of spills?			X	**If spill is observed, clean up using dry methods.**
VEHICLE AND EQUIPMENT MAINTENANCE AREA				
Is work area reasonably clean?			X	
Are drip pans readily available for leaking vehicles?			X	
Are spill containment materials and stocked cleanup kit readily available?			X	
Are maintenance activities contained within the designed area?			X	
Are bulk hazardous materials/liquids stored outside in secondary containment?			X	
MATERIALS LOADING AND UNLOADING STORAGE AREAS				
Is area reasonably clean and free of litter, debris and loose material?	X			
Is material storage area covered?	X			
Are materials and stocked cleanup kits readily available?	X			
If outdoors, is water from surrounding areas prevented from reaching material storage areas?			X	
Are bulk hazardous material/liquids stored outside in secondary containment?			X	

IV. Supervisory Responsibilities

	Yes	No*	N/A**	Comments
SUPERVISOR RECORDKEEPING				
Were storm drains inspected after each special event (75 or more people)?	X			
Were parking lots swept during this inspection period?	X			**Date swept:**
Were employee storm water training records (tailgate sign in sheets) submitted to the Department Training Office?	X			
Were the monthly statistics submitted to the Division Analyst for inclusion in the annual report?	X			

V. Additional Comments

_____

_____

_____

_____

_____

***Any boxes checked "NO" must be resolved in the comments and/additional comments section.**
****N/A = Not Applicable**

Inspector/Onsite Supervisor:
Submit the completed Municipal Facility Site Compliance Inspection Checklist by **January 31, 2008** (first inspection), and **September 30, 2008** (second inspection) to your District Manager. A total of two (2) inspections must be conducted each year.

District Manager:
Review and submit all your Municipal Facility Site Compliance Inspection Checklist in one package to Michael Ruiz, (MS 30M), by **February 15, 2008** (first inspection), and **October 15, 2008** (second inspection).

City of San Diego - Urban Runoff Management Plan

MUNICIPAL FACILITY SITE COMPLIANCE INSPECTION CHECKLIST

This form has been modified specifically for use by San Diego Park and Recreation Department personnel.

Inspector: Calvin Tani
Site Supervisor: Calvin Tani
District Manager: Cathy Anzuoni
Division: Community Parks I **District Number: 44**
Site Supervisor Phone Number: (858) 573-1407
Inspection Date: 1/15/08 Inspection Time: 11:25 a.m.
Check One Box: ☒ **First Inspection (by January 31)** ☐ **Second Inspection (by September 30)**

I. Facility Information

Facility Name and Number Cabrillo Heights Park	
Street Address **8308 Hurlbut Street**	**Zip Code 92123**
Park and Recreation Facility Contact Person **Calvin Tani**	**Phone (858)573-1407**

II. General Site Conditions and Runoff Management Practices Inspection

	Yes	No*	N/A**	Comments
GENERAL				
Has the employee performing this inspection had activity-specific Storm Water BMP training this year?	X			
Are activity-specific BMP's in place?	X			
Are your contractors adhering to the minimum BMP's that were listed in the contract?	X			
Was your facilities parking lot(s) swept and pollutant-free since your last inspection?	X			
Is your facility reasonably clean and free of litter and debris?	X			
Is landscaped area irrigation contained within the landscaped area?	X			
Are storm drains stenciled?	✓			**If no, contact Storm Water Pollution Prevention Division for stencils and paint. (pending checking out kit)**
Are storm drain inlets reasonably clean and free of debris?	**X**			
Did the storm drains need cleaning during this inspection period?			✓	**Date cleaned:**
Is area absent of any evidence of a discharge, spill, and or leak?	**X**			
If an observed spill entered the storm drain system, was the spill reported to the Storm Water Hotline?			**X**	**If no, report to the Storm Water Hotline: (619) 235-1000**
If spill was observed, was spill considered minor?			**X**	**If spill, follow chemical release reporting procedures.**
TRASH STORAGE AREAS				
Is area reasonably clean and uncluttered?	**X**			
Are trash cans and garbage bins kept covered?	**X**			
Is the number and placement of the trash cans sufficient for your facility?	**X**			

***Any boxes checked "NO" must be resolved in the comments and/additional comments section.**
****N/A = Not Applicable**

III. General Site Conditions and Runoff Management Practices Inspection (Continued)

	Yes	No*	N/A**	Comments
FUELING AREAS				
Is a stocked spill kit available at fuel island?			X	
Is area clean and free of spills?			X	**If spill is observed, clean up using dry methods.**
VEHICLE AND EQUIPMENT MAINTENANCE AREA				
Is work area reasonably clean?			X	
Are drip pans readily available for leaking vehicles?			X	
Are spill containment materials and stocked cleanup kit readily available?			X	
Are maintenance activities contained within the designed area?			X	
Are bulk hazardous materials/liquids stored outside in secondary containment?			X	
MATERIALS LOADING AND UNLOADING STORAGE AREAS				
Is area reasonably clean and free of litter, debris and loose material?	X			
Is material storage area covered?	X			
Are materials and stocked cleanup kits readily available?	X			
If outdoors, is water from surrounding areas prevented from reaching material storage areas?			X	
Are bulk hazardous material/liquids stored outside in secondary containment?			X	

IV. Supervisory Responsibilities

	Yes	No*	N/A**	Comments
SUPERVISOR RECORDKEEPING				
Were storm drains inspected after each special event (75 or more people)?	X			
Were parking lots swept during this inspection period?	X			**Date swept:**
Were employee storm water training records (tailgate sign in sheets) submitted to the Department Training Office?	X			
Were the monthly statistics submitted to the Division Analyst for inclusion in the annual report?	X			

V. Additional Comments

***Any boxes checked "NO" must be resolved in the comments and/additional comments section.**
****N/A = Not Applicable**

Inspector/Onsite Supervisor:
Submit the completed Municipal Facility Site Compliance Inspection Checklist by **January 31, 2008** (first inspection), and **September 30, 2008** (second inspection) to your District Manager. A total of two (2) inspections must be conducted each year.

District Manager:
Review and submit all your Municipal Facility Site Compliance Inspection Checklist in one package to Michael Ruiz, (MS 30M), by **February 15, 2008** (first inspection), and **October 15, 2008** (second inspection).

City of San Diego - Urban Runoff Management Plan

MUNICIPAL FACILITY SITE COMPLIANCE INSPECTION CHECKLIST

This form has been modified specifically for use by San Diego Park and Recreation Department personnel.

Inspector: Calvin Tani
Site Supervisor: Calvin Tani
District Manager: Cathy Anzuoni
Division: Community Parks I **District Number: 44**
Site Supervisor Phone Number: (858) 573-1407
Inspection Date: 1/16/08 **Inspection Time: 3:00 p.m.**
Check One Box: ☒ **First Inspection (by January 31)** ☐ **Second Inspection (by September 30)**

I. Facility Information

Facility Name and Number Fletcher School Turf Park	
Street Address **7666 Bobolink Way**	**Zip Code 92123**
Park and Recreation Facility Contact Person **Calvin Tani**	**Phone (858)573-1407**

II. General Site Conditions and Runoff Management Practices Inspection

	Yes	No*	N/A**	Comments
GENERAL				
Has the employee performing this inspection had activity-specific Storm Water BMP training this year?	X			
Are activity-specific BMP's in place?	X			
Are your contractors adhering to the minimum BMP's that were listed in the contract?	X			
Was your facilities parking lot(s) swept and pollutant-free since your last inspection?	X			
Is your facility reasonably clean and free of litter and debris?	X			
Is landscaped area irrigation contained within the landscaped area?	X			
Are storm drains stenciled?	✓			**If no, contact Storm Water Pollution Prevention Division for stencils and paint. (pending checking out kit)**
Are storm drain inlets reasonably clean and free of debris?	**X**			
Did the storm drains need cleaning during this inspection period?			✓	**Date cleaned:**
Is area absent of any evidence of a discharge, spill, and or leak?	**X**			
If an observed spill entered the storm drain system, was the spill reported to the Storm Water Hotline?			**X**	**If no, report to the Storm Water Hotline: (619) 235-1000**
If spill was observed, was spill considered minor?			**X**	**If spill, follow chemical release reporting procedures.**
TRASH STORAGE AREAS				
Is area reasonably clean and uncluttered?	**X**			
Are trash cans and garbage bins kept covered?	**X**			
Is the number and placement of the trash cans sufficient for your facility?	**X**			

***Any boxes checked "NO" must be resolved in the comments and/additional comments section.**
****N/A = Not Applicable**

III. General Site Conditions and Runoff Management Practices Inspection (Continued)

	Yes	No*	N/A**	Comments
FUELING AREAS				
Is a stocked spill kit available at fuel island?			X	
Is area clean and free of spills?			X	**If spill is observed, clean up using dry methods.**
VEHICLE AND EQUIPMENT MAINTENANCE AREA				
Is work area reasonably clean?			X	
Are drip pans readily available for leaking vehicles?			X	
Are spill containment materials and stocked cleanup kit readily available?			X	
Are maintenance activities contained within the designed area?			X	
Are bulk hazardous materials/liquids stored outside in secondary containment?			X	
MATERIALS LOADING AND UNLOADING STORAGE AREAS				
Is area reasonably clean and free of litter, debris and loose material?	X			
Is material storage area covered?	X			
Are materials and stocked cleanup kits readily available?	X			
If outdoors, is water from surrounding areas prevented from reaching material storage areas?			X	
Are bulk hazardous material/liquids stored outside in secondary containment?			X	

IV. Supervisory Responsibilities

	Yes	No*	N/A**	Comments
SUPERVISOR RECORDKEEPING				
Were storm drains inspected after each special event (75 or more people)?	X			
Were parking lots swept during this inspection period?	X			**Date swept:**
Were employee storm water training records (tailgate sign in sheets) submitted to the Department Training Office?	X			
Were the monthly statistics submitted to the Division Analyst for inclusion in the annual report?	X			

V. Additional Comments

***Any boxes checked "NO" must be resolved in the comments and/additional comments section.**
****N/A = Not Applicable**

Inspector/Onsite Supervisor:
Submit the completed Municipal Facility Site Compliance Inspection Checklist by **January 31, 2008** (first inspection), and **September 30, 2008** (second inspection) to your District Manager. A total of two (2) inspections must be conducted each year.

District Manager:
Review and submit all your Municipal Facility Site Compliance Inspection Checklist in one package to Michael Ruiz, (MS 30M), by **February 15, 2008** (first inspection), and **October 15, 2008** (second inspection).

City of San Diego - Urban Runoff Management Plan

MUNICIPAL FACILITY SITE COMPLIANCE INSPECTION CHECKLIST

This form has been modified specifically for use by San Diego Park and Recreation Department personnel.

Inspector: Calvin Tani
Site Supervisor: Denise Abell-Hove
District Manager: Cathy Anzuoni
Division: Community Parks I District Number: 44
Site Supervisor Phone Number: (858) 573-1387
Inspection Date: 1/16/08 Inspection Time: 10:00 a.m.
Check One Box: ☒ First Inspection (by January 31) ☐ Second Inspection (by September 30)

I. Facility Information

Facility Name and Number Kearny Mesa Community Park	
Street Address **3170 Armstrong Street**	**Zip Code 92111**
Park and Recreation Facility Contact Person **Denise Abell-Hove**	**Phone (858)573-1387**

II. General Site Conditions and Runoff Management Practices Inspection

	Yes	No*	N/A**	Comments
GENERAL				
Has the employee performing this inspection had activity-specific Storm Water BMP training this year?	X			
Are activity-specific BMP's in place?	X			
Are your contractors adhering to the minimum BMP's that were listed in the contract?	X			
Was your facilities parking lot(s) swept and pollutant-free since your last inspection?	X			
Is your facility reasonably clean and free of litter and debris?	X			
Is landscaped area irrigation contained within the landscaped area?	X			
Are storm drains stenciled?	✓			**If no, contact Storm Water Pollution Prevention Division for stencils and paint. (pending checking out kit)**
Are storm drain inlets reasonably clean and free of debris?	**X**			
Did the storm drains need cleaning during this inspection period?			✓	**Date cleaned:**
Is area absent of any evidence of a discharge, spill, and or leak?	**X**			
If an observed spill entered the storm drain system, was the spill reported to the Storm Water Hotline?			**X**	**If no, report to the Storm Water Hotline: (619) 235-1000**
If spill was observed, was spill considered minor?			**X**	**If spill, follow chemical release reporting procedures.**
TRASH STORAGE AREAS				
Is area reasonably clean and uncluttered?	**X**			
Are trash cans and garbage bins kept covered?	**X**			
Is the number and placement of the trash cans sufficient for your facility?	**X**			

***Any boxes checked "NO" must be resolved in the comments and/additional comments section.**
****N/A = Not Applicable**

III. General Site Conditions and Runoff Management Practices Inspection (Continued)

	Yes	No*	N/A**	Comments
FUELING AREAS				
Is a stocked spill kit available at fuel island?			X	
Is area clean and free of spills?			X	**If spill is observed, clean up using dry methods.**
VEHICLE AND EQUIPMENT MAINTENANCE AREA				
Is work area reasonably clean?			X	
Are drip pans readily available for leaking vehicles?			X	
Are spill containment materials and stocked cleanup kit readily available?			X	
Are maintenance activities contained within the designed area?			X	
Are bulk hazardous materials/liquids stored outside in secondary containment?			X	
MATERIALS LOADING AND UNLOADING STORAGE AREAS				
Is area reasonably clean and free of litter, debris and loose material?	X			
Is material storage area covered?	X			
Are materials and stocked cleanup kits readily available?	X			
If outdoors, is water from surrounding areas prevented from reaching material storage areas?			X	
Are bulk hazardous material/liquids stored outside in secondary containment?			X	

IV. Supervisory Responsibilities

	Yes	No*	N/A**	Comments
SUPERVISOR RECORDKEEPING				
Were storm drains inspected after each special event (75 or more people)?	X			
Were parking lots swept during this inspection period?	X			**Date swept:**
Were employee storm water training records (tailgate sign in sheets) submitted to the Department Training Office?	X			
Were the monthly statistics submitted to the Division Analyst for inclusion in the annual report?	X			

V. Additional Comments

***Any boxes checked "NO" must be resolved in the comments and/additional comments section.**
****N/A = Not Applicable**

Inspector/Onsite Supervisor:
Submit the completed Municipal Facility Site Compliance Inspection Checklist by **January 31, 2008** (first inspection), and **September 30, 2008** (second inspection) to your District Manager. A total of two (2) inspections must be conducted each year.

District Manager:
Review and submit all your Municipal Facility Site Compliance Inspection Checklist in one package to Michael Ruiz, (MS 30M), by **February 15, 2008** (first inspection), and **October 15, 2008** (second inspection).

City of San Diego - Urban Runoff Management Plan

MUNICIPAL FACILITY SITE COMPLIANCE INSPECTION CHECKLIST

This form has been modified specifically for use by San Diego Park and Recreation Department personnel.

Inspector: Calvin Tani
Site Supervisor: Calvin Tani
District Manager: Cathy Anzuoni
Division: Community Parks I **District Number: 44**
Site Supervisor Phone Number: (858) 573-1407
Inspection Date: 1/15/08 **Inspection Time: 10:00 a.m.**
Check One Box: ☒ **First Inspection (by January 31)** ☐ **Second Inspection (by September 30)**

I. Facility Information

Facility Name and Number Murray Ridge Park	
Street Address **8651 Celestine Avenue**	**Zip Code 92123**
Park and Recreation Facility Contact Person **Calvin Tani**	**Phone (858)573-1407**

II. General Site Conditions and Runoff Management Practices Inspection

	Yes	No*	N/A**	Comments
GENERAL				
Has the employee performing this inspection had activity-specific Storm Water BMP training this year?	X			
Are activity-specific BMP's in place?	X			
Are your contractors adhering to the minimum BMP's that were listed in the contract?	X			
Was your facilities parking lot(s) swept and pollutant-free since your last inspection?	X			
Is your facility reasonably clean and free of litter and debris?	X			
Is landscaped area irrigation contained within the landscaped area?	X			
Are storm drains stenciled?	✓			**If no, contact Storm Water Pollution Prevention Division for stencils and paint. (pending checking out kit)**
Are storm drain inlets reasonably clean and free of debris?	**X**			
Did the storm drains need cleaning during this inspection period?			✓	**Date cleaned:**
Is area absent of any evidence of a discharge, spill, and or leak?	**X**			
If an observed spill entered the storm drain system, was the spill reported to the Storm Water Hotline?			**X**	**If no, report to the Storm Water Hotline: (619) 235-1000**
If spill was observed, was spill considered minor?			**X**	**If spill, follow chemical release reporting procedures.**
TRASH STORAGE AREAS				
Is area reasonably clean and uncluttered?	**X**			
Are trash cans and garbage bins kept covered?	**X**			
Is the number and placement of the trash cans sufficient for your facility?	**X**			

***Any boxes checked "NO" must be resolved in the comments and/additional comments section.**
****N/A = Not Applicable**

III. General Site Conditions and Runoff Management Practices Inspection (Continued)

	Yes	No*	N/A**	Comments
FUELING AREAS				
Is a stocked spill kit available at fuel island?			X	
Is area clean and free of spills?			X	**If spill is observed, clean up using dry methods.**
VEHICLE AND EQUIPMENT MAINTENANCE AREA				
Is work area reasonably clean?			X	
Are drip pans readily available for leaking vehicles?			X	
Are spill containment materials and stocked cleanup kit readily available?			X	
Are maintenance activities contained within the designed area?			X	
Are bulk hazardous materials/liquids stored outside in secondary containment?			X	
MATERIALS LOADING AND UNLOADING STORAGE AREAS				
Is area reasonably clean and free of litter, debris and loose material?	X			
Is material storage area covered?	X			
Are materials and stocked cleanup kits readily available?	X			
If outdoors, is water from surrounding areas prevented from reaching material storage areas?			X	
Are bulk hazardous material/liquids stored outside in secondary containment?			X	

IV. Supervisory Responsibilities

	Yes	No*	N/A**	Comments
SUPERVISOR RECORDKEEPING				
Were storm drains inspected after each special event (75 or more people)?	X			
Were parking lots swept during this inspection period?	X			**Date swept:**
Were employee storm water training records (tailgate sign in sheets) submitted to the Department Training Office?	X			
Were the monthly statistics submitted to the Division Analyst for inclusion in the annual report?	X			

V. Additional Comments

***Any boxes checked "NO" must be resolved in the comments and/additional comments section.**
****N/A = Not Applicable**

Inspector/Onsite Supervisor:
Submit the completed Municipal Facility Site Compliance Inspection Checklist by **January 31, 2008** (first inspection), and **September 30, 2008** (second inspection) to your District Manager. A total of two (2) inspections must be conducted each year.

District Manager:
Review and submit all your Municipal Facility Site Compliance Inspection Checklist in one package to Michael Ruiz, (MS 30M), by **February 15, 2008** (first inspection), and **October 15, 2008** (second inspection).

City of San Diego - Urban Runoff Management Plan

MUNICIPAL FACILITY SITE COMPLIANCE INSPECTION CHECKLIST

This form has been modified specifically for use by San Diego Park and Recreation Department personnel.

Inspector: Calvin Tani
Site Supervisor: Calvin Tani
District Manager: Cathy Anzuoni
Division: Community Parks I **District Number: 44**
Site Supervisor Phone Number: (858) 573-1407
Inspection Date: 1/15/08 **Inspection Time: 10:45 a.m.**
Check One Box: ☒ **First Inspection (by January 31)** ☐ **Second Inspection (by September 30)**

I. Facility Information

Facility Name and Number Lindbergh Park	
Street Address **4141 Ashford Street**	**Zip Code 92111**
Park and Recreation Facility Contact Person **Calvin Tani**	**Phone (858)573-1407**

II. General Site Conditions and Runoff Management Practices Inspection

	Yes	No*	N/A**	Comments
GENERAL				
Has the employee performing this inspection had activity-specific Storm Water BMP training this year?	X			
Are activity-specific BMP's in place?	X			
Are your contractors adhering to the minimum BMP's that were listed in the contract?	X			
Was your facilities parking lot(s) swept and pollutant-free since your last inspection?	X			
Is your facility reasonably clean and free of litter and debris?	X			
Is landscaped area irrigation contained within the landscaped area?	X			
Are storm drains stenciled?	✓			**If no, contact Storm Water Pollution Prevention Division for stencils and paint. (pending checking out kit)**
Are storm drain inlets reasonably clean and free of debris?	**X**			
Did the storm drains need cleaning during this inspection period?			✓	**Date cleaned:**
Is area absent of any evidence of a discharge, spill, and or leak?	**X**			
If an observed spill entered the storm drain system, was the spill reported to the Storm Water Hotline?			**X**	**If no, report to the Storm Water Hotline: (619) 235-1000**
If spill was observed, was spill considered minor?			**X**	**If spill, follow chemical release reporting procedures.**
TRASH STORAGE AREAS				
Is area reasonably clean and uncluttered?	**X**			
Are trash cans and garbage bins kept covered?	**X**			
Is the number and placement of the trash cans sufficient for your facility?	**X**			

***Any boxes checked "NO" must be resolved in the comments and/additional comments section.**
****N/A = Not Applicable**

III. General Site Conditions and Runoff Management Practices Inspection (Continued)

	Yes	No*	N/A**	Comments
FUELING AREAS				
Is a stocked spill kit available at fuel island?			X	
Is area clean and free of spills?			X	**If spill is observed, clean up using dry methods.**
VEHICLE AND EQUIPMENT MAINTENANCE AREA				
Is work area reasonably clean?			X	
Are drip pans readily available for leaking vehicles?			X	
Are spill containment materials and stocked cleanup kit readily available?			X	
Are maintenance activities contained within the designed area?			X	
Are bulk hazardous materials/liquids stored outside in secondary containment?			X	
MATERIALS LOADING AND UNLOADING STORAGE AREAS				
Is area reasonably clean and free of litter, debris and loose material?	X			
Is material storage area covered?	X			
Are materials and stocked cleanup kits readily available?	X			
If outdoors, is water from surrounding areas prevented from reaching material storage areas?			X	
Are bulk hazardous material/liquids stored outside in secondary containment?			X	

IV. Supervisory Responsibilities

	Yes	No*	N/A**	Comments
SUPERVISOR RECORDKEEPING				
Were storm drains inspected after each special event (75 or more people)?	X			
Were parking lots swept during this inspection period?	X			**Date swept:**
Were employee storm water training records (tailgate sign in sheets) submitted to the Department Training Office?	X			
Were the monthly statistics submitted to the Division Analyst for inclusion in the annual report?	X			

V. Additional Comments

***Any boxes checked "NO" must be resolved in the comments and/additional comments section.**
****N/A = Not Applicable**

Inspector/Onsite Supervisor:
Submit the completed Municipal Facility Site Compliance Inspection Checklist by **January 31, 2008** (first inspection), and **September 30, 2008** (second inspection) to your District Manager. A total of two (2) inspections must be conducted each year.

District Manager:
Review and submit all your Municipal Facility Site Compliance Inspection Checklist in one package to Michael Ruiz, (MS 30M), by **February 15, 2008** (first inspection), and **October 15, 2008** (second inspection).

City of San Diego - Urban Runoff Management Plan

MUNICIPAL FACILITY SITE COMPLIANCE INSPECTION CHECKLIST

This form has been modified specifically for use by San Diego Park and Recreation Department personnel.

Inspector: Calvin Tani
Site Supervisor: Calvin Tani
District Manager: Cathy Anzuoni
Division: Community Parks I **District Number: 44**
Site Supervisor Phone Number: (858) 573-1407
Inspection Date: 1/16/08 **Inspection Time: 2:00 p.m.**
Check One Box: ☒ **First Inspection (by January 31)** ☐ **Second Inspection (by September 30)**

I. Facility Information

Facility Name and Number Mission Heights Park	
Street Address **1716 Westinghouse Street**	**Zip Code 92111**
Park and Recreation Facility Contact Person **Calvin Tani**	**Phone (858)573-1407**

II. General Site Conditions and Runoff Management Practices Inspection

	Yes	No*	N/A**	Comments
GENERAL				
Has the employee performing this inspection had activity-specific Storm Water BMP training this year?	X			
Are activity-specific BMP's in place?	X			
Are your contractors adhering to the minimum BMP's that were listed in the contract?	X			
Was your facilities parking lot(s) swept and pollutant-free since your last inspection?	X			
Is your facility reasonably clean and free of litter and debris?	X			
Is landscaped area irrigation contained within the landscaped area?	X			
Are storm drains stenciled?	✓			**If no, contact Storm Water Pollution Prevention Division for stencils and paint.(pending checking out kit)**
Are storm drain inlets reasonably clean and free of debris?	**X**			
Did the storm drains need cleaning during this inspection period?			✓	**Date cleaned:**
Is area absent of any evidence of a discharge, spill, and or leak?	**X**			
If an observed spill entered the storm drain system, was the spill reported to the Storm Water Hotline?			**X**	**If no, report to the Storm Water Hotline: (619) 235-1000**
If spill was observed, was spill considered minor?			**X**	**If spill, follow chemical release reporting procedures.**
TRASH STORAGE AREAS				
Is area reasonably clean and uncluttered?	**X**			
Are trash cans and garbage bins kept covered?	**X**			
Is the number and placement of the trash cans sufficient for your facility?	**X**			

***Any boxes checked "NO" must be resolved in the comments and/additional comments section.**
****N/A = Not Applicable**

III. General Site Conditions and Runoff Management Practices Inspection (Continued)

	Yes	No*	N/A**	Comments
FUELING AREAS				
Is a stocked spill kit available at fuel island?			X	
Is area clean and free of spills?			X	**If spill is observed, clean up using dry methods.**
VEHICLE AND EQUIPMENT MAINTENANCE AREA				
Is work area reasonably clean?			X	
Are drip pans readily available for leaking vehicles?			X	
Are spill containment materials and stocked cleanup kit readily available?			X	
Are maintenance activities contained within the designed area?			X	
Are bulk hazardous materials/liquids stored outside in secondary containment?			X	
MATERIALS LOADING AND UNLOADING STORAGE AREAS				
Is area reasonably clean and free of litter, debris and loose material?	X			
Is material storage area covered?	X			
Are materials and stocked cleanup kits readily available?	X			
If outdoors, is water from surrounding areas prevented from reaching material storage areas?			X	
Are bulk hazardous material/liquids stored outside in secondary containment?			X	

IV. Supervisory Responsibilities

	Yes	No*	N/A**	Comments
SUPERVISOR RECORDKEEPING				
Were storm drains inspected after each special event (75 or more people)?	X			
Were parking lots swept during this inspection period?	X			**Date swept:**
Were employee storm water training records (tailgate sign in sheets) submitted to the Department Training Office?	X			
Were the monthly statistics submitted to the Division Analyst for inclusion in the annual report?	X			

V. Additional Comments

***Any boxes checked "NO" must be resolved in the comments and/additional comments section.**
****N/A = Not Applicable**

Inspector/Onsite Supervisor:
Submit the completed Municipal Facility Site Compliance Inspection Checklist by **January 31, 2008** (first inspection), and **September 30, 2008** (second inspection) to your District Manager. A total of two (2) inspections must be conducted each year.

District Manager:
Review and submit all your Municipal Facility Site Compliance Inspection Checklist in one package to Michael Ruiz, (MS 30M), by **February 15, 2008** (first inspection), and **October 15, 2008** (second inspection).

City of San Diego - Urban Runoff Management Plan

MUNICIPAL FACILITY SITE COMPLIANCE INSPECTION CHECKLIST

This form has been modified specifically for use by San Diego Park and Recreation Department personnel.

Inspector: Calvin Tani
Site Supervisor: Calvin Tani
District Manager: Cathy Anzuoni
Division: Community Parks I **District Number: 44**
Site Supervisor Phone Number: (858) 573-1407
Inspection Date: 1/30/08 **Inspection Time: 1:00 p.m.**
Check One Box: ☒ **First Inspection (by January 31)** ☐ **Second Inspection (by September 30)**

I. Facility Information

Facility Name and Number Hickman Youth Fields	
Street Address **Hickman Field Drive**	**Zip Code 92111**
Park and Recreation Facility Contact Person **Calvin Tani**	**Phone (858)573-1407**

II. General Site Conditions and Runoff Management Practices Inspection

	Yes	No*	N/A**	Comments
GENERAL				
Has the employee performing this inspection had activity-specific Storm Water BMP training this year?	X			
Are activity-specific BMP's in place?	X			
Are your contractors adhering to the minimum BMP's that were listed in the contract?	X			
Was your facilities parking lot(s) swept and pollutant-free since your last inspection?	X			
Is your facility reasonably clean and free of litter and debris?	X			
Is landscaped area irrigation contained within the landscaped area?	X			
Are storm drains stenciled?	✓			**If no, contact Storm Water Pollution Prevention Division for stencils and paint.(pending checking out kit)**
Are storm drain inlets reasonably clean and free of debris?	**X**			
Did the storm drains need cleaning during this inspection period?			✓	**Date cleaned:**
Is area absent of any evidence of a discharge, spill, and or leak?	**X**			
If an observed spill entered the storm drain system, was the spill reported to the Storm Water Hotline?			**X**	**If no, report to the Storm Water Hotline: (619) 235-1000**
If spill was observed, was spill considered minor?			**X**	**If spill, follow chemical release reporting procedures.**
TRASH STORAGE AREAS				
Is area reasonably clean and uncluttered?	**X**			
Are trash cans and garbage bins kept covered?	**X**			
Is the number and placement of the trash cans sufficient for your facility?	**X**			

***Any boxes checked "NO" must be resolved in the comments and/additional comments section.**
****N/A = Not Applicable**

III. General Site Conditions and Runoff Management Practices Inspection (Continued)

	Yes	No*	N/A**	Comments
FUELING AREAS				
Is a stocked spill kit available at fuel island?			X	
Is area clean and free of spills?			X	**If spill is observed, clean up using dry methods.**
VEHICLE AND EQUIPMENT MAINTENANCE AREA				
Is work area reasonably clean?			X	
Are drip pans readily available for leaking vehicles?			X	
Are spill containment materials and stocked cleanup kit readily available?			X	
Are maintenance activities contained within the designed area?			X	
Are bulk hazardous materials/liquids stored outside in secondary containment?			X	
MATERIALS LOADING AND UNLOADING STORAGE AREAS				
Is area reasonably clean and free of litter, debris and loose material?	X			
Is material storage area covered?	X			
Are materials and stocked cleanup kits readily available?	X			
If outdoors, is water from surrounding areas prevented from reaching material storage areas?			X	
Are bulk hazardous material/liquids stored outside in secondary containment?			X	

IV. Supervisory Responsibilities

	Yes	No*	N/A**	Comments
SUPERVISOR RECORDKEEPING				
Were storm drains inspected after each special event (75 or more people)?	X			
Were parking lots swept during this inspection period?	X			**Date swept:**
Were employee storm water training records (tailgate sign in sheets) submitted to the Department Training Office?	X			
Were the monthly statistics submitted to the Division Analyst for inclusion in the annual report?	X			

V. Additional Comments

Hickman Fields are maintained by the Hickman Youth Athletic Association on a 25 year lease agreement. They are responsible for Storm Water Compliance

***Any boxes checked "NO" must be resolved in the comments and/additional comments section.**
****N/A = Not Applicable**

Inspector/Onsite Supervisor:
Submit the completed Municipal Facility Site Compliance Inspection Checklist by **January 31, 2008** (first inspection), and **September 30, 2008** (second inspection) to your District Manager. A total of two (2) inspections must be conducted each year.

District Manager:
Review and submit all your Municipal Facility Site Compliance Inspection Checklist in one package to Michael Ruiz, (MS 30M), by **February 15, 2008** (first inspection), and **October 15, 2008** (second inspection).

City of San Diego - Urban Runoff Management Plan

MUNICIPAL FACILITY SITE COMPLIANCE INSPECTION CHECKLIST

This form has been modified specifically for use by San Diego Park and Recreation Department personnel.

Inspector: Calvin Tani
Site Supervisor: Linwood Mackey
District Manager: Cathy Anzuoni
Division: Community Parks I **District Number: 44**
Site Supervisor Phone Number: (858) 573-1408
Inspection Date: 1/29/08 **Inspection Time: 9:00 a.m.**
Check One Box: ☒ **First Inspection (by January 31)** ☐ **Second Inspection (by September 30)**

I. Facility Information

Facility Name and Number Serra Mesa Community Park	
Street Address **9020 Village Glen Drive**	**Zip Code 92123**
Park and Recreation Facility Contact Person **Linwood Mackey**	**Phone (858)573-1408**

II. General Site Conditions and Runoff Management Practices Inspection

	Yes	No*	N/A**	Comments
GENERAL				
Has the employee performing this inspection had activity-specific Storm Water BMP training this year?	X			
Are activity-specific BMP's in place?	X			
Are your contractors adhering to the minimum BMP's that were listed in the contract?	X			
Was your facilities parking lot(s) swept and pollutant-free since your last inspection?	X			
Is your facility reasonably clean and free of litter and debris?	X			
Is landscaped area irrigation contained within the landscaped area?	X			
Are storm drains stenciled?	✓			**If no, contact Storm Water Pollution Prevention Division for stencils and paint. (pending checking out kit)**
Are storm drain inlets reasonably clean and free of debris?	**X**			
Did the storm drains need cleaning during this inspection period?			✓	**Date cleaned:**
Is area absent of any evidence of a discharge, spill, and or leak?	**X**			
If an observed spill entered the storm drain system, was the spill reported to the Storm Water Hotline?			**X**	**If no, report to the Storm Water Hotline: (619) 235-1000**
If spill was observed, was spill considered minor?			**X**	**If spill, follow chemical release reporting procedures.**
TRASH STORAGE AREAS				
Is area reasonably clean and uncluttered?	**X**			
Are trash cans and garbage bins kept covered?	**X**			
Is the number and placement of the trash cans sufficient for your facility?	**X**			

***Any boxes checked "NO" must be resolved in the comments and/additional comments section.**
****N/A = Not Applicable**

III. General Site Conditions and Runoff Management Practices Inspection (Continued)

	Yes	No*	N/A**	Comments
FUELING AREAS				
Is a stocked spill kit available at fuel island?			X	
Is area clean and free of spills?			X	**If spill is observed, clean up using dry methods.**
VEHICLE AND EQUIPMENT MAINTENANCE AREA				
Is work area reasonably clean?			X	
Are drip pans readily available for leaking vehicles?			X	
Are spill containment materials and stocked cleanup kit readily available?			X	
Are maintenance activities contained within the designed area?			X	
Are bulk hazardous materials/liquids stored outside in secondary containment?			X	
MATERIALS LOADING AND UNLOADING STORAGE AREAS				
Is area reasonably clean and free of litter, debris and loose material?	X			
Is material storage area covered?	X			
Are materials and stocked cleanup kits readily available?	X			
If outdoors, is water from surrounding areas prevented from reaching material storage areas?			X	
Are bulk hazardous material/liquids stored outside in secondary containment?			X	

IV. Supervisory Responsibilities

	Yes	No*	N/A**	Comments
SUPERVISOR RECORDKEEPING				
Were storm drains inspected after each special event (75 or more people)?	X			
Were parking lots swept during this inspection period?	X			**Date swept:**
Were employee storm water training records (tailgate sign in sheets) submitted to the Department Training Office?	X			
Were the monthly statistics submitted to the Division Analyst for inclusion in the annual report?	X			

V. Additional Comments

_____

_____

_____

_____

_____

***Any boxes checked "NO" must be resolved in the comments and/additional comments section.**
****N/A = Not Applicable**

Inspector/Onsite Supervisor:
Submit the completed Municipal Facility Site Compliance Inspection Checklist by **January 31, 2008** (first inspection), and **September 30, 2008** (second inspection) to your District Manager. A total of two (2) inspections must be conducted each year.

District Manager:
Review and submit all your Municipal Facility Site Compliance Inspection Checklist in one package to Michael Ruiz, (MS 30M), by **February 15, 2008** (first inspection), and **October 15, 2008** (second inspection).

City of San Diego - Urban Runoff Management Plan

MUNICIPAL FACILITY SITE COMPLIANCE INSPECTION CHECKLIST

This form has been modified specifically for use by San Diego Park and Recreation Department personnel.

Inspector: Steve Palle
Site Supervisor: Steve Palle
District Manager: Cathy Anzuoni
Division: Community Parks I **District Number:** 44
Site Supervisor Phone Number: 858-581-9919
Inspection Date: Wednesday, January 9th, 2008 **Inspection Time:** 2:15 PM
Check One Box: ☑ First Inspection (by January 31) ☐ Second Inspection (by September 30)

I. Facility Information

Facility Name and Number **Mt. Acadia Neighborhood Park (7413)**	
Street Address **3865 Mt. Acadia Blvd**	**Zip Code 92117**
Park and Recreation Facility Contact Person **Steve Palle**	**Phone 858-581-991**

II. General Site Conditions and Runoff Management Practices Inspection

	Yes	No*	N/A**	Comments
GENERAL				
Has the employee performing this inspection had activity-specific Storm Water BMP training this year?	X			
Are activity-specific BMP's in place?	X			
Are your contractors adhering to the minimum BMP's that were listed in the contract?	X			
Was your facilities parking lot(s) swept and pollutant-free since your last inspection?	X			Parking lot swept and blown off weekly
Is your facility reasonably clean and free of litter and debris?	X			
Is landscaped area irrigation contained within the landscaped area?	X			
Are storm drains stenciled?	✓			**Pending the purchase or check out of stencils**
Are storm drain inlets reasonably clean and free of debris?	X			
Did the storm drains need cleaning during this inspection period?			✓	**Date cleaned:**
Is area absent of any evidence of a discharge, spill, and or leak?	✓			**There is indication of previous spills in the parking lot**
If an observed spill entered the storm drain system, was the spill reported to the Storm Water Hotline?			X	**If no, report to the Storm Water Hotline: (619) 235-1000**
If spill was observed, was spill considered minor?			X	**If spill, follow chemical release reporting procedures.**
TRASH STORAGE AREAS				
Is area reasonably clean and uncluttered?	X			
Are trash cans and garbage bins kept covered?	✓			
Is the number and placement of the trash cans sufficient for your facility?	X			

***Any boxes checked "NO" must be resolved in the comments and/additional comments section.**
****N/A = Not Applicable**

III. General Site Conditions and Runoff Management Practices Inspection (Continued)

	Yes	No*	N/A**	Comments
FUELING AREAS				
Is a stocked spill kit available at fuel island?			X	**No Fuel Island**
Is area clean and free of spills?			X	
VEHICLE AND EQUIPMENT MAINTENANCE AREA				
Is work area reasonably clean?	X			
Are drip pans readily available for leaking vehicles?			X	**No vehicle storage areas**
Are spill containment materials and stocked cleanup kit readily available?	X			
Are maintenance activities contained within the designed area?	X			
Are bulk hazardous materials/liquids stored outside in secondary containment?			X	
MATERIALS LOADING AND UNLOADING STORAGE AREAS				
Is area reasonably clean and free of litter, debris and loose material?	X			
Is material storage area covered?	X			
Are materials and stocked cleanup kits readily available?	X			
If outdoors, is water from surrounding areas prevented from reaching material storage areas?	X			
Are bulk hazardous material/liquids stored outside in secondary containment?			X	

IV. Supervisory Responsibilities

	Yes	No*	N/A**	Comments
SUPERVISOR RECORDKEEPING				
Were storm drains inspected after each special event (75 or more people)?	X			
Were parking lots swept during this inspection period?	X			**Date swept: Last sweeping/blowing on 1/8**
Were employee storm water training records (tailgate sign in sheets) submitted to the Department Training Office?	X			
Were the monthly statistics submitted to the Division Analyst for inclusion in the annual report?	X			

V. Additional Comments

***Any boxes checked "NO" must be resolved in the comments and/additional comments section.**
****N/A = Not Applicable**

Inspector/Onsite Supervisor:
Submit the completed Municipal Facility Site Compliance Inspection Checklist by **January 31, 2008** (first inspection), and **September 30, 2008** (second inspection) to your District Manager. A total of two (2) inspections must be conducted each year.

District Manager:
Review and submit all your Municipal Facility Site Compliance Inspection Checklist in one package to Michael Ruiz, (MS 30M), by **February 15, 2008** (first inspection), and **October 15, 2008** (second inspection).

City of San Diego - Urban Runoff Management Plan

MUNICIPAL FACILITY SITE COMPLIANCE INSPECTION CHECKLIST

This form has been modified specifically for use by San Diego Park and Recreation Department personnel.

Inspector: Steve Palle
Site Supervisor: Teri Adams
District Manager: Cathy Anzuoni
Division: Community Parks I **District Number:** 44
Site Supervisor Phone Number: 858-581-9919
Inspection Date: Monday, January 28th, 2008 **Inspection Time:** 8 MINUTES
Check One Box: ☑ First Inspection (by January 31) ☐ Second Inspection (by September 30)

I. Facility Information

Facility Name and Number **South Clairemont Community Park (771)**	
Street Address **3605 Clairemont Drive**	**Zip Code 92117**
Park and Recreation Facility Contact Person **Steve Palle**	**Phone 858-581-991**

II. General Site Conditions and Runoff Management Practices Inspection

	Yes	No*	N/A**	Comments
GENERAL				
Has the employee performing this inspection had activity-specific Storm Water BMP training this year?	X			
Are activity-specific BMP's in place?	X			
Are your contractors adhering to the minimum BMP's that were listed in the contract?	X			
Was your facilities parking lot(s) swept and pollutant-free since your last inspection?	X			Parking lot swept and blown off weekly
Is your facility reasonably clean and free of litter and debris?	X			
Is landscaped area irrigation contained within the landscaped area?	X			
Are storm drains stenciled?	✓			**Pending the purchase or check out of stencils/Some located in the turf**
Are storm drain inlets reasonably clean and free of debris?	X			
Did the storm drains need cleaning during this inspection period?			✓	**Date cleaned:**
Is area absent of any evidence of a discharge, spill, and or leak?	✓			**There is indication of previous spills in the parking lot**
If an observed spill entered the storm drain system, was the spill reported to the Storm Water Hotline?			X	**If no, report to the Storm Water Hotline: (619) 235-1000**
If spill was observed, was spill considered minor?			X	**If spill, follow chemical release reporting procedures.**
TRASH STORAGE AREAS				
Is area reasonably clean and uncluttered?	X			
Are trash cans and garbage bins kept covered?	✓			**Some covers on trash cans but not all/Bins are covered and locked.**
Is the number and placement of the trash cans sufficient for your facility?	X			

***Any boxes checked "NO" must be resolved in the comments and/additional comments section.**
****N/A = Not Applicable**

III. General Site Conditions and Runoff Management Practices Inspection (Continued)

	Yes	No*	N/A**	Comments
FUELING AREAS				
Is a stocked spill kit available at fuel island?			X	**No Fuel Island**
Is area clean and free of spills?			X	
VEHICLE AND EQUIPMENT MAINTENANCE AREA				
Is work area reasonably clean?	X			
Are drip pans readily available for leaking vehicles?			X	**No vehicle storage areas**
Are spill containment materials and stocked cleanup kit readily available?	X			
Are maintenance activities contained within the designed area?	X			
Are bulk hazardous materials/liquids stored outside in secondary containment?	X			
MATERIALS LOADING AND UNLOADING STORAGE AREAS				
Is area reasonably clean and free of litter, debris and loose material?	X			
Is material storage area covered?	X			
Are materials and stocked cleanup kits readily available?	X			
If outdoors, is water from surrounding areas prevented from reaching material storage areas?	X			
Are bulk hazardous material/liquids stored outside in secondary containment?	X			

IV. Supervisory Responsibilities

	Yes	No*	N/A**	Comments
SUPERVISOR RECORDKEEPING				
Were storm drains inspected after each special event (75 or more people)?	X			
Were parking lots swept during this inspection period?	X			**Date swept: Last sweeping/blowing on 1/22/08**
Were employee storm water training records (tailgate sign in sheets) submitted to the Department Training Office?	X			
Were the monthly statistics submitted to the Division Analyst for inclusion in the annual report?	X			

V. Additional Comments

***Any boxes checked "NO" must be resolved in the comments and/additional comments section.**
****N/A = Not Applicable**

Inspector/Onsite Supervisor:
Submit the completed Municipal Facility Site Compliance Inspection Checklist by **January 31, 2008** (first inspection), and **September 30, 2008** (second inspection) to your District Manager. A total of two (2) inspections must be conducted each year.

District Manager:
Review and submit all your Municipal Facility Site Compliance Inspection Checklist in one package to Michael Ruiz, (MS 30M), by **February 15, 2008** (first inspection), and **October 15, 2008** (second inspection).

City of San Diego - Urban Runoff Management Plan

MUNICIPAL FACILITY SITE COMPLIANCE INSPECTION CHECKLIST

This form has been modified specifically for use by San Diego Park and Recreation Department personnel.

Inspector: Steve Palle
Site Supervisor: Teri Adams
District Manager: Cathy Anzuoni
Division: Community Parks I **District Number:** 44
Site Supervisor Phone Number: 858-581-9919
Inspection Date: Monday, January 28th, 2008 **Inspection Time:** 10 MINUTES
Check One Box: ☑ First Inspection (by January 31) ☐ Second Inspection (by September 30)

I. Facility Information

Facility Name and Number **Marston Joint Use Site (8367)**	
Street Address **3799 Clairemont Drive**	**Zip Code 92117**
Park and Recreation Facility Contact Person **Steve Palle**	**Phone 858-581-991**

II. General Site Conditions and Runoff Management Practices Inspection

	Yes	No*	N/A**	Comments
GENERAL				
Has the employee performing this inspection had activity-specific Storm Water BMP training this year?	X			
Are activity-specific BMP's in place?	X			
Are your contractors adhering to the minimum BMP's that were listed in the contract?	X			
Was your facilities parking lot(s) swept and pollutant-free since your last inspection?			X	
Is your facility reasonably clean and free of litter and debris?	X			
Is landscaped area irrigation contained within the landscaped area?	X			
Are storm drains stenciled?	✓			**Pending the purchase or check out of stencils/Storm drains off of school property**
Are storm drain inlets reasonably clean and free of debris?	**X**			
Did the storm drains need cleaning during this inspection period?			✓	**Date cleaned:**
Is area absent of any evidence of a discharge, spill, and or leak?	**X**			
If an observed spill entered the storm drain system, was the spill reported to the Storm Water Hotline?			**X**	**If no, report to the Storm Water Hotline: (619) 235-1000**
If spill was observed, was spill considered minor?			**X**	**If spill, follow chemical release reporting procedures.**
TRASH STORAGE AREAS				
Is area reasonably clean and uncluttered?	**X**			
Are trash cans and garbage bins kept covered?	✓			
Is the number and placement of the trash cans sufficient for your facility?	**X**			

***Any boxes checked "NO" must be resolved in the comments and/additional comments section.**
****N/A = Not Applicable**

III. General Site Conditions and Runoff Management Practices Inspection (Continued)

	Yes	No*	N/A**	Comments
FUELING AREAS				
Is a stocked spill kit available at fuel island?			X	**No Fuel Island**
Is area clean and free of spills?			X	
VEHICLE AND EQUIPMENT MAINTENANCE AREA				
Is work area reasonably clean?	X			
Are drip pans readily available for leaking vehicles?			X	**No vehicle storage areas**
Are spill containment materials and stocked cleanup kit readily available?	X			
Are maintenance activities contained within the designed area?	X			
Are bulk hazardous materials/liquids stored outside in secondary containment?	X			
MATERIALS LOADING AND UNLOADING STORAGE AREAS				
Is area reasonably clean and free of litter, debris and loose material?			X	
Is material storage area covered?			X	
Are materials and stocked cleanup kits readily available?			X	
If outdoors, is water from surrounding areas prevented from reaching material storage areas?			X	
Are bulk hazardous material/liquids stored outside in secondary containment?			X	

IV. Supervisory Responsibilities

	Yes	No*	N/A**	Comments
SUPERVISOR RECORDKEEPING				
Were storm drains inspected after each special event (75 or more people)?			X	
Were parking lots swept during this inspection period?			X	**Date swept:**
Were employee storm water training records (tailgate sign in sheets) submitted to the Department Training Office?	X			
Were the monthly statistics submitted to the Division Analyst for inclusion in the annual report?	X			

V. Additional Comments

***Any boxes checked "NO" must be resolved in the comments and/additional comments section.**
****N/A = Not Applicable**

Inspector/Onsite Supervisor:
Submit the completed Municipal Facility Site Compliance Inspection Checklist by **January 31, 2008** (first inspection), and **September 30, 2008** (second inspection) to your District Manager. A total of two (2) inspections must be conducted each year.

District Manager:
Review and submit all your Municipal Facility Site Compliance Inspection Checklist in one package to Michael Ruiz, (MS 30M), by **February 15, 2008** (first inspection), and **October 15, 2008** (second inspection).

City of San Diego - Urban Runoff Management Plan

MUNICIPAL FACILITY SITE COMPLIANCE INSPECTION CHECKLIST

This form has been modified specifically for use by San Diego Park and Recreation Department personnel.

Inspector: Jose Duran
Site Supervisor: Jose Duran
District Manager: Cathy Anzuoni
Division: Community Parks I **District Number:** 44
Site Supervisor Phone Number: 858-581-9930
Inspection Date: 1/31/08 **Inspection Time:** 30 mins.
Check One Box: ☑ First Inspection (by January 31) ☐ Second Inspection (by September 30)

I. Facility Information

Facility Name and Number **Tecolote Recreation Center**	
Street Address **4675 Tecolote Road, San Diego CA**	**Zip Code 92110**
Park and Recreation Facility Contact Person **Jose Duran**	**Phone 858-581-9930**

II. General Site Conditions and Runoff Management Practices Inspection

	Yes	No*	N/A**	Comments
GENERAL				
Has the employee performing this inspection had activity-specific Storm Water BMP training this year?	X			
Are activity-specific BMP's in place?	X			
Are your contractors adhering to the minimum BMP's that were listed in the contract?	X			
Was your facilities parking lot(s) swept and pollutant-free since your last inspection?	X			**Parking lots are shared with the Tecolote Nature Center, and are swept weekly.**
Is your facility reasonably clean and free of litter and debris?	X			
Is landscaped area irrigation contained within the landscaped area?	X			
Are storm drains stenciled?	✓			**Pending the purchase and/or check out of stencils**
Are storm drain inlets reasonably clean and free of debris?	X			
Did the storm drains need cleaning during this inspection period?			✓	**Date cleaned:**
Is area absent of any evidence of a discharge, spill, and or leak?	✓			**There is evidence of previous spills in the parking lot**
If an observed spill entered the storm drain system, was the spill reported to the Storm Water Hotline?			X	**If no, report to the Storm Water Hotline: (619) 235-1000**
If spill was observed, was spill considered minor?			X	**If spill, follow chemical release reporting procedures.**
TRASH STORAGE AREAS				
Is area reasonably clean and uncluttered?	X			
Are trash cans and garbage bins kept covered?	✓			**Trash cans not covered/ bins are.**
Is the number and placement of the trash cans sufficient for your facility?	X			

***Any boxes checked "NO" must be resolved in the comments and/additional comments section.**
****N/A = Not Applicable**

III. General Site Conditions and Runoff Management Practices Inspection (Continued)

	Yes	No*	N/A**	Comments
FUELING AREAS				
Is a stocked spill kit available at fuel island?			X	**No fuel island**
Is area clean and free of spills?			X	**If spill is observed, clean up using dry methods.**
VEHICLE AND EQUIPMENT MAINTENANCE AREA				
Is work area reasonably clean?	X			
Are drip pans readily available for leaking vehicles?			X	**No vehicle storage area**
Are spill containment materials and stocked cleanup kit readily available?	X			
Are maintenance activities contained within the designed area?	X			
Are bulk hazardous materials/liquids stored outside in secondary containment?	X			
MATERIALS LOADING AND UNLOADING STORAGE AREAS				
Is area reasonably clean and free of litter, debris and loose material?	X			
Is material storage area covered?	X			
Are materials and stocked cleanup kits readily available?	X			
If outdoors, is water from surrounding areas prevented from reaching material storage areas?	X			
Are bulk hazardous material/liquids stored outside in secondary containment?	X			

IV. Supervisory Responsibilities

	Yes	No*	N/A**	Comments
SUPERVISOR RECORDKEEPING				
Were storm drains inspected after each special event (75 or more people)?	X			
Were parking lots swept during this inspection period?	X			**Date swept: Last time blown off was 1/25/08**
Were employee storm water training records (tailgate sign in sheets) submitted to the Department Training Office?	X			
Were the monthly statistics submitted to the Division Analyst for inclusion in the annual report?	X			

V. Additional Comments

***Any boxes checked "NO" must be resolved in the comments and/additional comments section.**
****N/A = Not Applicable**

Inspector/Onsite Supervisor:
Submit the completed Municipal Facility Site Compliance Inspection Checklist by **January 31, 2008** (first inspection), and **September 30, 2008** (second inspection) to your District Manager. A total of two (2) inspections must be conducted each year.

District Manager:
Review and submit all your Municipal Facility Site Compliance Inspection Checklist in one package to Michael Ruiz, (MS 30M), by **February 15, 2008** (first inspection), and **October 15, 2008** (second inspection).

City of San Diego - Urban Runoff Management Plan

MUNICIPAL FACILITY SITE COMPLIANCE INSPECTION CHECKLIST

This form has been modified specifically for use by San Diego Park and Recreation Department personnel.

Inspector: Steve Palle
Site Supervisor: Brian Anthony
District Manager: Cathy Anzuoni
Division: Community Parks I **District Number:** 44
Site Supervisor Phone Number: 858-581-9919
Inspection Date: Monday, January 28th, 2008 **Inspection Time:** 15 MINUTES
Check One Box: ☑ First Inspection (by January 31) ☐ Second Inspection (by September 30)

I. Facility Information

Facility Name and Number **Alcott Elementary Joint Use Site (8364)**	
Street Address **4680 Hidalgo Ave.**	**Zip Code 92117**
Park and Recreation Facility Contact Person **Steve Palle**	**Phone 858-581-991**

II. General Site Conditions and Runoff Management Practices Inspection

	Yes	No*	N/A**	Comments
GENERAL				
Has the employee performing this inspection had activity-specific Storm Water BMP training this year?	X			
Are activity-specific BMP's in place?	X			
Are your contractors adhering to the minimum BMP's that were listed in the contract?	X			
Was your facilities parking lot(s) swept and pollutant-free since your last inspection?	X			School Parking Lot
Is your facility reasonably clean and free of litter and debris?	X			
Is landscaped area irrigation contained within the landscaped area?	X			
Are storm drains stenciled?	✓			**Pending the purchase or check out of stencils/Most are in the turf areas**
Are storm drain inlets reasonably clean and free of debris?	**X**			
Did the storm drains need cleaning during this inspection period?			✓	**Date cleaned:**
Is area absent of any evidence of a discharge, spill, and or leak?	**X**			
If an observed spill entered the storm drain system, was the spill reported to the Storm Water Hotline?			**X**	**If no, report to the Storm Water Hotline: (619) 235-1000**
If spill was observed, was spill considered minor?			**X**	**If spill, follow chemical release reporting procedures.**
TRASH STORAGE AREAS				
Is area reasonably clean and uncluttered?	**X**			
Are trash cans and garbage bins kept covered?	✓			
Is the number and placement of the trash cans sufficient for your facility?	**X**			

***Any boxes checked "NO" must be resolved in the comments and/additional comments section.**
****N/A = Not Applicable**

III. General Site Conditions and Runoff Management Practices Inspection (Continued)

	Yes	No*	N/A**	Comments
FUELING AREAS				
Is a stocked spill kit available at fuel island?			X	**No Fuel Island**
Is area clean and free of spills?			X	
VEHICLE AND EQUIPMENT MAINTENANCE AREA				
Is work area reasonably clean?			X	
Are drip pans readily available for leaking vehicles?			X	**No vehicle storage areas**
Are spill containment materials and stocked cleanup kit readily available?			X	
Are maintenance activities contained within the designed area?			X	
Are bulk hazardous materials/liquids stored outside in secondary containment?			X	
MATERIALS LOADING AND UNLOADING STORAGE AREAS				
Is area reasonably clean and free of litter, debris and loose material?			X	
Is material storage area covered?			X	
Are materials and stocked cleanup kits readily available?			X	
If outdoors, is water from surrounding areas prevented from reaching material storage areas?			X	
Are bulk hazardous material/liquids stored outside in secondary containment?			X	

IV. Supervisory Responsibilities

	Yes	No*	N/A**	Comments
SUPERVISOR RECORDKEEPING				
Were storm drains inspected after each special event (75 or more people)?			X	
Were parking lots swept during this inspection period?			X	**Date swept:**
Were employee storm water training records (tailgate sign in sheets) submitted to the Department Training Office?	X			
Were the monthly statistics submitted to the Division Analyst for inclusion in the annual report?	X			

V. Additional Comments

_____

_____

_____

_____

_____

***Any boxes checked "NO" must be resolved in the comments and/additional comments section.**
****N/A = Not Applicable**

Inspector/Onsite Supervisor:
Submit the completed Municipal Facility Site Compliance Inspection Checklist by **January 31, 2008** (first inspection), and **September 30, 2008** (second inspection) to your District Manager. A total of two (2) inspections must be conducted each year.

District Manager:
Review and submit all your Municipal Facility Site Compliance Inspection Checklist in one package to Michael Ruiz, (MS 30M), by **February 15, 2008** (first inspection), and **October 15, 2008** (second inspection).

City of San Diego - Urban Runoff Management Plan

MUNICIPAL FACILITY SITE COMPLIANCE INSPECTION CHECKLIST

This form has been modified specifically for use by San Diego Park and Recreation Department personnel.

Inspector: Steve Palle
Site Supervisor: Brian Anthony
District Manager: Cathy Anzuoni
Division: Community Parks I **District Number:** 44
Site Supervisor Phone Number: 858-581-9919
Inspection Date: Monday, January 28th, 2008 **Inspection Time:** 5 MINUTES
Check One Box: ☑ First Inspection (by January 31) ☐ Second Inspection (by September 30)

I. Facility Information

Facility Name and Number **Clairemont Senior Friendship Center (8947)**	
Street Address **4425 Bannock Ave.**	**Zip Code 92117**
Park and Recreation Facility Contact Person **Steve Palle**	**Phone 858-581-991**

II. General Site Conditions and Runoff Management Practices Inspection

	Yes	No*	N/A**	Comments
GENERAL				
Has the employee performing this inspection had activity-specific Storm Water BMP training this year?	X			
Are activity-specific BMP's in place?	X			
Are your contractors adhering to the minimum BMP's that were listed in the contract?	X			
Was your facilities parking lot(s) swept and pollutant-free since your last inspection?	X			Shared Parking lot with recreation center/Swept and blown off weekly
Is your facility reasonably clean and free of litter and debris?	X			
Is landscaped area irrigation contained within the landscaped area?	X			
Are storm drains stenciled?	✓			**Pending the purchase or check out of stencils**
Are storm drain inlets reasonably clean and free of debris?	**X**			
Did the storm drains need cleaning during this inspection period?			✓	**Date cleaned:**
Is area absent of any evidence of a discharge, spill, and or leak?	✓			**There is indication of previous spills in the parking lot**
If an observed spill entered the storm drain system, was the spill reported to the Storm Water Hotline?			**X**	**If no, report to the Storm Water Hotline: (619) 235-1000**
If spill was observed, was spill considered minor?			**X**	**If spill, follow chemical release reporting procedures.**
TRASH STORAGE AREAS				
Is area reasonably clean and uncluttered?	**X**			
Are trash cans and garbage bins kept covered?	✓			**No Covers on trash cans but not all/Bins are covered and locked.**
Is the number and placement of the trash cans sufficient for your facility?	**X**			

***Any boxes checked "NO" must be resolved in the comments and/additional comments section.**
****N/A = Not Applicable**

III. General Site Conditions and Runoff Management Practices Inspection (Continued)

	Yes	No*	N/A**	Comments
FUELING AREAS				
Is a stocked spill kit available at fuel island?			X	**No Fuel Island**
Is area clean and free of spills?			X	
VEHICLE AND EQUIPMENT MAINTENANCE AREA				
Is work area reasonably clean?			X	
Are drip pans readily available for leaking vehicles?			X	**No vehicle storage areas**
Are spill containment materials and stocked cleanup kit readily available?			X	
Are maintenance activities contained within the designed area?			X	
Are bulk hazardous materials/liquids stored outside in secondary containment?			X	
MATERIALS LOADING AND UNLOADING STORAGE AREAS				
Is area reasonably clean and free of litter, debris and loose material?			X	
Is material storage area covered?			X	
Are materials and stocked cleanup kits readily available?			X	
If outdoors, is water from surrounding areas prevented from reaching material storage areas?			X	
Are bulk hazardous material/liquids stored outside in secondary containment?			X	

IV. Supervisory Responsibilities

	Yes	No*	N/A**	Comments
SUPERVISOR RECORDKEEPING				
Were storm drains inspected after each special event (75 or more people)?			X	
Were parking lots swept during this inspection period?	X			**Date swept: Last sweeping/blowing on 1/22/08**
Were employee storm water training records (tailgate sign in sheets) submitted to the Department Training Office?	X			
Were the monthly statistics submitted to the Division Analyst for inclusion in the annual report?	X			

V. Additional Comments

***Any boxes checked "NO" must be resolved in the comments and/additional comments section.**
****N/A = Not Applicable**

Inspector/Onsite Supervisor:
Submit the completed Municipal Facility Site Compliance Inspection Checklist by **January 31, 2008** (first inspection), and **September 30, 2008** (second inspection) to your District Manager. A total of two (2) inspections must be conducted each year.

District Manager:
Review and submit all your Municipal Facility Site Compliance Inspection Checklist in one package to Michael Ruiz, (MS 30M), by **February 15, 2008** (first inspection), and **October 15, 2008** (second inspection).

City of San Diego - Urban Runoff Management Plan

MUNICIPAL FACILITY SITE COMPLIANCE INSPECTION CHECKLIST

This form has been modified specifically for use by San Diego Park and Recreation Department personnel.

Inspector: Steve Palle
Site Supervisor: Brian Anthony
District Manager: Cathy Anzuoni
Division: Community Parks I **District Number:** 44
Site Supervisor Phone Number: 858-581-9919
Inspection Date: Monday, January 28th, 2008 **Inspection Time:** 30 minutes
Check One Box: ☑ First Inspection (by January 31) ☐ Second Inspection (by September 30)

I. Facility Information

Facility Name and Number **North Clairemont Community Park (555)**	
Street Address **4421 Bannock Ave.**	**Zip Code 92117**
Park and Recreation Facility Contact Person **Steve Palle**	**Phone 858-581-991**

II. General Site Conditions and Runoff Management Practices Inspection

	Yes	No*	N/A**	Comments
GENERAL				
Has the employee performing this inspection had activity-specific Storm Water BMP training this year?	X			
Are activity-specific BMP's in place?	X			
Are your contractors adhering to the minimum BMP's that were listed in the contract?	X			
Was your facilities parking lot(s) swept and pollutant-free since your last inspection?	X			Parking lot swept and blown off weekly
Is your facility reasonably clean and free of litter and debris?	X			
Is landscaped area irrigation contained within the landscaped area?	X			
Are storm drains stenciled?	✓			**Pending the purchase or check out of stencils**
Are storm drain inlets reasonably clean and free of debris?	X			
Did the storm drains need cleaning during this inspection period?			✓	**Date cleaned:**
Is area absent of any evidence of a discharge, spill, and or leak?	✓			**There is indication of previous spills in the parking lot**
If an observed spill entered the storm drain system, was the spill reported to the Storm Water Hotline?			X	**If no, report to the Storm Water Hotline: (619) 235-1000**
If spill was observed, was spill considered minor?			X	**If spill, follow chemical release reporting procedures.**
TRASH STORAGE AREAS				
Is area reasonably clean and uncluttered?	X			
Are trash cans and garbage bins kept covered?	✓			**No Covers on trash cans. Bins are covered and locked.**
Is the number and placement of the trash cans sufficient for your facility?	X			

***Any boxes checked "NO" must be resolved in the comments and/additional comments section.**
****N/A = Not Applicable**

III. General Site Conditions and Runoff Management Practices Inspection (Continued)

	Yes	No*	N/A**	Comments
FUELING AREAS				
Is a stocked spill kit available at fuel island?			X	**No Fuel Island**
Is area clean and free of spills?			X	
VEHICLE AND EQUIPMENT MAINTENANCE AREA				
Is work area reasonably clean?	X			
Are drip pans readily available for leaking vehicles?			X	**No vehicle storage areas**
Are spill containment materials and stocked cleanup kit readily available?	X			
Are maintenance activities contained within the designed area?	X			
Are bulk hazardous materials/liquids stored outside in secondary containment?	X			
MATERIALS LOADING AND UNLOADING STORAGE AREAS				
Is area reasonably clean and free of litter, debris and loose material?	X			
Is material storage area covered?	X			
Are materials and stocked cleanup kits readily available?	X			
If outdoors, is water from surrounding areas prevented from reaching material storage areas?	X			
Are bulk hazardous material/liquids stored outside in secondary containment?	X			

IV. Supervisory Responsibilities

	Yes	No*	N/A**	Comments
SUPERVISOR RECORDKEEPING				
Were storm drains inspected after each special event (75 or more people)?	X			
Were parking lots swept during this inspection period?	X			**Date swept: Last sweeping/blowing on 1/22/08**
Were employee storm water training records (tailgate sign in sheets) submitted to the Department Training Office?	X			
Were the monthly statistics submitted to the Division Analyst for inclusion in the annual report?	X			

V. Additional Comments

***Any boxes checked "NO" must be resolved in the comments and/additional comments section.**
****N/A = Not Applicable**

Inspector/Onsite Supervisor:
Submit the completed Municipal Facility Site Compliance Inspection Checklist by **January 31, 2008** (first inspection), and **September 30, 2008** (second inspection) to your District Manager. A total of two (2) inspections must be conducted each year.

District Manager:
Review and submit all your Municipal Facility Site Compliance Inspection Checklist in one package to Michael Ruiz, (MS 30M), by **February 15, 2008** (first inspection), and **October 15, 2008** (second inspection).

City of San Diego - Urban Runoff Management Plan

MUNICIPAL FACILITY SITE COMPLIANCE INSPECTION CHECKLIST

This form has been modified specifically for use by San Diego Park and Recreation Department personnel.

Inspector: Jose Cecena
Site Supervisor: Kelly Wood
District Manager: Enrique Duran
Division: CP1 District Number: 442
Site Supervisor Phone Number: 538-8184
Inspection Date: 1-28-08 Inspection Time: 9:00 am
Check One Box: ☑ First Inspection (by January 31) ☐ Second Inspection (by September 30)

I. Facility Information

Facility Name and Number	
SANDBURG PARK	
Street Address: 11170 AVENIDA DEL GATO	Zip Code: 92126
Park and Recreation Facility Contact Person: Kelly Wood	Phone: 538-8184

II. General Site Conditions and Runoff Management Practices Inspection

	Yes	No*	N/A**	Comments
GENERAL				
Has the employee performing this inspection had activity-specific Storm Water BMP training this year?	✓			
Are activity-specific BMP's in place?	✓			
Are your contractors adhering to the minimum BMP's that were listed in the contract?			✓	
Was your facilities parking lot(s) swept and pollutant-free since your last inspection?	✓			
Is your facility reasonably clean and free of litter and debris?	✓			
Is landscaped area irrigation contained within the landscaped area?	✓			
Are storm drains stenciled?	✓			If no, contact Storm Water Pollution Prevention Division for stencils and paint. ON ORDER
Are storm drain inlets reasonably clean and free of debris?	✓			
Did the storm drains need cleaning during this inspection period?	✓			Date cleaned: OCTOBER
Is area absent of any evidence of a discharge, spill, and or leak?	✓			
If an observed spill entered the storm drain system, was the spill reported to the Storm Water Hotline?			✓	If no, report to the Storm Water Hotline: (619) 235-1000
If spill was observed, was spill considered minor?			✓	If spill, follow chemical release reporting procedures.
TRASH STORAGE AREAS				
Is area reasonably clean and uncluttered?	✓			
Are trash cans and garbage bins kept covered?	✓			
Is the number and placement of the trash cans sufficient for your facility?	✓			

*Any boxes checked "NO" must be resolved in the comments and/additional comments section.
**N/A = Not Applicable

III. General Site Conditions and Runoff Management Practices Inspection (Continued)

	Yes*	No*	N/A**	Comments
FUELING AREAS				
Is a stocked spill kit available at fuel island?	✓			
Is area clean and free of spills?	✓			If spill is observed, clean up using dry methods.
VEHICLE AND EQUIPMENT MAINTENANCE AREA				
Is work area reasonably clean?	✓			
Are drip pans readily available for leaking vehicles?	✓			
Are spill containment materials and stocked cleanup kit readily available?	✓			
Are maintenance activities contained within the designed area?	✓			
Are bulk hazardous materials/liquids stored outside in secondary containment?	✓			
MATERIALS LOADING AND UNLOADING STORAGE AREAS				
Is area reasonably clean and free of litter, debris and loose material?	✓			
Is material storage area covered?	✓			
Are materials and stocked cleanup kits readily available?	✓			
If outdoors, is water from surrounding areas prevented from reaching material storage areas?	✓			
Are bulk hazardous material/liquids stored outside in secondary containment?	✓			

IV. Supervisory Responsibilities

	Yes	No*	N/A**	Comments
SUPERVISOR RECORDKEEPING				
Were storm drains inspected after each special event (75 or more people)?	✓			
Were parking lots swept during this inspection period?	✓			Date swept: OCTOBER
Were employee storm water training records (tailgate sign in sheets) submitted to the Department Training Office?	✓			
Were the monthly statistics submitted to the Division Analyst for inclusion in the annual report?	✓			

V. Additional Comments

*Any boxes checked "NO" must be resolved in the comments and/additional comments section.
**N/A = Not Applicable

Inspector/Onsite Supervisor:
Submit the completed Municipal Facility Site Compliance Inspection Checklist by **January 31, 2008** (first inspection), and **September 30, 2008** (second inspection) to your District Manager. A total of two (2) inspections must be conducted each year.

District Manager:
Review and submit all your Municipal Facility Site Compliance Inspection Checklist in one package to Michael Ruiz, (MS 30M), by **February 15, 2008** (first inspection), and **October 15, 2008** (second inspection).

MUNICIPAL FACILITY SITE COMPLIANCE INSPECTION CHECKLIST

This form has been modified specifically for use by San Diego Park and Recreation Department personnel.

Inspector: Jaime Diez
Site Supervisor: Alex Davis
Phone Number: (858)538-8131
Date/Time: February 14, 2008

Enrique Daran

I. Facility Information

Facility Name	
Adobe Bluffs	
Street Address	**Zip Code**
8805 Gainsborough Ave.	92129
Facility Contact Person	**Phone**
Alex Davis	(858)538-8131

II. Shared Facility Information

Is there more than one City department and/or division sharing this facility?

___X__ No (skip this section) _____ Yes (complete this section)

Name of City Departments and/or Divisions Sharing Facility	Contact Person and Phone Number	Covered by this Inspection?
N/A	N/A	N/A

III. General Site Conditions and Runoff Management Practices Review

		Yes	No	N/A*	Comments
General	Employees trained in storm water pollution prevention practices?	X			
	Common areas of yard reasonably clean and free of litter and debris?	X			
	Are parking areas generally clean and swept as needed?	X			
	Are storm drain inlets reasonably clean and free of debris?	X			
	Is there evidence of discharges, spills, and or leaks in any areas?			✓	
Trash storage areas	Is area reasonably clean and uncluttered?	X			
	Are trash cans and garbage bins kept covered?	X			
Fueling areas**	Is there a roof on fueling area?	X			
	Is there a mechanism in place for spill overflow protection?	X			
Vehicle/equipment maintenance area**	Area reasonably clean and free of spills, leaks, or any other deleterious materials?	X			
	Is area covered overhead?	X			
	Dry clean up methods implemented?	X			
	Are there drip pans readily available for use?			✓	
	Spill containment and cleanup kits readily available?	X			
	Storage areas covered and properly maintained?	X			

*N/A = Not Applicable

** Use N/A if no fueling areas and/or no vehicle/equipment maintenance area.

III. General Site Conditions and Runoff Management Practices Review (Continued)

		Yes	No	N/A*	Comments
Vehicle/equipment washing areas**	Are related activities contained within designated area?			X	
	Hazardous materials/liquids stored above ground?			X	
	Are there containment mechanisms in place?			X	
Materials loading and storage areas	Area reasonably clean and free of litter and debris?	X			
	Designated area covered overhead?	X			
Chemical handling areas	Areas reasonably clean and organized?	X			
	Is area indoors or properly covered?	X			
	Spill containment cleanup kits readily available?	X			
	If outdoors, is water from surrounding areas prevented from reaching chemical handling areas?			X	
	Hazardous materials/liquids stored above ground?	X			
	Dry clean up methods implemented?	X			

IV. Water Quality Management Plan (WQMP) Review

		Yes	No	N/A*	Comments
Facility site map	Identifies drainage areas and direction of flow	X			
	Identifies location of storm water conveyance system including ditches, inlets and storm drains	X			
	Identifies location of any existing storm water controls (e.g., berms, filters, grass swales, etc.)	X			
	Identifies location of building(s) and activity areas (e.g., fueling islands, hazardous materials storage areas, washing areas, etc.)	X			
Materials/activities used on site	List materials stored and handled on site, including storage location and typical quantities	X			
	Includes a narrative description of activities conducted on site which have the potential to result in discharges to storm drain system	X			
Potential Pollutants	Identifies potential pollutants which could be discharged from site given activities conducted at facility	X			
Best Management Practices (BMP's)	Describes BMP's implemented at facility to deal with **each** potential pollutant source identified	X			
	Minimum Department BMP's listed	X			
	Storm water system regularly inspected/monitored	X			
Supervisor Recordkeeping	Employee training records	X			
	Inspection records	X			

V. Additional Comments

Contract Site.

*N/A = Not Applicable

** Use N/A if no vehicle/equipment washing areas.

Please submit this completed form to your District Manager by September 3, 2004. District Managers: Please submit all your completed forms to Div Brasted by September 10, 2004.

MUNICIPAL FACILITY SITE COMPLIANCE INSPECTION CHECKLIST

This form has been modified specifically for use by San Diego Park and Recreation Department personnel.

Inspector: Jaime Diez
Site Supervisor: Alex Davis
Phone Number: (858)538-8131
Date/Time: February 14, 2008

I. Facility Information

Facility Name	
Canyonside Recreation Center	
Street Address **12350 Black Mt. Road**	**Zip Code** 92129
Facility Contact Person **Alex Davis**	**Phone** **(858)538-8131**

II. Shared Facility Information

Is there more than one City department and/or division sharing this facility?

___X__ No (skip this section) _____ Yes (complete this section)

Name of City Departments and/or Divisions Sharing Facility	Contact Person and Phone Number	Covered by this Inspection?
N/A	N/A	N/A

III. General Site Conditions and Runoff Management Practices Review

		Yes	No	N/A*	Comments
General	Employees trained in storm water pollution prevention practices?	X			
	Common areas of yard reasonably clean and free of litter and debris?	X			
	Are parking areas generally clean and swept as needed?	X			
	Are storm drain inlets reasonably clean and free of debris?	X			
	Is there evidence of discharges, spills, and or leaks in any areas?			✓	
Trash storage areas	Is area reasonably clean and uncluttered?	X			
	Are trash cans and garbage bins kept covered?	X			
Fueling areas**	Is there a roof on fueling area?	X			
	Is there a mechanism in place for spill overflow protection?	X			
Vehicle/equipment maintenance area**	Area reasonably clean and free of spills, leaks, or any other deleterious materials?	X			
	Is area covered overhead?	X			
	Dry clean up methods implemented?	X			
	Are there drip pans readily available for use?			✓	
	Spill containment and cleanup kits readily available?	X			
	Storage areas covered and properly maintained?	X			

*N/A = Not Applicable

** Use N/A if no fueling areas and/or no vehicle/equipment maintenance area.

III. General Site Conditions and Runoff Management Practices Review (Continued)

		Yes	No	N/A*	Comments
Vehicle/equipment washing areas**	Are related activities contained within designated area?			X	
	Hazardous materials/liquids stored above ground?			X	
	Are there containment mechanisms in place?			X	
Materials loading and storage areas	Area reasonably clean and free of litter and debris?	X			
	Designated area covered overhead?	X			
Chemical handling areas	Areas reasonably clean and organized?	X			
	Is area indoors or properly covered?	X			
	Spill containment cleanup kits readily available?	X			
	If outdoors, is water from surrounding areas prevented from reaching chemical handling areas?			X	
	Hazardous materials/liquids stored above ground?	X			
	Dry clean up methods implemented?	X			

IV. Water Quality Management Plan (WQMP) Review

		Yes	No	N/A*	Comments
Facility site map	Identifies drainage areas and direction of flow	X			
	Identifies location of storm water conveyance system including ditches, inlets and storm drains	X			
	Identifies location of any existing storm water controls (e.g., berms, filters, grass swales, etc.)	X			
	Identifies location of building(s) and activity areas (e.g., fueling islands, hazardous materials storage areas, washing areas, etc.)	X			
Materials/activities used on site	List materials stored and handled on site, including storage location and typical quantities	X			
	Includes a narrative description of activities conducted on site which have the potential to result in discharges to storm drain system	X			
Potential Pollutants	Identifies potential pollutants which could be discharged from site given activities conducted at facility	X			
Best Management Practices (BMP's)	Describes BMP's implemented at facility to deal with each potential pollutant source identified	X			
	Minimum Department BMP's listed	X			
	Storm water system regularly inspected/monitored	X			
Supervisor Recordkeeping	Employee training records	X			
	Inspection records	X			

V. Additional Comments

Contract Site.

*N/A = Not Applicable

** Use N/A if no vehicle/equipment washing areas.

Please submit this completed form to your District Manager by September 3, 2004. District Managers: Please submit all your completed forms to Div Brasted by September 10, 2004.

MUNICIPAL FACILITY SITE COMPLIANCE INSPECTION CHECKLIST

This form has been modified specifically for use by San Diego Park and Recreation Department personnel.

Inspector: Jaime Diez
Site Supervisor: Alex Davis
Phone Number: (858)538-8131
Date/Time: February 14, 2008

I. Facility Information

Facility Name	
Hilltop Recreation Center	
Street Address **9711 Oviedo St**	**Zip Code** 92129
Facility Contact Person **Alex Davis**	**Phone** **(858)538-8131**

II. Shared Facility Information

Is there more than one City department and/or division sharing this facility?

___X__ No (skip this section) _____ Yes (complete this section)

Name of City Departments and/or Divisions Sharing Facility	Contact Person and Phone Number	Covered by this Inspection?
N/A	N/A	N/A

III. General Site Conditions and Runoff Management Practices Review

		Yes	No	N/A*	Comments
General	Employees trained in storm water pollution prevention practices?	X			
	Common areas of yard reasonably clean and free of litter and debris?	X			
	Are parking areas generally clean and swept as needed?	X			
	Are storm drain inlets reasonably clean and free of debris?	X			
	Is there evidence of discharges, spills, and or leaks in any areas?			✓	
Trash storage areas	Is area reasonably clean and uncluttered?	X			
	Are trash cans and garbage bins kept covered?	X			
Fueling areas**	Is there a roof on fueling area?	X			
	Is there a mechanism in place for spill overflow protection?	X			
Vehicle/equipment maintenance area**	Area reasonably clean and free of spills, leaks, or any other deleterious materials?	X			
	Is area covered overhead?	X			
	Dry clean up methods implemented?	X			
	Are there drip pans readily available for use?			✓	
	Spill containment and cleanup kits readily available?	X			
	Storage areas covered and properly maintained?	X			

*N/A = Not Applicable

** Use N/A if no fueling areas and/or no vehicle/equipment maintenance area.

III. General Site Conditions and Runoff Management Practices Review (Continued)

		Yes	No	N/A*	Comments
Vehicle/equipment washing areas**	Are related activities contained within designated area?			X	
	Hazardous materials/liquids stored above ground?			X	
	Are there containment mechanisms in place?			X	
Materials loading and storage areas	Area reasonably clean and free of litter and debris?	X			
	Designated area covered overhead?	X			
Chemical handling areas	Areas reasonably clean and organized?	X			
	Is area indoors or properly covered?	X			
	Spill containment cleanup kits readily available?	X			
	If outdoors, is water from surrounding areas prevented from reaching chemical handling areas?			X	
	Hazardous materials/liquids stored above ground?	X			
	Dry clean up methods implemented?	X			

IV. Water Quality Management Plan (WQMP) Review

		Yes	No	N/A*	Comments
Facility site map	Identifies drainage areas and direction of flow	X			
	Identifies location of storm water conveyance system including ditches, inlets and storm drains	X			
	Identifies location of any existing storm water controls (e.g., berms, filters, grass swales, etc.)	X			
	Identifies location of building(s) and activity areas (e.g., fueling islands, hazardous materials storage areas, washing areas, etc.)	X			
Materials/activities used on site	List materials stored and handled on site, including storage location and typical quantities	X			
	Includes a narrative description of activities conducted on site which have the potential to result in discharges to storm drain system	X			
Potential Pollutants	Identifies potential pollutants which could be discharged from site given activities conducted at facility	X			
Best Management Practices (BMP's)	Describes BMP's implemented at facility to deal with **each** potential pollutant source identified	X			
	Minimum Department BMP's listed	X			
	Storm water system regularly inspected/monitored	X			
Supervisor Recordkeeping	Employee training records	X			
	Inspection records	X			

V. Additional Comments

Contract Site.

*N/A = Not Applicable

** Use N/A if no vehicle/equipment washing areas.

Please submit this completed form to your District Manager by September 3, 2004. District Managers: Please submit all your completed forms to Div Brasted by September 10, 2004.

MUNICIPAL FACILITY SITE COMPLIANCE INSPECTION CHECKLIST

This form has been modified specifically for use by San Diego Park and Recreation Department personnel.

Inspector: Jaime Diez
Site Supervisor: Alex Davis
Phone Number: (858)538-8131
Date/Time: February 14, 2008

I. Facility Information

Facility Name	
Penasquitos Creek	
Street Address	**Zip Code**
8021 Park Village Rd	92129
Facility Contact Person	**Phone**
Alex Davis	**(858)538-8131**

II. Shared Facility Information

Is there more than one City department and/or division sharing this facility?

___X__ No (skip this section) _____ Yes (complete this section)

Name of City Departments and/or Divisions Sharing Facility	Contact Person and Phone Number	Covered by this Inspection?
N/A	N/A	N/A

III. General Site Conditions and Runoff Management Practices Review

		Yes	No	N/A*	Comments
General	Employees trained in storm water pollution prevention practices?	X			
	Common areas of yard reasonably clean and free of litter and debris?	X			
	Are parking areas generally clean and swept as needed?	X			
	Are storm drain inlets reasonably clean and free of debris?	X			
	Is there evidence of discharges, spills, and or leaks in any areas?			✓	
Trash storage areas	Is area reasonably clean and uncluttered?	X			
	Are trash cans and garbage bins kept covered?	X			
Fueling areas**	Is there a roof on fueling area?	X			
	Is there a mechanism in place for spill overflow protection?	X			
Vehicle/equipment maintenance area**	Area reasonably clean and free of spills, leaks, or any other deleterious materials?	X			
	Is area covered overhead?	X			
	Dry clean up methods implemented?	X			
	Are there drip pans readily available for use?			✓	
	Spill containment and cleanup kits readily available?	X			
	Storage areas covered and properly maintained?	X			

*N/A = Not Applicable

** Use N/A if no fueling areas and/or no vehicle/equipment maintenance area.

III. General Site Conditions and Runoff Management Practices Review (Continued)

		Yes	No	N/A*	Comments
Vehicle/equipment washing areas**	Are related activities contained within designated area?			X	
	Hazardous materials/liquids stored above ground?			X	
	Are there containment mechanisms in place?			X	
Materials loading and storage areas	Area reasonably clean and free of litter and debris?	X			
	Designated area covered overhead?	X			
Chemical handling areas	Areas reasonably clean and organized?	X			
	Is area indoors or properly covered?	X			
	Spill containment cleanup kits readily available?	X			
	If outdoors, is water from surrounding areas prevented from reaching chemical handling areas?			X	
	Hazardous materials/liquids stored above ground?	X			
	Dry clean up methods implemented?	X			

IV. Water Quality Management Plan (WQMP) Review

		Yes	No	N/A*	Comments
Facility site map	Identifies drainage areas and direction of flow	X			
	Identifies location of storm water conveyance system including ditches, inlets and storm drains	X			
	Identifies location of any existing storm water controls (e.g., berms, filters, grass swales, etc.)	X			
	Identifies location of building(s) and activity areas (e.g., fueling islands, hazardous materials storage areas, washing areas, etc.)	X			
Materials/activities used on site	List materials stored and handled on site, including storage location and typical quantities	X			
	Includes a narrative description of activities conducted on site which have the potential to result in discharges to storm drain system	X			
Potential Pollutants	Identifies potential pollutants which could be discharged from site given activities conducted at facility	X			
Best Management Practices (BMP's)	Describes BMP's implemented at facility to deal with **each** potential pollutant source identified	X			
	Minimum Department BMP's listed	X			
	Storm water system regularly inspected/monitored	X			
Supervisor Recordkeeping	Employee training records	X			
	Inspection records	X			

V. Additional Comments

Contract Site.

*N/A = Not Applicable

** Use N/A if no vehicle/equipment washing areas.

Please submit this completed form to your District Manager by September 3, 2004.
District Managers: Please submit all your completed forms to Div Brasted by September 10, 2004.

MUNICIPAL FACILITY SITE COMPLIANCE INSPECTION CHECKLIST

This form has been modified specifically for use by San Diego Park and Recreation Department personnel.

Inspector: Jaime Diez
Site Supervisor: Alex Davis
Phone Number: (858)538-8131
Date/Time: February 14, 2008

I. Facility Information

Facility Name	
Ridgewood Park	
Street Address **12600 La Tortola**	**Zip Code** 92129
Facility Contact Person **Alex Davis**	**Phone** **(858)538-8131**

II. Shared Facility Information

Is there more than one City department and/or division sharing this facility?

___X__ No (skip this section) _____ Yes (complete this section)

Name of City Departments and/or Divisions Sharing Facility	Contact Person and Phone Number	Covered by this Inspection?
N/A	N/A	N/A

III. General Site Conditions and Runoff Management Practices Review

		Yes	No	N/A*	Comments
General	Employees trained in storm water pollution prevention practices?	X			
	Common areas of yard reasonably clean and free of litter and debris?	X			
	Are parking areas generally clean and swept as needed?	X			
	Are storm drain inlets reasonably clean and free of debris?	X			
	Is there evidence of discharges, spills, and or leaks in any areas?			✓	
Trash storage areas	Is area reasonably clean and uncluttered?	X			
	Are trash cans and garbage bins kept covered?	X			
Fueling areas**	Is there a roof on fueling area?	X			
	Is there a mechanism in place for spill overflow protection?	X			
Vehicle/equipment maintenance area**	Area reasonably clean and free of spills, leaks, or any other deleterious materials?	X			
	Is area covered overhead?	X			
	Dry clean up methods implemented?	X			
	Are there drip pans readily available for use?			✓	
	Spill containment and cleanup kits readily available?	X			
	Storage areas covered and properly maintained?	X			

*N/A = Not Applicable

** Use N/A if no fueling areas and/or no vehicle/equipment maintenance area.

III. General Site Conditions and Runoff Management Practices Review (Continued)

		Yes	No	N/A*	Comments
Vehicle/equipment washing areas**	Are related activities contained within designated area?			X	
	Hazardous materials/liquids stored above ground?			X	
	Are there containment mechanisms in place?			X	
Materials loading and storage areas	Area reasonably clean and free of litter and debris?	X			
	Designated area covered overhead?	X			
Chemical handling areas	Areas reasonably clean and organized?	X			
	Is area indoors or properly covered?	X			
	Spill containment cleanup kits readily available?	X			
	If outdoors, is water from surrounding areas prevented from reaching chemical handling areas?			X	
	Hazardous materials/liquids stored above ground?	X			
	Dry clean up methods implemented?	X			

IV. Water Quality Management Plan (WQMP) Review

		Yes	No	N/A*	Comments
Facility site map	Identifies drainage areas and direction of flow	X			
	Identifies location of storm water conveyance system including ditches, inlets and storm drains	X			
	Identifies location of any existing storm water controls (e.g., berms, filters, grass swales, etc.)	X			
	Identifies location of building(s) and activity areas (e.g., fueling islands, hazardous materials storage areas, washing areas, etc.)	X			
Materials/activities used on site	List materials stored and handled on site, including storage location and typical quantities	X			
	Includes a narrative description of activities conducted on site which have the potential to result in discharges to storm drain system	X			
Potential Pollutants	Identifies potential pollutants which could be discharged from site given activities conducted at facility	X			
Best Management Practices (BMP's)	Describes BMP's implemented at facility to deal with **each** potential pollutant source identified	X			
	Minimum Department BMP's listed	X			
	Storm water system regularly inspected/monitored	X			
Supervisor Recordkeeping	Employee training records	X			
	Inspection records	X			

V. Additional Comments

Contract Site.

*N/A = Not Applicable

** Use N/A if no vehicle/equipment washing areas.

Please submit this completed form to your District Manager by September 3, 2004. District Managers: Please submit all your completed forms to Div Brasted by September 10, 2004.

MUNICIPAL FACILITY SITE COMPLIANCE INSPECTION CHECKLIST

This form has been modified specifically for use by San Diego Park and Recreation Department personnel.

Inspector: Jaime Diez
Site Supervisor: Alex Davis
Phone Number: (858)538-8131
Date/Time: February 14, 2008

I. Facility Information

Facility Name	
Rolling Hills Park	
Street Address **11082 Carlota**	**Zip Code** 92129
Facility Contact Person **Alex Davis**	**Phone** **(858)538-8131**

II. Shared Facility Information

Is there more than one City department and/or division sharing this facility?

___X__ No (skip this section) _____ Yes (complete this section)

Name of City Departments and/or Divisions Sharing Facility	Contact Person and Phone Number	Covered by this Inspection?
N/A	N/A	N/A

III. General Site Conditions and Runoff Management Practices Review

		Yes	No	N/A*	Comments
General	Employees trained in storm water pollution prevention practices?	X			
	Common areas of yard reasonably clean and free of litter and debris?	X			
	Are parking areas generally clean and swept as needed?	X			
	Are storm drain inlets reasonably clean and free of debris?	X			
	Is there evidence of discharges, spills, and or leaks in any areas?			✓	
Trash storage areas	Is area reasonably clean and uncluttered?	X			
	Are trash cans and garbage bins kept covered?	X			
Fueling areas**	Is there a roof on fueling area?	X			
	Is there a mechanism in place for spill overflow protection?	X			
Vehicle/equipment maintenance area**	Area reasonably clean and free of spills, leaks, or any other deleterious materials?	X			
	Is area covered overhead?	X			
	Dry clean up methods implemented?	X			
	Are there drip pans readily available for use?			✓	
	Spill containment and cleanup kits readily available?	X			
	Storage areas covered and properly maintained?	X			

*N/A = Not Applicable

** Use N/A if no fueling areas and/or no vehicle/equipment maintenance area.

III. General Site Conditions and Runoff Management Practices Review (Continued)

		Yes	No	N/A*	Comments
Vehicle/equipment washing areas**	Are related activities contained within designated area?			X	
	Hazardous materials/liquids stored above ground?			X	
	Are there containment mechanisms in place?			X	
Materials loading and storage areas	Area reasonably clean and free of litter and debris?	X			
	Designated area covered overhead?	X			
Chemical handling areas	Areas reasonably clean and organized?	X			
	Is area indoors or properly covered?	X			
	Spill containment cleanup kits readily available?	X			
	If outdoors, is water from surrounding areas prevented from reaching chemical handling areas?			X	
	Hazardous materials/liquids stored above ground?	X			
	Dry clean up methods implemented?	X			

IV. Water Quality Management Plan (WQMP) Review

		Yes	No	N/A*	Comments
Facility site map	Identifies drainage areas and direction of flow	X			
	Identifies location of storm water conveyance system including ditches, inlets and storm drains	X			
	Identifies location of any existing storm water controls (e.g., berms, filters, grass swales, etc.)	X			
	Identifies location of building(s) and activity areas (e.g., fueling islands, hazardous materials storage areas, washing areas, etc)	X			
Materials/activities used on site	List materials stored and handled on site, including storage location and typical quantities	X			
	Includes a narrative description of activities conducted on site which have the potential to result in discharges to storm drain system	X			
Potential Pollutants	Identifies potential pollutants which could be discharged from site given activities conducted at facility	X			
Best Management Practices (BMP's)	Describes BMP's implemented at facility to deal with **each** potential pollutant source identified	X			
	Minimum Department BMP's listed	X			
	Storm water system regularly inspected/monitored	X			
Supervisor Recordkeeping	Employee training records	X			
	Inspection records	X			

V. Additional Comments

Contract Site.

*N/A = Not Applicable

** Use N/A if no vehicle/equipment washing areas.

Please submit this completed form to your District Manager by September 3, 2004. District Managers: Please submit all your completed forms to Div Brasted by September 10, 2004.

City of San Diego - Urban Runoff Management Plan

MUNICIPAL FACILITY SITE COMPLIANCE INSPECTION CHECKLIST

This form has been modified specifically for use by San Diego Park and Recreation Department personnel.

Inspector: Jaime Diez
Site Supervisor: Alex Davis
Phone Number: (858)538-8131
Date/Time: February 14, 2008

I. Facility Information

Facility Name	
Twin Trails	
Street Address	**Zip Code**
8900 Twin Trails Dr.	92129
Facility Contact Person	**Phone**
Alex Davis	**(858)538-8131**

II. Shared Facility Information

Is there more than one City department and/or division sharing this facility?

___X__ No (skip this section) _____ Yes (complete this section)

Name of City Departments and/or Divisions Sharing Facility	Contact Person and Phone Number	Covered by this Inspection?
N/A	N/A	N/A

III. General Site Conditions and Runoff Management Practices Review

		Yes	No	N/A*	Comments
General	Employees trained in storm water pollution prevention practices?	X			
	Common areas of yard reasonably clean and free of litter and debris?	X			
	Are parking areas generally clean and swept as needed?	X			
	Are storm drain inlets reasonably clean and free of debris?	X			
	Is there evidence of discharges, spills, and or leaks in any areas?			✓	
Trash storage areas	Is area reasonably clean and uncluttered?	X			
	Are trash cans and garbage bins kept covered?	X			
Fueling areas**	Is there a roof on fueling area?	X			
	Is there a mechanism in place for spill overflow protection?	X			
Vehicle/equipment maintenance area**	Area reasonably clean and free of spills, leaks, or any other deleterious materials?	X			
	Is area covered overhead?	X			
	Dry clean up methods implemented?	X			
	Are there drip pans readily available for use?			✓	
	Spill containment and cleanup kits readily available?	X			
	Storage areas covered and properly maintained?	X			

*N/A = Not Applicable

** Use N/A if no fueling areas and/or no vehicle/equipment maintenance area.

III. General Site Conditions and Runoff Management Practices Review (Continued)

		Yes	No	N/A*	Comments
Vehicle/equipment washing areas**	Are related activities contained within designated area?			X	
	Hazardous materials/liquids stored above ground?			X	
	Are there containment mechanisms in place?			X	
Materials loading and storage areas	Area reasonably clean and free of litter and debris?	X			
	Designated area covered overhead?	X			
Chemical handling areas	Areas reasonably clean and organized?	X			
	Is area indoors or properly covered?	X			
	Spill containment cleanup kits readily available?	X			
	If outdoors, is water from surrounding areas prevented from reaching chemical handling areas?			X	
	Hazardous materials/liquids stored above ground?	X			
	Dry clean up methods implemented?	X			

IV. Water Quality Management Plan (WQMP) Review

		Yes	No	N/A*	Comments
Facility site map	Identifies drainage areas and direction of flow	X			
	Identifies location of storm water conveyance system including ditches, inlets and storm drains	X			
	Identifies location of any existing storm water controls (e.g., berms, filters, grass swales, etc.)	X			
	Identifies location of building(s) and activity areas (e.g., fueling islands, hazardous materials storage areas, washing areas, etc.)	X			
Materials/activities used on site	List materials stored and handled on site, including storage location and typical quantities	X			
	Includes a narrative description of activities conducted on site which have the potential to result in discharges to storm drain system	X			
Potential Pollutants	Identifies potential pollutants which could be discharged from site given activities conducted at facility	X			
Best Management Practices (BMP's)	Describes BMP's implemented at facility to deal with **each** potential pollutant source identified	X			
	Minimum Department BMP's listed	X			
	Storm water system regularly inspected/monitored	X			
Supervisor Recordkeeping	Employee training records	X			
	Inspection records	X			

V. Additional Comments

Contract Site.

*N/A = Not Applicable

** Use N/A if no vehicle/equipment washing areas.

Please submit this completed form to your District Manager by September 3, 2004.
District Managers: Please submit all your completed forms to Div Brasted by September 10, 2004.

MUNICIPAL FACILITY SITE COMPLIANCE INSPECTION CHECKLIST

This form has been modified specifically for use by San Diego Park and Recreation Department personnel.

Inspector: Jaime Diez
Site Supervisor: Alex Davis
Phone Number: (858)538-8131
Date/Time: February 14, 2008

I. Facility Information

Facility Name	
Views West Park	
Street Address	**Zip Code**
12958 La Tortolla	92129
Facility Contact Person	**Phone**
Alex Davis	**(858)538-8131**

II. Shared Facility Information

Is there more than one City department and/or division sharing this facility?

___X__ No (skip this section) _____ Yes (complete this section)

Name of City Departments and/or Divisions Sharing Facility	Contact Person and Phone Number	Covered by this Inspection?
N/A	N/A	N/A

III. General Site Conditions and Runoff Management Practices Review

		Yes	No	N/A*	Comments
General	Employees trained in storm water pollution prevention practices?	X			
	Common areas of yard reasonably clean and free of litter and debris?	X			
	Are parking areas generally clean and swept as needed?	X			
	Are storm drain inlets reasonably clean and free of debris?	X			
	Is there evidence of discharges, spills, and or leaks in any areas?			✓	
Trash storage areas	Is area reasonably clean and uncluttered?	X			
	Are trash cans and garbage bins kept covered?	X			
Fueling areas**	Is there a roof on fueling area?	X			
	Is there a mechanism in place for spill overflow protection?	X			
Vehicle/equipment maintenance area**	Area reasonably clean and free of spills, leaks, or any other deleterious materials?	X			
	Is area covered overhead?	X			
	Dry clean up methods implemented?	X			
	Are there drip pans readily available for use?			✓	
	Spill containment and cleanup kits readily available?	X			
	Storage areas covered and properly maintained?	X			

*N/A = Not Applicable

** Use N/A if no fueling areas and/or no vehicle/equipment maintenance area.

III. General Site Conditions and Runoff Management Practices Review (Continued)

		Yes	No	N/A*	Comments
Vehicle/equipment washing areas**	Are related activities contained within designated area?			X	
	Hazardous materials/liquids stored above ground?			X	
	Are there containment mechanisms in place?			X	
Materials loading and storage areas	Area reasonably clean and free of litter and debris?	X			
	Designated area covered overhead?	X			
Chemical handling areas	Areas reasonably clean and organized?	X			
	Is area indoors or properly covered?	X			
	Spill containment cleanup kits readily available?	X			
	If outdoors, is water from surrounding areas prevented from reaching chemical handling areas?			X	
	Hazardous materials/liquids stored above ground?	X			
	Dry clean up methods implemented?	X			

IV. Water Quality Management Plan (WQMP) Review

		Yes	No	N/A*	Comments
Facility site map	Identifies drainage areas and direction of flow	X			
	Identifies location of storm water conveyance system including ditches, inlets and storm drains	X			
	Identifies location of any existing storm water controls (e.g., berms, filters, grass swales, etc.)	X			
	Identifies location of building(s) and activity areas (e.g., fueling islands, hazardous materials storage areas, washing areas, etc.)	X			
Materials/activities used on site	List materials stored and handled on site, including storage location and typical quantities	X			
	Includes a narrative description of activities conducted on site which have the potential to result in discharges to storm drain system	X			
Potential Pollutants	Identifies potential pollutants which could be discharged from site given activities conducted at facility	X			
Best Management Practices (BMP's)	Describes BMP's implemented at facility to deal with **each** potential pollutant source identified	X			
	Minimum Department BMP's listed	X			
	Storm water system regularly inspected/monitored	X			
Supervisor Recordkeeping	Employee training records	X			
	Inspection records	X			

V. Additional Comments

Contract Site.

*N/A = Not Applicable

** Use N/A if no vehicle/equipment washing areas.

Please submit this completed form to your District Manager by September 3, 2004. District Managers: Please submit all your completed forms to Div Brasted by September 10, 2004.

MUNICIPAL FACILITY SITE COMPLIANCE INSPECTION CHECKLIST

This form has been modified specifically for use by San Diego Park and Recreation Department personnel.

Inspector: Jaime Diez
Site Supervisor: Alex Davis
Phone Number: (858)538-8131
Date/Time: February 14, 2008

I. Facility Information

Facility Name	
Black Mt. Ranch	
Street Address	**Zip Code**
14700 Carmel Valley RD	92129
Facility Contact Person	**Phone**
Alex Davis	**(858)538-8131**

II. Shared Facility Information

Is there more than one City department and/or division sharing this facility?

___X__ No (skip this section) _____ Yes (complete this section)

Name of City Departments and/or Divisions Sharing Facility	Contact Person and Phone Number	Covered by this Inspection?
N/A	N/A	N/A

III. General Site Conditions and Runoff Management Practices Review

		Yes	No	N/A*	Comments
General	Employees trained in storm water pollution prevention practices?	X			
	Common areas of yard reasonably clean and free of litter and debris?	X			
	Are parking areas generally clean and swept as needed?	X			
	Are storm drain inlets reasonably clean and free of debris?	X			
	Is there evidence of discharges, spills, and or leaks in any areas?			✓	
Trash storage areas	Is area reasonably clean and uncluttered?	X			
	Are trash cans and garbage bins kept covered?	X			
Fueling areas**	Is there a roof on fueling area?	X			
	Is there a mechanism in place for spill overflow protection?	X			
Vehicle/equipment maintenance area**	Area reasonably clean and free of spills, leaks, or any other deleterious materials?	X			
	Is area covered overhead?	X			
	Dry clean up methods implemented?	X			
	Are there drip pans readily available for use?			✓	
	Spill containment and cleanup kits readily available?	X			
	Storage areas covered and properly maintained?	X			

*N/A = Not Applicable

** Use N/A if no fueling areas and/or no vehicle/equipment maintenance area.

III. General Site Conditions and Runoff Management Practices Review (Continued)

		Yes	No	N/A*	Comments
Vehicle/equipment washing areas**	Are related activities contained within designated area?			X	
	Hazardous materials/liquids stored above ground?			X	
	Are there containment mechanisms in place?			X	
Materials loading and storage areas	Area reasonably clean and free of litter and debris?	X			
	Designated area covered overhead?	X			
Chemical handling areas	Areas reasonably clean and organized?	X			
	Is area indoors or properly covered?	X			
	Spill containment cleanup kits readily available?	X			
	If outdoors, is water from surrounding areas prevented from reaching chemical handling areas?			X	
	Hazardous materials/liquids stored above ground?	X			
	Dry clean up methods implemented?	X			

IV. Water Quality Management Plan (WQMP) Review

		Yes	No	N/A*	Comments
Facility site map	Identifies drainage areas and direction of flow	X			
	Identifies location of storm water conveyance system including ditches, inlets and storm drains	X			
	Identifies location of any existing storm water controls (e.g., berms, filters, grass swales, etc.)	X			
	Identifies location of building(s) and activity areas (e.g., fueling islands, hazardous materials storage areas, washing areas, etc.)	X			
Materials/activities used on site	List materials stored and handled on site, including storage location and typical quantities	X			
	Includes a narrative description of activities conducted on site which have the potential to result in discharges to storm drain system	X			
Potential Pollutants	Identifies potential pollutants which could be discharged from site given activities conducted at facility	X			
Best Management Practices (BMP's)	Describes BMP's implemented at facility to deal with **each** potential pollutant source identified	X			
	Minimum Department BMP's listed	X			
	Storm water system regularly inspected/monitored	X			
Supervisor Recordkeeping	Employee training records	X			
	Inspection records	X			

V. Additional Comments

Contract Site.

*N/A = Not Applicable

** Use N/A if no vehicle/equipment washing areas.

Please submit this completed form to your District Manager by September 3, 2004. District Managers: Please submit all your completed forms to Div Brasted by September 10, 2004.

MUNICIPAL FACILITY SITE COMPLIANCE INSPECTION CHECKLIST

This form has been modified specifically for use by San Diego Park and Recreation Department personnel.

Inspector: Jaime Diez
Site Supervisor: Alex Davis
Phone Number: (858)538-8131
Date/Time: February 14, 2008

I. Facility Information

Facility Name	
South Village	
Street Address	**Zip Code**
14756 Via Azul	92129
Facility Contact Person	**Phone**
Alex Davis	(858)538-8131

II. Shared Facility Information

Is there more than one City department and/or division sharing this facility?

___X__ No (skip this section) _____ Yes (complete this section)

Name of City Departments and/or Divisions Sharing Facility	Contact Person and Phone Number	Covered by this Inspection?
N/A	N/A	N/A

III. General Site Conditions and Runoff Management Practices Review

		Yes	No	N/A*	Comments
General	Employees trained in storm water pollution prevention practices?	X			
	Common areas of yard reasonably clean and free of litter and debris?	X			
	Are parking areas generally clean and swept as needed?	X			
	Are storm drain inlets reasonably clean and free of debris?	X			
	Is there evidence of discharges, spills, and or leaks in any areas?			✓	
Trash storage areas	Is area reasonably clean and uncluttered?	X			
	Are trash cans and garbage bins kept covered?	X			
Fueling areas**	Is there a roof on fueling area?	X			
	Is there a mechanism in place for spill overflow protection?	X			
Vehicle/equipment maintenance area**	Area reasonably clean and free of spills, leaks, or any other deleterious materials?	X			
	Is area covered overhead?	X			
	Dry clean up methods implemented?	X			
	Are there drip pans readily available for use?			✓	
	Spill containment and cleanup kits readily available?	X			
	Storage areas covered and properly maintained?	X			

*N/A = Not Applicable

** Use N/A if no fueling areas and/or no vehicle/equipment maintenance area.

III. General Site Conditions and Runoff Management Practices Review (Continued)

		Yes	No	N/A*	Comments
Vehicle/equipment washing areas**	Are related activities contained within designated area?			X	
	Hazardous materials/liquids stored above ground?			X	
	Are there containment mechanisms in place?			X	
Materials loading and storage areas	Area reasonably clean and free of litter and debris?	X			
	Designated area covered overhead?	X			
Chemical handling areas	Areas reasonably clean and organized?	X			
	Is area indoors or properly covered?	X			
	Spill containment cleanup kits readily available?	X			
	If outdoors, is water from surrounding areas prevented from reaching chemical handling areas?			X	
	Hazardous materials/liquids stored above ground?	X			
	Dry clean up methods implemented?	X			

IV. Water Quality Management Plan (WQMP) Review

		Yes	No	N/A*	Comments
Facility site map	Identifies drainage areas and direction of flow	X			
	Identifies location of storm water conveyance system including ditches, inlets and storm drains	X			
	Identifies location of any existing storm water controls (e.g., berms, filters, grass swales, etc.)	X			
	Identifies location of building(s) and activity areas (e.g., fueling islands, hazardous materials storage areas, washing areas, etc.)	X			
Materials/activities used on site	List materials stored and handled on site, including storage location and typical quantities	X			
	Includes a narrative description of activities conducted on site which have the potential to result in discharges to storm drain system	X			
Potential Pollutants	Identifies potential pollutants which could be discharged from site given activities conducted at facility	X			
Best Management Practices (BMP's)	Describes BMP's implemented at facility to deal with **each** potential pollutant source identified	X			
	Minimum Department BMP's listed	X			
	Storm water system regularly inspected/monitored	X			
Supervisor Recordkeeping	Employee training records	X			
	Inspection records	X			

V. Additional Comments

Contract Site.

*N/A = Not Applicable

** Use N/A if no vehicle/equipment washing areas.

Please submit this completed form to your District Manager by September 3, 2004.
District Managers: Please submit all your completed forms to Div Brasted by September 10, 2004.

MUNICIPAL FACILITY SITE COMPLIANCE INSPECTION CHECKLIST

This form has been modified specifically for use by San Diego Park and Recreation Department personnel.

Inspector: Jaime Diez
Site Supervisor: Alex Davis
Phone Number: (858)538-8131
Date/Time: February 14, 2008

I. Facility Information

Facility Name	
Skate Park	
Street Address	**Zip Code**
10111 Carmel Mt. Road	92129
Facility Contact Person	**Phone**
Alex Davis	(858)538-8131

II. Shared Facility Information

Is there more than one City department and/or division sharing this facility?

___X__ No (skip this section) _____ Yes (complete this section)

Name of City Departments and/or Divisions Sharing Facility	Contact Person and Phone Number	Covered by this Inspection?
N/A	N/A	N/A

III. General Site Conditions and Runoff Management Practices Review

		Yes	No	N/A*	Comments
General	Employees trained in storm water pollution prevention practices?	X			
	Common areas of yard reasonably clean and free of litter and debris?	X			
	Are parking areas generally clean and swept as needed?	X			
	Are storm drain inlets reasonably clean and free of debris?	X			
	Is there evidence of discharges, spills, and or leaks in any areas?			✓	
Trash storage areas	Is area reasonably clean and uncluttered?	X			
	Are trash cans and garbage bins kept covered?	X			
Fueling areas**	Is there a roof on fueling area?	X			
	Is there a mechanism in place for spill overflow protection?	X			
Vehicle/equipment maintenance area**	Area reasonably clean and free of spills, leaks, or any other deleterious materials?	X			
	Is area covered overhead?	X			
	Dry clean up methods implemented?	X			
	Are there drip pans readily available for use?			✓	
	Spill containment and cleanup kits readily available?	X			
	Storage areas covered and properly maintained?	X			

*N/A = Not Applicable

** Use N/A if no fueling areas and/or no vehicle/equipment maintenance area

III. General Site Conditions and Runoff Management Practices Review (Continued)

		Yes	No	N/A*	Comments
Vehicle/equipment washing areas**	Are related activities contained within designated area?			X	
	Hazardous materials/liquids stored above ground?			X	
	Are there containment mechanisms in place?			X	
Materials loading and storage areas	Area reasonably clean and free of litter and debris?	X			
	Designated area covered overhead?	X			
Chemical handling areas	Areas reasonably clean and organized?	X			
	Is area indoors or properly covered?	X			
	Spill containment cleanup kits readily available?	X			
	If outdoors, is water from surrounding areas prevented from reaching chemical handling areas?			X	
	Hazardous materials/liquids stored above ground?	X			
	Dry clean up methods implemented?	X			

IV. Water Quality Management Plan (WQMP) Review

		Yes	No	N/A*	Comments
Facility site map	Identifies drainage areas and direction of flow	X			
	Identifies location of storm water conveyance system including ditches, inlets and storm drains	X			
	Identifies location of any existing storm water controls (e.g., berms, filters, grass swales, etc.)	X			
	Identifies location of building(s) and activity areas (e.g., fueling islands, hazardous materials storage areas, washing areas, etc.)	X			
Materials/activities used on site	List materials stored and handled on site, including storage location and typical quantities	X			
	Includes a narrative description of activities conducted on site which have the potential to result in discharges to storm drain system	X			
Potential Pollutants	Identifies potential pollutants which could be discharged from site given activities conducted at facility	X			
Best Management Practices (BMP's)	Describes BMP's implemented at facility to deal with each potential pollutant source identified	X			
	Minimum Department BMP's listed	X			
	Storm water system regularly inspected/monitored	X			
Supervisor Recordkeeping	Employee training records	X			
	Inspection records	X			

V. Additional Comments

Contract Site.

*N/A = Not Applicable

** Use N/A if no vehicle/equipment washing areas.

Please submit this completed form to your District Manager by September 3, 2004. District Managers: Please submit all your completed forms to Div Brasted by September 10, 2004.

MUNICIPAL FACILITY SITE COMPLIANCE INSPECTION CHECKLIST

This form has been modified specifically for use by San Diego Park and Recreation Department personnel.

Inspector: Jaime Diez
Site Supervisor: Alex Davis
Phone Number: (858)538-8131
Date/Time: February 14, 2008

I. Facility Information

Facility Name	
Torrey Del Mar	
Street Address **7693 McGonigle Trail**	**Zip Code** 92130
Facility Contact Person **Alex Davis**	**Phone** **(858)538-8131**

II. Shared Facility Information

Is there more than one City department and/or division sharing this facility?

___X__ No (skip this section) _____ Yes (complete this section)

Name of City Departments and/or Divisions Sharing Facility	Contact Person and Phone Number	Covered by this Inspection?
N/A	N/A	N/A

III. General Site Conditions and Runoff Management Practices Review

		Yes	No	N/A*	Comments
General	Employees trained in storm water pollution prevention practices?	X			
	Common areas of yard reasonably clean and free of litter and debris?	X			
	Are parking areas generally clean and swept as needed?	X			
	Are storm drain inlets reasonably clean and free of debris?	X			
	Is there evidence of discharges, spills, and or leaks in any areas?			✓	
Trash storage areas	Is area reasonably clean and uncluttered?	X			
	Are trash cans and garbage bins kept covered?	X			
Fueling areas**	Is there a roof on fueling area?	X			
	Is there a mechanism in place for spill overflow protection?	X			
Vehicle/equipment maintenance area**	Area reasonably clean and free of spills, leaks, or any other deleterious materials?	X			
	Is area covered overhead?	X			
	Dry clean up methods implemented?	X			
	Are there drip pans readily available for use?			✓	
	Spill containment and cleanup kits readily available?	X			
	Storage areas covered and properly maintained?	X			

*N/A = Not Applicable

** Use N/A if no fueling areas and/or no vehicle/equipment maintenance area.

III. General Site Conditions and Runoff Management Practices Review (Continued)

		Yes	No	N/A*	Comments
Vehicle/equipment washing areas**	Are related activities contained within designated area?			X	
	Hazardous materials/liquids stored above ground?			X	
	Are there containment mechanisms in place?			X	
Materials loading and storage areas	Area reasonably clean and free of litter and debris?	X			
	Designated area covered overhead?	X			
Chemical handling areas	Areas reasonably clean and organized?	X			
	Is area indoors or properly covered?	X			
	Spill containment cleanup kits readily available?	X			
	If outdoors, is water from surrounding areas prevented from reaching chemical handling areas?			X	
	Hazardous materials/liquids stored above ground?	X			
	Dry clean up methods implemented?	X			

IV. Water Quality Management Plan (WQMP) Review

		Yes	No	N/A*	Comments
Facility site map	Identifies drainage areas and direction of flow	X			
	Identifies location of storm water conveyance system including ditches, inlets and storm drains	X			
	Identifies location of any existing storm water controls (e.g., berms, filters, grass swales, etc.)	X			
	Identifies location of building(s) and activity areas (e.g., fueling islands, hazardous materials storage areas, washing areas, etc.)	X			
Materials/activities used on site	List materials stored and handled on site, including storage location and typical quantities	X			
	Includes a narrative description of activities conducted on site which have the potential to result in discharges to storm drain system	X			
Potential Pollutants	Identifies potential pollutants which could be discharged from site given activities conducted at facility	X			
Best Management Practices (BMP's)	Describes BMP's implemented at facility to deal with **each** potential pollutant source identified	X			
	Minimum Department BMP's listed	X			
	Storm water system regularly inspected/monitored	X			
Supervisor Recordkeeping	Employee training records	X			
	Inspection records	X			

V. Additional Comments

Contract Site.

*N/A = Not Applicable

** Use N/A if no vehicle/equipment washing areas.

Please submit this completed form to your District Manager by September 3, 2004.
District Managers: Please submit all your completed forms to Div Brasted by September 10, 2004.

MUNICIPAL FACILITY SITE COMPLIANCE INSPECTION CHECKLIST

This form has been modified specifically for use by San Diego Park and Recreation Department personnel.

Inspector: Jaime Diez
Site Supervisor: Alex Davis
Phone Number: (858)538-8131
Date/Time: February 14, 2008

I. Facility Information

Facility Name	
Linear Park	
Street Address **13339 Salmon River Road**	**Zip Code** 92129
Facility Contact Person **Alex Davis**	**Phone** **(858)538-8131**

II. Shared Facility Information

Is there more than one City department and/or division sharing this facility?

___X__ No (skip this section) _____ Yes (complete this section)

Name of City Departments and/or Divisions Sharing Facility	Contact Person and Phone Number	Covered by this Inspection?
N/A	N/A	N/A

III. General Site Conditions and Runoff Management Practices Review

		Yes	No	N/A*	Comments
General	Employees trained in storm water pollution prevention practices?	X			
	Common areas of yard reasonably clean and free of litter and debris?	X			
	Are parking areas generally clean and swept as needed?	X			
	Are storm drain inlets reasonably clean and free of debris?	X			
	Is there evidence of discharges, spills, and or leaks in any areas?			✓	
Trash storage areas	Is area reasonably clean and uncluttered?	X			
	Are trash cans and garbage bins kept covered?	X			
Fueling areas**	Is there a roof on fueling area?	X			
	Is there a mechanism in place for spill overflow protection?	X			
Vehicle/equipment maintenance area**	Area reasonably clean and free of spills, leaks, or any other deleterious materials?	X			
	Is area covered overhead?	X			
	Dry clean up methods implemented?	X			
	Are there drip pans readily available for use?			✓	
	Spill containment and cleanup kits readily available?	X			
	Storage areas covered and properly maintained?	X			

*N/A = Not Applicable

** Use N/A if no fueling areas and/or no vehicle/equipment maintenance area.

III. General Site Conditions and Runoff Management Practices Review (Continued)

		Yes	No	N/A*	Comments
Vehicle/equipment washing areas**	Are related activities contained within designated area?			X	
	Hazardous materials/liquids stored above ground?			X	
	Are there containment mechanisms in place?			X	
Materials loading and storage areas	Area reasonably clean and free of litter and debris?	X			
	Designated area covered overhead?	X			
Chemical handling areas	Areas reasonably clean and organized?	X			
	Is area indoors or properly covered?	X			
	Spill containment cleanup kits readily available?	X			
	If outdoors, is water from surrounding areas prevented from reaching chemical handling areas?			X	
	Hazardous materials/liquids stored above ground?	X			
	Dry clean up methods implemented?	X			

IV. Water Quality Management Plan (WQMP) Review

		Yes	No	N/A*	Comments
Facility site map	Identifies drainage areas and direction of flow	X			
	Identifies location of storm water conveyance system including ditches, inlets and storm drains	X			
	Identifies location of any existing storm water controls (e.g., berms, filters, grass swales, etc.)	X			
	Identifies location of building(s) and activity areas (e.g., fueling islands, hazardous materials storage areas, washing areas, etc.)	X			
Materials/activities used on site	List materials stored and handled on site, including storage location and typical quantities	X			
	Includes a narrative description of activities conducted on site which have the potential to result in discharges to storm drain system	X			
Potential Pollutants	Identifies potential pollutants which could be discharged from site given activities conducted at facility	X			
Best Management Practices (BMP's)	Describes BMP's implemented at facility to deal with **each** potential pollutant source identified	X			
	Minimum Department BMP's listed	X			
	Storm water system regularly inspected/monitored	X			
Supervisor Recordkeeping	Employee training records	X			
	Inspection records	X			

V. Additional Comments

Contract Site.

*N/A = Not Applicable

** Use N/A if no vehicle/equipment washing areas.

Please submit this completed form to your District Manager by September 3, 2004. District Managers: Please submit all your completed forms to Div Brasted by September 10, 2004.

City of San Diego - Urban Runoff Management Plan

MUNICIPAL FACILITY SITE COMPLIANCE INSPECTION CHECKLIST

This form has been modified specifically for use by San Diego Park and Recreation Department personnel.

Inspector: Steve Palle
Site Supervisor: Brian Anthony
District Manager: Cathy Anzuoni
Division: Community Parks I **District Number:** 44
Site Supervisor Phone Number: 858-581-9919
Inspection Date: Monday, January 28th, 2008 **Inspection Time:** 5 minutes
Check One Box: ☑ First Inspection (by January 31) ☐ Second Inspection (by September 30)

I. Facility Information

Facility Name and Number **Field Elementary Joint Use Site (8364)**	
Street Address **4375 Bannock Ave.**	**Zip Code 92117**
Park and Recreation Facility Contact Person **Steve Palle**	**Phone 858-581-991**

II. General Site Conditions and Runoff Management Practices Inspection

	Yes	No*	N/A**	Comments
GENERAL				
Has the employee performing this inspection had activity-specific Storm Water BMP training this year?	X			
Are activity-specific BMP's in place?	X			
Are your contractors adhering to the minimum BMP's that were listed in the contract?	X			
Was your facilities parking lot(s) swept and pollutant-free since your last inspection?	X			No Parking Lots
Is your facility reasonably clean and free of litter and debris?	X			
Is landscaped area irrigation contained within the landscaped area?	X			
Are storm drains stenciled?	✓			**Pending the purchase or check out of stencils**
Are storm drain inlets reasonably clean and free of debris?	**X**			
Did the storm drains need cleaning during this inspection period?			✓	**Date cleaned:**
Is area absent of any evidence of a discharge, spill, and or leak?	**X**			
If an observed spill entered the storm drain system, was the spill reported to the Storm Water Hotline?			**X**	**If no, report to the Storm Water Hotline: (619) 235-1000**
If spill was observed, was spill considered minor?			**X**	**If spill, follow chemical release reporting procedures.**
TRASH STORAGE AREAS				
Is area reasonably clean and uncluttered?	**X**			
Are trash cans and garbage bins kept covered?	✓			**No Covers on trash cans** .
Is the number and placement of the trash cans sufficient for your facility?	**X**			

***Any boxes checked "NO" must be resolved in the comments and/additional comments section.**
****N/A = Not Applicable**

III. General Site Conditions and Runoff Management Practices Inspection (Continued)

	Yes	No*	N/A**	Comments
FUELING AREAS				
Is a stocked spill kit available at fuel island?			X	**No Fuel Island**
Is area clean and free of spills?			X	
VEHICLE AND EQUIPMENT MAINTENANCE AREA				
Is work area reasonably clean?			X	
Are drip pans readily available for leaking vehicles?			X	**No vehicle storage areas**
Are spill containment materials and stocked cleanup kit readily available?			X	
Are maintenance activities contained within the designed area?			X	
Are bulk hazardous materials/liquids stored outside in secondary containment?			X	
MATERIALS LOADING AND UNLOADING STORAGE AREAS				
Is area reasonably clean and free of litter, debris and loose material?			X	
Is material storage area covered?			X	
Are materials and stocked cleanup kits readily available?			X	
If outdoors, is water from surrounding areas prevented from reaching material storage areas?			X	
Are bulk hazardous material/liquids stored outside in secondary containment?			X	

IV. Supervisory Responsibilities

	Yes	No*	N/A**	Comments
SUPERVISOR RECORDKEEPING				
Were storm drains inspected after each special event (75 or more people)?			X	
Were parking lots swept during this inspection period?			X	**Date swept:**
Were employee storm water training records (tailgate sign in sheets) submitted to the Department Training Office?	X			
Were the monthly statistics submitted to the Division Analyst for inclusion in the annual report?	X			

V. Additional Comments

_____

_____

_____

_____

_____

***Any boxes checked "NO" must be resolved in the comments and/additional comments section.**
****N/A = Not Applicable**

Inspector/Onsite Supervisor:
Submit the completed Municipal Facility Site Compliance Inspection Checklist by **January 31, 2008** (first inspection), and **September 30, 2008** (second inspection) to your District Manager. A total of two (2) inspections must be conducted each year.

District Manager:
Review and submit all your Municipal Facility Site Compliance Inspection Checklist in one package to Michael Ruiz, (MS 30M), by **February 15, 2008** (first inspection), and **October 15, 2008** (second inspection).

City of San Diego - Urban Runoff Management Plan

MUNICIPAL FACILITY SITE COMPLIANCE INSPECTION CHECKLIST

This form has been modified specifically for use by San Diego Park and Recreation Department personnel.

Inspector: Steve Palle
Site Supervisor: Steve Palle
District Manager: Cathy Anzuoni
Division: Community Parks I **District Number:**
Site Supervisor Phone Number: 858-581-9919
Inspection Date: Monday, January 28th, 2008 **Inspection Time:** 20 minutes
Check One Box: ☑ First Inspection (by January 31) ☐ Second Inspection (by September 30)

I. Facility Information

Facility Name and Number **Olive Grove Community Park (1096)**	
Street Address **6075 Printwood Way**	**Zip Code 92117**
Park and Recreation Facility Contact Person **Steve Palle**	**Phone 858-581-991**

II. General Site Conditions and Runoff Management Practices Inspection

	Yes	No*	N/A**	Comments
GENERAL				
Has the employee performing this inspection had activity-specific Storm Water BMP training this year?	X			
Are activity-specific BMP's in place?	X			
Are your contractors adhering to the minimum BMP's that were listed in the contract?	X			
Was your facilities parking lot(s) swept and pollutant-free since your last inspection?	X			Parking lot swept and blown off weekly
Is your facility reasonably clean and free of litter and debris?	X			
Is landscaped area irrigation contained within the landscaped area?	X			
Are storm drains stenciled?	✓			**Pending the purchase or check out of stencils**
Are storm drain inlets reasonably clean and free of debris?	X			
Did the storm drains need cleaning during this inspection period?			✓	**Date cleaned:**
Is area absent of any evidence of a discharge, spill, and or leak?	✓			**There is indication of previous spills in the parking lot**
If an observed spill entered the storm drain system, was the spill reported to the Storm Water Hotline?			X	**If no, report to the Storm Water Hotline: (619) 235-1000**
If spill was observed, was spill considered minor?			X	**If spill, follow chemical release reporting procedures.**
TRASH STORAGE AREAS				
Is area reasonably clean and uncluttered?	X			
Are trash cans and garbage bins kept covered?	✓			**No Covers on trash cans Bin is covered and locked.**
Is the number and placement of the trash cans sufficient for your facility?	X			

***Any boxes checked "NO" must be resolved in the comments and/additional comments section.**
****N/A = Not Applicable**

III. General Site Conditions and Runoff Management Practices Inspection (Continued)

	Yes	No*	N/A**	Comments
FUELING AREAS				
Is a stocked spill kit available at fuel island?			X	**No Fuel Island**
Is area clean and free of spills?			X	
VEHICLE AND EQUIPMENT MAINTENANCE AREA				
Is work area reasonably clean?	X			
Are drip pans readily available for leaking vehicles?			X	**No vehicle storage areas**
Are spill containment materials and stocked cleanup kit readily available?	X			
Are maintenance activities contained within the designed area?	X			
Are bulk hazardous materials/liquids stored outside in secondary containment?			X	
MATERIALS LOADING AND UNLOADING STORAGE AREAS				
Is area reasonably clean and free of litter, debris and loose material?	X			
Is material storage area covered?	X			
Are materials and stocked cleanup kits readily available?	X			
If outdoors, is water from surrounding areas prevented from reaching material storage areas?	X			
Are bulk hazardous material/liquids stored outside in secondary containment?			X	

IV. Supervisory Responsibilities

	Yes	No*	N/A**	Comments
SUPERVISOR RECORDKEEPING				
Were storm drains inspected after each special event (75 or more people)?	X			
Were parking lots swept during this inspection period?	X			**Date swept: Last sweeping/blowing on 1/22/08**
Were employee storm water training records (tailgate sign in sheets) submitted to the Department Training Office?	X			
Were the monthly statistics submitted to the Division Analyst for inclusion in the annual report?	X			

V. Additional Comments

_____

_____

_____

_____

_____

***Any boxes checked "NO" must be resolved in the comments and/additional comments section.**
****N/A = Not Applicable**

Inspector/Onsite Supervisor:
Submit the completed Municipal Facility Site Compliance Inspection Checklist by **January 31, 2008** (first inspection), and **September 30, 2008** (second inspection) to your District Manager. A total of two (2) inspections must be conducted each year.

District Manager:
Review and submit all your Municipal Facility Site Compliance Inspection Checklist in one package to Michael Ruiz, (MS 30M), by **February 15, 2008** (first inspection), and **October 15, 2008** (second inspection).

City of San Diego - Urban Runoff Management Plan

MUNICIPAL FACILITY SITE COMPLIANCE INSPECTION CHECKLIST

This form has been modified specifically for use by San Diego Park and Recreation Department personnel.

Inspector: Steve Palle
Site Supervisor: Steve Palle
District Manager: Cathy Anzuoni
Division: Community Parks I **District Number:** 4
Site Supervisor Phone Number: 858-581-9919
Inspection Date: Monday, January 28th, 2008 **Inspection Time:** 15 minutes
Check One Box: ☑ First Inspection (by January 31) ☐ Second Inspection (by September 30)

I. Facility Information

Facility Name and Number **Gershwin Neighborhood Park (902049)**	
Street Address **3508 Conrad Ave.**	**Zip Code 92117**
Park and Recreation Facility Contact Person **Steve Palle**	**Phone 858-581-991**

II. General Site Conditions and Runoff Management Practices Inspection

	Yes	No*	N/A**	Comments
GENERAL				
Has the employee performing this inspection had activity-specific Storm Water BMP training this year?	X			
Are activity-specific BMP's in place?	X			
Are your contractors adhering to the minimum BMP's that were listed in the contract?	X			
Was your facilities parking lot(s) swept and pollutant-free since your last inspection?			X	No Parking Lots
Is your facility reasonably clean and free of litter and debris?	X			
Is landscaped area irrigation contained within the landscaped area?	X			
Are storm drains stenciled?	✓			**Pending the purchase or check out of stencils**
Are storm drain inlets reasonably clean and free of debris?	**X**			
Did the storm drains need cleaning during this inspection period?			✓	**Date cleaned:**
Is area absent of any evidence of a discharge, spill, and or leak?	**X**			
If an observed spill entered the storm drain system, was the spill reported to the Storm Water Hotline?			**X**	**If no, report to the Storm Water Hotline: (619) 235-1000**
If spill was observed, was spill considered minor?			**X**	**If spill, follow chemical release reporting procedures.**
TRASH STORAGE AREAS				
Is area reasonably clean and uncluttered?	**X**			
Are trash cans and garbage bins kept covered?	✓			**No Cover on trash cans**
Is the number and placement of the trash cans sufficient for your facility?	**X**			

***Any boxes checked "NO" must be resolved in the comments and/additional comments section.**
****N/A = Not Applicable**

III. General Site Conditions and Runoff Management Practices Inspection (Continued)

	Yes	No*	N/A**	Comments
FUELING AREAS				
Is a stocked spill kit available at fuel island?			X	**No Fuel Island**
Is area clean and free of spills?			X	
VEHICLE AND EQUIPMENT MAINTENANCE AREA				
Is work area reasonably clean?			X	
Are drip pans readily available for leaking vehicles?			X	
Are spill containment materials and stocked cleanup kit readily available?			X	
Are maintenance activities contained within the designed area?			X	
Are bulk hazardous materials/liquids stored outside in secondary containment?			X	
MATERIALS LOADING AND UNLOADING STORAGE AREAS				
Is area reasonably clean and free of litter, debris and loose material?			X	
Is material storage area covered?			X	
Are materials and stocked cleanup kits readily available?			X	
If outdoors, is water from surrounding areas prevented from reaching material storage areas?			X	
Are bulk hazardous material/liquids stored outside in secondary containment?			X	

IV. Supervisory Responsibilities

	Yes	No*	N/A**	Comments
SUPERVISOR RECORDKEEPING				
Were storm drains inspected after each special event (75 or more people)?	X			
Were parking lots swept during this inspection period?			X	**Date swept:**
Were employee storm water training records (tailgate sign in sheets) submitted to the Department Training Office?	X			
Were the monthly statistics submitted to the Division Analyst for inclusion in the annual report?	X			

V. Additional Comments

_____

_____

_____

_____

_____

***Any boxes checked "NO" must be resolved in the comments and/additional comments section.**
****N/A = Not Applicable**

Inspector/Onsite Supervisor:
Submit the completed Municipal Facility Site Compliance Inspection Checklist by **January 31, 2008** (first inspection), and **September 30, 2008** (second inspection) to your District Manager. A total of two (2) inspections must be conducted each year.

District Manager:
Review and submit all your Municipal Facility Site Compliance Inspection Checklist in one package to Michael Ruiz, (MS 30M), by **February 15, 2008** (first inspection), and **October 15, 2008** (second inspection).

City of San Diego - Urban Runoff Management Plan

MUNICIPAL FACILITY SITE COMPLIANCE INSPECTION CHECKLIST

This form has been modified specifically for use by San Diego Park and Recreation Department personnel.

Inspector: Steve Palle
Site Supervisor: Steve Palle
District Manager: Cathy Anzuoni
Division: Community Parks I **District Number:** 4
Site Supervisor Phone Number: 858-581-9919
Inspection Date: Monday, January 28th, 2008 **Inspection Time:** 10 minutes
Check One Box: ☑ First Inspection (by January 31) ☐ Second Inspection (by September 30)

I. Facility Information

Facility Name and Number **MacDowell Neighborhood Park (7424)**	
Street Address **5183 Arvinels Way**	**Zip Code 92117**
Park and Recreation Facility Contact Person **Steve Palle**	**Phone 858-581-991**

II. General Site Conditions and Runoff Management Practices Inspection

	Yes	No*	N/A**	Comments
GENERAL				
Has the employee performing this inspection had activity-specific Storm Water BMP training this year?	X			
Are activity-specific BMP's in place?	X			
Are your contractors adhering to the minimum BMP's that were listed in the contract?	X			
Was your facilities parking lot(s) swept and pollutant-free since your last inspection?			X	No Parking Lots
Is your facility reasonably clean and free of litter and debris?	X			
Is landscaped area irrigation contained within the landscaped area?	X			
Are storm drains stenciled?	✓			**Pending the purchase or check out of stencils/Drain located on the street down from the park**
Are storm drain inlets reasonably clean and free of debris?	**X**			
Did the storm drains need cleaning during this inspection period?			✓	**Date cleaned:**
Is area absent of any evidence of a discharge, spill, and or leak?	**X**			
If an observed spill entered the storm drain system, was the spill reported to the Storm Water Hotline?			**X**	**If no, report to the Storm Water Hotline: (619) 235-1000**
If spill was observed, was spill considered minor?			**X**	**If spill, follow chemical release reporting procedures.**
TRASH STORAGE AREAS				
Is area reasonably clean and uncluttered?	**X**			
Are trash cans and garbage bins kept covered?	✓			**No Cover on trash cans**
Is the number and placement of the trash cans sufficient for your facility?	**X**			

***Any boxes checked "NO" must be resolved in the comments and/additional comments section.**
****N/A = Not Applicable**

III. General Site Conditions and Runoff Management Practices Inspection (Continued)

	Yes	No*	N/A**	Comments
FUELING AREAS				
Is a stocked spill kit available at fuel island?			X	**No Fuel Island**
Is area clean and free of spills?			X	
VEHICLE AND EQUIPMENT MAINTENANCE AREA				
Is work area reasonably clean?			X	
Are drip pans readily available for leaking vehicles?			X	
Are spill containment materials and stocked cleanup kit readily available?			X	
Are maintenance activities contained within the designed area?			X	
Are bulk hazardous materials/liquids stored outside in secondary containment?			X	
MATERIALS LOADING AND UNLOADING STORAGE AREAS				
Is area reasonably clean and free of litter, debris and loose material?			X	
Is material storage area covered?			X	
Are materials and stocked cleanup kits readily available?			X	
If outdoors, is water from surrounding areas prevented from reaching material storage areas?			X	
Are bulk hazardous material/liquids stored outside in secondary containment?			X	

IV. Supervisory Responsibilities

	Yes	No*	N/A**	Comments
SUPERVISOR RECORDKEEPING				
Were storm drains inspected after each special event (75 or more people)?	X			
Were parking lots swept during this inspection period?			X	**Date swept:**
Were employee storm water training records (tailgate sign in sheets) submitted to the Department Training Office?	X			
Were the monthly statistics submitted to the Division Analyst for inclusion in the annual report?	X			

V. Additional Comments

_____

_____

_____

_____

_____

***Any boxes checked "NO" must be resolved in the comments and/additional comments section.**
****N/A = Not Applicable**

Inspector/Onsite Supervisor:
Submit the completed Municipal Facility Site Compliance Inspection Checklist by **January 31, 2008** (first inspection), and **September 30, 2008** (second inspection) to your District Manager. A total of two (2) inspections must be conducted each year.

District Manager:
Review and submit all your Municipal Facility Site Compliance Inspection Checklist in one package to Michael Ruiz, (MS 30M), by **February 15, 2008** (first inspection), and **October 15, 2008** (second inspection).

City of San Diego - Urban Runoff Management Plan

MUNICIPAL FACILITY SITE COMPLIANCE INSPECTION CHECKLIST

This form has been modified specifically for use by San Diego Park and Recreation Department personnel.

Inspector: Jose Duran
Site Supervisor: Jose Duran
District Manager: Cathy Anzuoni
Division: Community Parks I **District Number:** 44
Site Supervisor Phone Number: 858-581-9930
Inspection Date: 1/31/08 **Inspection Time:** 20 mins.
Check One Box: ☑ First Inspection (by January 31) ☐ Second Inspection (by September 30)

I. Facility Information

Facility Name and Number **Western Hills Neighborhood Park**	
Street Address **4810 Kane Street, San Diego, CA**	**Zip Code 92110**
Park and Recreation Facility Contact Person **Jose Duran or Steve Palle (Area Manager)**	**Phone 858-581-9919**

II. General Site Conditions and Runoff Management Practices Inspection

	Yes	No*	N/A**	Comments
GENERAL				
Has the employee performing this inspection had activity-specific Storm Water BMP training this year?	X			
Are activity-specific BMP's in place?	X			
Are your contractors adhering to the minimum BMP's that were listed in the contract?	X			
Was your facilities parking lot(s) swept and pollutant-free since your last inspection?	X			**Parking lot is swept and blown off weekly**
Is your facility reasonably clean and free of litter and debris?	X			
Is landscaped area irrigation contained within the landscaped area?	X			
Are storm drains stenciled?	✓			**Pending the purchase and/or check out of stencils**
Are storm drain inlets reasonably clean and free of debris?	X			
Did the storm drains need cleaning during this inspection period?			✓	**Date cleaned:**
Is area absent of any evidence of a discharge, spill, and or leak?	✓			**There is evidence of previous spills in the parking lot**
If an observed spill entered the storm drain system, was the spill reported to the Storm Water Hotline?			X	**If no, report to the Storm Water Hotline: (619) 235-1000**
If spill was observed, was spill considered minor?			X	**If spill, follow chemical release reporting procedures.**
TRASH STORAGE AREAS				
Is area reasonably clean and uncluttered?	X			
Are trash cans and garbage bins kept covered?	✓			**Trash cans not covered/No bins**
Is the number and placement of the trash cans sufficient for your facility?	X			

***Any boxes checked "NO" must be resolved in the comments and/additional comments section.**
****N/A = Not Applicable**

III. General Site Conditions and Runoff Management Practices Inspection (Continued)

	Yes	No*	N/A**	Comments
FUELING AREAS				
Is a stocked spill kit available at fuel island?			X	**No fuel island**
Is area clean and free of spills?			X	**If spill is observed, clean up using dry methods.**
VEHICLE AND EQUIPMENT MAINTENANCE AREA				
Is work area reasonably clean?	X			
Are drip pans readily available for leaking vehicles?			X	**No vehicle storage area**
Are spill containment materials and stocked cleanup kit readily available?	X			
Are maintenance activities contained within the designed area?	X			
Are bulk hazardous materials/liquids stored outside in secondary containment?	X			
MATERIALS LOADING AND UNLOADING STORAGE AREAS				
Is area reasonably clean and free of litter, debris and loose material?	X			
Is material storage area covered?	X			
Are materials and stocked cleanup kits readily available?	X			
If outdoors, is water from surrounding areas prevented from reaching material storage areas?	X			
Are bulk hazardous material/liquids stored outside in secondary containment?	X			

IV. Supervisory Responsibilities

	Yes	No*	N/A**	Comments
SUPERVISOR RECORDKEEPING				
Were storm drains inspected after each special event (75 or more people)?	✓			
Were parking lots swept during this inspection period?	X			**Date swept: Last time blown off was 1/25/08**
Were employee storm water training records (tailgate sign in sheets) submitted to the Department Training Office?	X			
Were the monthly statistics submitted to the Division Analyst for inclusion in the annual report?	X			

V. Additional Comments

***Any boxes checked "NO" must be resolved in the comments and/additional comments section.**
****N/A = Not Applicable**

Inspector/Onsite Supervisor:
Submit the completed Municipal Facility Site Compliance Inspection Checklist by **January 31, 2008** (first inspection), and **September 30, 2008** (second inspection) to your District Manager. A total of two (2) inspections must be conducted each year.

District Manager:
Review and submit all your Municipal Facility Site Compliance Inspection Checklist in one package to Michael Ruiz, (MS 30M), by **February 15, 2008** (first inspection), and **October 15, 2008** (second inspection).

City of San Diego - Urban Runoff Management Plan

MUNICIPAL FACILITY SITE COMPLIANCE INSPECTION CHECKLIST

This form has been modified specifically for use by San Diego Park and Recreation Department personnel.

Inspector: Steve Palle
Site Supervisor: Steve Palle
District Manager: Cathy Anzuoni
Division: Community Parks I **District Number:** 44
Site Supervisor Phone Number: 858-581-9919
Inspection Date: Wednesday, January 9th, 2008 **Inspection Time:** 25 Mantis
Check One Box: ☐ First Inspection (by January 31) ☐ Second Inspection (by September 30)

I. Facility Information

Facility Name and Number **East Clairemont Athletic Area (10001)**	
Street Address **3451 Mt. Acadia Drive**	**Zip Code 92117**
Park and Recreation Facility Contact Person **Steve Palle**	**Phone 858-581-991**

II. General Site Conditions and Runoff Management Practices Inspection

	Yes	No*	N/A**	Comments
GENERAL				
Has the employee performing this inspection had activity-specific Storm Water BMP training this year?	X			
Are activity-specific BMP's in place?	X			
Are your contractors adhering to the minimum BMP's that were listed in the contract?	X			
Was your facilities parking lot(s) swept and pollutant-free since your last inspection?	X			Parking lot swept and blown off weekly
Is your facility reasonably clean and free of litter and debris?	X			
Is landscaped area irrigation contained within the landscaped area?	X			
Are storm drains stenciled?	✓			**Pending the purchase or check out of stencils**
Are storm drain inlets reasonably clean and free of debris?	**X**			
Did the storm drains need cleaning during this inspection period?			✓	**Date cleaned:**
Is area absent of any evidence of a discharge, spill, and or leak?	✓			**There is indication of previous spills in the parking lot**
If an observed spill entered the storm drain system, was the spill reported to the Storm Water Hotline?			**X**	**If no, report to the Storm Water Hotline: (619) 235-1000**
If spill was observed, was spill considered minor?			**X**	**If spill, follow chemical release reporting procedures.**
TRASH STORAGE AREAS				
Is area reasonably clean and uncluttered?	**X**			
Are trash cans and garbage bins kept covered?	✓			**Some Covers on trash cans but not all/Both bins are covered and locked.**
Is the number and placement of the trash cans sufficient for your facility?	**X**			

***Any boxes checked "NO" must be resolved in the comments and/additional comments section.**
****N/A = Not Applicable**

III. General Site Conditions and Runoff Management Practices Inspection (Continued)

	Yes	No*	N/A**	Comments
FUELING AREAS				
Is a stocked spill kit available at fuel island?			X	**No Fuel Island**
Is area clean and free of spills?			X	
VEHICLE AND EQUIPMENT MAINTENANCE AREA				
Is work area reasonably clean?	X			
Are drip pans readily available for leaking vehicles?			X	**No vehicle storage areas**
Are spill containment materials and stocked cleanup kit readily available?	X			
Are maintenance activities contained within the designed area?	X			
Are bulk hazardous materials/liquids stored outside in secondary containment?	X			
MATERIALS LOADING AND UNLOADING STORAGE AREAS				
Is area reasonably clean and free of litter, debris and loose material?	X			
Is material storage area covered?	X			
Are materials and stocked cleanup kits readily available?	X			
If outdoors, is water from surrounding areas prevented from reaching material storage areas?	X			
Are bulk hazardous material/liquids stored outside in secondary containment?	X			

IV. Supervisory Responsibilities

	Yes	No*	N/A**	Comments
SUPERVISOR RECORDKEEPING				
Were storm drains inspected after each special event (75 or more people)?	X			
Were parking lots swept during this inspection period?	X			**Date swept: Last sweeping/blowing on 1/8**
Were employee storm water training records (tailgate sign in sheets) submitted to the Department Training Office?	X			
Were the monthly statistics submitted to the Division Analyst for inclusion in the annual report?	X			

V. Additional Comments

***Any boxes checked "NO" must be resolved in the comments and/additional comments section.**
****N/A = Not Applicable**

Inspector/Onsite Supervisor:
Submit the completed Municipal Facility Site Compliance Inspection Checklist by **January 31, 2008** (first inspection), and **September 30, 2008** (second inspection) to your District Manager. A total of two (2) inspections must be conducted each year.

District Manager:
Review and submit all your Municipal Facility Site Compliance Inspection Checklist in one package to Michael Ruiz, (MS 30M), by **February 15, 2008** (first inspection), and **October 15, 2008** (second inspection).

City of San Diego - Urban Runoff Management Plan
MUNICIPAL FACILITY SITE COMPLIANCE INSPECTION CHECKLIST
Page 1 of 2

This form has been modified specifically for use by San Diego Park and Recreation Department personnel.

Inspector: Robin Powell
Site Supervisor: Robin Powell
District Manager: Cathy Arzoumi
Division: Community Parks I **District Number:** 44
Site Supervisor Phone Number: 858-581-9929
Inspection Date: 12/11/07 **Inspection Time:** 30 minutes
Check One Box: ☒ First Inspection (by January 31) ☐ Second Inspection (by September 30)

I. Facility Information

Facility Name and Number CADMAN - 495	
Street Address 4280 Avati Dr	**Zip Code** 92117
Park and Recreation Facility Contact Person Robin Powell	**Phone** 858-581-9929

II. General Site Conditions and Runoff Management Practices Inspection

GENERAL				
Has the employee performing this inspection had activity-specific Storm Water BMP training this year?	X			
Are activity-specific BMP's in place?	X			
Are your contractors adhering to the minimum BMP's that were listed in the contract?	X			
Was your facilities parking lot(s) swept and pollutant-free since your last inspection?	X			
Is your facility reasonably clean and free of litter and debris?	X			
Is landscaped area irrigation contained within the landscaped area?	X			
Are storm drains stenciled?	X			**If no, contact Storm Water Pollution Prevention Division for stencils and paint.**
Are storm drain inlets reasonably clean and free of debris?	X			
Did the storm drains need cleaning during this inspection period?			✓	**Date cleaned:** Storm Drain Clean
Is area absent of any evidence of a discharge, spill, and or leak?	X			
If an observed spill entered the storm drain system, was the spill reported to the Storm Water Hotline?			X	**If no, report to the Storm Water Hotline: (619) 235-1000** No spills
If spill was observed, was spill considered minor?			X	**If spill, follow chemical release reporting procedures.** No spills
TRASH STORAGE AREAS				
Is area reasonably clean and uncluttered?	X			
Are trash cans and garbage bins kept covered?		X		Dumpster is covered, trash cans are not
Is the number and placement of the trash cans sufficient for your facility?	X			

***Any boxes checked "NO" must be resolved in the comments and/additional comments section.**
****N/A = Not Applicable**

III. General Site Conditions and Runoff Management Practices Inspection (Continued)

FUELING AREAS				
Is a stocked spill kit available at fuel island?			X	
Is area clean and free of spills?			X	If spill is observed, clean up using dry methods.
VEHICLE AND EQUIPMENT MAINTENANCE AREA				
Is work area reasonably clean?			X	
Are drip pans readily available for leaking vehicles?			X	
Are spill containment materials and stocked cleanup kit readily available?			X	
Are maintenance activities contained within the designed area?			X	
Are bulk hazardous materials/liquids stored outside in secondary containment?			X	
MATERIALS LOADING AND UNLOADING STORAGE AREAS				
Is area reasonably clean and free of litter, debris and loose material?			X	
Is material storage area covered?			X	
Are materials and stocked cleanup kits readily available?			X	
If outdoors, is water from surrounding areas prevented from reaching material storage areas?			X	
Are bulk hazardous material/liquids stored outside in secondary containment?			X	

IV. Supervisory Responsibilities

SUPERVISOR RECORDKEEPING				
Were storm drains inspected after each special event (75 or more people)?			X	
Were parking lots swept during this inspection period?			X	Date swept: Parking Lot is Blocked off
Were employee storm water training records (tailgate sign in sheets) submitted to the Department Training Office?	X			
Were the monthly statistics submitted to the Division Analyst for inclusion in the annual report?			X	

V. Additional Comments

***Any boxes checked "NO" must be resolved in the comments and/additional comments section.**
****N/A = Not Applicable**

Inspector/Onsite Supervisor:
Submit the completed Municipal Facility Site Compliance Inspection Checklist by **January 31, 2008** (first inspection), and **September 30, 2008** (second inspection) to your District Manager. A total of two (2) inspections must be conducted each year.

District Manager:
Review and submit all your Municipal Facility Site Compliance Inspection Checklist in one package to Michael Ruiz, (MS 30M), by **February 15, 2008** (first inspection), and **October 15, 2008** (second inspection).

City of San Diego - Urban Runoff Management Plan
MUNICIPAL FACILITY SITE COMPLIANCE INSPECTION CHECKLIST
Page 1 of 2

This form has been modified specifically for use by San Diego Park and Recreation Department personnel.

Inspector: Robin Powell
Site Supervisor: Robin Powell
District Manager: Cathy Arzoval
Division: Community Parks I **District Number:** 44
Site Supervisor Phone Number: 858-581-9929
Inspection Date: 12/11/07 **Inspection Time:** 20 minutes
Check One Box: ☒ First Inspection (by January 31) ☐ Second Inspection (by September 30)

I. Facility Information

Facility Name and Number CADMAN Joint Use	
Street Address 4280 Avati Dr	**Zip Code** 92117
Park and Recreation Facility Contact Person Robin Powell	**Phone** 858-581-9929

II. General Site Conditions and Runoff Management Practices Inspection

GENERAL				
Has the employee performing this inspection had activity-specific Storm Water BMP training this year?	X			
Are activity-specific BMP's in place?	X			
Are your contractors adhering to the minimum BMP's that were listed in the contract?	X			
Was your facilities parking lot(s) swept and pollutant-free since your last inspection?	X			
Is your facility reasonably clean and free of litter and debris?	X			
Is landscaped area irrigation contained within the landscaped area?	X			
Are storm drains stenciled?	X			**If no, contact Storm Water Pollution Prevention Division for stencils and paint.**
Are storm drain inlets reasonably clean and free of debris?	X			
Did the storm drains need cleaning during this inspection period?			✓	**Date cleaned:** Storm Drain Clean
Is area absent of any evidence of a discharge, spill, and or leak?	X			
If an observed spill entered the storm drain system, was the spill reported to the Storm Water Hotline?			X	**If no, report to the Storm Water Hotline: (619) 235-1000** No spills
If spill was observed, was spill considered minor?			X	**If spill, follow chemical release reporting procedures.** No spills
TRASH STORAGE AREAS				
Is area reasonably clean and uncluttered?	X			
Are trash cans and garbage bins kept covered?		X		Dumpster is covered, trash cans are not
Is the number and placement of the trash cans sufficient for your facility?	X			

***Any boxes checked "NO" must be resolved in the comments and/additional comments section.**
****N/A = Not Applicable**

III. General Site Conditions and Runoff Management Practices Inspection (Continued)

	Yes	No	N/A	Comments
FUELING AREAS				
Is a stocked spill kit available at fuel island?			X	
Is area clean and free of spills?			X	If spill is observed, clean up using dry methods.
VEHICLE AND EQUIPMENT MAINTENANCE AREA				
Is work area reasonably clean?			X	
Are drip pans readily available for leaking vehicles?			X	
Are spill containment materials and stocked cleanup kit readily available?			X	
Are maintenance activities contained within the designed area?			X	
Are bulk hazardous materials/liquids stored outside in secondary containment?			X	
MATERIALS LOADING AND UNLOADING STORAGE AREAS				
Is area reasonably clean and free of litter, debris and loose material?			X	
Is material storage area covered?			X	
Are materials and stocked cleanup kits readily available?			X	
If outdoors, is water from surrounding areas prevented from reaching material storage areas?			X	
Are bulk hazardous material/liquids stored outside in secondary containment?			X	

IV. Supervisory Responsibilities

	Yes	No	N/A	Comments
SUPERVISOR RECORDKEEPING				
Were storm drains inspected after each special event (75 or more people)?			X	
Were parking lots swept during this inspection period?	X			Date swept:
Were employee storm water training records (tailgate sign in sheets) submitted to the Department Training Office?	X			
Were the monthly statistics submitted to the Division Analyst for inclusion in the annual report?			X	

V. Additional Comments

_____

_____

_____

_____

_____

***Any boxes checked "NO" must be resolved in the comments and/additional comments section.**
****N/A = Not Applicable**

Inspector/Onsite Supervisor:
Submit the completed Municipal Facility Site Compliance Inspection Checklist by **January 31, 2008** (first inspection), and **September 30, 2008** (second inspection) to your District Manager. A total of two (2) inspections must be conducted each year.

District Manager:
Review and submit all your Municipal Facility Site Compliance Inspection Checklist in one package to Michael Ruiz, (MS 30M), by **February 15, 2008** (first inspection), and **October 15, 2008** (second inspection).

City of San Diego - Urban Runoff Management Plan

MUNICIPAL FACILITY SITE COMPLIANCE INSPECTION CHECKLIST

This form has been modified specifically for use by San Diego Park and Recreation Department personnel.

Inspector: Steve Pond
Site Supervisor: Steve Pond
District Manager: Enrique Duron
Division: CPL District Number: 46
Site Supervisor Phone Number: 2165
Inspection Date: 1-8-06 Inspection Time: 7:00 AM
Check One Box: ☑ First Inspection (by January 31) ☐ Second Inspection (by September 30)

I. Facility Information

Facility Name and Number	
Carmel Valley Community Park	
Street Address: 3777 Townsgate Drive	Zip Code: 92130
Park and Recreation Facility Contact Person: Steve Pond	Phone: 2165

II. General Site Conditions and Runoff Management Practices Inspection

	Yes	No*	N/A**	Comments
GENERAL				
Has the employee performing this inspection had activity-specific Storm Water BMP training this year?	✓			
Are activity-specific BMP's in place?	✓			
Are your contractors adhering to the minimum BMP's that were listed in the contract?	✓			
Was your facilities parking lot(s) swept and pollutant-free since your last inspection?	✓			
Is your facility reasonably clean and free of litter and debris?	✓			
Is landscaped area irrigation contained within the landscaped area?	✓			
Are storm drains stenciled?	✓			If no, contact Storm Water Pollution Prevention Division for stencils and paint. Stencils on order
Are storm drain inlets reasonably clean and free of debris?	✓			
Did the storm drains need cleaning during this inspection period?			✓	Date cleaned:
Is area absent of any evidence of a discharge, spill, and or leak?	✓			
If an observed spill entered the storm drain system, was the spill reported to the Storm Water Hotline?			✓	If no, report to the Storm Water Hotline: (619) 235-1000
If spill was observed, was spill considered minor?			✓	If spill, follow chemical release reporting procedures.
TRASH STORAGE AREAS				
Is area reasonably clean and uncluttered?	✓			
Are trash cans and garbage bins kept covered?	✓			
Is the number and placement of the trash cans sufficient for your facility?	✓			

*Any boxes checked "NO" must be resolved in the comments and/additional comments section.
**N/A = Not Applicable

III. eral Site Conditions and Runoff Management Practices Inspection (Continued)

	Yes	No*	N/A**	Comments
FUELING AREAS				
Is a stocked spill kit available at fuel island?			✓	
Is area clean and free of spills?			✓	If spill is observed, clean up using dry methods.
VEHICLE AND EQUIPMENT MAINTENANCE AREA				
Is work area reasonably clean?			✓	
Are drip pans readily available for leaking vehicles?			✓	
Are spill containment materials and stocked cleanup kit readily available?			✓	
Are maintenance activities contained within the designed area?			✓	
Are bulk hazardous materials/liquids stored outside in secondary containment?			✓	
MATERIALS LOADING AND UNLOADING STORAGE AREAS				
Is area reasonably clean and free of litter, debris and loose material?			✓	
Is material storage area covered?			✓	
Are materials and stocked cleanup kits readily available?	✓			
If outdoors, is water from surrounding areas prevented from reaching material storage areas?			✓	
Are bulk hazardous material/liquids stored outside in secondary containment?			✓	

IV. Supervisory Responsibilities

	Yes	No*	N/A**	Comments
SUPERVISOR RECORDKEEPING				
Were storm drains inspected after each special event (75 or more people)?			✓	No special events
Were parking lots swept during this inspection period?	✓			Date swept: Daily or as needed
Were employee storm water training records (tailgate sign in sheets) submitted to the Department Training Office?	✓			
Were the monthly statistics submitted to the Division Analyst for inclusion in the annual report?				will be submitted when done

V. Additional Comments

*Any boxes checked "NO" must be resolved in the comments and/additional comments section.
**N/A = Not Applicable

Inspector/Onsite Supervisor:
Submit the completed Municipal Facility Site Compliance Inspection Checklist by **January 31, 2008** (first inspection), and **September 30, 2008** (second inspection) to your District Manager. A total of two (2) inspections must be conducted each year.

District Manager:
Review and submit all your Municipal Facility Site Compliance Inspection Checklist in one package to Michael Ruiz, (MS 30M), by **February 15, 2008** (first inspection), and **October 15, 2008** (second inspection).

City of San Diego - Urban Runoff Management Plan

MUNICIPAL FACILITY SITE COMPLIANCE INSPECTION CHECKLIST

This form has been modified specifically for use by San Diego Park and Recreation Department personnel.

Inspector: Steve Pond
Site Supervisor: Steve Pond
District Manager: Enrique Duron
Division: CPL District Number: 44
Site Supervisor Phone Number: 21645
Inspection Date: 1-8-08 Inspection Time: 1:30
Check One Box: ☑ First Inspection (by January 31) ☐ Second Inspection (by September 30)

I. Facility Information

Facility Name and Number	
Solana Highlands Neighborhood Park	
Street Address: 3520 Longacre Drive	Zip Code: 92130
Park and Recreation Facility Contact Person: Steve Pond	Phone: 21645

II. General Site Conditions and Runoff Management Practices Inspection

	Yes	No*	N/A**	Comments
GENERAL				
Has the employee performing this inspection had activity-specific Storm Water BMP training this year?	✓			
Are activity-specific BMP's in place?	✓			
Are your contractors adhering to the minimum BMP's that were listed in the contract?	✓			
Was your facilities parking lot(s) swept and pollutant-free since your last inspection?	✓			
Is your facility reasonably clean and free of litter and debris?	✓			
Is landscaped area irrigation contained within the landscaped area?	✓			
Are storm drains stenciled?	✓			If no, contact Storm Water Pollution Prevention Division for stencils and paint. Stencils on order
Are storm drain inlets reasonably clean and free of debris?	✓			
Did the storm drains need cleaning during this inspection period?			✓	Date cleaned:
Is area absent of any evidence of a discharge, spill, and or leak?	✓			
If an observed spill entered the storm drain system, was the spill reported to the Storm Water Hotline?			✓	If no, report to the Storm Water Hotline: (619) 235-1000
If spill was observed, was spill considered minor?			✓	If spill, follow chemical release reporting procedures.
TRASH STORAGE AREAS				
Is area reasonably clean and uncluttered?	✓			
Are trash cans and garbage bins kept covered?	✓			
Is the number and placement of the trash cans sufficient for your facility?	✓			

*Any boxes checked "NO" must be resolved in the comments and/additional comments section.
**N/A = Not Applicable

III. General Site Conditions and Runoff Management Practices Inspection (Continued)

	Yes	No*	N/A**	Comments
FUELING AREAS				
Is a stocked spill kit available at fuel island?			✓	
Is area clean and free of spills?			✓	If spill is observed, clean up using dry methods.
VEHICLE AND EQUIPMENT MAINTENANCE AREA				
Is work area reasonably clean?			✓	
Are drip pans readily available for leaking vehicles?			✓	
Are spill containment materials and stocked cleanup kit readily available?			✓	
Are maintenance activities contained within the designed area?			✓	
Are bulk hazardous materials/liquids stored outside in secondary containment?			✓	
MATERIALS LOADING AND UNLOADING STORAGE AREAS				
Is area reasonably clean and free of litter, debris and loose material?			✓	
Is material storage area covered?			✓	
Are materials and stocked cleanup kits readily available?			✓	
If outdoors, is water from surrounding areas prevented from reaching material storage areas?			✓	
Are bulk hazardous material/liquids stored outside in secondary containment?			✓	

IV. Supervisory Responsibilities

	Yes	No*	N/A**	Comments
SUPERVISOR RECORDKEEPING				
Were storm drains inspected after each special event (75 or more people)?	✓			
Were parking lots swept during this inspection period?	✓			Date swept: Daily or as needed
Were employee storm water training records (tailgate sign in sheets) submitted to the Department Training Office?	✓			
Were the monthly statistics submitted to the Division Analyst for inclusion in the annual report?				Submitted when due

V. Additional Comments

*Any boxes checked "NO" must be resolved in the comments and/additional comments section.
**N/A = Not Applicable

Inspector/Onsite Supervisor:
Submit the completed Municipal Facility Site Compliance Inspection Checklist by **January 31, 2008** (first inspection), and **September 30, 2008** (second inspection) to your District Manager. A total of two (2) inspections must be conducted each year.

District Manager:
Review and submit all your Municipal Facility Site Compliance Inspection Checklist in one package to Michael Ruiz, (MS 30M), by **February 15, 2008** (first inspection), and **October 15, 2008** (second inspection).

City of San Diego - Urban Runoff Management Plan

MUNICIPAL FACILITY SITE COMPLIANCE INSPECTION CHECKLIST

This form has been modified specifically for use by San Diego Park and Recreation Department personnel.

Inspector: Manuel Aranda
Site Supervisor: Rosemary Billburg
District Manager: Mike Morrow
Division: CP II District Number: 41
Site Supervisor Phone Number: 619-527-3443
Inspection Date: 12-28-07 Inspection Time: 2:30 pm
Check One Box: X First Inspection (by January 31) ☐ Second Inspection (by September 30)

I. Facility Information

Facility Name and Number **Forward School Field**	
Street Address **6460 Boulder Lake Avenue**	Zip Code **92119**
Park and Recreation Facility Contact Person **Rosemary Billburg**	Phone **619-527-3443**

II. General Site Conditions and Runoff Management Practices Inspection

	Yes	No*	N/A**	Comments
GENERAL				
Has the employee performing this inspection had activity-specific Storm Water BMP training this year?	X			
Are activity-specific BMP's in place?	X			
Are your contractors adhering to the minimum BMP's that were listed in the contract?			X	**Park maintained by City staff.**
Was your facilities parking lot(s) swept and pollutant-free since your last inspection?	X			
Is your facility reasonably clean and free of litter and debris?	X			
Is landscaped area irrigation contained within the landscaped area?	X			
Are storm drains stenciled?	✓			**If no, contact Storm Water Pollution Prevention Division for stencils and paint.**
Are storm drain inlets reasonably clean and free of debris?	X			
Did the storm drains need cleaning during this inspection period?			✓	**Date cleaned: 12-27-07**
Is area absent of any evidence of a discharge, spill, and or leak?	X			
If an observed spill entered the storm drain system, was the spill reported to the Storm Water Hotline?	X			**If no, report to the Storm Water Hotline: (619) 235-1000**
If spill was observed, was spill considered minor?	X			**If spill, follow chemical release reporting procedures.**
TRASH STORAGE AREAS				
Is area reasonably clean and uncluttered?	X			
Are trash cans and garbage bins kept covered?	X			
Is the number and placement of the trash cans sufficient for your facility?	X			

***Any boxes checked "NO" must be resolved in the comments and/additional comments section.**
****N/A = Not Applicable**

III. General Site Conditions and Runoff Management Practices Inspection (Continued)

	Yes	No*	N/A**	Comments
FUELING AREAS				
Is a stocked spill kit available at fuel island?			X	**Not a fueling site.**
Is area clean and free of spills?			X	**If spill is observed, clean up using dry methods.**
VEHICLE AND EQUIPMENT MAINTENANCE AREA				
Is work area reasonably clean?			X	**Fleet vehicles stored at yard.**
Are drip pans readily available for leaking vehicles?			X	**Ditto**
Are spill containment materials and stocked cleanup kit readily available?			X	**Ditto**
Are maintenance activities contained within the designed area?			X	**Ditto**
Are bulk hazardous materials/liquids stored outside in secondary containment?			X	**ditto**
MATERIALS LOADING AND UNLOADING STORAGE AREAS				
Is area reasonably clean and free of litter, debris and loose material?			X	
Is material storage area covered?			X	
Are materials and stocked cleanup kits readily available?			X	
If outdoors, is water from surrounding areas prevented from reaching material storage areas?			X	
Are bulk hazardous material/liquids stored outside in secondary containment?			X	

IV. Supervisory Responsibilities

	Yes	No*	N/A**	Comments
SUPERVISOR RECORDKEEPING				
Were storm drains inspected after each special event (75 or more people)?	X			
Were parking lots swept during this inspection period?	X			**Date swept: 12-27-07**
Were employee storm water training records (tailgate sign in sheets) submitted to the Department Training Office?	X			
Were the monthly statistics submitted to the Division Analyst for inclusion in the annual report?	X			

V. Additional Comments

Fleet vehicles stored at Chollas Yard .

***Any boxes checked "NO" must be resolved in the comments and/additional comments section.**
****N/A = Not Applicable**

Inspector/Onsite Supervisor:
Submit the completed Municipal Facility Site Compliance Inspection Checklist by **January 31, 2008** (first inspection), and **September 30, 2008** (second inspection) to your District Manager. A total of two (2) inspections must be conducted each year.

District Manager:
Review and submit all your Municipal Facility Site Compliance Inspection Checklist in one package to Michael Ruiz, (MS 30M), by **February 15, 2008** (first inspection), and **October 15, 2008** (second inspection).

City of San Diego - Urban Runoff Management Plan

MUNICIPAL FACILITY SITE COMPLIANCE INSPECTION CHECKLIST

This form has been modified specifically for use by San Diego Park and Recreation Department personnel.

Inspector: Manuel Aranda
Site Supervisor: Manny Aranda
District Manager: Mike Morrow
Division: CP II District Number: 41
Site Supervisor Phone Number: 619-235-1136
Inspection Date: 12-28-07 Inspection Time: 11:30 am
Check One Box: X First Inspection (by January 31) ☐ Second Inspection (by September 30)

I. Facility Information

Facility Name and Number **Grantville Neighborhood Park, (806215_**	
Street Address **4601 Vandever Avenue**	Zip Code **92120**
Park and Recreation Facility Contact Person **Manny Aranda**	Phone **619-235-1136**

II. General Site Conditions and Runoff Management Practices Inspection

	Yes	No*	N/A**	Comments
GENERAL				
Has the employee performing this inspection had activity-specific Storm Water BMP training this year?	X			
Are activity-specific BMP's in place?	X			
Are your contractors adhering to the minimum BMP's that were listed in the contract?			X	
Was your facilities parking lot(s) swept and pollutant-free since your last inspection?	X			
Is your facility reasonably clean and free of litter and debris?	X			
Is landscaped area irrigation contained within the landscaped area?	X			
Are storm drains stenciled?	✓			**If no, contact Storm Water Pollution Prevention Division for stencils and paint.**
Are storm drain inlets reasonably clean and free of debris?	X			
Did the storm drains need cleaning during this inspection period?			✓	**Date cleaned: 12-27-07**
Is area absent of any evidence of a discharge, spill, and or leak?	X			
If an observed spill entered the storm drain system, was the spill reported to the Storm Water Hotline?	X			**If no, report to the Storm Water Hotline: (619) 235-1000**
If spill was observed, was spill considered minor?	X			**If spill, follow chemical release reporting procedures.**
TRASH STORAGE AREAS				
Is area reasonably clean and uncluttered?	X			
Are trash cans and garbage bins kept covered?	X			
Is the number and placement of the trash cans sufficient for your facility?	X			

***Any boxes checked "NO" must be resolved in the comments and/additional comments section.**
****N/A = Not Applicable**

III. General Site Conditions and Runoff Management Practices Inspection (Continued)

	Yes	No*	N/A**	Comments
FUELING AREAS				
Is a stocked spill kit available at fuel island?			X	**No fuel stored at this site.**
Is area clean and free of spills?			X	**If spill is observed, clean up using dry methods.**
VEHICLE AND EQUIPMENT MAINTENANCE AREA				
Is work area reasonably clean?			X	**Fleet vehicles stored at yard.**
Are drip pans readily available for leaking vehicles?			X	**Ditto**
Are spill containment materials and stocked cleanup kit readily available?			X	**Ditto**
Are maintenance activities contained within the designed area?			X	**Ditto**
Are bulk hazardous materials/liquids stored outside in secondary containment?			X	**dittl**
MATERIALS LOADING AND UNLOADING STORAGE AREAS				
Is area reasonably clean and free of litter, debris and loose material?			X	
Is material storage area covered?			X	
Are materials and stocked cleanup kits readily available?			X	
If outdoors, is water from surrounding areas prevented from reaching material storage areas?			X	
Are bulk hazardous material/liquids stored outside in secondary containment?			X	

IV. Supervisory Responsibilities

	Yes	No*	N/A**	Comments
SUPERVISOR RECORDKEEPING				
Were storm drains inspected after each special event (75 or more people)?	X			
Were parking lots swept during this inspection period?	X			**Date swept: 12-27-07**
Were employee storm water training records (tailgate sign in sheets) submitted to the Department Training Office?	X			
Were the monthly statistics submitted to the Division Analyst for inclusion in the annual report?	X			

V. Additional Comments

Contractor maintains park; vehicles stored at their own yards.

***Any boxes checked "NO" must be resolved in the comments and/additional comments section.**
****N/A = Not Applicable**

Inspector/Onsite Supervisor:
Submit the completed Municipal Facility Site Compliance Inspection Checklist by **January 31, 2008** (first inspection), and **September 30, 2008** (second inspection) to your District Manager. A total of two (2) inspections must be conducted each year.

District Manager:
Review and submit all your Municipal Facility Site Compliance Inspection Checklist in one package to Michael Ruiz, (MS 30M), by **February 15, 2008** (first inspection), and **October 15, 2008** (second inspection).

City of San Diego - Urban Runoff Management Plan

MUNICIPAL FACILITY SITE COMPLIANCE INSPECTION CHECKLIST

This form has been modified specifically for use by San Diego Park and Recreation Department personnel.

Inspector: Keith A. Selby
Site Supervisor: Keith A. Selby
District Manager: Mike Morrow
Division: Community Parks II **District Number:** 41
Site Supervisor Phone Number: 619-235-1145
Inspection Date: 1-29-08 **Inspection Time:** 11:00 AM
Check One Box: ☑ First Inspection (by January 31) ☐ Second Inspection (by September 30)

I. Facility Information

Facility Name and Number Hardy School Turf /00847	
Street Address 5420 Montezuma Road., San Diego Ca	**Zip Code:** 92115
Park and Recreation Facility Contact Person Keith A. Selby	**Phone:** 619-235-1145

II. General Site Conditions and Runoff Management Practices Inspection

	Yes	No*	N/A**	Comments
GENERAL				
Has the employee performing this inspection had activity-specific Storm Water BMP training this year?	X			
Are activity-specific BMP's in place?	X			
Are your contractors adhering to the minimum BMP's that were listed in the contract?			X	
Was your facilities parking lot(s) swept and pollutant-free since your last inspection?			X	No parking lots.
Is your facility reasonably clean and free of litter and debris?	X			
Is landscaped area irrigation contained within the landscaped area?	X			
Are storm drains stenciled?			X	**If no, contact Storm Water Pollution Prevention Division for stencils and paint.** No storm drains.
Are storm drain inlets reasonably clean and free of debris?			X	
Did the storm drains need cleaning during this inspection period?			X	**Date cleaned:**
Is area absent of any evidence of a discharge, spill, and or leak?	X			
If an observed spill entered the storm drain system, was the spill reported to the Storm Water Hotline?	X			**If no, report to the Storm Water Hotline: (619) 235-1000**
If spill was observed, was spill considered minor?	X			**If spill, follow chemical release reporting procedures.**
TRASH STORAGE AREAS				
Is area reasonably clean and uncluttered?	X			
Are trash cans and garbage bins kept covered?	X			
Is the number and placement of the trash cans sufficient for your facility?	X			

***Any boxes checked "NO" must be resolved in the comments and/additional comments section.**
****N/A = Not Applicable**

III. General Site Conditions and Runoff Management Practices Inspection (Continued)

	Yes	No*	N/A**	Comments
FUELING AREAS				
Is a stocked spill kit available at fuel island?			X	
Is area clean and free of spills?			X	**If spill is observed, clean up using dry methods.**
VEHICLE AND EQUIPMENT MAINTENANCE AREA				
Is work area reasonably clean?			X	
Are drip pans readily available for leaking vehicles?			X	
Are spill containment materials and stocked cleanup kit readily available?			X	
Are maintenance activities contained within the designed area?			X	
Are bulk hazardous materials/liquids stored outside in secondary containment?			X	
MATERIALS LOADING AND UNLOADING STORAGE AREAS				
Is area reasonably clean and free of litter, debris and loose material?			X	
Is material storage area covered?			X	
Are materials and stocked cleanup kits readily available?			X	
If outdoors, is water from surrounding areas prevented from reaching material storage areas?			X	
Are bulk hazardous material/liquids stored outside in secondary containment?			X	

IV. Supervisory Responsibilities

	Yes	No*	N/A**	Comments
SUPERVISOR RECORDKEEPING				
Were storm drains inspected after each special event (75 or more people)?			X	
Were parking lots swept during this inspection period?			X	No parking lots.
Were employee storm water training records (tailgate sign in sheets) submitted to the Department Training Office?	X			
Were the monthly statistics submitted to the Division Analyst for inclusion in the annual report?	X			

V. Additional Comments

***Any boxes checked "NO" must be resolved in the comments and/additional comments section.**
****N/A = Not Applicable**

Inspector/Onsite Supervisor:
Submit the completed Municipal Facility Site Compliance Inspection Checklist by **January 31, 2008** (first inspection), and **September 30, 2008** (second inspection) to your District Manager. A total of two (2) inspections must be conducted each year.

District Manager:
Review and submit all your Municipal Facility Site Compliance Inspection Checklist in one package to Michael Ruiz, (MS 30M), by **February 15, 2008** (first inspection), and **October 15, 2008** (second inspection).

City of San Diego - Urban Runoff Management Plan

MUNICIPAL FACILITY SITE COMPLIANCE INSPECTION CHECKLIST

This form has been modified specifically for use by San Diego Park and Recreation Department personnel.

Inspector: Keith A. Selby
Site Supervisor: Keith A. Selby
District Manager: Mike Morrow
Division: Community Parks II **District Number:** 41
Site Supervisor Phone Number: 619-235-1145
Inspection Date: 1-28-08 **Inspection Time:** 11:00 AM
Check One Box: ☑ First Inspection (by January 31) ☐ Second Inspection (by September 30)

I. Facility Information

Facility Name and Number Ibarra School Turf / Ovvoo	
Street Address 4877 Orange Ave., San Diego Ca	**Zip Code:** 92115
Park and Recreation Facility Contact Person Keith A. Selby	**Phone:** 619-235-1145

II. General Site Conditions and Runoff Management Practices Inspection

	Yes	No*	N/A**	Comments
GENERAL				
Has the employee performing this inspection had activity-specific Storm Water BMP training this year?	X			
Are activity-specific BMP's in place?	X			
Are your contractors adhering to the minimum BMP's that were listed in the contract?			X	
Was your facilities parking lot(s) swept and pollutant-free since your last inspection?			X	Our Parking lots are blown, we do not have a sweeping contract in place at this time.
Is your facility reasonably clean and free of litter and debris?	X			
Is landscaped area irrigation contained within the landscaped area?	X			
Are storm drains stenciled?	✓			**If no, contact Storm Water Pollution Prevention Division for stencils and paint.** Storm drains in turf.
Are storm drain inlets reasonably clean and free of debris?	X			
Did the storm drains need cleaning during this inspection period?			✓	**Date cleaned:**
Is area absent of any evidence of a discharge, spill, and or leak?	X			
If an observed spill entered the storm drain system, was the spill reported to the Storm Water Hotline?	X			**If no, report to the Storm Water Hotline: (619) 235-1000**
If spill was observed, was spill considered minor?	X			**If spill, follow chemical release reporting procedures.**
TRASH STORAGE AREAS				
Is area reasonably clean and uncluttered?	X			
Are trash cans and garbage bins kept covered?	X			
Is the number and placement of the trash cans sufficient for your facility?	X			

***Any boxes checked "NO" must be resolved in the comments and/additional comments section.**
****N/A = Not Applicable**

III. General Site Conditions and Runoff Management Practices Inspection (Continued)

	Yes	No*	N/A**	Comments
FUELING AREAS				
Is a stocked spill kit available at fuel island?			X	
Is area clean and free of spills?			X	**If spill is observed, clean up using dry methods.**
VEHICLE AND EQUIPMENT MAINTENANCE AREA				
Is work area reasonably clean?			X	
Are drip pans readily available for leaking vehicles?			X	
Are spill containment materials and stocked cleanup kit readily available?			X	
Are maintenance activities contained within the designed area?			X	
Are bulk hazardous materials/liquids stored outside in secondary containment?			X	
MATERIALS LOADING AND UNLOADING STORAGE AREAS				
Is area reasonably clean and free of litter, debris and loose material?			X	
Is material storage area covered?			X	
Are materials and stocked cleanup kits readily available?			X	
If outdoors, is water from surrounding areas prevented from reaching material storage areas?			X	
Are bulk hazardous material/liquids stored outside in secondary containment?			X	

IV. Supervisory Responsibilities

	Yes	No*	N/A**	Comments
SUPERVISOR RECORDKEEPING				
Were storm drains inspected after each special event (75 or more people)?	X			
Were parking lots swept during this inspection period?			X	
Were employee storm water training records (tailgate sign in sheets) submitted to the Department Training Office?	X			
Were the monthly statistics submitted to the Division Analyst for inclusion in the annual report?	X			

V. Additional Comments

*Any boxes checked "NO" must be resolved in the comments and/additional comments section.
**N/A = Not Applicable

Inspector/Onsite Supervisor:
Submit the completed Municipal Facility Site Compliance Inspection Checklist by **January 31, 2008** (first inspection), and **September 30, 2008** (second inspection) to your District Manager. A total of two (2) inspections must be conducted each year.

District Manager:
Review and submit all your Municipal Facility Site Compliance Inspection Checklist in one package to Michael Ruiz, (MS 30M), by **February 15, 2008** (first inspection), and **October 15, 2008** (second inspection).

City of San Diego - Urban Runoff Management Plan

MUNICIPAL FACILITY SITE COMPLIANCE INSPECTION CHECKLIST

This form has been modified specifically for use by San Diego Park and Recreation Department personnel.

Inspector: MIKE POSTON
Site Supervisor: MIKE POSTON
District Manager: MIKE MORROW
Division: CP II District Number: 41
Site Supervisor Phone Number: 9805335
Inspection Date: 3 JAN 08 Inspection Time: 710 AM
Check One Box: [X] First Inspection (by January 31) [ ] Second Inspection (by September 30)

I. Facility Information

Facility Name and Number	
HOLLYWOOD PARK 7426	
Street Address: 2301 SHAMROCK	Zip Code: 92105
Park and Recreation Facility Contact Person: MIKE POSTON	Phone: 9805335

II. General Site Conditions and Runoff Management Practices Inspection

	Yes	No*	N/A**	Comments
GENERAL				
Has the employee performing this inspection had activity-specific Storm Water BMP training this year?	✓			
Are activity-specific BMP's in place?	✓			
Are your contractors adhering to the minimum BMP's that were listed in the contract?			✓	
Was your facilities parking lot(s) swept and pollutant-free since your last inspection?	✓			
Is your facility reasonably clean and free of litter and debris?	✓			
Is landscaped area irrigation contained within the landscaped area?	✓			
Are storm drains stenciled?	✓			**If no, contact Storm Water Pollution Prevention Division for stencils and paint.**
Are storm drain inlets reasonably clean and free of debris?	✓			
Did the storm drains need cleaning during this inspection period?			✓	**Date cleaned:**
Is area absent of any evidence of a discharge, spill, and or leak?	✓			
If an observed spill entered the storm drain system, was the spill reported to the Storm Water Hotline?			✓	**If no, report to the Storm Water Hotline: (619) 235-1000**
If spill was observed, was spill considered minor?			✓	**If spill, follow chemical release reporting procedures.**
TRASH STORAGE AREAS				
Is area reasonably clean and uncluttered?	✓			
Are trash cans and garbage bins kept covered?	✓			TRASH CAN, ___ / DUMPSTER, YES
Is the number and placement of the trash cans sufficient for your facility?	✓			

***Any boxes checked "NO" must be resolved in the comments and/additional comments section.**
****N/A = Not Applicable**

III. General Site Conditions and Runoff Management Practices Inspection (Continued)

	Yes	No*	N/A**	Comments
FUELING AREAS				
Is a stocked spill kit available at fuel island?			✓	
Is area clean and free of spills?			✓	**If spill is observed, clean up using dry methods.**
VEHICLE AND EQUIPMENT MAINTENANCE AREA				
Is work area reasonably clean?	✓			
Are drip pans readily available for leaking vehicles?			✓	
Are spill containment materials and stocked cleanup kit readily available?	✓			
Are maintenance activities contained within the designed area?	✓			
Are bulk hazardous materials/liquids stored outside in secondary containment?			✓	
MATERIALS LOADING AND UNLOADING STORAGE AREAS				
Is area reasonably clean and free of litter, debris and loose material?	✓			
Is material storage area covered?	✓			
Are materials and stocked cleanup kits readily available?	✓			
If outdoors, is water from surrounding areas prevented from reaching material storage areas?			✓	
Are bulk hazardous material/liquids stored outside in secondary containment?			✓	

IV. Supervisory Responsibilities

	Yes	No*	N/A**	Comments
SUPERVISOR RECORDKEEPING				
Were storm drains inspected after each special event (75 or more people)?	✓			
Were parking lots swept during this inspection period?	✓			**Date swept:**
Were employee storm water training records (tailgate sign in sheets) submitted to the Department Training Office?	✓			
Were the monthly statistics submitted to the Division Analyst for inclusion in the annual report?	✓			

V. Additional Comments

_____

_____

_____

_____

_____

***Any boxes checked "NO" must be resolved in the comments and/additional comments section.**
****N/A = Not Applicable**

Inspector/Onsite Supervisor:
Submit the completed Municipal Facility Site Compliance Inspection Checklist by **January 31, 2008** (first inspection), and **September 30, 2008** (second inspection) to your District Manager. A total of two (2) inspections must be conducted each year.

District Manager:
Review and submit all your Municipal Facility Site Compliance Inspection Checklist in one package to Michael Ruiz, (MS 30M), by **February 15, 2008** (first inspection), and **October 15, 2008** (second inspection).

City of San Diego - Urban Runoff Management Plan

MUNICIPAL FACILITY SITE COMPLIANCE INSPECTION CHECKLIST

This form has been modified specifically for use by San Diego Park and Recreation Department personnel.

Inspector: MIKE POSTON
Site Supervisor: MIKE POSTON
District Manager: MIKE MORROW
Division: CP II District Number: 41
Site Supervisor Phone Number: 9805335
Inspection Date: 3 JAN 08 Inspection Time: 1030 AM
Check One Box: ☑ First Inspection (by January 31) ☐ Second Inspection (by September 30)

I. Facility Information

Facility Name and Number	
KENSINGTON MINI PARK 470	
Street Address 4121 ADAMS AVE.	**Zip Code** 92105
Park and Recreation Facility Contact Person MIKE POSTON	**Phone** 9805335

II. General Site Conditions and Runoff Management Practices Inspection

	Yes	No*	N/A**	Comments
GENERAL				
Has the employee performing this inspection had activity-specific Storm Water BMP training this year?	✓			
Are activity-specific BMP's in place?	✓			
Are your contractors adhering to the minimum BMP's that were listed in the contract?	✓			
Was your facilities parking lot(s) swept and pollutant-free since your last inspection?			✓	
Is your facility reasonably clean and free of litter and debris?	✓			
Is landscaped area irrigation contained within the landscaped area?	✓			
Are storm drains stenciled?			✓	**If no, contact Storm Water Pollution Prevention Division for stencils and paint.**
Are storm drain inlets reasonably clean and free of debris?			✓	
Did the storm drains need cleaning during this inspection period?			✓	**Date cleaned:**
Is area absent of any evidence of a discharge, spill, and or leak?			✓	
If an observed spill entered the storm drain system, was the spill reported to the Storm Water Hotline?			✓	**If no, report to the Storm Water Hotline: (619) 235-1000**
If spill was observed, was spill considered minor?			✓	**If spill, follow chemical release reporting procedures.**
TRASH STORAGE AREAS				
Is area reasonably clean and uncluttered?			✓	
Are trash cans and garbage bins kept covered?	✓			TRASH CANS COVERED
Is the number and placement of the trash cans sufficient for your facility?	✓			

***Any boxes checked "NO" must be resolved in the comments and/additional comments section.**
****N/A = Not Applicable**

III. General Site Conditions and Runoff Management Practices Inspection (Continued)

	Yes	No	N/A	Comments
FUELING AREAS				
Is a stocked spill kit available at fuel island?			✓	
Is area clean and free of spills?			✓	**If spill is observed, clean up using dry methods.**
VEHICLE AND EQUIPMENT MAINTENANCE AREA				
Is work area reasonably clean?			✓	
Are drip pans readily available for leaking vehicles?			✓	
Are spill containment materials and stocked cleanup kit readily available?			✓	
Are maintenance activities contained within the designed area?			✓	
Are bulk hazardous materials/liquids stored outside in secondary containment?			✓	
MATERIALS LOADING AND UNLOADING STORAGE AREAS				
Is area reasonably clean and free of litter, debris and loose material?			✓	
Is material storage area covered?			✓	
Are materials and stocked cleanup kits readily available?			✓	
If outdoors, is water from surrounding areas prevented from reaching material storage areas?			✓	
Are bulk hazardous material/liquids stored outside in secondary containment?			✓	

IV. Supervisory Responsibilities

	Yes	No	N/A	Comments
SUPERVISOR RECORDKEEPING				
Were storm drains inspected after each special event (75 or more people)?			✓	
Were parking lots swept during this inspection period?			✓	**Date swept:**
Were employee storm water training records (tailgate sign in sheets) submitted to the Department Training Office?	✓		✓	
Were the monthly statistics submitted to the Division Analyst for inclusion in the annual report?	✓			

V. Additional Comments

***Any boxes checked "NO" must be resolved in the comments and/additional comments section.**
****N/A = Not Applicable**

Inspector/Onsite Supervisor:
Submit the completed Municipal Facility Site Compliance Inspection Checklist by **January 31, 2008** (first inspection), and **September 30, 2008** (second inspection) to your District Manager. A total of two (2) inspections must be conducted each year.

District Manager:
Review and submit all your Municipal Facility Site Compliance Inspection Checklist in one package to Michael Ruiz, (MS 30M), by **February 15, 2008** (first inspection), and **October 15, 2008** (second inspection).

City of San Diego - Urban Runoff Management Plan

MUNICIPAL FACILITY SITE COMPLIANCE INSPECTION CHECKLIST

This form has been modified specifically for use by San Diego Park and Recreation Department personnel.

Inspector: Manuel Aranda
Site Supervisor: Manny Aranda
District Manager: Mike Morrow
Division: CP II — District Number: 41
Site Supervisor Phone Number: 619-235-1136
Inspection Date: 12-28-07 — Inspection Time: 330 pm
Check One Box: X First Inspection (by January 31) ☐ Second Inspection (by September 30)

I. Facility Information

Facility Name and Number **Lake Murray Community Park, (1374)**	
Street Address **7051 Murray Park Drive**	Zip Code **92120**
Park and Recreation Facility Contact Person **Manny Aranda**	Phone **619-235-1136**

II. General Site Conditions and Runoff Management Practices Inspection

	Yes	No*	N/A**	Comments
GENERAL				
Has the employee performing this inspection had activity-specific Storm Water BMP training this year?	X			
Are activity-specific BMP's in place?	X			
Are your contractors adhering to the minimum BMP's that were listed in the contract?			X	**Park maintained by City staff.**
Was your facilities parking lot(s) swept and pollutant-free since your last inspection?	X			
Is your facility reasonably clean and free of litter and debris?	X			
Is landscaped area irrigation contained within the landscaped area?	X			
Are storm drains stenciled?	✓			**If no, contact Storm Water Pollution Prevention Division for stencils and paint.**
Are storm drain inlets reasonably clean and free of debris?	X			
Did the storm drains need cleaning during this inspection period?			✓	**Date cleaned: 12-27-07**
Is area absent of any evidence of a discharge, spill, and or leak?	X			
If an observed spill entered the storm drain system, was the spill reported to the Storm Water Hotline?	X			**If no, report to the Storm Water Hotline: (619) 235-1000**
If spill was observed, was spill considered minor?	X			**If spill, follow chemical release reporting procedures.**
TRASH STORAGE AREAS				
Is area reasonably clean and uncluttered?	X			
Are trash cans and garbage bins kept covered?	X			
Is the number and placement of the trash cans sufficient for your facility?	X			

***Any boxes checked "NO" must be resolved in the comments and/additional comments section.**
****N/A = Not Applicable**

III. General Site Conditions and Runoff Management Practices Inspection (Continued)

	Yes	No*	N/A**	Comments
FUELING AREAS				
Is a stocked spill kit available at fuel island?			X	**Not a fueling site.**
Is area clean and free of spills?			X	**If spill is observed, clean up using dry methods.**
VEHICLE AND EQUIPMENT MAINTENANCE AREA				
Is work area reasonably clean?			X	**Fleet vehicles stored at yard.**
Are drip pans readily available for leaking vehicles?			X	**Ditto**
Are spill containment materials and stocked cleanup kit readily available?			X	**Ditto**
Are maintenance activities contained within the designed area?			X	**Ditto**
Are bulk hazardous materials/liquids stored outside in secondary containment?			X	**ditto**
MATERIALS LOADING AND UNLOADING STORAGE AREAS				
Is area reasonably clean and free of litter, debris and loose material?			X	
Is material storage area covered?			X	
Are materials and stocked cleanup kits readily available?			X	
If outdoors, is water from surrounding areas prevented from reaching material storage areas?			X	
Are bulk hazardous material/liquids stored outside in secondary containment?			X	

IV. Supervisory Responsibilities

	Yes	No*	N/A**	Comments
SUPERVISOR RECORDKEEPING				
Were storm drains inspected after each special event (75 or more people)?	X			
Were parking lots swept during this inspection period?	X			**Date swept: 12-27-07**
Were employee storm water training records (tailgate sign in sheets) submitted to the Department Training Office?	X			
Were the monthly statistics submitted to the Division Analyst for inclusion in the annual report?	X			

V. Additional Comments

Fleet vehicles stored at Chollas Yard .

***Any boxes checked "NO" must be resolved in the comments and/additional comments section.**
****N/A = Not Applicable**

Inspector/Onsite Supervisor:
Submit the completed Municipal Facility Site Compliance Inspection Checklist by **January 31, 2008** (first inspection), and **September 30, 2008** (second inspection) to your District Manager. A total of two (2) inspections must be conducted each year.

District Manager:
Review and submit all your Municipal Facility Site Compliance Inspection Checklist in one package to Michael Ruiz, (MS 30M), by **February 15, 2008** (first inspection), and **October 15, 2008** (second inspection).

City of San Diego - Urban Runoff Management Plan

MUNICIPAL FACILITY SITE COMPLIANCE INSPECTION CHECKLIST

This form has been modified specifically for use by San Diego Park and Recreation Department personnel.

Inspector: Manuel Aranda
Site Supervisor: Carlos Cordova
District Manager: Mike Morrow
Division: CP II
District Number: 41
Site Supervisor Phone Number: 619-235-1129
Inspection Date: 12-28-07
Inspection Time: 9:30 am
Check One Box: ☒ First Inspection (by January 31) ☐ Second Inspection (by September 30)

I. Facility Information

Facility Name and Number **Allied Gardens Recreation Center, Lower Lewis School, (7511 & 8365)**	
Street Address **5155 Greenbrier Avenue**	Zip Code **92120**
Park and Recreation Facility Contact Person **Carlos Cordova**	Phone **619-235-1129**

II. General Site Conditions and Runoff Management Practices Inspection

	Yes	No*	N/A**	Comments
GENERAL				
Has the employee performing this inspection had activity-specific Storm Water BMP training this year?	X			
Are activity-specific BMP's in place?	X			
Are your contractors adhering to the minimum BMP's that were listed in the contract?			X	
Was your facilities parking lot(s) swept and pollutant-free since your last inspection?	X			
Is your facility reasonably clean and free of litter and debris?	X			
Is landscaped area irrigation contained within the landscaped area?	X			
Are storm drains stenciled?	✓			**If no, contact Storm Water Pollution Prevention Division for stencils and paint.**
Are storm drain inlets reasonably clean and free of debris?	X			
Did the storm drains need cleaning during this inspection period?			✓	**Date cleaned: 12-27-07**
Is area absent of any evidence of a discharge, spill, and or leak?	X			
If an observed spill entered the storm drain system, was the spill reported to the Storm Water Hotline?	X			**If no, report to the Storm Water Hotline: (619) 235-1000**
If spill was observed, was spill considered minor?	X			**If spill, follow chemical release reporting procedures.**
TRASH STORAGE AREAS				
Is area reasonably clean and uncluttered?	X			
Are trash cans and garbage bins kept covered?	X			
Is the number and placement of the trash cans sufficient for your facility?	X			

***Any boxes checked "NO" must be resolved in the comments and/additional comments section.**
****N/A = Not Applicable**

III. General Site Conditions and Runoff Management Practices Inspection (Continued)

	Yes	No*	N/A**	Comments
FUELING AREAS				
Is a stocked spill kit available at fuel island?	X			**We don't have an "island" only a storage room with fuel storage cabinet.**
Is area clean and free of spills?	X			**If spill is observed, clean up using dry methods.**
VEHICLE AND EQUIPMENT MAINTENANCE AREA				
Is work area reasonably clean?			X	**Vehicles parked at Chollas Yard and not at recreation center/sites.**
Are drip pans readily available for leaking vehicles?			X	**ditto**
Are spill containment materials and stocked cleanup kit readily available?			X	**ditto**
Are maintenance activities contained within the designed area?			X	**ditto**
Are bulk hazardous materials/liquids stored outside in secondary containment?			X	**ditto**
MATERIALS LOADING AND UNLOADING STORAGE AREAS				
Is area reasonably clean and free of litter, debris and loose material?	X			
Is material storage area covered?	X			
Are materials and stocked cleanup kits readily available?	X			
If outdoors, is water from surrounding areas prevented from reaching material storage areas?	X			
Are bulk hazardous material/liquids stored outside in secondary containment?	X			

IV. Supervisory Responsibilities

	Yes	No*	N/A**	Comments
SUPERVISOR RECORDKEEPING				
Were storm drains inspected after each special event (75 or more people)?	X			
Were parking lots swept during this inspection period?	X			**Date swept: 12-27-07**
Were employee storm water training records (tailgate sign in sheets) submitted to the Department Training Office?	X			
Were the monthly statistics submitted to the Division Analyst for inclusion in the annual report?	X			

V. Additional Comments

Vehicles are parked at Chollas Yard. Vehicle inspection and Maintenance Area do not exist at this recreation center.

***Any boxes checked "NO" must be resolved in the comments and/additional comments section.**
****N/A = Not Applicable**

Inspector/Onsite Supervisor:
Submit the completed Municipal Facility Site Compliance Inspection Checklist by **January 31, 2008** (first inspection), and **September 30, 2008** (second inspection) to your District Manager. A total of two (2) inspections must be conducted each year.

District Manager:
Review and submit all your Municipal Facility Site Compliance Inspection Checklist in one package to Michael Ruiz, (MS 30M), by **February 15, 2008** (first inspection), and **October 15, 2008** (second inspection).

City of San Diego - Urban Runoff Management Plan

MUNICIPAL FACILITY SITE COMPLIANCE INSPECTION CHECKLIST

This form has been modified specifically for use by San Diego Park and Recreation Department personnel.

Inspector: Keith A. Selby
Site Supervisor: Keith A. Selby
District Manager: Mike Morrow
Division: Community Parks II **District Number:** 41
Site Supervisor Phone Number: 619-235-1145
Inspection Date: 1-28-08 **Inspection Time:** 12:00 PM
Check One Box: ☑ First Inspection (by January 31) ☐ Second Inspection (by September 30)

I. Facility Information

Facility Name and Number Mann Middle School Turf / 009341	
Street Address 4345 54th Street., San Diego Ca	**Zip Code:** 92115
Park and Recreation Facility Contact Person Keith A. Selby	**Phone:** 619-235-1145

II. General Site Conditions and Runoff Management Practices Inspection

	Yes	No*	N/A**	Comments
GENERAL				
Has the employee performing this inspection had activity-specific Storm Water BMP training this year?	X			
Are activity-specific BMP's in place?	X			
Are your contractors adhering to the minimum BMP's that were listed in the contract?			X	
Was your facilities parking lot(s) swept and pollutant-free since your last inspection?			X	
Is your facility reasonably clean and free of litter and debris?	X			
Is landscaped area irrigation contained within the landscaped area?	X			
Are storm drains stenciled?	✓			**If no, contact Storm Water Pollution Prevention Division for stencils and paint.** Storm drains in turf.
Are storm drain inlets reasonably clean and free of debris?	X			
Did the storm drains need cleaning during this inspection period?			✓	**Date cleaned:**
Is area absent of any evidence of a discharge, spill, and or leak?	X			
If an observed spill entered the storm drain system, was the spill reported to the Storm Water Hotline?	X			**If no, report to the Storm Water Hotline: (619) 235-1000**
If spill was observed, was spill considered minor?	X			**If spill, follow chemical release reporting procedures.**
TRASH STORAGE AREAS				
Is area reasonably clean and uncluttered?	X			
Are trash cans and garbage bins kept covered?	X			
Is the number and placement of the trash cans sufficient for your facility?	X			

***Any boxes checked "NO" must be resolved in the comments and/additional comments section.**
****N/A = Not Applicable**

III. General Site Conditions and Runoff Management Practices Inspection (Continued)

	Yes	No*	N/A**	Comments
FUELING AREAS				
Is a stocked spill kit available at fuel island?			X	
Is area clean and free of spills?			X	**If spill is observed, clean up using dry methods.**
VEHICLE AND EQUIPMENT MAINTENANCE AREA				
Is work area reasonably clean?			X	
Are drip pans readily available for leaking vehicles?			X	
Are spill containment materials and stocked cleanup kit readily available?			X	
Are maintenance activities contained within the designed area?			X	
Are bulk hazardous materials/liquids stored outside in secondary containment?			X	
MATERIALS LOADING AND UNLOADING STORAGE AREAS				
Is area reasonably clean and free of litter, debris and loose material?			X	
Is material storage area covered?			X	
Are materials and stocked cleanup kits readily available?			X	
If outdoors, is water from surrounding areas prevented from reaching material storage areas?			X	
Are bulk hazardous material/liquids stored outside in secondary containment?			X	

IV. Supervisory Responsibilities

	Yes	No*	N/A**	Comments
SUPERVISOR RECORDKEEPING				
Were storm drains inspected after each special event (75 or more people)?	X			
Were parking lots swept during this inspection period?			X	
Were employee storm water training records (tailgate sign in sheets) submitted to the Department Training Office?	X			
Were the monthly statistics submitted to the Division Analyst for inclusion in the annual report?	X			

V. Additional Comments

_____

_____

_____

_____

_____

***Any boxes checked "NO" must be resolved in the comments and/additional comments section.**
****N/A = Not Applicable**

Inspector/Onsite Supervisor:
Submit the completed Municipal Facility Site Compliance Inspection Checklist by **January 31, 2008** (first inspection), and **September 30, 2008** (second inspection) to your District Manager. A total of two (2) inspections must be conducted each year.

District Manager:
Review and submit all your Municipal Facility Site Compliance Inspection Checklist in one package to Michael Ruiz, (MS 30M), by **February 15, 2008** (first inspection), and **October 15, 2008** (second inspection).

City of San Diego - Urban Runoff Management Plan

MUNICIPAL FACILITY SITE COMPLIANCE INSPECTION CHECKLIST

This form has been modified specifically for use by San Diego Park and Recreation Department personnel.

Inspector: MIKE POSTON
Site Supervisor: MIKE POSTON
District Manager: MIKE MONACO
Division: CP II District Number: 41
Site Supervisor Phone Number: 9805335
Inspection Date: 3 JAN 08 Inspection Time: 900 AM
Check One Box: ☑ First Inspection (by January 31) ☐ Second Inspection (by September 30)

I. Facility Information

Facility Name and Number	
MIDCITY GYMNASIUM 10088	
Street Address 4302 LANDIS ST	**Zip Code** 92105
Park and Recreation Facility Contact Person MIKE POSTON	**Phone** 9805335

II. General Site Conditions and Runoff Management Practices Inspection

	Yes	No*	N/A**	Comments
GENERAL				
Has the employee performing this inspection had activity-specific Storm Water BMP training this year?	✓			
Are activity-specific BMP's in place?			✓	
Are your contractors adhering to the minimum BMP's that were listed in the contract?			✓	
Was your facilities parking lot(s) swept and pollutant-free since your last inspection?			✓	
Is your facility reasonably clean and free of litter and debris?	✓			
Is landscaped area irrigation contained within the landscaped area?	✓			
Are storm drains stenciled?			✓	**If no, contact Storm Water Pollution Prevention Division for stencils and paint.**
Are storm drain inlets reasonably clean and free of debris?			✓	
Did the storm drains need cleaning during this inspection period?			✓	**Date cleaned:**
Is area absent of any evidence of a discharge, spill, and or leak?			✓	
If an observed spill entered the storm drain system, was the spill reported to the Storm Water Hotline?			✓	**If no, report to the Storm Water Hotline: (619) 235-1000**
If spill was observed, was spill considered minor?			✓	**If spill, follow chemical release reporting procedures.**
TRASH STORAGE AREAS				
Is area reasonably clean and uncluttered?	✓		✓	
Are trash cans and garbage bins kept covered?	✓		✓	
Is the number and placement of the trash cans sufficient for your facility?			✓	

***Any boxes checked "NO" must be resolved in the comments and/additional comments section.**
****N/A = Not Applicable**

III. General Site Conditions and Runoff Management Practices Inspection (Continued)

	Yes	No*	N/A**	Comments
FUELING AREAS				
Is a stocked spill kit available at fuel island?			✓	
Is area clean and free of spills?			✓	**If spill is observed, clean up using dry methods.**
VEHICLE AND EQUIPMENT MAINTENANCE AREA				
Is work area reasonably clean?			✓	
Are drip pans readily available for leaking vehicles?			✓	
Are spill containment materials and stocked cleanup kit readily available?			✓	
Are maintenance activities contained within the designed area?			✓	
Are bulk hazardous materials/liquids stored outside in secondary containment?			✓	
MATERIALS LOADING AND UNLOADING STORAGE AREAS				
Is area reasonably clean and free of litter, debris and loose material?			✓	
Is material storage area covered?			✓	
Are materials and stocked cleanup kits readily available?			✓	
If outdoors, is water from surrounding areas prevented from reaching material storage areas?			✓	
Are bulk hazardous material/liquids stored outside in secondary containment?			✓	

IV. Supervisory Responsibilities

	Yes	No*	N/A**	Comments
SUPERVISOR RECORDKEEPING				
Were storm drains inspected after each special event (75 or more people)?	✓			
Were parking lots swept during this inspection period?			✓	**Date swept:**
Were employee storm water training records (tailgate sign in sheets) submitted to the Department Training Office?	✓			
Were the monthly statistics submitted to the Division Analyst for inclusion in the annual report?	✓			

V. Additional Comments

***Any boxes checked "NO" must be resolved in the comments and/additional comments section.**
****N/A = Not Applicable**

Inspector/Onsite Supervisor:
Submit the completed Municipal Facility Site Compliance Inspection Checklist by **January 31, 2008** (first inspection), and **September 30, 2008** (second inspection) to your District Manager. A total of two (2) inspections must be conducted each year.

District Manager:
Review and submit all your Municipal Facility Site Compliance Inspection Checklist in one package to Michael Ruiz, (MS 30M), by **February 15, 2008** (first inspection), and **October 15, 2008** (second inspection).

City of San Diego - Urban Runoff Management Plan

MUNICIPAL FACILITY SITE COMPLIANCE INSPECTION CHECKLIST

This form has been modified specifically for use by San Diego Park and Recreation Department personnel.

Inspector: MIKE POSTON
Site Supervisor: MIKE POSTON
District Manager: MIKE MORROW
Division: CP II **District Number:** 41
Site Supervisor Phone Number: 980 5335
Inspection Date: 3 JAN 08 **Inspection Time:** 745 AM
Check One Box: ☑ First Inspection (by January 31) ☐ Second Inspection (by September 30)

I. Facility Information

Facility Name and Number	
MONROE CLARK MIDDLE SCHOOL 902104	
Street Address 4386 1/2 THORN	**Zip Code** 92105
Park and Recreation Facility Contact Person MIKE POSTON	**Phone** 9805335

II. General Site Conditions and Runoff Management Practices Inspection

	Yes	No*	N/A**	Comments
GENERAL				
Has the employee performing this inspection had activity-specific Storm Water BMP training this year?	✓			
Are activity-specific BMP's in place?	✓			
Are your contractors adhering to the minimum BMP's that were listed in the contract?			✓	
Was your facilities parking lot(s) swept and pollutant-free since your last inspection?			✓	
Is your facility reasonably clean and free of litter and debris?	✓			
Is landscaped area irrigation contained within the landscaped area?	✓			
Are storm drains stenciled?	✓			**If no, contact Storm Water Pollution Prevention Division for stencils and paint.**
Are storm drain inlets reasonably clean and free of debris?	✓			
Did the storm drains need cleaning during this inspection period?			✓	**Date cleaned:**
Is area absent of any evidence of a discharge, spill, and or leak?	✓			
If an observed spill entered the storm drain system, was the spill reported to the Storm Water Hotline?			✓	**If no, report to the Storm Water Hotline: (619) 235-1000**
If spill was observed, was spill considered minor?			✓	**If spill, follow chemical release reporting procedures.**
TRASH STORAGE AREAS				
Is area reasonably clean and uncluttered?			✓	
Are trash cans and garbage bins kept covered?		✓		TRASH CANS UNCOVERED
Is the number and placement of the trash cans sufficient for your facility?	✓			

***Any boxes checked "NO" must be resolved in the comments and/additional comments section.**
****N/A = Not Applicable**

III. General Site Conditions and Runoff Management Practices Inspection (Continued)

	Yes	No*	N/A**	Comments
FUELING AREAS				
Is a stocked spill kit available at fuel island?			✓	
Is area clean and free of spills?			✓	**If spill is observed, clean up using dry methods.**
VEHICLE AND EQUIPMENT MAINTENANCE AREA				
Is work area reasonably clean?			✓	
Are drip pans readily available for leaking vehicles?			✓	
Are spill containment materials and stocked cleanup kit readily available?			✓	
Are maintenance activities contained within the designed area?			✓	
Are bulk hazardous materials/liquids stored outside in secondary containment?			✓	
MATERIALS LOADING AND UNLOADING STORAGE AREAS				
Is area reasonably clean and free of litter, debris and loose material?			✓	
Is material storage area covered?			✓	
Are materials and stocked cleanup kits readily available?			✓	
If outdoors, is water from surrounding areas prevented from reaching material storage areas?			✓	
Are bulk hazardous material/liquids stored outside in secondary containment?			✓	

IV. Supervisory Responsibilities

	Yes	No*	N/A**	Comments
SUPERVISOR RECORDKEEPING				
Were storm drains inspected after each special event (75 or more people)?			✓	
Were parking lots swept during this inspection period?			✓	**Date swept:**
Were employee storm water training records (tailgate sign in sheets) submitted to the Department Training Office?	✓			
Were the monthly statistics submitted to the Division Analyst for inclusion in the annual report?	✓			

V. Additional Comments

_____

_____

_____

_____

_____

***Any boxes checked "NO" must be resolved in the comments and/additional comments section.**
****N/A = Not Applicable**

Inspector/Onsite Supervisor:
Submit the completed Municipal Facility Site Compliance Inspection Checklist by **January 31, 2008** (first inspection), and **September 30, 2008** (second inspection) to your District Manager. A total of two (2) inspections must be conducted each year.

District Manager:
Review and submit all your Municipal Facility Site Compliance Inspection Checklist in one package to Michael Ruiz, (MS 30M), by **February 15, 2008** (first inspection), and **October 15, 2008** (second inspection).

City of San Diego - Urban Runoff Management Plan

MUNICIPAL FACILITY SITE COMPLIANCE INSPECTION CHECKLIST

This form has been modified specifically for use by San Diego Park and Recreation Department personnel.

Inspector: Keith A. Selby
Site Supervisor: Keith A. Selby
District Manager: Mike Morrow
Division: Community Parks II **District Number:** 41
Site Supervisor Phone Number: 619-235-1145
Inspection Date: 1-29-08 **Inspection Time:** 10:00 AM
Check One Box: ☑ First Inspection (by January 31) ☐ Second Inspection (by September 30)

I. Facility Information

Facility Name and Number Montezuma Neighborhood Park / 007425	
Street Address 4929 Catoctin Drive., San Diego Ca	**Zip Code:** 92115
Park and Recreation Facility Contact Person Keith A. Selby	**Phone:** 619-235-1145

II. General Site Conditions and Runoff Management Practices Inspection

	Yes	No*	N/A**	Comments
GENERAL				
Has the employee performing this inspection had activity-specific Storm Water BMP training this year?	X			
Are activity-specific BMP's in place?	X			
Are your contractors adhering to the minimum BMP's that were listed in the contract?			X	
Was your facilities parking lot(s) swept and pollutant-free since your last inspection?			X	No parking lots.
Is your facility reasonably clean and free of litter and debris?	X			
Is landscaped area irrigation contained within the landscaped area?	X			
Are storm drains stenciled?			X	**If no, contact Storm Water Pollution Prevention Division for stencils and paint.** No storm drains.
Are storm drain inlets reasonably clean and free of debris?			X	
Did the storm drains need cleaning during this inspection period?			X	**Date cleaned:**
Is area absent of any evidence of a discharge, spill, and or leak?	X			
If an observed spill entered the storm drain system, was the spill reported to the Storm Water Hotline?	X			**If no, report to the Storm Water Hotline: (619) 235-1000**
If spill was observed, was spill considered minor?	X			**If spill, follow chemical release reporting procedures.**
TRASH STORAGE AREAS				
Is area reasonably clean and uncluttered?	X			
Are trash cans and garbage bins kept covered?	X			
Is the number and placement of the trash cans sufficient for your facility?	X			

***Any boxes checked "NO" must be resolved in the comments and/additional comments section.**
****N/A = Not Applicable**

III. General Site Conditions and Runoff Management Practices Inspection (Continued)

	Yes	No*	N/A**	Comments
FUELING AREAS				
Is a stocked spill kit available at fuel island?			X	
Is area clean and free of spills?			X	**If spill is observed, clean up using dry methods.**
VEHICLE AND EQUIPMENT MAINTENANCE AREA				
Is work area reasonably clean?			X	
Are drip pans readily available for leaking vehicles?			X	
Are spill containment materials and stocked cleanup kit readily available?			X	
Are maintenance activities contained within the designed area?			X	
Are bulk hazardous materials/liquids stored outside in secondary containment?			X	
MATERIALS LOADING AND UNLOADING STORAGE AREAS				
Is area reasonably clean and free of litter, debris and loose material?			X	
Is material storage area covered?			X	
Are materials and stocked cleanup kits readily available?			X	
If outdoors, is water from surrounding areas prevented from reaching material storage areas?			X	
Are bulk hazardous material/liquids stored outside in secondary containment?			X	

IV. Supervisory Responsibilities

	Yes	No*	N/A**	Comments
SUPERVISOR RECORDKEEPING				
Were storm drains inspected after each special event (75 or more people)?	X			
Were parking lots swept during this inspection period?			X	No parking lots.
Were employee storm water training records (tailgate sign in sheets) submitted to the Department Training Office?	X			
Were the monthly statistics submitted to the Division Analyst for inclusion in the annual report?	X			

V. Additional Comments

*Any boxes checked "NO" must be resolved in the comments and/additional comments section.
**N/A = Not Applicable

Inspector/Onsite Supervisor:
Submit the completed Municipal Facility Site Compliance Inspection Checklist by **January 31, 2008** (first inspection), and **September 30, 2008** (second inspection) to your District Manager. A total of two (2) inspections must be conducted each year.

District Manager:
Review and submit all your Municipal Facility Site Compliance Inspection Checklist in one package to Michael Ruiz, (MS 30M), by **February 15, 2008** (first inspection), and **October 15, 2008** (second inspection).

City of San Diego - Urban Runoff Management Plan

MUNICIPAL FACILITY SITE COMPLIANCE INSPECTION CHECKLIST

This form has been modified specifically for use by San Diego Park and Recreation Department personnel.

Inspector: Keith A. Selby
Site Supervisor: Keith A. Selby
District Manager: Mike Morrow
Division: Community Parks II **District Number:** 41
Site Supervisor Phone Number: 619-235-1145
Inspection Date: 1-28-08 **Inspection Time:** 11:30 AM
Check One Box: ☑ First Inspection (by January 31) ☐ Second Inspection (by September 30)

I. Facility Information

Facility Name and Number Oak Park / 46080	
Street Address 5235 Maple Street, San Diego Ca	**Zip Code:** 92105
Park and Recreation Facility Contact Person Keith A. Selby	**Phone:** 619-235-1145

II. General Site Conditions and Runoff Management Practices Inspection

	Yes	No*	N/A**	Comments
GENERAL				
Has the employee performing this inspection had activity-specific Storm Water BMP training this year?	X			
Are activity-specific BMP's in place?	X			
Are your contractors adhering to the minimum BMP's that were listed in the contract?			X	
Was your facilities parking lot(s) swept and pollutant-free since your last inspection?	✓			Our Parking lots are blown, we do not have a sweeping contract in place at this time.
Is your facility reasonably clean and free of litter and debris?	X			
Is landscaped area irrigation contained within the landscaped area?	X			
Are storm drains stenciled?	✓			**If no, contact Storm Water Pollution Prevention Division for stencils and paint.**
Are storm drain inlets reasonably clean and free of debris?	X			
Did the storm drains need cleaning during this inspection period?	X			**Date cleaned:** June 2007
Is area absent of any evidence of a discharge, spill, and or leak?	X			
If an observed spill entered the storm drain system, was the spill reported to the Storm Water Hotline?	X			**If no, report to the Storm Water Hotline: (619) 235-1000**
If spill was observed, was spill considered minor?	X			**If spill, follow chemical release reporting procedures.**
TRASH STORAGE AREAS				
Is area reasonably clean and uncluttered?	X			
Are trash cans and garbage bins kept covered?	X			
Is the number and placement of the trash cans sufficient for your facility?	X			

***Any boxes checked "NO" must be resolved in the comments and/additional comments section.**
****N/A = Not Applicable**

III. General Site Conditions and Runoff Management Practices Inspection (Continued)

	Yes	No*	N/A**	Comments
FUELING AREAS				
Is a stocked spill kit available at fuel island?			X	
Is area clean and free of spills?			X	**If spill is observed, clean up using dry methods.**
VEHICLE AND EQUIPMENT MAINTENANCE AREA				
Is work area reasonably clean?			X	
Are drip pans readily available for leaking vehicles?			X	
Are spill containment materials and stocked cleanup kit readily available?			X	
Are maintenance activities contained within the designed area?			X	
Are bulk hazardous materials/liquids stored outside in secondary containment?			X	
MATERIALS LOADING AND UNLOADING STORAGE AREAS				
Is area reasonably clean and free of litter, debris and loose material?			X	
Is material storage area covered?			X	
Are materials and stocked cleanup kits readily available?			X	
If outdoors, is water from surrounding areas prevented from reaching material storage areas?			X	
Are bulk hazardous material/liquids stored outside in secondary containment?			X	

IV. Supervisory Responsibilities

	Yes	No*	N/A**	Comments
SUPERVISOR RECORDKEEPING				
Were storm drains inspected after each special event (75 or more people)?	X			
Were parking lots swept during this inspection period?	✓			Parking lots blown.
Were employee storm water training records (tailgate sign in sheets) submitted to the Department Training Office?	X			
Were the monthly statistics submitted to the Division Analyst for inclusion in the annual report?	X			

V. Additional Comments

_____

_____

_____

_____

_____

***Any boxes checked "NO" must be resolved in the comments and/additional comments section.**
****N/A = Not Applicable**

Inspector/Onsite Supervisor:
Submit the completed Municipal Facility Site Compliance Inspection Checklist by **January 31, 2008** (first inspection), and **September 30, 2008** (second inspection) to your District Manager. A total of two (2) inspections must be conducted each year.

District Manager:
Review and submit all your Municipal Facility Site Compliance Inspection Checklist in one package to Michael Ruiz, (MS 30M), by **February 15, 2008** (first inspection), and **October 15, 2008** (second inspection).

City of San Diego - Urban Runoff Management Plan

MUNICIPAL FACILITY SITE COMPLIANCE INSPECTION CHECKLIST

This form has been modified specifically for use by San Diego Park and Recreation Department personnel.

Inspector: MIKE POSTON
Site Supervisor: MIKE POSTON
District Manager: MIKE MONDOW
Division: CP II District Number: 41
Site Supervisor Phone Number: 9805335
Inspection Date: 3 JAN 08 Inspection Time: 930 AM
Check One Box: ☑ First Inspection (by January 31) ☐ Second Inspection (by September 30)

I. Facility Information

Facility Name and Number		
PARK DE LA CRUZ 10319		
Street Address		**Zip Code**
3603 1/2 38th ST		92105
Park and Recreation Facility Contact Person		**Phone**
MIKE POSTON		9805335

II. General Site Conditions and Runoff Management Practices Inspection

	Yes	No*	N/A**	Comments
GENERAL				
Has the employee performing this inspection had activity-specific Storm Water BMP training this year?	✓			
Are activity-specific BMP's in place?	✓			
Are your contractors adhering to the minimum BMP's that were listed in the contract?			✓	
Was your facilities parking lot(s) swept and pollutant-free since your last inspection?			✓	
Is your facility reasonably clean and free of litter and debris?	✓			
Is landscaped area irrigation contained within the landscaped area?	✓			
Are storm drains stenciled?	✓			**If no, contact Storm Water Pollution Prevention Division for stencils and paint.**
Are storm drain inlets reasonably clean and free of debris?	✓			
Did the storm drains need cleaning during this inspection period?			✓	**Date cleaned:**
Is area absent of any evidence of a discharge, spill, and or leak?	✓			
If an observed spill entered the storm drain system, was the spill reported to the Storm Water Hotline?			✓	**If no, report to the Storm Water Hotline: (619) 235-1000**
If spill was observed, was spill considered minor?			✓	**If spill, follow chemical release reporting procedures.**
TRASH STORAGE AREAS				
Is area reasonably clean and uncluttered?			✓	
Are trash cans and garbage bins kept covered?	✓			TRASH CANS COVERED
Is the number and placement of the trash cans sufficient for your facility?	✓			

***Any boxes checked "NO" must be resolved in the comments and/additional comments section.**
****N/A = Not Applicable**

III. General Site Conditions and Runoff Management Practices Inspection (Continued)

	Yes	No*	N/A**	Comments
FUELING AREAS				
Is a stocked spill kit available at fuel island?			✓	
Is area clean and free of spills?			✓	**If spill is observed, clean up using dry methods.**
VEHICLE AND EQUIPMENT MAINTENANCE AREA				
Is work area reasonably clean?			✓	
Are drip pans readily available for leaking vehicles?			✓	
Are spill containment materials and stocked cleanup kit readily available?			✓	
Are maintenance activities contained within the designed area?			✓	
Are bulk hazardous materials/liquids stored outside in secondary containment?			✓	
MATERIALS LOADING AND UNLOADING STORAGE AREAS				
Is area reasonably clean and free of litter, debris and loose material?			✓	
Is material storage area covered?			✓	
Are materials and stocked cleanup kits readily available?			✓	
If outdoors, is water from surrounding areas prevented from reaching material storage areas?			✓	
Are bulk hazardous material/liquids stored outside in secondary containment?			✓	

IV. Supervisory Responsibilities

	Yes	No*	N/A**	Comments
SUPERVISOR RECORDKEEPING				
Were storm drains inspected after each special event (75 or more people)?	✓			
Were parking lots swept during this inspection period?			✓	**Date swept:**
Were employee storm water training records (tailgate sign in sheets) submitted to the Department Training Office?	✓			
Were the monthly statistics submitted to the Division Analyst for inclusion in the annual report?	✓			

V. Additional Comments

_____

_____

_____

_____

_____

***Any boxes checked "NO" must be resolved in the comments and/additional comments section.**
****N/A = Not Applicable**

Inspector/Onsite Supervisor:
Submit the completed Municipal Facility Site Compliance Inspection Checklist by **January 31, 2008** (first inspection), and **September 30, 2008** (second inspection) to your District Manager. A total of two (2) inspections must be conducted each year.

District Manager:
Review and submit all your Municipal Facility Site Compliance Inspection Checklist in one package to Michael Ruiz, (MS 30M), by **February 15, 2008** (first inspection), and **October 15, 2008** (second inspection).

City of San Diego - Urban Runoff Management Plan

MUNICIPAL FACILITY SITE COMPLIANCE INSPECTION CHECKLIST

This form has been modified specifically for use by San Diego Park and Recreation Department personnel.

Inspector: Manuel Aranda
Site Supervisor: Same
District Manager: Mike Morrow
Division: CP II District Number: 41
Site Supervisor Phone Number: 619-235-1136
Inspection Date: 12-28-07 Inspection Time: 9:30 am
Check One Box: ☐X First Inspection (by January 31) ☐ Second Inspection (by September 30)

I. Facility Information

Facility Name and Number **Pershing Middle School Athletic Fields, Joint Use (008023)**	
Street Address **8204 San Carlos Drive**	Zip Code **92119**
Park and Recreation Facility Contact Person **Rosemary Billburg**	Phone **619-527-3443**

II. General Site Conditions and Runoff Management Practices Inspection

	Yes	No*	N/A**	Comments
GENERAL				
Has the employee performing this inspection had activity-specific Storm Water BMP training this year?	X			
Are activity-specific BMP's in place?	X			
Are your contractors adhering to the minimum BMP's that were listed in the contract?			X	
Was your facilities parking lot(s) swept and pollutant-free since your last inspection?	X			
Is your facility reasonably clean and free of litter and debris?	X			
Is landscaped area irrigation contained within the landscaped area?	X			
Are storm drains stenciled?	✓			**If no, contact Storm Water Pollution Prevention Division for stencils and paint.**
Are storm drain inlets reasonably clean and free of debris?	X			
Did the storm drains need cleaning during this inspection period?			✓	**Date cleaned: 12-27-07**
Is area absent of any evidence of a discharge, spill, and or leak?	X			
If an observed spill entered the storm drain system, was the spill reported to the Storm Water Hotline?	X			**If no, report to the Storm Water Hotline: (619) 235-1000**
If spill was observed, was spill considered minor?	X			**If spill, follow chemical release reporting procedures.**
TRASH STORAGE AREAS				
Is area reasonably clean and uncluttered?	X			
Are trash cans and garbage bins kept covered?	X			
Is the number and placement of the trash cans sufficient for your facility?	X			

***Any boxes checked "NO" must be resolved in the comments and/additional comments section.**
****N/A = Not Applicable**

III. General Site Conditions and Runoff Management Practices Inspection (Continued)

	Yes	No*	N/A**	Comments
FUELING AREAS				
Is a stocked spill kit available at fuel island?			X	**We don't have an "island" only a storage room with fuel storage cabinet.**
Is area clean and free of spills?			X	**If spill is observed, clean up using dry methods.**
VEHICLE AND EQUIPMENT MAINTENANCE AREA				
Is work area reasonably clean?			X	**Vehicles parked at Chollas Yard and not at recreation center/school sites.**
Are drip pans readily available for leaking vehicles?			X	**ditto**
Are spill containment materials and stocked cleanup kit readily available?			X	**ditto**
Are maintenance activities contained within the designed area?			X	**ditto**
Are bulk hazardous materials/liquids stored outside in secondary containment?			X	**ditto**
MATERIALS LOADING AND UNLOADING STORAGE AREAS				
Is area reasonably clean and free of litter, debris and loose material?			X	
Is material storage area covered?			X	
Are materials and stocked cleanup kits readily available?			X	
If outdoors, is water from surrounding areas prevented from reaching material storage areas?			X	
Are bulk hazardous material/liquids stored outside in secondary containment?			X	

IV. Supervisory Responsibilities

	Yes	No*	N/A**	Comments
SUPERVISOR RECORDKEEPING				
Were storm drains inspected after each special event (75 or more people)?	X			
Were parking lots swept during this inspection period?	X			**Date swept: 12-27-07**
Were employee storm water training records (tailgate sign in sheets) submitted to the Department Training Office?	X			
Were the monthly statistics submitted to the Division Analyst for inclusion in the annual report?	X			

V. Additional Comments

Vehicles are parked at Chollas Yard. Vehicle inspection and Maintenance Area do not exist at this recreation center.

***Any boxes checked "NO" must be resolved in the comments and/additional comments section.**
****N/A = Not Applicable**

Inspector/Onsite Supervisor:
Submit the completed Municipal Facility Site Compliance Inspection Checklist by **January 31, 2008** (first inspection), and **September 30, 2008** (second inspection) to your District Manager. A total of two (2) inspections must be conducted each year.

District Manager:
Review and submit all your Municipal Facility Site Compliance Inspection Checklist in one package to Michael Ruiz, (MS 30M), by **February 15, 2008** (first inspection), and **October 15, 2008** (second inspection).

City of San Diego - Urban Runoff Management Plan

MUNICIPAL FACILITY SITE COMPLIANCE INSPECTION CHECKLIST

This form has been modified specifically for use by San Diego Park and Recreation Department personnel.

Inspector: Manuel Aranda
Site Supervisor: Manny Aranda
District Manager: Mike Morrow
Division: CP II District Number: 41
Site Supervisor Phone Number: 619-235-1136
Inspection Date: 12-28-07 Inspection Time: 4:30 p.m.
Check One Box: X First Inspection (by January 31) ☐ Second Inspection (by September 30)

I. Facility Information

Facility Name and Number **Phoebe Hearst School Fields, (010297)**	
Street Address **6320 Del Cerro Blvd.**	Zip Code **92120**
Park and Recreation Facility Contact Person **Manny Aranda**	Phone **619-235-1136**

II. General Site Conditions and Runoff Management Practices Inspection

	Yes	No*	N/A**	Comments
GENERAL				
Has the employee performing this inspection had activity-specific Storm Water BMP training this year?	X			
Are activity-specific BMP's in place?	X			
Are your contractors adhering to the minimum BMP's that were listed in the contract?			X	**Park maintained by City staff.**
Was your facilities parking lot(s) swept and pollutant-free since your last inspection?	X			
Is your facility reasonably clean and free of litter and debris?	X			
Is landscaped area irrigation contained within the landscaped area?	X			
Are storm drains stenciled?	✓			**If no, contact Storm Water Pollution Prevention Division for stencils and paint.**
Are storm drain inlets reasonably clean and free of debris?	X			
Did the storm drains need cleaning during this inspection period?			✓	**Date cleaned: 12-27-07**
Is area absent of any evidence of a discharge, spill, and or leak?	X			
If an observed spill entered the storm drain system, was the spill reported to the Storm Water Hotline?	X			**If no, report to the Storm Water Hotline: (619) 235-1000**
If spill was observed, was spill considered minor?	X			**If spill, follow chemical release reporting procedures.**
TRASH STORAGE AREAS				
Is area reasonably clean and uncluttered?	X			
Are trash cans and garbage bins kept covered?	X			
Is the number and placement of the trash cans sufficient for your facility?	X			

***Any boxes checked "NO" must be resolved in the comments and/additional comments section.**
****N/A = Not Applicable**

III. General Site Conditions and Runoff Management Practices Inspection (Continued)

	Yes	No*	N/A**	Comments
FUELING AREAS				
Is a stocked spill kit available at fuel island?			X	**Not a fueling site.**
Is area clean and free of spills?			X	**If spill is observed, clean up using dry methods.**
VEHICLE AND EQUIPMENT MAINTENANCE AREA				
Is work area reasonably clean?			X	**Fleet vehicles stored at yard.**
Are drip pans readily available for leaking vehicles?			X	**Ditto**
Are spill containment materials and stocked cleanup kit readily available?			X	**Ditto**
Are maintenance activities contained within the designed area?			X	**Ditto**
Are bulk hazardous materials/liquids stored outside in secondary containment?			X	**ditto**
MATERIALS LOADING AND UNLOADING STORAGE AREAS				
Is area reasonably clean and free of litter, debris and loose material?			X	
Is material storage area covered?			X	
Are materials and stocked cleanup kits readily available?			X	
If outdoors, is water from surrounding areas prevented from reaching material storage areas?			X	
Are bulk hazardous material/liquids stored outside in secondary containment?			X	

IV. Supervisory Responsibilities

	Yes	No*	N/A**	Comments
SUPERVISOR RECORDKEEPING				
Were storm drains inspected after each special event (75 or more people)?	X			
Were parking lots swept during this inspection period?	X			**Date swept: 12-27-07**
Were employee storm water training records (tailgate sign in sheets) submitted to the Department Training Office?	X			
Were the monthly statistics submitted to the Division Analyst for inclusion in the annual report?	X			

V. Additional Comments

Fleet vehicles stored at Chollas Yard .

***Any boxes checked "NO" must be resolved in the comments and/additional comments section.**
****N/A = Not Applicable**

Inspector/Onsite Supervisor:
Submit the completed Municipal Facility Site Compliance Inspection Checklist by **January 31, 2008** (first inspection), and **September 30, 2008** (second inspection) to your District Manager. A total of two (2) inspections must be conducted each year.

District Manager:
Review and submit all your Municipal Facility Site Compliance Inspection Checklist in one package to Michael Ruiz, (MS 30M), by **February 15, 2008** (first inspection), and **October 15, 2008** (second inspection).

City of San Diego - Urban Runoff Management Plan

MUNICIPAL FACILITY SITE COMPLIANCE INSPECTION CHECKLIST

This form has been modified specifically for use by San Diego Park and Recreation Department personnel.

Inspector: Manuel Aranda
Site Supervisor: Manny Aranda
District Manager: Mike Morrow
Division: CP II **District Number:** 41
Site Supervisor Phone Number: 619-235-1136
Inspection Date: 12-28-07 **Inspection Time:** 11:30 am
Check One Box: X First Inspection (by January 31) ☐ Second Inspection (by September 30)

I. Facility Information

Facility Name and Number Princess Del Cerro Neighborhood Park, (902022)	
Street Address 6195 Wenrich Drive	**Zip Code** 92120
Park and Recreation Facility Contact Person Manny Aranda	**Phone** 619-235-1136

II. General Site Conditions and Runoff Management Practices Inspection

	Yes	No*	N/A**	Comments
GENERAL				
Has the employee performing this inspection had activity-specific Storm Water BMP training this year?	X			
Are activity-specific BMP's in place?	X			
Are your contractors adhering to the minimum BMP's that were listed in the contract?			X	
Was your facilities parking lot(s) swept and pollutant-free since your last inspection?	X			
Is your facility reasonably clean and free of litter and debris?	X			
Is landscaped area irrigation contained within the landscaped area?	X			
Are storm drains stenciled?	✓			**If no, contact Storm Water Pollution Prevention Division for stencils and paint.**
Are storm drain inlets reasonably clean and free of debris?	X			
Did the storm drains need cleaning during this inspection period?			✓	**Date cleaned: 12-27-07**
Is area absent of any evidence of a discharge, spill, and or leak?	X			
If an observed spill entered the storm drain system, was the spill reported to the Storm Water Hotline?	X			**If no, report to the Storm Water Hotline: (619) 235-1000**
If spill was observed, was spill considered minor?	X			**If spill, follow chemical release reporting procedures.**
TRASH STORAGE AREAS				
Is area reasonably clean and uncluttered?	X			
Are trash cans and garbage bins kept covered?	X			
Is the number and placement of the trash cans sufficient for your facility?	X			

***Any boxes checked "NO" must be resolved in the comments and/additional comments section.**
****N/A = Not Applicable**

III. General Site Conditions and Runoff Management Practices Inspection (Continued)

	Yes	No*	N/A**	Comments
FUELING AREAS				
Is a stocked spill kit available at fuel island?			X	**No fuel stored at this site.**
Is area clean and free of spills?			X	**If spill is observed, clean up using dry methods.**
VEHICLE AND EQUIPMENT MAINTENANCE AREA				
Is work area reasonably clean?			X	**Fleet vehicles stored at yard.**
Are drip pans readily available for leaking vehicles?			X	**Ditto**
Are spill containment materials and stocked cleanup kit readily available?			X	**Ditto**
Are maintenance activities contained within the designed area?			X	**Ditto**
Are bulk hazardous materials/liquids stored outside in secondary containment?			X	**dittl**
MATERIALS LOADING AND UNLOADING STORAGE AREAS				
Is area reasonably clean and free of litter, debris and loose material?			X	
Is material storage area covered?			X	
Are materials and stocked cleanup kits readily available?			X	
If outdoors, is water from surrounding areas prevented from reaching material storage areas?			X	
Are bulk hazardous material/liquids stored outside in secondary containment?			X	

IV. Supervisory Responsibilities

	Yes	No*	N/A**	Comments
SUPERVISOR RECORDKEEPING				
Were storm drains inspected after each special event (75 or more people)?	X			
Were parking lots swept during this inspection period?	X			**Date swept: 12-27-07**
Were employee storm water training records (tailgate sign in sheets) submitted to the Department Training Office?	X			
Were the monthly statistics submitted to the Division Analyst for inclusion in the annual report?	X			

V. Additional Comments

Fleet vehicles stored at Chollas Yard .

***Any boxes checked "NO" must be resolved in the comments and/additional comments section.**
****N/A = Not Applicable**

Inspector/Onsite Supervisor:
Submit the completed Municipal Facility Site Compliance Inspection Checklist by **January 31, 2008** (first inspection), and **September 30, 2008** (second inspection) to your District Manager. A total of two (2) inspections must be conducted each year.

District Manager:
Review and submit all your Municipal Facility Site Compliance Inspection Checklist in one package to Michael Ruiz, (MS 30M), by **February 15, 2008** (first inspection), and **October 15, 2008** (second inspection).

City of San Diego - Urban Runoff Management Plan

MUNICIPAL FACILITY SITE COMPLIANCE INSPECTION CHECKLIST

This form has been modified specifically for use by San Diego Park and Recreation Department personnel.

Inspector: Manuel Aranda
Site Supervisor: Manny Aranda
District Manager: Mike Morrow
Division: CP II — District Number: 41
Site Supervisor Phone Number: 619-235-1136
Inspection Date: 12-28-07 — Inspection Time: 12:30 am
Check One Box: X First Inspection (by January 31) ☐ Second Inspection (by September 30)

I. Facility Information

Facility Name and Number **Rancho Mission Park, (7436)**	
Street Address **6005 Larchwood Avenue**	Zip Code **92120**
Park and Recreation Facility Contact Person **Manny Aranda**	Phone **619-235-1136**

II. General Site Conditions and Runoff Management Practices Inspection

	Yes	No*	N/A**	Comments
GENERAL				
Has the employee performing this inspection had activity-specific Storm Water BMP training this year?	X			
Are activity-specific BMP's in place?	X			
Are your contractors adhering to the minimum BMP's that were listed in the contract?			X	Park maintained by City staff.
Was your facilities parking lot(s) swept and pollutant-free since your last inspection?	X			
Is your facility reasonably clean and free of litter and debris?	X			
Is landscaped area irrigation contained within the landscaped area?	X			
Are storm drains stenciled?	✓			**If no, contact Storm Water Pollution Prevention Division for stencils and paint.**
Are storm drain inlets reasonably clean and free of debris?	X			
Did the storm drains need cleaning during this inspection period?			✓	**Date cleaned: 12-27-07**
Is area absent of any evidence of a discharge, spill, and or leak?	X			
If an observed spill entered the storm drain system, was the spill reported to the Storm Water Hotline?	X			**If no, report to the Storm Water Hotline: (619) 235-1000**
If spill was observed, was spill considered minor?	X			**If spill, follow chemical release reporting procedures.**
TRASH STORAGE AREAS				
Is area reasonably clean and uncluttered?	X			
Are trash cans and garbage bins kept covered?	X			
Is the number and placement of the trash cans sufficient for your facility?	X			

***Any boxes checked "NO" must be resolved in the comments and/additional comments section.**
****N/A = Not Applicable**

III. General Site Conditions and Runoff Management Practices Inspection (Continued)

	Yes	No*	N/A**	Comments
FUELING AREAS				
Is a stocked spill kit available at fuel island?			X	**No fuel stored at this site.**
Is area clean and free of spills?			X	**If spill is observed, clean up using dry methods.**
VEHICLE AND EQUIPMENT MAINTENANCE AREA				
Is work area reasonably clean?			X	**Fleet vehicles stored at yard.**
Are drip pans readily available for leaking vehicles?			X	**Ditto**
Are spill containment materials and stocked cleanup kit readily available?			X	**Ditto**
Are maintenance activities contained within the designed area?			X	**Ditto**
Are bulk hazardous materials/liquids stored outside in secondary containment?			X	**dittl**
MATERIALS LOADING AND UNLOADING STORAGE AREAS				
Is area reasonably clean and free of litter, debris and loose material?			X	
Is material storage area covered?			X	
Are materials and stocked cleanup kits readily available?			X	
If outdoors, is water from surrounding areas prevented from reaching material storage areas?			X	
Are bulk hazardous material/liquids stored outside in secondary containment?			X	

IV. Supervisory Responsibilities

	Yes	No*	N/A**	Comments
SUPERVISOR RECORDKEEPING				
Were storm drains inspected after each special event (75 or more people)?	X			
Were parking lots swept during this inspection period?	X			**Date swept: 12-27-07**
Were employee storm water training records (tailgate sign in sheets) submitted to the Department Training Office?	X			
Were the monthly statistics submitted to the Division Analyst for inclusion in the annual report?	X			

V. Additional Comments

Fleet vehicles stored at Chollas Yard .

***Any boxes checked "NO" must be resolved in the comments and/additional comments section.**
****N/A = Not Applicable**

Inspector/Onsite Supervisor:
Submit the completed Municipal Facility Site Compliance Inspection Checklist by **January 31, 2008** (first inspection), and **September 30, 2008** (second inspection) to your District Manager. A total of two (2) inspections must be conducted each year.

District Manager:
Review and submit all your Municipal Facility Site Compliance Inspection Checklist in one package to Michael Ruiz, (MS 30M), by **February 15, 2008** (first inspection), and **October 15, 2008** (second inspection).

City of San Diego - Urban Runoff Management Plan

MUNICIPAL FACILITY SITE COMPLIANCE INSPECTION CHECKLIST

This form has been modified specifically for use by San Diego Park and Recreation Department personnel.

Inspector: Manuel Aranda
Site Supervisor: Rosemary Billburg
District Manager: Mike Morrow
Division: CP II District Number: 41
Site Supervisor Phone Number: 619-527-3443
Inspection Date: 12-28-07 Inspection Time: 2:30 pm
Check One Box: X First Inspection (by January 31) ☐ Second Inspection (by September 30)

I. Facility Information

Facility Name and Number **San Carlos Recreation Center, (7512)**	
Street Address **6445 Lake Badin Avenue**	Zip Code **92119**
Park and Recreation Facility Contact Person **Rosemary Billburg**	Phone **619-527-3443**

II. General Site Conditions and Runoff Management Practices Inspection

	Yes	No*	N/A**	Comments
GENERAL				
Has the employee performing this inspection had activity-specific Storm Water BMP training this year?	X			
Are activity-specific BMP's in place?	X			
Are your contractors adhering to the minimum BMP's that were listed in the contract?			X	**Park maintained by City staff.**
Was your facilities parking lot(s) swept and pollutant-free since your last inspection?	X			
Is your facility reasonably clean and free of litter and debris?	X			
Is landscaped area irrigation contained within the landscaped area?	X			
Are storm drains stenciled?	✓			**If no, contact Storm Water Pollution Prevention Division for stencils and paint.**
Are storm drain inlets reasonably clean and free of debris?	X			
Did the storm drains need cleaning during this inspection period?			✓	**Date cleaned: 12-27-07**
Is area absent of any evidence of a discharge, spill, and or leak?	X			
If an observed spill entered the storm drain system, was the spill reported to the Storm Water Hotline?	X			**If no, report to the Storm Water Hotline: (619) 235-1000**
If spill was observed, was spill considered minor?	X			**If spill, follow chemical release reporting procedures.**
TRASH STORAGE AREAS				
Is area reasonably clean and uncluttered?	X			
Are trash cans and garbage bins kept covered?	X			
Is the number and placement of the trash cans sufficient for your facility?	X			

***Any boxes checked "NO" must be resolved in the comments and/additional comments section.**
****N/A = Not Applicable**

III. General Site Conditions and Runoff Management Practices Inspection (Continued)

	Yes	No*	N/A**	Comments
FUELING AREAS				
Is a stocked spill kit available at fuel island?			X	**Not a fueling site.**
Is area clean and free of spills?			X	**If spill is observed, clean up using dry methods.**
VEHICLE AND EQUIPMENT MAINTENANCE AREA				
Is work area reasonably clean?			X	**Fleet vehicles stored at yard.**
Are drip pans readily available for leaking vehicles?			X	**Ditto**
Are spill containment materials and stocked cleanup kit readily available?			X	**Ditto**
Are maintenance activities contained within the designed area?			X	**Ditto**
Are bulk hazardous materials/liquids stored outside in secondary containment?			X	**ditto**
MATERIALS LOADING AND UNLOADING STORAGE AREAS				
Is area reasonably clean and free of litter, debris and loose material?			X	
Is material storage area covered?			X	
Are materials and stocked cleanup kits readily available?			X	
If outdoors, is water from surrounding areas prevented from reaching material storage areas?			X	
Are bulk hazardous material/liquids stored outside in secondary containment?			X	

IV. Supervisory Responsibilities

	Yes	No*	N/A**	Comments
SUPERVISOR RECORDKEEPING				
Were storm drains inspected after each special event (75 or more people)?	X			
Were parking lots swept during this inspection period?	X			**Date swept: 12-27-07**
Were employee storm water training records (tailgate sign in sheets) submitted to the Department Training Office?	X			
Were the monthly statistics submitted to the Division Analyst for inclusion in the annual report?	X			

V. Additional Comments

Fleet vehicles stored at Chollas Yard .

***Any boxes checked "NO" must be resolved in the comments and/additional comments section.**
****N/A = Not Applicable**

Inspector/Onsite Supervisor:
Submit the completed Municipal Facility Site Compliance Inspection Checklist by **January 31, 2008** (first inspection), and **September 30, 2008** (second inspection) to your District Manager. A total of two (2) inspections must be conducted each year.

District Manager:
Review and submit all your Municipal Facility Site Compliance Inspection Checklist in one package to Michael Ruiz, (MS 30M), by **February 15, 2008** (first inspection), and **October 15, 2008** (second inspection).

City of San Diego - Urban Runoff Management Plan

MUNICIPAL FACILITY SITE COMPLIANCE INSPECTION CHECKLIST

This form has been modified specifically for use by San Diego Park and Recreation Department personnel.

Inspector: MIKE POSTON
Site Supervisor: KEITH SELBY
District Manager: MIKE MORROW
Division: CP II District Number: 41
Site Supervisor Phone Number: 2351144
Inspection Date: 3 JAN 06 Inspection Time: 7 AM
Check One Box: ☒ First Inspection (by January 31) ☐ Second Inspection (by September 30)

I. Facility Information

Facility Name and Number	
SUNSHINE BERARDINI FIELDS MIDCITY ATHLETIC AREA	
Street Address	**Zip Code**
4402 FEDERAL BLVD	
Park and Recreation Facility Contact Person	**Phone**
MIKE POSTON	9805335

II. General Site Conditions and Runoff Management Practices Inspection

	Yes	No*	N/A**	Comments
GENERAL				
Has the employee performing this inspection had activity-specific Storm Water BMP training this year?	✓			
Are activity-specific BMP's in place?	✓			
Are your contractors adhering to the minimum BMP's that were listed in the contract?			✓	
Was your facilities parking lot(s) swept and pollutant-free since your last inspection?			✓	DIRT LOTS
Is your facility reasonably clean and free of litter and debris?	✓			
Is landscaped area irrigation contained within the landscaped area?	✓			
Are storm drains stenciled?	✓			**If no, contact Storm Water Pollution Prevention Division for stencils and paint.**
Are storm drain inlets reasonably clean and free of debris?	✓			
Did the storm drains need cleaning during this inspection period?			✓	**Date cleaned:**
Is area absent of any evidence of a discharge, spill, and or leak?	✓			
If an observed spill entered the storm drain system, was the spill reported to the Storm Water Hotline?			✓	**If no, report to the Storm Water Hotline: (619) 235-1000**
If spill was observed, was spill considered minor?			✓	**If spill, follow chemical release reporting procedures.**
TRASH STORAGE AREAS				
Is area reasonably clean and uncluttered?	✓			
Are trash cans and garbage bins kept covered?	✓			
Is the number and placement of the trash cans sufficient for your facility?	✓			

***Any boxes checked "NO" must be resolved in the comments and/additional comments section.**
****N/A = Not Applicable**

III. General Site Conditions and Runoff Management Practices Inspection (Continued)

	Yes	No*	N/A**	Comments
FUELING AREAS				
Is a stocked spill kit available at fuel island?			✓	
Is area clean and free of spills?			✓	**If spill is observed, clean up using dry methods.**
VEHICLE AND EQUIPMENT MAINTENANCE AREA				
Is work area reasonably clean?			✓	
Are drip pans readily available for leaking vehicles?			✓	
Are spill containment materials and stocked cleanup kit readily available?			✓	
Are maintenance activities contained within the designed area?			✓	
Are bulk hazardous materials/liquids stored outside in secondary containment?			✓	
MATERIALS LOADING AND UNLOADING STORAGE AREAS				
Is area reasonably clean and free of litter, debris and loose material?			✓	
Is material storage area covered?			✓	
Are materials and stocked cleanup kits readily available?			✓	
If outdoors, is water from surrounding areas prevented from reaching material storage areas?			✓	
Are bulk hazardous material/liquids stored outside in secondary containment?			✓	

IV. Supervisory Responsibilities

	Yes	No*	N/A**	Comments
SUPERVISOR RECORDKEEPING				
Were storm drains inspected after each special event (75 or more people)?			✓	
Were parking lots swept during this inspection period?			✓	**Date swept:** DIRT LOTS
Were employee storm water training records (tailgate sign in sheets) submitted to the Department Training Office?	✓			
Were the monthly statistics submitted to the Division Analyst for inclusion in the annual report?	✓			

V. Additional Comments

***Any boxes checked "NO" must be resolved in the comments and/additional comments section.**
****N/A = Not Applicable**

Inspector/Onsite Supervisor:
Submit the completed Municipal Facility Site Compliance Inspection Checklist by **January 31, 2008** (first inspection), and **September 30, 2008** (second inspection) to your District Manager. A total of two (2) inspections must be conducted each year.

District Manager:
Review and submit all your Municipal Facility Site Compliance Inspection Checklist in one package to Michael Ruiz, (MS 30M), by **February 15, 2008** (first inspection), and **October 15, 2008** (second inspection).

City of San Diego - Urban Runoff Management Plan

MUNICIPAL FACILITY SITE COMPLIANCE INSPECTION CHECKLIST

This form has been modified specifically for use by San Diego Park and Recreation Department personnel.

Inspector: MIKE POSTON
Site Supervisor: MIKE POSTON
District Manager: MIKE MORROW
Division: CPT **District Number:** 41
Site Supervisor Phone Number: 9805335
Inspection Date: 3 JAN 08 **Inspection Time:** 1015 AM
Check One Box: ☑ First Inspection (by January 31) ☐ Second Inspection (by September 30)

I. Facility Information

Facility Name and Number TENAYA PARK 10338	
Street Address 4102 CENTRAL AV.	**Zip Code** 92105
Park and Recreation Facility Contact Person MIKE POSTON	**Phone** 9805335

II. General Site Conditions and Runoff Management Practices Inspection

	Yes	No*	N/A**	Comments
GENERAL				
Has the employee performing this inspection had activity-specific Storm Water BMP training this year?	✓			
Are activity-specific BMP's in place?	✓			
Are your contractors adhering to the minimum BMP's that were listed in the contract?			✓	
Was your facilities parking lot(s) swept and pollutant-free since your last inspection?			✓	LITTER PICKUP DAILY
Is your facility reasonably clean and free of litter and debris?	✓			
Is landscaped area irrigation contained within the landscaped area?	✓			
Are storm drains stenciled?	✓			**If no, contact Storm Water Pollution Prevention Division for stencils and paint.**
Are storm drain inlets reasonably clean and free of debris?	✓			
Did the storm drains need cleaning during this inspection period?			✓	**Date cleaned:**
Is area absent of any evidence of a discharge, spill, and or leak?	✓			
If an observed spill entered the storm drain system, was the spill reported to the Storm Water Hotline?			✓	**If no, report to the Storm Water Hotline: (619) 235-1000**
If spill was observed, was spill considered minor?			✓	**If spill, follow chemical release reporting procedures.**
TRASH STORAGE AREAS				
Is area reasonably clean and uncluttered?			✓	
Are trash cans and garbage bins kept covered?			✓	TRASH CANS COVERED
Is the number and placement of the trash cans sufficient for your facility?	✓			

***Any boxes checked "NO" must be resolved in the comments and/additional comments section.**
****N/A = Not Applicable**

III. General Site Conditions and Runoff Management Practices Inspection (Continued)

	Yes	No*	N/A**	Comments
FUELING AREAS				
Is a stocked spill kit available at fuel island?			✓	
Is area clean and free of spills?			✓	**If spill is observed, clean up using dry methods.**
VEHICLE AND EQUIPMENT MAINTENANCE AREA				
Is work area reasonably clean?			✓	
Are drip pans readily available for leaking vehicles?			✓	
Are spill containment materials and stocked cleanup kit readily available?			✓	
Are maintenance activities contained within the designed area?			✓	
Are bulk hazardous materials/liquids stored outside in secondary containment?			✓	
MATERIALS LOADING AND UNLOADING STORAGE AREAS				
Is area reasonably clean and free of litter, debris and loose material?			✓	
Is material storage area covered?			✓	
Are materials and stocked cleanup kits readily available?			✓	
If outdoors, is water from surrounding areas prevented from reaching material storage areas?			✓	
Are bulk hazardous material/liquids stored outside in secondary containment?			✓	

IV. Supervisory Responsibilities

	Yes	No*	N/A**	Comments
SUPERVISOR RECORDKEEPING				
Were storm drains inspected after each special event (75 or more people)?			✓	
Were parking lots swept during this inspection period?	✓			**Date swept:** LITTER PICK UP DAILY
Were employee storm water training records (tailgate sign in sheets) submitted to the Department Training Office?	✓			
Were the monthly statistics submitted to the Division Analyst for inclusion in the annual report?	✓			

V. Additional Comments

***Any boxes checked "NO" must be resolved in the comments and/additional comments section.**
****N/A = Not Applicable**

Inspector/Onsite Supervisor:
Submit the completed Municipal Facility Site Compliance Inspection Checklist by **January 31, 2008** (first inspection), and **September 30, 2008** (second inspection) to your District Manager. A total of two (2) inspections must be conducted each year.

District Manager:
Review and submit all your Municipal Facility Site Compliance Inspection Checklist in one package to Michael Ruiz, (MS 30M), by **February 15, 2008** (first inspection), and **October 15, 2008** (second inspection).

City of San Diego - Urban Runoff Management Plan

MUNICIPAL FACILITY SITE COMPLIANCE INSPECTION CHECKLIST

This form has been modified specifically for use by San Diego Park and Recreation Department personnel.

Inspector: MIKE POSTON
Site Supervisor: MIKE POSTON
District Manager: MIKE MORROW
Division: CP II District Number: 41
Site Supervisor Phone Number: 9805335
Inspection Date: 3 JAN 08 Inspection Time: 1045 AM
Check One Box: ☑ First Inspection (by January 31) ☐ Second Inspection (by September 30)

I. Facility Information

Facility Name and Number	
TERRACE DRIVE PARK	
Street Address 4732 TERRACE DR.	**Zip Code** 92105
Park and Recreation Facility Contact Person MIKE POSTON	**Phone** 9805335

II. General Site Conditions and Runoff Management Practices Inspection

	Yes	No*	N/A**	Comments
GENERAL				
Has the employee performing this inspection had activity-specific Storm Water BMP training this year?	✓			
Are activity-specific BMP's in place?	✓			
Are your contractors adhering to the minimum BMP's that were listed in the contract?	✓			
Was your facilities parking lot(s) swept and pollutant-free since your last inspection?			✓	
Is your facility reasonably clean and free of litter and debris?	✓			
Is landscaped area irrigation contained within the landscaped area?	✓			
Are storm drains stenciled?			✓	**If no, contact Storm Water Pollution Prevention Division for stencils and paint.**
Are storm drain inlets reasonably clean and free of debris?			✓	
Did the storm drains need cleaning during this inspection period?			✓	**Date cleaned:**
Is area absent of any evidence of a discharge, spill, and or leak?			✓	
If an observed spill entered the storm drain system, was the spill reported to the Storm Water Hotline?			✓	**If no, report to the Storm Water Hotline: (619) 235-1000**
If spill was observed, was spill considered minor?			✓	**If spill, follow chemical release reporting procedures.**
TRASH STORAGE AREAS				
Is area reasonably clean and uncluttered?			✓	
Are trash cans and garbage bins kept covered?			✓	
Is the number and placement of the trash cans sufficient for your facility?			✓	

***Any boxes checked "NO" must be resolved in the comments and/additional comments section.**
****N/A = Not Applicable**

III. General Site Conditions and Runoff Management Practices Inspection (Continued)

	Yes	No*	N/A**	Comments
FUELING AREAS				
Is a stocked spill kit available at fuel island?			✓	
Is area clean and free of spills?			✓	**If spill is observed, clean up using dry methods.**
VEHICLE AND EQUIPMENT MAINTENANCE AREA				
Is work area reasonably clean?			✓	
Are drip pans readily available for leaking vehicles?			✓	
Are spill containment materials and stocked cleanup kit readily available?			✓	
Are maintenance activities contained within the designed area?			✓	
Are bulk hazardous materials/liquids stored outside in secondary containment?			✓	
MATERIALS LOADING AND UNLOADING STORAGE AREAS				
Is area reasonably clean and free of litter, debris and loose material?			✓	
Is material storage area covered?			✓	
Are materials and stocked cleanup kits readily available?			✓	
If outdoors, is water from surrounding areas prevented from reaching material storage areas?			✓	
Are bulk hazardous material/liquids stored outside in secondary containment?			✓	

IV. Supervisory Responsibilities

	Yes	No*	N/A**	Comments
SUPERVISOR RECORDKEEPING				
Were storm drains inspected after each special event (75 or more people)?			✓	
Were parking lots swept during this inspection period?			✓	**Date swept:**
Were employee storm water training records (tailgate sign in sheets) submitted to the Department Training Office?			✓	
Were the monthly statistics submitted to the Division Analyst for inclusion in the annual report?			✓	

V. Additional Comments

_____

_____

_____

_____

_____

***Any boxes checked "NO" must be resolved in the comments and/additional comments section.**
****N/A = Not Applicable**

Inspector/Onsite Supervisor:
Submit the completed Municipal Facility Site Compliance Inspection Checklist by **January 31, 2008** (first inspection), and **September 30, 2008** (second inspection) to your District Manager. A total of two (2) inspections must be conducted each year.

District Manager:
Review and submit all your Municipal Facility Site Compliance Inspection Checklist in one package to Michael Ruiz, (MS 30M), by **February 15, 2008** (first inspection), and **October 15, 2008** (second inspection).

City of San Diego - Urban Runoff Management Plan

MUNICIPAL FACILITY SITE COMPLIANCE INSPECTION CHECKLIST

This form has been modified specifically for use by San Diego Park and Recreation Department personnel.

Inspector: Manuel Aranda
Site Supervisor: Mark Moncey
District Manager: Mike Morrow
Division: CP II — District Number: 41
Site Supervisor Phone Number: 858-573-1394
Inspection Date: 12-28-07 — Inspection Time: 5:30 p.m.
Check One Box: X First Inspection (by January 31) ☐ Second Inspection (by September 30)

I. Facility Information

Facility Name and Number **Tierrasanta Recreation Center, (7536)**	
Street Address **11220 Clairemont Mesa Blvd**	Zip Code **92124**
Park and Recreation Facility Contact Person **Mark Moncey**	Phone **858-573-1394**

II. General Site Conditions and Runoff Management Practices Inspection

	Yes	No*	N/A**	Comments
GENERAL				
Has the employee performing this inspection had activity-specific Storm Water BMP training this year?	X			
Are activity-specific BMP's in place?	X			
Are your contractors adhering to the minimum BMP's that were listed in the contract?			X	**Park maintained by City staff.**
Was your facilities parking lot(s) swept and pollutant-free since your last inspection?	X			
Is your facility reasonably clean and free of litter and debris?	X			
Is landscaped area irrigation contained within the landscaped area?	X			
Are storm drains stenciled?	✓			**If no, contact Storm Water Pollution Prevention Division for stencils and paint.**
Are storm drain inlets reasonably clean and free of debris?	X			
Did the storm drains need cleaning during this inspection period?			✓	**Date cleaned: 12-27-07**
Is area absent of any evidence of a discharge, spill, and or leak?	X			
If an observed spill entered the storm drain system, was the spill reported to the Storm Water Hotline?	X			**If no, report to the Storm Water Hotline: (619) 235-1000**
If spill was observed, was spill considered minor?	X			**If spill, follow chemical release reporting procedures.**
TRASH STORAGE AREAS				
Is area reasonably clean and uncluttered?	X			
Are trash cans and garbage bins kept covered?	X			
Is the number and placement of the trash cans sufficient for your facility?	X			

***Any boxes checked "NO" must be resolved in the comments and/additional comments section.**
****N/A = Not Applicable**

III. General Site Conditions and Runoff Management Practices Inspection (Continued)

	Yes	No*	N/A**	Comments
FUELING AREAS				
Is a stocked spill kit available at fuel island?			X	**Not a fueling site.**
Is area clean and free of spills?			X	**If spill is observed, clean up using dry methods.**
VEHICLE AND EQUIPMENT MAINTENANCE AREA				
Is work area reasonably clean?			X	**Fleet vehicles stored at yard.**
Are drip pans readily available for leaking vehicles?			X	**Ditto**
Are spill containment materials and stocked cleanup kit readily available?			X	**Ditto**
Are maintenance activities contained within the designed area?			X	**Ditto**
Are bulk hazardous materials/liquids stored outside in secondary containment?			X	**ditto**
MATERIALS LOADING AND UNLOADING STORAGE AREAS				
Is area reasonably clean and free of litter, debris and loose material?			X	
Is material storage area covered?			X	
Are materials and stocked cleanup kits readily available?			X	
If outdoors, is water from surrounding areas prevented from reaching material storage areas?			X	
Are bulk hazardous material/liquids stored outside in secondary containment?			X	

IV. Supervisory Responsibilities

	Yes	No*	N/A**	Comments
SUPERVISOR RECORDKEEPING				
Were storm drains inspected after each special event (75 or more people)?	X			
Were parking lots swept during this inspection period?	X			**Date swept: 12-27-07**
Were employee storm water training records (tailgate sign in sheets) submitted to the Department Training Office?	X			
Were the monthly statistics submitted to the Division Analyst for inclusion in the annual report?	X			

V. Additional Comments

Fleet vehicles stored at Chollas Yard .

***Any boxes checked "NO" must be resolved in the comments and/additional comments section.**
****N/A = Not Applicable**

Inspector/Onsite Supervisor:
Submit the completed Municipal Facility Site Compliance Inspection Checklist by **January 31, 2008** (first inspection), and **September 30, 2008** (second inspection) to your District Manager. A total of two (2) inspections must be conducted each year.

District Manager:
Review and submit all your Municipal Facility Site Compliance Inspection Checklist in one package to Michael Ruiz, (MS 30M), by **February 15, 2008** (first inspection), and **October 15, 2008** (second inspection).

City of San Diego - Urban Runoff Management Plan

MUNICIPAL FACILITY SITE COMPLIANCE INSPECTION CHECKLIST

This form has been modified specifically for use by San Diego Park and Recreation Department personnel.

Inspector: Manuel Aranda
Site Supervisor: Manny Aranda
District Manager: Mike Morrow
Division: CP II District Number: 41
Site Supervisor Phone Number: 619-235-1136
Inspection Date: 12-28-07 Inspection Time: 630 p.m.
Check One Box: X First Inspection (by January 31) ☐ Second Inspection (by September 30)

I. Facility Information

Facility Name and Number **Tuxedo Neighborhood Park, (902062)**	
Street Address **6958 Tuxedo Road**	Zip Code **92120**
Park and Recreation Facility Contact Person **Manny Aranda**	Phone **619-235-1136**

II. General Site Conditions and Runoff Management Practices Inspection

	Yes	No*	N/A**	Comments
GENERAL				
Has the employee performing this inspection had activity-specific Storm Water BMP training this year?	X			
Are activity-specific BMP's in place?	X			
Are your contractors adhering to the minimum BMP's that were listed in the contract?			X	**Park maintained by City staff.**
Was your facilities parking lot(s) swept and pollutant-free since your last inspection?	X			
Is your facility reasonably clean and free of litter and debris?	X			
Is landscaped area irrigation contained within the landscaped area?	X			
Are storm drains stenciled?	✓			**If no, contact Storm Water Pollution Prevention Division for stencils and paint.**
Are storm drain inlets reasonably clean and free of debris?	X			
Did the storm drains need cleaning during this inspection period?			✓	**Date cleaned: 12-27-07**
Is area absent of any evidence of a discharge, spill, and or leak?	X			
If an observed spill entered the storm drain system, was the spill reported to the Storm Water Hotline?	X			**If no, report to the Storm Water Hotline: (619) 235-1000**
If spill was observed, was spill considered minor?	X			**If spill, follow chemical release reporting procedures.**
TRASH STORAGE AREAS				
Is area reasonably clean and uncluttered?	X			
Are trash cans and garbage bins kept covered?	X			
Is the number and placement of the trash cans sufficient for your facility?	X			

***Any boxes checked "NO" must be resolved in the comments and/additional comments section.**
****N/A = Not Applicable**

III. General Site Conditions and Runoff Management Practices Inspection (Continued)

	Yes	No*	N/A**	Comments
FUELING AREAS				
Is a stocked spill kit available at fuel island?			X	**Not a fueling site.**
Is area clean and free of spills?			X	**If spill is observed, clean up using dry methods.**
VEHICLE AND EQUIPMENT MAINTENANCE AREA				
Is work area reasonably clean?			X	**Fleet vehicles stored at yard.**
Are drip pans readily available for leaking vehicles?			X	**Ditto**
Are spill containment materials and stocked cleanup kit readily available?			X	**Ditto**
Are maintenance activities contained within the designed area?			X	**Ditto**
Are bulk hazardous materials/liquids stored outside in secondary containment?			X	**ditto**
MATERIALS LOADING AND UNLOADING STORAGE AREAS				
Is area reasonably clean and free of litter, debris and loose material?			X	
Is material storage area covered?			X	
Are materials and stocked cleanup kits readily available?			X	
If outdoors, is water from surrounding areas prevented from reaching material storage areas?			X	
Are bulk hazardous material/liquids stored outside in secondary containment?			X	

IV. Supervisory Responsibilities

	Yes	No*	N/A**	Comments
SUPERVISOR RECORDKEEPING				
Were storm drains inspected after each special event (75 or more people)?	X			
Were parking lots swept during this inspection period?	X			**Date swept: 12-27-07**
Were employee storm water training records (tailgate sign in sheets) submitted to the Department Training Office?	X			
Were the monthly statistics submitted to the Division Analyst for inclusion in the annual report?	X			

V. Additional Comments

Fleet vehicles stored at Chollas Yard .

***Any boxes checked "NO" must be resolved in the comments and/additional comments section.**
****N/A = Not Applicable**

Inspector/Onsite Supervisor:
Submit the completed Municipal Facility Site Compliance Inspection Checklist by **January 31, 2008** (first inspection), and **September 30, 2008** (second inspection) to your District Manager. A total of two (2) inspections must be conducted each year.

District Manager:
Review and submit all your Municipal Facility Site Compliance Inspection Checklist in one package to Michael Ruiz, (MS 30M), by **February 15, 2008** (first inspection), and **October 15, 2008** (second inspection).

City of San Diego - Urban Runoff Management Plan

MUNICIPAL FACILITY SITE COMPLIANCE INSPECTION CHECKLIST

This form has been modified specifically for use by San Diego Park and Recreation Department personnel.

Inspector: MIKE POSTON
Site Supervisor: MIKE POSTON
District Manager: MIKE POSTON
Division: CP II **District Number:** 41
Site Supervisor Phone Number: 9805335
Inspection Date: 3 JAN 08 **Inspection Time:** 1000AM
Check One Box: ☑ First Inspection (by January 31) ☐ Second Inspection (by September 30)

I. Facility Information

Facility Name and Number WILSON MIDDLE SCHOOL 902049	
Street Address 3837 EL CAJON BLVD	**Zip Code** 92105
Park and Recreation Facility Contact Person MIKE POSTON	**Phone** 9805335

II. General Site Conditions and Runoff Management Practices Inspection

	Yes	No*	N/A**	Comments
GENERAL				
Has the employee performing this inspection had activity-specific Storm Water BMP training this year?	✓			
Are activity-specific BMP's in place?	✓			
Are your contractors adhering to the minimum BMP's that were listed in the contract?			✓	
Was your facilities parking lot(s) swept and pollutant-free since your last inspection?			✓	
Is your facility reasonably clean and free of litter and debris?	✓			
Is landscaped area irrigation contained within the landscaped area?	✓			
Are storm drains stenciled?			✓	**If no, contact Storm Water Pollution Prevention Division for stencils and paint.**
Are storm drain inlets reasonably clean and free of debris?			✓	
Did the storm drains need cleaning during this inspection period?			✓	**Date cleaned:**
Is area absent of any evidence of a discharge, spill, and or leak?			✓	
If an observed spill entered the storm drain system, was the spill reported to the Storm Water Hotline?			✓	**If no, report to the Storm Water Hotline: (619) 235-1000**
If spill was observed, was spill considered minor?			✓	**If spill, follow chemical release reporting procedures.**
TRASH STORAGE AREAS				
Is area reasonably clean and uncluttered?			✓	
Are trash cans and garbage bins kept covered?	✓			TRASH CANS COVERED
Is the number and placement of the trash cans sufficient for your facility?	✓			

***Any boxes checked "NO" must be resolved in the comments and/additional comments section.**
****N/A = Not Applicable**

III. General Site Conditions and Runoff Management Practices Inspection (Continued)

	Yes	No*	N/A**	Comments
FUELING AREAS				
Is a stocked spill kit available at fuel island?			✓	
Is area clean and free of spills?			✓	**If spill is observed, clean up using dry methods.**
VEHICLE AND EQUIPMENT MAINTENANCE AREA				
Is work area reasonably clean?			✓	
Are drip pans readily available for leaking vehicles?			✓	
Are spill containment materials and stocked cleanup kit readily available?			✓	
Are maintenance activities contained within the designed area?			✓	
Are bulk hazardous materials/liquids stored outside in secondary containment?			✓	
MATERIALS LOADING AND UNLOADING STORAGE AREAS				
Is area reasonably clean and free of litter, debris and loose material?			✓	
Is material storage area covered?			✓	
Are materials and stocked cleanup kits readily available?			✓	
If outdoors, is water from surrounding areas prevented from reaching material storage areas?			✓	
Are bulk hazardous material/liquids stored outside in secondary containment?			✓	

IV. Supervisory Responsibilities

	Yes	No*	N/A**	Comments
SUPERVISOR RECORDKEEPING				
Were storm drains inspected after each special event (75 or more people)?			✓	
Were parking lots swept during this inspection period?			✓	**Date swept:**
Were employee storm water training records (tailgate sign in sheets) submitted to the Department Training Office?	✓			
Were the monthly statistics submitted to the Division Analyst for inclusion in the annual report?	✓			

V. Additional Comments

***Any boxes checked "NO" must be resolved in the comments and/additional comments section.**
****N/A = Not Applicable**

Inspector/Onsite Supervisor:
Submit the completed Municipal Facility Site Compliance Inspection Checklist by **January 31, 2008** (first inspection), and **September 30, 2008** (second inspection) to your District Manager. A total of two (2) inspections must be conducted each year.

District Manager:
Review and submit all your Municipal Facility Site Compliance Inspection Checklist in one package to Michael Ruiz, (MS 30M), by **February 15, 2008** (first inspection), and **October 15, 2008** (second inspection).

City of San Diego - Urban Runoff Management Plan

MUNICIPAL FACILITY SITE COMPLIANCE INSPECTION CHECKLIST

This form has been modified specifically for use by San Diego Park and Recreation Department personnel.

Inspector: Elsa Marquez
Site Supervisor: Elsa Marquez
District Manager: C. Haupt
Division: CP II **District Number: 4**
Site Supervisor Phone Number: 527-3414
Inspection Date: N/A **Inspection Time: N/A**
Check One Box: XX First Inspection (by January 31) ☐ **Second Inspection (by September 30)**

I. Facility Information

Facility Name and Number **JF Kennedy Elem. School**	
Street Address **47th & T St**	**Zip Code** 92113
Park and Recreation Facility Contact Person **Elsa Marquez**	**Phone** **527-3414**

II. General Site Conditions and Runoff Management Practices Inspection

	Yes	No*	N/A**	Comments
GENERAL				
Has the employee performing this inspection had activity-specific Storm Water BMP training this year?			X	
Are activity-specific BMP's in place?			X	
Are your contractors adhering to the minimum BMP's that were listed in the contract?			X	
Was your facilities parking lot(s) swept and pollutant-free since your last inspection?			X	
Is your facility reasonably clean and free of litter and debris?			X	
Is landscaped area irrigation contained within the landscaped area?			X	
Are storm drains stenciled?			X	**If no, contact Storm Water Pollution Prevention Division for stencils and paint.**
Are storm drain inlets reasonably clean and free of debris?			**X**	
Did the storm drains need cleaning during this inspection period?			**X**	**Date cleaned:**
Is area absent of any evidence of a discharge, spill, and or leak?				
If an observed spill entered the storm drain system, was the spill reported to the Storm Water Hotline?			**X**	**If no, report to the Storm Water Hotline: (619) 235-1000**
If spill was observed, was spill considered minor?			**X**	**If spill, follow chemical release reporting procedures.**
TRASH STORAGE AREAS				
Is area reasonably clean and uncluttered?			**X**	
Are trash cans and garbage bins kept covered?			**X**	
Is the number and placement of the trash cans sufficient for your facility?			**X**	

***Any boxes checked "NO" must be resolved in the comments and/additional comments section.**
****N/A = Not Applicable**

III. General Site Conditions and Runoff Management Practices Inspection (Continued)

	Yes	No*	N/A**	Comments
FUELING AREAS				
Is a stocked spill kit available at fuel island?			X	
Is area clean and free of spills?			X	**If spill is observed, clean up using dry methods.**
VEHICLE AND EQUIPMENT MAINTENANCE AREA				
Is work area reasonably clean?			X	
Are drip pans readily available for leaking vehicles?			X	
Are spill containment materials and stocked cleanup kit readily available?			X	
Are maintenance activities contained within the designed area?			X	
Are bulk hazardous materials/liquids stored outside in secondary containment?			X	
MATERIALS LOADING AND UNLOADING STORAGE AREAS				
Is area reasonably clean and free of litter, debris and loose material?			X	
Is material storage area covered?			X	
Are materials and stocked cleanup kits readily available?			X	
If outdoors, is water from surrounding areas prevented from reaching material storage areas?			X	
Are bulk hazardous material/liquids stored outside in secondary containment?			X	

IV. Supervisory Responsibilities

	Yes	No*	N/A**	Comments
SUPERVISOR RECORDKEEPING				
Were storm drains inspected after each special event (75 or more people)?			X	
Were parking lots swept during this inspection period?			X	
Were employee storm water training records (tailgate sign in sheets) submitted to the Department Training Office?			X	
Were the monthly statistics submitted to the Division Analyst for inclusion in the annual report?			X	

V. Additional Comments

Area torn down, new school turf is called Porter Elem School. P & R has not accepted maintenance of the new turf yet

***Any boxes checked "NO" must be resolved in the comments and/additional comments section.**
****N/A = Not Applicable**

Inspector/Onsite Supervisor:
Submit the completed Municipal Facility Site Compliance Inspection Checklist by **January 31, 2008** (first inspection), and **September 30, 2008** (second inspection) to your District Manager. A total of two (2) inspections must be conducted each year.

District Manager:
Review and submit all your Municipal Facility Site Compliance Inspection Checklist in one package to Michael Ruiz, (MS 30M), by **February 15, 2008** (first inspection), and **October 15, 2008** (second inspection).

City of San Diego - Urban Runoff Management Plan

MUNICIPAL FACILITY SITE COMPLIANCE INSPECTION CHECKLIST

This form has been modified specifically for use by San Diego Park and Recreation Department personnel.

Inspector: Elsa Marquez
Site Supervisor: Elsa Marquez
District Manager: C. Haupt
Division: CP II **District Number:** 4
Site Supervisor Phone Number: 527-3414
Inspection Date: 12-14-07 **Inspection Time:** 9:00 AM
Check One Box: XX First Inspection (by January 31) ☐ Second Inspection (by September 30)

I. Facility Information

Facility Name and Number	
JF Kennedy Neighborhood Park	
Street Address	**Zip Code**
4825 Ocean View Blvd	92113
Park and Recreation Facility Contact Person	**Phone**
Elsa Marquez	527-3414

II. General Site Conditions and Runoff Management Practices Inspection

	Yes	No*	N/A**	Comments
GENERAL				
Has the employee performing this inspection had activity-specific Storm Water BMP training this year?	X			
Are activity-specific BMP's in place?	X			
Are your contractors adhering to the minimum BMP's that were listed in the contract?			X	
Was your facilities parking lot(s) swept and pollutant-free since your last inspection?			X	
Is your facility reasonably clean and free of litter and debris?	X			
Is landscaped area irrigation contained within the landscaped area?	X			
Are storm drains stenciled?			X	**If no, contact Storm Water Pollution Prevention Division for stencils and paint.**
Are storm drain inlets reasonably clean and free of debris?			**X**	
Did the storm drains need cleaning during this inspection period?			**X**	**Date cleaned:**
Is area absent of any evidence of a discharge, spill, and or leak?	**X**			
If an observed spill entered the storm drain system, was the spill reported to the Storm Water Hotline?			**X**	**If no, report to the Storm Water Hotline: (619) 235-1000**
If spill was observed, was spill considered minor?			**X**	**If spill, follow chemical release reporting procedures.**
TRASH STORAGE AREAS				
Is area reasonably clean and uncluttered?	**X**			
Are trash cans and garbage bins kept covered?	✓			
Is the number and placement of the trash cans sufficient for your facility?	**X**			

***Any boxes checked "NO" must be resolved in the comments and/additional comments section.**
****N/A = Not Applicable**

III. General Site Conditions and Runoff Management Practices Inspection (Continued)

	Yes	No*	N/A**	Comments
FUELING AREAS				
Is a stocked spill kit available at fuel island?			X	
Is area clean and free of spills?			X	**If spill is observed, clean up using dry methods.**
VEHICLE AND EQUIPMENT MAINTENANCE AREA				
Is work area reasonably clean?			X	
Are drip pans readily available for leaking vehicles?			X	
Are spill containment materials and stocked cleanup kit readily available?			X	
Are maintenance activities contained within the designed area?			X	
Are bulk hazardous materials/liquids stored outside in secondary containment?			X	
MATERIALS LOADING AND UNLOADING STORAGE AREAS				
Is area reasonably clean and free of litter, debris and loose material?			X	
Is material storage area covered?			X	
Are materials and stocked cleanup kits readily available?			X	
If outdoors, is water from surrounding areas prevented from reaching material storage areas?			X	
Are bulk hazardous material/liquids stored outside in secondary containment?			X	

IV. Supervisory Responsibilities

	Yes	No*	N/A**	Comments
SUPERVISOR RECORDKEEPING				
Were storm drains inspected after each special event (75 or more people)?			X	
Were parking lots swept during this inspection period?			X	
Were employee storm water training records (tailgate sign in sheets) submitted to the Department Training Office?	X			
Were the monthly statistics submitted to the Division Analyst for inclusion in the annual report?	X			

V. Additional Comments

No storm drains

***Any boxes checked "NO" must be resolved in the comments and/additional comments section.**
****N/A = Not Applicable**

Inspector/Onsite Supervisor:
Submit the completed Municipal Facility Site Compliance Inspection Checklist by **January 31, 2008** (first inspection), and **September 30, 2008** (second inspection) to your District Manager. A total of two (2) inspections must be conducted each year.

District Manager:
Review and submit all your Municipal Facility Site Compliance Inspection Checklist in one package to Michael Ruiz, (MS 30M), by **February 15, 2008** (first inspection), and **October 15, 2008** (second inspection).

City of San Diego - Urban Runoff Management Plan

MUNICIPAL FACILITY SITE COMPLIANCE INSPECTION CHECKLIST

This form has been modified specifically for use by San Diego Park and Recreation Department personnel.

Inspector: Elsa Marquez
Site Supervisor: Elsa Marquez
District Manager: C. Haupt
Division: CP II District Number: 8
Site Supervisor Phone Number: 527-3414
Inspection Date: 12-17-07 Inspection Time: 10:00 AM
Check One Box: XX First Inspection (by January 31) ☐ Second Inspection (by September 30)

I. Facility Information

Facility Name and Number	
41st St Mini-park	
Street Address	**Zip Code**
41st St & Gamma St	92113
Park and Recreation Facility Contact Person	**Phone**
Elsa Marquez	527-3414

II. General Site Conditions and Runoff Management Practices Inspection

	Yes	No*	N/A**	Comments
GENERAL				
Has the employee performing this inspection had activity-specific Storm Water BMP training this year?	X			
Are activity-specific BMP's in place?	X			
Are your contractors adhering to the minimum BMP's that were listed in the contract?			X	
Was your facilities parking lot(s) swept and pollutant-free since your last inspection?			X	
Is your facility reasonably clean and free of litter and debris?	X			
Is landscaped area irrigation contained within the landscaped area?	X			
Are storm drains stenciled?			X	**If no, contact Storm Water Pollution Prevention Division for stencils and paint.**
Are storm drain inlets reasonably clean and free of debris?			**X**	
Did the storm drains need cleaning during this inspection period?			**X**	**Date cleaned:**
Is area absent of any evidence of a discharge, spill, and or leak?	**X**			
If an observed spill entered the storm drain system, was the spill reported to the Storm Water Hotline?			**X**	**If no, report to the Storm Water Hotline: (619) 235-1000**
If spill was observed, was spill considered minor?			**X**	**If spill, follow chemical release reporting procedures.**
TRASH STORAGE AREAS				
Is area reasonably clean and uncluttered?	**X**			
Are trash cans and garbage bins kept covered?	✓			
Is the number and placement of the trash cans sufficient for your facility?	**X**			

***Any boxes checked "NO" must be resolved in the comments and/additional comments section.**
****N/A = Not Applicable**

III. General Site Conditions and Runoff Management Practices Inspection (Continued)

	Yes	No*	N/A**	Comments
FUELING AREAS				
Is a stocked spill kit available at fuel island?			X	
Is area clean and free of spills?			X	**If spill is observed, clean up using dry methods.**
VEHICLE AND EQUIPMENT MAINTENANCE AREA				
Is work area reasonably clean?			X	
Are drip pans readily available for leaking vehicles?			X	
Are spill containment materials and stocked cleanup kit readily available?			X	
Are maintenance activities contained within the designed area?			X	
Are bulk hazardous materials/liquids stored outside in secondary containment?			X	
MATERIALS LOADING AND UNLOADING STORAGE AREAS				
Is area reasonably clean and free of litter, debris and loose material?			X	
Is material storage area covered?			X	
Are materials and stocked cleanup kits readily available?			X	
If outdoors, is water from surrounding areas prevented from reaching material storage areas?			X	
Are bulk hazardous material/liquids stored outside in secondary containment?			X	

IV. Supervisory Responsibilities

	Yes	No*	N/A**	Comments
SUPERVISOR RECORDKEEPING				
Were storm drains inspected after each special event (75 or more people)?			X	
Were parking lots swept during this inspection period?			X	
Were employee storm water training records (tailgate sign in sheets) submitted to the Department Training Office?	X			
Were the monthly statistics submitted to the Division Analyst for inclusion in the annual report?	X			

V. Additional Comments

No storm drains

***Any boxes checked "NO" must be resolved in the comments and/additional comments section.**
****N/A = Not Applicable**

Inspector/Onsite Supervisor:
Submit the completed Municipal Facility Site Compliance Inspection Checklist by **January 31, 2008** (first inspection), and **September 30, 2008** (second inspection) to your District Manager. A total of two (2) inspections must be conducted each year.

District Manager:
Review and submit all your Municipal Facility Site Compliance Inspection Checklist in one package to Michael Ruiz, (MS 30M), by **February 15, 2008** (first inspection), and **October 15, 2008** (second inspection).

City of San Diego - Urban Runoff Management Plan

MUNICIPAL FACILITY SITE COMPLIANCE INSPECTION CHECKLIST

This form has been modified specifically for use by San Diego Park and Recreation Department personnel.

Inspector: Elsa Marquez
Site Supervisor: David Hargrove
District Manager: C. Haupt
Division: CP II **District Number:** 4
Site Supervisor Phone Number: 527-8047
Inspection Date: 12-17-07 **Inspection Time:** 9:30 AM
Check One Box: XX First Inspection (by January 31) ☐ Second Inspection (by September 30)

I. Facility Information

Facility Name and Number	
Willie Henderson Sports Complex	
Street Address 1035 So. 45th St	**Zip Code** 92113
Park and Recreation Facility Contact Person David Hargrove	**Phone** 527-8047

II. General Site Conditions and Runoff Management Practices Inspection

	Yes	No*	N/A**	Comments
GENERAL				
Has the employee performing this inspection had activity-specific Storm Water BMP training this year?	X			
Are activity-specific BMP's in place?	X			
Are your contractors adhering to the minimum BMP's that were listed in the contract?			X	
Was your facilities parking lot(s) swept and pollutant-free since your last inspection?	X			
Is your facility reasonably clean and free of litter and debris?	X			
Is landscaped area irrigation contained within the landscaped area?	X			
Are storm drains stenciled?	✓			**If no, contact Storm Water Pollution Prevention Division for stencils and paint.**
Are storm drain inlets reasonably clean and free of debris?	X			
Did the storm drains need cleaning during this inspection period?			✓	**Date cleaned:**
Is area absent of any evidence of a discharge, spill, and or leak?	X			
If an observed spill entered the storm drain system, was the spill reported to the Storm Water Hotline?			X	**If no, report to the Storm Water Hotline: (619) 235-1000**
If spill was observed, was spill considered minor?			X	**If spill, follow chemical release reporting procedures.**
TRASH STORAGE AREAS				
Is area reasonably clean and uncluttered?	X			
Are trash cans and garbage bins kept covered?	✓			
Is the number and placement of the trash cans sufficient for your facility?	X			

***Any boxes checked "NO" must be resolved in the comments and/additional comments section.**
****N/A = Not Applicable**

III. General Site Conditions and Runoff Management Practices Inspection (Continued)

	Yes	No*	N/A**	Comments
FUELING AREAS				
Is a stocked spill kit available at fuel island?			X	
Is area clean and free of spills?			X	**If spill is observed, clean up using dry methods.**
VEHICLE AND EQUIPMENT MAINTENANCE AREA				
Is work area reasonably clean?			X	
Are drip pans readily available for leaking vehicles?			X	
Are spill containment materials and stocked cleanup kit readily available?			X	
Are maintenance activities contained within the designed area?			X	
Are bulk hazardous materials/liquids stored outside in secondary containment?			X	
MATERIALS LOADING AND UNLOADING STORAGE AREAS				
Is area reasonably clean and free of litter, debris and loose material?	X			
Is material storage area covered?	X			
Are materials and stocked cleanup kits readily available?	X			
If outdoors, is water from surrounding areas prevented from reaching material storage areas?			X	
Are bulk hazardous material/liquids stored outside in secondary containment?	✓			

IV. Supervisory Responsibilities

	Yes	No*	N/A**	Comments
SUPERVISOR RECORDKEEPING				
Were storm drains inspected after each special event (75 or more people)?	X			
Were parking lots swept during this inspection period?	X			**Date swept: 12-07-07**
Were employee storm water training records (tailgate sign in sheets) submitted to the Department Training Office?	X			
Were the monthly statistics submitted to the Division Analyst for inclusion in the annual report?	X			

V. Additional Comments

_ Will contact Storm Water Pollution Prevention Division for stencils and paint.

***Any boxes checked "NO" must be resolved in the comments and/additional comments section.**
****N/A = Not Applicable**

Inspector/Onsite Supervisor:
Submit the completed Municipal Facility Site Compliance Inspection Checklist by **January 31, 2008** (first inspection), and **September 30, 2008** (second inspection) to your District Manager. A total of two (2) inspections must be conducted each year.

District Manager:
Review and submit all your Municipal Facility Site Compliance Inspection Checklist in one package to Michael Ruiz, (MS 30M), by **February 15, 2008** (first inspection), and **October 15, 2008** (second inspection).

City of San Diego - Urban Runoff Management Plan

MUNICIPAL FACILITY SITE COMPLIANCE INSPECTION CHECKLIST

This form has been modified specifically for use by San Diego Park and Recreation Department personnel.

Inspector: Elsa Marquez
Site Supervisor: Elsa Marquez
District Manager: C. Haupt
Division: CP II **District Number: 4**
Site Supervisor Phone Number: 527-3414
Inspection Date: 12-14-07 **Inspection Time: 1:00 PM**
Check One Box: XX First Inspection (by January 31) ☐ **Second Inspection (by September 30)**

I. Facility Information

Facility Name and Number	
Dorothy Petway	
Street Address	**Zip Code**
1375 Rigel	92113
Park and Recreation Facility Contact Person	**Phone**
Elsa Marquez	**527-3414**

II. General Site Conditions and Runoff Management Practices Inspection

	Yes	No*	N/A**	Comments
GENERAL				
Has the employee performing this inspection had activity-specific Storm Water BMP training this year?	X			
Are activity-specific BMP's in place?	X			
Are your contractors adhering to the minimum BMP's that were listed in the contract?	X			
Was your facilities parking lot(s) swept and pollutant-free since your last inspection?	X			
Is your facility reasonably clean and free of litter and debris?	X			
Is landscaped area irrigation contained within the landscaped area?	X			
Are storm drains stenciled?	✓			**If no, contact Storm Water Pollution Prevention Division for stencils and paint.**
Are storm drain inlets reasonably clean and free of debris?	**X**			
Did the storm drains need cleaning during this inspection period?			✓	**Date cleaned:**
Is area absent of any evidence of a discharge, spill, and or leak?	**X**			
If an observed spill entered the storm drain system, was the spill reported to the Storm Water Hotline?			**X**	**If no, report to the Storm Water Hotline: (619) 235-1000**
If spill was observed, was spill considered minor?			**X**	**If spill, follow chemical release reporting procedures.**
TRASH STORAGE AREAS				
Is area reasonably clean and uncluttered?	**X**			
Are trash cans and garbage bins kept covered?	✓			
Is the number and placement of the trash cans sufficient for your facility?	**X**			

***Any boxes checked "NO" must be resolved in the comments and/additional comments section.**
****N/A = Not Applicable**

III. General Site Conditions and Runoff Management Practices Inspection (Continued)

	Yes	No*	N/A**	Comments
FUELING AREAS				
Is a stocked spill kit available at fuel island?			X	
Is area clean and free of spills?			X	**If spill is observed, clean up using dry methods.**
VEHICLE AND EQUIPMENT MAINTENANCE AREA				
Is work area reasonably clean?			X	
Are drip pans readily available for leaking vehicles?			X	
Are spill containment materials and stocked cleanup kit readily available?			X	
Are maintenance activities contained within the designed area?			X	
Are bulk hazardous materials/liquids stored outside in secondary containment?			X	
MATERIALS LOADING AND UNLOADING STORAGE AREAS				
Is area reasonably clean and free of litter, debris and loose material?			X	
Is material storage area covered?			X	
Are materials and stocked cleanup kits readily available?			X	
If outdoors, is water from surrounding areas prevented from reaching material storage areas?			X	
Are bulk hazardous material/liquids stored outside in secondary containment?	✓			

IV. Supervisory Responsibilities

	Yes	No*	N/A**	Comments
SUPERVISOR RECORDKEEPING				
Were storm drains inspected after each special event (75 or more people)?	X			
Were parking lots swept during this inspection period?	X			
Were employee storm water training records (tailgate sign in sheets) submitted to the Department Training Office?	X			
Were the monthly statistics submitted to the Division Analyst for inclusion in the annual report?	X			

V. Additional Comments

will contact Storm Water Pollution Prevention Division for stencils and paint.

***Any boxes checked "NO" must be resolved in the comments and/additional comments section.**
****N/A = Not Applicable**

Inspector/Onsite Supervisor:
Submit the completed Municipal Facility Site Compliance Inspection Checklist by **January 31, 2008** (first inspection), and **September 30, 2008** (second inspection) to your District Manager. A total of two (2) inspections must be conducted each year.

District Manager:
Review and submit all your Municipal Facility Site Compliance Inspection Checklist in one package to Michael Ruiz, (MS 30M), by **February 15, 2008** (first inspection), and **October 15, 2008** (second inspection).

City of San Diego - Urban Runoff Management Plan

MUNICIPAL FACILITY SITE COMPLIANCE INSPECTION CHECKLIST

This form has been modified specifically for use by San Diego Park and Recreation Department personnel.

Inspector: Elsa Marquez
Site Supervisor: Elsa Marquez
District Manager: C. Haupt
Division: CP II District Number: 4
Site Supervisor Phone Number: 527-3414
Inspection Date: 12-14-07 Inspection Time: 2:00 PM
Check One Box: XX First Inspection (by January 31) ☐ Second Inspection (by September 30)

I. Facility Information

Facility Name and Number Chollas/Mead Elem	
Street Address 1375Market St	Zip Code 92113
Park and Recreation Facility Contact Person Elsa Marquez	Phone 527-3414

II. General Site Conditions and Runoff Management Practices Inspection

	Yes	No*	N/A**	Comments
GENERAL				
Has the employee performing this inspection had activity-specific Storm Water BMP training this year?	X			
Are activity-specific BMP's in place?	X			
Are your contractors adhering to the minimum BMP's that were listed in the contract?			X	
Was your facilities parking lot(s) swept and pollutant-free since your last inspection?			X	
Is your facility reasonably clean and free of litter and debris?	X			
Is landscaped area irrigation contained within the landscaped area?	X			
Are storm drains stenciled?	✓			**If no, contact Storm Water Pollution Prevention Division for stencils and paint.**
Are storm drain inlets reasonably clean and free of debris?	X			
Did the storm drains need cleaning during this inspection period?			✓	**Date cleaned:**
Is area absent of any evidence of a discharge, spill, and or leak?	X			
If an observed spill entered the storm drain system, was the spill reported to the Storm Water Hotline?			X	**If no, report to the Storm Water Hotline: (619) 235-1000**
If spill was observed, was spill considered minor?			X	**If spill, follow chemical release reporting procedures.**
TRASH STORAGE AREAS				
Is area reasonably clean and uncluttered?	X			
Are trash cans and garbage bins kept covered?	✓			
Is the number and placement of the trash cans sufficient for your facility?	X			

***Any boxes checked "NO" must be resolved in the comments and/additional comments section.**
****N/A = Not Applicable**

III. General Site Conditions and Runoff Management Practices Inspection (Continued)

	Yes	No*	N/A**	Comments
FUELING AREAS				
Is a stocked spill kit available at fuel island?			X	
Is area clean and free of spills?			X	**If spill is observed, clean up using dry methods.**
VEHICLE AND EQUIPMENT MAINTENANCE AREA				
Is work area reasonably clean?			X	
Are drip pans readily available for leaking vehicles?			X	
Are spill containment materials and stocked cleanup kit readily available?			X	
Are maintenance activities contained within the designed area?			X	
Are bulk hazardous materials/liquids stored outside in secondary containment?			X	
MATERIALS LOADING AND UNLOADING STORAGE AREAS				
Is area reasonably clean and free of litter, debris and loose material?			X	
Is material storage area covered?			X	
Are materials and stocked cleanup kits readily available?			X	
If outdoors, is water from surrounding areas prevented from reaching material storage areas?			X	
Are bulk hazardous material/liquids stored outside in secondary containment?	✓			

IV. Supervisory Responsibilities

	Yes	No*	N/A**	Comments
SUPERVISOR RECORDKEEPING				
Were storm drains inspected after each special event (75 or more people)?			X	
Were parking lots swept during this inspection period?				
Were employee storm water training records (tailgate sign in sheets) submitted to the Department Training Office?	X			
Were the monthly statistics submitted to the Division Analyst for inclusion in the annual report?	X			

V. Additional Comments

will contact Storm Water Pollution Prevention Division for stencils and paint.

***Any boxes checked "NO" must be resolved in the comments and/additional comments section.**
****N/A = Not Applicable**

Inspector/Onsite Supervisor:
Submit the completed Municipal Facility Site Compliance Inspection Checklist by **January 31, 2008** (first inspection), and **September 30, 2008** (second inspection) to your District Manager. A total of two (2) inspections must be conducted each year.

District Manager:
Review and submit all your Municipal Facility Site Compliance Inspection Checklist in one package to Michael Ruiz, (MS 30M), by **February 15, 2008** (first inspection), and **October 15, 2008** (second inspection).

City of San Diego - Urban Runoff Management Plan

MUNICIPAL FACILITY SITE COMPLIANCE INSPECTION CHECKLIST

This form has been modified specifically for use by San Diego Park and Recreation Department personnel.

Inspector: Elsa Marquez
Site Supervisor: Elsa Marquez
District Manager: C. Haupt
Division: CP II District Number: 4
Site Supervisor Phone Number: 527-3414
Inspection Date: 12-14-07 Inspection Time: 2:00 PM
Check One Box: XX First Inspection (by January 31) ☐ Second Inspection (by September 30)

I. Facility Information

Facility Name and Number Chollas/Mead Elem	
Street Address 1375Market St	Zip Code 92113
Park and Recreation Facility Contact Person Elsa Marquez	Phone 527-3414

II. General Site Conditions and Runoff Management Practices Inspection

	Yes	No*	N/A**	Comments
GENERAL				
Has the employee performing this inspection had activity-specific Storm Water BMP training this year?	X			
Are activity-specific BMP's in place?	X			
Are your contractors adhering to the minimum BMP's that were listed in the contract?			X	
Was your facilities parking lot(s) swept and pollutant-free since your last inspection?			X	
Is your facility reasonably clean and free of litter and debris?	X			
Is landscaped area irrigation contained within the landscaped area?	X			
Are storm drains stenciled?	✓			**If no, contact Storm Water Pollution Prevention Division for stencils and paint.**
Are storm drain inlets reasonably clean and free of debris?	X			
Did the storm drains need cleaning during this inspection period?			✓	**Date cleaned:**
Is area absent of any evidence of a discharge, spill, and or leak?	X			
If an observed spill entered the storm drain system, was the spill reported to the Storm Water Hotline?			X	**If no, report to the Storm Water Hotline: (619) 235-1000**
If spill was observed, was spill considered minor?			X	**If spill, follow chemical release reporting procedures.**
TRASH STORAGE AREAS				
Is area reasonably clean and uncluttered?	X			
Are trash cans and garbage bins kept covered?	✓			
Is the number and placement of the trash cans sufficient for your facility?	X			

***Any boxes checked "NO" must be resolved in the comments and/additional comments section.**
****N/A = Not Applicable**

III. General Site Conditions and Runoff Management Practices Inspection (Continued)

	Yes	No*	N/A**	Comments
FUELING AREAS				
Is a stocked spill kit available at fuel island?			X	
Is area clean and free of spills?			X	If spill is observed, clean up using dry methods.
VEHICLE AND EQUIPMENT MAINTENANCE AREA				
Is work area reasonably clean?			X	
Are drip pans readily available for leaking vehicles?			X	
Are spill containment materials and stocked cleanup kit readily available?			X	
Are maintenance activities contained within the designed area?			X	
Are bulk hazardous materials/liquids stored outside in secondary containment?			X	
MATERIALS LOADING AND UNLOADING STORAGE AREAS				
Is area reasonably clean and free of litter, debris and loose material?			X	
Is material storage area covered?			X	
Are materials and stocked cleanup kits readily available?			X	
If outdoors, is water from surrounding areas prevented from reaching material storage areas?			X	
Are bulk hazardous material/liquids stored outside in secondary containment?	✓			

IV. Supervisory Responsibilities

	Yes	No*	N/A**	Comments
SUPERVISOR RECORDKEEPING				
Were storm drains inspected after each special event (75 or more people)?			X	
Were parking lots swept during this inspection period?				
Were employee storm water training records (tailgate sign in sheets) submitted to the Department Training Office?	X			
Were the monthly statistics submitted to the Division Analyst for inclusion in the annual report?	X			

V. Additional Comments

will contact Storm Water Pollution Prevention Division for stencils and paint.

***Any boxes checked "NO" must be resolved in the comments and/additional comments section.**
****N/A = Not Applicable**

Inspector/Onsite Supervisor:
Submit the completed Municipal Facility Site Compliance Inspection Checklist by **January 31, 2008** (first inspection), and **September 30, 2008** (second inspection) to your District Manager. A total of two (2) inspections must be conducted each year.

District Manager:
Review and submit all your Municipal Facility Site Compliance Inspection Checklist in one package to Michael Ruiz, (MS 30M), by **February 15, 2008** (first inspection), and **October 15, 2008** (second inspection).

City of San Diego - Urban Runoff Management Plan

MUNICIPAL FACILITY SITE COMPLIANCE INSPECTION CHECKLIST

This form has been modified specifically for use by San Diego Park and Recreation Department personnel.

Inspector: Elsa Marquez
Site Supervisor: Elsa Marquez
District Manager: C. Haupt
Division: CP II District Number: 4
Site Supervisor Phone Number: 527-3414
Inspection Date: 12-14-07 Inspection Time: 1:00 PM
Check One Box: XX First Inspection (by January 31) ☐ Second Inspection (by September 30)

I. Facility Information

Facility Name and Number Dorothy Petway	
Street Address 1375 Rigel	Zip Code 92113
Park and Recreation Facility Contact Person Elsa Marquez	Phone 527-3414

II. General Site Conditions and Runoff Management Practices Inspection

	Yes	No*	N/A**	Comments
GENERAL				
Has the employee performing this inspection had activity-specific Storm Water BMP training this year?	X			
Are activity-specific BMP's in place?	X			
Are your contractors adhering to the minimum BMP's that were listed in the contract?	X			
Was your facilities parking lot(s) swept and pollutant-free since your last inspection?	X			
Is your facility reasonably clean and free of litter and debris?	X			
Is landscaped area irrigation contained within the landscaped area?	X			
Are storm drains stenciled?	✓			**If no, contact Storm Water Pollution Prevention Division for stencils and paint.**
Are storm drain inlets reasonably clean and free of debris?	X			
Did the storm drains need cleaning during this inspection period?			✓	**Date cleaned:**
Is area absent of any evidence of a discharge, spill, and or leak?	X			
If an observed spill entered the storm drain system, was the spill reported to the Storm Water Hotline?			X	**If no, report to the Storm Water Hotline: (619) 235-1000**
If spill was observed, was spill considered minor?			X	**If spill, follow chemical release reporting procedures.**
TRASH STORAGE AREAS				
Is area reasonably clean and uncluttered?	X			
Are trash cans and garbage bins kept covered?	✓			
Is the number and placement of the trash cans sufficient for your facility?	X			

***Any boxes checked "NO" must be resolved in the comments and/additional comments section.**
****N/A = Not Applicable**

III. General Site Conditions and Runoff Management Practices Inspection (Continued)

	Yes	No*	N/A**	Comments
FUELING AREAS				
Is a stocked spill kit available at fuel island?			X	
Is area clean and free of spills?			X	If spill is observed, clean up using dry methods.
VEHICLE AND EQUIPMENT MAINTENANCE AREA				
Is work area reasonably clean?			X	
Are drip pans readily available for leaking vehicles?			X	
Are spill containment materials and stocked cleanup kit readily available?			X	
Are maintenance activities contained within the designed area?			X	
Are bulk hazardous materials/liquids stored outside in secondary containment?			X	
MATERIALS LOADING AND UNLOADING STORAGE AREAS				
Is area reasonably clean and free of litter, debris and loose material?			X	
Is material storage area covered?			X	
Are materials and stocked cleanup kits readily available?			X	
If outdoors, is water from surrounding areas prevented from reaching material storage areas?			X	
Are bulk hazardous material/liquids stored outside in secondary containment?	✓			

IV. Supervisory Responsibilities

	Yes	No*	N/A**	Comments
SUPERVISOR RECORDKEEPING				
Were storm drains inspected after each special event (75 or more people)?	X			
Were parking lots swept during this inspection period?	X			
Were employee storm water training records (tailgate sign in sheets) submitted to the Department Training Office?	X			
Were the monthly statistics submitted to the Division Analyst for inclusion in the annual report?	X			

V. Additional Comments

will contact Storm Water Pollution Prevention Division for stencils and paint.

*Any boxes checked "NO" must be resolved in the comments and/additional comments section.
**N/A = Not Applicable

Inspector/Onsite Supervisor:
Submit the completed Municipal Facility Site Compliance Inspection Checklist by **January 31, 2008** (first inspection), and **September 30, 2008** (second inspection) to your District Manager. A total of two (2) inspections must be conducted each year.

District Manager:
Review and submit all your Municipal Facility Site Compliance Inspection Checklist in one package to Michael Ruiz, (MS 30M), by **February 15, 2008** (first inspection), and **October 15, 2008** (second inspection).

City of San Diego - Urban Runoff Management Plan

MUNICIPAL FACILITY SITE COMPLIANCE INSPECTION CHECKLIST

This form has been modified specifically for use by San Diego Park and Recreation Department personnel.

Inspector: Mack Shelby, Area Manager
Site Supervisor: John Kleine
District Manager: Marilyn Stern
Phone Number: (619) 527-3419
Date/Time: January 31, 2008
Department #: 444

I. Facility Information

Facility Name **Paradise Hills Community Park**	
Street Address **6610 Potomac**	**Zip Code 92114**
Facility Contact Person **John Kleine**	**Phone (619) 527-3419**

II. Shared Facility Information

Is there more than one City department and/or division sharing this facility?

__X__ No (skip this section) _____ Yes (complete this section)

Name of City Departments and/or Divisions Sharing Facility	Contact Person and Phone Number	Covered by this Inspection?

III. General Site Conditions and Runoff Management Practices Review

		Yes	No*	N/A**	Comments
General	Employees trained in storm water pollution prevention practices?	x			
	Common areas of yard reasonably clean and free of litter and debris?	x			
	Are parking areas generally clean and swept as needed?	x			
	Are storm drain inlets reasonably clean and free of debris?	x			
	Is there evidence of discharges, spills, and or leaks in any areas?			✓	No spills
Trash storage areas	Is area reasonably clean and uncluttered?			x	
	Are trash cans and garbage bins kept covered?	x			
Fueling areas**	Is there a roof on fueling area?			x	
	Is there a mechanism in place for spill overflow protection?			x	
Vehicle/equipment maintenance area**	Area reasonably clean and free of spills, leaks, or any other deleterious materials?			x	
	Is area covered overhead?			x	
	Dry clean up methods implemented?			x	
	Are there drip pans readily available for use?			x	
	Spill containment and cleanup kits readily available?			x	
	Storage areas covered and properly maintained?			x	

*If the answer is "No." then record the corrective action or "not required at this time" under "Comments"
**N/A = Not Applicable
*** Use N/A if no vehicle/equipment washing areas.

III. General Site Conditions and Runoff Management Practices Review (Continued)

		Yes	No	N/A*	Comments
Vehicle/equipment washing areas**	Are related activities contained within designated area?			x	
	Hazardous materials/liquids stored above ground?			x	
	Are there containment mechanisms in place?			x	
Materials loading and storage areas	Area reasonably clean and free of litter and debris?			x	
	Designated area covered overhead?			x	
Chemical handling areas	Areas reasonably clean and organized?			x	
	Is area indoors or properly covered?			x	
	Spill containment cleanup kits readily available?			x	
	If outdoors, is water from surrounding areas prevented from reaching chemical handling areas?			x	
	Hazardous materials/liquids stored above ground?			x	
	Dry clean up methods implemented?			x	

IV. Water Quality Management Plan (WQMP) Review

		Yes	No	N/A*	Comments
Facility site map	Identifies drainage areas and direction of flow	X			
	Identifies location of storm water conveyance system including ditches, inlets and storm drains	X			
	Identifies location of any existing storm water controls (e.g., berms, filters, grass swales, etc.)	X			
	Identifies location of building(s) and activity areas (e.g., fueling islands, hazardous materials storage areas, washing areas, etc.)			X	
Materials/activities used on site	List materials stored and handled on site, including storage location and typical quantities			X	
	Includes a narrative description of activities conducted on site which have the potential to result in discharges to storm drain system	x			
Potential Pollutants	Identifies potential pollutants which could be discharged from site given activities conducted at facility	X			
Best Management Practices (BMP's)	Describes BMP's implemented at facility to deal with **each** potential pollutant source identified	X			
	Minimum Department BMP's listed	X			
	Storm water system regularly inspected/monitored	x			
Supervisor Recordkeeping	Employee training records	X			
	Inspection records	X			

V. Additional Comments

_____

_____

_____

*If the answer is "No." then record the corrective action or "not required at this time" under "Comments"

City of San Diego - Urban Runoff Management Plan

MUNICIPAL FACILITY SITE COMPLIANCE INSPECTION CHECKLIST

This form has been modified specifically for use by San Diego Park and Recreation Department personnel.

Inspector:	Mack Shelby, Area Manager
Site Supervisor:	John Kleine
District Manager:	Marilyn Stern
Phone Number:	(619) 527-3486
Date/Time:	January 31, 2008
Department #:	444

I. Facility Information

Facility Name **Parkside Neighborhood Park**	
Street Address	**Zip Code 92114**
Facility Contact Person **John Kleine**	**Phone (619) 527-3419**

II. Shared Facility Information

Is there more than one City department and/or division sharing this facility?

__X__ No (skip this section) _____ Yes (complete this section)

Name of City Departments and/or Divisions Sharing Facility	Contact Person and Phone Number	Covered by this Inspection?

III. General Site Conditions and Runoff Management Practices Review

		Yes	No*	N/A**	Comments
General	Employees trained in storm water pollution prevention practices?	x			
	Common areas of yard reasonably clean and free of litter and debris?	x			
	Are parking areas generally clean and swept as needed?	x			
	Are storm drain inlets reasonably clean and free of debris?	x			
	Is there evidence of discharges, spills, and or leaks in any areas?			✓	No spills
Trash storage areas	Is area reasonably clean and uncluttered?			x	
	Are trash cans and garbage bins kept covered?	x			
Fueling areas**	Is there a roof on fueling area?			x	
	Is there a mechanism in place for spill overflow protection?			x	
Vehicle/equipment maintenance area**	Area reasonably clean and free of spills, leaks, or any other deleterious materials?			x	
	Is area covered overhead?			x	
	Dry clean up methods implemented?			x	
	Are there drip pans readily available for use?			x	
	Spill containment and cleanup kits readily available?			x	
	Storage areas covered and properly maintained?			x	

*If the answer is "No." then record the corrective action or "not required at this time" under "Comments"
**N/A = Not Applicable
*** Use N/A if no vehicle/equipment washing areas.

III. General Site Conditions and Runoff Management Practices Review (Continued)

		Yes	No	N/A*	Comments
Vehicle/equipment washing areas**	Are related activities contained within designated area?			x	
	Hazardous materials/liquids stored above ground?			x	
	Are there containment mechanisms in place?			x	
Materials loading and storage areas	Area reasonably clean and free of litter and debris?			x	
	Designated area covered overhead?			x	
Chemical handling areas	Areas reasonably clean and organized?			x	
	Is area indoors or properly covered?			x	
	Spill containment cleanup kits readily available?			x	
	If outdoors, is water from surrounding areas prevented from reaching chemical handling areas?			x	
	Hazardous materials/liquids stored above ground?			x	
	Dry clean up methods implemented?			x	

IV. Water Quality Management Plan (WQMP) Review

		Yes	No	N/A*	Comments
Facility site map	Identifies drainage areas and direction of flow	X			
	Identifies location of storm water conveyance system including ditches, inlets and storm drains	X			
	Identifies location of any existing storm water controls (e.g., berms, filters, grass swales, etc.)	X			
	Identifies location of building(s) and activity areas (e.g., fueling islands, hazardous materials storage areas, washing areas, etc.)			X	
Materials/activities used on site	List materials stored and handled on site, including storage location and typical quantities			X	
	Includes a narrative description of activities conducted on site which have the potential to result in discharges to storm drain system	x			
Potential Pollutants	Identifies potential pollutants which could be discharged from site given activities conducted at facility	X			
Best Management Practices (BMP's)	Describes BMP's implemented at facility to deal with **each** potential pollutant source identified	X			
	Minimum Department BMP's listed	X			
	Storm water system regularly inspected/monitored	x			
Supervisor Recordkeeping	Employee training records	X			
	Inspection records	X			

V. Additional Comments

_____

_____

_____

*If the answer is "No." then record the corrective action or "not required at this time" under "Comments"

City of San Diego - Urban Runoff Management Plan

MUNICIPAL FACILITY SITE COMPLIANCE INSPECTION CHECKLIST

This form has been modified specifically for use by San Diego Park and Recreation Department personnel.

Inspector: Mack Shelby, Area Manager
Site Supervisor: Maxine Faulcon
District Manager: Marilyn Stern
Phone Number: (619) 527-3458
Date/Time: January 31, 2008
Department #: 444

I. Facility Information

Facility Name	
Penn Athletic Field	
Street Address **2525 Dusk Ave.**	Zip Code 92114
Facility Contact Person **Maxine Faulcon**	Phone (619) 527-3458

II. Shared Facility Information

Is there more than one City department and/or division sharing this facility?

__X__ No (skip this section) _____ Yes (complete this section)

Name of City Departments and/or Divisions Sharing Facility	Contact Person and Phone Number	Covered by this Inspection?

III. General Site Conditions and Runoff Management Practices Review

		Yes	No*	N/A**	Comments
General	Employees trained in storm water pollution prevention practices?	x			
	Common areas of yard reasonably clean and free of litter and debris?	x			
	Are parking areas generally clean and swept as needed?	x			
	Are storm drain inlets reasonably clean and free of debris?	x			
	Is there evidence of discharges, spills, and or leaks in any areas?			✓	No spills
Trash storage areas	Is area reasonably clean and uncluttered?			x	
	Are trash cans and garbage bins kept covered?	x			
Fueling areas**	Is there a roof on fueling area?			x	
	Is there a mechanism in place for spill overflow protection?			x	
Vehicle/equipment maintenance area**	Area reasonably clean and free of spills, leaks, or any other deleterious materials?			x	
	Is area covered overhead?			x	
	Dry clean up methods implemented?			x	
	Are there drip pans readily available for use?			x	
	Spill containment and cleanup kits readily available?			x	
	Storage areas covered and properly maintained?			x	

*If the answer is "No." then record the corrective action or "not required at this time" under "Comments"
**N/A = Not Applicable
*** Use N/A if no vehicle/equipment washing areas.

III. General Site Conditions and Runoff Management Practices Review (Continued)

		Yes	No	N/A*	Comments
Vehicle/equipment washing areas**	Are related activities contained within designated area?			x	
	Hazardous materials/liquids stored above ground?			x	
	Are there containment mechanisms in place?			x	
Materials loading and storage areas	Area reasonably clean and free of litter and debris?			x	
	Designated area covered overhead?			x	
Chemical handling areas	Areas reasonably clean and organized?			x	
	Is area indoors or properly covered?			x	
	Spill containment cleanup kits readily available?			x	
	If outdoors, is water from surrounding areas prevented from reaching chemical handling areas?			x	
	Hazardous materials/liquids stored above ground?			x	
	Dry clean up methods implemented?			x	

IV. Water Quality Management Plan (WQMP) Review

		Yes	No	N/A*	Comments
Facility site map	Identifies drainage areas and direction of flow	X			
	Identifies location of storm water conveyance system including ditches, inlets and storm drains	X			
	Identifies location of any existing storm water controls (e.g., berms, filters, grass swales, etc.)	X			
	Identifies location of building(s) and activity areas (e.g., fueling islands, hazardous materials storage areas, washing areas, etc.)			X	
Materials/activities used on site	List materials stored and handled on site, including storage location and typical quantities			X	
	Includes a narrative description of activities conducted on site which have the potential to result in discharges to storm drain system	x			
Potential Pollutants	Identifies potential pollutants which could be discharged from site given activities conducted at facility	X			
Best Management Practices (BMP's)	Describes BMP's implemented at facility to deal with **each** potential pollutant source identified	X			
	Minimum Department BMP's listed	X			
	Storm water system regularly inspected/monitored	x			
Supervisor Recordkeeping	Employee training records	X			
	Inspection records	X			

V. Additional Comments

_____

_____

_____

*If the answer is "No." then record the corrective action or "not required at this time" under "Comments"

City of San Diego - Urban Runoff Management Plan

MUNICIPAL FACILITY SITE COMPLIANCE INSPECTION CHECKLIST

This form has been modified specifically for use by San Diego Park and Recreation Department personnel.

Inspector: Mack Shelby, Area Manager
Site Supervisor: John Kleine
District Manager: Marilyn Stern
Phone Number: (619) 527-3419
Date/Time: January 31 , 2008
Department #: 444

I. Facility Information

Facility Name	
Bay Terraces Community Park	
Street Address	Zip Code 92114
Facility Contact Person **John Kleine**	Phone (619) 527-3419

II. Shared Facility Information

Is there more than one City department and/or division sharing this facility?

__X__ No (skip this section) _____ Yes (complete this section)

Name of City Departments and/or Divisions Sharing Facility	Contact Person and Phone Number	Covered by this Inspection?

III. General Site Conditions and Runoff Management Practices Review

		Yes	No*	N/A**	Comments
General	Employees trained in storm water pollution prevention practices?	x			
	Common areas of yard reasonably clean and free of litter and debris?	x			
	Are parking areas generally clean and swept as needed?	x			
	Are storm drain inlets reasonably clean and free of debris?	x			
	Is there evidence of discharges, spills, and or leaks in any areas?			✓	No spills
Trash storage areas	Is area reasonably clean and uncluttered?			x	
	Are trash cans and garbage bins kept covered?	x			
Fueling areas**	Is there a roof on fueling area?			x	
	Is there a mechanism in place for spill overflow protection?			x	
Vehicle/equipment maintenance area**	Area reasonably clean and free of spills, leaks, or any other deleterious materials?			x	
	Is area covered overhead?			x	
	Dry clean up methods implemented?			x	
	Are there drip pans readily available for use?			x	
	Spill containment and cleanup kits readily available?			x	
	Storage areas covered and properly maintained?			x	

*If the answer is "No." then record the corrective action or "not required at this time" under "Comments"
**N/A = Not Applicable
*** Use N/A if no vehicle/equipment washing areas.

III. General Site Conditions and Runoff Management Practices Review (Continued)

		Yes	No	N/A*	Comments
Vehicle/equipment washing areas**	Are related activities contained within designated area?			x	
	Hazardous materials/liquids stored above ground?			x	
	Are there containment mechanisms in place?			x	
Materials loading and storage areas	Area reasonably clean and free of litter and debris?			x	
	Designated area covered overhead?			x	
Chemical handling areas	Areas reasonably clean and organized?			x	
	Is area indoors or properly covered?			x	
	Spill containment cleanup kits readily available?			x	
	If outdoors, is water from surrounding areas prevented from reaching chemical handling areas?			x	
	Hazardous materials/liquids stored above ground?			x	
	Dry clean up methods implemented?			x	

IV. Water Quality Management Plan (WQMP) Review

		Yes	No	N/A*	Comments
Facility site map	Identifies drainage areas and direction of flow	X			
	Identifies location of storm water conveyance system including ditches, inlets and storm drains	X			
	Identifies location of any existing storm water controls (e.g., berms, filters, grass swales, etc.)	X			
	Identifies location of building(s) and activity areas (e.g., fueling islands, hazardous materials storage areas, washing areas, etc.)			X	
Materials/activities used on site	List materials stored and handled on site, including storage location and typical quantities			X	
	Includes a narrative description of activities conducted on site which have the potential to result in discharges to storm drain system	x			
Potential Pollutants	Identifies potential pollutants which could be discharged from site given activities conducted at facility	X			
Best Management Practices (BMP's)	Describes BMP's implemented at facility to deal with **each** potential pollutant source identified	X			
	Minimum Department BMP's listed	X			
	Storm water system regularly inspected/monitored	x			
Supervisor Recordkeeping	Employee training records	X			
	Inspection records	X			

V. Additional Comments

_____

_____

_____

*If the answer is "No." then record the corrective action or "not required at this time" under "Comments"

City of San Diego - Urban Runoff Management Plan

MUNICIPAL FACILITY SITE COMPLIANCE INSPECTION CHECKLIST

This form has been modified specifically for use by San Diego Park and Recreation Department personnel.

Inspector:	Mack Shelby, Area Manager
Site Supervisor:	John Kleine
District Manager:	Marilyn Stern
Phone Number:	(619) 527-3419
Date/Time:	January 31, 2008
Department #:	444

I. Facility Information

Facility Name **Boone Neighborhood Park**	
Street Address	**Zip Code 92114**
Facility Contact Person **John Kleine**	**Phone (619) 527-3419**

II. Shared Facility Information

Is there more than one City department and/or division sharing this facility?

_X_ No (skip this section) _____ Yes (complete this section)

Name of City Departments and/or Divisions Sharing Facility	Contact Person and Phone Number	Covered by this Inspection?

III. General Site Conditions and Runoff Management Practices Review

		Yes	No*	N/A**	Comments
General	Employees trained in storm water pollution prevention practices?	x			
	Common areas of yard reasonably clean and free of litter and debris?	x			
	Are parking areas generally clean and swept as needed?	x			
	Are storm drain inlets reasonably clean and free of debris?	x			
	Is there evidence of discharges, spills, and or leaks in any areas?			✓	No spills
Trash storage areas	Is area reasonably clean and uncluttered?			x	
	Are trash cans and garbage bins kept covered?	x			
Fueling areas**	Is there a roof on fueling area?			x	
	Is there a mechanism in place for spill overflow protection?			x	
Vehicle/equipment maintenance area**	Area reasonably clean and free of spills, leaks, or any other deleterious materials?			x	
	Is area covered overhead?			x	
	Dry clean up methods implemented?			x	
	Are there drip pans readily available for use?			x	
	Spill containment and cleanup kits readily available?			x	
	Storage areas covered and properly maintained?			x	

*If the answer is "No." then record the corrective action or "not required at this time" under "Comments"
**N/A = Not Applicable
*** Use N/A if no vehicle/equipment washing areas.

III. General Site Conditions and Runoff Management Practices Review (Continued)

		Yes	No	N/A*	Comments
Vehicle/equipment washing areas**	Are related activities contained within designated area?			x	
	Hazardous materials/liquids stored above ground?			x	
	Are there containment mechanisms in place?			x	
Materials loading and storage areas	Area reasonably clean and free of litter and debris?			x	
	Designated area covered overhead?			x	
Chemical handling areas	Areas reasonably clean and organized?			x	
	Is area indoors or properly covered?			x	
	Spill containment cleanup kits readily available?			x	
	If outdoors, is water from surrounding areas prevented from reaching chemical handling areas?			x	
	Hazardous materials/liquids stored above ground?			x	
	Dry clean up methods implemented?			x	

IV. Water Quality Management Plan (WQMP) Review

		Yes	No	N/A*	Comments
Facility site map	Identifies drainage areas and direction of flow	X			
	Identifies location of storm water conveyance system including ditches, inlets and storm drains	X			
	Identifies location of any existing storm water controls (e.g., berms, filters, grass swales, etc.)	X			
	Identifies location of building(s) and activity areas (e.g., fueling islands, hazardous materials storage areas, washing areas, etc.)			X	
Materials/activities used on site	List materials stored and handled on site, including storage location and typical quantities			X	
	Includes a narrative description of activities conducted on site which have the potential to result in discharges to storm drain system	x			
Potential Pollutants	Identifies potential pollutants which could be discharged from site given activities conducted at facility	X			
Best Management Practices (BMP's)	Describes BMP's implemented at facility to deal with **each** potential pollutant source identified	X			
	Minimum Department BMP's listed	X			
	Storm water system regularly inspected/monitored	x			
Supervisor Recordkeeping	Employee training records	X			
	Inspection records	X			

V. Additional Comments

_____

_____

_____

*If the answer is "No." then record the corrective action or "not required at this time" under "Comments"

City of San Diego - Urban Runoff Management Plan

MUNICIPAL FACILITY SITE COMPLIANCE INSPECTION CHECKLIST

This form has been modified specifically for use by San Diego Park and Recreation Department personnel.

Inspector:	Mack Shelby, Area Manager
Site Supervisor:	Angelina Allen
District Manager:	Marilyn Stern
Phone Number:	(619) 527-3486
Date/Time	January 31, 2008
Department #:	444

I. Facility Information

Facility Name **Skyline Hills Park**	
Street Address **8285 Skyline Drive**	**Zip Code 92114**
Facility Contact Person **Angelina Allen**	**Phone (619) 527-3486**

II. Shared Facility Information

Is there more than one City department and/or division sharing this facility?

__X__ No (skip this section) _____ Yes (complete this section)

Name of City Departments and/or Divisions Sharing Facility	Contact Person and Phone Number	Covered by this Inspection?

III. General Site Conditions and Runoff Management Practices Review

		Yes	No*	N/A**	Comments
General	Employees trained in storm water pollution prevention practices?	x			
	Common areas of yard reasonably clean and free of litter and debris?	x			
	Are parking areas generally clean and swept as needed?	x			
	Are storm drain inlets reasonably clean and free of debris?	x			
	Is there evidence of discharges, spills, and or leaks in any areas?			✓	No spills
Trash storage areas	Is area reasonably clean and uncluttered?			x	
	Are trash cans and garbage bins kept covered?	x			
Fueling areas**	Is there a roof on fueling area?			x	
	Is there a mechanism in place for spill overflow protection?			x	
Vehicle/equipment maintenance area**	Area reasonably clean and free of spills, leaks, or any other deleterious materials?			x	
	Is area covered overhead?			x	
	Dry clean up methods implemented?			x	
	Are there drip pans readily available for use?			x	
	Spill containment and cleanup kits readily available?			x	
	Storage areas covered and properly maintained?			x	

*If the answer is "No." then record the corrective action or "not required at this time" under "Comments"
**N/A = Not Applicable
*** Use N/A if no vehicle/equipment washing areas.

III. General Site Conditions and Runoff Management Practices Review (Continued)

		Yes	No	N/A*	Comments
Vehicle/equipment washing areas**	Are related activities contained within designated area?			x	
	Hazardous materials/liquids stored above ground?			x	
	Are there containment mechanisms in place?			x	
Materials loading and storage areas	Area reasonably clean and free of litter and debris?			x	
	Designated area covered overhead?			x	
Chemical handling areas	Areas reasonably clean and organized?			x	
	Is area indoors or properly covered?			x	
	Spill containment cleanup kits readily available?			x	
	If outdoors, is water from surrounding areas prevented from reaching chemical handling areas?			x	
	Hazardous materials/liquids stored above ground?			x	
	Dry clean up methods implemented?			x	

IV. Water Quality Management Plan (WQMP) Review

		Yes	No	N/A*	Comments
Facility site map	Identifies drainage areas and direction of flow	X			
	Identifies location of storm water conveyance system including ditches, inlets and storm drains	X			
	Identifies location of any existing storm water controls (e.g., berms, filters, grass swales, etc.)	X			
	Identifies location of building(s) and activity areas (e.g., fueling islands, hazardous materials storage areas, washing areas, etc.)			X	
Materials/activities used on site	List materials stored and handled on site, including storage location and typical quantities			X	
	Includes a narrative description of activities conducted on site which have the potential to result in discharges to storm drain system	x			
Potential Pollutants	Identifies potential pollutants which could be discharged from site given activities conducted at facility	X			
Best Management Practices (BMP's)	Describes BMP's implemented at facility to deal with **each** potential pollutant source identified	X			
	Minimum Department BMP's listed	X			
	Storm water system regularly inspected/monitored	x			
Supervisor Recordkeeping	Employee training records	X			
	Inspection records	X			

V. Additional Comments

*If the answer is "No." then record the corrective action or "not required at this time" under "Comments"
**N/A = Not Applicable
*** Use N/A if no vehicle/equipment washing areas.
Inspector: Submit this completed checklist by June 1, 2007 to your District Manager.
District Manager: Submit all your checklists in one package to Michael Ruiz, MS 30M by June 15, 2007.

City of San Diego - Urban Runoff Management Plan

MUNICIPAL FACILITY SITE COMPLIANCE INSPECTION CHECKLIST

This form has been modified specifically for use by San Diego Park and Recreation Department personnel.

Inspector:	Mack Shelby, Area Manager
Site Supervisor:	Angelina Allen
District Manager:	Marilyn Stern
Phone Number:	(619) 527-3486
Date/Time:	January 31, 2008
Department #:	444

I. Facility Information

Facility Name **Lomita Neighborhood Park**	
Street Address **8205 Leucadia**	**Zip Code 92114**
Facility Contact Person **Angelina Allen**	**Phone (619) 527-3486**

II. Shared Facility Information

Is there more than one City department and/or division sharing this facility?

__X__ No (skip this section) _____ Yes (complete this section)

Name of City Departments and/or Divisions Sharing Facility	Contact Person and Phone Number	Covered by this Inspection?

III. General Site Conditions and Runoff Management Practices Review

		Yes	No*	N/A**	Comments
General	Employees trained in storm water pollution prevention practices?	x			
	Common areas of yard reasonably clean and free of litter and debris?	x			
	Are parking areas generally clean and swept as needed?	x			
	Are storm drain inlets reasonably clean and free of debris?	x			
	Is there evidence of discharges, spills, and or leaks in any areas?			✓	No spills
Trash storage areas	Is area reasonably clean and uncluttered?			x	
	Are trash cans and garbage bins kept covered?	x			
Fueling areas**	Is there a roof on fueling area?			x	
	Is there a mechanism in place for spill overflow protection?			x	
Vehicle/equipment maintenance area**	Area reasonably clean and free of spills, leaks, or any other deleterious materials?			x	
	Is area covered overhead?			x	
	Dry clean up methods implemented?			x	
	Are there drip pans readily available for use?			x	
	Spill containment and cleanup kits readily available?			x	
	Storage areas covered and properly maintained?			x	

*If the answer is "No." then record the corrective action or "not required at this time" under "Comments"
**N/A = Not Applicable
*** Use N/A if no vehicle/equipment washing areas.

III. General Site Conditions and Runoff Management Practices Review (Continued)

		Yes	No	N/A*	Comments
Vehicle/equipment washing areas**	Are related activities contained within designated area?			x	
	Hazardous materials/liquids stored above ground?			x	
	Are there containment mechanisms in place?			x	
Materials loading and storage areas	Area reasonably clean and free of litter and debris?			x	
	Designated area covered overhead?			x	
Chemical handling areas	Areas reasonably clean and organized?			x	
	Is area indoors or properly covered?			x	
	Spill containment cleanup kits readily available?			x	
	If outdoors, is water from surrounding areas prevented from reaching chemical handling areas?			x	
	Hazardous materials/liquids stored above ground?			x	
	Dry clean up methods implemented?			x	

IV. Water Quality Management Plan (WQMP) Review

		Yes	No	N/A*	Comments
Facility site map	Identifies drainage areas and direction of flow	X			
	Identifies location of storm water conveyance system including ditches, inlets and storm drains	X			
	Identifies location of any existing storm water controls (e.g., berms, filters, grass swales, etc.)	X			
	Identifies location of building(s) and activity areas (e.g., fueling islands, hazardous materials storage areas, washing areas, etc.)			X	
Materials/activities used on site	List materials stored and handled on site, including storage location and typical quantities			X	
	Includes a narrative description of activities conducted on site which have the potential to result in discharges to storm drain system	x			
Potential Pollutants	Identifies potential pollutants which could be discharged from site given activities conducted at facility	X			
Best Management Practices (BMP's)	Describes BMP's implemented at facility to deal with **each** potential pollutant source identified	X			
	Minimum Department BMP's listed	X			
	Storm water system regularly inspected/monitored	x			
Supervisor Recordkeeping	Employee training records	X			
	Inspection records	X			

V. Additional Comments

*If the answer is "No." then record the corrective action or "not required at this time" under "Comments"
N/A = Not Applicable* Use N/A if no vehicle/equipment washing areas.
Inspector: Submit this completed checklist by June 1, 2007 to your District Manager.
District Manager: Submit all your checklists in one package to Michael Ruiz, MS 30M by June 15, 2007.

City of San Diego - Urban Runoff Management Plan

MUNICIPAL FACILITY SITE COMPLIANCE INSPECTION CHECKLIST

This form has been modified specifically for use by San Diego Park and Recreation Department personnel.

Inspector:	Mack Shelby, Area Manager
Site Supervisor:	Angelina Allen
District Manager:	Marilyn Stern
Phone Number:	(619) 527-3486
Date/Time:	January 31, 2008
Department #:	444

I. Facility Information

Facility Name **Keiller Neighborhood Park**	
Street Address **7274 Lisbon St**	**Zip Code 92114**
Facility Contact Person **Angelina Allen**	**Phone (619) 527-3486**

II. Shared Facility Information

Is there more than one City department and/or division sharing this facility?

__X__ No (skip this section) _____ Yes (complete this section)

Name of City Departments and/or Divisions Sharing Facility	Contact Person and Phone Number	Covered by this Inspection?

III. General Site Conditions and Runoff Management Practices Review

		Yes	No*	N/A**	Comments
General	Employees trained in storm water pollution prevention practices?	x			
	Common areas of yard reasonably clean and free of litter and debris?	x			
	Are parking areas generally clean and swept as needed?	x			
	Are storm drain inlets reasonably clean and free of debris?	x			
	Is there evidence of discharges, spills, and or leaks in any areas?			✓	No spills
Trash storage areas	Is area reasonably clean and uncluttered?			x	
	Are trash cans and garbage bins kept covered?	x			
Fueling areas**	Is there a roof on fueling area?			x	
	Is there a mechanism in place for spill overflow protection?			x	
Vehicle/equipment maintenance area**	Area reasonably clean and free of spills, leaks, or any other deleterious materials?			x	
	Is area covered overhead?			x	
	Dry clean up methods implemented?			x	
	Are there drip pans readily available for use?			x	
	Spill containment and cleanup kits readily available?			x	
	Storage areas covered and properly maintained?			x	

*If the answer is "No." then record the corrective action or "not required at this time" under "Comments"
**N/A = Not Applicable
*** Use N/A if no vehicle/equipment washing areas.

III. General Site Conditions and Runoff Management Practices Review (Continued)

		Yes	No	N/A*	Comments
Vehicle/equipment washing areas**	Are related activities contained within designated area?			x	
	Hazardous materials/liquids stored above ground?			x	
	Are there containment mechanisms in place?			x	
Materials loading and storage areas	Area reasonably clean and free of litter and debris?			x	
	Designated area covered overhead?			x	
Chemical handling areas	Areas reasonably clean and organized?			x	
	Is area indoors or properly covered?			x	
	Spill containment cleanup kits readily available?			x	
	If outdoors, is water from surrounding areas prevented from reaching chemical handling areas?			x	
	Hazardous materials/liquids stored above ground?			x	
	Dry clean up methods implemented?			x	

IV. Water Quality Management Plan (WQMP) Review

		Yes	No	N/A*	Comments
Facility site map	Identifies drainage areas and direction of flow	X			
	Identifies location of storm water conveyance system including ditches, inlets and storm drains	X			
	Identifies location of any existing storm water controls (e.g., berms, filters, grass swales, etc.)	X			
	Identifies location of building(s) and activity areas (e.g., fueling islands, hazardous materials storage areas, washing areas, etc.)			X	
Materials/activities used on site	List materials stored and handled on site, including storage location and typical quantities			X	
	Includes a narrative description of activities conducted on site which have the potential to result in discharges to storm drain system	x			
Potential Pollutants	Identifies potential pollutants which could be discharged from site given activities conducted at facility	X			
Best Management Practices (BMP's)	Describes BMP's implemented at facility to deal with **each** potential pollutant source identified	X			
	Minimum Department BMP's listed	X			
	Storm water system regularly inspected/monitored	x			
Supervisor Recordkeeping	Employee training records	X			
	Inspection records	X			

V. Additional Comments

*If the answer is "No." then record the corrective action or "not required at this time" under "Comments"
**N/A = Not Applicable
*** Use N/A if no vehicle/equipment washing areas.

Inspector: Submit this completed checklist by June 1, 2007 to your District Manager.
District Manager: Submit all your checklists in one package to Michael Ruiz, MS 30M by June 15, 2007.

City of San Diego - Urban Runoff Management Plan

MUNICIPAL FACILITY SITE COMPLIANCE INSPECTION CHECKLIST

This form has been modified specifically for use by San Diego Park and Recreation Department personnel.

Inspector: Elsa Marquez
Site Supervisor: Elsa Marquez
District Manager: C. Haupt
Division: CP II District Number: 4
Site Supervisor Phone Number: 527-3414
Inspection Date: 12-14-07 Inspection Time: 1:00 PM
Check One Box: XX First Inspection (by January 31) ☐ Second Inspection (by September 30)

I. Facility Information

Facility Name and Number	
Dorothy Petway	
Street Address	**Zip Code**
1375 Rigel	92113
Park and Recreation Facility Contact Person	**Phone**
Elsa Marquez	527-3414

II. General Site Conditions and Runoff Management Practices Inspection

	Yes	No*	N/A**	Comments
GENERAL				
Has the employee performing this inspection had activity-specific Storm Water BMP training this year?	X			
Are activity-specific BMP's in place?	X			
Are your contractors adhering to the minimum BMP's that were listed in the contract?	X			
Was your facilities parking lot(s) swept and pollutant-free since your last inspection?	X			
Is your facility reasonably clean and free of litter and debris?	X			
Is landscaped area irrigation contained within the landscaped area?	X			
Are storm drains stenciled?	✓			**If no, contact Storm Water Pollution Prevention Division for stencils and paint.**
Are storm drain inlets reasonably clean and free of debris?	X			
Did the storm drains need cleaning during this inspection period?			✓	**Date cleaned:**
Is area absent of any evidence of a discharge, spill, and or leak?	X			
If an observed spill entered the storm drain system, was the spill reported to the Storm Water Hotline?			X	**If no, report to the Storm Water Hotline: (619) 235-1000**
If spill was observed, was spill considered minor?			X	**If spill, follow chemical release reporting procedures.**
TRASH STORAGE AREAS				
Is area reasonably clean and uncluttered?	X			
Are trash cans and garbage bins kept covered?	✓			
Is the number and placement of the trash cans sufficient for your facility?	X			

***Any boxes checked "NO" must be resolved in the comments and/additional comments section.**
****N/A = Not Applicable**

III. General Site Conditions and Runoff Management Practices Inspection (Continued)

	Yes	No*	N/A**	Comments
FUELING AREAS				
Is a stocked spill kit available at fuel island?			X	
Is area clean and free of spills?			X	If spill is observed, clean up using dry methods.
VEHICLE AND EQUIPMENT MAINTENANCE AREA				
Is work area reasonably clean?			X	
Are drip pans readily available for leaking vehicles?			X	
Are spill containment materials and stocked cleanup kit readily available?			X	
Are maintenance activities contained within the designed area?			X	
Are bulk hazardous materials/liquids stored outside in secondary containment?			X	
MATERIALS LOADING AND UNLOADING STORAGE AREAS				
Is area reasonably clean and free of litter, debris and loose material?			X	
Is material storage area covered?			X	
Are materials and stocked cleanup kits readily available?			X	
If outdoors, is water from surrounding areas prevented from reaching material storage areas?			X	
Are bulk hazardous material/liquids stored outside in secondary containment?	✓			

IV. Supervisory Responsibilities

	Yes	No*	N/A**	Comments
SUPERVISOR RECORDKEEPING				
Were storm drains inspected after each special event (75 or more people)?	X			
Were parking lots swept during this inspection period?	X			
Were employee storm water training records (tailgate sign in sheets) submitted to the Department Training Office?	X			
Were the monthly statistics submitted to the Division Analyst for inclusion in the annual report?	X			

V. Additional Comments

will contact Storm Water Pollution Prevention Division for stencils and paint.

*Any boxes checked "NO" must be resolved in the comments and/additional comments section.
**N/A = Not Applicable

Inspector/Onsite Supervisor:
Submit the completed Municipal Facility Site Compliance Inspection Checklist by **January 31, 2008** (first inspection), and **September 30, 2008** (second inspection) to your District Manager. A total of two (2) inspections must be conducted each year.

District Manager:
Review and submit all your Municipal Facility Site Compliance Inspection Checklist in one package to Michael Ruiz, (MS 30M), by **February 15, 2008** (first inspection), and **October 15, 2008** (second inspection).

City of San Diego - Urban Runoff Management Plan

MUNICIPAL FACILITY SITE COMPLIANCE INSPECTION CHECKLIST

This form has been modified specifically for use by San Diego Park and Recreation Department personnel.

Inspector: Elsa Marquez
Site Supervisor: Elsa Marquez
District Manager: C. Haupt
Division: CP II District Number: 4
Site Supervisor Phone Number: 527-3414
Inspection Date: 12-14-07 Inspection Time: 2:00 PM
Check One Box: XX First Inspection (by January 31) ☐ Second Inspection (by September 30)

I. Facility Information

Facility Name and Number Chollas/Mead Elem	
Street Address 1375Market St	Zip Code 92113
Park and Recreation Facility Contact Person Elsa Marquez	Phone 527-3414

II. General Site Conditions and Runoff Management Practices Inspection

	Yes	No*	N/A**	Comments
GENERAL				
Has the employee performing this inspection had activity-specific Storm Water BMP training this year?	X			
Are activity-specific BMP's in place?	X			
Are your contractors adhering to the minimum BMP's that were listed in the contract?			X	
Was your facilities parking lot(s) swept and pollutant-free since your last inspection?			X	
Is your facility reasonably clean and free of litter and debris?	X			
Is landscaped area irrigation contained within the landscaped area?	X			
Are storm drains stenciled?	✓			**If no, contact Storm Water Pollution Prevention Division for stencils and paint.**
Are storm drain inlets reasonably clean and free of debris?	X			
Did the storm drains need cleaning during this inspection period?			✓	**Date cleaned:**
Is area absent of any evidence of a discharge, spill, and or leak?	X			
If an observed spill entered the storm drain system, was the spill reported to the Storm Water Hotline?			X	**If no, report to the Storm Water Hotline: (619) 235-1000**
If spill was observed, was spill considered minor?			X	**If spill, follow chemical release reporting procedures.**
TRASH STORAGE AREAS				
Is area reasonably clean and uncluttered?	X			
Are trash cans and garbage bins kept covered?	✓			
Is the number and placement of the trash cans sufficient for your facility?	X			

***Any boxes checked "NO" must be resolved in the comments and/additional comments section.**
****N/A = Not Applicable**

III. General Site Conditions and Runoff Management Practices Inspection (Continued)

	Yes	No*	N/A**	Comments
FUELING AREAS				
Is a stocked spill kit available at fuel island?			X	
Is area clean and free of spills?			X	If spill is observed, clean up using dry methods.
VEHICLE AND EQUIPMENT MAINTENANCE AREA				
Is work area reasonably clean?			X	
Are drip pans readily available for leaking vehicles?			X	
Are spill containment materials and stocked cleanup kit readily available?			X	
Are maintenance activities contained within the designed area?			X	
Are bulk hazardous materials/liquids stored outside in secondary containment?			X	
MATERIALS LOADING AND UNLOADING STORAGE AREAS				
Is area reasonably clean and free of litter, debris and loose material?			X	
Is material storage area covered?			X	
Are materials and stocked cleanup kits readily available?			X	
If outdoors, is water from surrounding areas prevented from reaching material storage areas?			X	
Are bulk hazardous material/liquids stored outside in secondary containment?	✓			

IV. Supervisory Responsibilities

	Yes	No*	N/A**	Comments
SUPERVISOR RECORDKEEPING				
Were storm drains inspected after each special event (75 or more people)?			X	
Were parking lots swept during this inspection period?				
Were employee storm water training records (tailgate sign in sheets) submitted to the Department Training Office?	X			
Were the monthly statistics submitted to the Division Analyst for inclusion in the annual report?	X			

V. Additional Comments

will contact Storm Water Pollution Prevention Division for stencils and paint.

*Any boxes checked "NO" must be resolved in the comments and/additional comments section.
**N/A = Not Applicable

Inspector/Onsite Supervisor:
Submit the completed Municipal Facility Site Compliance Inspection Checklist by **January 31, 2008** (first inspection), and **September 30, 2008** (second inspection) to your District Manager. A total of two (2) inspections must be conducted each year.

District Manager:
Review and submit all your Municipal Facility Site Compliance Inspection Checklist in one package to Michael Ruiz, (MS 30M), by **February 15, 2008** (first inspection), and **October 15, 2008** (second inspection).

City of San Diego - Urban Runoff Management Plan

MUNICIPAL FACILITY SITE COMPLIANCE INSPECTION CHECKLIST

This form has been modified specifically for use by San Diego Park and Recreation Department personnel.

Inspector: Kim Mathis
Site Supervisor: Valencia School Turf – Joint Use Area
District Manager: Christy Haupt
Division: Community Parks II **District Number:** 444
Site Supervisor Phone Number: (619) 527-3417
Inspection Date: 12-28-07 **Inspection Time:** 10:00 am
Check One Box: ☐ First Inspection (by January 31) ☐ Second Inspection (by September 30)

I. Facility Information

Facility Name and Number Valencia School Turf – Joint use area	
Street Address 6713 Imperial Ave. San Diego Ca.	Zip Code 92114
Park and Recreation Facility Contact Person CaSandra Palmer-Thodile	Phone (619) 527-3411

II. General Site Conditions and Runoff Management Practices Inspection

	Yes	No*	N/A**	Comments
GENERAL				
Has the employee performing this inspection had activity-specific Storm Water BMP training this year?	X			
Are activity-specific BMP's in place?	X			
Are your contractors adhering to the minimum BMP's that were listed in the contract?			X	
Was your facilities parking lot(s) swept and pollutant-free since your last inspection?			+	no Parking lot
Is your facility reasonably clean and free of litter and debris?	X			
Is landscaped area irrigation contained within the landscaped area?	X			
Are storm drains stenciled?	X			**If no, contact Storm Water Pollution Prevention Division for stencils and paint.**
Are storm drain inlets reasonably clean and free of debris?	X			
Did the storm drains need cleaning during this inspection period?			✓	**Date cleaned:**
Is area absent of any evidence of a discharge, spill, and or leak?	X			
If an observed spill entered the storm drain system, was the spill reported to the Storm Water Hotline?			X	**If no, report to the Storm Water Hotline: (619) 235-1000**
If spill was observed, was spill considered minor?			X	**If spill, follow chemical release reporting procedures.**
TRASH STORAGE AREAS				
Is area reasonably clean and uncluttered?	X			
Are trash cans and garbage bins kept covered?	+			
Is the number and placement of the trash cans sufficient for your facility?	X			

***Any boxes checked "NO" must be resolved in the comments and/additional comments section.**
****N/A = Not Applicable**

III. General Site Conditions and Runoff Management Practices Inspection (Continued)

	Yes	No*	N/A**	Comments
FUELING AREAS				
Is a stocked spill kit available at fuel island?			X	No fueling area
Is area clean and free of spills?			X	**If spill is observed, clean up using dry methods.**
VEHICLE AND EQUIPMENT MAINTENANCE AREA				
Is work area reasonably clean?			X	
Are drip pans readily available for leaking vehicles?			X	
Are spill containment materials and stocked cleanup kit readily available?			X	
Are maintenance activities contained within the designed area?			X	
Are bulk hazardous materials/liquids stored outside in secondary containment?			X	
MATERIALS LOADING AND UNLOADING STORAGE AREAS				
Is area reasonably clean and free of litter, debris and loose material?			X	
Is material storage area covered?			X	
Are materials and stocked cleanup kits readily available?			X	
If outdoors, is water from surrounding areas prevented from reaching material storage areas?			X	
Are bulk hazardous material/liquids stored outside in secondary containment?			X	

IV. Supervisory Responsibilities

	Yes	No*	N/A**	Comments
SUPERVISOR RECORDKEEPING				
Were storm drains inspected after each special event (75 or more people)?	X			
Were parking lots swept during this inspection period?			X	**Date swept:** No Parking Lot
Were employee storm water training records (tailgate sign in sheets) submitted to the Department Training Office?	X			
Were the monthly statistics submitted to the Division Analyst for inclusion in the annual report?	X			

V. Additional Comments No Parking lot or Maintenance Area

***Any boxes checked "NO" must be resolved in the comments and/additional comments section.**
****N/A = Not Applicable**

Inspector/Onsite Supervisor:
Submit the completed Municipal Facility Site Compliance Inspection Checklist by **January 31, 2008** (first inspection), and **September 30, 2008** (second inspection) to your District Manager. A total of two (2) inspections must be conducted each year.

District Manager:
Review and submit all your Municipal Facility Site Compliance Inspection Checklist in one package to Michael Ruiz, (MS 30M), by **February 15, 2008** (first inspection), and **October 15, 2008** (second inspection).

City of San Diego - Urban Runoff Management Plan

MUNICIPAL FACILITY SITE COMPLIANCE INSPECTION CHECKLIST

This form has been modified specifically for use by San Diego Park and Recreation Department personnel.

Inspector: Kim Mathis
Site Supervisor: Marie Widman Neighborhood Park
District Manager: Christy Haupt
Division: Community Parks II District Number: 444
Site Supervisor Phone Number: (619) 527-3417
Inspection Date: 12-28-07 Inspection Time: 8:30 am
Check One Box: ☐ First Inspection (by January 31) ☐ Second Inspection (by September 30)

I. Facility Information

Facility Name and Number Marie Widman Neighborhood Park	
Street Address 6713 Imperial Ave. San Diego Ca.	**Zip Code** 92114
Park and Recreation Facility Contact Person CaSandra Palmer-Thodile	**Phone** (619) 527-3411

II. General Site Conditions and Runoff Management Practices Inspection

	Yes	No*	N/A**	Comments
GENERAL				
Has the employee performing this inspection had activity-specific Storm Water BMP training this year?	X			
Are activity-specific BMP's in place?	X			
Are your contractors adhering to the minimum BMP's that were listed in the contract?	X			
Was your facilities parking lot(s) swept and pollutant-free since your last inspection?			X	no parking lot
Is your facility reasonably clean and free of litter and debris?	X			
Is landscaped area irrigation contained within the landscaped area?	X			
Are storm drains stenciled?	X			**If no, contact Storm Water Pollution Prevention Division for stencils and paint.**
Are storm drain inlets reasonably clean and free of debris?	X			
Did the storm drains need cleaning during this inspection period?			✓	**Date cleaned:**
Is area absent of any evidence of a discharge, spill, and or leak?	X			
If an observed spill entered the storm drain system, was the spill reported to the Storm Water Hotline?			X	**If no, report to the Storm Water Hotline: (619) 235-1000**
If spill was observed, was spill considered minor?			X	**If spill, follow chemical release reporting procedures.**
TRASH STORAGE AREAS				
Is area reasonably clean and uncluttered?	X			
Are trash cans and garbage bins kept covered?	✓			
Is the number and placement of the trash cans sufficient for your facility?	X			

***Any boxes checked "NO" must be resolved in the comments and/additional comments section.**
****N/A = Not Applicable**

III. General Site Conditions and Runoff Management Practices Inspection (Continued)

	Yes	No*	N/A**	Comments
FUELING AREAS				
Is a stocked spill kit available at fuel island?			✓	
Is area clean and free of spills?			✓	**If spill is observed, clean up using dry methods.**
VEHICLE AND EQUIPMENT MAINTENANCE AREA				
Is work area reasonably clean?			✓	
Are drip pans readily available for leaking vehicles?			✓	
Are spill containment materials and stocked cleanup kit readily available?			✓	
Are maintenance activities contained within the designed area?			✓	
Are bulk hazardous materials/liquids stored outside in secondary containment?			✓	
MATERIALS LOADING AND UNLOADING STORAGE AREAS				
Is area reasonably clean and free of litter, debris and loose material?			✓	
Is material storage area covered?			✓	
Are materials and stocked cleanup kits readily available?			✓	
If outdoors, is water from surrounding areas prevented from reaching material storage areas?			✓	
Are bulk hazardous material/liquids stored outside in secondary containment?			✓	

IV. Supervisory Responsibilities

	Yes	No*	N/A**	Comments
SUPERVISOR RECORDKEEPING				
Were storm drains inspected after each special event (75 or more people)?	✓			
Were parking lots swept during this inspection period?			✓	**Date swept:** No Parking
Were employee storm water training records (tailgate sign in sheets) submitted to the Department Training Office?	✓			
Were the monthly statistics submitted to the Division Analyst for inclusion in the annual report?	✓			

V. Additional Comments

No Parking lot, Staging area or dumpsters @ this site.

***Any boxes checked "NO" must be resolved in the comments and/additional comments section.**
****N/A = Not Applicable**

Inspector/Onsite Supervisor:
Submit the completed Municipal Facility Site Compliance Inspection Checklist by **January 31, 2008** (first inspection), and **September 30, 2008** (second inspection) to your District Manager. A total of two (2) inspections must be conducted each year.

District Manager:
Review and submit all your Municipal Facility Site Compliance Inspection Checklist in one package to Michael Ruiz, (MS 30M), by **February 15, 2008** (first inspection), and **October 15, 2008** (second inspection).

City of San Diego - Urban Runoff Management Plan

MUNICIPAL FACILITY SITE COMPLIANCE INSPECTION CHECKLIST

This form has been modified specifically for use by San Diego Park and Recreation Department personnel.

Inspector: Kim Mathis
Site Supervisor: Martin L. King Recreation Center
District Manager: Christy Haupt
Division: Community Parks II District Number: 444
Site Supervisor Phone Number: (619) 527-3417
Inspection Date: 12-28-07 Inspection Time: 7:00 am
Check One Box: ☐ First Inspection (by January 31) ☐ Second Inspection (by September 30)

I. Facility Information

Facility Name and Number **Encanto Recreation Center**	
Street Address **6401 Skyline Drive San Diego Ca.**	**Zip Code 92114**
Park and Recreation Facility Contact Person **CaSandra Plamer-Thodile**	**Phone (619) 527-3411**

II. General Site Conditions and Runoff Management Practices Inspection

	Yes	No*	N/A**	Comments
GENERAL				
Has the employee performing this inspection had activity-specific Storm Water BMP training this year?	✓			
Are activity-specific BMP's in place?	✓			
Are your contractors adhering to the minimum BMP's that were listed in the contract?	✓			
Was your facilities parking lot(s) swept and pollutant-free since your last inspection?	✓			
Is your facility reasonably clean and free of litter and debris?	✓			
Is landscaped area irrigation contained within the landscaped area?	✓			
Are storm drains stenciled?	✓			**If no, contact Storm Water Pollution Prevention Division for stencils and paint.**
Are storm drain inlets reasonably clean and free of debris?	✓			
Did the storm drains need cleaning during this inspection period?			✓	**Date cleaned:**
Is area absent of any evidence of a discharge, spill, and or leak?	✓			
If an observed spill entered the storm drain system, was the spill reported to the Storm Water Hotline?			✓	**If no, report to the Storm Water Hotline: (619) 235-1000**
If spill was observed, was spill considered minor?			✓	**If spill, follow chemical release reporting procedures.**
TRASH STORAGE AREAS				
Is area reasonably clean and uncluttered?	✓			
Are trash cans and garbage bins kept covered?	✓			
Is the number and placement of the trash cans sufficient for your facility?	✓			

***Any boxes checked "NO" must be resolved in the comments and/additional comments section.**
****N/A = Not Applicable**

III. General Site Conditions and Runoff Management Practices Inspection (Continued)

	Yes	No*	N/A**	Comments
FUELING AREAS				
Is a stocked spill kit available at fuel island?	✓			
Is area clean and free of spills?	✓			**If spill is observed, clean up using dry methods.**
VEHICLE AND EQUIPMENT MAINTENANCE AREA				
Is work area reasonably clean?	✓			
Are drip pans readily available for leaking vehicles?	✓			
Are spill containment materials and stocked cleanup kit readily available?	✓			
Are maintenance activities contained within the designed area?	✓			
Are bulk hazardous materials/liquids stored outside in secondary containment?	✓			
MATERIALS LOADING AND UNLOADING STORAGE AREAS				
Is area reasonably clean and free of litter, debris and loose material?	✓			
Is material storage area covered?	✓			
Are materials and stocked cleanup kits readily available?	✓			
If outdoors, is water from surrounding areas prevented from reaching material storage areas?			✓	
Are bulk hazardous material/liquids stored outside in secondary containment?			✓	

IV. Supervisory Responsibilities

	Yes	No*	N/A**	Comments
SUPERVISOR RECORDKEEPING				
Were storm drains inspected after each special event (75 or more people)?	✓			
Were parking lots swept during this inspection period?	✓			**Date swept:** EVERY WEDNESDAY
Were employee storm water training records (tailgate sign in sheets) submitted to the Department Training Office?	✓			
Were the monthly statistics submitted to the Division Analyst for inclusion in the annual report?	✓			

V. Additional Comments

***Any boxes checked "NO" must be resolved in the comments and/additional comments section.**
****N/A = Not Applicable**

Inspector/Onsite Supervisor:
Submit the completed Municipal Facility Site Compliance Inspection Checklist by **January 31, 2008** (first inspection), and **September 30, 2008** (second inspection) to your District Manager. A total of two (2) inspections must be conducted each year.

District Manager:
Review and submit all your Municipal Facility Site Compliance Inspection Checklist in one package to Michael Ruiz, (MS 30M), by **February 15, 2008** (first inspection), and **October 15, 2008** (second inspection).

City of San Diego - Urban Runoff Management Plan

MUNICIPAL FACILITY SITE COMPLIANCE INSPECTION CHECKLIST

This form has been modified specifically for use by San Diego Park and Recreation Department personnel.

Inspector: Kim Mathis
Site Supervisor: Encanto Recreation Center
District Manager: Christy Haupt
Division: Community Parks II District Number: 444
Site Supervisor Phone Number: (619) 527-3417
Inspection Date: 12-27-07 Inspection Time: 11:00 am
Check One Box: ☐ First Inspection (by January 31) ☐ Second Inspection (by September 30)

I. Facility Information

Facility Name and Number Encanto Recreation Center	
Street Address 7508 Wunderland San Diego Ca.	**Zip Code** 92114
Park and Recreation Facility Contact Person Latricia Williams	**Phone** (619) 527-3411

II. General Site Conditions and Runoff Management Practices Inspection

	Yes	No*	N/A**	Comments
GENERAL				
Has the employee performing this inspection had activity-specific Storm Water BMP training this year?	✓			
Are activity-specific BMP's in place?	✓			
Are your contractors adhering to the minimum BMP's that were listed in the contract?	✓			
Was your facilities parking lot(s) swept and pollutant-free since your last inspection?			✓	
Is your facility reasonably clean and free of litter and debris?	✓			
Is landscaped area irrigation contained within the landscaped area?	✓			
Are storm drains stenciled?	✓			**If no, contact Storm Water Pollution Prevention Division for stencils and paint.**
Are storm drain inlets reasonably clean and free of debris?	✓			
Did the storm drains need cleaning during this inspection period?			✓	**Date cleaned:**
Is area absent of any evidence of a discharge, spill, and or leak?	✓			
If an observed spill entered the storm drain system, was the spill reported to the Storm Water Hotline?			✓	**If no, report to the Storm Water Hotline: (619) 235-1000**
If spill was observed, was spill considered minor?			✓	**If spill, follow chemical release reporting procedures.**
TRASH STORAGE AREAS				
Is area reasonably clean and uncluttered?	✓			
Are trash cans and garbage bins kept covered?	✓			
Is the number and placement of the trash cans sufficient for your facility?	✓			

***Any boxes checked "NO" must be resolved in the comments and/additional comments section.**
****N/A = Not Applicable**

III. General Site Conditions and Runoff Management Practices Inspection (Continued)

	Yes	No*	N/A**	Comments
FUELING AREAS				
Is a stocked spill kit available at fuel island?	✓			
Is area clean and free of spills?	X			**If spill is observed, clean up using dry methods.**
VEHICLE AND EQUIPMENT MAINTENANCE AREA				
Is work area reasonably clean?	X			
Are drip pans readily available for leaking vehicles?	X			
Are spill containment materials and stocked cleanup kit readily available?	X			
Are maintenance activities contained within the designed area?	X			
Are bulk hazardous materials/liquids stored outside in secondary containment?	X			
MATERIALS LOADING AND UNLOADING STORAGE AREAS				
Is area reasonably clean and free of litter, debris and loose material?	✓			
Is material storage area covered?	✓			
Are materials and stocked cleanup kits readily available?	✓			
If outdoors, is water from surrounding areas prevented from reaching material storage areas?			✓	
Are bulk hazardous material/liquids stored outside in secondary containment?			✓	

IV. Supervisory Responsibilities

	Yes	No*	N/A**	Comments
SUPERVISOR RECORDKEEPING				
Were storm drains inspected after each special event (75 or more people)?	✓			
Were parking lots swept during this inspection period?				**Date swept:** No Parking Lot
Were employee storm water training records (tailgate sign in sheets) submitted to the Department Training Office?	✓			
Were the monthly statistics submitted to the Division Analyst for inclusion in the annual report?	✓			

V. Additional Comments

No Parking Lot @ This location

***Any boxes checked "NO" must be resolved in the comments and/additional comments section.**
****N/A = Not Applicable**

Inspector/Onsite Supervisor:
Submit the completed Municipal Facility Site Compliance Inspection Checklist by **January 31, 2008** (first inspection), and **September 30, 2008** (second inspection) to your District Manager. A total of two (2) inspections must be conducted each year.

District Manager:
Review and submit all your Municipal Facility Site Compliance Inspection Checklist in one package to Michael Ruiz, (MS 30M), by **February 15, 2008** (first inspection), and **October 15, 2008** (second inspection).

City of San Diego - Urban Runoff Management Plan

MUNICIPAL FACILITY SITE COMPLIANCE INSPECTION CHECKLIST

This form has been modified specifically for use by San Diego Park and Recreation Department personnel.

Inspector: Kim Mathis
Site Supervisor: Gompers Neighborhood Park
District Manager: Christy Haupt
Division: Community Parks II District Number: 444
Site Supervisor Phone Number: (619) 527-3417
Inspection Date: 12-27-07 Inspection Time: 9:00 am
Check One Box: ☐ First Inspection (by January 31) ☐ Second Inspection (by September 30)

I. Facility Information

Facility Name and Number Gompers Neighborhood Park	
Street Address 4776Hilltop San Diego Ca.	Zip Code 92114
Park and Recreation Facility Contact Person Latricia Williams	Phone (619) 527-3411

II. General Site Conditions and Runoff Management Practices Inspection

	Yes	No*	N/A**	Comments
GENERAL				
Has the employee performing this inspection had activity-specific Storm Water BMP training this year?	✓			
Are activity-specific BMP's in place?	✓			
Are your contractors adhering to the minimum BMP's that were listed in the contract?	✓			
Was your facilities parking lot(s) swept and pollutant-free since your last inspection?			N/A	
Is your facility reasonably clean and free of litter and debris?	✓			
Is landscaped area irrigation contained within the landscaped area?	✓			
Are storm drains stenciled?			N/A	**If no, contact Storm Water Pollution Prevention Division for stencils and paint.**
Are storm drain inlets reasonably clean and free of debris?	✓			
Did the storm drains need cleaning during this inspection period?			✓	**Date cleaned:**
Is area absent of any evidence of a discharge, spill, and or leak?	✓			
If an observed spill entered the storm drain system, was the spill reported to the Storm Water Hotline?			N/A	**If no, report to the Storm Water Hotline: (619) 235-1000**
If spill was observed, was spill considered minor?			N/A	**If spill, follow chemical release reporting procedures.**
TRASH STORAGE AREAS				
Is area reasonably clean and uncluttered?	✓			
Are trash cans and garbage bins kept covered?	✓			
Is the number and placement of the trash cans sufficient for your facility?			N/A	

***Any boxes checked "NO" must be resolved in the comments and/additional comments section.**
****N/A = Not Applicable**

III. General Site Conditions and Runoff Management Practices Inspection (Continued)

	Yes	No*	N/A**	Comments
FUELING AREAS				
Is a stocked spill kit available at fuel island?			N/A	
Is area clean and free of spills?			N/A	**If spill is observed, clean up using dry methods.**
VEHICLE AND EQUIPMENT MAINTENANCE AREA				
Is work area reasonably clean?			N/A	
Are drip pans readily available for leaking vehicles?			N/A	
Are spill containment materials and stocked cleanup kit readily available?			N/A	
Are maintenance activities contained within the designed area?			N/A	
Are bulk hazardous materials/liquids stored outside in secondary containment?			N/A	
MATERIALS LOADING AND UNLOADING STORAGE AREAS				
Is area reasonably clean and free of litter, debris and loose material?			N/A	
Is material storage area covered?			N/A	
Are materials and stocked cleanup kits readily available?			N/A	
If outdoors, is water from surrounding areas prevented from reaching material storage areas?			N/A	
Are bulk hazardous material/liquids stored outside in secondary containment?			N/A	

IV. Supervisory Responsibilities

	Yes	No*	N/A**	Comments
SUPERVISOR RECORDKEEPING				
Were storm drains inspected after each special event (75 or more people)?	✓			
Were parking lots swept during this inspection period?			N/A	**Date swept:** No parking lots
Were employee storm water training records (tailgate sign in sheets) submitted to the Department Training Office?	✓			
Were the monthly statistics submitted to the Division Analyst for inclusion in the annual report?	✓			

V. Additional Comments

***Any boxes checked "NO" must be resolved in the comments and/additional comments section.**
****N/A = Not Applicable**

Inspector/Onsite Supervisor:
Submit the completed Municipal Facility Site Compliance Inspection Checklist by **January 31, 2008** (first inspection), and **September 30, 2008** (second inspection) to your District Manager. A total of two (2) inspections must be conducted each year.

District Manager:
Review and submit all your Municipal Facility Site Compliance Inspection Checklist in one package to Michael Ruiz, (MS 30M), by **February 15, 2008** (first inspection), and **October 15, 2008** (second inspection).

City of San Diego - Urban Runoff Management Plan

MUNICIPAL FACILITY SITE COMPLIANCE INSPECTION CHECKLIST

This form has been modified specifically for use by San Diego Park and Recreation Department personnel.

Inspector: Kim Mathis
Site Supervisor: Emerald Hills Neighborhood Park
District Manager: Christy Haupt
Division: Community Parks II **District Number:** 444
Site Supervisor Phone Number: (619) 527-3417
Inspection Date: 12-27-07 **Inspection Time:** 7:30am
Check One Box: ☐ First Inspection (by January 31) ☐ Second Inspection (by September 30)

I. Facility Information

Facility Name and Number **Emerald Hills Neighborhood Park**	
Street Address **Bethune Street San Diego Ca.**	**Zip Code 92114**
Park and Recreation Facility Contact Person **Latricia Williams**	**Phone (619) 527-3411**

II. General Site Conditions and Runoff Management Practices Inspection

	Yes	No*	N/A**	Comments
GENERAL				
Has the employee performing this inspection had activity-specific Storm Water BMP training this year?	✓			
Are activity-specific BMP's in place?	✓			
Are your contractors adhering to the minimum BMP's that were listed in the contract?	✓			
Was your facilities parking lot(s) swept and pollutant-free since your last inspection?	✓			
Is your facility reasonably clean and free of litter and debris?	✓			
Is landscaped area irrigation contained within the landscaped area?	✓			
Are storm drains stenciled?	✓			**If no, contact Storm Water Pollution Prevention Division for stencils and paint.**
Are storm drain inlets reasonably clean and free of debris?	✓			
Did the storm drains need cleaning during this inspection period?			✓	**Date cleaned:**
Is area absent of any evidence of a discharge, spill, and or leak?	✓			
If an observed spill entered the storm drain system, was the spill reported to the Storm Water Hotline?			N/A	**If no, report to the Storm Water Hotline: (619) 235-1000**
If spill was observed, was spill considered minor?			N/A	**If spill, follow chemical release reporting procedures.**
TRASH STORAGE AREAS				
Is area reasonably clean and uncluttered?	✓			
Are trash cans and garbage bins kept covered?	✓			
Is the number and placement of the trash cans sufficient for your facility?			N/A	

***Any boxes checked "NO" must be resolved in the comments and/additional comments section.**
****N/A = Not Applicable**

III. General Site Conditions and Runoff Management Practices Inspection (Continued)

	Yes	No*	N/A**	Comments
FUELING AREAS				
Is a stocked spill kit available at fuel island?			N/A	
Is area clean and free of spills?			N/A	**If spill is observed, clean up using dry methods.**
VEHICLE AND EQUIPMENT MAINTENANCE AREA				
Is work area reasonably clean?			N/A	
Are drip pans readily available for leaking vehicles?			N/A	
Are spill containment materials and stocked cleanup kit readily available?			N/A	
Are maintenance activities contained within the designed area?			N/A	
Are bulk hazardous materials/liquids stored outside in secondary containment?			N/A	
MATERIALS LOADING AND UNLOADING STORAGE AREAS				
Is area reasonably clean and free of litter, debris and loose material?			N/A	
Is material storage area covered?			N/A	
Are materials and stocked cleanup kits readily available?			N/A	
If outdoors, is water from surrounding areas prevented from reaching material storage areas?			N/A	
Are bulk hazardous material/liquids stored outside in secondary containment?			N/A	

IV. Supervisory Responsibilities

	Yes	No*	N/A**	Comments
SUPERVISOR RECORDKEEPING				
Were storm drains inspected after each special event (75 or more people)?	✓			
Were parking lots swept during this inspection period?	✓			**Date swept:** swept on Monday
Were employee storm water training records (tailgate sign in sheets) submitted to the Department Training Office?	✓			
Were the monthly statistics submitted to the Division Analyst for inclusion in the annual report?	✓			

V. Additional Comments

***Any boxes checked "NO" must be resolved in the comments and/additional comments section.**
****N/A = Not Applicable**

Inspector/Onsite Supervisor:
Submit the completed Municipal Facility Site Compliance Inspection Checklist by **January 31, 2008** (first inspection), and **September 30, 2008** (second inspection) to your District Manager. A total of two (2) inspections must be conducted each year.

District Manager:
Review and submit all your Municipal Facility Site Compliance Inspection Checklist in one package to Michael Ruiz, (MS 30M), by **February 15, 2008** (first inspection), and **October 15, 2008** (second inspection).

City of San Diego - Urban Runoff Management Plan

MUNICIPAL FACILITY SITE COMPLIANCE INSPECTION CHECKLIST

This form has been modified specifically for use by San Diego Park and Recreation Department personnel.

Inspector: Francisco Castruita
Site Supervisor: Sherman Heights Mini - Park
District Manager: Christy Haupt
Division: CP II **District Number:** 43
Site Supervisor Phone Number: Francisco Castruita
Inspection Date: December 13, 07 **Inspection Time:** 9:45 AM
Check One Box: ● First Inspection (by January 31) ☐ Second Inspection (by September 30)

I. Facility Information

Facility Name and Number	
Sherman Heights Mini-Park	
Street Address **2218 Island Street**	**Zip Code** 92113
Park and Recreation Facility Contact Person **Francisco Castruita**	**Phone** **619-235-1127**

II. General Site Conditions and Runoff Management Practices Inspection

	Yes	No*	N/A**	Comments
GENERAL				
Has the employee performing this inspection had activity-specific Storm Water BMP training this year?	X			
Are activity-specific BMP's in place?	X			
Are your contractors adhering to the minimum BMP's that were listed in the contract?			X	
Was your facilities parking lot(s) swept and pollutant-free since your last inspection?			X	
Is your facility reasonably clean and free of litter and debris?	X			
Is landscaped area irrigation contained within the landscaped area?	X			
Are storm drains stenciled?			X	**If no, contact Storm Water Pollution Prevention Division for stencils and paint.**
Are storm drain inlets reasonably clean and free of debris?			X	
Did the storm drains need cleaning during this inspection period?			X	**Date cleaned:**
Is area absent of any evidence of a discharge, spill, and or leak?	X			
If an observed spill entered the storm drain system, was the spill reported to the Storm Water Hotline?			X	**If no, report to the Storm Water Hotline: (619) 235-1000**
If spill was observed, was spill considered minor?			X	**If spill, follow chemical release reporting procedures.**
TRASH STORAGE AREAS				
Is area reasonably clean and uncluttered?	X			
Are trash cans and garbage bins kept covered?	✓			**Trash can at this site are open**
Is the number and placement of the trash cans sufficient for your facility?	X			

***Any boxes checked "NO" must be resolved in the comments and/additional comments section.**
****N/A = Not Applicable**

III. General Site Conditions and Runoff Management Practices Inspection (Continued)

	Yes	No*	N/A**	Comments
FUELING AREAS				
Is a stocked spill kit available at fuel island?			X	
Is area clean and free of spills?			X	**If spill is observed, clean up using dry methods.**
VEHICLE AND EQUIPMENT MAINTENANCE AREA				
Is work area reasonably clean?			X	
Are drip pans readily available for leaking vehicles?			X	
Are spill containment materials and stocked cleanup kit readily available?			X	
Are maintenance activities contained within the designed area?			X	
Are bulk hazardous materials/liquids stored outside in secondary containment?			X	
MATERIALS LOADING AND UNLOADING STORAGE AREAS				
Is area reasonably clean and free of litter, debris and loose material?			X	
Is material storage area covered?			X	
Are materials and stocked cleanup kits readily available?			X	
If outdoors, is water from surrounding areas prevented from reaching material storage areas?			X	
Are bulk hazardous material/liquids stored outside in secondary containment?			X	

IV. Supervisory Responsibilities

	Yes	No*	N/A**	Comments
SUPERVISOR RECORDKEEPING				
Were storm drains inspected after each special event (75 or more people)?			X	
Were parking lots swept during this inspection period?			X	**Date swept:**
Were employee storm water training records (tailgate sign in sheets) submitted to the Department Training Office?	X			
Were the monthly statistics submitted to the Division Analyst for inclusion in the annual report?	X			

V. Additional Comments

_____

_____

_____

_____

_____

***Any boxes checked "NO" must be resolved in the comments and/additional comments section.**
****N/A = Not Applicable**

Inspector/Onsite Supervisor:
Submit the completed Municipal Facility Site Compliance Inspection Checklist by **January 31, 2008** (first inspection), and **September 30, 2008** (second inspection) to your District Manager. A total of two (2) inspections must be conducted each year.

District Manager:
Review and submit all your Municipal Facility Site Compliance Inspection Checklist in one package to Michael Ruiz, (MS 30M), by **February 15, 2008** (first inspection), and **October 15, 2008** (second inspection).

City of San Diego - Urban Runoff Management Plan

MUNICIPAL FACILITY SITE COMPLIANCE INSPECTION CHECKLIST

This form has been modified specifically for use by San Diego Park and Recreation Department personnel.

Inspector: Francisco Castruita
Site Supervisor: L Street Mini-Park
District Manager: Christy Haupt
Division: CP II **District Number:** 43
Site Supervisor Phone Number: Francisco Castruita
Inspection Date: December 13, 07 **Inspection Time:** 9:00 AM
Check One Box: ● First Inspection (by January 31) ☐ Second Inspection (by September 30)

I. Facility Information

Facility Name and Number	
Clay Mini-Park	
Street Address **3157 Clay Stret**	**Zip Code** 92113
Park and Recreation Facility Contact Person **Francisco Castruita**	**Phone** **619-235-1127**

II. General Site Conditions and Runoff Management Practices Inspection

	Yes	No*	N/A**	Comments
GENERAL				
Has the employee performing this inspection had activity-specific Storm Water BMP training this year?	X			
Are activity-specific BMP's in place?	X			
Are your contractors adhering to the minimum BMP's that were listed in the contract?			X	
Was your facilities parking lot(s) swept and pollutant-free since your last inspection?			X	
Is your facility reasonably clean and free of litter and debris?	X			
Is landscaped area irrigation contained within the landscaped area?	X			
Are storm drains stenciled?			X	**If no, contact Storm Water Pollution Prevention Division for stencils and paint.**
Are storm drain inlets reasonably clean and free of debris?			**X**	
Did the storm drains need cleaning during this inspection period?			**X**	**Date cleaned:**
Is area absent of any evidence of a discharge, spill, and or leak?	**X**			
If an observed spill entered the storm drain system, was the spill reported to the Storm Water Hotline?			**X**	**If no, report to the Storm Water Hotline: (619) 235-1000**
If spill was observed, was spill considered minor?			**X**	**If spill, follow chemical release reporting procedures.**
TRASH STORAGE AREAS				
Is area reasonably clean and uncluttered?	**X**			
Are trash cans and garbage bins kept covered?	✓			**Trash can at this site are open**
Is the number and placement of the trash cans sufficient for your facility?	**X**			

***Any boxes checked "NO" must be resolved in the comments and/additional comments section.**
****N/A = Not Applicable**

III. General Site Conditions and Runoff Management Practices Inspection (Continued)

	Yes	No*	N/A**	Comments
FUELING AREAS				
Is a stocked spill kit available at fuel island?			X	
Is area clean and free of spills?			X	**If spill is observed, clean up using dry methods.**
VEHICLE AND EQUIPMENT MAINTENANCE AREA				
Is work area reasonably clean?			X	
Are drip pans readily available for leaking vehicles?			X	
Are spill containment materials and stocked cleanup kit readily available?			X	
Are maintenance activities contained within the designed area?			X	
Are bulk hazardous materials/liquids stored outside in secondary containment?			X	
MATERIALS LOADING AND UNLOADING STORAGE AREAS				
Is area reasonably clean and free of litter, debris and loose material?			X	
Is material storage area covered?			X	
Are materials and stocked cleanup kits readily available?			X	
If outdoors, is water from surrounding areas prevented from reaching material storage areas?			X	
Are bulk hazardous material/liquids stored outside in secondary containment?			X	

IV. Supervisory Responsibilities

	Yes	No*	N/A**	Comments
SUPERVISOR RECORDKEEPING				
Were storm drains inspected after each special event (75 or more people)?			X	
Were parking lots swept during this inspection period?			X	**Date swept:**
Were employee storm water training records (tailgate sign in sheets) submitted to the Department Training Office?	X			
Were the monthly statistics submitted to the Division Analyst for inclusion in the annual report?	X			

V. Additional Comments

_____

_____

_____

_____

_____

***Any boxes checked "NO" must be resolved in the comments and/additional comments section.**
****N/A = Not Applicable**

Inspector/Onsite Supervisor:
Submit the completed Municipal Facility Site Compliance Inspection Checklist by **January 31, 2008** (first inspection), and **September 30, 2008** (second inspection) to your District Manager. A total of two (2) inspections must be conducted each year.

District Manager:
Review and submit all your Municipal Facility Site Compliance Inspection Checklist in one package to Michael Ruiz, (MS 30M), by **February 15, 2008** (first inspection), and **October 15, 2008** (second inspection).

City of San Diego - Urban Runoff Management Plan

MUNICIPAL FACILITY SITE COMPLIANCE INSPECTION CHECKLIST

This form has been modified specifically for use by San Diego Park and Recreation Department personnel.

Inspector: Francisco Castruita
Site Supervisor: L Street Mini-Park
District Manager: Christy Haupt
Division: CP II **District Number:** 43
Site Supervisor Phone Number: Francisco Castruita
Inspection Date: December 11, 07 **Inspection Time:** 12:00 PM
Check One Box: ● First Inspection (by January 31) ☐ Second Inspection (by September 30)

I. Facility Information

Facility Name and Number L Street Mini – Park	
Street Address **2901 L Street**	**Zip Code** 92113
Park and Recreation Facility Contact Person **Francisco Castruita**	**Phone** **619-235-1127**

II. General Site Conditions and Runoff Management Practices Inspection

	Yes	No*	N/A**	Comments
GENERAL				
Has the employee performing this inspection had activity-specific Storm Water BMP training this year?	X			
Are activity-specific BMP's in place?	X			
Are your contractors adhering to the minimum BMP's that were listed in the contract?			X	
Was your facilities parking lot(s) swept and pollutant-free since your last inspection?			X	
Is your facility reasonably clean and free of litter and debris?	X			
Is landscaped area irrigation contained within the landscaped area?	X			
Are storm drains stenciled?			X	**If no, contact Storm Water Pollution Prevention Division for stencils and paint.**
Are storm drain inlets reasonably clean and free of debris?			**X**	
Did the storm drains need cleaning during this inspection period?			**X**	**Date cleaned:**
Is area absent of any evidence of a discharge, spill, and or leak?	**X**			
If an observed spill entered the storm drain system, was the spill reported to the Storm Water Hotline?			**X**	**If no, report to the Storm Water Hotline: (619) 235-1000**
If spill was observed, was spill considered minor?			**X**	**If spill, follow chemical release reporting procedures.**
TRASH STORAGE AREAS				
Is area reasonably clean and uncluttered?	**X**			
Are trash cans and garbage bins kept covered?	✓			**Trash can at this site are open**
Is the number and placement of the trash cans sufficient for your facility?	**X**			

***Any boxes checked "NO" must be resolved in the comments and/additional comments section.**
****N/A = Not Applicable**

III. General Site Conditions and Runoff Management Practices Inspection (Continued)

	Yes	No*	N/A**	Comments
FUELING AREAS				
Is a stocked spill kit available at fuel island?			X	
Is area clean and free of spills?			X	**If spill is observed, clean up using dry methods.**
VEHICLE AND EQUIPMENT MAINTENANCE AREA				
Is work area reasonably clean?			X	
Are drip pans readily available for leaking vehicles?			X	
Are spill containment materials and stocked cleanup kit readily available?			X	
Are maintenance activities contained within the designed area?			X	
Are bulk hazardous materials/liquids stored outside in secondary containment?			X	
MATERIALS LOADING AND UNLOADING STORAGE AREAS				
Is area reasonably clean and free of litter, debris and loose material?			X	
Is material storage area covered?			X	
Are materials and stocked cleanup kits readily available?			X	
If outdoors, is water from surrounding areas prevented from reaching material storage areas?			X	
Are bulk hazardous material/liquids stored outside in secondary containment?			X	

IV. Supervisory Responsibilities

	Yes	No*	N/A**	Comments
SUPERVISOR RECORDKEEPING				
Were storm drains inspected after each special event (75 or more people)?			X	
Were parking lots swept during this inspection period?			X	**Date swept:**
Were employee storm water training records (tailgate sign in sheets) submitted to the Department Training Office?	X			
Were the monthly statistics submitted to the Division Analyst for inclusion in the annual report?	X			

V. Additional Comments

_____

_____

_____

_____

_____

***Any boxes checked "NO" must be resolved in the comments and/additional comments section.**
****N/A = Not Applicable**

Inspector/Onsite Supervisor:
Submit the completed Municipal Facility Site Compliance Inspection Checklist by **January 31, 2008** (first inspection), and **September 30, 2008** (second inspection) to your District Manager. A total of two (2) inspections must be conducted each year.

District Manager:
Review and submit all your Municipal Facility Site Compliance Inspection Checklist in one package to Michael Ruiz, (MS 30M), by **February 15, 2008** (first inspection), and **October 15, 2008** (second inspection).

City of San Diego - Urban Runoff Management Plan

MUNICIPAL FACILITY SITE COMPLIANCE INSPECTION CHECKLIST

This form has been modified specifically for use by San Diego Park and Recreation Department personnel.

Inspector: Francisco Castruita
Site Supervisor: J Street Mini-Park
District Manager: Christy Haupt
Division: CP II **District Number:** 43
Site Supervisor Phone Number: Francisco Castruita
Inspection Date: December 11, 07 **Inspection Time:** 11:00 AM
Check One Box: ● First Inspection (by January 31) ☐ Second Inspection (by September 30)

I. Facility Information

Facility Name and Number J Street Mini –Park	
Street Address **3291 J Street**	**Zip Code** 92113
Park and Recreation Facility Contact Person **Francisco Castruita**	**Phone** **619-235-1127**

II. General Site Conditions and Runoff Management Practices Inspection

	Yes	No*	N/A**	Comments
GENERAL				
Has the employee performing this inspection had activity-specific Storm Water BMP training this year?	X			
Are activity-specific BMP's in place?	X			
Are your contractors adhering to the minimum BMP's that were listed in the contract?			X	
Was your facilities parking lot(s) swept and pollutant-free since your last inspection?			X	
Is your facility reasonably clean and free of litter and debris?	X			
Is landscaped area irrigation contained within the landscaped area?	X			
Are storm drains stenciled?			X	**If no, contact Storm Water Pollution Prevention Division for stencils and paint.**
Are storm drain inlets reasonably clean and free of debris?			**X**	
Did the storm drains need cleaning during this inspection period?			**X**	**Date cleaned:**
Is area absent of any evidence of a discharge, spill, and or leak?	**X**			
If an observed spill entered the storm drain system, was the spill reported to the Storm Water Hotline?			**X**	**If no, report to the Storm Water Hotline: (619) 235-1000**
If spill was observed, was spill considered minor?			**X**	**If spill, follow chemical release reporting procedures.**
TRASH STORAGE AREAS				
Is area reasonably clean and uncluttered?	**X**			
Are trash cans and garbage bins kept covered?	✓			**Trash can at this site are open**
Is the number and placement of the trash cans sufficient for your facility?	**X**			

***Any boxes checked "NO" must be resolved in the comments and/additional comments section.**
****N/A = Not Applicable**

III. General Site Conditions and Runoff Management Practices Inspection (Continued)

	Yes	No*	N/A**	Comments
FUELING AREAS				
Is a stocked spill kit available at fuel island?			X	
Is area clean and free of spills?			X	**If spill is observed, clean up using dry methods.**
VEHICLE AND EQUIPMENT MAINTENANCE AREA				
Is work area reasonably clean?			X	
Are drip pans readily available for leaking vehicles?			X	
Are spill containment materials and stocked cleanup kit readily available?			X	
Are maintenance activities contained within the designed area?			X	
Are bulk hazardous materials/liquids stored outside in secondary containment?			X	
MATERIALS LOADING AND UNLOADING STORAGE AREAS				
Is area reasonably clean and free of litter, debris and loose material?			X	
Is material storage area covered?			X	
Are materials and stocked cleanup kits readily available?			X	
If outdoors, is water from surrounding areas prevented from reaching material storage areas?			X	
Are bulk hazardous material/liquids stored outside in secondary containment?			X	

IV. Supervisory Responsibilities

	Yes	No*	N/A**	Comments
SUPERVISOR RECORDKEEPING				
Were storm drains inspected after each special event (75 or more people)?			X	
Were parking lots swept during this inspection period?			X	**Date swept:**
Were employee storm water training records (tailgate sign in sheets) submitted to the Department Training Office?	X			
Were the monthly statistics submitted to the Division Analyst for inclusion in the annual report?	X			

V. Additional Comments

_____

_____

_____

_____

_____

***Any boxes checked "NO" must be resolved in the comments and/additional comments section.**
****N/A = Not Applicable**

Inspector/Onsite Supervisor:
Submit the completed Municipal Facility Site Compliance Inspection Checklist by **January 31, 2008** (first inspection), and **September 30, 2008** (second inspection) to your District Manager. A total of two (2) inspections must be conducted each year.

District Manager:
Review and submit all your Municipal Facility Site Compliance Inspection Checklist in one package to Michael Ruiz, (MS 30M), by **February 15, 2008** (first inspection), and **October 15, 2008** (second inspection).

City of San Diego - Urban Runoff Management Plan

MUNICIPAL FACILITY SITE COMPLIANCE INSPECTION CHECKLIST

This form has been modified specifically for use by San Diego Park and Recreation Department personnel.

Inspector: Francisco Castruita
Site Supervisor: Francisco Castruita
District Manager: Christy Haupt
Division: CP II District Number: 619-685-1303
Site Supervisor Phone Number: 619-235-1127
Inspection Date: December 11, 07 Inspection Time: 9:45 AM
Check One Box: • First Inspection (by January 31) ☐ Second Inspection (by September 30)

I. Facility Information

Facility Name and Number	
Kimbrough Elementary School	
Street Address **321 Hoitt Streey**	**Zip Code** 92113
Park and Recreation Facility Contact Person **Francisco Castruita**	**Phone** **619-235-1127**

II. General Site Conditions and Runoff Management Practices Inspection

	Yes	No*	N/A**	Comments
GENERAL				
Has the employee performing this inspection had activity-specific Storm Water BMP training this year?	X			
Are activity-specific BMP's in place?	X			
Are your contractors adhering to the minimum BMP's that were listed in the contract?			X	
Was your facilities parking lot(s) swept and pollutant-free since your last inspection?			X	
Is your facility reasonably clean and free of litter and debris?	X			
Is landscaped area irrigation contained within the landscaped area?	X			
Are storm drains stenciled?			X	**If no, contact Storm Water Pollution Prevention Division for stencils and paint.**
Are storm drain inlets reasonably clean and free of debris?			X	
Did the storm drains need cleaning during this inspection period?			X	**Date cleaned:**
Is area absent of any evidence of a discharge, spill, and or leak?	X			
If an observed spill entered the storm drain system, was the spill reported to the Storm Water Hotline?			X	**If no, report to the Storm Water Hotline: (619) 235-1000**
If spill was observed, was spill considered minor?			X	**If spill, follow chemical release reporting procedures.**
TRASH STORAGE AREAS				
Is area reasonably clean and uncluttered?		X		
Are trash cans and garbage bins kept covered?	✓			**Trash can through park are not covered**
Is the number and placement of the trash cans sufficient for your facility?	X			

***Any boxes checked "NO" must be resolved in the comments and/additional comments section.**
****N/A = Not Applicable**

III. General Site Conditions and Runoff Management Practices Inspection (Continued)

	Yes	No*	N/A**	Comments
FUELING AREAS				
Is a stocked spill kit available at fuel island?			X	
Is area clean and free of spills?			X	**If spill is observed, clean up using dry methods.**
VEHICLE AND EQUIPMENT MAINTENANCE AREA				
Is work area reasonably clean?			X	
Are drip pans readily available for leaking vehicles?			X	
Are spill containment materials and stocked cleanup kit readily available?			X	
Are maintenance activities contained within the designed area?			X	
Are bulk hazardous materials/liquids stored outside in secondary containment?			X	
MATERIALS LOADING AND UNLOADING STORAGE AREAS				
Is area reasonably clean and free of litter, debris and loose material?			X	
Is material storage area covered?			X	
Are materials and stocked cleanup kits readily available?			X	
If outdoors, is water from surrounding areas prevented from reaching material storage areas?			X	
Are bulk hazardous material/liquids stored outside in secondary containment?				

IV. Supervisory Responsibilities

	Yes	No*	N/A**	Comments
SUPERVISOR RECORDKEEPING				
Were storm drains inspected after each special event (75 or more people)?	X			
Were parking lots swept during this inspection period?			X	
Were employee storm water training records (tailgate sign in sheets) submitted to the Department Training Office?	X			
Were the monthly statistics submitted to the Division Analyst for inclusion in the annual report?	X			

V. Additional Comments

_____

_____

_____

_____

_____

***Any boxes checked "NO" must be resolved in the comments and/additional comments section.**
****N/A = Not Applicable**

Inspector/Onsite Supervisor:
Submit the completed Municipal Facility Site Compliance Inspection Checklist by **January 31, 2008** (first inspection), and **September 30, 2008** (second inspection) to your District Manager. A total of two (2) inspections must be conducted each year.

District Manager:
Review and submit all your Municipal Facility Site Compliance Inspection Checklist in one package to Michael Ruiz, (MS 30M), by **February 15, 2008** (first inspection), and **October 15, 2008** (second inspection).

City of San Diego - Urban Runoff Management Plan

MUNICIPAL FACILITY SITE COMPLIANCE INSPECTION CHECKLIST

This form has been modified specifically for use by San Diego Park and Recreation Department personnel.

Inspector: Francisco Castruita
Site Supervisor: Francisco Castruita
District Manager: Christy Haupt
Division: CP II **District Number:** 619-685-1303
Site Supervisor Phone Number: 619-235-1127
Inspection Date: December 11, 07 **Inspection Time:** 9:45 AM
Check One Box: • First Inspection (by January 31) ☐ Second Inspection (by September 30)

I. Facility Information

Facility Name and Number Sherman Elementary School	
Street Address **450 24th Street**	**Zip Code** 92113
Park and Recreation Facility Contact Person **Francisco Castruita**	**Phone** **619-235-1127**

II. General Site Conditions and Runoff Management Practices Inspection

	Yes	No*	N/A**	Comments
GENERAL				
Has the employee performing this inspection had activity-specific Storm Water BMP training this year?	X			
Are activity-specific BMP's in place?	X			
Are your contractors adhering to the minimum BMP's that were listed in the contract?			X	
Was your facilities parking lot(s) swept and pollutant-free since your last inspection?			X	
Is your facility reasonably clean and free of litter and debris?	X			
Is landscaped area irrigation contained within the landscaped area?	X			
Are storm drains stenciled?			X	**If no, contact Storm Water Pollution Prevention Division for stencils and paint.**
Are storm drain inlets reasonably clean and free of debris?			X	
Did the storm drains need cleaning during this inspection period?			X	**Date cleaned:**
Is area absent of any evidence of a discharge, spill, and or leak?	X			
If an observed spill entered the storm drain system, was the spill reported to the Storm Water Hotline?			X	**If no, report to the Storm Water Hotline: (619) 235-1000**
If spill was observed, was spill considered minor?			X	**If spill, follow chemical release reporting procedures.**
TRASH STORAGE AREAS				
Is area reasonably clean and uncluttered?		X		
Are trash cans and garbage bins kept covered?			✓	
Is the number and placement of the trash cans sufficient for your facility?	X			

***Any boxes checked "NO" must be resolved in the comments and/additional comments section.**
****N/A = Not Applicable**

III. General Site Conditions and Runoff Management Practices Inspection (Continued)

	Yes	No*	N/A**	Comments
FUELING AREAS				
Is a stocked spill kit available at fuel island?			X	
Is area clean and free of spills?			X	**If spill is observed, clean up using dry methods.**
VEHICLE AND EQUIPMENT MAINTENANCE AREA				
Is work area reasonably clean?			X	
Are drip pans readily available for leaking vehicles?			X	
Are spill containment materials and stocked cleanup kit readily available?			X	
Are maintenance activities contained within the designed area?			X	
Are bulk hazardous materials/liquids stored outside in secondary containment?			X	
MATERIALS LOADING AND UNLOADING STORAGE AREAS				
Is area reasonably clean and free of litter, debris and loose material?			X	
Is material storage area covered?			X	
Are materials and stocked cleanup kits readily available?			X	
If outdoors, is water from surrounding areas prevented from reaching material storage areas?			X	
Are bulk hazardous material/liquids stored outside in secondary containment?				

IV. Supervisory Responsibilities

	Yes	No*	N/A**	Comments
SUPERVISOR RECORDKEEPING				
Were storm drains inspected after each special event (75 or more people)?	X			
Were parking lots swept during this inspection period?			X	
Were employee storm water training records (tailgate sign in sheets) submitted to the Department Training Office?	X			
Were the monthly statistics submitted to the Division Analyst for inclusion in the annual report?	X			

V. Additional Comments

_____

_____

_____

_____

_____

***Any boxes checked "NO" must be resolved in the comments and/additional comments section.**
****N/A = Not Applicable**

Inspector/Onsite Supervisor:
Submit the completed Municipal Facility Site Compliance Inspection Checklist by **January 31, 2008** (first inspection), and **September 30, 2008** (second inspection) to your District Manager. A total of two (2) inspections must be conducted each year.

District Manager:
Review and submit all your Municipal Facility Site Compliance Inspection Checklist in one package to Michael Ruiz, (MS 30M), by **February 15, 2008** (first inspection), and **October 15, 2008** (second inspection).

City of San Diego - Urban Runoff Management Plan

MUNICIPAL FACILITY SITE COMPLIANCE INSPECTION CHECKLIST

This form has been modified specifically for use by San Diego Park and Recreation Department personnel.

Inspector: Francisco Castruita
Site Supervisor: Francisco Castruita / Grace Chouinard
District Manager: Christy Haupt
Division: CP II **District Number:** 619-685-1303
Site Supervisor Phone Number: 619-235-1127
Inspection Date: December 6, 07 **Inspection Time:** 11:45 AM
Check One Box: • First Inspection (by January 31) ☐ Second Inspection (by September 30)

I. Facility Information

Facility Name and Number Stockton Recreation Center	
Street Address **330 32nd Street**	**Zip Code** 92113
Park and Recreation Facility Contact Person **Francisco Castruita / Grace Chouinar**	**Phone** **619-235-1127**

II. General Site Conditions and Runoff Management Practices Inspection

	Yes	No*	N/A**	Comments
GENERAL				
Has the employee performing this inspection had activity-specific Storm Water BMP training this year?	X			
Are activity-specific BMP's in place?	X			
Are your contractors adhering to the minimum BMP's that were listed in the contract?			X	
Was your facilities parking lot(s) swept and pollutant-free since your last inspection?			X	
Is your facility reasonably clean and free of litter and debris?	X			
Is landscaped area irrigation contained within the landscaped area?	X			
Are storm drains stenciled?		X		**If no, contact Storm Water Pollution Prevention Division for stencils and paint.**
Are storm drain inlets reasonably clean and free of debris?	x			
Did the storm drains need cleaning during this inspection period?		X		**Date cleaned:**
Is area absent of any evidence of a discharge, spill, and or leak?	X			
If an observed spill entered the storm drain system, was the spill reported to the Storm Water Hotline?			X	**If no, report to the Storm Water Hotline: (619) 235-1000**
If spill was observed, was spill considered minor?			X	**If spill, follow chemical release reporting procedures.**
TRASH STORAGE AREAS				
Is area reasonably clean and uncluttered?	✓			
Are trash cans and garbage bins kept covered?			✓	**Trash can through park are not covered**
Is the number and placement of the trash cans sufficient for your facility?	X			

***Any boxes checked "NO" must be resolved in the comments and/additional comments section.**
****N/A = Not Applicable**

III. General Site Conditions and Runoff Management Practices Inspection (Continued)

	Yes	No*	N/A**	Comments
FUELING AREAS				
Is a stocked spill kit available at fuel island?			X	
Is area clean and free of spills?			X	**If spill is observed, clean up using dry methods.**
VEHICLE AND EQUIPMENT MAINTENANCE AREA				
Is work area reasonably clean?			X	
Are drip pans readily available for leaking vehicles?			X	
Are spill containment materials and stocked cleanup kit readily available?			X	
Are maintenance activities contained within the designed area?			X	
Are bulk hazardous materials/liquids stored outside in secondary containment?			X	
MATERIALS LOADING AND UNLOADING STORAGE AREAS				
Is area reasonably clean and free of litter, debris and loose material?			X	
Is material storage area covered?			X	
Are materials and stocked cleanup kits readily available?			X	
If outdoors, is water from surrounding areas prevented from reaching material storage areas?			X	
Are bulk hazardous material/liquids stored outside in secondary containment?				

IV. Supervisory Responsibilities

	Yes	No*	N/A**	Comments
SUPERVISOR RECORDKEEPING				
Were storm drains inspected after each special event (75 or more people)?	X			
Were parking lots swept during this inspection period?			X	
Were employee storm water training records (tailgate sign in sheets) submitted to the Department Training Office?	X			
Were the monthly statistics submitted to the Division Analyst for inclusion in the annual report?	X			

V. Additional Comments

_____

_____

_____

_____

_____

***Any boxes checked "NO" must be resolved in the comments and/additional comments section.**
****N/A = Not Applicable**

Inspector/Onsite Supervisor:
Submit the completed Municipal Facility Site Compliance Inspection Checklist by **January 31, 2008** (first inspection), and **September 30, 2008** (second inspection) to your District Manager. A total of two (2) inspections must be conducted each year.

District Manager:
Review and submit all your Municipal Facility Site Compliance Inspection Checklist in one package to Michael Ruiz, (MS 30M), by **February 15, 2008** (first inspection), and **October 15, 2008** (second inspection).

City of San Diego - Urban Runoff Management Plan

MUNICIPAL FACILITY SITE COMPLIANCE INSPECTION CHECKLIST

This form has been modified specifically for use by San Diego Park and Recreation Department personnel.

Inspector: Francisco Castruita
Site Supervisor: Francisco Castruita
District Manager: Christy Haupt
Division: CP II **District Number:** 619-685-1303
Site Supervisor Phone Number: 619-235-1127
Inspection Date: December 6, 07 **Inspection Time:** 11:45 AM
Check One Box: • First Inspection (by January 31) ☐ Second Inspection (by September 30)

I. Facility Information

Facility Name and Number Grant Hill Park	
Street Address **2902 Marcy Avenue**	**Zip Code** 92113
Park and Recreation Facility Contact Person **Francisco Castruita**	**Phone** **619-235-1127**

II. General Site Conditions and Runoff Management Practices Inspection

	Yes	No*	N/A**	Comments
GENERAL				
Has the employee performing this inspection had activity-specific Storm Water BMP training this year?	X			
Are activity-specific BMP's in place?	X			
Are your contractors adhering to the minimum BMP's that were listed in the contract?			X	
Was your facilities parking lot(s) swept and pollutant-free since your last inspection?	X			
Is your facility reasonably clean and free of litter and debris?	X			
Is landscaped area irrigation contained within the landscaped area?	X			
Are storm drains stenciled?	✓			**If no, contact Storm Water Pollution Prevention Division for stencils and paint.**
Are storm drain inlets reasonably clean and free of debris?	X			
Did the storm drains need cleaning during this inspection period?			✓	**Date cleaned:**
Is area absent of any evidence of a discharge, spill, and or leak?	X			
If an observed spill entered the storm drain system, was the spill reported to the Storm Water Hotline?			X	**If no, report to the Storm Water Hotline: (619) 235-1000**
If spill was observed, was spill considered minor?			X	**If spill, follow chemical release reporting procedures.**
TRASH STORAGE AREAS				
Is area reasonably clean and uncluttered?	✓			
Are trash cans and garbage bins kept covered?	✓			**Trash can through park are not covered**
Is the number and placement of the trash cans sufficient for your facility?	X			

***Any boxes checked "NO" must be resolved in the comments and/additional comments section.**
****N/A = Not Applicable**

III. General Site Conditions and Runoff Management Practices Inspection (Continued)

	Yes	No*	N/A**	Comments
FUELING AREAS				
Is a stocked spill kit available at fuel island?			X	
Is area clean and free of spills?			X	**If spill is observed, clean up using dry methods.**
VEHICLE AND EQUIPMENT MAINTENANCE AREA				
Is work area reasonably clean?			X	
Are drip pans readily available for leaking vehicles?			X	
Are spill containment materials and stocked cleanup kit readily available?			X	
Are maintenance activities contained within the designed area?			X	
Are bulk hazardous materials/liquids stored outside in secondary containment?			X	
MATERIALS LOADING AND UNLOADING STORAGE AREAS				
Is area reasonably clean and free of litter, debris and loose material?			X	
Is material storage area covered?			X	
Are materials and stocked cleanup kits readily available?			X	
If outdoors, is water from surrounding areas prevented from reaching material storage areas?			X	
Are bulk hazardous material/liquids stored outside in secondary containment?				

IV. Supervisory Responsibilities

	Yes	No*	N/A**	Comments
SUPERVISOR RECORDKEEPING				
Were storm drains inspected after each special event (75 or more people)?	X			
Were parking lots swept during this inspection period?			X	
Were employee storm water training records (tailgate sign in sheets) submitted to the Department Training Office?	X			
Were the monthly statistics submitted to the Division Analyst for inclusion in the annual report?	X			

V. Additional Comments

***Any boxes checked "NO" must be resolved in the comments and/additional comments section.**
****N/A = Not Applicable**

Inspector/Onsite Supervisor:
Submit the completed Municipal Facility Site Compliance Inspection Checklist by **January 31, 2008** (first inspection), and **September 30, 2008** (second inspection) to your District Manager. A total of two (2) inspections must be conducted each year.

District Manager:
Review and submit all your Municipal Facility Site Compliance Inspection Checklist in one package to Michael Ruiz, (MS 30M), by **February 15, 2008** (first inspection), and **October 15, 2008** (second inspection).

City of San Diego - Urban Runoff Management Plan

MUNICIPAL FACILITY SITE COMPLIANCE INSPECTION CHECKLIST

This form has been modified specifically for use by San Diego Park and Recreation Department personnel.

Inspector: Francisco Castruita
Site Supervisor: Francisco Castruita
District Manager: Christy Haupt
Division: CP II **District Number:** 43
Site Supervisor Phone Number: 619-685-1303
Inspection Date: December 6, 2007 **Inspection Time:** 10:00 AM
Check One Box: ◆ First Inspection (by January 31) ☐ Second Inspection (by September 30)

I. Facility Information

Facility Name and Number Chicano Park -	
Street Address **1982 National Avenue**	**Zip Code** 92114
Park and Recreation Facility Contact Person **Moises Perez**	**Phone** **619-235-1127**

II. General Site Conditions and Runoff Management Practices Inspection

	Yes	No*	N/A**	Comments
GENERAL				
Has the employee performing this inspection had activity-specific Storm Water BMP training this year?	X			
Are activity-specific BMP's in place?	X			
Are your contractors adhering to the minimum BMP's that were listed in the contract?	X			
Was your facilities parking lot(s) swept and pollutant-free since your last inspection?	X			
Is your facility reasonably clean and free of litter and debris?	X			
Is landscaped area irrigation contained within the landscaped area?	X			
Are storm drains stenciled?	X			**If no, contact Storm Water Pollution Prevention Division for stencils and paint.**
Are storm drain inlets reasonably clean and free of debris?	X			
Did the storm drains need cleaning during this inspection period?			✓	**Date cleaned:**
Is area absent of any evidence of a discharge, spill, and or leak?	X			
If an observed spill entered the storm drain system, was the spill reported to the Storm Water Hotline?			X	**If no, report to the Storm Water Hotline: (619) 235-1000**
If spill was observed, was spill considered minor?			X	**If spill, follow chemical release reporting procedures.**
TRASH STORAGE AREAS				
Is area reasonably clean and uncluttered?	X			
Are trash cans and garbage bins kept covered?	✓			
Is the number and placement of the trash cans sufficient for your facility?	X			

***Any boxes checked "NO" must be resolved in the comments and/additional comments section.**
****N/A = Not Applicable**

III. General Site Conditions and Runoff Management Practices Inspection (Continued)

	Yes	No*	N/A**	Comments
FUELING AREAS				
Is a stocked spill kit available at fuel island?			x	
Is area clean and free of spills?			x	**If spill is observed, clean up using dry methods.**
VEHICLE AND EQUIPMENT MAINTENANCE AREA				
Is work area reasonably clean?			x	
Are drip pans readily available for leaking vehicles?			x	
Are spill containment materials and stocked cleanup kit readily available?			x	
Are maintenance activities contained within the designed area?				
Are bulk hazardous materials/liquids stored outside in secondary containment?			x	
MATERIALS LOADING AND UNLOADING STORAGE AREAS				
Is area reasonably clean and free of litter, debris and loose material?			x	
Is material storage area covered?			x	
Are materials and stocked cleanup kits readily available?			x	
If outdoors, is water from surrounding areas prevented from reaching material storage areas?			x	
Are bulk hazardous material/liquids stored outside in secondary containment?			x	

IV. Supervisory Responsibilities

	Yes	No*	N/A**	Comments
SUPERVISOR RECORDKEEPING				
Were storm drains inspected after each special event (75 or more people)?	x			
Were parking lots swept during this inspection period?	x			**Date swept:**
Were employee storm water training records (tailgate sign in sheets) submitted to the Department Training Office?	x			
Were the monthly statistics submitted to the Division Analyst for inclusion in the annual report?	x			

V. Additional Comments

_____

_____

_____

_____

_____

***Any boxes checked "NO" must be resolved in the comments and/additional comments section.**
****N/A = Not Applicable**

Inspector/Onsite Supervisor:
Submit the completed Municipal Facility Site Compliance Inspection Checklist by **January 31, 2008** (first inspection), and **September 30, 2008** (second inspection) to your District Manager. A total of two (2) inspections must be conducted each year.

District Manager:
Review and submit all your Municipal Facility Site Compliance Inspection Checklist in one package to Michael Ruiz, (MS 30M), by **February 15, 2008** (first inspection), and **October 15, 2008** (second inspection).

City of San Diego - Urban Runoff Management Plan

MUNICIPAL FACILITY SITE COMPLIANCE INSPECTION CHECKLIST

This form has been modified specifically for use by San Diego Park and Recreation Department personnel.

Inspector: Francisco Castruita
Site Supervisor: Keith Thomas
District Manager: Christy Haupt
Division: CP II **District Number:** 619-685-1303
Site Supervisor Phone Number: 619-235-1127
Inspection Date: December 6, 07 **Inspection Time:** 10:45 AM
Check One Box: • First Inspection (by January 31) ☐ Second Inspection (by September 30)

I. Facility Information

Facility Name and Number Dolores Magdaleno Memorial Recreation Center	
Street Address **2902 Marcy Avenue**	**Zip Code** 92113
Park and Recreation Facility Contact Person **Keith Thomas**	**Phone** **619-235-1127**

II. General Site Conditions and Runoff Management Practices Inspection

	Yes	No*	N/A**	Comments
GENERAL				
Has the employee performing this inspection had activity-specific Storm Water BMP training this year?	X			
Are activity-specific BMP's in place?	X			
Are your contractors adhering to the minimum BMP's that were listed in the contract?			X	
Was your facilities parking lot(s) swept and pollutant-free since your last inspection?	X			
Is your facility reasonably clean and free of litter and debris?	X			
Is landscaped area irrigation contained within the landscaped area?	X			
Are storm drains stenciled?	✓			**If no, contact Storm Water Pollution Prevention Division for stencils and paint.**
Are storm drain inlets reasonably clean and free of debris?	X			
Did the storm drains need cleaning during this inspection period?			✓	**Date cleaned:**
Is area absent of any evidence of a discharge, spill, and or leak?	X			
If an observed spill entered the storm drain system, was the spill reported to the Storm Water Hotline?			X	**If no, report to the Storm Water Hotline: (619) 235-1000**
If spill was observed, was spill considered minor?			X	**If spill, follow chemical release reporting procedures.**
TRASH STORAGE AREAS				
Is area reasonably clean and uncluttered?	✓			
Are trash cans and garbage bins kept covered?	✓			**Trash can through park are not covered**
Is the number and placement of the trash cans sufficient for your facility?	X			

***Any boxes checked "NO" must be resolved in the comments and/additional comments section.**
****N/A = Not Applicable**

General Site Conditions and Runoff Management Practices Inspection (Continued)

	Yes	No*	N/A**	Comments
FUELING AREAS				
Is a stocked spill kit available at fuel island?			X	
Is area clean and free of spills?			X	**If spill is observed, clean up using dry methods.**
VEHICLE AND EQUIPMENT MAINTENANCE AREA				
Is work area reasonably clean?	X			
Are drip pans readily available for leaking vehicles?	X			
Are spill containment materials and stocked cleanup kit readily available?	X			
Are maintenance activities contained within the designed area?	X			
Are bulk hazardous materials/liquids stored outside in secondary containment?			X	
MATERIALS LOADING AND UNLOADING STORAGE AREAS				
Is area reasonably clean and free of litter, debris and loose material?	X			
Is material storage area covered?	X			
Are materials and stocked cleanup kits readily available?	X			
If outdoors, is water from surrounding areas prevented from reaching material storage areas?			X	
Are bulk hazardous material/liquids stored outside in secondary containment?	✓			

IV. Supervisory Responsibilities

	Yes	No*	N/A**	Comments
SUPERVISOR RECORDKEEPING				
Were storm drains inspected after each special event (75 or more people)?	X			
Were parking lots swept during this inspection period?	X			
Were employee storm water training records (tailgate sign in sheets) submitted to the Department Training Office?	X			
Were the monthly statistics submitted to the Division Analyst for inclusion in the annual report?	X			

V. Additional Comments

*Any boxes checked "NO" must be resolved in the comments and/additional comments section.
**N/A = Not Applicable

Inspector/Onsite Supervisor:
Submit the completed Municipal Facility Site Compliance Inspection Checklist by **January 31, 2008** (first inspection), and **September 30, 2008** (second inspection) to your District Manager. A total of two (2) inspections must be conducted each year.

District Manager:
Review and submit all your Municipal Facility Site Compliance Inspection Checklist in one package to Michael Ruiz, (MS 30M), by **February 15, 2008** (first inspection), and **October 15, 2008** (second inspection).

City of San Diego - Urban Runoff Management Plan

MUNICIPAL FACILITY SITE COMPLIANCE INSPECTION CHECKLIST

This form has been modified specifically for use by San Diego Park and Recreation Department personnel.

Inspector: Elsa Marquez
Site Supervisor: Elsa Marquez
District Manager: C. Haupt
Division: CP II District Number: 4
Site Supervisor Phone Number: 527-3414
Inspection Date: 12-14-07 Inspection Time: 11:00 AM
Check One Box: XX First Inspection (by January 31) ☐ Second Inspection (by September 30)

I. Facility Information

Facility Name and Number **Dennis V Allen**	
Street Address **800 Boundary**	**Zip Code** 92113
Park and Recreation Facility Contact Person **Elsa Marquez**	**Phone** **527-3414**

II. General Site Conditions and Runoff Management Practices Inspection

	Yes	No*	N/A**	Comments
GENERAL				
Has the employee performing this inspection had activity-specific Storm Water BMP training this year?	X			
Are activity-specific BMP's in place?	X			
Are your contractors adhering to the minimum BMP's that were listed in the contract?			X	
Was your facilities parking lot(s) swept and pollutant-free since your last inspection?			X	
Is your facility reasonably clean and free of litter and debris?	X			
Is landscaped area irrigation contained within the landscaped area?	X			
Are storm drains stenciled?	✓			**If no, contact Storm Water Pollution Prevention Division for stencils and paint.**
Are storm drain inlets reasonably clean and free of debris?	X			
Did the storm drains need cleaning during this inspection period?			✓	**Date cleaned:**
Is area absent of any evidence of a discharge, spill, and or leak?	X			
If an observed spill entered the storm drain system, was the spill reported to the Storm Water Hotline?			X	**If no, report to the Storm Water Hotline: (619) 235-1000**
If spill was observed, was spill considered minor?			X	**If spill, follow chemical release reporting procedures.**
TRASH STORAGE AREAS				
Is area reasonably clean and uncluttered?	X			
Are trash cans and garbage bins kept covered?	✓			
Is the number and placement of the trash cans sufficient for your facility?	X			

***Any boxes checked "NO" must be resolved in the comments and/additional comments section.**
****N/A = Not Applicable**

III. General Site Conditions and Runoff Management Practices Inspection (Continued)

	Yes	No*	N/A**	Comments
FUELING AREAS				
Is a stocked spill kit available at fuel island?			X	
Is area clean and free of spills?			X	**If spill is observed, clean up using dry methods.**
VEHICLE AND EQUIPMENT MAINTENANCE AREA				
Is work area reasonably clean?			X	
Are drip pans readily available for leaking vehicles?			X	
Are spill containment materials and stocked cleanup kit readily available?			X	
Are maintenance activities contained within the designed area?			X	
Are bulk hazardous materials/liquids stored outside in secondary containment?			X	
MATERIALS LOADING AND UNLOADING STORAGE AREAS				
Is area reasonably clean and free of litter, debris and loose material?			X	
Is material storage area covered?			X	
Are materials and stocked cleanup kits readily available?			X	
If outdoors, is water from surrounding areas prevented from reaching material storage areas?			X	
Are bulk hazardous material/liquids stored outside in secondary containment?	✓			

IV. Supervisory Responsibilities

	Yes	No*	N/A**	Comments
SUPERVISOR RECORDKEEPING				
Were storm drains inspected after each special event (75 or more people)?	X			
Were parking lots swept during this inspection period?			X	
Were employee storm water training records (tailgate sign in sheets) submitted to the Department Training Office?	X			
Were the monthly statistics submitted to the Division Analyst for inclusion in the annual report?	X			

V. Additional Comments

will contact Storm Water Pollution Prevention Division for stencils and paint.

***Any boxes checked "NO" must be resolved in the comments and/additional comments section.**
****N/A = Not Applicable**

Inspector/Onsite Supervisor:
Submit the completed Municipal Facility Site Compliance Inspection Checklist by **January 31, 2008** (first inspection), and **September 30, 2008** (second inspection) to your District Manager. A total of two (2) inspections must be conducted each year.

District Manager:
Review and submit all your Municipal Facility Site Compliance Inspection Checklist in one package to Michael Ruiz, (MS 30M), by **February 15, 2008** (first inspection), and **October 15, 2008** (second inspection).

City of San Diego - Urban Runoff Management Plan

MUNICIPAL FACILITY SITE COMPLIANCE INSPECTION CHECKLIST

This form has been modified specifically for use by San Diego Park and Recreation Department personnel.

Inspector: Elsa Marquez
Site Supervisor: Carlos Rios
District Manager: C. Haupt
Division: CP II **District Number: 4**
Site Supervisor Phone Number: 527-3417
Inspection Date: 12-14-07 **Inspection Time: 10:30 AM**
Check One Box: XX First Inspection (by January 31) ☐ **Second Inspection (by September 30)**

I. Facility Information

Facility Name and Number **Mt View Community Center**	
Street Address **551 So Boundary**	**Zip Code** 92113
Park and Recreation Facility Contact Person **Carlos Rios**	**Phone** **527-3417**

II. General Site Conditions and Runoff Management Practices Inspection

	Yes	No*	N/A**	Comments
GENERAL				
Has the employee performing this inspection had activity-specific Storm Water BMP training this year?	X			
Are activity-specific BMP's in place?	X			
Are your contractors adhering to the minimum BMP's that were listed in the contract?			X	
Was your facilities parking lot(s) swept and pollutant-free since your last inspection?	X			
Is your facility reasonably clean and free of litter and debris?	X			
Is landscaped area irrigation contained within the landscaped area?	X			
Are storm drains stenciled?	✓			**If no, contact Storm Water Pollution Prevention Division for stencils and paint.**
Are storm drain inlets reasonably clean and free of debris?	**X**			
Did the storm drains need cleaning during this inspection period?			✓	**Date cleaned:**
Is area absent of any evidence of a discharge, spill, and or leak?	**X**			
If an observed spill entered the storm drain system, was the spill reported to the Storm Water Hotline?			**X**	**If no, report to the Storm Water Hotline: (619) 235-1000**
If spill was observed, was spill considered minor?			**X**	**If spill, follow chemical release reporting procedures.**
TRASH STORAGE AREAS				
Is area reasonably clean and uncluttered?	**X**			
Are trash cans and garbage bins kept covered?	✓			
Is the number and placement of the trash cans sufficient for your facility?	**X**			

***Any boxes checked "NO" must be resolved in the comments and/additional comments section.**
****N/A = Not Applicable**

III. General Site Conditions and Runoff Management Practices Inspection (Continued)

	Yes	No*	N/A**	Comments
FUELING AREAS				
Is a stocked spill kit available at fuel island?			X	
Is area clean and free of spills?			X	**If spill is observed, clean up using dry methods.**
VEHICLE AND EQUIPMENT MAINTENANCE AREA				
Is work area reasonably clean?			X	
Are drip pans readily available for leaking vehicles?			X	
Are spill containment materials and stocked cleanup kit readily available?			X	
Are maintenance activities contained within the designed area?			X	
Are bulk hazardous materials/liquids stored outside in secondary containment?			X	
MATERIALS LOADING AND UNLOADING STORAGE AREAS				
Is area reasonably clean and free of litter, debris and loose material?	X			
Is material storage area covered?	X			
Are materials and stocked cleanup kits readily available?	X			
If outdoors, is water from surrounding areas prevented from reaching material storage areas?			X	
Are bulk hazardous material/liquids stored outside in secondary containment?	✓			

IV. Supervisory Responsibilities

	Yes	No*	N/A**	Comments
SUPERVISOR RECORDKEEPING				
Were storm drains inspected after each special event (75 or more people)?	X			
Were parking lots swept during this inspection period?	X			
Were employee storm water training records (tailgate sign in sheets) submitted to the Department Training Office?	X			
Were the monthly statistics submitted to the Division Analyst for inclusion in the annual report?	X			

V. Additional Comments

will contact Storm Water Pollution Prevention Division for stencils and paint.

***Any boxes checked "NO" must be resolved in the comments and/additional comments section.**
****N/A = Not Applicable**

Inspector/Onsite Supervisor:
Submit the completed Municipal Facility Site Compliance Inspection Checklist by **January 31, 2008** (first inspection), and **September 30, 2008** (second inspection) to your District Manager. A total of two (2) inspections must be conducted each year.

District Manager:
Review and submit all your Municipal Facility Site Compliance Inspection Checklist in one package to Michael Ruiz, (MS 30M), by **February 15, 2008** (first inspection), and **October 15, 2008** (second inspection).

City of San Diego - Urban Runoff Management Plan

MUNICIPAL FACILITY SITE COMPLIANCE INSPECTION CHECKLIST

This form has been modified specifically for use by San Diego Park and Recreation Department personnel.

Inspector: Elsa Marquez
Site Supervisor: Carlos Rios
District Manager: C. Haupt
Division: CP II **District Number: 4**
Site Supervisor Phone Number: 527-3417
Inspection Date: 12-14-07 **Inspection Time: 10:00 AM**
Check One Box: XX First Inspection (by January 31) ☐ **Second Inspection (by September 30)**

I. Facility Information

Facility Name and Number **No Mountain View**	
Street Address **40th St & Ocean View**	**Zip Code** 92113
Park and Recreation Facility Contact Person **Carlos Rios**	**Phone** **527-3417**

II. General Site Conditions and Runoff Management Practices Inspection

	Yes	No*	N/A**	Comments
GENERAL				
Has the employee performing this inspection had activity-specific Storm Water BMP training this year?	X			
Are activity-specific BMP's in place?	X			
Are your contractors adhering to the minimum BMP's that were listed in the contract?			X	
Was your facilities parking lot(s) swept and pollutant-free since your last inspection?	X			
Is your facility reasonably clean and free of litter and debris?	X			
Is landscaped area irrigation contained within the landscaped area?	X			
Are storm drains stenciled?			X	**If no, contact Storm Water Pollution Prevention Division for stencils and paint.**
Are storm drain inlets reasonably clean and free of debris?			**X**	
Did the storm drains need cleaning during this inspection period?			**X**	**Date cleaned:**
Is area absent of any evidence of a discharge, spill, and or leak?	✓			
If an observed spill entered the storm drain system, was the spill reported to the Storm Water Hotline?			**X**	**If no, report to the Storm Water Hotline: (619) 235-1000**
If spill was observed, was spill considered minor?			**X**	**If spill, follow chemical release reporting procedures.**
TRASH STORAGE AREAS				
Is area reasonably clean and uncluttered?	**X**			
Are trash cans and garbage bins kept covered?	**X**			
Is the number and placement of the trash cans sufficient for your facility?	**X**			

***Any boxes checked "NO" must be resolved in the comments and/additional comments section.**
****N/A = Not Applicable**

III. General Site Conditions and Runoff Management Practices Inspection (Continued)

	Yes	No*	N/A**	Comments
FUELING AREAS				
Is a stocked spill kit available at fuel island?			X	
Is area clean and free of spills?			X	**If spill is observed, clean up using dry methods.**
VEHICLE AND EQUIPMENT MAINTENANCE AREA				
Is work area reasonably clean?			X	
Are drip pans readily available for leaking vehicles?			X	
Are spill containment materials and stocked cleanup kit readily available?			X	
Are maintenance activities contained within the designed area?			X	
Are bulk hazardous materials/liquids stored outside in secondary containment?			X	
MATERIALS LOADING AND UNLOADING STORAGE AREAS				
Is area reasonably clean and free of litter, debris and loose material?			X	
Is material storage area covered?			X	
Are materials and stocked cleanup kits readily available?			X	
If outdoors, is water from surrounding areas prevented from reaching material storage areas?			X	
Are bulk hazardous material/liquids stored outside in secondary containment?			X	

IV. Supervisory Responsibilities

	Yes	No*	N/A**	Comments
SUPERVISOR RECORDKEEPING				
Were storm drains inspected after each special event (75 or more people)?			X	
Were parking lots swept during this inspection period?	X			
Were employee storm water training records (tailgate sign in sheets) submitted to the Department Training Office?	X			
Were the monthly statistics submitted to the Division Analyst for inclusion in the annual report?	X			

V. Additional Comments

No storm drains at this site

***Any boxes checked "NO" must be resolved in the comments and/additional comments section.**
****N/A = Not Applicable**

Inspector/Onsite Supervisor:
Submit the completed Municipal Facility Site Compliance Inspection Checklist by **January 31, 2008** (first inspection), and **September 30, 2008** (second inspection) to your District Manager. A total of two (2) inspections must be conducted each year.

District Manager:
Review and submit all your Municipal Facility Site Compliance Inspection Checklist in one package to Michael Ruiz, (MS 30M), by **February 15, 2008** (first inspection), and **October 15, 2008** (second inspection).

City of San Diego - Urban Runoff Management Plan

MUNICIPAL FACILITY SITE COMPLIANCE INSPECTION CHECKLIST

This form has been modified specifically for use by San Diego Park and Recreation Department personnel.

Inspector: Albert Hara
Site Supervisor: Albert Hara
District Manager: Marilyn Stern
Division: Community Parks II **District Number:** 42
Site Supervisor Phone Number: 424-0472
Inspection Date: 12/27/07 **Inspection Time:** 3:00 p.m.
Check One Box: ■ First Inspection (by January 31) ☐ Second Inspection (by September 30)

I. Facility Information

Facility Name and Number	
Ocean View Hills Neighborhood Park	
Street Address 4947 Ocean View Hills Pkwy	**Zip Code** 92173
Park and Recreation Facility Contact Person Albert Hara	**Phone** (619)424-0459

II. General Site Conditions and Runoff Management Practices Inspection

	Yes	No*	N/A**	Comments
GENERAL				
Has the employee performing this inspection had activity-specific Storm Water BMP training this year?	X			
Are activity-specific BMP's in place?	X			
Are your contractors adhering to the minimum BMP's that were listed in the contract?	X			
Was your facilities parking lot(s) swept and pollutant-free since your last inspection?			X	
Is your facility reasonably clean and free of litter and debris?	X			
Is landscaped area irrigation contained within the landscaped area?	X			
Are storm drains stenciled?	X			**If no, contact Storm Water Pollution Prevention Division for stencils and paint.**
Are storm drain inlets reasonably clean and free of debris?	X			
Did the storm drains need cleaning during this inspection period?			✓	**Date cleaned:**
Is area absent of any evidence of a discharge, spill, and or leak?	✓			
If an observed spill entered the storm drain system, was the spill reported to the Storm Water Hotline?			X	**If no, report to the Storm Water Hotline: (619) 235-1000**
If spill was observed, was spill considered minor?			X	**If spill, follow chemical release reporting procedures.**
TRASH STORAGE AREAS				
Is area reasonably clean and uncluttered?	X			
Are trash cans and garbage bins kept covered?			✓	
Is the number and placement of the trash cans sufficient for your facility?	X			

***Any boxes checked "NO" must be resolved in the comments and/additional comments section.**
****N/A = Not Applicable**

III. General Site Conditions and Runoff Management Practices Inspection (Continued)

	Yes	No*	N/A**	Comments
FUELING AREAS				
Is a stocked spill kit available at fuel island?			X	
Is area clean and free of spills?			X	**If spill is observed, clean up using dry methods.**
VEHICLE AND EQUIPMENT MAINTENANCE AREA				
Is work area reasonably clean?			X	
Are drip pans readily available for leaking vehicles?			X	
Are spill containment materials and stocked cleanup kit readily available?			X	
Are maintenance activities contained within the designed area?			X	
Are bulk hazardous materials/liquids stored outside in secondary containment?			X	
MATERIALS LOADING AND UNLOADING STORAGE AREAS				
Is area reasonably clean and free of litter, debris and loose material?			X	
Is material storage area covered?			X	
Are materials and stocked cleanup kits readily available?			X	
If outdoors, is water from surrounding areas prevented from reaching material storage areas?			X	
Are bulk hazardous material/liquids stored outside in secondary containment?			X	

IV. Supervisory Responsibilities

	Yes	No*	N/A**	Comments
SUPERVISOR RECORDKEEPING				
Were storm drains inspected after each special event (75 or more people)?	X			
Were parking lots swept during this inspection period?			X	**Date swept:**
Were employee storm water training records (tailgate sign in sheets) submitted to the Department Training Office?	X			
Were the monthly statistics submitted to the Division Analyst for inclusion in the annual report?	X			

V. Additional Comments

_____

_____

_____

_____

_____

***Any boxes checked "NO" must be resolved in the comments and/additional comments section.**
****N/A = Not Applicable**

Inspector/Onsite Supervisor:
Submit the completed Municipal Facility Site Compliance Inspection Checklist by **January 31, 2008** (first inspection), and **September 30, 2008** (second inspection) to your District Manager. A total of two (2) inspections must be conducted each year.

District Manager:
Review and submit all your Municipal Facility Site Compliance Inspection Checklist in one package to Michael Ruiz, (MS 30M), by **February 15, 2008** (first inspection), and **October 15, 2008** (second inspection).

City of San Diego - Urban Runoff Management Plan

MUNICIPAL FACILITY SITE COMPLIANCE INSPECTION CHECKLIST

This form has been modified specifically for use by San Diego Park and Recreation Department personnel.

Inspector: Albert Hara

Site Supervisor: Albert Hara

District Manager: Marilyn Stern

Division: Community Parks II **District Number:** 42

Site Supervisor Phone Number: 424-0472

Inspection Date: 12/27/07 **Inspection Time:** 2:25 p.m.

Check One Box: ■ First Inspection (by January 31) ☐ Second Inspection (by September 30)

I. Facility Information

Facility Name and Number	
Vista Pacifica Neighborhood Park	
Street Address 6066 Avenida De Las Vistas	**Zip Code** 92173
Park and Recreation Facility Contact Person Albert Hara	**Phone** (619)424-0459

II. General Site Conditions and Runoff Management Practices Inspection

	Yes	No*	N/A**	Comments
GENERAL				
Has the employee performing this inspection had activity-specific Storm Water BMP training this year?	X			
Are activity-specific BMP's in place?	X			
Are your contractors adhering to the minimum BMP's that were listed in the contract?	X			
Was your facilities parking lot(s) swept and pollutant-free since your last inspection?			X	
Is your facility reasonably clean and free of litter and debris?	X			
Is landscaped area irrigation contained within the landscaped area?	X			
Are storm drains stenciled?	X			**If no, contact Storm Water Pollution Prevention Division for stencils and paint.**
Are storm drain inlets reasonably clean and free of debris?	X			
Did the storm drains need cleaning during this inspection period?			✓	**Date cleaned:**
Is area absent of any evidence of a discharge, spill, and or leak?	✓			
If an observed spill entered the storm drain system, was the spill reported to the Storm Water Hotline?			X	**If no, report to the Storm Water Hotline: (619) 235-1000**
If spill was observed, was spill considered minor?			X	**If spill, follow chemical release reporting procedures.**
TRASH STORAGE AREAS				
Is area reasonably clean and uncluttered?	X			
Are trash cans and garbage bins kept covered?			✓	
Is the number and placement of the trash cans sufficient for your facility?	X			

***Any boxes checked "NO" must be resolved in the comments and/additional comments section.**
****N/A = Not Applicable**

III. General Site Conditions and Runoff Management Practices Inspection (Continued)

	Yes	No*	N/A**	Comments
FUELING AREAS				
Is a stocked spill kit available at fuel island?			X	
Is area clean and free of spills?			X	**If spill is observed, clean up using dry methods.**
VEHICLE AND EQUIPMENT MAINTENANCE AREA				
Is work area reasonably clean?			X	
Are drip pans readily available for leaking vehicles?			X	
Are spill containment materials and stocked cleanup kit readily available?			X	
Are maintenance activities contained within the designed area?			X	
Are bulk hazardous materials/liquids stored outside in secondary containment?			X	
MATERIALS LOADING AND UNLOADING STORAGE AREAS				
Is area reasonably clean and free of litter, debris and loose material?			X	
Is material storage area covered?			X	
Are materials and stocked cleanup kits readily available?			X	
If outdoors, is water from surrounding areas prevented from reaching material storage areas?			X	
Are bulk hazardous material/liquids stored outside in secondary containment?			X	

IV. Supervisory Responsibilities

	Yes	No*	N/A**	Comments
SUPERVISOR RECORDKEEPING				
Were storm drains inspected after each special event (75 or more people)?	X			
Were parking lots swept during this inspection period?			X	**Date swept:**
Were employee storm water training records (tailgate sign in sheets) submitted to the Department Training Office?	X			
Were the monthly statistics submitted to the Division Analyst for inclusion in the annual report?	X			

V. Additional Comments

_____

_____

_____

_____

_____

***Any boxes checked "NO" must be resolved in the comments and/additional comments section.**
****N/A = Not Applicable**

Inspector/Onsite Supervisor:
Submit the completed Municipal Facility Site Compliance Inspection Checklist by **January 31, 2008** (first inspection), and **September 30, 2008** (second inspection) to your District Manager. A total of two (2) inspections must be conducted each year.

District Manager:
Review and submit all your Municipal Facility Site Compliance Inspection Checklist in one package to Michael Ruiz, (MS 30M), by **February 15, 2008** (first inspection), and **October 15, 2008** (second inspection).

City of San Diego - Urban Runoff Management Plan

MUNICIPAL FACILITY SITE COMPLIANCE INSPECTION CHECKLIST

This form has been modified specifically for use by San Diego Park and Recreation Department personnel.

Inspector: NANCY WOLFF
Site Supervisor: NANCY WOLFF
District Manager: ISAIAH LARGO
Division: CP II **District Number:**
Site Supervisor Phone Number: 619-692-4920
Inspection Date: 12-5-07 **Inspection Time:** 12:00 p.m.
Check One Box: ☒ First Inspection (by January 31) ☐ Second Inspection (by September 30)

I. Facility Information

Facility Name and Number	
BUD KEARNS POOL #6195	
Street Address 2224 MURIEL FIELD DR	**Zip Code** 92104
Park and Recreation Facility Contact Person NANCY WOLFF	**Phone** 619-692-4920

II. General Site Conditions and Runoff Management Practices Inspection

	Yes	No*	N/A**	Comments
GENERAL				
Has the employee performing this inspection had activity-specific Storm Water BMP training this year?	X			
Are activity-specific BMP's in place?	X			
Are your contractors adhering to the minimum BMP's that were listed in the contract?	X			
Was your facilities parking lot(s) swept and pollutant-free since your last inspection?				
Is your facility reasonably clean and free of litter and debris?	X			
Is landscaped area irrigation contained within the landscaped area?	X			
Are storm drains stenciled?			X	**If no, contact Storm Water Pollution Prevention Division for stencils and paint.** "NO STORM DRAINS" IN IMMEDIATE VACINITY
Are storm drain inlets reasonably clean and free of debris?			X	
Did the storm drains need cleaning during this inspection period?			X	**Date cleaned:** " " "
Is area absent of any evidence of a discharge, spill, and or leak?			X	
If an observed spill entered the storm drain system, was the spill reported to the Storm Water Hotline?			X	**If no, report to the Storm Water Hotline: (619) 235-1000**
If spill was observed, was spill considered minor?			X	**If spill, follow chemical release reporting procedures.**
TRASH STORAGE AREAS				
Is area reasonably clean and uncluttered?	X			
Are trash cans and garbage bins kept covered?		X		
Is the number and placement of the trash cans sufficient for your facility?	X			

***Any boxes checked "NO" must be resolved in the comments and/additional comments section.**
****N/A = Not Applicable**

III. General Site Conditions and Runoff Management Practices Inspection (Continued)

	Yes	No*	N/A**	Comments
FUELING AREAS				
Is a stocked spill kit available at fuel island?			X	
Is area clean and free of spills?			X	**If spill is observed, clean up using dry methods.**
VEHICLE AND EQUIPMENT MAINTENANCE AREA				
Is work area reasonably clean?			X	
Are drip pans readily available for leaking vehicles?			X	
Are spill containment materials and stocked cleanup kit readily available?			X	
Are maintenance activities contained within the designed area?			X	
Are bulk hazardous materials/liquids stored outside in secondary containment?			X	
MATERIALS LOADING AND UNLOADING STORAGE AREAS				
Is area reasonably clean and free of litter, debris and loose material?	X			
Is material storage area covered?	X			
Are materials and stocked cleanup kits readily available?				
If outdoors, is water from surrounding areas prevented from reaching material storage areas?	X			
Are bulk hazardous material/liquids stored outside in secondary containment?	X			

IV. Supervisory Responsibilities

	Yes	No*	N/A**	Comments
SUPERVISOR RECORDKEEPING				
Were storm drains inspected after each special event (75 or more people)?	X			
Were parking lots swept during this inspection period?			✓	**Date swept:**
Were employee storm water training records (tailgate sign in sheets) submitted to the Department Training Office?	X			
Were the monthly statistics submitted to the Division Analyst for inclusion in the annual report?	X			

V. Additional Comments

***Any boxes checked "NO" must be resolved in the comments and/additional comments section.**
****N/A = Not Applicable**

Inspector/Onsite Supervisor:
Submit the completed Municipal Facility Site Compliance Inspection Checklist by **January 31, 2008** (first inspection), and **September 30, 2008** (second inspection) to your District Manager. A total of two (2) inspections must be conducted each year.

District Manager:
Review and submit all your Municipal Facility Site Compliance Inspection Checklist in one package to Michael Ruiz, (MS 30M), by **February 15, 2008** (first inspection), and **October 15, 2008** (second inspection).

City of San Diego - Urban Runoff Management Plan

MUNICIPAL FACILITY SITE COMPLIANCE INSPECTION CHECKLIST

This form has been modified specifically for use by San Diego Park and Recreation Department personnel.

Inspector: HEIDI UEBELHER
Site Supervisor: DON CROCKETT
District Manager: ISABEL VARGAS
Division: PER / CIP **District Number:**
Site Supervisor Phone Number: 619/235-1147
Inspection Date: 12/15/07 **Inspection Time:** NOON
Check One Box: ☒ First Inspection (by January 31) ☐ Second Inspection (by September 30)

I. Facility Information

Facility Name and Number	
Colina Del Sol	
Street Address 4150 54TH PLACE	**Zip Code** 92115
Park and Recreation Facility Contact Person HEIDI UEBELHER	**Phone** 619)235-1147

II. General Site Conditions and Runoff Management Practices Inspection

	Yes	No*	N/A**	Comments
GENERAL				
Has the employee performing this inspection had activity-specific Storm Water BMP training this year?	X			
Are activity-specific BMP's in place?	X			
Are your contractors adhering to the minimum BMP's that were listed in the contract?			X	
Was your facilities parking lot(s) swept and pollutant-free since your last inspection?			✓	MAINTAINED BY GMW IN PROCESS OF BEING SLURRY SEALED
Is your facility reasonably clean and free of litter and debris?	X			
Is landscaped area irrigation contained within the landscaped area?	X			
Are storm drains stenciled?	✓			**If no, contact Storm Water Pollution Prevention Division for stencils and paint.** CALLED TO ORDER
Are storm drain inlets reasonably clean and free of debris?	X			
Did the storm drains need cleaning during this inspection period?			✓	**Date cleaned:** IN PROGRESS
Is area absent of any evidence of a discharge, spill, and or leak?	X			
If an observed spill entered the storm drain system, was the spill reported to the Storm Water Hotline?			X	**If no, report to the Storm Water Hotline: (619) 235-1000**
If spill was observed, was spill considered minor?			X	**If spill, follow chemical release reporting procedures.**
TRASH STORAGE AREAS				
Is area reasonably clean and uncluttered?	X			
Are trash cans and garbage bins kept covered?			✓	
Is the number and placement of the trash cans sufficient for your facility?	X			

***Any boxes checked "NO" must be resolved in the comments and/additional comments section.**
****N/A = Not Applicable**

III. General Site Conditions and Runoff Management Practices Inspection (Continued)

	Yes	No*	N/A**	Comments
FUELING AREAS				
Is a stocked spill kit available at fuel island?			X	
Is area clean and free of spills?			X	**If spill is observed, clean up using dry methods.**
VEHICLE AND EQUIPMENT MAINTENANCE AREA				
Is work area reasonably clean?			X	
Are drip pans readily available for leaking vehicles?			X	
Are spill containment materials and stocked cleanup kit readily available?	X			
Are maintenance activities contained within the designed area?	X			
Are bulk hazardous materials/liquids stored outside in secondary containment?			X	
MATERIALS LOADING AND UNLOADING STORAGE AREAS				
Is area reasonably clean and free of litter, debris and loose material?	X			
Is material storage area covered?	X			
Are materials and stocked cleanup kits readily available?	X			
If outdoors, is water from surrounding areas prevented from reaching material storage areas?			X	
Are bulk hazardous material/liquids stored outside in secondary containment?			X	

IV. Supervisory Responsibilities

	Yes	No*	N/A**	Comments
SUPERVISOR RECORDKEEPING				
Were storm drains inspected after each special event (75 or more people)?	X			
Were parking lots swept during this inspection period?			X	**Date swept:**
Were employee storm water training records (tailgate sign in sheets) submitted to the Department Training Office?	X			
Were the monthly statistics submitted to the Division Analyst for inclusion in the annual report?			X	

V. Additional Comments

***Any boxes checked "NO" must be resolved in the comments and/additional comments section.**
****N/A = Not Applicable**

Inspector/Onsite Supervisor:
Submit the completed Municipal Facility Site Compliance Inspection Checklist by **January 31, 2008** (first inspection), and **September 30, 2008** (second inspection) to your District Manager. A total of two (2) inspections must be conducted each year.

District Manager:
Review and submit all your Municipal Facility Site Compliance Inspection Checklist in one package to Michael Ruiz, (MS 30M), by **February 15, 2008** (first inspection), and **October 15, 2008** (second inspection).

City of San Diego - Urban Runoff Management Plan

MUNICIPAL FACILITY SITE COMPLIANCE INSPECTION CHECKLIST

Page 1 of 2

This form has been modified specifically for use by San Diego Park and Recreation Department personnel.

Inspector: Tracy Simmons
Site Supervisor: Tracy Simmons
District Manager: Isabel Vargas
Division: Aquatics **District Number:** 619/685.1308
Site Supervisor Phone Number: 858/552-1621
Inspection Date: 12/6/07 **Inspection Time:** 11:20am
Check One Box: ☒ First Inspection (by January 31) ☐ Second Inspection (by September 30)

I. Facility Information

Facility Name and Number Carmel Valley Pool 010324	
Street Address 3777 Townsgate Drive San Diego	**Zip Code** 92130
Park and Recreation Facility Contact Person Tracy Simmons	**Phone** 858/552-1621

II. General Site Conditions and Runoff Management Practices Inspection

	Yes	No*	N/A**	Comments
GENERAL				
Has the employee performing this inspection had activity-specific Storm Water BMP training this year?	✓			
Are activity-specific BMP's in place?	✓			
Are your contractors adhering to the minimum BMP's that were listed in the contract?	✓			
Was your facilities parking lot(s) swept and pollutant-free since your last inspection?	✓			
Is your facility reasonably clean and free of litter and debris?	✓			
Is landscaped area irrigation contained within the landscaped area?	✓			
Are storm drains stenciled?	✓			**If no, contact Storm Water Pollution Prevention Division for stencils and paint.**
Are storm drain inlets reasonably clean and free of debris?	✓			
Did the storm drains need cleaning during this inspection period?			✓	**Date cleaned:**
Is area absent of any evidence of a discharge, spill, and or leak?	✓			
If an observed spill entered the storm drain system, was the spill reported to the Storm Water Hotline?			✓	**If no, report to the Storm Water Hotline: (619) 235-1000**
If spill was observed, was spill considered minor?			✓	**If spill, follow chemical release reporting procedures.**
TRASH STORAGE AREAS				
Is area reasonably clean and uncluttered?			✓	
Are trash cans and garbage bins kept covered?	✓			
Is the number and placement of the trash cans sufficient for your facility?	✓			

***Any boxes checked "NO" must be resolved in the comments and/additional comments section.**
****N/A = Not Applicable**

III. General Site Conditions and Runoff Management Practices Inspection (Continued)

	Yes	No*	N/A**	Comments
FUELING AREAS				
Is a stocked spill kit available at fuel island?			✓	
Is area clean and free of spills?			✓	**If spill is observed, clean up using dry methods.**
VEHICLE AND EQUIPMENT MAINTENANCE AREA				
Is work area reasonably clean?			✓	
Are drip pans readily available for leaking vehicles?			✓	
Are spill containment materials and stocked cleanup kit readily available?			✓	
Are maintenance activities contained within the designed area?			✓	
Are bulk hazardous materials/liquids stored outside in secondary containment?			✓	
MATERIALS LOADING AND UNLOADING STORAGE AREAS				
Is area reasonably clean and free of litter, debris and loose material?	✓			
Is material storage area covered?	✓			
Are materials and stocked cleanup kits readily available?	✓			
If outdoors, is water from surrounding areas prevented from reaching material storage areas?			✓	
Are bulk hazardous material/liquids stored outside in secondary containment?	✓			

IV. Supervisory Responsibilities

	Yes	No*	N/A**	Comments
SUPERVISOR RECORDKEEPING				
Were storm drains inspected after each special event (75 or more people)?			✓	
Were parking lots swept during this inspection period?			✓	**Date swept:**
Were employee storm water training records (tailgate sign in sheets) submitted to the Department Training Office?	✓			
Were the monthly statistics submitted to the Division Analyst for inclusion in the annual report?	✓			

V. Additional Comments

- Contacting Stormwater Pollution Prevention division for stencils & paint
- Am not aware if the storm drain was cleaned during this reporting period

***Any boxes checked "NO" must be resolved in the comments and/additional comments section.**
****N/A = Not Applicable**

Inspector/Onsite Supervisor:
Submit the completed Municipal Facility Site Compliance Inspection Checklist by **January 31, 2008** (first inspection), and **September 30, 2008** (second inspection) to your District Manager. A total of two (2) inspections must be conducted each year.

District Manager:
Review and submit all your Municipal Facility Site Compliance Inspection Checklist in one package to Michael Ruiz, (MS 30M), by **February 15, 2008** (first inspection), and **October 15, 2008** (second inspection).

City of San Diego - Urban Runoff Management Plan

MUNICIPAL FACILITY SITE COMPLIANCE INSPECTION CHECKLIST

This form has been modified specifically for use by San Diego Park and Recreation Department personnel.

Inspector: Kathy Thesing
Site Supervisor: Kathy Thesing
District Manager: Bobbi Vargas
Division: CIP **District Number:**
Site Supervisor Phone Number: (858) 538-8083
Inspection Date: 1/2/08 **Inspection Time:** 1:30 pm
Check One Box: ☒ First Inspection (by January 31) ☐ Second Inspection (by September 30)

I. Facility Information

Facility Name and Number	
Red Baumer Miramar College Aquatic Center	
Street Address	**Zip Code**
10440 Black Mountain Rd	92126
Park and Recreation Facility Contact Person	**Phone**
Kathy Thesing	(858) 538-8083

II. General Site Conditions and Runoff Management Practices Inspection

	Yes	No*	N/A**	Comments
GENERAL				
Has the employee performing this inspection had activity-specific Storm Water BMP training this year?	✓			
Are activity-specific BMP's in place?	✓			
Are your contractors adhering to the minimum BMP's that were listed in the contract?	✓			
Was your facilities parking lot(s) swept and pollutant-free since your last inspection?				Construction ongoing
Is your facility reasonably clean and free of litter and debris?	✓			
Is landscaped area irrigation contained within the landscaped area?	✓			
Are storm drains stenciled?				**If no, contact Storm Water Pollution Prevention Division for stencils and paint.**
Are storm drain inlets reasonably clean and free of debris?	✓			
Did the storm drains need cleaning during this inspection period?				**Date cleaned:** Cleaned often during construction
Is area absent of any evidence of a discharge, spill, and or leak?	✓			
If an observed spill entered the storm drain system, was the spill reported to the Storm Water Hotline?			✓	**If no, report to the Storm Water Hotline: (619) 235-1000**
If spill was observed, was spill considered minor?			✓	**If spill, follow chemical release reporting procedures.**
TRASH STORAGE AREAS				
Is area reasonably clean and uncluttered?	✓			
Are trash cans and garbage bins kept covered?	✓			
Is the number and placement of the trash cans sufficient for your facility?	✓			

***Any boxes checked "NO" must be resolved in the comments and/additional comments section.**
****N/A = Not Applicable**

III. General Site Conditions and Runoff Management Practices Inspection (Continued)

	Yes	No*	N/A**	Comments
FUELING AREAS				
Is a stocked spill kit available at fuel island?			✓	
Is area clean and free of spills?			✓	**If spill is observed, clean up using dry methods.**
VEHICLE AND EQUIPMENT MAINTENANCE AREA				
Is work area reasonably clean?			✓	
Are drip pans readily available for leaking vehicles?			✓	
Are spill containment materials and stocked cleanup kit readily available?			✓	
Are maintenance activities contained within the designed area?			✓	
Are bulk hazardous materials/liquids stored outside in secondary containment?			✓	
MATERIALS LOADING AND UNLOADING STORAGE AREAS				
Is area reasonably clean and free of litter, debris and loose material?			✓	
Is material storage area covered?			✓	
Are materials and stocked cleanup kits readily available?			✓	
If outdoors, is water from surrounding areas prevented from reaching material storage areas?			✓	
Are bulk hazardous material/liquids stored outside in secondary containment?			✓	

IV. Supervisory Responsibilities

	Yes	No*	N/A**	Comments
SUPERVISOR RECORDKEEPING				
Were storm drains inspected after each special event (75 or more people)?	✓			
Were parking lots swept during this inspection period?				**Date swept:** construction crews sweep daily
Were employee storm water training records (tailgate sign in sheets) submitted to the Department Training Office?	✓			
Were the monthly statistics submitted to the Division Analyst for inclusion in the annual report?				

V. Additional Comments

***Any boxes checked "NO" must be resolved in the comments and/additional comments section.**
****N/A = Not Applicable**

Inspector/Onsite Supervisor:
Submit the completed Municipal Facility Site Compliance Inspection Checklist by **January 31, 2008** (first inspection), and **September 30, 2008** (second inspection) to your District Manager. A total of two (2) inspections must be conducted each year.

District Manager:
Review and submit all your Municipal Facility Site Compliance Inspection Checklist in one package to Michael Ruiz, (MS 30M), by **February 15, 2008** (first inspection), and **October 15, 2008** (second inspection).

AG

City of San Diego - Urban Runoff Management Plan

MUNICIPAL FACILITY SITE COMPLIANCE INSPECTION CHECKLIST

This form has been modified specifically for use by San Diego Park and Recreation Department personnel.

Inspector: _____
Site Supervisor: Julie Jones
District Manager: Jarbel Dorgos
Phone Number: 619-235-1143
Date/Time: Jan 10 - 2008
Department #: 444

I. Facility Information

Facility Name & Number	
Allied Gardens Pool #0381	
Street Address	**Zip Code**
6707 Glenroy Ave.	92120
Facility Contact Person	**Phone**
Julie Jones	(619) 235-1143

II. Shared Facility Information

Is there more than one City department and/or division sharing this facility?

X No (skip this section) _____ Yes (complete this section)

Name of City Departments and/or Divisions Sharing Facility	Contact Person and Phone Number	Covered by this Inspection?

III. General Site Conditions and Runoff Management Practices Review

		Yes	No*	N/A**	Comments
General	Employees trained in storm water pollution prevention practices?	✓			
	Common areas of yard reasonably clean and free of litter and debris?	✓			
	Are parking areas generally clean and swept as needed?	✓			
	Are storm drain inlets reasonably clean and free of debris?	✓			
	Is there evidence of discharges, spills, and or leaks in any areas?			✓	
Trash storage areas	Is area reasonably clean and uncluttered?	✓			
	Are trash cans and garbage bins kept covered?	✓			Lids
Fueling areas* **	Is there a roof on fueling area?			✓	
	Is there a mechanism in place for spill overflow protection?			✓	
Vehicle/equipment maintenance area* **	Area reasonably clean and free of spills, leaks, or any other deleterious materials?			✓	
	Is area covered overhead?			✓	
	Dry clean up methods implemented?			✓	
	Are there drip pans readily available for use?			✓	
	Spill containment and cleanup kits readily available?			✓	
	Storage areas covered and properly maintained?			✓	

*If the answer is "No," then record the corrective action or "not required at this time" under "Comments"

**N/A = Not Applicable

***Use N/A if no fueling areas and/or no vehicle/equipment maintenance area

III. General Site Conditions and Runoff Management Practices Review (Continued)

		Yes	No*	N/A**	Comments
Vehicle/equipment washing areas**	Are related activities contained within designated area?			✓	
	Hazardous materials/liquids stored above ground?			✓	
	Are there containment mechanisms in place?			✓	
Materials loading and storage areas	Area reasonably clean and free of litter and debris?	✓			
	Designated area covered overhead?	✓			
Chemical handling areas	Areas reasonably clean and organized?	✓			
	Is area indoors or properly covered?	✓			
	Spill containment cleanup kits readily available?	✓			
	If outdoors, is water from surrounding areas prevented from reaching chemical handling areas?			✓	
	Hazardous materials/liquids stored above ground?	✓			
	Dry clean up methods implemented?			✓	

IV. Water Quality Management Plan (WQMP) Review

		Yes	No*	N/A**	Comments
Facility site map	Identifies drainage areas and direction of flow	✓			
	Identifies location of storm water conveyance system including ditches, inlets and storm drains	✓			
	Identifies location of any existing storm water controls (e.g., berms, filters, grass swales, etc.)	✓			
	Identifies location of building(s) and activity areas (e.g., fueling islands, hazardous materials storage areas, washing areas, etc.)	✓			
Materials/activities used on site	List materials stored and handled on site, including storage location and typical quantities	✓			
	Includes a narrative description of activities conducted on site which have the potential to result in discharges to storm drain system	✓			
Potential Pollutants	Identifies potential pollutants which could be discharged from site given activities conducted at facility	✓			
Best Management Practices (BMP's)	Describes BMP's implemented at facility to deal with each potential pollutant source identified	✓			
	Minimum Department BMP's listed	✓			
	Storm water system regularly inspected/monitored	✓			
Supervisor Recordkeeping	Employee training records	✓			
	Inspection records	✓			

V. Additional Comments

*If the answer is "No," then record the corrective action or "not required at this time" under "Comments"
**N/A = Not Applicable
***Use N/A if no fueling areas and/or no vehicle/equipment maintenance area

Inspectors: Submit this completed checklist by June 1, 2007 to your District Manager.
District Managers: Submit all your checklists in one package to Michael Ruiz, MS 30M, by June 15, 2007.

City of San Diego - Urban Runoff Management Plan
MUNICIPAL FACILITY SITE COMPLIANCE INSPECTION CHECKLIST
Page 1 of 2

This form has been modified specifically for use by San Diego Park and Recreation Department personnel.

Inspector: CG FREDRICKSON
Site Supervisor: CG FREDRICKSON
District Manager: ISABEL
Division: CP II AQUATICS **District Number:**
Site Supervisor Phone Number: (619) 424-0469
Inspection Date: 1/10/08 **Inspection Time:** 3:45 PM
Check One Box: ☑ First Inspection (by January 31) ☐ Second Inspection (by September 30)

I. Facility Information

Facility Name and Number VISTA TERRACE POOL # 1026	
Street Address 301 ATHEY AVE	**Zip Code** 92173
Park and Recreation Facility Contact Person	**Phone** (619) 424-0469

II. General Site Conditions and Runoff Management Practices Inspection

GENERAL	Yes	No	N/A**	Comments
Has the employee performing this inspection had activity-specific Storm Water BMP training this year?	X			
Are activity-specific BMP's in place?	X			
Are your contractors adhering to the minimum BMP's that were listed in the contract?			X	
Was your facilities parking lot(s) swept and pollutant-free since your last inspection?	X			
Is your facility reasonably clean and free of litter and debris?	X			
Is landscaped area irrigation contained within the landscaped area?	X			
Are storm drains stenciled?	X			If no, contact Storm Water Pollution Prevention Division for stencils and paint.
Are storm drain inlets reasonably clean and free of debris?	X			
Did the storm drains need cleaning during this inspection period?	X			Date cleaned: AREA GMW
Is area absent of any evidence of a discharge, spill, and or leak?	X			
If an observed spill entered the storm drain system, was the spill reported to the Storm Water Hotline?			X	If no, report to the Storm Water Hotline: (619) 235-1000
If spill was observed, was spill considered minor?			X	If spill, follow chemical release reporting procedures.
TRASH STORAGE AREAS				
Is area reasonably clean and uncluttered?	X			
Are trash cans and garbage bins kept covered?	X			
Is the number and placement of the trash cans sufficient for your facility?	X			

"Any boxes checked "NO" must be resolved in the comments and/additional comments section.
"N/A = Not Applicable

III. General Site Conditions and Runoff Management Practices Inspection (Continued)

	Yes	No*	N/A**	Comments
FUELING AREAS				
Is a stocked spill kit available at fuel island?			X	
Is area clean and free of spills?			X	If spill is observed, clean up using dry methods.
VEHICLE AND EQUIPMENT MAINTENANCE AREA				
Is work area reasonably clean?			X	
Are drip pans readily available for leaking vehicles?			X	
Are spill containment materials and stocked cleanup kit readily available?	X			
Are maintenance activities contained within the designed area?	X			
Are bulk hazardous materials/liquids stored outside in secondary containment?			X	
MATERIALS LOADING AND UNLOADING STORAGE AREAS				
Is area reasonably clean and free of litter, debris and loose material?	X			
Is material storage area covered?	X			
Are materials and stocked cleanup kits readily available?	X			
If outdoors, is water from surrounding areas prevented from reaching material storage areas?			X	
Are bulk hazardous material/liquids stored outside in secondary containment?			X	

IV. Supervisory Responsibilities

	Yes	No*	N/A**	Comments
SUPERVISOR RECORDKEEPING				
Were storm drains inspected after each special event (75 or more people)?	X			
Were parking lots swept during this inspection period?	X			Date swept: AREA GMW
Were employee storm water training records (tailgate sign in sheets) submitted to the Department Training Office?	X			
Were the monthly statistics submitted to the Division Analyst for inclusion in the annual report?	X			

V. Additional Comments

* **Any boxes checked "NO" must be resolved in the comments and/additional comments section.**
** **N/A = Not Applicable**

Inspector/Onsite Supervisor:
Submit the completed Municipal Facility Site Compliance Inspection Checklist by **January 31, 2008** (first inspection), and **September 30, 2008** (second inspection) to your District Manager. A total of two (2) inspections must be conducted each year.

District Manager:
Review and submit all your Municipal Facility Site Compliance Inspection Checklist in one package to Michael Ruiz, (MS 30M), by **February 15, 2008** (first inspection), and **October 15, 2008** (second inspection).

City of San Diego - Urban Runoff Management Plan

MUNICIPAL FACILITY SITE COMPLIANCE INSPECTION CHECKLIST

This form has been modified specifically for use by San Diego Park and Recreation Department personnel.

Inspector: Todd Shaffer
Site Supervisor: Todd Shaffer
District Manager: Isabel Vargas
Division: Community Parks II **District Number: 444**
Site Supervisor Phone Number: (858)581-9923
Inspection Date: 1/11/08 **Inspection Time: 3p.m.**
Check One Box: X **First Inspection (by January 31)** ☐ **Second Inspection (by September 30)**

I. Facility Information

Facility Name and Number Clairemont Pool 1300	
Street Address **3600 Clairemont dr**	**Zip Code 92117**
Park and Recreation Facility Contact Person **Todd Shaffer**	**Phone 858 581-9923**

II. General Site Conditions and Runoff Management Practices Inspection

	Yes	No*	N/A**	Comments
GENERAL				
Has the employee performing this inspection had activity-specific Storm Water BMP training this year?	X			
Are activity-specific BMP's in place?	X			
Are your contractors adhering to the minimum BMP's that were listed in the contract?	X			
Was your facilities parking lot(s) swept and pollutant-free since your last inspection?	X			
Is your facility reasonably clean and free of litter and debris?	X			
Is landscaped area irrigation contained within the landscaped area?	X			
Are storm drains stenciled?				**If no, contact Storm Water Pollution Prevention Division for stencils and paint.**
Are storm drain inlets reasonably clean and free of debris?	**X**			
Did the storm drains need cleaning during this inspection period?	**X**			**Date cleaned:**
Is area absent of any evidence of a discharge, spill, and or leak?	**X**			
If an observed spill entered the storm drain system, was the spill reported to the Storm Water Hotline?			**X**	**If no, report to the Storm Water Hotline: (619) 235-1000**
If spill was observed, was spill considered minor?			**X**	**If spill, follow chemical release reporting procedures.**
TRASH STORAGE AREAS				
Is area reasonably clean and uncluttered?	**X**			
Are trash cans and garbage bins kept covered?	**X**			
Is the number and placement of the trash cans sufficient for your facility?	**X**			

***Any boxes checked "NO" must be resolved in the comments and/additional comments section.**
****N/A = Not Applicable**

III. General Site Conditions and Runoff Management Practices Inspection (Continued)

	Yes	No*	N/A**	Comments
FUELING AREAS				
Is a stocked spill kit available at fuel island?			X	
Is area clean and free of spills?			X	**If spill is observed, clean up using dry methods.**
VEHICLE AND EQUIPMENT MAINTENANCE AREA				
Is work area reasonably clean?			X	
Are drip pans readily available for leaking vehicles?			X	
Are spill containment materials and stocked cleanup kit readily available?			X	
Are maintenance activities contained within the designed area?			X	
Are bulk hazardous materials/liquids stored outside in secondary containment?			X	
MATERIALS LOADING AND UNLOADING STORAGE AREAS				
Is area reasonably clean and free of litter, debris and loose material?			X	
Is material storage area covered?			X	
Are materials and stocked cleanup kits readily available?			X	
If outdoors, is water from surrounding areas prevented from reaching material storage areas?			X	
Are bulk hazardous material/liquids stored outside in secondary containment?			X	

IV. Supervisory Responsibilities

	Yes	No*	N/A**	Comments
SUPERVISOR RECORDKEEPING				
Were storm drains inspected after each special event (75 or more people)?	X			
Were parking lots swept during this inspection period?	x			**Date swept: weekly**
Were employee storm water training records (tailgate sign in sheets) submitted to the Department Training Office?	X			
Were the monthly statistics submitted to the Division Analyst for inclusion in the annual report?			✓	

V. Additional Comments

***Any boxes checked "NO" must be resolved in the comments and/additional comments section.**
****N/A = Not Applicable**

Inspector/Onsite Supervisor:
Submit the completed Municipal Facility Site Compliance Inspection Checklist by **January 31, 2008** (first inspection), and **September 30, 2008** (second inspection) to your District Manager. A total of two (2) inspections must be conducted each year.

District Manager:
Review and submit all your Municipal Facility Site Compliance Inspection Checklist in one package to Michael Ruiz, (MS 30M), by **February 15, 2008** (first inspection), and **October 15, 2008** (second inspection).

City of San Diego - Urban Runoff Management Plan

MUNICIPAL FACILITY SITE COMPLIANCE INSPECTION CHECKLIST

Page 1 of 2

This form has been modified specifically for use by San Diego Park and Recreation Department personnel.

Inspector: JON CROCKET
Site Supervisor: JON CROCKET
District Manager: ISABEL VARGAS
Division: [illegible] District Number: AQUATICS
Site Supervisor Phone Number: 619-980-1836
Inspection Date _____ Inspection Time: _____
Check One Box: ☐ First Inspection (by January 31) ☐ Second Inspection (by September 30)

I. Facility Information

Facility Name and Number: MARTIN LUTHER KING JR. POOL # 000568
Street Address: 6401 Skyline Dr
Zip Code: 92115
Park and Recreation Facility Contact Person:
Phone: 619-527-3451

II. General Site Conditions and Runoff Management Practices Inspection

	Yes	No*	N/A**	Comments
GENERAL				
Has the employee performing this inspection had activity-specific Storm Water BMP training this year?	X			
Are activity-specific BMP's in place?	X			
Are your contractors adhering to the minimum BMP's that were listed in the contract?			X	
Was your facilities parking lot(s) swept to remove pollutants since your last inspection?	X			SHARE WITH REC CENTER. SLURRY SEALED ON 1/26/08
Is your facility reasonably clean and free of litter and debris?	X			
Is landscape area irrigation contained such that landscape runoff does not flow onto adjacent streets?	X			
Are storm drains stenciled? If no, contact Storm Water Pollution Prevention Division for stencils and paint.		X		
Are storm drain inlets reasonably free of litter and debris?	X			
Did the storm drains need cleaning during your inspection period?		X		Date cleaned: 10/14/07
Is area free of any evidence of illicit discharges and or illegal dumping?	X			
If an observed spill entered the storm drain system, was the spill reported to the Storm Water Hotline?			X	If no, report to the Storm Water Hotline: (619) 235-1000
If spill was observed, was spill contained?			X	If spill, follow chemical release reporting procedures.
TRASH STORAGE AREAS				
Is area reasonably clean and uncluttered?	X			
Are trash cans and garbage bins covered?			✓	TRASH CANS DO NOT HAVE LIDS
Is the number and placement of trash cans sufficient for your facility?	X			

*Any box checked "NO" must be explained in the comments and/additional comments section
**N/A = Not Applicable

III. General Site Conditions and Pollution Management Practices Inspection (Continued)

	Yes	No*	N/A**	Comments
FUELING AREAS				
Is a stocked spill kit available at fueling area?			X	
Is area clean and free of spills?			X	If spill is observed, clean up using dry methods.
VEHICLE AND EQUIPMENT MAINTENANCE AREA				
Is work area reasonably clean?			X	
Are drip pans readily available for leaking vehicles?			X	
Are spill containment materials and stocked cleanup kits readily available?	X			
Are maintenance activities contained or designed?	X			
Are bulk hazardous materials/liquids stored in secondary containment?			X	
MATERIALS LOADING AND UNLOADING STORAGE AREAS				
Is area reasonably clean and free of litter and loose material?			X	
Is material storage area covered?			X	
Are material and stocked cleanup kits available?			X	
If outdoor, is water from surrounding area prevented from reaching material storage areas?			X	
Are bulk hazardous material/liquids stored in secondary containment?			X	

IV. Supervisory Responsibilities

	Yes	No*	N/A**	Comments
SUPERVISOR RECORDKEEPING				
Were storm drains inspected after each storm event (75 or more people)?			X	
Were paved lots swept during the inspection period?			✓	Date swept: SLURRY SEALED 1/26/08
Were employee storm water training records (tailgate meeting sheets) submitted to the Department Training Office?	X			
Were the monthly statistics submitted to the Division Office for inclusion in the annual report?	X			

V. Additional Comments

*Any box checked "NO" must be explained in the comments and/additional comments section.
**N/A = Not Applicable

Inspector/Onsite Supervisor:
Submit the completed Municipal Facility Site Compliance Inspection Checklist by **January 31, 2008** (first inspection) and **September 30, 2008** (second inspection) to your District Manager. A total of two (2) inspections must be conducted each year.

District Manager:
Review and submit all your Municipal Facility Site Compliance Inspection Checklist in one package to Michael Ruiz, (MS 40M), by **February 15, 2008** (first inspection), and **October 15, 2008** (second inspection).

City of San Diego - Urban Runoff Management Plan

MUNICIPAL FACILITY SITE COMPLIANCE INSPECTION CHECKLIST

This form has been modified specifically for use by San Diego Park and Recreation Department personnel.

Inspector: Raul Contreras
Site Supervisor: Raul Contreras
District Manager: Marilyn Stern
Division: Community Parks II **District Number:** 42
Site Supervisor Phone Number: 619.424.0467
Inspection Date: January 22, 2008 **Inspection Time:** 8:45 a.m.
Check One Box: ■ First Inspection (by January 31) ☐ Second Inspection (by September 30)

I. Facility Information

Facility Name and Number 902091/Nestor Neighborhood Park	
Street Address 2423 Grove Avenue	**Zip Code** 92154
Park and Recreation Facility Contact Person Raul Contreras	**Phone** 619.424.0467

II. General Site Conditions and Runoff Management Practices Inspection

	Yes	No*	N/A**	Comments
GENERAL				
Has the employee performing this inspection had activity-specific Storm Water BMP training this year?	X			
Are activity-specific BMP's in place?	X			
Are your contractors adhering to the minimum BMP's that were listed in the contract?	X			
Was your facilities parking lot(s) swept and pollutant-free since your last inspection?	X			
Is your facility reasonably clean and free of litter and debris?	X			
Is landscaped area irrigation contained within the landscaped area?	X			
Are storm drains stenciled?	X			**If no, contact Storm Water Pollution Prevention Division for stencils and paint.**
Are storm drain inlets reasonably clean and free of debris?	**X**			
Did the storm drains need cleaning during this inspection period?	**X**			**Date cleaned: 1/11/08**
Is area absent of any evidence of a discharge, spill, and or leak?	**X**			
If an observed spill entered the storm drain system, was the spill reported to the Storm Water Hotline?	**X**			**If no, report to the Storm Water Hotline: (619) 235-1000**
If spill was observed, was spill considered minor?	**X**			**If spill, follow chemical release reporting procedures.**
TRASH STORAGE AREAS				
Is area reasonably clean and uncluttered?			**X**	
Are trash cans and garbage bins kept covered?	**X**			
Is the number and placement of the trash cans sufficient for your facility?	**X**			

***Any boxes checked "NO" must be resolved in the comments and/additional comments section.**
****N/A = Not Applicable**

III. General Site Conditions and Runoff Management Practices Inspection (Continued)

	Yes	No*	N/A**	Comments
FUELING AREAS				
Is a stocked spill kit available at fuel island?			X	
Is area clean and free of spills?			X	**If spill is observed, clean up using dry methods.**
VEHICLE AND EQUIPMENT MAINTENANCE AREA				
Is work area reasonably clean?			X	
Are drip pans readily available for leaking vehicles?			X	
Are spill containment materials and stocked cleanup kit readily available?			X	
Are maintenance activities contained within the designed area?			X	
Are bulk hazardous materials/liquids stored outside in secondary containment?			X	
MATERIALS LOADING AND UNLOADING STORAGE AREAS				
Is area reasonably clean and free of litter, debris and loose material?			X	
Is material storage area covered?			X	
Are materials and stocked cleanup kits readily available?			X	
If outdoors, is water from surrounding areas prevented from reaching material storage areas?			X	
Are bulk hazardous material/liquids stored outside in secondary containment?			X	

IV. Supervisory Responsibilities

	Yes	No*	N/A**	Comments
SUPERVISOR RECORDKEEPING				
Were storm drains inspected after each special event (75 or more people)?	X			
Were parking lots swept during this inspection period?	X			**Date swept: 1/18/08**
Were employee storm water training records (tailgate sign in sheets) submitted to the Department Training Office?	X			
Were the monthly statistics submitted to the Division Analyst for inclusion in the annual report?	X			

V. Additional Comments

_____

_____

_____

_____

***Any boxes checked "NO" must be resolved in the comments and/additional comments section.**
****N/A = Not Applicable**

Inspector/Onsite Supervisor:
Submit the completed Municipal Facility Site Compliance Inspection Checklist by **January 31, 2008** (first inspection), and **September 30, 2008** (second inspection) to your District Manager. A total of two (2) inspections must be conducted each year.

District Manager:
Review and submit all your Municipal Facility Site Compliance Inspection Checklist in one package to Michael Ruiz, (MS 30M), by **February 15, 2008** (first inspection), and **October 15, 2008** (second inspection).

City of San Diego - Urban Runoff Management Plan

MUNICIPAL FACILITY SITE COMPLIANCE INSPECTION CHECKLIST

This form has been modified specifically for use by San Diego Park and Recreation Department personnel.

Inspector: Raul Contreras
Site Supervisor: Raul Contreras
District Manager: Marilyn Stern
Division: Community Parks II **District Number:** 42
Site Supervisor Phone Number: 619.424.0467
Inspection Date: January 22, 2008 **Inspection Time:** 8:30 a.m.
Check One Box: ■ First Inspection (by January 31) ☐ Second Inspection (by September 30)

I. Facility Information

Facility Name and Number	
007184/Southwest Neighborhood Park (Undeveloped)	
Street Address 1388 27th Street	**Zip Code** 92154
Park and Recreation Facility Contact Person Raul Contreras	**Phone** 619.424.0467

II. General Site Conditions and Runoff Management Practices Inspection

	Yes	No*	N/A**	Comments
GENERAL				
Has the employee performing this inspection had activity-specific Storm Water BMP training this year?	X			
Are activity-specific BMP's in place?	X			
Are your contractors adhering to the minimum BMP's that were listed in the contract?			X	
Was your facilities parking lot(s) swept and pollutant-free since your last inspection?			X	
Is your facility reasonably clean and free of litter and debris?			X	
Is landscaped area irrigation contained within the landscaped area?			X	
Are storm drains stenciled?			X	**If no, contact Storm Water Pollution Prevention Division for stencils and paint.**
Are storm drain inlets reasonably clean and free of debris?			**X**	
Did the storm drains need cleaning during this inspection period?			**X**	**Date cleaned:**
Is area absent of any evidence of a discharge, spill, and or leak?			**X**	
If an observed spill entered the storm drain system, was the spill reported to the Storm Water Hotline?			**X**	**If no, report to the Storm Water Hotline: (619) 235-1000**
If spill was observed, was spill considered minor?			**X**	**If spill, follow chemical release reporting procedures.**
TRASH STORAGE AREAS				
Is area reasonably clean and uncluttered?			**X**	
Are trash cans and garbage bins kept covered?			**X**	
Is the number and placement of the trash cans sufficient for your facility?			**X**	

***Any boxes checked "NO" must be resolved in the comments and/additional comments section.**
****N/A = Not Applicable**

III. General Site Conditions and Runoff Management Practices Inspection (Continued)

	Yes	No*	N/A**	Comments
FUELING AREAS				
Is a stocked spill kit available at fuel island?			X	
Is area clean and free of spills?			X	**If spill is observed, clean up using dry methods.**
VEHICLE AND EQUIPMENT MAINTENANCE AREA				
Is work area reasonably clean?			X	
Are drip pans readily available for leaking vehicles?			X	
Are spill containment materials and stocked cleanup kit readily available?			X	
Are maintenance activities contained within the designed area?			X	
Are bulk hazardous materials/liquids stored outside in secondary containment?			X	
MATERIALS LOADING AND UNLOADING STORAGE AREAS				
Is area reasonably clean and free of litter, debris and loose material?			X	
Is material storage area covered?			X	
Are materials and stocked cleanup kits readily available?			X	
If outdoors, is water from surrounding areas prevented from reaching material storage areas?			X	
Are bulk hazardous material/liquids stored outside in secondary containment?			X	

IV. Supervisory Responsibilities

	Yes	No*	N/A**	Comments
SUPERVISOR RECORDKEEPING				
Were storm drains inspected after each special event (75 or more people)?			X	
Were parking lots swept during this inspection period?			X	**Date swept:**
Were employee storm water training records (tailgate sign in sheets) submitted to the Department Training Office?			X	
Were the monthly statistics submitted to the Division Analyst for inclusion in the annual report?			X	

V. Additional Comments

This site is undeveloped

***Any boxes checked "NO" must be resolved in the comments and/additional comments section.**
****N/A = Not Applicable**

Inspector/Onsite Supervisor:
Submit the completed Municipal Facility Site Compliance Inspection Checklist by **January 31, 2008** (first inspection), and **September 30, 2008** (second inspection) to your District Manager. A total of two (2) inspections must be conducted each year.

District Manager:
Review and submit all your Municipal Facility Site Compliance Inspection Checklist in one package to Michael Ruiz, (MS 30M), by February 15, 2008 (first inspection), and October 15, 2008 (second inspection).

City of San Diego - Urban Runoff Management Plan

MUNICIPAL FACILITY SITE COMPLIANCE INSPECTION CHECKLIST

This form has been modified specifically for use by San Diego Park and Recreation Department personnel.

Inspector: Albert Hara
Site Supervisor: Gordon Bordson
District Manager: Marilyn Stern
Division: Community Parks II **District Number:** 42
Site Supervisor Phone Number: 424-0445
Inspection Date: 12/27/07 **Inspection Time:** 10:00 a.m.
Check One Box: ■ First Inspection (by January 31) ☐ Second Inspection (by September 30)

I. Facility Information

Facility Name and Number	
Cesar Chavez Community Center	
Street Address 455 Sycamore Road	**Zip Code** 92173
Park and Recreation Facility Contact Person Albert Hara	**Phone** (619)424-0459

II. General Site Conditions and Runoff Management Practices Inspection

	Yes	No*	N/A**	Comments
GENERAL				
Has the employee performing this inspection had activity-specific Storm Water BMP training this year?	X			
Are activity-specific BMP's in place?	X			
Are your contractors adhering to the minimum BMP's that were listed in the contract?	X			
Was your facilities parking lot(s) swept and pollutant-free since your last inspection?	X			
Is your facility reasonably clean and free of litter and debris?	X			
Is landscaped area irrigation contained within the landscaped area?	X			
Are storm drains stenciled?	X			**If no, contact Storm Water Pollution Prevention Division for stencils and paint.**
Are storm drain inlets reasonably clean and free of debris?	X			
Did the storm drains need cleaning during this inspection period?			✓	**Date cleaned:**
Is area absent of any evidence of a discharge, spill, and or leak?	✓			
If an observed spill entered the storm drain system, was the spill reported to the Storm Water Hotline?			X	**If no, report to the Storm Water Hotline: (619) 235-1000**
If spill was observed, was spill considered minor?			X	**If spill, follow chemical release reporting procedures.**
TRASH STORAGE AREAS				
Is area reasonably clean and uncluttered?	X			
Are trash cans and garbage bins kept covered?			✓	
Is the number and placement of the trash cans sufficient for your facility?	X			

***Any boxes checked "NO" must be resolved in the comments and/additional comments section.**
****N/A = Not Applicable**

III. General Site Conditions and Runoff Management Practices Inspection (Continued)

	Yes	No*	N/A**	Comments
FUELING AREAS				
Is a stocked spill kit available at fuel island?			X	
Is area clean and free of spills?			X	**If spill is observed, clean up using dry methods.**
VEHICLE AND EQUIPMENT MAINTENANCE AREA				
Is work area reasonably clean?	X			
Are drip pans readily available for leaking vehicles?			X	
Are spill containment materials and stocked cleanup kit readily available?	X			
Are maintenance activities contained within the designed area?	X			
Are bulk hazardous materials/liquids stored outside in secondary containment?	X			
MATERIALS LOADING AND UNLOADING STORAGE AREAS				
Is area reasonably clean and free of litter, debris and loose material?			X	
Is material storage area covered?			X	
Are materials and stocked cleanup kits readily available?			X	
If outdoors, is water from surrounding areas prevented from reaching material storage areas?			X	
Are bulk hazardous material/liquids stored outside in secondary containment?			X	

IV. Supervisory Responsibilities

	Yes	No*	N/A**	Comments
SUPERVISOR RECORDKEEPING				
Were storm drains inspected after each special event (75 or more people)?	X			
Were parking lots swept during this inspection period?	X			**Date swept: 12/18/07**
Were employee storm water training records (tailgate sign in sheets) submitted to the Department Training Office?	X			
Were the monthly statistics submitted to the Division Analyst for inclusion in the annual report?	X			

V. Additional Comments

***Any boxes checked "NO" must be resolved in the comments and/additional comments section.**
****N/A = Not Applicable**

Inspector/Onsite Supervisor:
Submit the completed Municipal Facility Site Compliance Inspection Checklist by **January 31, 2008** (first inspection), and **September 30, 2008** (second inspection) to your District Manager. A total of two (2) inspections must be conducted each year.

District Manager:
Review and submit all your Municipal Facility Site Compliance Inspection Checklist in one package to Michael Ruiz, (MS 30M), by **February 15, 2008** (first inspection), and **October 15, 2008** (second inspection).

City of San Diego - Urban Runoff Management Plan

MUNICIPAL FACILITY SITE COMPLIANCE INSPECTION CHECKLIST

This form has been modified specifically for use by San Diego Park and Recreation Department personnel.

Inspector: Albert Hara

Site Supervisor: Gordon Bordson

District Manager: Marilyn Stern

Division: Community Parks II District Number: 42

Site Supervisor Phone Number: 424-0445

Inspection Date: 12/27/07 Inspection Time: 10:40 a.m.

Check One Box: ■ First Inspection (by January 31) ☐ Second Inspection (by September 30)

I. Facility Information

Facility Name and Number	
Coral Gate Neighborhood Park	
Street Address 3279 Anella Road	**Zip Code** 92173
Park and Recreation Facility Contact Person Albert Hara	**Phone** (619)424-0459

II. General Site Conditions and Runoff Management Practices Inspection

	Yes	No*	N/A**	Comments
GENERAL				
Has the employee performing this inspection had activity-specific Storm Water BMP training this year?	X			
Are activity-specific BMP's in place?	X			
Are your contractors adhering to the minimum BMP's that were listed in the contract?	X			
Was your facilities parking lot(s) swept and pollutant-free since your last inspection?			X	
Is your facility reasonably clean and free of litter and debris?	X			
Is landscaped area irrigation contained within the landscaped area?	X			
Are storm drains stenciled?	X			**If no, contact Storm Water Pollution Prevention Division for stencils and paint.**
Are storm drain inlets reasonably clean and free of debris?	X			
Did the storm drains need cleaning during this inspection period?			✓	**Date cleaned:**
Is area absent of any evidence of a discharge, spill, and or leak?	✓			
If an observed spill entered the storm drain system, was the spill reported to the Storm Water Hotline?			X	**If no, report to the Storm Water Hotline: (619) 235-1000**
If spill was observed, was spill considered minor?			X	**If spill, follow chemical release reporting procedures.**
TRASH STORAGE AREAS				
Is area reasonably clean and uncluttered?	X			
Are trash cans and garbage bins kept covered?			✓	
Is the number and placement of the trash cans sufficient for your facility?	X			

***Any boxes checked "NO" must be resolved in the comments and/additional comments section.**
****N/A = Not Applicable**

III. General Site Conditions and Runoff Management Practices Inspection (Continued)

	Yes	No*	N/A**	Comments
FUELING AREAS				
Is a stocked spill kit available at fuel island?			X	
Is area clean and free of spills?			X	**If spill is observed, clean up using dry methods.**
VEHICLE AND EQUIPMENT MAINTENANCE AREA				
Is work area reasonably clean?			X	
Are drip pans readily available for leaking vehicles?			X	
Are spill containment materials and stocked cleanup kit readily available?			X	
Are maintenance activities contained within the designed area?			X	
Are bulk hazardous materials/liquids stored outside in secondary containment?			X	
MATERIALS LOADING AND UNLOADING STORAGE AREAS				
Is area reasonably clean and free of litter, debris and loose material?			X	
Is material storage area covered?			X	
Are materials and stocked cleanup kits readily available?			X	
If outdoors, is water from surrounding areas prevented from reaching material storage areas?			X	
Are bulk hazardous material/liquids stored outside in secondary containment?			X	

IV. Supervisory Responsibilities

	Yes	No*	N/A**	Comments
SUPERVISOR RECORDKEEPING				
Were storm drains inspected after each special event (75 or more people)?	X			
Were parking lots swept during this inspection period?			X	**Date swept:**
Were employee storm water training records (tailgate sign in sheets) submitted to the Department Training Office?	X			
Were the monthly statistics submitted to the Division Analyst for inclusion in the annual report?	X			

V. Additional Comments

***Any boxes checked "NO" must be resolved in the comments and/additional comments section.**
****N/A = Not Applicable**

Inspector/Onsite Supervisor:
Submit the completed Municipal Facility Site Compliance Inspection Checklist by **January 31, 2008** (first inspection), and **September 30, 2008** (second inspection) to your District Manager. A total of two (2) inspections must be conducted each year.

District Manager:
Review and submit all your Municipal Facility Site Compliance Inspection Checklist in one package to Michael Ruiz, (MS 30M), by **February 15, 2008** (first inspection), and **October 15, 2008** (second inspection).

City of San Diego - Urban Runoff Management Plan

MUNICIPAL FACILITY SITE COMPLIANCE INSPECTION CHECKLIST

This form has been modified specifically for use by San Diego Park and Recreation Department personnel.

Inspector: Albert Hara
Site Supervisor: Ramon Casas
District Manager: Marilyn Stern
Division: Community Parks II **District Number:** 42
Site Supervisor Phone Number: 424-0472
Inspection Date: 12/27/07 **Inspection Time:** 1:55 p.m.
Check One Box: ■ First Inspection (by January 31) ☐ Second Inspection (by September 30)

I. Facility Information

Facility Name and Number	
Howard Lane Neighborhood Park	
Street Address 1626 Dairy Mart Road	**Zip Code** 92173
Park and Recreation Facility Contact Person Albert Hara	**Phone** (619)424-0459

II. General Site Conditions and Runoff Management Practices Inspection

	Yes	No*	N/A**	Comments
GENERAL				
Has the employee performing this inspection had activity-specific Storm Water BMP training this year?	X			
Are activity-specific BMP's in place?	X			
Are your contractors adhering to the minimum BMP's that were listed in the contract?	X			
Was your facilities parking lot(s) swept and pollutant-free since your last inspection?			X	
Is your facility reasonably clean and free of litter and debris?	X			
Is landscaped area irrigation contained within the landscaped area?	X			
Are storm drains stenciled?	X			**If no, contact Storm Water Pollution Prevention Division for stencils and paint.**
Are storm drain inlets reasonably clean and free of debris?	X			
Did the storm drains need cleaning during this inspection period?			✓	**Date cleaned:**
Is area absent of any evidence of a discharge, spill, and or leak?	✓			
If an observed spill entered the storm drain system, was the spill reported to the Storm Water Hotline?			X	**If no, report to the Storm Water Hotline: (619) 235-1000**
If spill was observed, was spill considered minor?			X	**If spill, follow chemical release reporting procedures.**
TRASH STORAGE AREAS				
Is area reasonably clean and uncluttered?	X			
Are trash cans and garbage bins kept covered?			✓	
Is the number and placement of the trash cans sufficient for your facility?	X			

***Any boxes checked "NO" must be resolved in the comments and/additional comments section.**
****N/A = Not Applicable**

III. General Site Conditions and Runoff Management Practices Inspection (Continued)

	Yes	No*	N/A**	Comments
FUELING AREAS				
Is a stocked spill kit available at fuel island?			X	
Is area clean and free of spills?			X	**If spill is observed, clean up using dry methods.**
VEHICLE AND EQUIPMENT MAINTENANCE AREA				
Is work area reasonably clean?			X	
Are drip pans readily available for leaking vehicles?			X	
Are spill containment materials and stocked cleanup kit readily available?			X	
Are maintenance activities contained within the designed area?			X	
Are bulk hazardous materials/liquids stored outside in secondary containment?			X	
MATERIALS LOADING AND UNLOADING STORAGE AREAS				
Is area reasonably clean and free of litter, debris and loose material?			X	
Is material storage area covered?			X	
Are materials and stocked cleanup kits readily available?			X	
If outdoors, is water from surrounding areas prevented from reaching material storage areas?			X	
Are bulk hazardous material/liquids stored outside in secondary containment?			X	

IV. Supervisory Responsibilities

	Yes	No*	N/A**	Comments
SUPERVISOR RECORDKEEPING				
Were storm drains inspected after each special event (75 or more people)?	X			
Were parking lots swept during this inspection period?			X	Date swept:
Were employee storm water training records (tailgate sign in sheets) submitted to the Department Training Office?	X			
Were the monthly statistics submitted to the Division Analyst for inclusion in the annual report?	X			

V. Additional Comments

_____

_____

_____

_____

_____

***Any boxes checked "NO" must be resolved in the comments and/additional comments section.**
****N/A = Not Applicable**

Inspector/Onsite Supervisor:
Submit the completed Municipal Facility Site Compliance Inspection Checklist by **January 31, 2008** (first inspection), and **September 30, 2008** (second inspection) to your District Manager. A total of two (2) inspections must be conducted each year.

District Manager:
Review and submit all your Municipal Facility Site Compliance Inspection Checklist in one package to Michael Ruiz, (MS 30M), by **February 15, 2008** (first inspection), and **October 15, 2008** (second inspection).

City of San Diego - Urban Runoff Management Plan

MUNICIPAL FACILITY SITE COMPLIANCE INSPECTION CHECKLIST

This form has been modified specifically for use by San Diego Park and Recreation Department personnel.

Inspector: Albert Hara

Site Supervisor: Ramon Casas

District Manager: Marilyn Stern

Division: Community Parks II **District Number:** 42

Site Supervisor Phone Number: 424-0472

Inspection Date: 12/27/07 **Inspection Time:** 11:25 a.m.

Check One Box: ■ First Inspection (by January 31) ☐ Second Inspection (by September 30)

I. Facility Information

Facility Name and Number	
San Ysidro Senior Center	
Street Address 125 East Avenue	**Zip Code** 92173
Park and Recreation Facility Contact Person Albert Hara	**Phone** (619)424-0459

II. General Site Conditions and Runoff Management Practices Inspection

	Yes	No*	N/A**	Comments
GENERAL				
Has the employee performing this inspection had activity-specific Storm Water BMP training this year?	X			
Are activity-specific BMP's in place?	X			
Are your contractors adhering to the minimum BMP's that were listed in the contract?	X			
Was your facilities parking lot(s) swept and pollutant-free since your last inspection?	X			
Is your facility reasonably clean and free of litter and debris?	X			
Is landscaped area irrigation contained within the landscaped area?	X			
Are storm drains stenciled?	X			**If no, contact Storm Water Pollution Prevention Division for stencils and paint.**
Are storm drain inlets reasonably clean and free of debris?	X			
Did the storm drains need cleaning during this inspection period?			✓	**Date cleaned:**
Is area absent of any evidence of a discharge, spill, and or leak?	✓			
If an observed spill entered the storm drain system, was the spill reported to the Storm Water Hotline?			X	**If no, report to the Storm Water Hotline: (619) 235-1000**
If spill was observed, was spill considered minor?			X	**If spill, follow chemical release reporting procedures.**
TRASH STORAGE AREAS				
Is area reasonably clean and uncluttered?	X			
Are trash cans and garbage bins kept covered?			✓	
Is the number and placement of the trash cans sufficient for your facility?	X			

***Any boxes checked "NO" must be resolved in the comments and/additional comments section.**
****N/A = Not Applicable**

III. General Site Conditions and Runoff Management Practices Inspection (Continued)

	Yes	No*	N/A**	Comments
FUELING AREAS				
Is a stocked spill kit available at fuel island?			X	
Is area clean and free of spills?			X	**If spill is observed, clean up using dry methods.**
VEHICLE AND EQUIPMENT MAINTENANCE AREA				
Is work area reasonably clean?	X			
Are drip pans readily available for leaking vehicles?			X	
Are spill containment materials and stocked cleanup kit readily available?	X			
Are maintenance activities contained within the designed area?	X			
Are bulk hazardous materials/liquids stored outside in secondary containment?	X			
MATERIALS LOADING AND UNLOADING STORAGE AREAS				
Is area reasonably clean and free of litter, debris and loose material?			X	
Is material storage area covered?			X	
Are materials and stocked cleanup kits readily available?			X	
If outdoors, is water from surrounding areas prevented from reaching material storage areas?			X	
Are bulk hazardous material/liquids stored outside in secondary containment?			X	

IV. Supervisory Responsibilities

	Yes	No*	N/A**	Comments
SUPERVISOR RECORDKEEPING				
Were storm drains inspected after each special event (75 or more people)?	X			
Were parking lots swept during this inspection period?	X			**Date swept: 12/24/07**
Were employee storm water training records (tailgate sign in sheets) submitted to the Department Training Office?	X			
Were the monthly statistics submitted to the Division Analyst for inclusion in the annual report?	X			

V. Additional Comments

***Any boxes checked "NO" must be resolved in the comments and/additional comments section.**
****N/A = Not Applicable**

Inspector/Onsite Supervisor:
Submit the completed Municipal Facility Site Compliance Inspection Checklist by **January 31, 2008** (first inspection), and **September 30, 2008** (second inspection) to your District Manager. A total of two (2) inspections must be conducted each year.

District Manager:
Review and submit all your Municipal Facility Site Compliance Inspection Checklist in one package to Michael Ruiz, (MS 30M), by **February 15, 2008** (first inspection), and **October 15, 2008** (second inspection).

City of San Diego - Urban Runoff Management Plan

MUNICIPAL FACILITY SITE COMPLIANCE INSPECTION CHECKLIST

This form has been modified specifically for use by San Diego Park and Recreation Department personnel.

Inspector: Albert Hara

Site Supervisor: Albert Hara

District Manager: Marilyn Stern

Division: Community Parks II **District Number:** 42

Site Supervisor Phone Number: 424-0472

Inspection Date: 12/27/07 **Inspection Time:** 1:00 p.m.

Check One Box: ■ First Inspection (by January 31) ☐ Second Inspection (by September 30)

I. Facility Information

Facility Name and Number	
San Ysidro Community Activity Center	
Street Address 179 Diza Road	**Zip Code** 92173
Park and Recreation Facility Contact Person Albert Hara	**Phone** (619)424-0459

II. General Site Conditions and Runoff Management Practices Inspection

	Yes	No*	N/A**	Comments
GENERAL				
Has the employee performing this inspection had activity-specific Storm Water BMP training this year?	X			
Are activity-specific BMP's in place?	X			
Are your contractors adhering to the minimum BMP's that were listed in the contract?	X			
Was your facilities parking lot(s) swept and pollutant-free since your last inspection?	X			
Is your facility reasonably clean and free of litter and debris?	X			
Is landscaped area irrigation contained within the landscaped area?	X			
Are storm drains stenciled?	✓			**If no, contact Storm Water Pollution Prevention Division for stencils and paint.**
Are storm drain inlets reasonably clean and free of debris?	X			
Did the storm drains need cleaning during this inspection period?			✓	**Date cleaned:**
Is area absent of any evidence of a discharge, spill, and or leak?	✓			
If an observed spill entered the storm drain system, was the spill reported to the Storm Water Hotline?			X	**If no, report to the Storm Water Hotline: (619) 235-1000**
If spill was observed, was spill considered minor?			X	**If spill, follow chemical release reporting procedures.**
TRASH STORAGE AREAS				
Is area reasonably clean and uncluttered?	X			
Are trash cans and garbage bins kept covered?			✓	
Is the number and placement of the trash cans sufficient for your facility?	X			

***Any boxes checked "NO" must be resolved in the comments and/additional comments section.**

****N/A = Not Applicable**

III. General Site Conditions and Runoff Management Practices Inspection (Continued)

	Yes	No*	N/A**	Comments
FUELING AREAS				
Is a stocked spill kit available at fuel island?			X	
Is area clean and free of spills?			X	**If spill is observed, clean up using dry methods.**
VEHICLE AND EQUIPMENT MAINTENANCE AREA				
Is work area reasonably clean?	X			
Are drip pans readily available for leaking vehicles?			X	
Are spill containment materials and stocked cleanup kit readily available?	X			
Are maintenance activities contained within the designed area?	X			
Are bulk hazardous materials/liquids stored outside in secondary containment?	X			
MATERIALS LOADING AND UNLOADING STORAGE AREAS				
Is area reasonably clean and free of litter, debris and loose material?			X	
Is material storage area covered?			X	
Are materials and stocked cleanup kits readily available?			X	
If outdoors, is water from surrounding areas prevented from reaching material storage areas?			X	
Are bulk hazardous material/liquids stored outside in secondary containment?			X	

IV. Supervisory Responsibilities

	Yes	No*	N/A**	Comments
SUPERVISOR RECORDKEEPING				
Were storm drains inspected after each special event (75 or more people)?	X			
Were parking lots swept during this inspection period?	X			**Date swept: 12/21/07**
Were employee storm water training records (tailgate sign in sheets) submitted to the Department Training Office?	X			
Were the monthly statistics submitted to the Division Analyst for inclusion in the annual report?	X			

V. Additional Comments

***Any boxes checked "NO" must be resolved in the comments and/additional comments section.**
****N/A = Not Applicable**

Inspector/Onsite Supervisor:
Submit the completed Municipal Facility Site Compliance Inspection Checklist by **January 31, 2008** (first inspection), and **September 30, 2008** (second inspection) to your District Manager. A total of two (2) inspections must be conducted each year.

District Manager:
Review and submit all your Municipal Facility Site Compliance Inspection Checklist in one package to Michael Ruiz, (MS 30M), by **February 15, 2008** (first inspection), and **October 15, 2008** (second inspection).

City of San Diego - Urban Runoff Management Plan

MUNICIPAL FACILITY SITE COMPLIANCE INSPECTION CHECKLIST

This form has been modified specifically for use by San Diego Park and Recreation Department personnel.

Inspector: Albert Hara

Site Supervisor: Albert Hara

District Manager: Marilyn Stern

Division: Community Parks II District Number: 42

Site Supervisor Phone Number: 424-0472

Inspection Date: 12/27/07 Inspection Time: 1:35 p.m.

Check One Box: ■ First Inspection (by January 31) ☐ Second Inspection (by September 30)

I. Facility Information

Facility Name and Number	
Vista Terrace Neighborhood Park	
Street Address 301 Athey Avenue	**Zip Code** 92173
Park and Recreation Facility Contact Person Albert Hara	**Phone** (619)424-0459

II. General Site Conditions and Runoff Management Practices Inspection

	Yes	No*	N/A**	Comments
GENERAL				
Has the employee performing this inspection had activity-specific Storm Water BMP training this year?	X			
Are activity-specific BMP's in place?	X			
Are your contractors adhering to the minimum BMP's that were listed in the contract?	X			
Was your facilities parking lot(s) swept and pollutant-free since your last inspection?	X			
Is your facility reasonably clean and free of litter and debris?	X			
Is landscaped area irrigation contained within the landscaped area?	X			
Are storm drains stenciled?	X			**If no, contact Storm Water Pollution Prevention Division for stencils and paint.**
Are storm drain inlets reasonably clean and free of debris?	X			
Did the storm drains need cleaning during this inspection period?			✓	**Date cleaned:**
Is area absent of any evidence of a discharge, spill, and or leak?	✓			
If an observed spill entered the storm drain system, was the spill reported to the Storm Water Hotline?			X	**If no, report to the Storm Water Hotline: (619) 235-1000**
If spill was observed, was spill considered minor?			X	**If spill, follow chemical release reporting procedures.**
TRASH STORAGE AREAS				
Is area reasonably clean and uncluttered?	X			
Are trash cans and garbage bins kept covered?			✓	
Is the number and placement of the trash cans sufficient for your facility?	X			

***Any boxes checked "NO" must be resolved in the comments and/additional comments section.**

****N/A = Not Applicable**

III. General Site Conditions and Runoff Management Practices Inspection (Continued)

	Yes	No*	N/A**	Comments
FUELING AREAS				
Is a stocked spill kit available at fuel island?			X	
Is area clean and free of spills?			X	**If spill is observed, clean up using dry methods.**
VEHICLE AND EQUIPMENT MAINTENANCE AREA				
Is work area reasonably clean?	X			
Are drip pans readily available for leaking vehicles?			X	
Are spill containment materials and stocked cleanup kit readily available?	X			
Are maintenance activities contained within the designed area?	X			
Are bulk hazardous materials/liquids stored outside in secondary containment?	X			
MATERIALS LOADING AND UNLOADING STORAGE AREAS				
Is area reasonably clean and free of litter, debris and loose material?			X	
Is material storage area covered?			X	
Are materials and stocked cleanup kits readily available?			X	
If outdoors, is water from surrounding areas prevented from reaching material storage areas?			X	
Are bulk hazardous material/liquids stored outside in secondary containment?			X	

IV. Supervisory Responsibilities

	Yes	No*	N/A**	Comments
SUPERVISOR RECORDKEEPING				
Were storm drains inspected after each special event (75 or more people)?	X			
Were parking lots swept during this inspection period?	X			**Date swept: 12/28/07**
Were employee storm water training records (tailgate sign in sheets) submitted to the Department Training Office?	X			
Were the monthly statistics submitted to the Division Analyst for inclusion in the annual report?	X			

V. Additional Comments

***Any boxes checked "NO" must be resolved in the comments and/additional comments section.**
****N/A = Not Applicable**

Inspector/Onsite Supervisor:
Submit the completed Municipal Facility Site Compliance Inspection Checklist by **January 31, 2008** (first inspection), and **September 30, 2008** (second inspection) to your District Manager. A total of two (2) inspections must be conducted each year.

District Manager:
Review and submit all your Municipal Facility Site Compliance Inspection Checklist in one package to Michael Ruiz, (MS 30M), by **February 15, 2008** (first inspection), and **October 15, 2008** (second inspection).

City of San Diego - Urban Runoff Management Plan

MUNICIPAL FACILITY SITE COMPLIANCE INSPECTION CHECKLIST

This form has been modified specifically for use by San Diego Park and Recreation Department personnel.

Inspector:	Mack Shelby, Area Manager
Site Supervisor:	Angelina Allen
District Manager:	Marilyn Stern
Phone Number:	(619) 527-3486
Date/Time:	January 31,2008
Department #:	444

I. Facility Information

Facility Name **Skyview Neighborhood Park**	
Street Address **7726 Skyline Drive**	**Zip Code 92114**
Facility Contact Person **Angelina Allen**	**Phone (619) 527-3486**

II. Shared Facility Information

Is there more than one City department and/or division sharing this facility?

__X__ No (skip this section) _____ Yes (complete this section)

Name of City Departments and/or Divisions Sharing Facility	Contact Person and Phone Number	Covered by this Inspection?

III. General Site Conditions and Runoff Management Practices Review

		Yes	No*	N/A**	Comments
General	Employees trained in storm water pollution prevention practices?	x			
	Common areas of yard reasonably clean and free of litter and debris?	x			
	Are parking areas generally clean and swept as needed?	x			
	Are storm drain inlets reasonably clean and free of debris?	x			
	Is there evidence of discharges, spills, and or leaks in any areas?			✓	No spills
Trash storage areas	Is area reasonably clean and uncluttered?			x	
	Are trash cans and garbage bins kept covered?	x			
Fueling areas**	Is there a roof on fueling area?			x	
	Is there a mechanism in place for spill overflow protection?			x	
Vehicle/equipment maintenance area**	Area reasonably clean and free of spills, leaks, or any other deleterious materials?			x	
	Is area covered overhead?			x	
	Dry clean up methods implemented?			x	
	Are there drip pans readily available for use?			x	
	Spill containment and cleanup kits readily available?			x	
	Storage areas covered and properly maintained?			x	

*If the answer is "No." then record the corrective action or "not required at this time" under "Comments"

**N/A = Not Applicable
*** Use N/A if no vehicle/equipment washing areas.

III. General Site Conditions and Runoff Management Practices Review (Continued)

		Yes	No	N/A*	Comments
Vehicle/equipment washing areas**	Are related activities contained within designated area?			x	
	Hazardous materials/liquids stored above ground?			x	
	Are there containment mechanisms in place?			x	
Materials loading and storage areas	Area reasonably clean and free of litter and debris?			x	
	Designated area covered overhead?			x	
Chemical handling areas	Areas reasonably clean and organized?			x	
	Is area indoors or properly covered?			x	
	Spill containment cleanup kits readily available?			x	
	If outdoors, is water from surrounding areas prevented from reaching chemical handling areas?			x	
	Hazardous materials/liquids stored above ground?			x	
	Dry clean up methods implemented?			x	

IV. Water Quality Management Plan (WQMP) Review

		Yes	No	N/A*	Comments
Facility site map	Identifies drainage areas and direction of flow	X			
	Identifies location of storm water conveyance system including ditches, inlets and storm drains	X			
	Identifies location of any existing storm water controls (e.g., berms, filters, grass swales, etc.)	X			
	Identifies location of building(s) and activity areas (e.g., fueling islands, hazardous materials storage areas, washing areas, etc.)			X	
Materials/activities used on site	List materials stored and handled on site, including storage location and typical quantities			X	
	Includes a narrative description of activities conducted on site which have the potential to result in discharges to storm drain system	x			
Potential Pollutants	Identifies potential pollutants which could be discharged from site given activities conducted at facility	X			
Best Management Practices (BMP's)	Describes BMP's implemented at facility to deal with **each** potential pollutant source identified	X			
	Minimum Department BMP's listed	X			
	Storm water system regularly inspected/monitored	x			
Supervisor Recordkeeping	Employee training records	X			
	Inspection records	X			

V. Additional Comments

*If the answer is "No." then record the corrective action or "not required at this time" under "Comments"
**N/A = Not Applicable
*** Use N/A if no vehicle/equipment washing areas.

Inspector: Submit this completed checklist by June 1, 2007 to your District Manager.
District Manager: Submit all your checklists in one package to Michael Ruiz, MS 30M by June 15, 2007.

City of San Diego - Urban Runoff Management Plan

MUNICIPAL FACILITY SITE COMPLIANCE INSPECTION CHECKLIST

This form has been modified specifically for use by San Diego Park and Recreation Department personnel.

Inspector: ROSALIA CASTRUITA
Site Supervisor: ROSALIA CASTRUITA
District Manager: MARILYN STERN
Division: COMMUNITY PARKS II **District Number:**
Site Supervisor Phone Number: (619) 424-0470
Inspection Date: JANUARY 24, 2008 **Inspection Time: 12:30 P.M.**
Check One Box: X **First Inspection (by January 31)** ☐ **Second Inspection (by September 30)**

I. Facility Information

Facility Name and Number	
ROBERT EGGER SR. SOUTH BAY RECREATION CENTER	
Street Address **1885 CORONADO AVENUE SAN DIEGO**	**Zip Code** **92154**
Park and Recreation Facility Contact Person **ROSALIA CASTRUITA, CENTER DIRECTOR**	**Phone** **(619) 424-0470**

II. General Site Conditions and Runoff Management Practices Inspection

	Yes	No*	N/A**	Comments
GENERAL				
Has the employee performing this inspection had activity-specific Storm Water BMP training this year?	X			
Are activity-specific BMP's in place?	X			
Are your contractors adhering to the minimum BMP's that were listed in the contract?	X			
Was your facilities parking lot(s) swept and pollutant-free since your last inspection?	X			
Is your facility reasonably clean and free of litter and debris?	X			
Is landscaped area irrigation contained within the landscaped area?	X			
Are storm drains stenciled?	✓			**If no, contact Storm Water Pollution Prevention Division for stencils and paint. WILL PAINT BY MARCH 15, 2008**
Are storm drain inlets reasonably clean and free of debris?	**X**			
Did the storm drains need cleaning during this inspection period?	**X**			**Date cleaned: PENDING ON NEW VENDOR / DUE TO PROVIDE UPCOMING SERVICE CALL**
Is area absent of any evidence of a discharge, spill, and or leak?	✓			
If an observed spill entered the storm drain system, was the spill reported to the Storm Water Hotline?			✓	**If no, report to the Storm Water Hotline: (619) 235-1000**
If spill was observed, was spill considered minor?			✓	**If spill, follow chemical release reporting procedures.**
TRASH STORAGE AREAS				
Is area reasonably clean and uncluttered?	**X**			
Are trash cans and garbage bins kept covered?	**X**			
Is the number and placement of the trash cans sufficient for your facility?	**X**			

***Any boxes checked "NO" must be resolved in the comments and/additional comments section.**
****N/A = Not Applicable**

III. General Site Conditions and Runoff Management Practices Inspection (Continued)

	Yes	No*	N/A**	Comments
FUELING AREAS				
Is a stocked spill kit available at fuel island?			X	
Is area clean and free of spills?	X			**If spill is observed, clean up using dry methods.**
VEHICLE AND EQUIPMENT MAINTENANCE AREA				
Is work area reasonably clean?	X			
Are drip pans readily available for leaking vehicles?	X			
Are spill containment materials and stocked cleanup kit readily available?	X			
Are maintenance activities contained within the designed area?	X			
Are bulk hazardous materials/liquids stored outside in secondary containment?	X			
MATERIALS LOADING AND UNLOADING STORAGE AREAS				
Is area reasonably clean and free of litter, debris and loose material?	X			
Is material storage area covered?	X			
Are materials and stocked cleanup kits readily available?	X			
If outdoors, is water from surrounding areas prevented from reaching material storage areas?	X			
Are bulk hazardous material/liquids stored outside in secondary containment?	X			

IV. Supervisory Responsibilities

	Yes	No*	N/A**	Comments
SUPERVISOR RECORDKEEPING				
Were storm drains inspected after each special event (75 or more people)?	X			
Were parking lots swept during this inspection period?	X			**Date swept: DECEMBER 11, 2007**
Were employee storm water training records (tailgate sign in sheets) submitted to the Department Training Office?	X			
Were the monthly statistics submitted to the Division Analyst for inclusion in the annual report?	X			

V. Additional Comments

***Any boxes checked "NO" must be resolved in the comments and/additional comments section.**
****N/A = Not Applicable**

Inspector/Onsite Supervisor:
Submit the completed Municipal Facility Site Compliance Inspection Checklist by **January 31, 2008** (first inspection), and **September 30, 2008** (second inspection) to your District Manager. A total of two (2) inspections must be conducted each year.

District Manager:
Review and submit all your Municipal Facility Site Compliance Inspection Checklist in one package to Michael Ruiz, (MS 30M), by **February 15, 2008** (first inspection), and **October 15, 2008** (second inspection).

City of San Diego - Urban Runoff Management Plan

MUNICIPAL FACILITY SITE COMPLIANCE INSPECTION CHECKLIST

This form has been modified specifically for use by San Diego Park and Recreation Department personnel.

Inspector: Lupe Estrada
Site Supervisor: Lupe Estrada
District Manager: Marilyn Stern
Division: CP II **District Number: 42**
Site Supervisor Phone Number: 619-424-0465
Inspection Date: 01-23-08 **Inspection Time: 10:00AM**
Check One Box: ■ **First Inspection (by January 31)** ☐ **Second Inspection (by September 30)**

I. Facility Information

Facility Name and Number Silver Wing Recreation Center #1233	
Street Address **3737 Arey Drive**	**Zip Code 92154**
Park and Recreation Facility Contact Person **Lupe Estrada**	**Phone 619-424-0465**

II. General Site Conditions and Runoff Management Practices Inspection

	Yes	No*	N/A**	Comments
GENERAL				
Has the employee performing this inspection had activity-specific Storm Water BMP training this year?	Y			
Are activity-specific BMP's in place?	Y			
Are your contractors adhering to the minimum BMP's that were listed in the contract?	Y			
Was your facilities parking lot(s) swept and pollutant-free since your last inspection?	Y			
Is your facility reasonably clean and free of litter and debris?	Y			
Is landscaped area irrigation contained within the landscaped area?	Y			
Are storm drains stenciled?			N/A	**If no, contact Storm Water Pollution Prevention Division for stencils and paint.**
Are storm drain inlets reasonably clean and free of debris?			**N/A**	
Did the storm drains need cleaning during this inspection period?			**N/A**	**Date cleaned:**
Is area absent of any evidence of a discharge, spill, and or leak?			**N/A**	
If an observed spill entered the storm drain system, was the spill reported to the Storm Water Hotline?			**N/A**	**If no, report to the Storm Water Hotline: (619) 235-1000**
If spill was observed, was spill considered minor?			**N/A**	**If spill, follow chemical release reporting procedures.**
TRASH STORAGE AREAS				
Is area reasonably clean and uncluttered?	**Y**			
Are trash cans and garbage bins kept covered?	✓			
Is the number and placement of the trash cans sufficient for your facility?	**Y**			

***Any boxes checked "NO" must be resolved in the comments and/additional comments section.**
****N/A = Not Applicable**

III. General Site Conditions and Runoff Management Practices Inspection (Continued)

	Yes	No*	N/A**	Comments
FUELING AREAS				
Is a stocked spill kit available at fuel island?			N/A	
Is area clean and free of spills?			N/A	**If spill is observed, clean up using dry methods.**
VEHICLE AND EQUIPMENT MAINTENANCE AREA				
Is work area reasonably clean?			N/A	
Are drip pans readily available for leaking vehicles?			N/A	
Are spill containment materials and stocked cleanup kit readily available?			N/A	
Are maintenance activities contained within the designed area?			N/A	
Are bulk hazardous materials/liquids stored outside in secondary containment?			N/A	
MATERIALS LOADING AND UNLOADING STORAGE AREAS				
Is area reasonably clean and free of litter, debris and loose material?	Y			
Is material storage area covered?	Y			
Are materials and stocked cleanup kits readily available?	Y			
If outdoors, is water from surrounding areas prevented from reaching material storage areas?	Y			
Are bulk hazardous material/liquids stored outside in secondary containment?	Y			

IV. Supervisory Responsibilities

	Yes	No*	N/A**	Comments
SUPERVISOR RECORDKEEPING				
Were storm drains inspected after each special event (75 or more people)?			N/A	
Were parking lots swept during this inspection period?	Y			**Date swept: GMW staff schedules the sweeping of the parking lot with the use of a blower on a weekly basis.**
Were employee storm water training records (tailgate sign in sheets) submitted to the Department Training Office?	Y			
Were the monthly statistics submitted to the Division Analyst for inclusion in the annual report?	Y			

V. Additional Comments

_____

_____

_____

_____

_____

***Any boxes checked "NO" must be resolved in the comments and/additional comments section.**
****N/A = Not Applicable**

Inspector/Onsite Supervisor:
Submit the completed Municipal Facility Site Compliance Inspection Checklist by **January 31, 2008** (first inspection), and **September 30, 2008** (second inspection) to your District Manager. A total of two (2) inspections must be conducted each year.

District Manager:
Review and submit all your Municipal Facility Site Compliance Inspection Checklist in one package to Michael Ruiz, (MS 30M), by **February 15, 2008** (first inspection), and **October 15, 2008** (second inspection).

City of San Diego - Urban Runoff Management Plan

MUNICIPAL FACILITY SITE COMPLIANCE INSPECTION CHECKLIST

This form has been modified specifically for use by San Diego Park and Recreation Department personnel.

Inspector: Lupe Estrada
Site Supervisor: Lupe Estrada
District Manager: Marilyn Stern
Division: CP II **District Number: 42**
Site Supervisor Phone Number: 619-424-0465
Inspection Date: 01-23-08 **Inspection Time: 10:00AM**
Check One Box: ■ **First Inspection (by January 31)** ☐ **Second Inspection (by September 30)**

I. Facility Information

Facility Name and Number	
Palm Ridge Neighborhood Park #902009	
Street Address 751 Firethorn St.	**Zip Code** 92154
Park and Recreation Facility Contact Person Lupe Estrada	**Phone** 619-424-0465

II. General Site Conditions and Runoff Management Practices Inspection

	Yes	No*	N/A**	Comments
GENERAL				
Has the employee performing this inspection had activity-specific Storm Water BMP training this year?	Y			
Are activity-specific BMP's in place?	Y			
Are your contractors adhering to the minimum BMP's that were listed in the contract?	Y			
Was your facilities parking lot(s) swept and pollutant-free since your last inspection?	Y			
Is your facility reasonably clean and free of litter and debris?	Y			
Is landscaped area irrigation contained within the landscaped area?	Y			
Are storm drains stenciled?			N/A	**If no, contact Storm Water Pollution Prevention Division for stencils and paint.**
Are storm drain inlets reasonably clean and free of debris?			**N/A**	
Did the storm drains need cleaning during this inspection period?			**N/A**	**Date cleaned:**
Is area absent of any evidence of a discharge, spill, and or leak?			**N/A**	
If an observed spill entered the storm drain system, was the spill reported to the Storm Water Hotline?			**N/A**	**If no, report to the Storm Water Hotline: (619) 235-1000**
If spill was observed, was spill considered minor?			**N/A**	**If spill, follow chemical release reporting procedures.**
TRASH STORAGE AREAS				
Is area reasonably clean and uncluttered?	**Y**			
Are trash cans and garbage bins kept covered?			✓	
Is the number and placement of the trash cans sufficient for your facility?	**Y**			

***Any boxes checked "NO" must be resolved in the comments and/additional comments section.**
****N/A = Not Applicable**

III. General Site Conditions and Runoff Management Practices Inspection (Continued)

	Yes	No*	N/A**	Comments
FUELING AREAS				
Is a stocked spill kit available at fuel island?			N/A	
Is area clean and free of spills?			N/A	**If spill is observed, clean up using dry methods.**
VEHICLE AND EQUIPMENT MAINTENANCE AREA				
Is work area reasonably clean?			N/A	
Are drip pans readily available for leaking vehicles?			N/A	
Are spill containment materials and stocked cleanup kit readily available?			N/A	
Are maintenance activities contained within the designed area?			N/A	
Are bulk hazardous materials/liquids stored outside in secondary containment?			N/A	
MATERIALS LOADING AND UNLOADING STORAGE AREAS				
Is area reasonably clean and free of litter, debris and loose material?	Y			
Is material storage area covered?	Y			
Are materials and stocked cleanup kits readily available?	Y			
If outdoors, is water from surrounding areas prevented from reaching material storage areas?	Y			
Are bulk hazardous material/liquids stored outside in secondary containment?	Y			

IV. Supervisory Responsibilities

	Yes	No*	N/A**	Comments
SUPERVISOR RECORDKEEPING				
Were storm drains inspected after each special event (75 or more people)?			N/A	
Were parking lots swept during this inspection period?	Y			**Date swept: GMW staff schedules the sweeping of the parking lot with the use of a blower on a weekly basis.**
Were employee storm water training records (tailgate sign in sheets) submitted to the Department Training Office?	Y			
Were the monthly statistics submitted to the Division Analyst for inclusion in the annual report?	Y			

V. Additional Comments

_____

_____

_____

_____

_____

***Any boxes checked "NO" must be resolved in the comments and/additional comments section.**
****N/A = Not Applicable**

Inspector/Onsite Supervisor:
Submit the completed Municipal Facility Site Compliance Inspection Checklist by **January 31, 2008** (first inspection), and **September 30, 2008** (second inspection) to your District Manager. A total of two (2) inspections must be conducted each year.

District Manager:
Review and submit all your Municipal Facility Site Compliance Inspection Checklist in one package to Michael Ruiz, (MS 30M), by **February 15, 2008** (first inspection), and **October 15, 2008** (second inspection).

City of San Diego - Urban Runoff Management Plan

MUNICIPAL FACILITY SITE COMPLIANCE INSPECTION CHECKLIST

This form has been modified specifically for use by San Diego Park and Recreation Department personnel.

Inspector: Raul Contreras
Site Supervisor: Raul Contreras
District Manager: Marilyn Stern
Division: Community Parks II **District Number:** 42
Site Supervisor Phone Number: 619.424.0467
Inspection Date: January 22, 2008 **Inspection Time:** 10:20 a.m.
Check One Box: ■ First Inspection (by January 31) ☐ Second Inspection (by September 30)

I. Facility Information

Facility Name and Number **9937/Montgomery-Waller Community Park and Recreation Center**	
Street Address **3020 Coronado Avenue**	**Zip Code** 92154
Park and Recreation Facility Contact Person **Raul Contreras**	**Phone** **619.424.0467**

II. General Site Conditions and Runoff Management Practices Inspection

	Yes	No*	N/A**	Comments
GENERAL				
Has the employee performing this inspection had activity-specific Storm Water BMP training this year?	X			
Are activity-specific BMP's in place?	X			
Are your contractors adhering to the minimum BMP's that were listed in the contract?	X			
Was your facilities parking lot(s) swept and pollutant-free since your last inspection?	X			
Is your facility reasonably clean and free of litter and debris?	X			
Is landscaped area irrigation contained within the landscaped area?	X			
Are storm drains stenciled?	X			**If no, contact Storm Water Pollution Prevention Division for stencils and paint.**
Are storm drain inlets reasonably clean and free of debris?	**X**			
Did the storm drains need cleaning during this inspection period?	**X**			**Date cleaned:**
Is area absent of any evidence of a discharge, spill, and or leak?	**X**			
If an observed spill entered the storm drain system, was the spill reported to the Storm Water Hotline?	**X**			**If no, report to the Storm Water Hotline: (619) 235-1000**
If spill was observed, was spill considered minor?	**X**			**If spill, follow chemical release reporting procedures.**
TRASH STORAGE AREAS				
Is area reasonably clean and uncluttered?	**X**			
Are trash cans and garbage bins kept covered?	**X**			
Is the number and placement of the trash cans sufficient for your facility?	**X**			

***Any boxes checked "NO" must be resolved in the comments and/additional comments section.**
****N/A = Not Applicable**

III. General Site Conditions and Runoff Management Practices Inspection (Continued)

	Yes	No*	N/A**	Comments
FUELING AREAS				
Is a stocked spill kit available at fuel island?	x			
Is area clean and free of spills?	x			**If spill is observed, clean up using dry methods.**
VEHICLE AND EQUIPMENT MAINTENANCE AREA				
Is work area reasonably clean?	x		X	
Are drip pans readily available for leaking vehicles?	x			
Are spill containment materials and stocked cleanup kit readily available?	x			
Are maintenance activities contained within the designed area?	x			
Are bulk hazardous materials/liquids stored outside in secondary containment?			X	
MATERIALS LOADING AND UNLOADING STORAGE AREAS				
Is area reasonably clean and free of litter, debris and loose material?	x			
Is material storage area covered?	x			
Are materials and stocked cleanup kits readily available?	x			
If outdoors, is water from surrounding areas prevented from reaching material storage areas?	x			
Are bulk hazardous material/liquids stored outside in secondary containment?			x	

x

IV. Supervisory Responsibilities

	Yes	No*	N/A**	Comments
SUPERVISOR RECORDKEEPING				
Were storm drains inspected after each special event (75 or more people)?	X			
Were parking lots swept during this inspection period?	x			**Date swept: 1/19/08**
Were employee storm water training records (tailgate sign in sheets) submitted to the Department Training Office?	X			
Were the monthly statistics submitted to the Division Analyst for inclusion in the annual report?	X			

V. Additional Comments

_____

_____

_____

_____

***Any boxes checked "NO" must be resolved in the comments and/additional comments section.**
****N/A = Not Applicable**

Inspector/Onsite Supervisor:
Submit the completed Municipal Facility Site Compliance Inspection Checklist by **January 31, 2008** (first inspection), and **September 30, 2008** (second inspection) to your District Manager. A total of two (2) inspections must be conducted each year.

District Manager:
Review and submit all your Municipal Facility Site Compliance Inspection Checklist in one package to Michael Ruiz, (MS 30M), by **February 15, 2008** (first inspection), and **October 15, 2008** (second inspection).

City of San Diego - Urban Runoff Management Plan

MUNICIPAL FACILITY SITE COMPLIANCE INSPECTION CHECKLIST

This form has been modified specifically for use by San Diego Park and Recreation Department personnel.

Inspector: Raul Contreras
Site Supervisor: Raul Contreras
District Manager: Marilyn Stern
Division: Community Parks II **District Number:** 42
Site Supervisor Phone Number: 619.424.0467
Inspection Date: January 22, 2008 **Inspection Time:** 10:00 a.m.
Check One Box: ■ First Inspection (by January 31) ☐ Second Inspection (by September 30)

I. Facility Information

Facility Name and Number	
7430/Berry Neighborhood Park	
Street Address **2060 Leon Road**	**Zip Code** 92154
Park and Recreation Facility Contact Person **Raul Contreras**	**Phone** **619.424.0467**

II. General Site Conditions and Runoff Management Practices Inspection

	Yes	No*	N/A**	Comments
GENERAL				
Has the employee performing this inspection had activity-specific Storm Water BMP training this year?	X			
Are activity-specific BMP's in place?	X			
Are your contractors adhering to the minimum BMP's that were listed in the contract?	X			
Was your facilities parking lot(s) swept and pollutant-free since your last inspection?	X			
Is your facility reasonably clean and free of litter and debris?	X			
Is landscaped area irrigation contained within the landscaped area?	X			
Are storm drains stenciled?	X			**If no, contact Storm Water Pollution Prevention Division for stencils and paint.**
Are storm drain inlets reasonably clean and free of debris?	**X**			
Did the storm drains need cleaning during this inspection period?	**X**			**Date cleaned:**
Is area absent of any evidence of a discharge, spill, and or leak?	**X**			
If an observed spill entered the storm drain system, was the spill reported to the Storm Water Hotline?	**X**			**If no, report to the Storm Water Hotline: (619) 235-1000**
If spill was observed, was spill considered minor?	**X**			**If spill, follow chemical release reporting procedures.**
TRASH STORAGE AREAS				
Is area reasonably clean and uncluttered?			**X**	
Are trash cans and garbage bins kept covered?	**X**			
Is the number and placement of the trash cans sufficient for your facility?	**X**			

***Any boxes checked "NO" must be resolved in the comments and/additional comments section.**
****N/A = Not Applicable**

III. General Site Conditions and Runoff Management Practices Inspection (Continued)

	Yes	No*	N/A**	Comments
FUELING AREAS				
Is a stocked spill kit available at fuel island?			X	
Is area clean and free of spills?			x	**If spill is observed, clean up using dry methods.**
VEHICLE AND EQUIPMENT MAINTENANCE AREA				
Is work area reasonably clean?			X	
Are drip pans readily available for leaking vehicles?			X	
Are spill containment materials and stocked cleanup kit readily available?			X	
Are maintenance activities contained within the designed area?			X	
Are bulk hazardous materials/liquids stored outside in secondary containment?			X	
MATERIALS LOADING AND UNLOADING STORAGE AREAS				
Is area reasonably clean and free of litter, debris and loose material?			X	
Is material storage area covered?			X	
Are materials and stocked cleanup kits readily available?			X	
If outdoors, is water from surrounding areas prevented from reaching material storage areas?			X	
Are bulk hazardous material/liquids stored outside in secondary containment?			X	

x

IV. Supervisory Responsibilities

	Yes	No*	N/A**	Comments
SUPERVISOR RECORDKEEPING				
Were storm drains inspected after each special event (75 or more people)?	X			
Were parking lots swept during this inspection period?			X	**Date swept:**
Were employee storm water training records (tailgate sign in sheets) submitted to the Department Training Office?	X			
Were the monthly statistics submitted to the Division Analyst for inclusion in the annual report?	X			

V. Additional Comments

_____

_____

_____

_____

***Any boxes checked "NO" must be resolved in the comments and/additional comments section.**
****N/A = Not Applicable**

Inspector/Onsite Supervisor:
Submit the completed Municipal Facility Site Compliance Inspection Checklist by **January 31, 2008** (first inspection), and **September 30, 2008** (second inspection) to your District Manager. A total of two (2) inspections must be conducted each year.

District Manager:
Review and submit all your Municipal Facility Site Compliance Inspection Checklist in one package to Michael Ruiz, (MS 30M), by **February 15, 2008** (first inspection), and **October 15, 2008** (second inspection).

City of San Diego - Urban Runoff Management Plan

MUNICIPAL FACILITY SITE COMPLIANCE INSPECTION CHECKLIST

This form has been modified specifically for use by San Diego Park and Recreation Department personnel.

Inspector: Raul Contreras
Site Supervisor: Raul Contreras
District Manager: Marilyn Stern
Division: Community Parks II District Number: 42
Site Supervisor Phone Number: 619.424.0467
Inspection Date: January 22, 2008 Inspection Time: 9:50 a.m.
Check One Box: ■ First Inspection (by January 31) ☐ Second Inspection (by September 30)

I. Facility Information

Facility Name and Number Los Altos Neighborhood Park (Undeveloped)	
Street Address 007169/Marzo Street	Zip Code 92154
Park and Recreation Facility Contact Person Raul Contreras	Phone 619.424.0467

II. General Site Conditions and Runoff Management Practices Inspection

	Yes	No*	N/A**	Comments
GENERAL				
Has the employee performing this inspection had activity-specific Storm Water BMP training this year?	X			
Are activity-specific BMP's in place?	X			
Are your contractors adhering to the minimum BMP's that were listed in the contract?			X	
Was your facilities parking lot(s) swept and pollutant-free since your last inspection?			X	
Is your facility reasonably clean and free of litter and debris?			X	
Is landscaped area irrigation contained within the landscaped area?			X	
Are storm drains stenciled?			X	**If no, contact Storm Water Pollution Prevention Division for stencils and paint.**
Are storm drain inlets reasonably clean and free of debris?			**X**	
Did the storm drains need cleaning during this inspection period?			**X**	**Date cleaned:**
Is area absent of any evidence of a discharge, spill, and or leak?			**X**	
If an observed spill entered the storm drain system, was the spill reported to the Storm Water Hotline?			**X**	**If no, report to the Storm Water Hotline: (619) 235-1000**
If spill was observed, was spill considered minor?			**X**	**If spill, follow chemical release reporting procedures.**
TRASH STORAGE AREAS				
Is area reasonably clean and uncluttered?			**X**	
Are trash cans and garbage bins kept covered?			**X**	
Is the number and placement of the trash cans sufficient for your facility?			**X**	

***Any boxes checked "NO" must be resolved in the comments and/additional comments section.**
****N/A = Not Applicable**

III. General Site Conditions and Runoff Management Practices Inspection (Continued)

	Yes	No*	N/A**	Comments
FUELING AREAS				
Is a stocked spill kit available at fuel island?			X	
Is area clean and free of spills?			X	**If spill is observed, clean up using dry methods.**
VEHICLE AND EQUIPMENT MAINTENANCE AREA				
Is work area reasonably clean?			X	
Are drip pans readily available for leaking vehicles?			X	
Are spill containment materials and stocked cleanup kit readily available?			X	
Are maintenance activities contained within the designed area?			X	
Are bulk hazardous materials/liquids stored outside in secondary containment?			X	
MATERIALS LOADING AND UNLOADING STORAGE AREAS				
Is area reasonably clean and free of litter, debris and loose material?			X	
Is material storage area covered?			X	
Are materials and stocked cleanup kits readily available?			X	
If outdoors, is water from surrounding areas prevented from reaching material storage areas?			X	
Are bulk hazardous material/liquids stored outside in secondary containment?			X	

IV. Supervisory Responsibilities

	Yes	No*	N/A**	Comments
SUPERVISOR RECORDKEEPING				
Were storm drains inspected after each special event (75 or more people)?			X	
Were parking lots swept during this inspection period?			X	**Date swept:**
Were employee storm water training records (tailgate sign in sheets) submitted to the Department Training Office?			X	
Were the monthly statistics submitted to the Division Analyst for inclusion in the annual report?			X	

V. Additional Comments

This site is undeveloped.

***Any boxes checked "NO" must be resolved in the comments and/additional comments section.**
****N/A = Not Applicable**

Inspector/Onsite Supervisor:
Submit the completed Municipal Facility Site Compliance Inspection Checklist by **January 31, 2008** (first inspection), and **September 30, 2008** (second inspection) to your District Manager. A total of two (2) inspections must be conducted each year.

District Manager:
Review and submit all your Municipal Facility Site Compliance Inspection Checklist in one package to Michael Ruiz, (MS 30M), by **February 15, 2008** (first inspection), and **October 15, 2008** (second inspection).

City of San Diego - Urban Runoff Management Plan

MUNICIPAL FACILITY SITE COMPLIANCE INSPECTION CHECKLIST

This form has been modified specifically for use by San Diego Park and Recreation Department personnel.

Inspector: Raul Contreras
Site Supervisor: Raul Contreras
District Manager: Marilyn Stern
Division: Community Parks II District Number: 42
Site Supervisor Phone Number: 619.424.0467
Inspection Date: January 22, 2008 Inspection Time: 9:30 a.m.
Check One Box: ■ First Inspection (by January 31) ☐ Second Inspection (by September 30)

I. Facility Information

Facility Name and Number	
902058/Sunnyslope Neighborhood Park	
Street Address 2600 Elm Avenue	**Zip Code** 92154
Park and Recreation Facility Contact Person Raul Contreras	**Phone** 619.424.0467

II. General Site Conditions and Runoff Management Practices Inspection

	Yes	No*	N/A**	Comments
GENERAL				
Has the employee performing this inspection had activity-specific Storm Water BMP training this year?	X			
Are activity-specific BMP's in place?	X			
Are your contractors adhering to the minimum BMP's that were listed in the contract?	X			
Was your facilities parking lot(s) swept and pollutant-free since your last inspection?	X			
Is your facility reasonably clean and free of litter and debris?	X			
Is landscaped area irrigation contained within the landscaped area?	X			
Are storm drains stenciled?	X			**If no, contact Storm Water Pollution Prevention Division for stencils and paint.**
Are storm drain inlets reasonably clean and free of debris?	**X**			
Did the storm drains need cleaning during this inspection period?	**X**			**Date cleaned:**
Is area absent of any evidence of a discharge, spill, and or leak?	**X**			
If an observed spill entered the storm drain system, was the spill reported to the Storm Water Hotline?	**X**			**If no, report to the Storm Water Hotline: (619) 235-1000**
If spill was observed, was spill considered minor?	**X**			**If spill, follow chemical release reporting procedures.**
TRASH STORAGE AREAS				
Is area reasonably clean and uncluttered?			**X**	
Are trash cans and garbage bins kept covered?	**X**			
Is the number and placement of the trash cans sufficient for your facility?	**X**			

***Any boxes checked "NO" must be resolved in the comments and/additional comments section.**
****N/A = Not Applicable**

III. General Site Conditions and Runoff Management Practices Inspection (Continued)

	Yes	No*	N/A**	Comments
FUELING AREAS				
Is a stocked spill kit available at fuel island?			X	
Is area clean and free of spills?			x	**If spill is observed, clean up using dry methods.**
VEHICLE AND EQUIPMENT MAINTENANCE AREA				
Is work area reasonably clean?			X	
Are drip pans readily available for leaking vehicles?			X	
Are spill containment materials and stocked cleanup kit readily available?			X	
Are maintenance activities contained within the designed area?			X	
Are bulk hazardous materials/liquids stored outside in secondary containment?			X	
MATERIALS LOADING AND UNLOADING STORAGE AREAS				
Is area reasonably clean and free of litter, debris and loose material?			X	
Is material storage area covered?			X	
Are materials and stocked cleanup kits readily available?			X	
If outdoors, is water from surrounding areas prevented from reaching material storage areas?			X	
Are bulk hazardous material/liquids stored outside in secondary containment?			X	

x

IV. Supervisory Responsibilities

	Yes	No*	N/A**	Comments
SUPERVISOR RECORDKEEPING				
Were storm drains inspected after each special event (75 or more people)?	X			
Were parking lots swept during this inspection period?			X	**Date swept:**
Were employee storm water training records (tailgate sign in sheets) submitted to the Department Training Office?	X			
Were the monthly statistics submitted to the Division Analyst for inclusion in the annual report?	X			

V. Additional Comments

_____

_____

_____

_____

***Any boxes checked "NO" must be resolved in the comments and/additional comments section.**
****N/A = Not Applicable**

Inspector/Onsite Supervisor:
Submit the completed Municipal Facility Site Compliance Inspection Checklist by **January 31, 2008** (first inspection), and **September 30, 2008** (second inspection) to your District Manager. A total of two (2) inspections must be conducted each year.

District Manager:
Review and submit all your Municipal Facility Site Compliance Inspection Checklist in one package to Michael Ruiz, (MS 30M), by **February 15, 2008** (first inspection), and **October 15, 2008** (second inspection).

City of San Diego - Urban Runoff Management Plan

MUNICIPAL FACILITY SITE COMPLIANCE INSPECTION CHECKLIST

This form has been modified specifically for use by San Diego Park and Recreation Department personnel.

Inspector: Carla Frogner
Site Supervisor: Carla Frogner
District Manager: Steve Haupt
Division: Open Space **District Number:**
Site Supervisor Phone Number: 858 581-9952
Inspection Date: 1-11-08 **Inspection Time:** 9:00 am
Check One Box: ☒ First Inspection (by January 31) ☐ Second Inspection (by September 30)

I. Facility Information

Facility Name and Number Tecolote Nature Center	
Street Address 5180 Tecolote Rd.	**Zip Code** 92110
Park and Recreation Facility Contact Person Marla Gilmore / Carla Frogner	**Phone** 858 581-9959

II. General Site Conditions and Runoff Management Practices Inspection

	Yes	No*	N/A**	Comments
GENERAL				
Has the employee performing this inspection had activity-specific Storm Water BMP training this year?	X			
Are activity-specific BMP's in place?	X			
Are your contractors adhering to the minimum BMP's that were listed in the contract?	X			
Was your facilities parking lot(s) swept and pollutant free since your last inspection?			X	
Is your facility reasonably clean and free of litter and debris?	X			
Is landscaped area irrigation contained within the landscaped area?			X	
Are storm drains stenciled? If no, contact Storm Water Pollution Prevention Division for stencils and paint.	X			
Are storm drain inlets reasonably clean and free of debris?	X			
Did the storm drains need cleaning during this inspection period?	X			**Date cleaned:** October 07
Is area absent of any evidence of a discharge, spill, and or leak?	X			
If an observed spill entered the storm drain system, was the spill reported to the Storm Water Hotline?			X	**If no, report to the Storm Water Hotline: (619) 235-1000**
If spill was observed, was spill considered minor?			X	**If spill, follow chemical release reporting procedures.**
TRASH STORAGE AREAS				
Is area reasonably clean and uncluttered?	X			
Are trash cans and garbage bins kept covered?	X			
Is the number and placement of the trash cans sufficient for your facility?	X			

***Any boxes checked "NO" must be resolved in the comments and/additional comments section.**
****N/A = Not Applicable**

III. General Site Conditions and Runoff Management Practices Inspection (Continued)

	Yes	No*	N/A**	Comments
FUELING AREAS				
Is a stocked spill kit available at fuel island?	X			
Is area clean and free of spills?	X			**If spill is observed, clean up using dry methods.**
VEHICLE AND EQUIPMENT MAINTENANCE AREA				
Is work area reasonably clean?	X			
Are drip pans readily available for leaking vehicles?			X	
Are spill containment materials and stocked cleanup kit readily available?			X	
Are maintenance activities contained within the designed area?			X	
Are bulk hazardous materials/liquids stored outside in secondary containment?			X	
MATERIALS LOADING AND UNLOADING STORAGE AREAS				
Is area reasonably clean and free of litter, debris and loose material?	X			
Is material storage area covered?	X			
Are materials and stocked cleanup kits readily available?	X			
If outdoors, is water from surrounding areas prevented from reaching material storage areas?	X			
Are bulk hazardous material/liquids stored outside in secondary containment?	X			

IV. Supervisory Responsibilites

	Yes	No*	N/A**	Comments
SUPERVISOR RECORDKEEPING				
Were storm drains inspected after each special event (75 or more people)?	X			
Were parking lots swept during this inspection period?			X	**Date swept:**
Were employee storm water training records (tailgate sign in sheets) submitted to the Department Training Office?	X			
Were the monthly statistics submitted to the Division Analyst for inclusion in the annual report?	X			

V. Additional Comments

***Any boxes checked "NO" must be resolved in the comments and/additional comments section.**
****N/A = Not Applicable**

Inspector/Onsite Supervisor:
Submit the completed Municipal Facility Site Compliance Inspection Checklist by **January 31, 2008** (first inspection), and **September 30, 2008** (second inspection) to your District Manager. A total of two (2) inspections must be conducted each year.

District Manager:
Review and submit all your Municipal Facility Site Compliance Inspection Checklist in one package to Michael Ruiz, (MS 30M), by **February 15, 2008** (first inspection), and **October 15, 2008** (second inspection).

City of San Diego - Urban Runoff Management Plan

MUNICIPAL FACILITY SITE COMPLIANCE INSPECTION CHECKLIST

Page 1 of 2

This form has been modified specifically for use by San Diego Park and Recreation Department personnel.

Inspector: TRACEY WALKER
Site Supervisor: TRACEY WALKER
District Manager: STACIE HAMAT
Division: OPEN SPACE **District Number:** 7
Site Supervisor Phone Number: 619-668-3276
Inspection Date: FINAL 01-05-08 **Inspection Time:** 10:45 - 12: pm
Check One Box: ☒ First Inspection (by January 31) ☐ Second Inspection (by September 30)

I. Facility Information

Facility Name and Number	
MISSION TRAILS REGIONAL PARK	
Street Address	**Zip Code**
ONE FATHER JUNIPERO SERRA TRAIL S.D. CA	92119
Park and Recreation Facility Contact Person	**Phone**
TRACEY WALKER	619-668-3276

II. General Site Conditions and Runoff Management Practices Inspection

	Yes	No*	N/A**	Comments
GENERAL				
Has the employee performing this inspection had activity-specific Storm Water BMP training this year?	✓			
Are activity-specific BMP's in place?	✓			
Are your contractors adhering to the minimum BMP's that were listed in the contract?	✓			
Was your facilities parking lot(s) swept and pollutant free since your last inspection?			✓	DIRT ROAD
Is your facility reasonably clean and free of litter and debris?	✓			
Is landscaped area irrigation contained within the landscaped area?	✓			
Are storm drains stenciled? If no, contact Storm Water Pollution Prevention Division for stencils and paint.	✓			DRAINS IN DIRT LOT
Are storm drain inlets reasonably clean and free of debris?	✓			
Did the storm drains need cleaning during this inspection period?	✓			**Date cleaned:** VARIOUS SEPT-OCT 07
Is area absent of any evidence of a discharge, spill, and or leak?	✓			
If an observed spill entered the storm drain system, was the spill reported to the Storm Water Hotline?			✓	**If no, report to the Storm Water Hotline: (619) 235-1000**
If spill was observed, was spill considered minor?			✓	**If spill, follow chemical release reporting procedures.**
TRASH STORAGE AREAS				
Is area reasonably clean and uncluttered?	✓			
Are trash cans and garbage bins kept covered?	✓			
Is the number and placement of the trash cans sufficient for your facility?	✓			

***Any boxes checked "NO" must be resolved in the comments and/additional comments section.**
****N/A = Not Applicable**

III. General Site Conditions and Runoff Management Practices Inspection (Continued)

	Yes	No*	N/A**	Comments
FUELING AREAS				
Is a stocked spill kit available at fuel island?			✓	
Is area clean and free of spills?			✓	**If spill is observed, clean up using dry methods.**
VEHICLE AND EQUIPMENT MAINTENANCE AREA				
Is work area reasonably clean?	✓			
Are drip pans readily available for leaking vehicles?	✓			
Are spill containment materials and stocked cleanup kit readily available?	✓			
Are maintenance activities contained within the designed area?	✓			
Are bulk hazardous materials/liquids stored outside in secondary containment?	✓			
MATERIALS LOADING AND UNLOADING STORAGE AREAS				
Is area reasonably clean and free of litter, debris and loose material?	✓			
Is material storage area covered?	✓			
Are materials and stocked cleanup kits readily available?	✓			
If outdoors, is water from surrounding areas prevented from reaching material storage areas?	✓			
Are bulk hazardous material/liquids stored outside in secondary containment?			✓	

IV. Supervisory Responsibilites

	Yes	No*	N/A**	Comments
SUPERVISOR RECORDKEEPING				
Were storm drains inspected after each special event (75 or more people)?	✓			
Were parking lots swept during this inspection period?			✓	**Date swept:** DA: DID NOT SWEEP
Were employee storm water training records (tailgate sign in sheets) submitted to the Department Training Office?	✓			
Were the monthly statistics submitted to the Division Analyst for inclusion in the annual report?	✓			

V. Additional Comments

***Any boxes checked "NO" must be resolved in the comments and/additional comments section.**
****N/A = Not Applicable**

Inspector/Onsite Supervisor:
Submit the completed Municipal Facility Site Compliance Inspection Checklist by **January 31, 2008** (first inspection), and **September 30, 2008** (second inspection) to your District Manager. A total of two (2) inspections must be conducted each year.

District Manager:
Review and submit all your Municipal Facility Site Compliance Inspection Checklist in one package to Michael Ruiz, (MS 30M), by **February 15, 2008** (first inspection), and **October 15, 2008** (second inspection).

City of San Diego - Urban Runoff Management Plan

MUNICIPAL FACILITY SITE COMPLIANCE INSPECTION CHECKLIST

This form has been modified specifically for use by San Diego Park and Recreation Department personnel.

Inspector: Kathy Wiggett
Site Supervisor: (same)
District Manager: Joe Henderson
Division: Open Space District Number:
Site Supervisor Phone Number: 619 685-1335
Inspection Date: 1/23/08 Inspection Time: AM
Check One Box: ☒ First Inspection (by January 31) ☐ Second Inspection (by September 30)

I. Facility Information

Facility Name and Number	
GENESEE/NORTH TORREY PINES MAINTENANCE ASSESSMENT DISTRICT	
Street Address	**Zip Code**
Park and Recreation Facility Contact Person N/A	**Phone**

II. General Site Conditions and Runoff Management Practices Inspection

	Yes	No*	N/A**	Comments
GENERAL				
Has the employee performing this inspection had activity-specific Storm Water BMP training this year?	✓			BENCHMARK LANDSCAPE SERVICES INC
Are activity-specific BMP's in place?	✓			
Are your contractors adhering to the minimum BMP's that were listed in the contract?	✓			
Was your facilities parking lot(s) swept and pollutant-free since your last inspection?			✓	
Is your facility reasonably clean and free of litter and debris?	✓			
Is landscaped area irrigation contained within the landscaped area?	✓			
Are storm drains stenciled?	✓			**If no, contact Storm Water Pollution Prevention Division for stencils and paint.**
Are storm drain inlets reasonably clean and free of debris?	✓			
Did the storm drains need cleaning during this inspection period?			✓	**Date cleaned:**
Is area absent of any evidence of a discharge, spill, and or leak?	✓			
If an observed spill entered the storm drain system, was the spill reported to the Storm Water Hotline?			✓	**If no, report to the Storm Water Hotline: (619) 235-1000**
If spill was observed, was spill considered minor?			✓	**If spill, follow chemical release reporting procedures.**
TRASH STORAGE AREAS				
Is area reasonably clean and uncluttered?			✓	
Are trash cans and garbage bins kept covered?			✓	
Is the number and placement of the trash cans sufficient for your facility?			✓	

***Any boxes checked "NO" must be resolved in the comments and/additional comments section.**
****N/A = Not Applicable**

III. General Site Conditions and Runoff Management Practices Inspection (Continued)

	Yes	No*	N/A**	Comments
FUELING AREAS				
Is a stocked spill kit available at fuel island?			✓	
Is area clean and free of spills?			✓	**If spill is observed, clean up using dry methods.**
VEHICLE AND EQUIPMENT MAINTENANCE AREA				
Is work area reasonably clean?			✓	
Are drip pans readily available for leaking vehicles?			✓	
Are spill containment materials and stocked cleanup kit readily available?			✓	
Are maintenance activities contained within the designed area?			✓	
Are bulk hazardous materials/liquids stored outside in secondary containment?			✓	
MATERIALS LOADING AND UNLOADING STORAGE AREAS				
Is area reasonably clean and free of litter, debris and loose material?			✓	
Is material storage area covered?			✓	
Are materials and stocked cleanup kits readily available?			✓	
If outdoors, is water from surrounding areas prevented from reaching material storage areas?			✓	
Are bulk hazardous material/liquids stored outside in secondary containment?			✓	

IV. Supervisory Responsibilities

	Yes	No*	N/A**	Comments
SUPERVISOR RECORDKEEPING				
Were storm drains inspected after each special event (75 or more people)?			✓	
Were parking lots swept during this inspection period?			✓	**Date swept:**
Were employee storm water training records (tailgate sign in sheets) submitted to the Department Training Office?			✓	
Were the monthly statistics submitted to the Division Analyst for inclusion in the annual report?			✓	

V. Additional Comments

_____

_____

_____

_____

_____

***Any boxes checked "NO" must be resolved in the comments and/additional comments section.**
****N/A = Not Applicable**

Inspector/Onsite Supervisor:
Submit the completed Municipal Facility Site Compliance Inspection Checklist by **January 31, 2008** (first inspection), and **September 30, 2008** (second inspection) to your District Manager. A total of two (2) inspections must be conducted each year.

District Manager:
Review and submit all your Municipal Facility Site Compliance Inspection Checklist in one package to Michael Ruiz, (MS 30M), by **February 15, 2008** (first inspection), and **October 15, 2008** (second inspection).

City of San Diego - Urban Runoff Management Plan

MUNICIPAL FACILITY SITE COMPLIANCE INSPECTION CHECKLIST

This form has been modified specifically for use by San Diego Park and Recreation Department personnel.

Inspector: Kathy Wiccall

Site Supervisor: (same)

District Manager: Joe Henderson

Division: Open Space District Number:

Site Supervisor Phone Number: 619 685-1335

Inspection Date: 1/25/08 Inspection Time: AM

Check One Box: ☒ First Inspection (by January 31) ☐ Second Inspection (by September 30)

I. Facility Information

Facility Name and Number	
CARMEL VALLEY NEIGHBORHOOD #10 MAINTENANCE ASSESSMENT DISTRICT	
Street Address	**Zip Code**
Park and Recreation Facility Contact Person N/A	**Phone**

II. General Site Conditions and Runoff Management Practices Inspection

	Yes*	No*	N/A**	Comments
GENERAL				
Has the employee performing this inspection had activity-specific Storm Water BMP training this year?	✓			BENCHMARK LANDSCAPE SERVICES, INC
Are activity-specific BMP's in place?	✓			
Are your contractors adhering to the minimum BMP's that were listed in the contract?	✓			
Was your facilities parking lot(s) swept and pollutant-free since your last inspection?			✓	
Is your facility reasonably clean and free of litter and debris?	✓			
Is landscaped area irrigation contained within the landscaped area?	✓			
Are storm drains stenciled?	✓			**If no, contact Storm Water Pollution Prevention Division for stencils and paint.**
Are storm drain inlets reasonably clean and free of debris?	✓			
Did the storm drains need cleaning during this inspection period?			✓	**Date cleaned:**
Is area absent of any evidence of a discharge, spill, and or leak?	✓			
If an observed spill entered the storm drain system, was the spill reported to the Storm Water Hotline?			✓	**If no, report to the Storm Water Hotline: (619) 235-1000**
If spill was observed, was spill considered minor?			✓	**If spill, follow chemical release reporting procedures.**
TRASH STORAGE AREAS				
Is area reasonably clean and uncluttered?			✓	
Are trash cans and garbage bins kept covered?			✓	
Is the number and placement of the trash cans sufficient for your facility?			✓	

***Any boxes checked "NO" must be resolved in the comments and/additional comments section.**
****N/A = Not Applicable**

III. General Site Conditions and Runoff Management Practices Inspection (Continued)

	Yes	No*	N/A**	Comments
FUELING AREAS				
Is a stocked spill kit available at fuel island?			✓	
Is area clean and free of spills?			✓	**If spill is observed, clean up using dry methods.**
VEHICLE AND EQUIPMENT MAINTENANCE AREA				
Is work area reasonably clean?			✓	
Are drip pans readily available for leaking vehicles?			✓	
Are spill containment materials and stocked cleanup kit readily available?			✓	
Are maintenance activities contained within the designed area?			✓	
Are bulk hazardous materials/liquids stored outside in secondary containment?			✓	
MATERIALS LOADING AND UNLOADING STORAGE AREAS				
Is area reasonably clean and free of litter, debris and loose material?			✓	
Is material storage area covered?			✓	
Are materials and stocked cleanup kits readily available?			✓	
If outdoors, is water from surrounding areas prevented from reaching material storage areas?			✓	
Are bulk hazardous material/liquids stored outside in secondary containment?			✓	

IV. Supervisory Responsibilities

	Yes	No*	N/A**	Comments
SUPERVISOR RECORDKEEPING				
Were storm drains inspected after each special event (75 or more people)?			✓	
Were parking lots swept during this inspection period?			✓	**Date swept:**
Were employee storm water training records (tailgate sign in sheets) submitted to the Department Training Office?			✓	
Were the monthly statistics submitted to the Division Analyst for inclusion in the annual report?			✓	

V. Additional Comments

_____

_____

_____

_____

_____

***Any boxes checked "NO" must be resolved in the comments and/additional comments section.**
****N/A = Not Applicable**

Inspector/Onsite Supervisor:
Submit the completed Municipal Facility Site Compliance Inspection Checklist by **January 31, 2008** (first inspection), and **September 30, 2008** (second inspection) to your District Manager. A total of two (2) inspections must be conducted each year.

District Manager:
Review and submit all your Municipal Facility Site Compliance Inspection Checklist in one package to Michael Ruiz, (MS 30M), by **February 15, 2008** (first inspection), and **October 15, 2008** (second inspection).

City of San Diego - Urban Runoff Management Plan

MUNICIPAL FACILITY SITE COMPLIANCE INSPECTION CHECKLIST

This form has been modified specifically for use by San Diego Park and Recreation Department personnel.

Inspector: GEOFF ALPERT / BLUE SKIES LANDSCAPE
Site Supervisor: SAME
District Manager: ANGEL PRADO
Division: OPEN SPACE District Number: 449
Site Supervisor Phone Number: (619) 685-1368
Inspection Date: 12/21/07 Inspection Time: 9AM
Check One Box: ☑ First Inspection (by January 31) ☐ Second Inspection (by September 30)

I. Facility Information

Facility Name and Number	
MIRAMAR RANCH NORTH MAINTENANCE ASSESSMENT DISTRICT	
Street Address N/A	**Zip Code** 92131
Park and Recreation Facility Contact Person GEOFF ALPERT	**Phone** (619) 685-1368

II. General Site Conditions and Runoff Management Practices Inspection

	Yes	No*	N/A**	Comments
GENERAL				
Has the employee performing this inspection had activity-specific Storm Water BMP training this year?	✓			(CONTRACTOR)
Are activity-specific BMP's in place?				
Are your contractors adhering to the minimum BMP's that were listed in the contract?	✓			
Was your facilities parking lot(s) swept and pollutant-free since your last inspection?			✓	NO LOTS - PARKING AREAS
Is your facility reasonably clean and free of litter and debris?	✓			
Is landscaped area irrigation contained within the landscaped area?	✓			
Are storm drains stenciled?			✓	**If no, contact Storm Water Pollution Prevention Division for stencils and paint.**
Are storm drain inlets reasonably clean and free of debris?	✓			
Did the storm drains need cleaning during this inspection period?			✓	**Date cleaned:**
Is area absent of any evidence of a discharge, spill, and or leak?	✓			
If an observed spill entered the storm drain system, was the spill reported to the Storm Water Hotline?			✓	**If no, report to the Storm Water Hotline: (619) 235-1000**
If spill was observed, was spill considered minor?			✓	**If spill, follow chemical release reporting procedures.**
TRASH STORAGE AREAS				
Is area reasonably clean and uncluttered?			✓	
Are trash cans and garbage bins kept covered?	✓			
Is the number and placement of the trash cans sufficient for your facility?	✓			

***Any boxes checked "NO" must be resolved in the comments and/additional comments section.**
****N/A = Not Applicable**

III. General Site Conditions and Runoff Management Practices Inspection (Continued)

	Yes	No*	N/A**	Comments
FUELING AREAS				
Is a stocked spill kit available at fuel island?			✓	
Is area clean and free of spills?			✓	**If spill is observed, clean up using dry methods.**
VEHICLE AND EQUIPMENT MAINTENANCE AREA				
Is work area reasonably clean?			✓	
Are drip pans readily available for leaking vehicles?			✓	
Are spill containment materials and stocked cleanup kit readily available?			✓	
Are maintenance activities contained within the designed area?			✓	
Are bulk hazardous materials/liquids stored outside in secondary containment?			✓	
MATERIALS LOADING AND UNLOADING STORAGE AREAS				
Is area reasonably clean and free of litter, debris and loose material?			✓	
Is material storage area covered?			✓	
Are materials and stocked cleanup kits readily available?			✓	
If outdoors, is water from surrounding areas prevented from reaching material storage areas?			✓	
Are bulk hazardous material/liquids stored outside in secondary containment?			✓	

IV. Supervisory Responsibilities

	Yes	No*	N/A**	Comments
SUPERVISOR RECORDKEEPING				
Were storm drains inspected after each special event (75 or more people)?			✓	
Were parking lots swept during this inspection period?			✓	**Date swept:**
Were employee storm water training records (tailgate sign in sheets) submitted to the Department Training Office?			✓	
Were the monthly statistics submitted to the Division Analyst for inclusion in the annual report?	✓			

V. Additional Comments

***Any boxes checked "NO" must be resolved in the comments and/additional comments section.**
****N/A = Not Applicable**

Inspector/Onsite Supervisor:
Submit the completed Municipal Facility Site Compliance Inspection Checklist by **January 31, 2008** (first inspection), and **September 30, 2008** (second inspection) to your District Manager. A total of two (2) inspections must be conducted each year.

District Manager:
Review and submit all your Municipal Facility Site Compliance Inspection Checklist in one package to Michael Ruiz, (MS 30M), by **February 15, 2008** (first inspection), and **October 15, 2008** (second inspection).

City of San Diego - Urban Runoff Management Plan

MUNICIPAL FACILITY SITE COMPLIANCE INSPECTION CHECKLIST

This form has been modified specifically for use by San Diego Park and Recreation Department personnel.

Inspector: GEOFF ALPERT / BLUE SKIES LANDSCAPE MAINT.
Site Supervisor: SAME
District Manager: ANGEL PRADO
Division: OPEN SPACE District Number: 449
Site Supervisor Phone Number: (619) 685-1368
Inspection Date: 12/21/07 Inspection Time: 9AM
Check One Box: ☑ First Inspection (by January 31) ☐ Second Inspection (by September 30)

I. Facility Information

Facility Name and Number	
BUTTERFLY POCKET PARK	
Street Address 11885 CYPRESS CANYON RD.	**Zip Code** 92131
Park and Recreation Facility Contact Person GEOFF ALPERT	**Phone** (619) 685-1368

II. General Site Conditions and Runoff Management Practices Inspection

	Yes	No*	N/A**	Comments
GENERAL				
Has the employee performing this inspection had activity-specific Storm Water BMP training this year?	✓			
Are activity-specific BMP's in place?	✓			
Are your contractors adhering to the minimum BMP's that were listed in the contract?	✓			
Was your facilities parking lot(s) swept and pollutant-free since your last inspection?			✓	
Is your facility reasonably clean and free of litter and debris?	✓			
Is landscaped area irrigation contained within the landscaped area?	✓			
Are storm drains stenciled?	✓			**If no, contact Storm Water Pollution Prevention Division for stencils and paint.**
Are storm drain inlets reasonably clean and free of debris?	✓			
Did the storm drains need cleaning during this inspection period?			✓	**Date cleaned:**
Is area absent of any evidence of a discharge, spill, and or leak?	✓			
If an observed spill entered the storm drain system, was the spill reported to the Storm Water Hotline?			✓	**If no, report to the Storm Water Hotline: (619) 235-1000**
If spill was observed, was spill considered minor?			✓	**If spill, follow chemical release reporting procedures.**
TRASH STORAGE AREAS				
Is area reasonably clean and uncluttered?			✓	
Are trash cans and garbage bins kept covered?	✓			
Is the number and placement of the trash cans sufficient for your facility?	✓			

***Any boxes checked "NO" must be resolved in the comments and/additional comments section.**
****N/A = Not Applicable**

III. General Site Conditions and Runoff Management Practices Inspection (Continued)

	Yes	No*	N/A**	Comments
FUELING AREAS				
Is a stocked spill kit available at fuel island?			✓	
Is area clean and free of spills?			✓	**If spill is observed, clean up using dry methods.**
VEHICLE AND EQUIPMENT MAINTENANCE AREA				
Is work area reasonably clean?			✓	
Are drip pans readily available for leaking vehicles?			✓	
Are spill containment materials and stocked cleanup kit readily available?			✓	
Are maintenance activities contained within the designed area?			✓	
Are bulk hazardous materials/liquids stored outside in secondary containment?			✓	
MATERIALS LOADING AND UNLOADING STORAGE AREAS				
Is area reasonably clean and free of litter, debris and loose material?			✓	
Is material storage area covered?			✓	
Are materials and stocked cleanup kits readily available?			✓	
If outdoors, is water from surrounding areas prevented from reaching material storage areas?			✓	
Are bulk hazardous material/liquids stored outside in secondary containment?			✓	

IV. Supervisory Responsibilities

	Yes	No*	N/A**	Comments
SUPERVISOR RECORDKEEPING				
Were storm drains inspected after each special event (75 or more people)?			✓	
Were parking lots swept during this inspection period?			✓	**Date swept:**
Were employee storm water training records (tailgate sign in sheets) submitted to the Department Training Office?			✓	
Were the monthly statistics submitted to the Division Analyst for inclusion in the annual report?	✓			

V. Additional Comments

WILL CONTACT STORM WATER FOR STENCILS & PAINT

***Any boxes checked "NO" must be resolved in the comments and/additional comments section.**
****N/A = Not Applicable**

Inspector/Onsite Supervisor:
Submit the completed Municipal Facility Site Compliance Inspection Checklist by **January 31, 2008** (first inspection), and **September 30, 2008** (second inspection) to your District Manager. A total of two (2) inspections must be conducted each year.

District Manager:
Review and submit all your Municipal Facility Site Compliance Inspection Checklist in one package to Michael Ruiz, (MS 30M), by **February 15, 2008** (first inspection), and **October 15, 2008** (second inspection).

City of San Diego - Urban Runoff Management Plan

MUNICIPAL FACILITY SITE COMPLIANCE INSPECTION CHECKLIST

This form has been modified specifically for use by San Diego Park and Recreation Department personnel.

Inspector: GEOFF ALPERT / BLUE SKIES LANDSCAPE MAINT.
Site Supervisor: SAME
District Manager: ANGEL PRADO
Division: OPEN SPACE District Number: 449
Site Supervisor Phone Number: (619) 685-1368
Inspection Date: 12/21/07 Inspection Time: 9AM
Check One Box: ☑ First Inspection (by January 31) ☐ Second Inspection (by September 30)

I. Facility Information

Facility Name and Number	
CANYON VIEW POCKET PARK	
Street Address 11724 SPRING CANYON RD.	**Zip Code** 92131
Park and Recreation Facility Contact Person GEOFF ALPERT	**Phone** (619) 685-1368

II. General Site Conditions and Runoff Management Practices Inspection

	Yes	No*	N/A**	Comments
GENERAL				
Has the employee performing this inspection had activity-specific Storm Water BMP training this year?	✓			
Are activity-specific BMP's in place?	✓			
Are your contractors adhering to the minimum BMP's that were listed in the contract?	✓			
Was your facilities parking lot(s) swept and pollutant-free since your last inspection?			✓	
Is your facility reasonably clean and free of litter and debris?	✓			
Is landscaped area irrigation contained within the landscaped area?	✓			
Are storm drains stenciled?			✓	**If no, contact Storm Water Pollution Prevention Division for stencils and paint.**
Are storm drain inlets reasonably clean and free of debris?			✓	
Did the storm drains need cleaning during this inspection period?			✓	**Date cleaned:**
Is area absent of any evidence of a discharge, spill, and or leak?	✓			
If an observed spill entered the storm drain system, was the spill reported to the Storm Water Hotline?			✓	**If no, report to the Storm Water Hotline: (619) 235-1000**
If spill was observed, was spill considered minor?			✓	**If spill, follow chemical release reporting procedures.**
TRASH STORAGE AREAS				
Is area reasonably clean and uncluttered?			✓	
Are trash cans and garbage bins kept covered?	✓			
Is the number and placement of the trash cans sufficient for your facility?	✓			

***Any boxes checked "NO" must be resolved in the comments and/additional comments section.**
****N/A = Not Applicable**

III. General Site Conditions and Runoff Management Practices Inspection (Continued)

	Yes	No*	N/A**	Comments
FUELING AREAS				
Is a stocked spill kit available at fuel island?			✓	
Is area clean and free of spills?			✓	**If spill is observed, clean up using dry methods.**
VEHICLE AND EQUIPMENT MAINTENANCE AREA				
Is work area reasonably clean?			✓	
Are drip pans readily available for leaking vehicles?			✓	
Are spill containment materials and stocked cleanup kit readily available?			✓	
Are maintenance activities contained within the designed area?			✓	
Are bulk hazardous materials/liquids stored outside in secondary containment?			✓	
MATERIALS LOADING AND UNLOADING STORAGE AREAS				
Is area reasonably clean and free of litter, debris and loose material?			✓	
Is material storage area covered?			✓	
Are materials and stocked cleanup kits readily available?			✓	
If outdoors, is water from surrounding areas prevented from reaching material storage areas?			✓	
Are bulk hazardous material/liquids stored outside in secondary containment?			✓	

IV. Supervisory Responsibilities

	Yes	No*	N/A**	Comments
SUPERVISOR RECORDKEEPING				
Were storm drains inspected after each special event (75 or more people)?			✓	
Were parking lots swept during this inspection period?			✓	**Date swept:**
Were employee storm water training records (tailgate sign in sheets) submitted to the Department Training Office?			✓	
Were the monthly statistics submitted to the Division Analyst for inclusion in the annual report?	✓			

V. Additional Comments

***Any boxes checked "NO" must be resolved in the comments and/additional comments section.**
****N/A = Not Applicable**

Inspector/Onsite Supervisor:
Submit the completed Municipal Facility Site Compliance Inspection Checklist by **January 31, 2008** (first inspection), and **September 30, 2008** (second inspection) to your District Manager. A total of two (2) inspections must be conducted each year.

District Manager:
Review and submit all your Municipal Facility Site Compliance Inspection Checklist in one package to Michael Ruiz, (MS 30M), by **February 15, 2008** (first inspection), and **October 15, 2008** (second inspection).

City of San Diego - Urban Runoff Management Plan

MUNICIPAL FACILITY SITE COMPLIANCE INSPECTION CHECKLIST

This form has been modified specifically for use by San Diego Park and Recreation Department personnel.

Inspector: GEOFF ALPERT/BLUE SKIES LANDSCAPE MAINT.
Site Supervisor: SAME
District Manager: ANGEL PRADO
Division: OPEN SPACE District Number: 449
Site Supervisor Phone Number: (619) 685-1368
Inspection Date: 12/21/07 Inspection Time: 9AM
Check One Box: ☑ First Inspection (by January 31) ☐ Second Inspection (by September 30)

I. Facility Information

Facility Name and Number	
CYPRESS VALLEY TOT-LOT	
Street Address: 11871 STONEDALE CT.	Zip Code: 92131
Park and Recreation Facility Contact Person: GEOFF ALPERT	Phone: (619) 685-1368

II. General Site Conditions and Runoff Management Practices Inspection

	Yes	No*	N/A**	Comments
GENERAL				
Has the employee performing this inspection had activity-specific Storm Water BMP training this year?	✓			
Are activity-specific BMP's in place?	✓			
Are your contractors adhering to the minimum BMP's that were listed in the contract?	✓			
Was your facilities parking lot(s) swept and pollutant-free since your last inspection?			✓	
Is your facility reasonably clean and free of litter and debris?	✓			
Is landscaped area irrigation contained within the landscaped area?	✓			
Are storm drains stenciled?	✓			**If no, contact Storm Water Pollution Prevention Division for stencils and paint.**
Are storm drain inlets reasonably clean and free of debris?	✓			
Did the storm drains need cleaning during this inspection period?			✓	**Date cleaned:**
Is area absent of any evidence of a discharge, spill, and or leak?	✓			
If an observed spill entered the storm drain system, was the spill reported to the Storm Water Hotline?			✓	**If no, report to the Storm Water Hotline: (619) 235-1000**
If spill was observed, was spill considered minor?			✓	**If spill, follow chemical release reporting procedures.**
TRASH STORAGE AREAS				
Is area reasonably clean and uncluttered?			✓	
Are trash cans and garbage bins kept covered?	✓			
Is the number and placement of the trash cans sufficient for your facility?	✓			

*Any boxes checked "NO" must be resolved in the comments and/additional comments section.
**N/A = Not Applicable

III. General Site Conditions and Runoff Management Practices Inspection (Continued)

	Yes	No*	N/A**	Comments
FUELING AREAS				
Is a stocked spill kit available at fuel island?			✓	
Is area clean and free of spills?			✓	**If spill is observed, clean up using dry methods.**
VEHICLE AND EQUIPMENT MAINTENANCE AREA				
Is work area reasonably clean?			✓	
Are drip pans readily available for leaking vehicles?			✓	
Are spill containment materials and stocked cleanup kit readily available?			✓	
Are maintenance activities contained within the designed area?			✓	
Are bulk hazardous materials/liquids stored outside in secondary containment?			✓	
MATERIALS LOADING AND UNLOADING STORAGE AREAS				
Is area reasonably clean and free of litter, debris and loose material?			✓	
Is material storage area covered?			✓	
Are materials and stocked cleanup kits readily available?			✓	
If outdoors, is water from surrounding areas prevented from reaching material storage areas?			✓	
Are bulk hazardous material/liquids stored outside in secondary containment?			✓	

IV. Supervisory Responsibilities

	Yes	No*	N/A**	Comments
SUPERVISOR RECORDKEEPING				
Were storm drains inspected after each special event (75 or more people)?			✓	
Were parking lots swept during this inspection period?			✓	**Date swept:**
Were employee storm water training records (tailgate sign in sheets) submitted to the Department Training Office?			✓	
Were the monthly statistics submitted to the Division Analyst for inclusion in the annual report?	✓			

V. Additional Comments

WILL CONTACT STORM WATER FOR STENCILS & PAINT

***Any boxes checked "NO" must be resolved in the comments and/additional comments section.**
****N/A = Not Applicable**

Inspector/Onsite Supervisor:
Submit the completed Municipal Facility Site Compliance Inspection Checklist by **January 31, 2008** (first inspection), and **September 30, 2008** (second inspection) to your District Manager. A total of two (2) inspections must be conducted each year.

District Manager:
Review and submit all your Municipal Facility Site Compliance Inspection Checklist in one package to Michael Ruiz, (MS 30M), by **February 15, 2008** (first inspection), and **October 15, 2008** (second inspection).

City of San Diego - Urban Runoff Management Plan

MUNICIPAL FACILITY SITE COMPLIANCE INSPECTION CHECKLIST

This form has been modified specifically for use by San Diego Park and Recreation Department personnel.

Inspector: GEOFF ALPERT / BLUE SKIES LANDSCAPE MAINT.
Site Supervisor: SAME
District Manager: ANGEL PRADO
Division: OPEN SPACE District Number: 449
Site Supervisor Phone Number: (619) 685-1368
Inspection Date: 12/21/07 Inspection Time: 9AM
Check One Box: ☑ First Inspection (by January 31) ☐ Second Inspection (by September 30)

I. Facility Information

Facility Name and Number	
DRY CREEK POCKET PARK	
Street Address 11204 SPRING CANYON RD.	**Zip Code** 92131
Park and Recreation Facility Contact Person GEOFF ALPERT	**Phone** (619) 685-1368

II. General Site Conditions and Runoff Management Practices Inspection

	Yes	No*	N/A**	Comments
GENERAL				
Has the employee performing this inspection had activity-specific Storm Water BMP training this year?	✓			
Are activity-specific BMP's in place?	✓			
Are your contractors adhering to the minimum BMP's that were listed in the contract?	✓			
Was your facilities parking lot(s) swept and pollutant-free since your last inspection?			✓	
Is your facility reasonably clean and free of litter and debris?	✓			
Is landscaped area irrigation contained within the landscaped area?	✓			
Are storm drains stenciled?			✓	**If no, contact Storm Water Pollution Prevention Division for stencils and paint.**
Are storm drain inlets reasonably clean and free of debris?			✓	
Did the storm drains need cleaning during this inspection period?			✓	**Date cleaned:**
Is area absent of any evidence of a discharge, spill, and or leak?	✓			
If an observed spill entered the storm drain system, was the spill reported to the Storm Water Hotline?			✓	**If no, report to the Storm Water Hotline: (619) 235-1000**
If spill was observed, was spill considered minor?			✓	**If spill, follow chemical release reporting procedures.**
TRASH STORAGE AREAS				
Is area reasonably clean and uncluttered?			✓	
Are trash cans and garbage bins kept covered?	✓			
Is the number and placement of the trash cans sufficient for your facility?	✓			

***Any boxes checked "NO" must be resolved in the comments and/additional comments section.**
****N/A = Not Applicable**

III. General Site Conditions and Runoff Management Practices Inspection (Continued)

	Yes	No*	N/A**	Comments
FUELING AREAS				
Is a stocked spill kit available at fuel island?			✓	
Is area clean and free of spills?			✓	**If spill is observed, clean up using dry methods.**
VEHICLE AND EQUIPMENT MAINTENANCE AREA				
Is work area reasonably clean?			✓	
Are drip pans readily available for leaking vehicles?			✓	
Are spill containment materials and stocked cleanup kit readily available?			✓	
Are maintenance activities contained within the designed area?			✓	
Are bulk hazardous materials/liquids stored outside in secondary containment?			✓	
MATERIALS LOADING AND UNLOADING STORAGE AREAS				
Is area reasonably clean and free of litter, debris and loose material?			✓	
Is material storage area covered?			✓	
Are materials and stocked cleanup kits readily available?			✓	
If outdoors, is water from surrounding areas prevented from reaching material storage areas?			✓	
Are bulk hazardous material/liquids stored outside in secondary containment?			✓	

IV. Supervisory Responsibilities

	Yes	No*	N/A**	Comments
SUPERVISOR RECORDKEEPING				
Were storm drains inspected after each special event (75 or more people)?			✓	
Were parking lots swept during this inspection period?			✓	**Date swept:**
Were employee storm water training records (tailgate sign in sheets) submitted to the Department Training Office?			✓	
Were the monthly statistics submitted to the Division Analyst for inclusion in the annual report?	✓			

V. Additional Comments

***Any boxes checked "NO" must be resolved in the comments and/additional comments section.**
****N/A = Not Applicable**

Inspector/Onsite Supervisor:
Submit the completed Municipal Facility Site Compliance Inspection Checklist by **January 31, 2008** (first inspection), and **September 30, 2008** (second inspection) to your District Manager. A total of two (2) inspections must be conducted each year.

District Manager:
Review and submit all your Municipal Facility Site Compliance Inspection Checklist in one package to Michael Ruiz, (MS 30M), by **February 15, 2008** (first inspection), and **October 15, 2008** (second inspection).

City of San Diego - Urban Runoff Management Plan

MUNICIPAL FACILITY SITE COMPLIANCE INSPECTION CHECKLIST

This form has been modified specifically for use by San Diego Park and Recreation Department personnel.

Inspector: GEOFF ALPERT / BLUE SKIES LANDSCAPE MAINT.
Site Supervisor: SAME
District Manager: ANGEL PRADO
Division: OPEN SPACE District Number: 449
Site Supervisor Phone Number: (619) 685-1368
Inspection Date: 12/21/07 Inspection Time: 9 AM
Check One Box: ☒ First Inspection (by January 31) ☐ Second Inspection (by September 30)

I. Facility Information

Facility Name and Number	
OAK GLEN NATURE PARK	
Street Address 10827 SPRING CANYON RD.	**Zip Code** 92131
Park and Recreation Facility Contact Person GEOFF ALPERT	**Phone** (619) 685-1368

II. General Site Conditions and Runoff Management Practices Inspection

	Yes	No*	N/A**	Comments
GENERAL				
Has the employee performing this inspection had activity-specific Storm Water BMP training this year?	✓			
Are activity-specific BMP's in place?	✓			
Are your contractors adhering to the minimum BMP's that were listed in the contract?	✓			
Was your facilities parking lot(s) swept and pollutant-free since your last inspection?			✓	
Is your facility reasonably clean and free of litter and debris?	✓			
Is landscaped area irrigation contained within the landscaped area?	✓			
Are storm drains stenciled?	✓			**If no, contact Storm Water Pollution Prevention Division for stencils and paint.**
Are storm drain inlets reasonably clean and free of debris?	✓			
Did the storm drains need cleaning during this inspection period?			✓	**Date cleaned:**
Is area absent of any evidence of a discharge, spill, and or leak?	✓			
If an observed spill entered the storm drain system, was the spill reported to the Storm Water Hotline?			✓	**If no, report to the Storm Water Hotline: (619) 235-1000**
If spill was observed, was spill considered minor?			✓	**If spill, follow chemical release reporting procedures.**
TRASH STORAGE AREAS				
Is area reasonably clean and uncluttered?			✓	
Are trash cans and garbage bins kept covered?	✓			
Is the number and placement of the trash cans sufficient for your facility?	✓			

*Any boxes checked "NO" must be resolved in the comments and/additional comments section.
**N/A = Not Applicable

III. General Site Conditions and Runoff Management Practices Inspection (Continued)

	Yes	No*	N/A**	Comments
FUELING AREAS				
Is a stocked spill kit available at fuel island?			✓	
Is area clean and free of spills?			✓	**If spill is observed, clean up using dry methods.**
VEHICLE AND EQUIPMENT MAINTENANCE AREA				
Is work area reasonably clean?			✓	
Are drip pans readily available for leaking vehicles?			✓	
Are spill containment materials and stocked cleanup kit readily available?			✓	
Are maintenance activities contained within the designed area?			✓	
Are bulk hazardous materials/liquids stored outside in secondary containment?			✓	
MATERIALS LOADING AND UNLOADING STORAGE AREAS				
Is area reasonably clean and free of litter, debris and loose material?			✓	
Is material storage area covered?			✓	
Are materials and stocked cleanup kits readily available?			✓	
If outdoors, is water from surrounding areas prevented from reaching material storage areas?			✓	
Are bulk hazardous material/liquids stored outside in secondary containment?			✓	

IV. Supervisory Responsibilities

	Yes	No*	N/A**	Comments
SUPERVISOR RECORDKEEPING				
Were storm drains inspected after each special event (75 or more people)?			✓	
Were parking lots swept during this inspection period?			✓	**Date swept:**
Were employee storm water training records (tailgate sign in sheets) submitted to the Department Training Office?			✓	
Were the monthly statistics submitted to the Division Analyst for inclusion in the annual report?	✓			

V. Additional Comments

WILL CONTACT STORM WATER FOR STENCILS & PAINT

***Any boxes checked "NO" must be resolved in the comments and/additional comments section.**
****N/A = Not Applicable**

Inspector/Onsite Supervisor:
Submit the completed Municipal Facility Site Compliance Inspection Checklist by **January 31, 2008** (first inspection), and **September 30, 2008** (second inspection) to your District Manager. A total of two (2) inspections must be conducted each year.

District Manager:
Review and submit all your Municipal Facility Site Compliance Inspection Checklist in one package to Michael Ruiz, (MS 30M), by **February 15, 2008** (first inspection), and **October 15, 2008** (second inspection).

City of San Diego - Urban Runoff Management Plan

MUNICIPAL FACILITY SITE COMPLIANCE INSPECTION CHECKLIST

This form has been modified specifically for use by San Diego Park and Recreation Department personnel.

Inspector: Jan Eby
Site Supervisor: Jan Eby
District Manager: Angel Prado
Division: Open Space **District Number:**
Site Supervisor Phone Number: 655-1354
Inspection Date: 12-18-07 **Inspection Time:** 10:15 am
Check One Box: ☒ First Inspection (by January 31) ☐ Second Inspection (by September 30)

I. Facility Information

Facility Name and Number	
Terrasanta Elem. School JU Field	
Street Address 5452 La Cuenta Dr. SD	**Zip Code** 92124
Park and Recreation Facility Contact Person Jan Eby	**Phone** X51354

II. General Site Conditions and Runoff Management Practices Inspection

	Yes	No*	N/A**	Comments
GENERAL				
Has the employee performing this inspection had activity-specific Storm Water BMP training this year?	✓			
Are activity-specific BMP's in place?	✓			
Are your contractors adhering to the minimum BMP's that were listed in the contract?	✓			
Was your facilities parking lot(s) swept and pollutant-free since your last inspection?			✓	School Resp.
Is your facility reasonably clean and free of litter and debris?	✓			
Is landscaped area irrigation contained within the landscaped area?	✓			
Are storm drains stenciled?	✓			**If no, contact Storm Water Pollution Prevention Division for stencils and paint.**
Are storm drain inlets reasonably clean and free of debris?	✓			
Did the storm drains need cleaning during this inspection period?			✓	**Date cleaned:**
Is area absent of any evidence of a discharge, spill, and or leak?	✓			
If an observed spill entered the storm drain system, was the spill reported to the Storm Water Hotline?			✓	**If no, report to the Storm Water Hotline: (619) 235-1000**
If spill was observed, was spill considered minor?			✓	**If spill, follow chemical release reporting procedures.**
TRASH STORAGE AREAS				
Is area reasonably clean and uncluttered?	✓			
Are trash cans and garbage bins kept covered?			✓	No cans on field / JU Area
Is the number and placement of the trash cans sufficient for your facility?			✓	

***Any boxes checked "NO" must be resolved in the comments and/additional comments section.**
****N/A = Not Applicable**

III. General Site Conditions and Runoff Management Practices Inspection (Continued)

	Yes	No*	N/A**	Comments
FUELING AREAS				
Is a stocked spill kit available at fuel island?				
Is area clean and free of spills?				**If spill is observed, clean up using dry methods.**
VEHICLE AND EQUIPMENT MAINTENANCE AREA				
Is work area reasonably clean?				
Are drip pans readily available for leaking vehicles?				
Are spill containment materials and stocked cleanup kit readily available?				
Are maintenance activities contained within the designed area?				
Are bulk hazardous materials/liquids stored outside in secondary containment?				
MATERIALS LOADING AND UNLOADING STORAGE AREAS				
Is area reasonably clean and free of litter, debris and loose material?				
Is material storage area covered?				
Are materials and stocked cleanup kits readily available?				
If outdoors, is water from surrounding areas prevented from reaching material storage areas?				
Are bulk hazardous material/liquids stored outside in secondary containment?				

IV. Supervisory Responsibilities

	Yes	No*	N/A**	Comments
SUPERVISOR RECORDKEEPING				
Were storm drains inspected after each special event (75 or more people)?			✓	I am not aware of large groups on field
Were parking lots swept during this inspection period?				**Date swept:**
Were employee storm water training records (tailgate sign in sheets) submitted to the Department Training Office?	✓			
Were the monthly statistics submitted to the Division Analyst for inclusion in the annual report?		✓		Annual only

V. Additional Comments

Contractor maintained

***Any boxes checked "NO" must be resolved in the comments and/additional comments section.**
****N/A = Not Applicable**

Inspector/Onsite Supervisor:
Submit the completed Municipal Facility Site Compliance Inspection Checklist by **January 31, 2008** (first inspection), and **September 30, 2008** (second inspection) to your District Manager. A total of two (2) inspections must be conducted each year.

District Manager:
Review and submit all your Municipal Facility Site Compliance Inspection Checklist in one package to Michael Ruiz, (MS 30M), by **February 15, 2008** (first inspection), and **October 15, 2008** (second inspection).

City of San Diego - Urban Runoff Management Plan

MUNICIPAL FACILITY SITE COMPLIANCE INSPECTION CHECKLIST

This form has been modified specifically for use by San Diego Park and Recreation Department personnel.

Inspector: Jon Eby
Site Supervisor: Jon Eby
District Manager: Angel Prado
Division: Open Space District Number:
Site Supervisor Phone Number: x51354
Inspection Date: 12-11-07 Inspection Time: 10:20 am
Check One Box: ☒ First Inspection (by January 31) ☐ Second Inspection (by September 30)

I. Facility Information

Facility Name and Number	
Deforbola Joint-Use Field #10420	
Street Address: 11010 Clairemont Mesa Blvd SD	**Zip Code**: 92124
Park and Recreation Facility Contact Person: Jon Eby/Mark Moncey	**Phone**: X51354

II. General Site Conditions and Runoff Management Practices Inspection

	Yes	No*	N/A**	Comments
GENERAL				
Has the employee performing this inspection had activity-specific Storm Water BMP training this year?	✓			
Are activity-specific BMP's in place?	✓			
Are your contractors adhering to the minimum BMP's that were listed in the contract?	✓			
Was your facilities parking lot(s) swept and pollutant-free since your last inspection?			N/A	Parking Lot Adjacent not part of my Maintenance. School Resp.
Is your facility reasonably clean and free of litter and debris?	✓			
Is landscaped area irrigation contained within the landscaped area?	✓			mostly
Are storm drains stenciled?	✓			**If no, contact Storm Water Pollution Prevention Division for stencils and paint.**
Are storm drain inlets reasonably clean and free of debris?	✓			Owns within Fence one. Outside fence,
Did the storm drains need cleaning during this inspection period?			✓	**Date cleaned:**
Is area absent of any evidence of a discharge, spill, and or leak?	✓			
If an observed spill entered the storm drain system, was the spill reported to the Storm Water Hotline?			N/A	**If no, report to the Storm Water Hotline: (619) 235-1000**
If spill was observed, was spill considered minor?			N/A	**If spill, follow chemical release reporting procedures.**
TRASH STORAGE AREAS				
Is area reasonably clean and uncluttered?			N/A	No Storage area; only cans Those areas litterless.
Are trash cans and garbage bins kept covered?	✓			Lids get stolen, removed, cut off
Is the number and placement of the trash cans sufficient for your facility?	✓			Dumped 3x/week min.

***Any boxes checked "NO" must be resolved in the comments and/additional comments section.**
****N/A = Not Applicable**

III. General Site Conditions and Runoff Management Practices Inspection (Continued)

	Yes	No*	N/A**	Comments
FUELING AREAS				
Is a stocked spill kit available at fuel island?			N/A	
Is area clean and free of spills?			N/A	**If spill is observed, clean up using dry methods.**
VEHICLE AND EQUIPMENT MAINTENANCE AREA				
Is work area reasonably clean?				
Are drip pans readily available for leaking vehicles?				
Are spill containment materials and stocked cleanup kit readily available?				N/A
Are maintenance activities contained within the designed area?				
Are bulk hazardous materials/liquids stored outside in secondary containment?				
MATERIALS LOADING AND UNLOADING STORAGE AREAS				
Is area reasonably clean and free of litter, debris and loose material?				
Is material storage area covered?				N/A
Are materials and stocked cleanup kits readily available?				
If outdoors, is water from surrounding areas prevented from reaching material storage areas?				
Are bulk hazardous material/liquids stored outside in secondary containment?				

IV. Supervisory Responsibilities

	Yes	No*	N/A**	Comments
SUPERVISOR RECORDKEEPING				
Were storm drains inspected after each special event (75 or more people)?			✓	not by me. Maybe Rec Staff
Were parking lots swept during this inspection period?	✓			**Date swept:** Swept 1x per week
Were employee storm water training records (tailgate sign in sheets) submitted to the Department Training Office?	✓		N/A	Contractor given BMP's
Were the monthly statistics submitted to the Division Analyst for inclusion in the annual report?			✓	monthly stats not asked for. Yearly

V. Additional Comments

Contractor Maintained

***Any boxes checked "NO" must be resolved in the comments and/additional comments section.**
****N/A = Not Applicable .**

Inspector/Onsite Supervisor:
Submit the completed Municipal Facility Site Compliance Inspection Checklist by **January 31, 2008** (first inspection), and **September 30, 2008** (second inspection) to your District Manager. A total of two (2) inspections must be conducted each year.

District Manager:
Review and submit all your Municipal Facility Site Compliance Inspection Checklist in one package to Michael Ruiz, (MS 30M), by **February 15, 2008** (first inspection), and **October 15, 2008** (second inspection).

City of San Diego - Urban Runoff Management Plan

MUNICIPAL FACILITY SITE COMPLIANCE INSPECTION CHECKLIST

This form has been modified specifically for use by San Diego Park and Recreation Department personnel.

Inspector: Jan Eby
Site Supervisor: Jan Eby
District Manager: Angel Prado
Division: Open Space / MADS District Number:
Site Supervisor Phone Number: X51354
Inspection Date: 12-22-07 Inspection Time: 10:15 am
Check One Box: ☒ First Inspection (by January 31) ☐ Second Inspection (by September 30)

I. Facility Information

Facility Name and Number	# 902073	
Villa Norte Park		
Street Address		Zip Code
6597 Antigua Blvd SD # ~~902073~~		92124
Park and Recreation Facility Contact Person		Phone
Jan Eby / Mark Moncay		655-1354

II. General Site Conditions and Runoff Management Practices Inspection

	Yes	No*	N/A**	Comments
GENERAL				
Has the employee performing this inspection had activity-specific Storm Water BMP training this year?	✓			
Are activity-specific BMP's in place?	✓			
Are your contractors adhering to the minimum BMP's that were listed in the contract?	✓			
Was your facilities parking lot(s) swept and pollutant-free since your last inspection?	✓			
Is your facility reasonably clean and free of litter and debris?	✓			
Is landscaped area irrigation contained within the landscaped area?	✓			Mostly
Are storm drains stenciled?	✓			**If no, contact Storm Water Pollution Prevention Division for stencils and paint.**
Are storm drain inlets reasonably clean and free of debris?	✓			
Did the storm drains need cleaning during this inspection period?			✓	**Date cleaned:**
Is area absent of any evidence of a discharge, spill, and or leak?	✓			
If an observed spill entered the storm drain system, was the spill reported to the Storm Water Hotline?			N/A	**If no, report to the Storm Water Hotline: (619) 235-1000**
If spill was observed, was spill considered minor?			N/A	**If spill, follow chemical release reporting procedures.**
TRASH STORAGE AREAS				
Is area reasonably clean and uncluttered?	✓			
Are trash cans and garbage bins kept covered?	✓			Some
Is the number and placement of the trash cans sufficient for your facility?	✓			

***Any boxes checked "NO" must be resolved in the comments and/additional comments section.**
****N/A = Not Applicable**

III. General Site Conditions and Runoff Management Practices Inspection (Continued)

	Yes	No*	N/A**	Comments
FUELING AREAS				
Is a stocked spill kit available at fuel island?				
Is area clean and free of spills?				**If spill is observed, clean up using dry methods.**
VEHICLE AND EQUIPMENT MAINTENANCE AREA				
Is work area reasonably clean?				
Are drip pans readily available for leaking vehicles?				
Are spill containment materials and stocked cleanup kit readily available?				N/A
Are maintenance activities contained within the designed area?				
Are bulk hazardous materials/liquids stored outside in secondary containment?				
MATERIALS LOADING AND UNLOADING STORAGE AREAS				
Is area reasonably clean and free of litter, debris and loose material?				
Is material storage area covered?				
Are materials and stocked cleanup kits readily available?				
If outdoors, is water from surrounding areas prevented from reaching material storage areas?				
Are bulk hazardous material/liquids stored outside in secondary containment?				

IV. Supervisory Responsibilities

	Yes	No*	N/A**	Comments
SUPERVISOR RECORDKEEPING				They do the permits
Were storm drains inspected after each special event (75 or more people)?	i	1	✓	Not by me Rec Staff ?
Were parking lots swept during this inspection period?	✓			**Date swept:** Swept 1x per week
Were employee storm water training records (tailgate sign in sheets) submitted to the Department Training Office?			N/A	
Were the monthly statistics submitted to the Division Analyst for inclusion in the annual report?		.	✓	Not monthly. Yearly Stats

V. Additional Comments

Contractor Maintained

***Any boxes checked "NO" must be resolved in the comments and/additional comments section.**
****N/A = Not Applicable**

Inspector/Onsite Supervisor:
Submit the completed Municipal Facility Site Compliance Inspection Checklist by **January 31, 2008** (first inspection), and **September 30, 2008** (second inspection) to your District Manager. A total of two (2) inspections must be conducted each year.

District Manager:
Review and submit all your Municipal Facility Site Compliance Inspection Checklist in one package to Michael Ruiz, (MS 30M), by **February 15, 2008** (first inspection), and **October 15, 2008** (second inspection).

City of San Diego - Urban Runoff Management Plan

MUNICIPAL FACILITY SITE COMPLIANCE INSPECTION CHECKLIST

This form has been modified specifically for use by San Diego Park and Recreation Department personnel.

Inspector: Jan Eby
Site Supervisor: Jan Eby
District Manager: Angel Prado
Division: Open Space / MADS District Number:
Site Supervisor Phone Number: x 51354
Inspection Date: 12-11-07 Inspection Time: 11:25 am
Check One Box: ☒ First Inspection (by January 31) ☐ Second Inspection (by September 30)

I. Facility Information

Facility Name and Number	
Villa Monserate Park	
Street Address 10283 Perez Ct. SD #7431	**Zip Code** 92124
Park and Recreation Facility Contact Person Jan Eby / Mark Money	**Phone** x51354

II. General Site Conditions and Runoff Management Practices Inspection

	Yes	No*	N/A**	Comments
GENERAL				
Has the employee performing this inspection had activity-specific Storm Water BMP training this year?	✓			
Are activity-specific BMP's in place?	✓			
Are your contractors adhering to the minimum BMP's that were listed in the contract?	✓			
Was your facilities parking lot(s) swept and pollutant-free since your last inspection?	✓			
Is your facility reasonably clean and free of litter and debris?	✓			
Is landscaped area irrigation contained within the landscaped area?	✓			mostly
Are storm drains stenciled?	✓			**If no, contact Storm Water Pollution Prevention Division for stencils and paint.**
Are storm drain inlets reasonably clean and free of debris?	✓			
Did the storm drains need cleaning during this inspection period?			✓	**Date cleaned:**
Is area absent of any evidence of a discharge, spill, and or leak?	✓			
If an observed spill entered the storm drain system, was the spill reported to the Storm Water Hotline?			N/A	**If no, report to the Storm Water Hotline: (619) 235-1000**
If spill was observed, was spill considered minor?			N/A	**If spill, follow chemical release reporting procedures.**
TRASH STORAGE AREAS				
Is area reasonably clean and uncluttered?	✓			
Are trash cans and garbage bins kept covered?	✓			Some, not all
Is the number and placement of the trash cans sufficient for your facility?	✓			

***Any boxes checked "NO" must be resolved in the comments and/additional comments section.**
****N/A = Not Applicable**

III. General Site Conditions and Runoff Management Practices Inspection (Continued)

	Yes	No*	N/A**	Comments
FUELING AREAS				
Is a stocked spill kit available at fuel island?				
Is area clean and free of spills?				**If spill is observed, clean up using dry methods.**
VEHICLE AND EQUIPMENT MAINTENANCE AREA				
Is work area reasonably clean?				
Are drip pans readily available for leaking vehicles?				
Are spill containment materials and stocked cleanup kit readily available?				N/A
Are maintenance activities contained within the designed area?				
Are bulk hazardous materials/liquids stored outside in secondary containment?				
MATERIALS LOADING AND UNLOADING STORAGE AREAS				
Is area reasonably clean and free of litter, debris and loose material?				
Is material storage area covered?				
Are materials and stocked cleanup kits readily available?				
If outdoors, is water from surrounding areas prevented from reaching material storage areas?				
Are bulk hazardous material/liquids stored outside in secondary containment?				

IV. Supervisory Responsibilities

	Yes	No*	N/A**	Comments
SUPERVISOR RECORDKEEPING				
Were storm drains inspected after each special event (75 or more people)?			✓	Not by me / Rec Staff ?
Were parking lots swept during this inspection period?	✓			**Date swept:** Swept 1x per week
Were employee storm water training records (tailgate sign in sheets) submitted to the Department Training Office?			N/A	Contractor maintained
Were the monthly statistics submitted to the Division Analyst for inclusion in the annual report?			✓	Yearly only.

V. Additional Comments

Contractor maintained

***Any boxes checked "NO" must be resolved in the comments and/additional comments section.**
****N/A = Not Applicable**

Inspector/Onsite Supervisor:
Submit the completed Municipal Facility Site Compliance Inspection Checklist by **January 31, 2008** (first inspection), and **September 30, 2008** (second inspection) to your District Manager. A total of two (2) inspections must be conducted each year.

District Manager:
Review and submit all your Municipal Facility Site Compliance Inspection Checklist in one package to Michael Ruiz, (MS 30M), by **February 15, 2008** (first inspection), and **October 15, 2008** (second inspection).

City of San Diego - Urban Runoff Management Plan

MUNICIPAL FACILITY SITE COMPLIANCE INSPECTION CHECKLIST

This form has been modified specifically for use by San Diego Park and Recreation Department personnel.

Inspector: Jon Eby
Site Supervisor: ~~Angel Prado~~ Jon Eby
District Manager: Angel Prado
Division: Open Space / MADS District Number:
Site Supervisor Phone Number: x51354
Inspection Date: 12-11-07 Inspection Time: 11:00 am
Check One Box: ☒ First Inspection (by January 31) ☐ Second Inspection (by September 30)

I. Facility Information

Facility Name and Number	
Terrasanta Community Park / 7536	
Street Address 11220 CMG SD # ~~7536~~	**Zip Code** 92124
Park and Recreation Facility Contact Person Jon Eby / Mark Money	**Phone** x51354

II. General Site Conditions and Runoff Management Practices Inspection

	Yes	No*	N/A**	Comments
GENERAL				
Has the employee performing this inspection had activity-specific Storm Water BMP training this year?	✓			
Are activity-specific BMP's in place?	✓			
Are your contractors adhering to the minimum BMP's that were listed in the contract?	✓			
Was your facilities parking lot(s) swept and pollutant-free since your last inspection?	✓			
Is your facility reasonably clean and free of litter and debris?	✓			
Is landscaped area irrigation contained within the landscaped area?	✓			mostly, as well as can be
Are storm drains stenciled?	✓			**If no, contact Storm Water Pollution Prevention Division for stencils and paint.**
Are storm drain inlets reasonably clean and free of debris?	✓			
Did the storm drains need cleaning during this inspection period?			✓	**Date cleaned:**
Is area absent of any evidence of a discharge, spill, and or leak?	✓			
If an observed spill entered the storm drain system, was the spill reported to the Storm Water Hotline?			N/A	**If no, report to the Storm Water Hotline: (619) 235-1000**
If spill was observed, was spill considered minor?			N/A	**If spill, follow chemical release reporting procedures.**
TRASH STORAGE AREAS				
Is area reasonably clean and uncluttered?	✓			
Are trash cans and garbage bins kept covered?	✓			Some, not all
Is the number and placement of the trash cans sufficient for your facility?	✓			

***Any boxes checked "NO" must be resolved in the comments and/additional comments section.**
****N/A = Not Applicable**

III. General Site Conditions and Runoff Management Practices Inspection (Continued)

	Yes	No*	N/A**	Comments
FUELING AREAS				
Is a stocked spill kit available at fuel island?			N/A	
Is area clean and free of spills?			N/A	**If spill is observed, clean up using dry methods.**
VEHICLE AND EQUIPMENT MAINTENANCE AREA				
Is work area reasonably clean?	✓			
Are drip pans readily available for leaking vehicles?				
Are spill containment materials and stocked cleanup kit readily available?				N/A
Are maintenance activities contained within the designed area?				
Are bulk hazardous materials/liquids stored outside in secondary containment?				
MATERIALS LOADING AND UNLOADING STORAGE AREAS				
Is area reasonably clean and free of litter, debris and loose material?				
Is material storage area covered?				
Are materials and stocked cleanup kits readily available?				
If outdoors, is water from surrounding areas prevented from reaching material storage areas?				
Are bulk hazardous material/liquids stored outside in secondary containment?				

IV. Supervisory Responsibilities

	Yes	No*	N/A**	Comments
SUPERVISOR RECORDKEEPING				
Were storm drains inspected after each special event (75 or more people)?			✓	Not by me specifically
Were parking lots swept during this inspection period?	4		✓	**Date swept:** ~~[illegible]~~ Pilot Schools
Were employee storm water training records (tailgate sign in sheets) submitted to the Department Training Office?			N/A	
Were the monthly statistics submitted to the Division Analyst for inclusion in the annual report?		L	✓	Not asked for monthly. Yearly 3

V. Additional Comments

Contractor Maintained

***Any boxes checked "NO" must be resolved in the comments and/additional comments section.**
****N/A = Not Applicable**

Inspector/Onsite Supervisor:
Submit the completed Municipal Facility Site Compliance Inspection Checklist by **January 31, 2008** (first inspection), and **September 30, 2008** (second inspection) to your District Manager. A total of two (2) inspections must be conducted each year.

District Manager:
Review and submit all your Municipal Facility Site Compliance Inspection Checklist in one package to Michael Ruiz, (MS 30M), by **February 15, 2008** (first inspection), and **October 15, 2008** (second inspection).

City of San Diego - Urban Runoff Management Plan

MUNICIPAL FACILITY SITE COMPLIANCE INSPECTION CHECKLIST

This form has been modified specifically for use by San Diego Park and Recreation Department personnel.

Inspector: Jan Eby
Site Supervisor: Jan Eby
District Manager: Angel Prado
Division: Open Space **District Number:**
Site Supervisor Phone Number: X51354
Inspection Date: 12-15-07 **Inspection Time:** 9am
Check One Box: ☒ First Inspection (by January 31) ☐ Second Inspection (by September 30)

I. Facility Information

Facility Name and Number	
Rural Runner Park #8383	
Street Address 7434 La Cuenta Dr. SD	**Zip Code** 92124
Park and Recreation Facility Contact Person Jan Eby / Mark Mincey	**Phone** X51354

II. General Site Conditions and Runoff Management Practices Inspection

	Yes	No*	N/A**	Comments
GENERAL				
Has the employee performing this inspection had activity-specific Storm Water BMP training this year?	✓			
Are activity-specific BMP's in place?	✓			
Are your contractors adhering to the minimum BMP's that were listed in the contract?	✓			
Was your facilities parking lot(s) swept and pollutant-free since your last inspection?			✓	no parking Lot Curb only
Is your facility reasonably clean and free of litter and debris?	✓			
Is landscaped area irrigation contained within the landscaped area?	✓			
Are storm drains stenciled?	✓			**If no, contact Storm Water Pollution Prevention Division for stencils and paint.**
Are storm drain inlets reasonably clean and free of debris?	✓			
Did the storm drains need cleaning during this inspection period?			✓	**Date cleaned:**
Is area absent of any evidence of a discharge, spill, and or leak?	✓			
If an observed spill entered the storm drain system, was the spill reported to the Storm Water Hotline?			✓	**If no, report to the Storm Water Hotline: (619) 235-1000**
If spill was observed, was spill considered minor?			✓	**If spill, follow chemical release reporting procedures.**
TRASH STORAGE AREAS				
Is area reasonably clean and uncluttered?	✓			
Are trash cans and garbage bins kept covered?	✓			as can be...
Is the number and placement of the trash cans sufficient for your facility?	✓			

***Any boxes checked "NO" must be resolved in the comments and/additional comments section.**
****N/A = Not Applicable**

III. General Site Conditions and Runoff Management Practices Inspection (Continued)

	Yes	No*	N/A**	Comments
FUELING AREAS				
Is a stocked spill kit available at fuel island?				
Is area clean and free of spills?				**If spill is observed, clean up using dry methods.**
VEHICLE AND EQUIPMENT MAINTENANCE AREA				
Is work area reasonably clean?				
Are drip pans readily available for leaking vehicles?				
Are spill containment materials and stocked cleanup kit readily available?				
Are maintenance activities contained within the designed area?				
Are bulk hazardous materials/liquids stored outside in secondary containment?				
MATERIALS LOADING AND UNLOADING STORAGE AREAS				
Is area reasonably clean and free of litter, debris and loose material?				
Is material storage area covered?				
Are materials and stocked cleanup kits readily available?				
If outdoors, is water from surrounding areas prevented from reaching material storage areas?				
Are bulk hazardous material/liquids stored outside in secondary containment?				

IV. Supervisory Responsibilities

	Yes	No*	N/A**	Comments
SUPERVISOR RECORDKEEPING				
Were storm drains inspected after each special event (75 or more people)?	✓			Routine after weekend
Were parking lots swept during this inspection period?			✓	**Date swept:** No Parking Lot
Were employee storm water training records (tailgate sign in sheets) submitted to the Department Training Office?	✓			
Were the monthly statistics submitted to the Division Analyst for inclusion in the annual report?			✓	Annual, not monthly

V. Additional Comments

Contractor maintained

***Any boxes checked "NO" must be resolved in the comments and/additional comments section.**
****N/A = Not Applicable**

Inspector/Onsite Supervisor:
Submit the completed Municipal Facility Site Compliance Inspection Checklist by **January 31, 2008** (first inspection), and **September 30, 2008** (second inspection) to your District Manager. A total of two (2) inspections must be conducted each year.

District Manager:
Review and submit all your Municipal Facility Site Compliance Inspection Checklist in one package to Michael Ruiz, (MS 30M), by **February 15, 2008** (first inspection), and **October 15, 2008** (second inspection).

City of San Diego - Urban Runoff Management Plan

MUNICIPAL FACILITY SITE COMPLIANCE INSPECTION CHECKLIST

This form has been modified specifically for use by San Diego Park and Recreation Department personnel.

Inspector: Jan Eby
Site Supervisor: Jan Eby
District Manager: Angel Prado
Division: open space **District Number:**
Site Supervisor Phone Number: 685-1354
Inspection Date: 12-18-07 **Inspection Time:** 9:30 am
Check One Box: ☒ First Inspection (by January 31) ☐ Second Inspection (by September 30)

I. Facility Information

Facility Name and Number	
Serra HS Jv Field (upper field only as JV)	
Street Address 5156 Santo Rd	**Zip Code** 92124
Park and Recreation Facility Contact Person Jan Eby	**Phone** X51354

II. General Site Conditions and Runoff Management Practices Inspection

	Yes	No*	N/A**	Comments
GENERAL				
Has the employee performing this inspection had activity-specific Storm Water BMP training this year?	✓			
Are activity-specific BMP's in place?	✓			
Are your contractors adhering to the minimum BMP's that were listed in the contract?	✓			
Was your facilities parking lot(s) swept and pollutant-free since your last inspection?			✓	no parking lot
Is your facility reasonably clean and free of litter and debris?	✓			
Is landscaped area irrigation contained within the landscaped area?	✓			
Are storm drains stenciled?			✓	**If no, contact Storm Water Pollution Prevention Division for stencils and paint.**
Are storm drain inlets reasonably clean and free of debris?	✓			Drains in field area
Did the storm drains need cleaning during this inspection period?			✓	**Date cleaned:**
Is area absent of any evidence of a discharge, spill, and or leak?	✓			
If an observed spill entered the storm drain system, was the spill reported to the Storm Water Hotline?			✓	**If no, report to the Storm Water Hotline: (619) 235-1000**
If spill was observed, was spill considered minor?			✓	**If spill, follow chemical release reporting procedures.**
TRASH STORAGE AREAS				
Is area reasonably clean and uncluttered?	✓			
Are trash cans and garbage bins kept covered?	✓			As can be...
Is the number and placement of the trash cans sufficient for your facility?	✓			

***Any boxes checked "NO" must be resolved in the comments and/additional comments section.**
****N/A = Not Applicable**

III. General Site Conditions and Runoff Management Practices Inspection (Continued)

	Yes	No*	N/A**	Comments
FUELING AREAS				
Is a stocked spill kit available at fuel island?				
Is area clean and free of spills?				**If spill is observed, clean up using dry methods.**
VEHICLE AND EQUIPMENT MAINTENANCE AREA				
Is work area reasonably clean?				
Are drip pans readily available for leaking vehicles?				
Are spill containment materials and stocked cleanup kit readily available?				
Are maintenance activities contained within the designed area?				
Are bulk hazardous materials/liquids stored outside in secondary containment?				
MATERIALS LOADING AND UNLOADING STORAGE AREAS				
Is area reasonably clean and free of litter, debris and loose material?				
Is material storage area covered?				
Are materials and stocked cleanup kits readily available?				
If outdoors, is water from surrounding areas prevented from reaching material storage areas?				
Are bulk hazardous material/liquids stored outside in secondary containment?				

IV. Supervisory Responsibilities

	Yes	No*	N/A**	Comments
SUPERVISOR RECORDKEEPING				
Were storm drains inspected after each special event (75 or more people)?	✓			On monday after weekend...
Were parking lots swept during this inspection period?			✓	**Date swept:** No parking lot adjacent
Were employee storm water training records (tailgate sign in sheets) submitted to the Department Training Office?	✓			
Were the monthly statistics submitted to the Division Analyst for inclusion in the annual report?			✓	Annual, not monthly

V. Additional Comments

Contractor maintained field

***Any boxes checked "NO" must be resolved in the comments and/additional comments section.**
****N/A = Not Applicable**

Inspector/Onsite Supervisor:
Submit the completed Municipal Facility Site Compliance Inspection Checklist by **January 31, 2008** (first inspection), and **September 30, 2008** (second inspection) to your District Manager. A total of two (2) inspections must be conducted each year.

District Manager:
Review and submit all your Municipal Facility Site Compliance Inspection Checklist in one package to Michael Ruiz, (MS 30M), by **February 15, 2008** (first inspection), and **October 15, 2008** (second inspection).

City of San Diego - Urban Runoff Management Plan

MUNICIPAL FACILITY SITE COMPLIANCE INSPECTION CHECKLIST

This form has been modified specifically for use by San Diego Park and Recreation Department personnel.

Inspector: Jon Eiby
Site Supervisor: Jon Eiby
District Manager: Angel Prado
Division: Open Space District Number:
Site Supervisor Phone Number: X51354
Inspection Date: 12-15-07 Inspection Time: 11 am
Check One Box: ☒ First Inspection (by January 31) ☐ Second Inspection (by September 30)

I. Facility Information

Facility Name and Number	
Terrasanta MAD Boundary Areas	
Street Address Thru-out District	**Zip Code** 92124
Park and Recreation Facility Contact Person Jon Eiby	**Phone** X51354

II. General Site Conditions and Runoff Management Practices Inspection

	Yes	No*	N/A**	Comments
GENERAL				
Has the employee performing this inspection had activity-specific Storm Water BMP training this year?	✓			
Are activity-specific BMP's in place?	✓			
Are your contractors adhering to the minimum BMP's that were listed in the contract?	✓			
Was your facilities parking lot(s) swept and pollutant-free since your last inspection?			✓	—
Is your facility reasonably clean and free of litter and debris?	✓			3x per week litter all Areas
Is landscaped area irrigation contained within the landscaped area?	✓			mostly as is reasonable
Are storm drains stenciled?	✓			**If no, contact Storm Water Pollution Prevention Division for stencils and paint.**
Are storm drain inlets reasonably clean and free of debris?	✓			
Did the storm drains need cleaning during this inspection period?			✓	**Date cleaned:** Trans. dept may have cleaned
Is area absent of any evidence of a discharge, spill, and or leak?	✓			
If an observed spill entered the storm drain system, was the spill reported to the Storm Water Hotline?			✓	**If no, report to the Storm Water Hotline: (619) 235-1000**
If spill was observed, was spill considered minor?			✓	**If spill, follow chemical release reporting procedures.**
TRASH STORAGE AREAS				
Is area reasonably clean and uncluttered?	✓			
Are trash cans and garbage bins kept covered?	✓			As can . . .
Is the number and placement of the trash cans sufficient for your facility?	✓			

***Any boxes checked "NO" must be resolved in the comments and/additional comments section.**
****N/A = Not Applicable**

III. General Site Conditions and Runoff Management Practices Inspection (Continued)

	Yes	No*	N/A**	Comments
FUELING AREAS				
Is a stocked spill kit available at fuel island?				
Is area clean and free of spills?				**If spill is observed, clean up using dry methods.**
VEHICLE AND EQUIPMENT MAINTENANCE AREA				
Is work area reasonably clean?				
Are drip pans readily available for leaking vehicles?				
Are spill containment materials and stocked cleanup kit readily available?				
Are maintenance activities contained within the designed area?				
Are bulk hazardous materials/liquids stored outside in secondary containment?				
MATERIALS LOADING AND UNLOADING STORAGE AREAS				
Is area reasonably clean and free of litter, debris and loose material?				
Is material storage area covered?				
Are materials and stocked cleanup kits readily available?				
If outdoors, is water from surrounding areas prevented from reaching material storage areas?				
Are bulk hazardous material/liquids stored outside in secondary containment?				

IV. Supervisory Responsibilities

	Yes	No*	N/A**	Comments
SUPERVISOR RECORDKEEPING				
Were storm drains inspected after each special event (75 or more people)?			✓	—
Were parking lots swept during this inspection period?			✓	**Date swept:**
Were employee storm water training records (tailgate sign in sheets) submitted to the Department Training Office?	✓			
Were the monthly statistics submitted to the Division Analyst for inclusion in the annual report?			✓	Annual, not monthly

V. Additional Comments

contractor maintained

***Any boxes checked "NO" must be resolved in the comments and/additional comments section.**
****N/A = Not Applicable**

Inspector/Onsite Supervisor:
Submit the completed Municipal Facility Site Compliance Inspection Checklist by **January 31, 2008** (first inspection), and **September 30, 2008** (second inspection) to your District Manager. A total of two (2) inspections must be conducted each year.

District Manager:
Review and submit all your Municipal Facility Site Compliance Inspection Checklist in one package to Michael Ruiz, (MS 30M), by **February 15, 2008** (first inspection), and **October 15, 2008** (second inspection).

City of San Diego - Urban Runoff Management Plan

MUNICIPAL FACILITY SITE COMPLIANCE INSPECTION CHECKLIST

This form has been modified specifically for use by San Diego Park and Recreation Department personnel.

Inspector: Jan Eby
Site Supervisor: Jan Eby
District Manager: Angel Peralta
Division: Open Space District Number:
Site Supervisor Phone Number: X51354
Inspection Date: 12-18-07 Inspection Time: 12:00 Noon
Check One Box: ☒ First Inspection (by January 31) ☐ Second Inspection (by September 30)

I. Facility Information

Facility Name and Number Farb Jr Field	
Street Address 4880 La Cuenta Dr.	**Zip Code** 92124
Park and Recreation Facility Contact Person Jan Eby	**Phone** X51354

II. General Site Conditions and Runoff Management Practices Inspection

	Yes	No*	N/A**	Comments
GENERAL				
Has the employee performing this inspection had activity-specific Storm Water BMP training this year?	✓			
Are activity-specific BMP's in place?	✓			
Are your contractors adhering to the minimum BMP's that were listed in the contract?	✓			
Was your facilities parking lot(s) swept and pollutant-free since your last inspection?			✓	School Does...
Is your facility reasonably clean and free of litter and debris?	✓			
Is landscaped area irrigation contained within the landscaped area?	✓			
Are storm drains stenciled?	✓			**If no, contact Storm Water Pollution Prevention Division for stencils and paint.**
Are storm drain inlets reasonably clean and free of debris?	✓			
Did the storm drains need cleaning during this inspection period?			✓	**Date cleaned:** —
Is area absent of any evidence of a discharge, spill, and or leak?	✓			
If an observed spill entered the storm drain system, was the spill reported to the Storm Water Hotline?			✓	**If no, report to the Storm Water Hotline: (619) 235-1000**
If spill was observed, was spill considered minor?			✓	**If spill, follow chemical release reporting procedures.**
TRASH STORAGE AREAS				
Is area reasonably clean and uncluttered?	✓			
Are trash cans and garbage bins kept covered? —	✓			As can...
Is the number and placement of the trash cans sufficient for your facility?	✓			

***Any boxes checked "NO" must be resolved in the comments and/additional comments section.**
****N/A = Not Applicable**

III. General Site Conditions and Runoff Management Practices Inspection (Continued)

	Yes	No*	N/A**	Comments
FUELING AREAS				
Is a stocked spill kit available at fuel island?				
Is area clean and free of spills?				**If spill is observed, clean up using dry methods.**
VEHICLE AND EQUIPMENT MAINTENANCE AREA				
Is work area reasonably clean?				
Are drip pans readily available for leaking vehicles?				
Are spill containment materials and stocked cleanup kit readily available?				
Are maintenance activities contained within the designed area?				
Are bulk hazardous materials/liquids stored outside in secondary containment?				
MATERIALS LOADING AND UNLOADING STORAGE AREAS				
Is area reasonably clean and free of litter, debris and loose material?				
Is material storage area covered?				
Are materials and stocked cleanup kits readily available?				
If outdoors, is water from surrounding areas prevented from reaching material storage areas?				
Are bulk hazardous material/liquids stored outside in secondary containment?				

IV. Supervisory Responsibilities

	Yes	No*	N/A**	Comments
SUPERVISOR RECORDKEEPING				
Were storm drains inspected after each special event (75 or more people)?	✓			Field Inspected weekly
Were parking lots swept during this inspection period?			✓	**Date swept:**
Were employee storm water training records (tailgate sign in sheets) submitted to the Department Training Office?	✓			
Were the monthly statistics submitted to the Division Analyst for inclusion in the annual report?			✓	Annual, not monthly

V. Additional Comments

Contractor maintained field

***Any boxes checked "NO" must be resolved in the comments and/additional comments section.**
****N/A = Not Applicable**

Inspector/Onsite Supervisor:
Submit the completed Municipal Facility Site Compliance Inspection Checklist by **January 31, 2008** (first inspection), and **September 30, 2008** (second inspection) to your District Manager. A total of two (2) inspections must be conducted each year.

District Manager:
Review and submit all your Municipal Facility Site Compliance Inspection Checklist in one package to Michael Ruiz, (MS 30M), by **February 15, 2008** (first inspection), and **October 15, 2008** (second inspection).

City of San Diego - Urban Runoff Management Plan

MUNICIPAL FACILITY SITE COMPLIANCE INSPECTION CHECKLIST

This form has been modified specifically for use by San Diego Park and Recreation Department personnel.

Inspector: Jan Eby
Site Supervisor: Jan Eby
District Manager: Angel Prado
Division: Open Space **District Number:**
Site Supervisor Phone Number: 685-1354
Inspection Date: 12-19-07 **Inspection Time:** 10 am
Check One Box: ☒ First Inspection (by January 31) ☐ Second Inspection (by September 30)

I. Facility Information

Facility Name and Number Vista Grande Base Field	
Street Address 5600 Antigua Blvd. SD	**Zip Code** 92124
Park and Recreation Facility Contact Person Jan Eby	**Phone** X51354

II. General Site Conditions and Runoff Management Practices Inspection

	Yes	No*	N/A**	Comments
GENERAL				
Has the employee performing this inspection had activity-specific Storm Water BMP training this year?	✓			
Are activity-specific BMP's in place?	✓			
Are your contractors adhering to the minimum BMP's that were listed in the contract?	✓			
Was your facilities parking lot(s) swept and pollutant-free since your last inspection?			✓	School Responsibility
Is your facility reasonably clean and free of litter and debris?	✓			
Is landscaped area irrigation contained within the landscaped area?	✓			
Are storm drains stenciled?	✓			**If no, contact Storm Water Pollution Prevention Division for stencils and paint.**
Are storm drain inlets reasonably clean and free of debris?	✓			
Did the storm drains need cleaning during this inspection period?			✓	**Date cleaned:**
Is area absent of any evidence of a discharge, spill, and or leak?	✓			
If an observed spill entered the storm drain system, was the spill reported to the Storm Water Hotline?			✓	**If no, report to the Storm Water Hotline: (619) 235-1000**
If spill was observed, was spill considered minor?			✓	**If spill, follow chemical release reporting procedures.**
TRASH STORAGE AREAS				
Is area reasonably clean and uncluttered?	✓			
Are trash cans and garbage bins kept covered?	✓			
Is the number and placement of the trash cans sufficient for your facility?	✓			

***Any boxes checked "NO" must be resolved in the comments and/additional comments section.**
****N/A = Not Applicable**

III. General Site Conditions and Runoff Management Practices Inspection (Continued)

	Yes	No*	N/A**	Comments
FUELING AREAS				
Is a stocked spill kit available at fuel island?				
Is area clean and free of spills?				**If spill is observed, clean up using dry methods.**
VEHICLE AND EQUIPMENT MAINTENANCE AREA				
Is work area reasonably clean?				
Are drip pans readily available for leaking vehicles?				
Are spill containment materials and stocked cleanup kit readily available?				
Are maintenance activities contained within the designed area?				
Are bulk hazardous materials/liquids stored outside in secondary containment?				
MATERIALS LOADING AND UNLOADING STORAGE AREAS				
Is area reasonably clean and free of litter, debris and loose material?				
Is material storage area covered?				
Are materials and stocked cleanup kits readily available?				
If outdoors, is water from surrounding areas prevented from reaching material storage areas?				
Are bulk hazardous material/liquids stored outside in secondary containment?				

IV. Supervisory Responsibilities

	Yes	No*	N/A**	Comments
SUPERVISOR RECORDKEEPING				
Were storm drains inspected after each special event (75 or more people)?			✓	no special events
Were parking lots swept during this inspection period?			✓	**Date swept:** no parking lots
Were employee storm water training records (tailgate sign in sheets) submitted to the Department Training Office?	✓			
Were the monthly statistics submitted to the Division Analyst for inclusion in the annual report?			✓	Annually, not monthly

V. Additional Comments

Contractor maintained field

***Any boxes checked "NO" must be resolved in the comments and/additional comments section.**
****N/A = Not Applicable**

Inspector/Onsite Supervisor:
Submit the completed Municipal Facility Site Compliance Inspection Checklist by **January 31, 2008** (first inspection), and **September 30, 2008** (second inspection) to your District Manager. A total of two (2) inspections must be conducted each year.

District Manager:
Review and submit all your Municipal Facility Site Compliance Inspection Checklist in one package to Michael Ruiz, (MS 30M), by **February 15, 2008** (first inspection), and **October 15, 2008** (second inspection).

City of San Diego - Urban Runoff Management Plan

MUNICIPAL FACILITY SITE COMPLIANCE INSPECTION CHECKLIST

This form has been modified specifically for use by San Diego Park and Recreation Department personnel.

Inspector: Jan Eby
Site Supervisor: Jan Eby
District Manager: Angel Rocha
Division: Open Space **District Number:**
Site Supervisor Phone Number: 685-1354
Inspection Date: 12-19-07 **Inspection Time:** Noon
Check One Box: ☒ First Inspection (by January 31) ☐ Second Inspection (by September 30)

I. Facility Information

Facility Name and Number Kumeyaay Jose Field	
Street Address 6471 Antigua Blvd.	**Zip Code** 92124
Park and Recreation Facility Contact Person Jan Eby	**Phone** 685-1354

II. General Site Conditions and Runoff Management Practices Inspection

	Yes	No*	N/A**	Comments
GENERAL				
Has the employee performing this inspection had activity-specific Storm Water BMP training this year?	✓			
Are activity-specific BMP's in place?	✓			
Are your contractors adhering to the minimum BMP's that were listed in the contract?	✓			
Was your facilities parking lot(s) swept and pollutant-free since your last inspection?			✓	School Resp.
Is your facility reasonably clean and free of litter and debris?	✓			
Is landscaped area irrigation contained within the landscaped area?	✓			
Are storm drains stenciled?	✓			**If no, contact Storm Water Pollution Prevention Division for stencils and paint.**
Are storm drain inlets reasonably clean and free of debris?	✓			
Did the storm drains need cleaning during this inspection period?			✓	**Date cleaned:** —
Is area absent of any evidence of a discharge, spill, and or leak?	✓			
If an observed spill entered the storm drain system, was the spill reported to the Storm Water Hotline?			✓	**If no, report to the Storm Water Hotline: (619) 235-1000**
If spill was observed, was spill considered minor?			✓	**If spill, follow chemical release reporting procedures.**
TRASH STORAGE AREAS				
Is area reasonably clean and uncluttered?	✓			
Are trash cans and garbage bins kept covered?	✓			
Is the number and placement of the trash cans sufficient for your facility?	✓			

***Any boxes checked "NO" must be resolved in the comments and/additional comments section.**
****N/A = Not Applicable**

III. General Site Conditions and Runoff Management Practices Inspection (Continued)

	Yes	No*	N/A**	Comments
FUELING AREAS				
Is a stocked spill kit available at fuel island?				
Is area clean and free of spills?				**If spill is observed, clean up using dry methods.**
VEHICLE AND EQUIPMENT MAINTENANCE AREA				
Is work area reasonably clean?				
Are drip pans readily available for leaking vehicles?				
Are spill containment materials and stocked cleanup kit readily available?				
Are maintenance activities contained within the designed area?				
Are bulk hazardous materials/liquids stored outside in secondary containment?				
MATERIALS LOADING AND UNLOADING STORAGE AREAS				
Is area reasonably clean and free of litter, debris and loose material?				
Is material storage area covered?				
Are materials and stocked cleanup kits readily available?				
If outdoors, is water from surrounding areas prevented from reaching material storage areas?				
Are bulk hazardous material/liquids stored outside in secondary containment?				

IV. Supervisory Responsibilities

	Yes	No*	N/A**	Comments
SUPERVISOR RECORDKEEPING				
Were storm drains inspected after each special event (75 or more people)?			✓	No large events
Were parking lots swept during this inspection period?			✓	**Date swept:** School Responsibility
Were employee storm water training records (tailgate sign in sheets) submitted to the Department Training Office?	✓			
Were the monthly statistics submitted to the Division Analyst for inclusion in the annual report?	✓			

V. Additional Comments

Contractor maintained field

***Any boxes checked "NO" must be resolved in the comments and/additional comments section.**
****N/A = Not Applicable**

Inspector/Onsite Supervisor:
Submit the completed Municipal Facility Site Compliance Inspection Checklist by **January 31, 2008** (first inspection), and **September 30, 2008** (second inspection) to your District Manager. A total of two (2) inspections must be conducted each year.

District Manager:
Review and submit all your Municipal Facility Site Compliance Inspection Checklist in one package to Michael Ruiz, (MS 30M), by **February 15, 2008** (first inspection), and **October 15, 2008** (second inspection).

City of San Diego - Urban Runoff Management Plan

MUNICIPAL FACILITY SITE COMPLIANCE INSPECTION CHECKLIST

This form has been modified specifically for use by San Diego Park and Recreation Department personnel.

Inspector: Beethoven Bucks
Site Supervisor: Hector Zuazo
District Manager: Angel Prado
Division: Open Space District Number: 449
Site Supervisor Phone Number: (619) 578-4027
Inspection Date: 01-22-08 Inspection Time: 11:30 AM
Check One Box: ☒ First Inspection (by January 31) ☐ Second Inspection (by September 30)

I. Facility Information

Facility Name and Number Hillcrest University Ave Center Medians / N/A	
Street Address University Ave (Normal St to 10th Ave)	**Zip Code** 92103
Park and Recreation Facility Contact Person N/A	**Phone** N/A

II. General Site Conditions and Runoff Management Practices Inspection

	Yes	No*	N/A**	Comments
GENERAL				
Has the employee performing this inspection had activity-specific Storm Water BMP training this year?	✓			
Are activity-specific BMP's in place?	✓			
Are your contractors adhering to the minimum BMP's that were listed in the contract?	✓			
Was your facilities parking lot(s) swept and pollutant-free since your last inspection?			✓	
Is your facility reasonably clean and free of litter and debris?	✓			
Is landscaped area irrigation contained within the landscaped area?	✓			
Are storm drains stenciled?	✓			**If no, contact Storm Water Pollution Prevention Division for stencils and paint.**
Are storm drain inlets reasonably clean and free of debris?	✓			
Did the storm drains need cleaning during this inspection period?	✓			**Date cleaned:** 01-14-08
Is area absent of any evidence of a discharge, spill, and or leak?	✓			
If an observed spill entered the storm drain system, was the spill reported to the Storm Water Hotline?			✓	**If no, report to the Storm Water Hotline: (619) 235-1000**
If spill was observed, was spill considered minor?			✓	**If spill, follow chemical release reporting procedures.**
TRASH STORAGE AREAS				
Is area reasonably clean and uncluttered?			✓	
Are trash cans and garbage bins kept covered?			✓	
Is the number and placement of the trash cans sufficient for your facility?			✓	

***Any boxes checked "NO" must be resolved in the comments and/additional comments section.**
****N/A = Not Applicable**

III. General Site Conditions and Runoff Management Practices Inspection (Continued)

	Yes	No*	N/A**	Comments
FUELING AREAS				
Is a stocked spill kit available at fuel island?			✓	
Is area clean and free of spills?			✓	**If spill is observed, clean up using dry methods.**
VEHICLE AND EQUIPMENT MAINTENANCE AREA				
Is work area reasonably clean?			✓	
Are drip pans readily available for leaking vehicles?			✓	
Are spill containment materials and stocked cleanup kit readily available?			✓	
Are maintenance activities contained within the designed area?			✓	
Are bulk hazardous materials/liquids stored outside in secondary containment?			✓	
MATERIALS LOADING AND UNLOADING STORAGE AREAS				
Is area reasonably clean and free of litter, debris and loose material?			✓	
Is material storage area covered?			✓	
Are materials and stocked cleanup kits readily available?			✓	
If outdoors, is water from surrounding areas prevented from reaching material storage areas?			✓	
Are bulk hazardous material/liquids stored outside in secondary containment?			✓	

IV. Supervisory Responsibilities

	Yes	No*	N/A**	Comments
SUPERVISOR RECORDKEEPING				
Were storm drains inspected after each special event (75 or more people)?			✓	
Were parking lots swept during this inspection period?			✓	**Date swept:**
Were employee storm water training records (tailgate sign in sheets) submitted to the Department Training Office?			✓	
Were the monthly statistics submitted to the Division Analyst for inclusion in the annual report?			✓	

V. Additional Comments

Aztec landscaping, Inc Supervisor received and was explained the most recent information regarding BMP's and also received Drain Inlets maps on 01-11-08

***Any boxes checked "NO" must be resolved in the comments and/additional comments section.**
****N/A = Not Applicable**

Inspector/Onsite Supervisor:
Submit the completed Municipal Facility Site Compliance Inspection Checklist by **January 31, 2008** (first inspection), and **September 30, 2008** (second inspection) to your District Manager. A total of two (2) inspections must be conducted each year.

District Manager:
Review and submit all your Municipal Facility Site Compliance Inspection Checklist in one package to Michael Ruiz, (MS 30M), by **February 15, 2008** (first inspection), and **October 15, 2008** (second inspection).

City of San Diego - Urban Runoff Management Plan

MUNICIPAL FACILITY SITE COMPLIANCE INSPECTION CHECKLIST

This form has been modified specifically for use by San Diego Park and Recreation Department personnel.

Inspector: Beethoven Burks
Site Supervisor: Hector Zarazo
District Manager: Angel Prado
Division: Open Space **District Number:**
Site Supervisor Phone Number: (619) 572-4027
Inspection Date: 01-22-08 **Inspection Time:** 12:00 pm
Check One Box: ☒ First Inspection (by January 31) ☐ Second Inspection (by September 30)

I. Facility Information

Facility Name and Number	
University Heights	
Street Address	**Zip Code**
Park Blvd & Adams Ave	92104
Park and Recreation Facility Contact Person	**Phone**
NA	NA

II. General Site Conditions and Runoff Management Practices Inspection

	Yes	No*	N/A**	Comments
GENERAL				
Has the employee performing this inspection had activity-specific Storm Water BMP training this year?	✓			
Are activity-specific BMP's in place?	✓			
Are your contractors adhering to the minimum BMP's that were listed in the contract?	✓			
Was your facilities parking lot(s) swept and pollutant-free since your last inspection?			✓	
Is your facility reasonably clean and free of litter and debris?	✓			
Is landscaped area irrigation contained within the landscaped area?	✓			
Are storm drains stenciled?	✓			**If no, contact Storm Water Pollution Prevention Division for stencils and paint.**
Are storm drain inlets reasonably clean and free of debris?	✓			
Did the storm drains need cleaning during this inspection period?	✓			**Date cleaned:** 01-18-08
Is area absent of any evidence of a discharge, spill, and or leak?	✓			
If an observed spill entered the storm drain system, was the spill reported to the Storm Water Hotline?			✓	**If no, report to the Storm Water Hotline: (619) 235-1000**
If spill was observed, was spill considered minor?			✓	**If spill, follow chemical release reporting procedures.**
TRASH STORAGE AREAS				
Is area reasonably clean and uncluttered?	✓			
Are trash cans and garbage bins kept covered?	✓			
Is the number and placement of the trash cans sufficient for your facility?	✓			

***Any boxes checked "NO" must be resolved in the comments and/additional comments section.**
****N/A = Not Applicable**

III. General Site Conditions and Runoff Management Practices Inspection (Continued)

	Yes	No*	N/A**	Comments
FUELING AREAS				
Is a stocked spill kit available at fuel island?			✓	
Is area clean and free of spills?			✓	**If spill is observed, clean up using dry methods.**
VEHICLE AND EQUIPMENT MAINTENANCE AREA				
Is work area reasonably clean?			✓	
Are drip pans readily available for leaking vehicles?			✓	
Are spill containment materials and stocked cleanup kit readily available?			✓	
Are maintenance activities contained within the designed area?			✓	
Are bulk hazardous materials/liquids stored outside in secondary containment?			✓	
MATERIALS LOADING AND UNLOADING STORAGE AREAS				
Is area reasonably clean and free of litter, debris and loose material?			✓	
Is material storage area covered?			✓	
Are materials and stocked cleanup kits readily available?			✓	
If outdoors, is water from surrounding areas prevented from reaching material storage areas?			✓	
Are bulk hazardous material/liquids stored outside in secondary containment?			✓	

IV. Supervisory Responsibilities

	Yes	No*	N/A**	Comments
SUPERVISOR RECORDKEEPING				
Were storm drains inspected after each special event (75 or more people)?			✓	
Were parking lots swept during this inspection period?			✓	**Date swept:**
Were employee storm water training records (tailgate sign in sheets) submitted to the Department Training Office?			✓	
Were the monthly statistics submitted to the Division Analyst for inclusion in the annual report?			✓	

V. Additional Comments

Aztec landscaping, The Supervisor received and was trained on the most recent information regarding BMP's and giving Drain Inlets maps on 01-11-08

***Any boxes checked "NO" must be resolved in the comments and/additional comments section.**
****N/A = Not Applicable**

Inspector/Onsite Supervisor:
Submit the completed Municipal Facility Site Compliance Inspection Checklist by **January 31, 2008** (first inspection), and **September 30, 2008** (second inspection) to your District Manager. A total of two (2) inspections must be conducted each year.

District Manager:
Review and submit all your Municipal Facility Site Compliance Inspection Checklist in one package to Michael Ruiz, (MS 30M), by **February 15, 2008** (first inspection), and **October 15, 2008** (second inspection).

City of San Diego - Urban Runoff Management Plan

MUNICIPAL FACILITY SITE COMPLIANCE INSPECTION CHECKLIST

This form has been modified specifically for use by San Diego Park and Recreation Department personnel.

Inspector: Beethoven Burks
Site Supervisor: Salvador Serrano
District Manager: Angel Prado
Division: Open Space District Number: 449
Site Supervisor Phone Number: (619) 778-7435
Inspection Date: 01-22-08 Inspection Time: 11:00 AM
Check One Box: ☒ First Inspection (by January 31) ☐ Second Inspection (by September 30)

I. Facility Information

Facility Name and Number North Park	
Street Address N/A	**Zip Code** 92104
Park and Recreation Facility Contact Person N/A	**Phone** N/A

II. General Site Conditions and Runoff Management Practices Inspection

	Yes	No*	N/A**	Comments
GENERAL				
Has the employee performing this inspection had activity-specific Storm Water BMP training this year?	✓			
Are activity-specific BMP's in place?	✓			
Are your contractors adhering to the minimum BMP's that were listed in the contract?	✓			
Was your facilities parking lot(s) swept and pollutant-free since your last inspection?			✓	
Is your facility reasonably clean and free of litter and debris?	✓			
Is landscaped area irrigation contained within the landscaped area?	✓			
Are storm drains stenciled?	✓			**If no, contact Storm Water Pollution Prevention Division for stencils and paint.**
Are storm drain inlets reasonably clean and free of debris?	✓			
Did the storm drains need cleaning during this inspection period?	✓			**Date cleaned:** 01-17-08
Is area absent of any evidence of a discharge, spill, and or leak?	✓			
If an observed spill entered the storm drain system, was the spill reported to the Storm Water Hotline?			✓	**If no, report to the Storm Water Hotline: (619) 235-1000**
If spill was observed, was spill considered minor?			✓	**If spill, follow chemical release reporting procedures.**
TRASH STORAGE AREAS				
Is area reasonably clean and uncluttered?	✓			
Are trash cans and garbage bins kept covered?	✓			
Is the number and placement of the trash cans sufficient for your facility?	✓			

***Any boxes checked "NO" must be resolved in the comments and/additional comments section.**
****N/A = Not Applicable**

III. General Site Conditions and Runoff Management Practices Inspection (Continued)

	Yes	No*	N/A**	Comments
FUELING AREAS				
Is a stocked spill kit available at fuel island?			✓	
Is area clean and free of spills?			✓	**If spill is observed, clean up using dry methods.**
VEHICLE AND EQUIPMENT MAINTENANCE AREA				
Is work area reasonably clean?			✓	
Are drip pans readily available for leaking vehicles?			✓	
Are spill containment materials and stocked cleanup kit readily available?			✓	
Are maintenance activities contained within the designed area?			✓	
Are bulk hazardous materials/liquids stored outside in secondary containment?			✓	
MATERIALS LOADING AND UNLOADING STORAGE AREAS				
Is area reasonably clean and free of litter, debris and loose material?			✓	
Is material storage area covered?			✓	
Are materials and stocked cleanup kits readily available?			✓	
If outdoors, is water from surrounding areas prevented from reaching material storage areas?			✓	
Are bulk hazardous material/liquids stored outside in secondary containment?			✓	

IV. Supervisory Responsibilities

	Yes	No*	N/A**	Comments
SUPERVISOR RECORDKEEPING				
Were storm drains inspected after each special event (75 or more people)?			✓	
Were parking lots swept during this inspection period?			✓	**Date swept:**
Were employee storm water training records (tailgate sign in sheets) submitted to the Department Training Office?			✓	
Were the monthly statistics submitted to the Division Analyst for inclusion in the annual report?			✓	

V. Additional Comments

Aztec landscaping. The supervisor received and was explained the most recent information regarding BMP's and he received storm drain Inlets maps on 01-14-08

***Any boxes checked "NO" must be resolved in the comments and/additional comments section.**
****N/A = Not Applicable**

Inspector/Onsite Supervisor:
Submit the completed Municipal Facility Site Compliance Inspection Checklist by **January 31, 2008** (first inspection), and **September 30, 2008** (second inspection) to your District Manager. A total of two (2) inspections must be conducted each year.

District Manager:
Review and submit all your Municipal Facility Site Compliance Inspection Checklist in one package to Michael Ruiz, (MS 30M), by **February 15, 2008** (first inspection), and **October 15, 2008** (second inspection).

City of San Diego - Urban Runoff Management Plan

MUNICIPAL FACILITY SITE COMPLIANCE INSPECTION CHECKLIST

This form has been modified specifically for use by San Diego Park and Recreation Department personnel.

Inspector: Beethoven Burks
Site Supervisor: Salvador Soriano
District Manager: Angel Prado
Division: Open Space District Number: 449
Site Supervisor Phone Number: (619) 778-7435
Inspection Date: 01-22-08 Inspection Time: 10:30 Am
Check One Box: ☒ First Inspection (by January 31) ☐ Second Inspection (by September 30)

I. Facility Information

Facility Name and Number El Cajon Blvd / N/A	
Street Address El Cajon Blvd Center Median 805 Over Pass to 54th St	**Zip Code** 92116 + 92115
Park and Recreation Facility Contact Person N/A	**Phone** NA

II. General Site Conditions and Runoff Management Practices Inspection

	Yes	No*	N/A**	Comments
GENERAL				
Has the employee performing this inspection had activity-specific Storm Water BMP training this year?	✓			
Are activity-specific BMP's in place?	✓			
Are your contractors adhering to the minimum BMP's that were listed in the contract?	✓			
Was your facilities parking lot(s) swept and pollutant-free since your last inspection?			✓	
Is your facility reasonably clean and free of litter and debris?	✓			
Is landscaped area irrigation contained within the landscaped area?	✓			
Are storm drains stenciled?	✓			**If no, contact Storm Water Pollution Prevention Division for stencils and paint.**
Are storm drain inlets reasonably clean and free of debris?	✓			
Did the storm drains need cleaning during this inspection period?	✓			**Date cleaned:** 01-16-08
Is area absent of any evidence of a discharge, spill, and or leak?	✓			
If an observed spill entered the storm drain system, was the spill reported to the Storm Water Hotline?			✓	**If no, report to the Storm Water Hotline: (619) 235-1000**
If spill was observed, was spill considered minor?			✓	**If spill, follow chemical release reporting procedures.**
TRASH STORAGE AREAS				
Is area reasonably clean and uncluttered?	✓			
Are trash cans and garbage bins kept covered?	✓			
Is the number and placement of the trash cans sufficient for your facility?	✓			

***Any boxes checked "NO" must be resolved in the comments and/additional comments section.**
****N/A = Not Applicable**

III. General Site Conditions and Runoff Management Practices Inspection (Continued)

	Yes	No*	N/A**	Comments
FUELING AREAS				
Is a stocked spill kit available at fuel island?			✓	
Is area clean and free of spills?			✓	**If spill is observed, clean up using dry methods.**
VEHICLE AND EQUIPMENT MAINTENANCE AREA				
Is work area reasonably clean?			✓	
Are drip pans readily available for leaking vehicles?			✓	
Are spill containment materials and stocked cleanup kit readily available?			✓	
Are maintenance activities contained within the designed area?			✓	
Are bulk hazardous materials/liquids stored outside in secondary containment?			✓	
MATERIALS LOADING AND UNLOADING STORAGE AREAS				
Is area reasonably clean and free of litter, debris and loose material?			✓	
Is material storage area covered?			✓	
Are materials and stocked cleanup kits readily available?			✓	
If outdoors, is water from surrounding areas prevented from reaching material storage areas?			✓	
Are bulk hazardous material/liquids stored outside in secondary containment?			✓	

IV. Supervisory Responsibilities

	Yes	No*	N/A**	Comments
SUPERVISOR RECORDKEEPING				
Were storm drains inspected after each special event (75 or more people)?			✓	
Were parking lots swept during this inspection period?			✓	**Date swept:**
Were employee storm water training records (tailgate sign in sheets) submitted to the Department Training Office?			✓	
Were the monthly statistics submitted to the Division Analyst for inclusion in the annual report?			✓	

V. Additional Comments

Azta landscaping Inc contractor supervisor received and explained up dated BMP's and Storm Drain Inlets maps on 01-14-08

***Any boxes checked "NO" must be resolved in the comments and/additional comments section.**
****N/A = Not Applicable**

Inspector/Onsite Supervisor:
Submit the completed Municipal Facility Site Compliance Inspection Checklist by **January 31, 2008** (first inspection), and **September 30, 2008** (second inspection) to your District Manager. A total of two (2) inspections must be conducted each year.

District Manager:
Review and submit all your Municipal Facility Site Compliance Inspection Checklist in one package to Michael Ruiz, (MS 30M), by **February 15, 2008** (first inspection), and **October 15, 2008** (second inspection).

City of San Diego - Urban Runoff Management Plan

MUNICIPAL FACILITY SITE COMPLIANCE INSPECTION CHECKLIST

This form has been modified specifically for use by San Diego Park and Recreation Department personnel.

Inspector: Beethoven Burks
Site Supervisor: Salvador Soriano
District Manager: Angel Prado
Division: Open Space District Number: 449
Site Supervisor Phone Number: (619) 778-7435
Inspection Date: 01-22-05 Inspection Time: 10:00 am
Check One Box: ☒ First Inspection (by January 31) ☐ Second Inspection (by September 30)

I. Facility Information

Facility Name and Number	
Talmadge / N/A	
Street Address	**Zip Code**
49th & Adams Ave Traffic Circle	92115
Park and Recreation Facility Contact Person	**Phone**
N/A	N/A

II. General Site Conditions and Runoff Management Practices Inspection

	Yes	No*	N/A**	Comments
GENERAL				
Has the employee performing this inspection had activity-specific Storm Water BMP training this year?	✓			
Are activity-specific BMP's in place?	✓			
Are your contractors adhering to the minimum BMP's that were listed in the contract?	✓			
Was your facilities parking lot(s) swept and pollutant-free since your last inspection?			✓	
Is your facility reasonably clean and free of litter and debris?	✓			
Is landscaped area irrigation contained within the landscaped area?	✓			
Are storm drains stenciled?	✓			**If no, contact Storm Water Pollution Prevention Division for stencils and paint.**
Are storm drain inlets reasonably clean and free of debris?	✓			
Did the storm drains need cleaning during this inspection period?	✓			**Date cleaned:** 01-14-05
Is area absent of any evidence of a discharge, spill, and or leak?	✓			
If an observed spill entered the storm drain system, was the spill reported to the Storm Water Hotline?			✓	**If no, report to the Storm Water Hotline: (619) 235-1000**
If spill was observed, was spill considered minor?			✓	**If spill, follow chemical release reporting procedures.**
TRASH STORAGE AREAS				
Is area reasonably clean and uncluttered?			✓	
Are trash cans and garbage bins kept covered?			✓	
Is the number and placement of the trash cans sufficient for your facility?			✓	

***Any boxes checked "NO" must be resolved in the comments and/additional comments section.**
****N/A = Not Applicable**

III. General Site Conditions and Runoff Management Practices Inspection (Continued)

	Yes	No*	N/A**	Comments
FUELING AREAS				
Is a stocked spill kit available at fuel island?			✓	
Is area clean and free of spills?			✓	**If spill is observed, clean up using dry methods.**
VEHICLE AND EQUIPMENT MAINTENANCE AREA				
Is work area reasonably clean?			✓	
Are drip pans readily available for leaking vehicles?			✓	
Are spill containment materials and stocked cleanup kit readily available?			✓	
Are maintenance activities contained within the designed area?			✓	
Are bulk hazardous materials/liquids stored outside in secondary containment?			✓	
MATERIALS LOADING AND UNLOADING STORAGE AREAS				
Is area reasonably clean and free of litter, debris and loose material?			✓	
Is material storage area covered?			✓	
Are materials and stocked cleanup kits readily available?			✓	
If outdoors, is water from surrounding areas prevented from reaching material storage areas?			✓	
Are bulk hazardous material/liquids stored outside in secondary containment?			✓	

IV. Supervisory Responsibilities

	Yes	No*	N/A**	Comments
SUPERVISOR RECORDKEEPING				
Were storm drains inspected after each special event (75 or more people)?			✓	
Were parking lots swept during this inspection period?			✓	**Date swept:**
Were employee storm water training records (tailgate sign in sheets) submitted to the Department Training Office?			✓	
Were the monthly statistics submitted to the Division Analyst for inclusion in the annual report?			✓	

V. Additional Comments

Aztec Landscaping Inc (Contractor) received up date BMP's and Storm Drain Inlets maps on 01-14-08

***Any boxes checked "NO" must be resolved in the comments and/additional comments section.**
****N/A = Not Applicable**

Inspector/Onsite Supervisor:
Submit the completed Municipal Facility Site Compliance Inspection Checklist by **January 31, 2008** (first inspection), and **September 30, 2008** (second inspection) to your District Manager. A total of two (2) inspections must be conducted each year.

District Manager:
Review and submit all your Municipal Facility Site Compliance Inspection Checklist in one package to Michael Ruiz, (MS 30M), by **February 15, 2008** (first inspection), and **October 15, 2008** (second inspection).

City of San Diego - Urban Runoff Management Plan

MUNICIPAL FACILITY SITE COMPLIANCE INSPECTION CHECKLIST

Inspector: Randy Jones
Site Supervisor: Randy Jones
District Manager: Joe Henderson
Division: Open Space District Number: 449
Site Supervisor Phone Number: 619 685-1366
Inspection Date: 1-22-08 Inspection Time: 10:15 - 10:45 AM
Check One Box: ☑ First Inspection (by January 31) ☐ Second Inspection (by September 30)

I. Facility Information

Facility Name and Number	
Del Mar Trails Park	
Street Address 12393 Mona Lisa St.	**Zip Code** 92130
Park and Recreation Facility Contact Person Randy Jones	**Phone** 619 685-1366

II. General Site Conditions and Runoff Management Practices Inspection

	Yes	No*	N/A**	Comments
GENERAL				
Has the employee performing this inspection had activity-specific Storm Water BMP training this year?	✓			
Are activity-specific BMP's in place?	✓			
Are your contractors adhering to the minimum BMP's that were listed in the contract?	✓			
Was your facilities parking lot(s) swept and pollutant-free since your last inspection?	✓			
Is your facility reasonably clean and free of litter and debris?	✓			
Is landscaped area irrigation contained within the landscaped area?	✓			
Are storm drains stenciled?			✓	**If no, contact Storm Water Pollution Prevention Division for stencils and paint.**
Are storm drain inlets reasonably clean and free of debris?			✓	
Did the storm drains need cleaning during this inspection period?			✓	**Date cleaned:**
Is area absent of any evidence of a discharge, spill, and or leak?	✓			
If an observed spill entered the storm drain system, was the spill reported to the Storm Water Hotline?			✓	**If no, report to the Storm Water Hotline: (619) 235-1000**
If spill was observed, was spill considered minor?			✓	**If spill, follow chemical release reporting procedures.**
TRASH STORAGE AREAS				
Is area reasonably clean and uncluttered?	✓			
Are trash cans and garbage bins kept covered?	✓			
Is the number and placement of the trash cans sufficient for your facility?	✓			

*Any boxes checked "NO" must be resolved in the comments and/additional comments section.
**N/A = Not Applicable

Del Mar Trails

III. General Site Conditions and Runoff Management Practices Inspection (Continued)

	Yes	No*	N/A**	Comments
FUELING AREAS				
Is a stocked spill kit available at fuel island?			✓	
Is area clean and free of spills?			✓	**If spill is observed, clean up using dry methods.**
VEHICLE AND EQUIPMENT MAINTENANCE AREA				
Is work area reasonably clean?			✓	
Are drip pans readily available for leaking vehicles?			✓	
Are spill containment materials and stocked cleanup kit readily available?			✓	
Are maintenance activities contained within the designed area?			✓	
Are bulk hazardous materials/liquids stored outside in secondary containment?			✓	
MATERIALS LOADING AND UNLOADING STORAGE AREAS				
Is area reasonably clean and free of litter, debris and loose material?			✓	
Is material storage area covered?			✓	
Are materials and stocked cleanup kits readily available?			✓	
If outdoors, is water from surrounding areas prevented from reaching material storage areas?			✓	
Are bulk hazardous material/liquids stored outside in secondary containment?			✓	

IV. Supervisory Responsibilities

	Yes	No*	N/A**	Comments
SUPERVISOR RECORDKEEPING				
Were storm drains inspected after each special event (75 or more people)?			✓	
Were parking lots swept during this inspection period?			✓	**Date swept:**
Were employee storm water training records (tailgate sign in sheets) submitted to the Department Training Office?			✓	Contractual site
Were the monthly statistics submitted to the Division Analyst for inclusion in the annual report?	✓			

V. Additional Comments

*Any boxes checked "NO" must be resolved in the comments and/additional comments section.
**N/A = Not Applicable

Inspector/Onsite Supervisor:
Submit the completed Municipal Facility Site Compliance Inspection Checklist by **January 31, 2008** (first inspection), and **September 30, 2008** (second inspection) to your District Manager. A total of two (2) inspections must be conducted each year.

District Manager:
Review and submit all your Municipal Facility Site Compliance Inspection Checklist in one package to Michael Ruiz, (MS 30M), by **February 15, 2008** (first inspection), and **October 15, 2008** (second inspection).

City of San Diego - Urban Runoff Management Plan

MUNICIPAL FACILITY SITE COMPLIANCE INSPECTION CHECKLIST

This form has been modified specifically for use by San Diego Park and Recreation Department personnel.

Inspector: Eileen Rodriguez
Site Supervisor: Eileen Rodriguez
District Manager: Joe Henderson
Division: P&R / Open Space - MAD **District Number:** 70211
Site Supervisor Phone Number: (619) 533-6731
Inspection Date: 1-10-08 **Inspection Time:** 8 am
Check One Box: ☐ First Inspection (by January 31) ☐ Second Inspection (by September 30)

I. Facility Information

Facility Name and Number Lakeview Neighborhood Park #10368	
Street Address 10794 Mira Lago Terrace	**Zip Code** 92131
Park and Recreation Facility Contact Person Eileen Rodriguez	**Phone** (619) 533-6731

II. General Site Conditions and Runoff Management Practices Inspection

	Yes	No*	N/A**	Comments
GENERAL				
Has the employee performing this inspection had activity-specific Storm Water BMP training this year?	✓			
Are activity-specific BMP's in place?	✓			
Are your contractors adhering to the minimum BMP's that were listed in the contract?	✓			
Was your facilities parking lot(s) swept and pollutant-free since your last inspection?	✓			
Is your facility reasonably clean and free of litter and debris?	✓			
Is landscaped area irrigation contained within the landscaped area?	✓			
Are storm drains stenciled?			✓	**If no, contact Storm Water Pollution Prevention Division for stencils and paint.**
Are storm drain inlets reasonably clean and free of debris?	✓			
Did the storm drains need cleaning during this inspection period?			✓	**Date cleaned:**
Is area absent of any evidence of a discharge, spill, and or leak?	✓			
If an observed spill entered the storm drain system, was the spill reported to the Storm Water Hotline?			✓	**If no, report to the Storm Water Hotline: (619) 235-1000**
If spill was observed, was spill considered minor?			✓	**If spill, follow chemical release reporting procedures.**
TRASH STORAGE AREAS				
Is area reasonably clean and uncluttered?	✓			
Are trash cans and garbage bins kept covered?	✓			
Is the number and placement of the trash cans sufficient for your facility?	✓			

***Any boxes checked "NO" must be resolved in the comments and/additional comments section.**
****N/A = Not Applicable**

III. General Site Conditions and Runoff Management Practices Inspection (Continued)

	Yes	No*	N/A**	Comments
FUELING AREAS				
Is a stocked spill kit available at fuel island?			✓	
Is area clean and free of spills?			✓	**If spill is observed, clean up using dry methods.**
VEHICLE AND EQUIPMENT MAINTENANCE AREA				
Is work area reasonably clean?			✓	
Are drip pans readily available for leaking vehicles?			✓	
Are spill containment materials and stocked cleanup kit readily available?			✓	
Are maintenance activities contained within the designed area?			✓	
Are bulk hazardous materials/liquids stored outside in secondary containment?			✓	
MATERIALS LOADING AND UNLOADING STORAGE AREAS				
Is area reasonably clean and free of litter, debris and loose material?			✓	
Is material storage area covered?			✓	
Are materials and stocked cleanup kits readily available?			✓	
If outdoors, is water from surrounding areas prevented from reaching material storage areas?			✓	
Are bulk hazardous material/liquids stored outside in secondary containment?			✓	

IV. Supervisory Responsibilities

	Yes	No*	N/A**	Comments
SUPERVISOR RECORDKEEPING				
Were storm drains inspected after each special event (75 or more people)?			✓	
Were parking lots swept during this inspection period?			✓	**Date swept:**
Were employee storm water training records (tailgate sign in sheets) submitted to the Department Training Office?	✓			contractor maintains records
Were the monthly statistics submitted to the Division Analyst for inclusion in the annual report?				Not yet in 2008

V. Additional Comments

cat IV: Recreation staff issues Permits & should follow up.

***Any boxes checked "NO" must be resolved in the comments and/additional comments section.**
****N/A = Not Applicable**

Inspector/Onsite Supervisor:
Submit the completed Municipal Facility Site Compliance Inspection Checklist by **January 31, 2008** (first inspection), and **September 30, 2008** (second inspection) to your District Manager. A total of two (2) inspections must be conducted each year.

District Manager:
Review and submit all your Municipal Facility Site Compliance Inspection Checklist in one package to Michael Ruiz, (MS 30M), by **February 15, 2008** (first inspection), and **October 15, 2008** (second inspection).

City of San Diego - Urban Runoff Management Plan

MUNICIPAL FACILITY SITE COMPLIANCE INSPECTION CHECKLIST

This form has been modified specifically for use by San Diego Park and Recreation Department personnel.

Inspector: Eileen Rodriguez
Site Supervisor: Eileen Rodriguez
District Manager: Joe Henderson
Division: P&R / Open Space - MAD **District Number:** 70211
Site Supervisor Phone Number: (619) 533-6731
Inspection Date: 1·10·08 **Inspection Time:** 8:30/am
Check One Box: ☐ First Inspection (by January 31) ☐ Second Inspection (by September 30)

I. Facility Information

Facility Name and Number	
Jerabek Neighborhood Park # 902003	
Street Address	**Zip Code**
10060 Avenida Magnifica	92131
Park and Recreation Facility Contact Person	**Phone**
Eileen Rodriguez	(619) 533-6731

II. General Site Conditions and Runoff Management Practices Inspection

	Yes	No*	N/A**	Comments
GENERAL				
Has the employee performing this inspection had activity-specific Storm Water BMP training this year?	✓			
Are activity-specific BMP's in place?	✓			
Are your contractors adhering to the minimum BMP's that were listed in the contract?	✓			
Was your facilities parking lot(s) swept and pollutant-free since your last inspection?	✓			
Is your facility reasonably clean and free of litter and debris?	✓			
Is landscaped area irrigation contained within the landscaped area?	✓			
Are storm drains stenciled?	✓			**If no, contact Storm Water Pollution Prevention Division for stencils and paint.**
Are storm drain inlets reasonably clean and free of debris?	✓			
Did the storm drains need cleaning during this inspection period?			✓	**Date cleaned:**
Is area absent of any evidence of a discharge, spill, and or leak?	✓			
If an observed spill entered the storm drain system, was the spill reported to the Storm Water Hotline?			✓	**If no, report to the Storm Water Hotline: (619) 235-1000**
If spill was observed, was spill considered minor?			✓	**If spill, follow chemical release reporting procedures.**
TRASH STORAGE AREAS				
Is area reasonably clean and uncluttered?	✓			
Are trash cans and garbage bins kept covered?	✓			
Is the number and placement of the trash cans sufficient for your facility?	✓			

***Any boxes checked "NO" must be resolved in the comments and/additional comments section.**
****N/A = Not Applicable**

III. General Site Conditions and Runoff Management Practices Inspection (Continued)

	Yes	No*	N/A**	Comments
FUELING AREAS				
Is a stocked spill kit available at fuel island?			✓	
Is area clean and free of spills?			✓	**If spill is observed, clean up using dry methods.**
VEHICLE AND EQUIPMENT MAINTENANCE AREA				
Is work area reasonably clean?			✓	
Are drip pans readily available for leaking vehicles?			✓	
Are spill containment materials and stocked cleanup kit readily available?			✓	
Are maintenance activities contained within the designed area?			✓	
Are bulk hazardous materials/liquids stored outside in secondary containment?			✓	
MATERIALS LOADING AND UNLOADING STORAGE AREAS				
Is area reasonably clean and free of litter, debris and loose material?			✓	
Is material storage area covered?			✓	
Are materials and stocked cleanup kits readily available?			✓	
If outdoors, is water from surrounding areas prevented from reaching material storage areas?			✓	
Are bulk hazardous material/liquids stored outside in secondary containment?			✓	

IV. Supervisory Responsibilities

	Yes	No*	N/A**	Comments
SUPERVISOR RECORDKEEPING				
Were storm drains inspected after each special event (75 or more people)?			✓	
Were parking lots swept during this inspection period?			✓	**Date swept:**
Were employee storm water training records (tailgate sign in sheets) submitted to the Department Training Office?				contractor maintains records
Were the monthly statistics submitted to the Division Analyst for inclusion in the annual report?	✓			not yet in 2008

V. Additional Comments

cat II: Recreation staff issues Permits · and should follow up

***Any boxes checked "NO" must be resolved in the comments and/additional comments section.**
****N/A = Not Applicable**

Inspector/Onsite Supervisor:
Submit the completed Municipal Facility Site Compliance Inspection Checklist by **January 31, 2008** (first inspection), and **September 30, 2008** (second inspection) to your District Manager. A total of two (2) inspections must be conducted each year.

District Manager:
Review and submit all your Municipal Facility Site Compliance Inspection Checklist in one package to Michael Ruiz, (MS 30M), by **February 15, 2008** (first inspection), and **October 15, 2008** (second inspection).

City of San Diego - Urban Runoff Management Plan

MUNICIPAL FACILITY SITE COMPLIANCE INSPECTION CHECKLIST

Inspector: Randy Jones
Site Supervisor: Randy Jones
District Manager: Joe Henderson
Division: Open Space **District Number:** 449
Site Supervisor Phone Number: 619 685-1366
Inspection Date: 1/16/08 **Inspection Time:** 10:30-11:45
Check One Box: ☑ First Inspection (by January 31) ☐ Second Inspection (by September 30)

I. Facility Information

Facility Name and Number Carmel Mission Park	
Street Address Carmel Country @ Carmel Mission	**Zip Code** 92130
Park and Recreation Facility Contact Person Randy Jones	**Phone** 619 685-1366

II. General Site Conditions and Runoff Management Practices Inspection

	Yes	No*	N/A**	Comments
GENERAL				
Has the employee performing this inspection had activity-specific Storm Water BMP training this year?	✓			
Are activity-specific BMP's in place?	✓			
Are your contractors adhering to the minimum BMP's that were listed in the contract?	✓			
Was your facilities parking lot(s) swept and pollutant-free since your last inspection?			✓	
Is your facility reasonably clean and free of litter and debris?	✓			
Is landscaped area irrigation contained within the landscaped area?	✓			
Are storm drains stenciled?	✓			**If no, contact Storm Water Pollution Prevention Division for stencils and paint.**
Are storm drain inlets reasonably clean and free of debris?	✓			
Did the storm drains need cleaning during this inspection period?			✓	**Date cleaned:** Storm drains did not need cleaning
Is area absent of any evidence of a discharge, spill, and or leak?	✓			
If an observed spill entered the storm drain system, was the spill reported to the Storm Water Hotline?			✓	**If no, report to the Storm Water Hotline: (619) 235-1000**
If spill was observed, was spill considered minor?			✓	**If spill, follow chemical release reporting procedures.**
TRASH STORAGE AREAS				
Is area reasonably clean and uncluttered?	✓			
Are trash cans and garbage bins kept covered?	✓			
Is the number and placement of the trash cans sufficient for your facility?	✓			

***Any boxes checked "NO" must be resolved in the comments and/additional comments section.**
****N/A = Not Applicable**

III. General Site Conditions and Runoff Management Practices Inspection (Continued)

	Yes	No*	N/A**	Comments
FUELING AREAS				
Is a stocked spill kit available at fuel island?			✓	
Is area clean and free of spills?			✓	**If spill is observed, clean up using dry methods.**
VEHICLE AND EQUIPMENT MAINTENANCE AREA				
Is work area reasonably clean?			✓	
Are drip pans readily available for leaking vehicles?			✓	
Are spill containment materials and stocked cleanup kit readily available?			✓	
Are maintenance activities contained within the designed area?			✓	
Are bulk hazardous materials/liquids stored outside in secondary containment?			✓	
MATERIALS LOADING AND UNLOADING STORAGE AREAS				
Is area reasonably clean and free of litter, debris and loose material?			✓	
Is material storage area covered?			✓	
Are materials and stocked cleanup kits readily available?			✓	
If outdoors, is water from surrounding areas prevented from reaching material storage areas?			✓	
Are bulk hazardous material/liquids stored outside in secondary containment?			✓	

IV. Supervisory Responsibilities

	Yes	No*	N/A**	Comments
SUPERVISOR RECORDKEEPING				
Were storm drains inspected after each special event (75 or more people)?			✓	
Were parking lots swept during this inspection period?			✓	**Date swept:**
Were employee storm water training records (tailgate sign in sheets) submitted to the Department Training Office?			✓	contractual site
Were the monthly statistics submitted to the Division Analyst for inclusion in the annual report?	✓			

V. Additional Comments

_____

_____

_____

_____

_____

***Any boxes checked "NO" must be resolved in the comments and/additional comments section.**
****N/A = Not Applicable**

Inspector/Onsite Supervisor:
Submit the completed Municipal Facility Site Compliance Inspection Checklist by **January 31, 2008** (first inspection), and **September 30, 2008** (second inspection) to your District Manager. A total of two (2) inspections must be conducted each year.

District Manager:
Review and submit all your Municipal Facility Site Compliance Inspection Checklist in one package to Michael Ruiz, (MS 30M), by **February 15, 2008** (first inspection), and **October 15, 2008** (second inspection).

City of San Diego - Urban Runoff Management Plan

MUNICIPAL FACILITY SITE COMPLIANCE INSPECTION CHECKLIST

This form has been modified specifically for use by San Diego Park and Recreation Department personnel.

Inspector: Eileen Rodriguez
Site Supervisor: Eileen Rodriguez
District Manager: Joe Henderson
Division: P&R / Open Space - MAD **District Number:** 70211
Site Supervisor Phone Number: (619) 533-6731
Inspection Date: 1-10-05 **Inspection Time:** 9:15
Check One Box: ☐ First Inspection (by January 31) ☐ Second Inspection (by September 30)

I. Facility Information

Facility Name and Number	
Jerabek Elementary School - Joint Use Turf # 902069	
Street Address 10050 Avenida Magnifica	**Zip Code** 92131
Park and Recreation Facility Contact Person Eileen Rodriguez	**Phone** (619) 533-6731

II. General Site Conditions and Runoff Management Practices Inspection

	Yes	No*	N/A**	Comments
GENERAL				
Has the employee performing this inspection had activity-specific Storm Water BMP training this year?	✓			
Are activity-specific BMP's in place?	✓			
Are your contractors adhering to the minimum BMP's that were listed in the contract?	✓			
Was your facilities parking lot(s) swept and pollutant-free since your last inspection?	✓			
Is your facility reasonably clean and free of litter and debris?	✓			
Is landscaped area irrigation contained within the landscaped area?	✓			
Are storm drains stenciled?			✓	**If no, contact Storm Water Pollution Prevention Division for stencils and paint.**
Are storm drain inlets reasonably clean and free of debris?	✓			
Did the storm drains need cleaning during this inspection period?			✓	**Date cleaned:**
Is area absent of any evidence of a discharge, spill, and or leak?	✓			
If an observed spill entered the storm drain system, was the spill reported to the Storm Water Hotline?				**If no, report to the Storm Water Hotline: (619) 235-1000**
If spill was observed, was spill considered minor?				**If spill, follow chemical release reporting procedures.**
TRASH STORAGE AREAS				
Is area reasonably clean and uncluttered?	✓			
Are trash cans and garbage bins kept covered?	✓			
Is the number and placement of the trash cans sufficient for your facility?	✓			

***Any boxes checked "NO" must be resolved in the comments and/additional comments section.**
****N/A = Not Applicable**

III. General Site Conditions and Runoff Management Practices Inspection (Continued)

	Yes	No*	N/A**	Comments
FUELING AREAS				
Is a stocked spill kit available at fuel island?			✓	
Is area clean and free of spills?			✓	**If spill is observed, clean up using dry methods.**
VEHICLE AND EQUIPMENT MAINTENANCE AREA				
Is work area reasonably clean?			✓	
Are drip pans readily available for leaking vehicles?			✓	
Are spill containment materials and stocked cleanup kit readily available?			✓	
Are maintenance activities contained within the designed area?			✓	
Are bulk hazardous materials/liquids stored outside in secondary containment?			✓	
MATERIALS LOADING AND UNLOADING STORAGE AREAS				
Is area reasonably clean and free of litter, debris and loose material?			✓	
Is material storage area covered?			✓	
Are materials and stocked cleanup kits readily available?			✓	
If outdoors, is water from surrounding areas prevented from reaching material storage areas?			✓	
Are bulk hazardous material/liquids stored outside in secondary containment?			✓	

IV. Supervisory Responsibilities

	Yes	No*	N/A**	Comments
SUPERVISOR RECORDKEEPING				
Were storm drains inspected after each special event (75 or more people)?			✓	
Were parking lots swept during this inspection period?			✓	**Date swept:**
Were employee storm water training records (tailgate sign in sheets) submitted to the Department Training Office?			✓	contractor maintains records
Were the monthly statistics submitted to the Division Analyst for inclusion in the annual report?	✓			not yet in 2008

V. Additional Comments

Cat IV: Recreation Staff issues permits & should follow up.

***Any boxes checked "NO" must be resolved in the comments and/additional comments section.**
****N/A = Not Applicable**

Inspector/Onsite Supervisor:
Submit the completed Municipal Facility Site Compliance Inspection Checklist by **January 31, 2008** (first inspection), and **September 30, 2008** (second inspection) to your District Manager. A total of two (2) inspections must be conducted each year.

District Manager:
Review and submit all your Municipal Facility Site Compliance Inspection Checklist in one package to Michael Ruiz, (MS 30M), by **February 15, 2008** (first inspection), and **October 15, 2008** (second inspection).

City of San Diego - Urban Runoff Management Plan

MUNICIPAL FACILITY SITE COMPLIANCE INSPECTION CHECKLIST

This form has been modified specifically for use by San Diego Park and Recreation Department personnel.

Inspector: Eileen Rodriguez
Site Supervisor: Eileen Rodriguez
District Manager: Joe Henderson
Division: P&R / Open Space - MAD **District Number:** 70211
Site Supervisor Phone Number: (619) 533-6731
Inspection Date: 1-10-08 **Inspection Time:** 9:50 am
Check One Box: ☐ First Inspection (by January 31) ☐ Second Inspection (by September 30)

I. Facility Information

Facility Name and Number Cypress Canyon Neighborhood Park #902069	
Street Address 11940 Cypress Canyon Road	**Zip Code** 92131
Park and Recreation Facility Contact Person Eileen Rodriguez	**Phone** (619) 533-6731

II. General Site Conditions and Runoff Management Practices Inspection

	Yes	No*	N/A**	Comments
GENERAL				
Has the employee performing this inspection had activity-specific Storm Water BMP training this year?	✓			
Are activity-specific BMP's in place?	✓			
Are your contractors adhering to the minimum BMP's that were listed in the contract?	✓			
Was your facilities parking lot(s) swept and pollutant-free since your last inspection?	✓			
Is your facility reasonably clean and free of litter and debris?	✓			
Is landscaped area irrigation contained within the landscaped area?	✓			
Are storm drains stenciled?	✓			**If no, contact Storm Water Pollution Prevention Division for stencils and paint.**
Are storm drain inlets reasonably clean and free of debris?	✓	/		
Did the storm drains need cleaning during this inspection period?			✓	**Date cleaned:**
Is area absent of any evidence of a discharge, spill, and or leak?	✓			
If an observed spill entered the storm drain system, was the spill reported to the Storm Water Hotline?			/	**If no, report to the Storm Water Hotline: (619) 235-1000**
If spill was observed, was spill considered minor?			/	**If spill, follow chemical release reporting procedures.**
TRASH STORAGE AREAS				
Is area reasonably clean and uncluttered?	✓	/		
Are trash cans and garbage bins kept covered?	✓	/		some are inclosed Bin - some not
Is the number and placement of the trash cans sufficient for your facility?	✓			

***Any boxes checked "NO" must be resolved in the comments and/additional comments section.**
****N/A = Not Applicable**

III. General Site Conditions and Runoff Management Practices Inspection (Continued)

	Yes	No*	N/A**	Comments
FUELING AREAS				
Is a stocked spill kit available at fuel island?			✓	
Is area clean and free of spills?			✓	**If spill is observed, clean up using dry methods.**
VEHICLE AND EQUIPMENT MAINTENANCE AREA				
Is work area reasonably clean?			✓	
Are drip pans readily available for leaking vehicles?			✓	
Are spill containment materials and stocked cleanup kit readily available?			✓	
Are maintenance activities contained within the designed area?			✓	
Are bulk hazardous materials/liquids stored outside in secondary containment?			✓	
MATERIALS LOADING AND UNLOADING STORAGE AREAS				
Is area reasonably clean and free of litter, debris and loose material?	✓			
Is material storage area covered?	✓			
Are materials and stocked cleanup kits readily available?			✓	
If outdoors, is water from surrounding areas prevented from reaching material storage areas?	✓			
Are bulk hazardous material/liquids stored outside in secondary containment?			✓	

IV. Supervisory Responsibilities

	Yes	No*	N/A**	Comments
SUPERVISOR RECORDKEEPING				
Were storm drains inspected after each special event (75 or more people)?			✓	
Were parking lots swept during this inspection period?			✓	**Date swept:**
Were employee storm water training records (tailgate sign in sheets) submitted to the Department Training Office?			✓	
Were the monthly statistics submitted to the Division Analyst for inclusion in the annual report?	✓			Not yet in 2008

V. Additional Comments

Cat IV: Recreation staff issues Permits & GDP/Storm water BMPs
Permitting Party should follow up.

***Any boxes checked "NO" must be resolved in the comments and/additional comments section.**
****N/A = Not Applicable**

Inspector/Onsite Supervisor:
Submit the completed Municipal Facility Site Compliance Inspection Checklist by **January 31, 2008** (first inspection), and **September 30, 2008** (second inspection) to your District Manager. A total of two (2) inspections must be conducted each year.

District Manager:
Review and submit all your Municipal Facility Site Compliance Inspection Checklist in one package to Michael Ruiz, (MS 30M), by **February 15, 2008** (first inspection), and **October 15, 2008** (second inspection).

City of San Diego - Urban Runoff Management Plan

MUNICIPAL FACILITY SITE COMPLIANCE INSPECTION CHECKLIST

This form has been modified specifically for use by San Diego Park and Recreation Department personnel.

Inspector: Eileen Rodriguez
Site Supervisor: Eileen Rodriguez
District Manager: Joe Henderson
Division: P&R / Open Space - MAD **District Number:** 70211
Site Supervisor Phone Number: (619) 533-6731
Inspection Date: 1-10-08 **Inspection Time:** 10:15 am
Check One Box: ☐ First Inspection (by January 31) ☐ Second Inspection (by September 30)

I. Facility Information

Facility Name and Number	
ForestView Mini Park	
Street Address	**Zip Code**
Forestview Lane TB-1207 -J-3	92131
Park and Recreation Facility Contact Person	**Phone**
Eileen Rodriguez	(619) 533-6731

II. General Site Conditions and Runoff Management Practices Inspection

	Yes	No*	N/A**	Comments
GENERAL				
Has the employee performing this inspection had activity-specific Storm Water BMP training this year?	✓			
Are activity-specific BMP's in place?	✓			
Are your contractors adhering to the minimum BMP's that were listed in the contract?	✓			
Was your facilities parking lot(s) swept and pollutant-free since your last inspection?	✓			
Is your facility reasonably clean and free of litter and debris?	✓			
Is landscaped area irrigation contained within the landscaped area?	✓			
Are storm drains stenciled?			✓	**If no, contact Storm Water Pollution Prevention Division for stencils and paint.**
Are storm drain inlets reasonably clean and free of debris?	✓			
Did the storm drains need cleaning during this inspection period?			✓	**Date cleaned:**
Is area absent of any evidence of a discharge, spill, and or leak?	✓			
If an observed spill entered the storm drain system, was the spill reported to the Storm Water Hotline?				**If no, report to the Storm Water Hotline: (619) 235-1000**
If spill was observed, was spill considered minor?				**If spill, follow chemical release reporting procedures.**
TRASH STORAGE AREAS				
Is area reasonably clean and uncluttered?	✓			
Are trash cans and garbage bins kept covered?	✓			
Is the number and placement of the trash cans sufficient for your facility?	✓			

***Any boxes checked "NO" must be resolved in the comments and/additional comments section.**
****N/A = Not Applicable**

III. General Site Conditions and Runoff Management Practices Inspection (Continued)

	Yes	No*	N/A**	Comments
FUELING AREAS				
Is a stocked spill kit available at fuel island?			✓	
Is area clean and free of spills?			✓	**If spill is observed, clean up using dry methods.**
VEHICLE AND EQUIPMENT MAINTENANCE AREA				
Is work area reasonably clean?			✓	
Are drip pans readily available for leaking vehicles?			✓	
Are spill containment materials and stocked cleanup kit readily available?			✓	
Are maintenance activities contained within the designed area?			✓	
Are bulk hazardous materials/liquids stored outside in secondary containment?			✓	
MATERIALS LOADING AND UNLOADING STORAGE AREAS				
Is area reasonably clean and free of litter, debris and loose material?			✓	
Is material storage area covered?			✓	
Are materials and stocked cleanup kits readily available?			✓	
If outdoors, is water from surrounding areas prevented from reaching material storage areas?			✓	
Are bulk hazardous material/liquids stored outside in secondary containment?			✓	

IV. Supervisory Responsibilities

	Yes	No*	N/A**	Comments
SUPERVISOR RECORDKEEPING				
Were storm drains inspected after each special event (75 or more people)?			✓	
Were parking lots swept during this inspection period?			✓	**Date swept:**
Were employee storm water training records (tailgate sign in sheets) submitted to the Department Training Office?			✓	
Were the monthly statistics submitted to the Division Analyst for inclusion in the annual report?	✓			Not yet in 2008

V. Additional Comments

CPT II Mini Park - no Stormdrain within the Park

***Any boxes checked "NO" must be resolved in the comments and/additional comments section.**
****N/A = Not Applicable**

Inspector/Onsite Supervisor:
Submit the completed Municipal Facility Site Compliance Inspection Checklist by **January 31, 2008** (first inspection), and **September 30, 2008** (second inspection) to your District Manager. A total of two (2) inspections must be conducted each year.

District Manager:
Review and submit all your Municipal Facility Site Compliance Inspection Checklist in one package to Michael Ruiz, (MS 30M), by **February 15, 2008** (first inspection), and **October 15, 2008** (second inspection).

City of San Diego - Urban Runoff Management Plan

MUNICIPAL FACILITY SITE COMPLIANCE INSPECTION CHECKLIST

This form has been modified specifically for use by San Diego Park and Recreation Department personnel.

Inspector: Eileen Rodriguez
Site Supervisor: Eileen Rodriguez
District Manager: Joe Henderson
Division: P&R / Open Space - MAD **District Number:** 70211
Site Supervisor Phone Number: (619) 533-6731
Inspection Date: 1-10-08 **Inspection Time:** 11:00 am
Check One Box: ☐ First Inspection (by January 31) ☐ Second Inspection (by September 30)

I. Facility Information

Facility Name and Number Scripps Ranch High School Turf # - 902093	
Street Address 9993 Scripps Lake Drive	**Zip Code** 92131
Park and Recreation Facility Contact Person Eileen Rodriguez	**Phone** (619) 533-6731

II. General Site Conditions and Runoff Management Practices Inspection

	Yes	No*	N/A**	Comments
GENERAL				
Has the employee performing this inspection had activity-specific Storm Water BMP training this year?	✓			
Are activity-specific BMP's in place?	✓			
Are your contractors adhering to the minimum BMP's that were listed in the contract?	✓			
Was your facilities parking lot(s) swept and pollutant-free since your last inspection?	✓			
Is your facility reasonably clean and free of litter and debris?	✓			
Is landscaped area irrigation contained within the landscaped area?	✓			
Are storm drains stenciled?			✓	**If no, contact Storm Water Pollution Prevention Division for stencils and paint.**
Are storm drain inlets reasonably clean and free of debris?	✓			
Did the storm drains need cleaning during this inspection period?			✓	**Date cleaned:**
Is area absent of any evidence of a discharge, spill, and or leak?	✓			
If an observed spill entered the storm drain system, was the spill reported to the Storm Water Hotline?			✓	**If no, report to the Storm Water Hotline: (619) 235-1000**
If spill was observed, was spill considered minor?			✓	**If spill, follow chemical release reporting procedures.**
TRASH STORAGE AREAS				
Is area reasonably clean and uncluttered?	✓			
Are trash cans and garbage bins kept covered?	✓			
Is the number and placement of the trash cans sufficient for your facility?	✓			

***Any boxes checked "NO" must be resolved in the comments and/additional comments section.**
****N/A = Not Applicable**

III. General Site Conditions and Runoff Management Practices Inspection (Continued)

	Yes	No*	N/A**	Comments
FUELING AREAS				
Is a stocked spill kit available at fuel island?			✓	
Is area clean and free of spills?			✓	**If spill is observed, clean up using dry methods.**
VEHICLE AND EQUIPMENT MAINTENANCE AREA				
Is work area reasonably clean?			✓	
Are drip pans readily available for leaking vehicles?			✓	
Are spill containment materials and stocked cleanup kit readily available?			✓	
Are maintenance activities contained within the designed area?			✓	
Are bulk hazardous materials/liquids stored outside in secondary containment?			✓	
MATERIALS LOADING AND UNLOADING STORAGE AREAS				
Is area reasonably clean and free of litter, debris and loose material?			✓	
Is material storage area covered?			✓	
Are materials and stocked cleanup kits readily available?			✓	
If outdoors, is water from surrounding areas prevented from reaching material storage areas?			✓	
Are bulk hazardous material/liquids stored outside in secondary containment?			✓	

IV. Supervisory Responsibilities

	Yes	No*	N/A**	Comments
SUPERVISOR RECORDKEEPING				
Were storm drains inspected after each special event (75 or more people)?			✓	
Were parking lots swept during this inspection period?	✓			**Date swept:**
Were employee storm water training records (tailgate sign in sheets) submitted to the Department Training Office?	✓			
Were the monthly statistics submitted to the Division Analyst for inclusion in the annual report?	✓			Not yet - in 2008

V. Additional Comments

***Any boxes checked "NO" must be resolved in the comments and/additional comments section.**
****N/A = Not Applicable**

Inspector/Onsite Supervisor:
Submit the completed Municipal Facility Site Compliance Inspection Checklist by **January 31, 2008** (first inspection), and **September 30, 2008** (second inspection) to your District Manager. A total of two (2) inspections must be conducted each year.

District Manager:
Review and submit all your Municipal Facility Site Compliance Inspection Checklist in one package to Michael Ruiz, (MS 30M), by **February 15, 2008** (first inspection), and **October 15, 2008** (second inspection).

City of San Diego - Urban Runoff Management Plan

MUNICIPAL FACILITY SITE COMPLIANCE INSPECTION CHECKLIST

This form has been modified specifically for use by San Diego Park and Recreation Department personnel.

Inspector: Eileen Rodriguez
Site Supervisor: Eileen Rodriguez
District Manager: Joe Henderson
Division: P&R / Open Space - MAD **District Number:** 70211
Site Supervisor Phone Number: (619) 533-6731
Inspection Date: 1-10-08 **Inspection Time:** 7:30 am
Check One Box: ☐ First Inspection (by January 31) ☐ Second Inspection (by September 30)

I. Facility Information

Facility Name and Number Semillon Mini Park	
Street Address 12000 Blk. Semillon Blvd.	**Zip Code** 92131
Park and Recreation Facility Contact Person Eileen Rodriguuez	**Phone** (619) 533-6731

II. General Site Conditions and Runoff Management Practices Inspection

	Yes	No*	N/A**	Comments
GENERAL				
Has the employee performing this inspection had activity-specific Storm Water BMP training this year?	✓			
Are activity-specific BMP's in place?	✓			
Are your contractors adhering to the minimum BMP's that were listed in the contract?	✓			
Was your facilities parking lot(s) swept and pollutant-free since your last inspection?	✓			
Is your facility reasonably clean and free of litter and debris?	✓			
Is landscaped area irrigation contained within the landscaped area?	✓			
Are storm drains stenciled?			✓	**If no, contact Storm Water Pollution Prevention Division for stencils and paint.**
Are storm drain inlets reasonably clean and free of debris?	✓			
Did the storm drains need cleaning during this inspection period?			✓	**Date cleaned:**
Is area absent of any evidence of a discharge, spill, and or leak?	✓		✓	
If an observed spill entered the storm drain system, was the spill reported to the Storm Water Hotline?			✓	**If no, report to the Storm Water Hotline: (619) 235-1000**
If spill was observed, was spill considered minor?			✓	**If spill, follow chemical release reporting procedures.**
TRASH STORAGE AREAS				
Is area reasonably clean and uncluttered?	✓			
Are trash cans and garbage bins kept covered?	✓			some are enclosed
Is the number and placement of the trash cans sufficient for your facility?	✓			

***Any boxes checked "NO" must be resolved in the comments and/additional comments section.**
****N/A = Not Applicable**

III. General Site Conditions and Runoff Management Practices Inspection (Continued)

	Yes	No*	N/A**	Comments
FUELING AREAS				
Is a stocked spill kit available at fuel island?			✓	
Is area clean and free of spills?			✓	**If spill is observed, clean up using dry methods.**
VEHICLE AND EQUIPMENT MAINTENANCE AREA				
Is work area reasonably clean?			✓	
Are drip pans readily available for leaking vehicles?			✓	
Are spill containment materials and stocked cleanup kit readily available?			✓	
Are maintenance activities contained within the designed area?			✓	
Are bulk hazardous materials/liquids stored outside in secondary containment?			✓	
MATERIALS LOADING AND UNLOADING STORAGE AREAS				
Is area reasonably clean and free of litter, debris and loose material?			✓	
Is material storage area covered?			✓	
Are materials and stocked cleanup kits readily available?			✓	
If outdoors, is water from surrounding areas prevented from reaching material storage areas?			✓	
Are bulk hazardous material/liquids stored outside in secondary containment?			✓	

IV. Supervisory Responsibilities

	Yes	No*	N/A**	Comments
SUPERVISOR RECORDKEEPING				
Were storm drains inspected after each special event (75 or more people)?			✓	
Were parking lots swept during this inspection period?			✓	**Date swept:**
Were employee storm water training records (tailgate sign in sheets) submitted to the Department Training Office?			✓	
Were the monthly statistics submitted to the Division Analyst for inclusion in the annual report?			✓	no for 2008 yet

V. Additional Comments

Cat. IV Recreation Staff issues permits & GDP/Stormdrain BMPs
Permitting Party should follow up

***Any boxes checked "NO" must be resolved in the comments and/additional comments section.**
****N/A = Not Applicable**

Inspector/Onsite Supervisor:
Submit the completed Municipal Facility Site Compliance Inspection Checklist by **January 31, 2008** (first inspection), and **September 30, 2008** (second inspection) to your District Manager. A total of two (2) inspections must be conducted each year.

District Manager:
Review and submit all your Municipal Facility Site Compliance Inspection Checklist in one package to Michael Ruiz, (MS 30M), by **February 15, 2008** (first inspection), and **October 15, 2008** (second inspection).

MUNICIPAL FACILITY SITE COMPLIANCE INSPECTION CHECKLIST

Updated June 2003

This form has been modified specifically for use by San Diego Park and Recreation Department personnel.

Inspector:	Cory Peterson
Site Supervisor:	Richard Goldkamp
Phone Number:	858-566-2852
Date/Time:	1-31-09

Directions: Complete a site inspection checklist for every facility; each maintenance assessment district; each joint use site; and open space areas (that have a facility or where maintenance activity has occurred). If not certain if an area needs to be inspected, contact Div Brasted at 619/23-51124. Note: regional parks require only one site inspection checklist.

I. Facility Information

Facility Name Penasquitos East Maintenance Assessment District	
Street Address	**Zip Code** 92128-92129
Facility Contact Person Cory Peterson / G.M.M.	**Phone** 619685-1356

II. Shared Facility Information

Is there more than one City department and/or division sharing this facility?

X No (skip this section) _____ Yes (complete this section)

Name of City Departments and/or Divisions Sharing Facility	Contact Person and Phone Number	Covered by this Inspection?

III. General Site Conditions and Runoff Management Practices Review

		Yes	No	N/A*	Comments
General	Employees trained in storm water pollution prevention practices?	X			
	Common areas of yard reasonably clean and free of litter and debris?	X			
	Are parking areas generally clean and swept as needed?			X	
	Are storm drain inlets reasonably clean and free of debris?	X			
	Is there evidence of discharges, spills, and or leaks in any areas?			✓	
Trash storage areas	Is area reasonably clean and uncluttered?	X			
	Are trash cans and garbage bins kept covered?			X	
Fueling areas**	Is there a roof on fueling area?			X	
	Is there a mechanism in place for spill overflow protection?			X	
Vehicle/equipment maintenance area**	Area reasonably clean and free of spills, leaks, or any other deleterious materials?			X	
	Is area covered overhead?			X	
	Dry clean up methods implemented?			X	
	Are there drip pans readily available for use?			X	
	Spill containment and cleanup kits readily available?	✓			
	Storage areas covered and properly maintained?			X	

*N/A = Not Applicable; ** Use N/A if no fueling areas and/or no vehicle/equipment maintenance area.

III. General Site Conditions and Runoff Management Practices Review (Continued)

		Yes	No	N/A*	Comments
Vehicle/equipment washing areas**	Are related activities contained within designated area?			X	
	Hazardous materials/liquids stored above ground?			X	
	Are there containment mechanisms in place?			X	
Materials loading and storage areas	Area reasonably clean and free of litter and debris?			X	
	Designated area covered overhead?			X	
Chemical handling areas	Areas reasonably clean and organized?			X	
	Is area indoors or properly covered?			X	
	Spill containment cleanup kits readily available?	X			SPILL KIT IN CAR
	If outdoors, is water from surrounding areas prevented from reaching chemical handling areas?			X	
	Hazardous materials/liquids stored above ground?			X	
	Dry clean up methods implemented?			X	

IV. Water Quality Management Plan (WQMP) Review

		Yes	No	N/A*	Comments
Facility site map	Identifies drainage areas and direction of flow	X			
	Identifies location of storm water conveyance system including ditches, inlets and storm drains	X			
	Identifies location of any existing storm water controls (e.g., berms, filters, grass swales, etc.)	X			
	Identifies location of building(s) and activity areas (e.g., fueling islands, hazardous materials storage areas, washing areas, etc.)			X	
Materials/activities used on site	List materials stored and handled on site, including storage location and typical quantities			X	NO STORAGE
	Includes a narrative description of activities conducted on site which have the potential to result in discharges to storm drain system	X			
Potential Pollutants	Identifies potential pollutants which could be discharged from site given activities conducted at facility	X			
Best Management Practices (BMP's)	Describes BMP's implemented at facility to deal with **each** potential pollutant source identified	X			
	Minimum Department BMP's listed	X			
	Storm water system regularly inspected/monitored	X			
Supervisor Recordkeeping	Employee training records	X			
	Inspection records	X			

*N/A = Not Applicable; ** Use N/A if no vehicle/equipment washing areas.

V. Additional Comments

RIGHT OF WAY and MEDIAN MAINTENANCE ONLY / NO STORAGE OR FUELING ON SITE. SPILL KIT IN VEHICLE.

Site Supervisor: Submit this checklist to your District Manager by **September 2, 2003.**
District Managers: Forward this checklist to Div Brasted at MS 39 by **September 8, 2003.**

NOTE: Div Brasted is the Park and Recreation Department Liaison to the Citywide Storm Water Pollution Prevention Program. Div will submit all Park & Recreation site compliance checklists to the Storm Water Division in September. If you have any questions, contact Div at 619/23-51124 or the Training Office.

City of San Diego - Urban Runoff Management Plan

MUNICIPAL FACILITY SITE COMPLIANCE INSPECTION CHECKLIST

This form has been modified specifically for use by San Diego Park and Recreation Department personnel.

Inspector: Curt Ngai
Site Supervisor: Curt Ngai
District Manager: Joe Henderson
Division: Open Space **District Number:** CD-1
Site Supervisor Phone Number: (619) 685-1367
Inspection Date: January 4, 2008 **Inspection Time:** 8:00 a.m.
Check One Box: X First Inspection (by January 31) ☐ Second Inspection (by September 30)

I. Facility Information

Facility Name and Number Park Village Maintenance Assessment District	
Street Address Park Village	**Zip Code** 92129
Park and Recreation Facility Contact Person Curt Ngai	**Phone** (619) 685-1367

II. General Site Conditions and Runoff Management Practices Inspection

	Yes	No*	N/A**	Comments
GENERAL				
Has the employee performing this inspection had activity-specific Storm Water BMP training this year?	X			
Are activity-specific BMP's in place?	X			
Are your contractors adhering to the minimum BMP's that were listed in the contract?	X			
Was your facilities parking lot(s) swept and pollutant-free since your last inspection?			X	
Is your facility reasonably clean and free of litter and debris?	X			
Is landscaped area irrigation contained within the landscaped area?	X			
Are storm drains stenciled?			X	**If no, contact Storm Water Pollution Prevention Division for stencils and paint.** (Street Division)
Are storm drain inlets reasonably clean and free of debris?	X			Cleaned per contract.
Did the storm drains need cleaning during this inspection period?			✓	**Date cleaned:** Cleaned per contract.
Is area absent of any evidence of a discharge, spill, and or leak?	X			
If an observed spill entered the storm drain system, was the spill reported to the Storm Water Hotline?			X	**If no, report to the Storm Water Hotline: (619) 235-1000**
If spill was observed, was spill considered minor?			X	**If spill, follow chemical release reporting procedures.**
TRASH STORAGE AREAS				
Is area reasonably clean and uncluttered?			X	
Are trash cans and garbage bins kept covered?			X	
Is the number and placement of the trash cans sufficient for your facility?			X	

***Any boxes checked "NO" must be resolved in the comments and/additional comments section.**
****N/A = Not Applicable**

III. General Site Conditions and Runoff Management Practices Inspection (Continued)

	Yes	No*	N/A**	Comments
FUELING AREAS				
Is a stocked spill kit available at fuel island?			X	
Is area clean and free of spills?			X	**If spill is observed, clean up using dry methods.**
VEHICLE AND EQUIPMENT MAINTENANCE AREA				
Is work area reasonably clean?			X	
Are drip pans readily available for leaking vehicles?			X	
Are spill containment materials and stocked cleanup kit readily available?			X	
Are maintenance activities contained within the designed area?			X	
Are bulk hazardous materials/liquids stored outside in secondary containment?			X	
MATERIALS LOADING AND UNLOADING STORAGE AREAS				
Is area reasonably clean and free of litter, debris and loose material?			X	
Is material storage area covered?			X	
Are materials and stocked cleanup kits readily available?			X	
If outdoors, is water from surrounding areas prevented from reaching material storage areas?			X	
Are bulk hazardous material/liquids stored outside in secondary containment?			X	

IV. Supervisory Responsibilities

	Yes	No*	N/A**	Comments
SUPERVISOR RECORDKEEPING				
Were storm drains inspected after each special event (75 or more people)?			X	
Were parking lots swept during this inspection period?			X	**Date swept:**
Were employee storm water training records (tailgate sign in sheets) submitted to the Department Training Office?			X	
Were the monthly statistics submitted to the Division Analyst for inclusion in the annual report?	X			

V. Additional Comments

***Any boxes checked "NO" must be resolved in the comments and/additional comments section.**
****N/A = Not Applicable**

Inspector/Onsite Supervisor:
Submit the completed Municipal Facility Site Compliance Inspection Checklist by **January 31, 2008** (first inspection), and **September 30, 2008** (second inspection) to your District Manager. A total of two (2) inspections must be conducted each year.

District Manager:
Review and submit all your Municipal Facility Site Compliance Inspection Checklist in one package to Michael Ruiz, (MS 30M), by **February 15, 2008** (first inspection), and **October 15, 2008** (second inspection).

City of San Diego - Urban Runoff Management Plan

MUNICIPAL FACILITY SITE COMPLIANCE INSPECTION CHECKLIST

This form has been modified specifically for use by San Diego Park and Recreation Department personnel.

Inspector: Curt Ngai
Site Supervisor: Curt Ngai
District Manager: Joe Henderson
Division: Open Space **District Number:** CD-6
Site Supervisor Phone Number: (619) 685-1367
Inspection Date: January 4, 2008 **Inspection Time:** 10:00 a.m.
Check One Box: X First Inspection (by January 31) ☐ Second Inspection (by September 30)

I. Facility Information

Facility Name and Number Linda Vista Maintenance Assessment District	
Street Address Linda Vista	**Zip Code** 92111
Park and Recreation Facility Contact Person Curt Ngai	**Phone** (619) 685-1367

II. General Site Conditions and Runoff Management Practices Inspection

	Yes	No*	N/A**	Comments
GENERAL				
Has the employee performing this inspection had activity-specific Storm Water BMP training this year?	X			
Are activity-specific BMP's in place?	X			
Are your contractors adhering to the minimum BMP's that were listed in the contract?	X			
Was your facilities parking lot(s) swept and pollutant-free since your last inspection?			X	
Is your facility reasonably clean and free of litter and debris?	X			
Is landscaped area irrigation contained within the landscaped area?	X			
Are storm drains stenciled?			X	**If no, contact Storm Water Pollution Prevention Division for stencils and paint.** (Street Division)
Are storm drain inlets reasonably clean and free of debris?	X			Cleaned per contract.
Did the storm drains need cleaning during this inspection period?			✓	**Date cleaned:** Cleaned per contract.
Is area absent of any evidence of a discharge, spill, and or leak?	X			
If an observed spill entered the storm drain system, was the spill reported to the Storm Water Hotline?			X	**If no, report to the Storm Water Hotline: (619) 235-1000**
If spill was observed, was spill considered minor?			X	**If spill, follow chemical release reporting procedures.**
TRASH STORAGE AREAS				
Is area reasonably clean and uncluttered?			X	
Are trash cans and garbage bins kept covered?			X	
Is the number and placement of the trash cans sufficient for your facility?			X	

***Any boxes checked "NO" must be resolved in the comments and/additional comments section.**
****N/A = Not Applicable**

III. General Site Conditions and Runoff Management Practices Inspection (Continued)

	Yes	No*	N/A**	Comments
FUELING AREAS				
Is a stocked spill kit available at fuel island?			X	
Is area clean and free of spills?			X	**If spill is observed, clean up using dry methods.**
VEHICLE AND EQUIPMENT MAINTENANCE AREA				
Is work area reasonably clean?			X	
Are drip pans readily available for leaking vehicles?			X	
Are spill containment materials and stocked cleanup kit readily available?			X	
Are maintenance activities contained within the designed area?			X	
Are bulk hazardous materials/liquids stored outside in secondary containment?			X	
MATERIALS LOADING AND UNLOADING STORAGE AREAS				
Is area reasonably clean and free of litter, debris and loose material?			X	
Is material storage area covered?			X	
Are materials and stocked cleanup kits readily available?			X	
If outdoors, is water from surrounding areas prevented from reaching material storage areas?			X	
Are bulk hazardous material/liquids stored outside in secondary containment?			X	

IV. Supervisory Responsibilities

	Yes	No*	N/A**	Comments
SUPERVISOR RECORDKEEPING				
Were storm drains inspected after each special event (75 or more people)?			X	
Were parking lots swept during this inspection period?			X	**Date swept:**
Were employee storm water training records (tailgate sign in sheets) submitted to the Department Training Office?			X	
Were the monthly statistics submitted to the Division Analyst for inclusion in the annual report?	X			

V. Additional Comments

_____

_____

_____

_____

_____

***Any boxes checked "NO" must be resolved in the comments and/additional comments section.**
****N/A = Not Applicable**

Inspector/Onsite Supervisor:
Submit the completed Municipal Facility Site Compliance Inspection Checklist by **January 31, 2008** (first inspection), and **September 30, 2008** (second inspection) to your District Manager. A total of two (2) inspections must be conducted each year.

District Manager:
Review and submit all your Municipal Facility Site Compliance Inspection Checklist in one package to Michael Ruiz, (MS 30M), by **February 15, 2008** (first inspection), and **October 15, 2008** (second inspection).

III. General Site Conditions and Runoff Management Practices Inspection (Continued)

	Yes	No*	N/A**	Comments
FUELING AREAS				
Is a stocked spill kit available at fuel island?			X	
Is area clean and free of spills?			X	**If spill is observed, clean up using dry methods.**
VEHICLE AND EQUIPMENT MAINTENANCE AREA				
Is work area reasonably clean?			X	
Are drip pans readily available for leaking vehicles?			X	
Are spill containment materials and stocked cleanup kit readily available?			X	
Are maintenance activities contained within the designed area?			X	
Are bulk hazardous materials/liquids stored outside in secondary containment?			X	
MATERIALS LOADING AND UNLOADING STORAGE AREAS				
Is area reasonably clean and free of litter, debris and loose material?			X	
Is material storage area covered?			X	
Are materials and stocked cleanup kits readily available?			X	
If outdoors, is water from surrounding areas prevented from reaching material storage areas?			X	
Are bulk hazardous material/liquids stored outside in secondary containment?			X	

IV. Supervisory Responsibilities

	Yes	No*	N/A**	Comments
SUPERVISOR RECORDKEEPING				
Were storm drains inspected after each special event (75 or more people)?			X	
Were parking lots swept during this inspection period?			X	**Date swept:**
Were employee storm water training records (tailgate sign in sheets) submitted to the Department Training Office?			X	
Were the monthly statistics submitted to the Division Analyst for inclusion in the annual report?	X			

V. Additional Comments

_____

_____

_____

_____

_____

***Any boxes checked "NO" must be resolved in the comments and/additional comments section.**
****N/A = Not Applicable**

Inspector/Onsite Supervisor:
Submit the completed Municipal Facility Site Compliance Inspection Checklist by **January 31, 2008** (first inspection), and **September 30, 2008** (second inspection) to your District Manager. A total of two (2) inspections must be conducted each year.

District Manager:
Review and submit all your Municipal Facility Site Compliance Inspection Checklist in one package to Michael Ruiz, (MS 30M), by **February 15, 2008** (first inspection), and **October 15, 2008** (second inspection).

City of San Diego - Urban Runoff Management Plan

MUNICIPAL FACILITY SITE COMPLIANCE INSPECTION CHECKLIST

This form has been modified specifically for use by San Diego Park and Recreation Department personnel.

Inspector: Curt Ngai
Site Supervisor: Curt Ngai
District Manager: Joe Henderson
Division: Open Space **District Number:** CD-6
Site Supervisor Phone Number: (619) 685-1367
Inspection Date: January 8, 2008 **Inspection Time:** 11:00 a.m.
Check One Box: X First Inspection (by January 31) ☐ Second Inspection (by September 30)

I. Facility Information

Facility Name and Number	
The First San Diego River Improvement Project (FSDRIP) Maintenance Assessment District	
Street Address San Diego River (Mission Valley)	**Zip Code** 92108
Park and Recreation Facility Contact Person Curt Ngai	**Phone** (619) 685-1367

II. General Site Conditions and Runoff Management Practices Inspection

	Yes	No*	N/A**	Comments
GENERAL				
Has the employee performing this inspection had activity-specific Storm Water BMP training this year?	X			
Are activity-specific BMP's in place?	X			
Are your contractors adhering to the minimum BMP's that were listed in the contract?	X			
Was your facilities parking lot(s) swept and pollutant-free since your last inspection?			X	
Is your facility reasonably clean and free of litter and debris?	X			
Is landscaped area irrigation contained within the landscaped area?	X			
Are storm drains stenciled?			X	**If no, contact Storm Water Pollution Prevention Division for stencils and paint.**
Are storm drain inlets reasonably clean and free of debris?	X			
Did the storm drains need cleaning during this inspection period?			✓	**Date cleaned:** Cleaned per contract.
Is area absent of any evidence of a discharge, spill, and or leak?	X			
If an observed spill entered the storm drain system, was the spill reported to the Storm Water Hotline?			X	**If no, report to the Storm Water Hotline: (619) 235-1000**
If spill was observed, was spill considered minor?			X	**If spill, follow chemical release reporting procedures.**
TRASH STORAGE AREAS				
Is area reasonably clean and uncluttered?			X	
Are trash cans and garbage bins kept covered?	X			
Is the number and placement of the trash cans sufficient for your facility?	X			

***Any boxes checked "NO" must be resolved in the comments and/additional comments section.**
****N/A = Not Applicable**

City of San Diego - Urban Runoff Management Plan

MUNICIPAL FACILITY SITE COMPLIANCE INSPECTION CHECKLIST

This form has been modified specifically for use by San Diego Park and Recreation Department personnel.

Inspector: JOHN MELLEIN
Site Supervisor: HECTOR GONZALEZ - AZTEC LANDSCAPING
District Manager: JOE HENDERSON
Division: OPEN SPACE **District Number:** 449
Site Supervisor Phone Number: (619) 250 - 9035
Inspection Date: 1-18-08 **Inspection Time:** 10:30 AM
Check One Box: ☒ First Inspection (by January 31) ☐ Second Inspection (by September 30)

I. Facility Information

Facility Name and Number	
SABRE SPRINGS MAINTENANCE ASSESSMENT DISTRICT	
Street Address DISTRICT BOUNDARIES	**Zip Code** 92128
Park and Recreation Facility Contact Person JOHN MELLEIN	**Phone** (619) 533-6743

II. General Site Conditions and Runoff Management Practices Inspection

	Yes	No*	N/A**	Comments
GENERAL				
Has the employee performing this inspection had activity-specific Storm Water BMP training this year?	✓			
Are activity-specific BMP's in place?	✓			
Are your contractors adhering to the minimum BMP's that were listed in the contract?	✓			
Was your facilities parking lot(s) swept and pollutant-free since your last inspection?			✓	
Is your facility reasonably clean and free of litter and debris?	✓			
Is landscaped area irrigation contained within the landscaped area?	✓			
Are storm drains stenciled?			✓	**If no, contact Storm Water Pollution Prevention Division for stencils and paint.** TRANSPORTATION DEPT. RESPONSIBILITY
Are storm drain inlets reasonably clean and free of debris?	✓			
Did the storm drains need cleaning during this inspection period?	✓			**Date cleaned:** ON SURFACE BIWEEKLY
Is area absent of any evidence of a discharge, spill, and or leak?	✓			
If an observed spill entered the storm drain system, was the spill reported to the Storm Water Hotline?			✓	**If no, report to the Storm Water Hotline: (619) 235-1000**
If spill was observed, was spill considered minor?			✓	**If spill, follow chemical release reporting procedures.**
TRASH STORAGE AREAS				
Is area reasonably clean and uncluttered?			✓	
Are trash cans and garbage bins kept covered?			✓	
Is the number and placement of the trash cans sufficient for your facility?			✓	

***Any boxes checked "NO" must be resolved in the comments and/additional comments section.**
****N/A = Not Applicable**

III. General Site Conditions and Runoff Management Practices Inspection (Continued)

	Yes	No*	N/A**	Comments
FUELING AREAS				
Is a stocked spill kit available at fuel island?			✓	
Is area clean and free of spills?			✓	**If spill is observed, clean up using dry methods.**
VEHICLE AND EQUIPMENT MAINTENANCE AREA				
Is work area reasonably clean?			✓	
Are drip pans readily available for leaking vehicles?			✓	
Are spill containment materials and stocked cleanup kit readily available?			✓	
Are maintenance activities contained within the designed area?			✓	
Are bulk hazardous materials/liquids stored outside in secondary containment?			✓	
MATERIALS LOADING AND UNLOADING STORAGE AREAS				
Is area reasonably clean and free of litter, debris and loose material?			✓	
Is material storage area covered?			✓	
Are materials and stocked cleanup kits readily available?			✓	
If outdoors, is water from surrounding areas prevented from reaching material storage areas?			✓	
Are bulk hazardous material/liquids stored outside in secondary containment?			✓	

IV. Supervisory Responsibilities

	Yes	No*	N/A**	Comments
SUPERVISOR RECORDKEEPING				
Were storm drains inspected after each special event (75 or more people)?			✓	
Were parking lots swept during this inspection period?			✓	**Date swept:**
Were employee storm water training records (tailgate sign in sheets) submitted to the Department Training Office?	✓			DISTRICT MANAGER
Were the monthly statistics submitted to the Division Analyst for inclusion in the annual report?	✓			ANNUALLY

V. Additional Comments

CONTRACT SITE

***Any boxes checked "NO" must be resolved in the comments and/additional comments section.**
****N/A = Not Applicable**

Inspector/Onsite Supervisor:
Submit the completed Municipal Facility Site Compliance Inspection Checklist by **January 31, 2008** (first inspection), and **September 30, 2008** (second inspection) to your District Manager. A total of two (2) inspections must be conducted each year.

District Manager:
Review and submit all your Municipal Facility Site Compliance Inspection Checklist in one package to Michael Ruiz, (MS 30M), by **February 15, 2008** (first inspection), and **October 15, 2008** (second inspection).

City of San Diego - Urban Runoff Management Plan

MUNICIPAL FACILITY SITE COMPLIANCE INSPECTION CHECKLIST

This form has been modified specifically for use by San Diego Park and Recreation Department personnel.

Inspector: JOHN MELLEIN
Site Supervisor: RICHARD GOLDKAMP - GOLDKAMP LANDSCAPING
District Manager: JOE HENDERSON
Division: OPEN SPACE **District Number:** 449
Site Supervisor Phone Number: (619) 925-9671
Inspection Date: 1-18-08 **Inspection Time:** 9:00 AM
Check One Box: ☒ First Inspection (by January 31) ☐ Second Inspection (by September 30)

I. Facility Information

Facility Name and Number CARMEL MOUNTAIN RANCH MAINTENANCE ASSESSMENT DISTRICT	
Street Address DISTRICT BOUNDARIES	**Zip Code** 92128
Park and Recreation Facility Contact Person JOHN MELLEIN	**Phone** (619) 533-6743

II. General Site Conditions and Runoff Management Practices Inspection

	Yes	No*	N/A**	Comments
GENERAL				
Has the employee performing this inspection had activity-specific Storm Water BMP training this year?	✓			
Are activity-specific BMP's in place?	✓			
Are your contractors adhering to the minimum BMP's that were listed in the contract?	✓			
Was your facilities parking lot(s) swept and pollutant-free since your last inspection?			✓	
Is your facility reasonably clean and free of litter and debris?	✓			
Is landscaped area irrigation contained within the landscaped area?	✓			
Are storm drains stenciled?			✓	**If no, contact Storm Water Pollution Prevention Division for stencils and paint.** TRANSPORTATION DEPT. RESPONSIBILI
Are storm drain inlets reasonably clean and free of debris?	✓			
Did the storm drains need cleaning during this inspection period?	✓			**Date cleaned:** ON SURFACE BIWEEKLY
Is area absent of any evidence of a discharge, spill, and or leak?	✓			
If an observed spill entered the storm drain system, was the spill reported to the Storm Water Hotline?			✓	**If no, report to the Storm Water Hotline: (619) 235-1000**
If spill was observed, was spill considered minor?			✓	**If spill, follow chemical release reporting procedures.**
TRASH STORAGE AREAS				
Is area reasonably clean and uncluttered?			✓	
Are trash cans and garbage bins kept covered?			✓	
Is the number and placement of the trash cans sufficient for your facility?			✓	

***Any boxes checked "NO" must be resolved in the comments and/additional comments section.**
****N/A = Not Applicable**

III. General Site Conditions and Runoff Management Practices Inspection (Continued)

	Yes	No*	N/A**	Comments
FUELING AREAS				
Is a stocked spill kit available at fuel island?			✓	
Is area clean and free of spills?			✓	**If spill is observed, clean up using dry methods.**
VEHICLE AND EQUIPMENT MAINTENANCE AREA				
Is work area reasonably clean?			✓	
Are drip pans readily available for leaking vehicles?			✓	
Are spill containment materials and stocked cleanup kit readily available?			✓	
Are maintenance activities contained within the designed area?			✓	
Are bulk hazardous materials/liquids stored outside in secondary containment?			✓	
MATERIALS LOADING AND UNLOADING STORAGE AREAS				
Is area reasonably clean and free of litter, debris and loose material?			✓	
Is material storage area covered?			✓	
Are materials and stocked cleanup kits readily available?			✓	
If outdoors, is water from surrounding areas prevented from reaching material storage areas?			✓	
Are bulk hazardous material/liquids stored outside in secondary containment?			✓	

IV. Supervisory Responsibilities

	Yes	No*	N/A**	Comments
SUPERVISOR RECORDKEEPING				
Were storm drains inspected after each special event (75 or more people)?			✓	
Were parking lots swept during this inspection period?			✓	**Date swept:**
Were employee storm water training records (tailgate sign in sheets) submitted to the Department Training Office?	✓			DISTRICT MANAGER
Were the monthly statistics submitted to the Division Analyst for inclusion in the annual report?	✓			ANNUALLY

V. Additional Comments

CONTRACT SITE

***Any boxes checked "NO" must be resolved in the comments and/additional comments section.**
****N/A = Not Applicable**

Inspector/Onsite Supervisor:
Submit the completed Municipal Facility Site Compliance Inspection Checklist by **January 31, 2008** (first inspection), and **September 30, 2008** (second inspection) to your District Manager. A total of two (2) inspections must be conducted each year.

District Manager:
Review and submit all your Municipal Facility Site Compliance Inspection Checklist in one package to Michael Ruiz, (MS 30M), by **February 15, 2008** (first inspection), and **October 15, 2008** (second inspection).

City of San Diego - Urban Runoff Management Plan

MUNICIPAL FACILITY SITE COMPLIANCE INSPECTION CHECKLIST

This form has been modified specifically for use by San Diego Park and Recreation Department personnel.

Inspector: JOHN MELLEIN
Site Supervisor: JIM FERRELL – PARK WEST LANDSCAPE
District Manager: JOE HENDERSON
Division: OPEN SPACE District Number: 449
Site Supervisor Phone Number: 760-497-4306
Inspection Date: 1-24-08 Inspection Time: 1:30 PM
Check One Box: ☒ First Inspection (by January 31) ☐ Second Inspection (by September 30)

I. Facility Information

Facility Name and Number	
BLACK MOUNTAIN RANCH SOUTH MAINTENANCE ASSESSMENT DISTRICT	
Street Address DISTRICT BOUNDARIES	**Zip Code** 92127
Park and Recreation Facility Contact Person JOHN MELLEIN	**Phone** 619-533-6743

II. General Site Conditions and Runoff Management Practices Inspection

	Yes	No*	N/A**	Comments
GENERAL				
Has the employee performing this inspection had activity-specific Storm Water BMP training this year?	✓			
Are activity-specific BMP's in place?	✓			
Are your contractors adhering to the minimum BMP's that were listed in the contract?	✓			
Was your facilities parking lot(s) swept and pollutant-free since your last inspection?			✓	
Is your facility reasonably clean and free of litter and debris?	✓			
Is landscaped area irrigation contained within the landscaped area?	✓			
Are storm drains stenciled?			✓	**If no, contact Storm Water Pollution Prevention Division for stencils and paint.** TRANSPORTATION DEPT. RESPONSIBILITY
Are storm drain inlets reasonably clean and free of debris?	✓			
Did the storm drains need cleaning during this inspection period?	✓			**Date cleaned:** ON SURFACE MONTHLY
Is area absent of any evidence of a discharge, spill, and or leak?	✓			
If an observed spill entered the storm drain system, was the spill reported to the Storm Water Hotline?			✓	**If no, report to the Storm Water Hotline: (619) 235-1000**
If spill was observed, was spill considered minor?			✓	**If spill, follow chemical release reporting procedures.**
TRASH STORAGE AREAS				
Is area reasonably clean and uncluttered?			✓	
Are trash cans and garbage bins kept covered?			✓	
Is the number and placement of the trash cans sufficient for your facility?			✓	

***Any boxes checked "NO" must be resolved in the comments and/additional comments section.**
****N/A = Not Applicable**

III. General Site Conditions and Runoff Management Practices Inspection (Continued)

	Yes	No*	N/A**	Comments
FUELING AREAS				
Is a stocked spill kit available at fuel island?			✓	
Is area clean and free of spills?			✓	**If spill is observed, clean up using dry methods.**
VEHICLE AND EQUIPMENT MAINTENANCE AREA				
Is work area reasonably clean?			✓	
Are drip pans readily available for leaking vehicles?			✓	
Are spill containment materials and stocked cleanup kit readily available?			✓	
Are maintenance activities contained within the designed area?			✓	
Are bulk hazardous materials/liquids stored outside in secondary containment?			✓	
MATERIALS LOADING AND UNLOADING STORAGE AREAS				
Is area reasonably clean and free of litter, debris and loose material?			✓	
Is material storage area covered?			✓	
Are materials and stocked cleanup kits readily available?			✓	
If outdoors, is water from surrounding areas prevented from reaching material storage areas?			✓	
Are bulk hazardous material/liquids stored outside in secondary containment?			✓	

IV. Supervisory Responsibilities

	Yes	No*	N/A**	Comments
SUPERVISOR RECORDKEEPING				
Were storm drains inspected after each special event (75 or more people)?			✓	
Were parking lots swept during this inspection period?			✓	**Date swept:**
Were employee storm water training records (tailgate sign in sheets) submitted to the Department Training Office?	✓			DISTRICT MANAGER
Were the monthly statistics submitted to the Division Analyst for inclusion in the annual report?	✓			ANNUALLY

V. Additional Comments CONTRACT SITE

***Any boxes checked "NO" must be resolved in the comments and/additional comments section.**
****N/A = Not Applicable**

Inspector/Onsite Supervisor:
Submit the completed Municipal Facility Site Compliance Inspection Checklist by **January 31, 2008** (first inspection), and **September 30, 2008** (second inspection) to your District Manager. A total of two (2) inspections must be conducted each year.

District Manager:
Review and submit all your Municipal Facility Site Compliance Inspection Checklist in one package to Michael Ruiz, (MS 30M), by **February 15, 2008** (first inspection), and **October 15, 2008** (second inspection).

MUNICIPAL FACILITY SITE COMPLIANCE INSPECTION CHECKLIST

Updated June 2003

This form has been modified specifically for use by San Diego Park and Recreation Department personnel.

Inspector: CORY PETERSON
Site Supervisor: Richard Goldkamp
Phone Number: 858-566-2852
Date/Time: 1-31-08

Directions: Complete a site inspection checklist for every facility; each maintenance assessment district; each joint use site; and open space areas (that have a facility or where maintenance activity has occurred). If not certain if an area needs to be inspected, contact Div Brasted at 619/23-51124. Note: regional parks require only one site inspection checklist.

I. Facility Information

Facility Name RANCHO BERNARDO MAINTENANCE ASSESSMENT DISTRICT	
Street Address	**Zip Code** 92127-92128
Facility Contact Person CORY PETERSON / G.M.M.	**Phone** 619685-1356

II. Shared Facility Information

Is there more than one City department and/or division sharing this facility?

_X_ No (skip this section) _____ Yes (complete this section)

Name of City Departments and/or Divisions Sharing Facility	Contact Person and Phone Number	Covered by this Inspection?

III. General Site Conditions and Runoff Management Practices Review

		Yes	No	N/A*	Comments
General	Employees trained in storm water pollution prevention practices?	X			
	Common areas of yard reasonably clean and free of litter and debris?	X			
	Are parking areas generally clean and swept as needed?			X	
	Are storm drain inlets reasonably clean and free of debris?	X			
	Is there evidence of discharges, spills, and or leaks in any areas?			✓	
Trash storage areas	Is area reasonably clean and uncluttered?	X			
	Are trash cans and garbage bins kept covered?			X	
Fueling areas**	Is there a roof on fueling area?			X	
	Is there a mechanism in place for spill overflow protection?			X	
Vehicle/equipment maintenance area**	Area reasonably clean and free of spills, leaks, or any other deleterious materials?			X	
	Is area covered overhead?			X	
	Dry clean up methods implemented?			X	
	Are there drip pans readily available for use?			X	
	Spill containment and cleanup kits readily available?	X			
	Storage areas covered and properly maintained?			X	

*N/A = Not Applicable; ** Use N/A if no fueling areas and/or no vehicle/equipment maintenance area.

III. General Site Conditions and Runoff Management Practices Review (Continued)

		Yes	No	N/A*	Comments
Vehicle/equipment washing areas**	Are related activities contained within designated area?			X	
	Hazardous materials/liquids stored above ground?			X	
	Are there containment mechanisms in place?			X	
Materials loading and storage areas	Area reasonably clean and free of litter and debris?			X	
	Designated area covered overhead?			X	
Chemical handling areas	Areas reasonably clean and organized?			X	
	Is area indoors or properly covered?			X	
	Spill containment cleanup kits readily available?	X			SPILL KIT IN CAR
	If outdoors, is water from surrounding areas prevented from reaching chemical handling areas?			X	
	Hazardous materials/liquids stored above ground?			X	
	Dry clean up methods implemented?			X	

IV. Water Quality Management Plan (WQMP) Review

		Yes	No	N/A*	Comments
Facility site map	Identifies drainage areas and direction of flow	X			
	Identifies location of storm water conveyance system including ditches, inlets and storm drains	X			
	Identifies location of any existing storm water controls (e.g., berms, filters, grass swales, etc.)	X			
	Identifies location of building(s) and activity areas (e.g., fueling islands, hazardous materials storage areas, washing areas, etc.)			X	
Materials/activities used on site	List materials stored and handled on site, including storage location and typical quantities			X	NO STORAGE
	Includes a narrative description of activities conducted on site which have the potential to result in discharges to storm drain system	X			
Potential Pollutants	Identifies potential pollutants which could be discharged from site given activities conducted at facility	X			
Best Management Practices (BMP's)	Describes BMP's implemented at facility to deal with **each** potential pollutant source identified	X			
	Minimum Department BMP's listed	X			
	Storm water system regularly inspected/monitored	X			
Supervisor Recordkeeping	Employee training records	X			
	Inspection records	X			

*N/A = Not Applicable; ** Use N/A if no vehicle/equipment washing areas.

V. Additional Comments

RIGHT OF WAY and MEDIAN MAINTENANCE ONLY / NO STORAGE OR FUELING ON SITE. SPILL KIT IN VEHICLE.

Site Supervisor: Submit this checklist to your District Manager by **September 2, 2003.**
District Managers: Forward this checklist to Div Brasted at MS 39 by **September 8, 2003.**

NOTE: Div Brasted is the Park and Recreation Department Liaison to the Citywide Storm Water Pollution Prevention Program. Div will submit all Park & Recreation site compliance checklists to the Storm Water Division in September. If you have any questions, contact Div at 619/23-51124 or the Training Office.

MUNICIPAL FACILITY SITE COMPLIANCE INSPECTION CHECKLIST

Updated June 2003

This form has been modified specifically for use by San Diego Park and Recreation Department personnel.

Inspector: Cory Peterson
Site Supervisor: Richard Goldkamp
Phone Number: 858-566-2852
Date/Time: 1-31-08

Directions: Complete a site inspection checklist for every facility; each maintenance assessment district; each joint use site; and open space areas (that have a facility or where maintenance activity has occurred). If not certain if an area needs to be inspected, contact Div Brasted at 619/23-51124. Note: regional parks require only one site inspection checklist.

I. Facility Information

Facility Name	
Sunridge Vista Mini Park	
Street Address Azulaa Street (near Caminito Ciera)	**Zip Code** 92128
Facility Contact Person Cory Peterson / G.M.M.	**Phone** 619685-1356

II. Shared Facility Information

Is there more than one City department and/or division sharing this facility?
X No (skip this section) _____ Yes (complete this section)

Name of City Departments and/or Divisions Sharing Facility	Contact Person and Phone Number	Covered by this Inspection?

III. General Site Conditions and Runoff Management Practices Review

		Yes	No	N/A*	Comments
General	Employees trained in storm water pollution prevention practices?	X			
	Common areas of yard reasonably clean and free of litter and debris?	X			
	Are parking areas generally clean and swept as needed?			X	
	Are storm drain inlets reasonably clean and free of debris?	X			
	Is there evidence of discharges, spills, and or leaks in any areas?			✓	
Trash storage areas	Is area reasonably clean and uncluttered?	X			
	Are trash cans and garbage bins kept covered?			X	
Fueling areas**	Is there a roof on fueling area?			X	
	Is there a mechanism in place for spill overflow protection?			X	
Vehicle/equipment maintenance area**	Area reasonably clean and free of spills, leaks, or any other deleterious materials?			X	
	Is area covered overhead?			X	
	Dry clean up methods implemented?			X	
	Are there drip pans readily available for use?			X	
	Spill containment and cleanup kits readily available?	X			
	Storage areas covered and properly maintained?			X	

*N/A = Not Applicable; ** Use N/A if no fueling areas and/or no vehicle/equipment maintenance area.

III. General Site Conditions and Runoff Management Practices Review (Continued)

		Yes	No	N/A*	Comments
Vehicle/equipment washing areas**	Are related activities contained within designated area?			X	
	Hazardous materials/liquids stored above ground?			X	
	Are there containment mechanisms in place?			X	
Materials loading and storage areas	Area reasonably clean and free of litter and debris?			X	
	Designated area covered overhead?			X	
Chemical handling areas	Areas reasonably clean and organized?			X	
	Is area indoors or properly covered?			X	
	Spill containment cleanup kits readily available?	X			SPILL KIT IN CAR
	If outdoors, is water from surrounding areas prevented from reaching chemical handling areas?			X	
	Hazardous materials/liquids stored above ground?			X	
	Dry clean up methods implemented?			X	

IV. Water Quality Management Plan (WQMP) Review

		Yes	No	N/A*	Comments
Facility site map	Identifies drainage areas and direction of flow	X			
	Identifies location of storm water conveyance system including ditches, inlets and storm drains	X			
	Identifies location of any existing storm water controls (e.g., berms, filters, grass swales, etc.)	X			
	Identifies location of building(s) and activity areas (e.g., fueling islands, hazardous materials storage areas, washing areas, etc.)			X	
Materials/activities used on site	List materials stored and handled on site, including storage location and typical quantities			X	NO STORAGE
	Includes a narrative description of activities conducted on site which have the potential to result in discharges to storm drain system	X			
Potential Pollutants	Identifies potential pollutants which could be discharged from site given activities conducted at facility	X			
Best Management Practices (BMP's)	Describes BMP's implemented at facility to deal with **each** potential pollutant source identified	X			
	Minimum Department BMP's listed	X			
	Storm water system regularly inspected/monitored	X			
Supervisor Recordkeeping	Employee training records	X			
	Inspection records	X			

*N/A = Not Applicable; ** Use N/A if no vehicle/equipment washing areas.

V. Additional Comments

Site Supervisor: Submit this checklist to your District Manager by **September 2, 2003.**
District Managers: Forward this checklist to Div Brasted at MS 39 by **September 8, 2003.**

NOTE: Div Brasted is the Park and Recreation Department Liaison to the Citywide Storm Water Pollution Prevention Program. Div will submit all Park & Recreation site compliance checklists to the Storm Water Division in September. If you have any questions, contact Div at 619/23-51124 or the Training Office.

City of San Diego - Urban Runoff Management Plan

MUNICIPAL FACILITY SITE COMPLIANCE INSPECTION CHECKLIST

This form has been modified specifically for use by San Diego Park and Recreation Department personnel.

Inspector: Tom Craig
Site Supervisor: Tom Craig
District Manager: Joe Henderson
Division: Open Space **District Number:** 449
Site Supervisor Phone Number: 619-533-6777
Inspection Date: 1/24/08 **Inspection Time:** 10:am
Check One Box: ☒ First Inspection (by January 31) ☐ Second Inspection (by September 30)

I. Facility Information

Facility Name and Number	
Mira Mesa MAD	
Street Address	**Zip Code** 92126
Park and Recreation Facility Contact Person **Tom Craig**	**Phone** Same

II. General Site Conditions and Runoff Management Practices Inspection

	Yes	No*	N/A**	Comments
GENERAL				
Has the employee performing this inspection had activity-specific Storm Water BMP training this year?	X			
Are activity-specific BMP's in place?	X			
Are your contractors adhering to the minimum BMP's that were listed in the contract?	X			
Was your facilities parking lot(s) swept and pollutant-free since your last inspection?			X	
Is your facility reasonably clean and free of litter and debris?	X			
Is landscaped area irrigation contained within the landscaped area?	X			
Are storm drains stenciled?			X	**If no, contact Storm Water Pollution Prevention Division for stencils and paint.**
Are storm drain inlets reasonably clean and free of debris?	X			
Did the storm drains need cleaning during this inspection period?			✓	**Date cleaned:**
Is area absent of any evidence of a discharge, spill, and or leak?			✓	
If an observed spill entered the storm drain system, was the spill reported to the Storm Water Hotline?			X	**If no, report to the Storm Water Hotline: (619) 235-1000**
If spill was observed, was spill considered minor?			X	**If spill, follow chemical release reporting procedures.**
TRASH STORAGE AREAS				
Is area reasonably clean and uncluttered?			X	
Are trash cans and garbage bins kept covered?			X	
Is the number and placement of the trash cans sufficient for your facility?			X	

***Any boxes checked "NO" must be resolved in the comments and/additional comments section.**
****N/A = Not Applicable**

III. General Site Conditions and Runoff Management Practices Inspection (Continued)

	Yes	No*	N/A**	Comments
FUELING AREAS				
Is a stocked spill kit available at fuel island?			X	
Is area clean and free of spills?			X	**If spill is observed, clean up using dry methods.**
VEHICLE AND EQUIPMENT MAINTENANCE AREA				
Is work area reasonably clean?			X	
Are drip pans readily available for leaking vehicles?			X	
Are spill containment materials and stocked cleanup kit readily available?			X	
Are maintenance activities contained within the designed area?			X	
Are bulk hazardous materials/liquids stored outside in secondary containment?			X	
MATERIALS LOADING AND UNLOADING STORAGE AREAS				
Is area reasonably clean and free of litter, debris and loose material?			X	
Is material storage area covered?			X	
Are materials and stocked cleanup kits readily available?			X	
If outdoors, is water from surrounding areas prevented from reaching material storage areas?			X	
Are bulk hazardous material/liquids stored outside in secondary containment?			X	

IV. Supervisory Responsibilities

	Yes	No*	N/A**	Comments
SUPERVISOR RECORDKEEPING				
Were storm drains inspected after each special event (75 or more people)?			X	
Were parking lots swept during this inspection period?			X	**Date swept:**
Were employee storm water training records (tailgate sign in sheets) submitted to the Department Training Office?			X	
Were the monthly statistics submitted to the Division Analyst for inclusion in the annual report?			X	

V. Additional Comments

***Any boxes checked "NO" must be resolved in the comments and/additional comments section.**
****N/A = Not Applicable**

Inspector/Onsite Supervisor:
Submit the completed Municipal Facility Site Compliance Inspection Checklist by **January 31, 2008** (first inspection), and **September 30, 2008** (second inspection) to your District Manager. A total of two (2) inspections must be conducted each year.

District Manager:
Review and submit all your Municipal Facility Site Compliance Inspection Checklist in one package to Michael Ruiz, (MS 30M), by **February 15, 2008** (first inspection), and **October 15, 2008** (second inspection).

City of San Diego - Urban Runoff Management Plan

MUNICIPAL FACILITY SITE COMPLIANCE INSPECTION CHECKLIST

This form has been modified specifically for use by San Diego Park and Recreation Department personnel.

Inspector: Tom Craig
Site Supervisor: Tom Craig
District Manager: Joe Henderson
Division: Open Space District Number: 449
Site Supervisor Phone Number: 619-533-6777
Inspection Date: 1/24/08 Inspection Time: 10:am
Check One Box: ☒ First Inspection (by January 31) ☐ Second Inspection (by September 30)

I. Facility Information

Facility Name and Number Calle Cristobal MAD	
Street Address NA	**Zip Code** 92126
Park and Recreation Facility Contact Person Tom Craig	**Phone** Same

II. General Site Conditions and Runoff Management Practices Inspection

	Yes	No*	N/A**	Comments
GENERAL				
Has the employee performing this inspection had activity-specific Storm Water BMP training this year?	X			
Are activity-specific BMP's in place?	X			
Are your contractors adhering to the minimum BMP's that were listed in the contract?	X			
Was your facilities parking lot(s) swept and pollutant-free since your last inspection?			X	
Is your facility reasonably clean and free of litter and debris?	X			
Is landscaped area irrigation contained within the landscaped area?	X			
Are storm drains stenciled?			X	**If no, contact Storm Water Pollution Prevention Division for stencils and paint.**
Are storm drain inlets reasonably clean and free of debris?	X			
Did the storm drains need cleaning during this inspection period?			✓	**Date cleaned:**
Is area absent of any evidence of a discharge, spill, and or leak?			✓	
If an observed spill entered the storm drain system, was the spill reported to the Storm Water Hotline?			X	**If no, report to the Storm Water Hotline: (619) 235-1000**
If spill was observed, was spill considered minor?			X	**If spill, follow chemical release reporting procedures.**
TRASH STORAGE AREAS				
Is area reasonably clean and uncluttered?			X	
Are trash cans and garbage bins kept covered?			X	
Is the number and placement of the trash cans sufficient for your facility?			X	

***Any boxes checked "NO" must be resolved in the comments and/additional comments section.**
****N/A = Not Applicable**

III. General Site Conditions and Runoff Management Practices Inspection (Continued)

	Yes	No*	N/A**	Comments
FUELING AREAS				
Is a stocked spill kit available at fuel island?			X	
Is area clean and free of spills?			X	**If spill is observed, clean up using dry methods.**
VEHICLE AND EQUIPMENT MAINTENANCE AREA				
Is work area reasonably clean?			X	
Are drip pans readily available for leaking vehicles?			X	
Are spill containment materials and stocked cleanup kit readily available?			X	
Are maintenance activities contained within the designed area?			X	
Are bulk hazardous materials/liquids stored outside in secondary containment?			X	
MATERIALS LOADING AND UNLOADING STORAGE AREAS				
Is area reasonably clean and free of litter, debris and loose material?			X	
Is material storage area covered?			X	
Are materials and stocked cleanup kits readily available?			X	
If outdoors, is water from surrounding areas prevented from reaching material storage areas?			X	
Are bulk hazardous material/liquids stored outside in secondary containment?			X	

IV. Supervisory Responsibilities

	Yes	No*	N/A**	Comments
SUPERVISOR RECORDKEEPING				
Were storm drains inspected after each special event (75 or more people)?			X	
Were parking lots swept during this inspection period?			X	**Date swept:**
Were employee storm water training records (tailgate sign in sheets) submitted to the Department Training Office?			X	
Were the monthly statistics submitted to the Division Analyst for inclusion in the annual report?			X	

V. Additional Comments

_____

_____

_____

_____

_____

***Any boxes checked "NO" must be resolved in the comments and/additional comments section.**
****N/A = Not Applicable**

Inspector/Onsite Supervisor:
Submit the completed Municipal Facility Site Compliance Inspection Checklist by **January 31, 2008** (first inspection), and **September 30, 2008** (second inspection) to your District Manager. A total of two (2) inspections must be conducted each year.

District Manager:
Review and submit all your Municipal Facility Site Compliance Inspection Checklist in one package to Michael Ruiz, (MS 30M), by **February 15, 2008** (first inspection), and **October 15, 2008** (second inspection).

City of San Diego - Urban Runoff Management Plan

MUNICIPAL FACILITY SITE COMPLIANCE INSPECTION CHECKLIST

Inspector: Randy Jones
Site Supervisor: Randy Jones
District Manager: Joe Henderson
Division: Open Space **District Number:** 449
Site Supervisor Phone Number: 619 685-1366
Inspection Date: 1-23-08 **Inspection Time:** 11:45 - 12:15 pm
Check One Box: ☑ First Inspection (by January 31) ☐ Second Inspection (by September 30)

I. Facility Information

Facility Name and Number Pearlman Park	
Street Address Carmel Knolls Dr @ Pearlman Way	**Zip Code** 92130
Park and Recreation Facility Contact Person Randy Jones	**Phone** 619 685-1366

II. General Site Conditions and Runoff Management Practices Inspection

	Yes	No*	N/A**	Comments
GENERAL				
Has the employee performing this inspection had activity-specific Storm Water BMP training this year?	✓			
Are activity-specific BMP's in place?	✓			
Are your contractors adhering to the minimum BMP's that were listed in the contract?	✓			
Was your facilities parking lot(s) swept and pollutant-free since your last inspection?			✓	
Is your facility reasonably clean and free of litter and debris?	✓			
Is landscaped area irrigation contained within the landscaped area?	✓			
Are storm drains stenciled?	✓			**If no, contact Storm Water Pollution Prevention Division for stencils and paint.**
Are storm drain inlets reasonably clean and free of debris?	✓			
Did the storm drains need cleaning during this inspection period?			✓	**Date cleaned:** Did not need cleaning -- Brow ditch cleaned regularly
Is area absent of any evidence of a discharge, spill, and or leak?	✓			
If an observed spill entered the storm drain system, was the spill reported to the Storm Water Hotline?			✓	**If no, report to the Storm Water Hotline: (619) 235-1000**
If spill was observed, was spill considered minor?			✓	**If spill, follow chemical release reporting procedures.**
TRASH STORAGE AREAS				
Is area reasonably clean and uncluttered?	✓			
Are trash cans and garbage bins kept covered?	✓			
Is the number and placement of the trash cans sufficient for your facility?	✓			

***Any boxes checked "NO" must be resolved in the comments and/additional comments section.**
****N/A = Not Applicable**

III. General Site Conditions and Runoff Management Practices Inspection (Continued)

	Yes	No*	N/A**	Comments
FUELING AREAS				
Is a stocked spill kit available at fuel island?			✓	
Is area clean and free of spills?			✓	**If spill is observed, clean up using dry methods.**
VEHICLE AND EQUIPMENT MAINTENANCE AREA				
Is work area reasonably clean?			✓	
Are drip pans readily available for leaking vehicles?			✓	
Are spill containment materials and stocked cleanup kit readily available?			✓	
Are maintenance activities contained within the designed area?			✓	
Are bulk hazardous materials/liquids stored outside in secondary containment?			✓	
MATERIALS LOADING AND UNLOADING STORAGE AREAS				
Is area reasonably clean and free of litter, debris and loose material?			✓	
Is material storage area covered?			✓	
Are materials and stocked cleanup kits readily available?			✓	
If outdoors, is water from surrounding areas prevented from reaching material storage areas?			✓	
Are bulk hazardous material/liquids stored outside in secondary containment?			✓	

IV. Supervisory Responsibilities

	Yes	No*	N/A**	Comments
SUPERVISOR RECORDKEEPING				
Were storm drains inspected after each special event (75 or more people)?			✓	
Were parking lots swept during this inspection period?			✓	**Date swept:**
Were employee storm water training records (tailgate sign in sheets) submitted to the Department Training Office?			✓	Contractual site
Were the monthly statistics submitted to the Division Analyst for inclusion in the annual report?	✓			

V. Additional Comments

_____

_____

_____

_____

_____

*Any boxes checked "NO" must be resolved in the comments and/additional comments section.
**N/A = Not Applicable

Inspector/Onsite Supervisor:
Submit the completed Municipal Facility Site Compliance Inspection Checklist by **January 31, 2008** (first inspection), and **September 30, 2008** (second inspection) to your District Manager. A total of two (2) inspections must be conducted each year.

District Manager:
Review and submit all your Municipal Facility Site Compliance Inspection Checklist in one package to Michael Ruiz, (MS 30M), by **February 15, 2008** (first inspection), and **October 15, 2008** (second inspection).

City of San Diego - Urban Runoff Management Plan

MUNICIPAL FACILITY SITE COMPLIANCE INSPECTION CHECKLIST

Inspector: Randy Jones
Site Supervisor: Randy Jones
District Manager: Joe Henderson
Division: Open Space District Number: 449
Site Supervisor Phone Number: 619 685-1366
Inspection Date: 1-22-08 Inspection Time: 1:30-2:00pm
Check One Box: ☑ First Inspection (by January 31) ☐ Second Inspection (by September 30)

I. Facility Information

Facility Name and Number: Carmel Knolls Park	
Street Address: 4850 Carmel Knolls Drive	Zip Code: 92130
Park and Recreation Facility Contact Person: Randy Jones	Phone: 685-1366

II. General Site Conditions and Runoff Management Practices Inspection

	Yes	No*	N/A**	Comments
GENERAL				
Has the employee performing this inspection had activity-specific Storm Water BMP training this year?	✓			
Are activity-specific BMP's in place?	✓			
Are your contractors adhering to the minimum BMP's that were listed in the contract?	✓			
Was your facilities parking lot(s) swept and pollutant-free since your last inspection?	✓			
Is your facility reasonably clean and free of litter and debris?	✓			
Is landscaped area irrigation contained within the landscaped area?	✓			
Are storm drains stenciled?	✓			**If no, contact Storm Water Pollution Prevention Division for stencils and paint.**
Are storm drain inlets reasonably clean and free of debris?	✓			
Did the storm drains need cleaning during this inspection period?			✓	**Date cleaned:** Stormdrain did not need cleaning
Is area absent of any evidence of a discharge, spill, and or leak?	✓			
If an observed spill entered the storm drain system, was the spill reported to the Storm Water Hotline?			✓	**If no, report to the Storm Water Hotline: (619) 235-1000**
If spill was observed, was spill considered minor?			✓	**If spill, follow chemical release reporting procedures.**
TRASH STORAGE AREAS				
Is area reasonably clean and uncluttered?	✓			
Are trash cans and garbage bins kept covered?	✓			
Is the number and placement of the trash cans sufficient for your facility?	✓			

***Any boxes checked "NO" must be resolved in the comments and/additional comments section.**
****N/A = Not Applicable**

Carmel Knolls

III. General Site Conditions and Runoff Management Practices Inspection (Continued)

	Yes	No*	N/A**	Comments
FUELING AREAS				
Is a stocked spill kit available at fuel island?			✓	
Is area clean and free of spills?			✓	**If spill is observed, clean up using dry methods.**
VEHICLE AND EQUIPMENT MAINTENANCE AREA				
Is work area reasonably clean?			✓	
Are drip pans readily available for leaking vehicles?			✓	
Are spill containment materials and stocked cleanup kit readily available?			✓	
Are maintenance activities contained within the designed area?			✓	
Are bulk hazardous materials/liquids stored outside in secondary containment?			✓	
MATERIALS LOADING AND UNLOADING STORAGE AREAS				
Is area reasonably clean and free of litter, debris and loose material?			✓	
Is material storage area covered?			✓	
Are materials and stocked cleanup kits readily available?			✓	
If outdoors, is water from surrounding areas prevented from reaching material storage areas?			✓	
Are bulk hazardous material/liquids stored outside in secondary containment?			✓	

IV. Supervisory Responsibilities

	Yes	No*	N/A**	Comments
SUPERVISOR RECORDKEEPING				
Were storm drains inspected after each special event (75 or more people)?	✓			
Were parking lots swept during this inspection period?	✓			**Date swept:** weekly on Tuesdays
Were employee storm water training records (tailgate sign in sheets) submitted to the Department Training Office?			✓	contractual site
Were the monthly statistics submitted to the Division Analyst for inclusion in the annual report?	✓			

V. Additional Comments

***Any boxes checked "NO" must be resolved in the comments and/additional comments section.**
****N/A = Not Applicable**

Inspector/Onsite Supervisor:
Submit the completed Municipal Facility Site Compliance Inspection Checklist by **January 31, 2008** (first inspection), and **September 30, 2008** (second inspection) to your District Manager. A total of two (2) inspections must be conducted each year.

District Manager:
Review and submit all your Municipal Facility Site Compliance Inspection Checklist in one package to Michael Ruiz, (MS 30M), by **February 15, 2008** (first inspection), and **October 15, 2008** (second inspection).

City of San Diego - Urban Runoff Management Plan

MUNICIPAL FACILITY SITE COMPLIANCE INSPECTION CHECKLIST

Inspector: Randy Jones
Site Supervisor: Randy Jones
District Manager: Joe Henderson
Division: Open Space District Number: 449
Site Supervisor Phone Number: 619 685-1366
Inspection Date: 1-22-08 Inspection Time: 11:00am - 11:30 AM
Check One Box: ☑ First Inspection (by January 31) ☐ Second Inspection (by September 30)

I. Facility Information

Facility Name and Number	
Carmel View Park	
Street Address 3638 Carmel View Road	**Zip Code** 92130
Park and Recreation Facility Contact Person Randy Jones	**Phone** 619 685-1366

II. General Site Conditions and Runoff Management Practices Inspection

	Yes	No*	N/A**	Comments
GENERAL				
Has the employee performing this inspection had activity-specific Storm Water BMP training this year?	✓			
Are activity-specific BMP's in place?	✓			
Are your contractors adhering to the minimum BMP's that were listed in the contract?	✓			
Was your facilities parking lot(s) swept and pollutant-free since your last inspection?			✓	
Is your facility reasonably clean and free of litter and debris?	✓			
Is landscaped area irrigation contained within the landscaped area?	✓			
Are storm drains stenciled?			✓	**If no, contact Storm Water Pollution Prevention Division for stencils and paint.**
Are storm drain inlets reasonably clean and free of debris?			✓	
Did the storm drains need cleaning during this inspection period?			✓	**Date cleaned:**
Is area absent of any evidence of a discharge, spill, and or leak?	✓			
If an observed spill entered the storm drain system, was the spill reported to the Storm Water Hotline?			✓	**If no, report to the Storm Water Hotline: (619) 235-1000**
If spill was observed, was spill considered minor?			✓	**If spill, follow chemical release reporting procedures.**
TRASH STORAGE AREAS				
Is area reasonably clean and uncluttered?	✓			
Are trash cans and garbage bins kept covered?	✓			
Is the number and placement of the trash cans sufficient for your facility?	✓			

***Any boxes checked "NO" must be resolved in the comments and/additional comments section.**
****N/A = Not Applicable**

III. General Site Conditions and Runoff Management Practices Inspection (Continued)

	Yes	No*	N/A**	Comments
FUELING AREAS				
Is a stocked spill kit available at fuel island?			✓	
Is area clean and free of spills?			✓	**If spill is observed, clean up using dry methods.**
VEHICLE AND EQUIPMENT MAINTENANCE AREA				
Is work area reasonably clean?			✓	
Are drip pans readily available for leaking vehicles?			✓	
Are spill containment materials and stocked cleanup kit readily available?			✓	
Are maintenance activities contained within the designed area?			✓	
Are bulk hazardous materials/liquids stored outside in secondary containment?			✓	
MATERIALS LOADING AND UNLOADING STORAGE AREAS				
Is area reasonably clean and free of litter, debris and loose material?			✓	
Is material storage area covered?			✓	
Are materials and stocked cleanup kits readily available?			✓	
If outdoors, is water from surrounding areas prevented from reaching material storage areas?			✓	
Are bulk hazardous material/liquids stored outside in secondary containment?			✓	

IV. Supervisory Responsibilities

	Yes	No*	N/A**	Comments
SUPERVISOR RECORDKEEPING				
Were storm drains inspected after each special event (75 or more people)?			✓	No special events at site
Were parking lots swept during this inspection period?			✓	**Date swept:**
Were employee storm water training records (tailgate sign in sheets) submitted to the Department Training Office?			✓	Contractual Site
Were the monthly statistics submitted to the Division Analyst for inclusion in the annual report?	✓			

V. Additional Comments

***Any boxes checked "NO" must be resolved in the comments and/additional comments section.**
****N/A = Not Applicable**

Inspector/Onsite Supervisor:
Submit the completed Municipal Facility Site Compliance Inspection Checklist by **January 31, 2008** (first inspection), and **September 30, 2008** (second inspection) to your District Manager. A total of two (2) inspections must be conducted each year.

District Manager:
Review and submit all your Municipal Facility Site Compliance Inspection Checklist in one package to Michael Ruiz, (MS 30M), by **February 15, 2008** (first inspection), and **October 15, 2008** (second inspection).

City of San Diego - Urban Runoff Management Plan

MUNICIPAL FACILITY SITE COMPLIANCE INSPECTION CHECKLIST

This form has been modified specifically for use by San Diego Park and Recreation Department personnel.

Inspector: Gina Washington
Site Supervisor: same
District Manager: Steve Haupt
Division: Open Space **District Number:**
Site Supervisor Phone Number: (858) 53-88066
Inspection Date: December 4, 2007 **Inspection Time:** 8:30 AM
Check One Box: ☒ **First Inspection (by January 31)** ☐ **Second Inspection (by September 30)**

I. Facility Information

Facility Name and Number	
Los Peñasquitos Canyon Preserve / Black Mountain Park Ranger Office	
Street Address 12115 Black Mountain Rd	**Zip Code** 92129
Park and Recreation Facility Contact Person Gina Washington	**Phone** (858) 53-88066

II. General Site Conditions and Runoff Management Practices Inspection

	Yes	No*	N/A**	Comments
GENERAL				
Has the employee performing this inspection had activity-specific Storm Water BMP training this year?	X			
Are activity-specific BMP's in place?			X	
Are your contractors adhering to the minimum BMP's that were listed in the contract?			X	
Was your facilities parking lot(s) swept and pollutant-free since your last inspection?			X	
Is your facility reasonably clean and free of litter and debris?				
Is landscaped area irrigation contained within the landscaped area?			X	
Are storm drains stenciled?			X	**If no, contact Storm Water Pollution Prevention Division for stencils and paint.**
Are storm drain inlets reasonably clean and free of debris?			X	
Did the storm drains need cleaning during this inspection period?			X	**Date cleaned:**
Is area absent of any evidence of a discharge, spill, and or leak?			X	
If an observed spill entered the storm drain system, was the spill reported to the Storm Water Hotline?			X	**If no, report to the Storm Water Hotline: (619) 235-1000**
If spill was observed, was spill considered minor?			X	**If spill, follow chemical release reporting procedures.**
TRASH STORAGE AREAS				
Is area reasonably clean and uncluttered?	X			
Are trash cans and garbage bins kept covered?	X			
Is the number and placement of the trash cans sufficient for your facility?	X			

***Any boxes checked "NO" must be resolved in the comments and/additional comments section.**
****N/A = Not Applicable**

III. General Site Conditions and Runoff Management Practices Inspection (Continued)

	Yes	No*	N/A**	Comments
FUELING AREAS				
Is a stocked spill kit available at fuel island?			X	
Is area clean and free of spills?			X	**If spill is observed, clean up using dry methods.**
VEHICLE AND EQUIPMENT MAINTENANCE AREA				
Is work area reasonably clean?	X			
Are drip pans readily available for leaking vehicles?		X		They have been ordered. & will be in place before Dec 31, 2007
Are spill containment materials and stocked cleanup kit readily available?	X			
Are maintenance activities contained within the designed area?	X			
Are bulk hazardous materials/liquids stored outside in secondary containment?			X	
MATERIALS LOADING AND UNLOADING STORAGE AREAS				
Is area reasonably clean and free of litter, debris and loose material?	X			
Is material storage area covered?	X			Storage is for fencing ~~materials~~ & other lumber
Are materials and stocked cleanup kits readily available?	X			
If outdoors, is water from surrounding areas prevented from reaching material storage areas?	X			
Are bulk hazardous material/liquids stored outside in secondary containment?			X	

IV. Supervisory Responsibilities

	Yes	No*	N/A**	Comments
SUPERVISOR RECORDKEEPING				
Were storm drains inspected after each special event (75 or more people)?			X	
Were parking lots swept during this inspection period?			X	**Date swept:**
Were employee storm water training records (tailgate sign in sheets) submitted to the Department Training Office?	X			
Were the monthly statistics submitted to the Division Analyst for inclusion in the annual report?	X			

V. Additional Comments

***Any boxes checked "NO" must be resolved in the comments and/additional comments section.**
****N/A = Not Applicable**

Inspector/Onsite Supervisor:
Submit the completed Municipal Facility Site Compliance Inspection Checklist by **January 31, 2008** (first inspection), and **September 30, 2008** (second inspection) to your District Manager. A total of two (2) inspections must be conducted each year.

District Manager:
Review and submit all your Municipal Facility Site Compliance Inspection Checklist in one package to Michael Ruiz, (MS 30M), by **February 15, 2008** (first inspection), and **October 15, 2008** (second inspection).

City of San Diego - Urban Runoff Management Plan

MUNICIPAL FACILITY SITE COMPLIANCE INSPECTION CHECKLIST

This form has been modified specifically for use by San Diego Park and Recreation Department personnel.

Inspector: Camille Medina
Site Supervisor: Camille Medina
District Manager: Steve Haupt
Division: Open Space **District Number:** 449
Site Supervisor Phone Number: 619-533-6742
Inspection Date: December 3 – 5, 2007 **Inspection Time:** 9:00 – 12 noon
Check One Box: √ First Inspection (by January 31) ☐ Second Inspection (by September 30)

I. Facility Information

Facility Name and Number Gas Tax Street Median Maintenance Program	
Street Address Various sites in Council Districts 1, 2, 5 &7	Zip Code
Park and Recreation Facility Contact Person Camille Medina	Phone 619-533-6742

II. General Site Conditions and Runoff Management Practices Inspection

	Yes	No*	N/A**	Comments
GENERAL				
Has the employee performing this inspection had activity-specific Storm Water BMP training this year?	X			
Are activity-specific BMP's in place?	X			
Are your contractors adhering to the minimum BMP's that were listed in the contract?	X			
Was your facilities parking lot(s) swept and pollutant-free since your last inspection?			N/A	
Is your facility reasonably clean and free of litter and debris?	X			
Is landscaped area irrigation contained within the landscaped area?	X			
Are storm drains stenciled?	X			**If no, contact Storm Water Pollution Prevention Division for stencils and paint.**
Are storm drain inlets reasonably clean and free of debris?	X			
Did the storm drains need cleaning during this inspection period?			✓	**Date cleaned:**
Is area absent of any evidence of a discharge, spill, and or leak?	X			
If an observed spill entered the storm drain system, was the spill reported to the Storm Water Hotline?			N/A	**If no, report to the Storm Water Hotline: (619) 235-1000**
If spill was observed, was spill considered minor?			N/A	**If spill, follow chemical release reporting procedures.**
TRASH STORAGE AREAS				
Is area reasonably clean and uncluttered?			N/A	
Are trash cans and garbage bins kept covered?			N/A	
Is the number and placement of the trash cans sufficient for your facility?			N/A	

***Any boxes checked "NO" must be resolved in the comments and/additional comments section.**
****N/A = Not Applicable**

III. General Site Conditions and Runoff Management Practices Inspection (Continued)

	Yes	No*	N/A**	Comments
FUELING AREAS				
Is a stocked spill kit available at fuel island?			N/A	
Is area clean and free of spills?			N/A	**If spill is observed, clean up using dry methods.**
VEHICLE AND EQUIPMENT MAINTENANCE AREA				
Is work area reasonably clean?			N/A	
Are drip pans readily available for leaking vehicles?			N/A	
Are spill containment materials and stocked cleanup kit readily available?			N/A	
Are maintenance activities contained within the designed area?			N/A	
Are bulk hazardous materials/liquids stored outside in secondary containment?			N/A	
MATERIALS LOADING AND UNLOADING STORAGE AREAS				
Is area reasonably clean and free of litter, debris and loose material?			N/A	
Is material storage area covered?			N/A	
Are materials and stocked cleanup kits readily available?			N/A	
If outdoors, is water from surrounding areas prevented from reaching material storage areas?			N/A	
Are bulk hazardous material/liquids stored outside in secondary containment?			N/A	

IV. Supervisory Responsibilities

	Yes	No*	N/A**	Comments
SUPERVISOR RECORDKEEPING				
Were storm drains inspected after each special event (75 or more people)?			N/A	
Were parking lots swept during this inspection period?			N/A	**Date swept:**
Were employee storm water training records (tailgate sign in sheets) submitted to the Department Training Office?	X			
Were the monthly statistics submitted to the Division Analyst for inclusion in the annual report?	X			

V. Additional Comments

***Any boxes checked "NO" must be resolved in the comments and/additional comments section.**
****N/A = Not Applicable**

Inspector/Onsite Supervisor:
Submit the completed Municipal Facility Site Compliance Inspection Checklist by **January 31, 2008** (first inspection), and **September 30, 2008** (second inspection) to your District Manager. A total of two (2) inspections must be conducted each year.

District Manager:
Review and submit all your Municipal Facility Site Compliance Inspection Checklist in one package to Michael Ruiz, (MS 30M), by **February 15, 2008** (first inspection), and **October 15, 2008** (second inspection).

City of San Diego - Urban Runoff Management Plan

MUNICIPAL FACILITY SITE COMPLIANCE INSPECTION CHECKLIST

This form has been modified specifically for use by San Diego Park and Recreation Department personnel.

Inspector: JOE VISSERS
Site Supervisor: " "
District Manager: STEVE HAUPT
Division: OPEN SPACE **District Number:**
Site Supervisor Phone Number: 533 6741
Inspection Date: 1-14-07 **Inspection Time:** 7am
Check One Box: ☒ First Inspection (by January 31) ☐ Second Inspection (by September 30)

I. Facility Information

Facility Name and Number	
Landscaped Center Medians / Rights of Way	
Street Address Various locations City-wide	**Zip Code** various
Park and Recreation Facility Contact Person Joe Vissers	**Phone** 533 6741

II. General Site Conditions and Runoff Management Practices Inspection

	Yes	No*	N/A**	Comments
GENERAL				
Has the employee performing this inspection had activity-specific Storm Water BMP training this year?	✓			
Are activity-specific BMP's in place?	✓			
Are your contractors adhering to the minimum BMP's that were listed in the contract?	✓			
Was your facilities parking lot(s) swept and pollutant-free since your last inspection?			✓	
Is your facility reasonably clean and free of litter and debris?	✓			
Is landscaped area irrigation contained within the landscaped area?	✓			
Are storm drains stenciled?	✓			**If no, contact Storm Water Pollution Prevention Division for stencils and paint.**
Are storm drain inlets reasonably clean and free of debris?	✓			
Did the storm drains need cleaning during this inspection period?			✓	**Date cleaned:**
Is area absent of any evidence of a discharge, spill, and or leak?	✓			
If an observed spill entered the storm drain system, was the spill reported to the Storm Water Hotline?			✓	**If no, report to the Storm Water Hotline: (619) 235-1000**
If spill was observed, was spill considered minor?			✓	**If spill, follow chemical release reporting procedures.**
TRASH STORAGE AREAS				
Is area reasonably clean and uncluttered?	✓			
Are trash cans and garbage bins kept covered?			✓	
Is the number and placement of the trash cans sufficient for your facility?			✓	

***Any boxes checked "NO" must be resolved in the comments and/additional comments section.**
****N/A = Not Applicable**

III. General Site Conditions and Runoff Management Practices Inspection (Continued)

	Yes	No*	N/A**	Comments
FUELING AREAS				
Is a stocked spill kit available at fuel island?			✓	
Is area clean and free of spills?			✓	**If spill is observed, clean up using dry methods.**
VEHICLE AND EQUIPMENT MAINTENANCE AREA				
Is work area reasonably clean?			✓	
Are drip pans readily available for leaking vehicles?			✓	
Are spill containment materials and stocked cleanup kit readily available?			✓	
Are maintenance activities contained within the designed area?			✓	
Are bulk hazardous materials/liquids stored outside in secondary containment?			✓	
MATERIALS LOADING AND UNLOADING STORAGE AREAS				
Is area reasonably clean and free of litter, debris and loose material?			✓	
Is material storage area covered?			✓	
Are materials and stocked cleanup kits readily available?			✓	
If outdoors, is water from surrounding areas prevented from reaching material storage areas?			✓	
Are bulk hazardous material/liquids stored outside in secondary containment?			✓	

IV. Supervisory Responsibilities

	Yes	No*	N/A**	Comments
SUPERVISOR RECORDKEEPING				
Were storm drains inspected after each special event (75 or more people)?			✓	
Were parking lots swept during this inspection period?			✓	**Date swept:**
Were employee storm water training records (tailgate sign in sheets) submitted to the Department Training Office?			✓	Records maintained by Aztec Landscaping
Were the monthly statistics submitted to the Division Analyst for inclusion in the annual report?			✓	"

V. Additional Comments

***Any boxes checked "NO" must be resolved in the comments and/additional comments section.**
****N/A = Not Applicable**

Inspector/Onsite Supervisor:
Submit the completed Municipal Facility Site Compliance Inspection Checklist by **January 31, 2008** (first inspection), and **September 30, 2008** (second inspection) to your District Manager. A total of two (2) inspections must be conducted each year.

District Manager:
Review and submit all your Municipal Facility Site Compliance Inspection Checklist in one package to Michael Ruiz, (MS 30M), by **February 15, 2008** (first inspection), and **October 15, 2008** (second inspection).

City of San Diego - Urban Runoff Management Plan

MUNICIPAL FACILITY SITE COMPLIANCE INSPECTION CHECKLIST

This form has been modified specifically for use by San Diego Park and Recreation Department personnel.

Inspector: Bob SmitH
Site Supervisor: Hector Gonzales
District Manager: Angel Prado
Division: Open Space District Number: 70226
Site Supervisor Phone Number:
Inspection Date: 1-17-08 Inspection Time:
Check One Box: ☑ First Inspection (by January 31) ☐ Second Inspection (by September 30)

I. Facility Information

Facility Name and Number		# 70226
Street Address	60TH and Federal	Zip Code 92114
Park and Recreation Facility Contact Person	Bob SmitH	Phone 619 685-1370

II. General Site Conditions and Runoff Management Practices Inspection

	Yes	No*	N/A**	Comments
GENERAL				
Has the employee performing this inspection had activity-specific Storm Water BMP training this year?	✓			
Are activity-specific BMP's in place?	✓			
Are your contractors adhering to the minimum BMP's that were listed in the contract?	✓			
Was your facilities parking lot(s) swept and pollutant-free since your last inspection?			✓	No Parking lots
Is your facility reasonably clean and free of litter and debris?	✓			
Is landscaped area irrigation contained within the landscaped area?	✓			
Are storm drains stenciled?	✓			**If no, contact Storm Water Pollution Prevention Division for stencils and paint.**
Are storm drain inlets reasonably clean and free of debris?	✓			
Did the storm drains need cleaning during this inspection period?			✓	**Date cleaned:**
Is area absent of any evidence of a discharge, spill, and or leak?	✓			
If an observed spill entered the storm drain system, was the spill reported to the Storm Water Hotline?			✓	**If no, report to the Storm Water Hotline: (619) 235-1000**
If spill was observed, was spill considered minor?			✓	**If spill, follow chemical release reporting procedures.**
TRASH STORAGE AREAS				
Is area reasonably clean and uncluttered?			✓	
Are trash cans and garbage bins kept covered?			✓	
Is the number and placement of the trash cans sufficient for your facility?			✓	

*Any boxes checked "NO" must be resolved in the comments and/additional comments section.
**N/A = Not Applicable

III. General Site Conditions and Runoff Management Practices Inspection (Continued)

	Yes	No*	N/A**	Comments
FUELING AREAS				
Is a stocked spill kit available at fuel island?			✓	
Is area clean and free of spills?			✓	If spill is observed, clean up using dry methods.
VEHICLE AND EQUIPMENT MAINTENANCE AREA				
Is work area reasonably clean?			✓	
Are drip pans readily available for leaking vehicles?			✓	
Are spill containment materials and stocked cleanup kit readily available?			✓	
Are maintenance activities contained within the designed area?			✓	
Are bulk hazardous materials/liquids stored outside in secondary containment?			✓	
MATERIALS LOADING AND UNLOADING STORAGE AREAS				
Is area reasonably clean and free of litter, debris and loose material?			✓	
Is material storage area covered?			✓	
Are materials and stocked cleanup kits readily available?			✓	
If outdoors, is water from surrounding areas prevented from reaching material storage areas?			✓	
Are bulk hazardous material/liquids stored outside in secondary containment?			✓	

IV. Supervisory Responsibilities

	Yes	No*	N/A**	Comments
SUPERVISOR RECORDKEEPING				
Were storm drains inspected after each special event (75 or more people)?			✓	
Were parking lots swept during this inspection period?			✓	Date swept:
Were employee storm water training records (tailgate sign in sheets) submitted to the Department Training Office?	✓			
Were the monthly statistics submitted to the Division Analyst for inclusion in the annual report?			✓	

V. Additional Comments

*Any boxes checked "NO" must be resolved in the comments and/additional comments section.
**N/A = Not Applicable

Inspector/Onsite Supervisor:
Submit the completed Municipal Facility Site Compliance Inspection Checklist by **January 31, 2008** (first inspection), and **September 30, 2008** (second inspection) to your District Manager. A total of two (2) inspections must be conducted each year.

District Manager:
Review and submit all your Municipal Facility Site Compliance Inspection Checklist in one package to Michael Ruiz, (MS 30M), by **February 15, 2008** (first inspection), and **October 15, 2008** (second inspection).

City of San Diego - Urban Runoff Management Plan

MUNICIPAL FACILITY SITE COMPLIANCE INSPECTION CHECKLIST

This form has been modified specifically for use by San Diego Park and Recreation Department personnel.

Inspector: Robert Smith
Site Supervisor: Pablo Rubilis Acacia Landscape Co
District Manager: Angel Prado
Division: Open space District Number: 70276
Site Supervisor Phone Number: 619 540-6433
Inspection Date: 1-17-08 Inspection Time: 12:00 pm
Check One Box: ☑ First Inspection (by January 31) ☐ Second Inspection (by September 30)

I. Facility Information

Facility Name and Number	
Ocean View Hills Northwest City #70276	
Street Address Ocean Views Hills	**Zip Code** 91911
Park and Recreation Facility Contact Person Bob Smith	**Phone** 619 685-1370

II. General Site Conditions and Runoff Management Practices Inspection

	Yes	No*	N/A**	Comments
GENERAL				
Has the employee performing this inspection had activity-specific Storm Water BMP training this year?	✓			
Are activity-specific BMP's in place?	✓			
Are your contractors adhering to the minimum BMP's that were listed in the contract?	✓			
Was your facilities parking lot(s) swept and pollutant-free since your last inspection?			✓	No parking lots
Is your facility reasonably clean and free of litter and debris?	✓			
Is landscaped area irrigation contained within the landscaped area?	✓			
Are storm drains stenciled?	✓			**If no, contact Storm Water Pollution Prevention Division for stencils and paint.**
Are storm drain inlets reasonably clean and free of debris?	✓			
Did the storm drains need cleaning during this inspection period?			✓	**Date cleaned:**
Is area absent of any evidence of a discharge, spill, and or leak?	✓			
If an observed spill entered the storm drain system, was the spill reported to the Storm Water Hotline?			✓	**If no, report to the Storm Water Hotline: (619) 235-1000**
If spill was observed, was spill considered minor?			✓	**If spill, follow chemical release reporting procedures.**
TRASH STORAGE AREAS				
Is area reasonably clean and uncluttered?			✓	
Are trash cans and garbage bins kept covered?			✓	
Is the number and placement of the trash cans sufficient for your facility?			✓	

***Any boxes checked "NO" must be resolved in the comments and/additional comments section.**
****N/A = Not Applicable**

III. General Site Conditions and Runoff Management Practices Inspection (Continued)

	Yes	No*	N/A**	Comments
FUELING AREAS				
Is a stocked spill kit available at fuel island?			✓	
Is area clean and free of spills?			✓	**If spill is observed, clean up using dry methods.**
VEHICLE AND EQUIPMENT MAINTENANCE AREA				
Is work area reasonably clean?			✓	
Are drip pans readily available for leaking vehicles?			✓	
Are spill containment materials and stocked cleanup kit readily available?			✓	
Are maintenance activities contained within the designed area?			✓	
Are bulk hazardous materials/liquids stored outside in secondary containment?			✓	
MATERIALS LOADING AND UNLOADING STORAGE AREAS				
Is area reasonably clean and free of litter, debris and loose material?			✓	
Is material storage area covered?			✓	
Are materials and stocked cleanup kits readily available?			✓	
If outdoors, is water from surrounding areas prevented from reaching material storage areas?			✓	
Are bulk hazardous material/liquids stored outside in secondary containment?			✓	

IV. Supervisory Responsibilities

	Yes	No*	N/A**	Comments
SUPERVISOR RECORDKEEPING				
Were storm drains inspected after each special event (75 or more people)?			✓	
Were parking lots swept during this inspection period?			✓	**Date swept:**
Were employee storm water training records (tailgate sign in sheets) submitted to the Department Training Office?	✓			
Were the monthly statistics submitted to the Division Analyst for inclusion in the annual report?			✓	

V. Additional Comments

***Any boxes checked "NO" must be resolved in the comments and/additional comments section.**
****N/A = Not Applicable**

Inspector/Onsite Supervisor:
Submit the completed Municipal Facility Site Compliance Inspection Checklist by **January 31, 2008** (first inspection), and **September 30, 2008** (second inspection) to your District Manager. A total of two (2) inspections must be conducted each year.

District Manager:
Review and submit all your Municipal Facility Site Compliance Inspection Checklist in one package to Michael Ruiz, (MS 30M), by **February 15, 2008** (first inspection), and **October 15, 2008** (second inspection).

City of San Diego - Urban Runoff Management Plan

MUNICIPAL FACILITY SITE COMPLIANCE INSPECTION CHECKLIST

This form has been modified specifically for use by San Diego Park and Recreation Department personnel.

Inspector: Bob Smith
Site Supervisor: Pablo Kubilis, Acacia Landscape Co
District Manager: Angel Prado
Division: Open Space District Number: 70221
Site Supervisor Phone Number: 619 540-6433
Inspection Date: 1-17-08 Inspection Time: 11:30 am
Check One Box: ☒ First Inspection (by January 31) ☐ Second Inspection (by September 30)

I. Facility Information

Facility Name and Number		
Bay Terrace Parkside #70276		
Street Address Parkside	**Zip Code** 92139	
Park and Recreation Facility Contact Person Bob Smith	**Phone** 619 685-1370	

II. General Site Conditions and Runoff Management Practices Inspection

	Yes	No*	N/A**	Comments
GENERAL				
Has the employee performing this inspection had activity-specific Storm Water BMP training this year?	✓			
Are activity-specific BMP's in place?	✓			
Are your contractors adhering to the minimum BMP's that were listed in the contract?	✓			
Was your facilities parking lot(s) swept and pollutant-free since your last inspection?			✓	No parking lots
Is your facility reasonably clean and free of litter and debris?	✓			
Is landscaped area irrigation contained within the landscaped area?	✓			
Are storm drains stenciled?	✓			**If no, contact Storm Water Pollution Prevention Division for stencils and paint.**
Are storm drain inlets reasonably clean and free of debris?	✓			
Did the storm drains need cleaning during this inspection period?			✓	**Date cleaned:**
Is area absent of any evidence of a discharge, spill, and or leak?	✓			
If an observed spill entered the storm drain system, was the spill reported to the Storm Water Hotline?			✓	**If no, report to the Storm Water Hotline: (619) 235-1000**
If spill was observed, was spill considered minor?			✓	**If spill, follow chemical release reporting procedures.**
TRASH STORAGE AREAS				
Is area reasonably clean and uncluttered?			✓	
Are trash cans and garbage bins kept covered?			✓	
Is the number and placement of the trash cans sufficient for your facility?			✓	

***Any boxes checked "NO" must be resolved in the comments and/additional comments section.**
****N/A = Not Applicable**

III. General Site Conditions and Runoff Management Practices Inspection (Continued)

	Yes	No*	N/A**	Comments
FUELING AREAS				
Is a stocked spill kit available at fuel island?			✓	
Is area clean and free of spills?			✓	**If spill is observed, clean up using dry methods.**
VEHICLE AND EQUIPMENT MAINTENANCE AREA				
Is work area reasonably clean?			✓	
Are drip pans readily available for leaking vehicles?			✓	
Are spill containment materials and stocked cleanup kit readily available?			✓	
Are maintenance activities contained within the designed area?			✓	
Are bulk hazardous materials/liquids stored outside in secondary containment?			✓	
MATERIALS LOADING AND UNLOADING STORAGE AREAS				
Is area reasonably clean and free of litter, debris and loose material?			✓	
Is material storage area covered?			✓	
Are materials and stocked cleanup kits readily available?			✓	
If outdoors, is water from surrounding areas prevented from reaching material storage areas?			✓	
Are bulk hazardous material/liquids stored outside in secondary containment?			✓	

IV. Supervisory Responsibilities

	Yes	No*	N/A**	Comments
SUPERVISOR RECORDKEEPING				
Were storm drains inspected after each special event (75 or more people)?			✓	
Were parking lots swept during this inspection period?			✓	**Date swept:**
Were employee storm water training records (tailgate sign in sheets) submitted to the Department Training Office?	✓			
Were the monthly statistics submitted to the Division Analyst for inclusion in the annual report?			✓	

V. Additional Comments

***Any boxes checked "NO" must be resolved in the comments and/additional comments section.**
****N/A = Not Applicable**

Inspector/Onsite Supervisor:
Submit the completed Municipal Facility Site Compliance Inspection Checklist by **January 31, 2008** (first inspection), and **September 30, 2008** (second inspection) to your District Manager. A total of two (2) inspections must be conducted each year.

District Manager:
Review and submit all your Municipal Facility Site Compliance Inspection Checklist in one package to Michael Ruiz, (MS 30M), by **February 15, 2008** (first inspection), and **October 15, 2008** (second inspection).

City of San Diego - Urban Runoff Management Plan

MUNICIPAL FACILITY SITE COMPLIANCE INSPECTION CHECKLIST

This form has been modified specifically for use by San Diego Park and Recreation Department personnel.

Inspector: Bob SmitH
Site Supervisor: Pablo Lubilis Acacia Landscape Co
District Manager: Angel Prado
Division: Open Space District Number: 70272
Site Supervisor Phone Number: 619 540-6433
Inspection Date: 1-17-08 Inspection Time: 11:00 am
Check One Box: ☒ First Inspection (by January 31) ☐ Second Inspection (by September 30)

I. Facility Information

Facility Name and Number	
Bay Terrace Honey Dr #70272	
Street Address Honey Dr.	**Zip Code** 92139
Park and Recreation Facility Contact Person Bob SmitH	**Phone** 619 685-1370

II. General Site Conditions and Runoff Management Practices Inspection

	Yes	No*	N/A**	Comments
GENERAL				
Has the employee performing this inspection had activity-specific Storm Water BMP training this year?	√			
Are activity-specific BMP's in place?	√			
Are your contractors adhering to the minimum BMP's that were listed in the contract?	√			
Was your facilities parking lot(s) swept and pollutant-free since your last inspection?			√	No Parking lots
Is your facility reasonably clean and free of litter and debris?	√			
Is landscaped area irrigation contained within the landscaped area?	√			
Are storm drains stenciled?				**If no, contact Storm Water Pollution Prevention Division for stencils and paint.**
Are storm drain inlets reasonably clean and free of debris?	√			
Did the storm drains need cleaning during this inspection period?				**Date cleaned:**
Is area absent of any evidence of a discharge, spill, and or leak?	√			
If an observed spill entered the storm drain system, was the spill reported to the Storm Water Hotline?			√	**If no, report to the Storm Water Hotline: (619) 235-1000**
If spill was observed, was spill considered minor?			√	**If spill, follow chemical release reporting procedures.**
TRASH STORAGE AREAS				
Is area reasonably clean and uncluttered?			√	
Are trash cans and garbage bins kept covered?			√	
Is the number and placement of the trash cans sufficient for your facility?			√	

***Any boxes checked "NO" must be resolved in the comments and/additional comments section.**
****N/A = Not Applicable**

III. General Site Conditions and Runoff Management Practices Inspection (Continued)

	Yes	No*	N/A**	Comments
FUELING AREAS				
Is a stocked spill kit available at fuel island?			✓	
Is area clean and free of spills?			✓	**If spill is observed, clean up using dry methods.**
VEHICLE AND EQUIPMENT MAINTENANCE AREA				
Is work area reasonably clean?		-	✓	
Are drip pans readily available for leaking vehicles?			✓	
Are spill containment materials and stocked cleanup kit readily available?			✓	
Are maintenance activities contained within the designed area?			✓	
Are bulk hazardous materials/liquids stored outside in secondary containment?			✓	
MATERIALS LOADING AND UNLOADING STORAGE AREAS				
Is area reasonably clean and free of litter, debris and loose material?			✓	
Is material storage area covered?			✓	
Are materials and stocked cleanup kits readily available?			✓	
If outdoors, is water from surrounding areas prevented from reaching material storage areas?			✓	
Are bulk hazardous material/liquids stored outside in secondary containment?			✓	

IV. Supervisory Responsibilities

	Yes	No*	N/A**	Comments
SUPERVISOR RECORDKEEPING				
Were storm drains inspected after each special event (75 or more people)?			✓	
Were parking lots swept during this inspection period?			✓	**Date swept:**
Were employee storm water training records (tailgate sign in sheets) submitted to the Department Training Office?	✓			
Were the monthly statistics submitted to the Division Analyst for inclusion in the annual report?			✓	

V. Additional Comments

***Any boxes checked "NO" must be resolved in the comments and/additional comments section.**
****N/A = Not Applicable**

Inspector/Onsite Supervisor:
Submit the completed Municipal Facility Site Compliance Inspection Checklist by **January 31, 2008** (first inspection), and **September 30, 2008** (second inspection) to your District Manager. A total of two (2) inspections must be conducted each year.

District Manager:
Review and submit all your Municipal Facility Site Compliance Inspection Checklist in one package to Michael Ruiz, (MS 30M), by **February 15, 2008** (first inspection), and **October 15, 2008** (second inspection).

City of San Diego - Urban Runoff Management Plan

MUNICIPAL FACILITY SITE COMPLIANCE INSPECTION CHECKLIST

This form has been modified specifically for use by San Diego Park and Recreation Department personnel.

Inspector: Bob Smith
Site Supervisor: Frankie Barnaba
District Manager: Angel Prado
Division: Open Space District Number: 70251
Site Supervisor Phone Number: 760 807-9056
Inspection Date: 1-17-08 Inspection Time: 10:00 am
Check One Box: ☑ First Inspection (by January 31) ☐ Second Inspection (by September 30)

I. Facility Information

Facility Name and Number: Webster/Federal # 70251	
Street Address: Federal Boulevard	Zip Code: 92102
Park and Recreation Facility Contact Person: Bob Smith	Phone: 619 685-1370

II. General Site Conditions and Runoff Management Practices Inspection

	Yes	No*	N/A**	Comments
GENERAL				
Has the employee performing this inspection had activity-specific Storm Water BMP training this year?	✓			
Are activity-specific BMP's in place?	✓			
Are your contractors adhering to the minimum BMP's that were listed in the contract?	✓			
Was your facilities parking lot(s) swept and pollutant-free since your last inspection?	✓		✓	No Parking lots
Is your facility reasonably clean and free of litter and debris?	✓			
Is landscaped area irrigation contained within the landscaped area?	✓			
Are storm drains stenciled?				**If no, contact Storm Water Pollution Prevention Division for stencils and paint.**
Are storm drain inlets reasonably clean and free of debris?	✓			
Did the storm drains need cleaning during this inspection period?			✓	**Date cleaned:**
Is area absent of any evidence of a discharge, spill, and or leak?	✓			
If an observed spill entered the storm drain system, was the spill reported to the Storm Water Hotline?			✓	**If no, report to the Storm Water Hotline: (619) 235-1000**
If spill was observed, was spill considered minor?			✓	**If spill, follow chemical release reporting procedures.**
TRASH STORAGE AREAS				
Is area reasonably clean and uncluttered?			✓	
Are trash cans and garbage bins kept covered?			✓	
Is the number and placement of the trash cans sufficient for your facility?			✓	

*Any boxes checked "NO" must be resolved in the comments and/additional comments section.
**N/A = Not Applicable

III. General Site Conditions and Runoff Management Practices Inspection (Continued)

	Yes	No*	N/A**	Comments
FUELING AREAS				
Is a stocked spill kit available at fuel island?			✓	
Is area clean and free of spills?			✓	**If spill is observed, clean up using dry methods.**
VEHICLE AND EQUIPMENT MAINTENANCE AREA				
Is work area reasonably clean?			✓	
Are drip pans readily available for leaking vehicles?			✓	
Are spill containment materials and stocked cleanup kit readily available?			✓	
Are maintenance activities contained within the designed area?			✓	
Are bulk hazardous materials/liquids stored outside in secondary containment?			✓	
MATERIALS LOADING AND UNLOADING STORAGE AREAS				
Is area reasonably clean and free of litter, debris and loose material?			✓	
Is material storage area covered?			✓	
Are materials and stocked cleanup kits readily available?			✓	
If outdoors, is water from surrounding areas prevented from reaching material storage areas?			✓	
Are bulk hazardous material/liquids stored outside in secondary containment?			✓	

IV. Supervisory Responsibilities

	Yes	No*	N/A**	Comments
SUPERVISOR RECORDKEEPING				
Were storm drains inspected after each special event (75 or more people)?			✓	
Were parking lots swept during this inspection period?			✓	**Date swept:**
Were employee storm water training records (tailgate sign in sheets) submitted to the Department Training Office?	✓			
Were the monthly statistics submitted to the Division Analyst for inclusion in the annual report?			✓	

V. Additional Comments

_____

_____

_____

_____

_____

***Any boxes checked "NO" must be resolved in the comments and/additional comments section.**
****N/A = Not Applicable**

Inspector/Onsite Supervisor:
Submit the completed Municipal Facility Site Compliance Inspection Checklist by **January 31, 2008** (first inspection), and **September 30, 2008** (second inspection) to your District Manager. A total of two (2) inspections must be conducted each year.

District Manager:
Review and submit all your Municipal Facility Site Compliance Inspection Checklist in one package to Michael Ruiz, (MS 30M), by **February 15, 2008** (first inspection), and **October 15, 2008** (second inspection).

City of San Diego - Urban Runoff Management Plan

MUNICIPAL FACILITY SITE COMPLIANCE INSPECTION CHECKLIST

This form has been modified specifically for use by San Diego Park and Recreation Department personnel.

Inspector: Bob SmitH
Site Supervisor: Sergio Graham
District Manager: Angel Prado
Division: Open Space District Number: 70277
Site Supervisor Phone Number: 760 801-1816
Inspection Date: 1-17-08 Inspection Time: 1:00 pm
Check One Box: ☑ First Inspection (by January 31) ☐ Second Inspection (by September 30)

I. Facility Information

Facility Name and Number		
Robinhood Ridge OTAY		# 70277
Street Address Avenida De las Vistas	**Zip Code** 91911	
Park and Recreation Facility Contact Person Bob SmitH	**Phone** 619 685-1370	

II. General Site Conditions and Runoff Management Practices Inspection

	Yes	No*	N/A**	Comments
GENERAL				
Has the employee performing this inspection had activity-specific Storm Water BMP training this year?	✓			
Are activity-specific BMP's in place?	✓			
Are your contractors adhering to the minimum BMP's that were listed in the contract?	✓			
Was your facilities parking lot(s) swept and pollutant-free since your last inspection?			✓	No parking lots
Is your facility reasonably clean and free of litter and debris?	✓			
Is landscaped area irrigation contained within the landscaped area?	✓			
Are storm drains stenciled?	✓			**If no, contact Storm Water Pollution Prevention Division for stencils and paint.**
Are storm drain inlets reasonably clean and free of debris?	✓			
Did the storm drains need cleaning during this inspection period?			✓	**Date cleaned:**
Is area absent of any evidence of a discharge, spill, and or leak?	✓			
If an observed spill entered the storm drain system, was the spill reported to the Storm Water Hotline?			✓	**If no, report to the Storm Water Hotline: (619) 235-1000**
If spill was observed, was spill considered minor?			✓	**If spill, follow chemical release reporting procedures.**
TRASH STORAGE AREAS				
Is area reasonably clean and uncluttered?			✓	
Are trash cans and garbage bins kept covered?			✓	
Is the number and placement of the trash cans sufficient for your facility?			✓	

***Any boxes checked "NO" must be resolved in the comments and/additional comments section.**
****N/A = Not Applicable**

III. General Site Conditions and Runoff Management Practices Inspection (Continued)

	Yes	No*	N/A**	Comments
FUELING AREAS				
Is a stocked spill kit available at fuel island?			✓	
Is area clean and free of spills?			✓	**If spill is observed, clean up using dry methods.**
VEHICLE AND EQUIPMENT MAINTENANCE AREA				
Is work area reasonably clean?			✓	
Are drip pans readily available for leaking vehicles?			✓	
Are spill containment materials and stocked cleanup kit readily available?			✓	
Are maintenance activities contained within the designed area?			✓	
Are bulk hazardous materials/liquids stored outside in secondary containment?			✓	
MATERIALS LOADING AND UNLOADING STORAGE AREAS				
Is area reasonably clean and free of litter, debris and loose material?			✓	
Is material storage area covered?			✓	
Are materials and stocked cleanup kits readily available?			✓	
If outdoors, is water from surrounding areas prevented from reaching material storage areas?			✓	
Are bulk hazardous material/liquids stored outside in secondary containment?			✓	

IV. Supervisory Responsibilities

	Yes	No*	N/A**	Comments
SUPERVISOR RECORDKEEPING				
Were storm drains inspected after each special event (75 or more people)?			✓	
Were parking lots swept during this inspection period?			✓	**Date swept:**
Were employee storm water training records (tailgate sign in sheets) submitted to the Department Training Office?	✓			
Were the monthly statistics submitted to the Division Analyst for inclusion in the annual report?			✓	

V. Additional Comments

*Any boxes checked "NO" must be resolved in the comments and/additional comments section.
**N/A = Not Applicable

Inspector/Onsite Supervisor:
Submit the completed Municipal Facility Site Compliance Inspection Checklist by **January 31, 2008** (first inspection), and **September 30, 2008** (second inspection) to your District Manager. A total of two (2) inspections must be conducted each year.

District Manager:
Review and submit all your Municipal Facility Site Compliance Inspection Checklist in one package to Michael Ruiz, (MS 30M), by **February 15, 2008** (first inspection), and **October 15, 2008** (second inspection).

City of San Diego - Urban Runoff Management Plan

MUNICIPAL FACILITY SITE COMPLIANCE INSPECTION CHECKLIST

This form has been modified specifically for use by San Diego Park and Recreation Department personnel.

Inspector: Bob Smith
Site Supervisor: Franko Barnaba
District Manager: Angel Prado
Division: Open Space District Number: 70250
Site Supervisor Phone Number: 760 807-9056
Inspection Date: 1-17-08 Inspection Time: 10:30 am
Check One Box: ☑ First Inspection (by January 31) ☐ Second Inspection (by September 30)

I. Facility Information

Facility Name and Number	
Kings Row	#70250
Street Address	**Zip Code**
Euclid Ave	92102
Park and Recreation Facility Contact Person	**Phone**
Bob Smith	619 685-1370

II. General Site Conditions and Runoff Management Practices Inspection

	Yes	No*	N/A**	Comments
GENERAL				
Has the employee performing this inspection had activity-specific Storm Water BMP training this year?	✓			
Are activity-specific BMP's in place?	✓			
Are your contractors adhering to the minimum BMP's that were listed in the contract?	✓			
Was your facilities parking lot(s) swept and pollutant-free since your last inspection?			✓	No Parking lots
Is your facility reasonably clean and free of litter and debris?	✓			
Is landscaped area irrigation contained within the landscaped area?	✓			
Are storm drains stenciled?	✓			**If no, contact Storm Water Pollution Prevention Division for stencils and paint.**
Are storm drain inlets reasonably clean and free of debris?	✓			
Did the storm drains need cleaning during this inspection period?			✓	**Date cleaned:**
Is area absent of any evidence of a discharge, spill, and or leak?	✓			
If an observed spill entered the storm drain system, was the spill reported to the Storm Water Hotline?			✓	**If no, report to the Storm Water Hotline: (619) 235-1000**
If spill was observed, was spill considered minor?			✓	**If spill, follow chemical release reporting procedures.**
TRASH STORAGE AREAS				
Is area reasonably clean and uncluttered?	✓			
Are trash cans and garbage bins kept covered?			✓	
Is the number and placement of the trash cans sufficient for your facility?			✓	

***Any boxes checked "NO" must be resolved in the comments and/additional comments section.**
****N/A = Not Applicable**

III. General Site Conditions and Runoff Management Practices Inspection (Continued)

	Yes	No*	N/A**	Comments
FUELING AREAS				
Is a stocked spill kit available at fuel island?			✓	
Is area clean and free of spills?			✓	**If spill is observed, clean up using dry methods.**
VEHICLE AND EQUIPMENT MAINTENANCE AREA				
Is work area reasonably clean?			✓	
Are drip pans readily available for leaking vehicles?			✓	
Are spill containment materials and stocked cleanup kit readily available?			✓	
Are maintenance activities contained within the designed area?			✓	
Are bulk hazardous materials/liquids stored outside in secondary containment?			✓	
MATERIALS LOADING AND UNLOADING STORAGE AREAS				
Is area reasonably clean and free of litter, debris and loose material?			✓	
Is material storage area covered?			✓	
Are materials and stocked cleanup kits readily available?			✓	
If outdoors, is water from surrounding areas prevented from reaching material storage areas?			✓	
Are bulk hazardous material/liquids stored outside in secondary containment?			✓	

IV. Supervisory Responsibilities

	Yes	No*	N/A**	Comments
SUPERVISOR RECORDKEEPING				
Were storm drains inspected after each special event (75 or more people)?			✓	
Were parking lots swept during this inspection period?			✓	**Date swept:**
Were employee storm water training records (tailgate sign in sheets) submitted to the Department Training Office?	✓			
Were the monthly statistics submitted to the Division Analyst for inclusion in the annual report?	✓			

V. Additional Comments

***Any boxes checked "NO" must be resolved in the comments and/additional comments section.**
****N/A = Not Applicable**

Inspector/Onsite Supervisor:
Submit the completed Municipal Facility Site Compliance Inspection Checklist by **January 31, 2008** (first inspection), and **September 30, 2008** (second inspection) to your District Manager. A total of two (2) inspections must be conducted each year.

District Manager:
Review and submit all your Municipal Facility Site Compliance Inspection Checklist in one package to Michael Ruiz, (MS 30M), by **February 15, 2008** (first inspection), and **October 15, 2008** (second inspection).

City of San Diego - Urban Runoff Management Plan

MUNICIPAL FACILITY SITE COMPLIANCE INSPECTION CHECKLIST

This form has been modified specifically for use by San Diego Park and Recreation Department personnel.

Inspector: Ray Garcia, Sr
Site Supervisor: Ray Garcia, Sr
District Manager: Angel Prado
Division: Open Space **District Number:** 449
Site Supervisor Phone Number: 685-1374
Inspection Date: 12/27/07 **Inspection Time:** 7:00 am
Check One Box: ☒ First Inspection (by January 31) ☐ Second Inspection (by September 30)

I. Facility Information

Facility Name and Number Otay International Center 1417D	
Street Address 9500 Airway Road	**Zip Code** 92154
Park and Recreation Facility Contact Person Ray Garcia, Sr	**Phone** 685-1374

II. General Site Conditions and Runoff Management Practices Inspection

	Yes	No*	N/A**	Comments
GENERAL				
Has the employee performing this inspection had activity-specific Storm Water BMP training this year?	X			
Are activity-specific BMP's in place?	X			
Are your contractors adhering to the minimum BMP's that were listed in the contract?	X			
Was your facilities parking lot(s) swept and pollutant-free since your last inspection?			X	
Is your facility reasonably clean and free of litter and debris?	X			
Is landscaped area irrigation contained within the landscaped area?	X			
Are storm drains stenciled?			X	**If no, contact Storm Water Pollution Prevention Division for stencils and paint.**
Are storm drain inlets reasonably clean and free of debris?	X			
Did the storm drains need cleaning during this inspection period?			✓	**Date cleaned:**
Is area absent of any evidence of a discharge, spill, and or leak?	X			
If an observed spill entered the storm drain system, was the spill reported to the Storm Water Hotline?	X			**If no, report to the Storm Water Hotline: (619) 235-1000**
If spill was observed, was spill considered minor?	X			**If spill, follow chemical release reporting procedures.**
TRASH STORAGE AREAS				
Is area reasonably clean and uncluttered?	X			
Are trash cans and garbage bins kept covered?			X	
Is the number and placement of the trash cans sufficient for your facility?			X	

***Any boxes checked "NO" must be resolved in the comments and/additional comments section.**
****N/A = Not Applicable**

III. General Site Conditions and Runoff Management Practices Inspection (Continued)

	Yes	No*	N/A**	Comments
FUELING AREAS				
Is a stocked spill kit available at fuel island?			X	
Is area clean and free of spills?	X			**If spill is observed, clean up using dry methods.**
VEHICLE AND EQUIPMENT MAINTENANCE AREA				
Is work area reasonably clean?	X			
Are drip pans readily available for leaking vehicles?			X	
Are spill containment materials and stocked cleanup kit readily available?	X			
Are maintenance activities contained within the designed area?	X			
Are bulk hazardous materials/liquids stored outside in secondary containment?			X	
MATERIALS LOADING AND UNLOADING STORAGE AREAS				
Is area reasonably clean and free of litter, debris and loose material?			X	
Is material storage area covered?			X	
Are materials and stocked cleanup kits readily available?			X	
If outdoors, is water from surrounding areas prevented from reaching material storage areas?			X	
Are bulk hazardous material/liquids stored outside in secondary containment?			X	

IV. Supervisory Responsibilities

	Yes	No*	N/A**	Comments
SUPERVISOR RECORDKEEPING				
Were storm drains inspected after each special event (75 or more people)?			X	
Were parking lots swept during this inspection period?			X	**Date swept:**
Were employee storm water training records (tailgate sign in sheets) submitted to the Department Training Office?	X			
Were the monthly statistics submitted to the Division Analyst for inclusion in the annual report?	X			

V. Additional Comments

***Any boxes checked "NO" must be resolved in the comments and/additional comments section.**
****N/A = Not Applicable**

Inspector/Onsite Supervisor:
Submit the completed Municipal Facility Site Compliance Inspection Checklist by **January 31, 2008** (first inspection), and **September 30, 2008** (second inspection) to your District Manager. A total of two (2) inspections must be conducted each year.

District Manager:
Review and submit all your Municipal Facility Site Compliance Inspection Checklist in one package to Michael Ruiz, (MS 30M), by **February 15, 2008** (first inspection), and **October 15, 2008** (second inspection).

City of San Diego - Urban Runoff Management Plan

MUNICIPAL FACILITY SITE COMPLIANCE INSPECTION CHECKLIST

This form has been modified specifically for use by San Diego Park and Recreation Department personnel.

Inspector: Ray Garcia, Sr
Site Supervisor: Ray Garcia, Sr
District Manager: Angel Pondo
Division: Open Space District Number: 449
Site Supervisor Phone Number: 685-1374
Inspection Date: 12/27/07 Inspection Time: 8:00 AM
Check One Box: ☒ First Inspection (by January 31) ☐ Second Inspection (by September 30)

I. Facility Information

Facility Name and Number	
Coral Gate MAD	
Street Address 4000 Camino De La Plaza	**Zip Code** 92173
Park and Recreation Facility Contact Person Ray Garcia, Sr	**Phone** 685-1374

II. General Site Conditions and Runoff Management Practices Inspection

	Yes	No*	N/A**	Comments
GENERAL				
Has the employee performing this inspection had activity-specific Storm Water BMP training this year?	X			
Are activity-specific BMP's in place?	X			
Are your contractors adhering to the minimum BMP's that were listed in the contract?	X			
Was your facilities parking lot(s) swept and pollutant-free since your last inspection?			X	
Is your facility reasonably clean and free of litter and debris?	X			
Is landscaped area irrigation contained within the landscaped area?	X			
Are storm drains stenciled?			X	**If no, contact Storm Water Pollution Prevention Division for stencils and paint.**
Are storm drain inlets reasonably clean and free of debris?	X			
Did the storm drains need cleaning during this inspection period?			✓	**Date cleaned:**
Is area absent of any evidence of a discharge, spill, and or leak?	X			
If an observed spill entered the storm drain system, was the spill reported to the Storm Water Hotline?	X			**If no, report to the Storm Water Hotline: (619) 235-1000**
If spill was observed, was spill considered minor?	X			**If spill, follow chemical release reporting procedures.**
TRASH STORAGE AREAS				
Is area reasonably clean and uncluttered?	X			
Are trash cans and garbage bins kept covered?			X	
Is the number and placement of the trash cans sufficient for your facility?			X	

***Any boxes checked "NO" must be resolved in the comments and/additional comments section.**
****N/A = Not Applicable**

III. General Site Conditions and Runoff Management Practices Inspection (Continued)

	Yes	No*	N/A**	Comments
FUELING AREAS				
Is a stocked spill kit available at fuel island?			X	
Is area clean and free of spills?	X			**If spill is observed, clean up using dry methods.**
VEHICLE AND EQUIPMENT MAINTENANCE AREA				
Is work area reasonably clean?	X			
Are drip pans readily available for leaking vehicles?			X	
Are spill containment materials and stocked cleanup kit readily available?	X			
Are maintenance activities contained within the designed area?	X			
Are bulk hazardous materials/liquids stored outside in secondary containment?			X	
MATERIALS LOADING AND UNLOADING STORAGE AREAS				
Is area reasonably clean and free of litter, debris and loose material?			X	
Is material storage area covered?			X	
Are materials and stocked cleanup kits readily available?			X	
If outdoors, is water from surrounding areas prevented from reaching material storage areas?			X	
Are bulk hazardous material/liquids stored outside in secondary containment?			X	

IV. Supervisory Responsibilities

	Yes	No*	N/A**	Comments
SUPERVISOR RECORDKEEPING				
Were storm drains inspected after each special event (75 or more people)?			X	
Were parking lots swept during this inspection period?			X	**Date swept:**
Were employee storm water training records (tailgate sign in sheets) submitted to the Department Training Office?	X			
Were the monthly statistics submitted to the Division Analyst for inclusion in the annual report?	X			

V. Additional Comments

***Any boxes checked "NO" must be resolved in the comments and/additional comments section.**
****N/A = Not Applicable**

Inspector/Onsite Supervisor:
Submit the completed Municipal Facility Site Compliance Inspection Checklist by **January 31, 2008** (first inspection), and **September 30, 2008** (second inspection) to your District Manager. A total of two (2) inspections must be conducted each year.

District Manager:
Review and submit all your Municipal Facility Site Compliance Inspection Checklist in one package to Michael Ruiz, (MS 30M), by **February 15, 2008** (first inspection), and **October 15, 2008** (second inspection).

City of San Diego - Urban Runoff Management Plan

MUNICIPAL FACILITY SITE COMPLIANCE INSPECTION CHECKLIST

This form has been modified specifically for use by San Diego Park and Recreation Department personnel.

Inspector: Ray Garcia, Sr
Site Supervisor: Ray Garcia, Sr
District Manager: Angel Prado
Division: Open Space **District Number:** 449
Site Supervisor Phone Number: 685-1374
Inspection Date: 12/27/07 **Inspection Time:** 8:45 AM
Check One Box: ☒ First Inspection (by January 31) ☐ Second Inspection (by September 30)

I. Facility Information

Facility Name and Number Robinhood Ridge	
Street Address Avenida De Las Vistas 5360	**Zip Code** 92154
Park and Recreation Facility Contact Person Ray Garcia, Sr	**Phone** 685-1374

II. General Site Conditions and Runoff Management Practices Inspection

	Yes	No*	N/A**	Comments
GENERAL				
Has the employee performing this inspection had activity-specific Storm Water BMP training this year?	X			
Are activity-specific BMP's in place?	X			
Are your contractors adhering to the minimum BMP's that were listed in the contract?	X			
Was your facilities parking lot(s) swept and pollutant-free since your last inspection?			X	
Is your facility reasonably clean and free of litter and debris?	X			
Is landscaped area irrigation contained within the landscaped area?	X			
Are storm drains stenciled?			X	**If no, contact Storm Water Pollution Prevention Division for stencils and paint.**
Are storm drain inlets reasonably clean and free of debris?	X			
Did the storm drains need cleaning during this inspection period?			✓	**Date cleaned:**
Is area absent of any evidence of a discharge, spill, and or leak?	X			
If an observed spill entered the storm drain system, was the spill reported to the Storm Water Hotline?	X			**If no, report to the Storm Water Hotline: (619) 235-1000**
If spill was observed, was spill considered minor?	X			**If spill, follow chemical release reporting procedures.**
TRASH STORAGE AREAS				
Is area reasonably clean and uncluttered?	X			
Are trash cans and garbage bins kept covered?			X	
Is the number and placement of the trash cans sufficient for your facility?			X	

***Any boxes checked "NO" must be resolved in the comments and/additional comments section.**
****N/A = Not Applicable**

III. General Site Conditions and Runoff Management Practices Inspection (Continued)

	Yes	No*	N/A**	Comments
FUELING AREAS				
Is a stocked spill kit available at fuel island?			X	
Is area clean and free of spills?	X			**If spill is observed, clean up using dry methods.**
VEHICLE AND EQUIPMENT MAINTENANCE AREA				
Is work area reasonably clean?	X			
Are drip pans readily available for leaking vehicles?			X	
Are spill containment materials and stocked cleanup kit readily available?	X			
Are maintenance activities contained within the designed area?	X			
Are bulk hazardous materials/liquids stored outside in secondary containment?			X	
MATERIALS LOADING AND UNLOADING STORAGE AREAS				
Is area reasonably clean and free of litter, debris and loose material?			X	
Is material storage area covered?			X	
Are materials and stocked cleanup kits readily available?			X	
If outdoors, is water from surrounding areas prevented from reaching material storage areas?			X	
Are bulk hazardous material/liquids stored outside in secondary containment?			X	

IV. Supervisory Responsibilities

	Yes	No*	N/A**	Comments
SUPERVISOR RECORDKEEPING				
Were storm drains inspected after each special event (75 or more people)?			X	
Were parking lots swept during this inspection period?			X	**Date swept:**
Were employee storm water training records (tailgate sign in sheets) submitted to the Department Training Office?	X			
Were the monthly statistics submitted to the Division Analyst for inclusion in the annual report?	X			

V. Additional Comments

_____

_____

_____

_____

_____

***Any boxes checked "NO" must be resolved in the comments and/additional comments section.**
****N/A = Not Applicable**

Inspector/Onsite Supervisor:
Submit the completed Municipal Facility Site Compliance Inspection Checklist by **January 31, 2008** (first inspection), and **September 30, 2008** (second inspection) to your District Manager. A total of two (2) inspections must be conducted each year.

District Manager:
Review and submit all your Municipal Facility Site Compliance Inspection Checklist in one package to Michael Ruiz, (MS 30M), by **February 15, 2008** (first inspection), and **October 15, 2008** (second inspection).

City of San Diego - Urban Runoff Management Plan

MUNICIPAL FACILITY SITE COMPLIANCE INSPECTION CHECKLIST

This form has been modified specifically for use by San Diego Park and Recreation Department personnel.

Inspector: Ray Garcia, Sr
Site Supervisor: Ray Garcia, Sr
District Manager: Angel Prado
Division: Open Space District Number: 449
Site Supervisor Phone Number: 685-1374
Inspection Date: 12/27/07 Inspection Time: 9:30
Check One Box: ☒ First Inspection (by January 31) ☐ Second Inspection (by September 30)

I. Facility Information

Facility Name and Number	
North West Otay MHD	
Street Address 4901 Ocean View Hills Parkway	**Zip Code** 92154
Park and Recreation Facility Contact Person Ray Garcia, Sr	**Phone** 685-1374

II. General Site Conditions and Runoff Management Practices Inspection

	Yes	No*	N/A**	Comments
GENERAL				
Has the employee performing this inspection had activity-specific Storm Water BMP training this year?	X			
Are activity-specific BMP's in place?	X			
Are your contractors adhering to the minimum BMP's that were listed in the contract?	X			
Was your facilities parking lot(s) swept and pollutant-free since your last inspection?			X	
Is your facility reasonably clean and free of litter and debris?	X			
Is landscaped area irrigation contained within the landscaped area?	X			
Are storm drains stenciled?			X	**If no, contact Storm Water Pollution Prevention Division for stencils and paint.**
Are storm drain inlets reasonably clean and free of debris?	X			
Did the storm drains need cleaning during this inspection period?			✓	**Date cleaned:**
Is area absent of any evidence of a discharge, spill, and or leak?	X			
If an observed spill entered the storm drain system, was the spill reported to the Storm Water Hotline?	X			**If no, report to the Storm Water Hotline: (619) 235-1000**
If spill was observed, was spill considered minor?	X			**If spill, follow chemical release reporting procedures.**
TRASH STORAGE AREAS				
Is area reasonably clean and uncluttered?	X			
Are trash cans and garbage bins kept covered?			X	
Is the number and placement of the trash cans sufficient for your facility?			X	

***Any boxes checked "NO" must be resolved in the comments and/additional comments section.**
****N/A = Not Applicable**

III. General Site Conditions and Runoff Management Practices Inspection (Continued)

	Yes	No*	N/A**	Comments
FUELING AREAS				
Is a stocked spill kit available at fuel island?			X	
Is area clean and free of spills?	X			**If spill is observed, clean up using dry methods.**
VEHICLE AND EQUIPMENT MAINTENANCE AREA				
Is work area reasonably clean?	X			
Are drip pans readily available for leaking vehicles?			X	
Are spill containment materials and stocked cleanup kit readily available?	X			
Are maintenance activities contained within the designed area?	X			
Are bulk hazardous materials/liquids stored outside in secondary containment?			X	
MATERIALS LOADING AND UNLOADING STORAGE AREAS				
Is area reasonably clean and free of litter, debris and loose material?			X	
Is material storage area covered?			X	
Are materials and stocked cleanup kits readily available?			X	
If outdoors, is water from surrounding areas prevented from reaching material storage areas?			X	
Are bulk hazardous material/liquids stored outside in secondary containment?			X	

IV. Supervisory Responsibilities

	Yes	No*	N/A**	Comments
SUPERVISOR RECORDKEEPING				
Were storm drains inspected after each special event (75 or more people)?			X	
Were parking lots swept during this inspection period?			X	**Date swept:**
Were employee storm water training records (tailgate sign in sheets) submitted to the Department Training Office?	X			
Were the monthly statistics submitted to the Division Analyst for inclusion in the annual report?	X			

V. Additional Comments

_____

_____

_____

_____

_____

***Any boxes checked "NO" must be resolved in the comments and/additional comments section.**
****N/A = Not Applicable**

Inspector/Onsite Supervisor:
Submit the completed Municipal Facility Site Compliance Inspection Checklist by **January 31, 2008** (first inspection), and **September 30, 2008** (second inspection) to your District Manager. A total of two (2) inspections must be conducted each year.

District Manager:
Review and submit all your Municipal Facility Site Compliance Inspection Checklist in one package to Michael Ruiz, (MS 30M), by **February 15, 2008** (first inspection), and **October 15, 2008** (second inspection).

City of San Diego - Urban Runoff Management Plan

MUNICIPAL FACILITY SITE COMPLIANCE INSPECTION CHECKLIST

This form has been modified specifically for use by San Diego Park and Recreation Department personnel.

Inspector: Ray Garcia, Sr
Site Supervisor: Ray Garcia, Sr
District Manager: Angel Prado
Division: Open Space **District Number:** 445
Site Supervisor Phone Number: 685-1374
Inspection Date: 12/27/07 **Inspection Time:** 10:30 AM
Check One Box: ☒ First Inspection (by January 31) ☐ Second Inspection (by September 30)

I. Facility Information

Facility Name and Number	
Gateway Center East MTD	
Street Address 3500 Market Street	**Zip Code** 92113
Park and Recreation Facility Contact Person Ray Garcia, Sr	**Phone** 685-1374

II. General Site Conditions and Runoff Management Practices Inspection

	Yes	No*	N/A**	Comments
GENERAL				
Has the employee performing this inspection had activity-specific Storm Water BMP training this year?	X			
Are activity-specific BMP's in place?	X			
Are your contractors adhering to the minimum BMP's that were listed in the contract?	X			
Was your facilities parking lot(s) swept and pollutant-free since your last inspection?			X	
Is your facility reasonably clean and free of litter and debris?	X			
Is landscaped area irrigation contained within the landscaped area?	X			
Are storm drains stenciled?			X	**If no, contact Storm Water Pollution Prevention Division for stencils and paint.**
Are storm drain inlets reasonably clean and free of debris?	X			
Did the storm drains need cleaning during this inspection period?			✓	**Date cleaned:**
Is area absent of any evidence of a discharge, spill, and or leak?	X			
If an observed spill entered the storm drain system, was the spill reported to the Storm Water Hotline?	X			**If no, report to the Storm Water Hotline: (619) 235-1000**
If spill was observed, was spill considered minor?	X			**If spill, follow chemical release reporting procedures.**
TRASH STORAGE AREAS				
Is area reasonably clean and uncluttered?	X			
Are trash cans and garbage bins kept covered?			X	
Is the number and placement of the trash cans sufficient for your facility?			X	

***Any boxes checked "NO" must be resolved in the comments and/additional comments section.**
****N/A = Not Applicable**

III. General Site Conditions and Runoff Management Practices Inspection (Continued)

	Yes	No*	N/A**	Comments
FUELING AREAS				
Is a stocked spill kit available at fuel island?			X	
Is area clean and free of spills?	X			**If spill is observed, clean up using dry methods.**
VEHICLE AND EQUIPMENT MAINTENANCE AREA				
Is work area reasonably clean?	X			
Are drip pans readily available for leaking vehicles?			X	
Are spill containment materials and stocked cleanup kit readily available?	X			
Are maintenance activities contained within the designed area?	X		X	
Are bulk hazardous materials/liquids stored outside in secondary containment?				
MATERIALS LOADING AND UNLOADING STORAGE AREAS				
Is area reasonably clean and free of litter, debris and loose material?			X	
Is material storage area covered?			X	
Are materials and stocked cleanup kits readily available?			X	
If outdoors, is water from surrounding areas prevented from reaching material storage areas?			X	
Are bulk hazardous material/liquids stored outside in secondary containment?			X	

IV. Supervisory Responsibilities

	Yes	No*	N/A**	Comments
SUPERVISOR RECORDKEEPING				
Were storm drains inspected after each special event (75 or more people)?			X	
Were parking lots swept during this inspection period?			X	**Date swept:**
Were employee storm water training records (tailgate sign in sheets) submitted to the Department Training Office?	X			
Were the monthly statistics submitted to the Division Analyst for inclusion in the annual report?	X			

V. Additional Comments

***Any boxes checked "NO" must be resolved in the comments and/additional comments section.**
****N/A = Not Applicable**

Inspector/Onsite Supervisor:
Submit the completed Municipal Facility Site Compliance Inspection Checklist by **January 31, 2008** (first inspection), and **September 30, 2008** (second inspection) to your District Manager. A total of two (2) inspections must be conducted each year.

District Manager:
Review and submit all your Municipal Facility Site Compliance Inspection Checklist in one package to Michael Ruiz, (MS 30M), by **February 15, 2008** (first inspection), and **October 15, 2008** (second inspection).

City of San Diego - Urban Runoff Management Plan

MUNICIPAL FACILITY SITE COMPLIANCE INSPECTION CHECKLIST

This form has been modified specifically for use by San Diego Park and Recreation Department personnel.

Inspector: Ray Garcia, Sr
Site Supervisor: Ray Garcia, Sr
District Manager: Angel Prado
Division: Open Space District Number: 449
Site Supervisor Phone Number: 685-1374
Inspection Date: 12/27/07 Inspection Time: 11:30 am
Check One Box: ☒ First Inspection (by January 31) ☐ Second Inspection (by September 30)

I. Facility Information

Facility Name and Number	
Washington Street MAD	
Street Address 800 Washington street	**Zip Code** 92103
Park and Recreation Facility Contact Person Ray Garcia, Sr	**Phone** 685-1374

II. General Site Conditions and Runoff Management Practices Inspection

	Yes	No*	N/A**	Comments
GENERAL				
Has the employee performing this inspection had activity-specific Storm Water BMP training this year?	X			
Are activity-specific BMP's in place?	X			
Are your contractors adhering to the minimum BMP's that were listed in the contract?	X			
Was your facilities parking lot(s) swept and pollutant-free since your last inspection?			X	
Is your facility reasonably clean and free of litter and debris?	X			
Is landscaped area irrigation contained within the landscaped area?	X			
Are storm drains stenciled?			X	**If no, contact Storm Water Pollution Prevention Division for stencils and paint.**
Are storm drain inlets reasonably clean and free of debris?	X			
Did the storm drains need cleaning during this inspection period?			✓	**Date cleaned:**
Is area absent of any evidence of a discharge, spill, and or leak?	X			
If an observed spill entered the storm drain system, was the spill reported to the Storm Water Hotline?	X			**If no, report to the Storm Water Hotline: (619) 235-1000**
If spill was observed, was spill considered minor?	X			**If spill, follow chemical release reporting procedures.**
TRASH STORAGE AREAS				
Is area reasonably clean and uncluttered?	X			
Are trash cans and garbage bins kept covered?			X	
Is the number and placement of the trash cans sufficient for your facility?			X	

***Any boxes checked "NO" must be resolved in the comments and/additional comments section.**
****N/A = Not Applicable**

III. General Site Conditions and Runoff Management Practices Inspection (Continued)

	Yes	No*	N/A**	Comments
FUELING AREAS				
Is a stocked spill kit available at fuel island?			X	
Is area clean and free of spills?	X			**If spill is observed, clean up using dry methods.**
VEHICLE AND EQUIPMENT MAINTENANCE AREA				
Is work area reasonably clean?	X			
Are drip pans readily available for leaking vehicles?			X	
Are spill containment materials and stocked cleanup kit readily available?	X			
Are maintenance activities contained within the designed area?	X			
Are bulk hazardous materials/liquids stored outside in secondary containment?			X	
MATERIALS LOADING AND UNLOADING STORAGE AREAS				
Is area reasonably clean and free of litter, debris and loose material?			X	
Is material storage area covered?			X	
Are materials and stocked cleanup kits readily available?			X	
If outdoors, is water from surrounding areas prevented from reaching material storage areas?			X	
Are bulk hazardous material/liquids stored outside in secondary containment?			X	

IV. Supervisory Responsibilities

	Yes	No*	N/A**	Comments
SUPERVISOR RECORDKEEPING				
Were storm drains inspected after each special event (75 or more people)?			X	
Were parking lots swept during this inspection period?			X	**Date swept:**
Were employee storm water training records (tailgate sign in sheets) submitted to the Department Training Office?	X			
Were the monthly statistics submitted to the Division Analyst for inclusion in the annual report?	X			

V. Additional Comments

***Any boxes checked "NO" must be resolved in the comments and/additional comments section.**
****N/A = Not Applicable**

Inspector/Onsite Supervisor:
Submit the completed Municipal Facility Site Compliance Inspection Checklist by **January 31, 2008** (first inspection), and **September 30, 2008** (second inspection) to your District Manager. A total of two (2) inspections must be conducted each year.

District Manager:
Review and submit all your Municipal Facility Site Compliance Inspection Checklist in one package to Michael Ruiz, (MS 30M), by **February 15, 2008** (first inspection), and **October 15, 2008** (second inspection).

City of San Diego - Urban Runoff Management Plan

MUNICIPAL FACILITY SITE COMPLIANCE INSPECTION CHECKLIST

This form has been modified specifically for use by San Diego Park and Recreation Department personnel.

Inspector: Tim ROGERS
Site Supervisor: CONTEMPORARY DESIGN LANDSCAPE - FRANCO BARNARA
District Manager: ANGEL PRADO
Division: OPEN SPACE District Number: 095252
Site Supervisor Phone Number: (760) 480-9738
Inspection Date: 1-16-08 Inspection Time: 0900
Check One Box: ☑ First Inspection (by January 31) ☐ Second Inspection (by September 30)

I. Facility Information

Facility Name and Number	
STONECREST MAINTENANCE ASSESSMENT DISTRICT 095252	
Street Address W. CANYON AVE. / STONECREST BLVD.	**Zip Code** 92123
Park and Recreation Facility Contact Person Tim ROGERS	**Phone** (619) 685-1369

II. General Site Conditions and Runoff Management Practices Inspection

	Yes	No*	N/A**	Comments
GENERAL				
Has the employee performing this inspection had activity-specific Storm Water BMP training this year?	✓			
Are activity-specific BMP's in place?	✓			
Are your contractors adhering to the minimum BMP's that were listed in the contract?	✓			
Was your facilities parking lot(s) swept and pollutant-free since your last inspection?	✓			
Is your facility reasonably clean and free of litter and debris?	✓			
Is landscaped area irrigation contained within the landscaped area?	✓			
Are storm drains stenciled?	✓			**If no, contact Storm Water Pollution Prevention Division for stencils and paint.** (OLD)
Are storm drain inlets reasonably clean and free of debris?				
Did the storm drains need cleaning during this inspection period?			✓	**Date cleaned:**
Is area absent of any evidence of a discharge, spill, and or leak?	✓			
If an observed spill entered the storm drain system, was the spill reported to the Storm Water Hotline?			✓	**If no, report to the Storm Water Hotline: (619) 235-1000**
If spill was observed, was spill considered minor?				**If spill, follow chemical release reporting procedures.**
TRASH STORAGE AREAS				
Is area reasonably clean and uncluttered?			✓	
Are trash cans and garbage bins kept covered?			✓	
Is the number and placement of the trash cans sufficient for your facility?			✓	

***Any boxes checked "NO" must be resolved in the comments and/additional comments section.**
****N/A = Not Applicable**

III. General Site Conditions and Runoff Management Practices Inspection (Continued)

	Yes	No*	N/A**	Comments
FUELING AREAS				
Is a stocked spill kit available at fuel island?			✓	
Is area clean and free of spills?			✓	**If spill is observed, clean up using dry methods.**
VEHICLE AND EQUIPMENT MAINTENANCE AREA				
Is work area reasonably clean?			✓	
Are drip pans readily available for leaking vehicles?			✓	
Are spill containment materials and stocked cleanup kit readily available?			✓	
Are maintenance activities contained within the designed area?			✓	
Are bulk hazardous materials/liquids stored outside in secondary containment?			✓	
MATERIALS LOADING AND UNLOADING STORAGE AREAS				
Is area reasonably clean and free of litter, debris and loose material?			✓	
Is material storage area covered?				
Are materials and stocked cleanup kits readily available?			✓	
If outdoors, is water from surrounding areas prevented from reaching material storage areas?			✓	
Are bulk hazardous material/liquids stored outside in secondary containment?			✓	

IV. Supervisory Responsibilities

	Yes	No*	N/A**	Comments
SUPERVISOR RECORDKEEPING				
Were storm drains inspected after each special event (75 or more people)?			✓	
Were parking lots swept during this inspection period?			✓	**Date swept:**
Were employee storm water training records (tailgate sign in sheets) submitted to the Department Training Office?			✓	
Were the monthly statistics submitted to the Division Analyst for inclusion in the annual report?			✓	

V. Additional Comments

(II-7.) STORM DRAINS WILL BE RE-STENCILED BY STREETS DIVISION.

***Any boxes checked "NO" must be resolved in the comments and/additional comments section.**
****N/A = Not Applicable**

Inspector/Onsite Supervisor:
Submit the completed Municipal Facility Site Compliance Inspection Checklist by **January 31, 2008** (first inspection), and **September 30, 2008** (second inspection) to your District Manager. A total of two (2) inspections must be conducted each year.

District Manager:
Review and submit all your Municipal Facility Site Compliance Inspection Checklist in one package to Michael Ruiz, (MS 30M), by **February 15, 2008** (first inspection), and **October 15, 2008** (second inspection).

City of San Diego - Urban Runoff Management Plan

MUNICIPAL FACILITY SITE COMPLIANCE INSPECTION CHECKLIST

This form has been modified specifically for use by San Diego Park and Recreation Department personnel.

Inspector: TIM ROGERS
Site Supervisor: BLUE SKIES LANDSCAPE MAINTENANCE
District Manager: ANGEL PRADO
Division: OPEN SPACE District Number: 095218
Site Supervisor Phone Number: (858) 565-8344
Inspection Date: 1-23-08 Inspection Time: 0800
Check One Box: ☑ First Inspection (by January 31) ☐ Second Inspection (by September 30)

I. Facility Information

Facility Name and Number	
CAMPUS PT. MAINTENANCE ASSESSMENT DISTRICT	
Street Address CAMPUS PT. DRIVE, SAN DIEGO	**Zip Code** 92121
Park and Recreation Facility Contact Person TIM ROGERS	**Phone** (619) 685-1369

II. General Site Conditions and Runoff Management Practices Inspection

	Yes	No*	N/A**	Comments
GENERAL				
Has the employee performing this inspection had activity-specific Storm Water BMP training this year?	✓			
Are activity-specific BMP's in place?	✓			
Are your contractors adhering to the minimum BMP's that were listed in the contract?	✓			
Was your facilities parking lot(s) swept and pollutant-free since your last inspection?			✓	
Is your facility reasonably clean and free of litter and debris?	✓			
Is landscaped area irrigation contained within the landscaped area?	✓			
Are storm drains stenciled?	✓			**If no, contact Storm Water Pollution Prevention Division for stencils and paint.**
Are storm drain inlets reasonably clean and free of debris?	✓			
Did the storm drains need cleaning during this inspection period?			✓	**Date cleaned:**
Is area absent of any evidence of a discharge, spill, and or leak?	✓			
If an observed spill entered the storm drain system, was the spill reported to the Storm Water Hotline?			✓	**If no, report to the Storm Water Hotline: (619) 235-1000**
If spill was observed, was spill considered minor?			✓	**If spill, follow chemical release reporting procedures.**
TRASH STORAGE AREAS				
Is area reasonably clean and uncluttered?			✓	
Are trash cans and garbage bins kept covered?			✓	
Is the number and placement of the trash cans sufficient for your facility?			✓	

***Any boxes checked "NO" must be resolved in the comments and/additional comments section.**
****N/A = Not Applicable**

III. General Site Conditions and Runoff Management Practices Inspection (Continued)

	Yes	No*	N/A**	Comments
FUELING AREAS				
Is a stocked spill kit available at fuel island?			✓	
Is area clean and free of spills?			✓	**If spill is observed, clean up using dry methods.**
VEHICLE AND EQUIPMENT MAINTENANCE AREA				
Is work area reasonably clean?			✓	
Are drip pans readily available for leaking vehicles?			✓	
Are spill containment materials and stocked cleanup kit readily available?			✓	
Are maintenance activities contained within the designed area?			✓	
Are bulk hazardous materials/liquids stored outside in secondary containment?			✓	
MATERIALS LOADING AND UNLOADING STORAGE AREAS				
Is area reasonably clean and free of litter, debris and loose material?			✓	
Is material storage area covered?			✓	
Are materials and stocked cleanup kits readily available?			✓	
If outdoors, is water from surrounding areas prevented from reaching material storage areas?			✓	
Are bulk hazardous material/liquids stored outside in secondary containment?			✓	

IV. Supervisory Responsibilities

	Yes	No*	N/A**	Comments
SUPERVISOR RECORDKEEPING				
Were storm drains inspected after each special event (75 or more people)?			✓	
Were parking lots swept during this inspection period?			✓	**Date swept:**
Were employee storm water training records (tailgate sign in sheets) submitted to the Department Training Office?			✓	
Were the monthly statistics submitted to the Division Analyst for inclusion in the annual report?			✓	

V. Additional Comments

***Any boxes checked "NO" must be resolved in the comments and/additional comments section.**
****N/A = Not Applicable**

Inspector/Onsite Supervisor:
Submit the completed Municipal Facility Site Compliance Inspection Checklist by **January 31, 2008** (first inspection), and **September 30, 2008** (second inspection) to your District Manager. A total of two (2) inspections must be conducted each year.

District Manager:
Review and submit all your Municipal Facility Site Compliance Inspection Checklist in one package to Michael Ruiz, (MS 30M), by **February 15, 2008** (first inspection), and **October 15, 2008** (second inspection).

City of San Diego - Urban Runoff Management Plan

MUNICIPAL FACILITY SITE COMPLIANCE INSPECTION CHECKLIST

This form has been modified specifically for use by San Diego Park and Recreation Department personnel.

Inspector: TIM ROGERS
Site Supervisor: BLUE SKIES LANDSCAPE MAINTENANCE
District Manager: ANGEL PRADO
Division: OPEN SPACE District Number: 095338
Site Supervisor Phone Number: (858) 565-8344
Inspection Date: 1-23-08 Inspection Time: 0830
Check One Box: ☑ First Inspection (by January 31) ☐ Second Inspection (by September 30)

I. Facility Information

Facility Name and Number	
LA JOLLA VILLAGE DRIVE M.A.D.	
Street Address LA JOLLA VILLAGE DR., SAN DIEGO	**Zip Code** 92037 / 92122
Park and Recreation Facility Contact Person TIM ROGERS	**Phone** (619) 685-1369

II. General Site Conditions and Runoff Management Practices Inspection

	Yes	No*	N/A**	Comments
GENERAL				
Has the employee performing this inspection had activity-specific Storm Water BMP training this year?	✓			
Are activity-specific BMP's in place?	✓			
Are your contractors adhering to the minimum BMP's that were listed in the contract?	✓			
Was your facilities parking lot(s) swept and pollutant-free since your last inspection?			✓	
Is your facility reasonably clean and free of litter and debris?	✓			
Is landscaped area irrigation contained within the landscaped area?	✓			
Are storm drains stenciled?	✓			**If no, contact Storm Water Pollution Prevention Division for stencils and paint.**
Are storm drain inlets reasonably clean and free of debris?	✓			
Did the storm drains need cleaning during this inspection period?			✓	**Date cleaned:**
Is area absent of any evidence of a discharge, spill, and or leak?	✓			
If an observed spill entered the storm drain system, was the spill reported to the Storm Water Hotline?			✓	**If no, report to the Storm Water Hotline: (619) 235-1000**
If spill was observed, was spill considered minor?			✓	**If spill, follow chemical release reporting procedures.**
TRASH STORAGE AREAS				
Is area reasonably clean and uncluttered?			✓	
Are trash cans and garbage bins kept covered?			✓	
Is the number and placement of the trash cans sufficient for your facility?			✓	

***Any boxes checked "NO" must be resolved in the comments and/additional comments section.**
****N/A = Not Applicable**

III. General Site Conditions and Runoff Management Practices Inspection (Continued)

	Yes	No*	N/A**	Comments
FUELING AREAS				
Is a stocked spill kit available at fuel island?			✓	
Is area clean and free of spills?			✓	**If spill is observed, clean up using dry methods.**
VEHICLE AND EQUIPMENT MAINTENANCE AREA				
Is work area reasonably clean?			✓	
Are drip pans readily available for leaking vehicles?			✓	
Are spill containment materials and stocked cleanup kit readily available?			✓	
Are maintenance activities contained within the designed area?			✓	
Are bulk hazardous materials/liquids stored outside in secondary containment?			✓	
MATERIALS LOADING AND UNLOADING STORAGE AREAS				
Is area reasonably clean and free of litter, debris and loose material?			✓	
Is material storage area covered?			✓	
Are materials and stocked cleanup kits readily available?			✓	
If outdoors, is water from surrounding areas prevented from reaching material storage areas?			✓	
Are bulk hazardous material/liquids stored outside in secondary containment?			✓	

IV. Supervisory Responsibilities

	Yes	No*	N/A**	Comments
SUPERVISOR RECORDKEEPING				
Were storm drains inspected after each special event (75 or more people)?			✓	
Were parking lots swept during this inspection period?			✓	**Date swept:**
Were employee storm water training records (tailgate sign in sheets) submitted to the Department Training Office?			✓	
Were the monthly statistics submitted to the Division Analyst for inclusion in the annual report?			✓	

V. Additional Comments

***Any boxes checked "NO" must be resolved in the comments and/additional comments section.**
****N/A = Not Applicable**

Inspector/Onsite Supervisor:
Submit the completed Municipal Facility Site Compliance Inspection Checklist by **January 31, 2008** (first inspection), and **September 30, 2008** (second inspection) to your District Manager. A total of two (2) inspections must be conducted each year.

District Manager:
Review and submit all your Municipal Facility Site Compliance Inspection Checklist in one package to Michael Ruiz, (MS 30M), by **February 15, 2008** (first inspection), and **October 15, 2008** (second inspection).

City of San Diego - Urban Runoff Management Plan

MUNICIPAL FACILITY SITE COMPLIANCE INSPECTION CHECKLIST

This form has been modified specifically for use by San Diego Park and Recreation Department personnel.

Inspector: Tim ROGERS
Site Supervisor: JOHN La BOTZ - TRUGREEN LANDCARE
District Manager: ANGEL PRADO
Division: OPEN SPACE District Number: 095291
Site Supervisor Phone Number (858) 453-1755 (x2040)
Inspection Date: 1/23-08 Inspection Time: 0900
Check One Box: ☒ First Inspection (by January 31) ☐ Second Inspection (by September 30)

I. Facility Information

Facility Name and Number	
EASTGATE TECH. PARK M.A.D.	
Street Address TOWNE CENTRE DR., SAN DIEGO	**Zip Code** 92037
Park and Recreation Facility Contact Person Tim ROGERS	**Phone** (619) 685-1369

II. General Site Conditions and Runoff Management Practices Inspection

	Yes	No*	N/A**	Comments
GENERAL				
Has the employee performing this inspection had activity-specific Storm Water BMP training this year?	✓			
Are activity-specific BMP's in place?	✓			
Are your contractors adhering to the minimum BMP's that were listed in the contract?	✓			
Was your facilities parking lot(s) swept and pollutant-free since your last inspection?			✓	
Is your facility reasonably clean and free of litter and debris?	✓			
Is landscaped area irrigation contained within the landscaped area?	✓			
Are storm drains stenciled?	✓			**If no, contact Storm Water Pollution Prevention Division for stencils and paint.**
Are storm drain inlets reasonably clean and free of debris?	✓			
Did the storm drains need cleaning during this inspection period?			✓	**Date cleaned:**
Is area absent of any evidence of a discharge, spill, and or leak?	✓			
If an observed spill entered the storm drain system, was the spill reported to the Storm Water Hotline?			✓	**If no, report to the Storm Water Hotline: (619) 235-1000**
If spill was observed, was spill considered minor?			✓	**If spill, follow chemical release reporting procedures.**
TRASH STORAGE AREAS				
Is area reasonably clean and uncluttered?			✓	
Are trash cans and garbage bins kept covered?			✓	
Is the number and placement of the trash cans sufficient for your facility?			✓	

***Any boxes checked "NO" must be resolved in the comments and/additional comments section.**
****N/A = Not Applicable**

III. General Site Conditions and Runoff Management Practices Inspection (Continued)

	Yes	No*	N/A**	Comments
FUELING AREAS				
Is a stocked spill kit available at fuel island?			✓	
Is area clean and free of spills?			✓	If spill is observed, clean up using dry methods.
VEHICLE AND EQUIPMENT MAINTENANCE AREA				
Is work area reasonably clean?			✓	
Are drip pans readily available for leaking vehicles?			✓	
Are spill containment materials and stocked cleanup kit readily available?			✓	
Are maintenance activities contained within the designed area?			✓	
Are bulk hazardous materials/liquids stored outside in secondary containment?			✓	
MATERIALS LOADING AND UNLOADING STORAGE AREAS				
Is area reasonably clean and free of litter, debris and loose material?			✓	
Is material storage area covered?			✓	
Are materials and stocked cleanup kits readily available?			✓	
If outdoors, is water from surrounding areas prevented from reaching material storage areas?			✓	
Are bulk hazardous material/liquids stored outside in secondary containment?			✓	

IV. Supervisory Responsibilities

	Yes	No*	N/A**	Comments
SUPERVISOR RECORDKEEPING				
Were storm drains inspected after each special event (75 or more people)?			✓	
Were parking lots swept during this inspection period?			✓	**Date swept:**
Were employee storm water training records (tailgate sign in sheets) submitted to the Department Training Office?			✓	
Were the monthly statistics submitted to the Division Analyst for inclusion in the annual report?			✓	

V. Additional Comments

Storm Drain inlets need to be stenciled or re-stenciled in some areas.

*Any boxes checked "NO" must be resolved in the comments and/additional comments section.
**N/A = Not Applicable

Inspector/Onsite Supervisor:
Submit the completed Municipal Facility Site Compliance Inspection Checklist by **January 31, 2008** (first inspection), and **September 30, 2008** (second inspection) to your District Manager. A total of two (2) inspections must be conducted each year.

District Manager:
Review and submit all your Municipal Facility Site Compliance Inspection Checklist in one package to Michael Ruiz, (MS 30M), by **February 15, 2008** (first inspection), and **October 15, 2008** (second inspection).

City of San Diego - Urban Runoff Management Plan

MUNICIPAL FACILITY SITE COMPLIANCE INSPECTION CHECKLIST

This form has been modified specifically for use by San Diego Park and Recreation Department personnel.

Inspector: Tim Rogers
Site Supervisor: Pablo Kubilis - Acacia Landscape Co.
District Manager: Angel Prado
Division: Open Space District Number: 095219
Site Supervisor Phone Number: (619) 585-4716
Inspection Date: 1-23-08 Inspection Time: 10:00 am
Check One Box: ☑ First Inspection (by January 31) ☐ Second Inspection (by September 30)

I. Facility Information

Facility Name and Number	
Mission Blvd. M.A.D.	
Street Address Mission Blvd., S.D.	**Zip Code** 92109
Park and Recreation Facility Contact Person Tim Rogers	**Phone** (619) 685-1369

II. General Site Conditions and Runoff Management Practices Inspection

	Yes	No*	N/A**	Comments
GENERAL				
Has the employee performing this inspection had activity-specific Storm Water BMP training this year?	✓			
Are activity-specific BMP's in place?	✓			
Are your contractors adhering to the minimum BMP's that were listed in the contract?	✓			
Was your facilities parking lot(s) swept and pollutant-free since your last inspection?			✓	
Is your facility reasonably clean and free of litter and debris?	✓			
Is landscaped area irrigation contained within the landscaped area?	✓			
Are storm drains stenciled?	✓			**If no, contact Storm Water Pollution Prevention Division for stencils and paint.**
Are storm drain inlets reasonably clean and free of debris?	✓			
Did the storm drains need cleaning during this inspection period?	✓			**Date cleaned:**
Is area absent of any evidence of a discharge, spill, and or leak?	✓			
If an observed spill entered the storm drain system, was the spill reported to the Storm Water Hotline?			✓	**If no, report to the Storm Water Hotline: (619) 235-1000**
If spill was observed, was spill considered minor?			✓	**If spill, follow chemical release reporting procedures.**
TRASH STORAGE AREAS				
Is area reasonably clean and uncluttered?			✓	
Are trash cans and garbage bins kept covered?			✓	
Is the number and placement of the trash cans sufficient for your facility?			✓	

***Any boxes checked "NO" must be resolved in the comments and/additional comments section.**
****N/A = Not Applicable**

III. General Site Conditions and Runoff Management Practices Inspection (Continued)

	Yes	No*	N/A**	Comments
FUELING AREAS				
Is a stocked spill kit available at fuel island?			✓	
Is area clean and free of spills?			✓	**If spill is observed, clean up using dry methods.**
VEHICLE AND EQUIPMENT MAINTENANCE AREA				
Is work area reasonably clean?			✓	
Are drip pans readily available for leaking vehicles?			✓	
Are spill containment materials and stocked cleanup kit readily available?			✓	
Are maintenance activities contained within the designed area?			✓	
Are bulk hazardous materials/liquids stored outside in secondary containment?			✓	
MATERIALS LOADING AND UNLOADING STORAGE AREAS				
Is area reasonably clean and free of litter, debris and loose material?			✓	
Is material storage area covered?			✓	
Are materials and stocked cleanup kits readily available?			✓	
If outdoors, is water from surrounding areas prevented from reaching material storage areas?			✓	
Are bulk hazardous material/liquids stored outside in secondary containment?			✓	

IV. Supervisory Responsibilities

	Yes	No*	N/A**	Comments
SUPERVISOR RECORDKEEPING				
Were storm drains inspected after each special event (75 or more people)?			✓	
Were parking lots swept during this inspection period?			✓	**Date swept:**
Were employee storm water training records (tailgate sign in sheets) submitted to the Department Training Office?			✓	
Were the monthly statistics submitted to the Division Analyst for inclusion in the annual report?			✓	

V. Additional Comments

Several Storm Drains South of San Fernando need clearing. Storm drains are located where side streets meet Mission Blvd. Standing water observed at approximately Six (6) storm drains in the area.

***Any boxes checked "NO" must be resolved in the comments and/additional comments section.**
****N/A = Not Applicable**

Inspector/Onsite Supervisor:
Submit the completed Municipal Facility Site Compliance Inspection Checklist by **January 31, 2008** (first inspection), and **September 30, 2008** (second inspection) to your District Manager. A total of two (2) inspections must be conducted each year.

District Manager:
Review and submit all your Municipal Facility Site Compliance Inspection Checklist in one package to Michael Ruiz, (MS 30M), by **February 15, 2008** (first inspection), and **October 15, 2008** (second inspection).

City of San Diego - Urban Runoff Management Plan

MUNICIPAL FACILITY SITE COMPLIANCE INSPECTION CHECKLIST

This form has been modified specifically for use by San Diego Park and Recreation Department personnel.

Inspector: BEN PERRY
Site Supervisor: BEN PERRY
District Manager: Angel Prado
Division: PARK & REC OPEN SPACE **District Number:** 70258
Site Supervisor Phone Number: 619-533-6722
Inspection Date: 1-23-08 **Inspection Time:** 30 min
Check One Box: ☒ First Inspection (by January 31) ☐ Second Inspection (by September 30)

I. Facility Information

Facility Name and Number TORREY HIGHLANDS MAD	
Street Address CARMEL VALLEY RD, CARMEL MTN RD, CAMINO DEL SUR TORREY MEADOWS DR & TORREY SANTA FE RD	**Zip Code**
Park and Recreation Facility Contact Person	**Phone**

II. General Site Conditions and Runoff Management Practices Inspection

	Yes	No*	N/A**	Comments
GENERAL				
Has the employee performing this inspection had activity-specific Storm Water BMP training this year?	✓			
Are activity-specific BMP's in place?	✓			
Are your contractors adhering to the minimum BMP's that were listed in the contract?	✓			
Was your facilities parking lot(s) swept and pollutant-free since your last inspection?	✓			NO PARKING LOT, CURBS ARE CLEAN
Is your facility reasonably clean and free of litter and debris?	✓			
Is landscaped area irrigation contained within the landscaped area?	✓			
Are storm drains stenciled?	✓			**If no, contact Storm Water Pollution Prevention Division for stencils and paint.**
Are storm drain inlets reasonably clean and free of debris?	✓			
Did the storm drains need cleaning during this inspection period?			✓	**Date cleaned:**
Is area absent of any evidence of a discharge, spill, and or leak?	✓			
If an observed spill entered the storm drain system, was the spill reported to the Storm Water Hotline?			✓	**If no, report to the Storm Water Hotline: (619) 235-1000**
If spill was observed, was spill considered minor?			✓	**If spill, follow chemical release reporting procedures.**
TRASH STORAGE AREAS				
Is area reasonably clean and uncluttered?	✓			
Are trash cans and garbage bins kept covered?	✓			
Is the number and placement of the trash cans sufficient for your facility?			✓	

***Any boxes checked "NO" must be resolved in the comments and/additional comments section.**
****N/A = Not Applicable**

III. General Site Conditions and Runoff Management Practices Inspection (Continued)

	Yes	No*	N/A**	Comments
FUELING AREAS				
Is a stocked spill kit available at fuel island?	✓			
Is area clean and free of spills?	✓			**If spill is observed, clean up using dry methods.**
VEHICLE AND EQUIPMENT MAINTENANCE AREA				
Is work area reasonably clean?	✓			
Are drip pans readily available for leaking vehicles?	✓			
Are spill containment materials and stocked cleanup kit readily available?	✓			
Are maintenance activities contained within the designed area?	✓			
Are bulk hazardous materials/liquids stored outside in secondary containment?	✓			stored off site
MATERIALS LOADING AND UNLOADING STORAGE AREAS				
Is area reasonably clean and free of litter, debris and loose material?			✓	
Is material storage area covered?			✓	
Are materials and stocked cleanup kits readily available?			✓	
If outdoors, is water from surrounding areas prevented from reaching material storage areas?			✓	
Are bulk hazardous material/liquids stored outside in secondary containment?			✓	

IV. Supervisory Responsibilities

	Yes	No*	N/A**	Comments
SUPERVISOR RECORDKEEPING				
Were storm drains inspected after each special event (75 or more people)?			✓	
Were parking lots swept during this inspection period?			✓	**Date swept:** NO lots
Were employee storm water training records (tailgate sign in sheets) submitted to the Department Training Office?			✓	
Were the monthly statistics submitted to the Division Analyst for inclusion in the annual report?	✓			

V. Additional Comments

***Any boxes checked "NO" must be resolved in the comments and/additional comments section.**
****N/A = Not Applicable**

Inspector/Onsite Supervisor:
Submit the completed Municipal Facility Site Compliance Inspection Checklist by **January 31, 2008** (first inspection), and **September 30, 2008** (second inspection) to your District Manager. A total of two (2) inspections must be conducted each year.

District Manager:
Review and submit all your Municipal Facility Site Compliance Inspection Checklist in one package to Michael Ruiz, (MS 30M), by **February 15, 2008** (first inspection), and **October 15, 2008** (second inspection).

City of San Diego - Urban Runoff Management Plan

MUNICIPAL FACILITY SITE COMPLIANCE INSPECTION CHECKLIST

This form has been modified specifically for use by San Diego Park and Recreation Department personnel.

Inspector: BEN PERRY
Site Supervisor: BEN PERRY
District Manager: ANGEL PRADO
Division: OPEN SPACE **District Number:** 70254
Site Supervisor Phone Number: 619-533-6722
Inspection Date: 1-22-08 **Inspection Time:** 1hrs
Check One Box: ☐ First Inspection (by January 31) ☐ Second Inspection (by September 30)

I. Facility Information

Facility Name and Number TORREY HILLS MAD	
Street Address EL CAMINO REAL, CARMEL MTN RD., EAST & WEST OCEAN AIR, & VISTA SORRENTO PARKWAY	**Zip Code**
Park and Recreation Facility Contact Person	**Phone**

II. General Site Conditions and Runoff Management Practices Inspection

	Yes	No*	N/A**	Comments
GENERAL				
Has the employee performing this inspection had activity-specific Storm Water BMP training this year?	✓			
Are activity-specific BMP's in place?	✓			
Are your contractors adhering to the minimum BMP's that were listed in the contract?	✓			
Was your facilities parking lot(s) swept and pollutant-free since your last inspection?	✓			
Is your facility reasonably clean and free of litter and debris?	✓			
Is landscaped area irrigation contained within the landscaped area?	✓			
Are storm drains stenciled?	✓			**If no, contact Storm Water Pollution Prevention Division for stencils and paint.**
Are storm drain inlets reasonably clean and free of debris?	✓			
Did the storm drains need cleaning during this inspection period?			✓	**Date cleaned:**
Is area absent of any evidence of a discharge, spill, and or leak?	✓			
If an observed spill entered the storm drain system, was the spill reported to the Storm Water Hotline?			✓	**If no, report to the Storm Water Hotline: (619) 235-1000**
If spill was observed, was spill considered minor?			✓	**If spill, follow chemical release reporting procedures.**
TRASH STORAGE AREAS				
Is area reasonably clean and uncluttered?	✓			
Are trash cans and garbage bins kept covered?	✓			
Is the number and placement of the trash cans sufficient for your facility?			✓	

***Any boxes checked "NO" must be resolved in the comments and/additional comments section.**
****N/A = Not Applicable**

III. General Site Conditions and Runoff Management Practices Inspection (Continued)

	Yes	No*	N/A**	Comments
FUELING AREAS				
Is a stocked spill kit available at fuel island?			✓	
Is area clean and free of spills?	✓			**If spill is observed, clean up using dry methods.**
VEHICLE AND EQUIPMENT MAINTENANCE AREA				
Is work area reasonably clean?	✓			
Are drip pans readily available for leaking vehicles?	✓			
Are spill containment materials and stocked cleanup kit readily available?	✓			
Are maintenance activities contained within the designed area?	✓			
Are bulk hazardous materials/liquids stored outside in secondary containment?			✓	Stored offsite
MATERIALS LOADING AND UNLOADING STORAGE AREAS				
Is area reasonably clean and free of litter, debris and loose material?			✓	
Is material storage area covered?			✓	
Are materials and stocked cleanup kits readily available?			✓	
If outdoors, is water from surrounding areas prevented from reaching material storage areas?			✓	
Are bulk hazardous material/liquids stored outside in secondary containment?			✓	

IV. Supervisory Responsibilities

	Yes	No*	N/A**	Comments
SUPERVISOR RECORDKEEPING				
Were storm drains inspected after each special event (75 or more people)?			✓	
Were parking lots swept during this inspection period?			✓	**Date swept:**
Were employee storm water training records (tailgate sign in sheets) submitted to the Department Training Office?			✓	
Were the monthly statistics submitted to the Division Analyst for inclusion in the annual report?			✓	

V. Additional Comments

***Any boxes checked "NO" must be resolved in the comments and/additional comments section.**
****N/A = Not Applicable**

Inspector/Onsite Supervisor:
Submit the completed Municipal Facility Site Compliance Inspection Checklist by **January 31, 2008** (first inspection), and **September 30, 2008** (second inspection) to your District Manager. A total of two (2) inspections must be conducted each year.

District Manager:
Review and submit all your Municipal Facility Site Compliance Inspection Checklist in one package to Michael Ruiz, (MS 30M), by **February 15, 2008** (first inspection), and **October 15, 2008** (second inspection).

City of San Diego - Urban Runoff Management Plan

MUNICIPAL FACILITY SITE COMPLIANCE INSPECTION CHECKLIST

This form has been modified specifically for use by San Diego Park and Recreation Department personnel.

Inspector: John M. Barone
Site Supervisor: John M. Barone
District Manager: Steve Haupt
Division: Open Space District Number: Council District 8
Site Supervisor Phone Number: (619) 424-0458
Inspection Date: 12-06-07 Inspection Time: 9:00 A.M.
Check One Box: ☑ First Inspection (by January 31) ☐ Second Inspection (by September 30)

I. Facility Information

Facility Name and Number 2155 Beyer Blvd. Staging Area / Ranger Station	
Street Address 2155 Beyer Blvd., San Diego, CA	**Zip Code** 92154
Park and Recreation Facility Contact Person John M. Barone	**Phone** (619) 424-0458

II. General Site Conditions and Runoff Management Practices Inspection

	Yes	No*	N/A**	Comments
GENERAL				
Has the employee performing this inspection had activity-specific Storm Water BMP training this year?	X			
Are activity-specific BMP's in place?	X			
Are your contractors adhering to the minimum BMP's that were listed in the contract?	X			
Was your facilities parking lot(s) swept and pollutant-free since your last inspection?	X			
Is your facility reasonably clean and free of litter and debris?	X			
Is landscaped area irrigation contained within the landscaped area?	X			
Are storm drains stenciled?	X			**If no, contact Storm Water Pollution Prevention Division for stencils and paint.**
Are storm drain inlets reasonably clean and free of debris?	X			
Did the storm drains need cleaning during this inspection period?	X			**Date cleaned:** 12-04-07
Is area absent of any evidence of a discharge, spill, and or leak?	X			
If an observed spill entered the storm drain system, was the spill reported to the Storm Water Hotline?			X	**If no, report to the Storm Water Hotline: (619) 235-1000**
If spill was observed, was spill considered minor?			X	**If spill, follow chemical release reporting procedures.**
TRASH STORAGE AREAS				
Is area reasonably clean and uncluttered?	X			
Are trash cans and garbage bins kept covered?	X			
Is the number and placement of the trash cans sufficient for your facility?	X			

***Any boxes checked "NO" must be resolved in the comments and/additional comments section.**
****N/A = Not Applicable**

III. General Site Conditions and Runoff Management Practices Inspection (Continued)

	Yes	No*	N/A**	Comments
FUELING AREAS				
Is a stocked spill kit available at fuel island?			X	
Is area clean and free of spills?			X	**If spill is observed, clean up using dry methods.**
VEHICLE AND EQUIPMENT MAINTENANCE AREA				
Is work area reasonably clean?			X	
Are drip pans readily available for leaking vehicles?			X	
Are spill containment materials and stocked cleanup kit readily available?			X	
Are maintenance activities contained within the designed area?			X	
Are bulk hazardous materials/liquids stored outside in secondary containment?			X	
MATERIALS LOADING AND UNLOADING STORAGE AREAS				
Is area reasonably clean and free of litter, debris and loose material?	X			
Is material storage area covered?	X			
Are materials and stocked cleanup kits readily available?	X			
If outdoors, is water from surrounding areas prevented from reaching material storage areas?	X			
Are bulk hazardous material/liquids stored outside in secondary containment?			X	

IV. Supervisory Responsibilities

	Yes	No*	N/A**	Comments
SUPERVISOR RECORDKEEPING				
Were storm drains inspected after each special event (75 or more people)?	X			
Were parking lots swept during this inspection period?	X			**Date swept:** 12-06-07 & Every day before
Were employee storm water training records (tailgate sign in sheets) submitted to the Department Training Office?	X			
Were the monthly statistics submitted to the Division Analyst for inclusion in the annual report?	X			

V. Additional Comments

We inspect our sites on a regular (daily) basis to assure debris is not being washed into the storm drain system.

***Any boxes checked "NO" must be resolved in the comments and/additional comments section.**
****N/A = Not Applicable**

Inspector/Onsite Supervisor:
Submit the completed Municipal Facility Site Compliance Inspection Checklist by **January 31, 2008** (first inspection), and **September 30, 2008** (second inspection) to your District Manager. A total of two (2) inspections must be conducted each year.

District Manager:
Review and submit all your Municipal Facility Site Compliance Inspection Checklist in one package to Michael Ruiz, (MS 30M), by **February 15, 2008** (first inspection), and **October 15, 2008** (second inspection).

MUNICIPAL FACILITY SITE COMPLIANCE INSPECTION CHECKLIST

This form has been modified specifically for use by San Diego Park and Recreation Department personnel.

Inspector: DANIEL DANERI
Site Supervisor: DANIEL DANERI
District Manager: Bruce Martinez
Division: DRP District Number: 443
Site Supervisor Phone Number: 235-1115
Inspection Date: 1/22/08 Inspection Time: 10:00am-11:30am
Check One Box: ☒ First Inspection (by January 31) ☐ Second Inspection (by September 30)

I. Facility Information

Facility Name and Number: BALBOA PARK	
Street Address: 2125 PARK BLVD	Zip Code: 92101
Park and Recreation Facility Contact Person: DAN DANERI	Phone: 235-1115

II. General Site Conditions and Runoff Management Practices Inspection

	Yes	No*	N/A**	Comments
GENERAL				
Has the employee performing this inspection had activity-specific Storm Water BMP training this year?	X			
Are activity-specific BMP's in place?	X			
Are your contractors adhering to the minimum BMP's that were listed in the contract?	X			
Was your facilities parking lot(s) swept and pollutant free since your last inspection?	X			
Is your facility reasonably clean and free of litter and debris?	X			
Is landscaped area irrigation contained within the landscaped area?	X			
Are storm drains stenciled? If no, contact Storm Water Pollution Prevention Division for stencils and paint.	✓			Storm water is trying to locate stencils. Pending
Are storm drain inlets reasonably clean and free of debris?	X			
Did the storm drains need cleaning during this inspection period?	X			Date cleaned: Inlets only, dates are as needed
Is area absent of any evidence of a discharge, spill, and or leak?	X			
If an observed spill entered the storm drain system, was the spill reported to the Storm Water Hotline?			X	If no, report to the Storm Water Hotline: (619) 235-1000
If spill was observed, was spill considered minor?			X	If spill, follow chemical release reporting procedures.
TRASH STORAGE AREAS				
Is area reasonably clean and uncluttered?	X			
Are trash cans and garbage bins kept covered?	X			
Is the number and placement of the trash cans sufficient for your facility?	X			

*Any boxes checked "NO" must be resolved in the comments and/additional comments section.
**N/A = Not Applicable

III. General Site Conditions and Runoff Management Practices Inspection (Continued)

	Yes	No*	N/A**	Comments
FUELING AREAS				
Is a stocked spill kit available at fuel island?			X	
Is area clean and free of spills?			X	If spill is observed, clean up using dry methods.
VEHICLE AND EQUIPMENT MAINTENANCE AREA				
Is work area reasonably clean?	X			
Are drip pans readily available for leaking vehicles?			X	
Are spill containment materials and stocked cleanup kit readily available?	X			
Are maintenance activities contained within the designed area?	X			
Are bulk hazardous materials/liquids stored outside in secondary containment?			X	
MATERIALS LOADING AND UNLOADING STORAGE AREAS				
Is area reasonably clean and free of litter, debris and loose material?			X	
Is material storage area covered?			X	
Are materials and stocked cleanup kits readily available?			X	
If outdoors, is water from surrounding areas prevented from reaching material storage areas?			X	
Are bulk hazardous material/liquids stored outside in secondary containment?			X	

IV. Supervisory Responsibilites

	Yes	No*	N/A**	Comments
SUPERVISOR RECORDKEEPING				
Were storm drains inspected after each special event (75 or more people)?	X			
Were parking lots swept during this inspection period?	X			Date swept: AFTER MAJOR Special Events & Weekly
Were employee storm water training records (tailgate sign in sheets) submitted to the Department Training Office?	X			
Were the monthly statistics submitted to the Division Analyst for inclusion in the annual report?	X			

V. Additional Comments

MOST Areas are swept weekly. Major Special Events MUST PROVIDE SWEEPING PER PERMIT

***Any boxes checked "NO" must be resolved in the comments and/additional comments section.**
****N/A = Not Applicable**

Inspector/Onsite Supervisor:
Submit the completed Municipal Facility Site Compliance Inspection Checklist by **January 31, 2008** (first inspection), and **September 30, 2008** (second inspection) to your District Manager. A total of two (2) inspections must be conducted each year.

District Manager:
Review and submit all your Municipal Facility Site Compliance Inspection Checklist in one package to Michael Ruiz, (MS 30M), by **February 15, 2008** (first inspection), and **October 15, 2008** (second inspection).

MUNICIPAL FACILITY SITE COMPLIANCE INSPECTION CHECKLIST

This form has been modified specifically for use by San Diego Park and Recreation Department personnel.

Inspector: DANIEL DANIELI
Site Supervisor: DANIEL DANIELI
District Manager: BRUCE MARTINEZ
Division: DRP District Number: 443
Site Supervisor Phone Number: (619) 235-1115
Inspection Date: 1-22-08 Inspection Time: 10:00 AM-11:30 AM
Check One Box: ☑ First Inspection (by January 31) ☐ Second Inspection (by September 30)

I. Facility Information

Facility Name and Number: PRESIDIO PARK	
Street Address: TAYLOR & JACKSON ST	Zip Code: 92110
Park and Recreation Facility Contact Person: DANIEL DANIELI	Phone: (619) 235-1115

II. General Site Conditions and Runoff Management Practices Inspection

	Yes	No*	N/A**	Comments
GENERAL				
Has the employee performing this inspection had activity-specific Storm Water BMP training this year?	X			
Are activity-specific BMP's in place?	X			
Are your contractors adhering to the minimum BMP's that were listed in the contract?	X		X	
Was your facilities parking lot(s) swept and pollutant free since your last inspection?	X			
Is your facility reasonably clean and free of litter and debris?	X			
Is landscaped area irrigation contained within the landscaped area?	X			
Are storm drains stenciled? If no, contact Storm Water Pollution Prevention Division for stencils and paint.	✓			STORM WATER TRYING TO LOCATE Stencils.
Are storm drain inlets reasonably clean and free of debris?	X			
Did the storm drains need cleaning during this inspection period?	X			Date cleaned: INLETS CLEANED AS needed
Is area absent of any evidence of a discharge, spill, and or leak?	X			
If an observed spill entered the storm drain system, was the spill reported to the Storm Water Hotline?			X	If no, report to the Storm Water Hotline: (619) 235-1000
If spill was observed, was spill considered minor?			X	If spill, follow chemical release reporting procedures.
TRASH STORAGE AREAS				
Is area reasonably clean and uncluttered?	X			
Are trash cans and garbage bins kept covered?	X			
Is the number and placement of the trash cans sufficient for your facility?	X			

**Any boxes checked "NO" must be resolved in the comments and/additional comments section.
**N/A = Not Applicable

III. General Site Conditions and Runoff Management Practices Inspection (Continued)

	Yes	No*	N/A**	Comments
FUELING AREAS				
Is a stocked spill kit available at fuel island?			X	
Is area clean and free of spills?			X	If spill is observed, clean up using dry methods.
VEHICLE AND EQUIPMENT MAINTENANCE AREA				
Is work area reasonably clean?	X		X	
Are drip pans readily available for leaking vehicles?			X	
Are spill containment materials and stocked cleanup kit readily available?			X	
Are maintenance activities contained within the designed area?			X	
Are bulk hazardous materials/liquids stored outside in secondary containment?			X	
MATERIALS LOADING AND UNLOADING STORAGE AREAS				
Is area reasonably clean and free of litter, debris and loose material?			X	
Is material storage area covered?			X	
Are materials and stocked cleanup kits readily available?			X	
If outdoors, is water from surrounding areas prevented from reaching material storage areas?			X	
Are bulk hazardous material/liquids stored outside in secondary containment?			X	

IV. Supervisory Responsibilites

	Yes	No*	N/A**	Comments
SUPERVISOR RECORDKEEPING				
Were storm drains inspected after each special event (75 or more people)?	X		X	
Were parking lots swept during this inspection period?	X			Date swept: AS NEEDED
Were employee storm water training records (tailgate sign in sheets) submitted to the Department Training Office?	X			
Were the monthly statistics submitted to the Division Analyst for inclusion in the annual report?	X			

V. Additional Comments

***Any boxes checked "NO" must be resolved in the comments and/additional comments section.**
****N/A = Not Applicable**

Inspector/Onsite Supervisor:
Submit the completed Municipal Facility Site Compliance Inspection Checklist by **January 31, 2008** (first inspection), and **September 30, 2008** (second inspection) to your District Manager. A total of two (2) inspections must be conducted each year.

District Manager:
Review and submit all your Municipal Facility Site Compliance Inspection Checklist in one package to Michael Ruiz, (MS 30M), by **February 15, 2008** (first inspection), and **October 15, 2008** (second inspection).

MUNICIPAL FACILITY SITE COMPLIANCE INSPECTION CHECKLIST

This form has been modified specifically for use by San Diego Park and Recreation Department personnel.

Inspector: DANIEL DANIELI
Site Supervisor: DANIEL DANIELI
District Manager: BRUCE MARTINEZ
Division: IRP District Number: 443
Site Supervisor Phone Number: 619-235-1115
Inspection Date: 1-22-08 Inspection Time: 10:00 AM-11:30am
Check One Box: ☒ First Inspection (by January 31) ☐ Second Inspection (by September 30)

I. Facility Information

Facility Name and Number MISSION HILLS PARK	
Street Address 1521 WASHINGTON PLACE	**Zip Code** 92103
Park and Recreation Facility Contact Person DAN DANIELI	**Phone** (619) 235-1115

II. General Site Conditions and Runoff Management Practices Inspection

	Yes	No*	N/A**	Comments
GENERAL				
Has the employee performing this inspection had activity-specific Storm Water BMP training this year?	X			
Are activity-specific BMP's in place?	X			
Are your contractors adhering to the minimum BMP's that were listed in the contract?			X	
Was your facilities parking lot(s) swept and pollutant free since your last inspection?	X			
Is your facility reasonably clean and free of litter and debris?	X			
Is landscaped area irrigation contained within the landscaped area?	X			
Are storm drains stenciled? If no, contact Storm Water Pollution Prevention Division for stencils and paint.	✓			STORM WATER IS TRYING TO LOCATE STENCILS
Are storm drain inlets reasonably clean and free of debris?	X			
Did the storm drains need cleaning during this inspection period?	X			**Date cleaned:** INLETS CLEANED AS NEEDED
Is area absent of any evidence of a discharge, spill, and or leak?	X			
If an observed spill entered the storm drain system, was the spill reported to the Storm Water Hotline?			X	**If no, report to the Storm Water Hotline: (619) 235-1000**
If spill was observed, was spill considered minor?			X	**If spill, follow chemical release reporting procedures.**
TRASH STORAGE AREAS				
Is area reasonably clean and uncluttered?	X			
Are trash cans and garbage bins kept covered?	X			
Is the number and placement of the trash cans sufficient for your facility?	X			

***Any boxes checked "NO" must be resolved in the comments and/additional comments section.**
****N/A = Not Applicable**

III. General Site Conditions and Runoff Management Practices Inspection (Continued)

	Yes	No*	N/A**	Comments
FUELING AREAS				
Is a stocked spill kit available at fuel island?			X	
Is area clean and free of spills?			X	If spill is observed, clean up using dry methods.
VEHICLE AND EQUIPMENT MAINTENANCE AREA				
Is work area reasonably clean?			X	
Are drip pans readily available for leaking vehicles?			X	
Are spill containment materials and stocked cleanup kit readily available?			X	
Are maintenance activities contained within the designed area?			X	
Are bulk hazardous materials/liquids stored outside in secondary containment?			X	
MATERIALS LOADING AND UNLOADING STORAGE AREAS				
Is area reasonably clean and free of litter, debris and loose material?			X	
Is material storage area covered?			X	
Are materials and stocked cleanup kits readily available?			X	
If outdoors, is water from surrounding areas prevented from reaching material storage areas?			X	
Are bulk hazardous material/liquids stored outside in secondary containment?			X	

IV. Supervisory Responsibilites

	Yes	No*	N/A**	Comments
SUPERVISOR RECORDKEEPING				
Were storm drains inspected after each special event (75 or more people)?			X	
Were parking lots swept during this inspection period?	X			Date swept: AS NEEDED
Were employee storm water training records (tailgate sign in sheets) submitted to the Department Training Office?	X			
Were the monthly statistics submitted to the Division Analyst for inclusion in the annual report?	X			

V. Additional Comments

***Any boxes checked "NO" must be resolved in the comments and/additional comments section.**
****N/A = Not Applicable**

Inspector/Onsite Supervisor:
Submit the completed Municipal Facility Site Compliance Inspection Checklist by **January 31, 2008** (first inspection), and **September 30, 2008** (second inspection) to your District Manager. A total of two (2) inspections must be conducted each year.

District Manager:
Review and submit all your Municipal Facility Site Compliance Inspection Checklist in one package to Michael Ruiz, (MS 30M), by **February 15, 2008** (first inspection), and **October 15, 2008** (second inspection).

City of San Diego - Urban Runoff Management Plan

MUNICIPAL FACILITY SITE COMPLIANCE INSPECTION CHECKLIST

This form has been modified specifically for use by San Diego Park and Recreation Department personnel.

Inspector: CLAY WALSTEN
Site Supervisor: CLAY WALSTEN
District Manager: DAVE LONG
Division: PRP District Number: PRP/CITYWIDE
Site Supervisor Phone Number: 619 533 5787
Inspection Date: 1/8/08 Inspection Time: _____
Check One Box: ☑ First Inspection (by January 31) ☐ Second Inspection (by September 30)

I. Facility Information

Facility Name and Number: P&R/DRP/ REPAIR FACILITY	
Street Address: 411 RAVEN STREET	Zip Code: 92102
Park and Recreation Facility Contact Person: CLAY WALSTEN	Phone: 619 533 5787

II. General Site Conditions and Runoff Management Practices Inspection

	Yes	No*	N/A**	Comments
GENERAL				
Has the employee performing this inspection had activity-specific Storm Water BMP training this year?	✓			
Are activity-specific BMP's in place?	✓			
Are your contractors adhering to the minimum BMP's that were listed in the contract?	✓			
Was your facilities parking lot(s) swept and pollutant free since your last inspection?	✓			
Is your facility reasonably clean and free of litter and debris?	✓			
Is landscaped area irrigation contained within the landscaped area?	✓			
Are storm drains stenciled? If no, contact Storm Water Pollution Prevention Division for stencils and paint.	✓			
Are storm drain inlets reasonably clean and free of debris?	✓			
Did the storm drains need cleaning during this inspection period?	✓			Date cleaned: 12/4/07
Is area absent of any evidence of a discharge, spill, and or leak?	✓			
If an observed spill entered the storm drain system, was the spill reported to the Storm Water Hotline?	✓			If no, report to the Storm Water Hotline: (619) 235-1000 DURING NO SPILLS ENTERED STORM DRAINS THIS PERIOD
If spill was observed, was spill considered minor?	✓			If spill, follow chemical release reporting procedures.
TRASH STORAGE AREAS				
Is area reasonably clean and uncluttered?	✓			
Are trash cans and garbage bins kept covered?	✓			
Is the number and placement of the trash cans sufficient for your facility?	✓			

**Any boxes checked "NO" must be resolved in the comments and/additional comments section.
**N/A = Not Applicable

III. General Site Conditions and Runoff Management Practices Inspection (Continued)

	Yes	No*	N/A**	Comments
FUELING AREAS				
Is a stocked spill kit available at fuel island?			✓	
Is area clean and free of spills?			✓	If spill is observed, clean up using dry methods.
VEHICLE AND EQUIPMENT MAINTENANCE AREA				
Is work area reasonably clean?	✓			
Are drip pans readily available for leaking vehicles?	✓			
Are spill containment materials and stocked cleanup kit readily available?	✓			
Are maintenance activities contained within the designed area?	✓			
Are bulk hazardous materials/liquids stored outside in secondary containment?	✓			HAZ MATERIALS/LIQUIDS ARE STORED INSIDE BUILDINGS OR SHEDS WITH CONTAINMENT
MATERIALS LOADING AND UNLOADING STORAGE AREAS				
Is area reasonably clean and free of litter, debris and loose material?	✓			
Is material storage area covered?	✓			
Are materials and stocked cleanup kits readily available?	✓			
If outdoors, is water from surrounding areas prevented from reaching material storage areas?			✓	
Are bulk hazardous material/liquids stored outside in secondary containment?	✓			HAZ MATERIALS/LIQUIDS ARE STORED INSIDE BUILDINGS OR SHEDS WITH CONTAINMEN

IV. Supervisory Responsibilites

	Yes	No*	N/A**	Comments
SUPERVISOR RECORDKEEPING				
Were storm drains inspected after each special event (75 or more people)?	✓			
Were parking lots swept during this inspection period?	✓			Date swept: 12/7/08 ON-GOING W LD STAFF
Were employee storm water training records (tailgate sign in sheets) submitted to the Department Training Office?	✓			
Were the monthly statistics submitted to the Division Analyst for inclusion in the annual report?	✓			

V. Additional Comments

***Any boxes checked "NO" must be resolved in the comments and/additional comments section.**
****N/A = Not Applicable**

Inspector/Onsite Supervisor:
Submit the completed Municipal Facility Site Compliance Inspection Checklist by **January 31, 2008** (first inspection), and **September 30, 2008** (second inspection) to your District Manager. A total of two (2) inspections must be conducted each year.

District Manager:
Review and submit all your Municipal Facility Site Compliance Inspection Checklist in one package to Michael Ruiz, (MS 30M), by **February 15, 2008** (first inspection), and **October 15, 2008** (second inspection).

City of San Diego - Urban Runoff Management Plan

MUNICIPAL FACILITY SITE COMPLIANCE INSPECTION CHECKLIST

This form has been modified specifically for use by San Diego Park and Recreation Department personnel.

Inspector: Vicky Hara
Site Supervisor: Vicky Hara
District Manager: Becky Ysaguirre
Division: DRP District Number: 443
Site Supervisor Phone Number: 5-8264
Inspection Date: 12/24/07 Inspection Time: 1:00 PM
Check One Box: ☒ First Inspection (by January 31) ☐ Second Inspection (by September 30)

I. Facility Information

Facility Name and Number	
Morley Field Sports Complex # 618	
Street Address: 2221 Morley Field Drive	Zip Code 92104
Park and Recreation Facility Contact Person: Vicky Hara	Phone 5-8264

II. General Site Conditions and Runoff Management Practices Inspection

	Yes	No*	N/A**	Comments
GENERAL				
Has the employee performing this inspection had activity-specific Storm Water BMP training this year?	X			
Are activity-specific BMP's in place?	X			
Are your contractors adhering to the minimum BMP's that were listed in the contract?	X			
Was your facilities parking lot(s) swept and pollutant-free since your last inspection?	X			
Is your facility reasonably clean and free of litter and debris?	X			
Is landscaped area irrigation contained within the landscaped area?			X	
Are storm drains stenciled?	X			If no, contact Storm Water Pollution Prevention Division for stencils and paint.
Are storm drain inlets reasonably clean and free of debris?	X			
Did the storm drains need cleaning during this inspection period?			✓	Date cleaned: N/A
Is area absent of any evidence of a discharge, spill, and or leak?	X			
If an observed spill entered the storm drain system, was the spill reported to the Storm Water Hotline?			X	If no, report to the Storm Water Hotline: (619) 235-1000
If spill was observed, was spill considered minor?			X	If spill, follow chemical release reporting procedures.
TRASH STORAGE AREAS				
Is area reasonably clean and uncluttered?	X			
Are trash cans and garbage bins kept covered?	X			
Is the number and placement of the trash cans sufficient for your facility?	X			

**Any boxes checked "NO" must be resolved in the comments and/additional comments section.
**N/A = Not Applicable

III. General Site Conditions and Runoff Management Practices Inspection (Continued)

	Yes	No*	N/A**	Comments
FUELING AREAS				
Is a stocked spill kit available at fuel island?			X	
Is area clean and free of spills?			X	If spill is observed, clean up using dry methods.
VEHICLE AND EQUIPMENT MAINTENANCE AREA				
Is work area reasonably clean?	X			
Are drip pans readily available for leaking vehicles?			X	
Are spill containment materials and stocked cleanup kit readily available?	X			
Are maintenance activities contained within the designed area?	X			
Are bulk hazardous materials/liquids stored outside in secondary containment?			X	
MATERIALS LOADING AND UNLOADING STORAGE AREAS				
Is area reasonably clean and free of litter, debris and loose material?	X			
Is material storage area covered?	X			
Are materials and stocked cleanup kits readily available?	X			
If outdoors, is water from surrounding areas prevented from reaching material storage areas?			X	
Are bulk hazardous material/liquids stored outside in secondary containment?			X	

IV. Supervisory Responsibilities

	Yes	No*	N/A**	Comments
SUPERVISOR RECORDKEEPING				
Were storm drains inspected after each special event (75 or more people)?	X			
Were parking lots swept during this inspection period?			X	Date swept:
Were employee storm water training records (tailgate sign in sheets) submitted to the Department Training Office?	X			
Were the monthly statistics submitted to the Division Analyst for inclusion in the annual report?	X			

V. Additional Comments

*Any boxes checked "NO" must be resolved in the comments and/additional comments section.
**N/A = Not Applicable

Inspector/Onsite Supervisor:
Submit the completed Municipal Facility Site Compliance Inspection Checklist by **January 31, 2008** (first inspection), and **September 30, 2008** (second inspection) to your District Manager. A total of two (2) inspections must be conducted each year.

District Manager:
Review and submit all your Municipal Facility Site Compliance Inspection Checklist in one package to Michael Ruiz, (MS 30M), by **February 15, 2008** (first inspection), and **October 15, 2008** (second inspection).

City of San Diego - Urban Runoff Management Plan

MUNICIPAL FACILITY SITE COMPLIANCE INSPECTION CHECKLIST

This form has been modified specifically for use by San Diego Park and Recreation Department personnel.

Inspector: Vicky Hara
Site Supervisor: Vicky Hara
District Manager: Becky Yzaguirre
Division: DRP District Number: 443
Site Supervisor Phone Number: 5-8264
Inspection Date: 12/24/07 Inspection Time: 9:00 AM
Check One Box: ☒ First Inspection (by January 31) ☐ Second Inspection (by September 30)

I. Facility Information

Facility Name and Number	
Municipal Gymnasium #637	
Street Address 2111 Pan American Plaza	**Zip Code** 92101
Park and Recreation Facility Contact Person Vicky Hara	**Phone** 525-8264

II. General Site Conditions and Runoff Management Practices Inspection

	Yes	No*	N/A**	Comments
GENERAL				
Has the employee performing this inspection had activity-specific Storm Water BMP training this year?	✓			
Are activity-specific BMP's in place?	✓			
Are your contractors adhering to the minimum BMP's that were listed in the contract?	✓			
Was your facilities parking lot(s) swept and pollutant-free since your last inspection?	✓			
Is your facility reasonably clean and free of litter and debris?	✓			
Is landscaped area irrigation contained within the landscaped area?			✓	
Are storm drains stenciled?	✓			**If no, contact Storm Water Pollution Prevention Division for stencils and paint.**
Are storm drain inlets reasonably clean and free of debris?	✓			
Did the storm drains need cleaning during this inspection period?			✓	**Date cleaned:** N/A
Is area absent of any evidence of a discharge, spill, and or leak?	✓			
If an observed spill entered the storm drain system, was the spill reported to the Storm Water Hotline?			✓	**If no, report to the Storm Water Hotline: (619) 235-1000**
If spill was observed, was spill considered minor?			✓	**If spill, follow chemical release reporting procedures.**
TRASH STORAGE AREAS				
Is area reasonably clean and uncluttered?	✓			
Are trash cans and garbage bins kept covered?	✓			
Is the number and placement of the trash cans sufficient for your facility?	✓			

***Any boxes checked "NO" must be resolved in the comments and/additional comments section.**
****N/A = Not Applicable**

III. General Site Conditions and Runoff Management Practices Inspection (Continued)

	Yes	No*	N/A**	Comments
FUELING AREAS				
Is a stocked spill kit available at fuel island?			✓	
Is area clean and free of spills?			✓	**If spill is observed, clean up using dry methods.**
VEHICLE AND EQUIPMENT MAINTENANCE AREA				
Is work area reasonably clean?	✓			
Are drip pans readily available for leaking vehicles?			✓	
Are spill containment materials and stocked cleanup kit readily available?	✓			
Are maintenance activities contained within the designed area?	✓			
Are bulk hazardous materials/liquids stored outside in secondary containment?			✓	
MATERIALS LOADING AND UNLOADING STORAGE AREAS				
Is area reasonably clean and free of litter, debris and loose material?	✓			
Is material storage area covered?	✓			
Are materials and stocked cleanup kits readily available?	✓			
If outdoors, is water from surrounding areas prevented from reaching material storage areas?			✓	
Are bulk hazardous material/liquids stored outside in secondary containment?			✓	

IV. Supervisory Responsibilities

	Yes	No*	N/A**	Comments
SUPERVISOR RECORDKEEPING				
Were storm drains inspected after each special event (75 or more people)?	✓			
Were parking lots swept during this inspection period?			✓	**Date swept:**
Were employee storm water training records (tailgate sign in sheets) submitted to the Department Training Office?	✓			
Were the monthly statistics submitted to the Division Analyst for inclusion in the annual report?	✓			

V. Additional Comments

_____

_____

_____

_____

_____

***Any boxes checked "NO" must be resolved in the comments and/additional comments section.**
****N/A = Not Applicable**

Inspector/Onsite Supervisor:
Submit the completed Municipal Facility Site Compliance Inspection Checklist by **January 31, 2008** (first inspection), and **September 30, 2008** (second inspection) to your District Manager. A total of two (2) inspections must be conducted each year.

District Manager:
Review and submit all your Municipal Facility Site Compliance Inspection Checklist in one package to Michael Ruiz, (MS 30M), by **February 15, 2008** (first inspection), and **October 15, 2008** (second inspection).

City of San Diego - Urban Runoff Management Plan

MUNICIPAL FACILITY SITE COMPLIANCE INSPECTION CHECKLIST

This form has been modified specifically for use by San Diego Park and Recreation Department personnel.

Inspector: PATRICIA O'HARA
Site Supervisor: PATRICIA O'HARA
District Manager: SUSAN GONZALES
Division: DEVELOPED REGIONAL PARKS____ District Number: 443
Site Supervisor Phone Number: 858 581-7601
Inspection Date: January, 2008_____ Inspection Time: _____
Check One Box: X First Inspection (by January 31) ☐ Second Inspection (by September 30)

I. Facility Information

Facility Name and Number NORTH DE ANZA (10087)	
Street Address 2800 NORTH MISSION BAY DR.	**Zip Code**
Park and Recreation Facility Contact Person **PATRICIA O'HARA GMS**	**Phone** **858 581-7601**

II. General Site Conditions and Runoff Management Practices Inspection

	Yes	No*	N/A**	Comments
GENERAL				
Has the employee performing this inspection had activity-specific Storm Water BMP training this year?	X			
Are activity-specific BMP's in place?	X			
Are your contractors adhering to the minimum BMP's that were listed in the contract?			X	
Was your facilities parking lot(s) swept and pollutant-free since your last inspection?	X			
Is your facility reasonably clean and free of litter and debris?	X			
Is landscaped area irrigation contained within the landscaped area?	X			
Are storm drains stenciled?	X			**If no, contact Storm Water Pollution Prevention Division for stencils and paint.**
Are storm drain inlets reasonably clean and free of debris?	X			
Did the storm drains need cleaning during this inspection period?			✓	**Date cleaned:**
Is area absent of any evidence of a discharge, spill, and or leak?	X			
If an observed spill entered the storm drain system, was the spill reported to the Storm Water Hotline?			X	**If no, report to the Storm Water Hotline: (619) 235-1000**
If spill was observed, was spill considered minor?			X	**If spill, follow chemical release reporting procedures.**
TRASH STORAGE AREAS				
Is area reasonably clean and uncluttered?	X			
Are trash cans and garbage bins kept covered?	X			
Is the number and placement of the trash cans sufficient for your facility?	X			

***Any boxes checked "NO" must be resolved in the comments and/additional comments section.**
****N/A = Not Applicable**

III. General Site Conditions and Runoff Management Practices Inspection (Continued)

	Yes	No*	N/A**	Comments
FUELING AREAS				
Is a stocked spill kit available at fuel island?			X	
Is area clean and free of spills?			X	**If spill is observed, clean up using dry methods.**
VEHICLE AND EQUIPMENT MAINTENANCE AREA				
Is work area reasonably clean?	X			
Are drip pans readily available for leaking vehicles?	X			
Are spill containment materials and stocked cleanup kit readily available?	X			
Are maintenance activities contained within the designed area?			X	
Are bulk hazardous materials/liquids stored outside in secondary containment?			X	
MATERIALS LOADING AND UNLOADING STORAGE AREAS				
Is area reasonably clean and free of litter, debris and loose material?	X			
Is material storage area covered?	X			
Are materials and stocked cleanup kits readily available?	X			
If outdoors, is water from surrounding areas prevented from reaching material storage areas?			X	
Are bulk hazardous material/liquids stored outside in secondary containment?			X	

IV. Supervisory Responsibilities

	Yes	No*	N/A**	Comments
SUPERVISOR RECORDKEEPING				
Were storm drains inspected after each special event (75 or more people)?	X			
Were parking lots swept during this inspection period?	X			**Date swept:**
Were employee storm water training records (tailgate sign in sheets) submitted to the Department Training Office?	X			
Were the monthly statistics submitted to the Division Analyst for inclusion in the annual report?				

V. Additional Comments

*Any boxes checked "NO" must be resolved in the comments and/additional comments section.
**N/A = Not Applicable

Inspector/Onsite Supervisor:
Submit the completed Municipal Facility Site Compliance Inspection Checklist by **January 31, 2008** (first inspection), and **September 30, 2008** (second inspection) to your District Manager. A total of two (2) inspections must be conducted each year.

District Manager:
Review and submit all your Municipal Facility Site Compliance Inspection Checklist in one package to Michael Ruiz, (MS 30M), by **February 15, 2008** (first inspection), and **October 15, 2008** (second inspection).

City of San Diego - Urban Runoff Management Plan

MUNICIPAL FACILITY SITE COMPLIANCE INSPECTION CHECKLIST

This form has been modified specifically for use by San Diego Park and Recreation Department personnel.

Inspector: PATRICIA O'HARA
Site Supervisor: PATRICIA O'HARA
District Manager: SUSAN GONZALES
Division: DEVELOPED REGIONAL PARKS____ District Number: 443
Site Supervisor Phone Number: 858 581-7601
Inspection Date: January, 2008_____Inspection Time: _____
Check One Box: X First Inspection (by January 31) ☐ Second Inspection (by September 30)

I. Facility Information

Facility Name and Number SOUTH DE ANZA (838)	
Street Address 2800 EAST MISSION BAY DR.	**Zip Code**
Park and Recreation Facility Contact Person PATRICIA O'HARA GMS	**Phone** 858 581-7601

II. General Site Conditions and Runoff Management Practices Inspection

	Yes	No*	N/A**	Comments
GENERAL				
Has the employee performing this inspection had activity-specific Storm Water BMP training this year?	X			
Are activity-specific BMP's in place?	X			
Are your contractors adhering to the minimum BMP's that were listed in the contract?			X	
Was your facilities parking lot(s) swept and pollutant-free since your last inspection?	X			
Is your facility reasonably clean and free of litter and debris?	X			
Is landscaped area irrigation contained within the landscaped area?	X			
Are storm drains stenciled?	X			**If no, contact Storm Water Pollution Prevention Division for stencils and paint.**
Are storm drain inlets reasonably clean and free of debris?	X			
Did the storm drains need cleaning during this inspection period?			✓	**Date cleaned:**
Is area absent of any evidence of a discharge, spill, and or leak?	X			
If an observed spill entered the storm drain system, was the spill reported to the Storm Water Hotline?			X	**If no, report to the Storm Water Hotline: (619) 235-1000**
If spill was observed, was spill considered minor?			X	**If spill, follow chemical release reporting procedures.**
TRASH STORAGE AREAS				
Is area reasonably clean and uncluttered?	X			
Are trash cans and garbage bins kept covered?	X			
Is the number and placement of the trash cans sufficient for your facility?	X			

***Any boxes checked "NO" must be resolved in the comments and/additional comments section.**
****N/A = Not Applicable**

III. General Site Conditions and Runoff Management Practices Inspection (Continued)

	Yes	No*	N/A**	Comments
FUELING AREAS				
Is a stocked spill kit available at fuel island?			X	
Is area clean and free of spills?			X	**If spill is observed, clean up using dry methods.**
VEHICLE AND EQUIPMENT MAINTENANCE AREA				
Is work area reasonably clean?	X			
Are drip pans readily available for leaking vehicles?	X			
Are spill containment materials and stocked cleanup kit readily available?	X			
Are maintenance activities contained within the designed area?			X	
Are bulk hazardous materials/liquids stored outside in secondary containment?			X	
MATERIALS LOADING AND UNLOADING STORAGE AREAS				
Is area reasonably clean and free of litter, debris and loose material?	X			
Is material storage area covered?	X			
Are materials and stocked cleanup kits readily available?	X			
If outdoors, is water from surrounding areas prevented from reaching material storage areas?			X	
Are bulk hazardous material/liquids stored outside in secondary containment?			X	

IV. Supervisory Responsibilities

	Yes	No*	N/A**	Comments
SUPERVISOR RECORDKEEPING				
Were storm drains inspected after each special event (75 or more people)?	X			
Were parking lots swept during this inspection period?	X			**Date swept:**
Were employee storm water training records (tailgate sign in sheets) submitted to the Department Training Office?	X			
Were the monthly statistics submitted to the Division Analyst for inclusion in the annual report?				

V. Additional Comments

***Any boxes checked "NO" must be resolved in the comments and/additional comments section.**
****N/A = Not Applicable**

Inspector/Onsite Supervisor:
Submit the completed Municipal Facility Site Compliance Inspection Checklist by **January 31, 2008** (first inspection), and **September 30, 2008** (second inspection) to your District Manager. A total of two (2) inspections must be conducted each year.

District Manager:
Review and submit all your Municipal Facility Site Compliance Inspection Checklist in one package to Michael Ruiz, (MS 30M), by **February 15, 2008** (first inspection), and **October 15, 2008** (second inspection).

City of San Diego - Urban Runoff Management Plan

MUNICIPAL FACILITY SITE COMPLIANCE INSPECTION CHECKLIST

This form has been modified specifically for use by San Diego Park and Recreation Department personnel.

Inspector: PATRICIA O'HARA
Site Supervisor: PATRICIA O'HARA
District Manager: SUSAN GONZALES
Division: DEVELOPED REGIONAL PARKS____ District Number: 443
Site Supervisor Phone Number: 858 581-7601
Inspection Date: January, 2008_____ Inspection Time: _____
Check One Box: X First Inspection (by January 31) ☐ Second Inspection (by September 30)

I. Facility Information

Facility Name and Number PLAYA PACIFICA I (1091)	
Street Address 2590 EAST MISSION BAY DR.	**Zip Code**
Park and Recreation Facility Contact Person **PATRICIA O'HARA GMS**	**Phone** **858 581-7601**

II. General Site Conditions and Runoff Management Practices Inspection

	Yes	No*	N/A**	Comments
GENERAL				
Has the employee performing this inspection had activity-specific Storm Water BMP training this year?	X			
Are activity-specific BMP's in place?	X			
Are your contractors adhering to the minimum BMP's that were listed in the contract?			X	
Was your facilities parking lot(s) swept and pollutant-free since your last inspection?	X			
Is your facility reasonably clean and free of litter and debris?	X			
Is landscaped area irrigation contained within the landscaped area?	X			
Are storm drains stenciled?	X			**If no, contact Storm Water Pollution Prevention Division for stencils and paint.**
Are storm drain inlets reasonably clean and free of debris?	X			
Did the storm drains need cleaning during this inspection period?			✓	**Date cleaned:**
Is area absent of any evidence of a discharge, spill, and or leak?	X			
If an observed spill entered the storm drain system, was the spill reported to the Storm Water Hotline?			X	**If no, report to the Storm Water Hotline: (619) 235-1000**
If spill was observed, was spill considered minor?			X	**If spill, follow chemical release reporting procedures.**
TRASH STORAGE AREAS				
Is area reasonably clean and uncluttered?	X			
Are trash cans and garbage bins kept covered?	X			
Is the number and placement of the trash cans sufficient for your facility?	X			

***Any boxes checked "NO" must be resolved in the comments and/additional comments section.**
****N/A = Not Applicable**

III. General Site Conditions and Runoff Management Practices Inspection (Continued)

	Yes	No*	N/A**	Comments
FUELING AREAS				
Is a stocked spill kit available at fuel island?			X	
Is area clean and free of spills?			X	**If spill is observed, clean up using dry methods.**
VEHICLE AND EQUIPMENT MAINTENANCE AREA				
Is work area reasonably clean?	X			
Are drip pans readily available for leaking vehicles?	X			
Are spill containment materials and stocked cleanup kit readily available?	X			
Are maintenance activities contained within the designed area?			X	
Are bulk hazardous materials/liquids stored outside in secondary containment?			X	
MATERIALS LOADING AND UNLOADING STORAGE AREAS				
Is area reasonably clean and free of litter, debris and loose material?	X			
Is material storage area covered?	X			
Are materials and stocked cleanup kits readily available?	X			
If outdoors, is water from surrounding areas prevented from reaching material storage areas?			X	
Are bulk hazardous material/liquids stored outside in secondary containment?			X	

IV. Supervisory Responsibilities

	Yes	No*	N/A**	Comments
SUPERVISOR RECORDKEEPING				
Were storm drains inspected after each special event (75 or more people)?	X			
Were parking lots swept during this inspection period?	X			**Date swept:**
Were employee storm water training records (tailgate sign in sheets) submitted to the Department Training Office?	X			
Were the monthly statistics submitted to the Division Analyst for inclusion in the annual report?				

V. Additional Comments

_____

_____

_____

_____

_____

***Any boxes checked "NO" must be resolved in the comments and/additional comments section.**
****N/A = Not Applicable**

Inspector/Onsite Supervisor:
Submit the completed Municipal Facility Site Compliance Inspection Checklist by **January 31, 2008** (first inspection), and **September 30, 2008** (second inspection) to your District Manager. A total of two (2) inspections must be conducted each year.

District Manager:
Review and submit all your Municipal Facility Site Compliance Inspection Checklist in one package to Michael Ruiz, (MS 30M), by **February 15, 2008** (first inspection), and **October 15, 2008** (second inspection).

City of San Diego - Urban Runoff Management Plan

MUNICIPAL FACILITY SITE COMPLIANCE INSPECTION CHECKLIST

This form has been modified specifically for use by San Diego Park and Recreation Department personnel.

Inspector: PATRICIA O'HARA
Site Supervisor: PATRICIA O'HARA
District Manager: SUSAN GONZALES
Division: DEVELOPED REGIONAL PARKS____ District Number: 443
Site Supervisor Phone Number: 858 581-7601
Inspection Date: January, 2008_____Inspection Time: _____
Check One Box: X First Inspection (by January 31) ☐ Second Inspection (by September 30)

I. Facility Information

Facility Name and Number PLAYA PACIFICA II (1092)	
Street Address 2270 EAST MISSION BAY DR.	**Zip Code**
Park and Recreation Facility Contact Person **PATRICIA O'HARA GMS**	**Phone** **858 581-7601**

II. General Site Conditions and Runoff Management Practices Inspection

	Yes	No*	N/A**	Comments
GENERAL				
Has the employee performing this inspection had activity-specific Storm Water BMP training this year?	X			
Are activity-specific BMP's in place?	X			
Are your contractors adhering to the minimum BMP's that were listed in the contract?			X	
Was your facilities parking lot(s) swept and pollutant-free since your last inspection?	X			
Is your facility reasonably clean and free of litter and debris?	X			
Is landscaped area irrigation contained within the landscaped area?	X			
Are storm drains stenciled?	X			**If no, contact Storm Water Pollution Prevention Division for stencils and paint.**
Are storm drain inlets reasonably clean and free of debris?	X			
Did the storm drains need cleaning during this inspection period?			✓	**Date cleaned:**
Is area absent of any evidence of a discharge, spill, and or leak?	X			
If an observed spill entered the storm drain system, was the spill reported to the Storm Water Hotline?			X	**If no, report to the Storm Water Hotline: (619) 235-1000**
If spill was observed, was spill considered minor?			X	**If spill, follow chemical release reporting procedures.**
TRASH STORAGE AREAS				
Is area reasonably clean and uncluttered?	X			
Are trash cans and garbage bins kept covered?	X			
Is the number and placement of the trash cans sufficient for your facility?	X			

***Any boxes checked "NO" must be resolved in the comments and/additional comments section.**
****N/A = Not Applicable**

III. General Site Conditions and Runoff Management Practices Inspection (Continued)

	Yes	No*	N/A**	Comments
FUELING AREAS				
Is a stocked spill kit available at fuel island?			X	
Is area clean and free of spills?			X	**If spill is observed, clean up using dry methods.**
VEHICLE AND EQUIPMENT MAINTENANCE AREA				
Is work area reasonably clean?	X			
Are drip pans readily available for leaking vehicles?	X			
Are spill containment materials and stocked cleanup kit readily available?	X			
Are maintenance activities contained within the designed area?			X	
Are bulk hazardous materials/liquids stored outside in secondary containment?			X	
MATERIALS LOADING AND UNLOADING STORAGE AREAS				
Is area reasonably clean and free of litter, debris and loose material?	X			
Is material storage area covered?	X			
Are materials and stocked cleanup kits readily available?	X			
If outdoors, is water from surrounding areas prevented from reaching material storage areas?			X	
Are bulk hazardous material/liquids stored outside in secondary containment?			X	

IV. Supervisory Responsibilities

	Yes	No*	N/A**	Comments
SUPERVISOR RECORDKEEPING				
Were storm drains inspected after each special event (75 or more people)?	X			
Were parking lots swept during this inspection period?	X			**Date swept:**
Were employee storm water training records (tailgate sign in sheets) submitted to the Department Training Office?	X			
Were the monthly statistics submitted to the Division Analyst for inclusion in the annual report?				

V. Additional Comments

_____

_____

_____

_____

_____

***Any boxes checked "NO" must be resolved in the comments and/additional comments section.**
****N/A = Not Applicable**

Inspector/Onsite Supervisor:
Submit the completed Municipal Facility Site Compliance Inspection Checklist by **January 31, 2008** (first inspection), and **September 30, 2008** (second inspection) to your District Manager. A total of two (2) inspections must be conducted each year.

District Manager:
Review and submit all your Municipal Facility Site Compliance Inspection Checklist in one package to Michael Ruiz, (MS 30M), by **February 15, 2008** (first inspection), and **October 15, 2008** (second inspection).

City of San Diego - Urban Runoff Management Plan

MUNICIPAL FACILITY SITE COMPLIANCE INSPECTION CHECKLIST

This form has been modified specifically for use by San Diego Park and Recreation Department personnel.

Inspector: PATRICIA O'HARA
Site Supervisor: PATRICIA O'HARA
District Manager: SUSAN GONZALES
Division: DEVELOPED REGIONAL PARKS____ District Number: 443
Site Supervisor Phone Number: 858 581-7601
Inspection Date: January, 2008_____Inspection Time: _____
Check One Box: X First Inspection (by January 31) ☐ Second Inspection (by September 30)

I. Facility Information

Facility Name and Number PLAYA PACIFICA III (1093)	
Street Address **1920** EAST MISSION BAY DR.	**Zip Code**
Park and Recreation Facility Contact Person **PATRICIA O'HARA GMS**	**Phone** **858 581-7601**

II. General Site Conditions and Runoff Management Practices Inspection

	Yes	No*	N/A**	Comments
GENERAL				
Has the employee performing this inspection had activity-specific Storm Water BMP training this year?	X			
Are activity-specific BMP's in place?	X			
Are your contractors adhering to the minimum BMP's that were listed in the contract?			X	
Was your facilities parking lot(s) swept and pollutant-free since your last inspection?	X			
Is your facility reasonably clean and free of litter and debris?	X			
Is landscaped area irrigation contained within the landscaped area?	X			
Are storm drains stenciled?	X			**If no, contact Storm Water Pollution Prevention Division for stencils and paint.**
Are storm drain inlets reasonably clean and free of debris?	X			
Did the storm drains need cleaning during this inspection period?			✓	**Date cleaned:**
Is area absent of any evidence of a discharge, spill, and or leak?	X			
If an observed spill entered the storm drain system, was the spill reported to the Storm Water Hotline?			X	**If no, report to the Storm Water Hotline: (619) 235-1000**
If spill was observed, was spill considered minor?			X	**If spill, follow chemical release reporting procedures.**
TRASH STORAGE AREAS				
Is area reasonably clean and uncluttered?	X			
Are trash cans and garbage bins kept covered?	X			
Is the number and placement of the trash cans sufficient for your facility?	X			

***Any boxes checked "NO" must be resolved in the comments and/additional comments section.**
****N/A = Not Applicable**

III. General Site Conditions and Runoff Management Practices Inspection (Continued)

	Yes	No*	N/A**	Comments
FUELING AREAS				
Is a stocked spill kit available at fuel island?			X	
Is area clean and free of spills?			X	**If spill is observed, clean up using dry methods.**
VEHICLE AND EQUIPMENT MAINTENANCE AREA				
Is work area reasonably clean?	X			
Are drip pans readily available for leaking vehicles?	X			
Are spill containment materials and stocked cleanup kit readily available?	X			
Are maintenance activities contained within the designed area?			X	
Are bulk hazardous materials/liquids stored outside in secondary containment?			X	
MATERIALS LOADING AND UNLOADING STORAGE AREAS				
Is area reasonably clean and free of litter, debris and loose material?	X			
Is material storage area covered?	X			
Are materials and stocked cleanup kits readily available?	X			
If outdoors, is water from surrounding areas prevented from reaching material storage areas?			X	
Are bulk hazardous material/liquids stored outside in secondary containment?			X	

IV. Supervisory Responsibilities

	Yes	No*	N/A**	Comments
SUPERVISOR RECORDKEEPING				
Were storm drains inspected after each special event (75 or more people)?	X			
Were parking lots swept during this inspection period?	X			**Date swept:**
Were employee storm water training records (tailgate sign in sheets) submitted to the Department Training Office?	X			
Were the monthly statistics submitted to the Division Analyst for inclusion in the annual report?				

V. Additional Comments

_____

_____

_____

_____

_____

***Any boxes checked "NO" must be resolved in the comments and/additional comments section.**
****N/A = Not Applicable**

Inspector/Onsite Supervisor:
Submit the completed Municipal Facility Site Compliance Inspection Checklist by **January 31, 2008** (first inspection), and **September 30, 2008** (second inspection) to your District Manager. A total of two (2) inspections must be conducted each year.

District Manager:
Review and submit all your Municipal Facility Site Compliance Inspection Checklist in one package to Michael Ruiz, (MS 30M), by **February 15, 2008** (first inspection), and **October 15, 2008** (second inspection).

City of San Diego - Urban Runoff Management Plan

MUNICIPAL FACILITY SITE COMPLIANCE INSPECTION CHECKLIST

This form has been modified specifically for use by San Diego Park and Recreation Department personnel.

Inspector: PATRICIA O'HARA
Site Supervisor: PATRICIA O'HARA
District Manager: SUSAN GONZALES
Division: DEVELOPED REGIONAL PARKS____ District Number: 443
Site Supervisor Phone Number: 858 581-7601
Inspection Date: January, 2008_____Inspection Time: _____
Check One Box: X First Inspection (by January 31) ☐ Second Inspection (by September 30)

I. Facility Information

Facility Name and Number NORTH TECOLOTE (1094)	
Street Address 1740 EAST MISSION BAY DR.	**Zip Code**
Park and Recreation Facility Contact Person **PATRICIA O'HARA GMS**	**Phone** **858 581-7601**

II. General Site Conditions and Runoff Management Practices Inspection

	Yes	No*	N/A**	Comments
GENERAL				
Has the employee performing this inspection had activity-specific Storm Water BMP training this year?	X			
Are activity-specific BMP's in place?	X			
Are your contractors adhering to the minimum BMP's that were listed in the contract?			X	
Was your facilities parking lot(s) swept and pollutant-free since your last inspection?	X			
Is your facility reasonably clean and free of litter and debris?	X			
Is landscaped area irrigation contained within the landscaped area?	X			
Are storm drains stenciled?	X			**If no, contact Storm Water Pollution Prevention Division for stencils and paint.**
Are storm drain inlets reasonably clean and free of debris?	X			
Did the storm drains need cleaning during this inspection period?			✓	**Date cleaned:**
Is area absent of any evidence of a discharge, spill, and or leak?	X			
If an observed spill entered the storm drain system, was the spill reported to the Storm Water Hotline?			X	**If no, report to the Storm Water Hotline: (619) 235-1000**
If spill was observed, was spill considered minor?			X	**If spill, follow chemical release reporting procedures.**
TRASH STORAGE AREAS				
Is area reasonably clean and uncluttered?	X			
Are trash cans and garbage bins kept covered?	X			
Is the number and placement of the trash cans sufficient for your facility?	X			

***Any boxes checked "NO" must be resolved in the comments and/additional comments section.**
****N/A = Not Applicable**

III. General Site Conditions and Runoff Management Practices Inspection (Continued)

	Yes	No*	N/A**	Comments
FUELING AREAS				
Is a stocked spill kit available at fuel island?			X	
Is area clean and free of spills?			X	**If spill is observed, clean up using dry methods.**
VEHICLE AND EQUIPMENT MAINTENANCE AREA				
Is work area reasonably clean?	X			
Are drip pans readily available for leaking vehicles?	X			
Are spill containment materials and stocked cleanup kit readily available?	X			
Are maintenance activities contained within the designed area?			X	
Are bulk hazardous materials/liquids stored outside in secondary containment?			X	
MATERIALS LOADING AND UNLOADING STORAGE AREAS				
Is area reasonably clean and free of litter, debris and loose material?	X			
Is material storage area covered?	X			
Are materials and stocked cleanup kits readily available?	X			
If outdoors, is water from surrounding areas prevented from reaching material storage areas?			X	
Are bulk hazardous material/liquids stored outside in secondary containment?			X	

IV. Supervisory Responsibilities

	Yes	No*	N/A**	Comments
SUPERVISOR RECORDKEEPING				
Were storm drains inspected after each special event (75 or more people)?	X			
Were parking lots swept during this inspection period?	X			**Date swept:**
Were employee storm water training records (tailgate sign in sheets) submitted to the Department Training Office?	X			
Were the monthly statistics submitted to the Division Analyst for inclusion in the annual report?				

V. Additional Comments

_____

_____

_____

_____

_____

***Any boxes checked "NO" must be resolved in the comments and/additional comments section.**
****N/A = Not Applicable**

Inspector/Onsite Supervisor:
Submit the completed Municipal Facility Site Compliance Inspection Checklist by **January 31, 2008** (first inspection), and **September 30, 2008** (second inspection) to your District Manager. A total of two (2) inspections must be conducted each year.

District Manager:
Review and submit all your Municipal Facility Site Compliance Inspection Checklist in one package to Michael Ruiz, (MS 30M), by **February 15, 2008** (first inspection), and **October 15, 2008** (second inspection).

City of San Diego - Urban Runoff Management Plan

MUNICIPAL FACILITY SITE COMPLIANCE INSPECTION CHECKLIST

This form has been modified specifically for use by San Diego Park and Recreation Department personnel.

Inspector: PATRICIA O'HARA
Site Supervisor: PATRICIA O'HARA
District Manager: SUSAN GONZALES
Division: DEVELOPED REGIONAL PARKS____ District Number: 443
Site Supervisor Phone Number: 858 581-7601
Inspection Date: January, 2008_____Inspection Time: _____
Check One Box: X First Inspection (by January 31) ☐ Second Inspection (by September 30)

I. Facility Information

Facility Name and Number SOUTH TECOLOTE (1406)	
Street Address 1590 EAST MISSION BAY DR.	**Zip Code**
Park and Recreation Facility Contact Person **PATRICIA O'HARA GMS**	**Phone** **858 581-7601**

II. General Site Conditions and Runoff Management Practices Inspection

	Yes	No*	N/A**	Comments
GENERAL				
Has the employee performing this inspection had activity-specific Storm Water BMP training this year?	X			
Are activity-specific BMP's in place?	X			
Are your contractors adhering to the minimum BMP's that were listed in the contract?			X	
Was your facilities parking lot(s) swept and pollutant-free since your last inspection?	X			
Is your facility reasonably clean and free of litter and debris?	X			
Is landscaped area irrigation contained within the landscaped area?	X			
Are storm drains stenciled?	X			**If no, contact Storm Water Pollution Prevention Division for stencils and paint.**
Are storm drain inlets reasonably clean and free of debris?	X			
Did the storm drains need cleaning during this inspection period?			✓	**Date cleaned:**
Is area absent of any evidence of a discharge, spill, and or leak?	X			
If an observed spill entered the storm drain system, was the spill reported to the Storm Water Hotline?			X	**If no, report to the Storm Water Hotline: (619) 235-1000**
If spill was observed, was spill considered minor?			X	**If spill, follow chemical release reporting procedures.**
TRASH STORAGE AREAS				
Is area reasonably clean and uncluttered?	X			
Are trash cans and garbage bins kept covered?	X			
Is the number and placement of the trash cans sufficient for your facility?	X			

***Any boxes checked "NO" must be resolved in the comments and/additional comments section.**
****N/A = Not Applicable**

III. General Site Conditions and Runoff Management Practices Inspection (Continued)

	Yes	No*	N/A**	Comments
FUELING AREAS				
Is a stocked spill kit available at fuel island?			X	
Is area clean and free of spills?			X	**If spill is observed, clean up using dry methods.**
VEHICLE AND EQUIPMENT MAINTENANCE AREA				
Is work area reasonably clean?	X			
Are drip pans readily available for leaking vehicles?	X			
Are spill containment materials and stocked cleanup kit readily available?	X			
Are maintenance activities contained within the designed area?			X	
Are bulk hazardous materials/liquids stored outside in secondary containment?			X	
MATERIALS LOADING AND UNLOADING STORAGE AREAS				
Is area reasonably clean and free of litter, debris and loose material?	X			
Is material storage area covered?	X			
Are materials and stocked cleanup kits readily available?	X			
If outdoors, is water from surrounding areas prevented from reaching material storage areas?			X	
Are bulk hazardous material/liquids stored outside in secondary containment?			X	

IV. Supervisory Responsibilities

	Yes	No*	N/A**	Comments
SUPERVISOR RECORDKEEPING				
Were storm drains inspected after each special event (75 or more people)?	X			
Were parking lots swept during this inspection period?	X			**Date swept:**
Were employee storm water training records (tailgate sign in sheets) submitted to the Department Training Office?	X			
Were the monthly statistics submitted to the Division Analyst for inclusion in the annual report?				

V. Additional Comments

_____

_____

_____

_____

_____

***Any boxes checked "NO" must be resolved in the comments and/additional comments section.**
****N/A = Not Applicable**

Inspector/Onsite Supervisor:
Submit the completed Municipal Facility Site Compliance Inspection Checklist by **January 31, 2008** (first inspection), and **September 30, 2008** (second inspection) to your District Manager. A total of two (2) inspections must be conducted each year.

District Manager:
Review and submit all your Municipal Facility Site Compliance Inspection Checklist in one package to Michael Ruiz, (MS 30M), by **February 15, 2008** (first inspection), and **October 15, 2008** (second inspection).

City of San Diego - Urban Runoff Management Plan

MUNICIPAL FACILITY SITE COMPLIANCE INSPECTION CHECKLIST

This form has been modified specifically for use by San Diego Park and Recreation Department personnel.

Inspector: Tafilele Tafilele
Site Supervisor: KEVIN JIAMPA
District Manager: SUSAN GONZALES
Division: DEVELOPED REGIONAL PARKS_____ District Number: 443
Site Supervisor Phone Number: 858 581-9970
Inspection Date: DECEMBER 6, 2007_____Inspection Time: _____
Check One Box: X First Inspection (by January 31) ☐ Second Inspection (by September 30)

I. Facility Information

Facility Name and Number	
Fiesta Island (10296)	
Street Address 1400 Fiesta Island Rd	**Zip Code**
Park and Recreation Facility Contact Person Kevin F. Jiampa	**Phone** 858 581-9970

II. General Site Conditions and Runoff Management Practices Inspection

	Yes	No*	N/A**	Comments
GENERAL				
Has the employee performing this inspection had activity-specific Storm Water BMP training this year?	X			
Are activity-specific BMP's in place?	X			
Are your contractors adhering to the minimum BMP's that were listed in the contract?			X	
Was your facilities parking lot(s) swept and pollutant-free since your last inspection?	X			
Is your facility reasonably clean and free of litter and debris?	X			
Is landscaped area irrigation contained within the landscaped area?	X			
Are storm drains stenciled?	X			**If no, contact Storm Water Pollution Prevention Division for stencils and paint.**
Are storm drain inlets reasonably clean and free of debris?	X			
Did the storm drains need cleaning during this inspection period?		--	✓	**Date cleaned:**
Is area absent of any evidence of a discharge, spill, and or leak?	X			
If an observed spill entered the storm drain system, was the spill reported to the Storm Water Hotline?			X	**If no, report to the Storm Water Hotline: (619) 235-1000**
If spill was observed, was spill considered minor?			X	**If spill, follow chemical release reporting procedures.**
TRASH STORAGE AREAS				
Is area reasonably clean and uncluttered?	X			
Are trash cans and garbage bins kept covered?	X			
Is the number and placement of the trash cans sufficient for your facility?	X			

***Any boxes checked "NO" must be resolved in the comments and/additional comments section.**
****N/A = Not Applicable**

III. General Site Conditions and Runoff Management Practices Inspection (Continued)

	Yes	No*	N/A**	Comments
FUELING AREAS				
Is a stocked spill kit available at fuel island?			X	
Is area clean and free of spills?			X	**If spill is observed, clean up using dry methods.**
VEHICLE AND EQUIPMENT MAINTENANCE AREA				
Is work area reasonably clean?	X			
Are drip pans readily available for leaking vehicles?	X			
Are spill containment materials and stocked cleanup kit readily available?	X			
Are maintenance activities contained within the designed area?			X	
Are bulk hazardous materials/liquids stored outside in secondary containment?			X	
MATERIALS LOADING AND UNLOADING STORAGE AREAS				
Is area reasonably clean and free of litter, debris and loose material?	X			
Is material storage area covered?	X			
Are materials and stocked cleanup kits readily available?	X			
If outdoors, is water from surrounding areas prevented from reaching material storage areas?			X	
Are bulk hazardous material/liquids stored outside in secondary containment?			X	

IV. Supervisory Responsibilities

	Yes	No*	N/A**	Comments
SUPERVISOR RECORDKEEPING				
Were storm drains inspected after each special event (75 or more people)?	X			
Were parking lots swept during this inspection period?	X			**Date swept:**
Were employee storm water training records (tailgate sign in sheets) submitted to the Department Training Office?	X			
Were the monthly statistics submitted to the Division Analyst for inclusion in the annual report?				

V. Additional Comments

***Any boxes checked "NO" must be resolved in the comments and/additional comments section.**
****N/A = Not Applicable**

Inspector/Onsite Supervisor:
Submit the completed Municipal Facility Site Compliance Inspection Checklist by **January 31, 2008** (first inspection), and **September 30, 2008** (second inspection) to your District Manager. A total of two (2) inspections must be conducted each year.

District Manager:
Review and submit all your Municipal Facility Site Compliance Inspection Checklist in one package to Michael Ruiz, (MS 30M), by **February 15, 2008** (first inspection), and **October 15, 2008** (second inspection).

City of San Diego - Urban Runoff Management Plan

MUNICIPAL FACILITY SITE COMPLIANCE INSPECTION CHECKLIST

This form has been modified specifically for use by San Diego Park and Recreation Department personnel.

Inspector: Ruben Vasquez
Site Supervisor: KEVIN JIAMPA
District Manager: SUSAN GONZALES
Division: DEVELOPED REGIONAL PARKS_____ District Number: 443
Site Supervisor Phone Number: 858 581-9970
Inspection Date: DECEMBER 6, 2007_____ Inspection Time: _____
Check One Box: X First Inspection (by January 31) ☐ Second Inspection (by September 30)

I. Facility Information

Facility Name and Number The Interchange	
Street Address Intersection of Sea World Dr & Ingraham St	Zip Code
Park and Recreation Facility Contact Person Kevin F. Jiampa	Phone 858 581-9970

II. General Site Conditions and Runoff Management Practices Inspection

	Yes	No*	N/A**	Comments
GENERAL				
Has the employee performing this inspection had activity-specific Storm Water BMP training this year?	X			
Are activity-specific BMP's in place?	X			
Are your contractors adhering to the minimum BMP's that were listed in the contract?			X	
Was your facilities parking lot(s) swept and pollutant-free since your last inspection?			X	
Is your facility reasonably clean and free of litter and debris?	X			
Is landscaped area irrigation contained within the landscaped area?	X			
Are storm drains stenciled?	X			**If no, contact Storm Water Pollution Prevention Division for stencils and paint.**
Are storm drain inlets reasonably clean and free of debris?	X			
Did the storm drains need cleaning during this inspection period?			✓	**Date cleaned:**
Is area absent of any evidence of a discharge, spill, and or leak?	X			
If an observed spill entered the storm drain system, was the spill reported to the Storm Water Hotline?			X	**If no, report to the Storm Water Hotline: (619) 235-1000**
If spill was observed, was spill considered minor?			X	**If spill, follow chemical release reporting procedures.**
TRASH STORAGE AREAS				
Is area reasonably clean and uncluttered?	X			
Are trash cans and garbage bins kept covered?	X			
Is the number and placement of the trash cans sufficient for your facility?	X			

***Any boxes checked "NO" must be resolved in the comments and/additional comments section.**
****N/A = Not Applicable**

III. General Site Conditions and Runoff Management Practices Inspection (Continued)

	Yes	No*	N/A**	Comments
FUELING AREAS				
Is a stocked spill kit available at fuel island?			X	
Is area clean and free of spills?			X	**If spill is observed, clean up using dry methods.**
VEHICLE AND EQUIPMENT MAINTENANCE AREA				
Is work area reasonably clean?	X			
Are drip pans readily available for leaking vehicles?	X			
Are spill containment materials and stocked cleanup kit readily available?	X			
Are maintenance activities contained within the designed area?			X	
Are bulk hazardous materials/liquids stored outside in secondary containment?			X	
MATERIALS LOADING AND UNLOADING STORAGE AREAS				
Is area reasonably clean and free of litter, debris and loose material?	X			
Is material storage area covered?	X			
Are materials and stocked cleanup kits readily available?	X			
If outdoors, is water from surrounding areas prevented from reaching material storage areas?			X	
Are bulk hazardous material/liquids stored outside in secondary containment?			X	

IV. Supervisory Responsibilities

	Yes	No*	N/A**	Comments
SUPERVISOR RECORDKEEPING				
Were storm drains inspected after each special event (75 or more people)?	X			
Were parking lots swept during this inspection period?	X			**Date swept:**
Were employee storm water training records (tailgate sign in sheets) submitted to the Department Training Office?	X			
Were the monthly statistics submitted to the Division Analyst for inclusion in the annual report?				

V. Additional Comments

***Any boxes checked "NO" must be resolved in the comments and/additional comments section.**
****N/A = Not Applicable**

Inspector/Onsite Supervisor:
Submit the completed Municipal Facility Site Compliance Inspection Checklist by **January 31, 2008** (first inspection), and **September 30, 2008** (second inspection) to your District Manager. A total of two (2) inspections must be conducted each year.

District Manager:
Review and submit all your Municipal Facility Site Compliance Inspection Checklist in one package to Michael Ruiz, (MS 30M), by **February 15, 2008** (first inspection), and **October 15, 2008** (second inspection).

City of San Diego - Urban Runoff Management Plan

MUNICIPAL FACILITY SITE COMPLIANCE INSPECTION CHECKLIST

This form has been modified specifically for use by San Diego Park and Recreation Department personnel.

Inspector: JAMES HILL
Site Supervisor: KEVIN JIAMPA
District Manager: SUSAN GONZALES
Division: DEVELOPED REGIONAL PARKS____ District Number: 443
Site Supervisor Phone Number: 858 581-9970
Inspection Date: DECEMBER 4, 2007__XX__ Inspection Time: 11:30-12:30pm
Check One Box: X First Inspection (by January 31) ☐ Second Inspection (by September 30)

I. Facility Information

Facility Name and Number INTERCHANGE --EAST	
Street Address 400 Sea World drive	Zip Code
Park and Recreation Facility Contact Person KEVIN F. JIAMPA	Phone 858 581-9970

II. General Site Conditions and Runoff Management Practices Inspection

	Yes	No*	N/A**	Comments
GENERAL				
Has the employee performing this inspection had activity-specific Storm Water BMP training this year?	X			
Are activity-specific BMP's in place?	X			
Are your contractors adhering to the minimum BMP's that were listed in the contract?			X	
Was your facilities parking lot(s) swept and pollutant-free since your last inspection?			X	
Is your facility reasonably clean and free of litter and debris?	X			
Is landscaped area irrigation contained within the landscaped area?	X			
Are storm drains stenciled?				**If no, contact Storm Water Pollution Prevention Division for stencils and paint.**
Are storm drain inlets reasonably clean and free of debris?	X			
Did the storm drains need cleaning during this inspection period?		--	✓	**Date cleaned:**
Is area absent of any evidence of a discharge, spill, and or leak?	X			
If an observed spill entered the storm drain system, was the spill reported to the Storm Water Hotline?			X	**If no, report to the Storm Water Hotline: (619) 235-1000**
If spill was observed, was spill considered minor?			X	**If spill, follow chemical release reporting procedures.**
TRASH STORAGE AREAS				
Is area reasonably clean and uncluttered?	X			
Are trash cans and garbage bins kept covered?	X			
Is the number and placement of the trash cans sufficient for your facility?	X			

***Any boxes checked "NO" must be resolved in the comments and/additional comments section.**
****N/A = Not Applicable**

III. General Site Conditions and Runoff Management Practices Inspection (Continued)

	Yes	No*	N/A**	Comments
FUELING AREAS				
Is a stocked spill kit available at fuel island?			X	
Is area clean and free of spills?			X	**If spill is observed, clean up using dry methods.**
VEHICLE AND EQUIPMENT MAINTENANCE AREA				
Is work area reasonably clean?	X			
Are drip pans readily available for leaking vehicles?	X			
Are spill containment materials and stocked cleanup kit readily available?	X			
Are maintenance activities contained within the designed area?			X	
Are bulk hazardous materials/liquids stored outside in secondary containment?			X	
MATERIALS LOADING AND UNLOADING STORAGE AREAS				
Is area reasonably clean and free of litter, debris and loose material?	X			
Is material storage area covered?	X			
Are materials and stocked cleanup kits readily available?	X			
If outdoors, is water from surrounding areas prevented from reaching material storage areas?			X	
Are bulk hazardous material/liquids stored outside in secondary containment?			X	

IV. Supervisory Responsibilities

	Yes	No*	N/A**	Comments
SUPERVISOR RECORDKEEPING				
Were storm drains inspected after each special event (75 or more people)?	X			
Were parking lots swept during this inspection period?	X			**Date swept:**
Were employee storm water training records (tailgate sign in sheets) submitted to the Department Training Office?	X			
Were the monthly statistics submitted to the Division Analyst for inclusion in the annual report?				

V. Additional Comments

_____

_____

_____

_____

_____

***Any boxes checked "NO" must be resolved in the comments and/additional comments section.**

****N/A = Not Applicable**

Inspector/Onsite Supervisor:

Submit the completed Municipal Facility Site Compliance Inspection Checklist by **January 31, 2008** (first inspection), and **September 30, 2008** (second inspection) to your District Manager. A total of two (2) inspections must be conducted each year.

District Manager:

Review and submit all your Municipal Facility Site Compliance Inspection Checklist in one package to Michael Ruiz, (MS 30M), by **February 15, 2008** (first inspection), and **October 15, 2008** (second inspection).

City of San Diego - Urban Runoff Management Plan

MUNICIPAL FACILITY SITE COMPLIANCE INSPECTION CHECKLIST

This form has been modified specifically for use by San Diego Park and Recreation Department personnel.

Inspector: TY VARDAKIS/CRISTINA TIZAPANECO
Site Supervisor: KEVIN JIAMPA
District Manager: SUSAN GONZALES
Division: DEVELOPED REGIONAL PARKS____ District Number: 443
Site Supervisor Phone Number: 858 581-9970
Inspection Date: DECEMBER 4, 2007___XX_Inspection Time: 11:00AM-12:30PM
Check One Box: X First Inspection (by January 31) ☐ Second Inspection (by September 30)

I. Facility Information

Facility Name and Number	
HOSPITALITY POINT/QUIVIRA BASIN (792)	
Street Address 1300 QUIVIRA WAY	**Zip Code**
Park and Recreation Facility Contact Person KEVIN F. JIAMPA	**Phone** 858 581-9970

II. General Site Conditions and Runoff Management Practices Inspection

	Yes	No*	N/A**	Comments
GENERAL				
Has the employee performing this inspection had activity-specific Storm Water BMP training this year?	X			
Are activity-specific BMP's in place?	X			
Are your contractors adhering to the minimum BMP's that were listed in the contract?			X	
Was your facilities parking lot(s) swept and pollutant-free since your last inspection?	X			
Is your facility reasonably clean and free of litter and debris?	X			
Is landscaped area irrigation contained within the landscaped area?	X			
Are storm drains stenciled?				**If no, contact Storm Water Pollution Prevention Division for stencils and paint.**
Are storm drain inlets reasonably clean and free of debris?	X			
Did the storm drains need cleaning during this inspection period?			✓	**Date cleaned:**
Is area absent of any evidence of a discharge, spill, and or leak?	✓			
If an observed spill entered the storm drain system, was the spill reported to the Storm Water Hotline?			X	**If no, report to the Storm Water Hotline: (619) 235-1000**
If spill was observed, was spill considered minor?			X	**If spill, follow chemical release reporting procedures.**
TRASH STORAGE AREAS				
Is area reasonably clean and uncluttered?	X			
Are trash cans and garbage bins kept covered?	X			
Is the number and placement of the trash cans sufficient for your facility?	X			

***Any boxes checked "NO" must be resolved in the comments and/additional comments section.**
****N/A = Not Applicable**

III. General Site Conditions and Runoff Management Practices Inspection (Continued)

	Yes	No*	N/A**	Comments
FUELING AREAS				
Is a stocked spill kit available at fuel island?			X	
Is area clean and free of spills?			X	**If spill is observed, clean up using dry methods.**
VEHICLE AND EQUIPMENT MAINTENANCE AREA				
Is work area reasonably clean?	X			
Are drip pans readily available for leaking vehicles?	X			
Are spill containment materials and stocked cleanup kit readily available?	X			
Are maintenance activities contained within the designed area?			X	
Are bulk hazardous materials/liquids stored outside in secondary containment?			X	
MATERIALS LOADING AND UNLOADING STORAGE AREAS				
Is area reasonably clean and free of litter, debris and loose material?	X			
Is material storage area covered?	X			
Are materials and stocked cleanup kits readily available?	X			
If outdoors, is water from surrounding areas prevented from reaching material storage areas?			X	
Are bulk hazardous material/liquids stored outside in secondary containment?			X	

IV. Supervisory Responsibilities

	Yes	No*	N/A**	Comments
SUPERVISOR RECORDKEEPING				
Were storm drains inspected after each special event (75 or more people)?	X			
Were parking lots swept during this inspection period?	X			**Date swept:**
Were employee storm water training records (tailgate sign in sheets) submitted to the Department Training Office?	X			
Were the monthly statistics submitted to the Division Analyst for inclusion in the annual report?				

V. Additional Comments

*Any boxes checked "NO" must be resolved in the comments and/additional comments section.
**N/A = Not Applicable

Inspector/Onsite Supervisor:
Submit the completed Municipal Facility Site Compliance Inspection Checklist by **January 31, 2008** (first inspection), and **September 30, 2008** (second inspection) to your District Manager. A total of two (2) inspections must be conducted each year.

District Manager:
Review and submit all your Municipal Facility Site Compliance Inspection Checklist in one package to Michael Ruiz, (MS 30M), by **February 15, 2008** (first inspection), and **October 15, 2008** (second inspection).

City of San Diego - Urban Runoff Management Plan

MUNICIPAL FACILITY SITE COMPLIANCE INSPECTION CHECKLIST

This form has been modified specifically for use by San Diego Park and Recreation Department personnel.

Inspector: DEWEY BROWN
Site Supervisor: KEVIN JIAMPA
District Manager: SUSAN GONZALES
Division: DEVELOPED REGIONAL PARKS_____ District Number: 443
Site Supervisor Phone Number: 858 581-9970
Inspection Date: DECEMBER 5, 2007_____Inspection Time: 11:30-1:00 PM
Check One Box: X First Inspection (by January 31) ☐ Second Inspection (by September 30)

I. Facility Information

Facility Name and Number QUIVIRA RD/HYATT	
Street Address QUIVIRA RD	**Zip Code**
Park and Recreation Facility Contact Person KEVIN F. JIAMPA	**Phone**

II. General Site Conditions and Runoff Management Practices Inspection

	Yes	No*	N/A**	Comments
GENERAL				
Has the employee performing this inspection had activity-specific Storm Water BMP training this year?	X			
Are activity-specific BMP's in place?	X			
Are your contractors adhering to the minimum BMP's that were listed in the contract?			X	
Was your facilities parking lot(s) swept and pollutant-free since your last inspection?	X			
Is your facility reasonably clean and free of litter and debris?	X			
Is landscaped area irrigation contained within the landscaped area?	X			
Are storm drains stenciled?	X			**If no, contact Storm Water Pollution Prevention Division for stencils and paint.**
Are storm drain inlets reasonably clean and free of debris?	X			
Did the storm drains need cleaning during this inspection period?			✓	**Date cleaned:**
Is area absent of any evidence of a discharge, spill, and or leak?	X			
If an observed spill entered the storm drain system, was the spill reported to the Storm Water Hotline?			X	**If no, report to the Storm Water Hotline: (619) 235-1000**
If spill was observed, was spill considered minor?			X	**If spill, follow chemical release reporting procedures.**
TRASH STORAGE AREAS				
Is area reasonably clean and uncluttered?	X			
Are trash cans and garbage bins kept covered?	X			
Is the number and placement of the trash cans sufficient for your facility?	X			

***Any boxes checked "NO" must be resolved in the comments and/additional comments section.**
****N/A = Not Applicable**

III. General Site Conditions and Runoff Management Practices Inspection (Continued)

	Yes	No*	N/A**	Comments
FUELING AREAS				
Is a stocked spill kit available at fuel island?			X	
Is area clean and free of spills?			X	**If spill is observed, clean up using dry methods.**
VEHICLE AND EQUIPMENT MAINTENANCE AREA				
Is work area reasonably clean?	X			
Are drip pans readily available for leaking vehicles?	X			
Are spill containment materials and stocked cleanup kit readily available?	X			
Are maintenance activities contained within the designed area?			X	
Are bulk hazardous materials/liquids stored outside in secondary containment?			X	
MATERIALS LOADING AND UNLOADING STORAGE AREAS				
Is area reasonably clean and free of litter, debris and loose material?	X			
Is material storage area covered?	X			
Are materials and stocked cleanup kits readily available?	X			
If outdoors, is water from surrounding areas prevented from reaching material storage areas?			X	
Are bulk hazardous material/liquids stored outside in secondary containment?			X	

IV. Supervisory Responsibilities

	Yes	No*	N/A**	Comments
SUPERVISOR RECORDKEEPING				
Were storm drains inspected after each special event (75 or more people)?	X			
Were parking lots swept during this inspection period?	X			**Date swept:**
Were employee storm water training records (tailgate sign in sheets) submitted to the Department Training Office?	X			
Were the monthly statistics submitted to the Division Analyst for inclusion in the annual report?				

V. Additional Comments

_____

_____

_____

_____

_____

***Any boxes checked "NO" must be resolved in the comments and/additional comments section.**
****N/A = Not Applicable**

Inspector/Onsite Supervisor:
Submit the completed Municipal Facility Site Compliance Inspection Checklist by **January 31, 2008** (first inspection), and **September 30, 2008** (second inspection) to your District Manager. A total of two (2) inspections must be conducted each year.

District Manager:
Review and submit all your Municipal Facility Site Compliance Inspection Checklist in one package to Michael Ruiz, (MS 30M), by **February 15, 2008** (first inspection), and **October 15, 2008** (second inspection).

City of San Diego - Urban Runoff Management Plan

MUNICIPAL FACILITY SITE COMPLIANCE INSPECTION CHECKLIST

This form has been modified specifically for use by San Diego Park and Recreation Department personnel.

Inspector: KIM BREED
Site Supervisor: KEVIN JIAMPA
District Manager: SUSAN GONZALES
Division: DEVELOPED REGIONAL PARKS____ District Number: 443
Site Supervisor Phone Number: 858 581-9970
Inspection Date: DECEMBER 4, 2007___XX___ Inspection Time: 12;00-1:30PM
Check One Box: X First Inspection (by January 31) ☐ Second Inspection (by September 30)

I. Facility Information

Facility Name and Number SOUTH SHORES (9843)	
Street Address **404 SEA WORLD DRIVE**	**Zip Code**
Park and Recreation Facility Contact Person **KEVIN F. JIAMPA**	**Phone** **858 581-9970**

II. General Site Conditions and Runoff Management Practices Inspection

	Yes	No*	N/A**	Comments
GENERAL				
Has the employee performing this inspection had activity-specific Storm Water BMP training this year?	X			
Are activity-specific BMP's in place?	X			
Are your contractors adhering to the minimum BMP's that were listed in the contract?			X	
Was your facilities parking lot(s) swept and pollutant-free since your last inspection?	X			
Is your facility reasonably clean and free of litter and debris?	X			
Is landscaped area irrigation contained within the landscaped area?	X			
Are storm drains stenciled?	X			**If no, contact Storm Water Pollution Prevention Division for stencils and paint.**
Are storm drain inlets reasonably clean and free of debris?	X			
Did the storm drains need cleaning during this inspection period?	X			**Date cleaned:** 11/29/07
Is area absent of any evidence of a discharge, spill, and or leak?	X			
If an observed spill entered the storm drain system, was the spill reported to the Storm Water Hotline?			X	**If no, report to the Storm Water Hotline: (619) 235-1000**
If spill was observed, was spill considered minor?			X	**If spill, follow chemical release reporting procedures.**
TRASH STORAGE AREAS				
Is area reasonably clean and uncluttered?	X			
Are trash cans and garbage bins kept covered?	X			
Is the number and placement of the trash cans sufficient for your facility?	X			

***Any boxes checked "NO" must be resolved in the comments and/additional comments section.**
****N/A = Not Applicable**

III. General Site Conditions and Runoff Management Practices Inspection (Continued)

	Yes	No*	N/A**	Comments
FUELING AREAS				
Is a stocked spill kit available at fuel island?			X	
Is area clean and free of spills?			X	**If spill is observed, clean up using dry methods.**
VEHICLE AND EQUIPMENT MAINTENANCE AREA				
Is work area reasonably clean?	X			
Are drip pans readily available for leaking vehicles?	X			
Are spill containment materials and stocked cleanup kit readily available?	X			
Are maintenance activities contained within the designed area?			X	
Are bulk hazardous materials/liquids stored outside in secondary containment?			X	
MATERIALS LOADING AND UNLOADING STORAGE AREAS				
Is area reasonably clean and free of litter, debris and loose material?	X			
Is material storage area covered?	X			
Are materials and stocked cleanup kits readily available?	X			
If outdoors, is water from surrounding areas prevented from reaching material storage areas?			X	
Are bulk hazardous material/liquids stored outside in secondary containment?			X	

IV. Supervisory Responsibilities

	Yes	No*	N/A**	Comments
SUPERVISOR RECORDKEEPING				
Were storm drains inspected after each special event (75 or more people)?	X			
Were parking lots swept during this inspection period?	X			**Date swept:**
Were employee storm water training records (tailgate sign in sheets) submitted to the Department Training Office?	X			
Were the monthly statistics submitted to the Division Analyst for inclusion in the annual report?				

V. Additional Comments

_____

_____

_____

_____

_____

***Any boxes checked "NO" must be resolved in the comments and/additional comments section.**
****N/A = Not Applicable**

Inspector/Onsite Supervisor:
Submit the completed Municipal Facility Site Compliance Inspection Checklist by **January 31, 2008** (first inspection), and **September 30, 2008** (second inspection) to your District Manager. A total of two (2) inspections must be conducted each year.

District Manager:
Review and submit all your Municipal Facility Site Compliance Inspection Checklist in one package to Michael Ruiz, (MS 30M), by **February 15, 2008** (first inspection), and **October 15, 2008** (second inspection).

City of San Diego - Urban Runoff Management Plan

MUNICIPAL FACILITY SITE COMPLIANCE INSPECTION CHECKLIST

This form has been modified specifically for use by San Diego Park and Recreation Department personnel.

Inspector: Misael Mesa
Site Supervisor: Misael Mesa OCA
District Manager: SUSAN GONZALES
Division: DEVELOPED REGIONAL PARKS____ District Number: 443
Site Supervisor Phone Number: 858 581-9977
Inspection Date: January, 2008_____ Inspection Time: _____
Check One Box: X First Inspection (by January 31) ☐ Second Inspection (by September 30)

I. Facility Information

Facility Name and Number SANTA CLARA (9939)	
Street Address 900 SANTA CLARA POINT	**Zip Code**
Park and Recreation Facility Contact Person **Misael Mesa OCA Supervisor**	**Phone** **858 581-9977**

II. General Site Conditions and Runoff Management Practices Inspection

	Yes	No*	N/A**	Comments
GENERAL				
Has the employee performing this inspection had activity-specific Storm Water BMP training this year?	X			
Are activity-specific BMP's in place?	X			
Are your contractors adhering to the minimum BMP's that were listed in the contract?			X	
Was your facilities parking lot(s) swept and pollutant-free since your last inspection?	X			
Is your facility reasonably clean and free of litter and debris?	X			
Is landscaped area irrigation contained within the landscaped area?	X			
Are storm drains stenciled?	X			**If no, contact Storm Water Pollution Prevention Division for stencils and paint.**
Are storm drain inlets reasonably clean and free of debris?	X			
Did the storm drains need cleaning during this inspection period?			✓	**Date cleaned:**
Is area absent of any evidence of a discharge, spill, and or leak?	X			
If an observed spill entered the storm drain system, was the spill reported to the Storm Water Hotline?			X	**If no, report to the Storm Water Hotline: (619) 235-1000**
If spill was observed, was spill considered minor?			X	**If spill, follow chemical release reporting procedures.**
TRASH STORAGE AREAS				
Is area reasonably clean and uncluttered?	X			
Are trash cans and garbage bins kept covered?	X			
Is the number and placement of the trash cans sufficient for your facility?	X			

***Any boxes checked "NO" must be resolved in the comments and/additional comments section.**
****N/A = Not Applicable**

III. General Site Conditions and Runoff Management Practices Inspection (Continued)

	Yes	No*	N/A**	Comments
FUELING AREAS				
Is a stocked spill kit available at fuel island?			X	
Is area clean and free of spills?			X	**If spill is observed, clean up using dry methods.**
VEHICLE AND EQUIPMENT MAINTENANCE AREA				
Is work area reasonably clean?	X			
Are drip pans readily available for leaking vehicles?	X			
Are spill containment materials and stocked cleanup kit readily available?	X			
Are maintenance activities contained within the designed area?			X	
Are bulk hazardous materials/liquids stored outside in secondary containment?			X	
MATERIALS LOADING AND UNLOADING STORAGE AREAS				
Is area reasonably clean and free of litter, debris and loose material?	X			
Is material storage area covered?	X			
Are materials and stocked cleanup kits readily available?	X			
If outdoors, is water from surrounding areas prevented from reaching material storage areas?			X	
Are bulk hazardous material/liquids stored outside in secondary containment?			X	

IV. Supervisory Responsibilities

	Yes	No*	N/A**	Comments
SUPERVISOR RECORDKEEPING				
Were storm drains inspected after each special event (75 or more people)?	X			
Were parking lots swept during this inspection period?	X			**Date swept:**
Were employee storm water training records (tailgate sign in sheets) submitted to the Department Training Office?	X			
Were the monthly statistics submitted to the Division Analyst for inclusion in the annual report?				

V. Additional Comments

*Any boxes checked "NO" must be resolved in the comments and/additional comments section.
**N/A = Not Applicable

Inspector/Onsite Supervisor:
Submit the completed Municipal Facility Site Compliance Inspection Checklist by **January 31, 2008** (first inspection), and **September 30, 2008** (second inspection) to your District Manager. A total of two (2) inspections must be conducted each year.

District Manager:
Review and submit all your Municipal Facility Site Compliance Inspection Checklist in one package to Michael Ruiz, (MS 30M), by **February 15, 2008** (first inspection), and **October 15, 2008** (second inspection).

City of San Diego - Urban Runoff Management Plan

MUNICIPAL FACILITY SITE COMPLIANCE INSPECTION CHECKLIST

This form has been modified specifically for use by San Diego Park and Recreation Department personnel.

Inspector: Misael Mesa
Site Supervisor: Misael Mesa OCA
District Manager: SUSAN GONZALES
Division: DEVELOPED REGIONAL PARKS____ District Number: 443
Site Supervisor Phone Number: 858 581-9977
Inspection Date: January, 2008_____Inspection Time: _____
Check One Box: X First Inspection (by January 31) ☐ Second Inspection (by September 30)

I. Facility Information

Facility Name and Number EL CARMEL (579)	
Street Address 900 EL CARMEL POINT	**Zip Code**
Park and Recreation Facility Contact Person **Misael Mesa OCA Supervisor**	**Phone** **858 581-9977**

II. General Site Conditions and Runoff Management Practices Inspection

	Yes	No*	N/A**	Comments
GENERAL				
Has the employee performing this inspection had activity-specific Storm Water BMP training this year?	X			
Are activity-specific BMP's in place?	X			
Are your contractors adhering to the minimum BMP's that were listed in the contract?			X	
Was your facilities parking lot(s) swept and pollutant-free since your last inspection?	X			
Is your facility reasonably clean and free of litter and debris?	X			
Is landscaped area irrigation contained within the landscaped area?	X			
Are storm drains stenciled?	X			**If no, contact Storm Water Pollution Prevention Division for stencils and paint.**
Are storm drain inlets reasonably clean and free of debris?	X			
Did the storm drains need cleaning during this inspection period?			✓	**Date cleaned:**
Is area absent of any evidence of a discharge, spill, and or leak?	X			
If an observed spill entered the storm drain system, was the spill reported to the Storm Water Hotline?			X	**If no, report to the Storm Water Hotline: (619) 235-1000**
If spill was observed, was spill considered minor?			X	**If spill, follow chemical release reporting procedures.**
TRASH STORAGE AREAS				
Is area reasonably clean and uncluttered?	X			
Are trash cans and garbage bins kept covered?	X			
Is the number and placement of the trash cans sufficient for your facility?	X			

***Any boxes checked "NO" must be resolved in the comments and/additional comments section.**
****N/A = Not Applicable**

III. General Site Conditions and Runoff Management Practices Inspection (Continued)

	Yes	No*	N/A**	Comments
FUELING AREAS				
Is a stocked spill kit available at fuel island?			X	
Is area clean and free of spills?			X	**If spill is observed, clean up using dry methods.**
VEHICLE AND EQUIPMENT MAINTENANCE AREA				
Is work area reasonably clean?	X			
Are drip pans readily available for leaking vehicles?	X			
Are spill containment materials and stocked cleanup kit readily available?	X			
Are maintenance activities contained within the designed area?			X	
Are bulk hazardous materials/liquids stored outside in secondary containment?			X	
MATERIALS LOADING AND UNLOADING STORAGE AREAS				
Is area reasonably clean and free of litter, debris and loose material?	X			
Is material storage area covered?	X			
Are materials and stocked cleanup kits readily available?	X			
If outdoors, is water from surrounding areas prevented from reaching material storage areas?			X	
Are bulk hazardous material/liquids stored outside in secondary containment?			X	

IV. Supervisory Responsibilities

	Yes	No*	N/A**	Comments
SUPERVISOR RECORDKEEPING				
Were storm drains inspected after each special event (75 or more people)?	X			
Were parking lots swept during this inspection period?	X			**Date swept:**
Were employee storm water training records (tailgate sign in sheets) submitted to the Department Training Office?	X			
Were the monthly statistics submitted to the Division Analyst for inclusion in the annual report?				

V. Additional Comments

***Any boxes checked "NO" must be resolved in the comments and/additional comments section.**
****N/A = Not Applicable**

Inspector/Onsite Supervisor:
Submit the completed Municipal Facility Site Compliance Inspection Checklist by **January 31, 2008** (first inspection), and **September 30, 2008** (second inspection) to your District Manager. A total of two (2) inspections must be conducted each year.

District Manager:
Review and submit all your Municipal Facility Site Compliance Inspection Checklist in one package to Michael Ruiz, (MS 30M), by **February 15, 2008** (first inspection), and **October 15, 2008** (second inspection).

City of San Diego - Urban Runoff Management Plan

MUNICIPAL FACILITY SITE COMPLIANCE INSPECTION CHECKLIST

This form has been modified specifically for use by San Diego Park and Recreation Department personnel.

Inspector: Misael Mesa
Site Supervisor: Misael Mesa OCA
District Manager: SUSAN GONZALES
Division: DEVELOPED REGIONAL PARKS_____ District Number: 443
Site Supervisor Phone Number: 858 581-9977
Inspection Date: January, 2008_____Inspection Time: _____
Check One Box: X First Inspection (by January 31) ☐ Second Inspection (by September 30)

I. Facility Information

Facility Name and Number MISSION POINT (1076)	
Street Address 2600 BAYSIDE LANE	**Zip Code**
Park and Recreation Facility Contact Person Misael Mesa OCA Supervisor	**Phone** 858 581-9977

II. General Site Conditions and Runoff Management Practices Inspection

	Yes	No*	N/A**	Comments
GENERAL				
Has the employee performing this inspection had activity-specific Storm Water BMP training this year?	X			
Are activity-specific BMP's in place?	X			
Are your contractors adhering to the minimum BMP's that were listed in the contract?			X	
Was your facilities parking lot(s) swept and pollutant-free since your last inspection?	X			
Is your facility reasonably clean and free of litter and debris?	X			
Is landscaped area irrigation contained within the landscaped area?	X			
Are storm drains stenciled?	X			**If no, contact Storm Water Pollution Prevention Division for stencils and paint.**
Are storm drain inlets reasonably clean and free of debris?	X			
Did the storm drains need cleaning during this inspection period?			✓	**Date cleaned:**
Is area absent of any evidence of a discharge, spill, and or leak?	X			
If an observed spill entered the storm drain system, was the spill reported to the Storm Water Hotline?			X	**If no, report to the Storm Water Hotline: (619) 235-1000**
If spill was observed, was spill considered minor?			X	**If spill, follow chemical release reporting procedures.**
TRASH STORAGE AREAS				
Is area reasonably clean and uncluttered?	X			
Are trash cans and garbage bins kept covered?	X			
Is the number and placement of the trash cans sufficient for your facility?	X			

***Any boxes checked "NO" must be resolved in the comments and/additional comments section.**
****N/A = Not Applicable**

III. General Site Conditions and Runoff Management Practices Inspection (Continued)

	Yes	No*	N/A**	Comments
FUELING AREAS				
Is a stocked spill kit available at fuel island?			X	
Is area clean and free of spills?			X	**If spill is observed, clean up using dry methods.**
VEHICLE AND EQUIPMENT MAINTENANCE AREA				
Is work area reasonably clean?	X			
Are drip pans readily available for leaking vehicles?	X			
Are spill containment materials and stocked cleanup kit readily available?	X			
Are maintenance activities contained within the designed area?			X	
Are bulk hazardous materials/liquids stored outside in secondary containment?			X	
MATERIALS LOADING AND UNLOADING STORAGE AREAS				
Is area reasonably clean and free of litter, debris and loose material?	X			
Is material storage area covered?	X			
Are materials and stocked cleanup kits readily available?	X			
If outdoors, is water from surrounding areas prevented from reaching material storage areas?			X	
Are bulk hazardous material/liquids stored outside in secondary containment?			X	

IV. Supervisory Responsibilities

	Yes	No*	N/A**	Comments
SUPERVISOR RECORDKEEPING				
Were storm drains inspected after each special event (75 or more people)?	X			
Were parking lots swept during this inspection period?	X			**Date swept:**
Were employee storm water training records (tailgate sign in sheets) submitted to the Department Training Office?	X			
Were the monthly statistics submitted to the Division Analyst for inclusion in the annual report?				

V. Additional Comments

_____

_____

_____

_____

_____

***Any boxes checked "NO" must be resolved in the comments and/additional comments section.**

****N/A = Not Applicable**

Inspector/Onsite Supervisor:

Submit the completed Municipal Facility Site Compliance Inspection Checklist by **January 31, 2008** (first inspection), and **September 30, 2008** (second inspection) to your District Manager. A total of two (2) inspections must be conducted each year.

District Manager:

Review and submit all your Municipal Facility Site Compliance Inspection Checklist in one package to Michael Ruiz, (MS 30M), by **February 15, 2008** (first inspection), and **October 15, 2008** (second inspection).

City of San Diego - Urban Runoff Management Plan

MUNICIPAL FACILITY SITE COMPLIANCE INSPECTION CHECKLIST

This form has been modified specifically for use by San Diego Park and Recreation Department personnel.

Inspector: Misael Mesa
Site Supervisor: Misael Mesa OCA
District Manager: SUSAN GONZALES
Division: DEVELOPED REGIONAL PARKS____ District Number: 443
Site Supervisor Phone Number: 858 581-9977
Inspection Date: January, 2008_____ Inspection Time: _____
Check One Box: X First Inspection (by January 31) ☐ Second Inspection (by September 30)

I. Facility Information

Facility Name and Number BAHIA POINT (834)	
Street Address 3200 GLEASON ROAD	**Zip Code**
Park and Recreation Facility Contact Person Misael Mesa OCA Supervisor	**Phone** 858 581-9977

II. General Site Conditions and Runoff Management Practices Inspection

	Yes	No*	N/A**	Comments
GENERAL				
Has the employee performing this inspection had activity-specific Storm Water BMP training this year?	X			
Are activity-specific BMP's in place?	X			
Are your contractors adhering to the minimum BMP's that were listed in the contract?			X	
Was your facilities parking lot(s) swept and pollutant-free since your last inspection?	X			
Is your facility reasonably clean and free of litter and debris?	X			
Is landscaped area irrigation contained within the landscaped area?	X			
Are storm drains stenciled?	X			**If no, contact Storm Water Pollution Prevention Division for stencils and paint.**
Are storm drain inlets reasonably clean and free of debris?	X			
Did the storm drains need cleaning during this inspection period?			✓	**Date cleaned:**
Is area absent of any evidence of a discharge, spill, and or leak?	X			
If an observed spill entered the storm drain system, was the spill reported to the Storm Water Hotline?			X	**If no, report to the Storm Water Hotline: (619) 235-1000**
If spill was observed, was spill considered minor?			X	**If spill, follow chemical release reporting procedures.**
TRASH STORAGE AREAS				
Is area reasonably clean and uncluttered?	X			
Are trash cans and garbage bins kept covered?	X			
Is the number and placement of the trash cans sufficient for your facility?	X			

***Any boxes checked "NO" must be resolved in the comments and/additional comments section.**
****N/A = Not Applicable**

III. General Site Conditions and Runoff Management Practices Inspection (Continued)

	Yes	No*	N/A**	Comments
FUELING AREAS				
Is a stocked spill kit available at fuel island?			X	
Is area clean and free of spills?			X	**If spill is observed, clean up using dry methods.**
VEHICLE AND EQUIPMENT MAINTENANCE AREA				
Is work area reasonably clean?	X			
Are drip pans readily available for leaking vehicles?	X			
Are spill containment materials and stocked cleanup kit readily available?	X			
Are maintenance activities contained within the designed area?			X	
Are bulk hazardous materials/liquids stored outside in secondary containment?			X	
MATERIALS LOADING AND UNLOADING STORAGE AREAS				
Is area reasonably clean and free of litter, debris and loose material?	X			
Is material storage area covered?	X			
Are materials and stocked cleanup kits readily available?	X			
If outdoors, is water from surrounding areas prevented from reaching material storage areas?			X	
Are bulk hazardous material/liquids stored outside in secondary containment?			X	

IV. Supervisory Responsibilities

	Yes	No*	N/A**	Comments
SUPERVISOR RECORDKEEPING				
Were storm drains inspected after each special event (75 or more people)?	X			
Were parking lots swept during this inspection period?	X			**Date swept:**
Were employee storm water training records (tailgate sign in sheets) submitted to the Department Training Office?	X			
Were the monthly statistics submitted to the Division Analyst for inclusion in the annual report?				

V. Additional Comments

*Any boxes checked "NO" must be resolved in the comments and/additional comments section.
**N/A = Not Applicable

Inspector/Onsite Supervisor:
Submit the completed Municipal Facility Site Compliance Inspection Checklist by **January 31, 2008** (first inspection), and **September 30, 2008** (second inspection) to your District Manager. A total of two (2) inspections must be conducted each year.

District Manager:
Review and submit all your Municipal Facility Site Compliance Inspection Checklist in one package to Michael Ruiz, (MS 30M), by **February 15, 2008** (first inspection), and **October 15, 2008** (second inspection).

City of San Diego - Urban Runoff Management Plan

MUNICIPAL FACILITY SITE COMPLIANCE INSPECTION CHECKLIST

This form has been modified specifically for use by San Diego Park and Recreation Department personnel.

Inspector: Misael Mesa
Site Supervisor: Misael Mesa OCA
District Manager: SUSAN GONZALES
Division: DEVELOPED REGIONAL PARKS_____ District Number: 443
Site Supervisor Phone Number: 858 581-9977
Inspection Date: January, 2008_____Inspection Time: _____
Check One Box: X First Inspection (by January 31) ☐ Second Inspection (by September 30)

I. Facility Information

Facility Name and Number VENTURA COVE (10086)	
Street Address 1200 WEST MISSION BAY DRIVE	Zip Code
Park and Recreation Facility Contact Person Misael Mesa OCA Supervisor	Phone 858 581-9977

II. General Site Conditions and Runoff Management Practices Inspection

	Yes	No*	N/A**	Comments
GENERAL				
Has the employee performing this inspection had activity-specific Storm Water BMP training this year?	X			
Are activity-specific BMP's in place?	X			
Are your contractors adhering to the minimum BMP's that were listed in the contract?			X	
Was your facilities parking lot(s) swept and pollutant-free since your last inspection?	X			
Is your facility reasonably clean and free of litter and debris?	X			
Is landscaped area irrigation contained within the landscaped area?	X			
Are storm drains stenciled?	X			**If no, contact Storm Water Pollution Prevention Division for stencils and paint.**
Are storm drain inlets reasonably clean and free of debris?	X			
Did the storm drains need cleaning during this inspection period?			✓	**Date cleaned:**
Is area absent of any evidence of a discharge, spill, and or leak?	X			
If an observed spill entered the storm drain system, was the spill reported to the Storm Water Hotline?			X	**If no, report to the Storm Water Hotline: (619) 235-1000**
If spill was observed, was spill considered minor?			X	**If spill, follow chemical release reporting procedures.**
TRASH STORAGE AREAS				
Is area reasonably clean and uncluttered?	X			
Are trash cans and garbage bins kept covered?	X			
Is the number and placement of the trash cans sufficient for your facility?	X			

***Any boxes checked "NO" must be resolved in the comments and/additional comments section.**
****N/A = Not Applicable**

III. General Site Conditions and Runoff Management Practices Inspection (Continued)

	Yes	No*	N/A**	Comments
FUELING AREAS				
Is a stocked spill kit available at fuel island?			X	
Is area clean and free of spills?			X	**If spill is observed, clean up using dry methods.**
VEHICLE AND EQUIPMENT MAINTENANCE AREA				
Is work area reasonably clean?	X			
Are drip pans readily available for leaking vehicles?	X			
Are spill containment materials and stocked cleanup kit readily available?	X			
Are maintenance activities contained within the designed area?			X	
Are bulk hazardous materials/liquids stored outside in secondary containment?			X	
MATERIALS LOADING AND UNLOADING STORAGE AREAS				
Is area reasonably clean and free of litter, debris and loose material?	X			
Is material storage area covered?	X			
Are materials and stocked cleanup kits readily available?	X			
If outdoors, is water from surrounding areas prevented from reaching material storage areas?			X	
Are bulk hazardous material/liquids stored outside in secondary containment?			X	

IV. Supervisory Responsibilities

	Yes	No*	N/A**	Comments
SUPERVISOR RECORDKEEPING				
Were storm drains inspected after each special event (75 or more people)?	X			
Were parking lots swept during this inspection period?	X			**Date swept:**
Were employee storm water training records (tailgate sign in sheets) submitted to the Department Training Office?	X			
Were the monthly statistics submitted to the Division Analyst for inclusion in the annual report?				

V. Additional Comments

***Any boxes checked "NO" must be resolved in the comments and/additional comments section.**
****N/A = Not Applicable**

Inspector/Onsite Supervisor:
Submit the completed Municipal Facility Site Compliance Inspection Checklist by **January 31, 2008** (first inspection), and **September 30, 2008** (second inspection) to your District Manager. A total of two (2) inspections must be conducted each year.

District Manager:
Review and submit all your Municipal Facility Site Compliance Inspection Checklist in one package to Michael Ruiz, (MS 30M), by **February 15, 2008** (first inspection), and **October 15, 2008** (second inspection).

City of San Diego - Urban Runoff Management Plan

MUNICIPAL FACILITY SITE COMPLIANCE INSPECTION CHECKLIST

This form has been modified specifically for use by San Diego Park and Recreation Department personnel.

Inspector: Misael Mesa
Site Supervisor: Misael Mesa OCA
District Manager: SUSAN GONZALES
Division: DEVELOPED REGIONAL PARKS____ District Number: 443
Site Supervisor Phone Number: 858 581-9977
Inspection Date: January, 2008_____Inspection Time: _____
Check One Box: X First Inspection (by January 31) ☐ Second Inspection (by September 30)

I. Facility Information

Facility Name and Number WEST BONITA COVE (521)	
Street Address 900 WEST MISSION BAY DRIVE	**Zip Code**
Park and Recreation Facility Contact Person **Misael Mesa OCA Supervisor**	**Phone** **858 581-9979**

II. General Site Conditions and Runoff Management Practices Inspection

	Yes	No*	N/A**	Comments
GENERAL				
Has the employee performing this inspection had activity-specific Storm Water BMP training this year?	X			
Are activity-specific BMP's in place?	X			
Are your contractors adhering to the minimum BMP's that were listed in the contract?			X	
Was your facilities parking lot(s) swept and pollutant-free since your last inspection?	X			
Is your facility reasonably clean and free of litter and debris?	X			
Is landscaped area irrigation contained within the landscaped area?	X			
Are storm drains stenciled?	X			**If no, contact Storm Water Pollution Prevention Division for stencils and paint.**
Are storm drain inlets reasonably clean and free of debris?	X			
Did the storm drains need cleaning during this inspection period?			✓	**Date cleaned:**
Is area absent of any evidence of a discharge, spill, and or leak?	X			
If an observed spill entered the storm drain system, was the spill reported to the Storm Water Hotline?			X	**If no, report to the Storm Water Hotline: (619) 235-1000**
If spill was observed, was spill considered minor?			X	**If spill, follow chemical release reporting procedures.**
TRASH STORAGE AREAS				
Is area reasonably clean and uncluttered?	X			
Are trash cans and garbage bins kept covered?	X			
Is the number and placement of the trash cans sufficient for your facility?	X			

***Any boxes checked "NO" must be resolved in the comments and/additional comments section.**
****N/A = Not Applicable**

III. General Site Conditions and Runoff Management Practices Inspection (Continued)

	Yes	No*	N/A**	Comments
FUELING AREAS				
Is a stocked spill kit available at fuel island?			X	
Is area clean and free of spills?			X	**If spill is observed, clean up using dry methods.**
VEHICLE AND EQUIPMENT MAINTENANCE AREA				
Is work area reasonably clean?	X			
Are drip pans readily available for leaking vehicles?	X			
Are spill containment materials and stocked cleanup kit readily available?	X			
Are maintenance activities contained within the designed area?			X	
Are bulk hazardous materials/liquids stored outside in secondary containment?			X	
MATERIALS LOADING AND UNLOADING STORAGE AREAS				
Is area reasonably clean and free of litter, debris and loose material?	X			
Is material storage area covered?	X			
Are materials and stocked cleanup kits readily available?	X			
If outdoors, is water from surrounding areas prevented from reaching material storage areas?			X	
Are bulk hazardous material/liquids stored outside in secondary containment?			X	

IV. Supervisory Responsibilities

	Yes	No*	N/A**	Comments
SUPERVISOR RECORDKEEPING				
Were storm drains inspected after each special event (75 or more people)?	X			
Were parking lots swept during this inspection period?	X			**Date swept:**
Were employee storm water training records (tailgate sign in sheets) submitted to the Department Training Office?	X			
Were the monthly statistics submitted to the Division Analyst for inclusion in the annual report?				

V. Additional Comments

***Any boxes checked "NO" must be resolved in the comments and/additional comments section.**
****N/A = Not Applicable**

Inspector/Onsite Supervisor:
Submit the completed Municipal Facility Site Compliance Inspection Checklist by **January 31, 2008** (first inspection), and **September 30, 2008** (second inspection) to your District Manager. A total of two (2) inspections must be conducted each year.

District Manager:
Review and submit all your Municipal Facility Site Compliance Inspection Checklist in one package to Michael Ruiz, (MS 30M), by **February 15, 2008** (first inspection), and **October 15, 2008** (second inspection).

Airport Division Municipal Inspection Forms

City of San Diego - Urban Runoff Management Plan
MUNICIPAL FACILITY SITE COMPLIANCE INSPECTION CHECKLIST

Department:_____Airports_____	First Inspection__ __Second Inspection___X__
Inspector:____Chris Cooper_____	Phone Number: ___619-424-0455_____
	Date _____12/12/07_____

Facility Name Brown Field Airport

Address 1424 Continental St. **Zip Code** 92154

	Question	Y	N	N / A	(If "NO") Resolution
General					
1	Has the employee performing this inspection had activity-specific storm water BMP training this year?	Y			
2	Are activity-specific BMPs in place?	Y			
3	Are your contractors adhering to the minimum BMPs that were listed in the contract?	Y			
4	Is your facility reasonably clean and free of litter and debris?	Y			
5	Are parking lots reasonably clean and free of debris? If sweeping the lot, note estimated substance and weight of debris in tons.	Y			
6	Is landscaped area irrigation contained within the landscaped area?	y			
7	Are pesticides/herbicides/fertilizers minimized where feasible?	y			
8	Are storm drains stenciled? If no, contact Storm Water Pollution Prevention Division for stencils and paint.	y			
9	Are storm drain inlets clean and free of debris?	y			
10	If cleaning of the storm drain was needed, note estimated substance and weight of debris (in tons) since last inspection.			n / a	
11	Is area absent of any evidence of a discharge, spill, and or leak?	y			
12	If a minor spill is observed entering the storm drain system during the inspection, have you reported it to the Storm Water hotline (619-235-1000)? (For significant spills also fill out a 24-hour discharge form).			n / a	
Trash storage areas					
13	Is area reasonably clean and uncluttered?	**y**			
14	Are trash cans and garbage bins kept covered?	**y**			
15	Is the number and placement of the trash cans sufficient for your facility?	**y**			

	Question	Y	N	N / A	(If "NO") Resolution
Fueling areas					
16	Is a stocked spill kit available at fuel island?	**y**			
17	Is area clean and free of spills? If spill is observed, clean up using dry methods.	**y**			
Vehicle/equipment maintenance area					
18	Is work area reasonably clean?	**y**			
19	Are drip pans readily available for leaking vehicles?	**y**			
20	Are spill containment materials and stocked cleanup kits readily available?	**y**			
21	Are maintenance activities contained within the designated area?	**y**			
22	Are bulk hazardous materials/liquids stored outside in secondary containment?	**y**			
Materials loading/unloading and storage areas					
23	Is area reasonably clean and free of litter, debris and loose material?			**n / a**	
24	Is materials storage area covered?			**n / a**	
25	Are materials and stocked cleanup kits readily available?			**n / a**	
26	If outdoors, is water from surrounding areas prevented from reaching material storage areas?			**n / a**	
27	Are bulk hazardous materials/liquids stored outside in secondary containment?	**y**			
Other Important Areas for inspection					
28	Are the BMPs installed properly?	**y**			
29	Are BMPs in good working condition? If no, they need to be replaced.	**y**			

30. For any ineffective BMPs (i.e., the wrong BMP is used), describe an effective replacement BMP and update your URMP section.

FORM 2 - RECORD OF WET SEASON MONITORING

(Complete this form once per month between October 1 and May 30)

Step 1: Airport: _Brown Field WDID# 9 37I003024_____
Inspector's Name: Chris Cooper_____ Title: Senior Airport Ops Assistant
Signature: _____ Date: 2/14/08

Step 2: This Form is proof that you complied with monthly wet weather inspection requirements for the following month (circle one):

October November December January [February] March April May.

Step 3: Did a "qualifying storm event" occur during the month (circle one)? [Yes] No
[*A "qualifying storm event" is a rain (or snow) event that occurs during daylight facility operating hours and is preceded by at least three working days without a storm water discharge.*]

Step 4a: **If you answered "No" to Step 3,** initial here indicating that no observable qualifying storm event occurred: _____

or

Step 4b(1): **If you answered "Yes" to Step 3,** complete the following Inspection Chart or complete Step 4b(2) below:

Outfall Number	Date/ Time:	**Floating or Suspended Material?**	**Turbidity or Discoloration?**
		Yes _____ No __X___	Yes __X___ No _____
1A	02/14 1500	If yes, describe:	If yes, describe: Cloudy/Gray
		Odors?	**Oil and Grease Sheen Present?**
		Yes _____ No __X___	Yes _____ No ___X__
		If yes, describe:	If yes, describe:

Outfall Number	Date/ Time:	**Floating or Suspended Material?**	**Turbidity or Discoloration?**
		Yes _____ No __X___	Yes ____ No _X___
2	02/14 1515	If yes, describe:	If yes, describe:
		Odors?	**Oil and Grease Sheen Present?**
		Yes _____ No __X___	Yes _____ No ___X__
		If yes, describe:	If yes, describe:

Step 4b(2): If you failed to observe the qualifying storm event (and cannot complete the Inspection Chart), explain why:

_____

_____

FORM 2 - RECORD OF WET SEASON MONITORING

(Complete this form once per month between October 1 and May 30)

Additional Outfall Inspections

Airport: Brown Field WDID# 9 37I003024

Date: 02/14/08

Outfall Number	Date/ Time:	**Floating or Suspended Material?** Yes _____ No ___X__	**Turbidity or Discoloration?** Yes _____ No _X____
3	02/14 1520	If yes, describe:	If yes, describe:
		Odors? Yes _____ No __X___	**Oil and Grease Sheen Present?** Yes _____ No __X___
		If yes, describe:	If yes, describe:

Outfall Number	Date/ Time:	**Floating or Suspended Material?** Yes _____ No _____	**Turbidity or Discoloration?** Yes _____ No _____
		If yes, describe:	If yes, describe:
		Odors? Yes _____ No _____	**Oil and Grease Sheen Present?** Yes _____ No _____
		If yes, describe:	If yes, describe:

Outfall Number	Date/ Time:	**Floating or Suspended Material?** Yes _____ No _____	**Turbidity or Discoloration?** Yes _____ No _____
		If yes, describe:	If yes, describe:
		Odors? Yes _____ No _____	**Oil and Grease Sheen Present?** Yes _____ No _____
		If yes, describe:	If yes, describe:

Outfall Number	Date/ Time:	**Floating or Suspended Material?** Yes _____ No _____	**Turbidity or Discoloration?** Yes _____ No _____
		If yes, describe:	If yes, describe:
		Odors? Yes _____ No _____	**Oil and Grease Sheen Present?** Yes _____ No _____
		If yes, describe:	If yes, describe:

City of San Diego - Urban Runoff Management Plan
MUNICIPAL FACILITY SITE COMPLIANCE INSPECTION CHECKLIST

partment: **Airports Division**	First Inspection √ Second Inspection
pector: **Bill Dalby**	Phone Number: 858-573-1440
	Date: **30 Nov 07**
cility Name: **Montgomery Field Airport**	
eet Address: **3750 John J. Montgomery Drive, San Diego, CA**	Zip Code **92123**

	Question	Y	N	N / A	(If "NO") Resolution
General					
1	Has the employee performing this inspection had activity-specific storm water BMP training this year?	√			
2	Are activity-specific BMPs in place?	√			
3	Are your contractors adhering to the minimum BMPs that were listed in the contract?	√			
4	Is your facility reasonably clean and free of litter and debris?	√			
5	Are parking lots reasonably clean and free of debris? If sweeping the lot, note estimated substance and weight of debris in tons.	√			
6	Is landscaped area irrigation contained within the landscaped area?	√			
7	Are pesticides/herbicides/fertilizers minimized where feasible?	√			
8	Are storm drains stenciled? If no, contact Storm Water Pollution Prevention Division for stencils and paint.	√			
9	Are storm drain inlets clean and free of debris?	√			
10	If cleaning of the storm drain was needed, note estimated substance and weight of debris (in tons) since last inspection.	√			
11	Is area absent of any evidence of a discharge, spill, and or leak?	√			
12	If a minor spill is observed entering the storm drain system during the inspection, have you reported it to the Storm Water hotline (619-235-1000)? (For significant spills also fill out a 24-hour discharge form).	√			
Trash storage areas					
13	Is area reasonably clean and uncluttered?	√			
14	Are trash cans and garbage bins kept covered?	√			
15	Is the number and placement of the trash cans sufficient for your facility?	√			

	Question	Y	N	N / A	(If "NO") Resolution
Fueling areas					
16	Is a stocked spill kit available at fuel island?	√			
17	Is area clean and free of spills? If spill is observed, clean up using dry methods.	√			
Vehicle/equipment maintenance area					
18	Is work area reasonably clean?	√			
19	Are drip pans readily available for leaking vehicles?	√			
20	Are spill containment materials and stocked cleanup kits readily available?	√			
21	Are maintenance activities contained within the designated area?	√			
22	Are bulk hazardous materials/liquids stored outside in secondary containment?			√	
Materials loading/unloading and storage areas					
23	Is area reasonably clean and free of litter, debris and loose material?	√			
24	Is materials storage area covered?	√			
25	Are materials and stocked cleanup kits readily available?	√			
26	If outdoors, is water from surrounding areas prevented from reaching material storage areas?			√	
27	Are bulk hazardous materials/liquids stored outside in secondary containment?			√	
Other Important Areas for inspection					
28	Are the BMPs installed properly?	√			
29	Are BMPs in good working condition? If no, they need to be replaced.	√			

30. For any ineffective BMPs (i.e., the wrong BMP is used), describe an effective replacement BMP and update your URMP section.

None

City of San Diego - Urban Runoff Management Plan
MUNICIPAL FACILITY SITE COMPLIANCE INSPECTION CHECKLIST

partment: **Airports Division**	First Inspection √ Second Inspection
pector: **Bill Dalby**	Phone Number: 858-573-1440
	Date: 23 May 08
cility Name: **Montgomery Field Airport**	
eet Address: **3750 John J. Montgomery Drive, San Diego, CA**	Zip Code **92123**

	Question	Y	N	N / A	(If "NO") Resolution
General					
1	Has the employee performing this inspection had activity-specific storm water BMP training this year?	√			
2	Are activity-specific BMPs in place?	√			
3	Are your contractors adhering to the minimum BMPs that were listed in the contract?	√			
4	Is your facility reasonably clean and free of litter and debris?	√			
5	Are parking lots reasonably clean and free of debris? If sweeping the lot, note estimated substance and weight of debris in tons.	√			
6	Is landscaped area irrigation contained within the landscaped area?	√			
7	Are pesticides/herbicides/fertilizers minimized where feasible?	√			
8	Are storm drains stenciled? If no, contact Storm Water Pollution Prevention Division for stencils and paint.	√			
9	Are storm drain inlets clean and free of debris?	√			
10	If cleaning of the storm drain was needed, note estimated substance and weight of debris (in tons) since last inspection.	√			
11	Is area absent of any evidence of a discharge, spill, and or leak?	√			
12	If a minor spill is observed entering the storm drain system during the inspection, have you reported it to the Storm Water hotline (619-235-1000)? (For significant spills also fill out a 24-hour discharge form).	√			
Trash storage areas					
13	Is area reasonably clean and uncluttered?	√			
14	Are trash cans and garbage bins kept covered?	√			
15	Is the number and placement of the trash cans sufficient for your facility?	√			

	Question	Y	N	N / A	(If "NO") Resolution
Fueling areas					
16	Is a stocked spill kit available at fuel island?	√			
17	Is area clean and free of spills? If spill is observed, clean up using dry methods.	√			
Vehicle/equipment maintenance area					
18	Is work area reasonably clean?	√			
19	Are drip pans readily available for leaking vehicles?	√			
20	Are spill containment materials and stocked cleanup kits readily available?	√			
21	Are maintenance activities contained within the designated area?	√			
22	Are bulk hazardous materials/liquids stored outside in secondary containment?			√	
Materials loading/unloading and storage areas					
23	Is area reasonably clean and free of litter, debris and loose material?	√			
24	Is materials storage area covered?	√			
25	Are materials and stocked cleanup kits readily available?	√			
26	If outdoors, is water from surrounding areas prevented from reaching material storage areas?			√	
27	Are bulk hazardous materials/liquids stored outside in secondary containment?			√	
Other Important Areas for inspection					
28	Are the BMPs installed properly?	√			
29	Are BMPs in good working condition? If no, they need to be replaced.	√			

30. For any ineffective BMPs (i.e., the wrong BMP is used), describe an effective replacement BMP and update your URMP section.

None

Environmental Services Department Municipal Inspection Forms

City of San Diego - Urban Runoff Management Plan
MUNICIPAL FACILITY SITE COMPLIANCE INSPECTION CHECKLIST

Department: ENVIRONMENTAL SERVICES Inspector: GERRY BOEHMKE	First Inspection YES Second Inspection_____ Phone Number: (858) 526-2309 Date 06/02/2008
Facility Name MIRAMAR PLACE OPERATIONS YARD	
Address 8353 MIRAMAR PLACE	Zip Code 92121

	Question	Y	N	N/A	(If "NO") Resolution
General					
1	Has the employee performing this inspection had activity-specific storm water BMP training this year?	X			
2	Are activity-specific BMPs in place?	X			
3	Are your contractors adhering to the minimum BMPs that were listed in the contract?	X			
4	Is your facility reasonably clean and free of litter and debris?	X			
5	Are parking lots reasonably clean and free of debris? If sweeping the lot, note estimated substance and weight of debris in tons.	X			
6	Is landscaped area irrigation contained within the landscaped area?	X			
7	Are pesticides/herbicides/fertilizers minimized where feasible?	X			
8	Are storm drains stenciled? If no, contact Storm Water Pollution Prevention Division for stencils and paint.	X			
9	Are storm drain inlets clean and free of debris?	X			
10	If cleaning of the storm drain was needed, note estimated substance and weight of debris (in tons) since last inspection.	X			
11	Is area absent of any evidence of a discharge, spill, and or leak?	X			
12	If a minor spill is observed entering the storm drain system during the inspection, have you reported it to the Storm Water hotline (619-235-1000)? (For significant spills also fill out a 24-hour discharge form).			X	NO SPILLS TO REPORT
Trash storage areas					
13	Is area reasonably clean and uncluttered?	X			
14	Are trash cans and garbage bins kept covered?	**X**			
15	Is the number and placement of the trash cans sufficient for your facility?	X			

	Question	Y	N	N / A	(If "NO") Resolution
Fueling areas					
16	Is a stocked spill kit available at fuel island?	X			
17	Is area clean and free of spills? If spill is observed, clean up using dry methods.	X			
Vehicle/equipment maintenance area					
18	Is work area reasonably clean?			X	
19	Are drip pans readily available for leaking vehicles?			X	
20	Are spill containment materials and stocked cleanup kits readily available?			X	
21	Are maintenance activities contained within the designated area?			X	
22	Are bulk hazardous materials/liquids stored outside in secondary containment?			X	
Materials loading/unloading and storage areas					
23	Is area reasonably clean and free of litter, debris and loose material?			X	
24	Is materials storage area covered?			X	
25	Are materials and stocked cleanup kits readily available?			X	
26	If outdoors, is water from surrounding areas prevented from reaching material storage areas?			X	
27	Are bulk hazardous materials/liquids stored outside in secondary containment?			**X**	
Other Important Areas for inspection					
28	Are the BMPs installed properly?	X			
29	Are BMPs in good working condition? If no, they need to be replaced.	**X**			

30. For any ineffective BMPs (i.e., the wrong BMP is used), describe an effective replacement BMP and update your URMP section.

ANNUAL MUNICIPAL FACILITY SITE COMPLIANCE INSPECTION CHECKLIST

Inspector: S. A. Ramirez
Phone Number: 858-492-5017
Date/Time: January 15, 2008 11:00AM

I. Facility Information

Facility Name		
City of San Diego Environmental Services Department Administrative Headquarters		
Street Address 9601 Ridgehaven Ct.		Zip Code 92123
Facility Contact Person Steven A. Ramirez		Phone 858-492-5017
Standard Industrial Classification Code	Waste Discharge Identification Number	APN No.

II. Shared Facility Information

Is there more than one City department and/or division sharing this facility?

_____ No (skip this section) __X__ Yes (complete this section)

Name of City Departments and/or Divisions Sharing Facility	Contact Person and Phone Number	Covered by this Inspection?
Energy, Sustainability & Environmental Protection Division	Tom Blair – 858-492-6001	Yes
Waste Reduction & Disposal Division	Kip Sturdevan – 858-573-1214	Yes
Office of the Director	Rochelle Monroe – 858-573-1298	Yes
Development Services Department – Inspection Services Division	Joe Harris – 858-492-5070	Yes

III. General Site Conditions and Runoff Management Practices Review

		Y*	N*	N/A	Comments
General	Employees trained in storm water pollution prevention practices?	X			
	Common areas of yard reasonably clean and free of litter and debris?	X			
	Are parking areas generally clean and swept as needed?	X			
	Are storm drain inlets reasonably clean and free of debris?	X			
	Is there evidence of discharges, spills, and or leaks in any areas?		X		
Trash storage areas	Is area reasonably clean and uncluttered?	X			
	Are trash cans and garbage bins kept covered?	X			
Fueling areas	Is there a roof on fueling area?			X	
	Is there a mechanism in place for spill overflow protection?			X	
Vehicle/equipment maintenance area	Area reasonably clean and free of spills, leaks, or any other materials?			X	
	Is area covered overhead?			X	
	Dry clean up methods implemented?			X	
	Are there drip pans readily available for use?			X	
	Spill containment and cleanup kits readily available?			X	
	Storage areas covered and properly maintained?			X	

* Y = Satisfactory, N = Unsatisfactory

III. General Site Conditions and Runoff Management Practices Review (Cont.)

		Y	N	N/A	Comments
Vehicle/equipment washing areas (cont)	Are related activities contained within designated area?			X	
	Hazardous materials/liquids stored in secondary containment?			X	
	Are there containment mechanisms in place?			X	
Materials loading and storage areas	Area reasonably clean and free of litter and debris?			X	
	Designated area covered overhead?			X	
Chemical handling areas	Areas reasonably clean and organized?			X	
	Is area indoors or properly covered?			X	
	Spill containment cleanup kits readily available?			X	
	If outdoors, is water from surrounding areas prevented from reaching chemical handling areas?			X	
	Hazardous materials/liquids stored within secondary containment?			X	
	Dry clean up methods implemented?			X	

IV. Water Quality Management Plan (WQMP)** Review

Has a WQMP (or SWPPP) been developed for this yard? __X____ Yes (complete this section and skip section V)
_____ No (skip this section and complete section V)

		S	U	N/A	Comments
Facility site map	Identifies drainage areas and direction of flow	X			
	Identifies location of storm water conveyance system including ditches, inlets and storm drains	X			
	Identifies location of any existing storm water controls (e.g., berms, filters, grass swales, etc.)	X			
	Identifies location of building(s) and activity areas (e.g., fueling islands, hazardous materials storage areas, washing areas, etc.)	X			
Materials/activities used on site	List materials stored and handled on site, including storage location and typical quantities	X			
	Includes a narrative description of activities conducted on site which have the potential to result in discharges to storm drain system			X	
Potential Pollutants	Identifies potential pollutants which could be discharged from site given activities conducted at facility			X	
Best Management Practices (BMPs)	Describes BMPs implemented at facility to deal with **each** potential pollutant source identified	X			
	Minimum City wide BMPs listed	X			
	Storm water system regularly inspected/monitored	X			
Record keeping	Employee training records	X			
	Quarterly inspections records, if any	X			
	Storm water conveyance system monitoring (2/yr)[1]			X	

**The term Water Quality Management Plan (WQMP) is replacing the term Storm Water Pollution Prevention Plan (or SWPPP) for municipal facilities.

V. Water Quality Management Plan Status

Is facility in the process of developing a WQMP?
_____ Yes, expected completion date: _____
__X____ No, this facility does not need a WQMP because ___it already has one in effect_____
_____

VI. Additional Comments (attach additional pages if necessary)

[1] Only required for NDPES General Storm Water Permit holders

City of San Diego - Urban Runoff Management Plan
MUNICIPAL FACILITY SITE COMPLIANCE INSPECTION CHECKLIST

Department: ESD – HHWTF
Inspector: KIRK GALARNEAU
First Inspection_X_Second Inspection_____
Phone Number: 858-573-1338
Date 6/20/2008

Facility Name

Address | Zip Code

	Question	Y	N	N/A	(If "NO") Resolution
General					
1	Has the employee performing this inspection had activity-specific storm water BMP training this year?	X			
2	Are activity-specific BMPs in place?	X			
3	Are your contractors adhering to the minimum BMPs that were listed in the contract?	X			
4	Is your facility reasonably clean and free of litter and debris?	X			
5	Are parking lots reasonably clean and free of debris? If sweeping the lot, note estimated substance and weight of debris in tons.	X			SWEEPING DONE BY LANDFILL OPERATIONS
6	Is landscaped area irrigation contained within the landscaped area?			X	
7	Are pesticides/herbicides/fertilizers minimized where feasible?			X	
8	Are storm drains stenciled? If no, contact Storm Water Pollution Prevention Division for stencils and paint.		X		SITE ACCESS IS RESTRICTED. DRAIN VALVE IS CLOSED DURING FACILITY OPERATIONS
9	Are storm drain inlets clean and free of debris?	X			
10	If cleaning of the storm drain was needed, note estimated substance and weight of debris (in tons) since last inspection.	X			APPROXIMATELY 30 POUNDS OF SEDIMENT WAS REMOVED FROM THE HHWTF FRENCH DRAIN
11	Is area absent of any evidence of a discharge, spill, and or leak?		X		VISIBLE STAINING FROM PREVIOUS SMALL SPILLS WHICH WERE IMMEDIATELY CONTAINED AND CLEANED UP
12	If a minor spill is observed entering the storm drain system during the inspection, have you reported it to the Storm Water hotline (619-235-1000)? (For significant spills also fill out a 24-hour discharge form).			X	
Trash storage areas					
13	Is area reasonably clean and uncluttered?	X			
14	Are trash cans and garbage bins kept covered?	X			
15	Is the number and placement of the trash cans sufficient for your facility?	X			

	Question	Y	N	N / A	(If "NO") Resolution
Fueling areas					
16	Is a stocked spill kit available at fuel island?			X	
17	Is area clean and free of spills? If spill is observed, clean up using dry methods.			X	
Vehicle/equipment maintenance area					
18	Is work area reasonably clean?			X	
19	Are drip pans readily available for leaking vehicles?			X	
20	Are spill containment materials and stocked cleanup kits readily available?			X	
21	Are maintenance activities contained within the designated area?			X	
22	Are bulk hazardous materials/liquids stored outside in secondary containment?			X	
Materials loading/unloading and storage areas					
23	Is area reasonably clean and free of litter, debris and loose material?	X			
24	Is materials storage area covered?	X			
25	Are materials and stocked cleanup kits readily available?	X			
26	If outdoors, is water from surrounding areas prevented from reaching material storage areas?	X			
27	Are bulk hazardous materials/liquids stored outside in secondary containment?	X			
Other Important Areas for inspection					
28	Are the BMPs installed properly?	X			
29	Are BMPs in good working condition? If no, they need to be replaced.	X			

30. For any ineffective BMPs (i.e., the wrong BMP is used), describe an effective replacement BMP and update your URMP section.

City of San Diego - Urban Runoff Management Plan
MUNICIPAL FACILITY SITE COMPLIANCE INSPECTION CHECKLIST

Department: ESD – HSET TRAILERS AND STORAGE AREA First Inspection _X_ Second Inspection _____
Inspector: KIRK GALARNEAU Phone Number: 858-573-1338
Date 6/13/2008

Facility Name

Address | Zip Code

	Question	Y	N	N / A	(If "NO") Resolution
General					
1	Has the employee performing this inspection had activity-specific storm water BMP training this year?	X			
2	Are activity-specific BMPs in place?	X			
3	Are your contractors adhering to the minimum BMPs that were listed in the contract?	X			
4	Is your facility reasonably clean and free of litter and debris?	X			
5	Are parking lots reasonably clean and free of debris? If sweeping the lot, note estimated substance and weight of debris in tons.	X			
6	Is landscaped area irrigation contained within the landscaped area?	X			
7	Are pesticides/herbicides/fertilizers minimized where feasible?	X			
8	Are storm drains stenciled? If no, contact Storm Water Pollution Prevention Division for stencils and paint.	X			
9	Are storm drain inlets clean and free of debris?	X			
10	If cleaning of the storm drain was needed, note estimated substance and weight of debris (in tons) since last inspection.	X			APPROXIMATELY 15 POUNDS OF SEDIMENT WAS REMOVED FROM FRONT PARKING LOT FRENCH DRAIN
11	Is area absent of any evidence of a discharge, spill, and or leak?	X			
12	If a minor spill is observed entering the storm drain system during the inspection, have you reported it to the Storm Water hotline (619-235-1000)? (For significant spills also fill out a 24-hour discharge form).			X	
Trash storage areas					
13	Is area reasonably clean and uncluttered?	X			
14	Are trash cans and garbage bins kept covered?	X			
15	Is the number and placement of the trash cans sufficient for your facility?	X			

	Question	Y	N	N / A	(If "NO") Resolution
Fueling areas					
16	Is a stocked spill kit available at fuel island?			X	
17	Is area clean and free of spills? If spill is observed, clean up using dry methods.			X	
Vehicle/equipment maintenance area					
18	Is work area reasonably clean?			X	
19	Are drip pans readily available for leaking vehicles?			X	
20	Are spill containment materials and stocked cleanup kits readily available?			X	
21	Are maintenance activities contained within the designated area?			X	
22	Are bulk hazardous materials/liquids stored outside in secondary containment?			X	
Materials loading/unloading and storage areas					
23	Is area reasonably clean and free of litter, debris and loose material?	X			
24	Is materials storage area covered?	X			
25	Are materials and stocked cleanup kits readily available?	X			
26	If outdoors, is water from surrounding areas prevented from reaching material storage areas?	X			
27	Are bulk hazardous materials/liquids stored outside in secondary containment?	X			
Other Important Areas for inspection					
28	Are the BMPs installed properly?	X			
29	Are BMPs in good working condition? If no, they need to be replaced.	X			

30. For any ineffective BMPs (i.e., the wrong BMP is used), describe an effective replacement BMP and update your URMP section.

ESD by Organization

000100 - General Fund

Department	Org Level 3	FTE	PE	NPE	Accum Value	Revenue
511 - Energy Sustainablty & Env Prot	000100001000001 - Energy Sustainablty & Env Prot	0.00	(3,719)	0	(3,719)	0
	001000100001001 - Department Management	0.00	0	79	79	0
	002000205002051 - Asbestos & Lead Management	4.10	453,277	84,238	703,519	166,000
	003000300003001 - HazMat Training & Inspection	5.70	580,633	269,328	849,967	0
	005000500005001 - Lead Safe Neighborhoods Adminstration	2.00	205,866	0	399,371	193,503
	006000600000000 - Tank Engr & Enviro Mgt	0.00	0	0	0	0
	006000600006100 - DEH APCD DUSTO & Serv Callouts	1.85	208,490	3,399	211,891	0
	006000600006200 - SB-989 & Repair/Upgrade Proj	0.60	78,364	2,367	80,732	0
	006000600006300 - Site Assessment & Mitigation	0.38	46,265	2,367	48,632	0
	006000600006400 - Const Supp/Non-Core Proj	0.47	61,122	2,367	63,489	0
511 - Energy Sustainablty & Env Prot						

Department	Org Level 3	FTE	PE	NPE	Accum Value	Revenue
512 - Collection Services	000100001000001 - Collection Services -General Fund	0.00	62,800	0	62,800	0
	002000200002000 - Refuse Collection	126.45	10,823,864	26,356,776	37,180,766	0
512 - Collection Services						

Department	Org Level 3	FTE	PE	NPE	Accum Value	Revenue
513 - Office of the Director	000100001000001 - Office of the Director	0.00	5,328	0	5,328	0
	001000100001001 - Environ Policy Development/Mgt	1.18	167,142	61,117	382,339	154,079
	002000220002201 - Support Services and Payroll	1.66	107,004	12,308	119,314	0
	002002000002001 - Budget/Revenue Develop & Admin	2.02	174,574	16,214	190,790	0
	002002100002101 - Franchise and Control Management	0.70	46,156	2,462	48,619	0
	003000300003001 - Information Systems	2.11	222,072	68,251	290,325	0
	005000500005001 - Community Education/Outreach	1.27	122,633	6,459	129,093	0
	006000600006001 - Safety	1.02	107,491	3,086	110,578	0
	006000610006101 - Facility Maintenance	1.16	78,574	37,178	115,753	0
	006000630006301 - Human Resource and Org Dev	0.39	32,730	7,884	40,614	0
	007000700007001 - Customer Services	3.15	202,857	6,951	209,811	0
	009000900009001 - Community Enhancement Program	0.00	0	67,000	67,000	0
513 - Office of the Director						
		156.21	13,783,523	27,009,831	$41,307,092	513,582

010231 - Energy Conservation Program Fund

Department	Org Level 3	FTE	PE	NPE	Accum Value	Revenue
514 - Energy Sustainablty & Env Prot	000100001000001 - Energy Sustainablty & Env Prot	0.00	23,886	0	23,886	0
	001000000000000 - Department Management	0.00	0	0	0	0
	001000100001001 - Energy Conservation & Mgmt	2.00	256,753	372,829	2,494,568	1,864,984
	002000200002001 - Technology Development & Enc	2.50	277,052	121,973	399,028	0
	004000400004001 - Public Information & Education	0.00	0	0	0	0
	005000500005001 - Energy Accounting & Acq	2.50	235,367	419,836	655,206	0
	005000500005002 - Energy Financing	0.00	0	0	0	0
	005000500005003 - Energy Data Analysis	0.00	0	0	0	0
	006000600006001 - Legislative Analysis	3.00	293,874	243,414	917,291	380,000
	006000600006002 - Energy Grant Analysis	0.00	0	0	0	0
514 - Energy Sustainablty & Env Prot						
		10.00	1,086,932	1,158,052	$4,489,978	2,244,984

041200 - Refuse Disposal Fund

Department	Org Level 3	FTE	PE	NPE	Accum V	Revenue
750 - Energy Sustainablty & Env Prot	000100001000001 - Energy Sustainablty & Env Prot	0.00	18,392	0	18,392	0
	001000100001001 - Division Management	0.00	0	70,189	70,189	0
	002000220002210 - Hazmat Internal Program	0.00	(3)	0	(3)	0
	003000230002310 - Hazmat Landfill	7.70	758,470	126,516	884,994	0
	004000400004100 - Landfill Burn Sites	0.00	0	124,333	124,333	0
	005000500000000 - Underground Storage Tank Program	0.00	0	0	0	0
	005000500005100 - Citywide US Tank Management	0.00	485	25,602	26,087	0
	005000500005200 - Site Assessment & Mitigation	0.00	485	0	485	0
	005000500005300 - Construction Support	0.00	485	0	485	0
	005000500005400 - Environmental Assessment	0.00	485	0	485	0
750 - Energy Sustainablty & Env Prot						

Department	Org Level 3	FTE	PE	NPE	Accum V	Revenue
751 - Waste Reduction and Disposal (1)	000100001000001 - Environmental Programs -Ref Disp Fund	0.00	28,995	0	28,995	0
	001000100001002 - S/W	0.00	0	0	0	0
	002000000000000 - Environmental Programs	0.00	0	0	0	0
	002000230002340 - Environmental Library	0.00	0	0	0	0
	002000250002520 - Enforcement	9.42	715,202	281,839	#######	17,500
	002000250002530 - Community Cleanups	1.80	150,161	15,172	165,335	0
	002000250002550 - Special Projects	1.20	94,291	10,625	104,917	0
	002000260002620 - Abatements	15.64	#######	1,490,800	#######	0
	002000260002630 - Community Cleanups	1.30	170,800	116,311	287,112	0
	002000260002650 - Special Projects	2.10	150,315	128,464	278,781	0
	002000260002660 - Universal Waste	1.10	70,814	50,023	120,838	0
	002000260002670 - Other Outside Services	5.65	401,452	263,714	#######	650,000
751 - Waste Reduction and Disposal (1)						

Department	Org Level 3	FTE	PE	NPE	Accum V	Revenue
752 - Waste Reduction and Disposal (2)	000100001000001 - Waste Reduction and Disposal (2)	0.00	36,621	0	36,621	0
	010000000000000 - Refuse Disposal	0.00	0	0	0	0
	010000300003100 - Disposal / Excav Ops / Mgmt	31.74	#######	11,659,881	#######	31,075,000
	010000300003200 - Resource Recovery	12.50	895,769	2,251,693	#######	1,965,000
	010000300003300 - Miramar Landfill - Engineering	4.00	468,904	111,558	580,466	0
	010000400004100 - Project Management	5.34	700,208	114,397	914,610	100,000
	010000400004200 - Maintenance	4.00	437,575	540,378	977,957	0
	010000400004300 - Groundwater Monitoring	2.00	202,372	434,373	636,747	0
	010000400004400 - Landfill Gas Management	2.00	205,666	357,357	563,025	0
	010001000000000 - Division Administration	0.00	0	0	0	0
	010002000002100 - Fee Collection	18.42	#######	317,419	#######	50,000
	010002000002200 - Code Compliance	3.00	217,874	28,119	245,996	0
752 - Waste Reduction and Disposal (2)						

Department	Org Level 3	FTE	PE	NPE	Accum V	Revenue
753 - Office of the Director	000100000000000 - Resource Management	0.00	0	0	0	0
	000100001000001 - Office of the Director	0.00	4,541	0	4,541	0
	001000000000000 - Department Management	0.00	0	0	0	0
	001000100001001 - Environ Policy Development/Mgt	1.13	159,460	855,986	#######	0
	002000200002001 - Budget/Revenue Develop & Admin	2.00	174,592	157,841	#######	2,845,196
	002000210002101 - Franchise &Contract Management	0.68	45,327	8,474	53,802	0
	002000220002201 - Support Services and Payroll	1.61	105,250	11,963	117,215	0
	003000300003001 - Information Systems	4.28	449,723	241,241	690,968	0
	004000400004001 - Environmental Policy	1.03	114,245	11,347	125,593	0
	005000500005001 - Community Education/Outreach	1.22	118,099	26,774	144,874	0
	006000600006001 - Safety	0.98	103,281	3,498	106,780	0
	006000610006101 - Facility Maintenance	1.12	77,672	80,702	158,375	0
	006000630006301 - Org Develop & Measurement Svcs	0.37	30,269	8,285	38,554	0
	007000700007001 - Customer Services	3.07	197,667	6,751	204,421	0
	008000800008001 - Sustainable Communitites	0.00	134	0	134	0
753 - Office of the Director						

Department	Org Level 3	FTE	PE	NPE	Accum V	Revenue
754 - Collection Services	000100001000001 - Collection Services -Ref Disp Fund	0.00	21,736	0	21,736	0
	002000000000000 - Special Collection	0.00	0	0	0	0
	002000210002110 - Litter Container Coll / Maint	9.10	700,830	464,912	#######	27,453
	002000210002130 - Bay & Beach Barrel	0.00	0	0	0	0
	002000210002140 - Mission Bay & Shoreline Col	0.00	0	0	0	0
	002000210002150 - Miramar Place Ops Maintenance	0.00	0	52,827	52,827	0
754 - Collection Services						
		155.50	#######	20,449,364	#######	36,730,149

041202 - Refuse Disposal - Miramar Closure

Department	Org Level 3	FTE	PE	NPE	Accum Value	Revenue
7522 - Waste Mgmt-Miramar Closure	050000600006000 - Env Svcs Miramar Closure	0.00	0	0	500,000	500,000
7522 - Waste Mgmt-Miramar Closure						
		0.00	0	0	$500,000	500,000

041210 - Recycling Fund

Department	Org Level 3	FTE	PE	NPE	Accum Value	Revenue
755 - Waste Reduction and Disposal	000100000000000 - Environmental Programs	0.00	0	0	0	0
	000100001000001 - Waste Reduction and Disposal	0.00	4,037	0	4,037	0
	001000100001002 - S / W	0.00	0	0	0	0
	002000000000000 - Environmental Programs	0.00	0	0	0	0
	002000230002310 - Commercial/Industrial Recycling	5.74	616,624	685,718	1,302,348	0
	002000230002320 - Residential Recycling	3.82	395,884	661,744	6,043,632	4,986,000
	002000230002330 - Legislative Planning & Evaluation	0.00	5,327	0	5,327	0
	002000250002520 - Enforcement	1.94	146,799	12,068	158,869	0
	002000250002530 - Community Cleanups	0.50	36,225	0	36,226	0
	002000250002540 - Recycling	0.50	36,225	6,534	42,760	0
	002000250002550 - Special Projects	0.50	36,225	0	36,226	0
	002000260002620 - Abatements	1.24	106,575	0	106,576	0
	002000260002630 - Community Cleanups	0.00	0	13,333	13,333	0
	002000260002640 - Recycling	0.40	34,025	252,126	316,151	30,000
	002000260002650 - Special Projects	0.20	17,747	1,000	18,747	0
	002000260002660 - Universal Waste	1.00	60,928	0	60,929	0
	002000260002670 - Other Outside Services	0.45	33,331	0	33,331	0
755 - Waste Reduction and Disposal						

Department	Org Level 3	FTE	PE	NPE	Accum Value	Revenue
757 - Collection Services	000100001000001 - Collection Services -Recycling Fund	0.00	57,011	0	57,011	0
	002000220002200 - Greenery Collection	51.33	4,034,856	3,172,243	7,207,150	0
	002000221002210 - Recycling Collection	53.70	4,478,868	6,073,742	10,560,364	7,700
	002000222002220 - Miramar Place Ops Maintenance	0.00	0	64,108	64,108	0
757 - Collection Services						

Department	Org Level 3	FTE	PE	NPE	Accum Value	Revenue
758 - Energy Sustainablty & Env Prot	000100001000001 - Energy Sustainablty & Env Prot	0.00	7,644	0	7,644	0
	001000000000000 - Environmental Management	0.00	0	0	0	0
	001000100000000 - Division Management	0.00	0	0	0	0
	002000240002410 - Household Hazardous Waste	3.20	295,067	661,953	1,744,023	787,000
	002000240002413 - Transfer Facility	0.00	0	0	10,000	10,000
	002000250002510 - Universal Waste Grant	0.00	0	0	0	0
	005000500005001 - Lead Safe Neighborhoods Admin	0.00	0	0	0	0
758 - Energy Sustainablty & Env Prot						

Department	Org Level 3	FTE	PE	NPE	Accum Value	Revenue
759 - Office of the Director	000100001000001 - Office of the Director	0.00	4,836	0	4,836	0
	001000000000000 - Department Management	0.00	0	0	0	0
	001000100000000 - Environ Policy Development/Mgt	0.00	0	0	0	0
	001000100001001 - Environ Policy Development/Mgt	1.05	149,026	576,506	725,533	0
	002000200002001 - Budget/Revenue Develop & Admin	1.81	157,281	63,728	15,401,011	15,180,000
	002000210002101 - Franchise & Contract Mgmt	0.62	40,879	2,180	43,060	0
	002000220002201 - Support Services and Payroll	1.47	94,756	10,900	105,657	0
	003000300003001 - Information Systems	1.71	181,298	139,421	320,721	0
	004000400004001 - Environmental Policy	0.00	0	0	0	0
	005000500005001 - Community Outreach/Environ Edu	1.14	108,995	13,222	122,218	0
	006000600006001 - Safety	0.90	94,676	9,833	104,510	0
	006000610006101 - Facility Maintenance	1.03	70,014	60,248	130,263	0
	006000630006301 - Org Develop & Measurement Svcs	0.34	27,802	6,982	34,784	0
	007000700007001 - Customer Services	2.78	179,056	6,156	185,215	0
	008000800008001 - Sustainable Communities	0.00	0	0	0	0
759 - Office of the Director						
		137.37	11,512,017	12,493,745	$45,006,599	21,000,700

CITY OF SAN DIEGO
ENVIRONMENTAL SERVICES / REFUSE DISPOSAL
MONTHLY ENGINEERING REPORT MIRAMAR LANDFILL
March 2008

WASTE STREAM

TYPE	TONS RECEIVED (TONS)	VOLUME CONSUMED (CY)
Municipal Solid Waste	80,266	173,019
Clean Green	8,552	(DIVERTED)
Wood	288	(DIVERTED)
Demolition and Construction	19,695	(INCLUDED ABOVE)
Burn Ash	47.0	(INCLUDED ABOVE)
Total	**108,848**	**173,019**

DENSITY (lbs./cu. yds) 1445
Refuse placed in Phase II Module D 10th Level

Leachate Disposed (Gallons) 16,000

ON-SITE OBSERVATIONS (Trace of rain this month)

Diversion and Drainage Facilities:
Diversion and drainage facilities have been designed, constructed and maintained to accommodate a 100 year, 24 hour storm and to divert surface and subsurface drainage away from the waste management unit.

Seepage:
No seepage into or from the waste management unit was discovered.

Landfill surfaces:
No areas of slope failure, differential settlement, fissuring were identified.
No erosion and ponding were noted for repair.
Unit Standard Observations:
No evidence of ponded water and erosion were noted for correction.
No offensive odors was noted.
Perimeter of the Unit Standard Observations:
No evidence of liquid leaving or entering the unit.
refuse was noted.

I, the undersigned, do hereby certify that to my knowledge the above information is true, complete and correct, and that all wastes discharged were in compliance with Board requirements and there were no requirement violations, except as noted.

Signature _____ Title Associate Eng-Civil Date 4-10-08

2007 - 2008

ANNUAL REPORT
FORM 3-QUARTERLY VISUAL OBSERVATIONS OF UNAUTHORIZED NON-STORM WATER DISCHARGES (NSWDs)

- Unauthorized NSWDs are discharges (such as wash or rinse waters) that do not meet the conditions provided in Section D (pages 5-6) of the General Permit.
- Quarterly visual observations are required to observe current and detect prior unauthorized NSWDs.
- Quarterly visual observations are required during dry weather and at all facility drainage areas.
- Each unauthorized NSWD source, impacted drainage area, and discharge location must be identified and observed.
- Unauthorized NSWDs that can not be eliminated within 90 days of observation must be reported to the Regional Board in accordance with Section A.10.e of the General Permit.
- Make additional copies of this form as necessary.

QUARTER: **JULY-SEPT.** **DATE/TIME OF OBSERVATIONS** 9/11/07 __:__ ☐ AM ☐ PM	**Observers Name:** Rory Clay **Title:** Facilities Manager **Signature:** Rory E Clay	**WERE UNAUTHORIZED NSWDs OBSERVED?** ☐ YES ☒ NO **WERE THERE INDICATIONS OF PRIOR UNAUTHORIZED NSWDs?** ☐ YES ☒ NO	If **YES** to either question, complete reverse side.
QUARTER: **OCT.-DEC.** **DATE/TIME OF OBSERVATIONS** 12/11/07 __:__ ☐ AM ☐ PM	**Observers Name:** Rory Clay **Title:** Facilities Manager **Signature:** Rory E Clay	**WERE UNAUTHORIZED NSWDs OBSERVED?** ☐ YES ☒ NO **WERE THERE INDICATIONS OF PRIOR UNAUTHORIZED NSWDs?** ☐ YES ☒ NO	If **YES** to either question, complete reverse side.
QUARTER: **JAN.-MARCH** **DATE/TIME OF OBSERVATIONS** 3/11/08 __:__ ☐ AM ☐ PM	**Observers Name:** Rory Clay **Title:** Facilities Manager **Signature:** Rory E Clay	**WERE UNAUTHORIZED NSWDs OBSERVED?** ☐ YES ☒ NO **WERE THERE INDICATIONS OF PRIOR UNAUTHORIZED NSWDs?** ☐ YES ☒ NO	If **YES** to either question, complete reverse side.
QUARTER: **APRIL-JUNE** **DATE/TIME OF OBSERVATIONS** 6/10/08 __:__ ☐ AM ☐ PM	**Observers Name:** Rory Clay **Title:** Facilities Manager **Signature:** Rory E Clay	**WERE UNAUTHORIZED NSWDs OBSERVED?** ☐ YES ☒ NO **WERE THERE INDICATIONS OF PRIOR UNAUTHORIZED NSWDs?** ☐ YES ☒ NO	If **YES** to either question, complete reverse side.

2007 - 2008

ANNUAL REPORT

FORM 2-QUARTERLY VISUAL OBSERVATIONS OF AUTHORIZED NON-STORM WATER DISCHARGES (NSWDs)

* Quarterly dry weather visual observations are required of each authorized NSWD.
- Observe each authorized NSWD source, impacted drainage area, and discharge location.
- Authorized NSWDs must meet the conditions provided in Section D (pages 5-6), of the General Permit.
- Make additional copies of this form as necessary.

QUARTER: **JULY-SEPT.** DATE: 9/11/07	Observers Name: Rory clay Title: Facilities Manager Signature: Rory E Clay	**WERE ANY AUTHORIZED NSWDs DISCHARGED DURING THIS QUARTER?**	☐ YES ☒ NO If **YES**, complete reverse side of this form.
QUARTER: **OCT.-DEC.** DATE: 12/11/07	Observers Name: Rory clay Title: Facilities Manager Signature: Rory E Clay	**WERE ANY AUTHORIZED NSWDs DISCHARGED DURING THIS QUARTER?**	☐ YES ☒ NO If **YES**, complete reverse side of this form.
QUARTER: **JAN.-MARCH** DATE: 3/11/08	Observers Name: Rory clay Title: Facilities Manager Signature: Rory E Clay	**WERE ANY AUTHORIZED NSWDs DISCHARGED DURING THIS QUARTER?**	☐ YES ☒ NO If **YES**, complete reverse side of this form.
QUARTER: **APRIL-JUNE** DATE: 6/10/08	Observers Name: Rory clay Title: Facilities Manager Signature: Rory E Clay	**WERE ANY AUTHORIZED NSWDs DISCHARGED DURING THIS QUARTER?**	☐ YES ☒ NO If **YES**, complete reverse side of this form.

CITY OF SAN DIEGO
ENVIRONMENTAL SERVICES/REFUSE DISPOSAL
QUARTERLY SITE INSPECTION

SITE: Arizona Landfill **DATE:** 5-20-2008

STAFF & VISITORS: Hani Anthony **TIME:** 10:10 AM

GENERAL CONDITION: Good Condition

Maintenance Activities:

Surface cracks have occurred near condensate trap # 10. Operational staff were contacted and the problem was corrected by regarding the entire area around condensate trap # 10. No landfill gases were measured before or during the repairs. In addition, the drainage structure at the south entrance of the Arizona Landfill has been cleared of sediments and the pipe outlet has been regraded to promote drainage and prevent ponding. A small illegal dump left near the dumpster west of the police corral has been cleared.

Observation (Seepage):
A leaky sprinkler head north of the ball field was noticed and caused minor ponding on the landfill. This problem was reported to Park and Rec staff and was corrected. No major problem observed.

Surface Cover and Slope:
No major problem observed.

Drainage Facilities:
One of the three grates on the storm drain cover by the entrance of the landfill collapsed. This was reported to Chollas Operations Public Works Superintendent. Park and Rec removed and repaired the grate. The drainage structure at the entrance to landfill was cleared of sediments and debris.

Groundwater & Vadose Monitoring Network:
No unusual observation.

Landfill Gas Control system:

No unusual observation of system.

Signature: H. Anthony **Title:** *Assistant Engineer-Civil* **Date:** 5/27/2008

CITY OF SAN DIEGO
ENVIRONMENTAL SERVICES DEPARTMENT
QUARTERLY SITE INSPECTION SHEET

WASTE REDUCTION & DISPOSAL DIVISION

SITE: North Miramar Landfill DATE: March 3,2008

STAFF & VISITORS: Hani Anthony

GENERAL CONDITION: Sunny and hot

Maintenance Activities:

Minor problems that have been noted during routine site inspection and are being addressed or scheduled for repairs.

1) Ponding adjacent to condensate trap # 6

2) Tire tracks were noticed along the access road.

3) Low surface depression on the northeast area of the extraction well #48

4) Surface near drain # 5 needed to be regraded to prevent future ponding.

Observation (Seepage):

No problem observed.

Surface Cover and Slope:

In general the surface cover is in good condition. However, some areas have shown settlement depressions and are scheduled for repairs.

Drainage Facilities:

All channels have been cleared of rocks and debris. No major problem observed at this location.

Groundwater & Vadose Monitoring Network:

No unusual observation.

Landfill Gas Control System:

No unusual observation of system

Additional LFG monitoring data is available at the Environmental Services Department Office

Signature: H. Anthony Title: Assistant Eng.-civil Date: 3-6-2008

CITY OF SAN DIEGO
ENVIRONMENTAL SERVICES DEPARTMENT
QUARTERLY SITE INSPECTION SHEET

WASTE REDUCTION & DISPOSAL DIVISION

SITE: South Miramar Landfill DATE: March 26,2008

STAFF & VISITORS: Hani Anthony

GENERAL CONDITION: Sunny

Maintenance Activities:
A low spot has occured near extraction well # 26 and surface erosion near extraction well # 20. Both areas are scheduled for repairs.
The transportation of dirt from Kinder Morgan construction site to the stockpile area is continuing. The stockpile grading is expected to be completed by next month.

Observation (Seepage):
No major problem observed.

Surface Cover and Slope:
The area west of the fee booth used by Kinder Morgan as a dirt stockpile area has slope erosion and surface ponding. Kinder Morgan management has been contacted to correct this problem.

Drainage Facilities:
All channels have been cleared of rocks and debris. Channel Rip Rap (Blue Rocks) in the drainage channel near extraction well # 1,2 and 3 has been replaced. Palm trees that were blocking the drainage channel were removed.

Groundwater & Vadose Monitoring Network:
No unusual observation.

Landfill Gas Control System:
No unusual observation of system.

Additional LFG monitoring data is available at the Environmental Services Department Office

Signature: H. Anthony Title: Assistant Eng.-civil Date: 3-28-2008

WASTE
REDUCTION
& DISPOSAL
DIVISION

CITY OF SAN DIEGO
ENVIRONMENTAL SERVICES DEPARTMENT
QUARTERLY SITE INSPECTION SHEET

SITE: Mission Bay Landfill DATE: March 12,2008

STAFF & VISITORS: Hani Anthony

GENERAL CONDITION: Clear and Sunny

Maintenance Activities:
No major problem observed. The ponding along Sea world Dr. adjacent to south shores boat ramp sign and east of the Marina has been corrected. The construction of the Mission Bay Promenade is underway near the landfill. During the construction activities, the Bicycle and Pedestrian path will be closed to the public till May 2008.

Observation (Seepage):
The site is in good condition.

Surface Cover and Slope:
No major problem observed. However, the site will continue to be monitored closely to ensure protection of the existing drainage, structures, slope and surface cover.

Drainage Facilities:
Free and clear

Groundwater & Vadose Monitoring Network:
No unusual observation.

Landfill Gas Control System:
None at this site

Additional LFG monitoring data is available at the Environmental Services Department Office

Signature: H. Anthony Title: Assistant Eng.-civil Date: 3-13-2008

WASTE REDUCTION & DISPOSAL DIVISION

CITY OF SAN DIEGO
ENVIRONMENTAL SERVICES DEPARTMENT
QUARTERLY SITE INSPECTION SHEET

SITE: Paradise Hills Landfill DATE: March 11, 2008

STAFF & VISITORS: Hani Anthony

GENERAL CONDITION: Sunny And Clear

Maintenance Activities:
The low area near cricket field has been filled with clean dirt and regraded. New mulch is needed to protect the cover for the new area that has been repaired. Park and Rec. staff is planning to spray to control weed growth. This task is scheduled for next month.

Observation (Seepage):
No major problem observed.

Surface Cover and Slope:
In good condition

Drainage Facilities:
All channels have been cleared of rocks and debris. No major problem observed at this location.

Groundwater & Vadose Monitoring Network:
No unusual observation.

Landfill Gas Control System:
None at this site

Additional LFG monitoring data is available at the Environmental Services Department Office

Signature: H. Anthony Title: Assist. Eng.- Civil Date: 3-12-2008

WASTE REDUCTION & DISPOSAL DIVISION

CITY OF SAN DIEGO
ENVIRONMENTAL SERVICES DEPARTMENT
QUARTERLY SITE INSPECTION SHEET

SITE: South Chollas Landfill DATE: March 26,2008

STAFF & VISITORS: Hani Anthony

GENERAL CONDITION: Sunny and Clear

Maintenance Activities:
The contractor 3-D enterprise is working on punch list items for the Slope Modification Project. ESD staff is currently working on hydroseeding the small slope area where newly corrugated metal pipes are installed. Sediment buildup in the brow ditch needs to be cleared and freed. This task is scheduled.

Observation (Seepage): No major problem observed

Surface Cover and Slope:
The cover is holding as designed. No major problem observed.

Drainage Facilities:
All drainage structures are free and clear and are operating as designed. The area near drain #S2 has sunk. It is being regraded to promote drainage and prevent future ponding.

Groundwater & Vadose Monitoring Network:
No unusual observation.

Landfill Gas Control System:
No unusual observation of system

Additional LFG monitoring data is available at the Environmental Services Department Office

Signature: H. Anthony Title: Assistant Eng.-civil Date: 3-28-2008

Customer Services Department Municipal Inspection Forms

City of San Diego - Urban Runoff Management Plan
MUNICIPAL FACILITY SITE COMPLIANCE INSPECTION CHECKLIST

Department: Customer Services/CSC
Inspector: DAVID BRYANT
First Inspection X Second Inspection
Phone Number: 619 236-6574
Date 6/25/2008

Facility Name: San Ysidro CSC

Address: 663 E. San Ysidro Blvd
Zip Code: 92173

	Question	Y	N	N/A	(If "NO") Resolution
General					
1	Has the employee performing this inspection had activity-specific storm water BMP training this year?			✓	
2	Are activity-specific BMPs in place?			✓	
3	Are your contractors adhering to the minimum BMPs that were listed in the contract?			✓	
4	Is your facility reasonably clean and free of litter and debris?	✓			
5	Are parking lots reasonably clean and free of debris? If sweeping the lot, note estimated substance and weight of debris in tons.	✓			
6	Is landscaped area irrigation contained within the landscaped area?	✓			
7	Are pesticides/herbicides/fertilizers minimized where feasible?	✓			
8	Are storm drains stenciled? If no, contact Storm Water Pollution Prevention Division for stencils and paint.	✓			
9	Are storm drain inlets clean and free of debris?	✓			
10	If cleaning of the storm drain was needed, note estimated substance and weight of debris (in tons) since last inspection.			✓	Cleaing of storm drain has been scheduled w/ Streets Division but has not yet occurred
11	Is area absent of any evidence of a discharge, spill, and or leak?	✓			
12	If a minor spill is observed entering the storm drain system during the inspection, have you reported it to the Storm Water hotline (619-235-1000)? (For significant spills also fill out a 24-hour discharge form).			✓	
Trash storage areas					
13	Is area reasonably clean and uncluttered?	✓			
14	Are trash cans and garbage bins kept covered?	✓			
15	Is the number and placement of the trash cans sufficient for your facility?	✓			

	Question	Y	N	N / A	(If "NO") Resolution
Fueling areas					
16	Is a stocked spill kit available at fuel island?			✓	
17	Is area clean and free of spills? If spill is observed, clean up using dry methods.			✓	
Vehicle/equipment maintenance area					
18	Is work area reasonably clean?			✓	
19	Are drip pans readily available for leaking vehicles?			✓	
20	Are spill containment materials and stocked cleanup kits readily available?			✓	
21	Are maintenance activities contained within the designated area?			✓	
22	Are bulk hazardous materials/liquids stored outside in secondary containment?			✓	
Materials loading/unloading and storage areas					
23	Is area reasonably clean and free of litter, debris and loose material?			✓	
24	Is materials storage area covered?			✓	
25	Are materials and stocked cleanup kits readily available?			✓	
26	If outdoors, is water from surrounding areas prevented from reaching material storage areas?			✓	
27	Are bulk hazardous materials/liquids stored outside in secondary containment?			✓	
Other Important Areas for inspection					
28	Are the BMPs installed properly?			✓	
29	Are BMPs in good working condition? If no, they need to be replaced.			✓	

30. For any ineffective BMPs (i.e., the wrong BMP is used), describe an effective replacement BMP and update your URMP section.

City of San Diego - Urban Runoff Management Plan
MUNICIPAL FACILITY SITE COMPLIANCE INSPECTION CHECKLIST

Department: Customer Services/CSC
Inspector: DAVID BRYANT
First Inspection X Second Inspection
Phone Number: 619 236-6574
Date 6/25/2008

Facility Name
Scripps Ranch CSC

Address
11885 Cypress Canyon Rd

Zip Code
92131

	Question	Y	N	N/A	(If "NO") Resolution
General					
1	Has the employee performing this inspection had activity-specific storm water BMP training this year?			✓	
2	Are activity-specific BMPs in place?			✓	
3	Are your contractors adhering to the minimum BMPs that were listed in the contract?			✓	
4	Is your facility reasonably clean and free of litter and debris?	✓			
5	Are parking lots reasonably clean and free of debris? If sweeping the lot, note estimated substance and weight of debris in tons.	✓			
6	Is landscaped area irrigation contained within the landscaped area?	✓			
7	Are pesticides/herbicides/fertilizers minimized where feasible?	✓			
8	Are storm drains stenciled? If no, contact Storm Water Pollution Prevention Division for stencils and paint.	✓			
9	Are storm drain inlets clean and free of debris?	✓			
10	If cleaning of the storm drain was needed, note estimated substance and weight of debris (in tons) since last inspection.			✓	cleaning of storm drain has been scheduled w/streets Division but has not yet occurred.
11	Is area absent of any evidence of a discharge, spill, and or leak?	✓			
12	If a minor spill is observed entering the storm drain system during the inspection, have you reported it to the Storm Water hotline (619-235-1000)? (For significant spills also fill out a 24-hour discharge form).			✓	
Trash storage areas					
13	Is area reasonably clean and uncluttered?	✓			
14	Are trash cans and garbage bins kept covered?	✓			
15	Is the number and placement of the trash cans sufficient for your facility?	✓			

	Question	Y	N	N / A	(If "NO") Resolution
Fueling areas					
16	Is a stocked spill kit available at fuel island?			✓	
17	Is area clean and free of spills? If spill is observed, clean up using dry methods.			✓	
Vehicle/equipment maintenance area					
18	Is work area reasonably clean?			✓	
19	Are drip pans readily available for leaking vehicles?			✓	
20	Are spill containment materials and stocked cleanup kits readily available?			✓	
21	Are maintenance activities contained within the designated area?			✓	
22	Are bulk hazardous materials/liquids stored outside in secondary containment?			✓	
Materials loading/unloading and storage areas					
23	Is area reasonably clean and free of litter, debris and loose material?			✓	
24	Is materials storage area covered?			✓	
25	Are materials and stocked cleanup kits readily available?			✓	
26	If outdoors, is water from surrounding areas prevented from reaching material storage areas?			✓	
27	Are bulk hazardous materials/liquids stored outside in secondary containment?			✓	
Other Important Areas for inspection					
28	Are the BMPs installed properly?			✓	
29	Are BMPs in good working condition? If no, they need to be replaced.			✓	

30. For any ineffective BMPs (i.e., the wrong BMP is used), describe an effective replacement BMP and update your URMP section.

Fire Rescue Department Municipal Inspection Forms

City of San Diego - Urban Runoff Management Plan

ANNUAL MUNICIPAL FACILITY SITE COMPLIANCE INSPECTION CHECKLIST

Inspector: Brent Lindberg
Phone Number: 858-573-1362
Date/Time: March 3, 2008

I. Facility Information

Facility Name	**Facility Name:** Fire Station 1	**Zip Code:** 92101	Zip Code
Street Address	**Street Address:** 1222 First Ave	**Phone:** 619-236-6823	Phone
Facility Contact Person	**Facility Contact Person** Fire Station Capt.	**APN No.** NA	

Standard Industrial Classification Code	Waste Discharge Identification Number	APN No.
NA	NA	NA

II. Shared Facility Information

Is there more than one City department and/or division sharing this facility?

__X__ No (skip this section) _____ Yes (complete this section)

Name of City Departments and/or Divisions Sharing Facility	Contact Person and Phone Number	Covered by this Inspection?
NA		

III. General Site Conditions and Runoff Management Practices Review

		S*	U*	N/A	Comments
General	Employees trained in storm water pollution prevention practices?	✓			
	Common areas of yard reasonably clean and free of litter and debris?	✓			
	Are parking areas generally clean and swept as needed?	✓			
	Are storm drain inlets reasonably clean and free of debris?	✓			
	Is there evidence of discharges, spills, and or leaks in any areas?	✓			
Trash storage areas	Is area reasonably clean and uncluttered?	✓			
	Are trash cans and garbage bins kept covered?	✓			
Fueling areas	Is there a roof on fueling area?	✓			
	Is there a mechanism in place for spill overflow protection?	✓			spill kit
Vehicle/equipment maintenance area	Area reasonably clean and free of spills, leaks, or any other deleterious materials?	✓			
	Is area covered overhead?	✓			
	Dry clean up methods implemented?	✓			
	Are there drip pans readily available for use?	✓			
	Spill containment and cleanup kits readily available?	✓			
	Storage areas covered and properly maintained?	✓			

* S = Satisfactory, U = Unsatisfactory

III. General Site Conditions and Runoff Management Practices Review (Cont.)

		S	U	N/A	Comments
Vehicle/equipment washing areas (cont)	Are related activities contained within designated area?	✓			
	Hazardous materials/liquids stored above ground?			✓	
	Are there containment mechanisms in place?			✓	
Materials loading and storage areas	Area reasonably clean and free of litter and debris?	✓			
	Designated area covered overhead?	✓			
Chemical handling areas	Areas reasonably clean and organized?			✓	
	Is area indoors or properly covered?			✓	
	Spill containment cleanup kits readily available?			✓	
	If outdoors, is water from surrounding areas prevented from reaching chemical handling areas?			✓	
	Hazardous materials/liquids stored above ground?			✓	
	Dry clean up methods implemented?			✓	

IV. Water Quality Management Plan (WQMP)** Review

Has a WQMP (or SWPPP) been developed for this yard? ✓ Yes (complete this section and skip section V)
____ No (skip this section and complete section V)

		S	U	N/A	Comments
Facility site map	Identifies drainage areas and direction of flow	✓			
	Identifies location of storm water conveyance system including ditches, inlets and storm drains	✓			
	Identifies location of any existing storm water controls (e.g., berms, filters, grass swales, etc.)	✓			
	Identifies location of building(s) and activity areas (e.g., fueling islands, hazardous materials storage areas, washing areas, etc.)	✓			
Materials/activities used on site	List materials stored and handled on site, including storage location and typical quantities	✓			
	Includes a narrative description of activities conducted on site which have the potential to result in discharges to storm drain system	✓			
Potential Pollutants	Identifies potential pollutants which could be discharged from site given activities conducted at facility	✓			
Best Management Practices (BMPs)	Describes BMPs implemented at facility to deal with **each** potential pollutant source identified	✓			
	Minimum City wide BMPs listed	✓			
	Storm water system regularly inspected/monitored	✓			
Record keeping	Employee training records			✓	
	Quarterly inspections records, if any			✓	
	Storm water conveyance system monitoring (2/yr)[1]			✓	

**The term Water Quality Management Plan (WQMP) is replacing the term Storm Water Pollution Prevention Plan (or SWPPP) for municipal facilities.

V. Water Quality Management Plan Status

Is facility in the process of developing a WQMP?

____ Yes, expected completion date: ____

✓ No, this facility does not need a WQMP because Small station covering less than one acre

VI. Additional Comments (attach additional pages if necessary)

[1] Only required for NDPES General Storm Water Permit holders

City of San Diego - Urban Runoff Management Plan

ANNUAL MUNICIPAL FACILITY SITE COMPLIANCE INSPECTION CHECKLIST

Inspector: Brent Lindberg
Phone Number: 858-573-1362
Date/Time: March 3, 2008

I. Facility Information

Facility Name	**Facility Name:** Fire Station 3	**Zip Code:** 92103	
Street Address	**Street Address:** 725 W. Kalmia St	**Phone:** 619-531-1568	Zip Code
Facility Contact Person	**Facility Contact Person** Fire Station Capt.	**APN No.** NA	Phone
Standard Industrial Classification Code: NA	Waste Discharge Identification Number: NA		APN No.: NA

II. Shared Facility Information

Is there more than one City department and/or division sharing this facility?

__X__ No (skip this section) _____ Yes (complete this section)

Name of City Departments and/or Divisions Sharing Facility	Contact Person and Phone Number	Covered by this Inspection?
NA		

III. General Site Conditions and Runoff Management Practices Review

		S*	U*	N/A	Comments
General	Employees trained in storm water pollution prevention practices?	✓			
	Common areas of yard reasonably clean and free of litter and debris?	✓			
	Are parking areas generally clean and swept as needed?	✓			
	Are storm drain inlets reasonably clean and free of debris?	✓			
	Is there evidence of discharges, spills, and or leaks in any areas?	✓			
Trash storage areas	Is area reasonably clean and uncluttered?	✓			
	Are trash cans and garbage bins kept covered?	✓			
Fueling areas	Is there a roof on fueling area?			✓	no fueling area
	Is there a mechanism in place for spill overflow protection?			✓	
Vehicle/equipment maintenance area	Area reasonably clean and free of spills, leaks, or any other deleterious materials?	✓			
	Is area covered overhead?	✓			
	Dry clean up methods implemented?	✓			
	Are there drip pans readily available for use?	✓			
	Spill containment and cleanup kits readily available?	✓			
	Storage areas covered and properly maintained?	✓			

* S = Satisfactory, U = Unsatisfactory

III. General Site Conditions and Runoff Management Practices Review (Cont.)

		S	U	N/A	Comments
Vehicle/equipment washing areas (cont)	Are related activities contained within designated area?			✓	
	Hazardous materials/liquids stored above ground?			✓	
	Are there containment mechanisms in place?			✓	
Materials loading and storage areas	Area reasonably clean and free of litter and debris?	✓			
	Designated area covered overhead?	✓			
Chemical handling areas	Areas reasonably clean and organized?			✓	
	Is area indoors or properly covered?			✓	
	Spill containment cleanup kits readily available?			✓	
	If outdoors, is water from surrounding areas prevented from reaching chemical handling areas?			✓	
	Hazardous materials/liquids stored above ground?			✓	
	Dry clean up methods implemented?			✓	

IV. Water Quality Management Plan (WQMP)** Review

Has a WQMP (or SWPPP) been developed for this yard? ✓ Yes (complete this section and skip section V)
____ No (skip this section and complete section V)

		S	U	N/A	Comments
Facility site map	Identifies drainage areas and direction of flow	✓			
	Identifies location of storm water conveyance system including ditches, inlets and storm drains	✓			
	Identifies location of any existing storm water controls (e.g., berms, filters, grass swales, etc.)	✓			
	Identifies location of building(s) and activity areas (e.g., fueling islands, hazardous materials storage areas, washing areas, etc.)	✓			
Materials/activities used on site	List materials stored and handled on site, including storage location and typical quantities	✓			
	Includes a narrative description of activities conducted on site which have the potential to result in discharges to storm drain system	✓			
Potential Pollutants	Identifies potential pollutants which could be discharged from site given activities conducted at facility	✓			
Best Management Practices (BMPs)	Describes BMPs implemented at facility to deal with **each** potential pollutant source identified	✓			
	Minimum City wide BMPs listed	✓			
	Storm water system regularly inspected/monitored	✓			
Record keeping	Employee training records			✓	
	Quarterly inspections records, if any			✓	
	Storm water conveyance system monitoring (2/yr)[1]			✓	

**The term Water Quality Management Plan (WQMP) is replacing the term Storm Water Pollution Prevention Plan (or SWPPP) for municipal facilities.

V. Water Quality Management Plan Status

Is facility in the process of developing a WQMP?

____ Yes, expected completion date: ____

✓ No, this facility does not need a WQMP because small station, covering less than one acre. It is minimally hardscape

VI. Additional Comments (attach additional pages if necessary)

[1] Only required for NDPES General Storm Water Permit holders

City of San Diego - Urban Runoff Management Plan

ANNUAL MUNICIPAL FACILITY SITE COMPLIANCE INSPECTION CHECKLIST

Inspector: Brent Lindberg
Phone Number: 858-573-1362
Date/Time: March 3, 2008

I. Facility Information

Facility Name	**Facility Name:** Fire Station 4	**Zip Code:** 92101	
Street Address	**Street Address:** 404 Eight Ave	**Phone:** 619-531-1574	Zip Code
Facility Contact Person	**Facility Contact Person** Fire Station Capt.	**APN No.** NA	Phone

Standard Industrial Classification Code	Waste Discharge Identification Number	APN No.
NA	NA	NA

II. Shared Facility Information

Is there more than one City department and/or division sharing this facility?

__X__ No (skip this section) _____ Yes (complete this section)

Name of City Departments and/or Divisions Sharing Facility*	Contact Person and Phone Number	Covered by this Inspection?
NA		

III. General Site Conditions and Runoff Management Practices Review

		S*	U*	N/A	Comments
General	Employees trained in storm water pollution prevention practices?	✓			
	Common areas of yard reasonably clean and free of litter and debris?	✓			
	Are parking areas generally clean and swept as needed?	✓			
	Are storm drain inlets reasonably clean and free of debris?	✓			
	Is there evidence of discharges, spills, and or leaks in any areas?	✓			
Trash storage areas	Is area reasonably clean and uncluttered?	✓			
	Are trash cans and garbage bins kept covered?	✓			
Fueling areas	Is there a roof on fueling area?			✓	no fuel
	Is there a mechanism in place for spill overflow protection?			✓	
Vehicle/equipment maintenance area	Area reasonably clean and free of spills, leaks, or any other deleterious materials?	✓			
	Is area covered overhead?	✓			
	Dry clean up methods implemented?	✓			
	Are there drip pans readily available for use?	✓			
	Spill containment and cleanup kits readily available?	✓			
	Storage areas covered and properly maintained?	✓			

* S = Satisfactory, U = Unsatisfactory

III. General Site Conditions and Runoff Management Practices Review (Cont.)

		S	U	N/A	Comments
Vehicle/equipment washing areas (cont)	Are related activities contained within designated area?			✓	
	Hazardous materials/liquids stored above ground?			✓	
	Are there containment mechanisms in place?			✓	
Materials loading and storage areas	Area reasonably clean and free of litter and debris?	✓			
	Designated area covered overhead?	✓			
Chemical handling areas	Areas reasonably clean and organized?			✓	
	Is area indoors or properly covered?			✓	
	Spill containment cleanup kits readily available?			✓	
	If outdoors, is water from surrounding areas prevented from reaching chemical handling areas?			✓	
	Hazardous materials/liquids stored above ground?			✓	
	Dry clean up methods implemented?			✓	

IV. Water Quality Management Plan (WQMP)** Review

Has a WQMP (or SWPPP) been developed for this yard? ✓ Yes (complete this section and skip section V)
_____ No (skip this section and complete section V)

		S	U	N/A	Comments
Facility site map	Identifies drainage areas and direction of flow	✓			
	Identifies location of storm water conveyance system including ditches, inlets and storm drains	✓			
	Identifies location of any existing storm water controls (e.g., berms, filters, grass swales, etc.)	✓			
	Identifies location of building(s) and activity areas (e.g., fueling islands, hazardous materials storage areas, washing areas, etc.)	✓			
Materials/activities used on site	List materials stored and handled on site, including storage location and typical quantities	✓			
	Includes a narrative description of activities conducted on site which have the potential to result in discharges to storm drain system	✓			
Potential Pollutants	Identifies potential pollutants which could be discharged from site given activities conducted at facility	✓			
Best Management Practices (BMPs)	Describes BMPs implemented at facility to deal with **each** potential pollutant source identified	✓			
	Minimum City wide BMPs listed	✓			
	Storm water system regularly inspected/monitored	✓			
Record keeping	Employee training records			✓	
	Quarterly inspections records, if any			✓	
	Storm water conveyance system monitoring (2/yr)[1]			✓	

**The term Water Quality Management Plan (WQMP) is replacing the term Storm Water Pollution Prevention Plan (or SWPPP) for municipal facilities.

V. Water Quality Management Plan Status

Is facility in the process of developing a WQMP?
_____ Yes, expected completion date: _____
__X__ No, this facility does not need a WQMP because small station covering less than an acre. Minimal 'hardscape

VI. Additional Comments (attach additional pages if necessary)

[1] Only required for NDPES General Storm Water Permit holders

City of San Diego - Urban Runoff Management Plan

ANNUAL MUNICIPAL FACILITY SITE COMPLIANCE INSPECTION CHECKLIST

Inspector: Brent Lindberg
Phone Number: 858-573-1362
Date/Time: March 3, 2008

I. Facility Information

Facility Name	**Facility Name:** Fire Station 5	**Zip Code:** 92103	
Street Address	**Street Address:** 3902 Ninth Ave	**Phone:** 619-692-4905	Zip Code
Facility Contact Person	**Facility Contact Person** Fire Station Capt.	**APN No.** NA	Phone

Standard Industrial Classification Code	Waste Discharge Identification Number	APN No.
NA	NA	NA

II. Shared Facility Information

Is there more than one City department and/or division sharing this facility?

__X__ No (skip this section) _____ Yes (complete this section)

Name of City Departments and/or Divisions Sharing Facility	Contact Person and Phone Number	Covered by this Inspection?
NA		

III. General Site Conditions and Runoff Management Practices Review

		S*	U*	N/A	Comments
General	Employees trained in storm water pollution prevention practices?	✓			
	Common areas of yard reasonably clean and free of litter and debris?	✓			
	Are parking areas generally clean and swept as needed?	✓			
	Are storm drain inlets reasonably clean and free of debris?	✓			
	Is there evidence of discharges, spills, and or leaks in any areas?	✓			
Trash storage areas	Is area reasonably clean and uncluttered?	✓			
	Are trash cans and garbage bins kept covered?		✓		Spill Kit
Fueling areas	Is there a roof on fueling area?				
	Is there a mechanism in place for spill overflow protection?	✓			
Vehicle/equipment maintenance area	Area reasonably clean and free of spills, leaks, or any other deleterious materials?	✓			
	Is area covered overhead?	✓			
	Dry clean up methods implemented?	✓			
	Are there drip pans readily available for use?	✓			
	Spill containment and cleanup kits readily available?	✓			
	Storage areas covered and properly maintained?	✓			

* S = Satisfactory, U = Unsatisfactory

III. General Site Conditions and Runoff Management Practices Review (Cont.)

		S	U	N/A	Comments
Vehicle/equipment washing areas (cont)	Are related activities contained within designated area?			✓	
	Hazardous materials/liquids stored above ground?			✓	
	Are there containment mechanisms in place?			✓	
Materials loading and storage areas	Area reasonably clean and free of litter and debris?	✓			
	Designated area covered overhead?	✓			
Chemical handling areas	Areas reasonably clean and organized?			✓	
	Is area indoors or properly covered?			✓	
	Spill containment cleanup kits readily available?			✓	
	If outdoors, is water from surrounding areas prevented from reaching chemical handling areas?			✓	
	Hazardous materials/liquids stored above ground?			✓	
	Dry clean up methods implemented?			✓	

IV. Water Quality Management Plan (WQMP)** Review

Has a WQMP (or SWPPP) been developed for this yard? ✓ Yes (complete this section and skip section V)
____ No (skip this section and complete section V)

		S	U	N/A	Comments
Facility site map	Identifies drainage areas and direction of flow	✓			
	Identifies location of storm water conveyance system including ditches, inlets and storm drains	✓			
	Identifies location of any existing storm water controls (e.g., berms, filters, grass swales, etc.)	✓			
	Identifies location of building(s) and activity areas (e.g., fueling islands, hazardous materials storage areas, washing areas, etc.)	✓			
Materials/activities used on site	List materials stored and handled on site, including storage location and typical quantities	✓			
	Includes a narrative description of activities conducted on site which have the potential to result in discharges to storm drain system	✓			
Potential Pollutants	Identifies potential pollutants which could be discharged from site given activities conducted at facility	✓			
Best Management Practices (BMPs)	Describes BMPs implemented at facility to deal with **each** potential pollutant source identified	✓			
	Minimum City wide BMPs listed	✓			
	Storm water system regularly inspected/monitored	✓			
Record keeping	Employee training records			✓	
	Quarterly inspections records, if any			✓	
	Storm water conveyance system monitoring (2/yr)[1]			✓	

**The term Water Quality Management Plan (WQMP) is replacing the term Storm Water Pollution Prevention Plan (or SWPPP) for municipal facilities.

V. Water Quality Management Plan Status

Is facility in the process of developing a WQMP?
____ Yes, expected completion date: ____
X No, this facility does not need a WQMP because Small station covering less than one acre, minimal hardscape

VI. Additional Comments (attach additional pages if necessary)

[1] Only required for NDPES General Storm Water Permit holders

City of San Diego - Urban Runoff Management Plan

ANNUAL MUNICIPAL FACILITY SITE COMPLIANCE INSPECTION CHECKLIST

Inspector: Brent Lindberg
Phone Number: 858-573-1362
Date/Time: March 3, 2008

I. Facility Information

Facility Name	**Facility Name:** Fire Station 6	**Zip Code:** 92154	
Street Address	**Street Address:** 693 Twining Ave	**Phone:** 619-424-0480	Zip Code
Facility Contact Person	**Facility Contact Person** Fire Station Capt.	**APN No.** NA	Phone

Standard Industrial Classification Code	Waste Discharge Identification Number	APN No.
NA	NA	NA

II. Shared Facility Information

Is there more than one City department and/or division sharing this facility?

__X__ No (skip this section) _____ Yes (complete this section)

Name of City Departments and/or Divisions Sharing Facility	Contact Person and Phone Number	Covered by this Inspection?
NA		

III. General Site Conditions and Runoff Management Practices Review

		S*	U*	N/A	Comments
General	Employees trained in storm water pollution prevention practices?	✓			
	Common areas of yard reasonably clean and free of litter and debris?	✓			
	Are parking areas generally clean and swept as needed?	✓			
	Are storm drain inlets reasonably clean and free of debris?	✓			
	Is there evidence of discharges, spills, and or leaks in any areas?	✓			
Trash storage areas	Is area reasonably clean and uncluttered?	✓			
	Are trash cans and garbage bins kept covered?			✓	no fuel
Fueling areas	Is there a roof on fueling area?			✓	
	Is there a mechanism in place for spill overflow protection?	✓			
Vehicle/equipment maintenance area	Area reasonably clean and free of spills, leaks, or any other deleterious materials?	✓			
	Is area covered overhead?	✓			
	Dry clean up methods implemented?	✓			
	Are there drip pans readily available for use?	✓			
	Spill containment and cleanup kits readily available?	✓			
	Storage areas covered and properly maintained?	✓			

* S = Satisfactory, U = Unsatisfactory

III. General Site Conditions and Runoff Management Practices Review (Cont.)

		S	U	N/A	Comments
Vehicle/equipment washing areas (cont)	Are related activities contained within designated area?			✓	
	Hazardous materials/liquids stored above ground?			✓	
	Are there containment mechanisms in place?			✓	
Materials loading and storage areas	Area reasonably clean and free of litter and debris?	✓			
	Designated area covered overhead?	✓			
Chemical handling areas	Areas reasonably clean and organized?			✓	
	Is area indoors or properly covered?			✓	
	Spill containment cleanup kits readily available?			✓	
	If outdoors, is water from surrounding areas prevented from reaching chemical handling areas?			✓	
	Hazardous materials/liquids stored above ground?			✓	
	Dry clean up methods implemented?			✓	

IV. Water Quality Management Plan (WQMP)** Review

Has a WQMP (or SWPPP) been developed for this yard? ✓ Yes (complete this section and skip section V)
_____ No (skip this section and complete section V)

		S	U	N/A	Comments
Facility site map	Identifies drainage areas and direction of flow	✓			
	Identifies location of storm water conveyance system including ditches, inlets and storm drains	✓			
	Identifies location of any existing storm water controls (e.g., berms, filters, grass swales, etc.)	✓			
	Identifies location of building(s) and activity areas (e.g., fueling islands, hazardous materials storage areas, washing areas, etc.)	✓			
Materials/activities used on site	List materials stored and handled on site, including storage location and typical quantities	✓			
	Includes a narrative description of activities conducted on site which have the potential to result in discharges to storm drain system	✓			
Potential Pollutants	Identifies potential pollutants which could be discharged from site given activities conducted at facility	✓			
Best Management Practices (BMPs)	Describes BMPs implemented at facility to deal with **each** potential pollutant source identified	✓			
	Minimum City wide BMPs listed	✓			
	Storm water system regularly inspected/monitored	✓			
Record keeping	Employee training records			✓	
	Quarterly inspections records, if any			✓	
	Storm water conveyance system monitoring (2/yr)[1]			✓	

**The term Water Quality Management Plan (WQMP) is replacing the term Storm Water Pollution Prevention Plan (or SWPPP) for municipal facilities.

V. Water Quality Management Plan Status

Is facility in the process of developing a WQMP?
_____ Yes, expected completion date: _____
✓ No, this facility does not need a WQMP because Small station covering less than one acre, minimal hardscaped

VI. Additional Comments (attach additional pages if necessary)

[1] Only required for NDPES General Storm Water Permit holders

City of San Diego - Urban Runoff Management Plan

ANNUAL MUNICIPAL FACILITY SITE COMPLIANCE INSPECTION CHECKLIST

Inspector: Brent Lindberg
Phone Number: 858-573-1362
Date/Time: March 3, 2008

I. Facility Information

Facility Name	**Facility Name:** Fire Station 7	**Zip Code:** 92113	
Street Address	**Street Address:** 944 Cesar E Chavez Pkwy	**Phone:** 619-531-1575	Zip Code
Facility Contact Person	**Facility Contact Person** Fire Station Capt.	**APN No.** NA	Phone
Standard Industrial Classification Code: NA	Waste Discharge Identification Number: NA		APN No.: NA

II. Shared Facility Information

Is there more than one City department and/or division sharing this facility?

__X__ No (skip this section) _____ Yes (complete this section)

Name of City Departments and/or Divisions Sharing Facility	Contact Person and Phone Number	Covered by this Inspection?
NA		

III. General Site Conditions and Runoff Management Practices Review

		S*	U*	N/A	Comments
General	Employees trained in storm water pollution prevention practices?	✓			
	Common areas of yard reasonably clean and free of litter and debris?	✓			
	Are parking areas generally clean and swept as needed?	✓			
	Are storm drain inlets reasonably clean and free of debris?	✓			
	Is there evidence of discharges, spills, and or leaks in any areas?	✓			
Trash storage areas	Is area reasonably clean and uncluttered?	✓			
	Are trash cans and garbage bins kept covered?	✓			
Fueling areas	Is there a roof on fueling area?	✓			Spill Kit
	Is there a mechanism in place for spill overflow protection?	✓			
Vehicle/equipment maintenance area	Area reasonably clean and free of spills, leaks, or any other deleterious materials?	✓			
	Is area covered overhead?	✓			
	Dry clean up methods implemented?	✓			
	Are there drip pans readily available for use?	✓			
	Spill containment and cleanup kits readily available?	✓			
	Storage areas covered and properly maintained?	✓			

* S = Satisfactory, U = Unsatisfactory

III. General Site Conditions and Runoff Management Practices Review (Cont.)

		S	U	N/A	Comments
Vehicle/equipment washing areas (cont)	Are related activities contained within designated area?			✓	
	Hazardous materials/liquids stored above ground?			✓	
	Are there containment mechanisms in place?			✓	
Materials loading and storage areas	Area reasonably clean and free of litter and debris?	✓			
	Designated area covered overhead?	✓			
Chemical handling areas	Areas reasonably clean and organized?			✓	
	Is area indoors or properly covered?			✓	
	Spill containment cleanup kits readily available?			✓	
	If outdoors, is water from surrounding areas prevented from reaching chemical handling areas?			✓	
	Hazardous materials/liquids stored above ground?			✓	
	Dry clean up methods implemented?			✓	

IV. Water Quality Management Plan (WQMP)** Review

Has a WQMP (or SWPPP) been developed for this yard? ✓ Yes (complete this section and skip section V)
_____ No (skip this section and complete section V)

		S	U	N/A	Comments
Facility site map	Identifies drainage areas and direction of flow	✓			
	Identifies location of storm water conveyance system including ditches, inlets and storm drains	✓			
	Identifies location of any existing storm water controls (e.g., berms, filters, grass swales, etc.)	✓			
	Identifies location of building(s) and activity areas (e.g., fueling islands, hazardous materials storage areas, washing areas, etc.)	✓			
Materials/activities used on site	List materials stored and handled on site, including storage location and typical quantities	✓			
	Includes a narrative description of activities conducted on site which have the potential to result in discharges to storm drain system	✓			
Potential Pollutants	Identifies potential pollutants which could be discharged from site given activities conducted at facility	✓			
Best Management Practices (BMPs)	Describes BMPs implemented at facility to deal with **each** potential pollutant source identified	✓			
	Minimum City wide BMPs listed	✓			
	Storm water system regularly inspected/monitored	✓			
Record keeping	Employee training records			✓	
	Quarterly inspections records, if any			✓	
	Storm water conveyance system monitoring (2/yr)[1]			✓	

**The term Water Quality Management Plan (WQMP) is replacing the term Storm Water Pollution Prevention Plan (or SWPPP) for municipal facilities.

V. Water Quality Management Plan Status

Is facility in the process of developing a WQMP?
____ Yes, expected completion date: _____
✓ No, this facility does not need a WQMP because small station covering less than one acre, minimal hardscape

VI. Additional Comments (attach additional pages if necessary)

[1] Only required for NDPES General Storm Water Permit holders

City of San Diego - Urban Runoff Management Plan

ANNUAL MUNICIPAL FACILITY SITE COMPLIANCE INSPECTION CHECKLIST

Inspector: Brent Lindberg
Phone Number: 858-573-1362
Date/Time: March 3, 2008

I. Facility Information

Facility Name	**Facility Name:** Fire Station 8	**Zip Code:** 92103		
Street Address	**Street Address:** 3974 Goldfinch St	**Phone:** 619-692-4908		Zip Code
Facility Contact Person	**Facility Contact Person** Fire Station Capt.	**APN No.** NA		Phone
Standard Industrial Classification Code: NA	Waste Discharge Identification Number: NA			APN No.: NA

II. Shared Facility Information

Is there more than one City department and/or division sharing this facility?

__X__ No (skip this section) _____ Yes (complete this section)

Name of City Departments and/or Divisions Sharing Facility	Contact Person and Phone Number	Covered by this Inspection?
NA		

III. General Site Conditions and Runoff Management Practices Review

		S*	U*	N/A	Comments*
General	Employees trained in storm water pollution prevention practices?	✓			
	Common areas of yard reasonably clean and free of litter and debris?	✓			
	Are parking areas generally clean and swept as needed?	✓			
	Are storm drain inlets reasonably clean and free of debris?	✓			
	Is there evidence of discharges, spills, and or leaks in any areas?	✓			
Trash storage areas	Is area reasonably clean and uncluttered?	✓			
	Are trash cans and garbage bins kept covered?	✓			
Fueling areas	Is there a roof on fueling area?		✓		
	Is there a mechanism in place for spill overflow protection?	✓			Spill Kit
Vehicle/equipment maintenance area	Area reasonably clean and free of spills, leaks, or any other deleterious materials?	✓			
	Is area covered overhead?	✓			
	Dry clean up methods implemented?	✓			
	Are there drip pans readily available for use?	✓			
	Spill containment and cleanup kits readily available?	✓			
	Storage areas covered and properly maintained?	✓			

* S = Satisfactory, U = Unsatisfactory

III. General Site Conditions and Runoff Management Practices Review (Cont.)

		S	U	N/A	Comments
Vehicle/equipment washing areas (cont)	Are related activities contained within designated area?			✓	
	Hazardous materials/liquids stored above ground?			✓	
	Are there containment mechanisms in place?			✓	
Materials loading and storage areas	Area reasonably clean and free of litter and debris?	✓			
	Designated area covered overhead?	✓			
Chemical handling areas	Areas reasonably clean and organized?			✓	
	Is area indoors or properly covered?			✓	
	Spill containment cleanup kits readily available?			✓	
	If outdoors, is water from surrounding areas prevented from reaching chemical handling areas?			✓	
	Hazardous materials/liquids stored above ground?			✓	
	Dry clean up methods implemented?			✓	

IV. Water Quality Management Plan (WQMP)** Review

Has a WQMP (or SWPPP) been developed for this yard? ✓

_____ Yes (complete this section and skip section V)

_____ No (skip this section and complete section V)

		S	U	N/A	Comments
Facility site map	Identifies drainage areas and direction of flow	✓			
	Identifies location of storm water conveyance system including ditches, inlets and storm drains	✓			
	Identifies location of any existing storm water controls (e.g., berms, filters, grass swales, etc.)	✓			
	Identifies location of building(s) and activity areas (e.g., fueling islands, hazardous materials storage areas, washing areas, etc.)	✓			
Materials/activities used on site	List materials stored and handled on site, including storage location and typical quantities	✓			
	Includes a narrative description of activities conducted on site which have the potential to result in discharges to storm drain system	✓			
Potential Pollutants	Identifies potential pollutants which could be discharged from site given activities conducted at facility	✓			
Best Management Practices (BMPs)	Describes BMPs implemented at facility to deal with **each** potential pollutant source identified	✓			
	Minimum City wide BMPs listed	✓			
	Storm water system regularly inspected/monitored	✓			
Record keeping	Employee training records			✓	
	Quarterly inspections records, if any			✓	
	Storm water conveyance system monitoring (2/yr)[1]			✓	

**The term Water Quality Management Plan (WQMP) is replacing the term Storm Water Pollution Prevention Plan (or SWPPP) for municipal facilities.

V. Water Quality Management Plan Status

Is facility in the process of developing a WQMP?

_____ Yes, expected completion date: _____

✓ No, this facility does not need a WQMP because small station covering less than one acre, minimally Hardscape

VI. Additional Comments (attach additional pages if necessary)

[1] Only required for NDPES General Storm Water Permit holders

City of San Diego - Urban Runoff Management Plan

ANNUAL MUNICIPAL FACILITY SITE COMPLIANCE INSPECTION CHECKLIST

Inspector: Brent Lindberg
Phone Number: 858-573-1362
Date/Time: March 3, 2008

I. Facility Information

Facility Name	**Facility Name:** Fire Station 9	**Zip Code:** 92037		
Street Address	**Street Address:** 7870 Ardath Lane	**Phone:** 858-552-1762		Zip Code
Facility Contact Person	**Facility Contact Person** Fire Station Capt.	**APN No.** NA		Phone
Standard Industrial Classification Code: NA	Waste Discharge Identification Number: NA		APN No.: NA	

II. Shared Facility Information

Is there more than one City department and/or division sharing this facility?

__X__ No (skip this section) _____ Yes (complete this section)

Name of City Departments and/or Divisions Sharing Facility	Contact Person and Phone Number	Covered by this Inspection?
NA		

III. General Site Conditions and Runoff Management Practices Review

		S*	U*	N/A	Comments
General	Employees trained in storm water pollution prevention practices?	✓			
	Common areas of yard reasonably clean and free of litter and debris?	✓			
	Are parking areas generally clean and swept as needed?	✓			
	Are storm drain inlets reasonably clean and free of debris?	✓			
	Is there evidence of discharges, spills, and or leaks in any areas?	✓			
Trash storage areas	Is area reasonably clean and uncluttered?	✓			
	Are trash cans and garbage bins kept covered?	✓			
Fueling areas	Is there a roof on fueling area?		✓		
	Is there a mechanism in place for spill overflow protection?	✓			spill kit
Vehicle/equipment maintenance area	Area reasonably clean and free of spills, leaks, or any other deleterious materials?	✓			
	Is area covered overhead?	✓			
	Dry clean up methods implemented?	✓			
	Are there drip pans readily available for use?	✓			
	Spill containment and cleanup kits readily available?	✓			
	Storage areas covered and properly maintained?	✓			

* S = Satisfactory, U = Unsatisfactory

III. General Site Conditions and Runoff Management Practices Review (Cont.)

		S	U	N/A	Comments
Vehicle/equipment washing areas (cont)	Are related activities contained within designated area?			✓	
	Hazardous materials/liquids stored above ground?			✓	
	Are there containment mechanisms in place?			✓	
Materials loading and storage areas	Area reasonably clean and free of litter and debris?	✓			
	Designated area covered overhead?	✓			
Chemical handling areas	Areas reasonably clean and organized?			✓	
	Is area indoors or properly covered?			✓	
	Spill containment cleanup kits readily available?			✓	
	If outdoors, is water from surrounding areas prevented from reaching chemical handling areas?			✓	
	Hazardous materials/liquids stored above ground?			✓	
	Dry clean up methods implemented?			✓	

IV. Water Quality Management Plan (WQMP)** Review

Has a WQMP (or SWPPP) been developed for this yard? ✓ Yes (complete this section and skip section V)
_____ No (skip this section and complete section V)

		S	U	N/A	Comments
Facility site map	Identifies drainage areas and direction of flow	✓			
	Identifies location of storm water conveyance system including ditches, inlets and storm drains	✓			
	Identifies location of any existing storm water controls (e.g., berms, filters, grass swales, etc.)	✓			
	Identifies location of building(s) and activity areas (e.g., fueling islands, hazardous materials storage areas, washing areas, etc.)	✓			
Materials/activities used on site	List materials stored and handled on site, including storage location and typical quantities	✓			
	Includes a narrative description of activities conducted on site which have the potential to result in discharges to storm drain system	✓			
Potential Pollutants	Identifies potential pollutants which could be discharged from site given activities conducted at facility	✓			
Best Management Practices (BMPs)	Describes BMPs implemented at facility to deal with **each** potential pollutant source identified	✓			
	Minimum City wide BMPs listed	✓			
	Storm water system regularly inspected/monitored	✓			
Record keeping	Employee training records		✓		
	Quarterly inspections records, if any		✓		
	Storm water conveyance system monitoring (2/yr)[1]		✓		

**The term Water Quality Management Plan (WQMP) is replacing the term Storm Water Pollution Prevention Plan (or SWPPP) for municipal facilities.

V. Water Quality Management Plan Status

Is facility in the process of developing a WQMP?
_____ Yes, expected completion date: _____
✓ No, this facility does not need a WQMP because Small station covering less than one acre & is minimally hardscaped.

VI. Additional Comments (attach additional pages if necessary)

[1] Only required for NDPES General Storm Water Permit holders

City of San Diego - Urban Runoff Management Plan

ANNUAL MUNICIPAL FACILITY SITE COMPLIANCE INSPECTION CHECKLIST

Inspector: Brent Lindberg
Phone Number: 858-573-1362
Date/Time: March 3, 2008

I. Facility Information

Facility Name	**Facility Name:** Fire Station 10	**Zip Code:** 92115	
Street Address	**Street Address:** 4605 62nd St	**Phone:** 619-531-1589	Zip Code
Facility Contact Person	**Facility Contact Person** Fire Station Capt.	**APN No.** NA	Phone

Standard Industrial Classification Code	Waste Discharge Identification Number	APN No.
NA	NA	NA

II. Shared Facility Information

Is there more than one City department and/or division sharing this facility?

__X__ No (skip this section) _____ Yes (complete this section)

Name of City Departments and/or Divisions Sharing Facility	Contact Person and Phone Number	Covered by this Inspection?
NA		

III. General Site Conditions and Runoff Management Practices Review

		S*	U*	N/A	Comments
General	Employees trained in storm water pollution prevention practices?	✓			
	Common areas of yard reasonably clean and free of litter and debris?	✓			
	Are parking areas generally clean and swept as needed?	✓			
	Are storm drain inlets reasonably clean and free of debris?	✓			
	Is there evidence of discharges, spills, and or leaks in any areas?	✓			
Trash storage areas	Is area reasonably clean and uncluttered?	✓			
	Are trash cans and garbage bins kept covered?	✓			
Fueling areas	Is there a roof on fueling area?		✓		
	Is there a mechanism in place for spill overflow protection?	✓			spill Kit
Vehicle/equipment maintenance area	Area reasonably clean and free of spills, leaks, or any other deleterious materials?	✓			
	Is area covered overhead?	✓			
	Dry clean up methods implemented?	✓			
	Are there drip pans readily available for use?	✓			
	Spill containment and cleanup kits readily available?	✓			
	Storage areas covered and properly maintained?	✓			

* S = Satisfactory, U = Unsatisfactory

III. General Site Conditions and Runoff Management Practices Review (Cont.)

		S	U	N/A	Comments
Vehicle/equipment washing areas (cont)	Are related activities contained within designated area?			✓	
	Hazardous materials/liquids stored above ground?			✓	
	Are there containment mechanisms in place?			✓	
Materials loading and storage areas	Area reasonably clean and free of litter and debris?	✓			
	Designated area covered overhead?	✓			
Chemical handling areas	Areas reasonably clean and organized?			✓	
	Is area indoors or properly covered?			✓	
	Spill containment cleanup kits readily available?			✓	
	If outdoors, is water from surrounding areas prevented from reaching chemical handling areas?			✓	
	Hazardous materials/liquids stored above ground?			✓	
	Dry clean up methods implemented?			✓	

IV. Water Quality Management Plan (WQMP)** Review

Has a WQMP (or SWPPP) been developed for this yard? ___✓___ Yes (complete this section and skip section V)
_____ No (skip this section and complete section V)

		S	U	N/A	Comments
Facility site map	Identifies drainage areas and direction of flow	✓			
	Identifies location of storm water conveyance system including ditches, inlets and storm drains	✓			
	Identifies location of any existing storm water controls (e.g., berms, filters, grass swales, etc.)	✓			
	Identifies location of building(s) and activity areas (e.g., fueling islands, hazardous materials storage areas, washing areas, etc.)	✓			
Materials/activities used on site	List materials stored and handled on site, including storage location and typical quantities	✓			
	Includes a narrative description of activities conducted on site which have the potential to result in discharges to storm drain system	✓			
Potential Pollutants	Identifies potential pollutants which could be discharged from site given activities conducted at facility	✓			
Best Management Practices (BMPs)	Describes BMPs implemented at facility to deal with **each** potential pollutant source identified	✓			
	Minimum City wide BMPs listed	✓			
	Storm water system regularly inspected/monitored	✓			
Record keeping	Employee training records			✓	
	Quarterly inspections records, if any			✓	
	Storm water conveyance system monitoring (2/yr)[1]			✓	

**The term Water Quality Management Plan (WQMP) is replacing the term Storm Water Pollution Prevention Plan (or SWPPP) for municipal facilities.

V. Water Quality Management Plan Status

Is facility in the process of developing a WQMP?
_____ Yes, expected completion date: _____
___✓___ No, this facility does not need a WQMP because small station covering less than one acre, & minimally hardscaped.

VI. Additional Comments (attach additional pages if necessary)

[1] Only required for NDPES General Storm Water Permit holders

City of San Diego - Urban Runoff Management Plan

ANNUAL MUNICIPAL FACILITY SITE COMPLIANCE INSPECTION CHECKLIST

Inspector: Brent Lindberg
Phone Number: 858-573-1362
Date/Time: March 3, 2008

I. Facility Information

Facility Name	**Facility Name:** Fire Station 11	**Zip Code:** 92102	
Street Address	**Street Address:** 945 25th St	**Phone:** 619-531-1577	Zip Code
Facility Contact Person	**Facility Contact Person** Fire Station Capt.	**APN No.** NA	Phone

Standard Industrial Classification Code	Waste Discharge Identification Number	APN No.
NA	NA	NA

II. Shared Facility Information

Is there more than one City department and/or division sharing this facility?

__X__ No (skip this section) _____ Yes (complete this section)

Name of City Departments and/or Divisions Sharing Facility	Contact Person and Phone Number	Covered by this Inspection?
NA		

III. General Site Conditions and Runoff Management Practices Review

		S*	U*	N/A	Comments
General	Employees trained in storm water pollution prevention practices?	✓			
	Common areas of yard reasonably clean and free of litter and debris?	✓			
	Are parking areas generally clean and swept as needed?	✓			
	Are storm drain inlets reasonably clean and free of debris?	✓			
	Is there evidence of discharges, spills, and or leaks in any areas?	✓			
Trash storage areas	Is area reasonably clean and uncluttered?	✓			
	Are trash cans and garbage bins kept covered?	✓			
Fueling areas	Is there a roof on fueling area?			✓	
	Is there a mechanism in place for spill overflow protection?			✓	NO FUEL
Vehicle/equipment maintenance area	Area reasonably clean and free of spills, leaks, or any other deleterious materials?	✓			
	Is area covered overhead?	✓			
	Dry clean up methods implemented?	✓			
	Are there drip pans readily available for use?	✓			
	Spill containment and cleanup kits readily available?	✓			
	Storage areas covered and properly maintained?	✓			

* S = Satisfactory, U = Unsatisfactory

III. General Site Conditions and Runoff Management Practices Review (Cont.)

		S	U	N/A	Comments
Vehicle/equipment washing areas (cont)	Are related activities contained within designated area?			✓	
	Hazardous materials/liquids stored above ground?			✓	
	Are there containment mechanisms in place?			✓	
Materials loading and storage areas	Area reasonably clean and free of litter and debris?	✓			
	Designated area covered overhead?	✓			
Chemical handling areas	Areas reasonably clean and organized?			✓	
	Is area indoors or properly covered?			✓	
	Spill containment cleanup kits readily available?			✓	
	If outdoors, is water from surrounding areas prevented from reaching chemical handling areas?			✓	
	Hazardous materials/liquids stored above ground?			✓	
	Dry clean up methods implemented?			✓	

IV. Water Quality Management Plan (WQMP)** Review

Has a WQMP (or SWPPP) been developed for this yard? ✓ Yes (complete this section and skip section V)
_____ No (skip this section and complete section V)

		S	U	N/A	Comments
Facility site map	Identifies drainage areas and direction of flow	✓			
	Identifies location of storm water conveyance system including ditches, inlets and storm drains	✓			
	Identifies location of any existing storm water controls (e.g., berms, filters, grass swales, etc.)	✓			
	Identifies location of building(s) and activity areas (e.g., fueling islands, hazardous materials storage areas, washing areas, etc.)	✓			
Materials/activities used on site	List materials stored and handled on site, including storage location and typical quantities	✓			
	Includes a narrative description of activities conducted on site which have the potential to result in discharges to storm drain system	✓			
Potential Pollutants	Identifies potential pollutants which could be discharged from site given activities conducted at facility	✓			
Best Management Practices (BMPs)	Describes BMPs implemented at facility to deal with **each** potential pollutant source identified	✓			
	Minimum City wide BMPs listed	✓			
	Storm water system regularly inspected/monitored	✓			
Record keeping	Employee training records			✓	
	Quarterly inspections records, if any			✓	
	Storm water conveyance system monitoring (2/yr)[1]			✓	

**The term Water Quality Management Plan (WQMP) is replacing the term Storm Water Pollution Prevention Plan (or SWPPP) for municipal facilities.

V. Water Quality Management Plan Status

Is facility in the process of developing a WQMP?
_____ Yes, expected completion date: _____
X No, this facility does not need a WQMP because small station covering less than one acre, & is minimally hardscaped.

VI. Additional Comments (attach additional pages if necessary)

[1] Only required for NDPES General Storm Water Permit holders

City of San Diego - Urban Runoff Management Plan

ANNUAL MUNICIPAL FACILITY SITE COMPLIANCE INSPECTION CHECKLIST

Inspector: Brent Lindberg
Phone Number: 858-573-1362
Date/Time: March 3, 2008

I. Facility Information

Facility Name	**Facility Name:** Fire Station 12	**Zip Code:** 92102	
Street Address	**Street Address:** 4964 Imperial Ave	**Phone:** 619-527-3452	Zip Code
Facility Contact Person	**Facility Contact Person** Fire Station Capt.	**APN No.** NA	Phone

Standard Industrial Classification Code	Waste Discharge Identification Number	APN No.
NA	NA	NA

II. Shared Facility Information

Is there more than one City department and/or division sharing this facility?

__X__ No (skip this section) _____ Yes (complete this section)

Name of City Departments and/or Divisions Sharing Facility	Contact Person and Phone Number	Covered by this Inspection?
NA		

III. General Site Conditions and Runoff Management Practices Review

		S*	U*	N/A	Comments
General	Employees trained in storm water pollution prevention practices?	✓			
	Common areas of yard reasonably clean and free of litter and debris?	✓			
	Are parking areas generally clean and swept as needed?	✓			
	Are storm drain inlets reasonably clean and free of debris?	✓			
	Is there evidence of discharges, spills, and or leaks in any areas?	✓			
Trash storage areas	Is area reasonably clean and uncluttered?	✓			100 gal can
	Are trash cans and garbage bins kept covered?			✓	w/ lid.
Fueling areas	Is there a roof on fueling area?		✓		
	Is there a mechanism in place for spill overflow protection?	✓			spill kit
Vehicle/equipment maintenance area	Area reasonably clean and free of spills, leaks, or any other deleterious materials?	✓			
	Is area covered overhead?	✓			
	Dry clean up methods implemented?	✓			
	Are there drip pans readily available for use?	✓			
	Spill containment and cleanup kits readily available?	✓			
	Storage areas covered and properly maintained?	✓			

* S = Satisfactory, U = Unsatisfactory

III. General Site Conditions and Runoff Management Practices Review (Cont.)

		S	U	N/A	Comments
Vehicle/equipment washing areas (cont)	Are related activities contained within designated area?			✓	
	Hazardous materials/liquids stored above ground?			✓	
	Are there containment mechanisms in place?			✓	
Materials loading and storage areas	Area reasonably clean and free of litter and debris?	✓			
	Designated area covered overhead?	✓			
Chemical handling areas	Areas reasonably clean and organized?			✓	
	Is area indoors or properly covered?			✓	
	Spill containment cleanup kits readily available?			✓	
	If outdoors, is water from surrounding areas prevented from reaching chemical handling areas?			✓	
	Hazardous materials/liquids stored above ground?			✓	
	Dry clean up methods implemented?			✓	

IV. Water Quality Management Plan (WQMP)** Review

Has a WQMP (or SWPPP) been developed for this yard? ✓ Yes (complete this section and skip section V)
____ No (skip this section and complete section V)

		S	U	N/A	Comments
Facility site map	Identifies drainage areas and direction of flow	✓			
	Identifies location of storm water conveyance system including ditches, inlets and storm drains	✓			
	Identifies location of any existing storm water controls (e.g., berms, filters, grass swales, etc.)	✓			
	Identifies location of building(s) and activity areas (e.g., fueling islands, hazardous materials storage areas, washing areas, etc.)	✓			
Materials/activities used on site	List materials stored and handled on site, including storage location and typical quantities	✓			
	Includes a narrative description of activities conducted on site which have the potential to result in discharges to storm drain system	✓			
Potential Pollutants	Identifies potential pollutants which could be discharged from site given activities conducted at facility	✓			
Best Management Practices (BMPs)	Describes BMPs implemented at facility to deal with **each** potential pollutant source identified	✓			
	Minimum City wide BMPs listed	✓			
	Storm water system regularly inspected/monitored	✓			
Record keeping	Employee training records			✓	
	Quarterly inspections records, if any			✓	
	Storm water conveyance system monitoring (2/yr)[1]			✓	

**The term Water Quality Management Plan (WQMP) is replacing the term Storm Water Pollution Prevention Plan (or SWPPP) for municipal facilities.

V. Water Quality Management Plan Status

Is facility in the process of developing a WQMP?
____ Yes, expected completion date: _____
✓ No, this facility does not need a WQMP because less than one acre parcel

VI. Additional Comments (attach additional pages if necessary)

[1] Only required for NDPES General Storm Water Permit holders

City of San Diego - Urban Runoff Management Plan

ANNUAL MUNICIPAL FACILITY SITE COMPLIANCE INSPECTION CHECKLIST

Inspector: Brent Lindberg
Phone Number: 858-573-1362
Date/Time: March 3, 2008

I. Facility Information

Facility Name	**Facility Name:** Fire Station 13	**Zip Code:** 92037	
Street Address	**Street Address:** 809 Nautilus St	**Phone:** 858-552-1765	Zip Code
Facility Contact Person	**Facility Contact Person** Fire Station Capt.	**APN No.** NA	Phone
Standard Industrial Classification Code: NA	Waste Discharge Identification Number: NA		APN No.: NA

II. Shared Facility Information

Is there more than one City department and/or division sharing this facility?

X No (skip this section) _____ Yes (complete this section)

Name of City Departments and/or Divisions Sharing Facility	Contact Person and Phone Number	Covered by this Inspection?
NA		

III. General Site Conditions and Runoff Management Practices Review

		S*	U*	N/A	Comments
General	Employees trained in storm water pollution prevention practices?	✓			
	Common areas of yard reasonably clean and free of litter and debris?	✓			
	Are parking areas generally clean and swept as needed?	✓			
	Are storm drain inlets reasonably clean and free of debris?	✓			
	Is there evidence of discharges, spills, and or leaks in any areas?	✓			
Trash storage areas	Is area reasonably clean and uncluttered?	✓			
	Are trash cans and garbage bins kept covered?	✓			
Fueling areas	Is there a roof on fueling area?			✓	
	Is there a mechanism in place for spill overflow protection?			✓	no Fuel
Vehicle/equipment maintenance area	Area reasonably clean and free of spills, leaks, or any other deleterious materials?	✓			
	Is area covered overhead?	✓			
	Dry clean up methods implemented?	✓			
	Are there drip pans readily available for use?	✓			
	Spill containment and cleanup kits readily available?	✓			
	Storage areas covered and properly maintained?	✓			

* S = Satisfactory, U = Unsatisfactory

III. General Site Conditions and Runoff Management Practices Review (Cont.)

		S	U	N/A	Comments
Vehicle/equipment washing areas (cont)	Are related activities contained within designated area?			✓	
	Hazardous materials/liquids stored above ground?			✓	
	Are there containment mechanisms in place?			✓	
Materials loading and storage areas	Area reasonably clean and free of litter and debris?	✓			
	Designated area covered overhead?	✓			
Chemical handling areas	Areas reasonably clean and organized?			✓	
	Is area indoors or properly covered?			✓	
	Spill containment cleanup kits readily available?			✓	
	If outdoors, is water from surrounding areas prevented from reaching chemical handling areas?			✓	
	Hazardous materials/liquids stored above ground?			✓	
	Dry clean up methods implemented?			✓	

IV. Water Quality Management Plan (WQMP)** Review

Has a WQMP (or SWPPP) been developed for this yard? ✓ Yes (complete this section and skip section V)
_____ No (skip this section and complete section V)

		S	U	N/A	Comments
Facility site map	Identifies drainage areas and direction of flow	✓			
	Identifies location of storm water conveyance system including ditches, inlets and storm drains	✓			
	Identifies location of any existing storm water controls (e.g., berms, filters, grass swales, etc.)	✓			
	Identifies location of building(s) and activity areas (e.g., fueling islands, hazardous materials storage areas, washing areas, etc.)	✓			
Materials/activities used on site	List materials stored and handled on site, including storage location and typical quantities	✓			
	Includes a narrative description of activities conducted on site which have the potential to result in discharges to storm drain system	✓			
Potential Pollutants	Identifies potential pollutants which could be discharged from site given activities conducted at facility	✓			
Best Management Practices (BMPs)	Describes BMPs implemented at facility to deal with **each** potential pollutant source identified	✓			
	Minimum City wide BMPs listed	✓			
	Storm water system regularly inspected/monitored	✓			
Record keeping	Employee training records			✓	
	Quarterly inspections records, if any			✓	
	Storm water conveyance system monitoring (2/yr)[1]			✓	

**The term Water Quality Management Plan (WQMP) is replacing the term Storm Water Pollution Prevention Plan (or SWPPP) for municipal facilities.

V. Water Quality Management Plan Status

Is facility in the process of developing a WQMP?
_____ Yes, expected completion date: _____
✓ No, this facility does not need a WQMP because small station covering less than one acre, & is minimally hardscaped.

VI. Additional Comments (attach additional pages if necessary)

[1] Only required for NDPES General Storm Water Permit holders

City of San Diego - Urban Runoff Management Plan

ANNUAL MUNICIPAL FACILITY SITE COMPLIANCE INSPECTION CHECKLIST

Inspector: Brent Lindberg
Phone Number: 858-573-1362
Date/Time: March 3, 2008

I. Facility Information

Facility Name	**Facility Name:** Fire Station 14	**Zip Code:** 92104		
Street Address	**Street Address:** 4011 32nst St	**Phone:** 619-531-1582		Zip Code
Facility Contact Person	**Facility Contact Person** Fire Station Capt.	**APN No.** NA		Phone
Standard Industrial Classification Code: NA	Waste Discharge Identification Number: NA			APN No.: NA

II. Shared Facility Information

Is there more than one City department and/or division sharing this facility?

__X__ No (skip this section) _____ Yes (complete this section)

Name of City Departments and/or Divisions Sharing Facility	Contact Person and Phone Number	Covered by this Inspection?
NA		

III. General Site Conditions and Runoff Management Practices Review

		S*	U*	N/A	Comments
General	Employees trained in storm water pollution prevention practices?	✓			
	Common areas of yard reasonably clean and free of litter and debris?	✓			
	Are parking areas generally clean and swept as needed?	✓			
	Are storm drain inlets reasonably clean and free of debris?	✓			
	Is there evidence of discharges, spills, and or leaks in any areas?	✓			
Trash storage areas	Is area reasonably clean and uncluttered?	✓			
	Are trash cans and garbage bins kept covered?	✓			
Fueling areas	Is there a roof on fueling area?		✓		
	Is there a mechanism in place for spill overflow protection?	✓			Spill Kit
Vehicle/equipment maintenance area	Area reasonably clean and free of spills, leaks, or any other deleterious materials?	✓			
	Is area covered overhead?	✓			
	Dry clean up methods implemented?	✓			
	Are there drip pans readily available for use?	✓			
	Spill containment and cleanup kits readily available?	✓			
	Storage areas covered and properly maintained?	✓			

* S = Satisfactory, U = Unsatisfactory

III. General Site Conditions and Runoff Management Practices Review (Cont.)

		S	U	N/A	Comments
Vehicle/equipment washing areas (cont)	Are related activities contained within designated area?			✓	
	Hazardous materials/liquids stored above ground?			✓	
	Are there containment mechanisms in place?			✓	
Materials loading and storage areas	Area reasonably clean and free of litter and debris?	✓			
	Designated area covered overhead?	✓			
Chemical handling areas	Areas reasonably clean and organized?			✓	
	Is area indoors or properly covered?			✓	
	Spill containment cleanup kits readily available?			✓	
	If outdoors, is water from surrounding areas prevented from reaching chemical handling areas?			✓	
	Hazardous materials/liquids stored above ground?			✓	
	Dry clean up methods implemented?			✓	

IV. Water Quality Management Plan (WQMP)** Review

Has a WQMP (or SWPPP) been developed for this yard? ✓ Yes (complete this section and skip section V)
_____ No (skip this section and complete section V)

		S	U	N/A	Comments
Facility site map	Identifies drainage areas and direction of flow	✓			
	Identifies location of storm water conveyance system including ditches, inlets and storm drains	✓			
	Identifies location of any existing storm water controls (e.g., berms, filters, grass swales, etc.)	✓			
	Identifies location of building(s) and activity areas (e.g., fueling islands, hazardous materials storage areas, washing areas, etc.)	✓			
Materials/activities used on site	List materials stored and handled on site, including storage location and typical quantities	✓			
	Includes a narrative description of activities conducted on site which have the potential to result in discharges to storm drain system	✓			
Potential Pollutants	Identifies potential pollutants which could be discharged from site given activities conducted at facility	✓			
Best Management Practices (BMPs)	Describes BMPs implemented at facility to deal with **each** potential pollutant source identified	✓			
	Minimum City wide BMPs listed	✓			
	Storm water system regularly inspected/monitored	✓			
Record keeping	Employee training records			✓	
	Quarterly inspections records, if any			✓	
	Storm water conveyance system monitoring (2/yr)[1]			✓	

**The term Water Quality Management Plan (WQMP) is replacing the term Storm Water Pollution Prevention Plan (or SWPPP) for municipal facilities.

V. Water Quality Management Plan Status

Is facility in the process of developing a WQMP?
_____ Yes, expected completion date: _____
✓ No, this facility does not need a WQMP because small station covering less than one acre, & minimally hardscaped.

VI. Additional Comments (attach additional pages if necessary)

[1] Only required for NDPES General Storm Water Permit holders

City of San Diego - Urban Runoff Management Plan

ANNUAL MUNICIPAL FACILITY SITE COMPLIANCE INSPECTION CHECKLIST

Inspector: Brent Lindberg
Phone Number: 858-573-1362
Date/Time: March 3, 2008

I. Facility Information

Facility Name	**Facility Name:** Fire Station 15	**Zip Code:** 92107		
Street Address	**Street Address:** 4711 Voltaire St	**Phone:** 619-531-1561		Zip Code
Facility Contact Person	**Facility Contact Person** Fire Station Capt.	**APN No.** NA		Phone
Standard Industrial Classification Code: NA	Waste Discharge Identification Number: NA			APN No.: NA

II. Shared Facility Information

Is there more than one City department and/or division sharing this facility?

__X__ No (skip this section) _____ Yes (complete this section)

Name of City Departments and/or Divisions Sharing Facility	Contact Person and Phone Number	Covered by this Inspection?
NA		

III. General Site Conditions and Runoff Management Practices Review

		S*	U*	N/A	Comments
General	Employees trained in storm water pollution prevention practices?	✓			
	Common areas of yard reasonably clean and free of litter and debris?	✓			
	Are parking areas generally clean and swept as needed?	✓			
	Are storm drain inlets reasonably clean and free of debris?	✓			
	Is there evidence of discharges, spills, and or leaks in any areas?	✓			
Trash storage areas	Is area reasonably clean and uncluttered?	✓			
	Are trash cans and garbage bins kept covered?	✓			
Fueling areas	Is there a roof on fueling area?		✓		
	Is there a mechanism in place for spill overflow protection?	✓			spill kit
Vehicle/equipment maintenance area	Area reasonably clean and free of spills, leaks, or any other deleterious materials?	✓			
	Is area covered overhead?	✓			
	Dry clean up methods implemented?	✓			
	Are there drip pans readily available for use?	✓			
	Spill containment and cleanup kits readily available?	✓			
	Storage areas covered and properly maintained?	✓			

* S = Satisfactory, U = Unsatisfactory

III. General Site Conditions and Runoff Management Practices Review (Cont.)

		S	U	N/A	Comments
Vehicle/equipment washing areas (cont)	Are related activities contained within designated area?			✓	
	Hazardous materials/liquids stored above ground?			✓	
	Are there containment mechanisms in place?			✓	
Materials loading and storage areas	Area reasonably clean and free of litter and debris?	✓			
	Designated area covered overhead?	✓			
Chemical handling areas	Areas reasonably clean and organized?			✓	
	Is area indoors or properly covered?			✓	
	Spill containment cleanup kits readily available?			✓	
	If outdoors, is water from surrounding areas prevented from reaching chemical handling areas?			✓	
	Hazardous materials/liquids stored above ground?			✓	
	Dry clean up methods implemented?			✓	

IV. Water Quality Management Plan (WQMP)** Review

Has a WQMP (or SWPPP) been developed for this yard? ✓ Yes (complete this section and skip section V)
____ No (skip this section and complete section V)

		S	U	N/A	Comments
Facility site map	Identifies drainage areas and direction of flow	✓			
	Identifies location of storm water conveyance system including ditches, inlets and storm drains	✓			
	Identifies location of any existing storm water controls (e.g., berms, filters, grass swales, etc.)	✓			
	Identifies location of building(s) and activity areas (e.g., fueling islands, hazardous materials storage areas, washing areas, etc.)	✓			
Materials/activities used on site	List materials stored and handled on site, including storage location and typical quantities	✓			
	Includes a narrative description of activities conducted on site which have the potential to result in discharges to storm drain system	✓			
Potential Pollutants	Identifies potential pollutants which could be discharged from site given activities conducted at facility	✓			
Best Management Practices (BMPs)	Describes BMPs implemented at facility to deal with **each** potential pollutant source identified	✓			
	Minimum City wide BMPs listed	✓			
	Storm water system regularly inspected/monitored	✓			
Record keeping	Employee training records			✓	
	Quarterly inspections records, if any			✓	
	Storm water conveyance system monitoring (2/yr)[1]			✓	

**The term Water Quality Management Plan (WQMP) is replacing the term Storm Water Pollution Prevention Plan (or SWPPP) for municipal facilities.

V. Water Quality Management Plan Status

Is facility in the process of developing a WQMP?

____ Yes, expected completion date: _____

✓ No, this facility does not need a WQMP because small station covering less than one acre, & minimally hardscaped.

VI. Additional Comments (attach additional pages if necessary)

[1] Only required for NDPES General Storm Water Permit holders

City of San Diego - Urban Runoff Management Plan

ANNUAL MUNICIPAL FACILITY SITE COMPLIANCE INSPECTION CHECKLIST

Inspector: Brent Lindberg
Phone Number: 858-573-1362
Date/Time: March 3, 2008

I. Facility Information

Facility Name	**Facility Name:** Fire Station 16	**Zip Code:** 92037	
Street Address	**Street Address:** 2110 Via Casa Alta	**Phone:** 858-552-1767	Zip Code
Facility Contact Person	**Facility Contact Person** Fire Station Capt.	**APN No.** NA	Phone
Standard Industrial Classification Code: NA	Waste Discharge Identification Number: NA		APN No.: NA

II. Shared Facility Information

Is there more than one City department and/or division sharing this facility?

__X__ No (skip this section) _____ Yes (complete this section)

Name of City Departments and/or Divisions Sharing Facility	Contact Person and Phone Number	Covered by this Inspection?
NA		

III. General Site Conditions and Runoff Management Practices Review

		S*	U*	N/A	Comments
General	Employees trained in storm water pollution prevention practices?	✓			
	Common areas of yard reasonably clean and free of litter and debris?	✓			
	Are parking areas generally clean and swept as needed?	✓			
	Are storm drain inlets reasonably clean and free of debris?		✓		CREW TO CLEAN. LANDSCAPE DRAIN
	Is there evidence of discharges, spills, and or leaks in any areas?	✓			
Trash storage areas	Is area reasonably clean and uncluttered?	✓			
	Are trash cans and garbage bins kept covered?	✓			
Fueling areas	Is there a roof on fueling area?		✓		
	Is there a mechanism in place for spill overflow protection?	✓			SPILL KIT
Vehicle/equipment maintenance area	Area reasonably clean and free of spills, leaks, or any other deleterious materials?	✓			
	Is area covered overhead?	✓			
	Dry clean up methods implemented?	✓			
	Are there drip pans readily available for use?	✓			
	Spill containment and cleanup kits readily available?	✓			
	Storage areas covered and properly maintained?	✓			

* S = Satisfactory, U = Unsatisfactory

III. General Site Conditions and Runoff Management Practices Review (Cont.)

		S	U	N/A	Comments
Vehicle/equipment washing areas (cont)	Are related activities contained within designated area?			✓	
	Hazardous materials/liquids stored above ground?			✓	
	Are there containment mechanisms in place?			✓	
Materials loading and storage areas	Area reasonably clean and free of litter and debris?	✓			
	Designated area covered overhead?	✓			
Chemical handling areas	Areas reasonably clean and organized?			✓	
	Is area indoors or properly covered?			✓	
	Spill containment cleanup kits readily available?			✓	
	If outdoors, is water from surrounding areas prevented from reaching chemical handling areas?			✓	
	Hazardous materials/liquids stored above ground?			✓	
	Dry clean up methods implemented?			✓	

IV. Water Quality Management Plan (WQMP)** Review

Has a WQMP (or SWPPP) been developed for this yard? ✓ Yes (complete this section and skip section V)
_____ No (skip this section and complete section V)

		S	U	N/A	Comments
Facility site map	Identifies drainage areas and direction of flow	✓			
	Identifies location of storm water conveyance system including ditches, inlets and storm drains	✓			
	Identifies location of any existing storm water controls (e.g., berms, filters, grass swales, etc.)	✓			
	Identifies location of building(s) and activity areas (e.g., fueling islands, hazardous materials storage areas, washing areas, etc.)	✓			
Materials/activities used on site	List materials stored and handled on site, including storage location and typical quantities	✓			
	Includes a narrative description of activities conducted on site which have the potential to result in discharges to storm drain system	✓			
Potential Pollutants	Identifies potential pollutants which could be discharged from site given activities conducted at facility	✓			
Best Management Practices (BMPs)	Describes BMPs implemented at facility to deal with **each** potential pollutant source identified	✓			
	Minimum City wide BMPs listed	✓			
	Storm water system regularly inspected/monitored	✓			
Record keeping	Employee training records			✓	
	Quarterly inspections records, if any			✓	
	Storm water conveyance system monitoring (2/yr)[1]			✓	

**The term Water Quality Management Plan (WQMP) is replacing the term Storm Water Pollution Prevention Plan (or SWPPP) for municipal facilities.

V. Water Quality Management Plan Status

Is facility in the process of developing a WQMP?
____ Yes, expected completion date: _____
✓ No, this facility does not need a WQMP because small station covering less than one acre, & minimally hardscaped.

VI. Additional Comments (attach additional pages if necessary)

_____
_____
_____

[1] Only required for NDPES General Storm Water Permit holders

City of San Diego - Urban Runoff Management Plan

ANNUAL MUNICIPAL FACILITY SITE COMPLIANCE INSPECTION CHECKLIST

Inspector: Brent Lindberg
Phone Number: 858-573-1362
Date/Time: March 3, 2008

I. Facility Information

Facility Name	**Facility Name:** Fire Station 17	**Zip Code:** 92115	
Street Address	**Street Address:** 7206 Chamoune Ave	**Phone:** 619-531-1588	Zip Code
Facility Contact Person	**Facility Contact Person** Fire Station Capt.	**APN No.** NA	Phone

Standard Industrial Classification Code	Waste Discharge Identification Number	APN No.
NA	NA	NA

II. Shared Facility Information

Is there more than one City department and/or division sharing this facility?

__X__ No (skip this section) _____ Yes (complete this section)

Name of City Departments and/or Divisions Sharing Facility	Contact Person and Phone Number	Covered by this Inspection?
NA		

III. General Site Conditions and Runoff Management Practices Review

		S*	U*	N/A	Comments
General	Employees trained in storm water pollution prevention practices?	✓			
	Common areas of yard reasonably clean and free of litter and debris?	✓			
	Are parking areas generally clean and swept as needed?	✓			
	Are storm drain inlets reasonably clean and free of debris?	✓			
	Is there evidence of discharges, spills, and or leaks in any areas?	✓			
Trash storage areas	Is area reasonably clean and uncluttered?	✓			
	Are trash cans and garbage bins kept covered?	✓			
Fueling areas	Is there a roof on fueling area?		✓		
	Is there a mechanism in place for spill overflow protection?	✓			spill kit
Vehicle/equipment maintenance area	Area reasonably clean and free of spills, leaks, or any other deleterious materials?	✓			
	Is area covered overhead?	✓			
	Dry clean up methods implemented?	✓			
	Are there drip pans readily available for use?	✓			
	Spill containment and cleanup kits readily available?	✓			
	Storage areas covered and properly maintained?	✓			

* S = Satisfactory, U = Unsatisfactory

III. General Site Conditions and Runoff Management Practices Review (Cont.)

		S	U	N/A	Comments
Vehicle/equipment washing areas (cont)	Are related activities contained within designated area?			✓	
	Hazardous materials/liquids stored above ground?			✓	
	Are there containment mechanisms in place?			✓	
Materials loading and storage areas	Area reasonably clean and free of litter and debris?	✓			
	Designated area covered overhead?	✓			
Chemical handling areas	Areas reasonably clean and organized?			✓	
	Is area indoors or properly covered?			✓	
	Spill containment cleanup kits readily available?			✓	
	If outdoors, is water from surrounding areas prevented from reaching chemical handling areas?			✓	
	Hazardous materials/liquids stored above ground?			✓	
	Dry clean up methods implemented?			✓	

IV. Water Quality Management Plan (WQMP)** Review

Has a WQMP (or SWPPP) been developed for this yard? ✓ Yes (complete this section and skip section V)
_____ No (skip this section and complete section V)

		S	U	N/A	Comments
Facility site map	Identifies drainage areas and direction of flow	✓			
	Identifies location of storm water conveyance system including ditches, inlets and storm drains	✓			
	Identifies location of any existing storm water controls (e.g., berms, filters, grass swales, etc.)	✓			
	Identifies location of building(s) and activity areas (e.g., fueling islands, hazardous materials storage areas, washing areas, etc.)	✓			
Materials/activities used on site	List materials stored and handled on site, including storage location and typical quantities	✓			
	Includes a narrative description of activities conducted on site which have the potential to result in discharges to storm drain system	✓			
Potential Pollutants	Identifies potential pollutants which could be discharged from site given activities conducted at facility	✓			
Best Management Practices (BMPs)	Describes BMPs implemented at facility to deal with **each** potential pollutant source identified	✓			
	Minimum City wide BMPs listed	✓			
	Storm water system regularly inspected/monitored	✓			
Record keeping	Employee training records			✓	
	Quarterly inspections records, if any			✓	
	Storm water conveyance system monitoring (2/yr)[1]			✓	

**The term Water Quality Management Plan (WQMP) is replacing the term Storm Water Pollution Prevention Plan (or SWPPP) for municipal facilities.

V. Water Quality Management Plan Status

Is facility in the process of developing a WQMP?
_____ Yes, expected completion date: _____
✓ No, this facility does not need a WQMP because small station, covering less than one acre, & minimally hardscaped.

VI. Additional Comments (attach additional pages if necessary)

[1] Only required for NDPES General Storm Water Permit holders

City of San Diego - Urban Runoff Management Plan

ANNUAL MUNICIPAL FACILITY SITE COMPLIANCE INSPECTION CHECKLIST

Inspector: Brent Lindberg
Phone Number: 858-573-1362
Date/Time: March 3, 2008

I. Facility Information

Facility Name	**Facility Name:** Fire Station 18	**Zip Code:** 92116	
Street Address	**Street Address:** 4676 Felton St	**Phone:** 619-531-1585	Zip Code
Facility Contact Person	**Facility Contact Person** Fire Station Capt.	**APN No.** NA	Phone
Standard Industrial Classification Code: NA	Waste Discharge Identification Number: NA		APN No.: NA

II. Shared Facility Information

Is there more than one City department and/or division sharing this facility?

__X__ No (skip this section) _____ Yes (complete this section)

Name of City Departments and/or Divisions Sharing Facility	Contact Person and Phone Number	Covered by this Inspection?
NA		

III. General Site Conditions and Runoff Management Practices Review

		S*	U*	N/A	Comments
General	Employees trained in storm water pollution prevention practices?	✓			
	Common areas of yard reasonably clean and free of litter and debris?	✓			
	Are parking areas generally clean and swept as needed?	✓			
	Are storm drain inlets reasonably clean and free of debris?	✓			
	Is there evidence of discharges, spills, and or leaks in any areas?	✓			
Trash storage areas	Is area reasonably clean and uncluttered?	✓			
	Are trash cans and garbage bins kept covered?	✓			
Fueling areas	Is there a roof on fueling area?		✓		
	Is there a mechanism in place for spill overflow protection?	✓			spill kit
Vehicle/equipment maintenance area	Area reasonably clean and free of spills, leaks, or any other deleterious materials?	✓			
	Is area covered overhead?	✓			
	Dry clean up methods implemented?	✓			
	Are there drip pans readily available for use?	✓			
	Spill containment and cleanup kits readily available?	✓			
	Storage areas covered and properly maintained?	✓			

* S = Satisfactory, U = Unsatisfactory

III. General Site Conditions and Runoff Management Practices Review (Cont.)

		S	U	N/A	Comments
Vehicle/equipment washing areas (cont)	Are related activities contained within designated area?			✓	
	Hazardous materials/liquids stored above ground?			✓	
	Are there containment mechanisms in place?			✓	
Materials loading and storage areas	Area reasonably clean and free of litter and debris?	✓			
	Designated area covered overhead?	✓			
Chemical handling areas	Areas reasonably clean and organized?			✓	
	Is area indoors or properly covered?			✓	
	Spill containment cleanup kits readily available?			✓	
	If outdoors, is water from surrounding areas prevented from reaching chemical handling areas?			✓	
	Hazardous materials/liquids stored above ground?			✓	
	Dry clean up methods implemented?			✓	

IV. Water Quality Management Plan (WQMP)** Review

Has a WQMP (or SWPPP) been developed for this yard? ✓ Yes (complete this section and skip section V)
____ No (skip this section and complete section V)

		S	U	N/A	Comments
Facility site map	Identifies drainage areas and direction of flow	✓			
	Identifies location of storm water conveyance system including ditches, inlets and storm drains	✓			
	Identifies location of any existing storm water controls (e.g., berms, filters, grass swales, etc.)	✓			
	Identifies location of building(s) and activity areas (e.g., fueling islands, hazardous materials storage areas, washing areas, etc.)	✓			
Materials/activities used on site	List materials stored and handled on site, including storage location and typical quantities	✓			
	Includes a narrative description of activities conducted on site which have the potential to result in discharges to storm drain system	✓			
Potential Pollutants	Identifies potential pollutants which could be discharged from site given activities conducted at facility	✓			
Best Management Practices (BMPs)	Describes BMPs implemented at facility to deal with **each** potential pollutant source identified	✓			
	Minimum City wide BMPs listed	✓			
	Storm water system regularly inspected/monitored	✓			
Record keeping	Employee training records			✓	
	Quarterly inspections records, if any			✓	
	Storm water conveyance system monitoring (2/yr)[1]			✓	

**The term Water Quality Management Plan (WQMP) is replacing the term Storm Water Pollution Prevention Plan (or SWPPP) for municipal facilities.

V. Water Quality Management Plan Status

Is facility in the process of developing a WQMP?

____ Yes, expected completion date: _____

✓ No, this facility does not need a WQMP because small station covering less than one acre, & minimally hardscaped.

VI. Additional Comments (attach additional pages if necessary)

[1] Only required for NDPES General Storm Water Permit holders

City of San Diego - Urban Runoff Management Plan

ANNUAL MUNICIPAL FACILITY SITE COMPLIANCE INSPECTION CHECKLIST

Inspector: Brent Lindberg
Phone Number: 858-573-1362
Date/Time: March 3, 2008

I. Facility Information

Facility Name	**Facility Name:** Fire Station 19	**Zip Code:** 92113	
Street Address	**Street Address:** 123434 Ocean View Blvd	**Phone:** 619-531-1581	Zip Code
Facility Contact Person	**Facility Contact Person** Fire Station Capt.	**APN No.** NA	Phone
Standard Industrial Classification Code: NA	Waste Discharge Identification Number: NA		APN No.: NA

II. Shared Facility Information

Is there more than one City department and/or division sharing this facility?

__X__ No (skip this section) _____ Yes (complete this section)

Name of City Departments and/or Divisions Sharing Facility	Contact Person and Phone Number	Covered by this Inspection?
NA		

III. General Site Conditions and Runoff Management Practices Review

		S*	U*	N/A	Comments
General	Employees trained in storm water pollution prevention practices?	✓			
	Common areas of yard reasonably clean and free of litter and debris?	✓			
	Are parking areas generally clean and swept as needed?	✓			
	Are storm drain inlets reasonably clean and free of debris?	✓			
	Is there evidence of discharges, spills, and or leaks in any areas?	✓			
Trash storage areas	Is area reasonably clean and uncluttered?	✓			
	Are trash cans and garbage bins kept covered?	✓			
Fueling areas	Is there a roof on fueling area?		✓		
	Is there a mechanism in place for spill overflow protection?	✓			spill kit
Vehicle/equipment maintenance area	Area reasonably clean and free of spills, leaks, or any other deleterious materials?	✓			
	Is area covered overhead?	✓			
	Dry clean up methods implemented?	✓			
	Are there drip pans readily available for use?	✓			
	Spill containment and cleanup kits readily available?	✓			
	Storage areas covered and properly maintained?	✓			

* S = Satisfactory, U = Unsatisfactory

III. General Site Conditions and Runoff Management Practices Review (Cont.)

		S	U	N/A	Comments
Vehicle/equipment washing areas (cont)	Are related activities contained within designated area?			✓	
	Hazardous materials/liquids stored above ground?			✓	
	Are there containment mechanisms in place?			✓	
Materials loading and storage areas	Area reasonably clean and free of litter and debris?	✓			
	Designated area covered overhead?	✓			
Chemical handling areas	Areas reasonably clean and organized?			✓	
	Is area indoors or properly covered?			✓	
	Spill containment cleanup kits readily available?			✓	
	If outdoors, is water from surrounding areas prevented from reaching chemical handling areas?			✓	
	Hazardous materials/liquids stored above ground?			✓	
	Dry clean up methods implemented?			✓	

IV. Water Quality Management Plan (WQMP)** Review

Has a WQMP (or SWPPP) been developed for this yard? ___✓___ Yes (complete this section and skip section V)
_____ No (skip this section and complete section V)

		S	U	N/A	Comments
Facility site map	Identifies drainage areas and direction of flow	✓			
	Identifies location of storm water conveyance system including ditches, inlets and storm drains	✓			
	Identifies location of any existing storm water controls (e.g., berms, filters, grass swales, etc.)	✓			
	Identifies location of building(s) and activity areas (e.g., fueling islands, hazardous materials storage areas, washing areas, etc.)	✓			
Materials/activities used on site	List materials stored and handled on site, including storage location and typical quantities	✓			
	Includes a narrative description of activities conducted on site which have the potential to result in discharges to storm drain system	✓			
Potential Pollutants	Identifies potential pollutants which could be discharged from site given activities conducted at facility	✓			
Best Management Practices (BMPs)	Describes BMPs implemented at facility to deal with **each** potential pollutant source identified	✓			
	Minimum City wide BMPs listed	✓			
	Storm water system regularly inspected/monitored	✓			
Record keeping	Employee training records			✓	
	Quarterly inspections records, if any			✓	
	Storm water conveyance system monitoring (2/yr)[1]			✓	

**The term Water Quality Management Plan (WQMP) is replacing the term Storm Water Pollution Prevention Plan (or SWPPP) for municipal facilities.

V. Water Quality Management Plan Status

Is facility in the process of developing a WQMP?
_____ Yes, expected completion date: _____
___✓___ No, this facility does not need a WQMP because small station covering less than one acre, & minimally hardscaped.

VI. Additional Comments (attach additional pages if necessary)

[1] Only required for NDPES General Storm Water Permit holders

City of San Diego - Urban Runoff Management Plan

ANNUAL MUNICIPAL FACILITY SITE COMPLIANCE INSPECTION CHECKLIST

Inspector: Brent Lindberg
Phone Number: 858-573-1362
Date/Time: March 3, 2008

I. Facility Information

Facility Name	**Facility Name:** Fire Station 20	**Zip Code:** 92110	
Street Address	**Street Address:** 3305 Kemper Blvd	**Phone:** 619-531-1558	Zip Code
Facility Contact Person	**Facility Contact Person** Fire Station Capt.	**APN No.** NA	Phone
Standard Industrial Classification Code: NA	Waste Discharge Identification Number: NA		APN No.: NA

II. Shared Facility Information

Is there more than one City department and/or division sharing this facility?

__X__ No (skip this section) _____ Yes (complete this section)

Name of City Departments and/or Divisions Sharing Facility	Contact Person and Phone Number	Covered by this Inspection?
NA		

III. General Site Conditions and Runoff Management Practices Review

		S*	U	N/A	Comments
General	Employees trained in storm water pollution prevention practices?	✓			
	Common areas of yard reasonably clean and free of litter and debris?	✓			
	Are parking areas generally clean and swept as needed?	✓			
	Are storm drain inlets reasonably clean and free of debris?	✓			
	Is there evidence of discharges, spills, and or leaks in any areas?	✓			
Trash storage areas	Is area reasonably clean and uncluttered?	✓			
	Are trash cans and garbage bins kept covered?	✓			
Fueling areas	Is there a roof on fueling area?		✓		
	Is there a mechanism in place for spill overflow protection?	✓			spill Kit
Vehicle/equipment maintenance area	Area reasonably clean and free of spills, leaks, or any other deleterious materials?	✓			
	Is area covered overhead?	✓			
	Dry clean up methods implemented?	✓			
	Are there drip pans readily available for use?	✓			
	Spill containment and cleanup kits readily available?	✓			
	Storage areas covered and properly maintained?	✓			

* S = Satisfactory, U = Unsatisfactory

III. General Site Conditions and Runoff Management Practices Review (Cont.)

		S	U	N/A	Comments
Vehicle/equipment washing areas (cont)	Are related activities contained within designated area?			✓	
	Hazardous materials/liquids stored above ground?			✓	
	Are there containment mechanisms in place?			✓	
Materials loading and storage areas	Area reasonably clean and free of litter and debris?	✓			
	Designated area covered overhead?	✓			
Chemical handling areas	Areas reasonably clean and organized?			✓	
	Is area indoors or properly covered?			✓	
	Spill containment cleanup kits readily available?			✓	
	If outdoors, is water from surrounding areas prevented from reaching chemical handling areas?			✓	
	Hazardous materials/liquids stored above ground?			✓	
	Dry clean up methods implemented?			✓	

IV. Water Quality Management Plan (WQMP)** Review

Has a WQMP (or SWPPP) been developed for this yard? ✓ Yes (complete this section and skip section V)
_____ No (skip this section and complete section V)

		S	U	N/A	Comments
Facility site map	Identifies drainage areas and direction of flow	✓			
	Identifies location of storm water conveyance system including ditches, inlets and storm drains	✓			
	Identifies location of any existing storm water controls (e.g., berms, filters, grass swales, etc.)	✓			
	Identifies location of building(s) and activity areas (e.g., fueling islands, hazardous materials storage areas, washing areas, etc.)	✓			
Materials/activities used on site	List materials stored and handled on site, including storage location and typical quantities	✓			
	Includes a narrative description of activities conducted on site which have the potential to result in discharges to storm drain system	✓			
Potential Pollutants	Identifies potential pollutants which could be discharged from site given activities conducted at facility	✓			
Best Management Practices (BMPs)	Describes BMPs implemented at facility to deal with **each** potential pollutant source identified	✓			
	Minimum City wide BMPs listed	✓			
	Storm water system regularly inspected/monitored	✓			
Record keeping	Employee training records			✓	
	Quarterly inspections records, if any			✓	
	Storm water conveyance system monitoring (2/yr)[1]			✓	

**The term Water Quality Management Plan (WQMP) is replacing the term Storm Water Pollution Prevention Plan (or SWPPP) for municipal facilities.

V. Water Quality Management Plan Status

Is facility in the process of developing a WQMP?

____ Yes, expected completion date: _____

✓ No, this facility does not need a WQMP because small station covering less than one acre, & minimally hardscaped.

VI. Additional Comments (attach additional pages if necessary)

[1] Only required for NDPES General Storm Water Permit holders

City of San Diego - Urban Runoff Management Plan

ANNUAL MUNICIPAL FACILITY SITE COMPLIANCE INSPECTION CHECKLIST

Inspector: Brent Lindberg
Phone Number: 858-573-1362
Date/Time: March 3, 2008

I. Facility Information

Facility Name	**Facility Name:** Fire Station 21	**Zip Code:** 92109		
Street Address	**Street Address:** 750 Grand Ave	**Phone:** 858-581-9939		Zip Code
Facility Contact Person	**Facility Contact Person** Fire Station Capt.	**APN No.** NA		Phone
Standard Industrial Classification Code: NA	Waste Discharge Identification Number: NA			APN No.: NA

II. Shared Facility Information

Is there more than one City department and/or division sharing this facility?

__X__ No (skip this section) _____ Yes (complete this section)

Name of City Departments and/or Divisions Sharing Facility	Contact Person and Phone Number	Covered by this Inspection?
NA		

III. General Site Conditions and Runoff Management Practices Review

		S*	U	N/A	Comments
General	Employees trained in storm water pollution prevention practices?	✓			
	Common areas of yard reasonably clean and free of litter and debris?	✓			
	Are parking areas generally clean and swept as needed?	✓			
	Are storm drain inlets reasonably clean and free of debris?	✓			
	Is there evidence of discharges, spills, and or leaks in any areas?	✓			
Trash storage areas	Is area reasonably clean and uncluttered?	✓			
	Are trash cans and garbage bins kept covered?	✓			
Fueling areas	Is there a roof on fueling area?			✓	
	Is there a mechanism in place for spill overflow protection?			✓	no Fuel
Vehicle/equipment maintenance area	Area reasonably clean and free of spills, leaks, or any other deleterious materials?	✓			
	Is area covered overhead?	✓			
	Dry clean up methods implemented?	✓			
	Are there drip pans readily available for use?	✓			
	Spill containment and cleanup kits readily available?	✓			
	Storage areas covered and properly maintained?	✓			

* S = Satisfactory, U = Unsatisfactory

III. General Site Conditions and Runoff Management Practices Review (Cont.)

		S	U	N/A	Comments
Vehicle/equipment washing areas (cont)	Are related activities contained within designated area?			✓	
	Hazardous materials/liquids stored above ground?			✓	
	Are there containment mechanisms in place?			✓	
Materials loading and storage areas	Area reasonably clean and free of litter and debris?	✓			
	Designated area covered overhead?	✓			
Chemical handling areas	Areas reasonably clean and organized?			✓	
	Is area indoors or properly covered?			✓	
	Spill containment cleanup kits readily available?			✓	
	If outdoors, is water from surrounding areas prevented from reaching chemical handling areas?			✓	
	Hazardous materials/liquids stored above ground?			✓	
	Dry clean up methods implemented?			✓	

IV. Water Quality Management Plan (WQMP)** Review

Has a WQMP (or SWPPP) been developed for this yard? ✓ Yes (complete this section and skip section V)
____ No (skip this section and complete section V)

		S	U	N/A	Comments
Facility site map	Identifies drainage areas and direction of flow	✓			
	Identifies location of storm water conveyance system including ditches, inlets and storm drains	✓			
	Identifies location of any existing storm water controls (e.g., berms, filters, grass swales, etc.)	✓			
	Identifies location of building(s) and activity areas (e.g., fueling islands, hazardous materials storage areas, washing areas, etc.)	✓			
Materials/activities used on site	List materials stored and handled on site, including storage location and typical quantities	✓			
	Includes a narrative description of activities conducted on site which have the potential to result in discharges to storm drain system	✓			
Potential Pollutants	Identifies potential pollutants which could be discharged from site given activities conducted at facility	✓			
Best Management Practices (BMPs)	Describes BMPs implemented at facility to deal with **each** potential pollutant source identified	✓			
	Minimum City wide BMPs listed	✓			
	Storm water system regularly inspected/monitored	✓			
Record keeping	Employee training records			✓	
	Quarterly inspections records, if any			✓	
	Storm water conveyance system monitoring (2/yr)[1]			✓	

**The term Water Quality Management Plan (WQMP) is replacing the term Storm Water Pollution Prevention Plan (or SWPPP) for municipal facilities.

V. Water Quality Management Plan Status

Is facility in the process of developing a WQMP?
____ Yes, expected completion date: _____
✓ No, this facility does not need a WQMP because small station covering less than one acre, & minimally hardscaped.

VI. Additional Comments (attach additional pages if necessary)

[1] Only required for NDPES General Storm Water Permit holders

City of San Diego - Urban Runoff Management Plan

ANNUAL MUNICIPAL FACILITY SITE COMPLIANCE INSPECTION CHECKLIST

Inspector: Brent Lindberg
Phone Number: 858-573-1362
Date/Time: March 3, 2008

I. Facility Information

Facility Name	**Facility Name:** Fire Station 22	**Zip Code:** 92107	
Street Address	**Street Address:** 1055 Catalina Blvd	**Phone:** 619-531-1552	Zip Code
Facility Contact Person	**Facility Contact Person** Fire Station Capt.	**APN No.** NA	Phone

Standard Industrial Classification Code	Waste Discharge Identification Number	APN No.
NA	NA	NA

II. Shared Facility Information

Is there more than one City department and/or division sharing this facility?

__X__ No (skip this section) _____ Yes (complete this section)

Name of City Departments and/or Divisions Sharing Facility	Contact Person and Phone Number	Covered by this Inspection?
NA		

III. General Site Conditions and Runoff Management Practices Review

		S*	U*	N/A	Comments
General	Employees trained in storm water pollution prevention practices?	✓			
	Common areas of yard reasonably clean and free of litter and debris?	✓			
	Are parking areas generally clean and swept as needed?	✓			
	Are storm drain inlets reasonably clean and free of debris?	✓			
	Is there evidence of discharges, spills, and or leaks in any areas?	✓			
Trash storage areas	Is area reasonably clean and uncluttered?	✓			
	Are trash cans and garbage bins kept covered?	✓			
Fueling areas	Is there a roof on fueling area?			✓	NO FUEL
	Is there a mechanism in place for spill overflow protection?	✓			SPILL Kit
Vehicle/equipment maintenance area	Area reasonably clean and free of spills, leaks, or any other deleterious materials?	✓			
	Is area covered overhead?	✓			
	Dry clean up methods implemented?	✓			
	Are there drip pans readily available for use?	✓			
	Spill containment and cleanup kits readily available?	✓			
	Storage areas covered and properly maintained?	✓			

* S = Satisfactory, U = Unsatisfactory

III. General Site Conditions and Runoff Management Practices Review (Cont.)

		S	U	N/A	Comments
Vehicle/equipment washing areas (cont)	Are related activities contained within designated area?			✓	
	Hazardous materials/liquids stored above ground?			✓	
	Are there containment mechanisms in place?			✓	
Materials loading and storage areas	Area reasonably clean and free of litter and debris?	✓			
	Designated area covered overhead?	✓			
Chemical handling areas	Areas reasonably clean and organized?			✓	
	Is area indoors or properly covered?			✓	
	Spill containment cleanup kits readily available?			✓	
	If outdoors, is water from surrounding areas prevented from reaching chemical handling areas?			✓	
	Hazardous materials/liquids stored above ground?			✓	
	Dry clean up methods implemented?			✓	

IV. Water Quality Management Plan (WQMP)** Review

Has a WQMP (or SWPPP) been developed for this yard? ✓ Yes (complete this section and skip section V)
____ No (skip this section and complete section V)

		S	U	N/A	Comments
Facility site map	Identifies drainage areas and direction of flow	✓			
	Identifies location of storm water conveyance system including ditches, inlets and storm drains	✓			
	Identifies location of any existing storm water controls (e.g., berms, filters, grass swales, etc.)	✓			
	Identifies location of building(s) and activity areas (e.g., fueling islands, hazardous materials storage areas, washing areas, etc.)	✓			
Materials/activities used on site	List materials stored and handled on site, including storage location and typical quantities	✓			
	Includes a narrative description of activities conducted on site which have the potential to result in discharges to storm drain system	✓			
Potential Pollutants	Identifies potential pollutants which could be discharged from site given activities conducted at facility	✓			
Best Management Practices (BMPs)	Describes BMPs implemented at facility to deal with **each** potential pollutant source identified	✓			
	Minimum City wide BMPs listed	✓			
	Storm water system regularly inspected/monitored	✓			
Record keeping	Employee training records			✓	
	Quarterly inspections records, if any			✓	
	Storm water conveyance system monitoring (2/yr)[1]			✓	

**The term Water Quality Management Plan (WQMP) is replacing the term Storm Water Pollution Prevention Plan (or SWPPP) for municipal facilities.

V. Water Quality Management Plan Status

Is facility in the process of developing a WQMP?
____ Yes, expected completion date: _____
✓ No, this facility does not need a WQMP because small station covering less than one acre, & minimally hardscaped.

VI. Additional Comments (attach additional pages if necessary)

[1] Only required for NDPES General Storm Water Permit holders

City of San Diego - Urban Runoff Management Plan

ANNUAL MUNICIPAL FACILITY SITE COMPLIANCE INSPECTION CHECKLIST

Inspector: Brent Lindberg
Phone Number: 858-573-1362
Date/Time: March 3, 2008

I. Facility Information

Facility Name	**Facility Name:** Fire Station 23	**Zip Code:** 92111	
Street Address	**Street Address:** 2190 Comstock St	**Phone:** 858-573-1375	Zip Code
Facility Contact Person	**Facility Contact Person** Fire Station Capt.	**APN No.** NA	Phone

Standard Industrial Classification Code	Waste Discharge Identification Number	APN No.
NA	NA	NA

II. Shared Facility Information

Is there more than one City department and/or division sharing this facility?

__X__ No (skip this section) _____ Yes (complete this section)

Name of City Departments and/or Divisions Sharing Facility	Contact Person and Phone Number	Covered by this Inspection?
NA		

III. General Site Conditions and Runoff Management Practices Review

		S*	U*	N/A	Comments
General	Employees trained in storm water pollution prevention practices?	✓			
	Common areas of yard reasonably clean and free of litter and debris?	✓			
	Are parking areas generally clean and swept as needed?	✓			
	Are storm drain inlets reasonably clean and free of debris?	✓			
	Is there evidence of discharges, spills, and or leaks in any areas?	✓			
Trash storage areas	Is area reasonably clean and uncluttered?	✓			
	Are trash cans and garbage bins kept covered?	✓			100 gal w/ TOD
Fueling areas	Is there a roof on fueling area?		✓		
	Is there a mechanism in place for spill overflow protection?	✓			spill kit
Vehicle/equipment maintenance area	Area reasonably clean and free of spills, leaks, or any other deleterious materials?	✓			
	Is area covered overhead?	✓			
	Dry clean up methods implemented?	✓			
	Are there drip pans readily available for use?	✓			
	Spill containment and cleanup kits readily available?	✓			
	Storage areas covered and properly maintained?	✓			

* S = Satisfactory, U = Unsatisfactory

III. General Site Conditions and Runoff Management Practices Review (Cont.)

		S	U	N/A	Comments
Vehicle/equipment washing areas (cont)	Are related activities contained within designated area?			✓	
	Hazardous materials/liquids stored above ground?			✓	
	Are there containment mechanisms in place?			✓	
Materials loading and storage areas	Area reasonably clean and free of litter and debris?	✓			
	Designated area covered overhead?	✓			
Chemical handling areas	Areas reasonably clean and organized?	✓			
	Is area indoors or properly covered?	✓			
	Spill containment cleanup kits readily available?	✓			
	If outdoors, is water from surrounding areas prevented from reaching chemical handling areas?			✓	parts cleaner
	Hazardous materials/liquids stored above ground?	✓			service by vendor
	Dry clean up methods implemented?			✓	

IV. Water Quality Management Plan (WQMP)** Review

Has a WQMP (or SWPPP) been developed for this yard? ✓ Yes (complete this section and skip section V)
_____ No (skip this section and complete section V)

		S	U	N/A	Comments
Facility site map	Identifies drainage areas and direction of flow	✓			
	Identifies location of storm water conveyance system including ditches, inlets and storm drains	✓			
	Identifies location of any existing storm water controls (e.g., berms, filters, grass swales, etc.)	✓			
	Identifies location of building(s) and activity areas (e.g., fueling islands, hazardous materials storage areas, washing areas, etc.)	✓			
Materials/activities used on site	List materials stored and handled on site, including storage location and typical quantities	✓			
	Includes a narrative description of activities conducted on site which have the potential to result in discharges to storm drain system	✓			
Potential Pollutants	Identifies potential pollutants which could be discharged from site given activities conducted at facility	✓			
Best Management Practices (BMPs)	Describes BMPs implemented at facility to deal with **each** potential pollutant source identified	✓			
	Minimum City wide BMPs listed	✓			
	Storm water system regularly inspected/monitored	✓			
Record keeping	Employee training records			✓	
	Quarterly inspections records, if any			✓	
	Storm water conveyance system monitoring (2/yr)[1]			✓	

**The term Water Quality Management Plan (WQMP) is replacing the term Storm Water Pollution Prevention Plan (or SWPPP) for municipal facilities.

V. Water Quality Management Plan Status

Is facility in the process of developing a WQMP?
_____ Yes, expected completion date: _____
✓ No, this facility does not need a WQMP because site is less than one acre & is minimally hardscaped.

VI. Additional Comments (attach additional pages if necessary)

[1] Only required for NDPES General Storm Water Permit holders

City of San Diego - Urban Runoff Management Plan

ANNUAL MUNICIPAL FACILITY SITE COMPLIANCE INSPECTION CHECKLIST

Inspector: Brent Lindberg
Phone Number: 858-573-1362
Date/Time: March 3, 2008

I. Facility Information

Facility Name	**Facility Name:** Fire Station 24	**Zip Code:** 92130	
Street Address	**Street Address:** 13077 Hartfield Ave	**Phone:** 858-552-1773	Zip Code
Facility Contact Person	**Facility Contact Person** Fire Station Capt.	**APN No.** NA	Phone
Standard Industrial Classification Code: NA	Waste Discharge Identification Number: NA		APN No.: NA

II. Shared Facility Information

Is there more than one City department and/or division sharing this facility?

__X__ No (skip this section) _____ Yes (complete this section)

Name of City Departments and/or Divisions Sharing Facility	Contact Person and Phone Number	Covered by this inspection?
NA		

III. General Site Conditions and Runoff Management Practices Review

		S*	U	N/A	Comments
General	Employees trained in storm water pollution prevention practices?	✓			
	Common areas of yard reasonably clean and free of litter and debris?	✓			
	Are parking areas generally clean and swept as needed?	✓			
	Are storm drain inlets reasonably clean and free of debris?	✓			
	Is there evidence of discharges, spills, and or leaks in any areas?	✓			
Trash storage areas	Is area reasonably clean and uncluttered?	✓			
	Are trash cans and garbage bins kept covered?	✓			
Fueling areas	Is there a roof on fueling area?		✓		
	Is there a mechanism in place for spill overflow protection?	✓			spill kit
Vehicle/equipment maintenance area	Area reasonably clean and free of spills, leaks, or any other deleterious materials?	✓			
	Is area covered overhead?	✓			
	Dry clean up methods implemented?	✓			
	Are there drip pans readily available for use?	✓			
	Spill containment and cleanup kits readily available?	✓			
	Storage areas covered and properly maintained?	✓			

* S = Satisfactory, U = Unsatisfactory

III. General Site Conditions and Runoff Management Practices Review (Cont.)

		S	U	N/A	Comments
Vehicle/equipment washing areas (cont)	Are related activities contained within designated area?			✓	
	Hazardous materials/liquids stored above ground?			✓	
	Are there containment mechanisms in place?			✓	
Materials loading and storage areas	Area reasonably clean and free of litter and debris?	✓			
	Designated area covered overhead?	✓			
Chemical handling areas	Areas reasonably clean and organized?			✓	
	Is area indoors or properly covered?			✓	
	Spill containment cleanup kits readily available?			✓	
	If outdoors, is water from surrounding areas prevented from reaching chemical handling areas?			✓	
	Hazardous materials/liquids stored above ground?			✓	
	Dry clean up methods implemented?			✓	

IV. Water Quality Management Plan (WQMP)** Review

Has a WQMP (or SWPPP) been developed for this yard? ✓ Yes (complete this section and skip section V)
_____ No (skip this section and complete section V)

		S	U	N/A	Comments
Facility site map	Identifies drainage areas and direction of flow	✓			
	Identifies location of storm water conveyance system including ditches, inlets and storm drains	✓			
	Identifies location of any existing storm water controls (e.g., berms, filters, grass swales, etc.)	✓			
	Identifies location of building(s) and activity areas (e.g., fueling islands, hazardous materials storage areas, washing areas, etc.)	✓			
Materials/activities used on site	List materials stored and handled on site, including storage location and typical quantities	✓			
	Includes a narrative description of activities conducted on site which have the potential to result in discharges to storm drain system	✓			
Potential Pollutants	Identifies potential pollutants which could be discharged from site given activities conducted at facility	✓			
Best Management Practices (BMPs)	Describes BMPs implemented at facility to deal with **each** potential pollutant source identified	✓			
	Minimum City wide BMPs listed	✓			
	Storm water system regularly inspected/monitored	✓			
Record keeping	Employee training records			✓	
	Quarterly inspections records, if any			✓	
	Storm water conveyance system monitoring (2/yr)[1]			✓	

**The term Water Quality Management Plan (WQMP) is replacing the term Storm Water Pollution Prevention Plan (or SWPPP) for municipal facilities.

V. Water Quality Management Plan Status

Is facility in the process of developing a WQMP?
____ Yes, expected completion date: _____
✓ No, this facility does not need a WQMP because small station covering less than one acre

VI. Additional Comments (attach additional pages if necessary)

[1] Only required for NDPES General Storm Water Permit holders

City of San Diego - Urban Runoff Management Plan

ANNUAL MUNICIPAL FACILITY SITE COMPLIANCE INSPECTION CHECKLIST

Inspector: Brent Lindberg
Phone Number: 858-573-1362
Date/Time: March 3, 2008

I. Facility Information

Facility Name	**Facility Name:** Fire Station 25	**Zip Code:** 92110		
Street Address	**Street Address:** 1972 Chicago St	**Phone:** 858-581-9941		Zip Code
Facility Contact Person	**Facility Contact Person** Fire Station Capt.	**APN No.** NA		Phone
Standard Industrial Classification Code: NA	Waste Discharge Identification Number: NA			APN No.: NA

II. Shared Facility Information

Is there more than one City department and/or division sharing this facility?

__X__ No (skip this section) _____ Yes (complete this section)

Name of City Departments and/or Divisions Sharing Facility	Contact Person and Phone Number	Covered by this Inspection?
NA		

III. General Site Conditions and Runoff Management Practices Review

		S*	U*	N/A	Comments
General	Employees trained in storm water pollution prevention practices?	✓			
	Common areas of yard reasonably clean and free of litter and debris?	✓			
	Are parking areas generally clean and swept as needed?	✓			
	Are storm drain inlets reasonably clean and free of debris?	✓			
	Is there evidence of discharges, spills, and or leaks in any areas?	✓			
Trash storage areas	Is area reasonably clean and uncluttered?	✓			
	Are trash cans and garbage bins kept covered?	✓			
Fueling areas	Is there a roof on fueling area?		✓		
	Is there a mechanism in place for spill overflow protection?	✓			spill kit
Vehicle/equipment maintenance area	Area reasonably clean and free of spills, leaks, or any other deleterious materials?	✓			
	Is area covered overhead?	✓			
	Dry clean up methods implemented?	✓			
	Are there drip pans readily available for use?	✓			
	Spill containment and cleanup kits readily available?	✓			
	Storage areas covered and properly maintained?	✓			

* S = Satisfactory, U = Unsatisfactory

III. General Site Conditions and Runoff Management Practices Review (Cont.)

		S	U	N/A	Comments
Vehicle/equipment washing areas (cont)	Are related activities contained within designated area?			✓	
	Hazardous materials/liquids stored above ground?			✓	
	Are there containment mechanisms in place?			✓	
Materials loading and storage areas	Area reasonably clean and free of litter and debris?	✓			
	Designated area covered overhead?	✓			
Chemical handling areas	Areas reasonably clean and organized?			✓	
	Is area indoors or properly covered?			✓	
	Spill containment cleanup kits readily available?			✓	
	If outdoors, is water from surrounding areas prevented from reaching chemical handling areas?			✓	
	Hazardous materials/liquids stored above ground?			✓	
	Dry clean up methods implemented?			✓	

IV. Water Quality Management Plan (WQMP)** Review

Has a WQMP (or SWPPP) been developed for this yard? ✓ Yes (complete this section and skip section V)
____ No (skip this section and complete section V)

		S**	U	N/A	Comments
Facility site map	Identifies drainage areas and direction of flow	✓			
	Identifies location of storm water conveyance system including ditches, inlets and storm drains	✓			
	Identifies location of any existing storm water controls (e.g., berms, filters, grass swales, etc.)	✓			
	Identifies location of building(s) and activity areas (e.g., fueling islands, hazardous materials storage areas, washing areas, etc.)	✓			
Materials/activities used on site	List materials stored and handled on site, including storage location and typical quantities	✓			
	Includes a narrative description of activities conducted on site which have the potential to result in discharges to storm drain system	✓			
Potential Pollutants	Identifies potential pollutants which could be discharged from site given activities conducted at facility	✓			
Best Management Practices (BMPs)	Describes BMPs implemented at facility to deal with **each** potential pollutant source identified	✓			
	Minimum City wide BMPs listed	✓			
	Storm water system regularly inspected/monitored	✓			
Record keeping	Employee training records			✓	
	Quarterly inspections records, if any			✓	
	Storm water conveyance system monitoring (2/yr)[1]			✓	

**The term Water Quality Management Plan (WQMP) is replacing the term Storm Water Pollution Prevention Plan (or SWPPP) for municipal facilities.

V. Water Quality Management Plan Status

Is facility in the process of developing a WQMP?
____ Yes, expected completion date: _____
✓ No, this facility does not need a WQMP because small station covering less than one acre.

VI. Additional Comments (attach additional pages if necessary)

[1] Only required for NDPES General Storm Water Permit holders

City of San Diego - Urban Runoff Management Plan

ANNUAL MUNICIPAL FACILITY SITE COMPLIANCE INSPECTION CHECKLIST

Inspector: Brent Lindberg
Phone Number: 858-573-1362
Date/Time: March 3, 2008

I. Facility Information

Facility Name	**Facility Name:** Fire Station 26	**Zip Code:** 92101	
Street Address	**Street Address:** 2850 54th Street	**Phone:** 619-527-3438	Zip Code
Facility Contact Person	**Facility Contact Person** Fire Station Capt.	**APN No.** NA	Phone
Standard Industrial Classification Code: NA	Waste Discharge Identification Number: NA		APN No.: NA

II. Shared Facility Information

Is there more than one City department and/or division sharing this facility?

__X__ No (skip this section) _____ Yes (complete this section)

Name of City Departments and/or Divisions Sharing Facility	Contact Person and Phone Number	Covered by this Inspection?
NA		

III. General Site Conditions and Runoff Management Practices Review

		S*	U*	N/A	Comments
General	Employees trained in storm water pollution prevention practices?	✓			
	Common areas of yard reasonably clean and free of litter and debris?	✓			
	Are parking areas generally clean and swept as needed?	✓			
	Are storm drain inlets reasonably clean and free of debris?	✓			
	Is there evidence of discharges, spills, and or leaks in any areas?	✓			
Trash storage areas	Is area reasonably clean and uncluttered?	✓			
	Are trash cans and garbage bins kept covered?	✓			
Fueling areas	Is there a roof on fueling area?		✓		
	Is there a mechanism in place for spill overflow protection?	✓			Spill Kit
Vehicle/equipment maintenance area	Area reasonably clean and free of spills, leaks, or any other deleterious materials?	✓			
	Is area covered overhead?	✓			
	Dry clean up methods implemented?	✓			
	Are there drip pans readily available for use?	✓			
	Spill containment and cleanup kits readily available?	✓			
	Storage areas covered and properly maintained?	✓			

* S = Satisfactory, U = Unsatisfactory

III. General Site Conditions and Runoff Management Practices Review (Cont.)

		S	U	N/A	Comments
Vehicle/equipment washing areas (cont)	Are related activities contained within designated area?			✓	
	Hazardous materials/liquids stored above ground?			✓	
	Are there containment mechanisms in place?			✓	
Materials loading and storage areas	Area reasonably clean and free of litter and debris?	✓			
	Designated area covered overhead?	✓			
Chemical handling areas	Areas reasonably clean and organized?			✓	
	Is area indoors or properly covered?			✓	
	Spill containment cleanup kits readily available?			✓	
	If outdoors, is water from surrounding areas prevented from reaching chemical handling areas?			✓	
	Hazardous materials/liquids stored above ground?			✓	
	Dry clean up methods implemented?			✓	

IV. Water Quality Management Plan (WQMP)** Review

Has a WQMP (or SWPPP) been developed for this yard? ✓ Yes (complete this section and skip section V)
_____ No (skip this section and complete section V)

		S	U	N/A	Comments
Facility site map	Identifies drainage areas and direction of flow	✓			
	Identifies location of storm water conveyance system including ditches, inlets and storm drains	✓			
	Identifies location of any existing storm water controls (e.g., berms, filters, grass swales, etc.)	✓			
	Identifies location of building(s) and activity areas (e.g., fueling islands, hazardous materials storage areas, washing areas, etc.)	✓			
Materials/activities used on site	List materials stored and handled on site, including storage location and typical quantities	✓			
	Includes a narrative description of activities conducted on site which have the potential to result in discharges to storm drain system	✓			
Potential Pollutants	Identifies potential pollutants which could be discharged from site given activities conducted at facility	✓			
Best Management Practices (BMPs)	Describes BMPs implemented at facility to deal with **each** potential pollutant source identified	✓			
	Minimum City wide BMPs listed	✓			
	Storm water system regularly inspected/monitored	✓			
Record keeping	Employee training records			✓	
	Quarterly inspections records, if any			✓	
	Storm water conveyance system monitoring (2/yr)[1]			✓	

**The term Water Quality Management Plan (WQMP) is replacing the term Storm Water Pollution Prevention Plan (or SWPPP) for municipal facilities.

V. Water Quality Management Plan Status

Is facility in the process of developing a WQMP?

_____ Yes, expected completion date: _____

✓ No, this facility does not need a WQMP because site covers less than one acre

VI. Additional Comments (attach additional pages if necessary)

[1] Only required for NDPES General Storm Water Permit holders

City of San Diego - Urban Runoff Management Plan

ANNUAL MUNICIPAL FACILITY SITE COMPLIANCE INSPECTION CHECKLIST

Inspector: Brent Lindberg
Phone Number: 858-573-1362
Date/Time: March 3, 2008

I. Facility Information

Facility Name	**Facility Name:** Fire Station 27	**Zip Code:** 92101		
Street Address	**Street Address:** 5064 Clairemont Dr.	**Phone:** 858-581-9937		Zip Code
Facility Contact Person	**Facility Contact Person** Fire Station Capt.	**APN No.** NA		Phone
Standard Industrial Classification Code: NA	Waste Discharge Identification Number: NA			APN No.: NA

II. Shared Facility Information

Is there more than one City department and/or division sharing this facility?

__X__ No (skip this section) _____ Yes (complete this section)

Name of City Departments and/or Divisions Sharing Facility	Contact Person and Phone Number	Covered by this inspection?
NA		

III. General Site Conditions and Runoff Management Practices Review

		S*	U	N/A	Comments
General	Employees trained in storm water pollution prevention practices?	✓			
	Common areas of yard reasonably clean and free of litter and debris?	✓			
	Are parking areas generally clean and swept as needed?	✓			
	Are storm drain inlets reasonably clean and free of debris?	✓			
	Is there evidence of discharges, spills, and or leaks in any areas?	✓			
Trash storage areas	Is area reasonably clean and uncluttered?	✓			
	Are trash cans and garbage bins kept covered?	✓			
Fueling areas	Is there a roof on fueling area?		✓		
	Is there a mechanism in place for spill overflow protection?	✓			spill Kit
Vehicle/equipment maintenance area	Area reasonably clean and free of spills, leaks, or any other deleterious materials?	✓			
	Is area covered overhead?	✓			
	Dry clean up methods implemented?	✓			
	Are there drip pans readily available for use?	✓			
	Spill containment and cleanup kits readily available?	✓			
	Storage areas covered and properly maintained?	✓			

* S = Satisfactory, U = Unsatisfactory

III. General Site Conditions and Runoff Management Practices Review (Cont.)

		S	U	N/A	Comments
Vehicle/equipment washing areas (cont)	Are related activities contained within designated area?			✓	
	Hazardous materials/liquids stored above ground?			✓	
	Are there containment mechanisms in place?			✓	
Materials loading and storage areas	Area reasonably clean and free of litter and debris?	✓			
	Designated area covered overhead?	✓			
Chemical handling areas	Areas reasonably clean and organized?			✓	
	Is area indoors or properly covered?			✓	
	Spill containment cleanup kits readily available?			✓	
	If outdoors, is water from surrounding areas prevented from reaching chemical handling areas?			✓	
	Hazardous materials/liquids stored above ground?			✓	
	Dry clean up methods implemented?			✓	

IV. Water Quality Management Plan (WQMP)** Review

Has a WQMP (or SWPPP) been developed for this yard? ✓ Yes (complete this section and skip section V)
____ No (skip this section and complete section V)

		S	U	N/A	Comments
Facility site map	Identifies drainage areas and direction of flow	✓			
	Identifies location of storm water conveyance system including ditches, inlets and storm drains	✓			
	Identifies location of any existing storm water controls (e.g., berms, filters, grass swales, etc.)	✓			
	Identifies location of building(s) and activity areas (e.g., fueling islands, hazardous materials storage areas, washing areas, etc.)	✓			
Materials/activities used on site	List materials stored and handled on site, including storage location and typical quantities	✓			
	Includes a narrative description of activities conducted on site which have the potential to result in discharges to storm drain system	✓			
Potential Pollutants	Identifies potential pollutants which could be discharged from site given activities conducted at facility	✓			
Best Management Practices (BMPs)	Describes BMPs implemented at facility to deal with **each** potential pollutant source identified	✓			
	Minimum City wide BMPs listed	✓			
	Storm water system regularly inspected/monitored	✓			
Record keeping	Employee training records			✓	
	Quarterly inspections records, if any			✓	
	Storm water conveyance system monitoring (2/yr)[1]			✓	

**The term Water Quality Management Plan (WQMP) is replacing the term Storm Water Pollution Prevention Plan (or SWPPP) for municipal facilities.

V. Water Quality Management Plan Status

Is facility in the process of developing a WQMP?

____ Yes, expected completion date: _____

✓ No, this facility does not need a WQMP because small station covering less than one acre.

VI. Additional Comments (attach additional pages if necessary)

[1] Only required for NDPES General Storm Water Permit holders

City of San Diego - Urban Runoff Management Plan

ANNUAL MUNICIPAL FACILITY SITE COMPLIANCE INSPECTION CHECKLIST

Inspector: Brent Lindberg
Phone Number: 858-573-1362
Date/Time: March 3, 2008

I. Facility Information

Facility Name	**Facility Name:** Fire Station 28	**Zip Code:** 92123		
Street Address	**Street Address:** 3880 Kearny Villa Rd	**Phone:** 858-573-1367		Zip Code
Facility Contact Person	**Facility Contact Person** Fire Station Capt.	**APN No.** NA		Phone
Standard Industrial Classification Code: NA	Waste Discharge Identification Number: NA			APN No.: NA

II. Shared Facility Information

Is there more than one City department and/or division sharing this facility?

__X__ No (skip this section) _____ Yes (complete this section)

Name of City Departments and/or Divisions Sharing Facility	Contact Person and Phone Number	Covered by this Inspection?
NA		

III. General Site Conditions and Runoff Management Practices Review

		S*	U*	N/A	Comments
General	Employees trained in storm water pollution prevention practices?	✓			
	Common areas of yard reasonably clean and free of litter and debris?	✓			
	Are parking areas generally clean and swept as needed?	✓			
	Are storm drain inlets reasonably clean and free of debris?	✓			
	Is there evidence of discharges, spills, and or leaks in any areas?	✓			
Trash storage areas	Is area reasonably clean and uncluttered?	✓			
	Are trash cans and garbage bins kept covered?	✓			
Fueling areas	Is there a roof on fueling area?		✓		
	Is there a mechanism in place for spill overflow protection?	✓			spill kit
Vehicle/equipment maintenance area	Area reasonably clean and free of spills, leaks, or any other deleterious materials?	✓			
	Is area covered overhead?	✓			
	Dry clean up methods implemented?	✓			
	Are there drip pans readily available for use?	✓			
	Spill containment and cleanup kits readily available?	✓			
	Storage areas covered and properly maintained?	✓			

* S = Satisfactory, U = Unsatisfactory

III. General Site Conditions and Runoff Management Practices Review (Cont.)

		S	U	N/A	Comments
Vehicle/equipment washing areas (cont)	Are related activities contained within designated area?			✓	
	Hazardous materials/liquids stored above ground?			✓	
	Are there containment mechanisms in place?			✓	
Materials loading and storage areas	Area reasonably clean and free of litter and debris?	✓			
	Designated area covered overhead?	✓			
Chemical handling areas	Areas reasonably clean and organized?			✓	
	Is area indoors or properly covered?			✓	
	Spill containment cleanup kits readily available?			✓	
	If outdoors, is water from surrounding areas prevented from reaching chemical handling areas?			✓	
	Hazardous materials/liquids stored above ground?			✓	
	Dry clean up methods implemented?			✓	

IV. Water Quality Management Plan (WQMP)** Review

Has a WQMP (or SWPPP) been developed for this yard? ✓ Yes (complete this section and skip section V)
____ No (skip this section and complete section V)

		S	U	N/A	Comments
Facility site map	Identifies drainage areas and direction of flow	✓			
	Identifies location of storm water conveyance system including ditches, inlets and storm drains	✓			
	Identifies location of any existing storm water controls (e.g., berms, filters, grass swales, etc.)	✓			
	Identifies location of building(s) and activity areas (e.g., fueling islands, hazardous materials storage areas, washing areas, etc.)	✓			
Materials/activities used on site	List materials stored and handled on site, including storage location and typical quantities	✓			
	Includes a narrative description of activities conducted on site which have the potential to result in discharges to storm drain system	✓			
Potential Pollutants	Identifies potential pollutants which could be discharged from site given activities conducted at facility	✓			
Best Management Practices (BMPs)	Describes BMPs implemented at facility to deal with **each** potential pollutant source identified	✓			
	Minimum City wide BMPs listed	✓			
	Storm water system regularly inspected/monitored	✓			
Record keeping	Employee training records			✓	
	Quarterly inspections records, if any			✓	
	Storm water conveyance system monitoring (2/yr)[1]			✓	

**The term Water Quality Management Plan (WQMP) is replacing the term Storm Water Pollution Prevention Plan (or SWPPP) for municipal facilities.

V. Water Quality Management Plan Status

Is facility in the process of developing a WQMP?
____ Yes, expected completion date: ____
✓ No, this facility does not need a WQMP because small station covering less than one acre.

VI. Additional Comments (attach additional pages if necessary)

[1] Only required for NDPES General Storm Water Permit holders

City of San Diego - Urban Runoff Management Plan

ANNUAL MUNICIPAL FACILITY SITE COMPLIANCE INSPECTION CHECKLIST

Inspector: Brent Lindberg
Phone Number: 858-573-1362
Date/Time: March 3, 2008

I. Facility Information

Facility Name	**Facility Name:** Fire Station 29	**Zip Code:** 92173		
Street Address	**Street Address:** 198 W. San Ysidro Blvd	**Phone:** 619-424-0483		Zip Code
Facility Contact Person	**Facility Contact Person** Fire Station Capt.	**APN No.** NA		Phone
Standard Industrial Classification Code: NA	Waste Discharge Identification Number: NA			APN No.: NA

II. Shared Facility Information

Is there more than one City department and/or division sharing this facility?

__X__ No (skip this section) _____ Yes (complete this section)

Name of City Departments and/or Divisions Sharing Facility	Contact Person and Phone Number	Covered by this Inspection?
NA		

III. General Site Conditions and Runoff Management Practices Review

		S*	U*	N/A	Comments
General	Employees trained in storm water pollution prevention practices?	✓			
	Common areas of yard reasonably clean and free of litter and debris?	✓			
	Are parking areas generally clean and swept as needed?	✓			
	Are storm drain inlets reasonably clean and free of debris?	✓			
	Is there evidence of discharges, spills, and or leaks in any areas?	✓			60. gal w/ Lids
Trash storage areas	Is area reasonably clean and uncluttered?	✓			
	Are trash cans and garbage bins kept covered?	✓			
Fueling areas	Is there a roof on fueling area?		✓		
	Is there a mechanism in place for spill overflow protection?	✓			
Vehicle/equipment maintenance area	Area reasonably clean and free of spills, leaks, or any other deleterious materials?	✓			
	Is area covered overhead?	✓			
	Dry clean up methods implemented?	✓			
	Are there drip pans readily available for use?	✓			
	Spill containment and cleanup kits readily available?	✓			
	Storage areas covered and properly maintained?	✓			

* S = Satisfactory, U = Unsatisfactory

III. General Site Conditions and Runoff Management Practices Review (Cont.)

		S	U	N/A	Comments
Vehicle/equipment washing areas (cont)	Are related activities contained within designated area?			✓	
	Hazardous materials/liquids stored above ground?			✓	
	Are there containment mechanisms in place?			✓	
Materials loading and storage areas	Area reasonably clean and free of litter and debris?	✓			
	Designated area covered overhead?	✓			
Chemical handling areas	Areas reasonably clean and organized?			✓	
	Is area indoors or properly covered?			✓	
	Spill containment cleanup kits readily available?			✓	
	If outdoors, is water from surrounding areas prevented from reaching chemical handling areas?			✓	
	Hazardous materials/liquids stored above ground?			✓	
	Dry clean up methods implemented?			✓	

IV. Water Quality Management Plan (WQMP)** Review

Has a WQMP (or SWPPP) been developed for this yard? ✓ Yes (complete this section and skip section V)
____ No (skip this section and complete section V)

		S	U	N/A	Comments
Facility site map	Identifies drainage areas and direction of flow	✓			
	Identifies location of storm water conveyance system including ditches, inlets and storm drains	✓			
	Identifies location of any existing storm water controls (e.g., berms, filters, grass swales, etc.)	✓			
	Identifies location of building(s) and activity areas (e.g., fueling islands, hazardous materials storage areas, washing areas, etc.)	✓			
Materials/activities used on site	List materials stored and handled on site, including storage location and typical quantities	✓			
	Includes a narrative description of activities conducted on site which have the potential to result in discharges to storm drain system	✓			
Potential Pollutants	Identifies potential pollutants which could be discharged from site given activities conducted at facility	✓			
Best Management Practices (BMPs)	Describes BMPs implemented at facility to deal with **each** potential pollutant source identified	✓			
	Minimum City wide BMPs listed	✓			
	Storm water system regularly inspected/monitored	✓			
Record keeping	Employee training records			✓	
	Quarterly inspections records, if any			✓	
	Storm water conveyance system monitoring (2/yr)[1]			✓	

**The term Water Quality Management Plan (WQMP) is replacing the term Storm Water Pollution Prevention Plan (or SWPPP) for municipal facilities.

V. Water Quality Management Plan Status

Is facility in the process of developing a WQMP?
_____ Yes, expected completion date: _____
_____ No, this facility does not need a WQMP because _____

VI. Additional Comments (attach additional pages if necessary)

[1] Only required for NDPES General Storm Water Permit holders

City of San Diego - Urban Runoff Management Plan

ANNUAL MUNICIPAL FACILITY SITE COMPLIANCE INSPECTION CHECKLIST

Inspector: Brent Lindberg
Phone Number: 858-573-1362
Date/Time: March 3, 2008

I. Facility Information

Facility Name	**Facility Name:** Fire Station 30	**Zip Code:** 92154	
Street Address	**Street Address:** 2265 Coronado Ave	**Phone:** 619-424-0493	Zip Code
Facility Contact Person	**Facility Contact Person** Fire Station Capt.	**APN No.** NA	Phone
Standard Industrial Classification Code: NA	Waste Discharge Identification Number: NA		APN No.: NA

II. Shared Facility Information

Is there more than one City department and/or division sharing this facility?

__X__ No (skip this section) _____ Yes (complete this section)

Name of City Departments and/or Divisions Sharing Facility	Contact Person and Phone Number	Covered by this Inspection
NA		

III. General Site Conditions and Runoff Management Practices Review

		S*	U*	N/A	Comments
General	Employees trained in storm water pollution prevention practices?	✓			
	Common areas of yard reasonably clean and free of litter and debris?	✓			
	Are parking areas generally clean and swept as needed?	✓			
	Are storm drain inlets reasonably clean and free of debris?	✓			
	Is there evidence of discharges, spills, and or leaks in any areas?	✓			
Trash storage areas	Is area reasonably clean and uncluttered?	✓			
	Are trash cans and garbage bins kept covered?	✓			
Fueling areas	Is there a roof on fueling area?		✓		
	Is there a mechanism in place for spill overflow protection?	✓			spill Kit
Vehicle/equipment maintenance area	Area reasonably clean and free of spills, leaks, or any other deleterious materials?	✓			
	Is area covered overhead?	✓			
	Dry clean up methods implemented?	✓			
	Are there drip pans readily available for use?	✓			
	Spill containment and cleanup kits readily available?	✓			
	Storage areas covered and properly maintained?	✓			

* S = Satisfactory, U = Unsatisfactory

III. General Site Conditions and Runoff Management Practices Review (Cont.)

		S	U	N/A	Comments
Vehicle/equipment washing areas (cont)	Are related activities contained within designated area?			✓	
	Hazardous materials/liquids stored above ground?			✓	
	Are there containment mechanisms in place?			✓	
Materials loading and storage areas	Area reasonably clean and free of litter and debris?	✓			
	Designated area covered overhead?	✓			
Chemical handling areas	Areas reasonably clean and organized?			✓	
	Is area indoors or properly covered?			✓	
	Spill containment cleanup kits readily available?			✓	
	If outdoors, is water from surrounding areas prevented from reaching chemical handling areas?			✓	
	Hazardous materials/liquids stored above ground?			✓	
	Dry clean up methods implemented?			✓	

IV. Water Quality Management Plan (WQMP)** Review

Has a WQMP (or SWPPP) been developed for this yard? ✓ Yes (complete this section and skip section V)
____ No (skip this section and complete section V)

		S	U	N/A	Comments
Facility site map	Identifies drainage areas and direction of flow	✓			
	Identifies location of storm water conveyance system including ditches, inlets and storm drains	✓			
	Identifies location of any existing storm water controls (e.g., berms, filters, grass swales, etc.)	✓			
	Identifies location of building(s) and activity areas (e.g., fueling islands, hazardous materials storage areas, washing areas, etc.)	✓			
Materials/activities used on site	List materials stored and handled on site, including storage location and typical quantities	✓			
	Includes a narrative description of activities conducted on site which have the potential to result in discharges to storm drain system	✓			
Potential Pollutants	Identifies potential pollutants which could be discharged from site given activities conducted at facility	✓			
Best Management Practices (BMPs)	Describes BMPs implemented at facility to deal with **each** potential pollutant source identified	✓			
	Minimum City wide BMPs listed	✓			
	Storm water system regularly inspected/monitored	✓			
Record keeping	Employee training records			✓	
	Quarterly inspections records, if any			✓	
	Storm water conveyance system monitoring (2/yr)[1]			✓	

**The term Water Quality Management Plan (WQMP) is replacing the term Storm Water Pollution Prevention Plan (or SWPPP) for municipal facilities.

V. Water Quality Management Plan Status

Is facility in the process of developing a WQMP?

____ Yes, expected completion date: _____
✓ No, this facility does not need a WQMP because small station covering less than one acre.

VI. Additional Comments (attach additional pages if necessary)

[1] Only required for NDPES General Storm Water Permit holders

City of San Diego - Urban Runoff Management Plan

ANNUAL MUNICIPAL FACILITY SITE COMPLIANCE INSPECTION CHECKLIST

Inspector: Brent Lindberg
Phone Number: 858-573-1362
Date/Time: March 3, 2008

I. Facility Information

Facility Name	**Facility Name:** Fire Station 31	**Zip Code:** 92120		
Street Address	**Street Address:** 6002 Camino Rico	**Phone:** 619-531-1594		Zip Code
Facility Contact Person	**Facility Contact Person** Fire Station Capt.	**APN No.** NA		Phone
Standard Industrial Classification Code: NA	Waste Discharge Identification Number: NA			APN No.: NA

II. Shared Facility Information

Is there more than one City department and/or division sharing this facility?

__X__ No (skip this section) _____ Yes (complete this section)

Name of City Departments and/or Divisions Sharing Facility	Contact Person and Phone Number	Covered by this Inspection?
NA		

III. General Site Conditions and Runoff Management Practices Review

		S*	U*	N/A	Comments
General	Employees trained in storm water pollution prevention practices?	✓			
	Common areas of yard reasonably clean and free of litter and debris?	✓			
	Are parking areas generally clean and swept as needed?	✓			
	Are storm drain inlets reasonably clean and free of debris?	✓			
	Is there evidence of discharges, spills, and or leaks in any areas?	✓			
Trash storage areas	Is area reasonably clean and uncluttered?	✓			100 gal cans w/ lids
	Are trash cans and garbage bins kept covered?			✓	
Fueling areas	Is there a roof on fueling area?		✓		
	Is there a mechanism in place for spill overflow protection?	✓			
Vehicle/equipment maintenance area	Area reasonably clean and free of spills, leaks, or any other deleterious materials?	✓			
	Is area covered overhead?	✓			
	Dry clean up methods implemented?	✓			
	Are there drip pans readily available for use?	✓			
	Spill containment and cleanup kits readily available?	✓			
	Storage areas covered and properly maintained?	✓			

* S = Satisfactory, U = Unsatisfactory

III. General Site Conditions and Runoff Management Practices Review (Cont.)

		S	U	N/A	Comments
Vehicle/equipment washing areas (cont)	Are related activities contained within designated area?			✓	
	Hazardous materials/liquids stored above ground?			✓	
	Are there containment mechanisms in place?			✓	
Materials loading and storage areas	Area reasonably clean and free of litter and debris?	✓			
	Designated area covered overhead?	✓			
Chemical handling areas	Areas reasonably clean and organized?			✓	
	Is area indoors or properly covered?			✓	
	Spill containment cleanup kits readily available?			✓	
	If outdoors, is water from surrounding areas prevented from reaching chemical handling areas?			✓	
	Hazardous materials/liquids stored above ground?			✓	
	Dry clean up methods implemented?			✓	

IV. Water Quality Management Plan (WQMP)** Review

Has a WQMP (or SWPPP) been developed for this yard? ✓ Yes (complete this section and skip section V)
____ No (skip this section and complete section V)

		S	U	N/A	Comments
Facility site map	Identifies drainage areas and direction of flow	✓			
	Identifies location of storm water conveyance system including ditches, inlets and storm drains	✓			
	Identifies location of any existing storm water controls (e.g., berms, filters, grass swales, etc.)	✓			
	Identifies location of building(s) and activity areas (e.g., fueling islands, hazardous materials storage areas, washing areas, etc.)	✓			
Materials/activities used on site	List materials stored and handled on site, including storage location and typical quantities	✓			
	Includes a narrative description of activities conducted on site which have the potential to result in discharges to storm drain system	✓			
Potential Pollutants	Identifies potential pollutants which could be discharged from site given activities conducted at facility	✓			
Best Management Practices (BMPs)	Describes BMPs implemented at facility to deal with **each** potential pollutant source identified	✓			
	Minimum City wide BMPs listed	✓			
	Storm water system regularly inspected/monitored	✓			
Record keeping	Employee training records			✓	
	Quarterly inspections records, if any			✓	
	Storm water conveyance system monitoring (2/yr)[1]			✓	

**The term Water Quality Management Plan (WQMP) is replacing the term Storm Water Pollution Prevention Plan (or SWPPP) for municipal facilities.

V. Water Quality Management Plan Status

Is facility in the process of developing a WQMP?
____ Yes, expected completion date: _____
✓ No, this facility does not need a WQMP because SMALL STATION COVERING LESS THAN ONE ACRE

VI. Additional Comments (attach additional pages if necessary)

[1] Only required for NDPES General Storm Water Permit holders

City of San Diego - Urban Runoff Management Plan

ANNUAL MUNICIPAL FACILITY SITE COMPLIANCE INSPECTION CHECKLIST

Inspector: Brent Lindberg
Phone Number: 858-573-1362
Date/Time: March 3, 2008

I. Facility Information

Facility Name	**Facility Name:** Fire Station 32	**Zip Code:** 92114	
Street Address	**Street Address:** 484 Briarwood Rd	**Phone:** 619-527-3447	Zip Code
Facility Contact Person	**Facility Contact Person** Fire Station Capt.	**APN No.** NA	Phone

Standard Industrial Classification Code	Waste Discharge Identification Number	APN No.
NA	NA	NA

II. Shared Facility Information

Is there more than one City department and/or division sharing this facility?

__X__ No (skip this section) _____ Yes (complete this section)

Name of City Departments and/or Divisions Sharing Facility	Contact Person and Phone Number	Covered by this Inspection?
NA		

III. General Site Conditions and Runoff Management Practices Review

		S*	U*	N/A	Comments
General	Employees trained in storm water pollution prevention practices?	✓			
	Common areas of yard reasonably clean and free of litter and debris?	✓			
	Are parking areas generally clean and swept as needed?	✓			
	Are storm drain inlets reasonably clean and free of debris?	✓			
	Is there evidence of discharges, spills, and or leaks in any areas?	✓			
Trash storage areas	Is area reasonably clean and uncluttered?	✓			
	Are trash cans and garbage bins kept covered?	✓			
Fueling areas	Is there a roof on fueling area?		✓		
	Is there a mechanism in place for spill overflow protection?	✓			spill kit
Vehicle/equipment maintenance area	Area reasonably clean and free of spills, leaks, or any other deleterious materials?	✓			
	Is area covered overhead?	✓			
	Dry clean up methods implemented?	✓			
	Are there drip pans readily available for use?	✓			
	Spill containment and cleanup kits readily available?	✓			
	Storage areas covered and properly maintained?	✓			

* S = Satisfactory, U = Unsatisfactory

III. General Site Conditions and Runoff Management Practices Review (Cont.)

		S	U	N/A	Comments
Vehicle/equipment washing areas (cont)	Are related activities contained within designated area?			✓	
	Hazardous materials/liquids stored above ground?			✓	
	Are there containment mechanisms in place?			✓	
Materials loading and storage areas	Area reasonably clean and free of litter and debris?	✓			
	Designated area covered overhead?	✓			
Chemical handling areas	Areas reasonably clean and organized?			✓	
	Is area indoors or properly covered?			✓	
	Spill containment cleanup kits readily available?			✓	
	If outdoors, is water from surrounding areas prevented from reaching chemical handling areas?			✓	
	Hazardous materials/liquids stored above ground?			✓	
	Dry clean up methods implemented?			✓	

IV. Water Quality Management Plan (WQMP)** Review

Has a WQMP (or SWPPP) been developed for this yard? ✓ Yes (complete this section and skip section V)
____ No (skip this section and complete section V)

		S	U	N/A	Comments
Facility site map	Identifies drainage areas and direction of flow	✓			
	Identifies location of storm water conveyance system including ditches, inlets and storm drains	✓			
	Identifies location of any existing storm water controls (e.g., berms, filters, grass swales, etc.)	✓			
	Identifies location of building(s) and activity areas (e.g., fueling islands, hazardous materials storage areas, washing areas, etc.)	✓			
Materials/activities used on site	List materials stored and handled on site, including storage location and typical quantities	✓			
	Includes a narrative description of activities conducted on site which have the potential to result in discharges to storm drain system	✓			
Potential Pollutants	Identifies potential pollutants which could be discharged from site given activities conducted at facility	✓			
Best Management Practices (BMPs)	Describes BMPs implemented at facility to deal with **each** potential pollutant source identified	✓			
	Minimum City wide BMPs listed	✓			
	Storm water system regularly inspected/monitored	✓			
Record keeping	Employee training records			✓	
	Quarterly inspections records, if any			✓	
	Storm water conveyance system monitoring (2/yr)[1]			✓	

**The term Water Quality Management Plan (WQMP) is replacing the term Storm Water Pollution Prevention Plan (or SWPPP) for municipal facilities.

V. Water Quality Management Plan Status

Is facility in the process of developing a WQMP?
__ Yes, expected completion date: _____
_✓_ No, this facility does not need a WQMP because _

VI. Additional Comments (attach additional pages if necessary)

[1] Only required for NDPES General Storm Water Permit holders

City of San Diego - Urban Runoff Management Plan

ANNUAL MUNICIPAL FACILITY SITE COMPLIANCE INSPECTION CHECKLIST

Inspector: Brent Lindberg
Phone Number: 858-573-1362
Date/Time: March 3, 2008

I. Facility Information

Facility Name	**Facility Name:** Fire Station 33	**Zip Code:** 92128	
Street Address	**Street Address:** 16966 Bernardo Center Dr	**Phone:** 858-538-8133	Zip Code
Facility Contact Person	**Facility Contact Person** Fire Station Capt.	**APN No.** NA	Phone
Standard Industrial Classification Code: NA	Waste Discharge Identification Number: NA		APN No.: NA

II. Shared Facility Information

Is there more than one City department and/or division sharing this facility?

__X__ No (skip this section) _____ Yes (complete this section)

Name of City Departments and/or Divisions Sharing Facility	Contact Person and Phone Number	Covered by this Inspection?
NA		

III. General Site Conditions and Runoff Management Practices Review

		S*	U*	N/A	Comments
General	Employees trained in storm water pollution prevention practices?	✓			
	Common areas of yard reasonably clean and free of litter and debris?	✓			
	Are parking areas generally clean and swept as needed?	✓			
	Are storm drain inlets reasonably clean and free of debris?	✓			
	Is there evidence of discharges, spills, and or leaks in any areas?	✓			
Trash storage areas	Is area reasonably clean and uncluttered?	✓			
	Are trash cans and garbage bins kept covered?	✓			
Fueling areas	Is there a roof on fueling area?		✓		
	Is there a mechanism in place for spill overflow protection?	✓			spill kit
Vehicle/equipment maintenance area	Area reasonably clean and free of spills, leaks, or any other deleterious materials?	✓			
	Is area covered overhead?	✓			
	Dry clean up methods implemented?	✓			
	Are there drip pans readily available for use?	✓			
	Spill containment and cleanup kits readily available?	✓			
	Storage areas covered and properly maintained?	✓			

* S = Satisfactory, U = Unsatisfactory

III. General Site Conditions and Runoff Management Practices Review (Cont.)

		S	U	N/A	Comments
Vehicle/equipment washing areas (cont)	Are related activities contained within designated area?			✓	
	Hazardous materials/liquids stored above ground?			✓	
	Are there containment mechanisms in place?			✓	
Materials loading and storage areas	Area reasonably clean and free of litter and debris?	✓			
	Designated area covered overhead?	✓			
Chemical handling areas	Areas reasonably clean and organized?			✓	
	Is area indoors or properly covered?			✓	
	Spill containment cleanup kits readily available?			✓	
	If outdoors, is water from surrounding areas prevented from reaching chemical handling areas?			✓	
	Hazardous materials/liquids stored above ground?			✓	
	Dry clean up methods implemented?			✓	

IV. Water Quality Management Plan (WQMP)** Review

Has a WQMP (or SWPPP) been developed for this yard? ✓ Yes (complete this section and skip section V)
No (skip this section and complete section V)

		S	U	N/A	Comments
Facility site map	Identifies drainage areas and direction of flow	✓			
	Identifies location of storm water conveyance system including ditches, inlets and storm drains	✓			
	Identifies location of any existing storm water controls (e.g., berms, filters, grass swales, etc.)	✓			
	Identifies location of building(s) and activity areas (e.g., fueling islands, hazardous materials storage areas, washing areas, etc.)	✓			
Materials/activities used on site	List materials stored and handled on site, including storage location and typical quantities	✓			
	Includes a narrative description of activities conducted on site which have the potential to result in discharges to storm drain system	✓			
Potential Pollutants	Identifies potential pollutants which could be discharged from site given activities conducted at facility	✓			
Best Management Practices (BMPs)	Describes BMPs implemented at facility to deal with **each** potential pollutant source identified	✓			
	Minimum City wide BMPs listed	✓			
	Storm water system regularly inspected/monitored	✓			
Record keeping	Employee training records			✓	
	Quarterly inspections records, if any			✓	
	Storm water conveyance system monitoring (2/yr)[1]			✓	

**The term Water Quality Management Plan (WQMP) is replacing the term Storm Water Pollution Prevention Plan (or SWPPP) for municipal facilities.

V. Water Quality Management Plan Status

Is facility in the process of developing a WQMP?

___ Yes, expected completion date: _____

✓ No, this facility does not need a WQMP because small station covering less than one acre

VI. Additional Comments (attach additional pages if necessary)

[1] Only required for NDPES General Storm Water Permit holders

City of San Diego - Urban Runoff Management Plan

ANNUAL MUNICIPAL FACILITY SITE COMPLIANCE INSPECTION CHECKLIST

Inspector: Brent Lindberg
Phone Number: 858-573-1362
Date/Time: March 3, 2008

I. Facility Information

Facility Name	**Facility Name:** Fire Station 34	**Zip Code:** 92119		
Street Address	**Street Address:** 5565 Cowles Mtn Rd	**Phone:** 619-527-3426		Zip Code
Facility Contact Person	**Facility Contact Person** Fire Station Capt.	**APN No.** NA		Phone
Standard Industrial Classification Code: NA	Waste Discharge Identification Number: NA			APN No.: NA

II. Shared Facility Information

Is there more than one City department and/or division sharing this facility?

__X__ No (skip this section) _____ Yes (complete this section)

Name of City Departments and/or Divisions Sharing Facility	Contact Person and Phone Number	Covered by this inspection?
NA		

III. General Site Conditions and Runoff Management Practices Review

		S*	U*	N/A	Comments
General	Employees trained in storm water pollution prevention practices?	✓			
	Common areas of yard reasonably clean and free of litter and debris?	✓			
	Are parking areas generally clean and swept as needed?	✓			
	Are storm drain inlets reasonably clean and free of debris?	✓			
	Is there evidence of discharges, spills, and or leaks in any areas?	✓			
Trash storage areas	Is area reasonably clean and uncluttered?	✓			
	Are trash cans and garbage bins kept covered?	✓			
Fueling areas	Is there a roof on fueling area?		✓		
	Is there a mechanism in place for spill overflow protection?	✓			spill kit
Vehicle/equipment maintenance area	Area reasonably clean and free of spills, leaks, or any other deleterious materials?	✓			
	Is area covered overhead?	✓			
	Dry clean up methods implemented?	✓			
	Are there drip pans readily available for use?	✓			
	Spill containment and cleanup kits readily available?	✓			
	Storage areas covered and properly maintained?	✓			

* S = Satisfactory, U = Unsatisfactory

III. General Site Conditions and Runoff Management Practices Review (Cont.)

		S	U	N/A	Comments
Vehicle/equipment washing areas (cont)	Are related activities contained within designated area?			✓	
	Hazardous materials/liquids stored above ground?			✓	
	Are there containment mechanisms in place?			✓	
Materials loading and storage areas	Area reasonably clean and free of litter and debris?	✓			
	Designated area covered overhead?	✓			
Chemical handling areas	Areas reasonably clean and organized?			✓	
	Is area indoors or properly covered?			✓	
	Spill containment cleanup kits readily available?			✓	
	If outdoors, is water from surrounding areas prevented from reaching chemical handling areas?			✓	
	Hazardous materials/liquids stored above ground?			✓	
	Dry clean up methods implemented?			✓	

IV. Water Quality Management Plan (WQMP)** Review

Has a WQMP (or SWPPP) been developed for this yard? ✓ Yes (complete this section and skip section V)
No (skip this section and complete section V)

		S	U	N/A	Comments
Facility site map	Identifies drainage areas and direction of flow	✓			
	Identifies location of storm water conveyance system including ditches, inlets and storm drains	✓			
	Identifies location of any existing storm water controls (e.g., berms, filters, grass swales, etc.)	✓			
	Identifies location of building(s) and activity areas (e.g., fueling islands, hazardous materials storage areas, washing areas, etc.)	✓			
Materials/activities used on site	List materials stored and handled on site, including storage location and typical quantities	✓			
	Includes a narrative description of activities conducted on site which have the potential to result in discharges to storm drain system	✓			
Potential Pollutants	Identifies potential pollutants which could be discharged from site given activities conducted at facility	✓			
Best Management Practices (BMPs)	Describes BMPs implemented at facility to deal with **each** potential pollutant source identified	✓			
	Minimum City wide BMPs listed	✓			
	Storm water system regularly inspected/monitored	✓			
Record keeping	Employee training records			✓	
	Quarterly inspections records, if any			✓	
	Storm water conveyance system monitoring (2/yr)[1]			✓	

**The term Water Quality Management Plan (WQMP) is replacing the term Storm Water Pollution Prevention Plan (or SWPPP) for municipal facilities.

V. Water Quality Management Plan Status

Is facility in the process of developing a WQMP?

__ Yes, expected completion date: _____

__ No, this facility does not need a WQMP because _____

VI. Additional Comments (attach additional pages if necessary)

[1] Only required for NDPES General Storm Water Permit holders

City of San Diego - Urban Runoff Management Plan

ANNUAL MUNICIPAL FACILITY SITE COMPLIANCE INSPECTION CHECKLIST

Inspector: Brent Lindberg
Phone Number: 858-573-1362
Date/Time: March 3, 2008

I. Facility Information

Facility Name	**Facility Name:** Fire Station 35	**Zip Code:** 92122	
Street Address	**Street Address:** 4285 Eastgate Mall	**Phone:** 858-552-1777	Zip Code
Facility Contact Person	**Facility Contact Person** Fire Station Capt.	**APN No.** NA	Phone

Standard Industrial Classification Code	Waste Discharge Identification Number	APN No.
NA	NA	NA

II. Shared Facility Information

Is there more than one City department and/or division sharing this facility?

_____ No (skip this section) ✓ Yes (complete this section)

Name of City Departments and/or Divisions Sharing Facility	Contact Person and Phone Number	Covered by this Inspection?
City of S.D. Police Dept.	Northern Area Station Capt.	NO
Sharing site not sharing actual Bldg.	(858) 552-1700 or (619) 531-2000	

III. General Site Conditions and Runoff Management Practices Review

		S*	U*	N/A	Comments
General	Employees trained in storm water pollution prevention practices?	✓			
	Common areas of yard reasonably clean and free of litter and debris?	✓			
	Are parking areas generally clean and swept as needed?	✓			
	Are storm drain inlets reasonably clean and free of debris?	✓			Fuel is on "Fire" side agst spill containment.
	Is there evidence of discharges, spills, and or leaks in any areas?	✓			
Trash storage areas	Is area reasonably clean and uncluttered?	✓			
	Are trash cans and garbage bins kept covered?	✓			
Fueling areas	Is there a roof on fueling area?		✓		
	Is there a mechanism in place for spill overflow protection?	✓			
Vehicle/equipment maintenance area	Area reasonably clean and free of spills, leaks, or any other deleterious materials?	✓			
	Is area covered overhead?	✓			
	Dry clean up methods implemented?	✓			
	Are there drip pans readily available for use?	✓			
	Spill containment and cleanup kits readily available?	✓			
	Storage areas covered and properly maintained?	✓			

* S = Satisfactory, U = Unsatisfactory

III. General Site Conditions and Runoff Management Practices Review (Cont.)

		S	U	N/A	Comments
Vehicle/equipment washing areas (cont)	Are related activities contained within designated area?			✓	
	Hazardous materials/liquids stored above ground?			✓	
	Are there containment mechanisms in place?			✓	
Materials loading and storage areas	Area reasonably clean and free of litter and debris?	✓			
	Designated area covered overhead?	✓			
Chemical handling areas	Areas reasonably clean and organized?			✓	
	Is area indoors or properly covered?			✓	
	Spill containment cleanup kits readily available?			✓	
	If outdoors, is water from surrounding areas prevented from reaching chemical handling areas?			✓	
	Hazardous materials/liquids stored above ground?			✓	
	Dry clean up methods implemented?			✓	

IV. Water Quality Management Plan (WQMP)** Review

see police contract

Has a WQMP (or SWPPP) been developed for this yard? ✓ Yes (complete this section and skip section V)

Primary user/occupant is SDPD. _____ No (skip this section and complete section V)

		S	U	N/A	Comments
Facility site map	Identifies drainage areas and direction of flow	✓			
	Identifies location of storm water conveyance system including ditches, inlets and storm drains	✓			
	Identifies location of any existing storm water controls (e.g., berms, filters, grass swales, etc.)	✓			
	Identifies location of building(s) and activity areas (e.g., fueling islands, hazardous materials storage areas, washing areas, etc.)	✓			
Materials/activities used on site	List materials stored and handled on site, including storage location and typical quantities	✓			
	Includes a narrative description of activities conducted on site which have the potential to result in discharges to storm drain system	✓			
Potential Pollutants	Identifies potential pollutants which could be discharged from site given activities conducted at facility	✓			
Best Management Practices (BMPs)	Describes BMPs implemented at facility to deal with **each** potential pollutant source identified	✓			
	Minimum City wide BMPs listed	✓			
	Storm water system regularly inspected/monitored	✓			
Record keeping	Employee training records			✓	
	Quarterly inspections records, if any			✓	
	Storm water conveyance system monitoring (2/yr)[1]			✓	

**The term Water Quality Management Plan (WQMP) is replacing the term Storm Water Pollution Prevention Plan (or SWPPP) for municipal facilities.

V. Water Quality Management Plan Status

Is facility in the process of developing a WQMP?

_____ Yes, expected completion date: _____

_____ No, this facility does not need a WQMP because SDPD is primary occupant.

VI. Additional Comments (attach additional pages if necessary)

[1] Only required for NDPES General Storm Water Permit holders

City of San Diego - Urban Runoff Management Plan

ANNUAL MUNICIPAL FACILITY SITE COMPLIANCE INSPECTION CHECKLIST

Inspector: Brent Lindberg
Phone Number: 858-573-1362
Date/Time: March 3, 2008

I. Facility Information

Facility Name	**Facility Name:** Fire Station 36	**Zip Code:** 92117	
Street Address	**Street Address:** 5855 Chateau Dr	**Phone:** 858-573-1378	Zip Code
Facility Contact Person	**Facility Contact Person** Fire Station Capt.	**APN No.** NA	Phone
Standard Industrial Classification Code: NA	Waste Discharge Identification Number: NA		APN No.: NA

II. Shared Facility Information

Is there more than one City department and/or division sharing this facility?

__X__ No (skip this section) _____ Yes (complete this section)

Name of City Departments and/or Divisions Sharing Facility	Contact Person and Phone Number	Covered by this Inspection?
NA		

III. General Site Conditions and Runoff Management Practices Review

		S*	U*	N/A	Comments
General	Employees trained in storm water pollution prevention practices?	✓			
	Common areas of yard reasonably clean and free of litter and debris?	✓			
	Are parking areas generally clean and swept as needed?	✓			
	Are storm drain inlets reasonably clean and free of debris?	✓			
	Is there evidence of discharges, spills, and or leaks in any areas?	✓			
Trash storage areas	Is area reasonably clean and uncluttered?	✓			
	Are trash cans and garbage bins kept covered?	✓			
Fueling areas	Is there a roof on fueling area?		✓		
	Is there a mechanism in place for spill overflow protection?	✓			spill kit
Vehicle/equipment maintenance area	Area reasonably clean and free of spills, leaks, or any other deleterious materials?	✓			
	Is area covered overhead?	✓			
	Dry clean up methods implemented?	✓			
	Are there drip pans readily available for use?	✓			
	Spill containment and cleanup kits readily available?	✓			
	Storage areas covered and properly maintained?	✓			

* S = Satisfactory, U = Unsatisfactory

III. General Site Conditions and Runoff Management Practices Review (Cont.)

		S	U	N/A	Comments
Vehicle/equipment washing areas (cont)	Are related activities contained within designated area?			✓	
	Hazardous materials/liquids stored above ground?			✓	
	Are there containment mechanisms in place?			✓	
Materials loading and storage areas	Area reasonably clean and free of litter and debris?	✓			
	Designated area covered overhead?	✓			
Chemical handling areas	Areas reasonably clean and organized?			✓	
	Is area indoors or properly covered?			✓	
	Spill containment cleanup kits readily available?			✓	
	If outdoors, is water from surrounding areas prevented from reaching chemical handling areas?			✓	
	Hazardous materials/liquids stored above ground?			✓	
	Dry clean up methods implemented?			✓	

IV. Water Quality Management Plan (WQMP)** Review

Has a WQMP (or SWPPP) been developed for this yard? ✓ Yes (complete this section and skip section V)
____ No (skip this section and complete section V)

		S	U	N/A	Comments
Facility site map	Identifies drainage areas and direction of flow	✓			
	Identifies location of storm water conveyance system including ditches, inlets and storm drains	✓			
	Identifies location of any existing storm water controls (e.g., berms, filters, grass swales, etc.)	✓			
	Identifies location of building(s) and activity areas (e.g., fueling islands, hazardous materials storage areas, washing areas, etc.)	✓			
Materials/activities used on site	List materials stored and handled on site, including storage location and typical quantities	✓			
	Includes a narrative description of activities conducted on site which have the potential to result in discharges to storm drain system	✓			
Potential Pollutants	Identifies potential pollutants which could be discharged from site given activities conducted at facility	✓			
Best Management Practices (BMPs)	Describes BMPs implemented at facility to deal with **each** potential pollutant source identified	✓			
	Minimum City wide BMPs listed	✓			
	Storm water system regularly inspected/monitored	✓			
Record keeping	Employee training records			✓	
	Quarterly inspections records, if any			✓	
	Storm water conveyance system monitoring (2/yr)[1]			✓	

**The term Water Quality Management Plan (WQMP) is replacing the term Storm Water Pollution Prevention Plan (or SWPPP) for municipal facilities.

V. Water Quality Management Plan Status

Is facility in the process of developing a WQMP?

__ Yes, expected completion date: _____

__ No, this facility does not need a WQMP because _____

VI. Additional Comments (attach additional pages if necessary)

_____

_____

_____

[1] Only required for NDPES General Storm Water Permit holders

City of San Diego - Urban Runoff Management Plan

ANNUAL MUNICIPAL FACILITY SITE COMPLIANCE INSPECTION CHECKLIST

Inspector: Brent Lindberg
Phone Number: 858-573-1362
Date/Time: March 3, 2008

I. Facility Information

Facility Name	**Facility Name:** Fire Station 37	**Zip Code:** 92131	
Street Address	**Street Address:** 11640 Spring Canyon Rd	**Phone:** 858-538-8137	Zip Code
Facility Contact Person	**Facility Contact Person** Fire Station Capt.	**APN No.** NA	Phone

Standard Industrial Classification Code	Waste Discharge Identification Number	APN No.
NA	NA	NA

II. Shared Facility Information

Is there more than one City department and/or division sharing this facility?

__X__ No (skip this section) _____ Yes (complete this section)

Name of City Departments and/or Divisions Sharing Facility	Contact Person and Phone Number	Covered by this Inspection?
NA		

III. General Site Conditions and Runoff Management Practices Review

		S*	U*	N/A	Comments
General	Employees trained in storm water pollution prevention practices?	✓			
	Common areas of yard reasonably clean and free of litter and debris?	✓			
	Are parking areas generally clean and swept as needed?	✓			
	Are storm drain inlets reasonably clean and free of debris?	✓			
	Is there evidence of discharges, spills, and or leaks in any areas?	✓			
Trash storage areas	Is area reasonably clean and uncluttered?	✓			
	Are trash cans and garbage bins kept covered?	✓			
Fueling areas	Is there a roof on fueling area?			✓	
	Is there a mechanism in place for spill overflow protection?			✓	no Fuel
Vehicle/equipment maintenance area	Area reasonably clean and free of spills, leaks, or any other deleterious materials?	✓			
	Is area covered overhead?	✓			
	Dry clean up methods implemented?	✓			
	Are there drip pans readily available for use?	✓			
	Spill containment and cleanup kits readily available?	✓			
	Storage areas covered and properly maintained?	✓			

* S = Satisfactory, U = Unsatisfactory

III. General Site Conditions and Runoff Management Practices Review (Cont.)

		S	U	N/A	Comments
Vehicle/equipment washing areas (cont)	Are related activities contained within designated area?			✓	
	Hazardous materials/liquids stored above ground?			✓	
	Are there containment mechanisms in place?			✓	
Materials loading and storage areas	Area reasonably clean and free of litter and debris?	✓			
	Designated area covered overhead?	✓			
Chemical handling areas	Areas reasonably clean and organized?			✓	
	Is area indoors or properly covered?			✓	
	Spill containment cleanup kits readily available?			✓	
	If outdoors, is water from surrounding areas prevented from reaching chemical handling areas?			✓	
	Hazardous materials/liquids stored above ground?			✓	
	Dry clean up methods implemented?			✓	

IV. Water Quality Management Plan (WQMP)** Review

Has a WQMP (or SWPPP) been developed for this yard? ✓ Yes (complete this section and skip section V)
____ No (skip this section and complete section V)

		S	U	N/A	Comments
Facility site map	Identifies drainage areas and direction of flow	✓			
	Identifies location of storm water conveyance system including ditches, inlets and storm drains	✓			
	Identifies location of any existing storm water controls (e.g., berms, filters, grass swales, etc.)	✓			
	Identifies location of building(s) and activity areas (e.g., fueling islands, hazardous materials storage areas, washing areas, etc.)	✓			
Materials/activities used on site	List materials stored and handled on site, including storage location and typical quantities	✓			
	Includes a narrative description of activities conducted on site which have the potential to result in discharges to storm drain system	✓			
Potential Pollutants	Identifies potential pollutants which could be discharged from site given activities conducted at facility	✓			
Best Management Practices (BMPs)	Describes BMPs implemented at facility to deal with **each** potential pollutant source identified	✓			
	Minimum City wide BMPs listed	✓			
	Storm water system regularly inspected/monitored	✓			
Record keeping	Employee training records			✓	
	Quarterly inspections records, if any			✓	
	Storm water conveyance system monitoring (2/yr)[1]			✓	

**The term Water Quality Management Plan (WQMP) is replacing the term Storm Water Pollution Prevention Plan (or SWPPP) for municipal facilities.

V. Water Quality Management Plan Status

Is facility in the process of developing a WQMP?

__ Yes, expected completion date: _____

__ No, this facility does not need a WQMP because _

____

VI. Additional Comments (attach additional pages if necessary)

_____

_____

_____

_____

[1] Only required for NDPES General Storm Water Permit holders

City of San Diego - Urban Runoff Management Plan

ANNUAL MUNICIPAL FACILITY SITE COMPLIANCE INSPECTION CHECKLIST

Inspector: Brent Lindberg
Phone Number: 858-573-1362
Date/Time: March 3, 2008

I. Facility Information

Facility Name	**Facility Name:** Fire Station 38	**Zip Code:** 92126	
Street Address	**Street Address:** 8441 New Salem St	**Phone:** 858-538-8138	Zip Code
Facility Contact Person	**Facility Contact Person** Fire Station Capt.	**APN No.** NA	Phone
Standard Industrial Classification Code: NA	Waste Discharge Identification Number: NA		APN No.: NA

II. Shared Facility Information

Is there more than one City department and/or division sharing this facility?

__X__ No (skip this section) _____ Yes (complete this section)

Name of City Departments and/or Divisions Sharing Facility	Contact Person and Phone Number	Covered by this Inspection?
NA		

III. General Site Conditions and Runoff Management Practices Review

		S*	U*	N/A	Comments
General	Employees trained in storm water pollution prevention practices?	✓			
	Common areas of yard reasonably clean and free of litter and debris?	✓			
	Are parking areas generally clean and swept as needed?	✓			
	Are storm drain inlets reasonably clean and free of debris?	✓			
	Is there evidence of discharges, spills, and or leaks in any areas?	✓			
Trash storage areas	Is area reasonably clean and uncluttered?	✓			
	Are trash cans and garbage bins kept covered?	✓			
Fueling areas	Is there a roof on fueling area?		✓		
	Is there a mechanism in place for spill overflow protection?	✓			Spill kit
Vehicle/equipment maintenance area	Area reasonably clean and free of spills, leaks, or any other deleterious materials?	✓			
	Is area covered overhead?	✓			
	Dry clean up methods implemented?	✓			
	Are there drip pans readily available for use?	✓			
	Spill containment and cleanup kits readily available?	✓			
	Storage areas covered and properly maintained?	✓			

* S = Satisfactory, U = Unsatisfactory

III. General Site Conditions and Runoff Management Practices Review (Cont.)

		S	U	N/A	Comments
Vehicle/equipment washing areas (cont)	Are related activities contained within designated area?			✓	
	Hazardous materials/liquids stored above ground?			✓	
	Are there containment mechanisms in place?			✓	
Materials loading and storage areas	Area reasonably clean and free of litter and debris?	✓			
	Designated area covered overhead?	✓			
Chemical handling areas	Areas reasonably clean and organized?			✓	
	Is area indoors or properly covered?			✓	
	Spill containment cleanup kits readily available?			✓	
	If outdoors, is water from surrounding areas prevented from reaching chemical handling areas?			✓	
	Hazardous materials/liquids stored above ground?			✓	
	Dry clean up methods implemented?			✓	

IV. Water Quality Management Plan (WQMP)** Review

Has a WQMP (or SWPPP) been developed for this yard? ✓ Yes (complete this section and skip section V)
___ No (skip this section and complete section V)

		S	U	N/A	Comments
Facility site map	Identifies drainage areas and direction of flow	✓			
	Identifies location of storm water conveyance system including ditches, inlets and storm drains	✓			
	Identifies location of any existing storm water controls (e.g., berms, filters, grass swales, etc.)	✓			
	Identifies location of building(s) and activity areas (e.g., fueling islands, hazardous materials storage areas, washing areas, etc.)	✓			
Materials/activities used on site	List materials stored and handled on site, including storage location and typical quantities	✓			
	Includes a narrative description of activities conducted on site which have the potential to result in discharges to storm drain system	✓			
Potential Pollutants	Identifies potential pollutants which could be discharged from site given activities conducted at facility	✓			
Best Management Practices (BMPs)	Describes BMPs implemented at facility to deal with **each** potential pollutant source identified	✓			
	Minimum City wide BMPs listed	✓			
	Storm water system regularly inspected/monitored	✓			
Record keeping	Employee training records			✓	
	Quarterly inspections records, if any			✓	
	Storm water conveyance system monitoring (2/yr)[1]			✓	

**The term Water Quality Management Plan (WQMP) is replacing the term Storm Water Pollution Prevention Plan (or SWPPP) for municipal facilities.

V. Water Quality Management Plan Status

Is facility in the process of developing a WQMP?

___ Yes, expected completion date: _____

___ No, this facility does not need a WQMP because _____

VI. Additional Comments (attach additional pages if necessary)

_____

_____

_____

[1] Only required for NDPES General Storm Water Permit holders

City of San Diego - Urban Runoff Management Plan

ANNUAL MUNICIPAL FACILITY SITE COMPLIANCE INSPECTION CHECKLIST

Inspector: Brent Lindberg
Phone Number: 858-573-1362
Date/Time: March 3, 2008

I. Facility Information

Facility Name	**Facility Name:** Fire Station 39	**Zip Code:** 92124		
Street Address	**Street Address:** 4949 La Cuenta Dr	**Phone:** 858-573-1381		Zip Code
Facility Contact Person	**Facility Contact Person** Fire Station Capt.	**APN No.** NA		Phone
Standard Industrial Classification Code: NA	Waste Discharge Identification Number: NA			APN No.: NA

II. Shared Facility Information

Is there more than one City department and/or division sharing this facility?

__X__ No (skip this section) _____ Yes (complete this section)

Name of City Departments and/or Divisions Sharing Facility	Contact Person and Phone Number	Covered by this Inspection?
NA		

III. General Site Conditions and Runoff Management Practices Review

		S*	U	NA	Comments
General	Employees trained in storm water pollution prevention practices?	✓			
	Common areas of yard reasonably clean and free of litter and debris?	✓			
	Are parking areas generally clean and swept as needed?	✓			
	Are storm drain inlets reasonably clean and free of debris?	✓			
	Is there evidence of discharges, spills, and or leaks in any areas?	✓			
Trash storage areas	Is area reasonably clean and uncluttered?	✓			agst. spill
	Are trash cans and garbage bins kept covered?	✓			containment
Fueling areas	Is there a roof on fueling area?		✓		for fuel.
	Is there a mechanism in place for spill overflow protection?	✓			
Vehicle/equipment maintenance area	Area reasonably clean and free of spills, leaks, or any other deleterious materials?	✓			
	Is area covered overhead?	✓			
	Dry clean up methods implemented?	✓			
	Are there drip pans readily available for use?	✓			
	Spill containment and cleanup kits readily available?	✓			
	Storage areas covered and properly maintained?	✓			

* S = Satisfactory, U = Unsatisfactory

III. General Site Conditions and Runoff Management Practices Review (Cont.)

		S	U	N/A	Comments
Vehicle/equipment washing areas (cont)	Are related activities contained within designated area?			✓	
	Hazardous materials/liquids stored above ground?			✓	
	Are there containment mechanisms in place?			✓	
Materials loading and storage areas	Area reasonably clean and free of litter and debris?	✓			
	Designated area covered overhead?	✓			
Chemical handling areas	Areas reasonably clean and organized?			✓	
	Is area indoors or properly covered?			✓	
	Spill containment cleanup kits readily available?			✓	
	If outdoors, is water from surrounding areas prevented from reaching chemical handling areas?			✓	
	Hazardous materials/liquids stored above ground?			✓	
	Dry clean up methods implemented?			✓	

IV. Water Quality Management Plan (WQMP)** Review

Has a WQMP (or SWPPP) been developed for this yard? ✓ Yes (complete this section and skip section V)
____ No (skip this section and complete section V)

		S	U	N/A	Comments**
Facility site map	Identifies drainage areas and direction of flow	✓			
	Identifies location of storm water conveyance system including ditches, inlets and storm drains	✓			
	Identifies location of any existing storm water controls (e.g., berms, filters, grass swales, etc.)	✓			
	Identifies location of building(s) and activity areas (e.g., fueling islands, hazardous materials storage areas, washing areas, etc.)	✓			
Materials/activities used on site	List materials stored and handled on site, including storage location and typical quantities	✓			
	Includes a narrative description of activities conducted on site which have the potential to result in discharges to storm drain system	✓			
Potential Pollutants	Identifies potential pollutants which could be discharged from site given activities conducted at facility	✓			
Best Management Practices (BMPs)	Describes BMPs implemented at facility to deal with **each** potential pollutant source identified	✓			
	Minimum City wide BMPs listed	✓			
	Storm water system regularly inspected/monitored	✓			
Record keeping	Employee training records			✓	
	Quarterly inspections records, if any			✓	
	Storm water conveyance system monitoring (2/yr)[1]			✓	

**The term Water Quality Management Plan (WQMP) is replacing the term Storm Water Pollution Prevention Plan (or SWPPP) for municipal facilities.

V. Water Quality Management Plan Status

Is facility in the process of developing a WQMP?

____ Yes, expected completion date: _____

✓ No, this facility does not need a WQMP because less than one acre.

VI. Additional Comments (attach additional pages if necessary)

[1] Only required for NDPES General Storm Water Permit holders

City of San Diego - Urban Runoff Management Plan

ANNUAL MUNICIPAL FACILITY SITE COMPLIANCE INSPECTION CHECKLIST

Inspector: Brent Lindberg
Phone Number: 858-573-1362
Date/Time: March 3, 2008

I. Facility Information

Facility Name	**Facility Name:** Fire Station 40	**Zip Code:** 92129	
Street Address	**Street Address:** 13393 Salmon River Rd	**Phone:** 858-538-8140	Zip Code
Facility Contact Person	**Facility Contact Person** Fire Station Capt.	**APN No.** NA	Phone
Standard Industrial Classification Code: NA	Waste Discharge Identification Number: NA		APN No.: NA

II. Shared Facility Information

Is there more than one City department and/or division sharing this facility?

__X__ No (skip this section) _____ Yes (complete this section)

Name of City Department and/or Divisions Sharing Facility	Contact Person and Phone Number	Covered by this Inspection?
NA		

III. General Site Conditions and Runoff Management Practices Review

		S*	U	N/A	Comments
General	Employees trained in storm water pollution prevention practices?	✓			
	Common areas of yard reasonably clean and free of litter and debris?	✓			
	Are parking areas generally clean and swept as needed?	✓			
	Are storm drain inlets reasonably clean and free of debris?	✓			
	Is there evidence of discharges, spills, and or leaks in any areas?	✓			
Trash storage areas	Is area reasonably clean and uncluttered?	✓			
	Are trash cans and garbage bins kept covered?	✓			
Fueling areas	Is there a roof on fueling area?		✓		
	Is there a mechanism in place for spill overflow protection?	✓			Spill K.t
Vehicle/equipment maintenance area	Area reasonably clean and free of spills, leaks, or any other deleterious materials?	✓			
	Is area covered overhead?	✓			
	Dry clean up methods implemented?	✓			
	Are there drip pans readily available for use?	✓			
	Spill containment and cleanup kits readily available?	✓			
	Storage areas covered and properly maintained?	✓			

* S = Satisfactory, U = Unsatisfactory

III. General Site Conditions and Runoff Management Practices Review (Cont.)

		S	U	N/A	Comments
Vehicle/equipment washing areas (cont)	Are related activities contained within designated area?			✓	
	Hazardous materials/liquids stored above ground?			✓	
	Are there containment mechanisms in place?			✓	
Materials loading and storage areas	Area reasonably clean and free of litter and debris?	✓			
	Designated area covered overhead?	✓			
Chemical handling areas	Areas reasonably clean and organized?			✓	
	Is area indoors or properly covered?			✓	
	Spill containment cleanup kits readily available?			✓	
	If outdoors, is water from surrounding areas prevented from reaching chemical handling areas?			✓	
	Hazardous materials/liquids stored above ground?			✓	
	Dry clean up methods implemented?			✓	

IV. Water Quality Management Plan (WQMP)** Review

Has a WQMP (or SWPPP) been developed for this yard? ✓ Yes (complete this section and skip section V)
____ No (skip this section and complete section V)

		S	U	N/A	Comments
Facility site map	Identifies drainage areas and direction of flow	✓			
	Identifies location of storm water conveyance system including ditches, inlets and storm drains	✓			
	Identifies location of any existing storm water controls (e.g., berms, filters, grass swales, etc.)	✓			
	Identifies location of building(s) and activity areas (e.g., fueling islands, hazardous materials storage areas, washing areas, etc.)	✓			
Materials/activities used on site	List materials stored and handled on site, including storage location and typical quantities	✓			
	Includes a narrative description of activities conducted on site which have the potential to result in discharges to storm drain system	✓			
Potential Pollutants	Identifies potential pollutants which could be discharged from site given activities conducted at facility	✓			
Best Management Practices (BMPs)	Describes BMPs implemented at facility to deal with **each** potential pollutant source identified	✓			
	Minimum City wide BMPs listed	✓			
	Storm water system regularly inspected/monitored	✓			
Record keeping	Employee training records			✓	
	Quarterly inspections records, if any			✓	
	Storm water conveyance system monitoring (2/yr)[1]			✓	

**The term Water Quality Management Plan (WQMP) is replacing the term Storm Water Pollution Prevention Plan (or SWPPP) for municipal facilities.

V. Water Quality Management Plan Status

Is facility in the process of developing a WQMP?

____ Yes, expected completion date: _____

____ No, this facility does not need a WQMP because _____

VI. Additional Comments (attach additional pages if necessary)

_____

_____

_____

_____

[1] Only required for NDPES General Storm Water Permit holders

City of San Diego - Urban Runoff Management Plan

ANNUAL MUNICIPAL FACILITY SITE COMPLIANCE INSPECTION CHECKLIST

Inspector: Brent Lindberg
Phone Number: 858-573-1362
Date/Time: March 3, 2008

I. Facility Information

Facility Name	**Facility Name:** Fire Station 41	**Zip Code:** 92121	
Street Address	**Street Address:** 4914 Carroll Canyon Rd	**Phone:** 858-552-1775	Zip Code
Facility Contact Person	**Facility Contact Person** Fire Station Capt.	**APN No.** NA	Phone

Standard Industrial Classification Code	Waste Discharge Identification Number	APN No.
NA	NA	NA

II. Shared Facility Information

Is there more than one City department and/or division sharing this facility?

__X__ No (skip this section) _____ Yes (complete this section)

Name of City Departments and/or Divisions Sharing Facility	Contact Person and Phone Number	Covered by this Inspection?
NA		

III. General Site Conditions and Runoff Management Practices Review

		S*	U*	N/A	Comments
General	Employees trained in storm water pollution prevention practices?	✓			
	Common areas of yard reasonably clean and free of litter and debris?	✓			
	Are parking areas generally clean and swept as needed?	✓			
	Are storm drain inlets reasonably clean and free of debris?	✓			
	Is there evidence of discharges, spills, and or leaks in any areas?	✓			
Trash storage areas	Is area reasonably clean and uncluttered?	✓			
	Are trash cans and garbage bins kept covered?	✓			
Fueling areas	Is there a roof on fueling area?		✓		
	Is there a mechanism in place for spill overflow protection?	✓			Spill kit
Vehicle/equipment maintenance area	Area reasonably clean and free of spills, leaks, or any other deleterious materials?	✓			
	Is area covered overhead?	✓			
	Dry clean up methods implemented?	✓			
	Are there drip pans readily available for use?	✓			
	Spill containment and cleanup kits readily available?	✓			
	Storage areas covered and properly maintained?	✓			

* S = Satisfactory, U = Unsatisfactory

III. General Site Conditions and Runoff Management Practices Review (Cont.)

		S	U	N/A	Comments
Vehicle/equipment washing areas (cont)	Are related activities contained within designated area?			✓	
	Hazardous materials/liquids stored above ground?			✓	
	Are there containment mechanisms in place?			✓	
Materials loading and storage areas	Area reasonably clean and free of litter and debris?	✓			
	Designated area covered overhead?	✓			
Chemical handling areas	Areas reasonably clean and organized?			✓	
	Is area indoors or properly covered?			✓	
	Spill containment cleanup kits readily available?			✓	
	If outdoors, is water from surrounding areas prevented from reaching chemical handling areas?			✓	
	Hazardous materials/liquids stored above ground?			✓	
	Dry clean up methods implemented?			✓	

IV. Water Quality Management Plan (WQMP)** Review

Has a WQMP (or SWPPP) been developed for this yard? ✓ Yes (complete this section and skip section V)
_____ No (skip this section and complete section V)

		S	U	N/A	Comments
Facility site map	Identifies drainage areas and direction of flow	✓			
	Identifies location of storm water conveyance system including ditches, inlets and storm drains	✓			
	Identifies location of any existing storm water controls (e.g., berms, filters, grass swales, etc.)	✓			
	Identifies location of building(s) and activity areas (e.g., fueling islands, hazardous materials storage areas, washing areas, etc.)	✓			
Materials/activities used on site	List materials stored and handled on site, including storage location and typical quantities	✓			
	Includes a narrative description of activities conducted on site which have the potential to result in discharges to storm drain system	✓			
Potential Pollutants	Identifies potential pollutants which could be discharged from site given activities conducted at facility	✓			
Best Management Practices (BMPs)	Describes BMPs implemented at facility to deal with **each** potential pollutant source identified	✓			
	Minimum City wide BMPs listed	✓			
	Storm water system regularly inspected/monitored	✓			
Record keeping	Employee training records			✓	
	Quarterly inspections records, if any			✓	
	Storm water conveyance system monitoring (2/yr)[1]			✓	

**The term Water Quality Management Plan (WQMP) is replacing the term Storm Water Pollution Prevention Plan (or SWPPP) for municipal facilities.

V. Water Quality Management Plan Status

Is facility in the process of developing a WQMP?

____ Yes, expected completion date: _____

____ No, this facility does not need a WQMP because _____

VI. Additional Comments (attach additional pages if necessary)

_____

_____

_____

_____

[1] Only required for NDPES General Storm Water Permit holders

City of San Diego - Urban Runoff Management Plan

ANNUAL MUNICIPAL FACILITY SITE COMPLIANCE INSPECTION CHECKLIST

Inspector: Brent Lindberg
Phone Number: 858-573-1362
Date/Time: March 3, 2008

I. Facility Information

Facility Name	**Facility Name:** Fire Station 42	**Zip Code:** 92128	
Street Address	**Street Address:** 12119 World Trade Dr	**Phone:** 858-538-8142	Zip Code
Facility Contact Person	**Facility Contact Person** Fire Station Capt.	**APN No.** NA	Phone

Standard Industrial Classification Code	Waste Discharge Identification Number	APN No.
NA	NA	NA

II. Shared Facility Information

Is there more than one City department and/or division sharing this facility?

__X__ No (skip this section) _____ Yes (complete this section)

Name of City Departments and/or Divisions Sharing Facility	Contact Person and Phone Number	Covered by this Inspection?
NA		

III. General Site Conditions and Runoff Management Practices Review

		S*	U	NA	Comments
General	Employees trained in storm water pollution prevention practices?	✓			
	Common areas of yard reasonably clean and free of litter and debris?	✓			
	Are parking areas generally clean and swept as needed?	✓			
	Are storm drain inlets reasonably clean and free of debris?	✓			
	Is there evidence of discharges, spills, and or leaks in any areas?	✓			
Trash storage areas	Is area reasonably clean and uncluttered?	✓			
	Are trash cans and garbage bins kept covered?	✓			
Fueling areas	Is there a roof on fueling area?		✓		
	Is there a mechanism in place for spill overflow protection?	✓			Spill kit
Vehicle/equipment maintenance area	Area reasonably clean and free of spills, leaks, or any other deleterious materials?	✓			
	Is area covered overhead?	✓			
	Dry clean up methods implemented?	✓			
	Are there drip pans readily available for use?	✓			
	Spill containment and cleanup kits readily available?	✓			
	Storage areas covered and properly maintained?	✓			

* S = Satisfactory, U = Unsatisfactory

III. General Site Conditions and Runoff Management Practices Review (Cont.)

		S	U	N/A	Comments
Vehicle/equipment washing areas (cont)	Are related activities contained within designated area?			✓	
	Hazardous materials/liquids stored above ground?			✓	
	Are there containment mechanisms in place?			✓	
Materials loading and storage areas	Area reasonably clean and free of litter and debris?	✓			
	Designated area covered overhead?	✓			
Chemical handling areas	Areas reasonably clean and organized?			✓	
	Is area indoors or properly covered?			✓	
	Spill containment cleanup kits readily available?			✓	
	If outdoors, is water from surrounding areas prevented from reaching chemical handling areas?			✓	
	Hazardous materials/liquids stored above ground?			✓	
	Dry clean up methods implemented?			✓	

IV. Water Quality Management Plan (WQMP)** Review

Has a WQMP (or SWPPP) been developed for this yard? ✓ Yes (complete this section and skip section V)
____ No (skip this section and complete section V)

		S	U	N/A	Comments
Facility site map	Identifies drainage areas and direction of flow	✓			
	Identifies location of storm water conveyance system including ditches, inlets and storm drains	✓			
	Identifies location of any existing storm water controls (e.g., berms, filters, grass swales, etc.)	✓			
	Identifies location of building(s) and activity areas (e.g., fueling islands, hazardous materials storage areas, washing areas, etc.)	✓			
Materials/activities used on site	List materials stored and handled on site, including storage location and typical quantities	✓			
	Includes a narrative description of activities conducted on site which have the potential to result in discharges to storm drain system	✓			
Potential Pollutants	Identifies potential pollutants which could be discharged from site given activities conducted at facility	✓			
Best Management Practices (BMPs)	Describes BMPs implemented at facility to deal with **each** potential pollutant source identified	✓			
	Minimum City wide BMPs listed	✓			
	Storm water system regularly inspected/monitored	✓			
Record keeping	Employee training records			✓	
	Quarterly inspections records, if any			✓	
	Storm water conveyance system monitoring (2/yr)[1]			✓	

**The term Water Quality Management Plan (WQMP) is replacing the term Storm Water Pollution Prevention Plan (or SWPPP) for municipal facilities.

V. Water Quality Management Plan Status

Is facility in the process of developing a WQMP?
____ Yes, expected completion date: _____
____ No, this facility does not need a WQMP because _____

VI. Additional Comments (attach additional pages if necessary)

_____

[1] Only required for NDPES General Storm Water Permit holders

City of San Diego - Urban Runoff Management Plan

ANNUAL MUNICIPAL FACILITY SITE COMPLIANCE INSPECTION CHECKLIST

Inspector: Brent Lindberg
Phone Number: 858-573-1362
Date/Time: March 3, 2008

I. Facility Information

Facility Name	**Facility Name:** Fire Station 43	**Zip Code:** 92173	
Street Address	**Street Address:** 1590 La Media Rd	**Phone:** 619-424-0225	Zip Code
Facility Contact Person	**Facility Contact Person** Fire Station Capt.	**APN No.** NA	Phone

Standard Industrial Classification Code	Waste Discharge Identification Number	APN No.
NA	NA	NA

II. Shared Facility Information

Is there more than one City department and/or division sharing this facility?

__X__ No (skip this section) _____ Yes (complete this section)

Name of City Departments and/or Divisions Sharing Facility	Contact Person and Phone Number	Covered by this Inspection?
NA		

III. General Site Conditions and Runoff Management Practices Review

		S*	U	N/A	Comments
General	Employees trained in storm water pollution prevention practices?	✓			
	Common areas of yard reasonably clean and free of litter and debris?	✓			
	Are parking areas generally clean and swept as needed?	✓			
	Are storm drain inlets reasonably clean and free of debris?	✓			
	Is there evidence of discharges, spills, and or leaks in any areas?	✓			
Trash storage areas	Is area reasonably clean and uncluttered?	✓			
	Are trash cans and garbage bins kept covered?	✓			
Fueling areas	Is there a roof on fueling area?		✓		
	Is there a mechanism in place for spill overflow protection?	✓			agst. spill containment
Vehicle/equipment maintenance area	Area reasonably clean and free of spills, leaks, or any other deleterious materials?	✓			
	Is area covered overhead?	✓			
	Dry clean up methods implemented?	✓			
	Are there drip pans readily available for use?	✓			
	Spill containment and cleanup kits readily available?	✓			
	Storage areas covered and properly maintained?	✓			

* S = Satisfactory, U = Unsatisfactory

III. General Site Conditions and Runoff Management Practices Review (Cont.)

		S	U	N/A	Comments
Vehicle/equipment washing areas (cont)	Are related activities contained within designated area?			✓	
	Hazardous materials/liquids stored above ground?			✓	
	Are there containment mechanisms in place?			✓	
Materials loading and storage areas	Area reasonably clean and free of litter and debris?	✓			
	Designated area covered overhead?	✓			
Chemical handling areas	Areas reasonably clean and organized?			✓	
	Is area indoors or properly covered?			✓	
	Spill containment cleanup kits readily available?			✓	
	If outdoors, is water from surrounding areas prevented from reaching chemical handling areas?			✓	
	Hazardous materials/liquids stored above ground?			✓	
	Dry clean up methods implemented?			✓	

IV. Water Quality Management Plan (WQMP)** Review

Has a WQMP (or SWPPP) been developed for this yard? ✓ Yes (complete this section and skip section V)
_____ No (skip this section and complete section V)

		S	U	N/A	Comments
Facility site map	Identifies drainage areas and direction of flow	✓			
	Identifies location of storm water conveyance system including ditches, inlets and storm drains	✓			
	Identifies location of any existing storm water controls (e.g., berms, filters, grass swales, etc.)	✓			
	Identifies location of building(s) and activity areas (e.g., fueling islands, hazardous materials storage areas, washing areas, etc.)	✓			
Materials/activities used on site	List materials stored and handled on site, including storage location and typical quantities	✓			
	Includes a narrative description of activities conducted on site which have the potential to result in discharges to storm drain system	✓			
Potential Pollutants	Identifies potential pollutants which could be discharged from site given activities conducted at facility	✓			
Best Management Practices (BMPs)	Describes BMPs implemented at facility to deal with **each** potential pollutant source identified	✓			
	Minimum City wide BMPs listed	✓			
	Storm water system regularly inspected/monitored	✓			
Record keeping	Employee training records			✓	
	Quarterly inspections records, if any			✓	
	Storm water conveyance system monitoring (2/yr)[1]			✓	

**The term Water Quality Management Plan (WQMP) is replacing the term Storm Water Pollution Prevention Plan (or SWPPP) for municipal facilities.

V. Water Quality Management Plan Status

Is facility in the process of developing a WQMP?

____ Yes, expected completion date: _____

____ No, this facility does not need a WQMP because _____

VI. Additional Comments (attach additional pages if necessary)

_____

_____

_____

[1] Only required for NDPES General Storm Water Permit holders

City of San Diego - Urban Runoff Management Plan

ANNUAL MUNICIPAL FACILITY SITE COMPLIANCE INSPECTION CHECKLIST

Inspector: Brent Lindberg
Phone Number: 858-573-1362
Date/Time: March 3, 2008

I. Facility Information

Facility Name	**Facility Name:** Fire Station 44	**Zip Code:** 92126	
Street Address	**Street Address:** 10011 Black Mtn Rd	**Phone:** 858-636-4885	Zip Code
Facility Contact Person	**Facility Contact Person** Fire Station Capt.	**APN No.** NA	Phone
Standard Industrial Classification Code: NA	Waste Discharge Identification Number: NA		APN No.: NA

II. Shared Facility Information

Is there more than one City department and/or division sharing this facility?

__X__ No (skip this section) _____ Yes (complete this section)

Name of City Departments and/or Divisions Sharing Facility	Contact Person and Phone Number	Covered by this Inspection?
NA		

III. General Site Conditions and Runoff Management Practices Review

		S*	U*	N/A	Comments
General	Employees trained in storm water pollution prevention practices?	✓			
	Common areas of yard reasonably clean and free of litter and debris?	✓			
	Are parking areas generally clean and swept as needed?	✓			
	Are storm drain inlets reasonably clean and free of debris?	✓			
	Is there evidence of discharges, spills, and or leaks in any areas?	✓			
Trash storage areas	Is area reasonably clean and uncluttered?	✓			
	Are trash cans and garbage bins kept covered?	✓			
Fueling areas	Is there a roof on fueling area?		✓		fuel agst. spill containment.
	Is there a mechanism in place for spill overflow protection?	✓			
Vehicle/equipment maintenance area	Area reasonably clean and free of spills, leaks, or any other deleterious materials?	✓			
	Is area covered overhead?	✓			
	Dry clean up methods implemented?	✓			
	Are there drip pans readily available for use?	✓			
	Spill containment and cleanup kits readily available?	✓			
	Storage areas covered and properly maintained?	✓			

* S = Satisfactory, U = Unsatisfactory

III. General Site Conditions and Runoff Management Practices Review (Cont.)

		S	U	N/A	Comments
Vehicle/equipment washing areas (cont)	Are related activities contained within designated area?			✓	
	Hazardous materials/liquids stored above ground?	✓			
	Are there containment mechanisms in place?	✓			
Materials loading and storage areas	Area reasonably clean and free of litter and debris?	✓			
	Designated area covered overhead?	✓			
Chemical handling areas	Areas reasonably clean and organized?			✓	
	Is area indoors or properly covered?			✓	
	Spill containment cleanup kits readily available?			✓	
	If outdoors, is water from surrounding areas prevented from reaching chemical handling areas?			✓	
	Hazardous materials/liquids stored above ground?			✓	
	Dry clean up methods implemented?			✓	

IV. Water Quality Management Plan (WQMP)** Review

Has a WQMP (or SWPPP) been developed for this yard? ✓ Yes (complete this section and skip section V)
No (skip this section and complete section V)

		S	U	N/A	Comments
Facility site map	Identifies drainage areas and direction of flow	✓			
	Identifies location of storm water conveyance system including ditches, inlets and storm drains	✓			
	Identifies location of any existing storm water controls (e.g., berms, filters, grass swales, etc.)	✓			
	Identifies location of building(s) and activity areas (e.g., fueling islands, hazardous materials storage areas, washing areas, etc.)	✓			
Materials/activities used on site	List materials stored and handled on site, including storage location and typical quantities	✓			
	Includes a narrative description of activities conducted on site which have the potential to result in discharges to storm drain system	✓			
Potential Pollutants	Identifies potential pollutants which could be discharged from site given activities conducted at facility	✓			
Best Management Practices (BMPs)	Describes BMPs implemented at facility to deal with **each** potential pollutant source identified	✓			
	Minimum City wide BMPs listed	✓			
	Storm water system regularly inspected/monitored	✓			
Record keeping	Employee training records			✓	
	Quarterly inspections records, if any			✓	
	Storm water conveyance system monitoring (2/yr)[1]			✓	

**The term Water Quality Management Plan (WQMP) is replacing the term Storm Water Pollution Prevention Plan (or SWPPP) for municipal facilities.

V. Water Quality Management Plan Status

Is facility in the process of developing a WQMP?

____ Yes, expected completion date: _____

____ No, this facility does not need a WQMP because _____

VI. Additional Comments (attach additional pages if necessary)

_____

_____

_____

_____

[1] Only required for NDPES General Storm Water Permit holders

City of San Diego - Urban Runoff Management Plan

ANNUAL MUNICIPAL FACILITY SITE COMPLIANCE INSPECTION CHECKLIST

Inspector: Brent Lindberg
Phone Number: 858-573-1362
Date/Time: March 3, 2008

I. Facility Information

Facility Name	**Facility Name:** Fire Station 45 (temp)	**Zip Code:** 92108	
Street Address	**Street Address:** 9449 Friars Rd	**Phone:** 619-516-2335	Zip Code
Facility Contact Person	**Facility Contact Person** Fire Station Capt.	**APN No.** NA	Phone
Standard Industrial Classification Code: NA	Waste Discharge Identification Number: NA		APN No.: NA

II. Shared Facility Information

Is there more than one City department and/or division sharing this facility?

__X__ No (skip this section) _____ Yes (complete this section)

Name of City Departments and/or Divisions Sharing Facility	Contact Person and Phone Number	Covered by this Inspection?
NA		

III. General Site Conditions and Runoff Management Practices Review

		S*	U*	N/A	Comments
General	Employees trained in storm water pollution prevention practices?	✓			
	Common areas of yard reasonably clean and free of litter and debris?	✓			
	Are parking areas generally clean and swept as needed?	✓			
	Are storm drain inlets reasonably clean and free of debris?			✓	
	Is there evidence of discharges, spills, and or leaks in any areas?			✓	
Trash storage areas	Is area reasonably clean and uncluttered?	✓			
	Are trash cans and garbage bins kept covered?	✓			
Fueling areas	Is there a roof on fueling area?			✓	NO FUEL
	Is there a mechanism in place for spill overflow protection?			✓	
Vehicle/equipment maintenance area	Area reasonably clean and free of spills, leaks, or any other deleterious materials?	✓			
	Is area covered overhead?	✓			
	Dry clean up methods implemented?	✓			
	Are there drip pans readily available for use?	✓			
	Spill containment and cleanup kits readily available?	✓			
	Storage areas covered and properly maintained?	✓			

* S = Satisfactory, U = Unsatisfactory

III. General Site Conditions and Runoff Management Practices Review (Cont.)

		S	U	N/A	Comments
Vehicle/equipment washing areas (cont)	Are related activities contained within designated area?			✓	
	Hazardous materials/liquids stored above ground?	✓			Diesel day tank, 45 gal.
	Are there containment mechanisms in place?			✓	
Materials loading and storage areas	Area reasonably clean and free of litter and debris?	✓			
	Designated area covered overhead?			✓	
Chemical handling areas	Areas reasonably clean and organized?			✓	
	Is area indoors or properly covered?			✓	
	Spill containment cleanup kits readily available?			✓	
	If outdoors, is water from surrounding areas prevented from reaching chemical handling areas?			✓	
	Hazardous materials/liquids stored above ground?			✓	
	Dry clean up methods implemented?			✓	

IV. Water Quality Management Plan (WQMP)** Review

See V below

Has a WQMP (or SWPPP) been developed for this yard? ✓ Yes (complete this section and skip section V)
____ No (skip this section and complete section V)

		S	U	N/A	Comments
Facility site map	Identifies drainage areas and direction of flow				
	Identifies location of storm water conveyance system including ditches, inlets and storm drains				
	Identifies location of any existing storm water controls (e.g., berms, filters, grass swales, etc.)				
	Identifies location of building(s) and activity areas (e.g., fueling islands, hazardous materials storage areas, washing areas, etc.)				
Materials/activities used on site	List materials stored and handled on site, including storage location and typical quantities				
	Includes a narrative description of activities conducted on site which have the potential to result in discharges to storm drain system				
Potential Pollutants	Identifies potential pollutants which could be discharged from site given activities conducted at facility				
Best Management Practices (BMPs)	Describes BMPs implemented at facility to deal with **each** potential pollutant source identified				
	Minimum City wide BMPs listed				
	Storm water system regularly inspected/monitored				
Record keeping	Employee training records				
	Quarterly inspections records, if any				
	Storm water conveyance system monitoring (2/yr)[1]				

**The term Water Quality Management Plan (WQMP) is replacing the term Storm Water Pollution Prevention Plan (or SWPPP) for municipal facilities.

V. Water Quality Management Plan Status

Is facility in the process of developing a WQMP?

____ Yes, expected completion date: _____

✓ No, this facility does not need a WQMP because See WQMP of Qualcomm Stadium covered by Qualcomm WQMP.

VI. Additional Comments (attach additional pages if necessary)

[1] Only required for NDPES General Storm Water Permit holders

City of San Diego - Urban Runoff Management Plan

ANNUAL MUNICIPAL FACILITY SITE COMPLIANCE INSPECTION CHECKLIST

Inspector: Brent Lindberg
Phone Number: 858-573-1362
Date/Time: March 3, 2008

I. Facility Information

Facility Name	**Facility Name:** Fire Station 46	**Zip Code:** 92127		
Street Address	**Street Address:** 14556 Lazanja Dr	**Phone:** 858-552-1640		Zip Code
Facility Contact Person	**Facility Contact Person** Fire Station Capt.	**APN No.** NA		Phone
Standard Industrial Classification Code: NA	Waste Discharge Identification Number: NA			APN No.: NA

II. Shared Facility Information

Is there more than one City department and/or division sharing this facility?

__X__ No (skip this section) _____ Yes (complete this section)

Name of City Departments and/or Divisions Sharing Facility	Contact Person and Phone Number	Covered by this Inspection
NA		

III. General Site Conditions and Runoff Management Practices Review

		S*	U*	N/A	Comments
General	Employees trained in storm water pollution prevention practices?	✓			
	Common areas of yard reasonably clean and free of litter and debris?	✓			
	Are parking areas generally clean and swept as needed?	✓			
	Are storm drain inlets reasonably clean and free of debris?	✓			
	Is there evidence of discharges, spills, and or leaks in any areas?	✓			
Trash storage areas	Is area reasonably clean and uncluttered?	✓			
	Are trash cans and garbage bins kept covered?	✓			
Fueling areas	Is there a roof on fueling area?		✓		
	Is there a mechanism in place for spill overflow protection?	✓			Spill kit
Vehicle/equipment maintenance area	Area reasonably clean and free of spills, leaks, or any other deleterious materials?	✓			
	Is area covered overhead?	✓			
	Dry clean up methods implemented?	✓			
	Are there drip pans readily available for use?	✓			
	Spill containment and cleanup kits readily available?	✓			
	Storage areas covered and properly maintained?	✓			

* S = Satisfactory, U = Unsatisfactory

III. General Site Conditions and Runoff Management Practices Review (Cont.)

		S	U	N/A	Comments
Vehicle/equipment washing areas (cont)	Are related activities contained within designated area?			✓	
	Hazardous materials/liquids stored above ground?			✓	
	Are there containment mechanisms in place?			✓	
Materials loading and storage areas	Area reasonably clean and free of litter and debris?	✓			
	Designated area covered overhead?	✓			
Chemical handling areas	Areas reasonably clean and organized?			✓	
	Is area indoors or properly covered?			✓	
	Spill containment cleanup kits readily available?			✓	
	If outdoors, is water from surrounding areas prevented from reaching chemical handling areas?			✓	
	Hazardous materials/liquids stored above ground?			✓	
	Dry clean up methods implemented?			✓	

IV. Water Quality Management Plan (WQMP)** Review

Has a WQMP (or SWPPP) been developed for this yard? ✓ Yes (complete this section and skip section V)
_____ No (skip this section and complete section V)

		S	U	N/A	Comments
Facility site map	Identifies drainage areas and direction of flow	✓			
	Identifies location of storm water conveyance system including ditches, inlets and storm drains	✓			
	Identifies location of any existing storm water controls (e.g., berms, filters, grass swales, etc.)	✓			
	Identifies location of building(s) and activity areas (e.g., fueling islands, hazardous materials storage areas, washing areas, etc.)	✓			
Materials/activities used on site	List materials stored and handled on site, including storage location and typical quantities	✓			
	Includes a narrative description of activities conducted on site which have the potential to result in discharges to storm drain system	✓			
Potential Pollutants	Identifies potential pollutants which could be discharged from site given activities conducted at facility	✓			
Best Management Practices (BMPs)	Describes BMPs implemented at facility to deal with **each** potential pollutant source identified	✓			
	Minimum City wide BMPs listed	✓			
	Storm water system regularly inspected/monitored	✓			
Record keeping	Employee training records			✓	
	Quarterly inspections records, if any			✓	
	Storm water conveyance system monitoring (2/yr)[1]			✓	

**The term Water Quality Management Plan (WQMP) is replacing the term Storm Water Pollution Prevention Plan (or SWPPP) for municipal facilities.

V. Water Quality Management Plan Status

Is facility in the process of developing a WQMP?
____ Yes, expected completion date: _____
____ No, this facility does not need a WQMP because _____

VI. Additional Comments (attach additional pages if necessary)

_____
_____
_____
_____

[1] Only required for NDPES General Storm Water Permit holders

City of San Diego - Urban Runoff Management Plan

ANNUAL MUNICIPAL FACILITY SITE COMPLIANCE INSPECTION CHECKLIST

Inspector: Brent Lindberg
Phone Number: 858-573-1362
Date/Time: March 3, 2008

I. Facility Information

Facility Name	**Facility Name:** Fire Station 47	**Zip Code:** 92130	
Street Address	**Street Address:** 6041 Edgewood Bend Ct.	**Phone:** 858-523-7300	Zip Code
Facility Contact Person	**Facility Contact Person** Fire Station Capt.	**APN No.** NA	Phone

Standard Industrial Classification Code	Waste Discharge Identification Number	APN No.
NA	NA	NA

II. Shared Facility Information

Is there more than one City department and/or division sharing this facility?

__X__ No (skip this section) _____ Yes (complete this section)

Name of City Departments and/or Divisions Sharing Facility	Contact Person and Phone Number	Covered by this Inspection?
NA		

III. General Site Conditions and Runoff Management Practices Review

		S*	U*	N/A	Comments
General	Employees trained in storm water pollution prevention practices?	✓			
	Common areas of yard reasonably clean and free of litter and debris?	✓			
	Are parking areas generally clean and swept as needed?	✓			
	Are storm drain inlets reasonably clean and free of debris?	✓			
	Is there evidence of discharges, spills, and or leaks in any areas?	✓			
Trash storage areas	Is area reasonably clean and uncluttered?	✓			
	Are trash cans and garbage bins kept covered?	✓			
Fueling areas	Is there a roof on fueling area?	✓			
	Is there a mechanism in place for spill overflow protection?	✓			Spill Kit
Vehicle/equipment maintenance area	Area reasonably clean and free of spills, leaks, or any other deleterious materials?	✓			
	Is area covered overhead?	✓			
	Dry clean up methods implemented?	✓			
	Are there drip pans readily available for use?	✓			
	Spill containment and cleanup kits readily available?	✓			
	Storage areas covered and properly maintained?	✓			

* S = Satisfactory, U = Unsatisfactory

III. General Site Conditions and Runoff Management Practices Review (Cont.)

		S	U	N/A	Comments
Vehicle/equipment washing areas (cont)	Are related activities contained within designated area?	✓			
	Hazardous materials/liquids stored above ground?			✓	
	Are there containment mechanisms in place?			✓	
Materials loading and storage areas	Area reasonably clean and free of litter and debris?	✓			
	Designated area covered overhead?	✓			
Chemical handling areas	Areas reasonably clean and organized?			✓	
	Is area indoors or properly covered?			✓	
	Spill containment cleanup kits readily available?			✓	
	If outdoors, is water from surrounding areas prevented from reaching chemical handling areas?			✓	
	Hazardous materials/liquids stored above ground?			✓	
	Dry clean up methods implemented?			✓	

IV. Water Quality Management Plan (WQMP)** Review

Has a WQMP (or SWPPP) been developed for this yard? ✓ Yes (complete this section and skip section V)
_____ No (skip this section and complete section V)

		S	U	N/A	Comments
Facility site map	Identifies drainage areas and direction of flow	✓			
	Identifies location of storm water conveyance system including ditches, inlets and storm drains	✓			
	Identifies location of any existing storm water controls (e.g., berms, filters, grass swales, etc.)	✓			
	Identifies location of building(s) and activity areas (e.g., fueling islands, hazardous materials storage areas, washing areas, etc.)	✓			
Materials/activities used on site	List materials stored and handled on site, including storage location and typical quantities	✓			
	Includes a narrative description of activities conducted on site which have the potential to result in discharges to storm drain system	✓			
Potential Pollutants	Identifies potential pollutants which could be discharged from site given activities conducted at facility	✓			
Best Management Practices (BMPs)	Describes BMPs implemented at facility to deal with **each** potential pollutant source identified	✓			
	Minimum City wide BMPs listed	✓			
	Storm water system regularly inspected/monitored	✓			
Record keeping	Employee training records			✓	
	Quarterly inspections records, if any			✓	
	Storm water conveyance system monitoring (2/yr)[1]			✓	

**The term Water Quality Management Plan (WQMP) is replacing the term Storm Water Pollution Prevention Plan (or SWPPP) for municipal facilities.

V. Water Quality Management Plan Status

Is facility in the process of developing a WQMP?
_____ Yes, expected completion date: _____
✓ No, this facility does not need a WQMP because small station covering less then one acre.

VI. Additional Comments (attach additional pages if necessary)

[1] Only required for NDPES General Storm Water Permit holders

City of San Diego - Urban Runoff Management Plan

ANNUAL MUNICIPAL FACILITY SITE COMPLIANCE INSPECTION CHECKLIST

Inspector: Brent Lindberg
Phone Number: 858-573-1362
Date/Time: March 3, 2008

I. Facility Information

Facility Name	**Facility Name:** Fire Repair Facility	**Zip Code:** 92123		
Street Address	**Street Address:** 3870 Kearny Villa Rd	**Phone:** 858-573-1357		Zip Code
Facility Contact Person	**Facility Contact Person** Fire Maintenance	**APN No.** NA		Phone
Standard Industrial Classification Code: NA	Waste Discharge Identification Number: NA			APN No.: NA

II. Shared Facility Information

Is there more than one City department and/or division sharing this facility?

__X__ No (skip this section) _____ Yes (complete this section)

Name of City Departments and/or Divisions Sharing Facility	Contact Person and Phone Number	Covered by this Inspection?
NA		

III. General Site Conditions and Runoff Management Practices Review

		S*	U*	N/A	Comments
General	Employees trained in storm water pollution prevention practices?	✓			
	Common areas of yard reasonably clean and free of litter and debris?	✓			
	Are parking areas generally clean and swept as needed?	✓			
	Are storm drain inlets reasonably clean and free of debris?	✓			
	Is there evidence of discharges, spills, and or leaks in any areas?	✓			
Trash storage areas	Is area reasonably clean and uncluttered?	✓			
	Are trash cans and garbage bins kept covered?		✓		metal bin
Fueling areas	Is there a roof on fueling area?		✓		
	Is there a mechanism in place for spill overflow protection?	✓			spill kit
Vehicle/equipment maintenance area	Area reasonably clean and free of spills, leaks, or any other deleterious materials?	✓			
	Is area covered overhead?	✓			
	Dry clean up methods implemented?	✓			
	Are there drip pans readily available for use?	✓			
	Spill containment and cleanup kits readily available?	✓			
	Storage areas covered and properly maintained?	✓			

* S = Satisfactory, U = Unsatisfactory

III. General Site Conditions and Runoff Management Practices Review (Cont.)

		S	U	N/A	Comments
Vehicle/equipment washing areas (cont)	Are related activities contained within designated area?	✓			
	Hazardous materials/liquids stored above ground?	✓			
	Are there containment mechanisms in place?	✓			
Materials loading and storage areas	Area reasonably clean and free of litter and debris?	✓			
	Designated area covered overhead?	✓			
Chemical handling areas	Areas reasonably clean and organized?	✓			
	Is area indoors or properly covered?	✓			
	Spill containment cleanup kits readily available?	✓			
	If outdoors, is water from surrounding areas prevented from reaching chemical handling areas?	✓			
	Hazardous materials/liquids stored above ground?	✓			
	Dry clean up methods implemented?	✓			

IV. Water Quality Management Plan (WQMP)** Review

Has a WQMP (or SWPPP) been developed for this yard? ✓ Yes (complete this section and skip section V)
_____ No (skip this section and complete section V)

		S	U	N/A	Comments
Facility site map	Identifies drainage areas and direction of flow	✓			
	Identifies location of storm water conveyance system including ditches, inlets and storm drains			✓	
	Identifies location of any existing storm water controls (e.g., berms, filters, grass swales, etc.)			✓	
	Identifies location of building(s) and activity areas (e.g., fueling islands, hazardous materials storage areas, washing areas, etc.)	✓			
Materials/activities used on site	List materials stored and handled on site, including storage location and typical quantities			✓	
	Includes a narrative description of activities conducted on site which have the potential to result in discharges to storm drain system	✓			
Potential Pollutants	Identifies potential pollutants which could be discharged from site given activities conducted at facility	✓			
Best Management Practices (BMPs)	Describes BMPs implemented at facility to deal with **each** potential pollutant source identified	✓			
	Minimum City wide BMPs listed	✓			
	Storm water system regularly inspected/monitored	✓			
Record keeping	Employee training records			✓	
	Quarterly inspections records, if any			✓	
	Storm water conveyance system monitoring (2/yr)[1]			✓	

**The term Water Quality Management Plan (WQMP) is replacing the term Storm Water Pollution Prevention Plan (or SWPPP) for municipal facilities.

V. Water Quality Management Plan Status

Is facility in the process of developing a WQMP?
_____ Yes, expected completion date: _____
_____ No, this facility does not need a WQMP because _____
_____

VI. Additional Comments (attach additional pages if necessary)

_____
_____
_____
_____

[1] Only required for NDPES General Storm Water Permit holders

City of San Diego - Urban Runoff Management Plan

ANNUAL MUNICIPAL FACILITY SITE COMPLIANCE INSPECTION CHECKLIST

Inspector: Brent Lindberg
Phone Number: 858-573-1362
Date/Time: March 3, 2008

I. Facility Information

Facility Name	**Facility Name:** Fire Communications Ctr	**Zip Code:** 92123	
Street Address	**Street Address:** 3750 Kearny Villa Rd	**Phone:** 858-573-1300	Zip Code
Facility Contact Person	**Facility Contact Person** Shift Supervisor	**APN No.** NA	Phone
Standard Industrial Classification Code: NA	Waste Discharge Identification Number: NA		APN No.: NA

II. Shared Facility Information

Is there more than one City department and/or division sharing this facility?

__X__ No (skip this section) _____ Yes (complete this section)

Name of City Departments and/or Divisions Sharing Facility	Contact Person and Phone Number	Covered by this Inspection?
NA		

III. General Site Conditions and Runoff Management Practices Review

		S*	U*	N/A	Comments
General	Employees trained in storm water pollution prevention practices?	✓			
	Common areas of yard reasonably clean and free of litter and debris?	✓			
	Are parking areas generally clean and swept as needed?	✓			
	Are storm drain inlets reasonably clean and free of debris?	✓			
	Is there evidence of discharges, spills, and or leaks in any areas?	✓			
Trash storage areas	Is area reasonably clean and uncluttered?	✓			
	Are trash cans and garbage bins kept covered?	✓			
Fueling areas	Is there a roof on fueling area?		✓		
	Is there a mechanism in place for spill overflow protection?	✓			spill kit
Vehicle/equipment maintenance area	Area reasonably clean and free of spills, leaks, or any other deleterious materials?			✓	
	Is area covered overhead?			✓	
	Dry clean up methods implemented?			✓	
	Are there drip pans readily available for use?			✓	
	Spill containment and cleanup kits readily available?			✓	
	Storage areas covered and properly maintained?	✓			

* S = Satisfactory, U = Unsatisfactory

III. General Site Conditions and Runoff Management Practices Review (Cont.)

		S	U	N/A	Comments
Vehicle/equipment washing areas (cont)	Are related activities contained within designated area?			✓	
	Hazardous materials/liquids stored above ground?			✓	
	Are there containment mechanisms in place?			✓	
Materials loading and storage areas	Area reasonably clean and free of litter and debris?	✓			
	Designated area covered overhead?	✓			
Chemical handling areas	Areas reasonably clean and organized?			✓	
	Is area indoors or properly covered?			✓	
	Spill containment cleanup kits readily available?			✓	
	If outdoors, is water from surrounding areas prevented from reaching chemical handling areas?			✓	
	Hazardous materials/liquids stored above ground?			✓	
	Dry clean up methods implemented?			✓	

IV. Water Quality Management Plan (WQMP)** Review

Has a WQMP (or SWPPP) been developed for this yard? ✓ Yes (complete this section and skip section V)
_____ No (skip this section and complete section V)

		S	U	N/A	Comments
Facility site map	Identifies drainage areas and direction of flow	✓			
	Identifies location of storm water conveyance system including ditches, inlets and storm drains			✓	
	Identifies location of any existing storm water controls (e.g., berms, filters, grass swales, etc.)			✓	
	Identifies location of building(s) and activity areas (e.g., fueling islands, hazardous materials storage areas, washing areas, etc.)	✓			
Materials/activities used on site	List materials stored and handled on site, including storage location and typical quantities			✓	
	Includes a narrative description of activities conducted on site which have the potential to result in discharges to storm drain system	✓			
Potential Pollutants	Identifies potential pollutants which could be discharged from site given activities conducted at facility	✓			
Best Management Practices (BMPs)	Describes BMPs implemented at facility to deal with **each** potential pollutant source identified	✓			
	Minimum City wide BMPs listed	✓			
	Storm water system regularly inspected/monitored	✓			
Record keeping	Employee training records			✓	
	Quarterly inspections records, if any			✓	
	Storm water conveyance system monitoring (2/yr)[1]			✓	

**The term Water Quality Management Plan (WQMP) is replacing the term Storm Water Pollution Prevention Plan (or SWPPP) for municipal facilities.

V. Water Quality Management Plan Status

Is facility in the process of developing a WQMP?
_____ Yes, expected completion date: _____
_____ No, this facility does not need a WQMP because _____

VI. Additional Comments (attach additional pages if necessary)

[1] Only required for NDPES General Storm Water Permit holders

City of San Diego - Urban Runoff Management Plan
MUNICIPAL FACILITY SITE COMPLIANCE INSPECTION CHECKLIST

Department: FIRE RESCUE / LIFEGUARD SERVICES First Inspection X Second Inspection
Inspector: Sgt. Rick Strobel Phone Number: 619.221.8834
Date 6/30/08

Facility Name **PACIFIC BEACH MAIN LIFEGUARD STATION**

Address **700 GRAND AVE** Zip Code **92109**

	Question	Y	N	N / A	(If "NO") Resolution
General					
1	Has the employee performing this inspection had activity-specific storm water BMP training this year?	Y			
2	Are activity-specific BMPs in place?	Y			
3	Are your contractors adhering to the minimum BMPs that were listed in the contract?	Y			
4	Is your facility reasonably clean and free of litter and debris?	Y			
5	Are parking lots reasonably clean and free of debris? If sweeping the lot, note estimated substance and weight of debris in tons.			N / A	
6	Is landscaped area irrigation contained within the landscaped area?	Y			
7	Are pesticides/herbicides/fertilizers minimized where feasible?	Y			
8	Are storm drains stenciled? If no, contact Storm Water Pollution Prevention Division for stencils and paint.		N		NEED TO CALL STROMWATER
9	Are storm drain inlets clean and free of debris?	Y			
10	If cleaning of the storm drain was needed, note estimated substance and weight of debris (in tons) since last inspection.			N / A	
11	Is area absent of any evidence of a discharge, spill, and or leak?	Y			
12	If a minor spill is observed entering the storm drain system during the inspection, have you reported it to the Storm Water hotline (619-235-1000)? (For significant spills also fill out a 24-hour discharge form).			N / A	
Trash storage areas					
13	Is area reasonably clean and uncluttered?	Y			
14	Are trash cans and garbage bins kept covered?	Y			
15	Is the number and placement of the trash cans sufficient for your facility?	Y			

	Question	Y	N	N / A	(If "NO") Resolution
Fueling areas					
16	Is a stocked spill kit available at fuel island?		N		NEED TO ORDER FROM STOREROOM
17	Is area clean and free of spills? If spill is observed, clean up using dry methods.	Y			
Vehicle/equipment maintenance area					
18	Is work area reasonably clean?	Y			
19	Are drip pans readily available for leaking vehicles?		N		NEED TO ORDER FROM STOREROOM
20	Are spill containment materials and stocked cleanup kits readily available?		N		NEED TO ORDER FROM STOREROOM
21	Are maintenance activities contained within the designated area?	Y			
22	Are bulk hazardous materials/liquids stored outside in secondary containment?		N		
Materials loading/unloading and storage areas					
23	Is area reasonably clean and free of litter, debris and loose material?	Y			
24	Is materials storage area covered?	Y			
25	Are materials and stocked cleanup kits readily available?		N		NEED TO ORDER FROM STOREROOM
26	If outdoors, is water from surrounding areas prevented from reaching material storage areas?			N / A	
27	Are bulk hazardous materials/liquids stored outside in secondary containment?		N		
Other Important Areas for inspection					
28	Are the BMPs installed properly?	Y			
29	Are BMPs in good working condition? If no, they need to be replaced.	Y			

30. For any ineffective BMPs (i.e., the wrong BMP is used), describe an effective replacement BMP and update your URMP section.

City of San Diego - Urban Runoff Management Plan
MUNICIPAL FACILITY SITE COMPLIANCE INSPECTION CHECKLIST

Department: FIRE RESCUE / LIFEGUARD SERVICES First Inspection X Second Inspection
Inspector: Sgt. RICK STROBEL Phone Number: 619.221.8834
Date JUNE 30, 2008

Facility Name NORTHERN LIFEGUARD GARAGE

Address Zip Code 92037

	Question	Y	N	N / A	(If "NO") Resolution
General					
1	Has the employee performing this inspection had activity-specific storm water BMP training this year?	Y			
2	Are activity-specific BMPs in place?	Y			
3	Are your contractors adhering to the minimum BMPs that were listed in the contract?	Y			
4	Is your facility reasonably clean and free of litter and debris?	Y			
5	Are parking lots reasonably clean and free of debris? If sweeping the lot, note estimated substance and weight of debris in tons.	Y			
6	Is landscaped area irrigation contained within the landscaped area?	Y			
7	Are pesticides/herbicides/fertilizers minimized where feasible?	Y			
8	Are storm drains stenciled? If no, contact Storm Water Pollution Prevention Division for stencils and paint.	Y			
9	Are storm drain inlets clean and free of debris?	Y			
10	If cleaning of the storm drain was needed, note estimated substance and weight of debris (in tons) since last inspection.			N / A	
11	Is area absent of any evidence of a discharge, spill, and or leak?	Y			
12	If a minor spill is observed entering the storm drain system during the inspection, have you reported it to the Storm Water hotline (619-235-1000)? (For significant spills also fill out a 24-hour discharge form).			N / A	
Trash storage areas					
13	Is area reasonably clean and uncluttered?	Y			
14	Are trash cans and garbage bins kept covered?	Y			
15	Is the number and placement of the trash cans sufficient for your facility?	Y			

	Question	Y	N	N / A	(If "NO") Resolution
Fueling areas					
16	Is a stocked spill kit available at fuel island?			N / A	
17	Is area clean and free of spills? If spill is observed, clean up using dry methods.			N / A	
Vehicle/equipment maintenance area					
18	Is work area reasonably clean?	Y			
19	Are drip pans readily available for leaking vehicles?		N		NEED TO ORDER FROM STOREROOM
20	Are spill containment materials and stocked cleanup kits readily available?		N		NEED TO ORDER FROM STOREROOM
21	Are maintenance activities contained within the designated area?	Y			
22	Are bulk hazardous materials/liquids stored outside in secondary containment?		N		
Materials loading/unloading and storage areas					
23	Is area reasonably clean and free of litter, debris and loose material?	Y			
24	Is materials storage area covered?	Y			
25	Are materials and stocked cleanup kits readily available?		N		NEED TO ORDER FROM STOREROOM
26	If outdoors, is water from surrounding areas prevented from reaching material storage areas?			N / A	
27	Are bulk hazardous materials/liquids stored outside in secondary containment?		N		
Other Important Areas for inspection					
28	Are the BMPs installed properly?	Y			
29	Are BMPs in good working condition? If no, they need to be replaced.	Y			

30. For any ineffective BMPs (i.e., the wrong BMP is used), describe an effective replacement BMP and update your URMP section.

City of San Diego - Urban Runoff Management Plan
MUNICIPAL FACILITY SITE COMPLIANCE INSPECTION CHECKLIST

Department: **FIRE RESCUE / LIFEGUARD SERVICES** First Inspection_X_Second Inspection_____
Inspector: Sgt. Rick Strobel Phone Number: 619.221.8834
Date _____

Facility Name **LA JOLLA SHORES MAIN LIEGUARD STATION**

Address **8100 CAMINO DEL ORO** Zip Code **92037**

	Question	Y	N	N / A	(If "NO") Resolution
General					
1	Has the employee performing this inspection had activity-specific storm water BMP training this year?	Y			
2	Are activity-specific BMPs in place?	Y			
3	Are your contractors adhering to the minimum BMPs that were listed in the contract?	Y			
4	Is your facility reasonably clean and free of litter and debris?	Y			
5	Are parking lots reasonably clean and free of debris? If sweeping the lot, note estimated substance and weight of debris in tons.			N / A	
6	Is landscaped area irrigation contained within the landscaped area?			N / A	
7	Are pesticides/herbicides/fertilizers minimized where feasible?			N / A	
8	Are storm drains stenciled? If no, contact Storm Water Pollution Prevention Division for stencils and paint.			N / A	
9	Are storm drain inlets clean and free of debris?			N / A	
10	If cleaning of the storm drain was needed, note estimated substance and weight of debris (in tons) since last inspection.			N / A	
11	Is area absent of any evidence of a discharge, spill, and or leak?	Y			
12	If a minor spill is observed entering the storm drain system during the inspection, have you reported it to the Storm Water hotline (619-235-1000)? (For significant spills also fill out a 24-hour discharge form).			N / A	
Trash storage areas					
13	Is area reasonably clean and uncluttered?	Y			
14	Are trash cans and garbage bins kept covered?	Y			
15	Is the number and placement of the trash cans sufficient for your facility?	Y			

	Question	Y	N	N / A	(If "NO") Resolution
Fueling areas					
16	Is a stocked spill kit available at fuel island?		N		NEED TO ORDER FROM STOREROOM
17	Is area clean and free of spills? If spill is observed, clean up using dry methods.	Y			
Vehicle/equipment maintenance area					
18	Is work area reasonably clean?	Y			
19	Are drip pans readily available for leaking vehicles?		N		NEED TO ORDER FROM STOREROOM
20	Are spill containment materials and stocked cleanup kits readily available?		N		NEED TO ORDER FROM STOREROOM
21	Are maintenance activities contained within the designated area?	Y			
22	Are bulk hazardous materials/liquids stored outside in secondary containment?		N		
Materials loading/unloading and storage areas					
23	Is area reasonably clean and free of litter, debris and loose material?	Y			
24	Is materials storage area covered?	Y			
25	Are materials and stocked cleanup kits readily available?		N		NEED TO ORDER FROM STOREROOM
26	If outdoors, is water from surrounding areas prevented from reaching material storage areas?			N / A	
27	Are bulk hazardous materials/liquids stored outside in secondary containment?		N		
Other Important Areas for inspection					
28	Are the BMPs installed properly?	Y			
29	Are BMPs in good working condition? If no, they need to be replaced.	Y			

30. For any ineffective BMPs (i.e., the wrong BMP is used), describe an effective replacement BMP and update your URMP section.

City of San Diego - Urban Runoff Management Plan
MUNICIPAL FACILITY SITE COMPLIANCE INSPECTION CHECKLIST

Department: San Diego Fire Rescue / Lifeguard Services First Inspection X Second Inspection ____
Inspector: Sgt. Rick Strobel Phone Number: 619.221.8834
Date 6/30/08

Facility Name: **Ocean Beach Main Lifeguard Station**

Address **1960 Abott Street** Zip Code **92107**

	Question	Y	N	N/A	(If "NO") Resolution
General					
1	Has the employee performing this inspection had activity-specific storm water BMP training this year?	Y			
2	Are activity-specific BMPs in place?	Y			
3	Are your contractors adhering to the minimum BMPs that were listed in the contract?	Y			
4	Is your facility reasonably clean and free of litter and debris?	Y			
5	Are parking lots reasonably clean and free of debris? If sweeping the lot, note estimated substance and weight of debris in tons.	Y			
6	Is landscaped area irrigation contained within the landscaped area?	Y			
7	Are pesticides/herbicides/fertilizers minimized where feasible?	Y			
8	Are storm drains stenciled? If no, contact Storm Water Pollution Prevention Division for stencils and paint.	Y			
9	Are storm drain inlets clean and free of debris?	Y			
10	If cleaning of the storm drain was needed, note estimated substance and weight of debris (in tons) since last inspection.			N/A	
11	Is area absent of any evidence of a discharge, spill, and or leak?	Y			
12	If a minor spill is observed entering the storm drain system during the inspection, have you reported it to the Storm Water hotline (619-235-1000)? (For significant spills also fill out a 24-hour discharge form).			N/A	
Trash storage areas					
13	Is area reasonably clean and uncluttered?	Y			
14	Are trash cans and garbage bins kept covered?	Y			
15	Is the number and placement of the trash cans sufficient for your facility?	Y			

	Question	Y	N	N / A	(If "NO") Resolution
Fueling areas					
16	Is a stocked spill kit available at fuel island?			N / A	
17	Is area clean and free of spills? If spill is observed, clean up using dry methods.	Y			
Vehicle/equipment maintenance area					
18	Is work area reasonably clean?	Y			
19	Are drip pans readily available for leaking vehicles?		N		**In process of ordering**
20	Are spill containment materials and stocked cleanup kits readily available?		N		**Ordering from City Stores**
21	Are maintenance activities contained within the designated area?	Y			
22	Are bulk hazardous materials/liquids stored outside in secondary containment?		N		**Need to order flammable materials storage locker**
Materials loading/unloading and storage areas					
23	Is area reasonably clean and free of litter, debris and loose material?	Y			
24	Is materials storage area covered?	Y			
25	Are materials and stocked cleanup kits readily available?		N		**Need to order spill kit**
26	If outdoors, is water from surrounding areas prevented from reaching material storage areas?	Y			
27	Are bulk hazardous materials/liquids stored outside in secondary containment?		N		
Other Important Areas for inspection					
28	Are the BMPs installed properly?	Y			
29	Are BMPs in good working condition? If no, they need to be replaced.	Y			

30. For any ineffective BMPs (i.e., the wrong BMP is used), describe an effective replacement BMP and update your URMP section.

City of San Diego - Urban Runoff Management Plan
MUNICIPAL FACILITY SITE COMPLIANCE INSPECTION CHECKLIST

Department:___FIRE RESCUE / LIFEGUARD SERVICES___ First Inspection_X___Second Inspection_____
Inspector:___Sgt. Rick Strobel_____ Phone Number: _____619.221.8834_____
Date _____June 30, 2008_____

Facility Name **MISSION BEACH MAIN LIFEGUARD STATION**

Address **3141 OCEANFRONT WALK** | *Zip Code* **92109**

	Question	Y	N	N / A	(If "NO") Resolution
General					
1	Has the employee performing this inspection had activity-specific storm water BMP training this year?	Y			
2	Are activity-specific BMPs in place?	Y			
3	Are your contractors adhering to the minimum BMPs that were listed in the contract?	Y			
4	Is your facility reasonably clean and free of litter and debris?	Y			
5	Are parking lots reasonably clean and free of debris? If sweeping the lot, note estimated substance and weight of debris in tons.	Y			
6	Is landscaped area irrigation contained within the landscaped area?	Y			
7	Are pesticides/herbicides/fertilizers minimized where feasible?	Y			
8	Are storm drains stenciled? If no, contact Storm Water Pollution Prevention Division for stencils and paint.			N / A	
9	Are storm drain inlets clean and free of debris?			N / A	
10	If cleaning of the storm drain was needed, note estimated substance and weight of debris (in tons) since last inspection.			N / A	
11	Is area absent of any evidence of a discharge, spill, and or leak?	Y			
12	If a minor spill is observed entering the storm drain system during the inspection, have you reported it to the Storm Water hotline (619-235-1000)? (For significant spills also fill out a 24-hour discharge form).			N / A	
Trash storage areas					
13	Is area reasonably clean and uncluttered?	Y			
14	Are trash cans and garbage bins kept covered?	Y			
15	Is the number and placement of the trash cans sufficient for your facility?	Y			

	Question	Y	N	N / A	(If "NO") Resolution
Fueling areas					
16	Is a stocked spill kit available at fuel island?		N		NEED TO ORDER FORM STOREROOM
17	Is area clean and free of spills? If spill is observed, clean up using dry methods.	Y			
Vehicle/equipment maintenance area					
18	Is work area reasonably clean?	Y			
19	Are drip pans readily available for leaking vehicles?		N		NEED TO ORDER FROM STOREROOM
20	Are spill containment materials and stocked cleanup kits readily available?		N		NEED TO ORDER FROM STOREROOM
21	Are maintenance activities contained within the designated area?	Y			
22	Are bulk hazardous materials/liquids stored outside in secondary containment?		N		
Materials loading/unloading and storage areas					
23	Is area reasonably clean and free of litter, *debris and loose material*?	Y			
24	Is materials storage area covered?	Y			
25	Are materials and stocked cleanup kits readily available?		N		NEED TO ORDER FROM STOREROOM
26	If outdoors, is water from surrounding areas prevented from reaching material storage areas?			N / A	
27	Are bulk hazardous materials/liquids stored outside in secondary containment?		N		
Other Important Areas for inspection					
28	Are the BMPs installed properly?	Y			
29	Are BMPs in good working condition? If no, they need to be replaced.	Y			

30. For any ineffective BMPs (i.e., the wrong BMP is used), describe an effective replacement BMP and update your URMP section.

City of San Diego - Urban Runoff Management Plan
MUNICIPAL FACILITY SITE COMPLIANCE INSPECTION CHECKLIST

Department:_**FIRE RESCUE/ LIFEGUARD SERVICES** First Inspection_X__Second Inspection_____
Inspector:____Sgt. Rick Strobel_____ Phone Number: _619.221.8834
Date _____

Facility Name **LIFEGUARD HEADQUATERS**

Address **2581 QUIVIRA** Zip Code **92109**

	Question	Y	N	N / A	(If "NO") Resolution
General					
1	Has the employee performing this inspection had activity-specific storm water BMP training this year?	Y			
2	Are activity-specific BMPs in place?	Y			
3	Are your contractors adhering to the minimum BMPs that were listed in the contract?	Y			
4	Is your facility reasonably clean and free of litter and debris?	Y			
5	Are parking lots reasonably clean and free of debris? If sweeping the lot, note estimated substance and weight of debris in tons.	Y			
6	Is landscaped area irrigation contained within the landscaped area?	Y			
7	Are pesticides/herbicides/fertilizers minimized where feasible?	Y			
8	Are storm drains stenciled? If no, contact Storm Water Pollution Prevention Division for stencils and paint.		N		NEED TO CONTACT STORMWATER
9	Are storm drain inlets clean and free of debris?	Y			
10	If cleaning of the storm drain was needed, note estimated substance and weight of debris (in tons) since last inspection.			N / A	
11	Is area absent of any evidence of a discharge, spill, and or leak?	Y			
12	If a minor spill is observed entering the storm drain system during the inspection, have you reported it to the Storm Water hotline (619-235-1000)? (For significant spills also fill out a 24-hour discharge form).			N / A	
Trash storage areas					
13	Is area reasonably clean and uncluttered?	Y			
14	Are trash cans and garbage bins kept covered?	Y			
15	Is the number and placement of the trash cans sufficient for your facility?	Y			

	Question	Y	N	N / A	(If "NO") Resolution
Fueling areas					
16	Is a stocked spill kit available at fuel island?	Y			
17	Is area clean and free of spills? If spill is observed, clean up using dry methods.	Y			
Vehicle/equipment maintenance area					
18	Is work area reasonably clean?	Y			
19	Are drip pans readily available for leaking vehicles?	Y			
20	Are spill containment materials and stocked cleanup kits readily available?	Y			
21	Are maintenance activities contained within the designated area?	Y			
22	Are bulk hazardous materials/liquids stored outside in secondary containment?	Y			
Materials loading/unloading and storage areas					
23	Is area reasonably clean and free of litter, debris and loose material?	Y			
24	Is materials storage area covered?	Y			
25	Are materials and stocked cleanup kits readily available?	Y			
26	If outdoors, is water from surrounding areas prevented from reaching material storage areas?	Y			
27	Are bulk hazardous materials/liquids stored outside in secondary containment?	Y			
Other Important Areas for inspection					
28	Are the BMPs installed properly?	Y			
29	Are BMPs in good working condition? If no, they need to be replaced.	Y			

30. For any ineffective BMPs (i.e., the wrong BMP is used), describe an effective replacement BMP and update your URMP section.

City of San Diego - Urban Runoff Management Plan
MUNICIPAL FACILITY SITE COMPLIANCE INSPECTION CHECKLIST

Department:_Fire Rescue / Lifeguard Services First Inspection__X_Second Inspection_____
Inspector:____Sgt. Rick Strobel_____ Phone Number: __619.221.8834____
Date __June 30, 2998_____

Facility Name **South Mission Beach Main Lifeguard Station**

Address **700 Nrth Jetty Road** Zip Code **92109**

	Question	Y	N	N / A	(If "NO") Resolution
General					
1	Has the employee performing this inspection had activity-specific storm water BMP training this year?	Y			
2	Are activity-specific BMPs in place?	Y			
3	Are your contractors adhering to the minimum BMPs that were listed in the contract?	Y			
4	Is your facility reasonably clean and free of litter and debris?	Y			
5	Are parking lots reasonably clean and free of debris? If sweeping the lot, note estimated substance and weight of debris in tons.			N / A	
6	Is landscaped area irrigation contained within the landscaped area?	Y			
7	Are pesticides/herbicides/fertilizers minimized where feasible?	Y			
8	Are storm drains stenciled? If no, contact Storm Water Pollution Prevention Division for stencils and paint.			N / A	
9	Are storm drain inlets clean and free of debris?			N / A	
10	If cleaning of the storm drain was needed, note estimated substance and weight of debris (in tons) since last inspection.			N / A	
11	Is area absent of any evidence of a discharge, spill, and or leak?		N		
12	If a minor spill is observed entering the storm drain system during the inspection, have you reported it to the Storm Water hotline (619-235-1000)? (For significant spills also fill out a 24-hour discharge form).			N / A	
Trash storage areas					
13	Is area reasonably clean and uncluttered?	Y			
14	Are trash cans and garbage bins kept covered?	Y			
15	Is the number and placement of the trash cans sufficient for your facility?	Y			

	Question	Y	N	N / A	(If "NO") Resolution
Fueling areas					
16	Is a stocked spill kit available at fuel island?		N		NEED TO ORDER FROM STOREROOM
17	Is area clean and free of spills? If spill is observed, clean up using dry methods.	Y			
Vehicle/equipment maintenance area					
18	Is work area reasonably clean?	Y			
19	Are drip pans readily available for leaking vehicles?			N / A	
20	Are spill containment materials and stocked cleanup kits readily available?		N		NEED TO ORDER FROM STOREROOM
21	Are maintenance activities contained within the designated area?	Y			
22	Are bulk hazardous materials/liquids stored outside in secondary containment?		N		
Materials loading/unloading and storage areas					
23	Is area reasonably clean and free of litter, debris and loose material?	Y			
24	Is materials storage area covered?	Y			
25	Are materials and stocked cleanup kits readily available?		N		NEED TO ORDER FROM STOREROOM
26	If outdoors, is water from surrounding areas prevented from reaching material storage areas?			N / A	
27	Are bulk hazardous materials/liquids stored outside in secondary containment?		N		
Other Important Areas for inspection					
28	Are the BMPs installed properly?	Y			
29	Are BMPs in good working condition? If no, they need to be replaced.	Y			

30. For any ineffective BMPs (i.e., the wrong BMP is used), describe an effective replacement BMP and update your URMP section.

City of San Diego - Urban Runoff Management Plan
MUNICIPAL FACILITY SITE COMPLIANCE INSPECTION CHECKLIST

Department: FIRE / TRAINING
Inspector: MIKE NELSON
First Inspection ___ Second Inspection
Phone Number: 619 700-5284
Date 7/17/08

Facility Name: FIRE TRAINING — CAPTAIN MICHAEL NELSON
Address: 2590 KIMCALD ROAD
Zip Code: 92101

	Question	Y	N	N/A	(If "NO") Resolution
General					
1	Has the employee performing this inspection had activity-specific storm water BMP training this year?	✓			
2	Are activity-specific BMPs in place?	✓			
3	Are your contractors adhering to the minimum BMPs that were listed in the contract?	✓			
4	Is your facility reasonably clean and free of litter and debris?	✓			
5	Are parking lots reasonably clean and free of debris? If sweeping the lot, note estimated substance and weight of debris in tons.	✓			
6	Is landscaped area irrigation contained within the landscaped area?	✓			
7	Are pesticides/herbicides/fertilizers minimized where feasible?	✓			
8	Are storm drains stenciled? If no, contact Storm Water Pollution Prevention Division for stencils and paint.	✓			
9	Are storm drain inlets clean and free of debris?	✓			
10	If cleaning of the storm drain was needed, note estimated substance and weight of debris (in tons) since last inspection.			✓	
11	Is area absent of any evidence of a discharge, spill, and or leak?	✓			
12	If a minor spill is observed entering the storm drain system during the inspection, have you reported it to the Storm Water hotline (619-235-1000)? (For significant spills also fill out a 24-hour discharge form).			✓	
Trash storage areas					
13	Is area reasonably clean and uncluttered?	✓			
14	Are trash cans and garbage bins kept covered?	✓			
15	Is the number and placement of the trash cans sufficient for your facility?	✓			

	Question	Y	N	N/A	(If "NO") Resolution
Fueling areas					
16	Is a stocked spill kit available at fuel island?	✓			
17	Is area clean and free of spills? If spill is observed, clean up using dry methods.	✓			
Vehicle/equipment maintenance area					
18	Is work area reasonably clean?	✓			
19	Are drip pans readily available for leaking vehicles?	✓			
20	Are spill containment materials and stocked cleanup kits readily available?	✓			
21	Are maintenance activities contained within the designated area?	✓			
22	Are bulk hazardous materials/liquids stored outside in secondary containment?			✓	
Materials loading/unloading and storage areas					
23	Is area reasonably clean and free of litter, debris and loose material?	✓			
24	Is materials storage area covered?	✓			
25	Are materials and stocked cleanup kits readily available?	✓			
26	If outdoors, is water from surrounding areas prevented from reaching material storage areas?	✓			
27	Are bulk hazardous materials/liquids stored outside in secondary containment?			✓	
Other Important Areas for inspection					
28	Are the BMPs installed properly?	✓			
29	Are BMPs in good working condition? If no, they need to be replaced.	✓			

30. For any ineffective BMPs (i.e., the wrong BMP is used), describe an effective replacement BMP and update your URMP section.

SAN DIEGO FIRE-RESCUE DEPARTMENT

Storm Water Pollution Prevention Program

Routine Activities Best Management Practices (BMPs)

VEHICLE / EQUIPMENT WASHING

- Prior to washing any vehicles or equipment, the area will be swept and the debris disposed of in the trash can.
- Vehicles or equipment will be washed inside the facility, when feasible.
- If vehicles or equipment cannot be washed inside, then vehicles or equipment will be washed where runoff is directed to either: a) a separator system, b) where water will pool and evaporate, or c) a landscaped area.
- Use of a cleaning solution will be minimized or eliminated and excess solution will be disposed of in a utility sink.
- ***AT NO TIME SHALL WASH / RINSE WATER LEAVE FIRE-RESCUE PROPERTY AND / OR ENTER A STORM DRAIN. (EMERGENCY DECON AT INCIDENTS EXCEPTED)***

LEAKING VEHICLES / SPILLS

- Leaking vehicle fluids will be cleaned up with absorbent material or a drip pan will be placed under the vehicle. Absorbent materials will be disposed of properly.
- Vehicles that leak will be turned into Fleet and Facilities Division for repairs.
- Spills which require a cleanup beyond the ability of on-site employees shall be reported to the Fire Communications.

WASHING OF VESSELS

- When vessels are washed, use minimum amounts of biodegradable soap and discharged to sewers when feasible.
- Keep all bilges clean of oil and other contaminants using spill containers and dispose of as required.

PARKING LOTS / LANDSCAPING DEBRIS / APPARATUS FLOORS

- Trash and debris will be picked up weekly by personnel.
- Apparatus floors and parking lots will be dry swept to remove debris. Debris will be disposed of in the trash.
- If floors are mopped, all water will be disposed of in the utility sink.
- Irrigation systems will be monitored and maintained to eliminate irrigation water entering the storm drain system.

TRAINING ACTIVITIES

- Prior to starting training activities, the affected areas will be swept and dispose of the debris in the trash cans.
- Ensure storm drains are protected and maintained.
- Water flows from training activities will be directed to landscaped areas whenever possible.
- Ensure outside agencies using our facilities are aware of the BMPs.

STRUCTURAL BMPs

- Maintenance and repair of structures will be done using methods that do not contribute to discharges to the storm water conveyance system.

THINK BLUE: CLEAN WATER

MWWD Municipal Inspection Forms

MWWD Inventory

1	MWWD - Treatment & Disposal	North City Water Reclamation Plant	4949 Eastgate Mall, SD 92121
2	MWWD - Treatment & Disposal	South Bay Water Reclamation Plant	2411 Dairy Mart Rd, SD 92154
3	MWWD - Treatment & Disposal	Point Loma Wastewater Treatment Plant	1902 Gatchell Rd, SD 92106
4	MWWD - Treatment & Disposal	Metro Biosolids Center	5240 Convoy St, SD 92111
5	MWWD - Treatment & Disposal	Pump Station 1	3550 E. Harbor Dr, SD 92101
6	MWWD - Treatment & Disposal	Pump Station 2	4077 N. Harbor Dr, SD 92101
7	MWWD - Treatment & Disposal	Pump Station 64	10745 Roselle St, SD 92121
8	MWWD - Treatment & Disposal	Pump Station 65	12112 Sorrento Valley Rd, SD 92129
9	MWWD - Treatment & Disposal	East Mission Gorge Pump Station	15390 Mission Gorge Rd, SD 92071
10	MWWD - Treatment & Disposal	Otay River Pump Station	1800 Boundary Ave, SD 92154
11	MWWD - Treatment & Disposal	Penasquitos Pump Station	12385 Cara Way, SD 92128
12	MWWD - Treatment & Disposal	Grove Avenue Pump Station	2484 Grove Ave, SD 92154
13	MWWD - Administration	Metro Operations Complex	9192 Topaz Way, SD 92123
14	MWWD - Environmental Monitoring & Technical Services	EMTS Laboratory	2392 Kincaid Rd, SD 92101
15	MWWD - Wastewater Collection	Sewer Pump Station 77A	1795 E. Harbor Dr, SD 92113
16	MWWD - Wastewater Collection	Sewer Pump Station 45	3100 Salk Institute Rd, LJ 92037
17	MWWD - Wastewater Collection	Sewer Pump Station 90	8255 Del Sur Court, SD 92127
18	MWWD - Wastewater Collection	Sewer Pump Station 87	17599 San Dieguito Rd, SD 92129
19	MWWD - Wastewater Collection	Sewer Pump Station 86	5890 Copley Dr, SD 92111
20	MWWD - Wastewater Collection	Sewer Pump Station 88	14298 Camino Ruiz . SD 92129

7/16/2008

CITY OF SAN DIEGO

MEMORANDUM

DATE: April 29, 2008

TO: Lori Vereker, Deputy Director, WWT&D Division

FROM: Skyla Wallmann, Air Quality Coordinator, EMTS Division

SUBJECT: April 2008 Internal Compliance Audits – MBC, PS #1 & PS #2

This electronic memo combines the results of the internal compliance audits performed at three Treatment & Disposal (T&D) facilities in April 2008 for the reporting period from October 2007 thru March 2008. The facilities addressed in this memo include **MBC, PS #1 and PS #2.**

These facilities are in compliance with the majority of the permit conditions mandated by the Air Pollution Control District (APCD), Regional Water Quality Control Board (RWQCB) and State Water Resources Control Board (SWRCB).

City of SD Urban Runoff Management Plan (URMP)

The City of San Diego adopted a new ordinance addressing storm water pollution; its details are outlined in the URMP which is overseen by the City's Storm Water Pollution Prevention Division in the General Services Department. The ordinance is driven by an NPDES permit issued by the RWQCB to address urban runoff from incorporated cities within San Diego County; it is referred to as the municipal storm water permit.

The URMP requires all MWWD sites comply with minimum Best Management Practices or BMPs for storm water. The T&D sites already comply with the majority of the minimum BMPs via their site specific Storm Water Pollution Prevention Plans (SWPPPs) which are driven by the SWRCB's general industrial permit.

The minimum storm water BMPs listed in the URMP for **all sites** are as follows:

1. locate storm drains and prevent pollution from entering
2. only clean rainwater should be discharged into the storm drain
3. sweep up areas after activities and/or spills; sweep parking lots on a routine basis
4. annually clean/clear all storm drain system facilities (catch basins, storm drain inlets, open channels, etc.) of debris
5. keep lids closed on trash cans and dumpsters and ensure all trash is picked up around the cans and dumpsters at all times; ensure dumpsters are not leaking
6. keep materials and waste piles covered and, if possible, off the ground

a. Two storm drains need to be stenciled: one at the south side of the plant and one at the north end adjacent to the drainage ditch.
b. One storm drain catch basin needs to be cleaned on an annual basis prior to Oct. 1 of every year. It appears that the drainage ditch is outside of the City of SD property.

2. **APCD** – no deficiencies were noted.

Pump Station #2

This audit occurred on 4/10/08 with the assistance of Barik DeMasi.

1. **Storm Water** – the following items were noted:
   a. No stenciling is currently needed at this site
   b. Two storm drain catch basins (one in the parking lot and one at the west exit) need to be cleaned on an annual basis prior to Oct. 1 of every year

2. **APCD** – no deficiencies were noted.

The Permits and Compliance staff appreciates the efforts the T&D staff directs towards maintaining compliance with the environmental permits at these three sites. Please contact me at (619) 758-2371 should you desire any further information or clarification.

Hard copy distribution w/checklist:

David Huntamer
Barik DeMasi

E-mail distribution:

Alan Langworthy
Peter Rollick
Barry Ayers
Gerald Schreckengost
Thang Hoang
George Wendorf
Linda Jones
Neil Tran

CITY OF SAN DIEGO

MEMORANDUM

DATE: May 7, 2008

TO: Lori Vereker, Deputy Director, WWTD Division

FROM: Neil Tran, EMTS Division

SUBJECT: Operating Permit Internal Compliance Audit – April 2008

Below are the results from the recent internal audits at the following facilities: PLWWTP, NCWRP, SBWRP, PS 64, PS 65, Penasquitos PS, East Mission Gorge PS, Grove Avenue PS, and Otay River PS. The facilities were in compliance with the majority of the permit conditions mandated by the Air Pollution Control District, Regional Water Quality Control Board, State Air Resources Board, and State Water Resources Control Board.

Note: The Air Pollution Control District implemented a couple of new rules which require all existing parts washers be switching to either the aqueous solution or a low VOC (50 g/l or less) solvent by May 23, 2008. Most of the units at MWWD facilities have made the switch or in the process of switching to aqueous parts washers. The one at MBC and CSF have switched to zero/low VOC solvent. The aqueous parts washers do not require permit to operate. However, they still generate hazardous waste materials. Therefore, requiring licensed hauler to dispose of the hazardous waste materials properly.

I. City of San Diego Jurisdictional Urban Runoff Management Plan (URMP)

The City of San Diego has implemented the Jurisdictional Urban Runoff Management Plan (URMP) that was adopted by the Mayor and City Council earlier this year. The URMP was developed by the Storm Water Pollution Prevention Division in the General Services Department, with the assistance of other City departments, to address the pollutants from urban runoff and storm water discharge to local bodies of waters. For more details on the URMP, please visit the Think Blue website at www.sandiego.gov/thinkblue.

Below is a list of additional minimum Best Management Practices (BMPs) derived from the URMP that have been incorporated into the Storm Water Pollution Prevention Plan (SWPPP) at each WWT&D site:

1. *locate storm drains and prevent pollution from entering*

G. **Dewatering Pumps (Registration Nos. 102580 and 102581)**
The run time and fuel usages were up to date.

H. **Title V (Permit No. 961008)**
No deficiencies were reported.

I. **Parts Washers**
Parts washers were clean and lids were closed.

G. **SWPPP**
There were no monthly inspections for the months of November 2007 thru February 2008. The storm drain inlets need to be stenciled per new BMP. Trash cans and dumpsters shall be covered to prevent leaks from them during rain events.

III. **North City Water Reclamation Plant**
Rob Relph assisted with the audit/inspection on April 21, 2008

A. **Odor Control (Permit No. 911469)**
There were no compliance issues reported.

B. **SWPPP**
All inspections and observations were up to date. However, there were some authorized non-storm water runoffs from the broken irrigation sprinkler heads at Secondary St (landscaper was replacing them at time of inspection) and at the entrance to the visitor parking lot. Roll off bins and trash cans need covers per new BMPs.

C. **Parts Washer**
There were no compliance issues with this unit.

IV. **South Bay Water Reclamation Plant**
Linda Ruiz-Lopez assisted with the audit/inspection on April 23, 2008.

A. **Odor Control (Permit No. 974161)**
There were no compliance issues at this facility.

B. **Emergency Generator (Registration No. 975524)**
There were no deficiencies reported.

C. **Parts Washer**
There were no compliance issues with this unit.

C. **SWPPP**
Storm water observations and monitoring were up to date.

VIII. **East Mission Gorge Pump Station (Permit No. 901227)**
Ray Burns assisted with the audit/inspection on April 25, 2008.

A. **Odor Control**
There were no deficiencies reported.

B. **SWPPP**
Storm water observations and monitoring were up to date.
There is no storm drain inlet at this facility.

IX. **Grove Avenue Pump Station**
Barik Demasi assisted with the audit on April 22, 2008.

A. **Odor Control (Permit No. 971642)**
There were no compliance issues at this facility.

B. **Emergency Generator (Registration No. 975523)**
There were no compliance issues with the emergency engine.

C. **SWPPP**
Storm water observations and monitoring were up to date.
Storm drain inlets need stenciling.

X. **Otay River Pump Station**
Barik Demasi assisted with the audit on April 22, 2008.

A. **Odor Control (Permit No. 978829)**
Instantaneous displays of H2S were offline at time of inspection. Barik reset them and displays were normal.

B. **Emergency Generator (Registration No. 977816)**
No deficiencies were reported.

C. **SWPPP**
Storm water inspections were up to date.
There is no storm drain inlet at this facility.

CITY OF SAN DIEGO

MEMORANDUM

DATE: April 29, 2008

TO: Lori Vereker, Deputy Director, WWT&D Division
Alan Langworthy, Deputy Director, EMTS Division
Chris Toth, Deputy Director, WWC Division

FROM: Skyla Wallmann, Permits & Compliance, EMTS Division

SUBJECT: April 2008 Compliance Audits - MOC Complex & EMTS Laboratory

---

This electronic memo combines the results of the internal compliance audits performed at two MWWD facilities in April 2008 for the reporting period from October 2007 thru March 2008. The facilities addressed in this memo include the **MOC Complex and EMTS Laboratory.**

These facilities are in compliance with the permit conditions mandated by the Air Pollution Control District (APCD). Due to the newly adopted Urban Runoff Management Plant or URMP, **both sites need to address storm water regulations** associated with requirements mandated by the Regional Water Quality Control Board (RWQCB) and State Water Resources Control Board (SWRCB).

City of SD Urban Runoff Management Plan (URMP)

The City of San Diego adopted a new ordinance addressing storm water pollution; its details are outlined in the URMP which is overseen by the City's Storm Water Pollution Prevention Division in the General Services Department. The ordinance is driven by an NPDES permit issued by the RWQCB to address urban runoff from incorporated cities within San Diego County; it is referred to as the municipal storm water permit.

The URMP requires all MWWD sites comply with minimum Best Management Practices or BMPs for storm water pollution prevention. Per Chapter 6.9 of the URMP, the MOC Complex and EMTS Laboratory are subject to the new requirements.

Beginning immediately, these sites must comply with the municipal storm water minimum BMPs as follows:

1. locate storm drains and prevent pollution from entering
2. only clean rainwater should be discharged into the storm drain
3. sweep up areas after activities and/or spills; sweep parking lots on a routine basis

b. **MOC III** – both lids to the dumpster in the southwest corner were open
c. **MOC V –**
    i. Two channels on the west side of street need to be swept and stenciled
    ii. The parking lot needs general sweeping
    iii. Swaddles at both storm drain channels need to be replaced
    iv. A large, fresh oil puddle in the parking lots needs attention
    v. South side of the parking lot needs general housekeeping attention
d. **MOC VI –**
    i. Both dumpster lids were open; it was over-flowing with household trash
    ii. Trash and debris (uncovered sand piles, broken pallets, etc) are surrounding the dumpster. This area needs general housekeeping attention
    iii. Storm drain channel needs to be swept and stenciled
    iv. The parking lot needs general sweeping
e. **MOC VII –**
    i. The entire yard needs considerable general house keeping attention. It has significant litter, junk, abandoned chemicals, spray paint cans, metal parts, gas can, ropes, etc.
    ii. Numerous pools of hydraulic fluid and oil leaks need to be cleaned
    iii. An oily dirt pile under the portable wenches needs to be removed
    iv. The entire lot needs sweeping and cleaning
f. **MOC VIII** – the parking lot needs sweeping
g. **MOC IX** – uncovered, broken sand bags are on a pallet on the side of the building need to be covered or removed

EMTS Laboratory

This audit occurred on 4/22/08 with the assistance of Nico Guerra and Gilbert Ibarra.

1. **APCD** – No APCD permit deficiencies were noted for the emergency generator.

2. **Storm Water URMP**
    a. MWWD staff is responsible for storm water compliance for the entire parcel of land.
    b. The parking lot and gutters need sweeping.
    c. Most of the seven storm drains and three catch basins are stenciled; one storm drain on the SE side of the building needs stenciling. All storm drains and catch basins need to be clean on an annual basis prior to Oct. 1 of every year.
    d. All seven storm drains need metal grates or felt to prevent debris from entering the storm drain.
    e. It appears that EMTS lab staff washes equipment behind the dumpsters and allows the water to enter the storm drain. This activity violates the URMP requirements. This small drain needs cleaning.

SPS 45

Originator	: RICHARDSON, GARY	**Start Date**	: 04/23/2008	**Action Code**	: Inspection-Proactive
Requester	: RICHARDSON, GARY	**Reqr Phone**	: 858 614 5768	**Priority**	:
Planner	: RICHARDSON, GARY	**Area Code**	: SPS-45	**Late Date**	:
GL Code Combo	..10...	**Shutdown**	: No	**Parts Reqd**	:
Reference	:	**Repair Tag**	:	**Date Reqrd**	: 04/23/2008

Text ID : Rep SP45000000*6293
Description : SMP-6293 SEMI-ANNUAL STORMWATER REQUIREMENTS

Asset	: SP45000000	**Category**	: 00
Keyword, Qualifier	: STATION, SEWER PUMP	**Last Meter Reading**	:
Asset Description	: STATION, SEWER PUMP, SPS-45, CITY FACILITY NO 167, FIELD BOOK B06S, THOMAS BROS 1227J1, SALK		
Location	: ABOVE GROUND CONCRETE STRUCTURE	**Last Reading Date**	:

Description

Step	Crew	Craft	Schedule Date
1.	8772	ET	

NOTE: DUE TO THE UNIQUENESS OF EACH SITE, NOT ALL OF THE FOLLOWING STEPS ARE APPLICABLE. PERFORM ONLY THE STEPS THAT APPLY AND MAKE THE APPROPRIATE NOTATIONS ON THE WORK ORDER.

THESE PROCEDURES ONLY APPLY TO THE GROUNDS OF THE ACTUAL SITE. FOR INSTANCE: INSIDE THE FENCE.

A. CALL COMC UPON ARRIVAL AT THE STATION TO NOTIFY THEM OF THE VISIT.

B. CHECK THE STATION LOG SHEET TO DETERMINE RECENT WORK CONDUCTED IN THE STATION.

C. FOR STATIONS WITH ATMOSPHERIC MONITORS, VERIFY THAT THE ATMOSPHERIC MONITORS ARE FUNCTIONING AND SHOW NO ALARMS.

1. PRIOR TO STARTING THESE PROCEDURES, LOCATE ALL STORM DRAINS AT THE STE AND PREVENT POLLUTANTS FROM ENTERING STORM DRAINS.

2. SWEEP UP SITE TO PREVENT POLLUTANTS FROM ENTERING STORM DRAINS. NOTE: HOSING DOWN POLLUTANTS INTO THE STORM DRAIN IS PROHIBITED. USE A BROOM, SHOVEL OR OTHER MECHANICAL MEANS TO COLLECT SOLIDS FOR REUSE OR DISPOSAL. USE ABSORBANTS TO REDUCE THE SPREAD OF LIQUIDS AND ABSORB OR PUMP UP LIQUIDS FOR REUSE OR DISPOSAL

3. INSPECT AND CLEAR ALL STORM DRAIN SYSTEM CATCH BASINS AND DROP INLETS AT THE SITE OF DEBRIS OR OTHER FOREIGN MATERIALS.

4. AS APPLICAPLE, KEEP LIDS CLOSED ON OUTSIDE TRASH CANS AND DUMPSTERS TO PREVENT RAINWATER FROM ENTERING AND ENSURE THAT ALL TRASH IS PICKED UP AROUND TRASH CANS AND DUMPSTERS AT ALL TIMES. IF APPLICABLE, ENSURE THAT ENOUGH TRASH CANS AND OR DUMPSTERS ARE PROVIDED FOR THE SITE.

NOTES: Indicate any remarks or comments on the reverse side.
Date: _____ Reconciliation: _____ Failure: _____
Supervisor Emp# : _____ Signature: _____ Asset Downtime: _____ Meter Reading: _____

closed 4/28/08 AW

Asset Number : SP45000000 **Category** : 00
Keyword, Qualifier : STATION, SEWER PUMP

Description

Step Crew Craft Schedule Date

5. IF APPLICABLE, KEEP MATERIALS AND WASTE PILES COVERED AND IF POSSIBLE, OFF THE GROUND. MATERIALS AND WASTE STOCKPILES MUST BE PROTECTEDTO PREVET CONTACT WITH RAINWATER AND ANY RUNNOFF. ENSURE ALL COVERINGS, SILT FENCES, TARPS, AND PALLETS ARE IN GOOD CONDITION.

6. IF SITE HAS STORM DRAINS, ENSURE THEY ARE PROPERLY STENCILED WITH "NO DUMPING-GOES DIRECTLY TO OCEAN/THINK BLUE".

7. IF SITE HAS LANSCAPING IRRIGATION, INSPECT FOR EXCESSIVE RUNNOFF. IF EXCESSIVE RUNOFF IS DISCOVERED, MAKE ALL NECESSARY CORRECTIONS.

8. FILL OUT WORK ORDER AND TURN IN COMPLETED WORK ORDER TO THE MAINTENANCE SUPERVISOR. RECORD ANY OBSERVED IRREGULARITIES AND DEFICIENCIES NOTED DURING THIS INSPECTION. ANY IRREGULARITIES AND DEFICIENCIES THAT REQUIRE WORK BEYOND THE SCOPE OF THIS WORK ORDER, REQUIRES THAT ADDITIONAL WORK ORDERS TO BE INITIATED BY THE PERSON COMPLETING THIS WORK.

TOOLS NEEDED:
BROOM
SHOVEL
TRASH BAGS
RAGS
STENCILS
PAINT

Record Time Daily

Date	Emp#	Reg Hrs	OT Hrs	Date	Emp#	Reg Hrs	OT Hrs	Date	Emp#	Reg Hrs	OT Hrs

NOTES:

Asset Number : SP45000000 **Category** : 00
Keyword, Qualifier : STATION, SEWER PUMP

Description

Step Crew Craft Schedule Date

5. IF APPLICABLE, KEEP MATERIALS AND WASTE PILES COVERED AND IF POSSIBLE, OFF THE GROUND. MATERIALS AND WASTE STOCKPILES MUST BE PROTECTEDTO PREVET CONTACT WITH RAINWATER AND ANY RUNNOFF. ENSURE ALL COVERINGS, SILT FENCES, TARPS, AND PALLETS ARE IN GOOD CONDITION.

6. IF SITE HAS STORM DRAINS, ENSURE THEY ARE PROPERLY STENCILED WITH "NO DUMPING-GOES DIRECTLY TO OCEAN/THINK BLUE".

7. IF SITE HAS LANSCAPING IRRIGATION, INSPECT FOR EXCESSIVE RUNNOFF. IF EXCESSIVE RUNOFF IS DISCOVERED, MAKE ALL NECESSARY CORRECTIONS.

8. FILL OUT WORK ORDER AND TURN IN COMPLETED WORK ORDER TO THE MAINTENANCE SUPERVISOR. RECORD ANY OBSERVED IRREGULARITIES AND DEFICIENCIES NOTED DURING THIS INSPECTION. ANY IRREGULARITIES AND DEFICIENCIES THAT REQUIRE WORK BEYOND THE SCOPE OF THIS WORK ORDER, REQUIRES THAT ADDITIONAL WORK ORDERS TO BE INITIATED BY THE PERSON COMPLETING THIS WORK.

TOOLS NEEDED:
BROOM
SHOVEL
TRASH BAGS
RAGS
STENCILS
PAINT

Record Time Daily

Date	Emp#	Reg Hrs	OT Hrs	Date	Emp#	Reg Hrs	OT Hrs	Date	Emp#	Reg Hrs	OT Hrs

NOTES:

Asset Number : SP77A000000 **Category** : 00
Keyword, Qualifier : STATION, SEWER PUMP

Description

Step Crew Craft Schedule Date

5. IF APPLICABLE, KEEP MATERIALS AND WASTE PILES COVERED AND IF POSSIBLE, OFF THE GROUND. MATERIALS AND WASTE STOCKPILES MUST BE PROTECTEDTO PREVET CONTACT WITH RAINWATER AND ANY RUNNOFF. ENSURE ALL COVERINGS, SILT FENCES, TARPS, AND PALLETS ARE IN GOOD CONDITION.

6. IF SITE HAS STORM DRAINS, ENSURE THEY ARE PROPERLY STENCILED WITH "NO DUMPING-GOES DIRECTLY TO OCEAN/THINK BLUE".

7. IF SITE HAS LANSCAPING IRRIGATION, INSPECT FOR EXCESSIVE RUNNOFF. IF EXCESSIVE RUNOFF IS DISCOVERED, MAKE ALL NECESSARY CORRECTIONS.

8. FILL OUT WORK ORDER AND TURN IN COMPLETED WORK ORDER TO THE MAINTENANCE SUPERVISOR. RECORD ANY OBSERVED IRREGULARITIES AND DEFICIENCIES NOTED DURING THIS INSPECTION. ANY IRREGULARITIES AND DEFICIENCIES THAT REQUIRE WORK BEYOND THE SCOPE OF THIS WORK ORDER, REQUIRES THAT ADDITIONAL WORK ORDERS TO BE INITIATED BY THE PERSON COMPLETING THIS WORK.

TOOLS NEEDED:
BROOM
SHOVEL
TRASH BAGS
RAGS
STENCILS
PAINT

Record Time Daily

Date	Emp#	Reg Hrs	OT Hrs	Date	Emp#	Reg Hrs	OT Hrs	Date	Emp#	Reg Hrs	OT Hrs

NOTES:

Originator	: RICHARDSON, GARY	**Start Date**	: 05/14/2008	**Action Code**	: Inspection-Proactive
Requester	: RICHARDSON, GARY	**Reqr Phone**	: 858 614 5768	**Priority**	:
Planner	: RICHARDSON, GARY	**Area Code**	: SPS-87	**Late Date**	:
GL Code Combo	..10...	**Shutdown**	: No	**Parts Reqd**	:
Reference	:	**Repair Tag**	:	**Date Reqrd**	: 05/14/2008

SPS87

Text ID : Rep SP87000000*6293
Description : SMP-6293 SEMI-ANNUAL STORMWATER REQUIREMENTS

Asset	: SP87000000	**Category**	: 00
Keyword, Qualifier	: STATION, SEWER PUMP	**Last Meter Reading**	:
Asset Description	: STATION, SEWER PUMP, SPS-87, CITY FACILITY NO XXX, FIELD BOOK XXX, THOMAS BROS 1168J1, 17599 SAN		
Location	:	**Last Reading Date**	:

Description

Step	Crew	Craft	Schedule Date
1.	8772	ET	

NOTE: DUE TO THE UNIQUENESS OF EACH SITE, NOT ALL OF THE FOLLOWING STEPS ARE APPLICABLE. PERFORM ONLY THE STEPS THAT APPLY AND MAKE THE APPROPRIATE NOTATIONS ON THE WORK ORDER.

THESE PROCEDURES ONLY APPLY TO THE GROUNDS OF THE ACTUAL SITE. FOR INSTANCE: INSIDE THE FENCE.

A. CALL COMC UPON ARRIVAL AT THE STATION TO NOTIFY THEM OF THE VISIT.

B. CHECK THE STATION LOG SHEET TO DETERMINE RECENT WORK CONDUCTED IN THE STATION.

C. FOR STATIONS WITH ATMOSPHERIC MONITORS, VERIFY THAT THE ATMOSPHERIC MONITORS ARE FUNCTIONING AND SHOW NO ALARMS.

1. PRIOR TO STARTING THESE PROCEDURES, LOCATE ALL STORM DRAINS AT THE STE AND PREVENT POLLUTANTS FROM ENTERING STORM DRAINS.

2. SWEEP UP SITE TO PREVENT POLLUTANTS FROM ENTERING STORM DRAINS. NOTE: HOSING DOWN POLLUTANTS INTO THE STORM DRAIN IS PROHIBITED. USE A BROOM, SHOVEL OR OTHER MECHANICAL MEANS TO COLLECT SOLIDS FOR REUSE OR DISPOSAL. USE ABSORBANTS TO REDUCE THE SPREAD OF LIQUIDS AND ABSORB OR PUMP UP LIQUIDS FOR REUSE OR DISPOSAL

3. INSPECT AND CLEAR ALL STORM DRAIN SYSTEM CATCH BASINS AND DROP INLETS AT THE SITE OF DEBRIS OR OTHER FOREIGN MATERIALS.

4. AS APPLICAPLE, KEEP LIDS CLOSED ON OUTSIDE TRASH CANS AND DUMPSTERS TO PREVENT RAINWATER FROM ENTERING AND ENSURE THAT ALL TRASH IS PICKED UP AROUND TRASH CANS AND DUMPSTERS AT ALL TIMES. IF APPLICABLE, ENSURE THAT ENOUGH TRASH CANS AND OR DUMPSTERS ARE PROVIDED FOR THE SITE.

NOTES: Indicate any remarks or comments on the reverse side.
Date: _____ Reconciliation: _____ Failure: _____
Supervisor Emp# : _____ Signature: _____ Asset Downtime: _____ Meter Reading: _____

Closed 5/19/08

Asset Number : SP87000000 **Category** : 00
Keyword, Qualifier : STATION, SEWER PUMP

Description

Step Crew Craft Schedule Date

5. IF APPLICABLE, KEEP MATERIALS AND WASTE PILES COVERED AND IF POSSIBLE, OFF THE GROUND. MATERIALS AND WASTE STOCKPILES MUST BE PROTECTEDTO PREVET CONTACT WITH RAINWATER AND ANY RUNNOFF. ENSURE ALL COVERINGS, SILT FENCES, TARPS, AND PALLETS ARE IN GOOD CONDITION.

6. IF SITE HAS STORM DRAINS, ENSURE THEY ARE PROPERLY STENCILED WITH "NO DUMPING-GOES DIRECTLY TO OCEAN/THINK BLUE".

7. IF SITE HAS LANSCAPING IRRIGATION, INSPECT FOR EXCESSIVE RUNNOFF. IF EXCESSIVE RUNOFF IS DISCOVERED, MAKE ALL NECESSARY CORRECTIONS.

8. FILL OUT WORK ORDER AND TURN IN COMPLETED WORK ORDER TO THE MAINTENANCE SUPERVISOR. RECORD ANY OBSERVED IRREGULARITIES AND DEFICIENCIES NOTED DURING THIS INSPECTION. ANY IRREGULARITIES AND DEFICIENCIES THAT REQUIRE WORK BEYOND THE SCOPE OF THIS WORK ORDER, REQUIRES THAT ADDITIONAL WORK ORDERS TO BE INITIATED BY THE PERSON COMPLETING THIS WORK.

TOOLS NEEDED:
BROOM
SHOVEL
TRASH BAGS
RAGS
STENCILS
PAINT

Record Time Daily

Date	Emp#	Reg Hrs	OT Hrs	Date	Emp#	Reg Hrs	OT Hrs	Date	Emp#	Reg Hrs	OT Hrs

NOTES:

Originator	: RICHARDSON, GARY	**Start Date**	: 05/14/2008	**Action Code**	: Inspection-Proactive
Requester	: RICHARDSON, GARY	**Reqr Phone**	: 858 614 5768	**Priority**	:
Planner	: RICHARDSON, GARY	**Area Code**	: SPS-86	**Late Date**	:
GL Code Combo	..10...	**Shutdown**	: No	**Parts Reqd**	:
Reference	:	**Repair Tag**	:	**Date Reqrd**	: 05/14/2008

SPS 86

Text ID : Rep SP86000000*6293
Description : SMP-6293 SEMI-ANNUAL STORMWATER REQUIREMENTS

Asset	: SP86000000	**Category**	: 00
Keyword, Qualifier	: STATION, SEWER PUMP	**Last Meter Reading**	:
Asset Description	: STATION, SEWER PUMP, SPS-86, CITY FACILITY NO 10003, FIELD BOOK F10S, THOMAS BROS 1228J7, 5890		
Location	: ABOVE GROUND CONCRETE STRUCTURE	**Last Reading Date**	:

Description

Step	Crew	Craft	Schedule Date
1.	8772	ET	

NOTE: DUE TO THE UNIQUENESS OF EACH SITE, NOT ALL OF THE FOLLOWING STEPS ARE APPLICABLE. PERFORM ONLY THE STEPS THAT APPLY AND MAKE THE APPROPRIATE NOTATIONS ON THE WORK ORDER.

THESE PROCEDURES ONLY APPLY TO THE GROUNDS OF THE ACTUAL SITE. FOR INSTANCE: INSIDE THE FENCE.

A. CALL COMC UPON ARRIVAL AT THE STATION TO NOTIFY THEM OF THE VISIT.

B. CHECK THE STATION LOG SHEET TO DETERMINE RECENT WORK CONDUCTED IN THE STATION.

C. FOR STATIONS WITH ATMOSPHERIC MONITORS, VERIFY THAT THE ATMOSPHERIC MONITORS ARE FUNCTIONING AND SHOW NO ALARMS.

1. PRIOR TO STARTING THESE PROCEDURES, LOCATE ALL STORM DRAINS AT THE STE AND PREVENT POLLUTANTS FROM ENTERING STORM DRAINS.

2. SWEEP UP SITE TO PREVENT POLLUTANTS FROM ENTERING STORM DRAINS. NOTE: HOSING DOWN POLLUTANTS INTO THE STORM DRAIN IS PROHIBITED. USE A BROOM, SHOVEL OR OTHER MECHANICAL MEANS TO COLLECT SOLIDS FOR REUSE OR DISPOSAL. USE ABSORBANTS TO REDUCE THE SPREAD OF LIQUIDS AND ABSORB OR PUMP UP LIQUIDS FOR REUSE OR DISPOSAL

3. INSPECT AND CLEAR ALL STORM DRAIN SYSTEM CATCH BASINS AND DROP INLETS AT THE SITE OF DEBRIS OR OTHER FOREIGN MATERIALS.

4. AS APPLICAPLE, KEEP LIDS CLOSED ON OUTSIDE TRASH CANS AND DUMPSTERS TO PREVENT RAINWATER FROM ENTERING AND ENSURE THAT ALL TRASH IS PICKED UP AROUND TRASH CANS AND DUMPSTERS AT ALL TIMES. IF APPLICABLE, ENSURE THAT ENOUGH TRASH CANS AND OR DUMPSTERS ARE PROVIDED FOR THE SITE.

NOTES: Indicate any remarks or comments on the reverse side.
Date: _____ Reconciliation: _____ Failure: _____
Supervisor Emp# : _____ Signature: _____ Asset Downtime: _____ Meter Reading: _____

Closed 5/14/08 SW

Asset Number : SP86000000 **Category** : 00
Keyword, Qualifier : STATION, SEWER PUMP

Description

Step Crew Craft Schedule Date

5. IF APPLICABLE, KEEP MATERIALS AND WASTE PILES COVERED AND IF POSSIBLE, OFF THE GROUND. MATERIALS AND WASTE STOCKPILES MUST BE PROTECTEDTO PREVET CONTACT WITH RAINWATER AND ANY RUNNOFF. ENSURE ALL COVERINGS, SILT FENCES, TARPS, AND PALLETS ARE IN GOOD CONDITION.

6. IF SITE HAS STORM DRAINS, ENSURE THEY ARE PROPERLY STENCILED WITH "NO DUMPING-GOES DIRECTLY TO OCEAN/THINK BLUE".

7. IF SITE HAS LANSCAPING IRRIGATION, INSPECT FOR EXCESSIVE RUNNOFF. IF EXCESSIVE RUNOFF IS DISCOVERED, MAKE ALL NECESSARY CORRECTIONS.

8. FILL OUT WORK ORDER AND TURN IN COMPLETED WORK ORDER TO THE MAINTENANCE SUPERVISOR. RECORD ANY OBSERVED IRREGULARITIES AND DEFICIENCIES NOTED DURING THIS INSPECTION. ANY IRREGULARITIES AND DEFICIENCIES THAT REQUIRE WORK BEYOND THE SCOPE OF THIS WORK ORDER, REQUIRES THAT ADDITIONAL WORK ORDERS TO BE INITIATED BY THE PERSON COMPLETING THIS WORK.

TOOLS NEEDED:
BROOM
SHOVEL
TRASH BAGS
RAGS
STENCILS
PAINT

Record Time Daily

Date	Emp#	Reg Hrs	OT Hrs	Date	Emp#	Reg Hrs	OT Hrs	Date	Emp#	Reg Hrs	OT Hrs

NOTES:

Originator	: RICHARDSON, GARY	**Start Date**	: 05/14/2008	**Action Code**	: Inspection-Proactive
Requester	: RICHARDSON, GARY	**Reqr Phone**	: 858 614 5768	**Priority**	:
Planner	: RICHARDSON, GARY	**Area Code**	: SPS-90	**Late Date**	:
GL Code Combo	..10...	**Shutdown**	: No	**Parts Reqd**	:
Reference	:	**Repair Tag**	:	**Date Reqrd**	: 05/14/2008

SPS 90

Text ID : Rep SP90000000*6293
Description : SMP-6293 SEMI-ANNUAL STORMWATER REQUIREMENTS

Asset	: SP90000000	**Category**	: 00
Keyword, Qualifier	: STATION, SEWER PUMP	**Last Meter Reading**	:
Asset Description	: STATION, SEWER PUMP, SPS-90, CITY FACILITY NO 10422, FIELD BOOK H06N-D, THOMAS BROS 1169-B5,		
Location	:	**Last Reading Date**	:

Description

Step	Crew	Craft	Schedule Date
1.	8772	ET	

NOTE: DUE TO THE UNIQUENESS OF EACH SITE, NOT ALL OF THE FOLLOWING STEPS ARE APPLICABLE. PERFORM ONLY THE STEPS THAT APPLY AND MAKE THE APPROPRIATE NOTATIONS ON THE WORK ORDER.

THESE PROCEDURES ONLY APPLY TO THE GROUNDS OF THE ACTUAL SITE. FOR INSTANCE: INSIDE THE FENCE.

A. CALL COMC UPON ARRIVAL AT THE STATION TO NOTIFY THEM OF THE VISIT.

B. CHECK THE STATION LOG SHEET TO DETERMINE RECENT WORK CONDUCTED IN THE STATION.

C. FOR STATIONS WITH ATMOSPHERIC MONITORS, VERIFY THAT THE ATMOSPHERIC MONITORS ARE FUNCTIONING AND SHOW NO ALARMS.

1. PRIOR TO STARTING THESE PROCEDURES, LOCATE ALL STORM DRAINS AT THE STE AND PREVENT POLLUTANTS FROM ENTERING STORM DRAINS.

2. SWEEP UP SITE TO PREVENT POLLUTANTS FROM ENTERING STORM DRAINS. NOTE: HOSING DOWN POLLUTANTS INTO THE STORM DRAIN IS PROHIBITED. USE A BROOM, SHOVEL OR OTHER MECHANICAL MEANS TO COLLECT SOLIDS FOR REUSE OR DISPOSAL. USE ABSORBANTS TO REDUCE THE SPREAD OF LIQUIDS AND ABSORB OR PUMP UP LIQUIDS FOR REUSE OR DISPOSAL

3. INSPECT AND CLEAR ALL STORM DRAIN SYSTEM CATCH BASINS AND DROP INLETS AT THE SITE OF DEBRIS OR OTHER FOREIGN MATERIALS.

4. AS APPLICAPLE, KEEP LIDS CLOSED ON OUTSIDE TRASH CANS AND DUMPSTERS TO PREVENT RAINWATER FROM ENTERING AND ENSURE THAT ALL TRASH IS PICKED UP AROUND TRASH CANS AND DUMPSTERS AT ALL TIMES. IF APPLICABLE, ENSURE THAT ENOUGH TRASH CANS AND OR DUMPSTERS ARE PROVIDED FOR THE SITE.

NOTES: Indicate any remarks or comments on the reverse side.
Date: _____ Reconciliation: _____ Failure: _____
Supervisor Emp# : _____ Signature: _____ Asset Downtime: _____ Meter Reading: _____

closed 5/19/08

Asset Number : SP90000000 **Category** : 00
Keyword, Qualifier : STATION, SEWER PUMP

Description

Step Crew Craft Schedule Date

5. IF APPLICABLE, KEEP MATERIALS AND WASTE PILES COVERED AND IF POSSIBLE, OFF THE GROUND. MATERIALS AND WASTE STOCKPILES MUST BE PROTECTEDTO PREVET CONTACT WITH RAINWATER AND ANY RUNNOFF. ENSURE ALL COVERINGS, SILT FENCES, TARPS, AND PALLETS ARE IN GOOD CONDITION.

6. IF SITE HAS STORM DRAINS, ENSURE THEY ARE PROPERLY STENCILED WITH "NO DUMPING-GOES DIRECTLY TO OCEAN/THINK BLUE".

7. IF SITE HAS LANSCAPING IRRIGATION, INSPECT FOR EXCESSIVE RUNNOFF. IF EXCESSIVE RUNOFF IS DISCOVERED, MAKE ALL NECESSARY CORRECTIONS.

8. FILL OUT WORK ORDER AND TURN IN COMPLETED WORK ORDER TO THE MAINTENANCE SUPERVISOR. RECORD ANY OBSERVED IRREGULARITIES AND DEFICIENCIES NOTED DURING THIS INSPECTION. ANY IRREGULARITIES AND DEFICIENCIES THAT REQUIRE WORK BEYOND THE SCOPE OF THIS WORK ORDER, REQUIRES THAT ADDITIONAL WORK ORDERS TO BE INITIATED BY THE PERSON COMPLETING THIS WORK.

TOOLS NEEDED:
BROOM
SHOVEL
TRASH BAGS
RAGS
STENCILS
PAINT

Record Time Daily

Date	Emp#	Reg Hrs	OT Hrs	Date	Emp#	Reg Hrs	OT Hrs	Date	Emp#	Reg Hrs	OT Hrs

NOTES:

Originator	: RICHARDSON, GARY	**Start Date**	: 05/14/2008	**Action Code**	: Inspection-Proactive
Requester	: RICHARDSON, GARY	**Reqr Phone**	: 858 614 5768	**Priority**	:
Planner	: RICHARDSON, GARY	**Area Code**	: SPS-88	**Late Date**	:
GL Code Combo	..10...	**Shutdown**	: No	**Parts Reqd**	:
Reference	:	**Repair Tag**	:	**Date Reqrd**	: 05/14/2008

SPS 88

Text ID : Rep SP88000000*6293
Description : SMP-6293 SEMI-ANNUAL STORMWATER REQUIREMENTS

Asset	: SP88000000	**Category**	: 00
Keyword, Qualifier	: STATION, SEWER PUMP	**Last Meter Reading**	:
Asset Description	: STATION, SEWER PUMP, SPS-88, CITY FACILITY NO XXX, FIELD BOOK XXX, THOMAS BROS 1188J1, 14638 CAMINO		
Location	:	**Last Reading Date**	:

Description

Step	Crew	Craft	Schedule Date
1.	8772	ET	

NOTE: DUE TO THE UNIQUENESS OF EACH SITE, NOT ALL OF THE FOLLOWING STEPS ARE APPLICABLE. PERFORM ONLY THE STEPS THAT APPLY AND MAKE THE APPROPRIATE NOTATIONS ON THE WORK ORDER.

THESE PROCEDURES ONLY APPLY TO THE GROUNDS OF THE ACTUAL SITE. FOR INSTANCE: INSIDE THE FENCE.

A. CALL COMC UPON ARRIVAL AT THE STATION TO NOTIFY THEM OF THE VISIT.

B. CHECK THE STATION LOG SHEET TO DETERMINE RECENT WORK CONDUCTED IN THE STATION.

C. FOR STATIONS WITH ATMOSPHERIC MONITORS, VERIFY THAT THE ATMOSPHERIC MONITORS ARE FUNCTIONING AND SHOW NO ALARMS.

1. PRIOR TO STARTING THESE PROCEDURES, LOCATE ALL STORM DRAINS AT THE STE AND PREVENT POLLUTANTS FROM ENTERING STORM DRAINS.

2. SWEEP UP SITE TO PREVENT POLLUTANTS FROM ENTERING STORM DRAINS. NOTE: HOSING DOWN POLLUTANTS INTO THE STORM DRAIN IS PROHIBITED. USE A BROOM, SHOVEL OR OTHER MECHANICAL MEANS TO COLLECT SOLIDS FOR REUSE OR DISPOSAL. USE ABSORBANTS TO REDUCE THE SPREAD OF LIQUIDS AND ABSORB OR PUMP UP LIQUIDS FOR REUSE OR DISPOSAL

3. INSPECT AND CLEAR ALL STORM DRAIN SYSTEM CATCH BASINS AND DROP INLETS AT THE SITE OF DEBRIS OR OTHER FOREIGN MATERIALS.

4. AS APPLICAPLE, KEEP LIDS CLOSED ON OUTSIDE TRASH CANS AND DUMPSTERS TO PREVENT RAINWATER FROM ENTERING AND ENSURE THAT ALL TRASH IS PICKED UP AROUND TRASH CANS AND DUMPSTERS AT ALL TIMES. IF APPLICABLE, ENSURE THAT ENOUGH TRASH CANS AND OR DUMPSTERS ARE PROVIDED FOR THE SITE.

NOTES: Indicate any remarks or comments on the reverse side.
Date: _____ Reconciliation: _____ Failure: _____
Supervisor Emp# : _____ Signature: _____ Asset Downtime: _____ Meter Reading: _____

closed 5/19/08 SW

Asset Number : SP88000000 **Category** : 00
Keyword, Qualifier : STATION, SEWER PUMP

Description

Step	Crew	Craft	Schedule Date

5. IF APPLICABLE, KEEP MATERIALS AND WASTE PILES COVERED AND IF POSSIBLE, OFF THE GROUND. MATERIALS AND WASTE STOCKPILES MUST BE PROTECTEDTO PREVET CONTACT WITH RAINWATER AND ANY RUNNOFF. ENSURE ALL COVERINGS, SILT FENCES, TARPS, AND PALLETS ARE IN GOOD CONDITION.

6. IF SITE HAS STORM DRAINS, ENSURE THEY ARE PROPERLY STENCILED WITH "NO DUMPING-GOES DIRECTLY TO OCEAN/THINK BLUE".

7. IF SITE HAS LANSCAPING IRRIGATION, INSPECT FOR EXCESSIVE RUNNOFF. IF EXCESSIVE RUNOFF IS DISCOVERED, MAKE ALL NECESSARY CORRECTIONS.

8. FILL OUT WORK ORDER AND TURN IN COMPLETED WORK ORDER TO THE MAINTENANCE SUPERVISOR. RECORD ANY OBSERVED IRREGULARITIES AND DEFICIENCIES NOTED DURING THIS INSPECTION. ANY IRREGULARITIES AND DEFICIENCIES THAT REQUIRE WORK BEYOND THE SCOPE OF THIS WORK ORDER, REQUIRES THAT ADDITIONAL WORK ORDERS TO BE INITIATED BY THE PERSON COMPLETING THIS WORK.

TOOLS NEEDED:
BROOM
SHOVEL
TRASH BAGS
RAGS
STENCILS
PAINT

Record Time Daily

Date	Emp#	Reg Hrs	OT Hrs	Date	Emp#	Reg Hrs	OT Hrs	Date	Emp#	Reg Hrs	OT Hrs

NOTES:

Police Department Municipal Inspection Forms

City of San Diego - Urban Runoff Management Plan
MUNICIPAL FACILITY SITE COMPLIANCE INSPECTION CHECKLIST

Department: Police
Inspector: Roy Kirby
First Inspection ✓ Second Inspection ____
Phone Number: 531-2966
Date 5-19-08

Facility Name NORTHWESTERN

Address 12592 El Camino Real
Zip Code 92130

	Question	Y	N	N/A	(If "NO") Resolution
General					
1	Has the employee performing this inspection had activity-specific storm water BMP training this year?	X			
2	Are activity-specific BMPs in place?	X			
3	Are your contractors adhering to the minimum BMPs that were listed in the contract?	X			
4	Is your facility reasonably clean and free of litter and debris?	X			
5	Are parking lots reasonably clean and free of debris? If sweeping the lot, note estimated substance and weight of debris in tons.	X			
6	Is landscaped area irrigation contained within the landscaped area?	X			
7	Are pesticides/herbicides/fertilizers minimized where feasible?	X			
8	Are storm drains stenciled? If no, contact Storm Water Pollution Prevention Division for stencils and paint.	X			
9	Are storm drain inlets clean and free of debris?	X			
10	If cleaning of the storm drain was needed, note estimated substance and weight of debris (in tons) since last inspection.			X	
11	Is area absent of any evidence of a discharge, spill, and or leak?	X			
12	If a minor spill is observed entering the storm drain system during the inspection, have you reported it to the Storm Water hotline (619-235-1000)? (For significant spills also fill out a 24-hour discharge form).			X	
Trash storage areas					
13	Is area reasonably clean and uncluttered?	X			
14	Are trash cans and garbage bins kept covered?	X			
15	Is the number and placement of the trash cans sufficient for your facility?	X			

	Question	Y	N	N / A	(If "NO") Resolution
Fueling areas					
16	Is a stocked spill kit available at fuel island?	X			
17	Is area clean and free of spills? If spill is observed, clean up using dry methods.	X			
Vehicle/equipment maintenance area					
18	Is work area reasonably clean?	X			
19	Are drip pans readily available for leaking vehicles?	X			
20	Are spill containment materials and stocked cleanup kits readily available?	X			
21	Are maintenance activities contained within the designated area?	X			
22	Are bulk hazardous materials/liquids stored outside in secondary containment?	X			
Materials loading/unloading and storage areas					
23	Is area reasonably clean and free of litter, debris and loose material?	X			
24	Is materials storage area covered?	X			
25	Are materials and stocked cleanup kits readily available?	X			
26	If outdoors, is water from surrounding areas prevented from reaching material storage areas?	X			
27	Are bulk hazardous materials/liquids stored outside in secondary containment?				
Other Important Areas for inspection					
28	Are the BMPs installed properly?	X			
29	Are BMPs in good working condition? If no, they need to be replaced.	X			

30. For any ineffective BMPs (i.e., the wrong BMP is used), describe an effective replacement BMP and update your URMP section.

City of San Diego - Urban Runoff Management Plan
MUNICIPAL FACILITY SITE COMPLIANCE INSPECTION CHECKLIST

Department: Police
Inspector: Roy KiRby
First Inspection ✓ Second Inspection ____
Phone Number: 531-2966
Date 5-6-08

Facility Name SOUTHEASTERN Div.

Address 7222 SKyline DR. Zip Code 92114

	Question	Y	N	N/A	(If "NO") Resolution
General					
1	Has the employee performing this inspection had activity-specific storm water BMP training this year?	X			
2	Are activity-specific BMPs in place?	X			
3	Are your contractors adhering to the minimum BMPs that were listed in the contract?	X			
4	Is your facility reasonably clean and free of litter and debris?	X			
5	Are parking lots reasonably clean and free of debris? If sweeping the lot, note estimated substance and weight of debris in tons.	X			
6	Is landscaped area irrigation contained within the landscaped area?	X			
7	Are pesticides/herbicides/fertilizers minimized where feasible?	X			
8	Are storm drains stenciled? If no, contact Storm Water Pollution Prevention Division for stencils and paint.	X			
9	Are storm drain inlets clean and free of debris?	X			
10	If cleaning of the storm drain was needed, note estimated substance and weight of debris (in tons) since last inspection.			X	
11	Is area absent of any evidence of a discharge, spill, and or leak?	X			
12	If a minor spill is observed entering the storm drain system during the inspection, have you reported it to the Storm Water hotline (619-235-1000)? (For significant spills also fill out a 24-hour discharge form).			X	
Trash storage areas					
13	Is area reasonably clean and uncluttered?	X			
14	Are trash cans and garbage bins kept covered?	X			
15	Is the number and placement of the trash cans sufficient for your facility?	X			

	Question	Y	N	N / A	(If "NO") Resolution
Fueling areas					
16	Is a stocked spill kit available at fuel island?	X			
17	Is area clean and free of spills? If spill is observed, clean up using dry methods.	X			
Vehicle/equipment maintenance area					
18	Is work area reasonably clean?	X			
19	Are drip pans readily available for leaking vehicles?	X			
20	Are spill containment materials and stocked cleanup kits readily available?	X			
21	Are maintenance activities contained within the designated area?	X			
22	Are bulk hazardous materials/liquids stored outside in secondary containment?	X			
Materials loading/unloading and storage areas					
23	Is area reasonably clean and free of litter, debris and loose material?	X			
24	Is materials storage area covered?	X			
25	Are materials and stocked cleanup kits readily available?	X			
26	If outdoors, is water from surrounding areas prevented from reaching material storage areas?	X			
27	Are bulk hazardous materials/liquids stored outside in secondary containment?	X			
Other Important Areas for inspection					
28	Are the BMPs installed properly?	X			
29	Are BMPs in good working condition? If no, they need to be replaced.	X			

30. For any ineffective BMPs (i.e., the wrong BMP is used), describe an effective replacement BMP and update your URMP section.

City of San Diego - Urban Runoff Management Plan
MUNICIPAL FACILITY SITE COMPLIANCE INSPECTION CHECKLIST

Department: Police
Inspector: Roy Kirby
First Inspection ✓ Second Inspection ____
Phone Number: 531-2966
Date 5-5-08

Facility Name NORTHEASTERN DIV.

Address 13396 Salmon River RD. Zip Code 92129

	Question	Y	N	N/A	(If "NO") Resolution
General					
1	Has the employee performing this inspection had activity-specific storm water BMP training this year?	X			
2	Are activity-specific BMPs in place?	X			
3	Are your contractors adhering to the minimum BMPs that were listed in the contract?	X			
4	Is your facility reasonably clean and free of litter and debris?	X			
5	Are parking lots reasonably clean and free of debris? If sweeping the lot, note estimated substance and weight of debris in tons.	X			
6	Is landscaped area irrigation contained within the landscaped area?	X			
7	Are pesticides/herbicides/fertilizers minimized where feasible?	X			
8	Are storm drains stenciled? If no, contact Storm Water Pollution Prevention Division for stencils and paint.	X			
9	Are storm drain inlets clean and free of debris?	X			
10	If cleaning of the storm drain was needed, note estimated substance and weight of debris (in tons) since last inspection.			X	
11	Is area absent of any evidence of a discharge, spill, and or leak?	X			
12	If a minor spill is observed entering the storm drain system during the inspection, have you reported it to the Storm Water hotline (619-235-1000)? (For significant spills also fill out a 24-hour discharge form).			X	
Trash storage areas					
13	Is area reasonably clean and uncluttered?	X			
14	Are trash cans and garbage bins kept covered?	X			
15	Is the number and placement of the trash cans sufficient for your facility?	X			

	Question	Y	N	N / A	(If "NO") Resolution
Fueling areas					
16	Is a stocked spill kit available at fuel island?	X			
17	Is area clean and free of spills? If spill is observed, clean up using dry methods.	X			
Vehicle/equipment maintenance area					
18	Is work area reasonably clean?	X			
19	Are drip pans readily available for leaking vehicles?	X			
20	Are spill containment materials and stocked cleanup kits readily available?	X			
21	Are maintenance activities contained within the designated area?	X			
22	Are bulk hazardous materials/liquids stored outside in secondary containment?	X			
Materials loading/unloading and storage areas					
23	Is area reasonably clean and free of litter, debris and loose material?	X			
24	Is materials storage area covered?	X			
25	Are materials and stocked cleanup kits readily available?	X			
26	If outdoors, is water from surrounding areas prevented from reaching material storage areas?	X			
27	Are bulk hazardous materials/liquids stored outside in secondary containment?	X			
Other Important Areas for inspection					
28	Are the BMPs installed properly?	X			
29	Are BMPs in good working condition? If no, they need to be replaced.	X			

30. For any ineffective BMPs (i.e., the wrong BMP is used), describe an effective replacement BMP and update your URMP section.

City of San Diego - Urban Runoff Management Plan
MUNICIPAL FACILITY SITE COMPLIANCE INSPECTION CHECKLIST

Department: Police
Inspector: Roy KiRBy
First Inspection ✓ Second Inspection ____
Phone Number: 531-2966
Date 5-8-08

Facility Name WESTERN DIV

Address 5215 Gaines ST. Zip Code 92110

	Question	Y	N	N/A	(If "NO") Resolution
General					
1	Has the employee performing this inspection had activity-specific storm water BMP training this year?	X			
2	Are activity-specific BMPs in place?	X			
3	Are your contractors adhering to the minimum BMPs that were listed in the contract?	X			
4	Is your facility reasonably clean and free of litter and debris?	X			
5	Are parking lots reasonably clean and free of debris? If sweeping the lot, note estimated substance and weight of debris in tons.	X			
6	Is landscaped area irrigation contained within the landscaped area?	X			
7	Are pesticides/herbicides/fertilizers minimized where feasible?	X			
8	Are storm drains stenciled? If no, contact Storm Water Pollution Prevention Division for stencils and paint.	X			
9	Are storm drain inlets clean and free of debris?	X			
10	If cleaning of the storm drain was needed, note estimated substance and weight of debris (in tons) since last inspection.			X	
11	Is area absent of any evidence of a discharge, spill, and or leak?	X			
12	If a minor spill is observed entering the storm drain system during the inspection, have you reported it to the Storm Water hotline (619-235-1000)? (For significant spills also fill out a 24-hour discharge form).			X	
Trash storage areas					
13	Is area reasonably clean and uncluttered?	X			
14	Are trash cans and garbage bins kept covered?	X			
15	Is the number and placement of the trash cans sufficient for your facility?	X			

	Question	Y	N	N / A	(If "NO") Resolution
Fueling areas					
16	Is a stocked spill kit available at fuel island?	X			
17	Is area clean and free of spills? If spill is observed, clean up using dry methods.	X			
Vehicle/equipment maintenance area					
18	Is work area reasonably clean?	X			
19	Are drip pans readily available for leaking vehicles?	X			
20	Are spill containment materials and stocked cleanup kits readily available?	X			
21	Are maintenance activities contained within the designated area?	X			
22	Are bulk hazardous materials/liquids stored outside in secondary containment?	X			
Materials loading/unloading and storage areas					
23	Is area reasonably clean and free of litter, debris and loose material?	X			
24	Is materials storage area covered?		X		clearing space to provide cover
25	Are materials and stocked cleanup kits readily available?	X			
26	If outdoors, is water from surrounding areas prevented from reaching material storage areas?	X			
27	Are bulk hazardous materials/liquids stored outside in secondary containment?	X			
Other Important Areas for inspection					
28	Are the BMPs installed properly?	X			
29	Are BMPs in good working condition? If no, they need to be replaced.	X			

30. For any ineffective BMPs (i.e., the wrong BMP is used), describe an effective replacement BMP and update your URMP section.

City of San Diego - Urban Runoff Management Plan
MUNICIPAL FACILITY SITE COMPLIANCE INSPECTION CHECKLIST

Department: Police
Inspector: Roy KIRBY
First Inspection ✓ Second Inspection ____
Phone Number: 531-2966
Date 4-28-08

Facility Name NORTHERN DIV

Address 4275 EASTGATE MALL Zip Code 92037

	Question	Y	N	N/A	(If "NO") Resolution
General					
1	Has the employee performing this inspection had activity-specific storm water BMP training this year?	X			
2	Are activity-specific BMPs in place?	X			
3	Are your contractors adhering to the minimum BMPs that were listed in the contract?	X			
4	Is your facility reasonably clean and free of litter and debris?	X			
5	Are parking lots reasonably clean and free of debris? If sweeping the lot, note estimated substance and weight of debris in tons.	X			
6	Is landscaped area irrigation contained within the landscaped area?	X			
7	Are pesticides/herbicides/fertilizers minimized where feasible?	X			
8	Are storm drains stenciled? If no, contact Storm Water Pollution Prevention Division for stencils and paint.	X			
9	Are storm drain inlets clean and free of debris?	X			
10	If cleaning of the storm drain was needed, note estimated substance and weight of debris (in tons) since last inspection.			X	
11	Is area absent of any evidence of a discharge, spill, and or leak?	X			
12	If a minor spill is observed entering the storm drain system during the inspection, have you reported it to the Storm Water hotline (619-235-1000)? (For significant spills also fill out a 24-hour discharge form).			X	
Trash storage areas					
13	Is area reasonably clean and uncluttered?	X			
14	Are trash cans and garbage bins kept covered?	X			
15	Is the number and placement of the trash cans sufficient for your facility?	X			

	Question	Y	N	N / A	(If "NO") Resolution
Fueling areas					
16	Is a stocked spill kit available at fuel island?	X			
17	Is area clean and free of spills? If spill is observed, clean up using dry methods.	X			
Vehicle/equipment maintenance area					
18	Is work area reasonably clean?	X			
19	Are drip pans readily available for leaking vehicles?	X			
20	Are spill containment materials and stocked cleanup kits readily available?	X			
21	Are maintenance activities contained within the designated area?	X			
22	Are bulk hazardous materials/liquids stored outside in secondary containment?	X			
Materials loading/unloading and storage areas					
23	Is area reasonably clean and free of litter, debris and loose material?	X			
24	Is materials storage area covered?	X			
25	Are materials and stocked cleanup kits readily available?	X			
26	If outdoors, is water from surrounding areas prevented from reaching material storage areas?	X			
27	Are bulk hazardous materials/liquids stored outside in secondary containment?	X			
Other Important Areas for inspection					
28	Are the BMPs installed properly?	X			
29	Are BMPs in good working condition? If no, they need to be replaced.	X			

30. For any ineffective BMPs (i.e., the wrong BMP is used), describe an effective replacement BMP and update your URMP section.

City of San Diego - Urban Runoff Management Plan
MUNICIPAL FACILITY SITE COMPLIANCE INSPECTION CHECKLIST

Department: Police
Inspector: Roy Kirby
First Inspection ✓ Second Inspection ____
Phone Number: 531-2966
Date 5-5-08

Facility Name EASTERN DIV.

Address 9225 AERO DR. Zip Code 92123

	Question	Y	N	N/A	(If "NO") Resolution
General					
1	Has the employee performing this inspection had activity-specific storm water BMP training this year?	X			
2	Are activity-specific BMPs in place?	X			
3	Are your contractors adhering to the minimum BMPs that were listed in the contract?	X			
4	Is your facility reasonably clean and free of litter and debris?	X			
5	Are parking lots reasonably clean and free of debris? If sweeping the lot, note estimated substance and weight of debris in tons.	X			
6	Is landscaped area irrigation contained within the landscaped area?	X			
7	Are pesticides/herbicides/fertilizers minimized where feasible?	X			
8	Are storm drains stenciled? If no, contact Storm Water Pollution Prevention Division for stencils and paint.	X			
9	Are storm drain inlets clean and free of debris?	X			
10	If cleaning of the storm drain was needed, note estimated substance and weight of debris (in tons) since last inspection.			X	
11	Is area absent of any evidence of a discharge, spill, and or leak?	X			
12	If a minor spill is observed entering the storm drain system during the inspection, have you reported it to the Storm Water hotline (619-235-1000)? (For significant spills also fill out a 24-hour discharge form).			X	
Trash storage areas					
13	Is area reasonably clean and uncluttered?	X			
14	Are trash cans and garbage bins kept covered?	X			
15	Is the number and placement of the trash cans sufficient for your facility?	X			

	Question	Y	N	N / A	(If "NO") Resolution
Fueling areas					
16	Is a stocked spill kit available at fuel island?	X			
17	Is area clean and free of spills? If spill is observed, clean up using dry methods.	X			
Vehicle/equipment maintenance area					
18	Is work area reasonably clean?	X			
19	Are drip pans readily available for leaking vehicles?	X			
20	Are spill containment materials and stocked cleanup kits readily available?	X			
21	Are maintenance activities contained within the designated area?	X			
22	Are bulk hazardous materials/liquids stored outside in secondary containment?	X			
Materials loading/unloading and storage areas					
23	Is area reasonably clean and free of litter, debris and loose material?	X			
24	Is materials storage area covered?			X	
25	Are materials and stocked cleanup kits readily available?			X	
26	If outdoors, is water from surrounding areas prevented from reaching material storage areas?			X	
27	Are bulk hazardous materials/liquids stored outside in secondary containment?			X	
Other Important Areas for inspection					
28	Are the BMPs installed properly?	X			
29	Are BMPs in good working condition? If no, they need to be replaced.	X			

30. For any ineffective BMPs (i.e., the wrong BMP is used), describe an effective replacement BMP and update your URMP section.

City of San Diego - Urban Runoff Management Plan
MUNICIPAL FACILITY SITE COMPLIANCE INSPECTION CHECKLIST

Department: Police
Inspector: Roy Kirby
First Inspection ✓ Second Inspection ____
Phone Number: 531-2966
Date 5-6-08

Facility Name Southern Div.

Address 1120 27th St. Zip Code 92154

	Question	Y	N	N/A	(If "NO") Resolution
General					
1	Has the employee performing this inspection had activity-specific storm water BMP training this year?	X			
2	Are activity-specific BMPs in place?	X			
3	Are your contractors adhering to the minimum BMPs that were listed in the contract?	X			
4	Is your facility reasonably clean and free of litter and debris?	X			
5	Are parking lots reasonably clean and free of debris? If sweeping the lot, note estimated substance and weight of debris in tons.		X		will Have Landscaper clean leaves from lot
6	Is landscaped area irrigation contained within the landscaped area?	X			
7	Are pesticides/herbicides/fertilizers minimized where feasible?	X			
8	Are storm drains stenciled? If no, contact Storm Water Pollution Prevention Division for stencils and paint.	X			
9	Are storm drain inlets clean and free of debris?	X			
10	If cleaning of the storm drain was needed, note estimated substance and weight of debris (in tons) since last inspection.			X	
11	Is area absent of any evidence of a discharge, spill, and or leak?	X			
12	If a minor spill is observed entering the storm drain system during the inspection, have you reported it to the Storm Water hotline (619-235-1000)? (For significant spills also fill out a 24-hour discharge form).			X	
Trash storage areas					
13	Is area reasonably clean and uncluttered?	X			
14	Are trash cans and garbage bins kept covered?	X			
15	Is the number and placement of the trash cans sufficient for your facility?	X			

	Question	Y	N	N / A	(If "NO") Resolution
Fueling areas					
16	Is a stocked spill kit available at fuel island?	X			
17	Is area clean and free of spills? If spill is observed, clean up using dry methods.	X			
Vehicle/equipment maintenance area					
18	Is work area reasonably clean?	X			
19	Are drip pans readily available for leaking vehicles?	X			
20	Are spill containment materials and stocked cleanup kits readily available?	X			
21	Are maintenance activities contained within the designated area?	X			
22	Are bulk hazardous materials/liquids stored outside in secondary containment?	X			
Materials loading/unloading and storage areas					
23	Is area reasonably clean and free of litter, debris and loose material?	X			
24	Is materials storage area covered?	X			
25	Are materials and stocked cleanup kits readily available?	X			
26	If outdoors, is water from surrounding areas prevented from reaching material storage areas?	X			
27	Are bulk hazardous materials/liquids stored outside in secondary containment?	X			
Other Important Areas for inspection					
28	Are the BMPs installed properly?	X			
29	Are BMPs in good working condition? If no, they need to be replaced.	X			

30. For any ineffective BMPs (i.e., the wrong BMP is used), describe an effective replacement BMP and update your URMP section.

City of San Diego - Urban Runoff Management Plan
MUNICIPAL FACILITY SITE COMPLIANCE INSPECTION CHECKLIST

Department: Police
Inspector: Roy Kirby
First Inspection ✓ Second Inspection ____
Phone Number: 531-2966
Date 4-30-08

Facility Name: Mid-City Div
Address: 4310 Landis St. Zip Code: 92105

	Question	Y	N	N/A	(If "NO") Resolution
General					
1	Has the employee performing this inspection had activity-specific storm water BMP training this year?	X			
2	Are activity-specific BMPs in place?	X			
3	Are your contractors adhering to the minimum BMPs that were listed in the contract?	X			
4	Is your facility reasonably clean and free of litter and debris?	X			
5	Are parking lots reasonably clean and free of debris? If sweeping the lot, note estimated substance and weight of debris in tons.	X			
6	Is landscaped area irrigation contained within the landscaped area?	X			
7	Are pesticides/herbicides/fertilizers minimized where feasible?	X			
8	Are storm drains stenciled? If no, contact Storm Water Pollution Prevention Division for stencils and paint.	X			
9	Are storm drain inlets clean and free of debris?	X			
10	If cleaning of the storm drain was needed, note estimated substance and weight of debris (in tons) since last inspection.		X	X	
11	Is area absent of any evidence of a discharge, spill, and or leak?	X			
12	If a minor spill is observed entering the storm drain system during the inspection, have you reported it to the Storm Water hotline (619-235-1000)? (For significant spills also fill out a 24-hour discharge form).			X	
Trash storage areas					
13	Is area reasonably clean and uncluttered?	X			
14	Are trash cans and garbage bins kept covered?	X			
15	Is the number and placement of the trash cans sufficient for your facility?	X			

	Question	Y	N	N / A	(If "NO") Resolution
Fueling areas					
16	Is a stocked spill kit available at fuel island?	X			
17	Is area clean and free of spills? If spill is observed, clean up using dry methods.	X			
Vehicle/equipment maintenance area					
18	Is work area reasonably clean?	X			
19	Are drip pans readily available for leaking vehicles?	X			
20	Are spill containment materials and stocked cleanup kits readily available?	X			
21	Are maintenance activities contained within the designated area?	X			
22	Are bulk hazardous materials/liquids stored outside in secondary containment?			X	
Materials loading/unloading and storage areas					
23	Is area reasonably clean and free of litter, debris and loose material?	X			
24	Is materials storage area covered?	X			
25	Are materials and stocked cleanup kits readily available?	X			
26	If outdoors, is water from surrounding areas prevented from reaching material storage areas?	X			
27	Are bulk hazardous materials/liquids stored outside in secondary containment?			X	
Other Important Areas for inspection					
28	Are the BMPs installed properly?	X			
29	Are BMPs in good working condition? If no, they need to be replaced.	X			

30. For any ineffective BMPs (i.e., the wrong BMP is used), describe an effective replacement BMP and update your URMP section.

City of San Diego - Urban Runoff Management Plan
MUNICIPAL FACILITY SITE COMPLIANCE INSPECTION CHECKLIST

Department: Police
Inspector: Roy Kirby
First Inspection ✓ Second Inspection ____
Phone Number: 531-2966
Date 4-28-08

Facility Name CENTRAL D.V.

Address 2501 Imperial Ave Zip Code 92101

	Question	Y	N	N/A	(If "NO") Resolution
General					
1	Has the employee performing this inspection had activity-specific storm water BMP training this year?	X			
2	Are activity-specific BMPs in place?	X			
3	Are your contractors adhering to the minimum BMPs that were listed in the contract?			X	
4	Is your facility reasonably clean and free of litter and debris?	X			
5	Are parking lots reasonably clean and free of debris? If sweeping the lot, note estimated substance and weight of debris in tons.	X			
6	Is landscaped area irrigation contained within the landscaped area?	X			
7	Are pesticides/herbicides/fertilizers minimized where feasible?	X			
8	Are storm drains stenciled? If no, contact Storm Water Pollution Prevention Division for stencils and paint.				
9	Are storm drain inlets clean and free of debris?	X			
10	If cleaning of the storm drain was needed, note estimated substance and weight of debris (in tons) since last inspection.			X	
11	Is area absent of any evidence of a discharge, spill, and or leak?	X			
12	If a minor spill is observed entering the storm drain system during the inspection, have you reported it to the Storm Water hotline (619-235-1000)? (For significant spills also fill out a 24-hour discharge form).			X	
Trash storage areas					
13	Is area reasonably clean and uncluttered?	X			
14	Are trash cans and garbage bins kept covered?	X			
15	Is the number and placement of the trash cans sufficient for your facility?	X			

	Question	Y	N	N / A	(If "NO") Resolution
Fueling areas					
16	Is a stocked spill kit available at fuel island?			X	
17	Is area clean and free of spills? If spill is observed, clean up using dry methods.			X	
Vehicle/equipment maintenance area					
18	Is work area reasonably clean?			X	
19	Are drip pans readily available for leaking vehicles?			X	
20	Are spill containment materials and stocked cleanup kits readily available?			X	
21	Are maintenance activities contained within the designated area?			X	
22	Are bulk hazardous materials/liquids stored outside in secondary containment?			X	
Materials loading/unloading and storage areas					
23	Is area reasonably clean and free of litter, debris and loose material?	X			
24	Is materials storage area covered?			X	
25	Are materials and stocked cleanup kits readily available?			X	
26	If outdoors, is water from surrounding areas prevented from reaching material storage areas?			X	
27	Are bulk hazardous materials/liquids stored outside in secondary containment?			X	
Other Important Areas for inspection					
28	Are the BMPs installed properly?	X			
29	Are BMPs in good working condition? If no, they need to be replaced.	X			

30. For any ineffective BMPs (i.e., the wrong BMP is used), describe an effective replacement BMP and update your URMP section.

City of San Diego - Urban Runoff Management Plan
MUNICIPAL FACILITY SITE COMPLIANCE INSPECTION CHECKLIST

Department: Police
Inspector: Roy Kirby
First Inspection ✓ Second Inspection ____
Phone Number: 531-2966
Date 5-8-08

Facility Name TRAFFIC DIV.

Address 9265 AERO DR. Zip Code 92123

	Question	Y	N	N/A	(If "NO") Resolution
General					
1	Has the employee performing this inspection had activity-specific storm water BMP training this year?	X			
2	Are activity-specific BMPs in place?	X			
3	Are your contractors adhering to the minimum BMPs that were listed in the contract?	X			
4	Is your facility reasonably clean and free of litter and debris?	X			
5	Are parking lots reasonably clean and free of debris? If sweeping the lot, note estimated substance and weight of debris in tons.	X			
6	Is landscaped area irrigation contained within the landscaped area?	X			
7	Are pesticides/herbicides/fertilizers minimized where feasible?	X			
8	Are storm drains stenciled? If no, contact Storm Water Pollution Prevention Division for stencils and paint.			X	
9	Are storm drain inlets clean and free of debris?			X	
10	If cleaning of the storm drain was needed, note estimated substance and weight of debris (in tons) since last inspection.	N/A		X	
11	Is area absent of any evidence of a discharge, spill, and or leak?	X			
12	If a minor spill is observed entering the storm drain system during the inspection, have you reported it to the Storm Water hotline (619-235-1000)? (For significant spills also fill out a 24-hour discharge form).			X	
Trash storage areas					
13	Is area reasonably clean and uncluttered?	X			
14	Are trash cans and garbage bins kept covered?	X			
15	Is the number and placement of the trash cans sufficient for your facility?	X			

	Question	Y	N	N / A	(If "NO") Resolution
Fueling areas					
16	Is a stocked spill kit available at fuel island?			X	
17	Is area clean and free of spills? If spill is observed, clean up using dry methods.			X	
Vehicle/equipment maintenance area					
18	Is work area reasonably clean?	X			
19	Are drip pans readily available for leaking vehicles?	X			
20	Are spill containment materials and stocked cleanup kits readily available?	X			
21	Are maintenance activities contained within the designated area?	X			
22	Are bulk hazardous materials/liquids stored outside in secondary containment?			X	
Materials loading/unloading and storage areas					
23	Is area reasonably clean and free of litter, debris and loose material?			X	
24	Is materials storage area covered?			X	
25	Are materials and stocked cleanup kits readily available?			X	
26	If outdoors, is water from surrounding areas prevented from reaching material storage areas?			X	
27	Are bulk hazardous materials/liquids stored outside in secondary containment?			X	
Other Important Areas for inspection					
28	Are the BMPs installed properly?	X			
29	Are BMPs in good working condition? If no, they need to be replaced.	X			

30. For any ineffective BMPs (i.e., the wrong BMP is used), describe an effective replacement BMP and update your URMP section.

City of San Diego - Urban Runoff Management Plan
MUNICIPAL FACILITY SITE COMPLIANCE INSPECTION CHECKLIST

Department: POLICE - AIR SUPPORT UNIT
Inspector: Bill Woods, Sgt. 3462
First Inspection ✓ Second Inspection ____
Phone Number: (858) 495-7890
Date 04-14-08

Facility Name: SDPD ABLE-BASE

Address: 4141 KEARNY VILLA RD SD. Zip Code: 92123

	Question	Y	N	N/A	(If "NO") Resolution
General					
1	Has the employee performing this inspection had activity-specific storm water BMP training this year?	✓			
2	Are activity-specific BMPs in place?	✓			
3	Are your contractors adhering to the minimum BMPs that were listed in the contract?	✓			
4	Is your facility reasonably clean and free of litter and debris?	✓			
5	Are parking lots reasonably clean and free of debris? If sweeping the lot, note estimated substance and weight of debris in tons.	✓			
6	Is landscaped area irrigation contained within the landscaped area?	✓			
7	Are pesticides/herbicides/fertilizers minimized where feasible?	✓			
8	Are storm drains stenciled? If no, contact Storm Water Pollution Prevention Division for stencils and paint.			✓	NO DRAINS ON PROPERTY
9	Are storm drain inlets clean and free of debris?			✓	
10	If cleaning of the storm drain was needed, note estimated substance and weight of debris (in tons) since last inspection.			✓	
11	Is area absent of any evidence of a discharge, spill, and or leak?	✓			
12	If a minor spill is observed entering the storm drain system during the inspection, have you reported it to the Storm Water hotline (619-235-1000)? (For significant spills also fill out a 24-hour discharge form).			✓	
Trash storage areas					
13	Is area reasonably clean and uncluttered?	✓			
14	Are trash cans and garbage bins kept covered?	✓			
15	Is the number and placement of the trash cans sufficient for your facility?	✓			

	Question	Y	N	N/A	(If "NO") Resolution
Fueling areas					
16	Is a stocked spill kit available at fuel island?	✓			
17	Is area clean and free of spills? If spill is observed, clean up using dry methods.	✓			
Vehicle/equipment maintenance area					
18	Is work area reasonably clean?	✓			
19	Are drip pans readily available for leaking vehicles?	✓			
20	Are spill containment materials and stocked cleanup kits readily available?	✓			
21	Are maintenance activities contained within the designated area?	✓			
22	Are bulk hazardous materials/liquids stored outside in secondary containment?	✓			
Materials loading/unloading and storage areas					
23	Is area reasonably clean and free of litter, debris and loose material?	✓			
24	Is materials storage area covered?	✓			
25	Are materials and stocked cleanup kits readily available?	✓			
26	If outdoors, is water from surrounding areas prevented from reaching material storage areas?	✓			
27	Are bulk hazardous materials/liquids stored outside in secondary containment?			✓	
Other Important Areas for inspection					
28	Are the BMPs installed properly?	✓			
29	Are BMPs in good working condition? If no, they need to be replaced.	✓			

30. For any ineffective BMPs (i.e., the wrong BMP is used), describe an effective replacement BMP and update your URMP section.

City of San Diego - Urban Runoff Management Plan
MUNICIPAL FACILITY SITE COMPLIANCE INSPECTION CHECKLIST

Department: Police Canine
Inspector: Dave Cookson
First Inspection ✓ Second Inspection
Phone Number: 619-266-9960
Date MAY 7, 2008

Facility Name Canine Facility

Address 4240 Federal Blvd | Zip Code 92102

	Question	Y	N	N/A	(If "NO") Resolution
General					
1	Has the employee performing this inspection had activity-specific storm water BMP training this year?		✓		INSPECTOR HAS READ MWW OPERATIONS MANUAL ON INTRANET
2	Are activity-specific BMPs in place?	✓			HAS ALSO ATTENDED CITY HAZ MAT CLASS
3	Are your contractors adhering to the minimum BMPs that were listed in the contract?			✓	
4	Is your facility reasonably clean and free of litter and debris?	✓			
5	Are parking lots reasonably clean and free of debris? If sweeping the lot, note estimated substance and weight of debris in tons.	✓			
6	Is landscaped area irrigation contained within the landscaped area?	✓			
7	Are pesticides/herbicides/fertilizers minimized where feasible?	✓			
8	Are storm drains stenciled? If no, contact Storm Water Pollution Prevention Division for stencils and paint.	✓			
9	Are storm drain inlets clean and free of debris?	✓			
10	If cleaning of the storm drain was needed, note estimated substance and weight of debris (in tons) since last inspection.			✓	
11	Is area absent of any evidence of a discharge, spill, and or leak?	✓			
12	If a minor spill is observed entering the storm drain system during the inspection, have you reported it to the Storm Water hotline (619-235-1000)? (For significant spills also fill out a 24-hour discharge form).			✓	
Trash storage areas					
13	Is area reasonably clean and uncluttered?	✓			
14	Are trash cans and garbage bins kept covered?	✓			
15	Is the number and placement of the trash cans sufficient for your facility?	✓			

	Question	Y	N	N/A	Comments
Fueling areas					
16	Is a stocked spill kit available at fuel island?			✓	
17	Is area clean and free of spills? If spill is observed, clean up using dry methods.			✓	
Vehicle/equipment maintenance area					
18	Is work area reasonably clean?			✓	
19	Are drip pans readily available for leaking vehicles?			✓	
20	Are spill containment materials and stocked cleanup kits readily available?			✓	
21	Are maintenance activities contained within the designated area?			✓	
22	Are bulk hazardous materials/liquids stored outside in secondary containment?			✓	
Materials loading/unloading and storage areas					
23	Is area reasonably clean and free of litter, debris and loose material?	✓			
24	Is materials storage area covered?	✓			
25	Are materials and stocked cleanup kits readily available?	✓			
26	If outdoors, is water from surrounding areas prevented from reaching material storage areas?	✓			
27	Are bulk hazardous materials/liquids stored outside in secondary containment?		✓	✓	
Other Important Areas for inspection					
28	Are the BMPs installed properly?	✓			
29	Are BMPs in good working condition? If no, they need to be replaced.	✓			

30. For any ineffective BMPs (i.e., the wrong BMP is used), describe an effective replacement BMP and update your URMP section.

City of San Diego - Urban Runoff Management Plan
MUNICIPAL FACILITY SITE COMPLIANCE INSPECTION CHECKLIST

Department: TRAFFIC/SPECIAL OPS / MEU
Inspector: SGT LIGHTHOUSE 4173

First Inspection ✓ Second Inspection ____
Phone Number: 619-531-1546
Date 04-24-2008

Facility Name
MOUNTED ENFORCEMENT UNIT

Address
2002 1/2 PARK BLVD

Zip Code
92101

	Question	Y	N	N/A	(If "NO") Resolution
General					
1	Has the employee performing this inspection had activity-specific storm water BMP training this year?	✓			
2	Are activity-specific BMPs in place?	✓			
3	Are your contractors adhering to the minimum BMPs that were listed in the contract?			✓	
4	Is your facility reasonably clean and free of litter and debris?	✓			
5	Are parking lots reasonably clean and free of debris? If sweeping the lot, note estimated substance and weight of debris in tons.	✓			
6	Is landscaped area irrigation contained within the landscaped area?			✓	
7	Are pesticides/herbicides/fertilizers minimized where feasible?	✓			
8	Are storm drains stenciled? If no, contact Storm Water Pollution Prevention Division for stencils and paint.			✓	
9	Are storm drain inlets clean and free of debris?	✓			
10	If cleaning of the storm drain was needed, note estimated substance and weight of debris (in tons) since last inspection.			✓	
11	Is area absent of any evidence of a discharge, spill, and or leak?	✓			
12	If a minor spill is observed entering the storm drain system during the inspection, have you reported it to the Storm Water hotline (619-235-1000)? (For significant spills also fill out a 24-hour discharge form).			✓	
Trash storage areas					
13	Is area reasonably clean and uncluttered?	✓			
14	Are trash cans and garbage bins kept covered?	✓			
15	Is the number and placement of the trash cans sufficient for your facility?	✓			

	Question	Y	N	N / A	(If "NO") Resolution
Fueling areas					
16	Is a stocked spill kit available at fuel island?			✓	
17	Is area clean and free of spills? If spill is observed, clean up using dry methods.			✓	
Vehicle/equipment maintenance area					
18	Is work area reasonably clean?			✓	
19	Are drip pans readily available for leaking vehicles?			✓	
20	Are spill containment materials and stocked cleanup kits readily available?			✓	
21	Are maintenance activities contained within the designated area?			✓	
22	Are bulk hazardous materials/liquids stored outside in secondary containment?			✓	
Materials loading/unloading and storage areas					
23	Is area reasonably clean and free of litter, debris and loose material?	✓			
24	Is materials storage area covered?	✓			
25	Are materials and stocked cleanup kits readily available?			✓	
26	If outdoors, is water from surrounding areas prevented from reaching material storage areas?			✓	
27	Are bulk hazardous materials/liquids stored outside in secondary containment?			✓	
Other Important Areas for Inspection					
28	Are the BMPs installed properly?	✓			
29	Are BMPs in good working condition? If no, they need to be replaced.	✓			

30. For any ineffective BMPs (i.e., the wrong BMP is used), describe an effective replacement BMP and update your URMP section.

City of San Diego - Urban Runoff Management Plan

Municipal Facility Site Compliance Inspection Checklist

Department: POLICE
Inspector: Ralph Garcia
First Inspection x Second Inspection
Phone Number: 527-6080
Date 4-24-08

Facility Name SAN DIEGO POLICE RANGE

Address 4008 FEDERAL BLVD, SAN DIEGO, CA Zip Code 92102

	Question	Y	N	N / A	(If "NO") Resolution
General					
1	Has the employee performing this inspection had activity-specific storm water BMP training this year?				
2	Are activity-specific BMPs in place?				
3	Are your contractors adhering to the minimum BMPs that were listed in the contract?				
4	Is your facility reasonably clean and free of litter and debris?	Y			
5	Are parking lots reasonably clean and free of debris? If sweeping the lot, note estimated substance and weight of debris in tons.	Y			
6	Is landscaped area irrigation contained within the landscaped area?	Y			
7	Are pesticides/herbicides/fertilizers minimized where feasible?	Y			
8	Are storm drains stenciled? If no, contact Storm Water Pollution Prevention Division for stencils and paint.			N A	
9	Are storm drain inlets clean and free of debris?	Y			
10	If cleaning of the storm drain was needed, note estimated substance and weight of debris (in tons) since last inspection.			N A	
11	Is area absent of any evidence of a discharge, spill, and or leak?				
12	If a minor spill is observed entering the storm drain system during the inspection, have you reported it to the Storm Water hotline (619-235-1000)? (For significant spills also fill out a 24-hour discharge form).			N A	
Trash storage areas					
13	Is area reasonably clean and uncluttered?	**Y**			
14	Are trash cans and garbage bins kept covered?	**Y**			
15	Is the number and placement of the trash cans sufficient for your facility?	**Y**			

	Question	Y	N	N / A	(If "NO") Resolution
Fueling areas					
16	Is a stocked spill kit available at fuel island?			NA	
17	Is area clean and free of spills? If spill is observed, clean up using dry methods.	Y			
Vehicle/equipment maintenance area					
18	Is work area reasonably clean?			NA	
19	Are drip pans readily available for leaking vehicles?			NA	
20	Are spill containment materials and stocked cleanup kits readily available?			NA	
21	Are maintenance activities contained within the designated area?			NA	
22	Are bulk hazardous materials/liquids stored outside in secondary containment?			NA	
Materials loading/unloading and storage areas					
23	Is area reasonably clean and free of litter, debris and loose material?			NA	
24	Is materials storage area covered?			NA	
25	Are materials and stocked cleanup kits readily available?			NA	
26	If outdoors, is water from surrounding areas prevented from reaching material storage areas?			NA	
27	Are bulk hazardous materials/liquids stored outside in secondary containment?			NA	
Other Important Areas for inspection					
28	Are the BMPs installed properly?				
29	Are BMPs in good working condition? If no, they need to be replaced.				

30. For any ineffective BMPs (i.e., the wrong BMP is used), describe an effective replacement BMP and update your URMP section.

Library Department Municipal Inspection Forms

City of San Diego - Urban Runoff Management Plan
MUNICIPAL FACILITY SITE COMPLIANCE INSPECTION CHECKLIST

Department: Library
Inspector: Pam Whitfield
First Inspection X Second Inspection ____
Phone Number: 238-6644
Date 6/30/08

Facility Name Mission Hills Library

Address 925 W. Washington Zip Code 92103

	Question	Y	N	N/A	(If "NO") Resolution
General					
1	Has the employee performing this inspection had activity-specific storm water BMP training this year?	X			
2	Are activity-specific BMPs in place?	X			
3	Are your contractors adhering to the minimum BMPs that were listed in the contract?	X			
4	Is your facility reasonably clean and free of litter and debris?	X			
5	Are parking lots reasonably clean and free of debris? If sweeping the lot, note estimated substance and weight of debris in tons.	X			leaves, dirt, misc trash appox. weight 15 LBS
6	Is landscaped area irrigation contained within the landscaped area?			X	Not on site while watering
7	Are pesticides/herbicides/fertilizers minimized where feasible?	X			
8	Are storm drains stenciled? If no, contact Storm Water Pollution Prevention Division for stencils and paint.			X	
9	Are storm drain inlets clean and free of debris?			X	
10	If cleaning of the storm drain was needed, note estimated substance and weight of debris (in tons) since last inspection.			X	
11	Is area absent of any evidence of a discharge, spill, and or leak?	X			
12	If a minor spill is observed entering the storm drain system during the inspection, have you reported it to the Storm Water hotline (619-235-1000)? (For significant spills also fill out a 24-hour discharge form).			X	
Trash storage areas					
13	Is area reasonably clean and uncluttered?	X			
14	Are trash cans and garbage bins kept covered?	X			
15	Is the number and placement of the trash cans sufficient for your facility?	X			

City of San Diego - Urban Runoff Management Plan
MUNICIPAL FACILITY SITE COMPLIANCE INSPECTION CHECKLIST

Department: Library
Inspector: Pam Whitfield
First Inspection X Second Inspection ____
Phone Number: 238-6644
Date 6/30/08

Facility Name: Skyline Hills Library
Address: 480 S. Meadowbrook Dr
Zip Code: 92114

	Question	Y	N	N/A	(If "NO") Resolution
General					
1	Has the employee performing this inspection had activity-specific storm water BMP training this year?	X			
2	Are activity-specific BMPs in place?	X			
3	Are your contractors adhering to the minimum BMPs that were listed in the contract?	X			
4	Is your facility reasonably clean and free of litter and debris?	X			
5	Are parking lots reasonably clean and free of debris? If sweeping the lot, note estimated substance and weight of debris in tons.	X			Leaves, dirt, misc. trash approx weight 15 LBS.
6	Is landscaped area irrigation contained within the landscaped area?			X	Not on site when watering
7	Are pesticides/herbicides/fertilizers minimized where feasible?	X			
8	Are storm drains stenciled? If no, contact Storm Water Pollution Prevention Division for stencils and paint.			X	
9	Are storm drain inlets clean and free of debris?			X	
10	If cleaning of the storm drain was needed, note estimated substance and weight of debris (in tons) since last inspection.			X	
11	Is area absent of any evidence of a discharge, spill, and or leak?	X			
12	If a minor spill is observed entering the storm drain system during the inspection, have you reported it to the Storm Water hotline (619-235-1000)? (For significant spills also fill out a 24-hour discharge form).			X	
Trash storage areas					
13	Is area reasonably clean and uncluttered?	X			
14	Are trash cans and garbage bins kept covered?	X			
15	Is the number and placement of the trash cans sufficient for your facility?	X			

City of San Diego - Urban Runoff Management Plan
MUNICIPAL FACILITY SITE COMPLIANCE INSPECTION CHECKLIST

Department: Library
Inspector: Pam Whitfield
First Inspection X Second Inspection ____
Phone Number: 238-6644
Date 6/30/08

Facility Name: Logan Heights Library

Address: 811 S. 28th St
Zip Code: 92113

	Question	Y	N	N/A	(If "NO") Resolution
General					
1	Has the employee performing this inspection had activity-specific storm water BMP training this year?	X			
2	Are activity-specific BMPs in place?	X			
3	Are your contractors adhering to the minimum BMPs that were listed in the contract?	X			
4	Is your facility reasonably clean and free of litter and debris?	X			
5	Are parking lots reasonably clean and free of debris? If sweeping the lot, note estimated substance and weight of debris in tons.	X			Leaves, dirt, misc. trash approx. weight 15 LBS.
6	Is landscaped area irrigation contained within the landscaped area?			X	Not on site when watering
7	Are pesticides/herbicides/fertilizers minimized where feasible?	X			
8	Are storm drains stenciled? If no, contact Storm Water Pollution Prevention Division for stencils and paint.			X	
9	Are storm drain inlets clean and free of debris?			X	
10	If cleaning of the storm drain was needed, note estimated substance and weight of debris (in tons) since last inspection.			X	
11	Is area absent of any evidence of a discharge, spill, and or leak?	X			
12	If a minor spill is observed entering the storm drain system during the inspection, have you reported it to the Storm Water hotline (619-235-1000)? (For significant spills also fill out a 24-hour discharge form).			X	
Trash storage areas					
13	Is area reasonably clean and uncluttered?	X			
14	Are trash cans and garbage bins kept covered?	X			
15	Is the number and placement of the trash cans sufficient for your facility?	X			

City of San Diego - Urban Runoff Management Plan
MUNICIPAL FACILITY SITE COMPLIANCE INSPECTION CHECKLIST

Department: Library
Inspector: Pam Whitfield
First Inspection X Second Inspection ____
Phone Number: 238-6644
Date 6/30/05

Facility Name: Oak Park Library

Address: 2802 54th St San Diego, Ca
Zip Code: 92105

	Question	Y	N	N/A	(If "NO") Resolution
General					
1	Has the employee performing this inspection had activity-specific storm water BMP training this year?	X			
2	Are activity-specific BMPs in place?	X			
3	Are your contractors adhering to the minimum BMPs that were listed in the contract?	X			
4	Is your facility reasonably clean and free of litter and debris?	X			
5	Are parking lots reasonably clean and free of debris? If sweeping the lot, note estimated substance and weight of debris in tons.	X			Leaves, dirt, misc trash estimated weight 12 LBS
6	Is landscaped area irrigation contained within the landscaped area?			X	not on property when watering
7	Are pesticides/herbicides/fertilizers minimized where feasible?	X			
8	Are storm drains stenciled? If no, contact Storm Water Pollution Prevention Division for stencils and paint.			X	
9	Are storm drain inlets clean and free of debris?			X	
10	If cleaning of the storm drain was needed, note estimated substance and weight of debris (in tons) since last inspection.			X	
11	Is area absent of any evidence of a discharge, spill, and or leak?	X			
12	If a minor spill is observed entering the storm drain system during the inspection, have you reported it to the Storm Water hotline (619-235-1000)? (For significant spills also fill out a 24-hour discharge form).			X	
Trash storage areas					
13	Is area reasonably clean and uncluttered?	X			
14	Are trash cans and garbage bins kept covered?	X			
15	Is the number and placement of the trash cans sufficient for your facility?	X			

City of San Diego - Urban Runoff Management Plan
MUNICIPAL FACILITY SITE COMPLIANCE INSPECTION CHECKLIST

Department: Library
Inspector: Tom Whitfield
First Inspection X Second Inspection ____
Phone Number: 238-6644
Date 6/30/08

Facility Name: Point Loma Library

Address: 3701 Voltaire St
Zip Code: 92107

	Question	Y	N	N/A	(If "NO") Resolution
General					
1	Has the employee performing this inspection had activity-specific storm water BMP training this year?	X			
2	Are activity-specific BMPs in place?	X			
3	Are your contractors adhering to the minimum BMPs that were listed in the contract?	X			
4	Is your facility reasonably clean and free of litter and debris?	X			
5	Are parking lots reasonably clean and free of debris? If sweeping the lot, note estimated substance and weight of debris in tons.	X			Leaves, dirt misc trash estimated weight 40 LBS
6	Is landscaped area irrigation contained within the landscaped area?			X	not on property when irrigating
7	Are pesticides/herbicides/fertilizers minimized where feasible?	X			
8	Are storm drains stenciled? If no, contact Storm Water Pollution Prevention Division for stencils and paint.			X	
9	Are storm drain inlets clean and free of debris?			X	
10	If cleaning of the storm drain was needed, note estimated substance and weight of debris (in tons) since last inspection.			X	
11	Is area absent of any evidence of a discharge, spill, and or leak?	X			
12	If a minor spill is observed entering the storm drain system during the inspection, have you reported it to the Storm Water hotline (619-235-1000)? (For significant spills also fill out a 24-hour discharge form).				
Trash storage areas					
13	Is area reasonably clean and uncluttered?	X			
14	Are trash cans and garbage bins kept covered?	X			
15	Is the number and placement of the trash cans sufficient for your facility?	X			

City of San Diego - Urban Runoff Management Plan
MUNICIPAL FACILITY SITE COMPLIANCE INSPECTION CHECKLIST

Department: Library
Inspector: Pam Whitfield
First Inspection X Second Inspection ____
Phone Number: 238-6644
Date 6/30/08

Facility Name: Mission Valley Library
Address: 2123 Fenton PKWY, San Diego
Zip Code: 92108

	Question	Y	N	N/A	(If "NO") Resolution
General					
1	Has the employee performing this inspection had activity-specific storm water BMP training this year?	X			
2	Are activity-specific BMPs in place?	X			
3	Are your contractors adhering to the minimum BMPs that were listed in the contract?	X			
4	Is your facility reasonably clean and free of litter and debris?	X			
5	Are parking lots reasonably clean and free of debris? If sweeping the lot, note estimated substance and weight of debris in tons.	X			Leaves, dirt, misc. debri estimated weight 35 LBS
6	Is landscaped area irrigation contained within the landscaped area?			X	not present during irrigation
7	Are pesticides/herbicides/fertilizers minimized where feasible?	X			
8	Are storm drains stenciled? If no, contact Storm Water Pollution Prevention Division for stencils and paint.			X	
9	Are storm drain inlets clean and free of debris?			X	
10	If cleaning of the storm drain was needed, note estimated substance and weight of debris (in tons) since last inspection.			X	
11	Is area absent of any evidence of a discharge, spill, and or leak?	X			
12	If a minor spill is observed entering the storm drain system during the inspection, have you reported it to the Storm Water hotline (619-235-1000)? (For significant spills also fill out a 24-hour discharge form).			X	
Trash storage areas					
13	Is area reasonably clean and uncluttered?	X			
14	Are trash cans and garbage bins kept covered?	X			
15	Is the number and placement of the trash cans sufficient for your facility?	X			

City of San Diego - Urban Runoff Management Plan
MUNICIPAL FACILITY SITE COMPLIANCE INSPECTION CHECKLIST

Department: Library
Inspector: Pam Whitfield
First Inspection X Second Inspection ____
Phone Number: 238-6644
Date 6/30/08

Facility Name: Rancho Bernardo Library

Address: 17110 Bernardo Centun Dr
Zip Code: 92128

	Question	Y	N	N/A	(If "NO") Resolution
General					
1	Has the employee performing this inspection had activity-specific storm water BMP training this year?	X			
2	Are activity-specific BMPs in place?	X			
3	Are your contractors adhering to the minimum BMPs that were listed in the contract?	X			
4	Is your facility reasonably clean and free of litter and debris?	X			
5	Are parking lots reasonably clean and free of debris? If sweeping the lot, note estimated substance and weight of debris in tons.	X			Leaves, dirt, misc. debri estimated weight 15 LBS.
6	Is landscaped area irrigation contained within the landscaped area?			X	not present during irrigation
7	Are pesticides/herbicides/fertilizers minimized where feasible?	X			
8	Are storm drains stenciled? If no, contact Storm Water Pollution Prevention Division for stencils and paint.			X	
9	Are storm drain inlets clean and free of debris?			X	
10	If cleaning of the storm drain was needed, note estimated substance and weight of debris (in tons) since last inspection.			X	
11	Is area absent of any evidence of a discharge, spill, and or leak?	X			
12	If a minor spill is observed entering the storm drain system during the inspection, have you reported it to the Storm Water hotline (619-235-1000)? (For significant spills also fill out a 24-hour discharge form).			X	
Trash storage areas					
13	Is area reasonably clean and uncluttered?	X			
14	Are trash cans and garbage bins kept covered?	X			
15	Is the number and placement of the trash cans sufficient for your facility?	X			

City of San Diego - Urban Runoff Management Plan
MUNICIPAL FACILITY SITE COMPLIANCE INSPECTION CHECKLIST

Department: Library
Inspector: Pam Whitfield
First Inspection X Second Inspection ____
Phone Number: 238-6644
Date 6/30/05

Facility Name: Carmel Mountain Ranch Library

Address: 12095 World Trade Dr, San Diego | Zip Code: 92128

	Question	Y	N	N/A	(If "NO") Resolution
General					
1	Has the employee performing this inspection had activity-specific storm water BMP training this year?	X			
2	Are activity-specific BMPs in place?	X			
3	Are your contractors adhering to the minimum BMPs that were listed in the contract?	X			
4	Is your facility reasonably clean and free of litter and debris?	X			
5	Are parking lots reasonably clean and free of debris? If sweeping the lot, note estimated substance and weight of debris in tons.	X			Leaves, dirt, misc. debri estimated weight 20LBS
6	Is landscaped area irrigation contained within the landscaped area?			X	not present during irrigation
7	Are pesticides/herbicides/fertilizers minimized where feasible?	X			
8	Are storm drains stenciled? If no, contact Storm Water Pollution Prevention Division for stencils and paint.			X	
9	Are storm drain inlets clean and free of debris?			X	
10	If cleaning of the storm drain was needed, note estimated substance and weight of debris (in tons) since last inspection.			X	
11	Is area absent of any evidence of a discharge, spill, and or leak?	X			
12	If a minor spill is observed entering the storm drain system during the inspection, have you reported it to the Storm Water hotline (619-235-1000)? (For significant spills also fill out a 24-hour discharge form).			X	
Trash storage areas					
13	Is area reasonably clean and uncluttered?	X			
14	Are trash cans and garbage bins kept covered?	X			
15	Is the number and placement of the trash cans sufficient for your facility?	X			

City of San Diego - Urban Runoff Management Plan
MUNICIPAL FACILITY SITE COMPLIANCE INSPECTION CHECKLIST

Department: Library
Inspector: Sam Whitfield
First Inspection X Second Inspection ____
Phone Number: 238-6644
Date 6/30/08

Facility Name: Carmel Valley

Address: 12095 World Trade Dr, San Diego
Zip Code: 92128

	Question	Y	N	N/A	(If "NO") Resolution
General					
1	Has the employee performing this inspection had activity-specific storm water BMP training this year?	X			
2	Are activity-specific BMPs in place?	X			
3	Are your contractors adhering to the minimum BMPs that were listed in the contract?	X			
4	Is your facility reasonably clean and free of litter and debris?	X			
5	Are parking lots reasonably clean and free of debris? If sweeping the lot, note estimated substance and weight of debris in tons.	X			Leaves, dirt, misc debri estimated weight 35 LBS.
6	Is landscaped area irrigation contained within the landscaped area?			X	not present during irrigation
7	Are pesticides/herbicides/fertilizers minimized where feasible?	X			
8	Are storm drains stenciled? If no, contact Storm Water Pollution Prevention Division for stencils and paint.			X	
9	Are storm drain inlets clean and free of debris?			X	
10	If cleaning of the storm drain was needed, note estimated substance and weight of debris (in tons) since last inspection.			X	
11	Is area absent of any evidence of a discharge, spill, and or leak?	X			
12	If a minor spill is observed entering the storm drain system during the inspection, have you reported it to the Storm Water hotline (619-235-1000)? (For significant spills also fill out a 24-hour discharge form).			X	
Trash storage areas					
13	Is area reasonably clean and uncluttered?	X			
14	Are trash cans and garbage bins kept covered?	X			
15	Is the number and placement of the trash cans sufficient for your facility?	X			

City of San Diego - Urban Runoff Management Plan
MUNICIPAL FACILITY SITE COMPLIANCE INSPECTION CHECKLIST

Department: Library
Inspector: Pam Whitfield
First Inspection X Second Inspection ____
Phone Number: 238-6644
Date 6/30/08

Facility Name: Otay Mesa Library

Address: 3003 Coronado Ave, San Diego
Zip Code: 92154

	Question	Y	N	N/A	(If "NO") Resolution
General					
1	Has the employee performing this inspection had activity-specific storm water BMP training this year?	X			
2	Are activity-specific BMPs in place?	X			
3	Are your contractors adhering to the minimum BMPs that were listed in the contract?	X			
4	Is your facility reasonably clean and free of litter and debris?	X			
5	Are parking lots reasonably clean and free of debris? If sweeping the lot, note estimated substance and weight of debris in tons.	X			Leaves, dirt, misc debri estimated weight 60 LBS
6	Is landscaped area irrigation contained within the landscaped area?			X	not on property while irrigating
7	Are pesticides/herbicides/fertilizers minimized where feasible?	X			
8	Are storm drains stenciled? If no, contact Storm Water Pollution Prevention Division for stencils and paint.			X	
9	Are storm drain inlets clean and free of debris?			X	
10	If cleaning of the storm drain was needed, note estimated substance and weight of debris (in tons) since last inspection.			X	
11	Is area absent of any evidence of a discharge, spill, and or leak?	X			
12	If a minor spill is observed entering the storm drain system during the inspection, have you reported it to the Storm Water hotline (619-235-1000)? (For significant spills also fill out a 24-hour discharge form).			X	
Trash storage areas					
13	Is area reasonably clean and uncluttered?	X			
14	Are trash cans and garbage bins kept covered?	X			
15	Is the number and placement of the trash cans sufficient for your facility?	X			

City of San Diego - Urban Runoff Management Plan
MUNICIPAL FACILITY SITE COMPLIANCE INSPECTION CHECKLIST

Department: Library
Inspector: Pam Whitfield
First Inspection X Second Inspection ____
Phone Number: 238-6644
Date 6/30/08

Facility Name Pacific Beach

Address 4275 Cass St, San Diego
Zip Code 92109

	Question	Y	N	N/A	(If "NO") Resolution
General					
1	Has the employee performing this inspection had activity-specific storm water BMP training this year?	X			
2	Are activity-specific BMPs in place?	X			
3	Are your contractors adhering to the minimum BMPs that were listed in the contract?	X			
4	Is your facility reasonably clean and free of litter and debris?	X			
5	Are parking lots reasonably clean and free of debris? If sweeping the lot, note estimated substance and weight of debris in tons.	X			Leaves, dirt misc trash estimated weight 30 LBS
6	Is landscaped area irrigation contained within the landscaped area?			X	not on property while irrigating
7	Are pesticides/herbicides/fertilizers minimized where feasible?	X			
8	Are storm drains stenciled? If no, contact Storm Water Pollution Prevention Division for stencils and paint.			X	
9	Are storm drain inlets clean and free of debris?			X	
10	If cleaning of the storm drain was needed, note estimated substance and weight of debris (in tons) since last inspection.			X	
11	Is area absent of any evidence of a discharge, spill, and or leak?	X			
12	If a minor spill is observed entering the storm drain system during the inspection, have you reported it to the Storm Water hotline (619-235-1000)? (For significant spills also fill out a 24-hour discharge form).			X	
Trash storage areas					
13	Is area reasonably clean and uncluttered?	X			
14	Are trash cans and garbage bins kept covered?	X			
15	Is the number and placement of the trash cans sufficient for your facility?	X			

City of San Diego - Urban Runoff Management Plan
MUNICIPAL FACILITY SITE COMPLIANCE INSPECTION CHECKLIST

Department: Library
Inspector: Pam Whitfield
First Inspection X Second Inspection ____
Phone Number: 238-6644
Date 6/30/08

Facility Name: University Community

Address: 4155 Governor, San Diego

Zip Code: 92122

	Question	Y	N	N/A	(If "NO") Resolution
General					
1	Has the employee performing this inspection had activity-specific storm water BMP training this year?	X			
2	Are activity-specific BMPs in place?	X			
3	Are your contractors adhering to the minimum BMPs that were listed in the contract?	X			
4	Is your facility reasonably clean and free of litter and debris?	X			
5	Are parking lots reasonably clean and free of debris? If sweeping the lot, note estimated substance and weight of debris in tons.	X			Leaves, dirt misc trash estimated weight 30 LBS
6	Is landscaped area irrigation contained within the landscaped area?			X	not on property while irrigating
7	Are pesticides/herbicides/fertilizers minimized where feasible?	X			
8	Are storm drains stenciled? If no, contact Storm Water Pollution Prevention Division for stencils and paint.			X	
9	Are storm drain inlets clean and free of debris?			X	
10	If cleaning of the storm drain was needed, note estimated substance and weight of debris (in tons) since last inspection.			X	
11	Is area absent of any evidence of a discharge, spill, and or leak?	X			
12	If a minor spill is observed entering the storm drain system during the inspection, have you reported it to the Storm Water hotline (619-235-1000)? (For significant spills also fill out a 24-hour discharge form).			X	
Trash storage areas					
13	Is area reasonably clean and uncluttered?	X			
14	Are trash cans and garbage bins kept covered?	X			
15	Is the number and placement of the trash cans sufficient for your facility?	X			

City of San Diego - Urban Runoff Management Plan
MUNICIPAL FACILITY SITE COMPLIANCE INSPECTION CHECKLIST

Department: Library
Inspector: Pam Whitfield
First Inspection X Second Inspection ____
Phone Number: 238-6644
Date 6/30/08

Facility Name N. Clairemont

Address 4616 Clairemont, San Diego
Zip Code 92117

	Question	Y	N	N/A	(If "NO") Resolution
General					
1	Has the employee performing this inspection had activity-specific storm water BMP training this year?	X			
2	Are activity-specific BMPs in place?	X			
3	Are your contractors adhering to the minimum BMPs that were listed in the contract?	X			
4	Is your facility reasonably clean and free of litter and debris?	X			
5	Are parking lots reasonably clean and free of debris? If sweeping the lot, note estimated substance and weight of debris in tons.	X			Leaves, dirt misc. trash estimated weight 12 LBS
6	Is landscaped area irrigation contained within the landscaped area?			X	not on property while irrigating
7	Are pesticides/herbicides/fertilizers minimized where feasible?	X			
8	Are storm drains stenciled? If no, contact Storm Water Pollution Prevention Division for stencils and paint.			X	
9	Are storm drain inlets clean and free of debris?			X	
10	If cleaning of the storm drain was needed, note estimated substance and weight of debris (in tons) since last inspection.			X	
11	Is area absent of any evidence of a discharge, spill, and or leak?	X			
12	If a minor spill is observed entering the storm drain system during the inspection, have you reported it to the Storm Water hotline (619-235-1000)? (For significant spills also fill out a 24-hour discharge form).			X	
Trash storage areas					
13	Is area reasonably clean and uncluttered?	X			
14	Are trash cans and garbage bins kept covered?	X			
15	Is the number and placement of the trash cans sufficient for your facility?	X			

City of San Diego - Urban Runoff Management Plan
MUNICIPAL FACILITY SITE COMPLIANCE INSPECTION CHECKLIST

Department: Library
Inspector: Pam Whitfield
First Inspection X Second Inspection ____
Phone Number: 238-6644
Date ____

Facility Name: La Jolla Library

Address: 7555 Draper Ave, San Diego
Zip Code: 92037

	Question	Y	N	N/A	(If "NO") Resolution
General					
1	Has the employee performing this inspection had activity-specific storm water BMP training this year?	X			
2	Are activity-specific BMPs in place?	X			
3	Are your contractors adhering to the minimum BMPs that were listed in the contract?	X			
4	Is your facility reasonably clean and free of litter and debris?	X			
5	Are parking lots reasonably clean and free of debris? If sweeping the lot, note estimated substance and weight of debris in tons.	X			Leaves, dirt misc, trash estimated weight 18LBS
6	Is landscaped area irrigation contained within the landscaped area?			X	not on property while irrigating
7	Are pesticides/herbicides/fertilizers minimized where feasible?	X			
8	Are storm drains stenciled? If no, contact Storm Water Pollution Prevention Division for stencils and paint.			X	
9	Are storm drain inlets clean and free of debris?			X	
10	If cleaning of the storm drain was needed, note estimated substance and weight of debris (in tons) since last inspection.			X	
11	Is area absent of any evidence of a discharge, spill, and or leak?	X			
12	If a minor spill is observed entering the storm drain system during the inspection, have you reported it to the Storm Water hotline (619-235-1000)? (For significant spills also fill out a 24-hour discharge form).			X	
Trash storage areas					
13	Is area reasonably clean and uncluttered?	X			
14	Are trash cans and garbage bins kept covered?	X			
15	Is the number and placement of the trash cans sufficient for your facility?	X			

City of San Diego - Urban Runoff Management Plan
MUNICIPAL FACILITY SITE COMPLIANCE INSPECTION CHECKLIST

Department: Library
Inspector: Pam Whitfield
First Inspection X Second Inspection ____
Phone Number: 238-6644
Date 6/30/08

Facility Name Balboa Library

Address 4255 Mt. Abernathy Zip Code 92117

	Question	Y	N	N/A	(If "NO") Resolution
General					
1	Has the employee performing this inspection had activity-specific storm water BMP training this year?	X			
2	Are activity-specific BMPs in place?	X			
3	Are your contractors adhering to the minimum BMPs that were listed in the contract?	X			
4	Is your facility reasonably clean and free of litter and debris?	X			
5	Are parking lots reasonably clean and free of debris? If sweeping the lot, note estimated substance and weight of debris in tons.	X			Leaves, dirt misc. trash estimated weight 15.2 LBS
6	Is landscaped area irrigation contained within the landscaped area?			X	not on property while irrigating
7	Are pesticides/herbicides/fertilizers minimized where feasible?	X			
8	Are storm drains stenciled? If no, contact Storm Water Pollution Prevention Division for stencils and paint.			X	
9	Are storm drain inlets clean and free of debris?			X	
10	If cleaning of the storm drain was needed, note estimated substance and weight of debris (in tons) since last inspection.			X	
11	Is area absent of any evidence of a discharge, spill, and or leak?	X			
12	If a minor spill is observed entering the storm drain system during the inspection, have you reported it to the Storm Water hotline (619-235-1000)? (For significant spills also fill out a 24-hour discharge form).			X	
Trash storage areas					
13	Is area reasonably clean and uncluttered?	X			
14	Are trash cans and garbage bins kept covered?	X			
15	Is the number and placement of the trash cans sufficient for your facility?	X			

City of San Diego - Urban Runoff Management Plan
MUNICIPAL FACILITY SITE COMPLIANCE INSPECTION CHECKLIST

Department: Library
Inspector: Pam Whitfield
First Inspection X Second Inspection ____
Phone Number: 238-6644
Date 6/30/08

Facility Name: San Carlos Library

Address: 7265 Jackson Dr San Diego, Ca
Zip Code: 92119

	Question	Y	N	N/A	(If "NO") Resolution
General					
1	Has the employee performing this inspection had activity-specific storm water BMP training this year?	X			
2	Are activity-specific BMPs in place?	X			
3	Are your contractors adhering to the minimum BMPs that were listed in the contract?	X			
4	Is your facility reasonably clean and free of litter and debris?	X			
5	Are parking lots reasonably clean and free of debris? If sweeping the lot, note estimated substance and weight of debris in tons.	X			leaves, dirt misc. trash estimated weight 45 pds.
6	Is landscaped area irrigation contained within the landscaped area?			X	Not on property while watering
7	Are pesticides/herbicides/fertilizers minimized where feasible?	X			
8	Are storm drains stenciled? If no, contact Storm Water Pollution Prevention Division for stencils and paint.	X			
9	Are storm drain inlets clean and free of debris?				requested cleaning 6/25/08
10	If cleaning of the storm drain was needed, note estimated substance and weight of debris (in tons) since last inspection.			X	
11	Is area absent of any evidence of a discharge, spill, and or leak?	X			
12	If a minor spill is observed entering the storm drain system during the inspection, have you reported it to the Storm Water hotline (619-235-1000)? (For significant spills also fill out a 24-hour discharge form).			X	
Trash storage areas					
13	Is area reasonably clean and uncluttered?	X			
14	Are trash cans and garbage bins kept covered?	X			
15	Is the number and placement of the trash cans sufficient for your facility?	X			

City of San Diego - Urban Runoff Management Plan
MUNICIPAL FACILITY SITE COMPLIANCE INSPECTION CHECKLIST

Department: Library
Inspector: Pam Whitfield
First Inspection X Second Inspection ____
Phone Number: 238-6644
Date ____

Facility Name: Paradise Hills

Address: 5922 Rancho Hills | Zip Code: 92139

	Question	Y	N	N/A	(If "NO") Resolution
General					
1	Has the employee performing this inspection had activity-specific storm water BMP training this year?	X			
2	Are activity-specific BMPs in place?	X			
3	Are your contractors adhering to the minimum BMPs that were listed in the contract?	X			
4	Is your facility reasonably clean and free of litter and debris?	X			
5	Are parking lots reasonably clean and free of debris? If sweeping the lot, note estimated substance and weight of debris in tons.	X			Leaves, dirt, misc trash estimated weight 20 LBS.
6	Is landscaped area irrigation contained within the landscaped area?			X	Not on property when watering
7	Are pesticides/herbicides/fertilizers minimized where feasible?	X			
8	Are storm drains stenciled? If no, contact Storm Water Pollution Prevention Division for stencils and paint.			X	
9	Are storm drain inlets clean and free of debris?			X	
10	If cleaning of the storm drain was needed, note estimated substance and weight of debris (in tons) since last inspection.			X	
11	Is area absent of any evidence of a discharge, spill, and or leak?	X			
12	If a minor spill is observed entering the storm drain system during the inspection, have you reported it to the Storm Water hotline (619-235-1000)? (For significant spills also fill out a 24-hour discharge form).			X	
Trash storage areas					
13	Is area reasonably clean and uncluttered?	X			
14	Are trash cans and garbage bins kept covered?	X			
15	Is the number and placement of the trash cans sufficient for your facility?	X			

City of San Diego - Urban Runoff Management Plan
MUNICIPAL FACILITY SITE COMPLIANCE INSPECTION CHECKLIST

Department: Library
Inspector: Tom Whitfield
First Inspection X Second Inspection ____
Phone Number: 238-6644
Date 6/30/08

Facility Name
College Rolando Library

Address
6600 Montezuma Rd San Diego, Ca
Zip Code 92115

	Question	Y	N	N/A	(If "NO") Resolution
General					
1	Has the employee performing this inspection had activity-specific storm water BMP training this year?	X			
2	Are activity-specific BMPs in place?	X			
3	Are your contractors adhering to the minimum BMPs that were listed in the contract?	X			
4	Is your facility reasonably clean and free of litter and debris?	X			
5	Are parking lots reasonably clean and free of debris? If sweeping the lot, note estimated substance and weight of debris in tons.	X			Leaves, dirt misc. trash Appox weight 30 LBS.
6	Is landscaped area irrigation contained within the landscaped area?			X	Not on property when watering
7	Are pesticides/herbicides/fertilizers minimized where feasible?	X			
8	Are storm drains stenciled? If no, contact Storm Water Pollution Prevention Division for stencils and paint.	X			
9	Are storm drain inlets clean and free of debris?				Requested cleaning 6/25/08
10	If cleaning of the storm drain was needed, note estimated substance and weight of debris (in tons) since last inspection.			X	
11	Is area absent of any evidence of a discharge, spill, and or leak?	X			
12	If a minor spill is observed entering the storm drain system during the inspection, have you reported it to the Storm Water hotline (619-235-1000)? (For significant spills also fill out a 24-hour discharge form).			X	
Trash storage areas					
13	Is area reasonably clean and uncluttered?	X			
14	Are trash cans and garbage bins kept covered?	X			
15	Is the number and placement of the trash cans sufficient for your facility?	X			

City of San Diego - Urban Runoff Management Plan
MUNICIPAL FACILITY SITE COMPLIANCE INSPECTION CHECKLIST

Department: Library
Inspector: Pam Whitfield
First Inspection X Second Inspection ____
Phone Number: 238-6644
Date 6/30/2008

Facility Name
Malcom X Library

Address
5148 Market St San Diego, Ca
Zip Code 92114

	Question	Y	N	N/A	(If "NO") Resolution
General					
1	Has the employee performing this inspection had activity-specific storm water BMP training this year?	X			
2	Are activity-specific BMPs in place?	X			
3	Are your contractors adhering to the minimum BMPs that were listed in the contract?	X			
4	Is your facility reasonably clean and free of litter and debris?	X			
5	Are parking lots reasonably clean and free of debris? If sweeping the lot, note estimated substance and weight of debris in tons.	X			leaves, dirt, misc trash estimated weight 55 LBS.
6	Is landscaped area irrigation contained within the landscaped area?			X	Not on property when watering
7	Are pesticides/herbicides/fertilizers minimized where feasible?	X			
8	Are storm drains stenciled? If no, contact Storm Water Pollution Prevention Division for stencils and paint.	X			
9	Are storm drain inlets clean and free of debris?				Requested cleaning 6/25/08
10	If cleaning of the storm drain was needed, note estimated substance and weight of debris (in tons) since last inspection.			X	
11	Is area absent of any evidence of a discharge, spill, and or leak?	X			
12	If a minor spill is observed entering the storm drain system during the inspection, have you reported it to the Storm Water hotline (619-235-1000)? (For significant spills also fill out a 24-hour discharge form).			X	
Trash storage areas					
13	Is area reasonably clean and uncluttered?	X			
14	Are trash cans and garbage bins kept covered?	X			
15	Is the number and placement of the trash cans sufficient for your facility?	X			

City of San Diego - Urban Runoff Management Plan
MUNICIPAL FACILITY SITE COMPLIANCE INSPECTION CHECKLIST

Department: Library
Inspector: Pam Whitfield
First Inspection X Second Inspection ____
Phone Number: 238-6644
Date ____

Facility Name: Clairemont Library
Address: 2920 Burgener
Zip Code: 92110

	Question	Y	N	N/A	(If "NO") Resolution
General					
1	Has the employee performing this inspection had activity-specific storm water BMP training this year?	X			
2	Are activity-specific BMPs in place?	X			
3	Are your contractors adhering to the minimum BMPs that were listed in the contract?	X			
4	Is your facility reasonably clean and free of litter and debris?	X			
5	Are parking lots reasonably clean and free of debris? If sweeping the lot, note estimated substance and weight of debris in tons.	X			leaves, dirt, misc debri estimated weight 17 LBS
6	Is landscaped area irrigation contained within the landscaped area?			X	not irrigating while I'm present
7	Are pesticides/herbicides/fertilizers minimized where feasible?	X			
8	Are storm drains stenciled? If no, contact Storm Water Pollution Prevention Division for stencils and paint.			X	
9	Are storm drain inlets clean and free of debris?			X	
10	If cleaning of the storm drain was needed, note estimated substance and weight of debris (in tons) since last inspection.			X	
11	Is area absent of any evidence of a discharge, spill, and or leak?	X			
12	If a minor spill is observed entering the storm drain system during the inspection, have you reported it to the Storm Water hotline (619-235-1000)? (For significant spills also fill out a 24-hour discharge form).			X	
Trash storage areas					
13	Is area reasonably clean and uncluttered?	X			
14	Are trash cans and garbage bins kept covered?	X			
15	Is the number and placement of the trash cans sufficient for your facility?	X			

City of San Diego - Urban Runoff Management Plan
MUNICIPAL FACILITY SITE COMPLIANCE INSPECTION CHECKLIST

Department: Library
Inspector: Pam Whitfield
First Inspection X Second Inspection ____
Phone Number: 238-6644
Date ____

Facility Name: Linda Vista Library

Address: 2160 Ulric St, San Diego
Zip Code: 92111

	Question	Y	N	N/A	(If "NO") Resolution
General					
1	Has the employee performing this inspection had activity-specific storm water BMP training this year?	X			
2	Are activity-specific BMPs in place?	X			
3	Are your contractors adhering to the minimum BMPs that were listed in the contract?	X			
4	Is your facility reasonably clean and free of litter and debris?	X			
5	Are parking lots reasonably clean and free of debris? If sweeping the lot, note estimated substance and weight of debris in tons.	X			Leaves, dirt, misc trash Estimated weight 25 LBS.
6	Is landscaped area irrigation contained within the landscaped area?			X	not on property while irrigating
7	Are pesticides/herbicides/fertilizers minimized where feasible?	X			
8	Are storm drains stenciled? If no, contact Storm Water Pollution Prevention Division for stencils and paint.			X	
9	Are storm drain inlets clean and free of debris?			X	
10	If cleaning of the storm drain was needed, note estimated substance and weight of debris (in tons) since last inspection.			X	
11	Is area absent of any evidence of a discharge, spill, and or leak?	X			
12	If a minor spill is observed entering the storm drain system during the inspection, have you reported it to the Storm Water hotline (619-235-1000)? (For significant spills also fill out a 24-hour discharge form).			X	
Trash storage areas					
13	Is area reasonably clean and uncluttered?	X			
14	Are trash cans and garbage bins kept covered?	X			
15	Is the number and placement of the trash cans sufficient for your facility?	X			

City of San Diego - Urban Runoff Management Plan
MUNICIPAL FACILITY SITE COMPLIANCE INSPECTION CHECKLIST

Department: Library
Inspector: Pam Whitfield
First Inspection X Second Inspection ____
Phone Number: 238-6644
Date 6/30/08

Facility Name Serra Mesa

Address 9005 Aero Dr, San Diego Zip Code 92123

	Question	Y	N	N/A	(If "NO") Resolution
General					
1	Has the employee performing this inspection had activity-specific storm water BMP training this year?	X			
2	Are activity-specific BMPs in place?	X			
3	Are your contractors adhering to the minimum BMPs that were listed in the contract?	X			
4	Is your facility reasonably clean and free of litter and debris?	X			
5	Are parking lots reasonably clean and free of debris? If sweeping the lot, note estimated substance and weight of debris in tons.	X			Leaves, dirt, misc trash estimated weight 65 LBS
6	Is landscaped area irrigation contained within the landscaped area?			X	not on propent while irrigating
7	Are pesticides/herbicides/fertilizers minimized where feasible?	X			
8	Are storm drains stenciled? If no, contact Storm Water Pollution Prevention Division for stencils and paint.			X	
9	Are storm drain inlets clean and free of debris?			X	
10	If cleaning of the storm drain was needed, note estimated substance and weight of debris (in tons) since last inspection.			X	
11	Is area absent of any evidence of a discharge, spill, and or leak?	X			
12	If a minor spill is observed entering the storm drain system during the inspection, have you reported it to the Storm Water hotline (619-235-1000)? (For significant spills also fill out a 24-hour discharge form).			X	
Trash storage areas					
13	Is area reasonably clean and uncluttered?	X			
14	Are trash cans and garbage bins kept covered?	X			
15	Is the number and placement of the trash cans sufficient for your facility?	X			

City of San Diego - Urban Runoff Management Plan
MUNICIPAL FACILITY SITE COMPLIANCE INSPECTION CHECKLIST

Department: Library
Inspector: Pam Whitfield
First Inspection X Second Inspection ____
Phone Number: 238-6644
Date 6/30/08

Facility Name: Benjamin Library

Address: 5188 Zion Ave, San Diego
Zip Code: 92120

	Question	Y	N	N/A	(If "NO") Resolution
General					
1	Has the employee performing this inspection had activity-specific storm water BMP training this year?	X			
2	Are activity-specific BMPs in place?	X			
3	Are your contractors adhering to the minimum BMPs that were listed in the contract?	X			
4	Is your facility reasonably clean and free of litter and debris?	X			
5	Are parking lots reasonably clean and free of debris? If sweeping the lot, note estimated substance and weight of debris in tons.	X			Leaves, dirt misc. trash estimated weight 16.3 LBS
6	Is landscaped area irrigation contained within the landscaped area?			X	not on property while irrigating
7	Are pesticides/herbicides/fertilizers minimized where feasible?	X			
8	Are storm drains stenciled? If no, contact Storm Water Pollution Prevention Division for stencils and paint.			X	
9	Are storm drain inlets clean and free of debris?			X	
10	If cleaning of the storm drain was needed, note estimated substance and weight of debris (in tons) since last inspection.			X	
11	Is area absent of any evidence of a discharge, spill, and or leak?	X			
12	If a minor spill is observed entering the storm drain system during the inspection, have you reported it to the Storm Water hotline (619-235-1000)? (For significant spills also fill out a 24-hour discharge form).			X	
Trash storage areas					
13	Is area reasonably clean and uncluttered?	X			
14	Are trash cans and garbage bins kept covered?	X			
15	Is the number and placement of the trash cans sufficient for your facility?	X			

City of San Diego - Urban Runoff Management Plan
MUNICIPAL FACILITY SITE COMPLIANCE INSPECTION CHECKLIST

Department: Library
Inspector: Tom Whitfield
First Inspection X Second Inspection ____
Phone Number: 238-6644
Date ____

Facility Name: University Heights

Address: 4193 Park Blvd, San Diego
Zip Code: 92103

	Question	Y	N	N/A	(If "NO") Resolution
General					
1	Has the employee performing this inspection had activity-specific storm water BMP training this year?	X			
2	Are activity-specific BMPs in place?	X			
3	Are your contractors adhering to the minimum BMPs that were listed in the contract?	X			
4	Is your facility reasonably clean and free of litter and debris?	X			
5	Are parking lots reasonably clean and free of debris? If sweeping the lot, note estimated substance and weight of debris in tons.	X			Leaves, dirt misc trash estimated weight 15 LBS
6	Is landscaped area irrigation contained within the landscaped area?			X	not on property while irrigating
7	Are pesticides/herbicides/fertilizers minimized where feasible?	X			
8	Are storm drains stenciled? If no, contact Storm Water Pollution Prevention Division for stencils and paint.			X	
9	Are storm drain inlets clean and free of debris?			X	
10	If cleaning of the storm drain was needed, note estimated substance and weight of debris (in tons) since last inspection.			X	
11	Is area absent of any evidence of a discharge, spill, and or leak?	X			
12	If a minor spill is observed entering the storm drain system during the inspection, have you reported it to the Storm Water hotline (619-235-1000)? (For significant spills also fill out a 24-hour discharge form).			X	
Trash storage areas					
13	Is area reasonably clean and uncluttered?	X			
14	Are trash cans and garbage bins kept covered?	X			
15	Is the number and placement of the trash cans sufficient for your facility?	X			

City of San Diego - Urban Runoff Management Plan
MUNICIPAL FACILITY SITE COMPLIANCE INSPECTION CHECKLIST

Department: Library
Inspector: Pam Whitfield
First Inspection X Second Inspection ____
Phone Number: 238-6644
Date 6/30/08

Facility Name: Ocean Beach Library

Address: 4801 Santa Monica, San Diego Zip Code: 92107

	Question	Y	N	N/A	(If "NO") Resolution
General					
1	Has the employee performing this inspection had activity-specific storm water BMP training this year?	X			
2	Are activity-specific BMPs in place?	X			
3	Are your contractors adhering to the minimum BMPs that were listed in the contract?	X			
4	Is your facility reasonably clean and free of litter and debris?	X			
5	Are parking lots reasonably clean and free of debris? If sweeping the lot, note estimated substance and weight of debris in tons.	X			leaves, dirt misc trash estimated weight 17 LBS
6	Is landscaped area irrigation contained within the landscaped area?			X	not on property when irrigating
7	Are pesticides/herbicides/fertilizers minimized where feasible?	X			
8	Are storm drains stenciled? If no, contact Storm Water Pollution Prevention Division for stencils and paint.			X	
9	Are storm drain inlets clean and free of debris?			X	
10	If cleaning of the storm drain was needed, note estimated substance and weight of debris (in tons) since last inspection.			X	
11	Is area absent of any evidence of a discharge, spill, and or leak?	X			
12	If a minor spill is observed entering the storm drain system during the inspection, have you reported it to the Storm Water hotline (619-235-1000)? (For significant spills also fill out a 24-hour discharge form).			X	
Trash storage areas					
13	Is area reasonably clean and uncluttered?	X			
14	Are trash cans and garbage bins kept covered?	X			
15	Is the number and placement of the trash cans sufficient for your facility?	X			

City of San Diego - Urban Runoff Management Plan
MUNICIPAL FACILITY SITE COMPLIANCE INSPECTION CHECKLIST

Department: Library
Inspector: Pam Wright Field

First Inspection X Second Inspection ____
Phone Number: 238-6644
Date 6/30/08

Facility Name: North Park Library

Address: 3795 31st St, San Diego

Zip Code: 92104

	Question	Y	N	N/A	(If "NO") Resolution
General					
1	Has the employee performing this inspection had activity-specific storm water BMP training this year?	X			
2	Are activity-specific BMPs in place?	X			
3	Are your contractors adhering to the minimum BMPs that were listed in the contract?	X			
4	Is your facility reasonably clean and free of litter and debris?	X			
5	Are parking lots reasonably clean and free of debris? If sweeping the lot, note estimated substance and weight of debris in tons.	X			Leaves, dirt misc trash estimated weight 35 LBS
6	Is landscaped area irrigation contained within the landscaped area?			X	not on property when system is on
7	Are pesticides/herbicides/fertilizers minimized where feasible?	X			
8	Are storm drains stenciled? If no, contact Storm Water Pollution Prevention Division for stencils and paint.			X	
9	Are storm drain inlets clean and free of debris?			X	
10	If cleaning of the storm drain was needed, note estimated substance and weight of debris (in tons) since last inspection.			X	
11	Is area absent of any evidence of a discharge, spill, and or leak?	X			
12	If a minor spill is observed entering the storm drain system during the inspection, have you reported it to the Storm Water hotline (619-235-1000)? (For significant spills also fill out a 24-hour discharge form).			X	
Trash storage areas					
13	Is area reasonably clean and uncluttered?	X			
14	Are trash cans and garbage bins kept covered?	X			
15	Is the number and placement of the trash cans sufficient for your facility?	X			

City of San Diego - Urban Runoff Management Plan
MUNICIPAL FACILITY SITE COMPLIANCE INSPECTION CHECKLIST

Department: Library
Inspector: Pam Whitfield
First Inspection X Second Inspection ____
Phone Number: 238-6644
Date 6/30/08

Facility Name Serra Mesa Delivery Center

Address 3440 Sandrock | Zip Code

	Question	Y	N	N/A	(If "NO") Resolution
General					
1	Has the employee performing this inspection had activity-specific storm water BMP training this year?	X			
2	Are activity-specific BMPs in place?	X			
3	Are your contractors adhering to the minimum BMPs that were listed in the contract?	X			
4	Is your facility reasonably clean and free of litter and debris?	X			
5	Are parking lots reasonably clean and free of debris? If sweeping the lot, note estimated substance and weight of debris in tons.	X			Leaves, dirt, misc. debri estimated weight N/A Not swept by contract
6	Is landscaped area irrigation contained within the landscaped area?			X	not present during irrigation
7	Are pesticides/herbicides/fertilizers minimized where feasible?	X			
8	Are storm drains stenciled? If no, contact Storm Water Pollution Prevention Division for stencils and paint.			X	
9	Are storm drain inlets clean and free of debris?			X	
10	If cleaning of the storm drain was needed, note estimated substance and weight of debris (in tons) since last inspection.			X	
11	Is area absent of any evidence of a discharge, spill, and or leak?	X			
12	If a minor spill is observed entering the storm drain system during the inspection, have you reported it to the Storm Water hotline (619-235-1000)? (For significant spills also fill out a 24-hour discharge form).			X	
Trash storage areas					
13	Is area reasonably clean and uncluttered?	X			
14	Are trash cans and garbage bins kept covered?	X			
15	Is the number and placement of the trash cans sufficient for your facility?	X			

City of San Diego - Urban Runoff Management Plan
MUNICIPAL FACILITY SITE COMPLIANCE INSPECTION CHECKLIST

Department: Library
Inspector: Pam whitfield
First Inspection X Second Inspection ____
Phone Number: 238-6644
Date 6/30/08

Facility Name
College Rolando Library

Address
6600 Montezuma Rd San Diego, Ca
Zip Code 92115

	Question	Y	N	N/A	(If "NO") Resolution
General					
1	Has the employee performing this inspection had activity-specific storm water BMP training this year?	X			
2	Are activity-specific BMPs in place?	X			
3	Are your contractors adhering to the minimum BMPs that were listed in the contract?	X			
4	Is your facility reasonably clean and free of litter and debris?	X			
5	Are parking lots reasonably clean and free of debris? If sweeping the lot, note estimated substance and weight of debris in tons.				leaves, dirt misc. trash Appox weight 30 LBS.
6	Is landscaped area irrigation contained within the landscaped area?			X	Not on property when watering
7	Are pesticides/herbicides/fertilizers minimized where feasible?	X			
8	Are storm drains stenciled? If no, contact Storm Water Pollution Prevention Division for stencils and paint.	X			
9	Are storm drain inlets clean and free of debris?				Requested cleaning 6/25/08
10	If cleaning of the storm drain was needed, note estimated substance and weight of debris (in tons) since last inspection.			X	
11	Is area absent of any evidence of a discharge, spill, and or leak?	X			
12	If a minor spill is observed entering the storm drain system during the inspection, have you reported it to the Storm Water hotline (619-235-1000)? (For significant spills also fill out a 24-hour discharge form).			X	
Trash storage areas					
13	Is area reasonably clean and uncluttered?	X			
14	Are trash cans and garbage bins kept covered?	X			
15	Is the number and placement of the trash cans sufficient for your facility?	X			

City of San Diego - Urban Runoff Management Plan
MUNICIPAL FACILITY SITE COMPLIANCE INSPECTION CHECKLIST

Department: Library
Inspector: Pam Whitfield
First Inspection X Second Inspection ____
Phone Number: 238-6644
Date 6/30/2008

Facility Name
Malcom X Library

Address
5148 Market St San Diego, Ca
Zip Code 92114

	Question	Y	N	N/A	(If "NO") Resolution
General					
1	Has the employee performing this inspection had activity-specific storm water BMP training this year?	X			
2	Are activity-specific BMPs in place?	X			
3	Are your contractors adhering to the minimum BMPs that were listed in the contract?	X			
4	Is your facility reasonably clean and free of litter and debris?	X			
5	Are parking lots reasonably clean and free of debris? If sweeping the lot, note estimated substance and weight of debris in tons.				leaves, dirt, misc. trash estimated weight 55 LBS.
6	Is landscaped area irrigation contained within the landscaped area?			X	Not on property when watering
7	Are pesticides/herbicides/fertilizers minimized where feasible?	X			
8	Are storm drains stenciled? If no, contact Storm Water Pollution Prevention Division for stencils and paint.	X			
9	Are storm drain inlets clean and free of debris?				Requested cleaning 6/25/08
10	If cleaning of the storm drain was needed, note estimated substance and weight of debris (in tons) since last inspection.			X	
11	Is area absent of any evidence of a discharge, spill, and or leak?	X			
12	If a minor spill is observed entering the storm drain system during the inspection, have you reported it to the Storm Water hotline (619-235-1000)? (For significant spills also fill out a 24-hour discharge form).			X	
Trash storage areas					
13	Is area reasonably clean and uncluttered?	X			
14	Are trash cans and garbage bins kept covered?	X			
15	Is the number and placement of the trash cans sufficient for your facility?	X			

City of San Diego - Urban Runoff Management Plan
MUNICIPAL FACILITY SITE COMPLIANCE INSPECTION CHECKLIST

Department: Library
Inspector: Pam Whitfield
First Inspection X Second Inspection ____
Phone Number: 238-6644
Date 6/30/08

Facility Name: San Carlos Library
Address: 7265 Jackson Dr San Diego, Ca
Zip Code: 92119

	Question	Y	N	N/A	(If "NO") Resolution
General					
1	Has the employee performing this inspection had activity-specific storm water BMP training this year?	X			
2	Are activity-specific BMPs in place?	X			
3	Are your contractors adhering to the minimum BMPs that were listed in the contract?	X			
4	Is your facility reasonably clean and free of litter and debris?	X			
5	Are parking lots reasonably clean and free of debris? If sweeping the lot, note estimated substance and weight of debris in tons.				leaves, dirt misc. trash estimated weight 45 pds.
6	Is landscaped area irrigation contained within the landscaped area?			X	Not on property while watering
7	Are pesticides/herbicides/fertilizers minimized where feasible?	X			
8	Are storm drains stenciled? If no, contact Storm Water Pollution Prevention Division for stencils and paint.	X			
9	Are storm drain inlets clean and free of debris?				requested cleaning 6/25/08
10	If cleaning of the storm drain was needed, note estimated substance and weight of debris (in tons) since last inspection.			X	
11	Is area absent of any evidence of a discharge, spill, and or leak?	X			
12	If a minor spill is observed entering the storm drain system during the inspection, have you reported it to the Storm Water hotline (619-235-1000)? (For significant spills also fill out a 24-hour discharge form).			X	
Trash storage areas					
13	Is area reasonably clean and uncluttered?	X			
14	Are trash cans and garbage bins kept covered?	X			
15	Is the number and placement of the trash cans sufficient for your facility?	X			

City of San Diego - Urban Runoff Management Plan
MUNICIPAL FACILITY SITE COMPLIANCE INSPECTION CHECKLIST

Department: Library
Inspector: Pam Whitfield
First Inspection X Second Inspection ____
Phone Number: 238-6644
Date 6/30/08

Facility Name
Central Library

Address 820 E Street
Zip Code 92101

	Question	Y	N	N/A	(If "NO") Resolution
General					
1	Has the employee performing this inspection had activity-specific storm water BMP training this year?	X			
2	Are activity-specific BMPs in place?	X			
3	Are your contractors adhering to the minimum BMPs that were listed in the contract?	X			
4	Is your facility reasonably clean and free of litter and debris?	X			
5	Are parking lots reasonably clean and free of debris? If sweeping the lot, note estimated substance and weight of debris in tons.			X	
6	Is landscaped area irrigation contained within the landscaped area?			X	
7	Are pesticides/herbicides/fertilizers minimized where feasible?			X	No landscaping
8	Are storm drains stenciled? If no, contact Storm Water Pollution Prevention Division for stencils and paint.			X	
9	Are storm drain inlets clean and free of debris?			X	
10	If cleaning of the storm drain was needed, note estimated substance and weight of debris (in tons) since last inspection.			X	
11	Is area absent of any evidence of a discharge, spill, and or leak?	X			
12	If a minor spill is observed entering the storm drain system during the inspection, have you reported it to the Storm Water hotline (619-235-1000)? (For significant spills also fill out a 24-hour discharge form).			X	
Trash storage areas					
13	Is area reasonably clean and uncluttered?	X			
14	Are trash cans and garbage bins kept covered?	X			
15	Is the number and placement of the trash cans sufficient for your facility?	X			

City of San Diego - Urban Runoff Management Plan
MUNICIPAL FACILITY SITE COMPLIANCE INSPECTION CHECKLIST

Department: Library
Inspector: Pam Whitfield
First Inspection X Second Inspection ____
Phone Number: 238-6644
Date 6/30/08

Facility Name: Rancho Penasquitos Library

Address: 13330 Salmon River
Zip Code: 92129

	Question	Y	N	N/A	(If "NO") Resolution
General					
1	Has the employee performing this inspection had activity-specific storm water BMP training this year?	X			
2	Are activity-specific BMPs in place?			X	not sure
3	Are your contractors adhering to the minimum BMPs that were listed in the contract?				Landscaping done by Park + Rec Penasquitos MAD
4	Is your facility reasonably clean and free of litter and debris?	X			
5	Are parking lots reasonably clean and free of debris? If sweeping the lot, note estimated substance and weight of debris in tons.	X			Under Penasquitos East MAD
6	Is landscaped area irrigation contained within the landscaped area?			X	not on site when irrigation is being done
7	Are pesticides/herbicides/fertilizers minimized where feasible?			X	MAD
8	Are storm drains stenciled? If no, contact Storm Water Pollution Prevention Division for stencils and paint.			X	
9	Are storm drain inlets clean and free of debris?			X	
10	If cleaning of the storm drain was needed, note estimated substance and weight of debris (in tons) since last inspection.			X	
11	Is area absent of any evidence of a discharge, spill, and or leak?	X			
12	If a minor spill is observed entering the storm drain system during the inspection, have you reported it to the Storm Water hotline (619-235-1000)? (For significant spills also fill out a 24-hour discharge form).			X	
Trash storage areas					
13	Is area reasonably clean and uncluttered?	X			
14	Are trash cans and garbage bins kept covered?	X			
15	Is the number and placement of the trash cans sufficient for your facility?	X			

City of San Diego - Urban Runoff Management Plan
MUNICIPAL FACILITY SITE COMPLIANCE INSPECTION CHECKLIST

Department: Library
Inspector: Pam Whitfield
First Inspection X Second Inspection
Phone Number: 238-6644
Date 6/30/08

Facility Name: Mira Mesa Library
Address: 8405 New Salem
Zip Code: 92126

	Question	Y	N	N/A	(If "NO") Resolution
General					
1	Has the employee performing this inspection had activity-specific storm water BMP training this year?	X			
2	Are activity-specific BMPs in place?			X	not sure
3	Are your contractors adhering to the minimum BMPs that were listed in the contract?				Landscaping being done by Mira Mesa MAD
4	Is your facility reasonably clean and free of litter and debris?	X			
5	Are parking lots reasonably clean and free of debris? If sweeping the lot, note estimated substance and weight of debris in tons.	X			Mira Mesa MAD
6	Is landscaped area irrigation contained within the landscaped area?			X	not on site while irrigating
7	Are pesticides/herbicides/fertilizers minimized where feasible?			X	not sure
8	Are storm drains stenciled? If no, contact Storm Water Pollution Prevention Division for stencils and paint.			X	
9	Are storm drain inlets clean and free of debris?			X	
10	If cleaning of the storm drain was needed, note estimated substance and weight of debris (in tons) since last inspection.			X	
11	Is area absent of any evidence of a discharge, spill, and or leak?	X			
12	If a minor spill is observed entering the storm drain system during the inspection, have you reported it to the Storm Water hotline (619-235-1000)? (For significant spills also fill out a 24-hour discharge form).			X	
Trash storage areas					
13	Is area reasonably clean and uncluttered?	X			
14	Are trash cans and garbage bins kept covered?	X			
15	Is the number and placement of the trash cans sufficient for your facility?	X			

City of San Diego - Urban Runoff Management Plan
MUNICIPAL FACILITY SITE COMPLIANCE INSPECTION CHECKLIST

Department: Library
Inspector: Pam Whitfield
First Inspection X Second Inspection ____
Phone Number: 238-6644
Date 6/30/05

Facility Name: Scripps Miramar Ranch Library

Address: 10301 Scripps Lake Dr | Zip Code: 92131

	Question	Y	N	N/A	(If "NO") Resolution
General					
1	Has the employee performing this inspection had activity-specific storm water BMP training this year?	X			
2	Are activity-specific BMPs in place?			X	not sure
3	Are your contractors adhering to the minimum BMPs that were listed in the contract?			X	Scripps MAD
4	Is your facility reasonably clean and free of litter and debris?	X			
5	Are parking lots reasonably clean and free of debris? If sweeping the lot, note estimated substance and weight of debris in tons.	X			Scripps MAD
6	Is landscaped area irrigation contained within the landscaped area?			X	not sure not on site during irrigation
7	Are pesticides/herbicides/fertilizers minimized where feasible?			X	not sure
8	Are storm drains stenciled? If no, contact Storm Water Pollution Prevention Division for stencils and paint.			X	
9	Are storm drain inlets clean and free of debris?			X	
10	If cleaning of the storm drain was needed, note estimated substance and weight of debris (in tons) since last inspection.			X	
11	Is area absent of any evidence of a discharge, spill, and or leak?	X			
12	If a minor spill is observed entering the storm drain system during the inspection, have you reported it to the Storm Water hotline (619-235-1000)? (For significant spills also fill out a 24-hour discharge form).			X	
Trash storage areas					
13	Is area reasonably clean and uncluttered?	X			
14	Are trash cans and garbage bins kept covered?	X			
15	Is the number and placement of the trash cans sufficient for your facility?	X			

City of San Diego - Urban Runoff Management Plan
MUNICIPAL FACILITY SITE COMPLIANCE INSPECTION CHECKLIST

Department: Library
Inspector: Pam Whitfield
First Inspection X Second Inspection ____
Phone Number: 238-6644
Date 8/30/08

Facility Name San Ysidro Library

Address 101 W San Ysidro Blvd
Zip Code 92173

	Question	Y	N	N/A	(If "NO") Resolution
General					
1	Has the employee performing this inspection had activity-specific storm water BMP training this year?	X			
2	Are activity-specific BMPs in place?			X	not sure
3	Are your contractors adhering to the minimum BMPs that were listed in the contract?			X	Park + Rec
4	Is your facility reasonably clean and free of litter and debris?	X			
5	Are parking lots reasonably clean and free of debris? If sweeping the lot, note estimated substance and weight of debris in tons.	X			Park + Rec
6	Is landscaped area irrigation contained within the landscaped area?			X	not on site while irrigating
7	Are pesticides/herbicides/fertilizers minimized where feasible?			X	not sure
8	Are storm drains stenciled? If no, contact Storm Water Pollution Prevention Division for stencils and paint.			X	
9	Are storm drain inlets clean and free of debris?			X	
10	If cleaning of the storm drain was needed, note estimated substance and weight of debris (in tons) since last inspection.			X	Park + Rec
11	Is area absent of any evidence of a discharge, spill, and or leak?	X			
12	If a minor spill is observed entering the storm drain system during the inspection, have you reported it to the Storm Water hotline (619-235-1000)? (For significant spills also fill out a 24-hour discharge form).			X	
Trash storage areas					
13	Is area reasonably clean and uncluttered?	X			
14	Are trash cans and garbage bins kept covered?	X			
15	Is the number and placement of the trash cans sufficient for your facility?	X			

City of San Diego - Urban Runoff Management Plan
MUNICIPAL FACILITY SITE COMPLIANCE INSPECTION CHECKLIST

Department: Library
Inspector: Pam Whitfield
First Inspection X Second Inspection ____
Phone Number: 238-6644
Date 6/30/08

Facility Name
N University Community Library

Address
8820 Judicial Dr

Zip Code 92122

	Question	Y	N	N/A	(If "NO") Resolution
General					
1	Has the employee performing this inspection had activity-specific storm water BMP training this year?	X			
2	Are activity-specific BMPs in place?			X	Not Sure
3	Are your contractors adhering to the minimum BMPs that were listed in the contract?			X	Park + Rec
4	Is your facility reasonably clean and free of litter and debris?	X			
5	Are parking lots reasonably clean and free of debris? If sweeping the lot, note estimated substance and weight of debris in tons.	X			Park + Rec
6	Is landscaped area irrigation contained within the landscaped area?			X	not on site during irrigation
7	Are pesticides/herbicides/fertilizers minimized where feasible?			X	Park + Rec
8	Are storm drains stenciled? If no, contact Storm Water Pollution Prevention Division for stencils and paint.			X	Park + Rec
9	Are storm drain inlets clean and free of debris?			X	Park + Rec
10	If cleaning of the storm drain was needed, note estimated substance and weight of debris (in tons) since last inspection.			X	Park + Rec
11	Is area absent of any evidence of a discharge, spill, and or leak?	X			
12	If a minor spill is observed entering the storm drain system during the inspection, have you reported it to the Storm Water hotline (619-235-1000)? (For significant spills also fill out a 24-hour discharge form).			X	
Trash storage areas					
13	Is area reasonably clean and uncluttered?	X			
14	Are trash cans and garbage bins kept covered?	X			
15	Is the number and placement of the trash cans sufficient for your facility?	X			

Stadium Municipal Inspection Forms

City of San Diego - Urban Runoff Management Plan
MUNICIPAL FACILITY SITE COMPLIANCE INSPECTION CHECKLIST

Department: Qualcomm Stadium	First Inspection X Second Inspection
Inspector: Steve Wightman	Phone Number: 619-641-3106
	Date June 12, 2008
Facility Name: Qualcomm Stadium	
Address: 9449 Friars Road – San Diego, CA	Zip Code: 92108

	Question	Y	N	N/A	(If "NO") Resolution
General					
1	Has the employee performing this inspection had activity-specific storm water BMP training this year?	Y			
2	Are activity-specific BMPs in place?	Y			
3	Are your contractors adhering to the minimum BMPs that were listed in the contract?	Y			
4	Is your facility reasonably clean and free of litter and debris?	Y			
5	Are parking lots reasonably clean and free of debris? If sweeping the lot, note estimated substance and weight of debris in tons.	Y			
6	Is landscaped area irrigation contained within the landscaped area?	Y			
7	Are pesticides/herbicides/fertilizers minimized where feasible?	Y			
8	Are storm drains stenciled? If no, contact Storm Water Pollution Prevention Division for stencils and paint.	Y			
9	Are storm drain inlets clean and free of debris?	Y			
10	If cleaning of the storm drain was needed, note estimated substance and weight of debris (in tons) since last inspection.	Y			
11	Is area absent of any evidence of a discharge, spill, and or leak?	Y			
12	If a minor spill is observed entering the storm drain system during the inspection, have you reported it to the Storm Water hotline (619-235-1000)? (For significant spills also fill out a 24-hour discharge form).			N/A	
Trash storage areas					
13	Is area reasonably clean and uncluttered?	Y			
14	Are trash cans and garbage bins kept covered?	Y			
15	Is the number and placement of the trash cans sufficient for your facility?	Y			

	Question	Y	N	N / A	(If "NO") Resolution
Fueling areas					
16	Is a stocked spill kit available at fuel island?	Y			
17	Is area clean and free of spills? If spill is observed, clean up using dry methods.	Y			
Vehicle/equipment maintenance area					
18	Is work area reasonably clean?	Y			
19	Are drip pans readily available for leaking vehicles?	Y			
20	Are spill containment materials and stocked cleanup kits readily available?	Y			
21	Are maintenance activities contained within the designated area?	Y			
22	Are bulk hazardous materials/liquids stored outside in secondary containment?	Y			
Materials loading/unloading and storage areas					
23	Is area reasonably clean and free of litter, debris and loose material?	Y			
24	Is materials storage area covered?	Y			
25	Are materials and stocked cleanup kits readily available?	Y			
26	If outdoors, is water from surrounding areas prevented from reaching material storage areas?	Y			
27	Are bulk hazardous materials/liquids stored outside in secondary containment?	Y			
Other Important Areas for inspection					
28	Are the BMPs installed properly?	Y			
29	Are BMPs in good working condition? If no, they need to be replaced.	Y			

30. For any ineffective BMPs (i.e., the wrong BMP is used), describe an effective replacement BMP and update your URMP section.

Water Department Municipal Inspection Forms

○ CONSTRUCTION SITE OR ● FACILITY (PUMP STATION, DISTRIBUTION RESERVOIR, WATER TREATMENT PLANT, OTHER): Rancho Mills Standpipe ~~Pump~~ OOS Res

INSPECTOR AND DATE Cross 9-28-07

VISUAL INSPECTION CHECKLIST	YES/NO	IF YES, ACTION TAKEN
CLEANING: Are there signs of poor housekeeping (walkways cluttered, floors not swept, etc.) in any facility areas?	NO	
STORM DRAIN: Have the BMPs at storm drain inlets, catch basins and curb inlets been neglected? Do they need replacing?	NO	
STORM DRAIN: Are there obstructions or debris in the catch basins or curb inlets?	YES	LOW PT OF PROPERTY, CMP PIPE w/ STRAW WADDLE IN FRONT, REMOVE, CLEAN & RE LOCATE WADDLES UP OUT OF DEPRESSION.
SITE WORK: Do unpaved areas of the facility produce excessive dust and dirt on windy days?	N	
SITE WORK: Inspect the site prior to a forecast storm event. Site work: Should plastic sheet covers or tarps be placed on slopes not vegetated to avoid sediment flow or soil erosion?	N	
SITE WORK: Are unpaved areas of the facility subject to scour or erosion during rainfall?	N	
SITE WORK: To avoid erosion at the discharge end, should the rooftop runoff be made to spill into a pervious area (e.g. grass yard)?	N/A	
SITE WORK/STORAGE: Are there spots, pools puddles or other traces of oil on any hard surfaces?	N	
SITE WORK/STORAGE: Is standing water found in inappropriate areas long after the rain has stopped?	N	
STORAGE: Is there evidence of drips or leaks from any equipment?	N	
STORAGE: Mechanical equipment stored outside should be covered with tarp or plastic. Does any equipment need this type of weather protection?	N	
STORAGE: Does any equipment stored outdoors capture/collect rainwater that could lead to rusting or contamination by grease, oil, gas, etc.?	N	
STORAGE: Does the dry chemical storage area need protection from the wind or rain?	N/A	
STORAGE: Have the secondary containment structures (berms, dikes, walls, etc.) developed cracks or other issues that will keep them from working as designed to capture spills?	N/A	
STORAGE: Does the inspection of storage containers reveal signs of cracks, corrosion or leaks?	N/A	
STORAGE: Has this site inspection revealed any indications of poor or improper storage practices?	NO	

SITE ASSESSMENT CHECKLIST		
STORAGE: Keep storage areas clean, well organized, and equipped with ample clean-up supplies as appropriate for the materials stored.	OK	
CLEANING: Is onsite cleaning limited to washing with water and soap? If not, provide a dedicated wash-down area and utilize appropriate BMPs to contain hazard/runoff.	N/A	
PARKING: Make a dedicated parking space available for vehicles or motive equipment that leak and place drip pans at each location.	N/A	
WASTE MANAGEMENT: Plan timely service and removal to prevent dumpsters from overflowing.	N/A	
LOADING DOCKS: Cover large deliveries with a canopy or awning if they will be stored outside for any period.	N/A	
SLOPES: Use plastic sheet cover or other BMPs on unprotected slopes during storm events. Implement temporary soil stabilization measures until permanent stabilization is achieved.		ON AREAS WHERE ICE PLANT HAS DIED AND EXPOSED THE SOIL, SPREAD WOOD CHIPS TO PREVENT EROSION
SEDIMENT REMOVAL: After a rain event, clean and dispose of the sediment and debris that has collected at the storm inlets and catch basins as soon as weather conditions permit.	OK	
SLOPE REPAIR: Repair any slope/vegetation damage that has occurred during a storm event as soon as weather conditions permit.	OK	
STORM DRAIN: Direct connections to storm drains from depressed loading docks (truck wells) must use protective BMPs. Filter fabric and oil/water separators should be used in these areas.	N/A	

NOTES/REMARKS:

ITEMS TO REVIEW:

- Outdoor storage activities
- Significant dust or particulate generating activities
- Onsite waste management and disposal practices
- Outdoor maintenance or processing activities

○ CONSTRUCTION SITE OR ~~FACILITY~~ (PUMP STATION, DISTRIBUTION RESERVOIR, WATER TREATMENT PLANT, OTHER): PACIFIC BEACH RES. - OUT OF SERVICE RES		
INSPECTOR AND DATE		
VISUAL INSPECTION CHECKLIST	**(YES/NO)**	**IF YES, ACTION TAKEN:**
CLEANING: Are there signs of poor housekeeping (walkways cluttered, floors not swept, etc.) in any facility areas?	N	
STORM DRAIN: Have the BMPs at storm drain inlets, catch basins and curb inlets been neglected? Do they need replacing?	Y	GUTTER W/ DEBRIS DIVERSION DITCH FILLED W/ INV PLANTS
STORM DRAIN: Are there obstructions or debris in the catch basins or curb inlets?	N	INLETS OK
SITE WORK: Do unpaved areas of the facility produce excessive dust and dirt on windy days?	Y	SERVICE ROAD HAS LOTS OF SAND
SITE WORK: Inspect the site prior to a forecast storm event. Site work: Should plastic sheet covers or tarps be placed on slopes not vegetated to avoid sediment flow or soil erosion?	N	PERIMETER MULCH ADEQUATE
SITE WORK: Are unpaved areas of the facility subject to scour or erosion during rainfall?	Y	SERVICE ROAD NEEDS MULCH
SITE WORK: To avoid erosion at the discharge end, should the rooftop runoff be made to spill into a pervious area (e.g. grass yard)?	N	
SITE WORK/STORAGE: Are there spots, pools puddles or other traces of oil on any hard surfaces?	N	
SITE WORK/STORAGE: Is standing water found in inappropriate areas long after the rain has stopped?	N	
STORAGE: Is there evidence of drips or leaks from any equipment?	N	
STORAGE: Mechanical equipment stored outside should be covered with tarp or plastic. Does any equipment need this type of weather protection?	N	
STORAGE: Does any equipment stored outdoors capture/collect rainwater that could lead to rusting or contamination by grease, oil, gas, etc.?	N	
STORAGE: Does the dry chemical storage area need protection from the wind or rain?	N	
STORAGE: Have the secondary containment structures (berms, dikes, walls, etc.) developed cracks or other issues that will keep them from working as designed to capture spills?	Y	ONE INLET NW COR W/ RUSTY SCREEN DIV. DITCH FULL OF PLANTS
STORAGE: Does the inspection of storage containers reveal signs of cracks, corrosion or leaks?	N	
STORAGE: Has this site inspection revealed any indications of poor or improper storage practices?	N	

SITE ASSESSMENT CHECKLIST		
STORAGE: Keep storage areas clean, well organized, and equipped with ample clean-up supplies as appropriate for the materials stored.	N	
CLEANING: Is onsite cleaning limited to washing with water and soap? If not, provide a dedicated wash-down area and utilize appropriate BMPs to contain hazard/runoff.	N	
PARKING: Make a dedicated parking space available for vehicles or motive equipment that leak and place drip pans at each location.	N	
WASTE MANAGEMENT: Plan timely service and removal to prevent dumpsters from overflowing.	N	
LOADING DOCKS: Cover large deliveries with a canopy or awning if they will be stored outside for any period.	N	
SLOPES: Use plastic sheet cover or other BMPs on unprotected slopes during storm events. Implement temporary soil stabilization measures until permanent stabilization is achieved.	N	
SEDIMENT REMOVAL: After a rain event, clean and dispose of the sediment and debris that has collected at the storm inlets and catch basins as soon as weather conditions permit.	N	
SLOPE REPAIR: Repair any slope/vegetation damage that has occurred during a storm event as soon as weather conditions permit.	N	
STORM DRAIN: Direct connections to storm drains from depressed loading docks (truck wells) must use protective BMPs. Filter fabric and oil/water separators should be used in these areas.	N	

NOTES/REMARKS: LARGE SITE WITH 90% ESTABLISHED VEGETATION ACCESS GATE GUTTER AREA NEED TO BE CLEANED OF PINE NEEDLES. DIVERSION DITCH IS ~~ALL~~ FULL OF ICEPLANT SOME TREE BRANCHES NOT CLEANED UP.

ITEMS TO REVIEW:

- Outdoor storage activities
- Significant dust or particulate generating activities
- Onsite waste management and disposal practices
- Outdoor maintenance or processing activities

○ CONSTRUCTION SITE OR ● FACILITY (PUMP STATION, DISTRIBUTION RESERVOIR, WATER TREATMENT PLANT, OTHER): San Carlos Reservoir 8005 Rue Tommy Drive & Wing Span Drive, San Diego, CA
INSPECTOR AND DATE P. Schlitt / September 7, 2007

VISUAL INSPECTION CHECKLIST	(YES/NO)	EXPLANATION/ACTION
CLEANING: Are there signs of poor housekeeping (walkways cluttered, floors not swept, etc.) in any facility areas?	No	minor leaf debris in curb & gutter
STORM DRAIN: Have the BMPs at storm drain inlets, catch basins and curb inlets been neglected? Do they need replacing?	yes	New weighted fiber roll should be installed around surface inlet grate on northside and southside of reservoir
STORM DRAIN: Are there obstructions or debris in the catch basins or curb inlets?	yes	Minor leaf debris collected in bottom of storm drains
SITE WORK: Do unpaved areas of the facility produce excessive dust and dirt on windy days?	No	Perimeter of reservoir surrounded by asphalt pavement
SITE WORK: Inspect the site prior to a forecast storm event. Site work: Should plastic sheet covers or tarps be placed on slopes not vegetated to avoid sediment flow or soil erosion?	No	
SITE WORK: Are unpaved areas of the facility subject to scour or erosion during rainfall?	N/A	Reservoir entirely surrounded by asphalt pavement
SITE WORK: To avoid erosion at the discharge end, should the rooftop runoff be made to spill into a pervious area (e.g. grass yard)?	N/A	
SITE WORK/STORAGE: Are there spots, pools puddles or other traces of oil on any hard surfaces?	No	
SITE WORK/STORAGE: Is standing water found in inappropriate areas long after the rain has stopped?	No	
STORAGE: Is there evidence of drips or leaks from any equipment?	N/A	No equipment stored at facility
STORAGE: Mechanical equipment stored outside should be covered with tarp or plastic. Does any equipment need this type of weather protection?	N/A	No mechanical equipment stored at facility
STORAGE: Does any equipment stored outdoors capture/collect rainwater that could lead to rusting or contamination by grease, oil, gas, etc.?	N/A	
STORAGE: Does the dry chemical storage area need protection from the wind or rain?	N/A	No chemical storage identified onsite
STORAGE: Have the secondary containment structures (berms, dikes, walls, etc.) developed cracks or other issues that will keep them from working as designed to capture spills?	N/A	
STORAGE: Does the inspection of storage containers reveal signs of cracks, corrosion or leaks?	N/A	No storage containers onsite
STORAGE: Has this site inspection revealed any indications of poor or improper storage practices?	No	

SITE ASSESSMENT CHECKLIST		
STORAGE: Keep storage areas clean, well organized, and equipped with ample clean-up supplies as appropriate for the materials stored.	N/A	No exterior storage area at facility
CLEANING: Is onsite cleaning limited to washing with water and soap? If not, provide a dedicated wash-down area and utilize appropriate BMPs to contain hazard/runoff.	yes	
PARKING: Make a dedicated parking space available for vehicles or motive equipment that leak and place drip pans at each location.	N/A	No long-term parking required at facility
WASTE MANAGEMENT: Plan timely service and removal to prevent dumpsters from overflowing.	N/A	No trash bins located at facility
LOADING DOCKS: Cover large deliveries with a canopy or awning if they will be stored outside for any period.	N/A	No loading docks associated with facility
SLOPES: Use plastic sheet cover or other BMPs on unprotected slopes during storm events. Implement temporary soil stabilization measures until permanent stabilization is achieved.	N/A	No slope protection required - entire perimeter adequately vegetated
SEDIMENT REMOVAL: After a rain event, clean and dispose of the sediment and debris that has collected at the storm inlets and catch basins as soon as weather conditions permit.	Yes	Minor amount of leaf debris required to be removed from curb gutter on south side of facility
SLOPE REPAIR: Repair any slope/vegetation damage that has occurred during a storm event as soon as weather conditions permit.	N/A	No evidence of any damaged slopes surrounding facility
STORM DRAIN: Direct connections to storm drains from depressed loading docks (truck wells) must use protective BMPs. Filter fabric and oil/water separators should be used in these areas.	N/A	

NOTES/REMARKS: Minor water leakage visible at base of reservoir along south side of structure. Leakage draining to existing curb and gutter and then emptying into overflow vault (photo taken)
Areas around both storm drain inlet grates should be sweeped and new weighted fiber rolls installed around the perimeter of each grate prior to rainy season.

ITEMS TO REVIEW:

- Outdoor storage activities ✓
- Significant dust or particulate generating activities ✓
- Onsite waste management and disposal practices ✓
- Outdoor maintenance or processing activities ✓

○ CONSTRUCTION SITE OR ● FACILITY (PUMP STATION, DISTRIBUTION RESERVOIR, WATER TREATMENT PLANT, OTHER) UNIVERSITY HEIGHTS — 605 TANK		
INSPECTOR AND DATE GRIMA 9/5/07		
CLEANING: Are there signs of poor housekeeping (walkways cluttered, floors not swept, etc.) in any facility areas?	No	
STORM DRAIN: Have the BMPs at storm drain inlets, catch basins and curb inlets been neglected? Do they need replacing?	No	
STORM DRAIN: Are there obstructions or debris in the catch basins or curb inlets?	No	
SITE WORK: Do unpaved areas of the facility produce excessive dust and dirt on windy days?	No	NO, BUT UNPAVED AREAS SHOULD BE LANDSCAPED.
SITE WORK: Inspect the site prior to a forecast storm event. Site work: Should plastic sheet covers or tarps be placed on slopes not vegetated to avoid sediment flow or soil erosion?	N/A	
SITE WORK: Are unpaved areas of the facility subject to scour or erosion during rainfall?	YES	THERE ARE LARGE UNPAVED AREAS.
SITE WORK: To avoid erosion at the discharge end, should the rooftop runoff be made to spill into a pervious area (e.g. grass yard)?	No	
SITE WORK/STORAGE: Are there spots, pools puddles or other traces of oil on any hard surfaces?	No	
SITE WORK/STORAGE: Is standing water found in inappropriate areas long after the rain has stopped?	No	SITE WILL DRAIN EXCESS WATER.
STORAGE: Is there evidence of drips or leaks from any equipment?	No	
STORAGE: Mechanical equipment stored outside should be covered with tarp or plastic. Does any equipment need this type of weather protection?	No	
STORAGE: Does any equipment stored outdoors capture/collect rainwater that could lead to rusting or contamination by grease, oil, gas, etc.?	YES	THERE ARE SOME SCAFFOLDS THAT ARE RUSTING
STORAGE: Does the dry chemical storage area need protection from the wind or rain?	N/A	
STORAGE: Have the secondary containment structures (berms, dikes, walls, etc.) developed cracks or other issues that will keep them from working as designed to capture spills?	N	
STORAGE: Does the inspection of storage containers reveal signs of cracks, corrosion or leaks?	N/A	NO STORAGE CONTAINERS HERE.
STORAGE: Has this site inspection revealed any indications of poor or improper storage practices?	No	

STORAGE: Keep storage areas clean, well organized, and equipped with ample clean-up supplies as appropriate for the materials stored.	N	
CLEANING: Is onsite cleaning limited to washing with water and soap? If not, provide a dedicated wash-down area and utilize appropriate BMPs to contain hazard/runoff.	N	NO ACTION NECESSARY
PARKING: Make a dedicated parking space available for vehicles or motive equipment that leak and place drip pans at each location.	N	
WASTE MANAGEMENT: Plan timely service and removal to prevent dumpsters from overflowing.	N	BOTH NEED TO HAVE THE LIDS SHUT AT ALL TIMES.
LOADING DOCKS: Cover large deliveries with a canopy or awning if they will be stored outside for any period.	N/A	
SLOPES: Use plastic sheet cover or other BMPs on unprotected slopes during storm events. Implement temporary soil stabilization measures until permanent stabilization is achieved.	N	
SEDIMENT REMOVAL: After a rain event, clean and dispose of the sediment and debris that has collected at the storm inlets and catch basins as soon as weather conditions permit.	N	NO ACTION WILL BE NECESSARY
SLOPE REPAIR: Repair any slope/vegetation damage that has occurred during a storm event as soon as weather conditions permit.	N	
STORM DRAIN: Direct connections to storm drains from depressed loading docks (truck wells) must use protective BMPs. Filter fabric and oil/water separators should be used in these areas.	N/A	

NOTES/REMARKS:

ITEMS TO REVIEW:

- Outdoor storage activities
- Significant dust or particulate generating activities
- Onsite waste management and disposal practices
- Outdoor maintenance or processing activities

City of San Diego Water Department — Storm Water Program

There is also an underground pump station there

○ CONSTRUCTION SITE OR ● FACILITY (PUMP STATION / DISTRIBUTION RESERVOIR / WATER TREATMENT PLANT, OTHER): Miramar Reclaimed on Mealy Dr. AND Scripps Pump Pumping PS

INSPECTOR AND DATE: SAID MAHDAVI 9-10-07

VISUAL INSPECTION CHECKLIST	(YES/NO)	IF YES, ACTION TAKEN
CLEANING: Are there signs of poor housekeeping (walkways cluttered, floors not swept, etc.) in any facility areas?	NO	
STORM DRAIN: Have the BMPs at storm drain inlets, catch basins and curb inlets been neglected? Do they need replacing?	YES	Several Places (9) need to be cleaned up, see attached pictures
STORM DRAIN: Are there obstructions or debris in the catch basins or curb inlets?	NO	
SITE WORK: Do unpaved areas of the facility produce excessive dust and dirt on windy days?	NO	
SITE WORK: Inspect the site prior to a forecast storm event. Site work: Should plastic sheet covers or tarps be placed on slopes not vegetated to avoid sediment flow or soil erosion?	NO	
SITE WORK: Are unpaved areas of the facility subject to scour or erosion during rainfall?	NO	
SITE WORK: To avoid erosion at the discharge end, should the rooftop runoff be made to spill into a pervious area (e.g. grass yard)?	NO	
SITE WORK/STORAGE: Are there spots, pools puddles or other traces of oil on any hard surfaces?	NO	
SITE WORK/STORAGE: Is standing water found in inappropriate areas long after the rain has stopped?	NO	
STORAGE: Is there evidence of drips or leaks from any equipment?	N/A	
STORAGE: Mechanical equipment stored outside should be covered with tarp or plastic. Does any equipment need this type of weather protection?	N/A	
STORAGE: Does any equipment stored outdoors capture/collect rainwater that could lead to rusting or contamination by grease, oil, gas, etc.?	N/A	
STORAGE: Does the dry chemical storage area need protection from the wind or rain?	N/A	
STORAGE: Have the secondary containment structures (berms, dikes, walls, etc.) developed cracks or other issues that will keep them from working as designed to capture spills?	N/A	
STORAGE: Does the inspection of storage containers reveal signs of cracks, corrosion or leaks?	N/A	
STORAGE: Has this site inspection revealed any indications of poor or improper storage practices?	N/A	

MICHELLE, PLEASE MAKE 2 SHEETS

STORAGE: Keep storage areas clean, well organized, and equipped with ample clean-up supplies as appropriate for the materials stored.	N/A	
CLEANING: Is onsite cleaning limited to washing with water and soap? If not, provide a dedicated wash-down area and utilize appropriate BMPs to contain hazard/runoff.	N/A	
PARKING: Make a dedicated parking space available for vehicles or motive equipment that leak and place drip pans at each location.	N/A	
WASTE MANAGEMENT: Plan timely service and removal to prevent dumpsters from overflowing.	N/A	
LOADING DOCKS: Cover large deliveries with a canopy or awning if they will be stored outside for any period.	N/A	
SLOPES: Use plastic sheet cover or other BMPs on unprotected slopes during storm events. Implement temporary soil stabilization measures until permanent stabilization is achieved.	N/A	
SEDIMENT REMOVAL: After a rain event, clean and dispose of the sediment and debris that has collected at the storm inlets and catch basins as soon as weather conditions permit.	N/A	
SLOPE REPAIR: Repair any slope/vegetation damage that has occurred during a storm event as soon as weather conditions permit.	Nc	
STORM DRAIN: Direct connections to storm drains from depressed loading docks (truck wells) must use protective BMPs. Filter fabric and oil/water separators should be used in these areas.	Nc	

NOTES/REMARKS:

ITEMS TO REVIEW:

- Outdoor storage activities
- Significant dust or particulate generating activities
- Onsite waste management and disposal practices
- Outdoor maintenance or processing activities

City of San Diego Water Department BLACK MOUNTAIN RECLAIM TANK Storm Water Program

○ CONSTRUCTION SITE OR ● FACILITY (PUMP STATION, DISTRIBUTION RESERVOIR, WATER TREATMENT PLANT, OTHER): Reclaimed Tank BLK MT Rd

INSPECTOR AND DATE SAID MAHDAVI 9-4-07

VISUAL INSPECTION CHECKLIST	(YES/NO)	EXPLANATION (USE #)
CLEANING: Are there signs of poor housekeeping (walkways cluttered, floors not swept, etc.) in any facility areas?	NO	
STORM DRAIN: Have the BMPs at storm drain inlets, catch basins and curb inlets been neglected? Do they need replacing?	NO	
STORM DRAIN: Are there obstructions or debris in the catch basins or curb inlets?	YES	cross Gutter needs to be cleaned,
SITE WORK: Do unpaved areas of the facility produce excessive dust and dirt on windy days?	NO	Remove all Gravel
SITE WORK: Inspect the site prior to a forecast storm event. Site work: Should plastic sheet covers or tarps be placed on slopes not vegetated to avoid sediment flow or soil erosion?	N/A	
SITE WORK: Are unpaved areas of the facility subject to scour or erosion during rainfall?	NO	
SITE WORK: To avoid erosion at the discharge end, should the rooftop runoff be made to spill into a pervious area (e.g. grass yard)?	NO	
SITE WORK/STORAGE: Are there spots, pools puddles or other traces of oil on any hard surfaces?	NO	
SITE WORK/STORAGE: Is standing water found in inappropriate areas long after the rain has stopped?	NO	
STORAGE: Is there evidence of drips or leaks from any equipment?	NO	
STORAGE: Mechanical equipment stored outside should be covered with tarp or plastic. Does any equipment need this type of weather protection?	N/A	
STORAGE: Does any equipment stored outdoors capture/collect rainwater that could lead to rusting or contamination by grease, oil, gas, etc.?	N/A	
STORAGE: Does the dry chemical storage area need protection from the wind or rain?	N/A	
STORAGE: Have the secondary containment structures (berms, dikes, walls, etc.) developed cracks or other issues that will keep them from working as designed to capture spills?	N/A	
STORAGE: Does the inspection of storage containers reveal signs of cracks, corrosion or leaks?	N/A	
STORAGE: Has this site inspection revealed any indications of poor or improper storage practices?	No	

[illegible]		
STORAGE: Keep storage areas clean, well organized, and equipped with ample clean-up supplies as appropriate for the materials stored.	N/A	
CLEANING: Is onsite cleaning limited to washing with water and soap? If not, provide a dedicated wash-down area and utilize appropriate BMPs to contain hazard/runoff.	N/A	
PARKING: Make a dedicated parking space available for vehicles or motive equipment that leak and place drip pans at each location.	YES	
WASTE MANAGEMENT: Plan timely service and removal to prevent dumpsters from overflowing.	N/A	
LOADING DOCKS: Cover large deliveries with a canopy or awning if they will be stored outside for any period.	N/A	
SLOPES: Use plastic sheet cover or other BMPs on unprotected slopes during storm events. Implement temporary soil stabilization measures until permanent stabilization is achieved.	N/A	
SEDIMENT REMOVAL: After a rain event, clean and dispose of the sediment and debris that has collected at the storm inlets and catch basins as soon as weather conditions permit.	N/A	
SLOPE REPAIR: Repair any slope/vegetation damage that has occurred during a storm event as soon as weather conditions permit.	N/A	
STORM DRAIN: Direct connections to storm drains from depressed loading docks (truck wells) must use protective BMPs. Filter fabric and oil/water separators should be used in these areas.	N/A	

NOTES/REMARKS:

ITEMS TO REVIEW:

- Outdoor storage activities
- Significant dust or particulate generating activities
- Onsite waste management and disposal practices
- Outdoor maintenance or processing activities

○ CONSTRUCTION SITE OR ● FACILITY (PUMP STATION, DISTRIBUTION RESERVOIR, WATER TREATMENT PLANT, OTHER): Canyonside Reclaimed Pump Station

INSPECTOR AND DATE SAID MAHDALI 9-26-07

VISUAL INSPECTION CHECKLIST	(YES/NO)	IF YES, ACTION TAKEN:
CLEANING: Are there signs of poor housekeeping (walkways cluttered, floors not swept, etc.) in any facility areas?	YES	see attached Pictur
STORM DRAIN: Have the BMPs at storm drain inlets, catch basins and curb inlets been neglected? Do they need replacing?	No	
STORM DRAIN: Are there obstructions or debris in the catch basins or curb inlets?	No	
SITE WORK: Do unpaved areas of the facility produce excessive dust and dirt on windy days?	No	
SITE WORK: Inspect the site prior to a forecast storm event. Site work: Should plastic sheet covers or tarps be placed on slopes not vegetated to avoid sediment flow or soil erosion?	No	
SITE WORK: Are unpaved areas of the facility subject to scour or erosion during rainfall?	No	
SITE WORK: To avoid erosion at the discharge end, should the rooftop runoff be made to spill into a pervious area (e.g. grass yard)?	No	
SITE WORK/STORAGE: Are there spots, pools puddles or other traces of oil on any hard surfaces?	No	
SITE WORK/STORAGE: Is standing water found in inappropriate areas long after the rain has stopped?	No	
STORAGE: Is there evidence of drips or leaks from any equipment?	No	
STORAGE: Mechanical equipment stored outside should be covered with tarp or plastic. Does any equipment need this type of weather protection?	No	
STORAGE: Does any equipment stored outdoors capture/collect rainwater that could lead to rusting or contamination by grease, oil, gas, etc.?	No	
STORAGE: Does the dry chemical storage area need protection from the wind or rain?	No	
STORAGE: Have the secondary containment structures (berms, dikes, walls, etc.) developed cracks or other issues that will keep them from working as designed to capture spills?	No	
STORAGE: Does the inspection of storage containers reveal signs of cracks, corrosion or leaks?	No	
STORAGE: Has this site inspection revealed any indications of poor or improper storage practices?	No	

SITE ASSESSMENT CHECKLIST		
STORAGE: Keep storage areas clean, well organized, and equipped with ample clean-up supplies as appropriate for the materials stored.	No	
CLEANING: Is onsite cleaning limited to washing with water and soap? If not, provide a dedicated wash-down area and utilize appropriate BMPs to contain hazard/runoff.	No	
PARKING: Make a dedicated parking space available for vehicles or motive equipment that leak and place drip pans at each location.	No	
WASTE MANAGEMENT: Plan timely service and removal to prevent dumpsters from overflowing.	No	
LOADING DOCKS: Cover large deliveries with a canopy or awning if they will be stored outside for any period.	No	
SLOPES: Use plastic sheet cover or other BMPs on unprotected slopes during storm events. Implement temporary soil stabilization measures until permanent stabilization is achieved.	No	
SEDIMENT REMOVAL: After a rain event, clean and dispose of the sediment and debris that has collected at the storm inlets and catch basins as soon as weather conditions permit.	No	
SLOPE REPAIR: Repair any slope/vegetation damage that has occurred during a storm event as soon as weather conditions permit.	No	
STORM DRAIN: Direct connections to storm drains from depressed loading docks (truck wells) must use protective BMPs. Filter fabric and oil/water separators should be used in these areas.	No	

NOTES/REMARKS:

Need to have parks people clean up the landscaping.

ITEMS TO REVIEW:

- Outdoor storage activities
- Significant dust or particulate generating activities
- Onsite waste management and disposal practices
- Outdoor maintenance or processing activities

○ CONSTRUCTION SITE OR ☒ FACILITY (PUMP STATION, DISTRIBUTION RESERVOIR, WATER TREATMENT PLANT, OTHER): CHESTERTON VACANT LOT		
INSPECTOR AND DATE CHANDLER 9-5-07		
VISUAL INSPECTION CHECKLIST	(YES/NO)	IF YES, ACTION TAKEN:
CLEANING: Are there signs of poor housekeeping (walkways cluttered, floors not swept, etc.) in any facility areas?	N	
STORM DRAIN: Have the BMPs at storm drain inlets, catch basins and curb inlets been neglected? Do they need replacing?	Y	WORN, CLOGS GRAVEL + WEEDS WADDLE N NE COR. REPLACE
STORM DRAIN: Are there obstructions or debris in the catch basins or curb inlets?	N	
SITE WORK: Do unpaved areas of the facility produce excessive dust and dirt on windy days?	Y	FRONT YARD W/ DIRT. NEED MULCH
SITE WORK: Inspect the site prior to a forecast storm event. Site work: Should plastic sheet covers or tarps be placed on slopes not vegetated to avoid sediment flow or soil erosion?	N	/
SITE WORK: Are unpaved areas of the facility subject to scour or erosion during rainfall?	Y	NEED MULCH
SITE WORK: To avoid erosion at the discharge end, should the rooftop runoff be made to spill into a pervious area (e.g. grass yard)?	N	
SITE WORK/STORAGE: Are there spots, pools puddles or other traces of oil on any hard surfaces?	N	
SITE WORK/STORAGE: Is standing water found in inappropriate areas long after the rain has stopped?	Y	1' WIDE IRRIG. PUDDLE ON W. SIDE
STORAGE: Is there evidence of drips or leaks from any equipment?	Y	IRRIG. WATER
STORAGE: Mechanical equipment stored outside should be covered with tarp or plastic. Does any equipment need this type of weather protection?	N	
STORAGE: Does any equipment stored outdoors capture/collect rainwater that could lead to rusting or contamination by grease, oil, gas, etc.?	N	
STORAGE: Does the dry chemical storage area need protection from the wind or rain?	N	
STORAGE: Have the secondary containment structures (berms, dikes, walls, etc.) developed cracks or other issues that will keep them from working as designed to capture spills?	N	
STORAGE: Does the inspection of storage containers reveal signs of cracks, corrosion or leaks?	N	
STORAGE: Has this site inspection revealed any indications of poor or improper storage practices?	N	

SITE ASSESSMENT CHECKLIST		
STORAGE: Keep storage areas clean, well organized, and equipped with ample clean-up supplies as appropriate for the materials stored.	N	
CLEANING: Is onsite cleaning limited to washing with water and soap? If not, provide a dedicated wash-down area and utilize appropriate BMPs to contain hazard/runoff.	N	
PARKING: Make a dedicated parking space available for vehicles or motive equipment that leak and place drip pans at each location.	N	
WASTE MANAGEMENT: Plan timely service and removal to prevent dumpsters from overflowing.	N	
LOADING DOCKS: Cover large deliveries with a canopy or awning if they will be stored outside for any period.	N	
SLOPES: Use plastic sheet cover or other BMPs on unprotected slopes during storm events. Implement temporary soil stabilization measures until permanent stabilization is achieved.	Y	NEE MULCH IN 2 AREAS. NE COR. & SW COR.
SEDIMENT REMOVAL: After a rain event, clean and dispose of the sediment and debris that has collected at the storm inlets and catch basins as soon as weather conditions permit.	N	
SLOPE REPAIR: Repair any slope/vegetation damage that has occurred during a storm event as soon as weather conditions permit.	N	
STORM DRAIN: Direct connections to storm drains from depressed loading docks (truck wells) must use protective BMPs. Filter fabric and oil/water separators should be used in these areas.	N	

NOTES/REMARKS:

ITEMS TO REVIEW:

- Outdoor storage activities
- Significant dust or particulate generating activities
- Onsite waste management and disposal practices
- Outdoor maintenance or processing activities

○ CONSTRUCTION SITE OR ● FACILITY (PUMP STATION, DISTRIBUTION RESERVOIR, WATER TREATMENT PLANT, OTHER): VACANT LOT ENCANTO STAND PIPE		
INSPECTOR AND DATE CROSS 9-28-07		
CLEANING: Are there signs of poor housekeeping (walkways cluttered, floors not swept, etc.) in any facility areas?	N/A	
STORM DRAIN: Have the BMPs at storm drain inlets, catch basins and curb inlets been neglected? Do they need replacing?	N/A	
STORM DRAIN: Are there obstructions or debris in the catch basins or curb inlets?	N/A	
SITE WORK: Do unpaved areas of the facility produce excessive dust and dirt on windy days?	Yes	OUTSIDE FENCE LINE
SITE WORK: Inspect the site prior to a forecast storm event. Site work: Should plastic sheet covers or tarps be placed on slopes not vegetated to avoid sediment flow or soil erosion?		ON ACCESS RD, SOME REVEG. SHOULD OCCUR ON SLOPES OUTSIDE OF FENCE LINE
SITE WORK: Are unpaved areas of the facility subject to scour or erosion during rainfall?	Y	
SITE WORK: To avoid erosion at the discharge end, should the rooftop runoff be made to spill into a pervious area (e.g. grass yard)?	N/A	
SITE WORK/STORAGE: Are there spots, pools puddles or other traces of oil on any hard surfaces?	NO	
SITE WORK/STORAGE: Is standing water found in inappropriate areas long after the rain has stopped?	NO	
STORAGE: Is there evidence of drips or leaks from any equipment?	NO	
STORAGE: Mechanical equipment stored outside should be covered with tarp or plastic. Does any equipment need this type of weather protection?	N/A	
STORAGE: Does any equipment stored outdoors capture/collect rainwater that could lead to rusting or contamination by grease, oil, gas, etc.?	NO	
STORAGE: Does the dry chemical storage area need protection from the wind or rain?	N/A	
STORAGE: Have the secondary containment structures (berms, dikes, walls, etc.) developed cracks or other issues that will keep them from working as designed to capture spills?		NO 2° CONTAINMENT AROUND E-GEN. DON'T KNOW IF TANK IS DOUBLE WALL
STORAGE: Does the inspection of storage containers reveal signs of cracks, corrosion or leaks?	N/A	
STORAGE: Has this site inspection revealed any indications of poor or improper storage practices?	NO	

STORAGE: Keep storage areas clean, well organized, and equipped with ample clean-up supplies as appropriate for the materials stored.	OK	
CLEANING: Is onsite cleaning limited to washing with water and soap? If not, provide a dedicated wash-down area and utilize appropriate BMPs to contain hazard/runoff.	N/A	
PARKING: Make a dedicated parking space available for vehicles or motive equipment that leak and place drip pans at each location.		NEED DRIP PANS
WASTE MANAGEMENT: Plan timely service and removal to prevent dumpsters from overflowing.	N/A	
LOADING DOCKS: Cover large deliveries with a canopy or awning if they will be stored outside for any period.	N/A	
SLOPES: Use plastic sheet cover or other BMPs on unprotected slopes during storm events. Implement temporary soil stabilization measures until permanent stabilization is achieved.	—	
SEDIMENT REMOVAL: After a rain event, clean and dispose of the sediment and debris that has collected at the storm inlets and catch basins as soon as weather conditions permit.	N/A	
SLOPE REPAIR: Repair any slope/vegetation damage that has occurred during a storm event as soon as weather conditions permit.		SOME REPAIR OF SLOPES
STORM DRAIN: Direct connections to storm drains from depressed loading docks (truck wells) must use protective BMPs. Filter fabric and oil/water separators should be used in these areas.	N/A	

NOTES/REMARKS: NO STAND PIPE AT THIS LOCATION, WAS DEMOLISHED
SOME CAN'S & TRASH AT GATE SHOULD BE REMOVED
SOME GRAFFITI ON PAVEMENT IN FRONT OF ROAD GATE

ITEMS TO REVIEW:

- Outdoor storage activities
- Significant dust or particulate generating activities
- Onsite waste management and disposal practices
- Outdoor maintenance or processing activities

○ CONSTRUCTION SITE OR ● FACILITY (PUMP STATION, DISTRIBUTION RESERVOIR, WATER TREATMENT PLANT, OTHER): VACANT LOT LOMITA VILLAGE STANDPIPE		
INSPECTOR AND DATE CROSS 9-28-07		
SITE INSPECTION CHECKLIST	**YES / NO**	**DESCRIPTION / LOCATION / REMARKS**
CLEANING: Are there signs of poor housekeeping (walkways cluttered, floors not swept, etc.) in any facility areas?	NO	
STORM DRAIN: Have the BMPs at storm drain inlets, catch basins and curb inlets been neglected? Do they need replacing?	NO	
STORM DRAIN: Are there obstructions or debris in the catch basins or curb inlets?	NO	
SITE WORK: Do unpaved areas of the facility produce excessive dust and dirt on windy days?	NO	
SITE WORK: Inspect the site prior to a forecast storm event. Site work: Should plastic sheet covers or tarps be placed on slopes not vegetated to avoid sediment flow or soil erosion?	NO	
SITE WORK: Are unpaved areas of the facility subject to scour or erosion during rainfall?	Y	ONE LOCATION ADJACENT TO RETAIN WALL
SITE WORK: To avoid erosion at the discharge end, should the rooftop runoff be made to spill into a pervious area (e.g. grass yard)?	N/A	
SITE WORK/STORAGE: Are there spots, pools puddles or other traces of oil on any hard surfaces?	NO	
SITE WORK/STORAGE: Is standing water found in inappropriate areas long after the rain has stopped?	NO	
STORAGE: Is there evidence of drips or leaks from any equipment?	NO	
STORAGE: Mechanical equipment stored outside should be covered with tarp or plastic. Does any equipment need this type of weather protection?	N/A	
STORAGE: Does any equipment stored outdoors capture/collect rainwater that could lead to rusting or contamination by grease, oil, gas, etc.?	NO	
STORAGE: Does the dry chemical storage area need protection from the wind or rain?	N/A	
STORAGE: Have the secondary containment structures (berms, dikes, walls, etc.) developed cracks or other issues that will keep them from working as designed to capture spills?	N/A	
STORAGE: Does the inspection of storage containers reveal signs of cracks, corrosion or leaks?	N/A	
STORAGE: Has this site inspection revealed any indications of poor or improper storage practices?	NO	

STORAGE: Keep storage areas clean, well organized, and equipped with ample clean-up supplies as appropriate for the materials stored.	OK	
CLEANING: Is onsite cleaning limited to washing with water and soap? If not, provide a dedicated wash-down area and utilize appropriate BMPs to contain hazard/runoff.	N/A	
PARKING: Make a dedicated parking space available for vehicles or motive equipment that leak and place drip pans at each location.	N/A	
WASTE MANAGEMENT: Plan timely service and removal to prevent dumpsters from overflowing.	N/A	
LOADING DOCKS: Cover large deliveries with a canopy or awning if they will be stored outside for any period.	N/A	
SLOPES: Use plastic sheet cover or other BMPs on unprotected slopes during storm events. Implement temporary soil stabilization measures until permanent stabilization is achieved.		ONE SMALL DENUDED SECTION NEAR RETAIN WALL SHOULD HAVE BMP
SEDIMENT REMOVAL: After a rain event, clean and dispose of the sediment and debris that has collected at the storm inlets and catch basins as soon as weather conditions permit.	N/A	
SLOPE REPAIR: Repair any slope/vegetation damage that has occurred during a storm event as soon as weather conditions permit.	N/A	
STORM DRAIN: Direct connections to storm drains from depressed loading docks (truck wells) must use protective BMPs. Filter fabric and oil/water separators should be used in these areas.	N/A	

NOTES/REMARKS: STAND PIPE DEMOLISHED, NO ACTIVITY AT THIS SITE.
Some Fiber rolls along fenceline & culvert ok.
Recommend carving catch basin, Sell land.
Bee-Hive on property under concrete skirt near back of property

ITEMS TO REVIEW:

- Outdoor storage activities
- Significant dust or particulate generating activities
- Onsite waste management and disposal practices
- Outdoor maintenance or processing activities

○ CONSTRUCTION SITE OR ● FACILITY (PUMP STATION, DISTRIBUTION RESERVOIR, WATER TREATMENT PLANT, OTHER): VACANT LOT PARADISE HILLS STANDPIPE (STNDPIPE DEMOLISHED)		
INSPECTOR AND DATE Cross 9-28-07		
[illegible]	YES / NO	[illegible]
CLEANING: Are there signs of poor housekeeping (walkways cluttered, floors not swept, etc.) in any facility areas?	NO	
STORM DRAIN: Have the BMPs at storm drain inlets, catch basins and curb inlets been neglected? Do they need replacing?	No	
STORM DRAIN: Are there obstructions or debris in the catch basins or curb inlets?	NO	
SITE WORK: Do unpaved areas of the facility produce excessive dust and dirt on windy days?	NO	
SITE WORK: Inspect the site prior to a forecast storm event. Site work: Should plastic sheet covers or tarps be placed on slopes not vegetated to avoid sediment flow or soil erosion?	No	
SITE WORK: Are unpaved areas of the facility subject to scour or erosion during rainfall?	No	
SITE WORK: To avoid erosion at the discharge end, should the rooftop runoff be made to spill into a pervious area (e.g. grass yard)?	N/A	
SITE WORK/STORAGE: Are there spots, pools puddles or other traces of oil on any hard surfaces?	NO	
SITE WORK/STORAGE: Is standing water found in inappropriate areas long after the rain has stopped?	No	
STORAGE: Is there evidence of drips or leaks from any equipment?	No	
STORAGE: Mechanical equipment stored outside should be covered with tarp or plastic. Does any equipment need this type of weather protection?	N/A	
STORAGE: Does any equipment stored outdoors capture/collect rainwater that could lead to rusting or contamination by grease, oil, gas, etc.?	No	
STORAGE: Does the dry chemical storage area need protection from the wind or rain?	N/A	
STORAGE: Have the secondary containment structures (berms, dikes, walls, etc.) developed cracks or other issues that will keep them from working as designed to capture spills?	N/A	
STORAGE: Does the inspection of storage containers reveal signs of cracks, corrosion or leaks?	N/A	
STORAGE: Has this site inspection revealed any indications of poor or improper storage practices?	No	

STORAGE: Keep storage areas clean, well organized, and equipped with ample clean-up supplies as appropriate for the materials stored.	OK	
CLEANING: Is onsite cleaning limited to washing with water and soap? If not, provide a dedicated wash-down area and utilize appropriate BMPs to contain hazard/runoff.	N/A	
PARKING: Make a dedicated parking space available for vehicles or motive equipment that leak and place drip pans at each location.	N/A	
WASTE MANAGEMENT: Plan timely service and removal to prevent dumpsters from overflowing.	OK	
LOADING DOCKS: Cover large deliveries with a canopy or awning if they will be stored outside for any period.	N/A	
SLOPES: Use plastic sheet cover or other BMPs on unprotected slopes during storm events. Implement temporary soil stabilization measures until permanent stabilization is achieved.	N/A	
SEDIMENT REMOVAL: After a rain event, clean and dispose of the sediment and debris that has collected at the storm inlets and catch basins as soon as weather conditions permit.		BASIN CLEAN
SLOPE REPAIR: Repair any slope/vegetation damage that has occurred during a storm event as soon as weather conditions permit.	N/A	
STORM DRAIN: Direct connections to storm drains from depressed loading docks (truck wells) must use protective BMPs. Filter fabric and oil/water separators should be used in these areas.	N/A	

NOTES/REMARKS: SITE LOOKS GOOD, NO ACTION NEEDED HERE

ITEMS TO REVIEW:

- Outdoor storage activities
- Significant dust or particulate generating activities
- Onsite waste management and disposal practices
- Outdoor maintenance or processing activities

○ CONSTRUCTION SITE OR ○ FACILITY (PUMP STATION, DISTRIBUTION RESERVOIR, WATER TREATMENT PLANT, OTHER): 271 CAM DEL PROGRESSO VACANT LOT SAN YSIDRO RES.

INSPECTOR AND DATE CHANDLER 9-20-07

VISUAL INSPECTION CHECKLIST	(YES/NO)	IF YES, ACTION TAKEN:
CLEANING: Are there signs of poor housekeeping (walkways cluttered, floors not swept, etc.) in any facility areas?	N	
STORM DRAIN: Have the BMPs at storm drain inlets, catch basins and curb inlets been neglected? Do they need replacing?	Y	1) REPLACE ~~STRAW WADDLE AT GATE~~ 2) BROKEN INLET STEEL NW COR.
STORM DRAIN: Are there obstructions or debris in the catch basins or curb inlets?	Y	DITCH FULL OF ICE PLANT
SITE WORK: Do unpaved areas of the facility produce excessive dust and dirt on windy days?	N	MOSTLY COVERED W MATURE VEG.
SITE WORK: Inspect the site prior to a forecast storm event. Site work: Should plastic sheet covers or tarps be placed on slopes not vegetated to avoid sediment flow or soil erosion?	N	
SITE WORK: Are unpaved areas of the facility subject to scour or erosion during rainfall?	Y	CROWN HAS ILLEGAL DUMP SITE
SITE WORK: To avoid erosion at the discharge end, should the rooftop runoff be made to spill into a pervious area (e.g. grass yard)?	N	
SITE WORK/STORAGE: Are there spots, pools puddles or other traces of oil on any hard surfaces?	N	
SITE WORK/STORAGE: Is standing water found in inappropriate areas long after the rain has stopped?	N	
STORAGE: Is there evidence of drips or leaks from any equipment?	N	
STORAGE: Mechanical equipment stored outside should be covered with tarp or plastic. Does any equipment need this type of weather protection?	N	
STORAGE: Does any equipment stored outdoors capture/collect rainwater that could lead to rusting or contamination by grease, oil, gas, etc.?	N	
STORAGE: Does the dry chemical storage area need protection from the wind or rain?	N	
STORAGE: Have the secondary containment structures (berms, dikes, walls, etc.) developed cracks or other issues that will keep them from working as designed to capture spills?	Y	EDGE OF DIVERSION DITCH BROKEN OFF
STORAGE: Does the inspection of storage containers reveal signs of cracks, corrosion or leaks?	N	
STORAGE: Has this site inspection revealed any indications of poor or improper storage practices?	N	

SITE ASSESSMENT CHECKLIST		
STORAGE: Keep storage areas clean, well organized, and equipped with ample clean-up supplies as appropriate for the materials stored.	N	
CLEANING: Is onsite cleaning limited to washing with water and soap? If not, provide a dedicated wash-down area and utilize appropriate BMPs to contain hazard/runoff.	N	
PARKING: Make a dedicated parking space available for vehicles or motive equipment that leak and place drip pans at each location.	N	
WASTE MANAGEMENT: Plan timely service and removal to prevent dumpsters from overflowing.	N	
LOADING DOCKS: Cover large deliveries with a canopy or awning if they will be stored outside for any period.	N	
SLOPES: Use plastic sheet cover or other BMPs on unprotected slopes during storm events. Implement temporary soil stabilization measures until permanent stabilization is achieved.	N	
SEDIMENT REMOVAL: After a rain event, clean and dispose of the sediment and debris that has collected at the storm inlets and catch basins as soon as weather conditions permit.	N	
SLOPE REPAIR: Repair any slope/vegetation damage that has occurred during a storm event as soon as weather conditions permit.	N	
STORM DRAIN: Direct connections to storm drains from depressed loading docks (truck wells) must use protective BMPs. Filter fabric and oil/water separators should be used in these areas.	N	

NOTES/REMARKS:

UNLOCKED GATE. LARGE DUMP SITE, MOSTLY SOFT FILL, LITTLE DEBRIS.

ITEMS TO REVIEW:

- Outdoor storage activities
- Significant dust or particulate generating activities
- Onsite waste management and disposal practices
- Outdoor maintenance or processing activities

○ CONSTRUCTION SITE OR ○ FACILITY (PUMP STATION, DISTRIBUTION RESERVOIR, WATER TREATMENT PLANT, OTHER): 72ND ST & SARANAC (7255 SARANAC ST) VACANT LOT		
INSPECTOR AND DATE CHANDLER 9-5-07		
VISUAL INSPECTION CHECKLIST	(YES/NO)	IF YES, ACTION TAKEN:
CLEANING: Are there signs of poor housekeeping (walkways cluttered, floors not swept, etc.) in any facility areas?	N	
STORM DRAIN: Have the BMPs at storm drain inlets, catch basins and curb inlets been neglected? Do they need replacing?	N	
STORM DRAIN: Are there obstructions or debris in the catch basins or curb inlets?	N	
SITE WORK: Do unpaved areas of the facility produce excessive dust and dirt on windy days?	N	ADD MULCH
SITE WORK: Inspect the site prior to a forecast storm event. Site work: Should plastic sheet covers or tarps be placed on slopes not vegetated to avoid sediment flow or soil erosion?	N	
SITE WORK: Are unpaved areas of the facility subject to scour or erosion during rainfall?	N	
SITE WORK: To avoid erosion at the discharge end, should the rooftop runoff be made to spill into a pervious area (e.g. grass yard)?	N	
SITE WORK/STORAGE: Are there spots, pools puddles or other traces of oil on any hard surfaces?	N	
SITE WORK/STORAGE: Is standing water found in inappropriate areas long after the rain has stopped?	N	
STORAGE: Is there evidence of drips or leaks from any equipment?	N	
STORAGE: Mechanical equipment stored outside should be covered with tarp or plastic. Does any equipment need this type of weather protection?	N	
STORAGE: Does any equipment stored outdoors capture/collect rainwater that could lead to rusting or contamination by grease, oil, gas, etc.?	N	
STORAGE: Does the dry chemical storage area need protection from the wind or rain?	N	
STORAGE: Have the secondary containment structures (berms, dikes, walls, etc.) developed cracks or other issues that will keep them from working as designed to capture spills?	N	
STORAGE: Does the inspection of storage containers reveal signs of cracks, corrosion or leaks?	N	
STORAGE: Has this site inspection revealed any indications of poor or improper storage practices?	N	

SITE ASSESSMENT CHECKLIST		
STORAGE: Keep storage areas clean, well organized, and equipped with ample clean-up supplies as appropriate for the materials stored.	N	
CLEANING: Is onsite cleaning limited to washing with water and soap? If not, provide a dedicated wash-down area and utilize appropriate BMPs to contain hazard/runoff.	N	
PARKING: Make a dedicated parking space available for vehicles or motive equipment that leak and place drip pans at each location.	N	
WASTE MANAGEMENT: Plan timely service and removal to prevent dumpsters from overflowing.	N	
LOADING DOCKS: Cover large deliveries with a canopy or awning if they will be stored outside for any period.	N	
SLOPES: Use plastic sheet cover or other BMPs on unprotected slopes during storm events. Implement temporary soil stabilization measures until permanent stabilization is achieved.	N	
SEDIMENT REMOVAL: After a rain event, clean and dispose of the sediment and debris that has collected at the storm inlets and catch basins as soon as weather conditions permit.	N	
SLOPE REPAIR: Repair any slope/vegetation damage that has occurred during a storm event as soon as weather conditions permit.	N	
STORM DRAIN: Direct connections to storm drains from depressed loading docks (truck wells) must use protective BMPs. Filter fabric and oil/water separators should be used in these areas.	N	

NOTES/REMARKS: NO STORMDRAIN STRUCTURES PRESENT. SLOPE HAVE ESTABLISHED NATIVE PLANTS PLUS REPLANT. FLATS HAVE MATURE EUCS. AND 3-4" ESTABLISHED MULCH. NO ACTION NEEDED.

ITEMS TO REVIEW:

- Outdoor storage activities
- Significant dust or particulate generating activities
- Onsite waste management and disposal practices
- Outdoor maintenance or processing activities

○ CONSTRUCTION SITE OR ✕ FACILITY (PUMP STATION, DISTRIBUTION RESERVOIR, WATER TREATMENT PLANT, OTHER): VACANT LOT SMYTHE AV. & FOOTHILL RD NW COR

INSPECTOR AND DATE CHANDLER 9-26-07

CLEANING: Are there signs of poor housekeeping (walkways cluttered, floors not swept, etc.) in any facility areas?	Y	LIGHT DEBRIS FROM ILLEGAL DUMPING
STORM DRAIN: Have the BMPs at storm drain inlets, catch basins and curb inlets been neglected? Do they need replacing?	N	
STORM DRAIN: Are there obstructions or debris in the catch basins or curb inlets?	N	
SITE WORK: Do unpaved areas of the facility produce excessive dust and dirt on windy days?	Y	DIRT RUNS INTO STREET BY 1-2 FT.
SITE WORK: Inspect the site prior to a forecast storm event. Site work: Should plastic sheet covers or tarps be placed on slopes not vegetated to avoid sediment flow or soil erosion?	N	USE MULCH, LARGE AREA NEEDS MULCH
SITE WORK: Are unpaved areas of the facility subject to scour or erosion during rainfall?	Y	EROSION PRESENT ON FLATS + SLOPES
SITE WORK: To avoid erosion at the discharge end, should the rooftop runoff be made to spill into a pervious area (e.g. grass yard)?	N	
SITE WORK/STORAGE: Are there spots, pools puddles or other traces of oil on any hard surfaces?	N	
SITE WORK/STORAGE: Is standing water found in inappropriate areas long after the rain has stopped?	N	
STORAGE: Is there evidence of drips or leaks from any equipment?	N	
STORAGE: Mechanical equipment stored outside should be covered with tarp or plastic. Does any equipment need this type of weather protection?	N	
STORAGE: Does any equipment stored outdoors capture/collect rainwater that could lead to rusting or contamination by grease, oil, gas, etc.?	N	
STORAGE: Does the dry chemical storage area need protection from the wind or rain?	N	
STORAGE: Have the secondary containment structures (berms, dikes, walls, etc.) developed cracks or other issues that will keep them from working as designed to capture spills?	N	
STORAGE: Does the inspection of storage containers reveal signs of cracks, corrosion or leaks?	N	
STORAGE: Has this site inspection revealed any indications of poor or improper storage practices?	N	

STORAGE: Keep storage areas clean, well organized, and equipped with ample clean-up supplies as appropriate for the materials stored.	N	
CLEANING: Is onsite cleaning limited to washing with water and soap? If not, provide a dedicated wash-down area and utilize appropriate BMPs to contain hazard/runoff.	N	
PARKING: Make a dedicated parking space available for vehicles or motive equipment that leak and place drip pans at each location.	N	
WASTE MANAGEMENT: Plan timely service and removal to prevent dumpsters from overflowing.	N	
LOADING DOCKS: Cover large deliveries with a canopy or awning if they will be stored outside for any period.	N	
SLOPES: Use plastic sheet cover or other BMPs on unprotected slopes during storm events. Implement temporary soil stabilization measures until permanent stabilization is achieved.	Y	EAST FACING SLOPE W/GULYS
SEDIMENT REMOVAL: After a rain event, clean and dispose of the sediment and debris that has collected at the storm inlets and catch basins as soon as weather conditions permit.	Y	CHECK AND REQUEST SWEEPER
SLOPE REPAIR: Repair any slope/vegetation damage that has occurred during a storm event as soon as weather conditions permit.	N	
STORM DRAIN: Direct connections to storm drains from depressed loading docks (truck wells) must use protective BMPs. Filter fabric and oil/water separators should be used in these areas.	N	

NOTES/REMARKS:

ITEMS TO REVIEW:

- Outdoor storage activities
- Significant dust or particulate generating activities
- Onsite waste management and disposal practices
- Outdoor maintenance or processing activities

FACILITY (PUMP STATION, DISTRIBUTION RESERVOIR, WATER TREATMENT PLANT, OTHER): 5510 KIOWA DRIVE/WATER/TRAINING/EMPLOYEE TRAINING AND DEVELOPMENT CENTER
INSPECTED BY: JENNIFER ELLIS
DATE: MAY 9, 2008

VISUAL INSPECTION CHECKLIST	(YES/NO)	IF YES, ACTION TAKEN:
CLEANING: Are there signs of poor housekeeping (walkways cluttered, floors not swept, etc.) in any facility areas?	NO	
STORM DRAIN: Have the BMPs at storm drain inlets, catch basins and curb inlets been neglected? Do they need replacing?	NO	
STORM DRAIN: Are there obstructions or debris in the catch basins or curb inlets?	NO	
SITE WORK: Do unpaved areas of the facility produce excessive dust and dirt on windy days?	NO	
SITE WORK: Inspect the site prior to a forecast storm event. Site work: Should plastic sheet covers or tarps be placed on slopes not vegetated to avoid sediment flow or soil erosion?	NO	
SITE WORK: Are unpaved areas of the facility subject to scour or erosion during rainfall?	NO	
SITE WORK: To avoid erosion at the discharge end, should the rooftop runoff be made to spill into a pervious area (e.g. grass yard)?	NO	
SITE WORK/STORAGE: Are there spots, pools puddles or other traces of oil on any hard surfaces?	NO	
SITE WORK/STORAGE: Is standing water found in inappropriate areas long after the rain has stopped?	NO	
STORAGE: Is there evidence of drips or leaks from any equipment?	NO	
STORAGE: Mechanical equipment stored outside should be covered with tarp or plastic. Does any equipment need this type of weather protection?	NO	
STORAGE: Does any equipment stored outdoors capture/collect rainwater that could lead to rusting or contamination by grease, oil, gas, etc.?	NO	
STORAGE: Does the dry chemical storage area need protection from the wind or rain?	NO	
STORAGE: Have the secondary containment structures (berms, dikes, walls, etc.) developed cracks or other issues that will keep them from working as designed to capture spills?	NO	
STORAGE: Does the inspection of storage containers reveal signs of cracks, corrosion or leaks?	NO	
STORAGE: Has this site inspection revealed any indications of poor or improper storage practices?	NO	

SITE ASSESSMENT CHECKLIST	NEED TO TAKE ACTION? (YES/NO)	IF YES, ACTION TAKEN:
STORAGE: Keep storage areas clean, well organized, and equipped with ample clean-up supplies as appropriate for the materials stored.	NO	
CLEANING: Is onsite cleaning limited to washing with water and soap? If not, provide a dedicated wash-down area and utilize appropriate BMPs to contain hazard/runoff.	NO	
PARKING: Make a dedicated parking space available for vehicles or motive equipment that leak and place drip pans at each location.	NO	
WASTE MANAGEMENT: Plan timely service and removal to prevent dumpsters from overflowing.	NO	
LOADING DOCKS: Cover large deliveries with a canopy or awning if they will be stored outside for any period.	NO	
SLOPES: Use plastic sheet cover or other BMPs on unprotected slopes during storm events. Implement temporary soil stabilization measures until permanent stabilization is achieved.	NO	
SEDIMENT REMOVAL: After a rain event, clean and dispose of the sediment and debris that has collected at the storm inlets and catch basins as soon as weather conditions permit.	NO	
SLOPE REPAIR: Repair any slope/vegetation damage that has occurred during a storm event as soon as weather conditions permit.	NO	
STORM DRAIN: Direct connections to storm drains from depressed loading docks (truck wells) must use protective BMPs. Filter fabric and oil/water separators should be used in these areas.	NO	

NOTES/REMARKS:

_____

_____

_____

_____

ITEMS TO REVIEW:

- Outdoor storage activities
- Significant dust or particulate generating activities
- Onsite waste management and disposal practices
- Outdoor maintenance or processing activities
- Bare, unprotected soil conditions

FACILITY (PUMP STATION, DISTRIBUTION RESERVOIR, WATER TREATMENT PLANT, OTHER): 5510 KIOWA DRIVE/WATER/TRAINING/EMPLOYEE TRAINING AND DEVELOPMENT CENTER
INSPECTED BY: JENNIFER ELLIS
DATE: JUNE 6, 2008

VISUAL INSPECTION CHECKLIST	(YES/NO)	IF YES, ACTION TAKEN:
CLEANING: Are there signs of poor housekeeping (walkways cluttered, floors not swept, etc.) in any facility areas?	NO	
STORM DRAIN: Have the BMPs at storm drain inlets, catch basins and curb inlets been neglected? Do they need replacing?	NO	
STORM DRAIN: Are there obstructions or debris in the catch basins or curb inlets?	NO	
SITE WORK: Do unpaved areas of the facility produce excessive dust and dirt on windy days?	NO	
SITE WORK: Inspect the site prior to a forecast storm event. Site work: Should plastic sheet covers or tarps be placed on slopes not vegetated to avoid sediment flow or soil erosion?	NO	
SITE WORK: Are unpaved areas of the facility subject to scour or erosion during rainfall?	NO	
SITE WORK: To avoid erosion at the discharge end, should the rooftop runoff be made to spill into a pervious area (e.g. grass yard)?	NO	
SITE WORK/STORAGE: Are there spots, pools puddles or other traces of oil on any hard surfaces?	NO	
SITE WORK/STORAGE: Is standing water found in inappropriate areas long after the rain has stopped?	NO	
STORAGE: Is there evidence of drips or leaks from any equipment?	NO	
STORAGE: Mechanical equipment stored outside should be covered with tarp or plastic. Does any equipment need this type of weather protection?	NO	
STORAGE: Does any equipment stored outdoors capture/collect rainwater that could lead to rusting or contamination by grease, oil, gas, etc.?	NO	
STORAGE: Does the dry chemical storage area need protection from the wind or rain?	NO	
STORAGE: Have the secondary containment structures (berms, dikes, walls, etc.) developed cracks or other issues that will keep them from working as designed to capture spills?	NO	
STORAGE: Does the inspection of storage containers reveal signs of cracks, corrosion or leaks?	NO	
STORAGE: Has this site inspection revealed any indications of poor or improper storage practices?	NO	

SITE ASSESSMENT CHECKLIST	NEED TO TAKE ACTION? (YES/NO)	IF YES, ACTION TAKEN:
STORAGE: Keep storage areas clean, well organized, and equipped with ample clean-up supplies as appropriate for the materials stored.	NO	
CLEANING: Is onsite cleaning limited to washing with water and soap? If not, provide a dedicated wash-down area and utilize appropriate BMPs to contain hazard/runoff.	NO	
PARKING: Make a dedicated parking space available for vehicles or motive equipment that leak and place drip pans at each location.	NO	
WASTE MANAGEMENT: Plan timely service and removal to prevent dumpsters from overflowing.	NO	
LOADING DOCKS: Cover large deliveries with a canopy or awning if they will be stored outside for any period.	NO	
SLOPES: Use plastic sheet cover or other BMPs on unprotected slopes during storm events. Implement temporary soil stabilization measures until permanent stabilization is achieved.	NO	
SEDIMENT REMOVAL: After a rain event, clean and dispose of the sediment and debris that has collected at the storm inlets and catch basins as soon as weather conditions permit.	NO	
SLOPE REPAIR: Repair any slope/vegetation damage that has occurred during a storm event as soon as weather conditions permit.	NO	
STORM DRAIN: Direct connections to storm drains from depressed loading docks (truck wells) must use protective BMPs. Filter fabric and oil/water separators should be used in these areas.	NO	

NOTES/REMARKS:

_____

_____

_____

_____

ITEMS TO REVIEW:

- Outdoor storage activities
- Significant dust or particulate generating activities
- Onsite waste management and disposal practices
- Outdoor maintenance or processing activities
- Bare, unprotected soil conditions

Storm Water Pollution Prevention Visual Inspection Checklist

Inspected by: R CASTILLO Facility: ALV. TREATMENT Date: [illegible]

Items to Review:

- Outdoor Storage Activities
- Significant Dust or Particulate Generating Activities
- Onsite Waste Management and Disposal Practices
- Outdoor Maintenance or Processing Activities
- Bare, Unprotected Soil Conditions

BMP options:

- Place filter fabric and gravel bags as necessary at storm water inlets and catch basins
- Cleaning materials should be readily available in all maintenance areas
- Spill clean up kits should be readily available in all chemical storage areas
- Straw rolls should be used to provide slope and soil stabilization
- Driveway and parking lot maintenance: Clean surfaces produce cleaner runoff

Visual Inspection Checklist	(Yes/No)	If yes, action taken:
Are there signs of poor housekeeping (cluttered walkways, unswept floors, etc.) in any areas of the facility?	NO	
Have the BMPs at storm drain inlets, catch basins and curb inlets been neglected? Do they need replacing?	NO	
Are there obstructions or debris in the catch basins or curb inlets?	NO	
Are unpaved areas of the facility subject to scour or erosion during rainfall?	NO	
Is there evidence of drips or leaks from any equipment or machinery kept onsite?	NO	
Mechanical equipment stored outside should be covered with tarp or plastic. Does any equipment need this type of weather protection?	NO	
Does any equipment stored outdoors capture/collect rainwater that could lead to rusting or contamination by grease, oil, gas, etc.?	NO	
Does the dry chemical storage area need protection from the wind or rain?	NO	
Inspect the secondary containment structures (berms, dikes, walls, etc.). Have they developed cracks or other issues that will keep them from working as designed to capture spills?	NO	
Is standing water found in inappropriate areas long after the rain has stopped?	NO	

Storm Water Pollution Prevention Visual Inspection Checklist

Visual Inspection Checklist	(Yes/No)	If yes, action taken:
Does the inspection of storage containers reveal signs of cracks, corrosion or leaks?	NO	
Has this site inspection revealed any indications of poor or improper storage practices?	NO	
All hard surfaces: Are there spots, pools, puddles or other traces of oil, grease, or chemicals on the ground?	NO	
Do unpaved areas of the facility produce excessive dust and dirt on windy days?	NO	
Inspect the site prior to a forecast storm event. Should plastic sheet covers or tarps be placed on unvegetated slopes to avoid sediment flow or soil erosion?	NO	
To avoid erosion at the discharge end, should the rooftop runoff be made to spill into a pervious area (e.g. grass yard) or filter fabric first?	NO	
Site Assessment Checklist	**Need to take Action? (Yes/No)**	**If yes, action taken:**
Keep storage areas clean, well organized, and equipped with ample clean-up supplies as appropriate for the materials stored.	Yes	
Is onsite cleaning limited to washing with water and soap? If not, provide a dedicated wash-down area and utilize appropriate BMPs.	YES	
Make a dedicated parking space available for vehicles or motive equipment that leak and place drip pans at each location.	YES	
Plan timely service and removal to prevent dumpsters from overflowing.	YES	
Loading docks: Cover large deliveries with a canopy or awning if they will be stored outside for any amount of time.	YES	
Use plastic sheet cover or other BMPs on unprotected slopes during storm events. Implement temporary soil stabilization measures until permanent stabilization is achieved.	YES	
After a rain event, clean and dispose of the sediment and debris that has collected at the storm inlets and catch basins as soon as weather conditions permit.	YES	
Repair any slope/vegetation damage that has occurred during a storm event as soon as weather conditions permit.	YES	
Direct connections to storm drains from depressed loading docks (truck wells) must use protective BMPs. Filter fabric and oil/water separators should be used in these areas.	YES	

Maintenance Notes/Remarks: _____

○ CONSTRUCTION SITE OR ○ FACILITY (PUMP STATION, DISTRIBUTION RESERVOIR, WATER TREATMENT PLANT, OTHER): Miramar Water Treatment Plant

INSPECTOR AND DATE Zohra Alexander 2/13/08

VISUAL INSPECTION CHECKLIST	(YES/NO)	IF YES, ACTION TAKEN:
CLEANING: Are there signs of poor housekeeping (walkways cluttered, floors not swept, etc.) in any facility areas?	yes	See remarks
STORM DRAIN: Have the BMPs at storm drain inlets, catch basins and curb inlets been neglected? Do they need replacing?	yes	" "
STORM DRAIN: Are there obstructions or debris in the catch basins or curb inlets?	yes	" "
SITE WORK: Do unpaved areas of the facility produce excessive dust and dirt on windy days?	yes	area is under construction
SITE WORK: Inspect the site prior to a forecast storm event. Site work: Should plastic sheet covers or tarps be placed on slopes not vegetated to avoid sediment flow or soil erosion?	yes	See remarks
SITE WORK: Are unpaved areas of the facility subject to scour or erosion during rainfall?	yes	See remarks
SITE WORK: To avoid erosion at the discharge end, should the rooftop runoff be made to spill into a pervious area (e.g. grass yard)?	N/A	
SITE WORK/STORAGE: Are there spots, pools puddles or other traces of oil on any hard surfaces?	No	
SITE WORK/STORAGE: Is standing water found in inappropriate areas long after the rain has stopped?	yes	See remarks
STORAGE: Is there evidence of drips or leaks from any equipment?	No	
STORAGE: Mechanical equipment stored outside should be covered with tarp or plastic. Does any equipment need this type of weather protection?	No	
STORAGE: Does any equipment stored outdoors capture/collect rainwater that could lead to rusting or contamination by grease, oil, gas, etc.?	No	
STORAGE: Does the dry chemical storage area need protection from the wind or rain?	No	
STORAGE: Have the secondary containment structures (berms, dikes, walls, etc.) developed cracks or other issues that will keep them from working as designed to capture spills?	No	
STORAGE: Does the inspection of storage containers reveal signs of cracks, corrosion or leaks?	No	
STORAGE: Has this site inspection revealed any indications of poor or improper storage practices?	No	

SITE ASSESSMENT CHECKLIST		
STORAGE: Keep storage areas clean, well organized, and equipped with ample clean-up supplies as appropriate for the materials stored.	Yes	
CLEANING: Is onsite cleaning limited to washing with water and soap? If not, provide a dedicated wash-down area and utilize appropriate BMPs to contain hazard/runoff.	N/A	
PARKING: Make a dedicated parking space available for vehicles or motive equipment that leak and place drip pans at each location.	N/A	
WASTE MANAGEMENT: Plan timely service and removal to prevent dumpsters from overflowing.	Yes ~~See remarks~~	
LOADING DOCKS: Cover large deliveries with a canopy or awning if they will be stored outside for any period.	N/A	
SLOPES: Use plastic sheet cover or other BMPs on unprotected slopes during storm events. Implement temporary soil stabilization measures until permanent stabilization is achieved.	No	See remarks
SEDIMENT REMOVAL: After a rain event, clean and dispose of the sediment and debris that has collected at the storm inlets and catch basins as soon as weather conditions permit.	No	See remarks
SLOPE REPAIR: Repair any slope/vegetation damage that has occurred during a storm event as soon as weather conditions permit.	No	See remarks
STORM DRAIN: Direct connections to storm drains from depressed loading docks (truck wells) must use protective BMPs. Filter fabric and oil/water separators should be used in these areas.	N/A	

NOTES/REMARKS: BMPs are needed for Storm drain (west of Admin Building), on mainstreet (by Cl_2 Building), between the 2 clear wells (Res 5), South, west, east, by Chemical field & switch, water puddle South of Res (by pump st.), South Res #2, South ~~face~~ of reserv. Hills need protection (East of plant). Basin has 6" water (north of Admin building) south of

ITEMS TO REVIEW:

- Outdoor storage activities
- Significant dust or particulate generating activities
- Onsite waste management and disposal practices
- Outdoor maintenance or processing activities

○ CONSTRUCTION SITE OR ○ FACILITY (PUMP STATION, DISTRIBUTION RESERVOIR, WATER TREATMENT PLANT, OTHER): Alvarado WTP

INSPECTOR AND DATE Zohra Alexander 2/11/08

VISUAL INSPECTION CHECKLIST	(YES/NO)	IF YES, ACTION TAKEN:
CLEANING: Are there signs of poor housekeeping (walkways cluttered, floors not swept, etc.) in any facility areas?	No	
STORM DRAIN: Have the BMPs at storm drain inlets, catch basins and curb inlets been neglected? Do they need replacing?	Y	See remarks
STORM DRAIN: Are there obstructions or debris in the catch basins or curb inlets?	Y	See remarks
SITE WORK: Do unpaved areas of the facility produce excessive dust and dirt on windy days?	Y	" "
SITE WORK: Inspect the site prior to a forecast storm event. Site work: Should plastic sheet covers or tarps be placed on slopes not vegetated to avoid sediment flow or soil erosion?	No	" "
SITE WORK: Are unpaved areas of the facility subject to scour or erosion during rainfall?	yes	" "
SITE WORK: To avoid erosion at the discharge end, should the rooftop runoff be made to spill into a pervious area (e.g. grass yard)?	N/A	
SITE WORK/STORAGE: Are there spots, pools puddles or other traces of oil on any hard surfaces?	No	
SITE WORK/STORAGE: Is standing water found in inappropriate areas long after the rain has stopped?	No	
STORAGE: Is there evidence of drips or leaks from any equipment?	yes	" "
STORAGE: Mechanical equipment stored outside should be covered with tarp or plastic. Does any equipment need this type of weather protection?	No	
STORAGE: Does any equipment stored outdoors capture/collect rainwater that could lead to rusting or contamination by grease, oil, gas, etc.?	N/A	
STORAGE: Does the dry chemical storage area need protection from the wind or rain?	N/A	
STORAGE: Have the secondary containment structures (berms, dikes, walls, etc.) developed cracks or other issues that will keep them from working as designed to capture spills?	No	
STORAGE: Does the inspection of storage containers reveal signs of cracks, corrosion or leaks?	No	
STORAGE: Has this site inspection revealed any indications of poor or improper storage practices?	No	

SITE ASSESSMENT CHECKLIST		
STORAGE: Keep storage areas clean, well organized, and equipped with ample clean-up supplies as appropriate for the materials stored.	Yes	
CLEANING: Is onsite cleaning limited to washing with water and soap? If not, provide a dedicated wash-down area and utilize appropriate BMPs to contain hazard/runoff.	N/A	
PARKING: Make a dedicated parking space available for vehicles or motive equipment that leak and place drip pans at each location.	N/A	
WASTE MANAGEMENT: Plan timely service and removal to prevent dumpsters from overflowing.	yes	See remarks
LOADING DOCKS: Cover large deliveries with a canopy or awning if they will be stored outside for any period.	N/A	
SLOPES: Use plastic sheet cover or other BMPs on unprotected slopes during storm events. Implement temporary soil stabilization measures until permanent stabilization is achieved.	No	See remarks
SEDIMENT REMOVAL: After a rain event, clean and dispose of the sediment and debris that has collected at the storm inlets and catch basins as soon as weather conditions permit.	Y	To be cleaned See remarks
SLOPE REPAIR: Repair any slope/vegetation damage that has occurred during a storm event as soon as weather conditions permit.	N/A	
STORM DRAIN: Direct connections to storm drains from depressed loading docks (truck wells) must use protective BMPs. Filter fabric and oil/water separators should be used in these areas.	Yes	

NOTES/REMARKS: South of plant building need BMPs (Low over head clearance), under the trees need some kind of covering to prevent dirt going to the drainage. Trash can to be emptied. Fire BMPs to be Changed to new ones, dirt need to be cleaned in the ditch.

~~but leakage at the pump (basement - south side);~~

~~Water leakage from roof, H2O leakage from pipe connection (north to dark gray pipe (4-5") east side.~~ At the control flow by like down loc like oil leak. Dirt by street storm drains, BMPs by fence (north of plant) cell

ITEMS TO REVIEW: Storage: all around need to be removed (corner aluminum & some other stuff) ~~Leak by metal tank~~ down on cable, Trash cans no lid

- Outdoor storage activities
- Significant dust or particulate generating activities water leak by blue pipe west of
- Onsite waste management and disposal practices castic Soda tanks
- Outdoor maintenance or processing activities All storm drains are covered with under grid (screen) BMPs must be cleaned.

○ CONSTRUCTION SITE OR ○ FACILITY (PUMP STATION, DISTRIBUTION RESERVOIR, WATER TREATMENT PLANT, OTHER):
OTay WTP

INSPECTOR AND DATE Edward Gavin 1-30-08

VISUAL INSPECTION CHECKLIST	(YES/NO)	IF YES, ACTION TAKEN:
CLEANING: Are there signs of poor housekeeping (walkways cluttered, floors not swept, etc.) in any facility areas?	NO	
STORM DRAIN: Have the BMPs at storm drain inlets, catch basins and curb inlets been neglected? Do they need replacing?	NO	BMP's are down & ~~Bags are torn~~ in place
STORM DRAIN: Are there obstructions or debris in the catch basins or curb inlets?	NO	Bush is cut, problem solved
SITE WORK: Do unpaved areas of the facility produce excessive dust and dirt on windy days?	NO	O.K
SITE WORK: Inspect the site prior to a forecast storm event. Site work: Should plastic sheet covers or tarps be placed on slopes not vegetated to avoid sediment flow or soil erosion?	NO	
SITE WORK: Are unpaved areas of the facility subject to scour or erosion during rainfall?	NO	new swale w/dirt edge
SITE WORK: To avoid erosion at the discharge end, should the rooftop runoff be made to spill into a pervious area (e.g. grass yard)?	NA	
SITE WORK/STORAGE: Are there spots, pools puddles or other traces of oil on any hard surfaces?	NO	
SITE WORK/STORAGE: Is standing water found in inappropriate areas long after the rain has stopped?	NO	
STORAGE: Is there evidence of drips or leaks from any equipment?	NO	
STORAGE: Mechanical equipment stored outside should be covered with tarp or plastic. Does any equipment need this type of weather protection?	NO	
STORAGE: Does any equipment stored outdoors capture/collect rainwater that could lead to rusting or contamination by grease, oil, gas, etc.?	NO	
STORAGE: Does the dry chemical storage area need protection from the wind or rain?	NO	Problem Taken care
STORAGE: Have the secondary containment structures (berms, dikes, walls, etc.) developed cracks or other issues that will keep them from working as designed to capture spills?	NO	
STORAGE: Does the inspection of storage containers reveal signs of cracks, corrosion or leaks?	NO	
STORAGE: Has this site inspection revealed any indications of poor or improper storage practices?	NO	Pick up A.coal

SITE ASSESSMENT CHECKLIST		
STORAGE: Keep storage areas clean, well organized, and equipped with ample clean-up supplies as appropriate for the materials stored.	NA	
CLEANING: Is onsite cleaning limited to washing with water and soap? If not, provide a dedicated wash-down area and utilize appropriate BMPs to contain hazard/runoff.	Yes	
PARKING: Make a dedicated parking space available for vehicles or motive equipment that leak and place drip pans at each location.	NA	
WASTE MANAGEMENT: Plan timely service and removal to prevent dumpsters from overflowing.	Yes	
LOADING DOCKS: Cover large deliveries with a canopy or awning if they will be stored outside for any period.	NA	
SLOPES: Use plastic sheet cover or other BMPs on unprotected slopes during storm events. Implement temporary soil stabilization measures until permanent stabilization is achieved.	Yes	
SEDIMENT REMOVAL: After a rain event, clean and dispose of the sediment and debris that has collected at the storm inlets and catch basins as soon as weather conditions permit.	Yes	
SLOPE REPAIR: Repair any slope/vegetation damage that has occurred during a storm event as soon as weather conditions permit.	Yes	
STORM DRAIN: Direct connections to storm drains from depressed loading docks (truck wells) must use protective BMPs. Filter fabric and oil/water separators should be used in these areas.	NA	

NOTES/REMARKS:

ITEMS TO REVIEW:

- Outdoor storage activities
- Significant dust or particulate generating activities
- Onsite waste management and disposal practices
- Outdoor maintenance or processing activities

City of San Diego Water Department

Storm Water Program

○ CONSTRUCTION SITE OR ✱ FACILITY (PUMP STATION, DISTRIBUTION RESERVOIR, WATER TREATMENT PLANT, OTHER):

ALVARADO WTP

INSPECTOR AND DATE: Greg Gross 9-4-07

VISUAL INSPECTION CHECKLIST	(YES/NO)	IF YES, ACTION TAKEN
CLEANING: Are there signs of poor housekeeping (walkways cluttered, floors not swept, etc.) in any facility areas?	Y	MAJOR CLEANING REQ'D [illegible]
STORM DRAIN: Have the BMPs at storm drain inlets, catch basins and curb inlets been neglected? Do they need replacing?	Y	
STORM DRAIN: Are there obstructions or debris in the catch basins or curb inlets?	Y	INLET NORTH SIDE OF CAB LOADS ROAD TO BE MAINTAINED
SITE WORK: Do unpaved areas of the facility produce excessive dust and dirt on windy days?	Y	NEW BASIN AREA,
SITE WORK: Inspect the site prior to a forecast storm event. Site work: Should plastic sheet covers or tarps be placed on slopes not vegetated to avoid sediment flow or soil erosion?	N/A	
SITE WORK: Are unpaved areas of the facility subject to scour or erosion during rainfall?	N	
SITE WORK: To avoid erosion at the discharge end, should the rooftop runoff be made to spill into a pervious area (e.g. grass yard)?	N	
SITE WORK/STORAGE: Are there spots, pools puddles or other traces of oil on any hard surfaces?	N	
SITE WORK/STORAGE: Is standing water found in inappropriate areas long after the rain has stopped?	Y	RETENTION EX/FLOC SED BASIN & FILTERS 9-16
STORAGE: Is there evidence of drips or leaks from any equipment?	N	
STORAGE: Mechanical equipment stored outside should be covered with tarp or plastic. Does any equipment need this type of weather protection?	Y	STORE TARPS ET
STORAGE: Does any equipment stored outdoors capture/collect rainwater that could lead to rusting or contamination by grease, oil, gas, etc.?	Y	VALVES BEHIND EAST & WEST RESERVOIR
STORAGE: Does the dry chemical storage area need protection from the wind or rain?	N/A	
STORAGE: Have the secondary containment structures (berms, dikes, walls, etc.) developed cracks or other issues that will keep them from working as designed to capture spills?	N	
STORAGE: Does the inspection of storage containers reveal signs of cracks, corrosion or leaks?	Y	~~HH~~ FLOW CONTAINER BETWEEN E & W RES. NEEDS 2° CONTAINMENT
STORAGE: Has this site inspection revealed any indications of poor or improper storage practices?	Y	- DUMPSTER [illegible] - CRACKED [illegible]

- FWD TO PRINCIPAL PERSON(S)
- RINSE SHEET IN MARY STORM
- TEAR IN FOAMS

JACK SIDE OF WEST RESERVOIR → leaking UP thru asphalt

- Road around New Basins to be swept

City of San Diego Water Department

- Hydroseed did not take in staging area east of New Basins - straw wattle not properly installed.

Storm Water Program

NEW BASINS TO BE ADDED TO SWPPP

SITE ASSESSMENT CHECKLIST	NEED TO TAKE ACTION? (YES/NO)	IF YES, ACTION TAKEN
STORAGE: Keep storage areas clean, well organized, and equipped with ample clean-up supplies as appropriate for the materials stored.	not observed	
CLEANING: Is onsite cleaning limited to washing with water and soap? If not, provide a dedicated wash-down area and utilize appropriate BMPs to contain hazard/runoff.	N/A	
PARKING: Make a dedicated parking space available for vehicles or motive equipment that leak and place drip pans at each location.	N/A	
WASTE MANAGEMENT: Plan timely service and removal to prevent dumpsters from overflowing.	OK	
LOADING DOCKS: Cover large deliveries with a canopy or awning if they will be stored outside for any period.	OK	
SLOPES: Use plastic sheet cover or other BMPs on unprotected slopes during storm events. Implement temporary soil stabilization measures until permanent stabilization is achieved.	Y	CONSIDERATION OF Re-SEED Hydroseed & FOR Glenn temporary irrigation to re-establish Vegetation in NEW BASIN AREA OR MULCH
SEDIMENT REMOVAL: After a rain event, clean and dispose of the sediment and debris that has collected at the storm inlets and catch basins as soon as weather conditions permit.	Y	ALL INLETS TO BE CLEANED, OLD BMPS Removed Broken
SLOPE REPAIR: Repair any slope/vegetation damage that has occurred during a storm event as soon as weather conditions permit.	N	
STORM DRAIN: Direct connections to storm drains from depressed loading docks (truck wells) must use protective BMPs. Filter fabric and oil/water separators should be used in these areas.	Y LAB	CLOSE DUMPSTERS, CLEAN DIRT FROM AROUND DRAIN KEEP DOCK AREA CLEAN

NOTES/REMARKS:

BMP NEAR SPIGOT - Δ BAGS, MAINTAIN

EAST SIDE OF LAB - PUT MESH OVER GRATE IN LANDSCAPED AREA

- INLET SOUTH SIDE LAB, BMP'S CLOGGED, CLEAN FINES FROM AROUND INLET?

- BMP NEAR WYOMING GATE Remove/Clean/Replace

- SEDIMENT AROUND WASTEWATER TANK - PUT SEDIMENT IN PLASTIC BUS

ITEMS TO REVIEW: ↳ & WASTEWATER TANK PARKING AREA

- Outdoor storage activities
- Significant dust or particulate generating activities
- Onsite waste management and disposal practices
- Outdoor maintenance or processing activities
- Bare, unprotected soil conditions

○ CONSTRUCTION SITE OR ● FACILITY (PUMP STATION, DISTRIBUTION RESERVOIR, WATER TREATMENT PLANT, OTHER): LAB

INSPECTOR AND DATE Greg Cross 9-4-07

VISUAL INSPECTION CHECKLIST	(YES/NO)	IF YES, ACTION TAKEN
CLEANING: Are there signs of poor housekeeping (walkways cluttered, floors not swept, etc.) in any facility areas?	N	
STORM DRAIN: Have the BMPs at storm drain inlets, catch basins and curb inlets been neglected? Do they need replacing?	N	
STORM DRAIN: Are there obstructions or debris in the catch basins or curb inlets?	Y	
SITE WORK: Do unpaved areas of the facility produce excessive dust and dirt on windy days?	N	
SITE WORK: Inspect the site prior to a forecast storm event. Site work: Should plastic sheet covers or tarps be placed on slopes not vegetated to avoid sediment flow or soil erosion?	N/A	
SITE WORK: Are unpaved areas of the facility subject to scour or erosion during rainfall?	N	
SITE WORK: To avoid erosion at the discharge end, should the rooftop runoff be made to spill into a pervious area (e.g. grass yard)?	N	
SITE WORK/STORAGE: Are there spots, pools puddles or other traces of oil on any hard surfaces?	N	
SITE WORK/STORAGE: Is standing water found in inappropriate areas long after the rain has stopped?	N	
STORAGE: Is there evidence of drips or leaks from any equipment?	N	
STORAGE: Mechanical equipment stored outside should be covered with tarp or plastic. Does any equipment need this type of weather protection?	N	
STORAGE: Does any equipment stored outdoors capture/collect rainwater that could lead to rusting or contamination by grease, oil, gas, etc.?	N	
STORAGE: Does the dry chemical storage area need protection from the wind or rain?	N	
STORAGE: Have the secondary containment structures (berms, dikes, walls, etc.) developed cracks or other issues that will keep them from working as designed to capture spills?	N	
STORAGE: Does the inspection of storage containers reveal signs of cracks, corrosion or leaks?	N	
STORAGE: Has this site inspection revealed any indications of poor or improper storage practices?	N	

SITE ASSESSMENT CHECKLIST		
STORAGE: Keep storage areas clean, well organized, and equipped with ample clean-up supplies as appropriate for the materials stored.	Y	
CLEANING: Is onsite cleaning limited to washing with water and soap? If not, provide a dedicated wash-down area and utilize appropriate BMPs to contain hazard/runoff.	Y	
PARKING: Make a dedicated parking space available for vehicles or motive equipment that leak and place drip pans at each location.	N/A	
WASTE MANAGEMENT: Plan timely service and removal to prevent dumpsters from overflowing.	Y	
LOADING DOCKS: Cover large deliveries with a canopy or awning if they will be stored outside for any period.	Y	
SLOPES: Use plastic sheet cover or other BMPs on unprotected slopes during storm events. Implement temporary soil stabilization measures until permanent stabilization is achieved.	Y	
SEDIMENT REMOVAL: After a rain event, clean and dispose of the sediment and debris that has collected at the storm inlets and catch basins as soon as weather conditions permit.		
SLOPE REPAIR: Repair any slope/vegetation damage that has occurred during a storm event as soon as weather conditions permit.	N/A	
STORM DRAIN: Direct connections to storm drains from depressed loading docks (truck wells) must use protective BMPs. Filter fabric and oil/water separators should be used in these areas.		

NOTES/REMARKS: ① INLET NORTH SIDE OF LAB NEEDS BMP (INLET LOCATED IN LANDSCAPING)

② KEEP DUMPSTERS COVERED

③ LOOK INTO BMP FOR DEPRESSED DOCK

ITEMS TO REVIEW:

- Outdoor storage activities
- Significant dust or particulate generating activities
- Onsite waste management and disposal practices
- Outdoor maintenance or processing activities

○ CONSTRUCTION SITE OR ◉ FACILITY (PUMP STATION, DISTRIBUTION RESERVOIR, WATER TREATMENT PLANT, OTHER): Miramar Water Treatment Plant 10710 Scripps Lake Drive, San Diego CA

INSPECTOR AND DATE P. Schlitt September 6, 2007

VISUAL INSPECTION CHECKLIST	(YES/NO)	IF YES, ACTION TAKEN
CLEANING: Are there signs of poor housekeeping (walkways cluttered, floors not swept, etc.) in any facility areas?	No	Site currently under construction for upgrades
STORM DRAIN: Have the BMPs at storm drain inlets, catch basins and curb inlets been neglected? Do they need replacing?	Yes	Surface inlet drains are either in disrepair or entirely missing BMPs (gravel bags etc.) around each drain inlet
STORM DRAIN: Are there obstructions or debris in the catch basins or curb inlets?	Yes	Numerous surface drain inlets have gravel that has dropped down in outlet pipe
SITE WORK: Do unpaved areas of the facility produce excessive dust and dirt on windy days?	yes	Northeast end of facility parking lot entirely unpaved (approx 1 acre)
SITE WORK: Inspect the site prior to a forecast storm event. Site work: Should plastic sheet covers or tarps be placed on slopes not vegetated to avoid sediment flow or soil erosion?	yes	slope along the east side of the bulk chemical storage areas lacks BMP for barren slope
SITE WORK: Are unpaved areas of the facility subject to scour or erosion during rainfall?	yes	visible signs of rill erosion around all unpaved road surfaces surrounding facil. ity
SITE WORK: To avoid erosion at the discharge end, should the rooftop runoff be made to spill into a pervious area (e.g. grass yard)?	N/A	80% of the site currently under construction
SITE WORK/STORAGE: Are there spots, pools puddles or other traces of oil on any hard surfaces?	N/A	area entirely unpaved - gravel road surface unable to determine
SITE WORK/STORAGE: Is standing water found in inappropriate areas long after the rain has stopped?	No	Dry season inspection
STORAGE: Is there evidence of drips or leaks from any equipment?	No	
STORAGE: Mechanical equipment stored outside should be covered with tarp or plastic. Does any equipment need this type of weather protection?	No	Mechanical equipment limited to a fork-lift Other outside contractor has materials stored in holding bins.
STORAGE: Does any equipment stored outdoors capture/collect rainwater that could lead to rusting or contamination by grease, oil, gas, etc.?	No	
STORAGE: Does the dry chemical storage area need protection from the wind or rain?	No	Chemical storage in designated areas
STORAGE: Have the secondary containment structures (berms, dikes, walls, etc.) developed cracks or other issues that will keep them from working as designed to capture spills?	No	Adsorptive fiber booms used as secondary containment measure for fenced enclosure used to store flammable liquids
STORAGE: Does the inspection of storage containers reveal signs of cracks, corrosion or leaks?	No	
STORAGE: Has this site inspection revealed any indications of poor or improper storage practices?	No	One stored truck being used to hold oils and gas — adjacent to loading dock

SITE ASSESSMENT CHECKLIST		
STORAGE: Keep storage areas clean, well organized, and equipped with ample clean-up supplies as appropriate for the materials stored.	yes	
CLEANING: Is onsite cleaning limited to washing with water and soap? If not, provide a dedicated wash-down area and utilize appropriate BMPs to contain hazard/runoff.	yes	
PARKING: Make a dedicated parking space available for vehicles or motive equipment that leak and place drip pans at each location.	N/A	Not installed at this time due to facility still being under construction
WASTE MANAGEMENT: Plan timely service and removal to prevent dumpsters from overflowing.	yes	
LOADING DOCKS: Cover large deliveries with a canopy or awning if they will be stored outside for any period.	yes	
SLOPES: Use plastic sheet cover or other BMPs on unprotected slopes during storm events. Implement temporary soil stabilization measures until permanent stabilization is achieved.	No	Far eastern side of WTP (next to chemical storage tanks) the existing 2:1 slope is lacking slope BMP's
SEDIMENT REMOVAL: After a rain event, clean and dispose of the sediment and debris that has collected at the storm inlets and catch basins as soon as weather conditions permit.	yes	Drain inlets should have accumulated gravel removed from inside surface storm drains
SLOPE REPAIR: Repair any slope/vegetation damage that has occurred during a storm event as soon as weather conditions permit.	No	No vegetation of existing slopes, however no evidence of excessive erosion
STORM DRAIN: Direct connections to storm drains from depressed loading docks (truck wells) must use protective BMPs. Filter fabric and oil/water separators should be used in these areas.	No	No signs of surface drains in these areas

NOTES/REMARKS: 3x3 storm drain grate (across from the chemical storage facility) needs broken gravel bags replaced around the perimeter of the storm drain grate.

1,3 x 2.5 storm drain grate located along the south west side of #1 clearwell needs to have new gravel bags or weighted fiber rolls installed around the perimeter of the drain grate

2 x 3.5 storm drain grate that is located along the south east side of the facility (across from the Filters and Ozone Building) needs to have new gravel bags and filter fabric installed over drain grate.

ITEMS TO REVIEW:

- Outdoor storage activities
- Significant dust or particulate generating activities
- Onsite waste management and disposal practices
- Outdoor maintenance or processing activities

○ CONSTRUCTION SITE OR ✓ FACILITY (PUMP STATION, DISTRIBUTION RESERVOIR, WATER TREATMENT PLANT, OTHER): OTAY WTP		
INSPECTOR AND DATE CHANDLER 9-7-07		
VISUAL INSPECTION CHECKLIST	(YES/NO)	IF YES, ACTION TAKEN:
CLEANING: Are there signs of poor housekeeping (walkways cluttered, floors not swept, etc.) in any facility areas?	N	
STORM DRAIN: Have the BMPs at storm drain inlets, catch basins and curb inlets been neglected? Do they need replacing?	Y	NEE SANDBAGS AT CLEARWELL & MAIN GATE INLETS
STORM DRAIN: Are there obstructions or debris in the catch basins or curb inlets?	~~N~~ Y	SOUTH SWALE W/ BUSH OVER INLET
SITE WORK: Do unpaved areas of the facility produce excessive dust and dirt on windy days?	Y	SOME AREAS NEED MULCH, BACK GATE (W) & NOC FILTERS.
SITE WORK: Inspect the site prior to a forecast storm event. Site work: Should plastic sheet covers or tarps be placed on slopes not vegetated to avoid sediment flow or soil erosion?	N	
SITE WORK: Are unpaved areas of the facility subject to scour or erosion during rainfall?	Y	NEW SWALE W/ DIRT EDGE
SITE WORK: To avoid erosion at the discharge end, should the rooftop runoff be made to spill into a pervious area (e.g. grass yard)?	N	
SITE WORK/STORAGE: Are there spots, pools puddles or other traces of oil on any hard surfaces?	N	
SITE WORK/STORAGE: Is standing water found in inappropriate areas long after the rain has stopped?	N	
STORAGE: Is there evidence of drips or leaks from any equipment?	N	
STORAGE: Mechanical equipment stored outside should be covered with tarp or plastic. Does any equipment need this type of weather protection?	N	
STORAGE: Does any equipment stored outdoors capture/collect rainwater that could lead to rusting or contamination by grease, oil, gas, etc.?	N	
STORAGE: Does the dry chemical storage area need protection from the wind or rain?	Y	ABANDONED A. COAL BEHIND PLANT
STORAGE: Have the secondary containment structures (berms, dikes, walls, etc.) developed cracks or other issues that will keep them from working as designed to capture spills?	N	
STORAGE: Does the inspection of storage containers reveal signs of cracks, corrosion or leaks?	N	
STORAGE: Has this site inspection revealed any indications of poor or improper storage practices?	Y	ABANDONED A. COAL

SITE ASSESSMENT CHECKLIST		
STORAGE: Keep storage areas clean, well organized, and equipped with ample clean-up supplies as appropriate for the materials stored.	N	
CLEANING: Is onsite cleaning limited to washing with water and soap? If not, provide a dedicated wash-down area and utilize appropriate BMPs to contain hazard/runoff.	N	
PARKING: Make a dedicated parking space available for vehicles or motive equipment that leak and place drip pans at each location.	N	
WASTE MANAGEMENT: Plan timely service and removal to prevent dumpsters from overflowing.	N	
LOADING DOCKS: Cover large deliveries with a canopy or awning if they will be stored outside for any period.	N	
SLOPES: Use plastic sheet cover or other BMPs on unprotected slopes during storm events. Implement temporary soil stabilization measures until permanent stabilization is achieved.	N	
SEDIMENT REMOVAL: After a rain event, clean and dispose of the sediment and debris that has collected at the storm inlets and catch basins as soon as weather conditions permit.	N	
SLOPE REPAIR: Repair any slope/vegetation damage that has occurred during a storm event as soon as weather conditions permit.	N	
STORM DRAIN: Direct connections to storm drains from depressed loading docks (truck wells) must use protective BMPs. Filter fabric and oil/water separators should be used in these areas.	N	

NOTES/REMARKS:

OUTLET DOWN FROM EAST SWALE NEEDS RIPRAP.

ITEMS TO REVIEW:

- Outdoor storage activities
- Significant dust or particulate generating activities
- Onsite waste management and disposal practices
- Outdoor maintenance or processing activities

FACILITY (PUMP STATION, DISTRIBUTION RESERVOIR, WATER TREATMENT PLANT, OTHER):
5510 KIOWA DRIVE/WATER/TRAINING/EMPLOYEE TRAINING AND DEVELOPMENT CENTER
INSPECTED BY: JENNIFER ELLIS
DATE: APRIL 14, 2008

VISUAL INSPECTION CHECKLIST	(YES/NO)	IF YES, ACTION TAKEN:
CLEANING: Are there signs of poor housekeeping (walkways cluttered, floors not swept, etc.) in any facility areas?	NO	
STORM DRAIN: Have the BMPs at storm drain inlets, catch basins and curb inlets been neglected? Do they need replacing?	NO	
STORM DRAIN: Are there obstructions or debris in the catch basins or curb inlets?	NO	
SITE WORK: Do unpaved areas of the facility produce excessive dust and dirt on windy days?	NO	
SITE WORK: Inspect the site prior to a forecast storm event. Site work: Should plastic sheet covers or tarps be placed on slopes not vegetated to avoid sediment flow or soil erosion?	NO	
SITE WORK: Are unpaved areas of the facility subject to scour or erosion during rainfall?	NO	
SITE WORK: To avoid erosion at the discharge end, should the rooftop runoff be made to spill into a pervious area (e.g. grass yard)?	NO	
SITE WORK/STORAGE: Are there spots, pools puddles or other traces of oil on any hard surfaces?	NO	
SITE WORK/STORAGE: Is standing water found in inappropriate areas long after the rain has stopped?	NO	
STORAGE: Is there evidence of drips or leaks from any equipment?	NO	
STORAGE: Mechanical equipment stored outside should be covered with tarp or plastic. Does any equipment need this type of weather protection?	NO	
STORAGE: Does any equipment stored outdoors capture/collect rainwater that could lead to rusting or contamination by grease, oil, gas, etc.?	NO	
STORAGE: Does the dry chemical storage area need protection from the wind or rain?	NO	
STORAGE: Have the secondary containment structures (berms, dikes, walls, etc.) developed cracks or other issues that will keep them from working as designed to capture spills?	NO	
STORAGE: Does the inspection of storage containers reveal signs of cracks, corrosion or leaks?	NO	
STORAGE: Has this site inspection revealed any indications of poor or improper storage practices?	NO	

SITE ASSESSMENT CHECKLIST	NEED TO TAKE ACTION? (YES/NO)	IF YES, ACTION TAKEN:
STORAGE: Keep storage areas clean, well organized, and equipped with ample clean-up supplies as appropriate for the materials stored.	NO	
CLEANING: Is onsite cleaning limited to washing with water and soap? If not, provide a dedicated wash-down area and utilize appropriate BMPs to contain hazard/runoff.	NO	
PARKING: Make a dedicated parking space available for vehicles or motive equipment that leak and place drip pans at each location.	NO	
WASTE MANAGEMENT: Plan timely service and removal to prevent dumpsters from overflowing.	NO	
LOADING DOCKS: Cover large deliveries with a canopy or awning if they will be stored outside for any period.	NO	
SLOPES: Use plastic sheet cover or other BMPs on unprotected slopes during storm events. Implement temporary soil stabilization measures until permanent stabilization is achieved.	NO	
SEDIMENT REMOVAL: After a rain event, clean and dispose of the sediment and debris that has collected at the storm inlets and catch basins as soon as weather conditions permit.	NO	
SLOPE REPAIR: Repair any slope/vegetation damage that has occurred during a storm event as soon as weather conditions permit.	NO	
STORM DRAIN: Direct connections to storm drains from depressed loading docks (truck wells) must use protective BMPs. Filter fabric and oil/water separators should be used in these areas.	NO	

NOTES/REMARKS:

_____

_____

_____

_____

ITEMS TO REVIEW:

- Outdoor storage activities
- Significant dust or particulate generating activities
- Onsite waste management and disposal practices
- Outdoor maintenance or processing activities
- Bare, unprotected soil conditions

○ CONSTRUCTION SITE OR ● FACILITY (PUMP STATION, DISTRIBUTION RESERVOIR, WATER TREATMENT PLANT, OTHER): ETDC		
INSPECTOR AND DATE: GREG CROSS 1-14-09		
VISUAL INSPECTION CHECKLIST	(YES/NO)	IF YES, ACTION TAKEN:
CLEANING: Are there signs of poor housekeeping (walkways cluttered, floors not swept, etc.) in any facility areas?	N	
STORM DRAIN: Have the BMPs at storm drain inlets, catch basins and curb inlets been neglected? Do they need replacing?	N	
STORM DRAIN: Are there obstructions or debris in the catch basins or curb inlets?	Y	
SITE WORK: Do unpaved areas of the facility produce excessive dust and dirt on windy days?	N	
SITE WORK: Inspect the site prior to a forecast storm event. Site work: Should plastic sheet covers or tarps be placed on slopes not vegetated to avoid sediment flow or soil erosion?	Y	SAE Planters
SITE WORK: Are unpaved areas of the facility subject to scour or erosion during rainfall?	Y	See Above
SITE WORK: To avoid erosion at the discharge end, should the rooftop runoff be made to spill into a pervious area (e.g. grass yard)?	N	
SITE WORK/STORAGE: Are there spots, pools puddles or other traces of oil on any hard surfaces?	N	
SITE WORK/STORAGE: Is standing water found in inappropriate areas long after the rain has stopped?	N	
STORAGE: Is there evidence of drips or leaks from any equipment?	Y	Contact Maint.
STORAGE: Mechanical equipment stored outside should be covered with tarp or plastic. Does any equipment need this type of weather protection?	N	
STORAGE: Does any equipment stored outdoors capture/collect rainwater that could lead to rusting or contamination by grease, oil, gas, etc.?	N	
STORAGE: Does the dry chemical storage area need protection from the wind or rain?	N/A	
STORAGE: Have the secondary containment structures (berms, dikes, walls, etc.) developed cracks or other issues that will keep them from working as designed to capture spills?	N/A	
STORAGE: Does the inspection of storage containers reveal signs of cracks, corrosion or leaks?	N	
STORAGE: Has this site inspection revealed any indications of poor or improper storage practices?	N	

SITE ASSESSMENT CHECKLIST		
STORAGE: Keep storage areas clean, well organized, and equipped with ample clean-up supplies as appropriate for the materials stored.	Y	
CLEANING: Is onsite cleaning limited to washing with water and soap? If not, provide a dedicated wash-down area and utilize appropriate BMPs to contain hazard/runoff.	Y	
PARKING: Make a dedicated parking space available for vehicles or motive equipment that leak and place drip pans at each location.	N/A	
WASTE MANAGEMENT: Plan timely service and removal to prevent dumpsters from overflowing.	Y	
LOADING DOCKS: Cover large deliveries with a canopy or awning if they will be stored outside for any period.	N/A	
SLOPES: Use plastic sheet cover or other BMPs on unprotected slopes during storm events. Implement temporary soil stabilization measures until permanent stabilization is achieved.	N	Needs [illegible]
SEDIMENT REMOVAL: After a rain event, clean and dispose of the sediment and debris that has collected at the storm inlets and catch basins as soon as weather conditions permit.	Y	See [illegible]
SLOPE REPAIR: Repair any slope/vegetation damage that has occurred during a storm event as soon as weather conditions permit.	N	
STORM DRAIN: Direct connections to storm drains from depressed loading docks (truck wells) must use protective BMPs. Filter fabric and oil/water separators should be used in these areas.	N/A	

NOTES/REMARKS: [illegible] @ ~~[illegible]~~ mech pit.

ITEMS TO REVIEW:

- Outdoor storage activities
- Significant dust or particulate generating activities
- Onsite waste management and disposal practices
- Outdoor maintenance or processing activities

○ CONSTRUCTION SITE OR ● FACILITY (PUMP STATION, DISTRIBUTION RESERVOIR, WATER TREATMENT PLANT, OTHER): ETDC		
INSPECTOR AND DATE Greg Cross 9-4-07		
CONTROL CHECKLIST	**Y/N**	**DESCRIPTION**
CLEANING: Are there signs of poor housekeeping (walkways cluttered, floors not swept, etc.) in any facility areas?	N	
STORM DRAIN: Have the BMPs at storm drain inlets, catch basins and curb inlets been neglected? Do they need replacing?	N	
STORM DRAIN: Are there obstructions or debris in the catch basins or curb inlets?	N	
SITE WORK: Do unpaved areas of the facility produce excessive dust and dirt on windy days?	N	
SITE WORK: Inspect the site prior to a forecast storm event. Site work: Should plastic sheet covers or tarps be placed on slopes not vegetated to avoid sediment flow or soil erosion?	N	
SITE WORK: Are unpaved areas of the facility subject to scour or erosion during rainfall?	N	
SITE WORK: To avoid erosion at the discharge end, should the rooftop runoff be made to spill into a pervious area (e.g. grass yard)?	N	
SITE WORK/STORAGE: Are there spots, pools puddles or other traces of oil on any hard surfaces?	N	
SITE WORK/STORAGE: Is standing water found in inappropriate areas long after the rain has stopped?	N	
STORAGE: Is there evidence of drips or leaks from any equipment?	N	
STORAGE: Mechanical equipment stored outside should be covered with tarp or plastic. Does any equipment need this type of weather protection?	N	
STORAGE: Does any equipment stored outdoors capture/collect rainwater that could lead to rusting or contamination by grease, oil, gas, etc.?	N	
STORAGE: Does the dry chemical storage area need protection from the wind or rain?	N/A	
STORAGE: Have the secondary containment structures (berms, dikes, walls, etc.) developed cracks or other issues that will keep them from working as designed to capture spills?	N/A	
STORAGE: Does the inspection of storage containers reveal signs of cracks, corrosion or leaks?	N	
STORAGE: Has this site inspection revealed any indications of poor or improper storage practices?	Y	

STORAGE: Keep storage areas clean, well organized, and equipped with ample clean-up supplies as appropriate for the materials stored.	Y	
CLEANING: Is onsite cleaning limited to washing with water and soap? If not, provide a dedicated wash-down area and utilize appropriate BMPs to contain hazard/runoff.	N/A	
PARKING: Make a dedicated parking space available for vehicles or motive equipment that leak and place drip pans at each location.	N/A	
WASTE MANAGEMENT: Plan timely service and removal to prevent dumpsters from overflowing.	Y	
LOADING DOCKS: Cover large deliveries with a canopy or awning if they will be stored outside for any period.	Y	
SLOPES: Use plastic sheet cover or other BMPs on unprotected slopes during storm events. Implement temporary soil stabilization measures until permanent stabilization is achieved.	N/A	
SEDIMENT REMOVAL: After a rain event, clean and dispose of the sediment and debris that has collected at the storm inlets and catch basins as soon as weather conditions permit.	Y	
SLOPE REPAIR: Repair any slope/vegetation damage that has occurred during a storm event as soon as weather conditions permit.	N/A	
STORM DRAIN: Direct connections to storm drains from depressed loading docks (truck wells) must use protective BMPs. Filter fabric and oil/water separators should be used in these areas.	N/A	

NOTES/REMARKS: PLEASE REMOVE COOLANT BOTTLES LOCATED IN BROW DITCH JUST OUTSIDE CLASSROOM 1, NORTH SIDE OF BUILDING.

ITEMS TO REVIEW:

- Outdoor storage activities
- Significant dust or particulate generating activities
- Onsite waste management and disposal practices
- Outdoor maintenance or processing activities

○ CONSTRUCTION SITE OR ● FACILITY (PUMP STATION, DISTRIBUTION RESERVOIR, WATER TREATMENT PLANT, OTHER)

CHOLLAS OPERATIONS YARD

INSPECTOR AND DATE CROSS/SCHLITT 9-28-07

STORM WATER INSPECTION CHECKLIST	Y/N	COMMENTS
CLEANING: Are there signs of poor housekeeping (walkways cluttered, floors not swept, etc.) in any facility areas?	Y	CHERRY ORCHARD - MATL SCATTERED, SOME CLUTTER ON PALLETS, SOME
STORM DRAIN: Have the BMPs at storm drain inlets, catch basins and curb inlets been neglected? Do they need replacing?	Y	MAINTAIN BMPs
STORM DRAIN: Are there obstructions or debris in the catch basins or curb inlets?	N	
SITE WORK: Do unpaved areas of the facility produce excessive dust and dirt on windy days?	Y	① CHERRY ORCHARD ② ROAD BETWEEN ORCHARD & YARD
SITE WORK: Inspect the site prior to a forecast storm event. Site work: Should plastic sheet covers or tarps be placed on slopes not vegetated to avoid sediment flow or soil erosion?	N/A	
SITE WORK: Are unpaved areas of the facility subject to scour or erosion during rainfall?	Y	ORCHARD SUBJECT TO SEDIMENT TRANSPORT
SITE WORK: To avoid erosion at the discharge end, should the rooftop runoff be made to spill into a pervious area (e.g. grass yard)?	N/A	
SITE WORK/STORAGE: Are there spots, pools puddles or other traces of oil on any hard surfaces?	Y	TRACES OF OIL DRIPS IN PARKING AREAS
SITE WORK/STORAGE: Is standing water found in inappropriate areas long after the rain has stopped?	Y	IN CHERRY ORCHARD, MATERIAL COLLECTS WATER
STORAGE: Is there evidence of drips or leaks from any equipment?	Y	SOME VEHICLE PARKING SPACES IN YARD
STORAGE: Mechanical equipment stored outside should be covered with tarp or plastic. Does any equipment need this type of weather protection?	Y	ALL MECHANICAL EQUIPMENT STORE IN OPEN, SOME ON PALLETS SOME ON GROUND RUSTING OCCUR
STORAGE: Does any equipment stored outdoors capture/collect rainwater that could lead to rusting or contamination by grease, oil, gas, etc.?	Y	EQUIP STORED IN ORCHARD NOT COVERED, SOME CORROSION
STORAGE: Does the dry chemical storage area need protection from the wind or rain?	N/A	
STORAGE: Have the secondary containment structures (berms, dikes, walls, etc.) developed cracks or other issues that will keep them from working as designed to capture spills?	N/A	
STORAGE: Does the inspection of storage containers reveal signs of cracks, corrosion or leaks?	N/A	
STORAGE: Has this site inspection revealed any indications of poor or improper storage practices?	Y	GENERALLY POOR STORAGE IN ORCHARD

NEED FRESH LAYER OF GRAVEL/ROCK IN UNPAVED AREAS OF YARD
GRAVEL BAGS SHREDD IN SUN ALONG EAST FACE OF CHERRY ORCHARD - 2 LOCS

CHERRY ORCHARD - BMPs IMPROPERLY STORED - DISINTEGRATING IN WEATHER
SW CORNER A LOT OF TRASH, OPEN BARREL ALONG SOUTH FENCE, COLLECTS STAGNANT WATER

STORAGE: Keep storage areas clean, well organized, and equipped with ample clean-up supplies as appropriate for the materials stored.	Y	ORCHARD DISORGANIZED
CLEANING: Is onsite cleaning limited to washing with water and soap? If not, provide a dedicated wash-down area and utilize appropriate BMPs to contain hazard/runoff.	N/A	
PARKING: Make a dedicated parking space available for vehicles or motive equipment that leak and place drip pans at each location.	NEEDED AT SOME SPOTS	SOME OIL LEAKS UNDER VEHICLES
WASTE MANAGEMENT: Plan timely service and removal to prevent dumpsters from overflowing.	N	TRASH CANS OVER FLOWING IN OR CLOSE
LOADING DOCKS: Cover large deliveries with a canopy or awning if they will be stored outside for any period.	N/A	
SLOPES: Use plastic sheet cover or other BMPs on unprotected slopes during storm events. Implement temporary soil stabilization measures until permanent stabilization is achieved.	N/A	
SEDIMENT REMOVAL: After a rain event, clean and dispose of the sediment and debris that has collected at the storm inlets and catch basins as soon as weather conditions permit.	Y	NEEDED AT WEST END OF DIST. ENGR. TRAILER
SLOPE REPAIR: Repair any slope/vegetation damage that has occurred during a storm event as soon as weather conditions permit.	N/A	
STORM DRAIN: Direct connections to storm drains from depressed loading docks (truck wells) must use protective BMPs. Filter fabric and oil/water separators should be used in these areas.	N/A	

NOTES/REMARKS: MATERIAL, TRASH, DEBRIS GENERALLY SCATTERED THROUGHOUT YARD, HOUSEKEEPING STANDPOINT, POOR STEP. SURFACE WATER RUN OFF DIRECTED TO WEST END OF CHERRY ORCHARD. RECOMMEND KNOCK OF STAKE AT GATE OF CHERRY ORCHARD. CAN'S OF SPRAY PAINT LEFT IN OPEN LINED BOXED BOX SOUTH END OF ORCHARD. SAFETY VESTS SCATTERED THRU OUT CHERRY ORCHARD. NEED TO REMOVE TRASH/DEBRIS/SOIL FROM BASELINE OF CHERRY ORCHARD. NORTH ~~WEST~~ WEST UNPAVED PORTION OF BASELINE, REMOVE TRASH/DEBRIS/SOIL & INSTALL BMP TO TRAP SEDIMENT & PREVENT FROM GOING ONTO STREET.

ITEMS TO REVIEW:

- Outdoor storage activities
- Significant dust or particulate generating activities
- Onsite waste management and disposal practices
- Outdoor maintenance or processing activities

MATL & SPOILS BINS AREA NEEDS TO BE SWEPT, DUMPSTER NEAR MAT'LS BIN NEEDS TO BE KEPT COVERED. COVER OVER MAT'L BIN.

○ CONSTRUCTION SITE OR ○ FACILITY (PUMP STATION, DISTRIBUTION RESERVOIR, WATER TREATMENT PLANT, OTHER):
INSPECTOR AND DATE: JAN 31 2008 HODGES RESERVIOR

VISUAL INSPECTION CHECKLIST	(YES/NO)	IF YES, ACTION TAKEN:
CLEANING: Are there signs of poor housekeeping (walkways cluttered, floors not swept, etc.) in any facility areas?	n	
STORM DRAIN: Have the BMPs at storm drain inlets, catch basins and curb inlets been neglected? Do they need replacing?	n	
STORM DRAIN: Are there obstructions or debris in the catch basins or curb inlets?	y	Heavy rainfall and ash runoff
SITE WORK: Do unpaved areas of the facility produce excessive dust and dirt on windy days?		n
SITE WORK: Inspect the site prior to a forecast storm event. Site work: Should plastic sheet covers or tarps be placed on slopes not vegetated to avoid sediment flow or soil erosion?	y	Been putting up waddles
SITE WORK: Are unpaved areas of the facility subject to scour or erosion during rainfall?	y	Sweeping and removing dirt
SITE WORK: To avoid erosion at the discharge end, should the rooftop runoff be made to spill into a pervious area (e.g. grass yard)?	n	
SITE WORK/STORAGE: Are there spots, pools puddles or other traces of oil on any hard surfaces?	n	
SITE WORK/STORAGE: Is standing water found in inappropriate areas long after the rain has stopped?	n	
STORAGE: Is there evidence of drips or leaks from any equipment?	n	
STORAGE: Mechanical equipment stored outside should be covered with tarp or plastic. Does any equipment need this type of weather protection?	n	
STORAGE: Does any equipment stored outdoors capture/collect rainwater that could lead to rusting or contamination by grease, oil, gas, etc.?	n	
STORAGE: Does the dry chemical storage area need protection from the wind or rain?	n	
STORAGE: Have the secondary containment structures (berms, dikes, walls, etc.) developed cracks or other issues that will keep them from working as designed to capture spills?	n	
STORAGE: Does the inspection of storage containers reveal signs of cracks, corrosion or leaks?	n	
STORAGE: Has this site inspection revealed any indications of poor or improper storage practices?	n	

SITE ASSESSMENT CHECKLIST	NEED TO TAKE ACTION? (YES/NO)	IF YES, ACTION TAKEN:
STORAGE: Keep storage areas clean, well organized, and equipped with ample clean-up supplies as appropriate for the materials stored.	n	
CLEANING: Is onsite cleaning limited to washing with water and soap? If not, provide a dedicated wash-down area and utilize appropriate BMPs to contain hazard/runoff.	n	
PARKING: Make a dedicated parking space available for vehicles or motive equipment that leak and place drip pans at each location.	n	
WASTE MANAGEMENT: Plan timely service and removal to prevent dumpsters from overflowing.	n	
LOADING DOCKS: Cover large deliveries with a canopy or awning if they will be stored outside for any period.	n	
SLOPES: Use plastic sheet cover or other BMPs on unprotected slopes during storm events. Implement temporary soil stabilization measures until permanent stabilization is achieved.	n	In prosess waddles have been place in various area
SEDIMENT REMOVAL: After a rain event, clean and dispose of the sediment and debris that has collected at the storm inlets and catch basins as soon as weather conditions permit.	y	In progess. Because of the heavy rain this is an ongoing project
SLOPE REPAIR: Repair any slope/vegetation damage that has occurred during a storm event as soon as weather conditions permit.	y	In progess
STORM DRAIN: Direct connections to storm drains from depressed loading docks (truck wells) must use protective BMPs. Filter fabric and oil/water separators should be used in these areas.	n	

NOTES/REMARKS: heavy rain and burned out area around lake hodges continue to be a problem with run off

ITEMS TO REVIEW:

- Outdoor storage activities
- Significant dust or particulate generating activities
- Onsite waste management and disposal practices
- Outdoor maintenance or processing activities
- Bare, unprotected soil conditions

○ CONSTRUCTION SITE OR ○ FACILITY (PUMP STATION, DISTRIBUTION RESERVOIR, WATER TREATMENT PLANT, OTHER): EL CAPITAN		
INSPECTOR AND DATE 6/30/08		
VISUAL INSPECTION CHECKLIST	**(YES/NO)**	**IF YES, ACTION TAKEN:**
CLEANING: Are there signs of poor housekeeping (walkways cluttered, floors not swept, etc.) in any facility areas?	No	
STORM DRAIN: Have the BMPs at storm drain inlets, catch basins and curb inlets been neglected? Do they need replacing?	No	
STORM DRAIN: Are there obstructions or debris in the catch basins or curb inlets?	No	
SITE WORK: Do unpaved areas of the facility produce excessive dust and dirt on windy days?	No	
SITE WORK: Inspect the site prior to a forecast storm event. Site work: Should plastic sheet covers or tarps be placed on slopes not vegetated to avoid sediment flow or soil erosion?	No	
SITE WORK: Are unpaved areas of the facility subject to scour or erosion during rainfall?	Yes/no	
SITE WORK: To avoid erosion at the discharge end, should the rooftop runoff be made to spill into a pervious area (e.g. grass yard)?	No	
SITE WORK/STORAGE: Are there spots, pools puddles or other traces of oil on any hard surfaces?	No	
SITE WORK/STORAGE: Is standing water found in inappropriate areas long after the rain has stopped?	No	
STORAGE: Is there evidence of drips or leaks from any equipment?	No	
STORAGE: Mechanical equipment stored outside should be covered with tarp or plastic. Does any equipment need this type of weather protection?	No	
STORAGE: Does any equipment stored outdoors capture/collect rainwater that could lead to rusting or contamination by grease, oil, gas, etc.?	No	
STORAGE: Does the dry chemical storage area need protection from the wind or rain?	n/a	
STORAGE: Have the secondary containment structures (berms, dikes, walls, etc.) developed cracks or other issues that will keep them from working as designed to capture spills?	n/a	
STORAGE: Does the inspection of storage containers reveal signs of cracks, corrosion or leaks?	No	
STORAGE: Has this site inspection revealed any indications of poor or improper storage practices?	No	

SITE ASSESSMENT CHECKLIST		
STORAGE: Keep storage areas clean, well organized, and equipped with ample clean-up supplies as appropriate for the materials stored.	No	
CLEANING: Is onsite cleaning limited to washing with water and soap? If not, provide a dedicated wash-down area and utilize appropriate BMPs to contain hazard/runoff.	No	
PARKING: Make a dedicated parking space available for vehicles or motive equipment that leak and place drip pans at each location.	No	
WASTE MANAGEMENT: Plan timely service and removal to prevent dumpsters from overflowing.	No	
LOADING DOCKS: Cover large deliveries with a canopy or awning if they will be stored outside for any period.	n/a	
SLOPES: Use plastic sheet cover or other BMPs on unprotected slopes during storm events. Implement temporary soil stabilization measures until permanent stabilization is achieved.	yes	
SEDIMENT REMOVAL: After a rain event, clean and dispose of the sediment and debris that has collected at the storm inlets and catch basins as soon as weather conditions permit.	No	Vendor does
SLOPE REPAIR: Repair any slope/vegetation damage that has occurred during a storm event as soon as weather conditions permit.	NO	
STORM DRAIN: Direct connections to storm drains from depressed loading docks (truck wells) must use protective BMPs. Filter fabric and oil/water separators should be used in these areas.	n/a	

NOTES/REMARKS:

ITEMS TO REVIEW:

- Outdoor storage activities
- Significant dust or particulate generating activities
- Onsite waste management and disposal practices
- Outdoor maintenance or processing activities

○ CONSTRUCTION SITE OR ○ FACILITY (PUMP STATION, DISTRIBUTION RESERVOIR, WATER TREATMENT PLANT, OTHER):
MORENA RESERVOIR - INSPECTED BY- *GARRY NORRIS*

INSPECTOR AND DATE 6/30/08

VISUAL INSPECTION CHECKLIST	(YES/NO)	IF YES, ACTION TAKEN:
CLEANING: Are there signs of poor housekeeping (walkways cluttered, floors not swept, etc.) in any facility areas?	NO	
STORM DRAIN: Have the BMPs at storm drain inlets, catch basins and curb inlets been neglected? Do they need replacing?	NO	
STORM DRAIN: Are there obstructions or debris in the catch basins or curb inlets?	NO	
SITE WORK: Do unpaved areas of the facility produce excessive dust and dirt on windy days?	NO	
SITE WORK: Inspect the site prior to a forecast storm event. Site work: Should plastic sheet covers or tarps be placed on slopes not vegetated to avoid sediment flow or soil erosion?	NO	
SITE WORK: Are unpaved areas of the facility subject to scour or erosion during rainfall?	NO	
SITE WORK: To avoid erosion at the discharge end, should the rooftop runoff be made to spill into a pervious area (e.g. grass yard)?	NO	
SITE WORK/STORAGE: Are there spots, pools puddles or other traces of oil on any hard surfaces?	NO	
SITE WORK/STORAGE: Is standing water found in inappropriate areas long after the rain has stopped?	NO	
STORAGE: Is there evidence of drips or leaks from any equipment?	NO	
STORAGE: Mechanical equipment stored outside should be covered with tarp or plastic. Does any equipment need this type of weather protection?	NO	
STORAGE: Does any equipment stored outdoors capture/collect rainwater that could lead to rusting or contamination by grease, oil, gas, etc.?	NO	
STORAGE: Does the dry chemical storage area need protection from the wind or rain?	NO	
STORAGE: Have the secondary containment structures (berms, dikes, walls, etc.) developed cracks or other issues that will keep them from working as designed to capture spills?	NO	
STORAGE: Does the inspection of storage containers reveal signs of cracks, corrosion or leaks?	NO	
STORAGE: Has this site inspection revealed any indications of poor or improper storage practices?	NO	

SITE ASSESSMENT CHECKLIST		
STORAGE: Keep storage areas clean, well organized, and equipped with ample clean-up supplies as appropriate for the materials stored.	NO	
CLEANING: Is onsite cleaning limited to washing with water and soap? If not, provide a dedicated wash-down area and utilize appropriate BMPs to contain hazard/runoff.	NO	
PARKING: Make a dedicated parking space available for vehicles or motive equipment that leak and place drip pans at each location.	NO	
WASTE MANAGEMENT: Plan timely service and removal to prevent dumpsters from overflowing.	NO	
LOADING DOCKS: Cover large deliveries with a canopy or awning if they will be stored outside for any period.	NO	
SLOPES: Use plastic sheet cover or other BMPs on unprotected slopes during storm events. Implement temporary soil stabilization measures until permanent stabilization is achieved.	NO	
SEDIMENT REMOVAL: After a rain event, clean and dispose of the sediment and debris that has collected at the storm inlets and catch basins as soon as weather conditions permit.	NO	
SLOPE REPAIR: Repair any slope/vegetation damage that has occurred during a storm event as soon as weather conditions permit.	NO	
STORM DRAIN: Direct connections to storm drains from depressed loading docks (truck wells) must use protective BMPs. Filter fabric and oil/water separators should be used in these areas.	NO	

NOTES/REMARKS:

ITEMS TO REVIEW:

- Outdoor storage activities
- Significant dust or particulate generating activities
- Onsite waste management and disposal practices
- Outdoor maintenance or processing activities

○ CONSTRUCTION SITE OR ○ FACILITY (PUMP STATION, DISTRIBUTION RESERVOIR, WATER TREATMENT PLANT, OTHER): SAN VICENTE RESERVOIR		
INSPECTOR AND DATE L.RODRIGUES 6/30/08		
VISUAL INSPECTION CHECKLIST	**(YES/NO)**	**IF YES, ACTION TAKEN:**
CLEANING: Are there signs of poor housekeeping (walkways cluttered, floors not swept, etc.) in any facility areas?	No	
STORM DRAIN: Have the BMPs at storm drain inlets, catch basins and curb inlets been neglected? Do they need replacing?	No	
STORM DRAIN: Are there obstructions or debris in the catch basins or curb inlets?	No	
SITE WORK: Do unpaved areas of the facility produce excessive dust and dirt on windy days?	No	
SITE WORK: Inspect the site prior to a forecast storm event. Site work: Should plastic sheet covers or tarps be placed on slopes not vegetated to avoid sediment flow or soil erosion?	No	
SITE WORK: Are unpaved areas of the facility subject to scour or erosion during rainfall?	No	
SITE WORK: To avoid erosion at the discharge end, should the rooftop runoff be made to spill into a pervious area (e.g. grass yard)?	No	
SITE WORK/STORAGE: Are there spots, pools puddles or other traces of oil on any hard surfaces?	No	
SITE WORK/STORAGE: Is standing water found in inappropriate areas long after the rain has stopped?	No	
STORAGE: Is there evidence of drips or leaks from any equipment?	No	
STORAGE: Mechanical equipment stored outside should be covered with tarp or plastic. Does any equipment need this type of weather protection?	No	
STORAGE: Does any equipment stored outdoors capture/collect rainwater that could lead to rusting or contamination by grease, oil, gas, etc.?	No	
STORAGE: Does the dry chemical storage area need protection from the wind or rain?	No	
STORAGE: Have the secondary containment structures (berms, dikes, walls, etc.) developed cracks or other issues that will keep them from working as designed to capture spills?	No	
STORAGE: Does the inspection of storage containers reveal signs of cracks, corrosion or leaks?	No	
STORAGE: Has this site inspection revealed any indications of poor or improper storage practices?	No	

SITE ASSESSMENT CHECKLIST		
STORAGE: Keep storage areas clean, well organized, and equipped with ample clean-up supplies as appropriate for the materials stored.	No	
CLEANING: Is onsite cleaning limited to washing with water and soap? If not, provide a dedicated wash-down area and utilize appropriate BMPs to contain hazard/runoff.	Yes	
PARKING: Make a dedicated parking space available for vehicles or motive equipment that leak and place drip pans at each location.	No	
WASTE MANAGEMENT: Plan timely service and removal to prevent dumpsters from overflowing.	Yes	
LOADING DOCKS: Cover large deliveries with a canopy or awning if they will be stored outside for any period.	NA	
SLOPES: Use plastic sheet cover or other BMPs on unprotected slopes during storm events. Implement temporary soil stabilization measures until permanent stabilization is achieved.	NA	
SEDIMENT REMOVAL: After a rain event, clean and dispose of the sediment and debris that has collected at the storm inlets and catch basins as soon as weather conditions permit.	NA	
SLOPE REPAIR: Repair any slope/vegetation damage that has occurred during a storm event as soon as weather conditions permit.	NA	
STORM DRAIN: Direct connections to storm drains from depressed loading docks (truck wells) must use protective BMPs. Filter fabric and oil/water separators should be used in these areas.	NA	

NOTES/REMARKS:

ITEMS TO REVIEW:

- Outdoor storage activities
- Significant dust or particulate generating activities
- Onsite waste management and disposal practices
- Outdoor maintenance or processing activities

○ CONSTRUCTION SITE OR ○ FACILITY (PUMP STATION, DISTRIBUTION RESERVOIR, WATER TREATMENT PLANT, OTHER): **LOWER OTAY RESERVOIR**		
INSPECTOR AND DATE: **BRYAN NORRIS 6/28/2008**		
VISUAL INSPECTION CHECKLIST	(YES/NO)	IF YES, ACTION TAKEN:
CLEANING: Are there signs of poor housekeeping (walkways cluttered, floors not swept, etc.) in any facility areas?	No	
STORM DRAIN: Have the BMPs at storm drain inlets, catch basins and curb inlets been neglected? Do they need replacing?	No	
STORM DRAIN: Are there obstructions or debris in the catch basins or curb inlets?	No	
SITE WORK: Do unpaved areas of the facility produce excessive dust and dirt on windy days?	Yes	
SITE WORK: Inspect the site prior to a forecast storm event. Site work: Should plastic sheet covers or tarps be placed on slopes not vegetated to avoid sediment flow or soil erosion?	No	
SITE WORK: Are unpaved areas of the facility subject to scour or erosion during rainfall?	No	
SITE WORK: To avoid erosion at the discharge end, should the rooftop runoff be made to spill into a pervious area (e.g. grass yard)?	No	
SITE WORK/STORAGE: Are there spots, pools puddles or other traces of oil on any hard surfaces?	No	
SITE WORK/STORAGE: Is standing water found in inappropriate areas long after the rain has stopped?	No	
STORAGE: Is there evidence of drips or leaks from any equipment?	No	
STORAGE: Mechanical equipment stored outside should be covered with tarp or plastic. Does any equipment need this type of weather protection?	No	No mechanical equipment stored outside
STORAGE: Does any equipment stored outdoors capture/collect rainwater that could lead to rusting or contamination by grease, oil, gas, etc.?	No	
STORAGE: Does the dry chemical storage area need protection from the wind or rain?	N/A	No dry chemical storage area on site.
STORAGE: Have the secondary containment structures (berms, dikes, walls, etc.) developed cracks or other issues that will keep them from working as designed to capture spills?	N/A	
STORAGE: Does the inspection of storage containers reveal signs of cracks, corrosion or leaks?	No	
STORAGE: Has this site inspection revealed any indications of poor or improper storage practices?	No	

SITE ASSESSMENT CHECKLIST		
STORAGE: Keep storage areas clean, well organized, and equipped with ample clean-up supplies as appropriate for the materials stored.	Yes	
CLEANING: Is onsite cleaning limited to washing with water and soap? If not, provide a dedicated wash-down area and utilize appropriate BMPs to contain hazard/runoff.	N/A	Vehicles' are washed off site.(Chollas Yard)
PARKING: Make a dedicated parking space available for vehicles or motive equipment that leak and place drip pans at each location.	Yes	
WASTE MANAGEMENT: Plan timely service and removal to prevent dumpsters from overflowing.	Yes	Dumpsters are serviced on a weekly basis.
LOADING DOCKS: Cover large deliveries with a canopy or awning if they will be stored outside for any period.	N/A	
SLOPES: Use plastic sheet cover or other BMPs on unprotected slopes during storm events. Implement temporary soil stabilization measures until permanent stabilization is achieved.	No	
SEDIMENT REMOVAL: After a rain event, clean and dispose of the sediment and debris that has collected at the storm inlets and catch basins as soon as weather conditions permit.	Yes	
SLOPE REPAIR: Repair any slope/vegetation damage that has occurred during a storm event as soon as weather conditions permit.	Yes	
STORM DRAIN: Direct connections to storm drains from depressed loading docks (truck wells) must use protective BMPs. Filter fabric and oil/water separators should be used in these areas.	N/A	

NOTES/REMARKS:

Cleared brush from around storage area.

ITEMS TO REVIEW:

- Outdoor storage activities
- Significant dust or particulate generating activities
- Onsite waste management and disposal practices
- Outdoor maintenance or processing activities

o CONSTRUCTION SITE OR o FACILITY (PUMP STATION, DISTRIBUTION RESERVOIR, WATER TREATMENT PLANT, OTHER): Lake Murray

INSPECTOR AND DATE GAYLE HAVENS 6-27-08

VISUAL INSPECTION CHECKLIST	(YES/NO)	IF YES, ACTION TAKEN:
CLEANING: Are there signs of poor housekeeping (walkways cluttered, floors not swept, etc.) in any facility areas?	NO	
STORM DRAIN: Have the BMPs at storm drain inlets, catch basins and curb inlets been neglected? Do they need replacing?	NO	
STORM DRAIN: Are there obstructions or debris in the catch basins or curb inlets?	NO	
SITE WORK: Do unpaved areas of the facility produce excessive dust and dirt on windy days?	NO	
SITE WORK: Inspect the site prior to a forecast storm event. Site work: Should plastic sheet covers or tarps be placed on slopes not vegetated to avoid sediment flow or soil erosion?	NO	
SITE WORK: Are unpaved areas of the facility subject to scour or erosion during rainfall?	NO	
SITE WORK: To avoid erosion at the discharge end, should the rooftop runoff be made to spill into a pervious area (e.g. grass yard)?	NO	
SITE WORK/STORAGE: Are there spots, pools puddles or other traces of oil on any hard surfaces?	NO	
SITE WORK/STORAGE: Is standing water found in inappropriate areas long after the rain has stopped?	NO	
STORAGE: Is there evidence of drips or leaks from any equipment?	NO	
STORAGE: Mechanical equipment stored outside should be covered with tarp or plastic. Does any equipment need this type of weather protection?	NO	
STORAGE: Does any equipment stored outdoors capture/collect rainwater that could lead to rusting or contamination by grease, oil, gas, etc.?	NO	
STORAGE: Does the dry chemical storage area need protection from the wind or rain?	NO	
STORAGE: Have the secondary containment structures (berms, dikes, walls, etc.) developed cracks or other issues that will keep them from working as designed to capture spills?	NO	
STORAGE: Does the inspection of storage containers reveal signs of cracks, corrosion or leaks?	NO	
STORAGE: Has this site inspection revealed any indications of poor or improper storage practices?	NO	

SITE ASSESSMENT CHECKLIST		
STORAGE: Keep storage areas clean, well organized, and equipped with ample clean-up supplies as appropriate for the materials stored.	YES	
CLEANING: Is onsite cleaning limited to washing with water and soap? If not, provide a dedicated wash-down area and utilize appropriate BMPs to contain hazard/runoff.	YES	
PARKING: Make a dedicated parking space available for vehicles or motive equipment that leak and place drip pans at each location.	YES	
WASTE MANAGEMENT: Plan timely service and removal to prevent dumpsters from overflowing.	YES	
LOADING DOCKS: Cover large deliveries with a canopy or awning if they will be stored outside for any period.	N/A	
SLOPES: Use plastic sheet cover or other BMPs on unprotected slopes during storm events. Implement temporary soil stabilization measures until permanent stabilization is achieved.	N/A	
SEDIMENT REMOVAL: After a rain event, clean and dispose of the sediment and debris that has collected at the storm inlets and catch basins as soon as weather conditions permit.	YES	
SLOPE REPAIR: Repair any slope/vegetation damage that has occurred during a storm event as soon as weather conditions permit.	YES	
STORM DRAIN: Direct connections to storm drains from depressed loading docks (truck wells) must use protective BMPs. Filter fabric and oil/water separators should be used in these areas.	N/A	

NOTES/REMARKS:

ITEMS TO REVIEW:

- Outdoor storage activities
- Significant dust or particulate generating activities
- Onsite waste management and disposal practices
- Outdoor maintenance or processing activities

○ CONSTRUCTION SITE OR ○ FACILITY (PUMP STATION, DISTRIBUTION RESERVOIR, WATER TREATMENT PLANT, OTHER): EL CAPITAN		
INSPECTOR AND DATE 5-31-08		
VISUAL INSPECTION CHECKLIST	(YES/NO)	IF YES, ACTION TAKEN:
CLEANING: Are there signs of poor housekeeping (walkways cluttered, floors not swept, etc.) in any facility areas?	No	
STORM DRAIN: Have the BMPs at storm drain inlets, catch basins and curb inlets been neglected? Do they need replacing?	No	
STORM DRAIN: Are there obstructions or debris in the catch basins or curb inlets?	No	
SITE WORK: Do unpaved areas of the facility produce excessive dust and dirt on windy days?	No	
SITE WORK: Inspect the site prior to a forecast storm event. Site work: Should plastic sheet covers or tarps be placed on slopes not vegetated to avoid sediment flow or soil erosion?	No	
SITE WORK: Are unpaved areas of the facility subject to scour or erosion during rainfall?	Yes/no	
SITE WORK: To avoid erosion at the discharge end, should the rooftop runoff be made to spill into a pervious area (e.g. grass yard)?	No	
SITE WORK/STORAGE: Are there spots, pools puddles or other traces of oil on any hard surfaces?	No	
SITE WORK/STORAGE: Is standing water found in inappropriate areas long after the rain has stopped?	No	
STORAGE: Is there evidence of drips or leaks from any equipment?	No	
STORAGE: Mechanical equipment stored outside should be covered with tarp or plastic. Does any equipment need this type of weather protection?	No	
STORAGE: Does any equipment stored outdoors capture/collect rainwater that could lead to rusting or contamination by grease, oil, gas, etc.?	No	
STORAGE: Does the dry chemical storage area need protection from the wind or rain?	n/a	
STORAGE: Have the secondary containment structures (berms, dikes, walls, etc.) developed cracks or other issues that will keep them from working as designed to capture spills?	n/a	
STORAGE: Does the inspection of storage containers reveal signs of cracks, corrosion or leaks?	No	
STORAGE: Has this site inspection revealed any indications of poor or improper storage practices?	No	

○ CONSTRUCTION SITE OR ○ FACILITY (PUMP STATION, DISTRIBUTION RESERVOIR, WATER TREATMENT PLANT, OTHER):		
INSPECTOR AND DATE Gayle Havens 5-30-08		
VISUAL INSPECTION CHECKLIST	(YES/NO)	IF YES, ACTION TAKEN:
CLEANING: Are there signs of poor housekeeping (walkways cluttered, floors not swept, etc.) in any facility areas?	NO	
STORM DRAIN: Have the BMPs at storm drain inlets, catch basins and curb inlets been neglected? Do they need replacing?		
STORM DRAIN: Are there obstructions or debris in the catch basins or curb inlets?		
SITE WORK: Do unpaved areas of the facility produce excessive dust and dirt on windy days?		
SITE WORK: Inspect the site prior to a forecast storm event. Site work: Should plastic sheet covers or tarps be placed on slopes not vegetated to avoid sediment flow or soil erosion?		
SITE WORK: Are unpaved areas of the facility subject to scour or erosion during rainfall?		
SITE WORK: To avoid erosion at the discharge end, should the rooftop runoff be made to spill into a pervious area (e.g. grass yard)?		
SITE WORK/STORAGE: Are there spots, pools puddles or other traces of oil on any hard surfaces?		
SITE WORK/STORAGE: Is standing water found in inappropriate areas long after the rain has stopped?		
STORAGE: Is there evidence of drips or leaks from any equipment?		
STORAGE: Mechanical equipment stored outside should be covered with tarp or plastic. Does any equipment need this type of weather protection?		
STORAGE: Does any equipment stored outdoors capture/collect rainwater that could lead to rusting or contamination by grease, oil, gas, etc.?		
STORAGE: Does the dry chemical storage area need protection from the wind or rain?		
STORAGE: Have the secondary containment structures (berms, dikes, walls, etc.) developed cracks or other issues that will keep them from working as designed to capture spills?		
STORAGE: Does the inspection of storage containers reveal signs of cracks, corrosion or leaks?		
STORAGE: Has this site inspection revealed any indications of poor or improper storage practices?	V	

SITE ASSESSMENT CHECKLIST		
STORAGE: Keep storage areas clean, well organized, and equipped with ample clean-up supplies as appropriate for the materials stored.	yes	
CLEANING: Is onsite cleaning limited to washing with water and soap? If not, provide a dedicated wash-down area and utilize appropriate BMPs to contain hazard/runoff.	yes	
PARKING: Make a dedicated parking space available for vehicles or motive equipment that leak and place drip pans at each location.	yes	
WASTE MANAGEMENT: Plan timely service and removal to prevent dumpsters from overflowing.	yes	
LOADING DOCKS: Cover large deliveries with a canopy or awning if they will be stored outside for any period.	N/A	
SLOPES: Use plastic sheet cover or other BMPs on unprotected slopes during storm events. Implement temporary soil stabilization measures until permanent stabilization is achieved.	NA	
SEDIMENT REMOVAL: After a rain event, clean and dispose of the sediment and debris that has collected at the storm inlets and catch basins as soon as weather conditions permit.	yes	
SLOPE REPAIR: Repair any slope/vegetation damage that has occurred during a storm event as soon as weather conditions permit.	yes	
STORM DRAIN: Direct connections to storm drains from depressed loading docks (truck wells) must use protective BMPs. Filter fabric and oil/water separators should be used in these areas.	N/A	

NOTES/REMARKS:

ITEMS TO REVIEW:

- Outdoor storage activities
- Significant dust or particulate generating activities
- Onsite waste management and disposal practices
- Outdoor maintenance or processing activities

○ CONSTRUCTION SITE OR ○ FACILITY (PUMP STATION, DISTRIBUTION RESERVOIR, WATER TREATMENT PLANT, OTHER): **LOWER OTAY RESERVOIR**		
INSPECTOR AND DATE: **BRYAN NORRIS 5/31/2008**		
VISUAL INSPECTION CHECKLIST	**(YES/NO)**	**IF YES, ACTION TAKEN:**
CLEANING: Are there signs of poor housekeeping (walkways cluttered, floors not swept, etc.) in any facility areas?	No	
STORM DRAIN: Have the BMPs at storm drain inlets, catch basins and curb inlets been neglected? Do they need replacing?	No	
STORM DRAIN: Are there obstructions or debris in the catch basins or curb inlets?	No	Cleared weeds around area.
SITE WORK: Do unpaved areas of the facility produce excessive dust and dirt on windy days?	Yes	
SITE WORK: Inspect the site prior to a forecast storm event. Site work: Should plastic sheet covers or tarps be placed on slopes not vegetated to avoid sediment flow or soil erosion?	No	
SITE WORK: Are unpaved areas of the facility subject to scour or erosion during rainfall?	No	
SITE WORK: To avoid erosion at the discharge end, should the rooftop runoff be made to spill into a pervious area (e.g. grass yard)?	No	
SITE WORK/STORAGE: Are there spots, pools puddles or other traces of oil on any hard surfaces?	No	
SITE WORK/STORAGE: Is standing water found in inappropriate areas long after the rain has stopped?	No	
STORAGE: Is there evidence of drips or leaks from any equipment?	No	
STORAGE: Mechanical equipment stored outside should be covered with tarp or plastic. Does any equipment need this type of weather protection?	No	No mechanical equipment stored outside
STORAGE: Does any equipment stored outdoors capture/collect rainwater that could lead to rusting or contamination by grease, oil, gas, etc.?	No	
STORAGE: Does the dry chemical storage area need protection from the wind or rain?	N/A	No dry chemical storage area on site.
STORAGE: Have the secondary containment structures (berms, dikes, walls, etc.) developed cracks or other issues that will keep them from working as designed to capture spills?	N/A	
STORAGE: Does the inspection of storage containers reveal signs of cracks, corrosion or leaks?	No	
STORAGE: Has this site inspection revealed any indications of poor or improper storage practices?	No	

SITE ASSESSMENT CHECKLIST		
STORAGE: Keep storage areas clean, well organized, and equipped with ample clean-up supplies as appropriate for the materials stored.	Yes	
CLEANING: Is onsite cleaning limited to washing with water and soap? If not, provide a dedicated wash-down area and utilize appropriate BMPs to contain hazard/runoff.	N/A	Vehicles' are washed off site.(Chollas Yard)
PARKING: Make a dedicated parking space available for vehicles or motive equipment that leak and place drip pans at each location.	Yes	
WASTE MANAGEMENT: Plan timely service and removal to prevent dumpsters from overflowing.	Yes	Dumpsters are serviced on a weekly basis.
LOADING DOCKS: Cover large deliveries with a canopy or awning if they will be stored outside for any period.	N/A	
SLOPES: Use plastic sheet cover or other BMPs on unprotected slopes during storm events. Implement temporary soil stabilization measures until permanent stabilization is achieved.	No	
SEDIMENT REMOVAL: After a rain event, clean and dispose of the sediment and debris that has collected at the storm inlets and catch basins as soon as weather conditions permit.	Yes	
SLOPE REPAIR: Repair any slope/vegetation damage that has occurred during a storm event as soon as weather conditions permit.	Yes	
STORM DRAIN: Direct connections to storm drains from depressed loading docks (truck wells) must use protective BMPs. Filter fabric and oil/water separators should be used in these areas.	N/A	

NOTES/REMARKS:

Cleared weeds from around catch basins. . .

ITEMS TO REVIEW:

- Outdoor storage activities
- Significant dust or particulate generating activities
- Onsite waste management and disposal practices
- Outdoor maintenance or processing activities

○ CONSTRUCTION SITE OR ○ FACILITY (PUMP STATION, DISTRIBUTION RESERVOIR, WATER TREATMENT PLANT, OTHER): SAN VICENTE RESERVOIR		
INSPECTOR AND DATE L.RODRIGUES 5/31/08		
VISUAL INSPECTION CHECKLIST	**(YES/NO)**	**IF YES, ACTION TAKEN:**
CLEANING: Are there signs of poor housekeeping (walkways cluttered, floors not swept, etc.) in any facility areas?	No	
STORM DRAIN: Have the BMPs at storm drain inlets, catch basins and curb inlets been neglected? Do they need replacing?	No	
STORM DRAIN: Are there obstructions or debris in the catch basins or curb inlets?	No	
SITE WORK: Do unpaved areas of the facility produce excessive dust and dirt on windy days?	No	
SITE WORK: Inspect the site prior to a forecast storm event. Site work: Should plastic sheet covers or tarps be placed on slopes not vegetated to avoid sediment flow or soil erosion?	No	
SITE WORK: Are unpaved areas of the facility subject to scour or erosion during rainfall?	No	
SITE WORK: To avoid erosion at the discharge end, should the rooftop runoff be made to spill into a pervious area (e.g. grass yard)?	No	
SITE WORK/STORAGE: Are there spots, pools puddles or other traces of oil on any hard surfaces?	No	
SITE WORK/STORAGE: Is standing water found in inappropriate areas long after the rain has stopped?	No	
STORAGE: Is there evidence of drips or leaks from any equipment?	No	
STORAGE: Mechanical equipment stored outside should be covered with tarp or plastic. Does any equipment need this type of weather protection?	No	
STORAGE: Does any equipment stored outdoors capture/collect rainwater that could lead to rusting or contamination by grease, oil, gas, etc.?	No	
STORAGE: Does the dry chemical storage area need protection from the wind or rain?	No	
STORAGE: Have the secondary containment structures (berms, dikes, walls, etc.) developed cracks or other issues that will keep them from working as designed to capture spills?	No	
STORAGE: Does the inspection of storage containers reveal signs of cracks, corrosion or leaks?	No	
STORAGE: Has this site inspection revealed any indications of poor or improper storage practices?	No	

SITE ASSESSMENT CHECKLIST		
STORAGE: Keep storage areas clean, well organized, and equipped with ample clean-up supplies as appropriate for the materials stored.	No	
CLEANING: Is onsite cleaning limited to washing with water and soap? If not, provide a dedicated wash-down area and utilize appropriate BMPs to contain hazard/runoff.	Yes	
PARKING: Make a dedicated parking space available for vehicles or motive equipment that leak and place drip pans at each location.	No	
WASTE MANAGEMENT: Plan timely service and removal to prevent dumpsters from overflowing.	Yes	
LOADING DOCKS: Cover large deliveries with a canopy or awning if they will be stored outside for any period.	NA	
SLOPES: Use plastic sheet cover or other BMPs on unprotected slopes during storm events. Implement temporary soil stabilization measures until permanent stabilization is achieved.	NA	
SEDIMENT REMOVAL: After a rain event, clean and dispose of the sediment and debris that has collected at the storm inlets and catch basins as soon as weather conditions permit.	NA	
SLOPE REPAIR: Repair any slope/vegetation damage that has occurred during a storm event as soon as weather conditions permit.	NA	
STORM DRAIN: Direct connections to storm drains from depressed loading docks (truck wells) must use protective BMPs. Filter fabric and oil/water separators should be used in these areas.	NA	

NOTES/REMARKS:

ITEMS TO REVIEW:

- Outdoor storage activities
- Significant dust or particulate generating activities
- Onsite waste management and disposal practices
- Outdoor maintenance or processing activities

○ CONSTRUCTION SITE OR ○ FACILITY (PUMP STATION, DISTRIBUTION RESERVOIR, WATER TREATMENT PLANT, OTHER): MORENA		
INSPECTOR AND DATE 5/31/08		
VISUAL INSPECTION CHECKLIST	**(YES/NO)**	**IF YES, ACTION TAKEN:**
CLEANING: Are there signs of poor housekeeping (walkways cluttered, floors not swept, etc.) in any facility areas?	NO	
STORM DRAIN: Have the BMPs at storm drain inlets, catch basins and curb inlets been neglected? Do they need replacing?	NO	
STORM DRAIN: Are there obstructions or debris in the catch basins or curb inlets?	NO	
SITE WORK: Do unpaved areas of the facility produce excessive dust and dirt on windy days?	NO	
SITE WORK: Inspect the site prior to a forecast storm event. Site work: Should plastic sheet covers or tarps be placed on slopes not vegetated to avoid sediment flow or soil erosion?	NO	
SITE WORK: Are unpaved areas of the facility subject to scour or erosion during rainfall?	NO	
SITE WORK: To avoid erosion at the discharge end, should the rooftop runoff be made to spill into a pervious area (e.g. grass yard)?	NO	
SITE WORK/STORAGE: Are there spots, pools puddles or other traces of oil on any hard surfaces?	NO	
SITE WORK/STORAGE: Is standing water found in inappropriate areas long after the rain has stopped?	NO	
STORAGE: Is there evidence of drips or leaks from any equipment?	NO	
STORAGE: Mechanical equipment stored outside should be covered with tarp or plastic. Does any equipment need this type of weather protection?	NO	
STORAGE: Does any equipment stored outdoors capture/collect rainwater that could lead to rusting or contamination by grease, oil, gas, etc.?	NO	
STORAGE: Does the dry chemical storage area need protection from the wind or rain?	NO	
STORAGE: Have the secondary containment structures (berms, dikes, walls, etc.) developed cracks or other issues that will keep them from working as designed to capture spills?	NO	
STORAGE: Does the inspection of storage containers reveal signs of cracks, corrosion or leaks?	NO	
STORAGE: Has this site inspection revealed any indications of poor or improper storage practices?	NO	

SITE ASSESSMENT CHECKLIST		
STORAGE: Keep storage areas clean, well organized, and equipped with ample clean-up supplies as appropriate for the materials stored.	NO	
CLEANING: Is onsite cleaning limited to washing with water and soap? If not, provide a dedicated wash-down area and utilize appropriate BMPs to contain hazard/runoff.	NO	
PARKING: Make a dedicated parking space available for vehicles or motive equipment that leak and place drip pans at each location.	NO	
WASTE MANAGEMENT: Plan timely service and removal to prevent dumpsters from overflowing.	NO	
LOADING DOCKS: Cover large deliveries with a canopy or awning if they will be stored outside for any period.	NO	
SLOPES: Use plastic sheet cover or other BMPs on unprotected slopes during storm events. Implement temporary soil stabilization measures until permanent stabilization is achieved.	NO	
SEDIMENT REMOVAL: After a rain event, clean and dispose of the sediment and debris that has collected at the storm inlets and catch basins as soon as weather conditions permit.	NO	
SLOPE REPAIR: Repair any slope/vegetation damage that has occurred during a storm event as soon as weather conditions permit.	NO	
STORM DRAIN: Direct connections to storm drains from depressed loading docks (truck wells) must use protective BMPs. Filter fabric and oil/water separators should be used in these areas.	NO	

NOTES/REMARKS:

ITEMS TO REVIEW:

- Outdoor storage activities
- Significant dust or particulate generating activities
- Onsite waste management and disposal practices
- Outdoor maintenance or processing activities

○ CONSTRUCTION SITE OR ○ FACILITY (PUMP STATION, DISTRIBUTION RESERVOIR, WATER TREATMENT PLANT, OTHER): EL CAPITAN Reservoir
INSPECTOR AND DATE 4-30-08

VISUAL INSPECTION CHECKLIST	(YES/NO)	IF YES, ACTION TAKEN:
CLEANING: Are there signs of poor housekeeping (walkways cluttered, floors not swept, etc.) in any facility areas?	No	
STORM DRAIN: Have the BMPs at storm drain inlets, catch basins and curb inlets been neglected? Do they need replacing?	No	
STORM DRAIN: Are there obstructions or debris in the catch basins or curb inlets?	No	
SITE WORK: Do unpaved areas of the facility produce excessive dust and dirt on windy days?	No	
SITE WORK: Inspect the site prior to a forecast storm event. Site work: Should plastic sheet covers or tarps be placed on slopes not vegetated to avoid sediment flow or soil erosion?	No	
SITE WORK: Are unpaved areas of the facility subject to scour or erosion during rainfall?	Yes/no	
SITE WORK: To avoid erosion at the discharge end, should the rooftop runoff be made to spill into a pervious area (e.g. grass yard)?	No	
SITE WORK/STORAGE: Are there spots, pools puddles or other traces of oil on any hard surfaces?	No	
SITE WORK/STORAGE: Is standing water found in inappropriate areas long after the rain has stopped?	No	
STORAGE: Is there evidence of drips or leaks from any equipment?	No	
STORAGE: Mechanical equipment stored outside should be covered with tarp or plastic. Does any equipment need this type of weather protection?	No	
STORAGE: Does any equipment stored outdoors capture/collect rainwater that could lead to rusting or contamination by grease, oil, gas, etc.?	No	
STORAGE: Does the dry chemical storage area need protection from the wind or rain?	n/a	
STORAGE: Have the secondary containment structures (berms, dikes, walls, etc.) developed cracks or other issues that will keep them from working as designed to capture spills?	n/a	
STORAGE: Does the inspection of storage containers reveal signs of cracks, corrosion or leaks?	No	
STORAGE: Has this site inspection revealed any indications of poor or improper storage practices?	No	

SITE ASSESSMENT CHECKLIST		
STORAGE: Keep storage areas clean, well organized, and equipped with ample clean-up supplies as appropriate for the materials stored.	No	
CLEANING: Is onsite cleaning limited to washing with water and soap? If not, provide a dedicated wash-down area and utilize appropriate BMPs to contain hazard/runoff.	No	
PARKING: Make a dedicated parking space available for vehicles or motive equipment that leak and place drip pans at each location.	No	
WASTE MANAGEMENT: Plan timely service and removal to prevent dumpsters from overflowing.	No	
LOADING DOCKS: Cover large deliveries with a canopy or awning if they will be stored outside for any period.	n/a	
SLOPES: Use plastic sheet cover or other BMPs on unprotected slopes during storm events. Implement temporary soil stabilization measures until permanent stabilization is achieved.	yes	GIVE UP
SEDIMENT REMOVAL: After a rain event, clean and dispose of the sediment and debris that has collected at the storm inlets and catch basins as soon as weather conditions permit.	No	Vendor does
SLOPE REPAIR: Repair any slope/vegetation damage that has occurred during a storm event as soon as weather conditions permit.	NO	
STORM DRAIN: Direct connections to storm drains from depressed loading docks (truck wells) must use protective BMPs. Filter fabric and oil/water separators should be used in these areas.	n/a	

NOTES/REMARKS:

ITEMS TO REVIEW:

- Outdoor storage activities
- Significant dust or particulate generating activities
- Onsite waste management and disposal practices
- Outdoor maintenance or processing activities

○ CONSTRUCTION SITE OR ○ FACILITY (PUMP STATION, DISTRIBUTION RESERVOIR, WATER TREATMENT PLANT, OTHER): SAN VICENTE RESERVOIR		
INSPECTOR AND DATE L.RODRIGUES 4/30/08		
VISUAL INSPECTION CHECKLIST	**(YES/NO)**	**IF YES, ACTION TAKEN:**
CLEANING: Are there signs of poor housekeeping (walkways cluttered, floors not swept, etc.) in any facility areas?	No	
STORM DRAIN: Have the BMPs at storm drain inlets, catch basins and curb inlets been neglected? Do they need replacing?	No	
STORM DRAIN: Are there obstructions or debris in the catch basins or curb inlets?	No	
SITE WORK: Do unpaved areas of the facility produce excessive dust and dirt on windy days?	No	
SITE WORK: Inspect the site prior to a forecast storm event. Site work: Should plastic sheet covers or tarps be placed on slopes not vegetated to avoid sediment flow or soil erosion?	No	
SITE WORK: Are unpaved areas of the facility subject to scour or erosion during rainfall?	No	
SITE WORK: To avoid erosion at the discharge end, should the rooftop runoff be made to spill into a pervious area (e.g. grass yard)?	No	
SITE WORK/STORAGE: Are there spots, pools puddles or other traces of oil on any hard surfaces?	No	
SITE WORK/STORAGE: Is standing water found in inappropriate areas long after the rain has stopped?	No	
STORAGE: Is there evidence of drips or leaks from any equipment?	No	
STORAGE: Mechanical equipment stored outside should be covered with tarp or plastic. Does any equipment need this type of weather protection?	No	
STORAGE: Does any equipment stored outdoors capture/collect rainwater that could lead to rusting or contamination by grease, oil, gas, etc.?	No	
STORAGE: Does the dry chemical storage area need protection from the wind or rain?	No	
STORAGE: Have the secondary containment structures (berms, dikes, walls, etc.) developed cracks or other issues that will keep them from working as designed to capture spills?	No	
STORAGE: Does the inspection of storage containers reveal signs of cracks, corrosion or leaks?	No	
STORAGE: Has this site inspection revealed any indications of poor or improper storage practices?	No	

SITE ASSESSMENT CHECKLIST		
STORAGE: Keep storage areas clean, well organized, and equipped with ample clean-up supplies as appropriate for the materials stored.	No	
CLEANING: Is onsite cleaning limited to washing with water and soap? If not, provide a dedicated wash-down area and utilize appropriate BMPs to contain hazard/runoff.	Yes	
PARKING: Make a dedicated parking space available for vehicles or motive equipment that leak and place drip pans at each location.	No	
WASTE MANAGEMENT: Plan timely service and removal to prevent dumpsters from overflowing.	Yes	
LOADING DOCKS: Cover large deliveries with a canopy or awning if they will be stored outside for any period.	NA	
SLOPES: Use plastic sheet cover or other BMPs on unprotected slopes during storm events. Implement temporary soil stabilization measures until permanent stabilization is achieved.	NA	
SEDIMENT REMOVAL: After a rain event, clean and dispose of the sediment and debris that has collected at the storm inlets and catch basins as soon as weather conditions permit.	NA	
SLOPE REPAIR: Repair any slope/vegetation damage that has occurred during a storm event as soon as weather conditions permit.	NA	
STORM DRAIN: Direct connections to storm drains from depressed loading docks (truck wells) must use protective BMPs. Filter fabric and oil/water separators should be used in these areas.	NA	

NOTES/REMARKS:

ITEMS TO REVIEW:

- Outdoor storage activities
- Significant dust or particulate generating activities
- Onsite waste management and disposal practices
- Outdoor maintenance or processing activities

City of San Diego Water Department

Please send to SAID MAHDAVI

Storm Water Program

○ CONSTRUCTION SITE OR ○ FACILITY (PUMP STATION, DISTRIBUTION RESERVOIR, WATER TREATMENT PLANT, OTHER): Lake Murray		
INSPECTOR AND DATE: Gayle Havens 3-28-08		
VISUAL INSPECTION CHECKLIST	(YES/NO)	IF YES, ACTION TAKEN:
CLEANING: Are there signs of poor housekeeping (walkways cluttered, floors not swept, etc.) in any facility areas?	NO	
STORM DRAIN: Have the BMPs at storm drain inlets, catch basins and curb inlets been neglected? Do they need replacing?		
STORM DRAIN: Are there obstructions or debris in the catch basins or curb inlets?		
SITE WORK: Do unpaved areas of the facility produce excessive dust and dirt on windy days?		
SITE WORK: Inspect the site prior to a forecast storm event. Site work: Should plastic sheet covers or tarps be placed on slopes not vegetated to avoid sediment flow or soil erosion?		
SITE WORK: Are unpaved areas of the facility subject to scour or erosion during rainfall?		
SITE WORK: To avoid erosion at the discharge end, should the rooftop runoff be made to spill into a pervious area (e.g. grass yard)?		
SITE WORK/STORAGE: Are there spots, pools puddles or other traces of oil on any hard surfaces?		
SITE WORK/STORAGE: Is standing water found in inappropriate areas long after the rain has stopped?		
STORAGE: Is there evidence of drips or leaks from any equipment?		
STORAGE: Mechanical equipment stored outside should be covered with tarp or plastic. Does any equipment need this type of weather protection?		
STORAGE: Does any equipment stored outdoors capture/collect rainwater that could lead to rusting or contamination by grease, oil, gas, etc.?		
STORAGE: Does the dry chemical storage area need protection from the wind or rain?		
STORAGE: Have the secondary containment structures (berms, dikes, walls, etc.) developed cracks or other issues that will keep them from working as designed to capture spills?		
STORAGE: Does the inspection of storage containers reveal signs of cracks, corrosion or leaks?		
STORAGE: Has this site inspection revealed any indications of poor or improper storage practices?	✓	

SITE ASSESSMENT CHECKLIST		
STORAGE: Keep storage areas clean, well organized, and equipped with ample clean-up supplies as appropriate for the materials stored.	YES	
CLEANING: Is onsite cleaning limited to washing with water and soap? If not, provide a dedicated wash-down area and utilize appropriate BMPs to contain hazard/runoff.	YES	
PARKING: Make a dedicated parking space available for vehicles or motive equipment that leak and place drip pans at each location.	YES	
WASTE MANAGEMENT: Plan timely service and removal to prevent dumpsters from overflowing.	YES	
LOADING DOCKS: Cover large deliveries with a canopy or awning if they will be stored outside for any period.	N/A	
SLOPES: Use plastic sheet cover or other BMPs on unprotected slopes during storm events. Implement temporary soil stabilization measures until permanent stabilization is achieved.	N/A	
SEDIMENT REMOVAL: After a rain event, clean and dispose of the sediment and debris that has collected at the storm inlets and catch basins as soon as weather conditions permit.	YES	
SLOPE REPAIR: Repair any slope/vegetation damage that has occurred during a storm event as soon as weather conditions permit.	YES	
STORM DRAIN: Direct connections to storm drains from depressed loading docks (truck wells) must use protective BMPs. Filter fabric and oil/water separators should be used in these areas.	N/A	

NOTES/REMARKS:

ITEMS TO REVIEW:

- Outdoor storage activities
- Significant dust or particulate generating activities
- Onsite waste management and disposal practices
- Outdoor maintenance or processing activities

○ CONSTRUCTION SITE OR ○ FACILITY (PUMP STATION, DISTRIBUTION RESERVOIR, WATER TREATMENT PLANT, OTHER): **LOWER OTAY RESERVOIR**		
INSPECTOR AND DATE: **BRYAN NORRIS 4/26/2008**		
VISUAL INSPECTION CHECKLIST	(YES/NO)	IF YES, ACTION TAKEN:
CLEANING: Are there signs of poor housekeeping (walkways cluttered, floors not swept, etc.) in any facility areas?	No	
STORM DRAIN: Have the BMPs at storm drain inlets, catch basins and curb inlets been neglected? Do they need replacing?	No	
STORM DRAIN: Are there obstructions or debris in the catch basins or curb inlets?	No	
SITE WORK: Do unpaved areas of the facility produce excessive dust and dirt on windy days?	Yes	
SITE WORK: Inspect the site prior to a forecast storm event. Site work: Should plastic sheet covers or tarps be placed on slopes not vegetated to avoid sediment flow or soil erosion?	No	
SITE WORK: Are unpaved areas of the facility subject to scour or erosion during rainfall?	No	
SITE WORK: To avoid erosion at the discharge end, should the rooftop runoff be made to spill into a pervious area (e.g. grass yard)?	No	
SITE WORK/STORAGE: Are there spots, pools puddles or other traces of oil on any hard surfaces?	No	
SITE WORK/STORAGE: Is standing water found in inappropriate areas long after the rain has stopped?	No	
STORAGE: Is there evidence of drips or leaks from any equipment?	No	
STORAGE: Mechanical equipment stored outside should be covered with tarp or plastic. Does any equipment need this type of weather protection?	No	No mechanical equipment stored outside
STORAGE: Does any equipment stored outdoors capture/collect rainwater that could lead to rusting or contamination by grease, oil, gas, etc.?	No	
STORAGE: Does the dry chemical storage area need protection from the wind or rain?	N/A	No dry chemical storage area on site.
STORAGE: Have the secondary containment structures (berms, dikes, walls, etc.) developed cracks or other issues that will keep them from working as designed to capture spills?	N/A	
STORAGE: Does the inspection of storage containers reveal signs of cracks, corrosion or leaks?	No	
STORAGE: Has this site inspection revealed any indications of poor or improper storage practices?	No	

SITE ASSESSMENT CHECKLIST		
STORAGE: Keep storage areas clean, well organized, and equipped with ample clean-up supplies as appropriate for the materials stored.	Yes	
CLEANING: Is onsite cleaning limited to washing with water and soap? If not, provide a dedicated wash-down area and utilize appropriate BMPs to contain hazard/runoff.	N/A	Vehicles' are washed off site.(Chollas Yard)
PARKING: Make a dedicated parking space available for vehicles or motive equipment that leak and place drip pans at each location.	Yes	
WASTE MANAGEMENT: Plan timely service and removal to prevent dumpsters from overflowing.	Yes	Dumpsters are serviced on a weekly basis.
LOADING DOCKS: Cover large deliveries with a canopy or awning if they will be stored outside for any period.	N/A	
SLOPES: Use plastic sheet cover or other BMPs on unprotected slopes during storm events. Implement temporary soil stabilization measures until permanent stabilization is achieved.	No	
SEDIMENT REMOVAL: After a rain event, clean and dispose of the sediment and debris that has collected at the storm inlets and catch basins as soon as weather conditions permit.	Yes	
SLOPE REPAIR: Repair any slope/vegetation damage that has occurred during a storm event as soon as weather conditions permit.	Yes	
STORM DRAIN: Direct connections to storm drains from depressed loading docks (truck wells) must use protective BMPs. Filter fabric and oil/water separators should be used in these areas.	N/A	

NOTES/REMARKS:

Catch Basins were serviced from (Vender) Down Stream on 8/14/07, 11/27/07, and 4/02/08.

ITEMS TO REVIEW:

- Outdoor storage activities
- Significant dust or particulate generating activities
- Onsite waste management and disposal practices
- Outdoor maintenance or processing activities

○ CONSTRUCTION SITE OR ○ FACILITY (PUMP STATION, DISTRIBUTION RESERVOIR, WATER TREATMENT PLANT, OTHER): SOUTH SAN Diego Res.

INSPECTOR AND DATE: Edward Gavin 2-11-08

VISUAL INSPECTION CHECKLIST	(YES/NO)	IF YES, ACTION TAKEN:
CLEANING: Are there signs of poor housekeeping (walkways cluttered, floors not swept, etc.) in any facility areas?	NO	
STORM DRAIN: Have the BMPs at storm drain inlets, catch basins and curb inlets been neglected? Do they need replacing?	NO	
STORM DRAIN: Are there obstructions or debris in the catch basins or curb inlets?	NO	
SITE WORK: Do unpaved areas of the facility produce excessive dust and dirt on windy days?	NO	
SITE WORK: Inspect the site prior to a forecast storm event. Site work: Should plastic sheet covers or tarps be placed on slopes not vegetated to avoid sediment flow or soil erosion?	NA	
SITE WORK: Are unpaved areas of the facility subject to scour or erosion during rainfall?	NA	
SITE WORK: To avoid erosion at the discharge end, should the rooftop runoff be made to spill into a pervious area (e.g. grass yard)?	NA	
SITE WORK/STORAGE: Are there spots, pools puddles or other traces of oil on any hard surfaces?	NO	
SITE WORK/STORAGE: Is standing water found in inappropriate areas long after the rain has stopped?	NO	
STORAGE: Is there evidence of drips or leaks from any equipment?	NO	
STORAGE: Mechanical equipment stored outside should be covered with tarp or plastic. Does any equipment need this type of weather protection?	NO	
STORAGE: Does any equipment stored outdoors capture/collect rainwater that could lead to rusting or contamination by grease, oil, gas, etc.?	NO	
STORAGE: Does the dry chemical storage area need protection from the wind or rain?	NO	
STORAGE: Have the secondary containment structures (berms, dikes, walls, etc.) developed cracks or other issues that will keep them from working as designed to capture spills?	NO	
STORAGE: Does the inspection of storage containers reveal signs of cracks, corrosion or leaks?	NO	
STORAGE: Has this site inspection revealed any indications of poor or improper storage practices?	NO	

○ CONSTRUCTION SITE OR ○ FACILITY (PUMP STATION, DISTRIBUTION RESERVOIR, WATER TREATMENT PLANT, OTHER): Bayview Res.

INSPECTOR AND DATE Edward Gavin 1-29-08

VISUAL INSPECTION CHECKLIST	(YES/NO)	IF YES, ACTION TAKEN:
CLEANING: Are there signs of poor housekeeping (walkways cluttered, floors not swept, etc.) in any facility areas?	NO	
STORM DRAIN: Have the BMPs at storm drain inlets, catch basins and curb inlets been neglected? Do they need replacing?	NO	
STORM DRAIN: Are there obstructions or debris in the catch basins or curb inlets?	NO	
SITE WORK: Do unpaved areas of the facility produce excessive dust and dirt on windy days?	NO	
SITE WORK: Inspect the site prior to a forecast storm event. Site work: Should plastic sheet covers or tarps be placed on slopes not vegetated to avoid sediment flow or soil erosion?	NO	
SITE WORK: Are unpaved areas of the facility subject to scour or erosion during rainfall?	NA	
SITE WORK: To avoid erosion at the discharge end, should the rooftop runoff be made to spill into a pervious area (e.g. grass yard)?	NA	
SITE WORK/STORAGE: Are there spots, pools puddles or other traces of oil on any hard surfaces?	Yes	in gutter system along res. puddles of water & dust
SITE WORK/STORAGE: Is standing water found in inappropriate areas long after the rain has stopped?	Yes	
STORAGE: Is there evidence of drips or leaks from any equipment?	No	
STORAGE: Mechanical equipment stored outside should be covered with tarp or plastic. Does any equipment need this type of weather protection?	NA	
STORAGE: Does any equipment stored outdoors capture/collect rainwater that could lead to rusting or contamination by grease, oil, gas, etc.?	NO	
STORAGE: Does the dry chemical storage area need protection from the wind or rain?	NA	
STORAGE: Have the secondary containment structures (berms, dikes, walls, etc.) developed cracks or other issues that will keep them from working as designed to capture spills?	NA	
STORAGE: Does the inspection of storage containers reveal signs of cracks, corrosion or leaks?	NO	
STORAGE: Has this site inspection revealed any indications of poor or improper storage practices?	NO	

○ CONSTRUCTION SITE OR ○ FACILITY (PUMP STATION, DISTRIBUTION RESERVOIR, WATER TREATMENT PLANT, OTHER): Black Mountain Reservoir

INSPECTOR AND DATE Edward Gavin 1-16-08

VISUAL INSPECTION CHECKLIST	(YES/NO)	IF YES, ACTION TAKEN:
CLEANING: Are there signs of poor housekeeping (walkways cluttered, floors not swept, etc.) in any facility areas?	NO	
STORM DRAIN: Have the BMPs at storm drain inlets, catch basins and curb inlets been neglected? Do they need replacing?	NO	
STORM DRAIN: Are there obstructions or debris in the catch basins or curb inlets?	NO	
SITE WORK: Do unpaved areas of the facility produce excessive dust and dirt on windy days?	NO	
SITE WORK: Inspect the site prior to a forecast storm event. Site work: Should plastic sheet covers or tarps be placed on slopes not vegetated to avoid sediment flow or soil erosion?	NO	
SITE WORK: Are unpaved areas of the facility subject to scour or erosion during rainfall?	YES	
SITE WORK: To avoid erosion at the discharge end, should the rooftop runcff be made to spill into a pervious area (e.g. grass yard)?	NO	
SITE WORK/STORAGE: Are there spots, pools puddles or other traces of oil on any hard surfaces?	NO	
SITE WORK/STORAGE: Is standing water found in inappropriate areas long after the rain has stopped?	NO	
STORAGE: Is there evidence of drips or leaks from any equipment?	NO	
STORAGE: Mechanical equipment stored outside should be covered with tarp or plastic. Does any equipment need this type of weather protection?	NO	
STORAGE: Does any equipment stored outdoors capture/collect rainwater that could lead to rusting or contamination by grease, oil, gas, etc.?	NO	
STORAGE: Does the dry chemical storage area need protection from the wind or rain?	NO	
STORAGE: Have the secondary containment structures (berms, dikes, walls, etc.) developed cracks or other issues that will keep them from working as designed to capture spills?	NO	
STORAGE: Does the inspection of storage containers reveal signs of cracks, corrosion or leaks?	NO	
STORAGE: Has this site inspection revealed any indications of poor or improper storage practices?	NO	

○ CONSTRUCTION SITE OR ○ FACILITY (PUMP STATION, DISTRIBUTION RESERVOIR, WATER TREATMENT PLANT, OTHER): Carmel MTN. Ranch Res.

INSPECTOR AND DATE Zolna Alexander 1/22/08

VISUAL INSPECTION CHECKLIST	(YES/NO)	IF YES, ACTION TAKEN:
CLEANING: Are there signs of poor housekeeping (walkways cluttered, floors not swept, etc.) in any facility areas?	NO	
STORM DRAIN: Have the BMPs at storm drain inlets, catch basins and curb inlets been neglected? Do they need replacing?	Yes	(See Remarks)
STORM DRAIN: Are there obstructions or debris in the catch basins or curb inlets?	Yes	(See Remarks)
SITE WORK: Do unpaved areas of the facility produce excessive dust and dirt on windy days?	NO	
SITE WORK: Inspect the site prior to a forecast storm event. Site work: Should plastic sheet covers or tarps be placed on slopes not vegetated to avoid sediment flow or soil erosion?	NO	
SITE WORK: Are unpaved areas of the facility subject to scour or erosion during rainfall?	NO	
SITE WORK: To avoid erosion at the discharge end, should the rooftop runoff be made to spill into a pervious area (e.g. grass yard)?	N/A	
SITE WORK/STORAGE: Are there spots, pools puddles or other traces of oil on any hard surfaces?	NO	
SITE WORK/STORAGE: Is standing water found in inappropriate areas long after the rain has stopped?	NO	
STORAGE: Is there evidence of drips or leaks from any equipment?	NO	
STORAGE: Mechanical equipment stored outside should be covered with tarp or plastic. Does any equipment need this type of weather protection?	NO	
STORAGE: Does any equipment stored outdoors capture/collect rainwater that could lead to rusting or contamination by grease, oil, gas, etc.?	NO	
STORAGE: Does the dry chemical storage area need protection from the wind or rain?	N/A	
STORAGE: Have the secondary containment structures (berms, dikes, walls, etc.) developed cracks or other issues that will keep them from working as designed to capture spills?	N/A	
STORAGE: Does the inspection of storage containers reveal signs of cracks, corrosion or leaks?	N/A	
STORAGE: Has this site inspection revealed any indications of poor or improper storage practices?	NO	

○ CONSTRUCTION SITE OR ○ FACILITY (PUMP STATION, DISTRIBUTION RESERVOIR, WATER TREATMENT PLANT, OTHER): Catalina SP

INSPECTOR AND DATE Edward Gavin 1-28-08

VISUAL INSPECTION CHECKLIST	(YES/NO)	IF YES, ACTION TAKEN:
CLEANING: Are there signs of poor housekeeping (walkways cluttered, floors not swept, etc.) in any facility areas?	NO	
STORM DRAIN: Have the BMPs at storm drain inlets, catch basins and curb inlets been neglected? Do they need replacing?	NO	NEED DEBRIS PICKED UP IN FRONT OF BMPS
STORM DRAIN: Are there obstructions or debris in the catch basins or curb inlets?	NO	
SITE WORK: Do unpaved areas of the facility produce excessive dust and dirt on windy days?	NO	
SITE WORK: Inspect the site prior to a forecast storm event. Site work: Should plastic sheet covers or tarps be placed on slopes not vegetated to avoid sediment flow or soil erosion?	NO	
SITE WORK: Are unpaved areas of the facility subject to scour or erosion during rainfall?	NO	
SITE WORK: To avoid erosion at the discharge end, should the rooftop runoff be made to spill into a pervious area (e.g. grass yard)?	NO	
SITE WORK/STORAGE: Are there spots, pools puddles or other traces of oil on any hard surfaces?	NO	
SITE WORK/STORAGE: Is standing water found in inappropriate areas long after the rain has stopped?	NO	
STORAGE: Is there evidence of drips or leaks from any equipment?	NO	
STORAGE: Mechanical equipment stored outside should be covered with tarp or plastic. Does any equipment need this type of weather protection?	NO	
STORAGE: Does any equipment stored outdoors capture/collect rainwater that could lead to rusting or contamination by grease, oil, gas, etc.?	NO	
STORAGE: Does the dry chemical storage area need protection from the wind or rain?	NA	
STORAGE: Have the secondary containment structures (berms, dikes, walls, etc.) developed cracks or other issues that will keep them from working as designed to capture spills?	NA	
STORAGE: Does the inspection of storage containers reveal signs of cracks, corrosion or leaks?	NO	
STORAGE: Has this site inspection revealed any indications of poor or improper storage practices?	NO	

○ CONSTRUCTION SITE OR ○ FACILITY (PUMP STATION, DISTRIBUTION RESERVOIR, WATER TREATMENT PLANT, OTHER): College Heights Res.

INSPECTOR AND DATE

VISUAL INSPECTION CHECKLIST	(YES/NO)	IF YES, ACTION TAKEN:
CLEANING: Are there signs of poor housekeeping (walkways cluttered, floors not swept, etc.) in any facility areas?		
STORM DRAIN: Have the BMPs at storm drain inlets, catch basins and curb inlets been neglected? Do they need replacing?		
STORM DRAIN: Are there obstructions or debris in the catch basins or curb inlets?		
SITE WORK: Do unpaved areas of the facility produce excessive dust and dirt on windy days?		
SITE WORK: Inspect the site prior to a forecast storm event. Site work: Should plastic sheet covers or tarps be placed on slopes not vegetated to avoid sediment flow or soil erosion?		
SITE WORK: Are unpaved areas of the facility subject to scour or erosion during rainfall?		
SITE WORK: To avoid erosion at the discharge end, should the rooftop runoff be made to spill into a pervious area (e.g. grass yard)?		
SITE WORK/STORAGE: Are there spots, pools puddles or other traces of oil on any hard surfaces?		
SITE WORK/STORAGE: Is standing water found in inappropriate areas long after the rain has stopped?		
STORAGE: Is there evidence of drips or leaks from any equipment?		
STORAGE: Mechanical equipment stored outside should be covered with tarp or plastic. Does any equipment need this type of weather protection?		
STORAGE: Does any equipment stored outdoors capture/collect rainwater that could lead to rusting or contamination by grease, oil, gas, etc.?		
STORAGE: Does the dry chemical storage area need protection from the wind or rain?		
STORAGE: Have the secondary containment structures (berms, dikes, walls, etc.) developed cracks or other issues that will keep them from working as designed to capture spills?		
STORAGE: Does the inspection of storage containers reveal signs of cracks, corrosion or leaks?		
STORAGE: Has this site inspection revealed any indications of poor or improper storage practices?		

○ CONSTRUCTION SITE OR ○ FACILITY (PUMP STATION, DISTRIBUTION RESERVOIR, WATER TREATMENT PLANT, OTHER):
College Ranch Res.

INSPECTOR AND DATE

VISUAL INSPECTION CHECKLIST	(YES/NO)	IF YES, ACTION TAKEN:
CLEANING: Are there signs of poor housekeeping (walkways cluttered, floors not swept, etc.) in any facility areas?		
STORM DRAIN: Have the BMPs at storm drain inlets, catch basins and curb inlets been neglected? Do they need replacing?		
STORM DRAIN: Are there obstructions or debris in the catch basins or curb inlets?		
SITE WORK: Do unpaved areas of the facility produce excessive dust and dirt on windy days?		
SITE WORK: Inspect the site prior to a forecast storm event. Site work: Should plastic sheet covers or tarps be placed on slopes not vegetated to avoid sediment flow or soil erosion?		
SITE WORK: Are unpaved areas of the facility subject to scour or erosion during rainfall?		
SITE WORK: To avoid erosion at the discharge end, should the rooftop runoff be made to spill into a pervious area (e.g. grass yard)?		
SITE WORK/STORAGE: Are there spots, pools puddles or other traces of oil on any hard surfaces?		
SITE WORK/STORAGE: Is standing water found in inappropriate areas long after the rain has stopped?		
STORAGE: Is there evidence of drips or leaks from any equipment?		
STORAGE: Mechanical equipment stored outside should be covered with tarp or plastic. Does any equipment need this type of weather protection?		
STORAGE: Does any equipment stored outdoors capture/collect rainwater that could lead to rusting or contamination by grease, oil, gas, etc.?		
STORAGE: Does the dry chemical storage area need protection from the wind or rain?		
STORAGE: Have the secondary containment structures (berms, dikes, walls, etc.) developed cracks or other issues that will keep them from working as designed to capture spills?		
STORAGE: Does the inspection of storage containers reveal signs of cracks, corrosion or leaks?		
STORAGE: Has this site inspection revealed any indications of poor or improper storage practices?		

○ CONSTRUCTION SITE OR ○ FACILITY (PUMP STATION, DISTRIBUTION RESERVOIR, WATER TREATMENT PLANT, OTHER): Del Cerro Res.

INSPECTOR AND DATE: WARREN TODILE 1/23/08

VISUAL INSPECTION CHECKLIST	(YES/NO)	IF YES, ACTION TAKEN:
CLEANING: Are there signs of poor housekeeping (walkways cluttered, floors not swept, etc.) in any facility areas?	NO	
STORM DRAIN: Have the BMPs at storm drain inlets, catch basins and curb inlets been neglected? Do they need replacing?	NO	
STORM DRAIN: Are there obstructions or debris in the catch basins or curb inlets?	NO	
SITE WORK: Do unpaved areas of the facility produce excessive dust and dirt on windy days?	NO	
SITE WORK: Inspect the site prior to a forecast storm event. Site work: Should plastic sheet covers or tarps be placed on slopes not vegetated to avoid sediment flow or soil erosion?	NO	
SITE WORK: Are unpaved areas of the facility subject to scour or erosion during rainfall?	NO	
SITE WORK: To avoid erosion at the discharge end, should the rooftop runoff be made to spill into a pervious area (e.g. grass yard)?	N/A	
SITE WORK/STORAGE: Are there spots, pools puddles or other traces of oil on any hard surfaces?	NO	
SITE WORK/STORAGE: Is standing water found in inappropriate areas long after the rain has stopped?	NO	
STORAGE: Is there evidence of drips or leaks from any equipment?		
STORAGE: Mechanical equipment stored outside should be covered with tarp or plastic. Does any equipment need this type of weather protection?	NO	
STORAGE: Does any equipment stored outdoors capture/collect rainwater that could lead to rusting or contamination by grease, oil, gas, etc.?	NO	
STORAGE: Does the dry chemical storage area need protection from the wind or rain?	N/A	
STORAGE: Have the secondary containment structures (berms, dikes, walls, etc.) developed cracks or other issues that will keep them from working as designed to capture spills?	N/A	
STORAGE: Does the inspection of storage containers reveal signs of cracks, corrosion or leaks?	NO	
STORAGE: Has this site inspection revealed any indications of poor or improper storage practices?	NO	

○ CONSTRUCTION SITE OR ○ FACILITY (PUMP STATION, DISTRIBUTION RESERVOIR, WATER TREATMENT PLANT, OTHER): La Jolla County Club Res.

INSPECTOR AND DATE Lana Alexander 1/29/08

VISUAL INSPECTION CHECKLIST	(YES/NO)	IF YES, ACTION TAKEN:
CLEANING: Are there signs of poor housekeeping (walkways cluttered, floors not swept, etc.) in any facility areas?	No	
STORM DRAIN: Have the BMPs at storm drain inlets, catch basins and curb inlets been neglected? Do they need replacing?	yes	
STORM DRAIN: Are there obstructions or debris in the catch basins or curb inlets?	NO	
SITE WORK: Do unpaved areas of the facility produce excessive dust and dirt on windy days?		
SITE WORK: Inspect the site prior to a forecast storm event. Site work: Should plastic sheet covers or tarps be placed on slopes not vegetated to avoid sediment flow or soil erosion?	N/A	
SITE WORK: Are unpaved areas of the facility subject to scour or erosion during rainfall?	NO	
SITE WORK: To avoid erosion at the discharge end, should the rooftop runoff be made to spill into a pervious area (e.g. grass yard)?	N/A	
SITE WORK/STORAGE: Are there spots, pools puddles or other traces of oil on any hard surfaces?	No	
SITE WORK/STORAGE: Is standing water found in inappropriate areas long after the rain has stopped?	No	Some in ditch
STORAGE: Is there evidence of drips or leaks from any equipment?	No	
STORAGE: Mechanical equipment stored outside should be covered with tarp or plastic. Does any equipment need this type of weather protection?	N/A	
STORAGE: Does any equipment stored outdoors capture/collect rainwater that could lead to rusting or contamination by grease, oil, gas, etc.?	N/A	
STORAGE: Does the dry chemical storage area need protection from the wind or rain?	N/A	
STORAGE: Have the secondary containment structures (berms, dikes, walls, etc.) developed cracks or other issues that will keep them from working as designed to capture spills?	N/A	
STORAGE: Does the inspection of storage containers reveal signs of cracks, corrosion or leaks?	N/A	
STORAGE: Has this site inspection revealed any indications of poor or improper storage practices?	No	

○ CONSTRUCTION SITE OR ○ FACILITY (PUMP STATION, DISTRIBUTION RESERVOIR, WATER TREATMENT PLANT, OTHER): La Jolla Exchange Place Res.

INSPECTOR AND DATE Zohra Alexander 1/31/08

VISUAL INSPECTION CHECKLIST	(YES/NO)	IF YES, ACTION TAKEN:
CLEANING: Are there signs of poor housekeeping (walkways cluttered, floors not swept, etc.) in any facility areas?	Yes	See remarks
STORM DRAIN: Have the BMPs at storm drain inlets, catch basins and curb inlets been neglected? Do they need replacing?	Yes	"
STORM DRAIN: Are there obstructions or debris in the catch basins or curb inlets?	Yes	"
SITE WORK: Do unpaved areas of the facility produce excessive dust and dirt on windy days?	No	
SITE WORK: Inspect the site prior to a forecast storm event. Site work: Should plastic sheet covers or tarps be placed on slopes not vegetated to avoid sediment flow or soil erosion?	N/A	See remarks neighbor's erosion to city's ditch
SITE WORK: Are unpaved areas of the facility subject to scour or erosion during rainfall?	No	
SITE WORK: To avoid erosion at the discharge end, should the rooftop runoff be made to spill into a pervious area (e.g. grass yard)?	N/A	
SITE WORK/STORAGE: Are there spots, pools puddles or other traces of oil on any hard surfaces?	N/A No	
SITE WORK/STORAGE: Is standing water found in inappropriate areas long after the rain has stopped?	yes	See remark on the reservoir Cove
STORAGE: Is there evidence of drips or leaks from any equipment?	No	
STORAGE: Mechanical equipment stored outside should be covered with tarp or plastic. Does any equipment need this type of weather protection?	N/A	
STORAGE: Does any equipment stored outdoors capture/collect rainwater that could lead to rusting or contamination by grease, oil, gas, etc.?	N/A	
STORAGE: Does the dry chemical storage area need protection from the wind or rain?	N/A	
STORAGE: Have the secondary containment structures (berms, dikes, walls, etc.) developed cracks or other issues that will keep them from working as designed to capture spills?	N/A	
STORAGE: Does the inspection of storage containers reveal signs of cracks, corrosion or leaks?	N/A	
STORAGE: Has this site inspection revealed any indications of poor or improper storage practices?	No	

○ CONSTRUCTION SITE OR ○ FACILITY (PUMP STATION, DISTRIBUTION RESERVOIR, WATER TREATMENT PLANT, OTHER): La Jolla View Res.

INSPECTOR AND DATE Alexandria 1/29/08

VISUAL INSPECTION CHECKLIST	(YES/NO)	IF YES, ACTION TAKEN:
CLEANING: Are there signs of poor housekeeping (walkways cluttered, floors not swept, etc.) in any facility areas?	Yes	
STORM DRAIN: Have the BMPs at storm drain inlets, catch basins and curb inlets been neglected? Do they need replacing?	Yes	
STORM DRAIN: Are there obstructions or debris in the catch basins or curb inlets?	Yes	
SITE WORK: Do unpaved areas of the facility produce excessive dust and dirt on windy days?	No ~~Yes~~	
SITE WORK: Inspect the site prior to a forecast storm event. Site work: Should plastic sheet covers or tarps be placed on slopes not vegetated to avoid sediment flow or soil erosion?	Yes	
SITE WORK: Are unpaved areas of the facility subject to scour or erosion during rainfall?	Yes	
SITE WORK: To avoid erosion at the discharge end, should the rooftop runoff be made to spill into a pervious area (e.g. grass yard)?	N/A	
SITE WORK/STORAGE: Are there spots, pools puddles or other traces of oil on any hard surfaces?	No	
SITE WORK/STORAGE: Is standing water found in inappropriate areas long after the rain has stopped?	No	
STORAGE: Is there evidence of drips or leaks from any equipment?	No	
STORAGE: Mechanical equipment stored outside should be covered with tarp or plastic. Does any equipment need this type of weather protection?	N/A	
STORAGE: Does any equipment stored outdoors capture/collect rainwater that could lead to rusting or contamination by grease, oil, gas, etc.?	N/A	
STORAGE: Does the dry chemical storage area need protection from the wind or rain?	N/A	
STORAGE: Have the secondary containment structures (berms, dikes, walls, etc.) developed cracks or other issues that will keep them from working as designed to capture spills?	N/A	
STORAGE: Does the inspection of storage containers reveal signs of cracks, corrosion or leaks?	N/A	
STORAGE: Has this site inspection revealed any indications of poor or improper storage practices?	No	

○ CONSTRUCTION SITE OR ○ FACILITY (PUMP STATION, DISTRIBUTION RESERVOIR, WATER TREATMENT PLANT, OTHER): Los Penasquitos Res.

INSPECTOR AND DATE Zohra Alexander 2/1/08

VISUAL INSPECTION CHECKLIST	(YES/NO)	IF YES, ACTION TAKEN:
CLEANING: Are there signs of poor housekeeping (walkways cluttered, floors not swept, etc.) in any facility areas?	No	
STORM DRAIN: Have the BMPs at storm drain inlets, catch basins and curb inlets been neglected? Do they need replacing?	Yes	see remarks
STORM DRAIN: Are there obstructions or debris in the catch basins or curb inlets?	No	
SITE WORK: Do unpaved areas of the facility produce excessive dust and dirt on windy days?	No	
SITE WORK: Inspect the site prior to a forecast storm event. Site work: Should plastic sheet covers or tarps be placed on slopes not vegetated to avoid sediment flow or soil erosion?	N/A	
SITE WORK: Are unpaved areas of the facility subject to scour or erosion during rainfall?	No	
SITE WORK: To avoid erosion at the discharge end, should the rooftop runoff be made to spill into a pervious area (e.g. grass yard)?	N/A	
SITE WORK/STORAGE: Are there spots, pools puddles or other traces of oil on any hard surfaces?	No	
SITE WORK/STORAGE: Is standing water found in inappropriate areas long after the rain has stopped?	No	
STORAGE: Is there evidence of drips or leaks from any equipment?	No	
STORAGE: Mechanical equipment stored outside should be covered with tarp or plastic. Does any equipment need this type of weather protection?	No	
STORAGE: Does any equipment stored outdoors capture/collect rainwater that could lead to rusting or contamination by grease, oil, gas, etc.?	No	
STORAGE: Does the dry chemical storage area need protection from the wind or rain?	N/A	
STORAGE: Have the secondary containment structures (berms, dikes, walls, etc.) developed cracks or other issues that will keep them from working as designed to capture spills?	N/A	
STORAGE: Does the inspection of storage containers reveal signs of cracks, corrosion or leaks?	N/A	
STORAGE: Has this site inspection revealed any indications of poor or improper storage practices?	No	

○ CONSTRUCTION SITE OR ○ FACILITY (PUMP STATION, DISTRIBUTION RESERVOIR, WATER TREATMENT PLANT, OTHER):
Miramar Ranch North Res

INSPECTOR AND DATE Zohra Alexander

VISUAL INSPECTION CHECKLIST	(YES/NO)	IF YES, ACTION TAKEN:
CLEANING: Are there signs of poor housekeeping (walkways cluttered, floors not swept, etc.) in any facility areas?	No	
STORM DRAIN: Have the BMPs at storm drain inlets, catch basins and curb inlets been neglected? Do they need replacing?	yes See remarks	
STORM DRAIN: Are there obstructions or debris in the catch basins or curb inlets?	See remarks	
SITE WORK: Do unpaved areas of the facility produce excessive dust and dirt on windy days?	No	
SITE WORK: Inspect the site prior to a forecast storm event. Site work: Should plastic sheet covers or tarps be placed on slopes not vegetated to avoid sediment flow or soil erosion?		
SITE WORK: Are unpaved areas of the facility subject to scour or erosion during rainfall?	No	
SITE WORK: To avoid erosion at the discharge end, should the rooftop runoff be made to spill into a pervious area (e.g. grass yard)?	No	
SITE WORK/STORAGE: Are there spots, pools puddles or other traces of oil on any hard surfaces?	No	
SITE WORK/STORAGE: Is standing water found in inappropriate areas long after the rain has stopped?	No	
STORAGE: Is there evidence of drips or leaks from any equipment?	No	
STORAGE: Mechanical equipment stored outside should be covered with tarp or plastic. Does any equipment need this type of weather protection?	No	
STORAGE: Does any equipment stored outdoors capture/collect rainwater that could lead to rusting or contamination by grease, oil, gas, etc.?	No	
STORAGE: Does the dry chemical storage area need protection from the wind or rain?	No	
STORAGE: Have the secondary containment structures (berms, dikes, walls, etc.) developed cracks or other issues that will keep them from working as designed to capture spills?	No	
STORAGE: Does the inspection of storage containers reveal signs of cracks, corrosion or leaks?	No	
STORAGE: Has this site inspection revealed any indications of poor or improper storage practices?	No	

○ CONSTRUCTION SITE OR ○ FACILITY (PUMP STATION, DISTRIBUTION RESERVOIR, WATER TREATMENT PLANT, OTHER): Paradise Mesa Res.

INSPECTOR AND DATE: WARREN THEDILE 1/31/05

VISUAL INSPECTION CHECKLIST	(YES/NO)	IF YES, ACTION TAKEN:
CLEANING: Are there signs of poor housekeeping (walkways cluttered, floors not swept, etc.) in any facility areas?	NO	
STORM DRAIN: Have the BMPs at storm drain inlets, catch basins and curb inlets been neglected? Do they need replacing?	NO	
STORM DRAIN: Are there obstructions or debris in the catch basins or curb inlets?	NO	
SITE WORK: Do unpaved areas of the facility produce excessive dust and dirt on windy days?	NO	
SITE WORK: Inspect the site prior to a forecast storm event. Site work: Should plastic sheet covers or tarps be placed on slopes not vegetated to avoid sediment flow or soil erosion?	NO	
SITE WORK: Are unpaved areas of the facility subject to scour or erosion during rainfall?	NO	
SITE WORK: To avoid erosion at the discharge end, should the rooftop runoff be made to spill into a pervious area (e.g. grass yard)?	NA	
SITE WORK/STORAGE: Are there spots, pools puddles or other traces of oil on any hard surfaces?	NO	
SITE WORK/STORAGE: Is standing water found in inappropriate areas long after the rain has stopped?	NO	
STORAGE: Is there evidence of drips or leaks from any equipment?	NO	
STORAGE: Mechanical equipment stored outside should be covered with tarp or plastic. Does any equipment need this type of weather protection?	NA	
STORAGE: Does any equipment stored outdoors capture/collect rainwater that could lead to rusting or contamination by grease, oil, gas, etc.?	NO	
STORAGE: Does the dry chemical storage area need protection from the wind or rain?	NA	
STORAGE: Have the secondary containment structures (berms, dikes, walls, etc.) developed cracks or other issues that will keep them from working as designed to capture spills?	NA	
STORAGE: Does the inspection of storage containers reveal signs of cracks, corrosion or leaks?	NA	
STORAGE: Has this site inspection revealed any indications of poor or improper storage practices?	NO	

○ CONSTRUCTION SITE OR ○ FACILITY (PUMP STATION, DISTRIBUTION RESERVOIR, WATER TREATMENT PLANT, OTHER): Point Loma Res.		
INSPECTOR AND DATE	Zohra Alexander	2/5/08
VISUAL INSPECTION CHECKLIST	(YES/NO)	IF YES, ACTION TAKEN:
CLEANING: Are there signs of poor housekeeping (walkways cluttered, floors not swept, etc.) in any facility areas?	NO	
STORM DRAIN: Have the BMPs at storm drain inlets, catch basins and curb inlets been neglected? Do they need replacing?	NO	
STORM DRAIN: Are there obstructions or debris in the catch basins or curb inlets?	yes	see remarks
SITE WORK: Do unpaved areas of the facility produce excessive dust and dirt on windy days?	NO	
SITE WORK: Inspect the site prior to a forecast storm event. Site work: Should plastic sheet covers or tarps be placed on slopes not vegetated to avoid sediment flow or soil erosion?	NO	
SITE WORK: Are unpaved areas of the facility subject to scour or erosion during rainfall?	NO	
SITE WORK: To avoid erosion at the discharge end, should the rooftop runoff be made to spill into a pervious area (e.g. grass yard)?	N/A	
SITE WORK/STORAGE: Are there spots, pools puddles or other traces of oil on any hard surfaces?	NO	
SITE WORK/STORAGE: Is standing water found in inappropriate areas long after the rain has stopped?	NO	
STORAGE: Is there evidence of drips or leaks from any equipment?	NO	
STORAGE: Mechanical equipment stored outside should be covered with tarp or plastic. Does any equipment need this type of weather protection?	N/A	
STORAGE: Does any equipment stored outdoors capture/collect rainwater that could lead to rusting or contamination by grease, oil, gas, etc.?	N/A	
STORAGE: Does the dry chemical storage area need protection from the wind or rain?	N/A	
STORAGE: Have the secondary containment structures (berms, dikes, walls, etc.) developed cracks or other issues that will keep them from working as designed to capture spills?	N/A	
STORAGE: Does the inspection of storage containers reveal signs of cracks, corrosion or leaks?	N/A	
STORAGE: Has this site inspection revealed any indications of poor or improper storage practices?	NO	

SITE ASSESSMENT CHECKLIST		
STORAGE: Keep storage areas clean, well organized, and equipped with ample clean-up supplies as appropriate for the materials stored.	N/A Yes N/A	
CLEANING: Is onsite cleaning limited to washing with water and soap? If not, provide a dedicated wash-down area and utilize appropriate BMPs to contain hazard/runoff.	N/A	
PARKING: Make a dedicated parking space available for vehicles or motive equipment that leak and place drip pans at each location.	N/A	
WASTE MANAGEMENT: Plan timely service and removal to prevent dumpsters from overflowing.	N/A	
LOADING DOCKS: Cover large deliveries with a canopy or awning if they will be stored outside for any period.	N/A	
SLOPES: Use plastic sheet cover or other BMPs on unprotected slopes during storm events. Implement temporary soil stabilization measures until permanent stabilization is achieved.	N/A	
SEDIMENT REMOVAL: After a rain event, clean and dispose of the sediment and debris that has collected at the storm inlets and catch basins as soon as weather conditions permit.	NO	see remarks
SLOPE REPAIR: Repair any slope/vegetation damage that has occurred during a storm event as soon as weather conditions permit.	N/A	
STORM DRAIN: Direct connections to storm drains from depressed loading docks (truck wells) must use protective BMPs. Filter fabric and oil/water separators should be used in these areas.	N/A	

NOTES/REMARKS: Some of dirt by east drainages & dirt & leaves by so north of Drain... Plastic cover needed at est-south of hill outside of fence for prevent Erosio

ITEMS TO REVIEW:

- Outdoor storage activities
- Significant dust or particulate generating activities
- Onsite waste management and disposal practices
- Outdoor maintenance or processing activities

City of San Diego Water Department — Storm Water Program

~~Bern~~ Pomerado Park Res

○ CONSTRUCTION SITE OR ○ FACILITY (~~PUMP STATION~~, DISTRIBUTION RESERVOIR, WATER TREATMENT PLANT, OTHER): ~~Bernardo Heights~~ RS

INSPECTOR AND DATE Zohra Alexander 1/18/08

VISUAL INSPECTION CHECKLIST	(YES/NO)	IF YES, ACTION TAKEN:
CLEANING: Are there signs of poor housekeeping (walkways cluttered, floors not swept, etc.) in any facility areas?	Yes	
STORM DRAIN: Have the BMPs at storm drain inlets, catch basins and curb inlets been neglected? Do they need replacing?	Yes	
STORM DRAIN: Are there obstructions or debris in the catch basins or curb inlets?	N/A	
SITE WORK: Do unpaved areas of the facility produce excessive dust and dirt on windy days?	Yes	
SITE WORK: Inspect the site prior to a forecast storm event. Site work: Should plastic sheet covers or tarps be placed on slopes not vegetated to avoid sediment flow or soil erosion?	No	
SITE WORK: Are unpaved areas of the facility subject to scour or erosion during rainfall?	No	
SITE WORK: To avoid erosion at the discharge end, should the rooftop runoff be made to spill into a pervious area (e.g. grass yard)?	No	
SITE WORK/STORAGE: Are there spots, pools puddles or other traces of oil on any hard surfaces?	~~Yes~~ No	
SITE WORK/STORAGE: Is standing water found in inappropriate areas long after the rain has stopped?	Yes	
STORAGE: Is there evidence of drips or leaks from any equipment?		
STORAGE: Mechanical equipment stored outside should be covered with tarp or plastic. Does any equipment need this type of weather protection?	N/A	
STORAGE: Does any equipment stored outdoors capture/collect rainwater that could lead to rusting or contamination by grease, oil, gas, etc.?	Yes	See remarks
STORAGE: Does the dry chemical storage area need protection from the wind or rain?	N/A	
STORAGE: Have the secondary containment structures (berms, dikes, walls, etc.) developed cracks or other issues that will keep them from working as designed to capture spills?	N/A	
STORAGE: Does the inspection of storage containers reveal signs of cracks, corrosion or leaks?	N/A	
STORAGE: Has this site inspection revealed any indications of poor or improper storage practices?	N/A	

○ CONSTRUCTION SITE OR ○ FACILITY (PUMP STATION, DISTRIBUTION RESERVOIR, WATER TREATMENT PLANT, OTHER): Rancho Bernardo Res.

INSPECTOR AND DATE: John Alexander 1/30/08

VISUAL INSPECTION CHECKLIST	(YES/NO)	IF YES, ACTION TAKEN:
CLEANING: Are there signs of poor housekeeping (walkways cluttered, floors not swept, etc.) in any facility areas?	No	
STORM DRAIN: Have the BMPs at storm drain inlets, catch basins and curb inlets been neglected? Do they need replacing?	yes	see remarks
STORM DRAIN: Are there obstructions or debris in the catch basins or curb inlets?	yes	see remarks
SITE WORK: Do unpaved areas of the facility produce excessive dust and dirt on windy days?	NO	
SITE WORK: Inspect the site prior to a forecast storm event. Site work: Should plastic sheet covers or tarps be placed on slopes not vegetated to avoid sediment flow or soil erosion?	NO	
SITE WORK: Are unpaved areas of the facility subject to scour or erosion during rainfall?		
SITE WORK: To avoid erosion at the discharge end, should the rooftop runoff be made to spill into a pervious area (e.g. grass yard)?	N/A	
SITE WORK/STORAGE: Are there spots, pools puddles or other traces of oil on any hard surfaces?	NO	
SITE WORK/STORAGE: Is standing water found in inappropriate areas long after the rain has stopped?	NO	
STORAGE: Is there evidence of drips or leaks from any equipment?	NO	
STORAGE: Mechanical equipment stored outside should be covered with tarp or plastic. Does any equipment need this type of weather protection?	NO	BIO see remarks outlet on the reservoir
STORAGE: Does any equipment stored outdoors capture/collect rainwater that could lead to rusting or contamination by grease, oil, gas, etc.?	N/A	
STORAGE: Does the dry chemical storage area need protection from the wind or rain?	N/A	
STORAGE: Have the secondary containment structures (berms, dikes, walls, etc.) developed cracks or other issues that will keep them from working as designed to capture spills?	N/A	
STORAGE: Does the inspection of storage containers reveal signs of cracks, corrosion or leaks?	N/A	
STORAGE: Has this site inspection revealed any indications of poor or improper storage practices?	NO	

○ CONSTRUCTION SITE OR ○ FACILITY (PUMP STATION, (DISTRIBUTION RESERVOIR), WATER TREATMENT PLANT, OTHER):
Redwood Village Res.

INSPECTOR AND DATE Edward Gavin 11-5-08

VISUAL INSPECTION CHECKLIST	(YES/NO)	IF YES, ACTION TAKEN:
CLEANING: Are there signs of poor housekeeping (walkways cluttered, floors not swept, etc.) in any facility areas?	NO	
STORM DRAIN: Have the BMPs at storm drain inlets, catch basins and curb inlets been neglected? Do they need replacing?	NO	
STORM DRAIN: Are there obstructions or debris in the catch basins or curb inlets?	NO	
SITE WORK: Do unpaved areas of the facility produce excessive dust and dirt on windy days?	NO	
SITE WORK: Inspect the site prior to a forecast storm event. Site work: Should plastic sheet covers or tarps be placed on slopes not vegetated to avoid sediment flow or soil erosion?	NO	
SITE WORK: Are unpaved areas of the facility subject to scour or erosion during rainfall?	NO	
SITE WORK: To avoid erosion at the discharge end, should the rooftop runoff be made to spill into a pervious area (e.g. grass yard)?	NO	
SITE WORK/STORAGE: Are there spots, pools puddles or other traces of oil on any hard surfaces?	NO	
SITE WORK/STORAGE: Is standing water found in inappropriate areas long after the rain has stopped?	NO	
STORAGE: Is there evidence of drips or leaks from any equipment?	NO	
STORAGE: Mechanical equipment stored outside should be covered with tarp or plastic. Does any equipment need this type of weather protection?	NO	
STORAGE: Does any equipment stored outdoors capture/collect rainwater that could lead to rusting or contamination by grease, oil, gas, etc.?	NO	
STORAGE: Does the dry chemical storage area need protection from the wind or rain?	NO	
STORAGE: Have the secondary containment structures (berms, dikes, walls, etc.) developed cracks or other issues that will keep them from working as designed to capture spills?	NO	
STORAGE: Does the inspection of storage containers reveal signs of cracks, corrosion or leaks?	NO	
STORAGE: Has this site inspection revealed any indications of poor or improper storage practices?	NO	

○ CONSTRUCTION SITE OR ○ FACILITY (PUMP STATION, DISTRIBUTION RESERVOIR, WATER TREATMENT PLANT, OTHER): Scripps Ranch Res.

INSPECTOR AND DATE Zohra Alexander 1/17/08

VISUAL INSPECTION CHECKLIST	(YES/NO)	IF YES, ACTION TAKEN:
CLEANING: Are there signs of poor housekeeping (walkways cluttered, floors not swept, etc.) in any facility areas?	NO	
STORM DRAIN: Have the BMPs at storm drain inlets, catch basins and curb inlets been neglected? Do they need replacing?	yes ~~NO~~	North side storm drains needs BMP
STORM DRAIN: Are there obstructions or debris in the catch basins or curb inlets?	NO	
SITE WORK: Do unpaved areas of the facility produce excessive dust and dirt on windy days?	NO	
SITE WORK: Inspect the site prior to a forecast storm event. Site work: Should plastic sheet covers or tarps be placed on slopes not vegetated to avoid sediment flow or soil erosion?	NO	
SITE WORK: Are unpaved areas of the facility subject to scour or erosion during rainfall?	NO	
SITE WORK: To avoid erosion at the discharge end, should the rooftop runoff be made to spill into a pervious area (e.g. grass yard)?	NO	
SITE WORK/STORAGE: Are there spots, pools puddles or other traces of oil on any hard surfaces?	NO	
SITE WORK/STORAGE: Is standing water found in inappropriate areas long after the rain has stopped?	NO	
STORAGE: Is there evidence of drips or leaks from any equipment?	NO	
STORAGE: Mechanical equipment stored outside should be covered with tarp or plastic. Does any equipment need this type of weather protection?	NO	
STORAGE: Does any equipment stored outdoors capture/collect rainwater that could lead to rusting or contamination by grease, oil, gas, etc.?	NO	
STORAGE: Does the dry chemical storage area need protection from the wind or rain?	~~NO~~ NO	
STORAGE: Have the secondary containment structures (berms, dikes, walls, etc.) developed cracks or other issues that will keep them from working as designed to capture spills?	~~NO~~ NO	
STORAGE: Does the inspection of storage containers reveal signs of cracks, corrosion or leaks?	NO	
STORAGE: Has this site inspection revealed any indications of poor or improper storage practices?	NO	

○ CONSTRUCTION SITE OR ○ FACILITY (PUMP STATION, DISTRIBUTION RESERVOIR, WATER TREATMENT PLANT, OTHER): Soledad Res.

INSPECTOR AND DATE Zohra Alexander 1/23/08

VISUAL INSPECTION CHECKLIST	(YES/NO)	IF YES, ACTION TAKEN:
CLEANING: Are there signs of poor housekeeping (walkways cluttered, floors not swept, etc.) in any facility areas?	No	
STORM DRAIN: Have the BMPs at storm drain inlets, catch basins and curb inlets been neglected? Do they need replacing?	No	see remarks
STORM DRAIN: Are there obstructions or debris in the catch basins or curb inlets?	yes	see remarks
SITE WORK: Do unpaved areas of the facility produce excessive dust and dirt on windy days?	No	
SITE WORK: Inspect the site prior to a forecast storm event. Site work: Should plastic sheet covers or tarps be placed on slopes not vegetated to avoid sediment flow or soil erosion?	No	
SITE WORK: Are unpaved areas of the facility subject to scour or erosion during rainfall?	No	
SITE WORK: To avoid erosion at the discharge end, should the rooftop runoff be made to spill into a pervious area (e.g. grass yard)?	N/A	
SITE WORK/STORAGE: Are there spots, pools puddles or other traces of oil on any hard surfaces?	No	
SITE WORK/STORAGE: Is standing water found in inappropriate areas long after the rain has stopped?	No	
STORAGE: Is there evidence of drips or leaks from any equipment?	No	
STORAGE: Mechanical equipment stored outside should be covered with tarp or plastic. Does any equipment need this type of weather protection?	N/A	
STORAGE: Does any equipment stored outdoors capture/collect rainwater that could lead to rusting or contamination by grease, oil, gas, etc.?	No	
STORAGE: Does the dry chemical storage area need protection from the wind or rain?	N/A	
STORAGE: Have the secondary containment structures (berms, dikes, walls, etc.) developed cracks or other issues that will keep them from working as designed to capture spills?	No	
STORAGE: Does the inspection of storage containers reveal signs of cracks, corrosion or leaks?	N/A	
STORAGE: Has this site inspection revealed any indications of poor or improper storage practices?	No	

○ CONSTRUCTION SITE OR ○ FACILITY (PUMP STATION, (DISTRIBUTION RESERVOIR), WATER TREATMENT PLANT, OTHER): Stonebridge 1135 Res.

INSPECTOR AND DATE Zohra Alexander 1/17/08

VISUAL INSPECTION CHECKLIST	(YES/NO)	IF YES, ACTION TAKEN:
CLEANING: Are there signs of poor housekeeping (walkways cluttered, floors not swept, etc.) in any facility areas?	NO	
STORM DRAIN: Have the BMPs at storm drain inlets, catch basins and curb inlets been neglected? Do they need replacing?	YES	Use BMPs
STORM DRAIN: Are there obstructions or debris in the catch basins or curb inlets?	No	
SITE WORK: Do unpaved areas of the facility produce excessive dust and dirt on windy days?	No	
SITE WORK: Inspect the site prior to a forecast storm event. Site work: Should plastic sheet covers or tarps be placed on slopes not vegetated to avoid sediment flow or soil erosion?	No	
SITE WORK: Are unpaved areas of the facility subject to scour or erosion during rainfall?	No	
SITE WORK: To avoid erosion at the discharge end, should the rooftop runoff be made to spill into a pervious area (e.g. grass yard)?	No	
SITE WORK/STORAGE: Are there spots, pools puddles or other traces of oil on any hard surfaces?	No	
SITE WORK/STORAGE: Is standing water found in inappropriate areas long after the rain has stopped?	No	
STORAGE: Is there evidence of drips or leaks from any equipment?	No	
STORAGE: Mechanical equipment stored outside should be covered with tarp or plastic. Does any equipment need this type of weather protection?	No	
STORAGE: Does any equipment stored outdoors capture/collect rainwater that could lead to rusting or contamination by grease, oil, gas, etc.?	No	
STORAGE: Does the dry chemical storage area need protection from the wind or rain?	No	
STORAGE: Have the secondary containment structures (berms, dikes, walls, etc.) developed cracks or other issues that will keep them from working as designed to capture spills?	No	
STORAGE: Does the inspection of storage containers reveal signs of cracks, corrosion or leaks?	No	
STORAGE: Has this site inspection revealed any indications of poor or improper storage practices?	No	

○ CONSTRUCTION SITE OR ○ FACILITY (PUMP STATION, DISTRIBUTION RESERVOIR, WATER TREATMENT PLANT, OTHER): University Heights Res.

INSPECTOR AND DATE: WARREN THEILE 1/17/05

VISUAL INSPECTION CHECKLIST	(YES/NO)	IF YES, ACTION TAKEN:
CLEANING: Are there signs of poor housekeeping (walkways cluttered, floors not swept, etc.) in any facility areas?	NO	
STORM DRAIN: Have the BMPs at storm drain inlets, catch basins and curb inlets been neglected? Do they need replacing?	NO	
STORM DRAIN: Are there obstructions or debris in the catch basins or curb inlets?	NO	
SITE WORK: Do unpaved areas of the facility produce excessive dust and dirt on windy days?	N/A	
SITE WORK: Inspect the site prior to a forecast storm event. Site work: Should plastic sheet covers or tarps be placed on slopes not vegetated to avoid sediment flow or soil erosion?	NO	
SITE WORK: Are unpaved areas of the facility subject to scour or erosion during rainfall?	N/A	
SITE WORK: To avoid erosion at the discharge end, should the rooftop runoff be made to spill into a pervious area (e.g. grass yard)?	NO	
SITE WORK/STORAGE: Are there spots, pools puddles or other traces of oil on any hard surfaces?	NO	
SITE WORK/STORAGE: Is standing water found in inappropriate areas long after the rain has stopped?	NO	
STORAGE: Is there evidence of drips or leaks from any equipment?	NO	
STORAGE: Mechanical equipment stored outside should be covered with tarp or plastic. Does any equipment need this type of weather protection?	NO	
STORAGE: Does any equipment stored outdoors capture/collect rainwater that could lead to rusting or contamination by grease, oil, gas, etc.?	NO	
STORAGE: Does the dry chemical storage area need protection from the wind or rain?	N/A	
STORAGE: Have the secondary containment structures (berms, dikes, walls, etc.) developed cracks or other issues that will keep them from working as designed to capture spills?	NO	
STORAGE: Does the inspection of storage containers reveal signs of cracks, corrosion or leaks?	N/A	
STORAGE: Has this site inspection revealed any indications of poor or improper storage practices?	NO	

○ CONSTRUCTION SITE OR ○ FACILITY (PUMP STATION, DISTRIBUTION RESERVOIR, WATER TREATMENT PLANT, OTHER):
INSPECTOR AND DATE: FEB 17 2008 2008 HODGES RESERVIOR

VISUAL INSPECTION CHECKLIST	(YES/NO)	IF YES, ACTION TAKEN:
CLEANING: Are there signs of poor housekeeping (walkways cluttered, floors not swept, etc.) in any facility areas?	n	
STORM DRAIN: Have the BMPs at storm drain inlets, catch basins and curb inlets been neglected? Do they need replacing?	n	
STORM DRAIN: Are there obstructions or debris in the catch basins or curb inlets?	y	Heavy rainfall and ash runoff
SITE WORK: Do unpaved areas of the facility produce excessive dust and dirt on windy days?		n
SITE WORK: Inspect the site prior to a forecast storm event. Site work: Should plastic sheet covers or tarps be placed on slopes not vegetated to avoid sediment flow or soil erosion?	y	Been putting up waddles
SITE WORK: Are unpaved areas of the facility subject to scour or erosion during rainfall?	y	Sweeping and removing dirt
SITE WORK: To avoid erosion at the discharge end, should the rooftop runoff be made to spill into a pervious area (e.g. grass yard)?	n	
SITE WORK/STORAGE: Are there spots, pools puddles or other traces of oil on any hard surfaces?	n	
SITE WORK/STORAGE: Is standing water found in inappropriate areas long after the rain has stopped?	n	
STORAGE: Is there evidence of drips or leaks from any equipment?	n	
STORAGE: Mechanical equipment stored outside should be covered with tarp or plastic. Does any equipment need this type of weather protection?	n	
STORAGE: Does any equipment stored outdoors capture/collect rainwater that could lead to rusting or contamination by grease, oil, gas, etc.?	n	
STORAGE: Does the dry chemical storage area need protection from the wind or rain?	n	
STORAGE: Have the secondary containment structures (berms, dikes, walls, etc.) developed cracks or other issues that will keep them from working as designed to capture spills?	n	
STORAGE: Does the inspection of storage containers reveal signs of cracks, corrosion or leaks?	n	
STORAGE: Has this site inspection revealed any indications of poor or improper storage practices?	n	

SITE ASSESSMENT CHECKLIST	NEED TO TAKE ACTION? (YES/NO)	IF YES, ACTION TAKEN:
STORAGE: Keep storage areas clean, well organized, and equipped with ample clean-up supplies as appropriate for the materials stored.	n	
CLEANING: Is onsite cleaning limited to washing with water and soap? If not, provide a dedicated wash-down area and utilize appropriate BMPs to contain hazard/runoff.	n	
PARKING: Make a dedicated parking space available for vehicles or motive equipment that leak and place drip pans at each location.	n	
WASTE MANAGEMENT: Plan timely service and removal to prevent dumpsters from overflowing.	n	
LOADING DOCKS: Cover large deliveries with a canopy or awning if they will be stored outside for any period.	n	
SLOPES: Use plastic sheet cover or other BMPs on unprotected slopes during storm events. Implement temporary soil stabilization measures until permanent stabilization is achieved.	n	In prosess waddles have been place in various area
SEDIMENT REMOVAL: After a rain event, clean and dispose of the sediment and debris that has collected at the storm inlets and catch basins as soon as weather conditions permit.	y	In progess. Because of the heavy rain this is an ongoing project
SLOPE REPAIR: Repair any slope/vegetation damage that has occurred during a storm event as soon as weather conditions permit.	y	In progess
STORM DRAIN: Direct connections to storm drains from depressed loading docks (truck wells) must use protective BMPs. Filter fabric and oil/water separators should be used in these areas.	n	

NOTES/REMARKS: heavy rain and burned out area around lake hodges continue to be a problem with run off

ITEMS TO REVIEW:

- Outdoor storage activities
- Significant dust or particulate generating activities
- Onsite waste management and disposal practices
- Outdoor maintenance or processing activities
- Bare, unprotected soil conditions

○ CONSTRUCTION SITE OR ○ FACILITY (PUMP STATION, DISTRIBUTION RESERVOIR, WATER TREATMENT PLANT, OTHER):
INSPECTOR AND DATE: APRIL 21 1 2008 HODGES RESERVIOR

VISUAL INSPECTION CHECKLIST	(YES/NO)	IF YES, ACTION TAKEN:
CLEANING: Are there signs of poor housekeeping (walkways cluttered, floors not swept, etc.) in any facility areas?	n	
STORM DRAIN: Have the BMPs at storm drain inlets, catch basins and curb inlets been neglected? Do they need replacing?	n	
STORM DRAIN: Are there obstructions or debris in the catch basins or curb inlets?	y	
SITE WORK: Do unpaved areas of the facility produce excessive dust and dirt on windy days?		n
SITE WORK: Inspect the site prior to a forecast storm event. Site work: Should plastic sheet covers or tarps be placed on slopes not vegetated to avoid sediment flow or soil erosion?	y	
SITE WORK: Are unpaved areas of the facility subject to scour or erosion during rainfall?	y	Sweeping and removing dirt
SITE WORK: To avoid erosion at the discharge end, should the rooftop runoff be made to spill into a pervious area (e.g. grass yard)?	n	
SITE WORK/STORAGE: Are there spots, pools puddles or other traces of oil on any hard surfaces?	n	
SITE WORK/STORAGE: Is standing water found in inappropriate areas long after the rain has stopped?	n	
STORAGE: Is there evidence of drips or leaks from any equipment?	n	
STORAGE: Mechanical equipment stored outside should be covered with tarp or plastic. Does any equipment need this type of weather protection?	n	
STORAGE: Does any equipment stored outdoors capture/collect rainwater that could lead to rusting or contamination by grease, oil, gas, etc.?	n	
STORAGE: Does the dry chemical storage area need protection from the wind or rain?	n	
STORAGE: Have the secondary containment structures (berms, dikes, walls, etc.) developed cracks or other issues that will keep them from working as designed to capture spills?	n	
STORAGE: Does the inspection of storage containers reveal signs of cracks, corrosion or leaks?	n	
STORAGE: Has this site inspection revealed any indications of poor or improper storage practices?	n	

SITE ASSESSMENT CHECKLIST	NEED TO TAKE ACTION? (YES/NO)	IF YES, ACTION TAKEN:
STORAGE: Keep storage areas clean, well organized, and equipped with ample clean-up supplies as appropriate for the materials stored.	n	
CLEANING: Is onsite cleaning limited to washing with water and soap? If not, provide a dedicated wash-down area and utilize appropriate BMPs to contain hazard/runoff.	n	
PARKING: Make a dedicated parking space available for vehicles or motive equipment that leak and place drip pans at each location.	n	
WASTE MANAGEMENT: Plan timely service and removal to prevent dumpsters from overflowing.	n	
LOADING DOCKS: Cover large deliveries with a canopy or awning if they will be stored outside for any period.	n	
SLOPES: Use plastic sheet cover or other BMPs on unprotected slopes during storm events. Implement temporary soil stabilization measures until permanent stabilization is achieved.	n	
SEDIMENT REMOVAL: After a rain event, clean and dispose of the sediment and debris that has collected at the storm inlets and catch basins as soon as weather conditions permit.	y	
SLOPE REPAIR: Repair any slope/vegetation damage that has occurred during a storm event as soon as weather conditions permit.	y	In progess
STORM DRAIN: Direct connections to storm drains from depressed loading docks (truck wells) must use protective BMPs. Filter fabric and oil/water separators should be used in these areas.	n	

NOTES/REMARKS: heavy rain and burned out area around lake hodges continue to be a problem with run off

ITEMS TO REVIEW:

- Outdoor storage activities
- Significant dust or particulate generating activities
- Onsite waste management and disposal practices
- Outdoor maintenance or processing activities
- Bare, unprotected soil conditions

○ CONSTRUCTION SITE OR ○ FACILITY (PUMP STATION, DISTRIBUTION RESERVOIR, WATER TREATMENT PLANT, OTHER):
INSPECTOR AND DATE: APRIL 21 1 2008 HODGES RESERVIOR

VISUAL INSPECTION CHECKLIST	(YES/NO)	IF YES, ACTION TAKEN:
CLEANING: Are there signs of poor housekeeping (walkways cluttered, floors not swept, etc.) in any facility areas?	n	
STORM DRAIN: Have the BMPs at storm drain inlets, catch basins and curb inlets been neglected? Do they need replacing?	n	
STORM DRAIN: Are there obstructions or debris in the catch basins or curb inlets?	y	
SITE WORK: Do unpaved areas of the facility produce excessive dust and dirt on windy days?		n
SITE WORK: Inspect the site prior to a forecast storm event. Site work: Should plastic sheet covers or tarps be placed on slopes not vegetated to avoid sediment flow or soil erosion?	y	
SITE WORK: Are unpaved areas of the facility subject to scour or erosion during rainfall?	y	Sweeping and removing dirt
SITE WORK: To avoid erosion at the discharge end, should the rooftop runoff be made to spill into a pervious area (e.g. grass yard)?	n	
SITE WORK/STORAGE: Are there spots, pools puddles or other traces of oil on any hard surfaces?	n	
SITE WORK/STORAGE: Is standing water found in inappropriate areas long after the rain has stopped?	n	
STORAGE: Is there evidence of drips or leaks from any equipment?	n	
STORAGE: Mechanical equipment stored outside should be covered with tarp or plastic. Does any equipment need this type of weather protection?	n	
STORAGE: Does any equipment stored outdoors capture/collect rainwater that could lead to rusting or contamination by grease, oil, gas, etc.?	n	
STORAGE: Does the dry chemical storage area need protection from the wind or rain?	n	
STORAGE: Have the secondary containment structures (berms, dikes, walls, etc.) developed cracks or other issues that will keep them from working as designed to capture spills?	n	
STORAGE: Does the inspection of storage containers reveal signs of cracks, corrosion or leaks?	n	
STORAGE: Has this site inspection revealed any indications of poor or improper storage practices?	n	

SITE ASSESSMENT CHECKLIST	NEED TO TAKE ACTION? (YES/NO)	IF YES, ACTION TAKEN:
STORAGE: Keep storage areas clean, well organized, and equipped with ample clean-up supplies as appropriate for the materials stored.	n	
CLEANING: Is onsite cleaning limited to washing with water and soap? If not, provide a dedicated wash-down area and utilize appropriate BMPs to contain hazard/runoff.	n	
PARKING: Make a dedicated parking space available for vehicles or motive equipment that leak and place drip pans at each location.	n	
WASTE MANAGEMENT: Plan timely service and removal to prevent dumpsters from overflowing.	n	
LOADING DOCKS: Cover large deliveries with a canopy or awning if they will be stored outside for any period.	n	
SLOPES: Use plastic sheet cover or other BMPs on unprotected slopes during storm events. Implement temporary soil stabilization measures until permanent stabilization is achieved.	n	
SEDIMENT REMOVAL: After a rain event, clean and dispose of the sediment and debris that has collected at the storm inlets and catch basins as soon as weather conditions permit.	y	
SLOPE REPAIR: Repair any slope/vegetation damage that has occurred during a storm event as soon as weather conditions permit.	y	In progess
STORM DRAIN: Direct connections to storm drains from depressed loading docks (truck wells) must use protective BMPs. Filter fabric and oil/water separators should be used in these areas.	n	

NOTES/REMARKS: heavy rain and burned out area around lake hodges continue to be a problem with run off

ITEMS TO REVIEW:

- Outdoor storage activities
- Significant dust or particulate generating activities
- Onsite waste management and disposal practices
- Outdoor maintenance or processing activities
- Bare, unprotected soil conditions

o CONSTRUCTION SITE OR ● FACILITY (PUMP STATION, DISTRIBUTION RESERVOIR, WATER TREATMENT PLANT, OTHER): BLACK MOUNTAIN RESERVOIR

INSPECTOR AND DATE: 9-4-07 SAID MAHDAVI

VISUAL INSPECTION CHECKLIST	YES/NO	DETAILS, ACTION TAKEN
CLEANING: Are there signs of poor housekeeping (walkways cluttered, floors not swept, etc.) in any facility areas?	No	
STORM DRAIN: Have the BMPs at storm drain inlets, catch basins and curb inlets been neglected? Do they need replacing?	YES	See note 1 = next pg on bottom
STORM DRAIN: Are there obstructions or debris in the catch basins or curb inlets?	No	
SITE WORK: Do unpaved areas of the facility produce excessive dust and dirt on windy days?	NO	
SITE WORK: Inspect the site prior to a forecast storm event. Site work: Should plastic sheet covers or tarps be placed on slopes not vegetated to avoid sediment flow or soil erosion?	No	
SITE WORK: Are unpaved areas of the facility subject to scour or erosion during rainfall?	No	
SITE WORK: To avoid erosion at the discharge end, should the rooftop runoff be made to spill into a pervious area (e.g. grass yard)?	No	
SITE WORK/STORAGE: Are there spots, pools puddles or other traces of oil on any hard surfaces?	No	
SITE WORK/STORAGE: Is standing water found in inappropriate areas long after the rain has stopped?	No	
STORAGE: Is there evidence of drips or leaks from any equipment?	No	
STORAGE: Mechanical equipment stored outside should be covered with tarp or plastic. Does any equipment need this type of weather protection?	N/A	
STORAGE: Does any equipment stored outdoors capture/collect rainwater that could lead to rusting or contamination by grease, oil, gas, etc.?	N/A	
STORAGE: Does the dry chemical storage area need protection from the wind or rain?	N/A	
STORAGE: Have the secondary containment structures (berms, dikes, walls, etc.) developed cracks or other issues that will keep them from working as designed to capture spills?	N/A	
STORAGE: Does the inspection of storage containers reveal signs of cracks, corrosion or leaks?	N/A	
STORAGE: Has this site inspection revealed any indications of poor or improper storage practices?	N/A	

STORAGE: Keep storage areas clean, well organized, and equipped with ample clean-up supplies as appropriate for the materials stored.	N/A	
CLEANING: Is onsite cleaning limited to washing with water and soap? If not, provide a dedicated wash-down area and utilize appropriate BMPs to contain hazard/runoff.	N/A	
PARKING: Make a dedicated parking space available for vehicles or motive equipment that leak and place drip pans at each location.	YES	
WASTE MANAGEMENT: Plan timely service and removal to prevent dumpsters from overflowing.	N/A	
LOADING DOCKS: Cover large deliveries with a canopy or awning if they will be stored outside for any period.	N/A	
SLOPES: Use plastic sheet cover or other BMPs on unprotected slopes during storm events. Implement temporary soil stabilization measures until permanent stabilization is achieved.	No	
SEDIMENT REMOVAL: After a rain event, clean and dispose of the sediment and debris that has collected at the storm inlets and catch basins as soon as weather conditions permit.	YES	See note 2 below
SLOPE REPAIR: Repair any slope/vegetation damage that has occurred during a storm event as soon as weather conditions permit.	No	
STORM DRAIN: Direct connections to storm drains from depressed loading docks (truck wells) must use protective BMPs. Filter fabric and oil/water separators should be used in these areas.	N/A	

NOTES/REMARKS:

Note 1: The Cut slope located on north side of bottom of Blk Mt Reservoir needs to be cleaned, remove old straw & install new silt fence.

Note 2: See Note 1

ITEMS TO REVIEW:

- Outdoor storage activities
- Significant dust or particulate generating activities
- Onsite waste management and disposal practices
- Outdoor maintenance or processing activities

○ CONSTRUCTION SITE OR ● FACILITY (PUMP STATION, DISTRIBUTION RESERVOIR, WATER TREATMENT PLANT, OTHER):
CARMEL MT RANCH RESERVOIR

INSPECTOR AND DATE SAID MAHDAVI 9-11-07

VISUAL INSPECTION CHECKLIST	YES/NO	IF YES, EXPLANATION BELOW
CLEANING: Are there signs of poor housekeeping (walkways cluttered, floors not swept, etc.) in any facility areas?	N	
STORM DRAIN: Have the BMPs at storm drain inlets, catch basins and curb inlets been neglected? Do they need replacing?	YES	see attached picture very minor clean up & inst. 11 BMP's
STORM DRAIN: Are there obstructions or debris in the catch basins or curb inlets?	YES →	see picture
SITE WORK: Do unpaved areas of the facility produce excessive dust and dirt on windy days?	NO	
SITE WORK: Inspect the site prior to a forecast storm event. Site work: Should plastic sheet covers or tarps be placed on slopes not vegetated to avoid sediment flow or soil erosion?	NO	
SITE WORK: Are unpaved areas of the facility subject to scour or erosion during rainfall?	NO	
SITE WORK: To avoid erosion at the discharge end, should the rooftop runoff be made to spill into a pervious area (e.g. grass yard)?	NO	
SITE WORK/STORAGE: Are there spots, pools puddles or other traces of oil on any hard surfaces?	NO	
SITE WORK/STORAGE: Is standing water found in inappropriate areas long after the rain has stopped?	N/A	
STORAGE: Is there evidence of drips or leaks from any equipment?	N/A	
STORAGE: Mechanical equipment stored outside should be covered with tarp or plastic. Does any equipment need this type of weather protection?	N/A	
STORAGE: Does any equipment stored outdoors capture/collect rainwater that could lead to rusting or contamination by grease, oil, gas, etc.?	N/A	
STORAGE: Does the dry chemical storage area need protection from the wind or rain?	N/A	
STORAGE: Have the secondary containment structures (berms, dikes, walls, etc.) developed cracks or other issues that will keep them from working as designed to capture spills?	N/A	
STORAGE: Does the inspection of storage containers reveal signs of cracks, corrosion or leaks?	N/A	
STORAGE: Has this site inspection revealed any indications of poor or improper storage practices?	N/A	

[illegible]		
STORAGE: Keep storage areas clean, well organized, and equipped with ample clean-up supplies as appropriate for the materials stored.	N/A	
CLEANING: Is onsite cleaning limited to washing with water and soap? If not, provide a dedicated wash-down area and utilize appropriate BMPs to contain hazard/runoff.	N/A	
PARKING: Make a dedicated parking space available for vehicles or motive equipment that leak and place drip pans at each location.	N/A	
WASTE MANAGEMENT: Plan timely service and removal to prevent dumpsters from overflowing.	N/A	
LOADING DOCKS: Cover large deliveries with a canopy or awning if they will be stored outside for any period.	N/A	
SLOPES: Use plastic sheet cover or other BMPs on unprotected slopes during storm events. Implement temporary soil stabilization measures until permanent stabilization is achieved.	NO	
SEDIMENT REMOVAL: After a rain event, clean and dispose of the sediment and debris that has collected at the storm inlets and catch basins as soon as weather conditions permit.	YES	See Pictures
SLOPE REPAIR: Repair any slope/vegetation damage that has occurred during a storm event as soon as weather conditions permit.	NO	
STORM DRAIN: Direct connections to storm drains from depressed loading docks (truck wells) must use protective BMPs. Filter fabric and oil/water separators should be used in these areas.	NO	

NOTES/REMARKS:

ITEMS TO REVIEW:

- Outdoor storage activities
- Significant dust or particulate generating activities
- Onsite waste management and disposal practices
- Outdoor maintenance or processing activities

○ CONSTRUCTION SITE OR ○ FACILITY (PUMP STATION, DISTRIBUTION RESERVOIR, WATER TREATMENT PLANT, OTHER): Catalina Stand Pipe 200 Block Catalina Boulevard San Diego CA		
INSPECTOR AND DATE P. SCHLITT / September 7, 2007		
VISUAL INSPECTION CHECKLIST	(YES/NO)	NOTES/ACTION TAKEN
CLEANING: Are there signs of poor housekeeping (walkways cluttered, floors not swept, etc.) in any facility areas?	No	
STORM DRAIN: Have the BMPs at storm drain inlets, catch basins and curb inlets been neglected? Do they need replacing?	No see note	Small amount of leaf litter collected in curb/gutter - minor cleaning required of curb/gutter
STORM DRAIN: Are there obstructions or debris in the catch basins or curb inlets?	yes	minor amount of leaf debris needs to be removed before rainy season
SITE WORK: Do unpaved areas of the facility produce excessive dust and dirt on windy days?	No	
SITE WORK: Inspect the site prior to a forecast storm event. Site work: Should plastic sheet covers or tarps be placed on slopes not vegetated to avoid sediment flow or soil erosion?	No	
SITE WORK: Are unpaved areas of the facility subject to scour or erosion during rainfall?	No	fiber rolls already installed along northside of property line
SITE WORK: To avoid erosion at the discharge end, should the rooftop runoff be made to spill into a pervious area (e.g. grass yard)?	No	
SITE WORK/STORAGE: Are there spots, pools puddles or other traces of oil on any hard surfaces?	No	
SITE WORK/STORAGE: Is standing water found in inappropriate areas long after the rain has stopped?	No	
STORAGE: Is there evidence of drips or leaks from any equipment?	No	No equipment stored on site
STORAGE: Mechanical equipment stored outside should be covered with tarp or plastic. Does any equipment need this type of weather protection?	No	no mechanical equipment stored outside
STORAGE: Does any equipment stored outdoors capture/collect rainwater that could lead to rusting or contamination by grease, oil, gas, etc.?	No	
STORAGE: Does the dry chemical storage area need protection from the wind or rain?	N/A	no chemical storage at facility
STORAGE: Have the secondary containment structures (berms, dikes, walls, etc.) developed cracks or other issues that will keep them from working as designed to capture spills?	N/A	
STORAGE: Does the inspection of storage containers reveal signs of cracks, corrosion or leaks?	N/A	
STORAGE: Has this site inspection revealed any indications of poor or improper storage practices?	N/A	

SITE ASSESSMENT CHECKLIST		
STORAGE: Keep storage areas clean, well organized, and equipped with ample clean-up supplies as appropriate for the materials stored.	yes	
CLEANING: Is onsite cleaning limited to washing with water and soap? If not, provide a dedicated wash-down area and utilize appropriate BMPs to contain hazard/runoff.	yes	
PARKING: Make a dedicated parking space available for vehicles or motive equipment that leak and place drip pans at each location.	N/A	No long-term parking associated with facility
WASTE MANAGEMENT: Plan timely service and removal to prevent dumpsters from overflowing.	N/A	No dumpster onsite one garage can
LOADING DOCKS: Cover large deliveries with a canopy or awning if they will be stored outside for any period.	N/A	No loading docks associated with facility
SLOPES: Use plastic sheet cover or other BMPs on unprotected slopes during storm events. Implement temporary soil stabilization measures until permanent stabilization is achieved.	yes	fiber rolls installed along the northside of the property to prevent runoff on adjoining property
SEDIMENT REMOVAL: After a rain event, clean and dispose of the sediment and debris that has collected at the storm inlets and catch basins as soon as weather conditions permit.	yes	
SLOPE REPAIR: Repair any slope/vegetation damage that has occurred during a storm event as soon as weather conditions permit.	N/A	No evidence of slope or vegetation damage associated with planting beds that surround reservoir
STORM DRAIN: Direct connections to storm drains from depressed loading docks (truck wells) must use protective BMPs. Filter fabric and oil/water separators should be used in these areas.	N/A	No loading docks associated with facility

NOTES/REMARKS: Removal of leaf litter along curb and gutters prior to rainy season

ITEMS TO REVIEW:

- Outdoor storage activities
- Significant dust or particulate generating activities
- Onsite waste management and disposal practices
- Outdoor maintenance or processing activities

○ CONSTRUCTION SITE OR ● FACILITY (PUMP STATION, ~~DISTRIBUTION RESERVOIR~~, WATER TREATMENT PLANT, OTHER):
College Ranch Standpipe / Lake Ashmere Drive & Lake Arrowhead Dr., S.D.

INSPECTOR AND DATE Paul Schlitt / September 7, 2007

VISUAL INSPECTION CHECKLIST	(Y/N/N/A)	REMARKS/ACTIONS TAKEN
CLEANING: Are there signs of poor housekeeping (walkways cluttered, floors not swept, etc.) in any facility areas?	No	
STORM DRAIN: Have the BMPs at storm drain inlets, catch basins and curb inlets been neglected? Do they need replacing?	No	No surface storm drain inlets at facility ~~stormwater~~ irrigation to sheet flows off site
STORM DRAIN: Are there obstructions or debris in the catch basins or curb inlets?	N/A	
SITE WORK: Do unpaved areas of the facility produce excessive dust and dirt on windy days?	No	
SITE WORK: Inspect the site prior to a forecast storm event. Site work: Should plastic sheet covers or tarps be placed on slopes not vegetated to avoid sediment flow or soil erosion?	No	
SITE WORK: Are unpaved areas of the facility subject to scour or erosion during rainfall?	No	existing grounds surrounding stand pipe covered with ornamental landscape plantings
SITE WORK: To avoid erosion at the discharge end, should the rooftop runoff be made to spill into a pervious area (e.g. grass yard)?	No	
SITE WORK/STORAGE: Are there spots, pools puddles or other traces of oil on any hard surfaces?	No	
SITE WORK/STORAGE: Is standing water found in inappropriate areas long after the rain has stopped?	No	
STORAGE: Is there evidence of drips or leaks from any equipment?	N/A	No mechanical equipment stored outside
STORAGE: Mechanical equipment stored outside should be covered with tarp or plastic. Does any equipment need this type of weather protection?	N/A	
STORAGE: Does any equipment stored outdoors capture/collect rainwater that could lead to rusting or contamination by grease, oil, gas, etc.?	N/A	No dry chemical storage at facility
STORAGE: Does the dry chemical storage area need protection from the wind or rain?	N/A	No containment structures associated with facility
STORAGE: Have the secondary containment structures (berms, dikes, walls, etc.) developed cracks or other issues that will keep them from working as designed to capture spills?	N/A	
STORAGE: Does the inspection of storage containers reveal signs of cracks, corrosion or leaks?	N/A	
STORAGE: Has this site inspection revealed any indications of poor or improper storage practices?	No	

SITE ASSESSMENT CHECKLIST		
STORAGE: Keep storage areas clean, well organized, and equipped with ample clean-up supplies as appropriate for the materials stored.	N/A	No exterior storage areas associated with facility
CLEANING: Is onsite cleaning limited to washing with water and soap? If not, provide a dedicated wash-down area and utilize appropriate BMPs to contain hazard/runoff.	yes	
PARKING: Make a dedicated parking space available for vehicles or motive equipment that leak and place drip pans at each location.	N/A	No long-term parking required at this facility
WASTE MANAGEMENT: Plan timely service and removal to prevent dumpsters from overflowing.	N/A	No trash bins located at this facility
LOADING DOCKS: Cover large deliveries with a canopy or awning if they will be stored outside for any period.	N/A	No trash bins located at this facility
SLOPES: Use plastic sheet cover or other BMPs on unprotected slopes during storm events. Implement temporary soil stabilization measures until permanent stabilization is achieved.	N/A	No slope protection required - entire perimeter of facility adequately vegetated
SEDIMENT REMOVAL: After a rain event, clean and dispose of the sediment and debris that has collected at the storm inlets and catch basins as soon as weather conditions permit.	N/A	No drain inlets located at facility
SLOPE REPAIR: Repair any slope/vegetation damage that has occurred during a storm event as soon as weather conditions permit.	N/A	No evidence of surrounding slope drainage
STORM DRAIN: Direct connections to storm drains from depressed loading docks (truck wells) must use protective BMPs. Filter fabric and oil/water separators should be used in these areas.	N/A	

NOTES/REMARKS: Overall facility in good condition

ITEMS TO REVIEW:

- Outdoor storage activities
- Significant dust or particulate generating activities
- Onsite waste management and disposal practices
- Outdoor maintenance or processing activities

○ CONSTRUCTION SITE OR ○ FACILITY (PUMP STATION, DISTRIBUTION RESERVOIR, WATER TREATMENT PLANT, OTHER): Del Cerro Reservoir Rockhurst Court / Rockhurst Drive, San Diego, CA		
INSPECTOR AND DATE P. SCHLITT / September 7, 2007		
VISUAL INSPECTION CHECKLIST	(YES/NO)	EXPLANATION/REMARKS
CLEANING: Are there signs of poor housekeeping (walkways cluttered, floors not swept, etc.) in any facility areas?	No	Misc leaf litter around perimeter of reservoir
STORM DRAIN: Have the BMPs at storm drain inlets, catch basins and curb inlets been neglected? Do they need replacing?	No	2 weighted fiber rolls encircling storm drain grate on southeast corner of facility
STORM DRAIN: Are there obstructions or debris in the catch basins or curb inlets?	yes	minor amount of leaf litter in bottom of drain inlet on southeast corner of facility
SITE WORK: Do unpaved areas of the facility produce excessive dust and dirt on windy days?	No	
SITE WORK: Inspect the site prior to a forecast storm event. Site work: Should plastic sheet covers or tarps be placed on slopes not vegetated to avoid sediment flow or soil erosion?	No	
SITE WORK: Are unpaved areas of the facility subject to scour or erosion during rainfall?	No	No evidence of sediment runoff on paved portions surrounding reservoir
SITE WORK: To avoid erosion at the discharge end, should the rooftop runoff be made to spill into a pervious area (e.g. grass yard)?	No	
SITE WORK/STORAGE: Are there spots, pools puddles or other traces of oil on any hard surfaces?	No	
SITE WORK/STORAGE: Is standing water found in inappropriate areas long after the rain has stopped?	No	
STORAGE: Is there evidence of drips or leaks from any equipment?	No	No equipment currently being stored outside on ground
STORAGE: Mechanical equipment stored outside should be covered with tarp or plastic. Does any equipment need this type of weather protection?	N/A	
STORAGE: Does any equipment stored outdoors capture/collect rainwater that could lead to rusting or contamination by grease, oil, gas, etc.?	N/A	
STORAGE: Does the dry chemical storage area need protection from the wind or rain?	N/A	No dry chemical storage onsite
STORAGE: Have the secondary containment structures (berms, dikes, walls, etc.) developed cracks or other issues that will keep them from working as designed to capture spills?	N/A	
STORAGE: Does the inspection of storage containers reveal signs of cracks, corrosion or leaks?	N/A	
STORAGE: Has this site inspection revealed any indications of poor or improper storage practices?	No	

SITE ASSESSMENT QUESTIONS		
STORAGE: Keep storage areas clean, well organized, and equipped with ample clean-up supplies as appropriate for the materials stored.	yes	One small storage area located under stairwell-area clean of debris
CLEANING: Is onsite cleaning limited to washing with water and soap? If not, provide a dedicated wash-down area and utilize appropriate BMPs to contain hazard/runoff.	yes	
PARKING: Make a dedicated parking space available for vehicles or motive equipment that leak and place drip pans at each location.	N/A	No long-term parking required at this facility
WASTE MANAGEMENT: Plan timely service and removal to prevent dumpsters from overflowing.	N/A	No outside storage bins visible
LOADING DOCKS: Cover large deliveries with a canopy or awning if they will be stored outside for any period.	N/A	No loading docks associated with facility
SLOPES: Use plastic sheet cover or other BMPs on unprotected slopes during storm events. Implement temporary soil stabilization measures until permanent stabilization is achieved.	No	All surrounding slope adequately protected with vegetation
SEDIMENT REMOVAL: After a rain event, clean and dispose of the sediment and debris that has collected at the storm inlets and catch basins as soon as weather conditions permit.	N/A	No evidence of accumulated sediment on paved areas
SLOPE REPAIR: Repair any slope/vegetation damage that has occurred during a storm event as soon as weather conditions permit.	N/A	No evidence of damage to surrounding slopes.
STORM DRAIN: Direct connections to storm drains from depressed loading docks (truck wells) must use protective BMPs. Filter fabric and oil/water separators should be used in these areas.	N/A	

NOTES/REMARKS: Overall site in excellent condition

ITEMS TO REVIEW:

- Outdoor storage activities
- Significant dust or particulate generating activities
- Onsite waste management and disposal practices
- Outdoor maintenance or processing activities

○ CONSTRUCTION SITE OR ○ FACILITY (PUMP STATION, DISTRIBUTION RESERVOIR, WATER TREATMENT PLANT, OTHER): La Jolla Exchange P1		
INSPECTOR AND DATE Steve Johns 10-2-07		
VISUAL INSPECTION CHECKLIST	(YES/NO)	IF YES, ACTION TAKEN:
CLEANING: Are there signs of poor housekeeping (walkways cluttered, floors not swept, etc.) in any facility areas?	NO	
STORM DRAIN: Have the BMPs at storm drain inlets, catch basins and curb inlets been neglected? Do they need replacing?	N/A	
STORM DRAIN: Are there obstructions or debris in the catch basins or curb inlets?	N/A	
SITE WORK: Do unpaved areas of the facility produce excessive dust and dirt on windy days?	NO	
SITE WORK: Inspect the site prior to a forecast storm event. Site work: Should plastic sheet covers or tarps be placed on slopes not vegetated to avoid sediment flow or soil erosion?	NO	
SITE WORK: Are unpaved areas of the facility subject to scour or erosion during rainfall?	NO	
SITE WORK: To avoid erosion at the discharge end, should the rooftop runoff be made to spill into a pervious area (e.g. grass yard)?	NO	
SITE WORK/STORAGE: Are there spots, pools puddles or other traces of oil on any hard surfaces?	NO	
SITE WORK/STORAGE: Is standing water found in inappropriate areas long after the rain has stopped?	NO	
STORAGE: Is there evidence of drips or leaks from any equipment?	N/A	
STORAGE: Mechanical equipment stored outside should be covered with tarp or plastic. Does any equipment need this type of weather protection?	N/A	
STORAGE: Does any equipment stored outdoors capture/collect rainwater that could lead to rusting or contamination by grease, oil, gas, etc.?	N/A	
STORAGE: Does the dry chemical storage area need protection from the wind or rain?	N/A	
STORAGE: Have the secondary containment structures (berms, dikes, walls, etc.) developed cracks or other issues that will keep them from working as designed to capture spills?	NO	
STORAGE: Does the inspection of storage containers reveal signs of cracks, corrosion or leaks?	NO	
STORAGE: Has this site inspection revealed any indications of poor or improper storage practices?	NO	

SITE ASSESSMENT CHECKLIST		
STORAGE: Keep storage areas clean, well organized, and equipped with ample clean-up supplies as appropriate for the materials stored.	N/A	
CLEANING: Is onsite cleaning limited to washing with water and soap? If not, provide a dedicated wash-down area and utilize appropriate BMPs to contain hazard/runoff.	N/A	
PARKING: Make a dedicated parking space available for vehicles or motive equipment that leak and place drip pans at each location.	Yes	No Drip Pan's
WASTE MANAGEMENT: Plan timely service and removal to prevent dumpsters from overflowing.	N/A	
LOADING DOCKS: Cover large deliveries with a canopy or awning if they will be stored outside for any period.	N/A	
SLOPES: Use plastic sheet cover or other BMPs on unprotected slopes during storm events. Implement temporary soil stabilization measures until permanent stabilization is achieved.	N/A	
SEDIMENT REMOVAL: After a rain event, clean and dispose of the sediment and debris that has collected at the storm inlets and catch basins as soon as weather conditions permit.	N/A	
SLOPE REPAIR: Repair any slope/vegetation damage that has occurred during a storm event as soon as weather conditions permit.	N/A	
STORM DRAIN: Direct connections to storm drains from depressed loading docks (truck wells) must use protective BMPs. Filter fabric and oil/water separators should be used in these areas.	N/A	

NOTES/REMARKS:
Reservoir Look's Good, (Some Leaf's only)

ITEMS TO REVIEW:

- Outdoor storage activities
- Significant dust or particulate generating activities
- Onsite waste management and disposal practices
- Outdoor maintenance or processing activities

○ CONSTRUCTION SITE OR ● FACILITY (PUMP STATION, DISTRIBUTION RESERVOIR, WATER TREATMENT PLANT, OTHER): Pensquitos Reservoir		
INSPECTOR AND DATE: SAID MAHDAVI 9-10-07		
VISUAL INSPECTION CHECKLIST	(YES/NO)	ACTION TAKEN
CLEANING: Are there signs of poor housekeeping (walkways cluttered, floors not swept, etc.) in any facility areas?	NO	
STORM DRAIN: Have the BMPs at storm drain inlets, catch basins and curb inlets been neglected? Do they need replacing?	NO	
STORM DRAIN: Are there obstructions or debris in the catch basins or curb inlets?	NO	
SITE WORK: Do unpaved areas of the facility produce excessive dust and dirt on windy days?	NO	
SITE WORK: Inspect the site prior to a forecast storm event. Site work: Should plastic sheet covers or tarps be placed on slopes not vegetated to avoid sediment flow or soil erosion?	NO	
SITE WORK: Are unpaved areas of the facility subject to scour or erosion during rainfall?	NO	
SITE WORK: To avoid erosion at the discharge end, should the rooftop runoff be made to spill into a pervious area (e.g. grass yard)?	NO	
SITE WORK/STORAGE: Are there spots, pools puddles or other traces of oil on any hard surfaces?	N/A	
SITE WORK/STORAGE: Is standing water found in inappropriate areas long after the rain has stopped?	N/A	
STORAGE: Is there evidence of drips or leaks from any equipment?	N/A	
STORAGE: Mechanical equipment stored outside should be covered with tarp or plastic. Does any equipment need this type of weather protection?	N/A	
STORAGE: Does any equipment stored outdoors capture/collect rainwater that could lead to rusting or contamination by grease, oil, gas, etc.?	N/A	
STORAGE: Does the dry chemical storage area need protection from the wind or rain?	N/A	
STORAGE: Have the secondary containment structures (berms, dikes, walls, etc.) developed cracks or other issues that will keep them from working as designed to capture spills?	N/A	
STORAGE: Does the inspection of storage containers reveal signs of cracks, corrosion or leaks?	N/A	
STORAGE: Has this site inspection revealed any indications of poor or improper storage practices?	N/A	

STORAGE: Keep storage areas clean, well organized, and equipped with ample clean-up supplies as appropriate for the materials stored.	N/A	
CLEANING: Is onsite cleaning limited to washing with water and soap? If not, provide a dedicated wash-down area and utilize appropriate BMPs to contain hazard/runoff.	No	
PARKING: Make a dedicated parking space available for vehicles or motive equipment that leak and place drip pans at each location.	No	
WASTE MANAGEMENT: Plan timely service and removal to prevent dumpsters from overflowing.	No	
LOADING DOCKS: Cover large deliveries with a canopy or awning if they will be stored outside for any period.	N/A	
SLOPES: Use plastic sheet cover or other BMPs on unprotected slopes during storm events. Implement temporary soil stabilization measures until permanent stabilization is achieved.	No	
SEDIMENT REMOVAL: After a rain event, clean and dispose of the sediment and debris that has collected at the storm inlets and catch basins as soon as weather conditions permit.	No	
SLOPE REPAIR: Repair any slope/vegetation damage that has occurred during a storm event as soon as weather conditions permit.	No	
STORM DRAIN: Direct connections to storm drains from depressed loading docks (truck wells) must use protective BMPs. Filter fabric and oil/water separators should be used in these areas.	No	

NOTES/REMARKS:

Things look good!

ITEMS TO REVIEW:

- Outdoor storage activities
- Significant dust or particulate generating activities
- Onsite waste management and disposal practices
- Outdoor maintenance or processing activities

○ CONSTRUCTION SITE OR ○ FACILITY (PUMP STATION, DISTRIBUTION RESERVOIR, WATER TREATMENT PLANT, OTHER): Paradise Mesa Standpipe		
INSPECTOR AND DATE Cross 9-28-07		
VISUAL INSPECTION CHECKLIST	(YES/NO)	IF YES, ACTION TAKEN:
CLEANING: Are there signs of poor housekeeping (walkways cluttered, floors not swept, etc.) in any facility areas?	NO	
STORM DRAIN: Have the BMPs at storm drain inlets, catch basins and curb inlets been neglected? Do they need replacing?	No	
STORM DRAIN: Are there obstructions or debris in the catch basins or curb inlets?	No	
SITE WORK: Do unpaved areas of the facility produce excessive dust and dirt on windy days?	NO	
SITE WORK: Inspect the site prior to a forecast storm event. Site work: Should plastic sheet covers or tarps be placed on slopes not vegetated to avoid sediment flow or soil erosion?	No	
SITE WORK: Are unpaved areas of the facility subject to scour or erosion during rainfall?	No	
SITE WORK: To avoid erosion at the discharge end, should the rooftop runoff be made to spill into a pervious area (e.g. grass yard)?	N/A	
SITE WORK/STORAGE: Are there spots, pools puddles or other traces of oil on any hard surfaces?	No	
SITE WORK/STORAGE: Is standing water found in inappropriate areas long after the rain has stopped?	No	
STORAGE: Is there evidence of drips or leaks from any equipment?	No	
STORAGE: Mechanical equipment stored outside should be covered with tarp or plastic. Does any equipment need this type of weather protection?	N/A	
STORAGE: Does any equipment stored outdoors capture/collect rainwater that could lead to rusting or contamination by grease, oil, gas, etc.?	No	
STORAGE: Does the dry chemical storage area need protection from the wind or rain?	N/A	
STORAGE: Have the secondary containment structures (berms, dikes, walls, etc.) developed cracks or other issues that will keep them from working as designed to capture spills?	N/A	
STORAGE: Does the inspection of storage containers reveal signs of cracks, corrosion or leaks?	N/A	
STORAGE: Has this site inspection revealed any indications of poor or improper storage practices?	No	

SITE ASSESSMENT CHECKLIST		
STORAGE: Keep storage areas clean, well organized, and equipped with ample clean-up supplies as appropriate for the materials stored.	OK	
CLEANING: Is onsite cleaning limited to washing with water and soap? If not, provide a dedicated wash-down area and utilize appropriate BMPs to contain hazard/runoff.	N/A	
PARKING: Make a dedicated parking space available for vehicles or motive equipment that leak and place drip pans at each location.		~~Needs to be done~~
WASTE MANAGEMENT: Plan timely service and removal to prevent dumpsters from overflowing.	N/A	
LOADING DOCKS: Cover large deliveries with a canopy or awning if they will be stored outside for any period.	N/A	
SLOPES: Use plastic sheet cover or other BMPs on unprotected slopes during storm events. Implement temporary soil stabilization measures until permanent stabilization is achieved.	OK	
SEDIMENT REMOVAL: After a rain event, clean and dispose of the sediment and debris that has collected at the storm inlets and catch basins as soon as weather conditions permit.	N/A	
SLOPE REPAIR: Repair any slope/vegetation damage that has occurred during a storm event as soon as weather conditions permit:		NEEDS TO BE DONE SEE NOTES BELOW
STORM DRAIN: Direct connections to storm drains from depressed loading docks (truck wells) must use protective BMPs. Filter fabric and oil/water separators should be used in these areas.	N/A	

NOTES/REMARKS: Remove excess sediment along curb near access road gate, Sweep access ROAD. Clean litter out of BMPs at bottom of culvert Remove sediment from behind straw waddles along access Road or install new waddles (2ND course high). Fresh layer of Rock AT TOP of access Rd. and any area where vehicles park (exterior of fence). Need to repair Slope where running out along access Road & vegetate.

ITEMS TO REVIEW:

- Outdoor storage activities
- Significant dust or particulate generating activities
- Onsite waste management and disposal practices
- Outdoor maintenance or processing activities

○ CONSTRUCTION SITE OR ● FACILITY (PUMP STATION, DISTRIBUTION RESERVOIR, WATER TREATMENT PLANT, OTHER): Point Loma Reservoir 1061 Catalina Blvd., San Diego CA		
INSPECTOR AND DATE P. Schlitt September 11, 2007		
VISUAL INSPECTION CHECKLIST	YES/NO	REMARKS (DESCRIBE ALL "YES" ANSWERS)
CLEANING: Are there signs of poor housekeeping (walkways cluttered, floors not swept, etc.) in any facility areas?	No	
STORM DRAIN: Have the BMPs at storm drain inlets, catch basins and curb inlets been neglected? Do they need replacing?	No see note	All leaf debris that has collected around both surface grate inlets needs to be removed before rainy season
STORM DRAIN: Are there obstructions or debris in the catch basins or curb inlets?	yes	Minor leaf debris collected on storm drain inlet - north and southside of reservoir
SITE WORK: Do unpaved areas of the facility produce excessive dust and dirt on windy days?	No	only one landscape planter on site
SITE WORK: Inspect the site prior to a forecast storm event. Site work: Should plastic sheet covers or tarps be placed on slopes not vegetated to avoid sediment flow or soil erosion?	No	landscape planter on west side of reservoir protected with fiber rolls along curb/gutter edge
SITE WORK: Are unpaved areas of the facility subject to scour or erosion during rainfall?	No	
SITE WORK: To avoid erosion at the discharge end, should the rooftop runoff be made to spill into a pervious area (e.g. grass yard)?	N/A	
SITE WORK/STORAGE: Are there spots, pools puddles or other traces of oil on any hard surfaces?	No	
SITE WORK/STORAGE: Is standing water found in inappropriate areas long after the rain has stopped?	No	
STORAGE: Is there evidence of drips or leaks from any equipment?	No	
STORAGE: Mechanical equipment stored outside should be covered with tarp or plastic. Does any equipment need this type of weather protection?	N/A	No mechanical equipment stored outside
STORAGE: Does any equipment stored outdoors capture/collect rainwater that could lead to rusting or contamination by grease, oil, gas, etc.?	N/A	No equipment stored outside
STORAGE: Does the dry chemical storage area need protection from the wind or rain?	N/A	No chemical storage outside
STORAGE: Have the secondary containment structures (berms, dikes, walls, etc.) developed cracks or other issues that will keep them from working as designed to capture spills?	N/A	No outside storage associated with facility
STORAGE: Does the inspection of storage containers reveal signs of cracks, corrosion or leaks?	N/A	No storage containers onsite
STORAGE: Has this site inspection revealed any indications of poor or improper storage practices?	No	

SITE ASSESSMENT CHECKLIST		
STORAGE: Keep storage areas clean, well organized, and equipped with ample clean-up supplies as appropriate for the materials stored.	N/A	No storage area associated with facility
CLEANING: Is onsite cleaning limited to washing with water and soap? If not, provide a dedicated wash-down area and utilize appropriate BMPs to contain hazard/runoff.	yes	
PARKING: Make a dedicated parking space available for vehicles or motive equipment that leak and place drip pans at each location.	N/A	No long-term parking associated with facility
WASTE MANAGEMENT: Plan timely service and removal to prevent dumpsters from overflowing.	N/A	No waste receptacles on site
LOADING DOCKS: Cover large deliveries with a canopy or awning if they will be stored outside for any period.	N/A	No load docks associated with facility
SLOPES: Use plastic sheet cover or other BMPs on unprotected slopes during storm events. Implement temporary soil stabilization measures until permanent stabilization is achieved.	yes	weighted fiber rolls installed along edge of planter to prevent irrigation runoff from draining directly to curb/gutter
SEDIMENT REMOVAL: After a rain event, clean and dispose of the sediment and debris that has collected at the storm inlets and catch basins as soon as weather conditions permit.	N/A	
SLOPE REPAIR: Repair any slope/vegetation damage that has occurred during a storm event as soon as weather conditions permit.	N/A	
STORM DRAIN: Direct connections to storm drains from depressed loading docks (truck wells) must use protective BMPs. Filter fabric and oil/water separators should be used in these areas.	No	

NOTES/REMARKS: Facility in excellent condition, Removal of lead litter along curb and gutter needed prior to the start of the rainy season

ITEMS TO REVIEW:

- Outdoor storage activities
- Significant dust or particulate generating activities
- Onsite waste management and disposal practices
- Outdoor maintenance or processing activities

○ CONSTRUCTION SITE OR ● FACILITY (PUMP STATION, DISTRIBUTION RESERVOIR, WATER TREATMENT PLANT, OTHER): POMERADO PARK RESERVOIR		
INSPECTOR AND DATE	SAID MAHDAVI 9-12-07	
VISUAL INSPECTION CHECKLIST	YES/NO	OBSERVATION NOTES
CLEANING: Are there signs of poor housekeeping (walkways cluttered, floors not swept, etc.) in any facility areas?	YES	Pls see pictures, all the paved area around the reservoir needs sweeping, lot of sand/Gravel
STORM DRAIN: Have the BMPs at storm drain inlets, catch basins and curb inlets been neglected? Do they need replacing?	NO	
STORM DRAIN: Are there obstructions or debris in the catch basins or curb inlets?	No	
SITE WORK: Do unpaved areas of the facility produce excessive dust and dirt on windy days?	No	
SITE WORK: Inspect the site prior to a forecast storm event. Site work: Should plastic sheet covers or tarps be placed on slopes not vegetated to avoid sediment flow or soil erosion?	No	
SITE WORK: Are unpaved areas of the facility subject to scour or erosion during rainfall?	No	
SITE WORK: To avoid erosion at the discharge end, should the rooftop runoff be made to spill into a pervious area (e.g. grass yard)?	NO	
SITE WORK/STORAGE: Are there spots, pools puddles or other traces of oil on any hard surfaces?	N/A	
SITE WORK/STORAGE: Is standing water found in inappropriate areas long after the rain has stopped?	N/A	
STORAGE: Is there evidence of drips or leaks from any equipment?	N/A	
STORAGE: Mechanical equipment stored outside should be covered with tarp or plastic. Does any equipment need this type of weather protection?	N/A	
STORAGE: Does any equipment stored outdoors capture/collect rainwater that could lead to rusting or contamination by grease, oil, gas, etc.?	N/A	
STORAGE: Does the dry chemical storage area need protection from the wind or rain?	N/A	
STORAGE: Have the secondary containment structures (berms, dikes, walls, etc.) developed cracks or other issues that will keep them from working as designed to capture spills?	N/A	
STORAGE: Does the inspection of storage containers reveal signs of cracks, corrosion or leaks?	N/A	
STORAGE: Has this site inspection revealed any indications of poor or improper storage practices?	N/A	

SITE/ASSESSMENT CHECKLIST		
STORAGE: Keep storage areas clean, well organized, and equipped with ample clean-up supplies as appropriate for the materials stored.	N/A	
CLEANING: Is onsite cleaning limited to washing with water and soap? If not, provide a dedicated wash-down area and utilize appropriate BMPs to contain hazard/runoff.	No	
PARKING: Make a dedicated parking space available for vehicles or motive equipment that leak and place drip pans at each location.	No	
WASTE MANAGEMENT: Plan timely service and removal to prevent dumpsters from overflowing.	No	
LOADING DOCKS: Cover large deliveries with a canopy or awning if they will be stored outside for any period.	N/A	
SLOPES: Use plastic sheet cover or other BMPs on unprotected slopes during storm events. Implement temporary soil stabilization measures until permanent stabilization is achieved.	N/A	
SEDIMENT REMOVAL: After a rain event, clean and dispose of the sediment and debris that has collected at the storm inlets and catch basins as soon as weather conditions permit.	N/A	
SLOPE REPAIR: Repair any slope/vegetation damage that has occurred during a storm event as soon as weather conditions permit.	N/A	
STORM DRAIN: Direct connections to storm drains from depressed loading docks (truck wells) must use protective BMPs. Filter fabric and oil/water separators should be used in these areas.	N/A	

NOTES/REMARKS:

ITEMS TO REVIEW:

- Outdoor storage activities
- Significant dust or particulate generating activities
- Onsite waste management and disposal practices
- Outdoor maintenance or processing activities

○ CONSTRUCTION SITE OR ● FACILITY (PUMP STATION, DISTRIBUTION RESERVOIR, WATER TREATMENT PLANT, OTHER):
Rancho Bernardo Reservoir

INSPECTOR AND DATE SAID MAHDAVI 9-10-07

STORM INSPECTION CHECKLIST	(Y/N/NA)	DESCRIPTION/ACTION TAKEN
CLEANING: Are there signs of poor housekeeping (walkways cluttered, floors not swept, etc.) in any facility areas?	No	
STORM DRAIN: Have the BMPs at storm drain inlets, catch basins and curb inlets been neglected? Do they need replacing?	YES	See attached Picture (2)
STORM DRAIN: Are there obstructions or debris in the catch basins or curb inlets?	No	
SITE WORK: Do unpaved areas of the facility produce excessive dust and dirt on windy days?	No	
SITE WORK: Inspect the site prior to a forecast storm event. Site work: Should plastic sheet covers or tarps be placed on slopes not vegetated to avoid sediment flow or soil erosion?	No	
SITE WORK: Are unpaved areas of the facility subject to scour or erosion during rainfall?	No	
SITE WORK: To avoid erosion at the discharge end, should the rooftop runoff be made to spill into a pervious area (e.g. grass yard)?	N/A	
SITE WORK/STORAGE: Are there spots, pools puddles or other traces of oil on any hard surfaces?	N/A	
SITE WORK/STORAGE: Is standing water found in inappropriate areas long after the rain has stopped?	N/A	
STORAGE: Is there evidence of drips or leaks from any equipment?	N/A	
STORAGE: Mechanical equipment stored outside should be covered with tarp or plastic. Does any equipment need this type of weather protection?	N/A	
STORAGE: Does any equipment stored outdoors capture/collect rainwater that could lead to rusting or contamination by grease, oil, gas, etc.?	N/A	
STORAGE: Does the dry chemical storage area need protection from the wind or rain?	N/A	
STORAGE: Have the secondary containment structures (berms, dikes, walls, etc.) developed cracks or other issues that will keep them from working as designed to capture spills?	N/A	
STORAGE: Does the inspection of storage containers reveal signs of cracks, corrosion or leaks?	N/A	
STORAGE: Has this site inspection revealed any indications of poor or improper storage practices?	N/A	

STORAGE: Keep storage areas clean, well organized, and equipped with ample clean-up supplies as appropriate for the materials stored.	N/A	
CLEANING: Is onsite cleaning limited to washing with water and soap? If not, provide a dedicated wash-down area and utilize appropriate BMPs to contain hazard/runoff.	No	
PARKING: Make a dedicated parking space available for vehicles or motive equipment that leak and place drip pans at each location.	N/A	
WASTE MANAGEMENT: Plan timely service and removal to prevent dumpsters from overflowing.	N/A	
LOADING DOCKS: Cover large deliveries with a canopy or awning if they will be stored outside for any period.	N/A	
SLOPES: Use plastic sheet cover or other BMPs on unprotected slopes during storm events. Implement temporary soil stabilization measures until permanent stabilization is achieved.	N/A	
SEDIMENT REMOVAL: After a rain event, clean and dispose of the sediment and debris that has collected at the storm inlets and catch basins as soon as weather conditions permit.	No	
SLOPE REPAIR: Repair any slope/vegetation damage that has occurred during a storm event as soon as weather conditions permit.	No	
STORM DRAIN: Direct connections to storm drains from depressed loading docks (truck wells) must use protective BMPs. Filter fabric and oil/water separators should be used in these areas.	No	

NOTES/REMARKS:

ITEMS TO REVIEW:

- Outdoor storage activities
- Significant dust or particulate generating activities
- Onsite waste management and disposal practices
- Outdoor maintenance or processing activities

○ CONSTRUCTION SITE OR ○ FACILITY (PUMP STATION, DISTRIBUTION RESERVOIR, WATER TREATMENT PLANT, OTHER):
REDWOOD VILLAGE

INSPECTOR AND DATE GRIMA 9/14/07 "IC026"

VISUAL INSPECTION CHECKLIST	YES/NO	IF YES, ACTION TAKEN:
CLEANING: Are there signs of poor housekeeping (walkways cluttered, floors not swept, etc.) in any facility areas?	NO	
STORM DRAIN: Have the BMPs at storm drain inlets, catch basins and curb inlets been neglected? Do they need replacing?	N	BMPS ARE IN ADEQUATE CONDITION
STORM DRAIN: Are there obstructions or debris in the catch basins or curb inlets?	N	
SITE WORK: Do unpaved areas of the facility produce excessive dust and dirt on windy days?	N	UNPAVED AREAS ARE MOSTLY COVERED WITH GRAVEL.
SITE WORK: Inspect the site prior to a forecast storm event. Site work: Should plastic sheet covers or tarps be placed on slopes not vegetated to avoid sediment flow or soil erosion?	N	SITE HAS CONCRETE SWALES TO GUIDE RUNOFF AWAY FROM SLOPE.
SITE WORK: Are unpaved areas of the facility subject to scour or erosion during rainfall?	N	
SITE WORK: To avoid erosion at the discharge end, should the rooftop runoff be made to spill into a pervious area (e.g. grass yard)?	N	NO ACTION NECESSARY
SITE WORK/STORAGE: Are there spots, pools puddles or other traces of oil on any hard surfaces?	N	NONE OBSERVED
SITE WORK/STORAGE: Is standing water found in inappropriate areas long after the rain has stopped?	N	SITE IS WELL-DRAINED
STORAGE: Is there evidence of drips or leaks from any equipment?	N	NONE OBSERVED
STORAGE: Mechanical equipment stored outside should be covered with tarp or plastic. Does any equipment need this type of weather protection?	N	NO ACTION NECESSARY
STORAGE: Does any equipment stored outdoors capture/collect rainwater that could lead to rusting or contamination by grease, oil, gas, etc.?	N	
STORAGE: Does the dry chemical storage area need protection from the wind or rain?	N/A	
STORAGE: Have the secondary containment structures (berms, dikes, walls, etc.) developed cracks or other issues that will keep them from working as designed to capture spills?	N	ASPHALT SURFACE AND CONCRETE SWALES IN GOOD CONDITION.
STORAGE: Does the inspection of storage containers reveal signs of cracks, corrosion or leaks?	N/A	
STORAGE: Has this site inspection revealed any indications of poor or improper storage practices?	N/A	

DOCUMENT 12-2-09

SITE ASSESSMENT CHECKLIST		
STORAGE: Keep storage areas clean, well organized, and equipped with ample clean-up supplies as appropriate for the materials stored.	N	NO ACTION NECESSARY
CLEANING: Is onsite cleaning limited to washing with water and soap? If not, provide a dedicated wash-down area and utilize appropriate BMPs to contain hazard/runoff.	N	
PARKING: Make a dedicated parking space available for vehicles or motive equipment that leak and place drip pans at each location.	N	
WASTE MANAGEMENT: Plan timely service and removal to prevent dumpsters from overflowing.	N/A	
LOADING DOCKS: Cover large deliveries with a canopy or awning if they will be stored outside for any period.	N/A	NO LOADING DOCKS HERE.
SLOPES: Use plastic sheet cover or other BMPs on unprotected slopes during storm events. Implement temporary soil stabilization measures until permanent stabilization is achieved.	N	NO ACTION NECESSARY
SEDIMENT REMOVAL: After a rain event, clean and dispose of the sediment and debris that has collected at the storm inlets and catch basins as soon as weather conditions permit.	N	NOT A CONCERN AS LONG AS NORMAL MAINTENANCE CONTINUES.
SLOPE REPAIR: Repair any slope/vegetation damage that has occurred during a storm event as soon as weather conditions permit.	N	NOT A CONCERN
STORM DRAIN: Direct connections to storm drains from depressed loading docks (truck wells) must use protective BMPs. Filter fabric and oil/water separators should be used in these areas.	N/A	

NOTES/REMARKS: ACCUMULATION OF DEAD LEAVES AND FALLEN TREE BRANCHES COULD END UP CLOGGING THE INLET AT THE BOTTOM OF THE HILL (OFF THE PROPERTY) IF REGULAR CLEANING & MAINTENANCE IS NOT KEPT UP.

ITEMS TO REVIEW:

- Outdoor storage activities
- Significant dust or particulate generating activities
- Onsite waste management and disposal practices
- Outdoor maintenance or processing activities

○ CONSTRUCTION SITE OR ● FACILITY (PUMP STATION, DISTRIBUTION RESERVOIR, WATER TREATMENT PLANT, OTHER): Scripps Ranch ~~Pump Station~~ Reservoir

INSPECTOR AND DATE 9:40 12-07 SAID MAHDAVI

VISUAL INSPECTION CHECKLIST	(Y) S/(N)	OBSERVATIONS NOTES
CLEANING: Are there signs of poor housekeeping (walkways cluttered, floors not swept, etc.) in any facility areas?	No	
STORM DRAIN: Have the BMPs at storm drain inlets, catch basins and curb inlets been neglected? Do they need replacing?	No	
STORM DRAIN: Are there obstructions or debris in the catch basins or curb inlets?	No	
SITE WORK: Do unpaved areas of the facility produce excessive dust and dirt on windy days?	No	
SITE WORK: Inspect the site prior to a forecast storm event. Site work: Should plastic sheet covers or tarps be placed on slopes not vegetated to avoid sediment flow or soil erosion?	No	
SITE WORK: Are unpaved areas of the facility subject to scour or erosion during rainfall?	No	
SITE WORK: To avoid erosion at the discharge end, should the rooftop runoff be made to spill into a pervious area (e.g. grass yard)?	No	
SITE WORK/STORAGE: Are there spots, pools puddles or other traces of oil on any hard surfaces?	N/A	
SITE WORK/STORAGE: Is standing water found in inappropriate areas long after the rain has stopped?	N/A	
STORAGE: Is there evidence of drips or leaks from any equipment?	N/A	
STORAGE: Mechanical equipment stored outside should be covered with tarp or plastic. Does any equipment need this type of weather protection?	N/A	
STORAGE: Does any equipment stored outdoors capture/collect rainwater that could lead to rusting or contamination by grease, oil, gas, etc.?	N/A	
STORAGE: Does the dry chemical storage area need protection from the wind or rain?	N/A	
STORAGE: Have the secondary containment structures (berms, dikes, walls, etc.) developed cracks or other issues that will keep them from working as designed to capture spills?	N/A	
STORAGE: Does the inspection of storage containers reveal signs of cracks, corrosion or leaks?	N/A	
STORAGE: Has this site inspection revealed any indications of poor or improper storage practices?	N/A	

SOP ASSESSMENT CHECKLIST		
STORAGE: Keep storage areas clean, well organized, and equipped with ample clean-up supplies as appropriate for the materials stored.	N/A	
CLEANING: Is onsite cleaning limited to washing with water and soap? If not, provide a dedicated wash-down area and utilize appropriate BMPs to contain hazard/runoff.	No	
PARKING: Make a dedicated parking space available for vehicles or motive equipment that leak and place drip pans at each location.	No	
WASTE MANAGEMENT: Plan timely service and removal to prevent dumpsters from overflowing.	No	
LOADING DOCKS: Cover large deliveries with a canopy or awning if they will be stored outside for any period.	N/A	
SLOPES: Use plastic sheet cover or other BMPs on unprotected slopes during storm events. Implement temporary soil stabilization measures until permanent stabilization is achieved.	N/A	
SEDIMENT REMOVAL: After a rain event, clean and dispose of the sediment and debris that has collected at the storm inlets and catch basins as soon as weather conditions permit.	N/A	
SLOPE REPAIR: Repair any slope/vegetation damage that has occurred during a storm event as soon as weather conditions permit.	No	
STORM DRAIN: Direct connections to storm drains from depressed loading docks (truck wells) must use protective BMPs. Filter fabric and oil/water separators should be used in these areas.	No	

NOTES/REMARKS:

ITEMS TO REVIEW:

- Outdoor storage activities
- Significant dust or particulate generating activities
- Onsite waste management and disposal practices
- Outdoor maintenance or processing activities

○ CONSTRUCTION SITE OR ○ FACILITY (PUMP STATION, DISTRIBUTION RESERVOIR, WATER TREATMENT PLANT, OTHER):
So. SAN DIEGO RESERVOIR

INSPECTOR AND DATE CHANDLER 9-7-07

VISUAL INSPECTION CHECKLIST	(YES/NO)	IF YES, ACTION TAKEN:
CLEANING: Are there signs of poor housekeeping (walkways cluttered, floors not swept, etc.) in any facility areas?	N	
STORM DRAIN: Have the BMPs at storm drain inlets, catch basins and curb inlets been neglected? Do they need replacing?	Y	SOUTH EDGE WADDLES WORN.
STORM DRAIN: Are there obstructions or debris in the catch basins or curb inlets?	N	
SITE WORK: Do unpaved areas of the facility produce excessive dust and dirt on windy days?	Y	NEED MULCH OR PLANTS
SITE WORK: Inspect the site prior to a forecast storm event. Site work: Should plastic sheet covers or tarps be placed on slopes not vegetated to avoid sediment flow or soil erosion?	N	
SITE WORK: Are unpaved areas of the facility subject to scour or erosion during rainfall?	Y	AREA DISCHARGES INTO FARMLAND
SITE WORK: To avoid erosion at the discharge end, should the rooftop runoff be made to spill into a pervious area (e.g. grass yard)?	N	
SITE WORK/STORAGE: Are there spots, pools puddles or other traces of oil on any hard surfaces?	Y	CLAY PONDING W/ 6" DEEP RUN OFF DITCH
SITE WORK/STORAGE: Is standing water found in inappropriate areas long after the rain has stopped?	N	
STORAGE: Is there evidence of drips or leaks from any equipment?	Y	ALT. VAULT SUMP BROKEN
STORAGE: Mechanical equipment stored outside should be covered with tarp or plastic. Does any equipment need this type of weather protection?	N	
STORAGE: Does any equipment stored outdoors capture/collect rainwater that could lead to rusting or contamination by grease, oil, gas, etc.?	N	
STORAGE: Does the dry chemical storage area need protection from the wind or rain?	N	
STORAGE: Have the secondary containment structures (berms, dikes, walls, etc.) developed cracks or other issues that will keep them from working as designed to capture spills?	N	
STORAGE: Does the inspection of storage containers reveal signs of cracks, corrosion or leaks?	N	
STORAGE: Has this site inspection revealed any indications of poor or improper storage practices?	N	

SITE ASSESSMENT CHECKLIST		
STORAGE: Keep storage areas clean, well organized, and equipped with ample clean-up supplies as appropriate for the materials stored.	N	
CLEANING: Is onsite cleaning limited to washing with water and soap? If not, provide a dedicated wash-down area and utilize appropriate BMPs to contain hazard/runoff.	N	
PARKING: Make a dedicated parking space available for vehicles or motive equipment that leak and place drip pans at each location.	N	
WASTE MANAGEMENT: Plan timely service and removal to prevent dumpsters from overflowing.	N	
LOADING DOCKS: Cover large deliveries with a canopy or awning if they will be stored outside for any period.	N	
SLOPES: Use plastic sheet cover or other BMPs on unprotected slopes during storm events. Implement temporary soil stabilization measures until permanent stabilization is achieved.	N	ALL SLOPES ~~HAVE~~ ESTABLISH PLANTS ARE OK
SEDIMENT REMOVAL: After a rain event, clean and dispose of the sediment and debris that has collected at the storm inlets and catch basins as soon as weather conditions permit.	N	
SLOPE REPAIR: Repair any slope/vegetation damage that has occurred during a storm event as soon as weather conditions permit.	N	
STORM DRAIN: Direct connections to storm drains from depressed loading docks (truck wells) must use protective BMPs. Filter fabric and oil/water separators should be used in these areas.	N	

NOTES/REMARKS:

ITEMS TO REVIEW:

- Outdoor storage activities
- Significant dust or particulate generating activities
- Onsite waste management and disposal practices
- Outdoor maintenance or processing activities

○ CONSTRUCTION SITE OR ☒ FACILITY (PUMP STATION, DISTRIBUTION RESERVOIR, WATER TREATMENT PLANT, OTHER): STONEBRIDGE		
INSPECTOR AND DATE CHANDLER 9-6-07		
VISUAL INSPECTION CHECKLIST	(YES/NO)	IF YES, ACTION TAKEN:
CLEANING: Are there signs of poor housekeeping (walkways cluttered, floors not swept, etc.) in any facility areas?	N	
STORM DRAIN: Have the BMPs at storm drain inlets, catch basins and curb inlets been neglected? Do they need replacing?	N	
STORM DRAIN: Are there obstructions or debris in the catch basins or curb inlets?	N	
SITE WORK: Do unpaved areas of the facility produce excessive dust and dirt on windy days?	N	
SITE WORK: Inspect the site prior to a forecast storm event. Site work: Should plastic sheet covers or tarps be placed on slopes not vegetated to avoid sediment flow or soil erosion?	N	
SITE WORK: Are unpaved areas of the facility subject to scour or erosion during rainfall?	N	
SITE WORK: To avoid erosion at the discharge end, should the rooftop runoff be made to spill into a pervious area (e.g. grass yard)?	N	
SITE WORK/STORAGE: Are there spots, pools puddles or other traces of oil on any hard surfaces?	N	
SITE WORK/STORAGE: Is standing water found in inappropriate areas long after the rain has stopped?	N	
STORAGE: Is there evidence of drips or leaks from any equipment?	N	
STORAGE: Mechanical equipment stored outside should be covered with tarp or plastic. Does any equipment need this type of weather protection?	N	
STORAGE: Does any equipment stored outdoors capture/collect rainwater that could lead to rusting or contamination by grease, oil, gas, etc.?	N	
STORAGE: Does the dry chemical storage area need protection from the wind or rain?	N	
STORAGE: Have the secondary containment structures (berms, dikes, walls, etc.) developed cracks or other issues that will keep them from working as designed to capture spills?	N	
STORAGE: Does the inspection of storage containers reveal signs of cracks, corrosion or leaks?	N	
STORAGE: Has this site inspection revealed any indications of poor or improper storage practices?	N	

SITE ASSESSMENT CHECKLIST		
STORAGE: Keep storage areas clean, well organized, and equipped with ample clean-up supplies as appropriate for the materials stored.	N	
CLEANING: Is onsite cleaning limited to washing with water and soap? If not, provide a dedicated wash-down area and utilize appropriate BMPs to contain hazard/runoff.	N	
PARKING: Make a dedicated parking space available for vehicles or motive equipment that leak and place drip pans at each location.	N	
WASTE MANAGEMENT: Plan timely service and removal to prevent dumpsters from overflowing.	N	
LOADING DOCKS: Cover large deliveries with a canopy or awning if they will be stored outside for any period.	N	
SLOPES: Use plastic sheet cover or other BMPs on unprotected slopes during storm events. Implement temporary soil stabilization measures until permanent stabilization is achieved.	N	
SEDIMENT REMOVAL: After a rain event, clean and dispose of the sediment and debris that has collected at the storm inlets and catch basins as soon as weather conditions permit.	N	
SLOPE REPAIR: Repair any slope/vegetation damage that has occurred during a storm event as soon as weather conditions permit.	N	
STORM DRAIN: Direct connections to storm drains from depressed loading docks (truck wells) must use protective BMPs. Filter fabric and oil/water separators should be used in these areas.	N	

NOTES/REMARKS:

100% SEALED W/ ASPHALT NO SEDIMENT PRODUCED

ITEMS TO REVIEW:

- Outdoor storage activities
- Significant dust or particulate generating activities
- Onsite waste management and disposal practices
- Outdoor maintenance or processing activities

○ CONSTRUCTION SITE OR ● FACILITY (PUMP STATION, DISTRIBUTION RESERVOIR, WATER TREATMENT PLANT, OTHER): UNIVERSITY HEIGHTS RESERVOIR		
INSPECTOR AND DATE GRIMA 9/5/07		
CLEANING: Are there signs of poor housekeeping (walkways cluttered, floors not swept, etc.) in any facility areas?	No	
STORM DRAIN: Have the BMPs at storm drain inlets, catch basins and curb inlets been neglected? Do they need replacing?	No	
STORM DRAIN: Are there obstructions or debris in the catch basins or curb inlets?	No	
SITE WORK: Do unpaved areas of the facility produce excessive dust and dirt on windy days?	No	NO, BUT UNPAVED AREAS SHOULD BE LANDSCAPED.
SITE WORK: Inspect the site prior to a forecast storm event. Site work: Should plastic sheet covers or tarps be placed on slopes not vegetated to avoid sediment flow or soil erosion?	N/A	
SITE WORK: Are unpaved areas of the facility subject to scour or erosion during rainfall?	YES	THERE ARE LARGE UNPAVED AREAS.
SITE WORK: To avoid erosion at the discharge end, should the rooftop runoff be made to spill into a pervious area (e.g. grass yard)?	No	
SITE WORK/STORAGE: Are there spots, pools puddles or other traces of oil on any hard surfaces?	No	
SITE WORK/STORAGE: Is standing water found in inappropriate areas long after the rain has stopped?	No	SITE WILL DRAIN EXCESS WATER.
STORAGE: Is there evidence of drips or leaks from any equipment?	No	
STORAGE: Mechanical equipment stored outside should be covered with tarp or plastic. Does any equipment need this type of weather protection?	No	
STORAGE: Does any equipment stored outdoors capture/collect rainwater that could lead to rusting or contamination by grease, oil, gas, etc.?	YES	THERE ARE SOME SCAFFOLDS THAT ARE RUSTING.
STORAGE: Does the dry chemical storage area need protection from the wind or rain?	N/A	
STORAGE: Have the secondary containment structures (berms, dikes, walls, etc.) developed cracks or other issues that will keep them from working as designed to capture spills?	N	
STORAGE: Does the inspection of storage containers reveal signs of cracks, corrosion or leaks?	N/A	NO STORAGE CONTAINERS HERE.
STORAGE: Has this site inspection revealed any indications of poor or improper storage practices?	No	

STORAGE: Keep storage areas clean, well organized, and equipped with ample clean-up supplies as appropriate for the materials stored.	N	
CLEANING: Is onsite cleaning limited to washing with water and soap? If not, provide a dedicated wash-down area and utilize appropriate BMPs to contain hazard/runoff.	N	NO ACTION NECESSARY
PARKING: Make a dedicated parking space available for vehicles or motive equipment that leak and place drip pans at each location.	N	
WASTE MANAGEMENT: Plan timely service and removal to prevent dumpsters from overflowing.	N	BUT NEED TO HAVE THE LIDS SHUT AT ALL TIMES.
LOADING DOCKS: Cover large deliveries with a canopy or awning if they will be stored outside for any period.	N/A	
SLOPES: Use plastic sheet cover or other BMPs on unprotected slopes during storm events. Implement temporary soil stabilization measures until permanent stabilization is achieved.	N	
SEDIMENT REMOVAL: After a rain event, clean and dispose of the sediment and debris that has collected at the storm inlets and catch basins as soon as weather conditions permit.	N	NO ACTION WILL BE NECESSARY
SLOPE REPAIR: Repair any slope/vegetation damage that has occurred during a storm event as soon as weather conditions permit.	N	
STORM DRAIN: Direct connections to storm drains from depressed loading docks (truck wells) must use protective BMPs. Filter fabric and oil/water separators should be used in these areas.	N/A	

NOTES/REMARKS:

ITEMS TO REVIEW:

- Outdoor storage activities
- Significant dust or particulate generating activities
- Onsite waste management and disposal practices
- Outdoor maintenance or processing activities

○ CONSTRUCTION SITE OR ● FACILITY (PUMP STATION, DISTRIBUTION RESERVOIR, WATER TREATMENT PLANT, OTHER): UNIVERSITY HEIGHTS PUMP STATION & RESERVOIR & TANK		
INSPECTOR AND DATE GRIMA 9/5/07		
VISUAL INSPECTION CHECKLIST	YES/NO	IF YES, ACTION TAKEN
CLEANING: Are there signs of poor housekeeping (walkways cluttered, floors not swept, etc.) in any facility areas?	No	
STORM DRAIN: Have the BMPs at storm drain inlets, catch basins and curb inlets been neglected? Do they need replacing?	No	
STORM DRAIN: Are there obstructions or debris in the catch basins or curb inlets?	No	
SITE WORK: Do unpaved areas of the facility produce excessive dust and dirt on windy days?	No	NO, BUT UNPAVED AREAS SHOULD BE LANDSCAPED.
SITE WORK: Inspect the site prior to a forecast storm event. Site work: Should plastic sheet covers or tarps be placed on slopes not vegetated to avoid sediment flow or soil erosion?	N/A	
SITE WORK: Are unpaved areas of the facility subject to scour or erosion during rainfall?	YES	THERE ARE LARGE UNPAVED AREAS.
SITE WORK: To avoid erosion at the discharge end, should the rooftop runoff be made to spill into a pervious area (e.g. grass yard)?	No	
SITE WORK/STORAGE: Are there spots, pools puddles or other traces of oil on any hard surfaces?	No	
SITE WORK/STORAGE: Is standing water found in inappropriate areas long after the rain has stopped?	No	SITE WILL DRAIN EXCESS WATER.
STORAGE: Is there evidence of drips or leaks from any equipment?	No	
STORAGE: Mechanical equipment stored outside should be covered with tarp or plastic. Does any equipment need this type of weather protection?	No	
STORAGE: Does any equipment stored outdoors capture/collect rainwater that could lead to rusting or contamination by grease, oil, gas, etc.?	YES	THERE ARE SOME SCAFFOLDS THAT ARE RUSTING
STORAGE: Does the dry chemical storage area need protection from the wind or rain?	N/A	
STORAGE: Have the secondary containment structures (berms, dikes, walls, etc.) developed cracks or other issues that will keep them from working as designed to capture spills?	N	
STORAGE: Does the inspection of storage containers reveal signs of cracks, corrosion or leaks?	N/A	NO STORAGE CONTAINERS HERE.
STORAGE: Has this site inspection revealed any indications of poor or improper storage practices?	No	

SITE ASSESSMENT CHECKLIST		
STORAGE: Keep storage areas clean, well organized, and equipped with ample clean-up supplies as appropriate for the materials stored.	N	
CLEANING: Is onsite cleaning limited to washing with water and soap? If not, provide a dedicated wash-down area and utilize appropriate BMPs to contain hazard/runoff.	N	NO ACTION NECESSARY
PARKING: Make a dedicated parking space available for vehicles or motive equipment that leak and place drip pans at each location.	N	
WASTE MANAGEMENT: Plan timely service and removal to prevent dumpsters from overflowing.	N	BOTH NEED TO HAVE THE LIDS SHUT AT ALL TIMES.
LOADING DOCKS: Cover large deliveries with a canopy or awning if they will be stored outside for any period.	N/A	
SLOPES: Use plastic sheet cover or other BMPs on unprotected slopes during storm events. Implement temporary soil stabilization measures until permanent stabilization is achieved.	N	
SEDIMENT REMOVAL: After a rain event, clean and dispose of the sediment and debris that has collected at the storm inlets and catch basins as soon as weather conditions permit.	N	NO ACTION WILL BE NECESSARY
SLOPE REPAIR: Repair any slope/vegetation damage that has occurred during a storm event as soon as weather conditions permit.	N	
STORM DRAIN: Direct connections to storm drains from depressed loading docks (truck wells) must use protective BMPs. Filter fabric and oil/water separators should be used in these areas.	N/A	

NOTES/REMARKS:

ITEMS TO REVIEW:

- Outdoor storage activities
- Significant dust or particulate generating activities
- Onsite waste management and disposal practices
- Outdoor maintenance or processing activities

○ CONSTRUCTION SITE OR ○ FACILITY (PUMP STATION, DISTRIBUTION RESERVOIR, WATER TREATMENT PLANT, OTHER): MORENA Pump Station		
INSPECTOR AND DATE 5/1/08		
VISUAL INSPECTION CHECKLIST	**(YES/NO)**	**IF YES, ACTION TAKEN:**
CLEANING: Are there signs of poor housekeeping (walkways cluttered, floors not swept, etc.) in any facility areas?	NO	
STORM DRAIN: Have the BMPs at storm drain inlets, catch basins and curb inlets been neglected? Do they need replacing?	NO	
STORM DRAIN: Are there obstructions or debris in the catch basins or curb inlets?	NO	
SITE WORK: Do unpaved areas of the facility produce excessive dust and dirt on windy days?	NO	
SITE WORK: Inspect the site prior to a forecast storm event. Site work: Should plastic sheet covers or tarps be placed on slopes not vegetated to avoid sediment flow or soil erosion?	NO	
SITE WORK: Are unpaved areas of the facility subject to scour or erosion during rainfall?	NO	
SITE WORK: To avoid erosion at the discharge end, should the rooftop runoff be made to spill into a pervious area (e.g. grass yard)?	NO	
SITE WORK/STORAGE: Are there spots, pools puddles or other traces of oil on any hard surfaces?	NO	
SITE WORK/STORAGE: Is standing water found in inappropriate areas long after the rain has stopped?	NO	
STORAGE: Is there evidence of drips or leaks from any equipment?	NO	
STORAGE: Mechanical equipment stored outside should be covered with tarp or plastic. Does any equipment need this type of weather protection?	NO	
STORAGE: Does any equipment stored outdoors capture/collect rainwater that could lead to rusting or contamination by grease, oil, gas, etc.?	NO	
STORAGE: Does the dry chemical storage area need protection from the wind or rain?	NO	
STORAGE: Have the secondary containment structures (berms, dikes, walls, etc.) developed cracks or other issues that will keep them from working as designed to capture spills?	NO	
STORAGE: Does the inspection of storage containers reveal signs of cracks, corrosion or leaks?	NO	
STORAGE: Has this site inspection revealed any indications of poor or improper storage practices?	NO	

SITE ASSESSMENT CHECKLIST		
STORAGE: Keep storage areas clean, well organized, and equipped with ample clean-up supplies as appropriate for the materials stored.	NO	
CLEANING: Is onsite cleaning limited to washing with water and soap? If not, provide a dedicated wash-down area and utilize appropriate BMPs to contain hazard/runoff.	NO	
PARKING: Make a dedicated parking space available for vehicles or motive equipment that leak and place drip pans at each location.	NO	
WASTE MANAGEMENT: Plan timely service and removal to prevent dumpsters from overflowing.	NO	
LOADING DOCKS: Cover large deliveries with a canopy or awning if they will be stored outside for any period.	NO	
SLOPES: Use plastic sheet cover or other BMPs on unprotected slopes during storm events. Implement temporary soil stabilization measures until permanent stabilization is achieved.	NO	
SEDIMENT REMOVAL: After a rain event, clean and dispose of the sediment and debris that has collected at the storm inlets and catch basins as soon as weather conditions permit.	NO	
SLOPE REPAIR: Repair any slope/vegetation damage that has occurred during a storm event as soon as weather conditions permit.	NO	
STORM DRAIN: Direct connections to storm drains from depressed loading docks (truck wells) must use protective BMPs. Filter fabric and oil/water separators should be used in these areas.	NO	

NOTES/REMARKS:

ITEMS TO REVIEW:

- Outdoor storage activities
- Significant dust or particulate generating activities
- Onsite waste management and disposal practices
- Outdoor maintenance or processing activities

○ CONSTRUCTION SITE OR ● FACILITY (PUMP STATION, DISTRIBUTION RESERVOIR, WATER TREATMENT PLANT, OTHER): 65TH AND HERRICK PUMP STATION		
INSPECTOR AND DATE WARREN THODE 1/22/08		
VISUAL INSPECTION CHECKLIST	**(YES/NO)**	**IF YES, ACTION TAKEN:**
CLEANING: Are there signs of poor housekeeping (walkways cluttered, floors not swept, etc.) in any facility areas?	NO	
STORM DRAIN: Have the BMPs at storm drain inlets, catch basins and curb inlets been neglected? Do they need replacing?	NO	
STORM DRAIN: Are there obstructions or debris in the catch basins or curb inlets?	NO	
SITE WORK: Do unpaved areas of the facility produce excessive dust and dirt on windy days?	NO	
SITE WORK: Inspect the site prior to a forecast storm event. Site work: Should plastic sheet covers or tarps be placed on slopes not vegetated to avoid sediment flow or soil erosion?	N/A	
SITE WORK: Are unpaved areas of the facility subject to scour or erosion during rainfall?	N/A	
SITE WORK: To avoid erosion at the discharge end, should the rooftop runoff be made to spill into a pervious area (e.g. grass yard)?	N/A	
SITE WORK/STORAGE: Are there spots, pools puddles or other traces of oil on any hard surfaces?	N/A	
SITE WORK/STORAGE: Is standing water found in inappropriate areas long after the rain has stopped?	NO	
STORAGE: Is there evidence of drips or leaks from any equipment?	NO	
STORAGE: Mechanical equipment stored outside should be covered with tarp or plastic. Does any equipment need this type of weather protection?	NO	
STORAGE: Does any equipment stored outdoors capture/collect rainwater that could lead to rusting or contamination by grease, oil, gas, etc.?	NO	
STORAGE: Does the dry chemical storage area need protection from the wind or rain?	N/A	
STORAGE: Have the secondary containment structures (berms, dikes, walls, etc.) developed cracks or other issues that will keep them from working as designed to capture spills?	NO	
STORAGE: Does the inspection of storage containers reveal signs of cracks, corrosion or leaks?	NO	
STORAGE: Has this site inspection revealed any indications of poor or improper storage practices?	NO	

SITE ASSESSMENT CHECKLIST		
STORAGE: Keep storage areas clean, well organized, and equipped with ample clean-up supplies as appropriate for the materials stored.	N/A	
CLEANING: Is onsite cleaning limited to washing with water and soap? If not, provide a dedicated wash-down area and utilize appropriate BMPs to contain hazard/runoff.	N/A	
PARKING: Make a dedicated parking space available for vehicles or motive equipment that leak and place drip pans at each location.	N/A	
WASTE MANAGEMENT: Plan timely service and removal to prevent dumpsters from overflowing.	N/A	
LOADING DOCKS: Cover large deliveries with a canopy or awning if they will be stored outside for any period.	N/A	
SLOPES: Use plastic sheet cover or other BMPs on unprotected slopes during storm events. Implement temporary soil stabilization measures until permanent stabilization is achieved.	N/A	
SEDIMENT REMOVAL: After a rain event, clean and dispose of the sediment and debris that has collected at the storm inlets and catch basins as soon as weather conditions permit.	YES	
SLOPE REPAIR: Repair any slope/vegetation damage that has occurred during a storm event as soon as weather conditions permit.	N/A	
STORM DRAIN: Direct connections to storm drains from depressed loading docks (truck wells) must use protective BMPs. Filter fabric and oil/water separators should be used in these areas.	N/A	

NOTES/REMARKS:

ITEMS TO REVIEW:

- Outdoor storage activities
- Significant dust or particulate generating activities
- Onsite waste management and disposal practices
- Outdoor maintenance or processing activities

○ CONSTRUCTION SITE OR ○ FACILITY (PUMP STATION) DISTRIBUTION RESERVOIR, WATER TREATMENT PLANT, OTHER):
Bayview PS

INSPECTOR AND DATE WARREN THODILE 2/07/05

VISUAL INSPECTION CHECKLIST	(YES/NO)	IF YES, ACTION TAKEN:
CLEANING: Are there signs of poor housekeeping (walkways cluttered, floors not swept, etc.) in any facility areas?	NO	
STORM DRAIN: Have the BMPs at storm drain inlets, catch basins and curb inlets been neglected? Do they need replacing?	NO	
STORM DRAIN: Are there obstructions or debris in the catch basins or curb inlets?		
SITE WORK: Do unpaved areas of the facility produce excessive dust and dirt on windy days?	NO	
SITE WORK: Inspect the site prior to a forecast storm event. Site work: Should plastic sheet covers or tarps be placed on slopes not vegetated to avoid sediment flow or soil erosion?	NO	
SITE WORK: Are unpaved areas of the facility subject to scour or erosion during rainfall?	NO	
SITE WORK: To avoid erosion at the discharge end, should the rooftop runoff be made to spill into a pervious area (e.g. grass yard)?	NO	
SITE WORK/STORAGE: Are there spots, pools puddles or other traces of oil on any hard surfaces?	NO	
SITE WORK/STORAGE: Is standing water found in inappropriate areas long after the rain has stopped?	NO	
STORAGE: Is there evidence of drips or leaks from any equipment?	NO	
STORAGE: Mechanical equipment stored outside should be covered with tarp or plastic. Does any equipment need this type of weather protection?	NO	
STORAGE: Does any equipment stored outdoors capture/collect rainwater that could lead to rusting or contamination by grease, oil, gas, etc.?	NO	
STORAGE: Does the dry chemical storage area need protection from the wind or rain?	NO	
STORAGE: Have the secondary containment structures (berms, dikes, walls, etc.) developed cracks or other issues that will keep them from working as designed to capture spills?	NO	
STORAGE: Does the inspection of storage containers reveal signs of cracks, corrosion or leaks?	NO	
STORAGE: Has this site inspection revealed any indications of poor or improper storage practices?	NO	

SITE ASSESSMENT CHECKLIST		
STORAGE: Keep storage areas clean, well organized, and equipped with ample clean-up supplies as appropriate for the materials stored.	N/A	
CLEANING: Is onsite cleaning limited to washing with water and soap? If not, provide a dedicated wash-down area and utilize appropriate BMPs to contain hazard/runoff.	YES	
PARKING: Make a dedicated parking space available for vehicles or motive equipment that leak and place drip pans at each location.	N/A	
WASTE MANAGEMENT: Plan timely service and removal to prevent dumpsters from overflowing.	N/A	
LOADING DOCKS: Cover large deliveries with a canopy or awning if they will be stored outside for any period.	N/A	
SLOPES: Use plastic sheet cover or other BMPs on unprotected slopes during storm events. Implement temporary soil stabilization measures until permanent stabilization is achieved.	YES	
SEDIMENT REMOVAL: After a rain event, clean and dispose of the sediment and debris that has collected at the storm inlets and catch basins as soon as weather conditions permit.	YES	
SLOPE REPAIR: Repair any slope/vegetation damage that has occurred during a storm event as soon as weather conditions permit.	YES	
STORM DRAIN: Direct connections to storm drains from depressed loading docks (truck wells) must use protective BMPs. Filter fabric and oil/water separators should be used in these areas.	N/A	

NOTES/REMARKS: Dirt mound on property, covered with Tarp. The Dirt is there due to a water leak that has been dug out.

ITEMS TO REVIEW:

- Outdoor storage activities
- Significant dust or particulate generating activities
- Onsite waste management and disposal practices
- Outdoor maintenance or processing activities

○ CONSTRUCTION SITE OR ○ FACILITY (PUMP STATION) DISTRIBUTION RESERVOIR, WATER TREATMENT PLANT, OTHER): ~~Scripps Miramar PS~~ Black Mountain Booster Pump Station

INSPECTOR AND DATE WARREN THODIKE 1/11/08

VISUAL INSPECTION CHECKLIST	(YES/NO)	IF YES, ACTION TAKEN:
CLEANING: Are there signs of poor housekeeping (walkways cluttered, floors not swept, etc.) in any facility areas?	NO	
STORM DRAIN: Have the BMPs at storm drain inlets, catch basins and curb inlets been neglected? Do they need replacing?	N/A	
STORM DRAIN: Are there obstructions or debris in the catch basins or curb inlets?	NO	
SITE WORK: Do unpaved areas of the facility produce excessive dust and dirt on windy days?	NO	
SITE WORK: Inspect the site prior to a forecast storm event. Site work: Should plastic sheet covers or tarps be placed on slopes not vegetated to avoid sediment flow or soil erosion?	NO	
SITE WORK: Are unpaved areas of the facility subject to scour or erosion during rainfall?	NO	
SITE WORK: To avoid erosion at the discharge end, should the rooftop runoff be made to spill into a pervious area (e.g. grass yard)?	NO	
SITE WORK/STORAGE: Are there spots, pools puddles or other traces of oil on any hard surfaces?	NO	
SITE WORK/STORAGE: Is standing water found in inappropriate areas long after the rain has stopped?	NO	
STORAGE: Is there evidence of drips or leaks from any equipment?	NO	
STORAGE: Mechanical equipment stored outside should be covered with tarp or plastic. Does any equipment need this type of weather protection?	NO	
STORAGE: Does any equipment stored outdoors capture/collect rainwater that could lead to rusting or contamination by grease, oil, gas, etc.?	NO	
STORAGE: Does the dry chemical storage area need protection from the wind or rain?	N/A	
STORAGE: Have the secondary containment structures (berms, dikes, walls, etc.) developed cracks or other issues that will keep them from working as designed to capture spills?	N/A	
STORAGE: Does the inspection of storage containers reveal signs of cracks, corrosion or leaks?	N/A	
STORAGE: Has this site inspection revealed any indications of poor or improper storage practices?	NO	

SITE ASSESSMENT CHECKLIST		
STORAGE: Keep storage areas clean, well organized, and equipped with ample clean-up supplies as appropriate for the materials stored.	N/A	
CLEANING: Is onsite cleaning limited to washing with water and soap? If not, provide a dedicated wash-down area and utilize appropriate BMPs to contain hazard/runoff.	N/A	
PARKING: Make a dedicated parking space available for vehicles or motive equipment that leak and place drip pans at each location.	N/A	
WASTE MANAGEMENT: Plan timely service and removal to prevent dumpsters from overflowing.	N/A	
LOADING DOCKS: Cover large deliveries with a canopy or awning if they will be stored outside for any period.	N/A	
SLOPES: Use plastic sheet cover or other BMPs on unprotected slopes during storm events. Implement temporary soil stabilization measures until permanent stabilization is achieved.	N/A	
SEDIMENT REMOVAL: After a rain event, clean and dispose of the sediment and debris that has collected at the storm inlets and catch basins as soon as weather conditions permit.	N/A	
SLOPE REPAIR: Repair any slope/vegetation damage that has occurred during a storm event as soon as weather conditions permit.	N/A	
STORM DRAIN: Direct connections to storm drains from depressed loading docks (truck wells) must use protective BMPs. Filter fabric and oil/water separators should be used in these areas.	N/A	

NOTES/REMARKS: Gutter NEEDS CLEANING ON South SIDE of Pump STATION. (AND EAST SIDE).
Remove PLYWOOD ON NORTH SIDE of Building.
Remove DEBRIS AT END of DRAINAGE of NORTH END.
REPLACE FIBER ROLLS IN FRONT of STATION.

ITEMS TO REVIEW:

- Outdoor storage activities
- Significant dust or particulate generating activities
- Onsite waste management and disposal practices
- Outdoor maintenance or processing activities

○ CONSTRUCTION SITE OR ○ FACILITY (PUMP STATION, DISTRIBUTION RESERVOIR, WATER TREATMENT PLANT, OTHER): Bernard Height PS		
INSPECTOR AND DATE Zohra Alexander 1/18/08		
VISUAL INSPECTION CHECKLIST	(YES/NO)	IF YES, ACTION TAKEN:
CLEANING: Are there signs of poor housekeeping (walkways cluttered, floors not swept, etc.) in any facility areas?	No	
STORM DRAIN: Have the BMPs at storm drain inlets, catch basins and curb inlets been neglected? Do they need replacing?	No	
STORM DRAIN: Are there obstructions or debris in the catch basins or curb inlets?	No	
SITE WORK: Do unpaved areas of the facility produce excessive dust and dirt on windy days?	No	
SITE WORK: Inspect the site prior to a forecast storm event. Site work: Should plastic sheet covers or tarps be placed on slopes not vegetated to avoid sediment flow or soil erosion?	No	
SITE WORK: Are unpaved areas of the facility subject to scour or erosion during rainfall?	No	
SITE WORK: To avoid erosion at the discharge end, should the rooftop runoff be made to spill into a pervious area (e.g. grass yard)?	No	
SITE WORK/STORAGE: Are there spots, pools puddles or other traces of oil on any hard surfaces?	N/A	
SITE WORK/STORAGE: Is standing water found in inappropriate areas long after the rain has stopped?	N/A	
STORAGE: Is there evidence of drips or leaks from any equipment?	N/A	
STORAGE: Mechanical equipment stored outside should be covered with tarp or plastic. Does any equipment need this type of weather protection?	N/A	
STORAGE: Does any equipment stored outdoors capture/collect rainwater that could lead to rusting or contamination by grease, oil, gas, etc.?	N/A	
STORAGE: Does the dry chemical storage area need protection from the wind or rain?	N/A	
STORAGE: Have the secondary containment structures (berms, dikes, walls, etc.) developed cracks or other issues that will keep them from working as designed to capture spills?	N/A	
STORAGE: Does the inspection of storage containers reveal signs of cracks, corrosion or leaks?	N/A	
STORAGE: Has this site inspection revealed any indications of poor or improper storage practices?	No	

SITE ASSESSMENT CHECKLIST		
STORAGE: Keep storage areas clean, well organized, and equipped with ample clean-up supplies as appropriate for the materials stored.	Yes	
CLEANING: Is onsite cleaning limited to washing with water and soap? If not, provide a dedicated wash-down area and utilize appropriate BMPs to contain hazard/runoff.	N/A	
PARKING: Make a dedicated parking space available for vehicles or motive equipment that leak and place drip pans at each location.	N/A	
WASTE MANAGEMENT: Plan timely service and removal to prevent dumpsters from overflowing.	N/A	
LOADING DOCKS: Cover large deliveries with a canopy or awning if they will be stored outside for any period.	N/A	
SLOPES: Use plastic sheet cover or other BMPs on unprotected slopes during storm events. Implement temporary soil stabilization measures until permanent stabilization is achieved.	N/A	
SEDIMENT REMOVAL: After a rain event, clean and dispose of the sediment and debris that has collected at the storm inlets and catch basins as soon as weather conditions permit.	N/A	
SLOPE REPAIR: Repair any slope/vegetation damage that has occurred during a storm event as soon as weather conditions permit.	~~N/A~~ N/A	
STORM DRAIN: Direct connections to storm drains from depressed loading docks (truck wells) must use protective BMPs. Filter fabric and oil/water separators should be used in these areas.	N/A	

NOTES/REMARKS:

ITEMS TO REVIEW:

- Outdoor storage activities
- Significant dust or particulate generating activities
- Onsite waste management and disposal practices
- Outdoor maintenance or processing activities

○ CONSTRUCTION SITE OR ○ FACILITY (PUMP STATION, DISTRIBUTION RESERVOIR, WATER TREATMENT PLANT, OTHER): Bernardo Trails PS

INSPECTOR AND DATE Zohra Alexander 1/8/08

VISUAL INSPECTION CHECKLIST	(YES/NO)	IF YES, ACTION TAKEN:
CLEANING: Are there signs of poor housekeeping (walkways cluttered, floors not swept, etc.) in any facility areas?	No	
STORM DRAIN: Have the BMPs at storm drain inlets, catch basins and curb inlets been neglected? Do they need replacing?	No	There is no inlet drainage
STORM DRAIN: Are there obstructions or debris in the catch basins or curb inlets?	N/A	
SITE WORK: Do unpaved areas of the facility produce excessive dust and dirt on windy days?	No	
SITE WORK: Inspect the site prior to a forecast storm event. Site work: Should plastic sheet covers or tarps be placed on slopes not vegetated to avoid sediment flow or soil erosion?	yes	
SITE WORK: Are unpaved areas of the facility subject to scour or erosion during rainfall?	yes	
SITE WORK: To avoid erosion at the discharge end, should the rooftop runoff be made to spill into a pervious area (e.g. grass yard)?	NO	
SITE WORK/STORAGE: Are there spots, pools puddles or other traces of oil on any hard surfaces?	NO	
SITE WORK/STORAGE: Is standing water found in inappropriate areas long after the rain has stopped?	NO	
STORAGE: Is there evidence of drips or leaks from any equipment?	No	
STORAGE: Mechanical equipment stored outside should be covered with tarp or plastic. Does any equipment need this type of weather protection?	N/A	
STORAGE: Does any equipment stored outdoors capture/collect rainwater that could lead to rusting or contamination by grease, oil, gas, etc.?	N/A	
STORAGE: Does the dry chemical storage area need protection from the wind or rain?	N/A	
STORAGE: Have the secondary containment structures (berms, dikes, walls, etc.) developed cracks or other issues that will keep them from working as designed to capture spills?	N/A	
STORAGE: Does the inspection of storage containers reveal signs of cracks, corrosion or leaks?	N/A	
STORAGE: Has this site inspection revealed any indications of poor or improper storage practices?	N/A	

SITE ASSESSMENT CHECKLIST		
STORAGE: Keep storage areas clean, well organized, and equipped with ample clean-up supplies as appropriate for the materials stored.	YES	
CLEANING: Is onsite cleaning limited to washing with water and soap? If not, provide a dedicated wash-down area and utilize appropriate BMPs to contain hazard/runoff.	N/A	
PARKING: Make a dedicated parking space available for vehicles or motive equipment that leak and place drip pans at each location.	N/A	
WASTE MANAGEMENT: Plan timely service and removal to prevent dumpsters from overflowing.	N/A	
LOADING DOCKS: Cover large deliveries with a canopy or awning if they will be stored outside for any period.	N/A	
SLOPES: Use plastic sheet cover or other BMPs on unprotected slopes during storm events. Implement temporary soil stabilization measures until permanent stabilization is achieved. 3A	~~YES~~ NO	
SEDIMENT REMOVAL: After a rain event, clean and dispose of the sediment and debris that has collected at the storm inlets and catch basins as soon as weather conditions permit.	N/A	
SLOPE REPAIR: Repair any slope/vegetation damage that has occurred during a storm event as soon as weather conditions permit.	NO	Plastic Covering or vegetation ~~should be done~~.
STORM DRAIN: Direct connections to storm drains from depressed loading docks (truck wells) must use protective BMPs. Filter fabric and oil/water separators should be used in these areas.	N/A	

NOTES/REMARKS: There is a concrete broad ditch, but due to fixing the hill (cutting trees etc.) the ditch is removed and only a little part is left. This ditch ~~does~~ and all the hill side rain writes is directed toward the neighbor house, down below.

ITEMS TO REVIEW:

- Outdoor storage activities
- Significant dust or particulate generating activities
- Onsite waste management and disposal practices
- Outdoor maintenance or processing activities

○ CONSTRUCTION SITE OR ○ FACILITY (PUMP STATION, DISTRIBUTION RESERVOIR, WATER TREATMENT PLANT, OTHER): Bluffs 8 PS

INSPECTOR AND DATE Zahra Alexander 1/23/08

VISUAL INSPECTION CHECKLIST	(YES/NO)	IF YES, ACTION TAKEN:
CLEANING: Are there signs of poor housekeeping (walkways cluttered, floors not swept, etc.) in any facility areas?	NO	
STORM DRAIN: Have the BMPs at storm drain inlets, catch basins and curb inlets been neglected? Do they need replacing?	ye	See remarks
STORM DRAIN: Are there obstructions or debris in the catch basins or curb inlets?	yes	"
SITE WORK: Do unpaved areas of the facility produce excessive dust and dirt on windy days?	yes	"
SITE WORK: Inspect the site prior to a forecast storm event. Site work: Should plastic sheet covers or tarps be placed on slopes not vegetated to avoid sediment flow or soil erosion?	No	
SITE WORK: Are unpaved areas of the facility subject to scour or erosion during rainfall?	yes	"
SITE WORK: To avoid erosion at the discharge end, should the rooftop runoff be made to spill into a pervious area (e.g. grass yard)?	No	
SITE WORK/STORAGE: Are there spots, pools puddles or other traces of oil on any hard surfaces?	yes	"
SITE WORK/STORAGE: Is standing water found in inappropriate areas long after the rain has stopped?	No	
STORAGE: Is there evidence of drips or leaks from any equipment?	yes	"
STORAGE: Mechanical equipment stored outside should be covered with tarp or plastic. Does any equipment need this type of weather protection?	N/A	
STORAGE: Does any equipment stored outdoors capture/collect rainwater that could lead to rusting or contamination by grease, oil, gas, etc.?	No	
STORAGE: Does the dry chemical storage area need protection from the wind or rain?	N/A	
STORAGE: Have the secondary containment structures (berms, dikes, walls, etc.) developed cracks or other issues that will keep them from working as designed to capture spills?	N/A	
STORAGE: Does the inspection of storage containers reveal signs of cracks, corrosion or leaks?	N/A	
STORAGE: Has this site inspection revealed any indications of poor or improper storage practices?	No	

SITE ASSESSMENT CHECKLIST		
STORAGE: Keep storage areas clean, well organized, and equipped with ample clean-up supplies as appropriate for the materials stored.	Yes	
CLEANING: Is onsite cleaning limited to washing with water and soap? If not, provide a dedicated wash-down area and utilize appropriate BMPs to contain hazard/runoff.	N/A	
PARKING: Make a dedicated parking space available for vehicles or motive equipment that leak and place drip pans at each location.	N/A	
WASTE MANAGEMENT: Plan timely service and removal to prevent dumpsters from overflowing.	N/A	
LOADING DOCKS: Cover large deliveries with a canopy or awning if they will be stored outside for any period.	N/A	
SLOPES: Use plastic sheet cover or other BMPs on unprotected slopes during storm events. Implement temporary soil stabilization measures until permanent stabilization is achieved.	NO	See remarks
SEDIMENT REMOVAL: After a rain event, clean and dispose of the sediment and debris that has collected at the storm inlets and catch basins as soon as weather conditions permit.	No	"
SLOPE REPAIR: Repair any slope/vegetation damage that has occurred during a storm event as soon as weather conditions permit.	N/A	
STORM DRAIN: Direct connections to storm drains from depressed loading docks (truck wells) must use protective BMPs. Filter fabric and oil/water separators should be used in these areas.	N/A	

NOTES/REMARKS: All arround the building needs plantation, to on the east side of the building (west Black mountain) there is a de on the ground that could be storm drain inlet, but completely covered with dirth, otherwise, water can peddle there. There is an oil leakage through the wall from the building on west side

ITEMS TO REVIEW:

- Outdoor storage activities
- Significant dust or particulate generating activities
- Onsite waste management and disposal practices
- Outdoor maintenance or processing activities

CONSTRUCTION SITE OR ● FACILITY (PUMP STATION, DISTRIBUTION RESERVOIR, WATER TREATMENT PLANT, OTHER):
Cabrillo Palisades

INSPECTOR AND DATE: Edward Gavin 1-25-08

VISUAL INSPECTION CHECKLIST	(YES/NO)	IF YES, ACTION TAKEN:
CLEANING: Are there signs of poor housekeeping (walkways cluttered, floors not swept, etc.) in any facility areas?	NO	
STORM DRAIN: Have the BMPs at storm drain inlets, catch basins and curb inlets been neglected? Do they need replacing?	NO	
STORM DRAIN: Are there obstructions or debris in the catch basins or curb inlets?	NO	
SITE WORK: Do unpaved areas of the facility produce excessive dust and dirt on windy days?	NO	
SITE WORK: Inspect the site prior to a forecast storm event. Site work: Should plastic sheet covers or tarps be placed on slopes not vegetated to avoid sediment flow or soil erosion?	NA	
SITE WORK: Are unpaved areas of the facility subject to scour or erosion during rainfall?	NA	
SITE WORK: To avoid erosion at the discharge end, should the rooftop runoff be made to spill into a pervious area (e.g. grass yard)?	NA	
SITE WORK/STORAGE: Are there spots, pools puddles or other traces of oil on any hard surfaces?	NO	
SITE WORK/STORAGE: Is standing water found in inappropriate areas long after the rain has stopped?	NO	
STORAGE: Is there evidence of drips or leaks from any equipment?	NO	
STORAGE: Mechanical equipment stored outside should be covered with tarp or plastic. Does any equipment need this type of weather protection?	NA	
STORAGE: Does any equipment stored outdoors capture/collect rainwater that could lead to rusting or contamination by grease, oil, gas, etc.?	NO	
STORAGE: Does the dry chemical storage area need protection from the wind or rain?	NA	
STORAGE: Have the secondary containment structures (berms, dikes, walls, etc.) developed cracks or other issues that will keep them from working as designed to capture spills?	NA	
STORAGE: Does the inspection of storage containers reveal signs of cracks, corrosion or leaks?	NO	
STORAGE: Has this site inspection revealed any indications of poor or improper storage practices?	NO	

SITE ASSESSMENT CHECKLIST		
STORAGE: Keep storage areas clean, well organized, and equipped with ample clean-up supplies as appropriate for the materials stored.	NA	
CLEANING: Is onsite cleaning limited to washing with water and soap? If not, provide a dedicated wash-down area and utilize appropriate BMPs to contain hazard/runoff.	Yes	
PARKING: Make a dedicated parking space available for vehicles or motive equipment that leak and place drip pans at each location.	NA	
WASTE MANAGEMENT: Plan timely service and removal to prevent dumpsters from overflowing.	NA	
LOADING DOCKS: Cover large deliveries with a canopy or awning if they will be stored outside for any period.	NA	
SLOPES: Use plastic sheet cover or other BMPs on unprotected slopes during storm events. Implement temporary soil stabilization measures until permanent stabilization is achieved.	NA	
SEDIMENT REMOVAL: After a rain event, clean and dispose of the sediment and debris that has collected at the storm inlets and catch basins as soon as weather conditions permit.	Yes	
SLOPE REPAIR: Repair any slope/vegetation damage that has occurred during a storm event as soon as weather conditions permit.	~~No~~ NA	
STORM DRAIN: Direct connections to storm drains from depressed loading docks (truck wells) must use protective BMPs. Filter fabric and oil/water separators should be used in these areas.	NA	

NOTES/REMARKS:

ITEMS TO REVIEW:

- Outdoor storage activities
- Significant dust or particulate generating activities
- Onsite waste management and disposal practices
- Outdoor maintenance or processing activities

○ CONSTRUCTION SITE OR ○ FACILITY (PUMP STATION, DISTRIBUTION RESERVOIR, WATER TREATMENT PLANT, OTHER): Canyonside Reclaim PS		
INSPECTOR AND DATE		
VISUAL INSPECTION CHECKLIST	(YES/NO)	IF YES, ACTION TAKEN:
CLEANING: Are there signs of poor housekeeping (walkways cluttered, floors not swept, etc.) in any facility areas?	NO	
STORM DRAIN: Have the BMPs at storm drain inlets, catch basins and curb inlets been neglected? Do they need replacing?	N/A	No storm drainage
STORM DRAIN: Are there obstructions or debris in the catch basins or curb inlets?	N/A	
SITE WORK: Do unpaved areas of the facility produce excessive dust and dirt on windy days?	NO	
SITE WORK: Inspect the site prior to a forecast storm event. Site work: Should plastic sheet covers or tarps be placed on slopes not vegetated to avoid sediment flow or soil erosion?	NO	
SITE WORK: Are unpaved areas of the facility subject to scour or erosion during rainfall?	No	
SITE WORK: To avoid erosion at the discharge end, should the rooftop runoff be made to spill into a pervious area (e.g. grass yard)?	N/A	
SITE WORK/STORAGE: Are there spots, pools puddles or other traces of oil on any hard surfaces?	NO	
SITE WORK/STORAGE: Is standing water found in inappropriate areas long after the rain has stopped?	NO	
STORAGE: Is there evidence of drips or leaks from any equipment?	NO	
STORAGE: Mechanical equipment stored outside should be covered with tarp or plastic. Does any equipment need this type of weather protection?	NO	
STORAGE: Does any equipment stored outdoors capture/collect rainwater that could lead to rusting or contamination by grease, oil, gas, etc.?	N/A	
STORAGE: Does the dry chemical storage area need protection from the wind or rain?	N/A	
STORAGE: Have the secondary containment structures (berms, dikes, walls, etc.) developed cracks or other issues that will keep them from working as designed to capture spills?	N/A	
STORAGE: Does the inspection of storage containers reveal signs of cracks, corrosion or leaks?	N/A	
STORAGE: Has this site inspection revealed any indications of poor or improper storage practices?	NO	

SITE ASSESSMENT CHECKLIST		
STORAGE: Keep storage areas clean, well organized, and equipped with ample clean-up supplies as appropriate for the materials stored.	Yes	
CLEANING: Is onsite cleaning limited to washing with water and soap? If not, provide a dedicated wash-down area and utilize appropriate BMPs to contain hazard/runoff.	N/A	
PARKING: Make a dedicated parking space available for vehicles or motive equipment that leak and place drip pans at each location.	N/A	
WASTE MANAGEMENT: Plan timely service and removal to prevent dumpsters from overflowing.	Yes	
LOADING DOCKS: Cover large deliveries with a canopy or awning if they will be stored outside for any period.	N/A	
SLOPES: Use plastic sheet cover or other BMPs on unprotected slopes during storm events. Implement temporary soil stabilization measures until permanent stabilization is achieved.	No	
SEDIMENT REMOVAL: After a rain event, clean and dispose of the sediment and debris that has collected at the storm inlets and catch basins as soon as weather conditions permit.	N/A	
SLOPE REPAIR: Repair any slope/vegetation damage that has occurred during a storm event as soon as weather conditions permit.	N/A	
STORM DRAIN: Direct connections to storm drains from depressed loading docks (truck wells) must use protective BMPs. Filter fabric and oil/water separators should be used in these areas.	N/A	

NOTES/REMARKS:

ITEMS TO REVIEW:

- Outdoor storage activities
- Significant dust or particulate generating activities
- Onsite waste management and disposal practices
- Outdoor maintenance or processing activities

○ CONSTRUCTION SITE OR ○ FACILITY (PUMP STATION, DISTRIBUTION RESERVOIR, WATER TREATMENT PLANT, OTHER): Catalina RES PS

INSPECTOR AND DATE Edward Gavin 1-28-08

VISUAL INSPECTION CHECKLIST	(YES/NO)	IF YES, ACTION TAKEN:
CLEANING: Are there signs of poor housekeeping (walkways cluttered, floors not swept, etc.) in any facility areas?	NO	
STORM DRAIN: Have the BMPs at storm drain inlets, catch basins and curb inlets been neglected? Do they need replacing?	NO	
STORM DRAIN: Are there obstructions or debris in the catch basins or curb inlets?	NO	
SITE WORK: Do unpaved areas of the facility produce excessive dust and dirt on windy days?	NO	
SITE WORK: Inspect the site prior to a forecast storm event. Site work: Should plastic sheet covers or tarps be placed on slopes not vegetated to avoid sediment flow or soil erosion?	NA	
SITE WORK: Are unpaved areas of the facility subject to scour or erosion during rainfall?	NA	
SITE WORK: To avoid erosion at the discharge end, should the rooftop runoff be made to spill into a pervious area (e.g. grass yard)?	NA	
SITE WORK/STORAGE: Are there spots, pools puddles or other traces of oil on any hard surfaces?	NO	
SITE WORK/STORAGE: Is standing water found in inappropriate areas long after the rain has stopped?	NO	
STORAGE: Is there evidence of drips or leaks from any equipment?	NO	
STORAGE: Mechanical equipment stored outside should be covered with tarp or plastic. Does any equipment need this type of weather protection?	NO	
STORAGE: Does any equipment stored outdoors capture/collect rainwater that could lead to rusting or contamination by grease, oil, gas, etc.?	NA	
STORAGE: Does the dry chemical storage area need protection from the wind or rain?	NA	
STORAGE: Have the secondary containment structures (berms, dikes, walls, etc.) developed cracks or other issues that will keep them from working as designed to capture spills?	NA	
STORAGE: Does the inspection of storage containers reveal signs of cracks, corrosion or leaks?	NO	
STORAGE: Has this site inspection revealed any indications of poor or improper storage practices?	NO	

SITE ASSESSMENT CHECKLIST		
STORAGE: Keep storage areas clean, well organized, and equipped with ample clean-up supplies as appropriate for the materials stored.	NA	
CLEANING: Is onsite cleaning limited to washing with water and soap? If not, provide a dedicated wash-down area and utilize appropriate BMPs to contain hazard/runoff.	yes	
PARKING: Make a dedicated parking space available for vehicles or motive equipment that leak and place drip pans at each location.	NA	
WASTE MANAGEMENT: Plan timely service and removal to prevent dumpsters from overflowing.	NA	
LOADING DOCKS: Cover large deliveries with a canopy or awning if they will be stored outside for any period.	NA	
SLOPES: Use plastic sheet cover or other BMPs on unprotected slopes during storm events. Implement temporary soil stabilization measures until permanent stabilization is achieved.	NA	
SEDIMENT REMOVAL: After a rain event, clean and dispose of the sediment and debris that has collected at the storm inlets and catch basins as soon as weather conditions permit.	yes	
SLOPE REPAIR: Repair any slope/vegetation damage that has occurred during a storm event as soon as weather conditions permit.	yes	
STORM DRAIN: Direct connections to storm drains from depressed loading docks (truck wells) must use protective BMPs. Filter fabric and oil/water separators should be used in these areas.	NA	

NOTES/REMARKS: South West end tree branch needs to be removed. Pick up debris around BMP's South End.

ITEMS TO REVIEW:

- Outdoor storage activities
- Significant dust or particulate generating activities
- Onsite waste management and disposal practices
- Outdoor maintenance or processing activities

○ CONSTRUCTION SITE OR ○ FACILITY (PUMP STATION, DISTRIBUTION RESERVOIR, WATER TREATMENT PLANT, OTHER): Carmel Mall PS

INSPECTOR AND DATE Zohra Alexander 2/1/08

VISUAL INSPECTION CHECKLIST	(YES/NO)	IF YES, ACTION TAKEN:
CLEANING: Are there signs of poor housekeeping (walkways cluttered, floors not swept, etc.) in any facility areas?	NO	
STORM DRAIN: Have the BMPs at storm drain inlets, catch basins and curb inlets been neglected? Do they need replacing?	yes	
STORM DRAIN: Are there obstructions or debris in the catch basins or curb inlets?	yes	see remarks
SITE WORK: Do unpaved areas of the facility produce excessive dust and dirt on windy days?	NO	some dirt
SITE WORK: Inspect the site prior to a forecast storm event. Site work: Should plastic sheet covers or tarps be placed on slopes not vegetated to avoid sediment flow or soil erosion?	NO	
SITE WORK: Are unpaved areas of the facility subject to scour or erosion during rainfall?	NO	
SITE WORK: To avoid erosion at the discharge end, should the rooftop runoff be made to spill into a pervious area (e.g. grass yard)?	N/A	
SITE WORK/STORAGE: Are there spots, pools puddles or other traces of oil on any hard surfaces?	NO	
SITE WORK/STORAGE: Is standing water found in inappropriate areas long after the rain has stopped?	NO	
STORAGE: Is there evidence of drips or leaks from any equipment?	NO	
STORAGE: Mechanical equipment stored outside should be covered with tarp or plastic. Does any equipment need this type of weather protection?	N/A	
STORAGE: Does any equipment stored outdoors capture/collect rainwater that could lead to rusting or contamination by grease, oil, gas, etc.?	N/A	
STORAGE: Does the dry chemical storage area need protection from the wind or rain?	N/A	
STORAGE: Have the secondary containment structures (berms, dikes, walls, etc.) developed cracks or other issues that will keep them from working as designed to capture spills?	N/A	
STORAGE: Does the inspection of storage containers reveal signs of cracks, corrosion or leaks?	N/A	
STORAGE: Has this site inspection revealed any indications of poor or improper storage practices?	NO	

SITE ASSESSMENT CHECKLIST		
STORAGE: Keep storage areas clean, well organized, and equipped with ample clean-up supplies as appropriate for the materials stored.	Yes	
CLEANING: Is onsite cleaning limited to washing with water and soap? If not, provide a dedicated wash-down area and utilize appropriate BMPs to contain hazard/runoff.	N/A	
PARKING: Make a dedicated parking space available for vehicles or motive equipment that leak and place drip pans at each location.	N/A	
WASTE MANAGEMENT: Plan timely service and removal to prevent dumpsters from overflowing.	No	some trash in ditch
LOADING DOCKS: Cover large deliveries with a canopy or awning if they will be stored outside for any period.	N/A	
SLOPES: Use plastic sheet cover or other BMPs on unprotected slopes during storm events. Implement temporary soil stabilization measures until permanent stabilization is achieved.	N/A	
SEDIMENT REMOVAL: After a rain event, clean and dispose of the sediment and debris that has collected at the storm inlets and catch basins as soon as weather conditions permit.	No	see remarks
SLOPE REPAIR: Repair any slope/vegetation damage that has occurred during a storm event as soon as weather conditions permit.	N/A	
STORM DRAIN: Direct connections to storm drains from depressed loading docks (truck wells) must use protective BMPs. Filter fabric and oil/water separators should be used in these areas.	N/A	

NOTES/REMARKS: The pipe  is leaking. some dirt at the gate entrance by the drain need to be cleaned & BMPs needed. The ditch on east & North side have a lot of leaves & some trash. It also needs BMPs by the drain inlets (2 drainages)

ITEMS TO REVIEW:

- Outdoor storage activities
- Significant dust or particulate generating activities
- Onsite waste management and disposal practices
- Outdoor maintenance or processing activities

○ CONSTRUCTION SITE OR ○ FACILITY (PUMP STATION, DISTRIBUTION RESERVOIR, WATER TREATMENT PLANT, OTHER): Carmel ~~Mott~~ '39 Ind. PS

INSPECTOR AND DATE Zohra Alexander 1/31/08

VISUAL INSPECTION CHECKLIST	(YES/NO)	IF YES, ACTION TAKEN:
CLEANING: Are there signs of poor housekeeping (walkways cluttered, floors not swept, etc.) in any facility areas?	No	
STORM DRAIN: Have the BMPs at storm drain inlets, catch basins and curb inlets been neglected? Do they need replacing?	yes	see remarks
STORM DRAIN: Are there obstructions or debris in the catch basins or curb inlets?	yes	"
SITE WORK: Do unpaved areas of the facility produce excessive dust and dirt on windy days?	No	
SITE WORK: Inspect the site prior to a forecast storm event. Site work: Should plastic sheet covers or tarps be placed on slopes not vegetated to avoid sediment flow or soil erosion?	NO	
SITE WORK: Are unpaved areas of the facility subject to scour or erosion during rainfall?	No	
SITE WORK: To avoid erosion at the discharge end, should the rooftop runoff be made to spill into a pervious area (e.g. grass yard)?	N/A	
SITE WORK/STORAGE: Are there spots, pools puddles or other traces of oil on any hard surfaces?	No	
SITE WORK/STORAGE: Is standing water found in inappropriate areas long after the rain has stopped?	No	
STORAGE: Is there evidence of drips or leaks from any equipment?	NO	
STORAGE: Mechanical equipment stored outside should be covered with tarp or plastic. Does any equipment need this type of weather protection?	N/A	
STORAGE: Does any equipment stored outdoors capture/collect rainwater that could lead to rusting or contamination by grease, oil, gas, etc.?	N/A	
STORAGE: Does the dry chemical storage area need protection from the wind or rain?	N/A	
STORAGE: Have the secondary containment structures (berms, dikes, walls, etc.) developed cracks or other issues that will keep them from working as designed to capture spills?	N/A	
STORAGE: Does the inspection of storage containers reveal signs of cracks, corrosion or leaks?	N/A	
STORAGE: Has this site inspection revealed any indications of poor or improper storage practices?	No	

SITE ASSESSMENT CHECKLIST		
STORAGE: Keep storage areas clean, well organized, and equipped with ample clean-up supplies as appropriate for the materials stored.	Yes	
CLEANING: Is onsite cleaning limited to washing with water and soap? If not, provide a dedicated wash-down area and utilize appropriate BMPs to contain hazard/runoff.	N/A	
PARKING: Make a dedicated parking space available for vehicles or motive equipment that leak and place drip pans at each location.	N/A	
WASTE MANAGEMENT: Plan timely service and removal to prevent dumpsters from overflowing.	N/A	
LOADING DOCKS: Cover large deliveries with a canopy or awning if they will be stored outside for any period.	N/A	
SLOPES: Use plastic sheet cover or other BMPs on unprotected slopes during storm events. Implement temporary soil stabilization measures until permanent stabilization is achieved.	NO N/A	
SEDIMENT REMOVAL: After a rain event, clean and dispose of the sediment and debris that has collected at the storm inlets and catch basins as soon as weather conditions permit.	NO	see remarks
SLOPE REPAIR: Repair any slope/vegetation damage that has occurred during a storm event as soon as weather conditions permit.	N/A	
STORM DRAIN: Direct connections to storm drains from depressed loading docks (truck wells) must use protective BMPs. Filter fabric and oil/water separators should be used in these areas.	N/A	

NOTES/REMARKS: BMPs are old & need replacement. Leaves & dirth need to be cleaned from the storm drain. Behind the fence on the street side the big concrete pipe brings storm H_2O from the street (if) at the end of the ditch (pipe) there is drain inlet, it is covered with a lot of ~~them~~ dirt - Please check it) Also there is a lot of leaves to be cleaned. The brick are still there.

ITEMS TO REVIEW:

- Outdoor storage activities
- Significant dust or particulate generating activities
- Onsite waste management and disposal practices
- Outdoor maintenance or processing activities

○ CONSTRUCTION SITE OR ○ FACILITY (PUMP STATION, DISTRIBUTION RESERVOIR, WATER TREATMENT PLANT, OTHER): Carmel Mtn. Ranch High PS

INSPECTOR AND DATE Zohra Alexander 1/22/08

VISUAL INSPECTION CHECKLIST	(YES/NO)	IF YES, ACTION TAKEN:
CLEANING: Are there signs of poor housekeeping (walkways cluttered, floors not swept, etc.) in any facility areas?	NO	
STORM DRAIN: Have the BMPs at storm drain inlets, catch basins and curb inlets been neglected? Do they need replacing?	yes	
STORM DRAIN: Are there obstructions or debris in the catch basins or curb inlets?	yes	
SITE WORK: Do unpaved areas of the facility produce excessive dust and dirt on windy days?	NO	
SITE WORK: Inspect the site prior to a forecast storm event. Site work: Should plastic sheet covers or tarps be placed on slopes not vegetated to avoid sediment flow or soil erosion?	N/A	
SITE WORK: Are unpaved areas of the facility subject to scour or erosion during rainfall?	NO	
SITE WORK: To avoid erosion at the discharge end, should the rooftop runoff be made to spill into a pervious area (e.g. grass yard)?	N/A	
SITE WORK/STORAGE: Are there spots, pools puddles or other traces of oil on any hard surfaces?	NO	
SITE WORK/STORAGE: Is standing water found in inappropriate areas long after the rain has stopped?	NO	
STORAGE: Is there evidence of drips or leaks from any equipment?	NO	
STORAGE: Mechanical equipment stored outside should be covered with tarp or plastic. Does any equipment need this type of weather protection?	NO	
STORAGE: Does any equipment stored outdoors capture/collect rainwater that could lead to rusting or contamination by grease, oil, gas, etc.?	NO	
STORAGE: Does the dry chemical storage area need protection from the wind or rain?	N/A	
STORAGE: Have the secondary containment structures (berms, dikes, walls, etc.) developed cracks or other issues that will keep them from working as designed to capture spills?	N/A	
STORAGE: Does the inspection of storage containers reveal signs of cracks, corrosion or leaks?	NO	
STORAGE: Has this site inspection revealed any indications of poor or improper storage practices?	NO	

SITE ASSESSMENT CHECKLIST		
STORAGE: Keep storage areas clean, well organized, and equipped with ample clean-up supplies as appropriate for the materials stored.	Yes	
CLEANING: Is onsite cleaning limited to washing with water and soap? If not, provide a dedicated wash-down area and utilize appropriate BMPs to contain hazard/runoff.	No	
PARKING: Make a dedicated parking space available for vehicles or motive equipment that leak and place drip pans at each location.	N/A	
WASTE MANAGEMENT: Plan timely service and removal to prevent dumpsters from overflowing.	N/A	
LOADING DOCKS: Cover large deliveries with a canopy or awning if they will be stored outside for any period.	N/A	
SLOPES: Use plastic sheet cover or other BMPs on unprotected slopes during storm events. Implement temporary soil stabilization measures until permanent stabilization is achieved.	N/A	
SEDIMENT REMOVAL: After a rain event, clean and dispose of the sediment and debris that has collected at the storm inlets and catch basins as soon as weather conditions permit.	No ~~Yes~~	
SLOPE REPAIR: Repair any slope/vegetation damage that has occurred during a storm event as soon as weather conditions permit.	N/A	
STORM DRAIN: Direct connections to storm drains from depressed loading docks (truck wells) must use protective BMPs. Filter fabric and oil/water separators should be used in these areas.	N/A	

NOTES/REMARKS:
BMPs needed for the storm drain.

ITEMS TO REVIEW:

- Outdoor storage activities
- Significant dust or particulate generating activities
- Onsite waste management and disposal practices
- Outdoor maintenance or processing activities

○ CONSTRUCTION SITE OR ○ FACILITY (PUMP STATION, DISTRIBUTION RESERVOIR, WATER TREATMENT PLANT, OTHER): Chollas Height PS

INSPECTOR AND DATE Edward Gavin 2-07-08

VISUAL INSPECTION CHECKLIST	(YES/NO)	IF YES, ACTION TAKEN:
CLEANING: Are there signs of poor housekeeping (walkways cluttered, floors not swept, etc.) in any facility areas?	YES	Leaf and debris needs to be picked up.
STORM DRAIN: Have the BMPs at storm drain inlets, catch basins and curb inlets been neglected? Do they need replacing?	NA	
STORM DRAIN: Are there obstructions or debris in the catch basins or curb inlets?	NA	
SITE WORK: Do unpaved areas of the facility produce excessive dust and dirt on windy days?	NO	
SITE WORK: Inspect the site prior to a forecast storm event. Site work: Should plastic sheet covers or tarps be placed on slopes not vegetated to avoid sediment flow or soil erosion?	NA	
SITE WORK: Are unpaved areas of the facility subject to scour or erosion during rainfall?	NA	
SITE WORK: To avoid erosion at the discharge end, should the rooftop runoff be made to spill into a pervious area (e.g. grass yard)?	NA	
SITE WORK/STORAGE: Are there spots, pools puddles or other traces of oil on any hard surfaces?	NO	
SITE WORK/STORAGE: Is standing water found in inappropriate areas long after the rain has stopped?	NO	
STORAGE: Is there evidence of drips or leaks from any equipment?	NO	
STORAGE: Mechanical equipment stored outside should be covered with tarp or plastic. Does any equipment need this type of weather protection?	NA	
STORAGE: Does any equipment stored outdoors capture/collect rainwater that could lead to rusting or contamination by grease, oil, gas, etc.?	NO	
STORAGE: Does the dry chemical storage area need protection from the wind or rain?	NA	
STORAGE: Have the secondary containment structures (berms, dikes, walls, etc.) developed cracks or other issues that will keep them from working as designed to capture spills?	NA	
STORAGE: Does the inspection of storage containers reveal signs of cracks, corrosion or leaks?	NA	
STORAGE: Has this site inspection revealed any indications of poor or improper storage practices?	NO	

SITE ASSESSMENT CHECKLIST		
STORAGE: Keep storage areas clean, well organized, and equipped with ample clean-up supplies as appropriate for the materials stored.	NA	
CLEANING: Is onsite cleaning limited to washing with water and soap? If not, provide a dedicated wash-down area and utilize appropriate BMPs to contain hazard/runoff.	NO	
PARKING: Make a dedicated parking space available for vehicles or motive equipment that leak and place drip pans at each location.	NA	
WASTE MANAGEMENT: Plan timely service and removal to prevent dumpsters from overflowing.	NA	
LOADING DOCKS: Cover large deliveries with a canopy or awning if they will be stored outside for any period.	NA	
SLOPES: Use plastic sheet cover or other BMPs on unprotected slopes during storm events. Implement temporary soil stabilization measures until permanent stabilization is achieved.	NA	
SEDIMENT REMOVAL: After a rain event, clean and dispose of the sediment and debris that has collected at the storm inlets and catch basins as soon as weather conditions permit.	NA	
SLOPE REPAIR: Repair any slope/vegetation damage that has occurred during a storm event as soon as weather conditions permit.	NA	
STORM DRAIN: Direct connections to storm drains from depressed loading docks (truck wells) must use protective BMPs. Filter fabric and oil/water separators should be used in these areas.	NA	

NOTES/REMARKS: Landscaping still needed at pump station. Tree, bush, trimmings, floors swept etc.

ITEMS TO REVIEW:

- Outdoor storage activities
- Significant dust or particulate generating activities
- Onsite waste management and disposal practices
- Outdoor maintenance or processing activities

○ CONSTRUCTION SITE OR ○ FACILITY (PUMP STATION/DISTRIBUTION RESERVOIR, WATER TREATMENT PLANT, OTHER): Cielo Woodman PS

INSPECTOR AND DATE Edward Gavin 2-6-08

VISUAL INSPECTION CHECKLIST	(YES/NO)	IF YES, ACTION TAKEN:
CLEANING: Are there signs of poor housekeeping (walkways cluttered, floors not swept, etc.) in any facility areas?	NO	
STORM DRAIN: Have the BMPs at storm drain inlets, catch basins and curb inlets been neglected? Do they need replacing?	NA	
STORM DRAIN: Are there obstructions or debris in the catch basins or curb inlets?	NO	
SITE WORK: Do unpaved areas of the facility produce excessive dust and dirt on windy days?	NO	
SITE WORK: Inspect the site prior to a forecast storm event. Site work: Should plastic sheet covers or tarps be placed on slopes not vegetated to avoid sediment flow or soil erosion?	NO	
SITE WORK: Are unpaved areas of the facility subject to scour or erosion during rainfall?	NA	
SITE WORK: To avoid erosion at the discharge end, should the rooftop runoff be made to spill into a pervious area (e.g. grass yard)?	NA	
SITE WORK/STORAGE: Are there spots, pools puddles or other traces of oil on any hard surfaces?	NO	
SITE WORK/STORAGE: Is standing water found in inappropriate areas long after the rain has stopped?	NO	
STORAGE: Is there evidence of drips or leaks from any equipment?	NA	
STORAGE: Mechanical equipment stored outside should be covered with tarp or plastic. Does any equipment need this type of weather protection?	NA	
STORAGE: Does any equipment stored outdoors capture/collect rainwater that could lead to rusting or contamination by grease, oil, gas, etc.?	NO	
STORAGE: Does the dry chemical storage area need protection from the wind or rain?	NA	
STORAGE: Have the secondary containment structures (berms, dikes, walls, etc.) developed cracks or other issues that will keep them from working as designed to capture spills?	NA	
STORAGE: Does the inspection of storage containers reveal signs of cracks, corrosion or leaks?	NA	
STORAGE: Has this site inspection revealed any indications of poor or improper storage practices?	NO	

SITE ASSESSMENT CHECKLIST		
STORAGE: Keep storage areas clean, well organized, and equipped with ample clean-up supplies as appropriate for the materials stored.	NA	
CLEANING: Is onsite cleaning limited to washing with water and soap? If not, provide a dedicated wash-down area and utilize appropriate BMPs to contain hazard/runoff.	NA	
PARKING: Make a dedicated parking space available for vehicles or motive equipment that leak and place drip pans at each location.	NA	
WASTE MANAGEMENT: Plan timely service and removal to prevent dumpsters from overflowing.	NA	
LOADING DOCKS: Cover large deliveries with a canopy or awning if they will be stored outside for any period.	NO	
SLOPES: Use plastic sheet cover or other BMPs on unprotected slopes during storm events. Implement temporary soil stabilization measures until permanent stabilization is achieved.	NO	
SEDIMENT REMOVAL: After a rain event, clean and dispose of the sediment and debris that has collected at the storm inlets and catch basins as soon as weather conditions permit.	NA	
SLOPE REPAIR: Repair any slope/vegetation damage that has occurred during a storm event as soon as weather conditions permit.	NA	
STORM DRAIN: Direct connections to storm drains from depressed loading docks (truck wells) must use protective BMPs. Filter fabric and oil/water separators should be used in these areas.	NA	

NOTES/REMARKS:

Some illegal dumping on site.
Site should be fenced

ITEMS TO REVIEW:

- Outdoor storage activities
- Significant dust or particulate generating activities
- Onsite waste management and disposal practices
- Outdoor maintenance or processing activities

○ CONSTRUCTION SITE OR ○ FACILITY (PUMP STATION, DISTRIBUTION RESERVOIR, WATER TREATMENT PLANT, OTHER): Climax PS		
INSPECTOR AND DATE	WARREN THODE 1/24/08	
VISUAL INSPECTION CHECKLIST	(YES/NO)	IF YES, ACTION TAKEN:
CLEANING: Are there signs of poor housekeeping (walkways cluttered, floors not swept, etc.) in any facility areas?	NO	
STORM DRAIN: Have the BMPs at storm drain inlets, catch basins and curb inlets been neglected? Do they need replacing?	NO	
STORM DRAIN: Are there obstructions or debris in the catch basins or curb inlets?	NO	
SITE WORK: Do unpaved areas of the facility produce excessive dust and dirt on windy days?	N/A	
SITE WORK: Inspect the site prior to a forecast storm event. Site work: Should plastic sheet covers or tarps be placed on slopes not vegetated to avoid sediment flow or soil erosion?	N/A	
SITE WORK: Are unpaved areas of the facility subject to scour or erosion during rainfall?	N/A	
SITE WORK: To avoid erosion at the discharge end, should the rooftop runoff be made to spill into a pervious area (e.g. grass yard)?	N/A	
SITE WORK/STORAGE: Are there spots, pools puddles or other traces of oil on any hard surfaces?	NO	
SITE WORK/STORAGE: Is standing water found in inappropriate areas long after the rain has stopped?	ND	
STORAGE: Is there evidence of drips or leaks from any equipment?	NO	
STORAGE: Mechanical equipment stored outside should be covered with tarp or plastic. Does any equipment need this type of weather protection?	NO	
STORAGE: Does any equipment stored outdoors capture/collect rainwater that could lead to rusting or contamination by grease, oil, gas, etc.?	NO	
STORAGE: Does the dry chemical storage area need protection from the wind or rain?	N/A	
STORAGE: Have the secondary containment structures (berms, dikes, walls, etc.) developed cracks or other issues that will keep them from working as designed to capture spills?	N/A	
STORAGE: Does the inspection of storage containers reveal signs of cracks, corrosion or leaks?	NO	
STORAGE: Has this site inspection revealed any indications of poor or improper storage practices?	NO	

SITE ASSESSMENT CHECKLIST		
STORAGE: Keep storage areas clean, well organized, and equipped with ample clean-up supplies as appropriate for the materials stored.	N/A	
CLEANING: Is onsite cleaning limited to washing with water and soap? If not, provide a dedicated wash-down area and utilize appropriate BMPs to contain hazard/runoff.	YES	
PARKING: Make a dedicated parking space available for vehicles or motive equipment that leak and place drip pans at each location.	N/A	
WASTE MANAGEMENT: Plan timely service and removal to prevent dumpsters from overflowing.	N/A	
LOADING DOCKS: Cover large deliveries with a canopy or awning if they will be stored outside for any period.	N/A	
SLOPES: Use plastic sheet cover or other BMPs on unprotected slopes during storm events. Implement temporary soil stabilization measures until permanent stabilization is achieved.	N/A	
SEDIMENT REMOVAL: After a rain event, clean and dispose of the sediment and debris that has collected at the storm inlets and catch basins as soon as weather conditions permit.	YES	
SLOPE REPAIR: Repair any slope/vegetation damage that has occurred during a storm event as soon as weather conditions permit.	N/A	
STORM DRAIN: Direct connections to storm drains from depressed loading docks (truck wells) must use protective BMPs. Filter fabric and oil/water separators should be used in these areas.	N/A	

NOTES/REMARKS:

ITEMS TO REVIEW:

- Outdoor storage activities
- Significant dust or particulate generating activities
- Onsite waste management and disposal practices
- Outdoor maintenance or processing activities

☐ CONSTRUCTION SITE OR ☐ FACILITY (PUMP STATION, DISTRIBUTION RESERVOIR, WATER TREATMENT PLANT, OTHER):
College Ranch Hyd. PS.

INSPECTOR AND DATE Edward Gavin 1-24-08

VISUAL INSPECTION CHECKLIST	(YES/NO)	IF YES, ACTION TAKEN:
CLEANING: Are there signs of poor housekeeping (walkways cluttered, floors not swept, etc.) in any facility areas?	NO	
STORM DRAIN: Have the BMPs at storm drain inlets, catch basins and curb inlets been neglected? Do they need replacing?	NO	
STORM DRAIN: Are there obstructions or debris in the catch basins or curb inlets?	NO	
SITE WORK: Do unpaved areas of the facility produce excessive dust and dirt on windy days?	NO	
SITE WORK: Inspect the site prior to a forecast storm event. Site work: Should plastic sheet covers or tarps be placed on slopes not vegetated to avoid sediment flow or soil erosion?	NA	
SITE WORK: Are unpaved areas of the facility subject to scour or erosion during rainfall?	NO	
SITE WORK: To avoid erosion at the discharge end, should the rooftop runoff be made to spill into a pervious area (e.g. grass yard)?	NO	
SITE WORK/STORAGE: Are there spots, pools puddles or other traces of oil on any hard surfaces?	NA	
SITE WORK/STORAGE: Is standing water found in inappropriate areas long after the rain has stopped?	NO	
STORAGE: Is there evidence of drips or leaks from any equipment?	NO	
STORAGE: Mechanical equipment stored outside should be covered with tarp or plastic. Does any equipment need this type of weather protection?	NO	
STORAGE: Does any equipment stored outdoors capture/collect rainwater that could lead to rusting or contamination by grease, oil, gas, etc.?	NO	
STORAGE: Does the dry chemical storage area need protection from the wind or rain?	NA	
STORAGE: Have the secondary containment structures (berms, dikes, walls, etc.) developed cracks or other issues that will keep them from working as designed to capture spills?	NA	
STORAGE: Does the inspection of storage containers reveal signs of cracks, corrosion or leaks?	NO	
STORAGE: Has this site inspection revealed any indications of poor or improper storage practices?	NO	

SITE ASSESSMENT CHECKLIST		
STORAGE: Keep storage areas clean, well organized, and equipped with ample clean-up supplies as appropriate for the materials stored.	NA	
CLEANING: Is onsite cleaning limited to washing with water and soap? If not, provide a dedicated wash-down area and utilize appropriate BMPs to contain hazard/runoff.	Yes	
PARKING: Make a dedicated parking space available for vehicles or motive equipment that leak and place drip pans at each location.	NA	
WASTE MANAGEMENT: Plan timely service and removal to prevent dumpsters from overflowing.	NA	
LOADING DOCKS: Cover large deliveries with a canopy or awning if they will be stored outside for any period.	NA	
SLOPES: Use plastic sheet cover or other BMPs on unprotected slopes during storm events. Implement temporary soil stabilization measures until permanent stabilization is achieved.	NA	
SEDIMENT REMOVAL: After a rain event, clean and dispose of the sediment and debris that has collected at the storm inlets and catch basins as soon as weather conditions permit.	Yes	
SLOPE REPAIR: Repair any slope/vegetation damage that has occurred during a storm event as soon as weather conditions permit.	Yes	
STORM DRAIN: Direct connections to storm drains from depressed loading docks (truck wells) must use protective BMPs. Filter fabric and oil/water separators should be used in these areas.	NA	

NOTES/REMARKS:

ITEMS TO REVIEW:

- Outdoor storage activities
- Significant dust or particulate generating activities
- Onsite waste management and disposal practices
- Outdoor maintenance or processing activities

○ CONSTRUCTION SITE OR ○ FACILITY (PUMP STATION, DISTRIBUTION RESERVOIR, WATER TREATMENT PLANT, OTHER): College Ranch Pump Station		
INSPECTOR AND DATE: WARREN THODLE 1/14/08		
VISUAL INSPECTION CHECKLIST	**(YES/NO)**	**IF YES, ACTION TAKEN:**
CLEANING: Are there signs of poor housekeeping (walkways cluttered, floors not swept, etc.) in any facility areas?	NO	
STORM DRAIN: Have the BMPs at storm drain inlets, catch basins and curb inlets been neglected? Do they need replacing?	YES	
STORM DRAIN: Are there obstructions or debris in the catch basins or curb inlets?	NO	
SITE WORK: Do unpaved areas of the facility produce excessive dust and dirt on windy days?	NO	
SITE WORK: Inspect the site prior to a forecast storm event. Site work: Should plastic sheet covers or tarps be placed on slopes not vegetated to avoid sediment flow or soil erosion?	NO	
SITE WORK: Are unpaved areas of the facility subject to scour or erosion during rainfall?	NO	
SITE WORK: To avoid erosion at the discharge end, should the rooftop runoff be made to spill into a pervious area (e.g. grass yard)?	NO	
SITE WORK/STORAGE: Are there spots, pools puddles or other traces of oil on any hard surfaces?	NO	
SITE WORK/STORAGE: Is standing water found in inappropriate areas long after the rain has stopped?	NO	
STORAGE: Is there evidence of drips or leaks from any equipment?	NO	
STORAGE: Mechanical equipment stored outside should be covered with tarp or plastic. Does any equipment need this type of weather protection?	N/A	
STORAGE: Does any equipment stored outdoors capture/collect rainwater that could lead to rusting or contamination by grease, oil, gas, etc.?	YES	REMOVE MOTOR OPERATED ELEC. BOX
STORAGE: Does the dry chemical storage area need protection from the wind or rain?	N/A	
STORAGE: Have the secondary containment structures (berms, dikes, walls, etc.) developed cracks or other issues that will keep them from working as designed to capture spills?	NO	
STORAGE: Does the inspection of storage containers reveal signs of cracks, corrosion or leaks?	NO	
STORAGE: Has this site inspection revealed any indications of poor or improper storage practices?	NO	

SITE ASSESSMENT CHECKLIST		
STORAGE: Keep storage areas clean, well organized, and equipped with ample clean-up supplies as appropriate for the materials stored.	YES	
CLEANING: Is onsite cleaning limited to washing with water and soap? If not, provide a dedicated wash-down area and utilize appropriate BMPs to contain hazard/runoff.	NA	
PARKING: Make a dedicated parking space available for vehicles or motive equipment that leak and place drip pans at each location.	N/A	
WASTE MANAGEMENT: Plan timely service and removal to prevent dumpsters from overflowing.	NA	
LOADING DOCKS: Cover large deliveries with a canopy or awning if they will be stored outside for any period.	NA	
SLOPES: Use plastic sheet cover or other BMPs on unprotected slopes during storm events. Implement temporary soil stabilization measures until permanent stabilization is achieved.	NA	
SEDIMENT REMOVAL: After a rain event, clean and dispose of the sediment and debris that has collected at the storm inlets and catch basins as soon as weather conditions permit.	NO	
SLOPE REPAIR: Repair any slope/vegetation damage that has occurred during a storm event as soon as weather conditions permit.	YES	
STORM DRAIN: Direct connections to storm drains from depressed loading docks (truck wells) must use protective BMPs. Filter fabric and oil/water separators should be used in these areas.	NA	

NOTES/REMARKS: STORM DRAIN INLET should be opened AND CLEANED AT NORTH EAST of pump station.
RAISE CURB with SAND BAGS AT NORTH END of pump station
REPLACE STRAW BAGS NORTH END OF pump station.

ITEMS TO REVIEW:

- Outdoor storage activities
- Significant dust or particulate generating activities
- Onsite waste management and disposal practices
- Outdoor maintenance or processing activities

○ CONSTRUCTION SITE OR ○ FACILITY (PUMP STATION, DISTRIBUTION RESERVOIR, WATER TREATMENT PLANT, OTHER): College Ranch SP

INSPECTOR AND DATE Edward Gavin 1-24-08

VISUAL INSPECTION CHECKLIST	(YES/NO)	IF YES, ACTION TAKEN:
CLEANING: Are there signs of poor housekeeping (walkways cluttered, floors not swept, etc.) in any facility areas?	NO	
STORM DRAIN: Have the BMPs at storm drain inlets, catch basins and curb inlets been neglected? Do they need replacing?	NO	
STORM DRAIN: Are there obstructions or debris in the catch basins or curb inlets?	NO	
SITE WORK: Do unpaved areas of the facility produce excessive dust and dirt on windy days?	NO	
SITE WORK: Inspect the site prior to a forecast storm event. Site work: Should plastic sheet covers or tarps be placed on slopes not vegetated to avoid sediment flow or soil erosion?	NA	
SITE WORK: Are unpaved areas of the facility subject to scour or erosion during rainfall?	NO	
SITE WORK: To avoid erosion at the discharge end, should the rooftop runoff be made to spill into a pervious area (e.g. grass yard)?	NA	
SITE WORK/STORAGE: Are there spots, pools puddles or other traces of oil on any hard surfaces?	NO	
SITE WORK/STORAGE: Is standing water found in inappropriate areas long after the rain has stopped?	NO	
STORAGE: Is there evidence of drips or leaks from any equipment?	NO	
STORAGE: Mechanical equipment stored outside should be covered with tarp or plastic. Does any equipment need this type of weather protection?	NO	
STORAGE: Does any equipment stored outdoors capture/collect rainwater that could lead to rusting or contamination by grease, oil, gas, etc.?	NO	
STORAGE: Does the dry chemical storage area need protection from the wind or rain?	NA	
STORAGE: Have the secondary containment structures (berms, dikes, walls, etc.) developed cracks or other issues that will keep them from working as designed to capture spills?	NA	
STORAGE: Does the inspection of storage containers reveal signs of cracks, corrosion or leaks?	NO	
STORAGE: Has this site inspection revealed any indications of poor or improper storage practices?	NO	

SITE ASSESSMENT CHECKLIST		
STORAGE: Keep storage areas clean, well organized, and equipped with ample clean-up supplies as appropriate for the materials stored.	NA	
CLEANING: Is onsite cleaning limited to washing with water and soap? If not, provide a dedicated wash-down area and utilize appropriate BMPs to contain hazard/runoff.	yes	
PARKING: Make a dedicated parking space available for vehicles or motive equipment that leak and place drip pans at each location.	NA	
WASTE MANAGEMENT: Plan timely service and removal to prevent dumpsters from overflowing.	NA	
LOADING DOCKS: Cover large deliveries with a canopy or awning if they will be stored outside for any period.	NA	
SLOPES: Use plastic sheet cover or other BMPs on unprotected slopes during storm events. Implement temporary soil stabilization measures until permanent stabilization is achieved.	NA	
SEDIMENT REMOVAL: After a rain event, clean and dispose of the sediment and debris that has collected at the storm inlets and catch basins as soon as weather conditions permit.	yes	
SLOPE REPAIR: Repair any slope/vegetation damage that has occurred during a storm event as soon as weather conditions permit.	Yes	
STORM DRAIN: Direct connections to storm drains from depressed loading docks (truck wells) must use protective BMPs. Filter fabric and oil/water separators should be used in these areas.	NA	

NOTES/REMARKS:

ITEMS TO REVIEW:

- Outdoor storage activities
- Significant dust or particulate generating activities
- Onsite waste management and disposal practices
- Outdoor maintenance or processing activities

○ CONSTRUCTION SITE OR ○ FACILITY (PUMP STATION, DISTRIBUTION RESERVOIR, WATER TREATMENT PLANT, OTHER): Deerfield PS

INSPECTOR AND DATE Edward Gavin 1-24-08

VISUAL INSPECTION CHECKLIST	(YES/NO)	IF YES, ACTION TAKEN:
CLEANING: Are there signs of poor housekeeping (walkways cluttered, floors not swept, etc.) in any facility areas?	NO	
STORM DRAIN: Have the BMPs at storm drain inlets, catch basins and curb inlets been neglected? Do they need replacing?	NO	
STORM DRAIN: Are there obstructions or debris in the catch basins or curb inlets?	NO	
SITE WORK: Do unpaved areas of the facility produce excessive dust and dirt on windy days?	NO	
SITE WORK: Inspect the site prior to a forecast storm event. Site work: Should plastic sheet covers or tarps be placed on slopes not vegetated to avoid sediment flow or soil erosion?	NA	
SITE WORK: Are unpaved areas of the facility subject to scour or erosion during rainfall?	NA	
SITE WORK: To avoid erosion at the discharge end, should the rooftop runoff be made to spill into a pervious area (e.g. grass yard)?	NA	
SITE WORK/STORAGE: Are there spots, pools puddles or other traces of oil on any hard surfaces?	NO	
SITE WORK/STORAGE: Is standing water found in inappropriate areas long after the rain has stopped?	NO	
STORAGE: Is there evidence of drips or leaks from any equipment?	NO	
STORAGE: Mechanical equipment stored outside should be covered with tarp or plastic. Does any equipment need this type of weather protection?	NO	
STORAGE: Does any equipment stored outdoors capture/collect rainwater that could lead to rusting or contamination by grease, oil, gas, etc.?	NO	
STORAGE: Does the dry chemical storage area need protection from the wind or rain?	NA	
STORAGE: Have the secondary containment structures (berms, dikes, walls, etc.) developed cracks or other issues that will keep them from working as designed to capture spills?	NA	
STORAGE: Does the inspection of storage containers reveal signs of cracks, corrosion or leaks?	NO	
STORAGE: Has this site inspection revealed any indications of poor or improper storage practices?	NO	

SITE ASSESSMENT CHECKLIST		
STORAGE: Keep storage areas clean, well organized, and equipped with ample clean-up supplies as appropriate for the materials stored.	NA	
CLEANING: Is onsite cleaning limited to washing with water and soap? If not, provide a dedicated wash-down area and utilize appropriate BMPs to contain hazard/runoff.	Yes	
PARKING: Make a dedicated parking space available for vehicles or motive equipment that leak and place drip pans at each location.	Yes	
WASTE MANAGEMENT: Plan timely service and removal to prevent dumpsters from overflowing.	NA	
LOADING DOCKS: Cover large deliveries with a canopy or awning if they will be stored outside for any period.	NA	
SLOPES: Use plastic sheet cover or other BMPs on unprotected slopes during storm events. Implement temporary soil stabilization measures until permanent stabilization is achieved.	NA	
SEDIMENT REMOVAL: After a rain event, clean and dispose of the sediment and debris that has collected at the storm inlets and catch basins as soon as weather conditions permit.	yes	
SLOPE REPAIR: Repair any slope/vegetation damage that has occurred during a storm event as soon as weather conditions permit.	Yes	
STORM DRAIN: Direct connections to storm drains from depressed loading docks (truck wells) must use protective BMPs. Filter fabric and oil/water separators should be used in these areas.	NA	

NOTES/REMARKS:

ITEMS TO REVIEW:

- Outdoor storage activities
- Significant dust or particulate generating activities
- Onsite waste management and disposal practices
- Outdoor maintenance or processing activities

○ CONSTRUCTION SITE OR ○ FACILITY (PUMP STATION, DISTRIBUTION RESERVOIR, WATER TREATMENT PLANT, OTHER): Del Cerro PS		
INSPECTOR AND DATE WARREN THODILE 1/22/08		
VISUAL INSPECTION CHECKLIST	(YES/NO)	IF YES, ACTION TAKEN:
CLEANING: Are there signs of poor housekeeping (walkways cluttered, floors not swept, etc.) in any facility areas?		
STORM DRAIN: Have the BMPs at storm drain inlets, catch basins and curb inlets been neglected? Do they need replacing?	N/A	
STORM DRAIN: Are there obstructions or debris in the catch basins or curb inlets?	N/A	
SITE WORK: Do unpaved areas of the facility produce excessive dust and dirt on windy days?	NO	
SITE WORK: Inspect the site prior to a forecast storm event. Site work: Should plastic sheet covers or tarps be placed on slopes not vegetated to avoid sediment flow or soil erosion?	NO	
SITE WORK: Are unpaved areas of the facility subject to scour or erosion during rainfall?	NO	
SITE WORK: To avoid erosion at the discharge end, should the rooftop runoff be made to spill into a pervious area (e.g. grass yard)?	NO	
SITE WORK/STORAGE: Are there spots, pools puddles or other traces of oil on any hard surfaces?	NO	
SITE WORK/STORAGE: Is standing water found in inappropriate areas long after the rain has stopped?	NO	
STORAGE: Is there evidence of drips or leaks from any equipment?	N/A	
STORAGE: Mechanical equipment stored outside should be covered with tarp or plastic. Does any equipment need this type of weather protection?	N/A	
STORAGE: Does any equipment stored outdoors capture/collect rainwater that could lead to rusting or contamination by grease, oil, gas, etc.?	N/A	
STORAGE: Does the dry chemical storage area need protection from the wind or rain?	N/A	
STORAGE: Have the secondary containment structures (berms, dikes, walls, etc.) developed cracks or other issues that will keep them from working as designed to capture spills?	N/A	
STORAGE: Does the inspection of storage containers reveal signs of cracks, corrosion or leaks?	N/A	
STORAGE: Has this site inspection revealed any indications of poor or improper storage practices?	NO	

SITE ASSESSMENT CHECKLIST		
STORAGE: Keep storage areas clean, well organized, and equipped with ample clean-up supplies as appropriate for the materials stored.	N/A	
CLEANING: Is onsite cleaning limited to washing with water and soap? If not, provide a dedicated wash-down area and utilize appropriate BMPs to contain hazard/runoff.	YES	
PARKING: Make a dedicated parking space available for vehicles or motive equipment that leak and place drip pans at each location.	N/A	
WASTE MANAGEMENT: Plan timely service and removal to prevent dumpsters from overflowing.	N/A	
LOADING DOCKS: Cover large deliveries with a canopy or awning if they will be stored outside for any period.	N/A	
SLOPES: Use plastic sheet cover or other BMPs on unprotected slopes during storm events. Implement temporary soil stabilization measures until permanent stabilization is achieved.	N/A	
SEDIMENT REMOVAL: After a rain event, clean and dispose of the sediment and debris that has collected at the storm inlets and catch basins as soon as weather conditions permit.	YES	
SLOPE REPAIR: Repair any slope/vegetation damage that has occurred during a storm event as soon as weather conditions permit.	N/A	
STORM DRAIN: Direct connections to storm drains from depressed loading docks (truck wells) must use protective BMPs. Filter fabric and oil/water separators should be used in these areas.	N/A	

NOTES/REMARKS: BRUSH INSIDE YARD NEEDS CUTTING. ALSO SOME TREE limbs to be moved. SMALL VAULT COVER MISSING, ON VAULT OUTSIDE OF FENCED STATION. (EASTSIDE).

ITEMS TO REVIEW:

- Outdoor storage activities
- Significant dust or particulate generating activities
- Onsite waste management and disposal practices
- Outdoor maintenance or processing activities

○ CONSTRUCTION SITE OR ○ FACILITY (PUMP STATION, DISTRIBUTION RESERVOIR, WATER TREATMENT PLANT, OTHER): Del Cerro Highland PS		
INSPECTOR AND DATE WARREN THODILE 1/23/08		
VISUAL INSPECTION CHECKLIST	(YES/NO)	IF YES, ACTION TAKEN:
CLEANING: Are there signs of poor housekeeping (walkways cluttered, floors not swept, etc.) in any facility areas?	NO	
STORM DRAIN: Have the BMPs at storm drain inlets, catch basins and curb inlets been neglected? Do they need replacing?	NO	
STORM DRAIN: Are there obstructions or debris in the catch basins or curb inlets?	NO	
SITE WORK: Do unpaved areas of the facility produce excessive dust and dirt on windy days?	NO	
SITE WORK: Inspect the site prior to a forecast storm event. Site work: Should plastic sheet covers or tarps be placed on slopes not vegetated to avoid sediment flow or soil erosion?	N/A	
SITE WORK: Are unpaved areas of the facility subject to scour or erosion during rainfall?	NO	
SITE WORK: To avoid erosion at the discharge end, should the rooftop runoff be made to spill into a pervious area (e.g. grass yard)?	N/A	
SITE WORK/STORAGE: Are there spots, pools puddles or other traces of oil on any hard surfaces?	NO	
SITE WORK/STORAGE: Is standing water found in inappropriate areas long after the rain has stopped?	NO	
STORAGE: Is there evidence of drips or leaks from any equipment?	NO	
STORAGE: Mechanical equipment stored outside should be covered with tarp or plastic. Does any equipment need this type of weather protection?	NO	
STORAGE: Does any equipment stored outdoors capture/collect rainwater that could lead to rusting or contamination by grease, oil, gas, etc.?	NO	
STORAGE: Does the dry chemical storage area need protection from the wind or rain?	N/A	
STORAGE: Have the secondary containment structures (berms, dikes, walls, etc.) developed cracks or other issues that will keep them from working as designed to capture spills?	N/A	
STORAGE: Does the inspection of storage containers reveal signs of cracks, corrosion or leaks?	N/A	
STORAGE: Has this site inspection revealed any indications of poor or improper storage practices?	NO	

SITE ASSESSMENT CHECKLIST		
STORAGE: Keep storage areas clean, well organized, and equipped with ample clean-up supplies as appropriate for the materials stored.	N/A	
CLEANING: Is onsite cleaning limited to washing with water and soap? If not, provide a dedicated wash-down area and utilize appropriate BMPs to contain hazard/runoff.	Yes	
PARKING: Make a dedicated parking space available for vehicles or motive equipment that leak and place drip pans at each location.	N/A	
WASTE MANAGEMENT: Plan timely service and removal to prevent dumpsters from overflowing.	N/A	
LOADING DOCKS: Cover large deliveries with a canopy or awning if they will be stored outside for any period.	N/A	
SLOPES: Use plastic sheet cover or other BMPs on unprotected slopes during storm events. Implement temporary soil stabilization measures until permanent stabilization is achieved.	N/A	
SEDIMENT REMOVAL: After a rain event, clean and dispose of the sediment and debris that has collected at the storm inlets and catch basins as soon as weather conditions permit.	YES	
SLOPE REPAIR: Repair any slope/vegetation damage that has occurred during a storm event as soon as weather conditions permit.	N/A	
STORM DRAIN: Direct connections to storm drains from depressed loading docks (truck wells) must use protective BMPs. Filter fabric and oil/water separators should be used in these areas.	N/A	

NOTES/REMARKS:

ITEMS TO REVIEW:

- Outdoor storage activities
- Significant dust or particulate generating activities
- Onsite waste management and disposal practices
- Outdoor maintenance or processing activities

○ CONSTRUCTION SITE OR ○ FACILITY (PUMP STATION, DISTRIBUTION RESERVOIR, WATER TREATMENT PLANT, OTHER): Eagle Ridge PS

INSPECTOR AND DATE WARREN THODILE 2/07/08

VISUAL INSPECTION CHECKLIST	(YES/NO)	IF YES, ACTION TAKEN:
CLEANING: Are there signs of poor housekeeping (walkways cluttered, floors not swept, etc.) in any facility areas?	NO	
STORM DRAIN: Have the BMPs at storm drain inlets, catch basins and curb inlets been neglected? Do they need replacing?	NO	
STORM DRAIN: Are there obstructions or debris in the catch basins or curb inlets?	NO	
SITE WORK: Do unpaved areas of the facility produce excessive dust and dirt on windy days?	NO	
SITE WORK: Inspect the site prior to a forecast storm event. Site work: Should plastic sheet covers or tarps be placed on slopes not vegetated to avoid sediment flow or soil erosion?	NO	
SITE WORK: Are unpaved areas of the facility subject to scour or erosion during rainfall?	NO	
SITE WORK: To avoid erosion at the discharge end, should the rooftop runoff be made to spill into a pervious area (e.g. grass yard)?	NO	
SITE WORK/STORAGE: Are there spots, pools puddles or other traces of oil on any hard surfaces?	NO	
SITE WORK/STORAGE: Is standing water found in inappropriate areas long after the rain has stopped?	NO	
STORAGE: Is there evidence of drips or leaks from any equipment?	NO	
STORAGE: Mechanical equipment stored outside should be covered with tarp or plastic. Does any equipment need this type of weather protection?	NO	
STORAGE: Does any equipment stored outdoors capture/collect rainwater that could lead to rusting or contamination by grease, oil, gas, etc.?	N/A	
STORAGE: Does the dry chemical storage area need protection from the wind or rain?	N/A	
STORAGE: Have the secondary containment structures (berms, dikes, walls, etc.) developed cracks or other issues that will keep them from working as designed to capture spills?	N/A	
STORAGE: Does the inspection of storage containers reveal signs of cracks, corrosion or leaks?	N/A	
STORAGE: Has this site inspection revealed any indications of poor or improper storage practices?	NO	

SITE ASSESSMENT CHECKLIST		
STORAGE: Keep storage areas clean, well organized, and equipped with ample clean-up supplies as appropriate for the materials stored.	N/A	
CLEANING: Is onsite cleaning limited to washing with water and soap? If not, provide a dedicated wash-down area and utilize appropriate BMPs to contain hazard/runoff.	N/A	
PARKING: Make a dedicated parking space available for vehicles or motive equipment that leak and place drip pans at each location.	N/A	
WASTE MANAGEMENT: Plan timely service and removal to prevent dumpsters from overflowing.	N/A	
LOADING DOCKS: Cover large deliveries with a canopy or awning if they will be stored outside for any period.	N/A	
SLOPES: Use plastic sheet cover or other BMPs on unprotected slopes during storm events. Implement temporary soil stabilization measures until permanent stabilization is achieved.	NO	
SEDIMENT REMOVAL: After a rain event, clean and dispose of the sediment and debris that has collected at the storm inlets and catch basins as soon as weather conditions permit.	NO	
SLOPE REPAIR: Repair any slope/vegetation damage that has occurred during a storm event as soon as weather conditions permit.	N/A	
STORM DRAIN: Direct connections to storm drains from depressed loading docks (truck wells) must use protective BMPs. Filter fabric and oil/water separators should be used in these areas.	N/A	

NOTES/REMARKS:

ITEMS TO REVIEW:

- Outdoor storage activities
- Significant dust or particulate generating activities
- Onsite waste management and disposal practices
- Outdoor maintenance or processing activities

○ CONSTRUCTION SITE OR ○ FACILITY (PUMP STATION, DISTRIBUTION RESERVOIR, WATER TREATMENT PLANT, OTHER): Gatewood PS

INSPECTOR AND DATE WARREN THOSILE 1/29/08

VISUAL INSPECTION CHECKLIST	(YES/NO)	IF YES, ACTION TAKEN:
CLEANING: Are there signs of poor housekeeping (walkways cluttered, floors not swept, etc.) in any facility areas?	NO	
STORM DRAIN: Have the BMPs at storm drain inlets, catch basins and curb inlets been neglected? Do they need replacing?	NO	
STORM DRAIN: Are there obstructions or debris in the catch basins or curb inlets?	NO	
SITE WORK: Do unpaved areas of the facility produce excessive dust and dirt on windy days?	NO	
SITE WORK: Inspect the site prior to a forecast storm event. Site work: Should plastic sheet covers or tarps be placed on slopes not vegetated to avoid sediment flow or soil erosion?	NO	
SITE WORK: Are unpaved areas of the facility subject to scour or erosion during rainfall?	NO	
SITE WORK: To avoid erosion at the discharge end, should the rooftop runoff be made to spill into a pervious area (e.g. grass yard)?	NO	
SITE WORK/STORAGE: Are there spots, pools puddles or other traces of oil on any hard surfaces?	NO	
SITE WORK/STORAGE: Is standing water found in inappropriate areas long after the rain has stopped?	NO	
STORAGE: Is there evidence of drips or leaks from any equipment?	NO	
STORAGE: Mechanical equipment stored outside should be covered with tarp or plastic. Does any equipment need this type of weather protection?	NO	
STORAGE: Does any equipment stored outdoors capture/collect rainwater that could lead to rusting or contamination by grease, oil, gas, etc.?	NO	
STORAGE: Does the dry chemical storage area need protection from the wind or rain?	N/A	
STORAGE: Have the secondary containment structures (berms, dikes, walls, etc.) developed cracks or other issues that will keep them from working as designed to capture spills?	NO	
STORAGE: Does the inspection of storage containers reveal signs of cracks, corrosion or leaks?	NO	
STORAGE: Has this site inspection revealed any indications of poor or improper storage practices?	NO	

SITE ASSESSMENT CHECKLIST		
STORAGE: Keep storage areas clean, well organized, and equipped with ample clean-up supplies as appropriate for the materials stored.	N/A	
CLEANING: Is onsite cleaning limited to washing with water and soap? If not, provide a dedicated wash-down area and utilize appropriate BMPs to contain hazard/runoff.	YES	
PARKING: Make a dedicated parking space available for vehicles or motive equipment that leak and place drip pans at each location.		
WASTE MANAGEMENT: Plan timely service and removal to prevent dumpsters from overflowing.	NA	
LOADING DOCKS: Cover large deliveries with a canopy or awning if they will be stored outside for any period.	NA	
SLOPES: Use plastic sheet cover or other BMPs on unprotected slopes during storm events. Implement temporary soil stabilization measures until permanent stabilization is achieved.	NA	
SEDIMENT REMOVAL: After a rain event, clean and dispose of the sediment and debris that has collected at the storm inlets and catch basins as soon as weather conditions permit.	YES	
SLOPE REPAIR: Repair any slope/vegetation damage that has occurred during a storm event as soon as weather conditions permit.	YES	
STORM DRAIN: Direct connections to storm drains from depressed loading docks (truck wells) must use protective BMPs. Filter fabric and oil/water separators should be used in these areas.	NA	

NOTES/REMARKS:

ITEMS TO REVIEW:

- Outdoor storage activities
- Significant dust or particulate generating activities
- Onsite waste management and disposal practices
- Outdoor maintenance or processing activities

○ CONSTRUCTION SITE OR ○ FACILITY (PUMP STATION, DISTRIBUTION RESERVOIR, WATER TREATMENT PLANT, OTHER): La Jolla Country Club PS

INSPECTOR AND DATE Lora Alexander 1/29/08

VISUAL INSPECTION CHECKLIST	(YES/NO)	IF YES, ACTION TAKEN:
CLEANING: Are there signs of poor housekeeping (walkways cluttered, floors not swept, etc.) in any facility areas?	No	
STORM DRAIN: Have the BMPs at storm drain inlets, catch basins and curb inlets been neglected? Do they need replacing?	No	~~Yes~~ There is no storm drain inlet.
STORM DRAIN: Are there obstructions or debris in the catch basins or curb inlets?	N/A	
SITE WORK: Do unpaved areas of the facility produce excessive dust and dirt on windy days?	No	
SITE WORK: Inspect the site prior to a forecast storm event. Site work: Should plastic sheet covers or tarps be placed on slopes not vegetated to avoid sediment flow or soil erosion?	No ~~N/A~~ '17	
SITE WORK: Are unpaved areas of the facility subject to scour or erosion during rainfall?	No	
SITE WORK: To avoid erosion at the discharge end, should the rooftop runoff be made to spill into a pervious area (e.g. grass yard)?	N/A	
SITE WORK/STORAGE: Are there spots, pools puddles or other traces of oil on any hard surfaces?	No	
SITE WORK/STORAGE: Is standing water found in inappropriate areas long after the rain has stopped?	No	
STORAGE: Is there evidence of drips or leaks from any equipment?	Yes	See remarks
STORAGE: Mechanical equipment stored outside should be covered with tarp or plastic. Does any equipment need this type of weather protection?	N/A	
STORAGE: Does any equipment stored outdoors capture/collect rainwater that could lead to rusting or contamination by grease, oil, gas, etc.?	N/A	
STORAGE: Does the dry chemical storage area need protection from the wind or rain?	N/A	
STORAGE: Have the secondary containment structures (berms, dikes, walls, etc.) developed cracks or other issues that will keep them from working as designed to capture spills?	N/A	
STORAGE: Does the inspection of storage containers reveal signs of cracks, corrosion or leaks?	N/A	
STORAGE: Has this site inspection revealed any indications of poor or improper storage practices?	No	

SITE ASSESSMENT CHECKLIST		
STORAGE: Keep storage areas clean, well organized, and equipped with ample clean-up supplies as appropriate for the materials stored.	Yes	
CLEANING: Is onsite cleaning limited to washing with water and soap? If not, provide a dedicated wash-down area and utilize appropriate BMPs to contain hazard/runoff.	N/A	
PARKING: Make a dedicated parking space available for vehicles or motive equipment that leak and place drip pans at each location.	N/A	
WASTE MANAGEMENT: Plan timely service and removal to prevent dumpsters from overflowing.	N/A	
LOADING DOCKS: Cover large deliveries with a canopy or awning if they will be stored outside for any period.	N/A	
SLOPES: Use plastic sheet cover or other BMPs on unprotected slopes during storm events. Implement temporary soil stabilization measures until permanent stabilization is achieved.	N/A	
SEDIMENT REMOVAL: After a rain event, clean and dispose of the sediment and debris that has collected at the storm inlets and catch basins as soon as weather conditions permit.	39 ~~NO~~ N/A	
SLOPE REPAIR: Repair any slope/vegetation damage that has occurred during a storm event as soon as weather conditions permit.	N/A	
STORM DRAIN: Direct connections to storm drains from depressed loading docks (truck wells) must use protective BMPs. Filter fabric and oil/water separators should be used in these areas.	N/A	

NOTES/REMARKS: water leakage at the pipe by the door

ITEMS TO REVIEW:

- Outdoor storage activities
- Significant dust or particulate generating activities
- Onsite waste management and disposal practices
- Outdoor maintenance or processing activities

○ CONSTRUCTION SITE OR ○ FACILITY (PUMP STATION, DISTRIBUTION RESERVOIR, WATER TREATMENT PLANT, OTHER): La Jolla Exchange PL. ~~RES~~ PS #7		
INSPECTOR AND DATE: Zohra Alexander 1/31/08		
VISUAL INSPECTION CHECKLIST	(YES/NO)	IF YES, ACTION TAKEN:
CLEANING: Are there signs of poor housekeeping (walkways cluttered, floors not swept, etc.) in any facility areas?	No	
STORM DRAIN: Have the BMPs at storm drain inlets, catch basins and curb inlets been neglected? Do they need replacing?	No	
STORM DRAIN: Are there obstructions or debris in the catch basins or curb inlets?	N/A	
SITE WORK: Do unpaved areas of the facility produce excessive dust and dirt on windy days?	No	See remarks for erosion
SITE WORK: Inspect the site prior to a forecast storm event. Site work: Should plastic sheet covers or tarps be placed on slopes not vegetated to avoid sediment flow or soil erosion?	yes	"
SITE WORK: Are unpaved areas of the facility subject to scour or erosion during rainfall?	yes	"
SITE WORK: To avoid erosion at the discharge end, should the rooftop runoff be made to spill into a pervious area (e.g. grass yard)?	N/A	
SITE WORK/STORAGE: Are there spots, pools puddles or other traces of oil on any hard surfaces?	No	
SITE WORK/STORAGE: Is standing water found in inappropriate areas long after the rain has stopped?	No	
STORAGE: Is there evidence of drips or leaks from any equipment?	No	
STORAGE: Mechanical equipment stored outside should be covered with tarp or plastic. Does any equipment need this type of weather protection?	N/A	
STORAGE: Does any equipment stored outdoors capture/collect rainwater that could lead to rusting or contamination by grease, oil, gas, etc.?	N/A	
STORAGE: Does the dry chemical storage area need protection from the wind or rain?	N/A	
STORAGE: Have the secondary containment structures (berms, dikes, walls, etc.) developed cracks or other issues that will keep them from working as designed to capture spills?	N/A	
STORAGE: Does the inspection of storage containers reveal signs of cracks, corrosion or leaks?	N/A	
STORAGE: Has this site inspection revealed any indications of poor or improper storage practices?	No	

SITE ASSESSMENT CHECKLIST		
STORAGE: Keep storage areas clean, well organized, and equipped with ample clean-up supplies as appropriate for the materials stored.	Yes	
CLEANING: Is onsite cleaning limited to washing with water and soap? If not, provide a dedicated wash-down area and utilize appropriate BMPs to contain hazard/runoff.	N/A	
PARKING: Make a dedicated parking space available for vehicles or motive equipment that leak and place drip pans at each location.	N/A	
WASTE MANAGEMENT: Plan timely service and removal to prevent dumpsters from overflowing.	No	
LOADING DOCKS: Cover large deliveries with a canopy or awning if they will be stored outside for any period.	N/A	
SLOPES: Use plastic sheet cover or other BMPs on unprotected slopes during storm events. Implement temporary soil stabilization measures until permanent stabilization is achieved.	No	see remarks
SEDIMENT REMOVAL: After a rain event, clean and dispose of the sediment and debris that has collected at the storm inlets and catch basins as soon as weather conditions permit.	N/A	
SLOPE REPAIR: Repair any slope/vegetation damage that has occurred during a storm event as soon as weather conditions permit.	No	see remarks
STORM DRAIN: Direct connections to storm drains from depressed loading docks (truck wells) must use protective BMPs. Filter fabric and oil/water separators should be used in these areas.	N/A	

NOTES/REMARKS: plastic covering needed on inlets (for the erosion) left side of the entrance to the PS (on country club Dr), dead trees & bushes to be removed. Dirt from erosion accumulated on the entrance to the PS. Some trash in the area

ITEMS TO REVIEW:

- Outdoor storage activities
- Significant dust or particulate generating activities
- Onsite waste management and disposal practices
- Outdoor maintenance or processing activities

○ CONSTRUCTION SITE OR ○ FACILITY (PUMP STATION, DISTRIBUTION RESERVOIR, WATER TREATMENT PLANT, OTHER): Los Penasquitos PS

INSPECTOR AND DATE Zahra Alexander 1/23/08

VISUAL INSPECTION CHECKLIST	(YES/NO)	IF YES, ACTION TAKEN:
CLEANING: Are there signs of poor housekeeping (walkways cluttered, floors not swept, etc.) in any facility areas?	No	
STORM DRAIN: Have the BMPs at storm drain inlets, catch basins and curb inlets been neglected? Do they need replacing?	N/A	
STORM DRAIN: Are there obstructions or debris in the catch basins or curb inlets?	N/A	
SITE WORK: Do unpaved areas of the facility produce excessive dust and dirt on windy days?	No	
SITE WORK: Inspect the site prior to a forecast storm event. Site work: Should plastic sheet covers or tarps be placed on slopes not vegetated to avoid sediment flow or soil erosion?	N/A	
SITE WORK: Are unpaved areas of the facility subject to scour or erosion during rainfall?	No	
SITE WORK: To avoid erosion at the discharge end, should the rooftop runoff be made to spill into a pervious area (e.g. grass yard)?	No	
SITE WORK/STORAGE: Are there spots, pools puddles or other traces of oil on any hard surfaces?	N/A	
SITE WORK/STORAGE: Is standing water found in inappropriate areas long after the rain has stopped?	No	
STORAGE: Is there evidence of drips or leaks from any equipment?	No	
STORAGE: Mechanical equipment stored outside should be covered with tarp or plastic. Does any equipment need this type of weather protection?	N/A	
STORAGE: Does any equipment stored outdoors capture/collect rainwater that could lead to rusting or contamination by grease, oil, gas, etc.?	No	
STORAGE: Does the dry chemical storage area need protection from the wind or rain?	N/A	
STORAGE: Have the secondary containment structures (berms, dikes, walls, etc.) developed cracks or other issues that will keep them from working as designed to capture spills?	No	
STORAGE: Does the inspection of storage containers reveal signs of cracks, corrosion or leaks?	N/A	
STORAGE: Has this site inspection revealed any indications of poor or improper storage practices?	No	

SITE ASSESSMENT CHECKLIST		
STORAGE: Keep storage areas clean, well organized, and equipped with ample clean-up supplies as appropriate for the materials stored.	Yes	
CLEANING: Is onsite cleaning limited to washing with water and soap? If not, provide a dedicated wash-down area and utilize appropriate BMPs to contain hazard/runoff.	N/A	
PARKING: Make a dedicated parking space available for vehicles or motive equipment that leak and place drip pans at each location.	N/A	
WASTE MANAGEMENT: Plan timely service and removal to prevent dumpsters from overflowing.	N/A	
LOADING DOCKS: Cover large deliveries with a canopy or awning if they will be stored outside for any period.	N/A	
SLOPES: Use plastic sheet cover or other BMPs on unprotected slopes during storm events. Implement temporary soil stabilization measures until permanent stabilization is achieved.	N/A	
SEDIMENT REMOVAL: After a rain event, clean and dispose of the sediment and debris that has collected at the storm inlets and catch basins as soon as weather conditions permit.	N/A	
SLOPE REPAIR: Repair any slope/vegetation damage that has occurred during a storm event as soon as weather conditions permit.	N/A	
STORM DRAIN: Direct connections to storm drains from depressed loading docks (truck wells) must use protective BMPs. Filter fabric and oil/water separators should be used in these areas.	N/A	

NOTES/REMARKS:

ITEMS TO REVIEW:

- Outdoor storage activities
- Significant dust or particulate generating activities
- Onsite waste management and disposal practices
- Outdoor maintenance or processing activities

○ CONSTRUCTION SITE OR ○ FACILITY (PUMP STATION, DISTRIBUTION RESERVOIR, WATER TREATMENT PLANT, OTHER): Mercy High PS

INSPECTOR AND DATE Bona Alexander 1/25/08

VISUAL INSPECTION CHECKLIST	(YES/NO)	IF YES, ACTION TAKEN:
CLEANING: Are there signs of poor housekeeping (walkways cluttered, floors not swept, etc.) in any facility areas?	No	
STORM DRAIN: Have the BMPs at storm drain inlets, catch basins and curb inlets been neglected? Do they need replacing?	No	
STORM DRAIN: Are there obstructions or debris in the catch basins or curb inlets?	No	
SITE WORK: Do unpaved areas of the facility produce excessive dust and dirt on windy days?	No	
SITE WORK: Inspect the site prior to a forecast storm event. Site work: Should plastic sheet covers or tarps be placed on slopes not vegetated to avoid sediment flow or soil erosion?	No	
SITE WORK: Are unpaved areas of the facility subject to scour or erosion during rainfall?	No	
SITE WORK: To avoid erosion at the discharge end, should the rooftop runoff be made to spill into a pervious area (e.g. grass yard)?	N/A	
SITE WORK/STORAGE: Are there spots, pools puddles or other traces of oil on any hard surfaces?	No	
SITE WORK/STORAGE: Is standing water found in inappropriate areas long after the rain has stopped?	No	
STORAGE: Is there evidence of drips or leaks from any equipment?	No	
STORAGE: Mechanical equipment stored outside should be covered with tarp or plastic. Does any equipment need this type of weather protection?	N/A	
STORAGE: Does any equipment stored outdoors capture/collect rainwater that could lead to rusting or contamination by grease, oil, gas, etc.?	N/A	
STORAGE: Does the dry chemical storage area need protection from the wind or rain?	N/A	
STORAGE: Have the secondary containment structures (berms, dikes, walls, etc.) developed cracks or other issues that will keep them from working as designed to capture spills?	N/A	
STORAGE: Does the inspection of storage containers reveal signs of cracks, corrosion or leaks?	N/A	
STORAGE: Has this site inspection revealed any indications of poor or improper storage practices?	NO	

SITE ASSESSMENT CHECKLIST		
STORAGE: Keep storage areas clean, well organized, and equipped with ample clean-up supplies as appropriate for the materials stored.	Yes	
CLEANING: Is onsite cleaning limited to washing with water and soap? If not, provide a dedicated wash-down area and utilize appropriate BMPs to contain hazard/runoff.	N/A	
PARKING: Make a dedicated parking space available for vehicles or motive equipment that leak and place drip pans at each location.	N/A	
WASTE MANAGEMENT: Plan timely service and removal to prevent dumpsters from overflowing.	N/A	
LOADING DOCKS: Cover large deliveries with a canopy or awning if they will be stored outside for any period.	N/A	
SLOPES: Use plastic sheet cover or other BMPs on unprotected slopes during storm events. Implement temporary soil stabilization measures until permanent stabilization is achieved.	N/A	
SEDIMENT REMOVAL: After a rain event, clean and dispose of the sediment and debris that has collected at the storm inlets and catch basins as soon as weather conditions permit.	N/A	
SLOPE REPAIR: Repair any slope/vegetation damage that has occurred during a storm event as soon as weather conditions permit.	N/A	
STORM DRAIN: Direct connections to storm drains from depressed loading docks (truck wells) must use protective BMPs. Filter fabric and oil/water separators should be used in these areas.	N/A	

NOTES/REMARKS: There is no storm drain on site. There are some cracks (3/4 inch) on pavement.

ITEMS TO REVIEW:

- Outdoor storage activities
- Significant dust or particulate generating activities
- Onsite waste management and disposal practices
- Outdoor maintenance or processing activities

○ CONSTRUCTION SITE OR ○ FACILITY (PUMP STATION, DISTRIBUTION RESERVOIR, WATER TREATMENT PLANT, OTHER): Montezuma PS

INSPECTOR AND DATE Zahra Alexander 2/5/08

VISUAL INSPECTION CHECKLIST	(YES/NO)	IF YES, ACTION TAKEN:
CLEANING: Are there signs of poor housekeeping (walkways cluttered, floors not swept, etc.) in any facility areas?	No	
STORM DRAIN: Have the BMPs at storm drain inlets, catch basins and curb inlets been neglected? Do they need replacing?	N/A	no drain inlet
STORM DRAIN: Are there obstructions or debris in the catch basins or curb inlets?	N/A	
SITE WORK: Do unpaved areas of the facility produce excessive dust and dirt on windy days?	NO	
SITE WORK: Inspect the site prior to a forecast storm event. Site work: Should plastic sheet covers or tarps be placed on slopes not vegetated to avoid sediment flow or soil erosion?	N/A	
SITE WORK: Are unpaved areas of the facility subject to scour or erosion during rainfall?	NO	
SITE WORK: To avoid erosion at the discharge end, should the rooftop runoff be made to spill into a pervious area (e.g. grass yard)?	N/A	
SITE WORK/STORAGE: Are there spots, pools puddles or other traces of oil on any hard surfaces?	No	
SITE WORK/STORAGE: Is standing water found in inappropriate areas long after the rain has stopped?	No	some on the paved downgrade
STORAGE: Is there evidence of drips or leaks from any equipment?	NO	
STORAGE: Mechanical equipment stored outside should be covered with tarp or plastic. Does any equipment need this type of weather protection?	N/A	
STORAGE: Does any equipment stored outdoors capture/collect rainwater that could lead to rusting or contamination by grease, oil, gas, etc.?	N/A	
STORAGE: Does the dry chemical storage area need protection from the wind or rain?	N/A	
STORAGE: Have the secondary containment structures (berms, dikes, walls, etc.) developed cracks or other issues that will keep them from working as designed to capture spills?	N/A	
STORAGE: Does the inspection of storage containers reveal signs of cracks, corrosion or leaks?	N/A	
STORAGE: Has this site inspection revealed any indications of poor or improper storage practices?	NO	

SITE ASSESSMENT CHECKLIST		
STORAGE: Keep storage areas clean, well organized, and equipped with ample clean-up supplies as appropriate for the materials stored.	Yes	
CLEANING: Is onsite cleaning limited to washing with water and soap? If not, provide a dedicated wash-down area and utilize appropriate BMPs to contain hazard/runoff.	N/A	
PARKING: Make a dedicated parking space available for vehicles or motive equipment that leak and place drip pans at each location.	N/A	
WASTE MANAGEMENT: Plan timely service and removal to prevent dumpsters from overflowing.	N/A	
LOADING DOCKS: Cover large deliveries with a canopy or awning if they will be stored outside for any period.	N/A	
SLOPES: Use plastic sheet cover or other BMPs on unprotected slopes during storm events. Implement temporary soil stabilization measures until permanent stabilization is achieved.	N/A	
SEDIMENT REMOVAL: After a rain event, clean and dispose of the sediment and debris that has collected at the storm inlets and catch basins as soon as weather conditions permit.	Yes	
SLOPE REPAIR: Repair any slope/vegetation damage that has occurred during a storm event as soon as weather conditions permit.	N/A	
STORM DRAIN: Direct connections to storm drains from depressed loading docks (truck wells) must use protective BMPs. Filter fabric and oil/water separators should be used in these areas.	N/A	

NOTES/REMARKS: Some cut branches to be removed. By the (house) Pump Station smells oil but no leakage shown

ITEMS TO REVIEW:

- Outdoor storage activities
- Significant dust or particulate generating activities
- Onsite waste management and disposal practices
- Outdoor maintenance or processing activities

○ CONSTRUCTION SITE OR ○ FACILITY (PUMP STATION, DISTRIBUTION RESERVOIR, WATER TREATMENT PLANT, OTHER): Miramar Ranch North PS.		
INSPECTOR AND DATE Zohra Alexander		
VISUAL INSPECTION CHECKLIST	(YES/NO)	IF YES, ACTION TAKEN:
CLEANING: Are there signs of poor housekeeping (walkways cluttered, floors not swept, etc.) in any facility areas?	No	
STORM DRAIN: Have the BMPs at storm drain inlets, catch basins and curb inlets been neglected? Do they need replacing?	Yes	
STORM DRAIN: Are there obstructions or debris in the catch basins or curb inlets?	No	
SITE WORK: Do unpaved areas of the facility produce excessive dust and dirt on windy days?	No	
SITE WORK: Inspect the site prior to a forecast storm event. Site work: Should plastic sheet covers or tarps be placed on slopes not vegetated to avoid sediment flow or soil erosion?	No	
SITE WORK: Are unpaved areas of the facility subject to scour or erosion during rainfall?	No	
SITE WORK: To avoid erosion at the discharge end, should the rooftop runoff be made to spill into a pervious area (e.g. grass yard)?	No	
SITE WORK/STORAGE: Are there spots, pools puddles or other traces of oil on any hard surfaces?	No	
SITE WORK/STORAGE: Is standing water found in inappropriate areas long after the rain has stopped?	No	
STORAGE: Is there evidence of drips or leaks from any equipment?	No	
STORAGE: Mechanical equipment stored outside should be covered with tarp or plastic. Does any equipment need this type of weather protection?	No	
STORAGE: Does any equipment stored outdoors capture/collect rainwater that could lead to rusting or contamination by grease, oil, gas, etc.?	No	
STORAGE: Does the dry chemical storage area need protection from the wind or rain?	No	
STORAGE: Have the secondary containment structures (berms, dikes, walls, etc.) developed cracks or other issues that will keep them from working as designed to capture spills?	No	
STORAGE: Does the inspection of storage containers reveal signs of cracks, corrosion or leaks?	No	
STORAGE: Has this site inspection revealed any indications of poor or improper storage practices?	No	

SITE ASSESSMENT CHECKLIST		
STORAGE: Keep storage areas clean, well organized, and equipped with ample clean-up supplies as appropriate for the materials stored.	Yes	
CLEANING: Is onsite cleaning limited to washing with water and soap? If not, provide a dedicated wash-down area and utilize appropriate BMPs to contain hazard/runoff.	N/A	
PARKING: Make a dedicated parking space available for vehicles or motive equipment that leak and place drip pans at each location.	N/A	
WASTE MANAGEMENT: Plan timely service and removal to prevent dumpsters from overflowing.	N/A	
LOADING DOCKS: Cover large deliveries with a canopy or awning if they will be stored outside for any period.	N/A	
SLOPES: Use plastic sheet cover or other BMPs on unprotected slopes during storm events. Implement temporary soil stabilization measures until permanent stabilization is achieved.	39 ~~N/A~~ Yes	
SEDIMENT REMOVAL: After a rain event, clean and dispose of the sediment and debris that has collected at the storm inlets and catch basins as soon as weather conditions permit.	Yes	
SLOPE REPAIR: Repair any slope/vegetation damage that has occurred during a storm event as soon as weather conditions permit.	N/A	
STORM DRAIN: Direct connections to storm drains from depressed loading docks (truck wells) must use protective BMPs. Filter fabric and oil/water separators should be used in these areas.	N/A	

NOTES/REMARKS:

ITEMS TO REVIEW:

- Outdoor storage activities
- Significant dust or particulate generating activities
- Onsite waste management and disposal practices
- Outdoor maintenance or processing activities

○ CONSTRUCTION SITE OR ○ FACILITY (PUMP STATION, DISTRIBUTION RESERVOIR, WATER TREATMENT PLANT, OTHER): Muirlands PS

INSPECTOR AND DATE: Zahra Alexander 2/5/08

VISUAL INSPECTION CHECKLIST	(YES/NO)	IF YES, ACTION TAKEN:
CLEANING: Are there signs of poor housekeeping (walkways cluttered, floors not swept, etc.) in any facility areas?	yes	
STORM DRAIN: Have the BMPs at storm drain inlets, catch basins and curb inlets been neglected? Do they need replacing?	yes	
STORM DRAIN: Are there obstructions or debris in the catch basins or curb inlets?	yes	
SITE WORK: Do unpaved areas of the facility produce excessive dust and dirt on windy days?	No	
SITE WORK: Inspect the site prior to a forecast storm event. Site work: Should plastic sheet covers or tarps be placed on slopes not vegetated to avoid sediment flow or soil erosion?	NO	
SITE WORK: Are unpaved areas of the facility subject to scour or erosion during rainfall?	no/fill	outside of fence (east) needs plantation
SITE WORK: To avoid erosion at the discharge end, should the rooftop runoff be made to spill into a pervious area (e.g. grass yard)?	N/A	
SITE WORK/STORAGE: Are there spots, pools puddles or other traces of oil on any hard surfaces?	yes	See remarks
SITE WORK/STORAGE: Is standing water found in inappropriate areas long after the rain has stopped?	no	
STORAGE: Is there evidence of drips or leaks from any equipment?	yes	See remarks
STORAGE: Mechanical equipment stored outside should be covered with tarp or plastic. Does any equipment need this type of weather protection?	No	Equipments are covered with Plas
STORAGE: Does any equipment stored outdoors capture/collect rainwater that could lead to rusting or contamination by grease, oil, gas, etc.?	NO	
STORAGE: Does the dry chemical storage area need protection from the wind or rain?	N/A	
STORAGE: Have the secondary containment structures (berms, dikes, walls, etc.) developed cracks or other issues that will keep them from working as designed to capture spills?	N/A	
STORAGE: Does the inspection of storage containers reveal signs of cracks, corrosion or leaks?	N/A	
STORAGE: Has this site inspection revealed any indications of poor or improper storage practices?	yes	

SITE ASSESSMENT CHECKLIST		
STORAGE: Keep storage areas clean, well organized, and equipped with ample clean-up supplies as appropriate for the materials stored.	No	
CLEANING: Is onsite cleaning limited to washing with water and soap? If not, provide a dedicated wash-down area and utilize appropriate BMPs to contain hazard/runoff.	N/A	
PARKING: Make a dedicated parking space available for vehicles or motive equipment that leak and place drip pans at each location.	N/A	
WASTE MANAGEMENT: Plan timely service and removal to prevent dumpsters from overflowing.	No	
LOADING DOCKS: Cover large deliveries with a canopy or awning if they will be stored outside for any period.	N/A	
SLOPES: Use plastic sheet cover or other BMPs on unprotected slopes during storm events. Implement temporary soil stabilization measures until permanent stabilization is achieved.	N/A JJ	
SEDIMENT REMOVAL: After a rain event, clean and dispose of the sediment and debris that has collected at the storm inlets and catch basins as soon as weather conditions permit.	No	See remarks
SLOPE REPAIR: Repair any slope/vegetation damage that has occurred during a storm event as soon as weather conditions permit.	N/A	~~See remarks~~ JJ
STORM DRAIN: Direct connections to storm drains from depressed loading docks (truck wells) must use protective BMPs. Filter fabric and oil/water separators should be used in these areas.	N/A	

NOTES/REMARKS: pump #1 flowing has water leak & oil leak, Pump #2 flowing has little oil leak, Pump #3 is the way removed & the hole is full of water & an aluminum trash can with trash loading on the top. There is no drainage inside the fence. The drainage outside of fence is covered with lots of dirt, leaves & broken branches. Inside of the fence has a lot of leaves to be cleaned. BMPs needed by the ditch.

ITEMS TO REVIEW:

- Outdoor storage activities
- Significant dust or particulate generating activities
- Onsite waste management and disposal practices
- Outdoor maintenance or processing activities

○ CONSTRUCTION SITE OR ○ FACILITY: (PUMP STATION) DISTRIBUTION RESERVOIR, WATER TREATMENT PLANT, OTHER):
Ocean View Hills PS

INSPECTOR AND DATE Edward Gavin 1-30-08

VISUAL INSPECTION CHECKLIST	(YES/NO)	IF YES, ACTION TAKEN:
CLEANING: Are there signs of poor housekeeping (walkways cluttered, floors not swept, etc.) in any facility areas?	NO	
STORM DRAIN: Have the BMPs at storm drain inlets, catch basins and curb inlets been neglected? Do they need replacing?	NO	
STORM DRAIN: Are there obstructions or debris in the catch basins or curb inlets?	NO	NEEDS BMP's at storm drain
SITE WORK: Do unpaved areas of the facility produce excessive dust and dirt on windy days?	NO	
SITE WORK: Inspect the site prior to a forecast storm event. Site work: Should plastic sheet covers or tarps be placed on slopes not vegetated to avoid sediment flow or soil erosion?	NO	
SITE WORK: Are unpaved areas of the facility subject to scour or erosion during rainfall?	NO	
SITE WORK: To avoid erosion at the discharge end, should the rooftop runoff be made to spill into a pervious area (e.g. grass yard)?	NO	
SITE WORK/STORAGE: Are there spots, pools puddles or other traces of oil on any hard surfaces?	NO	
SITE WORK/STORAGE: Is standing water found in inappropriate areas long after the rain has stopped?	NO	
STORAGE: Is there evidence of drips or leaks from any equipment?	NO	
STORAGE: Mechanical equipment stored outside should be covered with tarp or plastic. Does any equipment need this type of weather protection?	NO	
STORAGE: Does any equipment stored outdoors capture/collect rainwater that could lead to rusting or contamination by grease, oil, gas, etc.?	NO	
STORAGE: Does the dry chemical storage area need protection from the wind or rain?	NO	
STORAGE: Have the secondary containment structures (berms, dikes, walls, etc.) developed cracks or other issues that will keep them from working as designed to capture spills?	NA	
STORAGE: Does the inspection of storage containers reveal signs of cracks, corrosion or leaks?	NO	
STORAGE: Has this site inspection revealed any indications of poor or improper storage practices?	NO	

SITE ASSESSMENT CHECKLIST		
STORAGE: Keep storage areas clean, well organized, and equipped with ample clean-up supplies as appropriate for the materials stored.	NA	
CLEANING: Is onsite cleaning limited to washing with water and soap? If not, provide a dedicated wash-down area and utilize appropriate BMPs to contain hazard/runoff.	Yes	
PARKING: Make a dedicated parking space available for vehicles or motive equipment that leak and place drip pans at each location.	NA	
WASTE MANAGEMENT: Plan timely service and removal to prevent dumpsters from overflowing.	NA	
LOADING DOCKS: Cover large deliveries with a canopy or awning if they will be stored outside for any period.	NA	
SLOPES: Use plastic sheet cover or other BMPs on unprotected slopes during storm events. Implement temporary soil stabilization measures until permanent stabilization is achieved.	NA	
SEDIMENT REMOVAL: After a rain event, clean and dispose of the sediment and debris that has collected at the storm inlets and catch basins as soon as weather conditions permit.	Yes	
SLOPE REPAIR: Repair any slope/vegetation damage that has occurred during a storm event as soon as weather conditions permit.	NA	
STORM DRAIN: Direct connections to storm drains from depressed loading docks (truck wells) must use protective BMPs. Filter fabric and oil/water separators should be used in these areas.	NA	

NOTES/REMARKS:

ITEMS TO REVIEW:

- Outdoor storage activities
- Significant dust or particulate generating activities
- Onsite waste management and disposal practices
- Outdoor maintenance or processing activities

○ CONSTRUCTION SITE OR ○ FACILITY (PUMP STATION, DISTRIBUTION RESERVOIR, WATER TREATMENT PLANT, OTHER): Otay mesa PS		
INSPECTOR AND DATE WARREN THODILE 1/30/08		
VISUAL INSPECTION CHECKLIST	(YES/NO)	IF YES, ACTION TAKEN:
CLEANING: Are there signs of poor housekeeping (walkways cluttered, floors not swept, etc.) in any facility areas?	NO	
STORM DRAIN: Have the BMPs at storm drain inlets, catch basins and curb inlets been neglected? Do they need replacing?	NO	
STORM DRAIN: Are there obstructions or debris in the catch basins or curb inlets?	NO	
SITE WORK: Do unpaved areas of the facility produce excessive dust and dirt on windy days?	NO	
SITE WORK: Inspect the site prior to a forecast storm event. Site work: Should plastic sheet covers or tarps be placed on slopes not vegetated to avoid sediment flow or soil erosion?	NO	
SITE WORK: Are unpaved areas of the facility subject to scour or erosion during rainfall?	NO	
SITE WORK: To avoid erosion at the discharge end, should the rooftop runoff be made to spill into a pervious area (e.g. grass yard)?	NO	
SITE WORK/STORAGE: Are there spots, pools puddles or other traces of oil on any hard surfaces?	NO	
SITE WORK/STORAGE: Is standing water found in inappropriate areas long after the rain has stopped?	NO	
STORAGE: Is there evidence of drips or leaks from any equipment?	NO	
STORAGE: Mechanical equipment stored outside should be covered with tarp or plastic. Does any equipment need this type of weather protection?	NO	
STORAGE: Does any equipment stored outdoors capture/collect rainwater that could lead to rusting or contamination by grease, oil, gas, etc.?	NO	
STORAGE: Does the dry chemical storage area need protection from the wind or rain?	NO	
STORAGE: Have the secondary containment structures (berms, dikes, walls, etc.) developed cracks or other issues that will keep them from working as designed to capture spills?	N/A	
STORAGE: Does the inspection of storage containers reveal signs of cracks, corrosion or leaks?	NO	
STORAGE: Has this site inspection revealed any indications of poor or improper storage practices?	NO	

SITE ASSESSMENT CHECKLIST		
STORAGE: Keep storage areas clean, well organized, and equipped with ample clean-up supplies as appropriate for the materials stored.	NA	
CLEANING: Is onsite cleaning limited to washing with water and soap? If not, provide a dedicated wash-down area and utilize appropriate BMPs to contain hazard/runoff.	YES	
PARKING: Make a dedicated parking space available for vehicles or motive equipment that leak and place drip pans at each location.	NA	
WASTE MANAGEMENT: Plan timely service and removal to prevent dumpsters from overflowing.	NA	
LOADING DOCKS: Cover large deliveries with a canopy or awning if they will be stored outside for any period.	NA	
SLOPES: Use plastic sheet cover or other BMPs on unprotected slopes during storm events. Implement temporary soil stabilization measures until permanent stabilization is achieved.	NA	
SEDIMENT REMOVAL: After a rain event, clean and dispose of the sediment and debris that has collected at the storm inlets and catch basins as soon as weather conditions permit.	YES	
SLOPE REPAIR: Repair any slope/vegetation damage that has occurred during a storm event as soon as weather conditions permit.	NA	
STORM DRAIN: Direct connections to storm drains from depressed loading docks (truck wells) must use protective BMPs. Filter fabric and oil/water separators should be used in these areas.	NA	

NOTES/REMARKS:

ITEMS TO REVIEW:

- Outdoor storage activities
- Significant dust or particulate generating activities
- Onsite waste management and disposal practices
- Outdoor maintenance or processing activities

○ CONSTRUCTION SITE OR ○ FACILITY (PUMP STATION, DISTRIBUTION RESERVOIR, WATER TREATMENT PLANT, OTHER): Paradise Hills #2 PS

INSPECTOR AND DATE Edward Gavin 1-15-08

VISUAL INSPECTION CHECKLIST	(YES/NO)	IF YES, ACTION TAKEN:
CLEANING: Are there signs of poor housekeeping (walkways cluttered, floors not swept, etc.) in any facility areas?	NO	
STORM DRAIN: Have the BMPs at storm drain inlets, catch basins and curb inlets been neglected? Do they need replacing?	NO	
STORM DRAIN: Are there obstructions or debris in the catch basins or curb inlets?	NO	
SITE WORK: Do unpaved areas of the facility produce excessive dust and dirt on windy days?	NO	
SITE WORK: Inspect the site prior to a forecast storm event. Site work: Should plastic sheet covers or tarps be placed on slopes not vegetated to avoid sediment flow or soil erosion?	NO	
SITE WORK: Are unpaved areas of the facility subject to scour or erosion during rainfall?	NO	
SITE WORK: To avoid erosion at the discharge end, should the rooftop runoff be made to spill into a pervious area (e.g. grass yard)?	NO	
SITE WORK/STORAGE: Are there spots, pools puddles or other traces of oil on any hard surfaces?	NO	
SITE WORK/STORAGE: Is standing water found in inappropriate areas long after the rain has stopped?	NO	
STORAGE: Is there evidence of drips or leaks from any equipment?	NO	
STORAGE: Mechanical equipment stored outside should be covered with tarp or plastic. Does any equipment need this type of weather protection?	NO	
STORAGE: Does any equipment stored outdoors capture/collect rainwater that could lead to rusting or contamination by grease, oil, gas, etc.?	NO	
STORAGE: Does the dry chemical storage area need protection from the wind or rain?	NA	
STORAGE: Have the secondary containment structures (berms, dikes, walls, etc.) developed cracks or other issues that will keep them from working as designed to capture spills?	NA	
STORAGE: Does the inspection of storage containers reveal signs of cracks, corrosion or leaks?	NA	
STORAGE: Has this site inspection revealed any indications of poor or improper storage practices?	NO	

SITE ASSESSMENT CHECKLIST		
STORAGE: Keep storage areas clean, well organized, and equipped with ample clean-up supplies as appropriate for the materials stored.	N.A	
CLEANING: Is onsite cleaning limited to washing with water and soap? If not, provide a dedicated wash-down area and utilize appropriate BMPs to contain hazard/runoff.	NA	
PARKING: Make a dedicated parking space available for vehicles or motive equipment that leak and place drip pans at each location.	NA	
WASTE MANAGEMENT: Plan timely service and removal to prevent dumpsters from overflowing.	NA	
LOADING DOCKS: Cover large deliveries with a canopy or awning if they will be stored outside for any period.	NA	
SLOPES: Use plastic sheet cover or other BMPs on unprotected slopes during storm events. Implement temporary soil stabilization measures until permanent stabilization is achieved.	NA	
SEDIMENT REMOVAL: After a rain event, clean and dispose of the sediment and debris that has collected at the storm inlets and catch basins as soon as weather conditions permit.	yes	
SLOPE REPAIR: Repair any slope/vegetation damage that has occurred during a storm event as soon as weather conditions permit.	NA	
STORM DRAIN: Direct connections to storm drains from depressed loading docks (truck wells) must use protective BMPs. Filter fabric and oil/water separators should be used in these areas.	NA	

NOTES/REMARKS:

Broken ~~trees~~ branches need to be removed Southwest end.

ITEMS TO REVIEW:

- Outdoor storage activities
- Significant dust or particulate generating activities
- Onsite waste management and disposal practices
- Outdoor maintenance or processing activities

○ CONSTRUCTION SITE OR ○ FACILITY (PUMP STATION, DISTRIBUTION RESERVOIR, WATER TREATMENT PLANT, OTHER): Paradise mesa #1 PS

INSPECTOR AND DATE: WARREN THODILE 1/31/08

VISUAL INSPECTION CHECKLIST	(YES/NO)	IF YES, ACTION TAKEN:
CLEANING: Are there signs of poor housekeeping (walkways cluttered, floors not swept, etc.) in any facility areas?	YES	FLANGES STORED AGAINST ELEC. BUILDING. NEED TRASH CLEAN UP.
STORM DRAIN: Have the BMPs at storm drain inlets, catch basins and curb inlets been neglected? Do they need replacing?	NA	
STORM DRAIN: Are there obstructions or debris in the catch basins or curb inlets?	NA	
SITE WORK: Do unpaved areas of the facility produce excessive dust and dirt on windy days?	NO	
SITE WORK: Inspect the site prior to a forecast storm event. Site work: Should plastic sheet covers or tarps be placed on slopes not vegetated to avoid sediment flow or soil erosion?	NA	
SITE WORK: Are unpaved areas of the facility subject to scour or erosion during rainfall?	NO	
SITE WORK: To avoid erosion at the discharge end, should the rooftop runoff be made to spill into a pervious area (e.g. grass yard)?	NA	
SITE WORK/STORAGE: Are there spots, pools puddles or other traces of oil on any hard surfaces?	NO	
SITE WORK/STORAGE: Is standing water found in inappropriate areas long after the rain has stopped?	YES	DRAIN PIPE LEAVING P.S NEEDS REPAIR. LEAVES STANDING WATE
STORAGE: Is there evidence of drips or leaks from any equipment?	YES	LEAKING from Pumps.
STORAGE: Mechanical equipment stored outside should be covered with tarp or plastic. Does any equipment need this type of weather protection?	YES	DUE TO OPENED COMPARTM ON Pumps. SOME TYPE O COVERAGE MAY BE NEEDED
STORAGE: Does any equipment stored outdoors capture/collect rainwater that could lead to rusting or contamination by grease, oil, gas, etc.?	NO	
STORAGE: Does the dry chemical storage area need protection from the wind or rain?	NA	
STORAGE: Have the secondary containment structures (berms, dikes, walls, etc.) developed cracks or other issues that will keep them from working as designed to capture spills?	NA	
STORAGE: Does the inspection of storage containers reveal signs of cracks, corrosion or leaks?	NA	
STORAGE: Has this site inspection revealed any indications of poor or improper storage practices?	NO	

SITE ASSESSMENT CHECKLIST		
STORAGE: Keep storage areas clean, well organized, and equipped with ample clean-up supplies as appropriate for the materials stored.	YES	
CLEANING: Is onsite cleaning limited to washing with water and soap? If not, provide a dedicated wash-down area and utilize appropriate BMPs to contain hazard/runoff.	N/A	
PARKING: Make a dedicated parking space available for vehicles or motive equipment that leak and place drip pans at each location.	NA	
WASTE MANAGEMENT: Plan timely service and removal to prevent dumpsters from overflowing.	NA	
LOADING DOCKS: Cover large deliveries with a canopy or awning if they will be stored outside for any period.	NA	
SLOPES: Use plastic sheet cover or other BMPs on unprotected slopes during storm events. Implement temporary soil stabilization measures until permanent stabilization is achieved.	NA	
SEDIMENT REMOVAL: After a rain event, clean and dispose of the sediment and debris that has collected at the storm inlets and catch basins as soon as weather conditions permit.	NA	
SLOPE REPAIR: Repair any slope/vegetation damage that has occurred during a storm event as soon as weather conditions permit.	NA	
STORM DRAIN: Direct connections to storm drains from depressed loading docks (truck wells) must use protective BMPs. Filter fabric and oil/water separators should be used in these areas.	NA	

NOTES/REMARKS:

ITEMS TO REVIEW:

- Outdoor storage activities
- Significant dust or particulate generating activities
- Onsite waste management and disposal practices
- Outdoor maintenance or processing activities

○ CONSTRUCTION SITE OR ○ FACILITY (PUMP STATION, DISTRIBUTION RESERVOIR, WATER TREATMENT PLANT, OTHER): Paradise Mesa #2 PS

INSPECTOR AND DATE WARREN THEDILE 1-31-08

VISUAL INSPECTION CHECKLIST	(YES/NO)	IF YES, ACTION TAKEN:
CLEANING: Are there signs of poor housekeeping (walkways cluttered, floors not swept, etc.) in any facility areas?	NO	
STORM DRAIN: Have the BMPs at storm drain inlets, catch basins and curb inlets been neglected? Do they need replacing?	NA	
STORM DRAIN: Are there obstructions or debris in the catch basins or curb inlets?	NO	
SITE WORK: Do unpaved areas of the facility produce excessive dust and dirt on windy days?	NO	
SITE WORK: Inspect the site prior to a forecast storm event. Site work: Should plastic sheet covers or tarps be placed on slopes not vegetated to avoid sediment flow or soil erosion?	NO	
SITE WORK: Are unpaved areas of the facility subject to scour or erosion during rainfall?	NO	
SITE WORK: To avoid erosion at the discharge end, should the rooftop runoff be made to spill into a pervious area (e.g. grass yard)?	NA	
SITE WORK/STORAGE: Are there spots, pools puddles or other traces of oil on any hard surfaces?	NO	
SITE WORK/STORAGE: Is standing water found in inappropriate areas long after the rain has stopped?	NO	
STORAGE: Is there evidence of drips or leaks from any equipment?	NO	
STORAGE: Mechanical equipment stored outside should be covered with tarp or plastic. Does any equipment need this type of weather protection?	NO	
STORAGE: Does any equipment stored outdoors capture/collect rainwater that could lead to rusting or contamination by grease, oil, gas, etc.?	NO	
STORAGE: Does the dry chemical storage area need protection from the wind or rain?	NA	
STORAGE: Have the secondary containment structures (berms, dikes, walls, etc.) developed cracks or other issues that will keep them from working as designed to capture spills?	NA	
STORAGE: Does the inspection of storage containers reveal signs of cracks, corrosion or leaks?	NO	
STORAGE: Has this site inspection revealed any indications of poor or improper storage practices?	NO	

SITE ASSESSMENT CHECKLIST		
STORAGE: Keep storage areas clean, well organized, and equipped with ample clean-up supplies as appropriate for the materials stored.	YES	
CLEANING: Is onsite cleaning limited to washing with water and soap? If not, provide a dedicated wash-down area and utilize appropriate BMPs to contain hazard/runoff.	YES	
PARKING: Make a dedicated parking space available for vehicles or motive equipment that leak and place drip pans at each location.	NA	
WASTE MANAGEMENT: Plan timely service and removal to prevent dumpsters from overflowing.	NA	
LOADING DOCKS: Cover large deliveries with a canopy or awning if they will be stored outside for any period.	NA	
SLOPES: Use plastic sheet cover or other BMPs on unprotected slopes during storm events. Implement temporary soil stabilization measures until permanent stabilization is achieved.	YES	
SEDIMENT REMOVAL: After a rain event, clean and dispose of the sediment and debris that has collected at the storm inlets and catch basins as soon as weather conditions permit.	NA	
SLOPE REPAIR: Repair any slope/vegetation damage that has occurred during a storm event as soon as weather conditions permit.	YES	
STORM DRAIN: Direct connections to storm drains from depressed loading docks (truck wells) must use protective BMPs. Filter fabric and oil/water separators should be used in these areas.	NA	

NOTES/REMARKS: Wood chips has been put on grounds. ALSO Fiber Rools. Graffiti Removed,

ITEMS TO REVIEW:

- Outdoor storage activities
- Significant dust or particulate generating activities
- Onsite waste management and disposal practices
- Outdoor maintenance or processing activities

○ CONSTRUCTION SITE OR ○ FACILITY (PUMP STATION, DISTRIBUTION RESERVOIR, WATER TREATMENT PLANT, OTHER): Pomerado PS

INSPECTOR AND DATE Zohra Alexander ~~2/5~~ 2/1/08

VISUAL INSPECTION CHECKLIST	(YES/NO)	IF YES, ACTION TAKEN:
CLEANING: Are there signs of poor housekeeping (walkways cluttered, floors not swept, etc.) in any facility areas?	No	
STORM DRAIN: Have the BMPs at storm drain inlets, catch basins and curb inlets been neglected? Do they need replacing?	No	
STORM DRAIN: Are there obstructions or debris in the catch basins or curb inlets?	No	No drainage
SITE WORK: Do unpaved areas of the facility produce excessive dust and dirt on windy days?	yes	See remarks
SITE WORK: Inspect the site prior to a forecast storm event. Site work: Should plastic sheet covers or tarps be placed on slopes not vegetated to avoid sediment flow or soil erosion?	Yes	Hill (East of gate needs covering
SITE WORK: Are unpaved areas of the facility subject to scour or erosion during rainfall?	Yes	
SITE WORK: To avoid erosion at the discharge end, should the rooftop runoff be made to spill into a pervious area (e.g. grass yard)?	N/A	
SITE WORK/STORAGE: Are there spots, pools puddles or other traces of oil on any hard surfaces?	No	
SITE WORK/STORAGE: Is standing water found in inappropriate areas long after the rain has stopped?	No	
STORAGE: Is there evidence of drips or leaks from any equipment?	No	
STORAGE: Mechanical equipment stored outside should be covered with tarp or plastic. Does any equipment need this type of weather protection?	N/A	
STORAGE: Does any equipment stored outdoors capture/collect rainwater that could lead to rusting or contamination by grease, oil, gas, etc.?	N/A	
STORAGE: Does the dry chemical storage area need protection from the wind or rain?	N/A	
STORAGE: Have the secondary containment structures (berms, dikes, walls, etc.) developed cracks or other issues that will keep them from working as designed to capture spills?	N/A	
STORAGE: Does the inspection of storage containers reveal signs of cracks, corrosion or leaks?	N/A	
STORAGE: Has this site inspection revealed any indications of poor or improper storage practices?	No	

SITE ASSESSMENT CHECKLIST		
STORAGE: Keep storage areas clean, well organized, and equipped with ample clean-up supplies as appropriate for the materials stored.	No	See remarks
CLEANING: Is onsite cleaning limited to washing with water and soap? If not, provide a dedicated wash-down area and utilize appropriate BMPs to contain hazard/runoff.	N/A	
PARKING: Make a dedicated parking space available for vehicles or motive equipment that leak and place drip pans at each location.	N/A	
WASTE MANAGEMENT: Plan timely service and removal to prevent dumpsters from overflowing.	No	See remarks
LOADING DOCKS: Cover large deliveries with a canopy or awning if they will be stored outside for any period.	N/A	
SLOPES: Use plastic sheet cover or other BMPs on unprotected slopes during storm events. Implement temporary soil stabilization measures until permanent stabilization is achieved.	No	See remarks
SEDIMENT REMOVAL: After a rain event, clean and dispose of the sediment and debris that has collected at the storm inlets and catch basins as soon as weather conditions permit.	Not Applied	
SLOPE REPAIR: Repair any slope/vegetation damage that has occurred during a storm event as soon as weather conditions permit.	No	See remarks
STORM DRAIN: Direct connections to storm drains from depressed loading docks (truck wells) must use protective BMPs. Filter fabric and oil/water separators should be used in these areas.	N/A	

NOTES/REMARKS: Erosion on hill by Pomarad Rd. (east of gate) needs covering. Erosion on hill toward South needs covering. Trash in the property. A lot of leaves & broken trees. a Some of plantation is done (west of gate).

ITEMS TO REVIEW:

- Outdoor storage activities
- Significant dust or particulate generating activities
- Onsite waste management and disposal practices
- Outdoor maintenance or processing activities

○ CONSTRUCTION SITE OR ○ FACILITY (PUMP STATION, DISTRIBUTION RESERVOIR, WATER TREATMENT PLANT, OTHER): Rancho Bernardo PS

INSPECTOR AND DATE: Zohra Alexander 1/30/08

VISUAL INSPECTION CHECKLIST	(YES/NO)	IF YES, ACTION TAKEN:
CLEANING: Are there signs of poor housekeeping (walkways cluttered, floors not swept, etc.) in any facility areas?	N	
STORM DRAIN: Have the BMPs at storm drain inlets, catch basins and curb inlets been neglected? Do they need replacing?	NO	
STORM DRAIN: Are there obstructions or debris in the catch basins or curb inlets?	NO	
SITE WORK: Do unpaved areas of the facility produce excessive dust and dirt on windy days?	NO	
SITE WORK: Inspect the site prior to a forecast storm event. Site work: Should plastic sheet covers or tarps be placed on slopes not vegetated to avoid sediment flow or soil erosion?	NO	
SITE WORK: Are unpaved areas of the facility subject to scour or erosion during rainfall?	NO	
SITE WORK: To avoid erosion at the discharge end, should the rooftop runoff be made to spill into a pervious area (e.g. grass yard)?	N/A	
SITE WORK/STORAGE: Are there spots, pools puddles or other traces of oil on any hard surfaces?	NO	See remark
SITE WORK/STORAGE: Is standing water found in inappropriate areas long after the rain has stopped?	N/A	
STORAGE: Is there evidence of drips or leaks from any equipment?	No	
STORAGE: Mechanical equipment stored outside should be covered with tarp or plastic. Does any equipment need this type of weather protection?	N/A	
STORAGE: Does any equipment stored outdoors capture/collect rainwater that could lead to rusting or contamination by grease, oil, gas, etc.?	N/A	
STORAGE: Does the dry chemical storage area need protection from the wind or rain?	N/A	
STORAGE: Have the secondary containment structures (berms, dikes, walls, etc.) developed cracks or other issues that will keep them from working as designed to capture spills?	N/A	
STORAGE: Does the inspection of storage containers reveal signs of cracks, corrosion or leaks?	N/A	
STORAGE: Has this site inspection revealed any indications of poor or improper storage practices?	NO	

SITE ASSESSMENT CHECKLIST		
STORAGE: Keep storage areas clean, well organized, and equipped with ample clean-up supplies as appropriate for the materials stored.	yes	
CLEANING: Is onsite cleaning limited to washing with water and soap? If not, provide a dedicated wash-down area and utilize appropriate BMPs to contain hazard/runoff.	N/A	
PARKING: Make a dedicated parking space available for vehicles or motive equipment that leak and place drip pans at each location.	N/A	
WASTE MANAGEMENT: Plan timely service and removal to prevent dumpsters from overflowing.	N/A	
LOADING DOCKS: Cover large deliveries with a canopy or awning if they will be stored outside for any period.	N/A	
SLOPES: Use plastic sheet cover or other BMPs on unprotected slopes during storm events. Implement temporary soil stabilization measures until permanent stabilization is achieved.	N/A 39	
SEDIMENT REMOVAL: After a rain event, clean and dispose of the sediment and debris that has collected at the storm inlets and catch basins as soon as weather conditions permit.	N/A	
SLOPE REPAIR: Repair any slope/vegetation damage that has occurred during a storm event as soon as weather conditions permit.	N/A 39	
STORM DRAIN: Direct connections to storm drains from depressed loading docks (truck wells) must use protective BMPs. Filter fabric and oil/water separators should be used in these areas.	N/A	

NOTES/REMARKS: By the under ground pump (at the entrance) one of the 10 inch pipe has no cover that my collect(water. There are 6 empty cable rolls are on the site to be removed. Some leaves & dirt that may go on the street during a storm There is no storm inlet on the property. (by the gate)

ITEMS TO REVIEW:

- Outdoor storage activities
- Significant dust or particulate generating activities
- Onsite waste management and disposal practices
- Outdoor maintenance or processing activities

○ CONSTRUCTION SITE OR ○ FACILITY (PUMP STATION, DISTRIBUTION RESERVOIR, WATER TREATMENT PLANT, OTHER): Rancho Bernardo PS

INSPECTOR AND DATE: Zahra Alexander 1/30/08

VISUAL INSPECTION CHECKLIST	(YES/NO)	IF YES, ACTION TAKEN:
CLEANING: Are there signs of poor housekeeping (walkways cluttered, floors not swept, etc.) in any facility areas?	NO	
STORM DRAIN: Have the BMPs at storm drain inlets, catch basins and curb inlets been neglected? Do they need replacing?	yes	
STORM DRAIN: Are there obstructions or debris in the catch basins or curb inlets?	NO	
SITE WORK: Do unpaved areas of the facility produce excessive dust and dirt on windy days?	NO	
SITE WORK: Inspect the site prior to a forecast storm event. Site work: Should plastic sheet covers or tarps be placed on slopes not vegetated to avoid sediment flow or soil erosion?	NO	
SITE WORK: Are unpaved areas of the facility subject to scour or erosion during rainfall?	NO	
SITE WORK: To avoid erosion at the discharge end, should the rooftop runoff be made to spill into a pervious area (e.g. grass yard)?	N/A	
SITE WORK/STORAGE: Are there spots, pools puddles or other traces of oil on any hard surfaces?	NO	
SITE WORK/STORAGE: Is standing water found in inappropriate areas long after the rain has stopped?	NO	
STORAGE: Is there evidence of drips or leaks from any equipment?	NO	
STORAGE: Mechanical equipment stored outside should be covered with tarp or plastic. Does any equipment need this type of weather protection?	NO	
STORAGE: Does any equipment stored outdoors capture/collect rainwater that could lead to rusting or contamination by grease, oil, gas, etc.?	N/A	
STORAGE: Does the dry chemical storage area need protection from the wind or rain?	N/A	
STORAGE: Have the secondary containment structures (berms, dikes, walls, etc.) developed cracks or other issues that will keep them from working as designed to capture spills?	N/A	
STORAGE: Does the inspection of storage containers reveal signs of cracks, corrosion or leaks?	N/A	
STORAGE: Has this site inspection revealed any indications of poor or improper storage practices?	N/A	

SITE ASSESSMENT CHECKLIST		
STORAGE: Keep storage areas clean, well organized, and equipped with ample clean-up supplies as appropriate for the materials stored.	N/A	
CLEANING: Is onsite cleaning limited to washing with water and soap? If not, provide a dedicated wash-down area and utilize appropriate BMPs to contain hazard/runoff.	N/A	
PARKING: Make a dedicated parking space available for vehicles or motive equipment that leak and place drip pans at each location.	N/A	
WASTE MANAGEMENT: Plan timely service and removal to prevent dumpsters from overflowing.	N/A	
LOADING DOCKS: Cover large deliveries with a canopy or awning if they will be stored outside for any period.	N/A	
SLOPES: Use plastic sheet cover or other BMPs on unprotected slopes during storm events. Implement temporary soil stabilization measures until permanent stabilization is achieved.	N/A	
SEDIMENT REMOVAL: After a rain event, clean and dispose of the sediment and debris that has collected at the storm inlets and catch basins as soon as weather conditions permit.	NO	
SLOPE REPAIR: Repair any slope/vegetation damage that has occurred during a storm event as soon as weather conditions permit.	NO	
STORM DRAIN: Direct connections to storm drains from depressed loading docks (truck wells) must use protective BMPs. Filter fabric and oil/water separators should be used in these areas.	N/A	

NOTES/REMARKS: The previous inspection (9/10/07) showed work to be done, but nothing is done. Leaves on the driveway ~~direct~~ will be taken by the rain into the storm drain on the street (needs cleaning). The ditch had a lot of dirt & leaves to be cleand By the gate, there is a BMP but it has catched a lot of dirt & leaves to be cleaned

ITEMS TO REVIEW:

- Outdoor storage activities
- Significant dust or particulate generating activities
- Onsite waste management and disposal practices
- Outdoor maintenance or processing activities

☐ CONSTRUCTION SITE OR ☐ FACILITY (PUMP STATION, DISTRIBUTION RESERVOIR, WATER TREATMENT PLANT, OTHER):
Scripps Miramar PS

INSPECTOR AND DATE Zohra Alexander 1/22/08

VISUAL INSPECTION CHECKLIST	(YES/NO)	IF YES, ACTION TAKEN:
CLEANING: Are there signs of poor housekeeping (walkways cluttered, floors not swept, etc.) in any facility areas?	yes	See Remarks
STORM DRAIN: Have the BMPs at storm drain inlets, catch basins and curb inlets been neglected? Do they need replacing?	NO	
STORM DRAIN: Are there obstructions or debris in the catch basins or curb inlets?	NO	
SITE WORK: Do unpaved areas of the facility produce excessive dust and dirt on windy days?	yes	"
SITE WORK: Inspect the site prior to a forecast storm event. Site work: Should plastic sheet covers or tarps be placed on slopes not vegetated to avoid sediment flow or soil erosion?	yes	"
SITE WORK: Are unpaved areas of the facility subject to scour or erosion during rainfall?	yes	"
SITE WORK: To avoid erosion at the discharge end, should the rooftop runoff be made to spill into a pervious area (e.g. grass yard)?	NO	
SITE WORK/STORAGE: Are there spots, pools puddles or other traces of oil on any hard surfaces?	yes	"
SITE WORK/STORAGE: Is standing water found in inappropriate areas long after the rain has stopped?	yes	"
STORAGE: Is there evidence of drips or leaks from any equipment?	yes	"
STORAGE: Mechanical equipment stored outside should be covered with tarp or plastic. Does any equipment need this type of weather protection?	yes	"
STORAGE: Does any equipment stored outdoors capture/collect rainwater that could lead to rusting or contamination by grease, oil, gas, etc.?	yes	"
STORAGE: Does the dry chemical storage area need protection from the wind or rain?	N/A	
STORAGE: Have the secondary containment structures (berms, dikes, walls, etc.) developed cracks or other issues that will keep them from working as designed to capture spills?	yes	"
STORAGE: Does the inspection of storage containers reveal signs of cracks, corrosion or leaks?	NO	
STORAGE: Has this site inspection revealed any indications of poor or improper storage practices?	yes	"

SITE ASSESSMENT CHECKLIST		
STORAGE: Keep storage areas clean, well organized, and equipped with ample clean-up supplies as appropriate for the materials stored.	NO	See remarks
CLEANING: Is onsite cleaning limited to washing with water and soap? If not, provide a dedicated wash-down area and utilize appropriate BMPs to contain hazard/runoff.	N/A	
PARKING: Make a dedicated parking space available for vehicles or motive equipment that leak and place drip pans at each location.	N/A	
WASTE MANAGEMENT: Plan timely service and removal to prevent dumpsters from overflowing.	N/A	
LOADING DOCKS: Cover large deliveries with a canopy or awning if they will be stored outside for any period.	N/A	
SLOPES: Use plastic sheet cover or other BMPs on unprotected slopes during storm events. Implement temporary soil stabilization measures until permanent stabilization is achieved.	NO	
SEDIMENT REMOVAL: After a rain event, clean and dispose of the sediment and debris that has collected at the storm inlets and catch basins as soon as weather conditions permit.	N/A	
SLOPE REPAIR: Repair any slope/vegetation damage that has occurred during a storm event as soon as weather conditions permit.	N/A	
STORM DRAIN: Direct connections to storm drains from depressed loading docks (truck wells) must use protective BMPs. Filter fabric and oil/water separators should be used in these areas.	N/A	

NOTES/REMARKS: Water puddles by the storage shed. Lots of pipes, hoses, etc. Store outside will to be covered by plastic & vegetation. Oil leakage from pump many cracks on the ground. Cracks around cement holding the pumps. General poor trash keeping.

ITEMS TO REVIEW:

- Outdoor storage activities
- Significant dust or particulate generating activities
- Onsite waste management and disposal practices
- Outdoor maintenance or processing activities

○ CONSTRUCTION SITE OR ○ FACILITY (PUMP STATION, DISTRIBUTION RESERVOIR, WATER TREATMENT PLANT, OTHER): San Andres PS

INSPECTOR AND DATE Edward Gavin 1-18-09

VISUAL INSPECTION CHECKLIST	(YES/NO)	IF YES, ACTION TAKEN:
CLEANING: Are there signs of poor housekeeping (walkways cluttered, floors not swept, etc.) in any facility areas?	NO	
STORM DRAIN: Have the BMPs at storm drain inlets, catch basins and curb inlets been neglected? Do they need replacing?	NO	
STORM DRAIN: Are there obstructions or debris in the catch basins or curb inlets?	NO	
SITE WORK: Do unpaved areas of the facility produce excessive dust and dirt on windy days?	NO	
SITE WORK: Inspect the site prior to a forecast storm event. Site work: Should plastic sheet covers or tarps be placed on slopes not vegetated to avoid sediment flow or soil erosion?	NO	
SITE WORK: Are unpaved areas of the facility subject to scour or erosion during rainfall?	NO	
SITE WORK: To avoid erosion at the discharge end, should the rooftop runoff be made to spill into a pervious area (e.g. grass yard)?	NO	
SITE WORK/STORAGE: Are there spots, pools puddles or other traces of oil on any hard surfaces?	NO	
SITE WORK/STORAGE: Is standing water found in inappropriate areas long after the rain has stopped?	NO	
STORAGE: Is there evidence of drips or leaks from any equipment?	NO	
STORAGE: Mechanical equipment stored outside should be covered with tarp or plastic. Does any equipment need this type of weather protection?	NO	
STORAGE: Does any equipment stored outdoors capture/collect rainwater that could lead to rusting or contamination by grease, oil, gas, etc.?	NO	
STORAGE: Does the dry chemical storage area need protection from the wind or rain?	NO	
STORAGE: Have the secondary containment structures (berms, dikes, walls, etc.) developed cracks or other issues that will keep them from working as designed to capture spills?	NO	
STORAGE: Does the inspection of storage containers reveal signs of cracks, corrosion or leaks?	NO	
STORAGE: Has this site inspection revealed any indications of poor or improper storage practices?	NO	

SITE ASSESSMENT CHECKLIST		
STORAGE: Keep storage areas clean, well organized, and equipped with ample clean-up supplies as appropriate for the materials stored.	NA	
CLEANING: Is onsite cleaning limited to washing with water and soap? If not, provide a dedicated wash-down area and utilize appropriate BMPs to contain hazard/runoff.	NA	
PARKING: Make a dedicated parking space available for vehicles or motive equipment that leak and place drip pans at each location.	NA	
WASTE MANAGEMENT: Plan timely service and removal to prevent dumpsters from overflowing.	NA	
LOADING DOCKS: Cover large deliveries with a canopy or awning if they will be stored outside for any period.	NA	
SLOPES: Use plastic sheet cover or other BMPs on unprotected slopes during storm events. Implement temporary soil stabilization measures until permanent stabilization is achieved.	NA	
SEDIMENT REMOVAL: After a rain event, clean and dispose of the sediment and debris that has collected at the storm inlets and catch basins as soon as weather conditions permit.	NA	
SLOPE REPAIR: Repair any slope/vegetation damage that has occurred during a storm event as soon as weather conditions permit.	NA	
STORM DRAIN: Direct connections to storm drains from depressed loading docks (truck wells) must use protective BMPs. Filter fabric and oil/water separators should be used in these areas.	NA	

NOTES/REMARKS:

Pallet laying against sewage tank, probably needs to be picked up.

ITEMS TO REVIEW:

- Outdoor storage activities
- Significant dust or particulate generating activities
- Onsite waste management and disposal practices
- Outdoor maintenance or processing activities

○ CONSTRUCTION SITE OR ○ FACILITY (PUMP STATION, DISTRIBUTION RESERVOIR, WATER TREATMENT PLANT, OTHER): Scripps McMillan PS

INSPECTOR AND DATE Zohra Alexander 1/17/08

VISUAL INSPECTION CHECKLIST	(YES/NO)	IF YES, ACTION TAKEN:
CLEANING: Are there signs of poor housekeeping (walkways cluttered, floors not swept, etc.) in any facility areas?	No	
STORM DRAIN: Have the BMPs at storm drain inlets, catch basins and curb inlets been neglected? Do they need replacing?	yes	North side storm drain needs BMP
STORM DRAIN: Are there obstructions or debris in the catch basins or curb inlets?	No	
SITE WORK: Do unpaved areas of the facility produce excessive dust and dirt on windy days?	No	
SITE WORK: Inspect the site prior to a forecast storm event. Site work: Should plastic sheet covers or tarps be placed on slopes not vegetated to avoid sediment flow or soil erosion?	No	
SITE WORK: Are unpaved areas of the facility subject to scour or erosion during rainfall?	No	
SITE WORK: To avoid erosion at the discharge end, should the rooftop runoff be made to spill into a pervious area (e.g. grass yard)?	No	
SITE WORK/STORAGE: Are there spots, pools puddles or other traces of oil on any hard surfaces?	No	
SITE WORK/STORAGE: Is standing water found in inappropriate areas long after the rain has stopped?	No	
STORAGE: Is there evidence of drips or leaks from any equipment?	No	
STORAGE: Mechanical equipment stored outside should be covered with tarp or plastic. Does any equipment need this type of weather protection?	No	
STORAGE: Does any equipment stored outdoors capture/collect rainwater that could lead to rusting or contamination by grease, oil, gas, etc.?	No	
STORAGE: Does the dry chemical storage area need protection from the wind or rain?	No	
STORAGE: Have the secondary containment structures (berms, dikes, walls, etc.) developed cracks or other issues that will keep them from working as designed to capture spills?	N/A	
STORAGE: Does the inspection of storage containers reveal signs of cracks, corrosion or leaks?	ND	
STORAGE: Has this site inspection revealed any indications of poor or improper storage practices?	No	

SITE ASSESSMENT CHECKLIST		
STORAGE: Keep storage areas clean, well organized, and equipped with ample clean-up supplies as appropriate for the materials stored.	Yes	
CLEANING: Is onsite cleaning limited to washing with water and soap? If not, provide a dedicated wash-down area and utilize appropriate BMPs to contain hazard/runoff.	N/A	
PARKING: Make a dedicated parking space available for vehicles or motive equipment that leak and place drip pans at each location.	N/A	
WASTE MANAGEMENT: Plan timely service and removal to prevent dumpsters from overflowing.	Yes	
LOADING DOCKS: Cover large deliveries with a canopy or awning if they will be stored outside for any period.	N/A	
SLOPES: Use plastic sheet cover or other BMPs on unprotected slopes during storm events. Implement temporary soil stabilization measures until permanent stabilization is achieved.	N/A	
SEDIMENT REMOVAL: After a rain event, clean and dispose of the sediment and debris that has collected at the storm inlets and catch basins as soon as weather conditions permit.	Yes	
SLOPE REPAIR: Repair any slope/vegetation damage that has occurred during a storm event as soon as weather conditions permit.	N/A	
STORM DRAIN: Direct connections to storm drains from depressed loading docks (truck wells) must use protective BMPs. Filter fabric and oil/water separators should be used in these areas.	N/A	

NOTES/REMARKS: Leaves & dry broken branches on the sides that may come on the paved area during a storm. The paved area is clean.

ITEMS TO REVIEW:

- Outdoor storage activities
- Significant dust or particulate generating activities
- Onsite waste management and disposal practices
- Outdoor maintenance or processing activities

○ CONSTRUCTION SITE OR ○ FACILITY (PUMP STATION, DISTRIBUTION RESERVOIR, WATER TREATMENT PLANT, OTHER): Scripps Poway PKY PS

INSPECTOR AND DATE Zohra Alexander 1/17/08

VISUAL INSPECTION CHECKLIST	(YES/NO)	IF YES, ACTION TAKEN:
CLEANING: Are there signs of poor housekeeping (walkways cluttered, floors not swept, etc.) in any facility areas?	yes	See remarks
STORM DRAIN: Have the BMPs at storm drain inlets, catch basins and curb inlets been neglected? Do they need replacing?	yes	See remarks
STORM DRAIN: Are there obstructions or debris in the catch basins or curb inlets?	yes	See remarks
SITE WORK: Do unpaved areas of the facility produce excessive dust and dirt on windy days?	No	
SITE WORK: Inspect the site prior to a forecast storm event. Site work: Should plastic sheet covers or tarps be placed on slopes not vegetated to avoid sediment flow or soil erosion?	N/A	
SITE WORK: Are unpaved areas of the facility subject to scour or erosion during rainfall?	No	
SITE WORK: To avoid erosion at the discharge end, should the rooftop runoff be made to spill into a pervious area (e.g. grass yard)?	No	
SITE WORK/STORAGE: Are there spots, pools puddles or other traces of oil on any hard surfaces?	No	
SITE WORK/STORAGE: Is standing water found in inappropriate areas long after the rain has stopped?	No	
STORAGE: Is there evidence of drips or leaks from any equipment?	No	
STORAGE: Mechanical equipment stored outside should be covered with tarp or plastic. Does any equipment need this type of weather protection?	No	
STORAGE: Does any equipment stored outdoors capture/collect rainwater that could lead to rusting or contamination by grease, oil, gas, etc.?	No	
STORAGE: Does the dry chemical storage area need protection from the wind or rain?	No	
STORAGE: Have the secondary containment structures (berms, dikes, walls, etc.) developed cracks or other issues that will keep them from working as designed to capture spills?	N/A	
STORAGE: Does the inspection of storage containers reveal signs of cracks, corrosion or leaks?	N/A	
STORAGE: Has this site inspection revealed any indications of poor or improper storage practices?	NO	

SITE ASSESSMENT CHECKLIST		
STORAGE: Keep storage areas clean, well organized, and equipped with ample clean-up supplies as appropriate for the materials stored.	N/A	
CLEANING: Is onsite cleaning limited to washing with water and soap? If not, provide a dedicated wash-down area and utilize appropriate BMPs to contain hazard/runoff.	N/A	
PARKING: Make a dedicated parking space available for vehicles or motive equipment that leak and place drip pans at each location.	N/A	
WASTE MANAGEMENT: Plan timely service and removal to prevent dumpsters from overflowing.	N/A	
LOADING DOCKS: Cover large deliveries with a canopy or awning if they will be stored outside for any period.	N/A	
SLOPES: Use plastic sheet cover or other BMPs on unprotected slopes during storm events. Implement temporary soil stabilization measures until permanent stabilization is achieved.	N/A	
SEDIMENT REMOVAL: After a rain event, clean and dispose of the sediment and debris that has collected at the storm inlets and catch basins as soon as weather conditions permit.	NO	See remarks
SLOPE REPAIR: Repair any slope/vegetation damage that has occurred during a storm event as soon as weather conditions permit.	N/A	
STORM DRAIN: Direct connections to storm drains from depressed loading docks (truck wells) must use protective BMPs. Filter fabric and oil/water separators should be used in these areas.	N/A	

NOTES/REMARKS: All the BMPs are worn out completly & just the gravels are in arround the storm drains. The dirt sediment must be cleaned & there are also some leaves arround. Also some trash arround. Gravals were also inside the drain.

ITEMS TO REVIEW:

- Outdoor storage activities
- Significant dust or particulate generating activities
- Onsite waste management and disposal practices
- Outdoor maintenance or processing activities

☐ CONSTRUCTION SITE OR ☐ FACILITY (PUMP STATION, DISTRIBUTION RESERVOIR, WATER TREATMENT PLANT, OTHER):
Scripps Wood II PS

INSPECTOR AND DATE: Alexander Zahra Alexander 2/6/08

VISUAL INSPECTION CHECKLIST	(YES/NO)	IF YES, ACTION TAKEN:
CLEANING: Are there signs of poor housekeeping (walkways cluttered, floors not swept, etc.) in any facility areas?	No	
STORM DRAIN: Have the BMPs at storm drain inlets, catch basins and curb inlets been neglected? Do they need replacing?	N/A	
STORM DRAIN: Are there obstructions or debris in the catch basins or curb inlets?	Yes	
SITE WORK: Do unpaved areas of the facility produce excessive dust and dirt on windy days?	Yes	
SITE WORK: Inspect the site prior to a forecast storm event. Site work: Should plastic sheet covers or tarps be placed on slopes not vegetated to avoid sediment flow or soil erosion?	No	Some plantation to be done
SITE WORK: Are unpaved areas of the facility subject to scour or erosion during rainfall?	No	not in the near future
SITE WORK: To avoid erosion at the discharge end, should the rooftop runoff be made to spill into a pervious area (e.g. grass yard)?	N/A	
SITE WORK/STORAGE: Are there spots, pools puddles or other traces of oil on any hard surfaces?	No	
SITE WORK/STORAGE: Is standing water found in inappropriate areas long after the rain has stopped?	No	
STORAGE: Is there evidence of drips or leaks from any equipment?	No	
STORAGE: Mechanical equipment stored outside should be covered with tarp or plastic. Does any equipment need this type of weather protection?	No	
STORAGE: Does any equipment stored outdoors capture/collect rainwater that could lead to rusting or contamination by grease, oil, gas, etc.?	No	
STORAGE: Does the dry chemical storage area need protection from the wind or rain?	N/A	
STORAGE: Have the secondary containment structures (berms, dikes, walls, etc.) developed cracks or other issues that will keep them from working as designed to capture spills?	N/A	
STORAGE: Does the inspection of storage containers reveal signs of cracks, corrosion or leaks?	N/A	
STORAGE: Has this site inspection revealed any indications of poor or improper storage practices?	No	some cast iron pipe joints to be removed

SITE ASSESSMENT CHECKLIST		
STORAGE: Keep storage areas clean, well organized, and equipped with ample clean-up supplies as appropriate for the materials stored.	Yes	
CLEANING: Is onsite cleaning limited to washing with water and soap? If not, provide a dedicated wash-down area and utilize appropriate BMPs to contain hazard/runoff.	N/A	
PARKING: Make a dedicated parking space available for vehicles or motive equipment that leak and place drip pans at each location.	N/A	
WASTE MANAGEMENT: Plan timely service and removal to prevent dumpsters from overflowing.	Yes	
LOADING DOCKS: Cover large deliveries with a canopy or awning if they will be stored outside for any period.	N/A	
SLOPES: Use plastic sheet cover or other BMPs on unprotected slopes during storm events. Implement temporary soil stabilization measures until permanent stabilization is achieved.	N/A	
SEDIMENT REMOVAL: After a rain event, clean and dispose of the sediment and debris that has collected at the storm inlets and catch basins as soon as weather conditions permit.	No	
SLOPE REPAIR: Repair any slope/vegetation damage that has occurred during a storm event as soon as weather conditions permit.	N/A	
STORM DRAIN: Direct connections to storm drains from depressed loading docks (truck wells) must use protective BMPs. Filter fabric and oil/water separators should be used in these areas.	N/A	

NOTES/REMARKS: Unpaved area should be covered with plantation.

ITEMS TO REVIEW:

- Outdoor storage activities
- Significant dust or particulate generating activities
- Onsite waste management and disposal practices
- Outdoor maintenance or processing activities

CONSTRUCTION SITE OR FACILITY (PUMP STATION / DISTRIBUTION RESERVOIR / WATER TREATMENT PLANT / OTHER):
Soledad PS

INSPECTOR AND DATE: Zohra Alexander 1/31/08

VISUAL INSPECTION CHECKLIST	(YES/NO)	IF YES, ACTION TAKEN:
CLEANING: Are there signs of poor housekeeping (walkways cluttered, floors not swept, etc.) in any facility areas?	No	
STORM DRAIN: Have the BMPs at storm drain inlets, catch basins and curb inlets been neglected? Do they need replacing?	No	see remarks
STORM DRAIN: Are there obstructions or debris in the catch basins or curb inlets?	Yes	
SITE WORK: Do unpaved areas of the facility produce excessive dust and dirt on windy days?	No	
SITE WORK: Inspect the site prior to a forecast storm event. Site work: Should plastic sheet covers or tarps be placed on slopes not vegetated to avoid sediment flow or soil erosion?	No	
SITE WORK: Are unpaved areas of the facility subject to scour or erosion during rainfall?	No	
SITE WORK: To avoid erosion at the discharge end, should the rooftop runoff be made to spill into a pervious area (e.g. grass yard)?	N/A	
SITE WORK/STORAGE: Are there spots, pools puddles or other traces of oil on any hard surfaces?	No	
SITE WORK/STORAGE: Is standing water found in inappropriate areas long after the rain has stopped?	Yes	See remarks
STORAGE: Is there evidence of drips or leaks from any equipment?	N/A	
STORAGE: Mechanical equipment stored outside should be covered with tarp or plastic. Does any equipment need this type of weather protection?	N/A	
STORAGE: Does any equipment stored outdoors capture/collect rainwater that could lead to rusting or contamination by grease, oil, gas, etc.?	N/A	
STORAGE: Does the dry chemical storage area need protection from the wind or rain?	N/A	
STORAGE: Have the secondary containment structures (berms, dikes, walls, etc.) developed cracks or other issues that will keep them from working as designed to capture spills?	N/A	
STORAGE: Does the inspection of storage containers reveal signs of cracks, corrosion or leaks?	N/A	
STORAGE: Has this site inspection revealed any indications of poor or improper storage practices?	No	

SITE ASSESSMENT CHECKLIST		
STORAGE: Keep storage areas clean, well organized, and equipped with ample clean-up supplies as appropriate for the materials stored.	Yes	
CLEANING: Is onsite cleaning limited to washing with water and soap? If not, provide a dedicated wash-down area and utilize appropriate BMPs to contain hazard/runoff.	N/A	
PARKING: Make a dedicated parking space available for vehicles or motive equipment that leak and place drip pans at each location.	N/A	
WASTE MANAGEMENT: Plan timely service and removal to prevent dumpsters from overflowing.	N/A	
LOADING DOCKS: Cover large deliveries with a canopy or awning if they will be stored outside for any period.	N/A	
SLOPES: Use plastic sheet cover or other BMPs on unprotected slopes during storm events. Implement temporary soil stabilization measures until permanent stabilization is achieved.	N/A	
SEDIMENT REMOVAL: After a rain event, clean and dispose of the sediment and debris that has collected at the storm inlets and catch basins as soon as weather conditions permit.	N/A	
SLOPE REPAIR: Repair any slope/vegetation damage that has occurred during a storm event as soon as weather conditions permit.	N/A	
STORM DRAIN: Direct connections to storm drains from depressed loading docks (truck wells) must use protective BMPs. Filter fabric and oil/water separators should be used in these areas.	N/A	

NOTES/REMARKS: Downspouts by the door a lot of dirt & leaves covered the drain & cause puddle.

ITEMS TO REVIEW:

- Outdoor storage activities
- Significant dust or particulate generating activities
- Onsite waste management and disposal practices
- Outdoor maintenance or processing activities

○ CONSTRUCTION SITE OR ○ FACILITY (PUMP STATION DISTRIBUTION RESERVOIR, WATER TREATMENT PLANT, OTHER): Stonebridge 1250 PS		
INSPECTOR AND DATE Zohra Alexander 1/17/08		
VISUAL INSPECTION CHECKLIST	(YES/NO)	IF YES, ACTION TAKEN:
CLEANING: Are there signs of poor housekeeping (walkways cluttered, floors not swept, etc.) in any facility areas?	NO	
STORM DRAIN: Have the BMPs at storm drain inlets, catch basins and curb inlets been neglected? Do they need replacing?	yes Use BMP at drainage	
STORM DRAIN: Are there obstructions or debris in the catch basins or curb inlets?	NO	
SITE WORK: Do unpaved areas of the facility produce excessive dust and dirt on windy days?	NO	
SITE WORK: Inspect the site prior to a forecast storm event. Site work: Should plastic sheet covers or tarps be placed on slopes not vegetated to avoid sediment flow or soil erosion?	NO	
SITE WORK: Are unpaved areas of the facility subject to scour or erosion during rainfall?	NO	
SITE WORK: To avoid erosion at the discharge end, should the rooftop runoff be made to spill into a pervious area (e.g. grass yard)?	NO	
SITE WORK/STORAGE: Are there spots, pools puddles or other traces of oil on any hard surfaces?	NO	
SITE WORK/STORAGE: Is standing water found in inappropriate areas long after the rain has stopped?	No	
STORAGE: Is there evidence of drips or leaks from any equipment?	No	
STORAGE: Mechanical equipment stored outside should be covered with tarp or plastic. Does any equipment need this type of weather protection?	NO	
STORAGE: Does any equipment stored outdoors capture/collect rainwater that could lead to rusting or contamination by grease, oil, gas, etc.?	NO	
STORAGE: Does the dry chemical storage area need protection from the wind or rain?	NO	
STORAGE: Have the secondary containment structures (berms, dikes, walls, etc.) developed cracks or other issues that will keep them from working as designed to capture spills?	No	
STORAGE: Does the inspection of storage containers reveal signs of cracks, corrosion or leaks?	No	
STORAGE: Has this site inspection revealed any indications of poor or improper storage practices?	NO	

SITE ASSESSMENT CHECKLIST		
STORAGE: Keep storage areas clean, well organized, and equipped with ample clean-up supplies as appropriate for the materials stored.	yes	
CLEANING: Is onsite cleaning limited to washing with water and soap? If not, provide a dedicated wash-down area and utilize appropriate BMPs to contain hazard/runoff.	N/A	
PARKING: Make a dedicated parking space available for vehicles or motive equipment that leak and place drip pans at each location.	N/A	
WASTE MANAGEMENT: Plan timely service and removal to prevent dumpsters from overflowing.	yes	
LOADING DOCKS: Cover large deliveries with a canopy or awning if they will be stored outside for any period.	N/A	
SLOPES: Use plastic sheet cover or other BMPs on unprotected slopes during storm events. Implement temporary soil stabilization measures until permanent stabilization is achieved.	N/A	
SEDIMENT REMOVAL: After a rain event, clean and dispose of the sediment and debris that has collected at the storm inlets and catch basins as soon as weather conditions permit.	yes	
SLOPE REPAIR: Repair any slope/vegetation damage that has occurred during a storm event as soon as weather conditions permit.	N/A	
STORM DRAIN: Direct connections to storm drains from depressed loading docks (truck wells) must use protective BMPs. Filter fabric and oil/water separators should be used in these areas.	N/A	

NOTES/REMARKS: 3 trash cans were uncovered & had trash in them.

ITEMS TO REVIEW:

- Outdoor storage activities
- Significant dust or particulate generating activities
- Onsite waste management and disposal practices
- Outdoor maintenance or processing activities

○ CONSTRUCTION SITE OR ○ FACILITY (PUMP STATION, DISTRIBUTION RESERVOIR, WATER TREATMENT PLANT, OTHER): Stonebridge 1135 PS

INSPECTOR AND DATE Zeina Alexander 1/17/08

VISUAL INSPECTION CHECKLIST	(YES/NO)	IF YES, ACTION TAKEN:
CLEANING: Are there signs of poor housekeeping (walkways cluttered, floors not swept, etc.) in any facility areas?	No	
STORM DRAIN: Have the BMPs at storm drain inlets, catch basins and curb inlets been neglected? Do they need replacing?	yes	storm drain had no BMS
STORM DRAIN: Are there obstructions or debris in the catch basins or curb inlets?	No	
SITE WORK: Do unpaved areas of the facility produce excessive dust and dirt on windy days?	No	
SITE WORK: Inspect the site prior to a forecast storm event. Site work: Should plastic sheet covers or tarps be placed on slopes not vegetated to avoid sediment flow or soil erosion?	No	
SITE WORK: Are unpaved areas of the facility subject to scour or erosion during rainfall?	No	
SITE WORK: To avoid erosion at the discharge end, should the rooftop runoff be made to spill into a pervious area (e.g. grass yard)?	No	
SITE WORK/STORAGE: Are there spots, pools puddles or other traces of oil on any hard surfaces?	No	
SITE WORK/STORAGE: Is standing water found in inappropriate areas long after the rain has stopped?	No	
STORAGE: Is there evidence of drips or leaks from any equipment?	No	
STORAGE: Mechanical equipment stored outside should be covered with tarp or plastic. Does any equipment need this type of weather protection?	No	
STORAGE: Does any equipment stored outdoors capture/collect rainwater that could lead to rusting or contamination by grease, oil, gas, etc.?	No	
STORAGE: Does the dry chemical storage area need protection from the wind or rain?	No	
STORAGE: Have the secondary containment structures (berms, dikes, walls, etc.) developed cracks or other issues that will keep them from working as designed to capture spills?	No	
STORAGE: Does the inspection of storage containers reveal signs of cracks, corrosion or leaks?	No	
STORAGE: Has this site inspection revealed any indications of poor or improper storage practices?	No	

SITE ASSESSMENT CHECKLIST		
STORAGE: Keep storage areas clean, well organized, and equipped with ample clean-up supplies as appropriate for the materials stored.	Yes	
CLEANING: Is onsite cleaning limited to washing with water and soap? If not, provide a dedicated wash-down area and utilize appropriate BMPs to contain hazard/runoff.	N/A	
PARKING: Make a dedicated parking space available for vehicles or motive equipment that leak and place drip pans at each location.	N/A	
WASTE MANAGEMENT: Plan timely service and removal to prevent dumpsters from overflowing.	Yes	
LOADING DOCKS: Cover large deliveries with a canopy or awning if they will be stored outside for any period.	N/A	
SLOPES: Use plastic sheet cover or other BMPs on unprotected slopes during storm events. Implement temporary soil stabilization measures until permanent stabilization is achieved.	N/A	
SEDIMENT REMOVAL: After a rain event, clean and dispose of the sediment and debris that has collected at the storm inlets and catch basins as soon as weather conditions permit.	N/A	
SLOPE REPAIR: Repair any slope/vegetation damage that has occurred during a storm event as soon as weather conditions permit.	N/A	
STORM DRAIN: Direct connections to storm drains from depressed loading docks (truck wells) must use protective BMPs. Filter fabric and oil/water separators should be used in these areas.	No	

NOTES/REMARKS:

ITEMS TO REVIEW:

- Outdoor storage activities
- Significant dust or particulate generating activities
- Onsite waste management and disposal practices
- Outdoor maintenance or processing activities

○ CONSTRUCTION SITE OR ● FACILITY (PUMP STATION, DISTRIBUTION RESERVOIR, WATER TREATMENT PLANT, OTHER):
South Creek PS

INSPECTOR AND DATE: WARREN THEDIRE 2/05/05

VISUAL INSPECTION CHECKLIST	(YES/NO)	IF YES, ACTION TAKEN:
CLEANING: Are there signs of poor housekeeping (walkways cluttered, floors not swept, etc.) in any facility areas?	YES	NEEDS FIBER ROLL AT STORM DRAIN, LEAVES & BRANCHES ON FACILITY
STORM DRAIN: Have the BMPs at storm drain inlets, catch basins and curb inlets been neglected? Do they need replacing?	YES	NEEDS FIBER ROLL (1)
STORM DRAIN: Are there obstructions or debris in the catch basins or curb inlets?	YES	DEAD LEAVES AT INLET & STORM DRAIN
SITE WORK: Do unpaved areas of the facility produce excessive dust and dirt on windy days?	NO	
SITE WORK: Inspect the site prior to a forecast storm event. Site work: Should plastic sheet covers or tarps be placed on slopes not vegetated to avoid sediment flow or soil erosion?	N/A	
SITE WORK: Are unpaved areas of the facility subject to scour or erosion during rainfall?	N/A	
SITE WORK: To avoid erosion at the discharge end, should the rooftop runoff be made to spill into a pervious area (e.g. grass yard)?	NO	
SITE WORK/STORAGE: Are there spots, pools puddles or other traces of oil on any hard surfaces?	NO	
SITE WORK/STORAGE: Is standing water found in inappropriate areas long after the rain has stopped?	NO	
STORAGE: Is there evidence of drips or leaks from any equipment?	NO	
STORAGE: Mechanical equipment stored outside should be covered with tarp or plastic. Does any equipment need this type of weather protection?	NO	
STORAGE: Does any equipment stored outdoors capture/collect rainwater that could lead to rusting or contamination by grease, oil, gas, etc.?	NO	
STORAGE: Does the dry chemical storage area need protection from the wind or rain?	N/A	
STORAGE: Have the secondary containment structures (berms, dikes, walls, etc.) developed cracks or other issues that will keep them from working as designed to capture spills?	NO	
STORAGE: Does the inspection of storage containers reveal signs of cracks, corrosion or leaks?	NO	
STORAGE: Has this site inspection revealed any indications of poor or improper storage practices?	NO	

SITE ASSESSMENT CHECKLIST		
STORAGE: Keep storage areas clean, well organized, and equipped with ample clean-up supplies as appropriate for the materials stored.	YES	
CLEANING: Is onsite cleaning limited to washing with water and soap? If not, provide a dedicated wash-down area and utilize appropriate BMPs to contain hazard/runoff.	YES	
PARKING: Make a dedicated parking space available for vehicles or motive equipment that leak and place drip pans at each location.	N/A	
WASTE MANAGEMENT: Plan timely service and removal to prevent dumpsters from overflowing.	N/A	
LOADING DOCKS: Cover large deliveries with a canopy or awning if they will be stored outside for any period.	N/A	
SLOPES: Use plastic sheet cover or other BMPs on unprotected slopes during storm events. Implement temporary soil stabilization measures until permanent stabilization is achieved.	N/A	
SEDIMENT REMOVAL: After a rain event, clean and dispose of the sediment and debris that has collected at the storm inlets and catch basins as soon as weather conditions permit.	NO	NEEDS BRANCHES & LEAVES REMOVED
SLOPE REPAIR: Repair any slope/vegetation damage that has occurred during a storm event as soon as weather conditions permit.	N/A	
STORM DRAIN: Direct connections to storm drains from depressed loading docks (truck wells) must use protective BMPs. Filter fabric and oil/water separators should be used in these areas.	N/A	

NOTES/REMARKS:

ITEMS TO REVIEW:

- Outdoor storage activities
- Significant dust or particulate generating activities
- Onsite waste management and disposal practices
- Outdoor maintenance or processing activities

○ CONSTRUCTION SITE OR ○ FACILITY (PUMP STATION, DISTRIBUTION RESERVOIR, WATER TREATMENT PLANT, OTHER): Tierra Santa Temp PS

INSPECTOR AND DATE Zohra Alexander 2.4.08

VISUAL INSPECTION CHECKLIST	(YES/NO)	IF YES, ACTION TAKEN:
CLEANING: Are there signs of poor housekeeping (walkways cluttered, floors not swept, etc.) in any facility areas?	NO.	
STORM DRAIN: Have the BMPs at storm drain inlets, catch basins and curb inlets been neglected? Do they need replacing?	N/A	
STORM DRAIN: Are there obstructions or debris in the catch basins or curb inlets?	N/A	
SITE WORK: Do unpaved areas of the facility produce excessive dust and dirt on windy days?	NO	
SITE WORK: Inspect the site prior to a forecast storm event. Site work: Should plastic sheet covers or tarps be placed on slopes not vegetated to avoid sediment flow or soil erosion?	No	South out of fence the fill may need cover
SITE WORK: Are unpaved areas of the facility subject to scour or erosion during rainfall?	No	
SITE WORK: To avoid erosion at the discharge end, should the rooftop runoff be made to spill into a pervious area (e.g. grass yard)?	N/A	
SITE WORK/STORAGE: Are there spots, pools puddles or other traces of oil on any hard surfaces?	No	
SITE WORK/STORAGE: Is standing water found in inappropriate areas long after the rain has stopped?	NO	
STORAGE: Is there evidence of drips or leaks from any equipment?	NO	
STORAGE: Mechanical equipment stored outside should be covered with tarp or plastic. Does any equipment need this type of weather protection?	N/A	
STORAGE: Does any equipment stored outdoors capture/collect rainwater that could lead to rusting or contamination by grease, oil, gas, etc.?	N/A	
STORAGE: Does the dry chemical storage area need protection from the wind or rain?	N/A	
STORAGE: Have the secondary containment structures (berms, dikes, walls, etc.) developed cracks or other issues that will keep them from working as designed to capture spills?	N/A	
STORAGE: Does the inspection of storage containers reveal signs of cracks, corrosion or leaks?	N/A	
STORAGE: Has this site inspection revealed any indications of poor or improper storage practices?	No	

SITE ASSESSMENT CHECKLIST		
STORAGE: Keep storage areas clean, well organized, and equipped with ample clean-up supplies as appropriate for the materials stored.	Yes	
CLEANING: Is onsite cleaning limited to washing with water and soap? If not, provide a dedicated wash-down area and utilize appropriate BMPs to contain hazard/runoff.	N/A	
PARKING: Make a dedicated parking space available for vehicles or motive equipment that leak and place drip pans at each location.	N/A	
WASTE MANAGEMENT: Plan timely service and removal to prevent dumpsters from overflowing.	N/A	
LOADING DOCKS: Cover large deliveries with a canopy or awning if they will be stored outside for any period.	N/A	
SLOPES: Use plastic sheet cover or other BMPs on unprotected slopes during storm events. Implement temporary soil stabilization measures until permanent stabilization is achieved.	N/A	
SEDIMENT REMOVAL: After a rain event, clean and dispose of the sediment and debris that has collected at the storm inlets and catch basins as soon as weather conditions permit.	N/A	
SLOPE REPAIR: Repair any slope/vegetation damage that has occurred during a storm event as soon as weather conditions permit.	N/A	
STORM DRAIN: Direct connections to storm drains from depressed loading docks (truck wells) must use protective BMPs. Filter fabric and oil/water separators should be used in these areas.	N/A	

NOTES/REMARKS: The doors are in bad condition & wet from the rain & a lot of leaves. There is no leakage, no drainage & no BMP needed.

ITEMS TO REVIEW:

- Outdoor storage activities
- Significant dust or particulate generating activities
- Onsite waste management and disposal practices
- Outdoor maintenance or processing activities

○ CONSTRUCTION SITE OR ○ FACILITY (PUMP STATION, DISTRIBUTION RESERVOIR, WATER TREATMENT PLANT, OTHER): Via Dominique PS

INSPECTOR AND DATE: Edvard Gavin 1-25-08

VISUAL INSPECTION CHECKLIST	(YES/NO)	IF YES, ACTION TAKEN:
CLEANING: Are there signs of poor housekeeping (walkways cluttered, floors not swept, etc.) in any facility areas?	NO	
STORM DRAIN: Have the BMPs at storm drain inlets, catch basins and curb inlets been neglected? Do they need replacing?	NO	
STORM DRAIN: Are there obstructions or debris in the catch basins or curb inlets?	NO	
SITE WORK: Do unpaved areas of the facility produce excessive dust and dirt on windy days?	NO	
SITE WORK: Inspect the site prior to a forecast storm event. Site work: Should plastic sheet covers or tarps be placed on slopes not vegetated to avoid sediment flow or soil erosion?	NO	
SITE WORK: Are unpaved areas of the facility subject to scour or erosion during rainfall?	NO	
SITE WORK: To avoid erosion at the discharge end, should the rooftop runoff be made to spill into a pervious area (e.g. grass yard)?	NA	
SITE WORK/STORAGE: Are there spots, pools puddles or other traces of oil on any hard surfaces?	NO	
SITE WORK/STORAGE: Is standing water found in inappropriate areas long after the rain has stopped?	NO	
STORAGE: Is there evidence of drips or leaks from any equipment?	NO	
STORAGE: Mechanical equipment stored outside should be covered with tarp or plastic. Does any equipment need this type of weather protection?	NA	
STORAGE: Does any equipment stored outdoors capture/collect rainwater that could lead to rusting or contamination by grease, oil, gas, etc.?	NA	
STORAGE: Does the dry chemical storage area need protection from the wind or rain?	NA	
STORAGE: Have the secondary containment structures (berms, dikes, walls, etc.) developed cracks or other issues that will keep them from working as designed to capture spills?	NA	
STORAGE: Does the inspection of storage containers reveal signs of cracks, corrosion or leaks?	NA	
STORAGE: Has this site inspection revealed any indications of poor or improper storage practices?	NO	

SITE ASSESSMENT CHECKLIST		
STORAGE: Keep storage areas clean, well organized, and equipped with ample clean-up supplies as appropriate for the materials stored.	NA	
CLEANING: Is onsite cleaning limited to washing with water and soap? If not, provide a dedicated wash-down area and utilize appropriate BMPs to contain hazard/runoff.	Yes	
PARKING: Make a dedicated parking space available for vehicles or motive equipment that leak and place drip pans at each location.	NA	
WASTE MANAGEMENT: Plan timely service and removal to prevent dumpsters from overflowing.	NA	
LOADING DOCKS: Cover large deliveries with a canopy or awning if they will be stored outside for any period.	NA	
SLOPES: Use plastic sheet cover or other BMPs on unprotected slopes during storm events. Implement temporary soil stabilization measures until permanent stabilization is achieved.	NA	
SEDIMENT REMOVAL: After a rain event, clean and dispose of the sediment and debris that has collected at the storm inlets and catch basins as soon as weather conditions permit.	Yes	
SLOPE REPAIR: Repair any slope/vegetation damage that has occurred during a storm event as soon as weather conditions permit.	yes	
STORM DRAIN: Direct connections to storm drains from depressed loading docks (truck wells) must use protective BMPs. Filter fabric and oil/water separators should be used in these areas.	NA	

NOTES/REMARKS:

ITEMS TO REVIEW:

- Outdoor storage activities
- Significant dust or particulate generating activities
- Onsite waste management and disposal practices
- Outdoor maintenance or processing activities

○ CONSTRUCTION SITE OR ○ FACILITY (PUMP STATION DISTRIBUTION RESERVOIR, WATER TREATMENT PLANT, OTHER): Waring Rd PS

INSPECTOR AND DATE Edward Gavin 1-17-08

VISUAL INSPECTION CHECKLIST	(YES/NO)	IF YES, ACTION TAKEN:
CLEANING: Are there signs of poor housekeeping (walkways cluttered, floors not swept, etc.) in any facility areas?	NO	
STORM DRAIN: Have the BMPs at storm drain inlets, catch basins and curb inlets been neglected? Do they need replacing?	NO	
STORM DRAIN: Are there obstructions or debris in the catch basins or curb inlets?	NO	
SITE WORK: Do unpaved areas of the facility produce excessive dust and dirt on windy days?	NO	
SITE WORK: Inspect the site prior to a forecast storm event. Site work: Should plastic sheet covers or tarps be placed on slopes not vegetated to avoid sediment flow or soil erosion?	NO	
SITE WORK: Are unpaved areas of the facility subject to scour or erosion during rainfall?	NO	
SITE WORK: To avoid erosion at the discharge end, should the rooftop runoff be made to spill into a pervious area (e.g. grass yard)?	NO	
SITE WORK/STORAGE: Are there spots, pools puddles or other traces of oil on any hard surfaces?	NO	
SITE WORK/STORAGE: Is standing water found in inappropriate areas long after the rain has stopped?	NO	
STORAGE: Is there evidence of drips or leaks from any equipment?	NO	
STORAGE: Mechanical equipment stored outside should be covered with tarp or plastic. Does any equipment need this type of weather protection?	NO	
STORAGE: Does any equipment stored outdoors capture/collect rainwater that could lead to rusting or contamination by grease, oil, gas, etc.?	NO	
STORAGE: Does the dry chemical storage area need protection from the wind or rain?	NO	
STORAGE: Have the secondary containment structures (berms, dikes, walls, etc.) developed cracks or other issues that will keep them from working as designed to capture spills?	NO	
STORAGE: Does the inspection of storage containers reveal signs of cracks, corrosion or leaks?	NO	
STORAGE: Has this site inspection revealed any indications of poor or improper storage practices?	NO	

SITE ASSESSMENT CHECKLIST		
STORAGE: Keep storage areas clean, well organized, and equipped with ample clean-up supplies as appropriate for the materials stored.	NA	
CLEANING: Is onsite cleaning limited to washing with water and soap? If not, provide a dedicated wash-down area and utilize appropriate BMPs to contain hazard/runoff.	Yes	
PARKING: Make a dedicated parking space available for vehicles or motive equipment that leak and place drip pans at each location.	NA	
WASTE MANAGEMENT: Plan timely service and removal to prevent dumpsters from overflowing.	NA	
LOADING DOCKS: Cover large deliveries with a canopy or awning if they will be stored outside for any period.	NA	
SLOPES: Use plastic sheet cover or other BMPs on unprotected slopes during storm events. Implement temporary soil stabilization measures until permanent stabilization is achieved.	NA	
SEDIMENT REMOVAL: After a rain event, clean and dispose of the sediment and debris that has collected at the storm inlets and catch basins as soon as weather conditions permit.	yes	
SLOPE REPAIR: Repair any slope/vegetation damage that has occurred during a storm event as soon as weather conditions permit.	yes	
STORM DRAIN: Direct connections to storm drains from depressed loading docks (truck wells) must use protective BMPs. Filter fabric and oil/water separators should be used in these areas.	NA	

NOTES/REMARKS:

ITEMS TO REVIEW:

- Outdoor storage activities
- Significant dust or particulate generating activities
- Onsite waste management and disposal practices
- Outdoor maintenance or processing activities

○ CONSTRUCTION SITE OR ✓ FACILITY (PUMP STATION, DISTRIBUTION RESERVOIR, WATER TREATMENT PLANT, OTHER):
Lakeside Production PS

INSPECTOR AND DATE Edward Gavin 2-8-08

VISUAL INSPECTION CHECKLIST	(YES/NO)	IF YES, ACTION TAKEN:
CLEANING: Are there signs of poor housekeeping (walkways cluttered, floors not swept, etc.) in any facility areas?	NO	
STORM DRAIN: Have the BMPs at storm drain inlets, catch basins and curb inlets been neglected? Do they need replacing?	NO	
STORM DRAIN: Are there obstructions or debris in the catch basins or curb inlets?	NA	
SITE WORK: Do unpaved areas of the facility produce excessive dust and dirt on windy days?	NA	
SITE WORK: Inspect the site prior to a forecast storm event. Site work: Should plastic sheet covers or tarps be placed on slopes not vegetated to avoid sediment flow or soil erosion?	NA	
SITE WORK: Are unpaved areas of the facility subject to scour or erosion during rainfall?	NA	
SITE WORK: To avoid erosion at the discharge end, should the rooftop runoff be made to spill into a pervious area (e.g. grass yard)?	NO	
SITE WORK/STORAGE: Are there spots, pools puddles or other traces of oil on any hard surfaces?	NO	
SITE WORK/STORAGE: Is standing water found in inappropriate areas long after the rain has stopped?	NO	
STORAGE: Is there evidence of drips or leaks from any equipment?	NO	
STORAGE: Mechanical equipment stored outside should be covered with tarp or plastic. Does any equipment need this type of weather protection?	NO	
STORAGE: Does any equipment stored outdoors capture/collect rainwater that could lead to rusting or contamination by grease, oil, gas, etc.?	NO	
STORAGE: Does the dry chemical storage area need protection from the wind or rain?	NA	
STORAGE: Have the secondary containment structures (berms, dikes, walls, etc.) developed cracks or other issues that will keep them from working as designed to capture spills?	NA	
STORAGE: Does the inspection of storage containers reveal signs of cracks, corrosion or leaks?	NO	
STORAGE: Has this site inspection revealed any indications of poor or improper storage practices?	NO	

SITE ASSESSMENT CHECKLIST		
STORAGE: Keep storage areas clean, well organized, and equipped with ample clean-up supplies as appropriate for the materials stored.	NA	
CLEANING: Is onsite cleaning limited to washing with water and soap? If not, provide a dedicated wash-down area and utilize appropriate BMPs to contain hazard/runoff.	NA	
PARKING: Make a dedicated parking space available for vehicles or motive equipment that leak and place drip pans at each location.	NA	
WASTE MANAGEMENT: Plan timely service and removal to prevent dumpsters from overflowing.	NA	
LOADING DOCKS: Cover large deliveries with a canopy or awning if they will be stored outside for any period.	NA	
SLOPES: Use plastic sheet cover or other BMPs on unprotected slopes during storm events. Implement temporary soil stabilization measures until permanent stabilization is achieved.	NA	
SEDIMENT REMOVAL: After a rain event, clean and dispose of the sediment and debris that has collected at the storm inlets and catch basins as soon as weather conditions permit.	NA	
SLOPE REPAIR: Repair any slope/vegetation damage that has occurred during a storm event as soon as weather conditions permit.	NA	
STORM DRAIN: Direct connections to storm drains from depressed loading docks (truck wells) must use protective BMPs. Filter fabric and oil/water separators should be used in these areas.	NA	

NOTES/REMARKS: Wood chips pile in rear of building needs removal along with old rusted transformers. 3 transformers.

ITEMS TO REVIEW:

- Outdoor storage activities
- Significant dust or particulate generating activities
- Onsite waste management and disposal practices
- Outdoor maintenance or processing activities

No city sign

City of San Diego Water Department — Storm Water Program

○ CONSTRUCTION SITE OR ○ FACILITY (PUMP STATION, DISTRIBUTION RESERVOIR, WATER TREATMENT PLANT, OTHER):
Miramar Reclaim Res.

INSPECTOR AND DATE: Zohra Alexander 2/13/08

VISUAL INSPECTION CHECKLIST	(YES/NO)	IF YES, ACTION TAKEN:
CLEANING: Are there signs of poor housekeeping (walkways cluttered, floors not swept, etc.) in any facility areas?	No	
STORM DRAIN: Have the BMPs at storm drain inlets, catch basins and curb inlets been neglected? Do they need replacing?	yes	see remarks
STORM DRAIN: Are there obstructions or debris in the catch basins or curb inlets?	yes	" "
SITE WORK: Do unpaved areas of the facility produce excessive dust and dirt on windy days?	No	
SITE WORK: Inspect the site prior to a forecast storm event. Site work: Should plastic sheet covers or tarps be placed on slopes not vegetated to avoid sediment flow or soil erosion?	N/A	
SITE WORK: Are unpaved areas of the facility subject to scour or erosion during rainfall?	No	
SITE WORK: To avoid erosion at the discharge end, should the rooftop runoff be made to spill into a pervious area (e.g. grass yard)?	N/A	
SITE WORK/STORAGE: Are there spots, pools puddles or other traces of oil on any hard surfaces?	No	
SITE WORK/STORAGE: Is standing water found in inappropriate areas long after the rain has stopped?	Yes	on basen covered with plastic
STORAGE: Is there evidence of drips or leaks from any equipment?	No	
STORAGE: Mechanical equipment stored outside should be covered with tarp or plastic. Does any equipment need this type of weather protection?	No	
STORAGE: Does any equipment stored outdoors capture/collect rainwater that could lead to rusting or contamination by grease, oil, gas, etc.?	N/A	
STORAGE: Does the dry chemical storage area need protection from the wind or rain?	N/A	
STORAGE: Have the secondary containment structures (berms, dikes, walls, etc.) developed cracks or other issues that will keep them from working as designed to capture spills?	N/A	
STORAGE: Does the inspection of storage containers reveal signs of cracks, corrosion or leaks?	No	
STORAGE: Has this site inspection revealed any indications of poor or improper storage practices?	No	

SITE ASSESSMENT CHECKLIST		
STORAGE: Keep storage areas clean, well organized, and equipped with ample clean-up supplies as appropriate for the materials stored.	Yes	
CLEANING: Is onsite cleaning limited to washing with water and soap? If not, provide a dedicated wash-down area and utilize appropriate BMPs to contain hazard/runoff.	N/A	
PARKING: Make a dedicated parking space available for vehicles or motive equipment that leak and place drip pans at each location.	N/A	
WASTE MANAGEMENT: Plan timely service and removal to prevent dumpsters from overflowing.	No	See remarks
LOADING DOCKS: Cover large deliveries with a canopy or awning if they will be stored outside for any period.	N/A	
SLOPES: Use plastic sheet cover or other BMPs on unprotected slopes during storm events. Implement temporary soil stabilization measures until permanent stabilization is achieved.	N/A	
SEDIMENT REMOVAL: After a rain event, clean and dispose of the sediment and debris that has collected at the storm inlets and catch basins as soon as weather conditions permit.	No	
SLOPE REPAIR: Repair any slope/vegetation damage that has occurred during a storm event as soon as weather conditions permit.	N/A	
STORM DRAIN: Direct connections to storm drains from depressed loading docks (truck wells) must use protective BMPs. Filter fabric and oil/water separators should be used in these areas.	N/A	

NOTES/REMARKS: BMPs needed by the fence to prevent dirt coming to the site - into storm drain. A lot of dirt & leaves accumulated by each drainage & in the ditch. BMPs are needed by each storm drains. Many rings (pipes connection) are stored on the site. Trash can filled with trash & has no lid. Broken beer bottles on the site, need to be swept. Dirt & leaves in the ditch around chlorine tank fence.

ITEMS TO REVIEW:

- Outdoor storage activities
- Significant dust or particulate generating activities
- Onsite waste management and disposal practices
- Outdoor maintenance or processing activities

○ CONSTRUCTION SITE OR ○ FACILITY (PUMP STATION, DISTRIBUTION RESERVOIR, WATER TREATMENT PLANT, OTHER): BLACK MOUNTAIN RECLAIM TANK

INSPECTOR AND DATE WARREN THEDIEK 1-16-08

VISUAL INSPECTION CHECKLIST	(YES/NO)	IF YES, ACTION TAKEN:
CLEANING: Are there signs of poor housekeeping (walkways cluttered, floors not swept, etc.) in any facility areas?	NO	
STORM DRAIN: Have the BMPs at storm drain inlets, catch basins and curb inlets been neglected? Do they need replacing?	NO	
STORM DRAIN: Are there obstructions or debris in the catch basins or curb inlets?	NO	
SITE WORK: Do unpaved areas of the facility produce excessive dust and dirt on windy days?	NO	
SITE WORK: Inspect the site prior to a forecast storm event. Site work: Should plastic sheet covers or tarps be placed on slopes not vegetated to avoid sediment flow or soil erosion?	NO	
SITE WORK: Are unpaved areas of the facility subject to scour or erosion during rainfall?	NO	
SITE WORK: To avoid erosion at the discharge end, should the rooftop runoff be made to spill into a pervious area (e.g. grass yard)?	NO	
SITE WORK/STORAGE: Are there spots, pools puddles or other traces of oil on any hard surfaces?	NO	
SITE WORK/STORAGE: Is standing water found in inappropriate areas long after the rain has stopped?	NO	
STORAGE: Is there evidence of drips or leaks from any equipment?	NO	
STORAGE: Mechanical equipment stored outside should be covered with tarp or plastic. Does any equipment need this type of weather protection?	NO	
STORAGE: Does any equipment stored outdoors capture/collect rainwater that could lead to rusting or contamination by grease, oil, gas, etc.?	NO	
STORAGE: Does the dry chemical storage area need protection from the wind or rain?	N/A	
STORAGE: Have the secondary containment structures (berms, dikes, walls, etc.) developed cracks or other issues that will keep them from working as designed to capture spills?	N/A	
STORAGE: Does the inspection of storage containers reveal signs of cracks, corrosion or leaks?	N/A	
STORAGE: Has this site inspection revealed any indications of poor or improper storage practices?	N/A	

SITE ASSESSMENT CHECKLIST		
STORAGE: Keep storage areas clean, well organized, and equipped with ample clean-up supplies as appropriate for the materials stored.	N/A	
CLEANING: Is onsite cleaning limited to washing with water and soap? If not, provide a dedicated wash-down area and utilize appropriate BMPs to contain hazard/runoff.	N/A	
PARKING: Make a dedicated parking space available for vehicles or motive equipment that leak and place drip pans at each location.	N/A	
WASTE MANAGEMENT: Plan timely service and removal to prevent dumpsters from overflowing.	N/A	
LOADING DOCKS: Cover large deliveries with a canopy or awning if they will be stored outside for any period.	N/A	
SLOPES: Use plastic sheet cover or other BMPs on unprotected slopes during storm events. Implement temporary soil stabilization measures until permanent stabilization is achieved.	N/A	
SEDIMENT REMOVAL: After a rain event, clean and dispose of the sediment and debris that has collected at the storm inlets and catch basins as soon as weather conditions permit.	N/A	
SLOPE REPAIR: Repair any slope/vegetation damage that has occurred during a storm event as soon as weather conditions permit.	N/A	
STORM DRAIN: Direct connections to storm drains from depressed loading docks (truck wells) must use protective BMPs. Filter fabric and oil/water separators should be used in these areas.	N/A	

NOTES/REMARKS: PINE TREE ON EASTSIDE of TANK has Fallen. NEEDS TO BE REMOVED.

ITEMS TO REVIEW:

- Outdoor storage activities
- Significant dust or particulate generating activities
- Onsite waste management and disposal practices
- Outdoor maintenance or processing activities

○ CONSTRUCTION SITE OR ● FACILITY (PUMP STATION, DISTRIBUTION RESERVOIR, WATER TREATMENT PLANT, OTHER): Bluffs 8 Pump Station

INSPECTOR AND DATE SAID MAHDAVI 9-4-07

VISUAL INSPECTION CHECKLIST	(YES/NO)	IF YES, ACTION TAKEN:
CLEANING: Are there signs of poor housekeeping (walkways cluttered, floors not swept, etc.) in any facility areas?	No	Per Michael White the landscape Contractor cleaned up on 9-5-07
STORM DRAIN: Have the BMPs at storm drain inlets, catch basins and curb inlets been neglected? Do they need replacing?	No	
STORM DRAIN: Are there obstructions or debris in the catch basins or curb inlets?	No	
SITE WORK: Do unpaved areas of the facility produce excessive dust and dirt on windy days?	No	
SITE WORK: Inspect the site prior to a forecast storm event. Site work: Should plastic sheet covers or tarps be placed on slopes not vegetated to avoid sediment flow or soil erosion?	No	
SITE WORK: Are unpaved areas of the facility subject to scour or erosion during rainfall?	No	
SITE WORK: To avoid erosion at the discharge end, should the rooftop runoff be made to spill into a pervious area (e.g. grass yard)?	No	
SITE WORK/STORAGE: Are there spots, pools puddles or other traces of oil on any hard surfaces?	No	
SITE WORK/STORAGE: Is standing water found in inappropriate areas long after the rain has stopped?	No	
STORAGE: Is there evidence of drips or leaks from any equipment?	N/A	
STORAGE: Mechanical equipment stored outside should be covered with tarp or plastic. Does any equipment need this type of weather protection?	N/A	
STORAGE: Does any equipment stored outdoors capture/collect rainwater that could lead to rusting or contamination by grease, oil, gas, etc.?	N/A	
STORAGE: Does the dry chemical storage area need protection from the wind or rain?	N/A	
STORAGE: Have the secondary containment structures (berms, dikes, walls, etc.) developed cracks or other issues that will keep them from working as designed to capture spills?	N/A	
STORAGE: Does the inspection of storage containers reveal signs of cracks, corrosion or leaks?	N/A	
STORAGE: Has this site inspection revealed any indications of poor or improper storage practices?	No	

SITE ASSESSMENT CHECKLIST		
STORAGE: Keep storage areas clean, well organized, and equipped with ample clean-up supplies as appropriate for the materials stored.	N/A	
CLEANING: Is onsite cleaning limited to washing with water and soap? If not, provide a dedicated wash-down area and utilize appropriate BMPs to contain hazard/runoff.	N/A	
PARKING: Make a dedicated parking space available for vehicles or motive equipment that leak and place drip pans at each location.	yes	
WASTE MANAGEMENT: Plan timely service and removal to prevent dumpsters from overflowing.	N/A	
LOADING DOCKS: Cover large deliveries with a canopy or awning if they will be stored outside for any period.	N/A	
SLOPES: Use plastic sheet cover or other BMPs on unprotected slopes during storm events. Implement temporary soil stabilization measures until permanent stabilization is achieved.	N/A	
SEDIMENT REMOVAL: After a rain event, clean and dispose of the sediment and debris that has collected at the storm inlets and catch basins as soon as weather conditions permit.	N/A	
SLOPE REPAIR: Repair any slope/vegetation damage that has occurred during a storm event as soon as weather conditions permit.	N/A	
STORM DRAIN: Direct connections to storm drains from depressed loading docks (truck wells) must use protective BMPs. Filter fabric and oil/water separators should be used in these areas.	N/A	

NOTES/REMARKS:

ITEMS TO REVIEW:

- Outdoor storage activities
- Significant dust or particulate generating activities
- Onsite waste management and disposal practices
- Outdoor maintenance or processing activities

○ CONSTRUCTION SITE OR ● FACILITY (PUMP STATION, DISTRIBUTION RESERVOIR, WATER TREATMENT PLANT, OTHER): BERNARDO TRAILS PUMP STATION		
INSPECTOR AND DATE SAID MAHDAVI 9-21-07		
VISUAL INSPECTION CHECKLIST	(YES/NO)	IF YES, ACTION TAKEN:
CLEANING: Are there signs of poor housekeeping (walkways cluttered, floors not swept, etc.) in any facility areas?	NO	
STORM DRAIN: Have the BMPs at storm drain inlets, catch basins and curb inlets been neglected? Do they need replacing?	NO	
STORM DRAIN: Are there obstructions or debris in the catch basins or curb inlets?	NO	
SITE WORK: Do unpaved areas of the facility produce excessive dust and dirt on windy days?	NO	
SITE WORK: Inspect the site prior to a forecast storm event. Site work: Should plastic sheet covers or tarps be placed on slopes not vegetated to avoid sediment flow or soil erosion?	NO	
SITE WORK: Are unpaved areas of the facility subject to scour or erosion during rainfall?	NO	
SITE WORK: To avoid erosion at the discharge end, should the rooftop runoff be made to spill into a pervious area (e.g. grass yard)?	NO	
SITE WORK/STORAGE: Are there spots, pools puddles or other traces of oil on any hard surfaces?	N/A	
SITE WORK/STORAGE: Is standing water found in inappropriate areas long after the rain has stopped?	N/A	
STORAGE: Is there evidence of drips or leaks from any equipment?	N/A	
STORAGE: Mechanical equipment stored outside should be covered with tarp or plastic. Does any equipment need this type of weather protection?	N/A	
STORAGE: Does any equipment stored outdoors capture/collect rainwater that could lead to rusting or contamination by grease, oil, gas, etc.?	N/A	
STORAGE: Does the dry chemical storage area need protection from the wind or rain?	N/A	
STORAGE: Have the secondary containment structures (berms, dikes, walls, etc.) developed cracks or other issues that will keep them from working as designed to capture spills?	N/A	
STORAGE: Does the inspection of storage containers reveal signs of cracks, corrosion or leaks?	N/A	
STORAGE: Has this site inspection revealed any indications of poor or improper storage practices?	N/A	

[illegible]		
STORAGE: Keep storage areas clean, well organized, and equipped with ample clean-up supplies as appropriate for the materials stored.	N/A	
CLEANING: Is onsite cleaning limited to washing with water and soap? If not, provide a dedicated wash-down area and utilize appropriate BMPs to contain hazard/runoff.	No	
PARKING: Make a dedicated parking space available for vehicles or motive equipment that leak and place drip pans at each location.	No	
WASTE MANAGEMENT: Plan timely service and removal to prevent dumpsters from overflowing.	No	
LOADING DOCKS: Cover large deliveries with a canopy or awning if they will be stored outside for any period.	N/A	
SLOPES: Use plastic sheet cover or other BMPs on unprotected slopes during storm events. Implement temporary soil stabilization measures until permanent stabilization is achieved.	N/A	
SEDIMENT REMOVAL: After a rain event, clean and dispose of the sediment and debris that has collected at the storm inlets and catch basins as soon as weather conditions permit.	N/A	
SLOPE REPAIR: Repair any slope/vegetation damage that has occurred during a storm event as soon as weather conditions permit.	N/A	
STORM DRAIN: Direct connections to storm drains from depressed loading docks (truck wells) must use protective BMPs. Filter fabric and oil/water separators should be used in these areas.	N/A	

NOTES/REMARKS:

ITEMS TO REVIEW:

- Outdoor storage activities
- Significant dust or particulate generating activities
- Onsite waste management and disposal practices
- Outdoor maintenance or processing activities

○ CONSTRUCTION SITE OR ○ FACILITY (PUMP STATION, DISTRIBUTION RESERVOIR, WATER TREATMENT PLANT, OTHER):
CABRILLO PALISADES WRS Pump STATION

INSPECTOR AND DATE CHANDLER 9-5-07

VISUAL INSPECTION CHECKLIST	(YES/NO)	IF YES, ACTION TAKEN:
CLEANING: Are there signs of poor housekeeping (walkways cluttered, floors not swept, etc.) in any facility areas?	N	
STORM DRAIN: Have the BMPs at storm drain inlets, catch basins and curb inlets been neglected? Do they need replacing?	N	
STORM DRAIN: Are there obstructions or debris in the catch basins or curb inlets?	N	
SITE WORK: Do unpaved areas of the facility produce excessive dust and dirt on windy days?	N	
SITE WORK: Inspect the site prior to a forecast storm event. Site work: Should plastic sheet covers or tarps be placed on slopes not vegetated to avoid sediment flow or soil erosion?	N	
SITE WORK: Are unpaved areas of the facility subject to scour or erosion during rainfall?	N	
SITE WORK: To avoid erosion at the discharge end, should the rooftop runoff be made to spill into a pervious area (e.g. grass yard)?	N	
SITE WORK/STORAGE: Are there spots, pools puddles or other traces of oil on any hard surfaces?	N	
SITE WORK/STORAGE: Is standing water found in inappropriate areas long after the rain has stopped?	N	
STORAGE: Is there evidence of drips or leaks from any equipment?	N	
STORAGE: Mechanical equipment stored outside should be covered with tarp or plastic. Does any equipment need this type of weather protection?	N	
STORAGE: Does any equipment stored outdoors capture/collect rainwater that could lead to rusting or contamination by grease, oil, gas, etc.?	N	
STORAGE: Does the dry chemical storage area need protection from the wind or rain?	N	
STORAGE: Have the secondary containment structures (berms, dikes, walls, etc.) developed cracks or other issues that will keep them from working as designed to capture spills?	N	
STORAGE: Does the inspection of storage containers reveal signs of cracks, corrosion or leaks?	N	
STORAGE: Has this site inspection revealed any indications of poor or improper storage practices?	N	

SITE ASSESSMENT CHECKLIST		
STORAGE: Keep storage areas clean, well organized, and equipped with ample clean-up supplies as appropriate for the materials stored.	N	
CLEANING: Is onsite cleaning limited to washing with water and soap? If not, provide a dedicated wash-down area and utilize appropriate BMPs to contain hazard/runoff.	N	
PARKING: Make a dedicated parking space available for vehicles or motive equipment that leak and place drip pans at each location.	N	
WASTE MANAGEMENT: Plan timely service and removal to prevent dumpsters from overflowing.	N	
LOADING DOCKS: Cover large deliveries with a canopy or awning if they will be stored outside for any period.	N	
SLOPES: Use plastic sheet cover or other BMPs on unprotected slopes during storm events. Implement temporary soil stabilization measures until permanent stabilization is achieved.	N	
SEDIMENT REMOVAL: After a rain event, clean and dispose of the sediment and debris that has collected at the storm inlets and catch basins as soon as weather conditions permit.	N	
SLOPE REPAIR: Repair any slope/vegetation damage that has occurred during a storm event as soon as weather conditions permit.	N	
STORM DRAIN: Direct connections to storm drains from depressed loading docks (truck wells) must use protective BMPs. Filter fabric and oil/water separators should be used in these areas.	N	

NOTES/REMARKS:

ITEMS TO REVIEW:

- Outdoor storage activities
- Significant dust or particulate generating activities
- Onsite waste management and disposal practices
- Outdoor maintenance or processing activities

○ CONSTRUCTION SITE OR ◎ FACILITY (PUMP STATION, DISTRIBUTION RESERVOIR, WATER TREATMENT PLANT, OTHER): CHANNEL INDUSTRIAL PUMP STATION		
INSPECTOR AND DATE GRIMA 9/7/07		
VISUAL INSPECTION CHECKLIST	(YES/NO)	IF YES, ACTION TAKEN:
CLEANING: Are there signs of poor housekeeping (walkways cluttered, floors not swept, etc.) in any facility areas?	YES	A FEW BAGS OF CONCRETE MIX BUSTED.
STORM DRAIN: Have the BMPs at storm drain inlets, catch basins and curb inlets been neglected? Do they need replacing?	NO	
STORM DRAIN: Are there obstructions or debris in the catch basins or curb inlets?	N	
SITE WORK: Do unpaved areas of the facility produce excessive dust and dirt on windy days?	N	
SITE WORK: Inspect the site prior to a forecast storm event. Site work: Should plastic sheet covers or tarps be placed on slopes not vegetated to avoid sediment flow or soil erosion?	N	NO ACTION NECESSARY
SITE WORK: Are unpaved areas of the facility subject to scour or erosion during rainfall?	N	FACILITY IS WELL VEGETATED/LANDSCAPED
SITE WORK: To avoid erosion at the discharge end, should the rooftop runoff be made to spill into a pervious area (e.g. grass yard)?	N	
SITE WORK/STORAGE: Are there spots, pools puddles or other traces of oil on any hard surfaces?	N	NONE OBSERVED.
SITE WORK/STORAGE: Is standing water found in inappropriate areas long after the rain has stopped?	N	
STORAGE: Is there evidence of drips or leaks from any equipment?	N	
STORAGE: Mechanical equipment stored outside should be covered with tarp or plastic. Does any equipment need this type of weather protection?	YES	COVER THE GENERATOR.
STORAGE: Does any equipment stored outdoors capture/collect rainwater that could lead to rusting or contamination by grease, oil, gas, etc.?	YES	THE GENERATOR SHOULD BE COVERED.
STORAGE: Does the dry chemical storage area need protection from the wind or rain?	N/A	NO CHEMICAL STORAGE HERE.
STORAGE: Have the secondary containment structures (berms, dikes, walls, etc.) developed cracks or other issues that will keep them from working as designed to capture spills?	N	
STORAGE: Does the inspection of storage containers reveal signs of cracks, corrosion or leaks?	N	NO STORAGE CONTAINERS
STORAGE: Has this site inspection revealed any indications of poor or improper storage practices?	N	

SITE ASSESSMENT CHECKLIST		
STORAGE: Keep storage areas clean, well organized, and equipped with ample clean-up supplies as appropriate for the materials stored.	N	
CLEANING: Is onsite cleaning limited to washing with water and soap? If not, provide a dedicated wash-down area and utilize appropriate BMPs to contain hazard/runoff.	N	
PARKING: Make a dedicated parking space available for vehicles or motive equipment that leak and place drip pans at each location.	N	NO ACTION NECESSARY
WASTE MANAGEMENT: Plan timely service and removal to prevent dumpsters from overflowing.	N	
LOADING DOCKS: Cover large deliveries with a canopy or awning if they will be stored outside for any period.	N/A	NO LOADING DOCKS.
SLOPES: Use plastic sheet cover or other BMPs on unprotected slopes during storm events. Implement temporary soil stabilization measures until permanent stabilization is achieved.	N	
SEDIMENT REMOVAL: After a rain event, clean and dispose of the sediment and debris that has collected at the storm inlets and catch basins as soon as weather conditions permit.	N	NO ACTION NECESSARY
SLOPE REPAIR: Repair any slope/vegetation damage that has occurred during a storm event as soon as weather conditions permit.	N	
STORM DRAIN: Direct connections to storm drains from depressed loading docks (truck wells) must use protective BMPs. Filter fabric and oil/water separators should be used in these areas.	N/A	NO LOADING DOCKS AT THIS FACILITY.

NOTES/REMARKS: IT LOOKS LIKE SOMEONE IS BUILDING A BRICK-AND-MORTAR SHED TO KEEP THE EMERGENCY GENERATOR IN. THE GENERATOR SHOULD BE COVERED/PROTECTED UNTIL THE SHED IS COMPLETED. THERE ARE SEVERAL READY-MIX BAGS THAT HAVE BUSTED OPEN, LEAVING CEMENT MIX IN PILES ON THE GROUND. NEED TO CLEAN THEM UP.

ITEMS TO REVIEW:

- Outdoor storage activities
- Significant dust or particulate generating activities
- Onsite waste management and disposal practices
- Outdoor maintenance or processing activities

○ CONSTRUCTION SITE OR ● FACILITY (PUMP STATION, DISTRIBUTION RESERVOIR, WATER TREATMENT PLANT, OTHER): CARMEL MALL PS		
INSPECTOR AND DATE GRIMA 9/14/07		
VISUAL INSPECTION CHECKLIST	(YES/NO)	IF YES, ACTION TAKEN:
CLEANING: Are there signs of poor housekeeping (walkways cluttered, floors not swept, etc.) in any facility areas?	N	
STORM DRAIN: Have the BMPs at storm drain inlets, catch basins and curb inlets been neglected? Do they need replacing?	N	FILTER FABRIC AT THE INLET WOULD BE HELPFUL.
STORM DRAIN: Are there obstructions or debris in the catch basins or curb inlets?	N	
SITE WORK: Do unpaved areas of the facility produce excessive dust and dirt on windy days?	N	SITE IS ABOUT 80% PAVED.
SITE WORK: Inspect the site prior to a forecast storm event. Site work: Should plastic sheet covers or tarps be placed on slopes not vegetated to avoid sediment flow or soil erosion?	N	
SITE WORK: Are unpaved areas of the facility subject to scour or erosion during rainfall?	N	
SITE WORK: To avoid erosion at the discharge end, should the rooftop runoff be made to spill into a pervious area (e.g. grass yard)?	N	NO ACTION NECESSARY
SITE WORK/STORAGE: Are there spots, pools puddles or other traces of oil on any hard surfaces?	N	NONE OBSERVED
SITE WORK/STORAGE: Is standing water found in inappropriate areas long after the rain has stopped?	N	
STORAGE: Is there evidence of drips or leaks from any equipment?	N	NONE OBSERVED
STORAGE: Mechanical equipment stored outside should be covered with tarp or plastic. Does any equipment need this type of weather protection?	N	NO EQUIPMENT AT SITE.
STORAGE: Does any equipment stored outdoors capture/collect rainwater that could lead to rusting or contamination by grease, oil, gas, etc.?	N	
STORAGE: Does the dry chemical storage area need protection from the wind or rain?	N/A	NO CHEMICAL STORAGE OBSERVED.
STORAGE: Have the secondary containment structures (berms, dikes, walls, etc.) developed cracks or other issues that will keep them from working as designed to capture spills?	N	THE CONCRETE SWALE IS IN GOOD CONDITION.
STORAGE: Does the inspection of storage containers reveal signs of cracks, corrosion or leaks?	N	NONE OBSERVED.
STORAGE: Has this site inspection revealed any indications of poor or improper storage practices?	N	

ROAD SEPT 23-24

SITE ASSESSMENT CHECKLIST		
STORAGE: Keep storage areas clean, well organized, and equipped with ample clean-up supplies as appropriate for the materials stored.	N	NO ACTION NECESSARY
CLEANING: Is onsite cleaning limited to washing with water and soap? If not, provide a dedicated wash-down area and utilize appropriate BMPs to contain hazard/runoff.	N	
PARKING: Make a dedicated parking space available for vehicles or motive equipment that leak and place drip pans at each location.	N	
WASTE MANAGEMENT: Plan timely service and removal to prevent dumpsters from overflowing.	N/A	NO DUMPSTERS AT THIS SITE.
LOADING DOCKS: Cover large deliveries with a canopy or awning if they will be stored outside for any period.	N/A	NO DOCKS ARE AT THIS SITE.
SLOPES: Use plastic sheet cover or other BMPs on unprotected slopes during storm events. Implement temporary soil stabilization measures until permanent stabilization is achieved.	N	NO ACTION NECESSARY
SEDIMENT REMOVAL: After a rain event, clean and dispose of the sediment and debris that has collected at the storm inlets and catch basins as soon as weather conditions permit.	N	NO ACTION NECESSARY.
SLOPE REPAIR: Repair any slope/vegetation damage that has occurred during a storm event as soon as weather conditions permit.	N	
STORM DRAIN: Direct connections to storm drains from depressed loading docks (truck wells) must use protective BMPs. Filter fabric and oil/water separators should be used in these areas.	N/A	NO LOADING DOCK AT THIS FACICITY.

NOTES/REMARKS: THIS FACILITY IS HARD TO FIND. ITS ACTUALLY IN A SMALL SHOPPING MALL, AT THE NORTH END. IT CANT BE SEEN FROM THE ROAD.

ITEMS TO REVIEW:

- Outdoor storage activities
- Significant dust or particulate generating activities
- Onsite waste management and disposal practices
- Outdoor maintenance or processing activities

○ CONSTRUCTION SITE OR ● FACILITY (PUMP STATION, DISTRIBUTION RESERVOIR, WATER TREATMENT PLANT, OTHER):
CARMEL MT RANCH High WPS PS

INSPECTOR AND DATE 9-11-07 SAID MAHDAVI

VISUAL INSPECTION CHECKLIST	(YES/NO)	IF YES, ACTION TAKEN
CLEANING: Are there signs of poor housekeeping (walkways cluttered, floors not swept, etc.) in any facility areas?	No	
STORM DRAIN: Have the BMPs at storm drain inlets, catch basins and curb inlets been neglected? Do they need replacing?	No	
STORM DRAIN: Are there obstructions or debris in the catch basins or curb inlets?	No	
SITE WORK: Do unpaved areas of the facility produce excessive dust and dirt on windy days?	No	
SITE WORK: Inspect the site prior to a forecast storm event. Site work: Should plastic sheet covers or tarps be placed on slopes not vegetated to avoid sediment flow or soil erosion?	No	
SITE WORK: Are unpaved areas of the facility subject to scour or erosion during rainfall?	NO	
SITE WORK: To avoid erosion at the discharge end, should the rooftop runoff be made to spill into a pervious area (e.g. grass yard)?	No	
SITE WORK/STORAGE: Are there spots, pools puddles or other traces of oil on any hard surfaces?	N/A	
SITE WORK/STORAGE: Is standing water found in inappropriate areas long after the rain has stopped?	N/A	
STORAGE: Is there evidence of drips or leaks from any equipment?	N/A	
STORAGE: Mechanical equipment stored outside should be covered with tarp or plastic. Does any equipment need this type of weather protection?	N/A	
STORAGE: Does any equipment stored outdoors capture/collect rainwater that could lead to rusting or contamination by grease, oil, gas, etc.?	N/A	
STORAGE: Does the dry chemical storage area need protection from the wind or rain?	N/A	
STORAGE: Have the secondary containment structures (berms, dikes, walls, etc.) developed cracks or other issues that will keep them from working as designed to capture spills?	N/A	
STORAGE: Does the inspection of storage containers reveal signs of cracks, corrosion or leaks?	N/A	
STORAGE: Has this site inspection revealed any indications of poor or improper storage practices?	N/A	

SITE ASSESSMENT CHECKLIST		
STORAGE: Keep storage areas clean, well organized, and equipped with ample clean-up supplies as appropriate for the materials stored.	N/A	
CLEANING: Is onsite cleaning limited to washing with water and soap? If not, provide a dedicated wash-down area and utilize appropriate BMPs to contain hazard/runoff.	No	
PARKING: Make a dedicated parking space available for vehicles or motive equipment that leak and place drip pans at each location.	No	
WASTE MANAGEMENT: Plan timely service and removal to prevent dumpsters from overflowing.	No	
LOADING DOCKS: Cover large deliveries with a canopy or awning if they will be stored outside for any period.	N/A	
SLOPES: Use plastic sheet cover or other BMPs on unprotected slopes during storm events. Implement temporary soil stabilization measures until permanent stabilization is achieved.	N/A	
SEDIMENT REMOVAL: After a rain event, clean and dispose of the sediment and debris that has collected at the storm inlets and catch basins as soon as weather conditions permit.	N/A	
SLOPE REPAIR: Repair any slope/vegetation damage that has occurred during a storm event as soon as weather conditions permit.	N/A	
STORM DRAIN: Direct connections to storm drains from depressed loading docks (truck wells) must use protective BMPs. Filter fabric and oil/water separators should be used in these areas.	N/A	

NOTES/REMARKS:

Everything looks good.

ITEMS TO REVIEW:

- Outdoor storage activities
- Significant dust or particulate generating activities
- Onsite waste management and disposal practices
- Outdoor maintenance or processing activities

○ CONSTRUCTION SITE OR ● FACILITY (PUMP STATION, DISTRIBUTION RESERVOIR, WATER TREATMENT PLANT, OTHER): Catalina Pump Station 1061 Catalina Blvd, San Diego CA		
INSPECTOR AND DATE P. SCHLITT / September 7, 2007		
VISUAL INSPECTION CHECKLIST	(YES/NO)	IF YES, ACTION TAKEN
CLEANING: Are there signs of poor housekeeping (walkways cluttered, floors not swept, etc.) in any facility areas?	No	
STORM DRAIN: Have the BMPs at storm drain inlets, catch basins and curb inlets been neglected? Do they need replacing?	No	
STORM DRAIN: Are there obstructions or debris in the catch basins or curb inlets?	yes	-refer to inspection for Point Loma Reservoir
SITE WORK: Do unpaved areas of the facility produce excessive dust and dirt on windy days?	No	
SITE WORK: Inspect the site prior to a forecast storm event. Site work: Should plastic sheet covers or tarps be placed on slopes not vegetated to avoid sediment flow or soil erosion?	No	
SITE WORK: Are unpaved areas of the facility subject to scour or erosion during rainfall?	N/A	
SITE WORK: To avoid erosion at the discharge end, should the rooftop runoff be made to spill into a pervious area (e.g. grass yard)?	No	
SITE WORK/STORAGE: Are there spots, pools puddles or other traces of oil on any hard surfaces?	No	
SITE WORK/STORAGE: Is standing water found in inappropriate areas long after the rain has stopped?	No	
STORAGE: Is there evidence of drips or leaks from any equipment?	N/A	
STORAGE: Mechanical equipment stored outside should be covered with tarp or plastic. Does any equipment need this type of weather protection?	N/A	No mechanical equipment stored outside
STORAGE: Does any equipment stored outdoors capture/collect rainwater that could lead to rusting or contamination by grease, oil, gas, etc.?	N/A	no equipment stored outside
STORAGE: Does the dry chemical storage area need protection from the wind or rain?	N/A	No chemical storage outside
STORAGE: Have the secondary containment structures (berms, dikes, walls, etc.) developed cracks or other issues that will keep them from working as designed to capture spills?	N/A	No outside storage associated with facility
STORAGE: Does the inspection of storage containers reveal signs of cracks, corrosion or leaks?	N/A	No storage containers onsite
STORAGE: Has this site inspection revealed any indications of poor or improper storage practices?	No	

STORM WATER BMP CHECKLIST		
STORAGE: Keep storage areas clean, well organized, and equipped with ample clean-up supplies as appropriate for the materials stored.	N/A	No storage area associated with facility
CLEANING: Is onsite cleaning limited to washing with water and soap? If not, provide a dedicated wash-down area and utilize appropriate BMPs to contain hazard/runoff.	yes	
PARKING: Make a dedicated parking space available for vehicles or motive equipment that leak and place drip pans at each location.	N/A	
WASTE MANAGEMENT: Plan timely service and removal to prevent dumpsters from overflowing.	N/A	
LOADING DOCKS: Cover large deliveries with a canopy or awning if they will be stored outside for any period.	N/A	
SLOPES: Use plastic sheet cover or other BMPs on unprotected slopes during storm events. Implement temporary soil stabilization measures until permanent stabilization is achieved.	yes	Weighted fiber rolls installed along edge of landscaping planters so as to prevent access irrigation runoff from draining sediment into curb/gutter
SEDIMENT REMOVAL: After a rain event, clean and dispose of the sediment and debris that has collected at the storm inlets and catch basins as soon as weather conditions permit.	N/A	
SLOPE REPAIR: Repair any slope/vegetation damage that has occurred during a storm event as soon as weather conditions permit.	N/A	
STORM DRAIN: Direct connections to storm drains from depressed loading docks (truck wells) must use protective BMPs. Filter fabric and oil/water separators should be used in these areas.	No	

NOTES/REMARKS: Facility in excellent condition
Removal of leaf litter along curb & gutter needed prior to the start of the raining season

ITEMS TO REVIEW:

- Outdoor storage activities
- Significant dust or particulate generating activities
- Onsite waste management and disposal practices
- Outdoor maintenance or processing activities

○ CONSTRUCTION SITE OR ○ FACILITY (PUMP STATION, DISTRIBUTION RESERVOIR, WATER TREATMENT PLANT, OTHER): THOMAS HEIGHTS PUMP STATION Redwood Street West of 60th San Diego, CA		
INSPECTOR AND DATE P. SCHLITT / September 11, 2007		
VISUAL INSPECTION CHECKLIST	(YES/NO)	IF YES, ACTION TAKEN:
CLEANING: Are there signs of poor housekeeping (walkways cluttered, floors not swept, etc.) in any facility areas?	yes	concrete perimeter needs to be cleaned of leaf debris
STORM DRAIN: Have the BMPs at storm drain inlets, catch basins and curb inlets been neglected? Do they need replacing?	No	No storm drain associated with pump station
STORM DRAIN: Are there obstructions or debris in the catch basins or curb inlets?		
SITE WORK: Do unpaved areas of the facility produce excessive dust and dirt on windy days?	N/A	No unpaved area associated with pump station
SITE WORK: Inspect the site prior to a forecast storm event. Site work: Should plastic sheet covers or tarps be placed on slopes not vegetated to avoid sediment flow or soil erosion?	No	
SITE WORK: Are unpaved areas of the facility subject to scour or erosion during rainfall?	N/A	No unpaved area associated with pump station
SITE WORK: To avoid erosion at the discharge end, should the rooftop runoff be made to spill into a pervious area (e.g. grass yard)?	No	
SITE WORK/STORAGE: Are there spots, pools puddles or other traces of oil on any hard surfaces?	No	
SITE WORK/STORAGE: Is standing water found in inappropriate areas long after the rain has stopped?	No	
STORAGE: Is there evidence of drips or leaks from any equipment?	No	
STORAGE: Mechanical equipment stored outside should be covered with tarp or plastic. Does any equipment need this type of weather protection?	N/A	No mechanical equipment associated with pump station
STORAGE: Does any equipment stored outdoors capture/collect rainwater that could lead to rusting or contamination by grease, oil, gas, etc.?	N/A	
STORAGE: Does the dry chemical storage area need protection from the wind or rain?	N/A	No outside chemical storage associated with pump station
STORAGE: Have the secondary containment structures (berms, dikes, walls, etc.) developed cracks or other issues that will keep them from working as designed to capture spills?	N/A	
STORAGE: Does the inspection of storage containers reveal signs of cracks, corrosion or leaks?	N/A	
STORAGE: Has this site inspection revealed any indications of poor or improper storage practices?	No	

SITE ASSESSMENT CHECKLIST		
STORAGE: Keep storage areas clean, well organized, and equipped with ample clean-up supplies as appropriate for the materials stored.	N/A	No storage areas associated with pump station
CLEANING: Is onsite cleaning limited to washing with water and soap? If not, provide a dedicated wash-down area and utilize appropriate BMPs to contain hazard/runoff.	yes	
PARKING: Make a dedicated parking space available for vehicles or motive equipment that leak and place drip pans at each location.	N/A	No site parking available at pump station
WASTE MANAGEMENT: Plan timely service and removal to prevent dumpsters from overflowing.	N/A	No trash dumpsters onsite
LOADING DOCKS: Cover large deliveries with a canopy or awning if they will be stored outside for any period.	N/A	No loading docks associated with pump station
SLOPES: Use plastic sheet cover or other BMPs on unprotected slopes during storm events. Implement temporary soil stabilization measures until permanent stabilization is achieved.	N/A	No such measures required for this facility
SEDIMENT REMOVAL: After a rain event, clean and dispose of the sediment and debris that has collected at the storm inlets and catch basins as soon as weather conditions permit.	N/A	No storm drain inlets associated with pump station. Limited to concrete pad
SLOPE REPAIR: Repair any slope/vegetation damage that has occurred during a storm event as soon as weather conditions permit.	N/A	No evidence of slope of erosion damage
STORM DRAIN: Direct connections to storm drains from depressed loading docks (truck wells) must use protective BMPs. Filter fabric and oil/water separators should be used in these areas.	N/A	All surface runoff directed to grass area outside of fenced enclosu

NOTES/REMARKS: -General landscaping needed at pump station. Sweeping of concrete pad to remove accumulated leaf litter and pruning of overgrown vegetation around perimeter of fence line

ITEMS TO REVIEW:

- Outdoor storage activities
- Significant dust or particulate generating activities
- Onsite waste management and disposal practices
- Outdoor maintenance or processing activities

○ CONSTRUCTION SITE OR ● FACILITY (PUMP STATION, DISTRIBUTION RESERVOIR, WATER TREATMENT PLANT, OTHER): CIELO & WOODMAN PUMP STATION		
INSPECTOR AND DATE CROSS 5-28-07		
VISUAL INSPECTION CHECKLIST	(YES/NO)	IF YES, ACTION TAKEN
CLEANING: Are there signs of poor housekeeping (walkways cluttered, floors not swept, etc.) in any facility areas?	NO	
STORM DRAIN: Have the BMPs at storm drain inlets, catch basins and curb inlets been neglected? Do they need replacing?	N/A	
STORM DRAIN: Are there obstructions or debris in the catch basins or curb inlets?	NO	
SITE WORK: Do unpaved areas of the facility produce excessive dust and dirt on windy days?	NO	
SITE WORK: Inspect the site prior to a forecast storm event. Site work: Should plastic sheet covers or tarps be placed on slopes not vegetated to avoid sediment flow or soil erosion?	N/A	
SITE WORK: Are unpaved areas of the facility subject to scour or erosion during rainfall?	NO	
SITE WORK: To avoid erosion at the discharge end, should the rooftop runoff be made to spill into a pervious area (e.g. grass yard)?	N/A	
SITE WORK/STORAGE: Are there spots, pools puddles or other traces of oil on any hard surfaces?	NO	
SITE WORK/STORAGE: Is standing water found in inappropriate areas long after the rain has stopped?	NO	
STORAGE: Is there evidence of drips or leaks from any equipment?	NO	
STORAGE: Mechanical equipment stored outside should be covered with tarp or plastic. Does any equipment need this type of weather protection?	N/A	
STORAGE: Does any equipment stored outdoors capture/collect rainwater that could lead to rusting or contamination by grease, oil, gas, etc.?	NO	
STORAGE: Does the dry chemical storage area need protection from the wind or rain?	N/A	
STORAGE: Have the secondary containment structures (berms, dikes, walls, etc.) developed cracks or other issues that will keep them from working as designed to capture spills?	N/A	
STORAGE: Does the inspection of storage containers reveal signs of cracks, corrosion or leaks?	N/A	
STORAGE: Has this site inspection revealed any indications of poor or improper storage practices?	NO	

SITE ASSESSMENT CHECKLIST		
STORAGE: Keep storage areas clean, well organized, and equipped with ample clean-up supplies as appropriate for the materials stored.	OK	
CLEANING: Is onsite cleaning limited to washing with water and soap? If not, provide a dedicated wash-down area and utilize appropriate BMPs to contain hazard/runoff.	N/A	
PARKING: Make a dedicated parking space available for vehicles or motive equipment that leak and place drip pans at each location.		NEED DRIP PANS
WASTE MANAGEMENT: Plan timely service and removal to prevent dumpsters from overflowing.	OK	
LOADING DOCKS: Cover large deliveries with a canopy or awning if they will be stored outside for any period.	N/A	
SLOPES: Use plastic sheet cover or other BMPs on unprotected slopes during storm events. Implement temporary soil stabilization measures until permanent stabilization is achieved.	N/A	
SEDIMENT REMOVAL: After a rain event, clean and dispose of the sediment and debris that has collected at the storm inlets and catch basins as soon as weather conditions permit.	N/A	
SLOPE REPAIR: Repair any slope/vegetation damage that has occurred during a storm event as soon as weather conditions permit.	N/A	
STORM DRAIN: Direct connections to storm drains from depressed loading docks (truck wells) must use protective BMPs. Filter fabric and oil/water separators should be used in these areas.	N/A	

NOTES/REMARKS: SOME ILLEGAL DUMPING OCCURED ON SITE

SITE NEEDS FENCE, SITE NEEDS LANDSCAPE MAINT. TO CUT DOWN VEG. Recommend CUTTING DOWN & KILLING NON-NATIVE VEG. THEN HYDROSEED W/NATIVE MIX. OR SEE IF PARKS, Rec INTERESTED IN LAND FOR PLAYGROUND.

ITEMS TO REVIEW:

- Outdoor storage activities
- Significant dust or particulate generating activities
- Onsite waste management and disposal practices
- Outdoor maintenance or processing activities

○ CONSTRUCTION SITE OR ● FACILITY (PUMP STATION, DISTRIBUTION RESERVOIR, WATER TREATMENT PLANT, OTHER): Coles Hill and Cowles Mtn CLIMAX PS		
INSPECTOR AND DATE Steve Johnson 9-6-07		
VISUAL INSPECTION CHECKLIST	(YES/NO)	IF YES, ACTION TAKEN:
CLEANING: Are there signs of poor housekeeping (walkways cluttered, floors not swept, etc.) in any facility areas?	NO	
STORM DRAIN: Have the BMPs at storm drain inlets, catch basins and curb inlets been neglected? Do they need replacing?	N/A	
STORM DRAIN: Are there obstructions or debris in the catch basins or curb inlets?	N/A	
SITE WORK: Do unpaved areas of the facility produce excessive dust and dirt on windy days?	N/A	
SITE WORK: Inspect the site prior to a forecast storm event. Site work: Should plastic sheet covers or tarps be placed on slopes not vegetated to avoid sediment flow or soil erosion?	N/A	
SITE WORK: Are unpaved areas of the facility subject to scour or erosion during rainfall?	N/A	
SITE WORK: To avoid erosion at the discharge end, should the rooftop runoff be made to spill into a pervious area (e.g. grass yard)?	N/A	
SITE WORK/STORAGE: Are there spots, pools puddles or other traces of oil on any hard surfaces?	NO	
SITE WORK/STORAGE: Is standing water found in inappropriate areas long after the rain has stopped?	NO	
STORAGE: Is there evidence of drips or leaks from any equipment?	N/A	
STORAGE: Mechanical equipment stored outside should be covered with tarp or plastic. Does any equipment need this type of weather protection?	N/A	
STORAGE: Does any equipment stored outdoors capture/collect rainwater that could lead to rusting or contamination by grease, oil, gas, etc.?	N/A	
STORAGE: Does the dry chemical storage area need protection from the wind or rain?	N/A	
STORAGE: Have the secondary containment structures (berms, dikes, walls, etc.) developed cracks or other issues that will keep them from working as designed to capture spills?	NO	
STORAGE: Does the inspection of storage containers reveal signs of cracks, corrosion or leaks?	NO	
STORAGE: Has this site inspection revealed any indications of poor or improper storage practices?	NO	

SITE ASSESSMENT CHECKLIST		
STORAGE: Keep storage areas clean, well organized, and equipped with ample clean-up supplies as appropriate for the materials stored.	NO	
CLEANING: Is onsite cleaning limited to washing with water and soap? If not, provide a dedicated wash-down area and utilize appropriate BMPs to contain hazard/runoff.	N/A	
PARKING: Make a dedicated parking space available for vehicles or motive equipment that leak and place drip pans at each location.	N/A	
WASTE MANAGEMENT: Plan timely service and removal to prevent dumpsters from overflowing.	N/A	
LOADING DOCKS: Cover large deliveries with a canopy or awning if they will be stored outside for any period.	N/A	
SLOPES: Use plastic sheet cover or other BMPs on unprotected slopes during storm events. Implement temporary soil stabilization measures until permanent stabilization is achieved.	N/A	
SEDIMENT REMOVAL: After a rain event, clean and dispose of the sediment and debris that has collected at the storm inlets and catch basins as soon as weather conditions permit.	N/A	
SLOPE REPAIR: Repair any slope/vegetation damage that has occurred during a storm event as soon as weather conditions permit.	N/A	
STORM DRAIN: Direct connections to storm drains from depressed loading docks (truck wells) must use protective BMPs. Filter fabric and oil/water separators should be used in these areas.	N/A	

NOTES/REMARKS: All under ground

ITEMS TO REVIEW:

- Outdoor storage activities
- Significant dust or particulate generating activities
- Onsite waste management and disposal practices
- Outdoor maintenance or processing activities

○ CONSTRUCTION SITE OR ● FACILITY (PUMP STATION, DISTRIBUTION RESERVOIR, WATER TREATMENT PLANT, OTHER): COLLEGE RANCH - PUMP STATION		
INSPECTOR AND DATE GREG CROSS 9-4-07		
VISUAL INSPECTION CHECKLIST	(YES/NO) Y	IF YES, ACTION TAKEN
CLEANING: Are there signs of poor housekeeping (walkways cluttered, floors not swept, etc.) in any facility areas?	N	
STORM DRAIN: Have the BMPs at storm drain inlets, catch basins and curb inlets been neglected? Do they need replacing?	N	
STORM DRAIN: Are there obstructions or debris in the catch basins or curb inlets?	N	
SITE WORK: Do unpaved areas of the facility produce excessive dust and dirt on windy days?	N	
SITE WORK: Inspect the site prior to a forecast storm event. Site work: Should plastic sheet covers or tarps be placed on slopes not vegetated to avoid sediment flow or soil erosion?	N	
SITE WORK: Are unpaved areas of the facility subject to scour or erosion during rainfall?	N	
SITE WORK: To avoid erosion at the discharge end, should the rooftop runoff be made to spill into a pervious area (e.g. grass yard)?	N	
SITE WORK/STORAGE: Are there spots, pools puddles or other traces of oil on any hard surfaces?	N	
SITE WORK/STORAGE: Is standing water found in inappropriate areas long after the rain has stopped?	N	
STORAGE: Is there evidence of drips or leaks from any equipment?	N	
STORAGE: Mechanical equipment stored outside should be covered with tarp or plastic. Does any equipment need this type of weather protection?	Y	
STORAGE: Does any equipment stored outdoors capture/collect rainwater that could lead to rusting or contamination by grease, oil, gas, etc.?	N	
STORAGE: Does the dry chemical storage area need protection from the wind or rain?	N	
STORAGE: Have the secondary containment structures (berms, dikes, walls, etc.) developed cracks or other issues that will keep them from working as designed to capture spills?	N	
STORAGE: Does the inspection of storage containers reveal signs of cracks, corrosion or leaks?	N	
STORAGE: Has this site inspection revealed any indications of poor or improper storage practices?	N	

SITE ASSESSMENT CHECKLIST		
STORAGE: Keep storage areas clean, well organized, and equipped with ample clean-up supplies as appropriate for the materials stored.	✓	
CLEANING: Is onsite cleaning limited to washing with water and soap? If not, provide a dedicated wash-down area and utilize appropriate BMPs to contain hazard/runoff.	N/A	
PARKING: Make a dedicated parking space available for vehicles or motive equipment that leak and place drip pans at each location.	N/A	
WASTE MANAGEMENT: Plan timely service and removal to prevent dumpsters from overflowing.	N/A	
LOADING DOCKS: Cover large deliveries with a canopy or awning if they will be stored outside for any period.	N/A	
SLOPES: Use plastic sheet cover or other BMPs on unprotected slopes during storm events. Implement temporary soil stabilization measures until permanent stabilization is achieved.	N/A	
SEDIMENT REMOVAL: After a rain event, clean and dispose of the sediment and debris that has collected at the storm inlets and catch basins as soon as weather conditions permit.	N/A	
SLOPE REPAIR: Repair any slope/vegetation damage that has occurred during a storm event as soon as weather conditions permit.	N/A	
STORM DRAIN: Direct connections to storm drains from depressed loading docks (truck wells) must use protective BMPs. Filter fabric and oil/water separators should be used in these areas.	N/A	

NOTES/REMARKS:

ITEMS TO REVIEW:

- Outdoor storage activities
- Significant dust or particulate generating activities
- Onsite waste management and disposal practices
- Outdoor maintenance or processing activities

○ CONSTRUCTION SITE OR ● FACILITY (PUMP STATION, DISTRIBUTION RESERVOIR, WATER TREATMENT PLANT, OTHER): College Rancho Hydro Pump Station 8719 Lake Ashmore Drive San Diego CA		
INSPECTOR AND DATE P. SCHMITT / September 7, 2007		
VISUAL INSPECTION CHECKLIST	(YES/NO)	IF YES, TAKE ACTION BELOW
CLEANING: Are there signs of poor housekeeping (walkways cluttered, floors not swept, etc.) in any facility areas?	No	
STORM DRAIN: Have the BMPs at storm drain inlets, catch basins and curb inlets been neglected? Do they need replacing?	N/A	
STORM DRAIN: Are there obstructions or debris in the catch basins or curb inlets?	N/A	
SITE WORK: Do unpaved areas of the facility produce excessive dust and dirt on windy days?	No	
SITE WORK: Inspect the site prior to a forecast storm event. Site work: Should plastic sheet covers or tarps be placed on slopes not vegetated to avoid sediment flow or soil erosion?	No	
SITE WORK: Are unpaved areas of the facility subject to scour or erosion during rainfall?	No	entire pump station of level ground
SITE WORK: To avoid erosion at the discharge end, should the rooftop runoff be made to spill into a pervious area (e.g. grass yard)?	yes	
SITE WORK/STORAGE: Are there spots, pools puddles or other traces of oil on any hard surfaces?	No	
SITE WORK/STORAGE: Is standing water found in inappropriate areas long after the rain has stopped?	No	
STORAGE: Is there evidence of drips or leaks from any equipment?	No	
STORAGE: Mechanical equipment stored outside should be covered with tarp or plastic. Does any equipment need this type of weather protection?	N/A	no mechanical equipment stored at facility
STORAGE: Does any equipment stored outdoors capture/collect rainwater that could lead to rusting or contamination by grease, oil, gas, etc.?	No	
STORAGE: Does the dry chemical storage area need protection from the wind or rain?	N/A	
STORAGE: Have the secondary containment structures (berms, dikes, walls, etc.) developed cracks or other issues that will keep them from working as designed to capture spills?	N/A	
STORAGE: Does the inspection of storage containers reveal signs of cracks, corrosion or leaks?	N/A	
STORAGE: Has this site inspection revealed any indications of poor or improper storage practices?	No	

SITE ASSESSMENT CHECKLIST		
STORAGE: Keep storage areas clean, well organized, and equipped with ample clean-up supplies as appropriate for the materials stored.	N/A	No exterior storage areas associated with facility
CLEANING: Is onsite cleaning limited to washing with water and soap? If not, provide a dedicated wash-down area and utilize appropriate BMPs to contain hazard/runoff.	yes	
PARKING: Make a dedicated parking space available for vehicles or motive equipment that leak and place drip pans at each location.	N/A	No long-term parking required at this facility
WASTE MANAGEMENT: Plan timely service and removal to prevent dumpsters from overflowing.	N/A	No trash bins located at facility
LOADING DOCKS: Cover large deliveries with a canopy or awning if they will be stored outside for any period.	N/A	No loading docks associated with facility
SLOPES: Use plastic sheet cover or other BMPs on unprotected slopes during storm events. Implement temporary soil stabilization measures until permanent stabilization is achieved.	N/A	No slope protection required - entire perimeter adequately vegetated
SEDIMENT REMOVAL: After a rain event, clean and dispose of the sediment and debris that has collected at the storm inlets and catch basins as soon as weather conditions permit.	N/A	No drain inlets or catch basins associated with facility
SLOPE REPAIR: Repair any slope/vegetation damage that has occurred during a storm event as soon as weather conditions permit.	N/A	No evidence of surrounding slope damage
STORM DRAIN: Direct connections to storm drains from depressed loading docks (truck wells) must use protective BMPs. Filter fabric and oil/water separators should be used in these areas.	N/A	

NOTES/REMARKS:

ITEMS TO REVIEW:

- Outdoor storage activities
- Significant dust or particulate generating activities
- Onsite waste management and disposal practices
- Outdoor maintenance or processing activities

o CONSTRUCTION SITE OR ● FACILITY (PUMP STATION, DISTRIBUTION RESERVOIR, WATER TREATMENT PLANT, OTHER): 8002 Mission Gorge RD Deerfield PS		
INSPECTOR AND DATE Steve Johnson 9-6-07		
VISUAL INSPECTION CHECKLIST	(YES/NO)	IF YES, ACTION TAKEN:
CLEANING: Are there signs of poor housekeeping (walkways cluttered, floors not swept, etc.) in any facility areas?	NO	very clean
STORM DRAIN: Have the BMPs at storm drain inlets, catch basins and curb inlets been neglected? Do they need replacing?	NO	
STORM DRAIN: Are there obstructions or debris in the catch basins or curb inlets?	NO	
SITE WORK: Do unpaved areas of the facility produce excessive dust and dirt on windy days?	NO	All Paved
SITE WORK: Inspect the site prior to a forecast storm event. Site work: Should plastic sheet covers or tarps be placed on slopes not vegetated to avoid sediment flow or soil erosion?	NO	Slop's Look Good
SITE WORK: Are unpaved areas of the facility subject to scour or erosion during rainfall?	NO	
SITE WORK: To avoid erosion at the discharge end, should the rooftop runoff be made to spill into a pervious area (e.g. grass yard)?	NO	
SITE WORK/STORAGE: Are there spots, pools puddles or other traces of oil on any hard surfaces?	NO	
SITE WORK/STORAGE: Is standing water found in inappropriate areas long after the rain has stopped?	NO	
STORAGE: Is there evidence of drips or leaks from any equipment?	N/A	
STORAGE: Mechanical equipment stored outside should be covered with tarp or plastic. Does any equipment need this type of weather protection?	N/A	
STORAGE: Does any equipment stored outdoors capture/collect rainwater that could lead to rusting or contamination by grease, oil, gas, etc.?	NO	
STORAGE: Does the dry chemical storage area need protection from the wind or rain?	N/A	
STORAGE: Have the secondary containment structures (berms, dikes, walls, etc.) developed cracks or other issues that will keep them from working as designed to capture spills?	NO	
STORAGE: Does the inspection of storage containers reveal signs of cracks, corrosion or leaks?	NO	
STORAGE: Has this site inspection revealed any indications of poor or improper storage practices?	NO	

SITE ASSESSMENT CHECKLIST		
STORAGE: Keep storage areas clean, well organized, and equipped with ample clean-up supplies as appropriate for the materials stored.	~~NO~~ N/A	
CLEANING: Is onsite cleaning limited to washing with water and soap? If not, provide a dedicated wash-down area and utilize appropriate BMPs to contain hazard/runoff.	N/A	
PARKING: Make a dedicated parking space available for vehicles or motive equipment that leak and place drip pans at each location.	N/A	
WASTE MANAGEMENT: Plan timely service and removal to prevent dumpsters from overflowing.	N/A	
LOADING DOCKS: Cover large deliveries with a canopy or awning if they will be stored outside for any period.	N/A	
SLOPES: Use plastic sheet cover or other BMPs on unprotected slopes during storm events. Implement temporary soil stabilization measures until permanent stabilization is achieved.	NO	
SEDIMENT REMOVAL: After a rain event, clean and dispose of the sediment and debris that has collected at the storm inlets and catch basins as soon as weather conditions permit.	NO	
SLOPE REPAIR: Repair any slope/vegetation damage that has occurred during a storm event as soon as weather conditions permit.	NO	
STORM DRAIN: Direct connections to storm drains from depressed loading docks (truck wells) must use protective BMPs. Filter fabric and oil/water separators should be used in these areas.	N/A	

NOTES/REMARKS: Site is very clean and Good condition

ITEMS TO REVIEW:

- Outdoor storage activities
- Significant dust or particulate generating activities
- Onsite waste management and disposal practices
- Outdoor maintenance or processing activities

○ CONSTRUCTION SITE OR ● FACILITY (PUMP STATION, DISTRIBUTION RESERVOIR, WATER TREATMENT PLANT, OTHER): 5700 MARNE AVE OLL CERRO PS		
INSPECTOR AND DATE Steve Johnson 9-6-07		
VISUAL INSPECTION CHECKLIST	(YES/NO)	IF YES, ACTION TAKEN:
CLEANING: Are there signs of poor housekeeping (walkways cluttered, floors not swept, etc.) in any facility areas?	NO	
STORM DRAIN: Have the BMPs at storm drain inlets, catch basins and curb inlets been neglected? Do they need replacing?	NO	
STORM DRAIN: Are there obstructions or debris in the catch basins or curb inlets?	NO	
SITE WORK: Do unpaved areas of the facility produce excessive dust and dirt on windy days?	NO	
SITE WORK: Inspect the site prior to a forecast storm event. Site work: Should plastic sheet covers or tarps be placed on slopes not vegetated to avoid sediment flow or soil erosion?	NO	
SITE WORK: Are unpaved areas of the facility subject to scour or erosion during rainfall?	NO	
SITE WORK: To avoid erosion at the discharge end, should the rooftop runoff be made to spill into a pervious area (e.g. grass yard)?	NO	
SITE WORK/STORAGE: Are there spots, pools puddles or other traces of oil on any hard surfaces?	N/A	
SITE WORK/STORAGE: Is standing water found in inappropriate areas long after the rain has stopped?	NO	
STORAGE: Is there evidence of drips or leaks from any equipment?	N/A	
STORAGE: Mechanical equipment stored outside should be covered with tarp or plastic. Does any equipment need this type of weather protection?	N/A	
STORAGE: Does any equipment stored outdoors capture/collect rainwater that could lead to rusting or contamination by grease, oil, gas, etc.?	N/A	
STORAGE: Does the dry chemical storage area need protection from the wind or rain?	N/A	
STORAGE: Have the secondary containment structures (berms, dikes, walls, etc.) developed cracks or other issues that will keep them from working as designed to capture spills?	N/A	
STORAGE: Does the inspection of storage containers reveal signs of cracks, corrosion or leaks?	N/A	
STORAGE: Has this site inspection revealed any indications of poor or improper storage practices?	NO	

SITE ASSESSMENT CHECKLIST		
STORAGE: Keep storage areas clean, well organized, and equipped with ample clean-up supplies as appropriate for the materials stored.	NO	
CLEANING: Is onsite cleaning limited to washing with water and soap? If not, provide a dedicated wash-down area and utilize appropriate BMPs to contain hazard/runoff.	N/A	
PARKING: Make a dedicated parking space available for vehicles or motive equipment that leak and place drip pans at each location.	N/A	
WASTE MANAGEMENT: Plan timely service and removal to prevent dumpsters from overflowing.	N/A	
LOADING DOCKS: Cover large deliveries with a canopy or awning if they will be stored outside for any period.	N/A	
SLOPES: Use plastic sheet cover or other BMPs on unprotected slopes during storm events. Implement temporary soil stabilization measures until permanent stabilization is achieved.	NO	
SEDIMENT REMOVAL: After a rain event, clean and dispose of the sediment and debris that has collected at the storm inlets and catch basins as soon as weather conditions permit.	NO	
SLOPE REPAIR: Repair any slope/vegetation damage that has occurred during a storm event as soon as weather conditions permit.	NO	
STORM DRAIN: Direct connections to storm drains from depressed loading docks (truck wells) must use protective BMPs. Filter fabric and oil/water separators should be used in these areas.	NO	

NOTES/REMARKS: Site in Good condition / no slop's, very small

ITEMS TO REVIEW:

- Outdoor storage activities
- Significant dust or particulate generating activities
- Onsite waste management and disposal practices
- Outdoor maintenance or processing activities

o CONSTRUCTION SITE OR ● FACILITY (PUMP STATION, DISTRIBUTION RESERVOIR, WATER TREATMENT PLANT, OTHER): 6555 CRYSTALAIRE DR DEL CERRO HIGHLAND PS		
INSPECTOR AND DATE Steve Johnson 9-6-07		
VISUAL INSPECTION CHECKLIST	(YES/NO)	IF YES, ACTION TAKEN:
CLEANING: Are there signs of poor housekeeping (walkways cluttered, floors not swept, etc.) in any facility areas?	NO	
STORM DRAIN: Have the BMPs at storm drain inlets, catch basins and curb inlets been neglected? Do they need replacing?	NO	
STORM DRAIN: Are there obstructions or debris in the catch basins or curb inlets?	NO	
SITE WORK: Do unpaved areas of the facility produce excessive dust and dirt on windy days?	NO	
SITE WORK: Inspect the site prior to a forecast storm event. Site work: Should plastic sheet covers or tarps be placed on slopes not vegetated to avoid sediment flow or soil erosion?	NO	
SITE WORK: Are unpaved areas of the facility subject to scour or erosion during rainfall?	NO	
SITE WORK: To avoid erosion at the discharge end, should the rooftop runoff be made to spill into a pervious area (e.g. grass yard)?	NO	
SITE WORK/STORAGE: Are there spots, pools puddles or other traces of oil on any hard surfaces?	NO	
SITE WORK/STORAGE: Is standing water found in inappropriate areas long after the rain has stopped?	NO	
STORAGE: Is there evidence of drips or leaks from any equipment?	NO	
STORAGE: Mechanical equipment stored outside should be covered with tarp or plastic. Does any equipment need this type of weather protection?	NO	
STORAGE: Does any equipment stored outdoors capture/collect rainwater that could lead to rusting or contamination by grease, oil, gas, etc.?	NO	
STORAGE: Does the dry chemical storage area need protection from the wind or rain?	NO	
STORAGE: Have the secondary containment structures (berms, dikes, walls, etc.) developed cracks or other issues that will keep them from working as designed to capture spills?	NO	
STORAGE: Does the inspection of storage containers reveal signs of cracks, corrosion or leaks?	NO	
STORAGE: Has this site inspection revealed any indications of poor or improper storage practices?	NO	

SITE ASSESSMENT CHECKLIST		
STORAGE: Keep storage areas clean, well organized, and equipped with ample clean-up supplies as appropriate for the materials stored.	NO	
CLEANING: Is onsite cleaning limited to washing with water and soap? If not, provide a dedicated wash-down area and utilize appropriate BMPs to contain hazard/runoff.	NO	
PARKING: Make a dedicated parking space available for vehicles or motive equipment that leak and place drip pans at each location.	NO	
WASTE MANAGEMENT: Plan timely service and removal to prevent dumpsters from overflowing.	N/A	
LOADING DOCKS: Cover large deliveries with a canopy or awning if they will be stored outside for any period.	N/A	
SLOPES: Use plastic sheet cover or other BMPs on unprotected slopes during storm events. Implement temporary soil stabilization measures until permanent stabilization is achieved.	NO	
SEDIMENT REMOVAL: After a rain event, clean and dispose of the sediment and debris that has collected at the storm inlets and catch basins as soon as weather conditions permit.	NO	
SLOPE REPAIR: Repair any slope/vegetation damage that has occurred during a storm event as soon as weather conditions permit.	N/A	
STORM DRAIN: Direct connections to storm drains from depressed loading docks (truck wells) must use protective BMPs. Filter fabric and oil/water separators should be used in these areas.	NO	

NOTES/REMARKS: Very Clean / But very small
90 % under ground

ITEMS TO REVIEW:

- Outdoor storage activities
- Significant dust or particulate generating activities
- Onsite waste management and disposal practices
- Outdoor maintenance or processing activities

○ CONSTRUCTION SITE OR ● FACILITY (PUMP STATION, DISTRIBUTION RESERVOIR, WATER TREATMENT PLANT, OTHER): 7822 Winb Flight Ct Eagle Ridge PS		
INSPECTOR AND DATE Steve Johnson 9-6-07		
VISUAL INSPECTION CHECKLIST	(YES/NO)	IF YES, ACTION TAKEN
CLEANING: Are there signs of poor housekeeping (walkways cluttered, floors not swept, etc.) in any facility areas?	NO	
STORM DRAIN: Have the BMPs at storm drain inlets, catch basins and curb inlets been neglected? Do they need replacing?	NO	
STORM DRAIN: Are there obstructions or debris in the catch basins or curb inlets?	NO	
SITE WORK: Do unpaved areas of the facility produce excessive dust and dirt on windy days?	NO	
SITE WORK: Inspect the site prior to a forecast storm event. Site work: Should plastic sheet covers or tarps be placed on slopes not vegetated to avoid sediment flow or soil erosion?	NO	
SITE WORK: Are unpaved areas of the facility subject to scour or erosion during rainfall?	NO	
SITE WORK: To avoid erosion at the discharge end, should the rooftop runoff be made to spill into a pervious area (e.g. grass yard)?	NO	
SITE WORK/STORAGE: Are there spots, pools puddles or other traces of oil on any hard surfaces?	NO	
SITE WORK/STORAGE: Is standing water found in inappropriate areas long after the rain has stopped?	YES	Irrigation water into Long Standing
STORAGE: Is there evidence of drips or leaks from any equipment?	NO	water on east side off Pump sta
STORAGE: Mechanical equipment stored outside should be covered with tarp or plastic. Does any equipment need this type of weather protection?	N/A	
STORAGE: Does any equipment stored outdoors capture/collect rainwater that could lead to rusting or contamination by grease, oil, gas, etc.?	N/A	
STORAGE: Does the dry chemical storage area need protection from the wind or rain?	N/A	
STORAGE: Have the secondary containment structures (berms, dikes, walls, etc.) developed cracks or other issues that will keep them from working as designed to capture spills?	N/A	
STORAGE: Does the inspection of storage containers reveal signs of cracks, corrosion or leaks?	N/A	
STORAGE: Has this site inspection revealed any indications of poor or improper storage practices?	NO	

SITE ASSESSMENT CHECKLIST		
STORAGE: Keep storage areas clean, well organized, and equipped with ample clean-up supplies as appropriate for the materials stored.	N/A	
CLEANING: Is onsite cleaning limited to washing with water and soap? If not, provide a dedicated wash-down area and utilize appropriate BMPs to contain hazard/runoff.	N/A	
PARKING: Make a dedicated parking space available for vehicles or motive equipment that leak and place drip pans at each location.	NO	
WASTE MANAGEMENT: Plan timely service and removal to prevent dumpsters from overflowing.	N/A	
LOADING DOCKS: Cover large deliveries with a canopy or awning if they will be stored outside for any period.	N/A	
SLOPES: Use plastic sheet cover or other BMPs on unprotected slopes during storm events. Implement temporary soil stabilization measures until permanent stabilization is achieved.	N/A	
SEDIMENT REMOVAL: After a rain event, clean and dispose of the sediment and debris that has collected at the storm inlets and catch basins as soon as weather conditions permit.	NO	
SLOPE REPAIR: Repair any slope/vegetation damage that has occurred during a storm event as soon as weather conditions permit.	NO	
STORM DRAIN: Direct connections to storm drains from depressed loading docks (truck wells) must use protective BMPs. Filter fabric and oil/water separators should be used in these areas.	N/A	

NOTES/REMARKS: Site very clean / except irrigation water standing on East side off Pump Sta

ITEMS TO REVIEW:

- Outdoor storage activities
- Significant dust or particulate generating activities
- Onsite waste management and disposal practices
- Outdoor maintenance or processing activities

City of San Diego Water Department Exchange Rec PS Storm Water Program

o CONSTRUCTION SITE OR ● FACILITY (PUMP STATION/ DISTRIBUTION RESERVOIR, WATER TREATMENT PLANT, OTHER):
(EXCHANGE R.) ADDRESS COUNTRY CLUB & PEPITA T.B. 1227-F6

INSPECTOR AND DATE K. Schmidt 14661 10-2-07 Steve Johns

VISUAL INSPECTION CHECKLIST	(YES/NO)	IF YES, ACTION TAKEN
CLEANING: Are there signs of poor housekeeping (walkways cluttered, floors not swept, etc.) in any facility areas?	NO	
STORM DRAIN: Have the BMPs at storm drain inlets, catch basins and curb inlets been neglected? Do they need replacing?	N/A	
STORM DRAIN: Are there obstructions or debris in the catch basins or curb inlets?	N/A	
SITE WORK: Do unpaved areas of the facility produce excessive dust and dirt on windy days?	N/A	
SITE WORK: Inspect the site prior to a forecast storm event. Site work: Should plastic sheet covers or tarps be placed on slopes not vegetated to avoid sediment flow or soil erosion?	N/A	
SITE WORK: Are unpaved areas of the facility subject to scour or erosion during rainfall?	NO	
SITE WORK: To avoid erosion at the discharge end, should the rooftop runoff be made to spill into a pervious area (e.g. grass yard)?	NO	
SITE WORK/STORAGE: Are there spots, pools puddles or other traces of oil on any hard surfaces?	NO	
SITE WORK/STORAGE: Is standing water found in inappropriate areas long after the rain has stopped?	NO	
STORAGE: Is there evidence of drips or leaks from any equipment?	NO	
STORAGE: Mechanical equipment stored outside should be covered with tarp or plastic. Does any equipment need this type of weather protection?	N/A	
STORAGE: Does any equipment stored outdoors capture/collect rainwater that could lead to rusting or contamination by grease, oil, gas, etc.?	N/A	
STORAGE: Does the dry chemical storage area need protection from the wind or rain?	N/A	
STORAGE: Have the secondary containment structures (berms, dikes, walls, etc.) developed cracks or other issues that will keep them from working as designed to capture spills?	N/A	
STORAGE: Does the inspection of storage containers reveal signs of cracks, corrosion or leaks?	N/A	
STORAGE: Has this site inspection revealed any indications of poor or improper storage practices?	NO	

SITE ASSESSMENT CHECKLIST		
STORAGE: Keep storage areas clean, well organized, and equipped with ample clean-up supplies as appropriate for the materials stored.	N/A	
CLEANING: Is onsite cleaning limited to washing with water and soap? If not, provide a dedicated wash-down area and utilize appropriate BMPs to contain hazard/runoff.	N/A	
PARKING: Make a dedicated parking space available for vehicles or motive equipment that leak and place drip pans at each location.	N/A	
WASTE MANAGEMENT: Plan timely service and removal to prevent dumpsters from overflowing.	N/A	
LOADING DOCKS: Cover large deliveries with a canopy or awning if they will be stored outside for any period.	N/A	
SLOPES: Use plastic sheet cover or other BMPs on unprotected slopes during storm events. Implement temporary soil stabilization measures until permanent stabilization is achieved.	N/A	
SEDIMENT REMOVAL: After a rain event, clean and dispose of the sediment and debris that has collected at the storm inlets and catch basins as soon as weather conditions permit.	N/A	
SLOPE REPAIR: Repair any slope/vegetation damage that has occurred during a storm event as soon as weather conditions permit.	NO	
STORM DRAIN: Direct connections to storm drains from depressed loading docks (truck wells) must use protective BMPs. Filter fabric and oil/water separators should be used in these areas.	N/A	

NOTES/REMARKS:

Small Pump Sta 15'X 15'

ITEMS TO REVIEW:

- Outdoor storage activities
- Significant dust or particulate generating activities
- Onsite waste management and disposal practices
- Outdoor maintenance or processing activities

○ CONSTRUCTION SITE OR ● FACILITY (PUMP STATION, DISTRIBUTION RESERVOIR, WATER TREATMENT PLANT, OTHER): GATEWOOD PS		
INSPECTOR AND DATE GRIMA, 9/7/07		
VISUAL INSPECTION CHECKLIST	(YES/NO)	IF YES, ACTION TAKEN:
CLEANING: Are there signs of poor housekeeping (walkways cluttered, floors not swept, etc.) in any facility areas?	NO	AREA IS WELL-MAINTAINED
STORM DRAIN: Have the BMPs at storm drain inlets, catch basins and curb inlets been neglected? Do they need replacing?	N	NO CATCH BASINS OR INLETS.
STORM DRAIN: Are there obstructions or debris in the catch basins or curb inlets?	N/A	
SITE WORK: Do unpaved areas of the facility produce excessive dust and dirt on windy days?	N	
SITE WORK: Inspect the site prior to a forecast storm event. Site work: Should plastic sheet covers or tarps be placed on slopes not vegetated to avoid sediment flow or soil erosion?	N	
SITE WORK: Are unpaved areas of the facility subject to scour or erosion during rainfall?	N	NO UNPAVED OR LANDSCAPED AREAS.
SITE WORK: To avoid erosion at the discharge end, should the rooftop runoff be made to spill into a pervious area (e.g. grass yard)?	N	NOT NECESSARY
SITE WORK/STORAGE: Are there spots, pools puddles or other traces of oil on any hard surfaces?	N/A	THIS IS A SMALL FACILITY - NO PARKING ONSITE
SITE WORK/STORAGE: Is standing water found in inappropriate areas long after the rain has stopped?	N	
STORAGE: Is there evidence of drips or leaks from any equipment?	N/A	
STORAGE: Mechanical equipment stored outside should be covered with tarp or plastic. Does any equipment need this type of weather protection?	N	
STORAGE: Does any equipment stored outdoors capture/collect rainwater that could lead to rusting or contamination by grease, oil, gas, etc.?	N	NO EQUIPMENT STORED OUTDOORS.
STORAGE: Does the dry chemical storage area need protection from the wind or rain?	N/A	
STORAGE: Have the secondary containment structures (berms, dikes, walls, etc.) developed cracks or other issues that will keep them from working as designed to capture spills?	N	
STORAGE: Does the inspection of storage containers reveal signs of cracks, corrosion or leaks?	N/A	
STORAGE: Has this site inspection revealed any indications of poor or improper storage practices?	N/A	

SITE ASSESSMENT CHECKLIST		
STORAGE: Keep storage areas clean, well organized, and equipped with ample clean-up supplies as appropriate for the materials stored.	N/A	
CLEANING: Is onsite cleaning limited to washing with water and soap? If not, provide a dedicated wash-down area and utilize appropriate BMPs to contain hazard/runoff.	N	
PARKING: Make a dedicated parking space available for vehicles or motive equipment that leak and place drip pans at each location.	N/A	NO ONSITE PARKING
WASTE MANAGEMENT: Plan timely service and removal to prevent dumpsters from overflowing.	N/A	
LOADING DOCKS: Cover large deliveries with a canopy or awning if they will be stored outside for any period.	N/A	
SLOPES: Use plastic sheet cover or other BMPs on unprotected slopes during storm events. Implement temporary soil stabilization measures until permanent stabilization is achieved.	N	
SEDIMENT REMOVAL: After a rain event, clean and dispose of the sediment and debris that has collected at the storm inlets and catch basins as soon as weather conditions permit.	N	SITE IS PAVED. NO ACTION NECESSARY
SLOPE REPAIR: Repair any slope/vegetation damage that has occurred during a storm event as soon as weather conditions permit.	N	
STORM DRAIN: Direct connections to storm drains from depressed loading docks (truck wells) must use protective BMPs. Filter fabric and oil/water separators should be used in these areas.	N/A	NO LOADING DOCK OR STORAGE AT THIS SMALL FACILITY

NOTES/REMARKS:

ITEMS TO REVIEW:

- Outdoor storage activities
- Significant dust or particulate generating activities
- Onsite waste management and disposal practices
- Outdoor maintenance or processing activities

City of San Diego Water Department LAKESIDE Pump Station Storm Water Program

○ CONSTRUCTION SITE OR ● FACILITY (PUMP STATION, DISTRIBUTION RESERVOIR, WATER TREATMENT PLANT, OTHER):
9816 River Street, Lakeside CA

INSPECTOR AND DATE P. Schmitt Oct 11, 2007

VISUAL INSPECTION CHECKLIST	(YES/NO)	IF YES: ACTION TAKEN:
CLEANING: Are there signs of poor housekeeping (walkways cluttered, floors not swept, etc.) in any facility areas?	yes	leaf and misc. trash debris scattered around perimeter of facility
STORM DRAIN: Have the BMPs at storm drain inlets, catch basins and curb inlets been neglected? Do they need replacing?	No	all storm drains located off-site along Woodside Avenue
STORM DRAIN: Are there obstructions or debris in the catch basins or curb inlets?	N/A	
SITE WORK: Do unpaved areas of the facility produce excessive dust and dirt on windy days?	N/A	entire perimeter asphalt paved
SITE WORK: Inspect the site prior to a forecast storm event. Site work: Should plastic sheet covers or tarps be placed on slopes not vegetated to avoid sediment flow or soil erosion?	No	
SITE WORK: Are unpaved areas of the facility subject to scour or erosion during rainfall?	No	
SITE WORK: To avoid erosion at the discharge end, should the rooftop runoff be made to spill into a pervious area (e.g. grass yard)?	No	
SITE WORK/STORAGE: Are there spots, pools puddles or other traces of oil on any hard surfaces?	No	
SITE WORK/STORAGE: Is standing water found in inappropriate areas long after the rain has stopped?	No	
STORAGE: Is there evidence of drips or leaks from any equipment?	yes	refer below to electrical transformers
STORAGE: Mechanical equipment stored outside should be covered with tarp or plastic. Does any equipment need this type of weather protection?	yes	refer below to electrical transformers
STORAGE: Does any equipment stored outdoors capture/collect rainwater that could lead to rusting or contamination by grease, oil, gas, etc.?	yes	three old electrical transformers stored along westside of station
STORAGE: Does the dry chemical storage area need protection from the wind or rain?	No	
STORAGE: Have the secondary containment structures (berms, dikes, walls, etc.) developed cracks or other issues that will keep them from working as designed to capture spills?	N/A	
STORAGE: Does the inspection of storage containers reveal signs of cracks, corrosion or leaks?	No	
STORAGE: Has this site inspection revealed any indications of poor or improper storage practices?	yes	old electrical transformers should be removed

SITE ASSESSMENT CHECKLIST		
STORAGE: Keep storage areas clean, well organized, and equipped with ample clean-up supplies as appropriate for the materials stored.	yes	
CLEANING: Is onsite cleaning limited to washing with water and soap? If not, provide a dedicated wash-down area and utilize appropriate BMPs to contain hazard/runoff.	yes	
PARKING: Make a dedicated parking space available for vehicles or motive equipment that leak and place drip pans at each location.	N/A	
WASTE MANAGEMENT: Plan timely service and removal to prevent dumpsters from overflowing.	N/A	
LOADING DOCKS: Cover large deliveries with a canopy or awning if they will be stored outside for any period.	N/A	
SLOPES: Use plastic sheet cover or other BMPs on unprotected slopes during storm events. Implement temporary soil stabilization measures until permanent stabilization is achieved.	N/A	
SEDIMENT REMOVAL: After a rain event, clean and dispose of the sediment and debris that has collected at the storm inlets and catch basins as soon as weather conditions permit.	N/A	
SLOPE REPAIR: Repair any slope/vegetation damage that has occurred during a storm event as soon as weather conditions permit.	N/A	
STORM DRAIN: Direct connections to storm drains from depressed loading docks (truck wells) must use protective BMPs. Filter fabric and oil/water separators should be used in these areas.	N/A	

NOTES/REMARKS: evidence of homeless occupying facility (i.e., personal belongings stored onsite.
General trash pickup, leave/weed removal, and entire surface pavement sweeping needed for entire facility

ITEMS TO REVIEW:

- Outdoor storage activities
- Significant dust or particulate generating activities
- Onsite waste management and disposal practices
- Outdoor maintenance or processing activities

○ CONSTRUCTION SITE OR ● FACILITY (PUMP STATION, DISTRIBUTION RESERVOIR, WATER TREATMENT PLANT, OTHER): LOS PENASQUITOS PS		
INSPECTOR AND DATE GRIMA 9/7/07		
VISUAL INSPECTION CHECKLIST ITEMS	(YES/NO)	ITEMS ACTION TAKEN:
CLEANING: Are there signs of poor housekeeping (walkways cluttered, floors not swept, etc.) in any facility areas?	No	NO ACTION NECESSARY
STORM DRAIN: Have the BMPs at storm drain inlets, catch basins and curb inlets been neglected? Do they need replacing?	N	NO CATCH BASINS OR CURB INLETS AT THIS FACILITY.
STORM DRAIN: Are there obstructions or debris in the catch basins or curb inlets?	N	
SITE WORK: Do unpaved areas of the facility produce excessive dust and dirt on windy days?	N	FACILITY IS FULLY PAVED.
SITE WORK: Inspect the site prior to a forecast storm event. Site work: Should plastic sheet covers or tarps be placed on slopes not vegetated to avoid sediment flow or soil erosion?	N	NO ACTION NECESSARY
SITE WORK: Are unpaved areas of the facility subject to scour or erosion during rainfall?	N	
SITE WORK: To avoid erosion at the discharge end, should the rooftop runoff be made to spill into a pervious area (e.g. grass yard)?	N/A	BELOW-GROUND PUMP STATION FACILITY
SITE WORK/STORAGE: Are there spots, pools puddles or other traces of oil on any hard surfaces?	N	
SITE WORK/STORAGE: Is standing water found in inappropriate areas long after the rain has stopped?	N	
STORAGE: Is there evidence of drips or leaks from any equipment?	N	
STORAGE: Mechanical equipment stored outside should be covered with tarp or plastic. Does any equipment need this type of weather protection?	N/A	NOTHING STORED OUTSIDE
STORAGE: Does any equipment stored outdoors capture/collect rainwater that could lead to rusting or contamination by grease, oil, gas, etc.?	N/A	
STORAGE: Does the dry chemical storage area need protection from the wind or rain?	N/A	
STORAGE: Have the secondary containment structures (berms, dikes, walls, etc.) developed cracks or other issues that will keep them from working as designed to capture spills?	N	
STORAGE: Does the inspection of storage containers reveal signs of cracks, corrosion or leaks?	N/A	
STORAGE: Has this site inspection revealed any indications of poor or improper storage practices?	N	

SITE ASSESSMENT CHECKLIST		
STORAGE: Keep storage areas clean, well organized, and equipped with ample clean-up supplies as appropriate for the materials stored.	N/A	NO STORAGE AREAS AT THIS FACILITY.
CLEANING: Is onsite cleaning limited to washing with water and soap? If not, provide a dedicated wash-down area and utilize appropriate BMPs to contain hazard/runoff.	N/A	
PARKING: Make a dedicated parking space available for vehicles or motive equipment that leak and place drip pans at each location.	N/A	NO PARKING AREAS
WASTE MANAGEMENT: Plan timely service and removal to prevent dumpsters from overflowing.	N/A	
LOADING DOCKS: Cover large deliveries with a canopy or awning if they will be stored outside for any period.	N/A	
SLOPES: Use plastic sheet cover or other BMPs on unprotected slopes during storm events. Implement temporary soil stabilization measures until permanent stabilization is achieved.	N	NO ACTION NECESSARY
SEDIMENT REMOVAL: After a rain event, clean and dispose of the sediment and debris that has collected at the storm inlets and catch basins as soon as weather conditions permit.	N	
SLOPE REPAIR: Repair any slope/vegetation damage that has occurred during a storm event as soon as weather conditions permit.	N	NO ACTION IS NECESSARY
STORM DRAIN: Direct connections to storm drains from depressed loading docks (truck wells) must use protective BMPs. Filter fabric and oil/water separators should be used in these areas.	N/A	

NOTES/REMARKS:

ITEMS TO REVIEW:

- Outdoor storage activities
- Significant dust or particulate generating activities
- Onsite waste management and disposal practices
- Outdoor maintenance or processing activities

○ CONSTRUCTION SITE OR ◉ FACILITY (PUMP STATION, DISTRIBUTION RESERVOIR, WATER TREATMENT PLANT, OTHER): MERCY HIGH PS

INSPECTOR AND DATE GRIMA 9/14/07

VISUAL INSPECTION CHECKLIST	(YES/NO)	IF YES, ACTION TAKEN:
CLEANING: Are there signs of poor housekeeping (walkways cluttered, floors not swept, etc.) in any facility areas?	Y	THERE WERE LOTS OF DEAD LEAVES.
STORM DRAIN: Have the BMPs at storm drain inlets, catch basins and curb inlets been neglected? Do they need replacing?	N	NO ON-SITE INLETS ALL RUNOFF IS DIRECTED TO THE STREET/CURB.
STORM DRAIN: Are there obstructions or debris in the catch basins or curb inlets?	N	
SITE WORK: Do unpaved areas of the facility produce excessive dust and dirt on windy days?	N	NO UNPAVED AREAS AT THIS SITE
SITE WORK: Inspect the site prior to a forecast storm event. Site work: Should plastic sheet covers or tarps be placed on slopes not vegetated to avoid sediment flow or soil erosion?	N	
SITE WORK: Are unpaved areas of the facility subject to scour or erosion during rainfall?	N	NO ACTION NECESSARY
SITE WORK: To avoid erosion at the discharge end, should the rooftop runoff be made to spill into a pervious area (e.g. grass yard)?	N	
SITE WORK/STORAGE: Are there spots, pools puddles or other traces of oil on any hard surfaces?	N	NONE OBSERVED.
SITE WORK/STORAGE: Is standing water found in inappropriate areas long after the rain has stopped?	N	
STORAGE: Is there evidence of drips or leaks from any equipment?	N	NO EQUIPMENT OBSERVED
STORAGE: Mechanical equipment stored outside should be covered with tarp or plastic. Does any equipment need this type of weather protection?	N	〃
STORAGE: Does any equipment stored outdoors capture/collect rainwater that could lead to rusting or contamination by grease, oil, gas, etc.?	N	
STORAGE: Does the dry chemical storage area need protection from the wind or rain?	N	NO CHEMICALS STORED HERE
STORAGE: Have the secondary containment structures (berms, dikes, walls, etc.) developed cracks or other issues that will keep them from working as designed to capture spills?	N	ALL ARE IN GOOD SHAPE
STORAGE: Does the inspection of storage containers reveal signs of cracks, corrosion or leaks?	N/A	
STORAGE: Has this site inspection revealed any indications of poor or improper storage practices?	N/A	

RCVD SEP 17 '07

SITE ASSESSMENT CHECKLIST		
STORAGE: Keep storage areas clean, well organized, and equipped with ample clean-up supplies as appropriate for the materials stored.	N	NO ACTION NECESSARY
CLEANING: Is onsite cleaning limited to washing with water and soap? If not, provide a dedicated wash-down area and utilize appropriate BMPs to contain hazard/runoff.	N	
PARKING: Make a dedicated parking space available for vehicles or motive equipment that leak and place drip pans at each location.	N	NO ACTION NECESSARY
WASTE MANAGEMENT: Plan timely service and removal to prevent dumpsters from overflowing.	N/A	NO DUMPSTERS HERE.
LOADING DOCKS: Cover large deliveries with a canopy or awning if they will be stored outside for any period.	N/A	
SLOPES: Use plastic sheet cover or other BMPs on unprotected slopes during storm events. Implement temporary soil stabilization measures until permanent stabilization is achieved.	N	NO ACTION NECESSARY
SEDIMENT REMOVAL: After a rain event, clean and dispose of the sediment and debris that has collected at the storm inlets and catch basins as soon as weather conditions permit.	N	
SLOPE REPAIR: Repair any slope/vegetation damage that has occurred during a storm event as soon as weather conditions permit.	N	
STORM DRAIN: Direct connections to storm drains from depressed loading docks (truck wells) must use protective BMPs. Filter fabric and oil/water separators should be used in these areas.	N/A	NO LOADING DOCK AT THIS SITE.

NOTES/REMARKS: THIS SITE HAS SEVERAL TREES. THIS PRODUCES LOTS OF LEAVES, ESPECIALLY ON AN AREA THAT SLOPES TOWARD THE STREET. THIS FACILITY NEEDS MORE MAINTENANCE TO REMOVE EXCESSIVE ACCUMULATION OF DEAD LEAVES.

ITEMS TO REVIEW:

- Outdoor storage activities
- Significant dust or particulate generating activities
- Onsite waste management and disposal practices
- Outdoor maintenance or processing activities

○ CONSTRUCTION SITE OR ● FACILITY (PUMP STATION, DISTRIBUTION RESERVOIR, WATER TREATMENT PLANT, OTHER): Montezuma Pump Station Catoctin & Montezuma, San Diego, CA		
INSPECTOR AND DATE P. Schlitt / September 5, 2009		
VISUAL INSPECTION CHECKLIST	(YES/NO)	EXPLANATION/ACTION TAKEN
CLEANING: Are there signs of poor housekeeping (walkways cluttered, floors not swept, etc.) in any facility areas?	No	Minor amount of leaf debris on pavement surfaces along southside of pump station
STORM DRAIN: Have the BMPs at storm drain inlets, catch basins and curb inlets been neglected? Do they need replacing?	N/A	one manhole located on site
STORM DRAIN: Are there obstructions or debris in the catch basins or curb inlets?	N/A	No surface drains or curb inlets onsite
SITE WORK: Do unpaved areas of the facility produce excessive dust and dirt on windy days?	N/A	area entirely paved w/asphalt
SITE WORK: Inspect the site prior to a forecast storm event. Site work: Should plastic sheet covers or tarps be placed on slopes not vegetated to avoid sediment flow or soil erosion?	No	Entire surroundings vegetated
SITE WORK: Are unpaved areas of the facility subject to scour or erosion during rainfall?	N/A	area entirely paved w/asphalt
SITE WORK: To avoid erosion at the discharge end, should the rooftop runoff be made to spill into a pervious area (e.g. grass yard)?	No	area entirely surrounded by asphalt
SITE WORK/STORAGE: Are there spots, pools puddles or other traces of oil on any hard surfaces?	yes	diesal generator located next to pump station - minor amount of oil leaking on ground from trailer
SITE WORK/STORAGE: Is standing water found in inappropriate areas long after the rain has stopped?	No	
STORAGE: Is there evidence of drips or leaks from any equipment?	yes	see above - oil leaking from trailer
STORAGE: Mechanical equipment stored outside should be covered with tarp or plastic. Does any equipment need this type of weather protection?	No	one trailer generator on-site - no need to cover
STORAGE: Does any equipment stored outdoors capture/collect rainwater that could lead to rusting or contamination by grease, oil, gas, etc.?	No	
STORAGE: Does the dry chemical storage area need protection from the wind or rain?	No	
STORAGE: Have the secondary containment structures (berms, dikes, walls, etc.) developed cracks or other issues that will keep them from working as designed to capture spills?	N/A	
STORAGE: Does the inspection of storage containers reveal signs of cracks, corrosion or leaks?	N/A	No containers located outside of pump station
STORAGE: Has this site inspection revealed any indications of poor or improper storage practices?	No	No excessive storage outside of structure

SITE ASSESSMENT CHECKLIST		
STORAGE: Keep storage areas clean, well organized, and equipped with ample clean-up supplies as appropriate for the materials stored.	N/A	
CLEANING: Is onsite cleaning limited to washing with water and soap? If not, provide a dedicated wash-down area and utilize appropriate BMPs to contain hazard/runoff.	yes	
PARKING: Make a dedicated parking space available for vehicles or motive equipment that leak and place drip pans at each location.	No	parking available on site, however no long-term parking required
WASTE MANAGEMENT: Plan timely service and removal to prevent dumpsters from overflowing.	N/A	No waste containers on site
LOADING DOCKS: Cover large deliveries with a canopy or awning if they will be stored outside for any period.	N/A	No such facilities on site
SLOPES: Use plastic sheet cover or other BMPs on unprotected slopes during storm events. Implement temporary soil stabilization measures until permanent stabilization is achieved.	N/A	Perimeter of property entirely vegetated with ornamentals
SEDIMENT REMOVAL: After a rain event, clean and dispose of the sediment and debris that has collected at the storm inlets and catch basins as soon as weather conditions permit.	N/A	No evidence of sediment collected on site, no storm drain inlets located on property
SLOPE REPAIR: Repair any slope/vegetation damage that has occurred during a storm event as soon as weather conditions permit.	N/A	
STORM DRAIN: Direct connections to storm drains from depressed loading docks (truck wells) must use protective BMPs. Filter fabric and oil/water separators should be used in these areas.	N/A	

NOTES/REMARKS: -Misc building materials/supplies scattered on ground around the perimeter of pump building.

Photo of site conditions taken on Sept 5, 2007 - included evidence of leaking oil from trailer containing diesel generator.

ITEMS TO REVIEW:

- Outdoor storage activities
- Significant dust or particulate generating activities
- Onsite waste management and disposal practices
- Outdoor maintenance or processing activities

MURLANDS PS

o CONSTRUCTION SITE OR ● FACILITY (PUMP STATION) DISTRIBUTION RESERVOIR, WATER TREATMENT PLANT, OTHER):
MURLANDS ADDRESS 7460 COUNTRY CLUB DR. T.B.(1227-G7

INSPECTOR AND DATE K. Schmidt 14611 Steve Sutton 10-1-07

VISUAL INSPECTION CHECKLIST	(YES/NO)	IF YES, ACTION TAKEN:
CLEANING: Are there signs of poor housekeeping (walkways cluttered, floors not swept, etc.) in any facility areas?	Yes	tree Leaf's
STORM DRAIN: Have the BMPs at storm drain inlets, catch basins and curb inlets been neglected? Do they need replacing?	yes	
STORM DRAIN: Are there obstructions or debris in the catch basins or curb inlets?	yes	Leaf's & Branch'es
SITE WORK: Do unpaved areas of the facility produce excessive dust and dirt on windy days?	NO	
SITE WORK: Inspect the site prior to a forecast storm event. Site work: Should plastic sheet covers or tarps be placed on slopes not vegetated to avoid sediment flow or soil erosion?	NO	
SITE WORK: Are unpaved areas of the facility subject to scour or erosion during rainfall?	NO	
SITE WORK: To avoid erosion at the discharge end, should the rooftop runoff be made to spill into a pervious area (e.g. grass yard)?	NO	
SITE WORK/STORAGE: Are there spots, pools puddles or other traces of oil on any hard surfaces?	NO	
SITE WORK/STORAGE: Is standing water found in inappropriate areas long after the rain has stopped?	NO	
STORAGE: Is there evidence of drips or leaks from any equipment?	NO	
STORAGE: Mechanical equipment stored outside should be covered with tarp or plastic. Does any equipment need this type of weather protection?	NO	
STORAGE: Does any equipment stored outdoors capture/collect rainwater that could lead to rusting or contamination by grease, oil, gas, etc.?	NO	
STORAGE: Does the dry chemical storage area need protection from the wind or rain?	N/A	
STORAGE: Have the secondary containment structures (berms, dikes, walls, etc.) developed cracks or other issues that will keep them from working as designed to capture spills?	NO	
STORAGE: Does the inspection of storage containers reveal signs of cracks, corrosion or leaks?	N/A	
STORAGE: Has this site inspection revealed any indications of poor or improper storage practices?	NO	

SITE ASSESSMENT CHECKLIST		
STORAGE: Keep storage areas clean, well organized, and equipped with ample clean-up supplies as appropriate for the materials stored.	N/A	
CLEANING: Is onsite cleaning limited to washing with water and soap? If not, provide a dedicated wash-down area and utilize appropriate BMPs to contain hazard/runoff.	N/A	
PARKING: Make a dedicated parking space available for vehicles or motive equipment that leak and place drip pans at each location.	N/A	
WASTE MANAGEMENT: Plan timely service and removal to prevent dumpsters from overflowing.	no	
LOADING DOCKS: Cover large deliveries with a canopy or awning if they will be stored outside for any period.	N/A	
SLOPES: Use plastic sheet cover or other BMPs on unprotected slopes during storm events. Implement temporary soil stabilization measures until permanent stabilization is achieved.	N/A	
SEDIMENT REMOVAL: After a rain event, clean and dispose of the sediment and debris that has collected at the storm inlets and catch basins as soon as weather conditions permit.	yes	needs to be cleaned
SLOPE REPAIR: Repair any slope/vegetation damage that has occurred during a storm event as soon as weather conditions permit.		
STORM DRAIN: Direct connections to storm drains from depressed loading docks (truck wells) must use protective BMPs. Filter fabric and oil/water separators should be used in these areas.	N/A	

NOTES/REMARKS:

Small Pump Sta 40' x 30' fenced in

ITEMS TO REVIEW:

- Outdoor storage activities
- Significant dust or particulate generating activities
- Onsite waste management and disposal practices
- Outdoor maintenance or processing activities

○ CONSTRUCTION SITE OR ○ FACILITY (PUMP STATION, DISTRIBUTION RESERVOIR, WATER TREATMENT PLANT, OTHER): OCEAN VIEW HILLS PKY WPS		
INSPECTOR AND DATE CHANDLER 9-7-07		
VISUAL INSPECTION CHECKLIST	(YES/NO)	IF YES, ACTION TAKEN:
CLEANING: Are there signs of poor housekeeping (walkways cluttered, floors not swept, etc.) in any facility areas?	N	
STORM DRAIN: Have the BMPs at storm drain inlets, catch basins and curb inlets been neglected? Do they need replacing?	N	
STORM DRAIN: Are there obstructions or debris in the catch basins or curb inlets?	N	
SITE WORK: Do unpaved areas of the facility produce excessive dust and dirt on windy days?	N	
SITE WORK: Inspect the site prior to a forecast storm event. Site work: Should plastic sheet covers or tarps be placed on slopes not vegetated to avoid sediment flow or soil erosion?	N	
SITE WORK: Are unpaved areas of the facility subject to scour or erosion during rainfall?	N	
SITE WORK: To avoid erosion at the discharge end, should the rooftop runoff be made to spill into a pervious area (e.g. grass yard)?	N	
SITE WORK/STORAGE: Are there spots, pools puddles or other traces of oil on any hard surfaces?	N	
SITE WORK/STORAGE: Is standing water found in inappropriate areas long after the rain has stopped?	N	
STORAGE: Is there evidence of drips or leaks from any equipment?	N	
STORAGE: Mechanical equipment stored outside should be covered with tarp or plastic. Does any equipment need this type of weather protection?	N	
STORAGE: Does any equipment stored outdoors capture/collect rainwater that could lead to rusting or contamination by grease, oil, gas, etc.?	N	
STORAGE: Does the dry chemical storage area need protection from the wind or rain?	N	
STORAGE: Have the secondary containment structures (berms, dikes, walls, etc.) developed cracks or other issues that will keep them from working as designed to capture spills?	N	
STORAGE: Does the inspection of storage containers reveal signs of cracks, corrosion or leaks?	N	
STORAGE: Has this site inspection revealed any indications of poor or improper storage practices?	N	

SITE ASSESSMENT CHECKLIST		
STORAGE: Keep storage areas clean, well organized, and equipped with ample clean-up supplies as appropriate for the materials stored.	N	
CLEANING: Is onsite cleaning limited to washing with water and soap? If not, provide a dedicated wash-down area and utilize appropriate BMPs to contain hazard/runoff.	N	
PARKING: Make a dedicated parking space available for vehicles or motive equipment that leak and place drip pans at each location.	N	
WASTE MANAGEMENT: Plan timely service and removal to prevent dumpsters from overflowing.	N	
LOADING DOCKS: Cover large deliveries with a canopy or awning if they will be stored outside for any period.	N	
SLOPES: Use plastic sheet cover or other BMPs on unprotected slopes during storm events. Implement temporary soil stabilization measures until permanent stabilization is achieved.	N	
SEDIMENT REMOVAL: After a rain event, clean and dispose of the sediment and debris that has collected at the storm inlets and catch basins as soon as weather conditions permit.	N	
SLOPE REPAIR: Repair any slope/vegetation damage that has occurred during a storm event as soon as weather conditions permit.	N	
STORM DRAIN: Direct connections to storm drains from depressed loading docks (truck wells) must use protective BMPs. Filter fabric and oil/water separators should be used in these areas.	N	

NOTES/REMARKS:

SOME (R) GOPHER HOLES IN GRAVEL

ITEMS TO REVIEW:

- Outdoor storage activities
- Significant dust or particulate generating activities
- Onsite waste management and disposal practices
- Outdoor maintenance or processing activities

○ CONSTRUCTION SITE OR ~~X~~ FACILITY (PUMP STATION, DISTRIBUTION RESERVOIR, WATER TREATMENT PLANT, OTHER): OTAY MESA WPS		
INSPECTOR AND DATE Chandler 10-3-07		
VISUAL INSPECTION CHECKLIST	(YES/NO)	IF YES, ACTION TAKEN
CLEANING: Are there signs of poor housekeeping (walkways cluttered, floors not swept, etc.) in any facility areas?	N	
STORM DRAIN: Have the BMPs at storm drain inlets, catch basins and curb inlets been neglected? Do they need replacing?	N	
STORM DRAIN: Are there obstructions or debris in the catch basins or curb inlets?	X	C.B. FULL. MAY BE ABANDONED
SITE WORK: Do unpaved areas of the facility produce excessive dust and dirt on windy days?	N	
SITE WORK: Inspect the site prior to a forecast storm event. Site work: Should plastic sheet covers or tarps be placed on slopes not vegetated to avoid sediment flow or soil erosion?	N	
SITE WORK: Are unpaved areas of the facility subject to scour or erosion during rainfall?	N	
SITE WORK: To avoid erosion at the discharge end, should the rooftop runoff be made to spill into a pervious area (e.g. grass yard)?	N	
SITE WORK/STORAGE: Are there spots, pools puddles or other traces of oil on any hard surfaces?	N	
SITE WORK/STORAGE: Is standing water found in inappropriate areas long after the rain has stopped?	N	
STORAGE: Is there evidence of drips or leaks from any equipment?	N	
STORAGE: Mechanical equipment stored outside should be covered with tarp or plastic. Does any equipment need this type of weather protection?	N	
STORAGE: Does any equipment stored outdoors capture/collect rainwater that could lead to rusting or contamination by grease, oil, gas, etc.?	N	
STORAGE: Does the dry chemical storage area need protection from the wind or rain?	N	
STORAGE: Have the secondary containment structures (berms, dikes, walls, etc.) developed cracks or other issues that will keep them from working as designed to capture spills?	N	
STORAGE: Does the inspection of storage containers reveal signs of cracks, corrosion or leaks?	N	
STORAGE: Has this site inspection revealed any indications of poor or improper storage practices?	N	

SITE ASSESSMENT CHECKLIST		
STORAGE: Keep storage areas clean, well organized, and equipped with ample clean-up supplies as appropriate for the materials stored.	N	
CLEANING: Is onsite cleaning limited to washing with water and soap? If not, provide a dedicated wash-down area and utilize appropriate BMPs to contain hazard/runoff.	N	
PARKING: Make a dedicated parking space available for vehicles or motive equipment that leak and place drip pans at each location.	N	
WASTE MANAGEMENT: Plan timely service and removal to prevent dumpsters from overflowing.	N	
LOADING DOCKS: Cover large deliveries with a canopy or awning if they will be stored outside for any period.	N	
SLOPES: Use plastic sheet cover or other BMPs on unprotected slopes during storm events. Implement temporary soil stabilization measures until permanent stabilization is achieved.	N	
SEDIMENT REMOVAL: After a rain event, clean and dispose of the sediment and debris that has collected at the storm inlets and catch basins as soon as weather conditions permit.	N	
SLOPE REPAIR: Repair any slope/vegetation damage that has occurred during a storm event as soon as weather conditions permit.	N	
STORM DRAIN: Direct connections to storm drains from depressed loading docks (truck wells) must use protective BMPs. Filter fabric and oil/water separators should be used in these areas.	N	

NOTES/REMARKS:

BROW DITCH HAS DIRT IN IT.

ITEMS TO REVIEW:

- Outdoor storage activities
- Significant dust or particulate generating activities
- Onsite waste management and disposal practices
- Outdoor maintenance or processing activities

○ CONSTRUCTION SITE OR ● FACILITY (PUMP STATION, DISTRIBUTION RESERVOIR, WATER TREATMENT PLANT, OTHER): Paradise Hills # 2 Pump Station		
INSPECTOR AND DATE Cross 9-28-07		
VISUAL INSPECTION CHECKLIST	YES/NO	NOTES & CORRECTIVE ACTION
CLEANING: Are there signs of poor housekeeping (walkways cluttered, floors not swept, etc.) in any facility areas?	NO	
STORM DRAIN: Have the BMPs at storm drain inlets, catch basins and curb inlets been neglected? Do they need replacing?	NO	
STORM DRAIN: Are there obstructions or debris in the catch basins or curb inlets?	NO	
SITE WORK: Do unpaved areas of the facility produce excessive dust and dirt on windy days?	NO	
SITE WORK: Inspect the site prior to a forecast storm event. Site work: Should plastic sheet covers or tarps be placed on slopes not vegetated to avoid sediment flow or soil erosion?	NO	
SITE WORK: Are unpaved areas of the facility subject to scour or erosion during rainfall?	NO	
SITE WORK: To avoid erosion at the discharge end, should the rooftop runoff be made to spill into a pervious area (e.g. grass yard)?	N/A	
SITE WORK/STORAGE: Are there spots, pools puddles or other traces of oil on any hard surfaces?	NO	
SITE WORK/STORAGE: Is standing water found in inappropriate areas long after the rain has stopped?	NO	
STORAGE: Is there evidence of drips or leaks from any equipment?	NO	
STORAGE: Mechanical equipment stored outside should be covered with tarp or plastic. Does any equipment need this type of weather protection?	N/A	
STORAGE: Does any equipment stored outdoors capture/collect rainwater that could lead to rusting or contamination by grease, oil, gas, etc.?	NO	
STORAGE: Does the dry chemical storage area need protection from the wind or rain?	N/A	
STORAGE: Have the secondary containment structures (berms, dikes, walls, etc.) developed cracks or other issues that will keep them from working as designed to capture spills?	N/A	
STORAGE: Does the inspection of storage containers reveal signs of cracks, corrosion or leaks?	N/A	
STORAGE: Has this site inspection revealed any indications of poor or improper storage practices?	NO	

SITE ASSESSMENT CHECKLIST		
STORAGE: Keep storage areas clean, well organized, and equipped with ample clean-up supplies as appropriate for the materials stored.	OK	
CLEANING: Is onsite cleaning limited to washing with water and soap? If not, provide a dedicated wash-down area and utilize appropriate BMPs to contain hazard/runoff.	N/A	
PARKING: Make a dedicated parking space available for vehicles or motive equipment that leak and place drip pans at each location.		
WASTE MANAGEMENT: Plan timely service and removal to prevent dumpsters from overflowing.	OK	
LOADING DOCKS: Cover large deliveries with a canopy or awning if they will be stored outside for any period.	N/A	
SLOPES: Use plastic sheet cover or other BMPs on unprotected slopes during storm events. Implement temporary soil stabilization measures until permanent stabilization is achieved.	N/A	
SEDIMENT REMOVAL: After a rain event, clean and dispose of the sediment and debris that has collected at the storm inlets and catch basins as soon as weather conditions permit.	✓	BASIN IS CLEAN
SLOPE REPAIR: Repair any slope/vegetation damage that has occurred during a storm event as soon as weather conditions permit.	N/A	
STORM DRAIN: Direct connections to storm drains from depressed loading docks (truck wells) must use protective BMPs. Filter fabric and oil/water separators should be used in these areas.	N/A	

NOTES/REMARKS: SITE IS OK, NOTHING TO DO HERE
SOME GRAFFITI ON GROUND IN FRONT OF PUMPS

ITEMS TO REVIEW:

- Outdoor storage activities
- Significant dust or particulate generating activities
- Onsite waste management and disposal practices
- Outdoor maintenance or processing activities

○ CONSTRUCTION SITE OR ● FACILITY (PUMP STATION, DISTRIBUTION RESERVOIR, WATER TREATMENT PLANT, OTHER): Paradise Mesa #1 Pump Station

INSPECTOR AND DATE Gross 9-28-07

VISUAL INSPECTION CHECKLIST	(YES/NO)	IF YES, ACTION TAKEN
CLEANING: Are there signs of poor housekeeping (walkways cluttered, floors not swept, etc.) in any facility areas?	Y	2 BLIND FLANGES LEANED UP AGAINST ELEC. BLDG. SOME TRASH AROUND PERIMETER FENCE
STORM DRAIN: Have the BMPs at storm drain inlets, catch basins and curb inlets been neglected? Do they need replacing?	N/A	
STORM DRAIN: Are there obstructions or debris in the catch basins or curb inlets?	N/A	
SITE WORK: Do unpaved areas of the facility produce excessive dust and dirt on windy days?	NO	
SITE WORK: Inspect the site prior to a forecast storm event. Site work: Should plastic sheet covers or tarps be placed on slopes not vegetated to avoid sediment flow or soil erosion?	N/A	
SITE WORK: Are unpaved areas of the facility subject to scour or erosion during rainfall?	NO	
SITE WORK: To avoid erosion at the discharge end, should the rooftop runoff be made to spill into a pervious area (e.g. grass yard)?	N/A	
SITE WORK/STORAGE: Are there spots, pools puddles or other traces of oil on any hard surfaces?	NO	
SITE WORK/STORAGE: Is standing water found in inappropriate areas long after the rain has stopped?	YES	DRAIN PIPE FROM PS TO EASEMENT ROAD CREATES STANDING WATER/MOSQUITO
STORAGE: Is there evidence of drips or leaks from any equipment? YES ON PUMPS/PIPING	YES	MAY BE SEAL WATER OR WATER FROM PUMP CONTROL VALVE
STORAGE: Mechanical equipment stored outside should be covered with tarp or plastic. Does any equipment need this type of weather protection?		PUMP STATION IS EXPOSED TO ELEMENTS
STORAGE: Does any equipment stored outdoors capture/collect rainwater that could lead to rusting or contamination by grease, oil, gas, etc.?	NO	
STORAGE: Does the dry chemical storage area need protection from the wind or rain?	N/A	
STORAGE: Have the secondary containment structures (berms, dikes, walls, etc.) developed cracks or other issues that will keep them from working as designed to capture spills?	N/A	
STORAGE: Does the inspection of storage containers reveal signs of cracks, corrosion or leaks?	N/A	
STORAGE: Has this site inspection revealed any indications of poor or improper storage practices?	NO	

SITE ASSESSMENT CHECKLIST		
STORAGE: Keep storage areas clean, well organized, and equipped with ample clean-up supplies as appropriate for the materials stored.	OK	
CLEANING: Is onsite cleaning limited to washing with water and soap? If not, provide a dedicated wash-down area and utilize appropriate BMPs to contain hazard/runoff.	N/A	
PARKING: Make a dedicated parking space available for vehicles or motive equipment that leak and place drip pans at each location.		N~~o~~ [illegible]
WASTE MANAGEMENT: Plan timely service and removal to prevent dumpsters from overflowing.	N/A	
LOADING DOCKS: Cover large deliveries with a canopy or awning if they will be stored outside for any period.	N/A	
SLOPES: Use plastic sheet cover or other BMPs on unprotected slopes during storm events. Implement temporary soil stabilization measures until permanent stabilization is achieved.	N/A	
SEDIMENT REMOVAL: After a rain event, clean and dispose of the sediment and debris that has collected at the storm inlets and catch basins as soon as weather conditions permit.	N/A	
SLOPE REPAIR: Repair any slope/vegetation damage that has occurred during a storm event as soon as weather conditions permit.	N/A	
STORM DRAIN: Direct connections to storm drains from depressed loading docks (truck wells) must use protective BMPs. Filter fabric and oil/water separators should be used in these areas.	N/A	

NOTES/REMARKS: GRAFFITI ON ELECT. BLDG WALLS / SOMEONE GETTING IN MUCH ILLEGAL DUMPING IN CANYONS/EASEMENT LEADING TO P/S

ITEMS TO REVIEW:

- Outdoor storage activities
- Significant dust or particulate generating activities
- Onsite waste management and disposal practices
- Outdoor maintenance or processing activities

○ CONSTRUCTION SITE OR ● FACILITY (PUMP STATION, DISTRIBUTION RESERVOIR, WATER TREATMENT PLANT, OTHER): Paradise Mesa 2 Pump Station		
INSPECTOR AND DATE Cross 9-28-07		
VISUAL INSPECTION CHECKLIST	YES/NO	IF YES, ACTION TAKEN
CLEANING: Are there signs of poor housekeeping (walkways cluttered, floors not swept, etc.) in any facility areas?	No	Some Dumping occured - remove
STORM DRAIN: Have the BMPs at storm drain inlets, catch basins and curb inlets been neglected? Do they need replacing?	N/A	
STORM DRAIN: Are there obstructions or debris in the catch basins or curb inlets?	N/A	
SITE WORK: Do unpaved areas of the facility produce excessive dust and dirt on windy days?	N/A	
SITE WORK: Inspect the site prior to a forecast storm event. Site work: Should plastic sheet covers or tarps be placed on slopes not vegetated to avoid sediment flow or soil erosion?	N/A	
SITE WORK: Are unpaved areas of the facility subject to scour or erosion during rainfall?	NO	
SITE WORK: To avoid erosion at the discharge end, should the rooftop runoff be made to spill into a pervious area (e.g. grass yard)?	N/A	
SITE WORK/STORAGE: Are there spots, pools puddles or other traces of oil on any hard surfaces?	NO	
SITE WORK/STORAGE: Is standing water found in inappropriate areas long after the rain has stopped?	NO	
STORAGE: Is there evidence of drips or leaks from any equipment?	NO	
STORAGE: Mechanical equipment stored outside should be covered with tarp or plastic. Does any equipment need this type of weather protection?	N/A	
STORAGE: Does any equipment stored outdoors capture/collect rainwater that could lead to rusting or contamination by grease, oil, gas, etc.?	NO	
STORAGE: Does the dry chemical storage area need protection from the wind or rain?	N/A	
STORAGE: Have the secondary containment structures (berms, dikes, walls, etc.) developed cracks or other issues that will keep them from working as designed to capture spills?	N/A	
STORAGE: Does the inspection of storage containers reveal signs of cracks, corrosion or leaks?	N/A	
STORAGE: Has this site inspection revealed any indications of poor or improper storage practices?	NO	

SITE ASSESSMENT CHECKLIST		
STORAGE: Keep storage areas clean, well organized, and equipped with ample clean-up supplies as appropriate for the materials stored.	OK	
CLEANING: Is onsite cleaning limited to washing with water and soap? If not, provide a dedicated wash-down area and utilize appropriate BMPs to contain hazard/runoff.	N/A	
PARKING: Make a dedicated parking space available for vehicles or motive equipment that leak and place drip pans at each location.		Need drip pans
WASTE MANAGEMENT: Plan timely service and removal to prevent dumpsters from overflowing.		TRASH CONTAINERS (2) FROM OTHER RESIDENCES LEFT ON PROPERTY
LOADING DOCKS: Cover large deliveries with a canopy or awning if they will be stored outside for any period.	N/A	
SLOPES: Use plastic sheet cover or other BMPs on unprotected slopes during storm events. Implement temporary soil stabilization measures until permanent stabilization is achieved.	N/A	
SEDIMENT REMOVAL: After a rain event, clean and dispose of the sediment and debris that has collected at the storm inlets and catch basins as soon as weather conditions permit.	N/A	
SLOPE REPAIR: Repair any slope/vegetation damage that has occurred during a storm event as soon as weather conditions permit.		NEEDS TO BE DONE ON CORNER OF NEIGHBOR'S SLOPE
STORM DRAIN: Direct connections to storm drains from depressed loading docks (truck wells) must use protective BMPs. Filter fabric and oil/water separators should be used in these areas.	N/A	

NOTES/REMARKS: SITE NEEDS LITTER Removed AND TRASH Removed FROM ILLEGAL DUMPING. SITE NEEDS LANDSCAPE MAINT. & GROUND COVER ON DENUDED AREA ADJACENT TO VAULT. GRAFFITI ON VAULT. SWEEP PAVEMENT

ITEMS TO REVIEW:

- Outdoor storage activities
- Significant dust or particulate generating activities
- Onsite waste management and disposal practices
- Outdoor maintenance or processing activities

○ CONSTRUCTION SITE OR ● FACILITY (PUMP STATION, DISTRIBUTION RESERVOIR, WATER TREATMENT PLANT, OTHER): 10439 POMERADO POMERADO PUMP STATION		
INSPECTOR AND DATE: Steve Johnson 9-6-07		
VISUAL INSPECTION CHECKLIST	(YES/NO)	IF YES, ACTION TAKEN:
CLEANING: Are there signs of poor housekeeping (walkways cluttered, floors not swept, etc.) in any facility areas?	yes	wood, Plastic, Limbs, CANASTER'S (Air Valve)
STORM DRAIN: Have the BMPs at storm drain inlets, catch basins and curb inlets been neglected? Do they need replacing?	no	
STORM DRAIN: Are there obstructions or debris in the catch basins or curb inlets?	no	
SITE WORK: Do unpaved areas of the facility produce excessive dust and dirt on windy days?	yes	East ~~North~~ side of Pump Sta
SITE WORK: Inspect the site prior to a forecast storm event. Site work: Should plastic sheet covers or tarps be placed on slopes not vegetated to avoid sediment flow or soil erosion?	yes	30 yrd's of Spoil on East side of Pump Sta
SITE WORK: Are unpaved areas of the facility subject to scour or erosion during rainfall?	yes	Slop's on North side no veg/no BMP's
SITE WORK: To avoid erosion at the discharge end, should the rooftop runoff be made to spill into a pervious area (e.g. grass yard)?	no	
SITE WORK/STORAGE: Are there spots, pools puddles or other traces of oil on any hard surfaces?	no	
SITE WORK/STORAGE: Is standing water found in inappropriate areas long after the rain has stopped?	no	
STORAGE: Is there evidence of drips or leaks from any equipment?	N/A	
STORAGE: Mechanical equipment stored outside should be covered with tarp or plastic. Does any equipment need this type of weather protection?	N/A	
STORAGE: Does any equipment stored outdoors capture/collect rainwater that could lead to rusting or contamination by grease, oil, gas, etc.?	N/A	
STORAGE: Does the dry chemical storage area need protection from the wind or rain?	N/A	
STORAGE: Have the secondary containment structures (berms, dikes, walls, etc.) developed cracks or other issues that will keep them from working as designed to capture spills?	no	
STORAGE: Does the inspection of storage containers reveal signs of cracks, corrosion or leaks?	N/A	
STORAGE: Has this site inspection revealed any indications of poor or improper storage practices?	yes	Spoil on East side (30 yds) 20' of AC Pipe UNWRAPED

SITE ASSESSMENT CHECKLIST		
STORAGE: Keep storage areas clean, well organized, and equipped with ample clean-up supplies as appropriate for the materials stored.	NO	
CLEANING: Is onsite cleaning limited to washing with water and soap? If not, provide a dedicated wash-down area and utilize appropriate BMPs to contain hazard/runoff.	NO	
PARKING: Make a dedicated parking space available for vehicles or motive equipment that leak and place drip pans at each location.	NO	
WASTE MANAGEMENT: Plan timely service and removal to prevent dumpsters from overflowing.	NO	
LOADING DOCKS: Cover large deliveries with a canopy or awning if they will be stored outside for any period.	NO	
SLOPES: Use plastic sheet cover or other BMPs on unprotected slopes during storm events. Implement temporary soil stabilization measures until permanent stabilization is achieved.	yes	NO BMP or vegetation on North side of Pump Sta, Look's to be under construction
SEDIMENT REMOVAL: After a rain event, clean and dispose of the sediment and debris that has collected at the storm inlets and catch basins as soon as weather conditions permit.	NO	
SLOPE REPAIR: Repair any slope/vegetation damage that has occurred during a storm event as soon as weather conditions permit.	yes	Same ↑
STORM DRAIN: Direct connections to storm drains from depressed loading docks (truck wells) must use protective BMPs. Filter fabric and oil/water separators should be used in these areas.	NO	

NOTES/REMARKS: 20' of AC Pipe 16" Left unwraped and Broken (Big Problem) Hazard'es material

ITEMS TO REVIEW:

- Outdoor storage activities
- Significant dust or particulate generating activities
- Onsite waste management and disposal practices
- Outdoor maintenance or processing activities

○ CONSTRUCTION SITE OR ● FACILITY (PUMP STATION, DISTRIBUTION RESERVOIR, WATER TREATMENT PLANT, OTHER): RANCHO BERNARDO

INSPECTOR AND DATE GR. MA 9/14/07

VISUAL INSPECTION CHECKLIST	(YES/NO)	IF YES, ACTION TAKEN:
CLEANING: Are there signs of poor housekeeping (walkways cluttered, floors not swept, etc.) in any facility areas?	No	NO, BUT THERE ARE DEAD LEAVES ALL OVER.
STORM DRAIN: Have the BMPs at storm drain inlets, catch basins and curb inlets been neglected? Do they need replacing?	N	MINIMAL BMPS ARE NECESSARY AT THIS SITE
STORM DRAIN: Are there obstructions or debris in the catch basins or curb inlets?	N	
SITE WORK: Do unpaved areas of the facility produce excessive dust and dirt on windy days?	N	ALMOST NO UN-PAVED AREAS AT THIS SITE.
SITE WORK: Inspect the site prior to a forecast storm event. Site work: Should plastic sheet covers or tarps be placed on slopes not vegetated to avoid sediment flow or soil erosion?	N	NO ACTION NECESSARY
SITE WORK: Are unpaved areas of the facility subject to scour or erosion during rainfall?	N	
SITE WORK: To avoid erosion at the discharge end, should the rooftop runoff be made to spill into a pervious area (e.g. grass yard)?	N	NO ACTION NECESSARY
SITE WORK/STORAGE: Are there spots, pools puddles or other traces of oil on any hard surfaces?	N	NONE OBSERVED
SITE WORK/STORAGE: Is standing water found in inappropriate areas long after the rain has stopped?	N	SHOULDN'T BE A PROBLEM AT THIS SITE.
STORAGE: Is there evidence of drips or leaks from any equipment?	N	NO EQUIPMENT OBSERVED.
STORAGE: Mechanical equipment stored outside should be covered with tarp or plastic. Does any equipment need this type of weather protection?	N	
STORAGE: Does any equipment stored outdoors capture/collect rainwater that could lead to rusting or contamination by grease, oil, gas, etc.?	N	
STORAGE: Does the dry chemical storage area need protection from the wind or rain?	N/A	NO CHEMICAL STORAGE HERE.
STORAGE: Have the secondary containment structures (berms, dikes, walls, etc.) developed cracks or other issues that will keep them from working as designed to capture spills?	N	
STORAGE: Does the inspection of storage containers reveal signs of cracks, corrosion or leaks?	N/A	NO ONSITE STORAGE OBSERVED.
STORAGE: Has this site inspection revealed any indications of poor or improper storage practices?	N/A	"

RECD SEP 14 2007

SITE ASSESSMENT CHECKLIST		
STORAGE: Keep storage areas clean, well organized, and equipped with ample clean-up supplies as appropriate for the materials stored.	N/A	
CLEANING: Is onsite cleaning limited to washing with water and soap? If not, provide a dedicated wash-down area and utilize appropriate BMPs to contain hazard/runoff.	N	NO ACTION NECESSARY
PARKING: Make a dedicated parking space available for vehicles or motive equipment that leak and place drip pans at each location.		NO ACTION NECESSARY
WASTE MANAGEMENT: Plan timely service and removal to prevent dumpsters from overflowing.	N/A	NO DUMPSTERS HERE.
LOADING DOCKS: Cover large deliveries with a canopy or awning if they will be stored outside for any period.	N/A	NO LOADING DOCK AT THIS SITE.
SLOPES: Use plastic sheet cover or other BMPs on unprotected slopes during storm events. Implement temporary soil stabilization measures until permanent stabilization is achieved.	N	NO ACTION NECESSARY
SEDIMENT REMOVAL: After a rain event, clean and dispose of the sediment and debris that has collected at the storm inlets and catch basins as soon as weather conditions permit.	N	
SLOPE REPAIR: Repair any slope/vegetation damage that has occurred during a storm event as soon as weather conditions permit.	N	SLOPES JUST OUTSIDE THIS SITE ARE WELL VEGETATED/GRASSY.
STORM DRAIN: Direct connections to storm drains from depressed loading docks (truck wells) must use protective BMPs. Filter fabric and oil/water separators should be used in these areas.	N/A	

NOTES/REMARKS: THERE ARE SEVERAL TREES ALONG THE BOUNDARY FENCE. THESE TREES DROP LOTS OF LEAVES INTO THE PROPERTY. THIS MAKES THE PROPERTY LOOK MESSY, BUT THERE ARE NO CATCH BASINS/INLETS THAT WOULD BE CLOGGED BY THE LEAVES. SO, ITS NOT A STORM WATER CONCERN, IT JUST LOOKS MESSY AT TIMES.

ITEMS TO REVIEW:

- Outdoor storage activities
- Significant dust or particulate generating activities
- Onsite waste management and disposal practices
- Outdoor maintenance or processing activities

○ CONSTRUCTION SITE OR ● FACILITY (PUMP STATION, DISTRIBUTION RESERVOIR, WATER TREATMENT PLANT, OTHER):
Rancho Bernardo Industrial Pump Station

INSPECTOR AND DATE SAID MAHDAVI 9-10-07

VISUAL INSPECTION CHECKLIST	YES/NO	IF YES, ACTION TAKEN
CLEANING: Are there signs of poor housekeeping (walkways cluttered, floors not swept, etc.) in any facility areas?	No	
STORM DRAIN: Have the BMPs at storm drain inlets, catch basins and curb inlets been neglected? Do they need replacing?	YES	Brow ditches need to be Cleaned
STORM DRAIN: Are there obstructions or debris in the catch basins or curb inlets?	No	two locations
SITE WORK: Do unpaved areas of the facility produce excessive dust and dirt on windy days?	No	
SITE WORK: Inspect the site prior to a forecast storm event. Site work: Should plastic sheet covers or tarps be placed on slopes not vegetated to avoid sediment flow or soil erosion?	No	
SITE WORK: Are unpaved areas of the facility subject to scour or erosion during rainfall?	No	
SITE WORK: To avoid erosion at the discharge end, should the rooftop runoff be made to spill into a pervious area (e.g. grass yard)?	No	
SITE WORK/STORAGE: Are there spots, pools puddles or other traces of oil on any hard surfaces?	N/A	
SITE WORK/STORAGE: Is standing water found in inappropriate areas long after the rain has stopped?	N/A	
STORAGE: Is there evidence of drips or leaks from any equipment?	N/A	
STORAGE: Mechanical equipment stored outside should be covered with tarp or plastic. Does any equipment need this type of weather protection?	N/A	
STORAGE: Does any equipment stored outdoors capture/collect rainwater that could lead to rusting or contamination by grease, oil, gas, etc.?	N/A	
STORAGE: Does the dry chemical storage area need protection from the wind or rain?	N/A	
STORAGE: Have the secondary containment structures (berms, dikes, walls, etc.) developed cracks or other issues that will keep them from working as designed to capture spills?	N/A	
STORAGE: Does the inspection of storage containers reveal signs of cracks, corrosion or leaks?	N/A	
STORAGE: Has this site inspection revealed any indications of poor or improper storage practices?	N/A	

SITE ASSESSMENT CHECKLIST		
STORAGE: Keep storage areas clean, well organized, and equipped with ample clean-up supplies as appropriate for the materials stored.	N/A	
CLEANING: Is onsite cleaning limited to washing with water and soap? If not, provide a dedicated wash-down area and utilize appropriate BMPs to contain hazard/runoff.	No	
PARKING: Make a dedicated parking space available for vehicles or motive equipment that leak and place drip pans at each location.	No	
WASTE MANAGEMENT: Plan timely service and removal to prevent dumpsters from overflowing.	No	
LOADING DOCKS: Cover large deliveries with a canopy or awning if they will be stored outside for any period.	N/A	
SLOPES: Use plastic sheet cover or other BMPs on unprotected slopes during storm events. Implement temporary soil stabilization measures until permanent stabilization is achieved.	N/A	
SEDIMENT REMOVAL: After a rain event, clean and dispose of the sediment and debris that has collected at the storm inlets and catch basins as soon as weather conditions permit.	NO	
SLOPE REPAIR: Repair any slope/vegetation damage that has occurred during a storm event as soon as weather conditions permit.	No	
STORM DRAIN: Direct connections to storm drains from depressed loading docks (truck wells) must use protective BMPs. Filter fabric and oil/water separators should be used in these areas.	No	

NOTES/REMARKS:

ITEMS TO REVIEW:

- Outdoor storage activities
- Significant dust or particulate generating activities
- Onsite waste management and disposal practices
- Outdoor maintenance or processing activities

○ CONSTRUCTION SITE OR ● FACILITY (PUMP STATION, DISTRIBUTION RESERVOIR, WATER TREATMENT PLANT, OTHER): SAN ANDRES 1 PS		
INSPECTOR AND DATE Grima 9/14/07		
VISUAL INSPECTION CHECKLIST	(YES/NO)	IF YES, ACTION TAKEN:
CLEANING: Are there signs of poor housekeeping (walkways cluttered, floors not swept, etc.) in any facility areas?	No	NO ACTION NECESSARY
STORM DRAIN: Have the BMPs at storm drain inlets, catch basins and curb inlets been neglected? Do they need replacing?	N/A	NO CATCH BASINS OR INLETS
STORM DRAIN: Are there obstructions or debris in the catch basins or curb inlets?	N/A	"
SITE WORK: Do unpaved areas of the facility produce excessive dust and dirt on windy days?	N	SITE IS ALMOST COMPLETELY PAVED.
SITE WORK: Inspect the site prior to a forecast storm event. Site work: Should plastic sheet covers or tarps be placed on slopes not vegetated to avoid sediment flow or soil erosion?	N	NO ACTION NECESSARY.
SITE WORK: Are unpaved areas of the facility subject to scour or erosion during rainfall?	N	
SITE WORK: To avoid erosion at the discharge end, should the rooftop runoff be made to spill into a pervious area (e.g. grass yard)?	N	Roof top runoff ALREADY DIRECTED TO GRASSY AREA.
SITE WORK/STORAGE: Are there spots, pools puddles or other traces of oil on any hard surfaces?	N	
SITE WORK/STORAGE: Is standing water found in inappropriate areas long after the rain has stopped?	N	
STORAGE: Is there evidence of drips or leaks from any equipment?	N	NO EQUIPMENT STORED HERE
STORAGE: Mechanical equipment stored outside should be covered with tarp or plastic. Does any equipment need this type of weather protection?	N/A	NO EQUIPMENT STORED HERE.
STORAGE: Does any equipment stored outdoors capture/collect rainwater that could lead to rusting or contamination by grease, oil, gas, etc.?	N/A	
STORAGE: Does the dry chemical storage area need protection from the wind or rain?	N/A	NO ONSITE STORAGE OF CHEMICALS
STORAGE: Have the secondary containment structures (berms, dikes, walls, etc.) developed cracks or other issues that will keep them from working as designed to capture spills?	N	NO EXCESSIVE CRACKS OBSERVED.
STORAGE: Does the inspection of storage containers reveal signs of cracks, corrosion or leaks?	N/A	
STORAGE: Has this site inspection revealed any indications of poor or improper storage practices?	N	

RECVD SEP 14 2007

SITE ASSESSMENT CHECKLIST		
STORAGE: Keep storage areas clean, well organized, and equipped with ample clean-up supplies as appropriate for the materials stored.	N	NO ACTION NECESSARY
CLEANING: Is onsite cleaning limited to washing with water and soap? If not, provide a dedicated wash-down area and utilize appropriate BMPs to contain hazard/runoff.	N	
PARKING: Make a dedicated parking space available for vehicles or motive equipment that leak and place drip pans at each location.	N/A	NO ONSITE PARKING AVAILABLE.
WASTE MANAGEMENT: Plan timely service and removal to prevent dumpsters from overflowing.	N/A	NO DUMPSTERS HERE.
LOADING DOCKS: Cover large deliveries with a canopy or awning if they will be stored outside for any period.	N/A	
SLOPES: Use plastic sheet cover or other BMPs on unprotected slopes during storm events. Implement temporary soil stabilization measures until permanent stabilization is achieved.	N	NO ACTION NECESSARY.
SEDIMENT REMOVAL: After a rain event, clean and dispose of the sediment and debris that has collected at the storm inlets and catch basins as soon as weather conditions permit.	N	NO ACTION NECESSARY
SLOPE REPAIR: Repair any slope/vegetation damage that has occurred during a storm event as soon as weather conditions permit.	N	
STORM DRAIN: Direct connections to storm drains from depressed loading docks (truck wells) must use protective BMPs. Filter fabric and oil/water separators should be used in these areas.	N/A	NO LOADING DOCKS AT THIS SITE.

NOTES/REMARKS:

ITEMS TO REVIEW:

- Outdoor storage activities
- Significant dust or particulate generating activities
- Onsite waste management and disposal practices
- Outdoor maintenance or processing activities

City of San Diego Water Department — Soledad PS — Storm Water Program

○ CONSTRUCTION SITE OR ● FACILITY (PUMP STATION, DISTRIBUTION RESERVOIR, WATER TREATMENT PLANT, OTHER):
(SOLEDAD) ADDRESS 6751 LA JOLLA SCENIC DR. T.B. (1227-J7

INSPECTOR AND DATE ~~K. Schmidt~~ ~~HAGEN~~ M. Chandler 10-11-07

VISUAL INSPECTION CHECKLIST	(YES/NO)	IF YES, ACTION TAKEN
CLEANING: Are there signs of poor housekeeping (walkways cluttered, floors not swept, etc.) in any facility areas?	N	
STORM DRAIN: Have the BMPs at storm drain inlets, catch basins and curb inlets been neglected? Do they need replacing?	Y	Podmg in west brow ditch
STORM DRAIN: Are there obstructions or debris in the catch basins or curb inlets?	N	
SITE WORK: Do unpaved areas of the facility produce excessive dust and dirt on windy days?	N	
SITE WORK: Inspect the site prior to a forecast storm event. Site work: Should plastic sheet covers or tarps be placed on slopes not vegetated to avoid sediment flow or soil erosion?	N	
SITE WORK: Are unpaved areas of the facility subject to scour or erosion during rainfall?	N	
SITE WORK: To avoid erosion at the discharge end, should the rooftop runoff be made to spill into a pervious area (e.g. grass yard)?	N	
SITE WORK/STORAGE: Are there spots, pools puddles or other traces of oil on any hard surfaces?	N	
SITE WORK/STORAGE: Is standing water found in inappropriate areas long after the rain has stopped?	Y	Top of Pump station Puddle
STORAGE: Is there evidence of drips or leaks from any equipment?	~~N~~ Y	Pump #1 PACKING
STORAGE: Mechanical equipment stored outside should be covered with tarp or plastic. Does any equipment need this type of weather protection?	N	
STORAGE: Does any equipment stored outdoors capture/collect rainwater that could lead to rusting or contamination by grease, oil, gas, etc.?	N	
STORAGE: Does the dry chemical storage area need protection from the wind or rain?	N	
STORAGE: Have the secondary containment structures (berms, dikes, walls, etc.) developed cracks or other issues that will keep them from working as designed to capture spills?	N	
STORAGE: Does the inspection of storage containers reveal signs of cracks, corrosion or leaks?	N	
STORAGE: Has this site inspection revealed any indications of poor or improper storage practices?	N	

SITE ASSESSMENT CHECKLIST		
STORAGE: Keep storage areas clean, well organized, and equipped with ample clean-up supplies as appropriate for the materials stored.	N	
CLEANING: Is onsite cleaning limited to washing with water and soap? If not, provide a dedicated wash-down area and utilize appropriate BMPs to contain hazard/runoff.	N	
PARKING: Make a dedicated parking space available for vehicles or motive equipment that leak and place drip pans at each location.	N	
WASTE MANAGEMENT: Plan timely service and removal to prevent dumpsters from overflowing.	N	
LOADING DOCKS: Cover large deliveries with a canopy or awning if they will be stored outside for any period.	N	
SLOPES: Use plastic sheet cover or other BMPs on unprotected slopes during storm events. Implement temporary soil stabilization measures until permanent stabilization is achieved.	N	
SEDIMENT REMOVAL: After a rain event, clean and dispose of the sediment and debris that has collected at the storm inlets and catch basins as soon as weather conditions permit.	N	
SLOPE REPAIR: Repair any slope/vegetation damage that has occurred during a storm event as soon as weather conditions permit.	N	
STORM DRAIN: Direct connections to storm drains from depressed loading docks (truck wells) must use protective BMPs. Filter fabric and oil/water separators should be used in these areas.	N	

NOTES/REMARKS: West brow ditch settled out of flow.
North brow ditch w/ leaf debris.

ITEMS TO REVIEW:

- Outdoor storage activities
- Significant dust or particulate generating activities
- Onsite waste management and disposal practices
- Outdoor maintenance or processing activities

o CONSTRUCTION SITE OR ● FACILITY (PUMP STATION, DISTRIBUTION RESERVOIR, WATER TREATMENT PLANT, OTHER):
12225 Sprint Canyon Rd Scripps mcmillan PS

INSPECTOR AND DATE Steve Johnson 9-6-07

VISUAL INSPECTION CHECKLIST	(YES/NO)	IF YES, ACTION TAKEN:
CLEANING: Are there signs of poor housekeeping (walkways cluttered, floors not swept, etc.) in any facility areas?	NO	
STORM DRAIN: Have the BMPs at storm drain inlets, catch basins and curb inlets been neglected? Do they need replacing?	NO	NO BMPs needed, Storm Drain inlets clean, would Run over them with truck
STORM DRAIN: Are there obstructions or debris in the catch basins or curb inlets?	NO	
SITE WORK: Do unpaved areas of the facility produce excessive dust and dirt on windy days?	NO	
SITE WORK: Inspect the site prior to a forecast storm event. Site work: Should plastic sheet covers or tarps be placed on slopes not vegetated to avoid sediment flow or soil erosion?	NO	
SITE WORK: Are unpaved areas of the facility subject to scour or erosion during rainfall?	NO	
SITE WORK: To avoid erosion at the discharge end, should the rooftop runoff be made to spill into a pervious area (e.g. grass yard)?	NO	
SITE WORK/STORAGE: Are there spots, pools puddles or other traces of oil on any hard surfaces?	NO	
SITE WORK/STORAGE: Is standing water found in inappropriate areas long after the rain has stopped?	NO	
STORAGE: Is there evidence of drips or leaks from any equipment?	NO	
STORAGE: Mechanical equipment stored outside should be covered with tarp or plastic. Does any equipment need this type of weather protection?	N/A	
STORAGE: Does any equipment stored outdoors capture/collect rainwater that could lead to rusting or contamination by grease, oil, gas, etc.?	N/A	
STORAGE: Does the dry chemical storage area need protection from the wind or rain?	N/A	
STORAGE: Have the secondary containment structures (berms, dikes, walls, etc.) developed cracks or other issues that will keep them from working as designed to capture spills?	NO	
STORAGE: Does the inspection of storage containers reveal signs of cracks, corrosion or leaks?	NO	
STORAGE: Has this site inspection revealed any indications of poor or improper storage practices?	NO	

SITE ASSESSMENT CHECKLIST		
STORAGE: Keep storage areas clean, well organized, and equipped with ample clean-up supplies as appropriate for the materials stored.	NO	
CLEANING: Is onsite cleaning limited to washing with water and soap? If not, provide a dedicated wash-down area and utilize appropriate BMPs to contain hazard/runoff.	N/A	
PARKING: Make a dedicated parking space available for vehicles or motive equipment that leak and place drip pans at each location.	NO	
WASTE MANAGEMENT: Plan timely service and removal to prevent dumpsters from overflowing.	N/A	
LOADING DOCKS: Cover large deliveries with a canopy or awning if they will be stored outside for any period.	N/A	
SLOPES: Use plastic sheet cover or other BMPs on unprotected slopes during storm events. Implement temporary soil stabilization measures until permanent stabilization is achieved.	NO	Slops Look Good, well veg
SEDIMENT REMOVAL: After a rain event, clean and dispose of the sediment and debris that has collected at the storm inlets and catch basins as soon as weather conditions permit.	NO	
SLOPE REPAIR: Repair any slope/vegetation damage that has occurred during a storm event as soon as weather conditions permit.	NO	
STORM DRAIN: Direct connections to storm drains from depressed loading docks (truck wells) must use protective BMPs. Filter fabric and oil/water separators should be used in these areas.	N/A	

NOTES/REMARKS:

Site is in very good condition

ITEMS TO REVIEW:

- Outdoor storage activities
- Significant dust or particulate generating activities
- Onsite waste management and disposal practices
- Outdoor maintenance or processing activities

City of San Diego Water Department — Storm Water Program

○ CONSTRUCTION SITE OR ● FACILITY (PUMP STATION, DISTRIBUTION RESERVOIR, WATER TREATMENT PLANT, OTHER):
Scripps Mir. Mar Pump Stat

INSPECTOR AND DATE: SAID MAHDAVI 9-6-07

VISUAL INSPECTION CHECKLIST	(YES/NO)	IF YES, ACTION TAKEN
CLEANING: Are there signs of poor housekeeping (walkways cluttered, floors not swept, etc.) in any facility areas?	YES	See attached Photo
STORM DRAIN: Have the BMPs at storm drain inlets, catch basins and curb inlets been neglected? Do they need replacing?	No	
STORM DRAIN: Are there obstructions or debris in the catch basins or curb inlets?	YES	See Note 1
SITE WORK: Do unpaved areas of the facility produce excessive dust and dirt on windy days?	No	
SITE WORK: Inspect the site prior to a forecast storm event. Site work: Should plastic sheet covers or tarps be placed on slopes not vegetated to avoid sediment flow or soil erosion?	No	
SITE WORK: Are unpaved areas of the facility subject to scour or erosion during rainfall?	No	
SITE WORK: To avoid erosion at the discharge end, should the rooftop runoff be made to spill into a pervious area (e.g. grass yard)?	No	
SITE WORK/STORAGE: Are there spots, pools puddles or other traces of oil on any hard surfaces?	N/A	
SITE WORK/STORAGE: Is standing water found in inappropriate areas long after the rain has stopped?	N/A	
STORAGE: Is there evidence of drips or leaks from any equipment?	N/A	
STORAGE: Mechanical equipment stored outside should be covered with tarp or plastic. Does any equipment need this type of weather protection?	N/A	
STORAGE: Does any equipment stored outdoors capture/collect rainwater that could lead to rusting or contamination by grease, oil, gas, etc.?	N/A	
STORAGE: Does the dry chemical storage area need protection from the wind or rain?	N/A	
STORAGE: Have the secondary containment structures (berms, dikes, walls, etc.) developed cracks or other issues that will keep them from working as designed to capture spills?	N/A	
STORAGE: Does the inspection of storage containers reveal signs of cracks, corrosion or leaks?	N/A	
STORAGE: Has this site inspection revealed any indications of poor or improper storage practices?	N/A	

SITE ASSESSMENT CHECKLIST		
STORAGE: Keep storage areas clean, well organized, and equipped with ample clean-up supplies as appropriate for the materials stored.	N/A	
CLEANING: Is onsite cleaning limited to washing with water and soap? If not, provide a dedicated wash-down area and utilize appropriate BMPs to contain hazard/runoff.	No	
PARKING: Make a dedicated parking space available for vehicles or motive equipment that leak and place drip pans at each location.	No	
WASTE MANAGEMENT: Plan timely service and removal to prevent dumpsters from overflowing.	No	
LOADING DOCKS: Cover large deliveries with a canopy or awning if they will be stored outside for any period.	N/A	
SLOPES: Use plastic sheet cover or other BMPs on unprotected slopes during storm events. Implement temporary soil stabilization measures until permanent stabilization is achieved.	N/A	
SEDIMENT REMOVAL: After a rain event, clean and dispose of the sediment and debris that has collected at the storm inlets and catch basins as soon as weather conditions permit.	N/A	
SLOPE REPAIR: Repair any slope/vegetation damage that has occurred during a storm event as soon as weather conditions permit.	N/A	
STORM DRAIN: Direct connections to storm drains from depressed loading docks (truck wells) must use protective BMPs. Filter fabric and oil/water separators should be used in these areas.	N/A	

NOTES/REMARKS:

1. The whole footprint of the pump station sits on a low spot & This has been brought to Michael Marks (Project Manager for Miramar Treatment plant Expansion) & Eric/Jafar of they plan to fix the drainage problem with this station.

ITEMS TO REVIEW:

- Outdoor storage activities
- Significant dust or particulate generating activities
- Onsite waste management and disposal practices
- Outdoor maintenance or processing activities

○ CONSTRUCTION SITE OR ● FACILITY (PUMP STATION, DISTRIBUTION RESERVOIR, WATER TREATMENT PLANT, OTHER): 12404 Semillon Blvd SCRIPPS WOODS II PS		
INSPECTOR AND DATE Steve Johnson 9-6-07		
VISUAL INSPECTION CHECKLIST	(YES/NO)	IF YES, ACTION TAKEN:
CLEANING: Are there signs of poor housekeeping (walkways cluttered, floors not swept, etc.) in any facility areas?	NO	
STORM DRAIN: Have the BMPs at storm drain inlets, catch basins and curb inlets been neglected? Do they need replacing?	N/A	
STORM DRAIN: Are there obstructions or debris in the catch basins or curb inlets?	Yes	LEAVES/NOT TO BAD
SITE WORK: Do unpaved areas of the facility produce excessive dust and dirt on windy days?	Yes	South/west side of Pump STA/Slop need veg
SITE WORK: Inspect the site prior to a forecast storm event. Site work: Should plastic sheet covers or tarps be placed on slopes not vegetated to avoid sediment flow or soil erosion?	NO	
SITE WORK: Are unpaved areas of the facility subject to scour or erosion during rainfall?	NO	
SITE WORK: To avoid erosion at the discharge end, should the rooftop runoff be made to spill into a pervious area (e.g. grass yard)?	NO	
SITE WORK/STORAGE: Are there spots, pools puddles or other traces of oil on any hard surfaces?	NO	
SITE WORK/STORAGE: Is standing water found in inappropriate areas long after the rain has stopped?	NO	
STORAGE: Is there evidence of drips or leaks from any equipment?	NO	
STORAGE: Mechanical equipment stored outside should be covered with tarp or plastic. Does any equipment need this type of weather protection?	NO	
STORAGE: Does any equipment stored outdoors capture/collect rainwater that could lead to rusting or contamination by grease, oil, gas, etc.?	NO	
STORAGE: Does the dry chemical storage area need protection from the wind or rain?	N/A	
STORAGE: Have the secondary containment structures (berms, dikes, walls, etc.) developed cracks or other issues that will keep them from working as designed to capture spills?	Yes	Flow around Pump STA, HAS Some Cracks
STORAGE: Does the inspection of storage containers reveal signs of cracks, corrosion or leaks?	N/A	
STORAGE: Has this site inspection revealed any indications of poor or improper storage practices?	NO	

SITE ASSESSMENT CHECKLIST		
STORAGE: Keep storage areas clean, well organized, and equipped with ample clean-up supplies as appropriate for the materials stored.	N/A	
CLEANING: Is onsite cleaning limited to washing with water and soap? If not, provide a dedicated wash-down area and utilize appropriate BMPs to contain hazard/runoff.	N/A	
PARKING: Make a dedicated parking space available for vehicles or motive equipment that leak and place drip pans at each location.	NO	
WASTE MANAGEMENT: Plan timely service and removal to prevent dumpsters from overflowing.	N/A	
LOADING DOCKS: Cover large deliveries with a canopy or awning if they will be stored outside for any period.	N/A	
SLOPES: Use plastic sheet cover or other BMPs on unprotected slopes during storm events. Implement temporary soil stabilization measures until permanent stabilization is achieved.	NO	
SEDIMENT REMOVAL: After a rain event, clean and dispose of the sediment and debris that has collected at the storm inlets and catch basins as soon as weather conditions permit.	NO	
SLOPE REPAIR: Repair any slope/vegetation damage that has occurred during a storm event as soon as weather conditions permit.	yes	South/west side needs veg
STORM DRAIN: Direct connections to storm drains from depressed loading docks (truck wells) must use protective BMPs. Filter fabric and oil/water separators should be used in these areas.	N/A	

NOTES/REMARKS: Beside slop and flum, Pump Sta in fair condition

ITEMS TO REVIEW:

- Outdoor storage activities
- Significant dust or particulate generating activities
- Onsite waste management and disposal practices
- Outdoor maintenance or processing activities

○ CONSTRUCTION SITE OR ● FACILITY (PUMP STATION, DISTRIBUTION RESERVOIR, WATER TREATMENT PLANT, OTHER): SOUTH CREEK PS

INSPECTOR AND DATE GRIMA 9/14/07

VISUAL INSPECTION CHECKLIST	(YES/NO)	IF YES, ACTION TAKEN:
CLEANING: Are there signs of poor housekeeping (walkways cluttered, floors not swept, etc.) in any facility areas?	YES	LOTS OF LEAVES AROUND THE INLET
STORM DRAIN: Have the BMPs at storm drain inlets, catch basins and curb inlets been neglected? Do they need replacing?	Y	REPLACE BMP AT THE STORM INLET
STORM DRAIN: Are there obstructions or debris in the catch basins or curb inlets?	Y	LOTS OF DEAD LEAVES ENTER THE INLET.
SITE WORK: Do unpaved areas of the facility produce excessive dust and dirt on windy days?	N	NO UNPAVED AREAS
SITE WORK: Inspect the site prior to a forecast storm event. Site work: Should plastic sheet covers or tarps be placed on slopes not vegetated to avoid sediment flow or soil erosion?	N	
SITE WORK: Are unpaved areas of the facility subject to scour or erosion during rainfall?	N	NO UNPAVED AREAS
SITE WORK: To avoid erosion at the discharge end, should the rooftop runoff be made to spill into a pervious area (e.g. grass yard)?	N	NO ACTION NECESSARY
SITE WORK/STORAGE: Are there spots, pools puddles or other traces of oil on any hard surfaces?	N	NONE OBSERVED
SITE WORK/STORAGE: Is standing water found in inappropriate areas long after the rain has stopped?	N	
STORAGE: Is there evidence of drips or leaks from any equipment?	N	NONE OBSERVED
STORAGE: Mechanical equipment stored outside should be covered with tarp or plastic. Does any equipment need this type of weather protection?	N	NO MECH. EQUIPMENT STORED OUTSIDE
STORAGE: Does any equipment stored outdoors capture/collect rainwater that could lead to rusting or contamination by grease, oil, gas, etc.?	N	NO ACTION NECESSARY
STORAGE: Does the dry chemical storage area need protection from the wind or rain?	N/A	NO CHEMICAL STORAGE HERE
STORAGE: Have the secondary containment structures (berms, dikes, walls, etc.) developed cracks or other issues that will keep them from working as designed to capture spills?	N	ASPHALT CURBS AND CONCRETE SWALES IN GOOD CONDITION.
STORAGE: Does the inspection of storage containers reveal signs of cracks, corrosion or leaks?	N/A	
STORAGE: Has this site inspection revealed any indications of poor or improper storage practices?	N/A	

RECEIVED 10:47:55 SEP 29

SITE ASSESSMENT CHECKLIST		
STORAGE: Keep storage areas clean, well organized, and equipped with ample clean-up supplies as appropriate for the materials stored.	N	NO ACTION NECESSARY
CLEANING: Is onsite cleaning limited to washing with water and soap? If not, provide a dedicated wash-down area and utilize appropriate BMPs to contain hazard/runoff.	N	
PARKING: Make a dedicated parking space available for vehicles or motive equipment that leak and place drip pans at each location.	N	NO ACTION NECESSARY
WASTE MANAGEMENT: Plan timely service and removal to prevent dumpsters from overflowing.	N/A	
LOADING DOCKS: Cover large deliveries with a canopy or awning if they will be stored outside for any period.	N/A	
SLOPES: Use plastic sheet cover or other BMPs on unprotected slopes during storm events. Implement temporary soil stabilization measures until permanent stabilization is achieved.	N	NO ACTION NECESSARY
SEDIMENT REMOVAL: After a rain event, clean and dispose of the sediment and debris that has collected at the storm inlets and catch basins as soon as weather conditions permit.	Y	WILL NEED TO REMOVE LEAVES FROM STORM INLET.
SLOPE REPAIR: Repair any slope/vegetation damage that has occurred during a storm event as soon as weather conditions permit.	N	NO ACTION NECESSARY
STORM DRAIN: Direct connections to storm drains from depressed loading docks (truck wells) must use protective BMPs. Filter fabric and oil/water separators should be used in these areas.	N/A	NO LOADING DOCKS AT THIS SITE

NOTES/REMARKS:

ITEMS TO REVIEW:

- Outdoor storage activities
- Significant dust or particulate generating activities
- Onsite waste management and disposal practices
- Outdoor maintenance or processing activities

○ CONSTRUCTION SITE OR ~~X~~ FACILITY (PUMP STATION, DISTRIBUTION RESERVOIR, WATER TREATMENT PLANT, OTHER): STONEBRIDGE 1135 PS		
INSPECTOR AND DATE CHANDLER 9-6-07		
VISUAL INSPECTION CHECKLIST	(YES/NO)	IF YES, ACTION TAKEN:
CLEANING: Are there signs of poor housekeeping (walkways cluttered, floors not swept, etc.) in any facility areas?	N	
STORM DRAIN: Have the BMPs at storm drain inlets, catch basins and curb inlets been neglected? Do they need replacing?	N	
STORM DRAIN: Are there obstructions or debris in the catch basins or curb inlets?	N	
SITE WORK: Do unpaved areas of the facility produce excessive dust and dirt on windy days?	N	
SITE WORK: Inspect the site prior to a forecast storm event. Site work: Should plastic sheet covers or tarps be placed on slopes not vegetated to avoid sediment flow or soil erosion?	N	
SITE WORK: Are unpaved areas of the facility subject to scour or erosion during rainfall?	N	
SITE WORK: To avoid erosion at the discharge end, should the rooftop runoff be made to spill into a pervious area (e.g. grass yard)?	N	
SITE WORK/STORAGE: Are there spots, pools puddles or other traces of oil on any hard surfaces?	N	
SITE WORK/STORAGE: Is standing water found in inappropriate areas long after the rain has stopped?	N	
STORAGE: Is there evidence of drips or leaks from any equipment?	N	
STORAGE: Mechanical equipment stored outside should be covered with tarp or plastic. Does any equipment need this type of weather protection?	N	
STORAGE: Does any equipment stored outdoors capture/collect rainwater that could lead to rusting or contamination by grease, oil, gas, etc.?	N	
STORAGE: Does the dry chemical storage area need protection from the wind or rain?	N	
STORAGE: Have the secondary containment structures (berms, dikes, walls, etc.) developed cracks or other issues that will keep them from working as designed to capture spills?	N	
STORAGE: Does the inspection of storage containers reveal signs of cracks, corrosion or leaks?	N	
STORAGE: Has this site inspection revealed any indications of poor or improper storage practices?	N	

SITE ASSESSMENT CHECKLIST		
STORAGE: Keep storage areas clean, well organized, and equipped with ample clean-up supplies as appropriate for the materials stored.	N	
CLEANING: Is onsite cleaning limited to washing with water and soap? If not, provide a dedicated wash-down area and utilize appropriate BMPs to contain hazard/runoff.	N	
PARKING: Make a dedicated parking space available for vehicles or motive equipment that leak and place drip pans at each location.	N	
WASTE MANAGEMENT: Plan timely service and removal to prevent dumpsters from overflowing.	N	
LOADING DOCKS: Cover large deliveries with a canopy or awning if they will be stored outside for any period.	N	
SLOPES: Use plastic sheet cover or other BMPs on unprotected slopes during storm events. Implement temporary soil stabilization measures until permanent stabilization is achieved.	N	
SEDIMENT REMOVAL: After a rain event, clean and dispose of the sediment and debris that has collected at the storm inlets and catch basins as soon as weather conditions permit.	N	
SLOPE REPAIR: Repair any slope/vegetation damage that has occurred during a storm event as soon as weather conditions permit.	N	
STORM DRAIN: Direct connections to storm drains from depressed loading docks (truck wells) must use protective BMPs. Filter fabric and oil/water separators should be used in these areas.	N	

NOTES/REMARKS: NO SEDIMENT PRODUCED. ALL AREAS SEALED.

ITEMS TO REVIEW:

- Outdoor storage activities
- Significant dust or particulate generating activities
- Onsite waste management and disposal practices
- Outdoor maintenance or processing activities

○ CONSTRUCTION SITE OR ○ FACILITY (PUMP STATION, DISTRIBUTION RESERVOIR, WATER TREATMENT PLANT, OTHER): STONEBRIDGE 1250 WPS		
INSPECTOR AND DATE CHANDLER 9-6-07		
VISUAL INSPECTION CHECKLIST	(YES/NO)	IF YES, ACTION TAKEN:
CLEANING: Are there signs of poor housekeeping (walkways cluttered, floors not swept, etc.) in any facility areas?	N	
STORM DRAIN: Have the BMPs at storm drain inlets, catch basins and curb inlets been neglected? Do they need replacing?	N	
STORM DRAIN: Are there obstructions or debris in the catch basins or curb inlets?	N	
SITE WORK: Do unpaved areas of the facility produce excessive dust and dirt on windy days?	N	
SITE WORK: Inspect the site prior to a forecast storm event. Site work: Should plastic sheet covers or tarps be placed on slopes not vegetated to avoid sediment flow or soil erosion?	N	
SITE WORK: Are unpaved areas of the facility subject to scour or erosion during rainfall?	N	
SITE WORK: To avoid erosion at the discharge end, should the rooftop runoff be made to spill into a pervious area (e.g. grass yard)?	N	
SITE WORK/STORAGE: Are there spots, pools puddles or other traces of oil on any hard surfaces?	N	
SITE WORK/STORAGE: Is standing water found in inappropriate areas long after the rain has stopped?	N	
STORAGE: Is there evidence of drips or leaks from any equipment?	N	
STORAGE: Mechanical equipment stored outside should be covered with tarp or plastic. Does any equipment need this type of weather protection?	N	
STORAGE: Does any equipment stored outdoors capture/collect rainwater that could lead to rusting or contamination by grease, oil, gas, etc.?	N	
STORAGE: Does the dry chemical storage area need protection from the wind or rain?	N	
STORAGE: Have the secondary containment structures (berms, dikes, walls, etc.) developed cracks or other issues that will keep them from working as designed to capture spills?	N	
STORAGE: Does the inspection of storage containers reveal signs of cracks, corrosion or leaks?	N	
STORAGE: Has this site inspection revealed any indications of poor or improper storage practices?	N	

SITE ASSESSMENT CHECKLIST		
STORAGE: Keep storage areas clean, well organized, and equipped with ample clean-up supplies as appropriate for the materials stored.	N	
CLEANING: Is onsite cleaning limited to washing with water and soap? If not, provide a dedicated wash-down area and utilize appropriate BMPs to contain hazard/runoff.	N	
PARKING: Make a dedicated parking space available for vehicles or motive equipment that leak and place drip pans at each location.	N	
WASTE MANAGEMENT: Plan timely service and removal to prevent dumpsters from overflowing.	N	
LOADING DOCKS: Cover large deliveries with a canopy or awning if they will be stored outside for any period.	N	
SLOPES: Use plastic sheet cover or other BMPs on unprotected slopes during storm events. Implement temporary soil stabilization measures until permanent stabilization is achieved.	N	
SEDIMENT REMOVAL: After a rain event, clean and dispose of the sediment and debris that has collected at the storm inlets and catch basins as soon as weather conditions permit.	N	
SLOPE REPAIR: Repair any slope/vegetation damage that has occurred during a storm event as soon as weather conditions permit.	N	
STORM DRAIN: Direct connections to storm drains from depressed loading docks (truck wells) must use protective BMPs. Filter fabric and oil/water separators should be used in these areas.	N	

NOTES/REMARKS: 100% SEALED W/ STRUCTURE AND ASPHALT. NO SOURCE OF DEBRIS

ITEMS TO REVIEW:

- Outdoor storage activities
- Significant dust or particulate generating activities
- Onsite waste management and disposal practices
- Outdoor maintenance or processing activities

o CONSTRUCTION SITE OR ● FACILITY (PUMP STATION, DISTRIBUTION RESERVOIR, WATER TREATMENT PLANT, OTHER): 4701 SeDA Dr VIA Dominique PS		
INSPECTOR AND DATE Steve C Johnson 10-1-07		
VISUAL INSPECTION CHECKLIST	(YES/NO)	IF YES, ACTION TAKEN:
CLEANING: Are there signs of poor housekeeping (walkways cluttered, floors not swept, etc.) in any facility areas?	NO	
STORM DRAIN: Have the BMPs at storm drain inlets, catch basins and curb inlets been neglected? Do they need replacing?	N/A	
STORM DRAIN: Are there obstructions or debris in the catch basins or curb inlets?	N/A	
SITE WORK: Do unpaved areas of the facility produce excessive dust and dirt on windy days?	NO	
SITE WORK: Inspect the site prior to a forecast storm event. Site work: Should plastic sheet covers or tarps be placed on slopes not vegetated to avoid sediment flow or soil erosion?	NO	
SITE WORK: Are unpaved areas of the facility subject to scour or erosion during rainfall?	NO	
SITE WORK: To avoid erosion at the discharge end, should the rooftop runoff be made to spill into a pervious area (e.g. grass yard)?	N/A	
SITE WORK/STORAGE: Are there spots, pools puddles or other traces of oil on any hard surfaces?	N/A	
SITE WORK/STORAGE: Is standing water found in inappropriate areas long after the rain has stopped?	NO	
STORAGE: Is there evidence of drips or leaks from any equipment?	N/A	
STORAGE: Mechanical equipment stored outside should be covered with tarp or plastic. Does any equipment need this type of weather protection?	N/A	
STORAGE: Does any equipment stored outdoors capture/collect rainwater that could lead to rusting or contamination by grease, oil, gas, etc.?	N/A	
STORAGE: Does the dry chemical storage area need protection from the wind or rain?	N/A	
STORAGE: Have the secondary containment structures (berms, dikes, walls, etc.) developed cracks or other issues that will keep them from working as designed to capture spills?	NO	
STORAGE: Does the inspection of storage containers reveal signs of cracks, corrosion or leaks?	NO	
STORAGE: Has this site inspection revealed any indications of poor or improper storage practices?	NO	

SITE ASSESSMENT CHECKLIST		
STORAGE: Keep storage areas clean, well organized, and equipped with ample clean-up supplies as appropriate for the materials stored.	N/A	
CLEANING: Is onsite cleaning limited to washing with water and soap? If not, provide a dedicated wash-down area and utilize appropriate BMPs to contain hazard/runoff.	N/A	
PARKING: Make a dedicated parking space available for vehicles or motive equipment that leak and place drip pans at each location.	N/A	
WASTE MANAGEMENT: Plan timely service and removal to prevent dumpsters from overflowing.	N/A	
LOADING DOCKS: Cover large deliveries with a canopy or awning if they will be stored outside for any period.	N/A	
SLOPES: Use plastic sheet cover or other BMPs on unprotected slopes during storm events. Implement temporary soil stabilization measures until permanent stabilization is achieved.	N/A	
SEDIMENT REMOVAL: After a rain event, clean and dispose of the sediment and debris that has collected at the storm inlets and catch basins as soon as weather conditions permit.	NO	
SLOPE REPAIR: Repair any slope/vegetation damage that has occurred during a storm event as soon as weather conditions permit.	NO	
STORM DRAIN: Direct connections to storm drains from depressed loading docks (truck wells) must use protective BMPs. Filter fabric and oil/water separators should be used in these areas.	N/A	

NOTES/REMARKS: Under Ground Pump Station

ITEMS TO REVIEW:

- Outdoor storage activities
- Significant dust or particulate generating activities
- Onsite waste management and disposal practices
- Outdoor maintenance or processing activities

○ CONSTRUCTION SITE OR ○ FACILITY (PUMP STATION, DISTRIBUTION RESERVOIR, WATER TREATMENT PLANT, OTHER): TIERRASANTA WPS

INSPECTOR AND DATE CHANDLER 9-5-07

VISUAL INSPECTION CHECKLIST	(YES/NO)	IF YES, ACTION TAKEN:
CLEANING: Are there signs of poor housekeeping (walkways cluttered, floors not swept, etc.) in any facility areas?	N	
STORM DRAIN: Have the BMPs at storm drain inlets, catch basins and curb inlets been neglected? Do they need replacing?	N	
STORM DRAIN: Are there obstructions or debris in the catch basins or curb inlets?	N	
SITE WORK: Do unpaved areas of the facility produce excessive dust and dirt on windy days?	N	
SITE WORK: Inspect the site prior to a forecast storm event. Site work: Should plastic sheet covers or tarps be placed on slopes not vegetated to avoid sediment flow or soil erosion?	N	
SITE WORK: Are unpaved areas of the facility subject to scour or erosion during rainfall?		
SITE WORK: To avoid erosion at the discharge end, should the rooftop runoff be made to spill into a pervious area (e.g. grass yard)?	N	
SITE WORK/STORAGE: Are there spots, pools puddles or other traces of oil on any hard surfaces?	N	
SITE WORK/STORAGE: Is standing water found in inappropriate areas long after the rain has stopped?	N	
STORAGE: Is there evidence of drips or leaks from any equipment?	N	
STORAGE: Mechanical equipment stored outside should be covered with tarp or plastic. Does any equipment need this type of weather protection?	N	
STORAGE: Does any equipment stored outdoors capture/collect rainwater that could lead to rusting or contamination by grease, oil, gas, etc.?	N	
STORAGE: Does the dry chemical storage area need protection from the wind or rain?	N	
STORAGE: Have the secondary containment structures (berms, dikes, walls, etc.) developed cracks or other issues that will keep them from working as designed to capture spills?	N	
STORAGE: Does the inspection of storage containers reveal signs of cracks, corrosion or leaks?	N	
STORAGE: Has this site inspection revealed any indications of poor or improper storage practices?	N	

SITE ASSESSMENT CHECKLIST		
STORAGE: Keep storage areas clean, well organized, and equipped with ample clean-up supplies as appropriate for the materials stored.	N	
CLEANING: Is onsite cleaning limited to washing with water and soap? If not, provide a dedicated wash-down area and utilize appropriate BMPs to contain hazard/runoff.	N	
PARKING: Make a dedicated parking space available for vehicles or motive equipment that leak and place drip pans at each location.	N	
WASTE MANAGEMENT: Plan timely service and removal to prevent dumpsters from overflowing.	N	
LOADING DOCKS: Cover large deliveries with a canopy or awning if they will be stored outside for any period.	N	
SLOPES: Use plastic sheet cover or other BMPs on unprotected slopes during storm events. Implement temporary soil stabilization measures until permanent stabilization is achieved.	N	
SEDIMENT REMOVAL: After a rain event, clean and dispose of the sediment and debris that has collected at the storm inlets and catch basins as soon as weather conditions permit.	N	
SLOPE REPAIR: Repair any slope/vegetation damage that has occurred during a storm event as soon as weather conditions permit.	N	
STORM DRAIN: Direct connections to storm drains from depressed loading docks (truck wells) must use protective BMPs. Filter fabric and oil/water separators should be used in these areas.	N	

NOTES/REMARKS: DOOR TO OUTBUILDING WORN AND NEEDS REPLACING. SW BMP NOT NEEDED. ADEQUATE PAVEMENT AND MULCH.

ITEMS TO REVIEW:

- Outdoor storage activities
- Significant dust or particulate generating activities
- Onsite waste management and disposal practices
- Outdoor maintenance or processing activities

○ CONSTRUCTION SITE OR ● FACILITY (PUMP STATION, DISTRIBUTION RESERVOIR, WATER TREATMENT PLANT, OTHER): 4850 WARING RD — WARING RD PS		
INSPECTOR AND DATE Steve Johnson — 9-6-07		
VISUAL INSPECTION CHECKLIST	(YES/NO)	IF YES, ACTION TAKEN
CLEANING: Are there signs of poor housekeeping (walkways cluttered, floors not swept, etc.) in any facility areas?	NO	very clean
STORM DRAIN: Have the BMPs at storm drain inlets, catch basins and curb inlets been neglected? Do they need replacing?	NO	
STORM DRAIN: Are there obstructions or debris in the catch basins or curb inlets?	NO	
SITE WORK: Do unpaved areas of the facility produce excessive dust and dirt on windy days?	NO	
SITE WORK: Inspect the site prior to a forecast storm event. Site work: Should plastic sheet covers or tarps be placed on slopes not vegetated to avoid sediment flow or soil erosion?	NO	
SITE WORK: Are unpaved areas of the facility subject to scour or erosion during rainfall?	N/A	All paved
SITE WORK: To avoid erosion at the discharge end, should the rooftop runoff be made to spill into a pervious area (e.g. grass yard)?	NO	
SITE WORK/STORAGE: Are there spots, pools puddles or other traces of oil on any hard surfaces?	NO	
SITE WORK/STORAGE: Is standing water found in inappropriate areas long after the rain has stopped?	NO	
STORAGE: Is there evidence of drips or leaks from any equipment?	NO	
STORAGE: Mechanical equipment stored outside should be covered with tarp or plastic. Does any equipment need this type of weather protection?	NO	
STORAGE: Does any equipment stored outdoors capture/collect rainwater that could lead to rusting or contamination by grease, oil, gas, etc.?	NO	
STORAGE: Does the dry chemical storage area need protection from the wind or rain?	N/A	
STORAGE: Have the secondary containment structures (berms, dikes, walls, etc.) developed cracks or other issues that will keep them from working as designed to capture spills?	NO	
STORAGE: Does the inspection of storage containers reveal signs of cracks, corrosion or leaks?	N/A	
STORAGE: Has this site inspection revealed any indications of poor or improper storage practices?	NO	

SITE ASSESSMENT CHECKLIST		
STORAGE: Keep storage areas clean, well organized, and equipped with ample clean-up supplies as appropriate for the materials stored.	N/A	
CLEANING: Is onsite cleaning limited to washing with water and soap? If not, provide a dedicated wash-down area and utilize appropriate BMPs to contain hazard/runoff.	N/A	
PARKING: Make a dedicated parking space available for vehicles or motive equipment that leak and place drip pans at each location.	N/A	
WASTE MANAGEMENT: Plan timely service and removal to prevent dumpsters from overflowing.	N/A	
LOADING DOCKS: Cover large deliveries with a canopy or awning if they will be stored outside for any period.	N/A	
SLOPES: Use plastic sheet cover or other BMPs on unprotected slopes during storm events. Implement temporary soil stabilization measures until permanent stabilization is achieved.	NO	Slop's All in Great condit—
SEDIMENT REMOVAL: After a rain event, clean and dispose of the sediment and debris that has collected at the storm inlets and catch basins as soon as weather conditions permit.	NO	
SLOPE REPAIR: Repair any slope/vegetation damage that has occurred during a storm event as soon as weather conditions permit.	NO	
STORM DRAIN: Direct connections to storm drains from depressed loading docks (truck wells) must use protective BMPs. Filter fabric and oil/water separators should be used in these areas.	NO	

NOTES/REMARKS: Site in Great condit—, All Site's shown Look Like this one

ITEMS TO REVIEW:

- Outdoor storage activities
- Significant dust or particulate generating activities
- Onsite waste management and disposal practices
- Outdoor maintenance or processing activities

○ CONSTRUCTION SITE OR ○ FACILITY (PUMP STATION, DISTRIBUTION RESERVOIR, WATER TREATMENT PLANT, OTHER): Scripps Pkwy Pkwy & WPS

INSPECTOR AND DATE: SAID MAHDAVI 9-12-07

VISUAL INSPECTION CHECKLIST	Y/N/NA	IF "YES" ACTION TAKEN
CLEANING: Are there signs of poor housekeeping (walkways cluttered, floors not swept, etc.) in any facility areas?	Yes	See attached Pictu
STORM DRAIN: Have the BMPs at storm drain inlets, catch basins and curb inlets been neglected? Do they need replacing?	Yes	See attached Picture
STORM DRAIN: Are there obstructions or debris in the catch basins or curb inlets?	No	
SITE WORK: Do unpaved areas of the facility produce excessive dust and dirt on windy days?	No	
SITE WORK: Inspect the site prior to a forecast storm event. Site work: Should plastic sheet covers or tarps be placed on slopes not vegetated to avoid sediment flow or soil erosion?	No	
SITE WORK: Are unpaved areas of the facility subject to scour or erosion during rainfall?	No	
SITE WORK: To avoid erosion at the discharge end, should the rooftop runoff be made to spill into a pervious area (e.g. grass yard)?	No	
SITE WORK/STORAGE: Are there spots, pools puddles or other traces of oil on any hard surfaces?	N/A	
SITE WORK/STORAGE: Is standing water found in inappropriate areas long after the rain has stopped?	N/A	
STORAGE: Is there evidence of drips or leaks from any equipment?	N/A	
STORAGE: Mechanical equipment stored outside should be covered with tarp or plastic. Does any equipment need this type of weather protection?	N/A	
STORAGE: Does any equipment stored outdoors capture/collect rainwater that could lead to rusting or contamination by grease, oil, gas, etc.?	N/A	
STORAGE: Does the dry chemical storage area need protection from the wind or rain?	N/A	
STORAGE: Have the secondary containment structures (berms, dikes, walls, etc.) developed cracks or other issues that will keep them from working as designed to capture spills?	N/A	
STORAGE: Does the inspection of storage containers reveal signs of cracks, corrosion or leaks?	N/A	
STORAGE: Has this site inspection revealed any indications of poor or improper storage practices?	N/A	

SITE ASSESSMENT CHECKLIST		
STORAGE: Keep storage areas clean, well organized, and equipped with ample clean-up supplies as appropriate for the materials stored.	No	
CLEANING: Is onsite cleaning limited to washing with water and soap? If not, provide a dedicated wash-down area and utilize appropriate BMPs to contain hazard/runoff.	No	
PARKING: Make a dedicated parking space available for vehicles or motive equipment that leak and place drip pans at each location.	No	
WASTE MANAGEMENT: Plan timely service and removal to prevent dumpsters from overflowing.	No	
LOADING DOCKS: Cover large deliveries with a canopy or awning if they will be stored outside for any period.	N/A	
SLOPES: Use plastic sheet cover or other BMPs on unprotected slopes during storm events. Implement temporary soil stabilization measures until permanent stabilization is achieved.	N/A	
SEDIMENT REMOVAL: After a rain event, clean and dispose of the sediment and debris that has collected at the storm inlets and catch basins as soon as weather conditions permit.	No	
SLOPE REPAIR: Repair any slope/vegetation damage that has occurred during a storm event as soon as weather conditions permit.	No	
STORM DRAIN: Direct connections to storm drains from depressed loading docks (truck wells) must use protective BMPs. Filter fabric and oil/water separators should be used in these areas.	No	

NOTES/REMARKS:

ITEMS TO REVIEW:

- Outdoor storage activities
- Significant dust or particulate generating activities
- Onsite waste management and disposal practices
- Outdoor maintenance or processing activities

○ CONSTRUCTION SITE OR ● FACILITY (PUMP STATION, DISTRIBUTION RESERVOIR, WATER TREATMENT PLANT, OTHER): 65TH & Herrick Pump Station

INSPECTOR AND DATE: CROSS 9-28-07

VISUAL INSPECTION CHECKLIST	(YES/NO)	IF YES, ACTION TAKEN
CLEANING: Are there signs of poor housekeeping (walkways cluttered, floors not swept, etc.) in any facility areas?	Yes	TRASH, WEEDS, TOOLS PIPE, DIRT INSIDE Hydro PAN,
STORM DRAIN: Have the BMPs at storm drain inlets, catch basins and curb inlets been neglected? Do they need replacing?	Yes	CLEAN MAIN CATCH BASIN IN FRONT NO BMP AT INLET AT CORNER OF PS
STORM DRAIN: Are there obstructions or debris in the catch basins or curb inlets?	No	
SITE WORK: Do unpaved areas of the facility produce excessive dust and dirt on windy days?	N/A	ALL PAVED
SITE WORK: Inspect the site prior to a forecast storm event. Site work: Should plastic sheet covers or tarps be placed on slopes not vegetated to avoid sediment flow or soil erosion?	N/A	
SITE WORK: Are unpaved areas of the facility subject to scour or erosion during rainfall?	N/A	ALL PAVED
SITE WORK: To avoid erosion at the discharge end, should the rooftop runoff be made to spill into a pervious area (e.g. grass yard)?	N/A	
SITE WORK/STORAGE: Are there spots, pools puddles or other traces of oil on any hard surfaces?	No	
SITE WORK/STORAGE: Is standing water found in inappropriate areas long after the rain has stopped?	No	
STORAGE: Is there evidence of drips or leaks from any equipment?	No	
STORAGE: Mechanical equipment stored outside should be covered with tarp or plastic. Does any equipment need this type of weather protection?	NO	
STORAGE: Does any equipment stored outdoors capture/collect rainwater that could lead to rusting or contamination by grease, oil, gas, etc.?	No	
STORAGE: Does the dry chemical storage area need protection from the wind or rain?	N/A	
STORAGE: Have the secondary containment structures (berms, dikes, walls, etc.) developed cracks or other issues that will keep them from working as designed to capture spills?	Yes	RAIN WATER VALVE WAS LEFT OPEN, I CLOSED IT
STORAGE: Does the inspection of storage containers reveal signs of cracks, corrosion or leaks?	No	
STORAGE: Has this site inspection revealed any indications of poor or improper storage practices?	NO	

SITE ASSESSMENT CHECKLIST		
STORAGE: Keep storage areas clean, well organized, and equipped with ample clean-up supplies as appropriate for the materials stored.	OK	
CLEANING: Is onsite cleaning limited to washing with water and soap? If not, provide a dedicated wash-down area and utilize appropriate BMPs to contain hazard/runoff.	N/A	
PARKING: Make a dedicated parking space available for vehicles or motive equipment that leak and place drip pans at each location.		
WASTE MANAGEMENT: Plan timely service and removal to prevent dumpsters from overflowing.	N/A	
LOADING DOCKS: Cover large deliveries with a canopy or awning if they will be stored outside for any period.	N/A	
SLOPES: Use plastic sheet cover or other BMPs on unprotected slopes during storm events. Implement temporary soil stabilization measures until permanent stabilization is achieved.	N/A	
SEDIMENT REMOVAL: After a rain event, clean and dispose of the sediment and debris that has collected at the storm inlets and catch basins as soon as weather conditions permit.		INSPECT CATCH BASINS & CLEAN
SLOPE REPAIR: Repair any slope/vegetation damage that has occurred during a storm event as soon as weather conditions permit.	N/A	
STORM DRAIN: Direct connections to storm drains from depressed loading docks (truck wells) must use protective BMPs. Filter fabric and oil/water separators should be used in these areas.	N/A	

NOTES/REMARKS: CLEAN SEDIMENT OUT OF 2° CONTAINMENT STRUCTURE, TRIM WEEDS, REMOVE TOOLS, PUT AWAY PIPE & HOSE AT HYDRO TANK LOCATION. NEED TO TRIM WEEDS ON EXTERIOR OF FENCE ON EAST SIDE OF STATION & PICK UP TRASH, GRAFFITI ON CORROSION CONTROL BOX OUTSIDE OF P/S FENCE. NEED LANDSCAPE MAINT. ON INTERIOR & EXTERIOR LOCATIONS ADJACENT TO FENCELINE. SMALL CATCH BASIN IN BACK OF PS TO BE CLEANED & BMP INSTALLED.

ITEMS TO REVIEW:

- Outdoor storage activities
- Significant dust or particulate generating activities
- Onsite waste management and disposal practices
- Outdoor maintenance or processing activities

PS Grounds should be swept.

BROWN SEWAGE SITE CONNECTION ON PIT (SOUTHERN) WHEN relocated ~2 ft higher

City of San Diego Water Department BAYVIEW PUMP STATION Storm Water Program

o CONSTRUCTION SITE OR ● FACILITY (PUMP STATION) DISTRIBUTION RESERVOIR, WATER TREATMENT PLANT, OTHER):
(BAYVIEW) ADDRESS 1475 PARKVIEW TERRACE T.B. (1248-A3

INSPECTOR AND DATE ~~K. Schmidt~~ ~~#4664~~ M. CHANDLER 10-11-07

VISUAL INSPECTION CHECKLIST	(YES/NO)	IF YES, ACTION TAKEN:
CLEANING: Are there signs of poor housekeeping (walkways cluttered, floors not swept, etc.) in any facility areas?	N	
STORM DRAIN: Have the BMPs at storm drain inlets, catch basins and curb inlets been neglected? Do they need replacing?	N	
STORM DRAIN: Are there obstructions or debris in the catch basins or curb inlets?	~~N~~ Y	N SIDE C.B. W/ LIGHT DIRT
SITE WORK: Do unpaved areas of the facility produce excessive dust and dirt on windy days?	N	
SITE WORK: Inspect the site prior to a forecast storm event. Site work: Should plastic sheet covers or tarps be placed on slopes not vegetated to avoid sediment flow or soil erosion?	N	
SITE WORK: Are unpaved areas of the facility subject to scour or erosion during rainfall?	N	
SITE WORK: To avoid erosion at the discharge end, should the rooftop runoff be made to spill into a pervious area (e.g. grass yard)?	N	
SITE WORK/STORAGE: Are there spots, pools puddles or other traces of oil on any hard surfaces?	N	
SITE WORK/STORAGE: Is standing water found in inappropriate areas long after the rain has stopped?	N	
STORAGE: Is there evidence of drips or leaks from any equipment?	N	
STORAGE: Mechanical equipment stored outside should be covered with tarp or plastic. Does any equipment need this type of weather protection?	N	
STORAGE: Does any equipment stored outdoors capture/collect rainwater that could lead to rusting or contamination by grease, oil, gas, etc.?	N	
STORAGE: Does the dry chemical storage area need protection from the wind or rain?	N	
STORAGE: Have the secondary containment structures (berms, dikes, walls, etc.) developed cracks or other issues that will keep them from working as designed to capture spills?	N	
STORAGE: Does the inspection of storage containers reveal signs of cracks, corrosion or leaks?	N	
STORAGE: Has this site inspection revealed any indications of poor or improper storage practices?	N	

SITE ASSESSMENT CHECKLIST		
STORAGE: Keep storage areas clean, well organized, and equipped with ample clean-up supplies as appropriate for the materials stored.	N	
CLEANING: Is onsite cleaning limited to washing with water and soap? If not, provide a dedicated wash-down area and utilize appropriate BMPs to contain hazard/runoff.	N	
PARKING: Make a dedicated parking space available for vehicles or motive equipment that leak and place drip pans at each location.	N	
WASTE MANAGEMENT: Plan timely service and removal to prevent dumpsters from overflowing.	N	
LOADING DOCKS: Cover large deliveries with a canopy or awning if they will be stored outside for any period.	N	
SLOPES: Use plastic sheet cover or other BMPs on unprotected slopes during storm events. Implement temporary soil stabilization measures until permanent stabilization is achieved.	N	
SEDIMENT REMOVAL: After a rain event, clean and dispose of the sediment and debris that has collected at the storm inlets and catch basins as soon as weather conditions permit.	N	
SLOPE REPAIR: Repair any slope/vegetation damage that has occurred during a storm event as soon as weather conditions permit.	N	
STORM DRAIN: Direct connections to storm drains from depressed loading docks (truck wells) must use protective BMPs. Filter fabric and oil/water separators should be used in these areas.	N	

NOTES/REMARKS:

NONE

ITEMS TO REVIEW:

- Outdoor storage activities
- Significant dust or particulate generating activities
- Onsite waste management and disposal practices
- Outdoor maintenance or processing activities

○ CONSTRUCTION SITE OR ● FACILITY (~~PUMP STATION~~, DISTRIBUTION RESERVOIR, WATER TREATMENT PLANT, OTHER): BERNARDO HEIGHTS PUMP STATION

INSPECTOR AND DATE GRIMA, 9/7/07

VISUAL INSPECTION CHECKLIST	(YES/NO)	IF YES, ACTION TAKEN:
CLEANING: Are there signs of poor housekeeping (walkways cluttered, floors not swept, etc.) in any facility areas?	NO	
STORM DRAIN: Have the BMPs at storm drain inlets, catch basins and curb inlets been neglected? Do they need replacing?	N/A	NO CATCH BASINS OR DRAIN INLETS.
STORM DRAIN: Are there obstructions or debris in the catch basins or curb inlets?	N/A	
SITE WORK: Do unpaved areas of the facility produce excessive dust and dirt on windy days?	N	SITE IS ALMOST COMPLETELY PAVED.
SITE WORK: Inspect the site prior to a forecast storm event. Site work: Should plastic sheet covers or tarps be placed on slopes not vegetated to avoid sediment flow or soil erosion?	N/A	
SITE WORK: Are unpaved areas of the facility subject to scour or erosion during rainfall?	N	
SITE WORK: To avoid erosion at the discharge end, should the rooftop runoff be made to spill into a pervious area (e.g. grass yard)?	N	NO ACTION NECESSARY
SITE WORK/STORAGE: Are there spots, pools puddles or other traces of oil on any hard surfaces?	N	
SITE WORK/STORAGE: Is standing water found in inappropriate areas long after the rain has stopped?	N	SITE IS ON A MODERATE SLOPE
STORAGE: Is there evidence of drips or leaks from any equipment?	N	NO OUTSIDE STORAGE AT THIS SITE.
STORAGE: Mechanical equipment stored outside should be covered with tarp or plastic. Does any equipment need this type of weather protection?	N/A	
STORAGE: Does any equipment stored outdoors capture/collect rainwater that could lead to rusting or contamination by grease, oil, gas, etc.?	N/A	
STORAGE: Does the dry chemical storage area need protection from the wind or rain?	N/A	
STORAGE: Have the secondary containment structures (berms, dikes, walls, etc.) developed cracks or other issues that will keep them from working as designed to capture spills?	N	NO BROWN DITCHES OR SCRAYCES AT THIS SITE.
STORAGE: Does the inspection of storage containers reveal signs of cracks, corrosion or leaks?	N	
STORAGE: Has this site inspection revealed any indications of poor or improper storage practices?	N	

SITE ASSESSMENT CHECKLIST		
STORAGE: Keep storage areas clean, well organized, and equipped with ample clean-up supplies as appropriate for the materials stored.	N	NO OUTDOOR STORAGE
CLEANING: Is onsite cleaning limited to washing with water and soap? If not, provide a dedicated wash-down area and utilize appropriate BMPs to contain hazard/runoff.	N	NO ACTION NECESSARY
PARKING: Make a dedicated parking space available for vehicles or motive equipment that leak and place drip pans at each location.	N	
WASTE MANAGEMENT: Plan timely service and removal to prevent dumpsters from overflowing.	N	NO DUMPSTERS FOUND ON SITE
LOADING DOCKS: Cover large deliveries with a canopy or awning if they will be stored outside for any period.	N/A	NO LOADING DOCKS
SLOPES: Use plastic sheet cover or other BMPs on unprotected slopes during storm events. Implement temporary soil stabilization measures until permanent stabilization is achieved.	N	NO ACTION NECESSARY.
SEDIMENT REMOVAL: After a rain event, clean and dispose of the sediment and debris that has collected at the storm inlets and catch basins as soon as weather conditions permit.	N	
SLOPE REPAIR: Repair any slope/vegetation damage that has occurred during a storm event as soon as weather conditions permit.	N	
STORM DRAIN: Direct connections to storm drains from depressed loading docks (truck wells) must use protective BMPs. Filter fabric and oil/water separators should be used in these areas.	N/A	NO LOADING DOCKS AT THIS SITE.

NOTES/REMARKS:

ITEMS TO REVIEW:

- Outdoor storage activities
- Significant dust or particulate generating activities
- Onsite waste management and disposal practices
- Outdoor maintenance or processing activities

○ CONSTRUCTION SITE OR ● FACILITY (PUMP STATION, DISTRIBUTION RESERVOIR, WATER TREATMENT PLANT, OTHER): Black Mountain Booster Pump Station

INSPECTOR AND DATE SAID MAHDAVI 9-4-07

VISUAL INSPECTION CHECKLIST	(YES/NO)	IF YES, ACTION TAKEN:
CLEANING: Are there signs of poor housekeeping (walkways cluttered, floors not swept, etc.) in any facility areas?	NO	
STORM DRAIN: Have the BMPs at storm drain inlets, catch basins and curb inlets been neglected? Do they need replacing?	NO	
STORM DRAIN: Are there obstructions or debris in the catch basins or curb inlets?	NO	
SITE WORK: Do unpaved areas of the facility produce excessive dust and dirt on windy days?	NO	
SITE WORK: Inspect the site prior to a forecast storm event. Site work: Should plastic sheet covers or tarps be placed on slopes not vegetated to avoid sediment flow or soil erosion?	NO	
SITE WORK: Are unpaved areas of the facility subject to scour or erosion during rainfall?	NO	
SITE WORK: To avoid erosion at the discharge end, should the rooftop runoff be made to spill into a pervious area (e.g. grass yard)?	NO	
SITE WORK/STORAGE: Are there spots, pools puddles or other traces of oil on any hard surfaces?	NO	
SITE WORK/STORAGE: Is standing water found in inappropriate areas long after the rain has stopped?	NO	
STORAGE: Is there evidence of drips or leaks from any equipment?	NO	
STORAGE: Mechanical equipment stored outside should be covered with tarp or plastic. Does any equipment need this type of weather protection?	NO	
STORAGE: Does any equipment stored outdoors capture/collect rainwater that could lead to rusting or contamination by grease, oil, gas, etc.?	NO	
STORAGE: Does the dry chemical storage area need protection from the wind or rain?	NO	
STORAGE: Have the secondary containment structures (berms, dikes, walls, etc.) developed cracks or other issues that will keep them from working as designed to capture spills?	NO	
STORAGE: Does the inspection of storage containers reveal signs of cracks, corrosion or leaks?	NO	
STORAGE: Has this site inspection revealed any indications of poor or improper storage practices?	NO	

SITE ASSESSMENT CHECKLIST		
STORAGE: Keep storage areas clean, well organized, and equipped with ample clean-up supplies as appropriate for the materials stored.	N/A	
CLEANING: Is onsite cleaning limited to washing with water and soap? If not, provide a dedicated wash-down area and utilize appropriate BMPs to contain hazard/runoff.	NO	
PARKING: Make a dedicated parking space available for vehicles or motive equipment that leak and place drip pans at each location.	NC	
WASTE MANAGEMENT: Plan timely service and removal to prevent dumpsters from overflowing.	N/A	
LOADING DOCKS: Cover large deliveries with a canopy or awning if they will be stored outside for any period.	N/A	
SLOPES: Use plastic sheet cover or other BMPs on unprotected slopes during storm events. Implement temporary soil stabilization measures until permanent stabilization is achieved.	N/A	
SEDIMENT REMOVAL: After a rain event, clean and dispose of the sediment and debris that has collected at the storm inlets and catch basins as soon as weather conditions permit.	Nc	
SLOPE REPAIR: Repair any slope/vegetation damage that has occurred during a storm event as soon as weather conditions permit.	Nc	
STORM DRAIN: Direct connections to storm drains from depressed loading docks (truck wells) must use protective BMPs. Filter fabric and oil/water separators should be used in these areas.	No	

NOTES/REMARKS:

ITEMS TO REVIEW:

- Outdoor storage activities
- Significant dust or particulate generating activities
- Onsite waste management and disposal practices
- Outdoor maintenance or processing activities

○ CONSTRUCTION SITE OR ● FACILITY (PUMP STATION, DISTRIBUTION RESERVOIR, WATER TREATMENT PLANT, OTHER): La Jolla Country Club

INSPECTOR AND DATE Steve Johnson

VISUAL INSPECTION CHECKLIST	(YES/NO)	IF YES, ACTION TAKEN:
CLEANING: Are there signs of poor housekeeping (walkways cluttered, floors not swept, etc.) in any facility areas?	NO	
STORM DRAIN: Have the BMPs at storm drain inlets, catch basins and curb inlets been neglected? Do they need replacing?	NO	
STORM DRAIN: Are there obstructions or debris in the catch basins or curb inlets?	NO	
SITE WORK: Do unpaved areas of the facility produce excessive dust and dirt on windy days?	NO	
SITE WORK: Inspect the site prior to a forecast storm event. Site work: Should plastic sheet covers or tarps be placed on slopes not vegetated to avoid sediment flow or soil erosion?	NO	
SITE WORK: Are unpaved areas of the facility subject to scour or erosion during rainfall?	NO	
SITE WORK: To avoid erosion at the discharge end, should the rooftop runoff be made to spill into a pervious area (e.g. grass yard)?	NO	
SITE WORK/STORAGE: Are there spots, pools puddles or other traces of oil on any hard surfaces?	N/A	
SITE WORK/STORAGE: Is standing water found in inappropriate areas long after the rain has stopped?	NO	
STORAGE: Is there evidence of drips or leaks from any equipment?	N/A	
STORAGE: Mechanical equipment stored outside should be covered with tarp or plastic. Does any equipment need this type of weather protection?	N/A	
STORAGE: Does any equipment stored outdoors capture/collect rainwater that could lead to rusting or contamination by grease, oil, gas, etc.?	N/A	
STORAGE: Does the dry chemical storage area need protection from the wind or rain?	N/A	
STORAGE: Have the secondary containment structures (berms, dikes, walls, etc.) developed cracks or other issues that will keep them from working as designed to capture spills?	NO	
STORAGE: Does the inspection of storage containers reveal signs of cracks, corrosion or leaks?	NO	
STORAGE: Has this site inspection revealed any indications of poor or improper storage practices?	NO	

SITE ASSESSMENT CHECKLIST		
STORAGE: Keep storage areas clean, well organized, and equipped with ample clean-up supplies as appropriate for the materials stored.	N/A	
CLEANING: Is onsite cleaning limited to washing with water and soap? If not, provide a dedicated wash-down area and utilize appropriate BMPs to contain hazard/runoff.	N/A	
PARKING: Make a dedicated parking space available for vehicles or motive equipment that leak and place drip pans at each location.	N/A	
WASTE MANAGEMENT: Plan timely service and removal to prevent dumpsters from overflowing.	N/A	
LOADING DOCKS: Cover large deliveries with a canopy or awning if they will be stored outside for any period.	N/A	
SLOPES: Use plastic sheet cover or other BMPs on unprotected slopes during storm events. Implement temporary soil stabilization measures until permanent stabilization is achieved.	not needed	
SEDIMENT REMOVAL: After a rain event, clean and dispose of the sediment and debris that has collected at the storm inlets and catch basins as soon as weather conditions permit.	N/A	
SLOPE REPAIR: Repair any slope/vegetation damage that has occurred during a storm event as soon as weather conditions permit.	N/A	
STORM DRAIN: Direct connections to storm drains from depressed loading docks (truck wells) must use protective BMPs. Filter fabric and oil/water separators should be used in these areas.	N/A	

NOTES/REMARKS: Reservoir and Pump Sta Looks Good

ITEMS TO REVIEW:

- Outdoor storage activities
- Significant dust or particulate generating activities
- Onsite waste management and disposal practices
- Outdoor maintenance or processing activities

○ CONSTRUCTION SITE OR ● FACILITY (PUMP STATION, DISTRIBUTION RESERVOIR, WATER TREATMENT PLANT, OTHER): LA JOLLA VIEW PS & RESERVOIR

INSPECTOR AND DATE Steve Johnson 10-1-07

VISUAL INSPECTION CHECKLIST	(YES/NO)	IF YES, ACTION TAKEN:
CLEANING: Are there signs of poor housekeeping (walkways cluttered, floors not swept, etc.) in any facility areas?	NO	
STORM DRAIN: Have the BMPs at storm drain inlets, catch basins and curb inlets been neglected? Do they need replacing?	N/A	
STORM DRAIN: Are there obstructions or debris in the catch basins or curb inlets?	N/A	
SITE WORK: Do unpaved areas of the facility produce excessive dust and dirt on windy days?	YES	NO HOUSE'S AROUND
SITE WORK: Inspect the site prior to a forecast storm event. Site work: Should plastic sheet covers or tarps be placed on slopes not vegetated to avoid sediment flow or soil erosion?	NO	
SITE WORK: Are unpaved areas of the facility subject to scour or erosion during rainfall?	NO	
SITE WORK: To avoid erosion at the discharge end, should the rooftop runoff be made to spill into a pervious area (e.g. grass yard)?	NO	
SITE WORK/STORAGE: Are there spots, pools puddles or other traces of oil on any hard surfaces?	N/A	
SITE WORK/STORAGE: Is standing water found in inappropriate areas long after the rain has stopped?	NO	
STORAGE: Is there evidence of drips or leaks from any equipment?	NO	
STORAGE: Mechanical equipment stored outside should be covered with tarp or plastic. Does any equipment need this type of weather protection?	N/A	
STORAGE: Does any equipment stored outdoors capture/collect rainwater that could lead to rusting or contamination by grease, oil, gas, etc.?	N/A	
STORAGE: Does the dry chemical storage area need protection from the wind or rain?	N/A	
STORAGE: Have the secondary containment structures (berms, dikes, walls, etc.) developed cracks or other issues that will keep them from working as designed to capture spills?	NO	
STORAGE: Does the inspection of storage containers reveal signs of cracks, corrosion or leaks?	NO	
STORAGE: Has this site inspection revealed any indications of poor or improper storage practices?	NO	

SITE ASSESSMENT CHECKLIST		
STORAGE: Keep storage areas clean, well organized, and equipped with ample clean-up supplies as appropriate for the materials stored.	N/A	
CLEANING: Is onsite cleaning limited to washing with water and soap? If not, provide a dedicated wash-down area and utilize appropriate BMPs to contain hazard/runoff.	N/A	
PARKING: Make a dedicated parking space available for vehicles or motive equipment that leak and place drip pans at each location.	N/A	
WASTE MANAGEMENT: Plan timely service and removal to prevent dumpsters from overflowing.	N/A	
LOADING DOCKS: Cover large deliveries with a canopy or awning if they will be stored outside for any period.	N/A	
SLOPES: Use plastic sheet cover or other BMPs on unprotected slopes during storm events. Implement temporary soil stabilization measures until permanent stabilization is achieved.	N/A	
SEDIMENT REMOVAL: After a rain event, clean and dispose of the sediment and debris that has collected at the storm inlets and catch basins as soon as weather conditions permit.	not needed N/A	
SLOPE REPAIR: Repair any slope/vegetation damage that has occurred during a storm event as soon as weather conditions permit.	N/A	
STORM DRAIN: Direct connections to storm drains from depressed loading docks (truck wells) must use protective BMPs. Filter fabric and oil/water separators should be used in these areas.	N/A	

NOTES/REMARKS:

Reservoir Leak Guard

ITEMS TO REVIEW:

- Outdoor storage activities
- Significant dust or particulate generating activities
- Onsite waste management and disposal practices
- Outdoor maintenance or processing activities

○ CONSTRUCTION SITE OR ○ FACILITY (PUMP STATION, DISTRIBUTION RESERVOIR, WATER TREATMENT PLANT, OTHER): MiraMar Beach North Reservoir & Pump Station

INSPECTOR AND DATE SAID MAHDAVI 9/11/07

INSPECTION CHECKLIST	OBSERVATION	CORRECTIVE ACTION
CLEANING: Are there signs of poor housekeeping (walkways cluttered, floors not swept, etc.) in any facility areas?	N/c	
STORM DRAIN: Have the BMPs at storm drain inlets, catch basins and curb inlets been neglected? Do they need replacing?	N/c	
STORM DRAIN: Are there obstructions or debris in the catch basins or curb inlets?	N/c	
SITE WORK: Do unpaved areas of the facility produce excessive dust and dirt on windy days?	No	
SITE WORK: Inspect the site prior to a forecast storm event. Site work: Should plastic sheet covers or tarps be placed on slopes not vegetated to avoid sediment flow or soil erosion?	N/c	
SITE WORK: Are unpaved areas of the facility subject to scour or erosion during rainfall?	No	
SITE WORK: To avoid erosion at the discharge end, should the rooftop runoff be made to spill into a pervious area (e.g. grass yard)?	No	
SITE WORK/STORAGE: Are there spots, pools puddles or other traces of oil on any hard surfaces?	N/A	
SITE WORK/STORAGE: Is standing water found in inappropriate areas long after the rain has stopped?	N/A	
STORAGE: Is there evidence of drips or leaks from any equipment?	N/A	
STORAGE: Mechanical equipment stored outside should be covered with tarp or plastic. Does any equipment need this type of weather protection?	N/A	
STORAGE: Does any equipment stored outdoors capture/collect rainwater that could lead to rusting or contamination by grease, oil, gas, etc.?	N/A	
STORAGE: Does the dry chemical storage area need protection from the wind or rain?	N/A	
STORAGE: Have the secondary containment structures (berms, dikes, walls, etc.) developed cracks or other issues that will keep them from working as designed to capture spills?	N/A	
STORAGE: Does the inspection of storage containers reveal signs of cracks, corrosion or leaks?	N/A	
STORAGE: Has this site inspection revealed any indications of poor or improper storage practices?	N/A	

STORAGE: Keep storage areas clean, well organized, and equipped with ample clean-up supplies as appropriate for the materials stored.	N/A	
CLEANING: Is onsite cleaning limited to washing with water and soap? If not, provide a dedicated wash-down area and utilize appropriate BMPs to contain hazard/runoff.	N/A	
PARKING: Make a dedicated parking space available for vehicles or motive equipment that leak and place drip pans at each location.	N/A	
WASTE MANAGEMENT: Plan timely service and removal to prevent dumpsters from overflowing.	N/A	
LOADING DOCKS: Cover large deliveries with a canopy or awning if they will be stored outside for any period.	N/A	
SLOPES: Use plastic sheet cover or other BMPs on unprotected slopes during storm events. Implement temporary soil stabilization measures until permanent stabilization is achieved.	N/A	
SEDIMENT REMOVAL: After a rain event, clean and dispose of the sediment and debris that has collected at the storm inlets and catch basins as soon as weather conditions permit.	N/A	
SLOPE REPAIR: Repair any slope/vegetation damage that has occurred during a storm event as soon as weather conditions permit.	N/A	
STORM DRAIN: Direct connections to storm drains from depressed loading docks (truck wells) must use protective BMPs. Filter fabric and oil/water separators should be used in these areas.	N/A	

NOTES/REMARKS:

ITEMS TO REVIEW:

- Outdoor storage activities
- Significant dust or particulate generating activities
- Onsite waste management and disposal practices
- Outdoor maintenance or processing activities

○ CONSTRUCTION SITE OR ○ FACILITY (PUMP STATION, DISTRIBUTION RESERVOIR, WATER TREATMENT PLANT, OTHER):
INSPECTOR AND DATE: JAN 31 2008 HODGES RESERVIOR

VISUAL INSPECTION CHECKLIST	(YES/NO)	IF YES, ACTION TAKEN:
CLEANING: Are there signs of poor housekeeping (walkways cluttered, floors not swept, etc.) in any facility areas?	n	
STORM DRAIN: Have the BMPs at storm drain inlets, catch basins and curb inlets been neglected? Do they need replacing?	n	
STORM DRAIN: Are there obstructions or debris in the catch basins or curb inlets?	y	Heavy rainfall and ash runoff
SITE WORK: Do unpaved areas of the facility produce excessive dust and dirt on windy days?		n
SITE WORK: Inspect the site prior to a forecast storm event. Site work: Should plastic sheet covers or tarps be placed on slopes not vegetated to avoid sediment flow or soil erosion?	y	Been putting up waddles
SITE WORK: Are unpaved areas of the facility subject to scour or erosion during rainfall?	y	Sweeping and removing dirt
SITE WORK: To avoid erosion at the discharge end, should the rooftop runoff be made to spill into a pervious area (e.g. grass yard)?	n	
SITE WORK/STORAGE: Are there spots, pools puddles or other traces of oil on any hard surfaces?	n	
SITE WORK/STORAGE: Is standing water found in inappropriate areas long after the rain has stopped?	n	
STORAGE: Is there evidence of drips or leaks from any equipment?	n	
STORAGE: Mechanical equipment stored outside should be covered with tarp or plastic. Does any equipment need this type of weather protection?	n	
STORAGE: Does any equipment stored outdoors capture/collect rainwater that could lead to rusting or contamination by grease, oil, gas, etc.?	n	
STORAGE: Does the dry chemical storage area need protection from the wind or rain?	n	
STORAGE: Have the secondary containment structures (berms, dikes, walls, etc.) developed cracks or other issues that will keep them from working as designed to capture spills?	n	
STORAGE: Does the inspection of storage containers reveal signs of cracks, corrosion or leaks?	n	
STORAGE: Has this site inspection revealed any indications of poor or improper storage practices?	n	

SITE ASSESSMENT CHECKLIST	NEED TO TAKE ACTION? (YES/NO)	IF YES, ACTION TAKEN:
STORAGE: Keep storage areas clean, well organized, and equipped with ample clean-up supplies as appropriate for the materials stored.	n	
CLEANING: Is onsite cleaning limited to washing with water and soap? If not, provide a dedicated wash-down area and utilize appropriate BMPs to contain hazard/runoff.	n	
PARKING: Make a dedicated parking space available for vehicles or motive equipment that leak and place drip pans at each location.	n	
WASTE MANAGEMENT: Plan timely service and removal to prevent dumpsters from overflowing.	n	
LOADING DOCKS: Cover large deliveries with a canopy or awning if they will be stored outside for any period.	n	
SLOPES: Use plastic sheet cover or other BMPs on unprotected slopes during storm events. Implement temporary soil stabilization measures until permanent stabilization is achieved.	n	In prosess waddles have been place in various area
SEDIMENT REMOVAL: After a rain event, clean and dispose of the sediment and debris that has collected at the storm inlets and catch basins as soon as weather conditions permit.	y	In progess. Because of the heavy rain this is an ongoing project
SLOPE REPAIR: Repair any slope/vegetation damage that has occurred during a storm event as soon as weather conditions permit.	y	In progess
STORM DRAIN: Direct connections to storm drains from depressed loading docks (truck wells) must use protective BMPs. Filter fabric and oil/water separators should be used in these areas.	n	

NOTES/REMARKS: heavy rain and burned out area around lake hodges continue to be a problem with run off

_____
_____
_____
_____

ITEMS TO REVIEW:

- Outdoor storage activities
- Significant dust or particulate generating activities
- Onsite waste management and disposal practices
- Outdoor maintenance or processing activities
- Bare, unprotected soil conditions

○ CONSTRUCTION SITE OR ○ FACILITY (PUMP STATION, DISTRIBUTION RESERVOIR, WATER TREATMENT PLANT, OTHER):
INSPECTOR AND DATE: FEB 17 2008 2008 HODGES RESERVIOR

VISUAL INSPECTION CHECKLIST	(YES/NO)	IF YES, ACTION TAKEN:
CLEANING: Are there signs of poor housekeeping (walkways cluttered, floors not swept, etc.) in any facility areas?	n	
STORM DRAIN: Have the BMPs at storm drain inlets, catch basins and curb inlets been neglected? Do they need replacing?	n	
STORM DRAIN: Are there obstructions or debris in the catch basins or curb inlets?	y	Heavy rainfall and ash runoff
SITE WORK: Do unpaved areas of the facility produce excessive dust and dirt on windy days?		n
SITE WORK: Inspect the site prior to a forecast storm event. Site work: Should plastic sheet covers or tarps be placed on slopes not vegetated to avoid sediment flow or soil erosion?	y	Been putting up waddles
SITE WORK: Are unpaved areas of the facility subject to scour or erosion during rainfall?	y	Sweeping and removing dirt
SITE WORK: To avoid erosion at the discharge end, should the rooftop runoff be made to spill into a pervious area (e.g. grass yard)?	n	
SITE WORK/STORAGE: Are there spots, pools puddles or other traces of oil on any hard surfaces?	n	
SITE WORK/STORAGE: Is standing water found in inappropriate areas long after the rain has stopped?	n	
STORAGE: Is there evidence of drips or leaks from any equipment?	n	
STORAGE: Mechanical equipment stored outside should be covered with tarp or plastic. Does any equipment need this type of weather protection?	n	
STORAGE: Does any equipment stored outdoors capture/collect rainwater that could lead to rusting or contamination by grease, oil, gas, etc.?	n	
STORAGE: Does the dry chemical storage area need protection from the wind or rain?	n	
STORAGE: Have the secondary containment structures (berms, dikes, walls, etc.) developed cracks or other issues that will keep them from working as designed to capture spills?	n	
STORAGE: Does the inspection of storage containers reveal signs of cracks, corrosion or leaks?	n	
STORAGE: Has this site inspection revealed any indications of poor or improper storage practices?	n	

SITE ASSESSMENT CHECKLIST	NEED TO TAKE ACTION? (YES/NO)	IF YES, ACTION TAKEN:
STORAGE: Keep storage areas clean, well organized, and equipped with ample clean-up supplies as appropriate for the materials stored.	n	
CLEANING: Is onsite cleaning limited to washing with water and soap? If not, provide a dedicated wash-down area and utilize appropriate BMPs to contain hazard/runoff.	n	
PARKING: Make a dedicated parking space available for vehicles or motive equipment that leak and place drip pans at each location.	n	
WASTE MANAGEMENT: Plan timely service and removal to prevent dumpsters from overflowing.	n	
LOADING DOCKS: Cover large deliveries with a canopy or awning if they will be stored outside for any period.	n	
SLOPES: Use plastic sheet cover or other BMPs on unprotected slopes during storm events. Implement temporary soil stabilization measures until permanent stabilization is achieved.	n	In prosess waddles have been place in various area
SEDIMENT REMOVAL: After a rain event, clean and dispose of the sediment and debris that has collected at the storm inlets and catch basins as soon as weather conditions permit.	y	In progess. Because of the heavy rain this is an ongoing project
SLOPE REPAIR: Repair any slope/vegetation damage that has occurred during a storm event as soon as weather conditions permit.	y	In progess
STORM DRAIN: Direct connections to storm drains from depressed loading docks (truck wells) must use protective BMPs. Filter fabric and oil/water separators should be used in these areas.	n	

NOTES/REMARKS: heavy rain and burned out area around lake hodges continue to be a problem with run off

_____
_____
_____
_____

ITEMS TO REVIEW:

- Outdoor storage activities
- Significant dust or particulate generating activities
- Onsite waste management and disposal practices
- Outdoor maintenance or processing activities
- Bare, unprotected soil conditions

○ CONSTRUCTION SITE OR ○ FACILITY (PUMP STATION, DISTRIBUTION RESERVOIR, WATER TREATMENT PLANT, OTHER):
INSPECTOR AND DATE: APRIL 21 1 2008 HODGES RESERVIOR

VISUAL INSPECTION CHECKLIST	(YES/NO)	IF YES, ACTION TAKEN:
CLEANING: Are there signs of poor housekeeping (walkways cluttered, floors not swept, etc.) in any facility areas?	n	
STORM DRAIN: Have the BMPs at storm drain inlets, catch basins and curb inlets been neglected? Do they need replacing?	n	
STORM DRAIN: Are there obstructions or debris in the catch basins or curb inlets?	y	
SITE WORK: Do unpaved areas of the facility produce excessive dust and dirt on windy days?		n
SITE WORK: Inspect the site prior to a forecast storm event. Site work: Should plastic sheet covers or tarps be placed on slopes not vegetated to avoid sediment flow or soil erosion?	y	
SITE WORK: Are unpaved areas of the facility subject to scour or erosion during rainfall?	y	Sweeping and removing dirt
SITE WORK: To avoid erosion at the discharge end, should the rooftop runoff be made to spill into a pervious area (e.g. grass yard)?	n	
SITE WORK/STORAGE: Are there spots, pools puddles or other traces of oil on any hard surfaces?	n	
SITE WORK/STORAGE: Is standing water found in inappropriate areas long after the rain has stopped?	n	
STORAGE: Is there evidence of drips or leaks from any equipment?	n	
STORAGE: Mechanical equipment stored outside should be covered with tarp or plastic. Does any equipment need this type of weather protection?	n	
STORAGE: Does any equipment stored outdoors capture/collect rainwater that could lead to rusting or contamination by grease, oil, gas, etc.?	n	
STORAGE: Does the dry chemical storage area need protection from the wind or rain?	n	
STORAGE: Have the secondary containment structures (berms, dikes, walls, etc.) developed cracks or other issues that will keep them from working as designed to capture spills?	n	
STORAGE: Does the inspection of storage containers reveal signs of cracks, corrosion or leaks?	n	
STORAGE: Has this site inspection revealed any indications of poor or improper storage practices?	n	

SITE ASSESSMENT CHECKLIST	NEED TO TAKE ACTION? (YES/NO)	IF YES, ACTION TAKEN:
STORAGE: Keep storage areas clean, well organized, and equipped with ample clean-up supplies as appropriate for the materials stored.	n	
CLEANING: Is onsite cleaning limited to washing with water and soap? If not, provide a dedicated wash-down area and utilize appropriate BMPs to contain hazard/runoff.	n	
PARKING: Make a dedicated parking space available for vehicles or motive equipment that leak and place drip pans at each location.	n	
WASTE MANAGEMENT: Plan timely service and removal to prevent dumpsters from overflowing.	n	
LOADING DOCKS: Cover large deliveries with a canopy or awning if they will be stored outside for any period.	n	
SLOPES: Use plastic sheet cover or other BMPs on unprotected slopes during storm events. Implement temporary soil stabilization measures until permanent stabilization is achieved.	n	
SEDIMENT REMOVAL: After a rain event, clean and dispose of the sediment and debris that has collected at the storm inlets and catch basins as soon as weather conditions permit.	y	
SLOPE REPAIR: Repair any slope/vegetation damage that has occurred during a storm event as soon as weather conditions permit.	y	In progess
STORM DRAIN: Direct connections to storm drains from depressed loading docks (truck wells) must use protective BMPs. Filter fabric and oil/water separators should be used in these areas.	n	

NOTES/REMARKS: heavy rain and burned out area around lake hodges continue to be a problem with run off

_____
_____
_____
_____

ITEMS TO REVIEW:

- Outdoor storage activities
- Significant dust or particulate generating activities
- Onsite waste management and disposal practices
- Outdoor maintenance or processing activities
- Bare, unprotected soil conditions

FACILITY (PUMP STATION, DISTRIBUTION RESERVOIR, WATER TREATMENT PLANT, OTHER): 5510 KIOWA DRIVE/WATER/TRAINING/EMPLOYEE TRAINING AND DEVELOPMENT CENTER
INSPECTED BY: JENNIFER ELLIS
DATE: MAY 9, 2008

VISUAL INSPECTION CHECKLIST	(YES/NO)	IF YES, ACTION TAKEN:
CLEANING: Are there signs of poor housekeeping (walkways cluttered, floors not swept, etc.) in any facility areas?	NO	
STORM DRAIN: Have the BMPs at storm drain inlets, catch basins and curb inlets been neglected? Do they need replacing?	NO	
STORM DRAIN: Are there obstructions or debris in the catch basins or curb inlets?	NO	
SITE WORK: Do unpaved areas of the facility produce excessive dust and dirt on windy days?	NO	
SITE WORK: Inspect the site prior to a forecast storm event. Site work: Should plastic sheet covers or tarps be placed on slopes not vegetated to avoid sediment flow or soil erosion?	NO	
SITE WORK: Are unpaved areas of the facility subject to scour or erosion during rainfall?	NO	
SITE WORK: To avoid erosion at the discharge end, should the rooftop runoff be made to spill into a pervious area (e.g. grass yard)?	NO	
SITE WORK/STORAGE: Are there spots, pools puddles or other traces of oil on any hard surfaces?	NO	
SITE WORK/STORAGE: Is standing water found in inappropriate areas long after the rain has stopped?	NO	
STORAGE: Is there evidence of drips or leaks from any equipment?	NO	
STORAGE: Mechanical equipment stored outside should be covered with tarp or plastic. Does any equipment need this type of weather protection?	NO	
STORAGE: Does any equipment stored outdoors capture/collect rainwater that could lead to rusting or contamination by grease, oil, gas, etc.?	NO	
STORAGE: Does the dry chemical storage area need protection from the wind or rain?	NO	
STORAGE: Have the secondary containment structures (berms, dikes, walls, etc.) developed cracks or other issues that will keep them from working as designed to capture spills?	NO	
STORAGE: Does the inspection of storage containers reveal signs of cracks, corrosion or leaks?	NO	
STORAGE: Has this site inspection revealed any indications of poor or improper storage practices?	NO	

SITE ASSESSMENT CHECKLIST	NEED TO TAKE ACTION? (YES/NO)	IF YES, ACTION TAKEN:
STORAGE: Keep storage areas clean, well organized, and equipped with ample clean-up supplies as appropriate for the materials stored.	NO	
CLEANING: Is onsite cleaning limited to washing with water and soap? If not, provide a dedicated wash-down area and utilize appropriate BMPs to contain hazard/runoff.	NO	
PARKING: Make a dedicated parking space available for vehicles or motive equipment that leak and place drip pans at each location.	NO	
WASTE MANAGEMENT: Plan timely service and removal to prevent dumpsters from overflowing.	NO	
LOADING DOCKS: Cover large deliveries with a canopy or awning if they will be stored outside for any period.	NO	
SLOPES: Use plastic sheet cover or other BMPs on unprotected slopes during storm events. Implement temporary soil stabilization measures until permanent stabilization is achieved.	NO	
SEDIMENT REMOVAL: After a rain event, clean and dispose of the sediment and debris that has collected at the storm inlets and catch basins as soon as weather conditions permit.	NO	
SLOPE REPAIR: Repair any slope/vegetation damage that has occurred during a storm event as soon as weather conditions permit.	NO	
STORM DRAIN: Direct connections to storm drains from depressed loading docks (truck wells) must use protective BMPs. Filter fabric and oil/water separators should be used in these areas.	NO	

NOTES/REMARKS:

_____
_____
_____
_____

ITEMS TO REVIEW:

- Outdoor storage activities
- Significant dust or particulate generating activities
- Onsite waste management and disposal practices
- Outdoor maintenance or processing activities
- Bare, unprotected soil conditions

FACILITY (PUMP STATION, DISTRIBUTION RESERVOIR, WATER TREATMENT PLANT, OTHER): 5510 KIOWA DRIVE/WATER/TRAINING/EMPLOYEE TRAINING AND DEVELOPMENT CENTER
INSPECTED BY: JENNIFER ELLIS
DATE: JUNE 6, 2008

VISUAL INSPECTION CHECKLIST	(YES/NO)	IF YES, ACTION TAKEN:
CLEANING: Are there signs of poor housekeeping (walkways cluttered, floors not swept, etc.) in any facility areas?	NO	
STORM DRAIN: Have the BMPs at storm drain inlets, catch basins and curb inlets been neglected? Do they need replacing?	NO	
STORM DRAIN: Are there obstructions or debris in the catch basins or curb inlets?	NO	
SITE WORK: Do unpaved areas of the facility produce excessive dust and dirt on windy days?	NO	
SITE WORK: Inspect the site prior to a forecast storm event. Site work: Should plastic sheet covers or tarps be placed on slopes not vegetated to avoid sediment flow or soil erosion?	NO	
SITE WORK: Are unpaved areas of the facility subject to scour or erosion during rainfall?	NO	
SITE WORK: To avoid erosion at the discharge end, should the rooftop runoff be made to spill into a pervious area (e.g. grass yard)?	NO	
SITE WORK/STORAGE: Are there spots, pools puddles or other traces of oil on any hard surfaces?	NO	
SITE WORK/STORAGE: Is standing water found in inappropriate areas long after the rain has stopped?	NO	
STORAGE: Is there evidence of drips or leaks from any equipment?	NO	
STORAGE: Mechanical equipment stored outside should be covered with tarp or plastic. Does any equipment need this type of weather protection?	NO	
STORAGE: Does any equipment stored outdoors capture/collect rainwater that could lead to rusting or contamination by grease, oil, gas, etc.?	NO	
STORAGE: Does the dry chemical storage area need protection from the wind or rain?	NO	
STORAGE: Have the secondary containment structures (berms, dikes, walls, etc.) developed cracks or other issues that will keep them from working as designed to capture spills?	NO	
STORAGE: Does the inspection of storage containers reveal signs of cracks, corrosion or leaks?	NO	
STORAGE: Has this site inspection revealed any indications of poor or improper storage practices?	NO	

SITE ASSESSMENT CHECKLIST	NEED TO TAKE ACTION? (YES/NO)	IF YES, ACTION TAKEN:
STORAGE: Keep storage areas clean, well organized, and equipped with ample clean-up supplies as appropriate for the materials stored.	NO	
CLEANING: Is onsite cleaning limited to washing with water and soap? If not, provide a dedicated wash-down area and utilize appropriate BMPs to contain hazard/runoff.	NO	
PARKING: Make a dedicated parking space available for vehicles or motive equipment that leak and place drip pans at each location.	NO	
WASTE MANAGEMENT: Plan timely service and removal to prevent dumpsters from overflowing.	NO	
LOADING DOCKS: Cover large deliveries with a canopy or awning if they will be stored outside for any period.	NO	
SLOPES: Use plastic sheet cover or other BMPs on unprotected slopes during storm events. Implement temporary soil stabilization measures until permanent stabilization is achieved.	NO	
SEDIMENT REMOVAL: After a rain event, clean and dispose of the sediment and debris that has collected at the storm inlets and catch basins as soon as weather conditions permit.	NO	
SLOPE REPAIR: Repair any slope/vegetation damage that has occurred during a storm event as soon as weather conditions permit.	NO	
STORM DRAIN: Direct connections to storm drains from depressed loading docks (truck wells) must use protective BMPs. Filter fabric and oil/water separators should be used in these areas.	NO	

NOTES/REMARKS:

_____
_____
_____
_____

ITEMS TO REVIEW:

- Outdoor storage activities
- Significant dust or particulate generating activities
- Onsite waste management and disposal practices
- Outdoor maintenance or processing activities
- Bare, unprotected soil conditions

Special Event Municipal Inspection Forms

SPECIAL EVENTS
STORM WATER SITE COMPLIANCE INSPECTION CHECKLIST

I. Inspection Information

Special Event Category: Festival Person Inspecting: Carolyn Wormer

Date/Time of Inspection: 5/24/08 3:00-5:00 pm Phone Number: 619. 685-1332

II. Special Event Information

NAME OF SPECIAL EVENT: 13th Annual FEM Smooth Jazz Gaslamp FESTIVAL

EVENT ADDRESS: G St/ Btwn 7th Ave & 6th Ave 5th Ave Btwn Market St. & F St. ZIP CODE: 92101

EVENT HOST/COORDINATOR: Gaslamp Quarter Assoc. PHONE: 619 233-5227

III. General Site Conditions and Storm Water Best Management Practices Review

		Yes	No	N/A	(If "No") Resolution
General	Does event have BMPs in place?	✓			
	Is event reasonably clean and free of litter and debris?	✓			roving continuous pick-up
	Are enough trash cans provided for event?	✓			1:1 ration trash to recycle
	Are storm drain inlets protected?	✓			see picture
	Is there storm water signage at applicable locations?	✓			
Trash storage areas	Is area reasonably clean and uncluttered?	✓			
	Are trash cans and garbage bins being disposed of needed?	✓			
Spill Kits	Spill containment and cleanup kits readily available at designated spots?	✓			
	Is there evidence of discharges, spills, and or leaks in any areas?		✓		
End of Event	Was area left clean?	✓			
	Were all BMPs, signage and chalk removed from site?	✓			
	Are the storm drains clean of debris?	✓			

IV. Reporting Pollutant Discharges

NOTE: If a spill is observed, and the spill entered the storm drain system, *please report the discharge to the City's Storm Water Hotline: (619) 235-1000*.

Event

13th Annual KIFM Smooth Jazz Gaslamp Festival

KIFM 98.1 is inviting persons age 21+ to the Gaslamp Quarter to enjoy smooth jazz sounds on two outdoor stages and in a dozen indoor clubs. It's a great place to dance and dine in pleasure with delicious food and spirits. Come and experience the enchantment of the Gaslamp Quarter!

Date	May 24, 2008
Time	1:00 pm - 10:00 pm
Location	5th Avenue (between Market St. & F St.) ~ G Street (between 4th Ave. & 6th Ave.)
Admission	$42.00 - $47.00
Anticipated Attendance	10,000
Hosted By	Gaslamp Quarter Association/KIFM 98.1
Public Contact	Tricia Tellier @ (619) 233-5227
Media Contact	Chris Turner @ (619) 718-7116
Vendor Contact	Coleen Davidson @ (619) 718-7152
Web Address	www.kifm.com




RECYCLE HERE
RECYCLE HERE
THINK BLUE
www.thinkblue.org

Planning For

STORM WATER POLLUTION PREVENTION

at Your Special Event



Contact the Office of Special Events at (619) 685-1331 to coordinate a preliminary discussion about your special event.

San Diego is a region with tremendous beauty --- rugged coastline, accessible waterways and a temperate climate --- that affords residents a year-round opportunity to play on our beautiful beaches and in our bays. It's a life style we cherish and others envy, and still thousands of tourists enjoy every year. It is one of the main reasons that every year hundreds of people choose San Diego to host special events.

As you begin to plan your event, it is important to recognize that people who attend and participate in events frequently leave behind tons of litter, trash and debris, all of which can find its way into the storm drain.

This brochure has been developed to

STORM WATER POLLUTION PREVENTION

San Diego Municipal Code §43.0301 makes it illegal to pollute storm drains. The purpose of the municipal code is to ensure the health, safety and general welfare of San Diegans by controlling, reducing and eliminating discharges into the Storm Water Conveyance System from spills, dumping or disposal of materials other than storm water.looks to you as a Clean Water Leader, to ensure that the necessary plans are made and steps are taken to protect some of San Diego's precious resources, its beaches and bays.

The City of San Diego is aggressively working to protect our beaches from being diminished by the effects of Storm Water Pollution. This pollution, also called Urban Runoff, is a problem that affects all of us. It closes beaches, makes our children and us ill and threatens the health of marine and wildlife.

Special Event pollutants such as food waste, cooking oils, pet waste, cigarette butts, mop water, dirt, and unfinished beverages, plus the automotive fluids, brake dust, leaves, and grass clippings, that are generated everyday, combine to create an unhealthy mess that contaminates and closes our beaches.

When it rains, or when water is used, pollutants are picked-up from the ground and carried into the nearest storm drain down the street. The storm drains are not connected to a treatment system, so everything that flows down the drain goes directly to

PLAN AHEAD

Remember to include Storm Water Pollution Prevention strategies as part of your initial special event planning process. As an event organizer, your first step should be to identify the storm drains that your event could potentially affect. Once you have identified potential sources of pollutant discharges, adopt some simple Best Management Practices (BMPs) that can help stop pollutants from being generated and entering into the storm drain system. You should also make sure all of the vendors at your event also participate in storm water pollution prevention strategies.

When planning, be proactive. Assess your event's activity from a storm water pollution point-of-view and ask yourself, "will this activity, directly or indirectly, generate pollution?" And, "how can I get the job done and prevent debris from entering the storm drain?"

CREATE A SPILL CLEAN-UP PROTOCOL

Have a plan that includes:

- **Procedures for different types of spills**
- **Schedules for training of employees and volunteers about procedures**
- **Creation of clean-up kits placed in well marked areas where spills are likely to occur**
- **Designation of key employees/volunteers who will monitor clean-up**
- **Posting the clean-up plan in a visible**

3 Cs

As a general rule, here are some simple rules that can help you to make your event storm drain friendly. We refer to them as the 3 Cs: Control, Contain and Capture.

Control: Once you have located the nearest storm drain(s) and those most likely to be impacted, take measures to ensure that nothing will enter or be discharged into them. This may require sweeping up the area and discarding debris and trash into a trashcan prior to beginning the event.

Contain: Isolate the storm drain and/or work area, to prevent potential flow or discharge from leaving the area.

Capture: Once your event has ended and been a success, clean up the area. If there is litter, trash or sediment, sweep it up and discard of it in a trashcan. If you do have liquid spills, use an absorbent to clean it up. Never use a hose to wash it away.

So, sweep up after your special event and place the debris into a trash container.

6216

PLANNING FOR STORM WATER POLLUTION PREVENTION AT YOUR SPECIAL EVENT

THE CITY OF SAN DIEGO



OFFICE OF
SPECIAL
EVENTS

VOL. 6 - Page 6216

Office of Special Events
Message to Event Organizers

Stormwater Pollution Prevention Plan

OFFICE OF SPECIAL EVENTS

Your event plans must comply with all local, state, and federal laws governing stormwater management and discharge control including the City of San Diego Storm Water Ordinance §43.03, "*Stormwater Management and Discharge Control*." Under the Stormwater Management and Discharge Control Ordinance, it is illegal to discharge pollutants into the City's storm drain system. Failure to prevent illegal discharges can result in fines up to $10,000 per day, per violation.

Storm Drain Identification
A storm drain conveyance system is a sidewalk, curb, gutter or drain inlet that is in the public right-of-way which collects flows and conveys them away from structures and property into a drain or channel or nearby waterway (e.g. creek, channel, stream, river, ocean, bay, etc.) All storm drains inside or adjacent to your event venue must be clearly marked on your Site Plan or Route Map using the following recommended symbol:

S/D Or Storm Drain

Large-scale events with potential to generate pollutants outside of the proposed event venue perimeter may be required to identify additional storms drains that could be impacted by event-related activities.

Best Management Practices
You are responsible for identifying and implementing Best Management Practices (BMPs) to prevent pollutant discharges to the storm drain system. Should a discharge to the storm drain system occur, immediately notify the Office of Special Events or City representative assigned to the event with details regarding the incident and any on-site actions taken to mitigation the incident. You should provide a written follow-up describing the incident and actions taken to mitigate discharges into the storm drain system to the Office of Special Events immediately following your event.

The following BMPs have been developed to assist in establishing your event plans. You are not limited to the following BMPs, but must establish procedures that produce equivalent or better results and are satisfactory to the City of San Diego.

I. Outreach/Training
- Provide training and educational information to event staff, vendors, attendees, and other participants regarding storm water pollution prevention strategies at your event.
- Notify all vendors of their storm water pollution prevention responsibilities and potential fines that could be assessed for violations.

II. Storm Drain Protection
- Provision of signage in visible areas throughout the event venue stating:

Do not pour liquids or place trash into the storm drain. Violators will be subject to fines/ No tire líquidos ni basura en los desagües. Violadores serán multados.

- Placement of food, craft, portable restrooms and other activities that may generate pollutants in areas significantly distanced from storm drains. Provide secondary containment underneath all portable restrooms (ADA- accessible restrooms excluded).
- Provision of spill kits comprised of paper towels, cloth towels, kitty litter and/or sand in all areas where food, beverages, craft/creative areas as well as where chemical or liquid activities or products such as portable restrooms may be placed within or adjacent to the event venue.
    - All spill materials must be removed from the public right of way once the spilled material is absorbed off the ground.
    - Spills leaving the event venue area into the surrounding streets must be captured and prevented from entering the surrounding non-event area(s) and storm drains.
- Place material over storm drain openings to preclude the discharge of pollutant/liquids into the storm drain. This strategy is to be used only if **no rain** is projected during the event time frame, including set-up and dismantle.
    - Any materials used to block a storm drain must be removed from the venue site upon conclusion of the event dismantle process.
    - **DO NOT** block a storm drain or use other BMPs that may create a potential for flooding if there is a chance of rain forecasted during you event, including set-up and dismantle time frames.
- Venue Housekeeping
    - An adequate number of personnel should be assigned to the collection of loose trash and debris throughout your event, including set-up and dismantle time frames.
    - Sweeping of all venue-related areas such as parking and production sites should take place throughout the event.
    - Use wet mops to remove any temporary public art (chalk, paint, charcoal, clay, etc.) at the conclusion of the event.
    - Ensure that any water used during the event (e.g., cooler water, mop water, food prep water, etc.) is either poured down a sink or released over a landscaped area with adequate capacity to contain the liquids and pollutants off the sidewalks, curbs, gutters, streets, and drains.
    - DO NOT power wash or rinse event residue within your event venue or production and parking areas unless all wash water is captured and disposed of in a sanitary sewer or released over a landscaped area with adequate capacity to contain the liquid and pollutants.
- Other
    - Many special events have unique event components and operational circumstances. You should develop additional or alternative storm drain protection strategies that address the unique circumstances of your proposed event.

Office of Special Events
Message to Event Organizers

Trash/Recyling Plan

OFFICE OF SPECIAL EVENTS

Trash

You must properly dispose of waste throughout the permitted time frame of your event. At the conclusion of your event, the event venue and surrounding areas must be returned to a clean condition. By leaving the venue in a better condition than which you found it, you can beneficially impact the San Diego community.

Failure to perform adequate clean-up or repair damages to city property and facilities due to your event will result in billing at full cost recovery rates plus overhead for clean-up and repair. In addition, the denial of future special event permit applications or the requirement of a cash deposit or surety bond for future events may occur. The city does not provide street sweeping services or additional bins for special events, so please plan accordingly.

Recycling

California state law requires that 50% of all waste generated at your event be recycled. Additionally, the City of San Diego also requires event organizers to provide a minimum of one recycling container for each trash container at an event. Failure to meet local and state recycling and waste reductions goals may result in penalties.

Responsible management of waste means *pre-planning* ways to reduce waste before the event, as well as planning recycling strategies for the waste generated at your event.

You must communicate the importance of the recycling/waste reduction program to everyone involved in the management of your event and to the people who attend or participate in your event. By developing guidelines for your event attendees, participants, vendors, and service providers, your event may generate less waste and save money on collection and disposal costs.

The following four steps have been developed to help you in your planning process:

I. Identify Waste Reduction Opportunities

- Identify waste reduction opportunities for your event.
- Cooperation and coordination among all vendors, service providers, and organizers is important to ensure the successful separation and collection of materials at your event.

II. Identify Recyclables

- Identify recyclable materials expected to be generated at your event.
- Determine the number and types of vendors or service providers who will be involved in the management of your event and the types of materials they will generate, either during event set-up, tear-down or through products/materials available to attendees that could end up being discarded.

III. Educate Vendors and Service Providers

- Vendors and service providers play critical roles in the success of your event's waste management efforts.
- Develop a waste reduction and recycling policy that each vendor and service provider must sign acknowledging their agreement to comply with the program.
    - Include expectations, such as how recyclables should be separated, if cardboard must be flattened, etc.
    - *You may want to require a deposit or charge a waste management fee as part of booth rentals to cover costs for recycling collection and trash disposal.*
    - A sample waste reduction and recycling policy and vendor letter is available on-line at www.recycleorelse.com

IV. Identify Collection Strategies

- As of July 1, 2007, you must provide one recycling container for every trash container at your event.
- Recycling containers for your event should be distinct from trash containers and be clearly labeled for recycling.
- If your event generates significant recyclables, a separate recycling dumpster(s) should be located where recyclables can be consolidated during the course of the event.

With your help, we can work together in reducing the amount of trash disposed in San Diego's local landfills. For additional assistance in recycle planning for your event, please contact the Environmental Services Department using www.recycleorelse.com

PLANNING TO RECYCLE & REDUCE WASTE AT YOUR SPECIAL EVENT

THE CITY OF SAN DIEGO



OFFICE OF
SPECIAL
EVENTS



One of the most important jobs of an event planner is to ensure the health and safety of everyone in attendance...

Planning to RECYCLE & REDUCE WASTE at Your Special Event

Contact the Office of Special Events at (619) 685-1331 to coordinate a preliminary discussion about your special event.



Every year San Diego is host to hundreds of special events ranging from sports activities to parades, festivals and conventions. Frequently, people who attend and participate in these events leave behind tons of trash that could otherwise be recycled. Many people, however, are now recycling at home, work, and school and would welcome the opportunity to recycle at your special event.

Additionally, the California Integrated Waste Management Act (AB939) requires all cities to reduce the amount of solid waste disposed at landfills by 50% by the year 2000. As part of this law, recycling and waste reduction strategies are required to be incorporated at all events where waste may be generated.

This brochure is designed to help you develop a recycling and waste reduction plan for your special event.

PLAN AHEAD

Remember to include recycling and waste reduction strategies as part of your initial special event planning process. As an event organizer, your first step should be to identify ways in which you can reduce waste at your event. Examples of waste reduction strategies include the use of "finger foods" that eliminate the need for plates and utensils and the use of reusable sports bottles rather that disposable cups.



Once you have identified ways to reduce waste at your event, you will then be ready to concentrate on recycling strategies at your event. Throughout this process it is important that you work closely with the vendors and sponsors involved in the production of your event as well as a company or organization that can provide recycling services.

RECYCLING BEHIND THE SCENES

"Behind the scenes" recycling is an effective way to capture recyclable materials that never reach the public area of your venue. Require, or work closely with, the sponsors and vendors of your event to ensure the recycling of their own waste materials. Items used in production areas such as cardboard, plastic beverage bottles, glass and aluminum cans can easily be recycled and should represent a key element in your recycling plan.

RECYCLING DURING YOUR EVENT

Encourage people to *think* before they *throw*. While public awareness about recycling is improving, many people attending special events tend to toss trash in the nearest container or on the ground. You can create opportunities for participants to recycle at your event by providing containers that are:

- Colorful and eye-catching or markedly different from trash containers
- Clearly labeled for recycling
- Placed near trash containers to avoid trash being deposited in the recycling container
- Made with a small opening for recyclables only
- Anchored and locked securely
- Monitored and serviced frequently to prevent contamination and scavenging

RECYCLING CHALLENGES AND REWARDS

Many festival and community celebration event planners are challenged by the need to keep up with the collection of waste materials when large crowds gather within a short period of time. It is important that organizers of this type of event be prepared to accommodate a variety of recyclable materials in an expeditious manner. By establishing a comprehensive recycling plan at your festival or community celebration, you may be able to save on waste disposal costs due to the high volume of recyclables that are generated. Additionally, you will be providing a means by which participants, vendors and sponsors can easily participate in a recycling program.

Parades, races and walks present a unique challenge in that the event organizer must identify the types of recyclable materials that may be generated at the event and then select the best locations along the route at which to collect the waste and recyclable materials. As an event organizer, you may want to target areas along the route where large crowds may gather or near water station and medical service sites. By providing recycling opportunities at these types of events, you will promote environmental awareness to the participants and spectators involved in your event. Additionally, vendors and sponsors will have an occasion to promote their involvement in recycling efforts.

BUY RECYCLED PRODUCTS

Whatever type of special event you are organizing, you may be faced by recycling challenges. Remember the financial, environmental, educational and promotional rewards that can be derived through the development of a thorough recycling plan are well worth the effort.

Close the loop! Remember, you are not truly completing the recycling process until you buy products made from recycled material and use products that can be recycled. It's as easy as:

- Purchasing recycling containers made with recycled materials
- Printing your event letters, brochures, posters and other advertising materials on recycled paper
- Using paper products such as napkins and bags made from recycled material



DATA COLLECTION

As the final component of your recycling plan, keep track of the amount and type of materials you recycle at your event. This information will help you plan an even more successful event in the future and can be used in promotional press releases and literature written about your event. Finally, we encourage you to share this important information with the City of San Diego's recycling staff at (858) 492-5010.

FOR MORE INFORMATION

For more information about special event recycling, or to receive a list of local recyclers who provide collection services, please contact the City of San Diego's recycling staff at (858) 492-5010. You may also wish to visit the Environmental Services world wide web site at *www.ci.san-diego.ca.us/environmental-services/*

City of San Diego
ENVIRONMENTAL
SERVICES
DEPARTMENT

Visit our web site at www.ci.san-diego.ca.us/specialevents/
This information is available in alternative formats upon request.
SE-5 8/00 *Printed on recycled paper.*

© City of San Diego

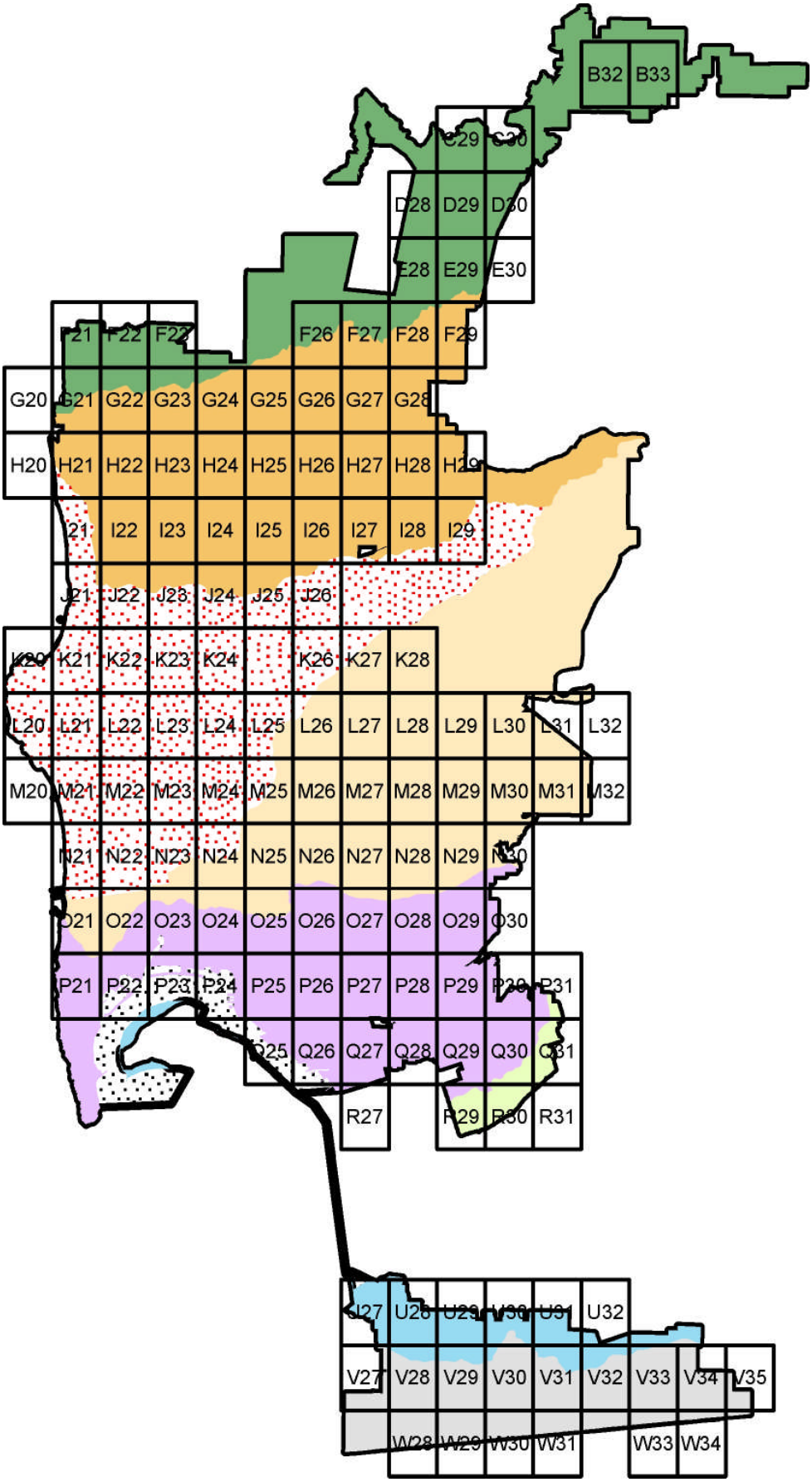

City of San Diego Drainage Mapping Index

City of San Diego Drainage Mapping

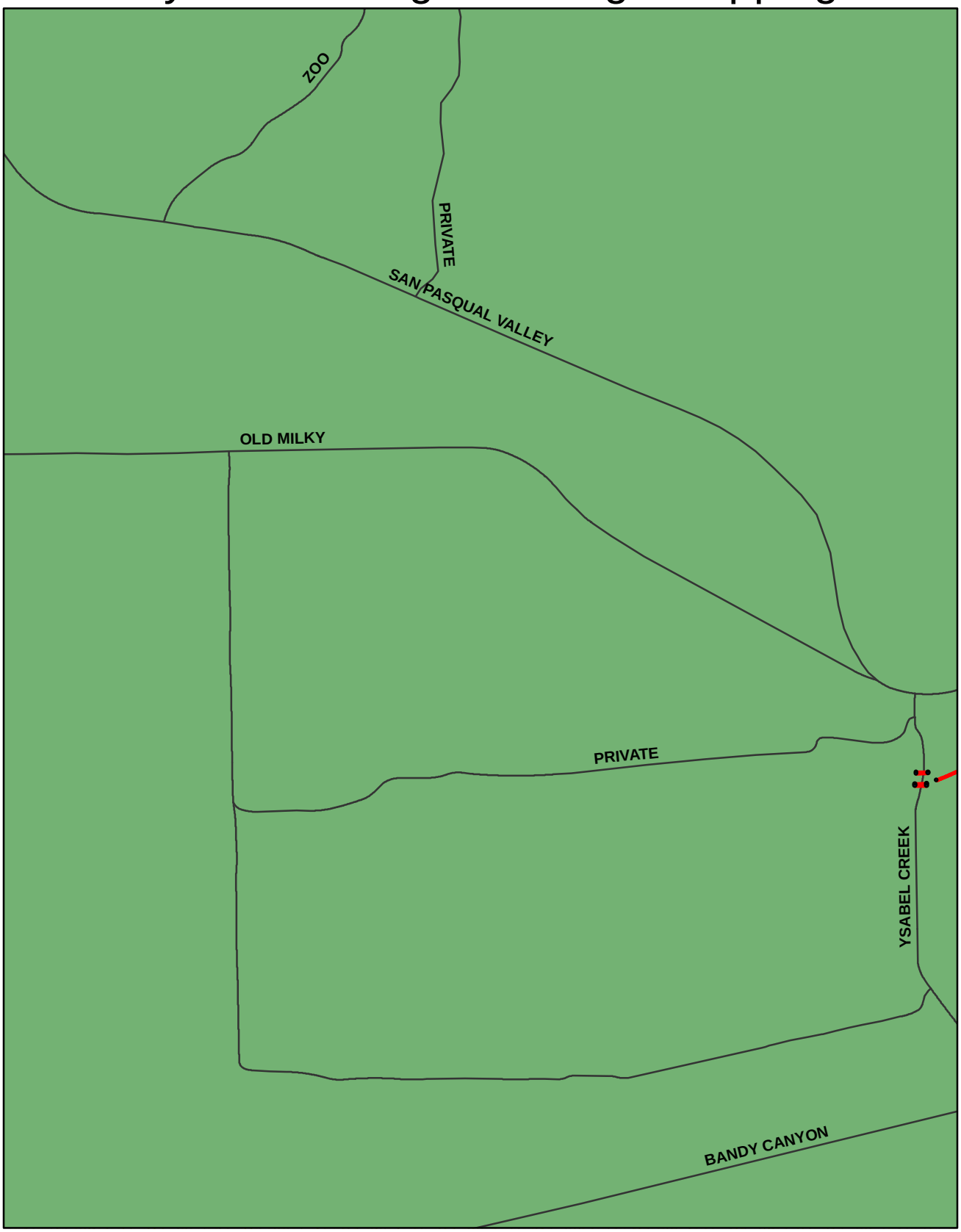

0 0.125 0.25 0.5

Miles

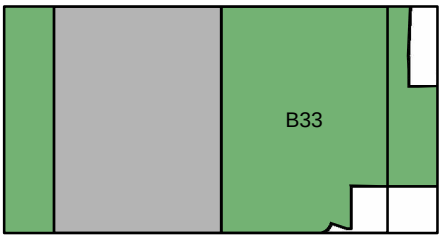

Legend

- Drain Structure
- Drain Pipe
- Drain Channel
- Roads
- San Dieguito
- Penasquitos
- San Diego River
- Mission Bay
- Pueblo
- Sweetwater
- Otay
- Tijuana

City of San Diego Drainage Mapping

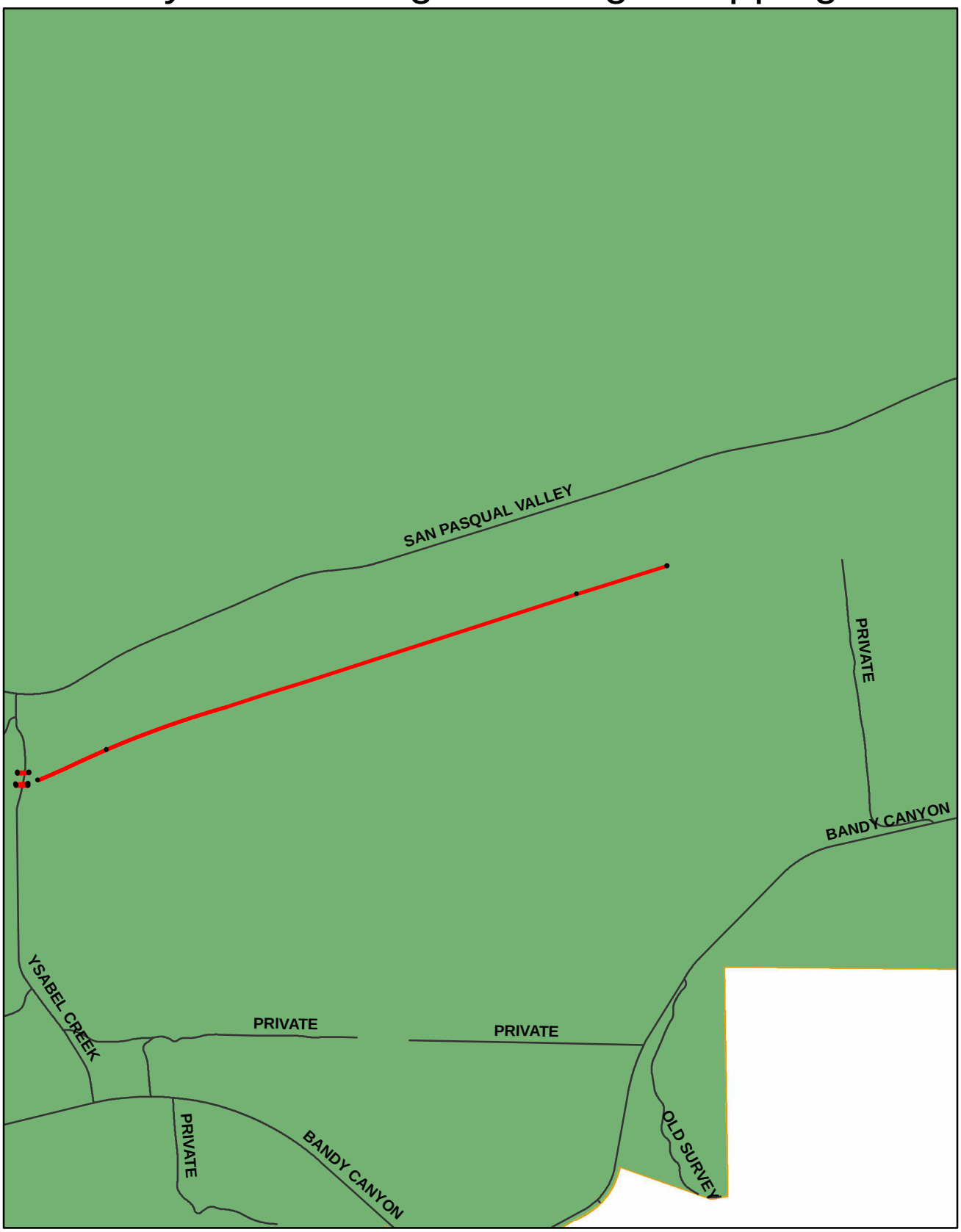

0 0.125 0.25 0.5

Miles

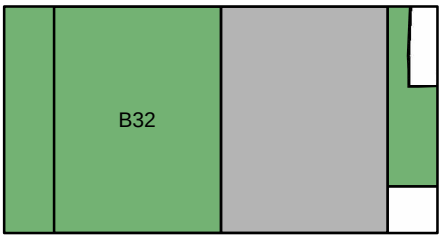

Legend

- Drain Structure
- Drain Pipe
- Drain Channel
- Roads
- San Dieguito
- Penasquitos
- San Diego River
- Mission Bay
- Pueblo
- Sweetwater
- Otay
- Tijuana

City of San Diego Drainage Ma

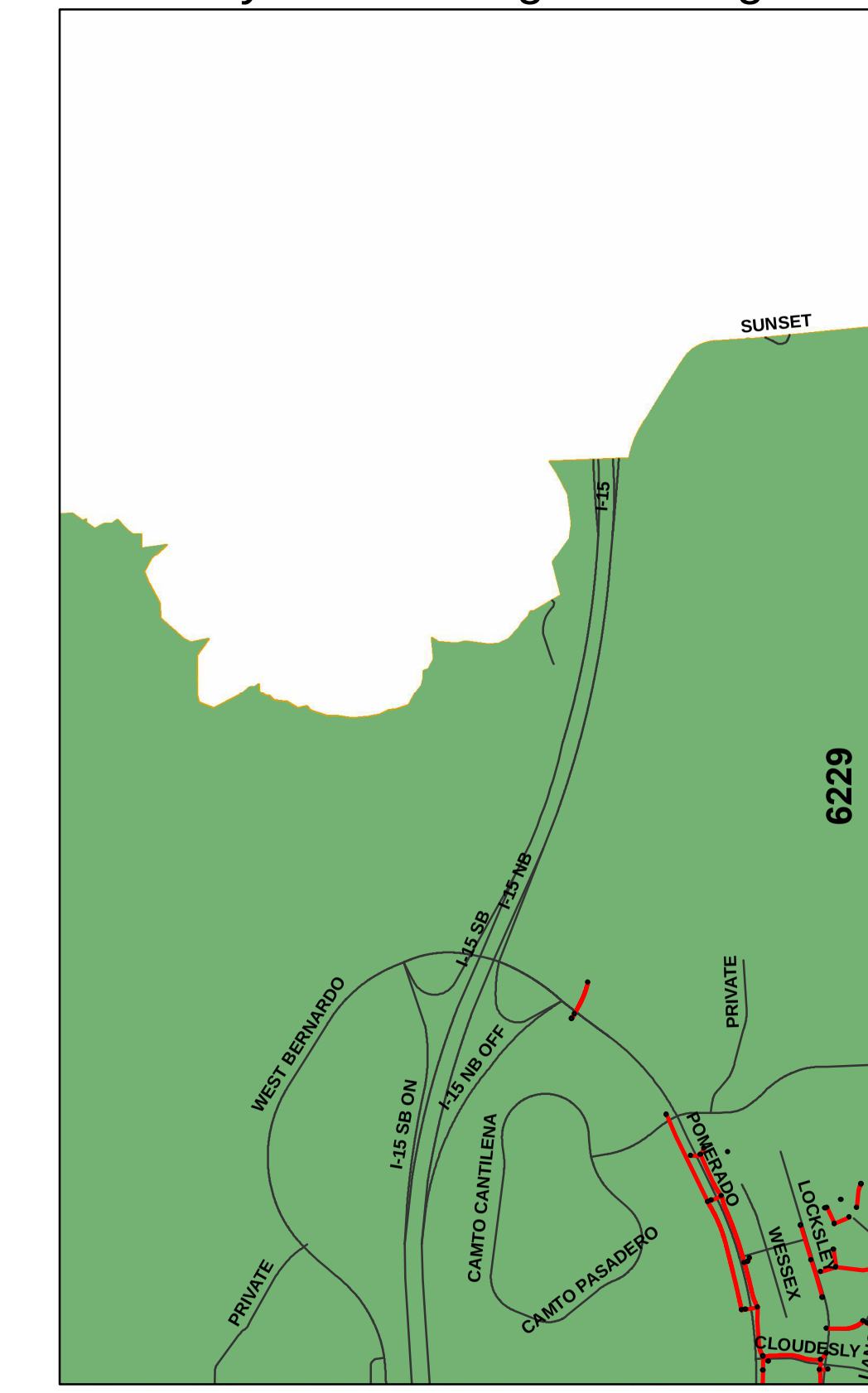

0 0.125 0.25 0.5

Miles

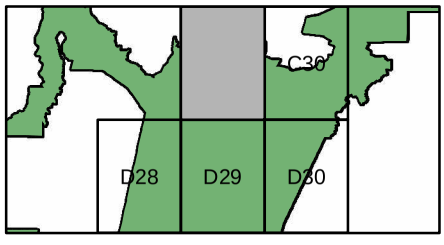

Leg

City of San Diego Drainage Mapping

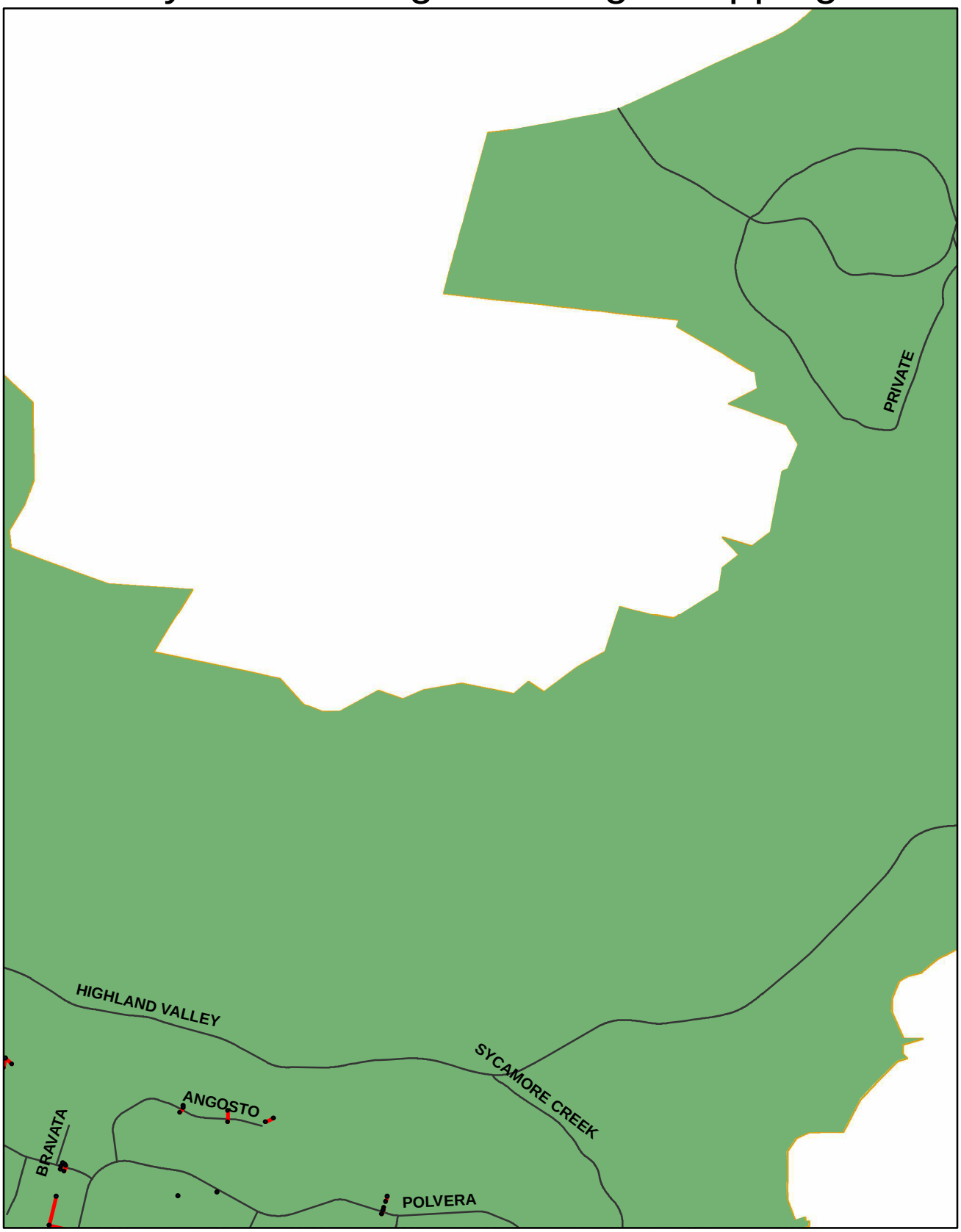

0 0.125 0.25 0.5

Miles

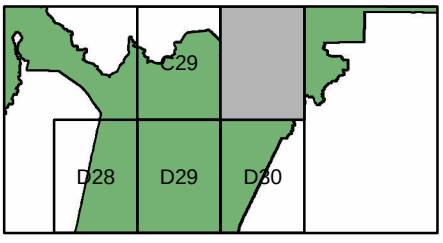

Legend

- Drain Structure
- Drain Pipe
- Drain Channel
- Roads
- San Dieguito
- Penasquitos
- San Diego River
- Mission Bay
- Pueblo
- Sweetwater
- Otay
- Tijuana

f San Diego Drainage Mapping

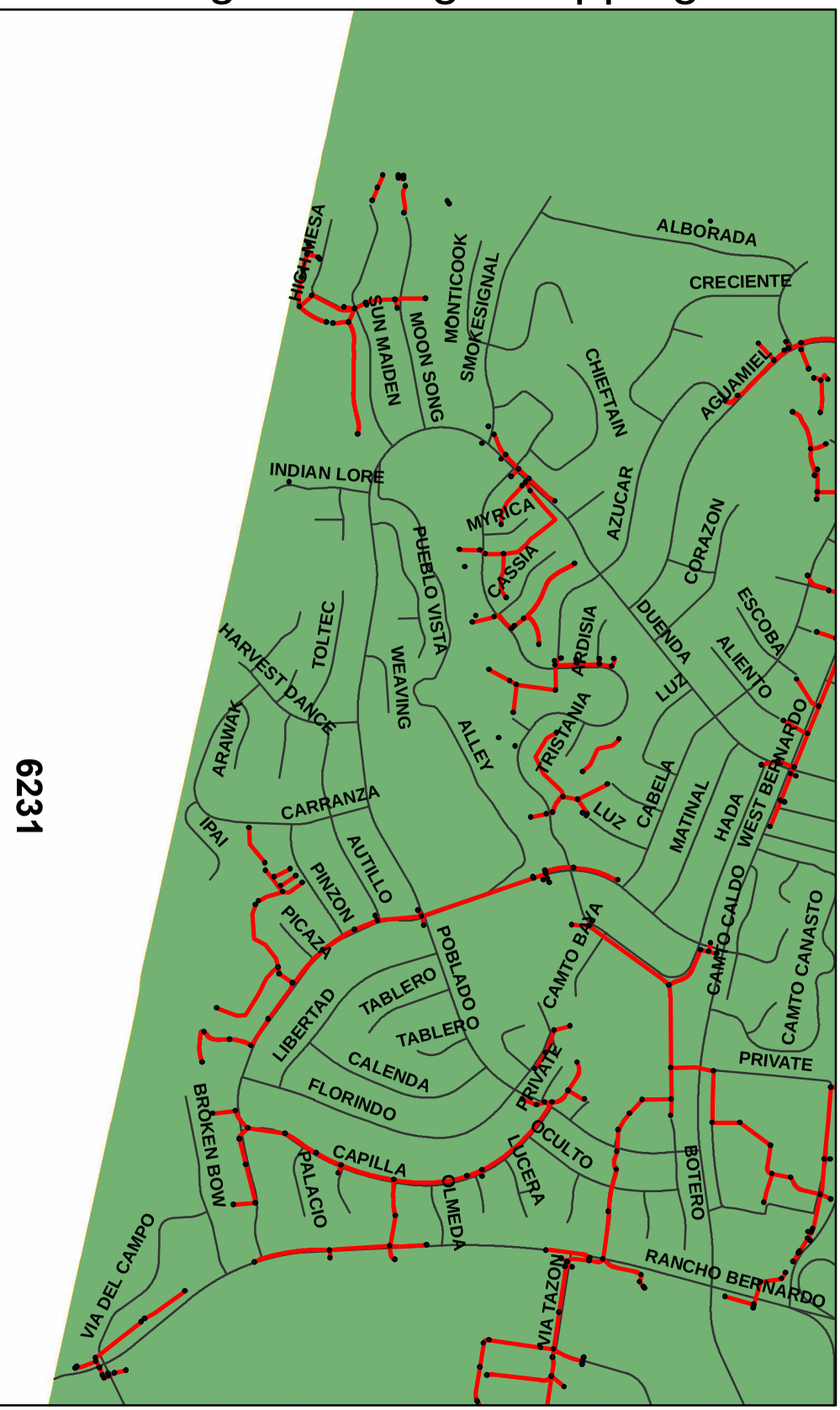

6231

0.5

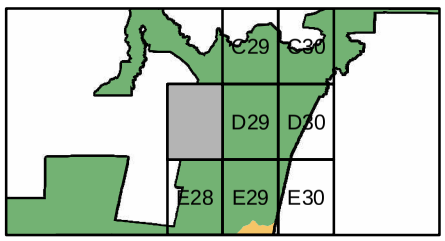

Legend

- Drain Structure
- Drain Pipe
- Drain Channel
- Roads
- San Dieguito
- Penasquitos
- San Diego River
- Mission Bay
- Pueblo
- Sweetwater
- Otay
- Tijuana

Page D28

f San Diego Drainage Mapping

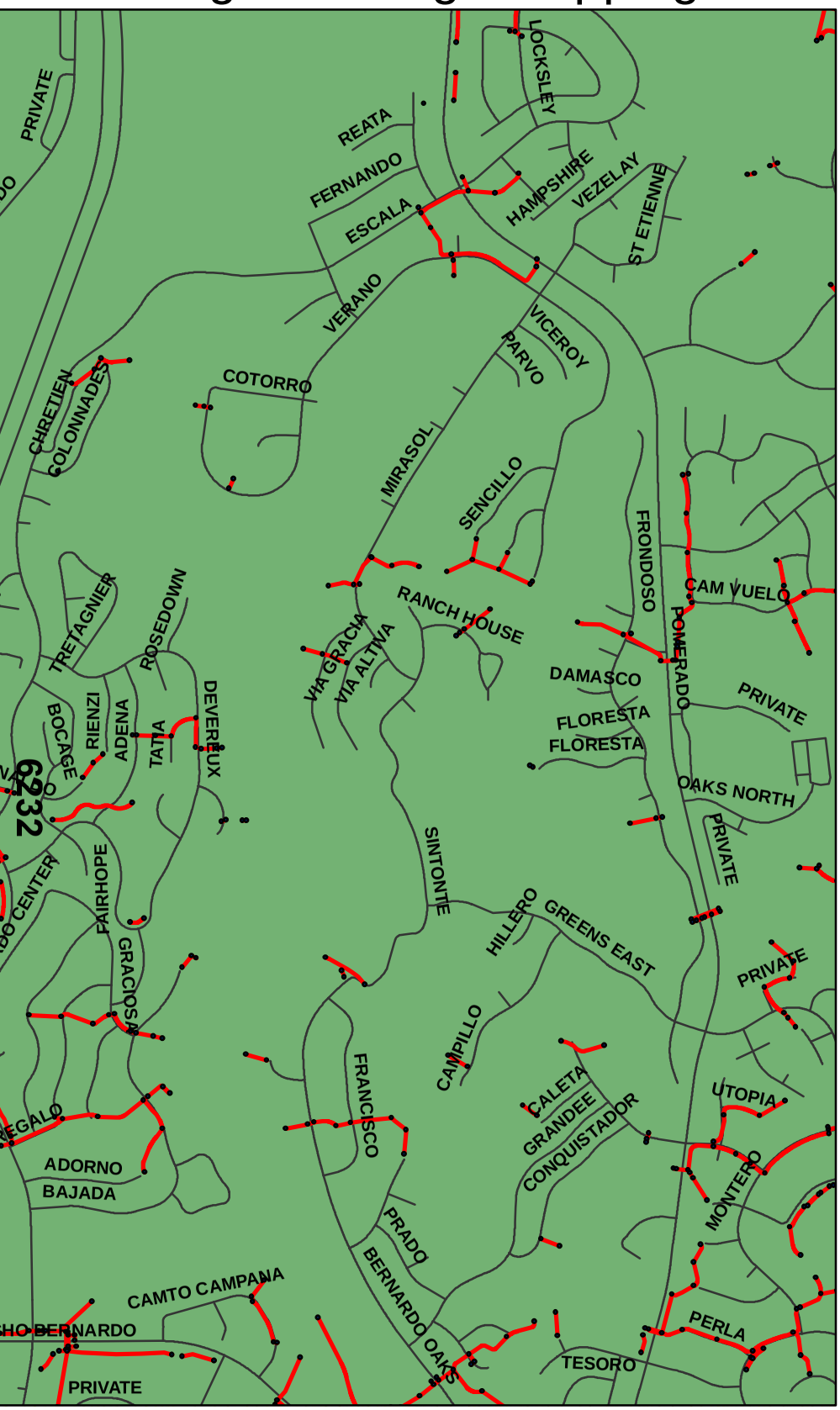

0.5

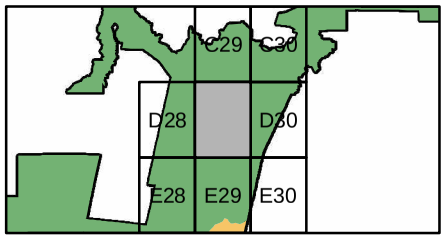

Page D29

Legend

- Drain Structure
- Drain Pipe
- Drain Channel
- Roads
- San Dieguito
- Penasquitos
- San Diego River
- Mission Bay
- Pueblo
- Sweetwater
- Otay
- Tijuana

City of San Diego Drainage Ma

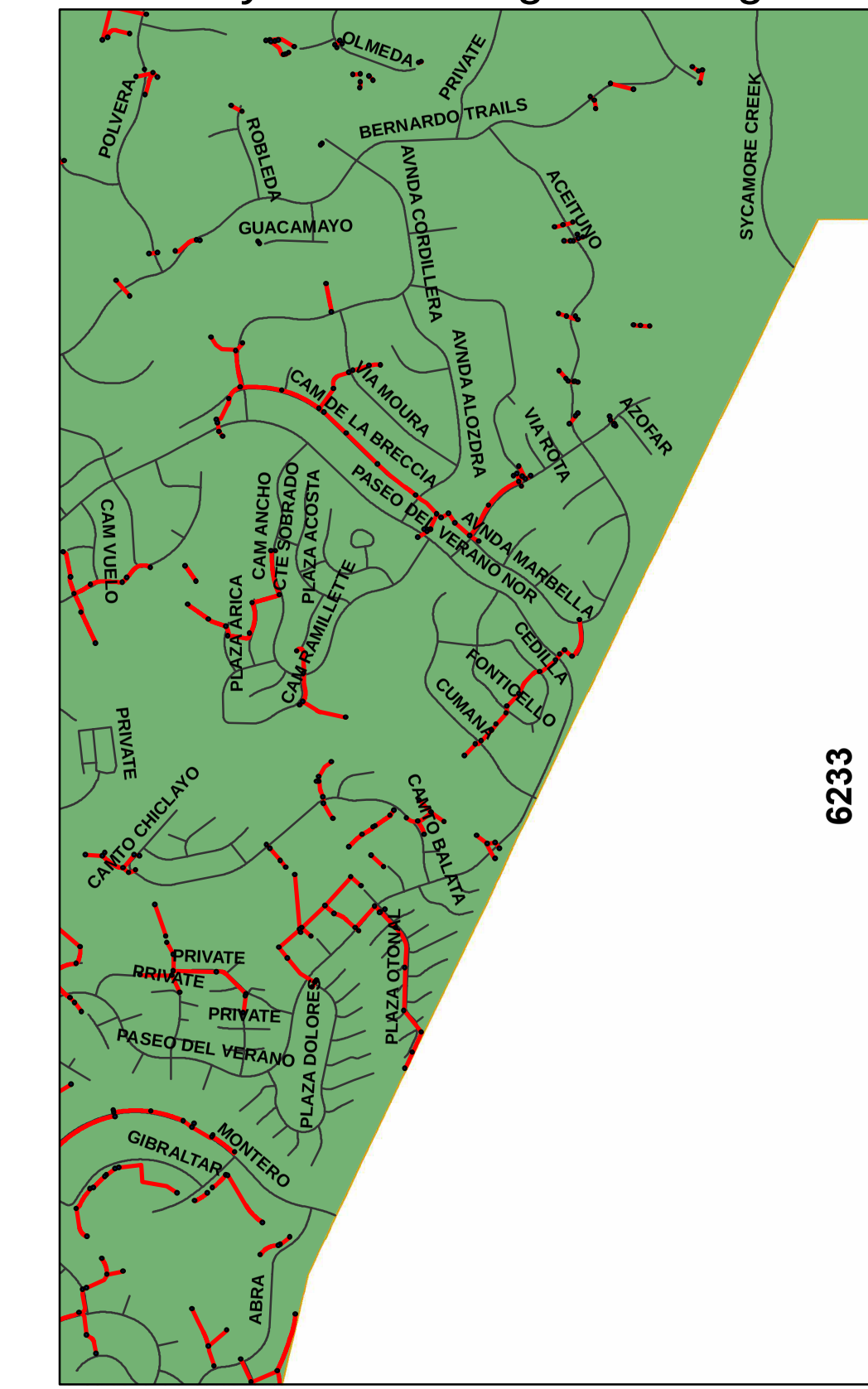

f San Diego Drainage Mapping

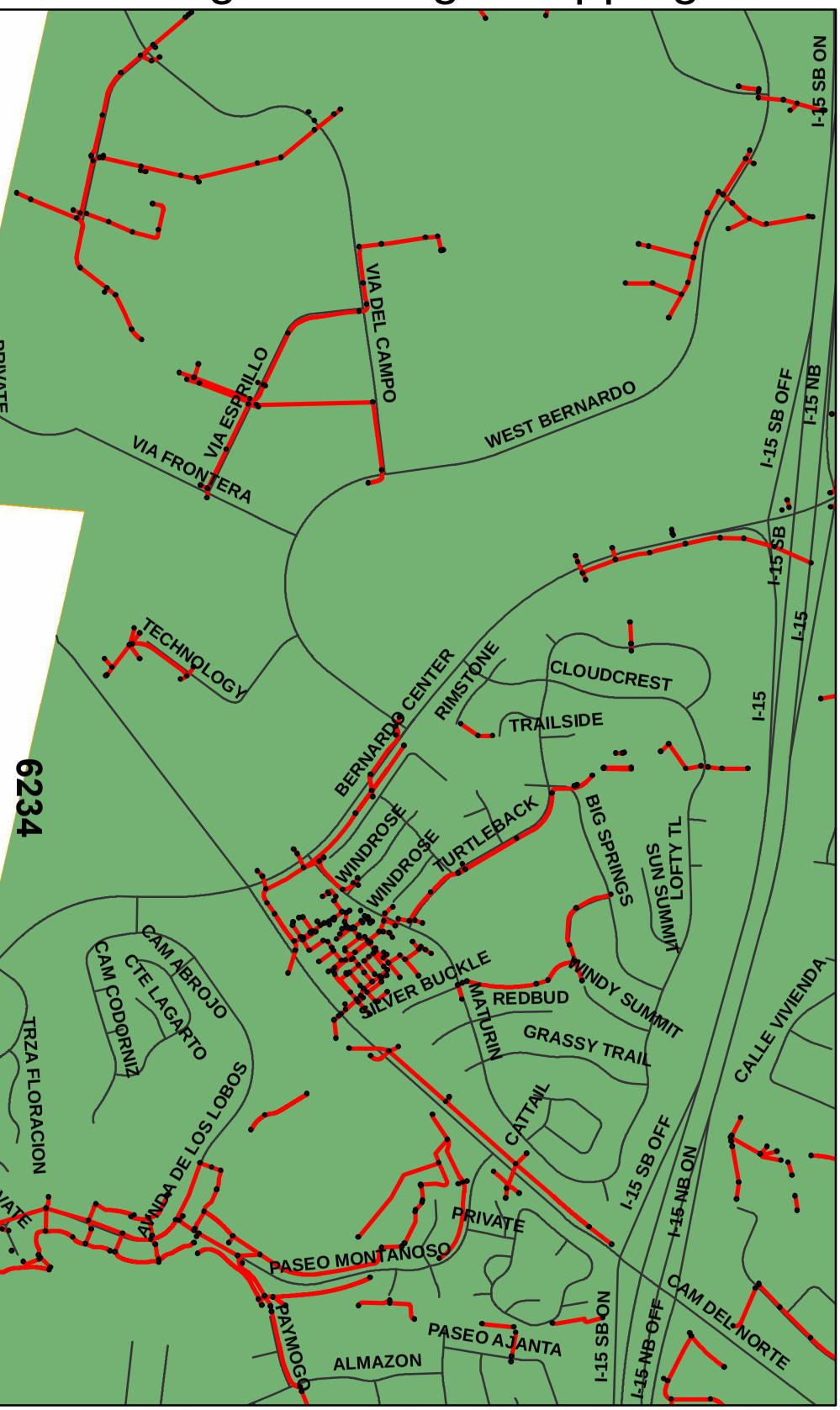

0.5

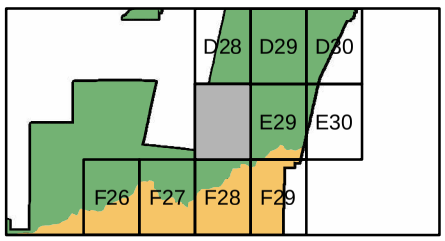

Legend

- Drain Structure
- Drain Pipe
- Drain Channel
- Roads
- San Dieguito
- Penasquitos
- San Diego River
- Mission Bay
- Pueblo
- Sweetwater
- Otay
- Tijuana

City of San Diego Drainage Ma

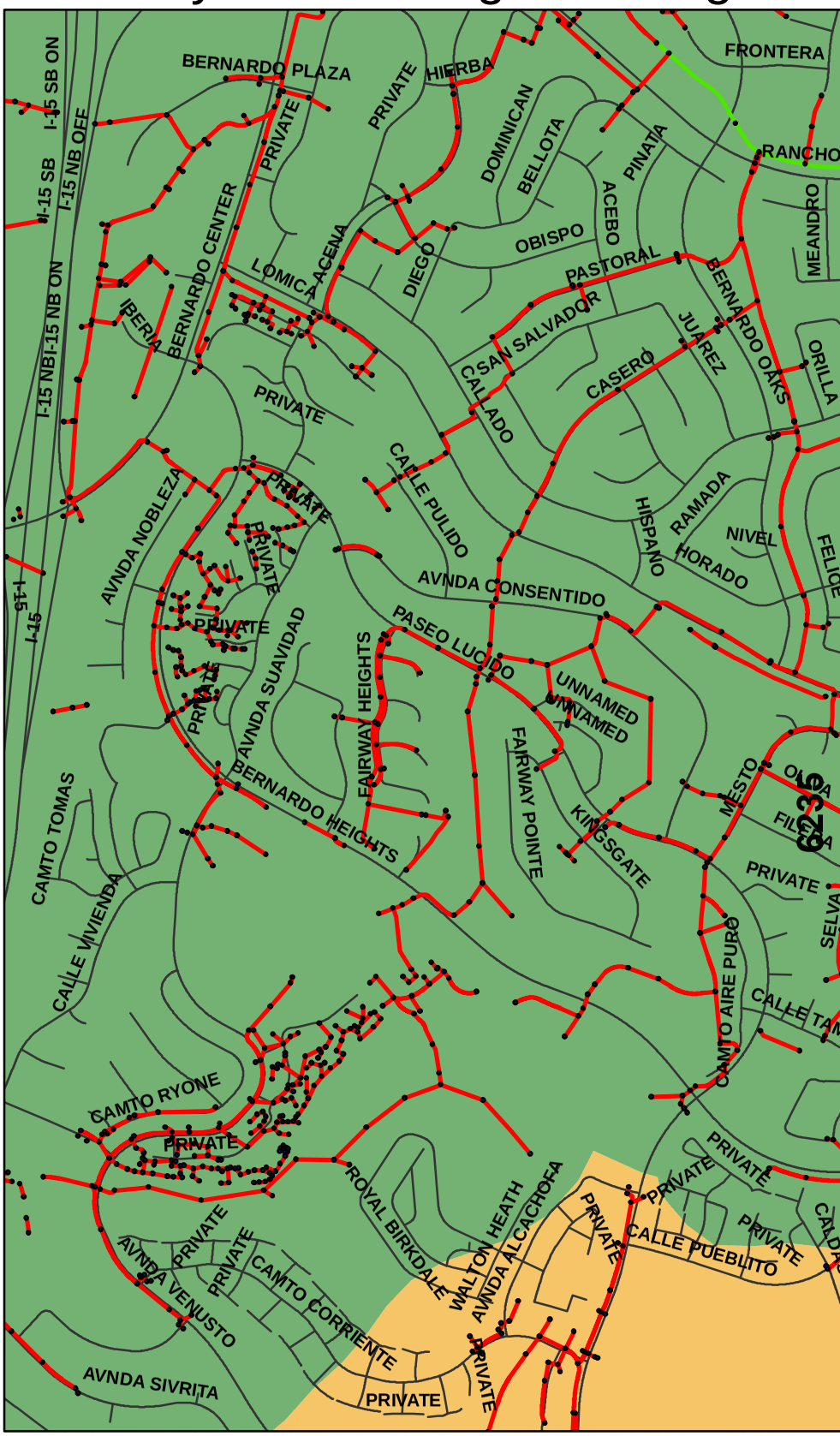

0 0.125 0.25 0.5

Miles

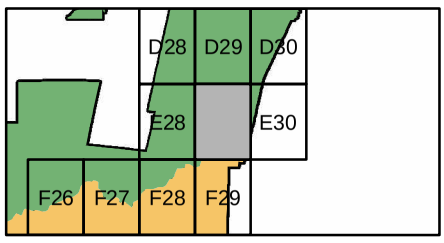

Leg

City of San Diego Drainage Mapping

6236

City of San Diego Drainage Mapping

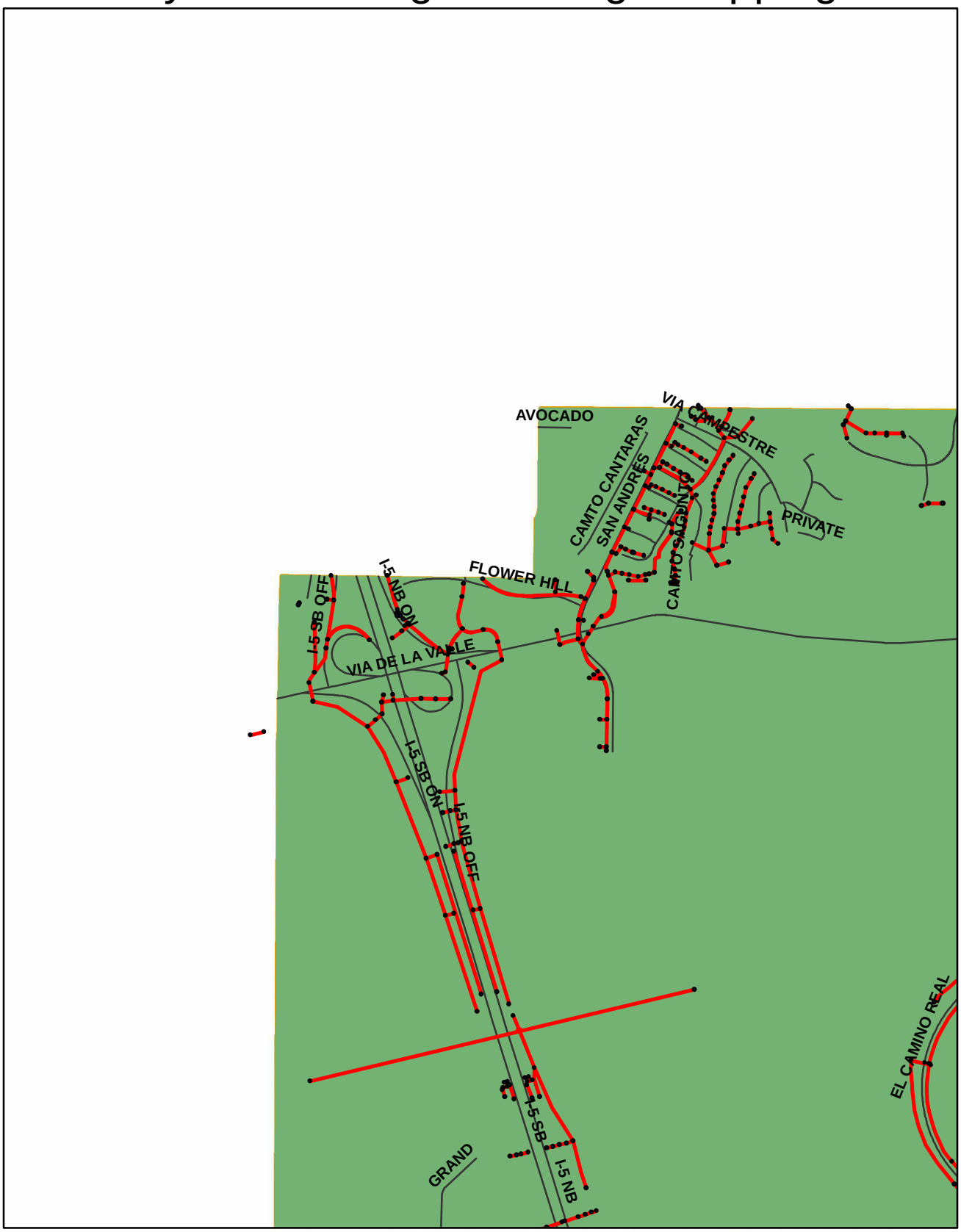

0 0.125 0.25 0.5

Miles

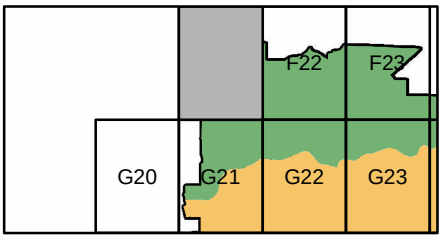

Legend

- Drain Structure
- Drain Pipe
- Drain Channel
- Roads
- San Dieguito
- Penasquitos
- San Diego River
- Mission Bay
- Pueblo
- Sweetwater
- Otay
- Tijuana

City of San Diego Drainage Mapping

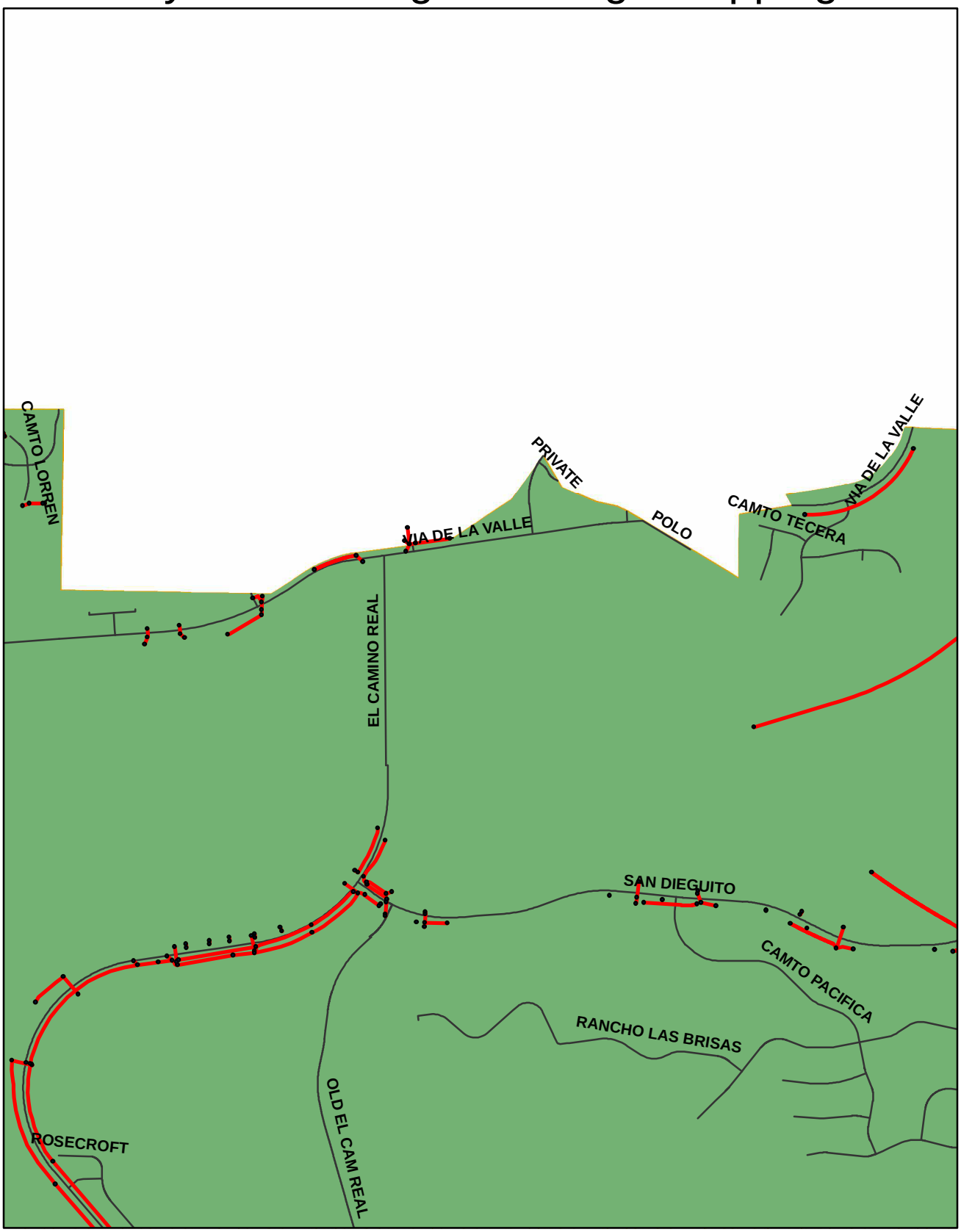

0 0.125 0.25 0.5

Miles

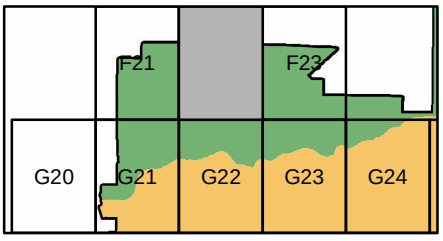

Legend

- Drain Structure
- Drain Pipe
- Drain Channel
- Roads
- San Dieguito
- Penasquitos
- San Diego River
- Mission Bay
- Pueblo
- Sweetwater
- Otay
- Tijuana

City of San Diego Drainage Mapping

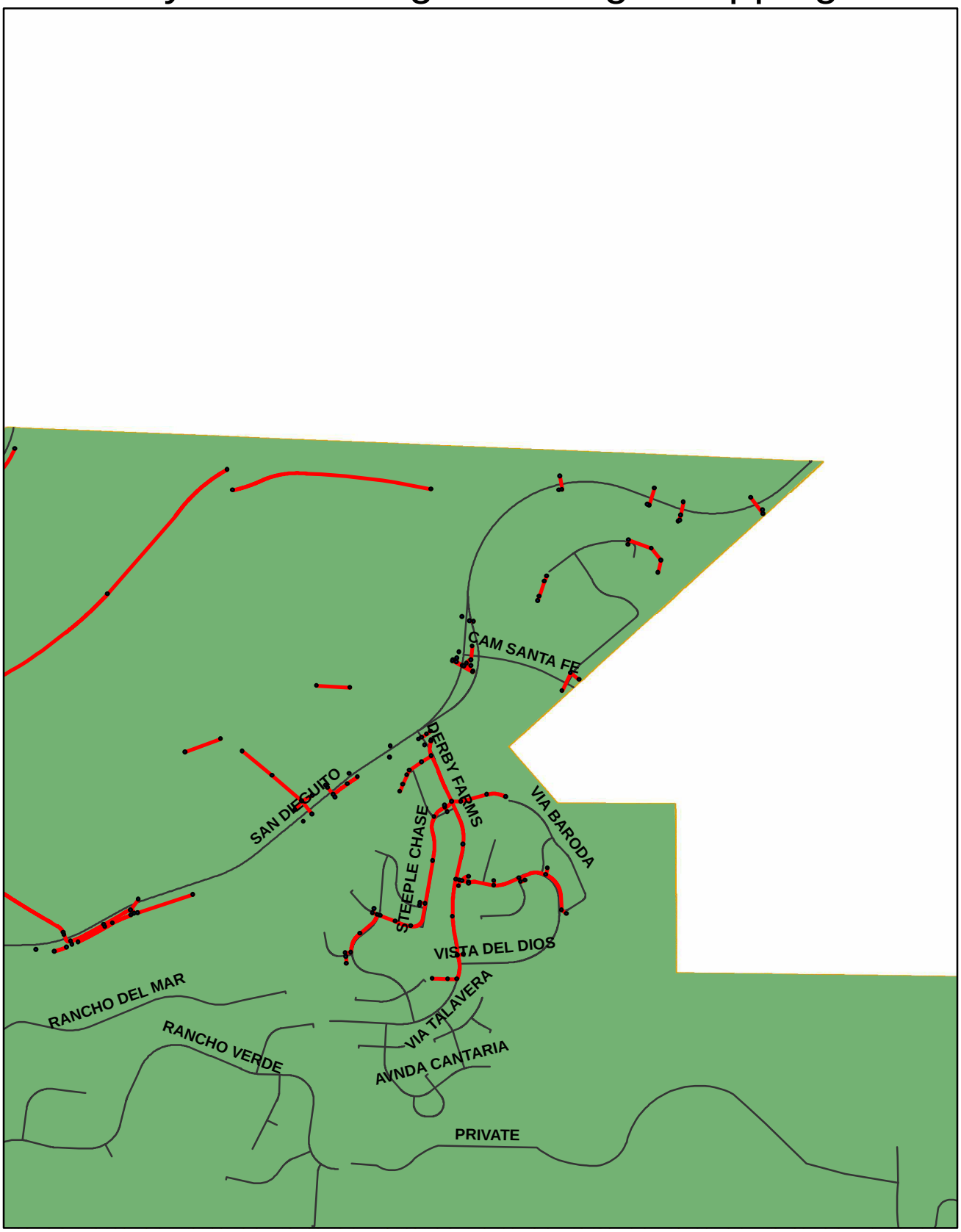

0 0.125 0.25 0.5

Miles

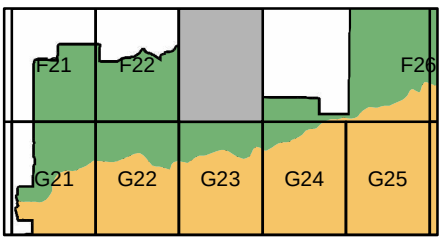

Legend

- Drain Structure
- Drain Pipe
- Drain Channel
- Roads
- San Dieguito
- Penasquitos
- San Diego River
- Mission Bay
- Pueblo
- Sweetwater
- Otay
- Tijuana

City of San Diego Drainage Mapping

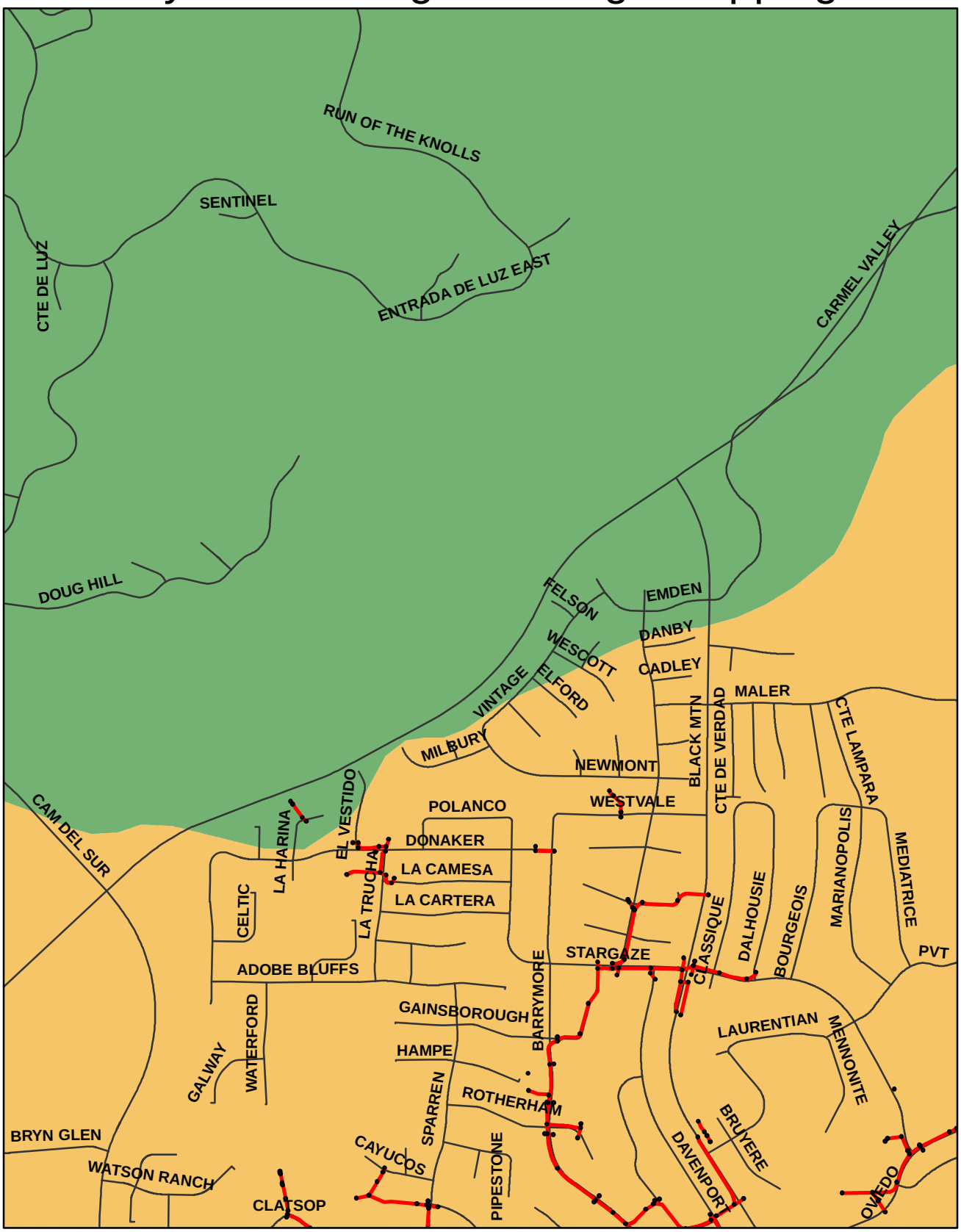

0 0.125 0.25 0.5

Miles

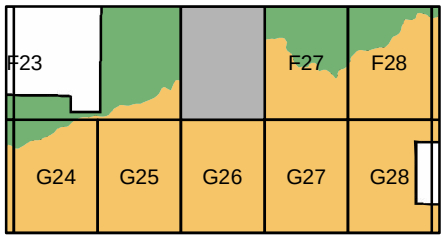

Legend

- Drain Structure
- Drain Pipe
- Drain Channel
- Roads
- San Dieguito
- Penasquitos
- San Diego River
- Mission Bay
- Pueblo
- Sweetwater
- Otay
- Tijuana

City of San Diego Drainage Mapping

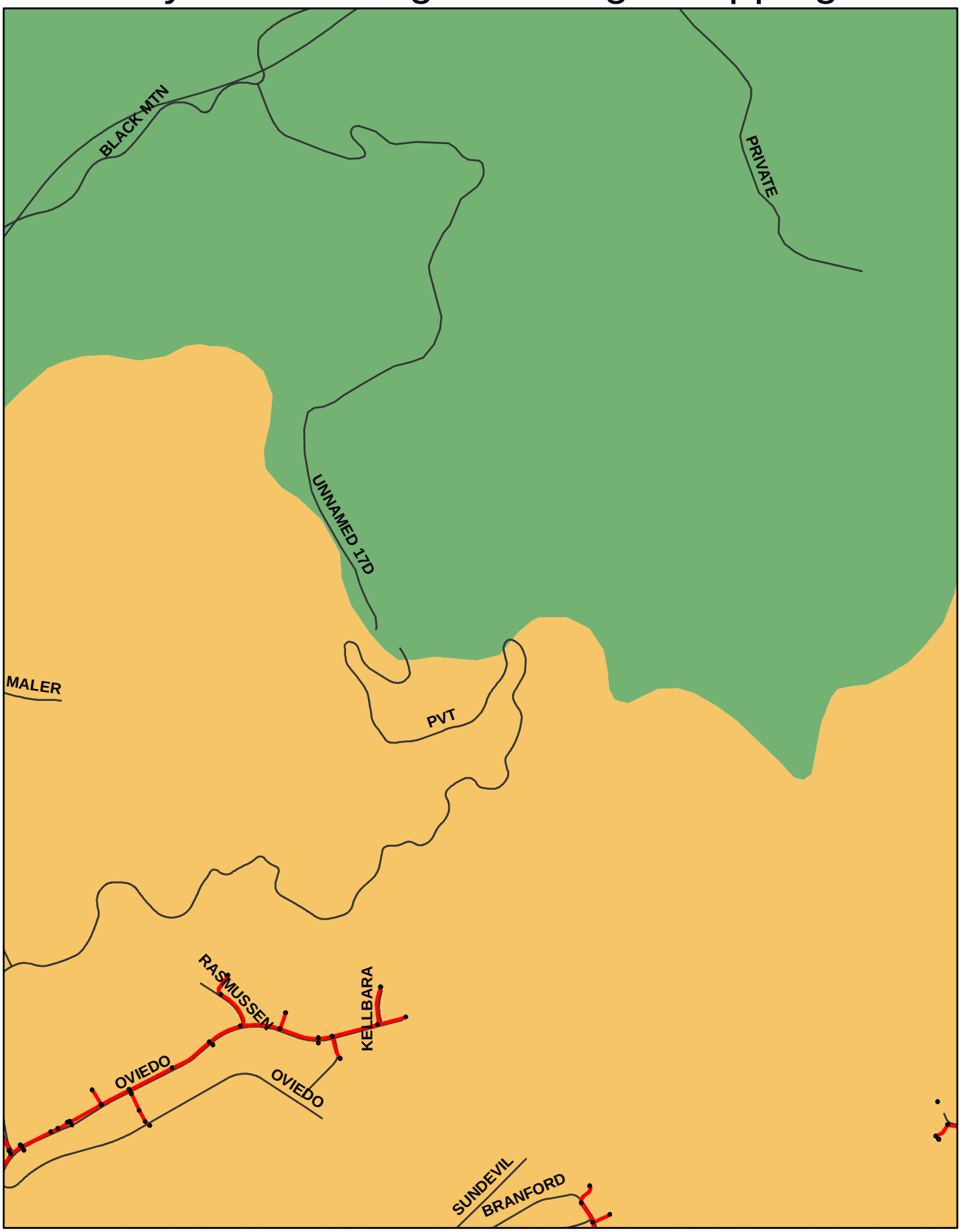

0 0.125 0.25 0.5

Miles

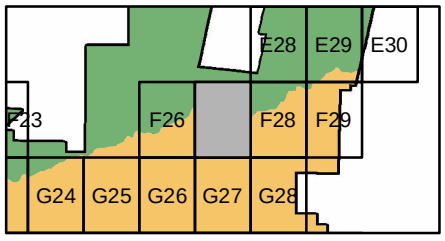

Legend

- Drain Structure
- Drain Pipe
- Drain Channel
- Roads
- San Dieguito
- Penasquitos
- San Diego River
- Mission Bay
- Pueblo
- Sweetwater
- Otay
- Tijuana

f San Diego Drainage Mapping

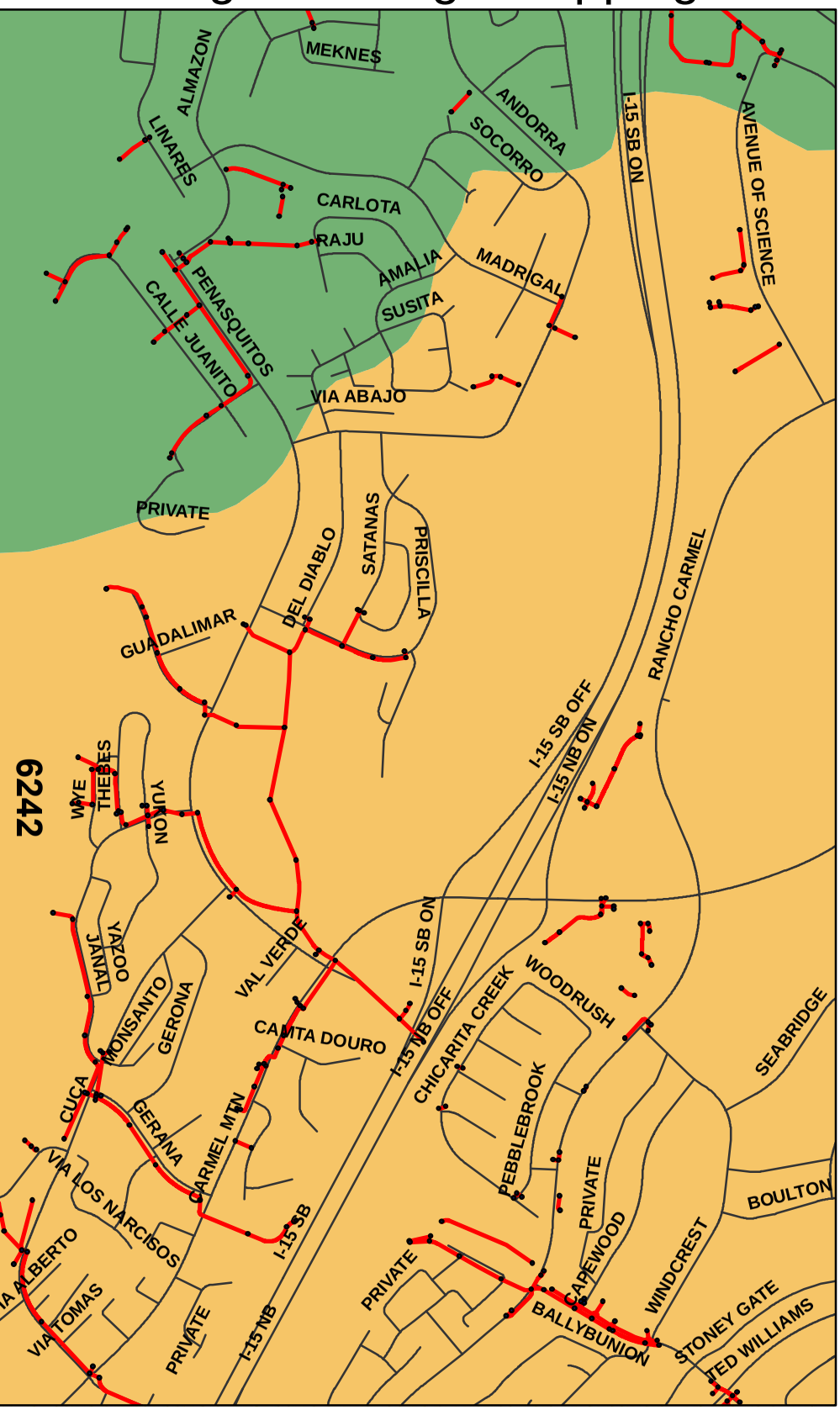

0.5

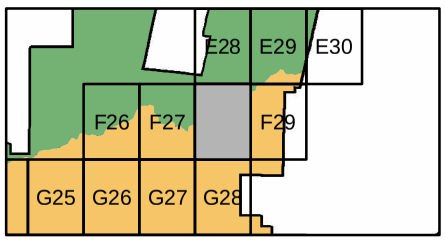

Page F28

Legend

- Drain Structure
- Drain Pipe
- Drain Channel
- Roads
- San Dieguito
- Penasquitos
- San Diego River
- Mission Bay
- Pueblo
- Sweetwater
- Otay
- Tijuana

City of San Diego Drainage Ma

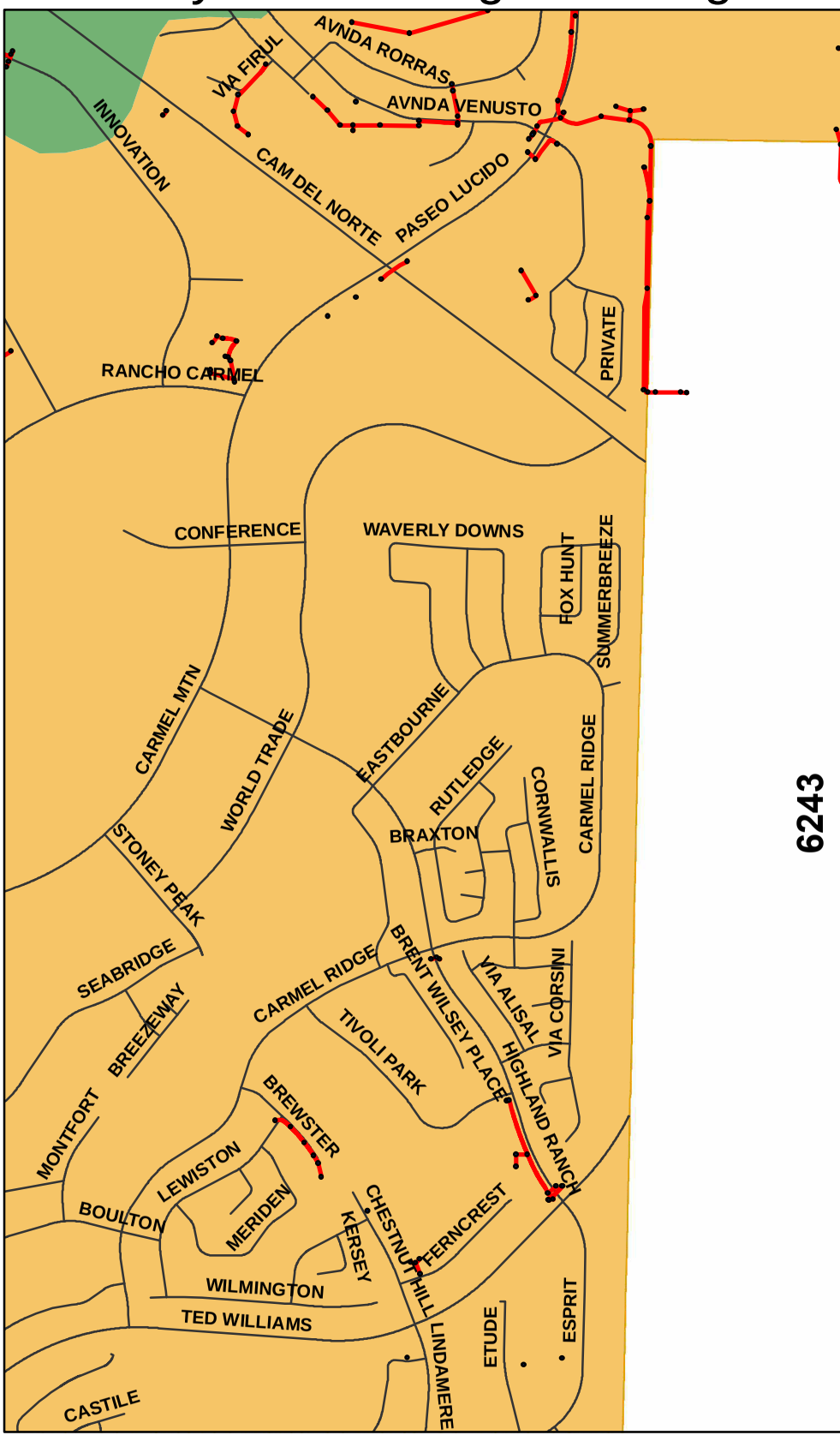

0 0.125 0.25 0.5

Miles

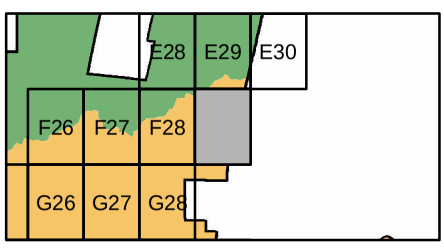

Leg

City of San Diego Drainage Mapping



0 0.125 0.25 0.5

Miles

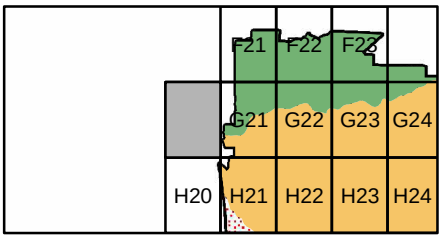

Legend

- Drain Structure
- Drain Pipe
- Drain Channel
- Roads
- San Dieguito
- Penasquitos
- San Diego River
- Mission Bay
- Pueblo
- Sweetwater
- Otay
- Tijuana

City of San Diego Drainage Ma

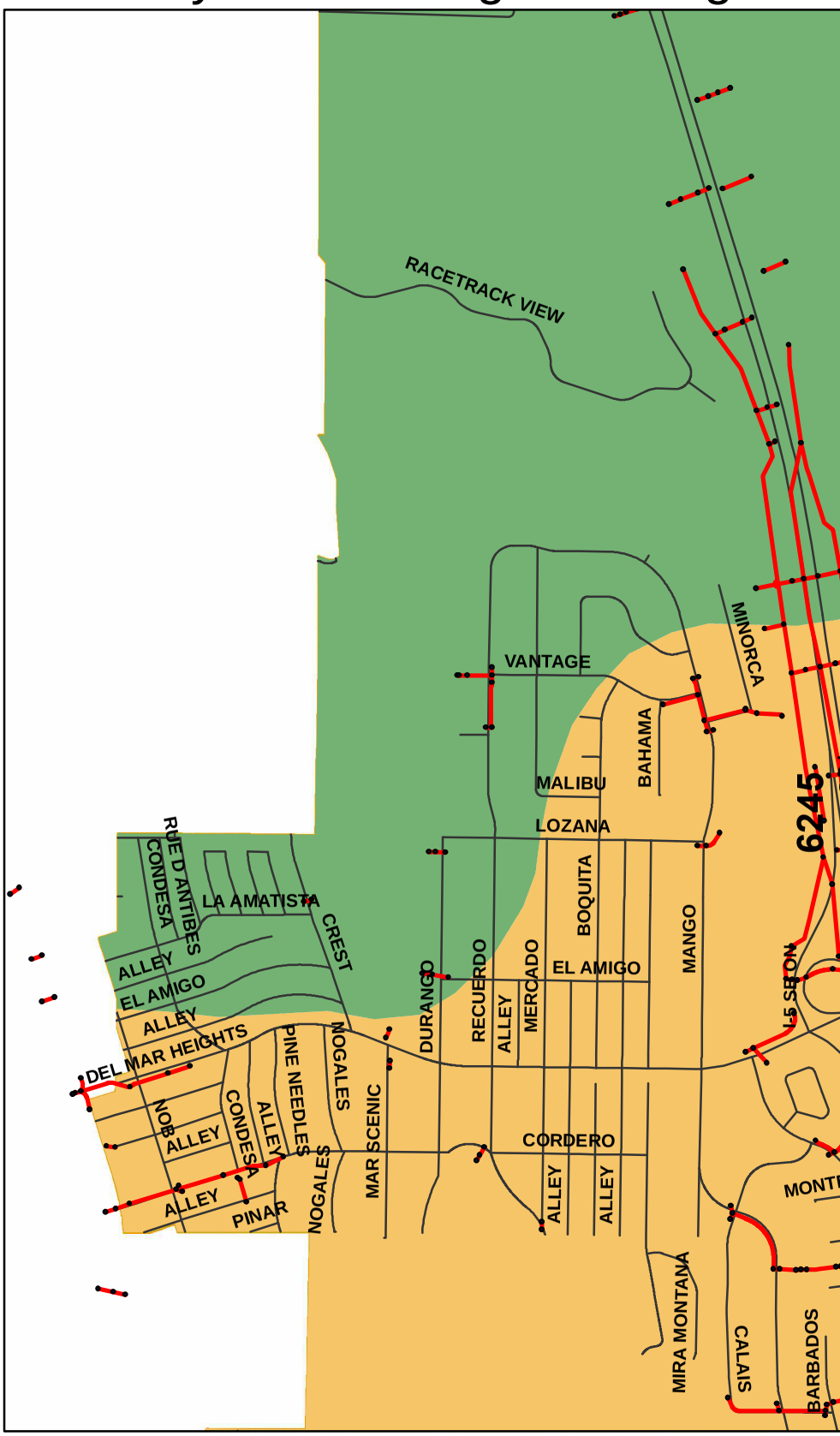

0 0.125 0.25 0.5

Miles

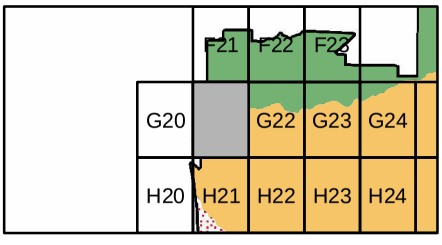

Leg

Page G21

City of San Diego Drainage Mapping

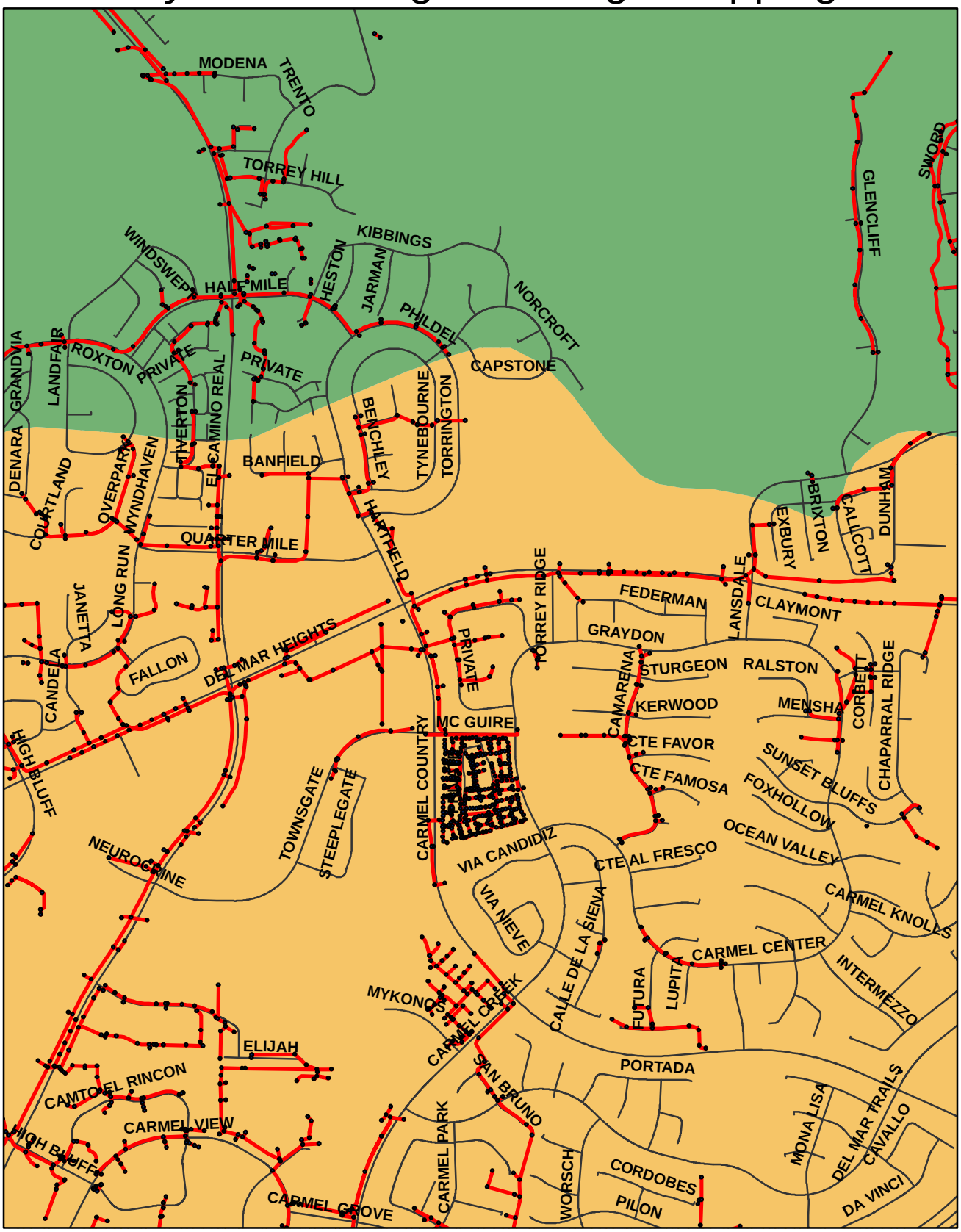

0 0.125 0.25 0.5

Miles

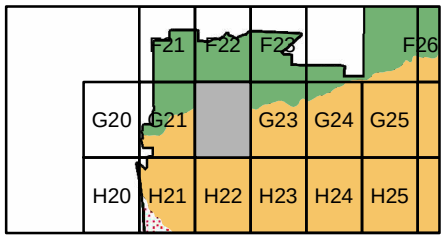

Legend

- Drain Structure
- Drain Pipe
- Drain Channel
- Roads
- San Dieguito
- Penasquitos
- San Diego River
- Mission Bay
- Pueblo
- Sweetwater
- Otay
- Tijuana

City of San Diego Drainage Mapping

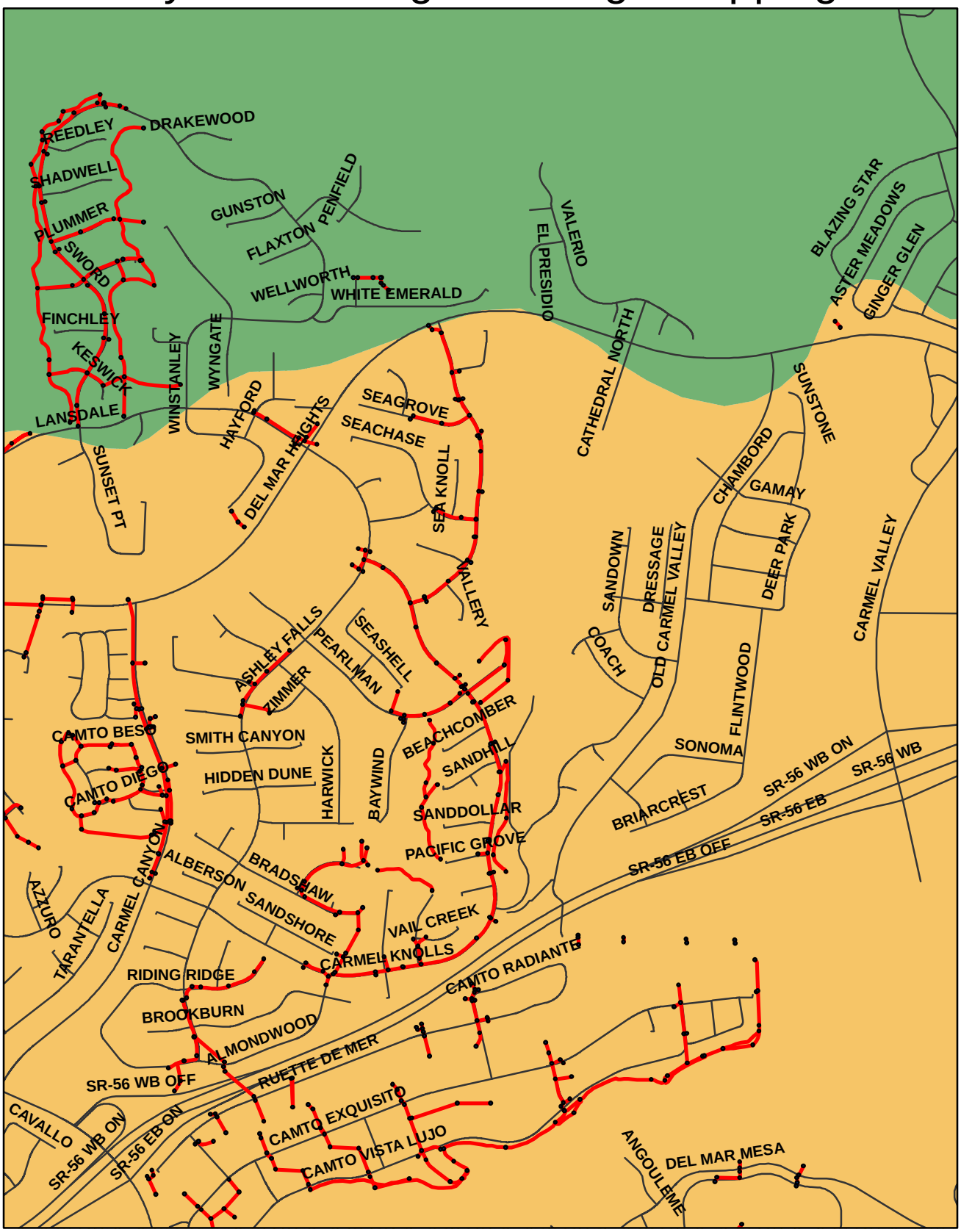

0 0.125 0.25 0.5

Miles

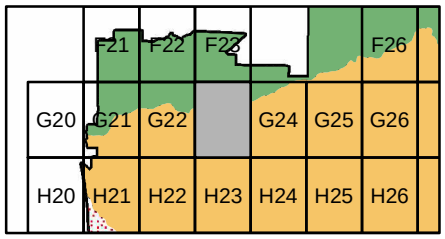

Legend

- Drain Structure
- Drain Pipe
- Drain Channel
- Roads
- San Dieguito
- Penasquitos
- San Diego River
- Mission Bay
- Pueblo
- Sweetwater
- Otay
- Tijuana

City of San Diego Drainage Ma

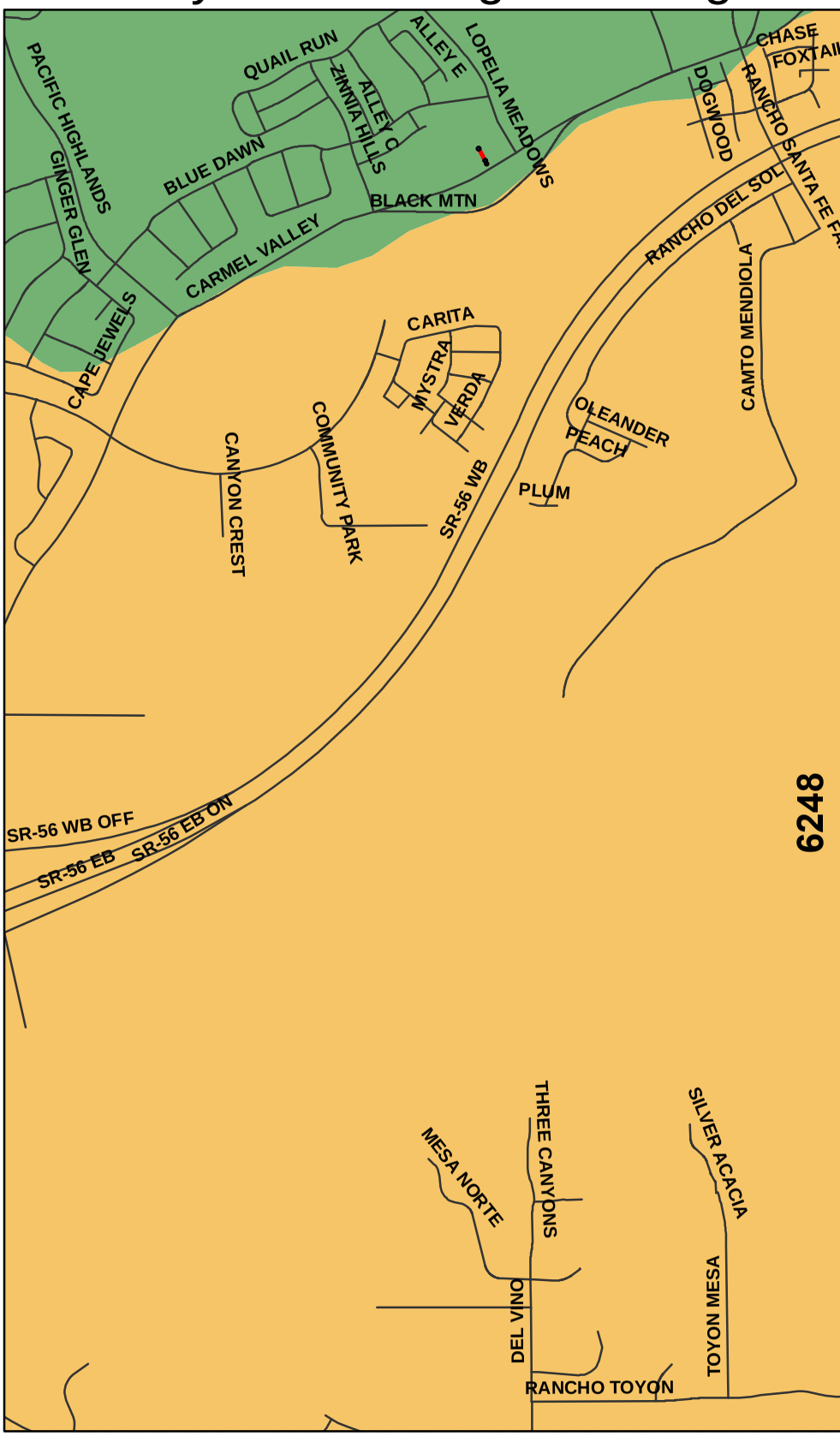

0 0.125 0.25 0.5

Miles

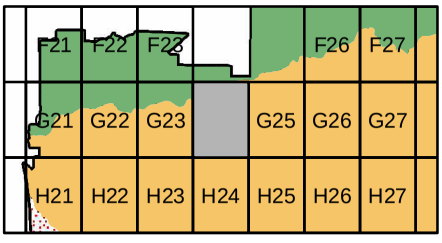

Page G24

Leg

City of San Diego Drainage Mapping

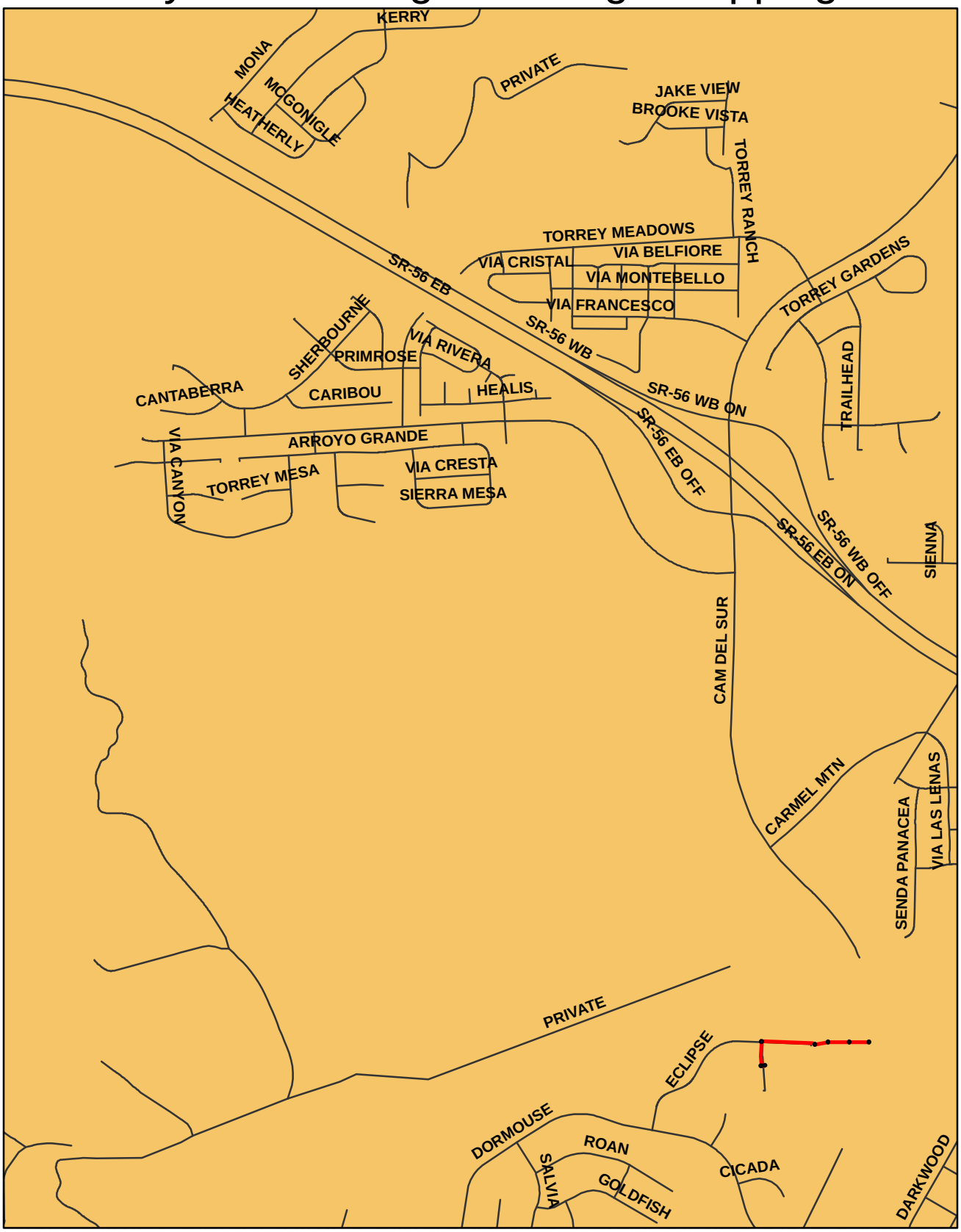

0 0.125 0.25 0.5

Miles

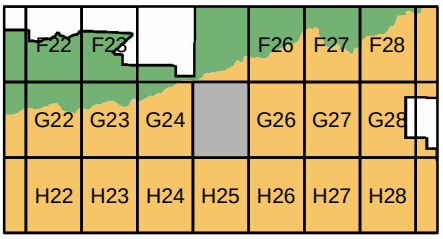

Legend

- Drain Structure
- Drain Pipe
- Drain Channel
- Roads
- San Dieguito
- Penasquitos
- San Diego River
- Mission Bay
- Pueblo
- Sweetwater
- Otay
- Tijuana

City of San Diego Drainage Mapping

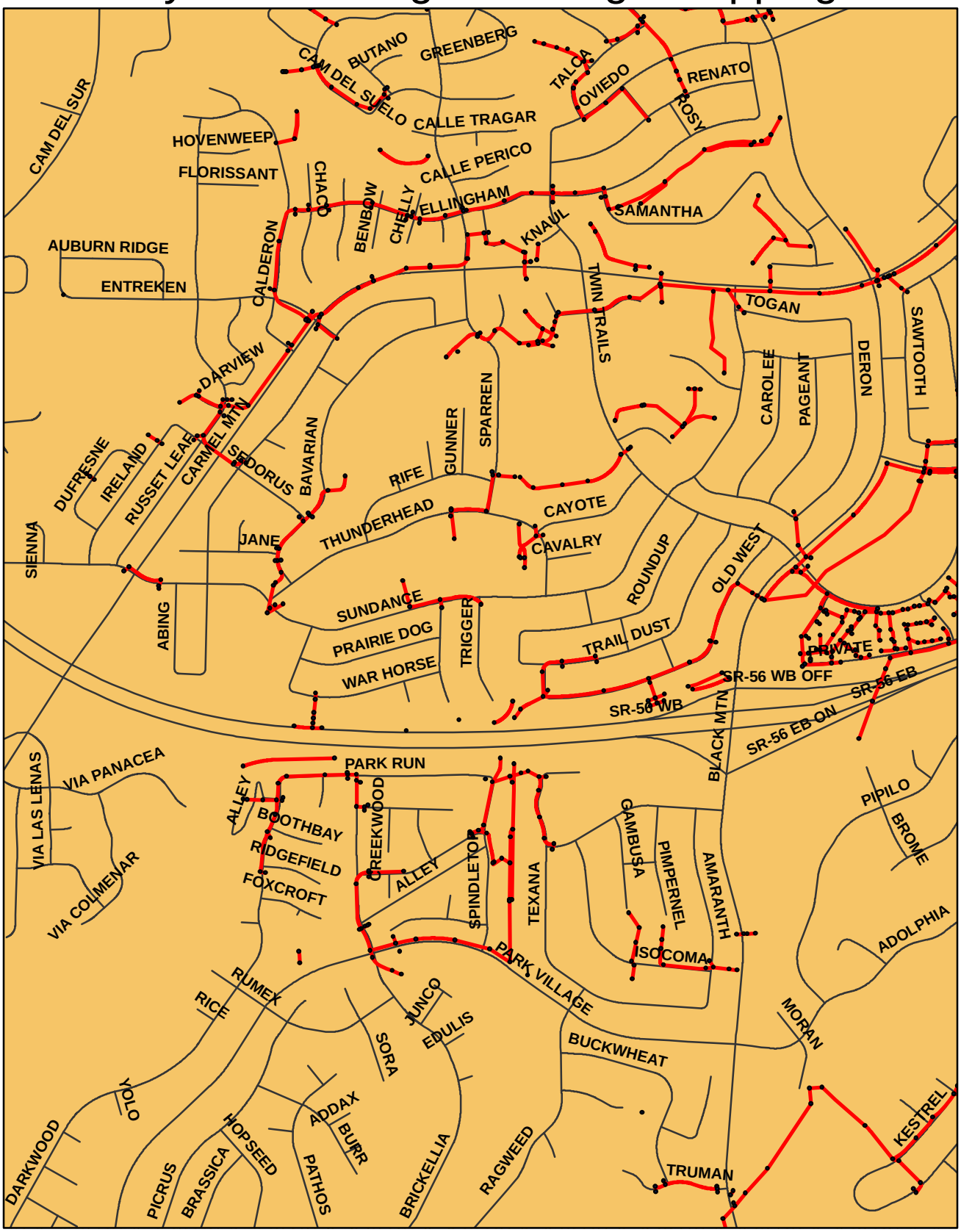

0 0.125 0.25 0.5

Miles

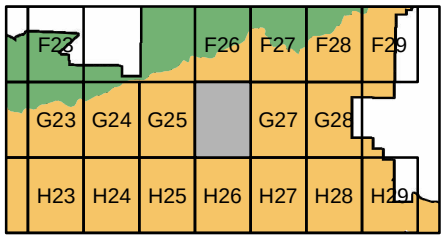

Legend

- Drain Structure
- Drain Pipe
- Drain Channel
- Roads
- San Dieguito
- Penasquitos
- San Diego River
- Mission Bay
- Pueblo
- Sweetwater
- Otay
- Tijuana

f San Diego Drainage Mapping

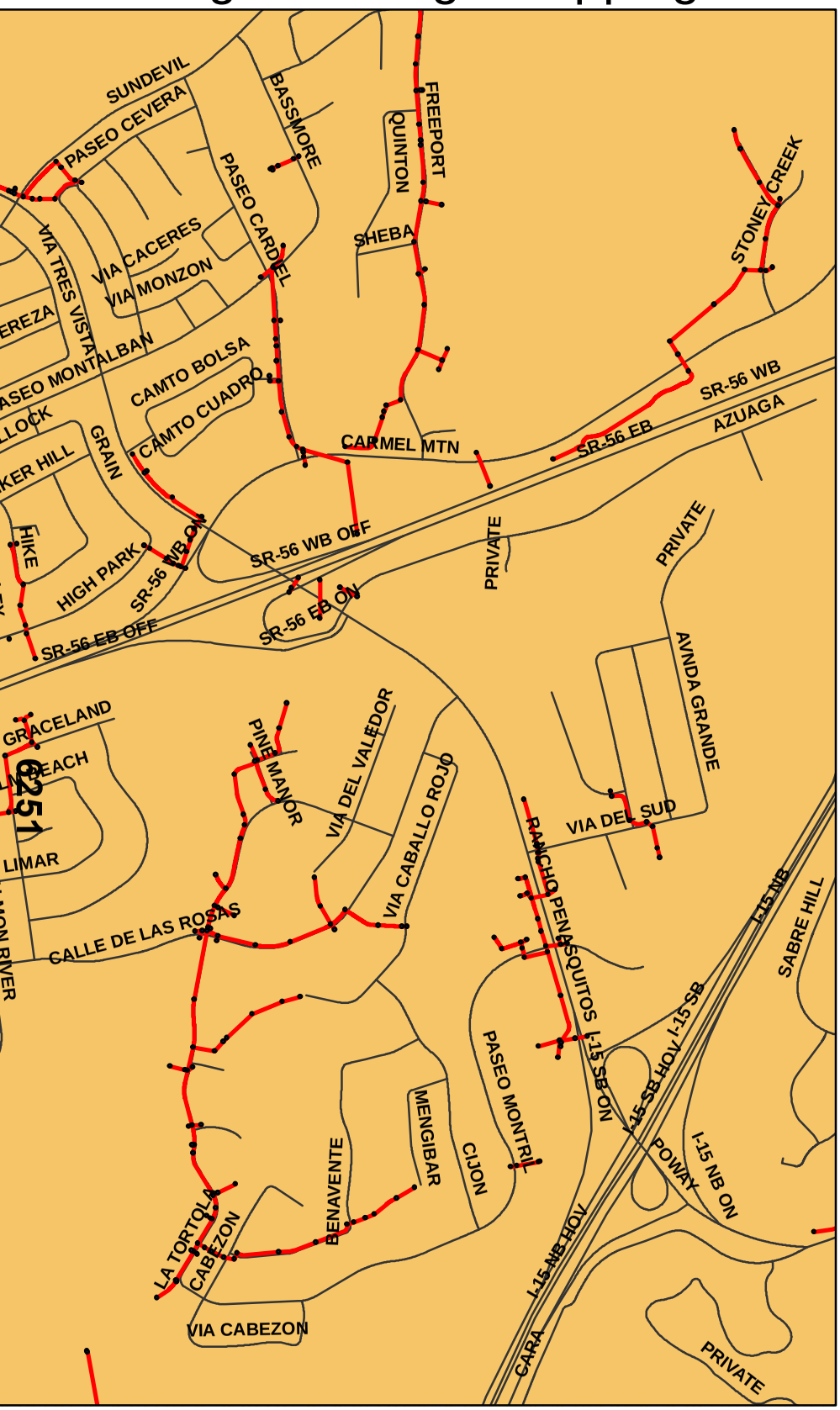

0.5

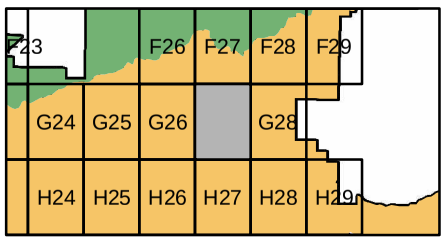

Legend

- Drain Structure
- Drain Pipe
- Drain Channel
- Roads
- San Dieguito
- Penasquitos
- San Diego River
- Mission Bay
- Pueblo
- Sweetwater
- Otay
- Tijuana

Page G27

City of San Diego Drainage Ma

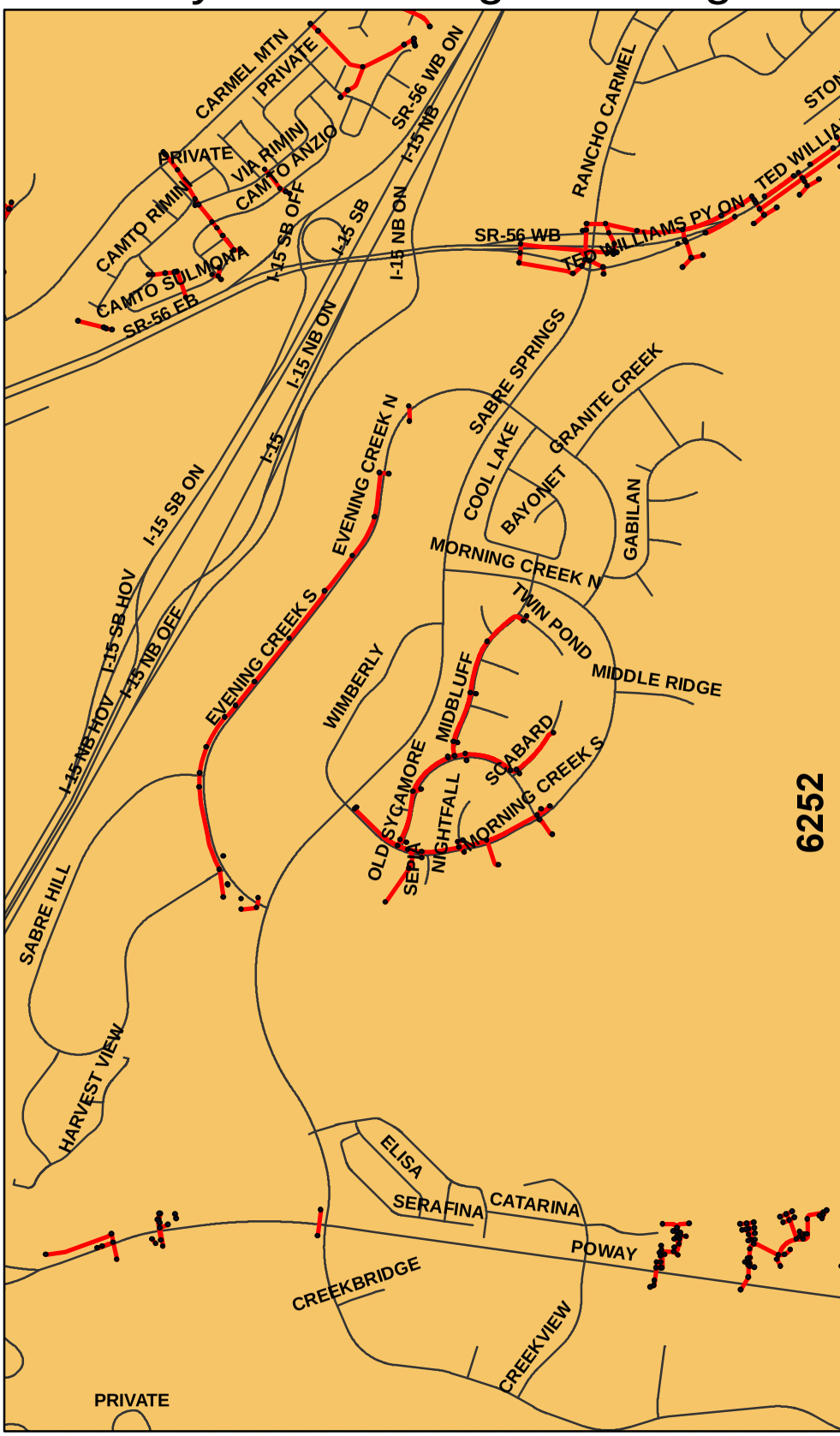

0 0.125 0.25 0.5

Miles

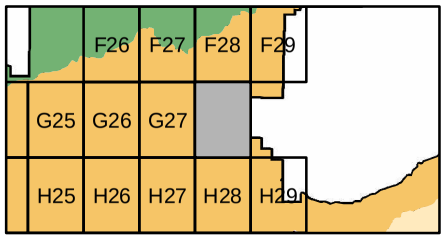

Page G28

City of San Diego Drainage Mapping



0 0.125 0.25 0.5

Miles

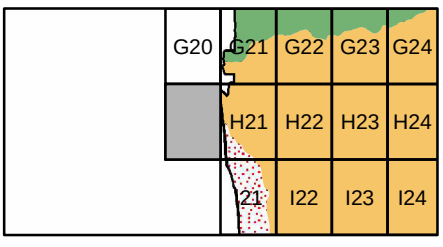

Legend

- Drain Structure
- Drain Pipe
- Drain Channel
- Roads
- San Dieguito
- Penasquitos
- San Diego River
- Mission Bay
- Pueblo
- Sweetwater
- Otay
- Tijuana

City of San Diego Drainage Mapping

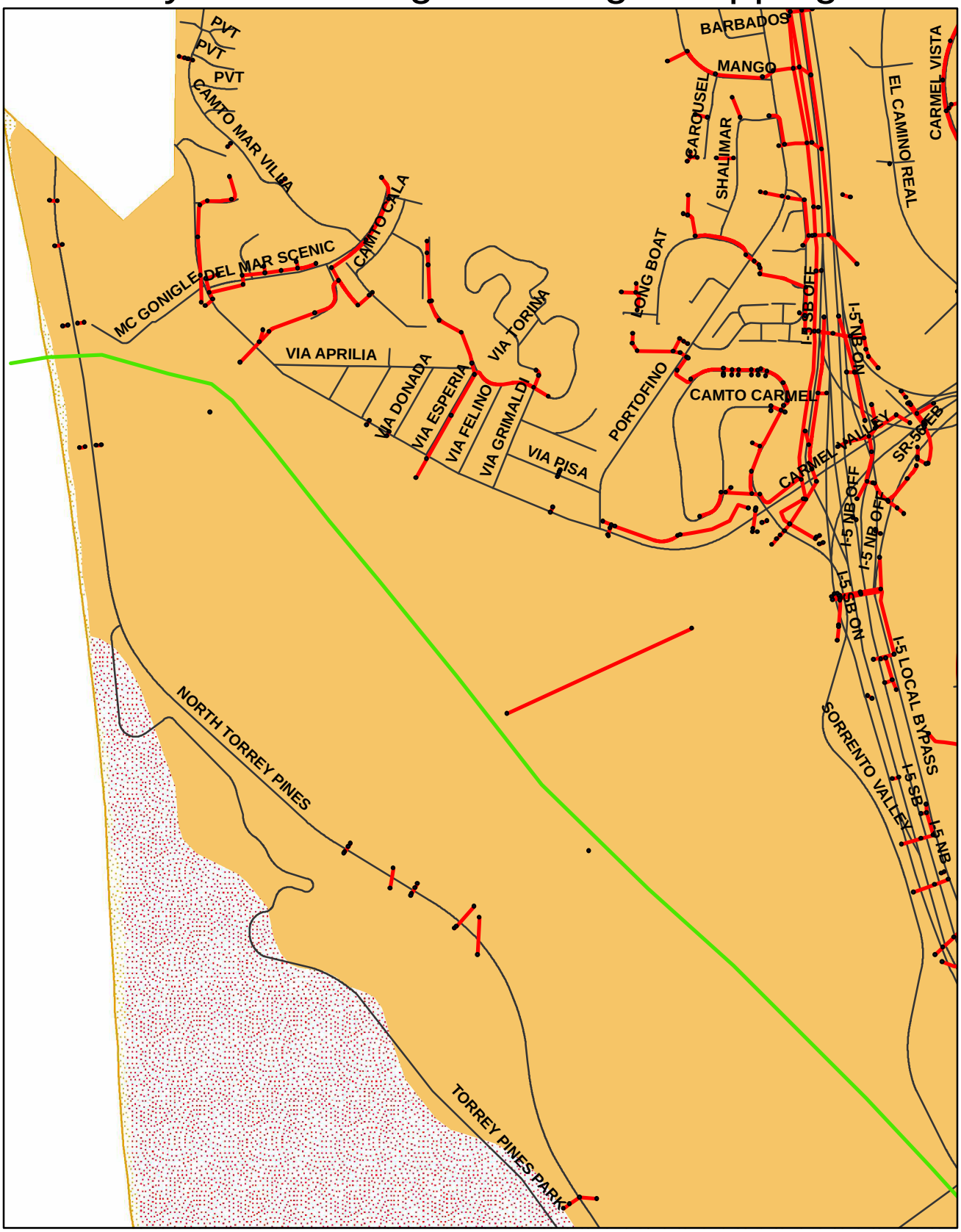

0 0.125 0.25 0.5

Miles

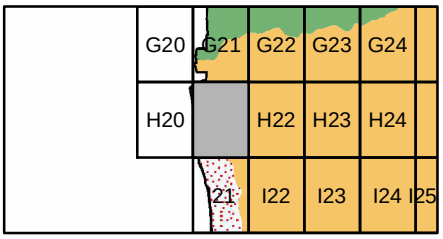

Legend

- Drain Structure
- Drain Pipe
- Drain Channel
- Roads
- San Dieguito
- Penasquitos
- San Diego River
- Mission Bay
- Pueblo
- Sweetwater
- Otay
- Tijuana

City of San Diego Drainage Mapping

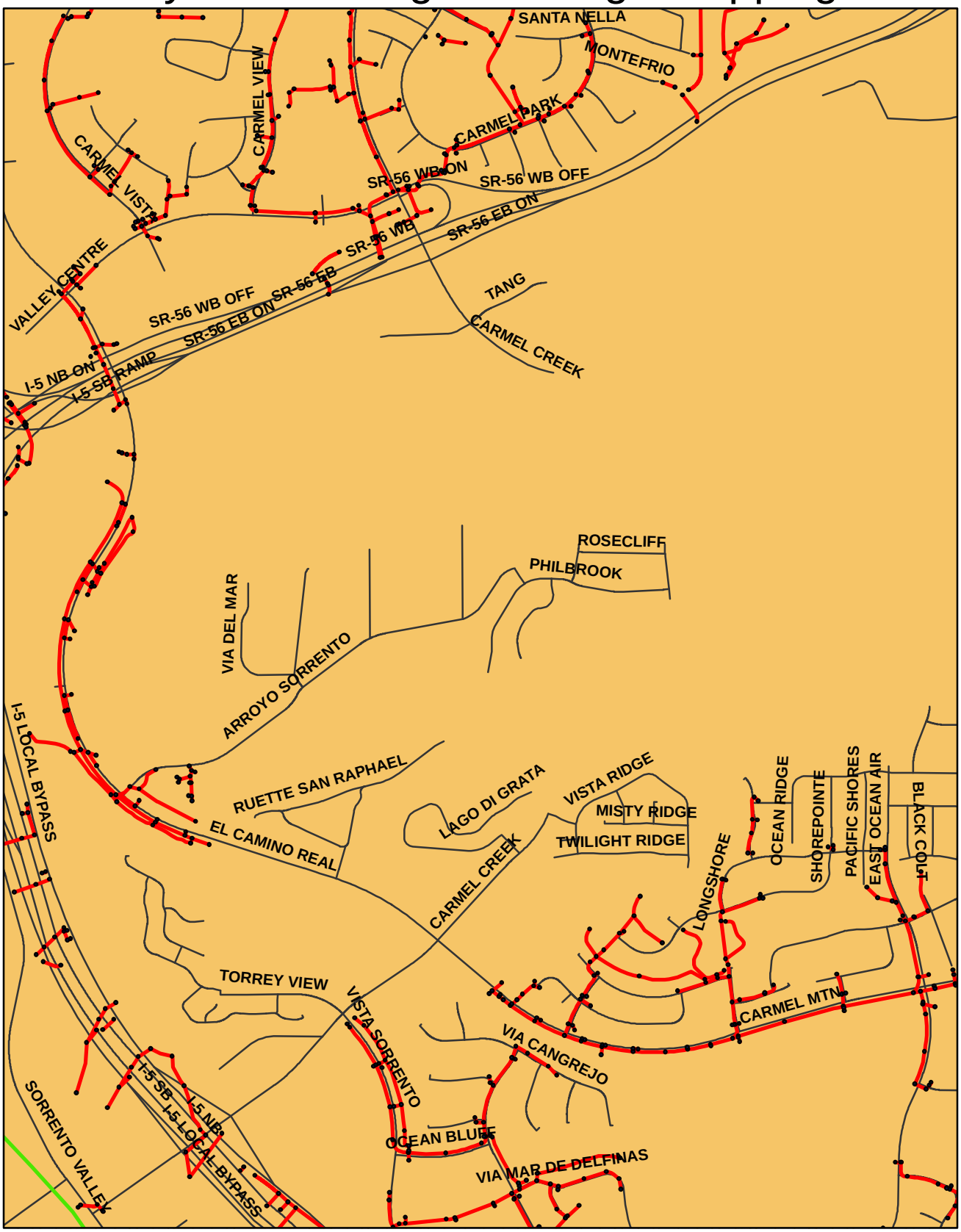

0 0.125 0.25 0.5

Miles

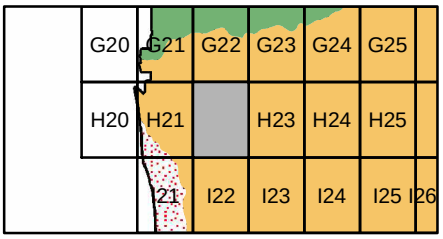

Legend

- Drain Structure
- Drain Pipe
- Drain Channel
- Roads
- San Dieguito
- Penasquitos
- San Diego River
- Mission Bay
- Pueblo
- Sweetwater
- Otay
- Tijuana

City of San Diego Drainage Mapping

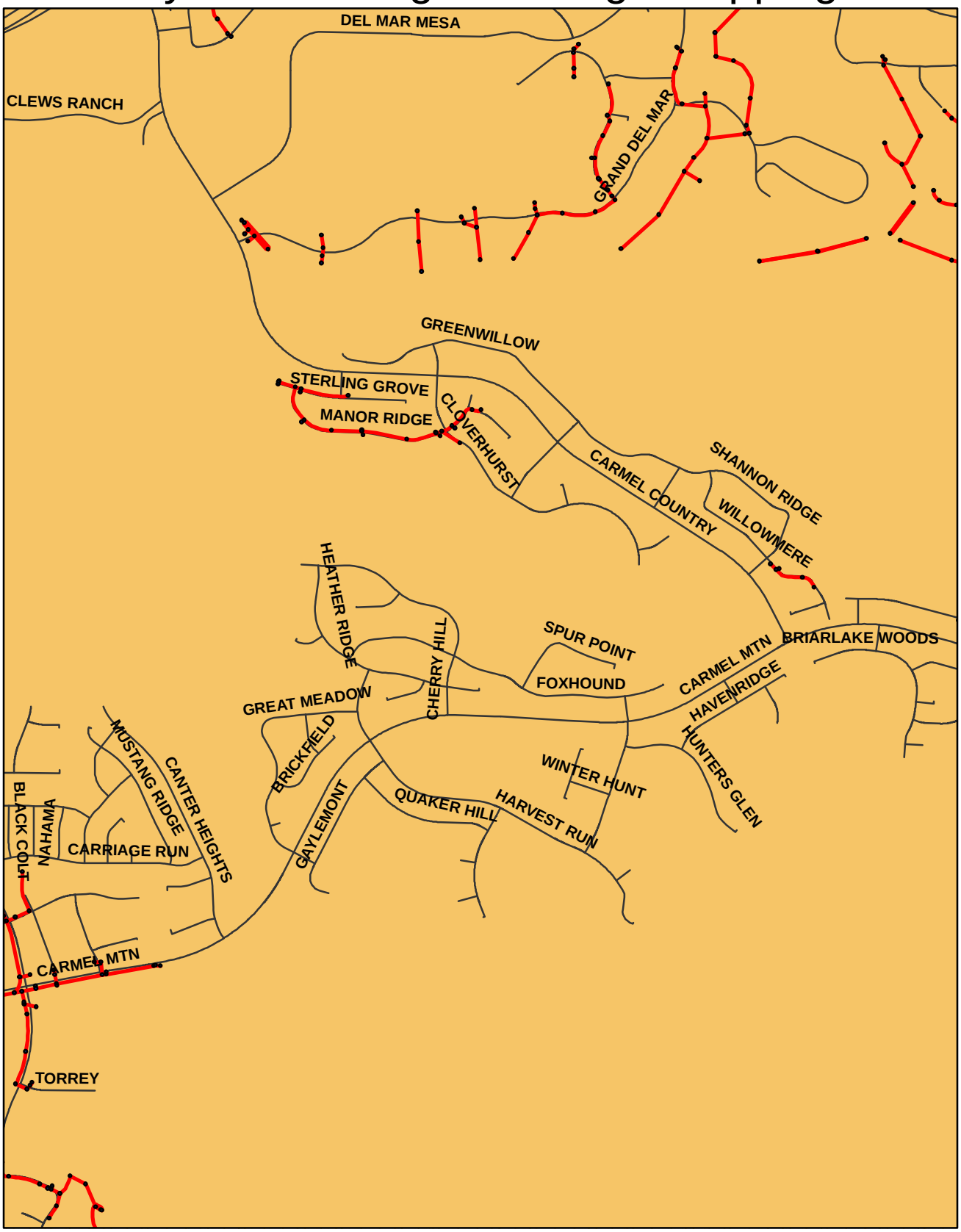

0 0.125 0.25 0.5

Miles

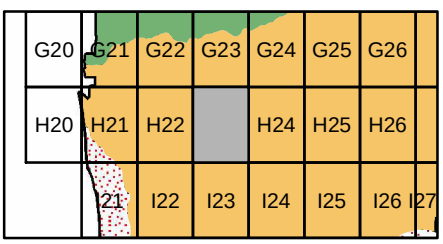

Legend

- Drain Structure
- Drain Pipe
- Drain Channel
- Roads
- San Dieguito
- Penasquitos
- San Diego River
- Mission Bay
- Pueblo
- Sweetwater
- Otay
- Tijuana

City of San Diego Drainage Mapping

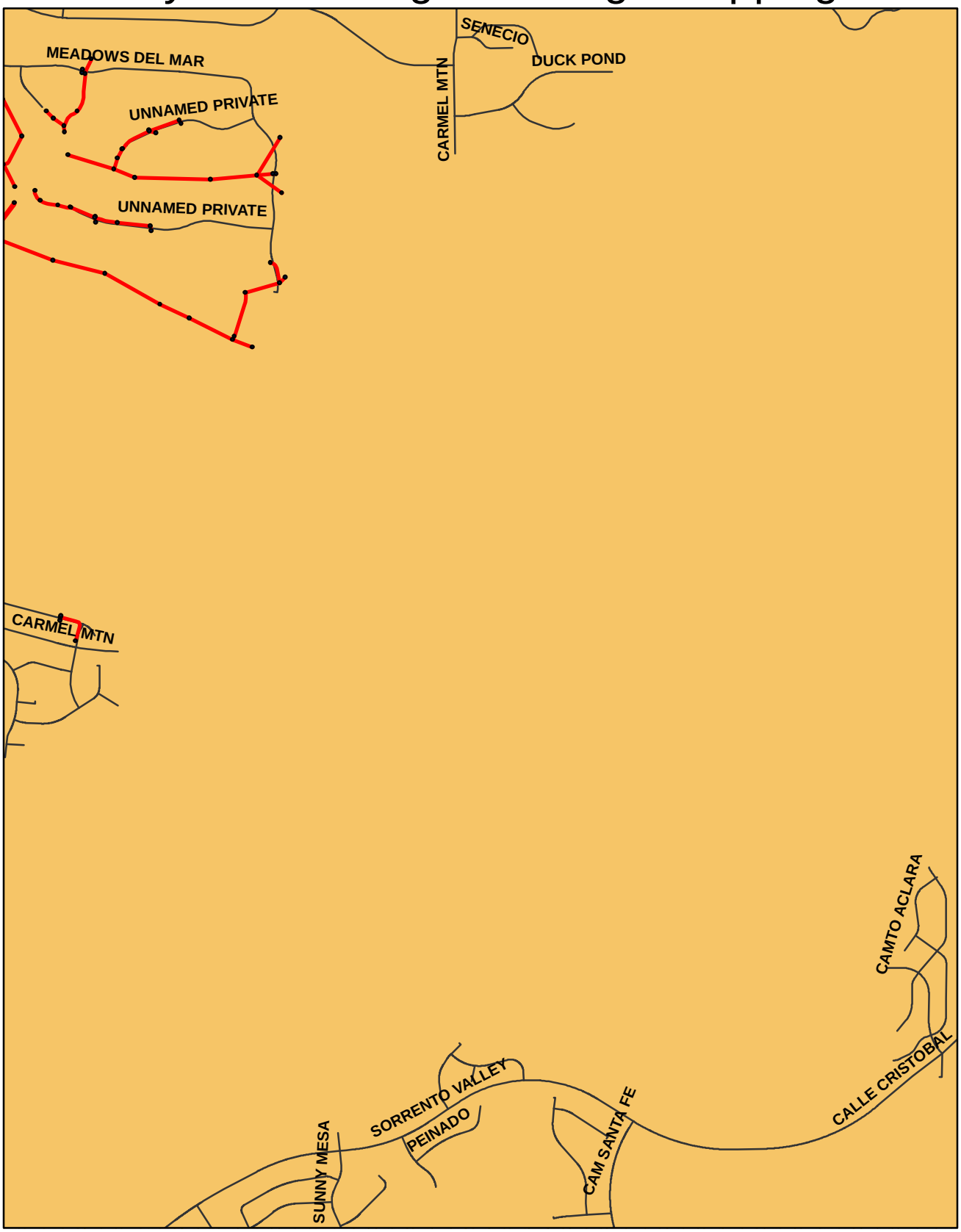

0 0.125 0.25 0.5

Miles

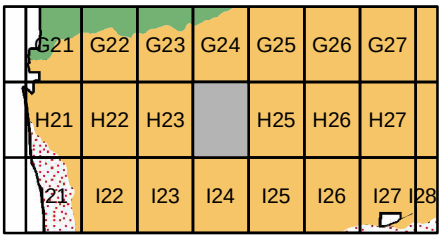

Legend

- Drain Structure
- Drain Pipe
- Drain Channel
- Roads
- San Dieguito
- Penasquitos
- San Diego River
- Mission Bay
- Pueblo
- Sweetwater
- Otay
- Tijuana

City of San Diego Drainage Mapping

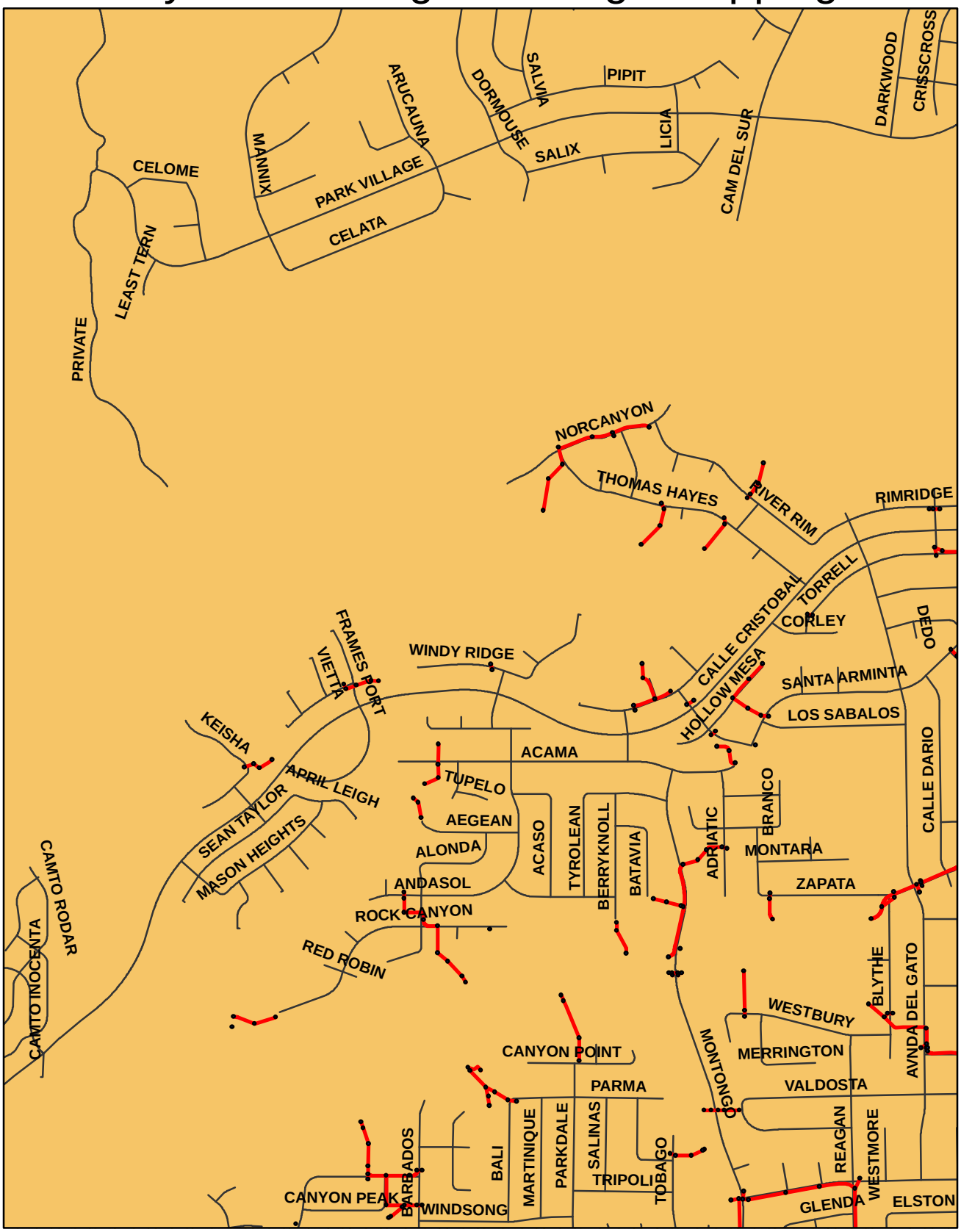

0 0.125 0.25 0.5

Miles

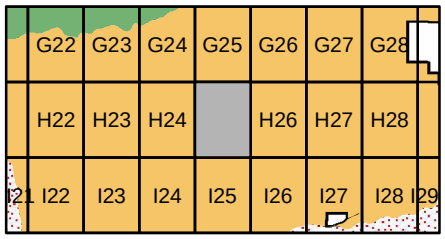

Legend

- Drain Structure
- Drain Pipe
- Drain Channel
- Roads
- San Dieguito
- Penasquitos
- San Diego River
- Mission Bay
- Pueblo
- Sweetwater
- Otay
- Tijuana

City of San Diego Drainage Mapping

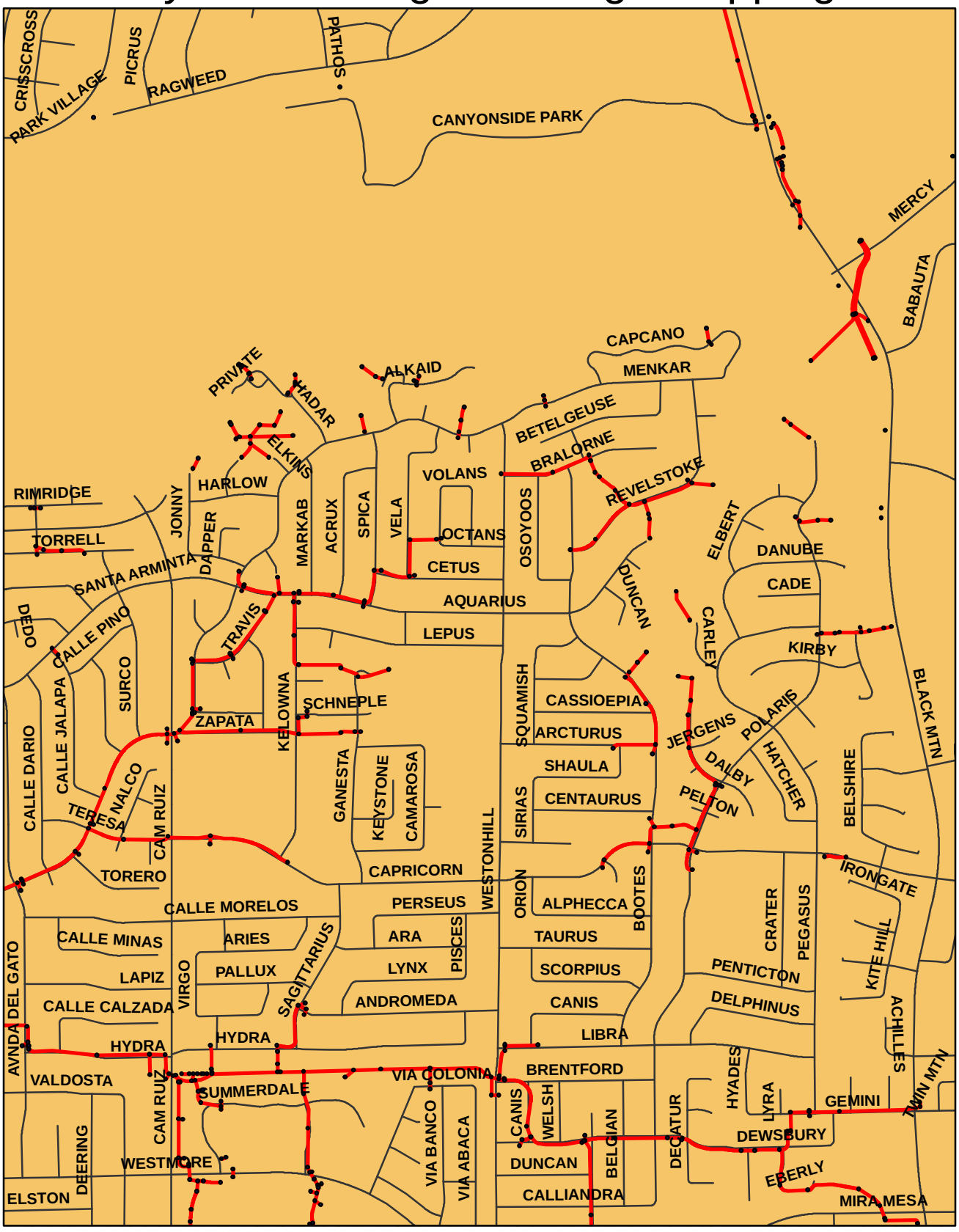

0 0.125 0.25 0.5

Miles

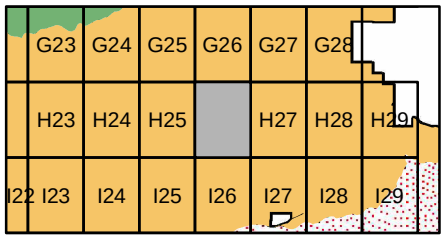

Legend

- Drain Structure
- Drain Pipe
- Drain Channel
- Roads
- San Dieguito
- Penasquitos
- San Diego River
- Mission Bay
- Pueblo
- Sweetwater
- Otay
- Tijuana

f San Diego Drainage Mapping

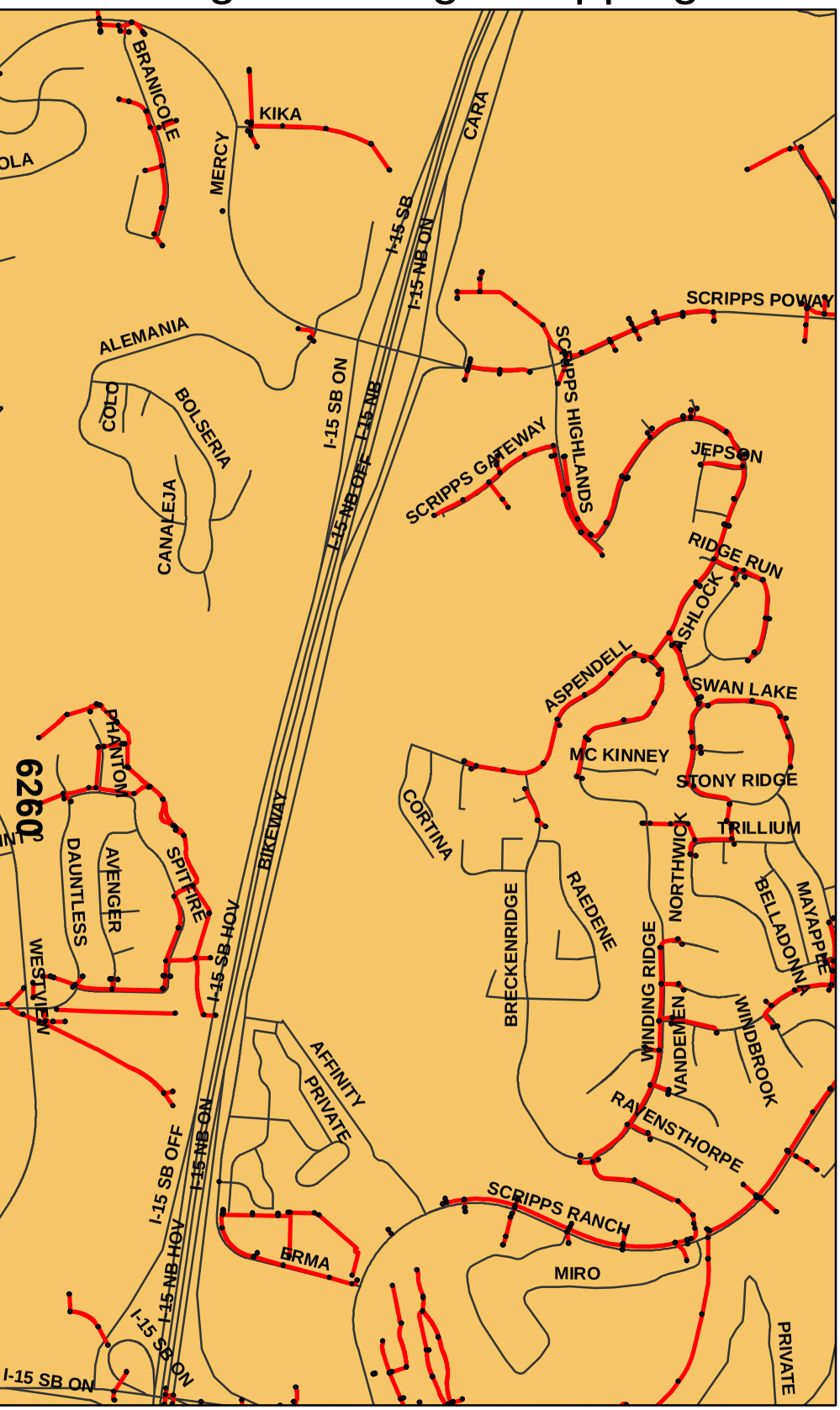

0.5

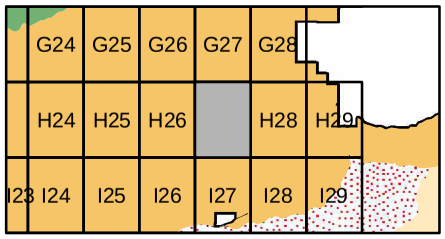

Page H27

Legend

- Drain Structure
- Drain Pipe
- Drain Channel
- Roads
- San Dieguito
- Penasquitos
- San Diego River
- Mission Bay
- Pueblo
- Sweetwater
- Otay
- Tijuana

City of San Diego Drainage Mapping



0 0.125 0.25 0.5

Miles

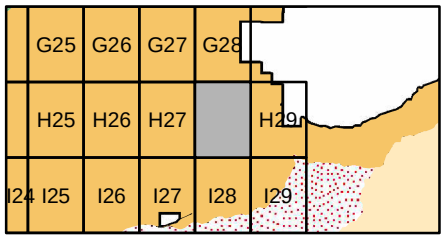

Legend

- Drain Structure
- Drain Pipe
- Drain Channel
- Roads
- San Dieguito
- Penasquitos
- San Diego River
- Mission Bay
- Pueblo
- Sweetwater
- Otay
- Tijuana

City of San Diego Drainage Ma

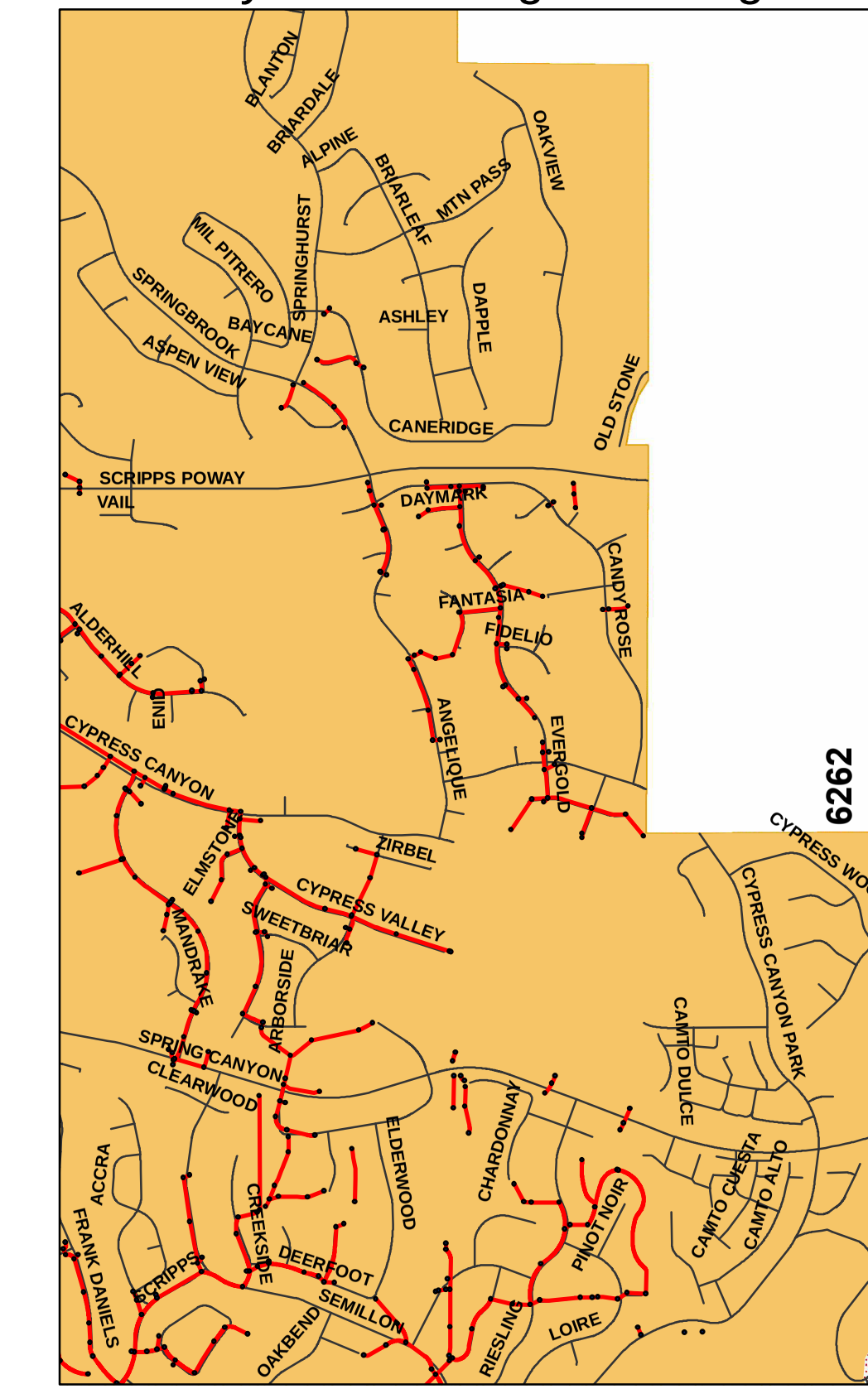

0 0.125 0.25 0.5

Miles

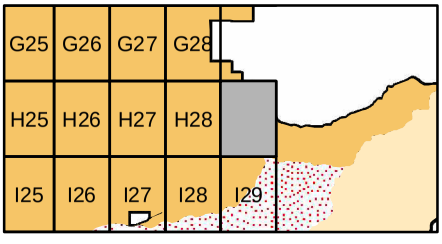

Page H29

City of San Diego Drainage Mapping

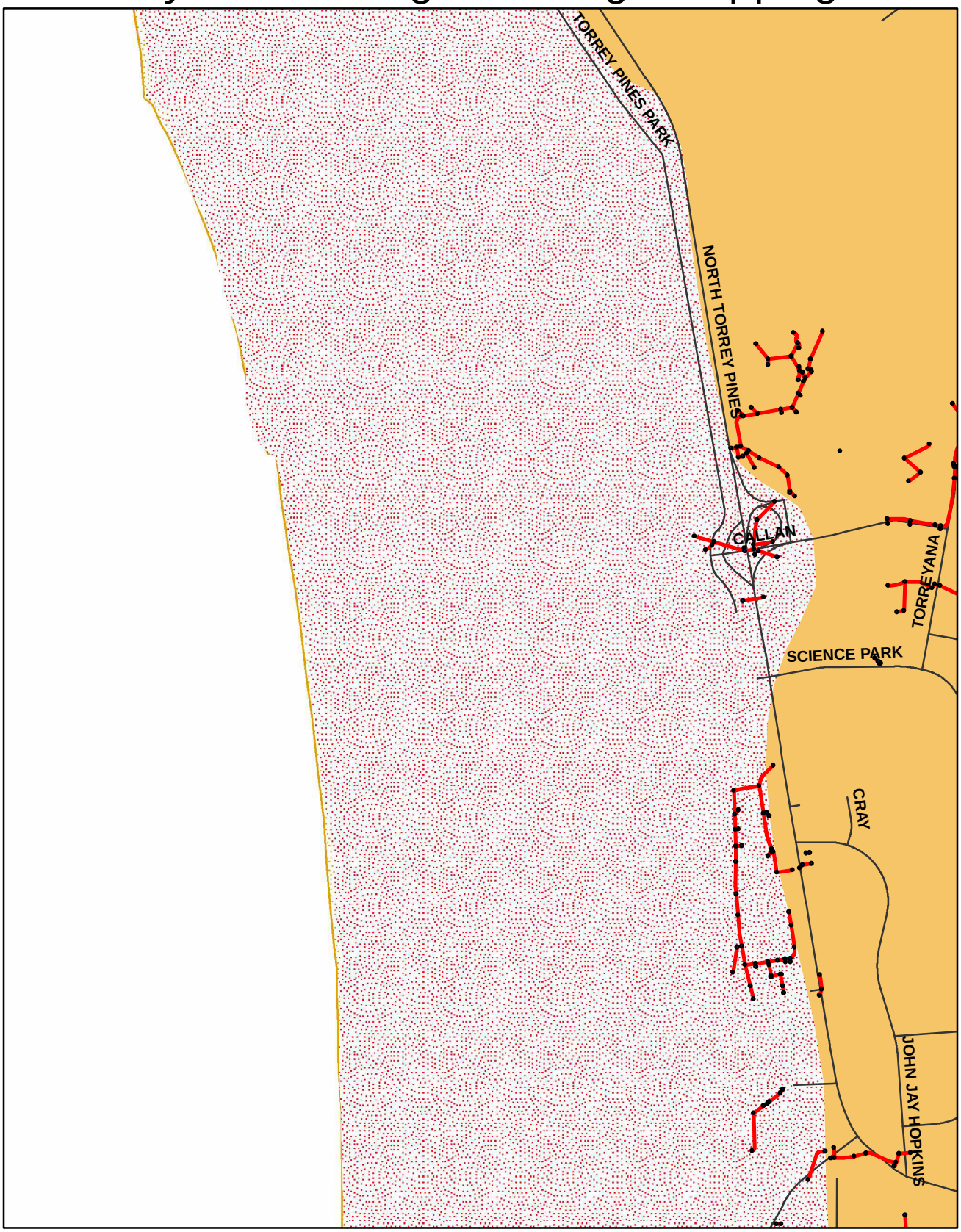

0 0.125 0.25 0.5

Miles

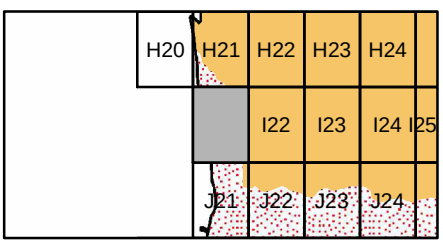

Legend

- Drain Structure
- Drain Pipe
- Drain Channel
- Roads
- San Dieguito
- Penasquitos
- San Diego River
- Mission Bay
- Pueblo
- Sweetwater
- Otay
- Tijuana

City of San Diego Drainage Ma

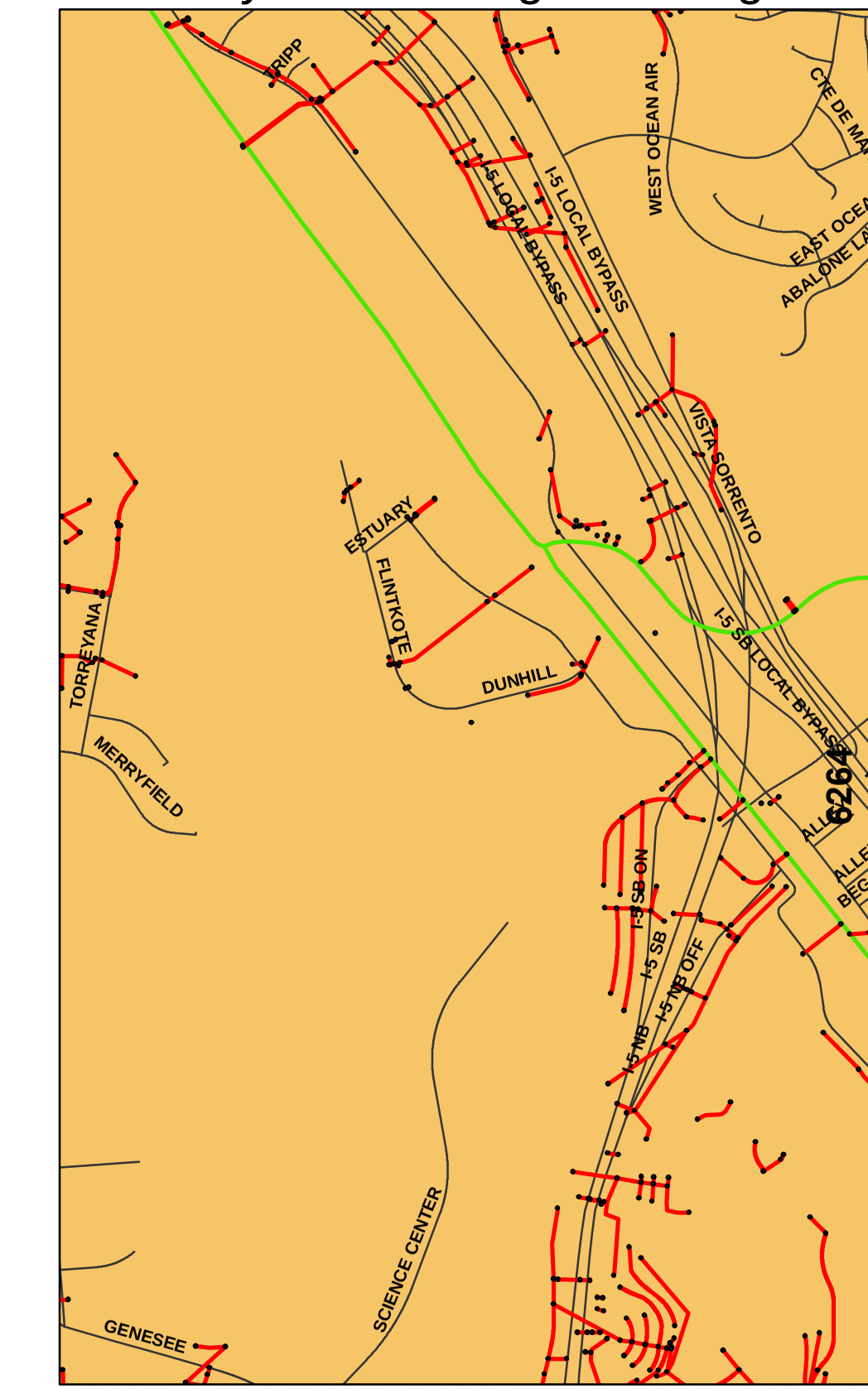

Page I22

City of San Diego Drainage Mapping

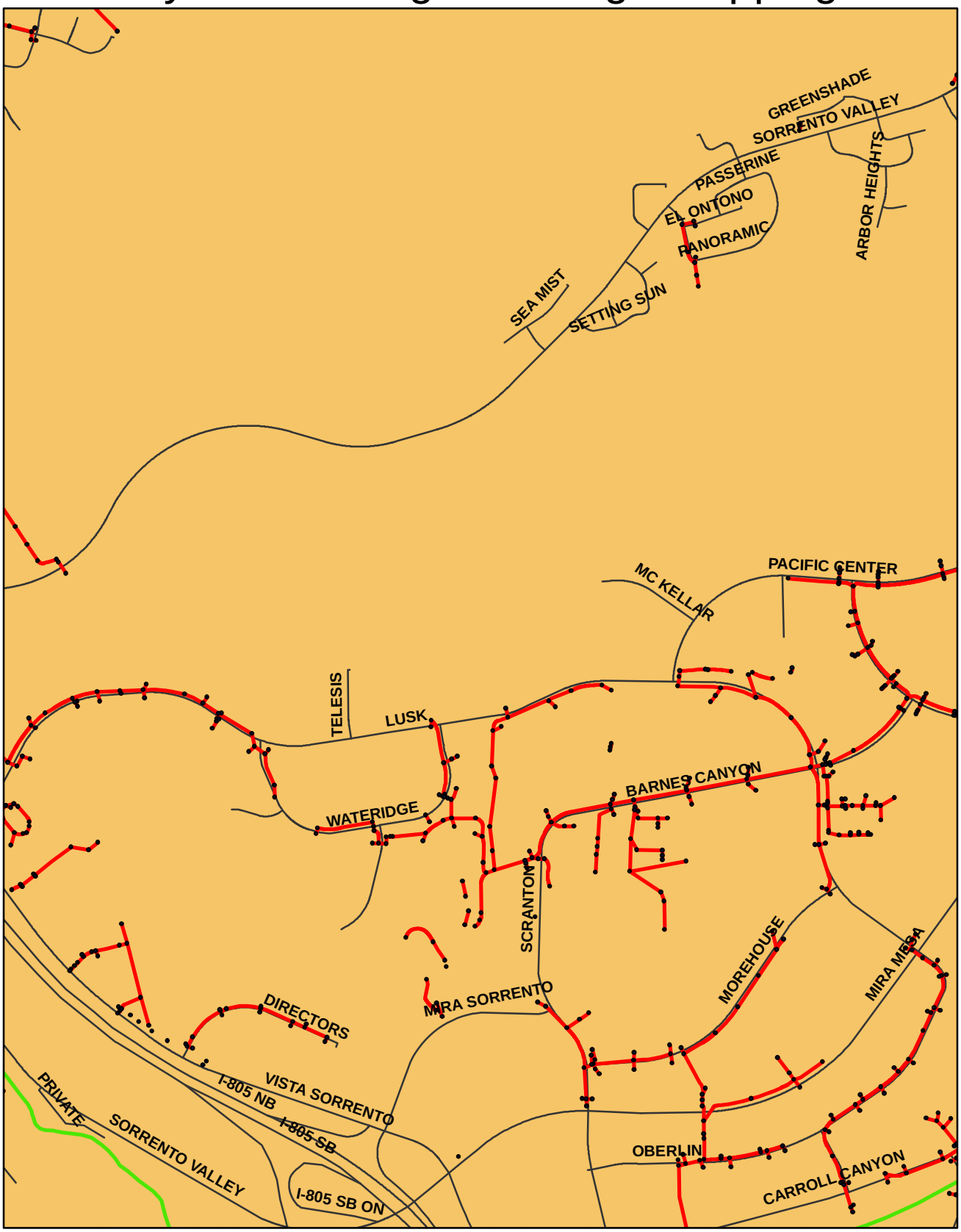

0 0.125 0.25 0.5

Miles

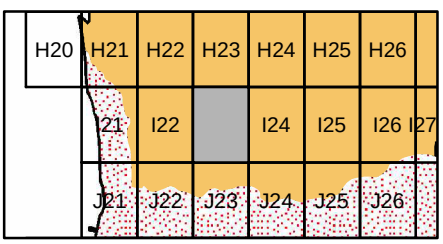

Legend

- Drain Structure
- Drain Pipe
- Drain Channel
- Roads
- San Dieguito
- Penasquitos
- San Diego River
- Mission Bay
- Pueblo
- Sweetwater
- Otay
- Tijuana

City of San Diego Drainage Ma

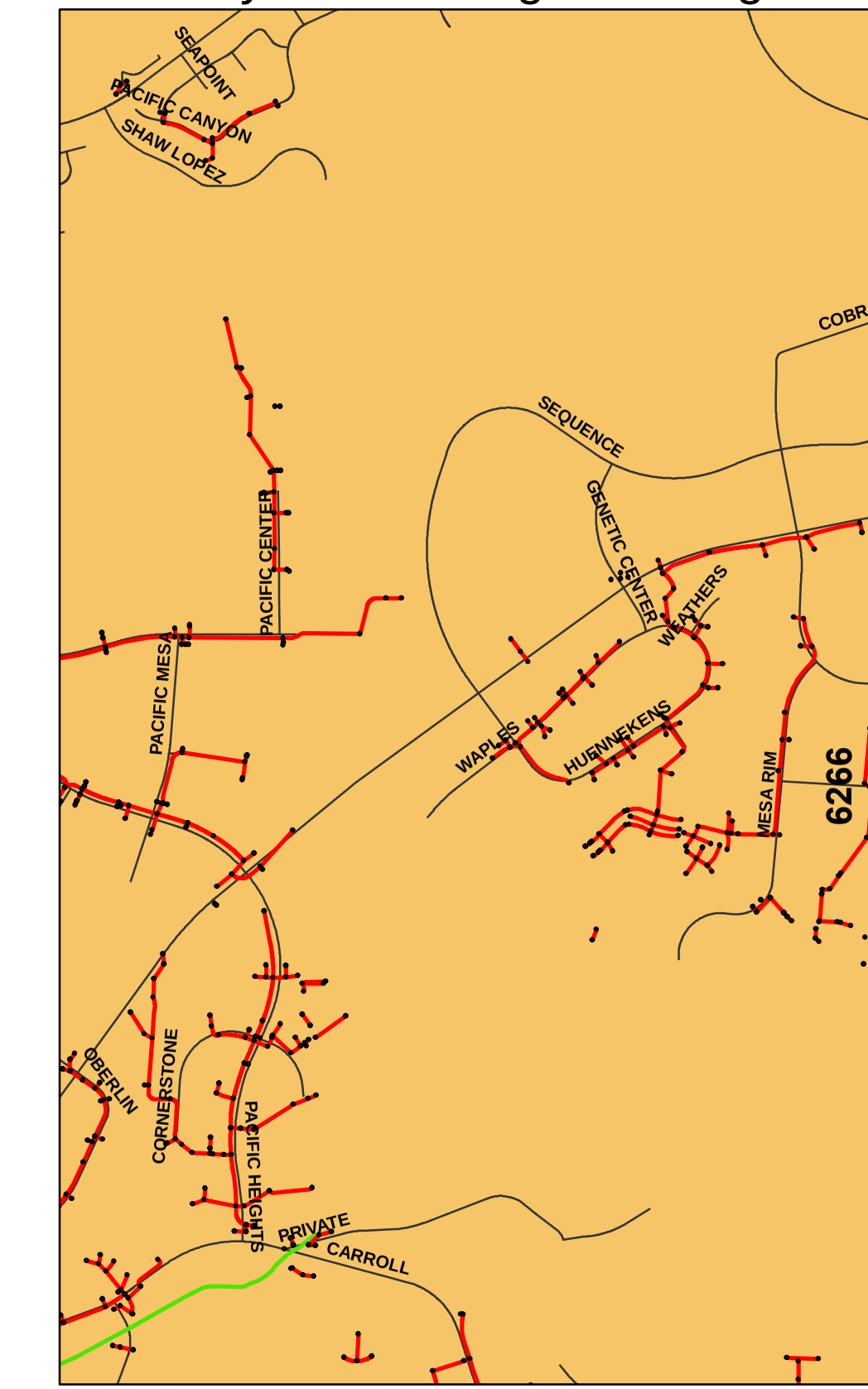

0 0.125 0.25 0.5

Miles

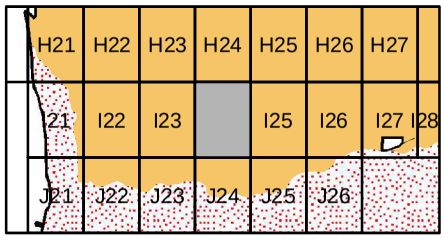

Leg

City of San Diego Drainage Ma

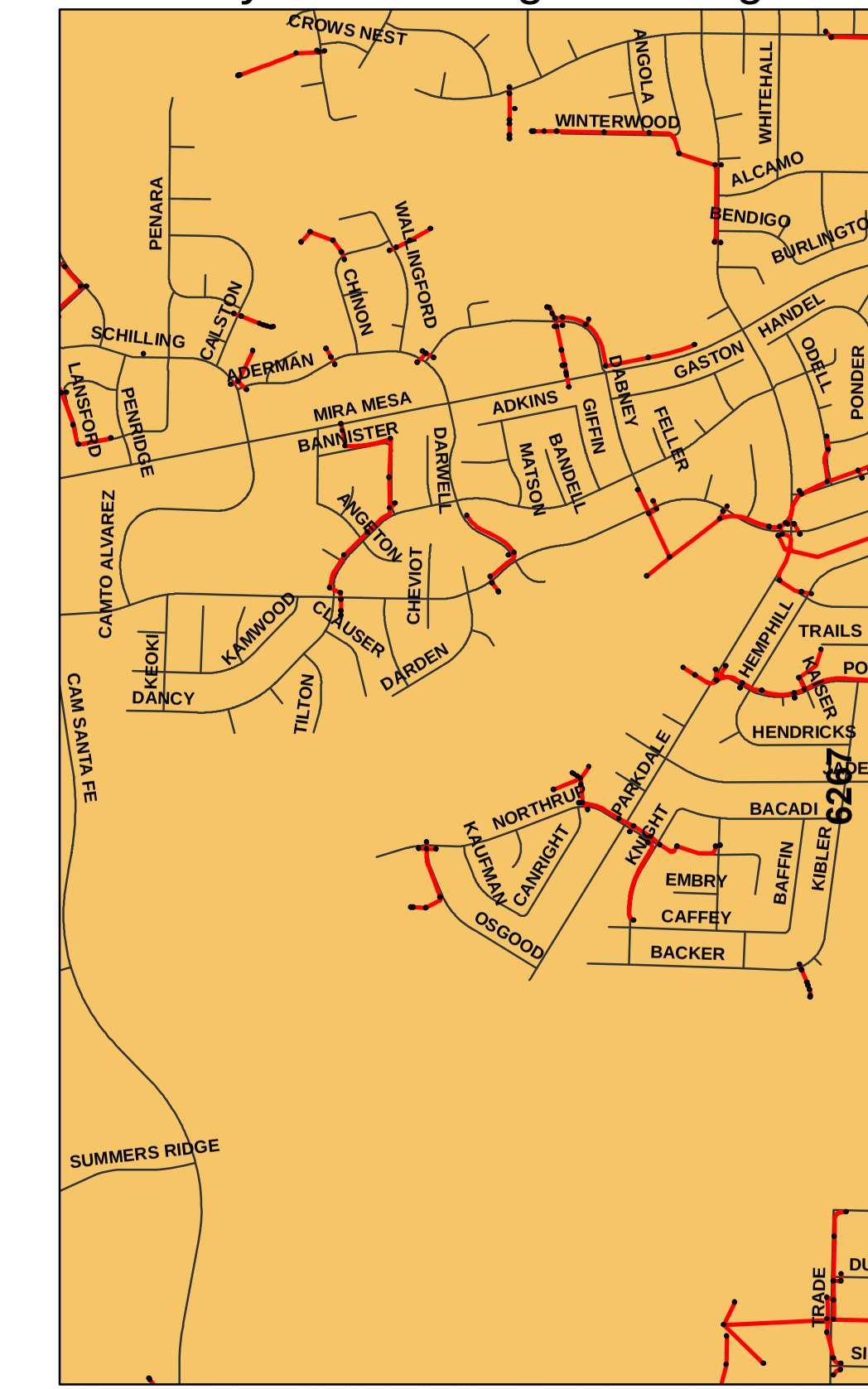

0 0.125 0.25 0.5

Miles

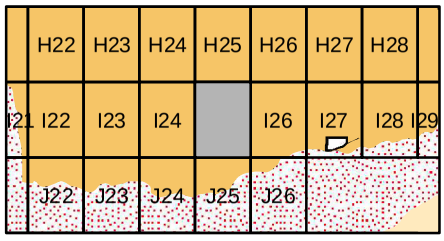

Leg

City of San Diego Drainage Mapping

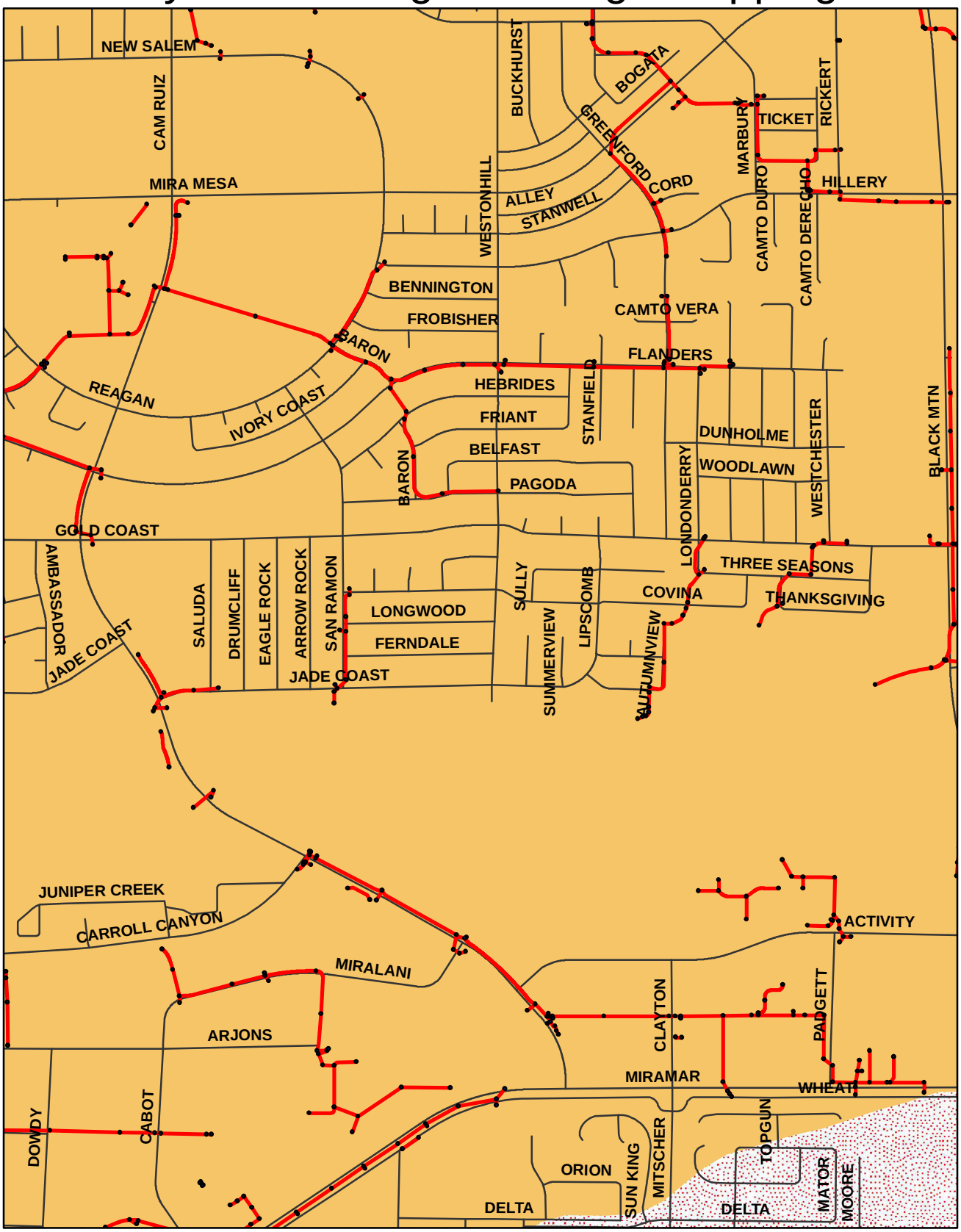

0 0.125 0.25 0.5

Miles

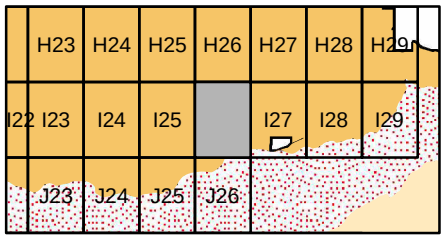

Legend

- Drain Structure
- Drain Pipe
- Drain Channel
- Roads
- San Dieguito
- Penasquitos
- San Diego River
- Mission Bay
- Pueblo
- Sweetwater
- Otay
- Tijuana

City of San Diego Drainage Ma

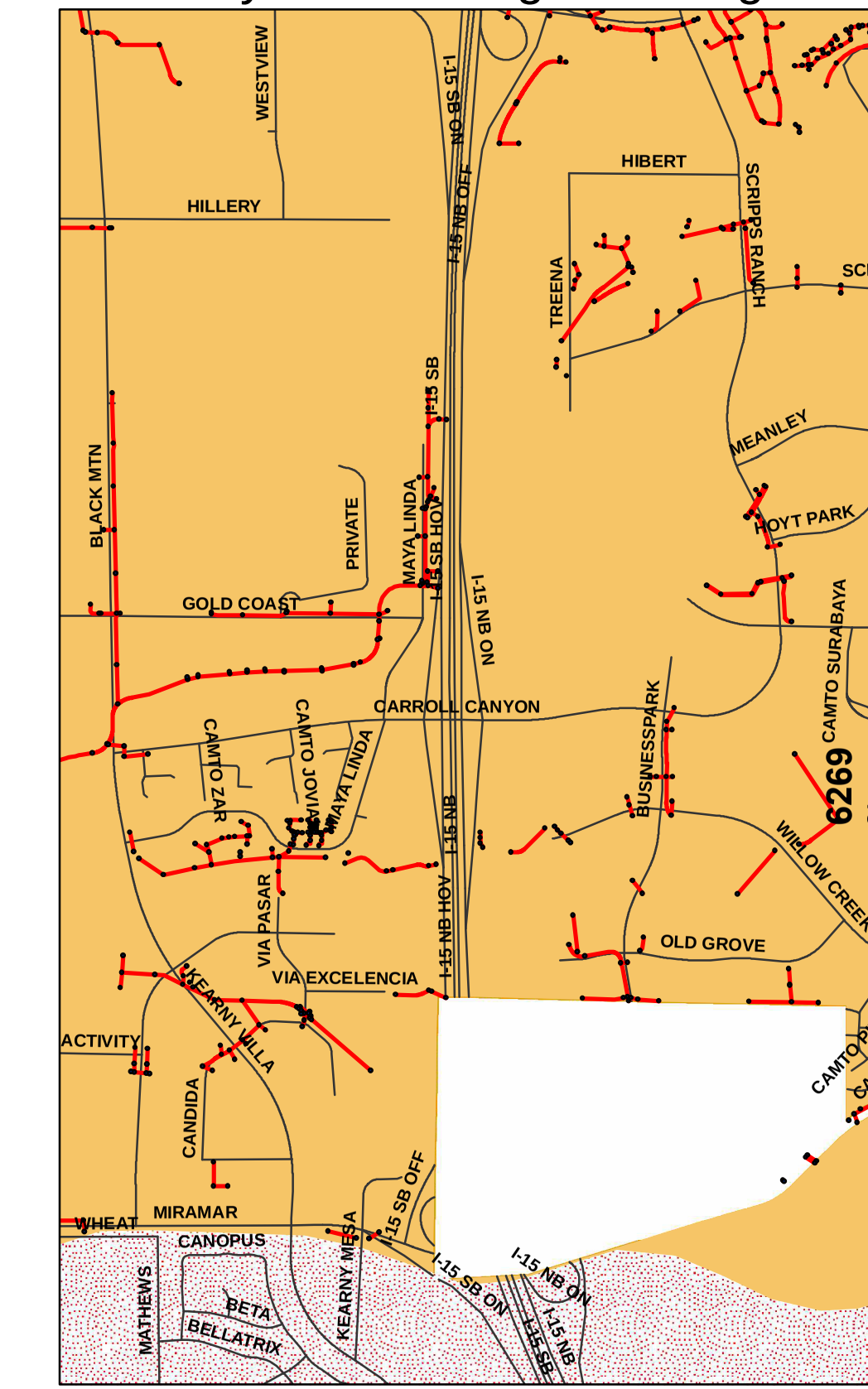

0 0.125 0.25 0.5

Miles

	H24	H25	H26	H27	H28	H29
I23	I24	I25	I26		I28	I29
	J24	J25	J26			

Leg

City of San Diego Drainage Ma

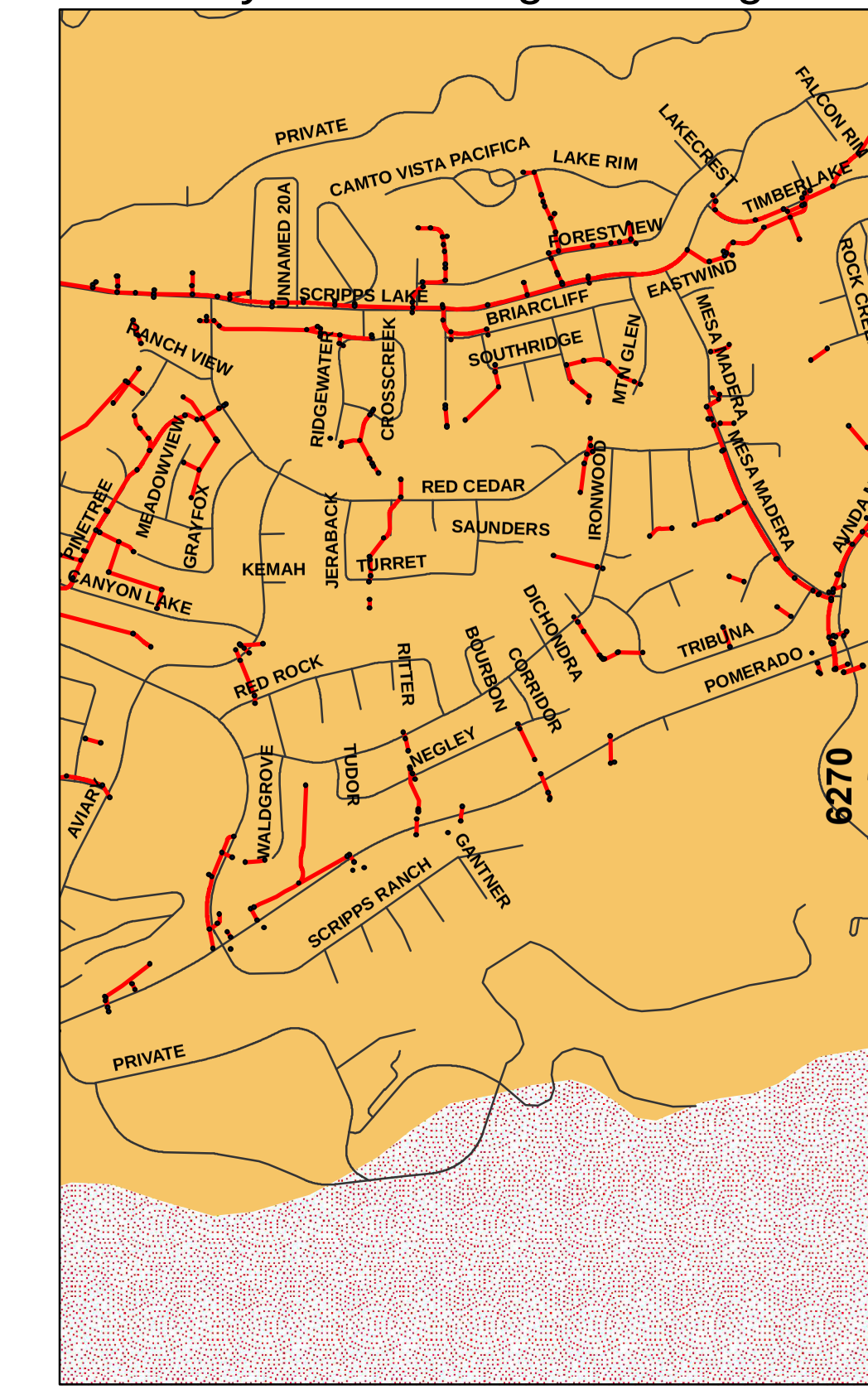

0 0.125 0.25 0.5

Miles

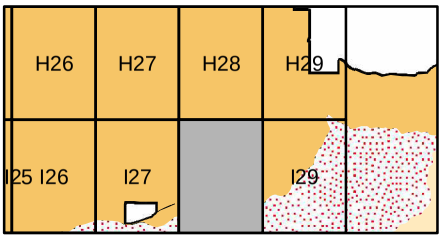

Leg

City of San Diego Drainage Mapping

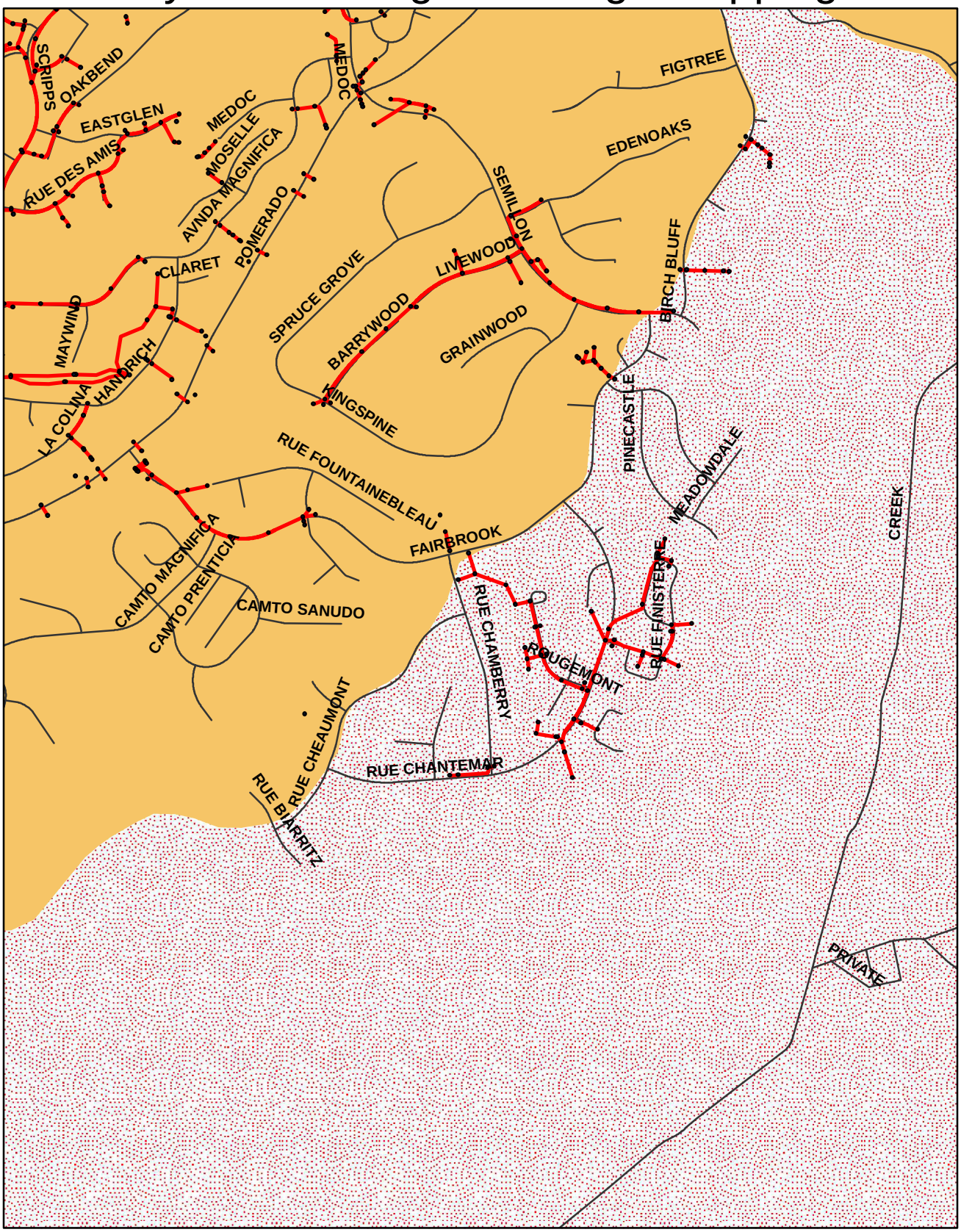

0 0.125 0.25 0.5

Miles

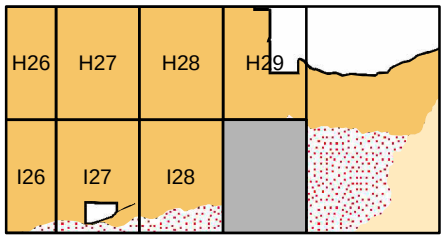

Legend

- Drain Structure
- Drain Pipe
- Drain Channel
- Roads
- San Dieguito
- Penasquitos
- San Diego River
- Mission Bay
- Pueblo
- Sweetwater
- Otay
- Tijuana

City of San Diego Drainage Ma

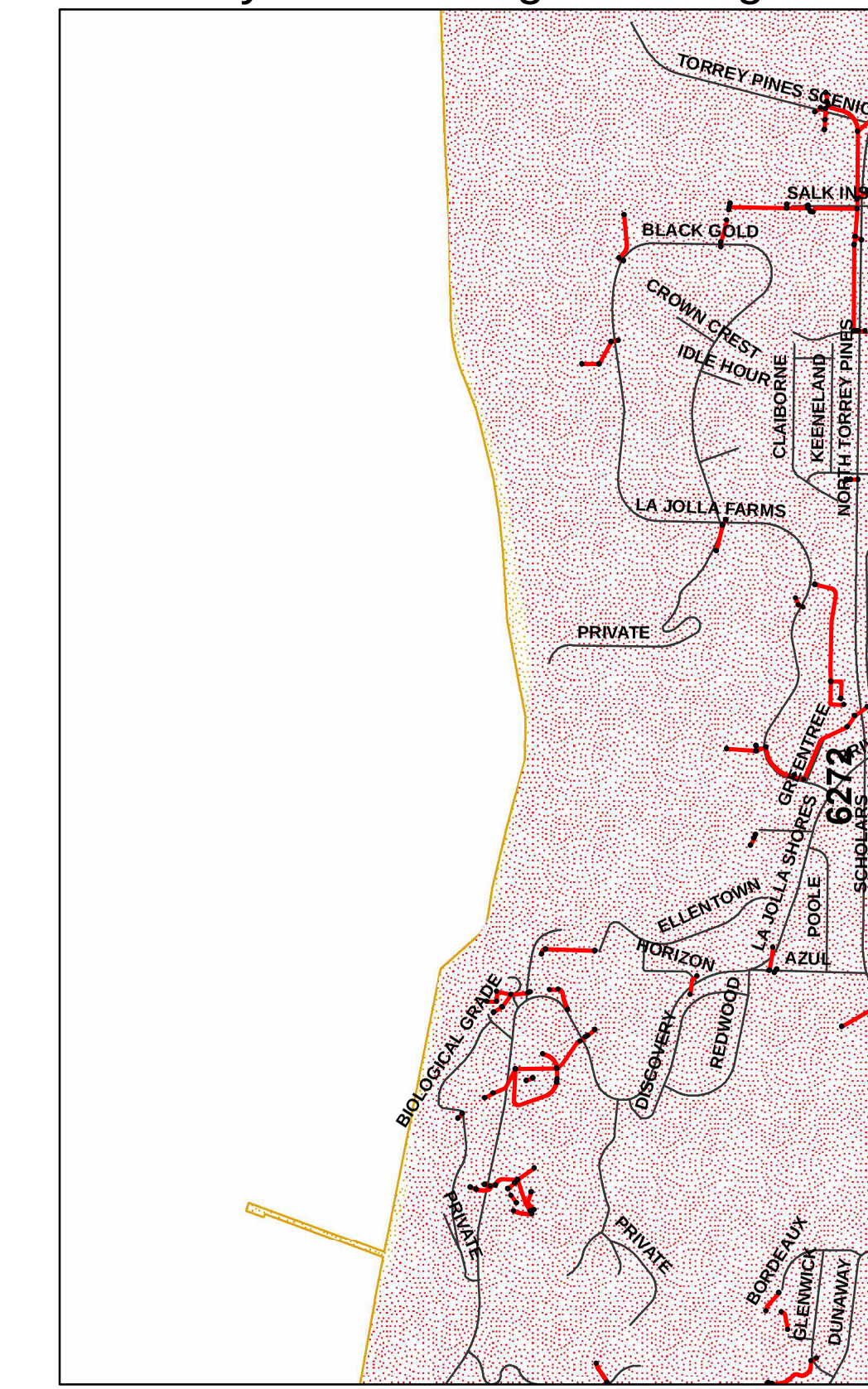

0 0.125 0.25 0.5

Miles

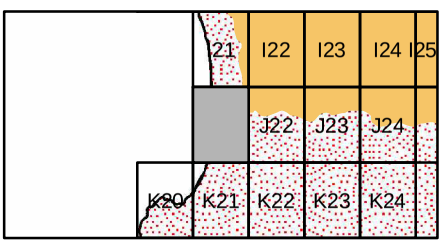

Leg

City of San Diego Drainage Mapping

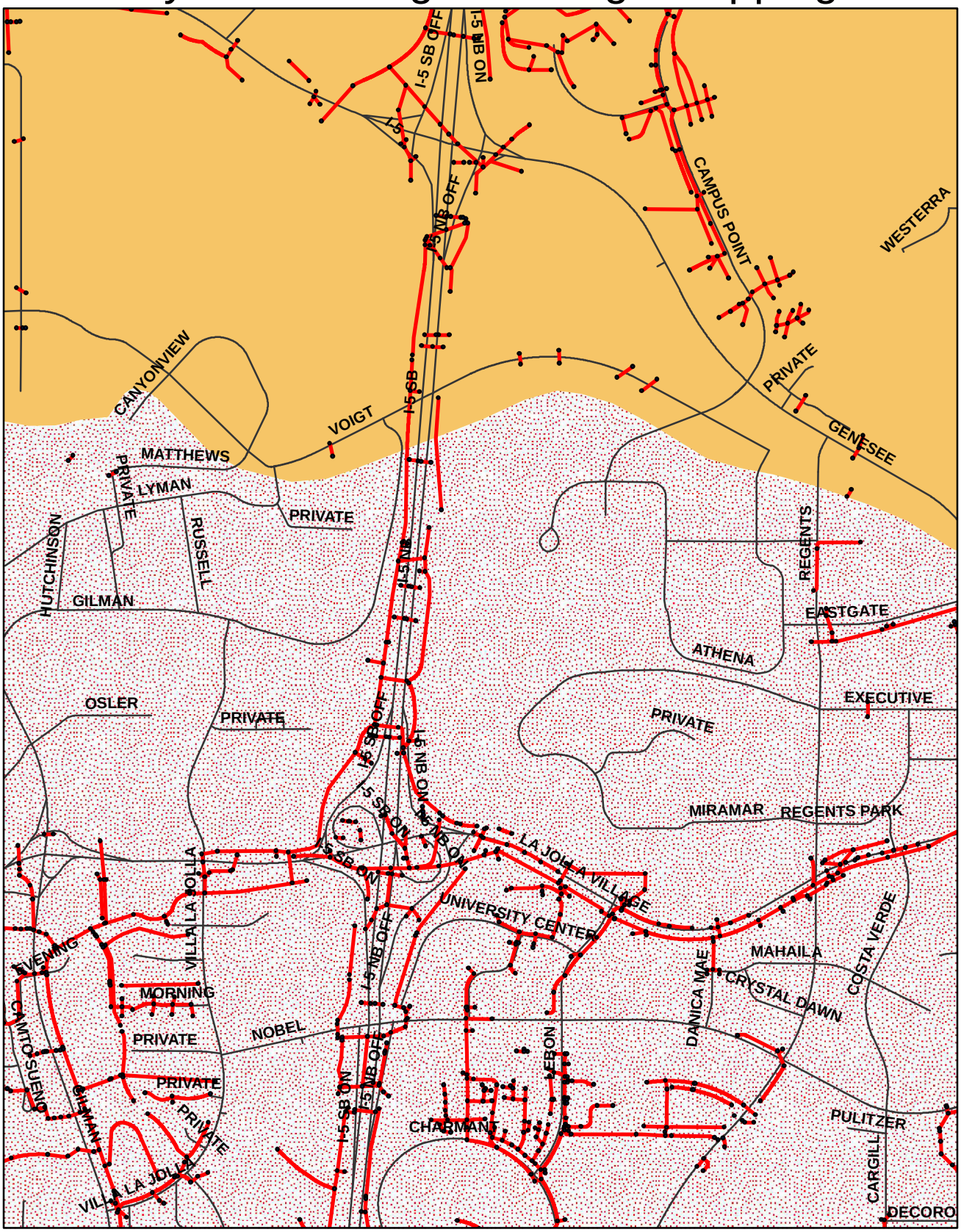

0 0.125 0.25 0.5

Miles

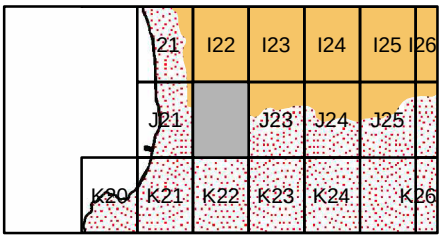

Legend

- Drain Structure
- Drain Pipe
- Drain Channel
- Roads
- San Dieguito
- Penasquitos
- San Diego River
- Mission Bay
- Pueblo
- Sweetwater
- Otay
- Tijuana

City of San Diego Drainage Mapping

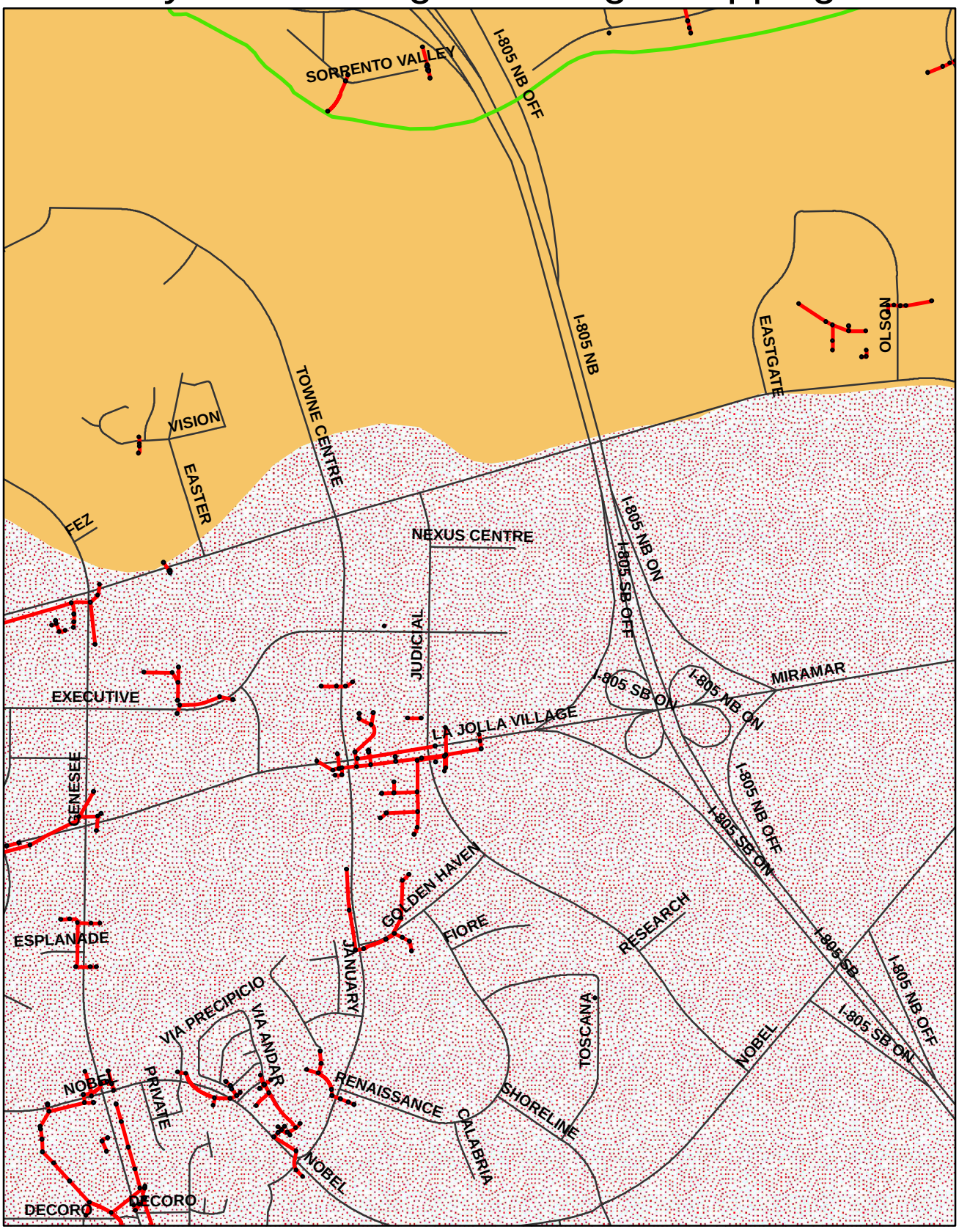

0 0.125 0.25 0.5

Miles

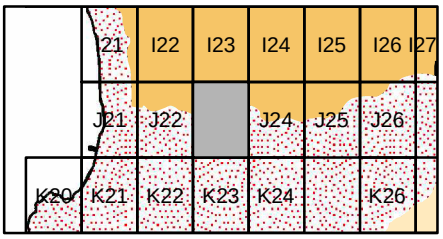

Legend

- Drain Structure
- Drain Pipe
- Drain Channel
- Roads
- San Dieguito
- Penasquitos
- San Diego River
- Mission Bay
- Pueblo
- Sweetwater
- Otay
- Tijuana

City of San Diego Drainage Mapping

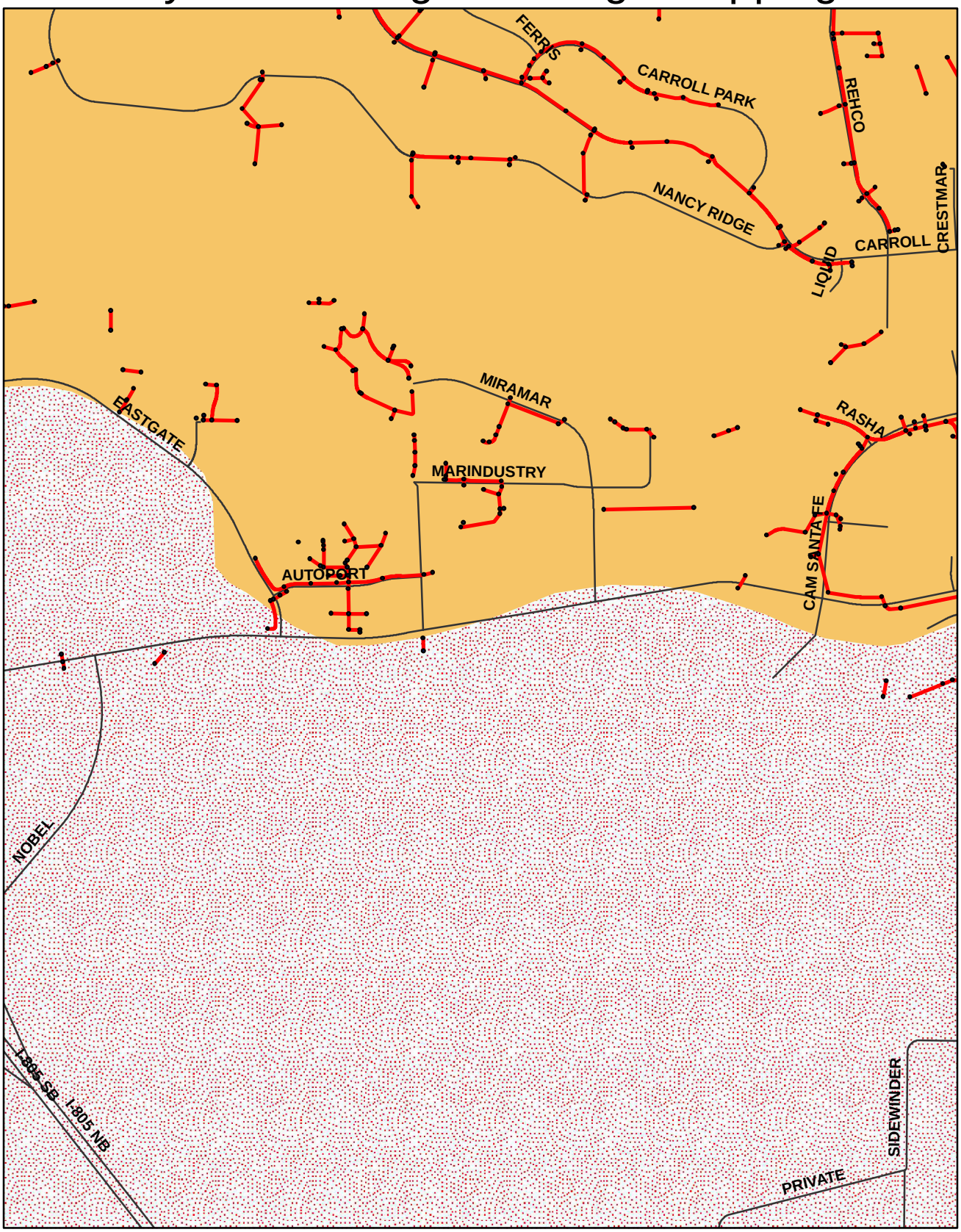

0 0.125 0.25 0.5

Miles

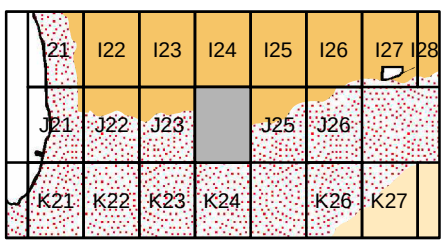

Legend

- Drain Structure
- Drain Pipe
- Drain Channel
- Roads
- San Dieguito
- Penasquitos
- San Diego River
- Mission Bay
- Pueblo
- Sweetwater
- Otay
- Tijuana

City of San Diego Drainage Mapping

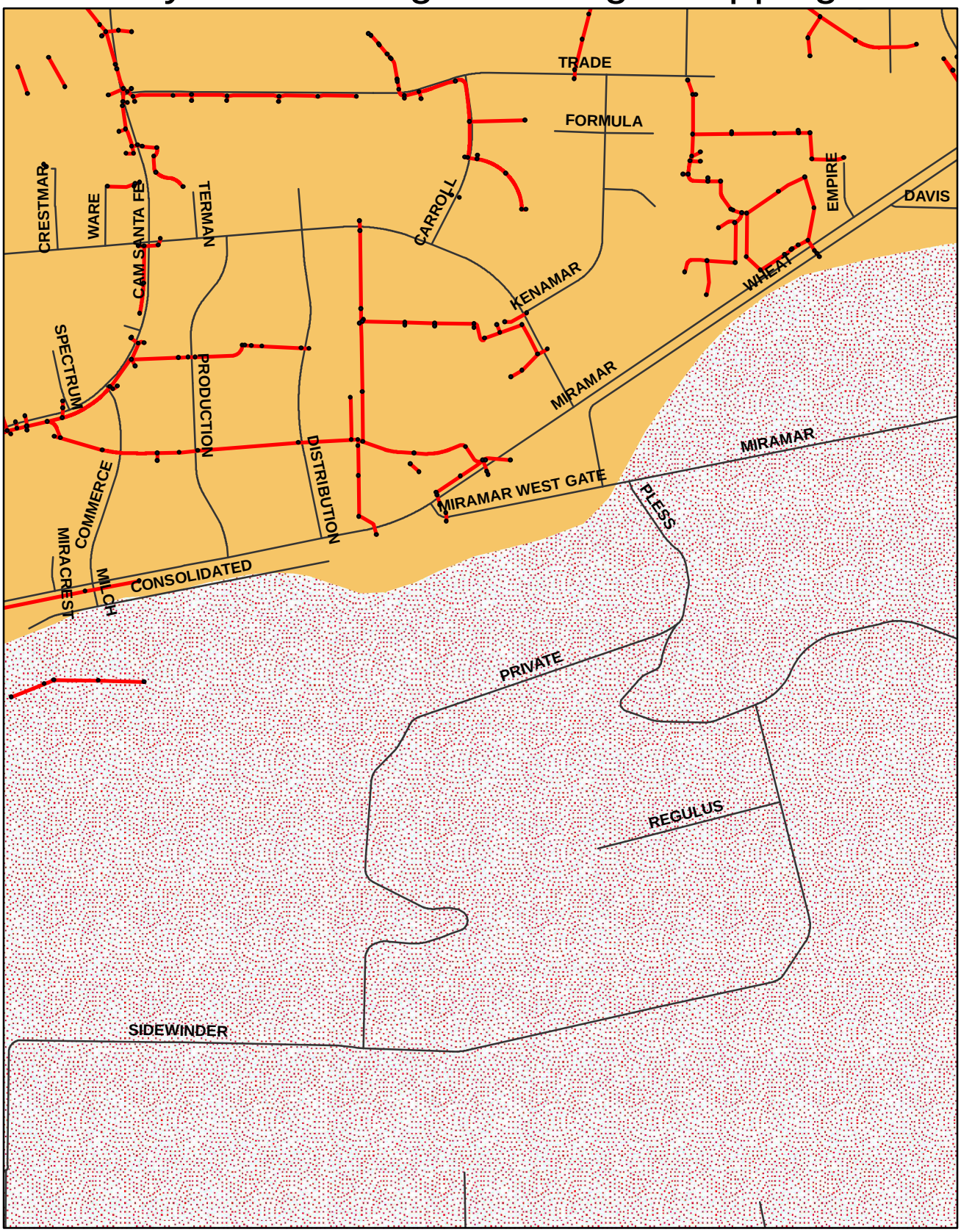

0 0.125 0.25 0.5

Miles

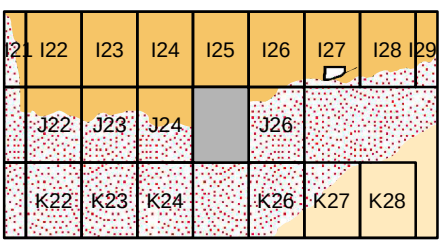

Legend

- Drain Structure
- Drain Pipe
- Drain Channel
- Roads
- San Dieguito
- Penasquitos
- San Diego River
- Mission Bay
- Pueblo
- Sweetwater
- Otay
- Tijuana

City of San Diego Drainage Ma

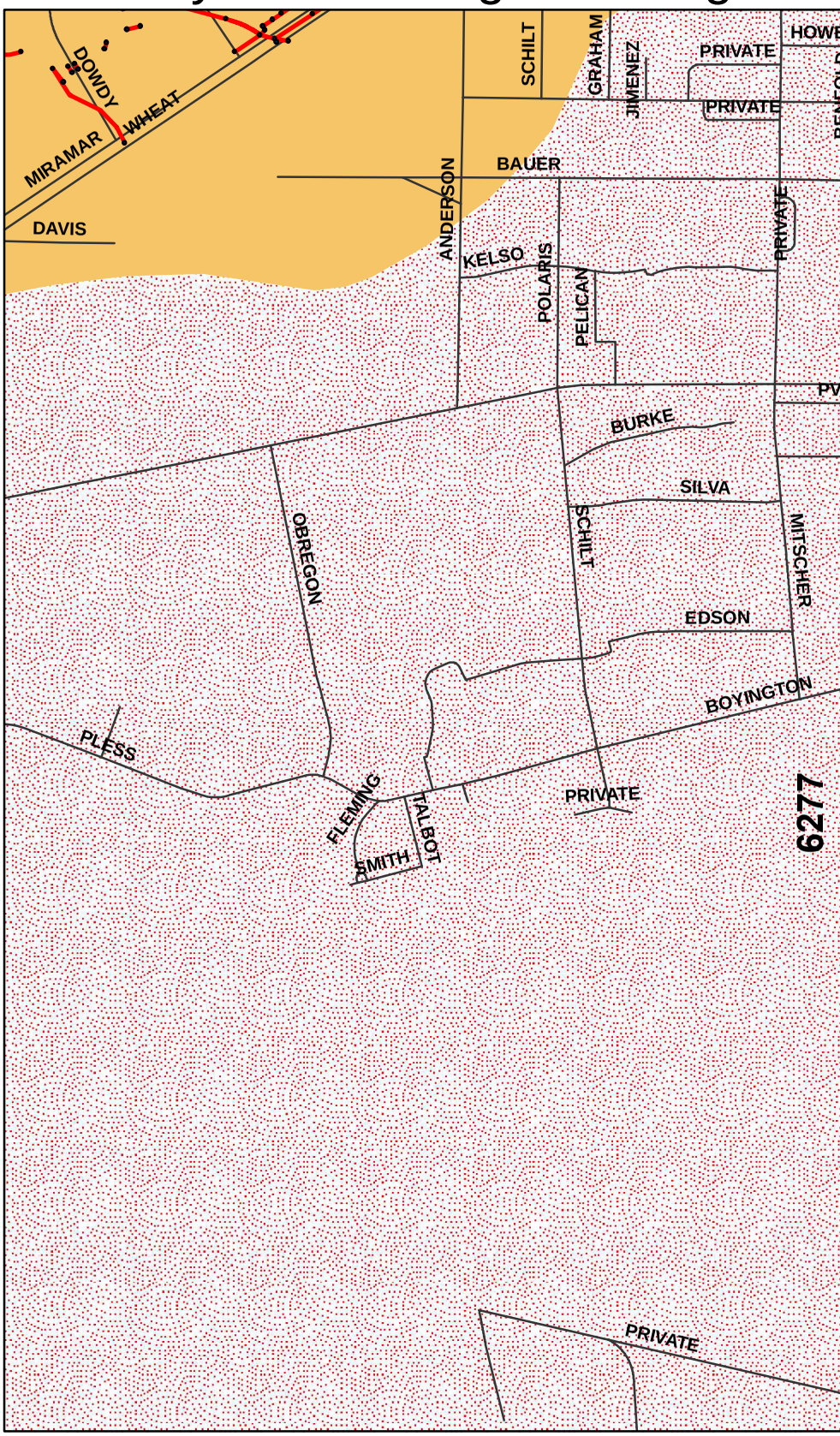

0 0.125 0.25 0.5

Miles

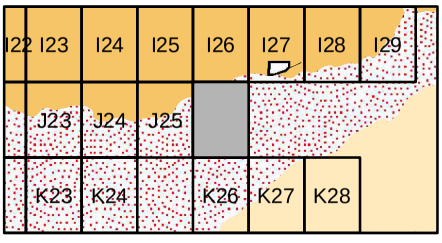

Leg

City of San Diego Drainage Mapping

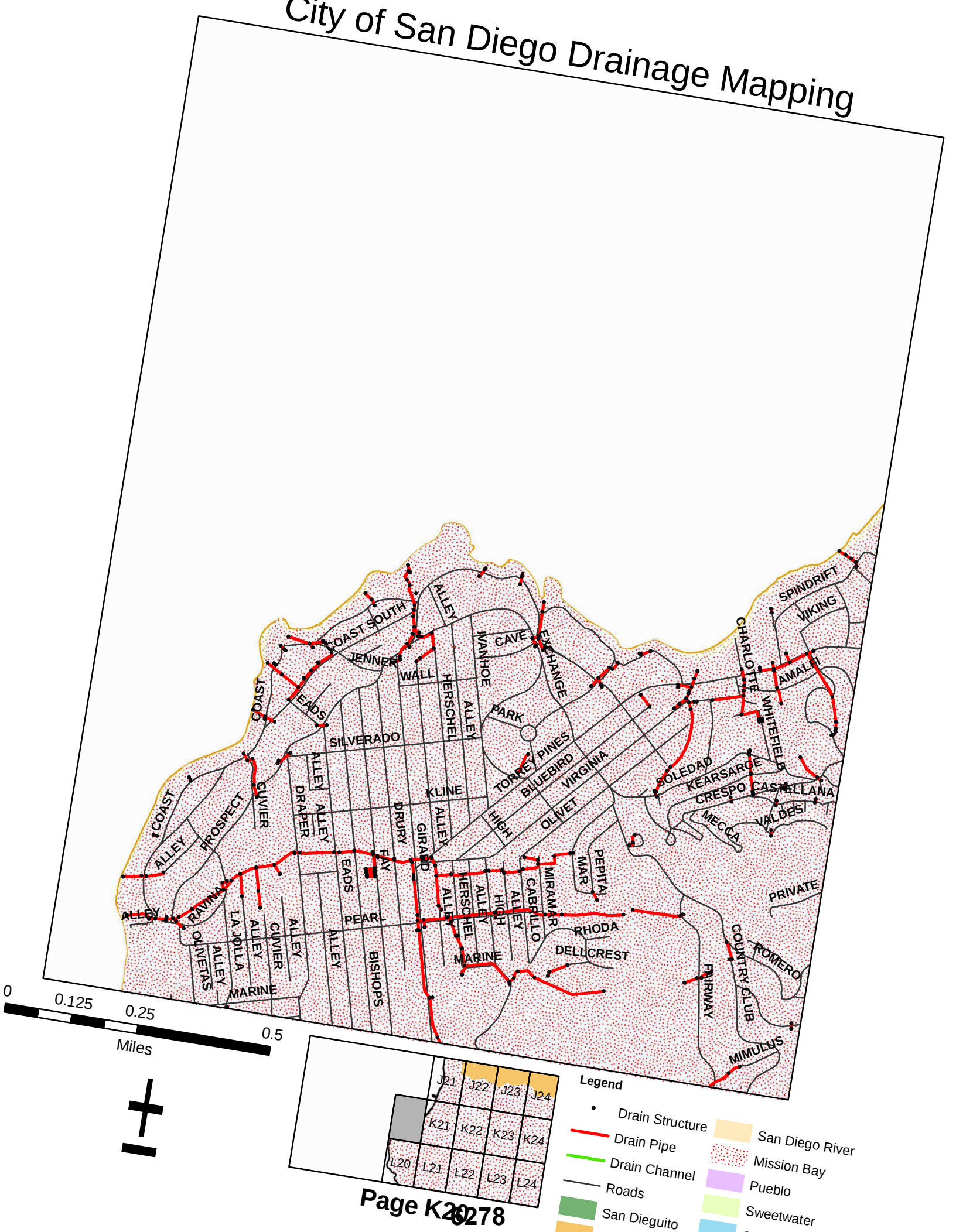

City of San Diego Drainage Mapping

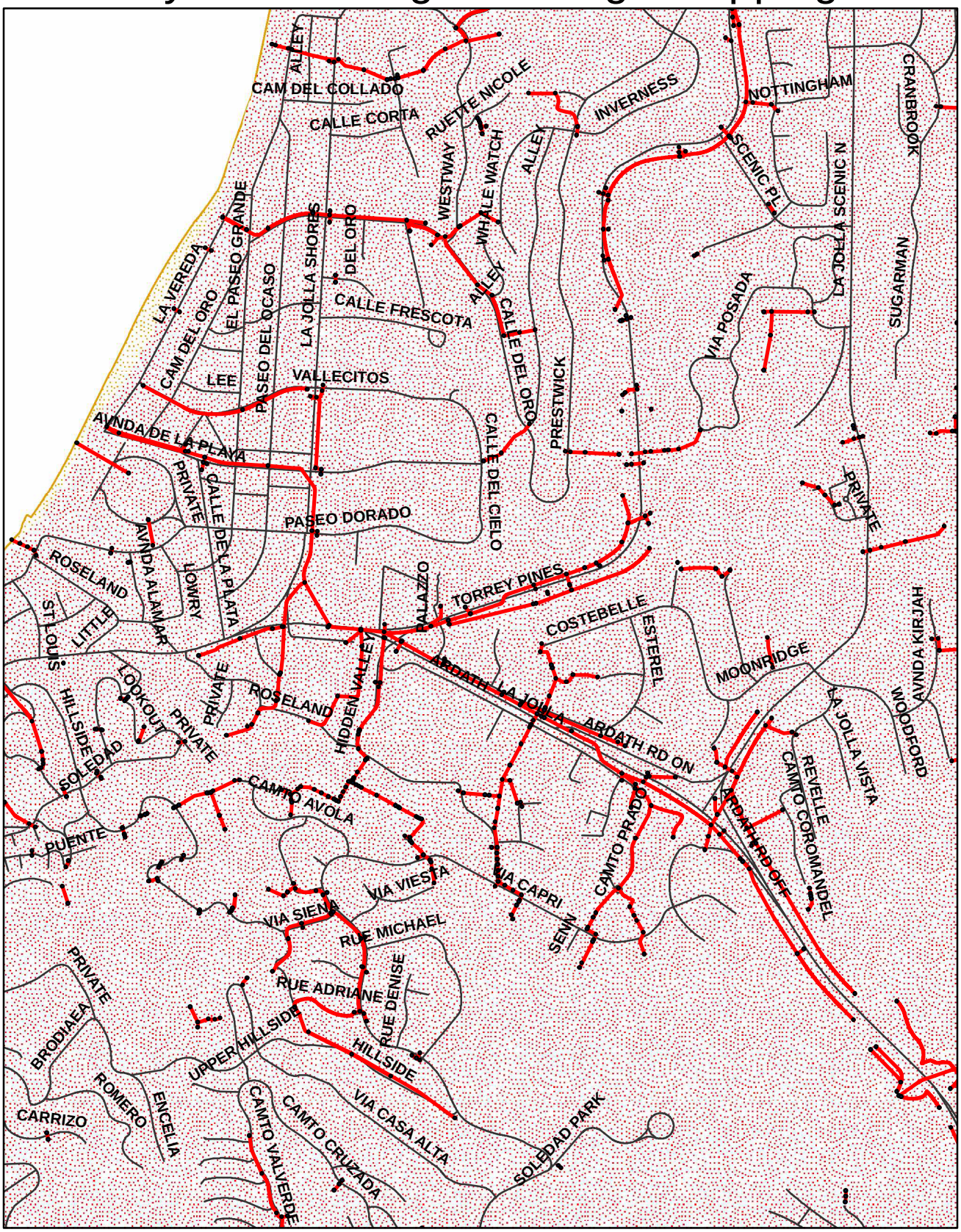

0 0.125 0.25 0.5

Miles



Legend

- Drain Structure
- Drain Pipe
- Drain Channel
- Roads
- San Dieguito
- Penasquitos
- San Diego River
- Mission Bay
- Pueblo
- Sweetwater
- Otay
- Tijuana

City of San Diego Drainage Mapping

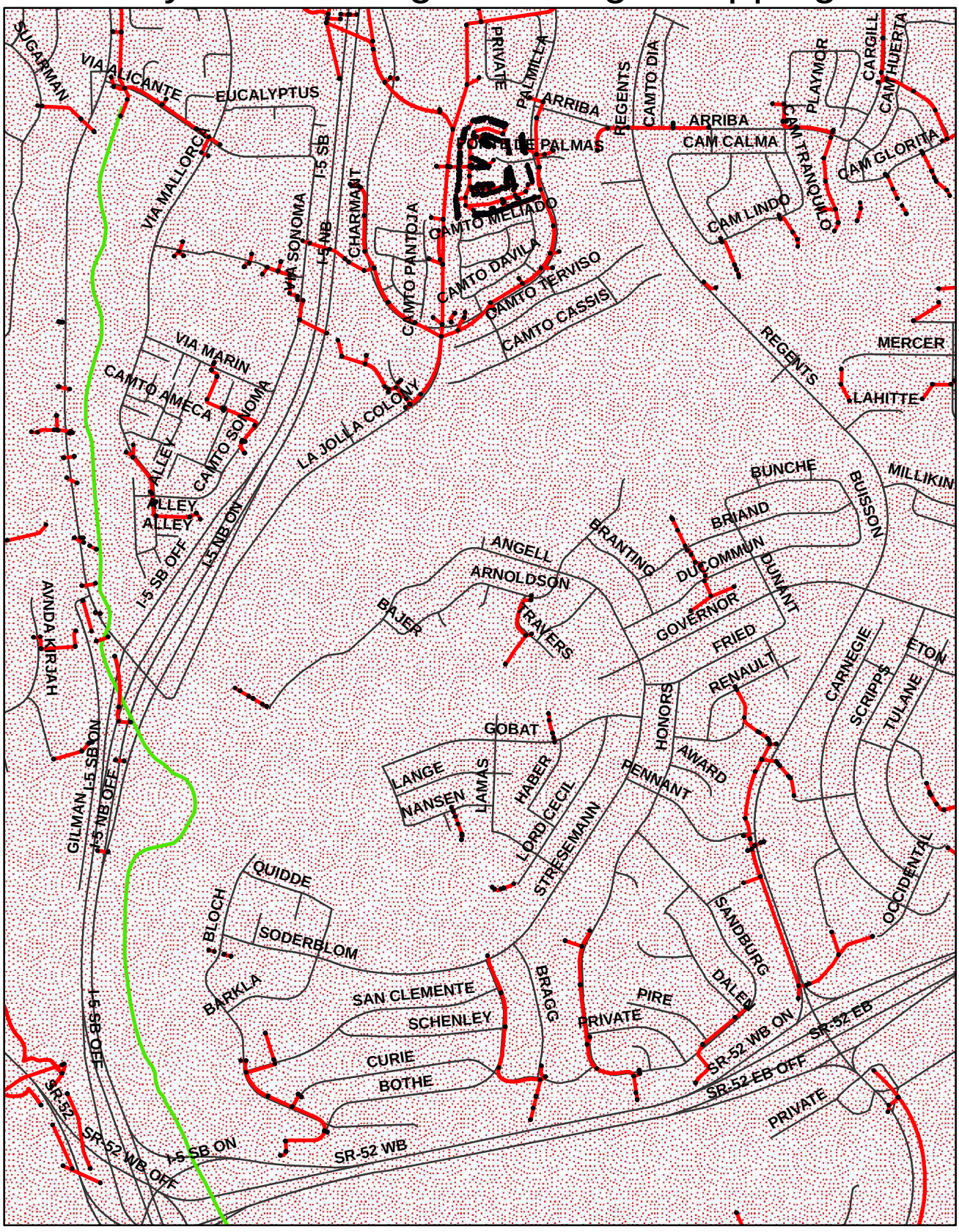

0 0.125 0.25 0.5

Miles

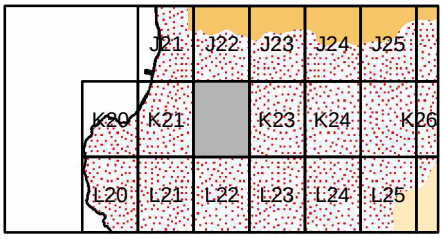

Page K22

Legend

- Drain Structure
- Drain Pipe
- Drain Channel
- Roads
- San Dieguito
- Penasquitos
- San Diego River
- Mission Bay
- Pueblo
- Sweetwater
- Otay
- Tijuana

City of San Diego Drainage Mapping

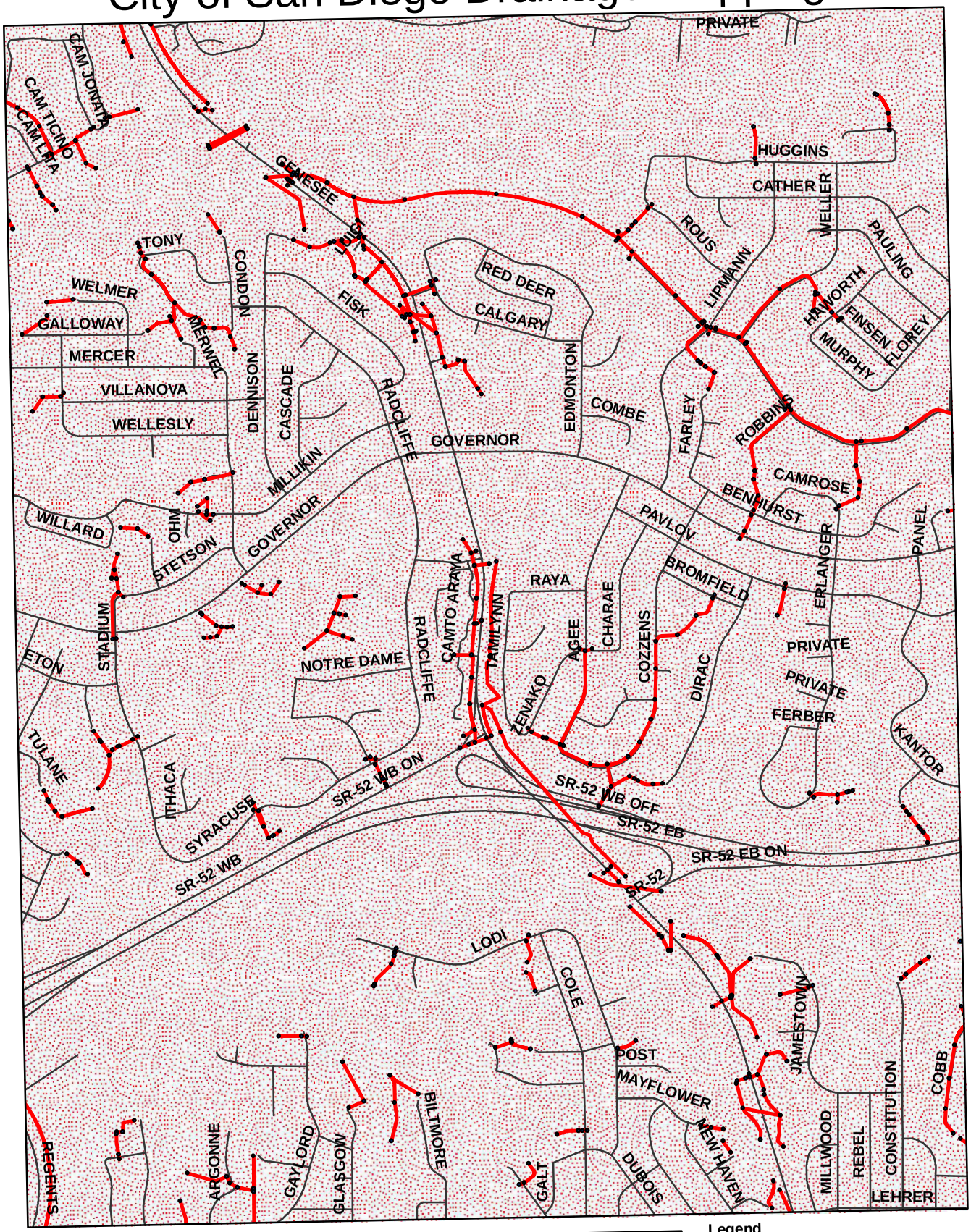

6281

0 0.125 0.25 0.5
Miles

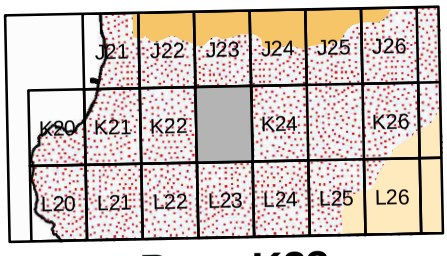

Page K23

Legend

- Drain Structure
- Drain Pipe
- Drain Channel
- Roads
- San Dieguito
- Penasquitos
- San Diego River
- Mission Bay
- Pueblo
- Sweetwater
- Otay
- Tijuana

City of San Diego Drainage Mapping

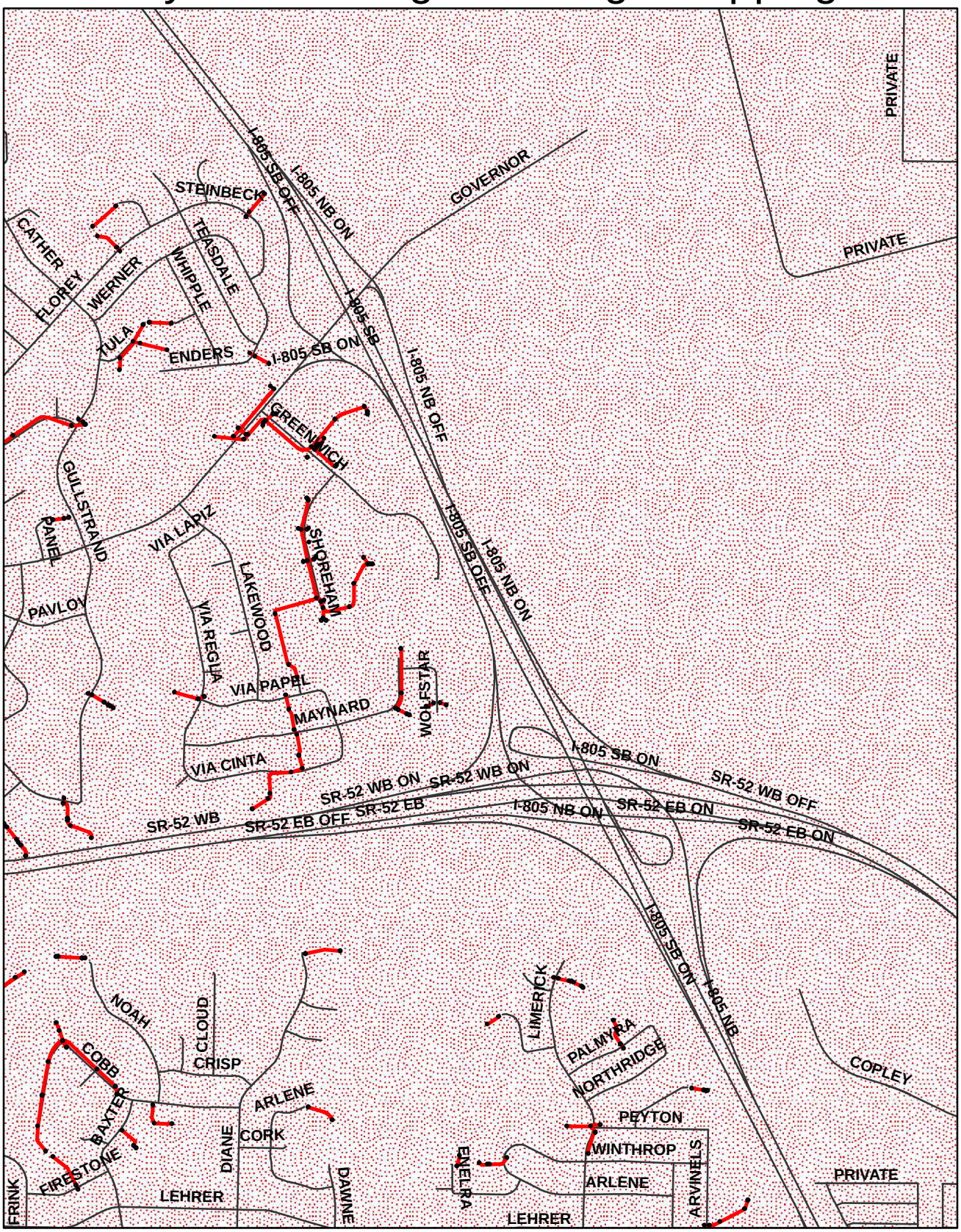

0 0.125 0.25 0.5

Miles

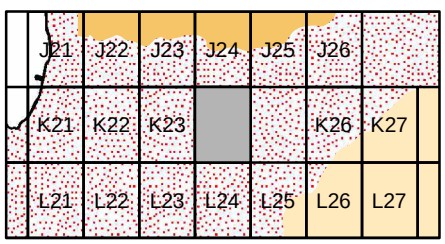

Legend

- Drain Structure
- Drain Pipe
- Drain Channel
- Roads
- San Dieguito
- Penasquitos
- San Diego River
- Mission Bay
- Pueblo
- Sweetwater
- Otay
- Tijuana

City of San Diego Drainage Mapping

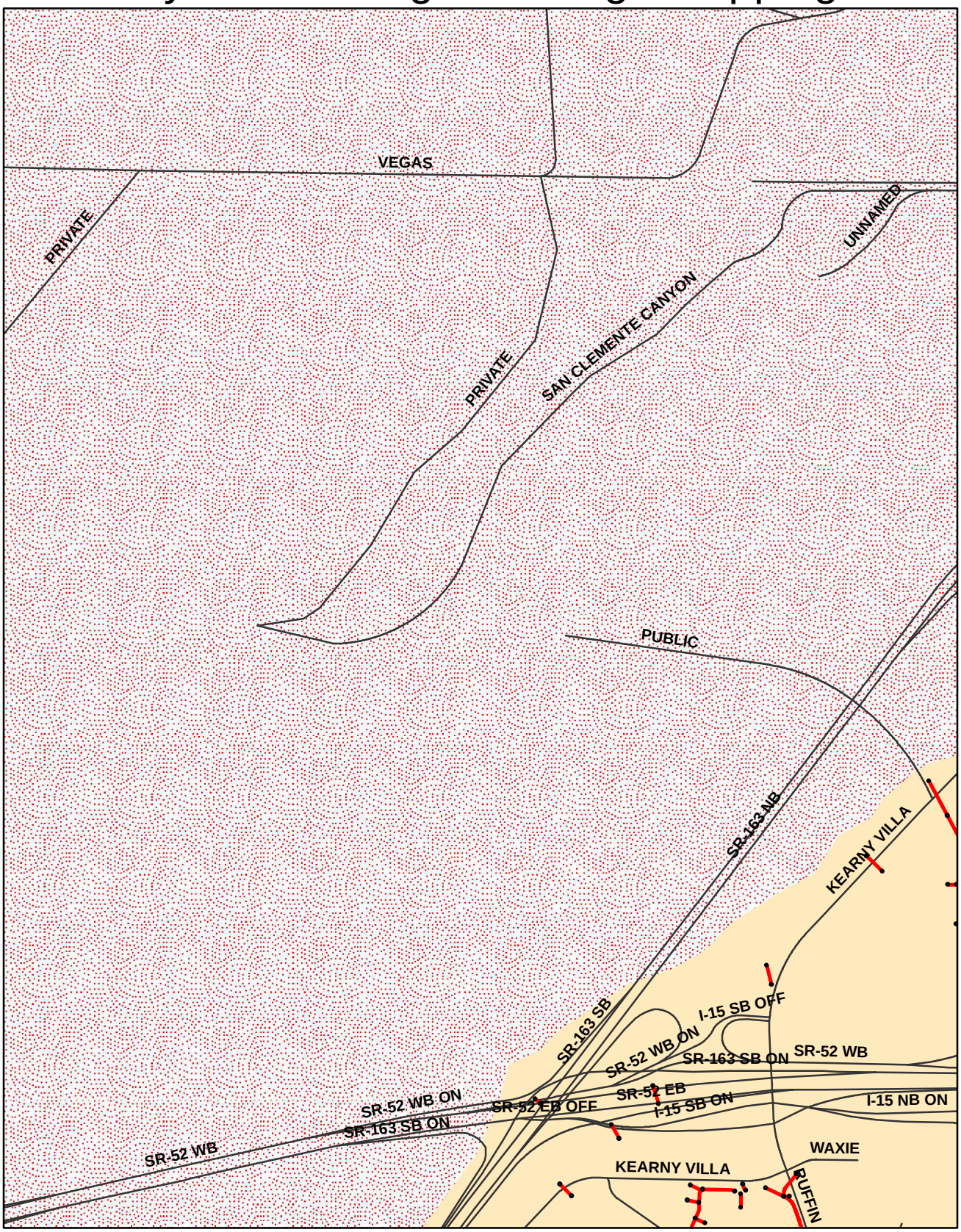

0 0.125 0.25 0.5

Miles

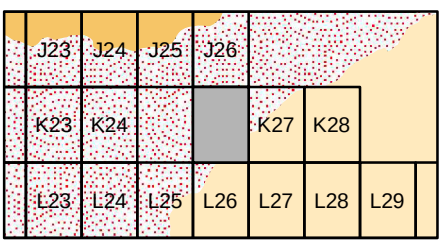

Legend

- Drain Structure
- Drain Pipe
- Drain Channel
- Roads
- San Dieguito
- Penasquitos
- San Diego River
- Mission Bay
- Pueblo
- Sweetwater
- Otay
- Tijuana

Page K26

City of San Diego Drainage Ma

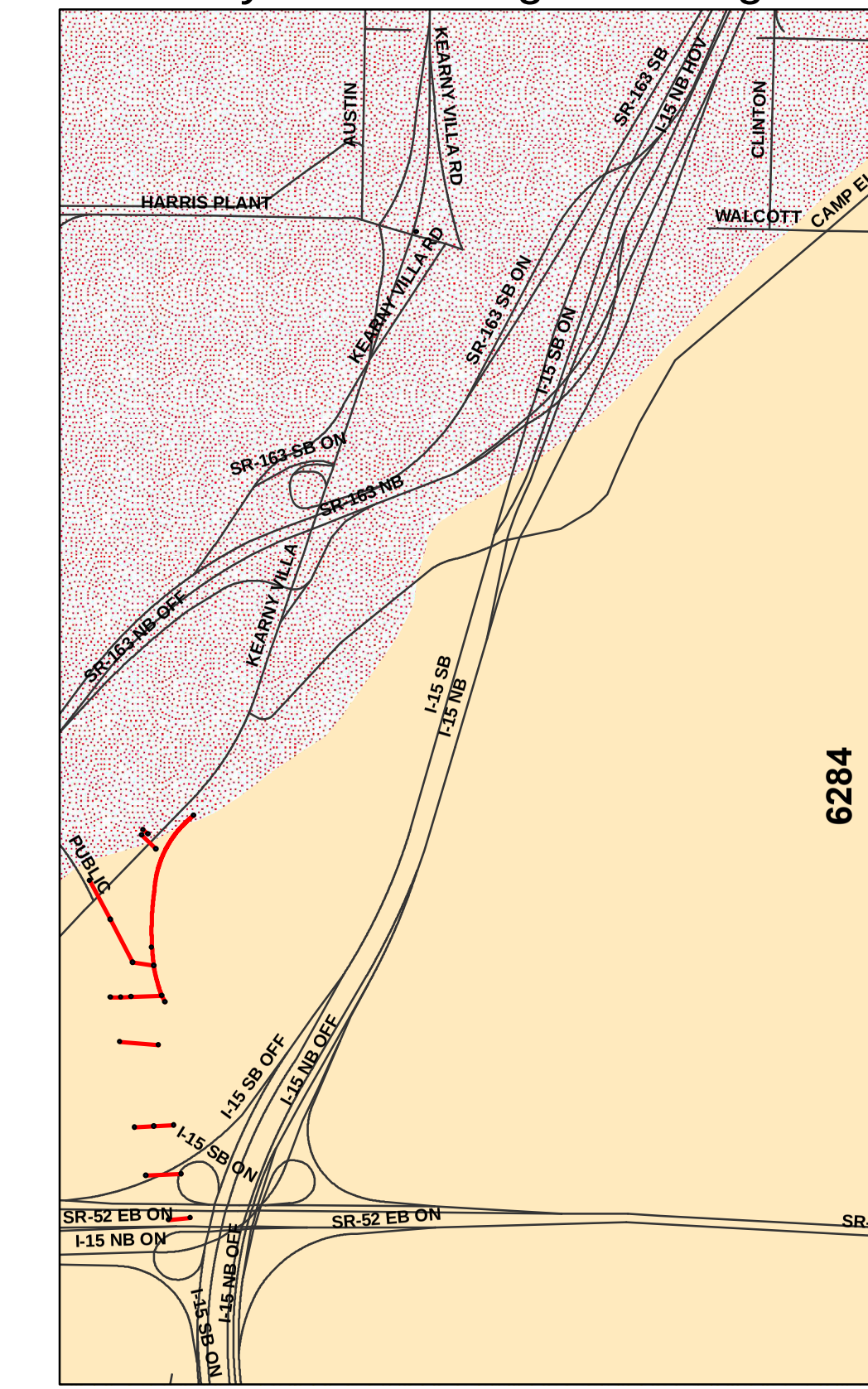

0 0.125 0.25 0.5

Miles

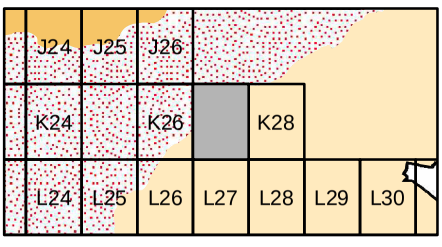

Page K27

Leg

City of San Diego Drainage Mapping

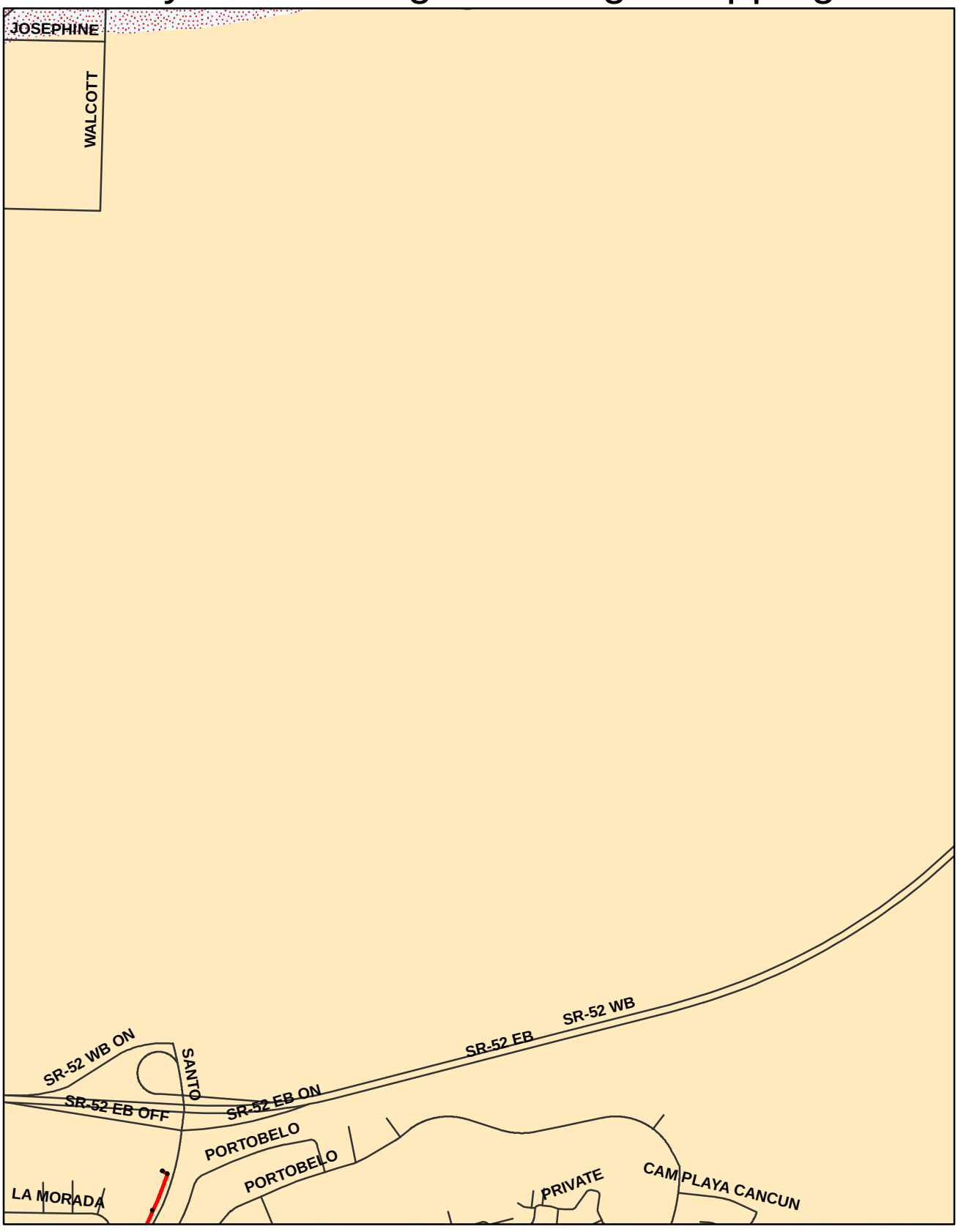

0 0.125 0.25 0.5

Miles

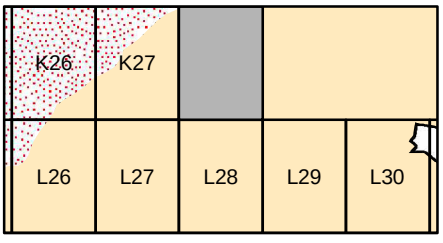

Legend

- Drain Structure
- Drain Pipe
- Drain Channel
- Roads
- San Dieguito
- Penasquitos
- San Diego River
- Mission Bay
- Pueblo
- Sweetwater
- Otay
- Tijuana

City of San Diego Drainage Ma

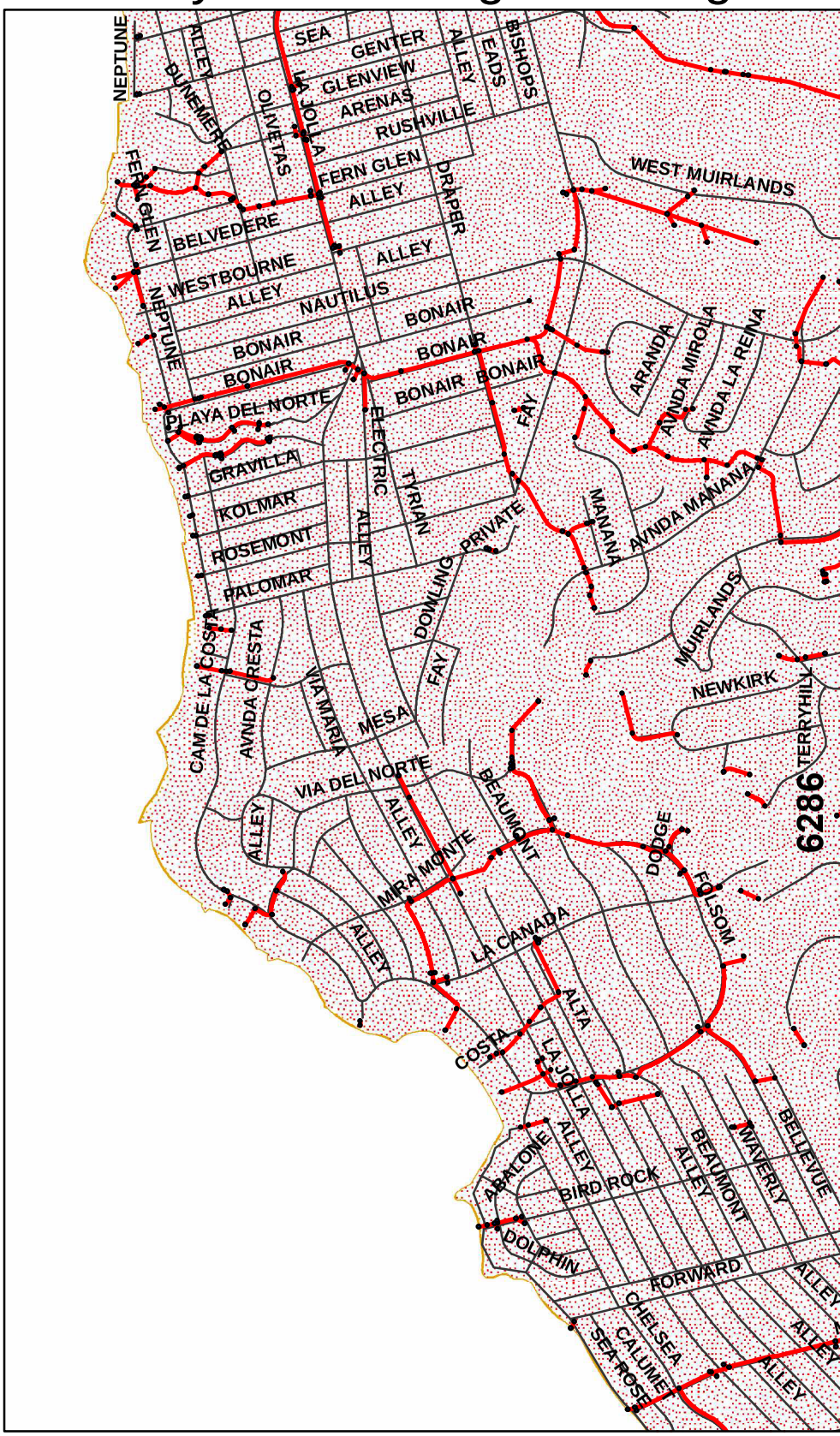

0 0.125 0.25 0.5

Miles

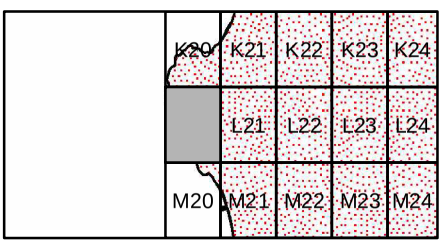

Page L20

City of San Diego Drainage Mapping

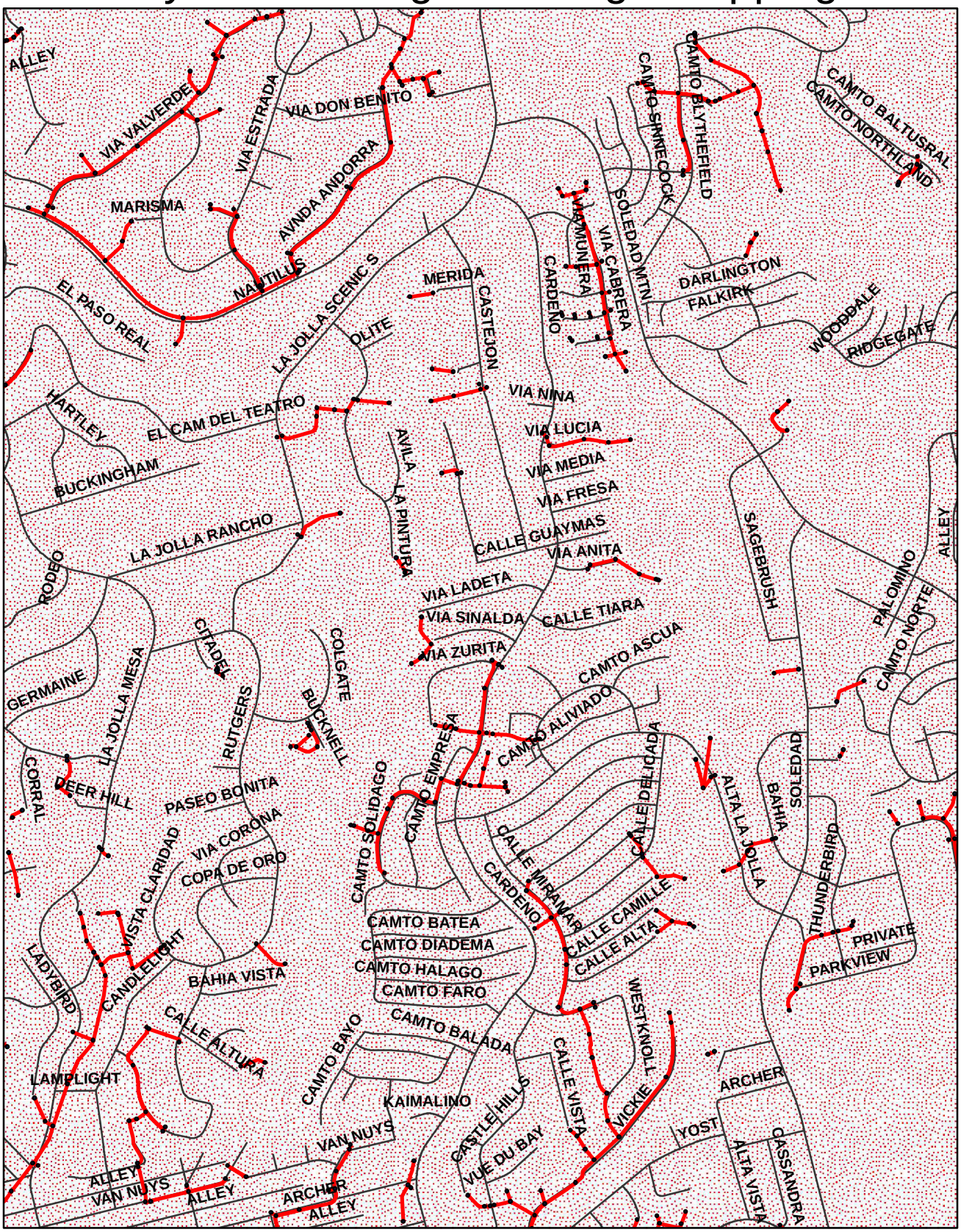

0 0.125 0.25 0.5

Miles

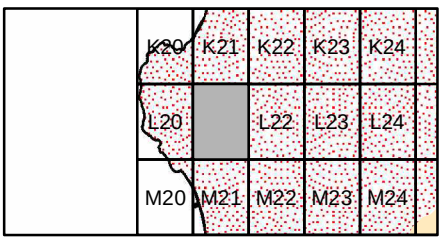

Legend

- Drain Structure
- Drain Pipe
- Drain Channel
- Roads
- San Dieguito
- Penasquitos
- San Diego River
- Mission Bay
- Pueblo
- Sweetwater
- Otay
- Tijuana

City of San Diego Drainage Mapping

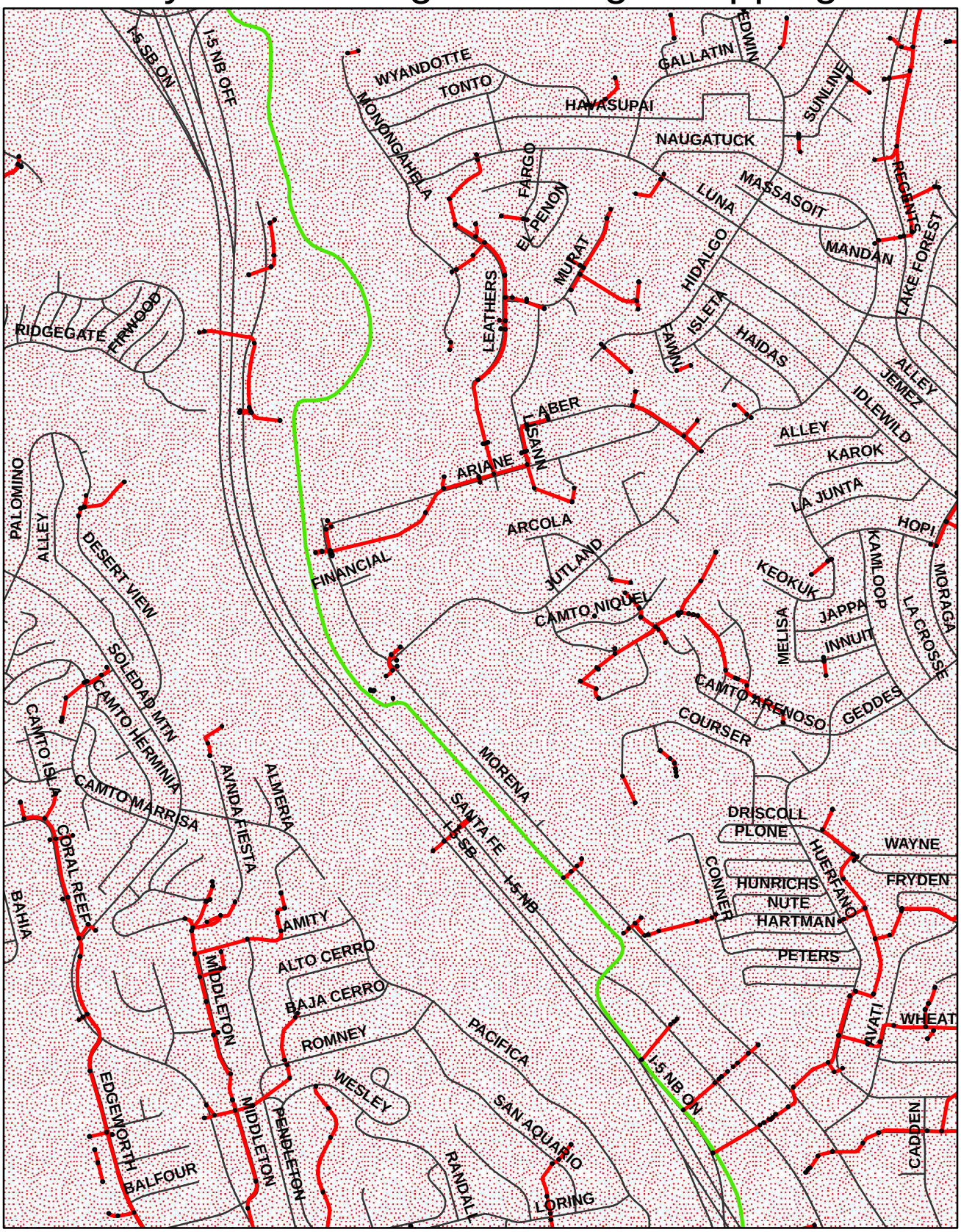

0 0.125 0.25 0.5

Miles

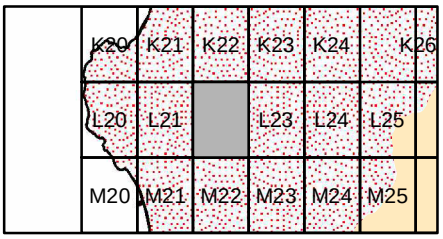

Legend

- Drain Structure
- Drain Pipe
- Drain Channel
- Roads
- San Dieguito
- Penasquitos
- San Diego River
- Mission Bay
- Pueblo
- Sweetwater
- Otay
- Tijuana

City of San Diego Drainage Ma

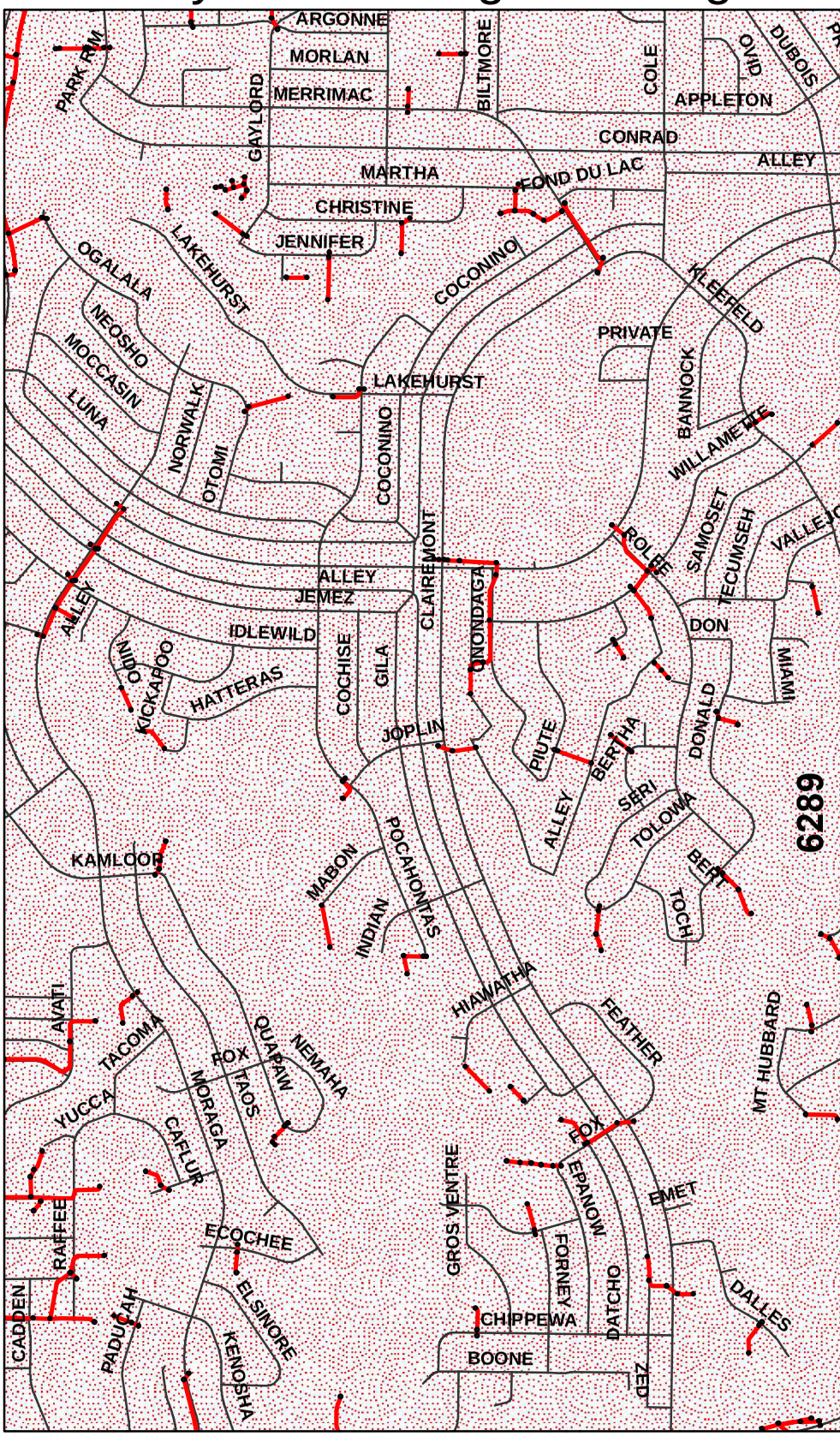

0 0.125 0.25 0.5

Miles

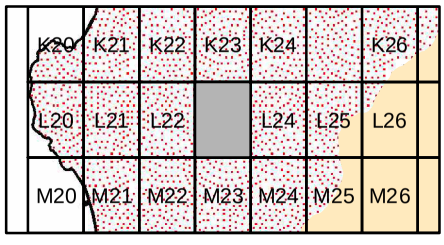

Leg

City of San Diego Drainage Mapping

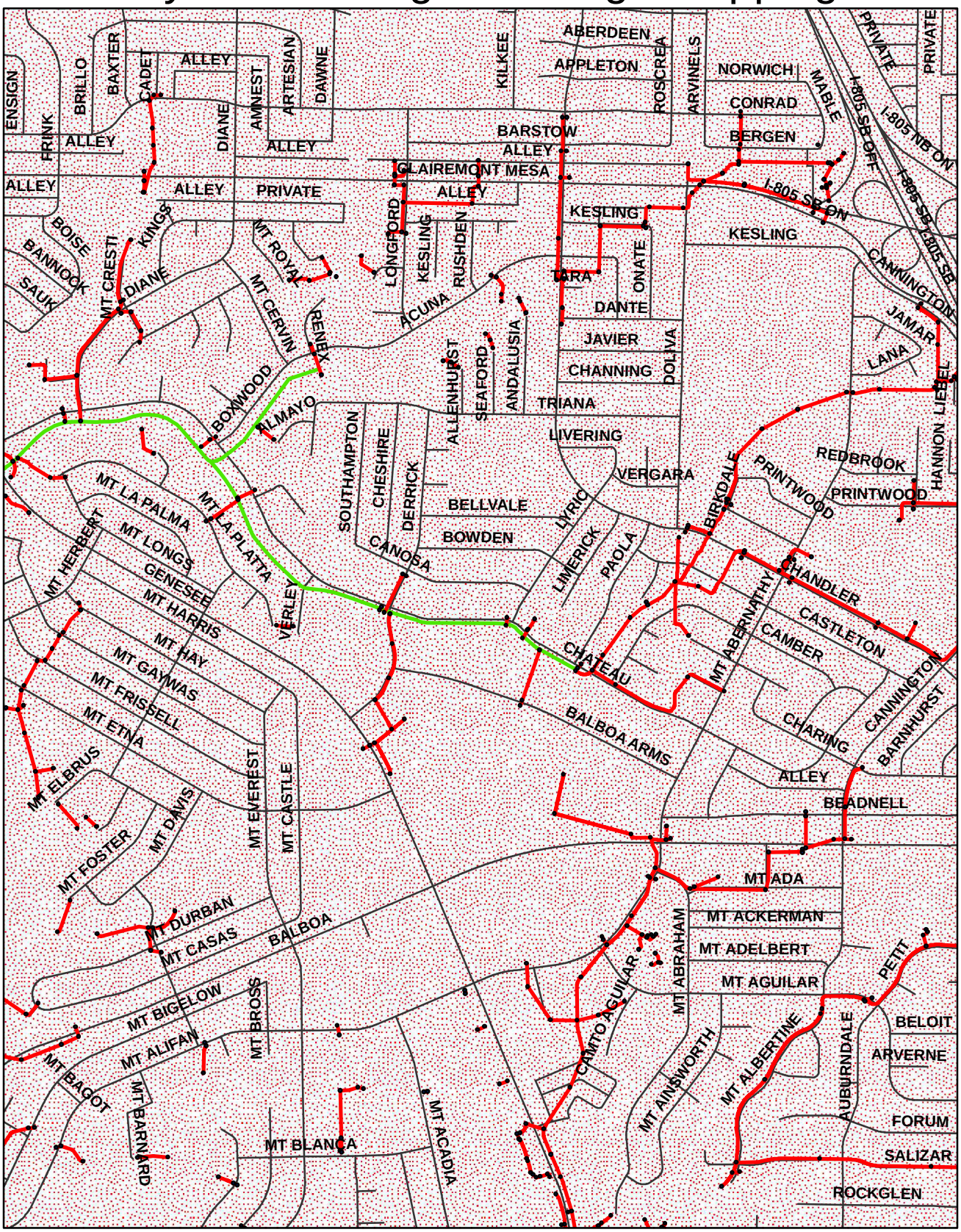

0 0.125 0.25 0.5

Miles

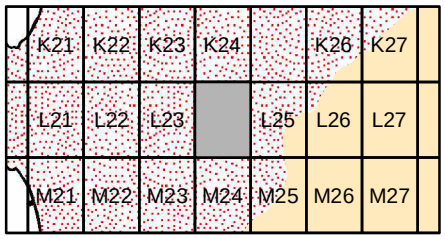

Legend

- Drain Structure
- Drain Pipe
- Drain Channel
- Roads
- San Dieguito
- Penasquitos
- San Diego River
- Mission Bay
- Pueblo
- Sweetwater
- Otay
- Tijuana

City of San Diego Drainage Ma

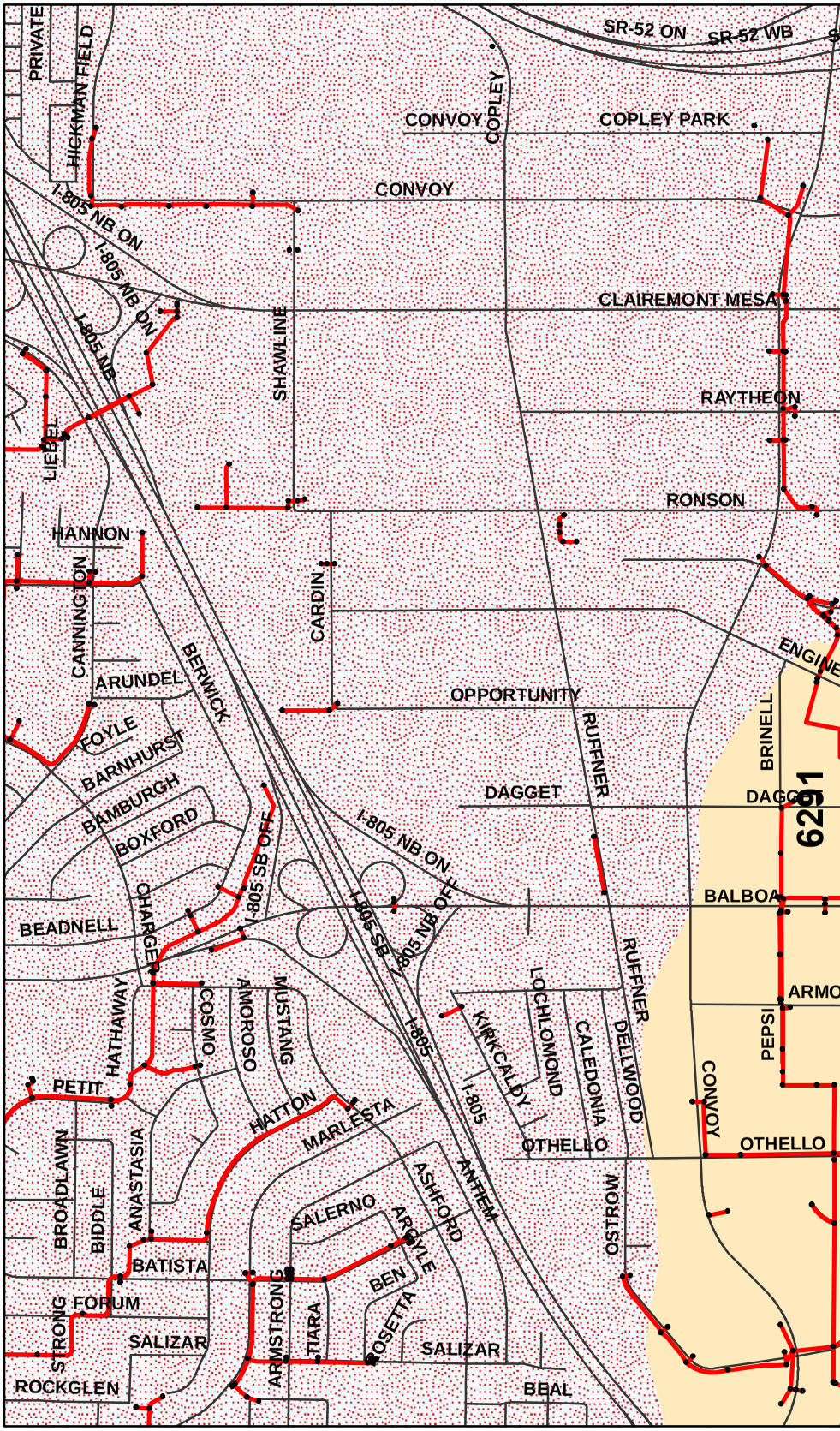

0 0.125 0.25 0.5

Miles

K22	K23	K24		K26	K27	K28
L22	L23	L24		L26	L27	L28
M22	M23	M24	M25	M26	M27	M28

Leg

City of San Diego Drainage Ma

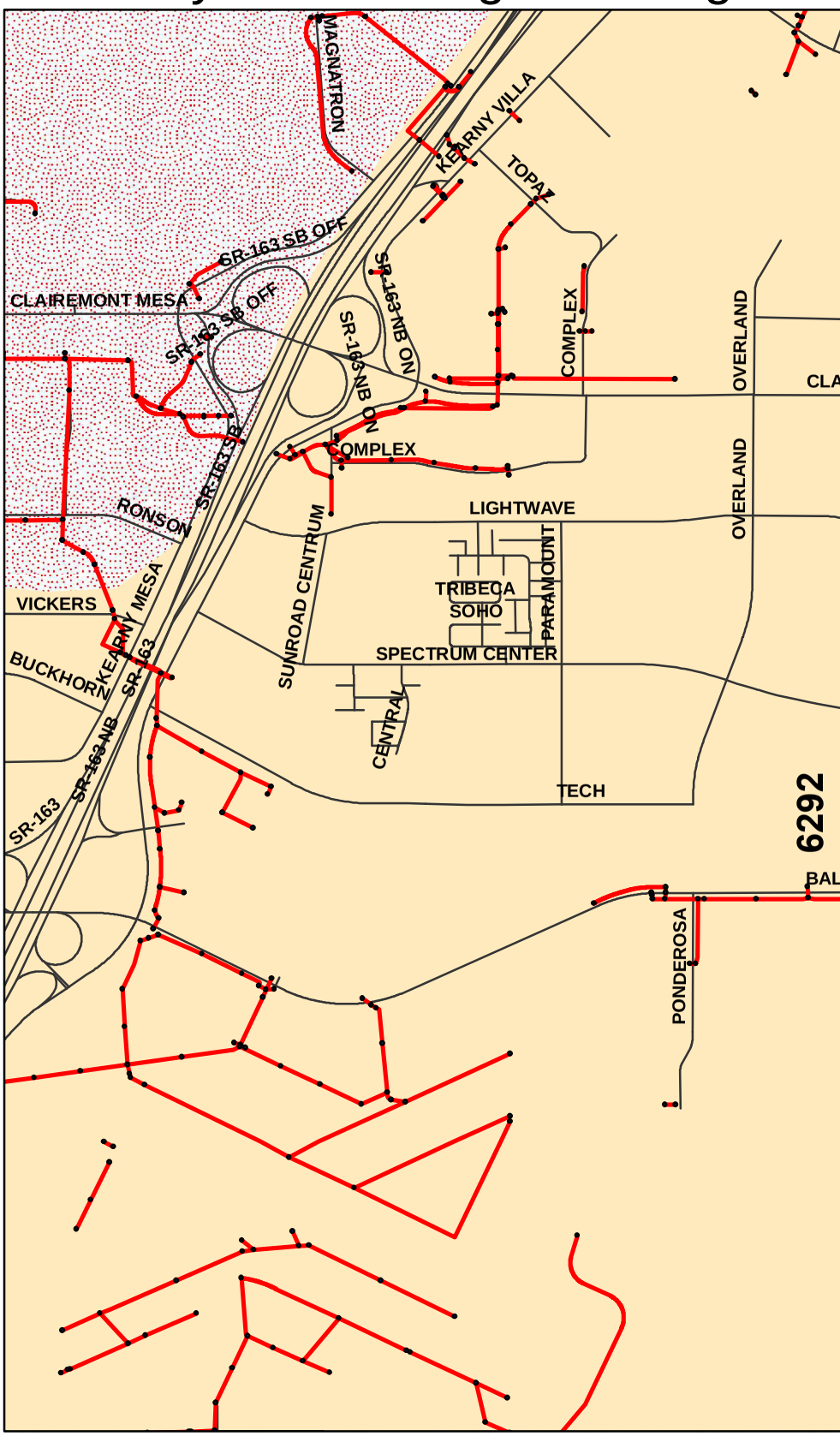

0 0.125 0.25 0.5

Miles

K23	K24		K26	K27	K28	
L23	L24	L25		L27	L28	L29
M23	M24	M25	M26	M27	M28	M29

Page L26

City of San Diego Drainage Ma

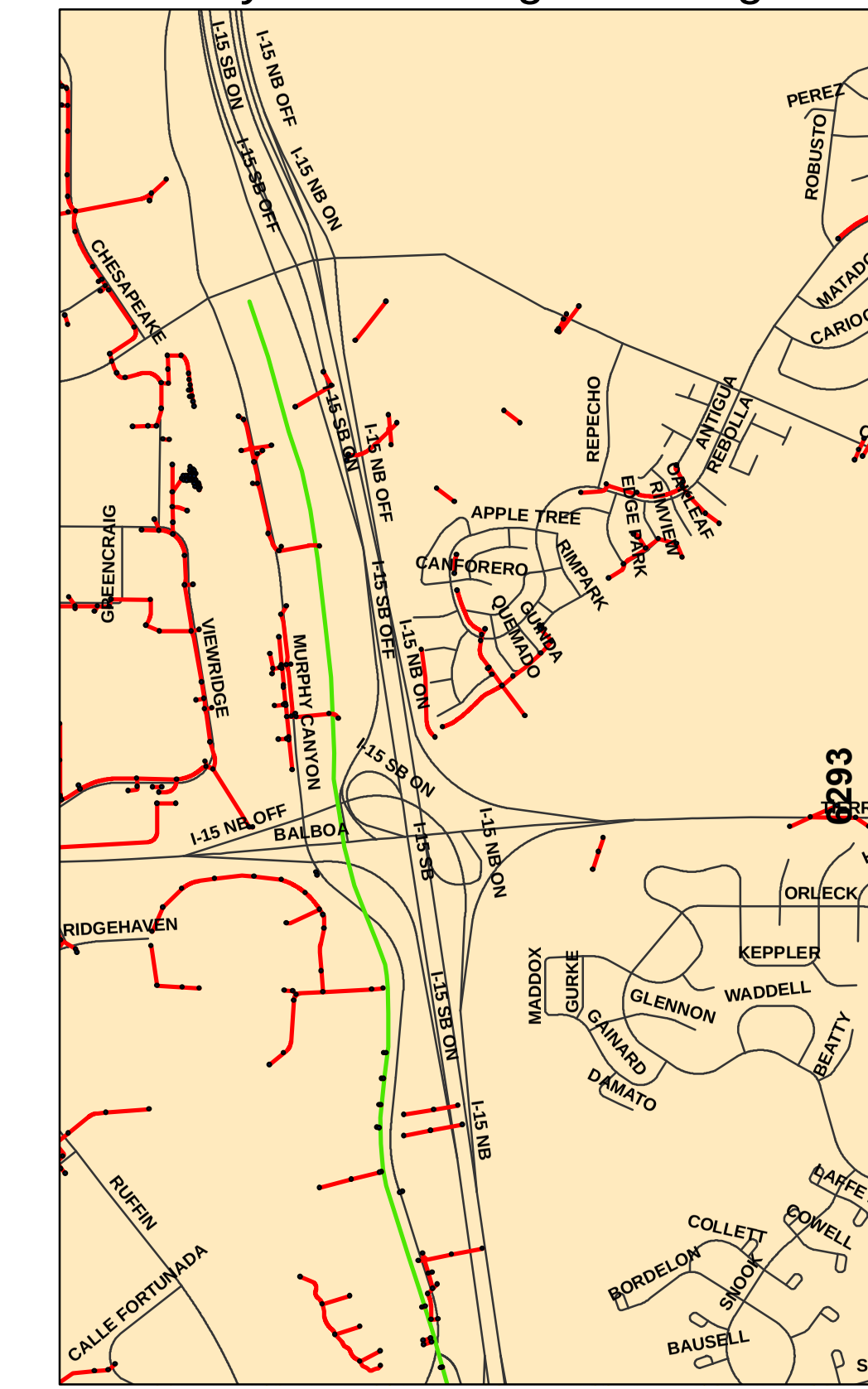

0 0.125 0.25 0.5

Miles

K24		K26	K27	K28		
L24	L25	L26		L28	L29	L30
M24	M25	M26	M27	M28	M29	M30

Leg

City of San Diego Drainage Mapping

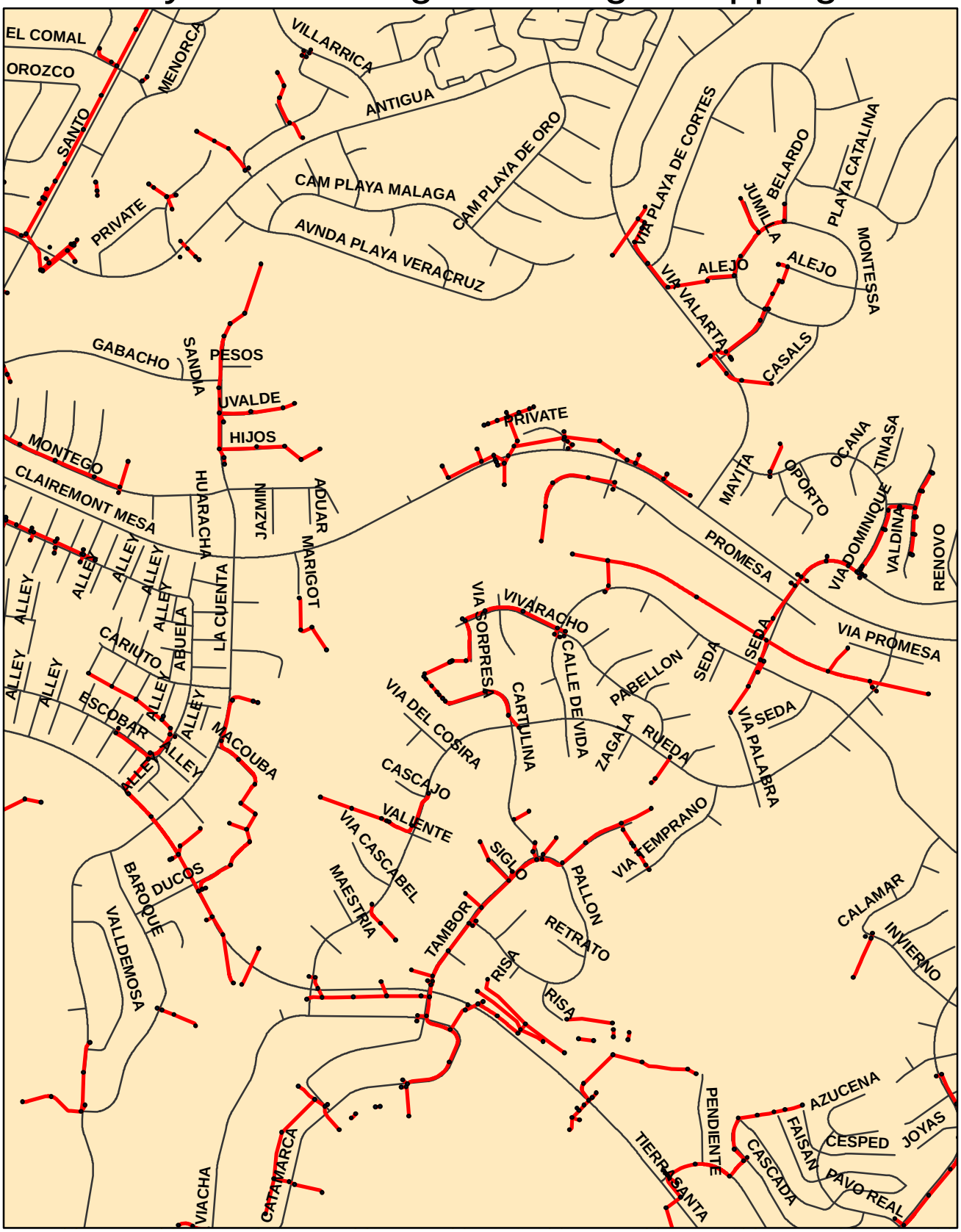

0 0.125 0.25 0.5

Miles

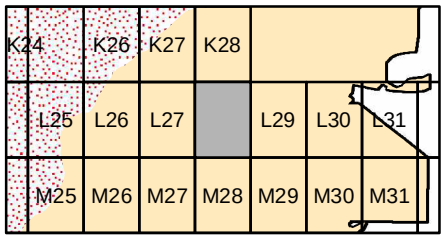

Legend

- Drain Structure
- Drain Pipe
- Drain Channel
- Roads
- San Dieguito
- Penasquitos
- San Diego River
- Mission Bay
- Pueblo
- Sweetwater
- Otay
- Tijuana

City of San Diego Drainage Mapping

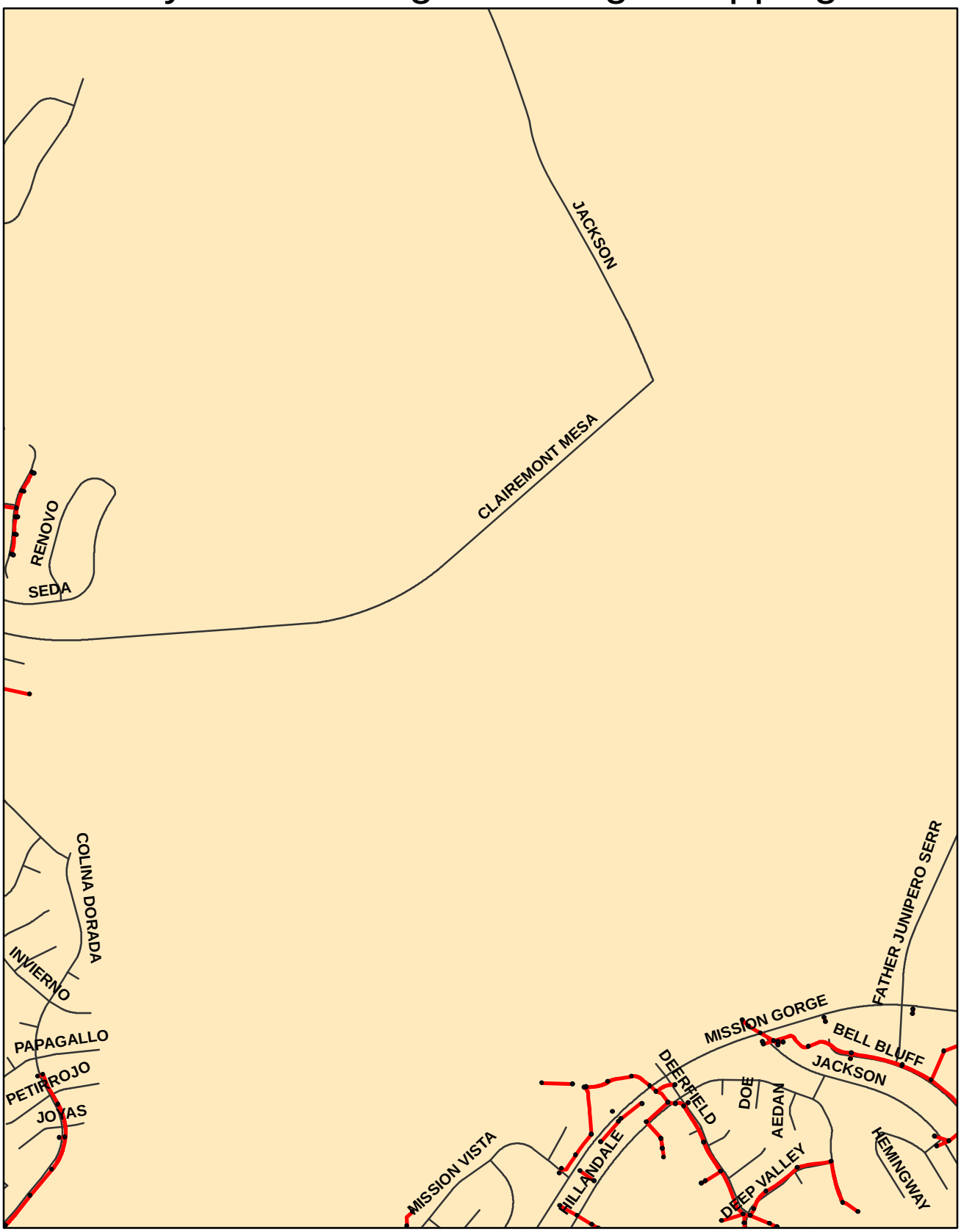

0 0.125 0.25 0.5

Miles

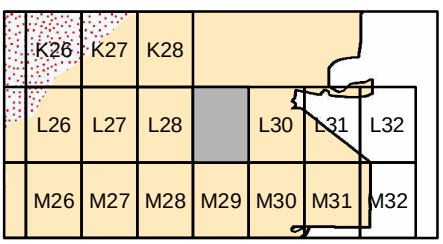

Legend

- Drain Structure
- Drain Pipe
- Drain Channel
- Roads
- San Dieguito
- Penasquitos
- San Diego River
- Mission Bay
- Pueblo
- Sweetwater
- Otay
- Tijuana

City of San Diego Drainage Ma

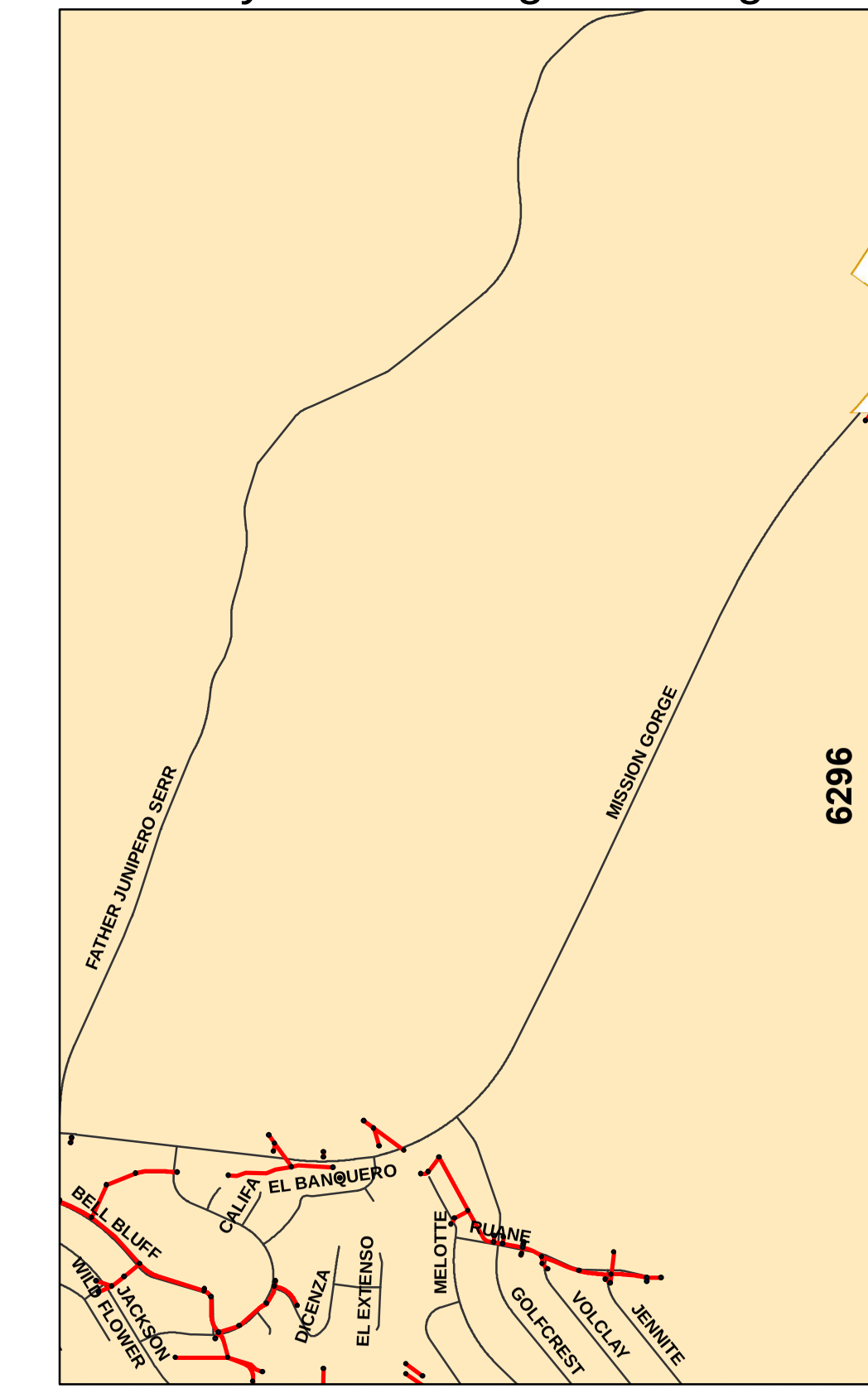

0 0.125 0.25 0.5

Miles

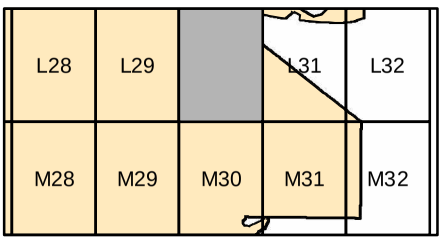

Leg

City of San Diego Drainage Mapping

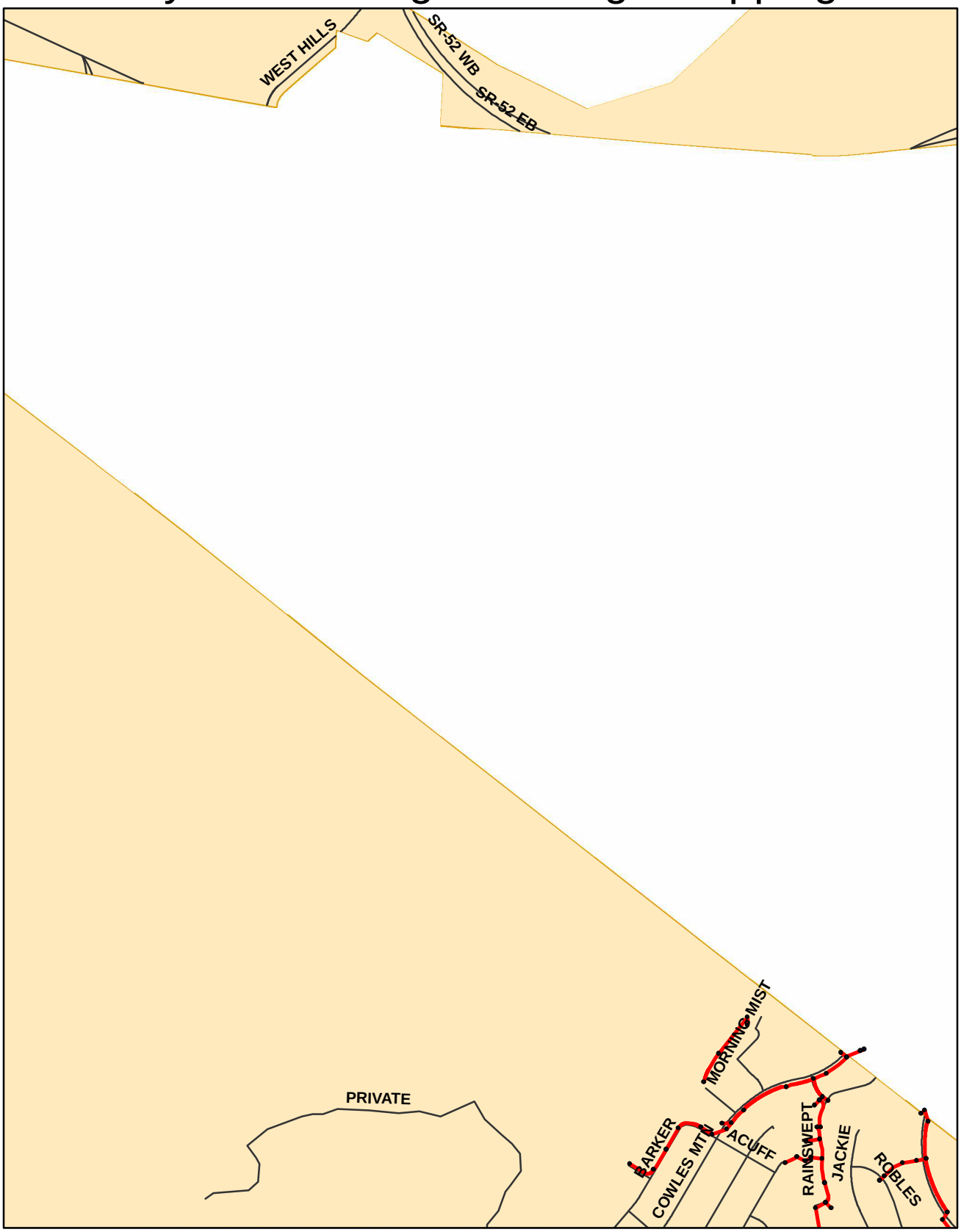

0 0.125 0.25 0.5

Miles

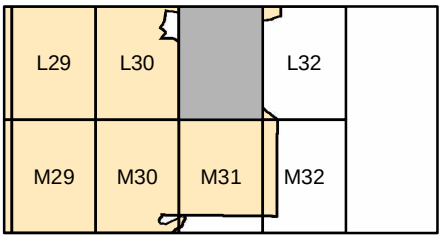

Legend

- Drain Structure
- Drain Pipe
- Drain Channel
- Roads
- San Dieguito
- Penasquitos
- San Diego River
- Mission Bay
- Pueblo
- Sweetwater
- Otay
- Tijuana

City of San Diego Drainage Mapping



0 0.125 0.25 0.5

Miles

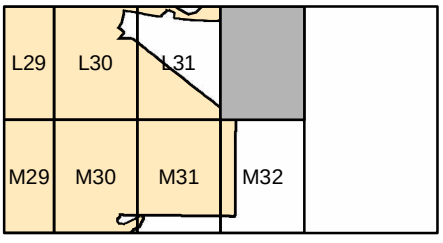

Legend

- Drain Structure
- Drain Pipe
- Drain Channel
- Roads
- San Dieguito
- Penasquitos
- San Diego River
- Mission Bay
- Pueblo
- Sweetwater
- Otay
- Tijuana

City of San Diego Drainage Mapping



0 0.125 0.25 0.5

Miles

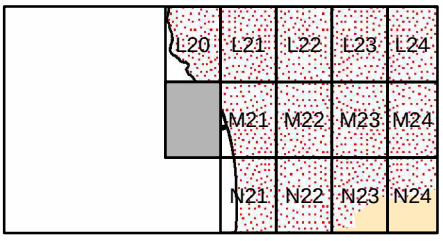

Legend

- Drain Structure
- Drain Pipe
- Drain Channel
- Roads
- San Dieguito
- Penasquitos
- San Diego River
- Mission Bay
- Pueblo
- Sweetwater
- Otay
- Tijuana

f San Diego Drainage Mapping

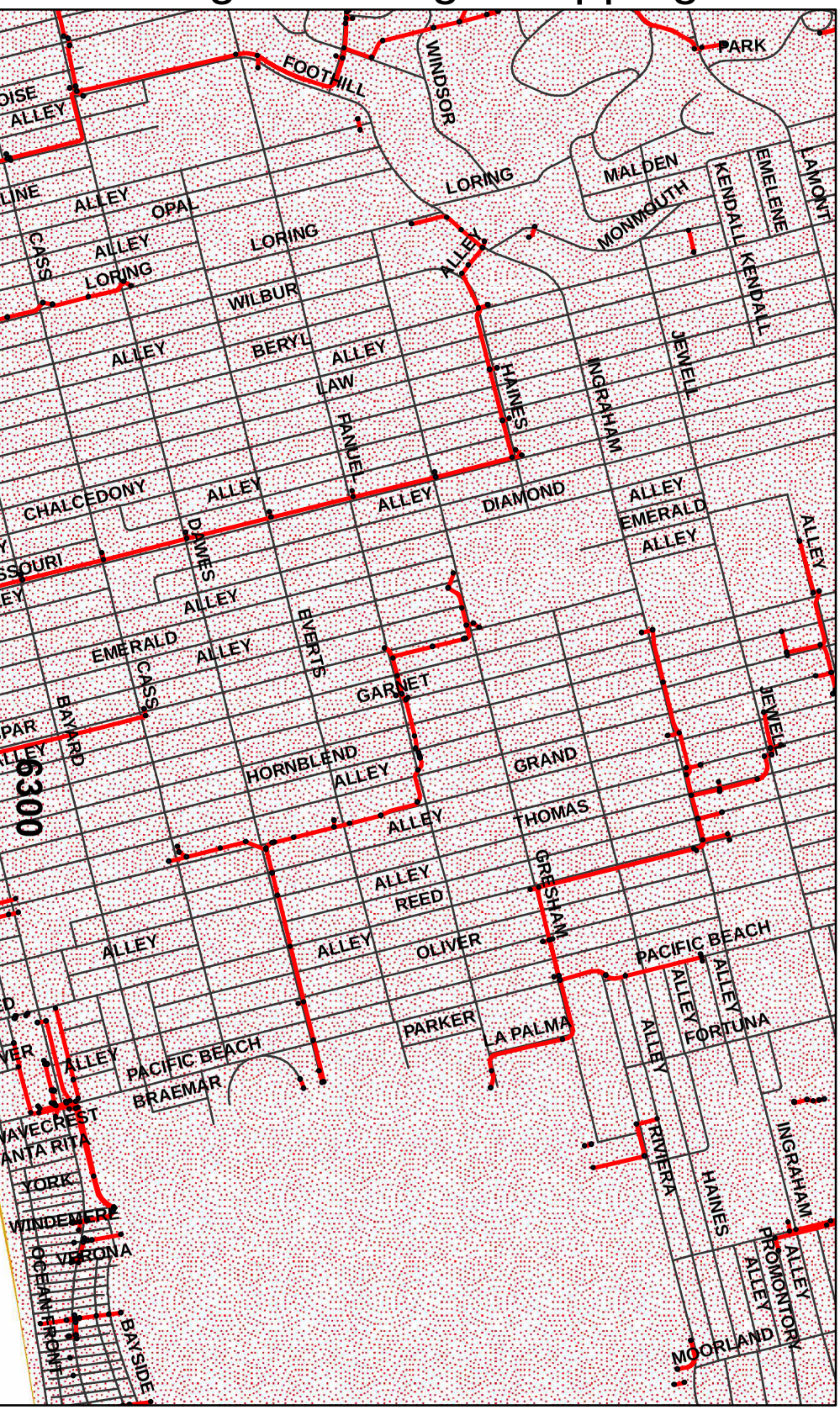

0.5

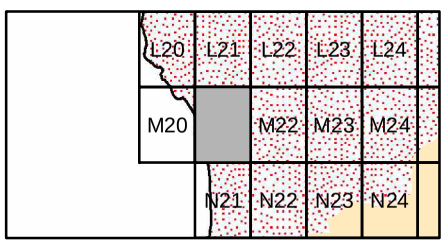

Page M21

Legend

- Drain Structure
- Drain Pipe
- Drain Channel
- Roads
- San Dieguito
- Penasquitos
- San Diego River
- Mission Bay
- Pueblo
- Sweetwater
- Otay
- Tijuana

City of San Diego Drainage Mapping

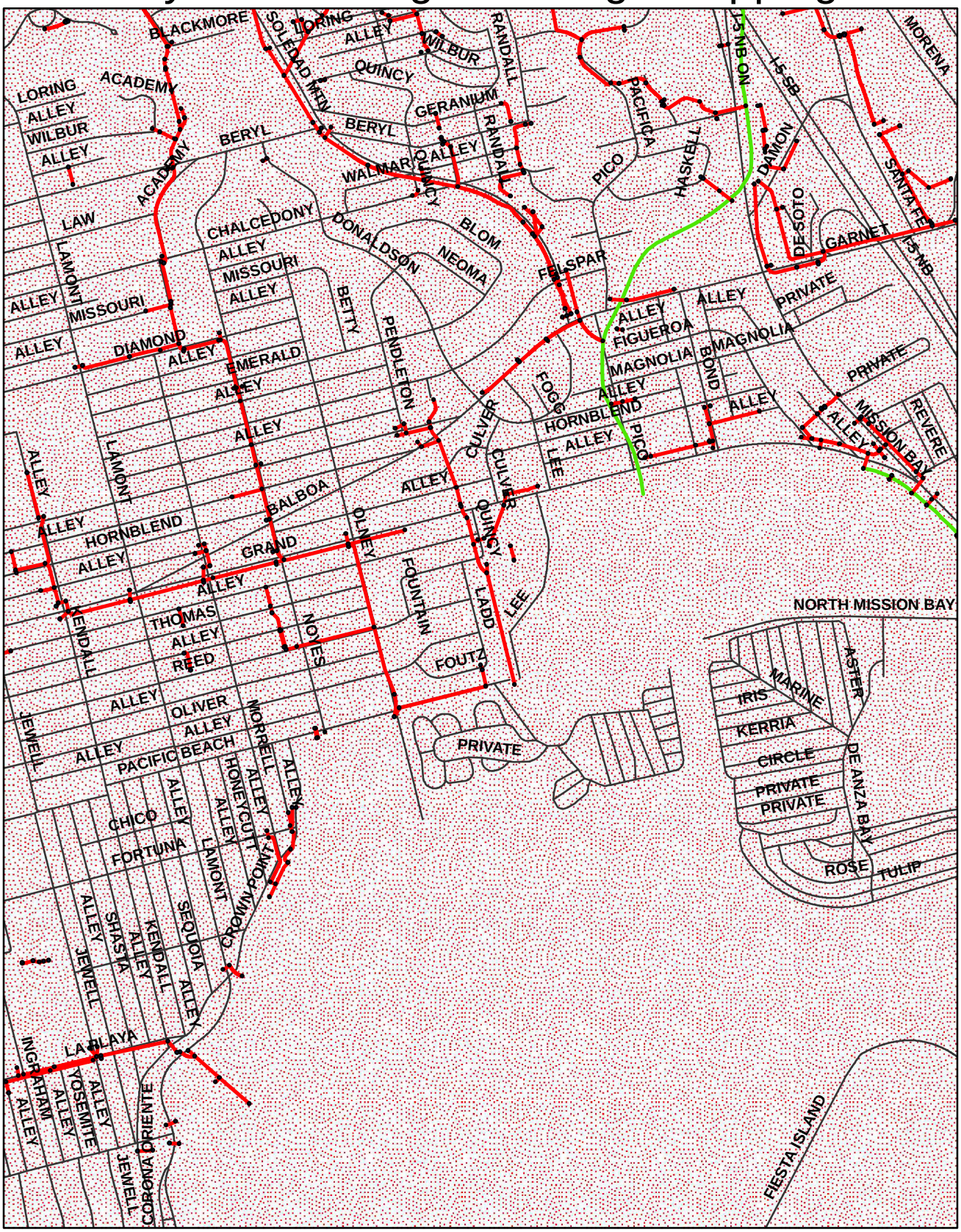

0 0.125 0.25 0.5

Miles

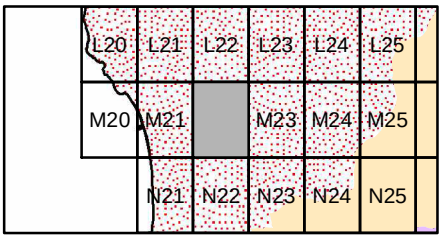

Legend

- Drain Structure
- Drain Pipe
- Drain Channel
- Roads
- San Dieguito
- Penasquitos
- San Diego River
- Mission Bay
- Pueblo
- Sweetwater
- Otay
- Tijuana

City of San Diego Drainage Mapping

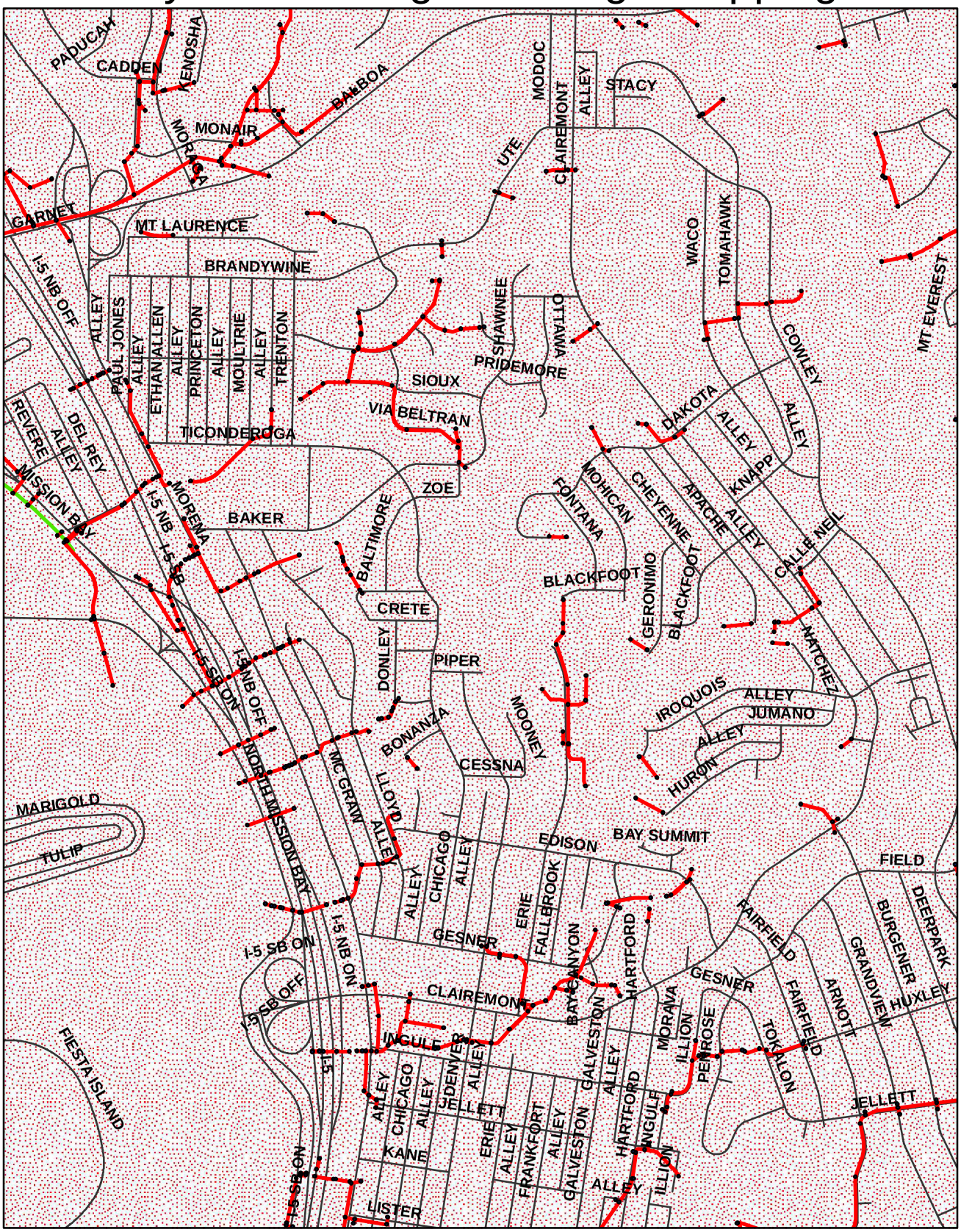

6302

0 0.125 0.25 0.5

Miles

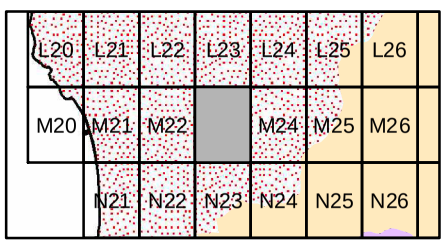

Page M23

Legend

- Drain Structure
- Drain Pipe
- Drain Channel
- Roads
- San Dieguito
- Penasquitos
- San Diego River
- Mission Bay
- Pueblo
- Sweetwater
- Otay
- Tijuana

City of San Diego Drainage Mapping

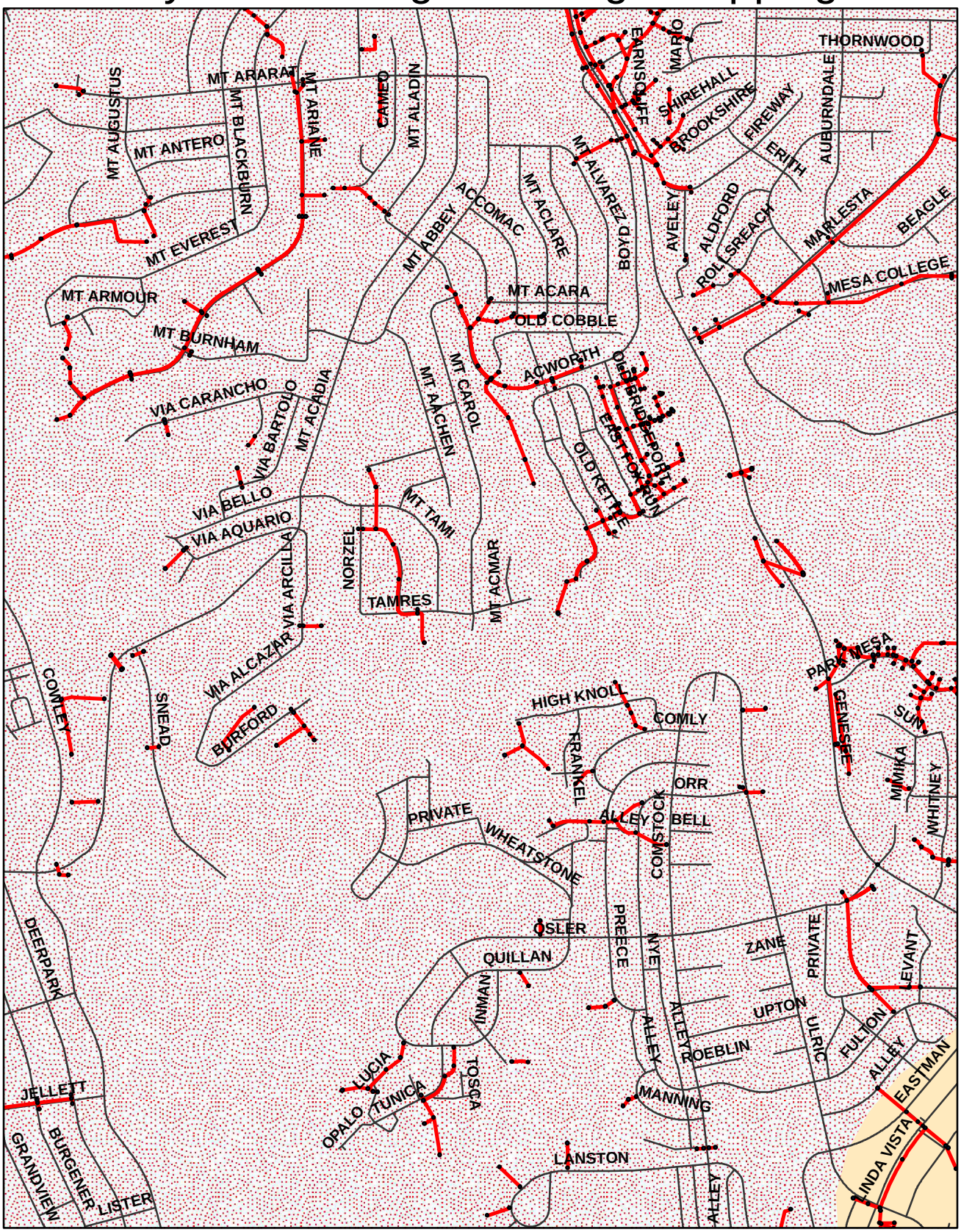

0 0.125 0.25 0.5

Miles

	L21	L22	L23	L24	L25	L26	L27
	M21	M22	M23		M25	M26	M27
	N21	N22	N23	N24	N25	N26	N27

Legend

- Drain Structure
- Drain Pipe
- Drain Channel
- Roads
- San Dieguito
- Penasquitos
- San Diego River
- Mission Bay
- Pueblo
- Sweetwater
- Otay
- Tijuana

City of San Diego Drainage Ma

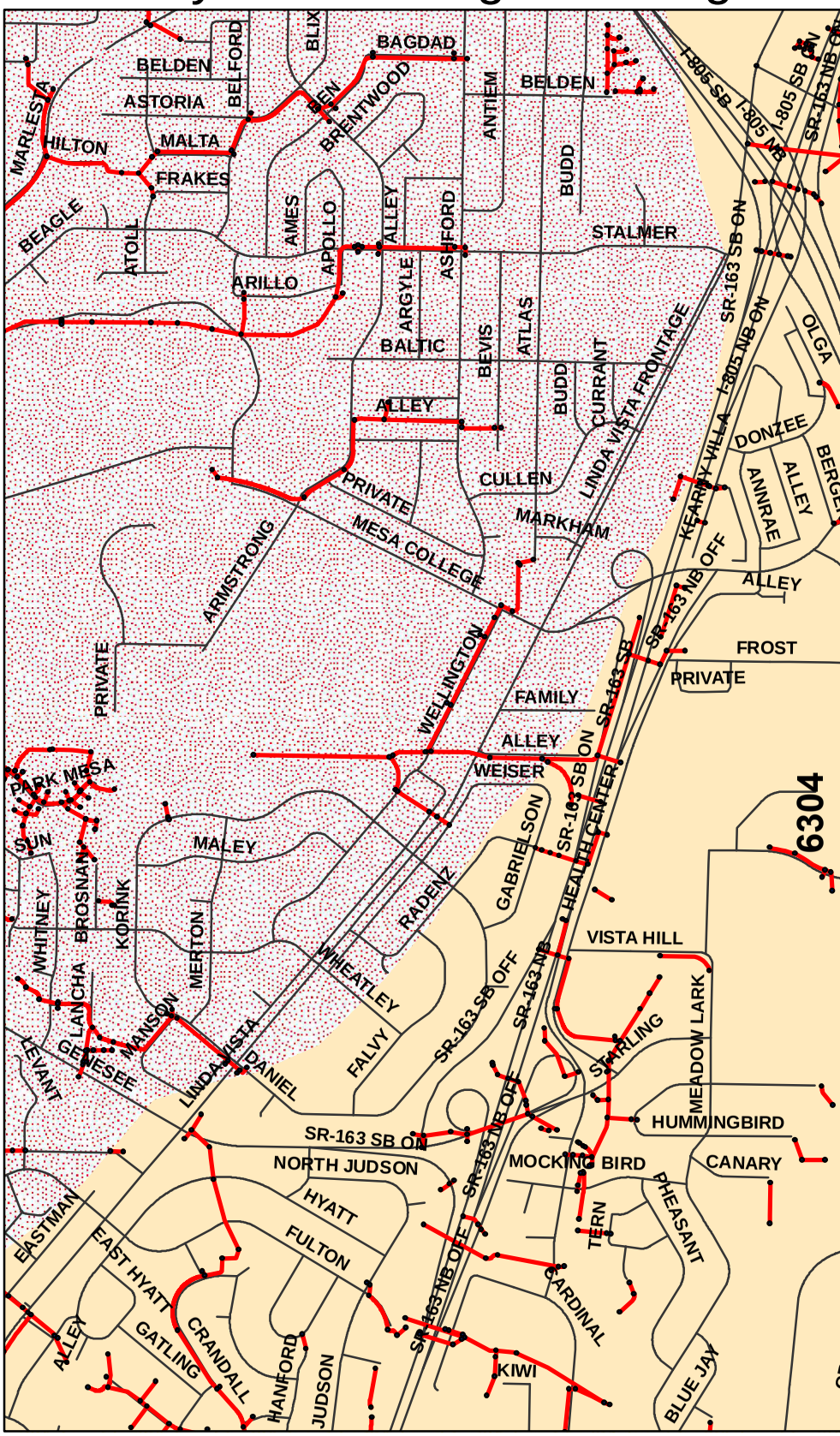

0 0.125 0.25 0.5

Miles

L22	L23	L24	L25	L26	L27	L28
M22	M23	M24		M26	M27	M28
N22	N23	N24	N25	N26	N27	N28

Leg

City of San Diego Drainage Ma

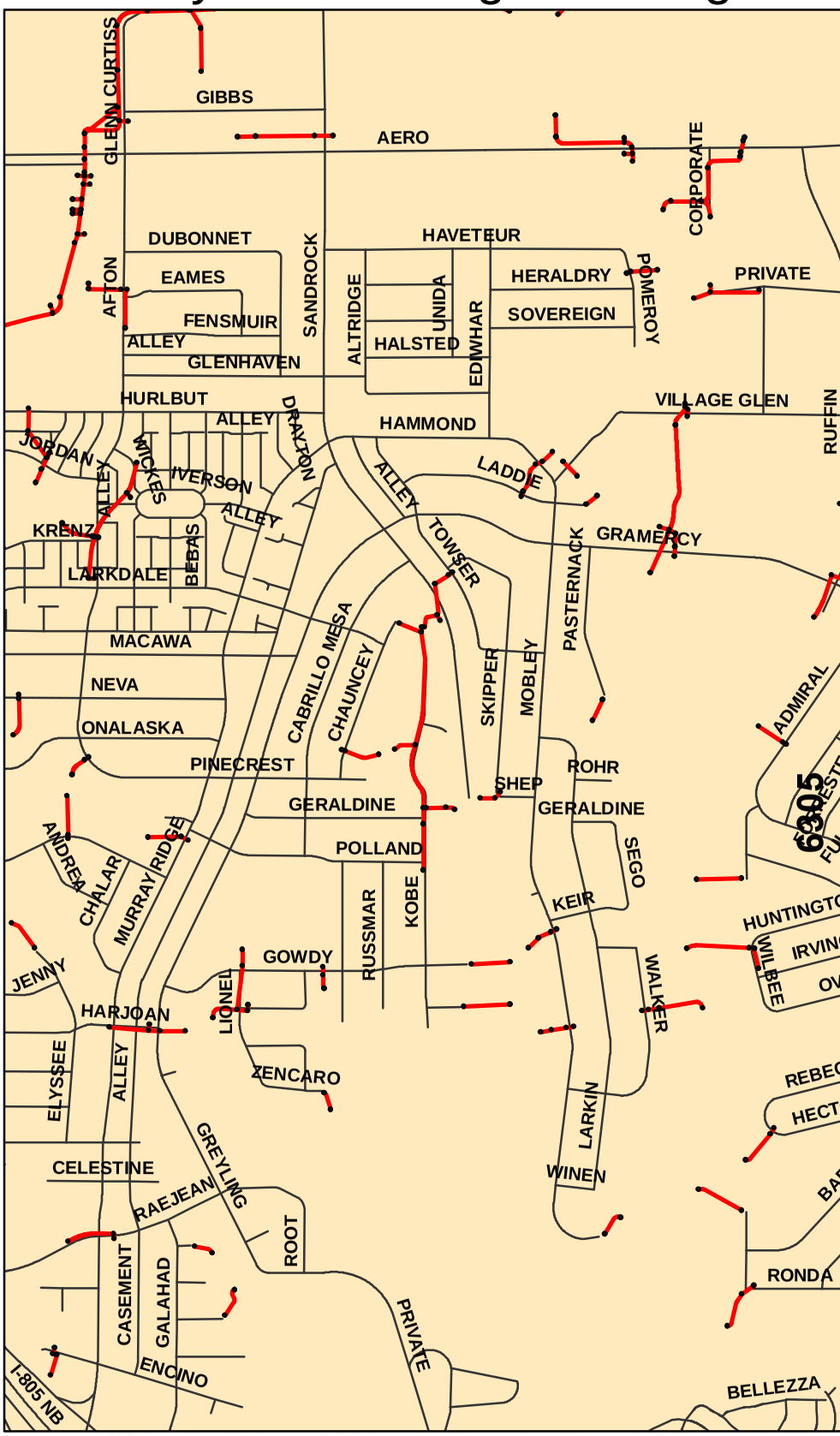

0 0.125 0.25 0.5

Miles

	L23	L24	L25	L26	L27	L28	L29
	M23	M24	M25		M27	M28	M29
	N23	N24	N25	N26	N27	N28	N29

Leg

City of San Diego Drainage Ma

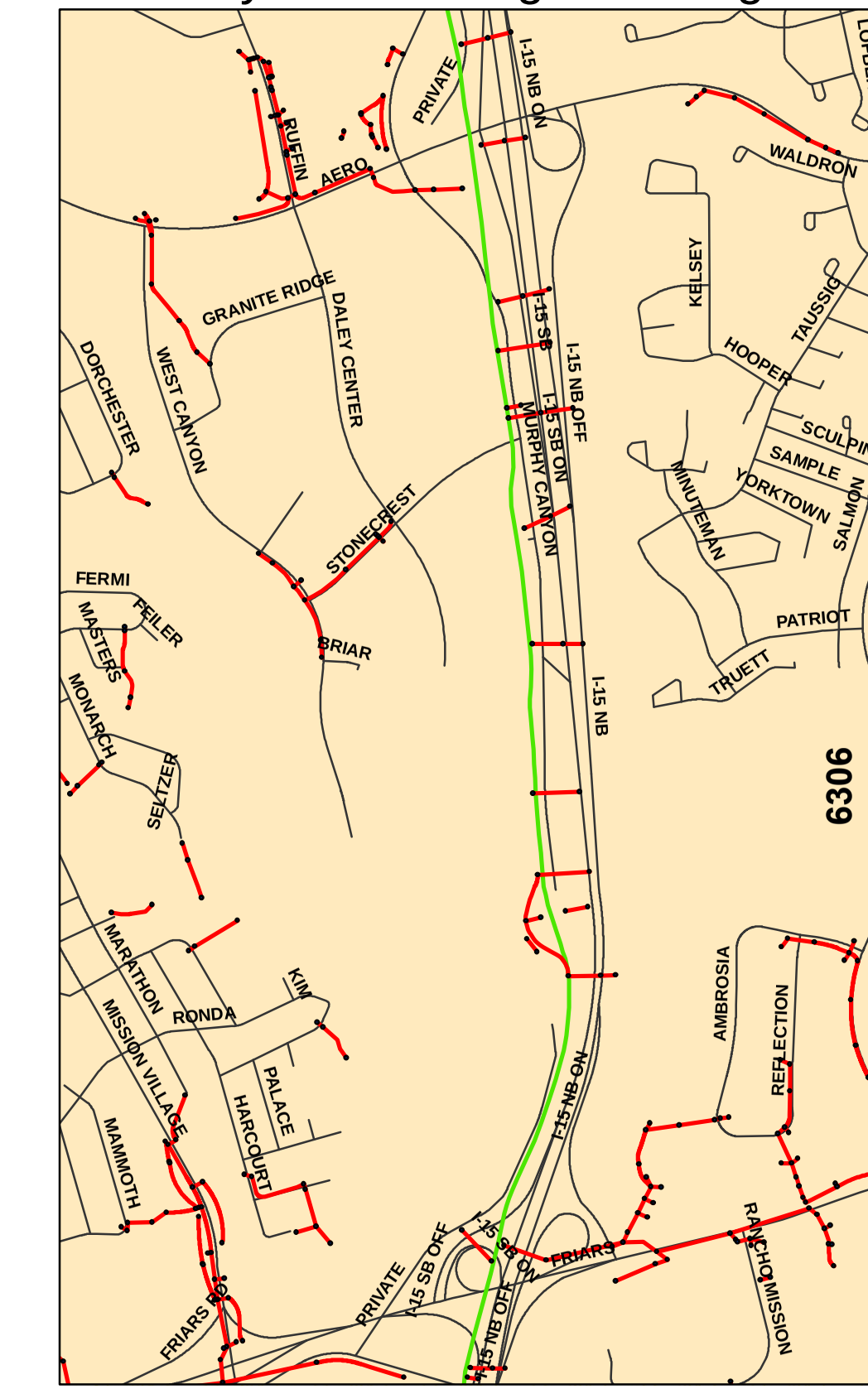

0 0.125 0.25 0.5

Miles

	L24	L25	L26	L27	L28	L29	L30
	M24	M25	M26		M28	M29	M30
	N24	N25	N26	N27	N28	N29	N30

Leg

City of San Diego Drainage Ma

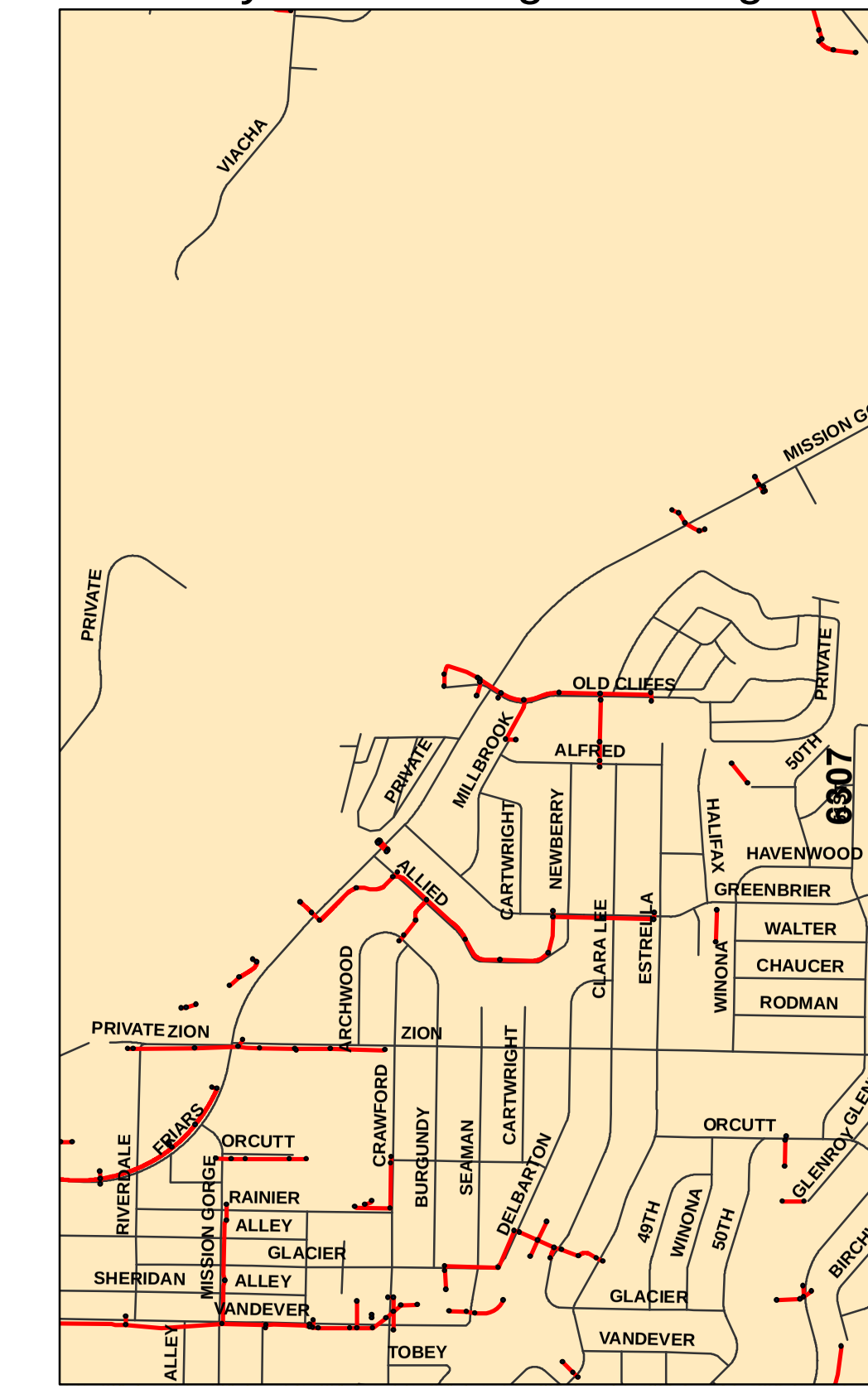

0 0.125 0.25 0.5

Miles

L25	L26	L27	L28	L29	L30	L31
M25	M26	M27		M29	M30	M31
N25	N26	N27	N28	N29	N30	

Leg

Page M28

City of San Diego Drainage Mapping

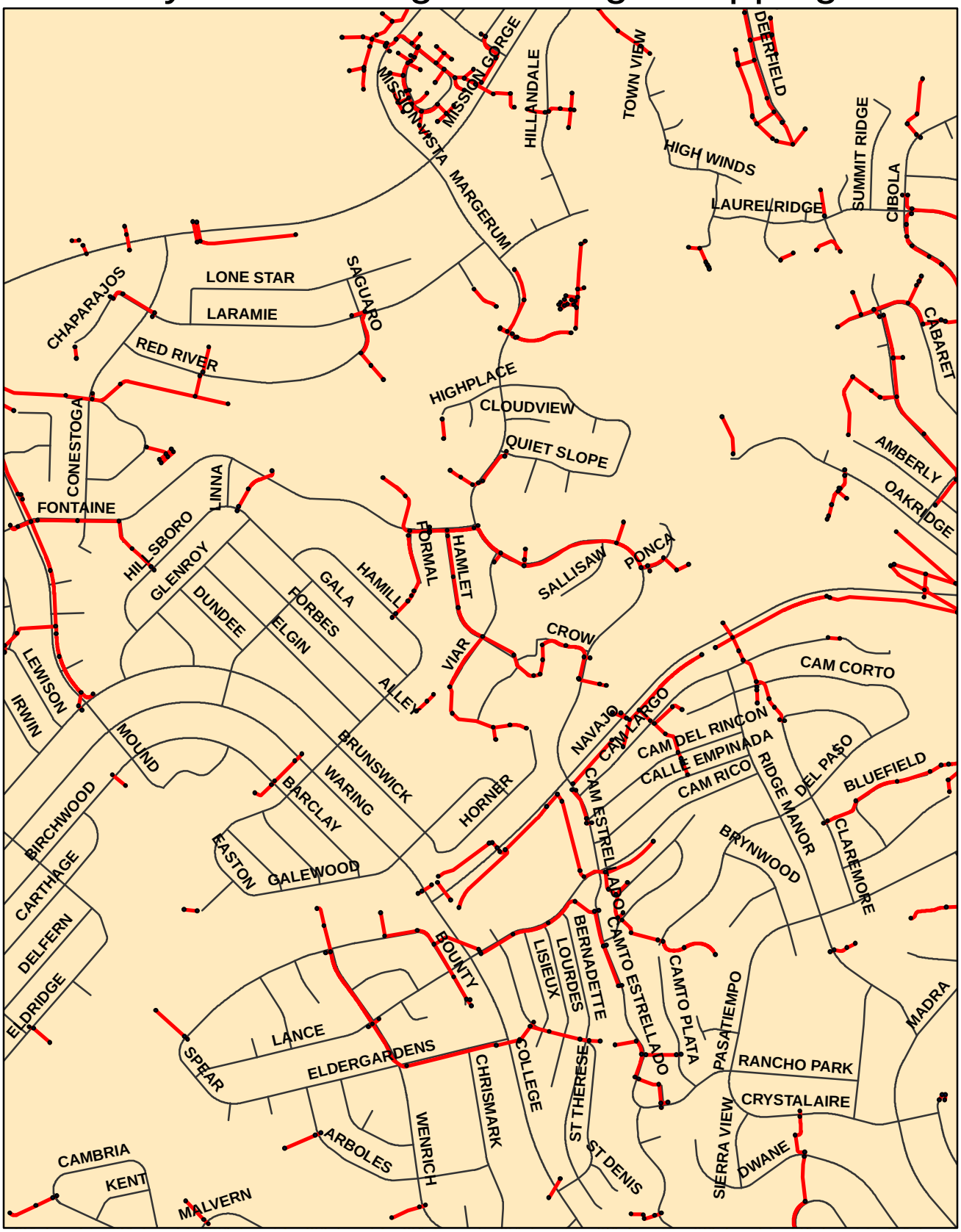

0 0.125 0.25 0.5

Miles

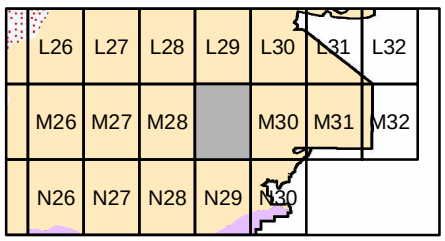

Legend

- Drain Structure
- Drain Pipe
- Drain Channel
- Roads
- San Dieguito
- Penasquitos
- San Diego River
- Mission Bay
- Pueblo
- Sweetwater
- Otay
- Tijuana

City of San Diego Drainage Ma

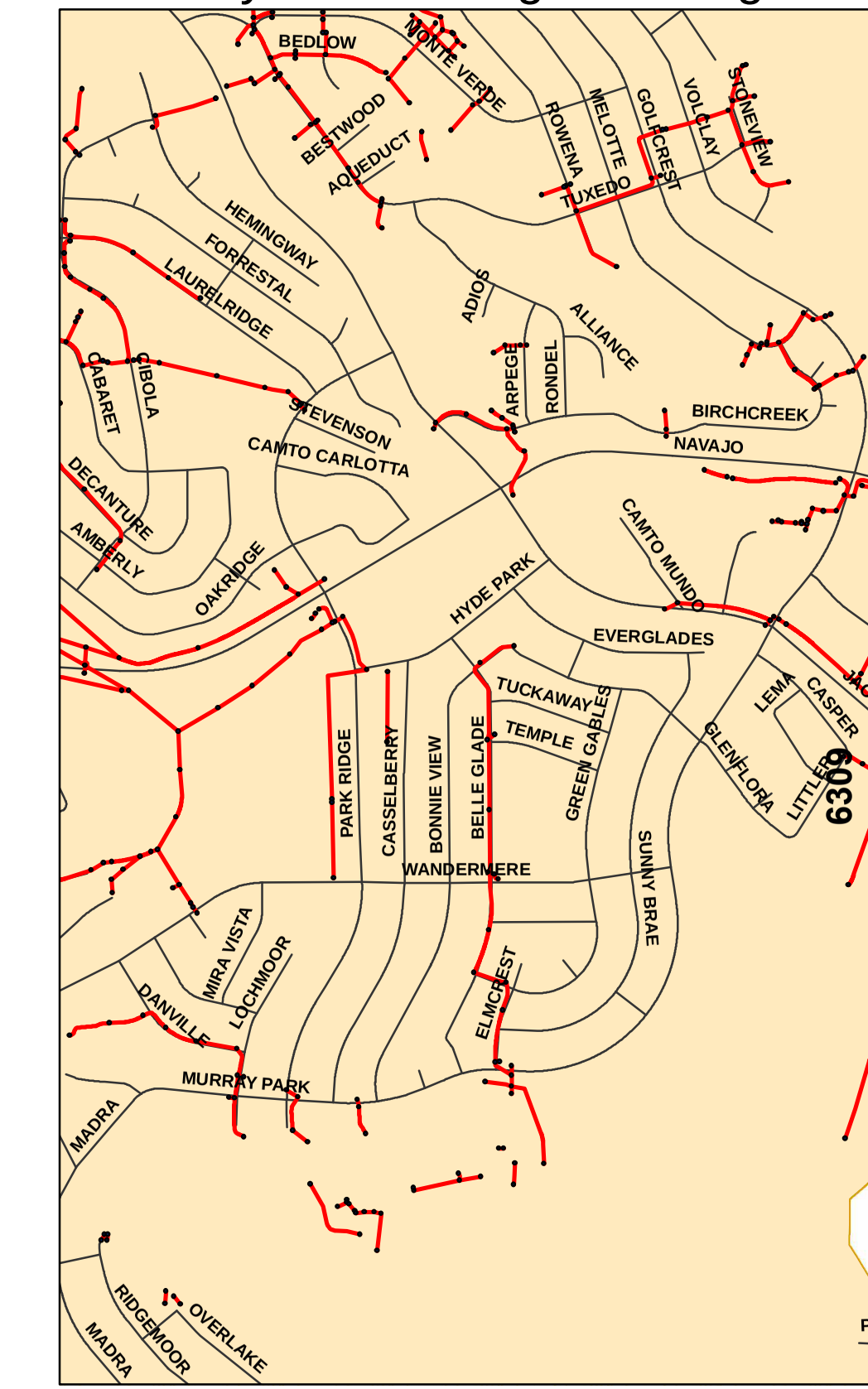

0 0.125 0.25 0.5

Miles

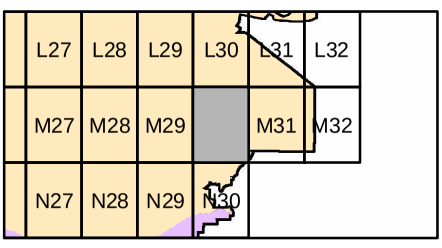

Page M30

City of San Diego Drainage Ma

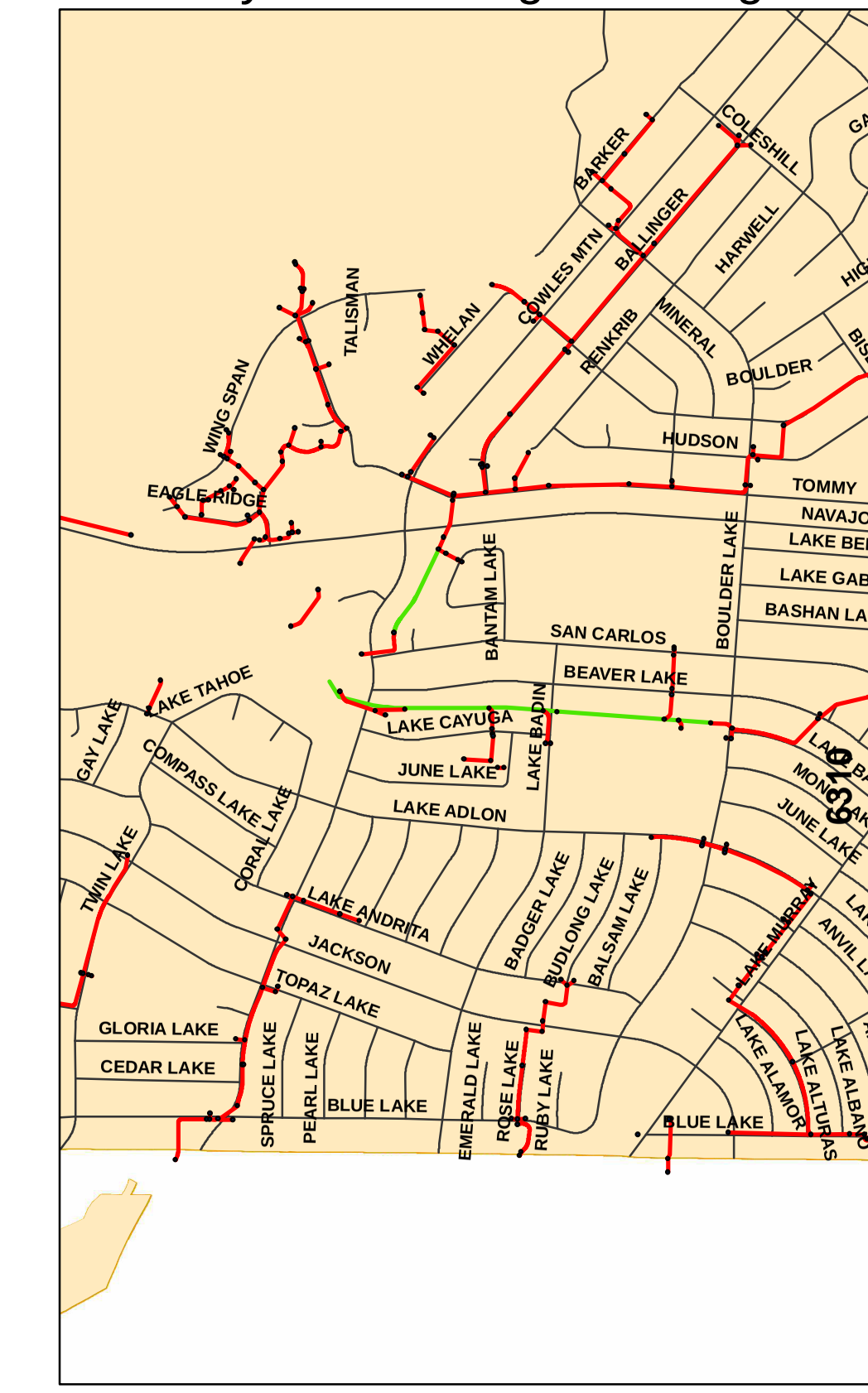

0 0.125 0.25 0.5

Miles

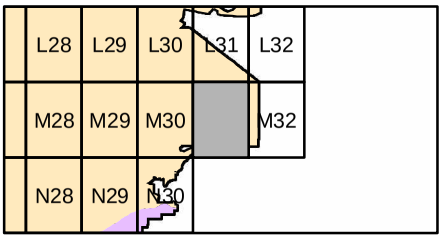

Leg

City of San Diego Drainage Ma

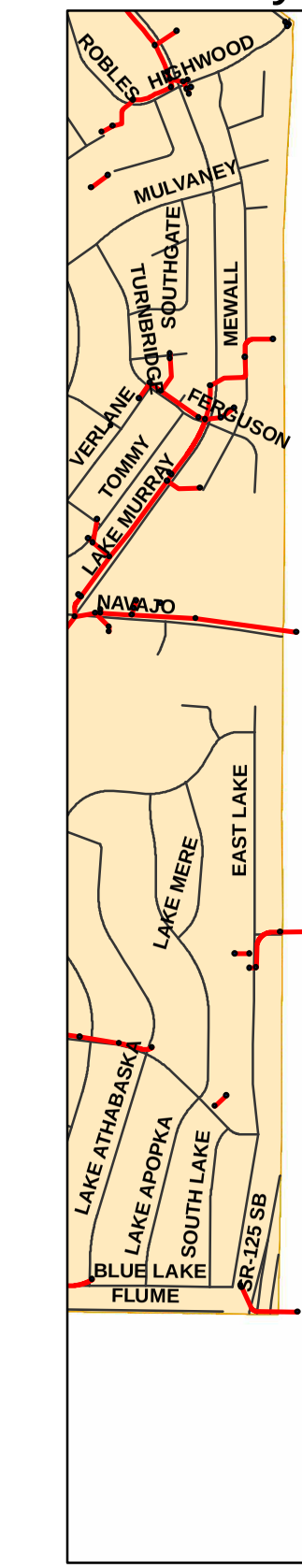

6311

0 0.125 0.25 0.5

Miles

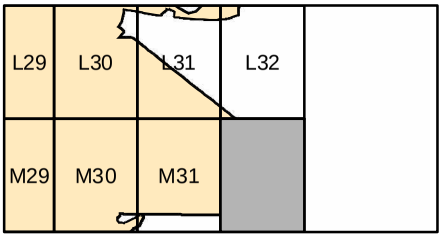

Leg

City of San Diego Drainage Mapping

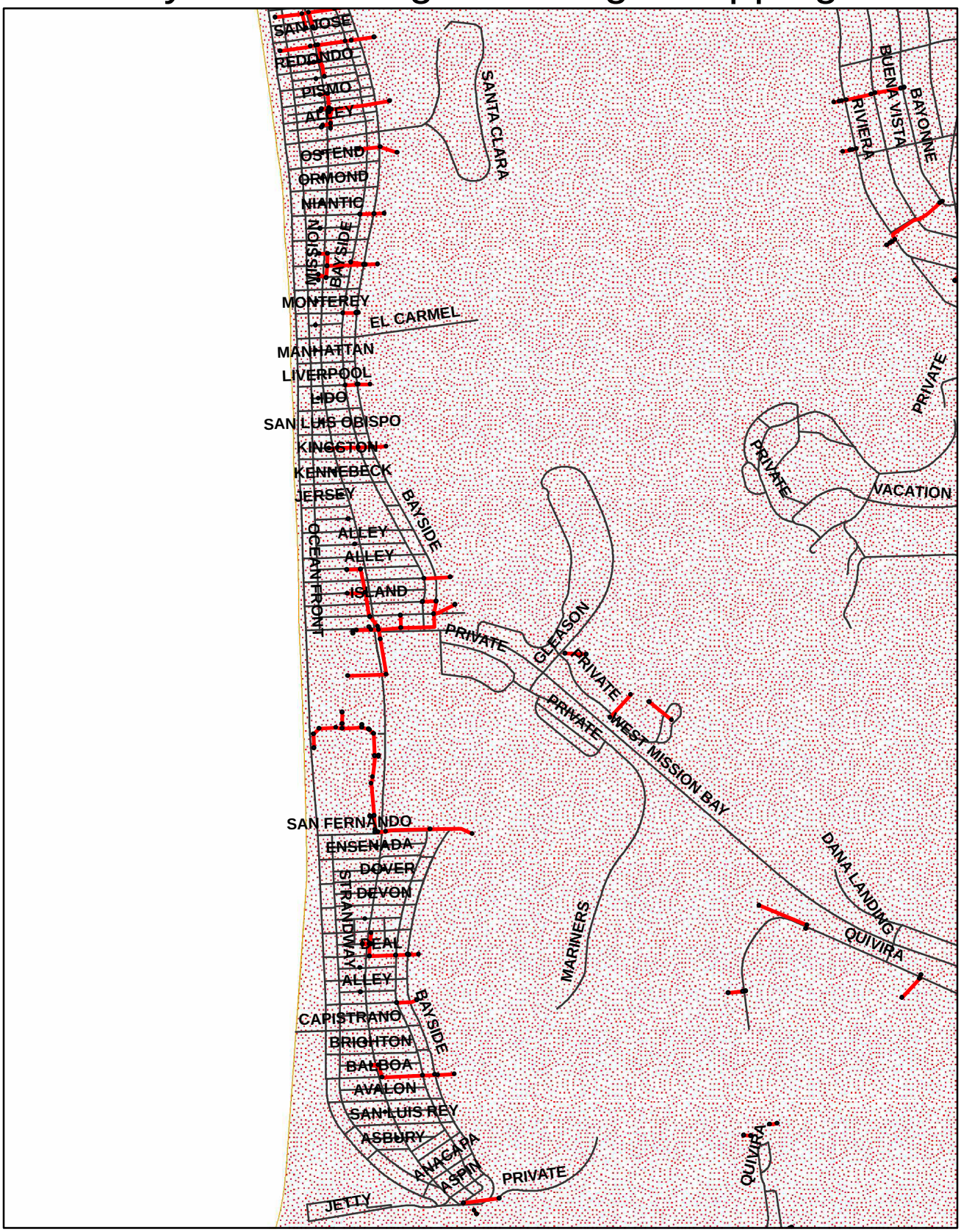

0 0.125 0.25 0.5

Miles

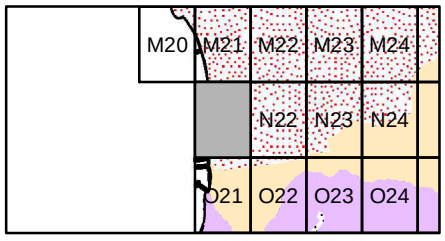

Legend

- Drain Structure
- Drain Pipe
- Drain Channel
- Roads
- San Dieguito
- Penasquitos
- San Diego River
- Mission Bay
- Pueblo
- Sweetwater
- Otay
- Tijuana

City of San Diego Drainage Mapping

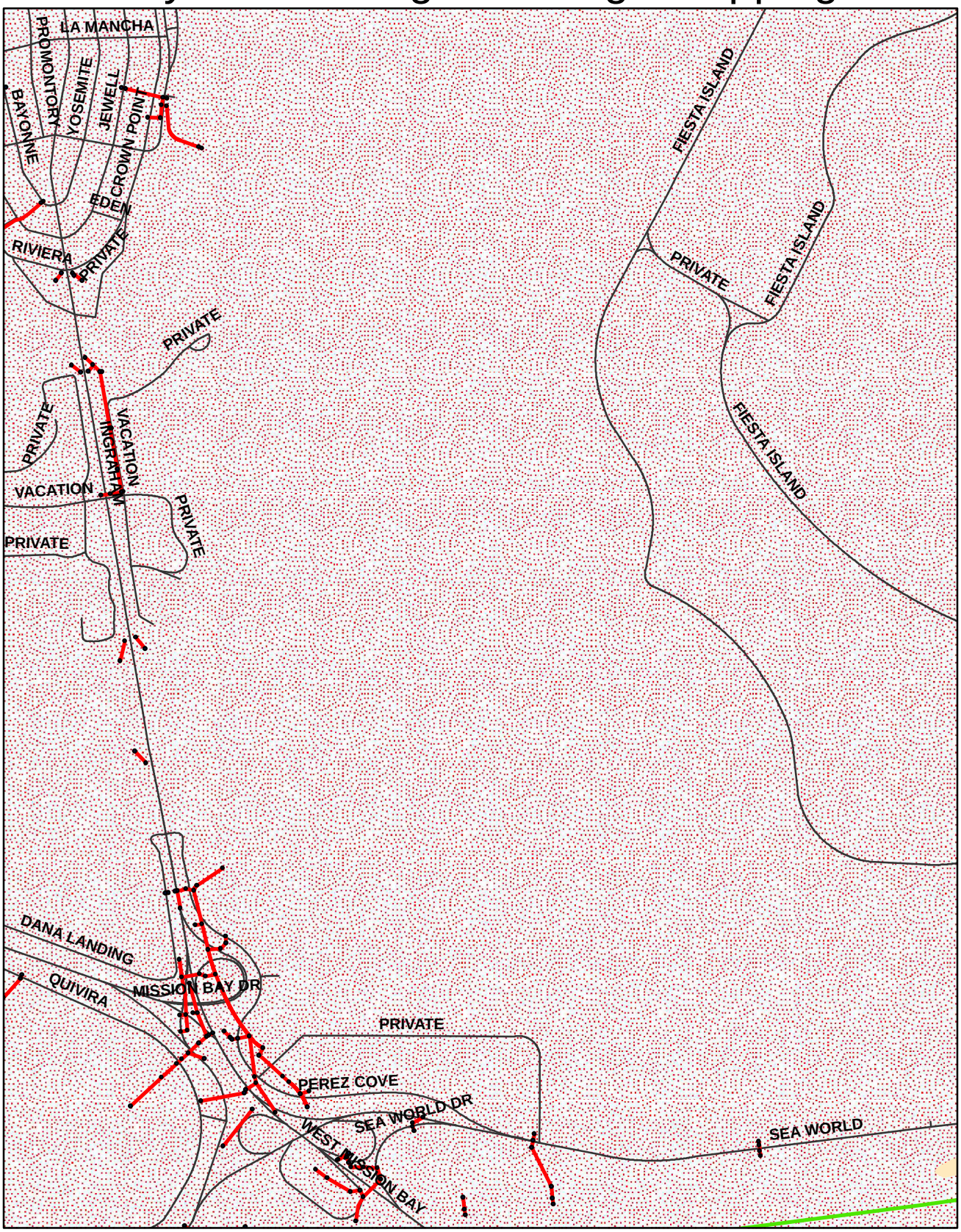

0 0.125 0.25 0.5

Miles

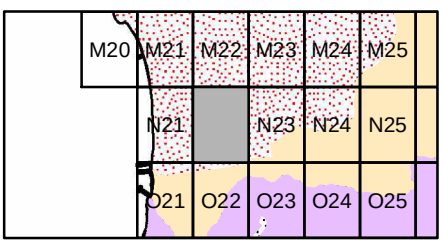

Legend

- Drain Structure
- Drain Pipe
- Drain Channel
- Roads
- San Dieguito
- Penasquitos
- San Diego River
- Mission Bay
- Pueblo
- Sweetwater
- Otay
- Tijuana

City of San Diego Drainage Mapping

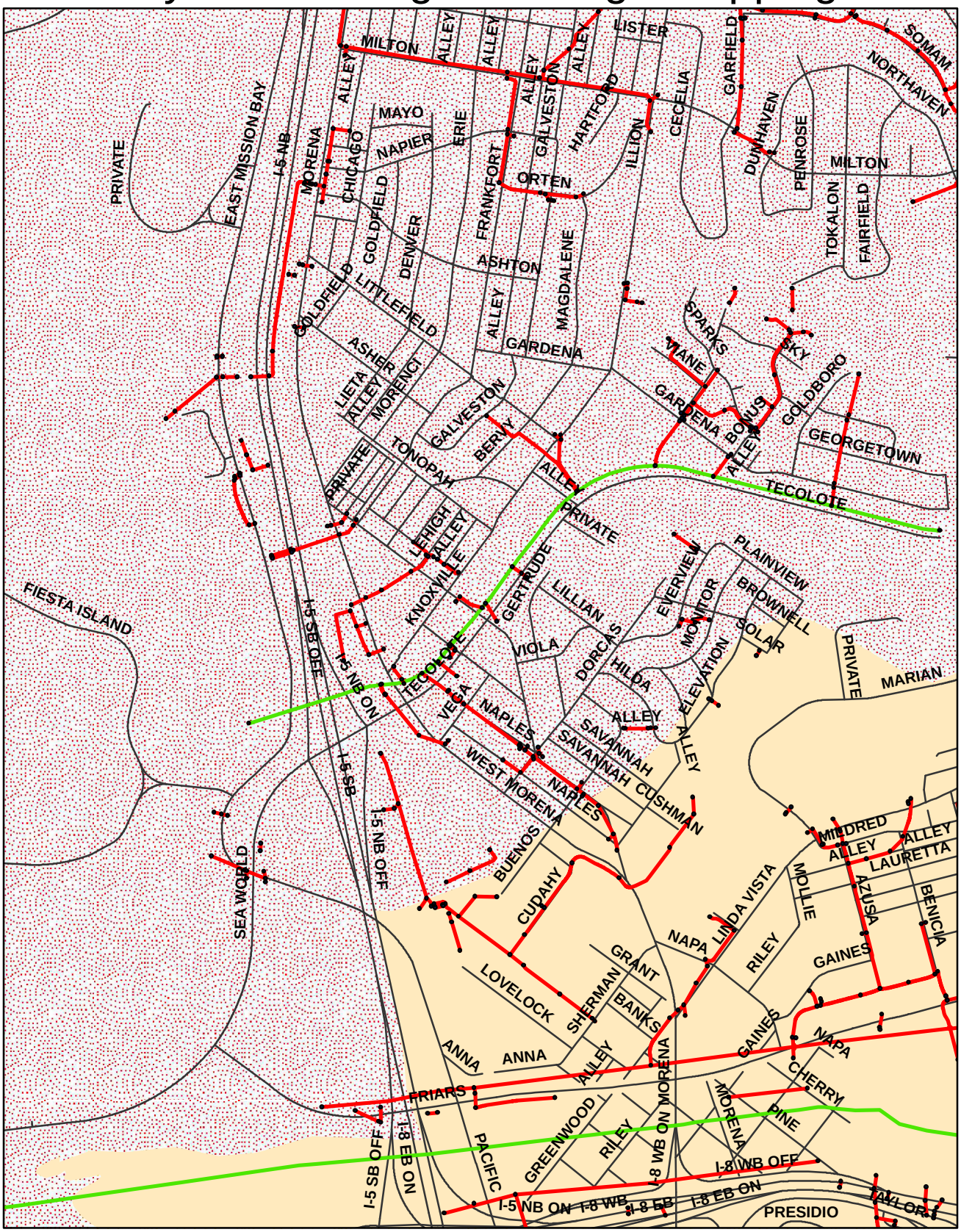

0 0.125 0.25 0.5

Miles

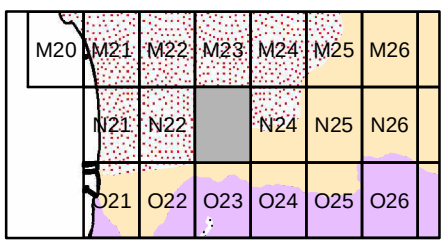

Legend

- Drain Structure
- Drain Pipe
- Drain Channel
- Roads
- San Dieguito
- Penasquitos
- San Diego River
- Mission Bay
- Pueblo
- Sweetwater
- Otay
- Tijuana

City of San Diego Drainage Mapping

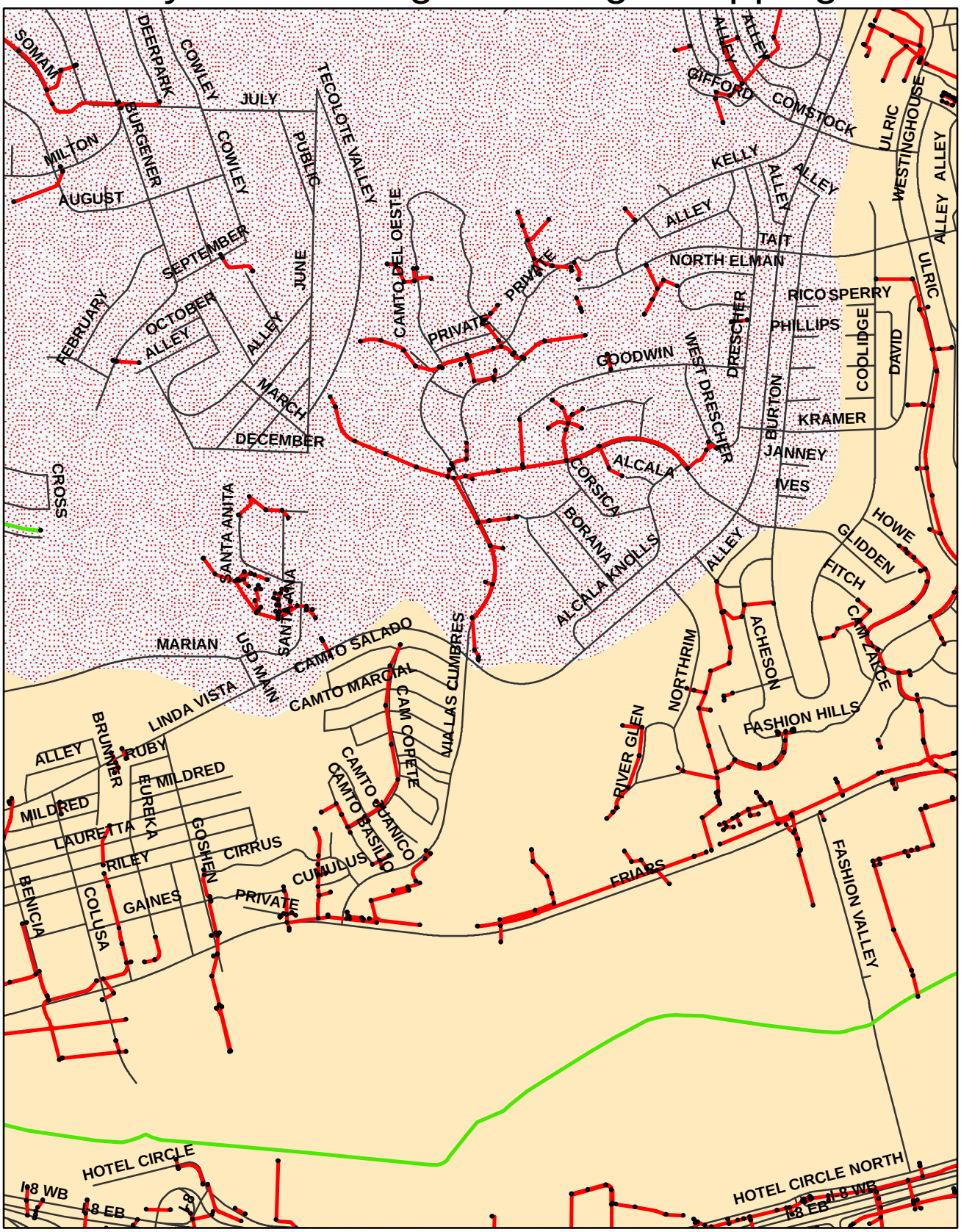

0 0.125 0.25 0.5

Miles

M21	M22	M23	M24	M25	M26	M27
N21	N22	N23		N25	N26	N27
O21	O22	O23	O24	O25	O26	O27

Legend

- Drain Structure
- Drain Pipe
- Drain Channel
- Roads
- San Dieguito
- Penasquitos
- San Diego River
- Mission Bay
- Pueblo
- Sweetwater
- Otay
- Tijuana

City of San Diego Drainage Ma

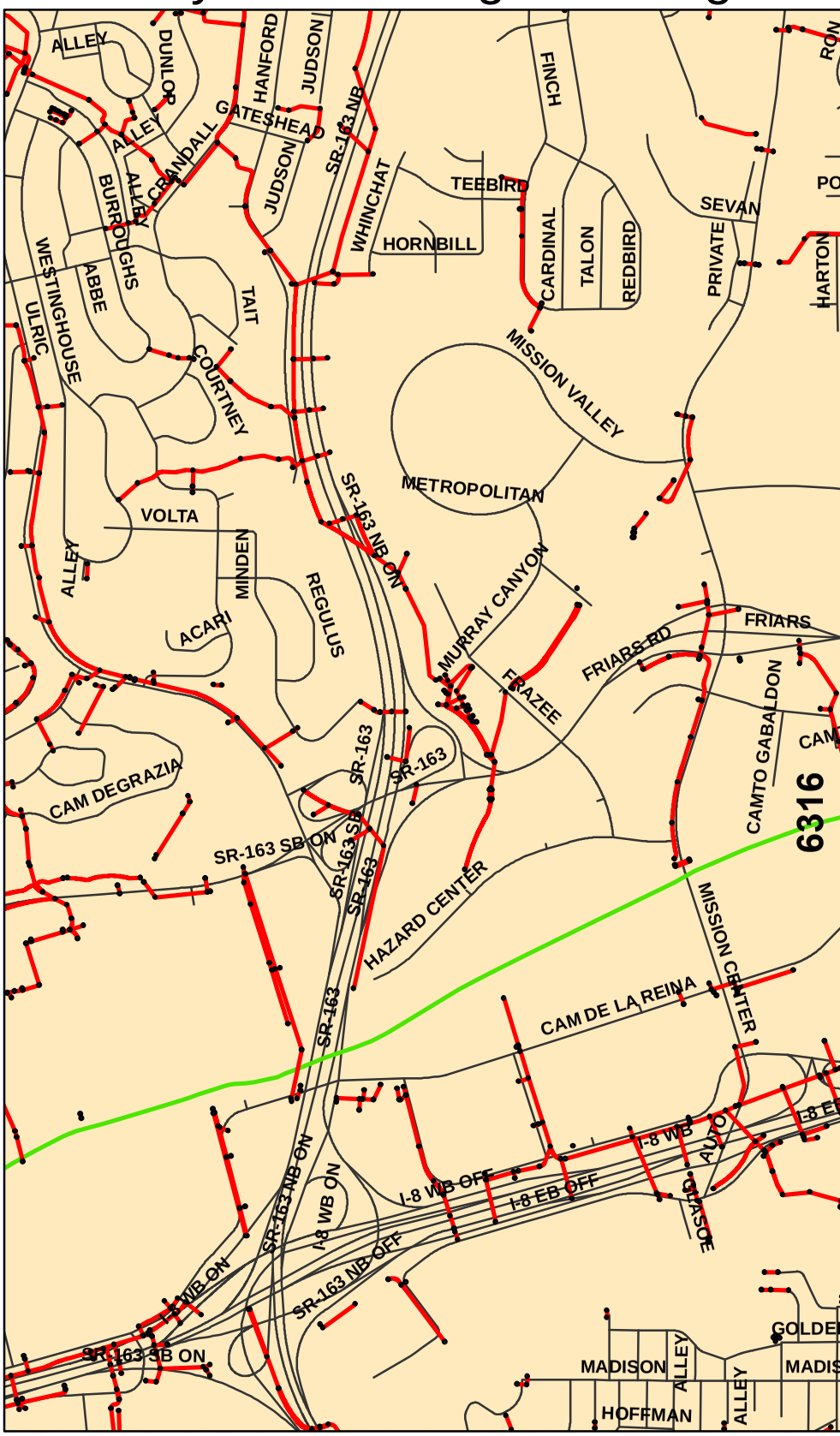

0 0.125 0.25 0.5

Miles

M22	M23	M24	M25	M26	M27	M28
N22	N23	N24		N26	N27	N28
O22	O23	O24	O25	O26	O27	O28

Leg

City of San Diego Drainage Ma

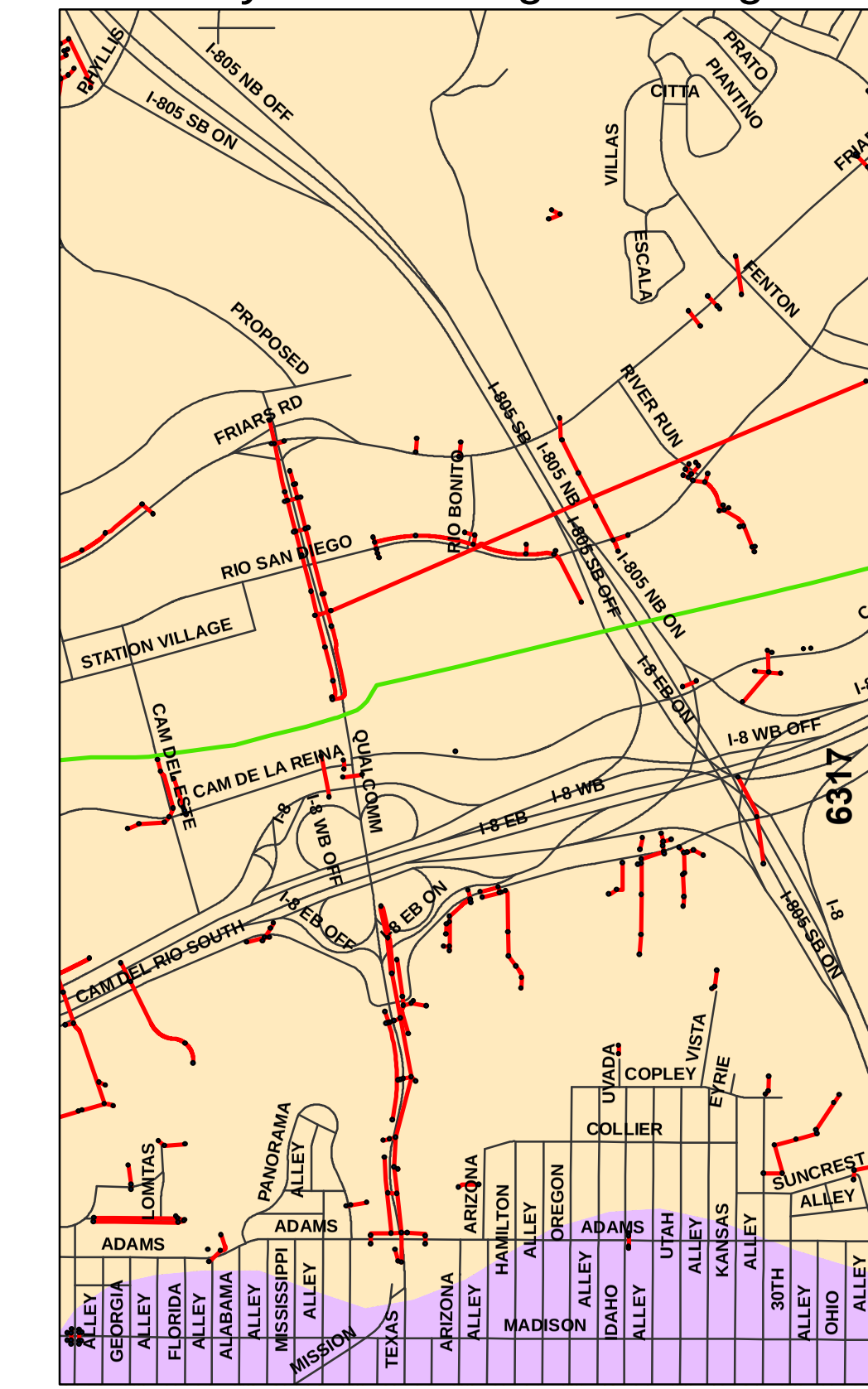

0 0.125 0.25 0.5

Miles

M23	M24	M25	M26	M27	M28	M29	
N23	N24	N25		N27	N28	N29	
O23	O24	O25	O26	O27	O28	O29	

Leg

Page N26

City of San Diego Drainage Mapping

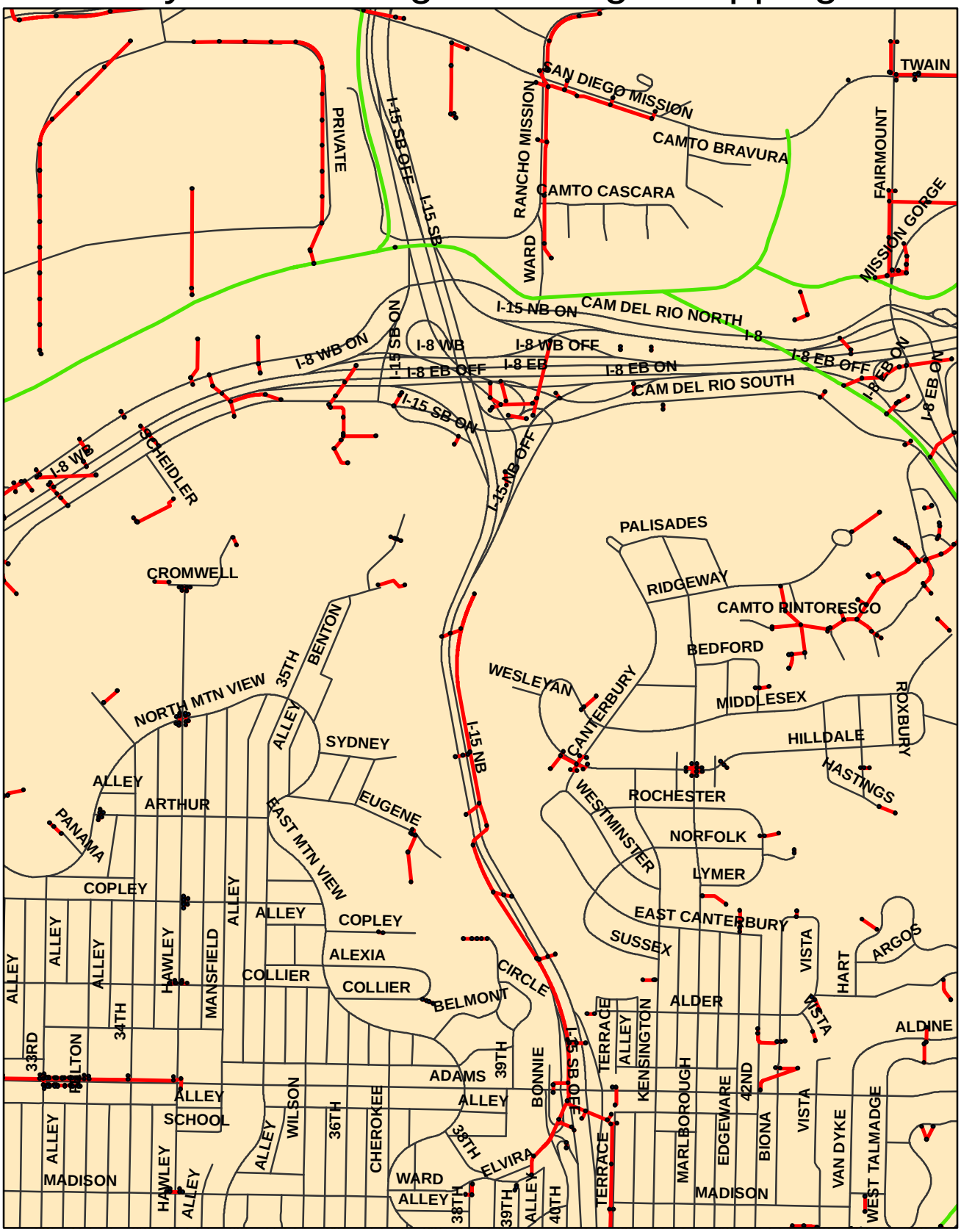

0 0.125 0.25 0.5

Miles

	M24	M25	M26	M27	M28	M29	M30
	N24	N25	N26		N28	N29	N30
	O24	O25	O26	O27	O28	O29	O30

Legend

- Drain Structure
- Drain Pipe
- Drain Channel
- Roads
- San Dieguito
- Penasquitos
- San Diego River
- Mission Bay
- Pueblo
- Sweetwater
- Otay
- Tijuana

City of San Diego Drainage Ma

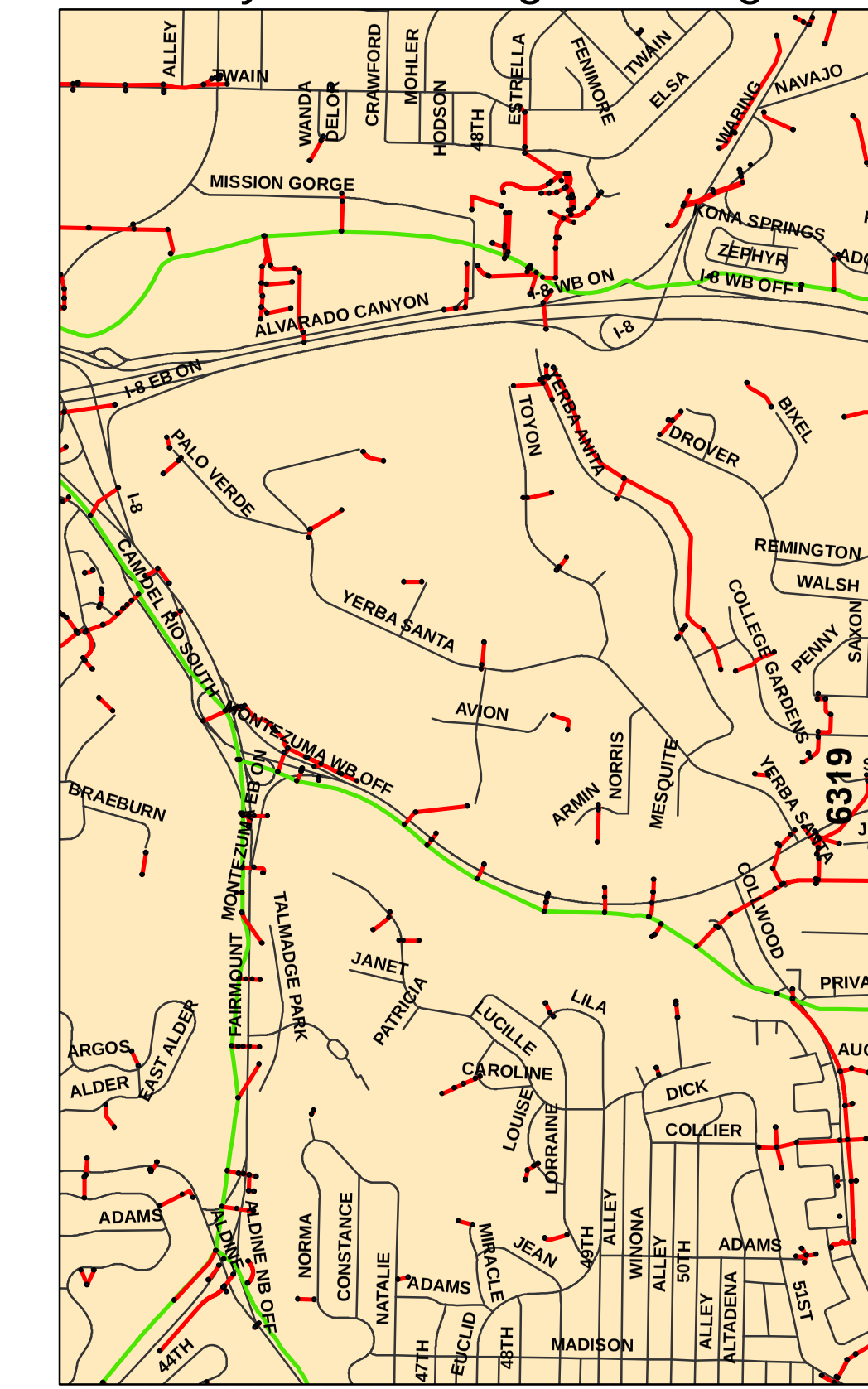

0 0.125 0.25 0.5

Miles

M25	M26	M27	M28	M29	M30	M31
N25	N26	N27		N29	N30	
O25	O26	O27	O28	O29	O30	

Leg

Page N28

City of San Diego Drainage Ma

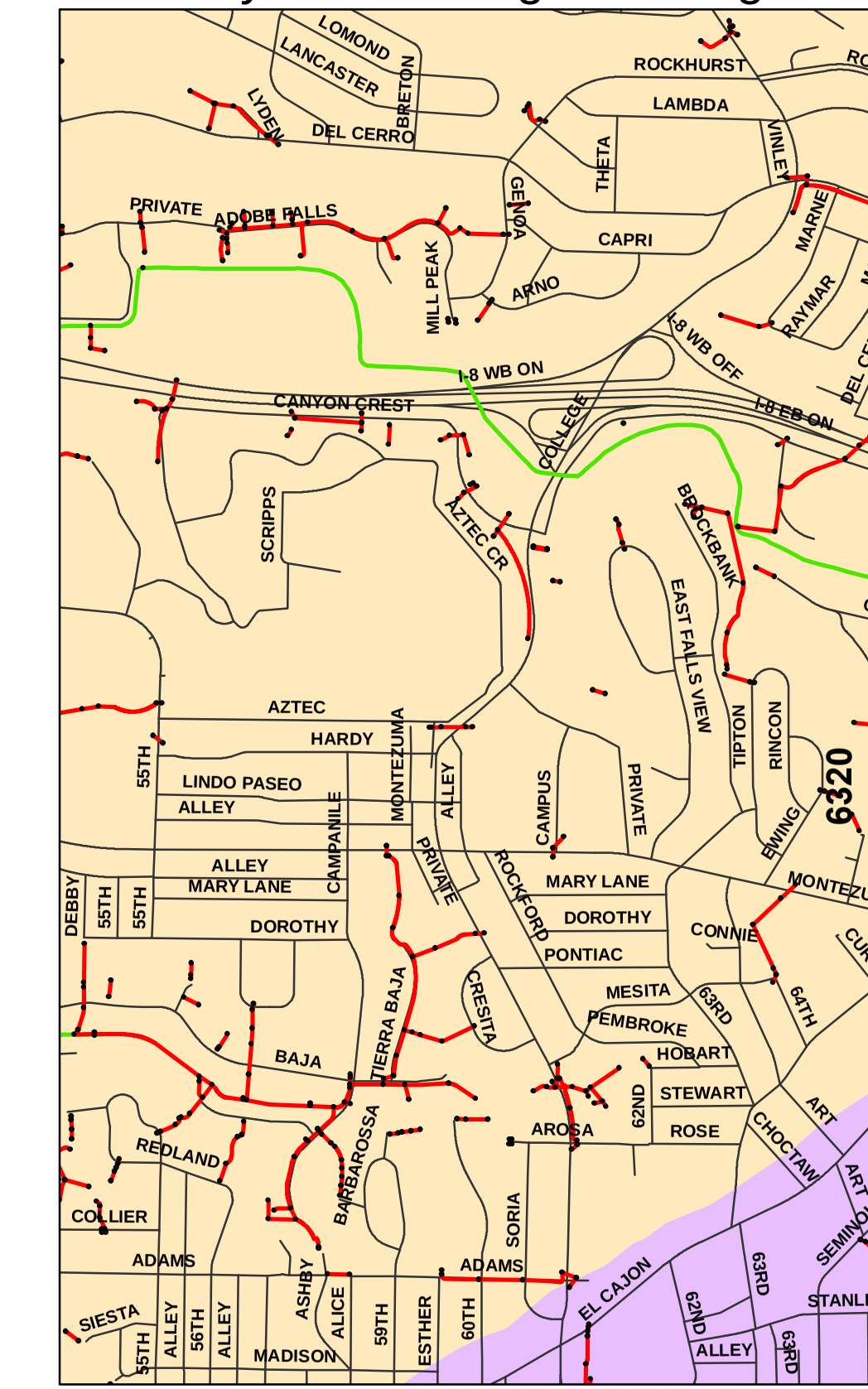

0 0.125 0.25 0.5

Miles

M26	M27	M28	M29	M30	M31	M32
N26	N27	N28		N30		
O26	O27	O28	O29	O30		

Page N29

Leg

City of San Diego Drainage Mapping

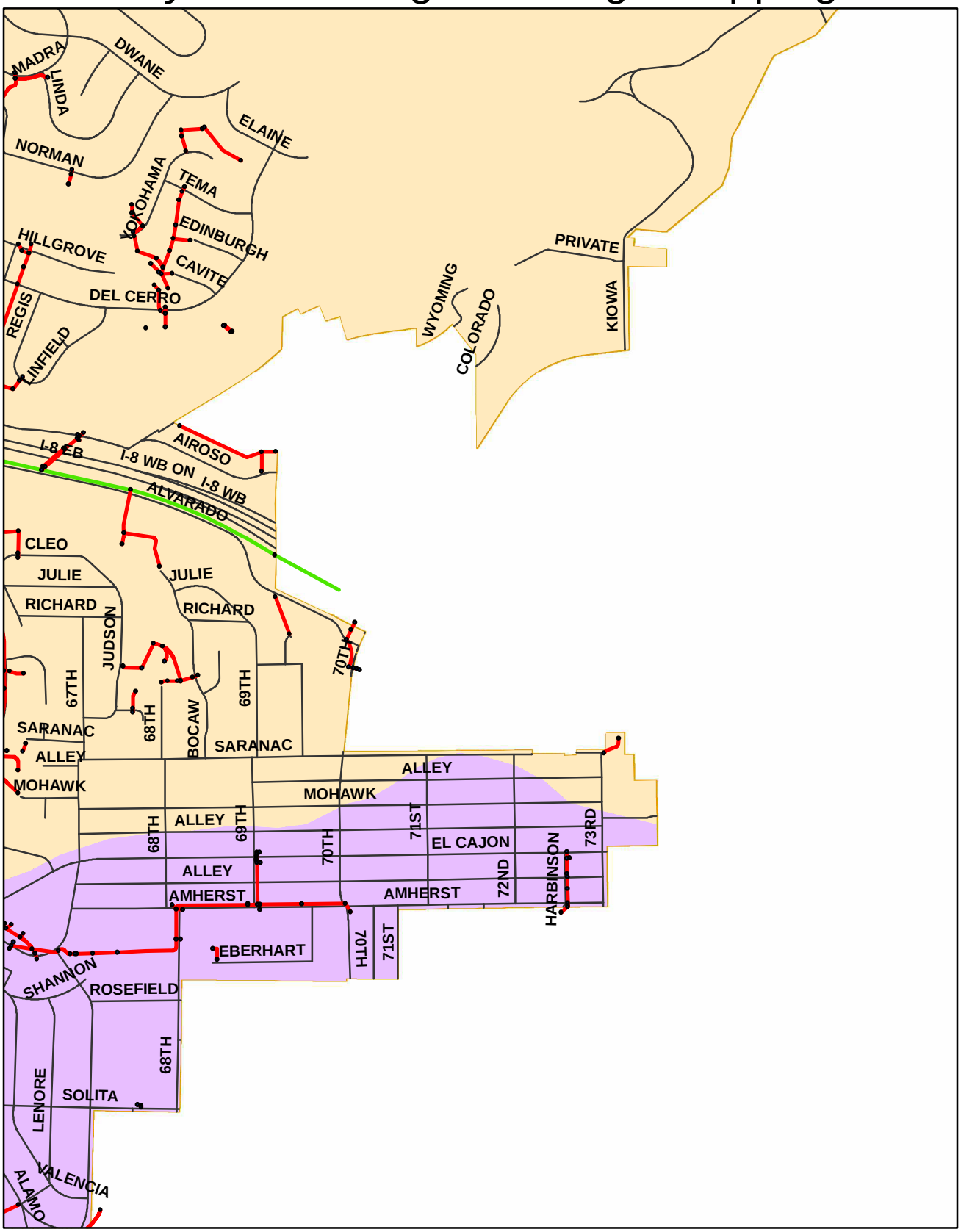

0 0.125 0.25 0.5

Miles

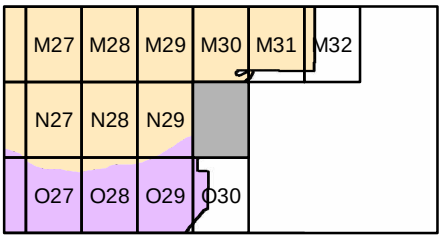

Legend

- Drain Structure
- Drain Pipe
- Drain Channel
- Roads
- San Dieguito
- Penasquitos
- San Diego River
- Mission Bay
- Pueblo
- Sweetwater
- Otay
- Tijuana

City of San Diego Drainage Mapping

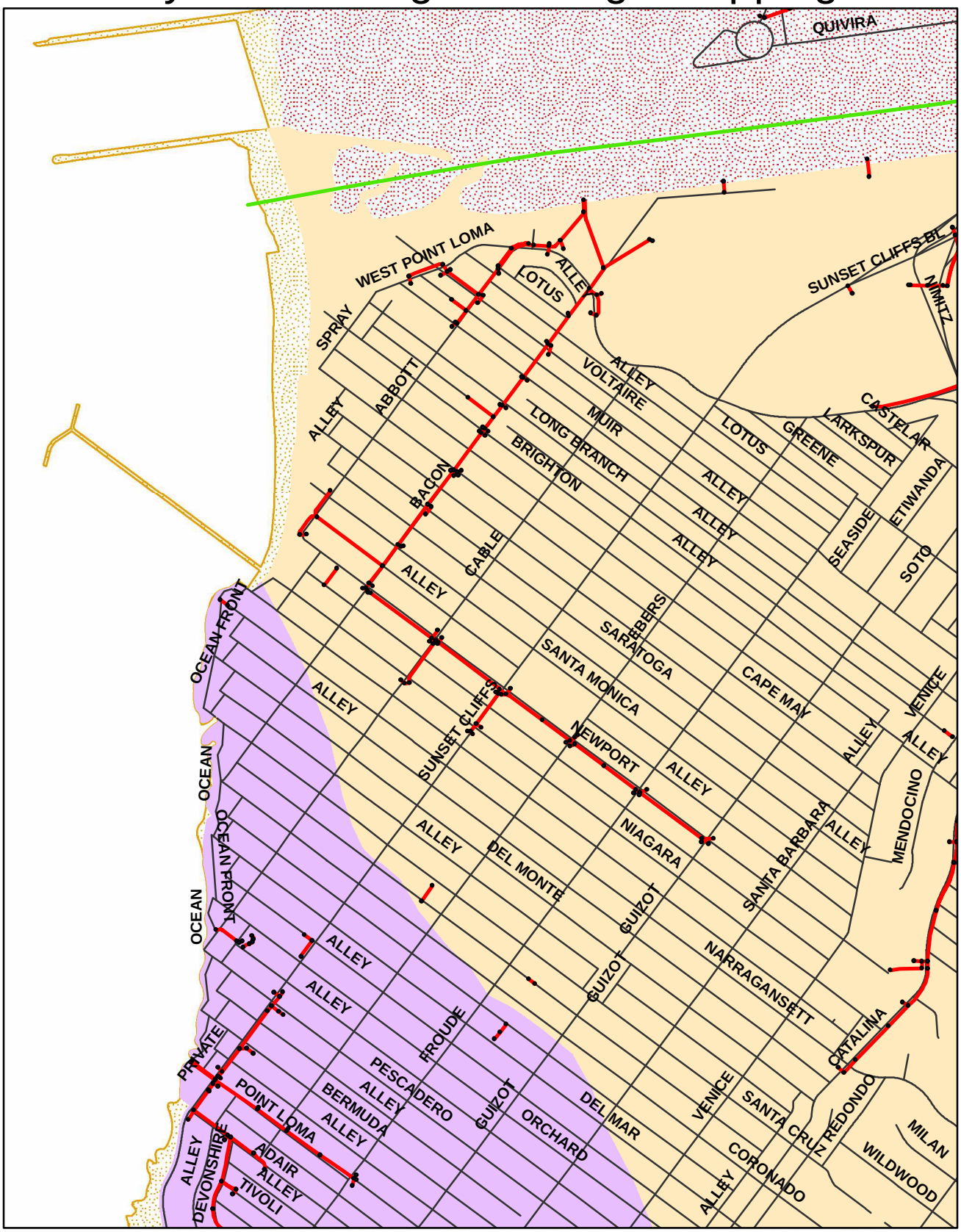

0 0.125 0.25 0.5

Miles

	N21	N22	N23	N24	N25
		O22	O23	O24	O25
	P21	P22	P23	P24	P25

Legend

- Drain Structure
- Drain Pipe
- Drain Channel
- Roads
- San Dieguito
- Penasquitos
- San Diego River
- Mission Bay
- Pueblo
- Sweetwater
- Otay
- Tijuana

City of San Diego Drainage Mapping

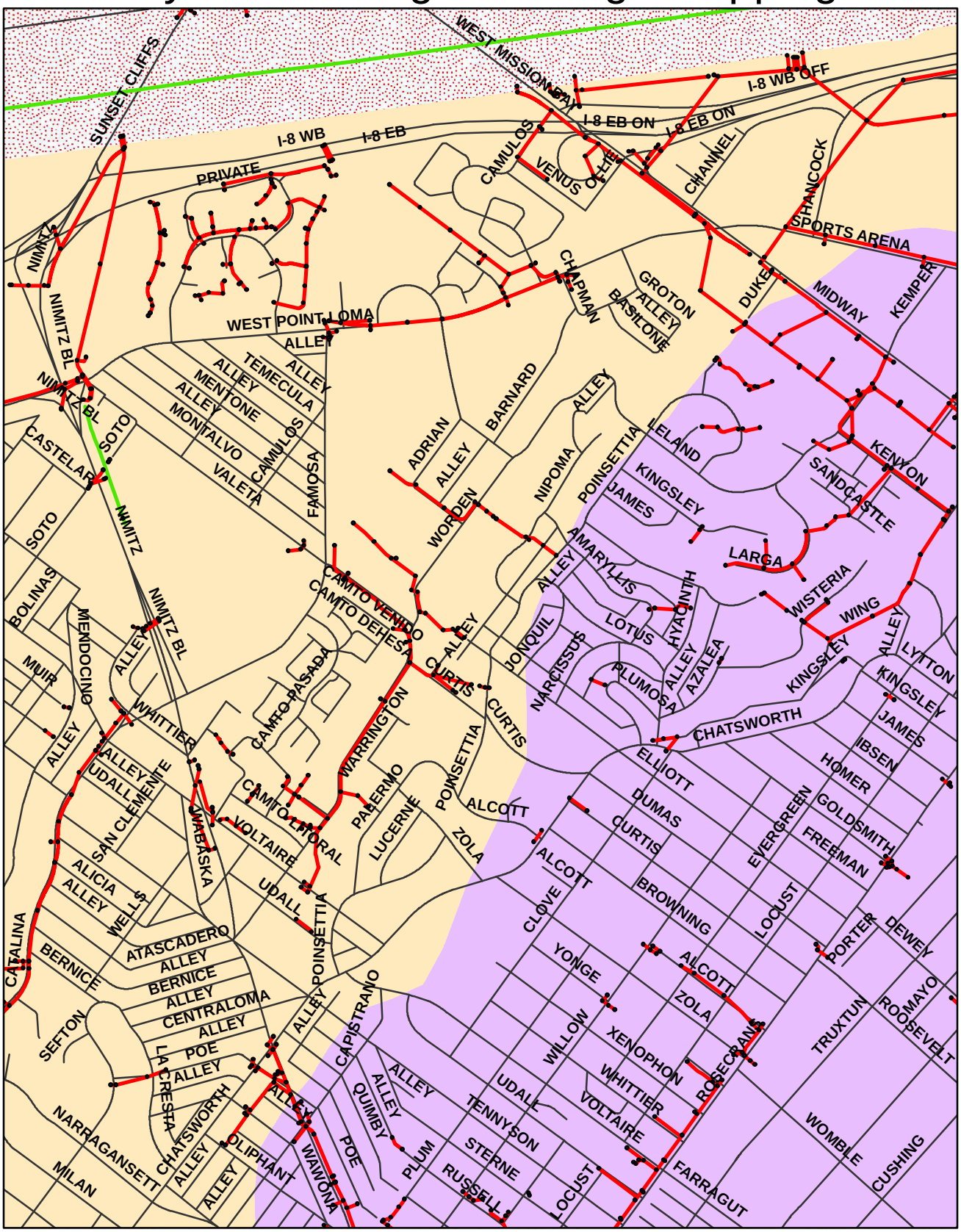

0 0.125 0.25 0.5

Miles

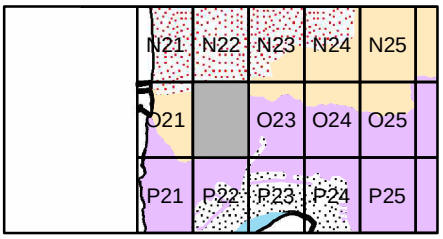

Legend

- Drain Structure
- Drain Pipe
- Drain Channel
- Roads
- San Dieguito
- Penasquitos
- San Diego River
- Mission Bay
- Pueblo
- Sweetwater
- Otay
- Tijuana

City of San Diego Drainage Mapping

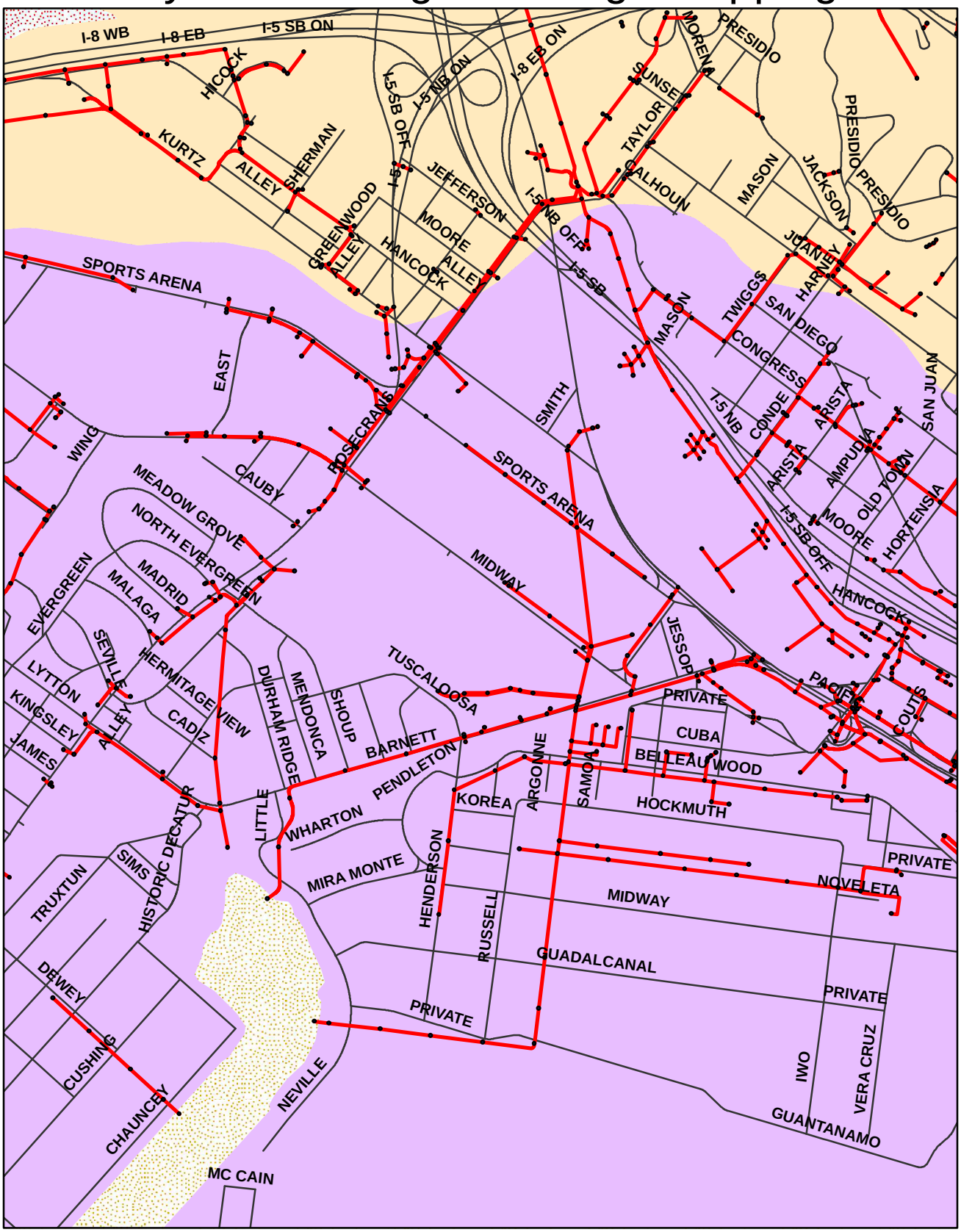

0 0.125 0.25 0.5

Miles

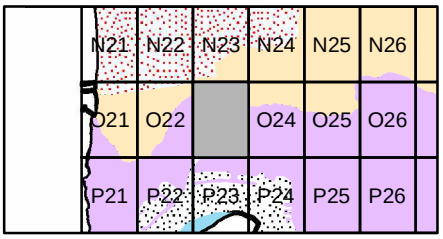

Legend

- Drain Structure
- Drain Pipe
- Drain Channel
- Roads
- San Dieguito
- Penasquitos
- San Diego River
- Mission Bay
- Pueblo
- Sweetwater
- Otay
- Tijuana

City of San Diego Drainage Mapping

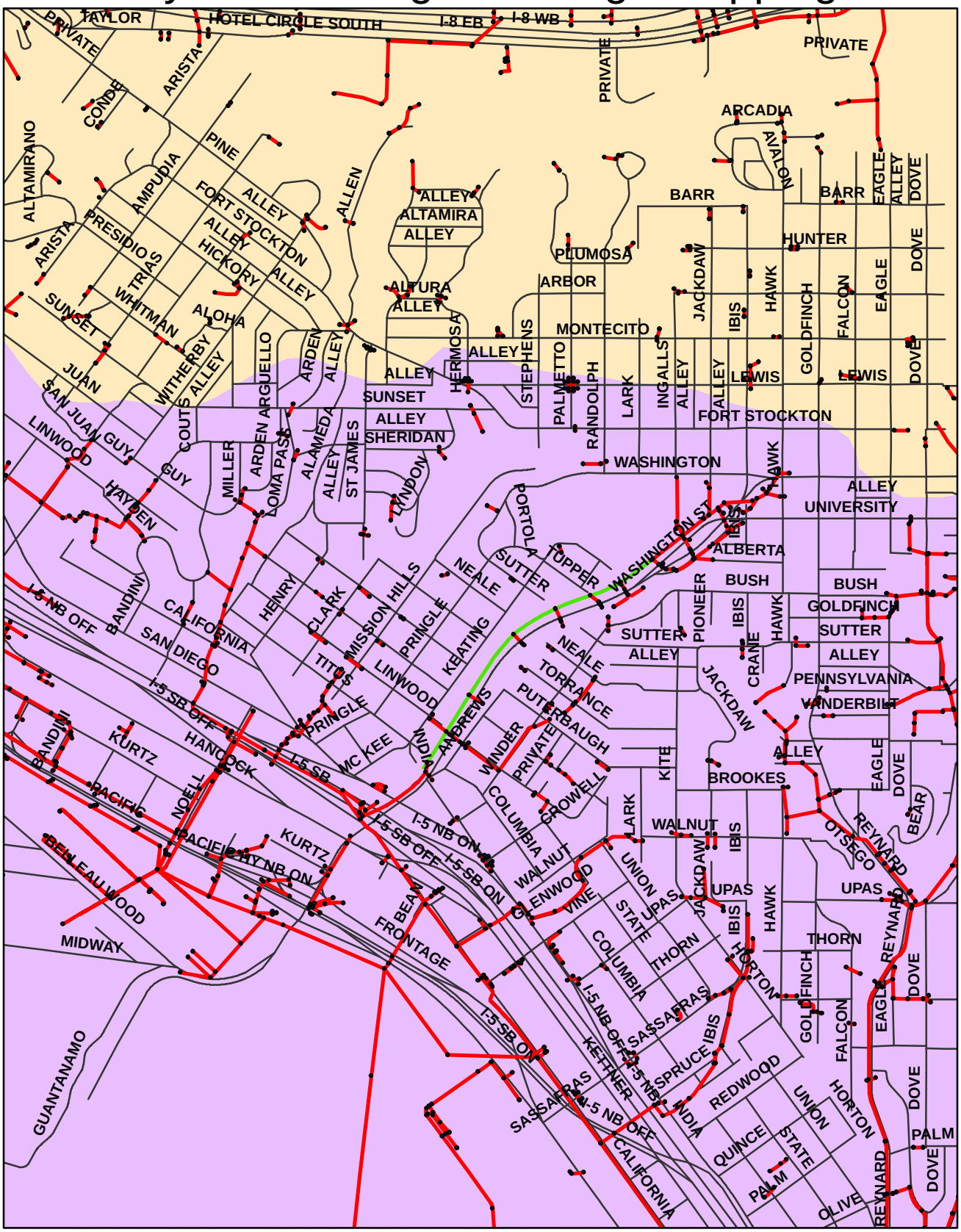

0 0.125 0.25 0.5

Miles

N21	N22	N23	N24	N25	N26	N27
O21	O22	O23		O25	O26	O27
P21	P22	P23	P24	P25	P26	P27

Legend

- Drain Structure
- Drain Pipe
- Drain Channel
- Roads
- San Dieguito
- Penasquitos
- San Diego River
- Mission Bay
- Pueblo
- Sweetwater
- Otay
- Tijuana

City of San Diego Drainage Ma

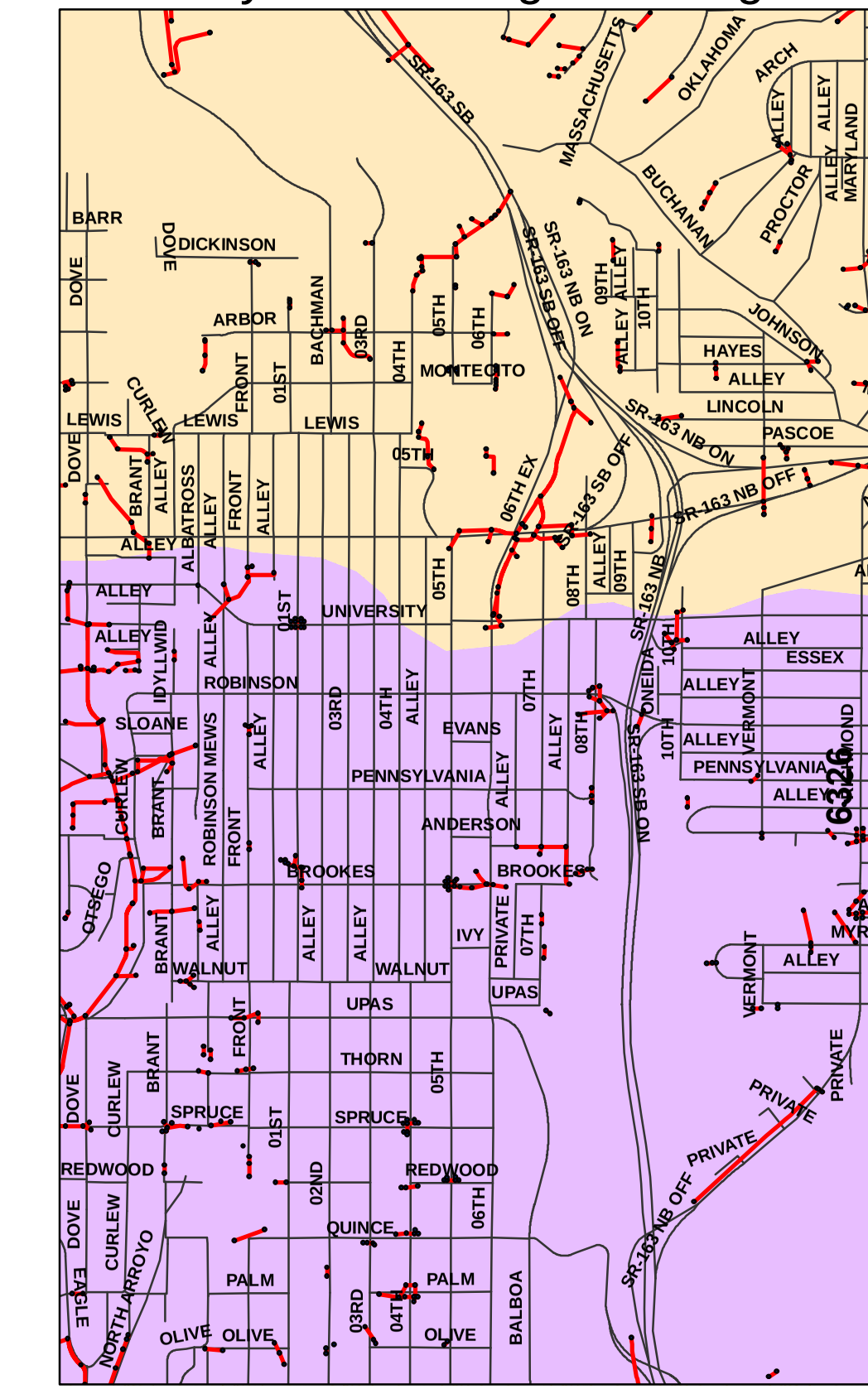

0 0.125 0.25 0.5

Miles

N22	N23	N24	N25	N26	N27	N28
O22	O23	O24		O26	O27	O28
P22	P23	P24	P25	P26	P27	P28

Leg

Page O25

City of San Diego Drainage Ma

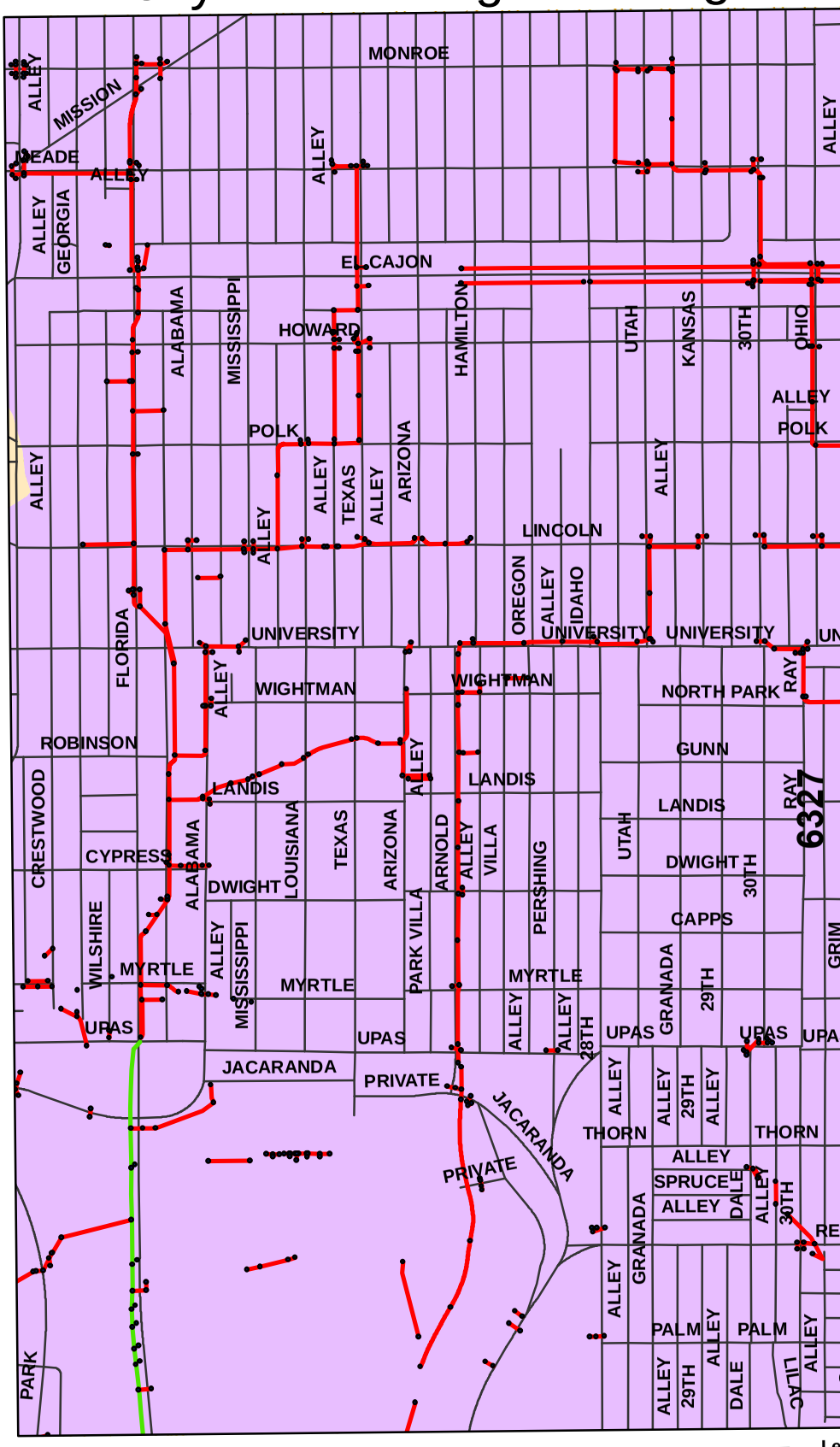

0 0.125 0.25 0.5

Miles

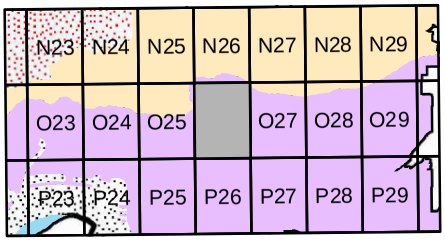

City of San Diego Drainage Map

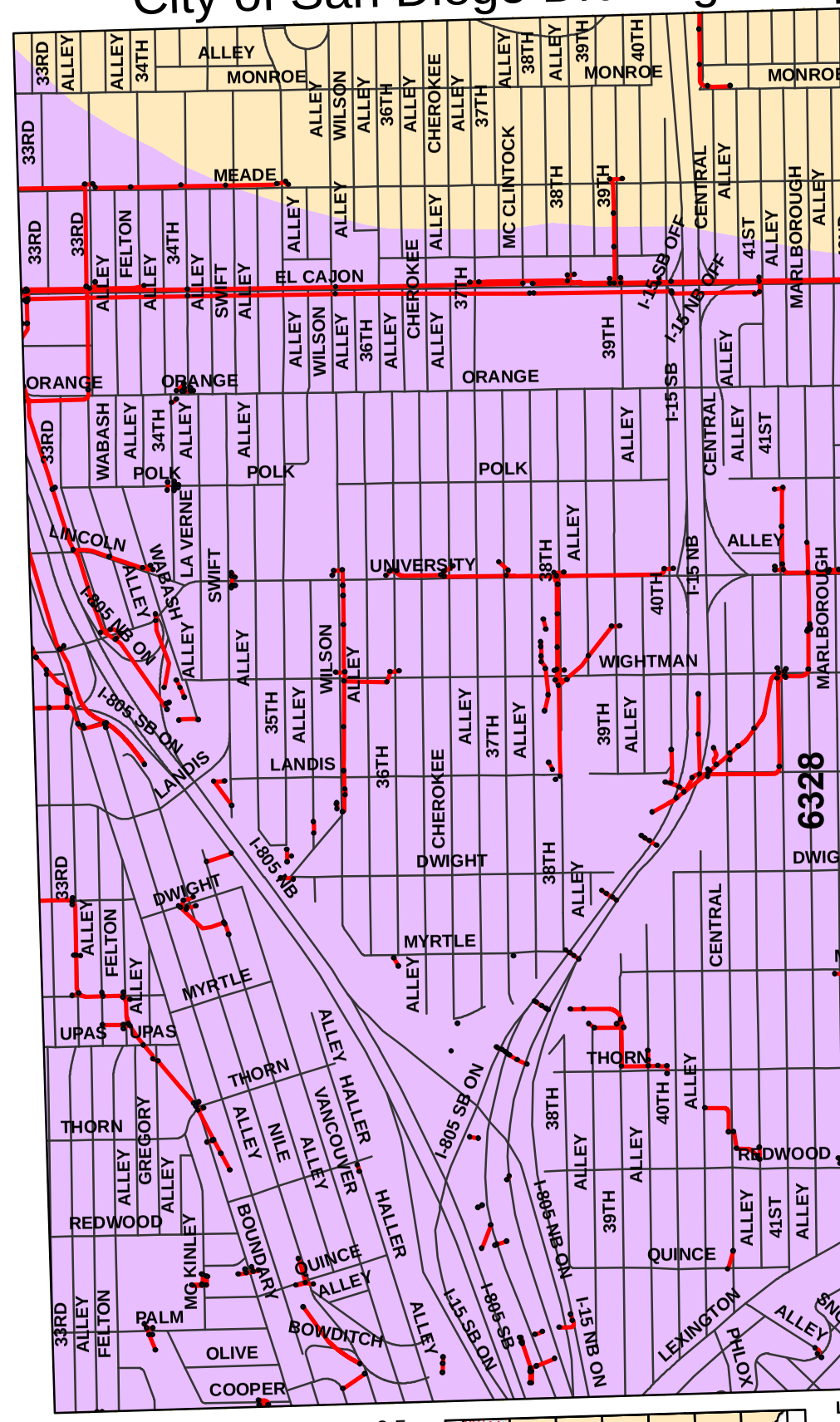

City of San Diego Drainage Map

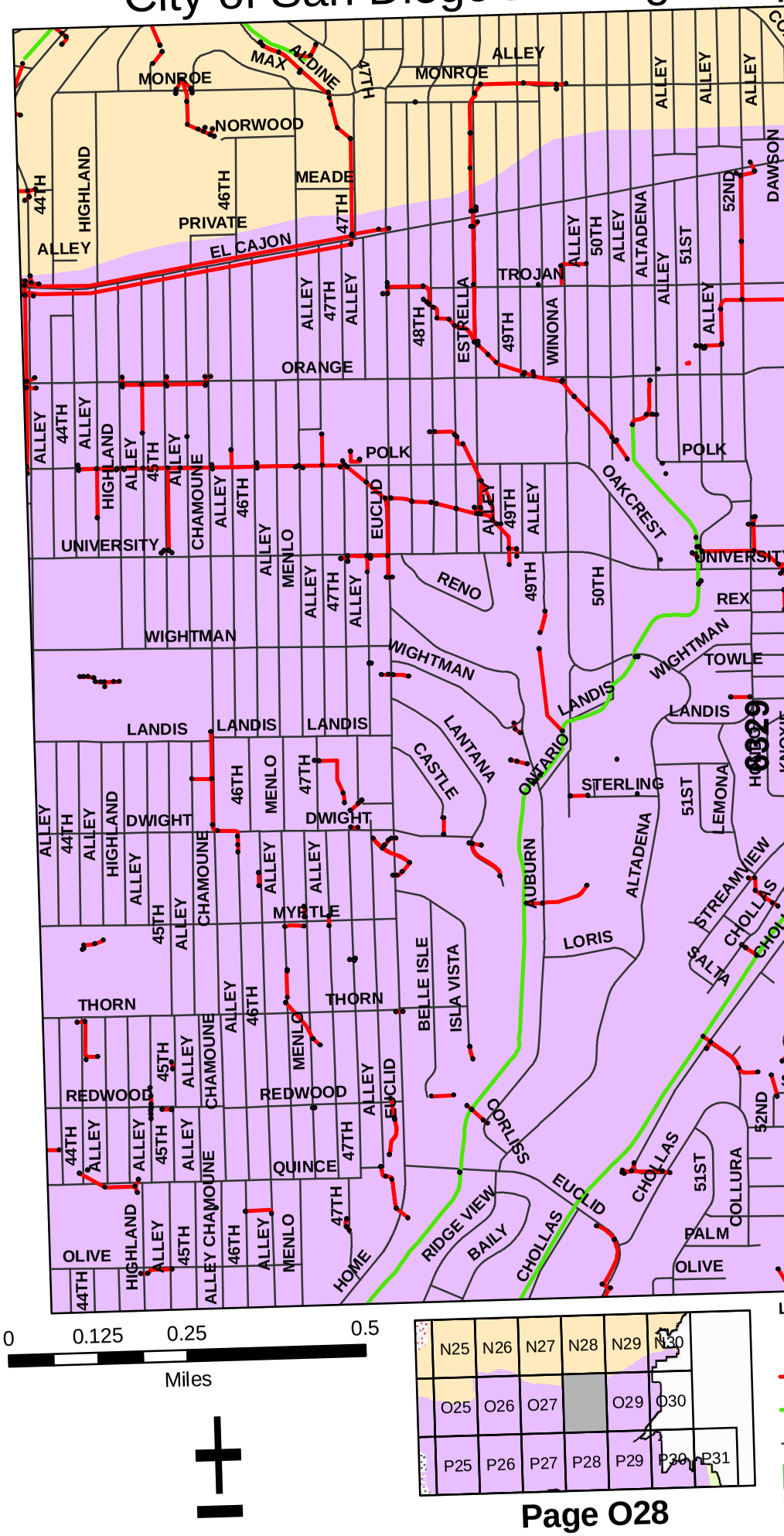

0 0.125 0.25 0.5

Miles

City of San Diego Drainage Ma

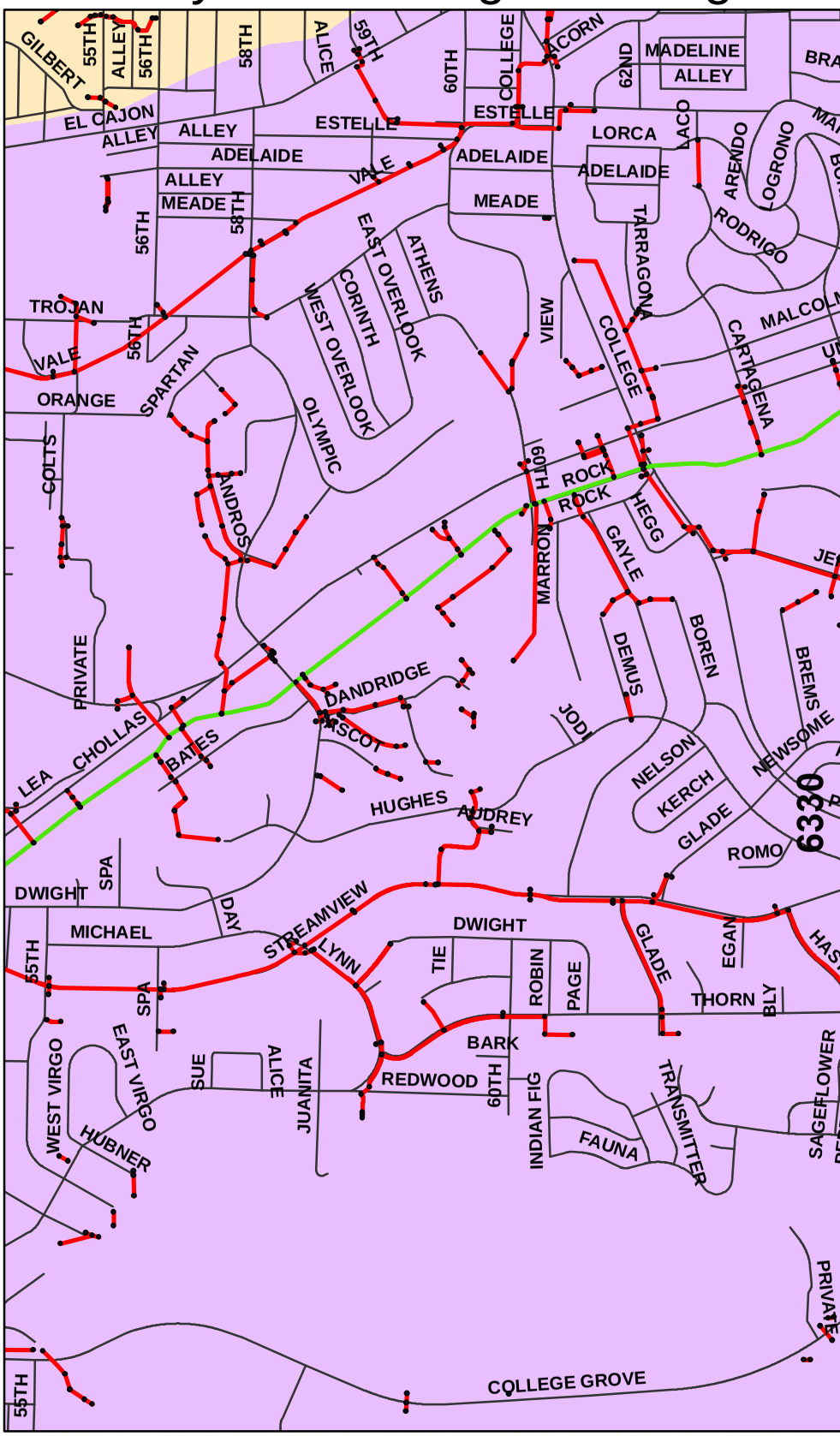

0 0.125 0.25 0.5

Miles

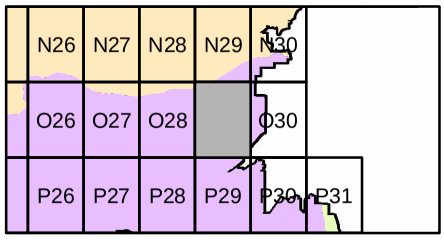

Page O29

City of San Diego Drainage Map

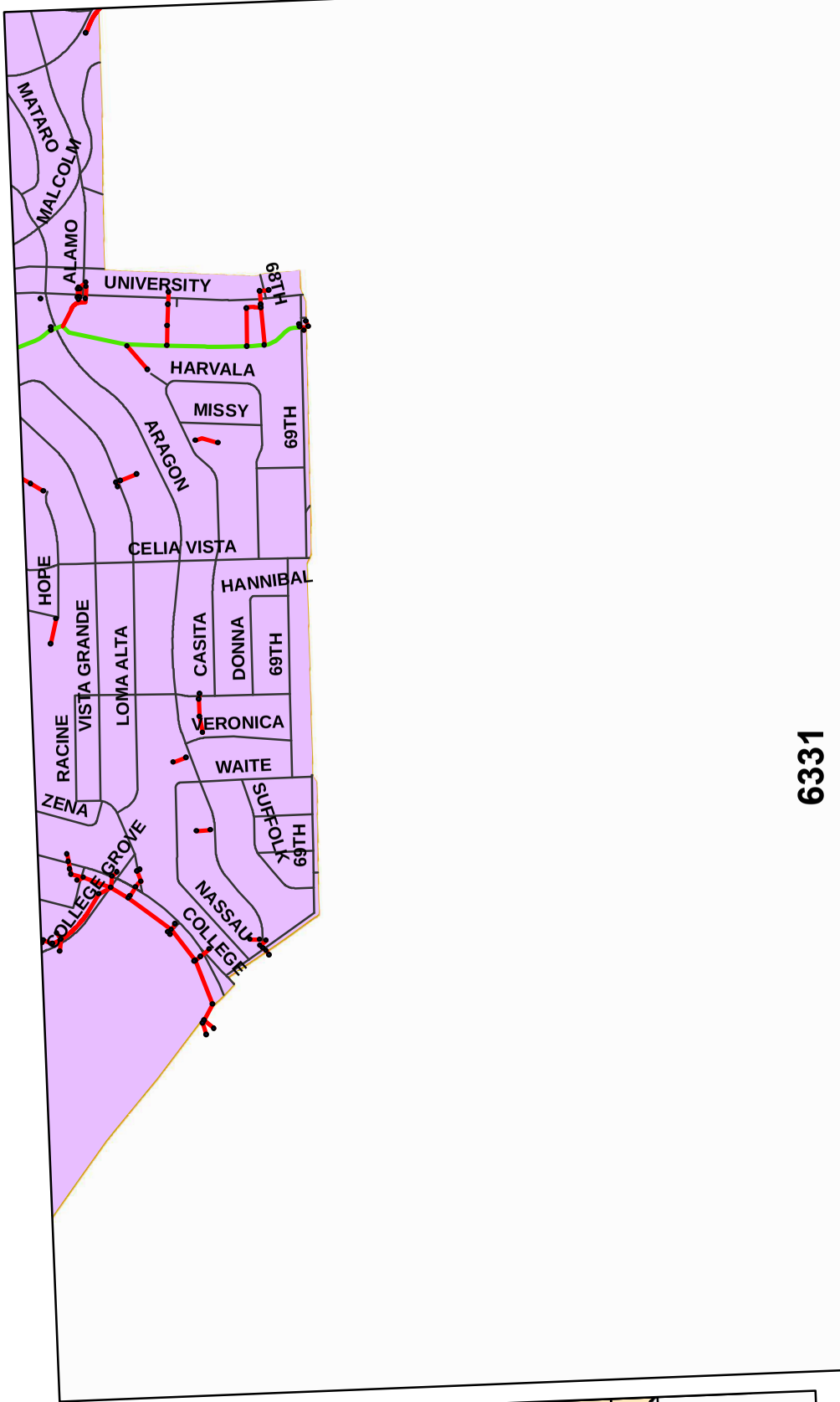

6331

0 0.125 0.25 0.5

Miles

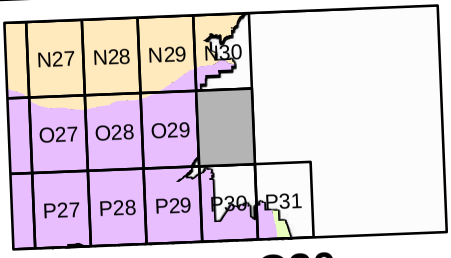

City of San Diego Drainage Mapping

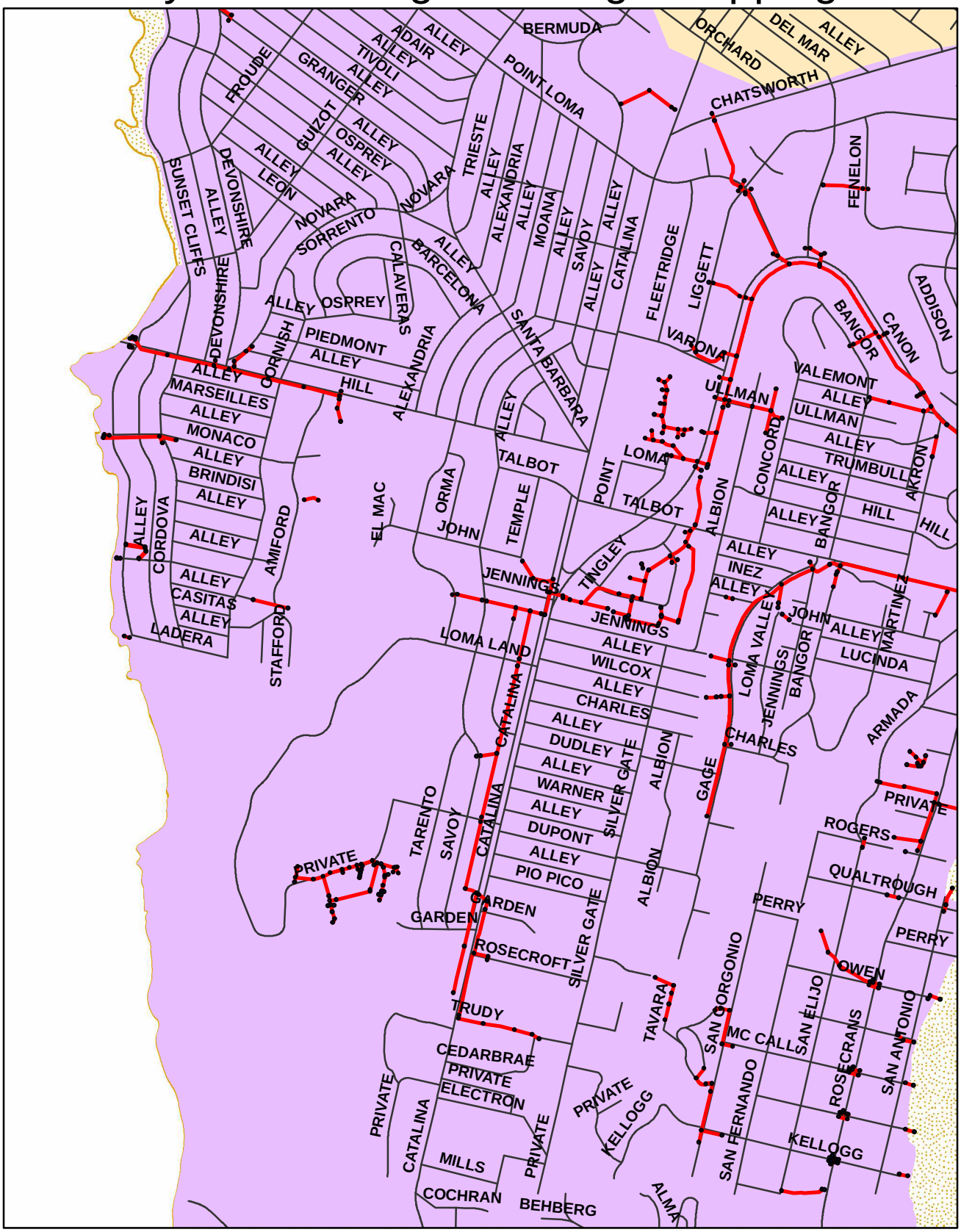

0 0.125 0.25 0.5

Miles

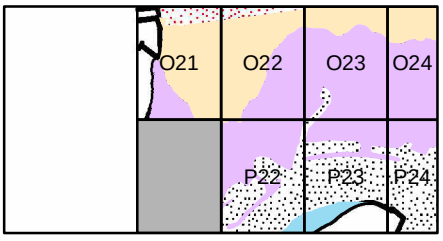

Legend

- Drain Structure
- Drain Pipe
- Drain Channel
- Roads
- San Dieguito
- Penasquitos
- San Diego River
- Mission Bay
- Pueblo
- Sweetwater
- Otay
- Tijuana

City of San Diego Drainage Mapping

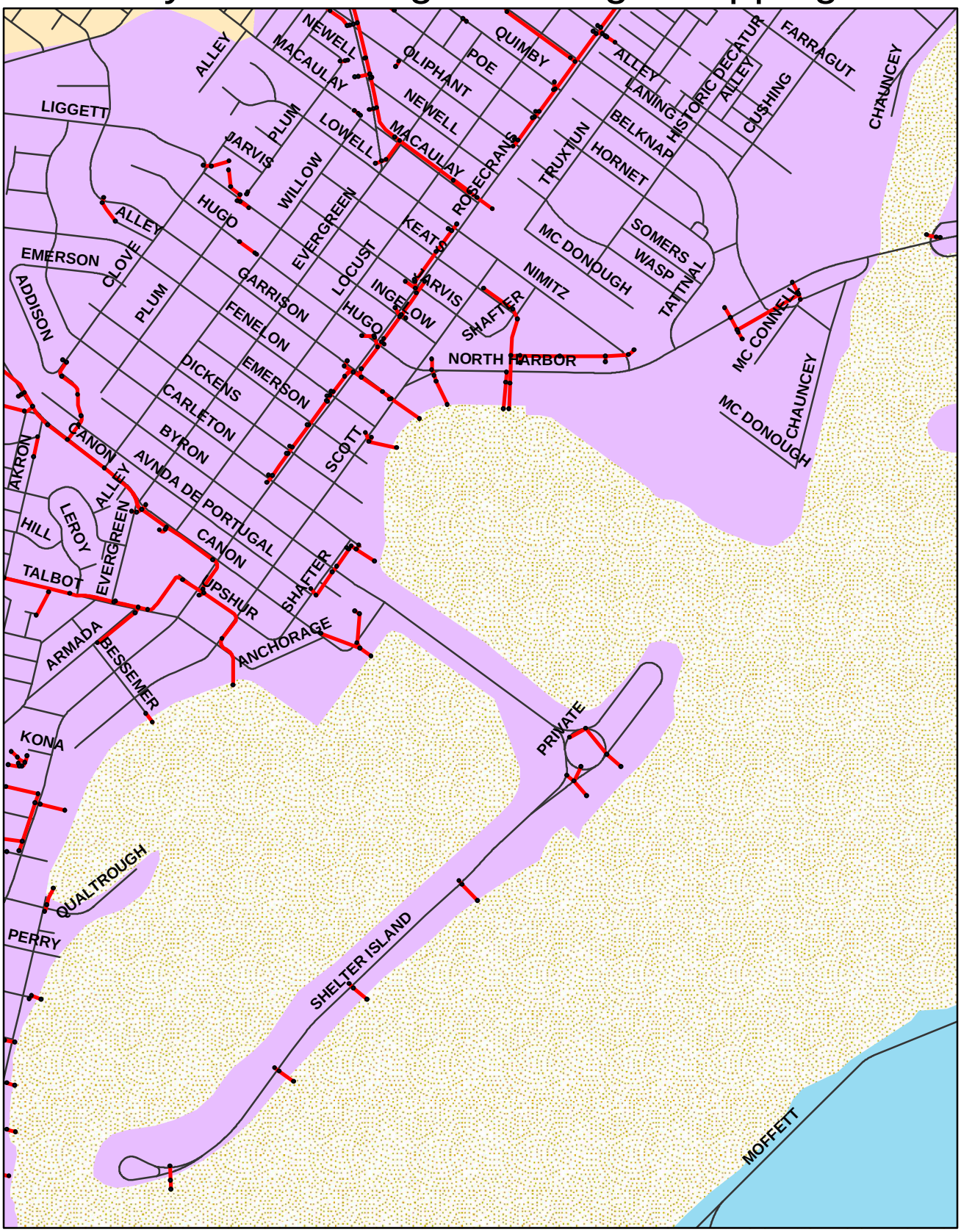

0 0.125 0.25 0.5

Miles

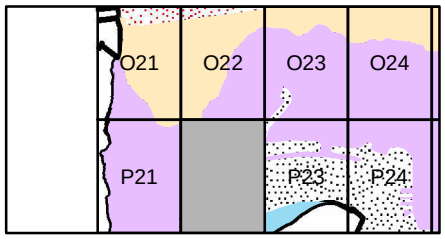

Legend

- Drain Structure
- Drain Pipe
- Drain Channel
- Roads
- San Dieguito
- Penasquitos
- San Diego River
- Mission Bay
- Pueblo
- Sweetwater
- Otay
- Tijuana

City of San Diego Drainage Mapping

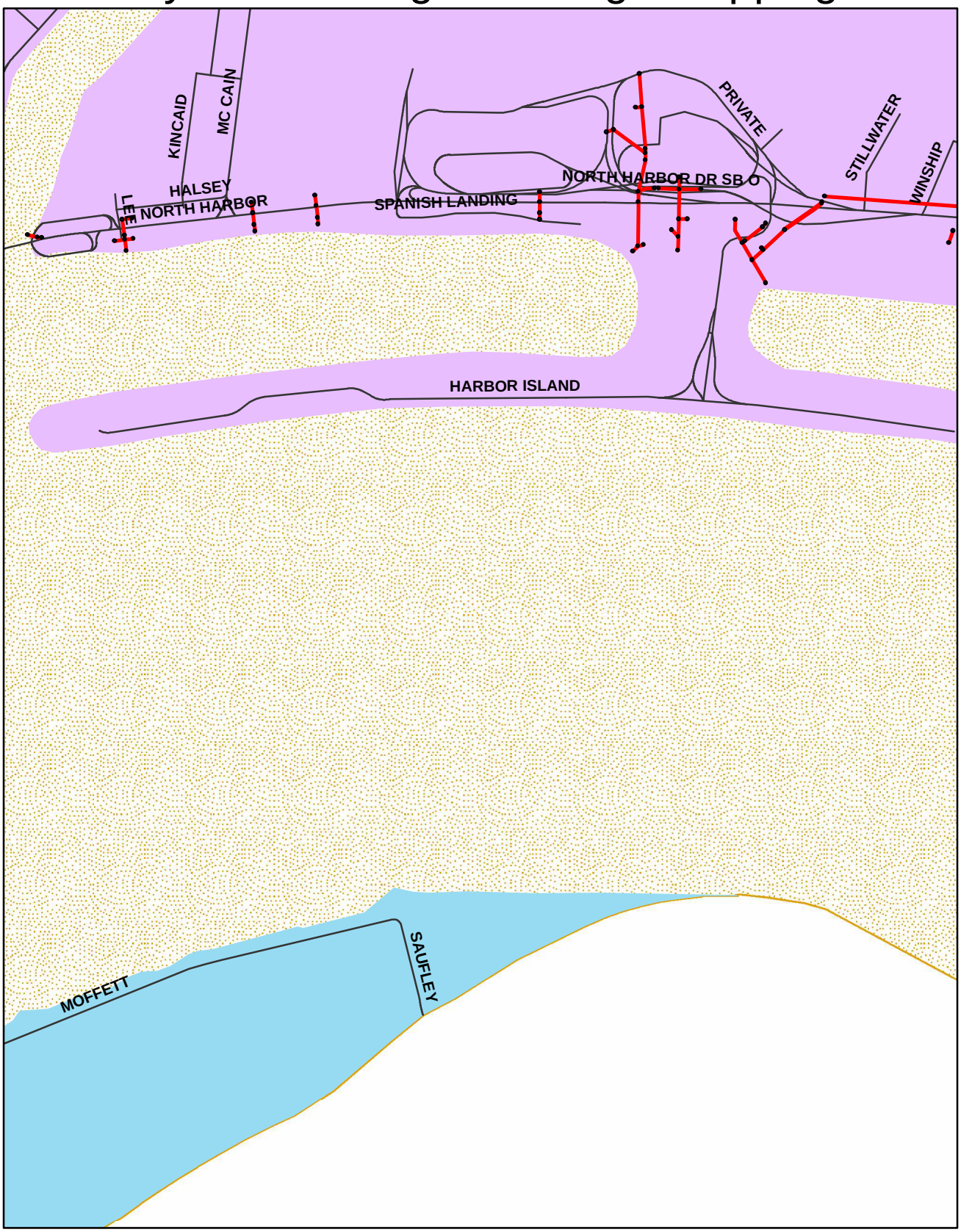

0 0.125 0.25 0.5

Miles

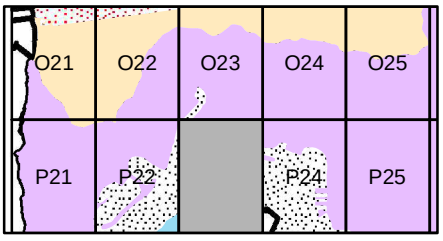

Legend

- Drain Structure
- Drain Pipe
- Drain Channel
- Roads
- San Dieguito
- Penasquitos
- San Diego River
- Mission Bay
- Pueblo
- Sweetwater
- Otay
- Tijuana

City of San Diego Drainage Ma

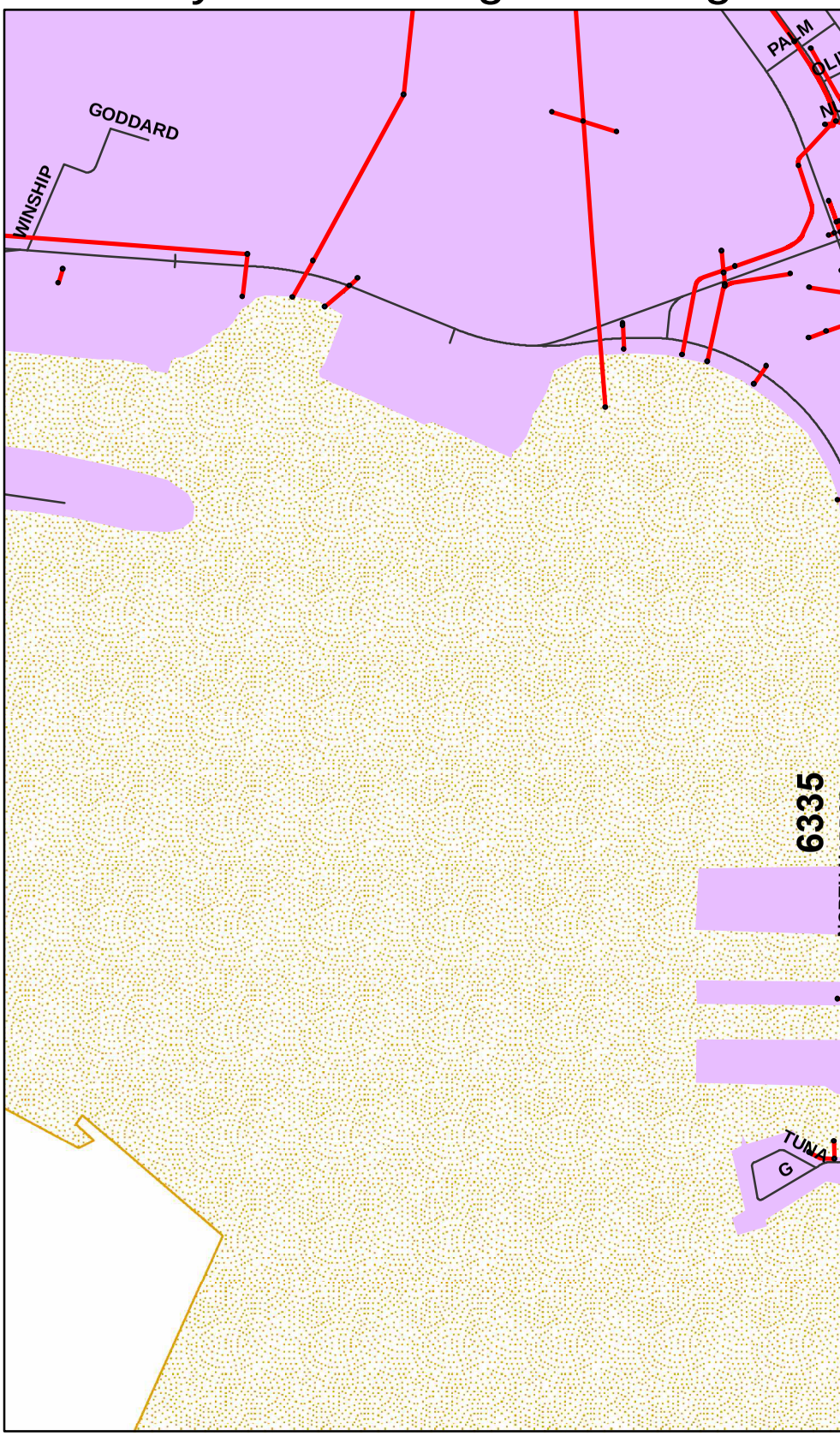

0 0.125 0.25 0.5

Miles

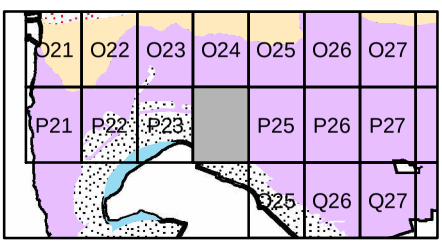

Leg

f San Diego Drainage Mapping

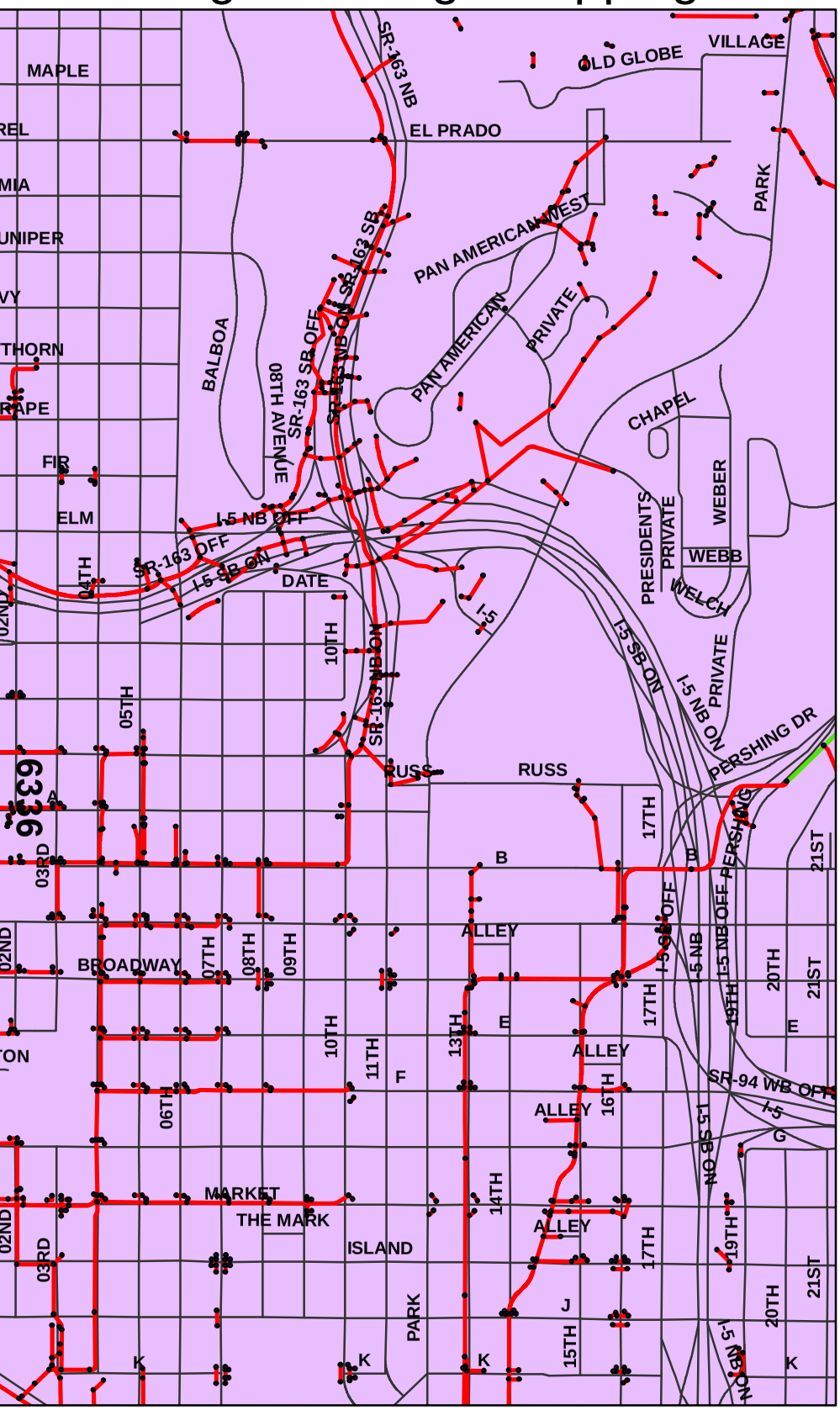

0.5

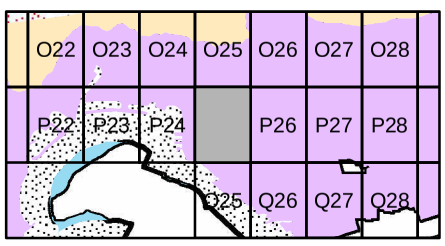

Page P25

Legend

- Drain Structure
- Drain Pipe
- Drain Channel
- Roads
- San Dieguito
- Penasquitos
- San Diego River
- Mission Bay
- Pueblo
- Sweetwater
- Otay
- Tijuana

City of San Diego Drainage Ma

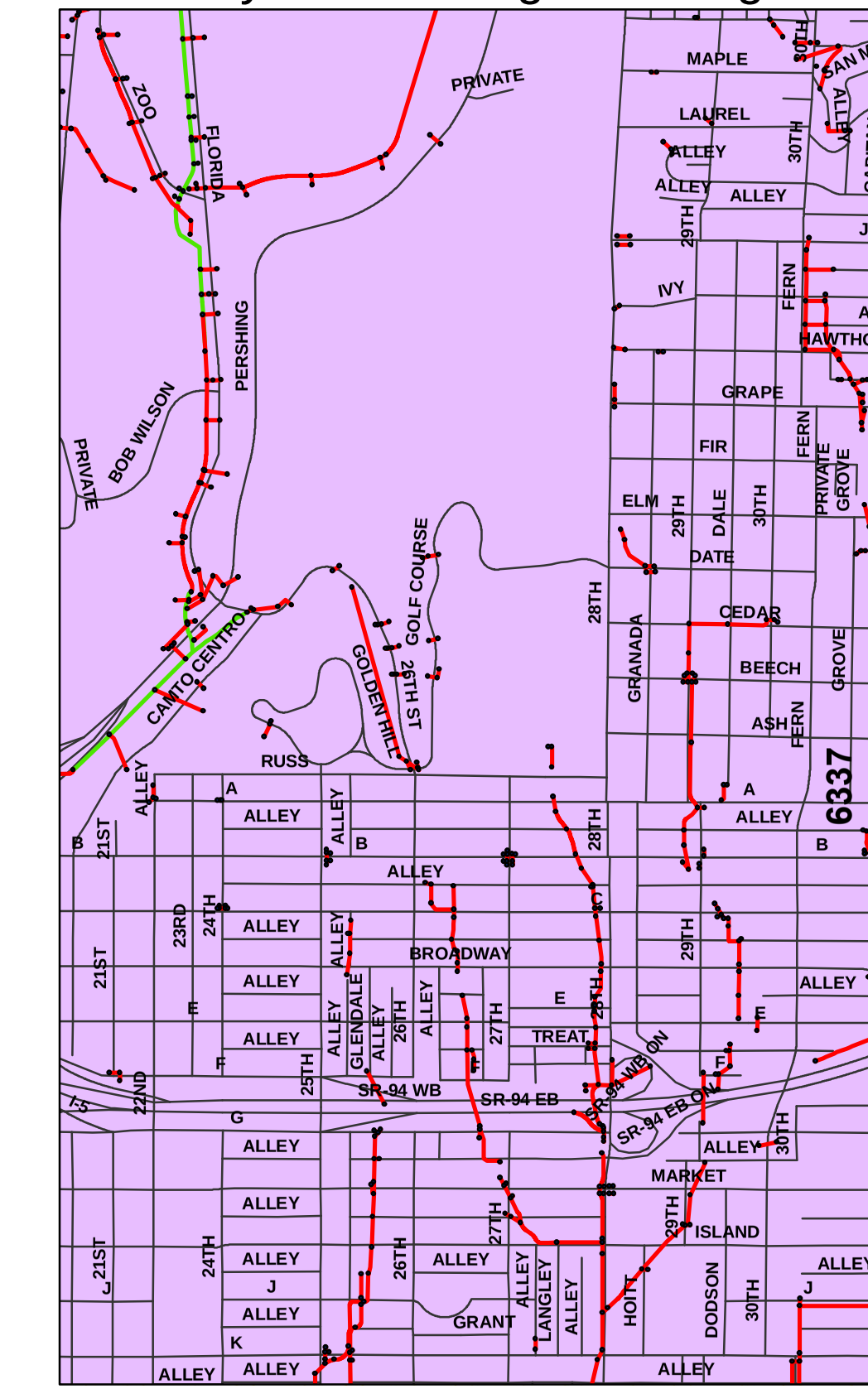

0 0.125 0.25 0.5

Miles

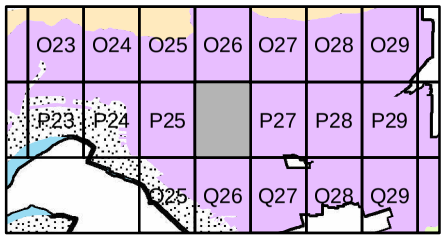

Leg

City of San Diego Drainage Ma

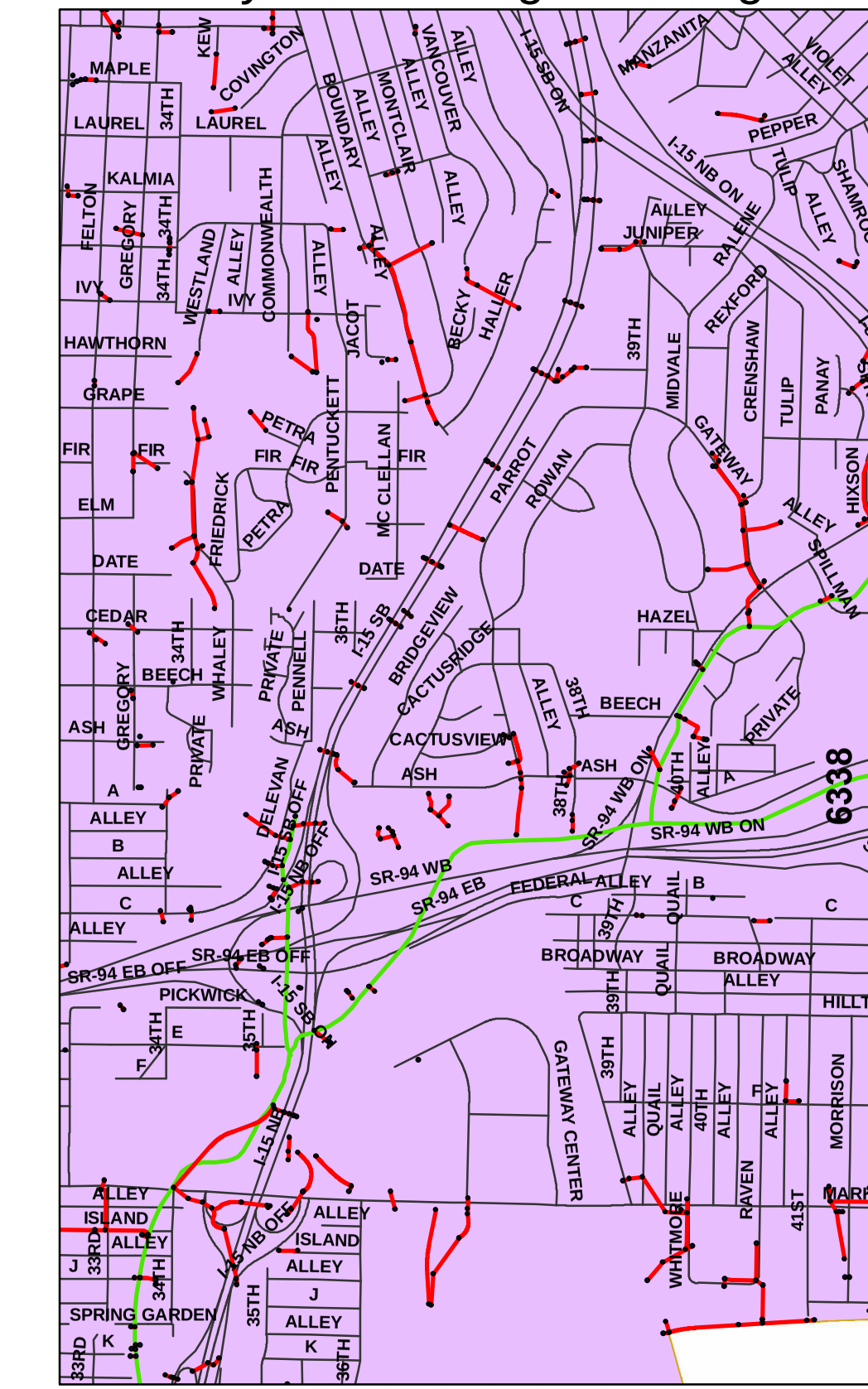

0 0.125 0.25 0.5

Miles

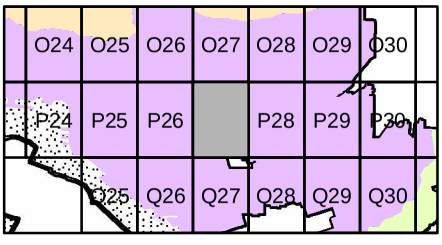

Page P27

City of San Diego Drainage Ma

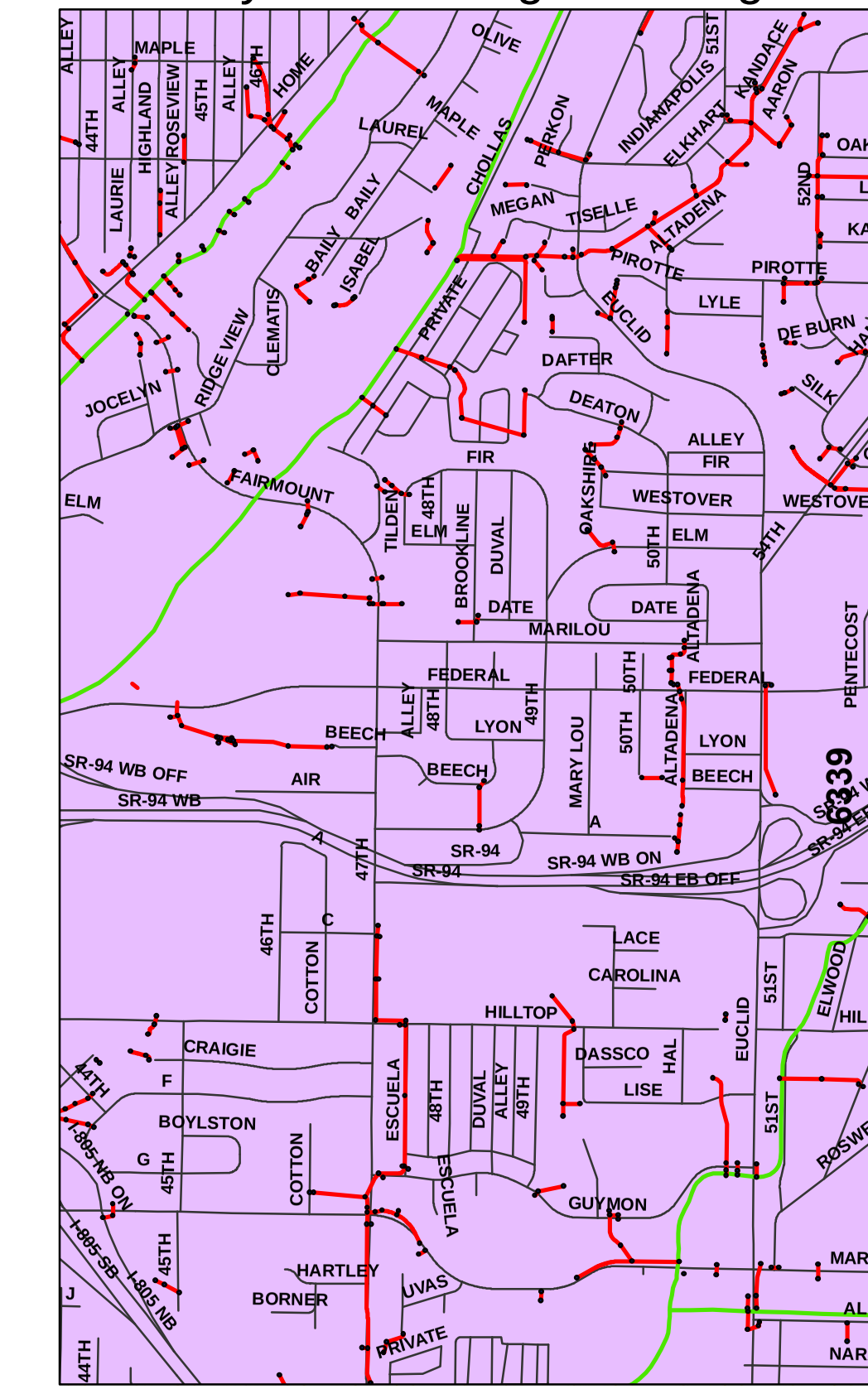

City of San Diego Drainage Mapping

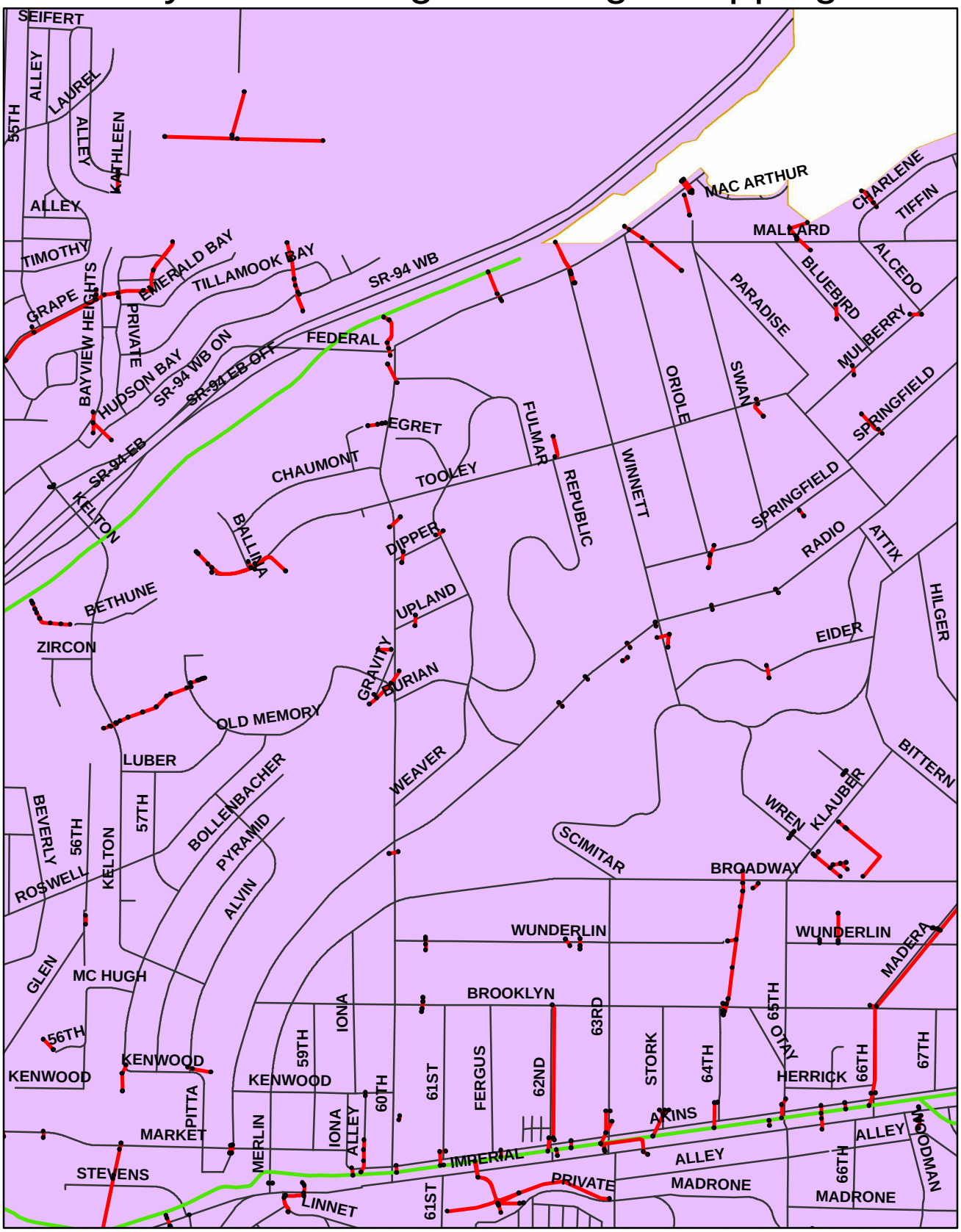

0 0.125 0.25 0.5

Miles

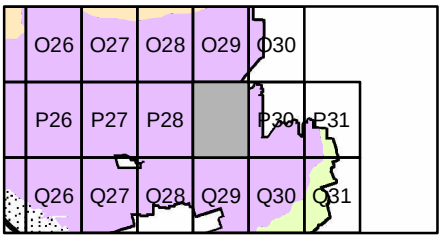

Legend

- Drain Structure
- Drain Pipe
- Drain Channel
- Roads
- San Dieguito
- Penasquitos
- San Diego River
- Mission Bay
- Pueblo
- Sweetwater
- Otay
- Tijuana

City of San Diego Drainage Ma

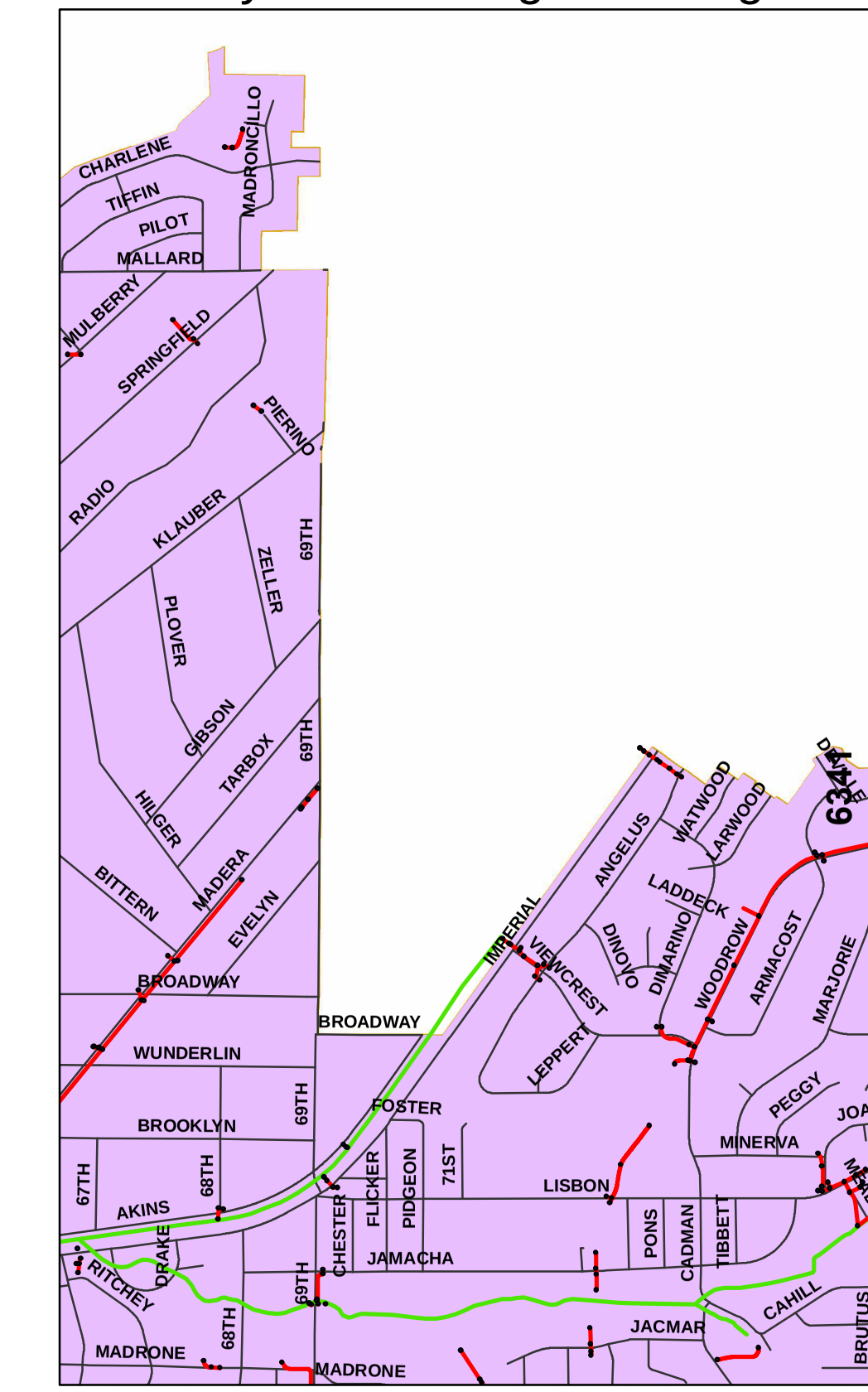

0 0.125 0.25 0.5

Miles

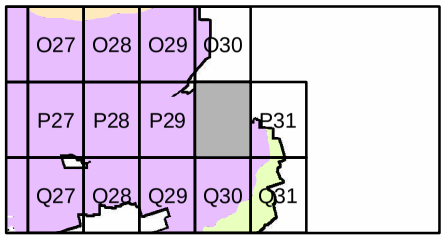

Leg

City of San Diego Drainage Mapping

City of San Diego Drainage Mapping

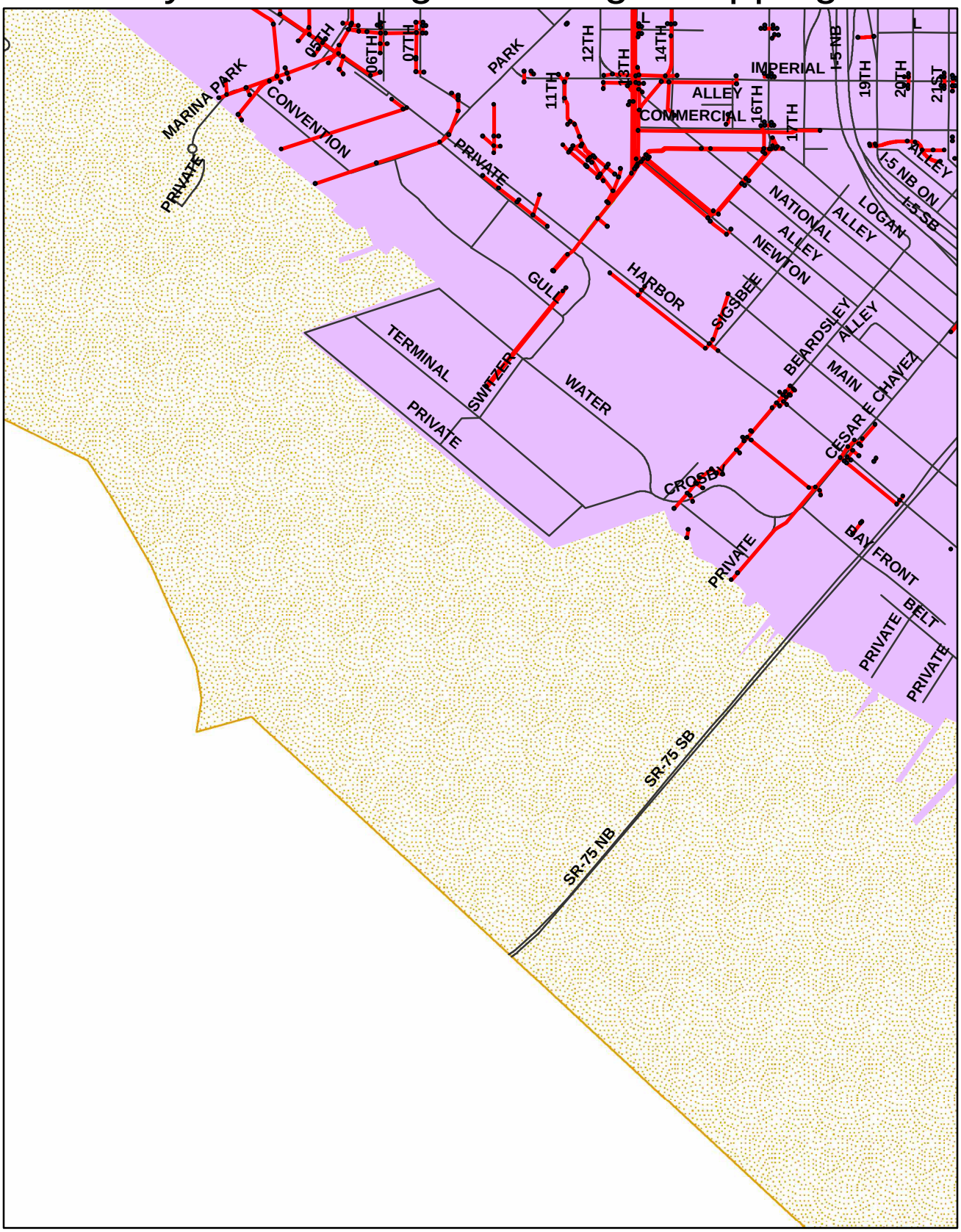

0 0.125 0.25 0.5

Miles

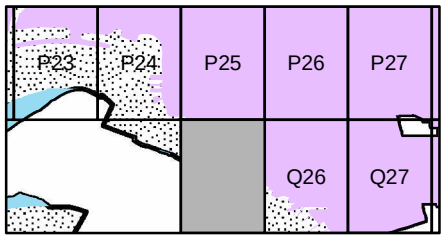

Legend

- Drain Structure
- Drain Pipe
- Drain Channel
- Roads
- San Dieguito
- Penasquitos
- San Diego River
- Mission Bay
- Pueblo
- Sweetwater
- Otay
- Tijuana

City of San Diego Drainage Mapping

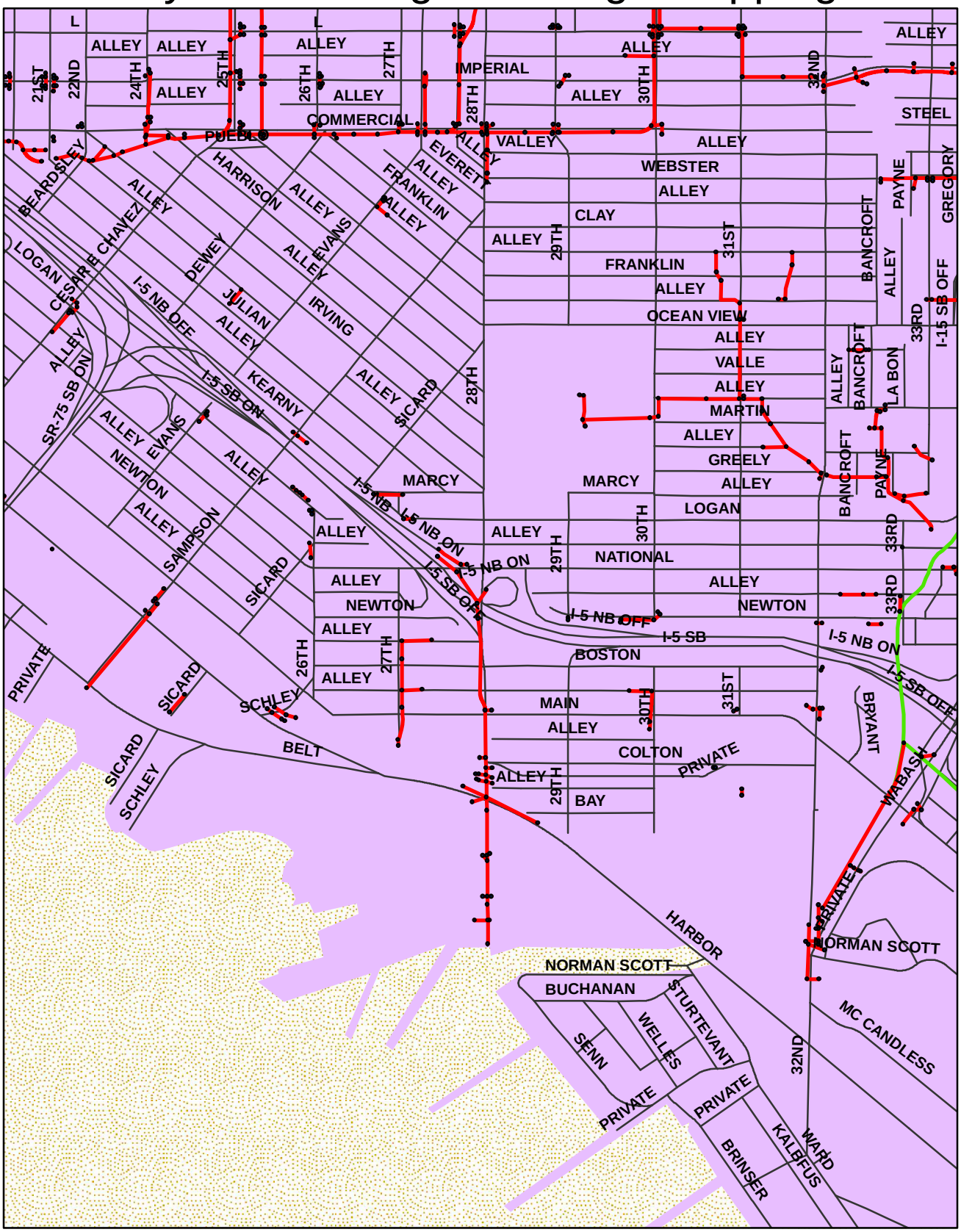

0 0.125 0.25 0.5

Miles

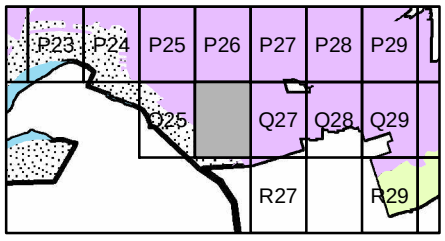

Legend

- Drain Structure
- Drain Pipe
- Drain Channel
- Roads
- San Dieguito
- Penasquitos
- San Diego River
- Mission Bay
- Pueblo
- Sweetwater
- Otay
- Tijuana

City of San Diego Drainage Mapping

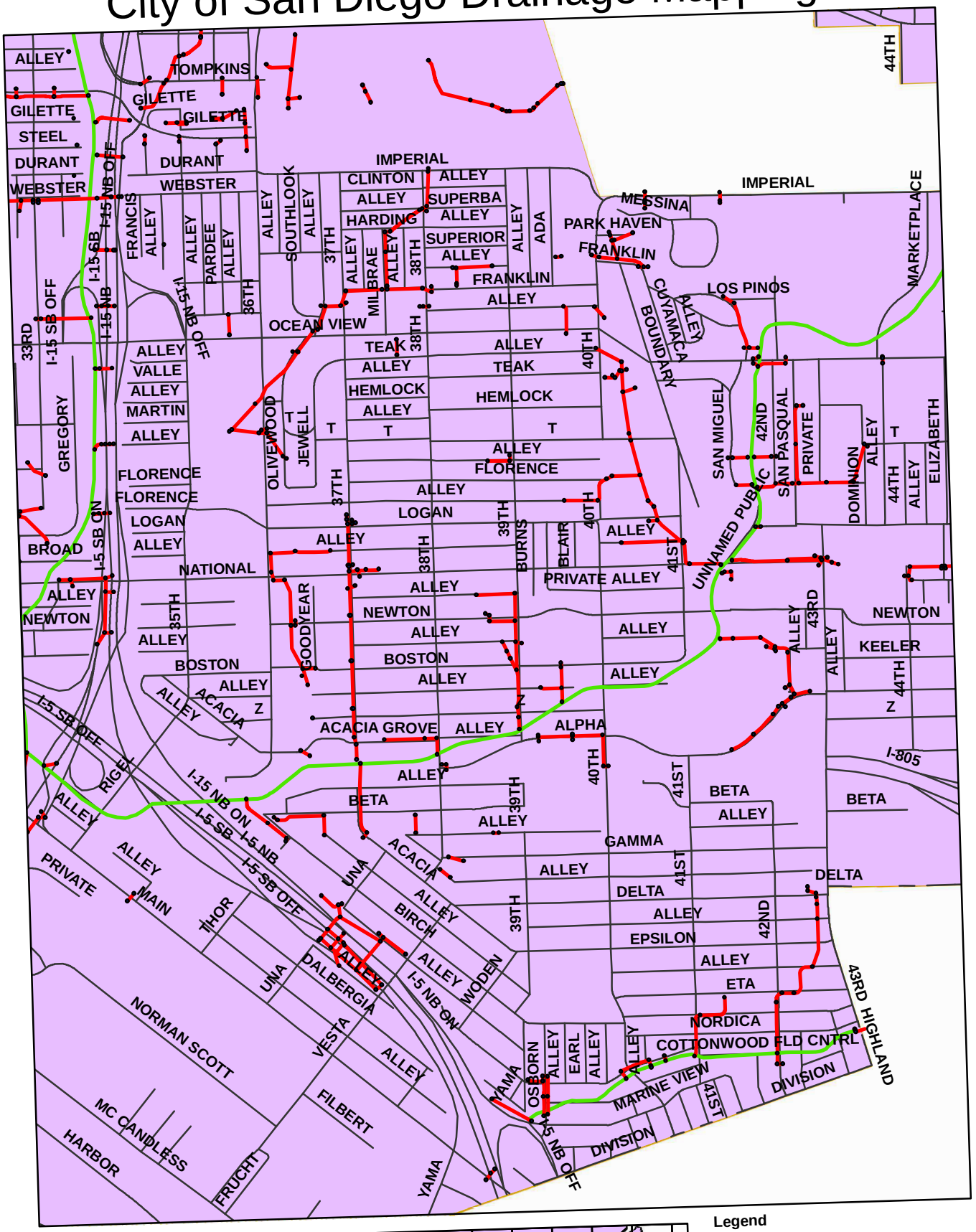

0 0.125 0.25 0.5

Miles

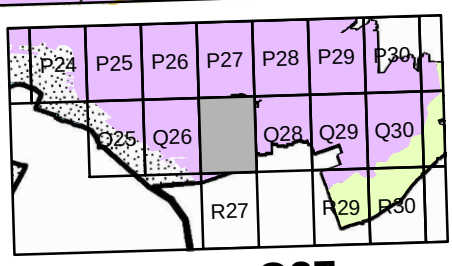

Legend

- Drain Structure
- Drain Pipe
- Drain Channel
- Roads
- San Dieguito
- Penasquitos
- San Diego River
- Mission Bay
- Pueblo
- Sweetwater
- Otay
- Tijuana

City of San Diego Drainage Ma

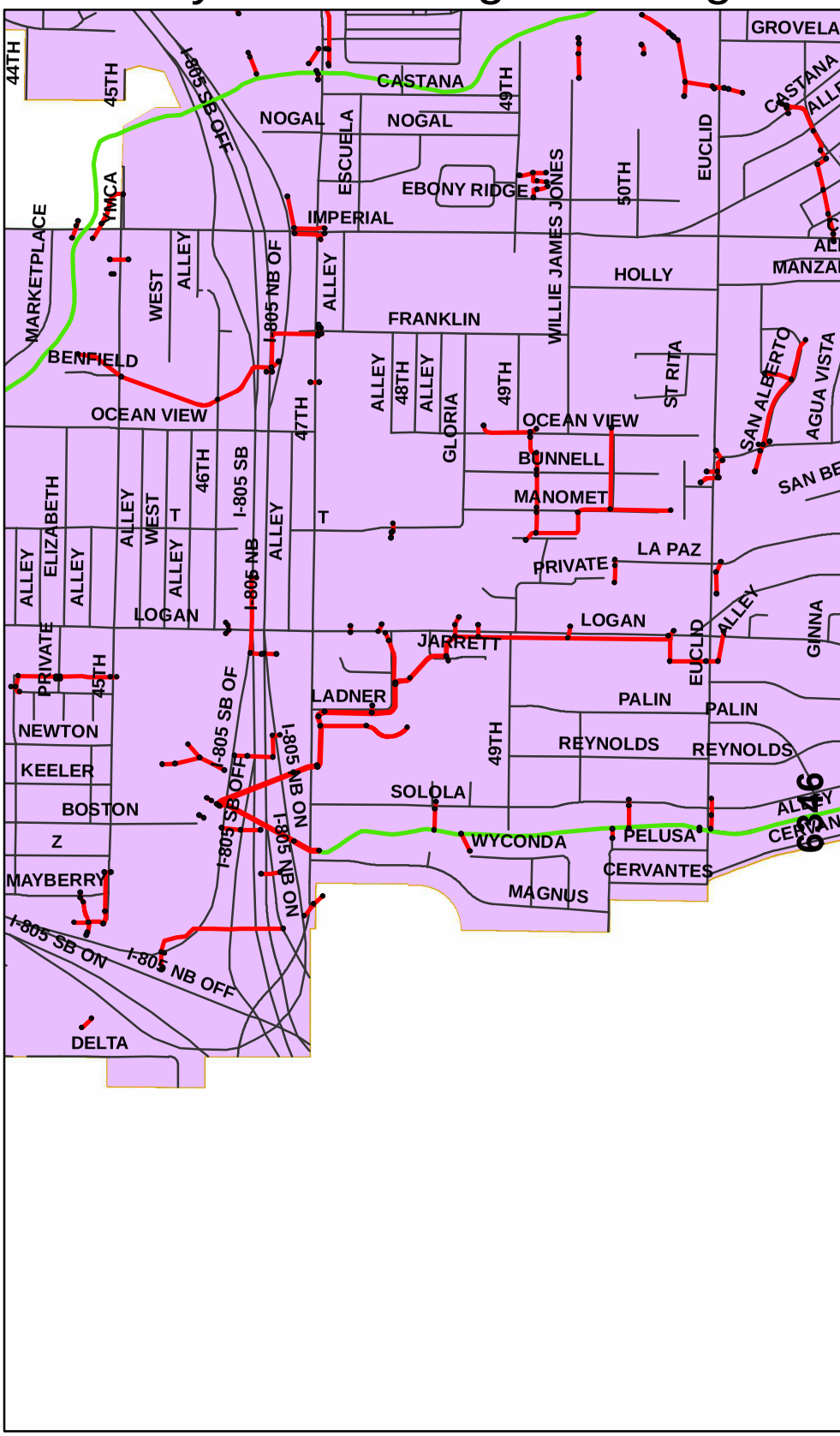

0 0.125 0.25 0.5

Miles

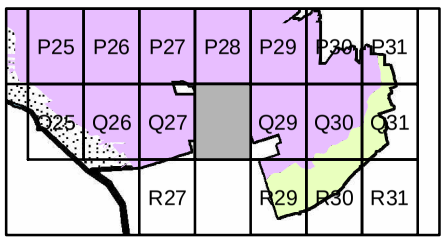

Page Q28

City of San Diego Drainage Mapping

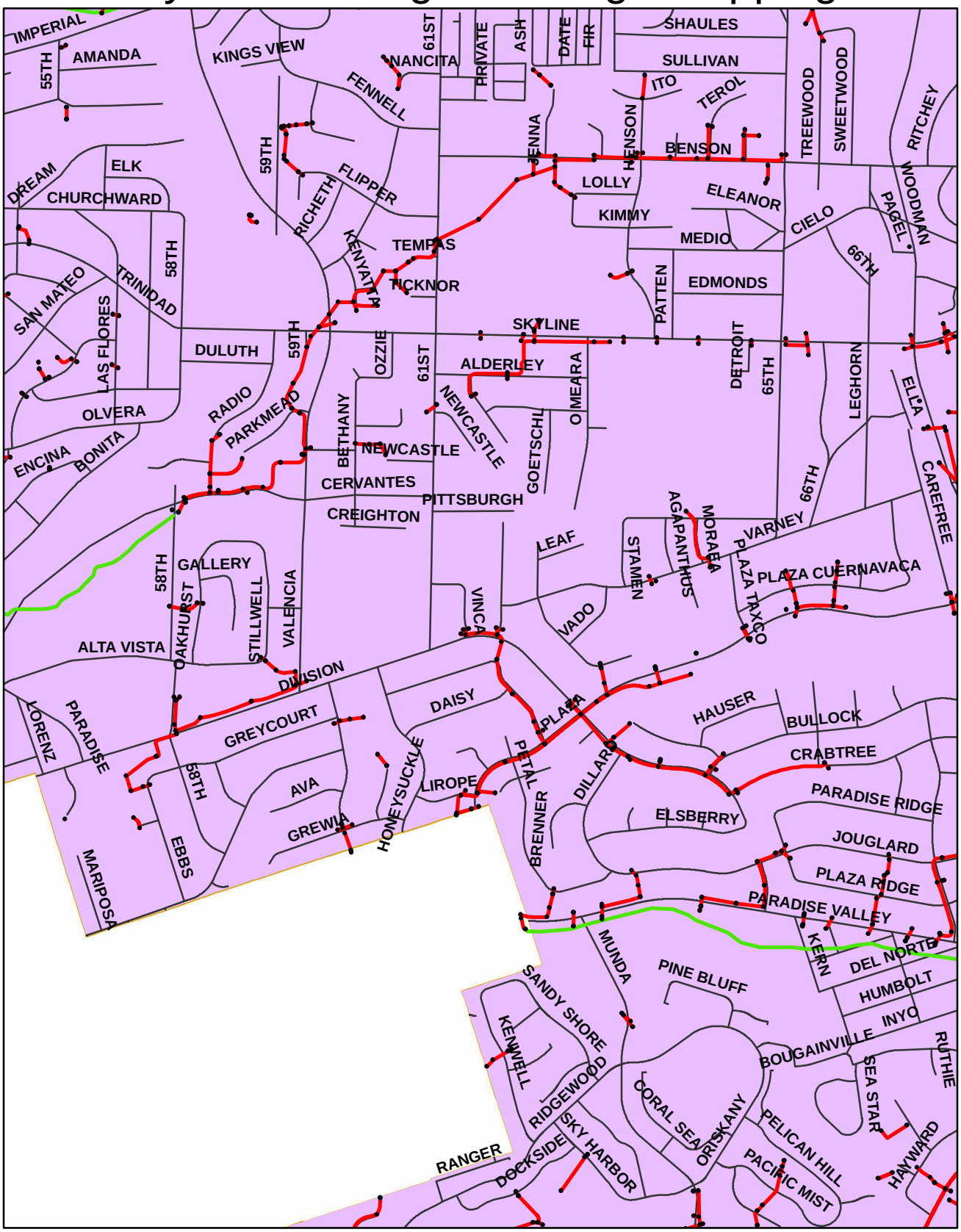

0 0.125 0.25 0.5

Miles

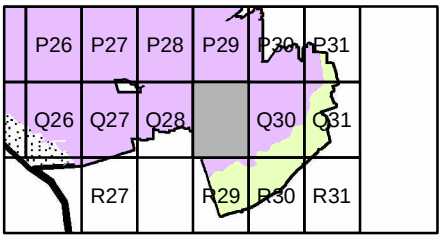

Legend

- Drain Structure
- Drain Pipe
- Drain Channel
- Roads
- San Dieguito
- Penasquitos
- San Diego River
- Mission Bay
- Pueblo
- Sweetwater
- Otay
- Tijuana

City of San Diego Drainage Mapping

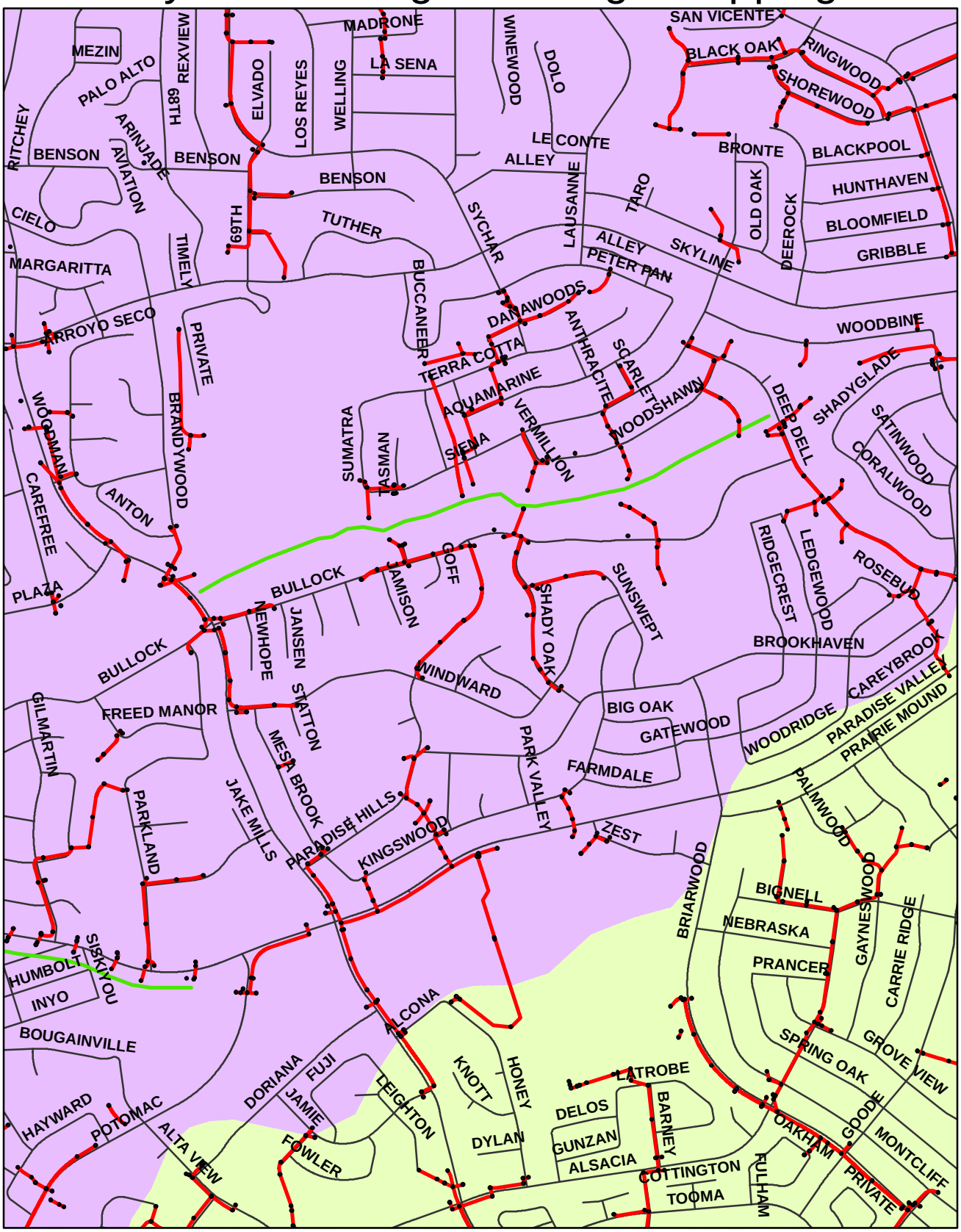

0 0.125 0.25 0.5

Miles

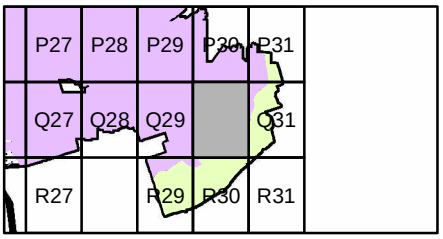

Legend

- Drain Structure
- Drain Pipe
- Drain Channel
- Roads
- San Dieguito
- Penasquitos
- San Diego River
- Mission Bay
- Pueblo
- Sweetwater
- Otay
- Tijuana

f San Diego Drainage Mapping

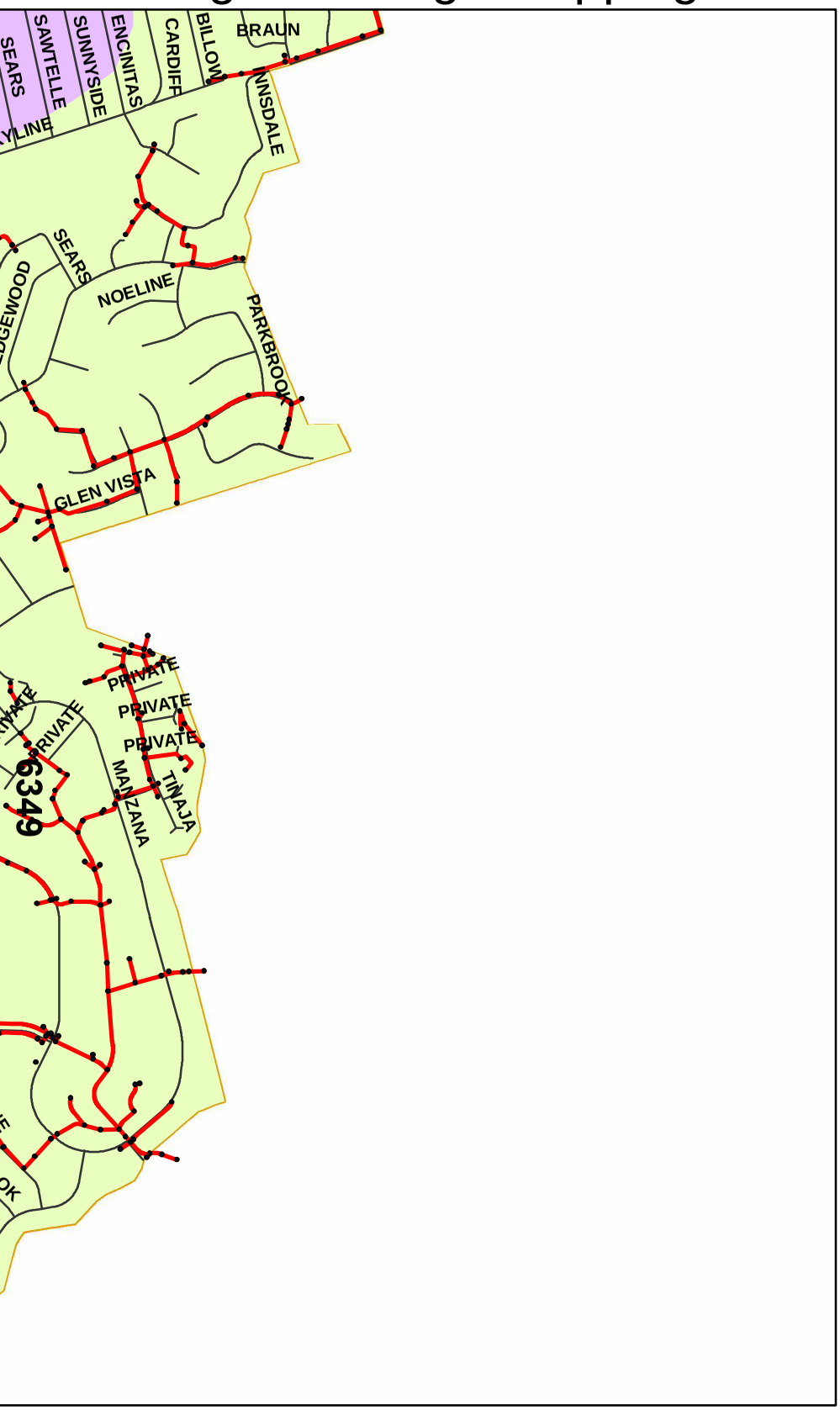

0.5

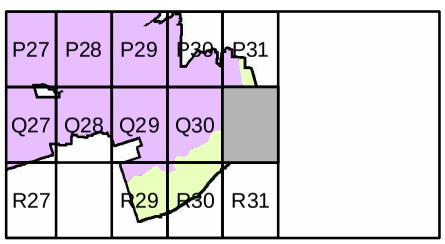

Page Q31

Legend

- Drain Structure
- Drain Pipe
- Drain Channel
- Roads
- San Dieguito
- Penasquitos
- San Diego River
- Mission Bay
- Pueblo
- Sweetwater
- Otay
- Tijuana

City of San Diego Drainage Mapping



0 0.125 0.25 0.5

Miles

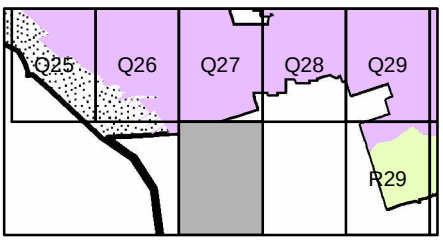

Legend

- Drain Structure
- Drain Pipe
- Drain Channel
- Roads
- San Dieguito
- Penasquitos
- San Diego River
- Mission Bay
- Pueblo
- Sweetwater
- Otay
- Tijuana

City of San Diego Drainage Mapping

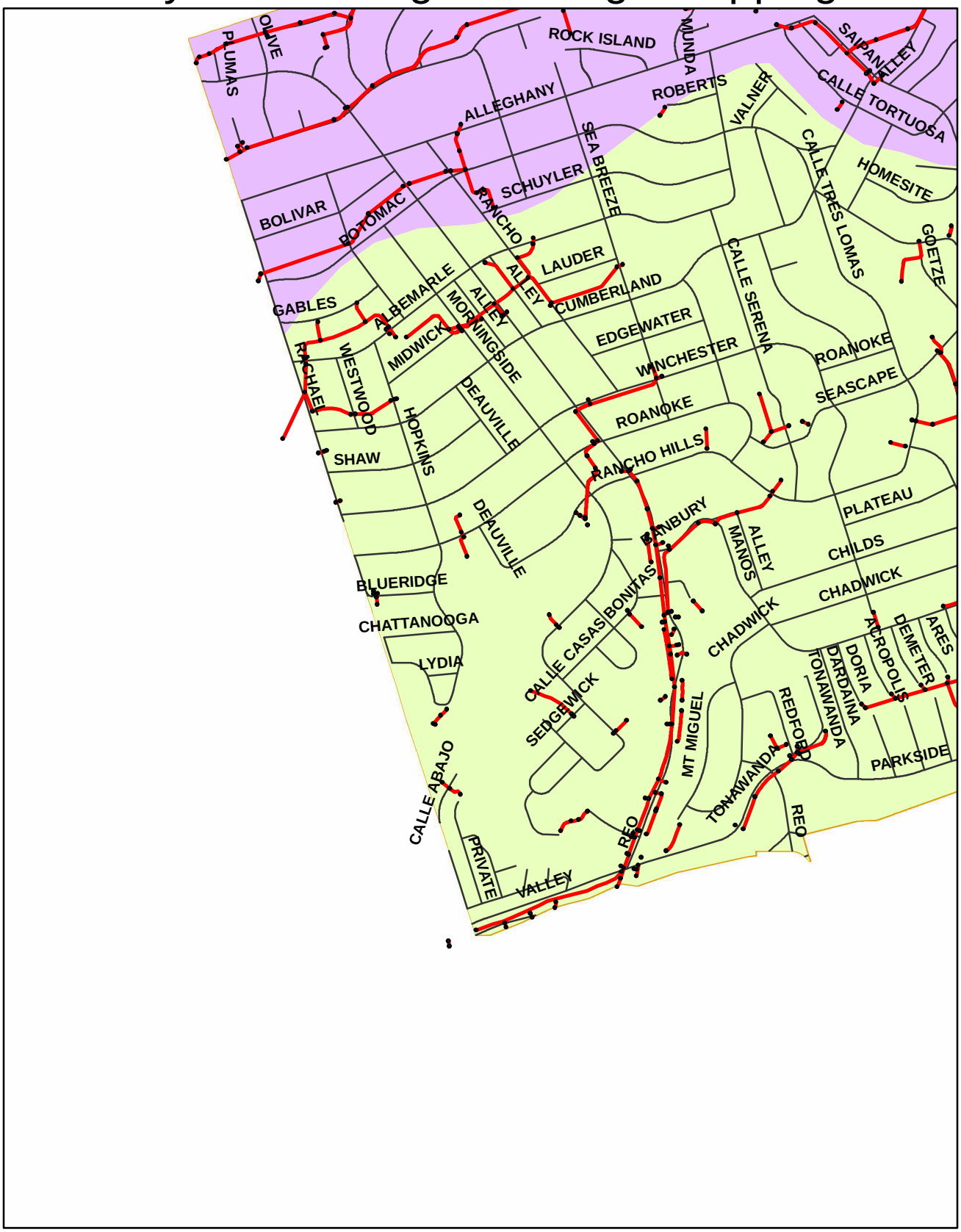

0 0.125 0.25 0.5

Miles

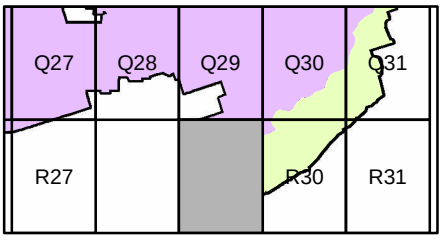

Legend

- Drain Structure
- Drain Pipe
- Drain Channel
- Roads
- San Dieguito
- Penasquitos
- San Diego River
- Mission Bay
- Pueblo
- Sweetwater
- Otay
- Tijuana

City of San Diego Drainage Ma



6352

0 0.125 0.25 0.5

Miles

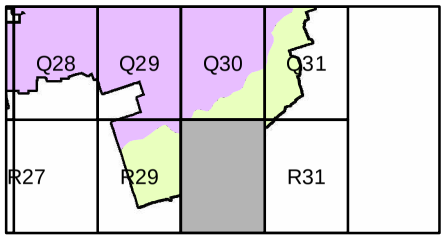

Leg

City of San Diego Drainage Mapping



0 0.125 0.25 0.5

Miles

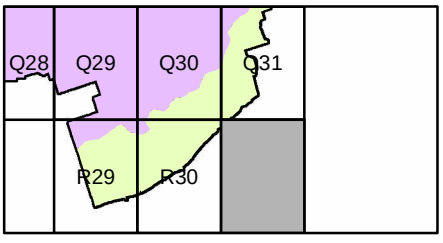

Legend

- Drain Structure
- Drain Pipe
- Drain Channel
- Roads
- San Dieguito
- Penasquitos
- San Diego River
- Mission Bay
- Pueblo
- Sweetwater
- Otay
- Tijuana

City of San Diego Drainage Ma

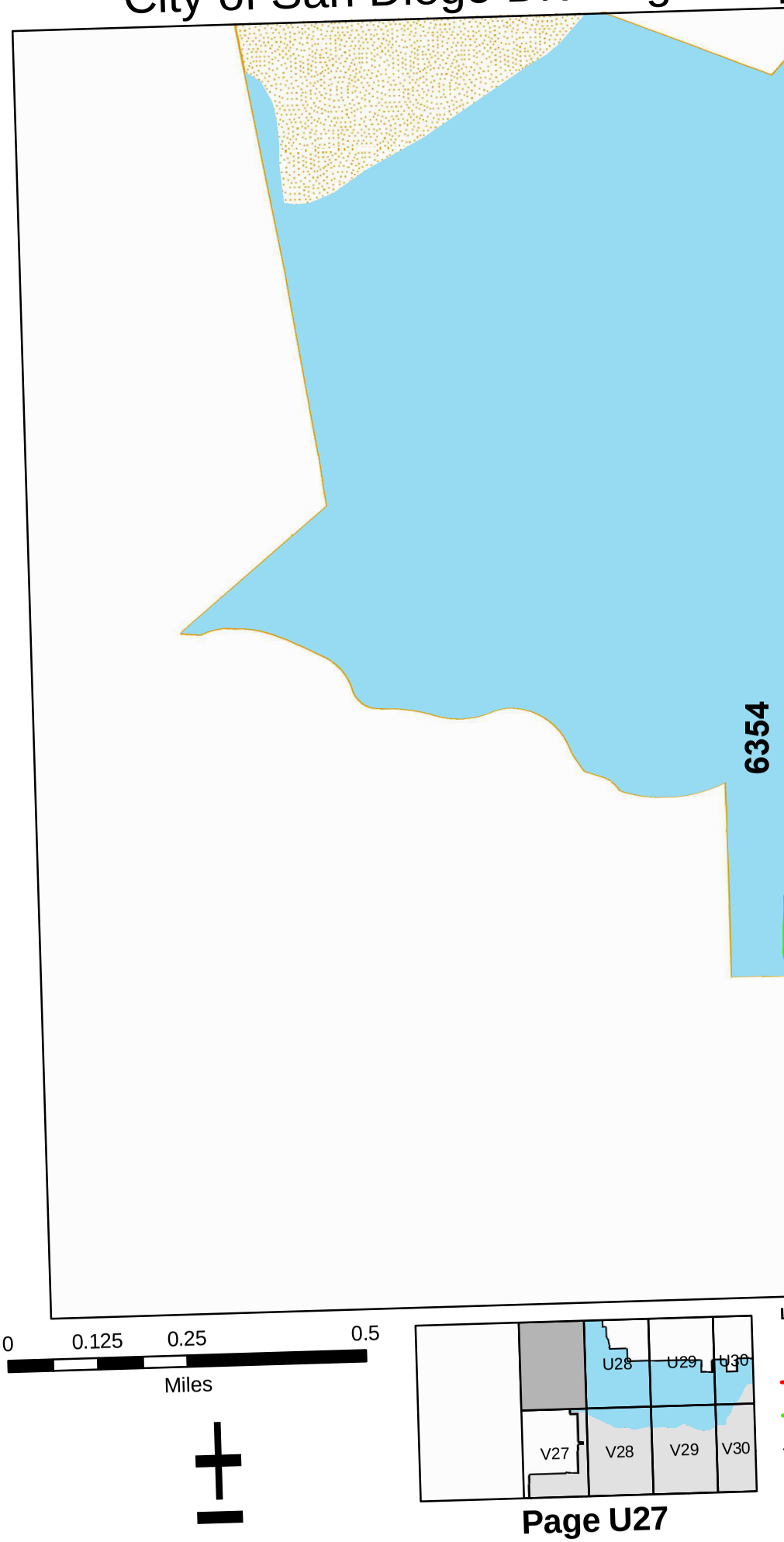

City of San Diego Drainage Map

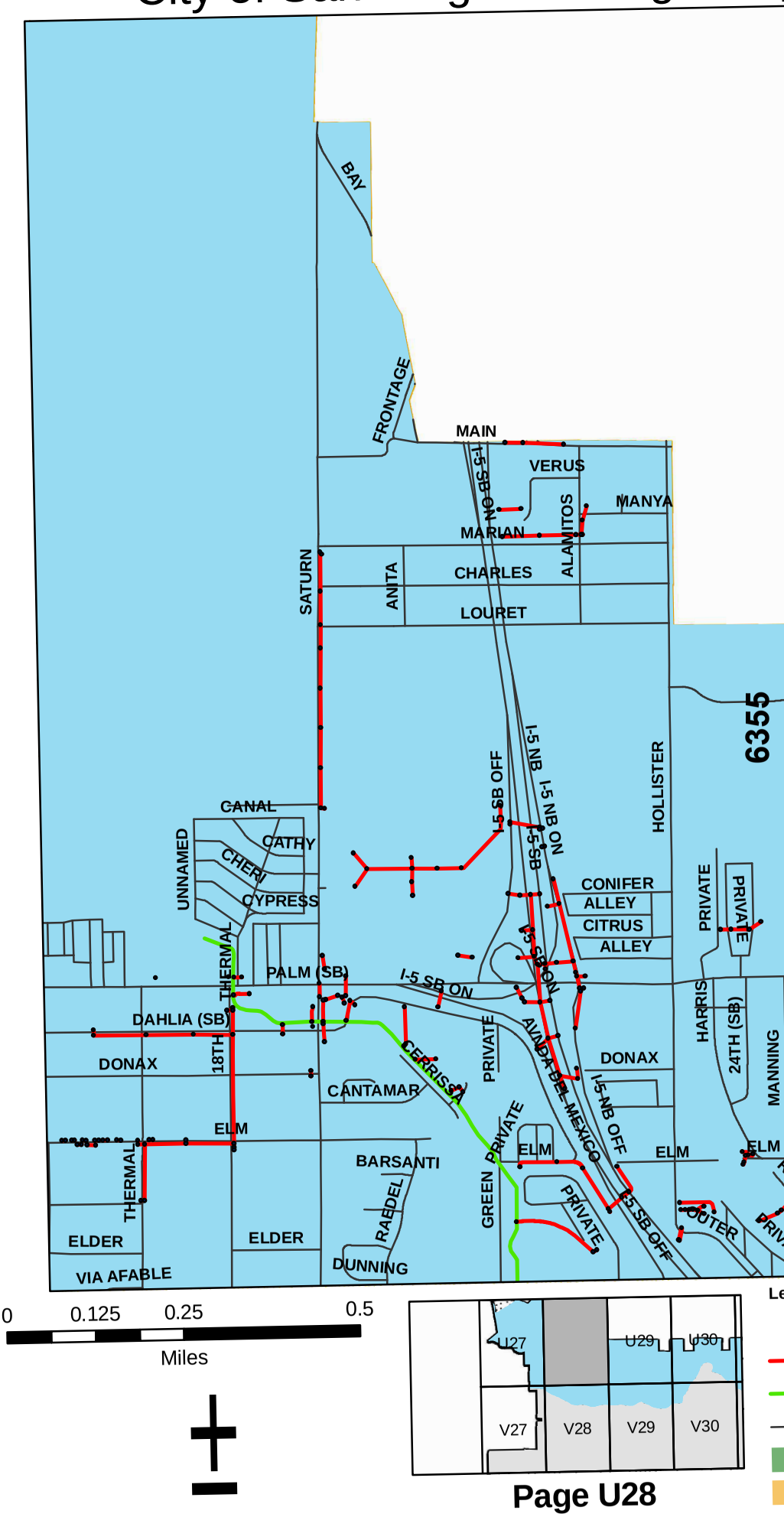

City of San Diego Drainage Mapping

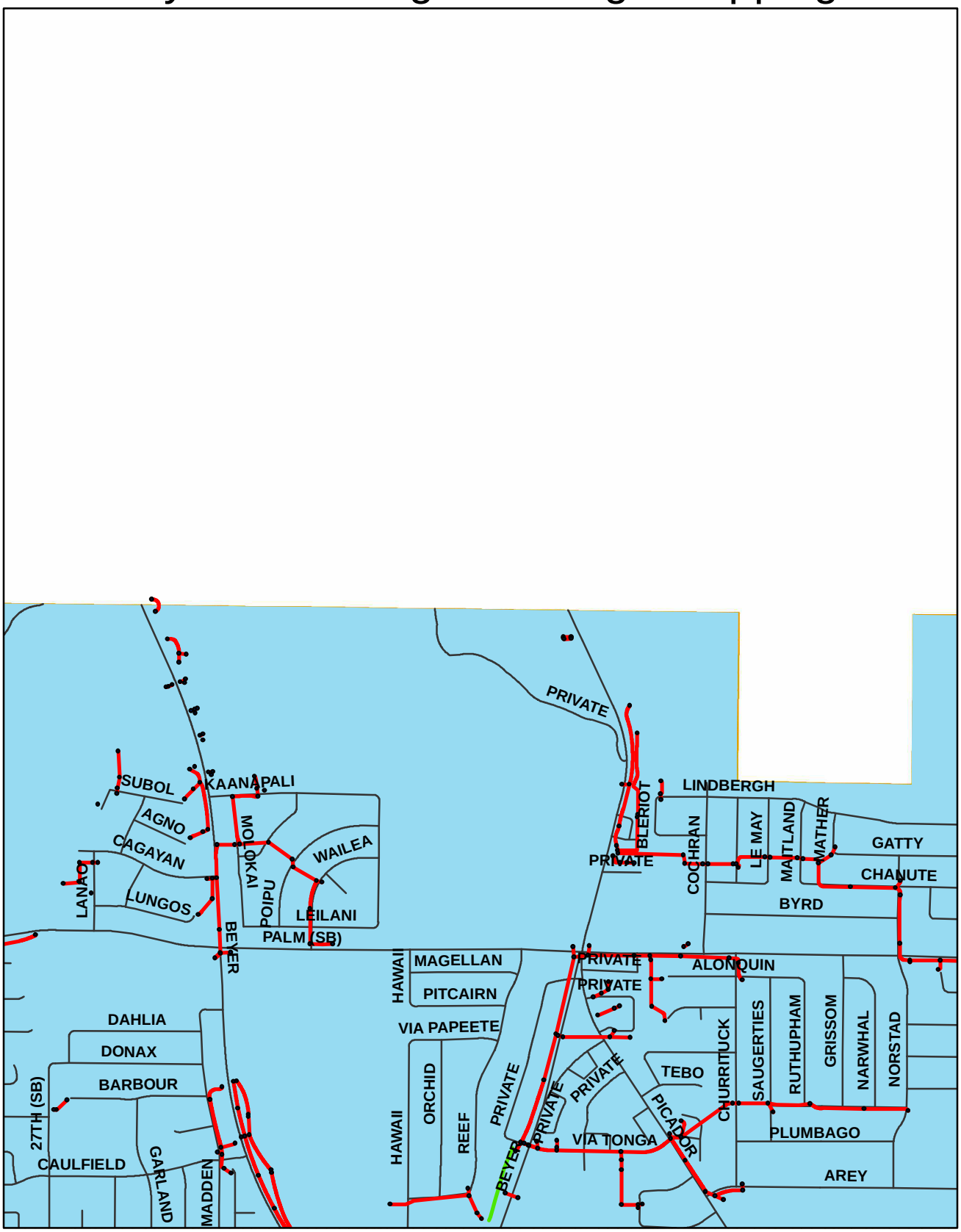

0 0.125 0.25 0.5

Miles

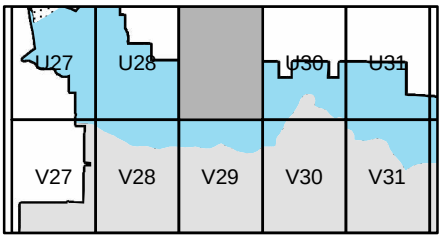

Legend

- Drain Structure
- Drain Pipe
- Drain Channel
- Roads
- San Dieguito
- Penasquitos
- San Diego River
- Mission Bay
- Pueblo
- Sweetwater
- Otay
- Tijuana

City of San Diego Drainage Ma

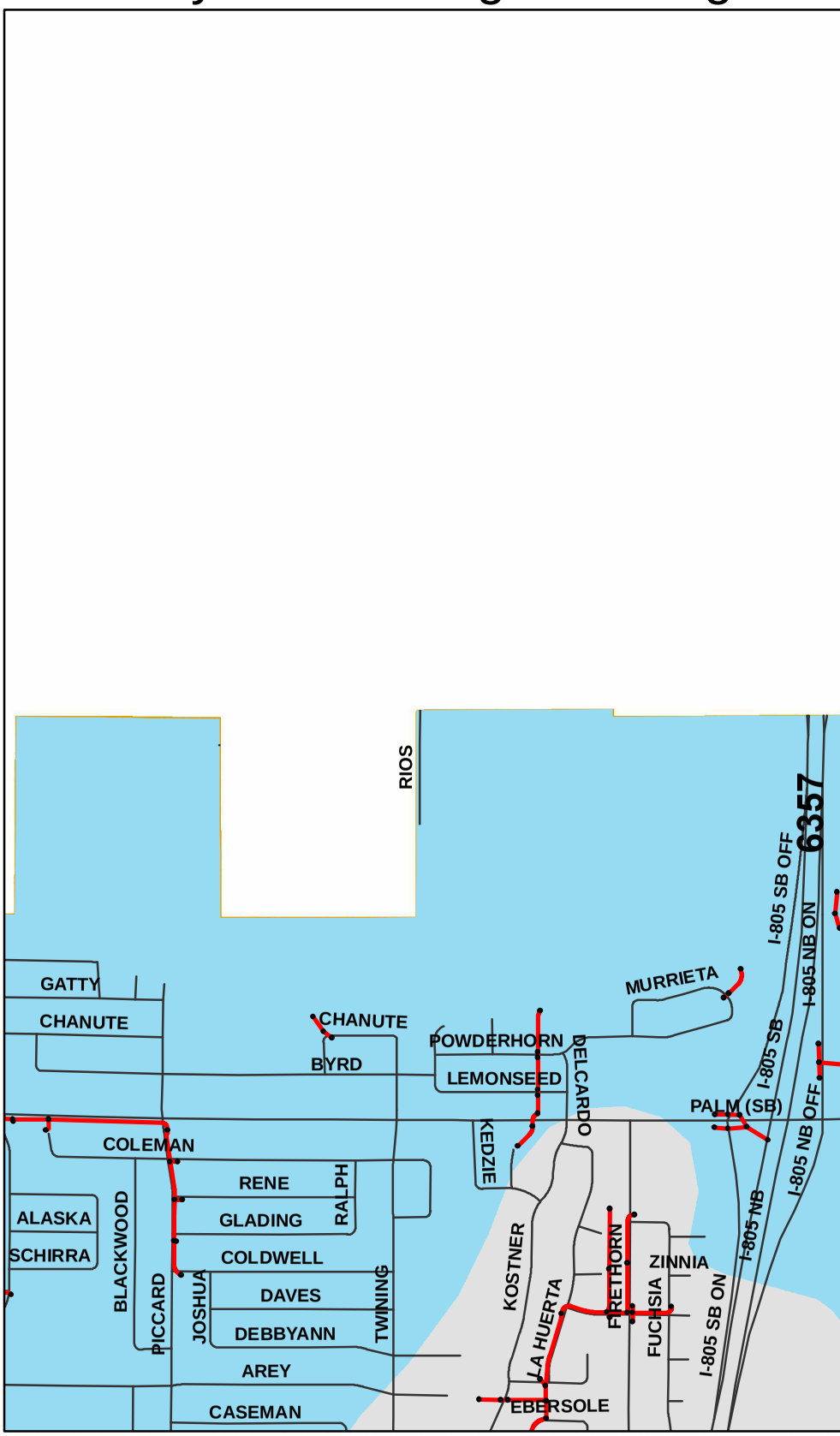

0 0.125 0.25 0.5

Miles

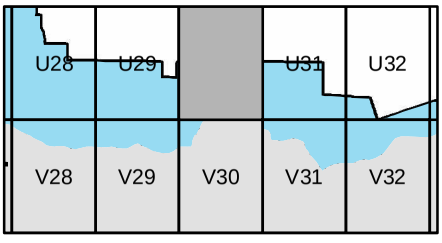

Leg

Page U30

City of San Diego Drainage Mapping

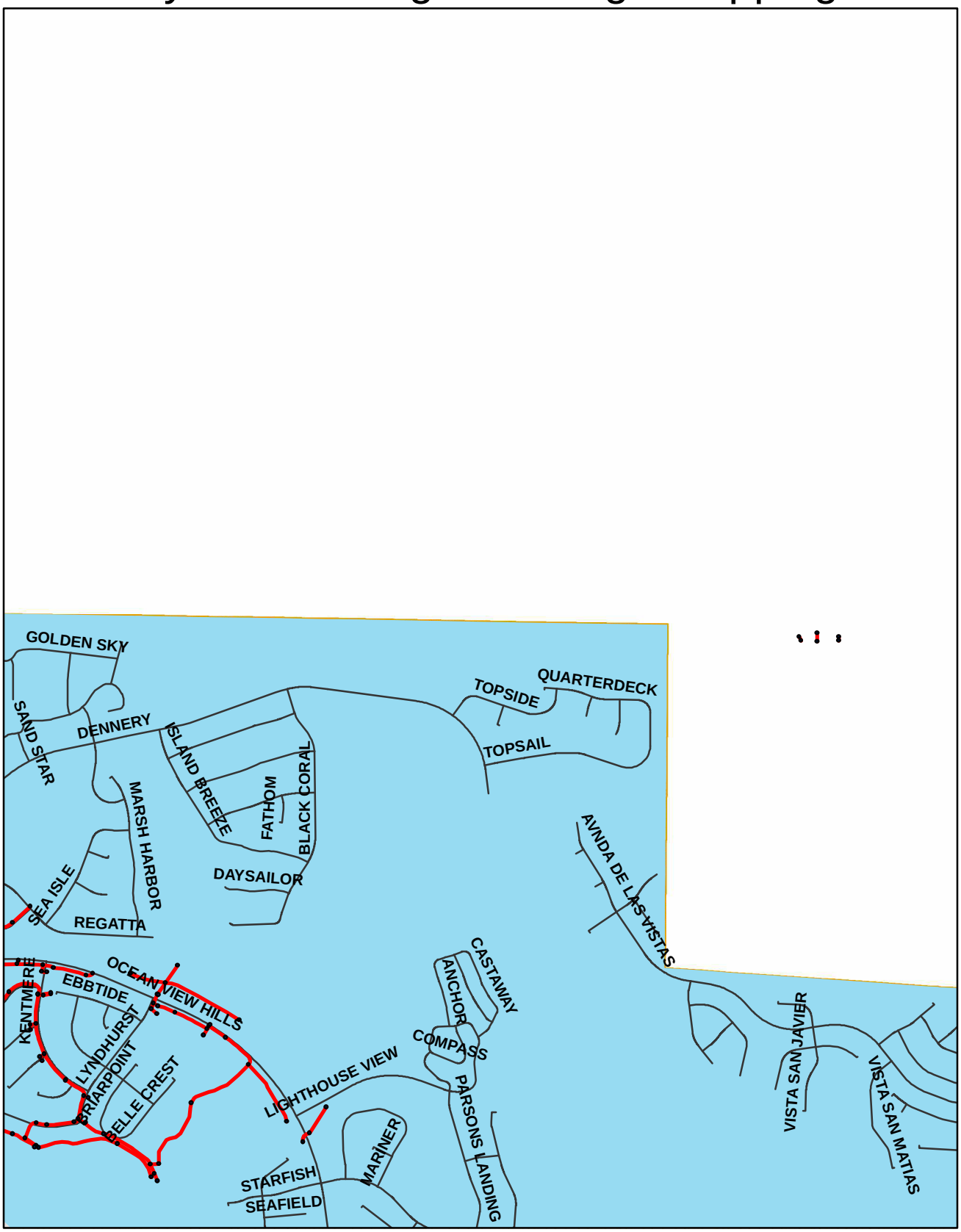

0 0.125 0.25 0.5

Miles

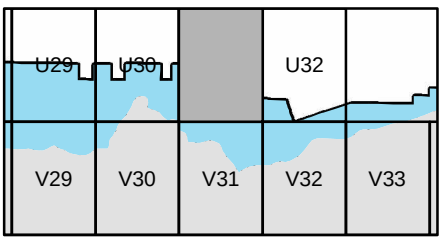

Legend

- Drain Structure
- Drain Pipe
- Drain Channel
- Roads
- San Dieguito
- Penasquitos
- San Diego River
- Mission Bay
- Pueblo
- Sweetwater
- Otay
- Tijuana

City of San Diego Drainage Mapping



0 0.125 0.25 0.5

Miles

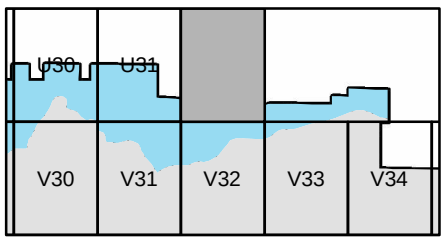

Legend

- Drain Structure
- Drain Pipe
- Drain Channel
- Roads
- San Dieguito
- Penasquitos
- San Diego River
- Mission Bay
- Pueblo
- Sweetwater
- Otay
- Tijuana

City of San Diego Drainage Map

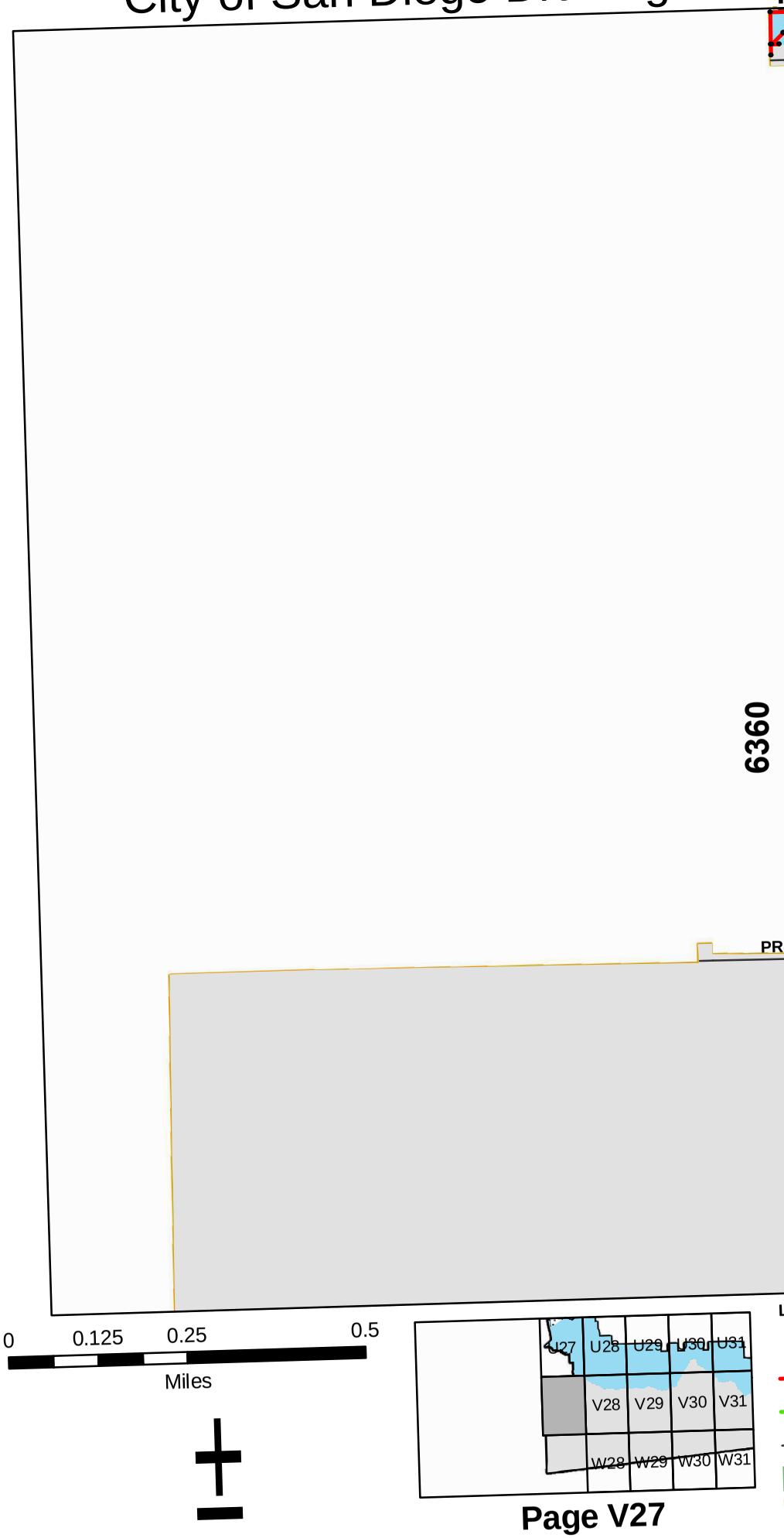

City of San Diego Drainage Mapping

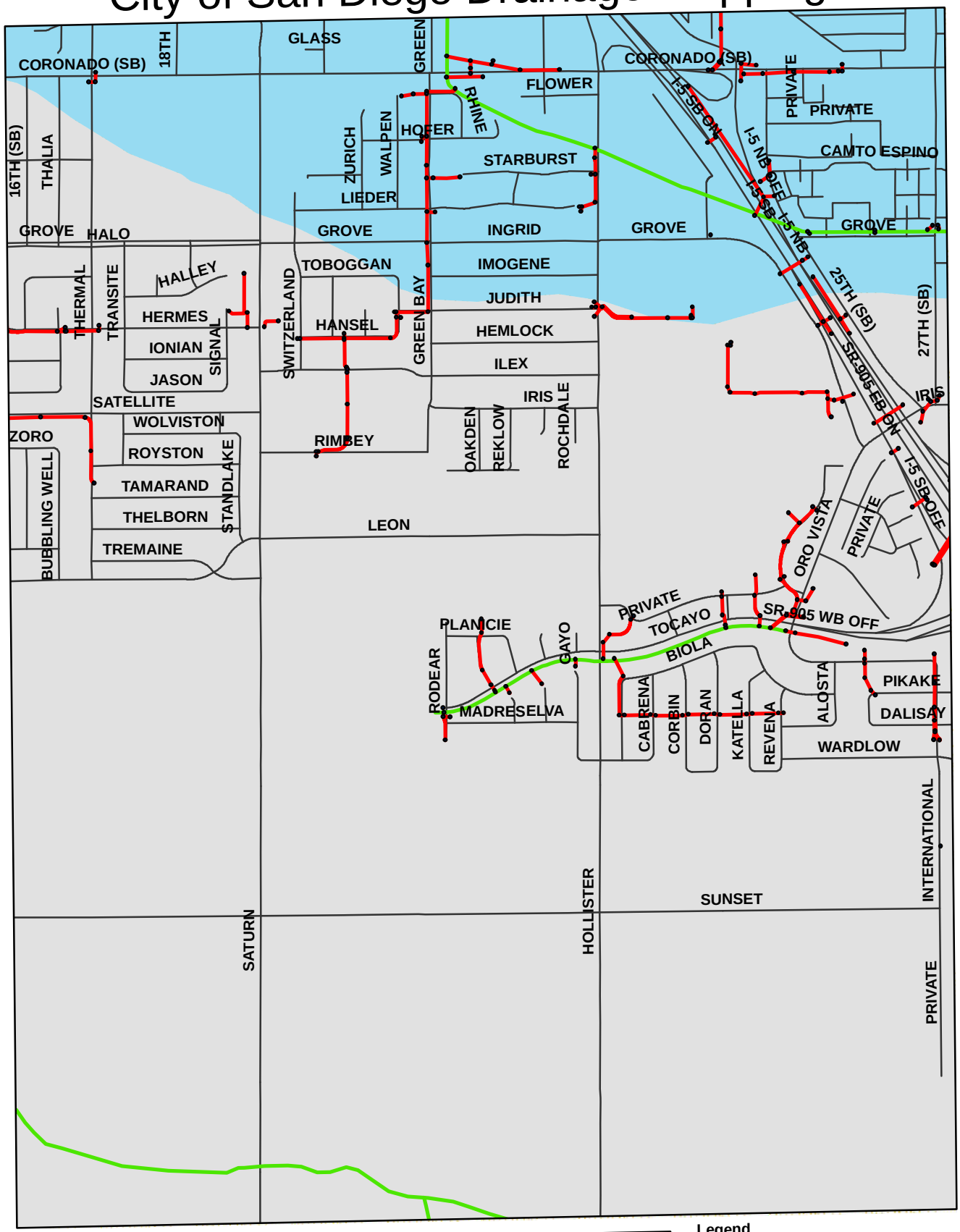

0 0.125 0.25 0.5

Miles

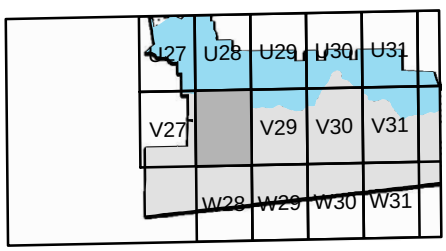

Legend

- Drain Structure
- Drain Pipe
- Drain Channel
- Roads
- San Dieguito
- Penasquitos
- San Diego River
- Mission Bay
- Pueblo
- Sweetwater
- Otay
- Tijuana

Page V28

City of San Diego Drainage Mapping

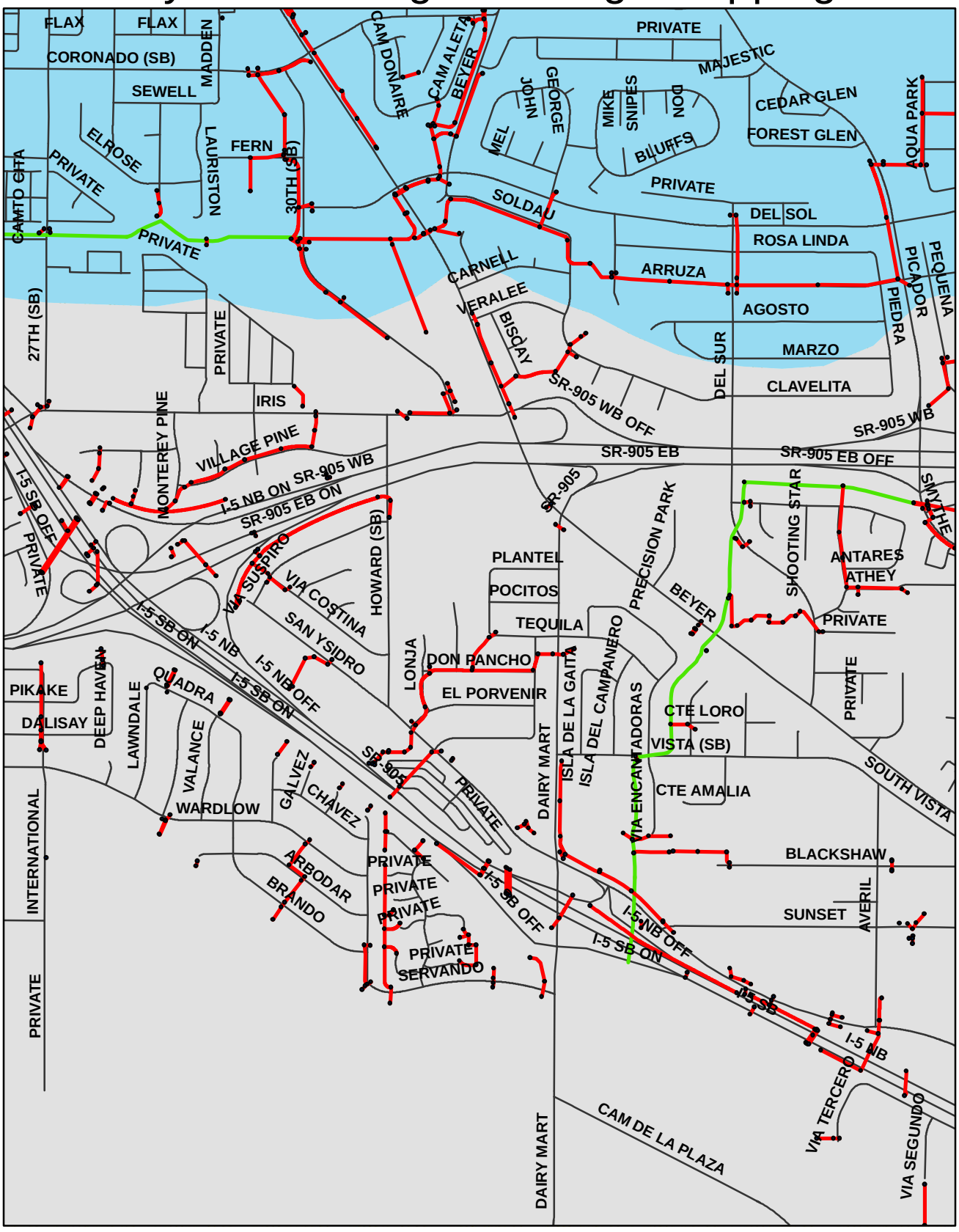

0 0.125 0.25 0.5

Miles

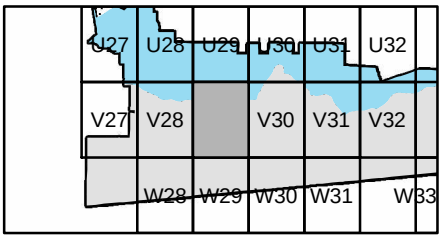

Legend

- Drain Structure
- Drain Pipe
- Drain Channel
- Roads
- San Dieguito
- Penasquitos
- San Diego River
- Mission Bay
- Pueblo
- Sweetwater
- Otay
- Tijuana

City of San Diego Drainage Mapping

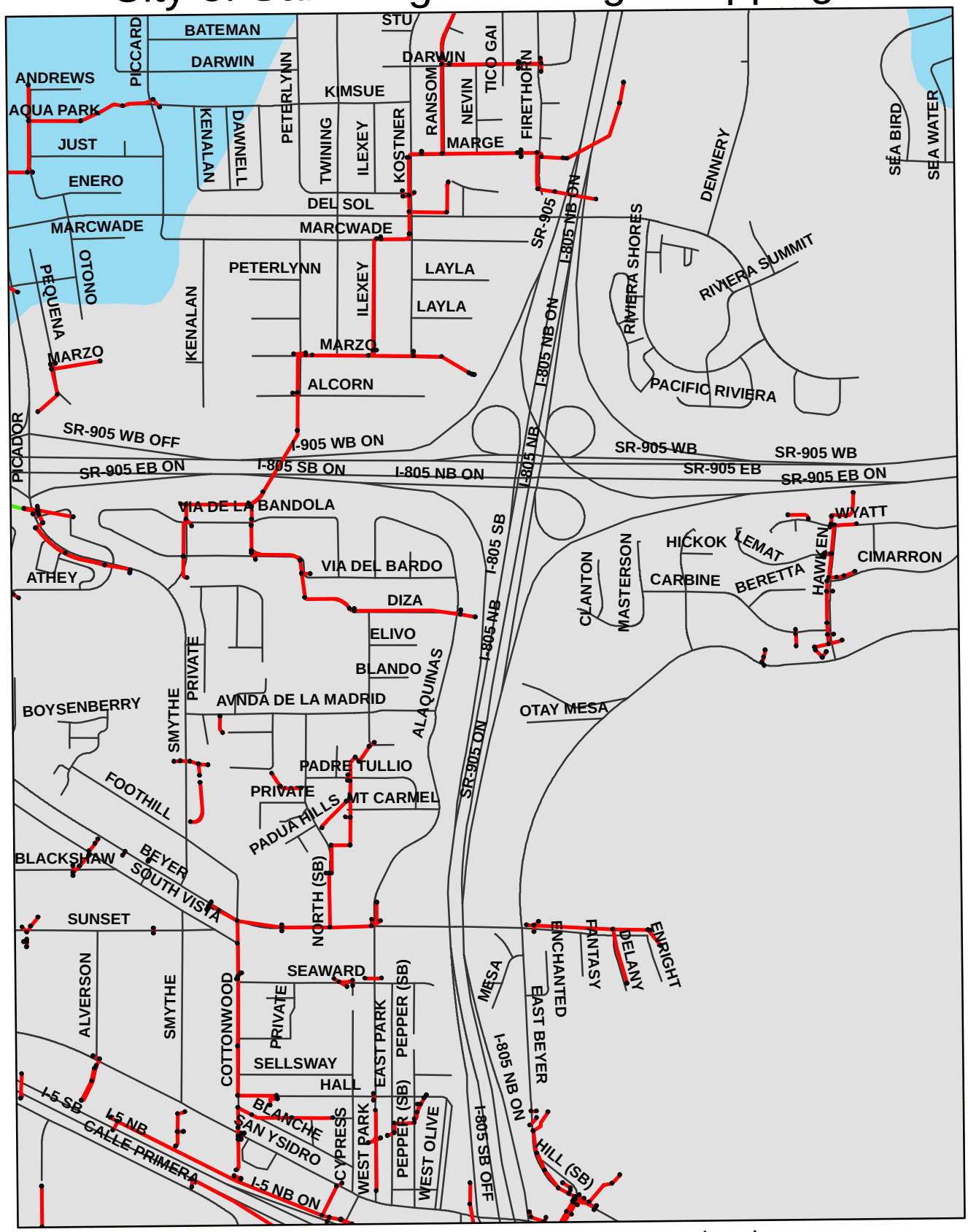

0 0.125 0.25 0.5

Miles

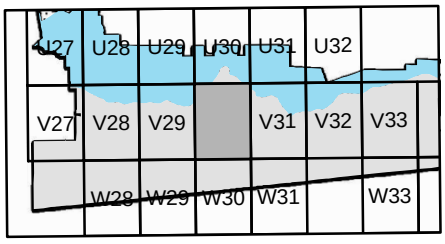

Legend

- Drain Structure
- Drain Pipe
- Drain Channel
- Roads
- San Dieguito
- Penasquitos
- San Diego River
- Mission Bay
- Pueblo
- Sweetwater
- Otay
- Tijuana

City of San Diego Drainage Mapping

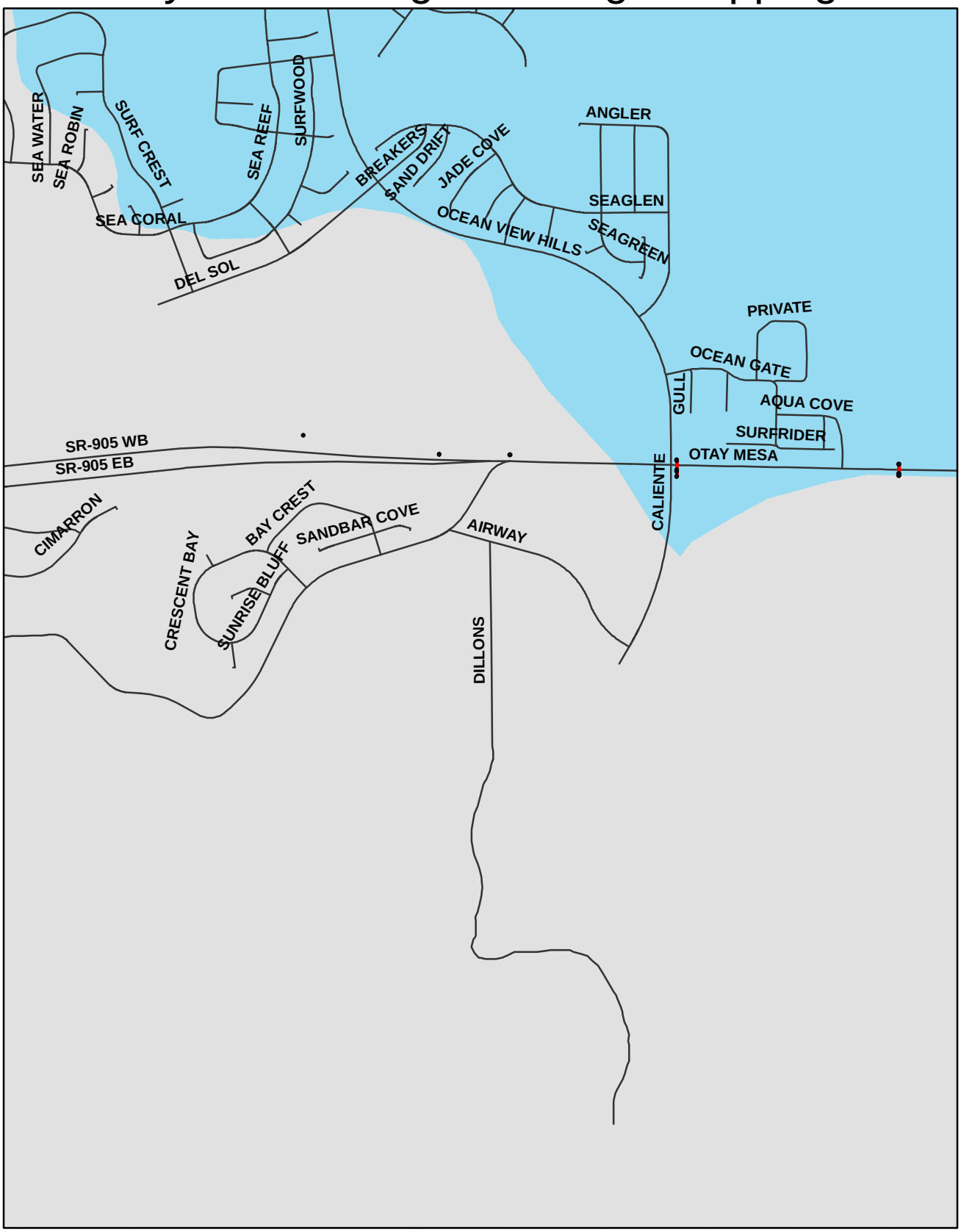

0 0.125 0.25 0.5

Miles

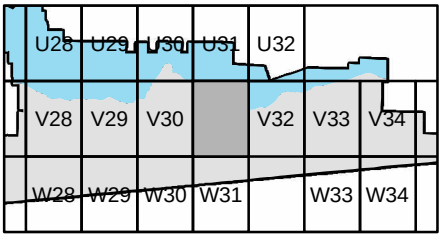

Legend

- Drain Structure
- Drain Pipe
- Drain Channel
- Roads
- San Dieguito
- Penasquitos
- San Diego River
- Mission Bay
- Pueblo
- Sweetwater
- Otay
- Tijuana

City of San Diego Drainage Map



City of San Diego Drainage Mapping

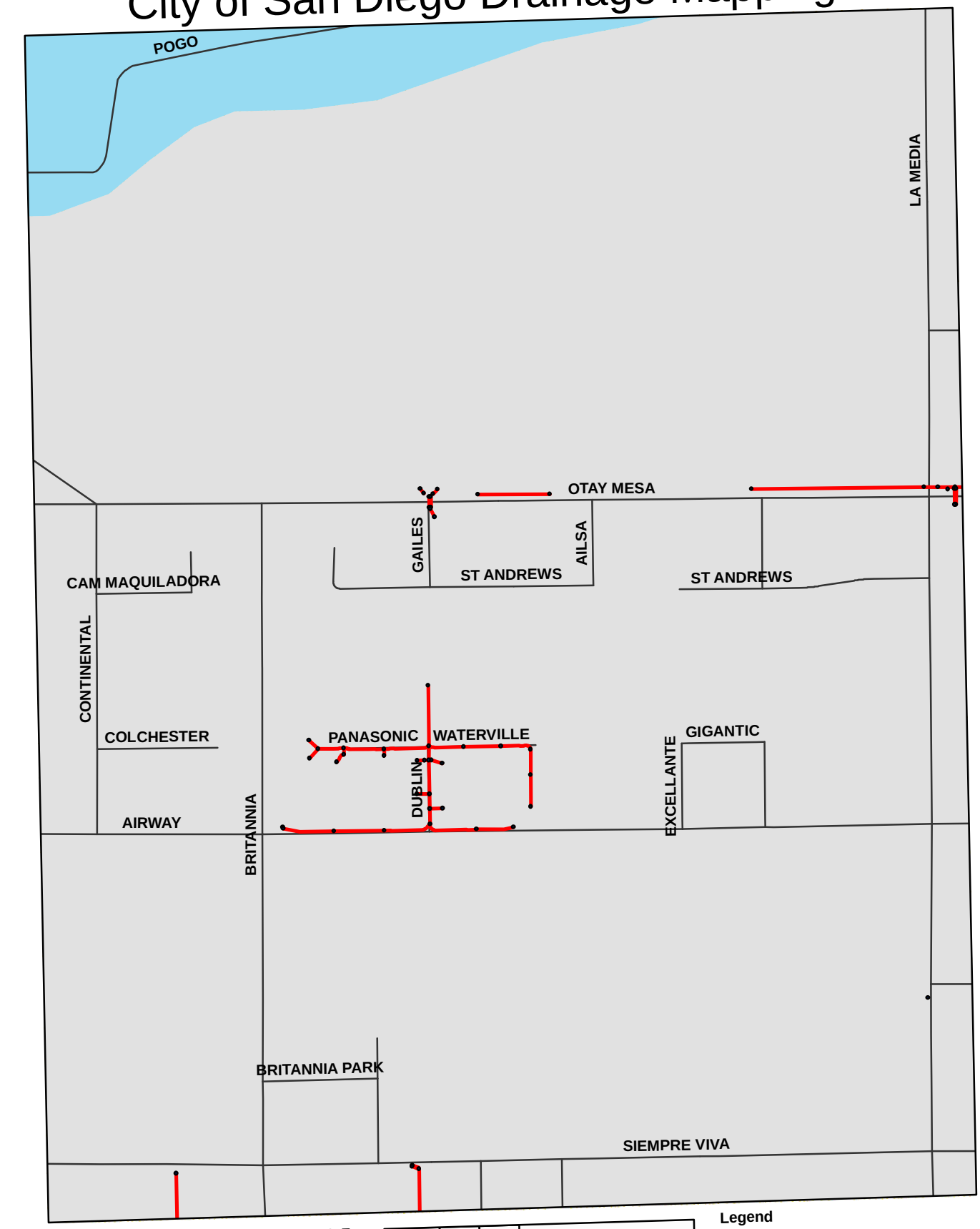

0 0.125 0.25 0.5

Miles

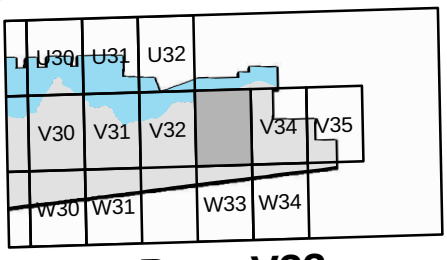

Legend

- Drain Structure
- Drain Pipe
- Drain Channel
- Roads
- San Dieguito
- Penasquitos
- San Diego River
- Mission Bay
- Pueblo
- Sweetwater
- Otay
- Tijuana

City of San Diego Drainage Mapping

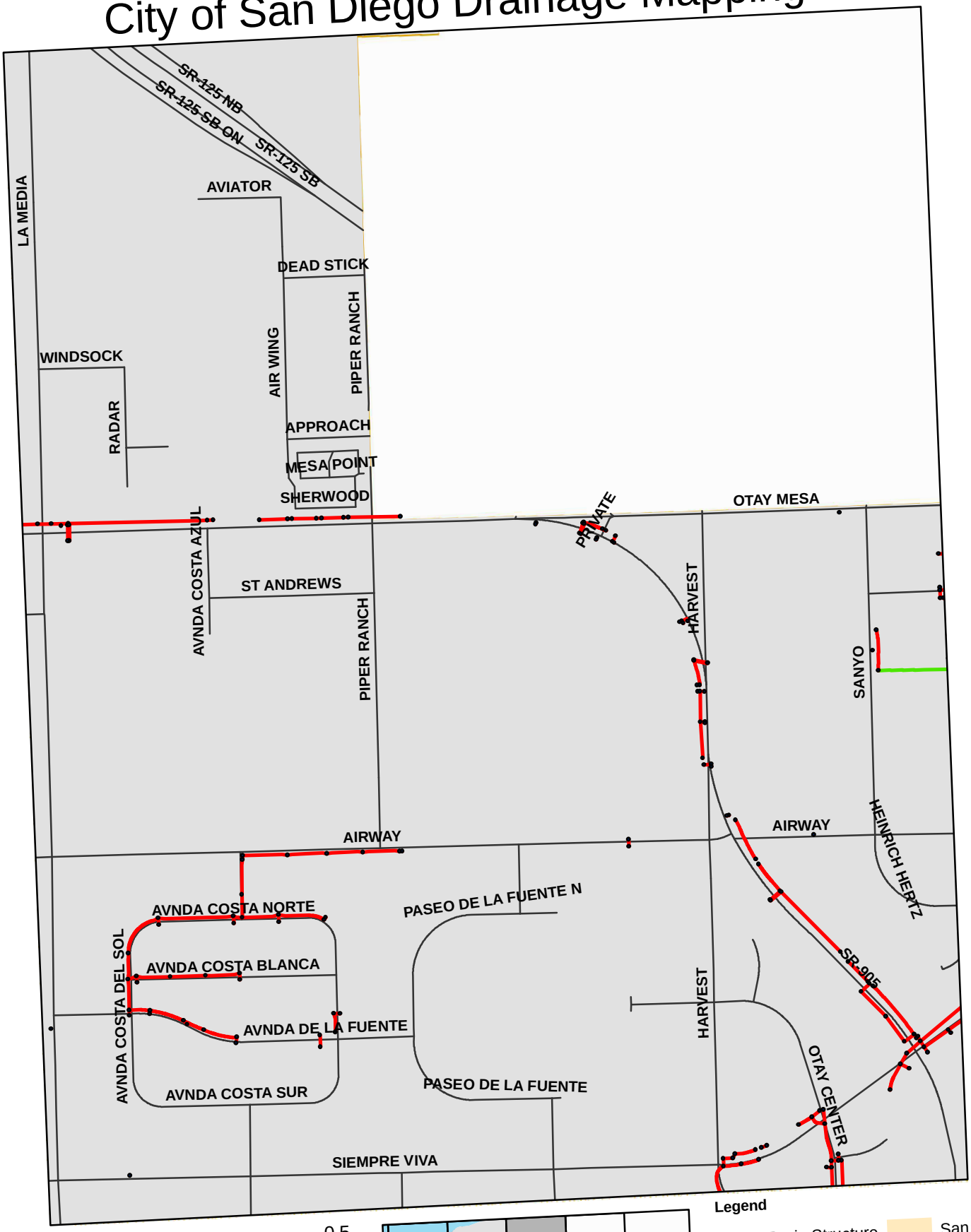

0 0.125 0.25 0.5

Miles

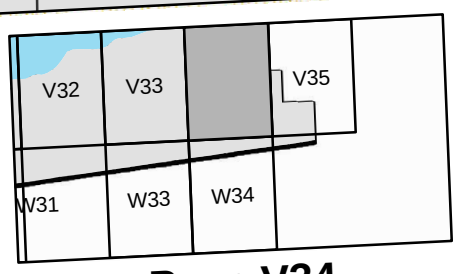

Legend

- Drain Structure
- Drain Pipe
- Drain Channel
- Roads
- San Dieguito
- Penasquitos
- San Diego River
- Mission Bay
- Pueblo
- Sweetwater
- Otay
- Tijuana

City of San Diego Drainage Mapping

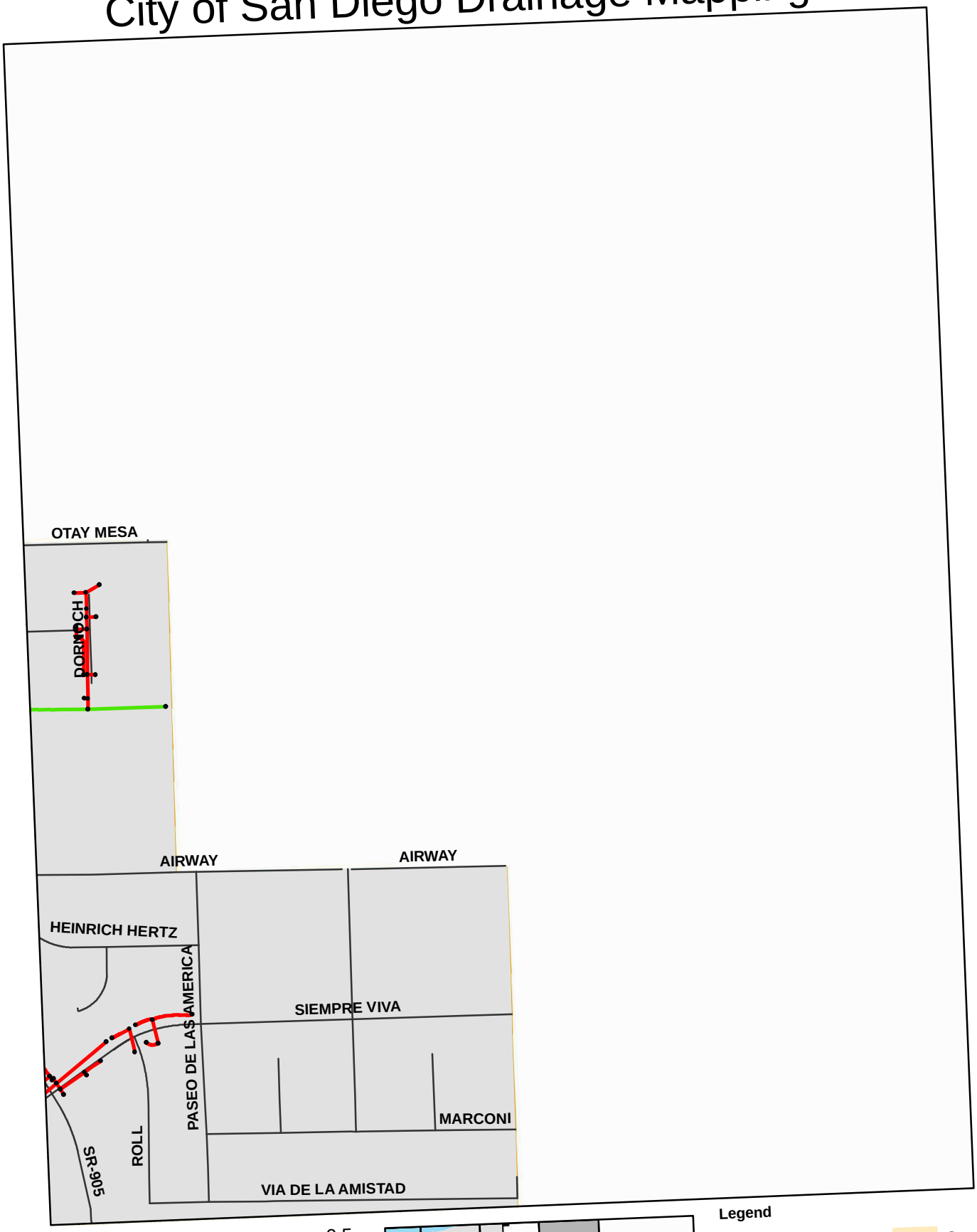

City of San Diego Drainage Map

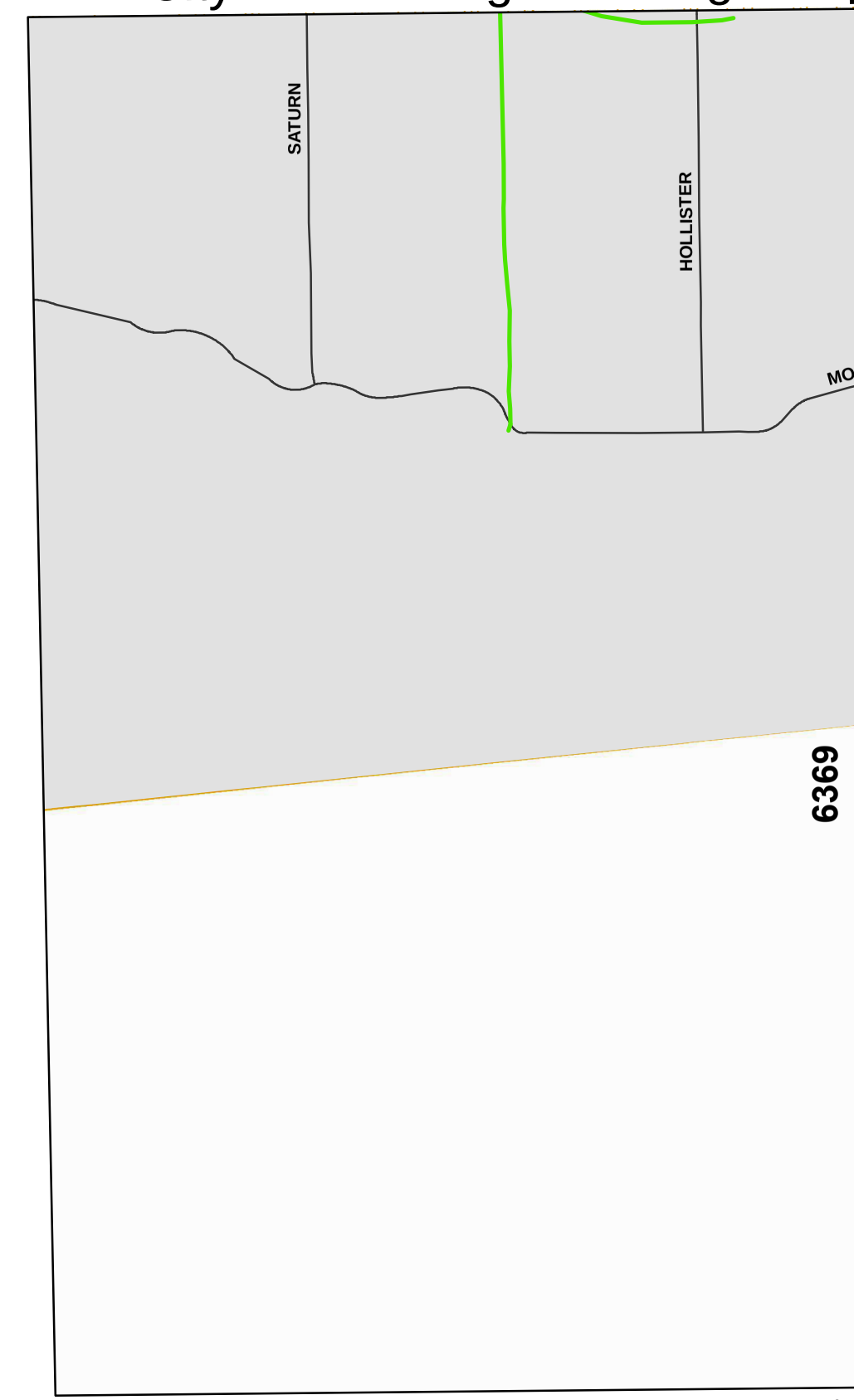

City of San Diego Drainage Ma

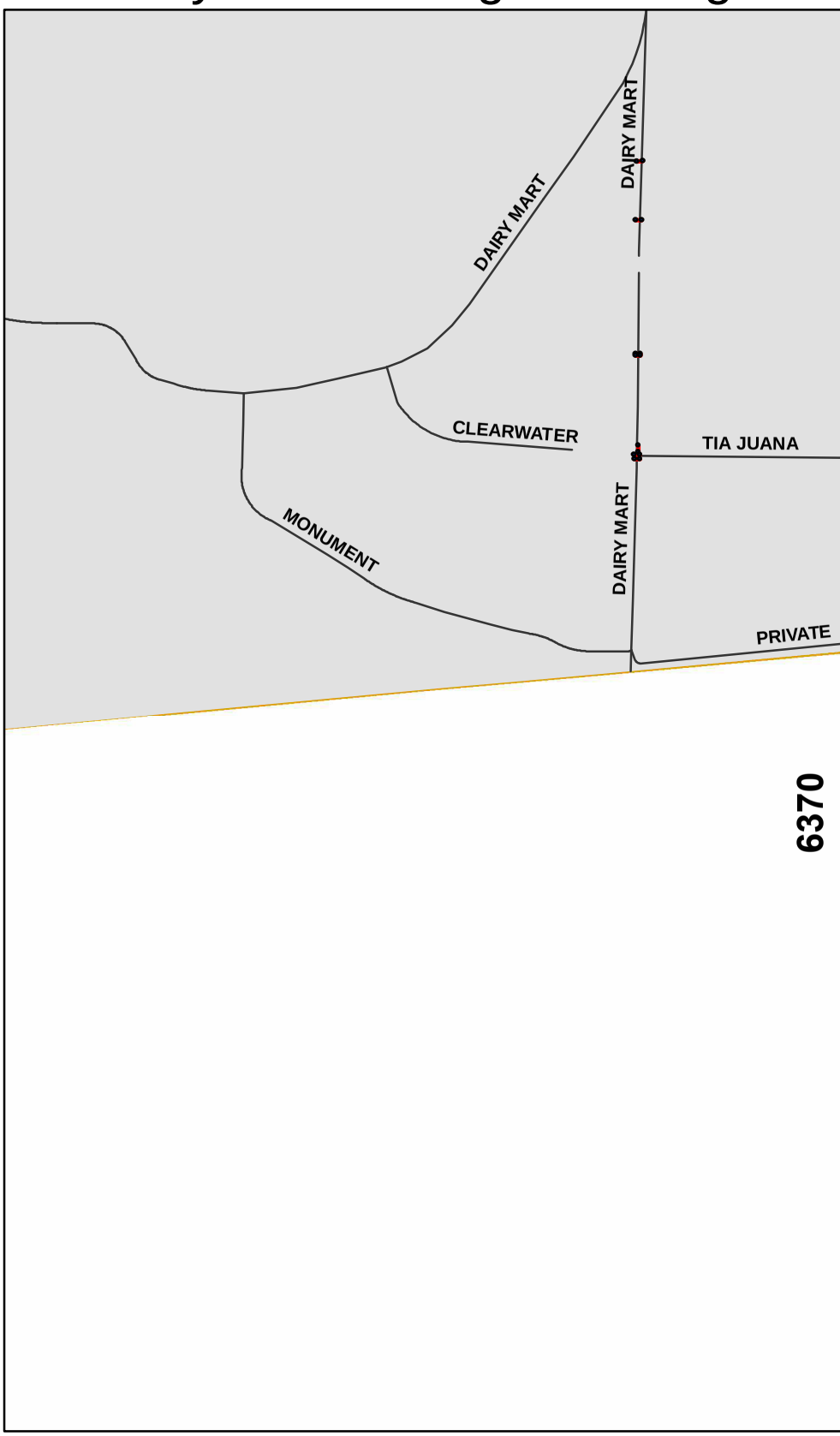

0 0.125 0.25 0.5

Miles



Leg

City of San Diego Drainage Ma

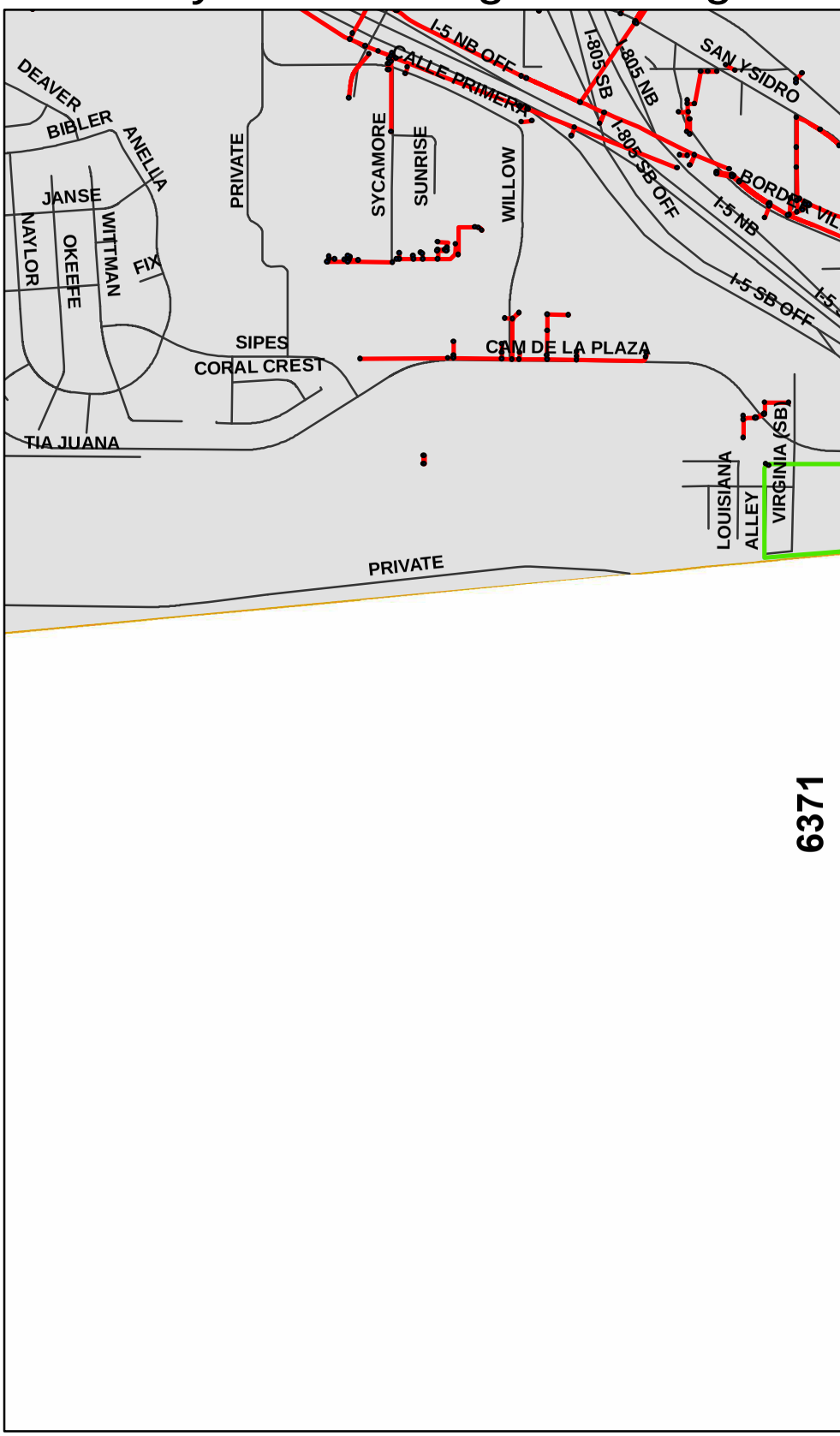

0 0.125 0.25 0.5

Miles

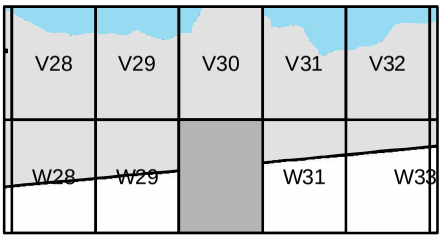

Leg

City of San Diego Drainage Mapping



0 0.125 0.25 0.5

Miles

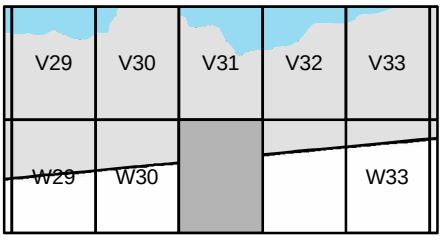

Legend

- Drain Structure
- Drain Pipe
- Drain Channel
- Roads
- San Dieguito
- Penasquitos
- San Diego River
- Mission Bay
- Pueblo
- Sweetwater
- Otay
- Tijuana

Page W31

6372

City of San Diego Drainage Mapping

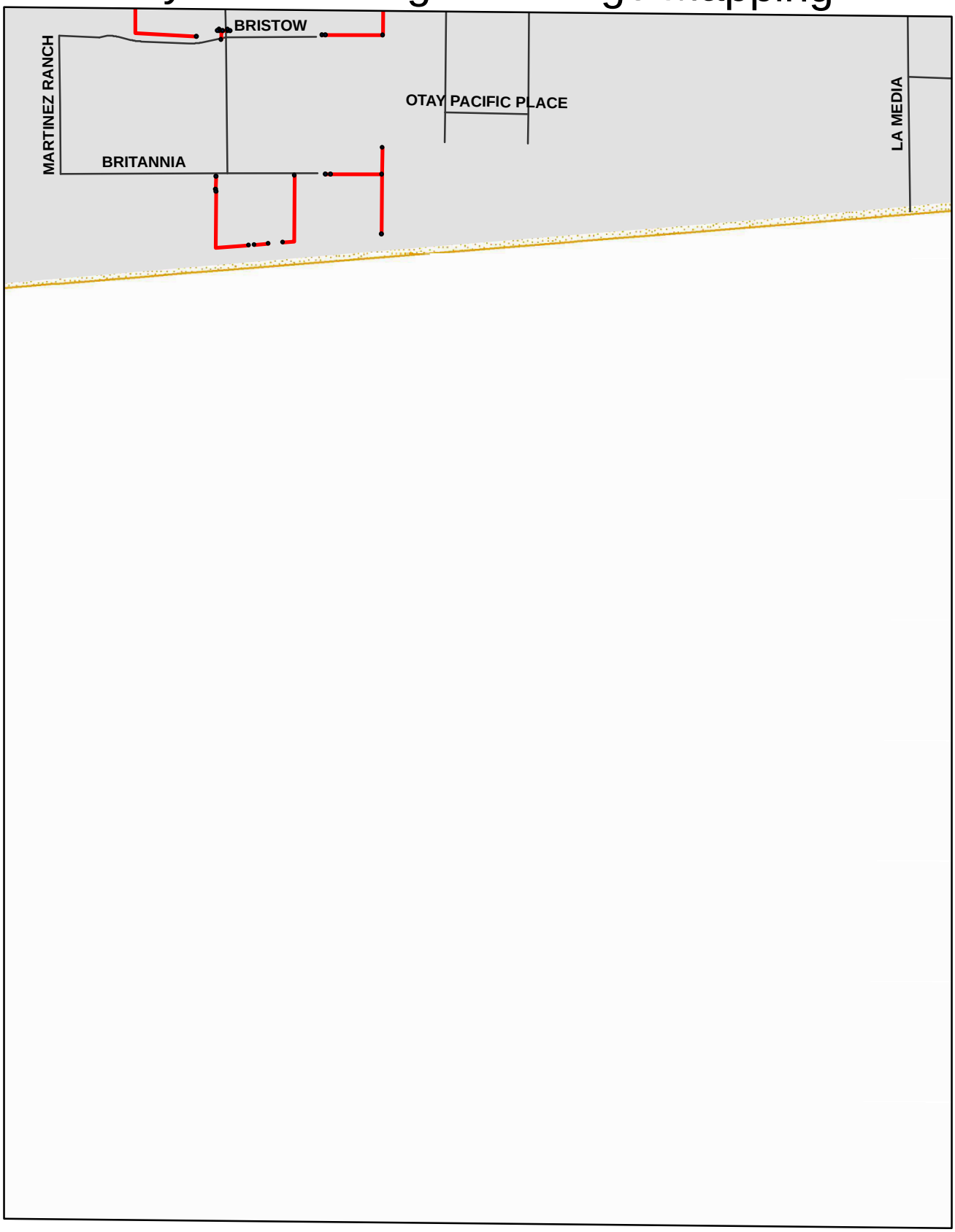

0 0.125 0.25 0.5

Miles

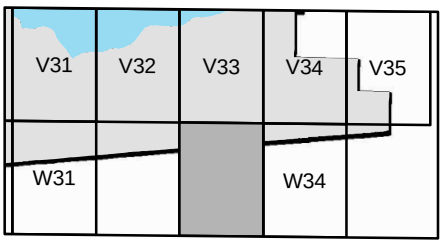

Legend

- Drain Structure
- Drain Pipe
- Drain Channel
- Roads
- San Dieguito
- Penasquitos
- San Diego River
- Mission Bay
- Pueblo
- Sweetwater
- Otay
- Tijuana

City of San Diego Drainage Ma



0 0.125 0.25 0.5

Miles

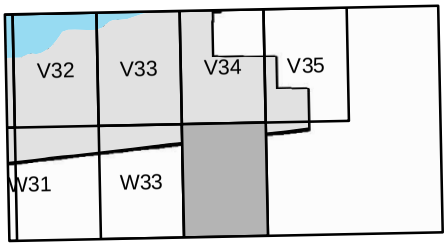

HIGH PRIORITY – COMMERCIAL ROUTES

(SWEPT A MINIMUM OF TWO TIMES PER MONTH)

Sweeping Route - 1A

Mon & Wed

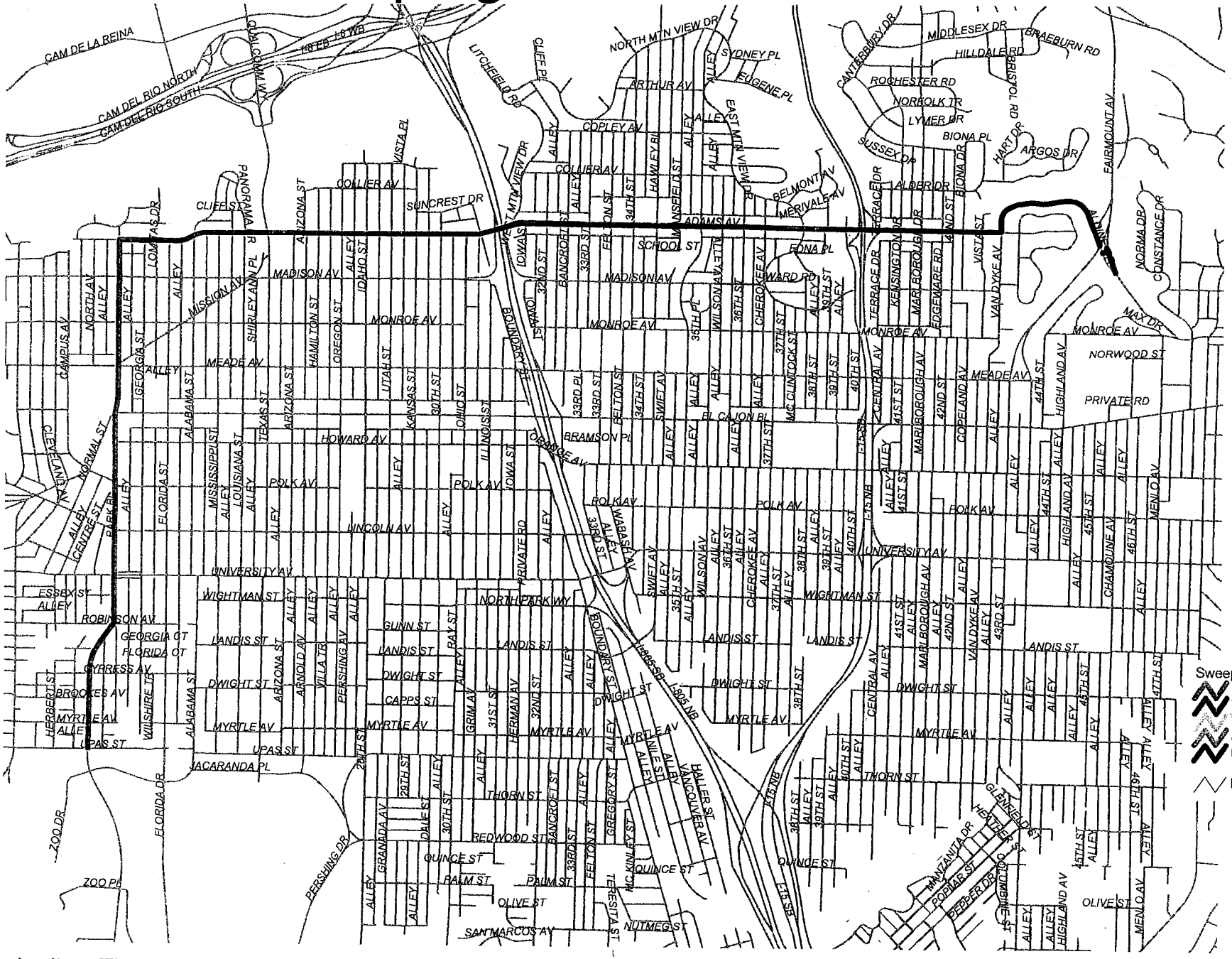

Sweep Route
- 10:00 am - 1:00 pm
- 7:00 am - 10:00 am
- 7:00 am - 1:00 pm
- 8:00 am - 10:00 am
- Not Posted
- Road

N

4 miles Thomas Page 1269

Note: Posted (7am - 10am)

Last updated July 2005

Sweeping Route - 1A EX

3rd Mon & Wed



10 miles Thomas Page 1269

Note: Posted (7am - 10am)

Last updated July 2005

Sweeping Route - 1D

Tue & Thur

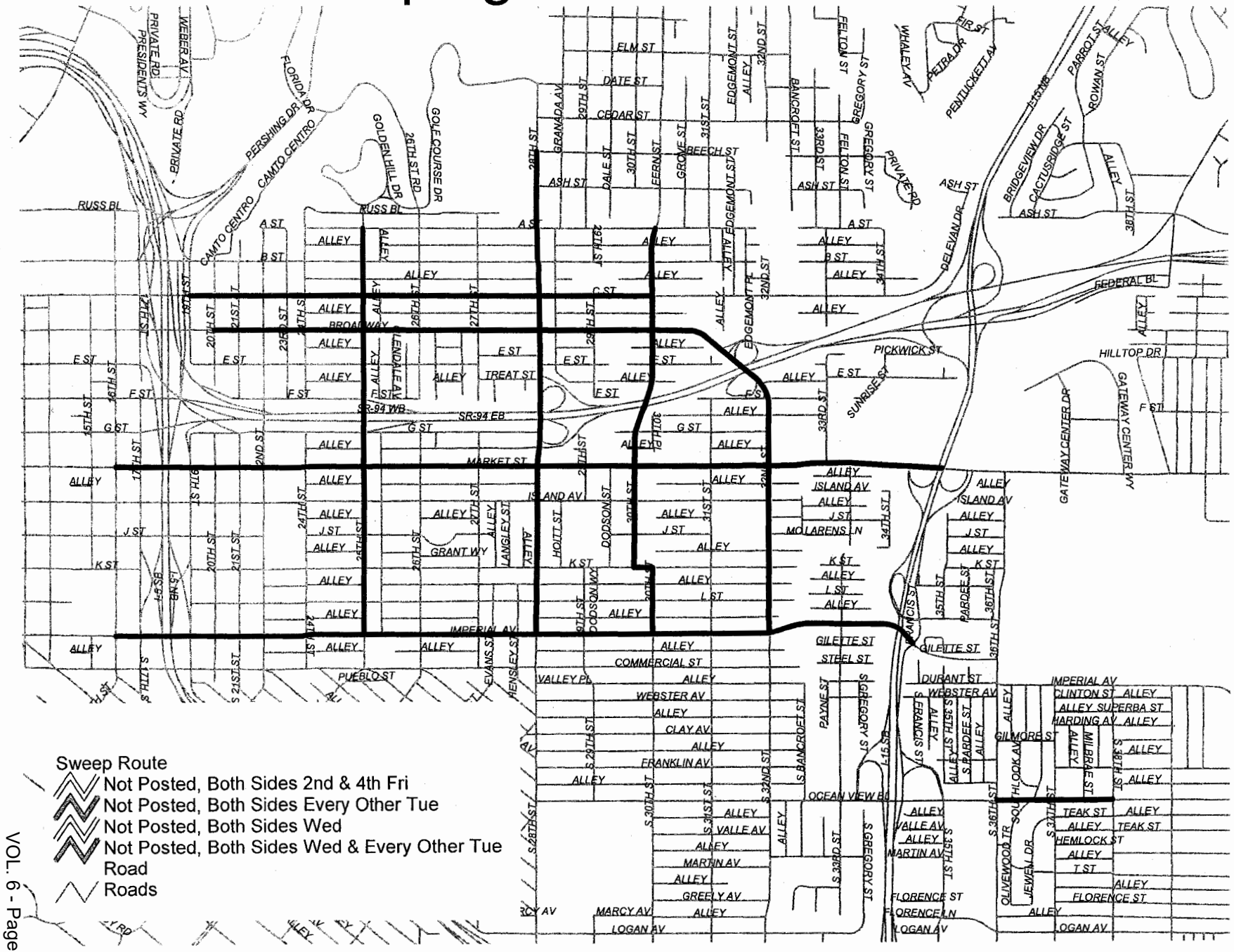

18 miles Thomas Page 1289

Note: Posted (7am - 10am)

Last updated July 2005

Sweeping Route - 1ER

2nd & 4th Thur



.6 miles Thomas Page 1289 & 1290

Note: Posted (10am -1pm)

Last updated July 2005

Sweeping Route - 3H

Wed & Fri



13 miles Thomas Page 1267 & 1268

Note: Posted (7am - 10am)

Last updated July 2005

6380

Sweeping Route - 4M

Mon Tue Thur & Fri

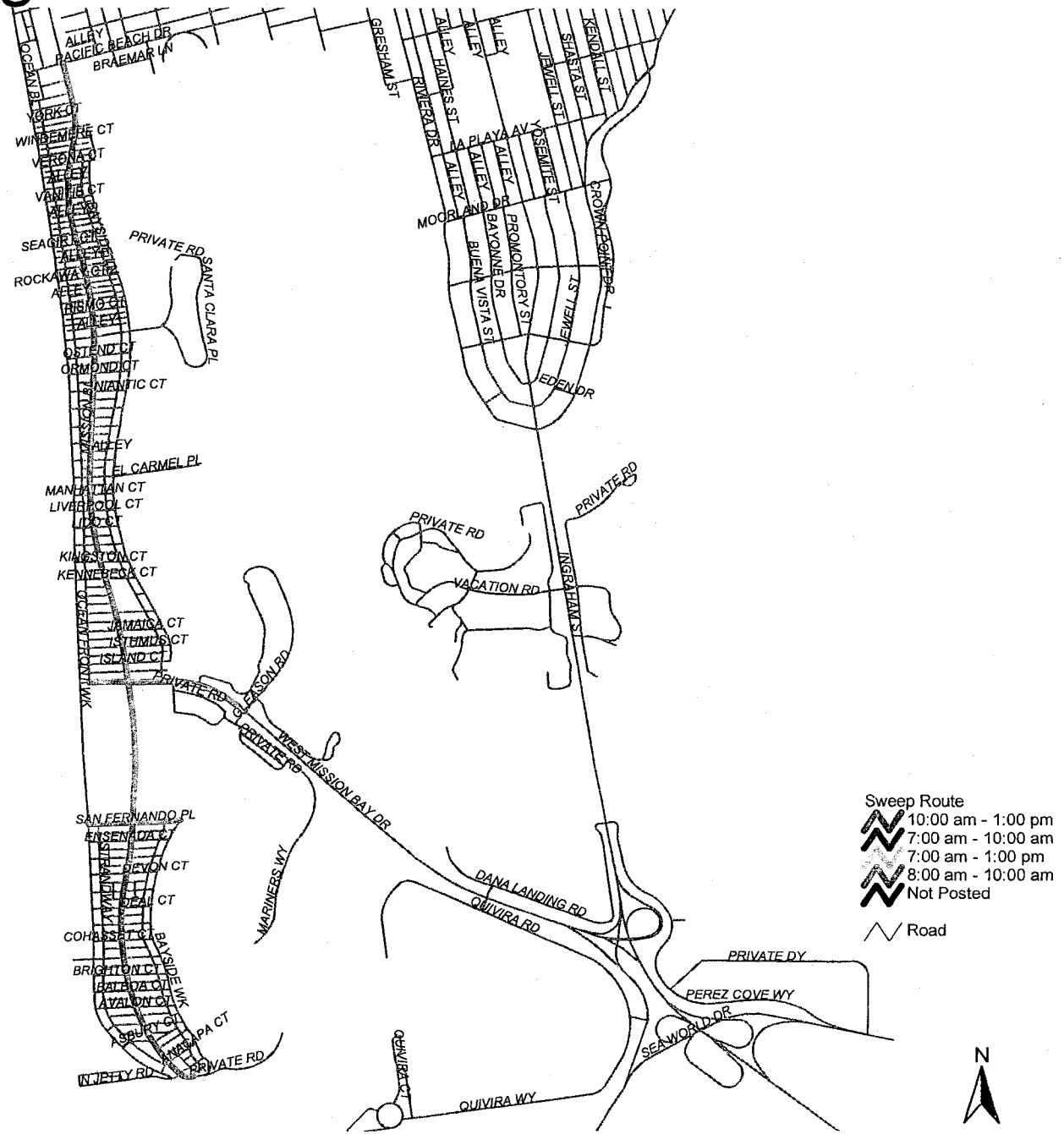

6 miles Thomas Page 1267 &1247

Note: Posted (8am - 10am)

Last updated July 2005

6381

Sweeping Route - 4M EX

Tue & Thu

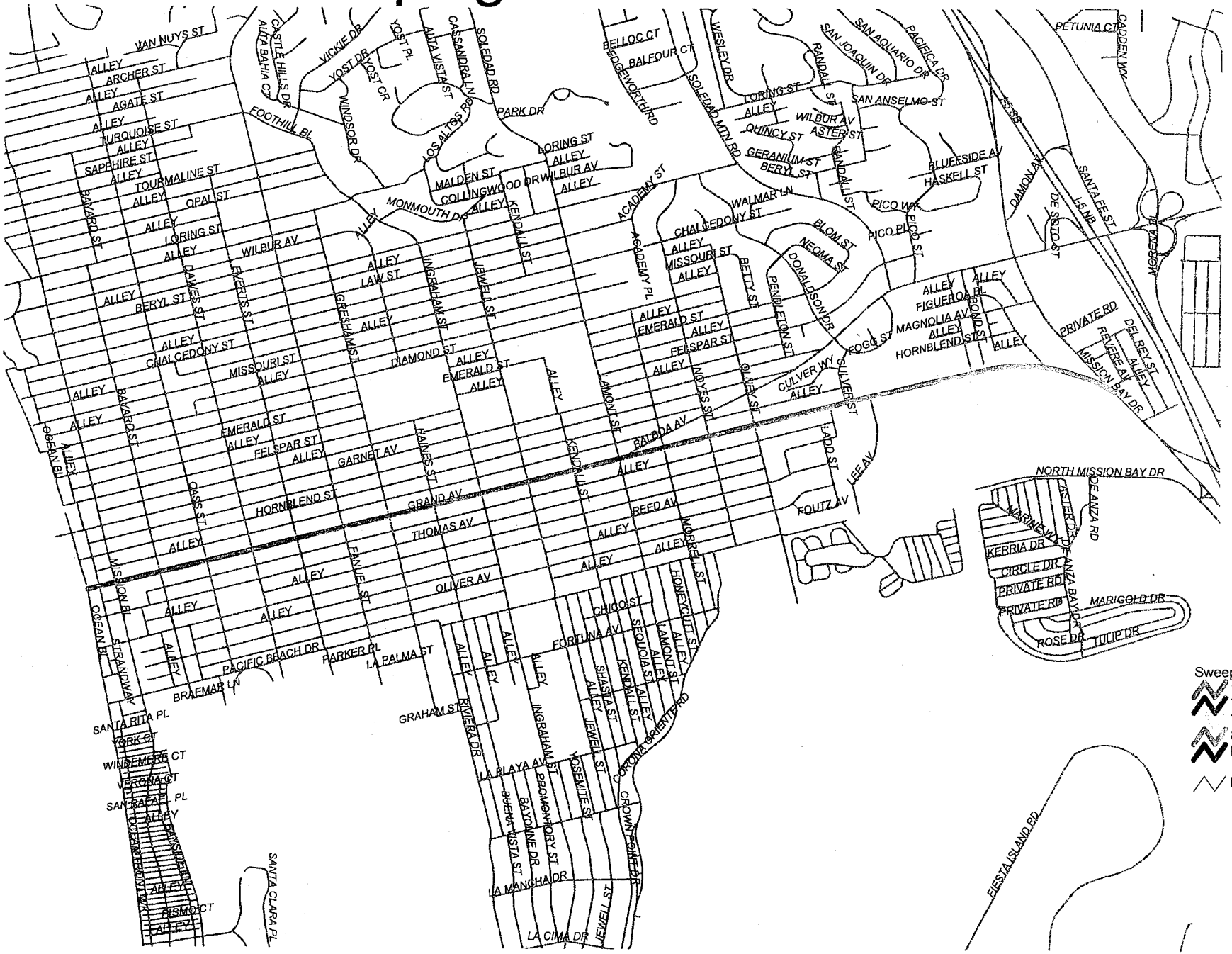

5 miles Thomas Page 1247 & 1248

Note: Poste[illegible]8am - 10am)

Last up[illegible] July 2005

Sweeping Route - 1ZR

3rd Mon

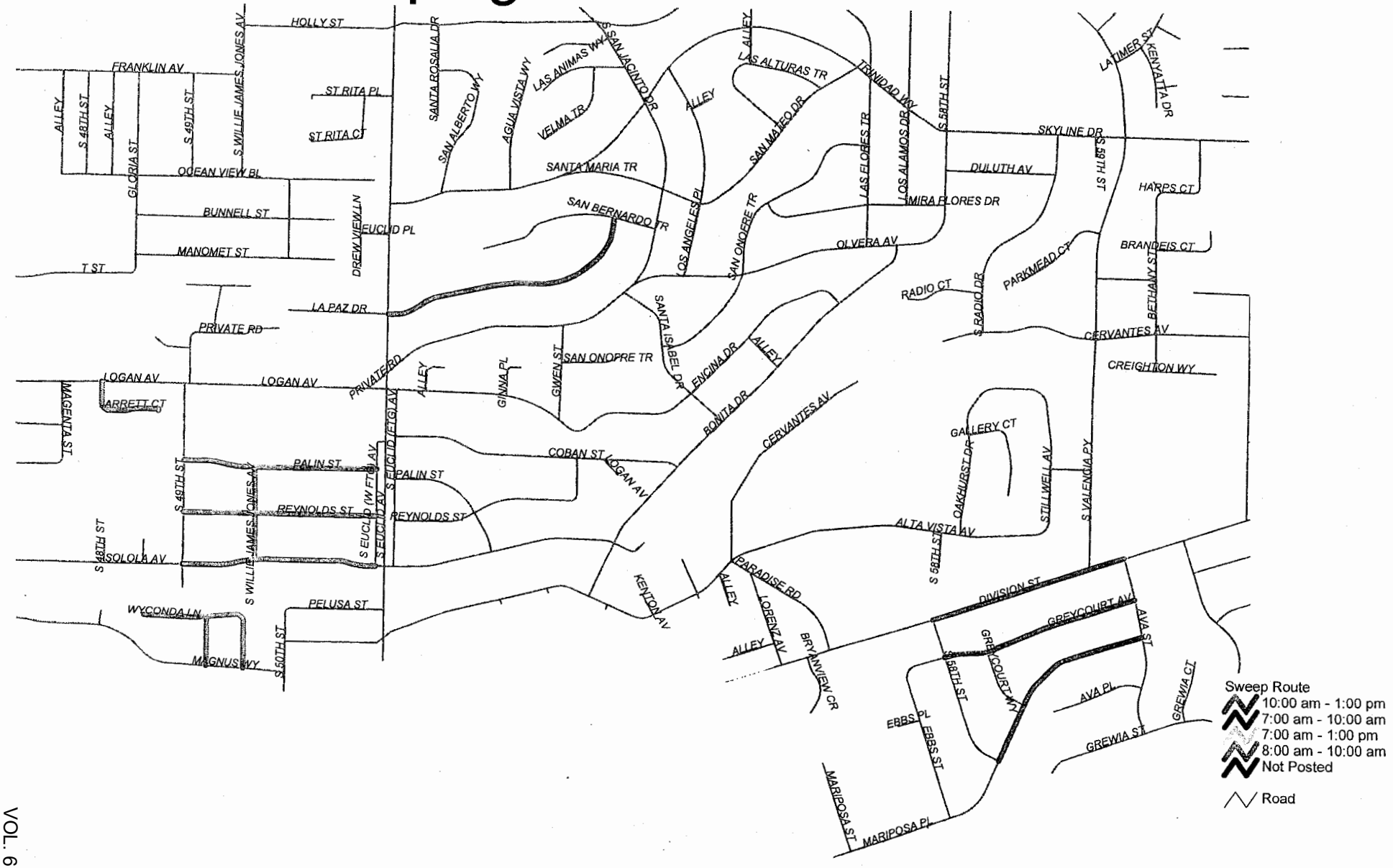

2 miles Thomas Page 1290-B5

Note: Posted (10am - 1pm)

Last updated July 2005

Sweeping Route - 1WR

3rd Mon



VOL. 6 - Page 6384

1 miles Thomas Page 1290-D5

Note: Posted (10am - 1pm)

Last updated July 2005

Sweeping Route - 1XR

4th Fri



Sweep Route
- 10:00 am - 1:00 pm
- 7:00 am - 10:00 am
- 7:00 am - 1:00 pm
- 8:00 am - 10:00 am
- Not Posted
- Road

N

VOL. 6 - Page 6385

2 miles Thomas Page 1289-G5

Note: Posted (10am - 1pm)

6385

Last updated July 2005

Sweeping Route - 1YR

4th Fri

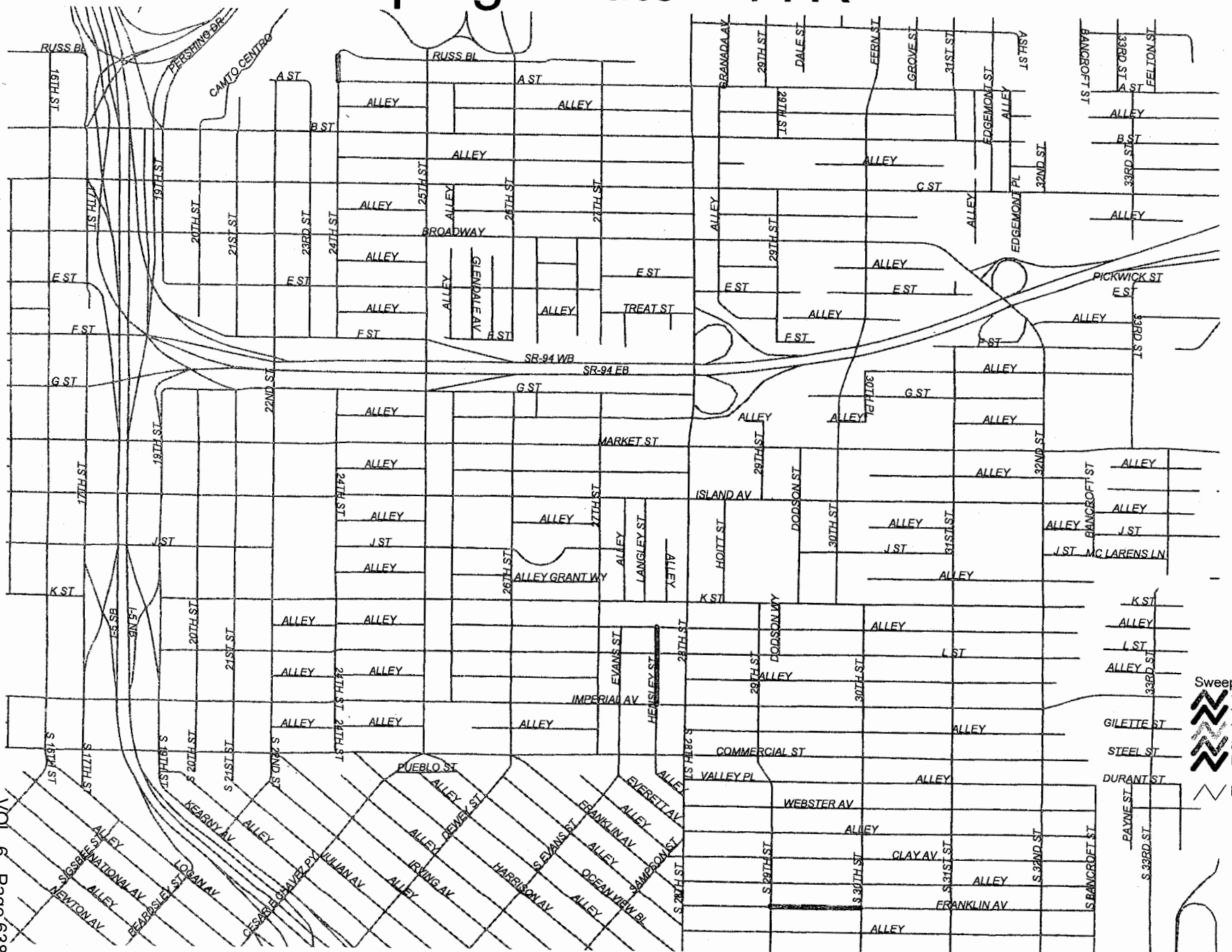

VOL. 6 - Page 6386

0 miles Thomas Page 1289-E5

Note: Posted (10am - 1pm)

Last updated July 2005

Sweeping Route - 1YR

4th Fri

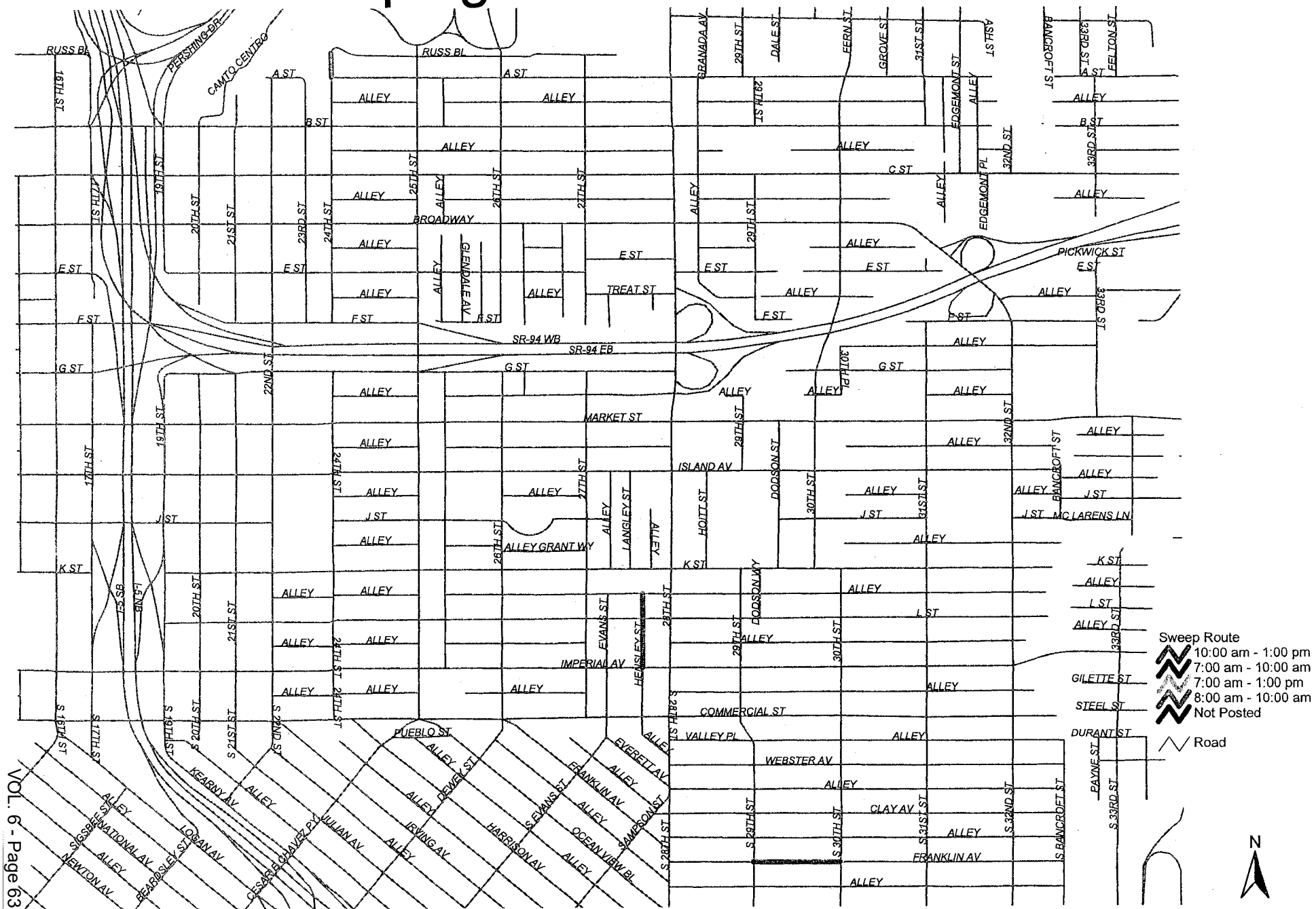

1 miles Thomas Page 1289-E5

Note: Posted (10am - 1pm)

Last updated July 2005

Sweeping Route - 2VR

2nd Tue

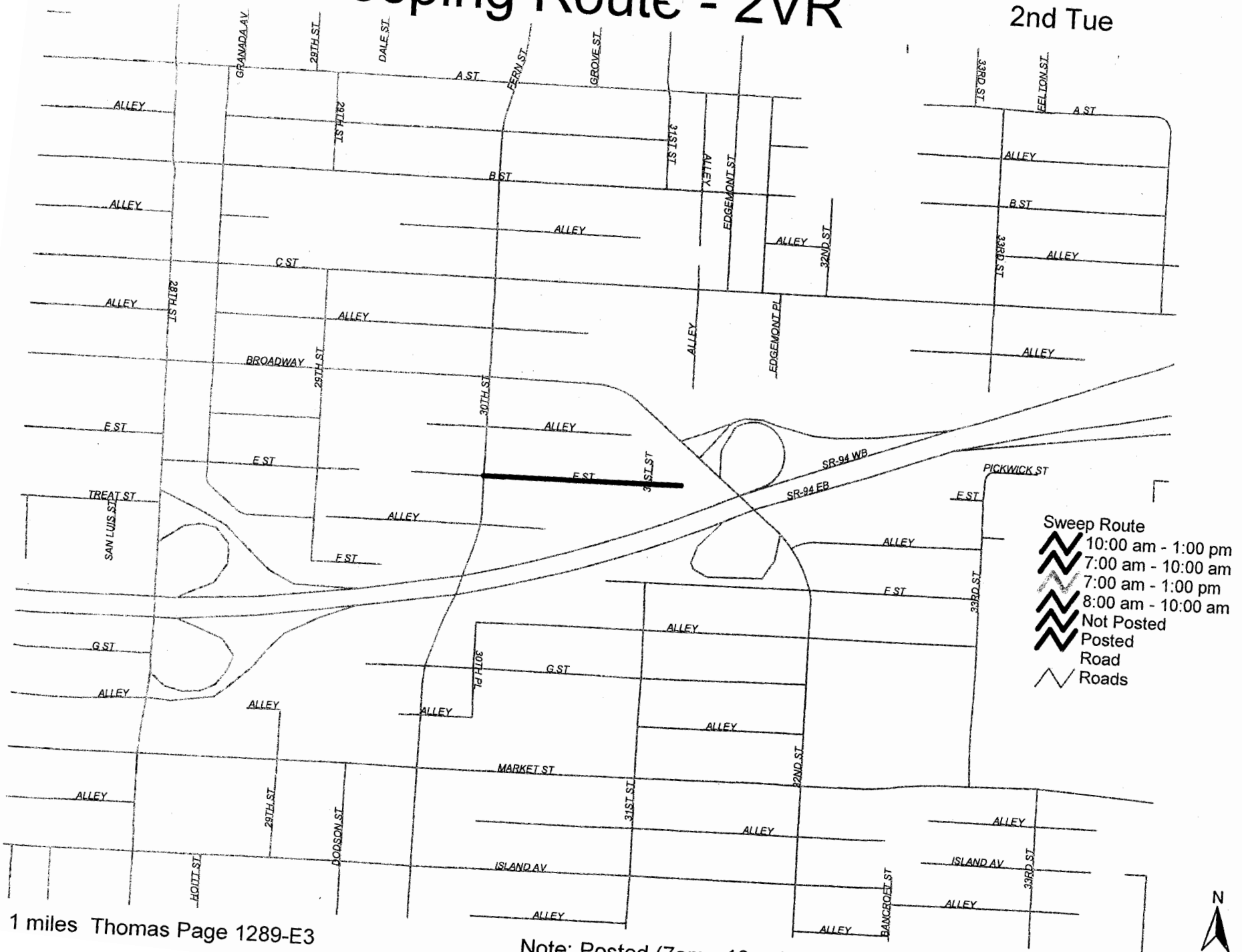

1 miles Thomas Page 1289-E3

Note: Posted (7am - 10am)

Last updated July 2005

Sweeping Route - 1D

Tue & Thur

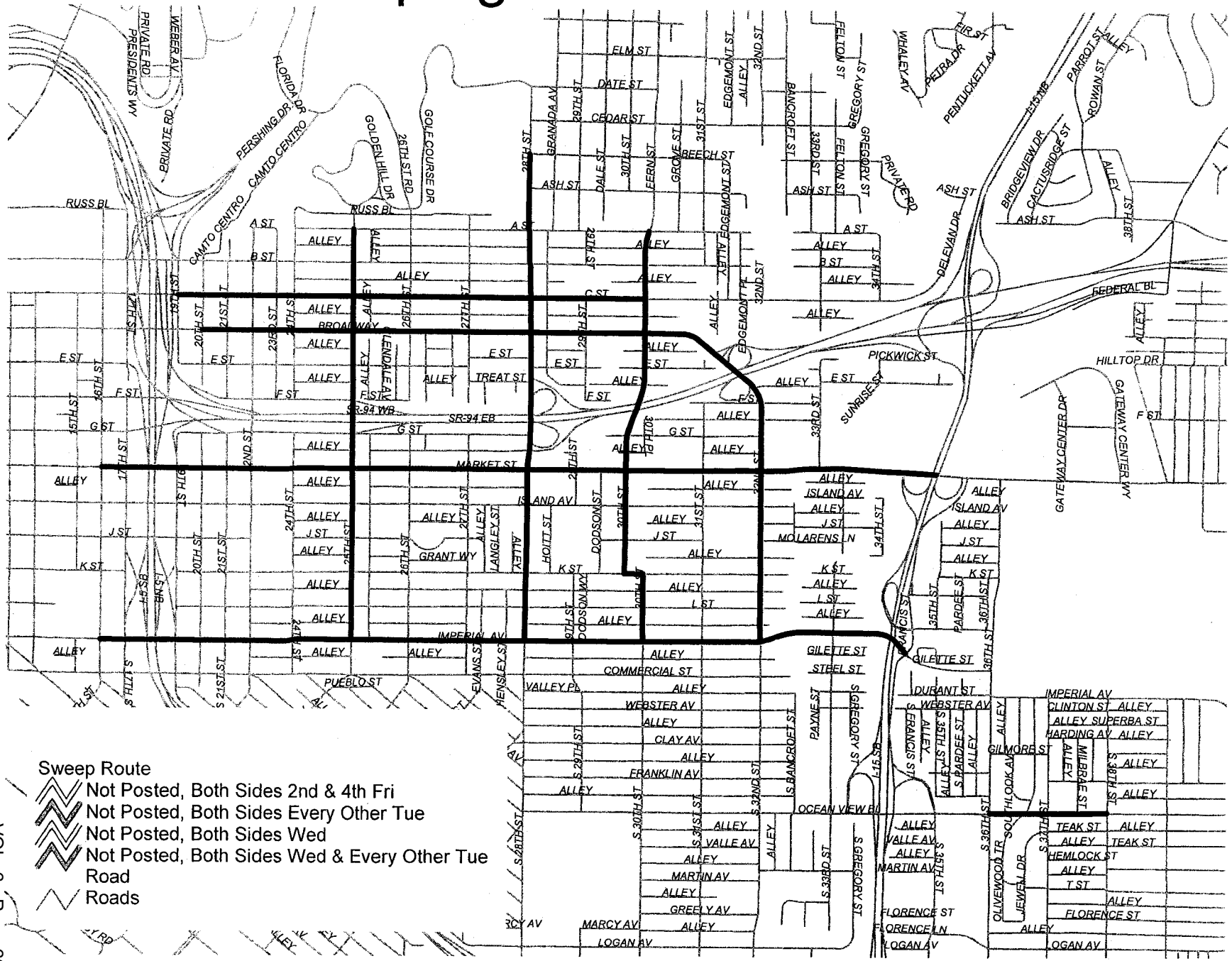

18 miles Thomas Page 1289

Note: Posted (7am - 10am)

Last updated July 2005

Sweeping Route - 1ER

2nd & 4th Thur

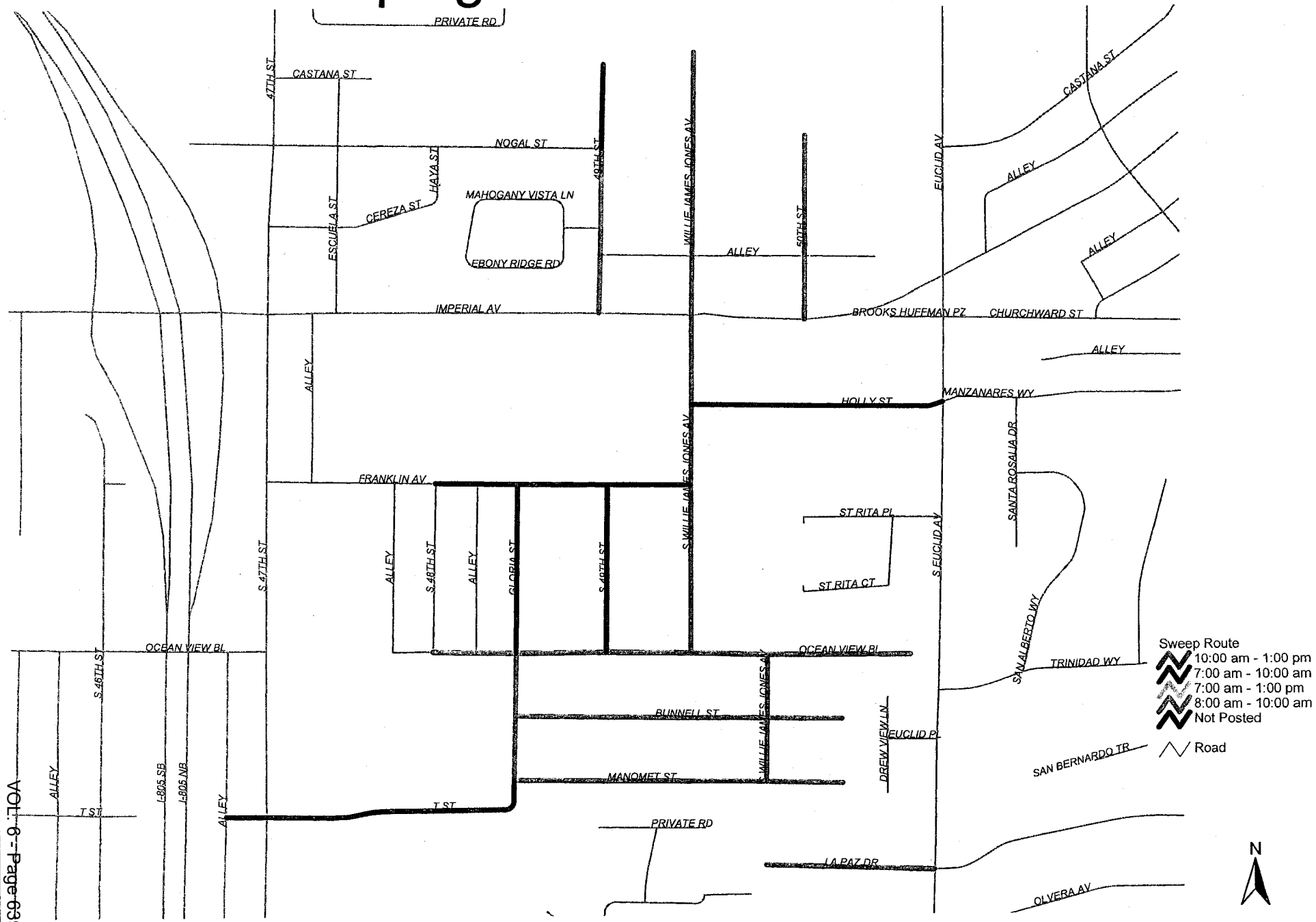

6 miles Thomas Page 1289 & 1290

Note: Posted (10am -1pm)

Last updated July 2005

Sweeping Route - 3H

Wed & Fri



13 miles Thomas Page 1267 & 1268

Note: Posted (7am - 10am)

Last updated July 2005

Sweeping Route - 4M

Mon Tue Thur & Fri

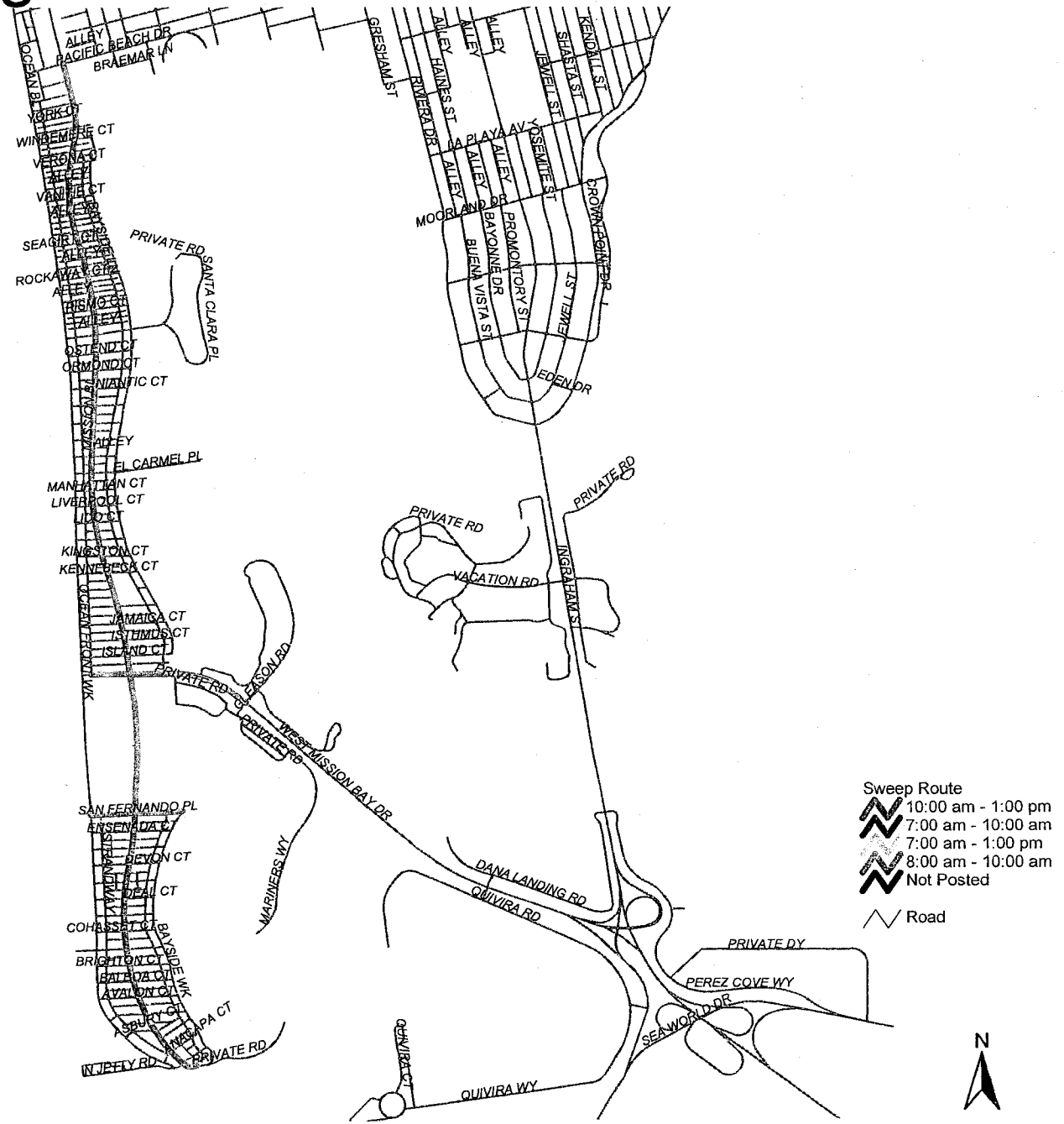

6 miles Thomas Page 1267 &1247

Note: Posted (8am - 10am)

Last updated July 2005

Sweeping Route - 4M EX

Tue & Thu



5 miles Thomas Page 1247 & 1248

Note: Poste[illegible]8am - 10am)

Last upd[illegible] July 2005

Sweeping Route - 1ZR

3rd Mon

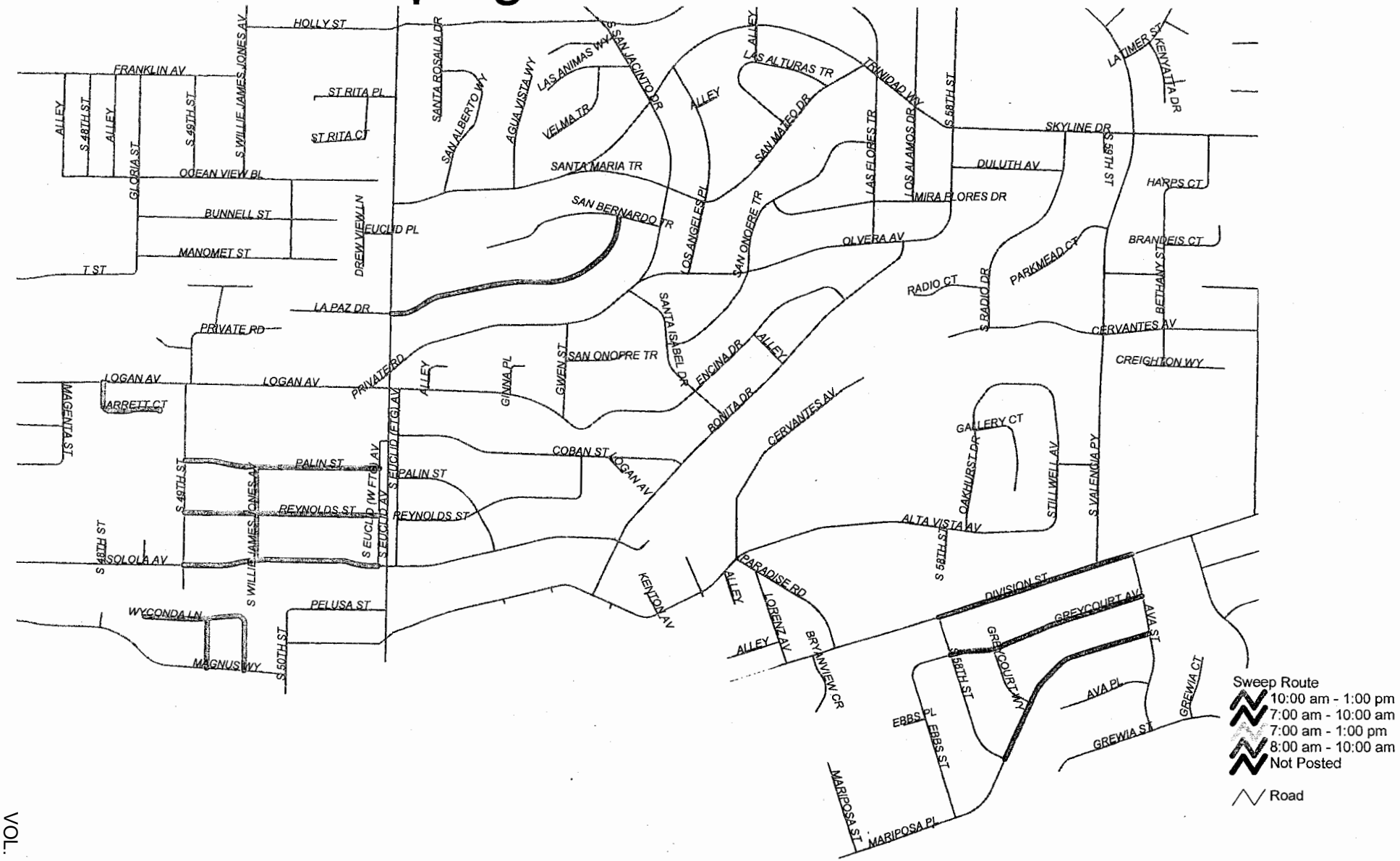

2 miles Thomas Page 1290-B5

Note: Posted (10am - 1pm)

Last updated July 2005

Sweeping Route - 1WR

3rd Mon



VOL. 6 - Page 6395

1 miles Thomas Page 1290-D5

Note: Posted (10am - 1pm)

Last updated July 2005

6395

Sweeping Route - 1XR

4th Fri

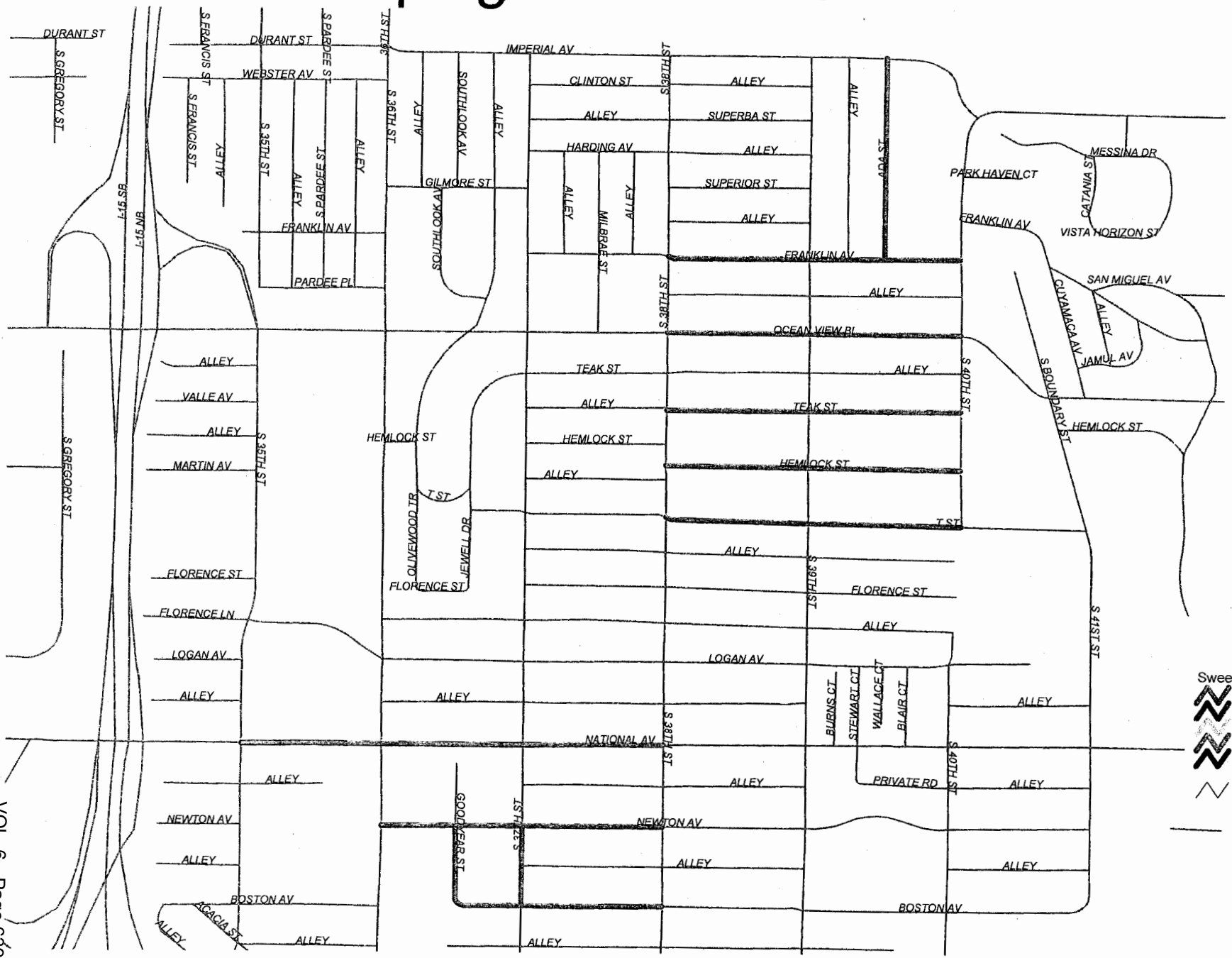

2 miles Thomas Page 1289-G5

Note: Posted (10am - 1pm)

Last updated July 2005

Sweeping Route - 1YR

4th Fri

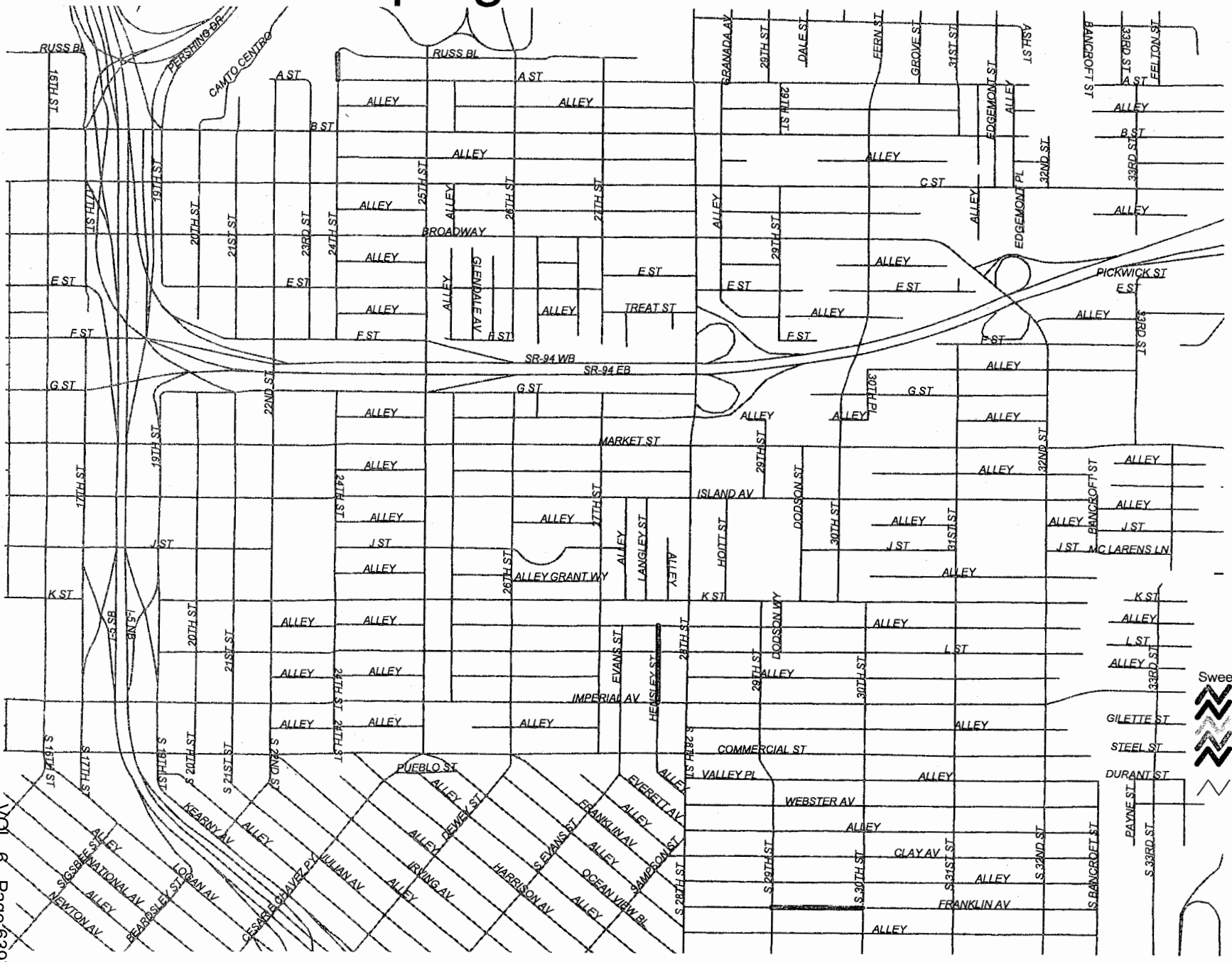

Sweep Route
- 10:00 am - 1:00 pm
- 7:00 am - 10:00 am
- 7:00 am - 1:00 pm
- 8:00 am - 10:00 am
- Not Posted
- Road

N

VOL. 6 - Page 6397

0 miles Thomas Page 1289-E5

Note: Posted (10am - 1pm)

Last updated July 2005

Sweeping Route - 1YR

4th Fri

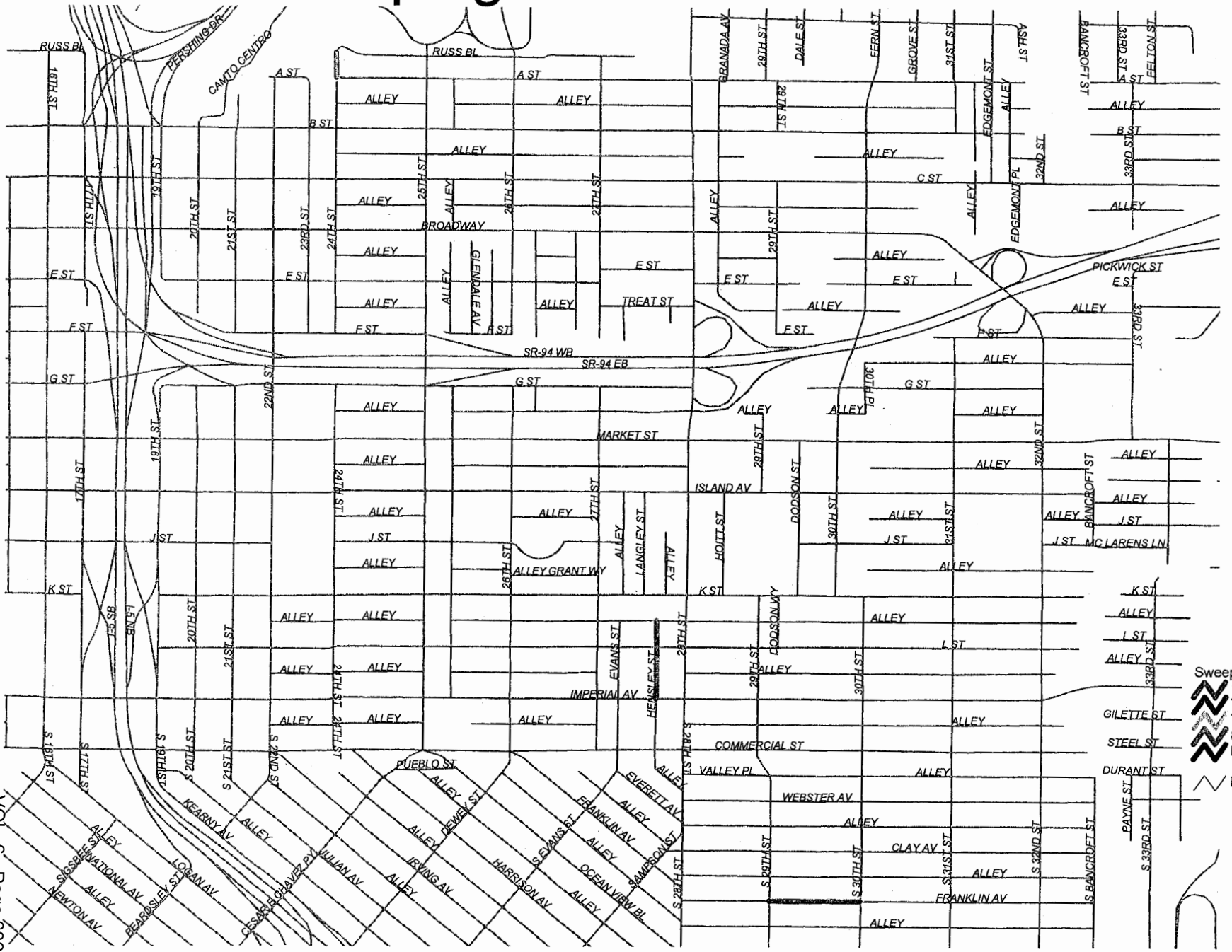

1 miles Thomas Page 1289-E5

Note: Posted (10am - 1pm)

Last updated July 2005

Sweeping Route - 2VR

2nd Tue

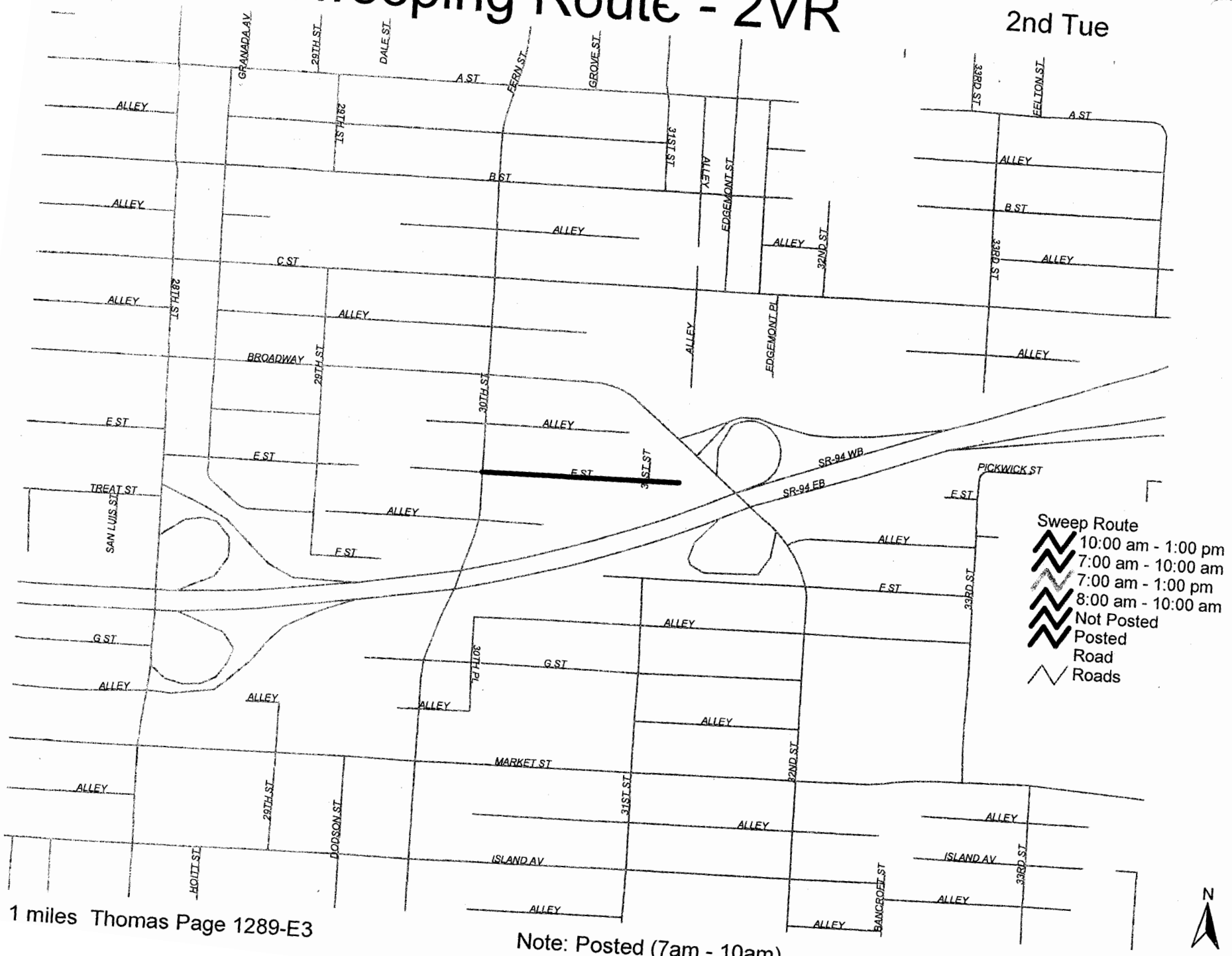

1 miles Thomas Page 1289-E3

Note: Posted (7am - 10am)

6399

Last updated July 2005

VOL 6 Page

Sweeping Route - 2WR

4th Mon

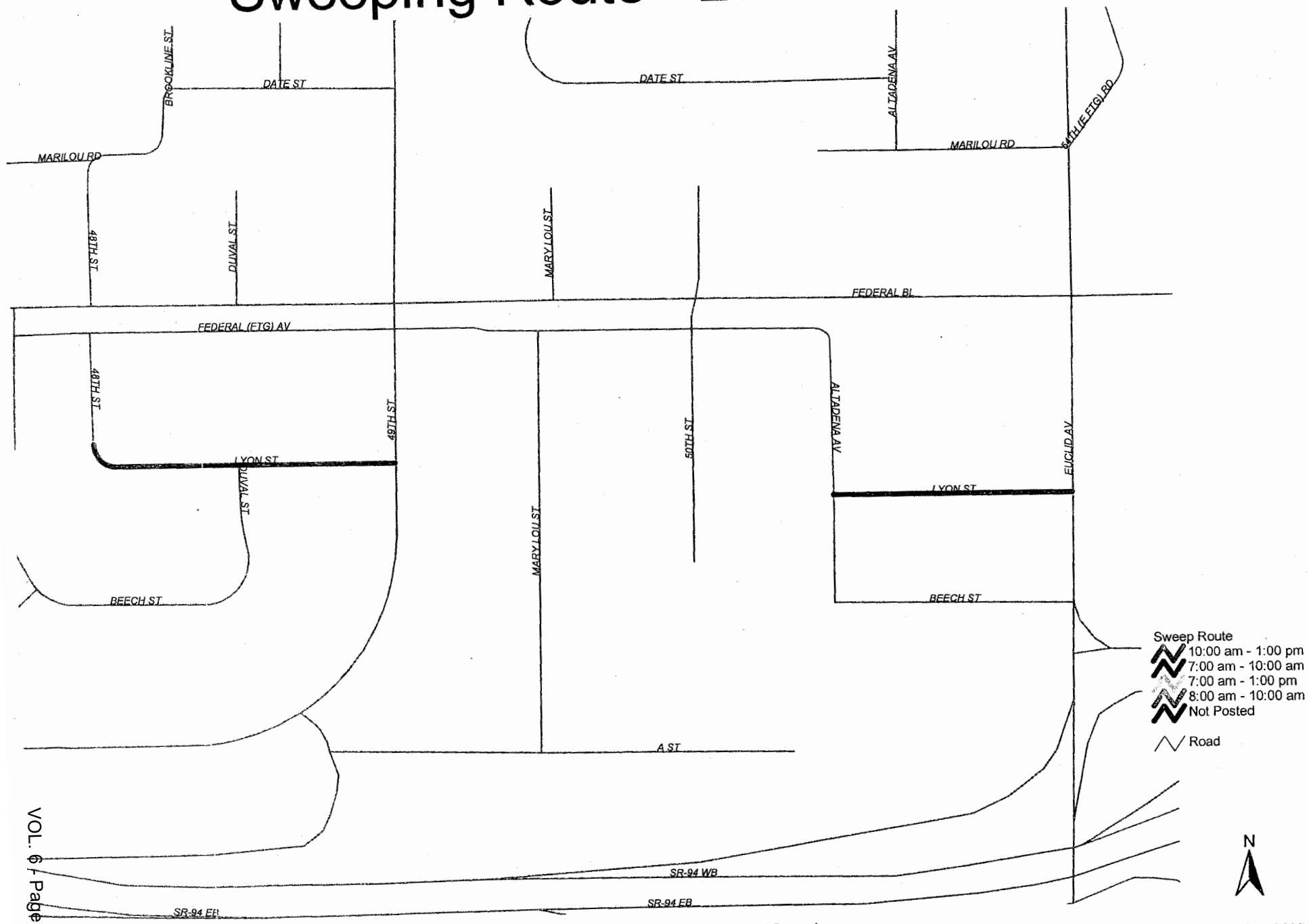

VOL. 6 / Page 6400

miles Thomas Page 1290-A2

Note: Posted (7am - 10am)

6400

Last updated July 2005

Sweeping Route - 2YR

3rd Wed & Thu

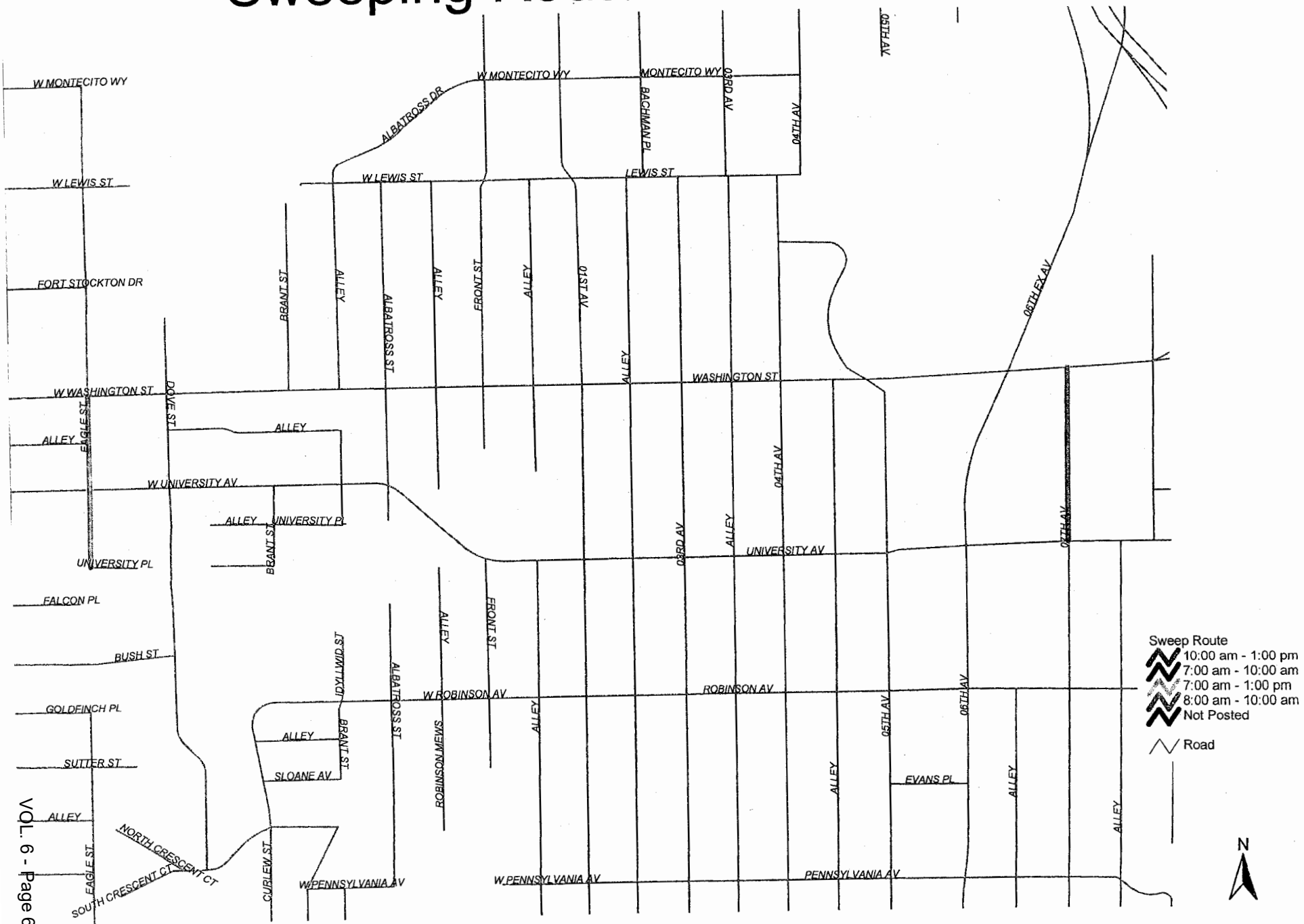

Note: Posted (10am - 1pm)

Last updated July 2005

Sweeping Route - 3ZR

1st Wed & Thu

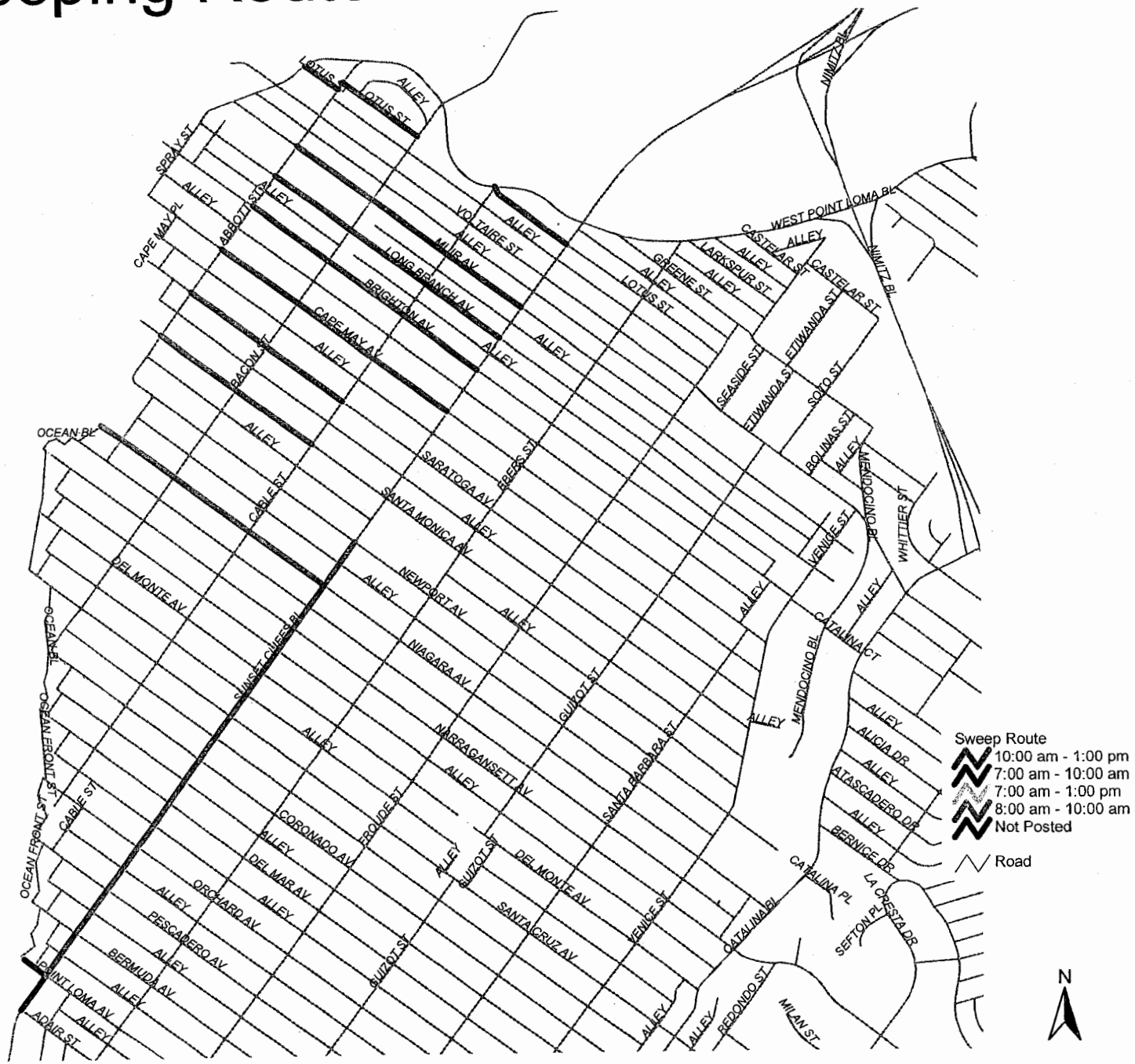

Note: Posted (10am - 1pm)

Last updated July 2005

7 miles Thomas Page

6402

Sweeping Route - 5ZR

3rd Tue & Thu

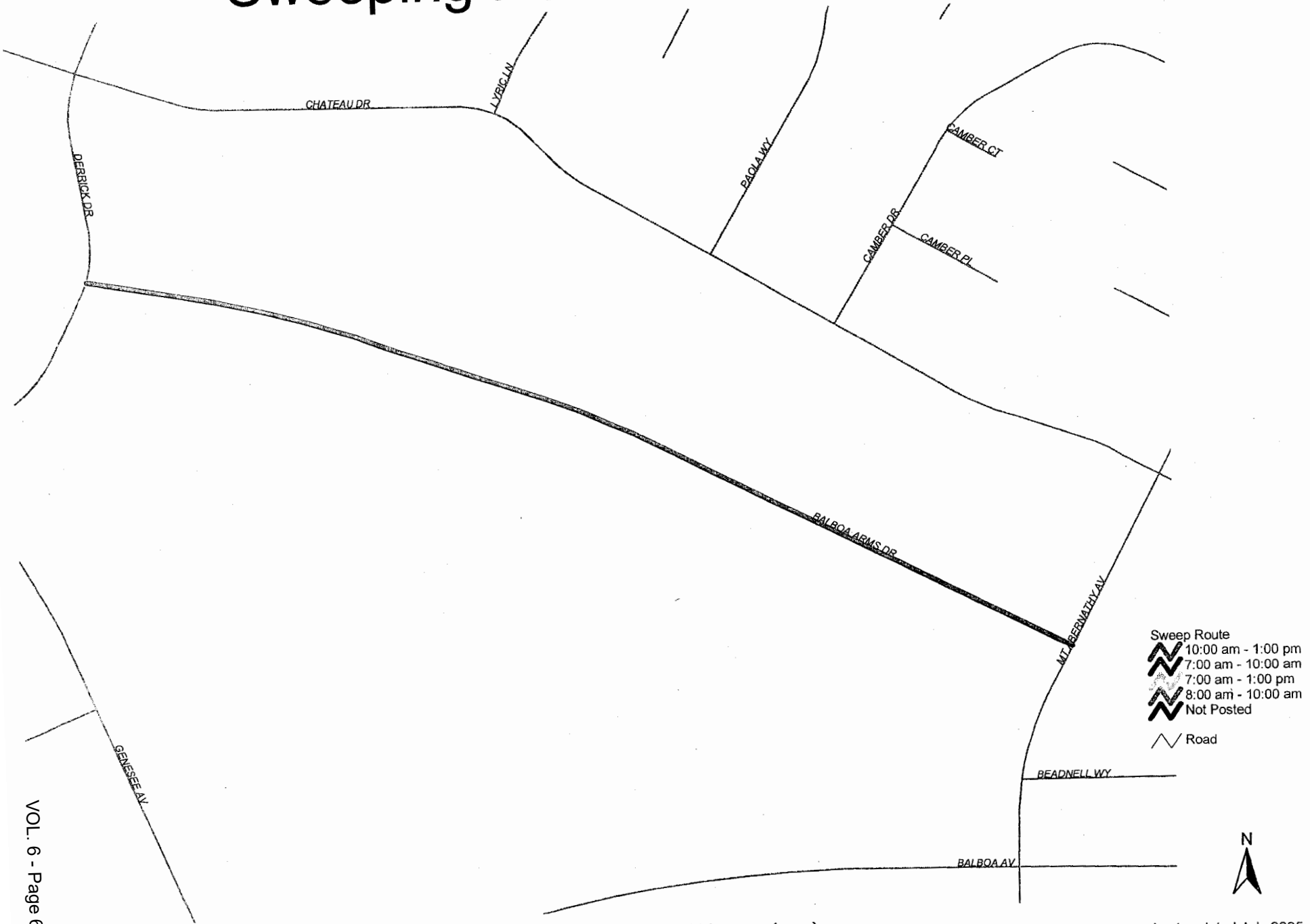

Note: Posted (10am - 1pm)

Last updated July 2005

VOL. 6 - Page 6403

miles Thomas Page

Sweeping Route - CC1

Mon, Tue, Wed & Thu

Sweeping Route - 1C

Wed & Every Other Tue

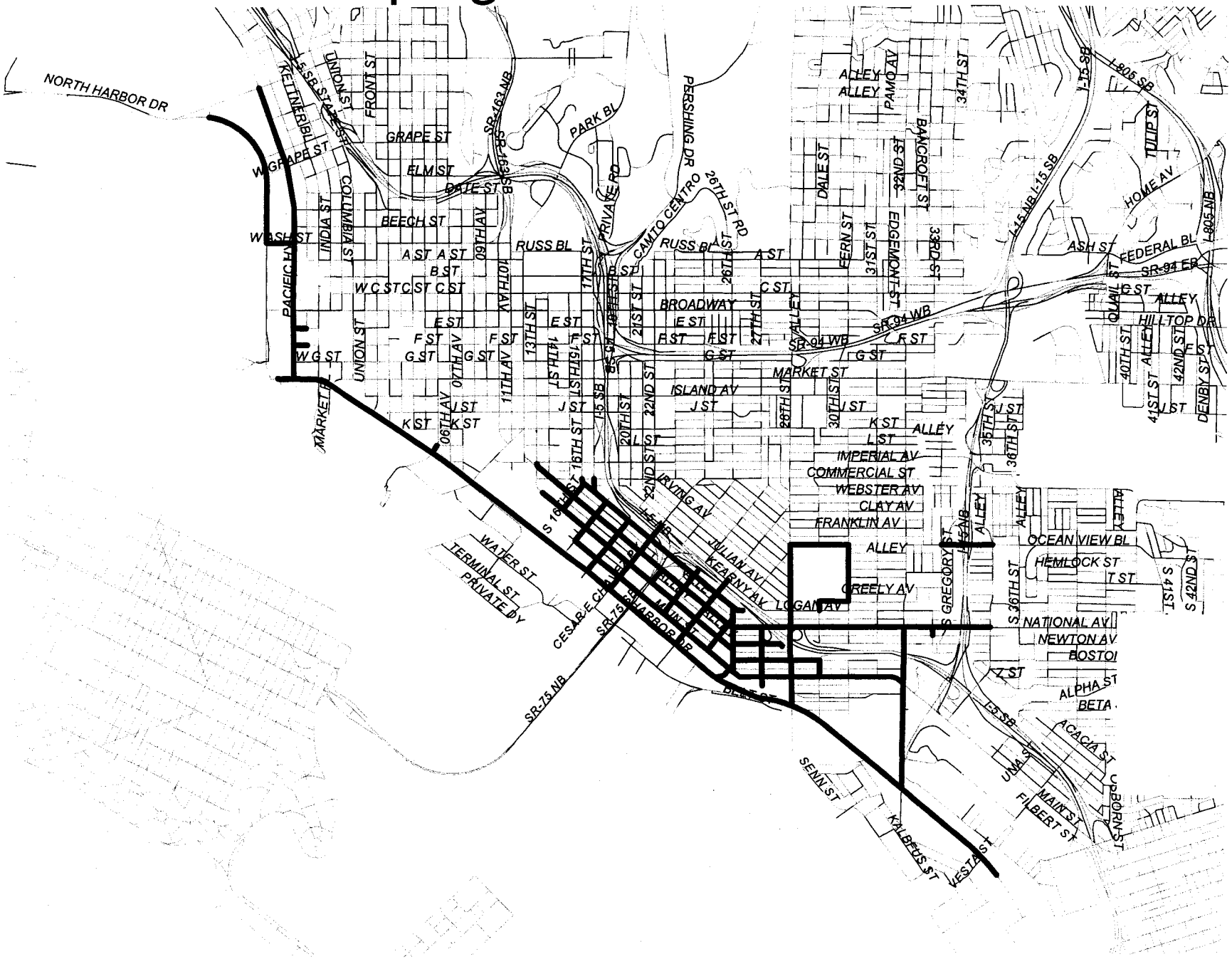

Sweeping Route - 1G

Mon

Sweeping Route - 1H

Fri

Sweeping Route - 1I

Thu & Fri

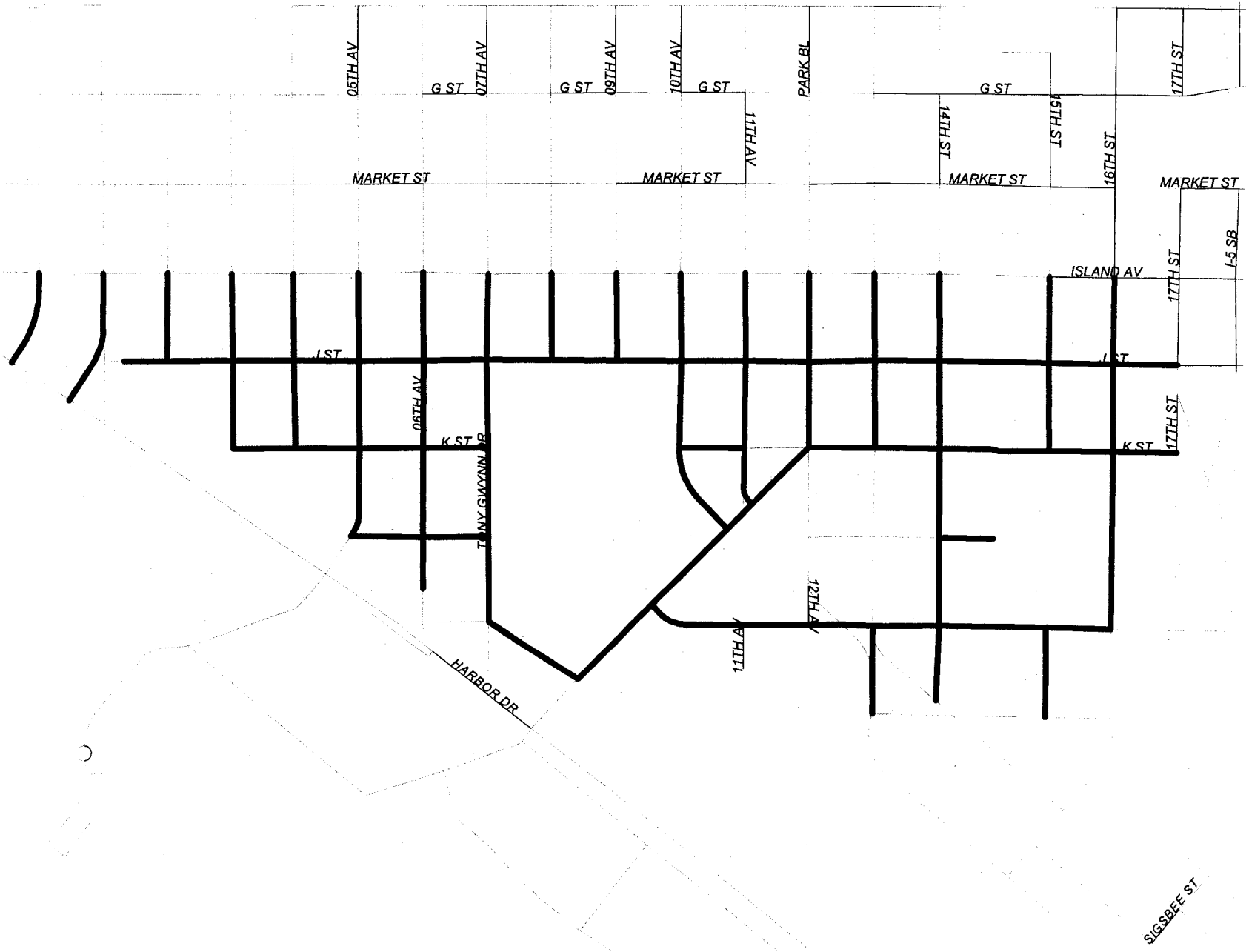

Sweeping Route - 1K

Tue

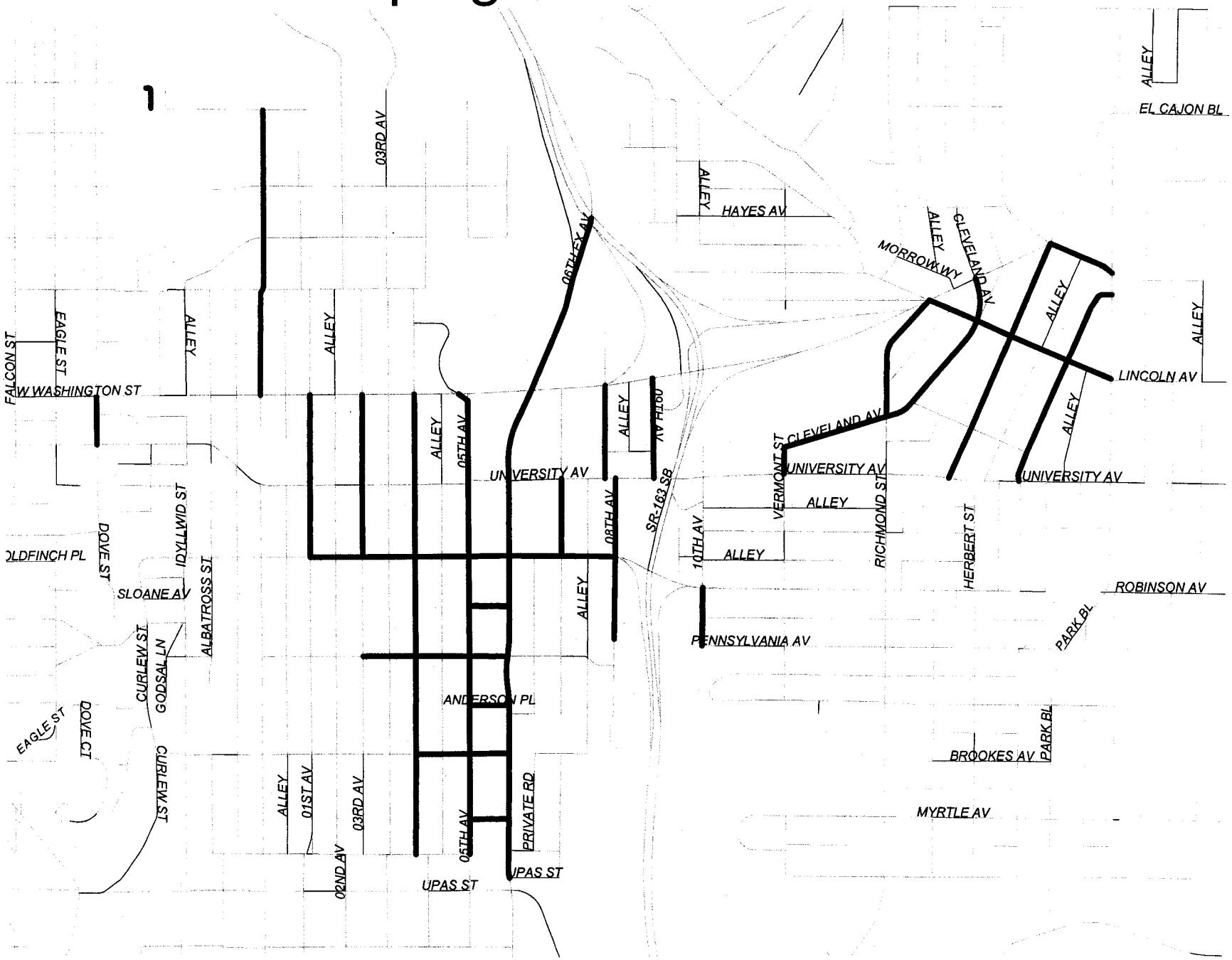

Sweeping Route - 1L

Tue

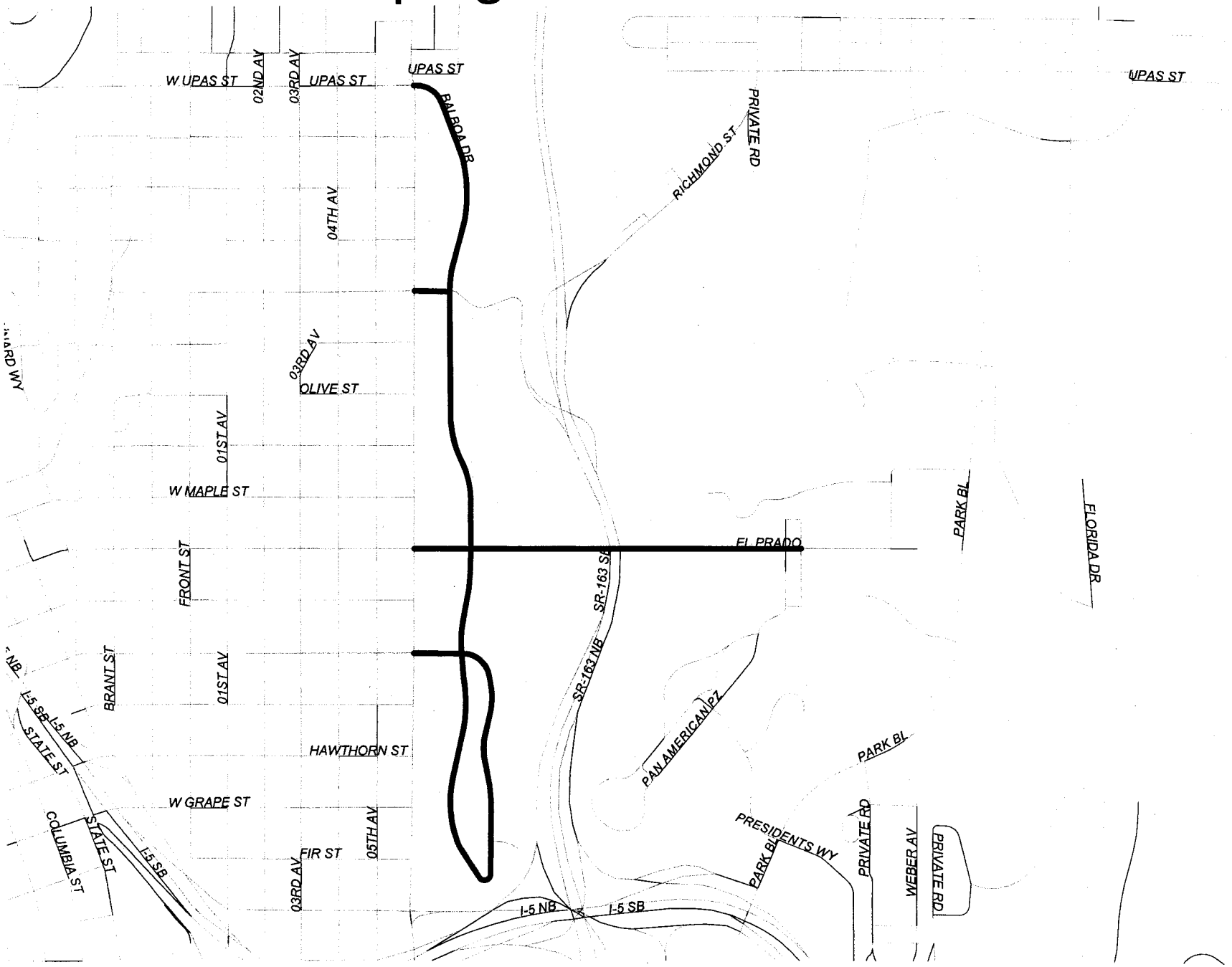

Sweeping Route - 1Q

Tue & Wed

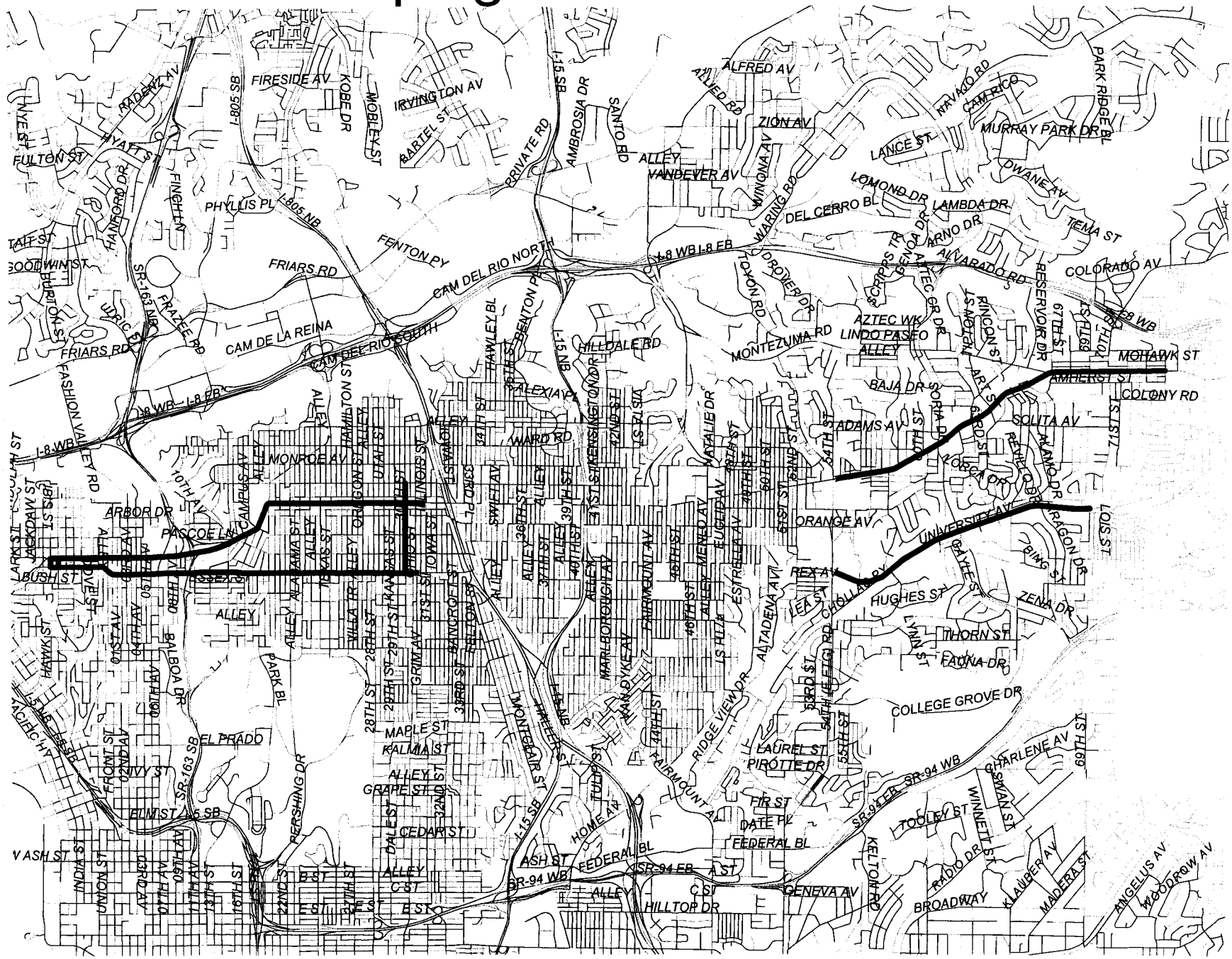
FIRESIDE AV
KOBE DR
MOBLEY ST
IRVINGTON AV
GABRIEL ST
I-15 SB
PRIVATE RD
AMBROSIA DR
SANTO RD
ALFRED AV
ALLRED RD
ZION AV
ALLEY
VANDEVER AV
WINONA AV
WARING RD
NAVAJO RD
CAM RICO
PARK RIDGE BL
MURRAY PARK DR
LANCE ST
DWANE AV
LOMOND DR
LAMBDA DR
DEL CERRO BL
TEMA ST
ARNO DR
ALVARADO RD
COLORADO AV
RESERVOIR DR
67TH ST
I-8 WB
MOHAWK ST
AMHERST ST
COLONY RD
SOLITA AV
ADAMS AV
BAJA DR
SORIA DR
ALAMO DR
REXFORD DR
YOSCO DR
ORANGE AV
UNIVERSITY AVE
LOIS ST
DWIG ST
DRAGON DR
PAYNE ST
REX AV
HUGHES ST
ZENA DR
THORN ST
FAONA DR
COLLEGE GROVE DR
CHARLENE AV
SWAN ST
WINNETT ST
TOOLEY ST
SR-94 WB
SR-94 EB
69TH ST
KELTON RD
GENEVA AV
BROADWAY
KLAUBER AV
MADERA ST
ANGELUS AV
WOODROW AV
RADIO DR
LAUREL ST
PIROTTE DR
FIR ST
DATE PL
FEDERAL BL
HOME AV
ASH ST
CST
DST
EST
HILLTOP DR
ALLEY
RIDGE VIEW DR
AIRMONT AV
FULTON ST
MONTGOMERY ST
TAYLOR ST
ELM ST
MAPLE ST
KALMIA ST
GRAPE ST
CEDAR ST
OAK ST
ALLEY
EL PRADO
PARK BL
PERSHING DR
SR-163 SB
SR-163 NB
I-805 SB
I-805 NB
I-15 NB
I-8 WB
I-8 EB
I-8 WB I-8 EB
FRIARS RD
CAM DEL RIO NORTH
CAM DEL RIO SOUTH
FENTON PY
CAM DE LA REINA
FRAZEE RD
HAWLEY BL
BENTON PL
HILLDALE RD
TOKYO RD
DROVER DR
MONTEZUMA RD
AZTEC WK
LINDO PASEO
ALLEY
AZTEC GR DR
CRIPPS TR
RINCON ST
NOTAN ST
ART ST
ALEXIA PL
WARD RD
KENSINGTON DR
NATALIE DR
ALLEY
ALLEY
ALLEY

Sweeping Route - 1R

Thu

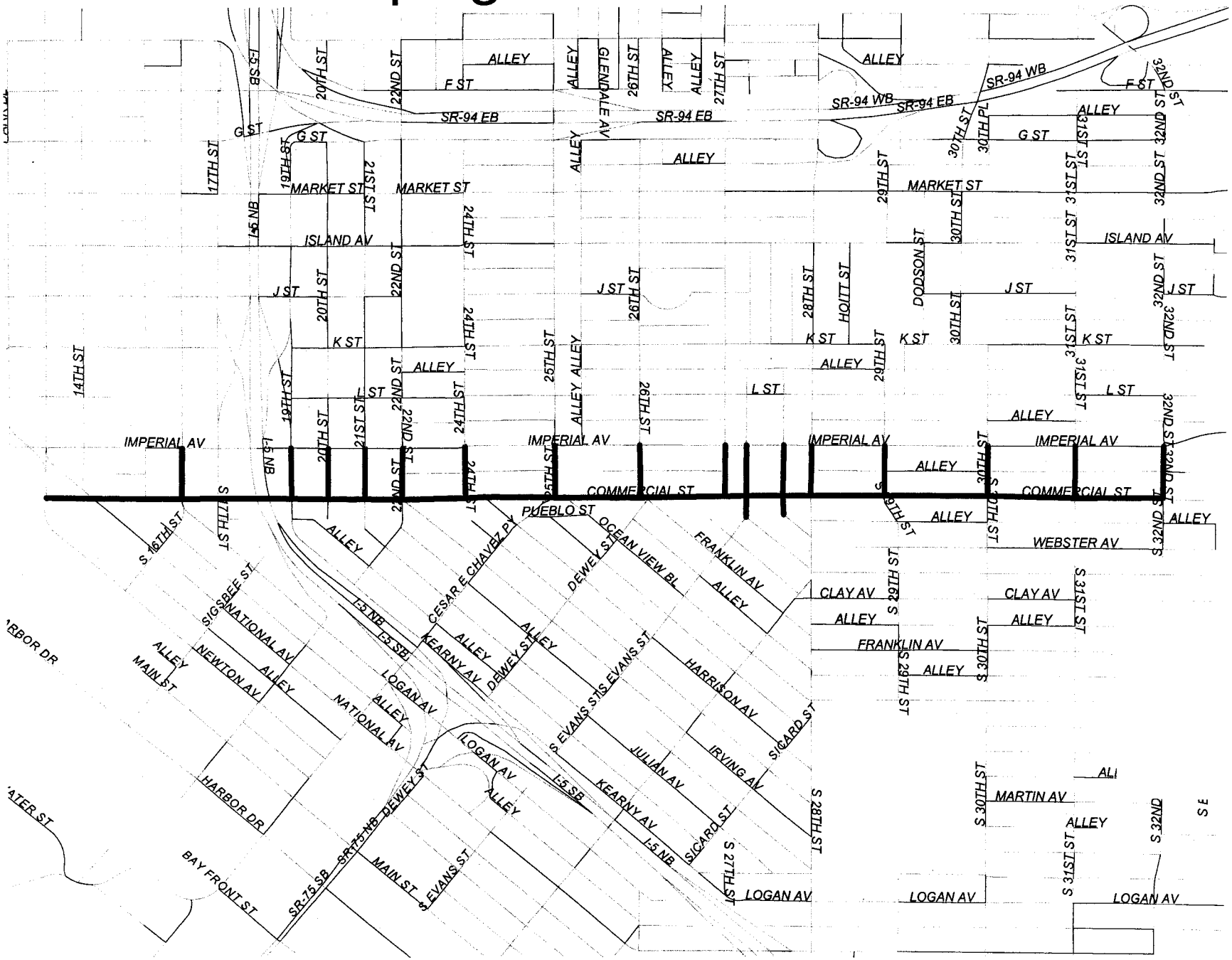

Sweeping Route - 1U

Mon - Fri

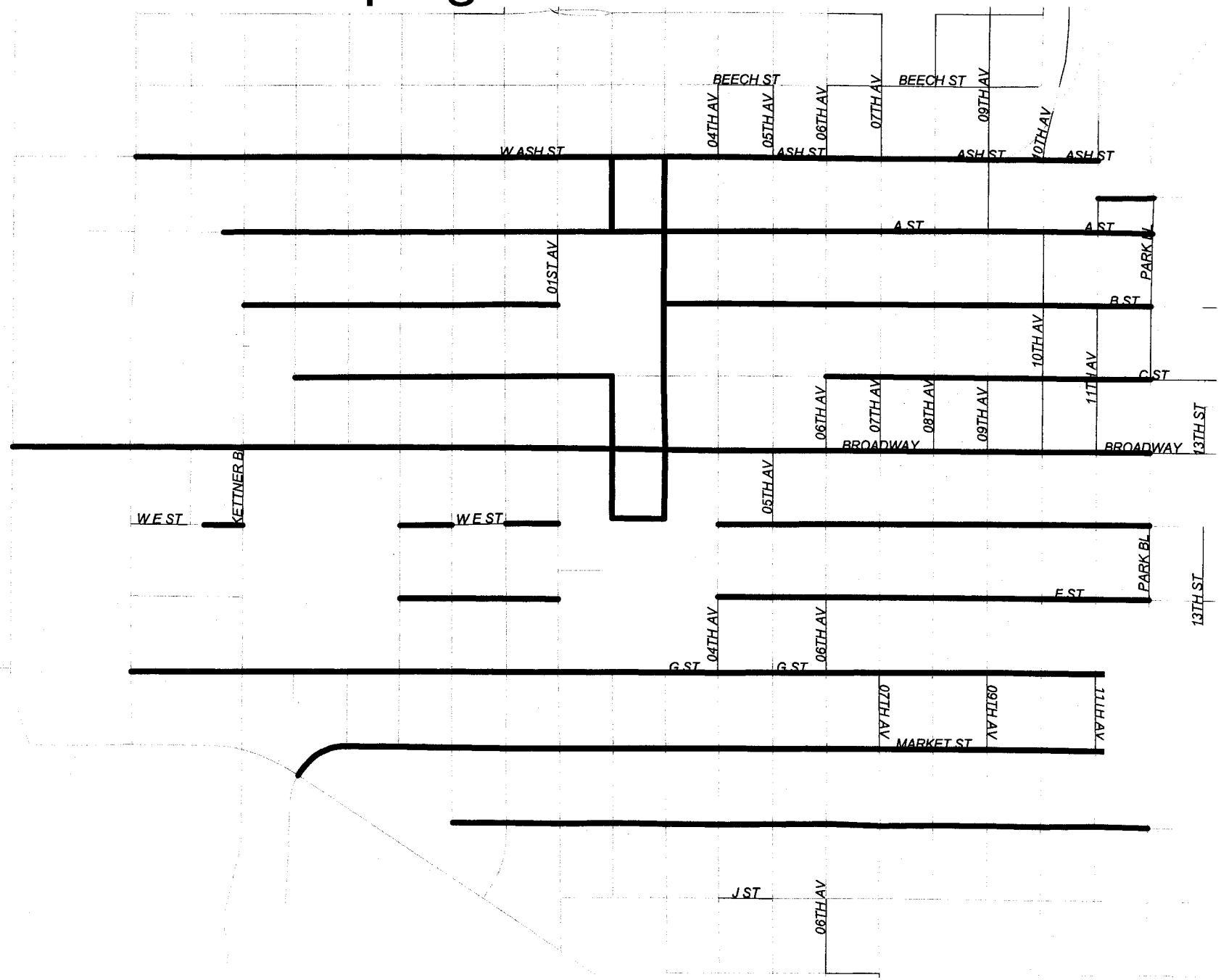

Sweeping Route - 1V

Mon - Fri

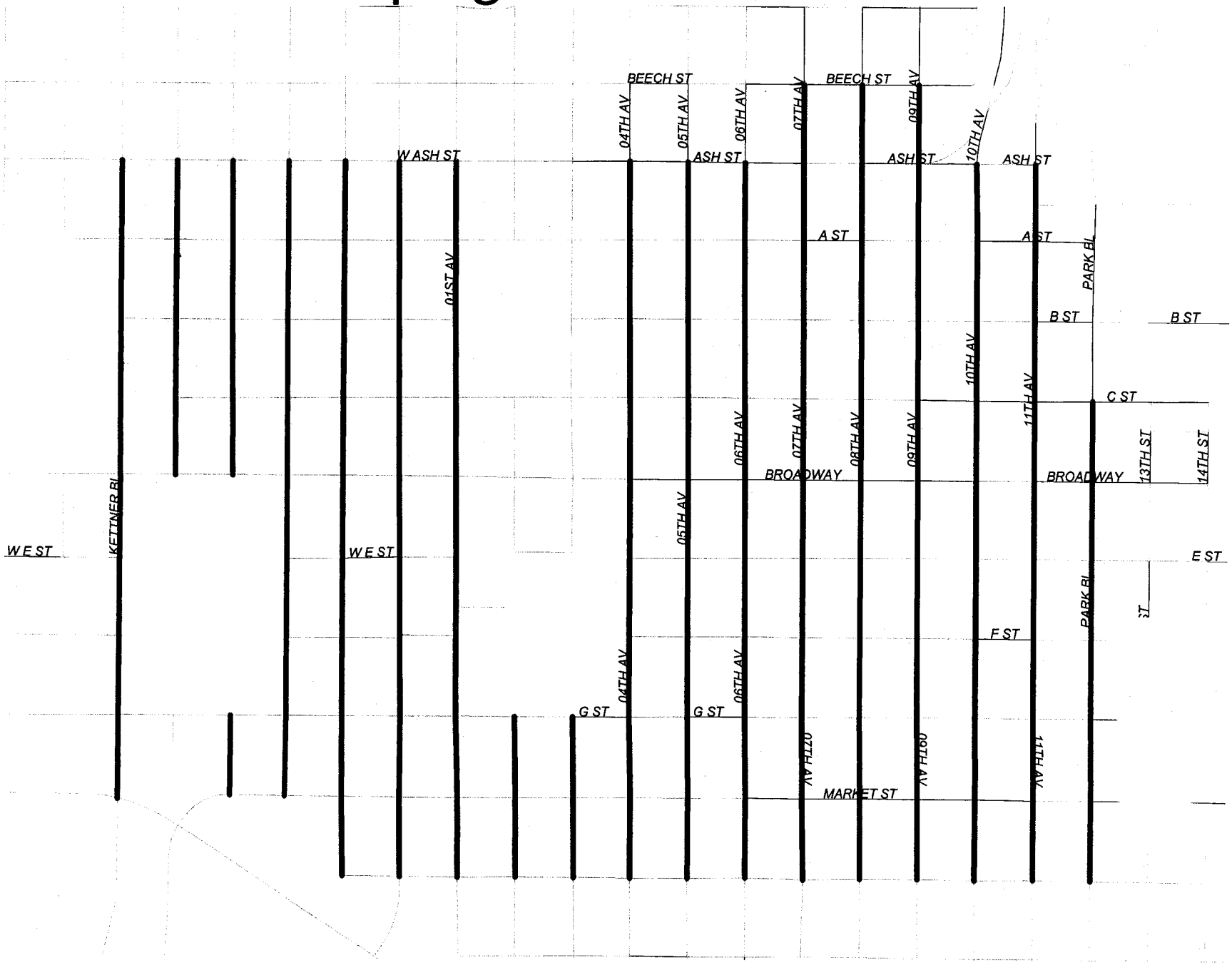

Sweeping Route - 1W

Mon & Tue

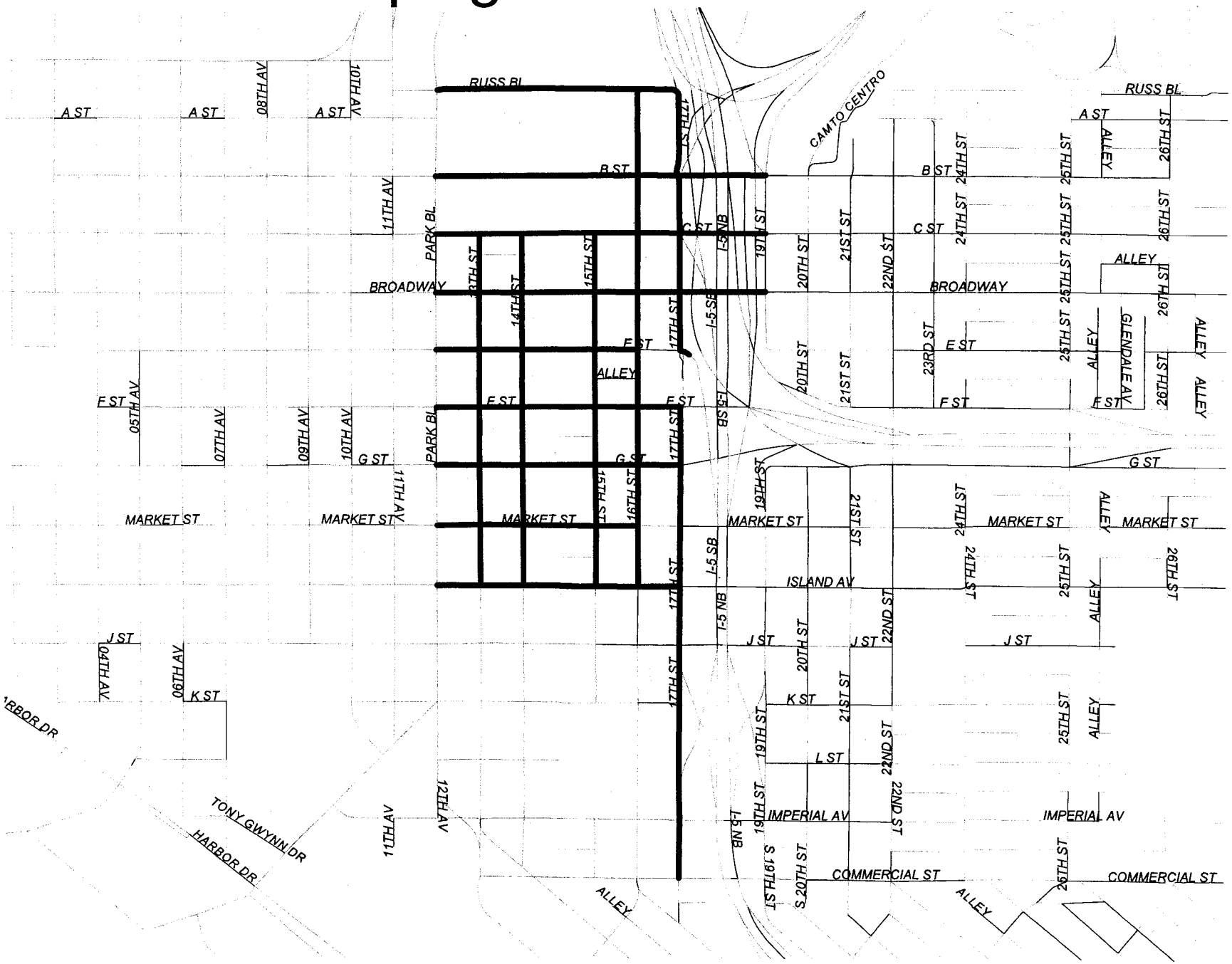

Sweeping Route - 1X

Wed & Thu

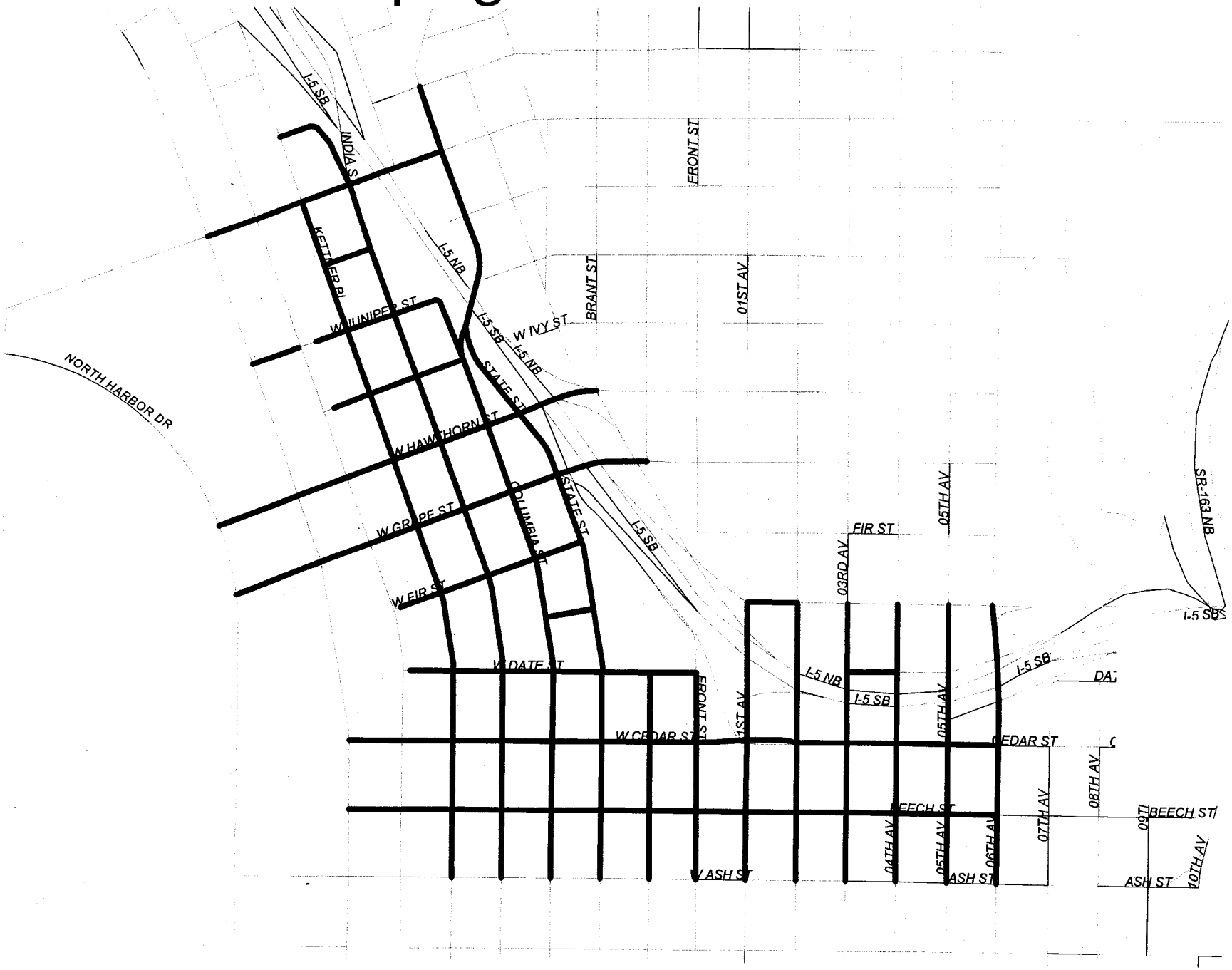

Sweeping Route - 2B

Mon

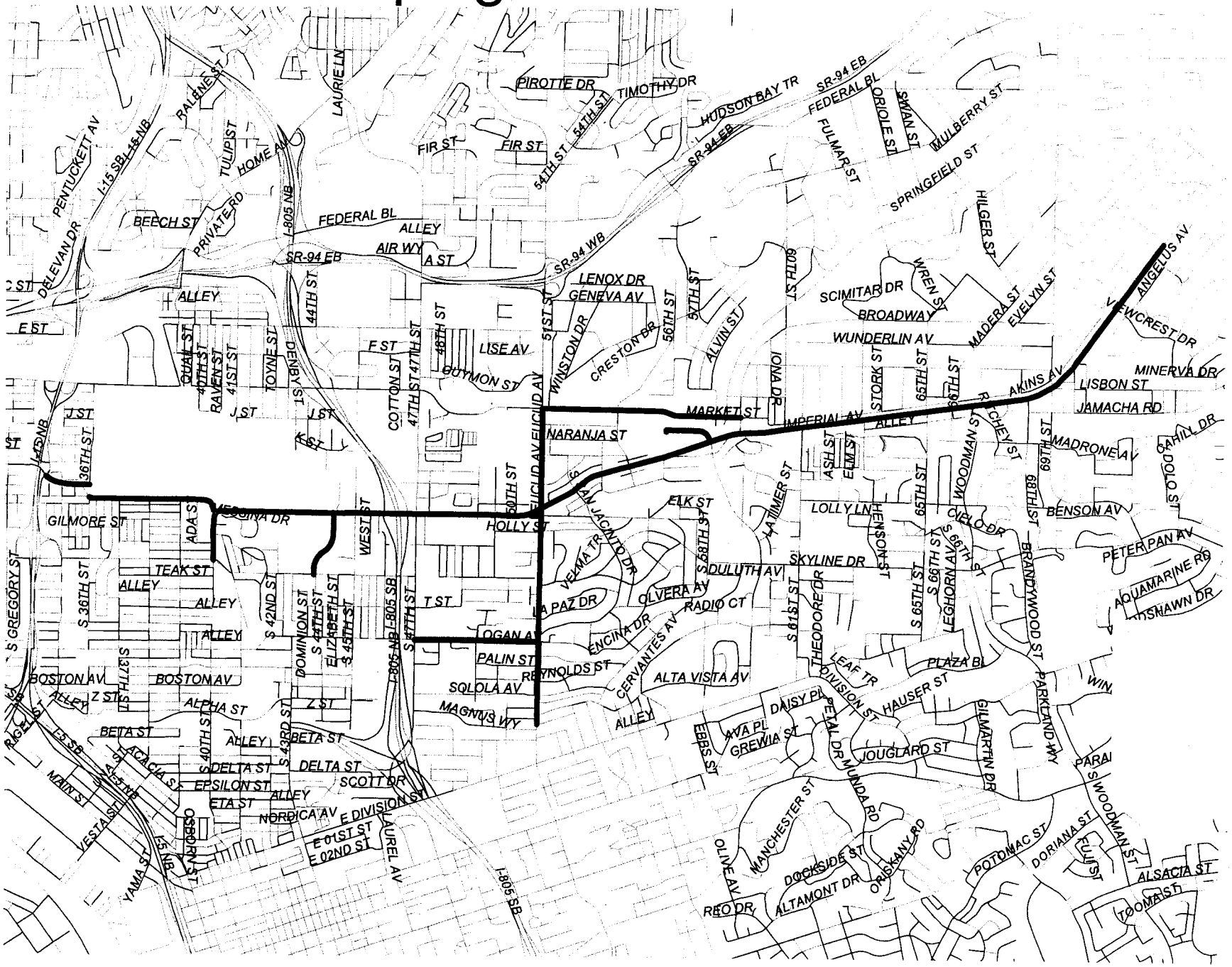

Sweeping Route - 2C

Wed

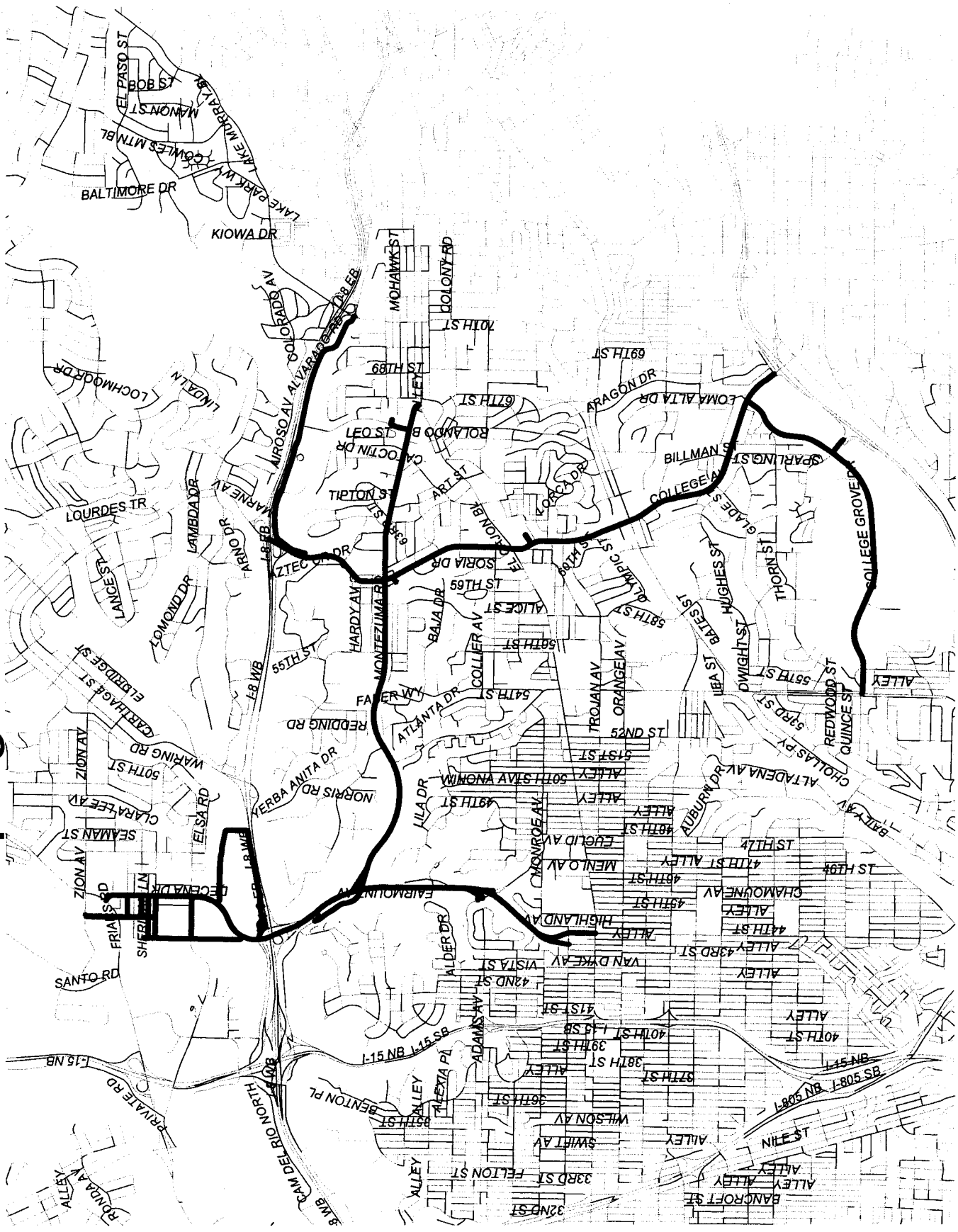

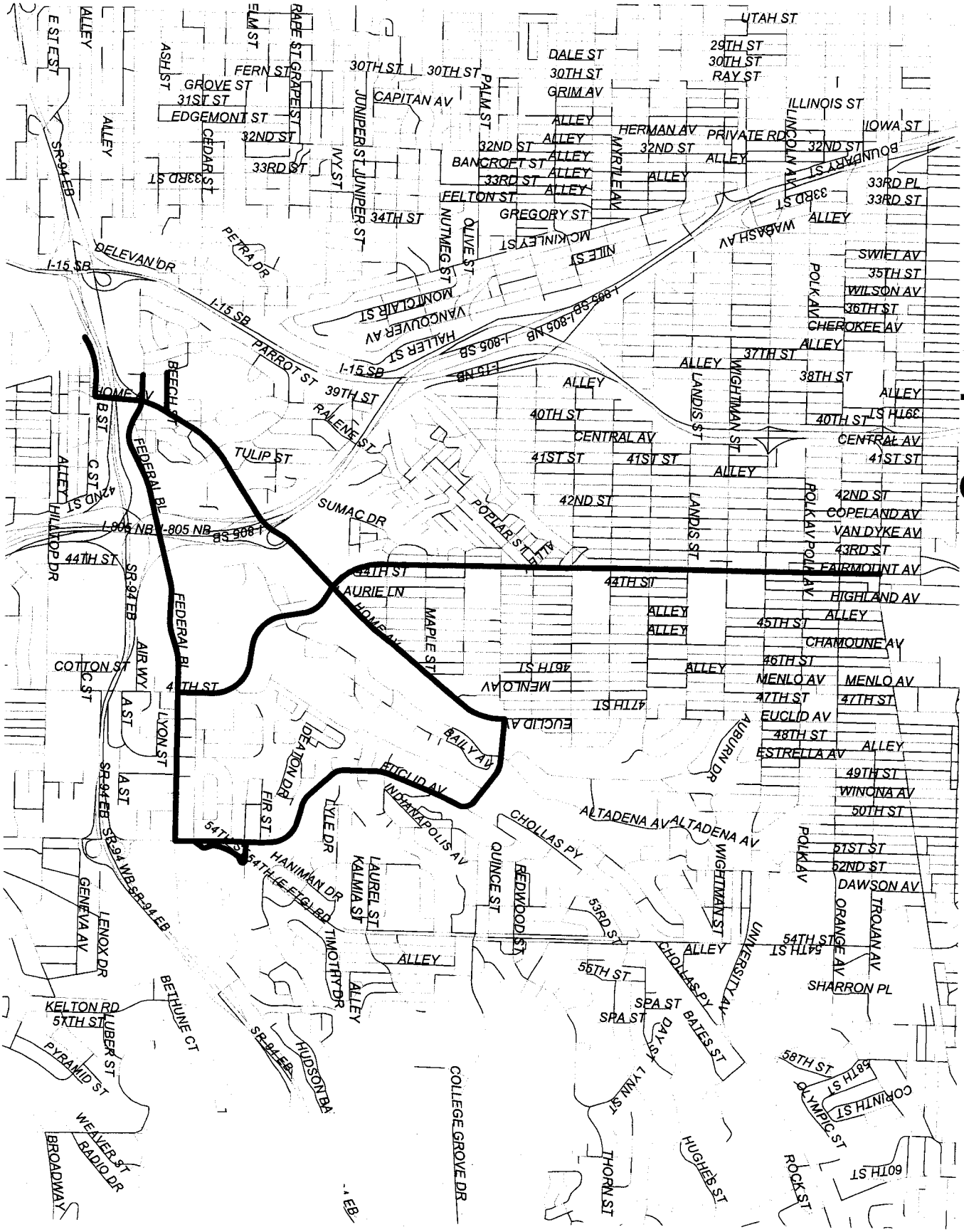
Sweeping Route - 2D
Wed
E ST
ALLEY
SR-94 EB
ELM ST
RABE ST
GRAPE ST
ASH ST
FERN ST
GROVE ST
31ST ST
EDGEMONT ST
32ND ST
33RD ST
CEDAR ST
IVY ST
JUNIPER ST
30TH ST
CAPITAN AV
PALM ST
DALE ST
GRIM AV
29TH ST
RAY ST
UTAH ST
ILLINOIS ST
IOWA ST
HERMAN AV
PRIVATE RD
MYRTLE AV
BANCROFT ST
FELTON ST
GREGORY ST
NUTMEG ST
OLIVE ST
MCKINLEY ST
NILE ST
LINCOLN AV
BOUNDARY ST
WABASH AV
33RD PL
DELEVAN DR
PETRA DR
I-15 SB
I-15 NB
I-805 SB
I-805 NB
VANCOUVER AV
MOUNT AIR ST
HALLER ST
PARROT ST
POLK AV
SWIFT AV
35TH ST
WILSON AV
36TH ST
CHEROKEE AV
37TH ST
38TH ST
39TH ST
LANDIS ST
WIGHTMAN ST
HOME AV
BEECH ST
B ST
C ST
RALENE ST
TULIP ST
FEDERAL BL
ALLEY
42ND ST
SUMAC DR
POPLAR ST
40TH ST
CENTRAL AV
41ST ST
COPELAND AV
VAN DYKE AV
43RD ST
FAIRMOUNT AV
HIGHLAND AV
CHAMOUNE AV
45TH ST
46TH ST
MENLO AV
47TH ST
EUCLID AV
48TH ST
ESTRELLA AV
49TH ST
WINONA AV
50TH ST
ALTADENA AV
51ST ST
52ND ST
DAWSON AV
ORANGE AV
TROJAN AV
SHARRON PL
HILLTOP DR
44TH ST
AURIE LN
MAPLE ST
COTTON ST
AIR WY
LYON ST
A ST
DEATON DR
BAILY AV
INDIANAPOLIS AV
FIR ST
LYLE DR
54TH ST
HANIMAN DR
LAUREL ST
KALMIA ST
QUINCE ST
REDWOOD ST
CHOLLAS PY
AUBURN DR
53RD ST
UNIVERSITY AV
54TH ST
55TH ST
SPA ST
BATES ST
GENEVIA AV
LENOX DR
KELTON RD
57TH ST
LUBER ST
PYRAMID ST
BETHUNE CT
TIMOTHY DR
HUDSON BA
COLLEGE GROVE DR
LYNN ST
THORN ST
HUGHES ST
ROCK ST
OLYMPIC ST
CORINTH ST
58TH ST
60TH ST
WEAVER ST
RADIO DR
BROADWAY

Sweeping Route - 2F

Mon & Tue

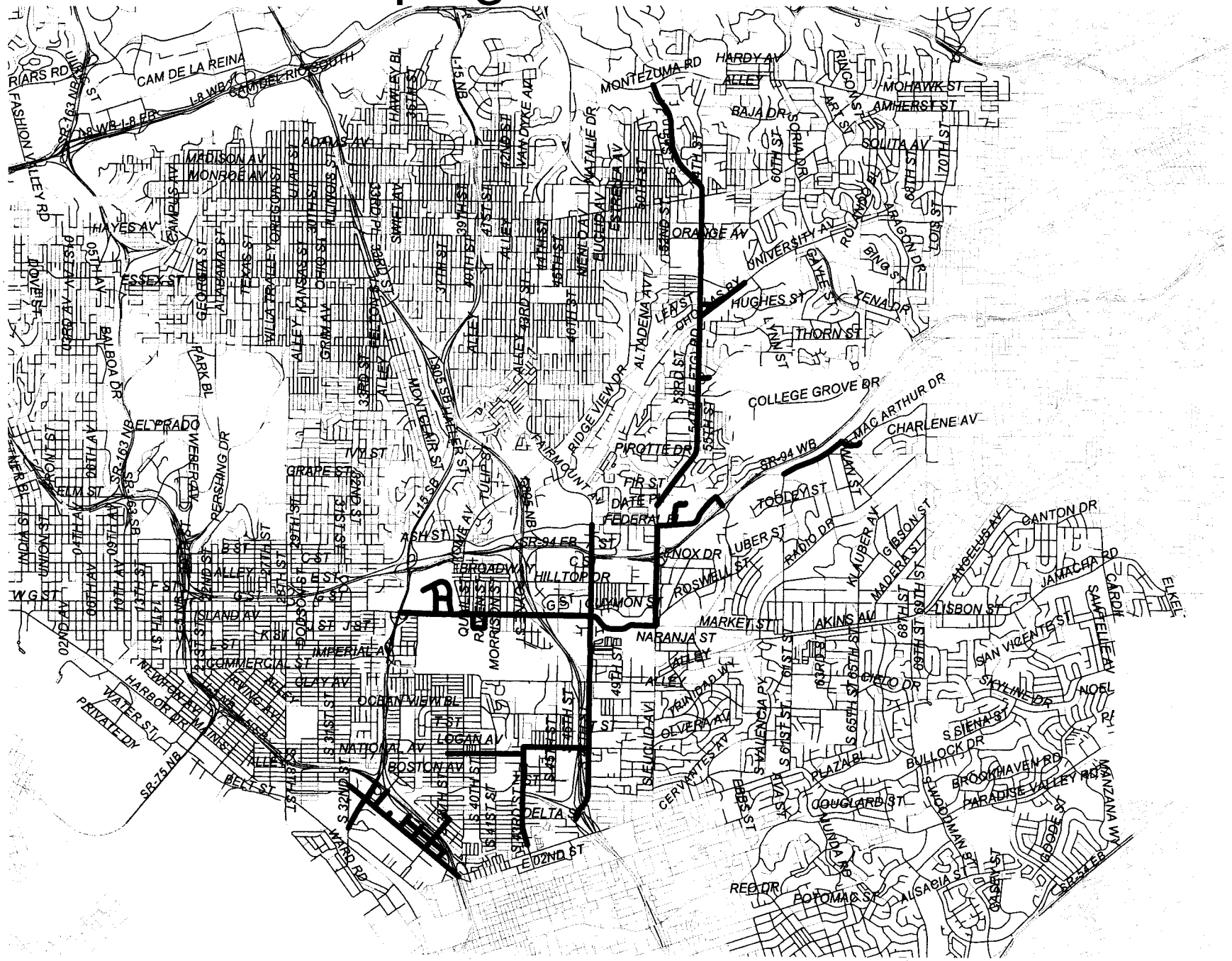

Sweeping Route - 2J

Mon

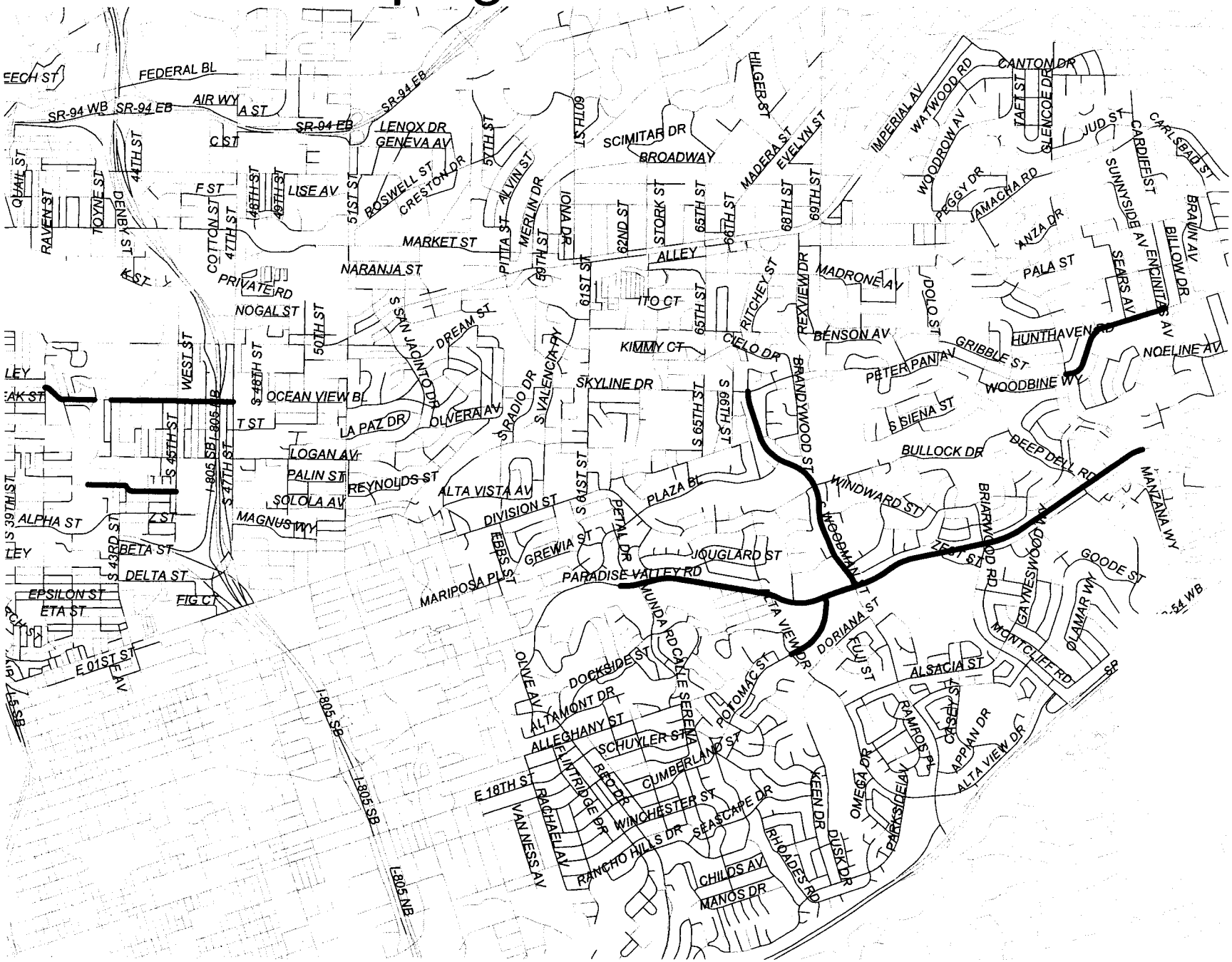

Sweeping Route - 2W
Fri
PACIFIC HY
ASH ST
W A ST
INDIA ST
W DATE ST
STATE ST
UNION ST
W BEECH ST
WASH ST
01ST AV
02ND AV
03RD AV
04TH AV
05TH AV
06TH AV
07TH AV
08TH AV
09TH AV
10TH AV
BROADWAY
A ST
B ST
C ST
13TH ST
14TH ST
15TH ST
16TH ST
17TH ST
19TH ST
20TH ST
21ST ST
22ND ST
23RD ST
RUSS BL
ALLEY
26TH ST
27TH ST
28TH ST
GRANADA AV
29TH ST
DALE ST
30TH ST
26TH ST RD
PERSHING DR
FLORIDA DR
W GRAPE ST
W FIR ST
W IVY ST
BRANT ST
ALBATROSS ST
FRONT ST
REYNARD WY
COLUMBIA ST
I-5 NB
I-5 SB
CEDAR ST
DATE ST
ELM ST
FIR ST
GRAPE ST
IVY ST
KALMIA ST
MAPLE ST
OLIVE ST
SR-163 NB
SR-163 SB
PAN AMERICAN PZ
PRIVATE RD
PRESIDENTS WY
WELCH RD
PARK BL
EL PRADO
OLD GLOBE WY
VILLAGE PL
BALBOA DR
W UPAS ST
UPAS ST
TEXAS ST
ARIZONA ST
MYRTLE AV
VILLA TR
ALLEY
PERSHING AV
UTAH ST
PALM ST
DALE ST
LAUREL ST
GRIM AV

Sweeping Route - 2X

Wed

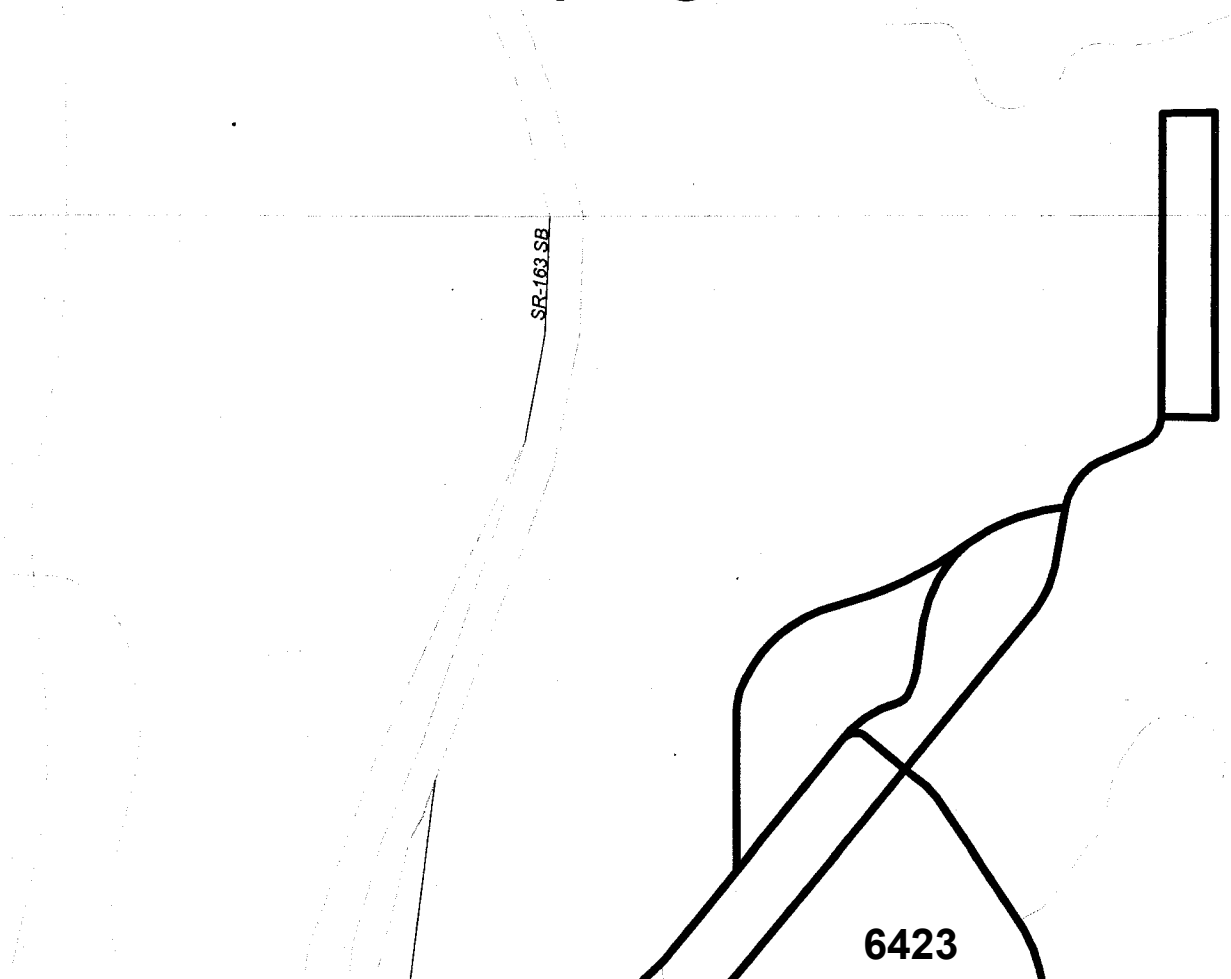

Sweeping Route - 3A

Fri

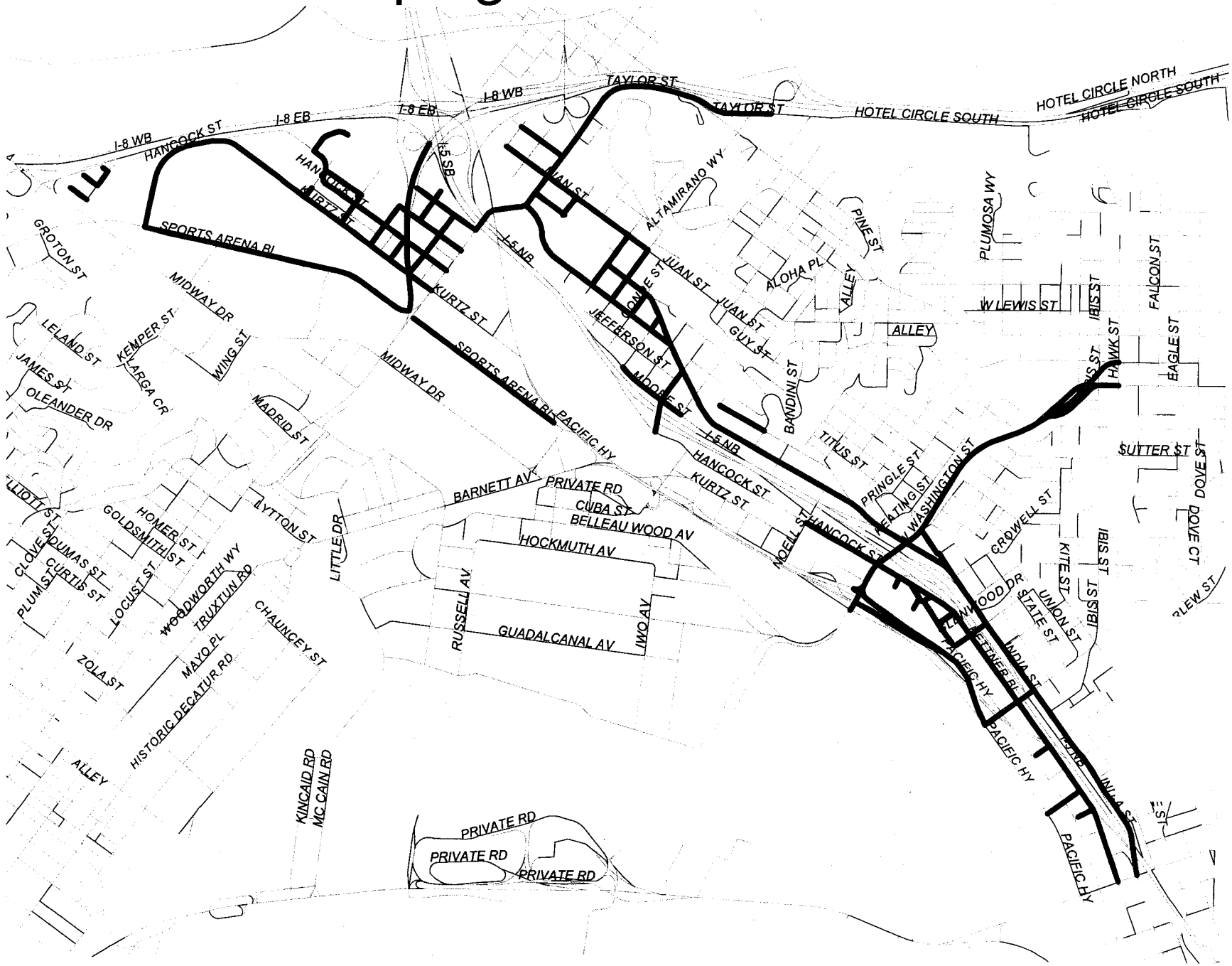

Sweeping Route - 3I

Mon

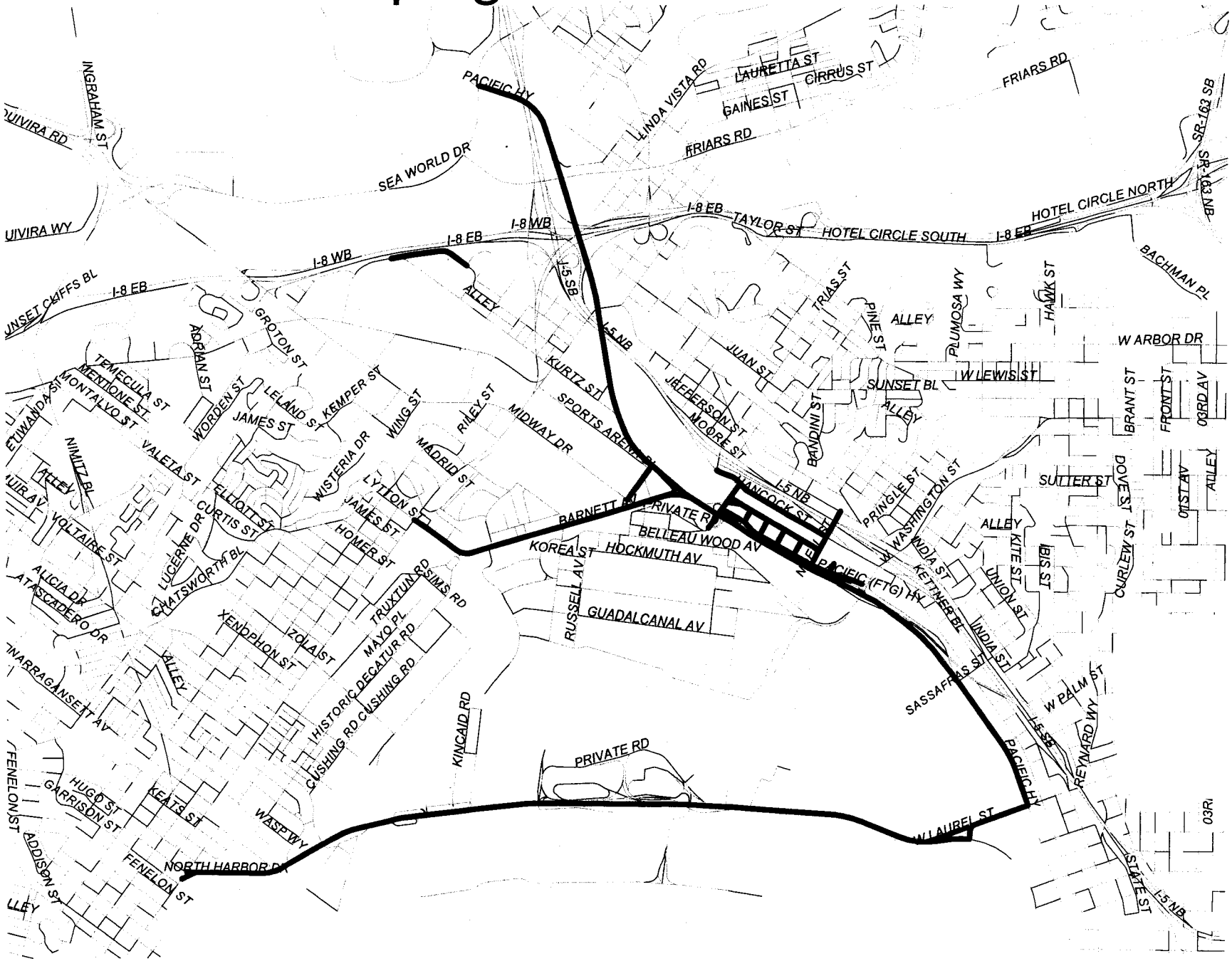

Sweeping Route - 3J

Thu

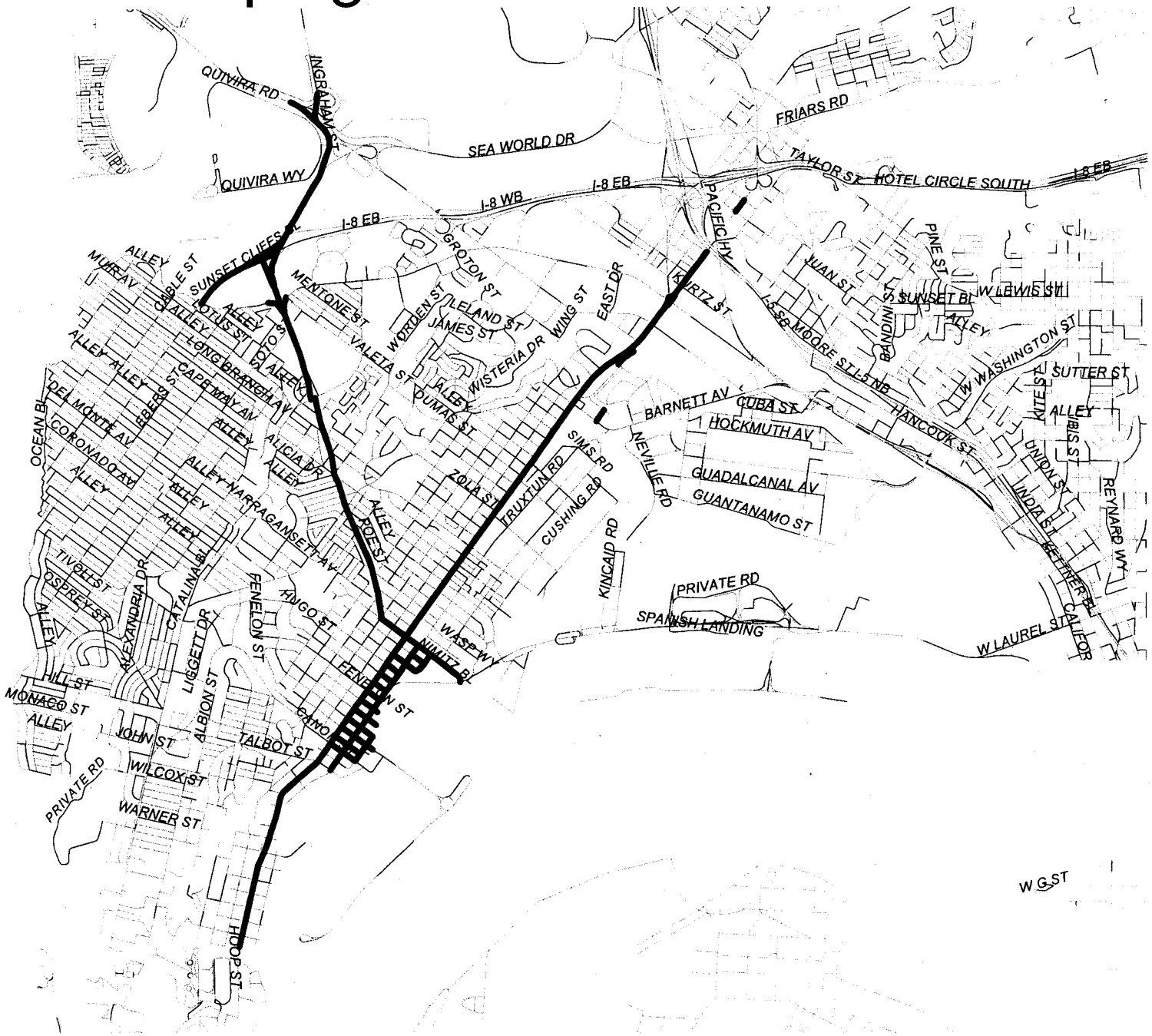

Sweeping Route - 3K

Mon & Thu

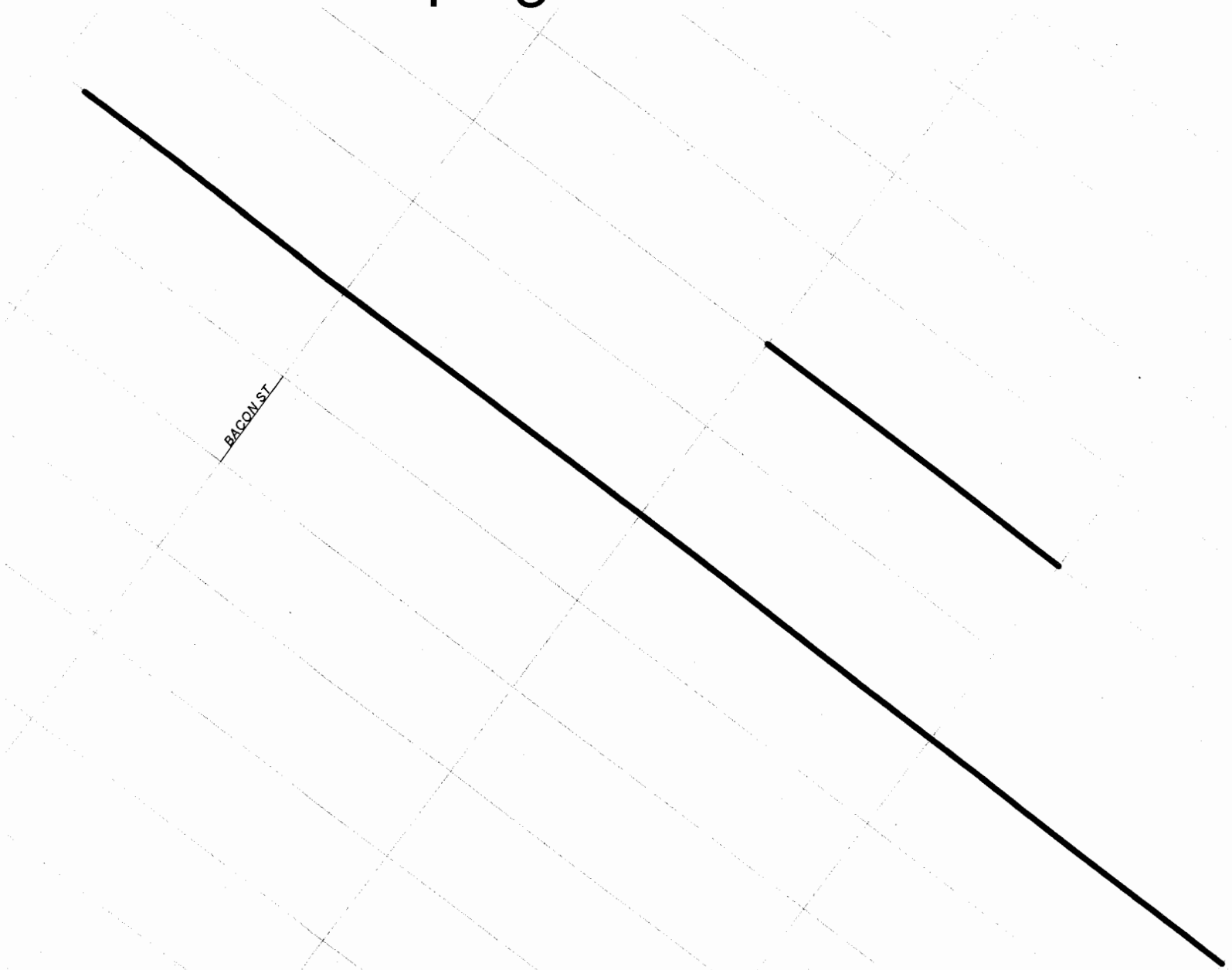

Sweeping Route - 3L

Tue

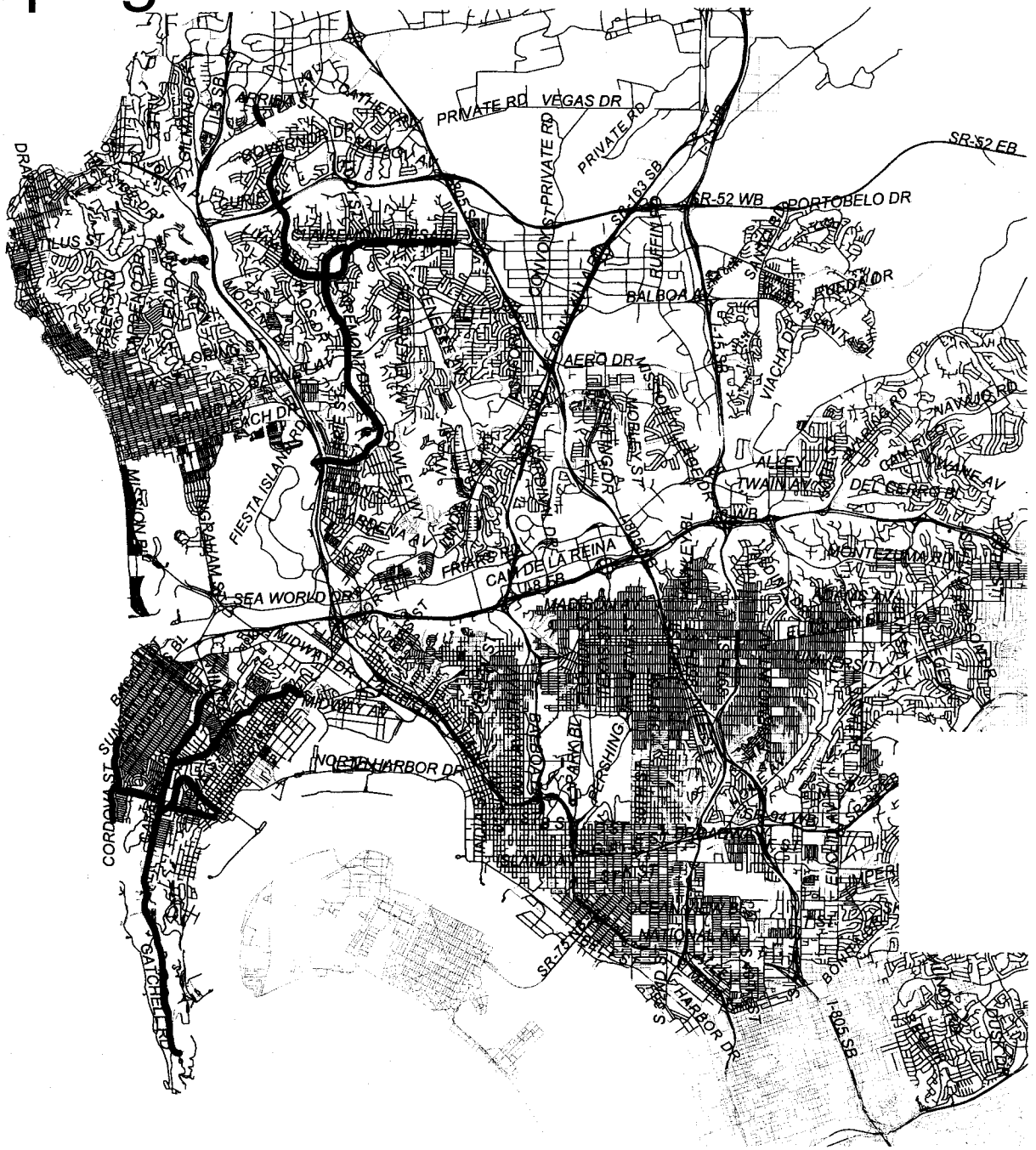

Sweeping Route - 4A

Mon

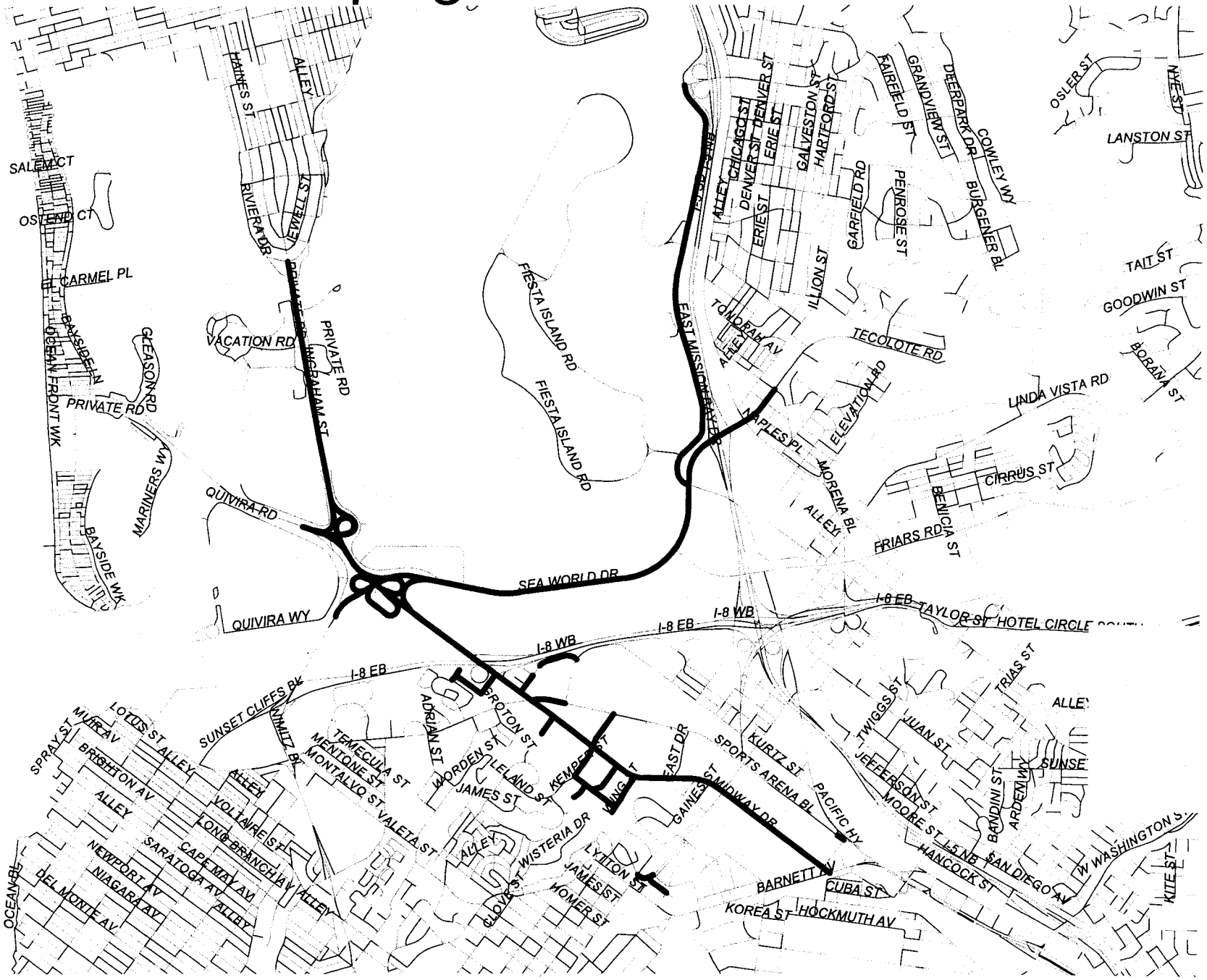

Sweeping Route - 4B

Tue

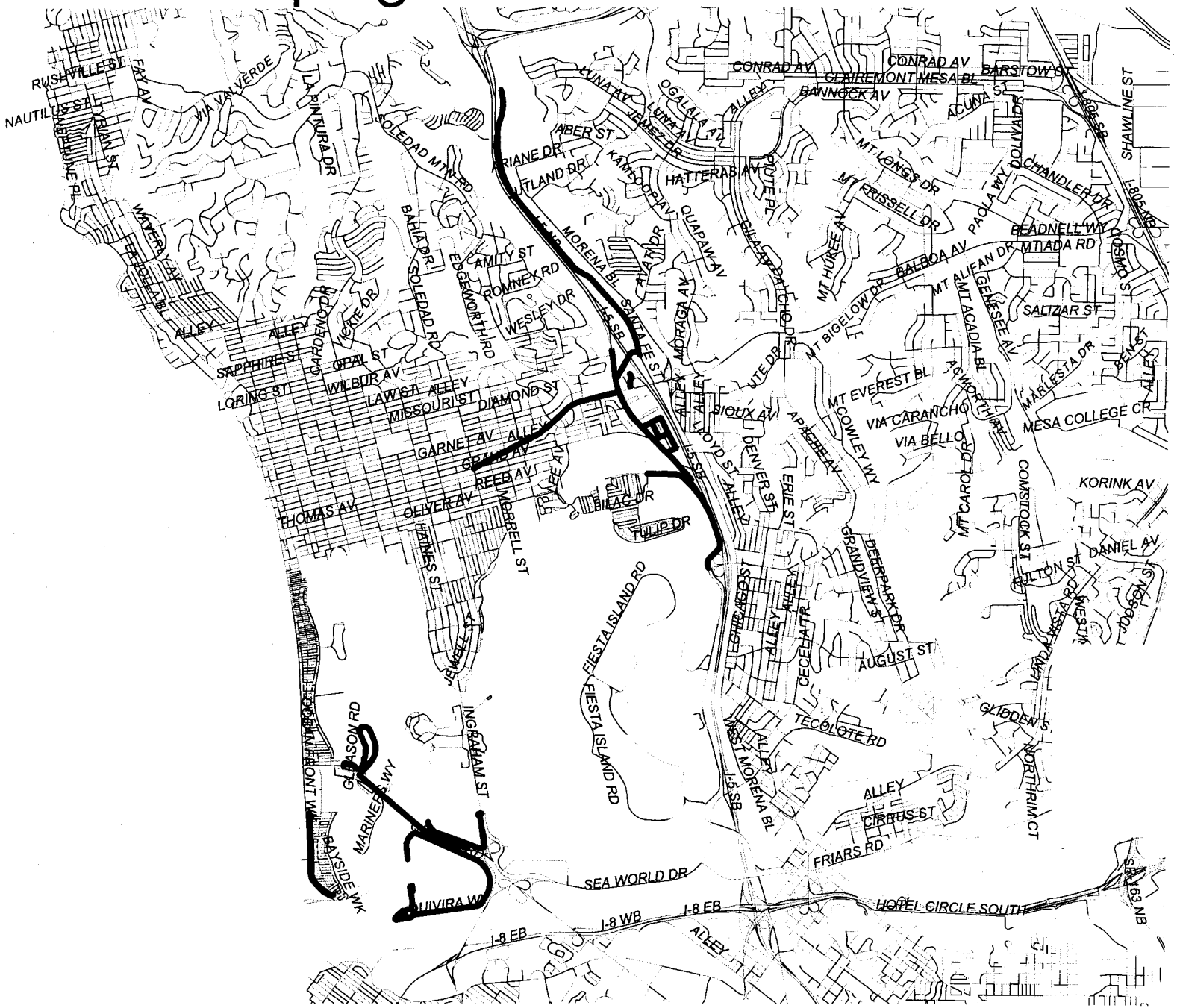

Sweeping Route - 4C

Mon & Fri

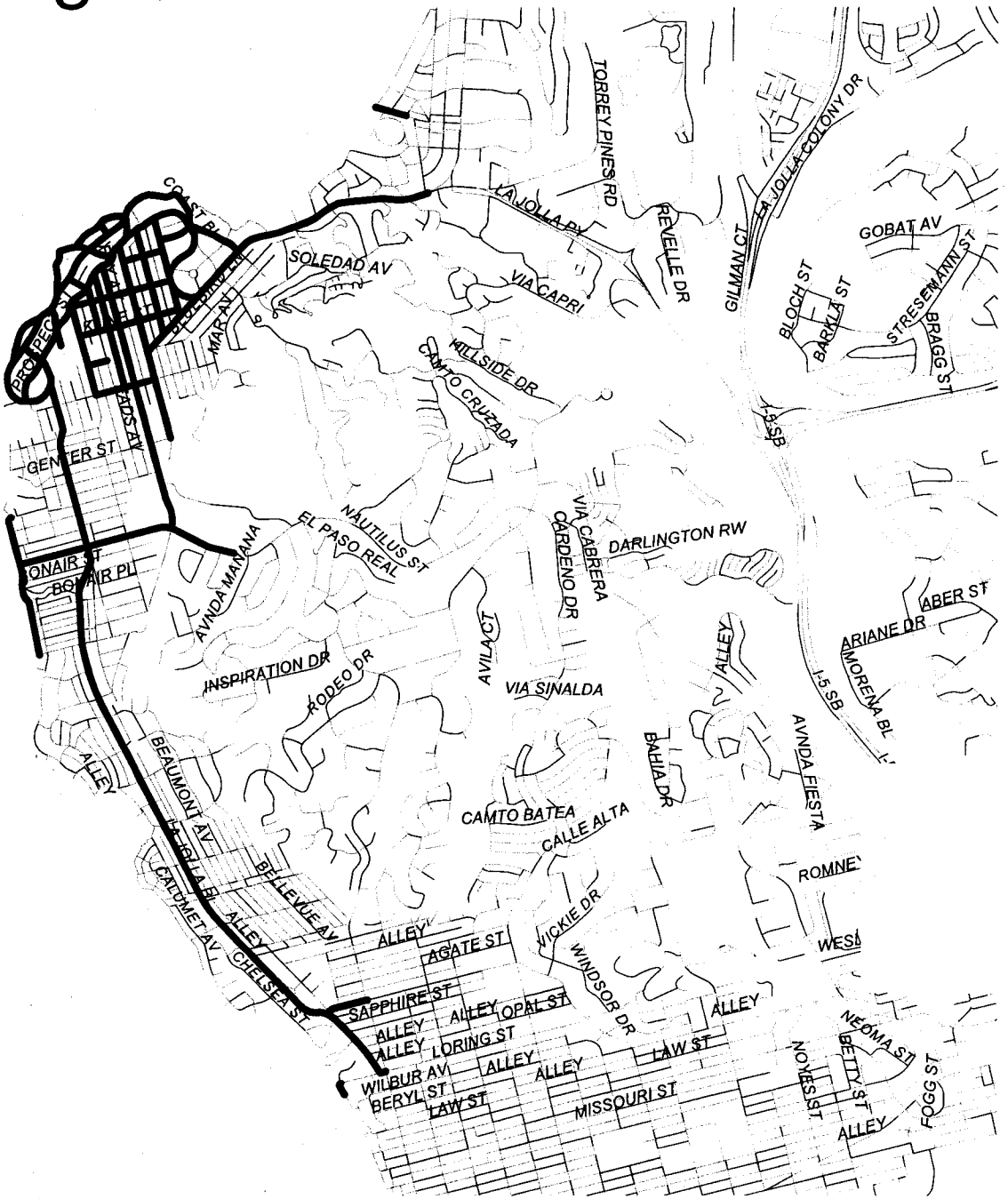

Sweeping Route - 4D

Wed

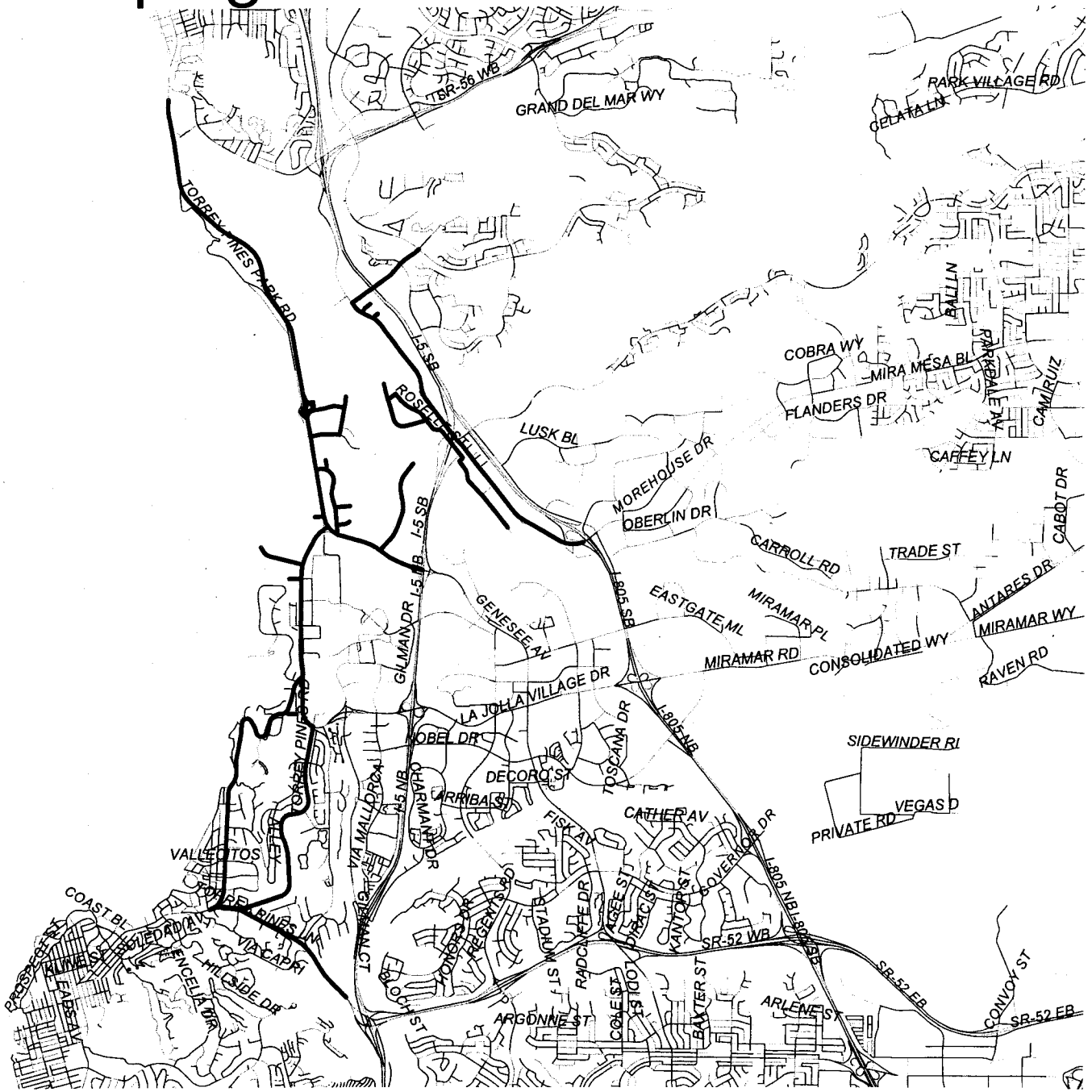

Sweeping Route - 4E

Wed

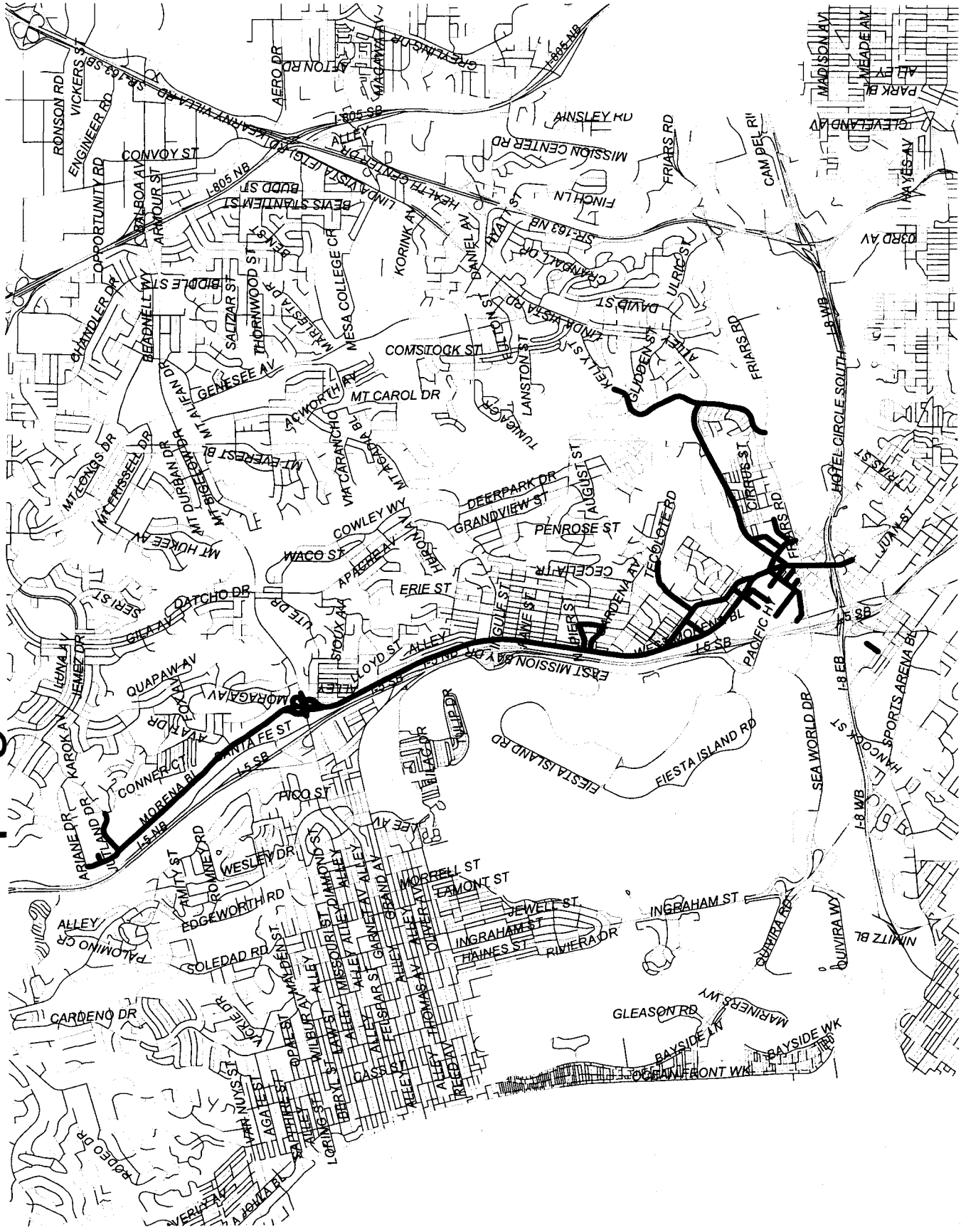

Sweeping Route - 4Q

Fri

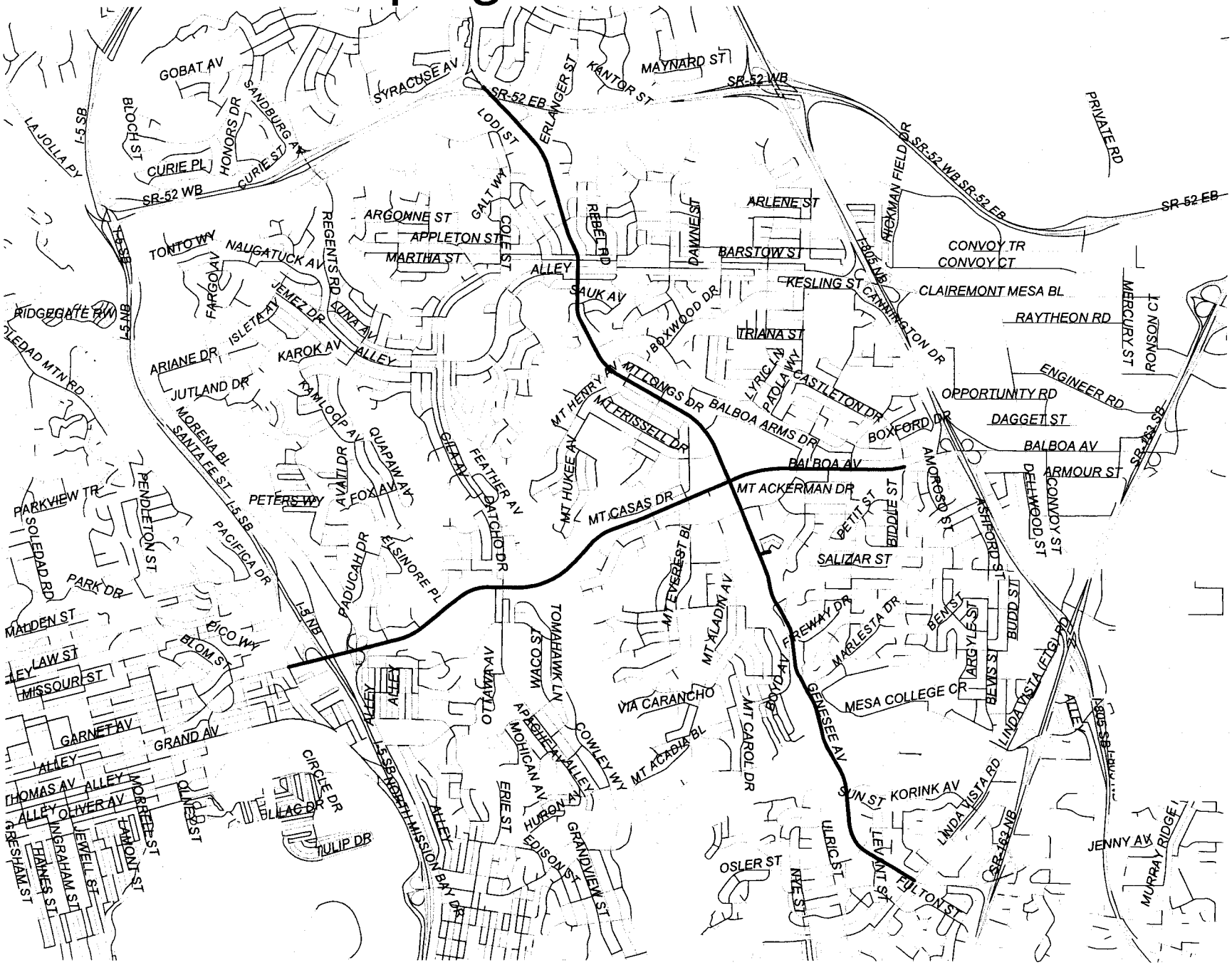

Sweeping Route - 4S

Tue

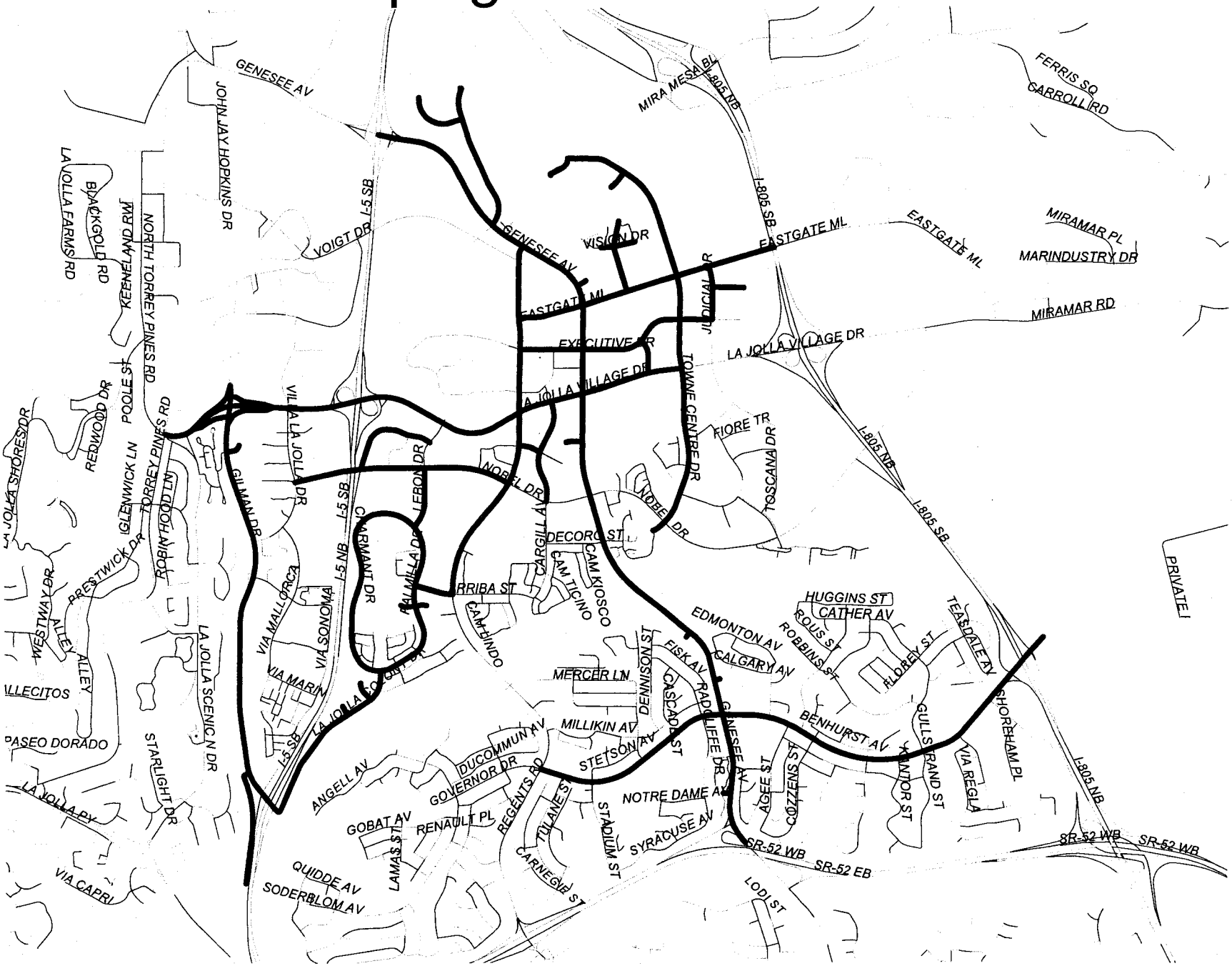

Sweeping Route - 4T

Tue & Thu

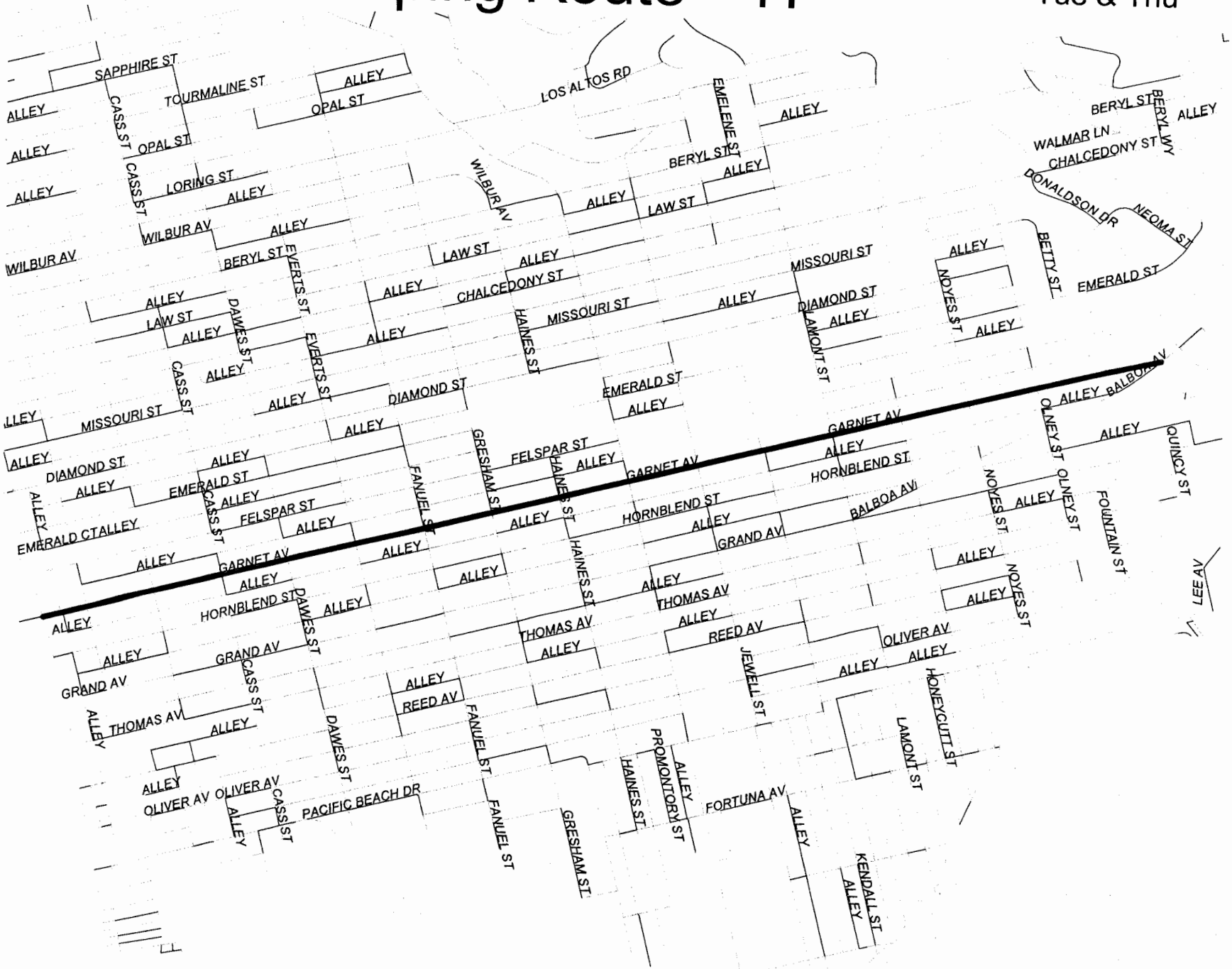

Sweeping Route - 4U

Mon & Fri



Sweeping Route - 4Z

Thu

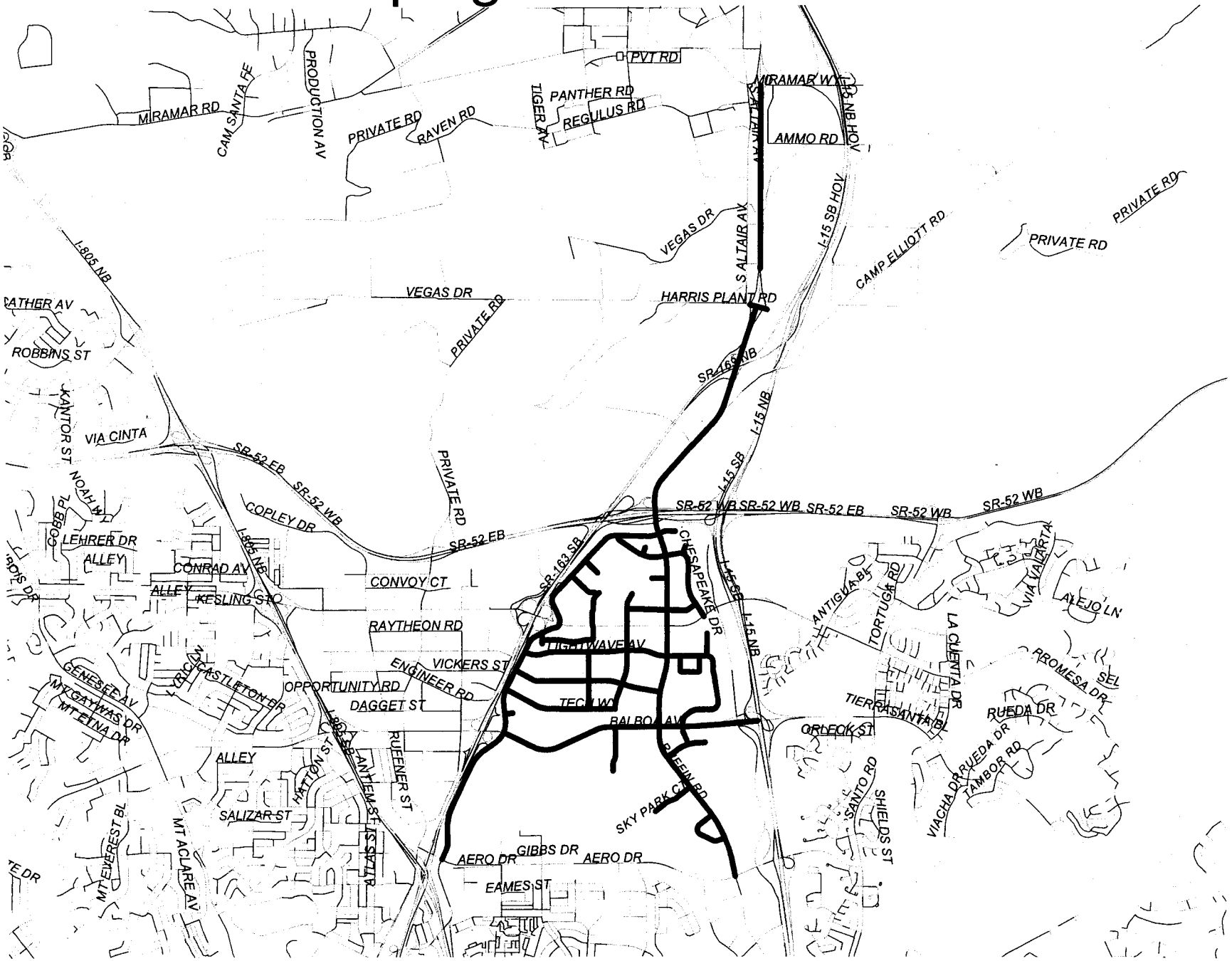

Sweeping Route - 5A

Fri

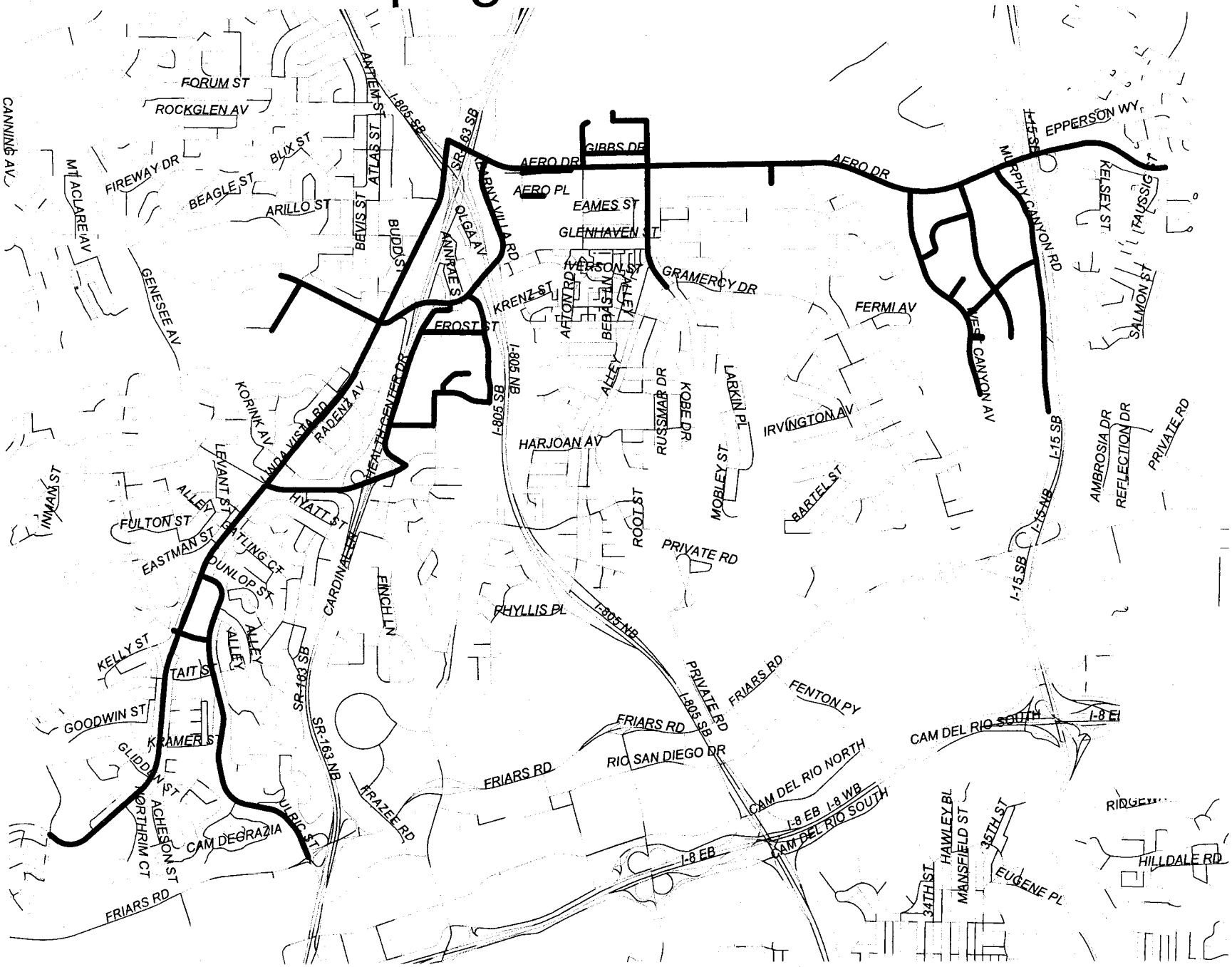

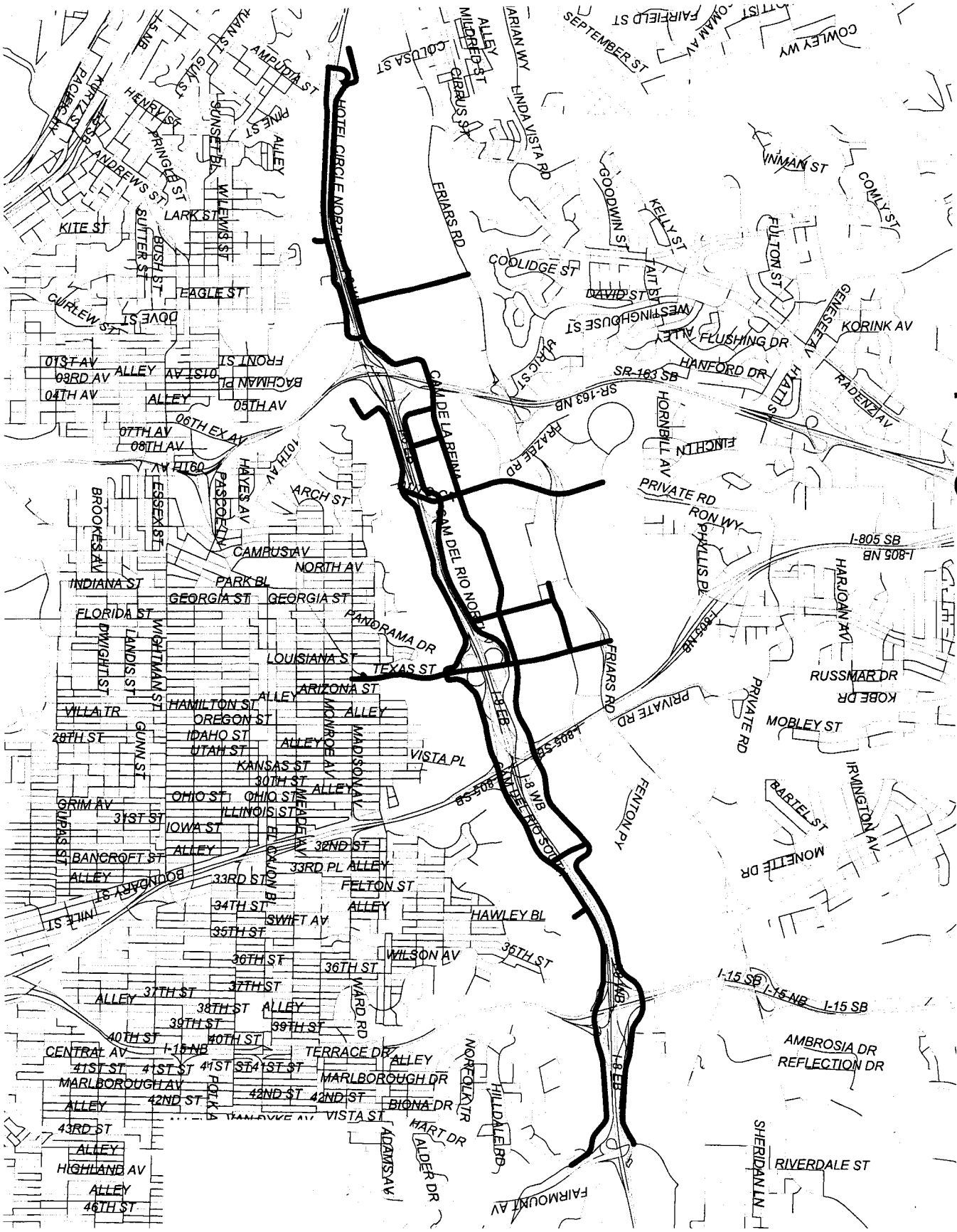
Sweeping Route - 5B
Tue
HOTEL CIRCLE NORTH
CAM DE LA REINA
CAM DEL RIO NORTH
CAM DEL RIO SOUTH
FRIARS RD
SR-163 SB
SR-163 NB
I-8 WB
I-8 EB
I-805 SB
I-805 NB
I-15 SB
I-15 NB
ALLEY
FAIRFIELD ST
COWLEY WY
SEPTEMBER ST
ARIAN WY
LINDA VISTA RD
GOODWIN ST
KELLY ST
INMAN ST
COMLY ST
FULTON ST
COOLIDGE ST
DAVID ST
WESTINGHOUSE ST
GENESEE AV
KORINK AV
FLUSHING DR
HANFORD DR
HATTS
RADENZ AV
HORNBILL AV
FINCH LN
FRAZEE RD
PRIVATE RD
RON WY
PHYLLIS PL
HARJOAN AV
RUSSMAR DR
KOBE DR
MOBLEY ST
IRWINGTON AV
BARTEL ST
MONETTE DR
FENTON PY
HAWLEY BL
WILSON AV
WARD RD
TERRACE DR
MARLBOROUGH DR
MARLBOROUGH AV
NORFOLK TR
HILLDALE RD
HART DR
ALDER DR
ADAMS AV
BIONA DR
VISTA ST
AMBROSIA DR
REFLECTION DR
SHERIDAN LN
RIVERDALE ST
FAIRMOUNT AV
KITE ST
LARK ST
EAGLE ST
DOVE ST
CURLEW ST
SUTTER ST
BUSH ST
WILLOW ST
LOUNSETT PL
PRINGLE ST
HENRY ST
ANDREWS ST
KURTZ ST
PACIFIC HY
AMPUDIA ST
PINE ST
GUY ST
HANN ST
COLUSA ST
CIRRUS ST
MILDRED ST
BACHMAN PL
FRONT ST
01ST AV
02ND AV
03RD AV
04TH AV
05TH AV
06TH EX AV
07TH AV
08TH AV
09TH AV
10TH AV
HAYES AV
PASEO DEL RIO
ARCH ST
CAMPUS AV
NORTH AV
PARK BL
BROOKES AV
ESSEX ST
INDIANA ST
GEORGIA ST
FLORIDA ST
DWIGHT ST
LANDIS ST
WHITTMAN ST
PANORAMA DR
LOUISIANA ST
TEXAS ST
ARIZONA ST
VILLA TR
HAMILTON ST
OREGON ST
IDAHO ST
UTAH ST
KANSAS ST
28TH ST
GUNN ST
MONROE AV
MADISON AV
VISTA PL
30TH ST
OHIO ST
ILLINOIS ST
GRIM AV
31ST ST
IOWA ST
UPAS ST
BANCROFT ST
BOUNDARY ST
INYLE ST
32ND ST
33RD PL
33RD ST
FELTON ST
ELEANOR AV
ELEANOR BL
34TH ST
SWIFT AV
35TH ST
36TH ST
37TH ST
38TH ST
39TH ST
40TH ST
41ST ST
42ND ST
43RD ST
HIGHLAND AV
46TH ST
CENTRAL AV
POLK AV
VANDYKE AV

Sweeping Route - 5C

Every Other Tue

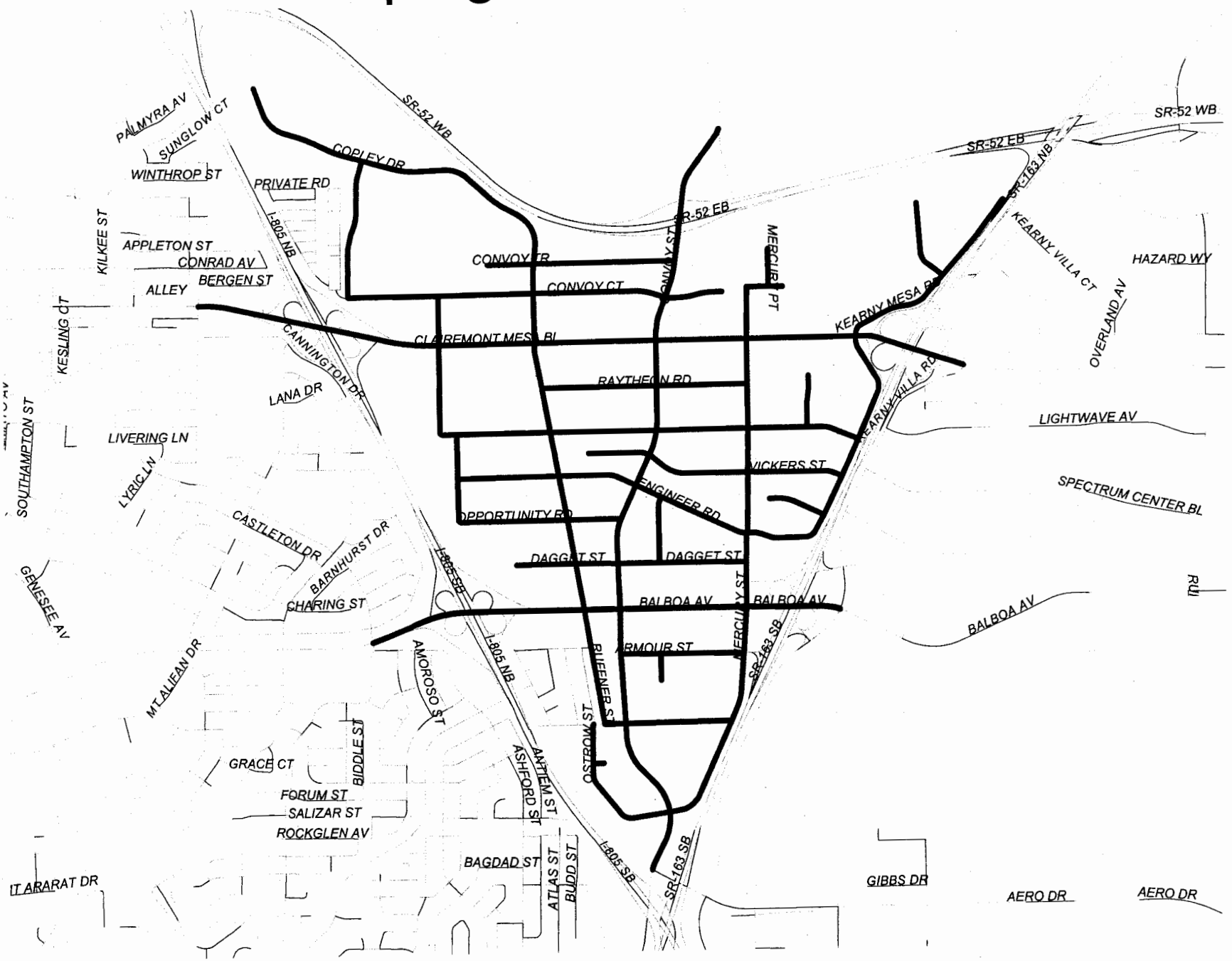

Sweeping Route - 5G

Fri

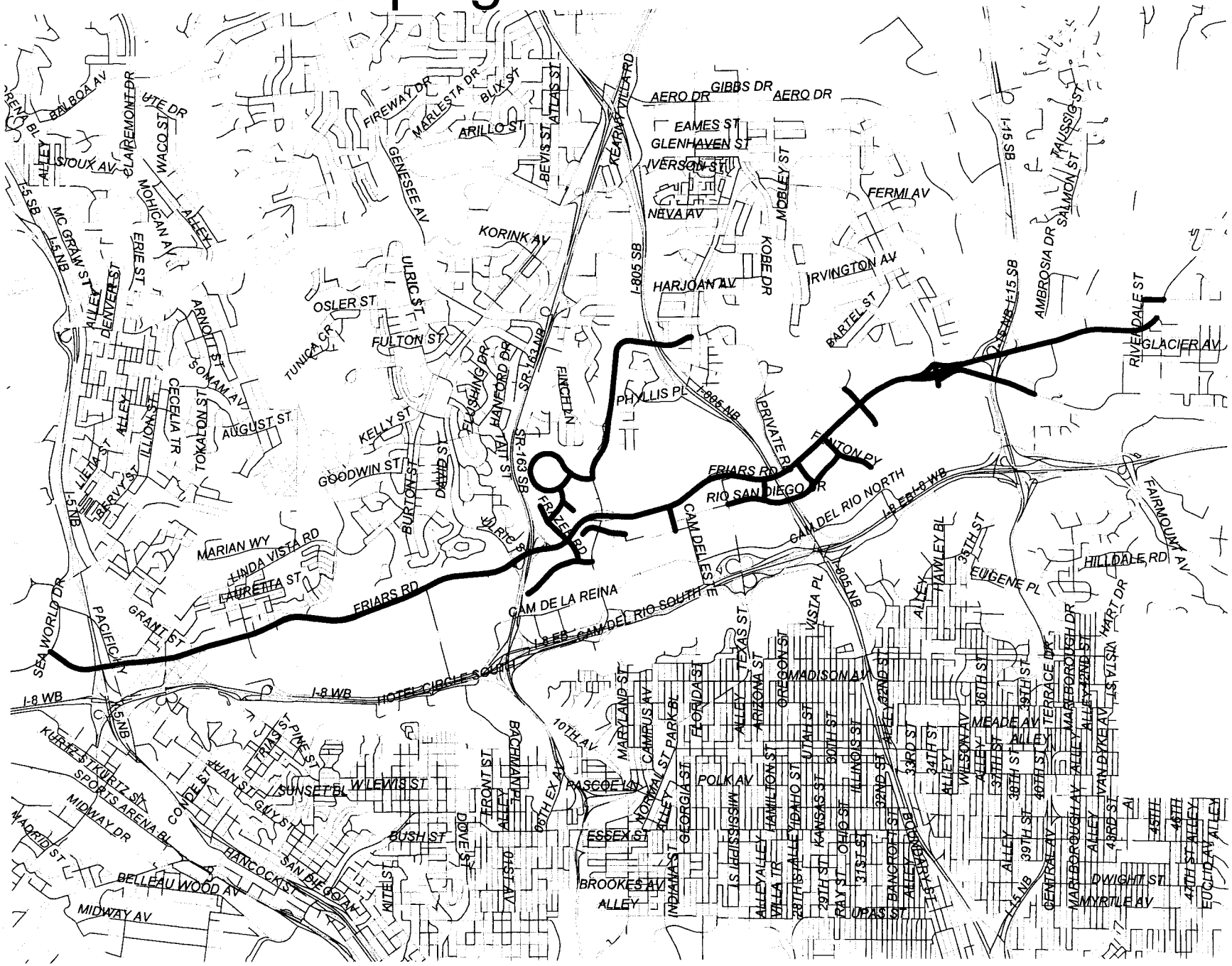
BALBOA AV
CLAIREMONT DR
UTE DR
WACO ST
MOHICAN AV
ERIE ST
DENVER ST
MC GRAW ST
ARNOLD ST
SOMAM AV
CECELIA TR
TOKALON ST
LEWIS ST
LEIA ST
LARRY ST
AUGUST ST
KELLY ST
GOODWIN ST
OSLER ST
FULTON ST
TUNICA CR
ULRIC ST
GENESEE AV
FIREWAY DR
MARLESTA DR
BLIX ST
ARILLO ST
ATLAS ST
BEVIS ST
KEARNY VILLA RD
KORINK AV
SR-163 NB
SR-163 SB
HANFORD DR
FINCELIA
DAVID ST
BURTON ST
TAFT ST
I-5 SB
I-5 NB
I-805 SB
I-805 NB
AERO DR
GIBBS DR
EAMES ST
GLENHAVEN ST
YVERSON ST
NEVA AV
HARJOAN AV
MOBLEY ST
KOBE DR
FERMI AV
IRVINGTON AV
BARTEL ST
I-15 SB
I-15 NB
AMBROSIA DR
SALMON ST
TAUSSIG ST
RIVERDALE ST
GLACIER AV
PHYLLIS PL
PRIVATE RD
TALTON PY
FRIARS RD
RIO SAN DIEGO DR
CAM DEL RIO NORTH
I-8 EB
I-8 WB
CAM DELLESTE
FRAZEE RD
MARIAN WY
LINDA VISTA RD
LAURETTA ST
FRIARS RD
CAM DE LA REINA
CAM DEL RIO SOUTH
I-8 EB
SEA WORLD DR
PACIFIC HY
GRANT ST
HOTEL CIRCLE SOUTH
I-8 WB
I-5 NB
KURTZ ST
SPORTS ARENA BL
MIDWAY DR
MADRID ST
BELLEAU WOOD AV
MIDWAY AV
HANCOCK ST
SAN DIEGO AV
KITE ST
CONDE ST
JUAN ST
GUY ST
TRIAS ST
PINE ST
SUNSET BL
W LEWIS ST
BUSH ST
DAVE ST
FRONT ST
ALLEY
BACHMAN PL
10TH AV
96TH EX AV
PASCOE LN
ESSEX ST
BROOKES AV
ALLEY
INDIANA ST
MARYLAND ST
CAMPUS AV
NORMAL ST
PARK BL
FLORIDA ST
GEORGIA ST
MISSISSIPPI ST
ALLEY
ALLEY
VILLA TR
TEXAS ST
ARIZONA ST
OREGON ST
VISTA PL
HAWLEY BL
ALLEY
35TH ST
EUGENE PL
MADISON AV
POLK AV
HAMILTON ST
IDAHO ST
UTAH ST
ILLINOIS ST
OHIO ST
KANSAS ST
CALY ST
29TH ST
28TH ST
31ST ST
32ND ST
33RD ST
34TH ST
36TH ST
37TH ST
38TH ST
39TH ST
40TH ST
42ND ST
ALLEY
ALLEY
ALLEY

Sweeping Route - 5I

Every Other Mo...

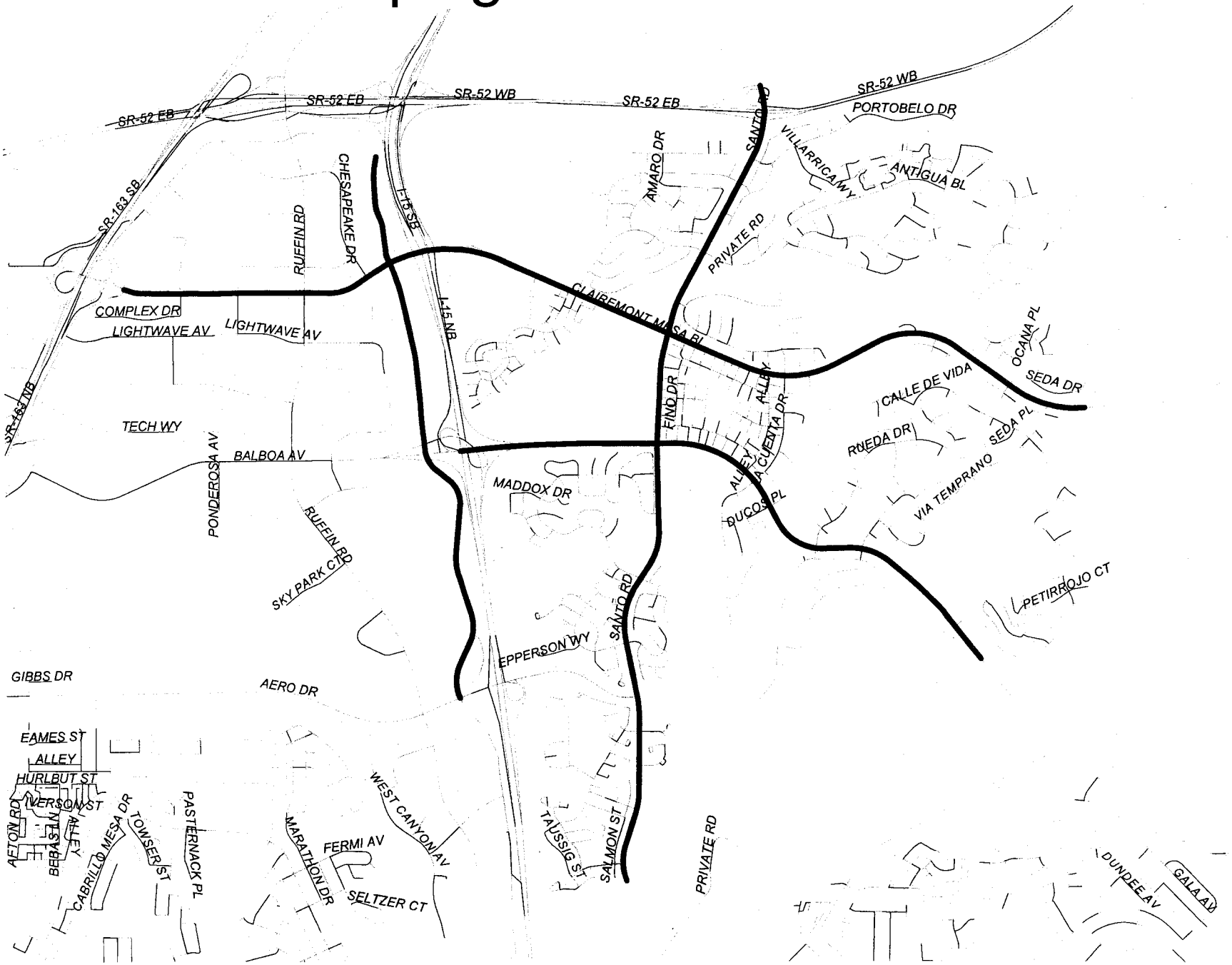

Sweeping Route - 6B

Mon

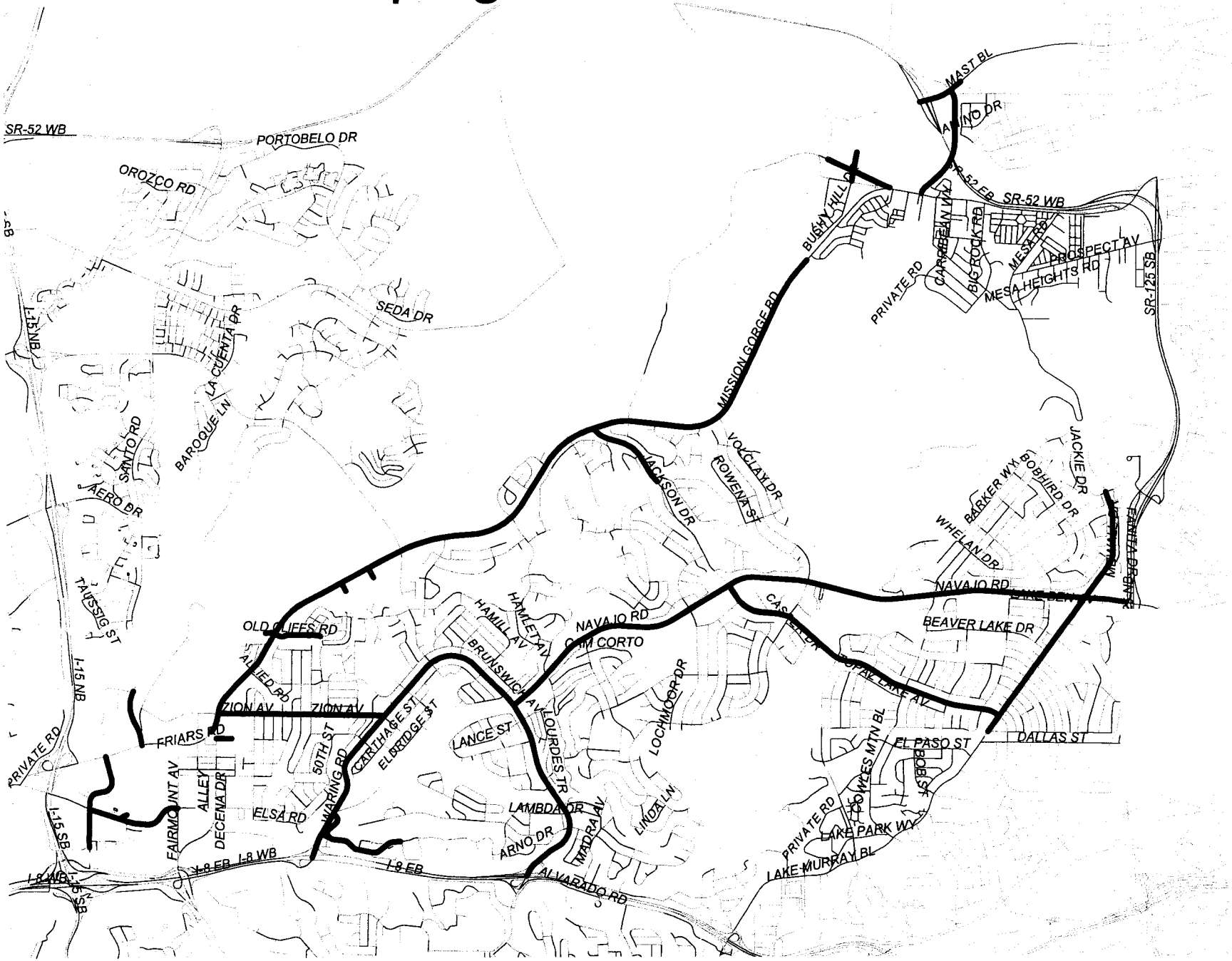

6444

Sweeping Route - 7A

Fri

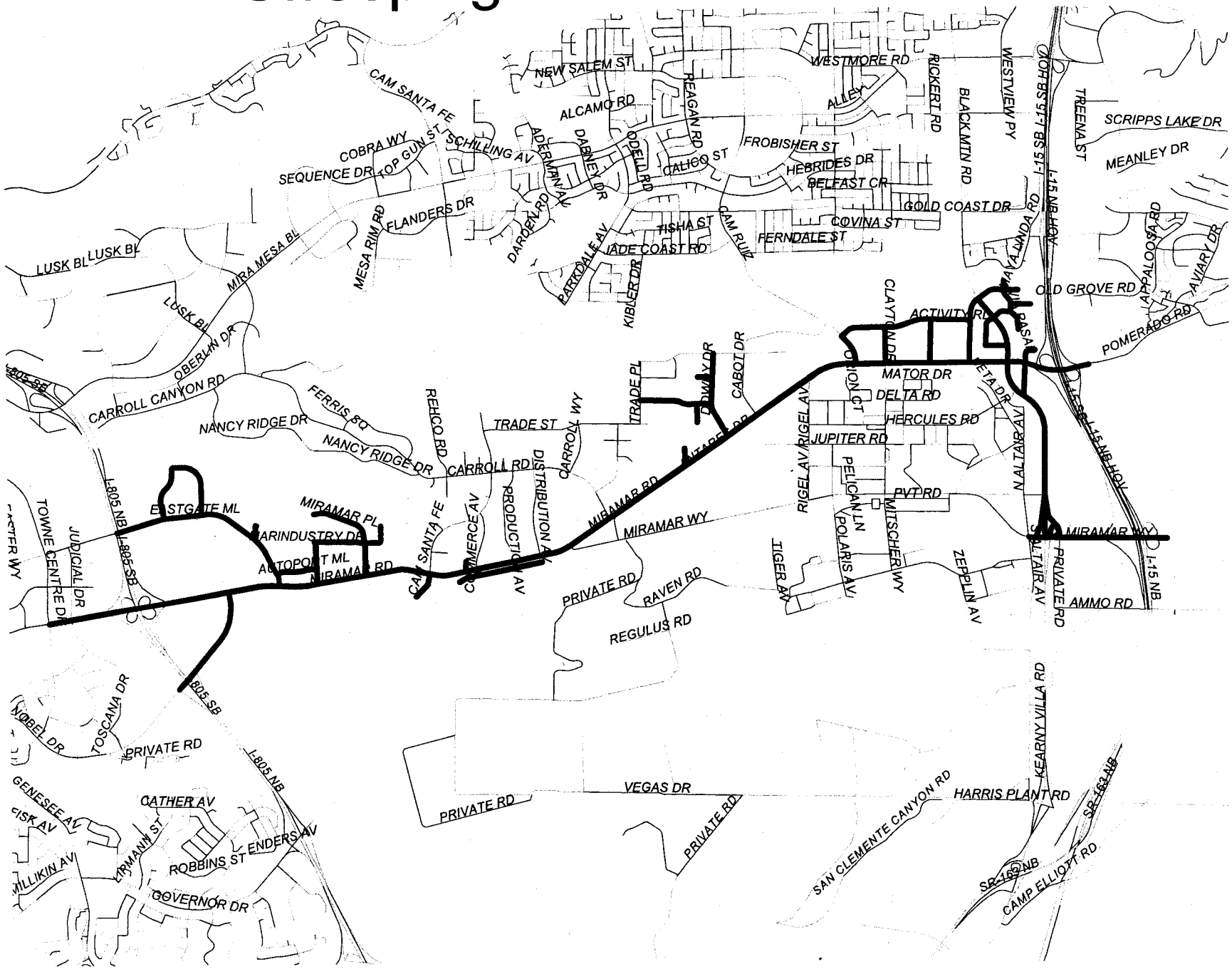

Sweeping Route - 7B

Thu

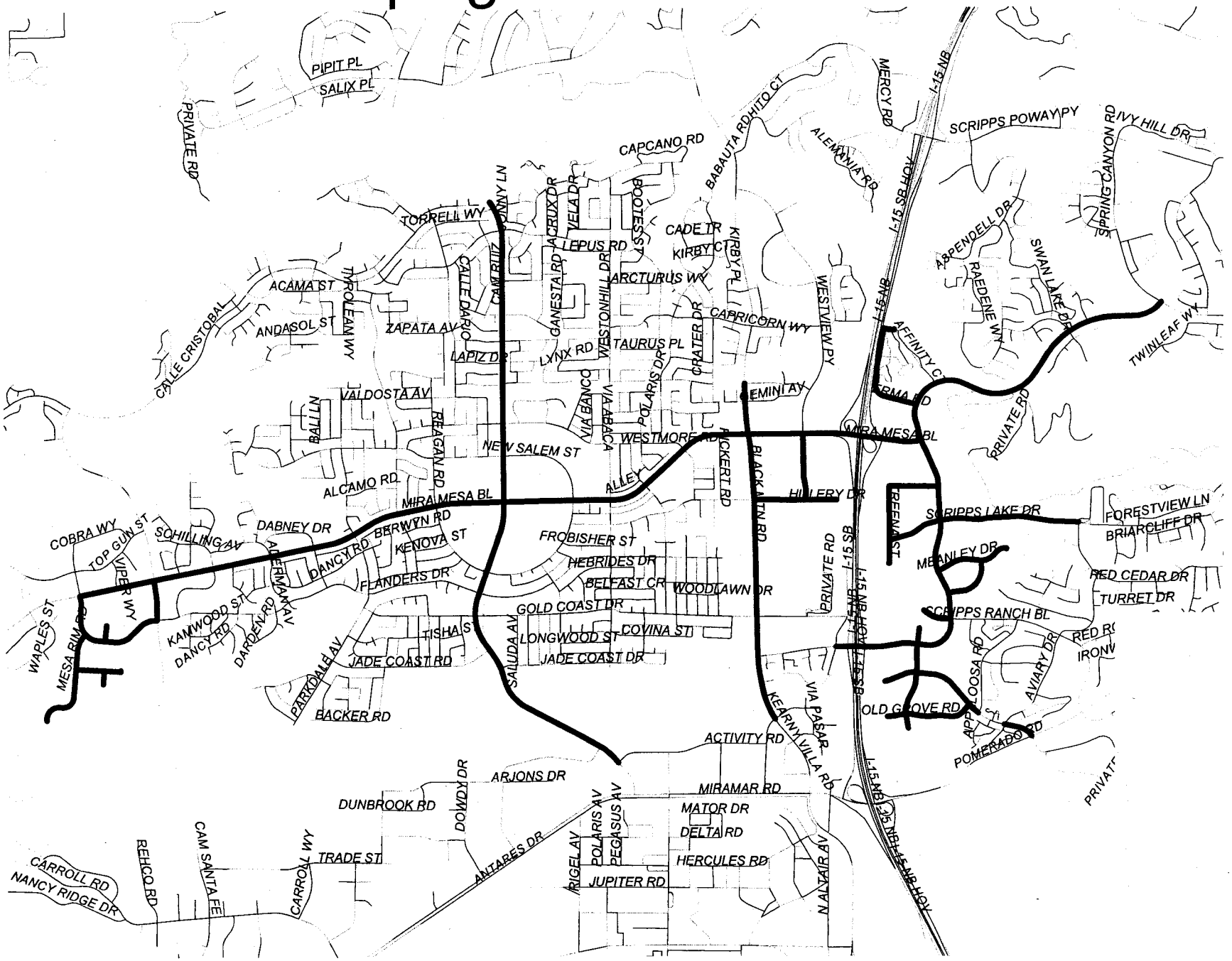

Sweeping Route - 7C

Tue

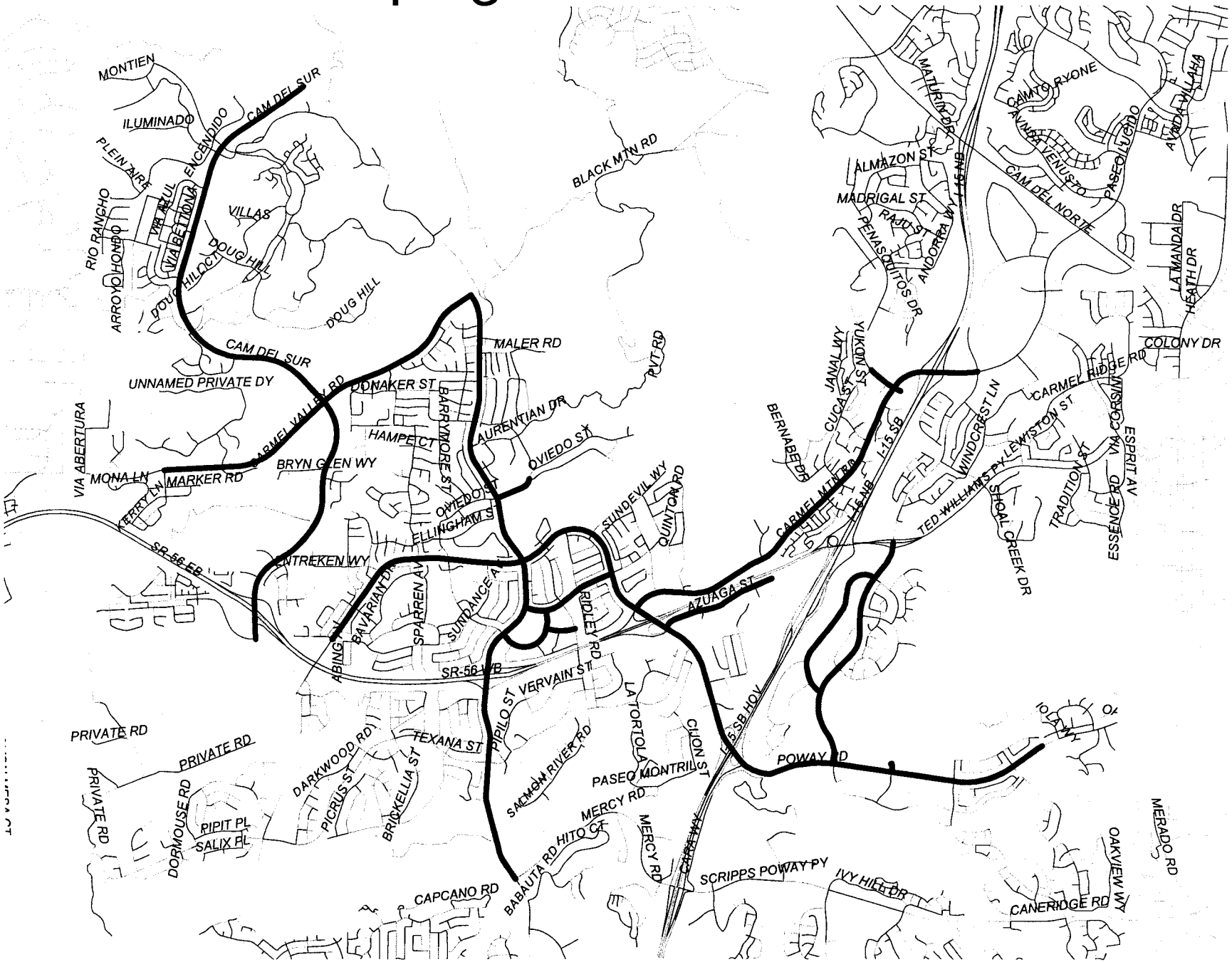

Sweeping Route - 7D

Wed

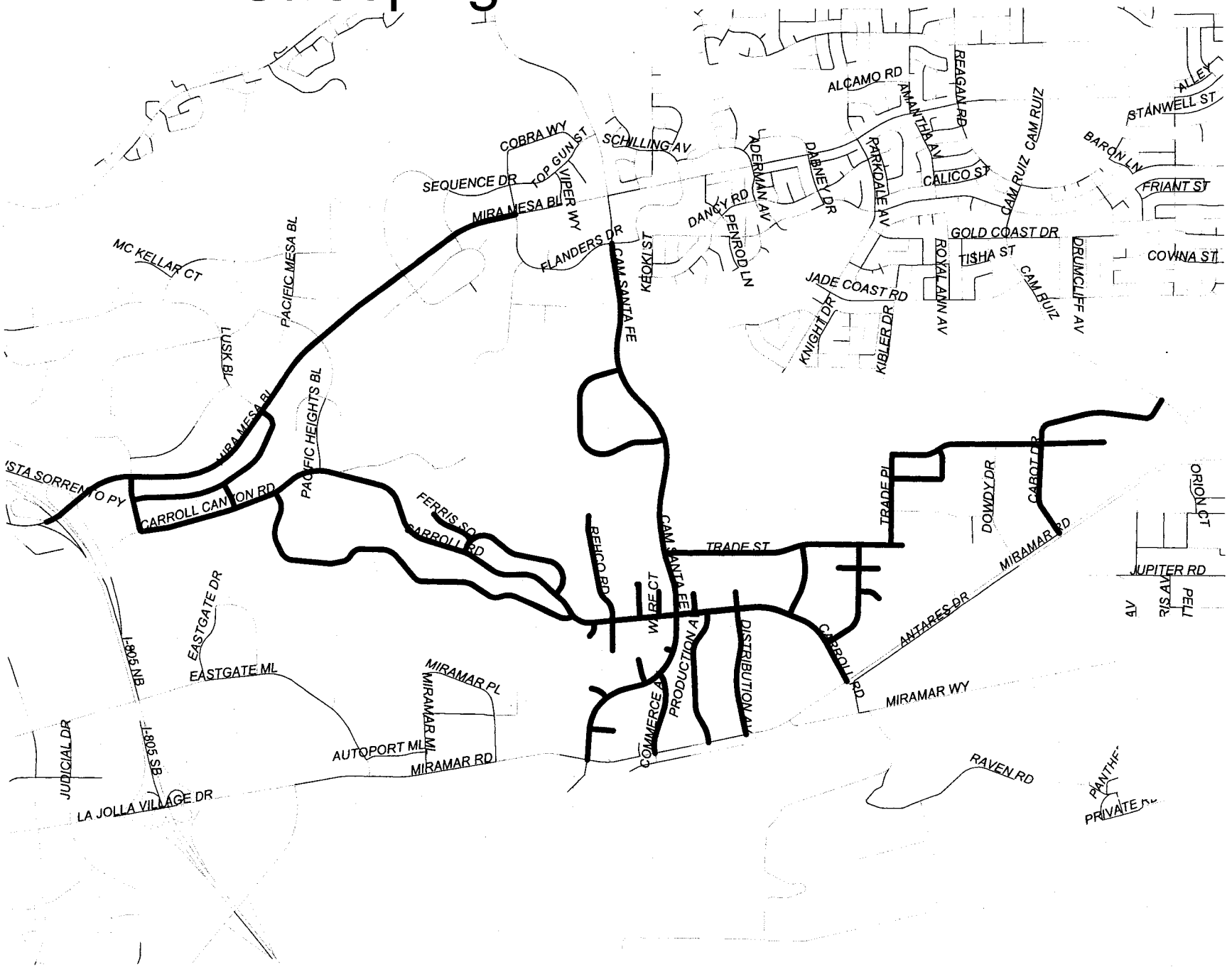

Sweeping Route - 7E

Every Other Thu

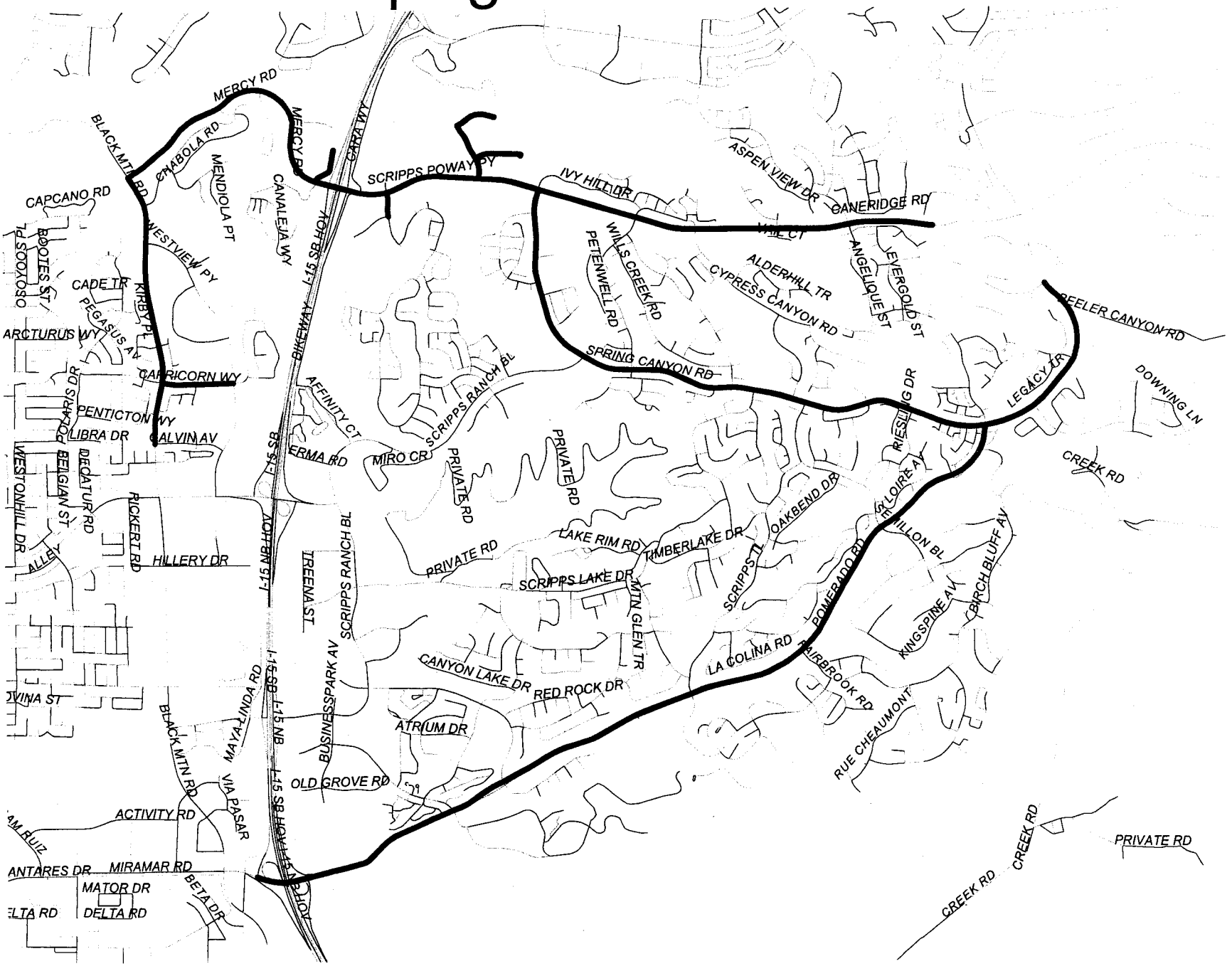

Sweeping Route - 7G

Thu

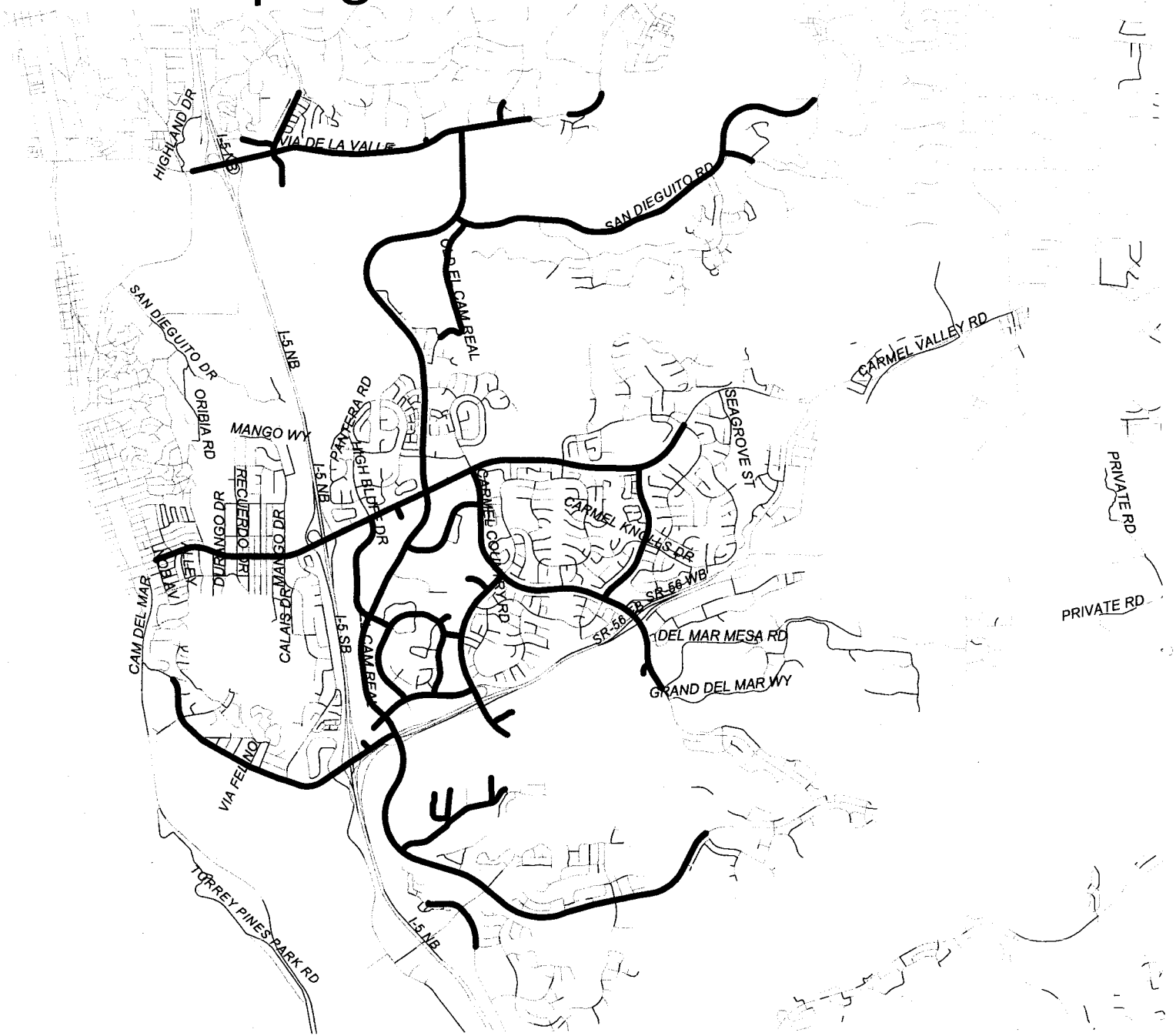

Sweeping Route - 7I

Wed



Sweeping Route - 8A

Mon

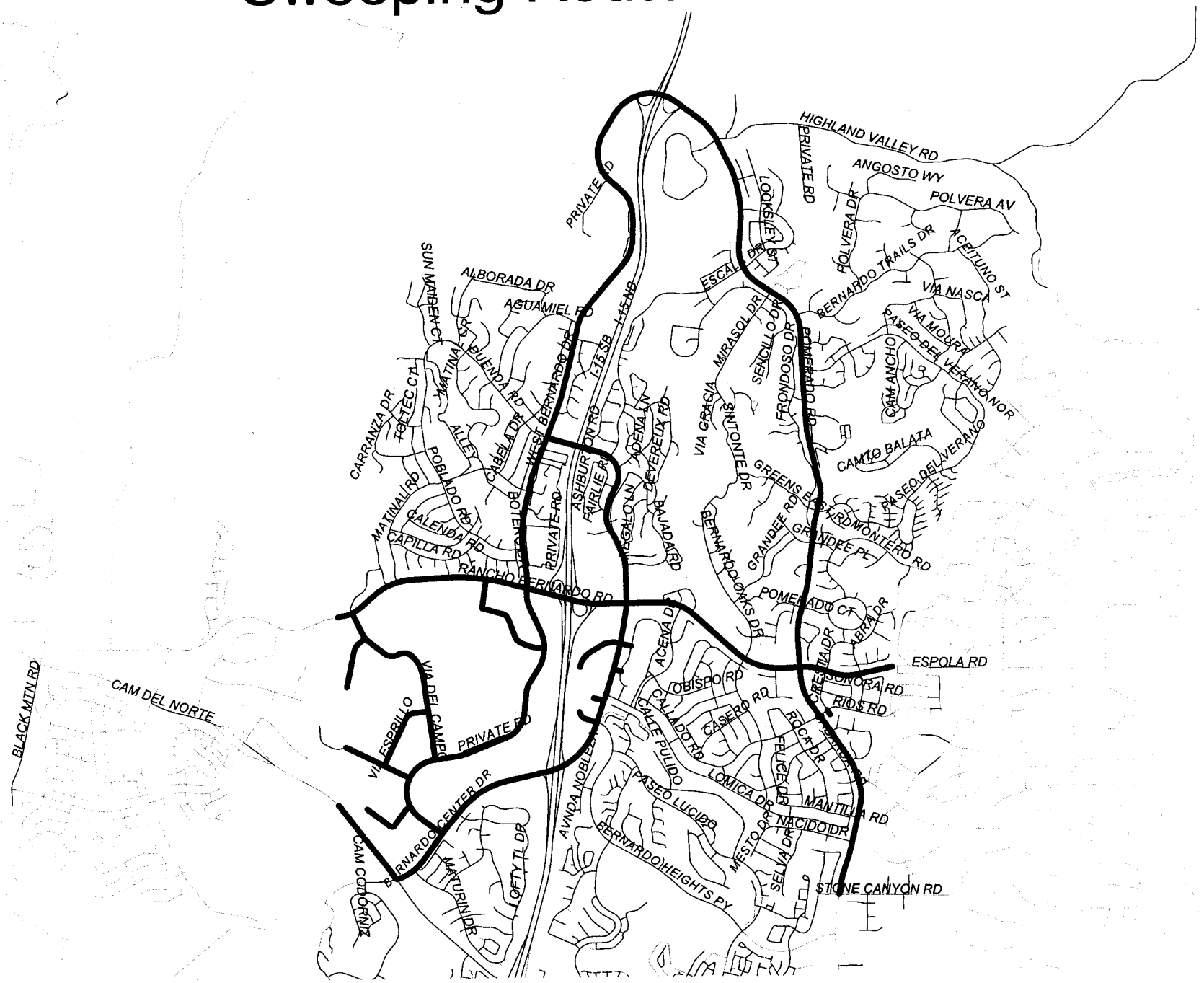

Sweeping Route - 9A

Thu

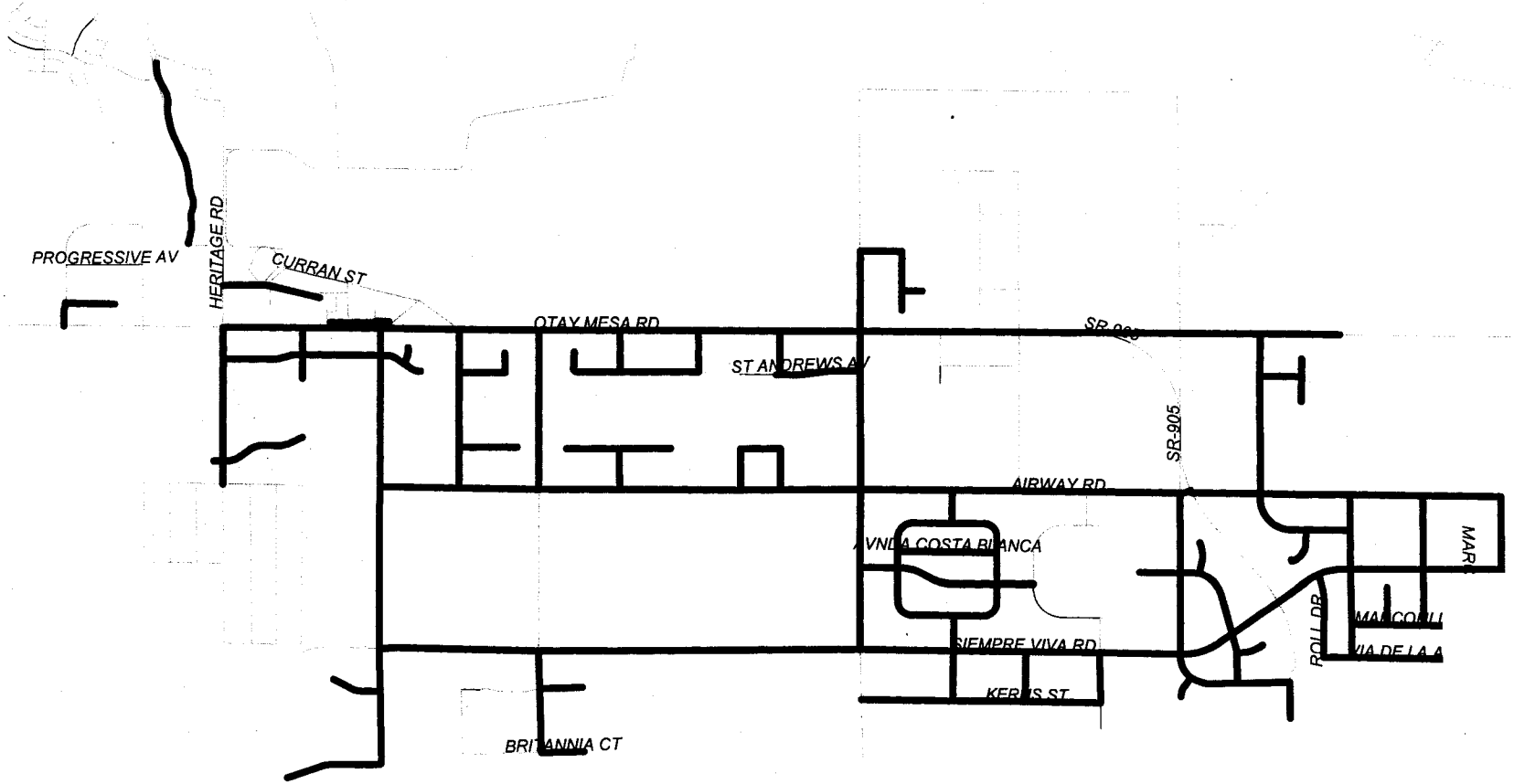

Sweeping Route - 9B

Thu

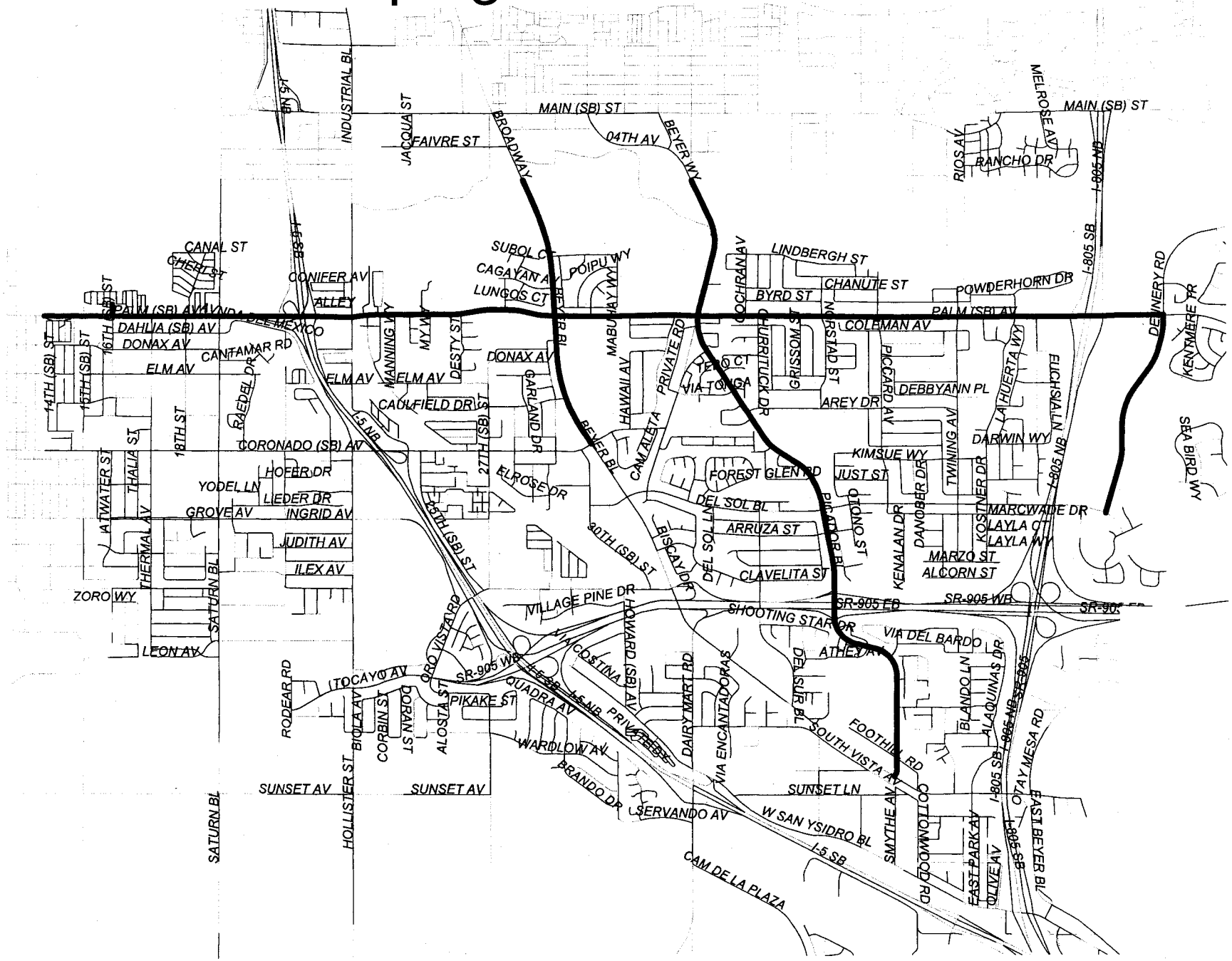

Sweeping Route - 9C

Wed

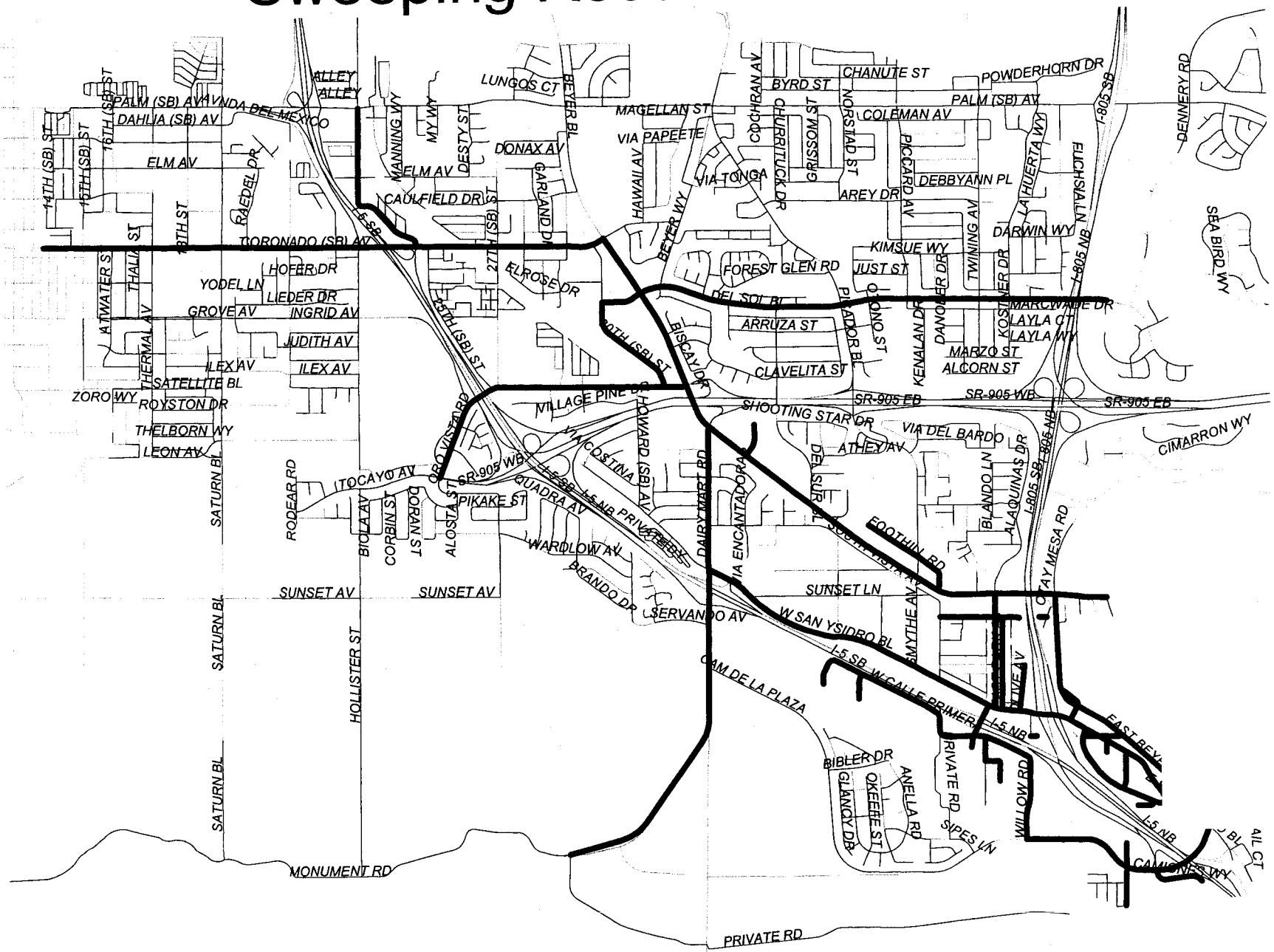

MEDIUM PRIORITY – RESIDENTIAL ROUTES

(SWEPT A MINIMUM OF ONCE PER MONTH)

Sweeping Route - 301

Odd 1st Wed


EMERSON ST
ADDISON ST
CANON ST
CLOVE ST
PLUM ST
WILLOW ST
EVERGREEN ST
HUGO ST
INGELOW ST
JARVIS ST
KEATS ST
SHAEFER ST
NIMITZ BL
NORTH HARBOR DR
GARRISON ST
FENELON ST
LOCUST ST
SCOTT ST
EMERSON ST
DICKENS ST
CARLETON ST
BYRON ST
AVENDA DE PORTUGAL
IPSHURST
SHELTER ST
ANCHORAGE LN
ALLEY
VALEMONT ST
ULLMAN ST
AKRON ST
TRUMBULL ST
HILL ST
CONCORD ST
ALBION ST
BANGOR ST
LEROY ST
TALBOT ST
HARBOR VIEW DR
LUCINDA ST
ARMADA TR
BESSEMER ST
ARMADA PL
SAN ANTONIO PL
KONA WY
PRIVATE RD
ROGERS ST
QUAIL TROUGH ST
PERRY ST
OWEN ST
SAN FERNANDO ST
SAN GORGONIO ST
SAN LUIS ST
SAN ANTONIO AV
ROSECRANS ST
LAWRENCE ST
KELLOGG ST
JUNKINS ST
SCOTT ST
ALMA WY
PRIVATE RD
BEHRENS RD
PRIVATE RD
PRIVATE RD
KELLOGG DR
PRIVATE RD
CEDARBRAE LN
TRUDY LN
SILVER GATE PL
TAVARA PL
VIA FLORES
ROSECROFT LN
GARDEN LN
GARDEN LN
PIO PICO ST
DUPONT ST
WARNER ST
DUDLEY ST
CHARLES ST
WILCOX ST
JENNINGS ST
SOUTHERN WOOD WY
TINGLEY LN
JOHN ST
ORMA DR
TEMPLE ST
POINT ST
MANOR WY
EN MAC PL
LOMALAND DR
CATALINA RD
SILVER GATE AV
SAVOY ST
TARENTO DR
GAGE DR
GAGE PL
BANGOR ST
GOLDEN PARK AV
JENNINGS PL
LOMA VALLEY PL
ALLEY
ALLEY
ALLEY

Sweeping Route - 302

Even 4th Wed



29 miles Thomas Page 1288-A2

Last updated July 2005

Sweeping Route - 303

Even 4th Wed



Sweep Route
- 10:00 am - 1:00 pm
- 7:00 am - 10:00 am
- 7:00 am - 1:00 pm
- 8:00 am - 10:00 am
- Not Posted
- Road

N

21 miles Thomas Page 1288-B1

Last updated July 2005

Sweeping Route - 304

Even 4th Wed



29 miles Thomas Page 1267-A7

Last updated July 2005

Sweeping Route - 305

1st Wed



27 miles Thomas Page 1268-A6

Last updated July 2005

Sweeping Route - 306

Odd 1st Wed



Sweep Route
- 10:00 am - 1:00 pm
- 7:00 am - 10:00 am
- 7:00 am - 1:00 pm
- 8:00 am - 10:00 am
- Not Posted
- Road

28 miles Thomas Page 1268-C5

Last updated July 2005

Sweeping Route - 307

Even 1st Wed



13 miles Thomas Page

Last updated July 2005

Sweeping Route - 308

Even 1st Wed



17 miles Thomas Page

Last updated July 2005

Sweeping Route - 401

1st Wed & Thu



53 miles Thomas Page 1247-J5

Note: Posted (7am -10am)

Last updated July 2005

Sweeping Route - 402

1st Wed & Thu



Sweeping Route - 403

Odd 3rd Wed



27 miles Thomas Page 1248-A5

Last updated July 2005

Sweeping Route - 404

Odd 3rd Wed



30 miles Thomas Page 1248-A5

Last updated July 2005

Sweeping Route - 405

Odd 3rd Wed

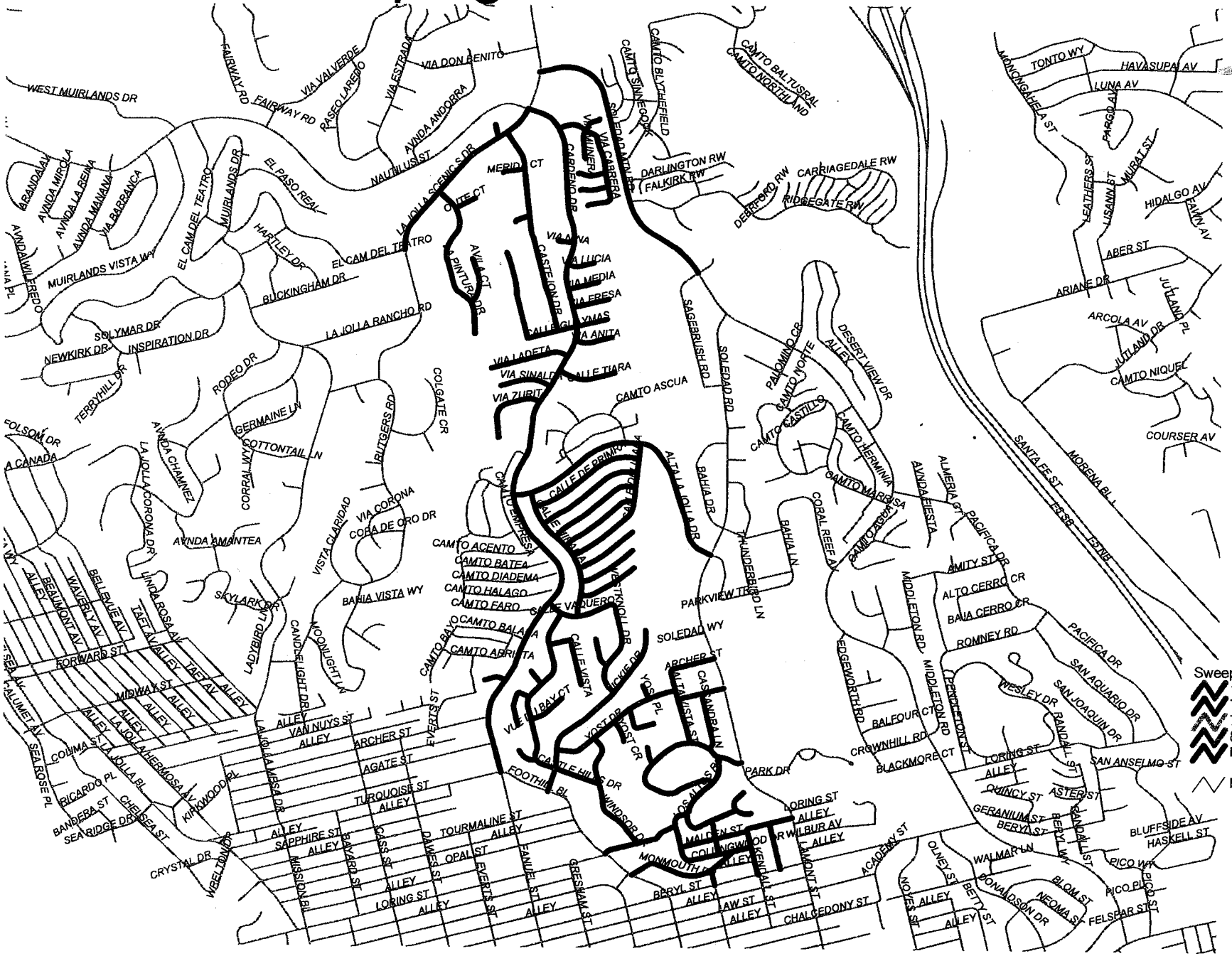

Sweep Route
- 10:00 am - 1:00 pm
- 7:00 am - 10:00 am
- 7:00 am - 1:00 pm
- 8:00 am - 10:00 am
- Not Posted
- Road

N

29 miles Thomas Page 1247-H3

Last updated July 2005

Sweeping Route - 406

Odd 3rd Wed



31 miles Thomas Page 1247-G3

Last updated July 2005

Sweeping Route - 407

Odd 4th Thu

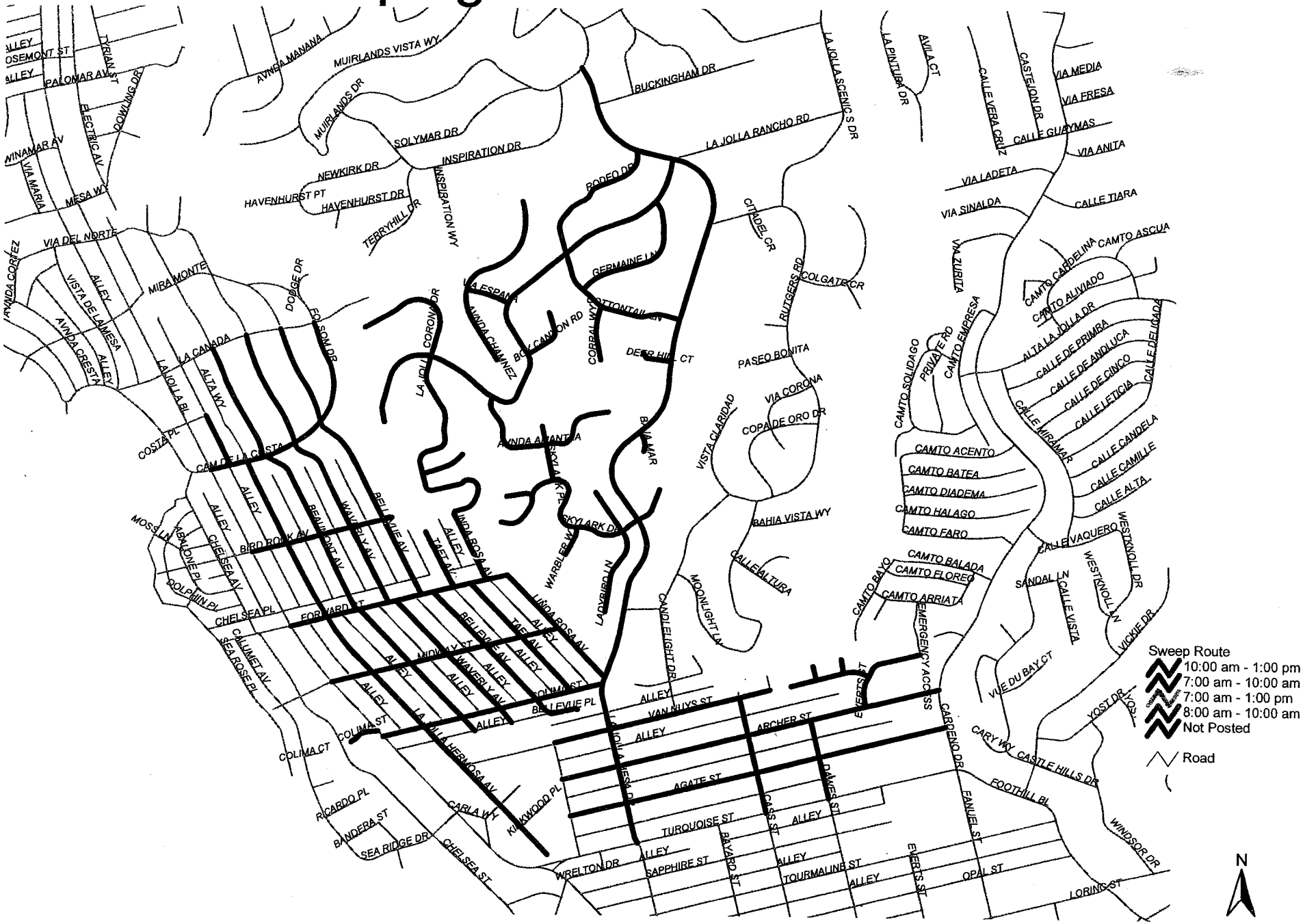

28 miles Thomas Page 1247-F2

Last updated July 2005

Sweeping Route - 408

Odd 4th Thu



28 miles Thomas Page 1227-H5

Note: Posted (7am -10am)

Last updated July 2005

Sweeping Route - 409

Odd 3rd Wed

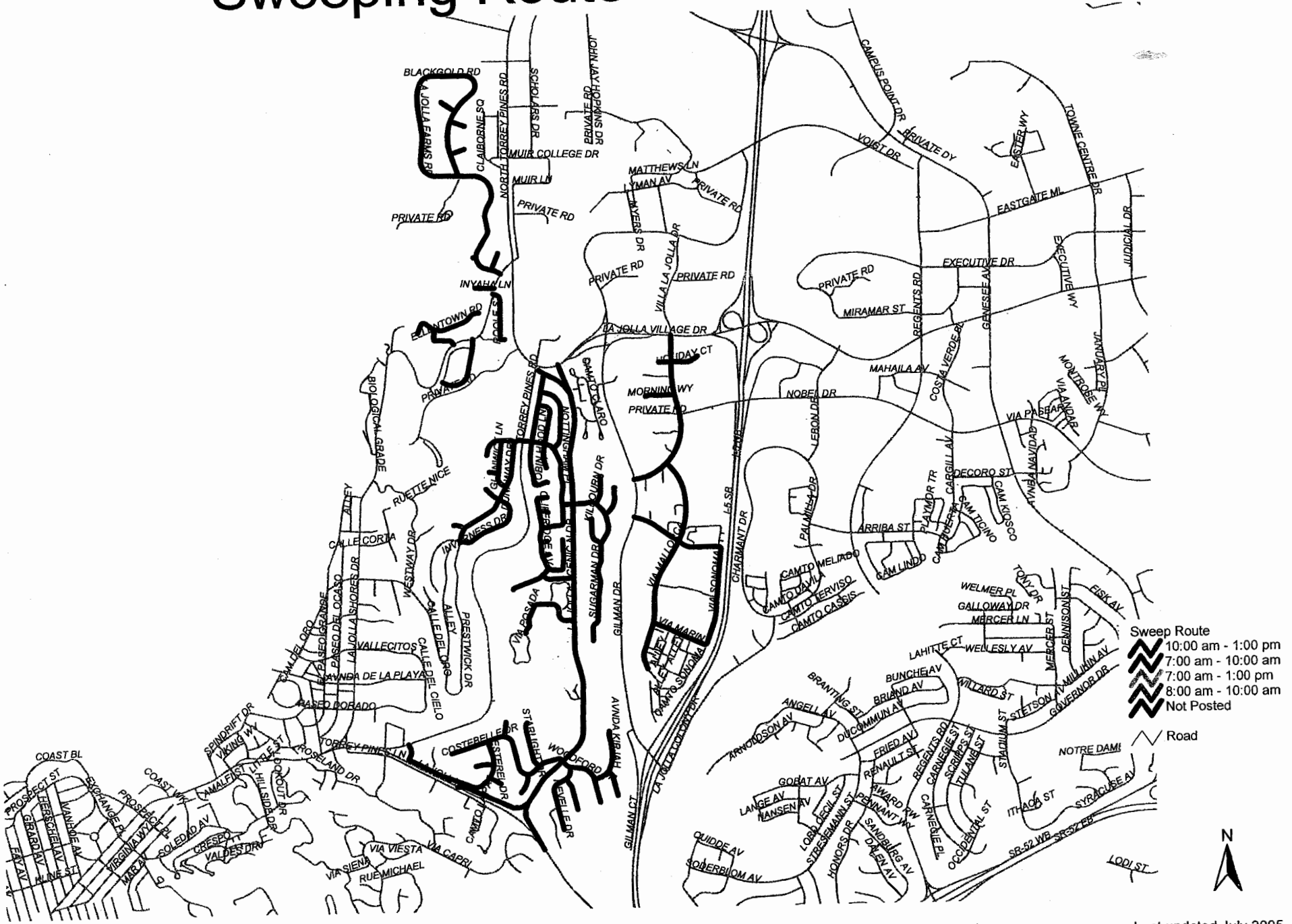

29 miles Thomas Page 1227-J4

Last updated July 2005

Sweeping Route - 410

Odd 4th Wed



26 miles Thomas Page 1187-H5

Last updated July 2005

Sweeping Route - 411

Odd 4th Wed

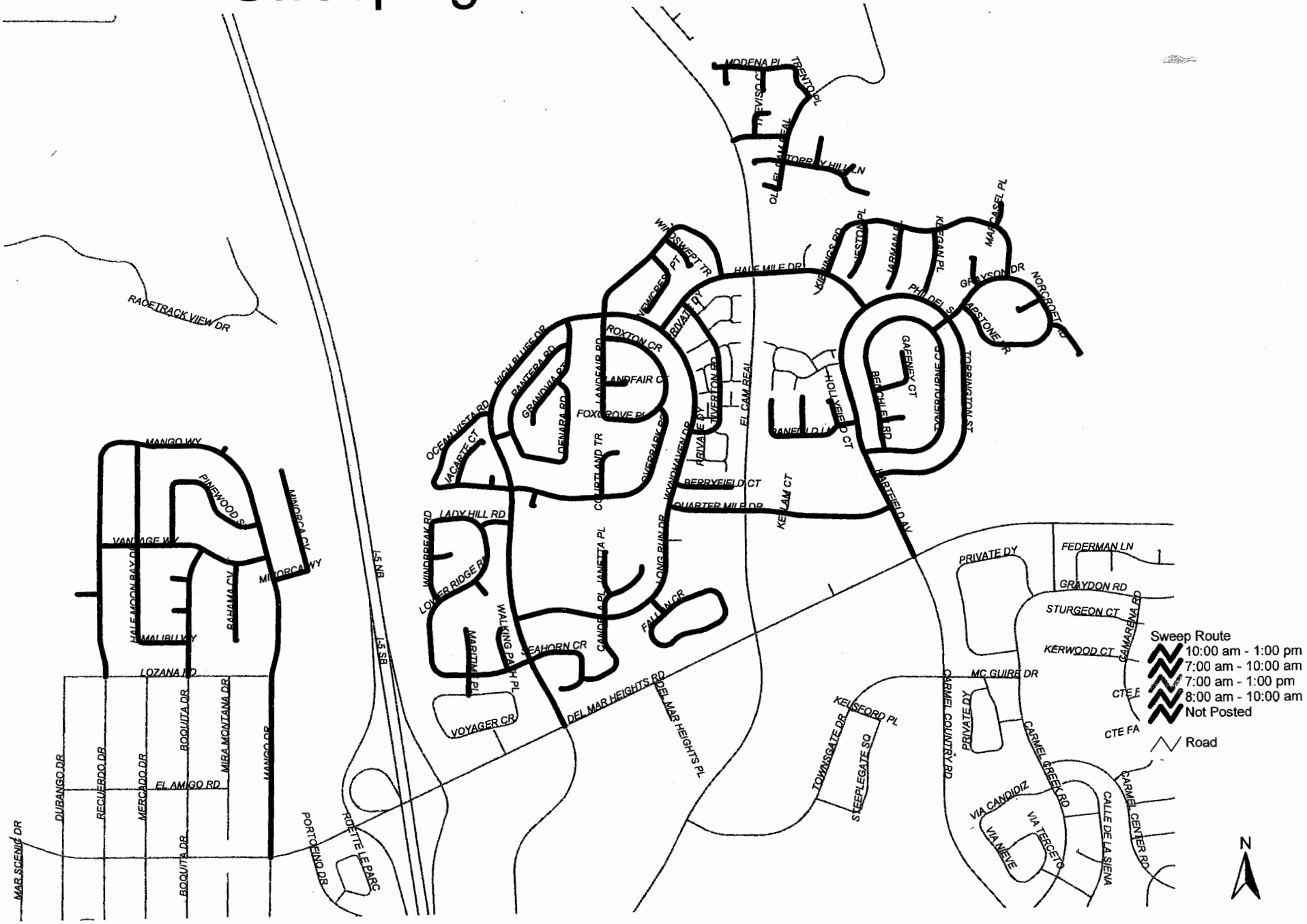

28 miles Thomas Page 1187-J5

Last updated July 2005

Sweeping Route 418

Odd 4th Thu



28 miles Thomas Page

Last updated July 2005

Sweeping Route - 901

Odd 3rd Fri

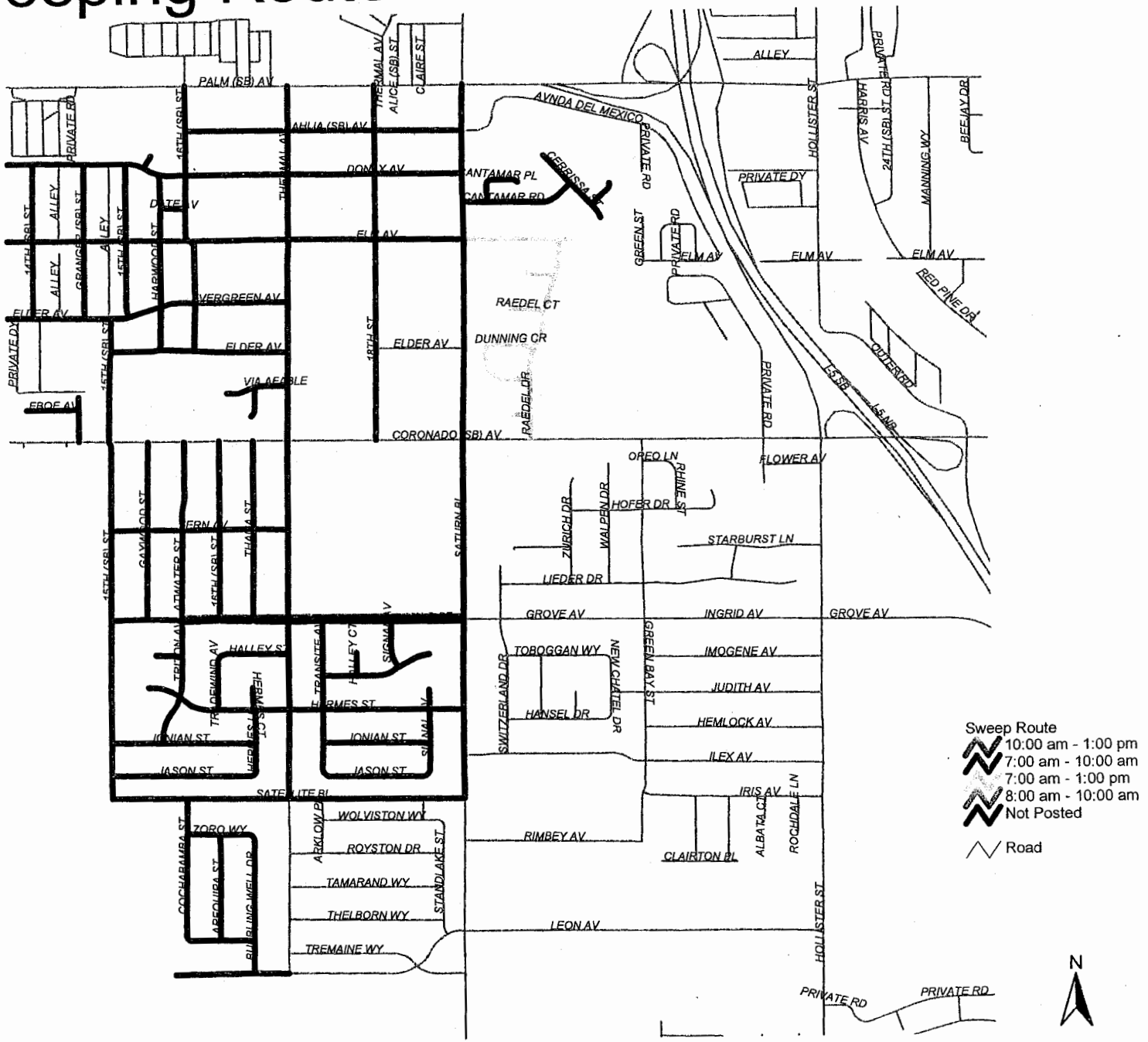

28 miles Thomas Page 1349-J1

Note: Posted (7am - 1pm)

Last updated July 2005

Sweeping Route - 902

Odd 3rd Fri

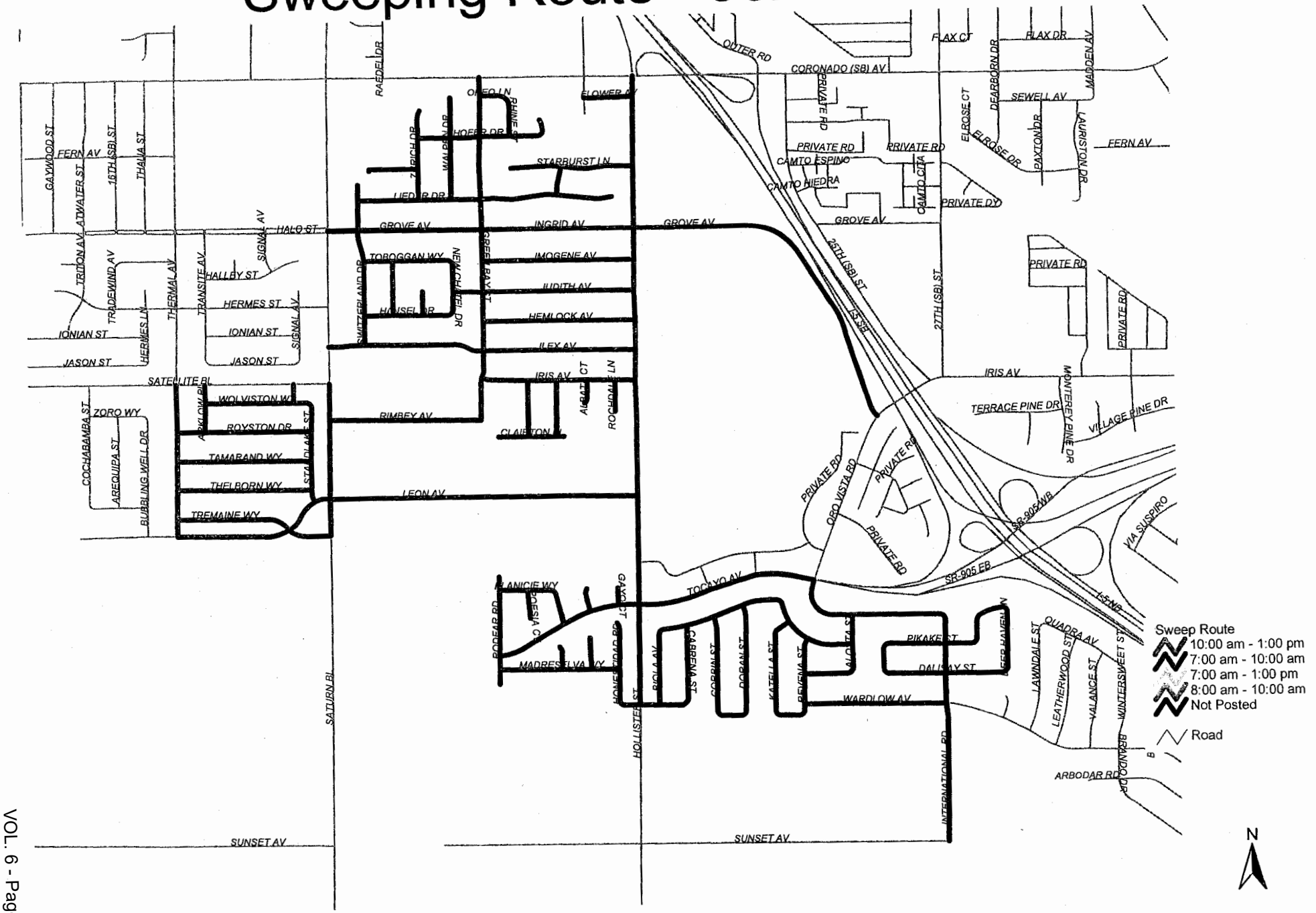

28 miles Thomas Page 1350-A2

Last updated July 2005

Sweeping Route - 907

Odd 4th Fri



17 miles Thomas Page 1350-F5

Last updated July 2005

LOW PRIORITY – RESIDENTIAL ROUTES

(SWEPT A MINIMUM OF ONCE PER YEAR)

Sweeping Route - 101

2nd Fri



Sweep Route
- 10:00 am - 1:00 pm
- 7:00 am - 10:00 am
- 7:00 am - 1:00 pm
- 8:00 am - 10:00 am
- Not Posted

Road

N

25 miles Thomas Page 1289-E5

Note: Posted (7am - 10am)

Last updated July 2005

Sweeping Route 102

2nd Fri



27 miles Thomas Page 1289-D4

Note: Posted (7am - 10am)

Last updated July 2005

6482

Sweeping Route - 103

2nd Fri

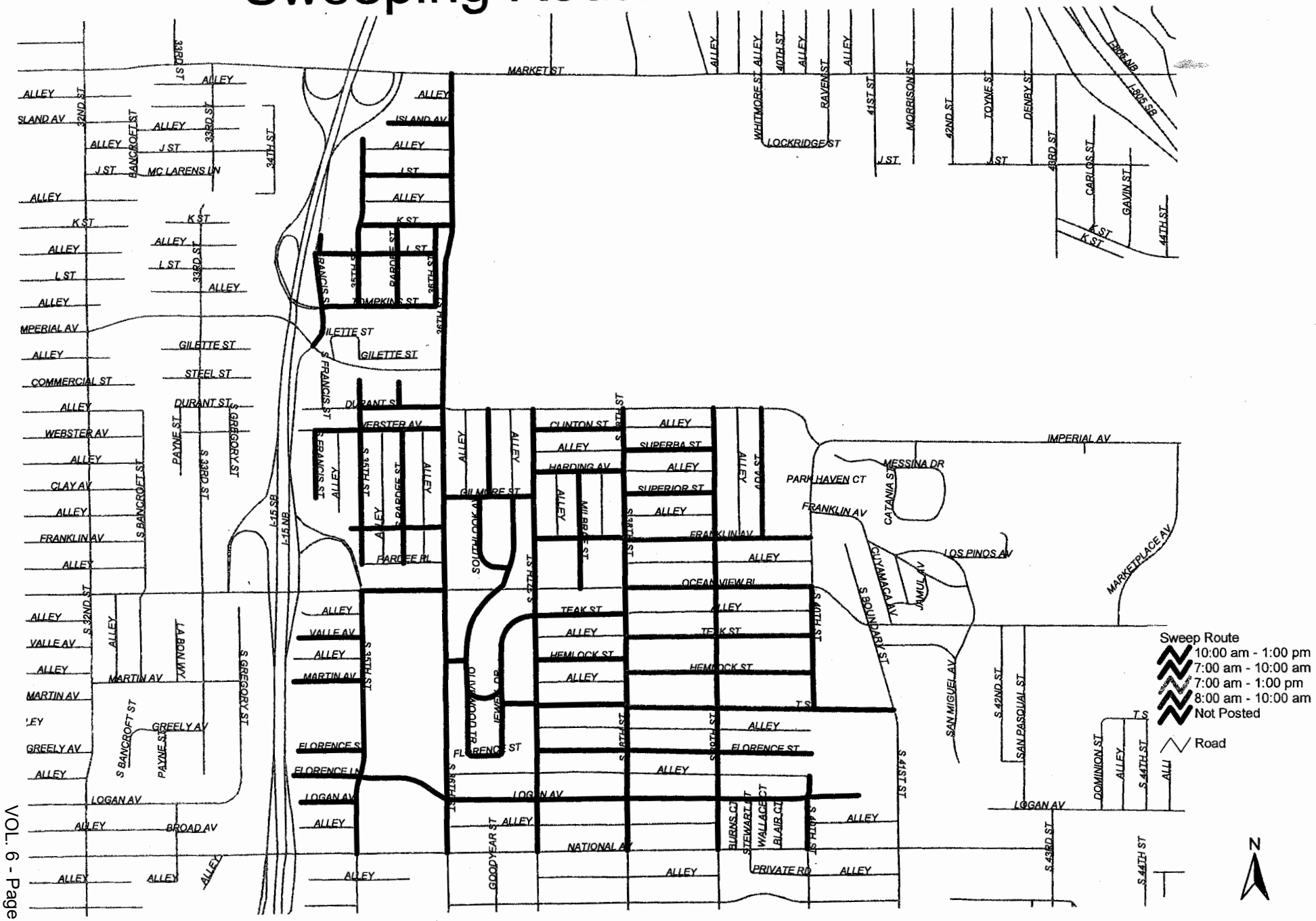

21 miles Thomas Page 1289-G5

Note: Posted (10am - 1pm)

Last updated July 2005

Sweeping Route - 104

2nd Fri



Sweep Route
- 10:00 am - 1:00 pm
- 7:00 am - 10:00 am
- 7:00 am - 1:00 pm
- 8:00 am - 10:00 am
- Not Posted
- Road

N

Last updated July 2005

23 miles Thomas Page 1289-H6

Sweeping Route - 105

1st Mon

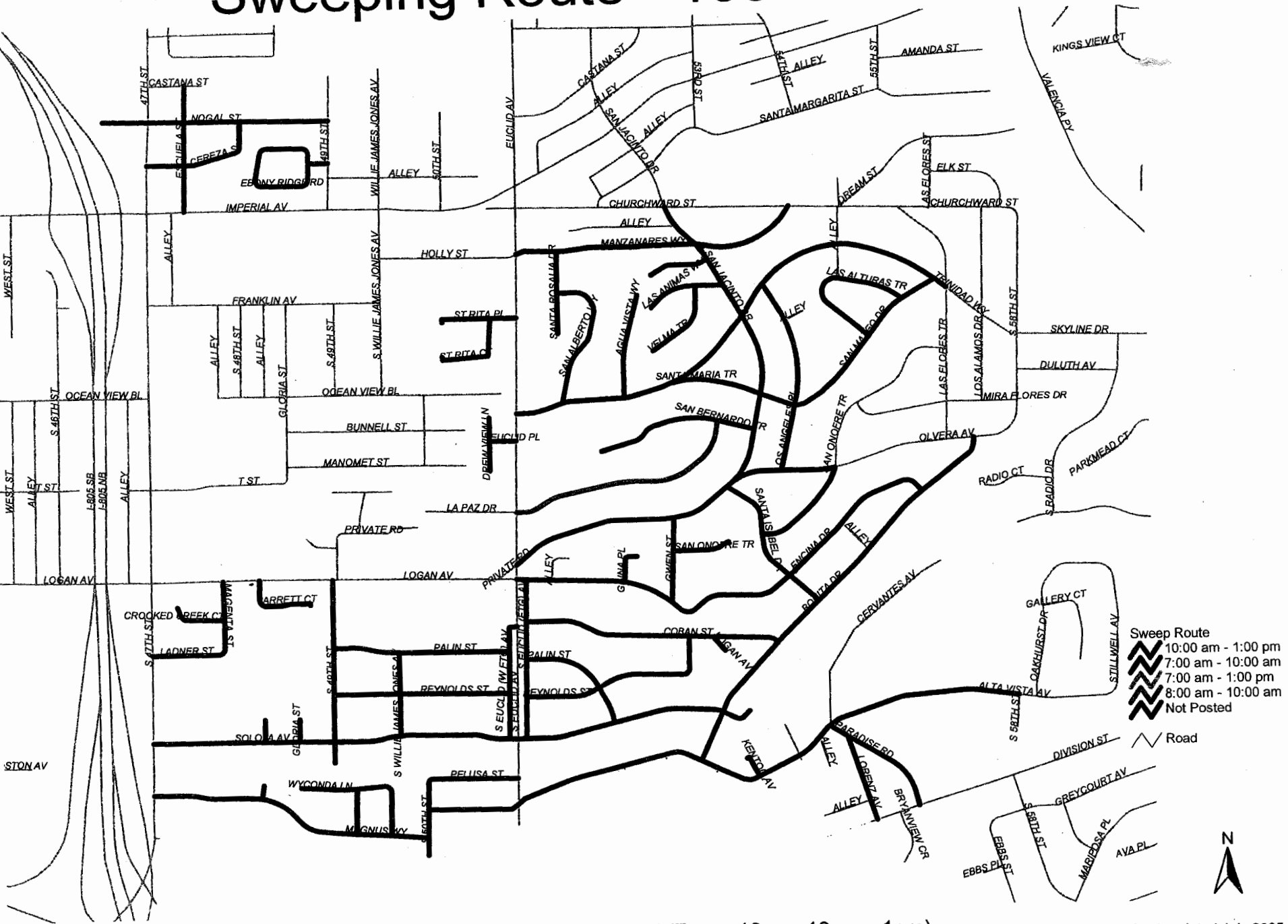

24 miles Thomas Page 1290-B5

Note: Posted (7am - 10am, 10am - 1pm)

Last updated July 2005

Sweeping Route - 106

1st Mon

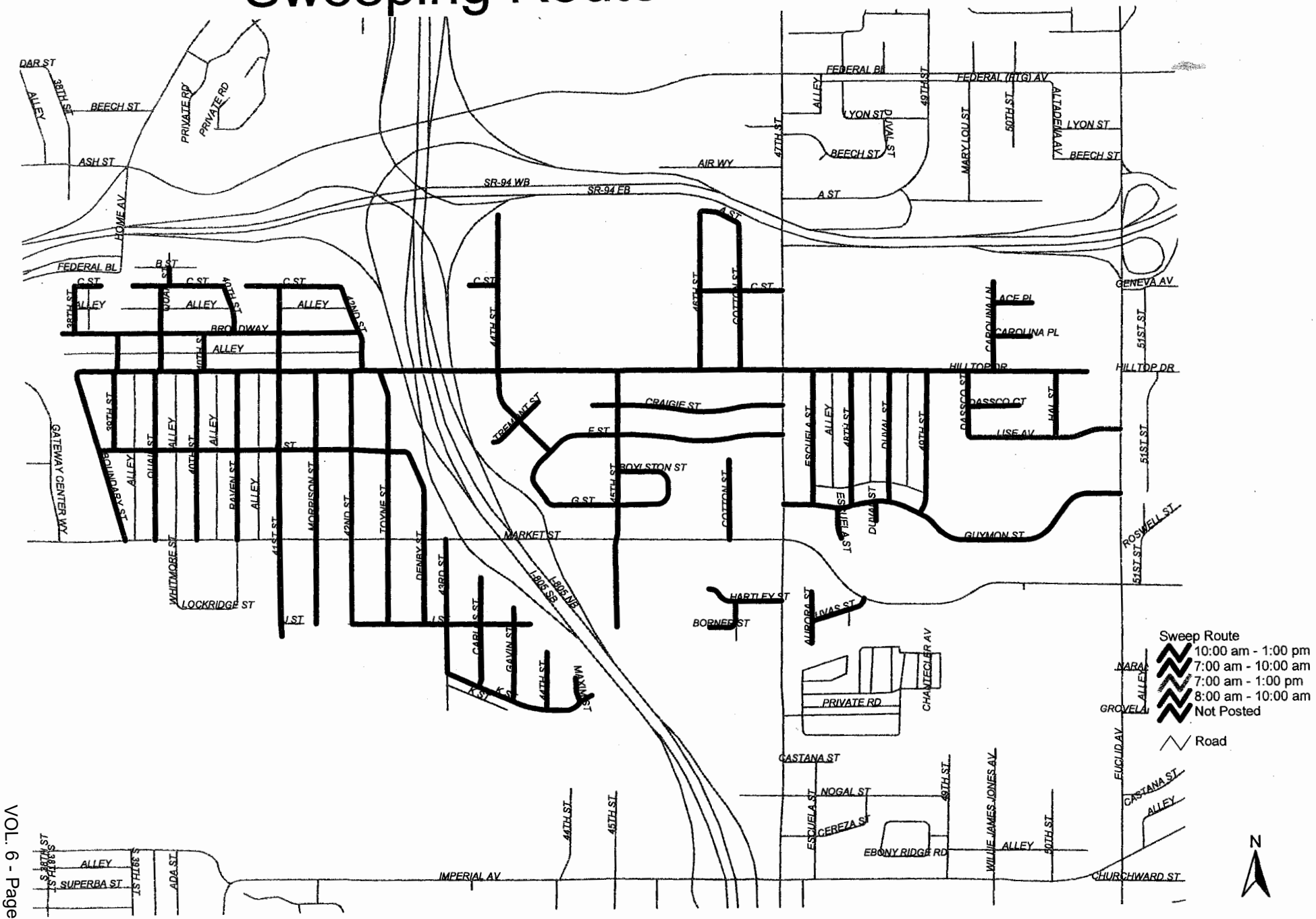

25 miles Thomas Page 1289-H3

Note: Posted (7am - 10am, 10am - 1pm)

Last updated July 2005

Sweeping Route - 107

Odd 3rd Tue

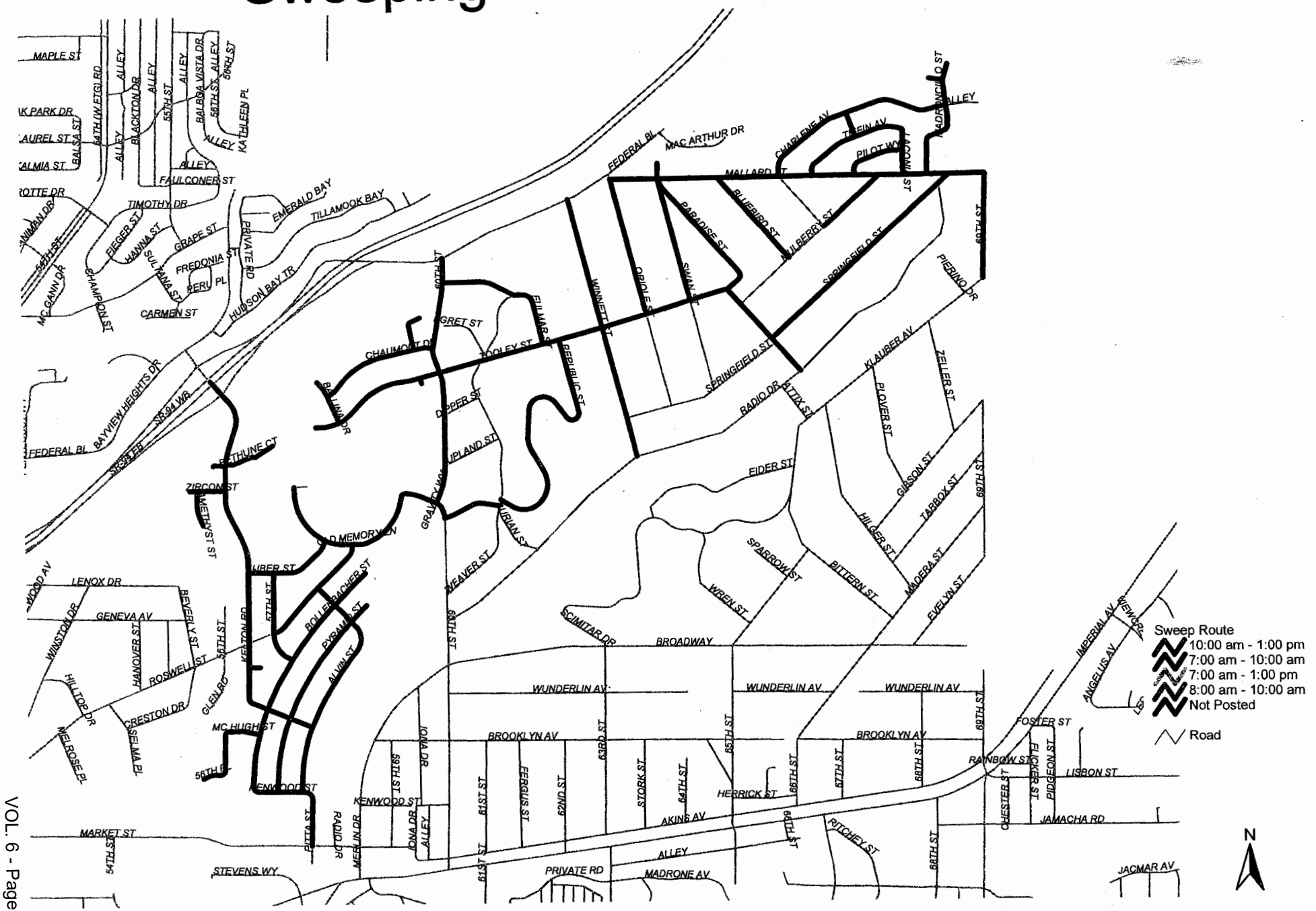

23 miles Thomas Page 1290-C2

Last updated July 2005

Sweeping Route - 108

3rd Mon



21 miles Thomas Page 1290-D3

Last updated July 2005

Sweeping Route - 109

3rd Mon

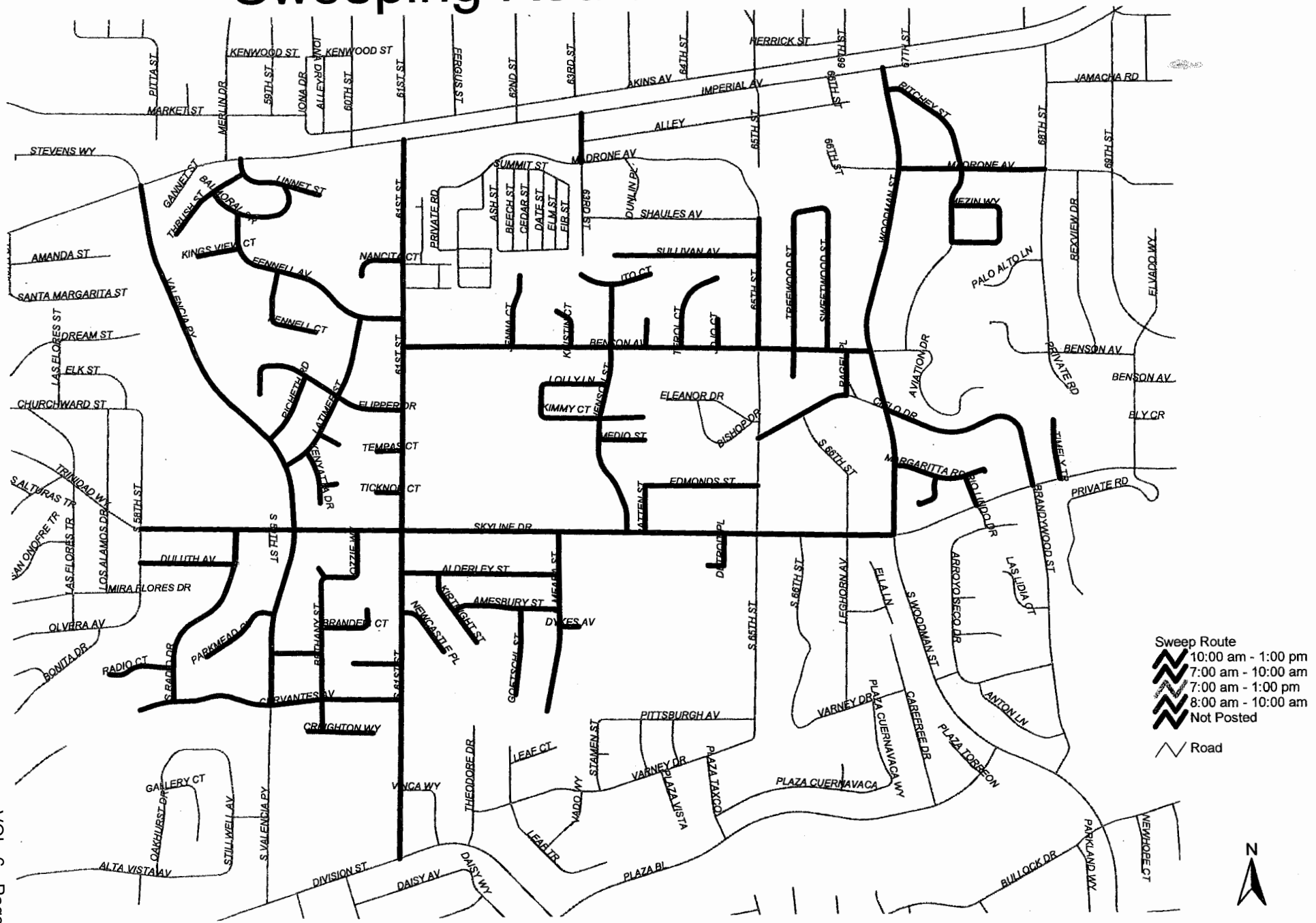

25 miles Thomas Page 1290-D4

Last updated July 2005

Sweeping Route - 110

2nd Wed

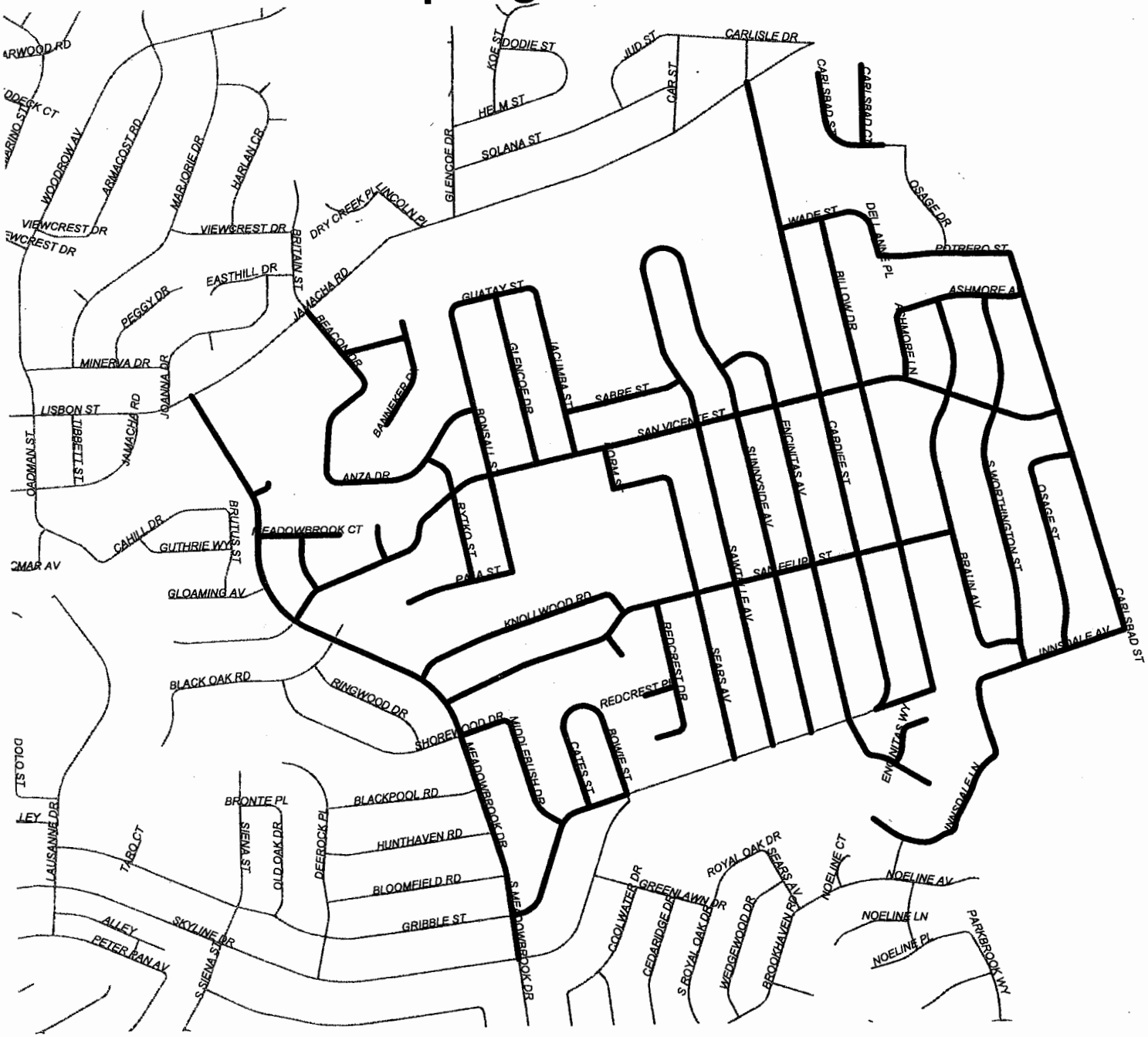

Sweep Route
- 10:00 am - 1:00 pm
- 7:00 am - 10:00 am
- 7:00 am - 1:00 pm
- 8:00 am - 10:00 am
- Not Posted

Road

N

Last updated July 2005

25 miles Thomas Page 1290-G3

Sweeping Route - 111

2nd Wed

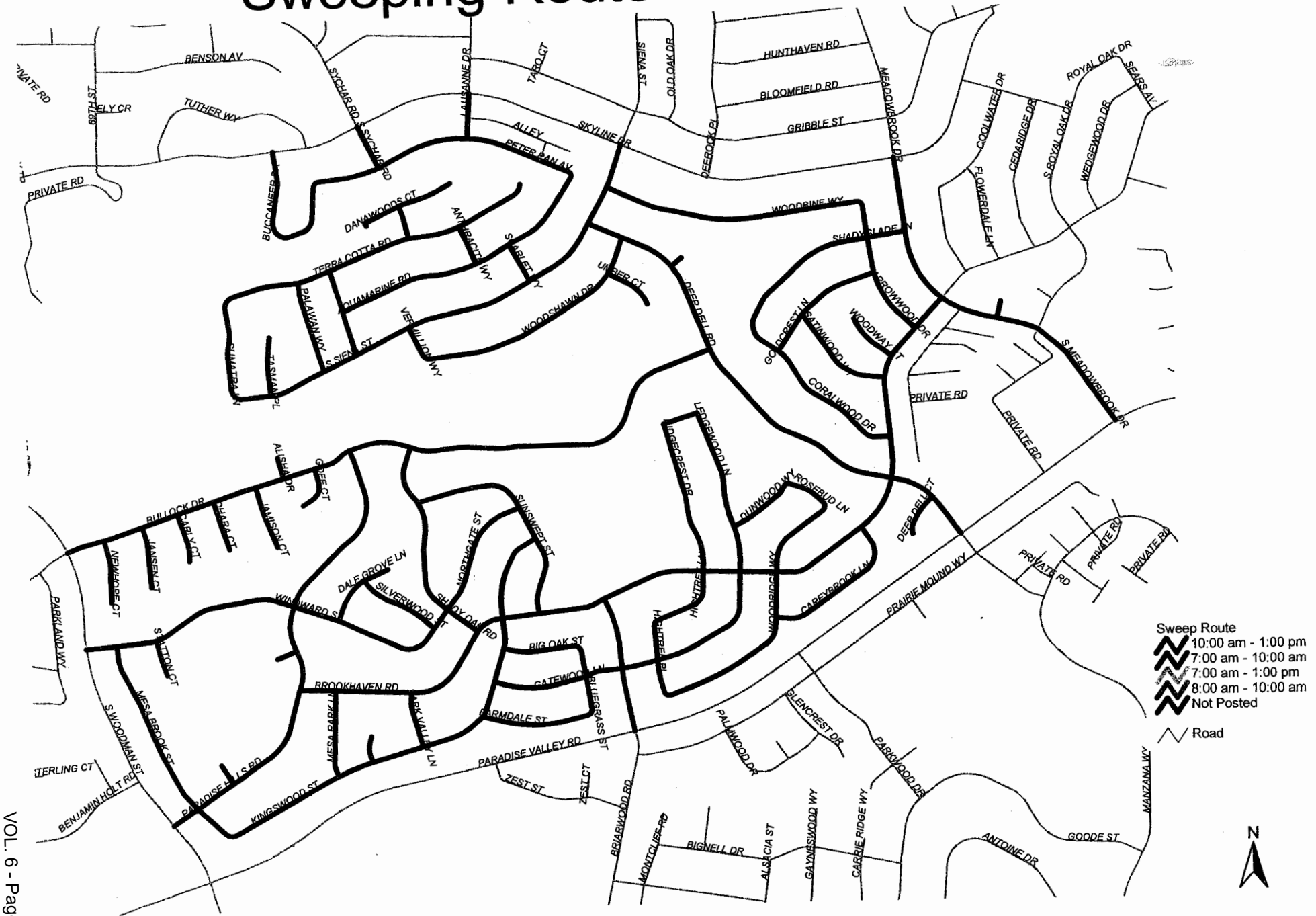

28 miles Thomas Page 1290-G5

Last updated July 2005

Sweeping Route - 112

1st Mon

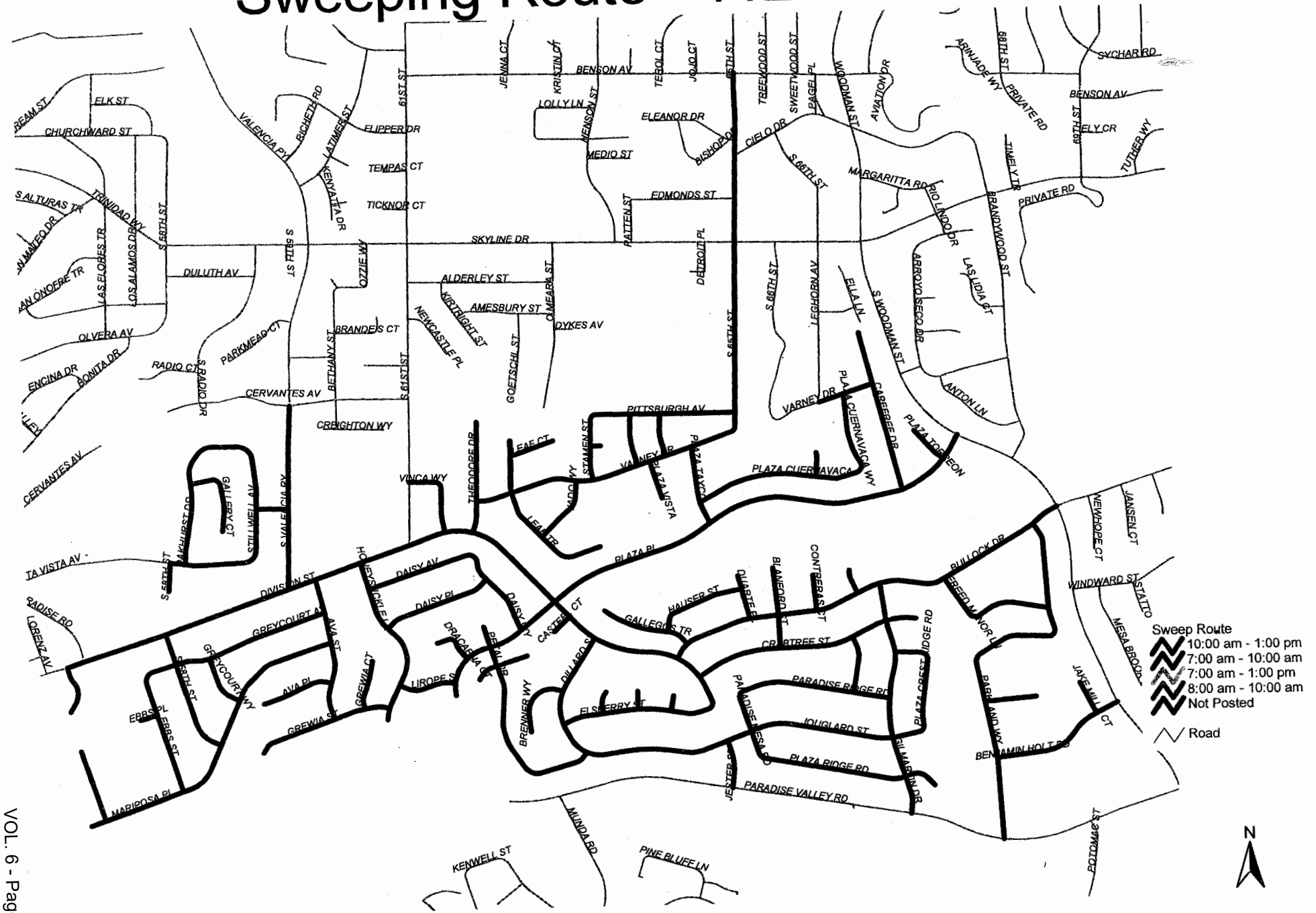

29 miles Thomas Page 1290-D6

Note: Posted (7am - 10am)

Last updated July 2005

Sweeping Route - 113

2nd Wed



29 miles Thomas Page 1310-D1

Last updated July 2005

Sweeping Route - 114

2nd Wed



Sweep Route
- 10:00 am - 1:00 pm
- 7:00 am - 10:00 am
- 7:00 am - 1:00 pm
- 8:00 am - 10:00 am
- Not Posted

Road

N

27 miles Thomas Page 1310-E1

Last updated July 2005

Sweeping Route - 115

2nd Wed



Sweep Route
- 10:00 am - 1:00 pm
- 7:00 am - 10:00 am
- 7:00 am - 1:00 pm
- 8:00 am - 10:00 am
- Not Posted

Road

N

28 miles Thomas Page 1290-G7

Last updated July 2005

Sweeping Route - 116

1st Mon

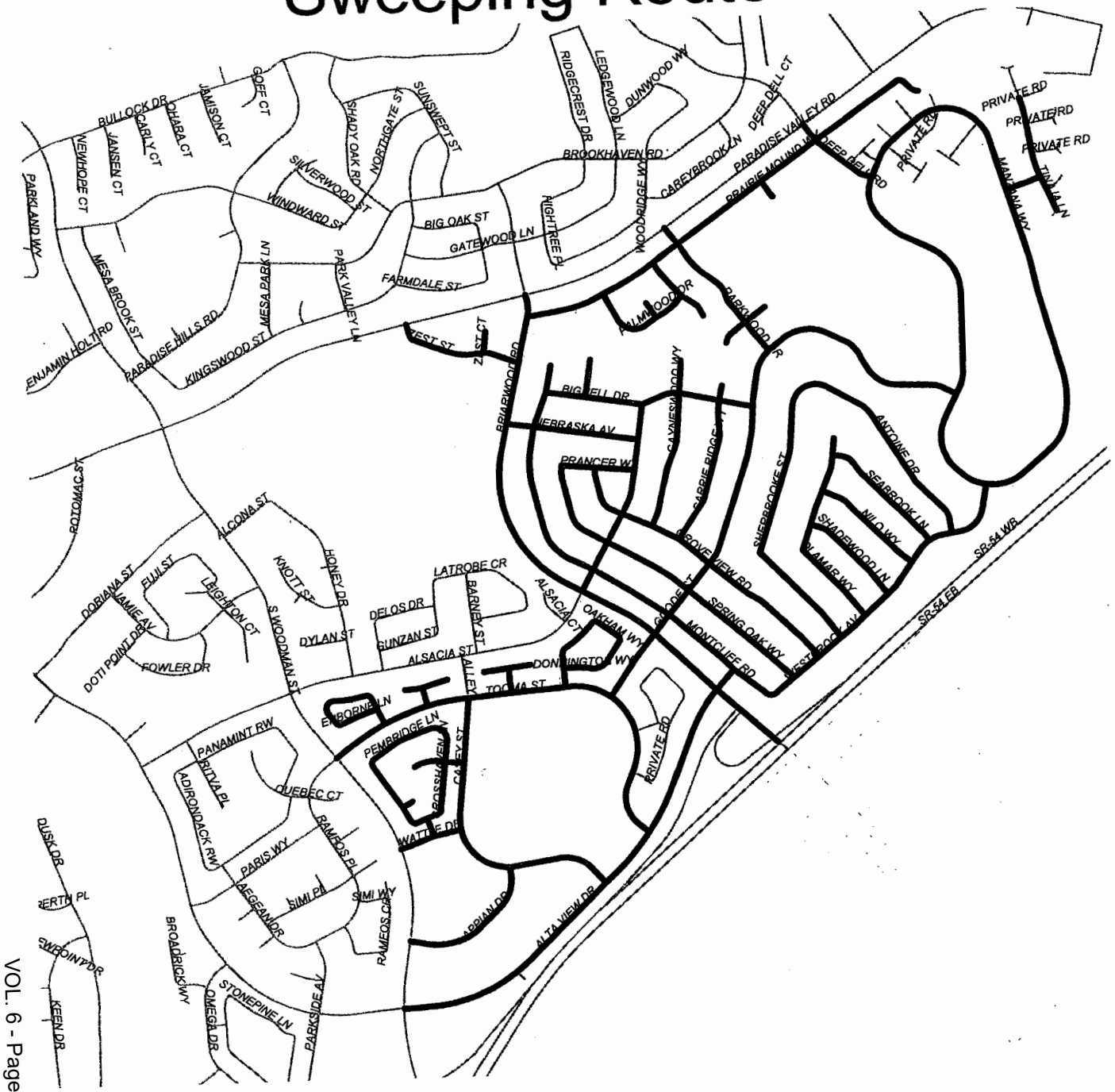

Sweep Route
- 10:00 am - 1:00 pm
- 7:00 am - 10:00 am
- 7:00 am - 1:00 pm
- 8:00 am - 10:00 am
- Not Posted

Road

N

Last updated July 2005

28 miles Thomas Page 1290-G6

Sweeping Route - 117

3rd Mon

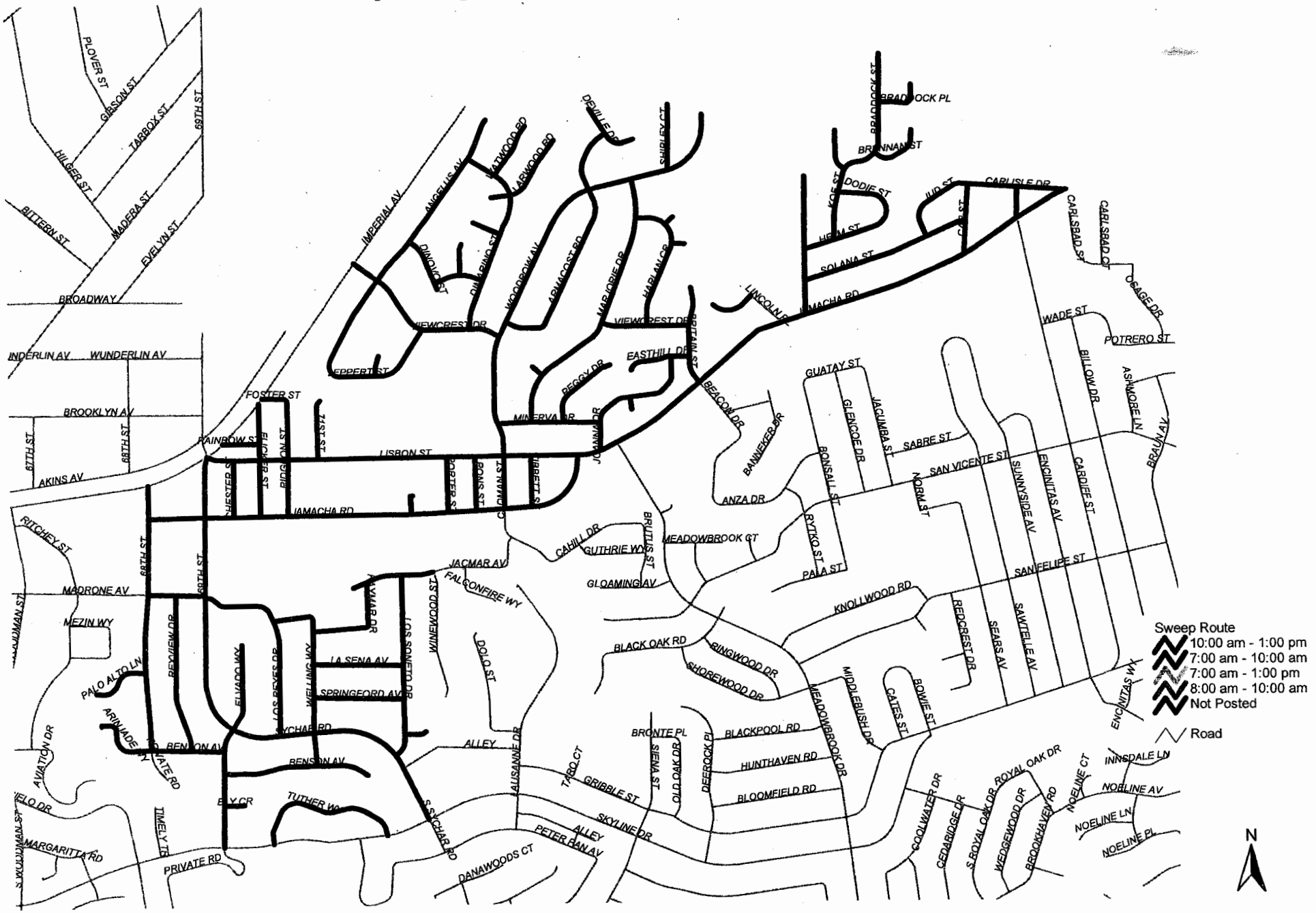

30 miles Thomas Page 1290

Last updated July 2005

Sweeping Route - 118

2nd Fri



22 miles Thomas Page 1248-H7

Note: Posted (10am - 1pm)

6498

Last updated July 2005

Sweeping Route - 119

1st Mon



18 miles Thomas Page 1290-D5 & 1290-B3

Note: Posted (7am - 10am)

Last updated July 2005

Sweeping Route - 120

Odd 3rd Tue

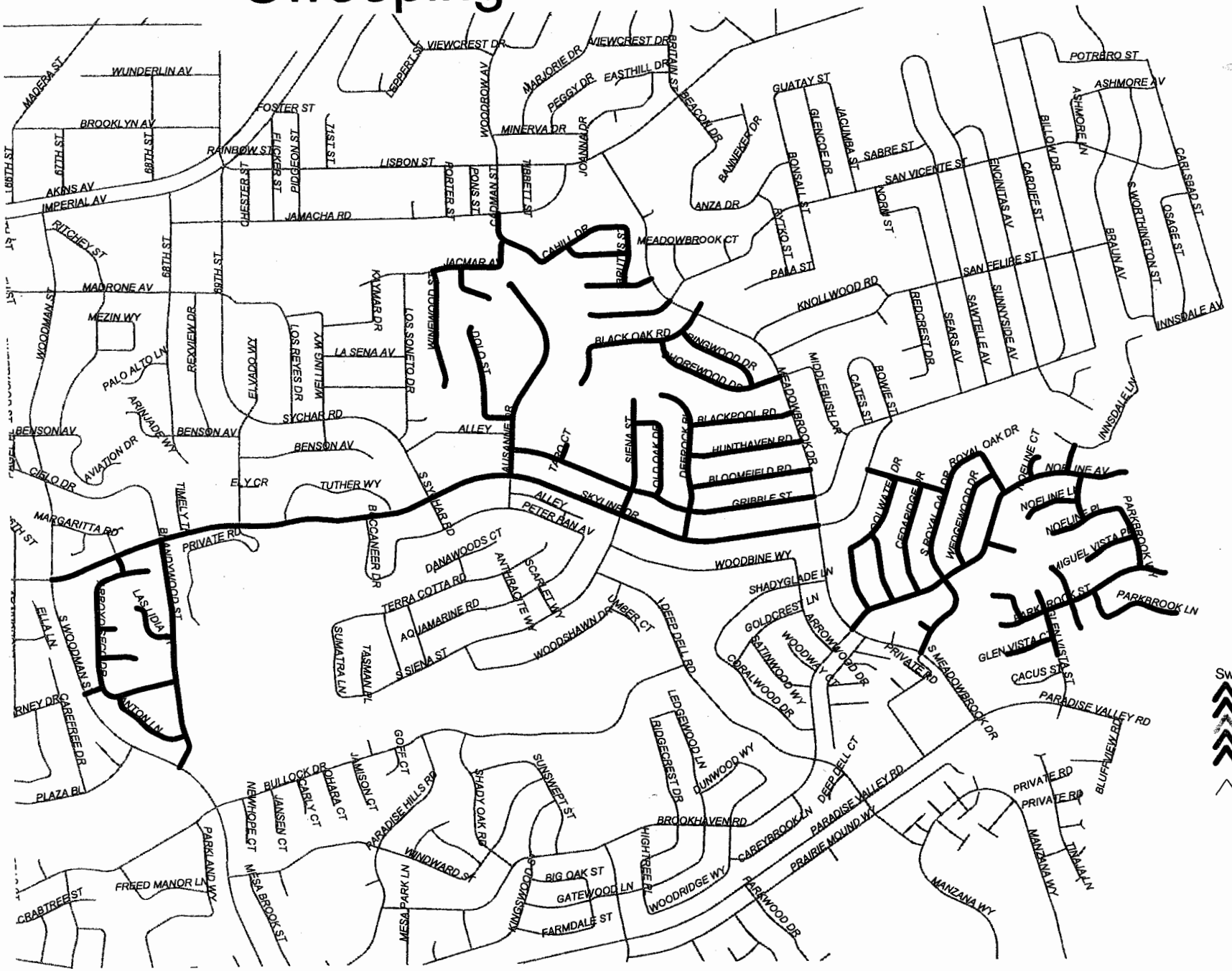

22 miles Thomas Page 1290-H4

Last updated July 2005

Sweeping Route - 201

Odd 4th Thu



26 miles Thomas Page 1270-B6

Last updated July 2005

Sweeping Route 202

Odd 4th Thu

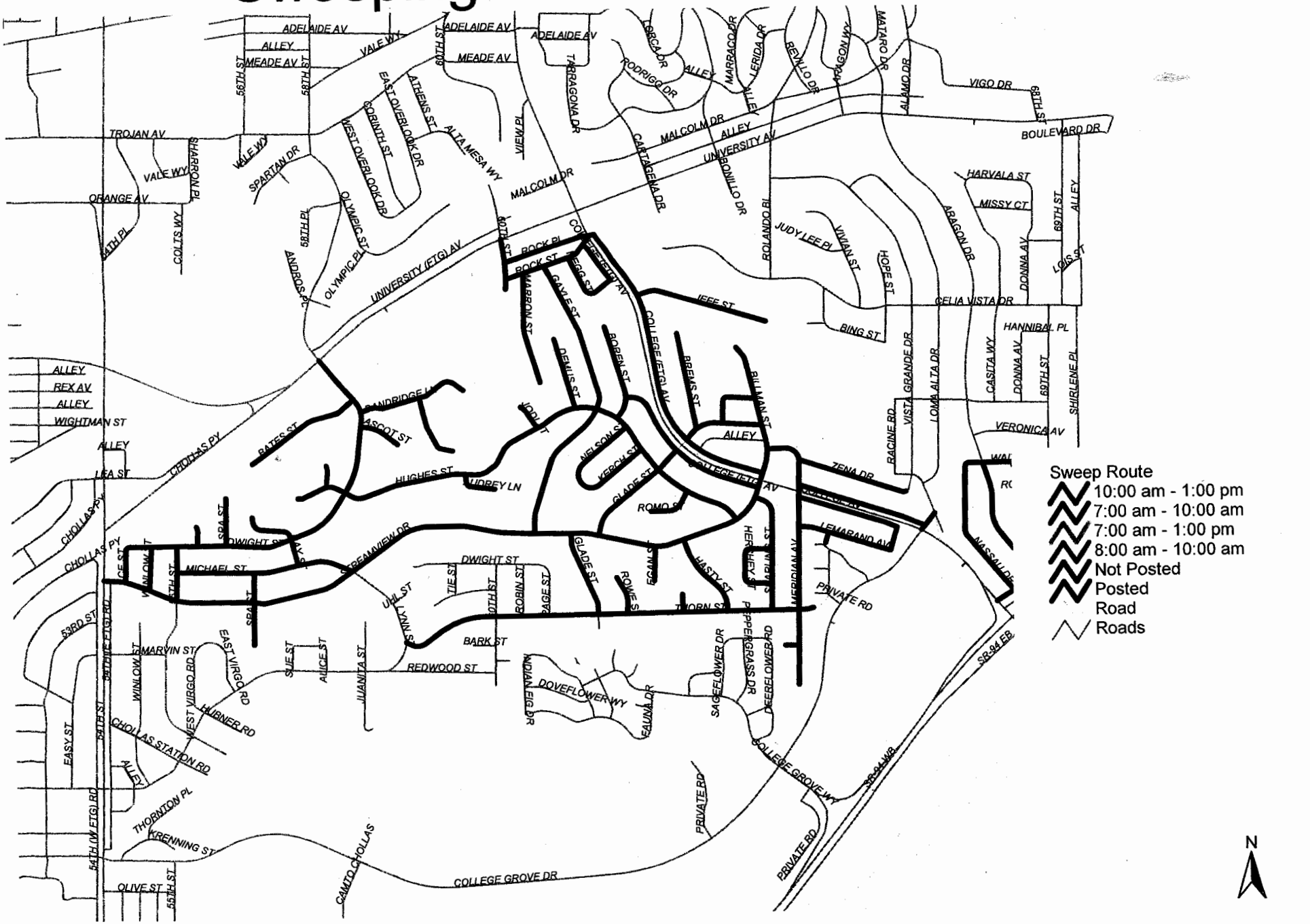

Sweep Route
- 10:00 am - 1:00 pm
- 7:00 am - 10:00 am
- 7:00 am - 1:00 pm
- 8:00 am - 10:00 am
- Not Posted
- Posted
- Road
- Roads

N

27 miles Thomas Page 1270-D6

Last updated July 2005

Sweeping Route 203

2nd Mon



29 miles Thomas Page 1270-B4

Last updated July 2005

Sweeping Route 204

2nd Mon



28 miles Thomas Page 1270-E2

Note: Posted (10am - 1 pm)

Last updated July 2005

Sweeping Route 205

Even 3rd Thu



Sweep Route
- 10:00 am - 1:00 pm
- 7:00 am - 10:00 am
- 7:00 am - 1:00 pm
- 8:00 am - 10:00 am
- Not Posted
- Posted
- Road
- Roads

Last updated July 2005

28 miles Thomas Page 1270-A1

6505

VOL. 6 - Page 6505

Sweeping Route 206

3rd Mon



Sweep Route
- 10:00 am - 1:00 pm
- 7:00 am - 10:00 am
- 7:00 am - 1:00 pm
- 8:00 am - 10:00 am
- Not Posted
- Posted
- Road
- Roads

27 miles Thomas Page 1270-A2

Note: Posted (10am - 1 pm)

Last updated July 2005

Sweeping Route 207

3rd Mon

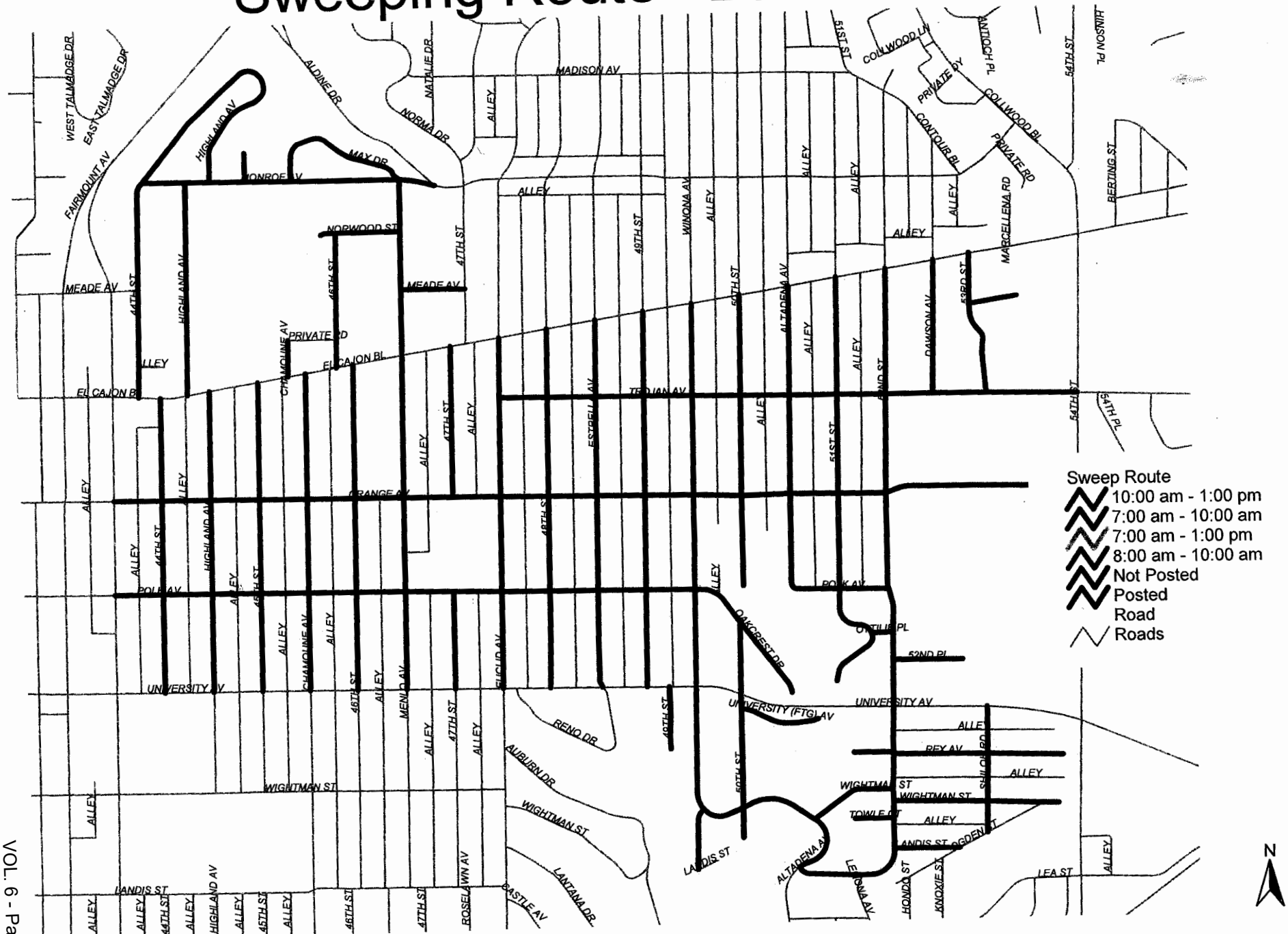

Last updated July 2005

30 miles Thomas Page 1270-A4

Sweeping Route 208

4th Mon



Last updated July 2005

29 miles Thomas Page 1270-A6

6508

VOL. 6 - Page 6508

Sweeping Route 209

2nd Mon

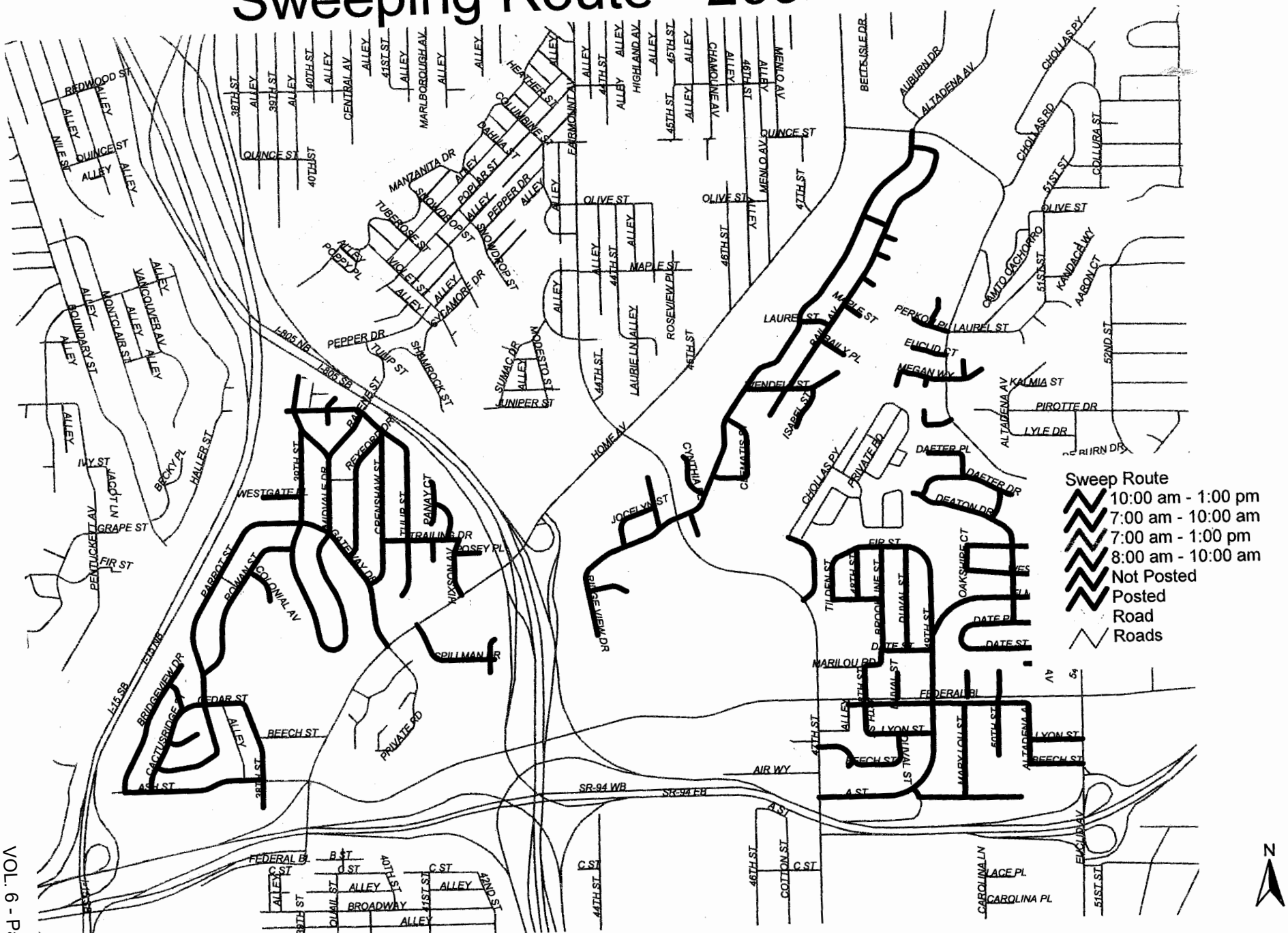

29 miles Thomas Page 1289-J1

Note: Posted (7am - 10am)

6509

Last updated July 2005

Sweeping Route - 210

Odd 4th Tue

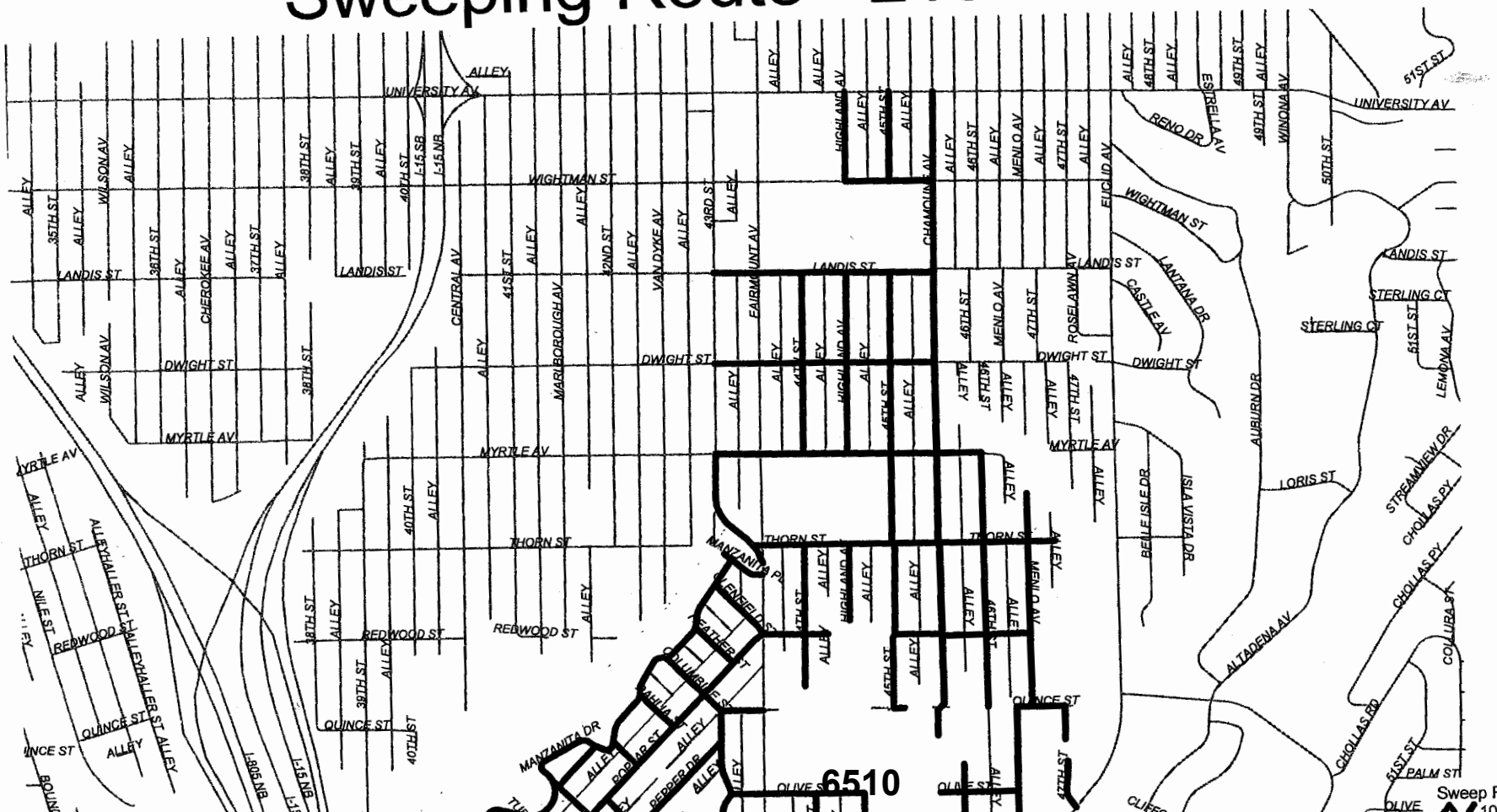

Sweeping Route - 211

2nd & 4th Mon & Tue

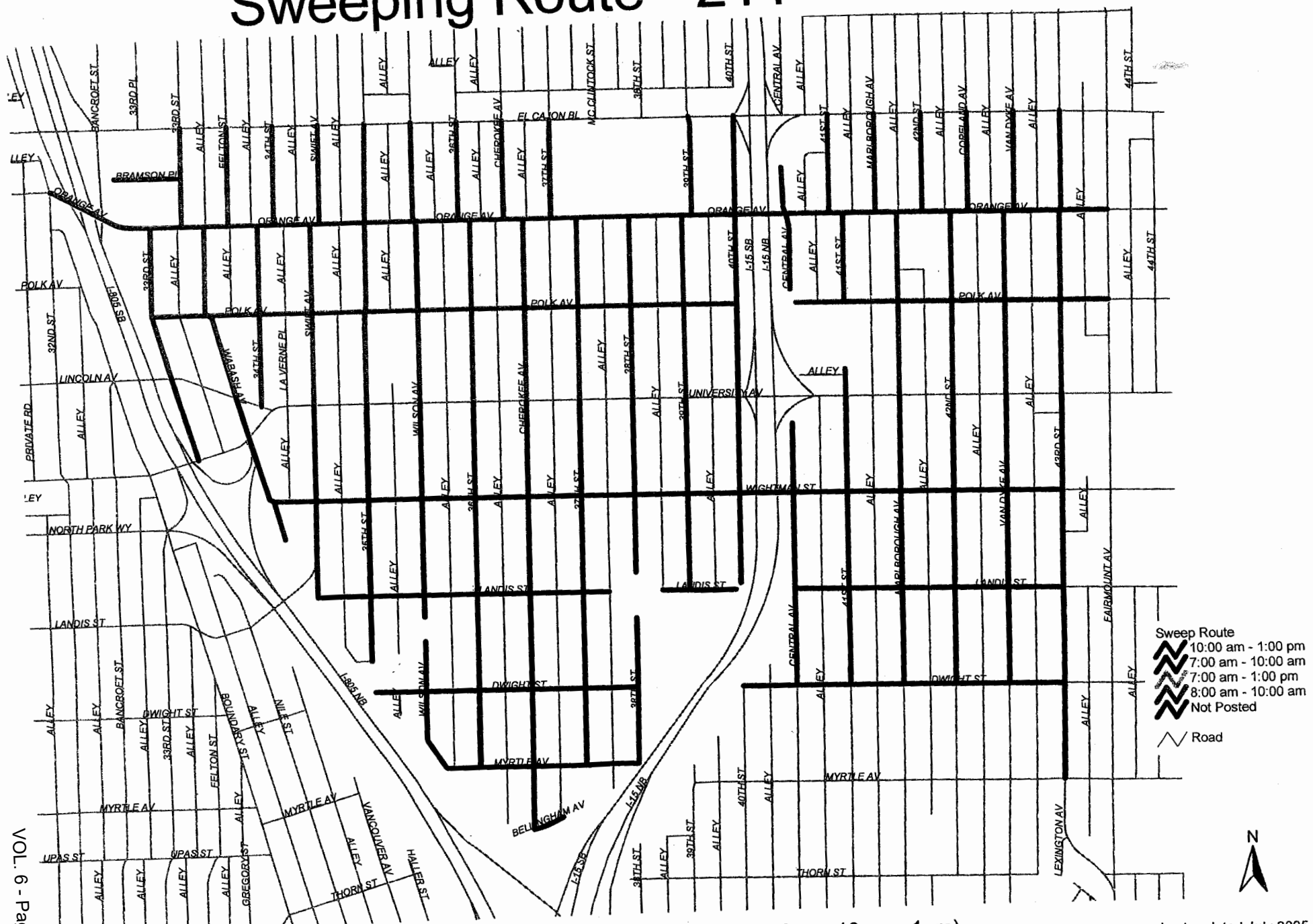

37 miles Thomas Page 1269-G5

Note: Posted (7am - 10am, 10am - 1pm)

Last updated July 2005

Sweeping Route - 212

4th Mon

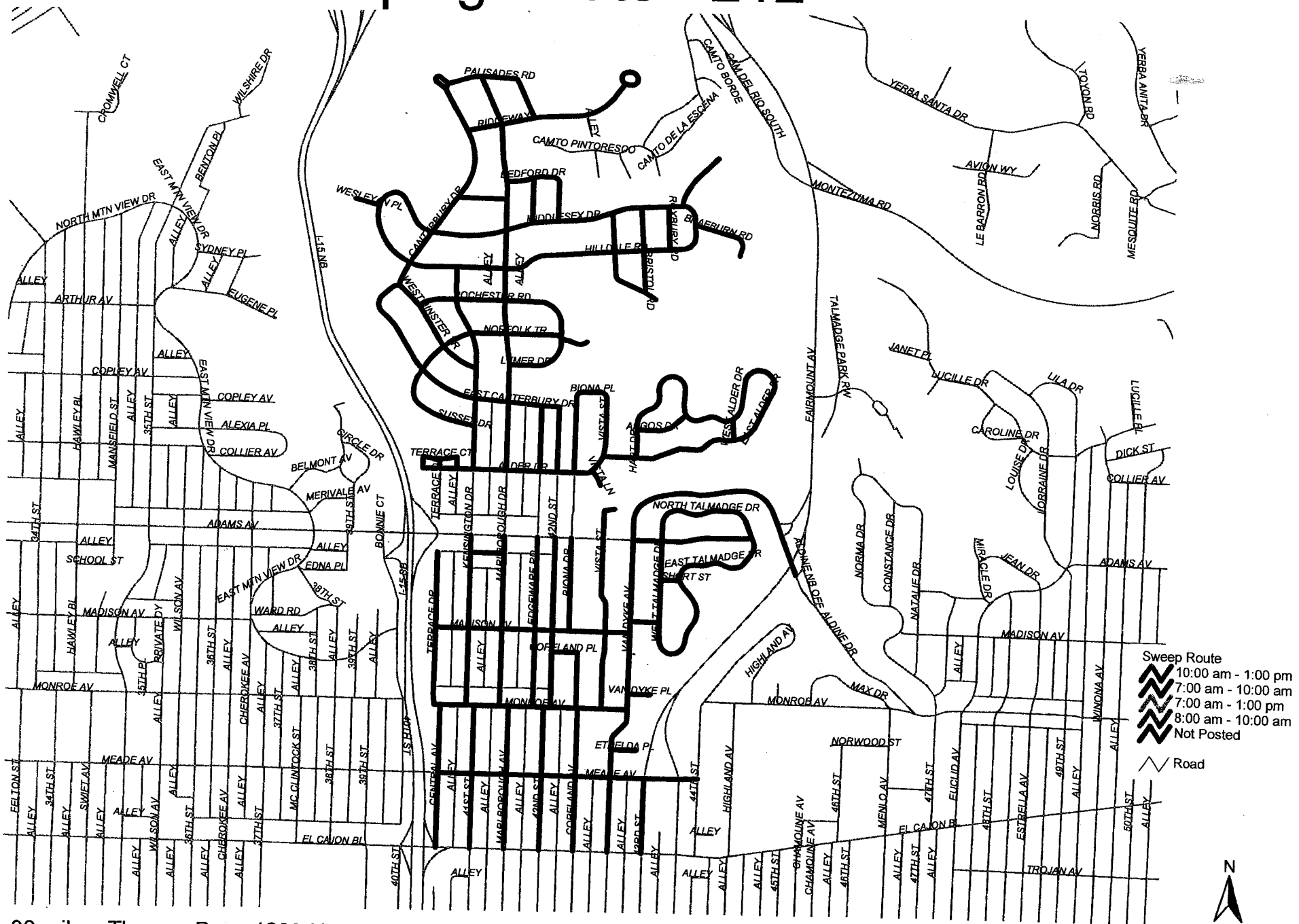

Sweep Route
10:00 am - 1:00 pm
7:00 am - 10:00 am
7:00 am - 1:00 pm
8:00 am - 10:00 am
Not Posted
Road

N

30 miles Thomas Page 1269-H3

6512

Last updated July 2005

Sweeping Route - 213

4th Mon



Last updated July 2005

24 miles Thomas Page 1269-F4

6513

VOL. 6 - Page 6513

Sweeping Route - 214

2nd Tue



Sweep Route
10:00 am - 1:00 pm

Sweeping Route - 215

2nd Tue



29 miles Thomas Page 1289-F1

Note: Posted (7am - 10am, 10am - 1pm)

Last updated July 2005

Sweeping Route - 216

Odd 4th Tue



Sweep Route
10:00 am - 1:00 pm
7:00 am - 10:00 am

Sweeping Route - 217

Odd 3rd Tue

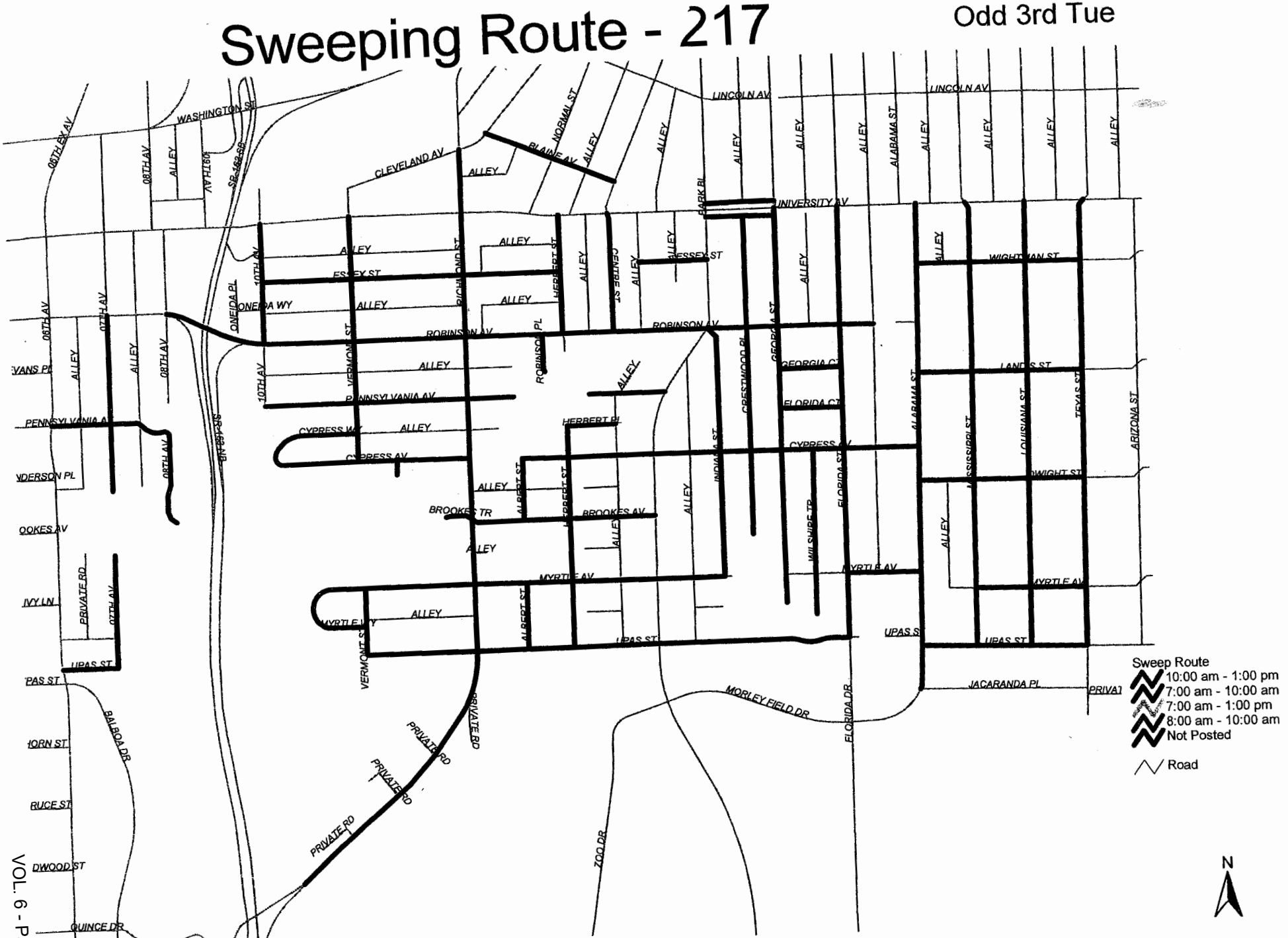

Last updated July 2005

24 miles Thomas Page 1269-C6

6517

45 miles Thomas Page 1269-E5

Note: Posted (7am - 10am, 10am - 1pm)

Last updated July 2005

N

Road

Sweep Route
10:00 am - 1:00 pm
7:00 am - 10:00 am
7:00 am - 1:00 pm
8:00 am - 10:00 am
Not Posted

Sweeping Route - 219

2nd & 4th Tue

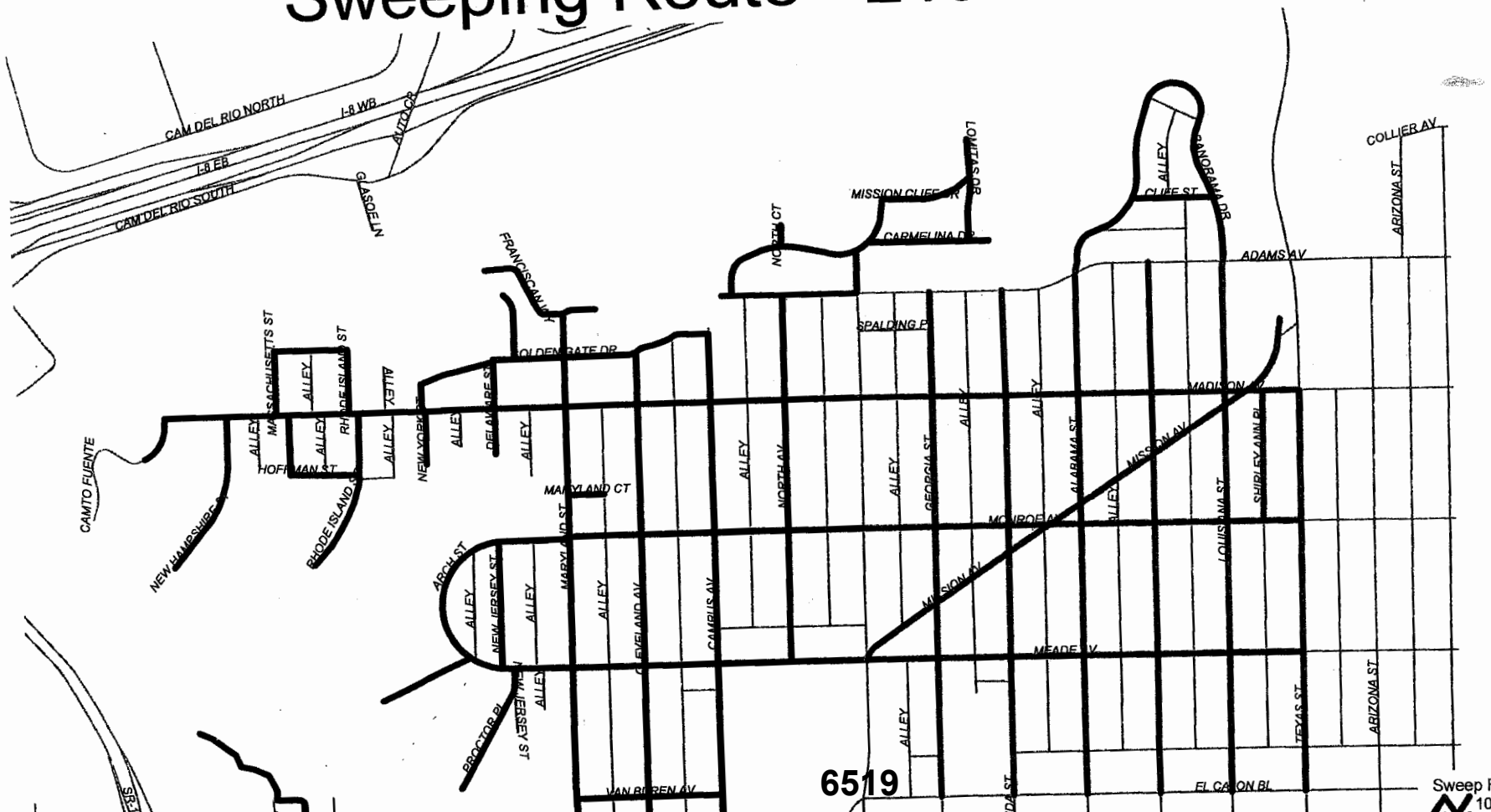

Sweeping Route - 220

Odd 3rd Thu

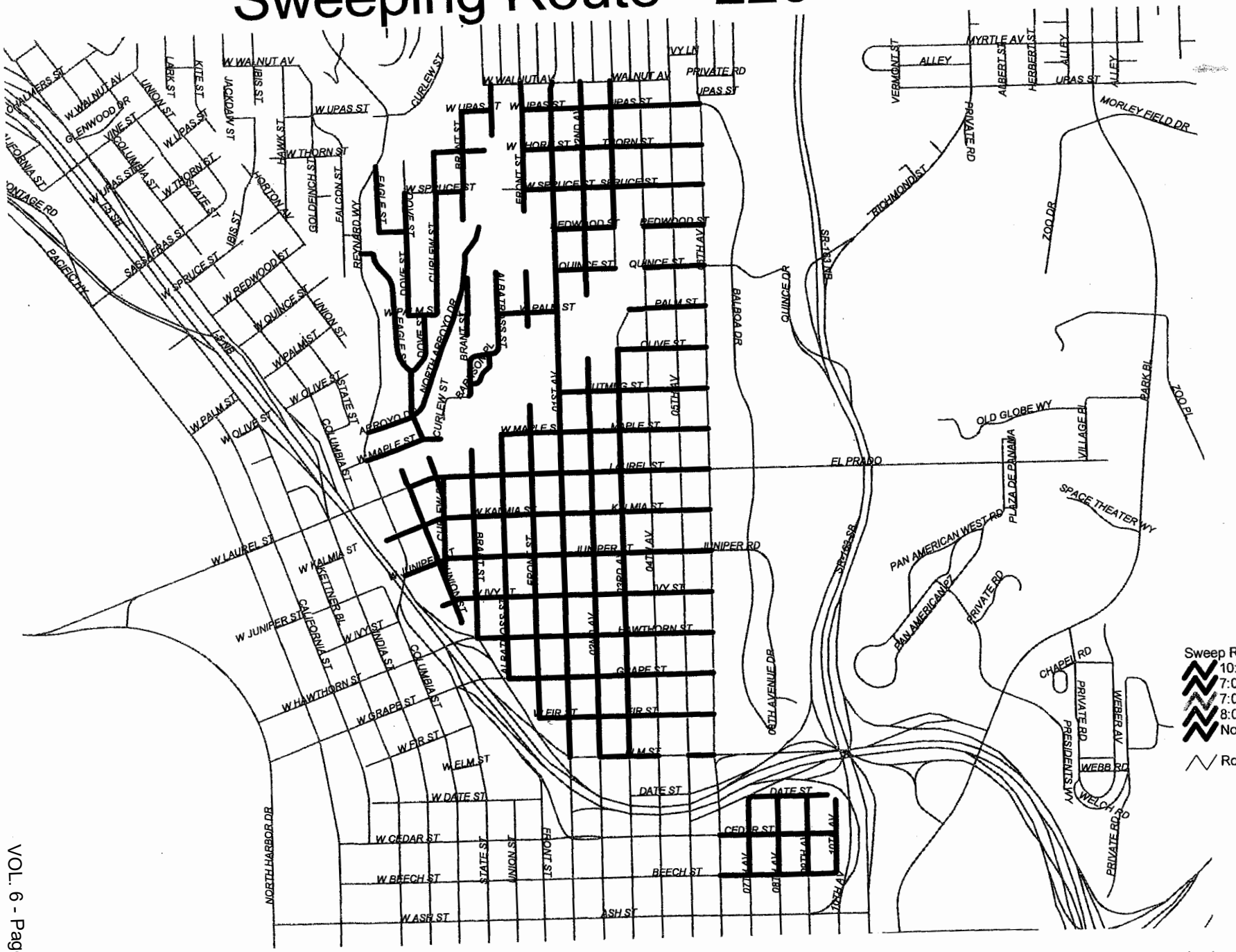

Last updated July 2005

30 miles Thomas Page 1289-A1

Sweeping Route - 221

Odd 3rd Thu

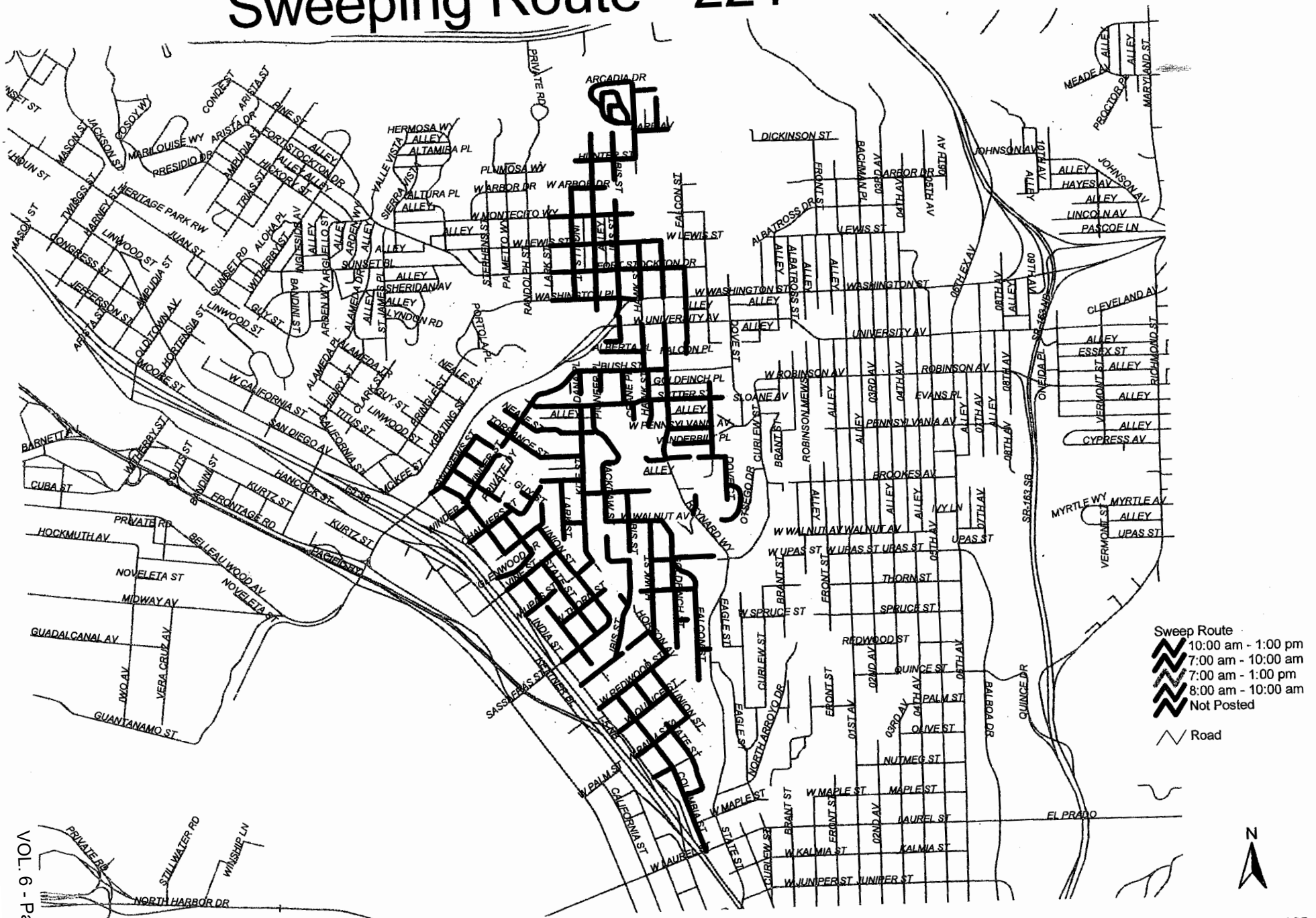

Sweep Route
- 10:00 am - 1:00 pm
- 7:00 am - 10:00 am
- 7:00 am - 1:00 pm
- 8:00 am - 10:00 am
- Not Posted

Road

Last updated July 2005

29 miles Thomas Page 1268-H6

VOL. 6 - Page 6521

Sweeping Route - 222

Odd 3rd Thu

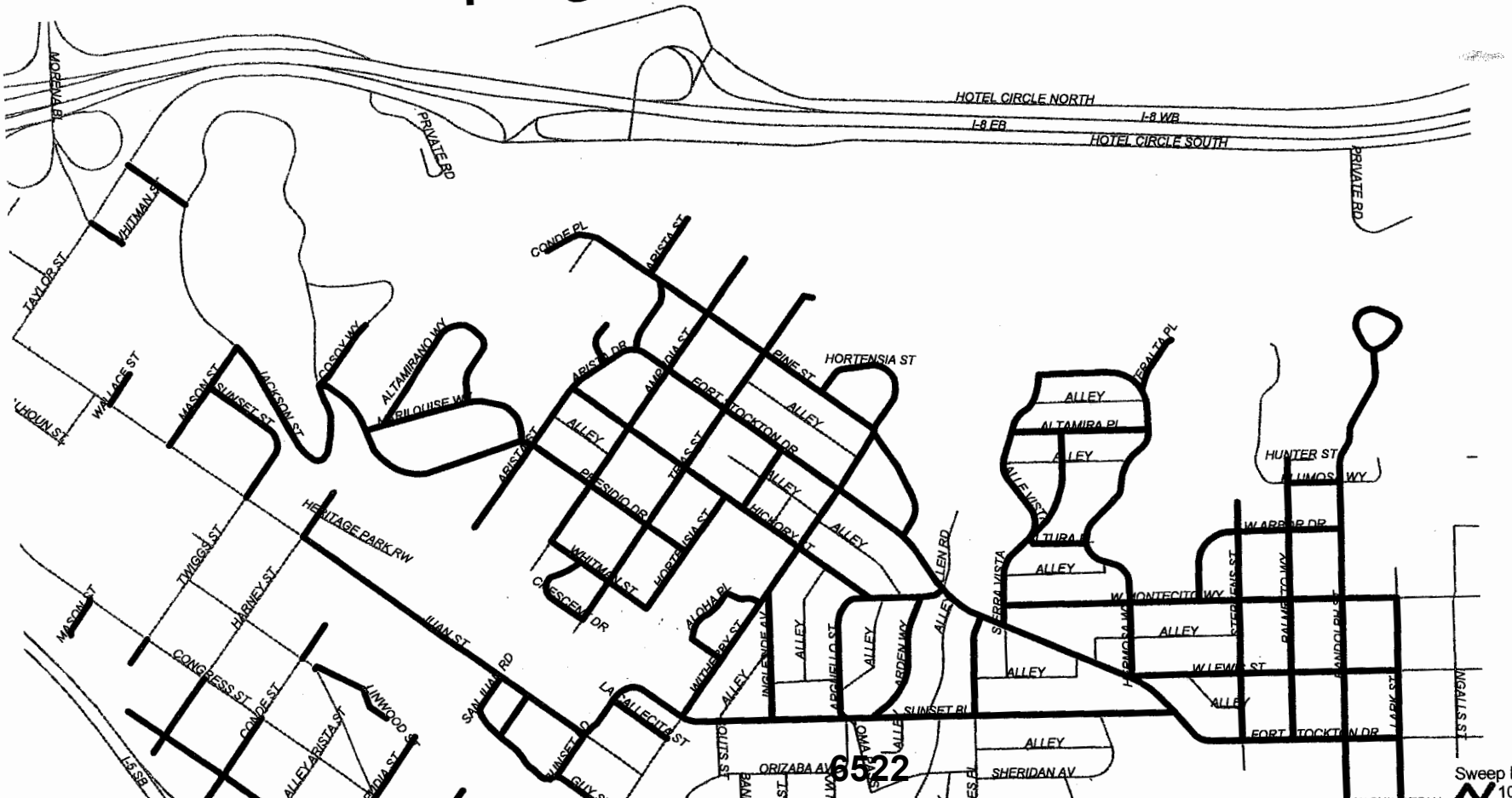

6522

Sweep Route
10:00 am - 1:00 pm

Sweeping Route - 224

Even 4th Tue

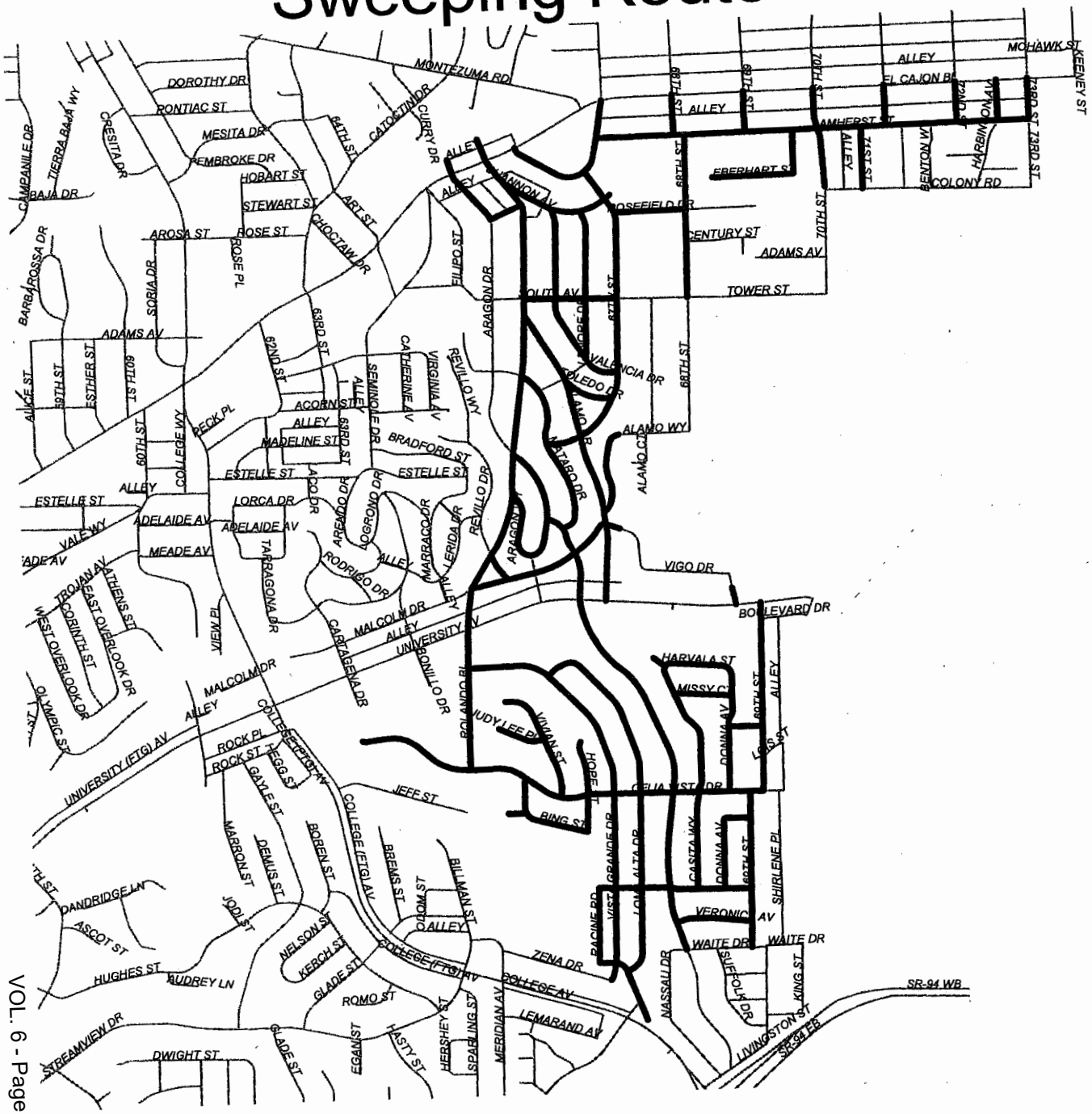

Sweep Route
- 10:00 am - 1:00 pm
- 7:00 am - 10:00 am
- 7:00 am - 1:00 pm
- 8:00 am - 10:00 am
- Not Posted

Road

N

Last updated July 2005

27 miles Thomas Page

6523

Sweeping Route - 223

Odd 3rd Thu



28 miles Thomas Page 1268-H6

Note: Posted (10am - 1 pm)

Last updated July 2005

Sweeping Route - 225

Odd 3rd Thu

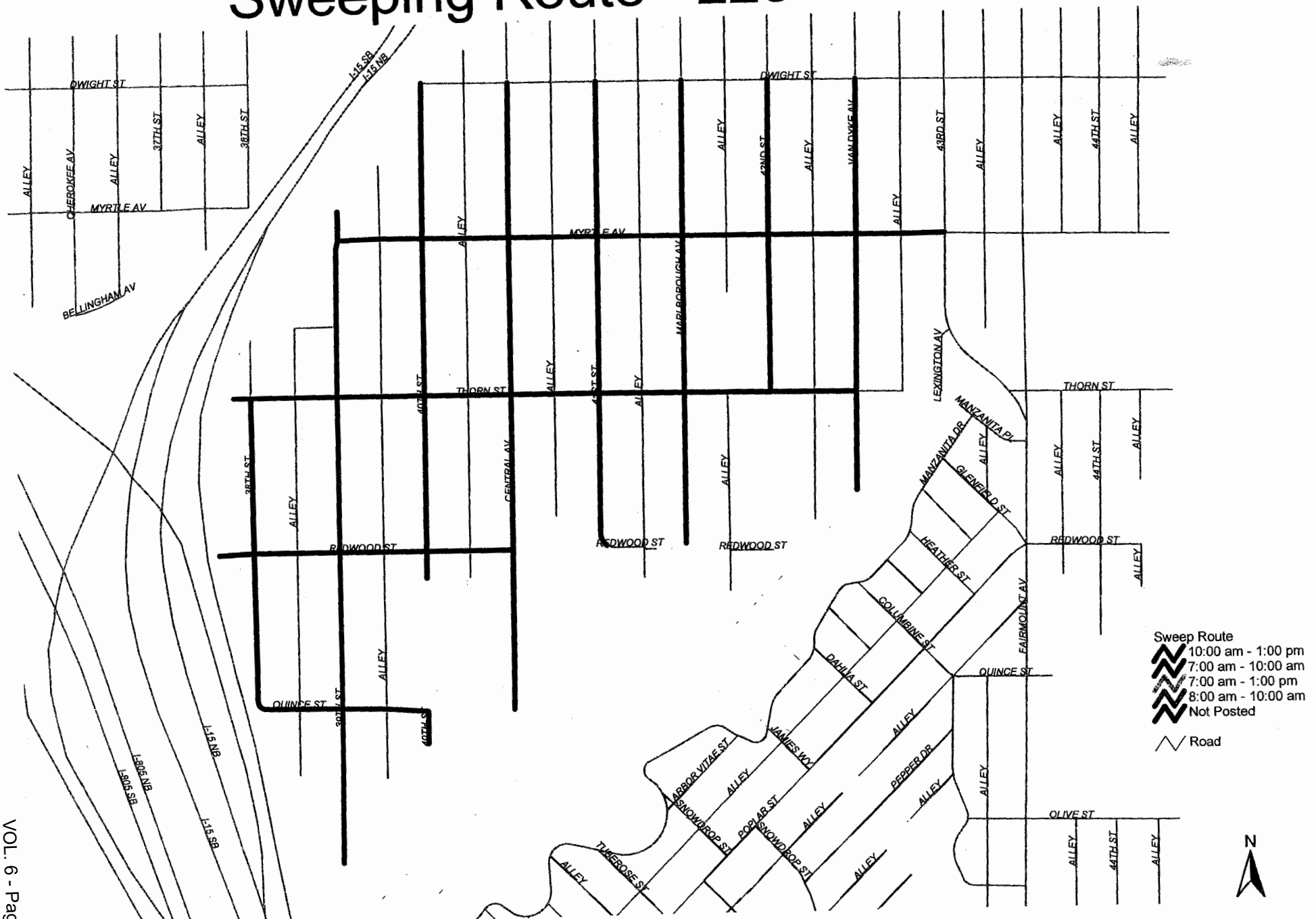

Last updated July 2005

9 miles Thomas Page

6525

Sweeping Route - 226

Odd 3rd Thu

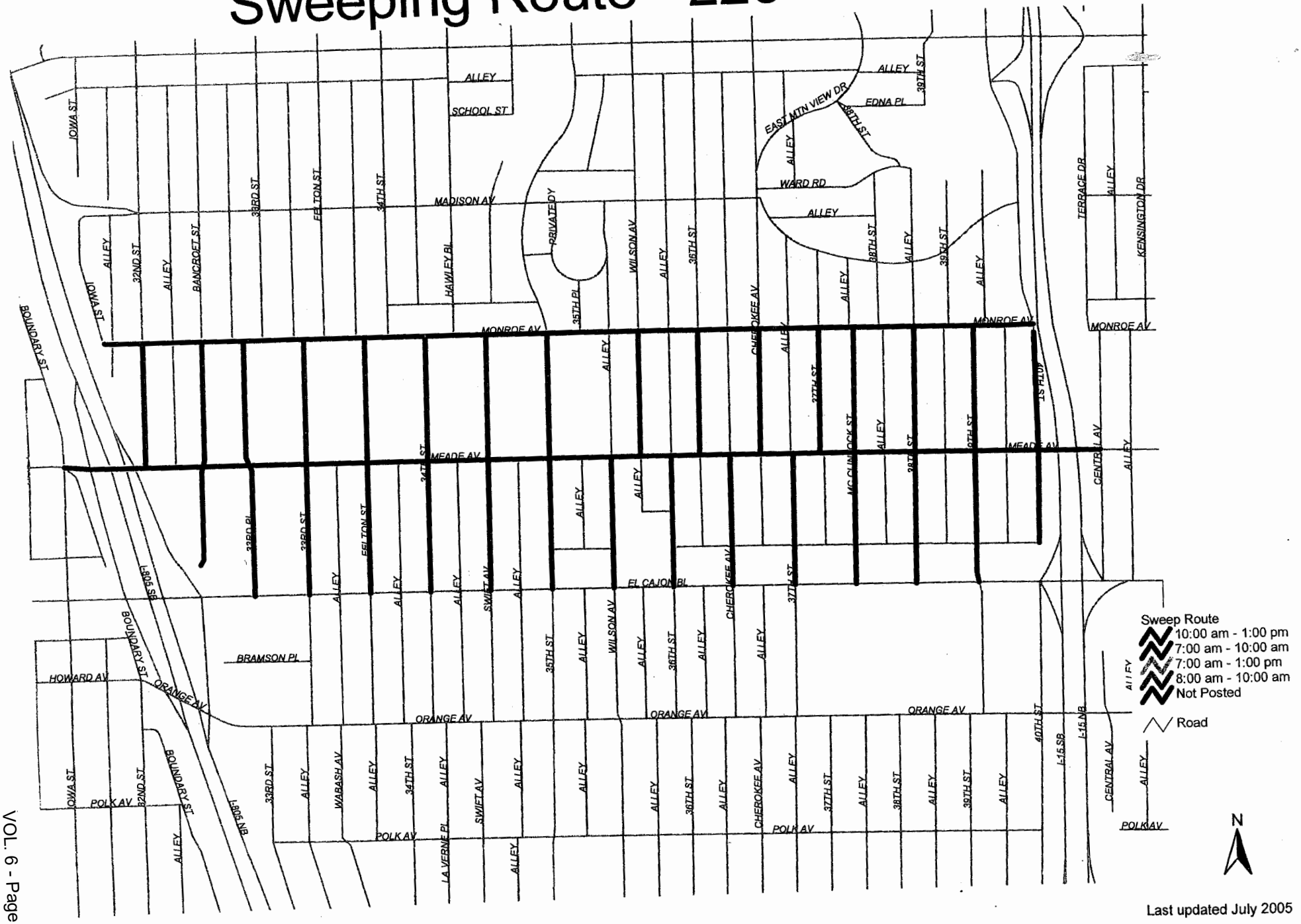

Sweep Route
- 10:00 am - 1:00 pm
- 7:00 am - 10:00 am
- 7:00 am - 1:00 pm
- 8:00 am - 10:00 am
- Not Posted

Road

N

Last updated July 2005

12 miles Thomas Page

6526

Sweeping Route - 227

Even 4th Tue

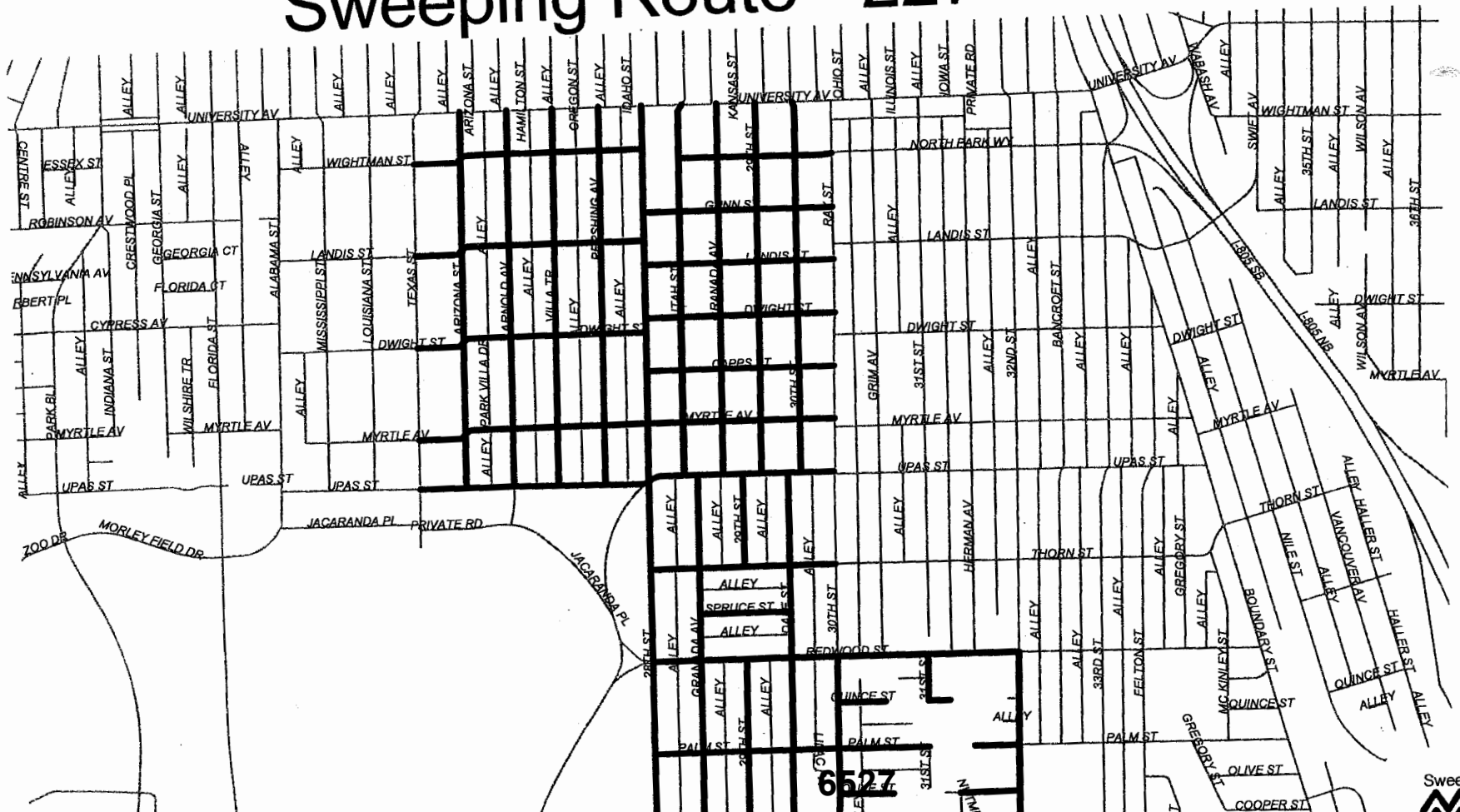

Sweeping Route - 412

Odd 4th Wed

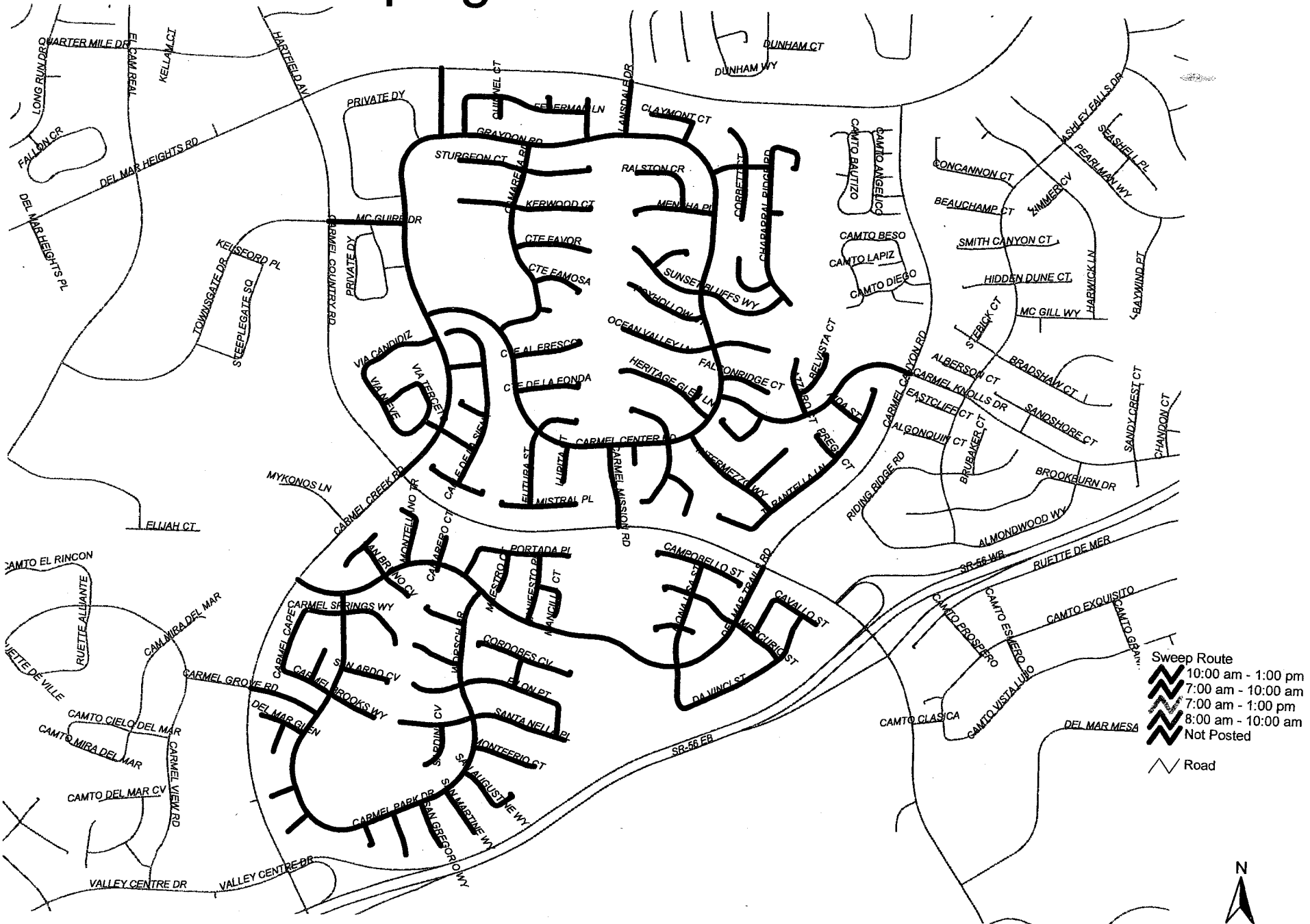

30 miles Thomas Page 1188-C6

Last updated July 2005

Sweeping Route - 413

Odd 4th Wed



Last updated July 2005

22 miles Thomas Page 11888-D6

Sweeping Route - 414

Odd 4th Wed



Last updated July 2005

21 miles Thomas Page

6530

VOL. 6 - Page 6530

Sweeping Route - 415

Even 1st Tue

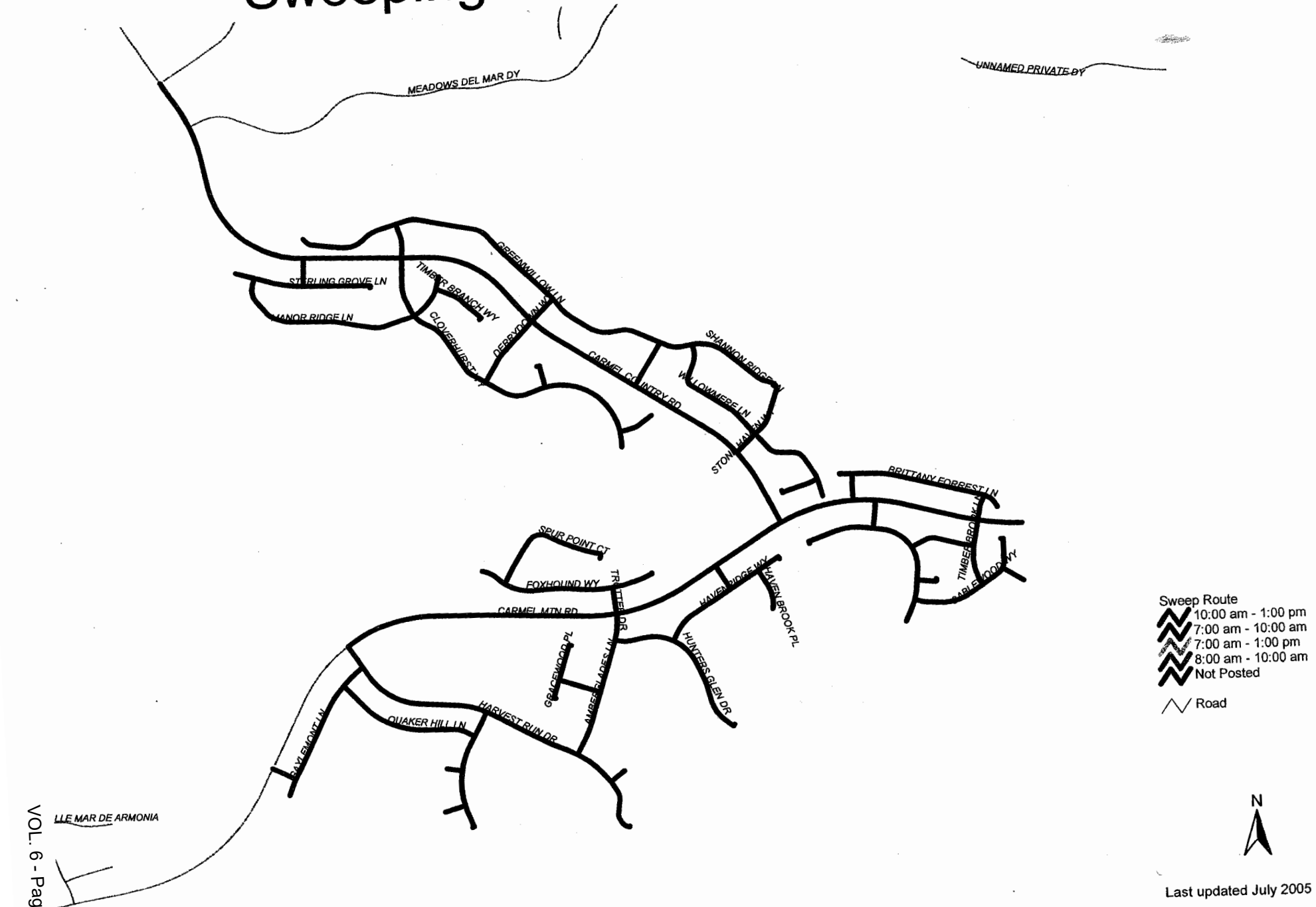

Last updated July 2005

17 miles Thomas Page

6531

12 miles Thomas Page

Sweeping Route - 417

Even 3rd Thu

6532

Sweeping Route - 501

Even 4th Thu

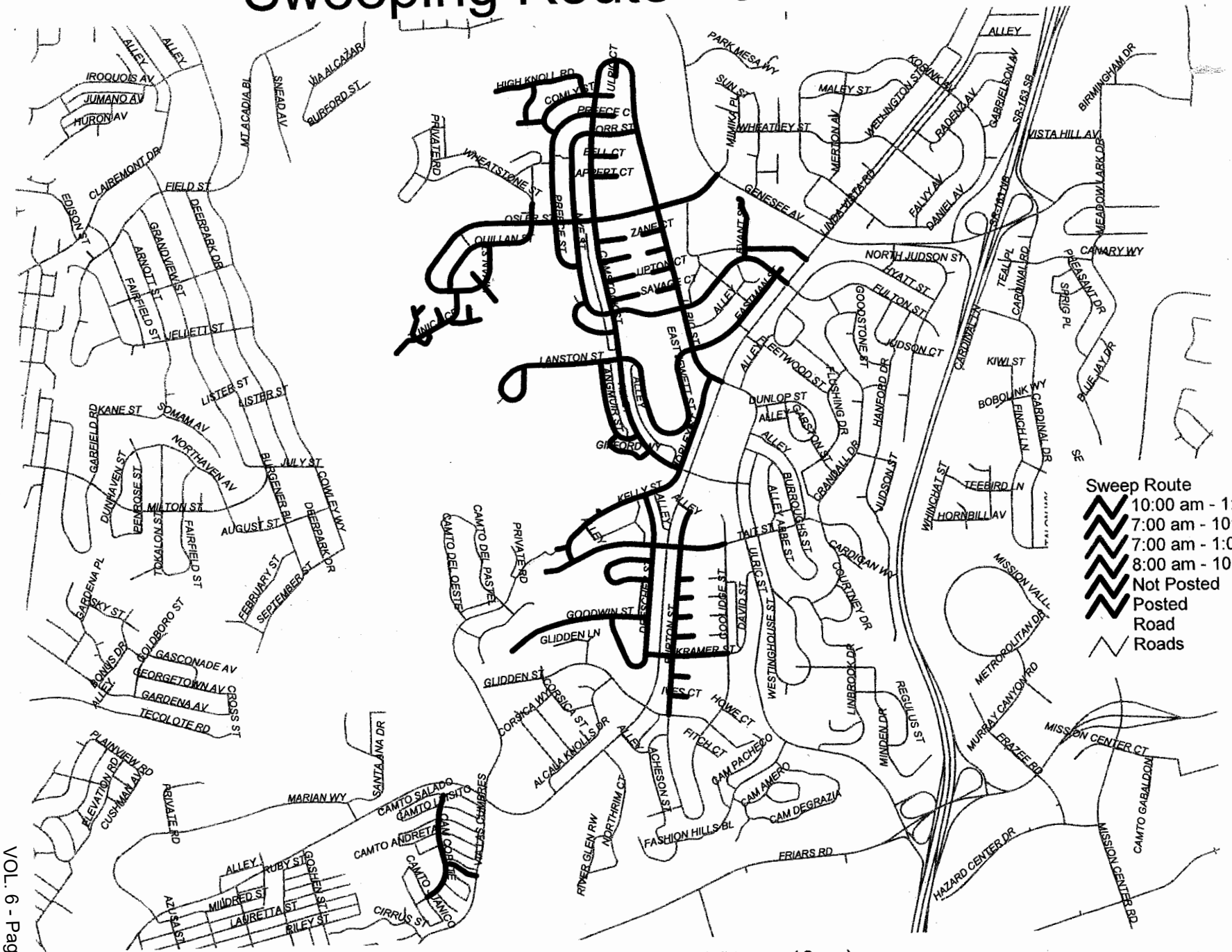

25 miles Thomas Page 1248-H7

Note: Posted (7am - 10am)

6533

Last updated July 2005

Sweeping Route - 502

Even 4th Thu



Last updated July 2005

29 miles Thomas Page 1249-A7

Sweeping Route - 503

Odd 1st Tue



28 miles Thomas Page 1249-A4

Note: Posted (7am - 10am)

Last updated July 2005

Sweeping Route - 504

Odd 1st Tue

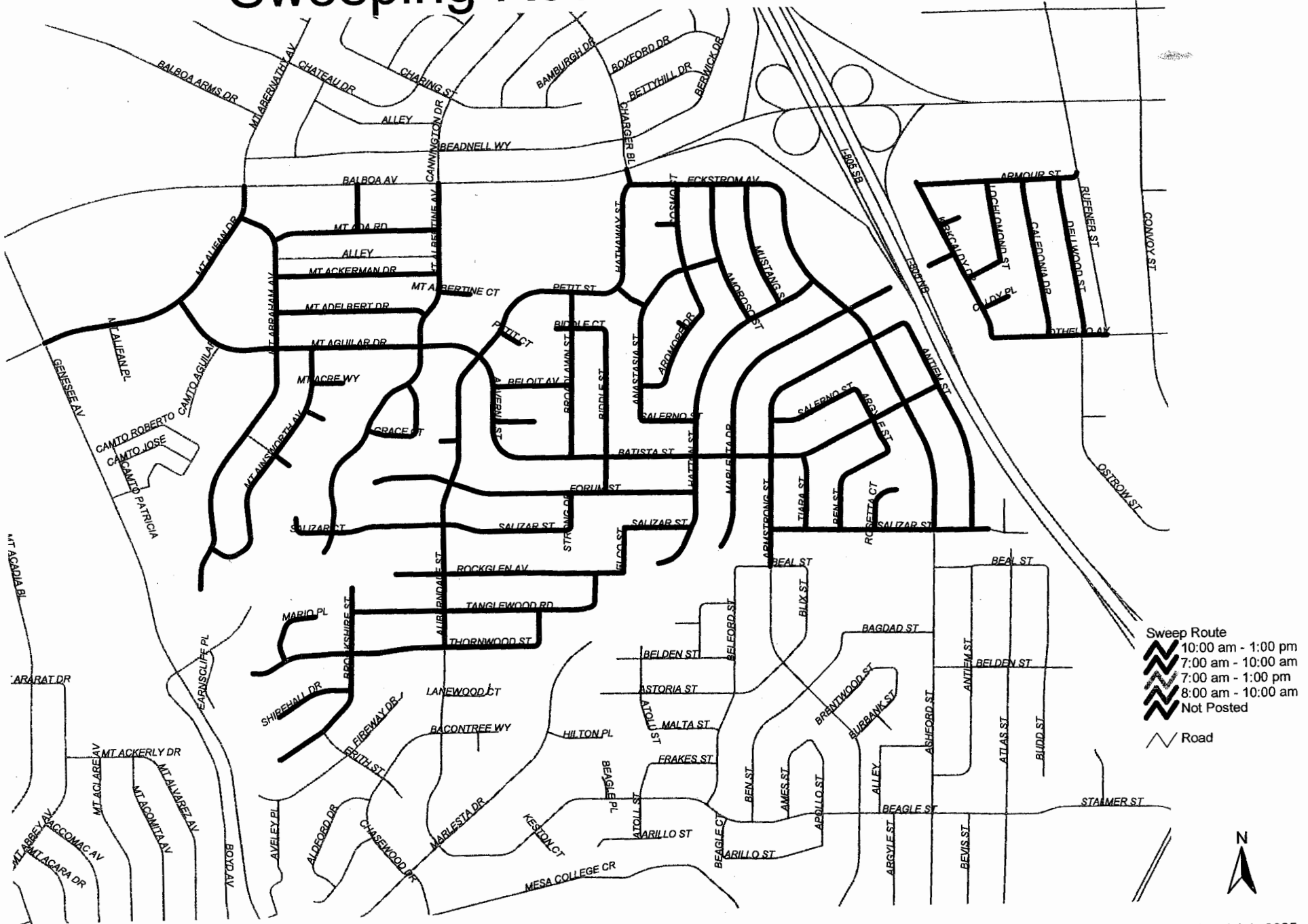

28 miles Thomas Page 1248-J3

Last updated July 2005

Sweeping Route - 505

Odd 1st Tue

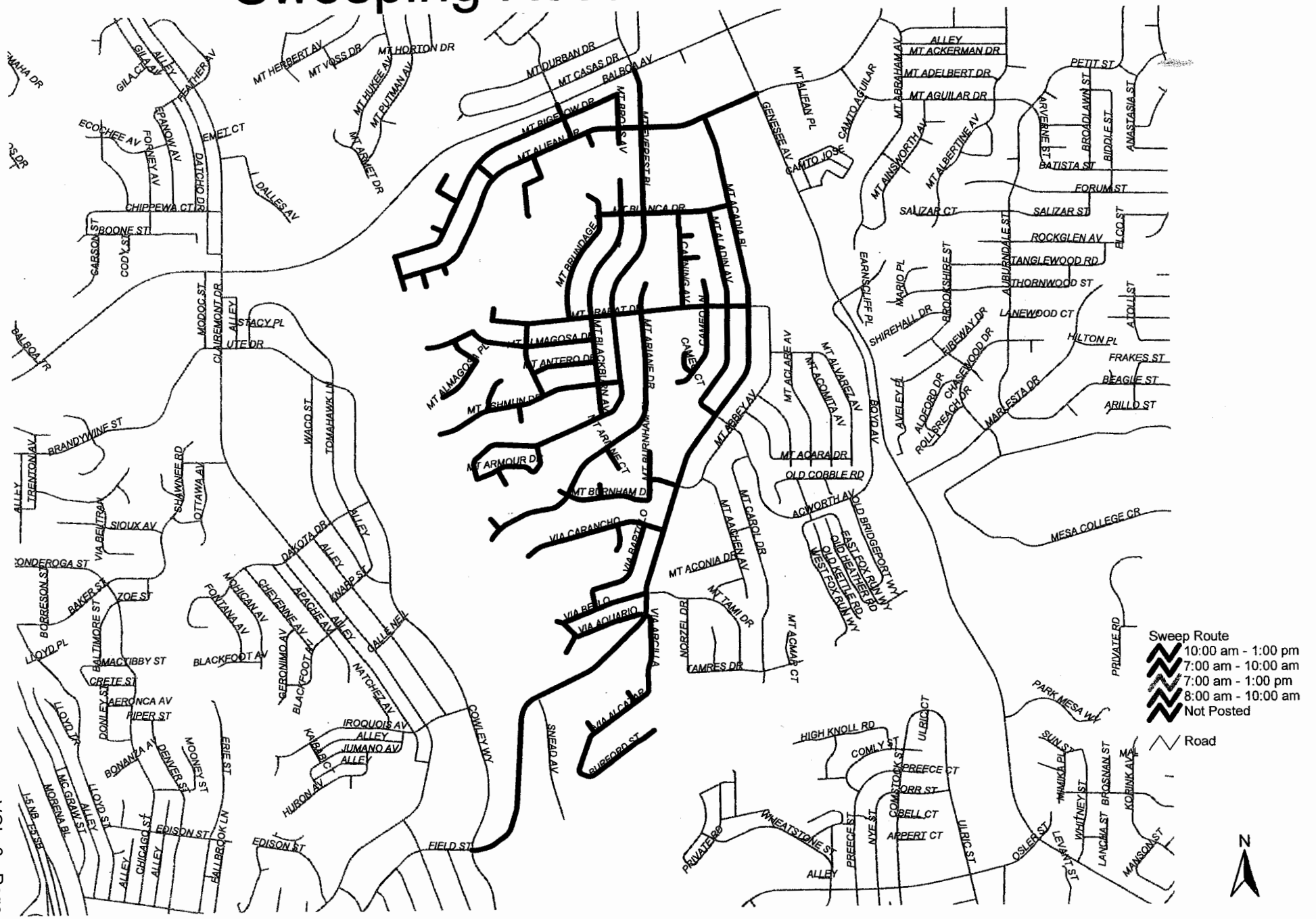

25 miles Thomas Page 1248-G4

Last updated July 2005

Sweeping Route - 506

Odd 1st Tue



26 miles Thomas Page 1268-E2 & 1268-G3

Last updated July 2005

Sweeping Route - 507

Odd 3rd Tue

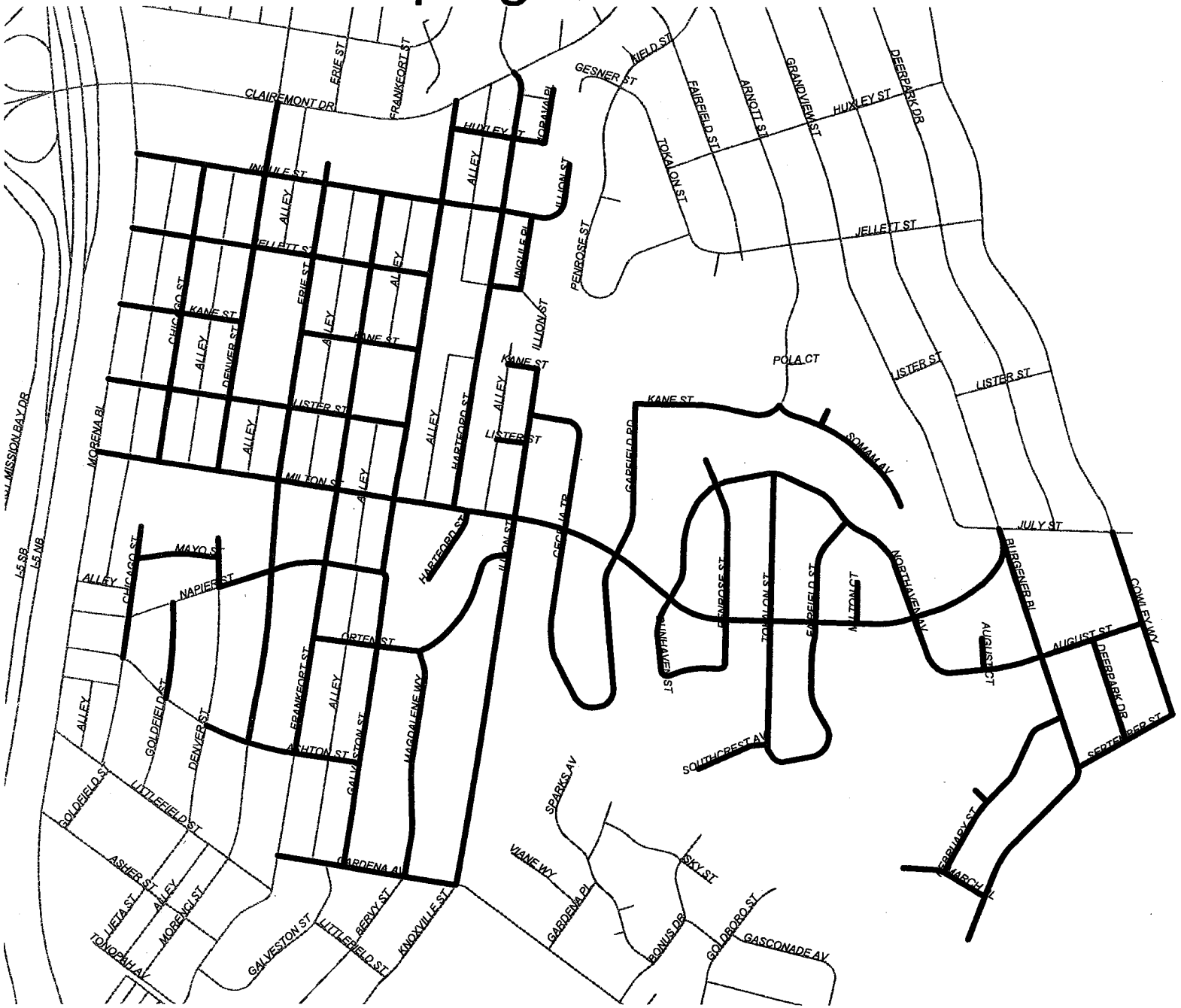

Sweep Route
- 10:00 am - 1:00 pm
- 7:00 am - 10:00 am
- 7:00 am - 1:00 pm
- 8:00 am - 10:00 am
- Not Posted
- Road

N

25 miles Thomas Page 1248-E7

Last updated July 2005

Sweeping Route - 508

Even 4th Thu



28 miles Thomas Page 1248-C2

Last updated July 2005

Sweeping Route - 509

Even 4th Thu

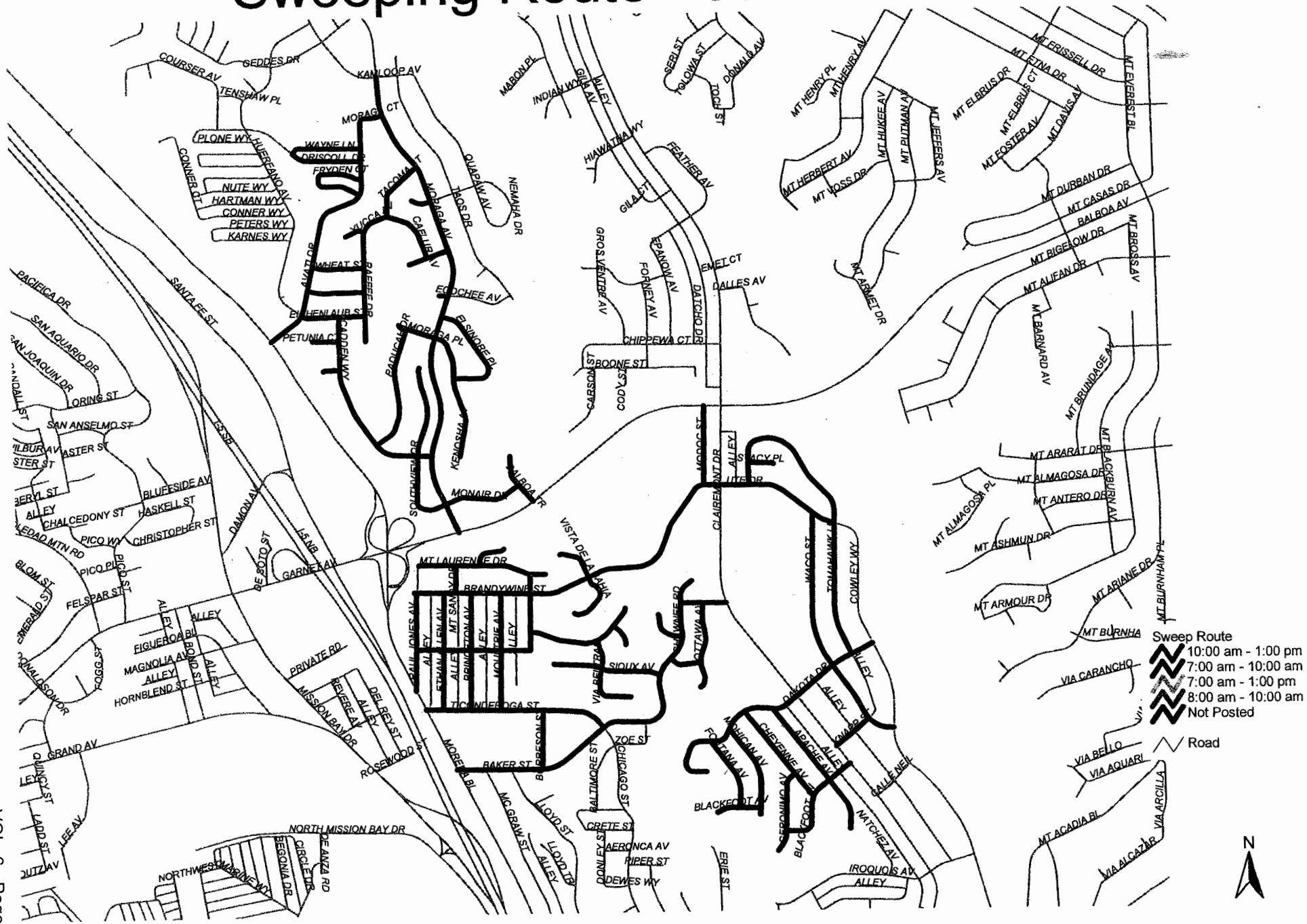

28 miles Thomas Page 1248-C2

Last updated July 2005

Sweeping Route - 510

Even 4th Thu



25 miles Thomas Page 1248-E2

Last updated July 2005

Sweeping Route - 511

Even 3rd Thu

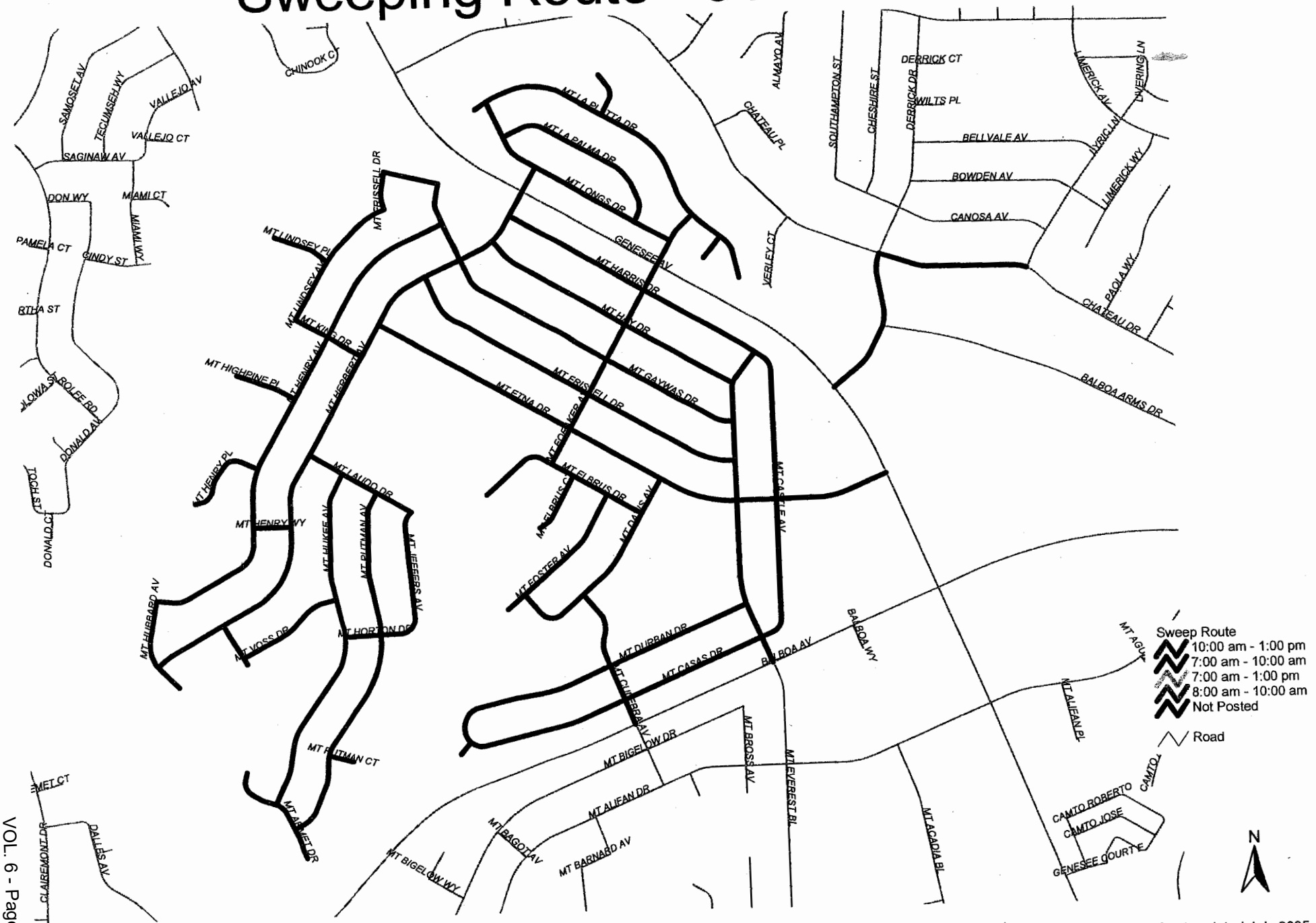

21 miles Thomas Page 1248-G2

Last updated July 2005

Sweeping Route - 512

Even 3rd Thu



25 miles Thomas Page 1248-H2

Note: Posted (7am -10am)

Last updated July 2005

Sweeping Route - 513

Even 3rd Thu

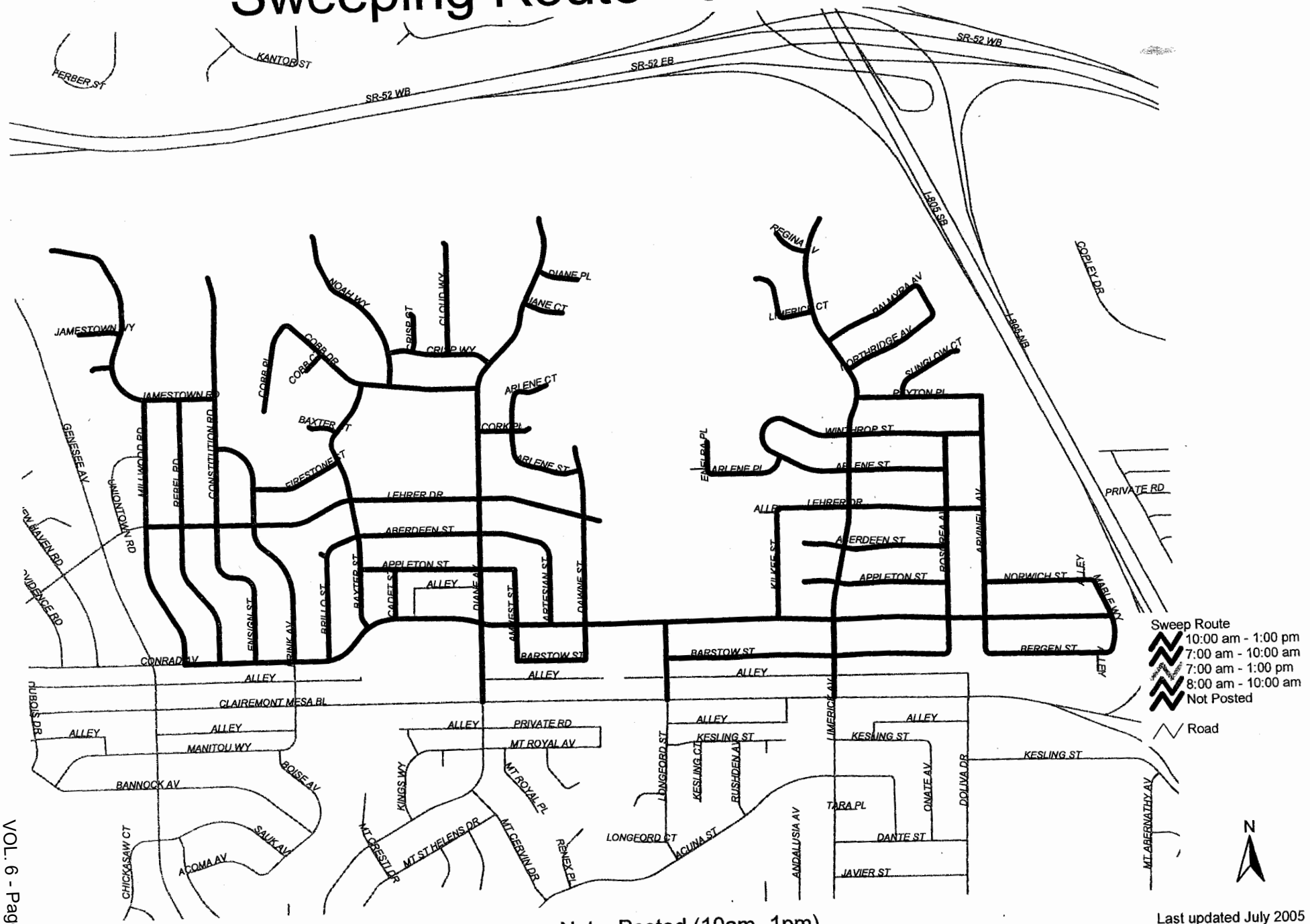

25 miles Thomas Page 1228-G7

Note: Posted (10am -1pm)

Last updated July 2005

Sweeping Route - 514

Odd 3rd Tue



28 miles Thomas Page 1248-C1

Last updated July 2005

Sweeping Route - 515

Odd 1st Thu

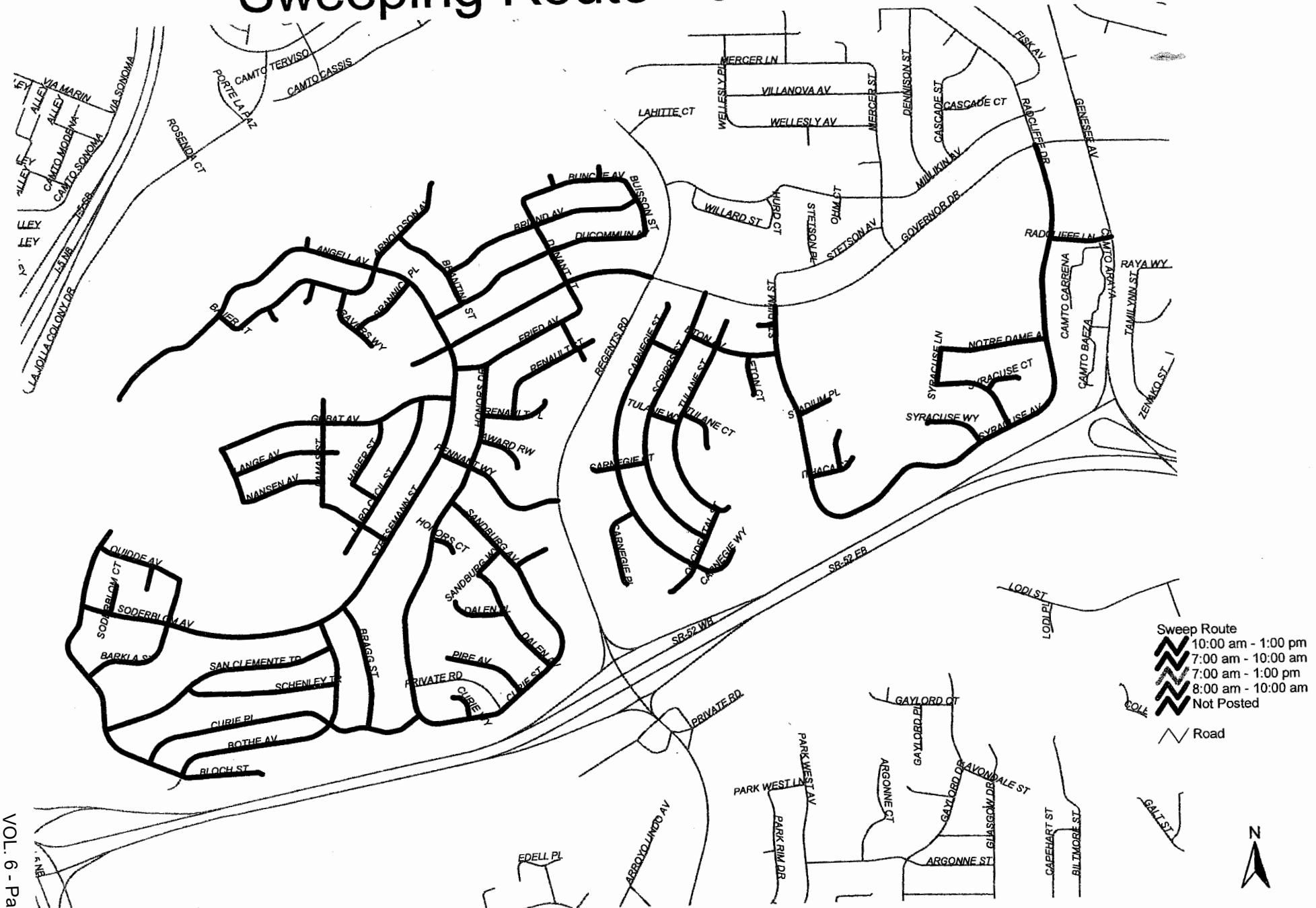

Last updated July 2005

32 miles Thomas Page 1228-C6

Sweeping Route - 516

Odd 1st Thu



Last updated July 2005

27 miles Thomas Page 1228-D5

6548

Sweeping Route - 517

Odd 1st Thu

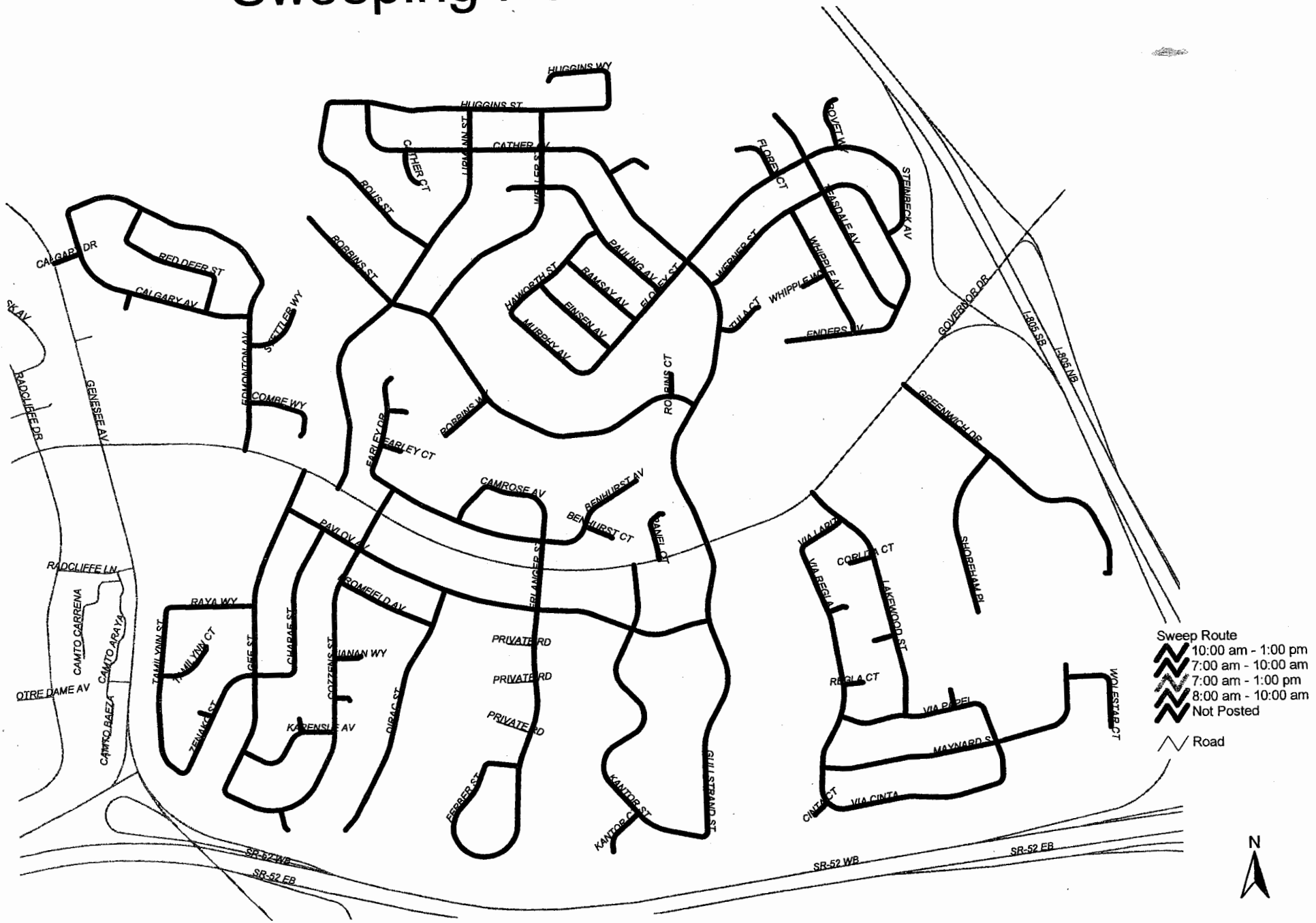

31 miles Thomas Page 1228-E5

Last updated July 2005

Sweeping Route - 518

Odd 1st Tue

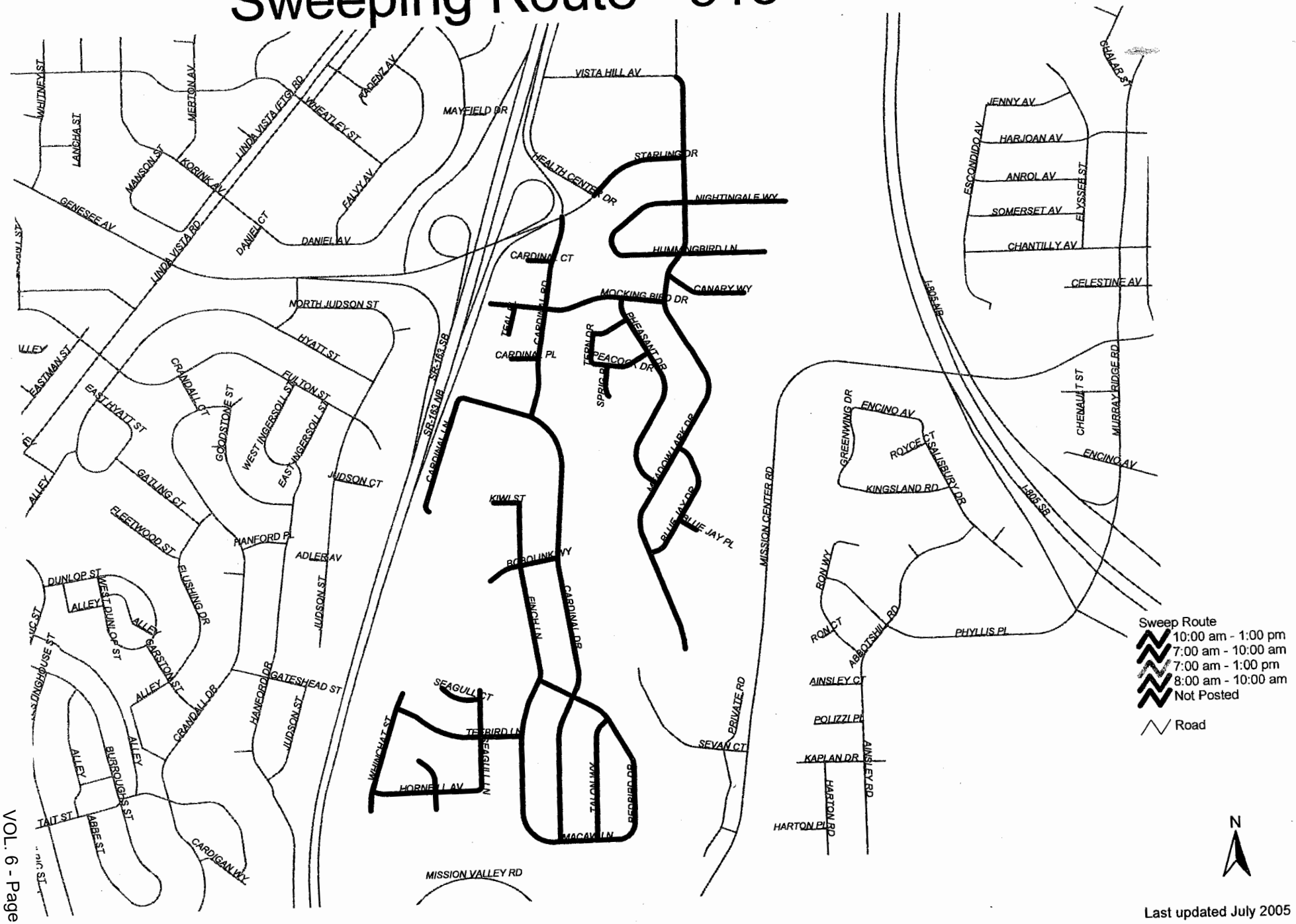

Last updated July 2005

11 miles Thomas Page

6550

Sweeping Route - 519

Odd 1st Tue

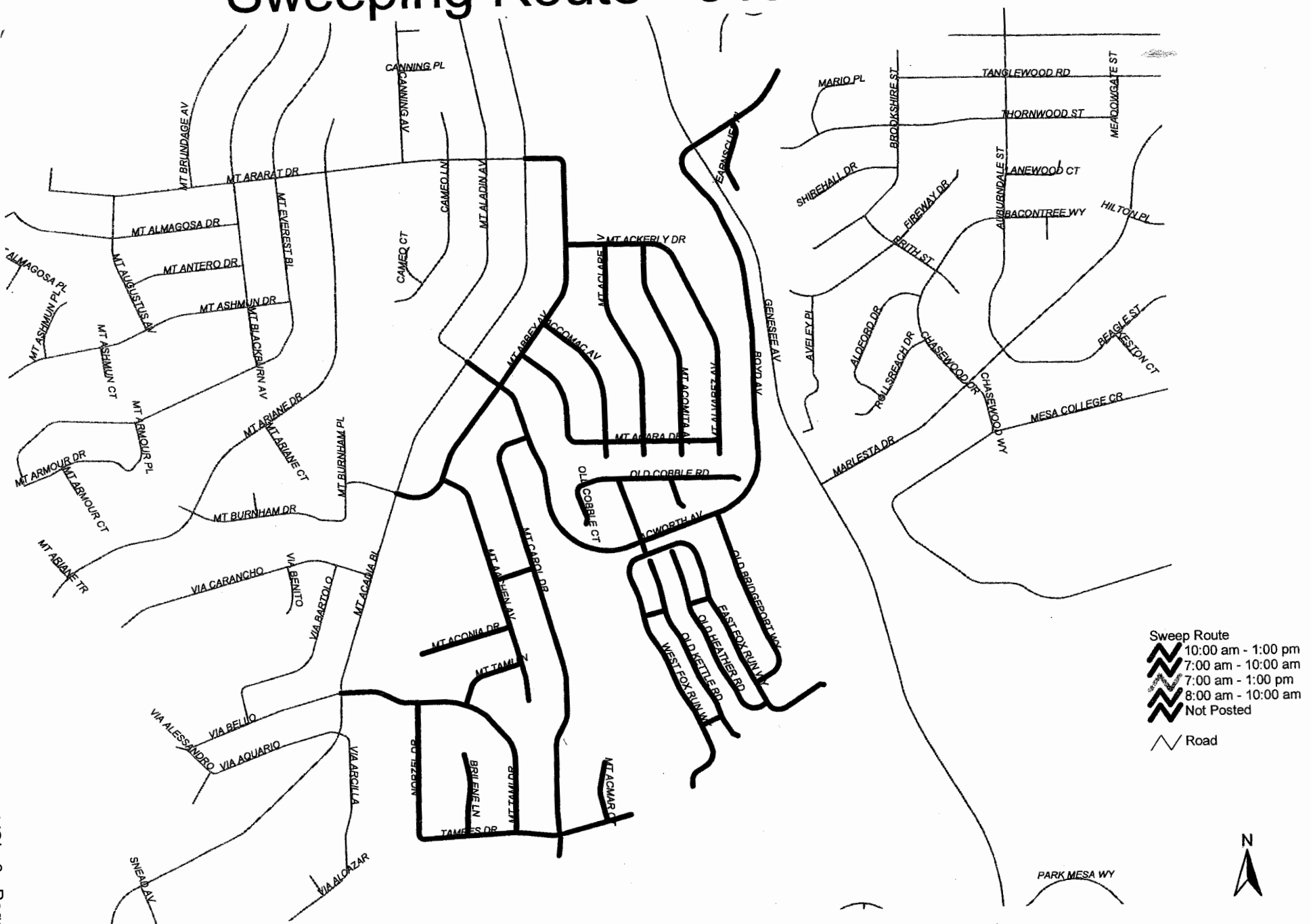

14 miles Thomas Page

6551

Last updated July 2005

Sweeping Route - 520

Even 3rd Tue



Last updated July 2005

25 miles Thomas Page

6552

Sweeping Route - 521

Even 3rd Tue

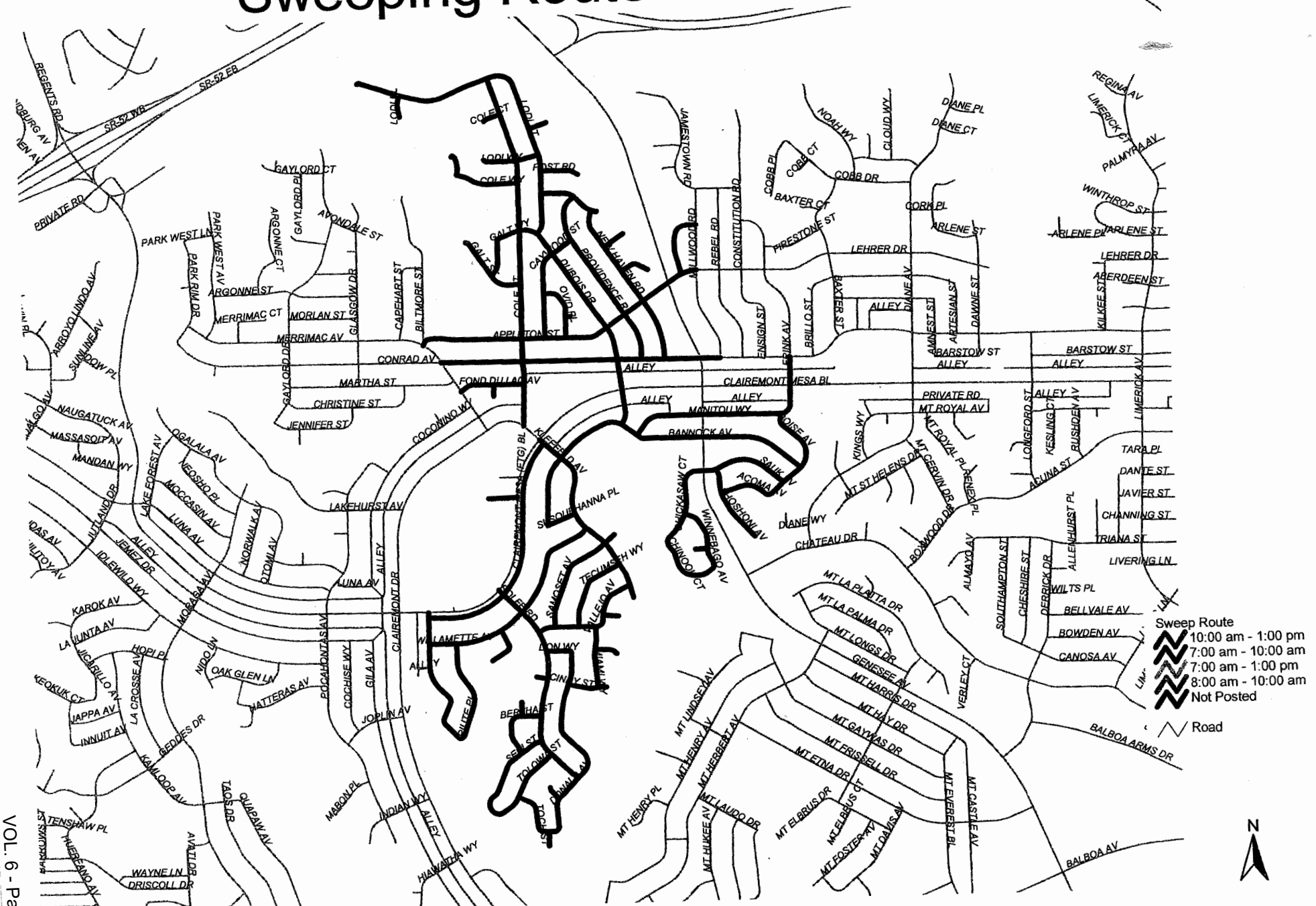

Last updated July 2005

26 miles Thomas Page

6553

Sweeping Route - 601

Even 3rd Wed



Last updated July 2005

28 miles Thomas Page 1250-J4

Sweeping Route - 602

Even 3rd Wed



30 miles Thomas Page 1250-J5

6555

Last updated July 2005

Sweeping Route - 603

Even 3rd Wed



Last updated July 2005

28 miles Thomas Page 1250-G5

6556

Sweeping Route - 604

Even 3rd Wed

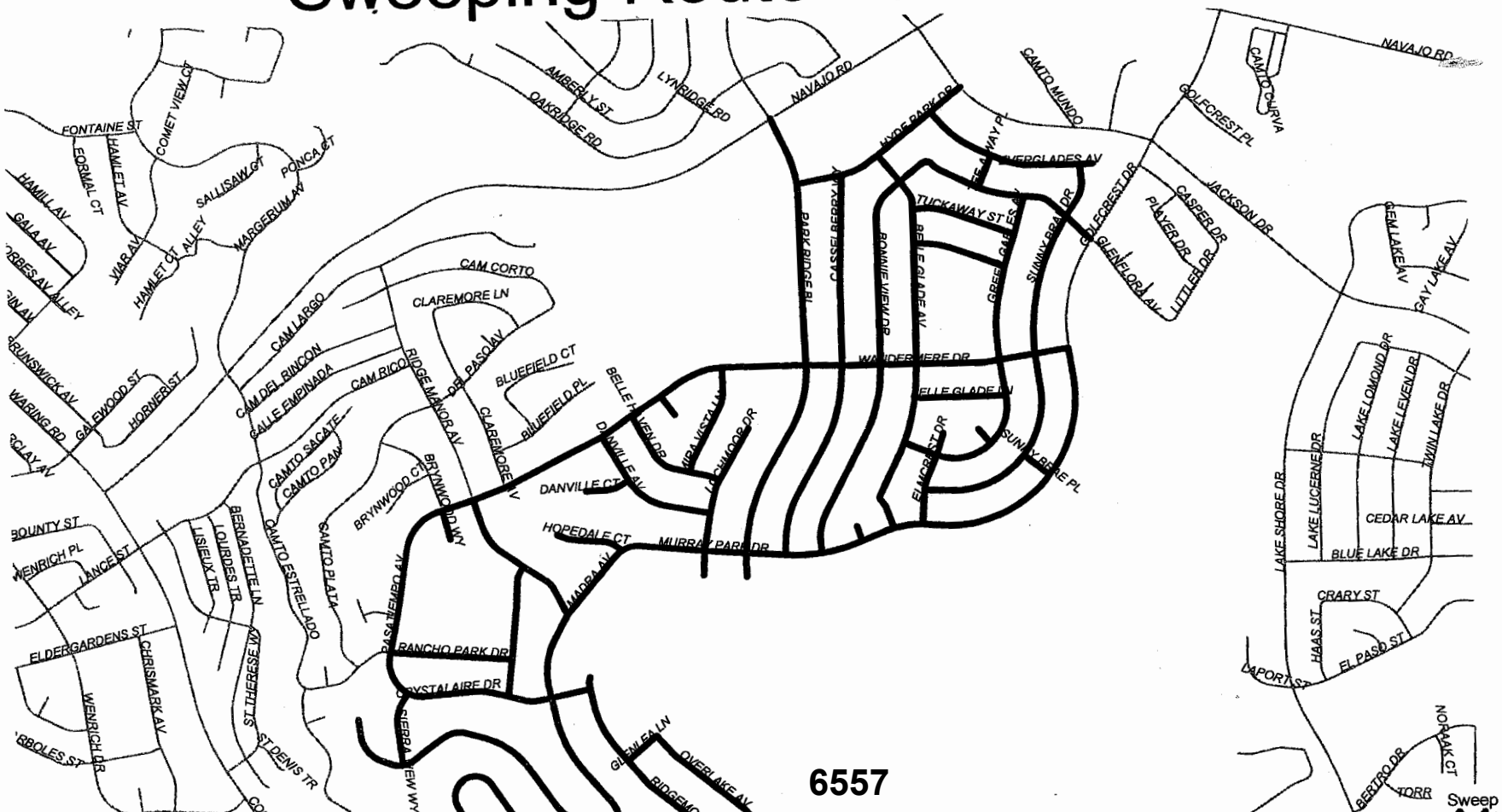

6557

Sweep Route

Sweeping Route - 605

Even 3rd Wed



28 miles Thomas Page 1250-C7

Last updated July 2005

Sweeping Route - 606

Even 3rd Tue



Last updated July 2005

27 miles Thomas Page 1249-J6

6559

Sweeping Route - 607

Even 3rd Tue



28 miles Thomas Page 1250-B5

6560

Last updated July 2005

Sweeping Route - 608

Even 3rd Tue

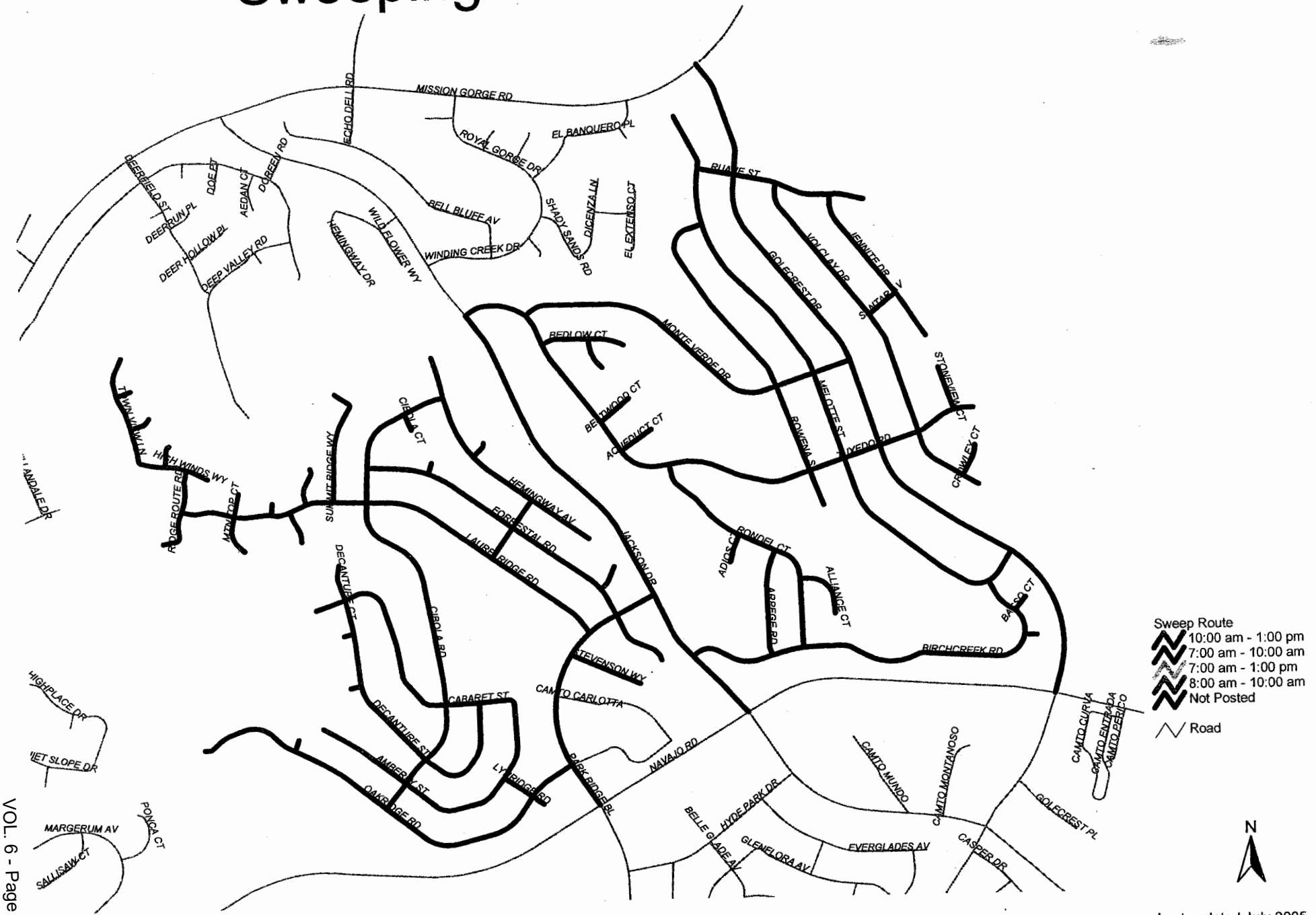

Last updated July 2005

28 miles Thomas Page 1250-D4

6561

Sweeping Route - 609

Even 1st Thu

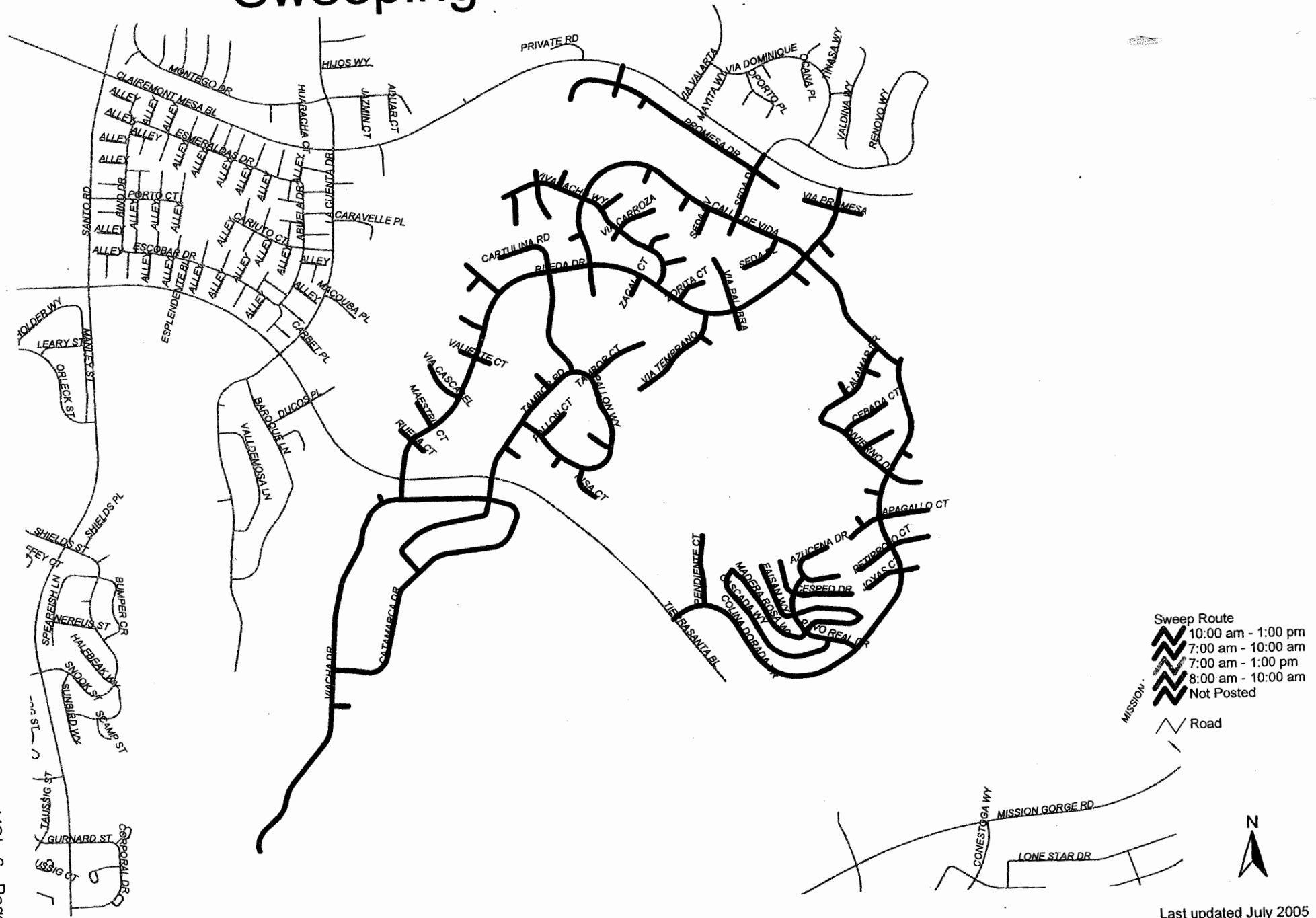

24 miles Thomas Page 1249-J2

6562

Last updated July 2005

Sweeping Route - 610

Even 1st Thu



26 miles Thomas Page 1249-H1

Last updated July 2005

Sweeping Route - 611

Even 1st Tue



27 miles Thomas Page 1249-E5

Note: Posted (7am -10am) ES, Posted (10a

Last updated July 2005

Sweeping Route - 612

Even 1st Tue

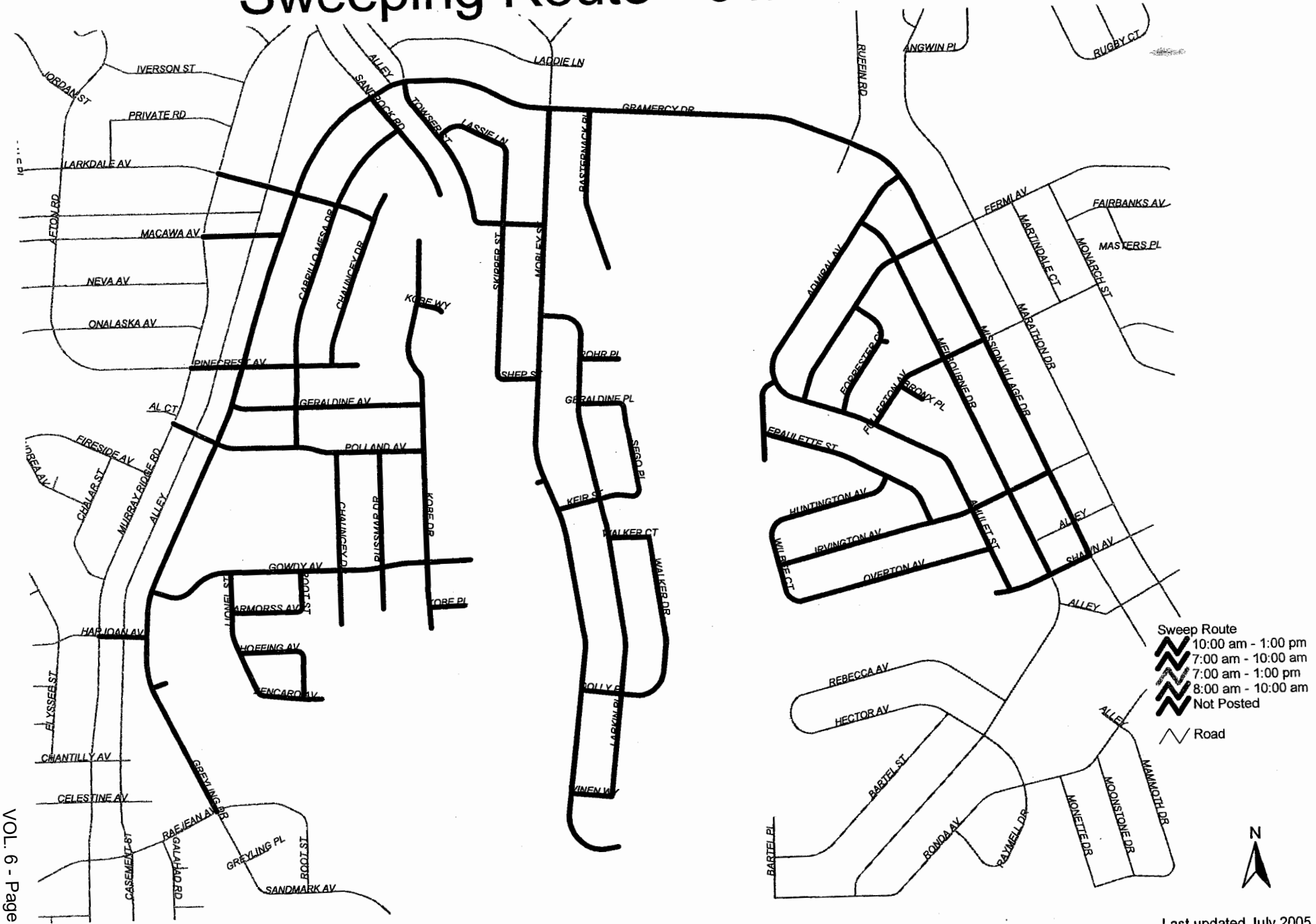

Last updated July 2005

24 miles Thomas Page 1249-D6

6565

Sweeping Route - 613

Even 1st Tue

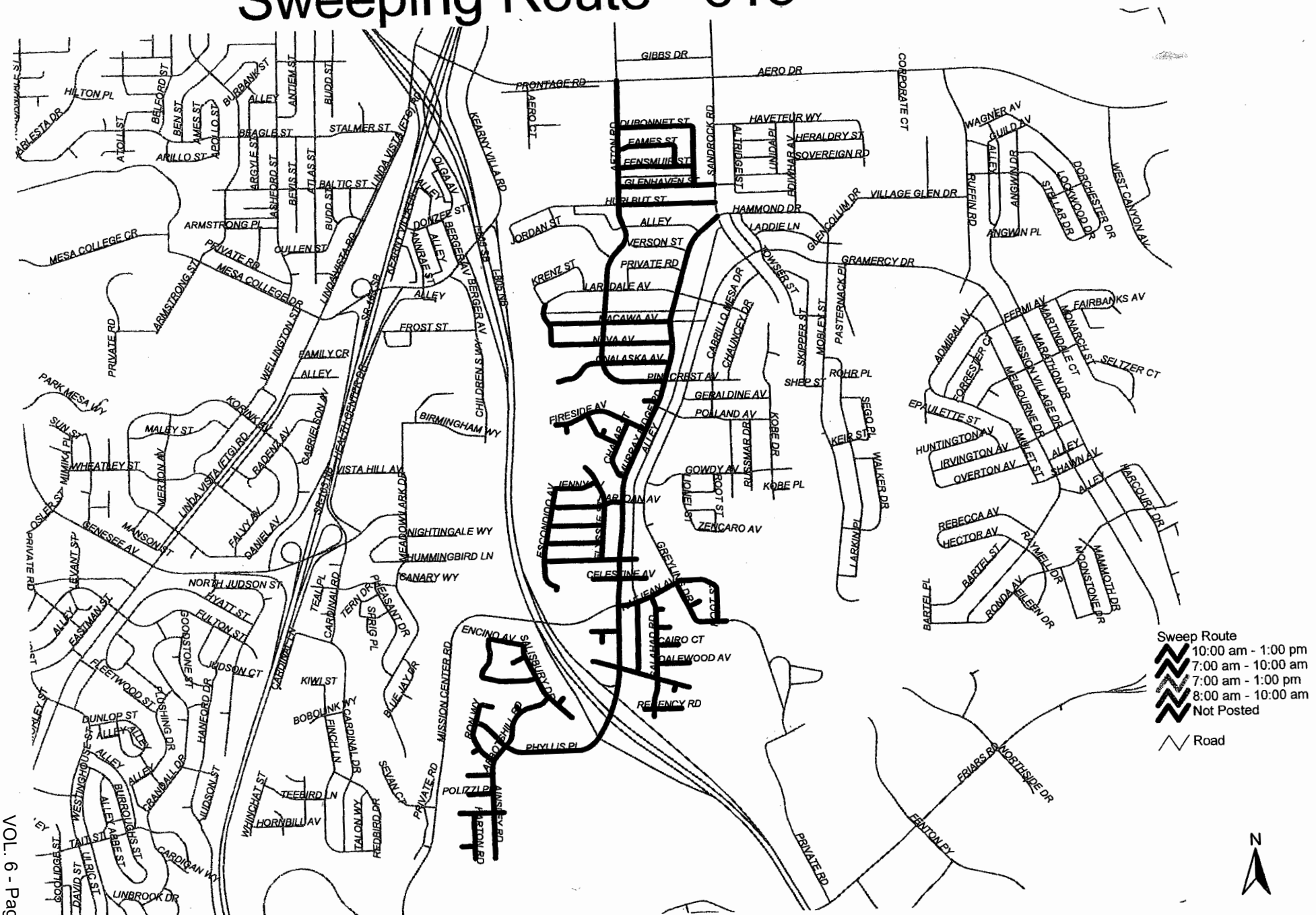

Last updated July 2005

21 miles Thomas Page 1249-C6

6566

Sweeping Route - 614

1st Thu



Sweep Route
- 10:00 am - 1:00 pm
- 7:00 am - 10:00 am
- 7:00 am - 1:00 pm
- 8:00 am - 10:00 am
- Not Posted
- Road

N

Last updated July 2005

25 miles Thomas Page 1229-J7

6567

VOL. 6 - Page 6567

Sweeping Route - 615

Even 1st Tue



Sweep Route
- 10:00 am - 1:00 pm
- 7:00 am - 10:00 am
- 7:00 am - 1:00 pm
- 8:00 am - 10:00 am
- Not Posted

Road

N

Last updated July 2005

29 miles Thomas Page

6568

Sweeping Route - 701

Odd 2nd Thu



26 miles Thomas Page 1210-B3

Last updated July 2005

Sweeping Route - 701

Odd 2nd Thu



26 miles Thomas Page 1210-B3

6570

Last updated July 2005

Sweeping Route - 702

2nd Thu



Last updated July 2005

23 miles Thomas Page 1210-A3

6571

Sweeping Route - 702

2nd Thu

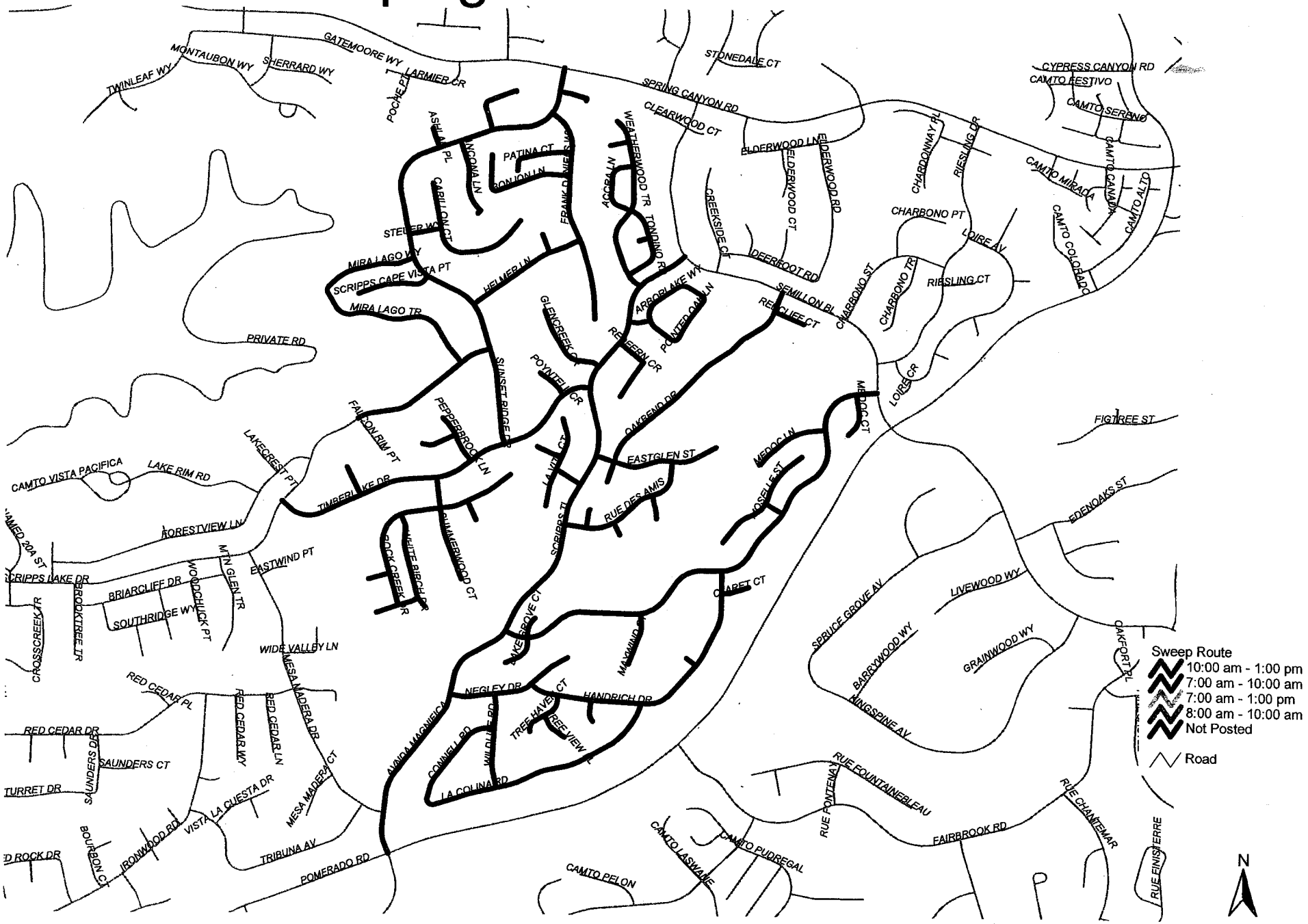

23 miles Thomas Page 1210-A3

Last updated July 2005

Sweeping Route - 703

Odd 2nd Thu



26 miles Thomas Page 1209-H4

Last updated July 2005

Sweeping Route - 704

Even 4th Fri



31 miles Thomas Page 1209-D4

Last updated July 2005

Sweeping Route - 705

Even 4th Fri



29 miles Thomas Page 1209-B4

6575

Last updated July 2005

Sweeping Route - 706

Even 4th Fri

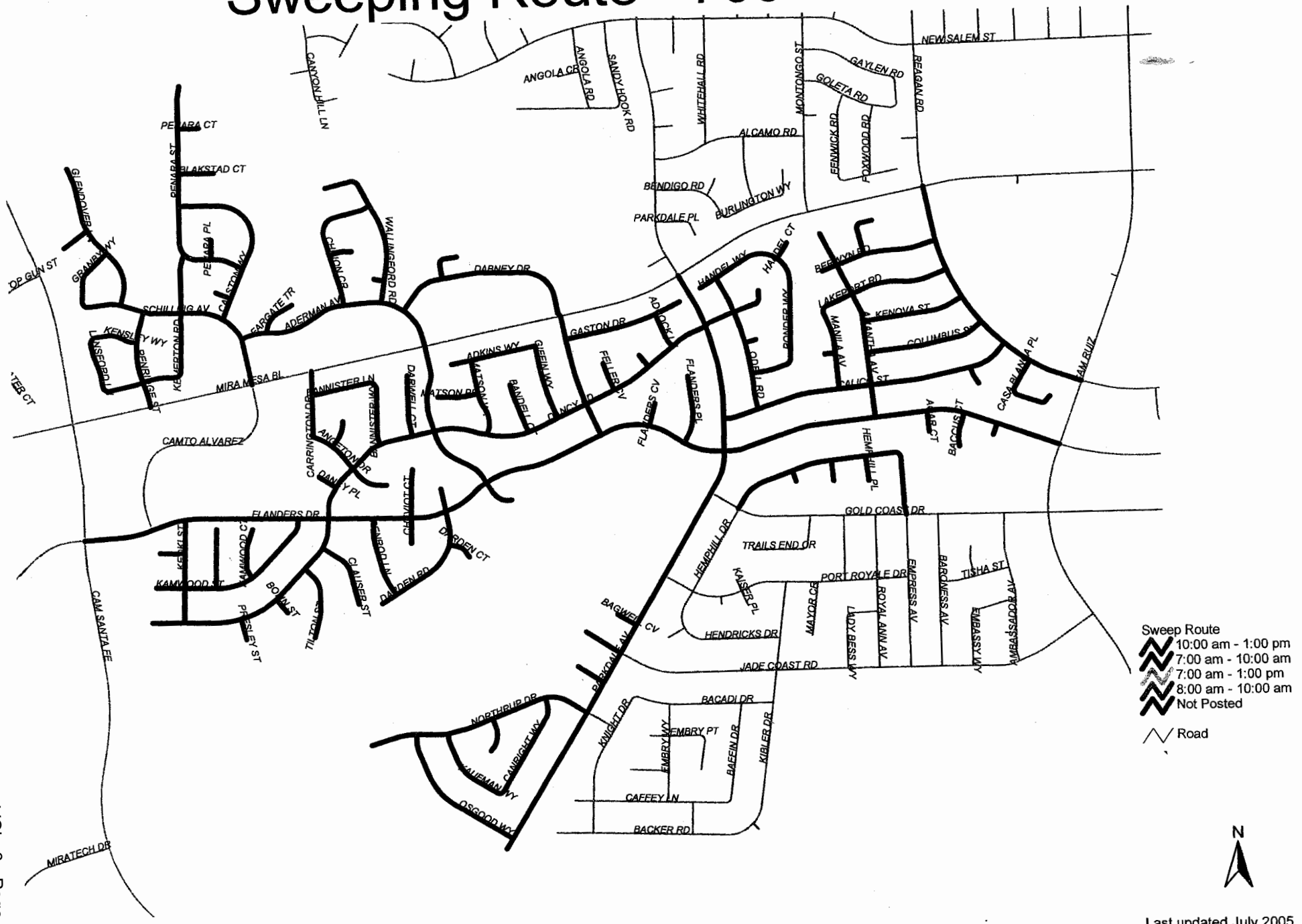

29 miles Thomas Page 1209-A4

Last updated July 2005

Sweeping Route - 707

Even 1st Fri

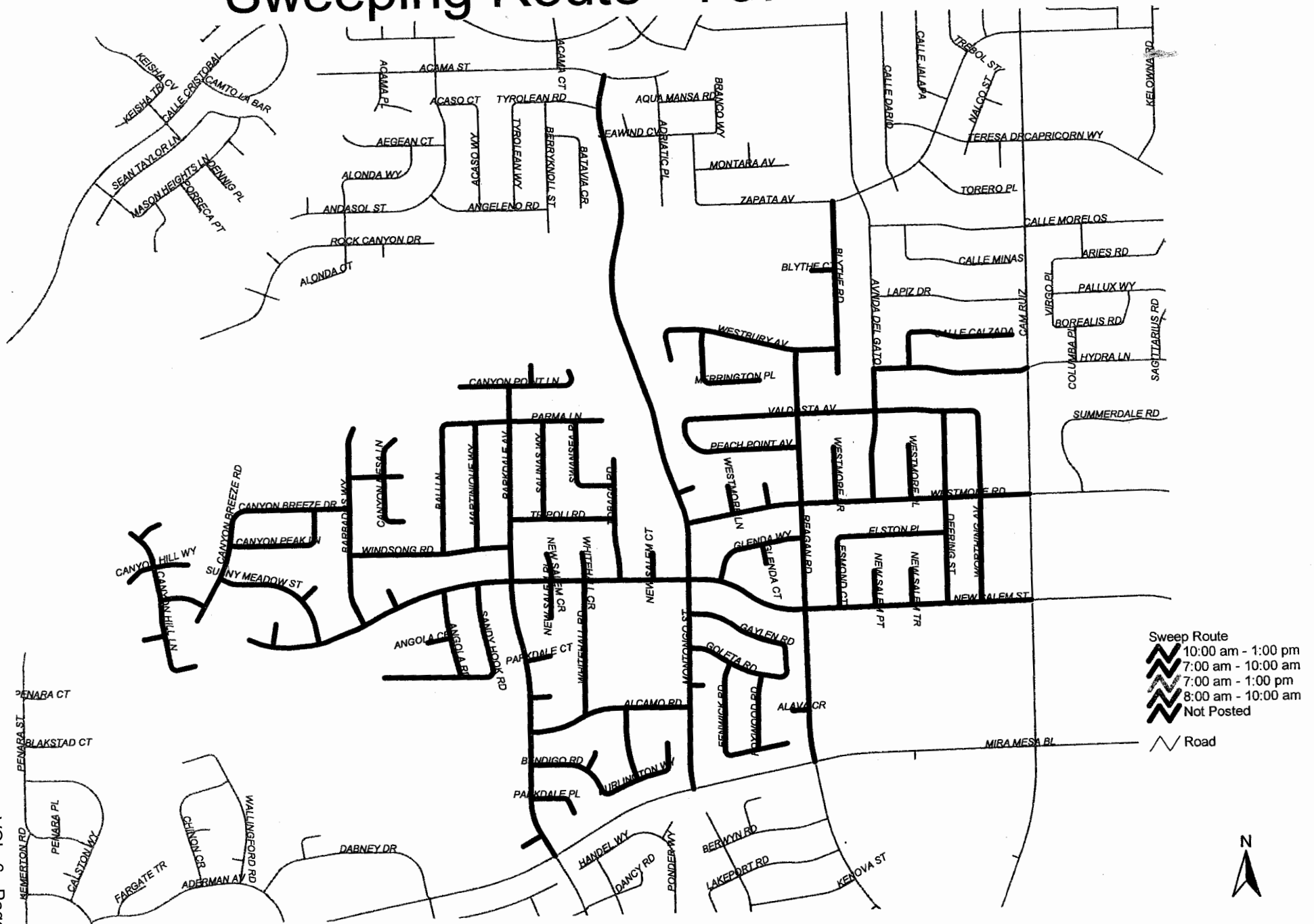

25 miles Thomas Page 1209-A3

6577

Last updated July 2005

Sweeping Route - 708

Even 1st Fri



Sweep Route
- 10:00 am - 1:00 pm
- 7:00 am - 10:00 am
- 7:00 am - 1:00 pm
- 8:00 am - 10:00 am
- Not Posted

Road

Last updated July 2005

28 miles Thomas Page 1209-C3

6578

Sweeping Route - 709

Even 1st Fri



30 miles Thomas Page 1209-D3

Last updated July 2005

Sweeping Route - 710

4th Fri

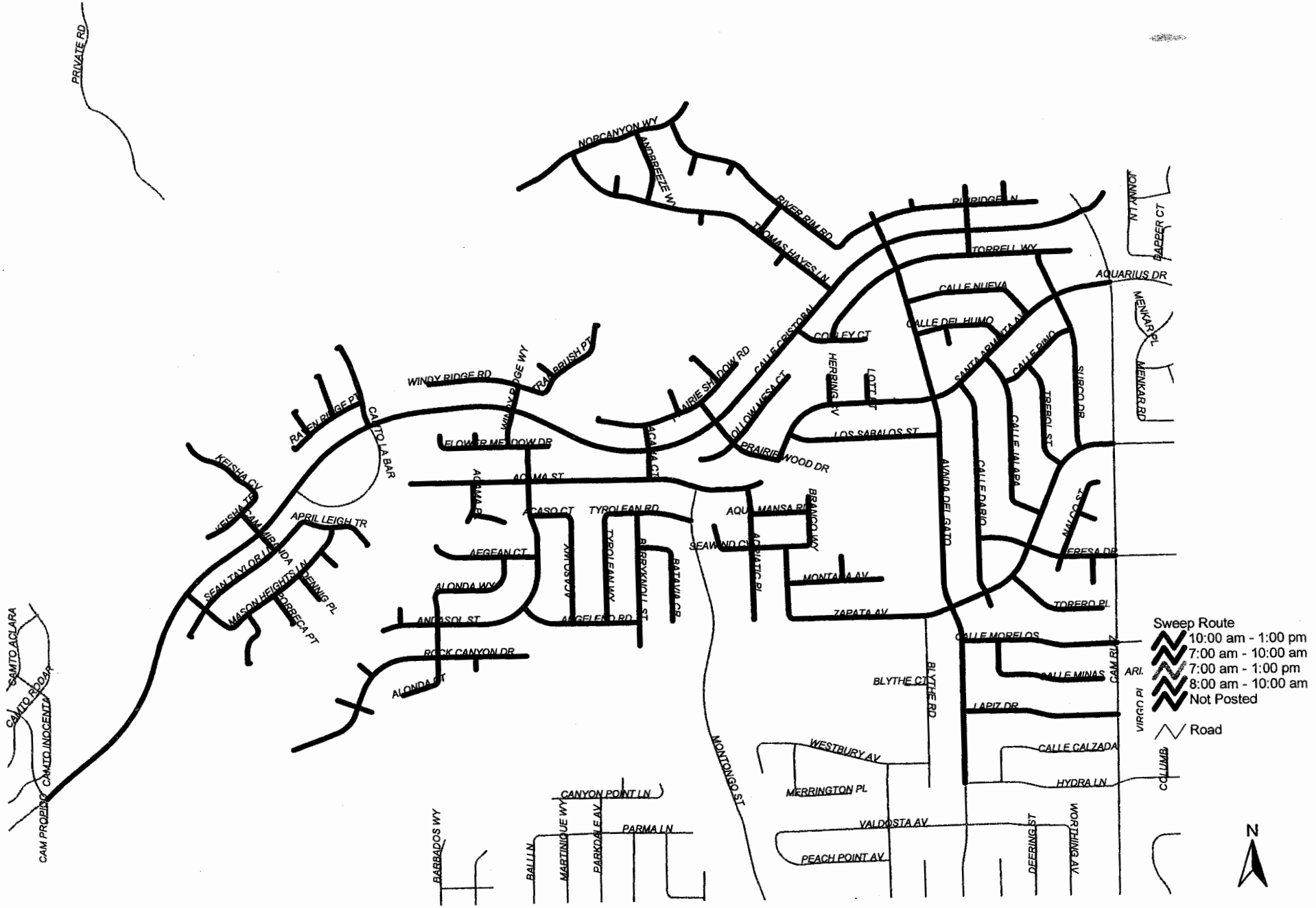

31 miles Thomas Page 1209-B2

Last updated July 2005

6580

Sweeping Route - 711

Even 1st Fri



29 miles Thomas Page 1209-G2

Last updated July 2005

Sweeping Route - 712

Even 4th Fri



29 miles Thomas Page 1209-J1

Last updated July 2005

Sweeping Route - 713

Even 1st Fri

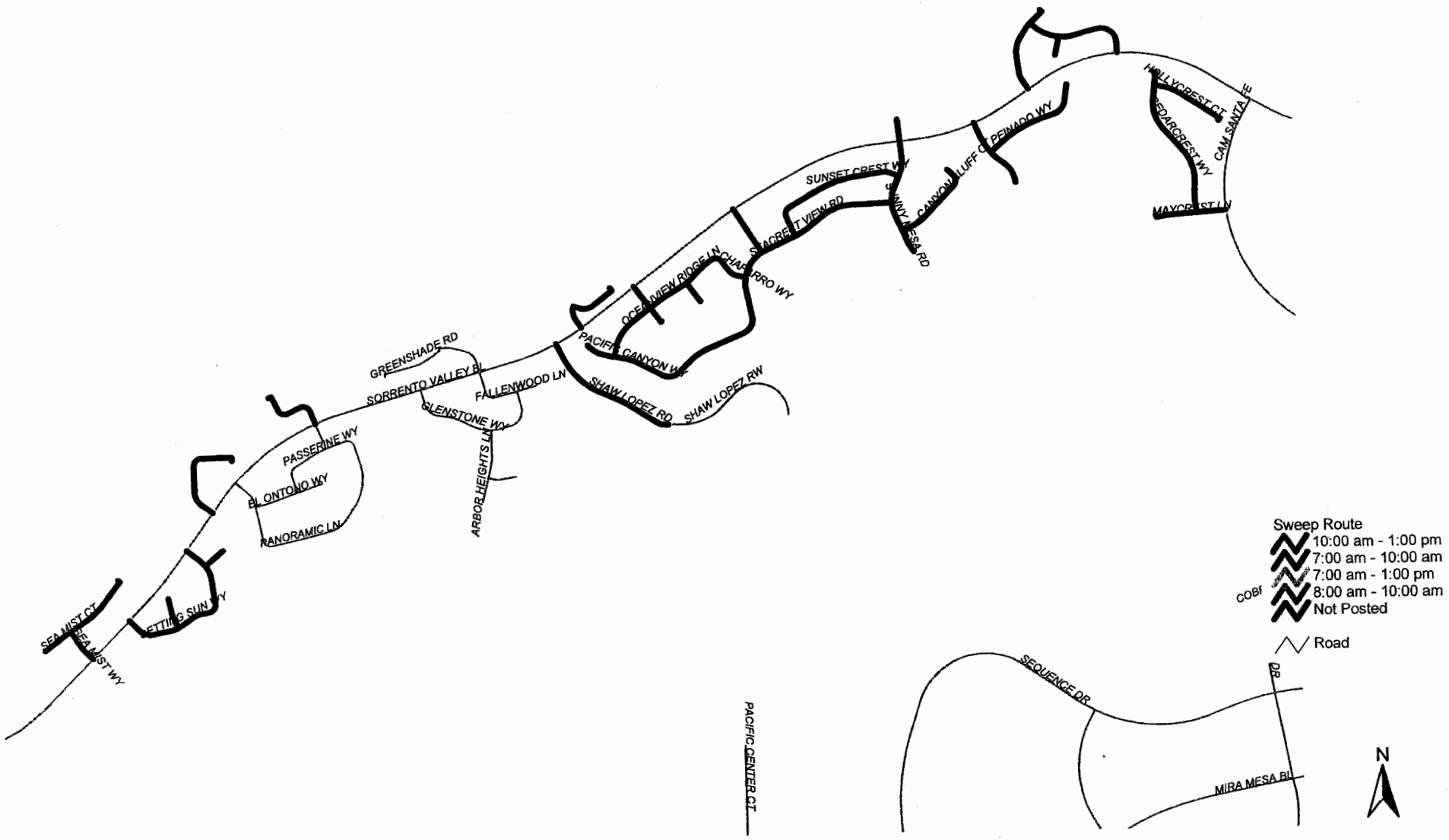

7 miles Thomas Page

Last updated July 2005

Sweeping Route - 801

Even 2nd Thu



30 miles Thomas Page 1189-C4

Last updated July 2005

Sweeping Route - 802

Even 2nd Thu



28 miles Thomas Page 1189-C4

6585

Last updated July 2005

Sweeping Route - 803

Even 2nd Thu



Sweep Route
- 10:00 am - 1:00 pm
- 7:00 am - 10:00 am
- 7:00 am - 1:00 pm
- 8:00 am - 10:00 am
- Not Posted
- Road

27 miles Thomas Page 1189-C2

VOL. 6 - Page 6586

6586

Last updated July 2005

Sweeping Route - 804

Even 2nd Thu



30 miles Thomas Page 1189-E4

Last updated July 2005

Sweeping Route - 805

Even 2nd Thu

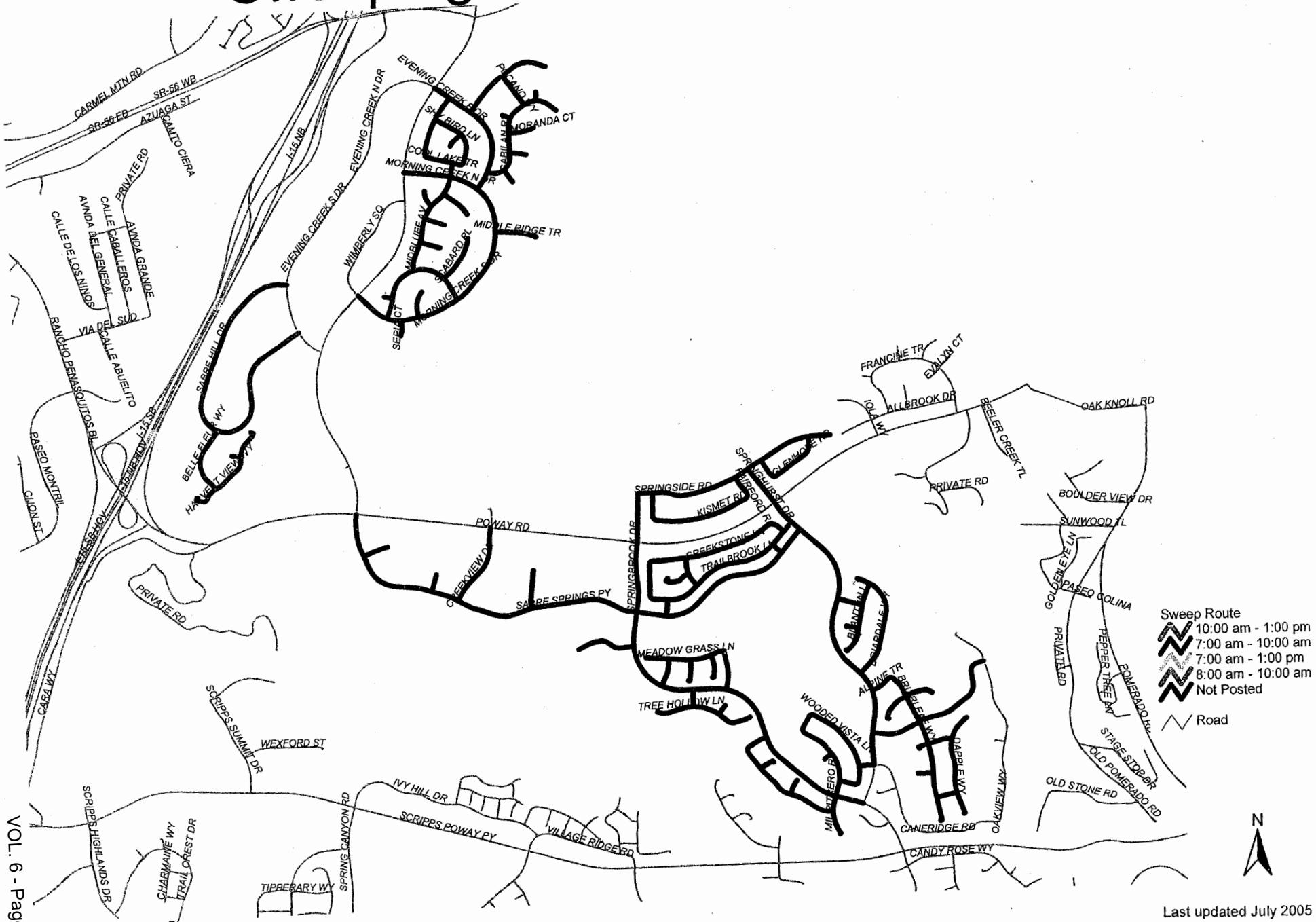

Last updated July 2005

29 miles Thomas Page 1189-H4

6588

Sweeping Route - 806

Odd 1st Fri



26 miles Thomas Page 1189-H2

Last updated July 2005

Sweeping Route - 807

Odd 1st Fri



Sweep Route
- 10:00 am - 1:00 pm
- 7:00 am - 10:00 am
- 7:00 am - 1:00 pm
- 8:00 am - 10:00 am
- Not Posted
- Road

N

Last updated July 2005

27 miles Thomas Page 1189-J2

Sweeping Route - 808

Odd 1st Fri



Sweep Route
- 10:00 am - 1:00 pm
- 7:00 am - 10:00 am
- 7:00 am - 1:00 pm
- 8:00 am - 10:00 am
- Not Posted
- Road

N

26 miles Thomas Page 1170-B4

Last updated July 2005

Sweeping Route - 809

Odd 1st Fri



25 miles Thomas Page 1170-A1

Last updated July 2005

Sweeping Route - 810

Odd 1st Fri

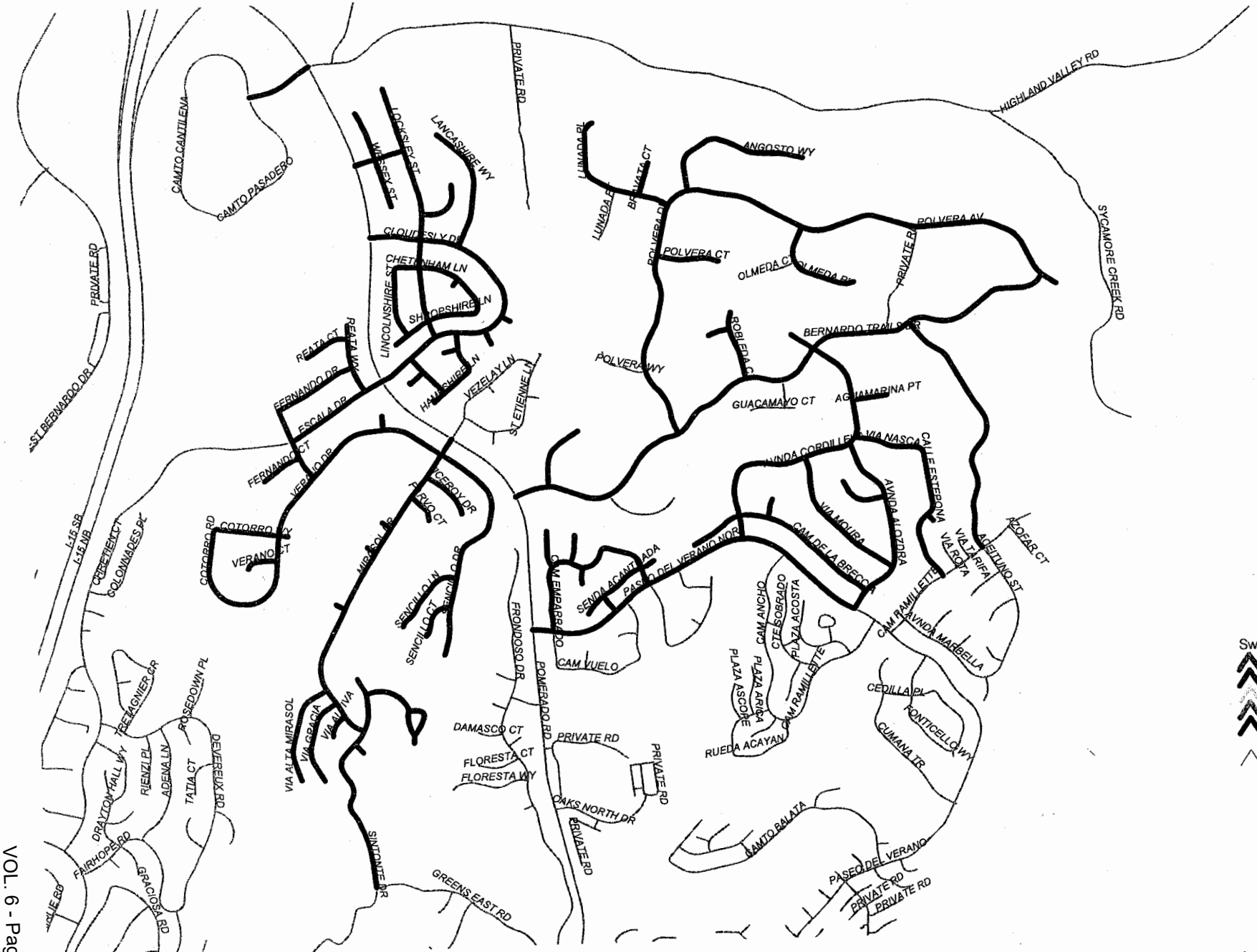

Sweep Route
- 10:00 am - 1:00 pm
- 7:00 am - 10:00 am
- 7:00 am - 1:00 pm
- 8:00 am - 10:00 am
- Not Posted

Road

N

Last updated July 2005

29 miles Thomas Page 1150-B6

6593

Sweeping Route - 811

Even 3rd Fri

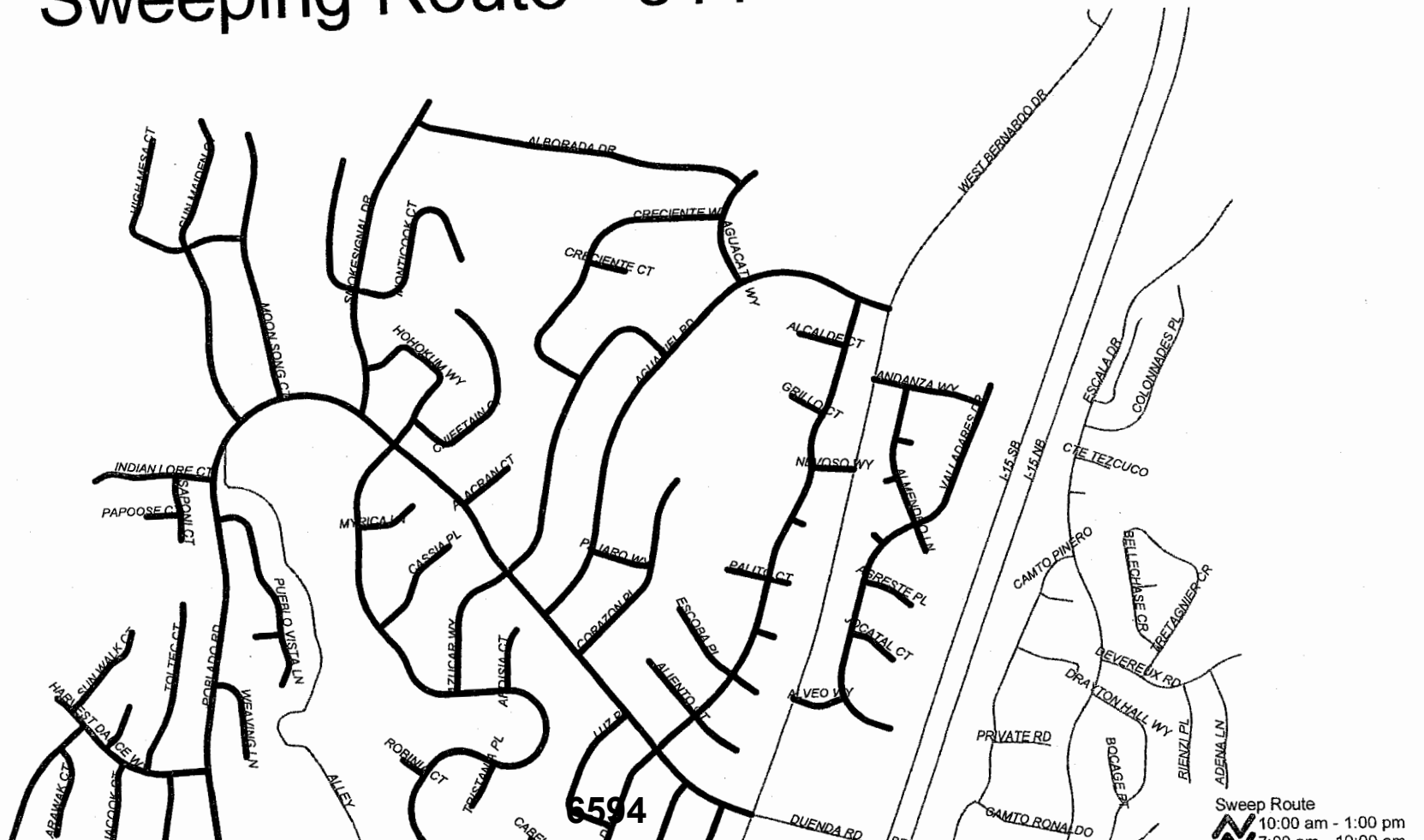

Sweep Route
10:00 am - 1:00 pm
7:00 am - 10:00 am

Sweeping Route - 812

Even 3rd Fri



Sweep Route
- 10:00 am - 1:00 pm
- 7:00 am - 10:00 am
- 7:00 am - 1:00 pm
- 8:00 am - 10:00 am
- Not Posted
- Road

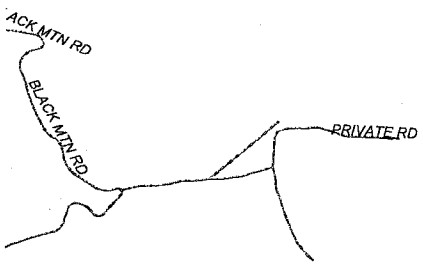

24 miles Thomas Page 1169-J5

N

Last updated July 2005

VOL. 6 - Page 6595

6595

Sweeping Route - 813

Even 3rd Fri



26 miles Thomas Page 1170-C2

Sweep Route
- 10:00 am - 1:00 pm
- 7:00 am - 10:00 am
- 7:00 am - 1:00 pm
- 8:00 am - 10:00 am
- Not Posted

Road

N

Last updated July 2005

Sweeping Route - 814

Even 3rd Fri



18 miles Thomas Page 1170-A5

Last updated July 2005

Sweeping Route - 815

Even 3rd Fri

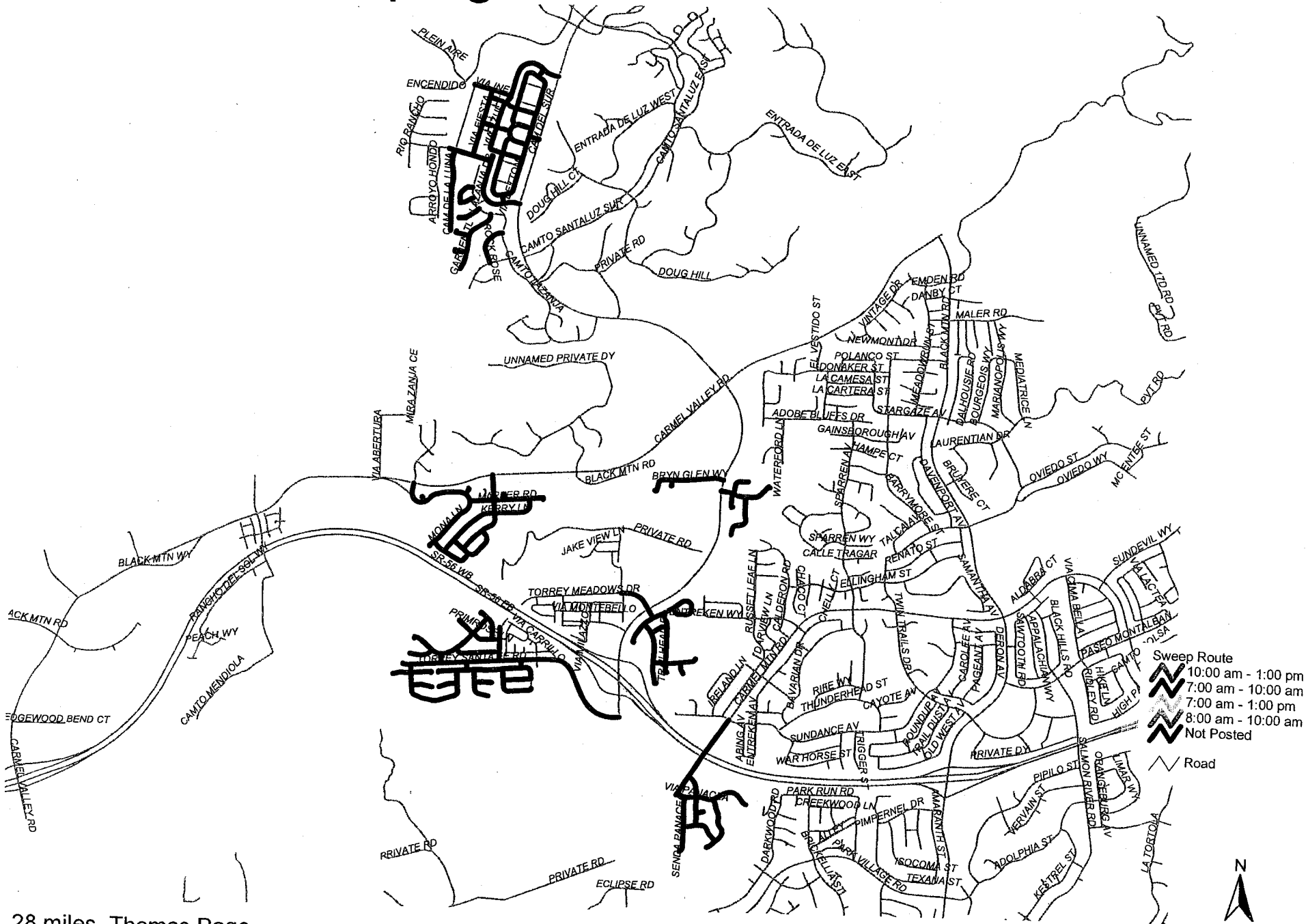

28 miles Thomas Page

6598

Last updated July 2005

Sweeping Route - 816

Even 4th Fri

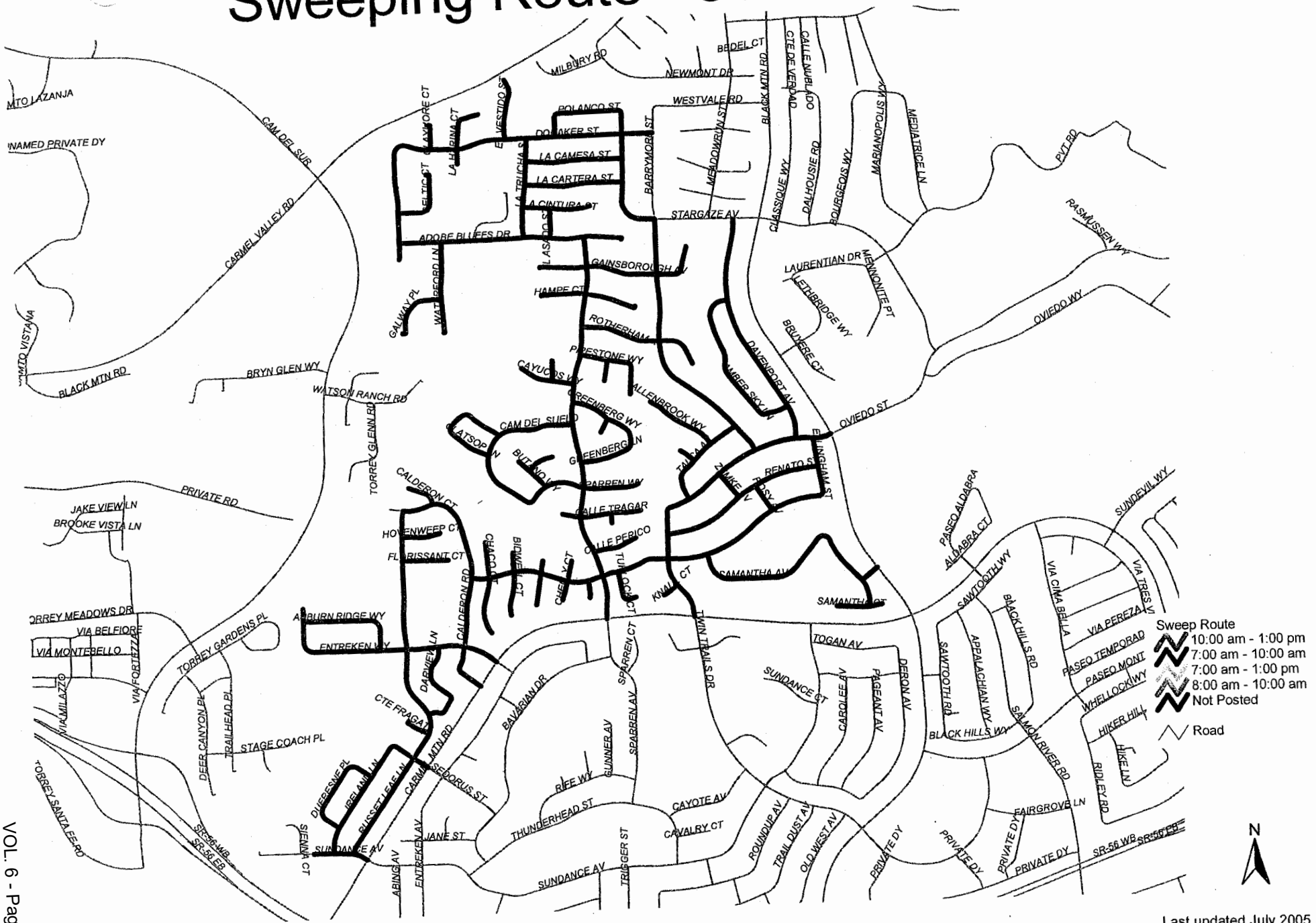

Last updated July 2005

28 miles Thomas Page

6599

Sweeping Route - 810

Odd 1st Fri

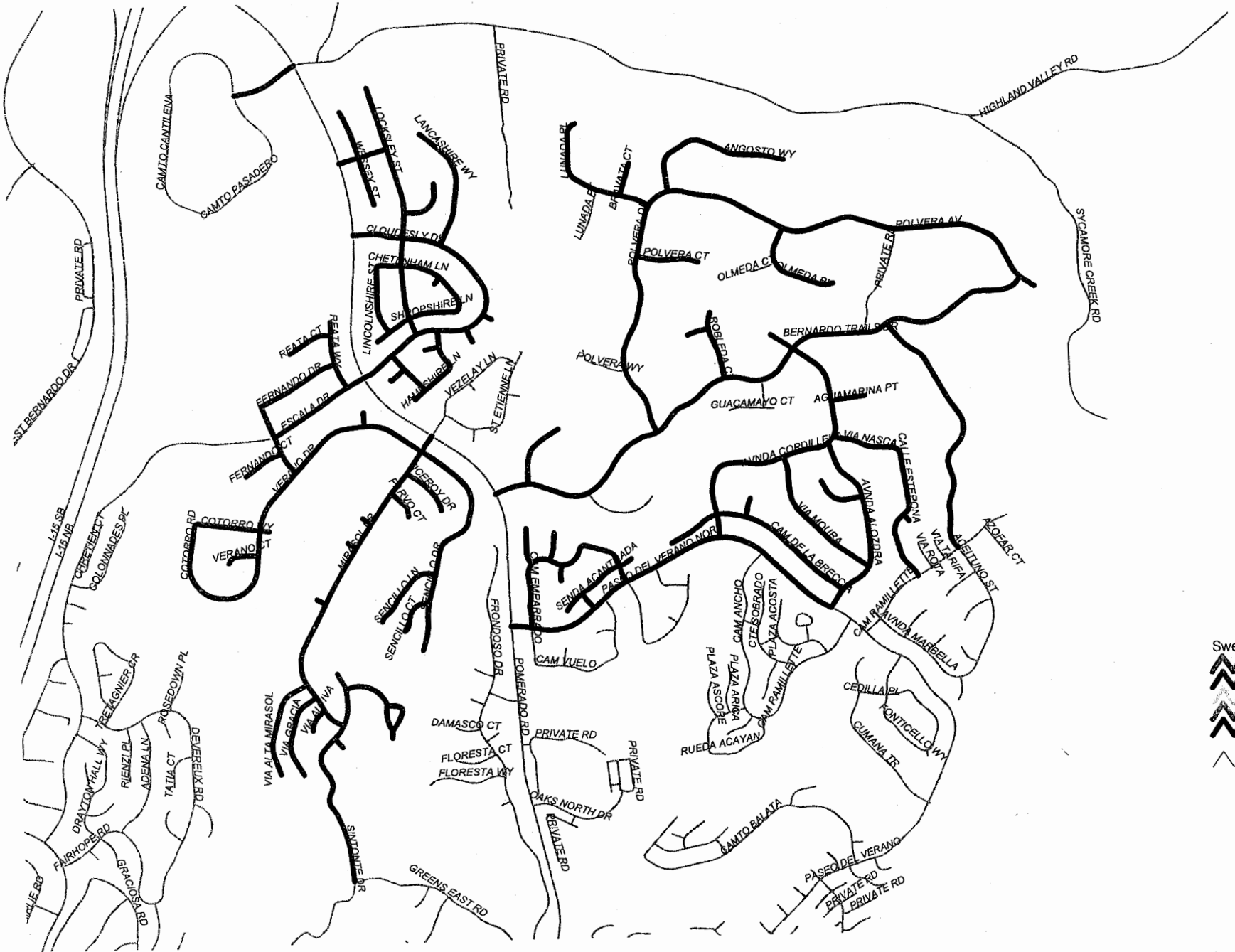

Sweep Route
- 10:00 am - 1:00 pm
- 7:00 am - 10:00 am
- 7:00 am - 1:00 pm
- 8:00 am - 10:00 am
- Not Posted

Road

N

29 miles Thomas Page 1150-B6

Last updated July 2005

Sweeping Route - 811

Even 3rd Fri

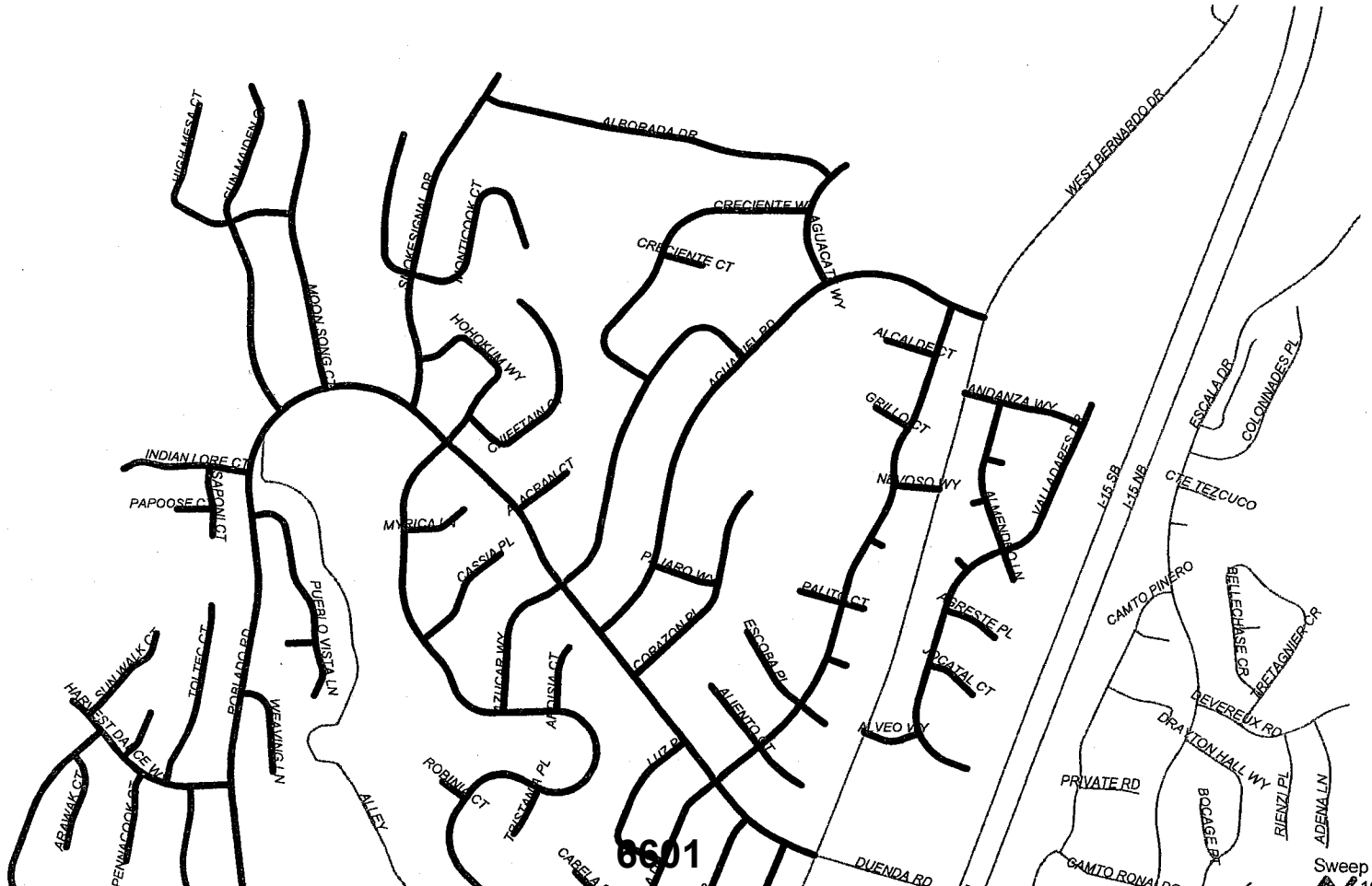

Sweeping Route - 812

Even 3rd Fri



24 miles Thomas Page 1169-J5

Last updated July 2005

VOL. 6 - Page 6602

6602

Sweeping Route - 813

Even 3rd Fri

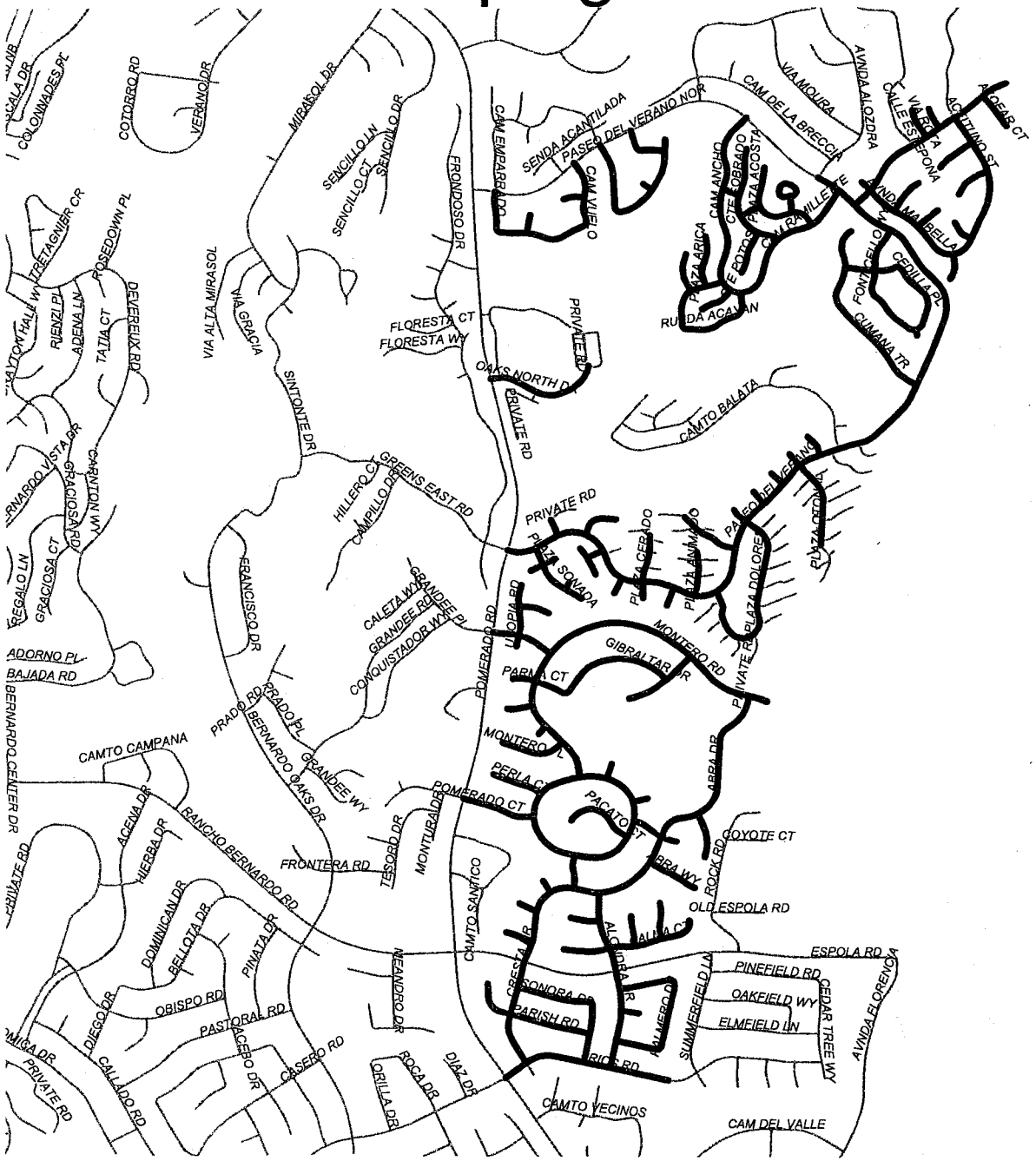

26 miles Thomas Page 1170-C2

Sweep Route
- 10:00 am - 1:00 pm
- 7:00 am - 10:00 am
- 7:00 am - 1:00 pm
- 8:00 am - 10:00 am
- Not Posted
- Road

N

Last updated July 2005

Sweeping Route - 814

Even 3rd Fri



18 miles Thomas Page 1170-A5

Last updated July 2005

Sweeping Route - 815

Even 3rd Fri

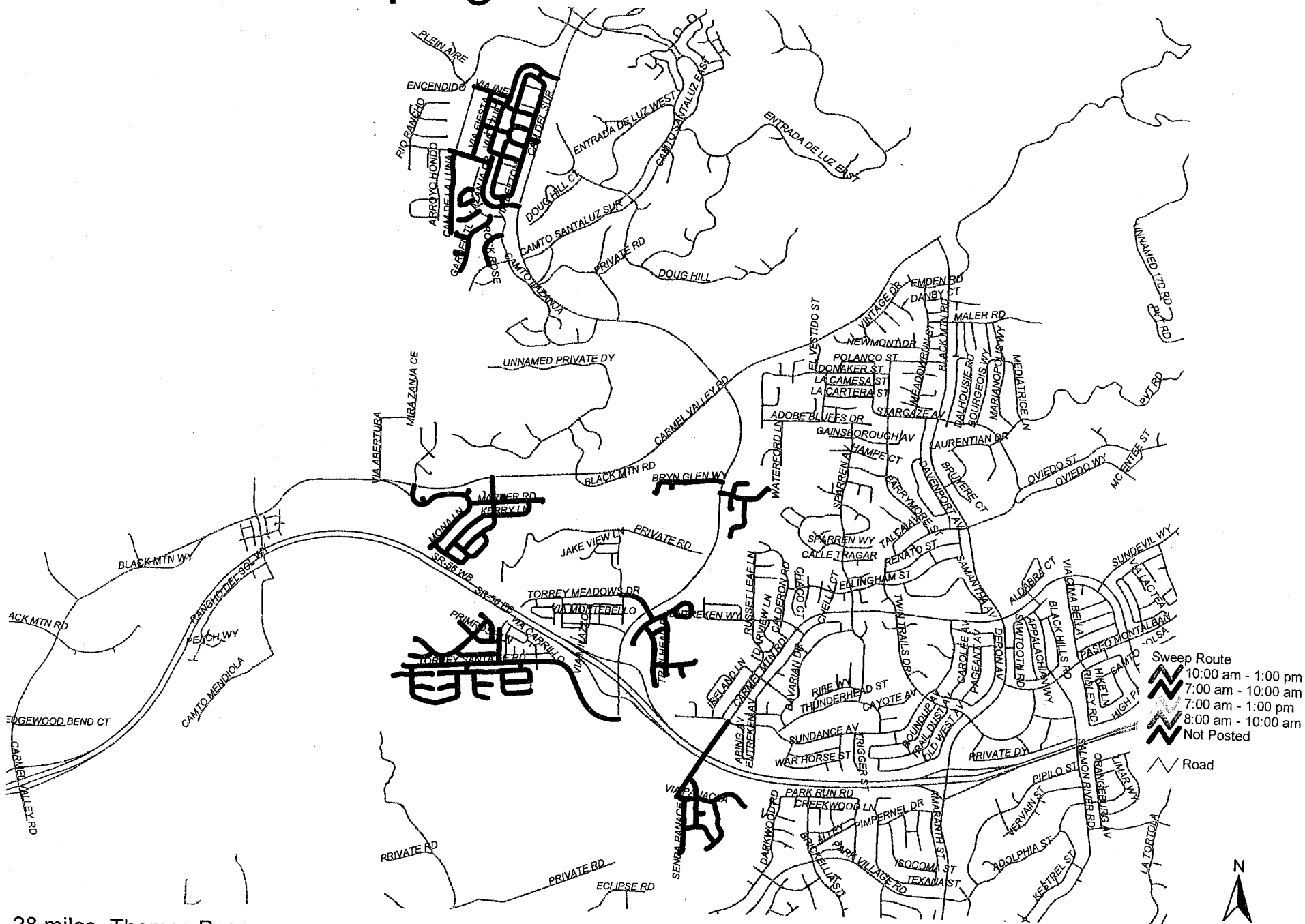

28 miles Thomas Page

Last updated July 2005

Sweeping Route - 816

Even 4th Fri



Sweep Route
- 10:00 am - 1:00 pm
- 7:00 am - 10:00 am
- 7:00 am - 1:00 pm
- 8:00 am - 10:00 am
- Not Posted
- Road

28 miles Thomas Page

6606

Last updated July 2005

Sweeping Route - 901

Odd 3rd Fri

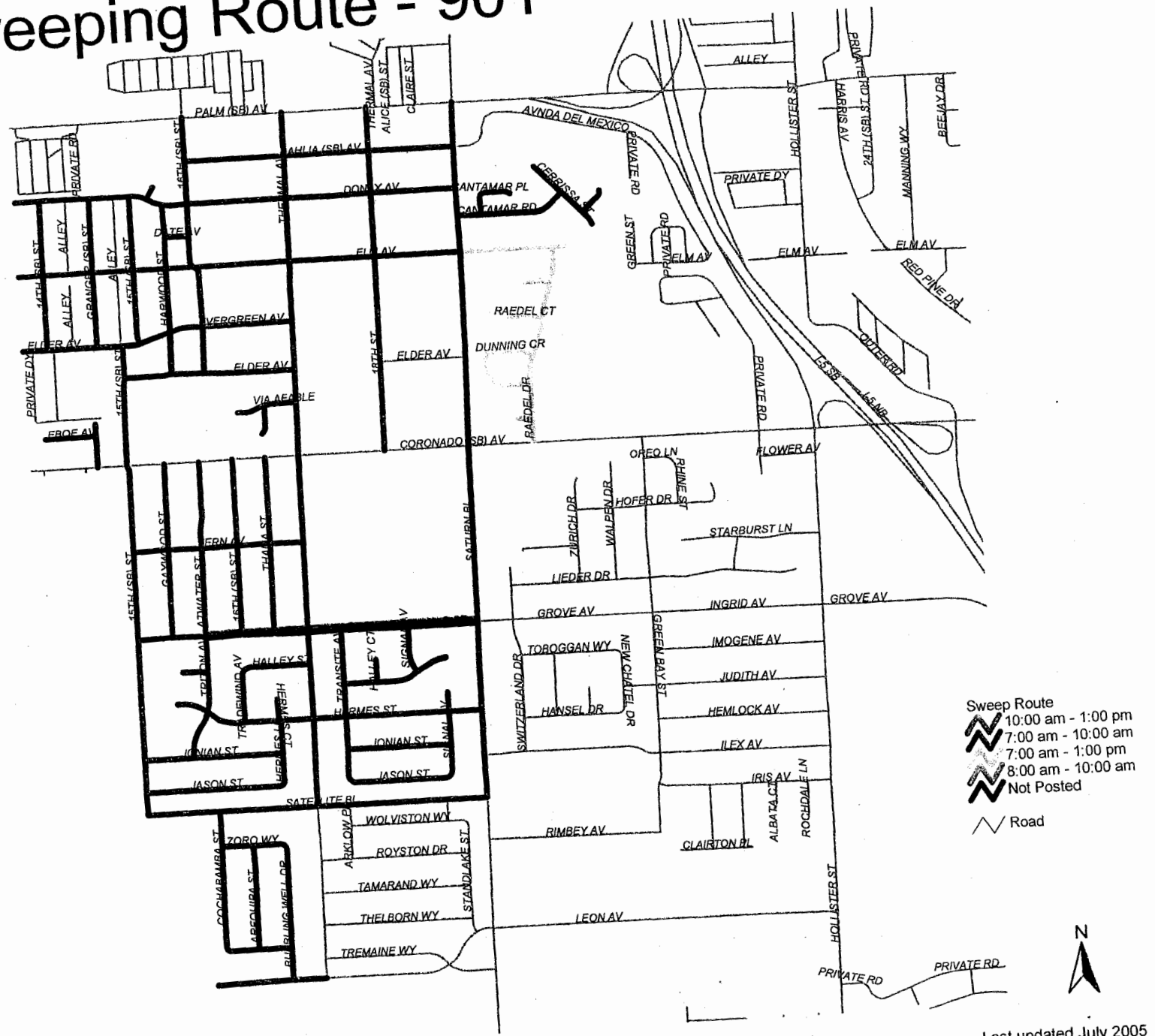

Last updated July 2005

Note: Posted (7am - 1pm)

6607

28 miles Thomas Page 1349-J1

Sweeping Route - 902

Odd 3rd Fri

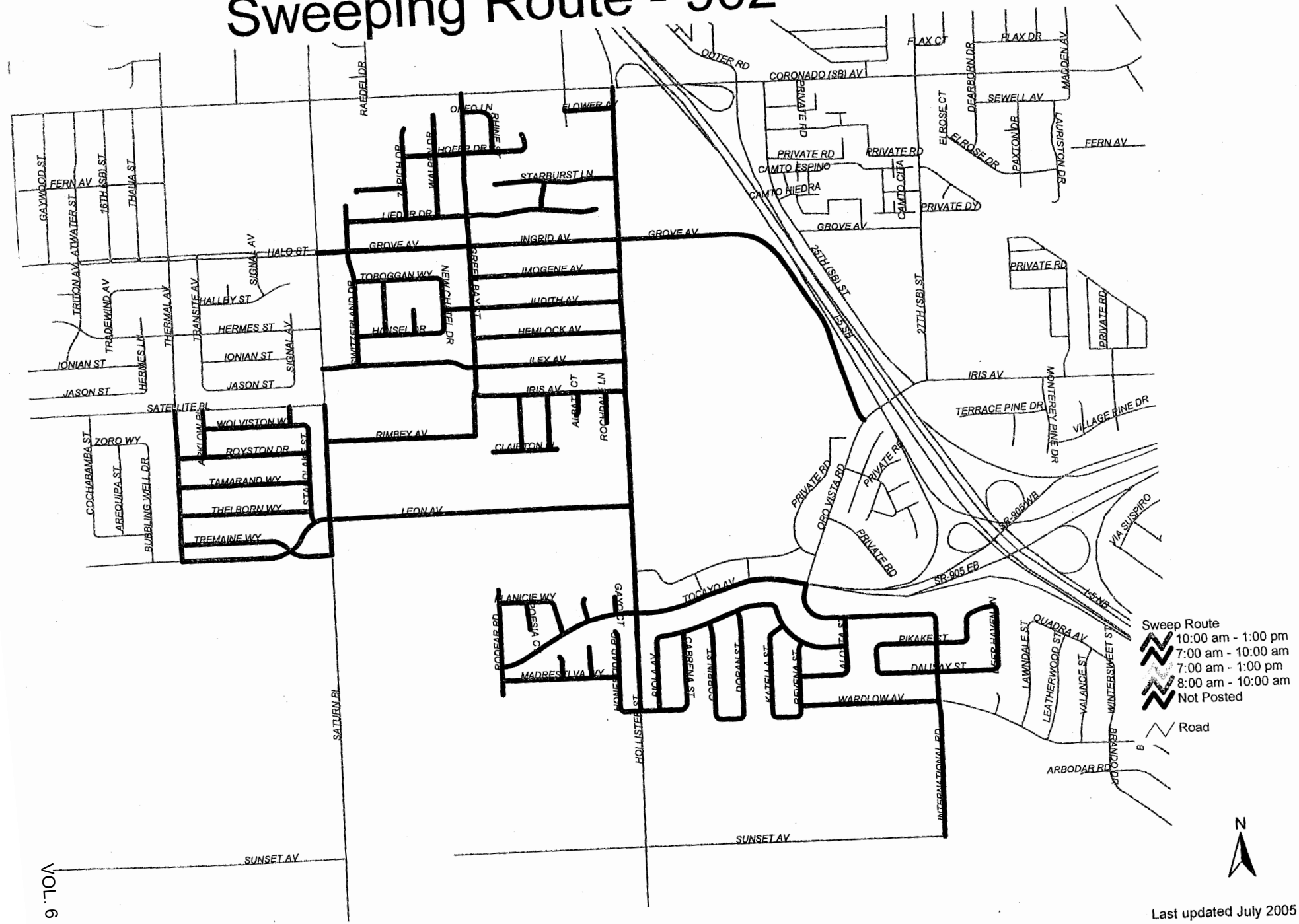

Last updated July 2005

28 miles Thomas Page 1350-A2

6608

VOL. 6 - Page

Sweeping Route - 903

Odd 3rd Fri

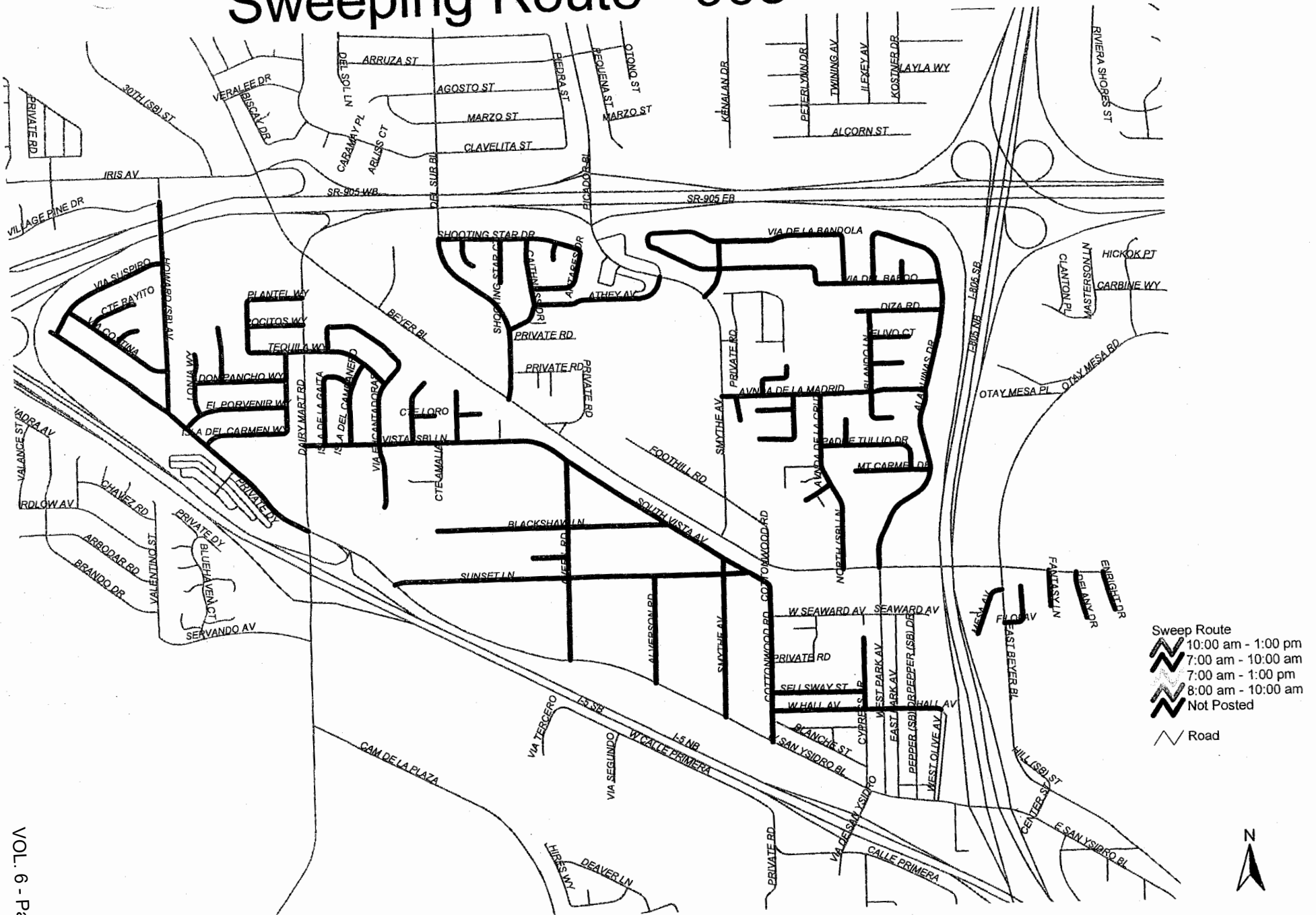

27 miles Thomas Page 1350-E3

Note: Posted (7am - 10am)

Last updated July 2005

Sweeping Route - 904

Odd 3rd Fri

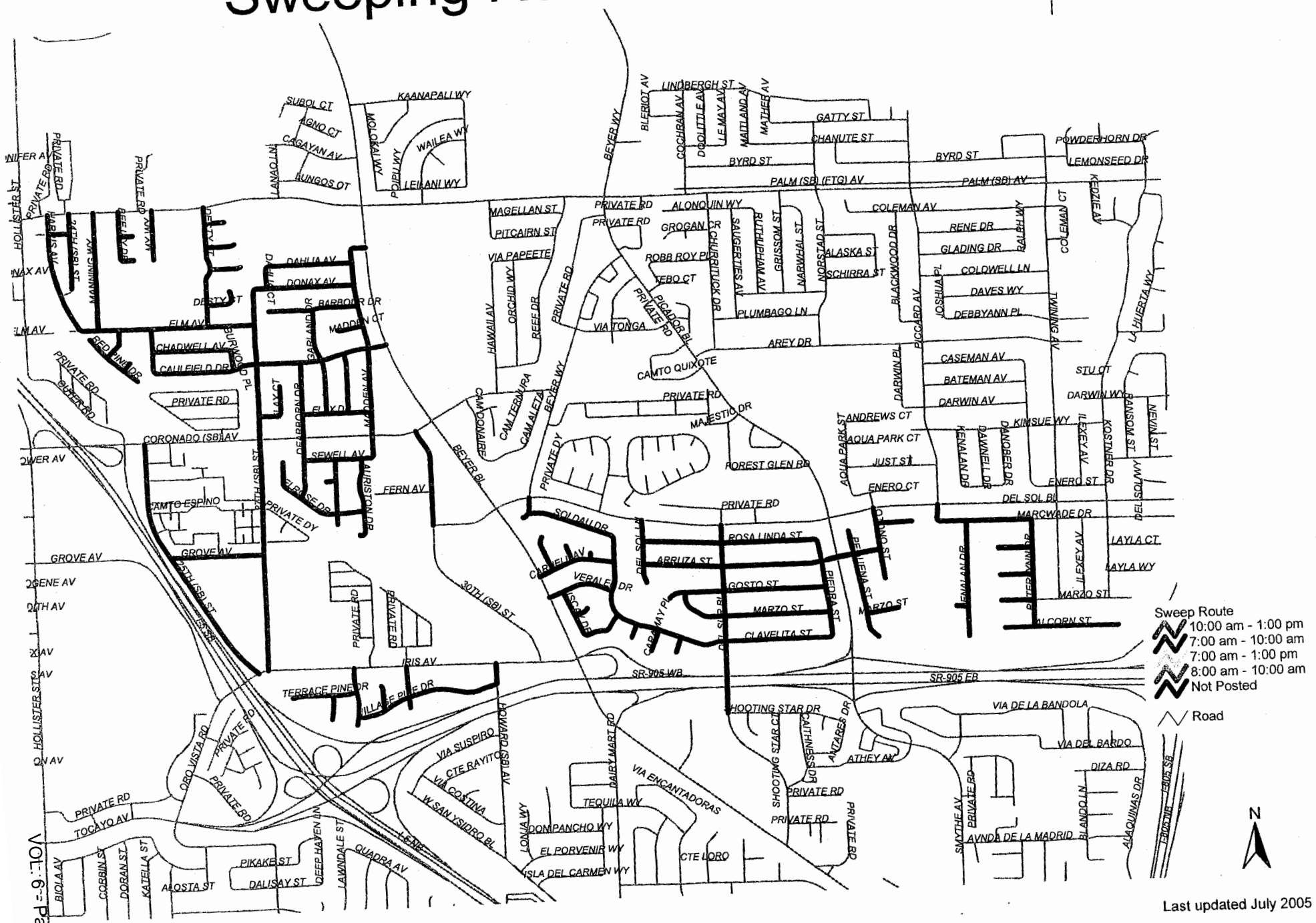

Last updated July 2005

29 miles Thomas Page 1330-C7

6610

VOL. 6 - Page 6

Sweeping Route - 905

Odd 4th Fri

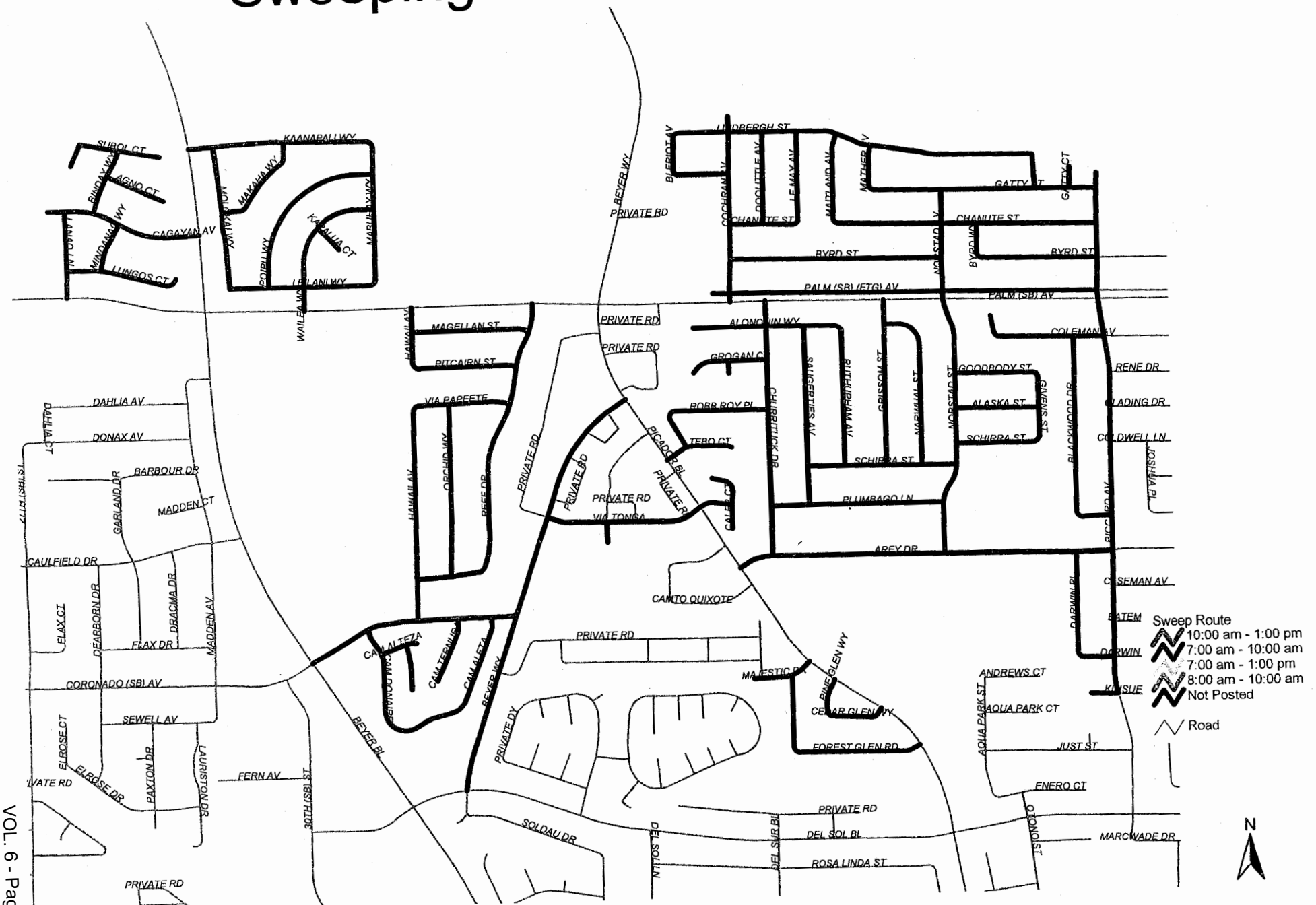

Last updated July 2005

29 miles Thomas Page 1330-E7

Sweeping Route - 906

Odd 3rd Fri



29 miles Thomas Page 1330-G7

Last updated July 2005

Sweeping Route - 907

Odd 4th Fri

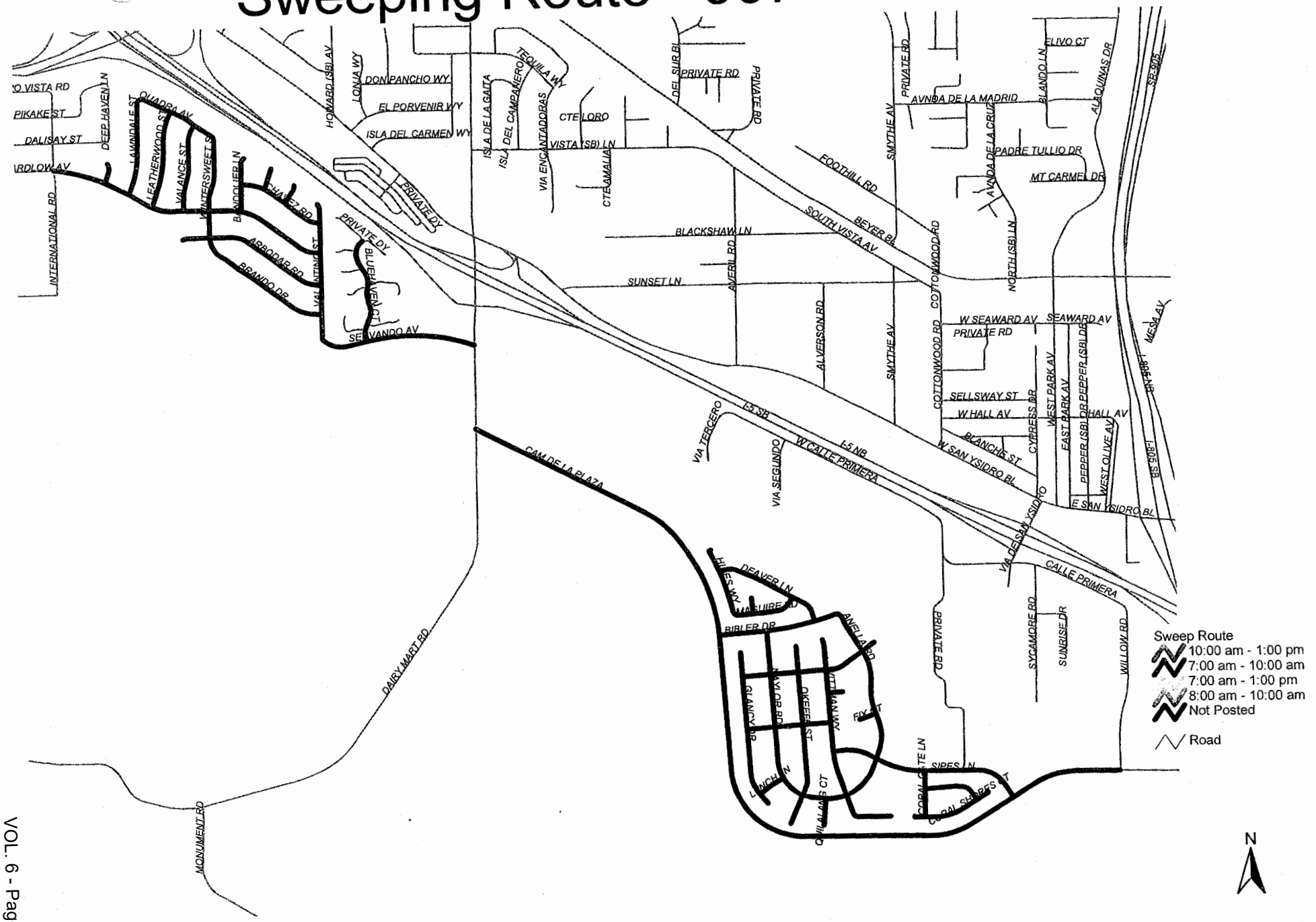

17 miles Thomas Page 1350-F5

Last updated July 2005

Sweeping Route - 908

Odd 4th Fri

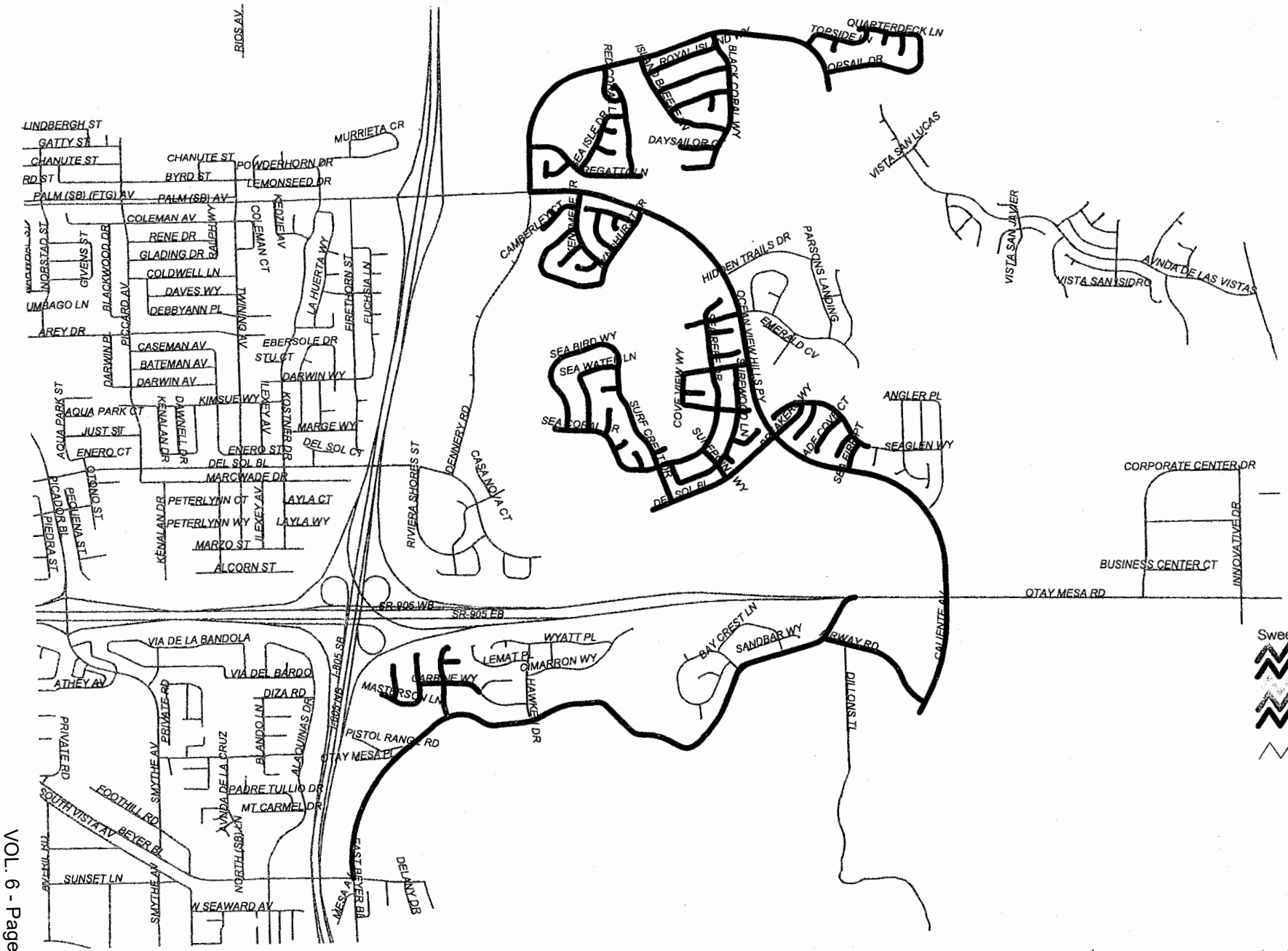

31 miles Thomas Page 1350-J1

Last updated July 2005

Sweeping Route - 909

3rd Fri

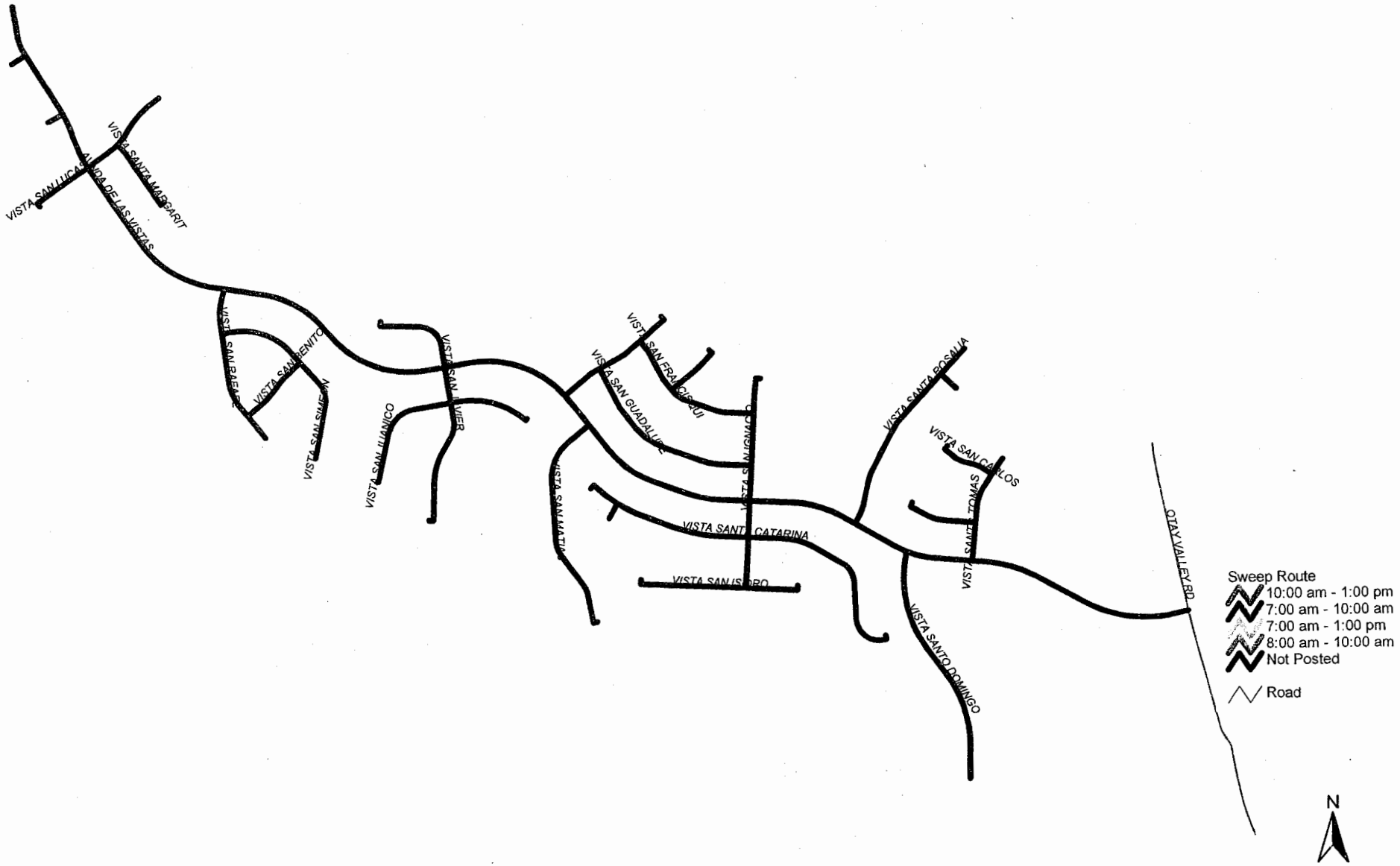

Last updated July 2005

8 miles Thomas Page 1331-A7

Sweeping Route - 903

Odd 3rd Fri



27 miles Thomas Page 1350-E3

Note: Posted (7am - 10am)

Last updated July 2005

Sweeping Route - 904

Odd 3rd Fri

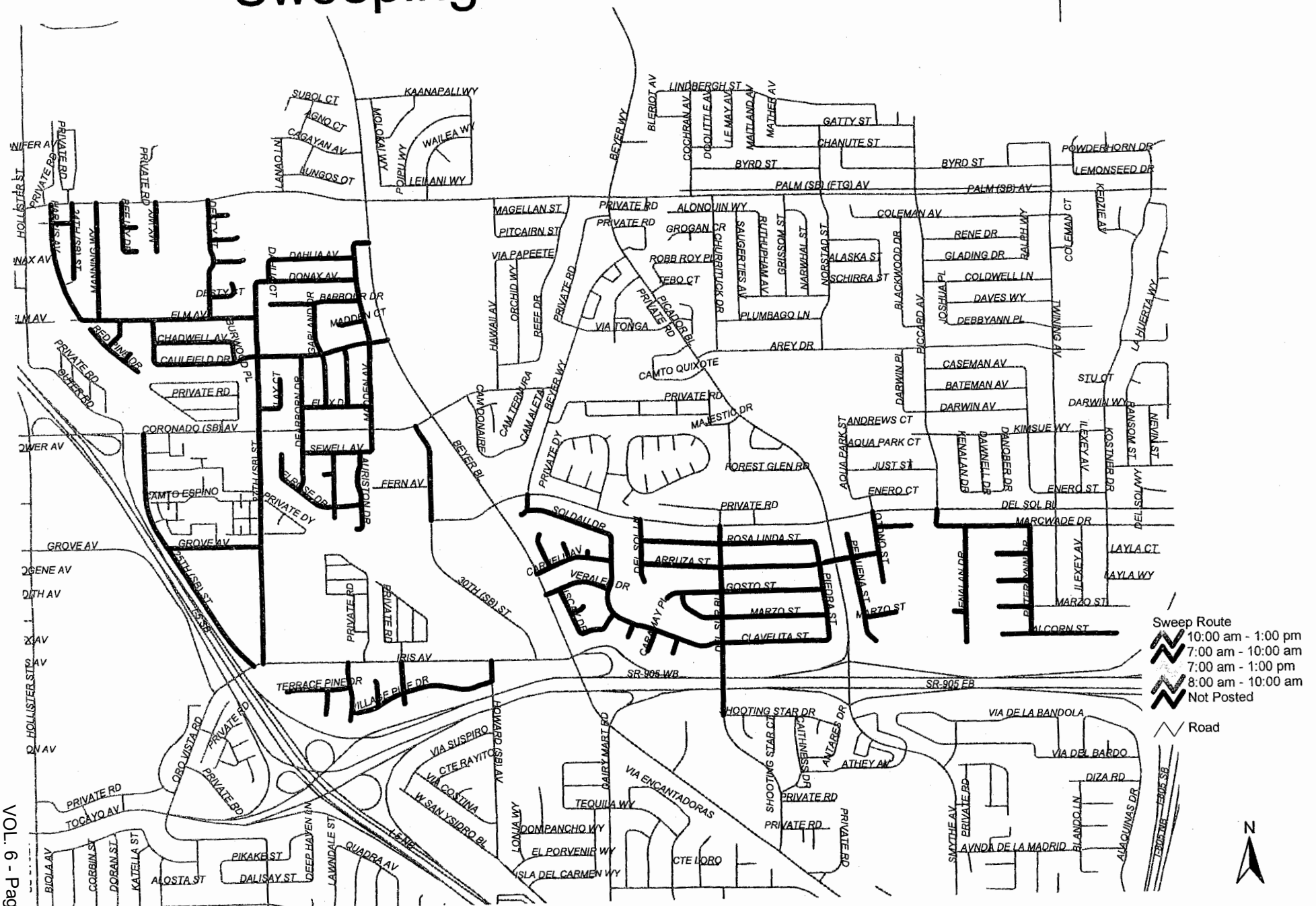

29 miles Thomas Page 1330-C7

6617

Last updated July 2005

Sweeping Route - 905

Odd 4th Fri

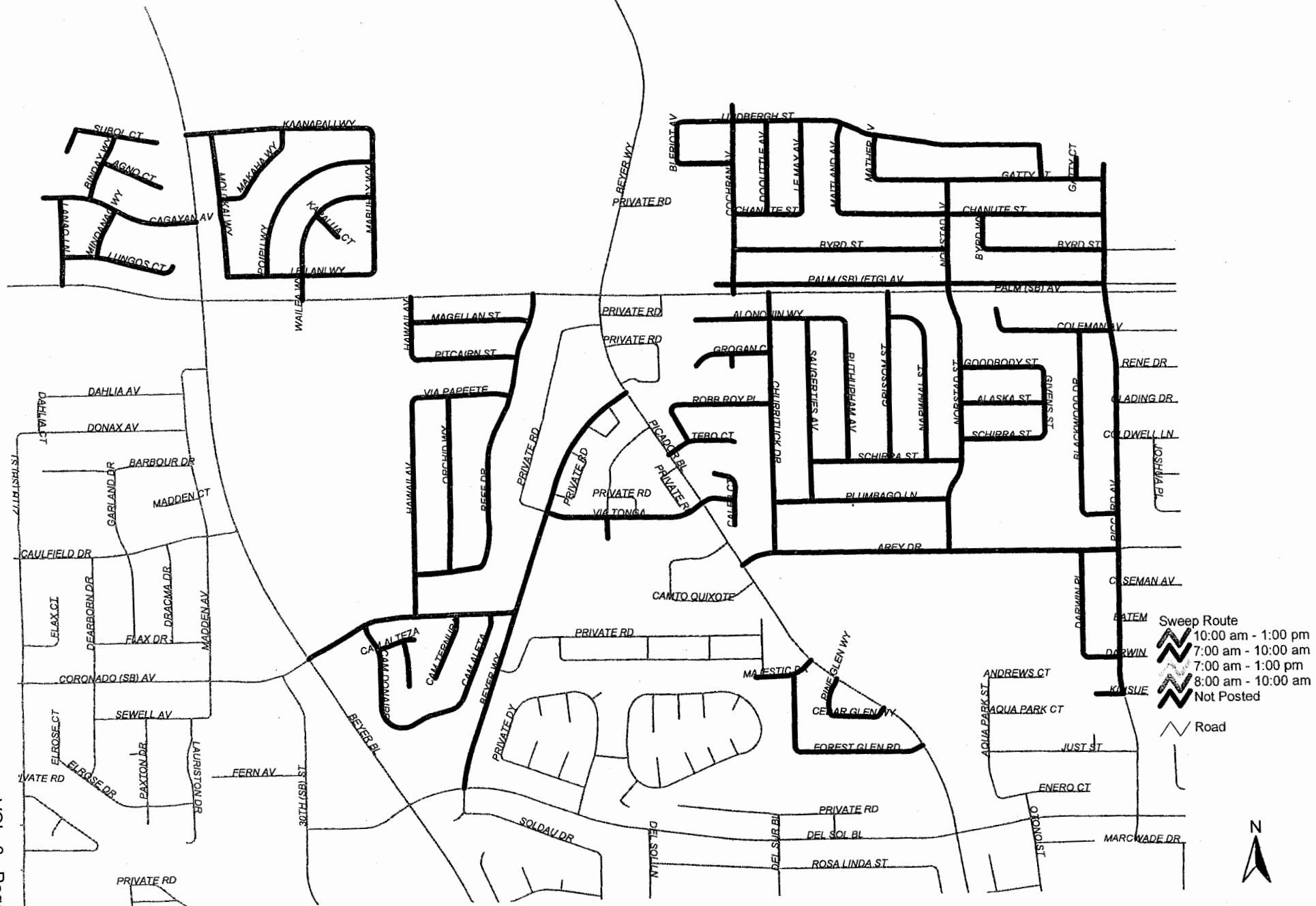

29 miles Thomas Page 1330-E7

Last updated July 2005

Sweeping Route - 906

Odd 3rd Fri



29 miles Thomas Page 1330-G7

Last updated July 2005

Sweeping Route - 908

Odd 4th Fri

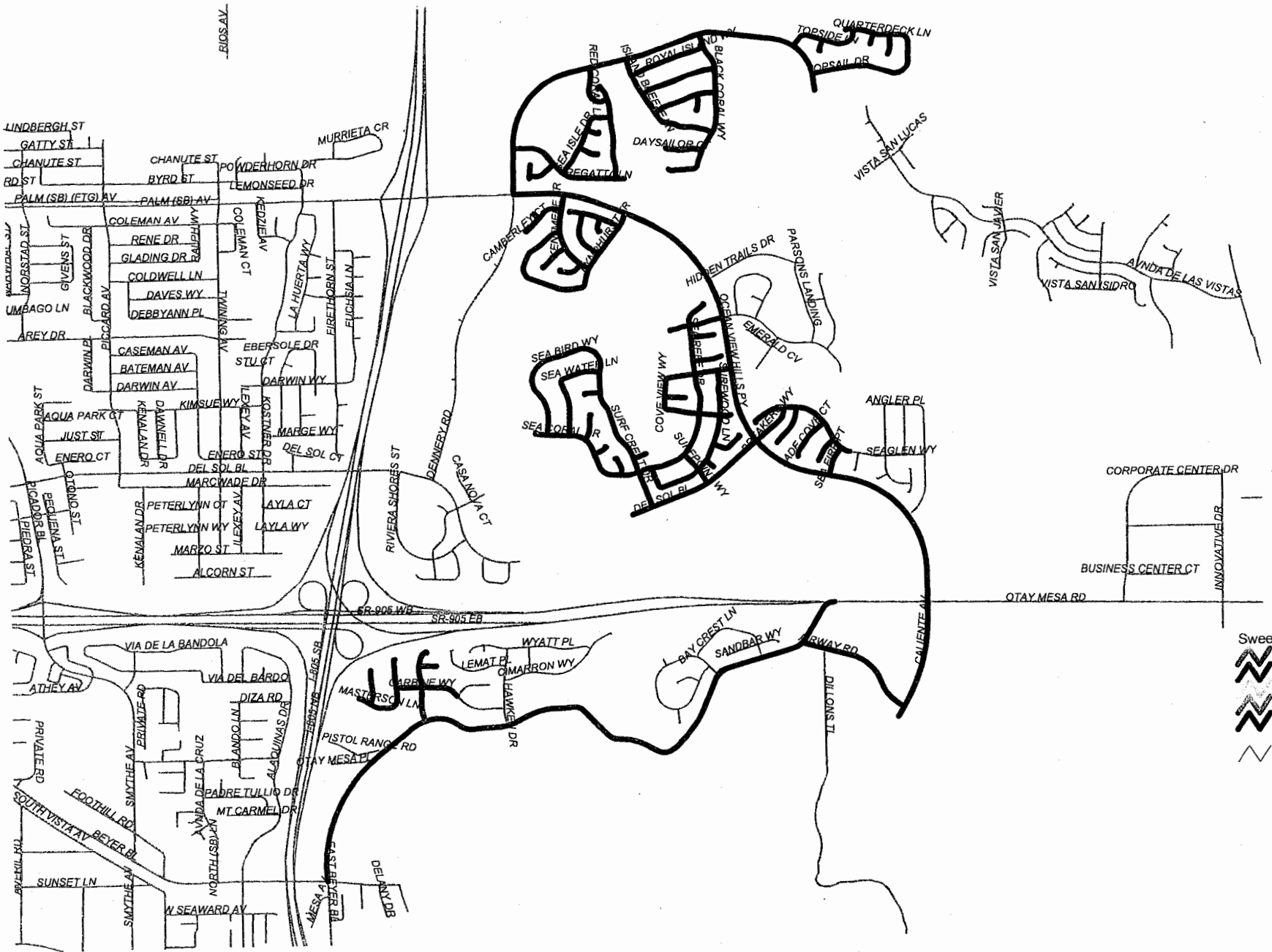

31 miles Thomas Page 1350-J1

Last updated July 2005

Sweeping Route - 909

3rd Fri

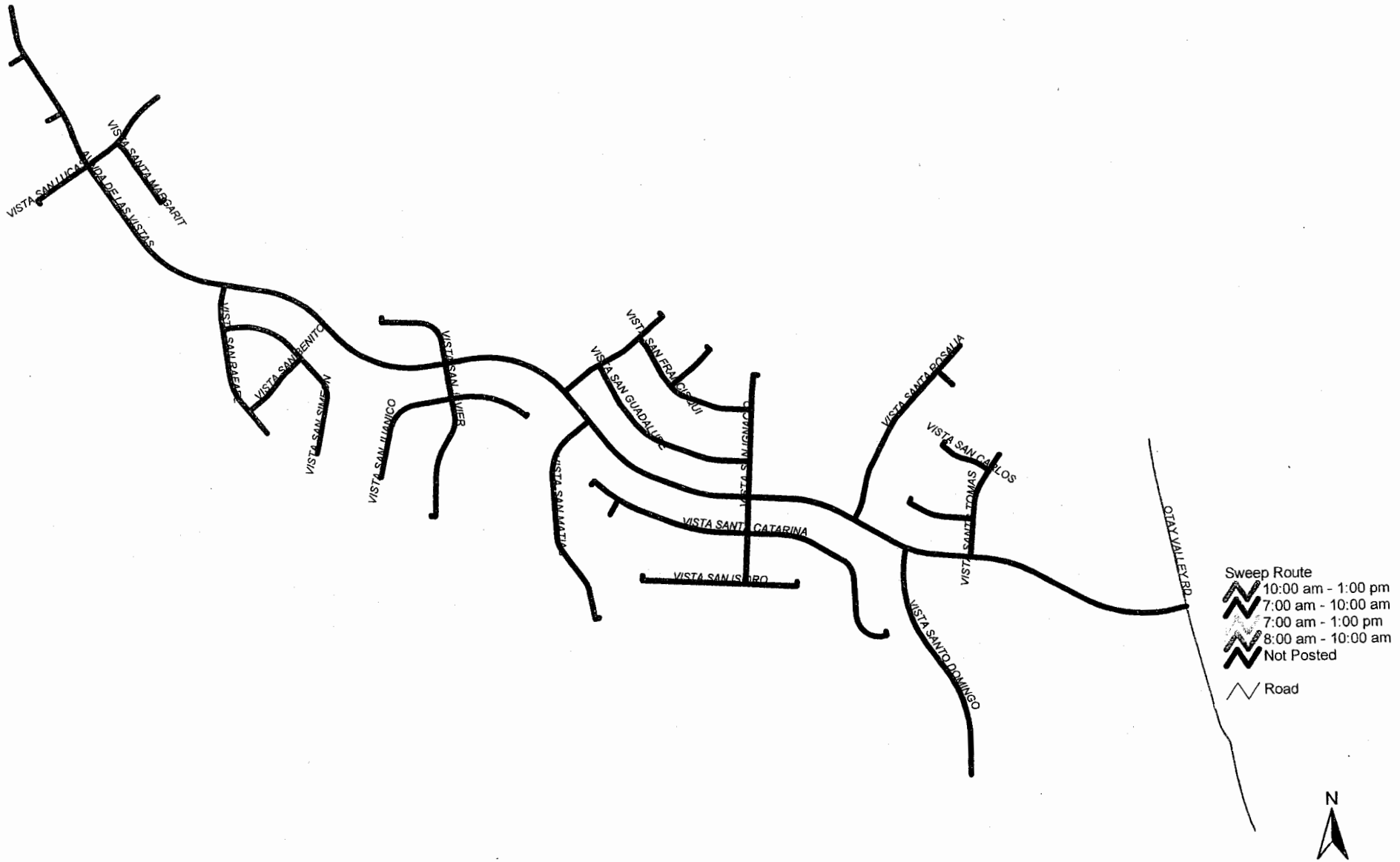

Last updated July 2005

8 miles Thomas Page 1331-A7

Business Name	Street Number	Street Name	Suite	City	Zip	Existing Status*	SIC	NAICS	Category	Nearest Conveyances or Water Bodies	Pollutants Potentially Generated	Watershed	Mobile
A+ AUTO SALES	4455	FEDERAL BLVD	46	SAN DIEGO	92102	*Not Inventoried*					Refer to Table M1		
A1 RENT A CAR/ AA1 RENT A CAR/ A1 AUTO IMPORTS	2559	KETTNER BLVD		SAN DIEGO	92101	*Not Inventoried*					Refer to Table M1		
ALAN AUTO SALES	4455	FEDERAL BLVD	A-074	SAN DIEGO	92102	*Not Inventoried*					Refer to Table M1		
ALFREDOS AUTO REPAIR	3708	OCEAN VIEW BLVD		SAN DIEGO	92113	*Not Inventoried*					Refer to Table M1		
ALLSTATE TRAVEL	9400	ACTIVITY RD	L	SAN DIEGO	92126	*Not Inventoried*					Refer to Table M1		
AMCC ENTERPRISE CORPORATION	6290	SEQUENCE DR		SAN DIEGO	92121	*Not Inventoried*					Refer to Table M1		
ARIZONA TILE LLC	9212	MIRAMAR RD	1	SAN DIEGO	92126	*Not Inventoried*					Refer to Table M1		
AUTO RESEARCH GROUP	3605	EARNSCLIFF PL	33	SAN DIEGO	92111	*Not Inventoried*					Refer to Table M1		
AUTOWORLD	4455	FEDERAL BLVD	60	SAN DIEGO	92105	*Not Inventoried*					Refer to Table M1		
BALLISTIC MACHINE & FABRICATION WORKS	4411	IDAHO ST		SAN DIEGO	92116	*Not Inventoried*					Refer to Table M1		
BCD COMMERCIAL AND MARINE SERVICES INC	1746	NEWTON AV		SAN DIEGO	92113	*Not Inventoried*					Refer to Table M1		
BERNARDO FLOORING	16775	BERNARDO CENTER DR	F1	SAN DIEGO	92128	*Not Inventoried*					Refer to Table M1		
BLUE PACIFIC ENGINEERING	3770	HANCOCK ST	H	SAN DIEGO	92110	*Not Inventoried*					Refer to Table M1		
BUMBLE BEE SEAFOODS LLC	9655	GRANITE RIDGE DR	100	SAN DIEGO	92123	*Not Inventoried*					Refer to Table M1		
CALIFORNIA MASTER CARS	4455	FEDERAL BLVD	A030	SAN DIEGO	92102	*Not Inventoried*					Refer to Table M1		
CAREFREE VACATIONS (DBA)	2927	CANON ST	A	SAN DIEGO	92106	*Not Inventoried*					Refer to Table M1		
CARTIER MOTORS	4455	FEDERAL BLVD	A052	SAN DIEGO	92102	*Not Inventoried*					Refer to Table M1		
CASTER GROUP L.P.	4607	MISSION GORGE PL		SAN DIEGO	92120	*Not Inventoried*					Refer to Table M1		
CASTER PROPERTIES INC	4607	MISSION GORGE PL		SAN DIEGO	92120	*Not Inventoried*					Refer to Table M1		
CHAS J DIDHAN YACHTS INC	1946	LINWOOD ST		SAN DIEGO	92110	*Not Inventoried*					Refer to Table M1		
CRYOGEL	8360	CAMINO SANTA FE	2E	SAN DIEGO	92121	*Not Inventoried*					Refer to Table M1		
CUSTOM AUTO TRIM AND GRAPHICS	4141	JUTLAND DR	140	SAN DIEGO	92117	*Not Inventoried*					Refer to Table M1		
D & J AUTO SALES	4455	FEDERAL BLVD	110	SAN DIEGO	92102	*Not Inventoried*					Refer to Table M1		
DAYGO EXPRESS	5807	RADIO CT		SAN DIEGO	92114	*Not Inventoried*					Refer to Table M1		
DEHAMER ELECTRIC	2775	KURTZ ST	4	SAN DIEGO	92110	*Not Inventoried*					Refer to Table M1		
DIRECT INTERNATIONAL	2225	Avenida Costa Este	1300	SAN DIEGO	92154	*Not Inventoried*					Refer to Table M1		

*Based on site visit results, these facilities were found not to be conducting significant activities and will be removed from the FY 2009 inventory. The facilities typically conducted office work or were home based and not mobile.

Business Name	Street Number	Street Name	Suite	City	Zip	Existing Status*	SIC	NAICS	Category	Nearest Conveyances or Water Bodies	Pollutants Potentially Generated	Watershed	Mobile
EL CAMINO LIVERY	5644	KEARNY MESA RD		SAN DIEGO	92111	*Not Inventoried*					Refer to Table M1		
EQUINE TENDER	6607	ALCALA KNOLLS DR		SAN DIEGO	92111	*Not Inventoried*					Refer to Table M1		
EXECUTIVE AUTO SALES INC	4455	FEDERAL BLVD	62	SAN DIEGO	92102	*Not Inventoried*					Refer to Table M1		
EXPO AUTO SALES	4455	FEDERAL BLVD	A082	SAN DIEGO	92102	*Not Inventoried*					Refer to Table M1		
GARCIPA'S AUTO SALES	4455	FEDERAL BLVD	A092	SAN DIEGO	92102	*Not Inventoried*					Refer to Table M1		
GARDENS OF BABYLON	4625	56TH ST		SAN DIEGO	92115	*Not Inventoried*					Refer to Table M1		
GASPAR ROOF CO	3940	HANCOCK ST	203	SAN DIEGO	92110	*Not Inventoried*					Refer to Table M1		
George Williams - Personal Storage	3318	Hancock St		San Diego	92110	*Not Inventoried*					Refer to Table M1		
GIOVANNI'S AUTO SALES	4455	FEDERAL BLVD	A102	SAN DIEGO	92102	*Not Inventoried*					Refer to Table M1		
GOOD MEN ROOFING INC	3940	HANCOCK ST	203	SAN DIEGO	92110	*Not Inventoried*					Refer to Table M1		
GSZZ AUTO WHOLESALE	4455	FEDERAL BLVD	076	SAN DIEGO	92102	*Not Inventoried*					Refer to Table M1		
H & A IMPORT AUTO	4455	FEDERAL BLVD	90	SAN DIEGO	92105	*Not Inventoried*					Refer to Table M1		
HALLALUYAH CHOPPER	4432	MOUNT CASTLE AV		SAN DIEGO	92117	*Not Inventoried*					Refer to Table M1		
HAWKS INTERNATIONAL SECURITY, INC	9265	DOWDY DR	208	SAN DIEGO	92126	*Not Inventoried*					Refer to Table M1		
HERTZ LOCAL EDITION	2667	GARNET AV		SAN DIEGO	92109	*Not Inventoried*					Refer to Table M1		
HORIZON SPORTS TECHNOLOGIES INC	8985	CRESTMAR PT		SAN DIEGO	92121	*Not Inventoried*					Refer to Table M1		
INDIA STREET AUTO SALES	4455	FEDERAL BLVD		SAN DIEGO	92105	*Not Inventoried*					Refer to Table M1		
JT AUTO WHOLESALE	4455	FEDERAL BLVD	68	SAN DIEGO	92102	*Not Inventoried*					Refer to Table M1		
JULIO AUTO SALES	4455	FEDERAL BLVD	38	SAN DIEGO	92105	*Not Inventoried*					Refer to Table M1		
KPF CONSTRUCTION DBA FOLTON ENTERPRISES	3574	HANCOCK ST		SAN DIEGO	92110	*Not Inventoried*					Refer to Table M1		
LARRY GP AUTO GLASS	2444	COMSTOCK ST		SAN DIEGO	92111	*Not Inventoried*					Refer to Table M1		
LAS CALIFORNIAS AUTO SALES	4455	FEDERAL BLVD	A112	SAN DIEGO	92102	*Not Inventoried*					Refer to Table M1		
LCR PRODUCTS INC	6331	UNIVERSITY AV		SAN DIEGO	92115	*Not Inventoried*					Refer to Table M1		
LIGHTS FANTASTIC	7340	MIRAMAR RD	108	SAN DIEGO	92126	*Not Inventoried*					Refer to Table M1		
LXLB TOWING	4455	FEDERAL BLVD		SAN DIEGO	92102	*Not Inventoried*					Refer to Table M1		
M E COATS EQUIPMENT CO	4183	DONALD CT		SAN DIEGO	92117	*Not Inventoried*					Refer to Table M1		

*Based on site visit results, these facilities were found not to be conducting significant activities and will be removed from the FY 2009 inventory. The facilities typically conducted office work or were home based and not mobile.

Business Name	Street Number	Street Name	Suite	City	Zip	Existing Status*	SIC	NAICS	Category	Nearest Conveyances or Water Bodies	Pollutants Potentially Generated	Watershed	Mobile
MA DE JESUS CARRILLO	4040	HANCOCK ST	1509	SAN DIEGO	92110	*Not Inventoried*					Refer to Table M1		
MARTIN'S TRANSPORT SERVICES LLC	2345	MARCONI CT	D	SAN DIEGO	92154	*Not Inventoried*					Refer to Table M1		
MAX LIVE CORP	3944	MURPHY CANYON RD	C204	SAN DIEGO	92123	*Not Inventoried*					Refer to Table M1		
MCCARON CONSTRUCTION AND RESTORATION INC	3442	HANCOCK ST		SAN DIEGO	92110	*Not Inventoried*					Refer to Table M1		
MEXTRADE INC	10030	VIA DE LA AMISTAD	H	SAN DIEGO	92154	*Not Inventoried*					Refer to Table M1		
MOTOBERZUNZA	447	LOS ANGELES PL		SAN DIEGO	92114	*Not Inventoried*					Refer to Table M1		
Murad Construction & Development Inc	2775	Kurtz St	1	San Diego	92110	*Not Inventoried*					Refer to Table M1		
NOBEL AUTO GROUP	4455	FEDERAL BLVD	88	SAN DIEGO	92102	*Not Inventoried*					Refer to Table M1		
PARADISE TROPICALS	6316	LAKE LOMOND DR		SAN DIEGO	92119	*Not Inventoried*					Refer to Table M1		
PAWS P PLAY PET CAMP	4121	MOUNT HUKEE AV		SAN DIEGO	92117	*Not Inventoried*					Refer to Table M1		
PRO-TEK AUTO SALES	4455	FEDERAL BLVD	A042	SAN DIEGO	92102	*Not Inventoried*					Refer to Table M1		
RC & JT INCORPORATED	9823	PACIFIC HEIGHTS BLVD	D	SAN DIEGO	92121	*Not Inventoried*					Refer to Table M1		
SALEM AUTO SALES	4455	FEDERAL BLVD	A104	SAN DIEGO	92102	*Not Inventoried*					Refer to Table M1		
SAN DIEGO BUMPER RESTORE REPAIR	2551	COMSTOCK ST		SAN DIEGO	92111	*Not Inventoried*					Refer to Table M1		
SEA BEST INC	4683	MERCURY ST	F	SAN DIEGO	92111	*Not Inventoried*					Refer to Table M1		
SHARP CARS AND LEASE	4455	FEDERAL BLVD	116	SAN DIEGO	92105	*Not Inventoried*					Refer to Table M1		
SILVER RIDGE FORWARDING INC.	16955	VIA DEL CAMPO	240	SAN DIEGO	92127	*Not Inventoried*					Refer to Table M1		
SKILLBUILDERS	6540	LUSK BLVD	241	SAN DIEGO	92121	*Not Inventoried*					Refer to Table M1		
SPARKS AVE	4897	SPARKS AV		SAN DIEGO	92110	*Not Inventoried*					Refer to Table M1		
Supreme Oil	7525	Metropolotian Dr	306	San Diego	92108	*Not Inventoried*					Refer to Table M1		
T & C AUTO SALE	4455	FEDERAL BLVD	A46	SAN DIEGO	92102	*Not Inventoried*					Refer to Table M1		
TEEM IMPORTS	4455	FEDERAL BLVD	A100	SAN DIEGO	92102	*Not Inventoried*					Refer to Table M1		
THOR AUTO SALES	4455	FEDERAL BLVD	A084	SAN DIEGO	92102	*Not Inventoried*					Refer to Table M1		
TILES N THINGS	16393	BERNARDO CENTER DR		SAN DIEGO	92128	*Not Inventoried*					Refer to Table M1		
TRI CITY ASPHALT	11171	BATAVIA CIR		SAN DIEGO	92126	*Not Inventoried*					Refer to Table M1		
Two Jinn Inc	2785	Kurtz St	11	San Diego	92110	*Not Inventoried*					Refer to Table M1		

*Based on site visit results, these facilities were found not to be conducting significant activities and will be removed from the FY 2009 inventory. The facilities typically conducted office work or were home based and not mobile.

Business Name	Street Number	Street Name	Suite	City	Zip	Existing Status*	SIC	NAICS	Category	Nearest Conveyances or Water Bodies	Pollutants Potentially Generated	Watershed	Mobile
UNITED STATES GYPSUM COMPANY	4370	LA JOLLA VILLAGE DR	400	SAN DIEGO	92121	*Not Inventoried*					Refer to Table M1		
UNO'S AUTO SALES	4455	FEDERAL BLVD	54	SAN DIEGO	92102	*Not Inventoried*					Refer to Table M1		
Valencia Stone & Tile	9242	Miramar Rd		San Diego	92126	*Not Inventoried*					Refer to Table M1		
VALENZUELA'S AUTO SALES	4455	FEDERAL BLVD	78	SAN DIEGO	92105	*Not Inventoried*					Refer to Table M1		
WEST MARINE PRODUCTS	1250	ROSECRANS ST		SAN DIEGO	92106	*Not Inventoried*					Refer to Table M1		
WESTLAND IMPORT	4455	FEDERAL BLVD	44	SAN DIEGO	92102	*Not Inventoried*					Refer to Table M1		
Wireless Products Division	8860	Kenamar	301	San Diego	92121	*Not Inventoried*					Refer to Table M1		
WK MOTORS	4455	FEDERAL BLVD	A048	SAN DIEGO	92105	*Not Inventoried*					Refer to Table M1		
J D SIGNS	559	BLACKSHAW LN		SAN YSIDRO	92173	*Not Inventoried*					Refer to Table M1		
CALIBER COLLISION CENTERS	2148	INDIA ST		SAN DIEGO	92101	Duplicate					Refer to Table M1		
COI CERAMICS INC	9617	DISTRIBUTION AV		SAN DIEGO	92121	Duplicate					Refer to Table M1		
E-Z AUTO REPAIR	6808	UNIVERSITY AV		SAN DIEGO	92115	Duplicate					Refer to Table M1		
G&M OIL CO INC #106	1832	WASHINGTON ST		SAN DIEGO	92103	Duplicate					Refer to Table M1		
J C	2762	COMMERCIAL ST	6	SAN DIEGO	92113	Duplicate					Refer to Table M1		
ORTIZ AUTOMOTICE INC	931	30TH ST		SAN DIEGO	92113	Duplicate					Refer to Table M1		
RUSH GMC TRUCK CENTER OF SAN DIEGOINC	8464	MIRAMAR RD	A	SAN DIEGO	92126	Duplicate					Refer to Table M1		
SAN DIEGO READY MIX	9245	CAMINO SANTA FE		SAN DIEGO	92121	Duplicate					Refer to Table M1		
SOUTH CAL SMOG	4645	RUFFNER ST	D	SAN DIEGO	92111	Duplicate					Refer to Table M1		
Steelworks	2606	Commercial St.		SAN DIEGO	92113	Duplicate					Refer to Table M1		
Tapatio Auto Wrecking II/III	6551	Datsun ST		SAN DIEGO	92154	Duplicate					Refer to Table M1		
UPS CARTAGE SERVICES INC	5255	LOVELOCK ST	200	SAN DIEGO	92110	Duplicate					Refer to Table M1		
JALOS AUTOS DISMANTLING	1102	HERITAGE RD		SAN DIEGO	92154	Duplicate					Refer to Table M1		
LIZARRAGA FREIGHT FORWARDING INC	2345	MARCONI CT	D	SAN DIEGO	92154	Duplicate					Refer to Table M1		
Sunset Vending Inc	8859	Balboa Ave	E	San Diego	92123	High Commercial	5962	454210			Refer to Table M1	907.11	
CANYONSIDE STABLES, LLC	12115	BLACK MOUNTAIN RD		SAN DIEGO	92129	High Commercial	7999	713990	Animal Facilities	Los Penasquitos Creek, Unnamed Tributary	Refer to Table M1	906.10	
FON-JON PET CARE CENTER	5050	SANTA FE ST		SAN DIEGO	92109	High Commercial	0752	11521	Animal Facilities	Rose Canyon	Refer to Table M1	906.40	

*Based on site visit results, these facilities were found not to be conducting significant activities and will be removed from the FY 2009 inventory. The facilities typically conducted office work or were home based and not mobile.

Business Name	Street Number	Street Name	Suite	City	Zip	Existing Status*	SIC	NAICS	Category	Nearest Conveyances or Water Bodies	Pollutants Potentially Generated	Watershed	Mobile
RANCHO SAN CARLOS PET CLINIC INC	7850	GOLFCREST DR		SAN DIEGO	92119	High Commercial	0742	541940	Animal Facilities	San Diego River, Unnamed Tributary	Refer to Table M1	907.11	
RANCHO SANTA FE POLO CLUB dba SD POLO CLUB	14555	EL CAMINO REAL		SAN DIEGO	92014	High Commercial	7999	713990	Animal Facilities	San Dieguito River	Refer to Table M1	905.11	
BENNYS AUTO BODY	6215	UNIVERSITY AV		SAN DIEGO	92115	High Commercial	7532	811121	Auto Paint/Body	Chollas Creek	Refer to Table M1	908.22	
Bumper Doc Inc	3747	Convoy St		SAN DIEGO	92111	High Commercial	7532		Auto Paint/Body		Refer to Table M1		
CHUY'S COLLISION CENTER	4395	HOME AV		SAN DIEGO	92105	High Commercial	7532	811121	Auto Paint/Body	Chollas Creek	Refer to Table M1	908.22	
DAVID'S AUTO BODY	6802	UNIVERSITY AV		SAN DIEGO	92115	High Commercial	7532	811121	Auto Paint/Body	Chollas Creek	Refer to Table M1	908.22	
ELITE AUTO BODY AND PAINT	3626	MAIN ST		SAN DIEGO	92113	High Commercial	7532	811121	Auto Paint/Body	Seventh Street Channel	Refer to Table M1	908.31	
LEO'S AUTO SHOP	3611	EUCLID AV		SAN DIEGO	92105	High Commercial	7532	811121	Auto Paint/Body	Chollas Creek	Refer to Table M1	908.22	
LOPEZ & SON'S INC	6420	AKINS AV		SAN DIEGO	92114	High Commercial	7532	811121	Auto Paint/Body	Chollas Creek,S	Refer to Table M1	908.22	
NEW LIFE AUTO BODY	7268.5	EL CAJON BLVD		SAN DIEGO	92115	High Commercial	7532	811121	Auto Paint/Body	Chollas Creek	Refer to Table M1	908.22	
SAN DIEGO COLLISION SPECIALIST	3713	DALBERGIA ST		SAN DIEGO	92113	High Commercial	7532	811121	Auto Paint/Body	Seventh Street Channel	Refer to Table M1	908.31	
SHINING AUTO BODY	3377	NATIONAL AV		SAN DIEGO	92113	High Commercial	7532	811121	Auto Paint/Body	Chollas Creek	Refer to Table M1	908.22	
SUNSET AUTO BODY AND PAINTING	6540	EL CAJON BLVD		SAN DIEGO	92115	High Commercial	7532	811121	Auto Paint/Body	Chollas Creek	Refer to Table M1	908.22	
Towing and Storage	8676	Avenida Costa Norte		SAN DIEGO	92154	High Commercial	7549	488410	Auto Paint/Body	Tijuana River	Refer to Table M1	911.12	
2000 AUTO REPAIR & BODY	4825	EL CAJON BLVD	D	SAN DIEGO	92115	High Commercial	7538	811111	Auto Repair	Chollas Creek	Refer to Table M1	908.22	
24TH & IMPERIAL AVE AUTO REPAIR	2401.5	IMPERIAL AV		SAN DIEGO	92102	High Commercial	7538	811111	Auto Repair	Switzer Creek	Refer to Table M1	908.22	
555 AUTO REPAIR & BODY	4150	UNIVERSITY AV		SAN DIEGO	92105	High Commercial	7538	811111	Auto Repair	Chollas Creek	Refer to Table M1	908.22	
A N B AUTO REPAIR INC	3502	UNIVERSITY AV		SAN DIEGO	92104	High Commercial	7538	811111	Auto Repair	Chollas Creek	Refer to Table M1	908.22	
B & B AUTO REPAIR INC	2281	FAIRMOUNT AV		SAN DIEGO	92105	High Commercial	7538	811111	Auto Repair	Chollas Creek	Refer to Table M1	908.22	
B & R Auto Repair	3461	Euclid AV		SAN DIEGO	92105	High Commercial	7538	811111	Auto Repair	Chollas Creek	Refer to Table M1	908.22	
B AND D AUTO REPAIR	2504	C ST		SAN DIEGO	92102	High Commercial	7538	811111	Auto Repair	Switzer Creek	Refer to Table M1	908.22	
B R U AUTOMOTIVE	5625	EL CAJON BLVD		SAN DIEGO	92115	High Commercial	7538	811111	Auto Repair	Chollas Creek	Refer to Table M1	908.22	
BANNY'S AUTO REPAIR	4104	HOME AV		SAN DIEGO	92105	High Commercial	7538	811111	Auto Repair	Chollas Creek	Refer to Table M1	908.22	
BOBBY'S RADIATOR SHOP	6521	IMPERIAL AV		SAN DIEGO	92114	High Commercial	7539	811118	Auto Repair	Chollas Creek,S	Refer to Table M1	908.22	
CABCO TRAILER REPAIR	1581	LA MEDIA RD		SAN DIEGO	92154	High Commercial	7692	811310	Auto Repair	Tijuana River	Refer to Table M1	911.12	
CENTRAL AUTOMOTIVE OF SAN DIEGO	765	17TH ST		SAN DIEGO	92101	High Commercial	7538	811111	Auto Repair	Switzer Creek	Refer to Table M1	908.22	

*Based on site visit results, these facilities were found not to be conducting significant activities and will be removed from the FY 2009 inventory. The facilities typically conducted office work or were home based and not mobile.

Business Name	Street Number	Street Name	Suite	City	Zip	Existing Status*	SIC	NAICS	Category	Nearest Conveyances or Water Bodies	Pollutants Potentially Generated	Watershed	Mobile
Charles' Auto Repair	4189	Rolando Blvd		SAN DIEGO	92115	High Commercial	7538	81111	Auto Repair	Chollas Creek	Refer to Table M1	908.22	
CHRIS AUTO REPAIR	2920	DAMON AV	D	SAN DIEGO	92109	High Commercial	7538	811111	Auto Repair	Rose Canyon	Refer to Table M1	906.40	
CITY WIDE TOWING & IMPOUNDS	4059	COLLEGE AV		SAN DIEGO	92115	High Commercial	7549	48841	Auto Repair	Chollas Creek	Refer to Table M1	908.22	
DANIEL'S RADITORS & AIR CONDITIONING	6227	UNIVERSITY AV		SAN DIEGO	92115	High Commercial	7593	811118	Auto Repair	Chollas Creek	Refer to Table M1	908.22	
Danny's Auto Repair and Towing	5855	Market Street		SAN DIEGO	92114	High Commercial	7538	811111	Auto Repair		Refer to Table M1	908.22	
DEL'S TEST ONLY	3367	NATIONAL AV		SAN DIEGO	92113	High Commercial	7549	811198	Auto Repair	Chollas Creek	Refer to Table M1	908.22	
DETAIL 2000	3704	MAIN ST		SAN DIEGO	92113	High Commercial	7549	811198	Auto Repair	Seventh Street Channel	Refer to Table M1	908.31	
DUALTONE AUTOMOTIVE INC	4745	MISSION BAY DR		SAN DIEGO	92109	High Commercial	7533	811112	Auto Repair	Rose Canyon	Refer to Table M1	906.40	
ECONO LUBE & TUNE & BRAKES #4113	2924	DAMON AV		SAN DIEGO	92109	High Commercial	7539	811118	Auto Repair	Rose Canyon	Refer to Table M1	906.40	
El Guero Auto Center	2401	Imperial AV		SAN DIEGO	92102	High Commercial	7538	811111	Auto Repair	Switzer Creek	Refer to Table M1	908.22	
El Pariente	3893	National Ave.		SAN DIEGO	92113	High Commercial	7538	811111	Auto Repair		Refer to Table M1	908.22	
ELITE IMAGE TINT & INSTALLATION	3733	EL CAJON BLVD		SAN DIEGO	92105	High Commercial	7549	811122	Auto Repair	Chollas Creek	Refer to Table M1	908.22	
Euclid Motors (Johnson Inc.)	4422	Euclid Ave	A	San Diego	92115	High Commercial	7538	811111	Auto Repair		Refer to Table M1	908.22	
Everybody's Garage	2717	Imperial AV		SAN DIEGO	92102	High Commercial	7538	811111	Auto Repair	Switzer Creek	Refer to Table M1	908.22	
Excellence Auto Service	7006	El Cajon Blvd		SAN DIEGO	92115	High Commercial	7538	811111	Auto Repair	Chollas Creek	Refer to Table M1	908.22	
FRONTIER TOWING AND STORAGE	9015	AIRWAY RD		SAN DIEGO	92154	High Commercial	7549	48841	Auto Repair	Tijuana River	Refer to Table M1	911.12	
GEORGES GARAGE	3114	FAIRMOUNT AV		SAN DIEGO	92105	High Commercial	7537	811113	Auto Repair	Chollas Creek	Refer to Table M1	908.22	
GLOBE AUTO TECH	3652	UNIVERSITY AV	B	SAN DIEGO	92105	High Commercial	7538	811111	Auto Repair	Chollas Creek	Refer to Table M1	908.22	
GORY'S AUTO REPAIR	3884	39TH ST		SAN DIEGO	92105	High Commercial	7538	811111	Auto Repair	Chollas Creek	Refer to Table M1	908.22	
GUZMANS GARAGE	2902	NATIONAL AV		SAN DIEGO	92113	High Commercial	7538	811111	Auto Repair	Chollas Creek	Refer to Table M1	908.22	
H & R Auto Repair	4422	Euclid Ave	B	San Diego	92115	High Commercial	7538	811111	Auto Repair		Refer to Table M1	908.22	
Haig's Auto Repair	3750	University AV		SAN DIEGO	92105	High Commercial	7538	811111	Auto Repair	Chollas Creek	Refer to Table M1	908.22	
HENRY'S RADIATOR AND AUTO REPAIR	3035	EL CAJON BLVD		SAN DIEGO	92104	High Commercial	7538	811111	Auto Repair	Chollas Creek	Refer to Table M1	908.22	
HI Auto Repair	2820	Midway Drive		SAN DIEGO	92110	High Commercial	7538	811111	Auto Repair		Refer to Table M1	908.21	
HUMMER'S AUTO ELECTRIC	6227	UNIVERSITY AV	C	SAN DIEGO	92115	High Commercial	7593	811111	Auto Repair	Chollas Creek	Refer to Table M1	908.22	
J & C Auto Service	6	28th ST		SAN DIEGO	92101	High Commercial	7538	811111	Auto Repair	Switzer Creek	Refer to Table M1	908.22	

*Based on site visit results, these facilities were found not to be conducting significant activities and will be removed from the FY 2009 inventory. The facilities typically conducted office work or were home based and not mobile.

Business Name	Street Number	Street Name	Suite	City	Zip	Existing Status*	SIC	NAICS	Category	Nearest Conveyances or Water Bodies	Pollutants Potentially Generated	Watershed	Mobile
J.A. Auto Repair	2920	Commercial St	B	SAN DIEGO	92113	High Commercial	7538	811111	Auto Repair	Chollas Creek	Refer to Table M1	908.22	
JAMES AUTOMOTIVE SERVICE	2208	IMPERIAL AV		SAN DIEGO	92102	High Commercial	7538	811111	Auto Repair	Switzer Creek	Refer to Table M1	908.22	
JIFFY LUBE #1019	2651	GARNET AV		SAN DIEGO	92109	High Commercial	7549	811191	Auto Repair	Rose Canyon	Refer to Table M1	906.40	
KENNY AUTO REPAIR BODY & PAINT	4961	UNIVERSITY AV		SAN DIEGO	92105	High Commercial	7532	811121	Auto Repair	Chollas Creek	Refer to Table M1	908.22	
KENYON MACHINE	5002	SANTA FE ST		SAN DIEGO	92109	High Commercial	7538	811111	Auto Repair	Rose Canyon	Refer to Table M1	906.40	
LEE'S AUTO REPAIR	3845	UNIVERSITY AV		SAN DIEGO	92105	High Commercial	7538	811111	Auto Repair	Chollas Creek	Refer to Table M1	908.22	
LUNA'S TRANSMISSIONS	3284	NATIONAL AV		SAN DIEGO	92113	High Commercial	7537	811113	Auto Repair	Chollas Creek	Refer to Table M1	908.22	
NORTH PARK AUTO REPAIR & RADIATOR	4192	30TH ST		SAN DIEGO	92104	High Commercial	7538	811111	Auto Repair	Switzer Creek	Refer to Table M1	908.22	
NU'S AUTO REPAIR & BODY	3095	54TH ST		SAN DIEGO	92105	High Commercial	7538	811111	Auto Repair	Chollas Creek	Refer to Table M1	908.22	
NUTEK AUTO REPAIR SHOP INC	3231	UNIVERSITY AV		SAN DIEGO	92104	High Commercial	7538	811111	Auto Repair	Switzer Creek	Refer to Table M1	908.22	
OCHOA'S AUTO REPAIR	3762	EL CAJON BLVD		SAN DIEGO	92105	High Commercial	7538	811111	Auto Repair	Chollas Creek	Refer to Table M1	908.22	
P/G Auto Parts	1313	National AV		SAN DIEGO	92101	High Commercial	7539	811118	Auto Repair	Switzer Creek	Refer to Table M1	908.22	
PETER AUTO REPAIR	2286	FAIRMOUNT AV		SAN DIEGO	92105	High Commercial	7537	811111	Auto Repair	Chollas Creek	Refer to Table M1	908.22	
Pro Tech Auto Services	4548	El Cajon Boulevard		SAN DIEGO	92115	High Commercial	7538	811111	Auto Repair		Refer to Table M1	908.22	
ROAD ANGEL TOWING AND STORAGE CORP	8205	SAINT ANDREWS AV		SAN DIEGO	92154	High Commercial	7549	48841	Auto Repair	Tijuana River	Refer to Table M1	911.12	
Road One	3336	NEWTON AV		SAN DIEGO	92113	High Commercial	7549	488410	Auto Repair	Chollas Creek,N	Refer to Table M1	908.22	
RPM Auto Repair	4829	El Cajon Blvd	B	SAN DIEGO	92115	High Commercial	7538	811111	Auto Repair	Chollas Creek	Refer to Table M1	908.22	
San Diego Finest Auto Repair	3880	Wilson AV		SAN DIEGO	92104	High Commercial	7538	811111	Auto Repair	Chollas Creek	Refer to Table M1	908.22	
STUART TERRY AUTO REPAIR	4858	EL CAJON BLVD		SAN DIEGO	92115	High Commercial	7538	811111	Auto Repair	Chollas Creek	Refer to Table M1	908.22	
TIRE CONNECTION	5240	EL CAJON BLVD		SAN DIEGO	92115	High Commercial	7538	811111	Auto Repair	Chollas Creek	Refer to Table M1	908.22	
TONY MUFFLERS	2490	COMMERCIAL ST		SAN DIEGO	92113	High Commercial	7533	811112	Auto Repair	Switzer Creek	Refer to Table M1	908.22	
Transtech Transmission	3644	Main St		SAN DIEGO	92113	High Commercial	7537	811113	Auto Repair	Seventh Street Channel	Refer to Table M1	908.31	
T-T HONDA SPECIALIST	4030	43RD ST		SAN DIEGO	92105	High Commercial	7538	811111	Auto Repair	Chollas Creek	Refer to Table M1	908.22	
T-TEK AUTO REPAIR INC	3650	EL CAJON BLVD		SAN DIEGO	92104	High Commercial	7538	811111	Auto Repair	Chollas Creek	Refer to Table M1	908.22	
VO'S AUTO REPAIR	5051	EL CAJON BLVD		SAN DIEGO	92115	High Commercial	7538	811111	Auto Repair	Chollas Creek	Refer to Table M1	908.22	
WIN'S AUTO REPAIR	6233	UNIVERSITY AV		SAN DIEGO	92115	High Commercial	7538	811111	Auto Repair	Chollas Creek	Refer to Table M1	908.22	

*Based on site visit results, these facilities were found not to be conducting significant activities and will be removed from the FY 2009 inventory. The facilities typically conducted office work or were home based and not mobile.

Business Name	Street Number	Street Name	Suite	City	Zip	Existing Status*	SIC	NAICS	Category	Nearest Conveyances or Water Bodies	Pollutants Potentially Generated	Watershed	Mobile
Z & R Transmission and Clutches	3506	Euclid AV		SAN DIEGO	92115	High Commercial	7537	811113	Auto Repair	Chollas Creek	Refer to Table M1	908.22	
ZOOLOGICAL SOCIETY OF SD/04 dba SD ZOO	2920	ZOO DR		SAN DIEGO	92101	High Commercial	8422	712130	Botanical/Zoological Exhibits	San Diego Bay	Refer to Table M1	908.21	
Carmel Valley Materials, Inc.	4343	CARMEL VALLEY RD		SAN DIEGO	92130	High Commercial	5032	421320	Building Materials	Carmel Valley	Refer to Table M1	906.10	
GRAMAR STONE CENTER	9279	CABOT DR	F	SAN DIEGO	92126	High Commercial	5032	44320	Building Materials	Carroll Canyon, Unnamed Tributary	Refer to Table M1	906.10	
GRAND ENTRANCES	8226	MIRAMAR RD		SAN DIEGO	92126	High Commercial	5211	44419	Building Materials	Carroll Canyon, Unnamed Tributary	Refer to Table M1	906.10	
HOME DEPOT #1032	355	MARKETPLACE AV		SAN DIEGO	92113	High Commercial	5211	444110	Building Materials	Chollas Creek,S	Refer to Table M1	908.22	
J & W Lumber	11135	SORRENTO VALLEY RD		SAN DIEGO	92121	High Commercial	5211	44411	Building Materials	Los Penasquitos Creek	Refer to Table M1	906.10	
OVERHEAD DOOR DOCTORS	7920	SILVERTON AV	D	SAN DIEGO	92126	High Commercial	1799	23599	Building Materials	Carroll Canyon, Unnamed Tributary	Refer to Table M1	906.10	
PROSOURCE OF SAN DIEGO	8485	PRODUCTION AV		SAN DIEGO	92121	High Commercial	5713	442210	Building Materials	Carroll Canyon	Refer to Table M1	906.10	
SMITH H G LUMBER CO	6144	FEDERAL BLVD		SAN DIEGO	92114	High Commercial	5211	44419	Building Materials	Chollas Creek,S	Refer to Table M1	908.22	
VIRGINIA HARDWOOD CO OF SAN DIEGO	8533	PRODUCTION AV		SAN DIEGO	92121	High Commercial	5031	421310	Building Materials	Carroll Canyon	Refer to Table M1	906.10	
COMPLETE CONCRETE	3422	AVLEY PL		SAN DIEGO	92111	High Commercial		23571	Cement Mixing/Cutting	Tecolote Creek, Unnamed Tributary	Refer to Table M1	906.50	X
CONCRETE IN-COUNTERS	6635	RADIO DR		SAN DIEGO	92114	High Commercial		2357	Cement Mixing/Cutting	Chollas Creek,S	Refer to Table M1	908.22	X
DAVID PADILLA CONCRETE HAULING	6155	RADIO DR		SAN DIEGO	92114	High Commercial		56179	Cement Mixing/Cutting	Chollas Creek,S	Refer to Table M1	908.22	X
FJ BRAWLEY CONCRETE	1610	RIGEL ST		SAN DIEGO	92113	High Commercial	1771	235710	Cement Mixing/Cutting	Chollas Creek,S	Refer to Table M1	908.22	
PACIFIC COAST CONCRETE AND CONCRETE COATING	4008	MANZANITA DR		SAN DIEGO	92105	High Commercial		2357	Cement Mixing/Cutting	Chollas Creek,N	Refer to Table M1	908.22	X
CASA DE MANANA	849	COAST BL		LA JOLLA	92037	High Commercial		722	Eating/Drinking Establishments	Pacific Ocean Shoreline, Scripps HA	Refer to Table M1	906.30	
CHH TORREY PINES HOTEL PARTNERS, LP dba HILTON LA	10950	N. TORREY PINES RD.		LA JOLLA	92037	High Commercial	5812		Eating/Drinking Establishments	Pacific Ocean Shoreline, Scripps HA	Refer to Table M1	906.30	
ENCON	2204	TORREY PINES RD		LA JOLLA	92037	High Commercial	5812	722211	Eating/Drinking Establishments	Pacific Ocean Shoreline, Scripps HA	Refer to Table M1	906.30	
RED APPLE DELI, THE	8950	VILLA LA JOLLA DR	B123	LA JOLLA	92037	High Commercial		722	Eating/Drinking Establishments	Rose Canyon, Unnamed Tributary	Refer to Table M1	906.40	
ROCK BOTTOM BREWERY, THE	8980	VILLA LA JOLLA DR		LA JOLLA	92037	High Commercial		722	Eating/Drinking Establishments	Rose Canyon, Unnamed Tributary	Refer to Table M1	906.40	
SPIRITS OF ST. GERMAIN	3251	HOLIDAY CT	101	LA JOLLA	92037	High Commercial		722	Eating/Drinking Establishments	Rose Canyon, Unnamed Tributary	Refer to Table M1	906.40	
7-ELEVEN #32606	9609	AERO DR		SAN DIEGO	92123	High Commercial		722	Eating/Drinking Establishments	Murphy Canyon, Unnamed Tributary	Refer to Table M1	907.11	
ALVARADO HOSPITAL MEDICAL CENTER	6655	ALVARADO RD		SAN DIEGO	92120	High Commercial		722	Eating/Drinking Establishments	Alvarado Canyon	Refer to Table M1	907.11	
AM/PM MINI MARKET #81993	4333	HOME AV		SAN DIEGO	92105	High Commercial	5541	447110	Eating/Drinking Establishments	Chollas Creek,N	Refer to Table M1	908.22	
ARIA INTERNATIONAL MARKET	2710	GARNET AV	205	SAN DIEGO	92109	High Commercial		722	Eating/Drinking Establishments	Rose Canyon	Refer to Table M1	906.40	

*Based on site visit results, these facilities were found not to be conducting significant activities and will be removed from the FY 2009 inventory. The facilities typically conducted office work or were home based and not mobile.

Business Name	Street Number	Street Name	Suite	City	Zip	Existing Status*	SIC	NAICS	Category	Nearest Conveyances or Water Bodies	Pollutants Potentially Generated	Watershed	Mobile
ART INSTITUTE OF CALIFORNIA-SAN DIEGO, THE	7650	MISSION VALLEY RD		SAN DIEGO	92108	High Commercial		722	Eating/Drinking Establishments	San Diego River, Unnamed Tributary	Refer to Table M1	907.11	
BAHIA RESORT HOTEL	998	WEST MISSION BAY DR		SAN DIEGO	92109	High Commercial	5812	72211	Eating/Drinking Establishments	Mission Bay	Refer to Table M1	906.30	
BARCINO GRILL	3777	LA JOLLA VILLAGE DR		SAN DIEGO	92122	High Commercial		722	Eating/Drinking Establishments	Rose Canyon, Unnamed Tributary	Refer to Table M1	906.40	
BIG K MARKET	6196	FEDERAL BL		SAN DIEGO	92114	High Commercial	5411	44511	Eating/Drinking Establishments	Chollas Creek,S	Refer to Table M1	908.22	
BIG OLAF ICE CREAM	707	REED AV		SAN DIEGO	92109	High Commercial		722	Eating/Drinking Establishments	Pacific Ocean Shoreline, Scripps HA	Refer to Table M1	906.30	
BLACKHORSE GRILLE DBA MARKET	3702	VIA DE LA VALLE		SAN DIEGO	92014	High Commercial	5812	722211	Eating/Drinking Establishments	San Dieguito River	Refer to Table M1	905.11	
BLUE SEA LODGE	707	PACIFIC BEACH DR		SAN DIEGO	92109	High Commercial		722	Eating/Drinking Establishments	Pacific Ocean Shoreline, Scripps HA	Refer to Table M1	906.30	
BOARDWALK SWEETSHOP TRAILER	3125	OCEAN FRONT WK	1	SAN DIEGO	92109	High Commercial		722	Eating/Drinking Establishments	Pacific Ocean Shoreline, Scripps HA	Refer to Table M1	906.30	
BONGHEE	4646	CONVOY ST	110	SAN DIEGO	92111	High Commercial	5812	722110	Eating/Drinking Establishments	Tecolote Creek	Refer to Table M1	906.50	
BROKEN BOARDS BBQ TRAILER	3125	OCEAN FRONT WK	4	SAN DIEGO	92109	High Commercial		722	Eating/Drinking Establishments	Pacific Ocean Shoreline, Scripps HA	Refer to Table M1	906.30	
BROWN BAG DELI	3280	MAIN ST	3	SAN DIEGO	92113	High Commercial	5812	722211	Eating/Drinking Establishments	Chollas Creek	Refer to Table M1	908.22	
BURGER KING #4031	8065	CLAIREMONT MESA BL		SAN DIEGO	92111	High Commercial		722	Eating/Drinking Establishments	San Clemente Canyon, Unnamed Tributary	Refer to Table M1	906.40	
CANES	3105	OCEAN FRONT WK		SAN DIEGO	92109	High Commercial		722	Eating/Drinking Establishments	Pacific Ocean Shoreline, Scripps HA	Refer to Table M1	906.30	
CANYON GRILL	3805	MURPHY CANYON RD		SAN DIEGO	92123	High Commercial		722	Eating/Drinking Establishments	Murphy Canyon	Refer to Table M1	907.11	
CARIBBEAN TASTE	6171	IMPERIAL AV		SAN DIEGO	92114	High Commercial	5812	722211	Eating/Drinking Establishments	Chollas Creek,S	Refer to Table M1	908.22	
CARL'S JR. #214	16685	BERNARDO CENTER DR		SAN DIEGO	92128	High Commercial	5812	722211	Eating/Drinking Establishments	San Dieguito River	Refer to Table M1	905.22	
CARL'S JR. #7614	6788	MIRAMAR RD		SAN DIEGO	92121	High Commercial	5812	722211	Eating/Drinking Establishments	Carroll Canyon	Refer to Table M1	906.10	
CARL'S JR. #7615	10745	CAMINO RUIZ		SAN DIEGO	92126	High Commercial	5812	722211	Eating/Drinking Establishments	Carroll Canyon	Refer to Table M1	906.10	
CARMEN'S MEXICAN FOOD	7625	LINDA VISTA RD		SAN DIEGO	92111	High Commercial	5812	722211	Eating/Drinking Establishments	Tecolote Creek	Refer to Table M1	906.50	
CASUAL CAFE	8910	UNIVERSITY CENTER LN		SAN DIEGO	92122	High Commercial		81355	Eating/Drinking Establishments	Rose Canyon, Unnamed Tributary	Refer to Table M1	906.40	
CHEESECAKE FACTORY, THE	7067	FRIARS RD		SAN DIEGO	92108	High Commercial	5812	722110	Eating/Drinking Establishments	San Diego River	Refer to Table M1	907.11	
CHILI'S #172	5969	LUSK BL		SAN DIEGO	92121	High Commercial	5812	722110	Eating/Drinking Establishments	Carroll Canyon	Refer to Table M1	906.10	
COLIMA'S MEXICAN FOOD	3280	MAIN ST	8	SAN DIEGO	92113	High Commercial	5812	722211	Eating/Drinking Establishments	Chollas Creek	Refer to Table M1	908.22	
COLUMBUS CLUB	4425	HOME AV		SAN DIEGO	92105	High Commercial	5812	72221	Eating/Drinking Establishments	Chollas Creek,N	Refer to Table M1	908.22	
D Z AKIN'S RESTAURANT	6930	ALVARADO RD		SAN DIEGO	92120	High Commercial		722	Eating/Drinking Establishments	Alvarado Canyon	Refer to Table M1	907.11	
D'AMATO'S PIZZA	3755	MURPHY CANYON RD	I	SAN DIEGO	92123	High Commercial		722	Eating/Drinking Establishments	Murphy Canyon	Refer to Table M1	907.11	

*Based on site visit results, these facilities were found not to be conducting significant activities and will be removed from the FY 2009 inventory. The facilities typically conducted office work or were home based and not mobile.

Business Name	Street Number	Street Name	Suite	City	Zip	Existing Status*	SIC	NAICS	Category	Nearest Conveyances or Water Bodies	Pollutants Potentially Generated	Watershed	Mobile
DAVE & BUSTER'S	2931	CAM DEL RIO NORTH		SAN DIEGO	92108	High Commercial		722	Eating/Drinking Establishments	San Diego River	Refer to Table M1	907.11	
DELI MART 4	3914	MURPHY CANYON RD	A116	SAN DIEGO	92123	High Commercial		722	Eating/Drinking Establishments	Murphy Canyon	Refer to Table M1	907.11	
DENNY'S #0135	2203	VIA DE LA VALLE		SAN DIEGO	92014	High Commercial	5812	722110	Eating/Drinking Establishments	San Dieguito River	Refer to Table M1	905.11	
DIVINE DESSERTS CAFE	6690	MISSION GORGE RD	I	SAN DIEGO	92120	High Commercial		722	Eating/Drinking Establishments	San Diego River	Refer to Table M1	907.11	
DOMINOS PIZZA	255	MARKETPLACE AV	C-3	SAN DIEGO	92113	High Commercial	5812	722211	Eating/Drinking Establishments	Chollas Creek,S	Refer to Table M1	908.22	
EAT YOUR HEART OUT DELI	3675	RUFFIN RD	130	SAN DIEGO	92123	High Commercial		722	Eating/Drinking Establishments	Murphy Canyon, Unnamed Tributary	Refer to Table M1	907.11	
EL PATRON TRADITIONAL MEXICAN GRILL	15817	BERNARDO CENTER DR	104	SAN DIEGO	92127	High Commercial	5812	722211	Eating/Drinking Establishments	Lusardi Creek	Refer to Table M1	905.12	
EL PORTAL MEXICAN GRILL	5618	MISSION CENTER RD	1001	SAN DIEGO	92108	High Commercial	5812	722211	Eating/Drinking Establishments	San Diego River	Refer to Table M1	907.11	
EL ROBERTO'S TACO SHOP	3755	MURPHY CANYON RD	C	SAN DIEGO	92123	High Commercial		722	Eating/Drinking Establishments	Murphy Canyon	Refer to Table M1	907.11	
EMILIANO'S MEXICAN RESTAURANT	6690	MISSION GORGE RD	A-F	SAN DIEGO	92120	High Commercial		722	Eating/Drinking Establishments	San Diego River	Refer to Table M1	907.11	
ESPECIALLY CAKES	1951	MANZANA WY		SAN DIEGO	92139	High Commercial		7223	Eating/Drinking Establishments	Sweetwater River, Unnamed Tributary	Refer to Table M1	909.12	
FISHER, CHARLES E. III	5091	NIAGARA AV		SAN DIEGO	92107	High Commercial	5812		Eating/Drinking Establishments	Pacific Ocean Shoreline, San Diego HU	Refer to Table M1	907.11	
FONG FONG CHINESE CAFE	3755	MURPHY CANYON RD	E&F	SAN DIEGO	92123	High Commercial		722	Eating/Drinking Establishments	Murphy Canyon	Refer to Table M1	907.11	
FOOD 4 LESS SUPERMARKET #333	7730	HAZARD CENTER DR		SAN DIEGO	92108	High Commercial	5411	445110	Eating/Drinking Establishments	San Diego River	Refer to Table M1	907.11	
FOOD BARGAIN MARKET	6261	IMPERIAL AV		SAN DIEGO	92114	High Commercial	5411	44511	Eating/Drinking Establishments	Chollas Creek,S	Refer to Table M1	908.22	
FRESCA	2963	BEYER BL		SAN DIEGO	92154	High Commercial		722	Eating/Drinking Establishments	Otay River, Unnamed Tributary	Refer to Table M1	910.20	
FUDDRUCKER'S	891	CAM DE LA REINA		SAN DIEGO	92108	High Commercial	5812	722110	Eating/Drinking Establishments	San Diego River	Refer to Table M1	907.11	
FUDDRUCKER'S	8285	MIRA MESA BLVD		SAN DIEGO	92126	High Commercial	5812	722211	Eating/Drinking Establishments	Carroll Canyon	Refer to Table M1	906.10	
FUNNIES FROZEN YOGURT	3960	WEST POINT LOMA BL	F	SAN DIEGO	92110	High Commercial	5812	722211	Eating/Drinking Establishments	San Diego River	Refer to Table M1	907.11	
GAGLIONE BROS. FAMOUS STEAKS AND SUBS	3944	WEST POINT LOMA BL	F	SAN DIEGO	92110	High Commercial	5812	722211	Eating/Drinking Establishments	San Diego River	Refer to Table M1	907.11	
GEORGE L. STEVENS SENIOR CENTER	570	S 65TH ST		SAN DIEGO	92114	High Commercial		722	Eating/Drinking Establishments	Chollas Creek,S	Refer to Table M1	908.22	
GIANT PIZZA KING #18	6230	FEDERAL BL		SAN DIEGO	92114	High Commercial	5812	722211	Eating/Drinking Establishments	Chollas Creek,S	Refer to Table M1	908.22	
HYATT REGENCY ISLANDIA HOTEL & MARINA	1441	QUIVIRA RD		SAN DIEGO	92109	High Commercial	5812	72211	Eating/Drinking Establishments	Mission Bay	Refer to Table M1	906.70	
ICE HEAVEN HAWAII	712	VENTURA PL		SAN DIEGO	92109	High Commercial		722	Eating/Drinking Establishments	Pacific Ocean Shoreline, Scripps HA	Refer to Table M1	906.30	
IMPERIAL FOOD SUPERMARKET	6503	IMPERIAL AV		SAN DIEGO	92114	High Commercial	5411	44511	Eating/Drinking Establishments	Chollas Creek,S	Refer to Table M1	908.22	
IN-N-OUT BURGER #069	2910	DAMON AV		SAN DIEGO	92109	High Commercial		722	Eating/Drinking Establishments	Rose Canyon	Refer to Table M1	906.40	

*Based on site visit results, these facilities were found not to be conducting significant activities and will be removed from the FY 2009 inventory. The facilities typically conducted office work or were home based and not mobile.

Business Name	Street Number	Street Name	Suite	City	Zip	Existing Status*	SIC	NAICS	Category	Nearest Conveyances or Water Bodies	Pollutants Potentially Generated	Watershed	Mobile
INTERNATIONAL HOUSE OF PANCAKES #823	2390	ROLL DR		SAN DIEGO	92154	High Commercial	5812	722110	Eating/Drinking Establishments	Tijuana River	Refer to Table M1	911.12	
INTERNATIONAL HOUSE OF PANCAKES #828	8440	MIRA MESA BL		SAN DIEGO	92126	High Commercial	5812	722110	Eating/Drinking Establishments	Carroll Canyon	Refer to Table M1	906.10	
ISLANDS #015	7637	BALBOA AV		SAN DIEGO	92111	High Commercial	5812	722110	Eating/Drinking Establishments	Tecolote Creek	Refer to Table M1	906.50	
ITALIAN MARKET	4667	MISSION GORGE PL	A	SAN DIEGO	92120	High Commercial		722	Eating/Drinking Establishments	Alvarado Canyon	Refer to Table M1	907.11	
JACK IN THE BOX #0069	16725	BERNARDO CENTER DR		SAN DIEGO	92128	High Commercial	5812	722211	Eating/Drinking Establishments	San Dieguito River	Refer to Table M1	905.22	
JACK IN THE BOX #3012	3801	MURPHY CANYON RD		SAN DIEGO	92123	High Commercial		722	Eating/Drinking Establishments	Murphy Canyon	Refer to Table M1	907.11	
JOE'S CRAB SHACK	4325	OCEAN BL		SAN DIEGO	92109	High Commercial		722	Eating/Drinking Establishments	Pacific Ocean Shoreline, Scripps HA	Refer to Table M1	906.30	
JT'S CLUBHOUSE PUB & GRILL	5821	MISSION GORGE RD		SAN DIEGO	92120	High Commercial		722	Eating/Drinking Establishments	Alvarado Canyon	Refer to Table M1	907.11	
KEARNY MESA MOOSE LODGE #1852	3636	RUFFIN RD		SAN DIEGO	92123	High Commercial		722	Eating/Drinking Establishments	Murphy Canyon, Unnamed Tributary	Refer to Table M1	907.11	
KOJACK'S RESTAURANT	714	VENTURA PL		SAN DIEGO	92109	High Commercial		722	Eating/Drinking Establishments	Pacific Ocean Shoreline, Scripps HA	Refer to Table M1	906.30	
LA HAINA BEACH HOUSE	710	OLIVER AV		SAN DIEGO	92109	High Commercial		7224	Eating/Drinking Establishments	Pacific Ocean Shoreline, Scripps HA	Refer to Table M1	906.30	
LHO MISSION BAY ROSIE HOTEL, LP dba HILTON SAN DIE	1775	E MISSION BAY DR		SAN DIEGO	92109	High Commercial	5812		Eating/Drinking Establishments	Mission Bay	Refer to Table M1	906.40	
LOS PRIMOS MEXICAN FOOD	1605	CACTUS RD		SAN DIEGO	92154	High Commercial	5812	722211	Eating/Drinking Establishments	Spring Canyon	Refer to Table M1	911.12	
MCDONALD'S #04108	2705	VIA DE LA VALLE		SAN DIEGO	92014	High Commercial	5812	722211	Eating/Drinking Establishments	San Dieguito River	Refer to Table M1	905.11	
MCDONALD'S #11180	9440	SCRANTON RD		SAN DIEGO	92121	High Commercial	5812	722211	Eating/Drinking Establishments	Carroll Canyon	Refer to Table M1	906.10	
MCDONALD'S #11251	2320	ROLL DR		SAN DIEGO	92154	High Commercial	5812	722211	Eating/Drinking Establishments	Tijuana River	Refer to Table M1	911.12	
MCDONALD'S #13408	9871	AERO DR		SAN DIEGO	92123	High Commercial		722	Eating/Drinking Establishments	Murphy Canyon	Refer to Table M1	907.11	
MCDONALD'S #15513	3382	MURPHY CANYON RD		SAN DIEGO	92123	High Commercial		722	Eating/Drinking Establishments	Murphy Canyon	Refer to Table M1	907.11	
MCDONALD'S #23898	7007	FRIARS RD	900	SAN DIEGO	92108	High Commercial	5812	722211	Eating/Drinking Establishments	San Diego River	Refer to Table M1	907.11	
MIKE'S GIANT NEW YORK PIZZA	2949	BEYER BL		SAN DIEGO	92154	High Commercial		722	Eating/Drinking Establishments	Otay River, Unnamed Tributary	Refer to Table M1	910.20	
MILTON'S DELICATESSEN	2660	VIA DE LA VALLE		SAN DIEGO	92014	High Commercial	5812	722110	Eating/Drinking Establishments	San Dieguito River	Refer to Table M1	905.11	
MIMI'S CAFE	5180	MISSION CENTER RD		SAN DIEGO	92108	High Commercial		722	Eating/Drinking Establishments	San Diego River	Refer to Table M1	907.11	
MISSION BAY RV RESORT	2727	DE ANZA RD		SAN DIEGO	92109	High Commercial		7223	Eating/Drinking Establishments	Mission Bay	Refer to Table M1	906.40	
MISSION BAY YACHT CLUB GALLEY 722	1215	EL CARMEL PL		SAN DIEGO	92109	High Commercial	5812	722110	Eating/Drinking Establishments	Mission Bay	Refer to Table M1	906.30	
NATURAL STYLE CHICKEN	3944	WEST POINT LOMA BL	J	SAN DIEGO	92110	High Commercial	5812	722211	Eating/Drinking Establishments	San Diego River	Refer to Table M1	907.11	
NICOLOSI'S ITALIAN RESTAURANT	5351	ADOBE FALLS RD		SAN DIEGO	92120	High Commercial		722	Eating/Drinking Establishments	Alvarado Canyon	Refer to Table M1	907.11	

*Based on site visit results, these facilities were found not to be conducting significant activities and will be removed from the FY 2009 inventory. The facilities typically conducted office work or were home based and not mobile.

Business Name	Street Number	Street Name	Suite	City	Zip	Existing Status*	SIC	NAICS	Category	Nearest Conveyances or Water Bodies	Pollutants Potentially Generated	Watershed	Mobile
NORTHROP GRUMMAN	16710	VIA DEL CAMPO CT		SAN DIEGO	92127	High Commercial		722	Eating/Drinking Establishments	San Dieguito River, Unnamed Tributary	Refer to Table M1	905.11	
O' BRIEN'S	4646	CONVOY ST	117	SAN DIEGO	92111	High Commercial	5812	722110	Eating/Drinking Establishments	Tecolote Creek	Refer to Table M1	906.50	
OCEAN BEACH PIER CAFE	5091	NIAGARA AV		SAN DIEGO	92107	High Commercial		722	Eating/Drinking Establishments	Pacific Ocean Shoreline, San Diego HU	Refer to Table M1	907.11	
OMEGA DELI	4909	MURPHY CANYON RD	100	SAN DIEGO	92123	High Commercial		722	Eating/Drinking Establishments	Murphy Canyon	Refer to Table M1	907.11	
PALMIER ESPRESSO	9655	GRANITE RIDGE DR	130	SAN DIEGO	92123	High Commercial		722	Eating/Drinking Establishments	Murphy Canyon, Unnamed Tributary	Refer to Table M1	907.11	
PANDA EXPRESS #323	3550	MURPHY CANYON RD		SAN DIEGO	92123	High Commercial		722	Eating/Drinking Establishments	Murphy Canyon	Refer to Table M1	907.11	
PAPACHINO'S RISTORANTE	2650	VIA DE LA VALLE	C210	SAN DIEGO	92014	High Commercial	5812	722110	Eating/Drinking Establishments	San Dieguito River	Refer to Table M1	905.11	
PARADISE GRILLE	2690	VIA DE LA VALLE	D210	SAN DIEGO	92014	High Commercial	5812	722110	Eating/Drinking Establishments	San Dieguito River	Refer to Table M1	905.11	
PIZZA KITCHEN TRAILER	3125	OCEAN FRONT WK	6	SAN DIEGO	92109	High Commercial		722	Eating/Drinking Establishments	Pacific Ocean Shoreline, Scripps HA	Refer to Table M1	906.30	
PIZZA PRONTO	5608	MISSION CENTER RD	901	SAN DIEGO	92108	High Commercial	5812	722211	Eating/Drinking Establishments	San Diego River	Refer to Table M1	907.11	
PIZZERIA UNO CHICAGO BAR & GRILL	7007	FRIARS RD	356	SAN DIEGO	92108	High Commercial	5812	722110	Eating/Drinking Establishments	San Diego River	Refer to Table M1	907.11	
POINT LOMA DELI & GRILL	1424	SUNSET CLIFFS BL		SAN DIEGO	92107	High Commercial		722	Eating/Drinking Establishments	Pacific Ocean	Refer to Table M1	908.10	
RED LION HANALEI HOTEL	2270	HOTEL CIRCLE NORTH		SAN DIEGO	92108	High Commercial		722	Eating/Drinking Establishments	San Diego River	Refer to Table M1	907.11	
RED LOBSTER #519	3780	SPORTS ARENA BL		SAN DIEGO	92110	High Commercial	5812	722110	Eating/Drinking Establishments	San Diego River	Refer to Table M1	907.11	
ROCKIES FROZEN YOGURT	7612	LINDA VISTA RD	114	SAN DIEGO	92111	High Commercial	5812	722211	Eating/Drinking Establishments	Tecolote Creek	Refer to Table M1	906.50	
SAN DIEGO MISSION BAY BOAT & SKI CLUB	2606	NORTH MISSION BAY DR		SAN DIEGO	92109	High Commercial	5812	72211	Eating/Drinking Establishments	Mission Bay	Refer to Table M1	906.40	
SAN DIEGO TENNIS & RACQUET CLUB	4848	TECOLOTE RD		SAN DIEGO	92110	High Commercial		722	Eating/Drinking Establishments	Tecolote Creek	Refer to Table M1	906.50	
SANDBAR GRILL	718	VENTURA PL		SAN DIEGO	92109	High Commercial		722	Eating/Drinking Establishments	Pacific Ocean Shoreline, Scripps HA	Refer to Table M1	906.30	
SANG DAO LAO THAI & CHINESE CUISINE	4212	NATIONAL AV		SAN DIEGO	92113	High Commercial	5812	722211	Eating/Drinking Establishments	Chollas Creek,S	Refer to Table M1	908.22	
SANTA CLARA POINT RECREATION CENTER	1008	SANTA CLARA PL		SAN DIEGO	92109	High Commercial		722	Eating/Drinking Establishments	Mission Bay	Refer to Table M1	906.30	
SEA WORLD: ISLAND MARKET	500	SEA WORLD DR		SAN DIEGO	92109	High Commercial		722	Eating/Drinking Establishments	Mission Bay	Refer to Table M1	906.70	
SEA WORLD:COCONUT BAY	500	SEA WORLD DR	625	SAN DIEGO	92109	High Commercial		722	Eating/Drinking Establishments	Mission Bay	Refer to Table M1	906.70	
SEA WORLD;1999 SHIPWRECK ATTRACTION	500	SEA WORLD DR		SAN DIEGO	92109	High Commercial		722	Eating/Drinking Establishments	Mission Bay	Refer to Table M1	906.70	
SEA WORLD;CALYPSO BAY #1	500	SEA WORLD DR	660	SAN DIEGO	92109	High Commercial		722	Eating/Drinking Establishments	Mission Bay	Refer to Table M1	906.70	
SEA WORLD;CALYPSO BAY #2	500	SEA WORLD DR	662	SAN DIEGO	92109	High Commercial		722	Eating/Drinking Establishments	Mission Bay	Refer to Table M1	906.70	
SEA WORLD;COCONUT BAY CAFE TROPICAL SMOOTHIES	500	SEA WORLD DR	628	SAN DIEGO	92109	High Commercial		722	Eating/Drinking Establishments	Mission Bay	Refer to Table M1	906.70	

*Based on site visit results, these facilities were found not to be conducting significant activities and will be removed from the FY 2009 inventory. The facilities typically conducted office work or were home based and not mobile.

Business Name	Street Number	Street Name	Suite	City	Zip	Existing Status*	SIC	NAICS	Category	Nearest Conveyances or Water Bodies	Pollutants Potentially Generated	Watershed	Mobile
SEA WORLD;DINING WITH SHAMU #1	500	SEA WORLD DR	107	SAN DIEGO	92109	High Commercial		722	Eating/Drinking Establishments	Mission Bay	Refer to Table M1	906.70	
SEA WORLD;DINING WITH SHAMU #2	500	SEA WORLD DR		SAN DIEGO	92109	High Commercial		722	Eating/Drinking Establishments	Mission Bay	Refer to Table M1	906.70	
SEA WORLD;DOLPHIN VENDING PAVILION	500	SEA WORLD DR	646	SAN DIEGO	92109	High Commercial		722	Eating/Drinking Establishments	Mission Bay	Refer to Table M1	906.70	
SEA WORLD;EDUCATION CENTER FOOD SERVICE	500	SEA WORLD DR		SAN DIEGO	92109	High Commercial		722	Eating/Drinking Establishments	Mission Bay	Refer to Table M1	906.70	
SEA WORLD;EMPLOYEE LOUNGE (WEST)	500	SEA WORLD DR	606	SAN DIEGO	92109	High Commercial		722	Eating/Drinking Establishments	Mission Bay	Refer to Table M1	906.70	
SEA WORLD;EXIT PLAZA BAKERY/CANDY	500	SEA WORLD DR	676	SAN DIEGO	92109	High Commercial		722	Eating/Drinking Establishments	Mission Bay	Refer to Table M1	906.70	
SEA WORLD;FOOD SERVICE NICHES	500	SEA WORLD DR	680	SAN DIEGO	92109	High Commercial		722	Eating/Drinking Establishments	Mission Bay	Refer to Table M1	906.70	
SEA WORLD;FROSTY CONES	500	SEA WORLD DR	640	SAN DIEGO	92109	High Commercial		722	Eating/Drinking Establishments	Mission Bay	Refer to Table M1	906.70	
SEA WORLD;HOSPITALITY/SPECIAL EVENTS	500	SEA WORLD DR	670	SAN DIEGO	92109	High Commercial		722	Eating/Drinking Establishments	Mission Bay	Refer to Table M1	906.70	
SEA WORLD;MAMA STELLA'S	500	SEA WORLD DR	630	SAN DIEGO	92109	High Commercial		722	Eating/Drinking Establishments	Mission Bay	Refer to Table M1	906.70	
SEA WORLD;MANGO JOE'S	500	SEA WORLD DR	650	SAN DIEGO	92109	High Commercial		722	Eating/Drinking Establishments	Mission Bay	Refer to Table M1	906.70	
SEA WORLD;PAVILION MINI STAND	500	SEA WORLD DR	665	SAN DIEGO	92109	High Commercial		722	Eating/Drinking Establishments	Mission Bay	Refer to Table M1	906.70	
SEA WORLD;PINEAPPLE PETE'S	500	SEA WORLD DR	655	SAN DIEGO	92109	High Commercial		722	Eating/Drinking Establishments	Mission Bay	Refer to Table M1	906.70	
SEA WORLD;ROCKY POINT CAFE	500	SEA WORLD DR	636	SAN DIEGO	92109	High Commercial		722	Eating/Drinking Establishments	Mission Bay	Refer to Table M1	906.70	
SEA WORLD;SKI FAST FILL	500	SEA WORLD DR	647	SAN DIEGO	92109	High Commercial		722	Eating/Drinking Establishments	Mission Bay	Refer to Table M1	906.70	
SEASIDE CANTINA	4111	OCEAN BL		SAN DIEGO	92109	High Commercial		722	Eating/Drinking Establishments	Pacific Ocean Shoreline, Scripps HA	Refer to Table M1	906.30	
SENOR KOTEEHAS	2710	GARNET AV	103	SAN DIEGO	92109	High Commercial		722	Eating/Drinking Establishments	Rose Canyon	Refer to Table M1	906.40	
SIZZLER #205	3755	MURPHY CANYON RD	S	SAN DIEGO	92123	High Commercial		722	Eating/Drinking Establishments	Murphy Canyon	Refer to Table M1	907.11	
SNACK BAR INFILL	2525	BACON ST		SAN DIEGO	92107	High Commercial		722	Eating/Drinking Establishments	San Diego River	Refer to Table M1	907.11	
SONS & DAUGHTERS OF GUAM	334	WILLIE JAMES JONES AV		SAN DIEGO	92102	High Commercial	5812	722211	Eating/Drinking Establishments	Chollas Creek,S	Refer to Table M1	908.22	
SONY CAFETERIA-BUILDING #3	16450	WEST BERNARDO DR		SAN DIEGO	92127	High Commercial		722	Eating/Drinking Establishments	San Dieguito River, Unnamed Tributary	Refer to Table M1	905.11	
SOUPER BOWL	4651	MISSION GORGE PL	B	SAN DIEGO	92120	High Commercial		722	Eating/Drinking Establishments	Alvarado Canyon	Refer to Table M1	907.11	
SOUTH CLAIREMONT RECREATION CENTER	3605	CLAIREMONT DR		SAN DIEGO	92117	High Commercial		722	Eating/Drinking Establishments	Tecolote Creek	Refer to Table M1	906.50	
SPORTSMEN'S SEAFOOD	1617	QUIVIRA RD		SAN DIEGO	92109	High Commercial	5812	722	Eating/Drinking Establishments	Mission Bay	Refer to Table M1	906.70	
STARBUCKS COFFEE CO. #527	5694	MISSION CENTER RD	604	SAN DIEGO	92108	High Commercial	5812	722211	Eating/Drinking Establishments	San Diego River	Refer to Table M1	907.11	
STUART ANDERSON'S BLACK ANGUS #1086	10750	CAMINO RUIZ		SAN DIEGO	92126	High Commercial	5812	722110	Eating/Drinking Establishments	Carroll Canyon	Refer to Table M1	906.10	

*Based on site visit results, these facilities were found not to be conducting significant activities and will be removed from the FY 2009 inventory. The facilities typically conducted office work or were home based and not mobile.

Business Name	Street Number	Street Name	Suite	City	Zip	Existing Status*	SIC	NAICS	Category	Nearest Conveyances or Water Bodies	Pollutants Potentially Generated	Watershed	Mobile
SUBMARINA #16	3755	MURPHY CANYON RD	G	SAN DIEGO	92123	High Commercial		722	Eating/Drinking Establishments	Murphy Canyon	Refer to Table M1	907.11	
SUBWAY #27888	8080	CLAIREMONT MESA BL		SAN DIEGO	92111	High Commercial		722	Eating/Drinking Establishments	San Clemente Canyon, Unnamed Tributary	Refer to Table M1	906.40	
SUSHI HUT	8058	CLAIREMONT MESA BL		SAN DIEGO	92111	High Commercial		722	Eating/Drinking Establishments	San Clemente Canyon, Unnamed Tributary	Refer to Table M1	906.40	
TABASCO'S	6323	IMPERIAL AV		SAN DIEGO	92114	High Commercial	5812	722211	Eating/Drinking Establishments	Chollas Creek,S	Refer to Table M1	908.22	
TACO FIESTA	4111	WEST POINT LOMA BL		SAN DIEGO	92110	High Commercial	5812	722211	Eating/Drinking Establishments	San Diego River	Refer to Table M1	907.11	
TECOLOTE CANYON GOLF COURSE SNACK BAR	2755	SNEAD AV		SAN DIEGO	92111	High Commercial		722	Eating/Drinking Establishments	Tecolote Creek	Refer to Table M1	906.50	
TECOLOTE PARK & RECREATION CENTER	4675	TECOLOTE RD		SAN DIEGO	92110	High Commercial		722	Eating/Drinking Establishments	Tecolote Creek	Refer to Table M1	906.50	
TIO LEO'S MEXICAN RESTAURANT	10787	CAMINO RUIZ		SAN DIEGO	92126	High Commercial	5812	722110	Eating/Drinking Establishments	Carroll Canyon	Refer to Table M1	906.10	
TOBY'S TACO SHOP	7160	MIRAMAR RD	C124	SAN DIEGO	92121	High Commercial	5812	722211	Eating/Drinking Establishments	Carroll Canyon	Refer to Table M1	906.10	
TOFU HOUSE	4646	CONVOY ST	116	SAN DIEGO	92111	High Commercial	5812	722110	Eating/Drinking Establishments	Tecolote Creek	Refer to Table M1	906.50	
TOKYO EXPRESS	9450	SCRANTON RD	115	SAN DIEGO	92121	High Commercial	5812	722211	Eating/Drinking Establishments	Carroll Canyon	Refer to Table M1	906.10	
TRIPLE SHOT	2922	DAMON AV		SAN DIEGO	92109	High Commercial		7223	Eating/Drinking Establishments	Rose Canyon	Refer to Table M1	906.40	
VONS #2118	3550	MURPHY CANYON RD		SAN DIEGO	92123	High Commercial		722	Eating/Drinking Establishments	Murphy Canyon	Refer to Table M1	907.11	
WASABI SUSHI	2662	GARNET AV		SAN DIEGO	92109	High Commercial		722	Eating/Drinking Establishments	Rose Canyon	Refer to Table M1	906.40	
WAVE HOUSE BELMONT PARK LLC dba BELMONT PARK	3146	MISSION BLVD.	F	SAN DIEGO	92109	High Commercial	5812		Eating/Drinking Establishments	Mission Bay	Refer to Table M1	906.30	
WENDY'S OLD FASHIONED HAMBURGERS #21	7122	MIRAMAR RD		SAN DIEGO	92121	High Commercial	5812	722211	Eating/Drinking Establishments	Carroll Canyon	Refer to Table M1	906.10	
DECA FORK LIFT INC	3596	DALBERGIA ST		SAN DIEGO	92113	High Commercial	7699	811310	Equipment Repair	Chollas Creek	Refer to Table M1	908.22	
LA JOLLA VILLAGE MOBIL	3233	LA JOLLA VILLAGE DR		LA JOLLA	92037	High Commercial	5541	44711	Fueling	Rose Canyon, Unnamed Tributary	Refer to Table M1	906.40	
BASE EXPRESS GAS	1050	CARDIFF ST		SAN DIEGO	92114	High Commercial	5541	44711	Fueling	Chollas Creek,S	Refer to Table M1	908.22	
G & M Oil	7070	Clairemont Mesa Blvd		San Diego	92111	High Commercial	5541	447110	Fueling		Refer to Table M1	906.50	
G&M OIL COMPANY INC	3774	MAIN ST		SAN DIEGO	92113	High Commercial	5541	447110	Fueling	Seventh Street Channel	Refer to Table M1	908.31	
SHELL ETD	3890	DIVISION ST		SAN DIEGO	92113	High Commercial	5541	447110	Fueling	Seventh Street Channel	Refer to Table M1	908.31	
VALERO #3743	4405	HOME AV		SAN DIEGO	92105	High Commercial	5541	44711	Fueling	Chollas Creek,N	Refer to Table M1	908.22	
TORREY PINES CLUB CORP	11480	TORREY PINES RD		LA JOLLA	92037	High Commercial	7992	71391	Golf courses/Parks	Pacific Ocean	Refer to Table M1	906.30	
DE ANZA CAMPLAND, LLC dba CAMPLAND ON THE BAY	2211	PACIFIC BEACH DR		SAN DIEGO	92109	High Commercial	7033	721211	Golf courses/Parks	Mission Bay	Refer to Table M1	906.40	
AMERICAN GOLF CORP dba TECOLOTE CANYON GOLF COURSE	2755	Snead AV		SAN DIEGO	92111	High Commercial	7992	71391	Golf courses/Parks	Tecolote Creek	Refer to Table M1	906.50	

*Based on site visit results, these facilities were found not to be conducting significant activities and will be removed from the FY 2009 inventory. The facilities typically conducted office work or were home based and not mobile.

Business Name	Street Number	Street Name	Suite	City	Zip	Existing Status*	SIC	NAICS	Category	Nearest Conveyances or Water Bodies	Pollutants Potentially Generated	Watershed	Mobile
AMERICAN GOLF CORP/02 dba MISSION TRAILS GOLF COUR	7380	GOLFCREST PL		SAN DIEGO	92119	High Commercial	7992	713910	Golf courses/Parks	Alvarado Canyon, Unnamed Tributary	Refer to Table M1	907.11	
GOLFQUEST MANAGEMENT GROUP, LLC dba PRESIDIO HILLS	4136	WALLACE ST		SAN DIEGO	92110	High Commercial	7992	713910	Golf courses/Parks	San Diego River	Refer to Table M1	907.11	
SEA WORLD, INC.	500	SEA WORLD DRIVE		SAN DIEGO	92109	High Commercial	8422	712130	Golf Courses/Parks	Mission Bay	Refer to Table M1	906.70	
TAKENDO ARII	5117	RENAISSANCE AV	E	SAN DIEGO	92122	High Commercial		56173	Landscaping	Rose Canyon, Unnamed Tributary	Refer to Table M1	906.40	
American Scaffold	3284	Newton AV		SAN DIEGO	92113	High Commercial	7359	532490	Manufacturing, Fabricated Metal	Chollas Creek	Refer to Table M1	908.22	
Cabrillo Enterprises Inc. dba R.W. LITTLE Co.	3210	COMMERCIAL ST		SAN DIEGO	92113	High Commercial	1799	235990	Manufacturing, Fabricated Metal	Chollas Creek	Refer to Table M1	908.22	
SEAFORTH SPORTFISHING/02	1717	QUIVIRA RD		SAN DIEGO	92109	High Commercial	7999	487210	Marinas	Mission Bay	Refer to Table M1	906.70	
FROMANG PLASTERING	6190	FEDERAL BLVD		SAN DIEGO	92114	High Commercial	1742	23542	Masonry	Chollas Creek,S	Refer to Table M1	908.22	
PMC STONECARE ENT INC	7965	SILVERTON AV	1302	SAN DIEGO	92126	High Commercial	1741	23541	Masonry	Carroll Canyon, Unnamed Tributary	Refer to Table M1	906.10	X
ARMSTRONG GARDEN CENTERS, INC	1350	W MORENA BLVD		SAN DIEGO	92110	High Commercial	5261	44422	Nurseries/Greenhouses	Tecolote Creek	Refer to Table M1	906.50	
Coffman Specialties	9233	Harris Plant Rd		SAN DIEGO	92145	High Commercial	1611	237310	Other Contractor	San Clemente Canyon	Refer to Table M1	906.40	
HMS Construction	9229	Harris Plant Rd.		SAN DIEGO	92145	High Commercial	1731	238210	Other Contractor	San Clemente Canyon	Refer to Table M1	906.40	
Roel Construction	9229	Harris Plant Rd		SAN DIEGO	92145	High Commercial	1522	236220	Other Contractor	San Clemente Canyon	Refer to Table M1	906.40	
Safiro Portable Toilets	3683	Dalbergia St		SAN DIEGO	92113	High Commercial	7359	562991	Portable Sanitation	Seventh Street Channel	Refer to Table M1	908.31	
Edgar's Auto Sales	1655	Otay Mesa Center Rd		SAN DIEGO	92154	High Commercial	5521	441120	Vehicle Dealers	Tijuana River	Refer to Table M1	911.12	
EL DORADO AUTO GROUP INC	5605	IMPERIAL AV		SAN DIEGO	92126	High Commercial	5521	44112	Vehicle Dealers	Chollas Creek,S	Refer to Table M1	908.22	
ACE PARKING MANAGEMENT INC #1078	8775	COSTA VERDE BLVD		SAN DIEGO	92121	High Commercial	7521	812930	Vehicle Parking/Storage	Rose Canyon, Unnamed Tributary	Refer to Table M1	906.40	
STATE OF CA/DEPT OF TRANS/04 dba CALTRANS	10029	CARMEL MOUNTAIN RD		SAN DIEGO	92129	High Commercial	7521		Vehicle Parking/Storage	Los Penasquitos Creek, Unnamed Tributary	Refer to Table M1	906.20	
CMW Car Rentals, Inc.	7725	Othello Ave.		SAN DIEGO	92111	High Commercial	7514	532111	Vehicle/Equipment Rental		Refer to Table M1	906.50	
FLEET SYSTEMS	6302	FEDERAL BLVD	A	SAN DIEGO	92114	High Commercial	7359	532412	Vehicle/Equipment Rental	Chollas Creek,S	Refer to Table M1	908.22	
Miramar Bobcat	9370	Miramar Road		SAN DIEGO	92121	High Commercial	7353	53249	Vehicle/Equipment Rental		Refer to Table M1	906.10	
General Atomics	3550	General Atomics CT		SAN DIEGO	92121	High Commercial	8731	541710	Waste Management	Los Penasquitos Creek	Refer to Table M1	906.10	
WEST COAST UNDERGROUND	7929	SILVERTON AV	613	SAN DIEGO	92126	High Commercial	1623	234910	Waste Management	Carroll Canyon, Unnamed Tributary	Refer to Table M1	906.10	
ALMESA INTERNATIONAL INC	7850	WATERVILLE RD	1000	SAN DIEGO	92154	High Commercial	5142	422420	Wholesale Food	Tijuana River, Unnamed Tributary	Refer to Table M1	911.12	
SUN GROWN ORGANIC DISTRIBUTORS INC	2325	HOLLISTER ST		SAN DIEGO	92154	High Commercial	0723	115114	Wholesale Food	Tijuana River	Refer to Table M1	911.11	
Liva Distributors	3171	Iris AV		SAN YSIDRO	92173	High Commercial	5147	422470	Wholesale Food	Tijuana River	Refer to Table M1	911.11	

*Based on site visit results, these facilities were found not to be conducting significant activities and will be removed from the FY 2009 inventory. The facilities typically conducted office work or were home based and not mobile.

Business Name	Street Number	Street Name	Suite	City	Zip	Existing Status*	SIC	NAICS	Category	Nearest Conveyances or Water Bodies	Pollutants Potentially Generated	Watershed	Mobile
S & H Metal Co.	1915	Una Street		SAN DIEGO	92113	High Commercial	5051	421510	Wholesale/Storage/Warehousing		Refer to Table M1	908.22	
Hanson Aggregates PSW, Inc SD River	8514	Mast Blvd.		SAN DIEGO	92145	High Industrial	1429	212319	Aggregates	San Diego River	Refer to Table M1	907.12	
Superior Ready Mix Otay	6935	Cactus CT		SAN DIEGO	92154	High Industrial	3273	323720	Aggregates	Tijuana River	Refer to Table M1	911.12	
Vulcan Materials (CAL-MAT CO MISSION VALLEY)	5745	Mission Center Rd		SAN DIEGO	92108	High Industrial	1442	212321	Aggregates	San Diego River	Refer to Table M1	907.11	
Vulcan Materials (Carroll Canyon Aggregates)	10051	Black Mountain Rd		SAN DIEGO	92126	High Industrial	1442	212321	Aggregates	Carroll Canyon	Refer to Table M1	906.10	
BAE Systems San Diego Ship Repair	1401	Sampson St		SAN DIEGO	92113	High Industrial	3731	336611	Boat Repair	San Diego Bay, Chollas	Refer to Table M1	908.22	
MARITIME SOLUTIONS LLC	1616	NEWTON AV		SAN DIEGO	92113	High Industrial	3732	811490	Boat Repair	Switzer Creek	Refer to Table M1	908.22	
South Bay Sandblasting and Tank Cleaning Inc.	3589	Dalbergia St.		SAN DIEGO	92113	High Industrial	3731	336611	Boat Repair	Chollas Creek	Refer to Table M1	908.22	
BNSF	1342	Cesar E Chavez Pkwy		SAN DIEGO	92113	High Industrial	4011	482111	Ground Transportation	San Diego Bay, Chollas	Refer to Table M1	908.22	
CAMACHO BROKERS INC	6957	CACTUS CT		SAN DIEGO	92154	High Industrial	4213	48412	Ground Transportation	Spring Canyon, Unnamed Tributary	Refer to Table M1	911.12	
CINDERELLA CARRIAGE COMPANY	1601	NEWTON AV		SAN DIEGO	92113	High Industrial	4789	48711	Ground Transportation	Switzer Creek	Refer to Table M1	908.22	
Coastal Transport Co., Inc.	9950	San Diego Mission Rd		SAN DIEGO	92108	High Industrial	4212	48422	Ground Transportation	Murphy Canyon	Refer to Table M1	907.11	
Express Transport	1550	Heritage Rd		SAN DIEGO	92154	High Industrial	4212	48411	Ground Transportation	Otay River	Refer to Table M1	910.20	
Fedex Ground Home Delivery	8515	Miramar PL		SAN DIEGO	92121	High Industrial	4215	492210	Ground Transportation	Carroll Canyon	Refer to Table M1	906.10	
First Student	4902	Market St		SAN DIEGO	92102	High Industrial	4151	48541	Ground Transportation	Chollas Creek	Refer to Table M1	908.22	
INTERCALIFORNIAS FORWARDING	10055	MARCONI DR	2448	SAN DIEGO	92154	High Industrial	4212	484110	Ground Transportation	Tijuana River, Unnamed Tributary	Refer to Table M1	911.12	
LA TRANSPORT	6903	CACTUS CT		SAN DIEGO	92154	High Industrial	4213	484121	Ground Transportation	Spring Canyon, Unnamed Tributary	Refer to Table M1	911.12	
Martha Donas	8580	Avenida Costa Norte		San Diego	92154	High Industrial	4213	484121	Ground Transportation		Refer to Table M1	911.12	
Overnite Transportation Company dba UPS Freight	7191	Carroll Rd		SAN DIEGO	92121	High Industrial	4212	484110	Ground Transportation	Carroll Canyon	Refer to Table M1	906.10	
R.E. Hazard Contracting Co.	6465	Mar Industry Dr.		SAN DIEGO	92121	High Industrial	4214	484220	Ground Transportation	Carroll Canyon	Refer to Table M1	906.10	
Redtop Cab Corporation	1540	National AV		SAN DIEGO	92113	High Industrial	4121	485310	Ground Transportation	Switzer Creek	Refer to Table M1	908.22	
San Diego Transit Corp.	100	16th St		SAN DIEGO	92101	High Industrial	4111	485111	Ground Transportation	San Diego Bay, Switzer	Refer to Table M1	908.22	
San Diego Trolley Inc Newton C	1535	Newton AV		SAN DIEGO	92113	High Industrial	4111	485112	Ground Transportation	Switzer Creek	Refer to Table M1	908.22	
Swift Transportation Incorporated	6933	Calle De Linea		SAN DIEGO	92154	High Industrial	4231	48849	Ground Transportation	Tijuana River	Refer to Table M1	911.12	
United Parcel Service	7925	Ronson Rd		SAN DIEGO	92111	High Industrial	4215	492110	Ground Transportation	San Diego River	Refer to Table M1	906.40	
Westside Building Materials	7465	Carroll Rd.		SAN DIEGO	92121	High Industrial	4212	484220	Ground Transportation		Refer to Table M1	906.10	

*Based on site visit results, these facilities were found not to be conducting significant activities and will be removed from the FY 2009 inventory. The facilities typically conducted office work or were home based and not mobile.

Business Name	Street Number	Street Name	Suite	City	Zip	Existing Status*	SIC	NAICS	Category	Nearest Conveyances or Water Bodies	Pollutants Potentially Generated	Watershed	Mobile
Hermanos Lopez Inc. dba La Bodega Wholesale	388	W. Calle Primera		SAN YSIDRO	92173	High Industrial	4213	484230	Ground Transportation	Tijuana River	Refer to Table M1	911.11	
San Diego & Imperial Valley Railroad	2711	E. Beyer Blvd.		SAN YSIDRO	92173	High Industrial	4789	488210	Ground Transportation	Otay River	Refer to Table M1	910.20	
San Diego City Mission Bay Lan		Mission Bay Park S	E	SAN DIEGO		High Industrial	4953		Landfills	Mission Bay	Refer to Table M1	906.70	
San Diego City North Miramar	5180	Convoy St		SAN DIEGO		High Industrial	4953		Landfills	San Clemente Canyon, Unnamed Tributary	Refer to Table M1	906.40	
San Diego City South Miramar L	5180	Convoy St		SAN DIEGO		High Industrial	4953		Landfills	San Clemente Canyon, Unnamed Tributary	Refer to Table M1	906.40	
San Diego City West Miramar Wa	5180	Convoy St		SAN DIEGO		High Industrial	4953		Landfills	San Clemente Canyon, Unnamed Tributary	Refer to Table M1	906.40	
Quikrete	9265	Camino Santa Fe		SAN DIEGO	92121	High Industrial	3271	327331	Manufacturing, Concrete	Carroll Canyon	Refer to Table M1	906.10	
RCP Block and Brick INC	2480	Britannia Blvd		SAN DIEGO	92154	High Industrial	3271	327331	Manufacturing, Concrete	Tijuana River	Refer to Table M1	911.12	
Stone Yard Inc.	7455	Carroll Rd.		SAN DIEGO	92121	High Industrial	3272	327390	Manufacturing, Concrete	Carroll Canyon	Refer to Table M1	906.10	
Superior Ready Mix Concrete - Mission Gorge	7500	Mission Gorge Rd		SAN DIEGO	92120	High Industrial	3273	327320	Manufacturing, Concrete	San Diego River	Refer to Table M1	907.11	
United Rentals Branch No 543	5580	Kearny Villa Rd.		SAN DIEGO	92123	High Industrial	3273	327320	Manufacturing, Concrete	Murphy Canyon	Refer to Table M1	907.11	
Hewlett-Packard	16399	W. BERNARDO DR		SAN DIEGO	92127	High Industrial	3577	334119	Manufacturing, Electronics	San Dieguito River	Refer to Table M1	905.11	
L-3 Communications	3033	Science Park Rd		SAN DIEGO	92121	High Industrial	3669	334290	Manufacturing, Electronics	Los Penasquitos Creek	Refer to Table M1	906.10	
SONY ELECTRONICS, INC	16450	W. Bernardo Drive		SAN DIEGO	92127	High Industrial	3571	334111	Manufacturing, Electronics	San Dieguito River	Refer to Table M1	905.11	
Solar Turbines, Inc (Kearny Mesa)	4200	Ruffin RD		SAN DIEGO	92123	High Industrial	3511	333611	Manufacturing, Equipment	Murphy Canyon	Refer to Table M1	907.11	
AY'S DESIGNS IN IRON	3803	Dalbergia St.		SAN DIEGO	92113	High Industrial	3446	332323	Manufacturing, Fabricated Metal	Seventh Street Channel	Refer to Table M1	908.31	
DOBSON & GORES WELDING INC	707	17TH ST		SAN DIEGO	92101	High Industrial	3499	332999	Manufacturing, Fabricated Metal	Switzer Creek	Refer to Table M1	908.22	
IRONSIDE	1654	India ST		SAN DIEGO	92101	High Industrial	3462	332111	Manufacturing, Fabricated Metal	San Diego Bay	Refer to Table M1	908.21	
P.R. PRESCISION MACHINE, INC.	4901	MORENA BLVD	902	SAN DIEGO	92117	High Industrial	3511	333611	Manufacturing, Fabricated Metal	Rose Canyon	Refer to Table M1	906.40	
Signtech Inc/Brauer	4444	Federal Blvd		SAN DIEGO	92105	High Industrial	3993	339950	Manufacturing, Fabricated Metal	Chollas Creek	Refer to Table M1	908.22	
VERSATECH PRECISION INC	4901	MORENA BLVD	903	SAN DIEGO	92117	High Industrial	3451	332721	Manufacturing, Fabricated Metal	Rose Canyon	Refer to Table M1	906.40	
NANA'S COOKIE CO	4901	MORENA BLVD	403	SAN DIEGO	92117	High Industrial	2052	31199	Manufacturing, Food/Drink	Rose Canyon	Refer to Table M1	906.40	
ORFILA VINEYARDS	13455	SAN PASQUAL RD		SAN DIEGO	92025	High Industrial	2084		Manufacturing, Food/Drink	San Dieguito River	Refer to Table M1	905.32	
PASCUCCI FAMILY PASTA	4561	MISSION GORGE PL		SAN DIEGO	92120	High Industrial	2098	311823	Manufacturing, Food/Drink	Alvarado Canyon	Refer to Table M1	907.11	
PEPSI BOTTLING GROUP LLC	7995	ARMOUR ST		SAN DIEGO	92111	High Industrial	2086	312111	Manufacturing, Food/Drink	San Diego River, Unnamed Tributary	Refer to Table M1	907.11	
SHRIMP WORKS	3371	NATIONAL AV		SAN DIEGO	92113	High Industrial	2092	112512	Manufacturing, Food/Drink	Chollas Creek	Refer to Table M1	908.22	

*Based on site visit results, these facilities were found not to be conducting significant activities and will be removed from the FY 2009 inventory. The facilities typically conducted office work or were home based and not mobile.

Business Name	Street Number	Street Name	Suite	City	Zip	Existing Status*	SIC	NAICS	Category	Nearest Conveyances or Water Bodies	Pollutants Potentially Generated	Watershed	Mobile
DIVING UNLIMITED INTERNATIONAL INC	1148	DELEVAN DR		SAN DIEGO	92102	High Industrial	3069	33992	Manufacturing, Plastic/Rubber	Chollas Creek	Refer to Table M1	908.22	
Watson Laminates Inc.	3388	Main St.		SAN DIEGO	92113	High Industrial	3949	339920	Manufacturing, Plastic/Rubber	Chollas Creek	Refer to Table M1	908.22	
Minicci Stone Co.	3365	National Ave	B	San Diego	92113	High Industrial	3281	327991	Manufacturing, Stone/Glass		Refer to Table M1	908.22	
McMahon Steel Co Inc	6795	Calle De Linea		SAN DIEGO	92154	High Industrial	3441	332312	Manufacturing, Structural Steel	Tijuana River	Refer to Table M1	911.12	
Western Steel	2292	National AV		SAN DIEGO	92113	High Industrial	3441	332312	Manufacturing, Structural Steel	San Diego Bay, Chollas	Refer to Table M1	908.22	
East County Truss	6066	Federal Blvd.		SAN DIEGO	92114	High Industrial	2439	321214	Manufacturing, Wood/Furniture	Chollas Creek	Refer to Table M1	908.22	
BARTELL HOTELS dba DANA INN AND MARINA	1710	W MISSION BAY DR		SAN DIEGO	92109	High Industrial	4493	721110	Marinas	Mission Bay	Refer to Table M1	906.70	
BH PARTNERSHIP dba BAHIA RESORT HOTEL	998	W MISSION BAY DR		SAN DIEGO	92109	High Industrial	4493	713930	Marinas	Mission Bay	Refer to Table M1	906.30	
BRAEMAR PARTNERSHIP/9TH & A LP dba CATAMARAN PIER	998	W MISSION BAY DR		SAN DIEGO	92109	High Industrial	4493	713930	Marinas	Mission Bay	Refer to Table M1	906.30	
Hyatt Regency Mission Bay Spa and Marina	1441	QUIVIRA RD		SAN DIEGO	92109	High Industrial	4493	713930	Marinas	Mission Bay	Refer to Table M1	906.70	
LHO MISSION BAY HOTEL, L.P. dba SD PARADISE POINT	1404	VACATION RD		SAN DIEGO	92109	High Industrial	4493	721110	Marinas	Mission Bay	Refer to Table M1	906.60	
MISSION BAY YACHT CLUB	1215	EL CARMEL PL		SAN DIEGO	92109	High Industrial	4493	713930	Marinas	Mission Bay	Refer to Table M1	906.30	
RETIREMENT FUND TRUST OF PLUMBING dba MARINA VILLA	1842	QUIVIRA WY		SAN DIEGO	92109	High Industrial	4493	713930	Marinas	Mission Bay	Refer to Table M1	906.70	
SD MISSION BAY BOAT & SKI CLUB	2606	N Mission Bay Dr		SAN DIEGO	92109	High Industrial	4493	713930	Marinas	Mission Bay	Refer to Table M1	906.40	
WESCO SALES CORP dba DANA LANDING MARINA	2590	INGRAHAM ST		SAN DIEGO	92109	High Industrial	4493		Marinas	Mission Bay	Refer to Table M1	906.70	
WALTER N COFFMAN INC	5180	NARANJA ST		SAN DIEGO	92114	High Industrial	3299	327420	Other Contractor	Chollas Creek	Refer to Table M1	908.22	
San Diego City South Bay Water	2411	Dairy Mart Rd		SAN DIEGO		High Industrial	4952		POTWs	Tijuana River	Refer to Table M1	911.11	
The Bindery	7979	Stromesa Ct	A	SAN DIEGO	92126	High Industrial	2789	323121	Printing		Refer to Table M1	906.10	
Able Auto Wrecking	2704	Main St		SAN DIEGO	92113	High Industrial	5015	42114	Recycling	San Diego Bay, Chollas	Refer to Table M1	908.22	
Active Auto Dismantlers	2812	Commercial St		SAN DIEGO	92113	High Industrial	5015	421140	Recycling	Chollas Creek	Refer to Table M1	908.22	
American Recycling (Palm Ave)	1705	Palm AV		SAN DIEGO	92154	High Industrial	5093	421930	Recycling	Otay River	Refer to Table M1	910.20	
Cactus Recycling, Inc.	1703	Cactus RD		SAN DIEGO	92154	High Industrial	5093	421930	Recycling	Tijuana River	Refer to Table M1	911.12	
California Auto Recycling Inc.	6469	Datsun St.		SAN DIEGO	92154	High Industrial	5015	421140	Recycling	Otay River	Refer to Table M1	910.20	
Central Auto Partes Dismantling #2	6481	Datsun St.		SAN DIEGO	92154	High Industrial	5015	421140	Recycling	Otay River	Refer to Table M1	910.20	
D and E Metals	6060	Federal Blvd.		SAN DIEGO	92114	High Industrial	5093	421930	Recycling	Chollas Creek	Refer to Table M1	908.22	
Dave's Auto Wrecking	970	Heritage Rd.		SAN DIEGO	92154	High Industrial	5015	421140	Recycling	Otay River	Refer to Table M1	910.20	

*Based on site visit results, these facilities were found not to be conducting significant activities and will be removed from the FY 2009 inventory. The facilities typically conducted office work or were home based and not mobile.

Business Name	Street Number	Street Name	Suite	City	Zip	Existing Status*	SIC	NAICS	Category	Nearest Conveyances or Water Bodies	Pollutants Potentially Generated	Watershed	Mobile
Hacienda Auto Wrecking	1594	Heritage Rd.		SAN DIEGO	92154	High Industrial	5015	42114	Recycling	Otay River	Refer to Table M1	910.20	
IMS Recycling Services 27th St	1345	S 27th St		SAN DIEGO	92113	High Industrial	5093	421930	Recycling	San Diego Bay, Chollas	Refer to Table M1	908.22	
J and R Recycling	3374	National AV	A	SAN DIEGO	92113	High Industrial	5093	421930	Recycling	Chollas Creek	Refer to Table M1	908.22	
JG Auto Wrecking	6421	Datsun Street		SAN DIEGO	92154	High Industrial	5015	421140	Recycling		Refer to Table M1	910.20	
La Joya Auto Wrecking	6411	Datsun ST		SAN DIEGO	92154	High Industrial	5015	421140	Recycling	Otay River	Refer to Table M1	910.20	
Lobo Auto Wrecking	935	Heritage Rd	D	SAN DIEGO	92154	High Industrial	5015	421140	Recycling	Otay River	Refer to Table M1	910.20	
Mini Truck	1700	Newton AV		SAN DIEGO	92113	High Industrial	5015	421140	Recycling	Switzer Creek	Refer to Table M1	908.22	
Silverado Truck & Auto Dismantling	1232	Otay Valley Rd		SAN DIEGO	92154	High Industrial	5015	421140	Recycling	Otay River	Refer to Table M1	910.20	
Tapatio Auto Wrecking #1-2	6507	Datsun St		SAN DIEGO	92154	High Industrial	5015	421140	Recycling	Otay River	Refer to Table M1	910.20	
Time Recycling Center	412	Cesar E. Chavez		SAN DIEGO	92113	High Industrial	5093	42193	Recycling	Switzer Creek	Refer to Table M1	908.22	
Tokyo II Auto Wrecking	1040	Heritage Rd.		SAN DIEGO	92154	High Industrial	5015	421140	Recycling	Otay River	Refer to Table M1	910.20	
Vista Auto Wrecking	1060	Otay Valley Rd		SAN DIEGO	92154	High Industrial	5015	421140	Recycling	Otay River	Refer to Table M1	910.20	
Otay River Pump Station	1800	Boundary AV		SAN DIEGO	92154	High Industrial	4952	221320	Waste Management	Otay River	Refer to Table M1	910.20	
San Diego City Metro Bio Solid	5240	Convoy St		SAN DIEGO		High Industrial	4952		Waste Management	San Clemente Canyon, Unnamed Tributary	Refer to Table M1	906.40	
San Diego City East Mission Go	15390	Mission Gorge Rd		Santee	92071	High Industrial	4952		Waste Management	San Diego River	Refer to Table M1	907.12	
Tartan Tree Specialist	3406	Gromwell Pl		San Diego	92116	Low Commercial					Refer to Table M1		X
MONARCH AIRCRAFT RESTORATION, INC.	8904	AERO DR		SAN DIEGO	92123	Low Commercial		81149	Airplane Repair	San Diego River, Unnamed Tributary	Refer to Table M1	907.11	
A CUT ABOVE PET GROOMING	2933	LINCOLN AV		SAN DIEGO	92104	Low Commercial		11521	Animal Facilities	Switzer Creek, Unnamed Tributary	Refer to Table M1	908.22	
CARMEL VALLEY PET CLINIC	3890	VALLEY CENTRE DR	101	SAN DIEGO	92130	Low Commercial	0742	54194	Animal Facilities	Carmel Valley	Refer to Table M1	906.10	
MACPETE VETERINARY SERVICE	3393	HERMAN AV		SAN DIEGO	92104	Low Commercial		54194	Animal Facilities	Switzer Creek, Unnamed Tributary	Refer to Table M1	908.22	
PET TLC	2575	RUSS BLVD		SAN DIEGO	92102	Low Commercial		11521	Animal Facilities	Switzer Creek, Unnamed Tributary	Refer to Table M1	908.22	
THE FARM AT DEL MAR MEADOWS LLC	5275	DEL MAR MESA RD		SAN DIEGO	92130	Low Commercial	0752	115210	Animal Facilities	Carmel Valley, Unnamed Tributary	Refer to Table M1	906.10	
THE PET PALACE	3827	RAY ST		SAN DIEGO	92104	Low Commercial		11521	Animal Facilities	Switzer Creek, Unnamed Tributary	Refer to Table M1	908.22	
VCA MAIN STREET ANIMAL HOSPITAL	2773	MAIN ST		SAN DIEGO	92113	Low Commercial		54194	Animal Facilities	San Diego Bay, Chollas	Refer to Table M1	908.22	
YUKO'S DOG GROOMING	2979	UPAS ST		SAN DIEGO	92104	Low Commercial		11521	Animal Facilities	Switzer Creek, Unnamed Tributary	Refer to Table M1	908.22	
AQUA DETAIL	7486	LA JOLLA BLVD	555	LA JOLLA	92037	Low Commercial		811121	Auto Paint/Body	Pacific Ocean Shoreline, Scripps HA	Refer to Table M1	906.30	

*Based on site visit results, these facilities were found not to be conducting significant activities and will be removed from the FY 2009 inventory. The facilities typically conducted office work or were home based and not mobile.

Business Name	Street Number	Street Name	Suite	City	Zip	Existing Status*	SIC	NAICS	Category	Nearest Conveyances or Water Bodies	Pollutants Potentially Generated	Watershed	Mobile
A1 AUTOBODY AND PAINT COLLISION	9560	BLACK MOUNTAIN RD		SAN DIEGO	92126	Low Commercial		811121	Auto Paint/Body	Carroll Canyon, Unnamed Tributary	Refer to Table M1	906.10	
A1 PAINT AND BODY	4129	SPORTS ARENA BLVD		SAN DIEGO	92110	Low Commercial		81112	Auto Paint/Body	San Diego River	Refer to Table M1	907.11	
ABSOLUTE AUTO TINTING	8525	ARJONS DR	U	SAN DIEGO	92126	Low Commercial		81112	Auto Paint/Body	Carroll Canyon, Unnamed Tributary	Refer to Table M1	906.10	
ADVANCE PAINT AND BODY	8359	OTAY MESA RD	A & B	SAN DIEGO	92154	Low Commercial	7532	811121	Auto Paint/Body	Tijuana River	Refer to Table M1	911.12	
ALL DETAILS EXPRESS MOBILE SERVICES	4642	32ND ST		SAN DIEGO	92116	Low Commercial		81112	Auto Paint/Body	San Diego River	Refer to Table M1	907.11	
APEX AUTO BODY & PAINT	5100	EL CAJON BLVD		SAN DIEGO	92115	Low Commercial	7532	811121	Auto Paint/Body	Chollas Creek	Refer to Table M1	908.22	
AT YOUR SERVICE	9631	STONECREST BLVD		SAN DIEGO	92123	Low Commercial		811121	Auto Paint/Body	Murphy Canyon, Unnamed Tributary	Refer to Table M1	907.11	
A-WAY COLLISION CENTER	4349	TWAIN AV		SAN DIEGO	92120	Low Commercial		811121	Auto Paint/Body	Alvarado Canyon	Refer to Table M1	907.11	
BALBOA AUTO BODY	7827	Balboa AV.		SAN DIEGO	92111	Low Commercial	7532	811121	Auto Paint/Body	San Diego River	Refer to Table M1	907.11	
BAZANATION AUTO DETAILING	8585	LAKE MURRAY BLVD	257	SAN DIEGO	92119	Low Commercial		81112	Auto Paint/Body	San Diego River, Unnamed Tributary	Refer to Table M1	907.11	
BIG DICK'S ROCK HARD CHIP REPAIR	3904	MADISON AV		SAN DIEGO	92116	Low Commercial		81112	Auto Paint/Body	San Diego River, Unnamed Tributary	Refer to Table M1	907.11	
BUMBER MEDIC LLC	5814	MIRAMAR RD		SAN DIEGO	92121	Low Commercial		81112	Auto Paint/Body	Carroll Canyon, Unnamed Tributary	Refer to Table M1	906.10	
BUMPER RESCUE MOBILE SERVICES	9559	BAYAMON RD		SAN DIEGO	92129	Low Commercial		81112	Auto Paint/Body	Los Penasquitos Creek, Unnamed Tributary	Refer to Table M1	906.20	
CALIFORNIA COLLISION CENTER	8680	MIRAMAR RD		SAN DIEGO	92126	Low Commercial		81149	Auto Paint/Body	Carroll Canyon, Unnamed Tributary	Refer to Table M1	906.10	
CANDY'S AUTO BODY	2691	NEWTON AV		SAN DIEGO	92113	Low Commercial	7532	811121	Auto Paint/Body	San Diego Bay, Chollas	Refer to Table M1	908.22	
CARMEL VALLEY COLLISION CENTER	11875	SORRENTO VALLEY RD		SAN DIEGO	92121	Low Commercial		81112	Auto Paint/Body	Los Penasquitos Creek	Refer to Table M1	906.10	
CHAPPARONE AUTO BODY AND PAINTING	8039	BALBOA AV	A	SAN DIEGO	92111	Low Commercial		81112	Auto Paint/Body	San Diego River, Unnamed Tributary	Refer to Table M1	907.11	
CITY HEIGHTS AUTO COLLISION CENTER	4233	FAIRMOUNT AV		SAN DIEGO	92105	Low Commercial	7532	811121	Auto Paint/Body	Chollas Creek	Refer to Table M1	908.22	
CLAIMS 2000 COLLISION REPAIR CENTER	2545	EL CAJON BLVD		SAN DIEGO	92104	Low Commercial	7532	811121	Auto Paint/Body	Switzer Creek	Refer to Table M1	908.22	
CLEANLINE PAINT & TOUCHUP	2257	BOLINAS ST		SAN DIEGO	92107	Low Commercial		81112	Auto Paint/Body	San Diego River	Refer to Table M1	907.11	
COLLISION AUTO BODY & PAINT	3675	EL CAJON BLVD	C	SAN DIEGO	92104	Low Commercial	7532	811121	Auto Paint/Body	Chollas Creek	Refer to Table M1	908.22	
COLOR SOLUTIONS AUTO RECONDITIONING	12957	VIA CABALLO ROJO		SAN DIEGO	92129	Low Commercial		811121	Auto Paint/Body	Los Penasquitos Creek, Unnamed Tributary	Refer to Table M1	906.20	
COLORS ON PARADE	7905	BALBOA AV	C	SAN DIEGO	92111	Low Commercial		811121	Auto Paint/Body	San Diego River, Unnamed Tributary	Refer to Table M1	907.11	
DARBY'S PAINT AND AUTO BODY INC	2624	ADAMS AV		SAN DIEGO	92116	Low Commercial		81149	Auto Paint/Body	San Diego River	Refer to Table M1	907.11	
DELUXE AUTOBODY	4252	40TH ST		SAN DIEGO	92105	Low Commercial	7532	811121	Auto Paint/Body	Chollas Creek	Refer to Table M1	908.22	
EL CAMINO AUTO BODY & PAINT	3814	ACACIA ST		SAN DIEGO	92113	Low Commercial	7532	811121	Auto Paint/Body	Seventh Street Channel	Refer to Table M1	908.31	

*Based on site visit results, these facilities were found not to be conducting significant activities and will be removed from the FY 2009 inventory. The facilities typically conducted office work or were home based and not mobile.

Business Name	Street Number	Street Name	Suite	City	Zip	Existing Status*	SIC	NAICS	Category	Nearest Conveyances or Water Bodies	Pollutants Potentially Generated	Watershed	Mobile
EURO SPORT	3455	HANCOCK ST		SAN DIEGO	92110	Low Commercial	7532	811121	Auto Paint/Body	San Diego River	Refer to Table M1	907.11	
FAST LANE AUTO BODY AND PAINT	9545	KEARNY VILLA RD	107	SAN DIEGO	92126	Low Commercial		811121	Auto Paint/Body	Carroll Canyon, Unnamed Tributary	Refer to Table M1	906.10	
GOLD STAR DETAIL	2987	DEMETER WY		SAN DIEGO	92139	Low Commercial		811121	Auto Paint/Body	Sweetwater River, Unnamed Tributary	Refer to Table M1	909.12	
GOLDEN WHEELS FARTECH MGMT. INC	3698	MAIN ST ST	1/2	SAN DIEGO	92113	Low Commercial	7532	811121	Auto Paint/Body	Seventh Street Channel	Refer to Table M1	908.31	
HERRON'S AUTO BODY & PAINT	4796	HOME AV		SAN DIEGO	92105	Low Commercial	7532	811121	Auto Paint/Body	Chollas Creek	Refer to Table M1	908.22	
INNOVATIVE PAINT REPAIR INC	6385	CABARET ST		SAN DIEGO	92120	Low Commercial		811121	Auto Paint/Body	San Diego River, Unnamed Tributary	Refer to Table M1	907.11	
J & M AUTOBODY INC	9126	DOWDY DR		SAN DIEGO	92126	Low Commercial		81112	Auto Paint/Body	Carroll Canyon, Unnamed Tributary	Refer to Table M1	906.10	
J & R AUTO BODY	1025	SIGSBEE ST		SAN DIEGO	92113	Low Commercial	7532	811121	Auto Paint/Body	Switzer Creek	Refer to Table M1	908.22	
JD MOBILE AUTO BODY	920	HERITAGE RD	B	SAN DIEGO	92154	Low Commercial		811121	Auto Paint/Body	Otay River, Unnamed Tributary	Refer to Table M1	910.20	
JMJ COLLISION AND CUSTOM BODY WORK	8680	MIRALANI DR	109	SAN DIEGO	92126	Low Commercial		811121	Auto Paint/Body	Carroll Canyon, Unnamed Tributary	Refer to Table M1	906.10	
LENSTECH (MOBILE SERVICES)	12741	AZUAGA ST	B	SAN DIEGO	92172	Low Commercial		81112	Auto Paint/Body	Chicarita Creek, Unnamed Tributary	Refer to Table M1	906.20	
LINDY LINDHOM'S	7267	EL CAJON BLVD		SAN DIEGO	92115	Low Commercial	7532	811121	Auto Paint/Body	Chollas Creek	Refer to Table M1	908.22	
MARTY'S WHEEL REPAIR (MOBILE SERVICES)	845	DIAMOND ST		SAN DIEGO	92109	Low Commercial		81112	Auto Paint/Body	Pacific Ocean Shoreline, Scripps HA	Refer to Table M1	906.30	
MGK AUTO	4835	EL CAJON BLVD		SAN DIEGO	92115	Low Commercial	7532	811121	Auto Paint/Body	Chollas Creek	Refer to Table M1	908.22	
MIRAMAR AUTO BODY	9130	DOWDY DR		SAN DIEGO	92126	Low Commercial		811121	Auto Paint/Body	Carroll Canyon, Unnamed Tributary	Refer to Table M1	906.10	
MIRAMAR COLLISION CENTER	9985	HUENNEKENS ST		SAN DIEGO	92121	Low Commercial		811121	Auto Paint/Body	Carroll Canyon, Unnamed Tributary	Refer to Table M1	906.10	
MOORE STREET AUTO BODY PAINTING & RESTORATION	3145	MOORE ST		SAN DIEGO	92110	Low Commercial		811121	Auto Paint/Body	San Diego River	Refer to Table M1	907.11	
OCEAN BEACH BOAT & AUTO UPHOLSTERY	4838	VOLTAIRE ST		SAN DIEGO	92107	Low Commercial	7532	81119	Auto Paint/Body	San Diego River	Refer to Table M1	907.11	
PACIFIC COAST AUTO BODY PAINT & FRAME	8575	MIRAMAR PL		SAN DIEGO	92121	Low Commercial		811121	Auto Paint/Body	Carroll Canyon	Refer to Table M1	906.10	
PRECISION MANUFACTURING/PRECISION PAINT WORKS	3830	TENNYSON ST		SAN DIEGO	92107	Low Commercial		811121	Auto Paint/Body	San Diego River	Refer to Table M1	907.11	
PRO AUTO BODY & PAINT	6517	EL CAJON BLVD	B	SAN DIEGO	92115	Low Commercial	7532	811121	Auto Paint/Body	Chollas Creek	Refer to Table M1	908.22	
QUALTECH AUTO COLLISION AND REPAIR CENTER	4660	ALVARADO CANYON RD		SAN DIEGO	92120	Low Commercial		81112	Auto Paint/Body	Alvarado Canyon	Refer to Table M1	907.11	
SAM'S AUTO BODY & PAINT	4875	EL CAJON BLVD		SAN DIEGO	92115	Low Commercial	7532	811121	Auto Paint/Body	Chollas Creek	Refer to Table M1	908.22	
SAN DIEGO COLLISION CENTER	2505	UNIVERSITY AV		SAN DIEGO	92104	Low Commercial	7532	811121	Auto Paint/Body	Switzer Creek	Refer to Table M1	908.22	
SORRENTO VALLEY COLLISION CENTER	11633	SORRENTO VALLEY RD	1C	SAN DIEGO	92121	Low Commercial		811121	Auto Paint/Body	Los Penasquitos Creek	Refer to Table M1	906.10	
SPORTS & CLASSICS AUTO BODY	2867	EL CAJON BLVD		SAN DIEGO	92104	Low Commercial	7532	811121	Auto Paint/Body	Switzer Creek	Refer to Table M1	908.22	

*Based on site visit results, these facilities were found not to be conducting significant activities and will be removed from the FY 2009 inventory. The facilities typically conducted office work or were home based and not mobile.

Business Name	Street Number	Street Name	Suite	City	Zip	Existing Status*	SIC	NAICS	Category	Nearest Conveyances or Water Bodies	Pollutants Potentially Generated	Watershed	Mobile
SUTTON STYLES AUTO DETAILING	5028	RADFORD ST		SAN DIEGO	92120	Low Commercial		81112	Auto Paint/Body	San Diego River	Refer to Table M1	907.11	
TANIS FRAME & BODY REPAIR	5909	MISSION GORGE RD		SAN DIEGO	92120	Low Commercial		811121	Auto Paint/Body	Alvarado Canyon	Refer to Table M1	907.11	
TA'S MOBILE DETAIL	9821	CARMEL MOUNTAIN RD		SAN DIEGO	92129	Low Commercial		811121	Auto Paint/Body	Los Penasquitos Creek, Unnamed Tributary	Refer to Table M1	906.20	
THE BUMPER GUY INC	3746	MAIN ST		SAN DIEGO	92113	Low Commercial	7532	811121	Auto Paint/Body	Seventh Street Channel	Refer to Table M1	908.31	
UNIVERSE AUTO BODY	660	HOLLISTER ST	A	SAN DIEGO	92154	Low Commercial		811121	Auto Paint/Body	Otay River	Refer to Table M1	910.20	
V N AUTO REPAIR BODY & PAINT	5295	UNIVERSITY AV		SAN DIEGO	92105	Low Commercial	7532	811121	Auto Paint/Body	Chollas Creek	Refer to Table M1	908.22	
WEST COAST BODY & PAINT	3036	UPAS ST		SAN DIEGO	92104	Low Commercial	7532	811121	Auto Paint/Body	Switzer Creek	Refer to Table M1	908.22	
AUTO DETAIL PRO	5590	LA JOLLA BLVD		LA JOLLA	92037	Low Commercial		811198	Auto Repair	Pacific Ocean Shoreline, Scripps HA	Refer to Table M1	906.30	
AVIS RENT A CAR	1110	TORREY PINES RD		LA JOLLA	92037	Low Commercial		8111	Auto Repair	Pacific Ocean Shoreline, Scripps HA	Refer to Table M1	906.30	
BECKER AUTO WHOLESALERS	5802	SAGEBRUSH RD		LA JOLLA	92037	Low Commercial		811198	Auto Repair	Pacific Ocean Shoreline, Scripps HA	Refer to Table M1	906.30	
BUD'S RADIATOR	7464	DRAPER AV		LA JOLLA	92037	Low Commercial		81119	Auto Repair	Pacific Ocean Shoreline, Scripps HA	Refer to Table M1	906.30	
COLONIAL GARAGE OF LAJOLLA	7618	HERSCHEL AV		LA JOLLA	92037	Low Commercial		811111	Auto Repair	Pacific Ocean Shoreline, Scripps HA	Refer to Table M1	906.30	
HEINZ GIETZ AUTOHAUS INC	1027	VIRGINIA WY		LA JOLLA	92037	Low Commercial		811111	Auto Repair	Pacific Ocean Shoreline, Scripps HA	Refer to Table M1	906.30	
JIFFY LUBE #2991	6860	LA JOLLA BLVD		LA JOLLA	92037	Low Commercial		811191	Auto Repair	Pacific Ocean Shoreline, Scripps HA	Refer to Table M1	906.30	
LA JOLLA INDEPENDENT BMW SERVICE	5545	LA JOLLA BLVD		LA JOLLA	92037	Low Commercial		81119	Auto Repair	Pacific Ocean Shoreline, Scripps HA	Refer to Table M1	906.30	
MARCO POLO BMW/ MARCO POLO ENTERPRISES	5531	BEAUMONT AV		LA JOLLA	92037	Low Commercial		811111	Auto Repair	Pacific Ocean Shoreline, Scripps HA	Refer to Table M1	906.30	
TOUCH UP SAN DIEGO	555	BONAIR WY		LA JOLLA	92037	Low Commercial		811198	Auto Repair	Pacific Ocean Shoreline, Scripps HA	Refer to Table M1	906.30	
15 MINUTE SMOG CHECK	6620A	MIRAMAR RD	101	SAN DIEGO	92121	Low Commercial		811198	Auto Repair	Carroll Canyon	Refer to Table M1	906.10	
1ST CLASS AUTO DETAIL	4441	VISION DR	7	SAN DIEGO	92121	Low Commercial		811198	Auto Repair	Soledad Canyon, Unnamed Tributary	Refer to Table M1	906.10	
7 STARS TEST ONLY	7905	BALBOA AV		SAN DIEGO	92111	Low Commercial		811198	Auto Repair	San Diego River, Unnamed Tributary	Refer to Table M1	907.11	
7 STARS TEST ONLY	7905	BALBOA AV	D	SAN DIEGO	92111	Low Commercial		811198	Auto Repair	San Diego River, Unnamed Tributary	Refer to Table M1	907.11	
7 TO 7 AUTO INC	7955	ARJONS DR		SAN DIEGO	92126	Low Commercial		8111	Auto Repair	Carroll Canyon, Unnamed Tributary	Refer to Table M1	906.10	
905 SMOG & AUTO REPAIR	6960	CAMINO MAQUILADORA	G	SAN DIEGO	92154	Low Commercial	7538	811111	Auto Repair	Spring Canyon	Refer to Table M1	911.12	
911DENT	8507	CAPRICORN WY	95	SAN DIEGO	92126	Low Commercial		8111	Auto Repair	Los Penasquitos Creek, Unnamed Tributary	Refer to Table M1	906.10	
A & A TIRES & WHEELS	8363	OTAY MESA RD	A	SAN DIEGO	92154	Low Commercial	7534	811198	Auto Repair	Tijuana River	Refer to Table M1	911.12	
A & A Trucking and Auto Electric	3005	National AV		SAN DIEGO	92113	Low Commercial	7539	811118	Auto Repair	Chollas Creek	Refer to Table M1	908.22	

*Based on site visit results, these facilities were found not to be conducting significant activities and will be removed from the FY 2009 inventory. The facilities typically conducted office work or were home based and not mobile.

Business Name	Street Number	Street Name	Suite	City	Zip	Existing Status*	SIC	NAICS	Category	Nearest Conveyances or Water Bodies	Pollutants Potentially Generated	Watershed	Mobile
A & C AUTO REPAIR	4596	EL CAJON BLVD		SAN DIEGO	92115	Low Commercial	7538	811111	Auto Repair	Chollas Creek	Refer to Table M1	908.22	
A & C TIRES SERVICES AUTO REPAIR BODY PAINT INC	4260	EL CAJON BLVD		SAN DIEGO	92105	Low Commercial	7538	811111	Auto Repair	Chollas Creek	Refer to Table M1	908.22	
A & J Enterprises dba One Stop Auto	6008	MISSION GORGE RD		SAN DIEGO	92120	Low Commercial	7539	811118	Auto Repair	Alvarado Canyon	Refer to Table M1	907.11	
A & M AUTO REPAIR	3250	ADAMS AV		SAN DIEGO	92116	Low Commercial		81111	Auto Repair	San Diego River	Refer to Table M1	907.11	
A & P AUTO TECH	7645	CARROLL RD	4	SAN DIEGO	92121	Low Commercial		811198	Auto Repair	Carroll Canyon	Refer to Table M1	906.10	
A 1 AUTOMOTIVE MOBILE REPAIR	11112	POLARIS DR		SAN DIEGO	92126	Low Commercial		811198	Auto Repair	Los Penasquitos Creek, Unnamed Tributary	Refer to Table M1	906.10	
A AND C TIRES AND SERVICES	4596	EL CAJON BLVD		SAN DIEGO	92115	Low Commercial	7534	811198	Auto Repair	Chollas Creek	Refer to Table M1	908.22	
A F TRUCK BODY EQUIPMENT	2630	BEYER BLVD	441	SAN DIEGO	92154	Low Commercial		811111	Auto Repair	Otay River, Unnamed Tributary	Refer to Table M1	910.20	
A S SANTOS MOBILE AUTO MECHANIC	973	WORTHINGTON ST		SAN DIEGO	92114	Low Commercial		811198	Auto Repair	Sweetwater River, Unnamed Tributary	Refer to Table M1	909.12	
A TO Z ENTERPRISES INC/A TO Z TOWING SERVICE	3801	HICOCK ST		SAN DIEGO	92110	Low Commercial	7549	811198	Auto Repair	San Diego River	Refer to Table M1	907.11	
A&A JAPANESE CAR SPECIALISTS	9555	BLACK MOUNTAIN RD	D	SAN DIEGO	92126	Low Commercial		811198	Auto Repair	Carroll Canyon, Unnamed Tributary	Refer to Table M1	906.10	
A&G AUTOMOTIVE	4608	TWAIN AV		SAN DIEGO	92120	Low Commercial		811111	Auto Repair	Alvarado Canyon	Refer to Table M1	907.11	
A&V ALCHEMY/KEVIN SMITH ENTERPRISE	4383	DEL MAR AV		SAN DIEGO	92107	Low Commercial		811198	Auto Repair	Pacific Ocean	Refer to Table M1	908.10	
AAA ZATARAIN TOWING	4763	SEA TERN CT		SAN DIEGO	92154	Low Commercial		48841	Auto Repair	Poggi Canyon	Refer to Table M1	910.20	
AAMAZON TOWING	12477	HEATHERTON CT	12	SAN DIEGO	92128	Low Commercial		48841	Auto Repair	Los Penasquitos Creek	Refer to Table M1	906.20	
AAMCO	6008	MISSION GORGE RD		SAN DIEGO	92120	Low Commercial	7537	811113	Auto Repair	Alvarado Canyon	Refer to Table M1	907.11	
AAMCO TRANSMISSION	3905	CONVOY ST		SAN DIEGO	92111	Low Commercial		811113	Auto Repair	San Diego River, Unnamed Tributary	Refer to Table M1	907.11	
AAMCO TRANSMISSIONS	9491	BLACK MOUNTAIN RD		SAN DIEGO	92126	Low Commercial		811198	Auto Repair	Carroll Canyon, Unnamed Tributary	Refer to Table M1	906.10	
AB AUTO UPHOLSTERY	7852	CONVOY CT		SAN DIEGO	92111	Low Commercial		81119	Auto Repair	San Clemente Canyon, Unnamed Tributary	Refer to Table M1	906.40	
ABOVE AVERAGE	1615	MANZANA WY		SAN DIEGO	92139	Low Commercial		811198	Auto Repair	Sweetwater River, Unnamed Tributary	Refer to Table M1	909.12	
ABSOLUTE TOWING OF SAN DIEGO	1155	POGO ROW	B	SAN DIEGO	92154	Low Commercial		48841	Auto Repair	Otay River, Unnamed Tributary	Refer to Table M1	910.20	
ACE AUTO REPAIR INC	9555	BLACK MOUNTAIN RD	E	SAN DIEGO	92126	Low Commercial		81111	Auto Repair	Carroll Canyon, Unnamed Tributary	Refer to Table M1	906.10	
ACE TOWING SERVICES	8750	MIRAMAR PL		SAN DIEGO	92121	Low Commercial		48841	Auto Repair	Carroll Canyon, Unnamed Tributary	Refer to Table M1	906.10	
ACME TINTING	6184	TAMILYNN ST		SAN DIEGO	92117	Low Commercial		811198	Auto Repair	San Clemente Canyon	Refer to Table M1	906.40	
ACT NOW TOWING	8360	MIRAMAR PL	E	SAN DIEGO	92121	Low Commercial		811198	Auto Repair	Carroll Canyon	Refer to Table M1	906.10	
ADAMS IMPORT CAR SPECIALIST	3166	ADAMS AV		SAN DIEGO	92116	Low Commercial		811111	Auto Repair	San Diego River	Refer to Table M1	907.11	

*Based on site visit results, these facilities were found not to be conducting significant activities and will be removed from the FY 2009 inventory. The facilities typically conducted office work or were home based and not mobile.

Business Name	Street Number	Street Name	Suite	City	Zip	Existing Status*	SIC	NAICS	Category	Nearest Conveyances or Water Bodies	Pollutants Potentially Generated	Watershed	Mobile
ADVANCE AUTOMOTIVE	7903	BALBOA AV		SAN DIEGO	92111	Low Commercial		81111	Auto Repair	San Diego River, Unnamed Tributary	Refer to Table M1	907.11	
ADVANTAGE INTERLOCK	7547	CONVOY CT		SAN DIEGO	92111	Low Commercial		811198	Auto Repair	San Clemente Canyon, Unnamed Tributary	Refer to Table M1	906.40	
AFFORDABLE AUTO CENTER	7645	CARROLL RD	B	SAN DIEGO	92121	Low Commercial		811111	Auto Repair	Carroll Canyon	Refer to Table M1	906.10	
AGUAYO AUTO SERVICE	2616	COMMERCIAL ST		SAN DIEGO	92113	Low Commercial	7538	811111	Auto Repair	Switzer Creek	Refer to Table M1	908.22	
AIWA Auto Repair	3150	Fairmount AV		SAN DIEGO	92105	Low Commercial	7538	811111	Auto Repair	Chollas Creek	Refer to Table M1	908.22	
ALAN JOHNSON RACING INC	6620	MIRA MESA BLVD		SAN DIEGO	92121	Low Commercial		8111	Auto Repair	Los Penasquitos Creek, Unnamed Tributary	Refer to Table M1	906.10	
ALARMS PLUS	10449	CAMINITO RIMINI		SAN DIEGO	92129	Low Commercial		811198	Auto Repair	Chicarita Creek, Unnamed Tributary	Refer to Table M1	906.20	
ALERT 5 TOWING	8782	MIRAMAR RD		SAN DIEGO	92126	Low Commercial		48841	Auto Repair	Carroll Canyon, Unnamed Tributary	Refer to Table M1	906.10	
ALEX AUTO GLASS	1304	OTAY VALLEY RD		SAN DIEGO	92154	Low Commercial		811122	Auto Repair	Otay River, Unnamed Tributary	Refer to Table M1	910.20	
ALL CITIES TOWING	3849	GAINES ST		SAN DIEGO	92110	Low Commercial		811198	Auto Repair	San Diego River	Refer to Table M1	907.11	
ALL STAR AUTO DETAILING	4929	DEL MONTE AV	119	SAN DIEGO	92107	Low Commercial		811198	Auto Repair	Pacific Ocean	Refer to Table M1	908.10	
ALL TIME TOWING	2758	AGNO CT		SAN DIEGO	92154	Low Commercial		48841	Auto Repair	Otay River	Refer to Table M1	910.20	
ALL WHEEL ENGINEERING LLC	7888	SILVERTON AV	E	SAN DIEGO	92126	Low Commercial		44132	Auto Repair	Carroll Canyon, Unnamed Tributary	Refer to Table M1	906.10	
ALL-AMERICAN PAINT & BODY	8315	BUCKHORN ST		SAN DIEGO	92111	Low Commercial		8111	Auto Repair	San Diego River, Unnamed Tributary	Refer to Table M1	907.11	
ALLIED GARDENS TOWING	4334	SHERIDAN LN		SAN DIEGO	92120	Low Commercial		8111	Auto Repair	San Diego River	Refer to Table M1	907.11	
ALLSTAR MOBILE DETAIL	2735	KOBE DR		SAN DIEGO	92123	Low Commercial		811198	Auto Repair	San Diego River, Unnamed Tributary	Refer to Table M1	907.11	
Alse Auto	4603	El Cajon Blvd		SAN DIEGO	92115	Low Commercial	7538	811111	Auto Repair	Chollas Creek	Refer to Table M1	908.22	
ALVIN OS CUSTOM WINDOW TINTING AND MOTORING ACCESS	8148	RONSON RD	L	SAN DIEGO	92111	Low Commercial		44132	Auto Repair	San Clemente Canyon, Unnamed Tributary	Refer to Table M1	906.40	
AM TRANS/ AUTOMATIC & MANUAL TRANSMISSION	9513	BLACK MOUNTAIN RD		SAN DIEGO	92126	Low Commercial		8111	Auto Repair	Carroll Canyon, Unnamed Tributary	Refer to Table M1	906.10	
AMATO'S AUTO BODY & RESTORATION	3848	SORRENTO VALLEY BLVD		SAN DIEGO	92121	Low Commercial		81119	Auto Repair	Soledad Canyon	Refer to Table M1	906.10	
AMERICAN CERIFIED AUTOGLASS	9011	MIRA MESA BLVD	230	SAN DIEGO	92126	Low Commercial		81119	Auto Repair	Los Penasquitos Creek, Unnamed Tributary	Refer to Table M1	906.10	
AMERICAN TIRE & BRAKE	4501	EL CAJON BLVD		SAN DIEGO	92115	Low Commercial	7538	811111	Auto Repair	Chollas Creek	Refer to Table M1	908.22	
AMY JOHNSON	10007	PASEO MONTRIL		SAN DIEGO	92129	Low Commercial		811198	Auto Repair	Los Penasquitos Creek	Refer to Table M1	906.20	
ANDY'S AUTO REPAIR	8008	MIRAMAR RD	F	SAN DIEGO	92126	Low Commercial		811111	Auto Repair	Carroll Canyon, Unnamed Tributary	Refer to Table M1	906.10	
A-ON AUTO ELECTRIC	8449	MIRACREST PL	B	SAN DIEGO	92121	Low Commercial		811111	Auto Repair	Carroll Canyon	Refer to Table M1	906.10	
A-ONE AUTO REPAIR	8027	BALBOA AV	B	SAN DIEGO	92111	Low Commercial		811111	Auto Repair	San Diego River, Unnamed Tributary	Refer to Table M1	907.11	

*Based on site visit results, these facilities were found not to be conducting significant activities and will be removed from the FY 2009 inventory. The facilities typically conducted office work or were home based and not mobile.

Business Name	Street Number	Street Name	Suite	City	Zip	Existing Status*	SIC	NAICS	Category	Nearest Conveyances or Water Bodies	Pollutants Potentially Generated	Watershed	Mobile
APEX MOTOR SPORTS	7950	RONSON RD		SAN DIEGO	92111	Low Commercial		811111	Auto Repair	San Clemente Canyon, Unnamed Tributary	Refer to Table M1	906.40	
APOCALYPSE WINDOW TINTING	632	VISTA SANTA ROSALIA		SAN DIEGO	92154	Low Commercial		811198	Auto Repair	Otay River, Unnamed Tributary	Refer to Table M1	910.20	
APPLE POLISHING SYSTEMS	7346	HAMLET AV		SAN DIEGO	92120	Low Commercial		811198	Auto Repair	San Diego River, Unnamed Tributary	Refer to Table M1	907.11	
ARIES AUTO GLASS	16870	BERNARDO CENTER DR		SAN DIEGO	92128	Low Commercial		811122	Auto Repair	Lake Hodges, Unnamed Tributary	Refer to Table M1	905.22	
ASAP TOWING	8616	MIRAMAR PL	D	SAN DIEGO	92121	Low Commercial		48841	Auto Repair	Carroll Canyon	Refer to Table M1	906.10	
AUDIO CAR - DIAMOND SERVICES	6670	MIRAMAR RD	A	SAN DIEGO	92121	Low Commercial		81119	Auto Repair	Carroll Canyon	Refer to Table M1	906.10	
AUTHORIZED CITY TOWING	3821	CALLE FORTUNADA	A	SAN DIEGO	92123	Low Commercial		48841	Auto Repair	Murphy Canyon, Unnamed Tributary	Refer to Table M1	907.11	
AUTO DETAIL 2000	3250	ADAMS AV		SAN DIEGO	92116	Low Commercial		811198	Auto Repair	San Diego River	Refer to Table M1	907.11	
AUTO DONATION AUCTION CENTER LLC	6980	MISSION GORGE RD		SAN DIEGO	92120	Low Commercial		811198	Auto Repair	San Diego River	Refer to Table M1	907.11	
AUTO GLASS 4 LESS/WESTCOAST AUTO GLASS & TINT	5803	EL CAJON BLVD		SAN DIEGO	92115	Low Commercial	7536	811122	Auto Repair	Chollas Creek	Refer to Table M1	908.22	
AUTO GLASS INTERNATIONAL	619	BEYER WY	801	SAN DIEGO	92154	Low Commercial		811122	Auto Repair	Otay River	Refer to Table M1	910.20	
AUTO GLASS OF SAN DIEGO	11775	RIDGE RUN WY		SAN DIEGO	92131	Low Commercial		811122	Auto Repair	Los Penasquitos Creek, Unnamed Tributary	Refer to Table M1	906.20	
AUTO GLASS SPECIALISTS INC	5595	MAGNATRON BLVD	C	SAN DIEGO	92111	Low Commercial		811118	Auto Repair	San Clemente Canyon, Unnamed Tributary	Refer to Table M1	906.40	
AUTO IMAGE	3401	ADAMS AV	A	SAN DIEGO	92116	Low Commercial		811118	Auto Repair	San Diego River	Refer to Table M1	907.11	
AUTO REPAIR POPOV	5841	MISSION GORGE RD	C	SAN DIEGO	92120	Low Commercial		811111	Auto Repair	Alvarado Canyon	Refer to Table M1	907.11	
AUTO SMOG	5780	MIRAMAR RD		SAN DIEGO	92121	Low Commercial		811198	Auto Repair	Carroll Canyon, Unnamed Tributary	Refer to Table M1	906.10	
AUTOMASTERS	9889	HIBERT ST	D	SAN DIEGO	92131	Low Commercial		81119	Auto Repair	Los Penasquitos Creek, Unnamed Tributary	Refer to Table M1	906.10	
AUTOMOTIVE FLEET SERVICE INC	6029	FAIRMOUNT AV	B	SAN DIEGO	92120	Low Commercial	7538	811111	Auto Repair	San Diego River	Refer to Table M1	907.11	
AUTOZONE #3351	9156	MIRA MESA BLVD		SAN DIEGO	92126	Low Commercial		44132	Auto Repair	Los Penasquitos Creek, Unnamed Tributary	Refer to Table M1	906.10	
AVIS RENT A CAR	3890	VALLEY CENTRE DR	106	SAN DIEGO	92130	Low Commercial		8111	Auto Repair	Carmel Valley	Refer to Table M1	906.10	
AZTEC AUTO GLASS	501	COCHRAN AV		SAN DIEGO	92154	Low Commercial		811198	Auto Repair	Otay River	Refer to Table M1	910.20	
B & B SPECIALTIES	5810	ROANOKE ST		SAN DIEGO	92139	Low Commercial		811198	Auto Repair	Sweetwater River, Unnamed Tributary	Refer to Table M1	909.12	
BAJA AUTO PARTS #2	6960	CAMINO MAQUILADORA	L	SAN DIEGO	92154	Low Commercial	7538	811111	Auto Repair	Spring Canyon	Refer to Table M1	911.12	
BALBOA AUTOMOTIVE SERVICE	4191	CONVOY ST		SAN DIEGO	92111	Low Commercial		811111	Auto Repair	San Diego River, Unnamed Tributary	Refer to Table M1	907.11	
BALBOA GENERAL AUTO REPAIR	8863	BALBOA AV	E	SAN DIEGO	92123	Low Commercial	7538	811111	Auto Repair	San Diego River, Unnamed Tributary	Refer to Table M1	907.11	
BALBOA TRANSMISSION	8039	BALBOA AV	C	SAN DIEGO	92111	Low Commercial		811113	Auto Repair	San Diego River, Unnamed Tributary	Refer to Table M1	907.11	

*Based on site visit results, these facilities were found not to be conducting significant activities and will be removed from the FY 2009 inventory. The facilities typically conducted office work or were home based and not mobile.

Business Name	Street Number	Street Name	Suite	City	Zip	Existing Status*	SIC	NAICS	Category	Nearest Conveyances or Water Bodies	Pollutants Potentially Generated	Watershed	Mobile
BANNY'S AUTO SERVICE	9555	BLACK MOUNTAIN RD	C	SAN DIEGO	92126	Low Commercial		8111	Auto Repair	Carroll Canyon, Unnamed Tributary	Refer to Table M1	906.10	
BARON'S	8484	COMMERCE AV	A	SAN DIEGO	92121	Low Commercial		811111	Auto Repair	Carroll Canyon	Refer to Table M1	906.10	
BC INTERNATIONAL AUTO REPAIR	7030	CARROLL RD		SAN DIEGO	92121	Low Commercial		8111	Auto Repair	Carroll Canyon	Refer to Table M1	906.10	
BEARS TIRES INC	7023	CARROLL RD		SAN DIEGO	92121	Low Commercial		44132	Auto Repair	Carroll Canyon	Refer to Table M1	906.10	
BEBO'S AUTO REPAIR	1739	PALM AV		SAN DIEGO	92154	Low Commercial		811111	Auto Repair	Otay River, Unnamed Tributary	Refer to Table M1	910.20	
BENJI AUTO REPAIR AND BODYWORK	3870	EUCLID AV	B	SAN DIEGO	92105	Low Commercial	7538	811111	Auto Repair	Chollas Creek	Refer to Table M1	908.22	
BERT'S MOTOR WERX INC/EXCLUSIVE JAGUAR	3035	MOORE ST		SAN DIEGO	92110	Low Commercial		8111	Auto Repair	San Diego River	Refer to Table M1	907.11	
BEST IN THE WEST TOWING	8449	MIRACREST PL		SAN DIEGO	92121	Low Commercial		48841	Auto Repair	Carroll Canyon	Refer to Table M1	906.10	
BEYER SUPREME TIRES SAN DIEGO	3711	NATIONAL AV		SAN DIEGO	92113	Low Commercial	7534	811198	Auto Repair	Chollas Creek	Refer to Table M1	908.22	
BICOL MOBILE AUTO SERVICE	8739	CAPRICORN WY		SAN DIEGO	92126	Low Commercial		811198	Auto Repair	Los Penasquitos Creek, Unnamed Tributary	Refer to Table M1	906.10	
BIG O TIRES	14365	PENASQUITOS DR		SAN DIEGO	92129	Low Commercial		8111	Auto Repair	Chicarita Creek	Refer to Table M1	906.20	
BIG O TIRES	750	DENNERY RD		SAN DIEGO	92154	Low Commercial		8111	Auto Repair	Poggi Canyon	Refer to Table M1	910.20	
BIG O TIRES	4183	CONVOY ST		SAN DIEGO	92111	Low Commercial		44132	Auto Repair	San Diego River, Unnamed Tributary	Refer to Table M1	907.11	
BIG O TIRES	6690	MIRAMAR RD	A	SAN DIEGO	92121	Low Commercial		44132	Auto Repair	Carroll Canyon	Refer to Table M1	906.10	
BIG O TIRES #672	12093	SCRIPPS SUMMIT DR		SAN DIEGO	92131	Low Commercial		811111	Auto Repair	Cypress Canyon	Refer to Table M1	906.20	
BILL'S MOBILE AUTO REPAIR	6327	BALSAM LAKE AV		SAN DIEGO	92119	Low Commercial		811198	Auto Repair	Alvarado Canyon, Unnamed Tributary	Refer to Table M1	907.11	
BLACK FOREST DETAIL	8066	ENGINEER RD		SAN DIEGO	92111	Low Commercial		811198	Auto Repair	San Diego River, Unnamed Tributary	Refer to Table M1	907.11	
BLACK MOUNTAIN AUTO SERVICE	9555	BLACK MOUNTAIN RD	B	SAN DIEGO	92126	Low Commercial		811198	Auto Repair	Carroll Canyon, Unnamed Tributary	Refer to Table M1	906.10	
BLACK MOUNTAIN BODY & PAINT	9513	BLACK MOUNTAIN RD	C	SAN DIEGO	92126	Low Commercial		811111	Auto Repair	Carroll Canyon, Unnamed Tributary	Refer to Table M1	906.10	
BLACK MOUNTAIN EUROPEAN AUTO REPAIR	9513	BLACK MOUNTAIN RD	A	SAN DIEGO	92126	Low Commercial		811111	Auto Repair	Carroll Canyon, Unnamed Tributary	Refer to Table M1	906.10	
BOB BROWN'S AUTOMOTIVE SERVICES INC	6250	UNIVERSITY AV		SAN DIEGO	92115	Low Commercial	7593	811111	Auto Repair	Chollas Creek	Refer to Table M1	908.22	
BOND'S AUTOMOTIVE	7066	EL CAJON BLVD		SAN DIEGO	92115	Low Commercial	7538	811111	Auto Repair	Chollas Creek	Refer to Table M1	908.22	
BOULEVARD AUTOMOTIVE	737	TURQUOISE ST		SAN DIEGO	92109	Low Commercial		8111	Auto Repair	Pacific Ocean Shoreline, Scripps HA	Refer to Table M1	906.30	
BRADLEY'S TOWING	6980	MISSION GORGE RD	C	SAN DIEGO	92120	Low Commercial		8111	Auto Repair	San Diego River	Refer to Table M1	907.11	
BRANDON AUTO SMOG REPAIR CENTER	6670	MIRAMAR RD	C	SAN DIEGO	92121	Low Commercial		811198	Auto Repair	Carroll Canyon	Refer to Table M1	906.10	
BUDGET AUTOMOTIVE REPAIR	6573	CRAWFORD ST		SAN DIEGO	92120	Low Commercial		811111	Auto Repair	San Diego River	Refer to Table M1	907.11	

*Based on site visit results, these facilities were found not to be conducting significant activities and will be removed from the FY 2009 inventory. The facilities typically conducted office work or were home based and not mobile.

Business Name	Street Number	Street Name	Suite	City	Zip	Existing Status*	SIC	NAICS	Category	Nearest Conveyances or Water Bodies	Pollutants Potentially Generated	Watershed	Mobile
BUDGET MUFFLER & BRAKE	4699	EL CAJON BLVD		SAN DIEGO	92115	Low Commercial	7533	811112	Auto Repair	Chollas Creek	Refer to Table M1	908.22	
BUDGET TRANSMISSION & SMOG	7629	CARROLL RD		SAN DIEGO	92121	Low Commercial		8111	Auto Repair	Carroll Canyon	Refer to Table M1	906.10	
BUMPERTIME INC	7839	MISSION MONTANA PL		SAN DIEGO	92120	Low Commercial		8111	Auto Repair	San Diego River	Refer to Table M1	907.11	
BW MOBILE AUTO REPAIR	632	HOLLISTER ST	B	SAN DIEGO	92154	Low Commercial		8111	Auto Repair	Otay River	Refer to Table M1	910.20	
C & L AUTO SERVICE #2	3075	FAIRMOUNT AV		SAN DIEGO	92105	Low Commercial	7538	811111	Auto Repair	Chollas Creek	Refer to Table M1	908.22	
C & M AUTO GLASS	2592.5	MARKET ST		SAN DIEGO	92102	Low Commercial	7536	811122	Auto Repair	Switzer Creek	Refer to Table M1	908.22	
C KING AUTOMOTIVE SERVICES	14391	PENASQUITOS DR	C106	SAN DIEGO	92129	Low Commercial		811198	Auto Repair	Chicarita Creek	Refer to Table M1	906.20	
CALIBER COLLISION CENTERS	6598	MIRAMAR RD		SAN DIEGO	92121	Low Commercial		8111	Auto Repair	Carroll Canyon	Refer to Table M1	906.10	
CALIFORNIA LOCKSMITH	2545	CHADWELL AV		SAN DIEGO	92154	Low Commercial		811198	Auto Repair	Otay River, Unnamed Tributary	Refer to Table M1	910.20	
CALIFORNIA MOTOR WORKS AND TIRES	8025	CLAIREMONT MESA BLVD		SAN DIEGO	92111	Low Commercial		8111	Auto Repair	San Clemente Canyon, Unnamed Tributary	Refer to Table M1	906.40	
CALIFORNIA SMOG INSPECTION	494	MEADOWBROOK DR		SAN DIEGO	92114	Low Commercial		811198	Auto Repair	Sweetwater River, Unnamed Tributary	Refer to Table M1	909.12	
CALIFORNIA SMOG TEST STATION	1425	LINCOLN AV		SAN DIEGO	92103	Low Commercial		811198	Auto Repair	San Diego River	Refer to Table M1	907.11	
CALIFORNIA'S SMOG	1502	HERITAGE RD	B	SAN DIEGO	92154	Low Commercial		811198	Auto Repair	Otay River	Refer to Table M1	910.20	
Car Connection	1904	Pueblo St		SAN DIEGO	92113	Low Commercial	7538	811111	Auto Repair	Switzer Creek	Refer to Table M1	908.22	
CAR DIEGO AUTO REPAIR	3464	ADAMS AV		SAN DIEGO	92116	Low Commercial		8111	Auto Repair	San Diego River	Refer to Table M1	907.11	
CAR MANIA MOBILE	3939	WESTERN ST		SAN DIEGO	92110	Low Commercial		811111	Auto Repair	San Diego River	Refer to Table M1	907.11	
CARBONARA COMPLETE AUTO MECHANIC	9585	BLACK MOUNTAIN RD	B	SAN DIEGO	92126	Low Commercial		811111	Auto Repair	Carroll Canyon, Unnamed Tributary	Refer to Table M1	906.10	
CARCOA INC	3913	CONVOY ST		SAN DIEGO	92111	Low Commercial		8111	Auto Repair	San Diego River, Unnamed Tributary	Refer to Table M1	907.11	
CARLAND COLLISION REPAIR	8080	ARMOUR ST		SAN DIEGO	92111	Low Commercial		8111	Auto Repair	San Diego River, Unnamed Tributary	Refer to Table M1	907.11	
CARL'S TRAILER RENTALS CO	5624	KEARNY VILLA RD		SAN DIEGO	92123	Low Commercial		8111	Auto Repair	Murphy Canyon	Refer to Table M1	907.11	
CARRILLO	3074	ADAMS AV		SAN DIEGO	92116	Low Commercial		81119	Auto Repair	San Diego River	Refer to Table M1	907.11	
CARRILLO'S AUTO BODY	4680	OLD CLIFFS RD		SAN DIEGO	92120	Low Commercial		8111	Auto Repair	San Diego River	Refer to Table M1	907.11	
CARS QUIT AUTO REPAIR	4234	IOWA ST	A	SAN DIEGO	92104	Low Commercial	7538	811111	Auto Repair	Chollas Creek	Refer to Table M1	908.22	
CA-Tek Auto Repair	3680	Fairmount AV		SAN DIEGO	92105	Low Commercial	7538	811111	Auto Repair	Chollas Creek	Refer to Table M1	908.22	
CB AUTO (MOBILE)	7299	DANAWOODS CT		SAN DIEGO	92114	Low Commercial		811111	Auto Repair	Paradise Valley	Refer to Table M1	908.32	
CECILIO AUTO REPAIR AND SERVICE	5909	MISSION GORGE RD		SAN DIEGO	92120	Low Commercial		811111	Auto Repair	Alvarado Canyon	Refer to Table M1	907.11	

*Based on site visit results, these facilities were found not to be conducting significant activities and will be removed from the FY 2009 inventory. The facilities typically conducted office work or were home based and not mobile.

Business Name	Street Number	Street Name	Suite	City	Zip	Existing Status*	SIC	NAICS	Category	Nearest Conveyances or Water Bodies	Pollutants Potentially Generated	Watershed	Mobile
CENTRE CITY TOWING SERVICES	2826	COMMERCIAL ST		SAN DIEGO	92113	Low Commercial	7549	48841	Auto Repair	Chollas Creek	Refer to Table M1	908.22	
CERTIFIED AUTOMOTIVE INC	8360	MIRAMAR PL	B	SAN DIEGO	92121	Low Commercial		8111	Auto Repair	Carroll Canyon	Refer to Table M1	906.10	
CERTIFIED TIRE AND SERVICE CENTERS	6660	MIRAMAR RD	A	SAN DIEGO	92121	Low Commercial		8111	Auto Repair	Carroll Canyon	Refer to Table M1	906.10	
CHASSIS MASTERS	7847	RAYTHEON RD		SAN DIEGO	92111	Low Commercial		811198	Auto Repair	San Clemente Canyon, Unnamed Tributary	Refer to Table M1	906.40	
CHAVEZ TOWING	1070	OTAY VALLEY RD		SAN DIEGO	92154	Low Commercial		48841	Auto Repair	Otay River, Unnamed Tributary	Refer to Table M1	910.20	
CHULA VISTA CYCLE CENTER	1070	HERITAGE RD		SAN DIEGO	92154	Low Commercial		8111	Auto Repair	Otay River	Refer to Table M1	910.20	
CITROEN CONCOURS OF AMERICA	8515	ARJONS DR	K	SAN DIEGO	92126	Low Commercial		8111	Auto Repair	Carroll Canyon, Unnamed Tributary	Refer to Table M1	906.10	
CITY CYCLE RESCUE	6701	CARTHAGE ST		SAN DIEGO	92120	Low Commercial		48841	Auto Repair	Alvarado Canyon, Unnamed Tributary	Refer to Table M1	907.11	
CITYWIDE AUTO GLASS LLC	5715	KEARNY VILLA RD	109	SAN DIEGO	92123	Low Commercial		811122	Auto Repair	Murphy Canyon	Refer to Table M1	907.11	
CLARENCE BROWN ALIGNMENT SERVICES	7996	ARMOUR ST		SAN DIEGO	92111	Low Commercial		8111	Auto Repair	San Diego River, Unnamed Tributary	Refer to Table M1	907.11	
COASTAL PRIDE TOWING	3140	MOORE ST		SAN DIEGO	92110	Low Commercial		48841	Auto Repair	San Diego River	Refer to Table M1	907.11	
COLORALL TECHNOLOGIES OF NORTH CENTRAL SAN DIEGO	11261	PEPPERVIEW TER		SAN DIEGO	92131	Low Commercial		8111	Auto Repair	Cypress Canyon	Refer to Table M1	906.20	
COMPLETE CAR CARE PROS	2703	RHOADES RD		SAN DIEGO	92139	Low Commercial		811198	Auto Repair	Sweetwater River, Unnamed Tributary	Refer to Table M1	909.12	
CONVOY AUTO REPAIR & TOWING	3909	CONVOY ST		SAN DIEGO	92111	Low Commercial		8111	Auto Repair	San Diego River, Unnamed Tributary	Refer to Table M1	907.11	
CONVOY CAR CARE & AUTO BODY	4425	CONVOY ST	103	SAN DIEGO	92111	Low Commercial		811111	Auto Repair	San Diego River, Unnamed Tributary	Refer to Table M1	907.11	
CONVOY SMOG	3727	CONVOY ST	C	SAN DIEGO	92111	Low Commercial		811198	Auto Repair	San Diego River, Unnamed Tributary	Refer to Table M1	907.11	
CORTES TOWING ENTERPRISES INC	996	OTAY VALLEY RD		SAN DIEGO	92154	Low Commercial		8111	Auto Repair	Otay River, Unnamed Tributary	Refer to Table M1	910.20	
CORTEZ AUTO REPAIR	7075	EL CAJON BLVD		SAN DIEGO	92115	Low Commercial	7538	811111	Auto Repair	Chollas Creek	Refer to Table M1	908.22	
CRISPAT AUTO REPAIR	6690	MIRAMAR RD	D	SAN DIEGO	92121	Low Commercial		811111	Auto Repair	Carroll Canyon	Refer to Table M1	906.10	
CUSTOM AUTO BODY	7939	RAYTHEON RD		SAN DIEGO	92111	Low Commercial		8111	Auto Repair	San Clemente Canyon, Unnamed Tributary	Refer to Table M1	906.40	
CUSTOM AUTO DETAIL	6399	EAST LAKE DR		SAN DIEGO	92119	Low Commercial		811198	Auto Repair	San Diego River, Unnamed Tributary	Refer to Table M1	907.11	
CUSTOM AUTOMOTIVE INSTALLATIONS	10672	CASSOWARY CT		SAN DIEGO	92131	Low Commercial		44132	Auto Repair	Cypress Canyon	Refer to Table M1	906.20	
CUSTOM TOUCH	8083	MISSION VISTA DR		SAN DIEGO	92120	Low Commercial		81119	Auto Repair	San Diego River	Refer to Table M1	907.11	
D & D CYCLE	10639	CARMEL MOUNTAIN RD		SAN DIEGO	92129	Low Commercial		81111	Auto Repair	Chicarita Creek, Unnamed Tributary	Refer to Table M1	906.20	
D & M PERFORMANCE	3034	NATIONAL AV		SAN DIEGO	92113	Low Commercial	7538	811111	Auto Repair	Chollas Creek	Refer to Table M1	908.22	
D & S DEALER SERVICES INC	16766	BERNARDO CENTER DR	115	SAN DIEGO	92128	Low Commercial		811198	Auto Repair	Lake Hodges, Unnamed Tributary	Refer to Table M1	905.22	

*Based on site visit results, these facilities were found not to be conducting significant activities and will be removed from the FY 2009 inventory. The facilities typically conducted office work or were home based and not mobile.

Business Name	Street Number	Street Name	Suite	City	Zip	Existing Status*	SIC	NAICS	Category	Nearest Conveyances or Water Bodies	Pollutants Potentially Generated	Watershed	Mobile
D A TOWING	3490	MONROE AV		SAN DIEGO	92116	Low Commercial		48841	Auto Repair	San Diego River	Refer to Table M1	907.11	
DAGOS TOWING	3428	PICKETT ST		SAN DIEGO	92110	Low Commercial		811198	Auto Repair	San Diego River	Refer to Table M1	907.11	
DAMIEN & CHERYL ABRAMS	6465	JOUGLARD ST		SAN DIEGO	92114	Low Commercial		81119	Auto Repair	Paradise Valley	Refer to Table M1	908.32	
DAN'S AUTO REPAIR	9545	KEARNY VILLA RD	105	SAN DIEGO	92126	Low Commercial		811111	Auto Repair	Carroll Canyon, Unnamed Tributary	Refer to Table M1	906.10	
DAVID A AMBROSE	10022	CANRIGHT WY		SAN DIEGO	92126	Low Commercial		811198	Auto Repair	Carroll Canyon, Unnamed Tributary	Refer to Table M1	906.10	
DC TEK AUTO REPAIR	3675	EL CAJON BLVD	D	SAN DIEGO	92104	Low Commercial	7538	811111	Auto Repair	Chollas Creek	Refer to Table M1	908.22	
DEAN AUTO REPAIR	7535	CLAIREMONT MESA BLVD	B	SAN DIEGO	92111	Low Commercial		811111	Auto Repair	San Clemente Canyon, Unnamed Tributary	Refer to Table M1	906.40	
DEAN'S MOBILE FOREIGN AUTO REPAIR	3970	HICOCK ST		SAN DIEGO	92110	Low Commercial		811111	Auto Repair	San Diego River	Refer to Table M1	907.11	X
DEL CERRO AUTO DETAILING (MOBILE)	7507	MELOTTE ST		SAN DIEGO	92119	Low Commercial		811198	Auto Repair	San Diego River, Unnamed Tributary	Refer to Table M1	907.11	
DEL MAR TOWING	8725	MIRAMAR PL		SAN DIEGO	92121	Low Commercial		48841	Auto Repair	Carroll Canyon	Refer to Table M1	906.10	
DELTA AUTO SERVICE & DELTA CARBURETOR SERVICE	9333	TRADE PL		SAN DIEGO	92126	Low Commercial		8111	Auto Repair	Carroll Canyon, Unnamed Tributary	Refer to Table M1	906.10	
DENNSTEDT'S AUTO REPAIR	4283	41ST ST		SAN DIEGO	92105	Low Commercial	7538	811111	Auto Repair	Chollas Creek	Refer to Table M1	908.22	
DETAILS MATTER	13436	APPALACHIAN WY		SAN DIEGO	92129	Low Commercial		811198	Auto Repair	Los Penasquitos Creek, Unnamed Tributary	Refer to Table M1	906.10	
DIESEL DR THE	8867	GLENHAVEN ST		SAN DIEGO	92123	Low Commercial		811111	Auto Repair	San Diego River, Unnamed Tributary	Refer to Table M1	907.11	
DISCOUNT TIRE CO	2242	PALM AV		SAN DIEGO	92154	Low Commercial		44132	Auto Repair	Otay River, Unnamed Tributary	Refer to Table M1	910.20	
DISCOUNT TIRE COMPANY MOBILE UNIT	6155	MISSION GORGE RD		SAN DIEGO	92120	Low Commercial	7534	811198	Auto Repair	Alvarado Canyon	Refer to Table M1	907.11	
D'MAR AUTO REPAIR	4887	VOLTAIRE ST		SAN DIEGO	92107	Low Commercial	7538	811111	Auto Repair	San Diego River	Refer to Table M1	907.11	
DOMESTIC PERFORMANCE AND RESTORATION	5839	MISSION GORGE RD	C	SAN DIEGO	92120	Low Commercial		811111	Auto Repair	Alvarado Canyon	Refer to Table M1	907.11	
DOMINICK COLAMUSSI	9430	VERVAIN ST		SAN DIEGO	92129	Low Commercial		811198	Auto Repair	Los Penasquitos Creek, Unnamed Tributary	Refer to Table M1	906.10	
DONT BUY A LEMON	5782	MIRAMAR RD		SAN DIEGO	92121	Low Commercial		8111	Auto Repair	Carroll Canyon, Unnamed Tributary	Refer to Table M1	906.10	
Downtown Tires	2717	Imperial AV		SAN DIEGO	92113	Low Commercial	5014	421130	Auto Repair	Switzer Creek	Refer to Table M1	908.22	
DR ZIGGY'S GERMAN CAR CLINIC	5770	AUTOPORT MALL		SAN DIEGO	92121	Low Commercial		811111	Auto Repair	Carroll Canyon, Unnamed Tributary	Refer to Table M1	906.10	
DVM SMOG CHECK (TEST ONLY)	6140	MISSION GORGE RD	B	SAN DIEGO	92120	Low Commercial		811112	Auto Repair	Alvarado Canyon	Refer to Table M1	907.11	
E & M SMOGS	1130	30TH ST		SAN DIEGO	92154	Low Commercial		811198	Auto Repair	San Diego Bay	Refer to Table M1	910.20	
E Z TOWING CO	10516	DABNEY DR		SAN DIEGO	92126	Low Commercial		811198	Auto Repair	Carroll Canyon, Unnamed Tributary	Refer to Table M1	906.10	
EAGLE MOTORS	7980	CLAIREMONT MESA BLVD		SAN DIEGO	92111	Low Commercial		811111	Auto Repair	San Clemente Canyon, Unnamed Tributary	Refer to Table M1	906.40	

*Based on site visit results, these facilities were found not to be conducting significant activities and will be removed from the FY 2009 inventory. The facilities typically conducted office work or were home based and not mobile.

Business Name	Street Number	Street Name	Suite	City	Zip	Existing Status*	SIC	NAICS	Category	Nearest Conveyances or Water Bodies	Pollutants Potentially Generated	Watershed	Mobile
EAST GATE TOWING AND AUTO	7998	MIRAMAR RD	B	SAN DIEGO	92126	Low Commercial		811111	Auto Repair	Carroll Canyon, Unnamed Tributary	Refer to Table M1	906.10	
EASTGATE TOWING	7998	MIRAMAR RD	B	SAN DIEGO	92126	Low Commercial		811198	Auto Repair	Carroll Canyon, Unnamed Tributary	Refer to Table M1	906.10	
EBERS STREET GARAGE	2220	EBERS ST		SAN DIEGO	92107	Low Commercial	7538	811111	Auto Repair	San Diego River	Refer to Table M1	907.11	
ECONO AUTO REPAIR	3469	KURTZ ST		SAN DIEGO	92110	Low Commercial		811111	Auto Repair	San Diego River	Refer to Table M1	907.11	
ECONO LUBE N TUNE #163	7979	AERO DR		SAN DIEGO	92111	Low Commercial		8111	Auto Repair	San Diego River, Unnamed Tributary	Refer to Table M1	907.11	
ECONO LUBE N TUNE 229	740	DENNERY RD		SAN DIEGO	92154	Low Commercial		811118	Auto Repair	Poggi Canyon	Refer to Table M1	910.20	
Edie's Tire Shop & Upholstery	3468	UNIVERSITY AV		SAN DIEGO	92104	Low Commercial	7534	811198	Auto Repair	Chollas Creek	Refer to Table M1	908.22	
Edie's Tires	4479	University AV		SAN DIEGO	92105	Low Commercial	7534	811198	Auto Repair	Chollas Creek	Refer to Table M1	908.22	
EL CAJON AUTOMATIC TRANSMISSION SERVICE	4501	EL CAJON BLVD	B	SAN DIEGO	92115	Low Commercial	7537	811113	Auto Repair	Chollas Creek	Refer to Table M1	908.22	
EL CAJON TEST ONLY CENTER	3424	El Cajon Blvd		SAN DIEGO	92104	Low Commercial	7549	811198	Auto Repair	Chollas Creek	Refer to Table M1	908.22	
EL CAJON TIRE SHOP	7267	EL CAJON BLVD		SAN DIEGO	92115	Low Commercial	7534	811198	Auto Repair	Chollas Creek	Refer to Table M1	908.22	
El Dorado Sandblasting Company	2673	Commercial ST		SAN DIEGO	92113	Low Commercial	7549	811198	Auto Repair	Switzer Creek	Refer to Table M1	908.22	
ES1 SMOG STATION	2512	CORONADO AV		SAN DIEGO	92154	Low Commercial		44132	Auto Repair	Otay River, Unnamed Tributary	Refer to Table M1	910.20	
Esparza's Tires 4 Less	3698	Main ST		SAN DIEGO	92113	Low Commercial	7534	811198	Auto Repair	Seventh Street Channel	Refer to Table M1	908.31	
EUCLID AUTO REPAIR & BODY	3237	EUCLID AV		SAN DIEGO	92105	Low Commercial	7538	811111	Auto Repair	Chollas Creek	Refer to Table M1	908.22	
Euro Car Service	2821	Adams AV		SAN DIEGO	92116	Low Commercial	7538	811111	Auto Repair	Switzer Creek	Refer to Table M1	908.22	
EUROPEAN AND AMERICAN CAR CENTER	4546	ZION AV		SAN DIEGO	92120	Low Commercial		811111	Auto Repair	San Diego River	Refer to Table M1	907.11	
EUROPEAN FOREIGN	8636	PRODUCTION AV	A	SAN DIEGO	92121	Low Commercial		811198	Auto Repair	Carroll Canyon	Refer to Table M1	906.10	
EXCELLENCE SERVICE & TOWING	4357	EL CAJON BLVD		SAN DIEGO	92115	Low Commercial	7538	811111	Auto Repair	Chollas Creek	Refer to Table M1	908.22	
EXCELSIOR MOTORSPORTS	5555	MAGNATRON BLVD	L	SAN DIEGO	92111	Low Commercial		8112	Auto Repair	San Clemente Canyon, Unnamed Tributary	Refer to Table M1	906.40	
EXCLUSIVE MOBILE WASH	11395	CLEARSPRINGS RD		SAN DIEGO	92126	Low Commercial		811198	Auto Repair	Los Penasquitos Creek, Unnamed Tributary	Refer to Table M1	906.10	
EXPERIENCE AUTO REPAIR	1144	HOLLISTER ST	B	SAN DIEGO	92154	Low Commercial		811111	Auto Repair	Otay River, Unnamed Tributary	Refer to Table M1	910.20	
EXPRESS AUTOCARE	8029	BALBOA AV		SAN DIEGO	92111	Low Commercial		8111	Auto Repair	San Diego River, Unnamed Tributary	Refer to Table M1	907.11	
EXPRESS TIRE	16556	BERNARDO CENTER DR		SAN DIEGO	92128	Low Commercial		8111	Auto Repair	Lake Hodges, Unnamed Tributary	Refer to Table M1	905.22	
EXTREME MOTORSPORTS	7925	RAYTHEON RD		SAN DIEGO	92111	Low Commercial		811111	Auto Repair	San Clemente Canyon, Unnamed Tributary	Refer to Table M1	906.40	
EXTREME MOTORSPORTS SD	7926	RAYTHEON RD		SAN DIEGO	92111	Low Commercial		811198	Auto Repair	San Clemente Canyon, Unnamed Tributary	Refer to Table M1	906.40	

*Based on site visit results, these facilities were found not to be conducting significant activities and will be removed from the FY 2009 inventory. The facilities typically conducted office work or were home based and not mobile.

Business Name	Street Number	Street Name	Suite	City	Zip	Existing Status*	SIC	NAICS	Category	Nearest Conveyances or Water Bodies	Pollutants Potentially Generated	Watershed	Mobile
EZ LUBE LLC #38	12055	SCRIPPS SUMMIT DR		SAN DIEGO	92131	Low Commercial		811191	Auto Repair	Cypress Canyon	Refer to Table M1	906.20	
EZ LUBE LLC #91	12120	CARMEL MOUNTAIN RD		SAN DIEGO	92128	Low Commercial		811191	Auto Repair	Los Penasquitos Creek, Unnamed Tributary	Refer to Table M1	906.20	
F & V AUTO REPAIR	825	HOLLISTER ST	C	SAN DIEGO	92154	Low Commercial		811111	Auto Repair	Otay River, Unnamed Tributary	Refer to Table M1	910.20	
FAIRMOUNT TIRE SHOP	4455	TWAIN AV	I	SAN DIEGO	92120	Low Commercial		44132	Auto Repair	Alvarado Canyon	Refer to Table M1	907.11	
FAST AUTO SEVICES & REPAIR	9545	KEARNY VILLA RD	101	SAN DIEGO	92126	Low Commercial		811111	Auto Repair	Carroll Canyon, Unnamed Tributary	Refer to Table M1	906.10	
FAST LANE AUTO REPAIR	9499	KEARNY VILLA RD	107	SAN DIEGO	92126	Low Commercial		811111	Auto Repair	Carroll Canyon, Unnamed Tributary	Refer to Table M1	906.10	
FIRESTONE STORE 2255/AMERICAN TIRE & SERVICE CO	4161	CONVOY ST		SAN DIEGO	92111	Low Commercial		8111	Auto Repair	San Diego River, Unnamed Tributary	Refer to Table M1	907.11	
FLANNERYS/MOBILE IMPORT AUTO SERVICE	2061	SEAGULL LN		SAN DIEGO	92123	Low Commercial		81119	Auto Repair	San Diego River, Unnamed Tributary	Refer to Table M1	907.11	
FLOYDS AUTOMOTIVE MACHINE	4603	EL CAJON BLVD		SAN DIEGO	92115	Low Commercial	7539	811118	Auto Repair	Chollas Creek	Refer to Table M1	908.22	
FREEWAY TIRE CO.	905	HOLLISTER ST		SAN DIEGO	92154	Low Commercial		44132	Auto Repair	Otay River, Unnamed Tributary	Refer to Table M1	910.20	
FRONTIER TIRES	6029	FAIRMOUNT AV		SAN DIEGO	92120	Low Commercial		811111	Auto Repair	San Diego River	Refer to Table M1	907.11	
FTS AUTO	5165	CASS ST		SAN DIEGO	92109	Low Commercial	7538	811111	Auto Repair	Pacific Ocean Shoreline, Scripps HA	Refer to Table M1	906.30	
FTS AUTOMOTIVE	3727	CONVOY ST	A	SAN DIEGO	92111	Low Commercial		811111	Auto Repair	San Diego River, Unnamed Tributary	Refer to Table M1	907.11	
FUTURE AUTOMOTIVE	11633	IBERIA PL		SAN DIEGO	92128	Low Commercial		811111	Auto Repair	Lake Hodges, Unnamed Tributary	Refer to Table M1	905.22	
G & A AUTO AIR CONDITIONING & HEATER INC	3708	MAIN ST		SAN DIEGO	92113	Low Commercial	7539	811118	Auto Repair	Seventh Street Channel	Refer to Table M1	908.31	
G A COACHWORKS	3556	HANCOCK ST		SAN DIEGO	92110	Low Commercial	7532	811121	Auto Repair	San Diego River	Refer to Table M1	907.11	
G WIN AUTO REPAIR	8448	MIRACREST PL	A	SAN DIEGO	92121	Low Commercial		8111	Auto Repair	Carroll Canyon	Refer to Table M1	906.10	
GABBY'S WHEEL & TIRE	3460	EL CAJON BLVD		SAN DIEGO	92104	Low Commercial	7534	811113	Auto Repair	Chollas Creek	Refer to Table M1	908.22	
GARCIA AUTO REPAIR	2340	NEWTON AV		SAN DIEGO	92113	Low Commercial	7538	811111	Auto Repair	San Diego Bay, Chollas	Refer to Table M1	908.22	
GCR TIRE CENTER 4298	1411	AIR WING RD		SAN DIEGO	92154	Low Commercial	5014	44132	Auto Repair	Tijuana River	Refer to Table M1	911.12	
GERMAN AUTO WERKSTATT	7460	RONSON RD		SAN DIEGO	92111	Low Commercial		811111	Auto Repair	San Clemente Canyon, Unnamed Tributary	Refer to Table M1	906.40	
GERMAN MOTORS AND IMPORTS	986	TURQUOISE ST		SAN DIEGO	92109	Low Commercial		8111	Auto Repair	Pacific Ocean Shoreline, Scripps HA	Refer to Table M1	906.30	
GONZALEZ AUTO REPAIR	2765	COMMERCIAL ST		SAN DIEGO	92113	Low Commercial	7539	811118	Auto Repair	Switzer Creek	Refer to Table M1	908.22	
GONZALEZ TOWING & GEN AUTO REP	2547	COMMERCIAL ST		SAN DIEGO	92113	Low Commercial	7538	811111	Auto Repair	Switzer Creek	Refer to Table M1	908.22	
GRAND GENERAL AUTO REPAIR AND AUTO BODY	2655	IMPERIAL AV		SAN DIEGO	92102	Low Commercial	7532	811198	Auto Repair	Switzer Creek	Refer to Table M1	908.22	
GREEN LIGHT HONDA / ACURA CARE	7960	RONSON RD	C	SAN DIEGO	92111	Low Commercial		811111	Auto Repair	San Clemente Canyon, Unnamed Tributary	Refer to Table M1	906.40	

*Based on site visit results, these facilities were found not to be conducting significant activities and will be removed from the FY 2009 inventory. The facilities typically conducted office work or were home based and not mobile.

Business Name	Street Number	Street Name	Suite	City	Zip	Existing Status*	SIC	NAICS	Category	Nearest Conveyances or Water Bodies	Pollutants Potentially Generated	Watershed	Mobile
GREENWALD'S AUTOBODY & FRAMEWORKS	2285	MANYA ST		SAN DIEGO	92154	Low Commercial		811198	Auto Repair	Otay River	Refer to Table M1	910.20	
GRIP N BALANCE	3060	GREYLING DR		SAN DIEGO	92123	Low Commercial		44132	Auto Repair	San Diego River, Unnamed Tributary	Refer to Table M1	907.11	
GSH DIRECT	5280	PROSPERITY LN		SAN DIEGO	92115	Low Commercial		811198	Auto Repair	San Diego River, Unnamed Tributary	Refer to Table M1	907.11	
GUARDIAN TOWING	7945	ARJONS DR		SAN DIEGO	92126	Low Commercial		811198	Auto Repair	Carroll Canyon, Unnamed Tributary	Refer to Table M1	906.10	
GUARDIAN TOWING 2	8750	MIRAMAR PL		SAN DIEGO	92121	Low Commercial		48841	Auto Repair	Carroll Canyon, Unnamed Tributary	Refer to Table M1	906.10	
GUARDIAN TOWING INC	7945	ARJONS DR		SAN DIEGO	92126	Low Commercial		811198	Auto Repair	Carroll Canyon, Unnamed Tributary	Refer to Table M1	906.10	
Guerra's Towing	2420	Commercial ST		SAN DIEGO	92113	Low Commercial	7549	488410	Auto Repair	Chollas Creek	Refer to Table M1	908.22	
HAB.	5909	MISSION GORGE RD		SAN DIEGO	92120	Low Commercial		48841	Auto Repair	Alvarado Canyon	Refer to Table M1	907.11	
HAI'S AUTO REPAIR II INC	4040	PARK BLVD		SAN DIEGO	92103	Low Commercial		811111	Auto Repair	San Diego River	Refer to Table M1	907.11	
H-CAR GARAGE	4927	CASS ST		SAN DIEGO	92109	Low Commercial	7538	811111	Auto Repair	Pacific Ocean Shoreline, Scripps HA	Refer to Table M1	906.30	
HECTOR'S AUTO SERVICE	1566	HERITAGE RD		SAN DIEGO	92154	Low Commercial		81111	Auto Repair	Otay River	Refer to Table M1	910.20	
HENRY'S AUTO REPAIR INC	4881	UNIVERSITY AV		SAN DIEGO	92105	Low Commercial	7532	811111	Auto Repair	Chollas Creek	Refer to Table M1	908.22	
HERINGHAUS GARAGE	7950	RONSON RD		SAN DIEGO	92111	Low Commercial		811111	Auto Repair	San Clemente Canyon, Unnamed Tributary	Refer to Table M1	906.40	
HERITAGE TRUCK PAINTING & AUTO COLLISION	7380	MISSION GORGE RD		SAN DIEGO	92120	Low Commercial		811198	Auto Repair	San Diego River	Refer to Table M1	907.11	
HI TEK AUTO REPAIR	4335	EUCLID AV		SAN DIEGO	92115	Low Commercial	7538	811111	Auto Repair	Chollas Creek	Refer to Table M1	908.22	
HI-TECH AUTO SERVICES	8873	BALBOA AVE	A	SAN DIEGO	92123	Low Commercial	7538	811111	Auto Repair	San Diego River, Unnamed Tributary	Refer to Table M1	907.11	
HONG'S RADIATOR INC	5312	EL CAJON BLVD		SAN DIEGO	92115	Low Commercial	7538	811111	Auto Repair	Chollas Creek	Refer to Table M1	908.22	
HONTECH AUTOMOTIVE INC	4033	30TH ST		SAN DIEGO	92104	Low Commercial	7538	811111	Auto Repair	Switzer Creek	Refer to Table M1	908.22	
HOUSE OF SUSPENSION AND BRAKES	4425	CONVOY ST	103	SAN DIEGO	92111	Low Commercial		8111	Auto Repair	San Diego River, Unnamed Tributary	Refer to Table M1	907.11	
HOWARD'S HIGH TECH AUTOMOTIVE	2374	PALERMO DR		SAN DIEGO	92106	Low Commercial		811198	Auto Repair	San Diego River	Refer to Table M1	907.11	
HOWELL'S LOCK & SAFE	11214	PROVENCAL PL		SAN DIEGO	92128	Low Commercial		811198	Auto Repair	Chicarita Creek	Refer to Table M1	906.20	
IMPERIAL AUTO ELECTRIC	107	47TH ST		SAN DIEGO	92113	Low Commercial	7539	811118	Auto Repair	Chollas Creek	Refer to Table M1	908.22	
IMPORT AUTO CARE SPECIALISTS	8413	PARKBROOK LN		SAN DIEGO	92114	Low Commercial		8111	Auto Repair	Sweetwater River, Unnamed Tributary	Refer to Table M1	909.12	
IMPORT AUTO SPECIALISTS INC	7847	RAYTHEON RD		SAN DIEGO	92111	Low Commercial		811111	Auto Repair	San Clemente Canyon, Unnamed Tributary	Refer to Table M1	906.40	
IMPORT PARTS SPECIALIST	3770	HANCOCK ST	A	SAN DIEGO	92110	Low Commercial	7538	811111	Auto Repair	San Diego River	Refer to Table M1	907.11	
INSTANT OIL CHANGE	6914	MIRAMAR RD		SAN DIEGO	92121	Low Commercial		8111	Auto Repair	Carroll Canyon	Refer to Table M1	906.10	

*Based on site visit results, these facilities were found not to be conducting significant activities and will be removed from the FY 2009 inventory. The facilities typically conducted office work or were home based and not mobile.

Business Name	Street Number	Street Name	Suite	City	Zip	Existing Status*	SIC	NAICS	Category	Nearest Conveyances or Water Bodies	Pollutants Potentially Generated	Watershed	Mobile
INTEGRITY AUTO SERVICE	11631	IBERIA PL		SAN DIEGO	92128	Low Commercial		811198	Auto Repair	Lake Hodges, Unnamed Tributary	Refer to Table M1	905.22	
INTERNATIONAL AUTO DETAILING	3895	MARCWADE CT		SAN DIEGO	92154	Low Commercial		811198	Auto Repair	Otay River, Unnamed Tributary	Refer to Table M1	910.20	
ISABEL TOWING CO	1053	DRACMA DR		SAN DIEGO	92154	Low Commercial		48841	Auto Repair	Otay River, Unnamed Tributary	Refer to Table M1	910.20	
J & M	2940	COMMERCIAL ST		SAN DIEGO	92113	Low Commercial	7538	811111	Auto Repair	Chollas Creek	Refer to Table M1	908.22	
J & M TIRE SHOP	2276	NATIONAL AV		SAN DIEGO	92113	Low Commercial	7534	811198	Auto Repair	San Diego Bay, Chollas	Refer to Table M1	908.22	
J A S	5070	LAMBERT LN		SAN DIEGO	92115	Low Commercial		811198	Auto Repair	Alvarado Canyon	Refer to Table M1	907.11	
J A TOWING & STORAGE	0	POGO RW	C4	SAN DIEGO	92154	Low Commercial		48841	Auto Repair	Otay River, Unnamed Tributary	Refer to Table M1	910.20	
J C AUTOMOTIVE REPAIR	3612	FAIRMOUNT AV		SAN DIEGO	92105	Low Commercial	7538	811111	Auto Repair	Chollas Creek	Refer to Table M1	908.22	
J H MOBILE MECHANIC	3072	PITCAIRN ST		SAN DIEGO	92154	Low Commercial		811111	Auto Repair	Otay River, Unnamed Tributary	Refer to Table M1	910.20	
J M TOWING	825	HOLLISTER ST	A	SAN DIEGO	92154	Low Commercial		811198	Auto Repair	Otay River, Unnamed Tributary	Refer to Table M1	910.20	
Jack's Mufflers	2135	University AV		SAN DIEGO	92104	Low Commercial	7533	811112	Auto Repair	Switzer Creek	Refer to Table M1	908.22	
JAPANESE AUTO SERVICE	5839	MISSION GORGE RD	D	SAN DIEGO	92120	Low Commercial		811111	Auto Repair	Alvarado Canyon	Refer to Table M1	907.11	
JAPANESE AUTO TECH	6696	MIRAMAR RD	N	SAN DIEGO	92121	Low Commercial		811111	Auto Repair	Carroll Canyon	Refer to Table M1	906.10	
JARVIS AUTO REPAIR	5449	RUFFIN RD		SAN DIEGO	92123	Low Commercial	7538	811111	Auto Repair	Murphy Canyon	Refer to Table M1	907.11	
JARVIS ENTERPRISES	5447	RUFFIN RD		SAN DIEGO	92123	Low Commercial		811113	Auto Repair	Murphy Canyon	Refer to Table M1	907.11	
JD S EVERY LAST DETAIL	12278	PICRUS ST		SAN DIEGO	92129	Low Commercial		811198	Auto Repair	Los Penasquitos Creek, Unnamed Tributary	Refer to Table M1	906.10	
JENNINGS AUTOMOTIVE AND MUFFLER	6011	MISSION GORGE RD		SAN DIEGO	92120	Low Commercial		8111	Auto Repair	Alvarado Canyon	Refer to Table M1	907.11	
JERRY'S DETAILING & HAND CAR WASH INC	4077	05TH AV		SAN DIEGO	92103	Low Commercial		811198	Auto Repair	San Diego River	Refer to Table M1	907.11	
JESUS MOVING MECHANIC	395	DEEP DELL RD		SAN DIEGO	92114	Low Commercial		811111	Auto Repair	Paradise Valley	Refer to Table M1	908.32	
JIFFY LUBE #1763	6696	MIRAMAR RD		SAN DIEGO	92121	Low Commercial		811191	Auto Repair	Carroll Canyon	Refer to Table M1	906.10	
JIFFY LUBE #1874	1574	PALM AV		SAN DIEGO	92154	Low Commercial		811191	Auto Repair	Otay River, Unnamed Tributary	Refer to Table M1	910.20	
JIFFY LUBE #1968	3982	CONVOY ST		SAN DIEGO	92111	Low Commercial		811191	Auto Repair	San Diego River, Unnamed Tributary	Refer to Table M1	907.11	
JIM AND BERT	9555	BLACK MOUNTAIN RD	A	SAN DIEGO	92126	Low Commercial		8111	Auto Repair	Carroll Canyon, Unnamed Tributary	Refer to Table M1	906.10	
JIMENEZ & SONS TOWING LLC	1522	HERITAGE RD		SAN DIEGO	92154	Low Commercial		48841	Auto Repair	Otay River	Refer to Table M1	910.20	
JOE MOBILE AUTO REPAIR	5804	DIVISION ST		SAN DIEGO	92114	Low Commercial		811111	Auto Repair	Paradise Valley	Refer to Table M1	908.32	
JOHN MCCLOSKEY MAC TOOLS	15280	AMALIA ST		SAN DIEGO	92129	Low Commercial		811198	Auto Repair	San Dieguito River	Refer to Table M1	905.12	

*Based on site visit results, these facilities were found not to be conducting significant activities and will be removed from the FY 2009 inventory. The facilities typically conducted office work or were home based and not mobile.

Business Name	Street Number	Street Name	Suite	City	Zip	Existing Status*	SIC	NAICS	Category	Nearest Conveyances or Water Bodies	Pollutants Potentially Generated	Watershed	Mobile
JOHNNY AUTO REPAIR	3243	EUCLID AV		SAN DIEGO	92105	Low Commercial	7538	811111	Auto Repair	Chollas Creek	Refer to Table M1	908.22	
JOHN'S BUDDY MOBILE MECHANIC	1221	MANZANA WY		SAN DIEGO	92139	Low Commercial		811111	Auto Repair	Sweetwater River, Unnamed Tributary	Refer to Table M1	909.12	
JOHNS FOREIGN CAR SERVICE INC	8040	MIRAMAR RD		SAN DIEGO	92126	Low Commercial		811111	Auto Repair	Carroll Canyon, Unnamed Tributary	Refer to Table M1	906.10	
JOSE SANCHEZ LUNA	1801	CHERI ST		SAN DIEGO	92154	Low Commercial		811198	Auto Repair	Otay River, Unnamed Tributary	Refer to Table M1	910.20	
JR SAN DIEGO SMOG & REPAIR CENTER	3375	HANCOCK ST		SAN DIEGO	92110	Low Commercial	7538	811111	Auto Repair	San Diego River	Refer to Table M1	907.11	
JUANS MOBIL AUTO MECHANIC	3241	CLAIREMONT MESA BLVD		SAN DIEGO	92117	Low Commercial		811111	Auto Repair	San Clemente Canyon, Unnamed Tributary	Refer to Table M1	906.40	
JUST ITAL AUTOMOTIVE	3101	MOORE ST		SAN DIEGO	92110	Low Commercial		811111	Auto Repair	San Diego River	Refer to Table M1	907.11	
JUST SMOG I	6037	MISSION GORGE RD		SAN DIEGO	92120	Low Commercial	7549	811198	Auto Repair	Alvarado Canyon	Refer to Table M1	907.11	
K & S SERVICE	3865	CONVOY ST		SAN DIEGO	92111	Low Commercial		8111	Auto Repair	San Diego River, Unnamed Tributary	Refer to Table M1	907.11	
KAR KARE PRODUCTS OF SAN DIEGO	5768	FONTAINE ST		SAN DIEGO	92120	Low Commercial		811198	Auto Repair	San Diego River, Unnamed Tributary	Refer to Table M1	907.11	
KATZ BRO'S MOBILE AUTO REPAIR	12757	SEABREEZE FARMS DR	4	SAN DIEGO	92130	Low Commercial		8111	Auto Repair	Bell Valley	Refer to Table M1	906.10	
KEARNY MESA 76 SERVICE CENTER	7807	BALBOA AV		SAN DIEGO	92111	Low Commercial		811111	Auto Repair	San Diego River, Unnamed Tributary	Refer to Table M1	907.11	
KEARNY MESA ACURA & HONDA	4187	CONVOY ST		SAN DIEGO	92111	Low Commercial		811111	Auto Repair	San Diego River, Unnamed Tributary	Refer to Table M1	907.11	
KEARNY MESA SMOG CHECK	4191	CONVOY ST	A	SAN DIEGO	92111	Low Commercial		81111	Auto Repair	San Diego River, Unnamed Tributary	Refer to Table M1	907.11	
KEES TOWING	6353	PITTSBURGH AV		SAN DIEGO	92114	Low Commercial		811198	Auto Repair	Paradise Valley	Refer to Table M1	908.32	
KERNY HITEC AUTO	7515	CLAIREMONT MESA BLVD	C	SAN DIEGO	92111	Low Commercial		81119	Auto Repair	San Clemente Canyon, Unnamed Tributary	Refer to Table M1	906.40	
KW Auto Repair	4765	Trojan AV		SAN DIEGO	92115	Low Commercial	7538	811111	Auto Repair	Chollas Creek	Refer to Table M1	908.22	
KWON'S AUTOMOTIVE	7465	RAYTHEON RD		SAN DIEGO	92111	Low Commercial		811111	Auto Repair	San Clemente Canyon, Unnamed Tributary	Refer to Table M1	906.40	
LA JOLLA AUTO TECH PORSCHE & AUDI	5770	MIRAMAR RD		SAN DIEGO	92121	Low Commercial		811111	Auto Repair	Carroll Canyon, Unnamed Tributary	Refer to Table M1	906.10	
LA JOLLA TOWING	8060	ARMOUR ST		SAN DIEGO	92111	Low Commercial		48841	Auto Repair	San Diego River, Unnamed Tributary	Refer to Table M1	907.11	
LAM MOBILE AUTO SERVICE	4025	MENLO AV		SAN DIEGO	92105	Low Commercial	7539	811118	Auto Repair	Chollas Creek	Refer to Table M1	908.22	
LEE ROLLINS FIRESTONE	5760	MIRAMAR RD		SAN DIEGO	92121	Low Commercial		44132	Auto Repair	Carroll Canyon, Unnamed Tributary	Refer to Table M1	906.10	
LEE'S JAPANESE CAR SPECIALIST	6140	MISSION GORGE RD	A	SAN DIEGO	92120	Low Commercial		811111	Auto Repair	Alvarado Canyon	Refer to Table M1	907.11	
LIGHTENING MACHANIC	3549	MADISON AV		SAN DIEGO	92116	Low Commercial		811111	Auto Repair	San Diego River, Unnamed Tributary	Refer to Table M1	907.11	
LIKE NEW AUTO DETAIL	5837	MISSION GORGE RD	E	SAN DIEGO	92120	Low Commercial		811198	Auto Repair	Alvarado Canyon	Refer to Table M1	907.11	
LO SIEU SMOG TEST ONLY CENTER	6670	MIRAMAR RD	B	SAN DIEGO	92121	Low Commercial		81119	Auto Repair	Carroll Canyon	Refer to Table M1	906.10	

*Based on site visit results, these facilities were found not to be conducting significant activities and will be removed from the FY 2009 inventory. The facilities typically conducted office work or were home based and not mobile.

Business Name	Street Number	Street Name	Suite	City	Zip	Existing Status*	SIC	NAICS	Category	Nearest Conveyances or Water Bodies	Pollutants Potentially Generated	Watershed	Mobile
LOCKE'S MOBILE SERVICE	13948	AMBER SKY LN		SAN DIEGO	92129	Low Commercial		811111	Auto Repair	McGonigle Canyon	Refer to Table M1	906.10	
LOZANO'S TOWING	8835	AIRWAY RD		SAN DIEGO	92154	Low Commercial	7549	48841	Auto Repair	Tijuana River	Refer to Table M1	911.12	
LUBRIMART-TUNEMART	4101	CONVOY ST		SAN DIEGO	92111	Low Commercial		811111	Auto Repair	San Diego River, Unnamed Tributary	Refer to Table M1	907.11	
LUCIO'S AUTO REPAIR	1840	CHERI ST		SAN DIEGO	92154	Low Commercial		811111	Auto Repair	Otay River, Unnamed Tributary	Refer to Table M1	910.20	
LUCKY AUTO REPAIR	7996	ARMOUR ST		SAN DIEGO	92111	Low Commercial		81111	Auto Repair	San Diego River, Unnamed Tributary	Refer to Table M1	907.11	
Lu's Radiator Shop	5225	University AV		SAN DIEGO	92105	Low Commercial	7539	811118	Auto Repair	Chollas Creek	Refer to Table M1	908.22	
M & R TRANSMISSIONS	1025	SIGSBEE ST		SAN DIEGO	92113	Low Commercial	7537	811113	Auto Repair	Switzer Creek	Refer to Table M1	908.22	
MAACO AUTO PAINTING & BODYWORK	5670	KEARNY VILLA RD		SAN DIEGO	92123	Low Commercial		81119	Auto Repair	Murphy Canyon	Refer to Table M1	907.11	
MALIBU BODY & PAINT	8057	RAYTHEON RD	6	SAN DIEGO	92111	Low Commercial		81119	Auto Repair	San Clemente Canyon, Unnamed Tributary	Refer to Table M1	906.40	
MANNA AUTO CENTER	7645	CARROLL RD	7	SAN DIEGO	92121	Low Commercial		811111	Auto Repair	Carroll Canyon	Refer to Table M1	906.10	
MANSOUR'S	11067	CLAIREMONT MESA BLVD		SAN DIEGO	92124	Low Commercial		81119	Auto Repair	San Diego River, Unnamed Tributary	Refer to Table M1	907.11	
MARK TOW	4411	41ST ST		SAN DIEGO	92116	Low Commercial		48841	Auto Repair	San Diego River, Unnamed Tributary	Refer to Table M1	907.11	
MARK'S MOBIL TUNE-UP SPECIALTY	8525	SUMMERDALE RD	251	SAN DIEGO	92126	Low Commercial		811111	Auto Repair	Los Penasquitos Creek, Unnamed Tributary	Refer to Table M1	906.10	
MARLENE Z JENNINGS	7645	CARROLL RD	4	SAN DIEGO	92121	Low Commercial		8111	Auto Repair	Carroll Canyon	Refer to Table M1	906.10	
MARTIN TOWING & STORAGE INC	1155	POGO ROW	B5	SAN DIEGO	92154	Low Commercial		48841	Auto Repair	Otay River, Unnamed Tributary	Refer to Table M1	910.20	
MASTERCARE AUTOMOTIVE	4345	TWAIN AV	C	SAN DIEGO	92120	Low Commercial		811111	Auto Repair	San Diego River	Refer to Table M1	907.11	
MAT MOBILE AUTO REPAIR	920	HERITAGE RD	C	SAN DIEGO	92154	Low Commercial		81111	Auto Repair	Otay River, Unnamed Tributary	Refer to Table M1	910.20	
MAT TOWING/ANYWHERE TOWING/A+ AUTO EXPORT	13116	CALLE DE LOS NINOS		SAN DIEGO	92129	Low Commercial		48841	Auto Repair	Los Penasquitos Creek, Unnamed Tributary	Refer to Table M1	906.20	
MB STAR SERVICE INC	1528	BROADWAY		SAN DIEGO	92101	Low Commercial	7538	811111	Auto Repair	Switzer Creek	Refer to Table M1	908.22	
MC BRIDE'S MISSION VALLEY TOWING	2646	COMMERCIAL ST		SAN DIEGO	92113	Low Commercial	7549	488410	Auto Repair	Switzer Creek	Refer to Table M1	908.22	
MECANIC SERVICE	655	SATURN BLVD	E	SAN DIEGO	92154	Low Commercial		811111	Auto Repair	Otay River, Unnamed Tributary	Refer to Table M1	910.20	
MECHANIC MOBILE SERVICES	12710	VIA NIEVE		SAN DIEGO	92130	Low Commercial		811198	Auto Repair	Carmel Valley, Unnamed Tributary	Refer to Table M1	906.10	
MESA TOWING	9072	HADLEY PL		SAN DIEGO	92126	Low Commercial		48841	Auto Repair	Los Penasquitos Creek, Unnamed Tributary	Refer to Table M1	906.10	
MIDAS MUFFLER & BRAKE SHOPS	3846	CAMINO DEL RIO WEST	48	SAN DIEGO	92110	Low Commercial		8111	Auto Repair	San Diego River	Refer to Table M1	907.11	
MIDAS MUFFLER & BRAKE SHOPS	2242	PALM AV		SAN DIEGO	92154	Low Commercial		8111	Auto Repair	Otay River, Unnamed Tributary	Refer to Table M1	910.20	
MIDAS MUFFLER & BRAKE SHOPS	3855	CONVOY ST		SAN DIEGO	92111	Low Commercial		8111	Auto Repair	San Diego River, Unnamed Tributary	Refer to Table M1	907.11	

*Based on site visit results, these facilities were found not to be conducting significant activities and will be removed from the FY 2009 inventory. The facilities typically conducted office work or were home based and not mobile.

Business Name	Street Number	Street Name	Suite	City	Zip	Existing Status*	SIC	NAICS	Category	Nearest Conveyances or Water Bodies	Pollutants Potentially Generated	Watershed	Mobile
MIDAS MUFFLER AND BRAKE SHOP	10445	FRIARS RD		SAN DIEGO	92120	Low Commercial		8111	Auto Repair	San Diego River	Refer to Table M1	907.11	
MIDWAY AUTO REPAIR	999	MORENA BLVD		SAN DIEGO	92110	Low Commercial		811111	Auto Repair	San Diego River	Refer to Table M1	907.11	
MIKE'S FOREIGN AUTO SERVICE	4347	TWAIN AV		SAN DIEGO	92120	Low Commercial		811111	Auto Repair	San Diego River	Refer to Table M1	907.11	
MINSKY MERCEDES & BMW SERVICE INC	3727	CONVOY ST	B	SAN DIEGO	92111	Low Commercial		811111	Auto Repair	San Diego River, Unnamed Tributary	Refer to Table M1	907.11	
MIRA MESA AUTO TECHS INC	9560	BLACK MOUNTAIN RD	A	SAN DIEGO	92126	Low Commercial		811111	Auto Repair	Carroll Canyon, Unnamed Tributary	Refer to Table M1	906.10	
MIRA MESA TIRE & AUTO	9019	MIRA MESA BLVD		SAN DIEGO	92126	Low Commercial		44132	Auto Repair	Los Penasquitos Creek, Unnamed Tributary	Refer to Table M1	906.10	
MIRAMAR 76 SERVICE CENTER	5726	MIRAMAR RD		SAN DIEGO	92121	Low Commercial		44132	Auto Repair	Carroll Canyon, Unnamed Tributary	Refer to Table M1	906.10	
MIRAMAR AUTO CENTER & SMOG	8448	MIRACREST PL	F	SAN DIEGO	92121	Low Commercial		811111	Auto Repair	Carroll Canyon	Refer to Table M1	906.10	
MIRAMAR AUTO STORAGE AND BODY SHOP	1540	HERITAGE RD	A	SAN DIEGO	92154	Low Commercial		81119	Auto Repair	Otay River	Refer to Table M1	910.20	
MIRAMAR CANVAS & UPHOLSTERY	8920	ACTIVITY RD	K	SAN DIEGO	92126	Low Commercial		811198	Auto Repair	Carroll Canyon, Unnamed Tributary	Refer to Table M1	906.10	
MIRAMAR COOLING SYSTEMS INC	8448	MIRACREST PL	D	SAN DIEGO	92121	Low Commercial		811111	Auto Repair	Carroll Canyon	Refer to Table M1	906.10	
MIRAMAR H & A SPECIALIST INC	9491	BLACK MOUNTAIN RD	B	SAN DIEGO	92126	Low Commercial		811111	Auto Repair	Carroll Canyon, Unnamed Tributary	Refer to Table M1	906.10	
MIRAMAR H & A SPECIALIST INC	9585	BLACK MOUNTAIN RD		SAN DIEGO	92126	Low Commercial		811111	Auto Repair	Carroll Canyon, Unnamed Tributary	Refer to Table M1	906.10	
MIRAMAR TEST ONLY CENTER	7645	CARROLL RD	6B	SAN DIEGO	92121	Low Commercial		811198	Auto Repair	Carroll Canyon	Refer to Table M1	906.10	
MIRAMAR TRANSMISSION	6594	MIRAMAR RD	101	SAN DIEGO	92121	Low Commercial		811113	Auto Repair	Carroll Canyon	Refer to Table M1	906.10	
MIRAMAR TRANSMISSION	6594	MIRAMAR RD	100	SAN DIEGO	92121	Low Commercial		8111	Auto Repair	Carroll Canyon	Refer to Table M1	906.10	
MISSION HILLS AUTOMOTIVE	308	WASHINGTON ST		SAN DIEGO	92103	Low Commercial		811111	Auto Repair	San Diego River	Refer to Table M1	907.11	
MISSION VALLEY FOREIGN CAR SERVICE INC	6205	FAIRMOUNT AV		SAN DIEGO	92120	Low Commercial		811111	Auto Repair	San Diego River	Refer to Table M1	907.11	
MISSION VALLEY TOWING	3519	DORCHESTER DR		SAN DIEGO	92123	Low Commercial		811198	Auto Repair	Murphy Canyon, Unnamed Tributary	Refer to Table M1	907.11	
MISSION VILLAGE AUTO CARE	6008	MISSION GORGE RD	A	SAN DIEGO	92120	Low Commercial		8111	Auto Repair	Alvarado Canyon	Refer to Table M1	907.11	
MOBIL SMOG STATION	943	HERITAGE RD		SAN DIEGO	92154	Low Commercial		81149	Auto Repair	Otay River, Unnamed Tributary	Refer to Table M1	910.20	
MORENA SMOG & LUBE	1076	MORENA BLVD		SAN DIEGO	92110	Low Commercial		81119	Auto Repair	San Diego River	Refer to Table M1	907.11	
MOSSY TOYOTA CERTIFIED COLLISION CENTER	5252	LOVELOCK ST		SAN DIEGO	92110	Low Commercial		81119	Auto Repair	San Diego River	Refer to Table M1	907.11	
MR SMOG	1739	PALM AV	B	SAN DIEGO	92154	Low Commercial		811198	Auto Repair	Otay River, Unnamed Tributary	Refer to Table M1	910.20	
MURANYI AUTOMOTIVE SERVICE INC	3475	CHANNEL WY		SAN DIEGO	92110	Low Commercial		811111	Auto Repair	San Diego River	Refer to Table M1	907.11	
MUSSARI AUTO DETAILING	7610	HAZARD CENTER DR	113	SAN DIEGO	92108	Low Commercial		811198	Auto Repair	San Diego River	Refer to Table M1	907.11	

*Based on site visit results, these facilities were found not to be conducting significant activities and will be removed from the FY 2009 inventory. The facilities typically conducted office work or were home based and not mobile.

Business Name	Street Number	Street Name	Suite	City	Zip	Existing Status*	SIC	NAICS	Category	Nearest Conveyances or Water Bodies	Pollutants Potentially Generated	Watershed	Mobile
N & U AUTO GLASS OUTLET	1580	HERITAGE RD	B	SAN DIEGO	92154	Low Commercial		811122	Auto Repair	Otay River	Refer to Table M1	910.20	
NAN'S TIRES AND WHEELS	4884	UNIVERSITY AV		SAN DIEGO	92105	Low Commercial	5014	441320	Auto Repair	Chollas Creek	Refer to Table M1	908.22	
NETO'S TOWING	3575	BYRD ST		SAN DIEGO	92154	Low Commercial		48841	Auto Repair	Otay River	Refer to Table M1	910.20	
Nick's Auto Repair	1659	National AV		SAN DIEGO	92113	Low Commercial	7538	811111	Auto Repair	Switzer Creek	Refer to Table M1	908.22	
NICOLAS AUTO REPAIR	973	HERITAGE RD		SAN DIEGO	92154	Low Commercial		811111	Auto Repair	Otay River, Unnamed Tributary	Refer to Table M1	910.20	
NON-STOP TOWING	6162	MISSION GORGE RD	C	SAN DIEGO	92120	Low Commercial		48841	Auto Repair	Alvarado Canyon	Refer to Table M1	907.11	
North Park Car Wash (In & Out Car Wash Inc)	3419	UNIVERSITY AV		SAN DIEGO	92104	Low Commercial	7542	811198	Auto Repair	Chollas Creek	Refer to Table M1	908.22	
NORTH PARK IMPORTS	3926	WABASH AV		SAN DIEGO	92104	Low Commercial	7538	811111	Auto Repair	Chollas Creek	Refer to Table M1	908.22	
NUMBER ONE #1 SMOG CHECK	4354	TWAIN AV	A	SAN DIEGO	92120	Low Commercial		811198	Auto Repair	San Diego River	Refer to Table M1	907.11	
O B SMOG CHECK TEST ONLY CENTER	4694	VOLTAIRE ST	B	SAN DIEGO	92107	Low Commercial		8111	Auto Repair	San Diego River	Refer to Table M1	907.11	
OCEAN BEACH TIRE CENTER	4893	NEWPORT AV		SAN DIEGO	92107	Low Commercial	5014	44132	Auto Repair	Pacific Ocean Shoreline, San Diego HU	Refer to Table M1	907.11	
OFF ROAD WAREHOUSE INC	7915	BALBOA AV		SAN DIEGO	92111	Low Commercial		8111	Auto Repair	San Diego River, Unnamed Tributary	Refer to Table M1	907.11	
OIL CHANGERS	2448	EL CAJON BLVD		SAN DIEGO	92104	Low Commercial	7549	811191	Auto Repair	Switzer Creek	Refer to Table M1	908.22	
OLGUIN'S AUTO FINISHING	4044	BYRD ST		SAN DIEGO	92154	Low Commercial		81119	Auto Repair	Otay River	Refer to Table M1	910.20	
ON SITE OIL CHANGES	302	WASHINGTON ST	808	SAN DIEGO	92103	Low Commercial		811198	Auto Repair	San Diego River	Refer to Table M1	907.11	
ONE STOP AUTOSPORTS	3141	FAIRMOUNT AV		SAN DIEGO	92105	Low Commercial	7539	811118	Auto Repair	Chollas Creek	Refer to Table M1	908.22	
ONE STOP SMOG	4425	CONVOY ST	104	SAN DIEGO	92111	Low Commercial		811198	Auto Repair	San Diego River, Unnamed Tributary	Refer to Table M1	907.11	
OSCAR'S BODY SHOP	8380	VICKERS ST	G	SAN DIEGO	92111	Low Commercial		811198	Auto Repair	San Diego River, Unnamed Tributary	Refer to Table M1	907.11	
OZZIE'S IMPORT AUTO REPAIR	1871	SUNSET CLIFFS BLVD		SAN DIEGO	92107	Low Commercial	7538	81111	Auto Repair	Pacific Ocean Shoreline, San Diego HU	Refer to Table M1	907.11	
PACIFIC AUTO SERVICE	6660	MIRAMAR RD	B	SAN DIEGO	92121	Low Commercial		811111	Auto Repair	Carroll Canyon	Refer to Table M1	906.10	
PACIFIC AUTOW	8725	MIRAMAR PL		SAN DIEGO	92121	Low Commercial		48841	Auto Repair	Carroll Canyon	Refer to Table M1	906.10	
PACIFIC BEACH DETAIL SHOP THE	4645	CASS ST	105	SAN DIEGO	92109	Low Commercial		81119	Auto Repair	Pacific Ocean Shoreline, Scripps HA	Refer to Table M1	906.30	
PACIFIC RIM AUTO	6690	MIRAMAR RD		SAN DIEGO	92121	Low Commercial		8111	Auto Repair	Carroll Canyon	Refer to Table M1	906.10	
PACIFIC TRANSMISSIONS	4852	VOLTAIRE ST		SAN DIEGO	92107	Low Commercial	7537	811113	Auto Repair	San Diego River	Refer to Table M1	907.11	
PANDA ACADEMY TOWING AND AUTOMOTIVE CENTER	1956	CRANDALL DR		SAN DIEGO	92111	Low Commercial		811198	Auto Repair	San Diego River, Unnamed Tributary	Refer to Table M1	907.11	
PANN AUTO PERFORMANCE LLC	7960	RONSON RD		SAN DIEGO	92111	Low Commercial		44132	Auto Repair	San Clemente Canyon, Unnamed Tributary	Refer to Table M1	906.40	

*Based on site visit results, these facilities were found not to be conducting significant activities and will be removed from the FY 2009 inventory. The facilities typically conducted office work or were home based and not mobile.

Business Name	Street Number	Street Name	Suite	City	Zip	Existing Status*	SIC	NAICS	Category	Nearest Conveyances or Water Bodies	Pollutants Potentially Generated	Watershed	Mobile
PANTHER TOWING	2699	COMMERCIAL ST	D	SAN DIEGO	92113	Low Commercial	7549	488410	Auto Repair	Switzer Creek	Refer to Table M1	908.22	
PARK BLVD AUTOBODY	4642	PARK BLVD	B	SAN DIEGO	92116	Low Commercial		811111	Auto Repair	San Diego River	Refer to Table M1	907.11	
PAT'S AUTO REPAIR	5839	MISSION GORGE RD	F	SAN DIEGO	92120	Low Commercial		811111	Auto Repair	Alvarado Canyon	Refer to Table M1	907.11	
PAYLESS AUTO REPAIR	7645	CARROLL RD		SAN DIEGO	92121	Low Commercial		811198	Auto Repair	Carroll Canyon	Refer to Table M1	906.10	
PB CERTIFIED AUTO	5074	CASS ST		SAN DIEGO	92109	Low Commercial	7538	811111	Auto Repair	Pacific Ocean Shoreline, Scripps HA	Refer to Table M1	906.30	
PC AUTO DETAILING	6858	RAMFOS CIR		SAN DIEGO	92139	Low Commercial		811198	Auto Repair	Sweetwater River, Unnamed Tributary	Refer to Table M1	909.12	
PERFORMANCE INDEPENDENT PORSCHE	6035	FAIRMOUNT AV		SAN DIEGO	92120	Low Commercial	7538	811111	Auto Repair	San Diego River	Refer to Table M1	907.11	
PERFORMANCE TIRE & SERVICE CENTER	8286	MIRAMAR RD		SAN DIEGO	92126	Low Commercial		44132	Auto Repair	Carroll Canyon, Unnamed Tributary	Refer to Table M1	906.10	
PERSONALIZED AUTOHAUS INC	8645	COMMERCE AV		SAN DIEGO	92121	Low Commercial		8111	Auto Repair	Carroll Canyon	Refer to Table M1	906.10	
PETER'S FOREIGN AUTO REPAIR	5240	EL CAJON BLVD		SAN DIEGO	92115	Low Commercial	7538	811111	Auto Repair	Chollas Creek	Refer to Table M1	908.22	
PETTEY'S AUTO SERVICE INC	11641	IBERIA PL		SAN DIEGO	92128	Low Commercial		8111	Auto Repair	Lake Hodges, Unnamed Tributary	Refer to Table M1	905.22	
PIERSALL'S & LYONS DAY & NITE CAR WASH	3204	GREYLING DR		SAN DIEGO	92123	Low Commercial		811198	Auto Repair	San Diego River, Unnamed Tributary	Refer to Table M1	907.11	
PIERSALL'S SOUTH BAY BUGGY BATH	2925	BEYER BLVD		SAN DIEGO	92154	Low Commercial		811198	Auto Repair	Otay River, Unnamed Tributary	Refer to Table M1	910.20	
PIERSALL'S UNIVERSITY BUGGY BATH	4474	UNIVERSITY AV		SAN DIEGO	92105	Low Commercial	7542	811198	Auto Repair	Chollas Creek	Refer to Table M1	908.22	
PIT STOP THE/PERFORMANCE AUTO SALES	7515	CLAIREMONT MESA BLVD	B	SAN DIEGO	92111	Low Commercial		811111	Auto Repair	San Clemente Canyon, Unnamed Tributary	Refer to Table M1	906.40	
PLATT'S TOWING	785	24TH ST		SAN DIEGO	92154	Low Commercial		48841	Auto Repair	Otay River, Unnamed Tributary	Refer to Table M1	910.20	
POINT LOMA MOVING CENTER	3820	MIDWAY DR		SAN DIEGO	92110	Low Commercial		8111	Auto Repair	San Diego River	Refer to Table M1	907.11	
POINT LOMA TOWING	8060	ARMOUR ST		SAN DIEGO	92111	Low Commercial		48841	Auto Repair	San Diego River, Unnamed Tributary	Refer to Table M1	907.11	
PONCHO ABC TOWING & STORAGE	1155	HERITAGE RD	D	SAN DIEGO	92154	Low Commercial		811198	Auto Repair	Otay River	Refer to Table M1	910.20	
POWER TIRES	922	30TH ST		SAN DIEGO	92113	Low Commercial	7534	811198	Auto Repair	Chollas Creek	Refer to Table M1	908.22	
PRECISION AUTOMOTIVE	5841	MISSION GORGE RD	B	SAN DIEGO	92120	Low Commercial		811111	Auto Repair	Alvarado Canyon	Refer to Table M1	907.11	
PRECISION TOWING INC	4424	GLACIER AV		SAN DIEGO	92120	Low Commercial		811198	Auto Repair	San Diego River	Refer to Table M1	907.11	
PRECISION TUNE AUTO CARE BALBOA	8027	BALBOA AV		SAN DIEGO	92111	Low Commercial		8111	Auto Repair	San Diego River, Unnamed Tributary	Refer to Table M1	907.11	
PRECISION TUNE OF MIRAMAR	6594	MIRAMAR RD	100	SAN DIEGO	92121	Low Commercial		811111	Auto Repair	Carroll Canyon	Refer to Table M1	906.10	
PRIORITY TOWING	9130	DOWDY DR		SAN DIEGO	92126	Low Commercial		48841	Auto Repair	Carroll Canyon, Unnamed Tributary	Refer to Table M1	906.10	
PRO ALTERNATOR & STARTER REBUILD	4247	EL CAJON BLVD		SAN DIEGO	92105	Low Commercial	7539	811118	Auto Repair	Chollas Creek	Refer to Table M1	908.22	

*Based on site visit results, these facilities were found not to be conducting significant activities and will be removed from the FY 2009 inventory. The facilities typically conducted office work or were home based and not mobile.

Business Name	Street Number	Street Name	Suite	City	Zip	Existing Status*	SIC	NAICS	Category	Nearest Conveyances or Water Bodies	Pollutants Potentially Generated	Watershed	Mobile
PRO GEAR	7948	RONSON RD		SAN DIEGO	92111	Low Commercial		811198	Auto Repair	San Clemente Canyon, Unnamed Tributary	Refer to Table M1	906.40	
PRO MASTERS AUTOMOTIVE INC	7645	CARROLL RD	6	SAN DIEGO	92121	Low Commercial		811111	Auto Repair	Carroll Canyon	Refer to Table M1	906.10	
PRO TEC AUTO LLC	710	TURQUOISE ST		SAN DIEGO	92109	Low Commercial		811111	Auto Repair	Pacific Ocean Shoreline, Scripps HA	Refer to Table M1	906.30	
PRO-FINISH	5162	ABERDEEN ST		SAN DIEGO	92117	Low Commercial		81119	Auto Repair	San Clemente Canyon	Refer to Table M1	906.40	
PROLITE AUTO GLASS COMPANY	1566	HERITAGE RD	C	SAN DIEGO	92154	Low Commercial		811122	Auto Repair	Otay River	Refer to Table M1	910.20	
PROMETRO GLASS	3889	EUCLID AV		SAN DIEGO	92105	Low Commercial	7536	811122	Auto Repair	Chollas Creek	Refer to Table M1	908.22	
PVI TOWING INC	5839	MISSION GORGE RD	C	SAN DIEGO	92120	Low Commercial		48841	Auto Repair	Alvarado Canyon	Refer to Table M1	907.11	
QUALITY AUTOMOTIVE	7935	BALBOA AV		SAN DIEGO	92111	Low Commercial		811111	Auto Repair	San Diego River, Unnamed Tributary	Refer to Table M1	907.11	
QUALITY MOBILE TRUCK REPAIR	874	HOLLISTER ST	53	SAN DIEGO	92154	Low Commercial		811219	Auto Repair	Otay River, Unnamed Tributary	Refer to Table M1	910.20	
QUALTECH AUTO GLASS INC	4341	TWAIN AV		SAN DIEGO	92120	Low Commercial		8111	Auto Repair	San Diego River	Refer to Table M1	907.11	
QUIN AUTO MOBILE SERVICE	8853	CAPRICORN WY		SAN DIEGO	92126	Low Commercial		811198	Auto Repair	Los Penasquitos Creek, Unnamed Tributary	Refer to Table M1	906.10	
R AND M AUTO REPAIR AND FLEET SERVICES	3550	KURTZ ST		SAN DIEGO	92110	Low Commercial		8111	Auto Repair	San Diego River	Refer to Table M1	907.11	
R RUN - RITE - AUTO SERVICE MOBILE MECHANIC	2461	PALACE DR		SAN DIEGO	92123	Low Commercial		811111	Auto Repair	Murphy Canyon, Unnamed Tributary	Refer to Table M1	907.11	
RA MOBILE AUTO MECHANIC	1080	OTAY VALLEY RD		SAN DIEGO	92154	Low Commercial		811111	Auto Repair	Otay River, Unnamed Tributary	Refer to Table M1	910.20	
RADIATOR SHOP	4428	GLACIER AV		SAN DIEGO	92120	Low Commercial		811111	Auto Repair	San Diego River	Refer to Table M1	907.11	
RAM COMPU-MOBILE	6549	MISSION GORGE RD	145	SAN DIEGO	92120	Low Commercial		811198	Auto Repair	San Diego River	Refer to Table M1	907.11	
RANCHO BERNARDO AUTOMOTIVES INC	11651	IBERIA PL		SAN DIEGO	92128	Low Commercial		8111	Auto Repair	Lake Hodges, Unnamed Tributary	Refer to Table M1	905.22	
RANCHO BERNARDO MINI WAREHOUSE & R V PARK	10905	VIA FRONTERA		SAN DIEGO	92127	Low Commercial		811198	Auto Repair	San Dieguito River, Unnamed Tributary	Refer to Table M1	905.11	
RANCHO BERNARDO SMOG TEST	11639	IBERIA PL	A	SAN DIEGO	92128	Low Commercial		811198	Auto Repair	Lake Hodges, Unnamed Tributary	Refer to Table M1	905.22	
RANCHO DEL ORO TOWING	11330	SORRENTO VALLEY RD		SAN DIEGO	92121	Low Commercial		48841	Auto Repair	Los Penasquitos Creek	Refer to Table M1	906.10	
RANDY'S MOBILE AUTO & TRUCK REPAIR	6161	CALLE MARISELDA	408	SAN DIEGO	92124	Low Commercial		811111	Auto Repair	Shepherd Canyon	Refer to Table M1	907.11	
RANDY'S VOLKSWAGEN CLINIC	5354	BANKS ST		SAN DIEGO	92110	Low Commercial		811111	Auto Repair	San Diego River	Refer to Table M1	907.11	
RAPID WASH/TOBE ENTERPRISES	7690	PARKDALE CIR		SAN DIEGO	92126	Low Commercial		811198	Auto Repair	Carroll Canyon, Unnamed Tributary	Refer to Table M1	906.10	
RAY FREY AUTO CENTER INC	7696	VICKERS ST		SAN DIEGO	92111	Low Commercial		811111	Auto Repair	San Clemente Canyon, Unnamed Tributary	Refer to Table M1	906.40	
RAYGOZA TIRES	654	HOLLISTER ST		SAN DIEGO	92154	Low Commercial		44132	Auto Repair	Otay River	Refer to Table M1	910.20	
RAYGOZA TIRES	2281	FLOWER AV	A-2	SAN DIEGO	92154	Low Commercial		44132	Auto Repair	Otay River, Unnamed Tributary	Refer to Table M1	910.20	

*Based on site visit results, these facilities were found not to be conducting significant activities and will be removed from the FY 2009 inventory. The facilities typically conducted office work or were home based and not mobile.

Business Name	Street Number	Street Name	Suite	City	Zip	Existing Status*	SIC	NAICS	Category	Nearest Conveyances or Water Bodies	Pollutants Potentially Generated	Watershed	Mobile
RB TIRE & BRAKE	11645	IBERIA PL		SAN DIEGO	92128	Low Commercial		8111	Auto Repair	Lake Hodges, Unnamed Tributary	Refer to Table M1	905.22	
REB MOBILE AUTO SERVICE	259	PARKBROOK PL		SAN DIEGO	92114	Low Commercial		811111	Auto Repair	Sweetwater River, Unnamed Tributary	Refer to Table M1	909.12	
RECONWORKS	905	VAN NUYS ST		SAN DIEGO	92109	Low Commercial		8111	Auto Repair	Pacific Ocean Shoreline, Scripps HA	Refer to Table M1	906.30	
Rescue Auto Towing and Recovery	1640	Logan AV		SAN DIEGO	92113	Low Commercial	7549	48841	Auto Repair	Switzer Creek	Refer to Table M1	908.22	
RG PERFORMANCE SPECIALTIES	2362	MABUHAY WY		SAN DIEGO	92154	Low Commercial		811198	Auto Repair	Otay River	Refer to Table M1	910.20	
RICH PHILLIPS AUTO SERVICE	7105	EL CAJON BLVD		SAN DIEGO	92115	Low Commercial	7538	811111	Auto Repair	Chollas Creek	Refer to Table M1	908.22	
RICHARD DANIELS FOREIGN	5913.5	MISSION GORGE RD		SAN DIEGO	92120	Low Commercial		811111	Auto Repair	Alvarado Canyon	Refer to Table M1	907.11	
RICH'S V W SERVICE OF PT LOMA	1869	CABLE ST		SAN DIEGO	92107	Low Commercial	7538	811111	Auto Repair	Pacific Ocean Shoreline, San Diego HU	Refer to Table M1	907.11	
RIGHTLOOK.COM	8969	KENAMAR DR	113	SAN DIEGO	92126	Low Commercial		811198	Auto Repair	Carroll Canyon, Unnamed Tributary	Refer to Table M1	906.10	
RL EQUIPMENT SALES & SERVICE	1838	CINDY ST		SAN DIEGO	92154	Low Commercial		81119	Auto Repair	Otay River, Unnamed Tributary	Refer to Table M1	910.20	
ROAD ONE	6980	MISSION GORGE RD	E	SAN DIEGO	92120	Low Commercial		48841	Auto Repair	San Diego River	Refer to Table M1	907.11	
ROBBINS AUTO GLASS	8115	AEDAN CT		SAN DIEGO	92120	Low Commercial		81149	Auto Repair	San Diego River, Unnamed Tributary	Refer to Table M1	907.11	
ROCKET MOTORCYCLES	5171	MORENA PL		SAN DIEGO	92110	Low Commercial		811219	Auto Repair	San Diego River	Refer to Table M1	907.11	
RODEO TOWING & STORAGE	943	HERITAGE RD		SAN DIEGO	92154	Low Commercial		8111	Auto Repair	Otay River, Unnamed Tributary	Refer to Table M1	910.20	
ROGER Z MOBILE AUTO REPAIR	12086	SEPIA CT		SAN DIEGO	92128	Low Commercial		811111	Auto Repair	Chicarita Creek, Unnamed Tributary	Refer to Table M1	906.20	
ROGERS AUTO BODY	4837	CASS ST		SAN DIEGO	92109	Low Commercial	7532	811121	Auto Repair	Pacific Ocean Shoreline, Scripps HA	Refer to Table M1	906.30	
RUDI'S AUTOHAUS STUTTGART INC	7961	BALBOA AV		SAN DIEGO	92111	Low Commercial		811111	Auto Repair	San Diego River, Unnamed Tributary	Refer to Table M1	907.11	
RUN AUTO REPAIR	7645	CARROLL RD	20	SAN DIEGO	92121	Low Commercial		811111	Auto Repair	Carroll Canyon	Refer to Table M1	906.10	
Run Rite Auto Service and Tire	5249	El Cajon Blvd		SAN DIEGO	92115	Low Commercial	7538	811111	Auto Repair	Chollas Creek	Refer to Table M1	908.22	
RV SPECIALISTS INC	7052	CARROLL RD		SAN DIEGO	92121	Low Commercial		8111	Auto Repair	Carroll Canyon, Unnamed Tributary	Refer to Table M1	906.10	
RYDER TRUCK RENTAL INC.	5345	OVERLAND AV		SAN DIEGO	92123	Low Commercial		8111	Auto Repair	Murphy Canyon	Refer to Table M1	907.11	
S and F Motorsports	4020	Hicock St.		SAN DIEGO	92110	Low Commercial	7549	811198	Auto Repair	San Diego River	Refer to Table M1	907.11	
SAFETY AUTO REPAIR	6517	EL CAJON BLVD	A	SAN DIEGO	92115	Low Commercial	7538	811111	Auto Repair	Chollas Creek	Refer to Table M1	908.22	
SALGADO'S MECHANIC SHOP	3701	EL CAJON BLVD		SAN DIEGO	92105	Low Commercial	7538	811111	Auto Repair	Chollas Creek	Refer to Table M1	908.22	
SAMCO OF KEARNY MESA	7835	ARMOUR ST		SAN DIEGO	92111	Low Commercial		811111	Auto Repair	San Diego River, Unnamed Tributary	Refer to Table M1	907.11	
SAM'S SHELL SERVICE	4794	VOLTAIRE ST		SAN DIEGO	92107	Low Commercial		811111	Auto Repair	San Diego River	Refer to Table M1	907.11	

*Based on site visit results, these facilities were found not to be conducting significant activities and will be removed from the FY 2009 inventory. The facilities typically conducted office work or were home based and not mobile.

Business Name	Street Number	Street Name	Suite	City	Zip	Existing Status*	SIC	NAICS	Category	Nearest Conveyances or Water Bodies	Pollutants Potentially Generated	Watershed	Mobile
SAN CARLOS AUTO SERVICE	8865	LAKE MURRAY BLVD		SAN DIEGO	92119	Low Commercial		8111	Auto Repair	San Diego River, Unnamed Tributary	Refer to Table M1	907.11	
SAN DIEGO BATTERY CO	3075	FAIRMOUNT AV		SAN DIEGO	92105	Low Commercial	7539	811118	Auto Repair	Chollas Creek	Refer to Table M1	908.22	
SAN DIEGO COMMERCIAL FLEET MAINTENANCE AND REPAIR	7189	LATROBE CIR		SAN DIEGO	92139	Low Commercial		811118	Auto Repair	Sweetwater River, Unnamed Tributary	Refer to Table M1	909.12	
SAN DIEGO IMPERIAL CTY APPRL	8145	AEDAN CT		SAN DIEGO	92120	Low Commercial		811198	Auto Repair	San Diego River, Unnamed Tributary	Refer to Table M1	907.11	
SAN DIEGO SMOG	1270	PICADOR BLVD	A	SAN DIEGO	92154	Low Commercial		811198	Auto Repair	Otay River, Unnamed Tributary	Refer to Table M1	910.20	
SAN DIEGO SMOG TEST CENTER ONLY	2912	ADAMS AV		SAN DIEGO	92116	Low Commercial		81119	Auto Repair	San Diego River	Refer to Table M1	907.11	
SAN DIEGO SMOG TEST ONLY	8025	CLAIREMONT MESA BLVD	220	SAN DIEGO	92111	Low Commercial		81119	Auto Repair	San Clemente Canyon, Unnamed Tributary	Refer to Table M1	906.40	
San Diego Spring & Suspension	9229	Harris Plant Rd.		SAN DIEGO	92145	Low Commercial	7539	811118	Auto Repair	San Clemente Canyon	Refer to Table M1	906.40	
SAN DIEGO SPRING AND SUSPENSION LLC	3031	PENNANT WY		SAN DIEGO	92122	Low Commercial		81119	Auto Repair	San Clemente Canyon	Refer to Table M1	906.40	
SANTANA MOBILE AUTO SERVICE & REPAIR	3627	BYRD ST		SAN DIEGO	92154	Low Commercial		811111	Auto Repair	Otay River	Refer to Table M1	910.20	
SCRATCH AWAY	3990	HICOCK ST		SAN DIEGO	92110	Low Commercial		811198	Auto Repair	San Diego River	Refer to Table M1	907.11	
SCRIPPS AUTOMOTIVE SERVICE	12093	SCRIPPS SUMMIT DR	B	SAN DIEGO	92131	Low Commercial		811111	Auto Repair	Cypress Canyon	Refer to Table M1	906.20	
SD GARAGE BODY REPAIR	4090	FAIRMOUNT AV		SAN DIEGO	92105	Low Commercial	7538	811111	Auto Repair	Chollas Creek	Refer to Table M1	908.22	
SEARS AUTO CENTER 2969	7655	CLAIREMONT MESA BLVD		SAN DIEGO	92111	Low Commercial		811111	Auto Repair	San Clemente Canyon, Unnamed Tributary	Refer to Table M1	906.40	
SECOR'S AUTOMOTIVE	11643	IBERIA PL		SAN DIEGO	92128	Low Commercial		811111	Auto Repair	Lake Hodges, Unnamed Tributary	Refer to Table M1	905.22	
SERGIO PERALTA	6660	MIRAMAR RD		SAN DIEGO	92121	Low Commercial		8111	Auto Repair	Carroll Canyon	Refer to Table M1	906.10	
SERGIO'S AUTO ELECTRIC INC	3746	MAIN ST		SAN DIEGO	92113	Low Commercial	7539	811118	Auto Repair	Seventh Street Channel	Refer to Table M1	908.31	
SHEENS AUTO CARE	7985	RAYTHEON RD		SAN DIEGO	92111	Low Commercial		811111	Auto Repair	San Clemente Canyon, Unnamed Tributary	Refer to Table M1	906.40	
SIMON'S INDEPENDENT BMW SERVICES LLC	3108	FAIRMOUNT AV		SAN DIEGO	92105	Low Commercial	7538	811111	Auto Repair	Chollas Creek	Refer to Table M1	908.22	
SMART MARINE MOBILE SERVICES	4956	NARRAGANSETT AV	A	SAN DIEGO	92107	Low Commercial		811198	Auto Repair	Pacific Ocean Shoreline, San Diego HU	Refer to Table M1	907.11	
SMITTYS SERVICE	3441	ADAMS AV	A	SAN DIEGO	92116	Low Commercial		811111	Auto Repair	San Diego River	Refer to Table M1	907.11	
SMOG CLINIC	7535	CLAIREMONT MESA BLVD	C	SAN DIEGO	92111	Low Commercial		811198	Auto Repair	San Clemente Canyon, Unnamed Tributary	Refer to Table M1	906.40	
SNAPPY AUTO SERVICE	4234	MISSISSIPPI ST		SAN DIEGO	92104	Low Commercial	7538	811111	Auto Repair	Switzer Creek	Refer to Table M1	908.22	
SOLAR ECLIPSE MOBILE WINDOW TINTING	2248	CRANDALL DR		SAN DIEGO	92111	Low Commercial		811198	Auto Repair	San Diego River, Unnamed Tributary	Refer to Table M1	907.11	
SORRENTO CAR WASH - LP DBA AMERICANA CAR WASH	9510	SCRANTON RD		SAN DIEGO	92121	Low Commercial		811198	Auto Repair	Soledad Canyon, Unnamed Tributary	Refer to Table M1	906.10	
SORRENTO VALLEY AUTOMOTIVE	11526	SORRENTO VALLEY RD	I	SAN DIEGO	92121	Low Commercial		811111	Auto Repair	Los Penasquitos Creek	Refer to Table M1	906.10	

*Based on site visit results, these facilities were found not to be conducting significant activities and will be removed from the FY 2009 inventory. The facilities typically conducted office work or were home based and not mobile.

Business Name	Street Number	Street Name	Suite	City	Zip	Existing Status*	SIC	NAICS	Category	Nearest Conveyances or Water Bodies	Pollutants Potentially Generated	Watershed	Mobile
SOTO'S TRANSMISSION REPAIR	2278	PALM AV	2280	SAN DIEGO	92154	Low Commercial		811111	Auto Repair	Otay River, Unnamed Tributary	Refer to Table M1	910.20	
SOUND CHECK	7861	RAYTHEON RD		SAN DIEGO	92111	Low Commercial		811198	Auto Repair	San Clemente Canyon, Unnamed Tributary	Refer to Table M1	906.40	
SOUND DESIGN	6851	MISSION GORGE RD		SAN DIEGO	92120	Low Commercial		811198	Auto Repair	San Diego River	Refer to Table M1	907.11	
SOUTH BAY SMOG CHECK CENTER TEST ONLY	2281	FLOWER AV	D	SAN DIEGO	92154	Low Commercial		811198	Auto Repair	Otay River, Unnamed Tributary	Refer to Table M1	910.20	
SOUTH OTAY TRUCK & HEAVY EQUIPMENT	8674	AVENIDA COSTA SUR	B	SAN DIEGO	92154	Low Commercial	7539	811118	Auto Repair	Tijuana River	Refer to Table M1	911.12	
South State Towing	1180	Heritage Rd		SAN DIEGO	92154	Low Commercial	7549	488410	Auto Repair	Otay River	Refer to Table M1	910.20	
SOUTH WEST AUTO	3970	HICOCK ST		SAN DIEGO	92110	Low Commercial	7538	811111	Auto Repair	San Diego River	Refer to Table M1	907.11	
SPARKY'S TRANSMISSIONS	3426	ADAMS AV		SAN DIEGO	92116	Low Commercial		811111	Auto Repair	San Diego River	Refer to Table M1	907.11	
SPEEDY TUNE & BRAKE	6696	MIRAMAR RD	L	SAN DIEGO	92121	Low Commercial		81119	Auto Repair	Carroll Canyon	Refer to Table M1	906.10	
SPEEDY'S AUTO DETAILING	2777	HEALTH CENTER DR		SAN DIEGO	92123	Low Commercial		811198	Auto Repair	San Diego River, Unnamed Tributary	Refer to Table M1	907.11	
SPORT UTILITY MOTORCARS	8448	MIRACREST PL	E	SAN DIEGO	92121	Low Commercial		81119	Auto Repair	Carroll Canyon	Refer to Table M1	906.10	
STADIUM BLUEWATER INC	10383	FRIARS RD		SAN DIEGO	92120	Low Commercial		8111	Auto Repair	San Diego River	Refer to Table M1	907.11	
STANCO AND STERLING AUTOMOTIVE	4277	TAYLOR ST		SAN DIEGO	92110	Low Commercial		811111	Auto Repair	San Diego River	Refer to Table M1	907.11	
STAR TOWING	8060	ARMOUR ST		SAN DIEGO	92111	Low Commercial		48841	Auto Repair	San Diego River, Unnamed Tributary	Refer to Table M1	907.11	
STAR TOWING	11330	SORRENTO VALLEY RD	B	SAN DIEGO	92121	Low Commercial		48841	Auto Repair	Los Penasquitos Creek	Refer to Table M1	906.10	
STEREO CITY	3329	PALM AV		SAN DIEGO	92154	Low Commercial		811118	Auto Repair	Otay River	Refer to Table M1	910.20	
STEVES DETAILING MISSION VALLEY	8880	RIO SAN DIEGO DR	L1	SAN DIEGO	92108	Low Commercial		811198	Auto Repair	San Diego River	Refer to Table M1	907.11	
STONECREST TEST- ONLY SMOG CENTER	3690	MURPHY CANYON RD	103	SAN DIEGO	92123	Low Commercial	7549	811198	Auto Repair	Murphy Canyon	Refer to Table M1	907.11	
STREET DREAMS ACCESSORIES	6690	MIRAMAR RD	E	SAN DIEGO	92121	Low Commercial		811198	Auto Repair	Carroll Canyon	Refer to Table M1	906.10	
SUN INDEPENDENT AUTO REPAIR	1040	16TH ST		SAN DIEGO	92101	Low Commercial	7538	811111	Auto Repair	Switzer Creek	Refer to Table M1	908.22	
SUNSET CLIFFS AUTOMOTIVE	2231	SUNSET CLIFFS BLVD		SAN DIEGO	92107	Low Commercial		811111	Auto Repair	San Diego River	Refer to Table M1	907.11	
SUNSET GARAGE OF OB INC	1946	BACON ST		SAN DIEGO	92107	Low Commercial	7538	811111	Auto Repair	Pacific Ocean Shoreline, San Diego HU	Refer to Table M1	907.11	
SUNSETT PAINT HENDERLITE CORP/AND BODY WORKS	7025	MANYA CIR		SAN DIEGO	92154	Low Commercial		81119	Auto Repair	Otay River	Refer to Table M1	910.20	
SUNSHINE FOREIGN AND DOMESTIC REPAIR	8660	MIRAMAR RD	6	SAN DIEGO	92126	Low Commercial		811198	Auto Repair	Carroll Canyon, Unnamed Tributary	Refer to Table M1	906.10	
SUPREME EVENTS INC	3111	CAMINO DEL RIO NORTH	400	SAN DIEGO	92108	Low Commercial		811198	Auto Repair	San Diego River	Refer to Table M1	907.11	
SUSPENSION PLUS	6696	MIRAMAR RD I/J		SAN DIEGO	92121	Low Commercial		8111	Auto Repair	Carroll Canyon	Refer to Table M1	906.10	

*Based on site visit results, these facilities were found not to be conducting significant activities and will be removed from the FY 2009 inventory. The facilities typically conducted office work or were home based and not mobile.

Business Name	Street Number	Street Name	Suite	City	Zip	Existing Status*	SIC	NAICS	Category	Nearest Conveyances or Water Bodies	Pollutants Potentially Generated	Watershed	Mobile
SYMBOLIC MOTOR CAR CO	11455	SORRENTO VALLEY RD		SAN DIEGO	92121	Low Commercial		8111	Auto Repair	Los Penasquitos Creek	Refer to Table M1	906.10	
T H AUTO SERVICES #2	6952	LINDA VISTA RD	B	SAN DIEGO	92111	Low Commercial		811111	Auto Repair	San Diego River, Unnamed Tributary	Refer to Table M1	907.11	
T.P. AUTO REPAIR	2426	EL CAJON BLVD		SAN DIEGO	92104	Low Commercial	7538	811111	Auto Repair	Switzer Creek	Refer to Table M1	908.22	
TC AUTO REPAIR	3276	EL CAJON BLVD		SAN DIEGO	92104	Low Commercial	7538	811111	Auto Repair	Chollas Creek	Refer to Table M1	908.22	
TEXAS STREET AUTO CLINIC	2404	EL CAJON BLVD		SAN DIEGO	92104	Low Commercial	7538	811111	Auto Repair	Switzer Creek	Refer to Table M1	908.22	
THE ALIG	3101	MOORE ST		SAN DIEGO	92110	Low Commercial		8111	Auto Repair	San Diego River	Refer to Table M1	907.11	
THE BLACK FOREST	8066	ENGINEER RD		SAN DIEGO	92111	Low Commercial		811111	Auto Repair	San Diego River, Unnamed Tributary	Refer to Table M1	907.11	
THE BRAKE SHOP AND TUNE	5750	MIRAMAR RD		SAN DIEGO	92121	Low Commercial		811198	Auto Repair	Carroll Canyon, Unnamed Tributary	Refer to Table M1	906.10	
THE BRAKE STOP	5841	MISSION GORGE RD	C	SAN DIEGO	92120	Low Commercial		811198	Auto Repair	Alvarado Canyon	Refer to Table M1	907.11	
THE DETAILER.COM	4442	ESTRELLA AV		SAN DIEGO	92115	Low Commercial		811198	Auto Repair	San Diego River, Unnamed Tributary	Refer to Table M1	907.11	
THE DING DOCTOR LLC	17630	AZUCAR WY		SAN DIEGO	92127	Low Commercial		811198	Auto Repair	Lake Hodges, Unnamed Tributary	Refer to Table M1	905.21	
THRIFTY #9561	833	TURQUOISE ST		SAN DIEGO	92109	Low Commercial		81	Auto Repair	Pacific Ocean Shoreline, Scripps HA	Refer to Table M1	906.30	
THRIFTY #9564	6404	MISSION GORGE RD		SAN DIEGO	92120	Low Commercial		44	Auto Repair	San Diego River	Refer to Table M1	907.11	
THUNDER TOW	6474	HAYWARD WY		SAN DIEGO	92139	Low Commercial		48841	Auto Repair	Paradise Valley, Unnamed Tributary	Refer to Table M1	908.32	
TIC TAC TOW	960	HERITAGE RD		SAN DIEGO	92154	Low Commercial		48841	Auto Repair	Otay River, Unnamed Tributary	Refer to Table M1	910.20	
TINT DEVIL	7942	MIRAMAR RD		SAN DIEGO	92126	Low Commercial		811198	Auto Repair	Carroll Canyon, Unnamed Tributary	Refer to Table M1	906.10	
TIRE DEPOT, INC	3189	ADAMS AV		SAN DIEGO	92116	Low Commercial		44132	Auto Repair	San Diego River	Refer to Table M1	907.11	
Tire Dudes	2771	Imperial AV		SAN DIEGO	92102	Low Commercial	7534	811198	Auto Repair	Switzer Creek	Refer to Table M1	908.22	
TIRE EXPRESS	4018	35TH ST		SAN DIEGO	92104	Low Commercial	7534	811198	Auto Repair	Chollas Creek	Refer to Table M1	908.22	
TIRE WORLD	4750	EL CAJON BLVD		SAN DIEGO	92115	Low Commercial	7534	811198	Auto Repair	Chollas Creek	Refer to Table M1	908.22	
TIRES BY VALUE INC TOP VALUE TIRE	7073	EL CAJON BLVD	D	SAN DIEGO	92115	Low Commercial	7534	811198	Auto Repair	Chollas Creek	Refer to Table M1	908.22	
TLC	7845	RAYTHEON RD		SAN DIEGO	92111	Low Commercial		8111	Auto Repair	San Clemente Canyon, Unnamed Tributary	Refer to Table M1	906.40	
TOP CARE AUTO CENTER	7535	CLAIREMONT MESA BLVD	D	SAN DIEGO	92111	Low Commercial		811111	Auto Repair	San Clemente Canyon, Unnamed Tributary	Refer to Table M1	906.40	
TOP FLIGHT CORVETTE INC	7040	CARROLL RD		SAN DIEGO	92121	Low Commercial		8111	Auto Repair	Carroll Canyon, Unnamed Tributary	Refer to Table M1	906.10	
TOUCH UP SPECIALIST LLC	4290	CATALINA CT		SAN DIEGO	92107	Low Commercial		811198	Auto Repair	San Diego River	Refer to Table M1	907.11	
TRANSMASTERS TRANSMISSIONS	8008	MIRAMAR RD	A	SAN DIEGO	92126	Low Commercial		811118	Auto Repair	Carroll Canyon, Unnamed Tributary	Refer to Table M1	906.10	

*Based on site visit results, these facilities were found not to be conducting significant activities and will be removed from the FY 2009 inventory. The facilities typically conducted office work or were home based and not mobile.

Business Name	Street Number	Street Name	Suite	City	Zip	Existing Status*	SIC	NAICS	Category	Nearest Conveyances or Water Bodies	Pollutants Potentially Generated	Watershed	Mobile
TRANSMISSION PROS	5780	AUTOPORT MALL		SAN DIEGO	92121	Low Commercial		811111	Auto Repair	Carroll Canyon, Unnamed Tributary	Refer to Table M1	906.10	
TRANSMISSION PRO'S	5780	AUTOPORT MALL		SAN DIEGO	92121	Low Commercial		811113	Auto Repair	Carroll Canyon, Unnamed Tributary	Refer to Table M1	906.10	
X LINE WHEEL	7926	DAGGET ST		SAN DIEGO	92111	Low Commercial		8111	Auto Repair	San Diego River, Unnamed Tributary	Refer to Table M1	907.11	
T-TECH AUTO SERVICE	11631	IBERIA PL	A	SAN DIEGO	92128	Low Commercial		811111	Auto Repair	Lake Hodges, Unnamed Tributary	Refer to Table M1	905.22	
U HAUL CENTER MIRAMAR	9650	CAMINO RUIZ		SAN DIEGO	92126	Low Commercial		8111	Auto Repair	Carroll Canyon, Unnamed Tributary	Refer to Table M1	906.10	
UNI TIRES & SERVICE	4645	UNIVERSITY AV		SAN DIEGO	92105	Low Commercial	7534	811198	Auto Repair	Chollas Creek	Refer to Table M1	908.22	
UNITED AUTO BODY & PAINT	8010	MIRAMAR RD		SAN DIEGO	92126	Low Commercial		81119	Auto Repair	Carroll Canyon, Unnamed Tributary	Refer to Table M1	906.10	
Universal Radiator & Automotive Inc	2005	Imperial AV		SAN DIEGO	92102	Low Commercial	7539	811118	Auto Repair	Switzer Creek	Refer to Table M1	908.22	
UNIVERSITY TOWING	6980	MISSION GORGE RD	F	SAN DIEGO	92120	Low Commercial		48841	Auto Repair	San Diego River	Refer to Table M1	907.11	
UPTOWN CYCLE DESIGN INC	7789	OTHELLO AV		SAN DIEGO	92111	Low Commercial		81119	Auto Repair	San Diego River, Unnamed Tributary	Refer to Table M1	907.11	
URGENT BUMPERCARE	2585	ELM AV		SAN DIEGO	92154	Low Commercial		8111	Auto Repair	Otay River, Unnamed Tributary	Refer to Table M1	910.20	
URIPA USED BODY PARTS	977	HERITAGE RD		SAN DIEGO	92154	Low Commercial		42132	Auto Repair	Otay River, Unnamed Tributary	Refer to Table M1	910.20	
US DEALER TRADES	8885	PIPESTONE WY		SAN DIEGO	92129	Low Commercial		48841	Auto Repair	McGonigle Canyon	Refer to Table M1	906.10	
UT HIGH PRESSURE WASH	2217	BURROUGHS ST	1	SAN DIEGO	92111	Low Commercial		811198	Auto Repair	San Diego River, Unnamed Tributary	Refer to Table M1	907.11	
VALENCIA ROAD SERVICE	874	BEYER WY	I1	SAN DIEGO	92154	Low Commercial		811198	Auto Repair	Otay River, Unnamed Tributary	Refer to Table M1	910.20	
VALLEY VETTES	6560	CASSELBERRY WY		SAN DIEGO	92119	Low Commercial		81119	Auto Repair	Alvarado Canyon, Unnamed Tributary	Refer to Table M1	907.11	
VALVOLINE INSTANT OIL CHANGE	8675	NAVAJO RD		SAN DIEGO	92119	Low Commercial		8111	Auto Repair	San Diego River, Unnamed Tributary	Refer to Table M1	907.11	
VALVOLINE INSTANT OIL CHANGE	8336	MIRA MESA BLVD		SAN DIEGO	92126	Low Commercial		8111	Auto Repair	Carroll Canyon, Unnamed Tributary	Refer to Table M1	906.10	
VALVOLINE INSTANT OIL CHANGE	16440	BERNARDO CENTER DR		SAN DIEGO	92128	Low Commercial		8111	Auto Repair	Lake Hodges, Unnamed Tributary	Refer to Table M1	905.22	
VALVOLINE INSTANT OIL CHANGE	6417	MISSION GORGE RD		SAN DIEGO	92120	Low Commercial		8111	Auto Repair	San Diego River	Refer to Table M1	907.11	
VALVOLINE INSTANT OIL CHANGE	3760	GAINES ST	B	SAN DIEGO	92110	Low Commercial		8111	Auto Repair	San Diego River	Refer to Table M1	907.11	
VALVOLINE INSTANT OIL CHANGE	4805	WEST POINT LOMA BLVD		SAN DIEGO	92107	Low Commercial		8111	Auto Repair	San Diego River	Refer to Table M1	907.11	
VALVOLINE INSTANT OIL CHANGE	9470	MIRA MESA BLVD		SAN DIEGO	92126	Low Commercial		8111	Auto Repair	Los Penasquitos Creek, Unnamed Tributary	Refer to Table M1	906.10	
Vic's Go Battery Co	3616	Main St		SAN DIEGO	92113	Low Commercial	7538	811111	Auto Repair	Seventh Street Channel	Refer to Table M1	908.31	
VICTOR'S AUTOMOTIVE DIAGNOSTIC AND REPAIR	7645	CARROLL RD	10	SAN DIEGO	92121	Low Commercial		811111	Auto Repair	Carroll Canyon	Refer to Table M1	906.10	
VICTOR'S REBUILT HEAD ENGINE	2920	COMMERCIAL ST		SAN DIEGO	92113	Low Commercial	7538	811111	Auto Repair	Chollas Creek	Refer to Table M1	908.22	

*Based on site visit results, these facilities were found not to be conducting significant activities and will be removed from the FY 2009 inventory. The facilities typically conducted office work or were home based and not mobile.

Business Name	Street Number	Street Name	Suite	City	Zip	Existing Status*	SIC	NAICS	Category	Nearest Conveyances or Water Bodies	Pollutants Potentially Generated	Watershed	Mobile
Villa's Auto Electric	2699	Commercial ST	D	SAN DIEGO	92113	Low Commercial	7539	811118	Auto Repair	Switzer Creek	Refer to Table M1	908.22	
VOLVO RESALE AND REAPIR SPECIALIST - MIKE SCHREIBE	5837	MISSION GORGE RD	D	SAN DIEGO	92120	Low Commercial		81119	Auto Repair	Alvarado Canyon	Refer to Table M1	907.11	
WALLACE CLASSIC CARS	8066	ENGINEER RD		SAN DIEGO	92111	Low Commercial		811111	Auto Repair	San Diego River, Unnamed Tributary	Refer to Table M1	907.11	
WELCH'S TIRE INC	3724	MAIN ST		SAN DIEGO	92113	Low Commercial	7534	81119	Auto Repair	Seventh Street Channel	Refer to Table M1	908.31	
WELLTECH	6696	MIRAMAR RD	M	SAN DIEGO	92121	Low Commercial		811198	Auto Repair	Carroll Canyon	Refer to Table M1	906.10	
WENTWORTH AUTOMOTIVE	7755	OTHELLO AV		SAN DIEGO	92111	Low Commercial		811111	Auto Repair	San Diego River, Unnamed Tributary	Refer to Table M1	907.11	
WEST COAST AUTO DETAILING	9372	ANGWIN PL		SAN DIEGO	92123	Low Commercial		811198	Auto Repair	San Diego River, Unnamed Tributary	Refer to Table M1	907.11	
WEST COAST SPECIALTIES INC	7686	FORMULA PL		SAN DIEGO	92121	Low Commercial		8111	Auto Repair	Carroll Canyon, Unnamed Tributary	Refer to Table M1	906.10	
WEST SAN DIEGO AUTO PAINT SHOP #507	3820	ROSECRANS ST		SAN DIEGO	92110	Low Commercial		8111	Auto Repair	San Diego River	Refer to Table M1	907.11	
WESTERN AUTOMOTIVE SERVICE & REPAIR	4801	UNIVERSITY AV		SAN DIEGO	92105	Low Commercial	7532	811111	Auto Repair	Chollas Creek	Refer to Table M1	908.22	
WESTERN TOWING	6990	MISSION GORGE RD		SAN DIEGO	92120	Low Commercial		48841	Auto Repair	San Diego River	Refer to Table M1	907.11	
WESTERN TOWING SERVICE	7182	EL CAJON BLVD		SAN DIEGO	92115	Low Commercial	7549	48841	Auto Repair	Chollas Creek	Refer to Table M1	908.22	
WESTSIDE TOWING	7580	BROOKHAVEN RD		SAN DIEGO	92114	Low Commercial		48841	Auto Repair	Paradise Valley	Refer to Table M1	908.32	
WHOLESALE AUTOMOTIVE MACHINE INC	6347	MISSION GORGE RD		SAN DIEGO	92120	Low Commercial		811111	Auto Repair	San Diego River	Refer to Table M1	907.11	
WIND N SEA TOWING	837	TURQUOISE ST		SAN DIEGO	92109	Low Commercial		48841	Auto Repair	Pacific Ocean Shoreline, Scripps HA	Refer to Table M1	906.30	
WINSTON AUTO CARE	6970	EL CAJON BLVD		SAN DIEGO	92115	Low Commercial	7538	811111	Auto Repair	Chollas Creek	Refer to Table M1	908.22	
WORLD AUTO BODY	8449	MIRACREST PL		SAN DIEGO	92121	Low Commercial		81119	Auto Repair	Carroll Canyon	Refer to Table M1	906.10	
XIE-MOORE CHIP REPAIR	10775	CAMINITO ALVAREZ		SAN DIEGO	92126	Low Commercial		8111	Auto Repair	Carroll Canyon, Unnamed Tributary	Refer to Table M1	906.10	
X-PERT PAINT & BODY INC	7905	BALBOA AV		SAN DIEGO	92111	Low Commercial		8111	Auto Repair	San Diego River, Unnamed Tributary	Refer to Table M1	907.11	
Y H GLOBAL MOTORS/Y & H GLOBAL MOTORS	6690	MIRAMAR RD	E2	SAN DIEGO	92121	Low Commercial		811111	Auto Repair	Carroll Canyon	Refer to Table M1	906.10	
Y. K.	5909	MISSION GORGE RD		SAN DIEGO	92120	Low Commercial		48841	Auto Repair	Alvarado Canyon	Refer to Table M1	907.11	
ZAPACHO MOBILE TRUCK SERVICE	1244	PICCARD AV		SAN DIEGO	92154	Low Commercial		811111	Auto Repair	Otay River, Unnamed Tributary	Refer to Table M1	910.20	
ZOOM AUTO DETAILING (MOBILE)	13193	IRELAND LN		SAN DIEGO	92129	Low Commercial		811198	Auto Repair	Deer Canyon	Refer to Table M1	906.10	
Ace of California Repair & Maintenance	5608	Eastgate Drive		San Diego,	92121	Low Commercial	7538	81149	Auto Repair	Carroll Canyon	Refer to Table M1	906.10	
3J'S AUTO	2345	DARLINGTON ROW		LA JOLLA	92037	Low Commercial		4211	Auto Supplies	Rose Canyon, Unnamed Tributary	Refer to Table M1	906.40	
AUTO ANIMAL	9142	REGENTS RD	G	LA JOLLA	92037	Low Commercial		4211	Auto Supplies	Rose Canyon, Unnamed Tributary	Refer to Table M1	906.40	

*Based on site visit results, these facilities were found not to be conducting significant activities and will be removed from the FY 2009 inventory. The facilities typically conducted office work or were home based and not mobile.

Business Name	Street Number	Street Name	Suite	City	Zip	Existing Status*	SIC	NAICS	Category	Nearest Conveyances or Water Bodies	Pollutants Potentially Generated	Watershed	Mobile
FEDERAL AUTO FINANCIAL GROUP INC	8813	VILLA LA JOLLA DR	2003	LA JOLLA	92037	Low Commercial		4211	Auto Supplies	Rose Canyon, Unnamed Tributary	Refer to Table M1	906.40	
LEX IMPORTS	8101	PRESTWICK DR		LA JOLLA	92037	Low Commercial		4211	Auto Supplies	Pacific Ocean Shoreline, Scripps HA	Refer to Table M1	906.30	
MEANLEY AND SON HARDWARE	7756	GIRARD AV		LA JOLLA	92037	Low Commercial		4413	Auto Supplies	Pacific Ocean Shoreline, Scripps HA	Refer to Table M1	906.30	
OPPRIME INVESTMENTS INC	6653	CAMINITO HERMITAGE		LA JOLLA	92037	Low Commercial		4211	Auto Supplies	Rose Canyon, Unnamed Tributary	Refer to Table M1	906.40	
SLJ ENTERPRISES / PRECISION SUSPENSIONS	5666	LA JOLLA BLVD	162	LA JOLLA	92037	Low Commercial		4413	Auto Supplies	Pacific Ocean Shoreline, Scripps HA	Refer to Table M1	906.30	
SPORTS CAR COMPANY INC (THE)	7447	LA JOLLA BLVD		LA JOLLA	92037	Low Commercial		4211	Auto Supplies	Pacific Ocean Shoreline, Scripps HA	Refer to Table M1	906.30	
101 TIRE	6553	PERTH PL		SAN DIEGO	92139	Low Commercial		44131	Auto Supplies	Sweetwater River, Unnamed Tributary	Refer to Table M1	909.12	
619 MOTORING	5390	NAPA ST		SAN DIEGO	92110	Low Commercial		44131	Auto Supplies	San Diego River	Refer to Table M1	907.11	
A & A TIRE & WHEELS	2335	PASEO DE LAS AMERICAS	F	SAN DIEGO	92154	Low Commercial		44131	Auto Supplies	Tijuana River, Unnamed Tributary	Refer to Table M1	911.12	
A A ABILITY AUTO BODY & PAINT	9585	BLACK MOUNTAIN RD	C	SAN DIEGO	92126	Low Commercial		4413	Auto Supplies	Carroll Canyon, Unnamed Tributary	Refer to Table M1	906.10	
A WAY MOTOR	4349	TWAIN AV	A	SAN DIEGO	92120	Low Commercial		4211	Auto Supplies	San Diego River	Refer to Table M1	907.11	
A1 AUTO ACCESORIES	4109	SPORTS ARENA BLVD		SAN DIEGO	92110	Low Commercial		44131	Auto Supplies	San Diego River	Refer to Table M1	907.11	
AAA GLASS	8650	MIRAMAR RD	E	SAN DIEGO	92126	Low Commercial		4413	Auto Supplies	Carroll Canyon, Unnamed Tributary	Refer to Table M1	906.10	
AAA RADIATOR WAREHOUSE	7838	WILKERSON CT		SAN DIEGO	92111	Low Commercial		42112	Auto Supplies	San Diego River	Refer to Table M1	907.11	
ABE LYONS DISTRIBUTION COMPANY	9168	MIRA MESA BLVD		SAN DIEGO	92126	Low Commercial		4413	Auto Supplies	Los Penasquitos Creek, Unnamed Tributary	Refer to Table M1	906.10	
ACME WAREHOUSING CO INC	1452	K ST		SAN DIEGO	92101	Low Commercial		4211	Auto Supplies	San Diego Bay, Switzer	Refer to Table M1	908.22	
ADVANCED ENGINE BREATHING SYSTEM LLC	8270	MIRAMAR RD		SAN DIEGO	92126	Low Commercial		4211	Auto Supplies	Carroll Canyon, Unnamed Tributary	Refer to Table M1	906.10	
ADVANCED ENGINES & TRANSMISSIONS	4511	RIVIERA SHORES ST		SAN DIEGO	92154	Low Commercial		44131	Auto Supplies	Moody Canyon	Refer to Table M1	911.11	
AERO COSMETIXX	7121	ENGINEER RD		SAN DIEGO	92111	Low Commercial		42112	Auto Supplies	Tecolote Creek	Refer to Table M1	906.50	
ALL CAL ENGINE SALES & EXCHANGE	4345	TWAIN AV	A	SAN DIEGO	92120	Low Commercial		4413	Auto Supplies	San Diego River	Refer to Table M1	907.11	
ALL ENGINES WHOLESALE	2308	MONTCLIFF RD		SAN DIEGO	92139	Low Commercial		42112	Auto Supplies	Sweetwater River, Unnamed Tributary	Refer to Table M1	909.12	
ALL PRO TOOLS	8134	COLUMBUS ST		SAN DIEGO	92126	Low Commercial		4413	Auto Supplies	Carroll Canyon, Unnamed Tributary	Refer to Table M1	906.10	
ALLSTARPRINTING/STARMOTORSPORTS	3501	EL CAJON BLVD		SAN DIEGO	92104	Low Commercial		44131	Auto Supplies	Chollas Creek,N	Refer to Table M1	908.22	
AMERICAN EAGLE WHEEL CORPORATION	9675	DISTRIBUTION AV		SAN DIEGO	92121	Low Commercial		42112	Auto Supplies	Carroll Canyon	Refer to Table M1	906.10	
AMES TAPING TOOL SYSTEM INC SO CAL	7360	CONVOY CT		SAN DIEGO	92111	Low Commercial		4413	Auto Supplies	San Clemente Canyon, Unnamed Tributary	Refer to Table M1	906.40	
AMIGO AUTO REPAIR & TIRES	1504	PALM AV		SAN DIEGO	92154	Low Commercial		44131	Auto Supplies	Otay River, Unnamed Tributary	Refer to Table M1	910.20	

*Based on site visit results, these facilities were found not to be conducting significant activities and will be removed from the FY 2009 inventory. The facilities typically conducted office work or were home based and not mobile.

Business Name	Street Number	Street Name	Suite	City	Zip	Existing Status*	SIC	NAICS	Category	Nearest Conveyances or Water Bodies	Pollutants Potentially Generated	Watershed	Mobile
ARD MOTORSPORTS	2222	VERUS ST	B	SAN DIEGO	92154	Low Commercial		4413	Auto Supplies	Otay River	Refer to Table M1	910.20	
ATC DISTRIBUTION GROUP	633	33RD ST	C	SAN DIEGO	92102	Low Commercial		4211	Auto Supplies	Chollas Creek,N	Refer to Table M1	908.22	
AUTO CARE PRODUCTS INC	6345	NANCY RIDGE DR		SAN DIEGO	92121	Low Commercial		42112	Auto Supplies	Carroll Canyon	Refer to Table M1	906.10	
AUTO DIESEL	4821	UNIVERSITY AV	A	SAN DIEGO	92105	Low Commercial		4413	Auto Supplies	Chollas Creek,N	Refer to Table M1	908.22	
AUTO EXCHANGE PLUS/AUTO XCHANGE	3712	MAIN ST		SAN DIEGO	92113	Low Commercial	7622	44131	Auto Supplies	Seventh Street Channel	Refer to Table M1	908.31	
AUTO GLASS & SUPPLY	1046	16TH ST		SAN DIEGO	92101	Low Commercial		4413	Auto Supplies	Switzer Creek, Unnamed Tributary	Refer to Table M1	908.22	
AUTO SCRUBBER THE	3405	ROSECRANS ST		SAN DIEGO	92110	Low Commercial		4413	Auto Supplies	San Diego Bay	Refer to Table M1	908.21	
AUTOFASHION	8451	MIRALANI DR	E	SAN DIEGO	92126	Low Commercial		42112	Auto Supplies	Carroll Canyon, Unnamed Tributary	Refer to Table M1	906.10	
AUTOMOTIVE REMEDIES	8280	CLAIREMONT MESA BLVD	145	SAN DIEGO	92111	Low Commercial		4413	Auto Supplies	San Clemente Canyon, Unnamed Tributary	Refer to Table M1	906.40	
AUTOMOTIVE XTRAS	5390	NAPA ST		SAN DIEGO	92110	Low Commercial		4413	Auto Supplies	San Diego River	Refer to Table M1	907.11	
Baja 1000 Body Parts	6467	Datsun St		SAN DIEGO	92154	Low Commercial	5015	421140	auto supplies	Otay River	Refer to Table M1	910.20	
BAST PARTS SERVICE	952	HAWAII AV		SAN DIEGO	92154	Low Commercial		4413	Auto Supplies	Otay River, Unnamed Tributary	Refer to Table M1	910.20	
BATERIAS PAYAN	685	HOLLISTER ST	B	SAN DIEGO	92154	Low Commercial		4413	Auto Supplies	Otay River	Refer to Table M1	910.20	
BLADES AUTOMOTIVE	2750	KURTZ ST		SAN DIEGO	92110	Low Commercial		4413	Auto Supplies	San Diego Bay	Refer to Table M1	908.21	
BM ENTERPRISES	11049	KIKA CT		SAN DIEGO	92129	Low Commercial		4211	Auto Supplies	Los Penasquitos Creek, Unnamed Tributary	Refer to Table M1	906.20	
BM WORLD	3258	EL CAJON BLVD	B	SAN DIEGO	92104	Low Commercial		44131	Auto Supplies	Chollas Creek,N	Refer to Table M1	908.22	
BOB WORNER LTD	17631	WEST BERNARDO DR	F	SAN DIEGO	92127	Low Commercial		4413	Auto Supplies	Lake Hodges, Unnamed Tributary	Refer to Table M1	905.21	
BODYKITS.COM	9364	CABOT DR	B	SAN DIEGO	92126	Low Commercial		44131	Auto Supplies	Carroll Canyon, Unnamed Tributary	Refer to Table M1	906.10	
BRIAN R BURGESS	2905	30TH ST	4	SAN DIEGO	92104	Low Commercial		44131	Auto Supplies	Switzer Creek, Unnamed Tributary	Refer to Table M1	908.22	
BROOKSTONE COMPANY 46	142	HORTON PLZ		SAN DIEGO	92101	Low Commercial		4413	Auto Supplies	San Diego Bay	Refer to Table M1	908.21	
BROOKSTONE COMPANY-U T C #33	4417	LA JOLLA VILLAGE DR		SAN DIEGO	92122	Low Commercial		4413	Auto Supplies	Rose Canyon, Unnamed Tributary	Refer to Table M1	906.40	
BRUCE PAYNE	2980	ABER ST		SAN DIEGO	92117	Low Commercial		4413	Auto Supplies	Rose Canyon	Refer to Table M1	906.40	
BYRON'S MOBILE AUTO	8528	DUBONNET ST		SAN DIEGO	92123	Low Commercial		4413	Auto Supplies	San Diego River, Unnamed Tributary	Refer to Table M1	907.11	
CAL-CHEM SALES AND MISSION JANITORIAL SUPPLIES	9292	ACTIVITY RD		SAN DIEGO	92126	Low Commercial		4413	Auto Supplies	Carroll Canyon, Unnamed Tributary	Refer to Table M1	906.10	
CALIFORNIA AUTO IMPORT INC	8580	MIRAMAR RD		SAN DIEGO	92126	Low Commercial		4211	Auto Supplies	Carroll Canyon, Unnamed Tributary	Refer to Table M1	906.10	
CALIFORNIA KARS PLUS	1405	MORENA BLVD		SAN DIEGO	92110	Low Commercial		4413	Auto Supplies	Mission Bay	Refer to Table M1	906.50	

*Based on site visit results, these facilities were found not to be conducting significant activities and will be removed from the FY 2009 inventory. The facilities typically conducted office work or were home based and not mobile.

Business Name	Street Number	Street Name	Suite	City	Zip	Existing Status*	SIC	NAICS	Category	Nearest Conveyances or Water Bodies	Pollutants Potentially Generated	Watershed	Mobile
CALIFORNIA MOTORSPORTS CENTER SAN DIEGO	1405	MORENA BLVD	100	SAN DIEGO	92110	Low Commercial		44131	Auto Supplies	Mission Bay	Refer to Table M1	906.50	
CAR MOBIL HUGOS STEREOS	2626	CORONADO AV	100	SAN DIEGO	92154	Low Commercial		44131	Auto Supplies	Otay River, Unnamed Tributary	Refer to Table M1	910.20	
CAR STORE	12736	SALMON RIVER RD		SAN DIEGO	92129	Low Commercial		4211	Auto Supplies	Los Penasquitos Creek, Unnamed Tributary	Refer to Table M1	906.20	
CATALINA & VOLTAIRE AUTO PARTS	2216	CATALINA BLVD		SAN DIEGO	92107	Low Commercial		4413	Auto Supplies	San Diego River	Refer to Table M1	907.11	
CERTI-FIT BODY PARTS	1440	INNOVATIVE DR		SAN DIEGO	92154	Low Commercial		42112	Auto Supplies	Dennery Canyon	Refer to Table M1	910.20	
CITYWIDE CUSTOM CYCLES LLC	3597	HANCOCK ST		SAN DIEGO	92110	Low Commercial		44131	Auto Supplies	San Diego River	Refer to Table M1	907.11	
CLASSIC ACCESSORIES	8170	RONSON RD	L	SAN DIEGO	92111	Low Commercial		4413	Auto Supplies	San Clemente Canyon, Unnamed Tributary	Refer to Table M1	906.40	
CLEAN AIR POWER INC	5131	SANTA FE ST		SAN DIEGO	92109	Low Commercial		4211	Auto Supplies	Rose Canyon	Refer to Table M1	906.40	
COAST CAR COVERS INC	1229	MORENA BLVD		SAN DIEGO	92110	Low Commercial		42112	Auto Supplies	Mission Bay	Refer to Table M1	906.50	
COLISSION AUTO PARTS OF CA	6630	CAMINO MAQUILADORA	2107	SAN DIEGO	92154	Low Commercial		44131	Auto Supplies	Spring Canyon	Refer to Table M1	911.12	
COMMERCIAL BATTERY	6930	CAMINO MAQUILADORA	K&L	SAN DIEGO	92154	Low Commercial		4211	Auto Supplies	Spring Canyon	Refer to Table M1	911.12	
COMMERCIAL VAN INTERIORS	7817	WILKERSON CT		SAN DIEGO	92111	Low Commercial		4211	Auto Supplies	Tecolote Creek, Unnamed Tributary	Refer to Table M1	906.50	
CORES DEPOT INC	2345	MARCONI CT	0	SAN DIEGO	92154	Low Commercial		42112	Auto Supplies	Tijuana River, Unnamed Tributary	Refer to Table M1	911.12	
CORVETTE SHOP	4645	RUFFNER ST	I	SAN DIEGO	92111	Low Commercial	7538	811111	Auto Supplies	Tecolote Creek	Refer to Table M1	906.50	
CRAIG MFG CO INC	4354	TWAIN AV	E	SAN DIEGO	92120	Low Commercial		4211	Auto Supplies	San Diego River	Refer to Table M1	907.11	
CYCLONE LIFT INC	6960	CAMINO MAQUILADORA	C	SAN DIEGO	92154	Low Commercial	5013	42112	Auto Supplies	Tijuana River	Refer to Table M1	911.12	
D and J Auto Sales	1588	Heritage RD	B	SAN DIEGO	92154	Low Commercial	5012	44131	Auto Supplies	Otay River	Refer to Table M1	910.20	
DEL MAR LINK INC	7030	ALAMITOS AV	C	SAN DIEGO	92154	Low Commercial		4413	Auto Supplies	Otay River	Refer to Table M1	910.20	
DETAIL SUPPLY OUTLET	3582	MOUNT ACADIA BLVD	E	SAN DIEGO	92111	Low Commercial		42112	Auto Supplies	Tecolote Creek, Unnamed Tributary	Refer to Table M1	906.50	
DIAMOND TRIUMPH AUTO GLASS INC	8178	MIRAMAR RD		SAN DIEGO	92126	Low Commercial		42112	Auto Supplies	Carroll Canyon, Unnamed Tributary	Refer to Table M1	906.10	
DIETER'S	1633	MARKET ST		SAN DIEGO	92101	Low Commercial		4413	Auto Supplies	Switzer Creek, Unnamed Tributary	Refer to Table M1	908.22	
DISCOUNT FOREIGN AUTO PARTS	2921	EL CAJON BLVD		SAN DIEGO	92104	Low Commercial		4413	Auto Supplies	Powerhouse Canyon	Refer to Table M1	908.22	
DISCOUNT TRANSMISSION & AXLE	4019	VAN DYKE AV		SAN DIEGO	92105	Low Commercial		4413	Auto Supplies	Chollas Creek,N	Refer to Table M1	908.22	
EBERHARDT MOTORSPORTS PARTS & REPAIR	5390	OAKLEAF PT		SAN DIEGO	92124	Low Commercial		44131	Auto Supplies	Shepherd Canyon	Refer to Table M1	907.11	
EL AMIGO TIRE SHOP	2995	IMPERIAL AV		SAN DIEGO	92102	Low Commercial		4413	Auto Supplies	Chollas Creek,N	Refer to Table M1	908.22	
El Jefe Used Auto Parts	1530	Heritage Rd	A	SAN DIEGO	92154	Low Commercial	5015	421140	auto supplies	Otay River	Refer to Table M1	910.20	

*Based on site visit results, these facilities were found not to be conducting significant activities and will be removed from the FY 2009 inventory. The facilities typically conducted office work or were home based and not mobile.

Business Name	Street Number	Street Name	Suite	City	Zip	Existing Status*	SIC	NAICS	Category	Nearest Conveyances or Water Bodies	Pollutants Potentially Generated	Watershed	Mobile
EMPTY TOMB CHOPPERS LLC	3006	BARNETT AV		SAN DIEGO	92110	Low Commercial		4413	Auto Supplies	San Diego Bay	Refer to Table M1	908.10	
ENGINE COMPONENTS OF CALIFORNIA INC	9775	MARCONI DR	A	SAN DIEGO	92154	Low Commercial		42112	Auto Supplies	Tijuana River, Unnamed Tributary	Refer to Table M1	911.12	
EURODYNAMKS MOTORSPORT	1388	ELEVATION RD		SAN DIEGO	92110	Low Commercial		44131	Auto Supplies	San Diego River	Refer to Table M1	907.11	
EUROTECH WHEELS LLC	6350	NANCY RIDGE DR	104	SAN DIEGO	92121	Low Commercial		42112	Auto Supplies	Carroll Canyon	Refer to Table M1	906.10	
EVANS TIRE & SERVICE CENTERS	8303	CLAIREMONT MESA BLVD		SAN DIEGO	92111	Low Commercial		4413	Auto Supplies	San Clemente Canyon, Unnamed Tributary	Refer to Table M1	906.40	
EXPRESS TIRE	2830	GARNET AV		SAN DIEGO	92109	Low Commercial		4413	Auto Supplies	Rose Canyon	Refer to Table M1	906.40	
FAST AUTO PARTS	6162	MISSION GORGE RD	K	SAN DIEGO	92120	Low Commercial		42112	Auto Supplies	Alvarado Canyon	Refer to Table M1	907.11	
FAST SERVICE CENTER	9520	CHESAPEAKE DR	606	SAN DIEGO	92123	Low Commercial		42112	Auto Supplies	Murphy Canyon	Refer to Table M1	907.11	
FELIX DISTRIBUTION LLC	7938	MIRAMAR RD		SAN DIEGO	92126	Low Commercial		44131	Auto Supplies	Carroll Canyon, Unnamed Tributary	Refer to Table M1	906.10	
FINE CAR STORE THE	1105	MOANA DR		SAN DIEGO	92107	Low Commercial		4211	Auto Supplies	Pacific Ocean	Refer to Table M1	908.10	
FUEL SYSTEMS PARTS	7005	ALAMITOS AV		SAN DIEGO	92154	Low Commercial		42112	Auto Supplies	Otay River	Refer to Table M1	910.20	
GARAGE STAR INC	2307	FENTON PKY	107-23	SAN DIEGO	92108	Low Commercial		4413	Auto Supplies	San Diego River, Unnamed Tributary	Refer to Table M1	907.11	
GENUINE PARTS DISTRIBUTORS	7747	OSTROW ST		SAN DIEGO	92111	Low Commercial		42112	Auto Supplies	Tecolote Creek, Unnamed Tributary	Refer to Table M1	906.50	
GET SPOILED OF CALIFORNIA	11461	MATINAL CIR		SAN DIEGO	92127	Low Commercial		42112	Auto Supplies	Lake Hodges, Unnamed Tributary	Refer to Table M1	905.21	
GOODWIN RACING LLC	8380	VICKERS ST	D	SAN DIEGO	92111	Low Commercial		44131	Auto Supplies	San Diego River, Unnamed Tributary	Refer to Table M1	907.11	
GRAN PARTS LLC	3065	BEYER BLVD	B-103-1	SAN DIEGO	92154	Low Commercial		44131	Auto Supplies	Tijuana River	Refer to Table M1	911.11	
HAGEN AUTO	11024	VIACHA DR		SAN DIEGO	92124	Low Commercial		4211	Auto Supplies	San Diego River, Unnamed Tributary	Refer to Table M1	907.11	
HANS MOBILE AUTO SERVICE	5031	GENESEE AV		SAN DIEGO	92117	Low Commercial		4413	Auto Supplies	San Clemente Canyon	Refer to Table M1	906.40	
HOP UP RACING	12526	HIGH BLUFF DR	300	SAN DIEGO	92130	Low Commercial		4413	Auto Supplies	Carmel Valley, Unnamed Tributary	Refer to Table M1	906.10	
ICI DULUX PAINT CENTER	7980	RONSON RD		SAN DIEGO	92111	Low Commercial		441	Auto Supplies	San Clemente Canyon, Unnamed Tributary	Refer to Table M1	906.40	
IMPORT AUT0 TECH	4542	30TH ST	A	SAN DIEGO	92116	Low Commercial		4211	Auto Supplies	Switzer Creek	Refer to Table M1	908.22	
INDEPENDENT CYCLES / MY GARAGE	3597	HANCOCK ST		SAN DIEGO	92110	Low Commercial		4413	Auto Supplies	San Diego River	Refer to Table M1	907.11	
INTERAMERICAN MOTOR CORP	8920	KENAMAR DR	201	SAN DIEGO	92121	Low Commercial		4211	Auto Supplies	Carroll Canyon, Unnamed Tributary	Refer to Table M1	906.10	
ITO AUTO BROKERS INC	7841	BALBOA AV	105	SAN DIEGO	92111	Low Commercial		4413	Auto Supplies	San Diego River, Unnamed Tributary	Refer to Table M1	907.11	
J & A TRUCK PARTS	1555	LA MEDIA RD		SAN DIEGO	92154	Low Commercial		44131	Auto Supplies	Tijuana River, Unnamed Tributary	Refer to Table M1	911.12	
J AND M CYCLE PARTS	8395	ARIES RD		SAN DIEGO	92126	Low Commercial		42112	Auto Supplies	Los Penasquitos Creek, Unnamed Tributary	Refer to Table M1	906.10	

*Based on site visit results, these facilities were found not to be conducting significant activities and will be removed from the FY 2009 inventory. The facilities typically conducted office work or were home based and not mobile.

Business Name	Street Number	Street Name	Suite	City	Zip	Existing Status*	SIC	NAICS	Category	Nearest Conveyances or Water Bodies	Pollutants Potentially Generated	Watershed	Mobile
JBA RACING	5155	CONVOY ST		SAN DIEGO	92111	Low Commercial		4413	Auto Supplies	San Clemente Canyon, Unnamed Tributary	Refer to Table M1	906.40	
JIMS AUTO UPHOLSTERY	7902	ARMOUR ST		SAN DIEGO	92111	Low Commercial		44131	Auto Supplies	San Diego River, Unnamed Tributary	Refer to Table M1	907.11	
JOEL TIRE SHOP	2699	COMMERCIAL ST		SAN DIEGO	92113	Low Commercial	5014	441320	auto supplies	Switzer Creek	Refer to Table M1	908.22	
JOHN'S AUTOMOTIVE CARE INC	6267	RIVERDALE ST		SAN DIEGO	92120	Low Commercial		4413	Auto Supplies	San Diego River	Refer to Table M1	907.11	
JORGENSEN WHOLESALE	9824	SASKATCHEWAN AV		SAN DIEGO	92129	Low Commercial		42112	Auto Supplies	Los Penasquitos Creek, Unnamed Tributary	Refer to Table M1	906.20	
KARKAVE	8747	FERNDALE ST		SAN DIEGO	92126	Low Commercial		4211	Auto Supplies	Carroll Canyon, Unnamed Tributary	Refer to Table M1	906.10	
KEARNY MESA AUTO PAINT & SUPPLIES	7847	CLAIREMONT MESA BLVD		SAN DIEGO	92111	Low Commercial		4413	Auto Supplies	San Clemente Canyon, Unnamed Tributary	Refer to Table M1	906.40	
KEN'S AUTO CENTER	9555	BLACK MOUNTAIN RD	F&G	SAN DIEGO	92126	Low Commercial		4413	Auto Supplies	Carroll Canyon, Unnamed Tributary	Refer to Table M1	906.10	
Kings Auto Wrecking	1524	Heritage RD		SAN DIEGO	92154	Low Commercial	5015	421140	auto supplies	Otay River	Refer to Table M1	910.20	
KRAGEN AUTO PARTS #4010	4435	UNIVERSITY AV		SAN DIEGO	92105	Low Commercial		4413	Auto Supplies	Chollas Creek,N	Refer to Table M1	908.22	
KRAGEN AUTO PARTS #4175	2472	ROLL DR		SAN DIEGO	92154	Low Commercial		44131	Auto Supplies	Tijuana River, Unnamed Tributary	Refer to Table M1	911.12	
KRAGEN AUTO SUPPLY #329	2810	EL CAJON BLVD	B	SAN DIEGO	92104	Low Commercial		42112	Auto Supplies	Powerhouse Canyon	Refer to Table M1	908.22	
LEER TRUCK ACCESSORY CENTERS	5580	KEARNY MESA RD		SAN DIEGO	92111	Low Commercial		4413	Auto Supplies	San Clemente Canyon, Unnamed Tributary	Refer to Table M1	906.40	
LUIS TRANSMISSION REPAIR	4187	CONVOY ST	D	SAN DIEGO	92111	Low Commercial		44131	Auto Supplies	San Diego River, Unnamed Tributary	Refer to Table M1	907.11	
MAGIC CHROME ACCESSORIES INC.	8662	AvenIDA DE LA FUENTE	1	SAN DIEGO	92154	Low Commercial		44131	Auto Supplies	Tijuana River, Unnamed Tributary	Refer to Table M1	911.12	
MAGIC TIRE SHOP	1745	PALM AV		SAN DIEGO	92154	Low Commercial		4413	Auto Supplies	Otay River, Unnamed Tributary	Refer to Table M1	910.20	
MAINLY CHEVROLET	10340	EL HONCHO PL		SAN DIEGO	92124	Low Commercial		4413	Auto Supplies	Murphy Canyon, Unnamed Tributary	Refer to Table M1	907.11	
MAUTO LLC	4232	CAMINO DEL RIO NORTH		SAN DIEGO	92108	Low Commercial		4413	Auto Supplies	San Diego River, Unnamed Tributary	Refer to Table M1	907.11	
MC LOGAN SUPPLY CO INC	345	16TH ST		SAN DIEGO	92101	Low Commercial		4413	Auto Supplies	San Diego Bay, Switzer	Refer to Table M1	908.22	
MEDOSA INC	6930	CAMINO MAQUILADORA	K&L	SAN DIEGO	92154	Low Commercial		4211	Auto Supplies	Spring Canyon	Refer to Table M1	911.12	
MEZA PAINTS	2621	EL CAJON BLVD		SAN DIEGO	92104	Low Commercial		44131	Auto Supplies	Powerhouse Canyon	Refer to Table M1	908.22	
MICHAEL'S AUTO EXCHANGE	10948	SIGLO CT		SAN DIEGO	92124	Low Commercial		4211	Auto Supplies	San Diego River, Unnamed Tributary	Refer to Table M1	907.11	
MIDAS	1805	GARNET AV		SAN DIEGO	92109	Low Commercial		4413	Auto Supplies	Mission Bay	Refer to Table M1	906.30	
MIDAS	3855	CONVOY ST		SAN DIEGO	92111	Low Commercial		4413	Auto Supplies	San Diego River, Unnamed Tributary	Refer to Table M1	907.11	
MIGHTY AUTO PARTS OF SAN DIEGO	9030	KENAMAR DR	306	SAN DIEGO	92121	Low Commercial		42112	Auto Supplies	Carroll Canyon, Unnamed Tributary	Refer to Table M1	906.10	
N & S ENTERPRISES, INC.	1671	PREDIO CT		SAN DIEGO	92154	Low Commercial		42112	Auto Supplies	Tijuana River	Refer to Table M1	911.11	

*Based on site visit results, these facilities were found not to be conducting significant activities and will be removed from the FY 2009 inventory. The facilities typically conducted office work or were home based and not mobile.

Business Name	Street Number	Street Name	Suite	City	Zip	Existing Status*	SIC	NAICS	Category	Nearest Conveyances or Water Bodies	Pollutants Potentially Generated	Watershed	Mobile
NAP SAN DIEGO LLC	7702	SAINT ANDREWS AV	112	SAN DIEGO	92154	Low Commercial		44131	Auto Supplies	Tijuana River, Unnamed Tributary	Refer to Table M1	911.12	
NATIONAL TRANSMISSON PRODUCTS INC	6305	RIVERDALE ST		SAN DIEGO	92120	Low Commercial		42112	Auto Supplies	San Diego River	Refer to Table M1	907.11	
O RIVAS PARTS	8290	LAPIZ DR		SAN DIEGO	92126	Low Commercial		42112	Auto Supplies	Los Penasquitos Creek, Unnamed Tributary	Refer to Table M1	906.10	
ONE STOP BRAKE SUPPLY SAN DIEGO INC	7760	VICKERS ST	A	SAN DIEGO	92111	Low Commercial		42112	Auto Supplies	San Clemente Canyon, Unnamed Tributary	Refer to Table M1	906.40	
ONLINE AUTO GROUP INC	5650	EASTGATE MALL		SAN DIEGO	92121	Low Commercial		4413	Auto Supplies	Carroll Canyon, Unnamed Tributary	Refer to Table M1	906.10	
P & A AUTO SALES	6802	UNIVERSITY AV		SAN DIEGO	92115	Low Commercial		4413	Auto Supplies	Chollas Creek,S	Refer to Table M1	908.22	
PACIFIC AUTO BODY PARTS	1657	PACIFIC RIM CT		SAN DIEGO	92154	Low Commercial		44131	Auto Supplies	Spring Canyon	Refer to Table M1	911.12	
PACIFIC INTERNATIONAL BRAKE INC	2284	POIPU WY		SAN DIEGO	92154	Low Commercial		4211	Auto Supplies	Otay River	Refer to Table M1	910.20	
PACOS TRUCK PARTS SERVICE	1373	LA MEDIA RD		SAN DIEGO	92154	Low Commercial		44131	Auto Supplies	Tijuana River, Unnamed Tributary	Refer to Table M1	911.12	
PARTS PLUS AUTO PARTS	8525	ARJONS DR	B	SAN DIEGO	92126	Low Commercial		42112	Auto Supplies	Carroll Canyon, Unnamed Tributary	Refer to Table M1	906.10	
PAYAN'S MOBIL MECHANIC IN AUTO ELECTRIC	656	HOLLISTER ST		SAN DIEGO	92154	Low Commercial		4413	Auto Supplies	Otay River	Refer to Table M1	910.20	
PEARSON FORD CO	4001	EL CAJON BLVD		SAN DIEGO	92105	Low Commercial		441	Auto Supplies	Chollas Creek,N	Refer to Table M1	908.22	
PHOENIX TRUCK & BRAKE SUPPLY	1581	LA MEDIA RD		SAN DIEGO	92154	Low Commercial		44131	Auto Supplies	Tijuana River, Unnamed Tributary	Refer to Table M1	911.12	
PILKINGTON NORTH AMERICA INC	7163	ENGINEER RD		SAN DIEGO	92111	Low Commercial		4211	Auto Supplies	Tecolote Creek	Refer to Table M1	906.50	
PIMP UR RIDE	3150	MAIN ST	B	SAN DIEGO	92113	Low Commercial		44131	Auto Supplies	Chollas Creek,N	Refer to Table M1	908.22	
PLATT'S AUTO CLINIC & SMOG	6011	MISSION GORGE RD		SAN DIEGO	92120	Low Commercial		4413	Auto Supplies	Alvarado Canyon	Refer to Table M1	907.11	
PORTIA INDUSTRIES	12029	WORLD TRADE DR	1	SAN DIEGO	92128	Low Commercial		42112	Auto Supplies	Los Penasquitos Creek, Unnamed Tributary	Refer to Table M1	906.20	
PRECISION TUNE AUTO CARE MIRAMAR	6594	MIRAMAR RD	100	SAN DIEGO	92121	Low Commercial		4413	Auto Supplies	Carroll Canyon	Refer to Table M1	906.10	
PRODUCTION TOOLS INC	3453	INGRAHAM ST	228	SAN DIEGO	92109	Low Commercial		4413	Auto Supplies	Mission Bay	Refer to Table M1	906.30	
PROFESSIONAL AUTO CAR CARE	3550	UNIVERSITY AV		SAN DIEGO	92104	Low Commercial	5731	44131	Auto Supplies	Chollas Creek,N	Refer to Table M1	908.22	
PRONTO 3 DBA WORLD PARTS DEPOT	4990	NAPLES ST		SAN DIEGO	92110	Low Commercial		42112	Auto Supplies	Mission Bay	Refer to Table M1	906.50	
QUICK SMOG	1741	GARNET AV		SAN DIEGO	92109	Low Commercial		4413	Auto Supplies	Mission Bay	Refer to Table M1	906.30	
RCM	3544	OTTAWA AV		SAN DIEGO	92117	Low Commercial		4413	Auto Supplies	Mission Bay	Refer to Table M1	906.40	
RENT N ROLL	7937	CLAIREMONT MESA BLVD		SAN DIEGO	92111	Low Commercial		44131	Auto Supplies	San Clemente Canyon, Unnamed Tributary	Refer to Table M1	906.40	
REV D UP KUSTOMZ	9670	WAPLES ST		SAN DIEGO	92121	Low Commercial		44131	Auto Supplies	Carroll Canyon, Unnamed Tributary	Refer to Table M1	906.10	
RIDING HIGH OFFROAD & PERFORMANCE	2380	TOCAYO AV	114	SAN DIEGO	92154	Low Commercial		4211	Auto Supplies	Tijuana River	Refer to Table M1	911.11	

*Based on site visit results, these facilities were found not to be conducting significant activities and will be removed from the FY 2009 inventory. The facilities typically conducted office work or were home based and not mobile.

Business Name	Street Number	Street Name	Suite	City	Zip	Existing Status*	SIC	NAICS	Category	Nearest Conveyances or Water Bodies	Pollutants Potentially Generated	Watershed	Mobile
RISING SUN IMPORT PARTS	3912	EL CAJON BLVD		SAN DIEGO	92105	Low Commercial		44131	Auto Supplies	Chollas Creek,N	Refer to Table M1	908.22	
RISING SUN IMPORT PARTS	8983	MIRA MESA BLVD		SAN DIEGO	92126	Low Commercial		44131	Auto Supplies	Los Penasquitos Creek, Unnamed Tributary	Refer to Table M1	906.10	
ROSECRANS CARWASH	3768	ROSECRANS ST		SAN DIEGO	92110	Low Commercial		4413	Auto Supplies	San Diego Bay	Refer to Table M1	908.21	
SAN DIEGO FRICTION PRODUCTS INC	455	16TH ST		SAN DIEGO	92101	Low Commercial		44131	Auto Supplies	Switzer Creek, Unnamed Tributary	Refer to Table M1	908.22	
SAN DIEGO SMOG & AUTO REPAIR	4664	PARK BLVD		SAN DIEGO	92116	Low Commercial		4413	Auto Supplies	San Diego River	Refer to Table M1	907.11	
SAN DIEGO SPEEDO-TACH	1569	01ST AV		SAN DIEGO	92101	Low Commercial		4413	Auto Supplies	San Diego Bay	Refer to Table M1	908.21	
SAN DIEGO TIRE SUPPLY	3736	MAIN ST		SAN DIEGO	92113	Low Commercial		44131	Auto Supplies	Seventh Street Channel	Refer to Table M1	908.31	
SAN DIEGO TRCK & BRAKE	4001	MARKET ST		SAN DIEGO	92102	Low Commercial		42112	Auto Supplies	Chollas Creek,N	Refer to Table M1	908.22	
SAN DIEGO TRUX	7730	FORMULA PL		SAN DIEGO	92121	Low Commercial		44131	Auto Supplies	Carroll Canyon, Unnamed Tributary	Refer to Table M1	906.10	
SEPULVEDA INTERNATIONAL CORP	8560	SIEMPRE VIVA RD		SAN DIEGO	92154	Low Commercial		4211	Auto Supplies	Tijuana River, Unnamed Tributary	Refer to Table M1	911.12	
SERVICOMPONENTS INC	2232	VERUS ST	I	SAN DIEGO	92154	Low Commercial		4413	Auto Supplies	Otay River	Refer to Table M1	910.20	
SHERWIN-WILLIAMS AUTOMOTIVE FINISHES #9811	5228	RILEY ST		SAN DIEGO	92110	Low Commercial		4413	Auto Supplies	San Diego River	Refer to Table M1	907.11	
SINFELT MOTOR SPT	8771	HAVETEUR WY		SAN DIEGO	92123	Low Commercial		4211	Auto Supplies	San Diego River, Unnamed Tributary	Refer to Table M1	907.11	
SO CAL CHOPPER SHOP	1835	MAIN ST		SAN DIEGO	92113	Low Commercial		44131	Auto Supplies	San Diego Bay, Switzer	Refer to Table M1	908.22	
SOTO'S TRANSMISSION PARTS	2280	PALM AV		SAN DIEGO	92154	Low Commercial		4413	Auto Supplies	Otay River, Unnamed Tributary	Refer to Table M1	910.20	
SSF IMPORTED AUTO PARTS INC	7750	FORMULA PL		SAN DIEGO	92121	Low Commercial		42112	Auto Supplies	Carroll Canyon, Unnamed Tributary	Refer to Table M1	906.10	
STAGERACING.COM	12441	KESTREL ST		SAN DIEGO	92129	Low Commercial		44131	Auto Supplies	Los Penasquitos Creek	Refer to Table M1	906.10	
STEREO DEPOT	6445	EL CAJON BLVD		SAN DIEGO	92115	Low Commercial	5731	44131	Auto Supplies	Chollas Creek	Refer to Table M1	908.22	
STREET STYLISTICS	4809	CLAIREMONT DR	424	SAN DIEGO	92117	Low Commercial		4413	Auto Supplies	Tecolote Creek	Refer to Table M1	906.50	
STRICKLY KUSTOM SOUNDZ (SKS MOTORSPORTS)	8622	LAKE MURRAY BLVD		SAN DIEGO	92119	Low Commercial		44131	Auto Supplies	San Diego River, Unnamed Tributary	Refer to Table M1	907.11	
SUPER DETAIL INC	7914	RONSON RD		SAN DIEGO	92111	Low Commercial		42112	Auto Supplies	San Clemente Canyon, Unnamed Tributary	Refer to Table M1	906.40	
SUPERBIKES	4641	MOUNT LAUDO DR		SAN DIEGO	92117	Low Commercial		441	Auto Supplies	Tecolote Creek	Refer to Table M1	906.50	
SYNDICATE AUTOMOTIVE CONCEPTS INC.	5620	KEARNY MESA RD	A	SAN DIEGO	92111	Low Commercial	7532	811121	Auto Supplies	Murphy Canyon	Refer to Table M1	907.11	
T K AUTOWORKS	6625	LINDA VISTA RD	A	SAN DIEGO	92111	Low Commercial		4413	Auto Supplies	Tecolote Creek	Refer to Table M1	906.50	
THE SMOG STATION 1	9585	BLACK MOUNTAIN RD	A	SAN DIEGO	92126	Low Commercial		4413	Auto Supplies	Carroll Canyon, Unnamed Tributary	Refer to Table M1	906.10	
THE TIRE DUDES	2780	IMPERIAL AV		SAN DIEGO	92102	Low Commercial		44131	Auto Supplies	Chollas Creek,N	Refer to Table M1	908.22	

*Based on site visit results, these facilities were found not to be conducting significant activities and will be removed from the FY 2009 inventory. The facilities typically conducted office work or were home based and not mobile.

Business Name	Street Number	Street Name	Suite	City	Zip	Existing Status*	SIC	NAICS	Category	Nearest Conveyances or Water Bodies	Pollutants Potentially Generated	Watershed	Mobile
THE WHEEL ZONE	2284	PALM AV		SAN DIEGO	92154	Low Commercial		4413	Auto Supplies	Otay River, Unnamed Tributary	Refer to Table M1	910.20	
TIGER SEAT COVERS	658	HOLLISTER ST	A	SAN DIEGO	92154	Low Commercial		4413	Auto Supplies	Otay River	Refer to Table M1	910.20	
TITE AUTO BODY GUYS	701	B ST	1840	SAN DIEGO	92101	Low Commercial		42112	Auto Supplies	San Diego Bay	Refer to Table M1	908.21	
TOOL DEPOT OF SAN DIEGO	3799	GAINES ST		SAN DIEGO	92110	Low Commercial		4413	Auto Supplies	San Diego River	Refer to Table M1	907.11	
TOW EQUIPMENT AND MANUFACTURING INC	6980	MISSION GORGE RD	C	SAN DIEGO	92120	Low Commercial		4211	Auto Supplies	San Diego River	Refer to Table M1	907.11	
TOYO DE BAJA CALIFORNIA INC	9355	AIRWAY RD	1	SAN DIEGO	92154	Low Commercial		4211	Auto Supplies	Tijuana River, Unnamed Tributary	Refer to Table M1	911.12	
TSJB INC	7358	MARGERUM AV		SAN DIEGO	92120	Low Commercial		4211	Auto Supplies	San Diego River, Unnamed Tributary	Refer to Table M1	907.11	
TWIN ACQUISITIONS	6845	RADCLIFFE DR		SAN DIEGO	92122	Low Commercial		4211	Auto Supplies	Rose Canyon, Unnamed Tributary	Refer to Table M1	906.40	
TWO GUYS TRUCK PARTS	2310	MARCONI CT		SAN DIEGO	92154	Low Commercial		42112	Auto Supplies	Tijuana River, Unnamed Tributary	Refer to Table M1	911.12	
USA AUTOGLASS	877	ISLAND AV	507	SAN DIEGO	92101	Low Commercial		4413	Auto Supplies	San Diego Bay	Refer to Table M1	908.21	
USA AUTOSOUND	5784	MIRAMAR RD		SAN DIEGO	92121	Low Commercial		4413	Auto Supplies	Carroll Canyon, Unnamed Tributary	Refer to Table M1	906.10	
VALVOLINE INSTANT OIL CHANGE	6395	BALBOA AV		SAN DIEGO	92111	Low Commercial		4413	Auto Supplies	Tecolote Creek, Unnamed Tributary	Refer to Table M1	906.50	
VEGA BUSINESS TECHNOLOGIES	4143	KERWOOD CT		SAN DIEGO	92130	Low Commercial		4413	Auto Supplies	Carmel Valley, Unnamed Tributary	Refer to Table M1	906.10	
VOVO SOUND & WHEELS	3376	MAIN ST		SAN DIEGO	92113	Low Commercial		44131	Auto Supplies	Chollas Creek,S	Refer to Table M1	908.22	
WABCO PRODUCTS	4396	PEPSI DR		SAN DIEGO	92111	Low Commercial		4211	Auto Supplies	San Diego River, Unnamed Tributary	Refer to Table M1	907.11	
WCB MOTORSPORTS	6981	ENBORNE LN		SAN DIEGO	92139	Low Commercial		44131	Auto Supplies	Sweetwater River, Unnamed Tributary	Refer to Table M1	909.12	
WECKEL INVESTMENT	13265	VIA SANTILLANA		SAN DIEGO	92129	Low Commercial		4211	Auto Supplies	McGonigle Canyon	Refer to Table M1	906.10	
WHEEL DEALS	7105	HYATT ST		SAN DIEGO	92111	Low Commercial		4413	Auto Supplies	San Diego River, Unnamed Tributary	Refer to Table M1	907.11	
XTREME MOTOR SPORTS	3003	CHICAGO ST		SAN DIEGO	92109	Low Commercial		4211	Auto Supplies	Mission Bay	Refer to Table M1	906.40	
AUTOMOTIVE WHOLESALE CENTER	150	EAST OLIVE DR	A	SAN YSIDRO	92173	Low Commercial		42112	Auto Supplies	Moody Canyon	Refer to Table M1	911.11	
EXTREME AUTO ACCESSORIES INC	494	CALLE PRIMERA	909-903	SAN YSIDRO	92173	Low Commercial		42112	Auto Supplies	Tijuana River	Refer to Table M1	911.11	
LOCO MOTO	2310	VIA TERCERO	102	SAN YSIDRO	92173	Low Commercial		44131	Auto Supplies	Tijuana River	Refer to Table M1	911.11	
NAPA AUTO PARTS	320	SAN YSIDRO BLVD		SAN YSIDRO	92173	Low Commercial		44131	Auto Supplies	Moody Canyon	Refer to Table M1	911.11	
SAM'S AUTO CARE/ MOBIL PLUS	4211	CAMINO DE LA PLAZA	407	SAN YSIDRO	92173	Low Commercial		44131	Auto Supplies	Tijuana River	Refer to Table M1	911.11	
TIRE EQUIPMENT SUPPLY INC	524	CALLE PRIMERA	1005	SAN YSIDRO	92173	Low Commercial		42113	Auto Supplies	Tijuana River	Refer to Table M1	911.11	
CORNERSTONE DISTRIBUTION	5821	LA JOLLA HERMOSA AV		LA JOLLA	92037	Low Commercial		42139	Building Materials	Pacific Ocean Shoreline, Scripps HA	Refer to Table M1	906.30	

*Based on site visit results, these facilities were found not to be conducting significant activities and will be removed from the FY 2009 inventory. The facilities typically conducted office work or were home based and not mobile.

Business Name	Street Number	Street Name	Suite	City	Zip	Existing Status*	SIC	NAICS	Category	Nearest Conveyances or Water Bodies	Pollutants Potentially Generated	Watershed	Mobile
DELTA BUILDING SYSTEMS HK LTD	5580	LA JOLLA BLVD	412	LA JOLLA	92037	Low Commercial		42139	Building Materials	Pacific Ocean Shoreline, Scripps HA	Refer to Table M1	906.30	
P & C IMPORTS LTD	7628	HERSCHEL AV		LA JOLLA	92037	Low Commercial		4441	Building Materials	Pacific Ocean Shoreline, Scripps HA	Refer to Table M1	906.30	
PACIFIC BELLOWS CORP	3310	CAMINITO GANDARA		LA JOLLA	92037	Low Commercial		4213	Building Materials	Rose Canyon, Unnamed Tributary	Refer to Table M1	906.40	
TROPICAL TRADERS	9511	LA JOLLA SHORES DR		LA JOLLA	92037	Low Commercial		42139	Building Materials	Pacific Ocean Shoreline, Scripps HA	Refer to Table M1	906.30	
WATERWORKS	7631	GIRARD AV		LA JOLLA	92037	Low Commercial		44419	Building Materials	Pacific Ocean Shoreline, Scripps HA	Refer to Table M1	906.30	
A K GRAHAM CORP	3089	GOVERNOR DR		SAN DIEGO	92122	Low Commercial		4213	Building Materials	Rose Canyon	Refer to Table M1	906.40	
ABAR CO	1135	GARNET AV	A	SAN DIEGO	92109	Low Commercial		444	Building Materials	Mission Bay	Refer to Table M1	906.30	
ABC SUPPLY CO INC	7111	MISSION GORGE RD		SAN DIEGO	92120	Low Commercial		42139	Building Materials	San Diego River	Refer to Table M1	907.11	
ACROPOLIS TILE & STONE INC	1189	MORENA BLVD		SAN DIEGO	92110	Low Commercial		44419	Building Materials	Mission Bay	Refer to Table M1	906.50	
ALL STAR GLASS CO	1845	MORENA BLVD		SAN DIEGO	92110	Low Commercial		4213	Building Materials	Mission Bay	Refer to Table M1	906.40	
AMERICAN FORMULATING & MANUFACTURING	3251	03RD AV		SAN DIEGO	92103	Low Commercial		4213	Building Materials	San Diego Bay	Refer to Table M1	908.21	
ARIZONA TILE LLC	1065	MORENA BLVD		SAN DIEGO	92110	Low Commercial		42139	Building Materials	San Diego River	Refer to Table M1	907.11	
ARIZONA TILE/ Morena	7518	Carroll RD		SAN DIEGO	92121	Low Commercial	5032	42132	Building Materials	Carroll Canyon	Refer to Table M1	906.10	
ARIZONAS	7475	CLAIREMONT MESA BLVD	300B	SAN DIEGO	92111	Low Commercial		4441	Building Materials	San Clemente Canyon, Unnamed Tributary	Refer to Table M1	906.40	
BAKER DOOR CO INC	8016	RAYTHEON RD		SAN DIEGO	92111	Low Commercial		44419	Building Materials	San Clemente Canyon, Unnamed Tributary	Refer to Table M1	906.40	
C K M CO	10661	ESCOBAR DR		SAN DIEGO	92124	Low Commercial		4441	Building Materials	San Diego River, Unnamed Tributary	Refer to Table M1	907.11	
CENTRAL FOREST COMPANY	4155	PORTE DE MERANO	121	SAN DIEGO	92122	Low Commercial		4213	Building Materials	Rose Canyon	Refer to Table M1	906.40	
CJ FLOORING & SUPPLIES INC	7525	CONVOY CT		SAN DIEGO	92111	Low Commercial		4441	Building Materials	San Clemente Canyon, Unnamed Tributary	Refer to Table M1	906.40	
CLEAR CONCEPTS	7541	MISSION GORGE RD		SAN DIEGO	92120	Low Commercial		444	Building Materials	San Diego River, Unnamed Tributary	Refer to Table M1	907.11	
D8 GROUP INC	4775	VIEWRIDGE AV		SAN DIEGO	92123	Low Commercial		42139	Building Materials	Murphy Canyon	Refer to Table M1	907.11	
DAL-TILE SSC WEST INC	7865	OSTROW ST		SAN DIEGO	92111	Low Commercial		4213	Building Materials	San Diego River, Unnamed Tributary	Refer to Table M1	907.11	
DOORS ETC	1227	MORENA BLVD		SAN DIEGO	92110	Low Commercial		44419	Building Materials	Mission Bay	Refer to Table M1	906.50	
DOORS GALORE	2978	NAUGATUCK AV		SAN DIEGO	92117	Low Commercial		444	Building Materials	San Clemente Canyon, Unnamed Tributary	Refer to Table M1	906.40	
EXPO DESIGN CENTER #670	7803	OTHELLO AV		SAN DIEGO	92111	Low Commercial		4441	Building Materials	San Diego River, Unnamed Tributary	Refer to Table M1	907.11	
FERGUSON ENTERPRISES INC	3625	MIDWAY DR		SAN DIEGO	92110	Low Commercial		4441	Building Materials	San Diego Bay	Refer to Table M1	908.10	
FORD WHOLESALE CO INC	7973	BALBOA AV		SAN DIEGO	92111	Low Commercial		4213	Building Materials	San Diego River, Unnamed Tributary	Refer to Table M1	907.11	

*Based on site visit results, these facilities were found not to be conducting significant activities and will be removed from the FY 2009 inventory. The facilities typically conducted office work or were home based and not mobile.

Business Name	Street Number	Street Name	Suite	City	Zip	Existing Status*	SIC	NAICS	Category	Nearest Conveyances or Water Bodies	Pollutants Potentially Generated	Watershed	Mobile
FOREIGN STONE IMPORTS	4026	AMPUDIA ST		SAN DIEGO	92110	Low Commercial		4213	Building Materials	San Diego Bay	Refer to Table M1	908.21	
FROST HARDWOOD LUMBER CO	6565	MIRAMAR RD		SAN DIEGO	92121	Low Commercial		4213	Building Materials	Rose Canyon	Refer to Table M1	906.40	
GRABBER SAN DIEGO	9466	CHESAPEAKE DR		SAN DIEGO	92123	Low Commercial		4213	Building Materials	Murphy Canyon	Refer to Table M1	907.11	
HD SUPPLY WHITE CAP CONSTRUCTION	7560	CONVOY CT		SAN DIEGO	92111	Low Commercial		4441	Building Materials	San Clemente Canyon, Unnamed Tributary	Refer to Table M1	906.40	
HEARTLAND BUILDING MATERIALS	4550	MISSION GORGE PL		SAN DIEGO	92120	Low Commercial		4213	Building Materials	Alvarado Canyon	Refer to Table M1	907.11	
HELIX WHOLESALE CO	2228	KETTNER BLVD		SAN DIEGO	92101	Low Commercial		4213	Building Materials	San Diego Bay	Refer to Table M1	908.21	
HOUSE OF TILE SAN DIEGO	6330	MIRAMAR RD		SAN DIEGO	92121	Low Commercial		4213	Building Materials	Rose Canyon	Refer to Table M1	906.40	
JEFFCO PRODUCTS INC	5252	KEARNY VILLA WY		SAN DIEGO	92123	Low Commercial		4213	Building Materials	San Diego River, Unnamed Tributary	Refer to Table M1	907.11	
JOBSITE SUPPLY COMPANY	3520	KURTZ ST	B	SAN DIEGO	92110	Low Commercial		4441	Building Materials	San Diego River	Refer to Table M1	907.11	
LAUFEN TILE	6350	MIRAMAR RD	D	SAN DIEGO	92121	Low Commercial		4213	Building Materials	Rose Canyon	Refer to Table M1	906.40	
LILY'S DRAPERIES & FLOORING INC	7250	CONVOY CT	C	SAN DIEGO	92111	Low Commercial		44411	Building Materials	San Clemente Canyon, Unnamed Tributary	Refer to Table M1	906.40	
LOWE'S HIW INC	2318	NORTHSIDE DR		SAN DIEGO	92108	Low Commercial		441	Building Materials	San Diego River	Refer to Table M1	907.11	
MEKCO DIRECT COMPANY	4676	BRINNELL ST		SAN DIEGO	92111	Low Commercial		4213	Building Materials	San Diego River, Unnamed Tributary	Refer to Table M1	907.11	
MID-SOUTH LUMBER CO OF GA INC	1366	30TH ST		SAN DIEGO	92154	Low Commercial		44411	Building Materials	Otay River, Unnamed Tributary	Refer to Table M1	910.20	
MISSION MOULDING & WOOD SPECIALTIES	9510	CHESAPEAKE DR	401	SAN DIEGO	92123	Low Commercial		444	Building Materials	Murphy Canyon	Refer to Table M1	907.11	
NEWBURY ENTERPRISES	6304	RANCHO MISSION RD	238	SAN DIEGO	92108	Low Commercial		44419	Building Materials	San Diego River	Refer to Table M1	907.11	
OCEAN BEACH PAINT & HARDWARE	4851	NEWPORT AV		SAN DIEGO	92107	Low Commercial		444	Building Materials	Pacific Ocean Shoreline, San Diego HU	Refer to Table M1	907.11	
ORCO CONSTRUCTION SUPPLY	4686	MERCURY ST		SAN DIEGO	92111	Low Commercial		4441	Building Materials	San Diego River, Unnamed Tributary	Refer to Table M1	907.11	
OUR HOUSE CONSTRUCTION INC	7527	CONVOY CT		SAN DIEGO	92111	Low Commercial		4441	Building Materials	San Clemente Canyon, Unnamed Tributary	Refer to Table M1	906.40	
PALLET SUPPY CORP	4757	UTAH ST		SAN DIEGO	92116	Low Commercial		42131	Building Materials	San Diego River	Refer to Table M1	907.11	
PICASSO COUNTERTOP & CABINET	1545	HOTEL CIR	120	SAN DIEGO	92108	Low Commercial		44419	Building Materials	San Diego River	Refer to Table M1	907.11	
PINE TREE LUMBER CO	2640	FINANCIAL CT	E	SAN DIEGO	92117	Low Commercial		44419	Building Materials	Rose Canyon	Refer to Table M1	906.40	
PRIORITY DOOR AND WINDOW PRODUCTS	6156	MISSION GORGE RD	L	SAN DIEGO	92120	Low Commercial		444	Building Materials	Alvarado Canyon	Refer to Table M1	907.11	
PROCIDA TILE	6350	MIRAMAR RD		SAN DIEGO	92121	Low Commercial		44411	Building Materials	Rose Canyon	Refer to Table M1	906.40	
SAN DIEGO MARBLE AND TILE	7946	CLAIREMONT MESA BLVD		SAN DIEGO	92111	Low Commercial		44419	Building Materials	San Clemente Canyon, Unnamed Tributary	Refer to Table M1	906.40	
SIERRA PACIFIC FOREST PRODUCTS	3940	HANCOCK ST	104	SAN DIEGO	92110	Low Commercial		4213	Building Materials	San Diego River	Refer to Table M1	907.11	

*Based on site visit results, these facilities were found not to be conducting significant activities and will be removed from the FY 2009 inventory. The facilities typically conducted office work or were home based and not mobile.

Business Name	Street Number	Street Name	Suite	City	Zip	Existing Status*	SIC	NAICS	Category	Nearest Conveyances or Water Bodies	Pollutants Potentially Generated	Watershed	Mobile
SMALLEY & COMPANY	7076	CONVOY CT		SAN DIEGO	92111	Low Commercial		4213	Building Materials	San Clemente Canyon, Unnamed Tributary	Refer to Table M1	906.40	
STEEL TREE POLYMERS	3904	RILEY ST		SAN DIEGO	92110	Low Commercial		4213	Building Materials	San Diego River	Refer to Table M1	907.11	
SUNSHINE SUPPLY CO INC	4946	NAPLES ST		SAN DIEGO	92110	Low Commercial		4213	Building Materials	Mission Bay	Refer to Table M1	906.50	
THE ARKEL COMPANY INC	529	TARENTO DR		SAN DIEGO	92106	Low Commercial		44419	Building Materials	Pacific Ocean	Refer to Table M1	908.10	
THE HOME DEPOT #671	525	SATURN BLVD		SAN DIEGO	92154	Low Commercial		44411	Building Materials	Otay River, Unnamed Tributary	Refer to Table M1	910.20	
THE HOME DEPOT #674	3555	SPORTS ARENA BLVD		SAN DIEGO	92110	Low Commercial		44411	Building Materials	San Diego Bay	Refer to Table M1	908.21	
TORO AIRE INC	4655	CASS ST	304	SAN DIEGO	92109	Low Commercial		4213	Building Materials	Pacific Ocean Shoreline, Scripps HA	Refer to Table M1	906.30	
TRIDIPANEL SYSTEMS	8383	CLAIREMONT MESA BLVD	4	SAN DIEGO	92111	Low Commercial		44419	Building Materials	San Clemente Canyon, Unnamed Tributary	Refer to Table M1	906.40	
UTILITY SUBMETER APPLICATIONS INC.	5482	COMPLEX ST	108	SAN DIEGO	92123	Low Commercial		44419	Building Materials	Murphy Canyon	Refer to Table M1	907.11	
WOOD FLOORING DISTRIBUTORS	5673	KEARNY VILLA RD		SAN DIEGO	92123	Low Commercial		4213	Building Materials	Murphy Canyon	Refer to Table M1	907.11	
DRYPRO CARPET CARE	6313	ELECTRIC AV		LA JOLLA	92037	Low Commercial		56174	Carpet/Furniture Cleaning	Pacific Ocean Shoreline, Scripps HA	Refer to Table M1	906.30	
EVERCLEAN SYSTEMS INC	8617	VIA MALLORCA	A	LA JOLLA	92037	Low Commercial		56174	Carpet/Furniture Cleaning	Rose Canyon, Unnamed Tributary	Refer to Table M1	906.40	
NATIONAL CINEMA SERVICES	6313	ELECTRIC AV		LA JOLLA	92037	Low Commercial		56174	Carpet/Furniture Cleaning	Pacific Ocean Shoreline, Scripps HA	Refer to Table M1	906.30	
777 STEAM CARPET CLEANING	10493	HARVEST VIEW WY		SAN DIEGO	92128	Low Commercial		56174	Carpet/Furniture Cleaning	Chicarita Creek, Unnamed Tributary	Refer to Table M1	906.20	
A ROYAL TREATMENT CARPET CLEANING	4203	ROUS ST		SAN DIEGO	92122	Low Commercial		56174	Carpet/Furniture Cleaning	Rose Canyon	Refer to Table M1	906.40	
A STAR CARPET CO	3430	EL CAJON BLVD		SAN DIEGO	92104	Low Commercial		56174	Carpet/Furniture Cleaning	Chollas Creek,N	Refer to Table M1	908.22	
A+ CARPET CLEANING	6271	JACKSON DR		SAN DIEGO	92119	Low Commercial		56174	Carpet/Furniture Cleaning	Alvarado Canyon, Unnamed Tributary	Refer to Table M1	907.11	
ACAPULCO CARPET CLEANING	4343	ALTADENA AV	9	SAN DIEGO	92115	Low Commercial		56174	Carpet/Furniture Cleaning	Chollas Creek,N	Refer to Table M1	908.22	
ADVANCED FLOOR SYSTEMS	6165	AGEE ST		SAN DIEGO	92122	Low Commercial		56174	Carpet/Furniture Cleaning	Rose Canyon, Unnamed Tributary	Refer to Table M1	906.40	
ADVANTAGE UPHOLSTERY & CARPET CLEANING	6225	WINCHESTER ST		SAN DIEGO	92139	Low Commercial		56174	Carpet/Furniture Cleaning	Sweetwater River, Unnamed Tributary	Refer to Table M1	909.12	
AGUILA MIRANDA CARPET CLEANING	4252	WINONA AV	1	SAN DIEGO	92115	Low Commercial		56174	Carpet/Furniture Cleaning	Chollas Creek,N	Refer to Table M1	908.22	
ALDO'S UPHOLSTERY	4122.5	UNIVERSITY AV		SAN DIEGO	92105	Low Commercial		56174	Carpet/Furniture Cleaning	Chollas Creek,N	Refer to Table M1	908.22	
ALEX CARPET CLEANING CO	4597	LYRIC LN		SAN DIEGO	92117	Low Commercial		56174	Carpet/Furniture Cleaning	Tecolote Creek	Refer to Table M1	906.50	
ALL AMERICAN CARPET CARE	947	TOURMALINE ST		SAN DIEGO	92109	Low Commercial		56174	Carpet/Furniture Cleaning	Pacific Ocean Shoreline, Scripps HA	Refer to Table M1	906.30	
ALL SEASON CARPET CLEANING SERVICE	3175	MIDWAY DR	L	SAN DIEGO	92110	Low Commercial		56174	Carpet/Furniture Cleaning	San Diego Bay	Refer to Table M1	908.21	
AMERICA'S FINEST CARPET CO	1205	MORENA BLVD	A	SAN DIEGO	92110	Low Commercial		56174	Carpet/Furniture Cleaning	Mission Bay	Refer to Table M1	906.50	

*Based on site visit results, these facilities were found not to be conducting significant activities and will be removed from the FY 2009 inventory. The facilities typically conducted office work or were home based and not mobile.

Business Name	Street Number	Street Name	Suite	City	Zip	Existing Status*	SIC	NAICS	Category	Nearest Conveyances or Water Bodies	Pollutants Potentially Generated	Watershed	Mobile
AZTEC CARPET CLEANING	4770	LEATHERS ST		SAN DIEGO	92117	Low Commercial		56174	Carpet/Furniture Cleaning	Rose Canyon	Refer to Table M1	906.40	
B&W CARPET AND UPHOLSTERY CLEANING INC	2066	DIAMOND ST		SAN DIEGO	92109	Low Commercial		56174	Carpet/Furniture Cleaning	Mission Bay	Refer to Table M1	906.30	
BEAUCHAMPS CARPET CLEANING	4833	MOUNT ARMOUR DR		SAN DIEGO	92111	Low Commercial		56174	Carpet/Furniture Cleaning	Tecolote Creek	Refer to Table M1	906.50	
BEST DRY FLOOD & MOLD SPECIALISTS INC	3536	CROWN POINT DR		SAN DIEGO	92109	Low Commercial		56174	Carpet/Furniture Cleaning	Mission Bay	Refer to Table M1	906.30	
BOLT CARPET CARE	7353	MELOTTE ST		SAN DIEGO	92119	Low Commercial		56174	Carpet/Furniture Cleaning	San Diego River, Unnamed Tributary	Refer to Table M1	907.11	
BRILLIANT CHEM DRY / NHANCE	4314	RUEDA DR		SAN DIEGO	92124	Low Commercial		56174	Carpet/Furniture Cleaning	San Diego River, Unnamed Tributary	Refer to Table M1	907.11	
C & R CARPET CARE	6429	PANEL CT		SAN DIEGO	92122	Low Commercial		56174	Carpet/Furniture Cleaning	Rose Canyon, Unnamed Tributary	Refer to Table M1	906.40	
CALIFORNIA CARPETPROS	7210	CALLE CRISTOBAL	8	SAN DIEGO	92126	Low Commercial		56174	Carpet/Furniture Cleaning	Los Penasquitos Creek, Unnamed Tributary	Refer to Table M1	906.10	
CARPET CLEAN	4248	OVERLOOK DR		SAN DIEGO	92115	Low Commercial		56174	Carpet/Furniture Cleaning	Chollas Creek,N	Refer to Table M1	908.22	
CARPET SAVER	5479	PANORAMIC LN		SAN DIEGO	92121	Low Commercial		56174	Carpet/Furniture Cleaning	Los Penasquitos Creek, Unnamed Tributary	Refer to Table M1	906.10	
CLEAN AS CLEAN CAN BE	15911	SUNNYFIELD PL		SAN DIEGO	92127	Low Commercial		56174	Carpet/Furniture Cleaning	Lusardi Creek	Refer to Table M1	905.12	
CLEAN EARTH CARPET INC	6152	MISSION GORGE RD	E	SAN DIEGO	92120	Low Commercial		56174	Carpet/Furniture Cleaning	Alvarado Canyon	Refer to Table M1	907.11	
COASTAL CHEM-DRY	5135	CROWN ST		SAN DIEGO	92110	Low Commercial		56174	Carpet/Furniture Cleaning	Tecolote Creek	Refer to Table M1	906.50	
COASTLINE CARPET CARE	4870	SANTA CRUZ AV		SAN DIEGO	92107	Low Commercial		56174	Carpet/Furniture Cleaning	Pacific Ocean	Refer to Table M1	908.10	
COMPLETE FLOOR CARE	4183	CAMINO ISLAY		SAN DIEGO	92122	Low Commercial		56174	Carpet/Furniture Cleaning	Rose Canyon	Refer to Table M1	906.40	
CRYSTAL CARPET CARE	1430	REED AV		SAN DIEGO	92109	Low Commercial		56174	Carpet/Furniture Cleaning	Mission Bay	Refer to Table M1	906.30	
CSP ENTERPRISES AFFORDABLE CLEAN CARPET SERVICE	6436	SEASCAPE DR		SAN DIEGO	92139	Low Commercial		56174	Carpet/Furniture Cleaning	Sweetwater River, Unnamed Tributary	Refer to Table M1	909.12	
CUSTOM REFLECTIONS	7952	CONVOY CT		SAN DIEGO	92111	Low Commercial		56174	Carpet/Furniture Cleaning	San Clemente Canyon, Unnamed Tributary	Refer to Table M1	906.40	
DANOS CARPET AND UPHOLSTERY CLEANING	8280	CLAIREMONT MESA BLVD	138	SAN DIEGO	92111	Low Commercial		56174	Carpet/Furniture Cleaning	San Clemente Canyon, Unnamed Tributary	Refer to Table M1	906.40	
DIMENSIONAL CARPET & UPHOLSTERY CLEANINGA	6316	CAMINITO DEL PASTEL		SAN DIEGO	92111	Low Commercial		56174	Carpet/Furniture Cleaning	Tecolote Creek	Refer to Table M1	906.50	
DOCK RAT/RUGRAT CARPET CARE COMPANY	5319	CASTLE HILLS DR		SAN DIEGO	92109	Low Commercial		56174	Carpet/Furniture Cleaning	Pacific Ocean Shoreline, Scripps HA	Refer to Table M1	906.30	
DOMINIC'S CARPET CLEANING	2181	AvenIDA DEL MEXICO	6	SAN DIEGO	92154	Low Commercial		56174	Carpet/Furniture Cleaning	Otay River, Unnamed Tributary	Refer to Table M1	910.20	
DUC CLEANING CARPET	10553	HARVEST VIEW WY		SAN DIEGO	92128	Low Commercial		56174	Carpet/Furniture Cleaning	Chicarita Creek, Unnamed Tributary	Refer to Table M1	906.20	
EAGLE 1 FLOOR CARE	6591	REFLECTION DR	107	SAN DIEGO	92124	Low Commercial		56174	Carpet/Furniture Cleaning	Murphy Canyon	Refer to Table M1	907.11	
ECO DRY	1903	CARMELINA DR		SAN DIEGO	92116	Low Commercial		56174	Carpet/Furniture Cleaning	San Diego River	Refer to Table M1	907.11	
FANTASTIC CARPET & UPHOLSTERY CLEANING	1543	LA CIMA DR		SAN DIEGO	92109	Low Commercial		56174	Carpet/Furniture Cleaning	Mission Bay	Refer to Table M1	906.30	

*Based on site visit results, these facilities were found not to be conducting significant activities and will be removed from the FY 2009 inventory. The facilities typically conducted office work or were home based and not mobile.

Business Name	Street Number	Street Name	Suite	City	Zip	Existing Status*	SIC	NAICS	Category	Nearest Conveyances or Water Bodies	Pollutants Potentially Generated	Watershed	Mobile
FIDELA VASQUEZ	4518	WILSON AV		SAN DIEGO	92116	Low Commercial		56174	Carpet/Furniture Cleaning	San Diego River, Unnamed Tributary	Refer to Table M1	907.11	
FLASH N SHINE SERVICES	3337	CLAIREMONT DR	1	SAN DIEGO	92117	Low Commercial		56174	Carpet/Furniture Cleaning	Mission Bay	Refer to Table M1	906.40	
FLOODMASTER CARPET SERVICES	13103	SUNDANCE AV		SAN DIEGO	92129	Low Commercial		56174	Carpet/Furniture Cleaning	Los Penasquitos Creek, Unnamed Tributary	Refer to Table M1	906.10	
FRESH STEP CARPET CLEANING	6638	COMLY CT		SAN DIEGO	92111	Low Commercial		56174	Carpet/Furniture Cleaning	Tecolote Creek, Unnamed Tributary	Refer to Table M1	906.50	
G & C CARPET CLEANING	4164	OCEAN VIEW BLVD		SAN DIEGO	92113	Low Commercial		56174	Carpet/Furniture Cleaning	Chollas Creek,S	Refer to Table M1	908.22	
G AND S CARPET CLEANING	2537	MELBOURNE DR		SAN DIEGO	92123	Low Commercial		56174	Carpet/Furniture Cleaning	San Diego River, Unnamed Tributary	Refer to Table M1	907.11	
G&S COMPANY	2211	PACIFIC BEACH DR		SAN DIEGO	92109	Low Commercial		56174	Carpet/Furniture Cleaning	Mission Bay	Refer to Table M1	906.40	
GADEA'S CARPET CLEANING SERVICE	7218	FULTON ST		SAN DIEGO	92111	Low Commercial		56174	Carpet/Furniture Cleaning	San Diego River, Unnamed Tributary	Refer to Table M1	907.11	
GENUINE HERRERA CARPET CLEANING	346	33RD ST		SAN DIEGO	92113	Low Commercial		56174	Carpet/Furniture Cleaning	Chollas Creek,N	Refer to Table M1	908.22	
GOLD MEDAL CARPET CARE	1330	EUREKA ST	3	SAN DIEGO	92110	Low Commercial		56174	Carpet/Furniture Cleaning	San Diego River	Refer to Table M1	907.11	
GREEN CLEAN CARPET CARE	3670	MOUNT ALVAREZ AV		SAN DIEGO	92111	Low Commercial		56174	Carpet/Furniture Cleaning	Tecolote Creek, Unnamed Tributary	Refer to Table M1	906.50	
GREEN STEAM & SCREENS SAN DIEGO	1888	BERYL ST		SAN DIEGO	92109	Low Commercial		56174	Carpet/Furniture Cleaning	Mission Bay	Refer to Table M1	906.30	
HEAVENS BEST SAN DIEGO	6458	MOUNT AGUILAR DR		SAN DIEGO	92111	Low Commercial		56174	Carpet/Furniture Cleaning	Tecolote Creek, Unnamed Tributary	Refer to Table M1	906.50	
HEREDIA'S CARPET CLEANING	2016	GROVE AV		SAN DIEGO	92154	Low Commercial		56174	Carpet/Furniture Cleaning	Otay River, Unnamed Tributary	Refer to Table M1	910.20	
HERITAGE MAINTENANCE	3984	60TH ST	31	SAN DIEGO	92115	Low Commercial		56174	Carpet/Furniture Cleaning	Chollas Creek,N	Refer to Table M1	908.22	
HI-ESTEAM CARPET CLEAN	5053	PALIN ST		SAN DIEGO	92113	Low Commercial		56174	Carpet/Furniture Cleaning	Seventh Street Channel	Refer to Table M1	908.31	
HOFFMAN FOAM PRECISION CANVAS	4262	FAIRMOUNT AV		SAN DIEGO	92105	Low Commercial		56174	Carpet/Furniture Cleaning	Chollas Creek,N	Refer to Table M1	908.22	
HOT STEAM	3605	41ST ST		SAN DIEGO	92105	Low Commercial		56174	Carpet/Furniture Cleaning	Chollas Creek,N	Refer to Table M1	908.22	
HUY'S STEAM CARPET	2635	FAIRMOUNT AV		SAN DIEGO	92105	Low Commercial		56174	Carpet/Furniture Cleaning	Chollas Creek,N	Refer to Table M1	908.22	
IAN PALMER	2224	FELTON ST		SAN DIEGO	92104	Low Commercial		56174	Carpet/Furniture Cleaning	Chollas Creek,N	Refer to Table M1	908.22	
INTERIOR RESTORATION SPECIALISTS	6251	POTOMAC ST		SAN DIEGO	92139	Low Commercial		56174	Carpet/Furniture Cleaning	Sweetwater River, Unnamed Tributary	Refer to Table M1	909.12	
J & C CARPET CLEANING	3544	45TH ST		SAN DIEGO	92105	Low Commercial		56174	Carpet/Furniture Cleaning	Chollas Creek,N	Refer to Table M1	908.22	
J & L CARPET CLEANING & FLOOD SERVICE	3956	KIMSUE WY		SAN DIEGO	92154	Low Commercial		56174	Carpet/Furniture Cleaning	Otay River	Refer to Table M1	910.20	
JB S CLEAN CARPETS	2260	EL CAJON BLVD	933	SAN DIEGO	92104	Low Commercial		56174	Carpet/Furniture Cleaning	Powerhouse Canyon	Refer to Table M1	908.22	
JIM TUCKER CARPET CLEANING	3111	EVERGREEN ST		SAN DIEGO	92110	Low Commercial		56174	Carpet/Furniture Cleaning	San Diego Bay	Refer to Table M1	908.10	
JJ CARPET CARE	4136	BETA ST		SAN DIEGO	92113	Low Commercial		56174	Carpet/Furniture Cleaning	Chollas Creek,S	Refer to Table M1	908.22	

*Based on site visit results, these facilities were found not to be conducting significant activities and will be removed from the FY 2009 inventory. The facilities typically conducted office work or were home based and not mobile.

Business Name	Street Number	Street Name	Suite	City	Zip	Existing Status*	SIC	NAICS	Category	Nearest Conveyances or Water Bodies	Pollutants Potentially Generated	Watershed	Mobile
JORGE'S CARPET CLEANING	4649	ALTADENA AV		SAN DIEGO	92115	Low Commercial		56174	Carpet/Furniture Cleaning	San Diego River, Unnamed Tributary	Refer to Table M1	907.11	
K & M CARPET CARE	5050	LA JOLLA BLVD PA		SAN DIEGO	92109	Low Commercial		56174	Carpet/Furniture Cleaning	Pacific Ocean Shoreline, Scripps HA	Refer to Table M1	906.30	
K BLATCHFORD'S SAN DIEGO RUG CLEANING	7848	SILVERTON AV	G	SAN DIEGO	92126	Low Commercial		56174	Carpet/Furniture Cleaning	Carroll Canyon, Unnamed Tributary	Refer to Table M1	906.10	
LANGENWALTER CARPET DYEING OF UNIVERSITY CITY	1262	MISSOURI ST		SAN DIEGO	92109	Low Commercial		56174	Carpet/Furniture Cleaning	Pacific Ocean Shoreline, Scripps HA	Refer to Table M1	906.30	
LECOURTOIS CARPET CLEANING	4128	IOWA ST	5	SAN DIEGO	92104	Low Commercial		56174	Carpet/Furniture Cleaning	Chollas Creek,N	Refer to Table M1	908.22	
LIVING WATERS CARPET & UPHOLSTERY RESTORATION	3656	FIREWAY DR		SAN DIEGO	92111	Low Commercial		56174	Carpet/Furniture Cleaning	Tecolote Creek, Unnamed Tributary	Refer to Table M1	906.50	
MAILOS CARPET CLEANING	3875	BIRCH ST		SAN DIEGO	92113	Low Commercial		56174	Carpet/Furniture Cleaning	Seventh Street Channel	Refer to Table M1	908.31	
MAIN-PRO	3423	MARLBOROUGH AV	Q	SAN DIEGO	92105	Low Commercial		56174	Carpet/Furniture Cleaning	Chollas Creek,N	Refer to Table M1	908.22	
MARCCO CARPET CLEANING / MARCCO FLOOD RESTORATION	6395	WINONA AV		SAN DIEGO	92120	Low Commercial		56174	Carpet/Furniture Cleaning	Alvarado Canyon, Unnamed Tributary	Refer to Table M1	907.11	
MARTINEZ FLOORING	5128	CASTANA ST		SAN DIEGO	92114	Low Commercial		56174	Carpet/Furniture Cleaning	Chollas Creek,S	Refer to Table M1	908.22	
MEGADRY CARPET CLEANING	8998	CAPCANO RD		SAN DIEGO	92126	Low Commercial		56174	Carpet/Furniture Cleaning	Los Penasquitos Creek, Unnamed Tributary	Refer to Table M1	906.10	
MERLIN'S MAGI-CLEAN-N-DRY	11484	ESCOBA PL		SAN DIEGO	92127	Low Commercial		56174	Carpet/Furniture Cleaning	Lake Hodges, Unnamed Tributary	Refer to Table M1	905.21	
MOONLIGHT SYSTEMS	4182	DONALD CT		SAN DIEGO	92117	Low Commercial		56174	Carpet/Furniture Cleaning	Tecolote Creek	Refer to Table M1	906.50	
MORIARY & SONS	6762	SALIZAR ST		SAN DIEGO	92111	Low Commercial		56174	Carpet/Furniture Cleaning	Tecolote Creek, Unnamed Tributary	Refer to Table M1	906.50	
MR ES CARPET CARE SERVICE	5304	QUINCE ST		SAN DIEGO	92105	Low Commercial		56174	Carpet/Furniture Cleaning	Chollas Creek,N	Refer to Table M1	908.22	
ONE SOURCE CARPET CARE INC	4313	COLLWOOD LN		SAN DIEGO	92115	Low Commercial		56174	Carpet/Furniture Cleaning	San Diego River, Unnamed Tributary	Refer to Table M1	907.11	
P&Q CARPET CLEANERS	1475	AVA ST		SAN DIEGO	92114	Low Commercial		56174	Carpet/Furniture Cleaning	Paradise Valley	Refer to Table M1	908.32	
PACIFIC SHORES CARPET CARE	9201	IRVINGTON AV		SAN DIEGO	92123	Low Commercial		56174	Carpet/Furniture Cleaning	San Diego River, Unnamed Tributary	Refer to Table M1	907.11	
PENINSULA COMMERCIAL CARPET CARE	6428	THORNWOOD ST		SAN DIEGO	92111	Low Commercial		56174	Carpet/Furniture Cleaning	Tecolote Creek, Unnamed Tributary	Refer to Table M1	906.50	
PHUONG'S STEAM CARPET CLEANING	6383	QUILLAN ST		SAN DIEGO	92111	Low Commercial		56174	Carpet/Furniture Cleaning	Tecolote Creek, Unnamed Tributary	Refer to Table M1	906.50	
PIERRECARPETCLEANER.COM	3569	POLK AV		SAN DIEGO	92104	Low Commercial		56174	Carpet/Furniture Cleaning	Chollas Creek,N	Refer to Table M1	908.22	
PRESTIGE CARPET CARE	4625	30TH ST		SAN DIEGO	92116	Low Commercial		56174	Carpet/Furniture Cleaning	Chollas Creek,N	Refer to Table M1	908.22	
PROCLEAN CARPET CLEANING	2119	DEERPARK DR		SAN DIEGO	92110	Low Commercial		56174	Carpet/Furniture Cleaning	Tecolote Creek	Refer to Table M1	906.50	
QUICK SERVE CARPET CARE	4807	MERCURY ST	C	SAN DIEGO	92111	Low Commercial		56174	Carpet/Furniture Cleaning	San Clemente Canyon, Unnamed Tributary	Refer to Table M1	906.40	
QUICK-DRY CARPET CLEANING	530	K ST	513	SAN DIEGO	92101	Low Commercial		56174	Carpet/Furniture Cleaning	San Diego Bay	Refer to Table M1	908.21	
R & R CARPET CARE	4025	CASITA WY		SAN DIEGO	92115	Low Commercial		56174	Carpet/Furniture Cleaning	Chollas Creek,S	Refer to Table M1	908.22	

*Based on site visit results, these facilities were found not to be conducting significant activities and will be removed from the FY 2009 inventory. The facilities typically conducted office work or were home based and not mobile.

Business Name	Street Number	Street Name	Suite	City	Zip	Existing Status*	SIC	NAICS	Category	Nearest Conveyances or Water Bodies	Pollutants Potentially Generated	Watershed	Mobile
R QUIGLEY & SONS	4022	AREY DR		SAN DIEGO	92154	Low Commercial		56174	Carpet/Furniture Cleaning	Otay River	Refer to Table M1	910.20	
REYNA'S CARPET CLEANING AND JANITORIAL SERVICES	5382	LENOX DR		SAN DIEGO	92114	Low Commercial		56174	Carpet/Furniture Cleaning	Chollas Creek,S	Refer to Table M1	908.22	
RIDE ON CARPET CLEANING	2555	MORENA BLVD	G	SAN DIEGO	92110	Low Commercial		56174	Carpet/Furniture Cleaning	Mission Bay	Refer to Table M1	906.40	
RIVAS CARPET CLEANING	2695	IMPERIAL AV		SAN DIEGO	92102	Low Commercial		56174	Carpet/Furniture Cleaning	Switzer Creek, Unnamed Tributary	Refer to Table M1	908.22	
RJA INDUSTRIES	7247	BEAGLE ST		SAN DIEGO	92111	Low Commercial		56174	Carpet/Furniture Cleaning	Tecolote Creek, Unnamed Tributary	Refer to Table M1	906.50	
ROGER BEAUCHAMP CARPET CLEANING	4833	MOUNT ARMOUR DR		SAN DIEGO	92111	Low Commercial		56174	Carpet/Furniture Cleaning	Tecolote Creek	Refer to Table M1	906.50	
RUG RAT CARPET CARE	2350	06TH AV	9I	SAN DIEGO	92101	Low Commercial		56174	Carpet/Furniture Cleaning	San Diego Bay	Refer to Table M1	908.21	
SAN DIEGO CARPET AND UPHOLSTERY CARE	2727	CAMINO DEL RIO	332	SAN DIEGO	92108	Low Commercial		56174	Carpet/Furniture Cleaning	San Diego River	Refer to Table M1	907.11	
SANH'S STEAM CARPET CLEANING	4075	47TH ST		SAN DIEGO	92105	Low Commercial		56174	Carpet/Furniture Cleaning	Chollas Creek,N	Refer to Table M1	908.22	
SANTANA CARPET CLEANING	4015	DEBBYANN PL		SAN DIEGO	92154	Low Commercial		56174	Carpet/Furniture Cleaning	Otay River	Refer to Table M1	910.20	
SCOTTS CARPET SERVICE	5980	FAIRMOUNT AV	104	SAN DIEGO	92120	Low Commercial		56174	Carpet/Furniture Cleaning	San Diego River	Refer to Table M1	907.11	
SERVPRO OF LA JOLLA	7166	CONVOY CT		SAN DIEGO	92111	Low Commercial		56174	Carpet/Furniture Cleaning	San Clemente Canyon, Unnamed Tributary	Refer to Table M1	906.40	
SERVPRO OF SAN DIEGO	10961	SAN DIEGO MISSION RD		SAN DIEGO	92108	Low Commercial		56174	Carpet/Furniture Cleaning	San Diego River	Refer to Table M1	907.11	
SERVPRO OF SO CLAIREMONT	8525	ARJONS DR	A	SAN DIEGO	92126	Low Commercial		56174	Carpet/Furniture Cleaning	Carroll Canyon, Unnamed Tributary	Refer to Table M1	906.10	
SIDNEY CARPET CLEANING	5480	UNIVERSITY AV	108	SAN DIEGO	92105	Low Commercial		56174	Carpet/Furniture Cleaning	Chollas Creek,N	Refer to Table M1	908.22	
SOUTH BAY CARPET CLEANING	6228	CHILDS AV		SAN DIEGO	92139	Low Commercial		56174	Carpet/Furniture Cleaning	Sweetwater River, Unnamed Tributary	Refer to Table M1	909.12	
STA-FRESH CARPET & UPHOLSTERY	4311	CLAIREMONT MESA BLVD		SAN DIEGO	92117	Low Commercial		56174	Carpet/Furniture Cleaning	Tecolote Creek	Refer to Table M1	906.50	
SUPER CARPET UPHOLSTRY CLEANING	11103	CAMINITO ALVAREZ		SAN DIEGO	92126	Low Commercial		56174	Carpet/Furniture Cleaning	Carroll Canyon, Unnamed Tributary	Refer to Table M1	906.10	
SUPER TEAM STEAM	1155	22ND ST	5	SAN DIEGO	92102	Low Commercial		56174	Carpet/Furniture Cleaning	Switzer Creek, Unnamed Tributary	Refer to Table M1	908.22	
THE CARPET KING	5936	QUIET SLOPE DR		SAN DIEGO	92120	Low Commercial		56174	Carpet/Furniture Cleaning	San Diego River, Unnamed Tributary	Refer to Table M1	907.11	
THIEN CARPET CLEANING	2287	DUNLOP ST	2	SAN DIEGO	92111	Low Commercial		56174	Carpet/Furniture Cleaning	San Diego River, Unnamed Tributary	Refer to Table M1	907.11	
TONY MARTINEZ CARPET SERVICES	3904	HEMLOCK ST		SAN DIEGO	92113	Low Commercial		56174	Carpet/Furniture Cleaning	Chollas Creek,S	Refer to Table M1	908.22	
TRAN CARPET CLEANING SERVICE	5281	CAMINO PLAYA MALAGA		SAN DIEGO	92124	Low Commercial		56174	Carpet/Furniture Cleaning	Shepherd Canyon, Unnamed Tributary	Refer to Table M1	907.11	
TUSCANY CLEANING & RESTORATION	3979	INGRAHAM ST		SAN DIEGO	92109	Low Commercial		56174	Carpet/Furniture Cleaning	Mission Bay	Refer to Table M1	906.30	
UNIQUE CARPET CARE	1130	TESORO GROVE WY	247	SAN DIEGO	92154	Low Commercial		56174	Carpet/Furniture Cleaning	Otay River, Unnamed Tributary	Refer to Table M1	910.20	
US CARPET CARE	4318	LOUISIANA ST		SAN DIEGO	92110	Low Commercial		56174	Carpet/Furniture Cleaning	Powerhouse Canyon	Refer to Table M1	908.22	

*Based on site visit results, these facilities were found not to be conducting significant activities and will be removed from the FY 2009 inventory. The facilities typically conducted office work or were home based and not mobile.

Business Name	Street Number	Street Name	Suite	City	Zip	Existing Status*	SIC	NAICS	Category	Nearest Conveyances or Water Bodies	Pollutants Potentially Generated	Watershed	Mobile
WALL TO WALL CARPET CARE	11026	OCEAN AIR DR	1131	SAN DIEGO	92130	Low Commercial		56174	Carpet/Furniture Cleaning	Carmel Valley, Unnamed Tributary	Refer to Table M1	906.10	
WARRENS CARPET CLEANING	7343	RONSON RD	S	SAN DIEGO	92111	Low Commercial		56174	Carpet/Furniture Cleaning	Tecolote Creek	Refer to Table M1	906.50	
WISE CARPET MAINTENANCE AND REPAIR	8028	CAMINITO TRANQUILO		SAN DIEGO	92122	Low Commercial		56174	Carpet/Furniture Cleaning	Rose Canyon, Unnamed Tributary	Refer to Table M1	906.40	
XCELLENT CARPET CLEAN	3215	44TH ST	17	SAN DIEGO	92105	Low Commercial		56174	Carpet/Furniture Cleaning	Chollas Creek,N	Refer to Table M1	908.22	
XFACTORSERVICE.COM	3915	CAMINITO DEL MAR SURF		SAN DIEGO	92130	Low Commercial		56174	Carpet/Furniture Cleaning	Carmel Valley	Refer to Table M1	906.10	
ZEE BEST SIAMCK ANSARYAN	4110	MOUNT ALIFAN PL	G	SAN DIEGO	92111	Low Commercial		56174	Carpet/Furniture Cleaning	Tecolote Creek, Unnamed Tributary	Refer to Table M1	906.50	
ZITO'S CARPET CARE	4509.5	38TH ST		SAN DIEGO	92116	Low Commercial		56174	Carpet/Furniture Cleaning	San Diego River, Unnamed Tributary	Refer to Table M1	907.11	
ALL STAR RESTORATION & CARPET SERVICES	164	MOUNT CARMEL DR		SAN YSIDRO	92173	Low Commercial		56174	Carpet/Furniture Cleaning	Moody Canyon	Refer to Table M1	911.11	
LA JOLLA CUSTOM CONCRETE	628	GRAVILLA PL		LA JOLLA	92037	Low Commercial		2357	Cement Mixing/Cutting	Pacific Ocean Shoreline, Scripps HA	Refer to Table M1	906.30	
A ++ CONCRETE	6035	CERVANTES AV		SAN DIEGO	92114	Low Commercial		23571	Cement Mixing/Cutting	Seventh Street Channel	Refer to Table M1	908.31	
ABLE CONCRETE RESTORATION & WATERPROOFING INC	4345	TWAIN AV	D	SAN DIEGO	92120	Low Commercial		2357	Cement Mixing/Cutting	San Diego River	Refer to Table M1	907.11	
ANGELS ASPHALT AND SEAL COMPANY	10387	FRIARS RD	203	SAN DIEGO	92120	Low Commercial		2357	Cement Mixing/Cutting	San Diego River	Refer to Table M1	907.11	
ARNOLDO CONTRERAS	7330	HIGHTREE LN		SAN DIEGO	92114	Low Commercial		2357	Cement Mixing/Cutting	Paradise Valley	Refer to Table M1	908.32	
BONES CONCRETE PUMPING	2160	KEARNEY AV		SAN DIEGO	92113	Low Commercial		5617	Cement Mixing/Cutting	San Diego Bay, Switzer	Refer to Table M1	908.22	
Bulldog Concrete Pumping	249	S 33rd St.		SAN DIEGO	92113	Low Commercial	1771	23571	Cement Mixing/Cutting	Chollas Creek	Refer to Table M1	908.22	
CANTU CONCRETE PUMPING	1268	SEAGREEN PL		SAN DIEGO	92154	Low Commercial		23571	Cement Mixing/Cutting	Otay River, Unnamed Tributary	Refer to Table M1	910.20	
CONCRETE COUNTER COMPANY	4758	SORIA DR		SAN DIEGO	92115	Low Commercial		56179	Cement Mixing/Cutting	San Diego River, Unnamed Tributary	Refer to Table M1	907.11	
DCN CORPORATION	4025	KEARNY VILLA RD		SAN DIEGO	92123	Low Commercial		23571	Cement Mixing/Cutting	San Diego River, Unnamed Tributary	Refer to Table M1	907.11	
DECK IT OUT INC	3810	INDIAN WY		SAN DIEGO	92117	Low Commercial		23571	Cement Mixing/Cutting	Rose Canyon, Unnamed Tributary	Refer to Table M1	906.40	
DECORATIVE CONCRETE SURFACES	5694	MISSION CENTER RD	602-294	SAN DIEGO	92108	Low Commercial		23571	Cement Mixing/Cutting	San Diego River, Unnamed Tributary	Refer to Table M1	907.11	
DISTINCTIVE CONCRETE	9340	HAZARD WY	A1	SAN DIEGO	92123	Low Commercial		23571	Cement Mixing/Cutting	Murphy Canyon	Refer to Table M1	907.11	
FRIENDLY ISLAND CONCRETE	3305	COWLEY WY	1	SAN DIEGO	92117	Low Commercial		2357	Cement Mixing/Cutting	Mission Bay	Refer to Table M1	906.40	
H.P. Gunite	9229	Harris Plant Rd		SAN DIEGO	92145	Low Commercial	1771	23571	Cement Mixing/Cutting	San Clemente Canyon	Refer to Table M1	906.40	
IN AND OUT PLASTER & CONCRETE	2262	CITRUS AV		SAN DIEGO	92154	Low Commercial		5617	Cement Mixing/Cutting	Otay River	Refer to Table M1	910.20	
J CERDA HANDYMAN	5605	MIRA FLORES DR		SAN DIEGO	92114	Low Commercial		23571	Cement Mixing/Cutting	Seventh Street Channel	Refer to Table M1	908.31	
JOMAC CONCRETE SOLUTIONS INC	2626	CORONADO AV	131	SAN DIEGO	92154	Low Commercial		23571	Cement Mixing/Cutting	Otay River, Unnamed Tributary	Refer to Table M1	910.20	

*Based on site visit results, these facilities were found not to be conducting significant activities and will be removed from the FY 2009 inventory. The facilities typically conducted office work or were home based and not mobile.

Business Name	Street Number	Street Name	Suite	City	Zip	Existing Status*	SIC	NAICS	Category	Nearest Conveyances or Water Bodies	Pollutants Potentially Generated	Watershed	Mobile
LORD CONCRETE CONSTRUCTION	3021	MASSASOIT AV		SAN DIEGO	92117	Low Commercial		2357	Cement Mixing/Cutting	San Clemente Canyon, Unnamed Tributary	Refer to Table M1	906.40	
NEWWAY FORMING INC	1199	PACIFIC HWY		SAN DIEGO	92101	Low Commercial		23571	Cement Mixing/Cutting	San Diego Bay	Refer to Table M1	908.21	
POLO'S CONCRETE PUMPING	3526	DEL SOL BLVD	C	SAN DIEGO	92154	Low Commercial		5617	Cement Mixing/Cutting	Otay River, Unnamed Tributary	Refer to Table M1	910.20	
PRECISION CONCRETE DESIGNS	6626	RICHARD ST		SAN DIEGO	92115	Low Commercial		23571	Cement Mixing/Cutting	Alvarado Canyon	Refer to Table M1	907.11	
PURE CRAFT CONSTRUCTION INC	812	WILBUR AV		SAN DIEGO	92109	Low Commercial		2357	Cement Mixing/Cutting	Pacific Ocean Shoreline, Scripps HA	Refer to Table M1	906.30	
RICHARD BRAWLEY CONCRETE & CON	8443	HARWELL DR		SAN DIEGO	92119	Low Commercial		2357	Cement Mixing/Cutting	San Diego River, Unnamed Tributary	Refer to Table M1	907.11	
RIGGS CONCRETE	6272	LAKE ARIANA AV		SAN DIEGO	92119	Low Commercial		23571	Cement Mixing/Cutting	Alvarado Canyon, Unnamed Tributary	Refer to Table M1	907.11	
SAINT PIERRE STONE & CONCRETE	4234	LOMA RIVIERA LN		SAN DIEGO	92110	Low Commercial		56179	Cement Mixing/Cutting	San Diego River	Refer to Table M1	907.11	
SO CAL CONCRETE DESIGNS	2724	MAGNOLIA AV		SAN DIEGO	92109	Low Commercial		56179	Cement Mixing/Cutting	Rose Canyon	Refer to Table M1	906.40	
TERRAQUA INC	4822	GALLATIN WY		SAN DIEGO	92117	Low Commercial		2357	Cement Mixing/Cutting	San Clemente Canyon	Refer to Table M1	906.40	
UNIQUE MASONRY	4474	KAMLOOP AV		SAN DIEGO	92117	Low Commercial		2357	Cement Mixing/Cutting	Rose Canyon, Unnamed Tributary	Refer to Table M1	906.40	
VICTOR HOURANI	5014	MOUNTAIN VIEW DR		SAN DIEGO	92116	Low Commercial		2357	Cement Mixing/Cutting	San Diego River	Refer to Table M1	907.11	
W.F. SCHRANER MASONRY INC	434	CEDAR ST		SAN DIEGO	92101	Low Commercial		2357	Cement Mixing/Cutting	San Diego Bay	Refer to Table M1	908.21	
WAYNE JENNESS CONCRETE	4409	POCAHONTAS AV		SAN DIEGO	92117	Low Commercial		23571	Cement Mixing/Cutting	Rose Canyon, Unnamed Tributary	Refer to Table M1	906.40	
BARBARELLA	2171	AvenIDA DE LA PLAYA		LA JOLLA	92037	Low Commercial	5812	722110	Eating/Drinking Establishments	Pacific Ocean Shoreline, Scripps HA	Refer to Table M1	906.30	
CHEESE SHOP, THE	2165	AvenIDA DE LA PLAYA		LA JOLLA	92037	Low Commercial	5812	722211	Eating/Drinking Establishments	Pacific Ocean Shoreline, Scripps HA	Refer to Table M1	906.30	
Clay's La Jolla	7955	La Jolla Shores Drive		LA JOLLA	92037	Low Commercial	5812	722110	Eating/Drinking Establishments	Pacific Ocean Shoreline, Scripps HA	Refer to Table M1	906.30	
EL CHARRO	2175	AvenIDA DE LA PLAYA		LA JOLLA	92037	Low Commercial	5812	722211	Eating/Drinking Establishments	Pacific Ocean Shoreline, Scripps HA	Refer to Table M1	906.30	
ESTANCIA LA JOLLA	9700	NORTH TORREY PINES RD		LA JOLLA	92037	Low Commercial		722	Eating/Drinking Establishments	Soledad Canyon, Unnamed Tributary	Refer to Table M1	906.30	
HOUSE OF PIZZA	8107	CAMINO DEL SOL		LA JOLLA	92037	Low Commercial	5812	722211	Eating/Drinking Establishments	Pacific Ocean Shoreline, Scripps HA	Refer to Table M1	906.30	
JEFF'S BURGERS	2152	AvenIDA DE LA PLAYA		LA JOLLA	92037	Low Commercial	5812	722211	Eating/Drinking Establishments	Pacific Ocean Shoreline, Scripps HA	Refer to Table M1	906.30	
LA JOLLA COUNTRY DAY SCHOOL	9490	GENESEE AV		LA JOLLA	92037	Low Commercial		722	Eating/Drinking Establishments	Soledad Canyon, Unnamed Tributary	Refer to Table M1	906.40	
LA JOLLA SHORES MARKET	2259	AvenIDA DE LA PLAYA		LA JOLLA	92037	Low Commercial	4511	445110	Eating/Drinking Establishments	Pacific Ocean Shoreline, Scripps HA	Refer to Table M1	906.30	
LODGE AT TORREY PINES PARTNERSHIP	11480	NORTH TORREY PINES RD		LA JOLLA	92037	Low Commercial	5812		Eating/Drinking Establishments	Los Penasquitos Creek	Refer to Table M1	906.30	
LODGE AT TORREY PINES, THE	11480	NORTH TORREY PINES RD		LA JOLLA	92037	Low Commercial		722	Eating/Drinking Establishments	Los Penasquitos Creek	Refer to Table M1	906.30	
OSTERIA ROMANTICA	2151	Avenida de la Playa	3	LA JOLLA	92037	Low Commercial	5812	722110	Eating/Drinking Establishments	Pacific Ocean Shoreline, Scripps HA	Refer to Table M1	906.30	

*Based on site visit results, these facilities were found not to be conducting significant activities and will be removed from the FY 2009 inventory. The facilities typically conducted office work or were home based and not mobile.

Business Name	Street Number	Street Name	Suite	City	Zip	Existing Status*	SIC	NAICS	Category	Nearest Conveyances or Water Bodies	Pollutants Potentially Generated	Watershed	Mobile
SCRIPPS MEMORIAL HOSPITAL	9888	GENESEE AV		LA JOLLA	92037	Low Commercial		722	Eating/Drinking Establishments	Soledad Canyon, Unnamed Tributary	Refer to Table M1	906.10	
SHORES, THE	8110	CAM DEL ORO		LA JOLLA	92037	Low Commercial	5812	722110	Eating/Drinking Establishments	Pacific Ocean Shoreline, Scripps HA	Refer to Table M1	906.30	
SQUIRES CAFE & DELI	8080	LA JOLLA SHORES DR		LA JOLLA	92037	Low Commercial	5812	722211	Eating/Drinking Establishments	Pacific Ocean Shoreline, Scripps HA	Refer to Table M1	906.30	
SUBWAY #34890	2206	TORREY PINES RD	C	LA JOLLA	92037	Low Commercial	5812	722211	Eating/Drinking Establishments	Pacific Ocean Shoreline, Scripps HA	Refer to Table M1	906.30	
WENDY'S OLD FASHIONED HAMBURGERS #25	0	UCSD PRICE CENTER	Q076	LA JOLLA	92037	Low Commercial		722	Eating/Drinking Establishments	Soledad Canyon, Unnamed Tributary	Refer to Table M1	906.40	
YUMMY SAKE	2161	AvenIDA DE LA PLAYA		LA JOLLA	92037	Low Commercial	5812	722110	Eating/Drinking Establishments	Pacific Ocean Shoreline, Scripps HA	Refer to Table M1	906.30	
19TH HOLE RESTAURANT	2600	GOLF COURSE DR		SAN DIEGO	92102	Low Commercial		722	Eating/Drinking Establishments	Switzer Creek, Unnamed Tributary	Refer to Table M1	908.22	
7-ELEVEN #13628	13835	MANGO DR		SAN DIEGO	92014	Low Commercial		722	Eating/Drinking Establishments	Carmel Valley, Unnamed Tributary	Refer to Table M1	906.10	
7-ELEVEN #19223	9701	CARMEL MTN RD		SAN DIEGO	92129	Low Commercial		722	Eating/Drinking Establishments	Los Penasquitos Creek	Refer to Table M1	906.20	
7-ELEVEN #19628	2101	FERN ST		SAN DIEGO	92104	Low Commercial		722	Eating/Drinking Establishments	Switzer Creek, Unnamed Tributary	Refer to Table M1	908.22	
7-ELEVEN #19883	16703	BERNARDO CENTER DR		SAN DIEGO	92128	Low Commercial		722	Eating/Drinking Establishments	Lake Hodges, Unnamed Tributary	Refer to Table M1	905.22	
7-ELEVEN #20170	12890	RANCHO PENASQUITOS BL		SAN DIEGO	92129	Low Commercial		722	Eating/Drinking Establishments	Los Penasquitos Creek	Refer to Table M1	906.20	
7-ELEVEN #21806	9972	SCRIPPS RANCH BL		SAN DIEGO	92131	Low Commercial		722	Eating/Drinking Establishments	Los Penasquitos Creek	Refer to Table M1	906.10	
7-ELEVEN #25629	11205	CAM RUIZ		SAN DIEGO	92126	Low Commercial		722	Eating/Drinking Establishments	Los Penasquitos Creek, Unnamed Tributary	Refer to Table M1	906.10	
7-ELEVEN #27664	2483	BROADWAY		SAN DIEGO	92102	Low Commercial		722	Eating/Drinking Establishments	Switzer Creek, Unnamed Tributary	Refer to Table M1	908.22	
7-ELEVEN #32131	8261	GOLD COAST DR		SAN DIEGO	92126	Low Commercial		722	Eating/Drinking Establishments	Carroll Canyon, Unnamed Tributary	Refer to Table M1	906.10	
7-ELEVEN #32290	8395	OTAY MESA RD		SAN DIEGO	92154	Low Commercial	5411	445110	Eating/Drinking Establishments	Tijuana River	Refer to Table M1	911.12	
7-ELEVEN #32708	14391	PENASQUITOS DR		SAN DIEGO	92129	Low Commercial		722	Eating/Drinking Establishments	Chicarita Creek	Refer to Table M1	906.20	
7-ELEVEN #33465	11395	POWAY RD		SAN DIEGO	92128	Low Commercial		722	Eating/Drinking Establishments	Los Penasquitos Creek	Refer to Table M1	906.20	
9 STAR THAI INN RESTAURANT	16769	BERNARDO CENTER DR	K9	SAN DIEGO	92128	Low Commercial		722	Eating/Drinking Establishments	Lake Hodges, Unnamed Tributary	Refer to Table M1	905.22	
A & A FAMILY BAKERY	9396	MIRA MESA BL	E	SAN DIEGO	92126	Low Commercial		722	Eating/Drinking Establishments	Los Penasquitos Creek, Unnamed Tributary	Refer to Table M1	906.10	
A MART	1255	IMPERIAL AV	110	SAN DIEGO	92101	Low Commercial		722	Eating/Drinking Establishments	San Diego Bay, Switzer	Refer to Table M1	908.22	
ABBEY PARTY RENTS	6969	CORTE SANTA FE		SAN DIEGO	92121	Low Commercial		722	Eating/Drinking Establishments	Carroll Canyon	Refer to Table M1	906.10	
ADALBERTO'S MEXICAN FOOD	2498	MARKET ST		SAN DIEGO	92102	Low Commercial		722	Eating/Drinking Establishments	Switzer Creek, Unnamed Tributary	Refer to Table M1	908.22	
ADDISON	5300	GRAND DEL MAR WY		SAN DIEGO	92130	Low Commercial		722	Eating/Drinking Establishments	Carmel Valley, Unnamed Tributary	Refer to Table M1	906.10	
AERON'S SANDWICHES LLC	4653	CARMEL MOUNTAIN RD	310	SAN DIEGO	92130	Low Commercial		7223	Eating/Drinking Establishments	Carmel Valley, Unnamed Tributary	Refer to Table M1	906.10	

*Based on site visit results, these facilities were found not to be conducting significant activities and will be removed from the FY 2009 inventory. The facilities typically conducted office work or were home based and not mobile.

Business Name	Street Number	Street Name	Suite	City	Zip	Existing Status*	SIC	NAICS	Category	Nearest Conveyances or Water Bodies	Pollutants Potentially Generated	Watershed	Mobile
AFFORDABLE AFFAIRS CATERING	2940	LINCOLN AV		SAN DIEGO	92104	Low Commercial		722	Eating/Drinking Establishments	Switzer Creek, Unnamed Tributary	Refer to Table M1	908.22	
AL-AZHAR MARKET	12778	RANCHO PENASQUITOS BL	B	SAN DIEGO	92129	Low Commercial		722	Eating/Drinking Establishments	Los Penasquitos Creek	Refer to Table M1	906.20	
ALBERTSON'S #6742	7895	HIGHLAND VILLAGE PL		SAN DIEGO	92129	Low Commercial		722	Eating/Drinking Establishments	Deer Canyon	Refer to Table M1	906.10	
ALBERTSON'S #6770	10740	WESTVIEW PY		SAN DIEGO	92126	Low Commercial		722	Eating/Drinking Establishments	Los Penasquitos Creek, Unnamed Tributary	Refer to Table M1	906.10	
ALBERTSON'S #6772	14340	PENASQUITOS DR		SAN DIEGO	92129	Low Commercial		722	Eating/Drinking Establishments	Chicarita Creek	Refer to Table M1	906.20	
ALBORZ RESTAURANT	2672	DEL MAR HEIGHTS RD		SAN DIEGO	92014	Low Commercial		722	Eating/Drinking Establishments	Carmel Valley, Unnamed Tributary	Refer to Table M1	906.10	
ALEJANDRO'S MEXICAN FOOD	8110	MIRA MESA BL		SAN DIEGO	92126	Low Commercial		722	Eating/Drinking Establishments	Carroll Canyon, Unnamed Tributary	Refer to Table M1	906.10	
ALLIANT UNIVERSITY	10455	POMERADO RD		SAN DIEGO	92131	Low Commercial		722	Eating/Drinking Establishments	Carroll Canyon, Unnamed Tributary	Refer to Table M1	906.10	
ALVARO'S MEXICAN FOOD	12608	SABRE SPRINGS PY		SAN DIEGO	92128	Low Commercial		722	Eating/Drinking Establishments	Los Penasquitos Creek	Refer to Table M1	906.20	
AM/PM MINI MARKET #1995	11891	RANCHO BERNARDO RD		SAN DIEGO	92128	Low Commercial		722	Eating/Drinking Establishments	Lake Hodges, Unnamed Tributary	Refer to Table M1	905.22	
AM/PM MINI MARKET #5181	6616	MIRAMAR RD		SAN DIEGO	92121	Low Commercial		722	Eating/Drinking Establishments	Carroll Canyon	Refer to Table M1	906.10	
AM/PM MINI MARKET #5296	12610	SABRE SPRINGS PY		SAN DIEGO	92128	Low Commercial		722	Eating/Drinking Establishments	Chicarita Creek, Unnamed Tributary	Refer to Table M1	906.20	
AM/PM MINI MARKET #5323	2510	OTAY CENTER DR		SAN DIEGO	92154	Low Commercial	5411	445110	Eating/Drinking Establishments	Tijuana River	Refer to Table M1	911.12	
AM/PM MINI MARKET #5404	3170	CARMEL VALLEY RD		SAN DIEGO	92130	Low Commercial		722	Eating/Drinking Establishments	Carmel Valley, Unnamed Tributary	Refer to Table M1	906.10	
AM/PM MINI MARKET #5441	9720	CARROLL CENTRE RD		SAN DIEGO	92126	Low Commercial		722	Eating/Drinking Establishments	Carroll Canyon, Unnamed Tributary	Refer to Table M1	906.10	
AM/PM MINI MARKET #6195	9320	MIRA MESA BL		SAN DIEGO	92126	Low Commercial		722	Eating/Drinking Establishments	Los Penasquitos Creek, Unnamed Tributary	Refer to Table M1	906.10	
AM/PM MINI MARKET #82163	12033	SCRIPPS SUMMIT DR		SAN DIEGO	92131	Low Commercial		722	Eating/Drinking Establishments	Cypress Canyon	Refer to Table M1	906.20	
AMARIN THAI FOOD	6755	MIRA MESA BL	109	SAN DIEGO	92121	Low Commercial		722	Eating/Drinking Establishments	Carroll Canyon, Unnamed Tributary	Refer to Table M1	906.10	
AMCC	6290	SEQUENCE DR		SAN DIEGO	92121	Low Commercial		722	Eating/Drinking Establishments	Soledad Canyon, Unnamed Tributary	Refer to Table M1	906.10	
ANDELL'S BAKERY	9926	CARMEL MTN RD	F	SAN DIEGO	92129	Low Commercial		722	Eating/Drinking Establishments	Los Penasquitos Creek, Unnamed Tributary	Refer to Table M1	906.20	
ANH HONG PHO PASTEUR	7612	LINDA VISTA RD		SAN DIEGO	92111	Low Commercial	5812	722110	Eating/Drinking Establishments	Tecolote Creek	Refer to Table M1	906.50	
ANIATA CHEESE COMPANY, THE	2710	VIA DE LA VALLE	B138	SAN DIEGO	92014	Low Commercial	5451	445299	Eating/Drinking Establishments	San Dieguito River	Refer to Table M1	905.11	
APERTIVO	3926	30TH ST		SAN DIEGO	92104	Low Commercial		722	Eating/Drinking Establishments	Switzer Creek, Unnamed Tributary	Refer to Table M1	908.22	
APPLEBEE'S NEIGHBORHOOD BAR & GRILL #5702	9480	MIRA MESA BL		SAN DIEGO	92126	Low Commercial		722	Eating/Drinking Establishments	Los Penasquitos Creek, Unnamed Tributary	Refer to Table M1	906.10	
APPLEBEE'S NEIGHBORHOOD BAR & GRILL #5710	7677	BALBOA AV		SAN DIEGO	92111	Low Commercial	5812	722110	Eating/Drinking Establishments	Tecolote Creek	Refer to Table M1	906.50	
ARBORS AT RANCHO PENASQUITOS	12979	RANCHO PENASQUITOS BL		SAN DIEGO	92129	Low Commercial		722	Eating/Drinking Establishments	Los Penasquitos Creek, Unnamed Tributary	Refer to Table M1	906.20	

*Based on site visit results, these facilities were found not to be conducting significant activities and will be removed from the FY 2009 inventory. The facilities typically conducted office work or were home based and not mobile.

Business Name	Street Number	Street Name	Suite	City	Zip	Existing Status*	SIC	NAICS	Category	Nearest Conveyances or Water Bodies	Pollutants Potentially Generated	Watershed	Mobile
ARBY'S ROAST BEEF #1173	9089	MIRA MESA BL		SAN DIEGO	92126	Low Commercial		722	Eating/Drinking Establishments	Los Penasquitos Creek, Unnamed Tributary	Refer to Table M1	906.10	
ARLENE'S GOURMET TOFFEE	11545	SORRENTO VALLEY RD	303	SAN DIEGO	92121	Low Commercial		722	Eating/Drinking Establishments	Los Penasquitos Creek	Refer to Table M1	906.10	
ARROW MARKET	2638	IMPERIAL AV		SAN DIEGO	92102	Low Commercial		722	Eating/Drinking Establishments	Switzer Creek, Unnamed Tributary	Refer to Table M1	908.22	
ASHOKA THE GREAT RESTAURANT	9474	BLACK MTN RD	G-H	SAN DIEGO	92126	Low Commercial		722	Eating/Drinking Establishments	Carroll Canyon, Unnamed Tributary	Refer to Table M1	906.10	
AT&T	7337	TRADE ST		SAN DIEGO	92121	Low Commercial		722	Eating/Drinking Establishments	Carroll Canyon, Unnamed Tributary	Refer to Table M1	906.10	
AT&T CAFETERIA	6350	SEQUENCE DR		SAN DIEGO	92121	Low Commercial		722	Eating/Drinking Establishments	Los Penasquitos Creek, Unnamed Tributary	Refer to Table M1	906.10	
ATHENS MARKET CAFE	11640	CARMEL MTN RD	124	SAN DIEGO	92128	Low Commercial		722	Eating/Drinking Establishments	Chicarita Creek	Refer to Table M1	906.20	
ATLANTA WEST CATERING	3422	TRIPP CT	A	SAN DIEGO	92121	Low Commercial		722	Eating/Drinking Establishments	Los Penasquitos Creek	Refer to Table M1	906.10	
ATSA DELI	8680	MIRALANI DR	123	SAN DIEGO	92126	Low Commercial		722	Eating/Drinking Establishments	Carroll Canyon, Unnamed Tributary	Refer to Table M1	906.10	
AZTECA MEXICAN MARKET	11277	CAM RUIZ		SAN DIEGO	92126	Low Commercial		722	Eating/Drinking Establishments	Los Penasquitos Creek, Unnamed Tributary	Refer to Table M1	906.10	
B & L PRODUCE (MOBILE)	8806	ARCTURUS WY		SAN DIEGO	92126	Low Commercial		81355	Eating/Drinking Establishments	Los Penasquitos Creek, Unnamed Tributary	Refer to Table M1	906.10	
BAJA FRESH #116	11976	BERNARDO PLAZA DR		SAN DIEGO	92128	Low Commercial	5812	722211	Eating/Drinking Establishments	San Dieguito River	Refer to Table M1	905.22	
BAJA FRESH #83	9015	MIRA MESA BL		SAN DIEGO	92126	Low Commercial		722	Eating/Drinking Establishments	Los Penasquitos Creek, Unnamed Tributary	Refer to Table M1	906.10	
BAMBOO HUT	9172	MIRA MESA BL		SAN DIEGO	92126	Low Commercial		722	Eating/Drinking Establishments	Los Penasquitos Creek, Unnamed Tributary	Refer to Table M1	906.10	
BARBECUE PIT, THE	2888	UNIVERSITY AV		SAN DIEGO	92104	Low Commercial		722	Eating/Drinking Establishments	Switzer Creek, Unnamed Tributary	Refer to Table M1	908.22	
BARNES & NOBLE #2984	10775	WESTVIEW PY		SAN DIEGO	92126	Low Commercial		722	Eating/Drinking Establishments	Los Penasquitos Creek, Unnamed Tributary	Refer to Table M1	906.10	
BASKIN-ROBBINS #0112	4015	WEST POINT LOMA BL		SAN DIEGO	92110	Low Commercial	5812	722211	Eating/Drinking Establishments	San Diego River	Refer to Table M1	907.11	
BASKIN-ROBBINS #3197	8250	MIRA MESA BL	E	SAN DIEGO	92126	Low Commercial		722	Eating/Drinking Establishments	Carroll Canyon, Unnamed Tributary	Refer to Table M1	906.10	
BASKIN-ROBBINS #6426	3830	VALLEY CENTRE DR	708	SAN DIEGO	92130	Low Commercial		722	Eating/Drinking Establishments	Carmel Valley	Refer to Table M1	906.10	
BASKIN-ROBBINS #6427	10585	SCRIPPS POWAY PY	E	SAN DIEGO	92131	Low Commercial		722	Eating/Drinking Establishments	Cypress Canyon	Refer to Table M1	906.20	
BEHIND THE SCENES	9932	MESA RIM RD	A	SAN DIEGO	92121	Low Commercial		722	Eating/Drinking Establishments	Carroll Canyon, Unnamed Tributary	Refer to Table M1	906.10	
BELLISARIO'S PIZZA/ROTISSERIE, THE	2648	DEL MAR HEIGHTS RD		SAN DIEGO	92014	Low Commercial		722	Eating/Drinking Establishments	Carmel Valley, Unnamed Tributary	Refer to Table M1	906.10	
BELMONT VILLAGE	13075	EVENING CREEK S DR		SAN DIEGO	92128	Low Commercial		722	Eating/Drinking Establishments	Chicarita Creek, Unnamed Tributary	Refer to Table M1	906.20	
BERNARD'O RESTAURANT	12457	RANCHO BERNARDO RD		SAN DIEGO	92128	Low Commercial		722	Eating/Drinking Establishments	Lake Hodges, Unnamed Tributary	Refer to Table M1	905.22	
BIG KITCHEN	3003	GRAPE ST		SAN DIEGO	92102	Low Commercial		722	Eating/Drinking Establishments	Switzer Creek, Unnamed Tributary	Refer to Table M1	908.22	
BIOSITE	9975	SUMMERS RIDGE RD	BLDG-A	SAN DIEGO	92121	Low Commercial		722	Eating/Drinking Establishments	Carroll Canyon, Unnamed Tributary	Refer to Table M1	906.10	

*Based on site visit results, these facilities were found not to be conducting significant activities and will be removed from the FY 2009 inventory. The facilities typically conducted office work or were home based and not mobile.

Business Name	Street Number	Street Name	Suite	City	Zip	Existing Status*	SIC	NAICS	Category	Nearest Conveyances or Water Bodies	Pollutants Potentially Generated	Watershed	Mobile
BIRRIERIA LA NORTENITA	2455	IMPERIAL AV		SAN DIEGO	92102	Low Commercial		722	Eating/Drinking Establishments	San Diego Bay, Switzer	Refer to Table M1	908.22	
BISTRO ON 2ND	6455	LUSK BL		SAN DIEGO	92121	Low Commercial		722	Eating/Drinking Establishments	Soledad Canyon, Unnamed Tributary	Refer to Table M1	906.10	
BLISSFUL BEAN	3620	30TH ST	G	SAN DIEGO	92104	Low Commercial		722	Eating/Drinking Establishments	Switzer Creek, Unnamed Tributary	Refer to Table M1	908.22	
BLUEFOOT BAR & LOUNGE	3404	30TH ST		SAN DIEGO	92104	Low Commercial		72241	Eating/Drinking Establishments	Switzer Creek, Unnamed Tributary	Refer to Table M1	908.22	
BOBA EXPRESS	12798	RANCHO PENASQUITOS BL	K	SAN DIEGO	92129	Low Commercial		722	Eating/Drinking Establishments	Los Penasquitos Creek	Refer to Table M1	906.20	
BOBALICIOUS	8155	MIRA MESA BLVD	4	SAN DIEGO	92126	Low Commercial		72241	Eating/Drinking Establishments	Carroll Canyon, Unnamed Tributary	Refer to Table M1	906.10	
BOBALICIOUS	8155	MIRA MESA BL	4	SAN DIEGO	92126	Low Commercial		722	Eating/Drinking Establishments	Carroll Canyon, Unnamed Tributary	Refer to Table M1	906.10	
BOLL WEEVIL #08	7070	MIRAMAR RD		SAN DIEGO	92121	Low Commercial		722	Eating/Drinking Establishments	Carroll Canyon	Refer to Table M1	906.10	
BOLSA RESTAURANT	9225	MIRA MESA BL	118	SAN DIEGO	92126	Low Commercial		722	Eating/Drinking Establishments	Los Penasquitos Creek, Unnamed Tributary	Refer to Table M1	906.10	
BON VIVANT CATERING	915	S 26TH ST		SAN DIEGO	92113	Low Commercial		722	Eating/Drinking Establishments	San Diego Bay, Chollas	Refer to Table M1	908.22	
BONGIORNO'S NEW YORK PIZZERIA	6780	MIRAMAR RD	105	SAN DIEGO	92121	Low Commercial		722	Eating/Drinking Establishments	Carroll Canyon	Refer to Table M1	906.10	
BORRELLI'S RANCHO BERNARDO	16588	BERNARDO CENTER DR	150	SAN DIEGO	92128	Low Commercial		722	Eating/Drinking Establishments	Lake Hodges, Unnamed Tributary	Refer to Table M1	905.22	
BOSTON BAGELS	3870	VALLEY CENTRE DR	303	SAN DIEGO	92130	Low Commercial		722	Eating/Drinking Establishments	Carmel Valley	Refer to Table M1	906.10	
BOSTON MARKET #1904	11846	CARMEL MTN RD		SAN DIEGO	92128	Low Commercial		722	Eating/Drinking Establishments	Chicarita Creek	Refer to Table M1	906.20	
BRAILLE INSTITUTE	4555	EXECUTIVE DR		SAN DIEGO	92121	Low Commercial		722	Eating/Drinking Establishments	Soledad Canyon, Unnamed Tributary	Refer to Table M1	906.40	
BRASSERIE, THE	9550	WAPLES ST	115	SAN DIEGO	92121	Low Commercial		722	Eating/Drinking Establishments	Carroll Canyon, Unnamed Tributary	Refer to Table M1	906.10	
BREAD BITES & MOORE	7845	HIGHLAND VILLAGE PL	C101	SAN DIEGO	92129	Low Commercial		722	Eating/Drinking Establishments	Deer Canyon	Refer to Table M1	906.10	
BROTHERS RESTAURANT & DELI	10201	WATERIDGE CR		SAN DIEGO	92121	Low Commercial		722	Eating/Drinking Establishments	Soledad Canyon, Unnamed Tributary	Refer to Table M1	906.10	
BRUEGGER'S BAGEL'S	7727	FORMULA PL		SAN DIEGO	92121	Low Commercial		722	Eating/Drinking Establishments	Carroll Canyon, Unnamed Tributary	Refer to Table M1	906.10	
BRUEGGER'S BAGELS #373	11134	RANCHO CARMEL DR	104	SAN DIEGO	92128	Low Commercial		722	Eating/Drinking Establishments	Chicarita Creek	Refer to Table M1	906.20	
BRUEGGER'S BAGELS #625	10625	SCRIPPS POWAY PY	B	SAN DIEGO	92131	Low Commercial		722	Eating/Drinking Establishments	Cypress Canyon	Refer to Table M1	906.20	
BUCA DI BEPPO	10749	WESTVIEW PY		SAN DIEGO	92126	Low Commercial	5812	722110	Eating/Drinking Establishments	Los Penasquitos Creek, Unnamed Tributary	Refer to Table M1	906.10	
BUCKBOARD CATERING CO.	9265	ACTIVITY RD	108	SAN DIEGO	92126	Low Commercial		722	Eating/Drinking Establishments	Carroll Canyon, Unnamed Tributary	Refer to Table M1	906.10	
BUCKY'S OF BOSTON	13215	BLACK MTN RD	3	SAN DIEGO	92129	Low Commercial		722	Eating/Drinking Establishments	Los Penasquitos Creek, Unnamed Tributary	Refer to Table M1	906.10	
BURGER KING	2751	VIA DE LA VALLE		SAN DIEGO	92014	Low Commercial	5812	722211	Eating/Drinking Establishments	San Dieguito River	Refer to Table M1	905.11	
BURGER KING #0963	9313	MIRA MESA BL		SAN DIEGO	92126	Low Commercial		722	Eating/Drinking Establishments	Los Penasquitos Creek, Unnamed Tributary	Refer to Table M1	906.10	

*Based on site visit results, these facilities were found not to be conducting significant activities and will be removed from the FY 2009 inventory. The facilities typically conducted office work or were home based and not mobile.

Business Name	Street Number	Street Name	Suite	City	Zip	Existing Status*	SIC	NAICS	Category	Nearest Conveyances or Water Bodies	Pollutants Potentially Generated	Watershed	Mobile
BURGER KING #11668	6926	MIRAMAR RD		SAN DIEGO	92121	Low Commercial	5812	722211	Eating/Drinking Establishments	Carroll Canyon	Refer to Table M1	906.10	
BURGER KING #4583	1220	S 28TH ST		SAN DIEGO	92113	Low Commercial		722	Eating/Drinking Establishments	San Diego Bay, Chollas	Refer to Table M1	908.22	
BURGER KING #5955	6735	MIRA MESA BL		SAN DIEGO	92121	Low Commercial	5812	722211	Eating/Drinking Establishments	Carroll Canyon	Refer to Table M1	906.10	
BUSTER DALYS BAR & GRILL	3112	UNIVERSITY AV		SAN DIEGO	92104	Low Commercial		7224	Eating/Drinking Establishments	Switzer Creek, Unnamed Tributary	Refer to Table M1	908.22	
BUSTER SALYS	3112	UNIVERSITY AV		SAN DIEGO	92104	Low Commercial		72241	Eating/Drinking Establishments	Switzer Creek, Unnamed Tributary	Refer to Table M1	908.22	
BUSTER'S WINDY CITY DOGS	9450	SCRANTON RD	114I	SAN DIEGO	92121	Low Commercial		722	Eating/Drinking Establishments	Soledad Canyon, Unnamed Tributary	Refer to Table M1	906.10	
BUTCHER BLOCK MEATS, THE	2670	NATIONAL AV		SAN DIEGO	92113	Low Commercial		722	Eating/Drinking Establishments	San Diego Bay, Chollas	Refer to Table M1	908.22	
BUTCHER BLOCK WHOLESALE, THE	2660	NATIONAL AV		SAN DIEGO	92113	Low Commercial		722	Eating/Drinking Establishments	San Diego Bay, Chollas	Refer to Table M1	908.22	
C DRAGON	3600	MAIN ST		SAN DIEGO	92113	Low Commercial		7224	Eating/Drinking Establishments	Seventh Street Channel	Refer to Table M1	908.31	
CAFE FORTE COFFEE HOUSE	3139	UNIVERSITY AV	102	SAN DIEGO	92104	Low Commercial		722	Eating/Drinking Establishments	Switzer Creek, Unnamed Tributary	Refer to Table M1	908.22	
CAFE KASHMIR	9508	MIRAMAR RD		SAN DIEGO	92126	Low Commercial		722	Eating/Drinking Establishments	Carroll Canyon, Unnamed Tributary	Refer to Table M1	906.10	
CAFE LOMA	3960	WEST POINT LOMA BL	M	SAN DIEGO	92110	Low Commercial	5812	722211	Eating/Drinking Establishments	San Diego River	Refer to Table M1	907.11	
CAFE LUNA	11040	RANCHO CARMEL DR	2	SAN DIEGO	92128	Low Commercial		722	Eating/Drinking Establishments	Chicarita Creek	Refer to Table M1	906.20	
CAFE MOTO ROASTING PLANT	1220	J ST		SAN DIEGO	92101	Low Commercial		722	Eating/Drinking Establishments	San Diego Bay, Switzer	Refer to Table M1	908.22	
CAFE SEVILLA COMMISSARY	8560	PRODUCTION AV	B	SAN DIEGO	92121	Low Commercial		722	Eating/Drinking Establishments	Carroll Canyon	Refer to Table M1	906.10	
CAFFE CALABRIA	3933	30TH ST		SAN DIEGO	92104	Low Commercial		722	Eating/Drinking Establishments	Switzer Creek, Unnamed Tributary	Refer to Table M1	908.22	
CALI CAFE SANDWICHES	9396	MIRA MESA BL	C	SAN DIEGO	92126	Low Commercial		722	Eating/Drinking Establishments	Los Penasquitos Creek, Unnamed Tributary	Refer to Table M1	906.10	
CALIENTE MEXICAN FOOD	11815	SORRENTO VALLEY RD		SAN DIEGO	92121	Low Commercial		722	Eating/Drinking Establishments	Los Penasquitos Creek	Refer to Table M1	906.10	
CALIFORNIA DINING SERVICES THE RANCH	10770	WATERIDGE CR		SAN DIEGO	92121	Low Commercial		722	Eating/Drinking Establishments	Los Penasquitos Creek	Refer to Table M1	906.10	
CALIFORNIA PIZZA KITCHEN #71	11602	CARMEL MTN RD		SAN DIEGO	92128	Low Commercial		722	Eating/Drinking Establishments	Chicarita Creek	Refer to Table M1	906.20	
CALIFORNIA QUIVERS	5284	EASTGATE ML		SAN DIEGO	92121	Low Commercial		722	Eating/Drinking Establishments	Los Penasquitos Creek	Refer to Table M1	906.10	
CALIFORNIA THAI CAFE	9550	BLACK MTN RD	A	SAN DIEGO	92126	Low Commercial		722	Eating/Drinking Establishments	Carroll Canyon, Unnamed Tributary	Refer to Table M1	906.10	
CALLAHAN'S	8111	MIRA MESA BL		SAN DIEGO	92126	Low Commercial	5812	722110	Eating/Drinking Establishments	Carroll Canyon	Refer to Table M1	906.10	
CALVARY BAPTIST CHURCH	719	CESAR E. CHAVEZ PY		SAN DIEGO	92113	Low Commercial		722	Eating/Drinking Establishments	San Diego Bay, Switzer	Refer to Table M1	908.22	
CANTARE FOODS	7678	MIRAMAR RD		SAN DIEGO	92126	Low Commercial		722	Eating/Drinking Establishments	Carroll Canyon, Unnamed Tributary	Refer to Table M1	906.10	
CANYON CREST ACADEMY	5951	VILLAGE CENTER LOOP RD		SAN DIEGO	92130	Low Commercial		722	Eating/Drinking Establishments	Carmel Valley	Refer to Table M1	906.10	

*Based on site visit results, these facilities were found not to be conducting significant activities and will be removed from the FY 2009 inventory. The facilities typically conducted office work or were home based and not mobile.

Business Name	Street Number	Street Name	Suite	City	Zip	Existing Status*	SIC	NAICS	Category	Nearest Conveyances or Water Bodies	Pollutants Potentially Generated	Watershed	Mobile
CANYONSIDE PARK RECREATION CENTER	12350	BLACK MTN RD		SAN DIEGO	92129	Low Commercial		722	Eating/Drinking Establishments	Los Penasquitos Creek	Refer to Table M1	906.10	
CANYONSIDE PARK SNACK BAR	12350	BLACK MTN RD		SAN DIEGO	92129	Low Commercial		722	Eating/Drinking Establishments	Los Penasquitos Creek	Refer to Table M1	906.10	
CAPPUCCINO COTTAGE	16691	BERNARDO CENTER DR		SAN DIEGO	92128	Low Commercial		722	Eating/Drinking Establishments	Lake Hodges, Unnamed Tributary	Refer to Table M1	905.22	
CAPRICCIO ITALIAN RESTAURANT	9349	MIRA MESA BL		SAN DIEGO	92126	Low Commercial		722	Eating/Drinking Establishments	Los Penasquitos Creek, Unnamed Tributary	Refer to Table M1	906.10	
CARDINAL HEALTH	3770	TORREY VIEW CT		SAN DIEGO	92130	Low Commercial		722	Eating/Drinking Establishments	Carmel Valley, Unnamed Tributary	Refer to Table M1	906.10	
CARL'S JR. #147	9360	KEARNY MESA RD		SAN DIEGO	92126	Low Commercial		722	Eating/Drinking Establishments	Carroll Canyon, Unnamed Tributary	Refer to Table M1	906.10	
CARL'S JR. #267	9805	CARROLL CANYON RD		SAN DIEGO	92131	Low Commercial		722	Eating/Drinking Establishments	Carroll Canyon, Unnamed Tributary	Refer to Table M1	906.10	
CARL'S JR. #618	12054	SCRIPPS SUMMIT DR		SAN DIEGO	92131	Low Commercial		722	Eating/Drinking Establishments	Cypress Canyon	Refer to Table M1	906.20	
CARL'S JR. #7612	9840	CARMEL MTN RD		SAN DIEGO	92129	Low Commercial		722	Eating/Drinking Establishments	Los Penasquitos Creek, Unnamed Tributary	Refer to Table M1	906.20	
CARL'S JR. #7617	11050	RANCHO CARMEL DR		SAN DIEGO	92128	Low Commercial		722	Eating/Drinking Establishments	Chicarita Creek	Refer to Table M1	906.20	
CARMEL MOUNTAIN RANCH CAR WASH OF AMERICA	11030	RANCHO CARMEL DR		SAN DIEGO	92128	Low Commercial		722	Eating/Drinking Establishments	Chicarita Creek	Refer to Table M1	906.20	
CARMEL MOUNTAIN RANCH COUNTRY CLUB	14050	CARMEL RIDGE RD		SAN DIEGO	92128	Low Commercial		722	Eating/Drinking Establishments	Chicarita Creek	Refer to Table M1	906.20	
CARMEL MTN. RANCH/SABRE SPRINGS RECREATION CTR	10152	RANCHO CARMEL DR		SAN DIEGO	92128	Low Commercial		722	Eating/Drinking Establishments	Chicarita Creek, Unnamed Tributary	Refer to Table M1	906.20	
CARMEL VALLEY COMMUNITY PARK	3777	TOWNSGATE DR		SAN DIEGO	92130	Low Commercial		722	Eating/Drinking Establishments	Carmel Valley, Unnamed Tributary	Refer to Table M1	906.10	
CARMEL VALLEY MARKET	2302	CARMEL VALLEY RD		SAN DIEGO	92014	Low Commercial		722	Eating/Drinking Establishments	Los Penasquitos Creek	Refer to Table M1	906.10	
CARVEL AT SAN DIEGO	7835	HIGHLAND VILLAGE PL	D103	SAN DIEGO	92129	Low Commercial		722	Eating/Drinking Establishments	Deer Canyon	Refer to Table M1	906.10	
CARVEL ICE CREAM	4645	CARMEL MTN RD	201	SAN DIEGO	92130	Low Commercial		722	Eating/Drinking Establishments	Carmel Valley, Unnamed Tributary	Refer to Table M1	906.10	
CARVER'S	11940	BERNARDO PLAZA DR		SAN DIEGO	92128	Low Commercial		722	Eating/Drinking Establishments	Lake Hodges, Unnamed Tributary	Refer to Table M1	905.22	
CEDAR GRILL & CAFE	3861	VALLEY CENTRE DR		SAN DIEGO	92130	Low Commercial		722	Eating/Drinking Establishments	Carmel Valley	Refer to Table M1	906.10	
CENA TO GO	11808	RANCHO BERNARDO RD	110	SAN DIEGO	92128	Low Commercial		722	Eating/Drinking Establishments	Lake Hodges, Unnamed Tributary	Refer to Table M1	905.22	
CENTERPARK CAFE	6835	FLANDERS DR	200	SAN DIEGO	92121	Low Commercial		722	Eating/Drinking Establishments	Carroll Canyon, Unnamed Tributary	Refer to Table M1	906.10	
CENTRAL MEAT & PROVISION CO.	1603	NATIONAL AV		SAN DIEGO	92113	Low Commercial		722	Eating/Drinking Establishments	San Diego Bay, Switzer	Refer to Table M1	908.22	
CHABAD HEBREW ACADEMY	10785	POMERADO RD		SAN DIEGO	92131	Low Commercial		722	Eating/Drinking Establishments	Carroll Canyon, Unnamed Tributary	Refer to Table M1	906.10	
CHAGO'S MEXICAN FOOD	2860	MAIN ST	J-K	SAN DIEGO	92113	Low Commercial		722	Eating/Drinking Establishments	San Diego Bay, Chollas	Refer to Table M1	908.22	
CHAMPAGNE BAKERY	11925	CARMEL MTN RD	801	SAN DIEGO	92128	Low Commercial		722	Eating/Drinking Establishments	Los Penasquitos Creek, Unnamed Tributary	Refer to Table M1	906.20	
CHAMPS PUB & DELI	7060	MIRAMAR RD	A	SAN DIEGO	92121	Low Commercial		722	Eating/Drinking Establishments	Carroll Canyon	Refer to Table M1	906.10	

*Based on site visit results, these facilities were found not to be conducting significant activities and will be removed from the FY 2009 inventory. The facilities typically conducted office work or were home based and not mobile.

Business Name	Street Number	Street Name	Suite	City	Zip	Existing Status*	SIC	NAICS	Category	Nearest Conveyances or Water Bodies	Pollutants Potentially Generated	Watershed	Mobile
CHANTILLY BAKERY	7572	TRADE ST		SAN DIEGO	92121	Low Commercial		722	Eating/Drinking Establishments	Carroll Canyon, Unnamed Tributary	Refer to Table M1	906.10	
CHEERS TOO INC. BAR & GRILLE	9995	CARMEL MTN RD	B1&2	SAN DIEGO	92129	Low Commercial		722	Eating/Drinking Establishments	Los Penasquitos Creek, Unnamed Tributary	Refer to Table M1	906.20	
CHEF JACKI CHANG	12456	CAMINITO MIRA DEL MAR		SAN DIEGO	92130	Low Commercial		7223	Eating/Drinking Establishments	Carmel Valley, Unnamed Tributary	Refer to Table M1	906.10	
CHEVRON	6795	MIRA MESA BL		SAN DIEGO	92121	Low Commercial		722	Eating/Drinking Establishments	Los Penasquitos Creek, Unnamed Tributary	Refer to Table M1	906.10	
CHEVRON #205126	9936	MERCY RD		SAN DIEGO	92129	Low Commercial		722	Eating/Drinking Establishments	Los Penasquitos Creek	Refer to Table M1	906.20	
CHEVRON #208754	13985	TORREY DEL MAR		SAN DIEGO	92130	Low Commercial		722	Eating/Drinking Establishments	Carmel Valley	Refer to Table M1	906.10	
CHEVRON STATION #91214	8210	CAM SANTA FE		SAN DIEGO	92121	Low Commercial		722	Eating/Drinking Establishments	Carroll Canyon	Refer to Table M1	906.10	
CHEVYS FRESH MEX #2042	11630	CARMEL MTN RD		SAN DIEGO	92128	Low Commercial		722	Eating/Drinking Establishments	Chicarita Creek	Refer to Table M1	906.20	
CHEVYS FRESH MEX #37	2730	VIA DE LA VALLE		SAN DIEGO	92014	Low Commercial	5812	722110	Eating/Drinking Establishments	San Dieguito River	Refer to Table M1	905.11	
CHEWYS	7795	ARJONS DR		SAN DIEGO	92126	Low Commercial		722	Eating/Drinking Establishments	Carroll Canyon, Unnamed Tributary	Refer to Table M1	906.10	
CHEZ NOUS	9821	CARROLL CANYON RD	E	SAN DIEGO	92131	Low Commercial		722	Eating/Drinking Establishments	Carroll Canyon, Unnamed Tributary	Refer to Table M1	906.10	
CHICANO PERK	129	25TH ST		SAN DIEGO	92102	Low Commercial		722	Eating/Drinking Establishments	Switzer Creek, Unnamed Tributary	Refer to Table M1	908.22	
CHICK'S NATURAL	9430	SCRANTON RD	101	SAN DIEGO	92121	Low Commercial		722	Eating/Drinking Establishments	Soledad Canyon, Unnamed Tributary	Refer to Table M1	906.10	
CHILDTIME	8111	NEW SALEM ST		SAN DIEGO	92126	Low Commercial		722	Eating/Drinking Establishments	Carroll Canyon, Unnamed Tributary	Refer to Table M1	906.10	
CHILI'S #701	10184	SCRIPPS POWAY PY		SAN DIEGO	92131	Low Commercial		722	Eating/Drinking Establishments	Los Penasquitos Creek, Unnamed Tributary	Refer to Table M1	906.20	
CHINA BUFFET	103	S MEADOWBROOK DR		SAN DIEGO	92114	Low Commercial		722	Eating/Drinking Establishments	Paradise Valley	Refer to Table M1	908.32	
CHINA CAFE	2236	CARMEL VALLEY RD		SAN DIEGO	92014	Low Commercial		722	Eating/Drinking Establishments	Los Penasquitos Creek	Refer to Table M1	906.10	
CHINA CHEF II	9225	MIRA MESA BL	110	SAN DIEGO	92126	Low Commercial		722	Eating/Drinking Establishments	Los Penasquitos Creek, Unnamed Tributary	Refer to Table M1	906.10	
CHINA FUN RESTAURANT	11134	RANCHO CARMEL DR	100	SAN DIEGO	92128	Low Commercial		722	Eating/Drinking Establishments	Chicarita Creek	Refer to Table M1	906.20	
CHINA HUT	6780	MIRAMAR RD	104	SAN DIEGO	92121	Low Commercial		722	Eating/Drinking Establishments	Carroll Canyon	Refer to Table M1	906.10	
CHIN'S SEAFOOD & GRILL	9355	KEARNY MESA RD		SAN DIEGO	92126	Low Commercial		722	Eating/Drinking Establishments	Carroll Canyon, Unnamed Tributary	Refer to Table M1	906.10	
CHIN'S SZECHWAN RESTAURANT	9978	SCRIPPS RANCH BL		SAN DIEGO	92131	Low Commercial		722	Eating/Drinking Establishments	Los Penasquitos Creek	Refer to Table M1	906.10	
CHIPOTLE MEXICAN GRILL #0235	8250	MIRA MESA BL	G	SAN DIEGO	92126	Low Commercial		722	Eating/Drinking Establishments	Carroll Canyon, Unnamed Tributary	Refer to Table M1	906.10	
CHIPPER'S CHALET	835	25TH ST		SAN DIEGO	92102	Low Commercial		722	Eating/Drinking Establishments	Switzer Creek, Unnamed Tributary	Refer to Table M1	908.22	
CHOCOLATE WAVE CREATIONS	12688	TORREY BLUFF DR	199	SAN DIEGO	92130	Low Commercial		72231	Eating/Drinking Establishments	Carmel Valley, Unnamed Tributary	Refer to Table M1	906.10	
CHOWKING	8955	MIRA MESA BL	C	SAN DIEGO	92126	Low Commercial		722	Eating/Drinking Establishments	Los Penasquitos Creek, Unnamed Tributary	Refer to Table M1	906.10	

*Based on site visit results, these facilities were found not to be conducting significant activities and will be removed from the FY 2009 inventory. The facilities typically conducted office work or were home based and not mobile.

Business Name	Street Number	Street Name	Suite	City	Zip	Existing Status*	SIC	NAICS	Category	Nearest Conveyances or Water Bodies	Pollutants Potentially Generated	Watershed	Mobile
CHRISTIAN LIFE CENTER	17010	POMERADO RD		SAN DIEGO	92128	Low Commercial		722	Eating/Drinking Establishments	Lake Hodges, Unnamed Tributary	Refer to Table M1	905.22	
CHUAO CHOCOLATIER	3485	DEL MAR HEIGHTS RD	A	SAN DIEGO	92130	Low Commercial		722	Eating/Drinking Establishments	Carmel Valley, Unnamed Tributary	Refer to Table M1	906.10	
CHUCK E CHEESE'S PIZZA TIME THEATER #443	9840	HIBERT ST		SAN DIEGO	92131	Low Commercial		722	Eating/Drinking Establishments	Los Penasquitos Creek	Refer to Table M1	906.10	
CHUEY'S RESTAURANT AND CANTINA	1901	MAIN ST		SAN DIEGO	92113	Low Commercial		722	Eating/Drinking Establishments	San Diego Bay, Chollas	Refer to Table M1	908.22	
CHUNG HING	7160	MIRAMAR RD	112	SAN DIEGO	92121	Low Commercial		722	Eating/Drinking Establishments	Carroll Canyon	Refer to Table M1	906.10	
CHURCH OF THE GOOD SAMARITAN	4321	EASTGATE ML		SAN DIEGO	92121	Low Commercial		722	Eating/Drinking Establishments	Soledad Canyon, Unnamed Tributary	Refer to Table M1	906.40	
CIRCLE K #5703	17011	WEST BERNARDO DR		SAN DIEGO	92127	Low Commercial		722	Eating/Drinking Establishments	Lake Hodges, Unnamed Tributary	Refer to Table M1	905.21	
CIRCLE K #8688	10520	CAM RUIZ		SAN DIEGO	92126	Low Commercial		722	Eating/Drinking Establishments	Carroll Canyon, Unnamed Tributary	Refer to Table M1	906.10	
CITY COLLEGE CHILD DEV. CENTER/NHA HEAD START	1601	B ST		SAN DIEGO	92101	Low Commercial		722	Eating/Drinking Establishments	Switzer Creek, Unnamed Tributary	Refer to Table M1	908.22	
CLAIM JUMPER RESTAURANT #11	12384	CARMEL MTN RD		SAN DIEGO	92128	Low Commercial		722	Eating/Drinking Establishments	Los Penasquitos Creek, Unnamed Tributary	Refer to Table M1	906.20	
CLARE DE LUNE	2906	UNIVERSITY AV		SAN DIEGO	92104	Low Commercial		722	Eating/Drinking Establishments	Switzer Creek, Unnamed Tributary	Refer to Table M1	908.22	
CLASSIC PARTY RENTALS	7069	CONSOLIDATED WY	300	SAN DIEGO	92121	Low Commercial		722	Eating/Drinking Establishments	Carroll Canyon	Refer to Table M1	906.10	
CLEMENTINE MCDUFF ELK'S LODGE #598	6	HENSLEY ST		SAN DIEGO	92113	Low Commercial		722	Eating/Drinking Establishments	San Diego Bay, Switzer	Refer to Table M1	908.22	
CLUB HOUSE GRILLE, THE	5300	GRAND DEL MAR WY		SAN DIEGO	92130	Low Commercial		722	Eating/Drinking Establishments	Carmel Valley, Unnamed Tributary	Refer to Table M1	906.10	
COCKTELERIA EL PAISA	4687	LOGAN AV		SAN DIEGO	92113	Low Commercial		722	Eating/Drinking Establishments	Seventh Street Channel	Refer to Table M1	908.31	
COCO'S #0885	16759	BERNARDO CENTER DR		SAN DIEGO	92128	Low Commercial	5812	722110	Eating/Drinking Establishments	San Dieguito River	Refer to Table M1	905.22	
COCTELERIA EL PULPO	2711	IMPERIAL AV		SAN DIEGO	92102	Low Commercial		722	Eating/Drinking Establishments	Switzer Creek, Unnamed Tributary	Refer to Table M1	908.22	
COFFEE & DELI	9844	HIBERT ST	G-9	SAN DIEGO	92131	Low Commercial		722	Eating/Drinking Establishments	Los Penasquitos Creek	Refer to Table M1	906.10	
COFFEE BEAN & TEA LEAF #186, THE	12070	CARMEL MTN RD	296	SAN DIEGO	92128	Low Commercial		722	Eating/Drinking Establishments	Los Penasquitos Creek, Unnamed Tributary	Refer to Table M1	906.20	
COFFEE BEAN & TEA LEAF #231 , THE	12730	CARMEL COUNTRY RD	B1	SAN DIEGO	92130	Low Commercial		722	Eating/Drinking Establishments	Carmel Valley, Unnamed Tributary	Refer to Table M1	906.10	
COFFEE BEAN & TEA LEAF #74, THE	9015	MIRA MESA BL	B	SAN DIEGO	92126	Low Commercial		722	Eating/Drinking Establishments	Los Penasquitos Creek, Unnamed Tributary	Refer to Table M1	906.10	
COFFEE TIME	10151	PACIFIC MESA BL	101	SAN DIEGO	92121	Low Commercial		722	Eating/Drinking Establishments	Soledad Canyon, Unnamed Tributary	Refer to Table M1	906.10	
COLD STONE CREAMERY #114	10716	WESTVIEW PY	114	SAN DIEGO	92126	Low Commercial		722	Eating/Drinking Establishments	Los Penasquitos Creek, Unnamed Tributary	Refer to Table M1	906.10	
COLD STONE CREAMERY #194	11948	BERNARDO PLAZA DR		SAN DIEGO	92128	Low Commercial		722	Eating/Drinking Establishments	Lake Hodges, Unnamed Tributary	Refer to Table M1	905.22	
COME-ON IN EXPRESS!	10184	TELESIS CT		SAN DIEGO	92121	Low Commercial		722	Eating/Drinking Establishments	Los Penasquitos Creek, Unnamed Tributary	Refer to Table M1	906.10	
COMPASS GROUP AT PFIZER CAFE	10646	SCIENCE CENTER DR		SAN DIEGO	92121	Low Commercial		72231	Eating/Drinking Establishments	Soledad Canyon	Refer to Table M1	906.10	

*Based on site visit results, these facilities were found not to be conducting significant activities and will be removed from the FY 2009 inventory. The facilities typically conducted office work or were home based and not mobile.

Business Name	Street Number	Street Name	Suite	City	Zip	Existing Status*	SIC	NAICS	Category	Nearest Conveyances or Water Bodies	Pollutants Potentially Generated	Watershed	Mobile
CONGREGATION BETH AM	5050	DEL MAR HEIGHTS RD		SAN DIEGO	92130	Low Commercial		722	Eating/Drinking Establishments	Bell Valley	Refer to Table M1	906.10	
CONSUELO MEXICAN FOOD	10006	SCRIPPS RANCH BL	103	SAN DIEGO	92131	Low Commercial		722	Eating/Drinking Establishments	Carroll Canyon, Unnamed Tributary	Refer to Table M1	906.10	
CONWAYS IRISH PUB	11040	RANCHO CARMEL DR	3	SAN DIEGO	92128	Low Commercial		72241	Eating/Drinking Establishments	Chicarita Creek	Refer to Table M1	906.20	
COOKIES BY DESIGN #176	11975	CARMEL MTN RD	607	SAN DIEGO	92128	Low Commercial		722	Eating/Drinking Establishments	Los Penasquitos Creek, Unnamed Tributary	Refer to Table M1	906.20	
COOKIES BY DESIGN #257	9450	SCRANTON RD	112	SAN DIEGO	92121	Low Commercial		722	Eating/Drinking Establishments	Soledad Canyon, Unnamed Tributary	Refer to Table M1	906.10	
CORNER HOUSE CAFE & PIZZERIA	11815	SORRENTO VALLEY RD	1	SAN DIEGO	92121	Low Commercial		722	Eating/Drinking Establishments	Los Penasquitos Creek	Refer to Table M1	906.10	
CORNERSTONE CAFE	6060	CORNERSTONE CT		SAN DIEGO	92121	Low Commercial		722	Eating/Drinking Establishments	Carroll Canyon, Unnamed Tributary	Refer to Table M1	906.10	
COSTCO WHOLESALE #452	12350	CARMEL MTN RD		SAN DIEGO	92128	Low Commercial		722	Eating/Drinking Establishments	Chicarita Creek	Refer to Table M1	906.20	
COTIJAS	17090	BERNARDO CENTER DR	124	SAN DIEGO	92128	Low Commercial	5812	722211	Eating/Drinking Establishments	Lake Hodges, Unnamed Tributary	Refer to Table M1	905.22	
COTIJAS MEXICAN GRILL & SEAFOOD	2295	MARKET ST		SAN DIEGO	92102	Low Commercial		722	Eating/Drinking Establishments	Switzer Creek, Unnamed Tributary	Refer to Table M1	908.22	
COUNTRY CLUB OF RANCHO BERNARDO, THE	12280	GREENS EAST RD		SAN DIEGO	92128	Low Commercial		722	Eating/Drinking Establishments	Lake Hodges, Unnamed Tributary	Refer to Table M1	905.22	
COUNTRY INN & SUITES BY CARLSON	5975	LUSK BL		SAN DIEGO	92121	Low Commercial		722	Eating/Drinking Establishments	Soledad Canyon, Unnamed Tributary	Refer to Table M1	906.10	
COURTYARD BY MARRIOTT RANCHO BERNARDO	11611	BERNARDO PLAZA CT		SAN DIEGO	92128	Low Commercial		722	Eating/Drinking Establishments	Lake Hodges, Unnamed Tributary	Refer to Table M1	905.22	
CREATIVE DELI	6837	NANCY RIDGE RD	F	SAN DIEGO	92121	Low Commercial		722	Eating/Drinking Establishments	Carroll Canyon	Refer to Table M1	906.10	
CRISTY'S BAKERY	9178	MIRA MESA BL		SAN DIEGO	92126	Low Commercial		722	Eating/Drinking Establishments	Los Penasquitos Creek, Unnamed Tributary	Refer to Table M1	906.10	
CROCODILE CAFE	7007	FRIARS RD	D394	SAN DIEGO	92108	Low Commercial	5812	722110	Eating/Drinking Establishments	San Diego River	Refer to Table M1	907.11	
C'S DELI & ICE CREAM	9969	MIRA MESA BL	4	SAN DIEGO	92131	Low Commercial		722	Eating/Drinking Establishments	Los Penasquitos Creek	Refer to Table M1	906.10	
D J'S TASTE OF ITALY	9388	MIRA MESA BL	C	SAN DIEGO	92126	Low Commercial		722	Eating/Drinking Establishments	Los Penasquitos Creek, Unnamed Tributary	Refer to Table M1	906.10	
DA' KITCHEN	9823	CARROLL CANYON RD	F&G	SAN DIEGO	92131	Low Commercial		722	Eating/Drinking Establishments	Carroll Canyon, Unnamed Tributary	Refer to Table M1	906.10	
DAD'S FIREHOUSE PIZZA	11640	CARMEL MTN RD	120	SAN DIEGO	92128	Low Commercial		722	Eating/Drinking Establishments	Chicarita Creek	Refer to Table M1	906.20	
DAGONG ASIAN FOOD EXPRESS	6904	MIRAMAR RD	215	SAN DIEGO	92121	Low Commercial		722	Eating/Drinking Establishments	Carroll Canyon	Refer to Table M1	906.10	
DAILY SCOOP	3004	JUNIPER ST		SAN DIEGO	92104	Low Commercial		722	Eating/Drinking Establishments	Switzer Creek, Unnamed Tributary	Refer to Table M1	908.22	
DAIRY QUEEN	11835	CARMEL MTN RD	1312	SAN DIEGO	92128	Low Commercial		722	Eating/Drinking Establishments	Chicarita Creek	Refer to Table M1	906.20	
DAPHNE'S GREEK CAFE	4639	CARMEL MTN RD	103	SAN DIEGO	92130	Low Commercial		722	Eating/Drinking Establishments	Carmel Valley, Unnamed Tributary	Refer to Table M1	906.10	
DAPHNE'S GREEK CAFE #1015	10728	WESTVIEW PY	305	SAN DIEGO	92126	Low Commercial	5812	722211	Eating/Drinking Establishments	Los Penasquitos Creek, Unnamed Tributary	Refer to Table M1	906.10	
DAVE'S FAMOUS CAFE	7094	MIRAMAR RD	105	SAN DIEGO	92121	Low Commercial		722	Eating/Drinking Establishments	Carroll Canyon	Refer to Table M1	906.10	

*Based on site visit results, these facilities were found not to be conducting significant activities and will be removed from the FY 2009 inventory. The facilities typically conducted office work or were home based and not mobile.

Business Name	Street Number	Street Name	Suite	City	Zip	Existing Status*	SIC	NAICS	Category	Nearest Conveyances or Water Bodies	Pollutants Potentially Generated	Watershed	Mobile
DEL MAR HILTON HOTEL/DERBY GRILL, THE	15575	JIMMY DURANTE BL		SAN DIEGO	92014	Low Commercial	5812	722110	Eating/Drinking Establishments	San Dieguito River	Refer to Table M1	905.11	
DEL TACO #819	2804	MAIN ST		SAN DIEGO	92113	Low Commercial		722	Eating/Drinking Establishments	San Diego Bay, Chollas	Refer to Table M1	908.22	
DELHI KITCHEN	11975	CARMEL MTN RD	603	SAN DIEGO	92128	Low Commercial		722	Eating/Drinking Establishments	Los Penasquitos Creek, Unnamed Tributary	Refer to Table M1	906.20	
DELI DELIGHT	9524	KEARNY VILLA RD	119	SAN DIEGO	92126	Low Commercial		722	Eating/Drinking Establishments	Carroll Canyon, Unnamed Tributary	Refer to Table M1	906.10	
DELI HOUSE III	6450	LUSK BL	E110	SAN DIEGO	92121	Low Commercial		722	Eating/Drinking Establishments	Soledad Canyon, Unnamed Tributary	Refer to Table M1	906.10	
DELI ON THE SIDE	7734	ARJONS DR		SAN DIEGO	92126	Low Commercial		722	Eating/Drinking Establishments	Carroll Canyon, Unnamed Tributary	Refer to Table M1	906.10	
DELI STOP #7, THE	13173	BLACK MTN RD	5	SAN DIEGO	92129	Low Commercial		722	Eating/Drinking Establishments	Los Penasquitos Creek, Unnamed Tributary	Refer to Table M1	906.10	
DELI-QUEEN	10035	CARROLL CANYON RD	3D	SAN DIEGO	92131	Low Commercial		722	Eating/Drinking Establishments	Carroll Canyon, Unnamed Tributary	Refer to Table M1	906.10	
DELUCA'S PIZZA	3226	THORN ST		SAN DIEGO	92104	Low Commercial		722	Eating/Drinking Establishments	Switzer Creek, Unnamed Tributary	Refer to Table M1	908.22	
DENNIS'S BAKERY	2665	MARKET ST	D	SAN DIEGO	92102	Low Commercial		722	Eating/Drinking Establishments	Switzer Creek, Unnamed Tributary	Refer to Table M1	908.22	
DENNY'S #0390	7676	FRIARS RD		SAN DIEGO	92108	Low Commercial	5812	722110	Eating/Drinking Establishments	San Diego River	Refer to Table M1	907.11	
DENNY'S #1479	6908	MIRAMAR RD		SAN DIEGO	92121	Low Commercial	5812	722110	Eating/Drinking Establishments	Carroll Canyon	Refer to Table M1	906.10	
DENNY'S #1603	3920	WEST POINT LOMA BL		SAN DIEGO	92110	Low Commercial	5812	722110	Eating/Drinking Establishments	San Diego River	Refer to Table M1	907.11	
DENNY'S #1666	9898	MIRA MESA BL		SAN DIEGO	92131	Low Commercial		722	Eating/Drinking Establishments	Los Penasquitos Creek	Refer to Table M1	906.10	
DENNY'S #1767	16686	BERNARDO CENTER DR		SAN DIEGO	92128	Low Commercial	5812	722110	Eating/Drinking Establishments	San Dieguito River	Refer to Table M1	905.22	
DI CRESCENZO'S	11627	DUENDA RD		SAN DIEGO	92127	Low Commercial		722	Eating/Drinking Establishments	Lake Hodges, Unnamed Tributary	Refer to Table M1	905.21	
DIAMOND DOTS	1740	S 43RD ST		SAN DIEGO	92113	Low Commercial		722	Eating/Drinking Establishments	Seventh Street Channel	Refer to Table M1	908.31	
DIAMOND JACK ENTERPRISES	1737	LOGAN AV		SAN DIEGO	92113	Low Commercial		722	Eating/Drinking Establishments	San Diego Bay, Switzer	Refer to Table M1	908.22	
DINNER A'FARE, THE	10545	SCRIPPS POWAY PY	C	SAN DIEGO	92131	Low Commercial		722	Eating/Drinking Establishments	Cypress Canyon	Refer to Table M1	906.20	
DINO'S	3829	30TH ST		SAN DIEGO	92104	Low Commercial		72241	Eating/Drinking Establishments	Switzer Creek, Unnamed Tributary	Refer to Table M1	908.22	
DOMINIC'S DELI	9444	WAPLES ST	190	SAN DIEGO	92121	Low Commercial		722	Eating/Drinking Establishments	Carroll Canyon, Unnamed Tributary	Refer to Table M1	906.10	
DOMINO'S PIZZA #8408	11808	RANCHO BERNARDO RD	130	SAN DIEGO	92128	Low Commercial		722	Eating/Drinking Establishments	Lake Hodges, Unnamed Tributary	Refer to Table M1	905.22	
DOMINO'S PIZZA #8432	9889	CARMEL MTN RD		SAN DIEGO	92129	Low Commercial		722	Eating/Drinking Establishments	Los Penasquitos Creek, Unnamed Tributary	Refer to Table M1	906.20	
DOMINO'S PIZZA #8505	3485	DEL MAR HEIGHTS RD	E	SAN DIEGO	92130	Low Commercial		722	Eating/Drinking Establishments	Carmel Valley, Unnamed Tributary	Refer to Table M1	906.10	
DON LUCIO'S TACO SHOP #2	9969	MIRA MESA BL	8&9	SAN DIEGO	92131	Low Commercial		722	Eating/Drinking Establishments	Los Penasquitos Creek	Refer to Table M1	906.10	
DONUT FACTORY	4007	30TH ST		SAN DIEGO	92104	Low Commercial		722	Eating/Drinking Establishments	Switzer Creek, Unnamed Tributary	Refer to Table M1	908.22	

*Based on site visit results, these facilities were found not to be conducting significant activities and will be removed from the FY 2009 inventory. The facilities typically conducted office work or were home based and not mobile.

Business Name	Street Number	Street Name	Suite	City	Zip	Existing Status*	SIC	NAICS	Category	Nearest Conveyances or Water Bodies	Pollutants Potentially Generated	Watershed	Mobile
DONUT STOP	9330	MIRA MESA BL	E	SAN DIEGO	92126	Low Commercial		722	Eating/Drinking Establishments	Los Penasquitos Creek, Unnamed Tributary	Refer to Table M1	906.10	
DONUT TOUCH	12035	SCRIPPS SUMMIT DR		SAN DIEGO	92131	Low Commercial		7223	Eating/Drinking Establishments	Cypress Canyon	Refer to Table M1	906.20	
DONUT TOUCH	12033	SCRIPPS SUMMIT DR		SAN DIEGO	92131	Low Commercial		722	Eating/Drinking Establishments	Cypress Canyon	Refer to Table M1	906.20	
DONUT TOUCH BAKERY	6755	MIRA MESA BL	106	SAN DIEGO	92121	Low Commercial		722	Eating/Drinking Establishments	Carroll Canyon, Unnamed Tributary	Refer to Table M1	906.10	
DOUBLETREE GOLF RESORT S D BANQUET KITCHEN	14455	PENASQUITOS DR		SAN DIEGO	92129	Low Commercial		722	Eating/Drinking Establishments	Chicarita Creek	Refer to Table M1	906.20	
DOUBLETREE GOLF RESORT S D POOL SIDE DELI	14455	PENASQUITOS DR		SAN DIEGO	92129	Low Commercial		722	Eating/Drinking Establishments	Chicarita Creek	Refer to Table M1	906.20	
DOUBLETREE HOTEL - DEL MAR	11915	EL CAM REAL		SAN DIEGO	92130	Low Commercial		722	Eating/Drinking Establishments	Carmel Valley	Refer to Table M1	906.10	
DRAGON ORIENTAL FOOD	12075	CARMEL MTN RD	211	SAN DIEGO	92128	Low Commercial		722	Eating/Drinking Establishments	Los Penasquitos Creek, Unnamed Tributary	Refer to Table M1	906.20	
EAST BUFFET	8998	MIRAMAR RD		SAN DIEGO	92126	Low Commercial		722	Eating/Drinking Establishments	Carroll Canyon, Unnamed Tributary	Refer to Table M1	906.10	
EAST COAST DELI CAFE CO.	4350	EXECUTIVE DR	105	SAN DIEGO	92121	Low Commercial		722	Eating/Drinking Establishments	Soledad Canyon, Unnamed Tributary	Refer to Table M1	906.40	
EDDEL'S DELI	10550	CAM RUIZ	A	SAN DIEGO	92126	Low Commercial		722	Eating/Drinking Establishments	Carroll Canyon, Unnamed Tributary	Refer to Table M1	906.10	
EDELWEISS BAKERY	8270	MIRA MESA BL	A	SAN DIEGO	92126	Low Commercial		722	Eating/Drinking Establishments	Carroll Canyon, Unnamed Tributary	Refer to Table M1	906.10	
EDELWEISS BAKERY	11639	DUENDA RD		SAN DIEGO	92127	Low Commercial		722	Eating/Drinking Establishments	Lake Hodges, Unnamed Tributary	Refer to Table M1	905.21	
EDIBLE ELEGANCE	9101	HATCHER LN		SAN DIEGO	92126	Low Commercial		7223	Eating/Drinking Establishments	Los Penasquitos Creek, Unnamed Tributary	Refer to Table M1	906.10	
EDWARDS CINEMA	10733	WESTVIEW PY		SAN DIEGO	92126	Low Commercial		722	Eating/Drinking Establishments	Los Penasquitos Creek, Unnamed Tributary	Refer to Table M1	906.10	
EGG ROLL CASTLE, THE	8535	ARJONS DR	W	SAN DIEGO	92126	Low Commercial		722	Eating/Drinking Establishments	Carroll Canyon, Unnamed Tributary	Refer to Table M1	906.10	
EIBERTO'S TACO SHOP	111	S MEADOWBROOK DR		SAN DIEGO	92114	Low Commercial		722	Eating/Drinking Establishments	Paradise Valley	Refer to Table M1	908.32	
EINSTEIN BROS BAGELS #890	3545	DEL MAR HEIGHTS RD	A-B	SAN DIEGO	92130	Low Commercial		722	Eating/Drinking Establishments	Carmel Valley, Unnamed Tributary	Refer to Table M1	906.10	
EL 7 MARES RESTAURANT	2234	LOGAN AV		SAN DIEGO	92113	Low Commercial		722	Eating/Drinking Establishments	San Diego Bay, Chollas	Refer to Table M1	908.22	
EL CARRITO	2154	LOGAN AV		SAN DIEGO	92113	Low Commercial		722	Eating/Drinking Establishments	San Diego Bay, Chollas	Refer to Table M1	908.22	
EL CORA BAKERY	2121	IMPERIAL AV	F-1	SAN DIEGO	92102	Low Commercial		722	Eating/Drinking Establishments	San Diego Bay, Switzer	Refer to Table M1	908.22	
EL COTIXAN MEXICAN FOOD	6785	MIRA MESA BL	145	SAN DIEGO	92121	Low Commercial	5812	722211	Eating/Drinking Establishments	Carroll Canyon	Refer to Table M1	906.10	
EL FARO	2249	IMPERIAL AV		SAN DIEGO	92102	Low Commercial		722	Eating/Drinking Establishments	San Diego Bay, Switzer	Refer to Table M1	908.22	
EL GUERO TACO SHOP	2121	IMPERIAL AV	F6	SAN DIEGO	92102	Low Commercial		722	Eating/Drinking Establishments	San Diego Bay, Switzer	Refer to Table M1	908.22	
EL MAGUEY	9225	MIRA MESA BL		SAN DIEGO	92126	Low Commercial		722	Eating/Drinking Establishments	Los Penasquitos Creek, Unnamed Tributary	Refer to Table M1	906.10	
EL PALOMO TACO SHOP	2709	IMPERIAL AV		SAN DIEGO	92102	Low Commercial		722	Eating/Drinking Establishments	Switzer Creek, Unnamed Tributary	Refer to Table M1	908.22	

*Based on site visit results, these facilities were found not to be conducting significant activities and will be removed from the FY 2009 inventory. The facilities typically conducted office work or were home based and not mobile.

Business Name	Street Number	Street Name	Suite	City	Zip	Existing Status*	SIC	NAICS	Category	Nearest Conveyances or Water Bodies	Pollutants Potentially Generated	Watershed	Mobile
EL PATRON	9460	MIRA MESA BL	H	SAN DIEGO	92126	Low Commercial		722	Eating/Drinking Establishments	Los Penasquitos Creek, Unnamed Tributary	Refer to Table M1	906.10	
EL POLLO LOCO #3316	2795	MAIN ST		SAN DIEGO	92113	Low Commercial		722	Eating/Drinking Establishments	San Diego Bay, Chollas	Refer to Table M1	908.22	
EL POLLO LOCO #3483	11895	CARMEL MOUNTAIN RD		SAN DIEGO	92128	Low Commercial		7224	Eating/Drinking Establishments	Chicarita Creek	Refer to Table M1	906.20	
EL POLLO LOCO #3564	8349	MIRA MESA BLVD		SAN DIEGO	92126	Low Commercial	5812	722211	Eating/Drinking Establishments	Carroll Canyon	Refer to Table M1	906.10	
EL POLLO LOCO/FOSTERS FREEZE #3493	12847	EL CAM REAL		SAN DIEGO	92130	Low Commercial		722	Eating/Drinking Establishments	Carmel Valley, Unnamed Tributary	Refer to Table M1	906.10	
EL PORVENIR	1786	NATIONAL AV		SAN DIEGO	92113	Low Commercial		722	Eating/Drinking Establishments	San Diego Bay, Switzer	Refer to Table M1	908.22	
EL TITANIC MEXICAN FOOD	3131	UNIVERSITY AV	A	SAN DIEGO	92104	Low Commercial		722	Eating/Drinking Establishments	Switzer Creek, Unnamed Tributary	Refer to Table M1	908.22	
EL TORITO #181	8223	MIRA MESA BLVD		SAN DIEGO	92126	Low Commercial	5812	722110	Eating/Drinking Establishments	Carroll Canyon	Refer to Table M1	906.10	
ELAN PHARMACEUTICALS CAFETERIA	7475	LUSK BL		SAN DIEGO	92121	Low Commercial		722	Eating/Drinking Establishments	Soledad Canyon	Refer to Table M1	906.10	
ELEPHANT BAR RESTAURANT	17051	WEST BERNARDO DR		SAN DIEGO	92127	Low Commercial		722	Eating/Drinking Establishments	Lake Hodges, Unnamed Tributary	Refer to Table M1	905.21	
ELIJAH'S RESTAURANT DELI & BAKERY	2638	DEL MAR HEIGHTS RD	D5&6	SAN DIEGO	92014	Low Commercial		722	Eating/Drinking Establishments	Carmel Valley, Unnamed Tributary	Refer to Table M1	906.10	
EXECUTIVE CAFE	10670	TREENA ST	105	SAN DIEGO	92131	Low Commercial		722	Eating/Drinking Establishments	Los Penasquitos Creek	Refer to Table M1	906.10	
EXPRESS DELIMART #1	8278	MIRAMAR RD		SAN DIEGO	92126	Low Commercial		722	Eating/Drinking Establishments	Carroll Canyon, Unnamed Tributary	Refer to Table M1	906.10	
EXTREME PITA	8250	MIRA MESA BL	D	SAN DIEGO	92126	Low Commercial		722	Eating/Drinking Establishments	Carroll Canyon, Unnamed Tributary	Refer to Table M1	906.10	
EXXON #1029	3252	UNIVERSITY AV		SAN DIEGO	92104	Low Commercial		722	Eating/Drinking Establishments	Switzer Creek, Unnamed Tributary	Refer to Table M1	908.22	
FAIR ISAAC	3661	VALLEY CENTRE DR		SAN DIEGO	92130	Low Commercial		722	Eating/Drinking Establishments	Carmel Valley	Refer to Table M1	906.10	
FAIR ISAAC DINING CENTER #3100	3661	VALLEY CENTRE DR		SAN DIEGO	92130	Low Commercial		72231	Eating/Drinking Establishments	Carmel Valley	Refer to Table M1	906.10	
FEDERAL AVIATION ADMIN. CAFE/CHILD CR	9175	KEARNY VILLA RD		SAN DIEGO	92126	Low Commercial		722	Eating/Drinking Establishments	Carroll Canyon, Unnamed Tributary	Refer to Table M1	906.10	
FESTIVITIES CATERING	9558	CAM RUIZ		SAN DIEGO	92126	Low Commercial		722	Eating/Drinking Establishments	Carroll Canyon, Unnamed Tributary	Refer to Table M1	906.10	
FIESTA CATERING, INC.	9360	DOWDY DR		SAN DIEGO	92126	Low Commercial		722	Eating/Drinking Establishments	Carroll Canyon, Unnamed Tributary	Refer to Table M1	906.10	
FIESTA MEXICAN GRILL	9450	SCRANTON RD	114H	SAN DIEGO	92121	Low Commercial		722	Eating/Drinking Establishments	Soledad Canyon, Unnamed Tributary	Refer to Table M1	906.10	
FILIPINO DESSERTS PLUS	8955	MIRA MESA BL	F	SAN DIEGO	92126	Low Commercial		722	Eating/Drinking Establishments	Los Penasquitos Creek, Unnamed Tributary	Refer to Table M1	906.10	
FILIPPI'S PIZZA GROTTO	9969	MIRA MESA BL		SAN DIEGO	92131	Low Commercial		722	Eating/Drinking Establishments	Los Penasquitos Creek	Refer to Table M1	906.10	
FILLING STATION PUB & GRILL	9522	MIRAMAR RD		SAN DIEGO	92126	Low Commercial		7224	Eating/Drinking Establishments	Carroll Canyon, Unnamed Tributary	Refer to Table M1	906.10	
FILLING STATION PUB & GRILL	9522	MIRAMAR RD		SAN DIEGO	92126	Low Commercial		722	Eating/Drinking Establishments	Carroll Canyon, Unnamed Tributary	Refer to Table M1	906.10	
FINEST DONUT	1015	25TH ST	B	SAN DIEGO	92102	Low Commercial		722	Eating/Drinking Establishments	Switzer Creek, Unnamed Tributary	Refer to Table M1	908.22	

*Based on site visit results, these facilities were found not to be conducting significant activities and will be removed from the FY 2009 inventory. The facilities typically conducted office work or were home based and not mobile.

Business Name	Street Number	Street Name	Suite	City	Zip	Existing Status*	SIC	NAICS	Category	Nearest Conveyances or Water Bodies	Pollutants Potentially Generated	Watershed	Mobile
FIRE HOUSE KETTLE CORN	12618	SONORA RD		SAN DIEGO	92128	Low Commercial		81355	Eating/Drinking Establishments	Lake Hodges, Unnamed Tributary	Refer to Table M1	905.22	
FISH + CHIPS TERIYAKI	1879	LOGAN AV	J	SAN DIEGO	92113	Low Commercial		722	Eating/Drinking Establishments	San Diego Bay, Switzer	Refer to Table M1	908.22	
FLORENCIA RESTAURANTE & PIZZA	3017	UNIVERSITY AV		SAN DIEGO	92104	Low Commercial		722	Eating/Drinking Establishments	Switzer Creek, Unnamed Tributary	Refer to Table M1	908.22	
FRANKIE'S ITALIAN DELI	9225	MIRA MESA BL	106	SAN DIEGO	92126	Low Commercial		722	Eating/Drinking Establishments	Los Penasquitos Creek, Unnamed Tributary	Refer to Table M1	906.10	
FRANKLY NATURAL BAKERS	7740	FORMULA PL		SAN DIEGO	92121	Low Commercial		722	Eating/Drinking Establishments	Carroll Canyon, Unnamed Tributary	Refer to Table M1	906.10	
FRIENDLY HOME	2821	B ST		SAN DIEGO	92101	Low Commercial		722	Eating/Drinking Establishments	Switzer Creek, Unnamed Tributary	Refer to Table M1	908.22	
GALA FOODS	3030	GRAPE ST		SAN DIEGO	92102	Low Commercial		722	Eating/Drinking Establishments	Switzer Creek, Unnamed Tributary	Refer to Table M1	908.22	
GENERAL ATOMICS CAFETERIA	3550	GENERAL ATOMICS CT	B7	SAN DIEGO	92121	Low Commercial		722	Eating/Drinking Establishments	Soledad Canyon, Unnamed Tributary	Refer to Table M1	906.10	
GENERAL ATOMICS EMPLOYEE CAFETERIA	13330	EVENING CREEK N DR		SAN DIEGO	92128	Low Commercial		722	Eating/Drinking Establishments	Chicarita Creek, Unnamed Tributary	Refer to Table M1	906.20	
GEN-PROBE CAFETERIA	10210	GENETIC CENTER DR		SAN DIEGO	92121	Low Commercial		722	Eating/Drinking Establishments	Carroll Canyon, Unnamed Tributary	Refer to Table M1	906.10	
GEN-PROBE PHASE 2	6333	SEQUENCE DR		SAN DIEGO	92121	Low Commercial		722	Eating/Drinking Establishments	Los Penasquitos Creek, Unnamed Tributary	Refer to Table M1	906.10	
GIGANTE IGA #2	5065	LOGAN AV		SAN DIEGO	92113	Low Commercial		722	Eating/Drinking Establishments	Seventh Street Channel	Refer to Table M1	908.31	
GINZA JAPANESE RESTAURANT	16715	BERNARDO CENTER DR		SAN DIEGO	92128	Low Commercial	5812	722110	Eating/Drinking Establishments	Lake Hodges, Unnamed Tributary	Refer to Table M1	905.22	
GLORIA'S TACO SHOP	1233	28TH ST		SAN DIEGO	92102	Low Commercial		722	Eating/Drinking Establishments	San Diego Bay, Chollas	Refer to Table M1	908.22	
GOD'S EXTENDED HAND MISSION	469	16TH ST		SAN DIEGO	92101	Low Commercial		722	Eating/Drinking Establishments	Switzer Creek, Unnamed Tributary	Refer to Table M1	908.22	
GOL ICE CREAM	10827	ELDERBURRY CT		SAN DIEGO	92126	Low Commercial		45439	Eating/Drinking Establishments	Los Penasquitos Creek, Unnamed Tributary	Refer to Table M1	906.10	
GOLDEN BAGEL	6765	MIRA MESA BL	147	SAN DIEGO	92121	Low Commercial		722	Eating/Drinking Establishments	Los Penasquitos Creek, Unnamed Tributary	Refer to Table M1	906.10	
GOLDEN BAGEL	13289	BLACK MTN RD	2	SAN DIEGO	92129	Low Commercial		722	Eating/Drinking Establishments	Los Penasquitos Creek, Unnamed Tributary	Refer to Table M1	906.10	
GOLDEN CROWN CHINESE CUISINE	9928	MIRA MESA BL		SAN DIEGO	92131	Low Commercial		722	Eating/Drinking Establishments	Los Penasquitos Creek	Refer to Table M1	906.10	
GOLDEN DELIGHT	1135	25TH ST		SAN DIEGO	92102	Low Commercial		722	Eating/Drinking Establishments	Switzer Creek, Unnamed Tributary	Refer to Table M1	908.22	
GOLDEN GATE CHINESE FOOD TO GO	2335	ROLL DR	2	SAN DIEGO	92154	Low Commercial	5812	722211	Eating/Drinking Establishments	Tijuana River	Refer to Table M1	911.12	
GOLDEN HILL MARKET	2044	MARKET ST		SAN DIEGO	92102	Low Commercial		722	Eating/Drinking Establishments	Switzer Creek, Unnamed Tributary	Refer to Table M1	908.22	
GOLDEN HILL RECREATION CENTER	2600	GOLF COURSE DR		SAN DIEGO	92102	Low Commercial		722	Eating/Drinking Establishments	Switzer Creek, Unnamed Tributary	Refer to Table M1	908.22	
GOLDEN HILLS COFFEE SHOP	2505	C ST		SAN DIEGO	92102	Low Commercial		722	Eating/Drinking Establishments	Switzer Creek, Unnamed Tributary	Refer to Table M1	908.22	
GOLDEN PHENIX	3804	GRIM AV		SAN DIEGO	92104	Low Commercial		722	Eating/Drinking Establishments	Switzer Creek, Unnamed Tributary	Refer to Table M1	908.22	
GOLDEN SPOON	2642	DEL MAR HEIGHTS RD		SAN DIEGO	92014	Low Commercial		722	Eating/Drinking Establishments	Carmel Valley, Unnamed Tributary	Refer to Table M1	906.10	

*Based on site visit results, these facilities were found not to be conducting significant activities and will be removed from the FY 2009 inventory. The facilities typically conducted office work or were home based and not mobile.

Business Name	Street Number	Street Name	Suite	City	Zip	Existing Status*	SIC	NAICS	Category	Nearest Conveyances or Water Bodies	Pollutants Potentially Generated	Watershed	Mobile
GOLDEN SPOON FROZEN YOGURT	11828	RANCHO BERNARDO RD	106	SAN DIEGO	92128	Low Commercial		722	Eating/Drinking Establishments	Lake Hodges, Unnamed Tributary	Refer to Table M1	905.22	
GOLDEN SPOON FROZEN YOGURT	13215	BLACK MTN RD	4	SAN DIEGO	92129	Low Commercial		722	Eating/Drinking Establishments	Los Penasquitos Creek, Unnamed Tributary	Refer to Table M1	906.10	
GOLDEN STATE SEAFOOD RESTAURANT	9460	MIRA MESA BL	E	SAN DIEGO	92126	Low Commercial		722	Eating/Drinking Establishments	Los Penasquitos Creek, Unnamed Tributary	Refer to Table M1	906.10	
GOLDILOCKS BAKERY & FAMILY RESTAURANT	8945	MIRA MESA BL		SAN DIEGO	92126	Low Commercial		722	Eating/Drinking Establishments	Los Penasquitos Creek, Unnamed Tributary	Refer to Table M1	906.10	
GOOD NUTRITION	10737	CAMINO RUIZ	130	SAN DIEGO	92126	Low Commercial		7223	Eating/Drinking Establishments	Carroll Canyon, Unnamed Tributary	Refer to Table M1	906.10	
GOODONYA	3611	VALLEY CENTRE DR	BLD2	SAN DIEGO	92130	Low Commercial		722	Eating/Drinking Establishments	Carmel Valley	Refer to Table M1	906.10	
GOURMET BAGGER #2	7128	MIRAMAR RD	1	SAN DIEGO	92121	Low Commercial		722	Eating/Drinking Establishments	Carroll Canyon	Refer to Table M1	906.10	
GOURMET EXPRESSIONS	3512	HERMAN AV	1	SAN DIEGO	92104	Low Commercial		72231	Eating/Drinking Establishments	Switzer Creek, Unnamed Tributary	Refer to Table M1	908.22	
GRANDMA'S KITCHEN	4204	SORRENTO VALLEY BL	N	SAN DIEGO	92121	Low Commercial		722	Eating/Drinking Establishments	Los Penasquitos Creek	Refer to Table M1	906.10	
GRAZIANO'S PIZZA RESTAURANT	12165	ALTA CARMEL CT	101	SAN DIEGO	92128	Low Commercial		722	Eating/Drinking Establishments	Los Penasquitos Creek, Unnamed Tributary	Refer to Table M1	906.20	
GREEK BITES GRILLE & CAFE	6755	MIRA MESA BL	105	SAN DIEGO	92121	Low Commercial		722	Eating/Drinking Establishments	Carroll Canyon, Unnamed Tributary	Refer to Table M1	906.10	
GREEK CAFE, THE	9450	SCRANTON RD	114F	SAN DIEGO	92121	Low Commercial		722	Eating/Drinking Establishments	Soledad Canyon, Unnamed Tributary	Refer to Table M1	906.10	
GREEK CORNER CAFE	11885	CARMEL MTN RD	901	SAN DIEGO	92128	Low Commercial		722	Eating/Drinking Establishments	Chicarita Creek	Refer to Table M1	906.20	
GUALBERTO'S #5 MEXICAN FOOD	2665	MARKET ST	G	SAN DIEGO	92102	Low Commercial		722	Eating/Drinking Establishments	Switzer Creek, Unnamed Tributary	Refer to Table M1	908.22	
GUERREROS TACO SHOP	3716	MAIN ST	1/2	SAN DIEGO	92113	Low Commercial		722	Eating/Drinking Establishments	Seventh Street Channel	Refer to Table M1	908.31	
GUILD, THE	1805	NEWTON AV		SAN DIEGO	92113	Low Commercial	5812	72211	Eating/Drinking Establishments	San Diego Bay, Switzer	Refer to Table M1	908.22	
GYRO & CHICKEN EXPRESS	3010	UNIVERSITY AV		SAN DIEGO	92104	Low Commercial		722	Eating/Drinking Establishments	Switzer Creek, Unnamed Tributary	Refer to Table M1	908.22	
HAPPY HOUR SPORTS BAR	2519	MARKET ST		SAN DIEGO	92102	Low Commercial		72241	Eating/Drinking Establishments	Switzer Creek, Unnamed Tributary	Refer to Table M1	908.22	
HAPPY TIGER EXPRESS	9919	CARMEL MTN RD		SAN DIEGO	92129	Low Commercial		722	Eating/Drinking Establishments	Los Penasquitos Creek, Unnamed Tributary	Refer to Table M1	906.20	
HAPPY'S SUSHI	8973	MIRA MESA BL		SAN DIEGO	92126	Low Commercial		722	Eating/Drinking Establishments	Los Penasquitos Creek, Unnamed Tributary	Refer to Table M1	906.10	
HAWAII'S JAVA KAI COFFEE	11385	POWAY RD	110	SAN DIEGO	92128	Low Commercial		722	Eating/Drinking Establishments	Los Penasquitos Creek	Refer to Table M1	906.20	
HAWTHORN'S RESTAURANT	2895	UNIVERSITY AV		SAN DIEGO	92104	Low Commercial		722	Eating/Drinking Establishments	Switzer Creek, Unnamed Tributary	Refer to Table M1	908.22	
HEAVEN SENT DESSERTS	3001	UNIVERSITY AV		SAN DIEGO	92104	Low Commercial		7223	Eating/Drinking Establishments	Switzer Creek, Unnamed Tributary	Refer to Table M1	908.22	
HEAVEN SENT DESSERTS	3001	UNIVERSITY AV		SAN DIEGO	92104	Low Commercial		722	Eating/Drinking Establishments	Switzer Creek, Unnamed Tributary	Refer to Table M1	908.22	
HIGH BLUFF CAFE, THE	12625	HIGH BLUFF DR	430	SAN DIEGO	92130	Low Commercial		722	Eating/Drinking Establishments	Carmel Valley, Unnamed Tributary	Refer to Table M1	906.10	
HILLTOP COMMUNITY PARK & RECREATION CENTER	9711	OVIEDO WY		SAN DIEGO	92129	Low Commercial		722	Eating/Drinking Establishments	Los Penasquitos Creek, Unnamed Tributary	Refer to Table M1	906.10	

*Based on site visit results, these facilities were found not to be conducting significant activities and will be removed from the FY 2009 inventory. The facilities typically conducted office work or were home based and not mobile.

Business Name	Street Number	Street Name	Suite	City	Zip	Existing Status*	SIC	NAICS	Category	Nearest Conveyances or Water Bodies	Pollutants Potentially Generated	Watershed	Mobile
HILTON GARDEN INN	17240	BERNARDO CENTER DR		SAN DIEGO	92128	Low Commercial		722	Eating/Drinking Establishments	Lake Hodges, Unnamed Tributary	Refer to Table M1	905.22	
HOLIDAY INN EXPRESS	9888	MIRA MESA BL		SAN DIEGO	92131	Low Commercial		722	Eating/Drinking Establishments	Los Penasquitos Creek	Refer to Table M1	906.10	
HOLIDAY INN RANCHO BERNARDO	17065	WEST BERNARDO DR		SAN DIEGO	92127	Low Commercial		722	Eating/Drinking Establishments	Lake Hodges, Unnamed Tributary	Refer to Table M1	905.21	
HOME DELI	8860	KENAMAR DR	310	SAN DIEGO	92121	Low Commercial		722	Eating/Drinking Establishments	Carroll Canyon	Refer to Table M1	906.10	
HOME DEPOT SUPPLY	10641	SCRIPPS SUMMIT CT		SAN DIEGO	92131	Low Commercial		722	Eating/Drinking Establishments	Los Penasquitos Creek	Refer to Table M1	906.20	
HOMETOWN BUFFET #0733	10660	CAMINO RUIZ		SAN DIEGO	92126	Low Commercial	5812	722212	Eating/Drinking Establishments	Carroll Canyon	Refer to Table M1	906.10	
HOMEWOOD SUITES BY HILTON	11025	VISTA SORRENTO PY		SAN DIEGO	92130	Low Commercial		722	Eating/Drinking Establishments	Carmel Valley, Unnamed Tributary	Refer to Table M1	906.10	
HONG KONG BBQ & DIM SUM	10550	CAM RUIZ		SAN DIEGO	92126	Low Commercial		722	Eating/Drinking Establishments	Carroll Canyon, Unnamed Tributary	Refer to Table M1	906.10	
HOPE UNITED METHODIST CHURCH	16550	BERNARDO HEIGHTS PY		SAN DIEGO	92128	Low Commercial		722	Eating/Drinking Establishments	Lake Hodges, Unnamed Tributary	Refer to Table M1	905.22	
HOT JAVA CAFE	11738	CARMEL MTN RD	182	SAN DIEGO	92128	Low Commercial		722	Eating/Drinking Establishments	Chicarita Creek	Refer to Table M1	906.20	
HUMBERTO'S TACO SHOP #2	1015	25TH ST	C	SAN DIEGO	92102	Low Commercial		722	Eating/Drinking Establishments	Switzer Creek, Unnamed Tributary	Refer to Table M1	908.22	
HUNAN RESTAURANT	16719	BERNARDO CENTER DR	B	SAN DIEGO	92128	Low Commercial	5812	722110	Eating/Drinking Establishments	Lake Hodges, Unnamed Tributary	Refer to Table M1	905.22	
IGLESIA PRESBITERIANA CHURCH	2691	B ST		SAN DIEGO	92102	Low Commercial		722	Eating/Drinking Establishments	Switzer Creek, Unnamed Tributary	Refer to Table M1	908.22	
IMPERIAL EXPRESS	1879	LOGAN AV	B	SAN DIEGO	92113	Low Commercial		722	Eating/Drinking Establishments	San Diego Bay, Switzer	Refer to Table M1	908.22	
IMPERIAL MARKET	2765	IMPERIAL AV		SAN DIEGO	92102	Low Commercial		722	Eating/Drinking Establishments	Switzer Creek	Refer to Table M1	908.22	
IMPERIAL SEAFOOD MARKET	2121	IMPERIAL AV		SAN DIEGO	92102	Low Commercial		722	Eating/Drinking Establishments	San Diego Bay, Switzer	Refer to Table M1	908.22	
IMPERIAL SEAFOOD MARKET	2121	IMPERIAL AV	12	SAN DIEGO	92102	Low Commercial		7223	Eating/Drinking Establishments	San Diego Bay, Switzer	Refer to Table M1	908.22	
IN GOOD TASTE	1068	16TH ST		SAN DIEGO	92101	Low Commercial		722	Eating/Drinking Establishments	Switzer Creek, Unnamed Tributary	Refer to Table M1	908.22	
INCREDIBLE EGG, THE	11828	RANCHO BERNARDO RD	104	SAN DIEGO	92128	Low Commercial		722	Eating/Drinking Establishments	Lake Hodges, Unnamed Tributary	Refer to Table M1	905.22	
INDIA FOOD & GROCERY	9474	BLACK MTN RD	D	SAN DIEGO	92126	Low Commercial		722	Eating/Drinking Establishments	Carroll Canyon, Unnamed Tributary	Refer to Table M1	906.10	
INDIAN ASIAN BUFFET	9494	BLACK MTN RD	G	SAN DIEGO	92126	Low Commercial		722	Eating/Drinking Establishments	Carroll Canyon, Unnamed Tributary	Refer to Table M1	906.10	
INDIAN TANDOOR	6755	MIRA MESA BL	110	SAN DIEGO	92121	Low Commercial		722	Eating/Drinking Establishments	Carroll Canyon, Unnamed Tributary	Refer to Table M1	906.10	
INFLUX	1948	BROADWAY		SAN DIEGO	92102	Low Commercial		722	Eating/Drinking Establishments	Switzer Creek, Unnamed Tributary	Refer to Table M1	908.22	
IN-N-OUT BURGER #068	9410	MIRA MESA BL		SAN DIEGO	92126	Low Commercial		722	Eating/Drinking Establishments	Los Penasquitos Creek, Unnamed Tributary	Refer to Table M1	906.10	
IN-N-OUT BURGER #087	11880	CARMEL MTN RD		SAN DIEGO	92128	Low Commercial		722	Eating/Drinking Establishments	Chicarita Creek	Refer to Table M1	906.20	
INTERNATIONAL GROCERIES OF SAN DIEGO	3548	ASHFORD ST	B	SAN DIEGO	92111	Low Commercial	5411	445110	Eating/Drinking Establishments	Tecolote Creek	Refer to Table M1	906.50	

*Based on site visit results, these facilities were found not to be conducting significant activities and will be removed from the FY 2009 inventory. The facilities typically conducted office work or were home based and not mobile.

Business Name	Street Number	Street Name	Suite	City	Zip	Existing Status*	SIC	NAICS	Category	Nearest Conveyances or Water Bodies	Pollutants Potentially Generated	Watershed	Mobile
INTERNATIONAL HOUSE OF PANCAKES #10136	3435	DEL MAR HEIGHTS RD	D3	SAN DIEGO	92130	Low Commercial		722	Eating/Drinking Establishments	Carmel Valley, Unnamed Tributary	Refer to Table M1	906.10	
INTERNATIONAL HOUSE OF PANCAKES #815	10155	PASEO MONTRIL		SAN DIEGO	92129	Low Commercial		722	Eating/Drinking Establishments	Los Penasquitos Creek	Refer to Table M1	906.20	
ISLAND BOYZ FRESH SEA FOOD CO	11111	PEGASUS AV		SAN DIEGO	92126	Low Commercial		45439	Eating/Drinking Establishments	Los Penasquitos Creek, Unnamed Tributary	Refer to Table M1	906.10	
ISLAND SPICE	2820	MARKET ST		SAN DIEGO	92102	Low Commercial		722	Eating/Drinking Establishments	Switzer Creek, Unnamed Tributary	Refer to Table M1	908.22	
ISLANDS #014	12224	CARMEL MTN RD		SAN DIEGO	92128	Low Commercial		722	Eating/Drinking Establishments	Chicarita Creek	Refer to Table M1	906.20	
ISLANDS #030	10669	WESTVIEW PY		SAN DIEGO	92126	Low Commercial		722	Eating/Drinking Establishments	Los Penasquitos Creek, Unnamed Tributary	Refer to Table M1	906.10	
IT'S A GRIND	13350	CAM DEL SUR	9	SAN DIEGO	92129	Low Commercial		722	Eating/Drinking Establishments	Deer Canyon	Refer to Table M1	906.10	
IT'S A PIECE OF CAKE	9975	CARMEL MTN RD	G2-3	SAN DIEGO	92129	Low Commercial		722	Eating/Drinking Establishments	Los Penasquitos Creek, Unnamed Tributary	Refer to Table M1	906.20	
JACK IN THE BOX #0023	2959	UPAS ST		SAN DIEGO	92104	Low Commercial		722	Eating/Drinking Establishments	Switzer Creek, Unnamed Tributary	Refer to Table M1	908.22	
JACK IN THE BOX #0060	9380	MIRA MESA BL		SAN DIEGO	92126	Low Commercial		722	Eating/Drinking Establishments	Los Penasquitos Creek, Unnamed Tributary	Refer to Table M1	906.10	
JACK IN THE BOX #0081	2690	DEL MAR HEIGHTS RD		SAN DIEGO	92014	Low Commercial		722	Eating/Drinking Establishments	Carmel Valley, Unnamed Tributary	Refer to Table M1	906.10	
JACK IN THE BOX #0085	7786	BALBOA AV		SAN DIEGO	92111	Low Commercial	5812	722211	Eating/Drinking Establishments	Tecolote Creek	Refer to Table M1	906.50	
JACK IN THE BOX #3034	14371	PENASQUITOS DR		SAN DIEGO	92129	Low Commercial		722	Eating/Drinking Establishments	Chicarita Creek	Refer to Table M1	906.20	
JACK IN THE BOX #3045	10537	SCRIPPS POWAY PY		SAN DIEGO	92131	Low Commercial		722	Eating/Drinking Establishments	Cypress Canyon	Refer to Table M1	906.20	
JACK IN THE BOX #3046	2404	MARKET ST		SAN DIEGO	92102	Low Commercial		722	Eating/Drinking Establishments	Switzer Creek, Unnamed Tributary	Refer to Table M1	908.22	
JACK IN THE BOX #3058	2525	OTAY CENTER DR		SAN DIEGO	92154	Low Commercial	5812	722211	Eating/Drinking Establishments	Tijuana River	Refer to Table M1	911.12	
JALAPENOS	11835	CARMEL MTN RD	1307	SAN DIEGO	92128	Low Commercial		722	Eating/Drinking Establishments	Chicarita Creek	Refer to Table M1	906.20	
JAMBA JUICE #327	10724	WESTVIEW PY		SAN DIEGO	92126	Low Commercial		722	Eating/Drinking Establishments	Los Penasquitos Creek, Unnamed Tributary	Refer to Table M1	906.10	
JAMBA JUICE #461	9436	SCRANTON RD	116	SAN DIEGO	92121	Low Commercial		722	Eating/Drinking Establishments	Soledad Canyon, Unnamed Tributary	Refer to Table M1	906.10	
JAMBA JUICE #5	11738	CARMEL MTN RD	178	SAN DIEGO	92128	Low Commercial		722	Eating/Drinking Establishments	Chicarita Creek	Refer to Table M1	906.20	
JAMBA JUICE #72	3545	DEL MAR HEIGHTS RD	C4	SAN DIEGO	92130	Low Commercial		722	Eating/Drinking Establishments	Carmel Valley, Unnamed Tributary	Refer to Table M1	906.10	
JAYCEE'S MARKET	2511	C ST		SAN DIEGO	92102	Low Commercial		722	Eating/Drinking Establishments	Switzer Creek, Unnamed Tributary	Refer to Table M1	908.22	
JESSIE'S BAKE SHOP	12075	CARMEL MTN RD	207	SAN DIEGO	92128	Low Commercial		722	Eating/Drinking Establishments	Los Penasquitos Creek, Unnamed Tributary	Refer to Table M1	906.20	
JEWEL BOX BAR & GRILL	805	16TH ST		SAN DIEGO	92101	Low Commercial		722	Eating/Drinking Establishments	Switzer Creek, Unnamed Tributary	Refer to Table M1	908.22	
JIMBO'S NATURALLY	12853	EL CAM REAL		SAN DIEGO	92130	Low Commercial		722	Eating/Drinking Establishments	Carmel Valley, Unnamed Tributary	Refer to Table M1	906.10	
JJ'S DELI CAFE #4	7094	MIRAMAR RD	122	SAN DIEGO	92121	Low Commercial	5812	722211	Eating/Drinking Establishments	Carroll Canyon	Refer to Table M1	906.10	

*Based on site visit results, these facilities were found not to be conducting significant activities and will be removed from the FY 2009 inventory. The facilities typically conducted office work or were home based and not mobile.

Business Name	Street Number	Street Name	Suite	City	Zip	Existing Status*	SIC	NAICS	Category	Nearest Conveyances or Water Bodies	Pollutants Potentially Generated	Watershed	Mobile
JJ'S GRILL	11520	WEST BERNARDO CT		SAN DIEGO	92127	Low Commercial		722	Eating/Drinking Establishments	Lake Hodges, Unnamed Tributary	Refer to Table M1	905.21	
JOEY'S SMOKIN' BBQ	4645	CARMEL MTN RD	202	SAN DIEGO	92130	Low Commercial		722	Eating/Drinking Establishments	Carmel Valley, Unnamed Tributary	Refer to Table M1	906.10	
JOHNSON & JOHNSON PHARMACEUTICAL	3210	MERRYFIELD RW		SAN DIEGO	92121	Low Commercial		722	Eating/Drinking Establishments	Los Penasquitos Creek	Refer to Table M1	906.10	
JOSE O'REILLYS	13211	BLACK MTN RD		SAN DIEGO	92129	Low Commercial		722	Eating/Drinking Establishments	Los Penasquitos Creek, Unnamed Tributary	Refer to Table M1	906.10	
JUANBERTO'S	9530	MIRAMAR RD		SAN DIEGO	92126	Low Commercial		722	Eating/Drinking Establishments	Carroll Canyon, Unnamed Tributary	Refer to Table M1	906.10	
JUICE-A-RAMA	6620	MIRAMAR RD	103	SAN DIEGO	92121	Low Commercial		722	Eating/Drinking Establishments	Carroll Canyon	Refer to Table M1	906.10	
JULIE'S DESSERTS & BAKERY	10550	CAM RUIZ		SAN DIEGO	92126	Low Commercial		722	Eating/Drinking Establishments	Carroll Canyon, Unnamed Tributary	Refer to Table M1	906.10	
KABUL WEST	9450	SCRANTON RD	114G	SAN DIEGO	92121	Low Commercial		722	Eating/Drinking Establishments	Soledad Canyon, Unnamed Tributary	Refer to Table M1	906.10	
KEITH'S FAMILY RESTAURANT	9449	KEARNY MESA RD		SAN DIEGO	92126	Low Commercial		722	Eating/Drinking Establishments	Carroll Canyon, Unnamed Tributary	Refer to Table M1	906.10	
KENTUCKY FRIED CHICKEN #Y305008	12305	ALEMANIA RD		SAN DIEGO	92129	Low Commercial		722	Eating/Drinking Establishments	Los Penasquitos Creek	Refer to Table M1	906.20	
KENTUCKY FRIED CHICKEN #Y450116	6745	MIRA MESA BL		SAN DIEGO	92121	Low Commercial	5812	722211	Eating/Drinking Establishments	Carroll Canyon	Refer to Table M1	906.10	
KER DISTRIBUTORS	9520	BLACK MTN RD	A	SAN DIEGO	92126	Low Commercial		722	Eating/Drinking Establishments	Carroll Canyon, Unnamed Tributary	Refer to Table M1	906.10	
KIM'S DELI	8515	ARJONS DR	C	SAN DIEGO	92126	Low Commercial		722	Eating/Drinking Establishments	Carroll Canyon, Unnamed Tributary	Refer to Table M1	906.10	
KIM'S HOUSE	9510	MIRAMAR RD		SAN DIEGO	92126	Low Commercial		722	Eating/Drinking Establishments	Carroll Canyon, Unnamed Tributary	Refer to Table M1	906.10	
KINDERCARE	3790	TOWNSGATE DR		SAN DIEGO	92130	Low Commercial		722	Eating/Drinking Establishments	Carmel Valley, Unnamed Tributary	Refer to Table M1	906.10	
KITCHEN DU JOUR	11182	PROVENCAL PL		SAN DIEGO	92128	Low Commercial		72231	Eating/Drinking Establishments	Chicarita Creek	Refer to Table M1	906.20	
KNOCKOUT PIZZERIA SAN DIEGO	6755	MIRA MESA BL	119	SAN DIEGO	92121	Low Commercial		722	Eating/Drinking Establishments	Carroll Canyon, Unnamed Tributary	Refer to Table M1	906.10	
KNOWLEDGE BEGINNINGS	10068	PACIFIC HEIGHTS BL		SAN DIEGO	92121	Low Commercial		722	Eating/Drinking Establishments	Soledad Canyon, Unnamed Tributary	Refer to Table M1	906.10	
KOLBEH	9514	MIRAMAR RD		SAN DIEGO	92126	Low Commercial		722	Eating/Drinking Establishments	Carroll Canyon, Unnamed Tributary	Refer to Table M1	906.10	
KOREA HOUSE	4620	CONVOY ST	A	SAN DIEGO	92111	Low Commercial	5812	722110	Eating/Drinking Establishments	Tecolote Creek	Refer to Table M1	906.50	
KOZY KORNER DELI	10054	MESA RIDGE CT	134	SAN DIEGO	92121	Low Commercial		722	Eating/Drinking Establishments	Carroll Canyon, Unnamed Tributary	Refer to Table M1	906.10	
KRAKATOA	1128	25TH ST		SAN DIEGO	92102	Low Commercial		722	Eating/Drinking Establishments	Switzer Creek, Unnamed Tributary	Refer to Table M1	908.22	
KYOCERA CAFETERIA	10300	CAMPUS POINT DR		SAN DIEGO	92121	Low Commercial		722	Eating/Drinking Establishments	Soledad Canyon, Unnamed Tributary	Refer to Table M1	906.10	
L & L HAWAIIAN BARBECUE	8280	MIRA MESA BLVD	A	SAN DIEGO	92126	Low Commercial	5812	722211	Eating/Drinking Establishments	Carroll Canyon	Refer to Table M1	906.10	
LA BASTIDE	10006	SCRIPPS RANCH BL	104&1	SAN DIEGO	92131	Low Commercial		722	Eating/Drinking Establishments	Carroll Canyon, Unnamed Tributary	Refer to Table M1	906.10	
LA BUFADORA SEAFOOD RESTAURANT	2172	OCEAN VIEW BL		SAN DIEGO	92113	Low Commercial		722	Eating/Drinking Establishments	San Diego Bay, Switzer	Refer to Table M1	908.22	

*Based on site visit results, these facilities were found not to be conducting significant activities and will be removed from the FY 2009 inventory. The facilities typically conducted office work or were home based and not mobile.

Business Name	Street Number	Street Name	Suite	City	Zip	Existing Status*	SIC	NAICS	Category	Nearest Conveyances or Water Bodies	Pollutants Potentially Generated	Watershed	Mobile
LA CAMPANA MEXICAN FOOD	2479	BROADWAY	A	SAN DIEGO	92102	Low Commercial		722	Eating/Drinking Establishments	Switzer Creek, Unnamed Tributary	Refer to Table M1	908.22	
LA CENTRAL MARKET	2001	NATIONAL AV		SAN DIEGO	92113	Low Commercial		722	Eating/Drinking Establishments	San Diego Bay, Switzer	Refer to Table M1	908.22	
LA CREPERIE	3773	30TH ST	C	SAN DIEGO	92104	Low Commercial		722	Eating/Drinking Establishments	Switzer Creek, Unnamed Tributary	Refer to Table M1	908.22	
LA CUCINA PIZZERIA	7007	FRIARS RD	921	SAN DIEGO	92108	Low Commercial	5812	722211	Eating/Drinking Establishments	San Diego River	Refer to Table M1	907.11	
LA FACHADA RESTAURANT	20	25TH ST		SAN DIEGO	92113	Low Commercial		722	Eating/Drinking Establishments	San Diego Bay, Switzer	Refer to Table M1	908.22	
LA JOLLA BAKING CO.	9350	TRADE PL	A	SAN DIEGO	92126	Low Commercial		722	Eating/Drinking Establishments	Carroll Canyon, Unnamed Tributary	Refer to Table M1	906.10	
LA MEJOR BAKERY	2163	LOGAN AV		SAN DIEGO	92113	Low Commercial		722	Eating/Drinking Establishments	San Diego Bay, Chollas	Refer to Table M1	908.22	
LA NUEVA MICHOACANA MEAT MARKET & PRODUCE	1702	VESTA ST		SAN DIEGO	92113	Low Commercial		722	Eating/Drinking Establishments	Seventh Street Channel	Refer to Table M1	908.31	
LA PALAPA MARKETPLACE	2483	IMPERIAL AV		SAN DIEGO	92102	Low Commercial		722	Eating/Drinking Establishments	San Diego Bay, Switzer	Refer to Table M1	908.22	
LA POPULAR TORTILLERIA	2194	NATIONAL AV		SAN DIEGO	92113	Low Commercial		722	Eating/Drinking Establishments	San Diego Bay, Chollas	Refer to Table M1	908.22	
LA PRINCESA	4118	30TH ST		SAN DIEGO	92104	Low Commercial		722	Eating/Drinking Establishments	Switzer Creek, Unnamed Tributary	Refer to Table M1	908.22	
LA SALSA #108	12880	CARMEL COUNTRY RD	100	SAN DIEGO	92130	Low Commercial		722	Eating/Drinking Establishments	Carmel Valley, Unnamed Tributary	Refer to Table M1	906.10	
LA SALSA CHILENA	2977	UPAS ST		SAN DIEGO	92104	Low Commercial		722	Eating/Drinking Establishments	Switzer Creek, Unnamed Tributary	Refer to Table M1	908.22	
LANDLORD JIMS BAR	1546	BROADWAY		SAN DIEGO	92101	Low Commercial		7224	Eating/Drinking Establishments	Switzer Creek, Unnamed Tributary	Refer to Table M1	908.22	
LAS CUATRO MILPAS	1857	LOGAN AV		SAN DIEGO	92113	Low Commercial		722	Eating/Drinking Establishments	San Diego Bay, Switzer	Refer to Table M1	908.22	
LAS MORELIANAS	2121	IMPERIAL AV	F4	SAN DIEGO	92102	Low Commercial		722	Eating/Drinking Establishments	San Diego Bay, Switzer	Refer to Table M1	908.22	
LE BAMBOU RESTAURANT	2634	DEL MAR HEIGHTS RD		SAN DIEGO	92014	Low Commercial		722	Eating/Drinking Establishments	Carmel Valley, Unnamed Tributary	Refer to Table M1	906.10	
LEFTY'S CHICAGO PIZZERIA	3448	30TH ST		SAN DIEGO	92104	Low Commercial		722	Eating/Drinking Establishments	Switzer Creek, Unnamed Tributary	Refer to Table M1	908.22	
LEGACY GOURMET PRODUCTS	4118	30TH ST		SAN DIEGO	92104	Low Commercial		7223	Eating/Drinking Establishments	Switzer Creek, Unnamed Tributary	Refer to Table M1	908.22	
LEONG-KUBA	6230	MARINDUSTRY DR		SAN DIEGO	92121	Low Commercial		722	Eating/Drinking Establishments	Carroll Canyon, Unnamed Tributary	Refer to Table M1	906.10	
LEUCADIA PIZZERIA #4	12075	CARMEL MTN RD	201	SAN DIEGO	92128	Low Commercial		722	Eating/Drinking Establishments	Los Penasquitos Creek, Unnamed Tributary	Refer to Table M1	906.20	
LG ELECTRONICS	10101	OLD GROVE RD		SAN DIEGO	92131	Low Commercial		722	Eating/Drinking Establishments	Carroll Canyon, Unnamed Tributary	Refer to Table M1	906.10	
LIGAND PHARMACEUTICALS CAFETERIA	10275	SCIENCE CENTER DR		SAN DIEGO	92121	Low Commercial		722	Eating/Drinking Establishments	Soledad Canyon, Unnamed Tributary	Refer to Table M1	906.10	
LILIAN'S PHILIPPINE CUISINE	12075	CARMEL MTN RD	208	SAN DIEGO	92128	Low Commercial		722	Eating/Drinking Establishments	Los Penasquitos Creek, Unnamed Tributary	Refer to Table M1	906.20	
LINKERY, THE	3386	30TH ST		SAN DIEGO	92104	Low Commercial		722	Eating/Drinking Establishments	Switzer Creek, Unnamed Tributary	Refer to Table M1	908.22	
LITTLE CAESARS PIZZA	6915	PARADISE VALLEY RD		SAN DIEGO	92139	Low Commercial		722	Eating/Drinking Establishments	Paradise Valley	Refer to Table M1	908.32	

*Based on site visit results, these facilities were found not to be conducting significant activities and will be removed from the FY 2009 inventory. The facilities typically conducted office work or were home based and not mobile.

Business Name	Street Number	Street Name	Suite	City	Zip	Existing Status*	SIC	NAICS	Category	Nearest Conveyances or Water Bodies	Pollutants Potentially Generated	Watershed	Mobile
LITTLE TOKYO	11640	CARMEL MTN RD	122	SAN DIEGO	92128	Low Commercial		722	Eating/Drinking Establishments	Chicarita Creek	Refer to Table M1	906.20	
LOPEZ RIDGE NEIGHBORHOOD PARK	7245	CALLE CRISTOBAL		SAN DIEGO	92126	Low Commercial		722	Eating/Drinking Establishments	Los Penasquitos Creek, Unnamed Tributary	Refer to Table M1	906.10	
LOS AMIGOS MEXICAN COCINA	3130	UNIVERSITY AV		SAN DIEGO	92104	Low Commercial		722	Eating/Drinking Establishments	Switzer Creek, Unnamed Tributary	Refer to Table M1	908.22	
LOS PRIMOS MEXICAN FOOD	6695	MIRA MESA BL		SAN DIEGO	92121	Low Commercial	5812	722211	Eating/Drinking Establishments	Carroll Canyon	Refer to Table M1	906.10	
LOS PRIMOS MEXICAN FOOD	16711	BERNARDO CENTER DR		SAN DIEGO	92128	Low Commercial	5812	722211	Eating/Drinking Establishments	Lake Hodges, Unnamed Tributary	Refer to Table M1	905.22	
LOS REYES MEXICAN FOOD	2496	BROADWAY		SAN DIEGO	92102	Low Commercial		722	Eating/Drinking Establishments	Switzer Creek, Unnamed Tributary	Refer to Table M1	908.22	
LUCKY DONUTS & DELI	9910	MIRA MESA BL	D2	SAN DIEGO	92131	Low Commercial		722	Eating/Drinking Establishments	Los Penasquitos Creek	Refer to Table M1	906.10	
LUCKY SUPERMARKET	9326	MIRA MESA BL		SAN DIEGO	92126	Low Commercial		722	Eating/Drinking Establishments	Los Penasquitos Creek, Unnamed Tributary	Refer to Table M1	906.10	
LUMBERJACK GRILLE, THE	3949	OHIO ST		SAN DIEGO	92104	Low Commercial		722	Eating/Drinking Establishments	Switzer Creek, Unnamed Tributary	Refer to Table M1	908.22	
LUNA GRILL	7825	HIGHLAND VILLAGE PL	E105	SAN DIEGO	92129	Low Commercial		722	Eating/Drinking Establishments	McGonigle Canyon	Refer to Table M1	906.10	
LUNCH BUNCH DELI	11120	ROSELLE ST	I	SAN DIEGO	92121	Low Commercial		722	Eating/Drinking Establishments	Los Penasquitos Creek	Refer to Table M1	906.10	
MABUHAY SEAFOOD MARKET	6915	PARADISE VALLEY RD	7	SAN DIEGO	92139	Low Commercial		722	Eating/Drinking Establishments	Paradise Valley	Refer to Table M1	908.32	
MADRAS CAFE	9484	BLACK MTN RD	H	SAN DIEGO	92126	Low Commercial		722	Eating/Drinking Establishments	Carroll Canyon, Unnamed Tributary	Refer to Table M1	906.10	
MAIN MARKET & DELI #2	2858	MAIN ST		SAN DIEGO	92113	Low Commercial		722	Eating/Drinking Establishments	San Diego Bay, Chollas	Refer to Table M1	908.22	
MAMA CELLA'S ITALIAN KITCHEN	16707	BERNARDO CENTER DR		SAN DIEGO	92128	Low Commercial	5812	722110	Eating/Drinking Establishments	Lake Hodges, Unnamed Tributary	Refer to Table M1	905.22	
MAMMA LINA'S RAVIOLI CO.	6491	WEATHERS PL		SAN DIEGO	92121	Low Commercial		722	Eating/Drinking Establishments	Carroll Canyon, Unnamed Tributary	Refer to Table M1	906.10	
MANDARIN EXPRESS	9450	SCRANTON RD	114A	SAN DIEGO	92121	Low Commercial		722	Eating/Drinking Establishments	Soledad Canyon, Unnamed Tributary	Refer to Table M1	906.10	
MANDARIN GARDEN	8242	MIRA MESA BL		SAN DIEGO	92126	Low Commercial		722	Eating/Drinking Establishments	Carroll Canyon, Unnamed Tributary	Refer to Table M1	906.10	
MANILA FAST FOOD & DESSERTS	8979	MIRA MESA BL		SAN DIEGO	92126	Low Commercial		722	Eating/Drinking Establishments	Los Penasquitos Creek, Unnamed Tributary	Refer to Table M1	906.10	
MARIE CALLENDER'S #254	11122	RANCHO CARMEL DR		SAN DIEGO	92128	Low Commercial		722	Eating/Drinking Establishments	Chicarita Creek	Refer to Table M1	906.20	
MARIE'S CAFE	3016	UNIVERSITY AV		SAN DIEGO	92104	Low Commercial		722	Eating/Drinking Establishments	Switzer Creek, Unnamed Tributary	Refer to Table M1	908.22	
MARISCOS LA SIRENITA	2275	IMPERIAL AV		SAN DIEGO	92102	Low Commercial		722	Eating/Drinking Establishments	San Diego Bay, Switzer	Refer to Table M1	908.22	
MARISCOS VERACRUZ	2121	IMPERIAL AV		SAN DIEGO	92102	Low Commercial		722	Eating/Drinking Establishments	San Diego Bay, Switzer	Refer to Table M1	908.22	
MARKET ON MYRTLE	3233	MYRTLE AV		SAN DIEGO	92104	Low Commercial		722	Eating/Drinking Establishments	Switzer Creek, Unnamed Tributary	Refer to Table M1	908.22	
MARKETPLACE GRILLE	6715	MIRA MESA BL	101	SAN DIEGO	92121	Low Commercial		722	Eating/Drinking Establishments	Carroll Canyon, Unnamed Tributary	Refer to Table M1	906.10	
MARRIOTT BRIGHTON GARDENS	3923	TORRINGTON ST		SAN DIEGO	92130	Low Commercial		722	Eating/Drinking Establishments	Carmel Valley, Unnamed Tributary	Refer to Table M1	906.10	

*Based on site visit results, these facilities were found not to be conducting significant activities and will be removed from the FY 2009 inventory. The facilities typically conducted office work or were home based and not mobile.

Business Name	Street Number	Street Name	Suite	City	Zip	Existing Status*	SIC	NAICS	Category	Nearest Conveyances or Water Bodies	Pollutants Potentially Generated	Watershed	Mobile
MARRIOTT HOTEL	11966	EL CAM REAL		SAN DIEGO	92130	Low Commercial		722	Eating/Drinking Establishments	Carmel Valley, Unnamed Tributary	Refer to Table M1	906.10	
MARTIN LUTHER KING RECREATION CENTER	6401	SKYLINE DR		SAN DIEGO	92114	Low Commercial		722	Eating/Drinking Establishments	Seventh Street Channel	Refer to Table M1	908.31	
MARY'S ICE CREAM	220	HENSLEY ST		SAN DIEGO	92102	Low Commercial		45439	Eating/Drinking Establishments	Switzer Creek, Unnamed Tributary	Refer to Table M1	908.22	
MAZARA PIZZA	2302	30TH ST		SAN DIEGO	92104	Low Commercial		722	Eating/Drinking Establishments	Switzer Creek, Unnamed Tributary	Refer to Table M1	908.22	
MCDONALD'S #02902	9035	MIRA MESA BL		SAN DIEGO	92126	Low Commercial		722	Eating/Drinking Establishments	Los Penasquitos Creek, Unnamed Tributary	Refer to Table M1	906.10	
MCDONALD'S #05416	12808	RANCHO PENASQUITOS BL		SAN DIEGO	92129	Low Commercial		722	Eating/Drinking Establishments	Los Penasquitos Creek	Refer to Table M1	906.20	
MCDONALD'S #05480	2796	MAIN ST		SAN DIEGO	92113	Low Commercial		722	Eating/Drinking Establishments	San Diego Bay, Chollas	Refer to Table M1	908.22	
MCDONALD'S #06348	7140	MIRAMAR RD		SAN DIEGO	92121	Low Commercial	8512	722211	Eating/Drinking Establishments	Carroll Canyon	Refer to Table M1	906.10	
MCDONALD'S #10807	6925	PARADISE VALLEY RD		SAN DIEGO	92139	Low Commercial		722	Eating/Drinking Establishments	Paradise Valley	Refer to Table M1	908.32	
MCDONALD'S #10996	3505	DEL MAR HEIGHTS RD		SAN DIEGO	92130	Low Commercial		722	Eating/Drinking Establishments	Carmel Valley, Unnamed Tributary	Refer to Table M1	906.10	
MCDONALD'S #11252	11915	CARMEL MTN RD		SAN DIEGO	92128	Low Commercial		722	Eating/Drinking Establishments	Los Penasquitos Creek, Unnamed Tributary	Refer to Table M1	906.20	
MERCADO PLAZA DEL SOL	2121	IMPERIAL AV		SAN DIEGO	92102	Low Commercial		722	Eating/Drinking Establishments	San Diego Bay, Switzer	Refer to Table M1	908.22	
MESQUITE RESTAURANT	9932	MERCY RD	108	SAN DIEGO	92129	Low Commercial		722	Eating/Drinking Establishments	Los Penasquitos Creek	Refer to Table M1	906.20	
MEXICAN BAKERY LA BUENA	2582	IMPERIAL AV		SAN DIEGO	92102	Low Commercial		722	Eating/Drinking Establishments	Switzer Creek, Unnamed Tributary	Refer to Table M1	908.22	
MEXICAN FIESTA	11259	CAM RUIZ		SAN DIEGO	92126	Low Commercial		722	Eating/Drinking Establishments	Los Penasquitos Creek, Unnamed Tributary	Refer to Table M1	906.10	
MI COCINA IMPERIAL	2557	IMPERIAL AV		SAN DIEGO	92102	Low Commercial		722	Eating/Drinking Establishments	Switzer Creek, Unnamed Tributary	Refer to Table M1	908.22	
MI RANCHITO	12812	RANCHO PENASQUITOS BL	N	SAN DIEGO	92129	Low Commercial		722	Eating/Drinking Establishments	Los Penasquitos Creek	Refer to Table M1	906.20	
MIMI'S CAFE	10788	WESTVIEW PY		SAN DIEGO	92126	Low Commercial		722	Eating/Drinking Establishments	Los Penasquitos Creek, Unnamed Tributary	Refer to Table M1	906.10	
MING COURT	12750	CARMEL COUNTRY RD	107	SAN DIEGO	92130	Low Commercial		722	Eating/Drinking Establishments	Carmel Valley, Unnamed Tributary	Refer to Table M1	906.10	
MIRA MESA BOWL	8210	MIRA MESA BL		SAN DIEGO	92126	Low Commercial		722	Eating/Drinking Establishments	Carroll Canyon, Unnamed Tributary	Refer to Table M1	906.10	
MIRA MESA INN	11261	CAMINO RUIZ		SAN DIEGO	92126	Low Commercial		72241	Eating/Drinking Establishments	Los Penasquitos Creek, Unnamed Tributary	Refer to Table M1	906.10	
MIRA MESA MOOSE LODGE #2108	8670	MIRAMAR RD	T	SAN DIEGO	92126	Low Commercial		722	Eating/Drinking Establishments	Carroll Canyon, Unnamed Tributary	Refer to Table M1	906.10	
MIRA MESA RECREATION CENTER	8575	NEW SALEM ST		SAN DIEGO	92126	Low Commercial		722	Eating/Drinking Establishments	Carroll Canyon, Unnamed Tributary	Refer to Table M1	906.10	
MIRA MESA SENIOR CITIZENS CENTER	8460	MIRA MESA BL		SAN DIEGO	92126	Low Commercial		722	Eating/Drinking Establishments	Carroll Canyon, Unnamed Tributary	Refer to Table M1	906.10	
MIRAMAR CAFE	7128	MIRAMAR RD	8	SAN DIEGO	92121	Low Commercial		722	Eating/Drinking Establishments	Carroll Canyon	Refer to Table M1	906.10	
MIRAMAR PIZZA	7094	MIRAMAR RD	111	SAN DIEGO	92121	Low Commercial		722	Eating/Drinking Establishments	Carroll Canyon	Refer to Table M1	906.10	

*Based on site visit results, these facilities were found not to be conducting significant activities and will be removed from the FY 2009 inventory. The facilities typically conducted office work or were home based and not mobile.

Business Name	Street Number	Street Name	Suite	City	Zip	Existing Status*	SIC	NAICS	Category	Nearest Conveyances or Water Bodies	Pollutants Potentially Generated	Watershed	Mobile
MISSION SOMA	1250	J ST		SAN DIEGO	92101	Low Commercial		722	Eating/Drinking Establishments	San Diego Bay, Switzer	Refer to Table M1	908.22	
MOBIL SS17970	10555	SCRIPPS POWAY PY		SAN DIEGO	92131	Low Commercial		722	Eating/Drinking Establishments	Cypress Canyon	Refer to Table M1	906.20	
MODEL EX-OFFENDERS	1719	NATIONAL AV		SAN DIEGO	92113	Low Commercial		722	Eating/Drinking Establishments	San Diego Bay, Switzer	Refer to Table M1	908.22	
MONACO BISTRO	9450	SCRANTON RD	114B	SAN DIEGO	92121	Low Commercial		722	Eating/Drinking Establishments	Soledad Canyon, Unnamed Tributary	Refer to Table M1	906.10	
MONACO CAFE	8123	MIRALANI DR		SAN DIEGO	92126	Low Commercial		722	Eating/Drinking Establishments	Carroll Canyon, Unnamed Tributary	Refer to Table M1	906.10	
MOTOROLA	6450	SEQUENCE DR		SAN DIEGO	92121	Low Commercial		722	Eating/Drinking Establishments	Los Penasquitos Creek, Unnamed Tributary	Refer to Table M1	906.10	
MR. CHARLIE'S FORTUNE COOKIE	11828	RANCHO BERNARDO RD	118	SAN DIEGO	92128	Low Commercial		722	Eating/Drinking Establishments	Lake Hodges, Unnamed Tributary	Refer to Table M1	905.22	
MR. WASABI	9379	MIRA MESA BL	F	SAN DIEGO	92126	Low Commercial		722	Eating/Drinking Establishments	Los Penasquitos Creek, Unnamed Tributary	Refer to Table M1	906.10	
MUCHO GUSTO MEXICAN GRILL	2668	DEL MAR HEIGHTS RD	B	SAN DIEGO	92014	Low Commercial		722	Eating/Drinking Establishments	Carmel Valley, Unnamed Tributary	Refer to Table M1	906.10	
N.Y. GIANT PIZZA	15817	BERNARDO CENTER DR	112	SAN DIEGO	92127	Low Commercial	5812	722211	Eating/Drinking Establishments	Lusardi Creek	Refer to Table M1	905.12	
NATIONAL LIQUOR HOUSE	1694	NATIONAL AV		SAN DIEGO	92113	Low Commercial		722	Eating/Drinking Establishments	San Diego Bay, Switzer	Refer to Table M1	908.22	
NATIONAL UNIVERSITY	11355	NORTH TORREY PINES RD		SAN DIEGO	92121	Low Commercial		722	Eating/Drinking Establishments	Los Penasquitos Creek	Refer to Table M1	906.10	
NATURAL	2121	IMPERIAL AV	13	SAN DIEGO	92102	Low Commercial		722	Eating/Drinking Establishments	San Diego Bay, Switzer	Refer to Table M1	908.22	
NEW HOPE FRIENDSHIP BAPTIST CHURCH	2205	HARRISON AV		SAN DIEGO	92113	Low Commercial		722	Eating/Drinking Establishments	San Diego Bay, Switzer	Refer to Table M1	908.22	
NEW MEXICO CAFE	1794	NEWTON AV		SAN DIEGO	92113	Low Commercial		722	Eating/Drinking Establishments	San Diego Bay, Switzer	Refer to Table M1	908.22	
NEW YORK BAGELS & CAFE	16588	BERNARDO CENTER DR	170	SAN DIEGO	92128	Low Commercial	5812	722211	Eating/Drinking Establishments	San Dieguito River	Refer to Table M1	905.22	
NEW YORK GIANT PIZZA	12812	RANCHO PENASQUITOS BL	P1	SAN DIEGO	92129	Low Commercial		722	Eating/Drinking Establishments	Los Penasquitos Creek	Refer to Table M1	906.20	
NEW YORK GIANT PIZZA	11255	CAM RUIZ		SAN DIEGO	92126	Low Commercial		722	Eating/Drinking Establishments	Los Penasquitos Creek, Unnamed Tributary	Refer to Table M1	906.10	
NEWGEN DINING FACILITY	10243	GENETIC CENTER DR		SAN DIEGO	92121	Low Commercial		722	Eating/Drinking Establishments	Carroll Canyon, Unnamed Tributary	Refer to Table M1	906.10	
NEXUS DELI	12680	HIGH BLUFF DR		SAN DIEGO	92130	Low Commercial		722	Eating/Drinking Establishments	Carmel Valley, Unnamed Tributary	Refer to Table M1	906.10	
NEXUS EXECUTIVE DELI	9360	TOWNE CENTRE DR	150	SAN DIEGO	92121	Low Commercial		722	Eating/Drinking Establishments	Soledad Canyon, Unnamed Tributary	Refer to Table M1	906.40	
NHA LOGAN AV HEAD START	4890	LOGAN AV		SAN DIEGO	92113	Low Commercial		722	Eating/Drinking Establishments	Seventh Street Channel	Refer to Table M1	908.31	
NHA O'FARRELL HEAD START	6130	SKYLINE DR	CDC-2	SAN DIEGO	92114	Low Commercial		722	Eating/Drinking Establishments	Seventh Street Channel	Refer to Table M1	908.31	
NICO'S TACO SHOP	3860	VALLEY CENTRE DR	404	SAN DIEGO	92130	Low Commercial		722	Eating/Drinking Establishments	Carmel Valley	Refer to Table M1	906.10	
NOKIA	12278	SCRIPPS SUMMIT DR		SAN DIEGO	92131	Low Commercial		722	Eating/Drinking Establishments	Cypress Canyon	Refer to Table M1	906.20	
NORTH PARK CAFE	3028	UNIVERSITY AV		SAN DIEGO	92104	Low Commercial		722	Eating/Drinking Establishments	Switzer Creek, Unnamed Tributary	Refer to Table M1	908.22	

*Based on site visit results, these facilities were found not to be conducting significant activities and will be removed from the FY 2009 inventory. The facilities typically conducted office work or were home based and not mobile.

Business Name	Street Number	Street Name	Suite	City	Zip	Existing Status*	SIC	NAICS	Category	Nearest Conveyances or Water Bodies	Pollutants Potentially Generated	Watershed	Mobile
NORTHRUP GRUMMAN MISSION SYSTEMS	15120	INNOVATION DR		SAN DIEGO	92128	Low Commercial		722	Eating/Drinking Establishments	Los Penasquitos Creek, Unnamed Tributary	Refer to Table M1	906.20	
NOVARTIS EMPLOYEE CAFETERIA	10675	JOHN JAY HOPKINS DR	E	SAN DIEGO	92121	Low Commercial		722	Eating/Drinking Establishments	Soledad Canyon, Unnamed Tributary	Refer to Table M1	906.10	
NSI INSTITUTE CAFETERIA	10640	JOHN JAY HOPKINS DR		SAN DIEGO	92121	Low Commercial		722	Eating/Drinking Establishments	Soledad Canyon, Unnamed Tributary	Refer to Table M1	906.10	
NUTRITIOUS AND DELICIOUS - A PERSONAL CHEF SERVICE	12656	BELLE FLEUR WY		SAN DIEGO	92128	Low Commercial		72231	Eating/Drinking Establishments	Los Penasquitos Creek	Refer to Table M1	906.20	
OAKS NORTH SNACK BAR	12602	OAKS NORTH DR		SAN DIEGO	92128	Low Commercial		722	Eating/Drinking Establishments	Lake Hodges, Unnamed Tributary	Refer to Table M1	905.22	
OASIS NATURALS, THE DELI	9673	DISTRIBUTION AV		SAN DIEGO	92121	Low Commercial		722	Eating/Drinking Establishments	Carroll Canyon	Refer to Table M1	906.10	
OBERLIN DELI	5880	OBERLIN DR	110	SAN DIEGO	92121	Low Commercial		722	Eating/Drinking Establishments	Carroll Canyon, Unnamed Tributary	Refer to Table M1	906.10	
O'BRIEN'S BOULANGERIE	2628	DEL MAR HEIGHTS RD		SAN DIEGO	92014	Low Commercial		722	Eating/Drinking Establishments	Carmel Valley, Unnamed Tributary	Refer to Table M1	906.10	
OCHA CAFE	6755	MIRA MESA BL	107	SAN DIEGO	92121	Low Commercial		722	Eating/Drinking Establishments	Carroll Canyon, Unnamed Tributary	Refer to Table M1	906.10	
OGGI'S PIZZA & BREWING CO.	10155	RANCHO CARMEL DR	B	SAN DIEGO	92128	Low Commercial		722	Eating/Drinking Establishments	Chicarita Creek, Unnamed Tributary	Refer to Table M1	906.20	
OGGI'S PIZZA & BREWING CO.	12840	CARMEL COUNTRY RD		SAN DIEGO	92130	Low Commercial		722	Eating/Drinking Establishments	Carmel Valley, Unnamed Tributary	Refer to Table M1	906.10	
OLD WORLD DELI	3930	30TH ST		SAN DIEGO	92104	Low Commercial		722	Eating/Drinking Establishments	Switzer Creek, Unnamed Tributary	Refer to Table M1	908.22	
OLIVE GARDEN, THE	11555	CARMEL MTN RD		SAN DIEGO	92128	Low Commercial		722	Eating/Drinking Establishments	Chicarita Creek	Refer to Table M1	906.20	
ON THE BORDER	10789	WESTVIEW PY		SAN DIEGO	92126	Low Commercial	5812	722110	Eating/Drinking Establishments	Los Penasquitos Creek, Unnamed Tributary	Refer to Table M1	906.10	
ORIENT VALLEY FOOD CENTER	9879	CARMEL MTN RD		SAN DIEGO	92129	Low Commercial		722	Eating/Drinking Establishments	Los Penasquitos Creek, Unnamed Tributary	Refer to Table M1	906.20	
OUR LADY OF GUADALUPE PARISH	1770	KEARNY AV		SAN DIEGO	92113	Low Commercial		722	Eating/Drinking Establishments	San Diego Bay, Switzer	Refer to Table M1	908.22	
PACIFIC ATHLETIC CLUB	12000	CARMEL COUNTRY RD		SAN DIEGO	92130	Low Commercial		722	Eating/Drinking Establishments	Carmel Valley	Refer to Table M1	906.10	
PACIFIC FURLOUGH FACILITY	2727	BOSTON AV		SAN DIEGO	92113	Low Commercial		722	Eating/Drinking Establishments	San Diego Bay, Chollas	Refer to Table M1	908.22	
PACIFIC STAR DELI	1255	IMPERIAL AV	100	SAN DIEGO	92101	Low Commercial		722	Eating/Drinking Establishments	San Diego Bay, Switzer	Refer to Table M1	908.22	
PACIFIC THEATRES	11620	CARMEL MTN RD		SAN DIEGO	92128	Low Commercial		722	Eating/Drinking Establishments	Chicarita Creek	Refer to Table M1	906.20	
PAESANO	3647	30TH ST		SAN DIEGO	92104	Low Commercial		722	Eating/Drinking Establishments	Switzer Creek, Unnamed Tributary	Refer to Table M1	908.22	
PALOMINO'S #1	9272	MIRAMAR RD	19	SAN DIEGO	92126	Low Commercial		722	Eating/Drinking Establishments	Carroll Canyon, Unnamed Tributary	Refer to Table M1	906.10	
PANADERIA NACIONAL	1701	NATIONAL AV		SAN DIEGO	92113	Low Commercial		722	Eating/Drinking Establishments	San Diego Bay, Switzer	Refer to Table M1	908.22	
PANCHITA'S BAKERY	2519	C ST		SAN DIEGO	92102	Low Commercial		722	Eating/Drinking Establishments	Switzer Creek, Unnamed Tributary	Refer to Table M1	908.22	
PANCHITA'S BAKERY	1879	LOGAN AV	K	SAN DIEGO	92113	Low Commercial		722	Eating/Drinking Establishments	San Diego Bay, Switzer	Refer to Table M1	908.22	
PANDA EXPRESS #131	11986	BERNARDO PLAZA DR		SAN DIEGO	92128	Low Commercial	5812	722	Eating/Drinking Establishments	Lake Hodges, Unnamed Tributary	Refer to Table M1	905.22	

*Based on site visit results, these facilities were found not to be conducting significant activities and will be removed from the FY 2009 inventory. The facilities typically conducted office work or were home based and not mobile.

Business Name	Street Number	Street Name	Suite	City	Zip	Existing Status*	SIC	NAICS	Category	Nearest Conveyances or Water Bodies	Pollutants Potentially Generated	Watershed	Mobile
PANDA EXPRESS #147	3850	VALLEY CENTRE DR		SAN DIEGO	92130	Low Commercial		722	Eating/Drinking Establishments	Carmel Valley	Refer to Table M1	906.10	
PANDA EXPRESS #546	12030	SCRIPPS SUMMIT DR	C	SAN DIEGO	92131	Low Commercial		722	Eating/Drinking Establishments	Cypress Canyon	Refer to Table M1	906.20	
PANDA EXPRESS #841	8118	MIRA MESA BL	A	SAN DIEGO	92126	Low Commercial	5812	722211	Eating/Drinking Establishments	Carroll Canyon	Refer to Table M1	906.10	
PANERA BREAD	12156	CARMEL MTN RD	300	SAN DIEGO	92128	Low Commercial		722	Eating/Drinking Establishments	Chicarita Creek	Refer to Table M1	906.20	
PANERA BREAD	10753	WESTVIEW PY		SAN DIEGO	92126	Low Commercial		722	Eating/Drinking Establishments	Los Penasquitos Creek, Unnamed Tributary	Refer to Table M1	906.10	
PANNIKIN COFFEE & TEA	2636	VIA DE LA VALLE	A240	SAN DIEGO	92014	Low Commercial	5812	722110	Eating/Drinking Establishments	San Dieguito River	Refer to Table M1	905.11	
PAPA JOHN'S PIZZA #1337	10631	CAM RUIZ		SAN DIEGO	92126	Low Commercial		722	Eating/Drinking Establishments	Carroll Canyon, Unnamed Tributary	Refer to Table M1	906.10	
PAPA JOHN'S PIZZA #2256	12650	SABRE SPRINGS PY	206	SAN DIEGO	92128	Low Commercial		722	Eating/Drinking Establishments	Chicarita Creek, Unnamed Tributary	Refer to Table M1	906.20	
PAPA JOHN'S PIZZA #2343	3810	VALLEY CENTRE DR	902	SAN DIEGO	92130	Low Commercial		722	Eating/Drinking Establishments	Carmel Valley	Refer to Table M1	906.10	
PARADISE SENIOR CITIZENS CENTER	1880	LOGAN AV		SAN DIEGO	92113	Low Commercial		722	Eating/Drinking Establishments	San Diego Bay, Switzer	Refer to Table M1	908.22	
PARK VILLAGE ELEMENTRY	7930	PARK VILLAGE RD		SAN DIEGO	92129	Low Commercial		722	Eating/Drinking Establishments	Los Penasquitos Creek, Unnamed Tributary	Refer to Table M1	906.10	
PARKSIDE MARKET	3209	THORN ST		SAN DIEGO	92104	Low Commercial		722	Eating/Drinking Establishments	Switzer Creek, Unnamed Tributary	Refer to Table M1	908.22	
PASTA PRONTO CAFÉ DBA (CAFÉ PASTA PRONTO)	2673	VIA DE LA VALLE	G	SAN DIEGO	92014	Low Commercial	5812	722110	Eating/Drinking Establishments	San Dieguito River	Refer to Table M1	905.11	
PAT & OSCAR'S #2001	12045	CARMEL MTN RD	311	SAN DIEGO	92128	Low Commercial		722	Eating/Drinking Establishments	Los Penasquitos Creek, Unnamed Tributary	Refer to Table M1	906.20	
PAT & OSCAR'S #2009	10673	WESTVIEW PY		SAN DIEGO	92126	Low Commercial		722	Eating/Drinking Establishments	Los Penasquitos Creek, Unnamed Tributary	Refer to Table M1	906.10	
PAT & OSCAR'S #2012	3881	VALLEY CENTRE DR		SAN DIEGO	92130	Low Commercial		722	Eating/Drinking Establishments	Carmel Valley	Refer to Table M1	906.10	
PATRICK JACK'S	11385	POWAY RD	100	SAN DIEGO	92128	Low Commercial		722	Eating/Drinking Establishments	Los Penasquitos Creek	Refer to Table M1	906.20	
PATTY'S FRUITLAND	1789	NATIONAL AV		SAN DIEGO	92113	Low Commercial		722	Eating/Drinking Establishments	San Diego Bay, Switzer	Refer to Table M1	908.22	
PAZZA PIZZA	9450	SCRANTON RD	114E	SAN DIEGO	92121	Low Commercial		722	Eating/Drinking Establishments	Soledad Canyon, Unnamed Tributary	Refer to Table M1	906.10	
PEARL A CHINESE RESTAURANT	11666	AvenA PL		SAN DIEGO	92128	Low Commercial		722	Eating/Drinking Establishments	Lake Hodges, Unnamed Tributary	Refer to Table M1	905.22	
PEET'S COFFEE & TEA #317	7845	HIGHLAND VILLAGE PL	C105	SAN DIEGO	92129	Low Commercial		722	Eating/Drinking Establishments	Deer Canyon	Refer to Table M1	906.10	
PEGASUS CAFE	16719	BERNARDO CENTER DR	A	SAN DIEGO	92128	Low Commercial	5812	722110	Eating/Drinking Establishments	Lake Hodges, Unnamed Tributary	Refer to Table M1	905.22	
PERNICANO'S PIZZERIA #2	9988	SCRIPPS RANCH BL		SAN DIEGO	92131	Low Commercial		722	Eating/Drinking Establishments	Los Penasquitos Creek	Refer to Table M1	906.10	
PERSONALCHEFJOE.COM	3830	VALLEY CENTRE DR	705, 544	SAN DIEGO	92130	Low Commercial		7223	Eating/Drinking Establishments	Carmel Valley	Refer to Table M1	906.10	
PETROMERICA	1548	F ST		SAN DIEGO	92101	Low Commercial		722	Eating/Drinking Establishments	Switzer Creek, Unnamed Tributary	Refer to Table M1	908.22	
PFIZER GLOBAL RESEARCH & DEVELOPMENT	10646	SCIENCE CENTER DR		SAN DIEGO	92121	Low Commercial		722	Eating/Drinking Establishments	Soledad Canyon, Unnamed Tributary	Refer to Table M1	906.10	

*Based on site visit results, these facilities were found not to be conducting significant activities and will be removed from the FY 2009 inventory. The facilities typically conducted office work or were home based and not mobile.

Business Name	Street Number	Street Name	Suite	City	Zip	Existing Status*	SIC	NAICS	Category	Nearest Conveyances or Water Bodies	Pollutants Potentially Generated	Watershed	Mobile
PFIZER LA JOLLA	10777	SCIENCE CENTER DR		SAN DIEGO	92121	Low Commercial		722	Eating/Drinking Establishments	Soledad Canyon	Refer to Table M1	906.10	
PHIL-AM KITCHENETTE	7524	MESA COLLEGE DR		SAN DIEGO	92111	Low Commercial	5812	722211	Eating/Drinking Establishments	Tecolote Creek	Refer to Table M1	906.50	
PHO CA DAO RESTAURANT	8373	MIRA MESA BL		SAN DIEGO	92126	Low Commercial	5812	722110	Eating/Drinking Establishments	Carroll Canyon	Refer to Table M1	906.10	
PHO HOA HIEP RESTAURANT	9910	MIRA MESA BL	A	SAN DIEGO	92131	Low Commercial		722	Eating/Drinking Establishments	Los Penasquitos Creek	Refer to Table M1	906.10	
PHO HOACALI EXPRESS	9170	MIRA MESA BL		SAN DIEGO	92126	Low Commercial		722	Eating/Drinking Establishments	Los Penasquitos Creek, Unnamed Tributary	Refer to Table M1	906.10	
PHO VIET CALI	6755	MIRA MESA BL	113	SAN DIEGO	92121	Low Commercial		722	Eating/Drinking Establishments	Carroll Canyon, Unnamed Tributary	Refer to Table M1	906.10	
PICANTE'S TACO SHOP	3412	30TH ST		SAN DIEGO	92104	Low Commercial		722	Eating/Drinking Establishments	Switzer Creek, Unnamed Tributary	Refer to Table M1	908.22	
PICK UP STIX	10712	WESTVIEW PKY	205	SAN DIEGO	92126	Low Commercial		7223	Eating/Drinking Establishments	Los Penasquitos Creek, Unnamed Tributary	Refer to Table M1	906.10	
PICK UP STIX	4645	CARMEL MTN RD	208	SAN DIEGO	92130	Low Commercial		722	Eating/Drinking Establishments	Carmel Valley, Unnamed Tributary	Refer to Table M1	906.10	
PICK UP STIX #201	2710	VIA DE LA VALLE	B290	SAN DIEGO	92014	Low Commercial	5812	722211	Eating/Drinking Establishments	San Dieguito River	Refer to Table M1	905.11	
PICK UP STIX #208	10755	SCRIPPS POWAY PY	81	SAN DIEGO	92131	Low Commercial		722	Eating/Drinking Establishments	Cypress Canyon	Refer to Table M1	906.20	
PICK UP STIX #211	12330	CARMEL MTN RD	5	SAN DIEGO	92128	Low Commercial		722	Eating/Drinking Establishments	Los Penasquitos Creek, Unnamed Tributary	Refer to Table M1	906.20	
PICK UP STIX #219	10712	WESTVIEW PY	205	SAN DIEGO	92126	Low Commercial		722	Eating/Drinking Establishments	Los Penasquitos Creek, Unnamed Tributary	Refer to Table M1	906.10	
PICK UP STIX #7220	7825	HIGHLAND VILLAGE PL	106	SAN DIEGO	92129	Low Commercial		722	Eating/Drinking Establishments	McGonigle Canyon	Refer to Table M1	906.10	
PICO RICO	6904	MIRAMAR RD	205	SAN DIEGO	92121	Low Commercial		722	Eating/Drinking Establishments	Carroll Canyon	Refer to Table M1	906.10	
PILAR'S MEXICAN FOOD	12125	ALTA CARMEL CT	380	SAN DIEGO	92128	Low Commercial		722	Eating/Drinking Establishments	Los Penasquitos Creek, Unnamed Tributary	Refer to Table M1	906.20	
PIT STOP DELI	6185	CORNERSTONE CT	112	SAN DIEGO	92121	Low Commercial		722	Eating/Drinking Establishments	Carroll Canyon, Unnamed Tributary	Refer to Table M1	906.10	
PITCHERS	9926	CARMEL MTN RD	A&B	SAN DIEGO	92129	Low Commercial		722	Eating/Drinking Establishments	Los Penasquitos Creek, Unnamed Tributary	Refer to Table M1	906.20	
PIZZA DEPOT	9430	MIRA MESA BL	5-C	SAN DIEGO	92126	Low Commercial		722	Eating/Drinking Establishments	Los Penasquitos Creek, Unnamed Tributary	Refer to Table M1	906.10	
PIZZA HUT #315064	8188	MIRA MESA BL		SAN DIEGO	92126	Low Commercial		722	Eating/Drinking Establishments	Carroll Canyon, Unnamed Tributary	Refer to Table M1	906.10	
PIZZA HUT #315065	11975	BERNARDO PLAZA DR		SAN DIEGO	92128	Low Commercial		722	Eating/Drinking Establishments	Lake Hodges, Unnamed Tributary	Refer to Table M1	905.22	
PIZZA HUT DELIVERY #315050	9888	CARMEL MTN RD		SAN DIEGO	92129	Low Commercial		722	Eating/Drinking Establishments	Los Penasquitos Creek, Unnamed Tributary	Refer to Table M1	906.20	
PIZZA HUT DELIVERY #315051	9906	MIRA MESA BL	D	SAN DIEGO	92131	Low Commercial		722	Eating/Drinking Establishments	Los Penasquitos Creek	Refer to Table M1	906.10	
PIZZA PLUS RESTAURANT	6904	MIRAMAR RD	207	SAN DIEGO	92121	Low Commercial		722	Eating/Drinking Establishments	Carroll Canyon	Refer to Table M1	906.10	
PIZZERIA LUIGI	1137	25TH ST		SAN DIEGO	92102	Low Commercial		722	Eating/Drinking Establishments	Switzer Creek, Unnamed Tributary	Refer to Table M1	908.22	
PONDEROSA MARKET	1897	NATIONAL AV		SAN DIEGO	92113	Low Commercial		722	Eating/Drinking Establishments	San Diego Bay, Switzer	Refer to Table M1	908.22	

*Based on site visit results, these facilities were found not to be conducting significant activities and will be removed from the FY 2009 inventory. The facilities typically conducted office work or were home based and not mobile.

Business Name	Street Number	Street Name	Suite	City	Zip	Existing Status*	SIC	NAICS	Category	Nearest Conveyances or Water Bodies	Pollutants Potentially Generated	Watershed	Mobile
POPEYES CHICKEN & BISCUITS #9938	9045	MIRA MESA BL		SAN DIEGO	92126	Low Commercial		722	Eating/Drinking Establishments	Los Penasquitos Creek, Unnamed Tributary	Refer to Table M1	906.10	
PORKYLAND	2196	LOGAN AV		SAN DIEGO	92113	Low Commercial		722	Eating/Drinking Establishments	San Diego Bay, Chollas	Refer to Table M1	908.22	
PORTER ELEMENTARY	4800	T ST		SAN DIEGO	92113	Low Commercial		722	Eating/Drinking Establishments	Seventh Street Channel	Refer to Table M1	908.31	
POTIKER FAMILY SENIOR CENTER	525	14TH ST		SAN DIEGO	92101	Low Commercial		722	Eating/Drinking Establishments	San Diego Bay, Switzer	Refer to Table M1	908.22	
POTSTICKERS	12002	CARMEL MTN RD	268	SAN DIEGO	92128	Low Commercial		722	Eating/Drinking Establishments	Chicarita Creek	Refer to Table M1	906.20	
PREMIER BREAD COMPANY	7736	ARJONS DR	A	SAN DIEGO	92126	Low Commercial		722	Eating/Drinking Establishments	Carroll Canyon, Unnamed Tributary	Refer to Table M1	906.10	
PREMIER FOOD SERVICE / JOE ON THE GO	10185	MCKELLAR CT		SAN DIEGO	92121	Low Commercial		72231	Eating/Drinking Establishments	Los Penasquitos Creek, Unnamed Tributary	Refer to Table M1	906.10	
PROMETHEUS LABORATORIES	9410	CARROLL PARK DR		SAN DIEGO	92121	Low Commercial		722	Eating/Drinking Establishments	Carroll Canyon, Unnamed Tributary	Refer to Table M1	906.10	
PROVIDENCE PLACE	446	26TH ST	4TH FL	SAN DIEGO	92102	Low Commercial		722	Eating/Drinking Establishments	Switzer Creek, Unnamed Tributary	Refer to Table M1	908.22	
PUNJABI TANDOR	9235	ACTIVITY RD	111	SAN DIEGO	92126	Low Commercial		722	Eating/Drinking Establishments	Carroll Canyon, Unnamed Tributary	Refer to Table M1	906.10	
QUALCOMM BLDG AC	9685	SCRANTON RD		SAN DIEGO	92121	Low Commercial		722	Eating/Drinking Establishments	Soledad Canyon, Unnamed Tributary	Refer to Table M1	906.10	
QUALCOMM CAFETERIA BLDG #BB	4243	CAMPUS POINT CT		SAN DIEGO	92121	Low Commercial		722	Eating/Drinking Establishments	Soledad Canyon, Unnamed Tributary	Refer to Table M1	906.10	
QUALCOMM CAFETERIA BLDG #S	5535	MOREHOUSE DR		SAN DIEGO	92121	Low Commercial		722	Eating/Drinking Establishments	Soledad Canyon, Unnamed Tributary	Refer to Table M1	906.10	
QUALCOMM EMPLOYEE CAFETERIA	10185	MCKELLAR CT		SAN DIEGO	92121	Low Commercial		722	Eating/Drinking Establishments	Los Penasquitos Creek, Unnamed Tributary	Refer to Table M1	906.10	
QUALCOMM WT TOWER	5745	PACIFIC CENTER BL		SAN DIEGO	92121	Low Commercial		722	Eating/Drinking Establishments	Los Penasquitos Creek, Unnamed Tributary	Refer to Table M1	906.10	
QUALITY SUITES	9880	MIRA MESA BL		SAN DIEGO	92131	Low Commercial		722	Eating/Drinking Establishments	Los Penasquitos Creek, Unnamed Tributary	Refer to Table M1	906.10	
QUE CHEVERE TACO GRILL	11385	POWAY RD	106	SAN DIEGO	92128	Low Commercial		722	Eating/Drinking Establishments	Los Penasquitos Creek	Refer to Table M1	906.20	
QUICK WOK CHINESE CUISINE	11967	BERNARDO PLAZA DR		SAN DIEGO	92128	Low Commercial		722	Eating/Drinking Establishments	Lake Hodges, Unnamed Tributary	Refer to Table M1	905.22	
QUICK WOK CHINESE CUISINE	10175	RANCHO CARMEL DR	104	SAN DIEGO	92128	Low Commercial		722	Eating/Drinking Establishments	Chicarita Creek, Unnamed Tributary	Refer to Table M1	906.20	
QUIZNOS SUB #11281	8299	OTAY MESA RD	101	SAN DIEGO	92154	Low Commercial	5812	722211	Eating/Drinking Establishments	Tijuana River	Refer to Table M1	911.12	
QUIZNOS SUB #1846	9430	SCRANTON RD	104	SAN DIEGO	92121	Low Commercial	5812	722211	Eating/Drinking Establishments	Carroll Canyon	Refer to Table M1	906.10	
QUIZNOS SUB #3004	7050	MIRAMAR RD	C	SAN DIEGO	92121	Low Commercial		722	Eating/Drinking Establishments	Carroll Canyon	Refer to Table M1	906.10	
QUIZNOS SUB #3005	12873	EL CAM REAL	M-5	SAN DIEGO	92130	Low Commercial		722	Eating/Drinking Establishments	Carmel Valley, Unnamed Tributary	Refer to Table M1	906.10	
QUIZNOS SUB #4783	9005	MIRA MESA BL		SAN DIEGO	92126	Low Commercial		722	Eating/Drinking Establishments	Los Penasquitos Creek, Unnamed Tributary	Refer to Table M1	906.10	
QUIZNOS SUB #544	10585	SCRIPPS POWAY PY	D	SAN DIEGO	92131	Low Commercial		722	Eating/Drinking Establishments	Cypress Canyon	Refer to Table M1	906.20	
QUIZNOS SUB #7161	11740	CARMEL MTN RD	192	SAN DIEGO	92128	Low Commercial		722	Eating/Drinking Establishments	Chicarita Creek	Refer to Table M1	906.20	

*Based on site visit results, these facilities were found not to be conducting significant activities and will be removed from the FY 2009 inventory. The facilities typically conducted office work or were home based and not mobile.

Business Name	Street Number	Street Name	Suite	City	Zip	Existing Status*	SIC	NAICS	Category	Nearest Conveyances or Water Bodies	Pollutants Potentially Generated	Watershed	Mobile
QWIK KORNER #73	9532	MIRAMAR RD		SAN DIEGO	92126	Low Commercial		722	Eating/Drinking Establishments	Carroll Canyon, Unnamed Tributary	Refer to Table M1	906.10	
R & B FILIPINO CUISINE	11257	CAM RUIZ		SAN DIEGO	92126	Low Commercial		722	Eating/Drinking Establishments	Los Penasquitos Creek, Unnamed Tributary	Refer to Table M1	906.10	
R B BAPTIST CHURCH PRE-SCHOOL	11616	DUENDA RD		SAN DIEGO	92127	Low Commercial		722	Eating/Drinking Establishments	Lake Hodges, Unnamed Tributary	Refer to Table M1	905.21	
RALPHS #019	11875	CARMEL MTN RD		SAN DIEGO	92128	Low Commercial		722	Eating/Drinking Establishments	Los Penasquitos Creek, Unnamed Tributary	Refer to Table M1	906.20	
RALPHS #035	9440	MIRA MESA BL		SAN DIEGO	92126	Low Commercial		722	Eating/Drinking Establishments	Los Penasquitos Creek, Unnamed Tributary	Refer to Table M1	906.10	
RALPHS #077	5680	MISSION CENTER RD		SAN DIEGO	92108	Low Commercial	5411	455110	Eating/Drinking Establishments	San Diego River	Refer to Table M1	907.11	
RALPHS #167	3455	DEL MAR HEIGHTS RD		SAN DIEGO	92130	Low Commercial		722	Eating/Drinking Establishments	Carmel Valley, Unnamed Tributary	Refer to Table M1	906.10	
RANCHO BERNARDO INN BANQUET ROOM	17550	BERNARDO OAKS DR		SAN DIEGO	92128	Low Commercial		722	Eating/Drinking Establishments	Lake Hodges, Unnamed Tributary	Refer to Table M1	905.22	
RANCHO BERNARDO INN MAIN KITCHEN	17550	BERNARDO OAKS DR		SAN DIEGO	92128	Low Commercial		722	Eating/Drinking Establishments	Lake Hodges, Unnamed Tributary	Refer to Table M1	905.22	
RANCHO BERNARDO INN SPORTS GRILL	17550	BERNARDO OAKS DR		SAN DIEGO	92128	Low Commercial		722	Eating/Drinking Establishments	Lake Hodges, Unnamed Tributary	Refer to Table M1	905.22	
RANCHOS COCINA	3910	30TH ST		SAN DIEGO	92104	Low Commercial		722	Eating/Drinking Establishments	Switzer Creek, Unnamed Tributary	Refer to Table M1	908.22	
RANCHOS NATURAL FOODS STORE AND DELI	3918	30TH ST		SAN DIEGO	92104	Low Commercial		722	Eating/Drinking Establishments	Switzer Creek, Unnamed Tributary	Refer to Table M1	908.22	
RAPHAEL'S PARTY RENTALS	8606	MIRAMAR RD		SAN DIEGO	92126	Low Commercial		722	Eating/Drinking Establishments	Carroll Canyon, Unnamed Tributary	Refer to Table M1	906.10	
RB DONUTS	16713	BERNARDO CENTER DR		SAN DIEGO	92128	Low Commercial	5812	722211	Eating/Drinking Establishments	San Dieguito River	Refer to Table M1	905.22	
REBECCA'S COFFEEHOUSE	3015	JUNIPER ST		SAN DIEGO	92104	Low Commercial		722	Eating/Drinking Establishments	Switzer Creek, Unnamed Tributary	Refer to Table M1	908.22	
RED LOBSTER #520	8330	MIRA MESA BL		SAN DIEGO	92126	Low Commercial		722	Eating/Drinking Establishments	Carroll Canyon, Unnamed Tributary	Refer to Table M1	906.10	
RED RIBBON BAKESHOP	8955	MIRA MESA BL	A	SAN DIEGO	92126	Low Commercial		722	Eating/Drinking Establishments	Los Penasquitos Creek, Unnamed Tributary	Refer to Table M1	906.10	
RED ROBIN	12865	EL CAM REAL		SAN DIEGO	92130	Low Commercial		722	Eating/Drinking Establishments	Carmel Valley, Unnamed Tributary	Refer to Table M1	906.10	
REDWING BAR & GRILL	4012	30TH ST		SAN DIEGO	92104	Low Commercial		722	Eating/Drinking Establishments	Switzer Creek, Unnamed Tributary	Refer to Table M1	908.22	
REMINGTON CLUB PHASE II, THE	16916	HIERBA DR		SAN DIEGO	92128	Low Commercial		722	Eating/Drinking Establishments	Lake Hodges, Unnamed Tributary	Refer to Table M1	905.22	
REMINGTON CLUB, THE	16925	HIERBA DR		SAN DIEGO	92128	Low Commercial		722	Eating/Drinking Establishments	Lake Hodges, Unnamed Tributary	Refer to Table M1	905.22	
RESIDENCE INN	5995	PACIFIC MESA CT		SAN DIEGO	92121	Low Commercial		722	Eating/Drinking Establishments	Soledad Canyon, Unnamed Tributary	Refer to Table M1	906.10	
RESIDENCE INN BY MARRIOTT	11002	RANCHO CARMEL DR		SAN DIEGO	92128	Low Commercial		722	Eating/Drinking Establishments	Chicarita Creek	Refer to Table M1	906.20	
RESTAURANT EL CHENTIN	2121	IMPERIAL AV	F5	SAN DIEGO	92102	Low Commercial		722	Eating/Drinking Establishments	San Diego Bay, Switzer	Refer to Table M1	908.22	
RESTAURANT MEXICO	1548	BROADWAY		SAN DIEGO	92101	Low Commercial		722	Eating/Drinking Establishments	Switzer Creek, Unnamed Tributary	Refer to Table M1	908.22	
RESTAURANTE CHIAPANECO	549	25TH ST		SAN DIEGO	92102	Low Commercial		722	Eating/Drinking Establishments	Switzer Creek, Unnamed Tributary	Refer to Table M1	908.22	

*Based on site visit results, these facilities were found not to be conducting significant activities and will be removed from the FY 2009 inventory. The facilities typically conducted office work or were home based and not mobile.

Business Name	Street Number	Street Name	Suite	City	Zip	Existing Status*	SIC	NAICS	Category	Nearest Conveyances or Water Bodies	Pollutants Potentially Generated	Watershed	Mobile
RICE KING #18	9506	MIRAMAR RD		SAN DIEGO	92126	Low Commercial		722	Eating/Drinking Establishments	Carroll Canyon, Unnamed Tributary	Refer to Table M1	906.10	
RICE KING RESTAURANT	8155	MIRA MESA BL	6	SAN DIEGO	92126	Low Commercial		722	Eating/Drinking Establishments	Carroll Canyon, Unnamed Tributary	Refer to Table M1	906.10	
RICHARDS DESSERTS INC	7835	HIGHLANDS VILLAGE PL	D103	SAN DIEGO	92129	Low Commercial		7223	Eating/Drinking Establishments	Deer Canyon	Refer to Table M1	906.10	
RIGEL MEAT & GROCERIES	2145	FERN ST		SAN DIEGO	92104	Low Commercial		722	Eating/Drinking Establishments	Switzer Creek, Unnamed Tributary	Refer to Table M1	908.22	
Rigoberto's Taco Shop	7094	MIRAMAR RD	119	SAN DIEGO	92121	Low Commercial	8512	722211	Eating/Drinking Establishments	Carroll Canyon	Refer to Table M1	906.10	
RITE AID #5661	8985	MIRA MESA BL		SAN DIEGO	92126	Low Commercial		722	Eating/Drinking Establishments	Los Penasquitos Creek, Unnamed Tributary	Refer to Table M1	906.10	
RITE AID #5662	11845	CARMEL MTN RD		SAN DIEGO	92128	Low Commercial		722	Eating/Drinking Establishments	Chicarita Creek	Refer to Table M1	906.20	
RITE AID #5665	13167	BLACK MTN RD		SAN DIEGO	92129	Low Commercial		722	Eating/Drinking Establishments	Los Penasquitos Creek, Unnamed Tributary	Refer to Table M1	906.10	
RITE AID #5666	3515	DEL MAR HEIGHTS RD		SAN DIEGO	92130	Low Commercial		722	Eating/Drinking Establishments	Carmel Valley, Unnamed Tributary	Refer to Table M1	906.10	
RIVAS TACO SHOP	1879	LOGAN AV	C	SAN DIEGO	92113	Low Commercial		722	Eating/Drinking Establishments	San Diego Bay, Switzer	Refer to Table M1	908.22	
ROBEKS SMOOTIES & HEALTHY EATS #189	16588	BERNARDO CENTER DR	120	SAN DIEGO	92128	Low Commercial		722	Eating/Drinking Establishments	Lake Hodges, Unnamed Tributary	Refer to Table M1	905.22	
ROBERTO'S MEXICAN FOOD	2206	CARMEL VALLEY RD		SAN DIEGO	92014	Low Commercial		722	Eating/Drinking Establishments	Los Penasquitos Creek	Refer to Table M1	906.10	
ROBERTO'S TACO SHOP	6780	MIRAMAR RD	114	SAN DIEGO	92121	Low Commercial	5812	722211	Eating/Drinking Establishments	Carroll Canyon	Refer to Table M1	906.10	
RODRIGO'S TACO SHOP	9926	CARMEL MTN RD	H	SAN DIEGO	92129	Low Commercial		722	Eating/Drinking Establishments	Los Penasquitos Creek, Unnamed Tributary	Refer to Table M1	906.20	
ROLANDO'S	2303	NATIONAL AV		SAN DIEGO	92113	Low Commercial		722	Eating/Drinking Establishments	San Diego Bay, Chollas	Refer to Table M1	908.22	
ROSE DONUTS #1	7612	LINDA VISTA RD	101	SAN DIEGO	92111	Low Commercial	5812	722211	Eating/Drinking Establishments	Tecolote Creek	Refer to Table M1	906.50	
ROSSANA DESSERT	1428	GREYCOURT WY		SAN DIEGO	92114	Low Commercial		72231	Eating/Drinking Establishments	Paradise Valley	Refer to Table M1	908.32	
ROTISSERIE AFFAIR CATERING	7313	CARROLL RD	L	SAN DIEGO	92121	Low Commercial		722	Eating/Drinking Establishments	Carroll Canyon	Refer to Table M1	906.10	
ROUND TABLE PIZZA #535	13293	BLACK MTN RD		SAN DIEGO	92129	Low Commercial		722	Eating/Drinking Establishments	Los Penasquitos Creek, Unnamed Tributary	Refer to Table M1	906.10	
ROUND TABLE PIZZA #93	16761	BERNARDO CENTER DR		SAN DIEGO	92128	Low Commercial		722	Eating/Drinking Establishments	Lake Hodges, Unnamed Tributary	Refer to Table M1	905.22	
ROXY CAFE	4510	EXECUTIVE DR	P8	SAN DIEGO	92121	Low Commercial		722	Eating/Drinking Establishments	Soledad Canyon, Unnamed Tributary	Refer to Table M1	906.40	
ROYAL GOURMET FOODS	2876	MAIN ST		SAN DIEGO	92113	Low Commercial		722	Eating/Drinking Establishments	San Diego Bay, Chollas	Refer to Table M1	908.22	
RUBIO'S BAJA GRILL #134	10714	WESTVIEW PY		SAN DIEGO	92126	Low Commercial		722	Eating/Drinking Establishments	Los Penasquitos Creek, Unnamed Tributary	Refer to Table M1	906.10	
RUBIO'S BAJA GRILL #15	12002	CARMEL MTN RD	260	SAN DIEGO	92128	Low Commercial		722	Eating/Drinking Establishments	Chicarita Creek	Refer to Table M1	906.20	
RUBIO'S BAJA GRILL #184	7835	HIGHLAND VILLAGE PL	D101	SAN DIEGO	92129	Low Commercial		722	Eating/Drinking Establishments	Deer Canyon	Refer to Table M1	906.10	
RUBIO'S BAJA GRILL #45	16588	BERNARDO CENTER DR	100	SAN DIEGO	92128	Low Commercial	5812	722211	Eating/Drinking Establishments	San Dieguito River	Refer to Table M1	905.22	

*Based on site visit results, these facilities were found not to be conducting significant activities and will be removed from the FY 2009 inventory. The facilities typically conducted office work or were home based and not mobile.

Business Name	Street Number	Street Name	Suite	City	Zip	Existing Status*	SIC	NAICS	Category	Nearest Conveyances or Water Bodies	Pollutants Potentially Generated	Watershed	Mobile
RUBIO'S BAJA GRILL #85	3545	DEL MAR HEIGHTS RD	I	SAN DIEGO	92130	Low Commercial		722	Eating/Drinking Establishments	Carmel Valley, Unnamed Tributary	Refer to Table M1	906.10	
SADIE ROSE BAKING COMPANY	1340	G ST		SAN DIEGO	92101	Low Commercial		722	Eating/Drinking Establishments	Switzer Creek, Unnamed Tributary	Refer to Table M1	908.22	
SAGUAROS MEXICAN FOOD	3753	30TH ST		SAN DIEGO	92104	Low Commercial		722	Eating/Drinking Establishments	Switzer Creek, Unnamed Tributary	Refer to Table M1	908.22	
SAIC EMPLOYEE CAFETERIA	10260	CAMPUS POINT DR		SAN DIEGO	92121	Low Commercial		722	Eating/Drinking Establishments	Soledad Canyon, Unnamed Tributary	Refer to Table M1	906.10	
SAINT TROPEZ CALIFORNIA	7004	CARROLL RD		SAN DIEGO	92121	Low Commercial		722	Eating/Drinking Establishments	Carroll Canyon	Refer to Table M1	906.10	
SALAZAR'S	1502	MARKET ST		SAN DIEGO	92101	Low Commercial		722	Eating/Drinking Establishments	Switzer Creek, Unnamed Tributary	Refer to Table M1	908.22	
SAMMY'S WOODFIRED PIZZA	12925	EL CAM REAL	J-21	SAN DIEGO	92130	Low Commercial		722	Eating/Drinking Establishments	Carmel Valley, Unnamed Tributary	Refer to Table M1	906.10	
SAM'S HOMEMADE CHEESECAKE, INC.	7666	MIRAMAR RD		SAN DIEGO	92126	Low Commercial		722	Eating/Drinking Establishments	Carroll Canyon, Unnamed Tributary	Refer to Table M1	906.10	
SAM'S PIZZA	2212	CARMEL VALLEY RD		SAN DIEGO	92014	Low Commercial		722	Eating/Drinking Establishments	Los Penasquitos Creek	Refer to Table M1	906.10	
SAN DIEGO COURTYARD	9650	SCRANTON RD		SAN DIEGO	92121	Low Commercial		722	Eating/Drinking Establishments	Soledad Canyon, Unnamed Tributary	Refer to Table M1	906.10	
SAN DIEGO ICE ARENA	11048	ICE SKATE PL		SAN DIEGO	92126	Low Commercial		722	Eating/Drinking Establishments	Los Penasquitos Creek, Unnamed Tributary	Refer to Table M1	906.10	
SAN DIEGO JEWISH ACADEMY	11860	CARMEL CREEK RD		SAN DIEGO	92130	Low Commercial		722	Eating/Drinking Establishments	Carmel Valley	Refer to Table M1	906.10	
SAN DIEGO MEAT CO.	2661	BOSTON AV		SAN DIEGO	92113	Low Commercial		722	Eating/Drinking Establishments	San Diego Bay, Chollas	Refer to Table M1	908.22	
SAN DIEGO MOOSE LODGE #508	1648	30TH ST		SAN DIEGO	92102	Low Commercial		722	Eating/Drinking Establishments	Switzer Creek, Unnamed Tributary	Refer to Table M1	908.22	
SAN DIEGO'S RYAN BROS. COFFEE	1894	MAIN ST		SAN DIEGO	92113	Low Commercial		722	Eating/Drinking Establishments	San Diego Bay, Chollas	Refer to Table M1	908.22	
SAN SAI JAPANESE GRILL	10545	SCRIPPS POWAY PY	A	SAN DIEGO	92131	Low Commercial		722	Eating/Drinking Establishments	Cypress Canyon	Refer to Table M1	906.20	
SANDWICH A'FARE	6904	MIRAMAR RD	107	SAN DIEGO	92121	Low Commercial		722	Eating/Drinking Establishments	Carroll Canyon	Refer to Table M1	906.10	
SANDWICH HOUSE II	5785	OBERLIN DR	114	SAN DIEGO	92121	Low Commercial		722	Eating/Drinking Establishments	Carroll Canyon, Unnamed Tributary	Refer to Table M1	906.10	
SANDWICH HOUSE, THE	11404	SORRENTO VALLEY RD	105	SAN DIEGO	92121	Low Commercial		722	Eating/Drinking Establishments	Los Penasquitos Creek	Refer to Table M1	906.10	
SANDWICH ISLAND	7350	TRADE ST	A	SAN DIEGO	92121	Low Commercial		722	Eating/Drinking Establishments	Carroll Canyon, Unnamed Tributary	Refer to Table M1	906.10	
SANDY-EGO DOGGIE BAKERY	11901	WESTVIEW PKY	B	SAN DIEGO	92126	Low Commercial		45439	Eating/Drinking Establishments	Los Penasquitos Creek, Unnamed Tributary	Refer to Table M1	906.10	
SANTORINI ISLAND GRILL	10545	SCRIPPS POWAY PY	D14	SAN DIEGO	92131	Low Commercial		722	Eating/Drinking Establishments	Cypress Canyon	Refer to Table M1	906.20	
SANTOS COFFEE HOUSE	3191	THORN ST		SAN DIEGO	92104	Low Commercial		722	Eating/Drinking Establishments	Switzer Creek, Unnamed Tributary	Refer to Table M1	908.22	
SANTOS FARMS MARKET	3019	LINCOLN AV		SAN DIEGO	92104	Low Commercial		722	Eating/Drinking Establishments	Switzer Creek, Unnamed Tributary	Refer to Table M1	908.22	
SCHROEDERS CLUB AND CABARET	12615	FUTURA ST		SAN DIEGO	92130	Low Commercial		72241	Eating/Drinking Establishments	Carmel Valley	Refer to Table M1	906.10	
SCOLARI'S OFFICE	3936	30TH ST		SAN DIEGO	92104	Low Commercial		722	Eating/Drinking Establishments	Switzer Creek, Unnamed Tributary	Refer to Table M1	908.22	

*Based on site visit results, these facilities were found not to be conducting significant activities and will be removed from the FY 2009 inventory. The facilities typically conducted office work or were home based and not mobile.

Business Name	Street Number	Street Name	Suite	City	Zip	Existing Status*	SIC	NAICS	Category	Nearest Conveyances or Water Bodies	Pollutants Potentially Generated	Watershed	Mobile
SCOLARI'S OFFICE	3936	30TH ST		SAN DIEGO	92104	Low Commercial		7224	Eating/Drinking Establishments	Switzer Creek, Unnamed Tributary	Refer to Table M1	908.22	
SCRIPPS MIRAMAR CARWASH SNACK SHOP	9650	MIRAMAR RD		SAN DIEGO	92126	Low Commercial		722	Eating/Drinking Establishments	Carroll Canyon, Unnamed Tributary	Refer to Table M1	906.10	
SCRIPPS MIRAMAR RANCH BRANCH LIBRARY	10301	SCRIPPS LAKE DR		SAN DIEGO	92131	Low Commercial		722	Eating/Drinking Establishments	Los Penasquitos Creek	Refer to Table M1	906.10	
SEAFOOD CITY	8955	MIRA MESA BL		SAN DIEGO	92126	Low Commercial		722	Eating/Drinking Establishments	Los Penasquitos Creek, Unnamed Tributary	Refer to Table M1	906.10	
SEATTLE'S BEST COFFEE	11160	RANCHO CARMEL DR	104	SAN DIEGO	92128	Low Commercial		722	Eating/Drinking Establishments	Chicarita Creek	Refer to Table M1	906.20	
SESAME DONUTS	11040	RANCHO CARMEL DR	6	SAN DIEGO	92128	Low Commercial		722	Eating/Drinking Establishments	Chicarita Creek	Refer to Table M1	906.20	
SHELL	8920	MIRAMAR RD		SAN DIEGO	92126	Low Commercial		722	Eating/Drinking Establishments	Carroll Canyon, Unnamed Tributary	Refer to Table M1	906.10	
SHERMAN COMMUNITY CENTER	2258	ISLAND AV		SAN DIEGO	92102	Low Commercial		722	Eating/Drinking Establishments	Switzer Creek, Unnamed Tributary	Refer to Table M1	908.22	
SHIEN OF OSAKA (BACK-UP KITCHEN)	16769	BERNARDO CENTER DR	K10	SAN DIEGO	92128	Low Commercial		722	Eating/Drinking Establishments	Lake Hodges, Unnamed Tributary	Refer to Table M1	905.22	
SHIEN OF OSAKA (MAIN KITCHEN)	16769	BERNARDO CENTER DR	K-11	SAN DIEGO	92128	Low Commercial		722	Eating/Drinking Establishments	Lake Hodges, Unnamed Tributary	Refer to Table M1	905.22	
SHOZEN & MANPO	9906	MIRA MESA BL	A	SAN DIEGO	92131	Low Commercial		722	Eating/Drinking Establishments	Los Penasquitos Creek	Refer to Table M1	906.10	
SIDNEY'S	11981	BERNARDO PLAZA DR		SAN DIEGO	92128	Low Commercial		722	Eating/Drinking Establishments	Lake Hodges, Unnamed Tributary	Refer to Table M1	905.22	
SILK ROAD	6715	MIRA MESA BL	104	SAN DIEGO	92121	Low Commercial		722	Eating/Drinking Establishments	Carroll Canyon, Unnamed Tributary	Refer to Table M1	906.10	
SILVER ARK SEAFOOD & BBQ RESTAURANT	8993	MIRA MESA BL		SAN DIEGO	92126	Low Commercial		722	Eating/Drinking Establishments	Los Penasquitos Creek, Unnamed Tributary	Refer to Table M1	906.10	
SIMA'S GRILL & DELI	7160	MIRAMAR RD	C100	SAN DIEGO	92121	Low Commercial		722	Eating/Drinking Establishments	Carroll Canyon	Refer to Table M1	906.10	
SITAR INDIAN CUISINE	9450	SCRANTON RD	114C	SAN DIEGO	92121	Low Commercial		722	Eating/Drinking Establishments	Soledad Canyon, Unnamed Tributary	Refer to Table M1	906.10	
SLAMMED PIZZA INC. DBA DOMINO'S PIZZA #7702	3520	ASHFORD ST	A	SAN DIEGO	92111	Low Commercial	5812	722211	Eating/Drinking Establishments	Tecolote Creek	Refer to Table M1	906.50	
SO FINE FOODS	9885	MESA RIM RD	106	SAN DIEGO	92121	Low Commercial		722	Eating/Drinking Establishments	Carroll Canyon, Unnamed Tributary	Refer to Table M1	906.10	
SOMBRERO	9880	HIBERT ST	E2	SAN DIEGO	92131	Low Commercial		722	Eating/Drinking Establishments	Los Penasquitos Creek, Unnamed Tributary	Refer to Table M1	906.10	
SOMBRERO MEXICAN FOOD	2201	FERN ST		SAN DIEGO	92104	Low Commercial		722	Eating/Drinking Establishments	Switzer Creek, Unnamed Tributary	Refer to Table M1	908.22	
SOMBRERO MEXICAN FOOD	12090	SCRIPPS SUMMIT DR	A	SAN DIEGO	92131	Low Commercial		722	Eating/Drinking Establishments	Cypress Canyon	Refer to Table M1	906.20	
SOMBRERO MEXICAN FOOD #8	11040	RANCHO CARMEL DR	5	SAN DIEGO	92128	Low Commercial		722	Eating/Drinking Establishments	Chicarita Creek	Refer to Table M1	906.20	
SORRENTO EUROPEAN BAKERY	6755	MIRA MESA BL	117	SAN DIEGO	92121	Low Commercial		722	Eating/Drinking Establishments	Carroll Canyon, Unnamed Tributary	Refer to Table M1	906.10	
SOUPLANTATION #02	3960	WEST POINT LOMA BL		SAN DIEGO	92110	Low Commercial	5812	722212	Eating/Drinking Establishments	San Diego River	Refer to Table M1	907.11	
SOUPLANTATION #09	8105	MIRA MESA BLVD		SAN DIEGO	92126	Low Commercial	5812	722212	Eating/Drinking Establishments	Carroll Canyon	Refer to Table M1	906.10	
SOUPLANTATION #28	17210	BERNARDO CENTER DR		SAN DIEGO	92128	Low Commercial	5812	722212	Eating/Drinking Establishments	Lake Hodges	Refer to Table M1	905.22	

*Based on site visit results, these facilities were found not to be conducting significant activities and will be removed from the FY 2009 inventory. The facilities typically conducted office work or were home based and not mobile.

Business Name	Street Number	Street Name	Suite	City	Zip	Existing Status*	SIC	NAICS	Category	Nearest Conveyances or Water Bodies	Pollutants Potentially Generated	Watershed	Mobile
SOUPLANTATION #33	3804	VALLEY CENTRE DR		SAN DIEGO	92130	Low Commercial		722	Eating/Drinking Establishments	Carmel Valley	Refer to Table M1	906.10	
SOUTH PARK BAR & GRILL	1946	FERN ST		SAN DIEGO	92102	Low Commercial		722	Eating/Drinking Establishments	Switzer Creek, Unnamed Tributary	Refer to Table M1	908.22	
SPICES THAI CAFE	6785	MIRA MESA BL	143	SAN DIEGO	92121	Low Commercial	5812	722110	Eating/Drinking Establishments	Carroll Canyon	Refer to Table M1	906.10	
SPICES THAI CAFE	3810	VALLEY CENTRE DR	903	SAN DIEGO	92130	Low Commercial		722	Eating/Drinking Establishments	Carmel Valley	Refer to Table M1	906.10	
SPREAD	2879	UNIVERSITY AV		SAN DIEGO	92104	Low Commercial		722	Eating/Drinking Establishments	Switzer Creek, Unnamed Tributary	Refer to Table M1	908.22	
SPRING HILL SUITES	12032	SCRIPPS HIGHLANDS DR		SAN DIEGO	92131	Low Commercial		722	Eating/Drinking Establishments	Los Penasquitos Creek, Unnamed Tributary	Refer to Table M1	906.20	
ST. VINCENT DE PAUL JOAN KROC CENTER	1501	IMPERIAL AV		SAN DIEGO	92101	Low Commercial		722	Eating/Drinking Establishments	San Diego Bay, Switzer	Refer to Table M1	908.22	
ST. VINCENT DE PAUL MIRABILE CENTER	16	15TH ST		SAN DIEGO	92113	Low Commercial		722	Eating/Drinking Establishments	San Diego Bay, Switzer	Refer to Table M1	908.22	
STAR OF INDIA RESTAURANT	3860	VALLEY CENTRE DR	401	SAN DIEGO	92130	Low Commercial		722	Eating/Drinking Establishments	Carmel Valley	Refer to Table M1	906.10	
Star of Persica	16761	BERNARDO CENTER DR	M	SAN DIEGO	92128	Low Commercial	5812	722110	Eating/Drinking Establishments	Lake Hodges, Unnamed Tributary	Refer to Table M1	905.22	
STARBUCKS COFFEE #5743	7030	MIRAMAR RD		SAN DIEGO	92121	Low Commercial		7224	Eating/Drinking Establishments	Carroll Canyon	Refer to Table M1	906.10	
STARBUCKS COFFEE #6430	9276	SCRANTON RD		SAN DIEGO	92121	Low Commercial		7224	Eating/Drinking Establishments	Carroll Canyon	Refer to Table M1	906.10	
STARBUCKS COFFEE #6896	10020	AVIARY DR		SAN DIEGO	92131	Low Commercial	5812	722213	Eating/Drinking Establishments	Carroll Canyon, Unnamed Tributary	Refer to Table M1	906.10	
STARBUCKS COFFEE CO. #2987	3206	UNIVERSITY AV		SAN DIEGO	92104	Low Commercial		722	Eating/Drinking Establishments	Switzer Creek, Unnamed Tributary	Refer to Table M1	908.22	
STARBUCKS COFFEE CO. #519	11885	CARMEL MTN RD	909	SAN DIEGO	92128	Low Commercial		722	Eating/Drinking Establishments	Chicarita Creek	Refer to Table M1	906.20	
STARBUCKS COFFEE CO. #5303	8250	MIRA MESA BL	H	SAN DIEGO	92126	Low Commercial		722	Eating/Drinking Establishments	Carroll Canyon, Unnamed Tributary	Refer to Table M1	906.10	
STARBUCKS COFFEE CO. #5457	10625	SCRIPPS POWAY PY	A	SAN DIEGO	92131	Low Commercial		722	Eating/Drinking Establishments	Cypress Canyon	Refer to Table M1	906.20	
STARBUCKS COFFEE CO. #5495	9430	SCRANTON RD	103	SAN DIEGO	92121	Low Commercial		722	Eating/Drinking Establishments	Soledad Canyon, Unnamed Tributary	Refer to Table M1	906.10	
STARBUCKS COFFEE CO. #551	9450	MIRA MESA BL	F	SAN DIEGO	92126	Low Commercial		722	Eating/Drinking Establishments	Los Penasquitos Creek, Unnamed Tributary	Refer to Table M1	906.10	
STARBUCKS COFFEE CO. #553	3485	DEL MAR HEIGHTS RD	A3	SAN DIEGO	92130	Low Commercial		722	Eating/Drinking Establishments	Carmel Valley, Unnamed Tributary	Refer to Table M1	906.10	
STARBUCKS COFFEE CO. #556	13289	BLACK MTN RD	4	SAN DIEGO	92129	Low Commercial		722	Eating/Drinking Establishments	Los Penasquitos Creek, Unnamed Tributary	Refer to Table M1	906.10	
STARBUCKS COFFEE CO. #5743	7030	MIRAMAR RD		SAN DIEGO	92121	Low Commercial		722	Eating/Drinking Establishments	Carroll Canyon	Refer to Table M1	906.10	
STARBUCKS COFFEE CO. #5753	10720	WESTVIEW PY	202	SAN DIEGO	92126	Low Commercial		722	Eating/Drinking Establishments	Los Penasquitos Creek, Unnamed Tributary	Refer to Table M1	906.10	
STARBUCKS COFFEE CO. #587	11922	BERNARDO PLAZA DR		SAN DIEGO	92128	Low Commercial		722	Eating/Drinking Establishments	Lake Hodges, Unnamed Tributary	Refer to Table M1	905.22	
STARBUCKS COFFEE CO. #5914	3881	VALLEY CENTRE DR		SAN DIEGO	92130	Low Commercial		722	Eating/Drinking Establishments	Carmel Valley	Refer to Table M1	906.10	
STARBUCKS COFFEE CO. #6430	9276	SCRANTON RD		SAN DIEGO	92121	Low Commercial		722	Eating/Drinking Establishments	Carroll Canyon	Refer to Table M1	906.10	

*Based on site visit results, these facilities were found not to be conducting significant activities and will be removed from the FY 2009 inventory. The facilities typically conducted office work or were home based and not mobile.

Business Name	Street Number	Street Name	Suite	City	Zip	Existing Status*	SIC	NAICS	Category	Nearest Conveyances or Water Bodies	Pollutants Potentially Generated	Watershed	Mobile
STARBUCKS COFFEE CO. #6644	9932	MERCY RD		SAN DIEGO	92129	Low Commercial		722	Eating/Drinking Establishments	Los Penasquitos Creek	Refer to Table M1	906.20	
STARBUCKS COFFEE CO. #6896	10000	AVIARY DR	101	SAN DIEGO	92131	Low Commercial		722	Eating/Drinking Establishments	Carroll Canyon, Unnamed Tributary	Refer to Table M1	906.10	
STARBUCKS COFFEE CO. #6943	6765	MIRA MESA BL	149	SAN DIEGO	92121	Low Commercial		722	Eating/Drinking Establishments	Los Penasquitos Creek, Unnamed Tributary	Refer to Table M1	906.10	
STARBUCKS COFFEE CO. #7925	12889	RANCHO PENASQUITOS BL	A	SAN DIEGO	92129	Low Commercial		722	Eating/Drinking Establishments	Los Penasquitos Creek	Refer to Table M1	906.20	
STARBUCKS COFFEE CO. #9734	2828	NATIONAL AV	100	SAN DIEGO	92113	Low Commercial		722	Eating/Drinking Establishments	San Diego Bay, Chollas	Refer to Table M1	908.22	
STARBUCKS COFFEE CO. #9735	2899	UNIVERSITY AV		SAN DIEGO	92104	Low Commercial		722	Eating/Drinking Establishments	Switzer Creek, Unnamed Tributary	Refer to Table M1	908.22	
STARBUCKS COFFEE CO. #9868	4645	CARMEL MTN RD	203	SAN DIEGO	92130	Low Commercial		722	Eating/Drinking Establishments	Carmel Valley, Unnamed Tributary	Refer to Table M1	906.10	
STATER BROS MARKETS #167 SAN DIEGO	9909	CARMEL MTN RD		SAN DIEGO	92129	Low Commercial		722	Eating/Drinking Establishments	Los Penasquitos Creek, Unnamed Tributary	Refer to Table M1	906.20	
STAYBRIDGE SUITES	11855	AVENUE OF INDUSTRY		SAN DIEGO	92128	Low Commercial		722	Eating/Drinking Establishments	Los Penasquitos Creek, Unnamed Tributary	Refer to Table M1	906.20	
STAYBRIDGE SUITES	6639	MIRA MESA BL		SAN DIEGO	92121	Low Commercial		722	Eating/Drinking Establishments	Los Penasquitos Creek, Unnamed Tributary	Refer to Table M1	906.10	
STIR FRESH MONGOLIAN GRILL	17120	BERNARDO CENTER DR		SAN DIEGO	92128	Low Commercial		722	Eating/Drinking Establishments	Lake Hodges, Unnamed Tributary	Refer to Table M1	905.22	
SUBMARINA	11975	CARMEL MTN RD	601	SAN DIEGO	92128	Low Commercial		722	Eating/Drinking Establishments	Los Penasquitos Creek, Unnamed Tributary	Refer to Table M1	906.20	
SUBMARINA	2535	OTAY CENTER DR		SAN DIEGO	92154	Low Commercial	5812	722211	Eating/Drinking Establishments	Tijuana River	Refer to Table M1	911.12	
SUBMARINA #5	17090	BERNARDO CENTER DR	125	SAN DIEGO	92128	Low Commercial	5812	722211	Eating/Drinking Establishments	Lake Hodges, Unnamed Tributary	Refer to Table M1	905.22	
SUBMARINA #58	7835	HIGHLAND VILLAGE PL	D102	SAN DIEGO	92129	Low Commercial		722	Eating/Drinking Establishments	Deer Canyon	Refer to Table M1	906.10	
SUBMARINA #7	8250	MIRA MESA BL	A	SAN DIEGO	92126	Low Commercial		722	Eating/Drinking Establishments	Carroll Canyon, Unnamed Tributary	Refer to Table M1	906.10	
SUBWAY #01432	6780	MIRAMAR RD	111	SAN DIEGO	92121	Low Commercial		722	Eating/Drinking Establishments	Carroll Canyon	Refer to Table M1	906.10	
SUBWAY #01926	11983	BERNARDO PLAZA DR		SAN DIEGO	92128	Low Commercial		722	Eating/Drinking Establishments	Lake Hodges, Unnamed Tributary	Refer to Table M1	905.22	
SUBWAY #02167	9242	MIRAMAR RD	35	SAN DIEGO	92126	Low Commercial		722	Eating/Drinking Establishments	Carroll Canyon, Unnamed Tributary	Refer to Table M1	906.10	
SUBWAY #02503	12812	RANCHO PENASQUITOS BL	P	SAN DIEGO	92129	Low Commercial		722	Eating/Drinking Establishments	Los Penasquitos Creek	Refer to Table M1	906.20	
SUBWAY #02926	3860	VALLEY CENTRE DR	403	SAN DIEGO	92130	Low Commercial		722	Eating/Drinking Establishments	Carmel Valley	Refer to Table M1	906.10	
SUBWAY #03285	9460	MIRA MESA BL	B	SAN DIEGO	92126	Low Commercial		722	Eating/Drinking Establishments	Los Penasquitos Creek, Unnamed Tributary	Refer to Table M1	906.10	
SUBWAY #03393	6715	MIRA MESA BLVD	102	SAN DIEGO	92121	Low Commercial	5812	722211	Eating/Drinking Establishments	Carroll Canyon	Refer to Table M1	906.10	
SUBWAY #03992	11040	RANCHO CARMEL DR	7	SAN DIEGO	92128	Low Commercial		722	Eating/Drinking Establishments	Chicarita Creek	Refer to Table M1	906.20	
SUBWAY #12176	2335	ROLL DR	1	SAN DIEGO	92154	Low Commercial	5812	722211	Eating/Drinking Establishments	Tijuana River	Refer to Table M1	911.12	
SUBWAY #17228	3760	GAINES ST		SAN DIEGO	92110	Low Commercial	5812	722211	Eating/Drinking Establishments	San Diego River	Refer to Table M1	907.11	

*Based on site visit results, these facilities were found not to be conducting significant activities and will be removed from the FY 2009 inventory. The facilities typically conducted office work or were home based and not mobile.

Business Name	Street Number	Street Name	Suite	City	Zip	Existing Status*	SIC	NAICS	Category	Nearest Conveyances or Water Bodies	Pollutants Potentially Generated	Watershed	Mobile
SUBWAY #22493	12030	SCRIPPS SUMMIT DR	F	SAN DIEGO	92131	Low Commercial		722	Eating/Drinking Establishments	Cypress Canyon	Refer to Table M1	906.20	
SUBWAY #27367	13350	CAM DEL SUR	2B	SAN DIEGO	92129	Low Commercial		722	Eating/Drinking Establishments	Deer Canyon	Refer to Table M1	906.10	
SUBWAY #28085	13293	BLACK MTN RD	1-A	SAN DIEGO	92129	Low Commercial		722	Eating/Drinking Establishments	Los Penasquitos Creek, Unnamed Tributary	Refer to Table M1	906.10	
SUBWAY #33342	6915	PARADISE VALLEY RD	8	SAN DIEGO	92139	Low Commercial		722	Eating/Drinking Establishments	Paradise Valley	Refer to Table M1	908.32	
SUBWAY #36335	4653	CARMEL MTN RD	310	SAN DIEGO	92130	Low Commercial		722	Eating/Drinking Establishments	Carmel Valley, Unnamed Tributary	Refer to Table M1	906.10	
SUNNY DELI	6310	NANCY RIDGE DR	108	SAN DIEGO	92121	Low Commercial		722	Eating/Drinking Establishments	Carroll Canyon	Refer to Table M1	906.10	
SUNNY DONUTS	4646	CONVOY ST	101	SAN DIEGO	92111	Low Commercial	5812	722211	Eating/Drinking Establishments	Tecolote Creek	Refer to Table M1	906.50	
Super Bronco	2535	Otay Center Dr		SAN DIEGO	92154	Low Commercial	5812	722211	Eating/Drinking Establishments	Tijuana River	Refer to Table M1	911.12	
SURATI FARSAN MART	9494	BLACK MTN RD	D	SAN DIEGO	92126	Low Commercial		722	Eating/Drinking Establishments	Carroll Canyon, Unnamed Tributary	Refer to Table M1	906.10	
SURF CITY SQUEEZE	9550	MIRAMAR RD		SAN DIEGO	92126	Low Commercial		722	Eating/Drinking Establishments	Carroll Canyon, Unnamed Tributary	Refer to Table M1	906.10	
SUSHI A LA KAZ	3870	VALLEY CENTRE DR	302	SAN DIEGO	92130	Low Commercial		722	Eating/Drinking Establishments	Carmel Valley	Refer to Table M1	906.10	
SUSHI BAR	3455	DEL MAR HEIGHTS RD		SAN DIEGO	92130	Low Commercial		722	Eating/Drinking Establishments	Carmel Valley, Unnamed Tributary	Refer to Table M1	906.10	
SUSHI HUT 2	8240	MIRA MESA BL	E	SAN DIEGO	92126	Low Commercial		722	Eating/Drinking Establishments	Carroll Canyon, Unnamed Tributary	Refer to Table M1	906.10	
SUSHI ON A ROLL	1620	NATIONAL AV		SAN DIEGO	92113	Low Commercial		722	Eating/Drinking Establishments	San Diego Bay, Switzer	Refer to Table M1	908.22	
SUSHI USA	12865	RANCHO PENASQUITOS BL		SAN DIEGO	92129	Low Commercial		722	Eating/Drinking Establishments	Los Penasquitos Creek	Refer to Table M1	906.20	
SUSHIYA JAPANESE RESTAURANT	9869	CARMEL MTN RD		SAN DIEGO	92129	Low Commercial		722	Eating/Drinking Establishments	Los Penasquitos Creek, Unnamed Tributary	Refer to Table M1	906.20	
SZECHUAN HOUSE	9323	MIRA MESA BL		SAN DIEGO	92126	Low Commercial		722	Eating/Drinking Establishments	Los Penasquitos Creek, Unnamed Tributary	Refer to Table M1	906.10	
T.G.I. FRIDAY'S #1940	11650	CARMEL MTN RD		SAN DIEGO	92128	Low Commercial		722	Eating/Drinking Establishments	Chicarita Creek	Refer to Table M1	906.20	
TACO BELL #15723	3144	CARMEL VALLEY RD		SAN DIEGO	92130	Low Commercial		722	Eating/Drinking Establishments	Carmel Valley, Unnamed Tributary	Refer to Table M1	906.10	
TACO BELL #17692	11601	DUENDA RD		SAN DIEGO	92127	Low Commercial	5812	722211	Eating/Drinking Establishments	Lake Hodges	Refer to Table M1	905.21	
TACO BELL #2484	8389	MIRA MESA BL		SAN DIEGO	92126	Low Commercial		722	Eating/Drinking Establishments	Carroll Canyon, Unnamed Tributary	Refer to Table M1	906.10	
TACO BELL #5583	11688	CARMEL MTN RD		SAN DIEGO	92128	Low Commercial		722	Eating/Drinking Establishments	Chicarita Creek	Refer to Table M1	906.20	
TACOS EL PAISA	840	S 47TH ST		SAN DIEGO	92113	Low Commercial		722	Eating/Drinking Establishments	Seventh Street Channel	Refer to Table M1	908.31	
TAMALES EL MEXICANO	1740	43RD ST		SAN DIEGO	92113	Low Commercial		7223	Eating/Drinking Establishments	Seventh Street Channel	Refer to Table M1	908.31	
TAMALES LOS UNICOS	2586	IMPERIAL AV		SAN DIEGO	92102	Low Commercial		722	Eating/Drinking Establishments	Switzer Creek, Unnamed Tributary	Refer to Table M1	908.22	
TAN KY MI GIA	9330	MIRA MESA BL	A	SAN DIEGO	92126	Low Commercial		722	Eating/Drinking Establishments	Los Penasquitos Creek, Unnamed Tributary	Refer to Table M1	906.10	

*Based on site visit results, these facilities were found not to be conducting significant activities and will be removed from the FY 2009 inventory. The facilities typically conducted office work or were home based and not mobile.

Business Name	Street Number	Street Name	Suite	City	Zip	Existing Status*	SIC	NAICS	Category	Nearest Conveyances or Water Bodies	Pollutants Potentially Generated	Watershed	Mobile
TAPIOCA HEAVEN	9225	MIRA MESA BLVD	115	SAN DIEGO	92126	Low Commercial		7223	Eating/Drinking Establishments	Los Penasquitos Creek, Unnamed Tributary	Refer to Table M1	906.10	
TAPIOCA HEAVEN	9225	MIRA MESA BL	115	SAN DIEGO	92126	Low Commercial		722	Eating/Drinking Establishments	Los Penasquitos Creek, Unnamed Tributary	Refer to Table M1	906.10	
TAQUERIA EL GUERO	2121	IMPERIAL AV	F5	SAN DIEGO	92102	Low Commercial		722	Eating/Drinking Establishments	San Diego Bay, Switzer	Refer to Table M1	908.22	
TARGET STORE #305	8251	MIRA MESA BL		SAN DIEGO	92126	Low Commercial		722	Eating/Drinking Establishments	Carroll Canyon, Unnamed Tributary	Refer to Table M1	906.10	
TASTE OF INDIA	6780	MIRAMAR RD	100	SAN DIEGO	92121	Low Commercial		722	Eating/Drinking Establishments	Carroll Canyon	Refer to Table M1	906.10	
TASTE OF ITALY	4653	CARMEL MTN RD	311	SAN DIEGO	92130	Low Commercial		722	Eating/Drinking Establishments	Carmel Valley, Unnamed Tributary	Refer to Table M1	906.10	
TASTE OF LEBANON	6780	MIRAMAR RD	110	SAN DIEGO	92121	Low Commercial		722	Eating/Drinking Establishments	Carroll Canyon	Refer to Table M1	906.10	
TASTE OF THAI	15770	SAN ANDRES DR		SAN DIEGO	92014	Low Commercial	5812	722110	Eating/Drinking Establishments	San Dieguito River	Refer to Table M1	905.11	
TASTY PIZZA	2481	BROADWAY		SAN DIEGO	92102	Low Commercial		722	Eating/Drinking Establishments	Switzer Creek, Unnamed Tributary	Refer to Table M1	908.22	
TAZABLANCA	3946	ILLINOIS ST		SAN DIEGO	92104	Low Commercial		722	Eating/Drinking Establishments	Switzer Creek, Unnamed Tributary	Refer to Table M1	908.22	
T-BAR	9370	WAPLES ST	101	SAN DIEGO	92121	Low Commercial		722	Eating/Drinking Establishments	Carroll Canyon, Unnamed Tributary	Refer to Table M1	906.10	
TD'S PLACE	9965	BUSINESS PARK AV	C	SAN DIEGO	92131	Low Commercial		722	Eating/Drinking Establishments	Carroll Canyon, Unnamed Tributary	Refer to Table M1	906.10	
TEA STATION	9003	MIRA MESA BL		SAN DIEGO	92126	Low Commercial		722	Eating/Drinking Establishments	Los Penasquitos Creek, Unnamed Tributary	Refer to Table M1	906.10	
TEA STOP	9870	HIBERT ST	D-13	SAN DIEGO	92131	Low Commercial		722	Eating/Drinking Establishments	Los Penasquitos Creek	Refer to Table M1	906.10	
TEM'S FAMOUS B.B.Q.	6715	MIRA MESA BL	103	SAN DIEGO	92121	Low Commercial		722	Eating/Drinking Establishments	Carroll Canyon, Unnamed Tributary	Refer to Table M1	906.10	
TERRACES CAFE/MULLIGAN'S BAR	14455	PENASQUITOS DR		SAN DIEGO	92129	Low Commercial		722	Eating/Drinking Establishments	Chicarita Creek	Refer to Table M1	906.20	
TEXAS SMOKE HOUSE	6904	MIRAMAR RD	211	SAN DIEGO	92121	Low Commercial		722	Eating/Drinking Establishments	Carroll Canyon	Refer to Table M1	906.10	
THAI CHADA	9430	SCRANTON RD	102	SAN DIEGO	92121	Low Commercial		722	Eating/Drinking Establishments	Soledad Canyon, Unnamed Tributary	Refer to Table M1	906.10	
THAI GO RESTAURANT	11720	CARMEL MTN RD	158	SAN DIEGO	92128	Low Commercial		722	Eating/Drinking Establishments	Chicarita Creek	Refer to Table M1	906.20	
THAI TIME RESTAURANT	4102	30TH ST		SAN DIEGO	92104	Low Commercial		722	Eating/Drinking Establishments	Switzer Creek, Unnamed Tributary	Refer to Table M1	908.22	
THAT'S AMORE PIZZA	9272	MIRAMAR RD	24	SAN DIEGO	92126	Low Commercial		722	Eating/Drinking Establishments	Carroll Canyon, Unnamed Tributary	Refer to Table M1	906.10	
THE BARREL ROOM	16765	BERNARDO CENTER DR	O-1	SAN DIEGO	92128	Low Commercial		72241	Eating/Drinking Establishments	Lake Hodges, Unnamed Tributary	Refer to Table M1	905.22	
THE COFFEE & TEA LEAF	9015	MIRA MESA BLVD		SAN DIEGO	92126	Low Commercial		72241	Eating/Drinking Establishments	Los Penasquitos Creek, Unnamed Tributary	Refer to Table M1	906.10	
TIKI HUT ISLAND GRILLE	9450	SCRANTON RD	114D	SAN DIEGO	92121	Low Commercial		722	Eating/Drinking Establishments	Soledad Canyon, Unnamed Tributary	Refer to Table M1	906.10	
TIME WARNER CAFE	10450	PACIFIC CENTER CT		SAN DIEGO	92121	Low Commercial		722	Eating/Drinking Establishments	Soledad Canyon, Unnamed Tributary	Refer to Table M1	906.10	
TIM'S DELI	5955	MIRA MESA BL	K	SAN DIEGO	92121	Low Commercial		722	Eating/Drinking Establishments	Soledad Canyon, Unnamed Tributary	Refer to Table M1	906.10	

*Based on site visit results, these facilities were found not to be conducting significant activities and will be removed from the FY 2009 inventory. The facilities typically conducted office work or were home based and not mobile.

Business Name	Street Number	Street Name	Suite	City	Zip	Existing Status*	SIC	NAICS	Category	Nearest Conveyances or Water Bodies	Pollutants Potentially Generated	Watershed	Mobile
TITAN CAFETERIA	3033	SCIENCE PARK RD	1-105	SAN DIEGO	92121	Low Commercial		722	Eating/Drinking Establishments	Los Penasquitos Creek	Refer to Table M1	906.10	
TODO SUSHI	9823	CARROLL CANYON RD	I&J	SAN DIEGO	92131	Low Commercial		722	Eating/Drinking Establishments	Carroll Canyon, Unnamed Tributary	Refer to Table M1	906.10	
TOGO'S GREAT SANDWICHES	6906	MIRAMAR RD	E	SAN DIEGO	92121	Low Commercial		722	Eating/Drinking Establishments	Carroll Canyon	Refer to Table M1	906.10	
TOGO'S GREAT SANDWICHES	10764	WESTVIEW PY		SAN DIEGO	92126	Low Commercial		722	Eating/Drinking Establishments	Los Penasquitos Creek, Unnamed Tributary	Refer to Table M1	906.10	
TOM CAT EXPRESS	9388	MIRA MESA BL	B	SAN DIEGO	92126	Low Commercial		722	Eating/Drinking Establishments	Los Penasquitos Creek, Unnamed Tributary	Refer to Table M1	906.10	
TOMBOY MARKET	1705	S 39TH ST		SAN DIEGO	92113	Low Commercial		722	Eating/Drinking Establishments	Seventh Street Channel	Refer to Table M1	908.31	
TORTILLERIA GABRIEL	2480	IMPERIAL AV		SAN DIEGO	92102	Low Commercial		722	Eating/Drinking Establishments	San Diego Bay, Switzer	Refer to Table M1	908.22	
TRADER JOE'S #23	11955	CARMEL MTN RD		SAN DIEGO	92128	Low Commercial		722	Eating/Drinking Establishments	Los Penasquitos Creek, Unnamed Tributary	Refer to Table M1	906.20	
TRADITION ONE, INC.	4104	DELTA ST		SAN DIEGO	92113	Low Commercial		722	Eating/Drinking Establishments	Seventh Street Channel	Refer to Table M1	908.31	
TURF SUPPER CLUB	1116	25TH ST		SAN DIEGO	92102	Low Commercial		7224	Eating/Drinking Establishments	Switzer Creek, Unnamed Tributary	Refer to Table M1	908.22	
TURF SUPPER CLUB	1116	25TH ST		SAN DIEGO	92102	Low Commercial		722	Eating/Drinking Establishments	Switzer Creek, Unnamed Tributary	Refer to Table M1	908.22	
TWISTER CAFE	8450	MIRA MESA BL		SAN DIEGO	92126	Low Commercial		722	Eating/Drinking Establishments	Carroll Canyon, Unnamed Tributary	Refer to Table M1	906.10	
ULTRASTAR FLOWER HILL CINEMAS	2630	VIA DE LA VALLE		SAN DIEGO	92014	Low Commercial	5812	512131	Eating/Drinking Establishments	San Dieguito River	Refer to Table M1	905.11	
ULTRASTAR THEATERS	12905	EL CAM REAL		SAN DIEGO	92130	Low Commercial		722	Eating/Drinking Establishments	Carmel Valley, Unnamed Tributary	Refer to Table M1	906.10	
UMENOYA JAPANESE RESTAURANT	8650	MIRAMAR RD	B	SAN DIEGO	92126	Low Commercial		722	Eating/Drinking Establishments	Carroll Canyon, Unnamed Tributary	Refer to Table M1	906.10	
UNCLE VINNIE'S PIZZERIA	13859	CARMEL VALLEY RD	A	SAN DIEGO	92130	Low Commercial		722	Eating/Drinking Establishments	Carmel Valley	Refer to Table M1	906.10	
UNOCAL 76	5726	MIRAMAR RD		SAN DIEGO	92121	Low Commercial		722	Eating/Drinking Establishments	Carroll Canyon, Unnamed Tributary	Refer to Table M1	906.10	
URBAN BODY GYM	3148	UNIVERSITY AV		SAN DIEGO	92104	Low Commercial		722	Eating/Drinking Establishments	Switzer Creek, Unnamed Tributary	Refer to Table M1	908.22	
USN;ADMIRAL ROBINSON REC	0	32ND ST	3223	SAN DIEGO	92136	Low Commercial		722	Eating/Drinking Establishments	San Diego Bay, Chollas	Refer to Table M1	908.22	
USN;ANCHORS & SPURS	0	32ND ST	3210	SAN DIEGO	92136	Low Commercial		722	Eating/Drinking Establishments	San Diego Bay, Chollas	Refer to Table M1	908.22	
USN;ATG GALLEY	0	32ND ST	127	SAN DIEGO	92136	Low Commercial		722	Eating/Drinking Establishments	San Diego Bay, Chollas	Refer to Table M1	908.22	
USN;CLUB METRO	0	32ND ST	045	SAN DIEGO	92136	Low Commercial		722	Eating/Drinking Establishments	San Diego Bay, Chollas	Refer to Table M1	908.22	
USN;KENTUCKY FRIED CHICKEN/TACO BELL	0	32ND ST	3405	SAN DIEGO	92136	Low Commercial		722	Eating/Drinking Establishments	San Diego Bay, Chollas	Refer to Table M1	908.22	
USN;KFC/TACO BELL/PIZZA HUT/SUN COAST GRILL	0	32ND ST	3187	SAN DIEGO	92136	Low Commercial		722	Eating/Drinking Establishments	San Diego Bay, Chollas	Refer to Table M1	908.22	
USN;MAIN CHILD CARE CENTER	0	32ND ST	3320	SAN DIEGO	92136	Low Commercial		722	Eating/Drinking Establishments	San Diego Bay, Chollas	Refer to Table M1	908.22	
USN;MCDONALD'S #07444	0	32ND ST	3301	SAN DIEGO	92136	Low Commercial		722	Eating/Drinking Establishments	San Diego Bay, Chollas	Refer to Table M1	908.22	

*Based on site visit results, these facilities were found not to be conducting significant activities and will be removed from the FY 2009 inventory. The facilities typically conducted office work or were home based and not mobile.

Business Name	Street Number	Street Name	Suite	City	Zip	Existing Status*	SIC	NAICS	Category	Nearest Conveyances or Water Bodies	Pollutants Potentially Generated	Watershed	Mobile
USN;MCDONALD'S #11999	0	32ND ST	3457	SAN DIEGO	92136	Low Commercial		722	Eating/Drinking Establishments	San Diego Bay, Chollas	Refer to Table M1	908.22	
USN;MERCER HALL	0	32ND ST	3202	SAN DIEGO	92136	Low Commercial		722	Eating/Drinking Establishments	San Diego Bay, Chollas	Refer to Table M1	908.22	
USN;NAVAL STATION COMMISSARY	0	32ND ST	3379	SAN DIEGO	92136	Low Commercial		722	Eating/Drinking Establishments	San Diego Bay, Chollas	Refer to Table M1	908.22	
USN;RICE KING #7	0	32ND ST	3187	SAN DIEGO	92136	Low Commercial		722	Eating/Drinking Establishments	San Diego Bay, Chollas	Refer to Table M1	908.22	
USN;RICE KING #7	0	32ND ST	3421	SAN DIEGO	92136	Low Commercial		722	Eating/Drinking Establishments	San Diego Bay, Chollas	Refer to Table M1	908.22	
USN;SUBWAY	0	32ND ST	3100	SAN DIEGO	92136	Low Commercial		722	Eating/Drinking Establishments	San Diego Bay, Chollas	Refer to Table M1	908.22	
USN;SUBWAY/TCBY	0	32ND ST	3187	SAN DIEGO	92136	Low Commercial		722	Eating/Drinking Establishments	San Diego Bay, Chollas	Refer to Table M1	908.22	
USN;WELL DECK	0	32ND ST	454	SAN DIEGO	92136	Low Commercial		722	Eating/Drinking Establishments	San Diego Bay, Chollas	Refer to Table M1	908.22	
VAGABOND	2310	30TH ST		SAN DIEGO	92104	Low Commercial		722	Eating/Drinking Establishments	Switzer Creek, Unnamed Tributary	Refer to Table M1	908.22	
VEG N OUT	3442	30TH ST		SAN DIEGO	92104	Low Commercial		722	Eating/Drinking Establishments	Switzer Creek, Unnamed Tributary	Refer to Table M1	908.22	
VERANDA RESTAURANT, THE	17550	BERNARDO OAKS DR		SAN DIEGO	92128	Low Commercial		722	Eating/Drinking Establishments	Lake Hodges, Unnamed Tributary	Refer to Table M1	905.22	
VFW DON DIEGO POST 7420	2100	LOGAN AV		SAN DIEGO	92113	Low Commercial		722	Eating/Drinking Establishments	San Diego Bay, Switzer	Refer to Table M1	908.22	
VILLA CAPRI 2	7875	HIGHLAND VILLAGE PL	B105	SAN DIEGO	92129	Low Commercial		722	Eating/Drinking Establishments	Deer Canyon	Refer to Table M1	906.10	
VILLA CAPRI RESTAURANT	3870	VALLEY CENTRE DR	301	SAN DIEGO	92130	Low Commercial		722	Eating/Drinking Establishments	Carmel Valley	Refer to Table M1	906.10	
VINH HUNG SUPERMARKET	10550	CAM RUIZ		SAN DIEGO	92126	Low Commercial		722	Eating/Drinking Establishments	Carroll Canyon, Unnamed Tributary	Refer to Table M1	906.10	
VINTAGE WINES	6904	MIRAMAR RD	201	SAN DIEGO	92121	Low Commercial		722	Eating/Drinking Establishments	Carroll Canyon	Refer to Table M1	906.10	
VIPER WAY SHELL	6695	MIRA MESA BL		SAN DIEGO	92121	Low Commercial		722	Eating/Drinking Establishments	Los Penasquitos Creek, Unnamed Tributary	Refer to Table M1	906.10	
VIVA CHICAGO HOT DOGS	6780	MIRAMAR RD	103	SAN DIEGO	92121	Low Commercial		722	Eating/Drinking Establishments	Carroll Canyon	Refer to Table M1	906.10	
VOILA DEL MAR	12873	EL CAM REAL	M-2	SAN DIEGO	92130	Low Commercial		722	Eating/Drinking Establishments	Carmel Valley, Unnamed Tributary	Refer to Table M1	906.10	
VONS #1797	4627	CARMEL MTN RD		SAN DIEGO	92130	Low Commercial		722	Eating/Drinking Establishments	Carmel Valley, Unnamed Tributary	Refer to Table M1	906.10	
VONS #2079	11986	BERNARDO PLAZA DR		SAN DIEGO	92128	Low Commercial	5411	445110	Eating/Drinking Establishments	Lake Hodges, Unnamed Tributary	Refer to Table M1	905.22	
VONS #2081	13255	BLACK MTN RD		SAN DIEGO	92129	Low Commercial		722	Eating/Drinking Establishments	Los Penasquitos Creek, Unnamed Tributary	Refer to Table M1	906.10	
VONS #2119	3850	VALLEY CENTRE DR		SAN DIEGO	92130	Low Commercial		722	Eating/Drinking Establishments	Carmel Valley	Refer to Table M1	906.10	
VONS #2136	8310	MIRA MESA BL		SAN DIEGO	92126	Low Commercial		722	Eating/Drinking Establishments	Carroll Canyon, Unnamed Tributary	Refer to Table M1	906.10	
VONS #2348	2606	DEL MAR HEIGHTS RD		SAN DIEGO	92014	Low Commercial		722	Eating/Drinking Establishments	Carmel Valley, Unnamed Tributary	Refer to Table M1	906.10	
VONS #4018	10016	SCRIPPS RANCH BL		SAN DIEGO	92131	Low Commercial		722	Eating/Drinking Establishments	Carroll Canyon, Unnamed Tributary	Refer to Table M1	906.10	

*Based on site visit results, these facilities were found not to be conducting significant activities and will be removed from the FY 2009 inventory. The facilities typically conducted office work or were home based and not mobile.

Business Name	Street Number	Street Name	Suite	City	Zip	Existing Status*	SIC	NAICS	Category	Nearest Conveyances or Water Bodies	Pollutants Potentially Generated	Watershed	Mobile
WAHOO'S FISH TACOS	3944	WEST POINT LOMA BL	A & B	SAN DIEGO	92110	Low Commercial	5812	722211	Eating/Drinking Establishments	San Diego River	Refer to Table M1	907.11	
WEBER'S BAKERY/MILLBROOK	1955	JULIAN AV		SAN DIEGO	92113	Low Commercial		722	Eating/Drinking Establishments	San Diego Bay, Switzer	Refer to Table M1	908.22	
WENDY'S OLD FASHIONED HAMBURGERS #07	9175	MIRA MESA BL		SAN DIEGO	92126	Low Commercial		722	Eating/Drinking Establishments	Los Penasquitos Creek, Unnamed Tributary	Refer to Table M1	906.10	
WENDY'S OLD FASHIONED HAMBURGERS #27	11152	RANCHO CARMEL DR		SAN DIEGO	92128	Low Commercial		722	Eating/Drinking Establishments	Chicarita Creek	Refer to Table M1	906.20	
WENDY'S OLD FASHIONED HAMBURGERS #33	10196	SCRIPPS POWAY PY		SAN DIEGO	92131	Low Commercial		722	Eating/Drinking Establishments	Los Penasquitos Creek, Unnamed Tributary	Refer to Table M1	906.20	
WHISTLE STOP BAR	2236	FERN ST		SAN DIEGO	92104	Low Commercial		7224	Eating/Drinking Establishments	Switzer Creek, Unnamed Tributary	Refer to Table M1	908.22	
WILD THYME COMPANY, THE	7163	CONSTRUCTION CT	B	SAN DIEGO	92121	Low Commercial		722	Eating/Drinking Establishments	Carroll Canyon	Refer to Table M1	906.10	
WINCHELL'S DONUT HOUSE #490	6912	MIRAMAR RD		SAN DIEGO	92121	Low Commercial	5812	722110	Eating/Drinking Establishments	Carroll Canyon	Refer to Table M1	906.10	
WINGS 'N' THINGS	9174	MIRA MESA BL		SAN DIEGO	92126	Low Commercial		722	Eating/Drinking Establishments	Los Penasquitos Creek, Unnamed Tributary	Refer to Table M1	906.10	
WOODFIN SUITE HOTEL	10044	PACIFIC MESA BL		SAN DIEGO	92121	Low Commercial		722	Eating/Drinking Establishments	Soledad Canyon, Unnamed Tributary	Refer to Table M1	906.10	
WORLD FAMOUS SMOKED FISH CO.	3131	UNIVERSITY AV	B	SAN DIEGO	92104	Low Commercial		722	Eating/Drinking Establishments	Switzer Creek, Unnamed Tributary	Refer to Table M1	908.22	
WORLD PETROL/SUBWAY	1605	CACTUS RD		SAN DIEGO	92154	Low Commercial	5812	722211	Eating/Drinking Establishments	Spring Canyon	Refer to Table M1	911.12	
YENCHIM GARDEN RESTAURANT	13297	BLACK MTN RD	6	SAN DIEGO	92129	Low Commercial		722	Eating/Drinking Establishments	Los Penasquitos Creek, Unnamed Tributary	Refer to Table M1	906.10	
YOSHI SUSHI	6755	MIRA MESA BL	111	SAN DIEGO	92121	Low Commercial		722	Eating/Drinking Establishments	Carroll Canyon, Unnamed Tributary	Refer to Table M1	906.10	
YUMMY SUSHI	11835	CARMEL MTN RD	1305	SAN DIEGO	92128	Low Commercial		722	Eating/Drinking Establishments	Chicarita Creek	Refer to Table M1	906.20	
YUMMY YOGURT	9844	HIBERT ST	G8	SAN DIEGO	92131	Low Commercial		722	Eating/Drinking Establishments	Los Penasquitos Creek	Refer to Table M1	906.10	
Z PIZZA	10006	SCRIPPS RANCH BL	102	SAN DIEGO	92131	Low Commercial		722	Eating/Drinking Establishments	Carroll Canyon, Unnamed Tributary	Refer to Table M1	906.10	
ZAPATA TACO SHOP	6905	PARADISE VALLEY RD	6	SAN DIEGO	92139	Low Commercial		722	Eating/Drinking Establishments	Paradise Valley	Refer to Table M1	908.32	
ZENSEI SUSHI	3396	30TH ST		SAN DIEGO	92104	Low Commercial		722	Eating/Drinking Establishments	Switzer Creek, Unnamed Tributary	Refer to Table M1	908.22	
AIR CALIFORNIA ADVENTURE, INC dba TORREY PINES GLI	2800	TORREY PINES SCENIC DR.		LA JOLLA	92037	Low Commercial	7999		Entertainment	Pacific Ocean Shoreline, Scripps HA	Refer to Table M1	906.30	
TORREY PINES GLIDERPORT	2800	TORREY PINES SCENIC DR		LA JOLLA	92037	Low Commercial		7139	Entertainment	Pacific Ocean Shoreline, Scripps HA	Refer to Table M1	906.30	
CRYSTAL PIER MOTEL INC	4500	OCEAN BOULEVARD		SAN DIEGO	92109	Low Commercial	7999		Entertainment	Pacific Ocean Shoreline, Scripps HA	Refer to Table M1	906.30	
SD COASTER COMPANY	3190	MISSION BLVD		SAN DIEGO	92109	Low Commercial	7999		Entertainment	Pacific Ocean Shoreline, Scripps HA	Refer to Table M1	906.30	
ADTEK	8955	GRAMERCY DR		SAN DIEGO	92123	Low Commercial		81131	Equipment Repair	San Diego River, Unnamed Tributary	Refer to Table M1	907.11	
AIRLESS SPRAY REPAIR OF SAN DIEGO INC	5835	MISSION GORGE RD	A	SAN DIEGO	92120	Low Commercial		81131	Equipment Repair	Alvarado Canyon	Refer to Table M1	907.11	
Aqua Aire USA	3561	Dalbergia St		SAN DIEGO	92113	Low Commercial	7699	811310	Equipment Repair	Chollas Creek	Refer to Table M1	908.22	

*Based on site visit results, these facilities were found not to be conducting significant activities and will be removed from the FY 2009 inventory. The facilities typically conducted office work or were home based and not mobile.

Business Name	Street Number	Street Name	Suite	City	Zip	Existing Status*	SIC	NAICS	Category	Nearest Conveyances or Water Bodies	Pollutants Potentially Generated	Watershed	Mobile
ARIEL'S SERVICES	4794	35TH ST	103	SAN DIEGO	92116	Low Commercial		81131	Equipment Repair	San Diego River	Refer to Table M1	907.11	
BARKERS FOOD MACHINERY SERVICE	5160	MERCURY PT	C	SAN DIEGO	92111	Low Commercial		81131	Equipment Repair	San Clemente Canyon, Unnamed Tributary	Refer to Table M1	906.40	
BCI Coca-Cola Bottling Company of Los Angeles	5330	Linda Vista Rd		SAN DIEGO	92110	Low Commercial	7623	81131	Equipment Repair	San Diego River	Refer to Table M1	907.11	
Bullfrog Inflatables	1841	Tremaine WY		SAN DIEGO	92154	Low Commercial	7699	811490	Equipment Repair	Tijuana River	Refer to Table M1	911.11	
BUSINESS NETWORKS SERVICES	2677	MARATHON DR	2H	SAN DIEGO	92123	Low Commercial		81131	Equipment Repair	Murphy Canyon, Unnamed Tributary	Refer to Table M1	907.11	
CALIFORNIA LIGHTING SERVICES	1094	27TH ST		SAN DIEGO	92154	Low Commercial		81131	Equipment Repair	Otay River, Unnamed Tributary	Refer to Table M1	910.20	
CARTERA LLC	9040	KENAMAR DR	406	SAN DIEGO	92121	Low Commercial		81131	Equipment Repair	Carroll Canyon, Unnamed Tributary	Refer to Table M1	906.10	
CEM-Corp	3191	Commercial ST		SAN DIEGO	92113	Low Commercial	7699	81131	Equipment Repair	Chollas Creek	Refer to Table M1	908.22	
COMMERCIAL GASKETS OF CALIFORNIA	4344	MONTALVO ST		SAN DIEGO	92107	Low Commercial		81131	Equipment Repair	San Diego River	Refer to Table M1	907.11	
HYDRAULIKTECH	1174	27TH ST	108	SAN DIEGO	92154	Low Commercial		81131	Equipment Repair	Otay River, Unnamed Tributary	Refer to Table M1	910.20	
INDUSTRIAL EQUIPMENT MAINTENANCE AND REPAIR	2911	MAKAHA WY		SAN DIEGO	92154	Low Commercial		81131	Equipment Repair	Otay River	Refer to Table M1	910.20	
INGERSOLL RAND COMPANY	7950	DAGGET ST		SAN DIEGO	92111	Low Commercial		81131	Equipment Repair	San Diego River, Unnamed Tributary	Refer to Table M1	907.11	
JMS BAKERY & DELI EQUIPMENT REPAIR	1504	MONROE AV		SAN DIEGO	92116	Low Commercial		8113	Equipment Repair	San Diego River	Refer to Table M1	907.11	
JR Snyder Welding & Sheet Metal	3322	Hancock St		SAN DIEGO	92110	Low Commercial	7692	811310	Equipment Repair	San Diego River	Refer to Table M1	907.11	
KEARNY MESA WELDING	7813	BALBOA AV		SAN DIEGO	92111	Low Commercial		81149	Equipment Repair	San Diego River, Unnamed Tributary	Refer to Table M1	907.11	
KLEMM, ERNEST	15666	OLD MILKY WY		SAN DIEGO	92025	Low Commercial	7699		Equipment Repair	Santa Ysabel Creek	Refer to Table M1	905.32	
LA ROCA	6128	PARKSIDE AV		SAN DIEGO	92139	Low Commercial		81131	Equipment Repair	Sweetwater River, Unnamed Tributary	Refer to Table M1	909.12	
M & R FORKLIFT SERVICE & REPAIR	2401	HOMESITE DR		SAN DIEGO	92139	Low Commercial		81121	Equipment Repair	Sweetwater River, Unnamed Tributary	Refer to Table M1	909.12	
MAKITA USA, INC.	7674	Clairemont Mesa		SAN DIEGO	92111	Low Commercial	7629	811219	Equipment Repair	San Clemente Canyon	Refer to Table M1	906.40	
Moura's Surf Repair	3346	Industrial Ct.	1R	SAN DIEGO	92121	Low Commercial	7699	811490	Equipment Repair	Los Penasquitos Creek	Refer to Table M1	906.10	
NORTHWEST PUMP & EQUIPMENT CO	2275	MANYA ST		SAN DIEGO	92154	Low Commercial		81149	Equipment Repair	Otay River	Refer to Table M1	910.20	
REED'S RESTAURANT/ EQUIPMENT SERVICE	3660	Ruffin RD		SAN DIEGO	92123	Low Commercial	7699	811310	Equipment Repair	San Diego River	Refer to Table M1	907.11	
SALERNO'S BOB CAT SERVICE	4478	SWIFT AV		SAN DIEGO	92116	Low Commercial		56179	Equipment Repair	San Diego River	Refer to Table M1	907.11	
San Diego Chemical Exhaust Company, Inc.	35	Hensley ST		SAN DIEGO	92102	Low Commercial	7349	56179	Equipment Repair	Switzer Creek	Refer to Table M1	908.22	
SHADYS PORTABLE WELDING SRVS	3960	WEST POINT LOMA BLVD	242	SAN DIEGO	92110	Low Commercial		81131	Equipment Repair	San Diego River	Refer to Table M1	907.11	
SHIP SHAPE MARINE SERVICES	3960	POINT LOMA AV	H-348	SAN DIEGO	92106	Low Commercial		81131	Equipment Repair	Pacific Ocean	Refer to Table M1	908.10	

*Based on site visit results, these facilities were found not to be conducting significant activities and will be removed from the FY 2009 inventory. The facilities typically conducted office work or were home based and not mobile.

Business Name	Street Number	Street Name	Suite	City	Zip	Existing Status*	SIC	NAICS	Category	Nearest Conveyances or Water Bodies	Pollutants Potentially Generated	Watershed	Mobile
SPEED SPECIALTIES	4781	EL CAJON BLVD		SAN DIEGO	92115	Low Commercial	7699	811490	Equipment Repair	Chollas Creek	Refer to Table M1	908.22	
TAPIO MAKI	12278	SCRIPPS SUMMIT DR		SAN DIEGO	92131	Low Commercial		81131	Equipment Repair	Cypress Canyon	Refer to Table M1	906.20	
THE COPY GUY	9295	CHESAPEAKE DR	C	SAN DIEGO	92123	Low Commercial		81131	Equipment Repair	Murphy Canyon	Refer to Table M1	907.11	
THE WELD SHOP INC	8680	MIRALANI DR	128	SAN DIEGO	92126	Low Commercial		81	Equipment Repair	Carroll Canyon, Unnamed Tributary	Refer to Table M1	906.10	
Turners Portable Welding	3604	Dalbergia St.		SAN DIEGO	92113	Low Commercial	7692	81131	Equipment Repair	Seventh Street Channel	Refer to Table M1	908.31	
WATER WORKS INC	5490	COMPLEX ST	602	SAN DIEGO	92123	Low Commercial		81131	Equipment Repair	Murphy Canyon	Refer to Table M1	907.11	
WELD IT	1135	COLUSA ST		SAN DIEGO	92110	Low Commercial		81131	Equipment Repair	San Diego River	Refer to Table M1	907.11	
LA JOLLA CHEVRON SERVICE	7475	LA JOLLA BLVD		LA JOLLA	92037	Low Commercial		447	Fueling	Pacific Ocean Shoreline, Scripps HA	Refer to Table M1	906.30	
LA JOLLA SHORES ENCON	5820	OBERLIN DR	201	LA JOLLA	92037	Low Commercial		447	Fueling	Carroll Canyon, Unnamed Tributary	Refer to Table M1	906.10	
LA JOLLA UNOCAL 76	801	PEARL ST		LA JOLLA	92037	Low Commercial		447	Fueling	Pacific Ocean Shoreline, Scripps HA	Refer to Table M1	906.30	
4S GASOLINE DEPOT	6795	MIRA MESA BLVD		SAN DIEGO	92121	Low Commercial		4471	Fueling	Carroll Canyon, Unnamed Tributary	Refer to Table M1	906.10	
7-ELEVEN 33100	4080	CONVOY ST		SAN DIEGO	92111	Low Commercial		4471	Fueling	San Diego River, Unnamed Tributary	Refer to Table M1	907.11	
7-ELEVEN STORE #27623	6401	MISSION GORGE RD		SAN DIEGO	92120	Low Commercial		44711	Fueling	San Diego River	Refer to Table M1	907.11	
APRO LLC #36	2305	SUNSET CLIFFS BLVD		SAN DIEGO	92107	Low Commercial		44719	Fueling	San Diego River	Refer to Table M1	907.11	
ARCO #5408	2255	PALM AV		SAN DIEGO	92154	Low Commercial		4471	Fueling	Otay River, Unnamed Tributary	Refer to Table M1	910.20	
ARCO #9761	9393	KEARNY MESA RD		SAN DIEGO	92126	Low Commercial		44711	Fueling	Carroll Canyon, Unnamed Tributary	Refer to Table M1	906.10	
ARCO AM PM	915	CAMINO DEL RIO SOUTH		SAN DIEGO	92108	Low Commercial		44711	Fueling	San Diego River	Refer to Table M1	907.11	
ARCO AM/PM	985	TURQUOISE ST		SAN DIEGO	92109	Low Commercial		4471	Fueling	Pacific Ocean Shoreline, Scripps HA	Refer to Table M1	906.30	
ARCO AM/PM	4604	PALM AV		SAN DIEGO	92154	Low Commercial		44711	Fueling	Poggi Canyon	Refer to Table M1	910.20	
ARCO AM/PM #06195	9320	MIRA MESA BLVD		SAN DIEGO	92126	Low Commercial		44711	Fueling	Los Penasquitos Creek, Unnamed Tributary	Refer to Table M1	906.10	
ARCO AM/PM #5181	6616	MIRAMAR RD		SAN DIEGO	92121	Low Commercial		44711	Fueling	Carroll Canyon	Refer to Table M1	906.10	
ARCO AM/PM #5404	3170	CARMEL VALLEY RD		SAN DIEGO	92130	Low Commercial		44711	Fueling	Carmel Valley, Unnamed Tributary	Refer to Table M1	906.10	
ARCO AM/PM #9751	1902	SUNSET CLIFFS BLVD		SAN DIEGO	92107	Low Commercial		4471	Fueling	Pacific Ocean Shoreline, San Diego HU	Refer to Table M1	907.11	
AUTOPORT UNION 76 FUEL (EASTGATE MIRAMAR ASSOCIATE	5706	MIRAMAR RD		SAN DIEGO	92121	Low Commercial		4471	Fueling	Carroll Canyon, Unnamed Tributary	Refer to Table M1	906.10	
BOB BOND AUTOMOTIVE	3377	SANDROCK RD		SAN DIEGO	92123	Low Commercial		447	Fueling	San Diego River, Unnamed Tributary	Refer to Table M1	907.11	
BODY BEAUTIFUL CAR WASH	4282	CAMINO DEL RIO NORTH		SAN DIEGO	92108	Low Commercial		4471	Fueling	San Diego River, Unnamed Tributary	Refer to Table M1	907.11	

*Based on site visit results, these facilities were found not to be conducting significant activities and will be removed from the FY 2009 inventory. The facilities typically conducted office work or were home based and not mobile.

Business Name	Street Number	Street Name	Suite	City	Zip	Existing Status*	SIC	NAICS	Category	Nearest Conveyances or Water Bodies	Pollutants Potentially Generated	Watershed	Mobile
CHEVRON - FUEL FLOWAGE FEES dba CHEVRON TEXACO	3750	John J Montgomery Dr		SAN DIEGO	92123	Low Commercial	5541		Fueling	San Diego River, Unnamed Tributary	Refer to Table M1	907.11	
CHEVRON STATION INC #1855	11095	CARMEL MOUNTAIN RD		SAN DIEGO	92129	Low Commercial		447	Fueling	Chicarita Creek	Refer to Table M1	906.20	
CHEVRON STATIONS INC	9936	MERCY RD		SAN DIEGO	92129	Low Commercial		44711	Fueling	Los Penasquitos Creek, Unnamed Tributary	Refer to Table M1	906.20	
CHEVRON STATIONS INC #1875	604	DENNERY RD		SAN DIEGO	92154	Low Commercial		44711	Fueling	Poggi Canyon	Refer to Table M1	910.20	
CIRCLE K/76 2702987	1291	HOLLISTER ST		SAN DIEGO	92154	Low Commercial		447	Fueling	Otay River, Unnamed Tributary	Refer to Table M1	910.20	
CIRCLE K/76 2705703	17011	BERNARDO CENTER DR	B	SAN DIEGO	92128	Low Commercial		447	Fueling	Lake Hodges, Unnamed Tributary	Refer to Table M1	905.22	
CLAIREMONT MESA ARCO	8820	CLAIREMONT MESA BLVD		SAN DIEGO	92123	Low Commercial		44711	Fueling	Murphy Canyon	Refer to Table M1	907.11	
COLLEGE ARCO	5111	COLLEGE AV		SAN DIEGO	92115	Low Commercial		4471	Fueling	San Diego River, Unnamed Tributary	Refer to Table M1	907.11	
CORONADO SHELL	2485	CORONADO AV		SAN DIEGO	92154	Low Commercial		4471	Fueling	Otay River, Unnamed Tributary	Refer to Table M1	910.20	
DEL CERRO CHEVRON	6301	DEL CERRO BLVD		SAN DIEGO	92120	Low Commercial		447	Fueling	Alvarado Canyon	Refer to Table M1	907.11	
DEL MAR HEIGHTS ROAD TEXACO	3015	DEL MAR HEIGHTS RD		SAN DIEGO	92130	Low Commercial		4471	Fueling	Carmel Valley, Unnamed Tributary	Refer to Table M1	906.10	
DEL MAR SHELL	2205	VIA DE LA VALLE		SAN DIEGO	92014	Low Commercial	5541	447110	Fueling	San Dieguito River	Refer to Table M1	905.11	
EQUILON ENTERPRISES LLC DBA SHELL OIL PRODUCTS US	8920	MIRAMAR RD		SAN DIEGO	92126	Low Commercial		4471	Fueling	Carroll Canyon, Unnamed Tributary	Refer to Table M1	906.10	
EXPRESS GAS	8602	LAKE MURRAY BLVD		SAN DIEGO	92119	Low Commercial		44711	Fueling	San Diego River, Unnamed Tributary	Refer to Table M1	907.11	
FASHION VALLEY ARCO AM/PM	6899	FRIARS RD		SAN DIEGO	92108	Low Commercial		4471	Fueling	San Diego River	Refer to Table M1	907.11	
G & M OIL CO #138	5103	WARING RD		SAN DIEGO	92120	Low Commercial		44711	Fueling	Alvarado Canyon, Unnamed Tributary	Refer to Table M1	907.11	
G AND M OIL COMPANY INC #108	8780	LAKE MURRAY BLVD		SAN DIEGO	92119	Low Commercial		4471	Fueling	San Diego River, Unnamed Tributary	Refer to Table M1	907.11	
G&M OIL CO INC #63	7448	JACKSON DR		SAN DIEGO	92119	Low Commercial		4471	Fueling	San Diego River, Unnamed Tributary	Refer to Table M1	907.11	
G&M OIL COMPANY INC #54	8110	BALBOA AV		SAN DIEGO	92111	Low Commercial		4471	Fueling	San Diego River, Unnamed Tributary	Refer to Table M1	907.11	
GARCIABUENO	10821	TIERRASANTA BLVD		SAN DIEGO	92124	Low Commercial		4471	Fueling	San Diego River, Unnamed Tributary	Refer to Table M1	907.11	
GAS DEPOT THE	495	MEADOWBROOK DR		SAN DIEGO	92114	Low Commercial		447	Fueling	Sweetwater River, Unnamed Tributary	Refer to Table M1	909.12	
HAZARD CENTER AUTO MART	7698	FRIARS RD		SAN DIEGO	92108	Low Commercial		4471	Fueling	San Diego River	Refer to Table M1	907.11	
HEALTH CENTER TEXACO	2777	HEALTH CENTER DR		SAN DIEGO	92123	Low Commercial		447	Fueling	San Diego River, Unnamed Tributary	Refer to Table M1	907.11	
HOMELAND PETROLEUM MIRA MESA	8340	MIRA MESA BLVD		SAN DIEGO	92126	Low Commercial		447	Fueling	Carroll Canyon, Unnamed Tributary	Refer to Table M1	906.10	
KA MANAGEMENT INC	7875	CONVOY CT	A2	SAN DIEGO	92111	Low Commercial		447	Fueling	San Clemente Canyon, Unnamed Tributary	Refer to Table M1	906.40	
KEARNY MESA 76	7807	BALBOA AV		SAN DIEGO	92111	Low Commercial		4471	Fueling	San Diego River, Unnamed Tributary	Refer to Table M1	907.11	

*Based on site visit results, these facilities were found not to be conducting significant activities and will be removed from the FY 2009 inventory. The facilities typically conducted office work or were home based and not mobile.

Business Name	Street Number	Street Name	Suite	City	Zip	Existing Status*	SIC	NAICS	Category	Nearest Conveyances or Water Bodies	Pollutants Potentially Generated	Watershed	Mobile
KEARNY MESA EXXON	3860	KEARNY MESA RD		SAN DIEGO	92111	Low Commercial		4471	Fueling	San Diego River, Unnamed Tributary	Refer to Table M1	907.11	
KEARNY MESA MOBIL	8380	CLAIREMONT MESA BLVD		SAN DIEGO	92111	Low Commercial		4471	Fueling	San Clemente Canyon, Unnamed Tributary	Refer to Table M1	906.40	
KENSINGTON ATUO SERVICE	4142	ADAMS AV		SAN DIEGO	92116	Low Commercial		447	Fueling	San Diego River, Unnamed Tributary	Refer to Table M1	907.11	
LAKE MURRAY BLVD #2 EXXON	8815	LAKE MURRAY BLVD		SAN DIEGO	92119	Low Commercial		4471	Fueling	San Diego River, Unnamed Tributary	Refer to Table M1	907.11	
LES' JUNE LLC	3861	VALLEY CENTRE DR		SAN DIEGO	92130	Low Commercial		4471	Fueling	Carmel Valley	Refer to Table M1	906.10	
LINDA VISTA EXXON	6949	LINDA VISTA RD		SAN DIEGO	92111	Low Commercial		4471	Fueling	San Diego River, Unnamed Tributary	Refer to Table M1	907.11	
LOMA RIVIERA UNOCAL	4049	POINT LOMA AV		SAN DIEGO	92106	Low Commercial		4471	Fueling	Pacific Ocean	Refer to Table M1	908.10	
MIRA MESA 76	8901	MIRA MESA BLVD		SAN DIEGO	92126	Low Commercial		4471	Fueling	Los Penasquitos Creek, Unnamed Tributary	Refer to Table M1	906.10	
MIRAMAR MOBIL	9790	MIRAMAR RD		SAN DIEGO	92126	Low Commercial		2212	Fueling	Carroll Canyon, Unnamed Tributary	Refer to Table M1	906.10	
MIRAMAR SHELL	9840	MIRAMAR RD		SAN DIEGO	92126	Low Commercial		44711	Fueling	Carroll Canyon, Unnamed Tributary	Refer to Table M1	906.10	
MIRAMAR WEST SHELL	8920	MIRAMAR RD		SAN DIEGO	92126	Low Commercial		44711	Fueling	Carroll Canyon, Unnamed Tributary	Refer to Table M1	906.10	
MISSION CENTER TEXACO	5465	MISSION CENTER RD		SAN DIEGO	92108	Low Commercial		447	Fueling	San Diego River	Refer to Table M1	907.11	
MISSION GORGE ARCO AM/PM	6110	MISSION GORGE RD		SAN DIEGO	92120	Low Commercial		44711	Fueling	Alvarado Canyon	Refer to Table M1	907.11	
MISSION GORGE ULTRAMAR	6011	MISSION GORGE RD		SAN DIEGO	92120	Low Commercial		44711	Fueling	Alvarado Canyon	Refer to Table M1	907.11	
MISSION VALLEY CHEVRON	2290	CAM DEL RIO NORTH		SAN DIEGO	92108	Low Commercial		447	Fueling	San Diego River	Refer to Table M1	907.11	
MISSION VALLEY MOBIL	5494	MISSION CENTER RD		SAN DIEGO	92108	Low Commercial		44711	Fueling	San Diego River	Refer to Table M1	907.11	
MOBIL #19104	13007	CAMINO DEL SUR		SAN DIEGO	92129	Low Commercial		44711	Fueling	Deer Canyon	Refer to Table M1	906.10	
MOBIL 10365	9370	PASEO MONTALBAN		SAN DIEGO	92129	Low Commercial		4471	Fueling	Los Penasquitos Creek, Unnamed Tributary	Refer to Table M1	906.10	
MOBIL 11464	11898	RANCHO BERNARDO RD		SAN DIEGO	92128	Low Commercial		4471	Fueling	Lake Hodges, Unnamed Tributary	Refer to Table M1	905.22	
MOBIL STATION 10215	10496	CLAIREMONT MESA BLVD		SAN DIEGO	92124	Low Commercial		4471	Fueling	Shepherd Canyon	Refer to Table M1	907.11	
NAVAJO RD EXXON	6953	NAVAJO RD		SAN DIEGO	92119	Low Commercial		4471	Fueling	San Diego River, Unnamed Tributary	Refer to Table M1	907.11	
PALM AVE EXXON/SUBWAY SANDWICHES	3302	PALM AV		SAN DIEGO	92154	Low Commercial		4471	Fueling	Otay River	Refer to Table M1	910.20	
PAULETTES #1	2290	CORONADO AV		SAN DIEGO	92154	Low Commercial		4471	Fueling	Otay River, Unnamed Tributary	Refer to Table M1	910.20	
PENASQUITOS UNION 76	12860	RANCHO PENASQUITOS BLVD		SAN DIEGO	92129	Low Commercial		4471	Fueling	Los Penasquitos Creek	Refer to Table M1	906.20	
POINT LOMA GAS & MARKET	4792	POINT LOMA AV		SAN DIEGO	92107	Low Commercial		4471	Fueling	Pacific Ocean	Refer to Table M1	908.10	
RANCHO BERNARDO AM\PM	11891	RANCHO BERNARDO RD		SAN DIEGO	92128	Low Commercial		4471	Fueling	Lake Hodges, Unnamed Tributary	Refer to Table M1	905.22	

*Based on site visit results, these facilities were found not to be conducting significant activities and will be removed from the FY 2009 inventory. The facilities typically conducted office work or were home based and not mobile.

Business Name	Street Number	Street Name	Suite	City	Zip	Existing Status*	SIC	NAICS	Category	Nearest Conveyances or Water Bodies	Pollutants Potentially Generated	Watershed	Mobile
RANCHO BERNARDO CAR WASH LLC	16757	BERNARDO CENTER DR		SAN DIEGO	92128	Low Commercial		4471	Fueling	Lake Hodges, Unnamed Tributary	Refer to Table M1	905.22	
RANCHO CARMEL SHELL	12174	CARMEL MOUNTAIN RD		SAN DIEGO	92128	Low Commercial		44711	Fueling	Los Penasquitos Creek, Unnamed Tributary	Refer to Table M1	906.20	
RANCHO PENASQUITOS EXXON	12929	RANCHO PENASQUITOS BLVD		SAN DIEGO	92129	Low Commercial		4471	Fueling	Los Penasquitos Creek	Refer to Table M1	906.20	
RANCHO PENASQUITOS MOBIL	12849	RANCHO PENASQUITOS BLVD		SAN DIEGO	92129	Low Commercial		44711	Fueling	Los Penasquitos Creek	Refer to Table M1	906.20	
ROSECRANS SHELL	3711	CAMINO DEL RIO WEST		SAN DIEGO	92110	Low Commercial		44711	Fueling	San Diego River	Refer to Table M1	907.11	
SCRIPPS ARCO AM/PM	12033	SCRIPPS SUMMIT DR		SAN DIEGO	92131	Low Commercial		44711	Fueling	Cypress Canyon	Refer to Table M1	906.20	
SCRIPPS/MIRAMAR CAR WASH INC	9650	MIRAMAR RD		SAN DIEGO	92126	Low Commercial		4471	Fueling	Carroll Canyon, Unnamed Tributary	Refer to Table M1	906.10	
SHELL 202	4201	POINT LOMA AV		SAN DIEGO	92107	Low Commercial		44711	Fueling	Pacific Ocean	Refer to Table M1	908.10	
SHELL 206	7785	CLAIREMONT MESA BLVD		SAN DIEGO	92111	Low Commercial		44711	Fueling	San Clemente Canyon, Unnamed Tributary	Refer to Table M1	906.40	
SHELL OIL PRODUCTS	8345	MIRA MESA BLVD		SAN DIEGO	92126	Low Commercial		4471	Fueling	Carroll Canyon, Unnamed Tributary	Refer to Table M1	906.10	
SHELL OIL PRODUCTS	11815	CARMEL MOUNTAIN RD		SAN DIEGO	92128	Low Commercial		4471	Fueling	Chicarita Creek	Refer to Table M1	906.20	
SHELL OIL PRODUCTS	4201	POINT LOMA AV		SAN DIEGO	92107	Low Commercial		4471	Fueling	Pacific Ocean	Refer to Table M1	908.10	
SHELL OIL PRODUCTS US #3139	7785	CLAIREMONT MESA BLVD		SAN DIEGO	92111	Low Commercial		4471	Fueling	San Clemente Canyon, Unnamed Tributary	Refer to Table M1	906.40	
SHELL OIL PRODUCTS US/STORE #6309	3711	CAMINO DEL RIO WEST		SAN DIEGO	92110	Low Commercial		4471	Fueling	San Diego River	Refer to Table M1	907.11	
SOUTH BAY UNOCAL SELF SERVE	4360	PALM AV		SAN DIEGO	92154	Low Commercial		447	Fueling	Poggi Canyon	Refer to Table M1	910.20	
STONE CREST GAS WASH INC	3690	MURPHY CANYON RD	102	SAN DIEGO	92123	Low Commercial		44711	Fueling	Murphy Canyon	Refer to Table M1	907.11	
SUPER 7 #19273/2011 H	7801	CLAIREMONT MESA BLVD		SAN DIEGO	92111	Low Commercial		4471	Fueling	San Clemente Canyon, Unnamed Tributary	Refer to Table M1	906.40	
THRIFTY #9563	1890	PALM AV		SAN DIEGO	92154	Low Commercial		447	Fueling	Otay River, Unnamed Tributary	Refer to Table M1	910.20	
THURSTON COMPANY SOUTH	2919	ALTA VIEW DR		SAN DIEGO	92139	Low Commercial		447	Fueling	Sweetwater River, Unnamed Tributary	Refer to Table M1	909.12	
TIERRASANTA ARCO	10585	TIERRASANTA BLVD		SAN DIEGO	92124	Low Commercial		447	Fueling	San Diego River, Unnamed Tributary	Refer to Table M1	907.11	
TIERRASANTA FILL N GO	10821	TIERRASANTA BLVD		SAN DIEGO	92124	Low Commercial		44711	Fueling	San Diego River, Unnamed Tributary	Refer to Table M1	907.11	
TIERRASANTA TOWN CENTER GAS	10585	TIERRASANTA BLVD		SAN DIEGO	92124	Low Commercial		44711	Fueling	San Diego River, Unnamed Tributary	Refer to Table M1	907.11	
ULTRAMAR STATION 1-740	1083	MORENA BLVD		SAN DIEGO	92110	Low Commercial		4471	Fueling	San Diego River	Refer to Table M1	907.11	
ULTRAMAR STATION 1-741	3150	ADAMS AV		SAN DIEGO	92116	Low Commercial		4471	Fueling	San Diego River	Refer to Table M1	907.11	
ULTRAMAR STATION 1-766	5970	SANTO RD		SAN DIEGO	92124	Low Commercial		4471	Fueling	Shepherd Canyon	Refer to Table M1	907.11	

*Based on site visit results, these facilities were found not to be conducting significant activities and will be removed from the FY 2009 inventory. The facilities typically conducted office work or were home based and not mobile.

Business Name	Street Number	Street Name	Suite	City	Zip	Existing Status*	SIC	NAICS	Category	Nearest Conveyances or Water Bodies	Pollutants Potentially Generated	Watershed	Mobile
VIPER SHELL	6695	MIRA MESA BLVD		SAN DIEGO	92121	Low Commercial		44711	Fueling	Los Penasquitos Creek, Unnamed Tributary	Refer to Table M1	906.10	
WARING RD UNOCAL	5194	WARING RD		SAN DIEGO	92120	Low Commercial		4471	Fueling	Alvarado Canyon, Unnamed Tributary	Refer to Table M1	907.11	
WESTVIEW SHELL	9490	MIRA MESA BLVD		SAN DIEGO	92126	Low Commercial		44711	Fueling	Los Penasquitos Creek, Unnamed Tributary	Refer to Table M1	906.10	
WESTWOOD SHELL	16998	WEST BERNARDO DR		SAN DIEGO	92127	Low Commercial		4471	Fueling	Lake Hodges, Unnamed Tributary	Refer to Table M1	905.21	
YOUNAN INVESTMENTS 1 INC	330	WASHINGTON ST		SAN DIEGO	92103	Low Commercial		44711	Fueling	San Diego River	Refer to Table M1	907.11	
AMERICAN GOLF CORP/03 dba BALBOA PARK GOLF COURSE	2600	GOLF COURSE DR		SAN DIEGO	92102	Low Commercial	7992		Golf courses/Parks	Switzer Creek	Refer to Table M1	908.22	
BALBOA PARK GOLF COURSE	2600	GOLF COURSE DR		SAN DIEGO	92102	Low Commercial		71391	Golf courses/Parks	Switzer Creek, Unnamed Tributary	Refer to Table M1	908.22	
DEL MAR NATIONAL	5300	MEADOWS DEL MAR DRWY		SAN DIEGO	92130	Low Commercial		71391	Golf courses/Parks	Carmel Valley, Unnamed Tributary	Refer to Table M1	906.10	
High County West Property Owners Association	16003	Turtleback Rd		SAN DIEGO	92127	Low Commercial	7997	713940	Golf courses/Parks	Lusardi Creek	Refer to Table M1	905.12	
FULMER LANDSCAPE DESIGN	524	PALOMAR AV		LA JOLLA	92037	Low Commercial		56173	Landscaping	Pacific Ocean Shoreline, Scripps HA	Refer to Table M1	906.30	
GAMBOA GARDENING	5550	LA JOLLA HERMOSA AV		LA JOLLA	92037	Low Commercial		56173	Landscaping	Pacific Ocean Shoreline, Scripps HA	Refer to Table M1	906.30	
KOTTKE LANDSCAPE AND MAINTENANCE	5494	SOLEDAD RD		LA JOLLA	92037	Low Commercial		56172	Landscaping	Pacific Ocean Shoreline, Scripps HA	Refer to Table M1	906.30	
LENNAN LANDSCAPING	7555	HERSCHEL AV	1	LA JOLLA	92037	Low Commercial		56172	Landscaping	Pacific Ocean Shoreline, Scripps HA	Refer to Table M1	906.30	
PARSONS DESIGN SCAPES	618	FORWARD ST		LA JOLLA	92037	Low Commercial		56173	Landscaping	Pacific Ocean Shoreline, Scripps HA	Refer to Table M1	906.30	
RUBEN'S GARDEN SERVICES	8347	CALLE DEL CIELO		LA JOLLA	92037	Low Commercial		56173	Landscaping	Pacific Ocean Shoreline, Scripps HA	Refer to Table M1	906.30	
ADVANCED WATERSCAPE	4609	ADAIR ST		SAN DIEGO	92107	Low Commercial		56173	Landscaping	Pacific Ocean	Refer to Table M1	908.10	
ALBERTS GARDENING & MAINTENANCE	3797	ALASKA ST		SAN DIEGO	92154	Low Commercial		56172	Landscaping	Otay River	Refer to Table M1	910.20	
ALEX THE GARDENER	2534	B ST	A	SAN DIEGO	92102	Low Commercial		56173	Landscaping	Switzer Creek, Unnamed Tributary	Refer to Table M1	908.22	
ALVARADO GARDENING & LANDSCAPE SERVICE	12636	SPINDLETOP RD		SAN DIEGO	92129	Low Commercial		56172	Landscaping	Los Penasquitos Creek, Unnamed Tributary	Refer to Table M1	906.10	
ARASHIRO LANDSCAPING & MAINTENANCE	6055	REO PL		SAN DIEGO	92139	Low Commercial		56172	Landscaping	Sweetwater River, Unnamed Tributary	Refer to Table M1	909.12	
ARTISTIC LAND AND ROCKSCAPE	6831	RAMFOS CIR		SAN DIEGO	92139	Low Commercial		56173	Landscaping	Sweetwater River, Unnamed Tributary	Refer to Table M1	909.12	
ASIAN GARDENING SERVICE	12532	SAN BRUNO CV		SAN DIEGO	92130	Low Commercial		56173	Landscaping	Carmel Valley	Refer to Table M1	906.10	
BAUTISTA GARDENS	5353	ENCINA DR		SAN DIEGO	92114	Low Commercial		56173	Landscaping	Seventh Street Channel	Refer to Table M1	908.31	
BELTRAN YARD MAINTENANCE AND REPAIR	2086	MAIN ST	264	SAN DIEGO	92113	Low Commercial		56173	Landscaping	San Diego Bay, Chollas	Refer to Table M1	908.22	
BEYOND THE LAWN	939	LORING ST		SAN DIEGO	92109	Low Commercial		56173	Landscaping	Pacific Ocean Shoreline, Scripps HA	Refer to Table M1	906.30	
BRAVO'S & LEON PAINTING AND LANDSCAPING SERVICES	4213	KANSAS ST	5	SAN DIEGO	92104	Low Commercial		56173	Landscaping	Powerhouse Canyon	Refer to Table M1	908.22	

*Based on site visit results, these facilities were found not to be conducting significant activities and will be removed from the FY 2009 inventory. The facilities typically conducted office work or were home based and not mobile.

Business Name	Street Number	Street Name	Suite	City	Zip	Existing Status*	SIC	NAICS	Category	Nearest Conveyances or Water Bodies	Pollutants Potentially Generated	Watershed	Mobile
BURGOS LANDSCAPING & MAINTENANCE	1917	HARRISON AV	A	SAN DIEGO	92113	Low Commercial		5617	Landscaping	San Diego Bay, Switzer	Refer to Table M1	908.22	
C & M LANDSCAPE MAINTENANCE SERVICES	3243	HORTON AV		SAN DIEGO	92103	Low Commercial		56173	Landscaping	San Diego Bay	Refer to Table M1	908.21	
CABINET TREE SERVICES	3625	UNION ST		SAN DIEGO	92103	Low Commercial		5617	Landscaping	San Diego Bay	Refer to Table M1	908.21	
CABRILLO LANDSCAPE INC	1142	SANTA BARBARA ST		SAN DIEGO	92107	Low Commercial		56173	Landscaping	Pacific Ocean	Refer to Table M1	908.10	
CAMPILLO'S GARDENING	1090	RAEDEL DR		SAN DIEGO	92154	Low Commercial		56173	Landscaping	Otay River, Unnamed Tributary	Refer to Table M1	910.20	
CARL ROMERO LANDSCAPE GARDENING	3670	KEATING ST	1	SAN DIEGO	92103	Low Commercial		56172	Landscaping	San Diego Bay	Refer to Table M1	908.21	
CARMEN SANCHEZ GARDENING SERVICE	4439	MAYBERRY ST		SAN DIEGO	92113	Low Commercial		56173	Landscaping	Seventh Street Channel	Refer to Table M1	908.31	
CASTILLO & SON MAINTENANCE	2160	KEARNY AV		SAN DIEGO	92113	Low Commercial		56173	Landscaping	San Diego Bay, Chollas	Refer to Table M1	908.22	
CASTLE LANDSCAPING	1046	LAW ST	3	SAN DIEGO	92109	Low Commercial		56173	Landscaping	Pacific Ocean Shoreline, Scripps HA	Refer to Table M1	906.30	
CESAR'S EXTERIOR DESIGN	1205	PACIFIC HWY	1605	SAN DIEGO	92101	Low Commercial		56173	Landscaping	San Diego Bay	Refer to Table M1	908.21	
CESAR'S EXTERIOR DESIGNS INC	1205	PACIFIC HWY	1605	SAN DIEGO	92101	Low Commercial		56173	Landscaping	San Diego Bay	Refer to Table M1	908.21	
CHATFIELD'S PLANTSCAPE IMAGES INC	3705	29TH ST		SAN DIEGO	92104	Low Commercial		5617	Landscaping	Switzer Creek, Unnamed Tributary	Refer to Table M1	908.22	
CLASSIC GARDENS	1518	06TH AV		SAN DIEGO	92101	Low Commercial		56172	Landscaping	San Diego Bay	Refer to Table M1	908.21	
COASTAL LAWN SERVICE/ALOHA GARDENS NURSERY	1818	HOWARD AV		SAN DIEGO	92103	Low Commercial		56173	Landscaping	Powerhouse Canyon	Refer to Table M1	908.22	
CORTES GARDENING	7151	SKYLINE DR		SAN DIEGO	92114	Low Commercial		811411	Landscaping	Paradise Valley	Refer to Table M1	908.32	
CUSTOM CUT TREE SERVICE	4328	POINT LOMA BLVD	K	SAN DIEGO	92107	Low Commercial		5617	Landscaping	Pacific Ocean	Refer to Table M1	908.10	
D M R B LAND COMPANY	4619	COLLWOOD LN		SAN DIEGO	92115	Low Commercial		56173	Landscaping	San Diego River, Unnamed Tributary	Refer to Table M1	907.11	
DALE- LAWN CUTTING	4575	PESCADERO AV		SAN DIEGO	92107	Low Commercial		56172	Landscaping	Pacific Ocean	Refer to Table M1	908.10	
DE LA CRUZ LANDSCAPING AND CONSTRUCTION	124	LAS FLORES ST		SAN DIEGO	92114	Low Commercial		5617	Landscaping	Seventh Street Channel	Refer to Table M1	908.31	
DOC'S TREE SERVICE	6236	POTOMAC ST		SAN DIEGO	92139	Low Commercial		56172	Landscaping	Sweetwater River, Unnamed Tributary	Refer to Table M1	909.12	
DOUCETTE LANDSCAPE DESIGN & MAINTENANCE	237	SPRUCE ST	11	SAN DIEGO	92103	Low Commercial		56172	Landscaping	San Diego Bay	Refer to Table M1	908.21	
DOWN TO SIZE TREE TRIMMERS	743	10TH AV	10	SAN DIEGO	92101	Low Commercial		56173	Landscaping	San Diego Bay	Refer to Table M1	908.21	
DURON'S GARDENING	7750	BROOKHAVEN RD		SAN DIEGO	92114	Low Commercial		56173	Landscaping	Paradise Valley	Refer to Table M1	908.32	
ED JOHNSON LANDSCAPE	3775	GEORGIA ST	202	SAN DIEGO	92104	Low Commercial		56172	Landscaping	Powerhouse Canyon	Refer to Table M1	908.22	
EXACT TREE TRIMMING & LANDSCAPING	5515	SAN MATEO DR		SAN DIEGO	92114	Low Commercial		56173	Landscaping	Seventh Street Channel	Refer to Table M1	908.31	
FERNANDO'S LANDSCAPE CO	930	CABEB CT		SAN DIEGO	92154	Low Commercial		56173	Landscaping	Otay River, Unnamed Tributary	Refer to Table M1	910.20	

*Based on site visit results, these facilities were found not to be conducting significant activities and will be removed from the FY 2009 inventory. The facilities typically conducted office work or were home based and not mobile.

Business Name	Street Number	Street Name	Suite	City	Zip	Existing Status*	SIC	NAICS	Category	Nearest Conveyances or Water Bodies	Pollutants Potentially Generated	Watershed	Mobile
FERNANDO'S LANDSCAPING	4922	ROYAL ISLAND WY		SAN DIEGO	92154	Low Commercial		56173	Landscaping	Otay River, Unnamed Tributary	Refer to Table M1	910.20	
FMD LANDSCAPE	415	LAUREL ST	110	SAN DIEGO	92101	Low Commercial		56179	Landscaping	San Diego Bay	Refer to Table M1	908.21	
FRED C STANFORD & SON GARDENING (BIG WEEDS?NO PROB	501	BROADWAY	A167	SAN DIEGO	92101	Low Commercial		56173	Landscaping	San Diego Bay	Refer to Table M1	908.21	
FRED'S LANDSCAPING AND WOOD FLOORING	6025	HARPS CT		SAN DIEGO	92114	Low Commercial		56173	Landscaping	Seventh Street Channel	Refer to Table M1	908.31	
GFG LANDSCAPING INC	4863	CASS ST		SAN DIEGO	92109	Low Commercial		56172	Landscaping	Pacific Ocean Shoreline, Scripps HA	Refer to Table M1	906.30	
GLOBAL TREE CARE	968	EMERALD ST	5	SAN DIEGO	92109	Low Commercial		56173	Landscaping	Pacific Ocean Shoreline, Scripps HA	Refer to Table M1	906.30	
GLORIA WHITACRE-WELLS	3824	WELLBORN ST		SAN DIEGO	92103	Low Commercial		56173	Landscaping	San Diego Bay	Refer to Table M1	908.21	
GOLD NUGGET AUTO DETAILING	1370	ORO VISTA RD	253	SAN DIEGO	92154	Low Commercial		56173	Landscaping	Otay River, Unnamed Tributary	Refer to Table M1	910.20	
GONZALEZ LANDSCAPING	5402	FOXHOUND WY		SAN DIEGO	92130	Low Commercial		56173	Landscaping	Carmel Valley, Unnamed Tributary	Refer to Table M1	906.10	
GRACIANO LANDSCAPING	864	GRAND AV	405	SAN DIEGO	92109	Low Commercial		56173	Landscaping	Pacific Ocean Shoreline, Scripps HA	Refer to Table M1	906.30	
GREEN GARDEN	2082	IRVING AV		SAN DIEGO	92113	Low Commercial		56173	Landscaping	San Diego Bay, Switzer	Refer to Table M1	908.22	
GREEN ENVY LANDSCAPE MAINTENANCE & DESIGN	5402	FOXHOUND WY		SAN DIEGO	92130	Low Commercial		56173	Landscaping	Carmel Valley, Unnamed Tributary	Refer to Table M1	906.10	
GREEN GARDENS LANDSCAPE AND DESIGN	4910	CASS ST		SAN DIEGO	92109	Low Commercial		56173	Landscaping	Pacific Ocean Shoreline, Scripps HA	Refer to Table M1	906.30	
GREEN THUMB	4640	KANSAS ST	8	SAN DIEGO	92116	Low Commercial		56173	Landscaping	Powerhouse Canyon	Refer to Table M1	908.22	
GREEN TREE LANDSCAPING	4954	COCONINO WY		SAN DIEGO	92117	Low Commercial		56173	Landscaping	San Clemente Canyon, Unnamed Tributary	Refer to Table M1	906.40	
GREENSLEEVES LANDSCAPES	15025	CALLE JUANITO		SAN DIEGO	92129	Low Commercial		56173	Landscaping	Lusardi Creek, Unnamed Tributary	Refer to Table M1	905.12	X
GREG BOTZ LANDSCAPE	4019	GOLDFINCH ST	153	SAN DIEGO	92103	Low Commercial		56172	Landscaping	San Diego Bay	Refer to Table M1	908.21	
GREGORIO SOSA LANDSCAPE SERVICE	311	27TH ST		SAN DIEGO	92102	Low Commercial		56173	Landscaping	Switzer Creek, Unnamed Tributary	Refer to Table M1	908.22	
GUERRERO'S LANDSCAPING MAINTENANCE	882	BEYER WY	H2	SAN DIEGO	92154	Low Commercial		56173	Landscaping	Otay River, Unnamed Tributary	Refer to Table M1	910.20	
H SONORA LANDSCAPING	2001	HARRISON AV		SAN DIEGO	92113	Low Commercial		56173	Landscaping	San Diego Bay, Switzer	Refer to Table M1	908.22	
HAPPY VALLEY NURSERY	3929	ARROYO SORRENTO RD		SAN DIEGO	92130	Low Commercial		56173	Landscaping	Carmel Valley, Unnamed Tributary	Refer to Table M1	906.10	
HENRI'S GARDENING SERVICE	1731	PLUM ST		SAN DIEGO	92106	Low Commercial		56172	Landscaping	San Diego Bay	Refer to Table M1	908.10	
HOA DIEP LANDSCAPING	11419	ELMSTONE CT		SAN DIEGO	92131	Low Commercial		56172	Landscaping	Cypress Canyon	Refer to Table M1	906.20	
HUGO'S LANDSCAPE	4882	JARRETT CT		SAN DIEGO	92113	Low Commercial		56173	Landscaping	Seventh Street Channel	Refer to Table M1	908.31	
IMAGE LANDSCAPE	3773	30TH ST	C	SAN DIEGO	92104	Low Commercial		56172	Landscaping	Switzer Creek, Unnamed Tributary	Refer to Table M1	908.22	
J&A LANDSCAPE & MAINTENANCE	1235	PICCARD AV		SAN DIEGO	92154	Low Commercial		56173	Landscaping	Otay River, Unnamed Tributary	Refer to Table M1	910.20	

*Based on site visit results, these facilities were found not to be conducting significant activities and will be removed from the FY 2009 inventory. The facilities typically conducted office work or were home based and not mobile.

Business Name	Street Number	Street Name	Suite	City	Zip	Existing Status*	SIC	NAICS	Category	Nearest Conveyances or Water Bodies	Pollutants Potentially Generated	Watershed	Mobile
JACQUEZ GARDENING	4162	NORDICA AV		SAN DIEGO	92113	Low Commercial		56172	Landscaping	Seventh Street Channel	Refer to Table M1	908.31	
JAMES LAWN SERVICE	3136	MANOS DR		SAN DIEGO	92139	Low Commercial		56172	Landscaping	Sweetwater River, Unnamed Tributary	Refer to Table M1	909.12	
JB ENVIRONMENTAL SERVICES	3960	POINT LOMA AV	H-370	SAN DIEGO	92106	Low Commercial		56173	Landscaping	Pacific Ocean	Refer to Table M1	908.10	
JC LANDSCAPE MAINTENANCE	1787	REDONDO ST		SAN DIEGO	92107	Low Commercial		5617	Landscaping	Pacific Ocean Shoreline, San Diego HU	Refer to Table M1	907.11	
JESUS RUELAS LANDSCAPE SERVICE	2605	LOGAN AV	7	SAN DIEGO	92113	Low Commercial		56179	Landscaping	San Diego Bay, Chollas	Refer to Table M1	908.22	
KATHERINE STANGLE LANDSCAPE ARCHITECT	1643	MYRTLE AV		SAN DIEGO	92103	Low Commercial		56173	Landscaping	San Diego Bay	Refer to Table M1	908.21	
KELLY & ASSOCIATES	11591	POLARIS DR		SAN DIEGO	92126	Low Commercial		56173	Landscaping	Los Penasquitos Creek, Unnamed Tributary	Refer to Table M1	906.10	
KHANH LANDSCAPE	8160	CALICO ST		SAN DIEGO	92126	Low Commercial		56172	Landscaping	Carroll Canyon, Unnamed Tributary	Refer to Table M1	906.10	
L B LANDSCAPING	6177	ALBEMARLE ST		SAN DIEGO	92139	Low Commercial		56173	Landscaping	Sweetwater River, Unnamed Tributary	Refer to Table M1	909.12	
L L & J ORCHIDS	1866	OLIVE AV		SAN DIEGO	92139	Low Commercial		56173	Landscaping	Paradise Valley, Unnamed Tributary	Refer to Table M1	908.32	
LANDSCAPE ORIZONTE	2446	GROVE VIEW RD		SAN DIEGO	92139	Low Commercial		56173	Landscaping	Sweetwater River, Unnamed Tributary	Refer to Table M1	909.12	
LARRY'S TURF & LANDSCAPE DESIGN	6288	RANCHO HILLS DR		SAN DIEGO	92139	Low Commercial		56173	Landscaping	Sweetwater River, Unnamed Tributary	Refer to Table M1	909.12	
LAWNS & BEYOND	11778	CARMEL CREEK RD	106	SAN DIEGO	92130	Low Commercial		56173	Landscaping	Carmel Valley	Refer to Table M1	906.10	
LIGHTSCAPE DESIGNS INC	4727	ORCHARD AV		SAN DIEGO	92107	Low Commercial		56173	Landscaping	Pacific Ocean	Refer to Table M1	908.10	
LOMA LANDSCAPE	603	TARENTO DR		SAN DIEGO	92106	Low Commercial		56173	Landscaping	Pacific Ocean	Refer to Table M1	908.10	
LONG GARDENER	11471	POCHARD WY		SAN DIEGO	92131	Low Commercial		56172	Landscaping	Los Penasquitos Creek, Unnamed Tributary	Refer to Table M1	906.20	
LOPEZ TREE CARE	7232	PETER PAN AV		SAN DIEGO	92114	Low Commercial		56173	Landscaping	Paradise Valley	Refer to Table M1	908.32	
LUGO & IBARRA'S LANDSCAPING	4076	DAVES WY		SAN DIEGO	92154	Low Commercial		56173	Landscaping	Otay River	Refer to Table M1	910.20	
MARCIE TURRENT LANDSCAPE DESIGN AND PLANNING LLC	4441	PARK BLVD		SAN DIEGO	92116	Low Commercial		56173	Landscaping	Powerhouse Canyon	Refer to Table M1	908.22	
MATT CRAFT ENTERPRISES	868	REED AV		SAN DIEGO	92109	Low Commercial		56173	Landscaping	Pacific Ocean Shoreline, Scripps HA	Refer to Table M1	906.30	
MENDEZ LANDSCAPE MAINTENANCE	4459	SANTA MONICA AV		SAN DIEGO	92107	Low Commercial		56173	Landscaping	Pacific Ocean Shoreline, San Diego HU	Refer to Table M1	907.11	
MERINO LANDSCAPE INC	2556	PALM AV		SAN DIEGO	92154	Low Commercial		56172	Landscaping	Otay River	Refer to Table M1	910.20	
MICHAELS LANDSCAPE	710	MY WY		SAN DIEGO	92154	Low Commercial		56173	Landscaping	Otay River	Refer to Table M1	910.20	
MIGUEL HERNANDEZ LANDSCAPING	4980	LOGAN AV	2	SAN DIEGO	92113	Low Commercial		56172	Landscaping	Seventh Street Channel	Refer to Table M1	908.31	
MOISES CASTRO LANDSCAPING DESIGN	2029	DALE ST		SAN DIEGO	92104	Low Commercial		56173	Landscaping	Switzer Creek, Unnamed Tributary	Refer to Table M1	908.22	
NEXT WORLD COMMERCIAL LANDSCAPE	555	BEECH ST	457	SAN DIEGO	92101	Low Commercial		56173	Landscaping	San Diego Bay	Refer to Table M1	908.21	

*Based on site visit results, these facilities were found not to be conducting significant activities and will be removed from the FY 2009 inventory. The facilities typically conducted office work or were home based and not mobile.

Business Name	Street Number	Street Name	Suite	City	Zip	Existing Status*	SIC	NAICS	Category	Nearest Conveyances or Water Bodies	Pollutants Potentially Generated	Watershed	Mobile
OMAR CARDONA	6151	SEASCAPE DR		SAN DIEGO	92139	Low Commercial		56173	Landscaping	Sweetwater River, Unnamed Tributary	Refer to Table M1	909.12	
P LOPEZ GARDENING	220	WOODWAY CT		SAN DIEGO	92114	Low Commercial		56172	Landscaping	Paradise Valley	Refer to Table M1	908.32	
PARADISE LANDSCAPING & TREE EXPERTS	5075	LOGAN AV		SAN DIEGO	92113	Low Commercial		56173	Landscaping	Seventh Street Channel	Refer to Table M1	908.31	
PAVINGSTONE CONCEPTS	5865	ASTER MEADOWS PL		SAN DIEGO	92130	Low Commercial		56173	Landscaping	Gonzales Canyon	Refer to Table M1	905.11	
PINEDA LANDSCAPING AND MAINTENANCE	234	COOLWATER DR		SAN DIEGO	92114	Low Commercial		56173	Landscaping	Paradise Valley	Refer to Table M1	908.32	
PLANT WIZ THE	2250	A ST		SAN DIEGO	92102	Low Commercial		56173	Landscaping	Switzer Creek, Unnamed Tributary	Refer to Table M1	908.22	
PLANTOPIA	11736	CARMEL CREEK RD	J-106	SAN DIEGO	92130	Low Commercial		56173	Landscaping	Carmel Valley	Refer to Table M1	906.10	
RAINFOREST SPRINKLER & LAWN	4845	NARRAGANSETT AV	2	SAN DIEGO	92107	Low Commercial		56173	Landscaping	Pacific Ocean Shoreline, San Diego HU	Refer to Table M1	907.11	
RAMIREZ GARDENING SERVICE	1284	SURFWOOD LN		SAN DIEGO	92154	Low Commercial		56172	Landscaping	Otay River, Unnamed Tributary	Refer to Table M1	910.20	
RETES LAWN & YARD SERVICE	510	BLERIOT AV		SAN DIEGO	92154	Low Commercial		56172	Landscaping	Otay River	Refer to Table M1	910.20	
ROBIN HITTON PROF.LAND & TREE MAINT	14219	CAMINITO LAZANJA		SAN DIEGO	92127	Low Commercial		56173	Landscaping	Zanja Canyon, La	Refer to Table M1	905.11	X
ROBLES HANDYMAN AND LAWN CARE SERVICE	15335	ANDORRA WY		SAN DIEGO	92129	Low Commercial		811411	Landscaping	San Dieguito River	Refer to Table M1	905.12	X
ROCKQUATICS	3802	ROSECRANS ST	149	SAN DIEGO	92110	Low Commercial		56173	Landscaping	San Diego Bay	Refer to Table M1	908.21	
RODRIGUEZ GARDENING	2596	L ST		SAN DIEGO	92102	Low Commercial		56172	Landscaping	Switzer Creek, Unnamed Tributary	Refer to Table M1	908.22	
ROJAS LANDSCAPING	4054	ALABAMA ST		SAN DIEGO	92104	Low Commercial		56172	Landscaping	Powerhouse Canyon	Refer to Table M1	908.22	
RUBEN GUZMAN	749	CAREFREE DR		SAN DIEGO	92114	Low Commercial		56173	Landscaping	Paradise Valley	Refer to Table M1	908.32	
RUBEN LANDSCAPE MAINTENANCE	2441	B ST		SAN DIEGO	92102	Low Commercial		56173	Landscaping	Switzer Creek, Unnamed Tributary	Refer to Table M1	908.22	
SAN DIEGO TREE CARE	1380	SEA REEF DR		SAN DIEGO	92154	Low Commercial		56173	Landscaping	Poggi Canyon	Refer to Table M1	910.20	
SANDOVAL LANDSCAPING	177	ROYAL OAK DR		SAN DIEGO	92114	Low Commercial		56173	Landscaping	Sweetwater River, Unnamed Tributary	Refer to Table M1	909.12	
SCORPIO LANDSCAPING & GARDENER	3595	AGOSTO ST		SAN DIEGO	92154	Low Commercial		56172	Landscaping	Otay River, Unnamed Tributary	Refer to Table M1	910.20	
SEABREEZE ORGANIC FARM	3909	ARROYO SORRENTO RD		SAN DIEGO	92130	Low Commercial		56173	Landscaping	Carmel Valley, Unnamed Tributary	Refer to Table M1	906.10	
SHIELDS LANDSCAPE	5340	COBAN ST		SAN DIEGO	92114	Low Commercial		56173	Landscaping	Seventh Street Channel	Refer to Table M1	908.31	
SILENT GARDENING	2145	SPRAY ST	4	SAN DIEGO	92107	Low Commercial		56172	Landscaping	Pacific Ocean Shoreline, San Diego HU	Refer to Table M1	907.11	
SIMPLY GREEN LANDSCAPE MAINTENANCE	2341	BRANT ST		SAN DIEGO	92101	Low Commercial		56173	Landscaping	San Diego Bay	Refer to Table M1	908.21	
SOUTH BAY GREENSCAPE	968	GRANGER ST		SAN DIEGO	92154	Low Commercial		56173	Landscaping	Otay River	Refer to Table M1	910.20	
STEVE JONES LANDSCAPE SERVICES	4290	ROBBINS ST		SAN DIEGO	92122	Low Commercial		56173	Landscaping	Rose Canyon, Unnamed Tributary	Refer to Table M1	906.40	

*Based on site visit results, these facilities were found not to be conducting significant activities and will be removed from the FY 2009 inventory. The facilities typically conducted office work or were home based and not mobile.

Business Name	Street Number	Street Name	Suite	City	Zip	Existing Status*	SIC	NAICS	Category	Nearest Conveyances or Water Bodies	Pollutants Potentially Generated	Watershed	Mobile
SUKY'S LANDSCAPE & INSTALLS	3490	LINDBERGH ST		SAN DIEGO	92154	Low Commercial		56173	Landscaping	Otay River	Refer to Table M1	910.20	
SUNSHINE GARDENING SERVICE	3220	GARRISON ST		SAN DIEGO	92106	Low Commercial		56173	Landscaping	San Diego Bay	Refer to Table M1	908.10	
SUPERIOR IRRIGATION & LANDSCAPE LIGHTING	6274	LAKE SHORE DR		SAN DIEGO	92119	Low Commercial		56172	Landscaping	Alvarado Canyon, Unnamed Tributary	Refer to Table M1	907.11	
SUPERIOR IRRIGATION AND LANDSCAPING CO	3651	GARRISON ST		SAN DIEGO	92106	Low Commercial		811411	Landscaping	San Diego Bay	Refer to Table M1	908.10	
SWEETWATER LANDSCAPE	1020	BEARDSLEY ST		SAN DIEGO	92113	Low Commercial		56172	Landscaping	San Diego Bay, Switzer	Refer to Table M1	908.22	
T & C LANDSCAPE	13711	VIA TRES VISTA		SAN DIEGO	92129	Low Commercial		56173	Landscaping	Los Penasquitos Creek, Unnamed Tributary	Refer to Table M1	906.10	
T AND M SERVICES	11369	IRONWOOD RD		SAN DIEGO	92131	Low Commercial		56173	Landscaping	Carroll Canyon, Unnamed Tributary	Refer to Table M1	906.10	
THOMAS HELM GARDEN MAINTENANCE	4027.5	PARK BLVD		SAN DIEGO	92103	Low Commercial		56172	Landscaping	San Diego Bay	Refer to Table M1	908.21	
TM LANDSCAPING	15066	VIA HONDONADO	D	SAN DIEGO	92129	Low Commercial		56173	Landscaping	Lusardi Creek, Unnamed Tributary	Refer to Table M1	905.12	X
TOTAL ENVIRONMENT LANDSCAPE CO	3719	AMARYLLIS DR		SAN DIEGO	92106	Low Commercial		56172	Landscaping	San Diego Bay	Refer to Table M1	908.10	
TRAN'S GARDENER	13794	KERRY LN		SAN DIEGO	92130	Low Commercial		56172	Landscaping	Carmel Valley	Refer to Table M1	906.10	
TRAP'S LAWN & HOME CARE	1718	BACON ST		SAN DIEGO	92107	Low Commercial		56179	Landscaping	Pacific Ocean	Refer to Table M1	908.10	
URBANSCAPE	3045	HOMER ST		SAN DIEGO	92106	Low Commercial		56173	Landscaping	San Diego Bay	Refer to Table M1	908.10	
VALADEZ LANDSCAPINING SERVICES	1380	ORO VISTA RD	159	SAN DIEGO	92154	Low Commercial		56173	Landscaping	Otay River, Unnamed Tributary	Refer to Table M1	910.20	
VARGAS GARDENING AND MAINTENANCE	1176	30TH ST	102	SAN DIEGO	92154	Low Commercial		56173	Landscaping	Otay River, Unnamed Tributary	Refer to Table M1	910.20	
VERDIN'S LANDSCAPING	614	ALICE ST		SAN DIEGO	92154	Low Commercial		56172	Landscaping	Otay River, Unnamed Tributary	Refer to Table M1	910.20	
VINDEL AND SONS LANDSCAPING CO	7665	GOODE ST		SAN DIEGO	92139	Low Commercial		56172	Landscaping	Sweetwater River, Unnamed Tributary	Refer to Table M1	909.12	
WATERSEDGE LANDSCAPE	6269	CHADWICK AV		SAN DIEGO	92139	Low Commercial		56173	Landscaping	Sweetwater River, Unnamed Tributary	Refer to Table M1	909.12	
WEST COAST LAWN & GARDEN	2018	FRONT ST		SAN DIEGO	92101	Low Commercial		56172	Landscaping	San Diego Bay	Refer to Table M1	908.21	
WASSERMAN'S WATERHAUS	7555	HERSCHEL AV	8	LA JOLLA	92037	Low Commercial		23541	Masonry	Pacific Ocean Shoreline, Scripps HA	Refer to Table M1	906.30	
A&L TILE	3722	MAIN ST		SAN DIEGO	92113	Low Commercial		2354	Masonry	Seventh Street Channel	Refer to Table M1	908.31	
ABBA TILE	4360	ALABAMA ST	7	SAN DIEGO	92104	Low Commercial		2354	Masonry	Powerhouse Canyon	Refer to Table M1	908.22	
ACE MASONRY INC	7770	REGENTS RD	113-570	SAN DIEGO	92122	Low Commercial		23541	Masonry	Rose Canyon, Unnamed Tributary	Refer to Table M1	906.40	
AQUA SEAL WATERPROOFING & DECK COATING INC	5338	CUSTER ST		SAN DIEGO	92110	Low Commercial		2354	Masonry	San Diego River	Refer to Table M1	907.11	
BILL SCHAFER TILE COMPANY	3419	33RD ST		SAN DIEGO	92104	Low Commercial		2354	Masonry	Switzer Creek, Unnamed Tributary	Refer to Table M1	908.22	
BRENDON B CLAXTON	1520	GALVESTON ST		SAN DIEGO	92110	Low Commercial		2354	Masonry	Mission Bay	Refer to Table M1	906.50	

*Based on site visit results, these facilities were found not to be conducting significant activities and will be removed from the FY 2009 inventory. The facilities typically conducted office work or were home based and not mobile.

Business Name	Street Number	Street Name	Suite	City	Zip	Existing Status*	SIC	NAICS	Category	Nearest Conveyances or Water Bodies	Pollutants Potentially Generated	Watershed	Mobile
CADILLAC TILE & MARBLE CO	7328	MELOTTE ST		SAN DIEGO	92119	Low Commercial		23543	Masonry	San Diego River, Unnamed Tributary	Refer to Table M1	907.11	
DELUCA TILE & MARBLE INC	6658	GOLFCREST DR		SAN DIEGO	92119	Low Commercial		2354	Masonry	Alvarado Canyon, Unnamed Tributary	Refer to Table M1	907.11	
HATTON CONSTRUCTION INC	5315	SANTA MARIA TER		SAN DIEGO	92114	Low Commercial		23541	Masonry	Seventh Street Channel	Refer to Table M1	908.31	
HERITAGE TILE	6977	TEMPLE TER		SAN DIEGO	92119	Low Commercial		2354	Masonry	Alvarado Canyon, Unnamed Tributary	Refer to Table M1	907.11	
HUGHES TILE	4484	EASTGATE MALL	4	SAN DIEGO	92121	Low Commercial		2354	Masonry	Rose Canyon, Unnamed Tributary	Refer to Table M1	906.40	
INFINITY TILE	3225	WELMER PL		SAN DIEGO	92122	Low Commercial		2354	Masonry	Rose Canyon	Refer to Table M1	906.40	
J T TILE & MARBLE INC	5735	KEARNY VILLA RD	111	SAN DIEGO	92123	Low Commercial		2354	Masonry	Murphy Canyon	Refer to Table M1	907.11	
JAMES MANNSCHRRCK TILE & MARBLE	9105	IRVINGTON AV		SAN DIEGO	92123	Low Commercial		2354	Masonry	San Diego River, Unnamed Tributary	Refer to Table M1	907.11	
JUST-STAR CONSTRUCTION INC	9292	CHESAPEAKE DR	100	SAN DIEGO	92123	Low Commercial		23541	Masonry	Murphy Canyon	Refer to Table M1	907.11	
M Z TILE	4015	DEBBYANN PL		SAN DIEGO	92154	Low Commercial		2354	Masonry	Otay River	Refer to Table M1	910.20	
MORENO TILE	9102	RONDA AV		SAN DIEGO	92123	Low Commercial		2354	Masonry	San Diego River, Unnamed Tributary	Refer to Table M1	907.11	
R & R TILE & MARBLE INC	6320	CAMINO LARGO		SAN DIEGO	92120	Low Commercial		2354	Masonry	San Diego River, Unnamed Tributary	Refer to Table M1	907.11	
R C DORRIS MASONRY CO INC	3560	BUENA VISTA ST		SAN DIEGO	92109	Low Commercial		23541	Masonry	Mission Bay	Refer to Table M1	906.30	
STYLE WITH TILE	4459	OSPREY ST		SAN DIEGO	92107	Low Commercial		2354	Masonry	Pacific Ocean	Refer to Table M1	908.10	
SUNCO CONSTRUCTION INC	3191	SPORTS ARENA BLVD	E	SAN DIEGO	92110	Low Commercial		2354	Masonry	San Diego Bay	Refer to Table M1	908.21	
SUPERIOR TILE AND STONE	737	RALPH WY		SAN DIEGO	92154	Low Commercial		23543	Masonry	Otay River	Refer to Table M1	910.20	
VAN GOGH MARBLE & GRANITE	1811	LAW ST		SAN DIEGO	92109	Low Commercial		2354	Masonry	Mission Bay	Refer to Table M1	906.30	
VICTOR'S QUALITY PLASTERING	5775	SHAW ST		SAN DIEGO	92139	Low Commercial		2354	Masonry	Sweetwater River, Unnamed Tributary	Refer to Table M1	909.12	
WILSON MASONRY	4957	CAPE MAY AV	9	SAN DIEGO	92107	Low Commercial		2354	Masonry	Pacific Ocean Shoreline, San Diego HU	Refer to Table M1	907.11	
WOMEN IN CONSTRUCTION	1421	PARADISE RD		SAN DIEGO	92114	Low Commercial		2354	Masonry	Seventh Street Channel	Refer to Table M1	908.31	
YOUR MONEY'S WORTH PROPERTY SERVICE	4284	CASS ST		SAN DIEGO	92109	Low Commercial		2354	Masonry	Mission Bay	Refer to Table M1	906.30	
ZOFIA	1012	SKYLARK DR		LA JOLLA	92037	Low Commercial		4442	Nurseries/Greenhouses	Pacific Ocean Shoreline, Scripps HA	Refer to Table M1	906.30	
BIG TREES NURSERY INC	12450	HIGHLAND VALLEY RD		SAN DIEGO	92025	Low Commercial	0783	561730	Nurseries/Greenhouses	San Dieguito River	Refer to Table M1	905.21	
BOTANICAL IRRIGATION & GARDENING	2032	EARL ST		SAN DIEGO	92113	Low Commercial		4442	Nurseries/Greenhouses	Seventh Street Channel	Refer to Table M1	908.31	
EVERGREEN NURSERY	7150	BLACK MOUNTAIN RD		SAN DIEGO	92130	Low Commercial	5261	444220	Nurseries/Greenhouses	Zanja Canyon, La	Refer to Table M1	905.11	
EXOTIC GARDENS	2212	EL CAJON BLVD		SAN DIEGO	92104	Low Commercial		4442	Nurseries/Greenhouses	Powerhouse Canyon	Refer to Table M1	908.22	

*Based on site visit results, these facilities were found not to be conducting significant activities and will be removed from the FY 2009 inventory. The facilities typically conducted office work or were home based and not mobile.

Business Name	Street Number	Street Name	Suite	City	Zip	Existing Status*	SIC	NAICS	Category	Nearest Conveyances or Water Bodies	Pollutants Potentially Generated	Watershed	Mobile
FRANCISCO LANDSCAPING & ORCHIDS	3061	MARQUETTE ST		SAN DIEGO	92106	Low Commercial		4442	Nurseries/Greenhouses	San Diego Bay	Refer to Table M1	908.10	
GREEN GARDENS NURSERY	4910	CASS ST		SAN DIEGO	92109	Low Commercial		4442	Nurseries/Greenhouses	Pacific Ocean Shoreline, Scripps HA	Refer to Table M1	906.30	
JUNGLE JAVA	5047	NEWPORT AV		SAN DIEGO	92107	Low Commercial		4442	Nurseries/Greenhouses	Pacific Ocean Shoreline, San Diego HU	Refer to Table M1	907.11	
MISSION HILLS NURSERY	1525	FORT STOCKTON DR		SAN DIEGO	92103	Low Commercial		4442	Nurseries/Greenhouses	San Diego Bay	Refer to Table M1	908.21	
P B LAWN AND GARDEN LLC	1320	CHALCEDONY ST		SAN DIEGO	92109	Low Commercial		44422	Nurseries/Greenhouses	Pacific Ocean Shoreline, Scripps HA	Refer to Table M1	906.30	
PACIFIC BEACH GARDENS INC	910	TURQUOISE ST		SAN DIEGO	92109	Low Commercial		4442	Nurseries/Greenhouses	Pacific Ocean Shoreline, Scripps HA	Refer to Table M1	906.30	
SUMMERS BEAUTIFUL BLOOMS	4671	HAMILTON ST	2	SAN DIEGO	92116	Low Commercial		44422	Nurseries/Greenhouses	Powerhouse Canyon	Refer to Table M1	908.22	
TEX BUCKNER & ASSOCIATES/THE PLANT MAN	2615	CONGRESS ST		SAN DIEGO	92110	Low Commercial		4442	Nurseries/Greenhouses	San Diego Bay	Refer to Table M1	908.21	
WALTER ANDERSEN'S ENTERPRISE INC	3642	ENTERPRISE ST		SAN DIEGO	92110	Low Commercial		4442	Nurseries/Greenhouses	San Diego Bay	Refer to Table M1	908.21	
WILKENS NURSERY	14790	SAN PASQUAL RD		SAN DIEGO	92025	Low Commercial	0181	111421	Nurseries/Greenhouses	San Dieguito River	Refer to Table M1	905.32	
1ST KLAAS PLUMBING	7477	HILLSIDE DR		LA JOLLA	92037	Low Commercial		23511	Other Contractor	Pacific Ocean Shoreline, Scripps HA	Refer to Table M1	906.30	
A ROVER ELECTRIC INC	1345	VIRGINIA WY		LA JOLLA	92037	Low Commercial		23531	Other Contractor	Pacific Ocean Shoreline, Scripps HA	Refer to Table M1	906.30	
ABBOTT CONSTRUCTION COMPANY INC	7660	FAY AV	H200	LA JOLLA	92037	Low Commercial		2332	Other Contractor	Pacific Ocean Shoreline, Scripps HA	Refer to Table M1	906.30	
ALL DRAINS PLUMBING	7514	GIRARD AV	533	LA JOLLA	92037	Low Commercial		23511	Other Contractor	Pacific Ocean Shoreline, Scripps HA	Refer to Table M1	906.30	
ALL RITE PLUMBING	941	PEARL ST	1	LA JOLLA	92037	Low Commercial		5617	Other Contractor	Pacific Ocean Shoreline, Scripps HA	Refer to Table M1	906.30	
AMERICAN HAUL AWAY	1501	TORREY PINES RD		LA JOLLA	92037	Low Commercial		2359	Other Contractor	Pacific Ocean Shoreline, Scripps HA	Refer to Table M1	906.30	
ANGEL CONSTRUCTION	7529	DRAPER AV	A	LA JOLLA	92037	Low Commercial		2332	Other Contractor	Pacific Ocean Shoreline, Scripps HA	Refer to Table M1	906.30	
ARC CONSTRUCTION CO	5680	LA JOLLA MESA DR		LA JOLLA	92037	Low Commercial		233	Other Contractor	Pacific Ocean Shoreline, Scripps HA	Refer to Table M1	906.30	
BAKER ROOFING	605	RUSHVILLE ST		LA JOLLA	92037	Low Commercial		2356	Other Contractor	Pacific Ocean Shoreline, Scripps HA	Refer to Table M1	906.30	
BATH & KITCHEN CO THE	909	PROSPECT ST	230	LA JOLLA	92037	Low Commercial		233	Other Contractor	Pacific Ocean Shoreline, Scripps HA	Refer to Table M1	906.30	
BEACH VIEW REALTY INC	6716	TYRIAN ST		LA JOLLA	92037	Low Commercial		233	Other Contractor	Pacific Ocean Shoreline, Scripps HA	Refer to Table M1	906.30	
BEYERLE PLUMBING CO	764	RUSHVILLE ST		LA JOLLA	92037	Low Commercial		2351	Other Contractor	Pacific Ocean Shoreline, Scripps HA	Refer to Table M1	906.30	
BMW BUILDERS	1984	PARKVIEW TER		LA JOLLA	92037	Low Commercial		2332	Other Contractor	Mission Bay	Refer to Table M1	906.30	
CENTERLINE CONSTRUCTION	5580	LA JOLLA BLVD	313	LA JOLLA	92037	Low Commercial		23322	Other Contractor	Pacific Ocean Shoreline, Scripps HA	Refer to Table M1	906.30	
CHRISTOPHER NAU	8368	VIA SONOMA	D	LA JOLLA	92037	Low Commercial		2353	Other Contractor	Rose Canyon, Unnamed Tributary	Refer to Table M1	906.40	
CLAY LEAF BUILDING CONTRACTOR INC	7533	DRAPER AV		LA JOLLA	92037	Low Commercial		233	Other Contractor	Pacific Ocean Shoreline, Scripps HA	Refer to Table M1	906.30	

*Based on site visit results, these facilities were found not to be conducting significant activities and will be removed from the FY 2009 inventory. The facilities typically conducted office work or were home based and not mobile.

Business Name	Street Number	Street Name	Suite	City	Zip	Existing Status*	SIC	NAICS	Category	Nearest Conveyances or Water Bodies	Pollutants Potentially Generated	Watershed	Mobile
COASTLINE ELECTRIC	1435	TORREY PINES RD		LA JOLLA	92037	Low Commercial		2353	Other Contractor	Pacific Ocean Shoreline, Scripps HA	Refer to Table M1	906.30	
CRAIG SCOTT	9603	LA JOLLA FARMS RD		LA JOLLA	92037	Low Commercial		2332	Other Contractor	Pacific Ocean Shoreline, Scripps HA	Refer to Table M1	906.30	
DEWHURST & ASSOCIATES	7541	GIRARD AV		LA JOLLA	92037	Low Commercial		233	Other Contractor	Pacific Ocean Shoreline, Scripps HA	Refer to Table M1	906.30	
FORREST REFRIGERATION & ELECTRIC INC	2524	ELLENTOWN RD		LA JOLLA	92037	Low Commercial		235	Other Contractor	Pacific Ocean Shoreline, Scripps HA	Refer to Table M1	906.30	
FOUR BY FOUR CONSTRUCTION INC	1055	TORREY PINES RD	201	LA JOLLA	92037	Low Commercial		233	Other Contractor	Pacific Ocean Shoreline, Scripps HA	Refer to Table M1	906.30	
FRANK J SIPAN CO	5425	LA JOLLA HERMOSA AV		LA JOLLA	92037	Low Commercial		2332	Other Contractor	Pacific Ocean Shoreline, Scripps HA	Refer to Table M1	906.30	
FRED BALLAM ELECTRIC	783	COLIMA ST		LA JOLLA	92037	Low Commercial		2353	Other Contractor	Pacific Ocean Shoreline, Scripps HA	Refer to Table M1	906.30	
G2 FACILITY SERVICES INC	10280	TORREY PINES RD	200	LA JOLLA	92037	Low Commercial		56172	Other Contractor	Soledad Canyon, Unnamed Tributary	Refer to Table M1	906.10	
GDC CONSTRUCTION	1031	SILVERADO ST		LA JOLLA	92037	Low Commercial		233	Other Contractor	Pacific Ocean Shoreline, Scripps HA	Refer to Table M1	906.30	
GEMINI CONSTRUCTION COMPANY	7527	DRAPER AV		LA JOLLA	92037	Low Commercial		233	Other Contractor	Pacific Ocean Shoreline, Scripps HA	Refer to Table M1	906.30	
GEORGE GASHUR	7414	HERSCHEL AV	105	LA JOLLA	92037	Low Commercial		56172	Other Contractor	Pacific Ocean Shoreline, Scripps HA	Refer to Table M1	906.30	
GEORGE TAYLOR FINISH COANTRACTOR	605	CARLA WY		LA JOLLA	92037	Low Commercial		23551	Other Contractor	Pacific Ocean Shoreline, Scripps HA	Refer to Table M1	906.30	
HARBAUGH ELECTRIC INC	5538	LA JOLLA BLVD	A	LA JOLLA	92037	Low Commercial		2353	Other Contractor	Pacific Ocean Shoreline, Scripps HA	Refer to Table M1	906.30	
J L ELDER COMPANY	7946	IVANHOE AV	108	LA JOLLA	92037	Low Commercial		2332	Other Contractor	Pacific Ocean Shoreline, Scripps HA	Refer to Table M1	906.30	
JANNE LORRAINE WEBB	265	COAST BLVD	5	LA JOLLA	92037	Low Commercial		233	Other Contractor	Pacific Ocean Shoreline, Scripps HA	Refer to Table M1	906.30	
JB RIHA CO	2148	AvenIDA DE LA PLAYA	C	LA JOLLA	92037	Low Commercial		2332	Other Contractor	Pacific Ocean Shoreline, Scripps HA	Refer to Table M1	906.30	
JOHN KOZNOWSKY ELECTRICAL	6660	ELECTRIC AV		LA JOLLA	92037	Low Commercial		2353	Other Contractor	Pacific Ocean Shoreline, Scripps HA	Refer to Table M1	906.30	
KEISER CONSTRUCTION COMPANY INC	405	WESTBOURNE ST		LA JOLLA	92037	Low Commercial		233	Other Contractor	Pacific Ocean Shoreline, Scripps HA	Refer to Table M1	906.30	
KEVIN WEBER GENERAL CONTRACTOR INC	767	BONAIR WY		LA JOLLA	92037	Low Commercial		233	Other Contractor	Pacific Ocean Shoreline, Scripps HA	Refer to Table M1	906.30	
KRECZMER DEVELOPMENT INC	7742	HERSCHEL AV	M	LA JOLLA	92037	Low Commercial		23321	Other Contractor	Pacific Ocean Shoreline, Scripps HA	Refer to Table M1	906.30	
LADISLAV BAJKO	6651	AvenIDA MIROLA		LA JOLLA	92037	Low Commercial		56172	Other Contractor	Pacific Ocean Shoreline, Scripps HA	Refer to Table M1	906.30	
LEE AUSTIN CONSTRUCTION COMPANY	7422	GIRARD AV		LA JOLLA	92037	Low Commercial		23321	Other Contractor	Pacific Ocean Shoreline, Scripps HA	Refer to Table M1	906.30	
M T RICHERT CONSTRUCTION	628	RUSHVILLE ST		LA JOLLA	92037	Low Commercial		2332	Other Contractor	Pacific Ocean Shoreline, Scripps HA	Refer to Table M1	906.30	
MAC GENERAL CORPORATION	2820	TORREY PINES RD	O	LA JOLLA	92037	Low Commercial		233	Other Contractor	Pacific Ocean Shoreline, Scripps HA	Refer to Table M1	906.30	
MARION BEACHAM INTERIORS	405	VIA DEL NORTE		LA JOLLA	92037	Low Commercial		233	Other Contractor	Pacific Ocean Shoreline, Scripps HA	Refer to Table M1	906.30	
MATT BURINDA	8614	VILLA LA JOLLA DR	4	LA JOLLA	92037	Low Commercial		23321	Other Contractor	Rose Canyon, Unnamed Tributary	Refer to Table M1	906.40	

*Based on site visit results, these facilities were found not to be conducting significant activities and will be removed from the FY 2009 inventory. The facilities typically conducted office work or were home based and not mobile.

Business Name	Street Number	Street Name	Suite	City	Zip	Existing Status*	SIC	NAICS	Category	Nearest Conveyances or Water Bodies	Pollutants Potentially Generated	Watershed	Mobile
MCCARTHY BUILDING COMPANIES INC	11480	NORTH TORREY PINES RD		LA JOLLA	92037	Low Commercial		233	Other Contractor	Pacific Ocean Shoreline, Scripps HA	Refer to Table M1	906.30	
MCCHESNEY CONSTRUCTION COMPANY	777	COLIMA ST		LA JOLLA	92037	Low Commercial		2332	Other Contractor	Pacific Ocean Shoreline, Scripps HA	Refer to Table M1	906.30	
MCGIRR'S CONSTRUCTION	613	CARLA WY		LA JOLLA	92037	Low Commercial		2332	Other Contractor	Pacific Ocean Shoreline, Scripps HA	Refer to Table M1	906.30	
MD PLUMBERS	441	MESA WY		LA JOLLA	92037	Low Commercial		23511	Other Contractor	Pacific Ocean Shoreline, Scripps HA	Refer to Table M1	906.30	
MDK DEVELOPMENT INC	7784	LOOKOUT DR		LA JOLLA	92037	Low Commercial		2332	Other Contractor	Pacific Ocean Shoreline, Scripps HA	Refer to Table M1	906.30	
NAU BUILDERS INC	7529	DRAPER AV	A	LA JOLLA	92037	Low Commercial		2332	Other Contractor	Pacific Ocean Shoreline, Scripps HA	Refer to Table M1	906.30	
P MAFFEO CONTRACTING	407	BIRD ROCK AV	2F	LA JOLLA	92037	Low Commercial		5617	Other Contractor	Pacific Ocean Shoreline, Scripps HA	Refer to Table M1	906.30	
PACIFIC BENCHMARK INC	918	SANDPIPER PL		LA JOLLA	92037	Low Commercial		2332	Other Contractor	Pacific Ocean Shoreline, Scripps HA	Refer to Table M1	906.30	
PACIFIC DESIGN WORKS	323	NAUTILUS ST		LA JOLLA	92037	Low Commercial		233	Other Contractor	Pacific Ocean Shoreline, Scripps HA	Refer to Table M1	906.30	
PACIFIC DEVELOPMENT	6020	WAVERLY AV		LA JOLLA	92037	Low Commercial		2332	Other Contractor	Pacific Ocean Shoreline, Scripps HA	Refer to Table M1	906.30	
PAUL STROUD	8830	70 VILLA LA JOLLA DR		LA JOLLA	92037	Low Commercial		56172	Other Contractor	Rose Canyon, Unnamed Tributary	Refer to Table M1	906.40	
PETE MORROW PLUMBING	8028	LA JOLLA SHORES DR		LA JOLLA	92037	Low Commercial		2351	Other Contractor	Pacific Ocean Shoreline, Scripps HA	Refer to Table M1	906.30	
R W S CONSTRUCTION	7730	BISHOPS LN		LA JOLLA	92037	Low Commercial		56172	Other Contractor	Pacific Ocean Shoreline, Scripps HA	Refer to Table M1	906.30	
R.L. SIPES CONSTRUCTION INC	5848	CACTUS WY		LA JOLLA	92037	Low Commercial		2332	Other Contractor	Pacific Ocean Shoreline, Scripps HA	Refer to Table M1	906.30	
RASHAWNS HOME SERVICES	1339	CAMINITO FLOREO		LA JOLLA	92037	Low Commercial		5617	Other Contractor	Pacific Ocean Shoreline, Scripps HA	Refer to Table M1	906.30	
REHAN CONSTRUCTION	734	BONAIR ST	1	LA JOLLA	92037	Low Commercial		2332	Other Contractor	Pacific Ocean Shoreline, Scripps HA	Refer to Table M1	906.30	
RENAISSANCE DEVELOPMENT CORPORATION	8070	LA JOLLA SHORES DR	451	LA JOLLA	92037	Low Commercial		56179	Other Contractor	Pacific Ocean Shoreline, Scripps HA	Refer to Table M1	906.30	
RENOVATE TO SELL	531	SEA LN		LA JOLLA	92037	Low Commercial		56179	Other Contractor	Pacific Ocean Shoreline, Scripps HA	Refer to Table M1	906.30	
RGR DEVELOPMENT & CONSTRUCTION	5937	LA JOLLA CORONA DR		LA JOLLA	92037	Low Commercial		233	Other Contractor	Pacific Ocean Shoreline, Scripps HA	Refer to Table M1	906.30	
RH BUILDERS	7788	LOOKOUT DR		LA JOLLA	92037	Low Commercial		233	Other Contractor	Pacific Ocean Shoreline, Scripps HA	Refer to Table M1	906.30	
RICHARD H BROWN GENERAL CONTRACTOR	5650	CALLE MIRAMAR		LA JOLLA	92037	Low Commercial		2332	Other Contractor	Pacific Ocean Shoreline, Scripps HA	Refer to Table M1	906.30	
RJ REHM CONSTRUCTION	420	FORWARD ST		LA JOLLA	92037	Low Commercial		233	Other Contractor	Pacific Ocean Shoreline, Scripps HA	Refer to Table M1	906.30	
ROBERT PAYNE CONSTRUCTION	7911	HERSCHEL AV	204	LA JOLLA	92037	Low Commercial		233	Other Contractor	Pacific Ocean Shoreline, Scripps HA	Refer to Table M1	906.30	
ROBERT W THIELE ASSOCIATES	7425	GIRARD AV		LA JOLLA	92037	Low Commercial		2332	Other Contractor	Pacific Ocean Shoreline, Scripps HA	Refer to Table M1	906.30	
ROCKET PLUMBING CO.	643	GRAVILLA PL		LA JOLLA	92037	Low Commercial		2351	Other Contractor	Pacific Ocean Shoreline, Scripps HA	Refer to Table M1	906.30	
RYNO CONSTRUCTION	5522	BEAUMONT AV		LA JOLLA	92037	Low Commercial		2333	Other Contractor	Pacific Ocean Shoreline, Scripps HA	Refer to Table M1	906.30	

*Based on site visit results, these facilities were found not to be conducting significant activities and will be removed from the FY 2009 inventory. The facilities typically conducted office work or were home based and not mobile.

Business Name	Street Number	Street Name	Suite	City	Zip	Existing Status*	SIC	NAICS	Category	Nearest Conveyances or Water Bodies	Pollutants Potentially Generated	Watershed	Mobile
SAM & SON CONSTRUCTION INC	8687	GLENWICK LN		LA JOLLA	92037	Low Commercial		23	Other Contractor	Pacific Ocean Shoreline, Scripps HA	Refer to Table M1	906.30	
SCHENCK BUILDING COMPANY INC	8080	EL PASEO GRANDE	A	LA JOLLA	92037	Low Commercial		233	Other Contractor	Pacific Ocean Shoreline, Scripps HA	Refer to Table M1	906.30	
SEACOAST TERMITE CONTROL	7460	GIRARD AV	10	LA JOLLA	92037	Low Commercial		235	Other Contractor	Pacific Ocean Shoreline, Scripps HA	Refer to Table M1	906.30	
SETH COLLINS	6027	BEAUMONT AV		LA JOLLA	92037	Low Commercial		5617	Other Contractor	Pacific Ocean Shoreline, Scripps HA	Refer to Table M1	906.30	
SHIMP CREATIONS	5525	SOLEDAD RD		LA JOLLA	92037	Low Commercial		23321	Other Contractor	Pacific Ocean Shoreline, Scripps HA	Refer to Table M1	906.30	
SIEGFRIED CONSTRUCTION AND REMODELING	1357	CAMINITO ARRIATA		LA JOLLA	92037	Low Commercial		23551	Other Contractor	Pacific Ocean Shoreline, Scripps HA	Refer to Table M1	906.30	
SOUTH PACIFIC KITCHEN AND CONSTRUCTION INC	5759	LA JOLLA BLVD		LA JOLLA	92037	Low Commercial		233	Other Contractor	Pacific Ocean Shoreline, Scripps HA	Refer to Table M1	906.30	
SOUTHWESTERN CONSTRUCTION	8695	VIA MALLORCA	21	LA JOLLA	92037	Low Commercial		233	Other Contractor	Rose Canyon, Unnamed Tributary	Refer to Table M1	906.40	
STEPHEN C LANSKER	5561	LINDA ROSA AV		LA JOLLA	92037	Low Commercial		235	Other Contractor	Pacific Ocean Shoreline, Scripps HA	Refer to Table M1	906.30	
STONY CONSTRUCTION	1685	VIA CORONA		LA JOLLA	92037	Low Commercial		811411	Other Contractor	Pacific Ocean Shoreline, Scripps HA	Refer to Table M1	906.30	
STRUCTURAL RENOVATIONS INC	7730	HERSCHEL AV	B	LA JOLLA	92037	Low Commercial		235	Other Contractor	Pacific Ocean Shoreline, Scripps HA	Refer to Table M1	906.30	
SUPERIOR IMPROVEMENTS INC	5666	LA JOLLA BLVD	217	LA JOLLA	92037	Low Commercial		233	Other Contractor	Pacific Ocean Shoreline, Scripps HA	Refer to Table M1	906.30	
T K TILE & MARBLE	2458	AZURE COAST DR		LA JOLLA	92037	Low Commercial		235	Other Contractor	Pacific Ocean Shoreline, Scripps HA	Refer to Table M1	906.30	
THE WRIGHT COMPANY	5625	LINDA ROSA AV		LA JOLLA	92037	Low Commercial		23321	Other Contractor	Pacific Ocean Shoreline, Scripps HA	Refer to Table M1	906.30	
THOMAS GRUNOW CONSTRUCTION INC	7512	LA JOLLA BLVD		LA JOLLA	92037	Low Commercial		233	Other Contractor	Pacific Ocean Shoreline, Scripps HA	Refer to Table M1	906.30	
VAUDOIS HANDLEY CONSTRUCTION	635	BONAIR ST		LA JOLLA	92037	Low Commercial		23322	Other Contractor	Pacific Ocean Shoreline, Scripps HA	Refer to Table M1	906.30	
WILDWOOD DEVELOPMENT CORPORATION	5623	DESERT VIEW DR		LA JOLLA	92037	Low Commercial		2332	Other Contractor	Rose Canyon	Refer to Table M1	906.40	
WRIGHT COMPANY THE	5625	LINDA ROSA AV		LA JOLLA	92037	Low Commercial		2332	Other Contractor	Pacific Ocean Shoreline, Scripps HA	Refer to Table M1	906.30	
#23 SANITORS SERVICES OF CA INC	7250	ENGINEER RD	D	SAN DIEGO	92111	Low Commercial		56172	Other Contractor	Tecolote Creek	Refer to Table M1	906.50	
14789 EL RODEO CT LLC	11091	CORTE PLAYA MERIDA		SAN DIEGO	92124	Low Commercial		23321	Other Contractor	Shepherd Canyon	Refer to Table M1	907.11	
1800 PAINT JOB OF SAN DIEGO	17297	CAMPILLO DR		SAN DIEGO	92128	Low Commercial		23599	Other Contractor	Lake Hodges, Unnamed Tributary	Refer to Table M1	905.22	
24 HOUR POWER INC	900	KALMIA ST		SAN DIEGO	92101	Low Commercial		56179	Other Contractor	San Diego Bay	Refer to Table M1	908.21	
24 HOURS PLUMBING	6368	THORN ST		SAN DIEGO	92115	Low Commercial		56172	Other Contractor	Chollas Creek,S	Refer to Table M1	908.22	
3-D ENTERPRISES	2180	GARNET AV	2C	SAN DIEGO	92109	Low Commercial		23	Other Contractor	Rose Canyon	Refer to Table M1	906.40	
3D ENVIRONMENTAL INC	6483	MALCOLM DR		SAN DIEGO	92115	Low Commercial		23599	Other Contractor	Chollas Creek,N	Refer to Table M1	908.22	
3D HOME IMPROVEMENTS INC	4887	RONSON CT	D	SAN DIEGO	92111	Low Commercial		233	Other Contractor	San Clemente Canyon, Unnamed Tributary	Refer to Table M1	906.40	

*Based on site visit results, these facilities were found not to be conducting significant activities and will be removed from the FY 2009 inventory. The facilities typically conducted office work or were home based and not mobile.

Business Name	Street Number	Street Name	Suite	City	Zip	Existing Status*	SIC	NAICS	Category	Nearest Conveyances or Water Bodies	Pollutants Potentially Generated	Watershed	Mobile
911 PLUMBING & DRAIN RESCUE	11266	CANDLEBERRY CT		SAN DIEGO	92128	Low Commercial		23511	Other Contractor	Chicarita Creek	Refer to Table M1	906.20	
A	2811	ADAMS AV		SAN DIEGO	92116	Low Commercial		235	Other Contractor	Powerhouse Canyon	Refer to Table M1	908.22	
A & A CONSTRUCTION CO INC	9865	MESA RIM RD	215	SAN DIEGO	92121	Low Commercial		233	Other Contractor	Carroll Canyon, Unnamed Tributary	Refer to Table M1	906.10	
A & B LANDSCAPING	3135	MEADE AV		SAN DIEGO	92116	Low Commercial		2351	Other Contractor	Chollas Creek,N	Refer to Table M1	908.22	
A & G DESIGNS	2030	MIDVALE DR		SAN DIEGO	92105	Low Commercial		23561	Other Contractor	Chollas Creek,N	Refer to Table M1	908.22	
A & K REGISTRATION SERVICE	8955	PASEO DE LA FUENTE NORTE		SAN DIEGO	92154	Low Commercial		56141	Other Contractor	Tijuana River, Unnamed Tributary	Refer to Table M1	911.12	
A & P PLUMBING	6940	SCHILLING AV		SAN DIEGO	92126	Low Commercial		23511	Other Contractor	Los Penasquitos Creek, Unnamed Tributary	Refer to Table M1	906.10	
A & Z PLUMBING INC	7811	MISSION GORGE RD	L	SAN DIEGO	92120	Low Commercial		56172	Other Contractor	San Diego River	Refer to Table M1	907.11	
A 1 PROPERTY MAINTENANCE	3358	30TH ST		SAN DIEGO	92104	Low Commercial		233	Other Contractor	Switzer Creek, Unnamed Tributary	Refer to Table M1	908.22	
A 2 Z CONSTRUCTION	7323	CONVOY CT	B107	SAN DIEGO	92111	Low Commercial		56179	Other Contractor	San Clemente Canyon, Unnamed Tributary	Refer to Table M1	906.40	
A A & E CONSTRUCTION	6052	WUNDERLIN AV		SAN DIEGO	92114	Low Commercial		233	Other Contractor	Chollas Creek,S	Refer to Table M1	908.22	
A ACCURATE DESIGNER/BUILDERS	3006	BARNETT AV	B	SAN DIEGO	92110	Low Commercial		233	Other Contractor	San Diego Bay	Refer to Table M1	908.10	
A AND T ELECTRIC	6426	SKYLINE DR		SAN DIEGO	92114	Low Commercial		2353	Other Contractor	Seventh Street Channel	Refer to Table M1	908.31	
A B C CONSTRUCTION CO INC	3120	NATIONAL AV		SAN DIEGO	92113	Low Commercial		233	Other Contractor	Chollas Creek,N	Refer to Table M1	908.22	
A BRIGHTER OUTLOOK	4611	OHIO ST	6	SAN DIEGO	92116	Low Commercial		56172	Other Contractor	Chollas Creek,N	Refer to Table M1	908.22	
A CARDOSO PLASTERING	3640	BOREN ST		SAN DIEGO	92115	Low Commercial		235	Other Contractor	Chollas Creek,S	Refer to Table M1	908.22	
A J SANCHEZ ELECTRICAL SERVICES	3858	CAMINITO DE TATAN		SAN DIEGO	92111	Low Commercial		56179	Other Contractor	Tecolote Creek, Unnamed Tributary	Refer to Table M1	906.50	
A K GENERAL CONSTRUCTION INC	1220.5	FELSPAR ST		SAN DIEGO	92109	Low Commercial		233	Other Contractor	Mission Bay	Refer to Table M1	906.30	
A M E PROLINE	3715	INDIA ST		SAN DIEGO	92103	Low Commercial		233	Other Contractor	San Diego Bay	Refer to Table M1	908.21	
A MEDINA STUCCO	2420	PALM AV	77	SAN DIEGO	92154	Low Commercial		56172	Other Contractor	Otay River	Refer to Table M1	910.20	
A O REED & COMPANY	4777	RUFFNER ST		SAN DIEGO	92111	Low Commercial		23511	Other Contractor	San Clemente Canyon, Unnamed Tributary	Refer to Table M1	906.40	
A PALMA PLUMBING	5223	TOPSIDE LN		SAN DIEGO	92154	Low Commercial		2351	Other Contractor	Dennery Canyon	Refer to Table M1	910.20	
A PLUS CONTRACTORS	9113	CHESAPEAKE DR		SAN DIEGO	92123	Low Commercial		23531	Other Contractor	Murphy Canyon	Refer to Table M1	907.11	
A PLUS QUALITY CONSTRUCTION	4811	LYON ST		SAN DIEGO	92102	Low Commercial		2356	Other Contractor	Chollas Creek,N	Refer to Table M1	908.22	
A PLUS RENOVATIONS	4540	KEARNY VILLA RD	203	SAN DIEGO	92123	Low Commercial		2359	Other Contractor	San Diego River, Unnamed Tributary	Refer to Table M1	907.11	
A PRECIOUS WATER SYSTEMS	825	GRANGER ST		SAN DIEGO	92154	Low Commercial		5617	Other Contractor	Otay River	Refer to Table M1	910.20	

*Based on site visit results, these facilities were found not to be conducting significant activities and will be removed from the FY 2009 inventory. The facilities typically conducted office work or were home based and not mobile.

Business Name	Street Number	Street Name	Suite	City	Zip	Existing Status*	SIC	NAICS	Category	Nearest Conveyances or Water Bodies	Pollutants Potentially Generated	Watershed	Mobile
A QUALITY LOCKSMITH 4 LESS	4060	HUERFANO AV	343	SAN DIEGO	92117	Low Commercial		56179	Other Contractor	Rose Canyon	Refer to Table M1	906.40	
A R LEBARON INC	9353	CLAIREMONT MESA BLVD	Q1	SAN DIEGO	92123	Low Commercial		233	Other Contractor	Murphy Canyon	Refer to Table M1	907.11	
A T CONTRUCTION & ASSOCIATES	3169	MOUNT TAMI DR		SAN DIEGO	92111	Low Commercial		2332	Other Contractor	Tecolote Creek, Unnamed Tributary	Refer to Table M1	906.50	
A V BUILDER CORP	6373	NANCY RIDGE DR		SAN DIEGO	92121	Low Commercial		233	Other Contractor	Carroll Canyon	Refer to Table M1	906.10	
A&G GENERAL CONSTRUCTION	924	BEYER WY		SAN DIEGO	92154	Low Commercial		233	Other Contractor	Otay River, Unnamed Tributary	Refer to Table M1	910.20	
A.C.T.S.	3803	ADAMS AV		SAN DIEGO	92116	Low Commercial		56179	Other Contractor	San Diego River, Unnamed Tributary	Refer to Table M1	907.11	
A.E. DEVELOPMENT	3861	CAMINITO AGUILAR	A	SAN DIEGO	92111	Low Commercial		56179	Other Contractor	Tecolote Creek, Unnamed Tributary	Refer to Table M1	906.50	
A+ HOME IMPROVEMENTS INC	7380	CLAIREMONT MESA BLVD	202A	SAN DIEGO	92111	Low Commercial		2332	Other Contractor	Tecolote Creek	Refer to Table M1	906.50	
A+ PLUMBING AND ROOTER	3865	NEWTON AV		SAN DIEGO	92113	Low Commercial		23511	Other Contractor	Chollas Creek,S	Refer to Table M1	908.22	
A-1 AIR VENT	4883	RONSON CT F/G		SAN DIEGO	92111	Low Commercial		56172	Other Contractor	San Clemente Canyon, Unnamed Tributary	Refer to Table M1	906.40	
A-1 ALL AMERICAN ROOFING CO SAN DIEGO INC	7414	TRADE ST	B	SAN DIEGO	92121	Low Commercial		23599	Other Contractor	Carroll Canyon, Unnamed Tributary	Refer to Table M1	906.10	
A1 BACKFLOW SERVICES	4738	BEECH ST		SAN DIEGO	92102	Low Commercial		23599	Other Contractor	Chollas Creek,N	Refer to Table M1	908.22	
A-1 BUSINESS TELECOM SYSTEMS	8447	MIRAMAR MALL		SAN DIEGO	92121	Low Commercial		235	Other Contractor	Carroll Canyon, Unnamed Tributary	Refer to Table M1	906.10	
A-1 CENTRAL VACUUMS INC	9045	DUNHOLME ST		SAN DIEGO	92126	Low Commercial		23599	Other Contractor	Carroll Canyon, Unnamed Tributary	Refer to Table M1	906.10	
AA FOXY FLOORING	4869	CONVOY ST		SAN DIEGO	92111	Low Commercial		44221	Other Contractor	San Clemente Canyon, Unnamed Tributary	Refer to Table M1	906.40	
AAA JOE'S BEST PLUMBING HEATING & A/C	5669	MEREDITH AV		SAN DIEGO	92120	Low Commercial		2351	Other Contractor	Alvarado Canyon	Refer to Table M1	907.11	
A-AALL SERVICES INC	9151	CHESAPEAKE DR		SAN DIEGO	92123	Low Commercial		23	Other Contractor	Murphy Canyon	Refer to Table M1	907.11	
A-ADVANCED LOCKSMITHS	8280	CLAIREMONT MESA BLVD	135	SAN DIEGO	92111	Low Commercial		235	Other Contractor	San Clemente Canyon, Unnamed Tributary	Refer to Table M1	906.40	
AARON SPURIS	2130	DIAMOND ST		SAN DIEGO	92109	Low Commercial		5617	Other Contractor	Mission Bay	Refer to Table M1	906.30	
AARON'S PLUMBING	5558	DEL CERRO BLVD		SAN DIEGO	92120	Low Commercial		2351	Other Contractor	Alvarado Canyon, Unnamed Tributary	Refer to Table M1	907.11	
AB HAULING	4530	40TH ST	107	SAN DIEGO	92116	Low Commercial		56172	Other Contractor	San Diego River, Unnamed Tributary	Refer to Table M1	907.11	
ABCO VINYL POOL REPAIR	6738	GIFFORD WY		SAN DIEGO	92111	Low Commercial		235	Other Contractor	Tecolote Creek	Refer to Table M1	906.50	
ABELARDO VEGA	2709	CAULFIELD DR		SAN DIEGO	92154	Low Commercial		56172	Other Contractor	Otay River, Unnamed Tributary	Refer to Table M1	910.20	
ABLE PLUMBING & DRAIN SERVICE	8431	FIRESIDE AV		SAN DIEGO	92123	Low Commercial		2351	Other Contractor	San Diego River, Unnamed Tributary	Refer to Table M1	907.11	
AC / DC ELECTRIC	6250	HOLABIRD ST	14	SAN DIEGO	92120	Low Commercial		5617	Other Contractor	Alvarado Canyon	Refer to Table M1	907.11	
AC CARE CO	6314	MISSION GORGE RD		SAN DIEGO	92120	Low Commercial		2351	Other Contractor	San Diego River	Refer to Table M1	907.11	

*Based on site visit results, these facilities were found not to be conducting significant activities and will be removed from the FY 2009 inventory. The facilities typically conducted office work or were home based and not mobile.

Business Name	Street Number	Street Name	Suite	City	Zip	Existing Status*	SIC	NAICS	Category	Nearest Conveyances or Water Bodies	Pollutants Potentially Generated	Watershed	Mobile
AC/DC ELECTRIC	505	ISLAND BREEZE LN		SAN DIEGO	92154	Low Commercial		23531	Other Contractor	Otay River, Unnamed Tributary	Refer to Table M1	910.20	
ACAPULCO ROOFING	3329	ORANGE AV		SAN DIEGO	92104	Low Commercial		811	Other Contractor	Chollas Creek,N	Refer to Table M1	908.22	
Access Overhead Garage Doors Inc.	4182	Sorrento Valley Blvd.	H	SAN DIEGO	92121	Low Commercial	1751	81149	Other Contractor	Los Penasquitos Creek	Refer to Table M1	906.10	
ACCESSIBLE CONSTRUCTION OF SAN DIEGO	4117	OHIO ST		SAN DIEGO	92104	Low Commercial		233	Other Contractor	Chollas Creek,N	Refer to Table M1	908.22	
ACCUBUILD CONSTRUCTION INC	6731	JACKSON DR		SAN DIEGO	92119	Low Commercial		23	Other Contractor	Alvarado Canyon, Unnamed Tributary	Refer to Table M1	907.11	
ACCURATE ENGINEERING INTEGRATED CONSTRUCTION SERVI	4204	SORRENTO VALLEY BLVD	L	SAN DIEGO	92121	Low Commercial		233	Other Contractor	Los Penasquitos Creek	Refer to Table M1	906.10	
ACE BOBCAT SERVICE LLC	4685	LONG BRANCH AV		SAN DIEGO	92107	Low Commercial		23	Other Contractor	San Diego River	Refer to Table M1	907.11	
ACE COOLER'S	7852	RAYTHEON RD		SAN DIEGO	92111	Low Commercial		235	Other Contractor	San Clemente Canyon, Unnamed Tributary	Refer to Table M1	906.40	
ACE DRYWALL SERVICE/SAN DIEGO ADVENTURE TOURS	4717	BAY SUMMIT PL		SAN DIEGO	92117	Low Commercial		5617	Other Contractor	Mission Bay	Refer to Table M1	906.40	
ACE ELECTRIC	6061	FAIRMOUNT AV		SAN DIEGO	92120	Low Commercial		2353	Other Contractor	San Diego River	Refer to Table M1	907.11	
ACE FLOOD RESPONSE	353	BANCROFT ST		SAN DIEGO	92113	Low Commercial		56179	Other Contractor	Chollas Creek,N	Refer to Table M1	908.22	
ACE PATIO	4345	UTAH ST		SAN DIEGO	92104	Low Commercial		23599	Other Contractor	Powerhouse Canyon	Refer to Table M1	908.22	
ACEDO FLOORCOVERING	6005	WENRICH DR		SAN DIEGO	92120	Low Commercial		2355	Other Contractor	Alvarado Canyon, Unnamed Tributary	Refer to Table M1	907.11	
ACOUSTICS & BUILDING INTERIORS INC	7887	DUNBROOK RD	D	SAN DIEGO	92126	Low Commercial		235	Other Contractor	Carroll Canyon, Unnamed Tributary	Refer to Table M1	906.10	
ACTION HARDSCAPE INC	3512	PRINCETON AV		SAN DIEGO	92117	Low Commercial		235	Other Contractor	Mission Bay	Refer to Table M1	906.40	
ACTION SERVICES	11728	RAMSDELL CT		SAN DIEGO	92131	Low Commercial		2353	Other Contractor	Cypress Canyon	Refer to Table M1	906.20	
ACTIVE PLUMBING AND REPAIR	7924	AvenIDA NAVIDAD	126	SAN DIEGO	92122	Low Commercial		2351	Other Contractor	Rose Canyon, Unnamed Tributary	Refer to Table M1	906.40	
AD CONSTRUCTION	416	BANCROFT ST		SAN DIEGO	92113	Low Commercial		5617	Other Contractor	Chollas Creek,N	Refer to Table M1	908.22	
ADAI FLORES	3711	CENTRAL AV		SAN DIEGO	92105	Low Commercial		56172	Other Contractor	Chollas Creek,N	Refer to Table M1	908.22	
ADAIR COMMERCIAL CONSTRUCTION	5940	PACIFIC MESA CT	211	SAN DIEGO	92121	Low Commercial		233	Other Contractor	Soledad Canyon, Unnamed Tributary	Refer to Table M1	906.10	
ADALIAN BROTHERS BUILDERS	4881	70TH ST	3	SAN DIEGO	92115	Low Commercial		2332	Other Contractor	Chollas Creek,S	Refer to Table M1	908.22	
ADAMO ELECTRICAL INSTALLATIONS & MAINTENANCE	10020	RUE CHANTEMAR		SAN DIEGO	92131	Low Commercial		23531	Other Contractor	San Clemente Canyon, Unnamed Tributary	Refer to Table M1	906.40	
ADAMS AVENUE PLUMBER INC	3371	ADAMS AV		SAN DIEGO	92116	Low Commercial		23511	Other Contractor	San Diego River	Refer to Table M1	907.11	
ADAMS AVENUE PLUMBING	3200	ADAMS AV	106	SAN DIEGO	92116	Low Commercial		2351	Other Contractor	San Diego River	Refer to Table M1	907.11	
ADAM'S NEON SIGN	4123	MANDARIN TER		SAN DIEGO	92105	Low Commercial		5617	Other Contractor	Chollas Creek,N	Refer to Table M1	908.22	
ADEPT PEST CONTROL	2975	CHAUNCEY DR		SAN DIEGO	92123	Low Commercial		2332	Other Contractor	San Diego River, Unnamed Tributary	Refer to Table M1	907.11	

*Based on site visit results, these facilities were found not to be conducting significant activities and will be removed from the FY 2009 inventory. The facilities typically conducted office work or were home based and not mobile.

Business Name	Street Number	Street Name	Suite	City	Zip	Existing Status*	SIC	NAICS	Category	Nearest Conveyances or Water Bodies	Pollutants Potentially Generated	Watershed	Mobile
ADG CONSTRUCTION	332	J ST		SAN DIEGO	92101	Low Commercial		2332	Other Contractor	San Diego Bay	Refer to Table M1	908.21	
ADLO PLUMBING & LEAK DETECTION	1111	JUD ST		SAN DIEGO	92114	Low Commercial		23511	Other Contractor	Chollas Creek,S	Refer to Table M1	908.22	
ADVANCED AUDIO VIDEO	9740	OLSON DR	200	SAN DIEGO	92121	Low Commercial		56179	Other Contractor	Carroll Canyon, Unnamed Tributary	Refer to Table M1	906.10	
ADVANCED BUILDING AND CONTRACTING INC	2724	MORNINGSIDE ST		SAN DIEGO	92139	Low Commercial		23321	Other Contractor	Sweetwater River, Unnamed Tributary	Refer to Table M1	909.12	
ADVANCED CONSTRUCTION	6441	MOUNT ADELBERT DR		SAN DIEGO	92111	Low Commercial		2332	Other Contractor	Tecolote Creek, Unnamed Tributary	Refer to Table M1	906.50	
ADVANCED DRYWAL SYSTEMS	5735	KEARNY VILLA RD	A	SAN DIEGO	92123	Low Commercial		2351	Other Contractor	Murphy Canyon	Refer to Table M1	907.11	
ADVANCED ELECTRICAL SOLUTIONS	4060	HUERFANO AV	302	SAN DIEGO	92117	Low Commercial		23531	Other Contractor	Rose Canyon	Refer to Table M1	906.40	
ADVANCED ENTERPRISES	1315	TARBOX ST		SAN DIEGO	92114	Low Commercial		23	Other Contractor	Chollas Creek,S	Refer to Table M1	908.22	
ADVANCED FLOORCOVERING	1275	MORENA BLVD	A	SAN DIEGO	92110	Low Commercial		23599	Other Contractor	Mission Bay	Refer to Table M1	906.50	
ADVANCED GAS SERVICES	5202	MANDALAY PL		SAN DIEGO	92115	Low Commercial		56179	Other Contractor	Alvarado Canyon	Refer to Table M1	907.11	
ADVANCED MECHANICAL SYSTEMS	3234	ASHFORD ST	M	SAN DIEGO	92111	Low Commercial		23511	Other Contractor	Tecolote Creek, Unnamed Tributary	Refer to Table M1	906.50	
ADVANCED PATCH	6521	CLARA LEE AV		SAN DIEGO	92120	Low Commercial		23599	Other Contractor	Alvarado Canyon, Unnamed Tributary	Refer to Table M1	907.11	
ADVANCED REMODELING	4267	LITTLEFIELD ST		SAN DIEGO	92110	Low Commercial		23	Other Contractor	Mission Bay	Refer to Table M1	906.40	
ADVANCED SHADE PRODUCTS	5476	MANTUA CT		SAN DIEGO	92124	Low Commercial		2332	Other Contractor	Shepherd Canyon	Refer to Table M1	907.11	
ADVANCED SURFACE RESTORATION INC	2404	DEERPARK DR		SAN DIEGO	92110	Low Commercial		235	Other Contractor	Mission Bay	Refer to Table M1	906.40	
ADVANCED SYSTEMS	2410	CONGRESS ST		SAN DIEGO	92110	Low Commercial		23542	Other Contractor	San Diego Bay	Refer to Table M1	908.21	
AE TRAN CONSTRUCTION INC	8186	CALLE DEL HUMO		SAN DIEGO	92126	Low Commercial		233	Other Contractor	Los Penasquitos Creek, Unnamed Tributary	Refer to Table M1	906.10	
AERIUS MECHANICAL INC	3202	GOVERNOR DR	201	SAN DIEGO	92122	Low Commercial		235	Other Contractor	Rose Canyon	Refer to Table M1	906.40	
AERO STEEL	8745	AERO DR	106	SAN DIEGO	92123	Low Commercial		23591	Other Contractor	San Diego River, Unnamed Tributary	Refer to Table M1	907.11	
AFFINITY DEVELOPMENT	4804	HURON AV		SAN DIEGO	92117	Low Commercial		2332	Other Contractor	Mission Bay	Refer to Table M1	906.40	
AFFINITY FENCE & GATE	1520	CHALCEDONY ST		SAN DIEGO	92109	Low Commercial		23599	Other Contractor	Mission Bay	Refer to Table M1	906.30	
AFFORDABLE CONSTRUCTION REPAIRS	1520	CHALCEDONY ST		SAN DIEGO	92109	Low Commercial		811	Other Contractor	Mission Bay	Refer to Table M1	906.30	
AGAPE DEVELOPMENT	2520	30TH ST		SAN DIEGO	92104	Low Commercial		2332	Other Contractor	Switzer Creek, Unnamed Tributary	Refer to Table M1	908.22	
AGDALUS	11390	SPITFIRE RD		SAN DIEGO	92126	Low Commercial		56172	Other Contractor	Los Penasquitos Creek, Unnamed Tributary	Refer to Table M1	906.10	
AHRENS CORPORATION	5959	MISSION GORGE RD	205	SAN DIEGO	92120	Low Commercial		23511	Other Contractor	Alvarado Canyon	Refer to Table M1	907.11	
A-I FIRE PROTECTION INC	8655	MIRAMAR PL		SAN DIEGO	92121	Low Commercial		23511	Other Contractor	Carroll Canyon	Refer to Table M1	906.10	

*Based on site visit results, these facilities were found not to be conducting significant activities and will be removed from the FY 2009 inventory. The facilities typically conducted office work or were home based and not mobile.

Business Name	Street Number	Street Name	Suite	City	Zip	Existing Status*	SIC	NAICS	Category	Nearest Conveyances or Water Bodies	Pollutants Potentially Generated	Watershed	Mobile
AI TRAN	2664	MOBLEY ST		SAN DIEGO	92123	Low Commercial		56172	Other Contractor	San Diego River, Unnamed Tributary	Refer to Table M1	907.11	
AIM TO SIMPLIFY	5464	OLIVE ST	C	SAN DIEGO	92105	Low Commercial		5617	Other Contractor	Chollas Creek,N	Refer to Table M1	908.22	
AINSWORTH CONSTRUCTION	9921	CARMEL MOUNTAIN RD	272	SAN DIEGO	92129	Low Commercial		2332	Other Contractor	Los Penasquitos Creek, Unnamed Tributary	Refer to Table M1	906.20	
AIR MAKERS HEATING AND AIR CONDITIONING	8507	CAPRICORN WY	77	SAN DIEGO	92126	Low Commercial		23511	Other Contractor	Los Penasquitos Creek, Unnamed Tributary	Refer to Table M1	906.10	
AIR PLUS MECHANICAL INC	9191	CHESAPEAKE DR		SAN DIEGO	92110	Low Commercial		235	Other Contractor	Murphy Canyon	Refer to Table M1	907.11	
AIR PURIFICATION TECHNOLOGIES	5065	FRINK AV		SAN DIEGO	92117	Low Commercial		5617	Other Contractor	San Clemente Canyon	Refer to Table M1	906.40	
AIR TEMPERATURE SPECIALISTS INC	4580	ALVARADO CANYON RD	I	SAN DIEGO	92120	Low Commercial		23511	Other Contractor	Alvarado Canyon	Refer to Table M1	907.11	
AIR-KING	1760	GARNET AV	125	SAN DIEGO	92109	Low Commercial		56179	Other Contractor	Mission Bay	Refer to Table M1	906.30	
AJM ELECTRIC	1430	REED AV		SAN DIEGO	92109	Low Commercial		2353	Other Contractor	Mission Bay	Refer to Table M1	906.30	
AJX AIR CONDITIONING & HEATING	6549	MISSION GORGE RD	246	SAN DIEGO	92120	Low Commercial		2351	Other Contractor	San Diego River	Refer to Table M1	907.11	
AKER & WOODS INC	4439	OHIO ST	2	SAN DIEGO	92116	Low Commercial		56172	Other Contractor	Chollas Creek,N	Refer to Table M1	908.22	
AKKAN ELECTRIC	1727	32ND ST		SAN DIEGO	92102	Low Commercial		23531	Other Contractor	Chollas Creek,N	Refer to Table M1	908.22	
AL FRANTZ CONSTRUCTION	4265	ALTADENA AV	11	SAN DIEGO	92115	Low Commercial		2332	Other Contractor	Chollas Creek,N	Refer to Table M1	908.22	
ALAMO ELECTRIC	11325	SPITFIRE RD		SAN DIEGO	92126	Low Commercial		2353	Other Contractor	Los Penasquitos Creek, Unnamed Tributary	Refer to Table M1	906.10	
ALBERTO BAUTISTA	820	GLENDALE AV		SAN DIEGO	92102	Low Commercial		56179	Other Contractor	Switzer Creek, Unnamed Tributary	Refer to Table M1	908.22	
ALCOA SIGNAGE	8535	ARJONS DR	E	SAN DIEGO	92126	Low Commercial		235	Other Contractor	Carroll Canyon, Unnamed Tributary	Refer to Table M1	906.10	
ALCOA WIRELESS SERVICES INC	11300	SORRENTO VALLEY RD	230	SAN DIEGO	92121	Low Commercial		233	Other Contractor	Los Penasquitos Creek	Refer to Table M1	906.10	
ALDAPE'S REMODELING	2146	LOGAN AV		SAN DIEGO	92113	Low Commercial		5617	Other Contractor	San Diego Bay, Chollas	Refer to Table M1	908.22	
ALEX CAN DO IT	6417	OSLER ST		SAN DIEGO	92111	Low Commercial		5617	Other Contractor	Tecolote Creek, Unnamed Tributary	Refer to Table M1	906.50	
ALEXANDER ACOUSTICS	13271	DERON AV		SAN DIEGO	92129	Low Commercial		23542	Other Contractor	Los Penasquitos Creek, Unnamed Tributary	Refer to Table M1	906.10	
ALEXANDER ORTIZ	5111	BOWDEN AV		SAN DIEGO	92117	Low Commercial		56172	Other Contractor	Tecolote Creek	Refer to Table M1	906.50	
ALEXIS PLUMBING	2712	MISSION VILLAGE DR	L1	SAN DIEGO	92123	Low Commercial		5617	Other Contractor	Murphy Canyon, Unnamed Tributary	Refer to Table M1	907.11	
ALFRED L GUDEMAN	6171	RANCHO MISSION RD	309	SAN DIEGO	92108	Low Commercial		56172	Other Contractor	Murphy Canyon	Refer to Table M1	907.11	
ALFRED LEHMANN	1468	MISSOURI ST	7	SAN DIEGO	92109	Low Commercial		235	Other Contractor	Mission Bay	Refer to Table M1	906.30	
ALGAE EATERS INC	3098	RUE D'ORLEANS	212	SAN DIEGO	92110	Low Commercial		56172	Other Contractor	San Diego River	Refer to Table M1	907.11	
ALICIA'S TOUCH	8128	KNOLLWOOD RD		SAN DIEGO	92114	Low Commercial		56172	Other Contractor	Chollas Creek,S	Refer to Table M1	908.22	

*Based on site visit results, these facilities were found not to be conducting significant activities and will be removed from the FY 2009 inventory. The facilities typically conducted office work or were home based and not mobile.

Business Name	Street Number	Street Name	Suite	City	Zip	Existing Status*	SIC	NAICS	Category	Nearest Conveyances or Water Bodies	Pollutants Potentially Generated	Watershed	Mobile
ALL AMERICAN CONSTRUCTION COMPANY	3144	INGELOW ST		SAN DIEGO	92106	Low Commercial		233	Other Contractor	San Diego Bay	Refer to Table M1	908.10	
ALL BEACH & BAY PRESSURE WASHING	4921	EDWIN PL		SAN DIEGO	92117	Low Commercial		56179	Other Contractor	San Clemente Canyon	Refer to Table M1	906.40	
ALL METALS POLISHING	5002	SANTA FE ST	G	SAN DIEGO	92109	Low Commercial		5617	Other Contractor	Rose Canyon	Refer to Table M1	906.40	
ALL PHASES AND TRADES CONSTRUCTION CORP	1205	MARYLAND PL		SAN DIEGO	92103	Low Commercial		2351	Other Contractor	San Diego River	Refer to Table M1	907.11	
ALL POINTS STONE & TILE	11742	NEGLEY DR		SAN DIEGO	92131	Low Commercial		56179	Other Contractor	Carroll Canyon, Unnamed Tributary	Refer to Table M1	906.10	
ALL PRO HOME INSPECTIONS	3412	QUINCE ST		SAN DIEGO	92104	Low Commercial		2332	Other Contractor	Chollas Creek,N	Refer to Table M1	908.22	
ALL RESIDENTIAL AIR	5694	MISSION CENTER RD	602-333	SAN DIEGO	92108	Low Commercial		23511	Other Contractor	San Diego River, Unnamed Tributary	Refer to Table M1	907.11	
ALL SEASONS INC	3501	EL CAJON BLVD		SAN DIEGO	92104	Low Commercial		23599	Other Contractor	Chollas Creek,N	Refer to Table M1	908.22	
ALL SOUTHERN CALIF PAVING	4009	SHASTA ST		SAN DIEGO	92109	Low Commercial		23411	Other Contractor	Mission Bay	Refer to Table M1	906.30	
ALL STAR CONSTRUCTION	12651	SABRE VIEW CV		SAN DIEGO	92128	Low Commercial		56179	Other Contractor	Chicarita Creek, Unnamed Tributary	Refer to Table M1	906.20	
ALL STAR EVENT PRODUCTIONS	9495	CANDIDA ST		SAN DIEGO	92126	Low Commercial	1799	54199	Other Contractor	Carroll Canyon	Refer to Table M1	906.10	
ALL TECH PLUMBING & HANDY SERVICES	2821	WARDLOW AV		SAN DIEGO	92154	Low Commercial		56179	Other Contractor	Tijuana River	Refer to Table M1	911.11	
ALL TRADES CONSTRUCTION	4189	ALBATROSS DR		SAN DIEGO	92103	Low Commercial		23	Other Contractor	San Diego River	Refer to Table M1	907.11	
ALLAN ROOF REPAIR	4130	LOUISIANA ST		SAN DIEGO	92104	Low Commercial		56179	Other Contractor	Powerhouse Canyon	Refer to Table M1	908.22	
ALLEN & HEIM INC	4616	SANTA FE ST		SAN DIEGO	92109	Low Commercial		23599	Other Contractor	Rose Canyon	Refer to Table M1	906.40	
ALLEN KEITH BAILEY GENERAL CONTRACTOR	5978	QUIET SLOPE DR		SAN DIEGO	92120	Low Commercial		2332	Other Contractor	San Diego River, Unnamed Tributary	Refer to Table M1	907.11	
ALLIANCE CONSTRUCTION MANAGEMENT INC	5644	KEARNY MESA RD	A	SAN DIEGO	92111	Low Commercial		233	Other Contractor	Murphy Canyon	Refer to Table M1	907.11	
ALLIANCE ROOFING	916	BANGOR ST		SAN DIEGO	92106	Low Commercial		56172	Other Contractor	San Diego Bay	Refer to Table M1	908.10	
ALLIED EQUIPMENT	5089	WARING RD		SAN DIEGO	92120	Low Commercial		56179	Other Contractor	Alvarado Canyon, Unnamed Tributary	Refer to Table M1	907.11	
ALLIED GRADING & PAVING INC	6914	MISSION GORGE RD		SAN DIEGO	92120	Low Commercial		235	Other Contractor	San Diego River	Refer to Table M1	907.11	
ALLISON LANDSCAPING INC	5706	LARAMIE WY		SAN DIEGO	92120	Low Commercial		23599	Other Contractor	San Diego River, Unnamed Tributary	Refer to Table M1	907.11	
ALL-PRO QUALITY GARAGE DOORS INC	8878	CLAIREMONT MESA BLVD	F	SAN DIEGO	92123	Low Commercial		2359	Other Contractor	Murphy Canyon	Refer to Table M1	907.11	
ALLTECH BUILDERS INC	11772	SORRENTO VALLEY RD	134	SAN DIEGO	92121	Low Commercial		233	Other Contractor	Los Penasquitos Creek	Refer to Table M1	906.10	
ALMANZA MAINTENANCE REPAIR AND REMODELLING	5058	BILTMORE ST		SAN DIEGO	92117	Low Commercial		23	Other Contractor	San Clemente Canyon, Unnamed Tributary	Refer to Table M1	906.40	
ALPHA MECHANICAL SERVICE AND ENGINEERING INC	4990	GREENCRAIG LN	B	SAN DIEGO	92123	Low Commercial		23511	Other Contractor	Murphy Canyon	Refer to Table M1	907.11	
ALTA PACIFIC BUILDERS	8641	MENKAR RD		SAN DIEGO	92126	Low Commercial		23	Other Contractor	Los Penasquitos Creek	Refer to Table M1	906.10	

*Based on site visit results, these facilities were found not to be conducting significant activities and will be removed from the FY 2009 inventory. The facilities typically conducted office work or were home based and not mobile.

Business Name	Street Number	Street Name	Suite	City	Zip	Existing Status*	SIC	NAICS	Category	Nearest Conveyances or Water Bodies	Pollutants Potentially Generated	Watershed	Mobile
ALVAND CONSTRUCTION INC	13103	VIA DEL VALEDOR		SAN DIEGO	92129	Low Commercial		23332	Other Contractor	Los Penasquitos Creek, Unnamed Tributary	Refer to Table M1	906.20	
AMBER COLOMBO	3331	NORTH MOUNTAIN VIEW DR		SAN DIEGO	92116	Low Commercial		56179	Other Contractor	San Diego River	Refer to Table M1	907.11	
AMBIANCE ELECTRIC	4982	MOUNT FRISSELL DR		SAN DIEGO	92117	Low Commercial		2353	Other Contractor	Tecolote Creek	Refer to Table M1	906.50	
AMBROCIO SALCEDO	5755	MARIPOSA PL		SAN DIEGO	92114	Low Commercial		56172	Other Contractor	Paradise Valley	Refer to Table M1	908.32	
AMECA WINDOWS & SCREENS	2904	OCEAN VIEW BLVD		SAN DIEGO	92113	Low Commercial		23592	Other Contractor	Chollas Creek,N	Refer to Table M1	908.22	
AMENITY SERVICES	4654.5	HAWLEY BLVD		SAN DIEGO	92116	Low Commercial		56172	Other Contractor	San Diego River	Refer to Table M1	907.11	
AMERICA HOME REPAIR	5694	MISSION CENTER RD	227	SAN DIEGO	92108	Low Commercial		5617	Other Contractor	San Diego River, Unnamed Tributary	Refer to Table M1	907.11	
AMERICAN ACE PLUMBING AND DRAIN	13228	CAROLEE AV		SAN DIEGO	92129	Low Commercial		5617	Other Contractor	Los Penasquitos Creek, Unnamed Tributary	Refer to Table M1	906.10	
AMERICAN AUDIO VIDEO	13171	JANE CT		SAN DIEGO	92129	Low Commercial		23531	Other Contractor	Los Penasquitos Creek, Unnamed Tributary	Refer to Table M1	906.10	
AMERICAN BUILDING COMPANY	7784	LAKE TAHOE AV		SAN DIEGO	92119	Low Commercial		2332	Other Contractor	Alvarado Canyon, Unnamed Tributary	Refer to Table M1	907.11	
AMERICAN COATINGS INC	7966	ARJONS DR	C	SAN DIEGO	92126	Low Commercial		2359	Other Contractor	Carroll Canyon, Unnamed Tributary	Refer to Table M1	906.10	
AMERICAN COMMERCIAL CONSTRUCTION INC	4452	RUFFNER ST	110	SAN DIEGO	92111	Low Commercial		23332	Other Contractor	Tecolote Creek	Refer to Table M1	906.50	
AMERICAN CONTRACTORS	2110	FORT STOCKTON DR		SAN DIEGO	92103	Low Commercial		23322	Other Contractor	San Diego River	Refer to Table M1	907.11	
AMERICAN ELECTRIC TECHNOLOGY AND SERVICES GROUP	8380	VICKERS ST	E	SAN DIEGO	92111	Low Commercial		23531	Other Contractor	San Diego River, Unnamed Tributary	Refer to Table M1	907.11	
AMERICAN HOME PROS	7920	RONSON RD		SAN DIEGO	92111	Low Commercial		233	Other Contractor	San Clemente Canyon, Unnamed Tributary	Refer to Table M1	906.40	
AMERICAN INSULATION INC	8305	MIRALANI DR		SAN DIEGO	92126	Low Commercial		23542	Other Contractor	Carroll Canyon, Unnamed Tributary	Refer to Table M1	906.10	
AMERICAN LANDSCAPE & TREE SERVICES	8785	MIRAMAR PL		SAN DIEGO	92121	Low Commercial		2359	Other Contractor	Carroll Canyon, Unnamed Tributary	Refer to Table M1	906.10	
AMERICAN LEAK DETECTION OF SOUTH SAN DIEGO COUNTY	3661	OVERPARK RD		SAN DIEGO	92130	Low Commercial		23599	Other Contractor	Carmel Valley, Unnamed Tributary	Refer to Table M1	906.10	
AMERICAN PIPELINING TECHNOLOGIES INC	7945	DUNBROOK RD	D	SAN DIEGO	92126	Low Commercial		23491	Other Contractor	Carroll Canyon, Unnamed Tributary	Refer to Table M1	906.10	
AMERICAN PLUMBING	422	21ST ST		SAN DIEGO	92102	Low Commercial		23511	Other Contractor	Switzer Creek, Unnamed Tributary	Refer to Table M1	908.22	
AMERICAN POWER SWEEPING	10278	BARONESS AV		SAN DIEGO	92126	Low Commercial		56172	Other Contractor	Carroll Canyon, Unnamed Tributary	Refer to Table M1	906.10	
AMERICAN TECHNOLOGIES INC	8444	MIRALANI DR		SAN DIEGO	92126	Low Commercial		235	Other Contractor	Carroll Canyon, Unnamed Tributary	Refer to Table M1	906.10	
AMERICAS CHOICE INC	10975	SAN DIEGO MISSION RD		SAN DIEGO	92108	Low Commercial		235	Other Contractor	San Diego River	Refer to Table M1	907.11	
AMERICA'S FINEST FLOOD AND RESTORATION	1475	PASEO AURORA		SAN DIEGO	92154	Low Commercial		56179	Other Contractor	Moody Canyon	Refer to Table M1	911.11	
AMERIFLOOR TECHNICAL INC	8340	VICKERS ST	K	SAN DIEGO	92111	Low Commercial		23599	Other Contractor	San Diego River, Unnamed Tributary	Refer to Table M1	907.11	

*Based on site visit results, these facilities were found not to be conducting significant activities and will be removed from the FY 2009 inventory. The facilities typically conducted office work or were home based and not mobile.

Business Name	Street Number	Street Name	Suite	City	Zip	Existing Status*	SIC	NAICS	Category	Nearest Conveyances or Water Bodies	Pollutants Potentially Generated	Watershed	Mobile
AMG DEMOLITION AND ENVIRONMENTAL SERVICE	1220	ROSECRANS ST	523	SAN DIEGO	92106	Low Commercial		233	Other Contractor	San Diego Bay	Refer to Table M1	908.10	
AMPOLOS CONSTRUCTION	4979	PAGUERA CT		SAN DIEGO	92124	Low Commercial		23	Other Contractor	San Diego River, Unnamed Tributary	Refer to Table M1	907.11	
AMSCO SERVICES	3380	BAYSIDE LN		SAN DIEGO	92109	Low Commercial		23511	Other Contractor	Mission Bay	Refer to Table M1	906.30	
AN M TRAN	4328	51ST ST	5	SAN DIEGO	92115	Low Commercial		56172	Other Contractor	Chollas Creek,N	Refer to Table M1	908.22	
AN TAN NGUYEN	4105	FAIRMOUNT AV		SAN DIEGO	92105	Low Commercial		56172	Other Contractor	Chollas Creek,N	Refer to Table M1	908.22	
ANB PLUMBING COMPANY	6984	TORREY SANTA FE RD	113	SAN DIEGO	92129	Low Commercial		23511	Other Contractor	McGonigle Canyon	Refer to Table M1	906.10	
ANCHOR CONSTRUCTION SPECIALTIES INC	7071	CARROLL RD		SAN DIEGO	92121	Low Commercial		23599	Other Contractor	Carroll Canyon	Refer to Table M1	906.10	
ANCHOR POINT CONSTRUCTION INC	4750	BAILY PL		SAN DIEGO	92105	Low Commercial		233	Other Contractor	Chollas Creek,N	Refer to Table M1	908.22	
ANDERSON ELECTRIC	8015	BALBOA AV		SAN DIEGO	92111	Low Commercial		2353	Other Contractor	San Diego River, Unnamed Tributary	Refer to Table M1	907.11	
ANDERSON HOME IMPROVEMENT SPECIALIST	3775	FLORENCE ST		SAN DIEGO	92113	Low Commercial		56179	Other Contractor	Chollas Creek,S	Refer to Table M1	908.22	
ANDRES OROZCO	3785	GRANADA AV		SAN DIEGO	92104	Low Commercial		56172	Other Contractor	Switzer Creek, Unnamed Tributary	Refer to Table M1	908.22	
ANDREW J WISNIEWSKI	11724	NEGLEY DR		SAN DIEGO	92131	Low Commercial		2332	Other Contractor	Carroll Canyon, Unnamed Tributary	Refer to Table M1	906.10	
ANDREWS PROPERTY MAINTENANCE	5061	MOUNT CASAS DR		SAN DIEGO	92117	Low Commercial		2332	Other Contractor	Tecolote Creek	Refer to Table M1	906.50	
ANDY BELLO PLUMBING/ROOTER MAN	15721	BERNARDO HEIGHTS PKY	B	SAN DIEGO	92128	Low Commercial		2351	Other Contractor	Lake Hodges, Unnamed Tributary	Refer to Table M1	905.22	
ANGEL BROTHERS	3582	ISLAND AV		SAN DIEGO	92102	Low Commercial		56172	Other Contractor	Chollas Creek,N	Refer to Table M1	908.22	
ANGELA JEAN PARNELL	3841	04TH AV	130	SAN DIEGO	92103	Low Commercial		2332	Other Contractor	San Diego Bay	Refer to Table M1	908.21	
ANGELO PULA CONSTRUCTION	4211	CLAIREMONT MESA BLVD		SAN DIEGO	92117	Low Commercial		5617	Other Contractor	Tecolote Creek	Refer to Table M1	906.50	
ANGEL'S	4460	Z ST		SAN DIEGO	92113	Low Commercial		56172	Other Contractor	Seventh Street Channel	Refer to Table M1	908.31	
ANGELUCCI DEVELOPMENT INC	9865	MESA RIM RD	215	SAN DIEGO	92121	Low Commercial		233	Other Contractor	Carroll Canyon, Unnamed Tributary	Refer to Table M1	906.10	
ANTHONY SMITH ELECTRIC	4588	EUCLID AV		SAN DIEGO	92115	Low Commercial		2353	Other Contractor	San Diego River, Unnamed Tributary	Refer to Table M1	907.11	
ANTHONY'S FACILITIES SERVICES	10911	CANYON HILL LN		SAN DIEGO	92126	Low Commercial		5617	Other Contractor	Los Penasquitos Creek, Unnamed Tributary	Refer to Table M1	906.10	
ANTHONYS IRON WORKS	6244	LAKE ARAGO AV		SAN DIEGO	92119	Low Commercial		56179	Other Contractor	Alvarado Canyon, Unnamed Tributary	Refer to Table M1	907.11	
ANTHONY'S TILE	5469	ROSWELL ST		SAN DIEGO	92114	Low Commercial		5617	Other Contractor	Chollas Creek,S	Refer to Table M1	908.22	
ANTIMITE/FUME SPECIALISTS	4017	42ND ST		SAN DIEGO	92105	Low Commercial		235	Other Contractor	Chollas Creek,N	Refer to Table M1	908.22	
ANTON ELECTRIC CO	5150	35TH ST		SAN DIEGO	92116	Low Commercial		2353	Other Contractor	San Diego River	Refer to Table M1	907.11	
ANTONIO MERCADO	847	18TH ST		SAN DIEGO	92154	Low Commercial		56172	Other Contractor	Otay River, Unnamed Tributary	Refer to Table M1	910.20	

*Based on site visit results, these facilities were found not to be conducting significant activities and will be removed from the FY 2009 inventory. The facilities typically conducted office work or were home based and not mobile.

Business Name	Street Number	Street Name	Suite	City	Zip	Existing Status*	SIC	NAICS	Category	Nearest Conveyances or Water Bodies	Pollutants Potentially Generated	Watershed	Mobile
ANYTIME GLASS & MIRROR	4261	WINONA AV	4	SAN DIEGO	92115	Low Commercial		5617	Other Contractor	Chollas Creek,N	Refer to Table M1	908.22	
AOC CONSTRUCTION INC	3725	TALBOT ST	1	SAN DIEGO	92106	Low Commercial		5617	Other Contractor	San Diego Bay	Refer to Table M1	908.10	
APE CONSTRUCTION CO	1948	CANTAMAR RD		SAN DIEGO	92154	Low Commercial		23322	Other Contractor	Otay River, Unnamed Tributary	Refer to Table M1	910.20	
APEX CONTRACTING & RESTORATION INC	4421	GLACIER AV		SAN DIEGO	92120	Low Commercial		23332	Other Contractor	San Diego River	Refer to Table M1	907.11	
APEX MECHANICAL SYSTEMS INC	7440	TRADE ST	A	SAN DIEGO	92121	Low Commercial		2351	Other Contractor	Carroll Canyon, Unnamed Tributary	Refer to Table M1	906.10	
APEX PACIFIC INC	8911	COMPLEX DR	F	SAN DIEGO	92123	Low Commercial		23599	Other Contractor	San Diego River, Unnamed Tributary	Refer to Table M1	907.11	
APG WINDOWS	2401	SEASIDE ST	318	SAN DIEGO	92107	Low Commercial		56179	Other Contractor	San Diego River	Refer to Table M1	907.11	
APOLLO PAVING	7826	HEMINGWAY AV		SAN DIEGO	92120	Low Commercial		2359	Other Contractor	San Diego River, Unnamed Tributary	Refer to Table M1	907.11	
APPLIANS & EQUIPMENT INSTALLATION & REPAIR	9555	GOLD COAST DR	A11	SAN DIEGO	92126	Low Commercial		56172	Other Contractor	Carroll Canyon, Unnamed Tributary	Refer to Table M1	906.10	
APS INC	8250	VICKERS ST	E	SAN DIEGO	92111	Low Commercial		23599	Other Contractor	San Diego River, Unnamed Tributary	Refer to Table M1	907.11	
AQUA PLUMBING	10858	VIA PEQUENITO	A	SAN DIEGO	92129	Low Commercial		56179	Other Contractor	Chicarita Creek	Refer to Table M1	906.20	
A-QUALITY BUILDERS	7877	CAMINO TRANQUILO		SAN DIEGO	92122	Low Commercial		2332	Other Contractor	Rose Canyon	Refer to Table M1	906.40	
AQUATECH RAINGUTTERS	4407	TEMECULA ST	3	SAN DIEGO	92107	Low Commercial		23561	Other Contractor	San Diego River	Refer to Table M1	907.11	
AQUATIC RESOURCES	9074	HATCHER LN		SAN DIEGO	92126	Low Commercial		23599	Other Contractor	Los Penasquitos Creek, Unnamed Tributary	Refer to Table M1	906.10	
ARCHER WESTERN CONTRACTORS LTD	8775	AERO DR	335	SAN DIEGO	92123	Low Commercial		234	Other Contractor	San Diego River, Unnamed Tributary	Refer to Table M1	907.11	
ARCHITECTURAL COLOR SERVICES	1520	BANCROFT ST		SAN DIEGO	92102	Low Commercial		56179	Other Contractor	Chollas Creek,N	Refer to Table M1	908.22	
ARCON	13908	CAPEWOOD LN	326	SAN DIEGO	92128	Low Commercial		23	Other Contractor	Chicarita Creek	Refer to Table M1	906.20	
ARCUS SPECIALTY CONSTRUCTION	3525	DEL MAR HEIGHTS RD	119	SAN DIEGO	92130	Low Commercial		23491	Other Contractor	Carmel Valley, Unnamed Tributary	Refer to Table M1	906.10	
ARE & R PLUMBING	4785	ORCUTT AV		SAN DIEGO	92120	Low Commercial		23511	Other Contractor	San Diego River	Refer to Table M1	907.11	
AREBALO ENTERPRISES INC	10989	JEFFREY CT		SAN DIEGO	92126	Low Commercial		235	Other Contractor	Los Penasquitos Creek, Unnamed Tributary	Refer to Table M1	906.10	
ARGONAUT INSTALLATIONS	11376	PORTOBELO DR	6	SAN DIEGO	92124	Low Commercial		56179	Other Contractor	Shepherd Canyon	Refer to Table M1	907.11	
ARLEDGE CONSTRUCTION	5151	FONTAINE ST		SAN DIEGO	92120	Low Commercial		56179	Other Contractor	San Diego River	Refer to Table M1	907.11	
ARMANDO FLORES	3862	BETA ST		SAN DIEGO	92113	Low Commercial		56172	Other Contractor	Chollas Creek,S	Refer to Table M1	908.22	
ARNETT CONSTRUCTION	4010	MORENA BLVD	108	SAN DIEGO	92117	Low Commercial		233	Other Contractor	Rose Canyon	Refer to Table M1	906.40	
ARROW BUILDING & COATING	2933	ADAMS AV	1/2	SAN DIEGO	92116	Low Commercial		2332	Other Contractor	Chollas Creek,N	Refer to Table M1	908.22	
ARS AMERICAN RESIDENTIAL SERVICES OF CO INC	6162	NANCY RIDGE DR	100	SAN DIEGO	92121	Low Commercial		23511	Other Contractor	Carroll Canyon	Refer to Table M1	906.10	

*Based on site visit results, these facilities were found not to be conducting significant activities and will be removed from the FY 2009 inventory. The facilities typically conducted office work or were home based and not mobile.

Business Name	Street Number	Street Name	Suite	City	Zip	Existing Status*	SIC	NAICS	Category	Nearest Conveyances or Water Bodies	Pollutants Potentially Generated	Watershed	Mobile
ARSENIO AND ESTRELLA CUMIGAD	10375	LONDONDERRY AV		SAN DIEGO	92126	Low Commercial		56172	Other Contractor	Carroll Canyon, Unnamed Tributary	Refer to Table M1	906.10	
ARTISAN BROTHERS CONSTRUCTION	4612	KENSINGTON DR		SAN DIEGO	92116	Low Commercial		23599	Other Contractor	San Diego River, Unnamed Tributary	Refer to Table M1	907.11	
ARTISTIC HANDYWORK	1894	ALTAMONT CT		SAN DIEGO	92139	Low Commercial		56179	Other Contractor	Paradise Valley, Unnamed Tributary	Refer to Table M1	908.32	
ARTISTIC MIRAGE	7448	ARROYO GRANDE RD		SAN DIEGO	92129	Low Commercial		56179	Other Contractor	Deer Canyon	Refer to Table M1	906.10	
ARTISTRY IN LIGHT INC	5415	CLAIREMONT MESA BLVD	211	SAN DIEGO	92117	Low Commercial		23599	Other Contractor	Tecolote Creek	Refer to Table M1	906.50	
ARTURO COLLINS	130	PAGEL PL		SAN DIEGO	92114	Low Commercial		5617	Other Contractor	Chollas Creek,S	Refer to Table M1	908.22	
ASARO CONSTRUCTION CO	6924	HYDE PARK DR	214	SAN DIEGO	92119	Low Commercial		2332	Other Contractor	San Diego River, Unnamed Tributary	Refer to Table M1	907.11	
ASHLEY DEVELOPMENT & REAL ESTATE	2921	INDIA ST		SAN DIEGO	92103	Low Commercial		233	Other Contractor	San Diego Bay	Refer to Table M1	908.21	
ASHTON AWNINGS INC	1861	MAIN ST	B	SAN DIEGO	92113	Low Commercial		5617	Other Contractor	San Diego Bay, Switzer	Refer to Table M1	908.22	
ASIA CONSTRUCTION	7336	FULTON ST	A	SAN DIEGO	92111	Low Commercial		23322	Other Contractor	San Diego River, Unnamed Tributary	Refer to Table M1	907.11	
ASPEN CONSTRUCTION CO	12229	RAGWEED ST		SAN DIEGO	92129	Low Commercial		2332	Other Contractor	Los Penasquitos Creek, Unnamed Tributary	Refer to Table M1	906.10	
ASSOCIATED HEATING	10475	ROSELLE ST		SAN DIEGO	92121	Low Commercial		2351	Other Contractor	Soledad Canyon	Refer to Table M1	906.10	
ASTORIA	13112	DEER CANYON CT		SAN DIEGO	92145	Low Commercial		233	Other Contractor	Beeler Canyon, Unnamed Tributary	Refer to Table M1	906.20	
ASTRA COATINGS INC	5280	RILEY ST		SAN DIEGO	92110	Low Commercial		23599	Other Contractor	San Diego River	Refer to Table M1	907.11	
ASUNCION M PEREZ	1645	HOVANEC ST		SAN DIEGO	92114	Low Commercial		56172	Other Contractor	Paradise Valley	Refer to Table M1	908.32	
AT GUTIERREZ	11450	ERIDANUS CT		SAN DIEGO	92126	Low Commercial		233	Other Contractor	Los Penasquitos Creek	Refer to Table M1	906.10	
ATLAS FENCE CO - SAN DIEGO	1211	32ND ST		SAN DIEGO	92113	Low Commercial		235	Other Contractor	Chollas Creek,N	Refer to Table M1	908.22	
ATLAS FLOORING	2971	INDIA ST		SAN DIEGO	92103	Low Commercial		2355	Other Contractor	San Diego Bay	Refer to Table M1	908.21	
ATLAS MECHANICAL INC	8260	CAMINO SANTA FE	B	SAN DIEGO	92121	Low Commercial		23511	Other Contractor	Carroll Canyon	Refer to Table M1	906.10	
ATOMS ELECTRIC	5544	BALBOA ARMS DR	D3	SAN DIEGO	92117	Low Commercial		23531	Other Contractor	Tecolote Creek	Refer to Table M1	906.50	
AUDIO ENGINEERING SERVICES	8430	PRODUCTION AV		SAN DIEGO	92121	Low Commercial		23599	Other Contractor	Carroll Canyon	Refer to Table M1	906.10	
AUGUSTIN LOPEZ YOK	3047	44TH ST		SAN DIEGO	92105	Low Commercial		5617	Other Contractor	Chollas Creek,N	Refer to Table M1	908.22	
AURELIO & SHERLEY ADLAO	7939	PRAIRIE SHADOW RD		SAN DIEGO	92126	Low Commercial		56172	Other Contractor	Los Penasquitos Creek, Unnamed Tributary	Refer to Table M1	906.10	
AURORA ELECTRIC SERVICE INC	9675	GENESEE AV	D2	SAN DIEGO	92121	Low Commercial		23531	Other Contractor	Soledad Canyon, Unnamed Tributary	Refer to Table M1	906.10	
AUTOMATIC DOOR SPECIALISTS	7550	MIRAMAR RD	630	SAN DIEGO	92126	Low Commercial		23599	Other Contractor	Carroll Canyon, Unnamed Tributary	Refer to Table M1	906.10	
AVALON PROPERTY DEV	2561	01ST AV	C	SAN DIEGO	92103	Low Commercial		23599	Other Contractor	San Diego Bay	Refer to Table M1	908.21	

*Based on site visit results, these facilities were found not to be conducting significant activities and will be removed from the FY 2009 inventory. The facilities typically conducted office work or were home based and not mobile.

Business Name	Street Number	Street Name	Suite	City	Zip	Existing Status*	SIC	NAICS	Category	Nearest Conveyances or Water Bodies	Pollutants Potentially Generated	Watershed	Mobile
AVALOS CONSTRUCTION & HISTORICAL RESTAURATION	6320	BROADWAY		SAN DIEGO	92114	Low Commercial		56179	Other Contractor	Chollas Creek,S	Refer to Table M1	908.22	
AVELLINO TILE & GRANITE LLC	4904	NAPLES PL		SAN DIEGO	92110	Low Commercial		235	Other Contractor	Mission Bay	Refer to Table M1	906.50	
AVERY PLUMBING	8016	HILLANDALE DR		SAN DIEGO	92120	Low Commercial		2351	Other Contractor	San Diego River	Refer to Table M1	907.11	
AVISION CONTRACTING	4605	HIDALGO AV		SAN DIEGO	92117	Low Commercial		5617	Other Contractor	Rose Canyon	Refer to Table M1	906.40	
AWESOME AWNINGS	3453	INGRAHAM ST	55	SAN DIEGO	92109	Low Commercial		56172	Other Contractor	Mission Bay	Refer to Table M1	906.30	
AXIUM ELECTRIC	6042	CAROL ST		SAN DIEGO	92115	Low Commercial		23531	Other Contractor	Chollas Creek,N	Refer to Table M1	908.22	
AYA CONSTRUCTION COMPANY	3695	INDIA ST	20	SAN DIEGO	92103	Low Commercial		8114	Other Contractor	San Diego Bay	Refer to Table M1	908.21	
AYALA PLASTERING	4658	MARKET ST		SAN DIEGO	92102	Low Commercial		56179	Other Contractor	Chollas Creek,S	Refer to Table M1	908.22	
AZ HOUSES APARTMENTS REMODELING AND REPAIR	7235	MOHAWK ST		SAN DIEGO	92115	Low Commercial		56172	Other Contractor	Chollas Creek,S	Refer to Table M1	908.22	
AZIMUTH ELECTRIC	6427	ESTELLE ST		SAN DIEGO	92115	Low Commercial		2353	Other Contractor	Chollas Creek,N	Refer to Table M1	908.22	
AZTEC PLUMBING	9450	MIRA MESA BLVD	B108	SAN DIEGO	92126	Low Commercial		56172	Other Contractor	Los Penasquitos Creek, Unnamed Tributary	Refer to Table M1	906.10	
B & C DIVING & CONSTRUCTION SOUTH INC	3004	MAIN ST		SAN DIEGO	92113	Low Commercial		23599	Other Contractor	Chollas Creek	Refer to Table M1	908.22	
B & L WOODWORKS	1927	KLAUBER AV		SAN DIEGO	92114	Low Commercial		235	Other Contractor	Chollas Creek,S	Refer to Table M1	908.22	
B & M	1058	DRACMA DR		SAN DIEGO	92154	Low Commercial		56172	Other Contractor	Otay River, Unnamed Tributary	Refer to Table M1	910.20	
B & V MECHANICAL	1020	AGATE ST		SAN DIEGO	92109	Low Commercial		2351	Other Contractor	Pacific Ocean Shoreline, Scripps HA	Refer to Table M1	906.30	
B & Z BUILDERS	7580	TRADE ST	A	SAN DIEGO	92121	Low Commercial		233	Other Contractor	Carroll Canyon, Unnamed Tributary	Refer to Table M1	906.10	
B C DE LOS REYES CONSTRUCTION	8876	PAGODA WY		SAN DIEGO	92126	Low Commercial		2332	Other Contractor	Carroll Canyon, Unnamed Tributary	Refer to Table M1	906.10	
B C ELECTRIC	6430	CHANDLER DR		SAN DIEGO	92117	Low Commercial		2353	Other Contractor	Tecolote Creek	Refer to Table M1	906.50	
B E KAYLOR RESTORATION INC	4820	MERCURY ST		SAN DIEGO	92111	Low Commercial		23599	Other Contractor	San Clemente Canyon, Unnamed Tributary	Refer to Table M1	906.40	
B GARBER PLBG INC	3360	30TH ST		SAN DIEGO	92104	Low Commercial		23511	Other Contractor	Switzer Creek, Unnamed Tributary	Refer to Table M1	908.22	
B N B FLOORING & GRANITE	8170	RONSON RD	C	SAN DIEGO	92111	Low Commercial		4422	Other Contractor	San Clemente Canyon, Unnamed Tributary	Refer to Table M1	906.40	
B SQUARED CONTRACTING	11633	COMPASS POINT DR	6	SAN DIEGO	92126	Low Commercial		233	Other Contractor	Los Penasquitos Creek, Unnamed Tributary	Refer to Table M1	906.10	
B.J'S HOUSE OF SPARKLE	4605	OLNEY ST	7	SAN DIEGO	92109	Low Commercial		56172	Other Contractor	Rose Canyon	Refer to Table M1	906.40	
BAER ENTERPRISES	5028	COLLIER AV		SAN DIEGO	92115	Low Commercial		23	Other Contractor	San Diego River, Unnamed Tributary	Refer to Table M1	907.11	
BAEZA	405	28TH ST		SAN DIEGO	92102	Low Commercial		56179	Other Contractor	Chollas Creek,N	Refer to Table M1	908.22	
BAHR CONSTRUCTION	2363	COWLEY WY		SAN DIEGO	92110	Low Commercial		2332	Other Contractor	Tecolote Creek	Refer to Table M1	906.50	

*Based on site visit results, these facilities were found not to be conducting significant activities and will be removed from the FY 2009 inventory. The facilities typically conducted office work or were home based and not mobile.

Business Name	Street Number	Street Name	Suite	City	Zip	Existing Status*	SIC	NAICS	Category	Nearest Conveyances or Water Bodies	Pollutants Potentially Generated	Watershed	Mobile
BAJO CONSTRUCTION	1545	MONITOR RD		SAN DIEGO	92110	Low Commercial		2332	Other Contractor	Tecolote Creek	Refer to Table M1	906.50	
BAKER EXCAVATING SERVICE	3587	MYRTLE AV		SAN DIEGO	92104	Low Commercial		233	Other Contractor	Chollas Creek,N	Refer to Table M1	908.22	
BAMZHU FENCE CO	1246	COLUSA ST		SAN DIEGO	92110	Low Commercial		5617	Other Contractor	San Diego River	Refer to Table M1	907.11	
BANNING AND SON INC	1611	30TH ST	1	SAN DIEGO	92102	Low Commercial		233	Other Contractor	Chollas Creek,N	Refer to Table M1	908.22	
BARATELLI ELECTRIC	10278	BLACK MOUNTAIN RD	175	SAN DIEGO	92126	Low Commercial		23531	Other Contractor	Carroll Canyon, Unnamed Tributary	Refer to Table M1	906.10	
BARGAIN MAN PEST CONTROL SERVICES THE	4808	DOLIVA DR		SAN DIEGO	92117	Low Commercial		235	Other Contractor	Tecolote Creek	Refer to Table M1	906.50	
BARNACLE BUSTERS	2907	SHELTER ISLAND DR	105-185	SAN DIEGO	92106	Low Commercial		56172	Other Contractor	San Diego Bay	Refer to Table M1	908.10	
BARNES LANDSCAPE CONSTRUCTION/WINDWARD KAYAKS	4521	MARLBOROUGH DR		SAN DIEGO	92116	Low Commercial		23599	Other Contractor	San Diego River, Unnamed Tributary	Refer to Table M1	907.11	
BARRAGAN TILE	2512	BOUNDARY ST		SAN DIEGO	92104	Low Commercial		2359	Other Contractor	Chollas Creek,N	Refer to Table M1	908.22	
BARRERA-OSUNA	345	K ST	D102	SAN DIEGO	92101	Low Commercial		56172	Other Contractor	San Diego Bay	Refer to Table M1	908.21	
BARTEK CONSTRUCTION CO	5224	EAST FALLS VIEW DR		SAN DIEGO	92115	Low Commercial		2332	Other Contractor	Alvarado Canyon	Refer to Table M1	907.11	
BARTNICK CONSTRUCTION	4304	MENTONE ST		SAN DIEGO	92107	Low Commercial		56179	Other Contractor	San Diego River	Refer to Table M1	907.11	
BASILE CONSTRUCTION INC	7840	DUNBROOK RD		SAN DIEGO	92126	Low Commercial		234	Other Contractor	Carroll Canyon, Unnamed Tributary	Refer to Table M1	906.10	
BAY CONSTRUCTION INC	3147	OGALALA AV		SAN DIEGO	92117	Low Commercial		23599	Other Contractor	San Clemente Canyon, Unnamed Tributary	Refer to Table M1	906.40	
BAY PARK ELECTRIC	1720	KNOXVILLE ST		SAN DIEGO	92110	Low Commercial		2353	Other Contractor	Mission Bay	Refer to Table M1	906.50	
BAYVIEW ELECTRIC	350	K ST	609	SAN DIEGO	92101	Low Commercial		2353	Other Contractor	San Diego Bay	Refer to Table M1	908.21	
BEACH AREA PROPERTIES SERVICES	1129	TURQUOISE ST		SAN DIEGO	92109	Low Commercial		56172	Other Contractor	Pacific Ocean Shoreline, Scripps HA	Refer to Table M1	906.30	
BEACH ELECTRICAL SERVICE	1777	MISSOURI ST		SAN DIEGO	92109	Low Commercial		2353	Other Contractor	Mission Bay	Refer to Table M1	906.30	
BEANY ENERPRISES	5475	VIA CARANCHO		SAN DIEGO	92111	Low Commercial		56172	Other Contractor	Tecolote Creek	Refer to Table M1	906.50	
BEAR ELECTRIC	4670	50TH ST		SAN DIEGO	92115	Low Commercial		2353	Other Contractor	San Diego River, Unnamed Tributary	Refer to Table M1	907.11	
BEATRIZ ALMANZA	5058	BILTMORE ST		SAN DIEGO	92117	Low Commercial		56172	Other Contractor	San Clemente Canyon, Unnamed Tributary	Refer to Table M1	906.40	
BEATY ENTERPRISES	5701	CARNEGIE ST		SAN DIEGO	92122	Low Commercial		56172	Other Contractor	San Clemente Canyon	Refer to Table M1	906.40	
BEAVER CONSTRUCTION	5927	LAURETTA ST		SAN DIEGO	92110	Low Commercial		23	Other Contractor	San Diego River	Refer to Table M1	907.11	
BECERRA'S HVAC	241	MEADOWBROOK DR		SAN DIEGO	92114	Low Commercial		23511	Other Contractor	Chollas Creek,S	Refer to Table M1	908.22	
BECK ONE ELECTRIC	5460	DIANE AV		SAN DIEGO	92117	Low Commercial		2353	Other Contractor	San Clemente Canyon	Refer to Table M1	906.40	
BELFOR USA	11545	SORRENTO VALLEY RD	300	SAN DIEGO	92121	Low Commercial		233	Other Contractor	Los Penasquitos Creek	Refer to Table M1	906.10	

*Based on site visit results, these facilities were found not to be conducting significant activities and will be removed from the FY 2009 inventory. The facilities typically conducted office work or were home based and not mobile.

Business Name	Street Number	Street Name	Suite	City	Zip	Existing Status*	SIC	NAICS	Category	Nearest Conveyances or Water Bodies	Pollutants Potentially Generated	Watershed	Mobile
BELLE TERRE LANDSCAPES	16776	BERNARDO CENTER DR	110B	SAN DIEGO	92128	Low Commercial		233	Other Contractor	Lake Hodges, Unnamed Tributary	Refer to Table M1	905.22	
BELTRAN	3049	44TH ST	B	SAN DIEGO	92105	Low Commercial		56172	Other Contractor	Chollas Creek,N	Refer to Table M1	908.22	
BEN F SMITH INC	7120	MIRAMAR RD		SAN DIEGO	92121	Low Commercial	1771	235710	Other Contractor	Carroll Canyon	Refer to Table M1	906.10	
BEN LUNA CONSTRUCTION	4675	SHOSHONI AV		SAN DIEGO	92117	Low Commercial		23	Other Contractor	Tecolote Creek	Refer to Table M1	906.50	
BEN WILLETTS CONSTRUCTION	1822	REED AV		SAN DIEGO	92109	Low Commercial		233	Other Contractor	Mission Bay	Refer to Table M1	906.30	
BENNETTS FLOORING INC	5173	WARING RD	104	SAN DIEGO	92120	Low Commercial		2355	Other Contractor	Alvarado Canyon, Unnamed Tributary	Refer to Table M1	907.11	
BENNY PLUMBING	2265	FLOWER AV	A	SAN DIEGO	92154	Low Commercial		2351	Other Contractor	Otay River, Unnamed Tributary	Refer to Table M1	910.20	
BENOLD CONSTRUCTION CO INC	12280	SEMILLON BLVD		SAN DIEGO	92131	Low Commercial		233	Other Contractor	Carroll Canyon, Unnamed Tributary	Refer to Table M1	906.10	
BENTON & SONS	919	HOLLISTER ST		SAN DIEGO	92154	Low Commercial		5617	Other Contractor	Otay River, Unnamed Tributary	Refer to Table M1	910.20	
BERKLEY HOMES	3620	30TH ST	E	SAN DIEGO	92104	Low Commercial		5617	Other Contractor	Switzer Creek, Unnamed Tributary	Refer to Table M1	908.22	
BERMUDEZ ELECTIC	5511	CHATTANOOGA ST		SAN DIEGO	92139	Low Commercial		2353	Other Contractor	Sweetwater River, Unnamed Tributary	Refer to Table M1	909.12	
BERNADINO VILCHIS CABINET MAKER REPAIR & INSTALLAT	4003	DELTA ST		SAN DIEGO	92113	Low Commercial		5617	Other Contractor	Seventh Street Channel	Refer to Table M1	908.31	
BERRILL DEMOLITION	3919	LOUISIANA ST		SAN DIEGO	92104	Low Commercial		23599	Other Contractor	Powerhouse Canyon	Refer to Table M1	908.22	
BESEMER CONSTRUCTION	5159	DEL MAR MESA RD		SAN DIEGO	92130	Low Commercial		23	Other Contractor	Carmel Valley	Refer to Table M1	906.10	
BEST DEAL HEATING & AIR INC.	10796	CHARBONO TER		SAN DIEGO	92131	Low Commercial		2351	Other Contractor	Carroll Canyon, Unnamed Tributary	Refer to Table M1	906.10	
BEST VALUE SERVICE INC	6852	HYDE PARK DR	H	SAN DIEGO	92119	Low Commercial		56179	Other Contractor	San Diego River, Unnamed Tributary	Refer to Table M1	907.11	
BEST WHITE PLUMBING	5060	WINDSOR DR		SAN DIEGO	92109	Low Commercial		2351	Other Contractor	Pacific Ocean Shoreline, Scripps HA	Refer to Table M1	906.30	
BESTPRO CONTRACTORS INC	10436	BROOKHURST AV		SAN DIEGO	92126	Low Commercial		233	Other Contractor	Carroll Canyon, Unnamed Tributary	Refer to Table M1	906.10	
BEST-RATE REPAIR COMPANY INC	4694	ALVARADO CANYON RD	K	SAN DIEGO	92120	Low Commercial		2332	Other Contractor	Alvarado Canyon	Refer to Table M1	907.11	
BETTER BUSINESS COMMUNICATIONS	3764	30TH ST		SAN DIEGO	92104	Low Commercial		2353	Other Contractor	Switzer Creek, Unnamed Tributary	Refer to Table M1	908.22	
BIG D'S HANDY SERVICE	2648	E ST		SAN DIEGO	92102	Low Commercial		56179	Other Contractor	Switzer Creek, Unnamed Tributary	Refer to Table M1	908.22	
BIG FRANKS DEMO AND HAULING	256	SAN JACINTO DR		SAN DIEGO	92114	Low Commercial		5617	Other Contractor	Chollas Creek,S	Refer to Table M1	908.22	
BILBRO CONSTRUCTION COMPANY INC	8954	RIO SAN DIEGO DR	S102	SAN DIEGO	92108	Low Commercial		23	Other Contractor	San Diego River	Refer to Table M1	907.11	
BILL POULIN HOME REPAIRS	3607	PERSHING AV		SAN DIEGO	92104	Low Commercial		56172	Other Contractor	Powerhouse Canyon	Refer to Table M1	908.22	
BILL WATSON PLUMBING	2257	SALISBURY DR		SAN DIEGO	92123	Low Commercial		2351	Other Contractor	San Diego River, Unnamed Tributary	Refer to Table M1	907.11	
BINGHAM HEATING & AIR INC	6387	NANCY RIDGE DR	B	SAN DIEGO	92121	Low Commercial		23511	Other Contractor	Carroll Canyon	Refer to Table M1	906.10	

*Based on site visit results, these facilities were found not to be conducting significant activities and will be removed from the FY 2009 inventory. The facilities typically conducted office work or were home based and not mobile.

Business Name	Street Number	Street Name	Suite	City	Zip	Existing Status*	SIC	NAICS	Category	Nearest Conveyances or Water Bodies	Pollutants Potentially Generated	Watershed	Mobile
BINGHAM MECHANICAL INC	6387	NANCY RIDGE DR	A	SAN DIEGO	92121	Low Commercial		23511	Other Contractor	Carroll Canyon	Refer to Table M1	906.10	
BINH DUONG	11859	RIDGE RUN WY		SAN DIEGO	92131	Low Commercial		56172	Other Contractor	Los Penasquitos Creek, Unnamed Tributary	Refer to Table M1	906.20	
BIRGIT HEATH ENTERPRISES	10771	ESCOBAR DR		SAN DIEGO	92124	Low Commercial		56172	Other Contractor	San Diego River, Unnamed Tributary	Refer to Table M1	907.11	
BISHOP CO THE	1861	FRANKFORT ST		SAN DIEGO	92110	Low Commercial		233	Other Contractor	Mission Bay	Refer to Table M1	906.40	
BISON CONSTRUCTION INC	2321	MORENA BLVD	G	SAN DIEGO	92110	Low Commercial		233	Other Contractor	Mission Bay	Refer to Table M1	906.40	
BISON CONSTRUCTORS	2240	PENTUCKETT AV	B	SAN DIEGO	92104	Low Commercial		233	Other Contractor	Chollas Creek,N	Refer to Table M1	908.22	
BJ & STUART	11160	SOCORRO ST		SAN DIEGO	92129	Low Commercial		23531	Other Contractor	Lusardi Creek	Refer to Table M1	905.12	
BLACK MOUNTAIN PLUMBING INC	9929	HIBERT ST	G	SAN DIEGO	92131	Low Commercial		23511	Other Contractor	Los Penasquitos Creek, Unnamed Tributary	Refer to Table M1	906.10	
BLACK ORCHID CONSTRUCTION COMPANY	1510	FRONT ST	300	SAN DIEGO	92101	Low Commercial		233	Other Contractor	San Diego Bay	Refer to Table M1	908.21	
BLAIR RASMUSSEN CONSTRUCTION	15210	SEGOVIA CT		SAN DIEGO	92129	Low Commercial		233	Other Contractor	Chicarita Creek, Unnamed Tributary	Refer to Table M1	906.20	
BLANCA CARDENAS	4153	39TH ST		SAN DIEGO	92105	Low Commercial		56172	Other Contractor	Chollas Creek,N	Refer to Table M1	908.22	
BLANCA'S	4185	MISSISSIPPI ST		SAN DIEGO	92104	Low Commercial		56172	Other Contractor	Powerhouse Canyon	Refer to Table M1	908.22	
BLIS CONSTRUCTION	6101	CHANDLER DR		SAN DIEGO	92117	Low Commercial		2359	Other Contractor	Tecolote Creek	Refer to Table M1	906.50	
BLORE & SON CONTRACTING	3522	HERBERT ST		SAN DIEGO	92103	Low Commercial		2332	Other Contractor	San Diego Bay	Refer to Table M1	908.21	
BLUE COMPRESSOR	3788	41ST ST	210	SAN DIEGO	92105	Low Commercial		5617	Other Contractor	Chollas Creek,N	Refer to Table M1	908.22	
BLUE DIAMOND PLUMBING & REPAIR	4363	RIALTO ST	2	SAN DIEGO	92107	Low Commercial		56179	Other Contractor	San Diego River	Refer to Table M1	907.11	
BLUE FOUNTAIN POOLS INC	6136	MISSION GORGE RD	117	SAN DIEGO	92120	Low Commercial		233	Other Contractor	Alvarado Canyon	Refer to Table M1	907.11	
BLUE HORIZONS ENTERPRISES	2690	MURRAY RIDGE RD		SAN DIEGO	92123	Low Commercial		23599	Other Contractor	San Diego River, Unnamed Tributary	Refer to Table M1	907.11	
BLUE LINE CONSTRUCTION	10542	VIACHA DR		SAN DIEGO	92124	Low Commercial		5617	Other Contractor	San Diego River, Unnamed Tributary	Refer to Table M1	907.11	
BLUE OCEAN ENTERPRISE	2971	LUNA AV		SAN DIEGO	92117	Low Commercial		5617	Other Contractor	San Clemente Canyon, Unnamed Tributary	Refer to Table M1	906.40	
BLUE SKIES HEATING & AIR CONDITIONING INC	3746	MOUNT EVEREST BLVD		SAN DIEGO	92111	Low Commercial		23511	Other Contractor	Tecolote Creek	Refer to Table M1	906.50	
BLUE WATER ENTERPRISES	5115	NEW HAVEN RD		SAN DIEGO	92117	Low Commercial		23322	Other Contractor	San Clemente Canyon	Refer to Table M1	906.40	
BMA	16700	SAINTSBURY GLEN	19	SAN DIEGO	92127	Low Commercial		56172	Other Contractor	San Dieguito River, Unnamed Tributary	Refer to Table M1	905.11	
BMG APPRAISALS	111	PENNSYLVANIA AV	3N	SAN DIEGO	92103	Low Commercial		5617	Other Contractor	San Diego Bay	Refer to Table M1	908.21	
BNT CONSTRUCTION	7323	CONVOY CT	101	SAN DIEGO	92111	Low Commercial		56179	Other Contractor	San Clemente Canyon, Unnamed Tributary	Refer to Table M1	906.40	
BOB BOYCE PAINTING	5323	COLLIER AV		SAN DIEGO	92115	Low Commercial		233	Other Contractor	San Diego River, Unnamed Tributary	Refer to Table M1	907.11	

*Based on site visit results, these facilities were found not to be conducting significant activities and will be removed from the FY 2009 inventory. The facilities typically conducted office work or were home based and not mobile.

Business Name	Street Number	Street Name	Suite	City	Zip	Existing Status*	SIC	NAICS	Category	Nearest Conveyances or Water Bodies	Pollutants Potentially Generated	Watershed	Mobile
BOB BROWN PLUMBING HTG & A/C INC	4934	ARROYO LINDO AV		SAN DIEGO	92117	Low Commercial		2351	Other Contractor	San Clemente Canyon, Unnamed Tributary	Refer to Table M1	906.40	
BOB JAYNES CONSTRUCTION INC	5814	MADISON AV		SAN DIEGO	92115	Low Commercial		2332	Other Contractor	San Diego River, Unnamed Tributary	Refer to Table M1	907.11	
BOB SCHRAER & ASSOCIATES	7855	CEDAR LAKE AV		SAN DIEGO	92119	Low Commercial		2355	Other Contractor	Alvarado Canyon, Unnamed Tributary	Refer to Table M1	907.11	
BOB SIMPSON ODD JOBS	8232	SKYLINE DR		SAN DIEGO	92114	Low Commercial		56172	Other Contractor	Chollas Creek,S	Refer to Table M1	908.22	
BOB'S QUIK-DRY	8620	PERSEUS RD		SAN DIEGO	92126	Low Commercial		56172	Other Contractor	Los Penasquitos Creek, Unnamed Tributary	Refer to Table M1	906.10	
BOGDAN & COMPANY	10952	BALI LN		SAN DIEGO	92126	Low Commercial		2359	Other Contractor	Los Penasquitos Creek, Unnamed Tributary	Refer to Table M1	906.10	
BOLLENBACHER & KELTON INC	5109	WARING RD		SAN DIEGO	92120	Low Commercial		233	Other Contractor	Alvarado Canyon, Unnamed Tributary	Refer to Table M1	907.11	
BOLTON CONSTRUCTION COMPANY	7733	OTHELLO AV		SAN DIEGO	92111	Low Commercial		2332	Other Contractor	Tecolote Creek, Unnamed Tributary	Refer to Table M1	906.50	
BOMEL CONSTRUCTION CO INC	3298	KETTNER BLVD		SAN DIEGO	92101	Low Commercial		233	Other Contractor	San Diego Bay	Refer to Table M1	908.21	
BORDEN AND ERICKSON INC	8706	PRODUCTION AV		SAN DIEGO	92121	Low Commercial		23599	Other Contractor	Carroll Canyon	Refer to Table M1	906.10	
BOSWORTH COMPANY THE	7330	OPPORTUNITY RD	C	SAN DIEGO	92111	Low Commercial		233	Other Contractor	Tecolote Creek	Refer to Table M1	906.50	
BOTTOM PRICE FLOORING & SUPPLIES	1015	G ST		SAN DIEGO	92101	Low Commercial		2355	Other Contractor	San Diego Bay	Refer to Table M1	908.21	
BRAD JOHNSON CONSTRUCTIONC	5058	MANSFIELD ST		SAN DIEGO	92116	Low Commercial		2332	Other Contractor	San Diego River	Refer to Table M1	907.11	
BRADFORD FOX BUILDERS	3064	NATIONAL AV		SAN DIEGO	92113	Low Commercial		2332	Other Contractor	Chollas Creek,N	Refer to Table M1	908.22	
BRAHM	2069	ABBOTT ST	4	SAN DIEGO	92107	Low Commercial		5617	Other Contractor	Pacific Ocean Shoreline, San Diego HU	Refer to Table M1	907.11	
BRAHMA CONSTRUCTION	2676	BURGENER BLVD		SAN DIEGO	92110	Low Commercial		233	Other Contractor	Mission Bay	Refer to Table M1	906.40	
BRANCOS CONSTRUCTION	3036	INGELOW ST	B	SAN DIEGO	92106	Low Commercial		2332	Other Contractor	San Diego Bay	Refer to Table M1	908.10	
BRANDON HILLEY ELECTRIC	5920	ESTELLE ST		SAN DIEGO	92115	Low Commercial		23531	Other Contractor	Chollas Creek,N	Refer to Table M1	908.22	
BRASSEUR CONSTRUCTION INC	1028	ROSECRANS ST		SAN DIEGO	92106	Low Commercial		233	Other Contractor	San Diego Bay	Refer to Table M1	908.10	
BRC CONSTRUCTION	4493	ALAMO DR		SAN DIEGO	92115	Low Commercial		56172	Other Contractor	Chollas Creek,N	Refer to Table M1	908.22	
BREEN CONSTRUCTION	2342	CARDINAL DR		SAN DIEGO	92123	Low Commercial		2332	Other Contractor	San Diego River, Unnamed Tributary	Refer to Table M1	907.11	
BRENDAN MCGEE	111	PENNSYLVANIA AV	4N	SAN DIEGO	92103	Low Commercial		56179	Other Contractor	San Diego Bay	Refer to Table M1	908.21	
BRET AND STASIA SHIMKUS	2877	COLLIER AV		SAN DIEGO	92116	Low Commercial		56172	Other Contractor	San Diego River	Refer to Table M1	907.11	
BRH GARVER INC	6910	MISSION GORGE RD		SAN DIEGO	92120	Low Commercial		234	Other Contractor	San Diego River	Refer to Table M1	907.11	
BRIAN CHRISTIAN TRENT CONSTRUCTION	5051	PARK RIM DR		SAN DIEGO	92117	Low Commercial		2332	Other Contractor	San Clemente Canyon, Unnamed Tributary	Refer to Table M1	906.40	
BRIAN K ACKERMAN	8411	BLUE LAKE DR		SAN DIEGO	92119	Low Commercial		56179	Other Contractor	Alvarado Canyon, Unnamed Tributary	Refer to Table M1	907.11	

*Based on site visit results, these facilities were found not to be conducting significant activities and will be removed from the FY 2009 inventory. The facilities typically conducted office work or were home based and not mobile.

Business Name	Street Number	Street Name	Suite	City	Zip	Existing Status*	SIC	NAICS	Category	Nearest Conveyances or Water Bodies	Pollutants Potentially Generated	Watershed	Mobile
BRIAN NICOL	4480	MENLO AV		SAN DIEGO	92115	Low Commercial		5617	Other Contractor	San Diego River, Unnamed Tributary	Refer to Table M1	907.11	
BRIAN'S PLUMBING	1942	DAVID ST		SAN DIEGO	92111	Low Commercial		2351	Other Contractor	San Diego River, Unnamed Tributary	Refer to Table M1	907.11	
BRIGHT COMPANY	2307	FENTON PKY	107-19	SAN DIEGO	92108	Low Commercial		56179	Other Contractor	San Diego River, Unnamed Tributary	Refer to Table M1	907.11	
BRIGHT ELECTRIC CO	4858	SARATOGA AV		SAN DIEGO	92107	Low Commercial		56179	Other Contractor	Pacific Ocean Shoreline, San Diego HU	Refer to Table M1	907.11	
BROADBAND SERVICE GROUP INC	3939	WESTERN ST		SAN DIEGO	92110	Low Commercial		235	Other Contractor	San Diego River	Refer to Table M1	907.11	
BROCKETT BUILDERS	986	MANOR WY		SAN DIEGO	92106	Low Commercial		233	Other Contractor	San Diego Bay	Refer to Table M1	908.10	
BROTHERS	13869	CARMEL VALLEY RD	209	SAN DIEGO	92130	Low Commercial		5617	Other Contractor	Carmel Valley	Refer to Table M1	906.10	
BROTHERS ELECTRIC	4911	TWAIN AV		SAN DIEGO	92120	Low Commercial		2353	Other Contractor	Alvarado Canyon, Unnamed Tributary	Refer to Table M1	907.11	
BROTHERS HOME IMPROVEMENT INC	6152	MISSION GORGE RD	B	SAN DIEGO	92120	Low Commercial		233	Other Contractor	Alvarado Canyon	Refer to Table M1	907.11	
BROUGHTON PLUMBING & PIPING	4620	LONG BRANCH AV		SAN DIEGO	92107	Low Commercial		56179	Other Contractor	San Diego River	Refer to Table M1	907.11	
BRUNETTO CONSTRUCTION	1414	MORENCI ST		SAN DIEGO	92110	Low Commercial		2332	Other Contractor	Mission Bay	Refer to Table M1	906.50	
BRYAN BAUER GLASS	11167	ADRIATIC PL		SAN DIEGO	92126	Low Commercial		23592	Other Contractor	Los Penasquitos Creek, Unnamed Tributary	Refer to Table M1	906.10	
BTGH INC/BOARDSTIFF BUILDERS AND DESIGN	3451	MARLESTA DR		SAN DIEGO	92111	Low Commercial		233	Other Contractor	Tecolote Creek, Unnamed Tributary	Refer to Table M1	906.50	
BUCHANAN CONSTRUCTION	6642	BIRCHWOOD ST		SAN DIEGO	92120	Low Commercial		5617	Other Contractor	Alvarado Canyon, Unnamed Tributary	Refer to Table M1	907.11	
BUDGE IT SIGN & LIGHTING	9747	OLSON DR		SAN DIEGO	92121	Low Commercial		2351	Other Contractor	Carroll Canyon, Unnamed Tributary	Refer to Table M1	906.10	
BUDGET GLASS PLUS	10786	ESMERALDAS DR		SAN DIEGO	92124	Low Commercial		235	Other Contractor	San Diego River, Unnamed Tributary	Refer to Table M1	907.11	
BUENA-VISTA REMODELING	10293	ROYAL ANN AV		SAN DIEGO	92126	Low Commercial		5617	Other Contractor	Carroll Canyon, Unnamed Tributary	Refer to Table M1	906.10	
BUFFALO GIRLS	5268	THORN ST		SAN DIEGO	92105	Low Commercial		56172	Other Contractor	Chollas Creek,N	Refer to Table M1	908.22	
BUI KY	8656	HYDRA LN		SAN DIEGO	92126	Low Commercial		56172	Other Contractor	Los Penasquitos Creek, Unnamed Tributary	Refer to Table M1	906.10	
BUILDERS SHOWCASE INTERIORS & BUILDERS TILE INC	9225	BROWN DEER RD		SAN DIEGO	92121	Low Commercial		2355	Other Contractor	Carroll Canyon, Unnamed Tributary	Refer to Table M1	906.10	
BUILT TO ORDER	10651	MATHIESON ST		SAN DIEGO	92129	Low Commercial		233	Other Contractor	Chicarita Creek, Unnamed Tributary	Refer to Table M1	906.20	
BULLDOG DEVELOPMENT GENERAL CONTRACTORS	1034	MYRTLE WY		SAN DIEGO	92103	Low Commercial		2332	Other Contractor	San Diego Bay	Refer to Table M1	908.21	
BURNS CARPENTRY	3544	COWLEY WY		SAN DIEGO	92117	Low Commercial		5617	Other Contractor	Mission Bay	Refer to Table M1	906.40	
BURR CONSTRUCTION CONCEPTS	4841	ORCHARD AV	7	SAN DIEGO	92107	Low Commercial		233	Other Contractor	Pacific Ocean	Refer to Table M1	908.10	
BURTECH PIPELINE INCORPORATED	1050	02ND AV		SAN DIEGO	92101	Low Commercial		2333	Other Contractor	San Diego Bay	Refer to Table M1	908.21	
BYCOR GENERAL CONTRACTORS	6490	MARINDUSTRY DR	A	SAN DIEGO	92121	Low Commercial		233	Other Contractor	Carroll Canyon	Refer to Table M1	906.10	

*Based on site visit results, these facilities were found not to be conducting significant activities and will be removed from the FY 2009 inventory. The facilities typically conducted office work or were home based and not mobile.

Business Name	Street Number	Street Name	Suite	City	Zip	Existing Status*	SIC	NAICS	Category	Nearest Conveyances or Water Bodies	Pollutants Potentially Generated	Watershed	Mobile
BYROM DAVEY INC	13220	EVENING CREEK S DR	103	SAN DIEGO	92128	Low Commercial		234	Other Contractor	Chicarita Creek, Unnamed Tributary	Refer to Table M1	906.20	
BZ CONSTRUCTION	5525	REDLAND DR		SAN DIEGO	92115	Low Commercial		233	Other Contractor	San Diego River, Unnamed Tributary	Refer to Table M1	907.11	
C & C GLASS	8898	CLAIREMONT MESA BLVD	F	SAN DIEGO	92123	Low Commercial		56179	Other Contractor	Murphy Canyon	Refer to Table M1	907.11	
C & N BUILDERS COMPANY	1546	DIAMOND ST		SAN DIEGO	92109	Low Commercial		56179	Other Contractor	Mission Bay	Refer to Table M1	906.30	
C & R ROOFING	2423	CAMINO DEL RIO SOUTH	101	SAN DIEGO	92108	Low Commercial		23561	Other Contractor	San Diego River	Refer to Table M1	907.11	
C A SKYHOOK INC	4149	CARTAGENA DR	B	SAN DIEGO	92115	Low Commercial		23599	Other Contractor	Chollas Creek,N	Refer to Table M1	908.22	
C AND A BUILDERS AND REMODELING INC	3737	NOBEL DR	2302	SAN DIEGO	92122	Low Commercial		56172	Other Contractor	Rose Canyon, Unnamed Tributary	Refer to Table M1	906.40	
C F FERGUSON CONSTRUCTION	3010	COURSER AV		SAN DIEGO	92117	Low Commercial		23322	Other Contractor	Rose Canyon	Refer to Table M1	906.40	
C J TORRE CONSTRUCTION CO INC	10949	TECHNOLOGY PL	A	SAN DIEGO	92127	Low Commercial		233	Other Contractor	San Dieguito River, Unnamed Tributary	Refer to Table M1	905.11	
C LARSEN PROPERTIES	1533	GLENWOOD DR		SAN DIEGO	92103	Low Commercial		56179	Other Contractor	San Diego Bay	Refer to Table M1	908.21	
C M S JAIME KANE	4779	HAMILTON ST		SAN DIEGO	92116	Low Commercial		56172	Other Contractor	San Diego River	Refer to Table M1	907.11	
C M S PEREZ CONSTRUCTION	3211	41ST ST		SAN DIEGO	92105	Low Commercial		2332	Other Contractor	Chollas Creek,N	Refer to Table M1	908.22	
C P HOME REPAIR	4617	LISANN ST		SAN DIEGO	92117	Low Commercial		56179	Other Contractor	Rose Canyon	Refer to Table M1	906.40	
C P O EARTHWORKS	4665	GESNER ST		SAN DIEGO	92117	Low Commercial		56179	Other Contractor	Mission Bay	Refer to Table M1	906.40	
C P S	2846	OCEAN VIEW BLVD		SAN DIEGO	92113	Low Commercial		56179	Other Contractor	Chollas Creek,N	Refer to Table M1	908.22	
C R DUMPING	4856	LYON ST		SAN DIEGO	92102	Low Commercial		5617	Other Contractor	Chollas Creek,N	Refer to Table M1	908.22	
C S PLUMBING	9320	SAWTOOTH CT		SAN DIEGO	92129	Low Commercial		23511	Other Contractor	Los Penasquitos Creek, Unnamed Tributary	Refer to Table M1	906.10	
C SKINNER PLUMBING	1578	DIAMOND ST		SAN DIEGO	92109	Low Commercial		23511	Other Contractor	Mission Bay	Refer to Table M1	906.30	
C T CONSTRUCTION CO	5841	COZZENS ST		SAN DIEGO	92122	Low Commercial		2332	Other Contractor	San Clemente Canyon	Refer to Table M1	906.40	
C&L TILE	222	J ST	311	SAN DIEGO	92101	Low Commercial		56179	Other Contractor	San Diego Bay	Refer to Table M1	908.21	
C3 CONSTRUCTION CO	7818	WILKERSON CT	B	SAN DIEGO	92111	Low Commercial		23322	Other Contractor	Tecolote Creek, Unnamed Tributary	Refer to Table M1	906.50	
CABINET'S UNLIMITED	4774	CHICKASAW CT		SAN DIEGO	92117	Low Commercial		56179	Other Contractor	Tecolote Creek	Refer to Table M1	906.50	
CABOS CLEAING	1604	ORO VISTA RD	264	SAN DIEGO	92154	Low Commercial		56172	Other Contractor	Tijuana River	Refer to Table M1	911.11	
CABRILLO ELECTRIC	3119	INGELOW ST		SAN DIEGO	92106	Low Commercial		2353	Other Contractor	San Diego Bay	Refer to Table M1	908.10	
CABUZZI & COMPANY	3921	CLAIREMONT MESA BLVD		SAN DIEGO	92117	Low Commercial		5617	Other Contractor	Tecolote Creek	Refer to Table M1	906.50	
CAEMGEN UA FIDGEINTI	4250	JEWELL ST	101	SAN DIEGO	92109	Low Commercial		56179	Other Contractor	Mission Bay	Refer to Table M1	906.30	

*Based on site visit results, these facilities were found not to be conducting significant activities and will be removed from the FY 2009 inventory. The facilities typically conducted office work or were home based and not mobile.

Business Name	Street Number	Street Name	Suite	City	Zip	Existing Status*	SIC	NAICS	Category	Nearest Conveyances or Water Bodies	Pollutants Potentially Generated	Watershed	Mobile
CAI TIEN DO	4143	VAN DYKE AV	A	SAN DIEGO	92105	Low Commercial		56172	Other Contractor	Chollas Creek,N	Refer to Table M1	908.22	
CAIRO CONSTRUCTION COMPANY	7111	ENGINEER RD		SAN DIEGO	92111	Low Commercial		233	Other Contractor	Tecolote Creek	Refer to Table M1	906.50	
CAL COOL MECHANICAL	8647	FRIANT ST		SAN DIEGO	92126	Low Commercial		23511	Other Contractor	Carroll Canyon, Unnamed Tributary	Refer to Table M1	906.10	
CAL PAC DEVELOPMENT	4077	HAMILTON ST		SAN DIEGO	92104	Low Commercial		233	Other Contractor	Powerhouse Canyon	Refer to Table M1	908.22	
CAL SOUTHWEST CONSTRUCTION	5280	CARROLL CANYON RD	330	SAN DIEGO	92121	Low Commercial		23499	Other Contractor	Carroll Canyon, Unnamed Tributary	Refer to Table M1	906.10	
CAL STRUCTION	859.5	HORNBLEND ST		SAN DIEGO	92109	Low Commercial		23332	Other Contractor	Pacific Ocean Shoreline, Scripps HA	Refer to Table M1	906.30	
CAL URBAN	10264	SALUDA AV		SAN DIEGO	92126	Low Commercial		23542	Other Contractor	Carroll Canyon, Unnamed Tributary	Refer to Table M1	906.10	
CAL WEST HOME IMPROVEMENT	4312	52ND ST		SAN DIEGO	92115	Low Commercial		5617	Other Contractor	Chollas Creek,N	Refer to Table M1	908.22	
CALABRESE ROOFING	3974	DALLES AV		SAN DIEGO	92117	Low Commercial		2356	Other Contractor	Tecolote Creek	Refer to Table M1	906.50	
CALAFATA ELECTRIC	5571	GALA AV		SAN DIEGO	92120	Low Commercial		23531	Other Contractor	San Diego River, Unnamed Tributary	Refer to Table M1	907.11	
CALCO ROOFING	6602	SUNNY BRAE DR		SAN DIEGO	92119	Low Commercial		235	Other Contractor	Alvarado Canyon, Unnamed Tributary	Refer to Table M1	907.11	
CALDERON ENVIRONMENTAL SERVICES/CES	7174	HILLSBORO ST		SAN DIEGO	92120	Low Commercial		56172	Other Contractor	San Diego River, Unnamed Tributary	Refer to Table M1	907.11	
CALIF CLOSET COMPANY	7550	MIRAMAR RD	300	SAN DIEGO	92126	Low Commercial		2332	Other Contractor	Carroll Canyon, Unnamed Tributary	Refer to Table M1	906.10	
CALIFORNIA BATH RESTORATION	1851	SAN DIEGO AV	120	SAN DIEGO	92110	Low Commercial		23599	Other Contractor	San Diego Bay	Refer to Table M1	908.21	
CALIFORNIA BATHTUB REFINISHERS	1922	CORONADO AV		SAN DIEGO	92154	Low Commercial		56179	Other Contractor	Otay River, Unnamed Tributary	Refer to Table M1	910.20	
CALIFORNIA CLIMATE CONTROL	9528	MIRAMAR RD	76	SAN DIEGO	92126	Low Commercial		23511	Other Contractor	Carroll Canyon, Unnamed Tributary	Refer to Table M1	906.10	
CALIFORNIA COMFORT SYSTEMS USA INC	9750	DISTRIBUTION AV		SAN DIEGO	92121	Low Commercial		23511	Other Contractor	Carroll Canyon	Refer to Table M1	906.10	
CALIFORNIA CUSTOM WINDOWS	2401	SEASIDE ST	207	SAN DIEGO	92107	Low Commercial		56179	Other Contractor	San Diego River	Refer to Table M1	907.11	
CALIFORNIA DIRT COMPANY	180	WOODMAN ST		SAN DIEGO	92114	Low Commercial		23594	Other Contractor	Paradise Valley	Refer to Table M1	908.32	
CALIFORNIA EARTHCARE	3048	COMMERCIAL ST		SAN DIEGO	92113	Low Commercial		23599	Other Contractor	Chollas Creek,N	Refer to Table M1	908.22	
CALIFORNIA FLOORS	6260	MARININDUSTRY	A	SAN DIEGO	92121	Low Commercial		23	Other Contractor	Carroll Canyon, Unnamed Tributary	Refer to Table M1	906.10	
CALIFORNIA GLASS ENTERPRISES INC	13220	EVENING CREEK DR	106	SAN DIEGO	92128	Low Commercial		235	Other Contractor	Chicarita Creek, Unnamed Tributary	Refer to Table M1	906.20	
CALIFORNIA HOME REMODELING	9373	ACTIVITY RD	A	SAN DIEGO	92126	Low Commercial		235	Other Contractor	Carroll Canyon, Unnamed Tributary	Refer to Table M1	906.10	
CALIFORNIA MIRROR AND GLASS	6490	MARINDUSTRY DR	B	SAN DIEGO	92121	Low Commercial		23599	Other Contractor	Carroll Canyon	Refer to Table M1	906.10	
CALIFORNIA NEON PRODUCTS	4530	MISSION GORGE PL		SAN DIEGO	92120	Low Commercial		23599	Other Contractor	Alvarado Canyon	Refer to Table M1	907.11	
CALIFORNIA TILE COMPANY	5555	MAGNATRON BLVD	F	SAN DIEGO	92111	Low Commercial		233	Other Contractor	San Clemente Canyon, Unnamed Tributary	Refer to Table M1	906.40	

*Based on site visit results, these facilities were found not to be conducting significant activities and will be removed from the FY 2009 inventory. The facilities typically conducted office work or were home based and not mobile.

Business Name	Street Number	Street Name	Suite	City	Zip	Existing Status*	SIC	NAICS	Category	Nearest Conveyances or Water Bodies	Pollutants Potentially Generated	Watershed	Mobile
CALIFORNIA TRADITIONS INC	12526	HIGH BLUFF DR	100	SAN DIEGO	92130	Low Commercial		233	Other Contractor	Carmel Valley, Unnamed Tributary	Refer to Table M1	906.10	
CALLED 2 SERVE HEATING & AIR CONDITIONING	3376	GRIM AV	3	SAN DIEGO	92104	Low Commercial		56179	Other Contractor	Switzer Creek, Unnamed Tributary	Refer to Table M1	908.22	
CALLISTO DESIGN BUILD CORP	2900	04TH AV	201	SAN DIEGO	92103	Low Commercial		23599	Other Contractor	San Diego Bay	Refer to Table M1	908.21	
CALPLUMB	13771	VIA TRES VISTA		SAN DIEGO	92129	Low Commercial		2351	Other Contractor	Los Penasquitos Creek, Unnamed Tributary	Refer to Table M1	906.10	
CAMILO/EMILY GONZALES	2845	QUADRA AV		SAN DIEGO	92154	Low Commercial		56172	Other Contractor	Tijuana River	Refer to Table M1	911.11	
CAMPBELL CONSTRUCTION	16190	MESTO DR		SAN DIEGO	92128	Low Commercial		2332	Other Contractor	Lake Hodges, Unnamed Tributary	Refer to Table M1	905.22	
CAPACITY CONSTRUCTION INC	9323	CHESAPEAKE DR		SAN DIEGO	92123	Low Commercial		23599	Other Contractor	Murphy Canyon	Refer to Table M1	907.11	
CAPE CONSTRUCTION INC	4855	VOLTAIRE ST		SAN DIEGO	92107	Low Commercial		23	Other Contractor	San Diego River	Refer to Table M1	907.11	
CAPELLA	12526	HIGH BLUFF DR	100	SAN DIEGO	92130	Low Commercial		233	Other Contractor	Carmel Valley, Unnamed Tributary	Refer to Table M1	906.10	
CAPITAL CLEANING CONTRACTOR	11835	CARMEL MOUNTAIN RD	1304-206	SAN DIEGO	92128	Low Commercial		56172	Other Contractor	Chicarita Creek	Refer to Table M1	906.20	
CAPITAL CONSTRUCTION COMPANY	9208	PIPILO ST		SAN DIEGO	92129	Low Commercial		233	Other Contractor	Los Penasquitos Creek, Unnamed Tributary	Refer to Table M1	906.10	
CARBAJAL FLOOR INTERIORS	2636	POLK AV		SAN DIEGO	92104	Low Commercial		2355	Other Contractor	Powerhouse Canyon	Refer to Table M1	908.22	
CARDA CONSTRUCTION INC	8170	RONSON RD	H	SAN DIEGO	92111	Low Commercial		2333	Other Contractor	San Clemente Canyon, Unnamed Tributary	Refer to Table M1	906.40	
CARDINAL ELECTRIC INC	5745	KEARNY VILLA RD	J	SAN DIEGO	92123	Low Commercial		2353	Other Contractor	Murphy Canyon	Refer to Table M1	907.11	
CARL J SHUGART GENERAL CONTRACTOR	4590	JICARILLO AV		SAN DIEGO	92117	Low Commercial		2332	Other Contractor	Rose Canyon, Unnamed Tributary	Refer to Table M1	906.40	
CARL W GOODMAN CONST CO	5014	AMNEST ST		SAN DIEGO	92117	Low Commercial		2332	Other Contractor	San Clemente Canyon	Refer to Table M1	906.40	
CARLOS A NIETO	123	CAMINO DE LA REINA	200W	SAN DIEGO	92108	Low Commercial		56172	Other Contractor	San Diego River	Refer to Table M1	907.11	
CARLOS ENTERPRISES	408.5	47TH ST		SAN DIEGO	92102	Low Commercial		56179	Other Contractor	Chollas Creek,S	Refer to Table M1	908.22	
CARLOS J DON CONSTRUCTION	1528	GALVESTON ST		SAN DIEGO	92110	Low Commercial		23531	Other Contractor	Mission Bay	Refer to Table M1	906.50	
CARMEL MOUNTAIN RANCH	15373	INNOVATION DR	300	SAN DIEGO	92128	Low Commercial		233	Other Contractor	Lusardi Creek	Refer to Table M1	905.12	
CARMON INTERNATIONAL	6744	WINDING CREEK DR		SAN DIEGO	92119	Low Commercial		2333	Other Contractor	San Diego River, Unnamed Tributary	Refer to Table M1	907.11	
CARRIER CORPORATION	7204	CLAIREMONT MESA BLVD		SAN DIEGO	92111	Low Commercial		233	Other Contractor	Tecolote Creek	Refer to Table M1	906.50	
CARTER ELECTRIC INC	8983	COMPLEX DR		SAN DIEGO	92123	Low Commercial		2353	Other Contractor	Murphy Canyon	Refer to Table M1	907.11	
CASA LINDA CONSTRUCTION	4410	GLACIER AV	106	SAN DIEGO	92120	Low Commercial		233	Other Contractor	San Diego River	Refer to Table M1	907.11	
CASA TORRES CORPORATION	3709	UTAH ST		SAN DIEGO	92104	Low Commercial		56172	Other Contractor	Switzer Creek, Unnamed Tributary	Refer to Table M1	908.22	
CASEY DEVELOPMENT	1229	SATURN BLVD		SAN DIEGO	92154	Low Commercial		233	Other Contractor	Otay River, Unnamed Tributary	Refer to Table M1	910.20	

*Based on site visit results, these facilities were found not to be conducting significant activities and will be removed from the FY 2009 inventory. The facilities typically conducted office work or were home based and not mobile.

Business Name	Street Number	Street Name	Suite	City	Zip	Existing Status*	SIC	NAICS	Category	Nearest Conveyances or Water Bodies	Pollutants Potentially Generated	Watershed	Mobile
CASS PLUMBING & HEATING	4569	30TH ST	C	SAN DIEGO	92116	Low Commercial		23511	Other Contractor	Chollas Creek,N	Refer to Table M1	908.22	
CASTILLIAN DEVELOPMENT	7670	OPPORTUNITY RD	200	SAN DIEGO	92111	Low Commercial		56179	Other Contractor	Tecolote Creek	Refer to Table M1	906.50	
CASTLE ELECTRIC COMPANY INC	12619	RAGWEED ST		SAN DIEGO	92129	Low Commercial		23531	Other Contractor	Los Penasquitos Creek, Unnamed Tributary	Refer to Table M1	906.10	
CATONICS	832	BOLLENBACHER ST		SAN DIEGO	92114	Low Commercial		56179	Other Contractor	Chollas Creek,S	Refer to Table M1	908.22	
CATS EXCAVATING INC	1944	54TH ST		SAN DIEGO	92105	Low Commercial		23599	Other Contractor	Chollas Creek,S	Refer to Table M1	908.22	
CBC	8878	CLAIREMONT MESA BLVD	I	SAN DIEGO	92123	Low Commercial		233	Other Contractor	Murphy Canyon	Refer to Table M1	907.11	
CC KAYS / JAN PRO	12187	EASTBOURNE RD		SAN DIEGO	92128	Low Commercial		56172	Other Contractor	Los Penasquitos Creek, Unnamed Tributary	Refer to Table M1	906.20	
CEILING SPECIALIST	14907	PENASQUITOS DR		SAN DIEGO	92129	Low Commercial		23542	Other Contractor	Chicarita Creek, Unnamed Tributary	Refer to Table M1	906.20	
CELSO AND CAROLINA ZABALA	4360	43RD ST		SAN DIEGO	92105	Low Commercial		2353	Other Contractor	San Diego River, Unnamed Tributary	Refer to Table M1	907.11	
CENTEX CONSTRUCTION INC	930	MARKET ST		SAN DIEGO	92101	Low Commercial		2332	Other Contractor	San Diego Bay	Refer to Table M1	908.21	
CENTEX HOMES-NEXUS	930	MARKET ST		SAN DIEGO	92101	Low Commercial		233	Other Contractor	San Diego Bay	Refer to Table M1	908.21	
CENTIMARK CORPORATION	3110	CAMINO DEL RIO SOUTH	A315	SAN DIEGO	92108	Low Commercial		23599	Other Contractor	San Diego River	Refer to Table M1	907.11	
CENTRAL CONSTRUCTION CO	4394	30TH ST		SAN DIEGO	92104	Low Commercial		23511	Other Contractor	Powerhouse Canyon	Refer to Table M1	908.22	
CENTRAL CONSTRUCTION INC	4394	30TH ST		SAN DIEGO	92104	Low Commercial		233	Other Contractor	Powerhouse Canyon	Refer to Table M1	908.22	
CENTRAL PLUMBING & HEATING	6152	MISSION GORGE RD	H	SAN DIEGO	92120	Low Commercial		23511	Other Contractor	Alvarado Canyon	Refer to Table M1	907.11	
CENTURION PEST CONTROL	7568	TRADE ST		SAN DIEGO	92121	Low Commercial		23599	Other Contractor	Carroll Canyon, Unnamed Tributary	Refer to Table M1	906.10	
CERTIFIED AIR CONDITIONING	7912	ARMOUR ST		SAN DIEGO	92111	Low Commercial		2351	Other Contractor	San Diego River, Unnamed Tributary	Refer to Table M1	907.11	
CESAR F VALLADARES	3688	ALTADENA AV	4	SAN DIEGO	92105	Low Commercial		56179	Other Contractor	Chollas Creek,N	Refer to Table M1	908.22	
CGE INC	10965	SAN DIEGO MISSION RD		SAN DIEGO	92108	Low Commercial		23531	Other Contractor	San Diego River	Refer to Table M1	907.11	
CHADWICK BUILDERS	2828	POINSETTIA DR		SAN DIEGO	92106	Low Commercial		23321	Other Contractor	San Diego River	Refer to Table M1	907.11	
CHALLENGER SHEET METAL INC	9450	CANDIDA ST		SAN DIEGO	92126	Low Commercial		233	Other Contractor	Carroll Canyon, Unnamed Tributary	Refer to Table M1	906.10	
CHAMPION SERVICES	3425	DWIGHT ST	B	SAN DIEGO	92104	Low Commercial		56172	Other Contractor	Chollas Creek,N	Refer to Table M1	908.22	
CHAPPYS SOLID GROUND FLOORING WEST	9135	JUDICIAL DR	3535	SAN DIEGO	92122	Low Commercial		5617	Other Contractor	Rose Canyon, Unnamed Tributary	Refer to Table M1	906.40	
CHARCO CONSTRUCTION CO	7065	EL CAJON BLVD		SAN DIEGO	92115	Low Commercial		2332	Other Contractor	Chollas Creek,S	Refer to Table M1	908.22	
CHARLES A TROTT	3425	AUDREY LN		SAN DIEGO	92115	Low Commercial		5617	Other Contractor	Chollas Creek,N	Refer to Table M1	908.22	
CHARLES READ HOME REPAIR & PLUMBING	5508	HAMILL AV		SAN DIEGO	92120	Low Commercial		235	Other Contractor	San Diego River, Unnamed Tributary	Refer to Table M1	907.11	

*Based on site visit results, these facilities were found not to be conducting significant activities and will be removed from the FY 2009 inventory. The facilities typically conducted office work or were home based and not mobile.

Business Name	Street Number	Street Name	Suite	City	Zip	Existing Status*	SIC	NAICS	Category	Nearest Conveyances or Water Bodies	Pollutants Potentially Generated	Watershed	Mobile
CHARLIES PLUMBING AND DRAIN	1808	FELTON ST		SAN DIEGO	92102	Low Commercial		56172	Other Contractor	Chollas Creek,N	Refer to Table M1	908.22	
CHARMET TILE	8505	COMMERCE AV		SAN DIEGO	92121	Low Commercial		56172	Other Contractor	Carroll Canyon	Refer to Table M1	906.10	
CHASE ELECTRIC	3663	INGRAHAM ST		SAN DIEGO	92109	Low Commercial		2353	Other Contractor	Mission Bay	Refer to Table M1	906.30	
CHEAP WORLD WIDE	4363.5	49TH ST		SAN DIEGO	92115	Low Commercial		56179	Other Contractor	Chollas Creek,N	Refer to Table M1	908.22	
CHECKAL CONST CO INC	4483	NEWPORT AV		SAN DIEGO	92107	Low Commercial		233	Other Contractor	Pacific Ocean Shoreline, San Diego HU	Refer to Table M1	907.11	
CHELSEA PEST & TERMITE CONTROL INC	8888	CLAIREMONT MESA BLVD	Q	SAN DIEGO	92123	Low Commercial		23599	Other Contractor	Murphy Canyon	Refer to Table M1	907.11	
CHEYENNE POOLS	10601	TIERRASANTA BLVD	330	SAN DIEGO	92124	Low Commercial		23599	Other Contractor	San Diego River, Unnamed Tributary	Refer to Table M1	907.11	
CHIMNEY MAN	2726	ERIE ST		SAN DIEGO	92117	Low Commercial		56179	Other Contractor	Mission Bay	Refer to Table M1	906.40	
CHISM BROS CUSTOM PAINTING	9235	CHESAPEAKE DR	R	SAN DIEGO	92123	Low Commercial		23599	Other Contractor	Murphy Canyon	Refer to Table M1	907.11	
CHIVAS CONSTRUCTION	3888	GENESEE AV	308	SAN DIEGO	92111	Low Commercial		56179	Other Contractor	Tecolote Creek, Unnamed Tributary	Refer to Table M1	906.50	
CHOI'S CONSTRUCTION	8755	JADE COAST DR		SAN DIEGO	92126	Low Commercial		23551	Other Contractor	Carroll Canyon, Unnamed Tributary	Refer to Table M1	906.10	
CHONITO ML SALAZAR	1840	CHERI ST		SAN DIEGO	92154	Low Commercial		56179	Other Contractor	Otay River, Unnamed Tributary	Refer to Table M1	910.20	
CHRIS CLEMENTS	4231	MAYO ST		SAN DIEGO	92110	Low Commercial		56172	Other Contractor	Mission Bay	Refer to Table M1	906.40	
CHRIS MORGAN GENERAL CONTRACTOR	3510	CURLEW ST		SAN DIEGO	92103	Low Commercial		23322	Other Contractor	San Diego Bay	Refer to Table M1	908.21	
CHRISTIAN BROTHERS HOME REPAIR	768	63RD ST		SAN DIEGO	92114	Low Commercial		56172	Other Contractor	Chollas Creek,S	Refer to Table M1	908.22	
CHRISTMAS LIGHTS INSTALLATION SERVICES	4060	MORENA BLVD	K	SAN DIEGO	92117	Low Commercial		56179	Other Contractor	Rose Canyon	Refer to Table M1	906.40	
CHRISTOPHER LUNDGREN - ELECTRICIAN	5181	FOOTHILL BLVD		SAN DIEGO	92109	Low Commercial		2353	Other Contractor	Pacific Ocean Shoreline, Scripps HA	Refer to Table M1	906.30	
CHU SAU'S ROOTER AND PLUMBING	2042	PARROT ST		SAN DIEGO	92105	Low Commercial		56172	Other Contractor	Chollas Creek,N	Refer to Table M1	908.22	
CHULA VISTA TILE AND STONE	2285	MAIN ST		SAN DIEGO	92154	Low Commercial		44221	Other Contractor	Otay River	Refer to Table M1	910.20	
CHUN S SHIN & DUK R SHIN	4579	38TH ST	8	SAN DIEGO	92116	Low Commercial		2359	Other Contractor	San Diego River, Unnamed Tributary	Refer to Table M1	907.11	
CICONE CONSTRUCTION & CO	6625	NANCY RIDGE DR	A	SAN DIEGO	92121	Low Commercial		2332	Other Contractor	Carroll Canyon	Refer to Table M1	906.10	
CINDYS KITCHEN MAGIC	3026	HOMER ST		SAN DIEGO	92106	Low Commercial		56179	Other Contractor	San Diego Bay	Refer to Table M1	908.10	
CITY ELECTRIC WORKS INC	9225	CHESAPEAKE DR	K	SAN DIEGO	92123	Low Commercial		23531	Other Contractor	Murphy Canyon	Refer to Table M1	907.11	
CITY PROPERTY MANAGEMENT INC	3045	ROSECRANS ST	306	SAN DIEGO	92110	Low Commercial		2332	Other Contractor	San Diego Bay	Refer to Table M1	908.10	
CITY WIDE SERVICES	4975	CLAIREMONT MESA BLVD	310	SAN DIEGO	92117	Low Commercial		56172	Other Contractor	Tecolote Creek	Refer to Table M1	906.50	
CLAIRE JOLLA COMMUNICATIONS	4649	EL PENON WY		SAN DIEGO	92117	Low Commercial		5617	Other Contractor	Rose Canyon	Refer to Table M1	906.40	

*Based on site visit results, these facilities were found not to be conducting significant activities and will be removed from the FY 2009 inventory. The facilities typically conducted office work or were home based and not mobile.

Business Name	Street Number	Street Name	Suite	City	Zip	Existing Status*	SIC	NAICS	Category	Nearest Conveyances or Water Bodies	Pollutants Potentially Generated	Watershed	Mobile
CLAIREMONT HOME IMPROVEMENT	5012	ARVINELS AV		SAN DIEGO	92117	Low Commercial		2332	Other Contractor	San Clemente Canyon	Refer to Table M1	906.40	
CLAIREMONT PLUMBING SERVICE	5354	CONSTITUTION RD		SAN DIEGO	92117	Low Commercial		23511	Other Contractor	San Clemente Canyon	Refer to Table M1	906.40	
CLAIREMONT RFG CO INC	4232	BALBOA AV	16	SAN DIEGO	92117	Low Commercial		2356	Other Contractor	Tecolote Creek	Refer to Table M1	906.50	
CLANCY CONTRACTING SERVICES INC	825	HOLLISTER ST	M	SAN DIEGO	92154	Low Commercial		233	Other Contractor	Otay River, Unnamed Tributary	Refer to Table M1	910.20	
CLASSIC HARDWOOD FLOORS	6210	MARINDUSTRY DR		SAN DIEGO	92121	Low Commercial		23552	Other Contractor	Carroll Canyon, Unnamed Tributary	Refer to Table M1	906.10	
CLAUDIA JACK OB SERVICES	5027	SANTA MONICA AV	F	SAN DIEGO	92107	Low Commercial		56172	Other Contractor	Pacific Ocean Shoreline, San Diego HU	Refer to Table M1	907.11	
CLEAN CUT CONSTRUCTION	4944	CASS ST	302	SAN DIEGO	92109	Low Commercial		235	Other Contractor	Pacific Ocean Shoreline, Scripps HA	Refer to Table M1	906.30	
CLEAR AS DAY	7080	HILLSBORO ST		SAN DIEGO	92120	Low Commercial		56172	Other Contractor	San Diego River, Unnamed Tributary	Refer to Table M1	907.11	
CLEARLY FOR WINDOWS	7365	CALLE CRISTOBAL	195	SAN DIEGO	92126	Low Commercial		5617	Other Contractor	Los Penasquitos Creek, Unnamed Tributary	Refer to Table M1	906.10	
CLIFFS REMODELING	6917	AMHERST ST	19	SAN DIEGO	92115	Low Commercial		5617	Other Contractor	Chollas Creek,S	Refer to Table M1	908.22	
CLOSET WORKS THE/ORION WOODCRAFT	3486	KURTZ ST	101A	SAN DIEGO	92110	Low Commercial		23599	Other Contractor	San Diego River	Refer to Table M1	907.11	
CLP CONSTRUCTION	7355	CARROLL RD		SAN DIEGO	92121	Low Commercial		23599	Other Contractor	Carroll Canyon	Refer to Table M1	906.10	
CM FIRESTOP INC	4888	RONSON CT	L	SAN DIEGO	92111	Low Commercial		23599	Other Contractor	San Clemente Canyon, Unnamed Tributary	Refer to Table M1	906.40	
CMJ TRADING	4689	CONVOY ST	A	SAN DIEGO	92111	Low Commercial		233	Other Contractor	Tecolote Creek	Refer to Table M1	906.50	
CNE ASSOCIATES	10727	ESMERALDAS DR		SAN DIEGO	92124	Low Commercial		56172	Other Contractor	San Diego River, Unnamed Tributary	Refer to Table M1	907.11	
COACHES' CONSTRUCTION	4765	ALTADENA AV		SAN DIEGO	92115	Low Commercial		233	Other Contractor	San Diego River, Unnamed Tributary	Refer to Table M1	907.11	
COAST CONSTRUCTION AND REMODELING	6031	CAROL ST		SAN DIEGO	92115	Low Commercial		2332	Other Contractor	Chollas Creek,N	Refer to Table M1	908.22	
COAST CONTRACT SERVICES	9030	KENAMAR DR	310	SAN DIEGO	92121	Low Commercial		23599	Other Contractor	Carroll Canyon, Unnamed Tributary	Refer to Table M1	906.10	
COASTAL CONTRACTING INC	852	AGATE ST		SAN DIEGO	92109	Low Commercial		56179	Other Contractor	Pacific Ocean Shoreline, Scripps HA	Refer to Table M1	906.30	
COASTAL ELECTRIC SERVICE	4866	BRIGHTON AV		SAN DIEGO	92107	Low Commercial		23531	Other Contractor	San Diego River	Refer to Table M1	907.11	
COBRA CUSTOM ELECTRIC	1714	GALVESTON ST		SAN DIEGO	92110	Low Commercial		23531	Other Contractor	Mission Bay	Refer to Table M1	906.50	
COCCO CONSTRUCTION COMPANY INC	9740	OLSON DR		SAN DIEGO	92121	Low Commercial		2351	Other Contractor	Carroll Canyon, Unnamed Tributary	Refer to Table M1	906.10	
COFFMAN SPECIALTIES INC	4375	JUTLAND DR	260	SAN DIEGO	92117	Low Commercial		234	Other Contractor	Rose Canyon	Refer to Table M1	906.40	
COLBERT ELECTRIC COMPANY	3007	LLOYD ST		SAN DIEGO	92117	Low Commercial		23531	Other Contractor	Mission Bay	Refer to Table M1	906.40	
COLEMAN CREATIONS	11329	VOLANS ST		SAN DIEGO	92126	Low Commercial		56179	Other Contractor	Los Penasquitos Creek, Unnamed Tributary	Refer to Table M1	906.10	
COLIS SERVICES	4077	ILLINOIS ST	1	SAN DIEGO	92104	Low Commercial		56179	Other Contractor	Chollas Creek,N	Refer to Table M1	908.22	

*Based on site visit results, these facilities were found not to be conducting significant activities and will be removed from the FY 2009 inventory. The facilities typically conducted office work or were home based and not mobile.

Business Name	Street Number	Street Name	Suite	City	Zip	Existing Status*	SIC	NAICS	Category	Nearest Conveyances or Water Bodies	Pollutants Potentially Generated	Watershed	Mobile
COLLEGE RANCH PROPERTIES	3435	CAMINO DEL RIO SOUTH	311	SAN DIEGO	92108	Low Commercial		2332	Other Contractor	San Diego River	Refer to Table M1	907.11	
COLLIER ELECTRIC INC	10531	HERMANOS CT		SAN DIEGO	92124	Low Commercial		23511	Other Contractor	Shepherd Canyon	Refer to Table M1	907.11	
COLLINS DEVELOPMENT COMPANY INC	11750	SORRENTO VALLEY RD		SAN DIEGO	92121	Low Commercial		2332	Other Contractor	Los Penasquitos Creek	Refer to Table M1	906.10	
COLOR YOUR WORLD	3543	PAUL JONES AV		SAN DIEGO	92117	Low Commercial		56172	Other Contractor	Mission Bay	Refer to Table M1	906.40	
COMELECTRIC	4174	03RD AV	29	SAN DIEGO	92103	Low Commercial		23531	Other Contractor	San Diego River	Refer to Table M1	907.11	
COMET ELECTRIC CO.	3817	GRIM AV		SAN DIEGO	92104	Low Commercial		2353	Other Contractor	Switzer Creek, Unnamed Tributary	Refer to Table M1	908.22	
COMFORT AIR MECHANICAL INC	16881	BELLOTA DR		SAN DIEGO	92128	Low Commercial		56179	Other Contractor	Lake Hodges, Unnamed Tributary	Refer to Table M1	905.22	
COMMERCIAL PLUMBING SERVICE	4195	KIRKCALDY DR		SAN DIEGO	92111	Low Commercial		2351	Other Contractor	Tecolote Creek, Unnamed Tributary	Refer to Table M1	906.50	
COMMUNITY DRAIN AND MAINT SERVICE	3153	G ST		SAN DIEGO	92102	Low Commercial		56172	Other Contractor	Chollas Creek,N	Refer to Table M1	908.22	
COMPLETE BUILDERS INC	3518	AUBURNDALE ST		SAN DIEGO	92111	Low Commercial		23	Other Contractor	Tecolote Creek, Unnamed Tributary	Refer to Table M1	906.50	
COMPLETE PLUMBING/ COMPLETE REMODELING	4402	MORAGA AV		SAN DIEGO	92117	Low Commercial		2332	Other Contractor	Rose Canyon, Unnamed Tributary	Refer to Table M1	906.40	
COMTEK DATACOM A DIVISION OF	9550	KEARNY MESA RD	A065	SAN DIEGO	92126	Low Commercial		23599	Other Contractor	Carroll Canyon, Unnamed Tributary	Refer to Table M1	906.10	
CONAN CONSTRUCTION INC	5150	WARING RD		SAN DIEGO	92120	Low Commercial		233	Other Contractor	Alvarado Canyon, Unnamed Tributary	Refer to Table M1	907.11	
CONATY CONSTRUCTION COMPANY	3401	01ST AV		SAN DIEGO	92103	Low Commercial		23	Other Contractor	San Diego Bay	Refer to Table M1	908.21	
CONCEPCION SCHOENHOFEN	4778	CASTLE AV		SAN DIEGO	92105	Low Commercial		56172	Other Contractor	Chollas Creek,N	Refer to Table M1	908.22	
CONCRETE CUTTING CO	3880	BEGONIA ST		SAN DIEGO	92121	Low Commercial		235	Other Contractor	Soledad Canyon	Refer to Table M1	906.10	
CONCRETE SOLUTIONS	3904	RILEY ST		SAN DIEGO	92110	Low Commercial		23	Other Contractor	San Diego River	Refer to Table M1	907.11	
CONSTRUCTION CONSULTANTS WEST	6970	WHEATLEY ST		SAN DIEGO	92111	Low Commercial		233	Other Contractor	Tecolote Creek, Unnamed Tributary	Refer to Table M1	906.50	
CONSTRUCTION DEFECT INVESTIGATIVE SVC INC	10981	SAN DIEGO MISSION RD	112	SAN DIEGO	92108	Low Commercial		233	Other Contractor	San Diego River	Refer to Table M1	907.11	
CONSTRUCTION LOGIC INC	3009	G ST		SAN DIEGO	92102	Low Commercial		233	Other Contractor	Chollas Creek,N	Refer to Table M1	908.22	
CONSTRUCTION RENOVATION SERVICES INC	1125	OLIVE ST		SAN DIEGO	92103	Low Commercial		233	Other Contractor	San Diego Bay	Refer to Table M1	908.21	
CONTEMPORARY CABINET DESIGNS	1425	30TH ST	A	SAN DIEGO	92154	Low Commercial		5617	Other Contractor	Tijuana River	Refer to Table M1	911.11	
CONTRACT CARPET CORPORATION	9364	CABOT DR	B	SAN DIEGO	92126	Low Commercial		2355	Other Contractor	Carroll Canyon, Unnamed Tributary	Refer to Table M1	906.10	
CONTRACTING CONCEPTS INC	4965	71ST ST		SAN DIEGO	92115	Low Commercial		233	Other Contractor	Chollas Creek,S	Refer to Table M1	908.22	
CONTROL CONTRACTORS INC	6640	LUSK BLVD	A101	SAN DIEGO	92121	Low Commercial		23599	Other Contractor	Soledad Canyon, Unnamed Tributary	Refer to Table M1	906.10	
CONTROLLED CONTAMINATION SERVICES LLC	4204	SORRENTO VALLEY BLVD	I	SAN DIEGO	92121	Low Commercial		5617	Other Contractor	Los Penasquitos Creek	Refer to Table M1	906.10	

*Based on site visit results, these facilities were found not to be conducting significant activities and will be removed from the FY 2009 inventory. The facilities typically conducted office work or were home based and not mobile.

Business Name	Street Number	Street Name	Suite	City	Zip	Existing Status*	SIC	NAICS	Category	Nearest Conveyances or Water Bodies	Pollutants Potentially Generated	Watershed	Mobile
COOK ELECTRIC	7539	CAREYBROOK LN		SAN DIEGO	92114	Low Commercial		2332	Other Contractor	Paradise Valley	Refer to Table M1	908.32	
COOPER FLOORCARE SERVICES	223	KRISTIN CT		SAN DIEGO	92114	Low Commercial		56172	Other Contractor	Chollas Creek,S	Refer to Table M1	908.22	
COPA	5715	RANCHO HILLS DR		SAN DIEGO	92139	Low Commercial		56172	Other Contractor	Sweetwater River, Unnamed Tributary	Refer to Table M1	909.12	
COPELAND CHLORINATIONS LLC	1853	CHATSWORTH BLVD		SAN DIEGO	92107	Low Commercial		56179	Other Contractor	Pacific Ocean Shoreline, San Diego HU	Refer to Table M1	907.11	
CORDOVA'S MAINTANCE	1805	INTERNATIONAL RD		SAN DIEGO	92154	Low Commercial		56179	Other Contractor	Tijuana River	Refer to Table M1	911.11	
CORE BUILDERS	4433	LONG BRANCH AV		SAN DIEGO	92107	Low Commercial		2332	Other Contractor	San Diego River	Refer to Table M1	907.11	
CORKY MCMILLIN CONSTRUCTION SERVICES	2750	WOMBLE RD		SAN DIEGO	92106	Low Commercial		2332	Other Contractor	San Diego Bay	Refer to Table M1	908.10	
CORLETT ELECTRICAL CONSTRUCTION	8315	TOMMY DR		SAN DIEGO	92119	Low Commercial		23531	Other Contractor	San Diego River, Unnamed Tributary	Refer to Table M1	907.11	
CORNERSTONE BUILDING GROUP	3590	KETTNER BLVD		SAN DIEGO	92101	Low Commercial		23332	Other Contractor	San Diego Bay	Refer to Table M1	908.21	
CORNERSTONE COMMUNITIES CORP	4365	EXECUTIVE DR	600	SAN DIEGO	92121	Low Commercial		233	Other Contractor	Rose Canyon, Unnamed Tributary	Refer to Table M1	906.40	
CORNERSTONE HOME IMPROVEMENTS	5235	MOUNT BLANCA DR		SAN DIEGO	92111	Low Commercial		56172	Other Contractor	Tecolote Creek, Unnamed Tributary	Refer to Table M1	906.50	
CORONADO HEATING AND AIR CONDITIONING	1512	PALM AV		SAN DIEGO	92154	Low Commercial		2332	Other Contractor	Otay River, Unnamed Tributary	Refer to Table M1	910.20	
CORREIA CONTRACTING INC	3330	GOLDFINCH ST		SAN DIEGO	92103	Low Commercial		233	Other Contractor	San Diego Bay	Refer to Table M1	908.21	
CORREIA ELECTRIC INC	2026	MENDOCINO BLVD		SAN DIEGO	92107	Low Commercial		2353	Other Contractor	San Diego River	Refer to Table M1	907.11	
CORRENTE-MATALON CONSTRUCTION INC	10581	MONTEGO DR		SAN DIEGO	92124	Low Commercial		233	Other Contractor	Shepherd Canyon	Refer to Table M1	907.11	
CORRPRO COMPANIES INC	3460	MAIN ST		SAN DIEGO	92113	Low Commercial		23599	Other Contractor	Chollas Creek,S	Refer to Table M1	908.22	
CORY TATZ BATHTUBS & SINKS REFINISHING	7742	TOPAZ LAKE AV		SAN DIEGO	92119	Low Commercial		235	Other Contractor	Alvarado Canyon, Unnamed Tributary	Refer to Table M1	907.11	
COUNTER - ACTS	1066	WILBUR AV		SAN DIEGO	92109	Low Commercial		56179	Other Contractor	Pacific Ocean Shoreline, Scripps HA	Refer to Table M1	906.30	
COVA CONSTRUCTION CO	2836	LLOYD ST		SAN DIEGO	92117	Low Commercial		2332	Other Contractor	Mission Bay	Refer to Table M1	906.40	
COVA SERVICES	4626	30TH ST		SAN DIEGO	92116	Low Commercial		56172	Other Contractor	Chollas Creek	Refer to Table M1	908.22	
COVERALL	14353	CAMINATA TAUGUS		SAN DIEGO	92129	Low Commercial		56172	Other Contractor	Chicarita Creek	Refer to Table M1	906.20	
COVER-ALL INC	4122	SORRENTO VALLEY BLVD	103	SAN DIEGO	92121	Low Commercial		23599	Other Contractor	Los Penasquitos Creek	Refer to Table M1	906.10	
CRAFTSMAN FOUNDATION REPAIR	3524	ADAMS AV		SAN DIEGO	92116	Low Commercial		2332	Other Contractor	San Diego River	Refer to Table M1	907.11	
CRAIN PLUMBING	213	FRANCIS ST		SAN DIEGO	92113	Low Commercial		23511	Other Contractor	Chollas Creek,N	Refer to Table M1	908.22	
CRANDALL CONSTRUCTION	4826	MOUNT FRISSELL DR		SAN DIEGO	92117	Low Commercial		2332	Other Contractor	Tecolote Creek	Refer to Table M1	906.50	
CRC TILE	8959	CANIS LN		SAN DIEGO	92126	Low Commercial		23599	Other Contractor	Los Penasquitos Creek, Unnamed Tributary	Refer to Table M1	906.10	

*Based on site visit results, these facilities were found not to be conducting significant activities and will be removed from the FY 2009 inventory. The facilities typically conducted office work or were home based and not mobile.

Business Name	Street Number	Street Name	Suite	City	Zip	Existing Status*	SIC	NAICS	Category	Nearest Conveyances or Water Bodies	Pollutants Potentially Generated	Watershed	Mobile
CREATIVE CONCEPTS DECK & FENCE	3551	POE ST		SAN DIEGO	92106	Low Commercial		5617	Other Contractor	San Diego Bay	Refer to Table M1	908.10	
CREATIVE HOME REMODELERS INC	3411	JACKDAW ST		SAN DIEGO	92103	Low Commercial		23	Other Contractor	San Diego Bay	Refer to Table M1	908.21	
CREATIVE PACIFIC MECHANICAL	6931	BALLINGER AV		SAN DIEGO	92119	Low Commercial		56179	Other Contractor	San Diego River, Unnamed Tributary	Refer to Table M1	907.11	
CREATIVE TOUCH INTERIORS INC	7720	KENAMAR CT	C	SAN DIEGO	92121	Low Commercial		23599	Other Contractor	Carroll Canyon, Unnamed Tributary	Refer to Table M1	906.10	
CREATIVVE TOUCH EXTERIORS	7720	KENAMAR CT	C	SAN DIEGO	92121	Low Commercial		2359	Other Contractor	Carroll Canyon, Unnamed Tributary	Refer to Table M1	906.10	
CREW BUILDERS INC	5752	OBERLIN DR	105	SAN DIEGO	92121	Low Commercial		23332	Other Contractor	Carroll Canyon, Unnamed Tributary	Refer to Table M1	906.10	
CROWN FENCE COMPANY	6415	MARINDUSTRY DR		SAN DIEGO	92121	Low Commercial		235	Other Contractor	Carroll Canyon	Refer to Table M1	906.10	
CROWN HOME REMODELING	1862	HALLEY ST		SAN DIEGO	92154	Low Commercial		233	Other Contractor	Tijuana River, Unnamed Tributary	Refer to Table M1	911.11	
CROWN SERVICES	675	65TH ST	3	SAN DIEGO	92114	Low Commercial		56172	Other Contractor	Chollas Creek,S	Refer to Table M1	908.22	
CROWS NEST BUILDERS & MANAGEMENT	1911	FORTUNA AV		SAN DIEGO	92109	Low Commercial		56172	Other Contractor	Mission Bay	Refer to Table M1	906.30	
CROXTON ELECTRICAL	4258	RUEDA DR		SAN DIEGO	92124	Low Commercial		2353	Other Contractor	San Diego River, Unnamed Tributary	Refer to Table M1	907.11	
CRS DEVELOPMENT COMPANY	6833	RADCLIFFE DR		SAN DIEGO	92122	Low Commercial		2332	Other Contractor	Rose Canyon, Unnamed Tributary	Refer to Table M1	906.40	
CRUZ QUALITY HOME IMPROVEMENT	5966	CARNEGIE ST		SAN DIEGO	92122	Low Commercial		5617	Other Contractor	Rose Canyon	Refer to Table M1	906.40	
CRW CONSTRUCTION	6333	ERLANGER ST		SAN DIEGO	92122	Low Commercial		2332	Other Contractor	Rose Canyon, Unnamed Tributary	Refer to Table M1	906.40	
CRYSTAL CLEAR DETAILING	4975	DEL MONTE AV	124	SAN DIEGO	92107	Low Commercial		56172	Other Contractor	Pacific Ocean	Refer to Table M1	908.10	
CSI CONSTRUCTION	704	J ST		SAN DIEGO	92101	Low Commercial		23321	Other Contractor	San Diego Bay	Refer to Table M1	908.21	
CSP CONSTRUCTION	3525	DEL MAR HEIGHTS RD	375	SAN DIEGO	92130	Low Commercial		2332	Other Contractor	Carmel Valley, Unnamed Tributary	Refer to Table M1	906.10	
CSR PLUMBING	8985	HAVETEUR WY		SAN DIEGO	92123	Low Commercial		23511	Other Contractor	San Diego River, Unnamed Tributary	Refer to Table M1	907.11	
CULLINS' BUILDING CO	4660	LOTUS ST		SAN DIEGO	92107	Low Commercial		2332	Other Contractor	San Diego River	Refer to Table M1	907.11	
CUNNING CONSTRUCTION AND HOME IMPROVEMENT	13067	WAR BONNET ST		SAN DIEGO	92129	Low Commercial		2332	Other Contractor	Los Penasquitos Creek, Unnamed Tributary	Refer to Table M1	906.10	
CURAFLO OF SAN DIEGO	5663	BALBOA AV	249	SAN DIEGO	92111	Low Commercial		56179	Other Contractor	Tecolote Creek	Refer to Table M1	906.50	
CUSGUEN CONSTRUCTION	6222	VISTA SAN CARLOS		SAN DIEGO	92154	Low Commercial		56179	Other Contractor	Otay River, Unnamed Tributary	Refer to Table M1	910.20	
CUSTOM MASONRY & FIREPLACE DESIGN	6157	MADELINE ST		SAN DIEGO	92115	Low Commercial		56179	Other Contractor	Chollas Creek,N	Refer to Table M1	908.22	
CUSTOM PROJECTS	10891	GERANA ST	B	SAN DIEGO	92129	Low Commercial		56179	Other Contractor	Chicarita Creek	Refer to Table M1	906.20	
CUTTING EDGE DRYWALL INC	7348	TRADE ST	A	SAN DIEGO	92121	Low Commercial		23599	Other Contractor	Carroll Canyon, Unnamed Tributary	Refer to Table M1	906.10	
CW LONNING CONSTRUCTION CO INC	3476	OGALALA AV		SAN DIEGO	92117	Low Commercial		2332	Other Contractor	San Clemente Canyon, Unnamed Tributary	Refer to Table M1	906.40	

*Based on site visit results, these facilities were found not to be conducting significant activities and will be removed from the FY 2009 inventory. The facilities typically conducted office work or were home based and not mobile.

Business Name	Street Number	Street Name	Suite	City	Zip	Existing Status*	SIC	NAICS	Category	Nearest Conveyances or Water Bodies	Pollutants Potentially Generated	Watershed	Mobile
CW PLUMBING	3628	POE ST		SAN DIEGO	92106	Low Commercial		2332	Other Contractor	San Diego Bay	Refer to Table M1	908.10	
CZ Cabinet Maker	3527	Tompkins St.		SAN DIEGO	92102	Low Commercial	1751	235510	Other Contractor	Chollas Creek	Refer to Table M1	908.22	
D & C HOME IMPROVEMENTS	2611	MISSION VILLAGE DR		SAN DIEGO	92123	Low Commercial		5617	Other Contractor	Murphy Canyon, Unnamed Tributary	Refer to Table M1	907.11	
D & D CUSTOM TILLING	1110	24TH ST	24	SAN DIEGO	92102	Low Commercial		56179	Other Contractor	Switzer Creek, Unnamed Tributary	Refer to Table M1	908.22	
D & N ELECTRIC	835.5	LAW ST		SAN DIEGO	92109	Low Commercial		23531	Other Contractor	Pacific Ocean Shoreline, Scripps HA	Refer to Table M1	906.30	
D & R ASSOCIATES	5062	PROVIDENCE RD		SAN DIEGO	92117	Low Commercial		2332	Other Contractor	San Clemente Canyon, Unnamed Tributary	Refer to Table M1	906.40	
D & TS HOME IMPROVEMENT	4749	REDLAND DR		SAN DIEGO	92115	Low Commercial		56179	Other Contractor	San Diego River, Unnamed Tributary	Refer to Table M1	907.11	
D A BOWEN CONSTRUCTION INC	2180	GARNET AV	3H	SAN DIEGO	92109	Low Commercial		2332	Other Contractor	Rose Canyon	Refer to Table M1	906.40	
D A SHIELDS INC GENERAL CONTRACTOR	8290	VICKERS ST	B	SAN DIEGO	92111	Low Commercial		233	Other Contractor	San Diego River, Unnamed Tributary	Refer to Table M1	907.11	
D B ELECTRIC	2209	32ND ST		SAN DIEGO	92104	Low Commercial		23531	Other Contractor	Chollas Creek,N	Refer to Table M1	908.22	
D C ELECTRIC	9490	COMPASS POINT DR	3	SAN DIEGO	92126	Low Commercial		2353	Other Contractor	Los Penasquitos Creek, Unnamed Tributary	Refer to Table M1	906.10	
D COY CONSTRUCTION	3649	MOUNT ACADIA BLVD		SAN DIEGO	92111	Low Commercial		2332	Other Contractor	Tecolote Creek, Unnamed Tributary	Refer to Table M1	906.50	
D J ELECTRIC	1932	DAVID ST		SAN DIEGO	92111	Low Commercial		2353	Other Contractor	San Diego River, Unnamed Tributary	Refer to Table M1	907.11	
D L MONTGOMERY CONSTRUCTION	6349	LAKE ARIANA AV		SAN DIEGO	92119	Low Commercial		2332	Other Contractor	San Diego River, Unnamed Tributary	Refer to Table M1	907.11	
D L OLSEN & ASSOCIATES INC	5234	CUSHMAN PL	300	SAN DIEGO	92110	Low Commercial		23599	Other Contractor	San Diego River	Refer to Table M1	907.11	
D L PETERSON CONSTRUCTION INC	1106	SAVOY ST		SAN DIEGO	92107	Low Commercial		233	Other Contractor	Pacific Ocean	Refer to Table M1	908.10	
D MAC CONSTRUCTION	605	TIBBETT ST		SAN DIEGO	92114	Low Commercial		2332	Other Contractor	Chollas Creek,S	Refer to Table M1	908.22	
D OTT CONSTRUCTION	1609	CHALCEDONY ST		SAN DIEGO	92109	Low Commercial		23321	Other Contractor	Mission Bay	Refer to Table M1	906.30	
D R E CONSULTING	5988	TROJAN AV		SAN DIEGO	92115	Low Commercial		5617	Other Contractor	Chollas Creek,N	Refer to Table M1	908.22	
D S D MECHANICAL INC	7736	ARJONS DR	B	SAN DIEGO	92126	Low Commercial		23511	Other Contractor	Carroll Canyon, Unnamed Tributary	Refer to Table M1	906.10	
D. R. HORTON AMERICAS BUILDER	2860	UNIVERSITY AV		SAN DIEGO	92104	Low Commercial		2332	Other Contractor	Powerhouse Canyon	Refer to Table M1	908.22	
DALE A WELLS HOME RESTORATOR	2622	COVINGTON RD		SAN DIEGO	92104	Low Commercial		56172	Other Contractor	Chollas Creek,N	Refer to Table M1	908.22	
DALE GOULD INC	2266	WILLOW ST		SAN DIEGO	92106	Low Commercial		2332	Other Contractor	San Diego Bay	Refer to Table M1	908.10	
DALE HARPER CUSTOM REMODELING	2627	TUBEROSE ST		SAN DIEGO	92105	Low Commercial		233	Other Contractor	Chollas Creek,N	Refer to Table M1	908.22	
DALE JORDAN BOBCAT SERVICE	1550	GOLDFIELD ST	5	SAN DIEGO	92110	Low Commercial		23593	Other Contractor	Mission Bay	Refer to Table M1	906.40	
DALE LANDRY	5812	ESTELLE ST		SAN DIEGO	92115	Low Commercial		5617	Other Contractor	Chollas Creek,N	Refer to Table M1	908.22	

*Based on site visit results, these facilities were found not to be conducting significant activities and will be removed from the FY 2009 inventory. The facilities typically conducted office work or were home based and not mobile.

Business Name	Street Number	Street Name	Suite	City	Zip	Existing Status*	SIC	NAICS	Category	Nearest Conveyances or Water Bodies	Pollutants Potentially Generated	Watershed	Mobile
DALE PERRY CONSTRUCTION A PARTNERSHIP	1910	PARADISE ST		SAN DIEGO	92114	Low Commercial		23	Other Contractor	Chollas Creek,S	Refer to Table M1	908.22	
DALIA A HUERTA	123	CAMINO DE LA REINA	100	SAN DIEGO	92108	Low Commercial		56172	Other Contractor	San Diego River	Refer to Table M1	907.11	
DALLAS ELECTRIC	3304	CENTRAL AV		SAN DIEGO	92105	Low Commercial		2353	Other Contractor	Chollas Creek,N	Refer to Table M1	908.22	
DAN LEVY CONSTRUCTION CO INC	3435	CAMINO DEL RIO SOUTH	215	SAN DIEGO	92108	Low Commercial		23	Other Contractor	San Diego River	Refer to Table M1	907.11	
DAN STEINKE CONSTRUCTION	13286	DERON AV		SAN DIEGO	92129	Low Commercial		2332	Other Contractor	Los Penasquitos Creek, Unnamed Tributary	Refer to Table M1	906.10	
DANABY ENTERPRISES	1009	46TH ST		SAN DIEGO	92102	Low Commercial		56172	Other Contractor	Chollas Creek,N	Refer to Table M1	908.22	
DAN-CO BUILDERS	6331	BUDLONG LAKE AV		SAN DIEGO	92119	Low Commercial		2332	Other Contractor	Alvarado Canyon, Unnamed Tributary	Refer to Table M1	907.11	
DANG'S HANDIMAN	11408	WESTONHILL DR		SAN DIEGO	92126	Low Commercial		56179	Other Contractor	Los Penasquitos Creek, Unnamed Tributary	Refer to Table M1	906.10	
DANIEL BURAKOWSKI DESIGN AND FABRICATION	8861	BALBOA AV	D	SAN DIEGO	92123	Low Commercial		235	Other Contractor	San Diego River, Unnamed Tributary	Refer to Table M1	907.11	
DANIEL R FERCHAK CONSTRUCTION	8152	BEAVER LAKE DR		SAN DIEGO	92119	Low Commercial		2332	Other Contractor	Alvarado Canyon, Unnamed Tributary	Refer to Table M1	907.11	
DANIELS DESIGN AND CONSTRUCTION	8877	SPECTRUM CENTER BLVD	11103	SAN DIEGO	92123	Low Commercial		5617	Other Contractor	San Diego River, Unnamed Tributary	Refer to Table M1	907.11	
DANNY	5425	FAULCONER ST		SAN DIEGO	92105	Low Commercial		56172	Other Contractor	Chollas Creek,S	Refer to Table M1	908.22	
DARRYL R HAYNES CARPENTRY	7254	DANAWOODS CT		SAN DIEGO	92114	Low Commercial		56179	Other Contractor	Paradise Valley	Refer to Table M1	908.32	
DARYL GRIFFIS ACOUSTICS INC	4958	NAPLES ST	110	SAN DIEGO	92110	Low Commercial		23599	Other Contractor	Mission Bay	Refer to Table M1	906.50	
DARYL P KAHL CONSTRUCTION	4350	PROCTOR PL		SAN DIEGO	92116	Low Commercial		233	Other Contractor	San Diego River	Refer to Table M1	907.11	
DARYL RUSTIN SERVICES	2966	ARNOLDSON AV		SAN DIEGO	92122	Low Commercial		56172	Other Contractor	Rose Canyon	Refer to Table M1	906.40	
DATALINK COMMUNICATIONS	1761	HOTEL CIR	107	SAN DIEGO	92108	Low Commercial		23531	Other Contractor	San Diego River	Refer to Table M1	907.11	
DAVE KAPLAN KABINETS	7772	MOCKING BIRD DR		SAN DIEGO	92123	Low Commercial		235	Other Contractor	San Diego River, Unnamed Tributary	Refer to Table M1	907.11	
DAVE KELLER PLUMBING	2806	MADISON AV		SAN DIEGO	92116	Low Commercial		23511	Other Contractor	Powerhouse Canyon	Refer to Table M1	908.22	
DAVE KENNETT'S HARDWOOD FLOORS	2871	WALKER DR		SAN DIEGO	92123	Low Commercial		23552	Other Contractor	San Diego River, Unnamed Tributary	Refer to Table M1	907.11	
DAVE'S DRYWALL REPAIR	9229	VILLAGE GLEN DR	137	SAN DIEGO	92123	Low Commercial		56172	Other Contractor	San Diego River, Unnamed Tributary	Refer to Table M1	907.11	
DAVID BEGENT & CO INC	6805	NANCY RIDGE DR		SAN DIEGO	92121	Low Commercial		23	Other Contractor	Carroll Canyon	Refer to Table M1	906.10	
DAVID BRANDSEN CONSTRUCTION	11136	SOCORRO ST		SAN DIEGO	92129	Low Commercial		23	Other Contractor	Lusardi Creek, Unnamed Tributary	Refer to Table M1	905.12	
DAVID C LAFRENIERE MTNCE SRVS	4665	LEHRER DR		SAN DIEGO	92117	Low Commercial		56172	Other Contractor	San Clemente Canyon	Refer to Table M1	906.40	
DAVID KING CONSTRUCTION	10417	HEBRIDES CIR		SAN DIEGO	92126	Low Commercial		56179	Other Contractor	Carroll Canyon, Unnamed Tributary	Refer to Table M1	906.10	
DAVID NGO	11580	HAWKEYE WY		SAN DIEGO	92126	Low Commercial		56172	Other Contractor	Los Penasquitos Creek, Unnamed Tributary	Refer to Table M1	906.10	

*Based on site visit results, these facilities were found not to be conducting significant activities and will be removed from the FY 2009 inventory. The facilities typically conducted office work or were home based and not mobile.

Business Name	Street Number	Street Name	Suite	City	Zip	Existing Status*	SIC	NAICS	Category	Nearest Conveyances or Water Bodies	Pollutants Potentially Generated	Watershed	Mobile
DAVID P GRANFORS CONSTRUCTION	5097	PARK WEST AV		SAN DIEGO	92117	Low Commercial		233	Other Contractor	San Clemente Canyon, Unnamed Tributary	Refer to Table M1	906.40	
DAVID PICCHI GENERAL CONTRACTOR	3061	DOW PL		SAN DIEGO	92117	Low Commercial		233	Other Contractor	San Clemente Canyon, Unnamed Tributary	Refer to Table M1	906.40	
DAVID RAUM CONTRACTING	5004	DEL MONTE AV		SAN DIEGO	92107	Low Commercial		233	Other Contractor	Pacific Ocean	Refer to Table M1	908.10	
DAVID S BROYLES CONSTRUCTION	17477	CAMINITO CANASTO		SAN DIEGO	92127	Low Commercial		2332	Other Contractor	Lake Hodges, Unnamed Tributary	Refer to Table M1	905.21	
DAVID SHOOK WOOD FLOORING	4006	PEPPER DR		SAN DIEGO	92105	Low Commercial		23552	Other Contractor	Chollas Creek,N	Refer to Table M1	908.22	
DAVID V BERG	1622	BUBBLING WELL DR		SAN DIEGO	92154	Low Commercial		56179	Other Contractor	Tijuana River, Unnamed Tributary	Refer to Table M1	911.11	
DAVID'S ROOFING REPAIRS	3166	WEBSTER AV		SAN DIEGO	92113	Low Commercial		56179	Other Contractor	Chollas Creek,N	Refer to Table M1	908.22	
DAVIDSON SPECIALTIES	3654	MARLESTA DR		SAN DIEGO	92111	Low Commercial		233	Other Contractor	Tecolote Creek, Unnamed Tributary	Refer to Table M1	906.50	
DAVIES ELECTRIC COMPANY INC	9085	KENAMAR DR		SAN DIEGO	92121	Low Commercial		2353	Other Contractor	Carroll Canyon, Unnamed Tributary	Refer to Table M1	906.10	
DAWSON ELECTRIC COMPANY	7174	COTTINGTON LN		SAN DIEGO	92139	Low Commercial		2353	Other Contractor	Sweetwater River, Unnamed Tributary	Refer to Table M1	909.12	
DBA LEWORKS	6437	HILLGROVE DR		SAN DIEGO	92120	Low Commercial		2332	Other Contractor	Alvarado Canyon, Unnamed Tributary	Refer to Table M1	907.11	
DE KLERK MARBLE AND GRANITE	2791	HAVASUPAI AV		SAN DIEGO	92117	Low Commercial		23	Other Contractor	San Clemente Canyon	Refer to Table M1	906.40	
DE LEON CONSTRUCTION	1612	PLOVER ST		SAN DIEGO	92114	Low Commercial		233	Other Contractor	Chollas Creek,S	Refer to Table M1	908.22	
DECK COATING SPECIALISTS	8636	PRODUCTION AV	B	SAN DIEGO	92121	Low Commercial		23599	Other Contractor	Carroll Canyon	Refer to Table M1	906.10	
DECO USA	9222	MIRAMAR RD		SAN DIEGO	92126	Low Commercial		2359	Other Contractor	Carroll Canyon, Unnamed Tributary	Refer to Table M1	906.10	
DECOR FLOORING COMPANY	7925	DUNBROOK RD	G	SAN DIEGO	92126	Low Commercial		23552	Other Contractor	Carroll Canyon, Unnamed Tributary	Refer to Table M1	906.10	
DEL MAR BUILDERS	13025	CALLCOTT WY		SAN DIEGO	92130	Low Commercial		233	Other Contractor	Carmel Valley, Unnamed Tributary	Refer to Table M1	906.10	
DEL MAR PLUMBING	3325	HORTON AV AV	1/2	SAN DIEGO	92103	Low Commercial		2351	Other Contractor	San Diego Bay	Refer to Table M1	908.21	
DELCO CONSTRUCTION	4540	BRIGHTON AV		SAN DIEGO	92107	Low Commercial		23599	Other Contractor	San Diego River	Refer to Table M1	907.11	
DELTA CONSTRUCTION & DESIGN INC	2907	SHELTER ISLAND DR	105, 300	SAN DIEGO	92106	Low Commercial		233	Other Contractor	San Diego Bay	Refer to Table M1	908.10	
DELTA SIGNS	4574	DEL MONTE AV		SAN DIEGO	92107	Low Commercial		56172	Other Contractor	Pacific Ocean Shoreline, San Diego HU	Refer to Table M1	907.11	
DELVAC GENERAL CONTRACTING INC	7302	FORMAL CT		SAN DIEGO	92120	Low Commercial		23332	Other Contractor	San Diego River, Unnamed Tributary	Refer to Table M1	907.11	
DEMARCO PLUMBING & DRAIN INC	4401	TWAIN AV	11	SAN DIEGO	92120	Low Commercial		2351	Other Contractor	San Diego River	Refer to Table M1	907.11	
DEMO UNLIMITED PLUS	1241	SAND DRIFT PT		SAN DIEGO	92154	Low Commercial		5617	Other Contractor	Otay River, Unnamed Tributary	Refer to Table M1	910.20	
DEMOLITION PROS	3854.5	FRANKLIN AV		SAN DIEGO	92113	Low Commercial		23599	Other Contractor	Chollas Creek,S	Refer to Table M1	908.22	
DENNIS BURCHELL CONSTRUCTION	4442	50TH ST		SAN DIEGO	92115	Low Commercial		2332	Other Contractor	Chollas Creek,N	Refer to Table M1	908.22	

*Based on site visit results, these facilities were found not to be conducting significant activities and will be removed from the FY 2009 inventory. The facilities typically conducted office work or were home based and not mobile.

Business Name	Street Number	Street Name	Suite	City	Zip	Existing Status*	SIC	NAICS	Category	Nearest Conveyances or Water Bodies	Pollutants Potentially Generated	Watershed	Mobile
DENNIS TRAN	11357	SPITFIRE RD		SAN DIEGO	92126	Low Commercial		56172	Other Contractor	Los Penasquitos Creek, Unnamed Tributary	Refer to Table M1	906.10	
DEPLACHETT PLUMBING	9906	CAMINITO BOLSA		SAN DIEGO	92129	Low Commercial		23511	Other Contractor	Los Penasquitos Creek, Unnamed Tributary	Refer to Table M1	906.20	
DESIGN/BUILD GENERAL CONTRACTORS	9770	CARROLL CENTRE RD	B	SAN DIEGO	92126	Low Commercial		2333	Other Contractor	Carroll Canyon, Unnamed Tributary	Refer to Table M1	906.10	
DESIGNER GLASS & SHOWER	1220	28TH ST		SAN DIEGO	92102	Low Commercial		235	Other Contractor	San Diego Bay, Chollas	Refer to Table M1	908.22	
DEWEY PEST CONTROL	4623	DE SOTO ST		SAN DIEGO	92109	Low Commercial		23599	Other Contractor	Rose Canyon	Refer to Table M1	906.40	
DIAL-A-MOP	4637	60TH ST		SAN DIEGO	92115	Low Commercial		56172	Other Contractor	Chollas Creek,N	Refer to Table M1	908.22	
DIAMOND BUILDERS OF SAN DIEGO INC	1330	EUREKA ST	33	SAN DIEGO	92110	Low Commercial		5617	Other Contractor	San Diego River	Refer to Table M1	907.11	
DIDIER JANTZ CONST INC	14935	SATANAS ST		SAN DIEGO	92129	Low Commercial		233	Other Contractor	Chicarita Creek, Unnamed Tributary	Refer to Table M1	906.20	
DIMOND CONTRACTOR	4886	SPARKS AV		SAN DIEGO	92110	Low Commercial		2332	Other Contractor	Tecolote Creek	Refer to Table M1	906.50	
DIONISIA PASUQUIN-BUMANLAG	7877	NEW SALEM ST		SAN DIEGO	92126	Low Commercial		56172	Other Contractor	Los Penasquitos Creek, Unnamed Tributary	Refer to Table M1	906.10	
DISTINCTIVE CONSTRUCTION INC	3340	MOUNT LAURENCE DR		SAN DIEGO	92117	Low Commercial		233	Other Contractor	Rose Canyon, Unnamed Tributary	Refer to Table M1	906.40	
DISTINCTIVE GARAGE DOOR	9957	CAMINITO TOMATILLO		SAN DIEGO	92131	Low Commercial		56179	Other Contractor	Carroll Canyon, Unnamed Tributary	Refer to Table M1	906.10	
DITTMANN MASONRY INCORPORATED	5320	EASTGATE MALL		SAN DIEGO	92121	Low Commercial		23599	Other Contractor	Carroll Canyon, Unnamed Tributary	Refer to Table M1	906.10	
DIVERSA GENERAL CONTRACTORS INC	4632	BRIGHTON AV		SAN DIEGO	92107	Low Commercial		233	Other Contractor	San Diego River	Refer to Table M1	907.11	
DIVERSE ENTERPRISES	4638	ALTADENA AV		SAN DIEGO	92115	Low Commercial		56172	Other Contractor	San Diego River, Unnamed Tributary	Refer to Table M1	907.11	
DIVERSIFIED CONSTRUCTION TECHNOLOGIES INC	7042	CONVOY CT		SAN DIEGO	92111	Low Commercial		23332	Other Contractor	San Clemente Canyon, Unnamed Tributary	Refer to Table M1	906.40	
DIXON FLOOR COVERING	4845	EBONY RIDGE RD		SAN DIEGO	92102	Low Commercial		235	Other Contractor	Chollas Creek,S	Refer to Table M1	908.22	
DJC SERVICES	1515	09TH AV EN		SAN DIEGO	92101	Low Commercial		5617	Other Contractor	San Diego Bay	Refer to Table M1	908.21	
DLK TANG CONSTRUCTION	11420	EASTVIEW CT		SAN DIEGO	92131	Low Commercial		2333	Other Contractor	Los Penasquitos Creek, Unnamed Tributary	Refer to Table M1	906.20	
DM DRAY CONSTRUCTION CO	4675	ADAIR ST		SAN DIEGO	92107	Low Commercial		2359	Other Contractor	Pacific Ocean	Refer to Table M1	908.10	
DMD CONSTRUCTION & ENGINEERING INC	6942	TURNBRIDGE WY		SAN DIEGO	92119	Low Commercial		233	Other Contractor	San Diego River, Unnamed Tributary	Refer to Table M1	907.11	
DM'S HOME IMPROVEMENT & REPAIR	11280	SPITFIRE RD		SAN DIEGO	92126	Low Commercial		56179	Other Contractor	Los Penasquitos Creek, Unnamed Tributary	Refer to Table M1	906.10	
DMS PLUMBING	6653	MALLARD ST		SAN DIEGO	92114	Low Commercial		5617	Other Contractor	Chollas Creek,S	Refer to Table M1	908.22	
DND CONSTRUCTION	10852	GREENFORD DR		SAN DIEGO	92126	Low Commercial		23	Other Contractor	Los Penasquitos Creek, Unnamed Tributary	Refer to Table M1	906.10	
DNS POWER WASHING	8355	CAPRICORN WY	9	SAN DIEGO	92126	Low Commercial		5617	Other Contractor	Los Penasquitos Creek, Unnamed Tributary	Refer to Table M1	906.10	
DO TRAN	3244	38TH ST		SAN DIEGO	92105	Low Commercial		56172	Other Contractor	Chollas Creek,N	Refer to Table M1	908.22	

*Based on site visit results, these facilities were found not to be conducting significant activities and will be removed from the FY 2009 inventory. The facilities typically conducted office work or were home based and not mobile.

Business Name	Street Number	Street Name	Suite	City	Zip	Existing Status*	SIC	NAICS	Category	Nearest Conveyances or Water Bodies	Pollutants Potentially Generated	Watershed	Mobile
DOLPHIN PLUMBING A PARTNERSHIP	3560	IDLEWILD WY		SAN DIEGO	92117	Low Commercial		2351	Other Contractor	Rose Canyon, Unnamed Tributary	Refer to Table M1	906.40	
DOMESTICS PLUS	4002	Park Blvd	B	SAN DIEGO	92103	Low Commercial		56172	Other Contractor	San Diego Bay	Refer to Table M1	908.21	
DON KLEIN GENERAL CONTRACTOR	3754	MOUNT BLACKBURN AV		SAN DIEGO	92111	Low Commercial		2332	Other Contractor	Tecolote Creek	Refer to Table M1	906.50	
DONE RIGHT SERVICES	5059	LYLE DR		SAN DIEGO	92105	Low Commercial		5617	Other Contractor	Chollas Creek,N	Refer to Table M1	908.22	
DONS COMPLETE HOME SERVICE	4209	LANDIS ST		SAN DIEGO	92105	Low Commercial		2355	Other Contractor	Chollas Creek,N	Refer to Table M1	908.22	
DOOR SYSTEMS INC	9434	CHESAPEAKE DR	1210	SAN DIEGO	92123	Low Commercial		235	Other Contractor	Murphy Canyon	Refer to Table M1	907.11	
DORAN CONSTRUCTION	1202	WASHINGTON PL		SAN DIEGO	92103	Low Commercial		2332	Other Contractor	San Diego Bay	Refer to Table M1	908.21	
DORAN SERVICES	4610	DAWES ST		SAN DIEGO	92109	Low Commercial		5617	Other Contractor	Pacific Ocean Shoreline, Scripps HA	Refer to Table M1	906.30	
DORIS SANDOVAL	2424	ADIRONDACK ROW	2	SAN DIEGO	92139	Low Commercial		56172	Other Contractor	Sweetwater River, Unnamed Tributary	Refer to Table M1	909.12	
DOUBLE D DESIGN	8832	CANIS LN		SAN DIEGO	92126	Low Commercial		56179	Other Contractor	Los Penasquitos Creek, Unnamed Tributary	Refer to Table M1	906.10	
DOUGLAS ROOFING	4736	PESCADERO AV		SAN DIEGO	92107	Low Commercial		2356	Other Contractor	Pacific Ocean	Refer to Table M1	908.10	
DOVER PLUMBING	4820	VOLTAIRE ST		SAN DIEGO	92107	Low Commercial		2332	Other Contractor	San Diego River	Refer to Table M1	907.11	
DOWN TIME DIVING SERVICES	3616	LUNA AV		SAN DIEGO	92117	Low Commercial		56172	Other Contractor	San Clemente Canyon, Unnamed Tributary	Refer to Table M1	906.40	
DOWN UNDER PLUMBING	1220	ROSECRANS ST	279	SAN DIEGO	92106	Low Commercial		2351	Other Contractor	San Diego Bay	Refer to Table M1	908.10	
DOWN UNDER SERVICES	911	MOANA DR		SAN DIEGO	92106	Low Commercial		56179	Other Contractor	Pacific Ocean	Refer to Table M1	908.10	
DPI MOLD DETECTION	4580	NARRAGANSETT AV		SAN DIEGO	92107	Low Commercial		56179	Other Contractor	Pacific Ocean Shoreline, San Diego HU	Refer to Table M1	907.11	
DRAGONFLY AQUATICS	5163	LONG BRANCH AV	2	SAN DIEGO	92107	Low Commercial		56179	Other Contractor	Pacific Ocean Shoreline, San Diego HU	Refer to Table M1	907.11	
DREAM DESIGN	8275	STATION VILLAGE LN	3310	SAN DIEGO	92108	Low Commercial		56179	Other Contractor	San Diego River	Refer to Table M1	907.11	
DREAM MAKER BUILDERS	16990	VIA TAZON	125	SAN DIEGO	92127	Low Commercial		23321	Other Contractor	Lake Hodges, Unnamed Tributary	Refer to Table M1	905.21	
DREAMSCAPE LANDSCAPE INC	7192	MISSION GORGE RD		SAN DIEGO	92120	Low Commercial		23599	Other Contractor	San Diego River	Refer to Table M1	907.11	
DRE'S HEATING AND AIR CONDITIONING	1715	WINNETT ST		SAN DIEGO	92114	Low Commercial		23511	Other Contractor	Chollas Creek,S	Refer to Table M1	908.22	
DREWS DRYWALLING	7809	BLOOMFIELD RD		SAN DIEGO	92114	Low Commercial		5617	Other Contractor	Chollas Creek,S	Refer to Table M1	908.22	
DRINCO CUSTOM BUILDERS	2147	SAN DIEGO AV		SAN DIEGO	92110	Low Commercial		233	Other Contractor	San Diego Bay	Refer to Table M1	908.21	
DRYWALL SPECIALTIES	6512	EL CAJON BLVD	C	SAN DIEGO	92115	Low Commercial		235	Other Contractor	Chollas Creek,N	Refer to Table M1	908.22	
DTA GENERAL LABOR	2152	KEARNEY AV		SAN DIEGO	92113	Low Commercial		56179	Other Contractor	San Diego Bay, Chollas	Refer to Table M1	908.22	
DUENAS HAULING	4305	POPLAR ST		SAN DIEGO	92105	Low Commercial		56172	Other Contractor	Chollas Creek,N	Refer to Table M1	908.22	

*Based on site visit results, these facilities were found not to be conducting significant activities and will be removed from the FY 2009 inventory. The facilities typically conducted office work or were home based and not mobile.

Business Name	Street Number	Street Name	Suite	City	Zip	Existing Status*	SIC	NAICS	Category	Nearest Conveyances or Water Bodies	Pollutants Potentially Generated	Watershed	Mobile
DUNCAN CUSTOM HOMES INC	8454	HOPSEED LN		SAN DIEGO	92129	Low Commercial		2332	Other Contractor	Los Penasquitos Creek, Unnamed Tributary	Refer to Table M1	906.10	
DUNG TRAN	3818	POLK AV		SAN DIEGO	92105	Low Commercial		56172	Other Contractor	Chollas Creek,N	Refer to Table M1	908.22	
DUNWELL CONSTRUCTION	6232	WINONA AV		SAN DIEGO	92120	Low Commercial		23332	Other Contractor	Alvarado Canyon, Unnamed Tributary	Refer to Table M1	907.11	
DURA STAR HOME IMPROVEMENTS	1627	DALE ST		SAN DIEGO	92102	Low Commercial		5617	Other Contractor	Switzer Creek, Unnamed Tributary	Refer to Table M1	908.22	
DUST BUNNIES	404	33RD ST		SAN DIEGO	92113	Low Commercial		56172	Other Contractor	Chollas Creek,N	Refer to Table M1	908.22	
DUST BUNNIES OF SAN DIEGO	9473	PODELL AV		SAN DIEGO	92123	Low Commercial		56172	Other Contractor	Murphy Canyon	Refer to Table M1	907.11	
DUSTIN VOHNOUTKA	740	CEDAR ST	1	SAN DIEGO	92101	Low Commercial		23542	Other Contractor	San Diego Bay	Refer to Table M1	908.21	
DUTRA PLUMBING	1040	EVERGREEN ST		SAN DIEGO	92106	Low Commercial		23511	Other Contractor	San Diego Bay	Refer to Table M1	908.10	
DWYER ELECTRIC	4151	LOUISIANA ST		SAN DIEGO	92104	Low Commercial		23531	Other Contractor	Powerhouse Canyon	Refer to Table M1	908.22	
DYNALECTRIC CO	9505	CHESAPEAKE DR		SAN DIEGO	92123	Low Commercial		23531	Other Contractor	Murphy Canyon	Refer to Table M1	907.11	
E C D C CONSTRUCTION INC	5858	MOUNT ALIFAN DR	200	SAN DIEGO	92111	Low Commercial		233	Other Contractor	Tecolote Creek, Unnamed Tributary	Refer to Table M1	906.50	
E G PEREZ CONSTRUCTION	3228	41ST ST		SAN DIEGO	92105	Low Commercial		233	Other Contractor	Chollas Creek,N	Refer to Table M1	908.22	
E G TAMARES CONSTRUCTION	232	SWEETWOOD ST		SAN DIEGO	92114	Low Commercial		2332	Other Contractor	Chollas Creek,S	Refer to Table M1	908.22	
E LEON CONTSTRUCTION	4788	AUBURN DR		SAN DIEGO	92105	Low Commercial		2332	Other Contractor	Chollas Creek,N	Refer to Table M1	908.22	
E M ELECTRIC	1157	CUSHMAN AV		SAN DIEGO	92110	Low Commercial		2353	Other Contractor	San Diego River	Refer to Table M1	907.11	
E W LARSON CONSTRUCTION	3101	HAIDAS AV		SAN DIEGO	92117	Low Commercial		23322	Other Contractor	San Clemente Canyon, Unnamed Tributary	Refer to Table M1	906.40	
EARTH BALANCE RECYCLING CORPORATION	2826	WYANDOTTE AV		SAN DIEGO	92117	Low Commercial		56179	Other Contractor	San Clemente Canyon	Refer to Table M1	906.40	
EARTHBOUND ENTERPRISES	2536	BRANT ST		SAN DIEGO	92101	Low Commercial		5617	Other Contractor	San Diego Bay	Refer to Table M1	908.21	
Earthworks	9229	Harris Plant Rd		SAN DIEGO	92154	Low Commercial	1794	23593	Other Contractor	San Clemente Canyon	Refer to Table M1	906.40	
EATON ELECTRIC INC	3436	06TH AV		SAN DIEGO	92103	Low Commercial		23531	Other Contractor	San Diego Bay	Refer to Table M1	908.21	
EBERHARD-BENTON ROOFING	3691	HANCOCK ST		SAN DIEGO	92110	Low Commercial	1761	23561	Other Contractor	San Diego River	Refer to Table M1	907.11	
ECLIPSE LANDSCAPE DEVELOPMENT	4241	VIEW PL		SAN DIEGO	92115	Low Commercial		23	Other Contractor	Chollas Creek,N	Refer to Table M1	908.22	
ECONOMY FLOOR COVERING	2336	HOLLISTER ST		SAN DIEGO	92154	Low Commercial		23552	Other Contractor	Tijuana River	Refer to Table M1	911.11	
EDDIE AND BETTY'S DIVERSIFIED SERVICES	7246	TAIT ST		SAN DIEGO	92111	Low Commercial		5617	Other Contractor	San Diego River, Unnamed Tributary	Refer to Table M1	907.11	
EDDIE ORTEGA GLOBAL DEVELOPMENT	6207	CAMINITO SALADO		SAN DIEGO	92111	Low Commercial		23	Other Contractor	San Diego River	Refer to Table M1	907.11	
EDDISON AC	8603	ANROL AV		SAN DIEGO	92123	Low Commercial		2351	Other Contractor	San Diego River, Unnamed Tributary	Refer to Table M1	907.11	

*Based on site visit results, these facilities were found not to be conducting significant activities and will be removed from the FY 2009 inventory. The facilities typically conducted office work or were home based and not mobile.

Business Name	Street Number	Street Name	Suite	City	Zip	Existing Status*	SIC	NAICS	Category	Nearest Conveyances or Water Bodies	Pollutants Potentially Generated	Watershed	Mobile
EDIFICE	4653	MERCURY ST		SAN DIEGO	92111	Low Commercial		23599	Other Contractor	San Diego River, Unnamed Tributary	Refer to Table M1	907.11	
EDLEN ELECTRICAL EXHIBITION SERVICES INC	1844	IMPERIAL AV		SAN DIEGO	92102	Low Commercial		23531	Other Contractor	San Diego Bay, Switzer	Refer to Table M1	908.22	
EDUCATED BUSINESS CARE SYSTEMS	4922	MOUNT ANTERO DR		SAN DIEGO	92111	Low Commercial		56172	Other Contractor	Tecolote Creek	Refer to Table M1	906.50	
EDV ELECTRIC	1455	MISSOURI ST	4	SAN DIEGO	92109	Low Commercial		23531	Other Contractor	Mission Bay	Refer to Table M1	906.30	
EDWARD J BINNS	4811	HURON AV		SAN DIEGO	92117	Low Commercial		56172	Other Contractor	Mission Bay	Refer to Table M1	906.40	
EDWIN RODRIGUEZ	4270	MYRTLE AV	D	SAN DIEGO	92105	Low Commercial		56172	Other Contractor	Chollas Creek,N	Refer to Table M1	908.22	
EDYLAW	10123	CAMINITO ZAR		SAN DIEGO	92126	Low Commercial		56179	Other Contractor	Carroll Canyon, Unnamed Tributary	Refer to Table M1	906.10	
EE & M HOUSE PLASTIC SURGERY	13102	SUNDANCE AV		SAN DIEGO	92107	Low Commercial		56179	Other Contractor	Los Penasquitos Creek, Unnamed Tributary	Refer to Table M1	906.10	
EGAN BROS CONSTRUCTION	4605	OLNEY ST	1	SAN DIEGO	92109	Low Commercial		233	Other Contractor	Rose Canyon	Refer to Table M1	906.40	
EHRET ELECTRIC	14955	AvenIDA VENUSTO	50	SAN DIEGO	92128	Low Commercial		23531	Other Contractor	Los Penasquitos Creek, Unnamed Tributary	Refer to Table M1	906.20	
EK AND EK CONSTRUCTION	123	35TH ST		SAN DIEGO	92102	Low Commercial		5617	Other Contractor	Chollas Creek,N	Refer to Table M1	908.22	
EL ARADO	1792	ROYSTON DR		SAN DIEGO	92154	Low Commercial		56179	Other Contractor	Tijuana River, Unnamed Tributary	Refer to Table M1	911.11	
EL DORADO CONSTRUCTION CO	17530	MATINAL DR		SAN DIEGO	92127	Low Commercial		2332	Other Contractor	Lake Hodges, Unnamed Tributary	Refer to Table M1	905.21	
ELAN GENERAL CONTRACTING	4569	30TH ST	C	SAN DIEGO	92116	Low Commercial		233	Other Contractor	Chollas Creek,N	Refer to Table M1	908.22	
ELEAZAR LEPE	5556	DREAM ST		SAN DIEGO	92114	Low Commercial		56172	Other Contractor	Chollas Creek	Refer to Table M1	908.22	
ELECTRA COM DATA	2836	DEERPARK DR		SAN DIEGO	92110	Low Commercial		2353	Other Contractor	Mission Bay	Refer to Table M1	906.40	
ELECTRAMARK INC	1811	FRANKFORT ST		SAN DIEGO	92110	Low Commercial		23531	Other Contractor	Mission Bay	Refer to Table M1	906.50	
ELECTRIC WEST	4412	MARRACO DR		SAN DIEGO	92115	Low Commercial		2353	Other Contractor	Chollas Creek,N	Refer to Table M1	908.22	
ELECTRICAL RELIABILITY SERVICES INC	9825	CARROLL CENTRE RD	300	SAN DIEGO	92126	Low Commercial		23599	Other Contractor	Carroll Canyon, Unnamed Tributary	Refer to Table M1	906.10	
ELECTRICITY AND STUCCO ONATE	4833	ONATE AV		SAN DIEGO	92117	Low Commercial		23531	Other Contractor	Tecolote Creek	Refer to Table M1	906.50	
ELECTRO SPECIALTY SYSTEMS	9474	CHESAPEAKE DR	903	SAN DIEGO	92123	Low Commercial		23599	Other Contractor	Murphy Canyon	Refer to Table M1	907.11	
ELG CONSTRUCTION	4643	ALTADENA AV		SAN DIEGO	92115	Low Commercial		23	Other Contractor	San Diego River, Unnamed Tributary	Refer to Table M1	907.11	
ELIA CABRERA	3927	T ST		SAN DIEGO	92113	Low Commercial		56172	Other Contractor	Chollas Creek,S	Refer to Table M1	908.22	
ELLIS CONTRACTING	4141	JUTLAND DR	110	SAN DIEGO	92117	Low Commercial		233	Other Contractor	Rose Canyon	Refer to Table M1	906.40	
ELM CONSTRUCTION	4722	MUIR AV		SAN DIEGO	92107	Low Commercial		23599	Other Contractor	San Diego River	Refer to Table M1	907.11	
EMB	6838	BENJAMIN HOLT RD		SAN DIEGO	92114	Low Commercial		56172	Other Contractor	Paradise Valley	Refer to Table M1	908.32	

*Based on site visit results, these facilities were found not to be conducting significant activities and will be removed from the FY 2009 inventory. The facilities typically conducted office work or were home based and not mobile.

Business Name	Street Number	Street Name	Suite	City	Zip	Existing Status*	SIC	NAICS	Category	Nearest Conveyances or Water Bodies	Pollutants Potentially Generated	Watershed	Mobile
EMCOR TECHNOLOGIES INC	9505	CHESAPEAKE DR		SAN DIEGO	92123	Low Commercial		233	Other Contractor	Murphy Canyon	Refer to Table M1	907.11	
EMERCON CONSTRUCTION INC	9434	CHESAPEAKE DR	1207	SAN DIEGO	92123	Low Commercial		233	Other Contractor	Murphy Canyon	Refer to Table M1	907.11	
EMERY HOME REPAIR INC	3741	PAUL JONES AV		SAN DIEGO	92117	Low Commercial		56172	Other Contractor	Rose Canyon, Unnamed Tributary	Refer to Table M1	906.40	
EMILIANA GARCIA	616	IOWA ST		SAN DIEGO	92154	Low Commercial		56172	Other Contractor	Otay River, Unnamed Tributary	Refer to Table M1	910.20	
EMMA J AGUSTIN	8324	SANTA ARMINTA AV		SAN DIEGO	92126	Low Commercial		56172	Other Contractor	Los Penasquitos Creek, Unnamed Tributary	Refer to Table M1	906.10	
EMPOWERED ELECTRIC	4386	MISSISSIPPI ST		SAN DIEGO	92104	Low Commercial		2353	Other Contractor	Powerhouse Canyon	Refer to Table M1	908.22	
ENEDINA SERVICES	5323	GENEVA AV		SAN DIEGO	92114	Low Commercial		56172	Other Contractor	Chollas Creek,S	Refer to Table M1	908.22	
ENERGYCOM AMERICA INC	7419	KAMWOOD ST		SAN DIEGO	92126	Low Commercial		2353	Other Contractor	Carroll Canyon, Unnamed Tributary	Refer to Table M1	906.10	
ENGINE & GENERATOR SERVICES	2367	KETTNER BLVD		SAN DIEGO	92101	Low Commercial		23531	Other Contractor	San Diego Bay	Refer to Table M1	908.21	
ENTERPRISES CONSTRUCTION	6909	RIDGE MANOR AV		SAN DIEGO	92120	Low Commercial		23	Other Contractor	San Diego River, Unnamed Tributary	Refer to Table M1	907.11	
ENTERPRISES INC	7838	CONVOY CT		SAN DIEGO	92111	Low Commercial		233	Other Contractor	San Clemente Canyon, Unnamed Tributary	Refer to Table M1	906.40	
ENVIORNMENTAL BEAUTIFICATION SERVICES	811	AGATE ST	3	SAN DIEGO	92109	Low Commercial		56172	Other Contractor	Pacific Ocean Shoreline, Scripps HA	Refer to Table M1	906.30	
ENVIRONMENT CONTROL	3333	MIDWAY DR	202	SAN DIEGO	92110	Low Commercial		56172	Other Contractor	San Diego Bay	Refer to Table M1	908.10	
ENVIRONMENTAL AIR SYSTEMS HEATING & AIR COND	3049	FORRESTER CT		SAN DIEGO	92123	Low Commercial		2351	Other Contractor	San Diego River, Unnamed Tributary	Refer to Table M1	907.11	
ENVIRONMENTAL REMEDIATION MANAGEMENT	6380	RANCHO PARK DR		SAN DIEGO	92120	Low Commercial		23599	Other Contractor	Alvarado Canyon, Unnamed Tributary	Refer to Table M1	907.11	
ENVIRONS WEST INC	6736	CAVITE CT		SAN DIEGO	92120	Low Commercial		233	Other Contractor	Alvarado Canyon, Unnamed Tributary	Refer to Table M1	907.11	
ENVIROSCAPES	6366	ESTRELLA AV		SAN DIEGO	92120	Low Commercial		235	Other Contractor	Alvarado Canyon, Unnamed Tributary	Refer to Table M1	907.11	
EPS INSTALLATION	4136	PALISADES RD		SAN DIEGO	92116	Low Commercial		235	Other Contractor	San Diego River	Refer to Table M1	907.11	
EQUALITY SERVICE & CONSTRUCTION	11457	TRAILBROOK LN		SAN DIEGO	92128	Low Commercial		23	Other Contractor	Los Penasquitos Creek	Refer to Table M1	906.20	
ERGONOMIX	4211	MORRELL ST		SAN DIEGO	92109	Low Commercial		23	Other Contractor	Mission Bay	Refer to Table M1	906.30	
ERRECA'S MARKET PLACE	4405	IMPERIAL AV		SAN DIEGO	92113	Low Commercial		23599	Other Contractor	Chollas Creek,S	Refer to Table M1	908.22	
ESP ALARM COMPANY	6044	CORNERSTONE CT	C	SAN DIEGO	92121	Low Commercial		23531	Other Contractor	Carroll Canyon, Unnamed Tributary	Refer to Table M1	906.10	
EUGENE HANDYMAN SERVICE	606	ARROYO SECO DR		SAN DIEGO	92114	Low Commercial		23551	Other Contractor	Paradise Valley	Refer to Table M1	908.32	
EUROPEAN KITCHEN DESIGNS INC	6440	LUSK BLVD	D106	SAN DIEGO	92121	Low Commercial		233	Other Contractor	Soledad Canyon, Unnamed Tributary	Refer to Table M1	906.10	
EUSEBIA SALGADO	4172	34TH ST		SAN DIEGO	92104	Low Commercial		56172	Other Contractor	Chollas Creek,N	Refer to Table M1	908.22	
EVA LAURA RUSH	4664	34TH ST	1	SAN DIEGO	92116	Low Commercial		56172	Other Contractor	San Diego River	Refer to Table M1	907.11	

*Based on site visit results, these facilities were found not to be conducting significant activities and will be removed from the FY 2009 inventory. The facilities typically conducted office work or were home based and not mobile.

Business Name	Street Number	Street Name	Suite	City	Zip	Existing Status*	SIC	NAICS	Category	Nearest Conveyances or Water Bodies	Pollutants Potentially Generated	Watershed	Mobile
EVERLAND CONSTRUCTION	11251	ZAPATA AV		SAN DIEGO	92126	Low Commercial		233	Other Contractor	Los Penasquitos Creek, Unnamed Tributary	Refer to Table M1	906.10	
EW TILE P MARBLE	2231	FINCH LN		SAN DIEGO	92123	Low Commercial		23	Other Contractor	San Diego River, Unnamed Tributary	Refer to Table M1	907.11	
EXACT FIT	716	AGATE ST		SAN DIEGO	92109	Low Commercial		5617	Other Contractor	Pacific Ocean Shoreline, Scripps HA	Refer to Table M1	906.30	
EXCLUSIVE QUALITY CONSTRUCTION INC	6804	BOULDER LAKE AV		SAN DIEGO	92119	Low Commercial		2332	Other Contractor	San Diego River, Unnamed Tributary	Refer to Table M1	907.11	
EXECUTIVE BUSINESS SERVICES	121	BROADWAY	652	SAN DIEGO	92101	Low Commercial		5617	Other Contractor	San Diego Bay	Refer to Table M1	908.21	
EXECUTIVE PARKING MANAGEMENT	4238	WINONA AV		SAN DIEGO	92115	Low Commercial		5617	Other Contractor	Chollas Creek,N	Refer to Table M1	908.22	
EXIQUIA Y ART	3526	ACACIA ST		SAN DIEGO	92113	Low Commercial		56172	Other Contractor	Chollas Creek,S	Refer to Table M1	908.22	
EXOTIC CREATIONS CONSTRUCTION CO	4420	RAINIER AV	100	SAN DIEGO	92120	Low Commercial		23332	Other Contractor	San Diego River	Refer to Table M1	907.11	
EXPERT ELECTRIC	15880	BIG SPRINGS WY		SAN DIEGO	92127	Low Commercial		2353	Other Contractor	Lusardi Creek	Refer to Table M1	905.12	
EXPERT PLUMBING AND DRAIN CLEANING	797	BEACON DR		SAN DIEGO	92128	Low Commercial		2351	Other Contractor	Chollas Creek,S	Refer to Table M1	908.22	
EXQUISITE HOME SERVICE & REPAIR	5008	BUNNELL ST		SAN DIEGO	92113	Low Commercial		56172	Other Contractor	Seventh Street Channel	Refer to Table M1	908.31	
EXTREME CARPET CARE	3710	WABASH AV	215	SAN DIEGO	92104	Low Commercial		56172	Other Contractor	Chollas Creek,N	Refer to Table M1	908.22	
EZ ELECTRICAL	17092	BOTERO DR		SAN DIEGO	92127	Low Commercial		2353	Other Contractor	Lake Hodges, Unnamed Tributary	Refer to Table M1	905.21	
F - F COMPANY	3877	MIDWAY DR	202	SAN DIEGO	92110	Low Commercial		56179	Other Contractor	San Diego River	Refer to Table M1	907.11	
F RODGERS INSULATION INC	9181	CHESAPEAKE DR		SAN DIEGO	92123	Low Commercial		23599	Other Contractor	Murphy Canyon	Refer to Table M1	907.11	
F T EMORY PLUMBING CO INC	4340	VIEWRIDGE AV	C	SAN DIEGO	92123	Low Commercial		23511	Other Contractor	Murphy Canyon	Refer to Table M1	907.11	
F T M MAINTNENANCE/SERVICE	4055	VAN DYKE AV	1	SAN DIEGO	92105	Low Commercial		56172	Other Contractor	Chollas Creek,N	Refer to Table M1	908.22	
F&V ENTERPRISES	835	49TH ST		SAN DIEGO	92102	Low Commercial		56172	Other Contractor	Chollas Creek,S	Refer to Table M1	908.22	
FABGROW	6404	HIGH KNOLL RD		SAN DIEGO	92111	Low Commercial		56172	Other Contractor	Tecolote Creek, Unnamed Tributary	Refer to Table M1	906.50	
FABY'S & FERNANDO HOME SERVICES	1169	27TH ST		SAN DIEGO	92154	Low Commercial		56172	Other Contractor	Otay River, Unnamed Tributary	Refer to Table M1	910.20	
FAHRENHEIT DESIGN	6252	STREAMVIEW DR		SAN DIEGO	92115	Low Commercial		5617	Other Contractor	Chollas Creek,S	Refer to Table M1	908.22	
FAIR AND SQUARE INSTALLATION SERVICES INC	8810	REHCO RD	B	SAN DIEGO	92121	Low Commercial		23599	Other Contractor	Carroll Canyon	Refer to Table M1	906.10	
FALCON ROOFING INC	3725	ANTIEM ST		SAN DIEGO	92111	Low Commercial		2356	Other Contractor	Tecolote Creek, Unnamed Tributary	Refer to Table M1	906.50	
FAR EAST SERVICES	4229	ALCORN ST		SAN DIEGO	92154	Low Commercial		56172	Other Contractor	Moody Canyon	Refer to Table M1	911.11	
FAR WEST OVERHEAD DOORS	3637	32ND ST		SAN DIEGO	92107	Low Commercial		5617	Other Contractor	Switzer Creek, Unnamed Tributary	Refer to Table M1	908.22	
FARRIMOND CONTRACTING	7470	COMET VIEW CT		SAN DIEGO	92120	Low Commercial		2332	Other Contractor	San Diego River, Unnamed Tributary	Refer to Table M1	907.11	

*Based on site visit results, these facilities were found not to be conducting significant activities and will be removed from the FY 2009 inventory. The facilities typically conducted office work or were home based and not mobile.

Business Name	Street Number	Street Name	Suite	City	Zip	Existing Status*	SIC	NAICS	Category	Nearest Conveyances or Water Bodies	Pollutants Potentially Generated	Watershed	Mobile
FATHER & SON ELECTRIC	246	39TH ST		SAN DIEGO	92113	Low Commercial		5617	Other Contractor	Chollas Creek,S	Refer to Table M1	908.22	
FB COMMUNICATIONS INC	9474	CHESAPEAKE DR	901	SAN DIEGO	92123	Low Commercial		23599	Other Contractor	Murphy Canyon	Refer to Table M1	907.11	
FEBUEN	13146	ENTREKEN AV		SAN DIEGO	92129	Low Commercial		56172	Other Contractor	Los Penasquitos Creek, Unnamed Tributary	Refer to Table M1	906.10	
FEDERICO & MARIA ACEVEDO	5446	GRAPE ST		SAN DIEGO	92105	Low Commercial		56172	Other Contractor	Chollas Creek,S	Refer to Table M1	908.22	
FELIPA CERVANTES	3307	LINCOLN AV		SAN DIEGO	92104	Low Commercial		56172	Other Contractor	Chollas Creek,N	Refer to Table M1	908.22	
FELIX HERNANDEZ CONSTRUCTION	4445	TEXAS ST		SAN DIEGO	92116	Low Commercial		56179	Other Contractor	Powerhouse Canyon	Refer to Table M1	908.22	
FELIX-ROSALES FILIBERTO	3258	NORTH PARK WY		SAN DIEGO	92104	Low Commercial		56179	Other Contractor	Switzer Creek, Unnamed Tributary	Refer to Table M1	908.22	
FERREIRA PROFESSIONAL SERVICES INC	1537	ROSECRANS ST	I	SAN DIEGO	92106	Low Commercial		23332	Other Contractor	San Diego Bay	Refer to Table M1	908.10	
FIBRWRAP CONSTRUCTION INC	1710	EVERGREEN ST		SAN DIEGO	92106	Low Commercial		23599	Other Contractor	San Diego Bay	Refer to Table M1	908.10	
FIDELITY FLOORING	5006	MERRIMAC CT		SAN DIEGO	92117	Low Commercial		23552	Other Contractor	San Clemente Canyon, Unnamed Tributary	Refer to Table M1	906.40	
FIELD DAY 1	6316	DYKES AV		SAN DIEGO	92114	Low Commercial		56179	Other Contractor	Seventh Street Channel	Refer to Table M1	908.31	
FIELDSTONE COMMUNITIES INC	5465	MOREHOUSE DR	250	SAN DIEGO	92121	Low Commercial		233	Other Contractor	Soledad Canyon, Unnamed Tributary	Refer to Table M1	906.10	
FINAL-KLEEN	3405	ACE ST		SAN DIEGO	92105	Low Commercial		56172	Other Contractor	Chollas Creek,N	Refer to Table M1	908.22	
FINE WOODWORK	2309	BEYER BLVD	E	SAN DIEGO	92154	Low Commercial		23	Other Contractor	Otay River	Refer to Table M1	910.20	
FINEST CITY PLUMBING	2696	HAVASUPAI AV		SAN DIEGO	92117	Low Commercial		2351	Other Contractor	San Clemente Canyon	Refer to Table M1	906.40	
FINITE CONCEPTS	3760	SPORTS ARENA BLVD	8	SAN DIEGO	92110	Low Commercial		233	Other Contractor	San Diego River	Refer to Table M1	907.11	
FIRST CHOICE DRYWALL	733	VERONA CT		SAN DIEGO	92109	Low Commercial		811411	Other Contractor	Pacific Ocean Shoreline, Scripps HA	Refer to Table M1	906.30	
FIRST CHOICE EMERGENCY FLOOD SERVICE	1510	38TH ST	1	SAN DIEGO	92105	Low Commercial		56179	Other Contractor	Chollas Creek,N	Refer to Table M1	908.22	
FIRST CHOICE HOME IMPROVEMENT	5595	MAGNATRON BLVD	T	SAN DIEGO	92111	Low Commercial		233	Other Contractor	San Clemente Canyon, Unnamed Tributary	Refer to Table M1	906.40	
FITZPATRICK LEE	4926	MONONGAHELA ST		SAN DIEGO	92117	Low Commercial		2353	Other Contractor	Rose Canyon	Refer to Table M1	906.40	
FIVE STAR COMMUNICATIONS/FIVE STAR HOMES	4401	TWAIN AV	11	SAN DIEGO	92120	Low Commercial		23599	Other Contractor	San Diego River	Refer to Table M1	907.11	
FIVE STAR FENCE CO	4544	MORAGA AV		SAN DIEGO	92117	Low Commercial		23	Other Contractor	Rose Canyon, Unnamed Tributary	Refer to Table M1	906.40	
FIVE STAR PLUMBING	4440	PIUTE PL		SAN DIEGO	92117	Low Commercial		235	Other Contractor	Tecolote Creek	Refer to Table M1	906.50	
FL FROWISS PLUMBING	3572	NILE ST		SAN DIEGO	92104	Low Commercial		2351	Other Contractor	Chollas Creek,N	Refer to Table M1	908.22	
FLATLANDER CONSTRUCTION	4627	BRIGHTON AV		SAN DIEGO	92107	Low Commercial		23	Other Contractor	San Diego River	Refer to Table M1	907.11	
FLOIT PROPERTIES INC	3565	07TH AV		SAN DIEGO	92103	Low Commercial		2332	Other Contractor	San Diego Bay	Refer to Table M1	908.21	

*Based on site visit results, these facilities were found not to be conducting significant activities and will be removed from the FY 2009 inventory. The facilities typically conducted office work or were home based and not mobile.

Business Name	Street Number	Street Name	Suite	City	Zip	Existing Status*	SIC	NAICS	Category	Nearest Conveyances or Water Bodies	Pollutants Potentially Generated	Watershed	Mobile
FLOOD RESCUE INC	7250	CLAIREMONT MESA BLVD		SAN DIEGO	92111	Low Commercial		2332	Other Contractor	Tecolote Creek	Refer to Table M1	906.50	
FLOORMASTER	7414	TRADE ST		SAN DIEGO	92121	Low Commercial		56172	Other Contractor	Carroll Canyon, Unnamed Tributary	Refer to Table M1	906.10	
FLORENTINE COMPANY	5353	BANKS ST		SAN DIEGO	92110	Low Commercial		23599	Other Contractor	San Diego River	Refer to Table M1	907.11	
FLORES AIR MOBILE	2931	ADRIAN ST		SAN DIEGO	92110	Low Commercial		23511	Other Contractor	San Diego River	Refer to Table M1	907.11	
FLORES PLASTER	2413	TULIP ST		SAN DIEGO	92105	Low Commercial		56179	Other Contractor	Chollas Creek,N	Refer to Table M1	908.22	
FLOW RITE PLUMBING	6808	WUNDERLIN AV		SAN DIEGO	92114	Low Commercial		2351	Other Contractor	Chollas Creek,S	Refer to Table M1	908.22	
FLUID SOUND	722	30TH PL		SAN DIEGO	92102	Low Commercial		23531	Other Contractor	Chollas Creek,N	Refer to Table M1	908.22	
FOAM IMPROVEMENT PRODUCTS INC	8910	ACTIVITY RD	E	SAN DIEGO	92126	Low Commercial		23552	Other Contractor	Carroll Canyon, Unnamed Tributary	Refer to Table M1	906.10	
FONSECA'S HARDWOOD FLOORING	4380	TEXAS ST	15	SAN DIEGO	92104	Low Commercial		56179	Other Contractor	Powerhouse Canyon	Refer to Table M1	908.22	
FOOTMAN LANE CONSTRUCTION INC	16880	BERNARDO CENTER DR	230	SAN DIEGO	92128	Low Commercial		233	Other Contractor	Lake Hodges, Unnamed Tributary	Refer to Table M1	905.22	
FOREST P & K RENOVATOR	7770	VICKERS ST	203	SAN DIEGO	92111	Low Commercial		233	Other Contractor	San Clemente Canyon, Unnamed Tributary	Refer to Table M1	906.40	
FORONAS SERVICES	8726	FROBISHER ST		SAN DIEGO	92126	Low Commercial		56172	Other Contractor	Carroll Canyon, Unnamed Tributary	Refer to Table M1	906.10	
FORREST CONSTRUCTION	4118	QUAPAW AV		SAN DIEGO	92117	Low Commercial		2332	Other Contractor	Rose Canyon, Unnamed Tributary	Refer to Table M1	906.40	
FORTRESS FENCE & LANDSCAPE INC	4559	ORCHARD AV		SAN DIEGO	92107	Low Commercial		2359	Other Contractor	Pacific Ocean	Refer to Table M1	908.10	
FOSHAY ELECTRIC CO INC	7676	ENGINEER RD		SAN DIEGO	92111	Low Commercial		23531	Other Contractor	San Clemente Canyon, Unnamed Tributary	Refer to Table M1	906.40	
FOUR SEASONS SUNROOMS	1919	SAN DIEGO AV		SAN DIEGO	92110	Low Commercial		23599	Other Contractor	San Diego Bay	Refer to Table M1	908.21	
FOX CONSTRUCTION	2102	DEERPARK DR		SAN DIEGO	92110	Low Commercial		2333	Other Contractor	Tecolote Creek	Refer to Table M1	906.50	
FRAMEWAY CONSTRUCTION	7956	VALDOSTA AV		SAN DIEGO	92126	Low Commercial		2332	Other Contractor	Los Penasquitos Creek, Unnamed Tributary	Refer to Table M1	906.10	
FRANCISCO DELGADO	131	BANCROFT ST		SAN DIEGO	92113	Low Commercial		56172	Other Contractor	Chollas Creek,N	Refer to Table M1	908.22	
FRANCISCO H HERNANDO ET AL PARTNERS	3571	RUFFIN RD	148	SAN DIEGO	92123	Low Commercial		56172	Other Contractor	San Diego River, Unnamed Tributary	Refer to Table M1	907.11	
FRANCISCO LEAL	3790	BELFORD ST		SAN DIEGO	92111	Low Commercial		56172	Other Contractor	Tecolote Creek, Unnamed Tributary	Refer to Table M1	906.50	
FRANK BOWERS CONTRACTOR	9528	MIRAMAR RD	181	SAN DIEGO	92126	Low Commercial		2332	Other Contractor	Carroll Canyon, Unnamed Tributary	Refer to Table M1	906.10	
FRANK ENDO	4882	MOUNT ROYAL AV		SAN DIEGO	92117	Low Commercial		56172	Other Contractor	Tecolote Creek	Refer to Table M1	906.50	
FRANK FRATTURA	2146	OLIVER AV		SAN DIEGO	92109	Low Commercial		23552	Other Contractor	Mission Bay	Refer to Table M1	906.30	
FRANK M BASILICO	3408	WISTERIA DR		SAN DIEGO	92106	Low Commercial		56172	Other Contractor	San Diego Bay	Refer to Table M1	908.10	
FRANK R DANIELS	1720	PALM AV		SAN DIEGO	92154	Low Commercial		23499	Other Contractor	Otay River, Unnamed Tributary	Refer to Table M1	910.20	

*Based on site visit results, these facilities were found not to be conducting significant activities and will be removed from the FY 2009 inventory. The facilities typically conducted office work or were home based and not mobile.

Business Name	Street Number	Street Name	Suite	City	Zip	Existing Status*	SIC	NAICS	Category	Nearest Conveyances or Water Bodies	Pollutants Potentially Generated	Watershed	Mobile
FRANKS HOME IMPROVEMENT	8660	MIRAMAR RD		SAN DIEGO	92126	Low Commercial		56172	Other Contractor	Carroll Canyon, Unnamed Tributary	Refer to Table M1	906.10	
FREDS HOME CURE	5909	BOUNTY ST		SAN DIEGO	92120	Low Commercial		56172	Other Contractor	Alvarado Canyon, Unnamed Tributary	Refer to Table M1	907.11	
FREELITE	4421	GILA AV		SAN DIEGO	92117	Low Commercial		235	Other Contractor	Rose Canyon, Unnamed Tributary	Refer to Table M1	906.40	
FRERES CONST CO	5411	VIA CARANCHO		SAN DIEGO	92111	Low Commercial		2332	Other Contractor	Tecolote Creek	Refer to Table M1	906.50	
FRONTIER BUILDING CO	5080	SHOREHAM PL	202	SAN DIEGO	92122	Low Commercial		233	Other Contractor	Rose Canyon, Unnamed Tributary	Refer to Table M1	906.40	
FRYE'S CARPENTRY	4032	VALETA ST	317	SAN DIEGO	92110	Low Commercial		5617	Other Contractor	San Diego River	Refer to Table M1	907.11	
FUDGES CARPETS AND BLINDS INC	8604	MIRAMAR RD	B	SAN DIEGO	92126	Low Commercial		23552	Other Contractor	Carroll Canyon, Unnamed Tributary	Refer to Table M1	906.10	
FULLER ELECTRIC CORPORATION	1018	CUDAHY PL		SAN DIEGO	92110	Low Commercial		23531	Other Contractor	San Diego River	Refer to Table M1	907.11	
FUSE ELECTRIC	7930	WINANS CV	C	SAN DIEGO	92126	Low Commercial		23	Other Contractor	Los Penasquitos Creek, Unnamed Tributary	Refer to Table M1	906.10	
FWS DESIGN BUILDERS INC	402	BROADWAY	400	SAN DIEGO	92101	Low Commercial		23	Other Contractor	San Diego Bay	Refer to Table M1	908.21	
FYFE COMPANY LLC	6310	NANCY RIDGE DR	103	SAN DIEGO	92121	Low Commercial		23599	Other Contractor	Carroll Canyon	Refer to Table M1	906.10	
G & B SERVICES	4946	EBBTIDE WY		SAN DIEGO	92154	Low Commercial		56172	Other Contractor	Poggi Canyon	Refer to Table M1	910.20	
G & C HOME REPAIR	8614	VERLANE DR		SAN DIEGO	92119	Low Commercial		56179	Other Contractor	San Diego River, Unnamed Tributary	Refer to Table M1	907.11	
G & G FLOOR COVERING	8410	ARJONS DR	B	SAN DIEGO	92126	Low Commercial		23552	Other Contractor	Carroll Canyon, Unnamed Tributary	Refer to Table M1	906.10	
G & L VENTURES	10443	BROOKHURST AV		SAN DIEGO	92126	Low Commercial		56172	Other Contractor	Carroll Canyon, Unnamed Tributary	Refer to Table M1	906.10	
G & S SERVICES	9516	CARROLL CANYON RD	215	SAN DIEGO	92126	Low Commercial		56172	Other Contractor	Carroll Canyon, Unnamed Tributary	Refer to Table M1	906.10	
G A RECHT CONSTRUCTION	4170	MORENA BLVD	B	SAN DIEGO	92117	Low Commercial		2332	Other Contractor	Rose Canyon	Refer to Table M1	906.40	
G A ROGERS ACOUSTICS INC	9752	ASPEN CREEK CT	100	SAN DIEGO	92126	Low Commercial		233	Other Contractor	Carroll Canyon, Unnamed Tributary	Refer to Table M1	906.10	
G GOERTZ GENRAL BUILDING CONTRACTOR	5069	67TH ST		SAN DIEGO	92115	Low Commercial		23	Other Contractor	Alvarado Canyon	Refer to Table M1	907.11	
G I CONTRACTING INC	11545	SORRENTO VALLEY RD	305	SAN DIEGO	92121	Low Commercial		23332	Other Contractor	Los Penasquitos Creek	Refer to Table M1	906.10	
G L FOSTER CONSTRUCTION INC	3574	SYRACUSE AV		SAN DIEGO	92122	Low Commercial		233	Other Contractor	San Clemente Canyon	Refer to Table M1	906.40	
G R SMITH CORPORATION	3750	John J Montgomery Dr		SAN DIEGO	92123	Low Commercial	1623		Other Contractor	San Diego River, Unnamed Tributary	Refer to Table M1	907.11	
G S ENTERPRISE	4308	POINT LOMA AV	K	SAN DIEGO	92107	Low Commercial		56172	Other Contractor	Pacific Ocean	Refer to Table M1	908.10	
G/K PLUMBING & HEATING INC	3065	REYNARD WY		SAN DIEGO	92103	Low Commercial		23511	Other Contractor	San Diego Bay	Refer to Table M1	908.21	
G4 PROJECT LLC	1220	ROSECRANS ST	241	SAN DIEGO	92106	Low Commercial		5617	Other Contractor	San Diego Bay	Refer to Table M1	908.10	
GABE FRENCH PLUMBING	843	ARCHER ST		SAN DIEGO	92109	Low Commercial		23511	Other Contractor	Pacific Ocean Shoreline, Scripps HA	Refer to Table M1	906.30	

*Based on site visit results, these facilities were found not to be conducting significant activities and will be removed from the FY 2009 inventory. The facilities typically conducted office work or were home based and not mobile.

Business Name	Street Number	Street Name	Suite	City	Zip	Existing Status*	SIC	NAICS	Category	Nearest Conveyances or Water Bodies	Pollutants Potentially Generated	Watershed	Mobile
GABINA ESTRADA	2021	HARRISON AV		SAN DIEGO	92113	Low Commercial		56172	Other Contractor	San Diego Bay, Switzer	Refer to Table M1	908.22	
GALVAN KITCHEN & BATH	660	SUNNYSIDE AV		SAN DIEGO	92114	Low Commercial		5617	Other Contractor	Chollas Creek,S	Refer to Table M1	908.22	
GARAGE DOORS UNLIMITED	8280	CLAIREMONT MESA BLVD	120	SAN DIEGO	92111	Low Commercial		235	Other Contractor	San Clemente Canyon, Unnamed Tributary	Refer to Table M1	906.40	
GARCIA	4380	TREMONT ST	L	SAN DIEGO	92102	Low Commercial		56179	Other Contractor	Chollas Creek,N	Refer to Table M1	908.22	
GARCIA\COLLINS INC	1901	MAIN ST		SAN DIEGO	92113	Low Commercial		23	Other Contractor	San Diego Bay, Chollas	Refer to Table M1	908.22	
GAR-KEV BUILDERS INC	10054	MESA RIDGE CT	100	SAN DIEGO	92121	Low Commercial		23322	Other Contractor	Carroll Canyon, Unnamed Tributary	Refer to Table M1	906.10	
GARY ALLEN BERG CONSTRUCTION	4737	NATALIE DR		SAN DIEGO	92115	Low Commercial		2332	Other Contractor	San Diego River, Unnamed Tributary	Refer to Table M1	907.11	
GARY GELBMAN HOME IMPROVEMENTS	4717	BRIGHTON AV		SAN DIEGO	92107	Low Commercial		2332	Other Contractor	San Diego River	Refer to Table M1	907.11	
GARY HICKS	3041	REDWOOD ST		SAN DIEGO	92104	Low Commercial		56179	Other Contractor	Switzer Creek, Unnamed Tributary	Refer to Table M1	908.22	
GARY KONDYRA	832	DIAMOND ST		SAN DIEGO	92109	Low Commercial		56172	Other Contractor	Pacific Ocean Shoreline, Scripps HA	Refer to Table M1	906.30	
GATOR SEWER & DRAIN SERVICE	8384	WHELAN DR		SAN DIEGO	92119	Low Commercial		23511	Other Contractor	San Diego River, Unnamed Tributary	Refer to Table M1	907.11	
GAZA COMMERCIAL SERVICES	2727	DE ANZA RD	NW7	SAN DIEGO	92109	Low Commercial		56172	Other Contractor	Mission Bay	Refer to Table M1	906.40	
GDL RESTORATION	3175	CAUBY ST	41	SAN DIEGO	92110	Low Commercial		5617	Other Contractor	San Diego Bay	Refer to Table M1	908.21	
GECKO ELECTRIC	2116	DALE ST		SAN DIEGO	92104	Low Commercial		2353	Other Contractor	Switzer Creek, Unnamed Tributary	Refer to Table M1	908.22	
GEMA LOPEZ	3628	43RD ST		SAN DIEGO	92105	Low Commercial		56172	Other Contractor	Chollas Creek,N	Refer to Table M1	908.22	
GENE RUSSELL PLUMBING	6141	UNIVERSITY AV		SAN DIEGO	92115	Low Commercial		2351	Other Contractor	Chollas Creek,N	Refer to Table M1	908.22	
GENERAL DYNAMICS GOVERNMENT SYSTEMS CORPORATION	2365	NORTHSIDE DR	400	SAN DIEGO	92108	Low Commercial		2353	Other Contractor	San Diego River, Unnamed Tributary	Refer to Table M1	907.11	
GENE'S PLUMBING	4312	POST RD		SAN DIEGO	92117	Low Commercial		23511	Other Contractor	San Clemente Canyon	Refer to Table M1	906.40	
GENESIS POWER SYSTEMS	3632	ATLAS ST		SAN DIEGO	92111	Low Commercial		2353	Other Contractor	Tecolote Creek, Unnamed Tributary	Refer to Table M1	906.50	
GEORGE A GONZALEZ GENERAL BUILDING CONTRACTOR	4650	ALDINE DR		SAN DIEGO	92115	Low Commercial		233	Other Contractor	San Diego River, Unnamed Tributary	Refer to Table M1	907.11	
GEORGE ADDISON	9378	TWIN TRAILS DR	103	SAN DIEGO	92129	Low Commercial		23	Other Contractor	Los Penasquitos Creek, Unnamed Tributary	Refer to Table M1	906.10	
GEORGE C OLOAN	10383	GREENFORD DR		SAN DIEGO	92126	Low Commercial		56172	Other Contractor	Carroll Canyon, Unnamed Tributary	Refer to Table M1	906.10	
GERARDO TEST	1020	UNIVERSITY AV		SAN DIEGO	92103	Low Commercial		2332	Other Contractor	San Diego Bay	Refer to Table M1	908.21	
GERRY ROY INC	2030	DALE ST		SAN DIEGO	92104	Low Commercial		2353	Other Contractor	Switzer Creek, Unnamed Tributary	Refer to Table M1	908.22	
GERVASI CONSTRUCTION	3635	WILCOX ST		SAN DIEGO	92106	Low Commercial		2332	Other Contractor	San Diego Bay	Refer to Table M1	908.10	
GET IT DONE PLUMBING & MAINTENANCE	3461	TONY DR		SAN DIEGO	92122	Low Commercial		23511	Other Contractor	Rose Canyon	Refer to Table M1	906.40	

*Based on site visit results, these facilities were found not to be conducting significant activities and will be removed from the FY 2009 inventory. The facilities typically conducted office work or were home based and not mobile.

Business Name	Street Number	Street Name	Suite	City	Zip	Existing Status*	SIC	NAICS	Category	Nearest Conveyances or Water Bodies	Pollutants Potentially Generated	Watershed	Mobile
GETCHELL CONSTRUCTION COMPANY	5780	CHESAPEAKE CT	4	SAN DIEGO	92123	Low Commercial		23332	Other Contractor	Murphy Canyon	Refer to Table M1	907.11	
GIANNONE TILE & STONE	5617	CALLE SAL SI PUEDES		SAN DIEGO	92139	Low Commercial		23552	Other Contractor	Sweetwater River, Unnamed Tributary	Refer to Table M1	909.12	
GILBERTS SEWER DRAIN SERVICE	5816	HUGHES ST		SAN DIEGO	92115	Low Commercial		5617	Other Contractor	Chollas Creek,N	Refer to Table M1	908.22	
GILDARDO TILE STONE CO	4258	50TH ST	A	SAN DIEGO	92115	Low Commercial		56179	Other Contractor	Chollas Creek,N	Refer to Table M1	908.22	
GINA'S SOLUTIONS	3089	CLAIREMONT DR	317	SAN DIEGO	92117	Low Commercial		56172	Other Contractor	Mission Bay	Refer to Table M1	906.40	
GIO'S HOME REPAIR	1544	TARBOX ST		SAN DIEGO	92114	Low Commercial		56179	Other Contractor	Chollas Creek,S	Refer to Table M1	908.22	
GLADYS DESIGN	1010	UNIVERSITY AV	762	SAN DIEGO	92103	Low Commercial		2332	Other Contractor	San Diego Bay	Refer to Table M1	908.21	
GLEN STORY CONSTRUCTION	7674	VOLCLAY DR		SAN DIEGO	92119	Low Commercial		2332	Other Contractor	San Diego River, Unnamed Tributary	Refer to Table M1	907.11	
GLENN NAPIERSKIE	5875	EL CAJON BLVD	101	SAN DIEGO	92115	Low Commercial		2351	Other Contractor	Chollas Creek,N	Refer to Table M1	908.22	
GLOBAL FRONTIER CONSTRUCTION	6454	VARNEY DR		SAN DIEGO	92114	Low Commercial		56179	Other Contractor	Paradise Valley	Refer to Table M1	908.32	
GLORIA CARDONA	1544	TARBOX ST		SAN DIEGO	92114	Low Commercial		56172	Other Contractor	Chollas Creek,S	Refer to Table M1	908.22	
GLORIA G RAMIREZ	2569	ULRIC ST		SAN DIEGO	92111	Low Commercial		5617	Other Contractor	Tecolote Creek, Unnamed Tributary	Refer to Table M1	906.50	
GLZ TRUCKING	146	SAN JACINTO DR		SAN DIEGO	92114	Low Commercial		5617	Other Contractor	Chollas Creek,S	Refer to Table M1	908.22	
G-MAN GENERAL CONTRACTOR	4726	VOLTAIRE ST		SAN DIEGO	92107	Low Commercial		23321	Other Contractor	San Diego River	Refer to Table M1	907.11	
GMS CONSTRUCTION INC	8340	VICKERS ST	H	SAN DIEGO	92111	Low Commercial		233	Other Contractor	San Diego River, Unnamed Tributary	Refer to Table M1	907.11	
GO FER EARTHWORKS INC	3419	ASHFORD ST		SAN DIEGO	92111	Low Commercial		56179	Other Contractor	Tecolote Creek, Unnamed Tributary	Refer to Table M1	906.50	
GOFORTH PLUMBING & DRAIN SERVICE	2348	30TH ST		SAN DIEGO	92104	Low Commercial		2351	Other Contractor	Switzer Creek, Unnamed Tributary	Refer to Table M1	908.22	
GOLD COAST RENOVATIONS INC	7667	VICKERS ST		SAN DIEGO	92111	Low Commercial		233	Other Contractor	San Clemente Canyon, Unnamed Tributary	Refer to Table M1	906.40	
GOLD HAND PLUMBING	4424	44TH ST	148	SAN DIEGO	92115	Low Commercial		5617	Other Contractor	San Diego River, Unnamed Tributary	Refer to Table M1	907.11	
GOLDEN STATE PLUMBING & DRAIN CO	6136	MISSION GORGE RD		SAN DIEGO	92120	Low Commercial		2351	Other Contractor	Alvarado Canyon	Refer to Table M1	907.11	
GOLDEN WEST ELECTRIC	3720	LOUISIANA ST		SAN DIEGO	92104	Low Commercial		2353	Other Contractor	Powerhouse Canyon	Refer to Table M1	908.22	
GONZALEZ MARBLE TILE STONE MASONARY	2750	WHEATSTONE ST	183	SAN DIEGO	92111	Low Commercial		56179	Other Contractor	Tecolote Creek, Unnamed Tributary	Refer to Table M1	906.50	
GONZALEZ REPAIR	2143	RIDGE VIEW DR		SAN DIEGO	92105	Low Commercial		5617	Other Contractor	Chollas Creek,N	Refer to Table M1	908.22	
GONZALEZ STUCCO	5839	THORN ST		SAN DIEGO	92105	Low Commercial		5617	Other Contractor	Chollas Creek,N	Refer to Table M1	908.22	
GOODING'S PLUMBING	4720	MARKET ST		SAN DIEGO	92102	Low Commercial		2351	Other Contractor	Chollas Creek,S	Refer to Table M1	908.22	
GOODWILL POWER SWEEPING SERVICE	400	16TH ST		SAN DIEGO	92101	Low Commercial		56172	Other Contractor	Switzer Creek, Unnamed Tributary	Refer to Table M1	908.22	

*Based on site visit results, these facilities were found not to be conducting significant activities and will be removed from the FY 2009 inventory. The facilities typically conducted office work or were home based and not mobile.

Business Name	Street Number	Street Name	Suite	City	Zip	Existing Status*	SIC	NAICS	Category	Nearest Conveyances or Water Bodies	Pollutants Potentially Generated	Watershed	Mobile
GOODY'S HOUSE INC	3581	PARK VILLA DR		SAN DIEGO	92104	Low Commercial		2332	Other Contractor	Powerhouse Canyon	Refer to Table M1	908.22	
GORDON TODD FLEENOR	3460	WIGHTMAN ST		SAN DIEGO	92104	Low Commercial		56179	Other Contractor	Chollas Creek,N	Refer to Table M1	908.22	
GOSCO ELECTRIC	6176	AGEE ST	90	SAN DIEGO	92122	Low Commercial		2353	Other Contractor	Rose Canyon, Unnamed Tributary	Refer to Table M1	906.40	
GOULART CONSTRUCTION	1133	TURQUOISE ST		SAN DIEGO	92109	Low Commercial		23322	Other Contractor	Pacific Ocean Shoreline, Scripps HA	Refer to Table M1	906.30	
GOVARI CONSTRUCTION	12174	RANCHO BERNARDO RD	B	SAN DIEGO	92128	Low Commercial		233	Other Contractor	Lake Hodges, Unnamed Tributary	Refer to Table M1	905.22	
GOVARI KITCHENRY	12174	RANCHO BERNARDO RD	B	SAN DIEGO	92128	Low Commercial		23551	Other Contractor	Lake Hodges, Unnamed Tributary	Refer to Table M1	905.22	
GPD COMPANY INC	2555	MORENA BLVD	C	SAN DIEGO	92110	Low Commercial		23	Other Contractor	Mission Bay	Refer to Table M1	906.40	
GRACIELA HERNANDEZ MALDONADO	8378	NOELINE LN		SAN DIEGO	92114	Low Commercial		56172	Other Contractor	Sweetwater River, Unnamed Tributary	Refer to Table M1	909.12	
GRADIENT ENGINEERS INC	3934	MURPHY CANYON RD	B204	SAN DIEGO	92123	Low Commercial		23599	Other Contractor	Murphy Canyon	Refer to Table M1	907.11	
GRAHOVAC CONSTRUCTION COMPANY INC	6162	MISSION GORGE RD	J	SAN DIEGO	92120	Low Commercial		233	Other Contractor	Alvarado Canyon	Refer to Table M1	907.11	
GRAY INDUSTRIAL SERVICES	8520	WESTMORE RD	195	SAN DIEGO	92126	Low Commercial		56172	Other Contractor	Carroll Canyon, Unnamed Tributary	Refer to Table M1	906.10	
GREAT WESTERN DRYWALL	8335	MIRALANI DR		SAN DIEGO	92126	Low Commercial		23599	Other Contractor	Carroll Canyon, Unnamed Tributary	Refer to Table M1	906.10	
GREAT X-SCAPES INC	5045	BRIGHTON AV		SAN DIEGO	92107	Low Commercial		23	Other Contractor	Pacific Ocean Shoreline, San Diego HU	Refer to Table M1	907.11	
GREEN MECHANICAL CONTRACTORS	8911	COMPLEX DR	E	SAN DIEGO	92123	Low Commercial		23511	Other Contractor	San Diego River, Unnamed Tributary	Refer to Table M1	907.11	
GREENE CONSTRUCTION	4827	VOLTAIRE ST	A	SAN DIEGO	92107	Low Commercial		2332	Other Contractor	San Diego River	Refer to Table M1	907.11	
GREENLEAF LIGHTING INC	6252	ADOBE DR		SAN DIEGO	92115	Low Commercial		23531	Other Contractor	Alvarado Canyon	Refer to Table M1	907.11	
GREER CONSTRUCTON CO	2811	NIMITZ BLVD	F	SAN DIEGO	92106	Low Commercial		233	Other Contractor	San Diego Bay	Refer to Table M1	908.10	
GREG DONOVAN	4491	EUCLID AV		SAN DIEGO	92115	Low Commercial		2332	Other Contractor	San Diego River, Unnamed Tributary	Refer to Table M1	907.11	
GREG GRANITE GUYS	4070	UTAH ST	10	SAN DIEGO	92104	Low Commercial		23599	Other Contractor	Powerhouse Canyon	Refer to Table M1	908.22	
GREGG HERMAN	4455	LAMONT ST	C	SAN DIEGO	92109	Low Commercial		2332	Other Contractor	Mission Bay	Refer to Table M1	906.30	
GREGORIO C EBBA	14867	HEATHER GLEN WY		SAN DIEGO	92128	Low Commercial		23	Other Contractor	Los Penasquitos Creek, Unnamed Tributary	Refer to Table M1	906.20	
GREGORY COLLIER CONSTRUCTION	8234	PHYLLIS PL		SAN DIEGO	92123	Low Commercial		2332	Other Contractor	San Diego River, Unnamed Tributary	Refer to Table M1	907.11	
GRIEGO'S PALETTE	3779	04TH AV	4	SAN DIEGO	92103	Low Commercial		56179	Other Contractor	San Diego Bay	Refer to Table M1	908.21	
GROUND CLEAR	3650	38TH ST		SAN DIEGO	92105	Low Commercial		56179	Other Contractor	Chollas Creek,N	Refer to Table M1	908.22	
GUARDIAN TECHNICAL SERVICES INC	13256	SPARREN AV		SAN DIEGO	92129	Low Commercial		233	Other Contractor	Los Penasquitos Creek, Unnamed Tributary	Refer to Table M1	906.10	
GUARD-KLEAN	1478	HORNBLEND ST	8	SAN DIEGO	92109	Low Commercial		56172	Other Contractor	Mission Bay	Refer to Table M1	906.30	

*Based on site visit results, these facilities were found not to be conducting significant activities and will be removed from the FY 2009 inventory. The facilities typically conducted office work or were home based and not mobile.

Business Name	Street Number	Street Name	Suite	City	Zip	Existing Status*	SIC	NAICS	Category	Nearest Conveyances or Water Bodies	Pollutants Potentially Generated	Watershed	Mobile
GUDINO ELECTRIC	824	SANTA ISABEL DR		SAN DIEGO	92114	Low Commercial		2353	Other Contractor	Seventh Street Channel	Refer to Table M1	908.31	
GUEFFROY ELECTRIC SERVICE	4822	KESLING CT		SAN DIEGO	92117	Low Commercial		23531	Other Contractor	Tecolote Creek	Refer to Table M1	906.50	
GUOILLERMO HERNANDEZ	3965	HEMLOCK ST		SAN DIEGO	92113	Low Commercial		56172	Other Contractor	Chollas Creek,S	Refer to Table M1	908.22	
GUS OF ALL TRADES	5019	BILTMORE ST		SAN DIEGO	92117	Low Commercial		56179	Other Contractor	San Clemente Canyon, Unnamed Tributary	Refer to Table M1	906.40	
GUTIERREZ SANDBLAST (MOBILE)	2522	CAMINITO ESPINO		SAN DIEGO	92154	Low Commercial		56172	Other Contractor	Otay River, Unnamed Tributary	Refer to Table M1	910.20	
GUY EVANS INC	8262	CLAIREMONT BLVD	201	SAN DIEGO	92111	Low Commercial		233	Other Contractor	San Clemente Canyon, Unnamed Tributary	Refer to Table M1	906.40	
GUZMAN'S DRIP IRRIGATION	3240	39TH ST		SAN DIEGO	92105	Low Commercial		56172	Other Contractor	Chollas Creek,N	Refer to Table M1	908.22	
H & N CONSTRUCTION CO	5875	EL CAJON BLVD	101	SAN DIEGO	92115	Low Commercial		2332	Other Contractor	Chollas Creek,N	Refer to Table M1	908.22	
H & R STEEL	8525	ARJONS DR	O	SAN DIEGO	92126	Low Commercial		23599	Other Contractor	Carroll Canyon, Unnamed Tributary	Refer to Table M1	906.10	
H H CONSTRUCTION	7079	MISSION GORGE RD	C	SAN DIEGO	92120	Low Commercial		23	Other Contractor	San Diego River	Refer to Table M1	907.11	
H J RINDEN PLUMBING	5428	ELDRIDGE CT		SAN DIEGO	92120	Low Commercial		2351	Other Contractor	Alvarado Canyon, Unnamed Tributary	Refer to Table M1	907.11	
H V A C / HEATING AND COOLING SERVICE & TUNE UP	6391	RANCHO MISSION RD	3	SAN DIEGO	92108	Low Commercial		5617	Other Contractor	San Diego River	Refer to Table M1	907.11	
H2O POWER WASHING	1769	MISSOURI ST		SAN DIEGO	92109	Low Commercial		56172	Other Contractor	Mission Bay	Refer to Table M1	906.30	
HA VAN TRAN	10570	BANNISTER WY		SAN DIEGO	92126	Low Commercial		56172	Other Contractor	Carroll Canyon, Unnamed Tributary	Refer to Table M1	906.10	
HACKETT PLUMBING	4426	LIMERICK WY		SAN DIEGO	92117	Low Commercial		2351	Other Contractor	Tecolote Creek	Refer to Table M1	906.50	
HAGBERG CONSTRUCTION INC	1135	GARNET AV	D	SAN DIEGO	92109	Low Commercial		233	Other Contractor	Mission Bay	Refer to Table M1	906.30	
HALLIDAY CONSTRUCTION CO INC	4285	IBIS ST		SAN DIEGO	92103	Low Commercial		2332	Other Contractor	San Diego River	Refer to Table M1	907.11	
HAL'S PLUMBING	4432	MOUNT CASTLE AV		SAN DIEGO	92117	Low Commercial		2351	Other Contractor	Tecolote Creek	Refer to Table M1	906.50	
HAMMER - LOCK CONSTRUCT CORP	4694	ALVARADO CANYON RD	G	SAN DIEGO	92120	Low Commercial		233	Other Contractor	Alvarado Canyon	Refer to Table M1	907.11	
HAMMOND & MASING GENERAL CONTRACTORS INC	9770	CARROLL CENTRE RD	E	SAN DIEGO	92126	Low Commercial		233	Other Contractor	Carroll Canyon, Unnamed Tributary	Refer to Table M1	906.10	
HANCE DEMOLITION	3614	28TH ST		SAN DIEGO	92104	Low Commercial		233	Other Contractor	Powerhouse Canyon	Refer to Table M1	908.22	
HANCOCK CONSTRUCTION	3717	SOUTHERNWOOD WY		SAN DIEGO	92106	Low Commercial		2351	Other Contractor	San Diego Bay	Refer to Table M1	908.10	
HANDY ANDY ENTERPRISES	4395	ARAGON WY		SAN DIEGO	92115	Low Commercial		56172	Other Contractor	Chollas Creek,N	Refer to Table M1	908.22	
HANDY-MAG	1862	KATELLA ST		SAN DIEGO	92154	Low Commercial		56179	Other Contractor	Tijuana River	Refer to Table M1	911.11	
HANDYMAN CONSTRUCTION	402	63RD ST	55	SAN DIEGO	92114	Low Commercial		5617	Other Contractor	Chollas Creek,S	Refer to Table M1	908.22	
HANDYMAN OF LA JOLLA & DEL MAR CONSTRUCTION	2149	FAIRFIELD ST		SAN DIEGO	92110	Low Commercial		233	Other Contractor	Tecolote Creek	Refer to Table M1	906.50	

*Based on site visit results, these facilities were found not to be conducting significant activities and will be removed from the FY 2009 inventory. The facilities typically conducted office work or were home based and not mobile.

Business Name	Street Number	Street Name	Suite	City	Zip	Existing Status*	SIC	NAICS	Category	Nearest Conveyances or Water Bodies	Pollutants Potentially Generated	Watershed	Mobile
HANDYMAN ON DEMAND SAN DIEGO INC	9484	CHESAPEAKE DR	805	SAN DIEGO	92123	Low Commercial		2332	Other Contractor	Murphy Canyon	Refer to Table M1	907.11	
HANDYMAN ON DEMAND VENTURES INC	9484	CHESAPEAKE DR	805	SAN DIEGO	92123	Low Commercial		2332	Other Contractor	Murphy Canyon	Refer to Table M1	907.11	
HANH X PHU	2873	NYE ST		SAN DIEGO	92111	Low Commercial		56172	Other Contractor	Tecolote Creek, Unnamed Tributary	Refer to Table M1	906.50	
HANNA'S MURALS	3081	MERCER LN		SAN DIEGO	92122	Low Commercial		56179	Other Contractor	Rose Canyon	Refer to Table M1	906.40	
HARBOR AIR CONDITIONING & HEATING	255	G ST	407	SAN DIEGO	92101	Low Commercial		23511	Other Contractor	San Diego Bay	Refer to Table M1	908.21	
HARBOR TILE	8920	CENTAURUS WY		SAN DIEGO	92126	Low Commercial		56179	Other Contractor	Los Penasquitos Creek, Unnamed Tributary	Refer to Table M1	906.10	
HARDTKE CONSTRUCTION	3450	MOUNT CAROL DR		SAN DIEGO	92111	Low Commercial		23	Other Contractor	Tecolote Creek, Unnamed Tributary	Refer to Table M1	906.50	
HARLEY HOME SERVICES	2221	BOLINAS ST		SAN DIEGO	92107	Low Commercial		5617	Other Contractor	San Diego River	Refer to Table M1	907.11	
HARMONY FLOORING	8952	BOGATA CIR		SAN DIEGO	92126	Low Commercial		2355	Other Contractor	Los Penasquitos Creek, Unnamed Tributary	Refer to Table M1	906.10	
HARPER CONSTRUCTION CO INC	2241	KETTNER BLVD	300	SAN DIEGO	92101	Low Commercial		233	Other Contractor	San Diego Bay	Refer to Table M1	908.21	
HARPERS PLUMBING	3160	SEVILLE ST		SAN DIEGO	92110	Low Commercial		23511	Other Contractor	San Diego Bay	Refer to Table M1	908.10	
HARRIS & ACERO VILLAGES LLC	275	RITCHEY ST		SAN DIEGO	92114	Low Commercial		2332	Other Contractor	Chollas Creek,S	Refer to Table M1	908.22	
HARRY'S DRAIN SERVICE	2603	COLUMBIA ST		SAN DIEGO	92103	Low Commercial		56172	Other Contractor	San Diego Bay	Refer to Table M1	908.21	
HAULING CONSTRUCTION AND YARD CLEAN-UP	10931	HIJOS WY		SAN DIEGO	92124	Low Commercial		56172	Other Contractor	San Diego River, Unnamed Tributary	Refer to Table M1	907.11	
HAVE TOOLS WILL TRAVEL	4647	67TH ST		SAN DIEGO	92115	Low Commercial		56179	Other Contractor	Chollas Creek,N	Refer to Table M1	908.22	
HAWES CONSTRUCTION CO	5898	ALTA VISTA AV		SAN DIEGO	92114	Low Commercial		23599	Other Contractor	Paradise Valley	Refer to Table M1	908.32	
HBD CONSTRUCTION INC	12625	HIGH BLUFF DR	212	SAN DIEGO	92130	Low Commercial		233	Other Contractor	Carmel Valley, Unnamed Tributary	Refer to Table M1	906.10	
HCA CONSTRUCTOR	5370	TOSCANA WY	220	SAN DIEGO	92122	Low Commercial		56179	Other Contractor	Rose Canyon, Unnamed Tributary	Refer to Table M1	906.40	
HCI INC	5595	MAGNATRON BLVD	P	SAN DIEGO	92111	Low Commercial		23599	Other Contractor	San Clemente Canyon, Unnamed Tributary	Refer to Table M1	906.40	
HEAD ENTERPRISES	1485	50TH ST		SAN DIEGO	92102	Low Commercial		56172	Other Contractor	Chollas Creek,S	Refer to Table M1	908.22	
HECTOR PEREZ	3541	45TH ST		SAN DIEGO	92105	Low Commercial		56179	Other Contractor	Chollas Creek,N	Refer to Table M1	908.22	
HEIGHTS ELECTRIC COMPANY	6625	NANCY RIDGE DR		SAN DIEGO	92121	Low Commercial		2353	Other Contractor	Carroll Canyon	Refer to Table M1	906.10	
HELFRICH CONSTRUCTION	1115	WILBUR AV		SAN DIEGO	92109	Low Commercial		23599	Other Contractor	Pacific Ocean Shoreline, Scripps HA	Refer to Table M1	906.30	
HELIX ELECTRIC INC	8260	CAMINO SANTA FE		SAN DIEGO	92121	Low Commercial		2353	Other Contractor	Carroll Canyon	Refer to Table M1	906.10	
HELPING HAND	2052	CRANDALL DR		SAN DIEGO	92111	Low Commercial		56172	Other Contractor	San Diego River, Unnamed Tributary	Refer to Table M1	907.11	
HENRY'S PLUMBING SEWER & DRAIN SERVICE	10716	FRANK DANIELS WY		SAN DIEGO	92131	Low Commercial		2351	Other Contractor	Carroll Canyon, Unnamed Tributary	Refer to Table M1	906.10	

*Based on site visit results, these facilities were found not to be conducting significant activities and will be removed from the FY 2009 inventory. The facilities typically conducted office work or were home based and not mobile.

Business Name	Street Number	Street Name	Suite	City	Zip	Existing Status*	SIC	NAICS	Category	Nearest Conveyances or Water Bodies	Pollutants Potentially Generated	Watershed	Mobile
HENWOOD CONTRACTING	8948	LA CINTURA CT		SAN DIEGO	92129	Low Commercial		2332	Other Contractor	McGonigle Canyon, Unnamed Tributary	Refer to Table M1	906.10	
HERBERT M SIMMONS CONTRACTOR	4781	CAMPANILE DR		SAN DIEGO	92115	Low Commercial		2353	Other Contractor	San Diego River, Unnamed Tributary	Refer to Table M1	907.11	
HERITAGE WEST DEVELOPMENT CO	11975	EL CAMINO REAL	203	SAN DIEGO	92130	Low Commercial		233	Other Contractor	Carmel Valley, Unnamed Tributary	Refer to Table M1	906.10	
HERNANDEZ & MOSQUEDA WINDOW WASHING	5885	WINCHESTER ST		SAN DIEGO	92139	Low Commercial		5617	Other Contractor	Sweetwater River, Unnamed Tributary	Refer to Table M1	909.12	
HERNANDEZ CONSTRUCTION CORPORATION	9295	CHESAPEAKE DR	A	SAN DIEGO	92123	Low Commercial		233	Other Contractor	Murphy Canyon	Refer to Table M1	907.11	
HERRRMAN'S HOME REPAIR	1011	BUENOS AV	E	SAN DIEGO	92110	Low Commercial		5617	Other Contractor	San Diego River	Refer to Table M1	907.11	
HERSUM CONSTRUCTION INC	6365	MARINDUSTRY DR	A	SAN DIEGO	92121	Low Commercial		233	Other Contractor	Carroll Canyon	Refer to Table M1	906.10	
HERZOG CONTRACTING CORP	6920	MIRAMAR RD	207	SAN DIEGO	92121	Low Commercial		23599	Other Contractor	Carroll Canyon	Refer to Table M1	906.10	
HIEN VO	6638	COMSTOCK CT		SAN DIEGO	92111	Low Commercial		5617	Other Contractor	Tecolote Creek, Unnamed Tributary	Refer to Table M1	906.50	
HIEPS & DOAN	5424	LIMERICK AV		SAN DIEGO	92117	Low Commercial		56172	Other Contractor	San Clemente Canyon	Refer to Table M1	906.40	
HILARIA RUIZ	2291	ULRIC ST		SAN DIEGO	92111	Low Commercial		56172	Other Contractor	San Diego River, Unnamed Tributary	Refer to Table M1	907.11	
HILL'S GENERAL SERVICES	9043	CLOVER CIR		SAN DIEGO	92126	Low Commercial		56179	Other Contractor	Los Penasquitos Creek, Unnamed Tributary	Refer to Table M1	906.10	
HI-Q CONSTRUCTION INC	210	65TH ST		SAN DIEGO	92114	Low Commercial		233	Other Contractor	Chollas Creek,S	Refer to Table M1	908.22	
HLC DRYWALL INC	4465	NEW HAVEN PL		SAN DIEGO	92117	Low Commercial		233	Other Contractor	San Clemente Canyon	Refer to Table M1	906.40	
HOA MAI	8850	ALPHECCA WY		SAN DIEGO	92126	Low Commercial		56172	Other Contractor	Los Penasquitos Creek, Unnamed Tributary	Refer to Table M1	906.10	
HOANG PHUOC	5606	AMANDA ST		SAN DIEGO	92114	Low Commercial		56172	Other Contractor	Chollas Creek,S	Refer to Table M1	908.22	
HOCHY MAN	2730	ISLAND AV		SAN DIEGO	92102	Low Commercial		56179	Other Contractor	Switzer Creek, Unnamed Tributary	Refer to Table M1	908.22	
HOLMAN ELECTRIC	3410	IDLEWILD WY		SAN DIEGO	92117	Low Commercial		2353	Other Contractor	Rose Canyon, Unnamed Tributary	Refer to Table M1	906.40	
HOME & LIFESTYLE SOLUTIONS	9360	BABAUTA RD	113	SAN DIEGO	92129	Low Commercial		2332	Other Contractor	Los Penasquitos Creek, Unnamed Tributary	Refer to Table M1	906.10	
HOME AND RENTAL IMPROVEMENTS	2518	VIOLET ST		SAN DIEGO	92105	Low Commercial		56172	Other Contractor	Chollas Creek,N	Refer to Table M1	908.22	
HOME CRAFTS PLUMBING	3453	UNIVERSITY AV		SAN DIEGO	92104	Low Commercial		2351	Other Contractor	Chollas Creek,N	Refer to Table M1	908.22	
HOME DEPOT INSTALLATION SERVICE	8451	MIRALANI DR	N	SAN DIEGO	92126	Low Commercial		56179	Other Contractor	Carroll Canyon, Unnamed Tributary	Refer to Table M1	906.10	
HOME DOCTORS	6244	BROOKLYN AV		SAN DIEGO	92114	Low Commercial		5617	Other Contractor	Chollas Creek,S	Refer to Table M1	908.22	
HOME ENERGY SAVINGS	2648	LARKIN PL		SAN DIEGO	92123	Low Commercial		235	Other Contractor	San Diego River, Unnamed Tributary	Refer to Table M1	907.11	
HOME IMPROVEMENT	3411	46TH ST		SAN DIEGO	92105	Low Commercial		56172	Other Contractor	Chollas Creek,N	Refer to Table M1	908.22	
HOME IMPROVEMENT GENERAL CONSTRUCTION & REMODELING	4211	WILLAMETTE AV		SAN DIEGO	92117	Low Commercial		23599	Other Contractor	Tecolote Creek	Refer to Table M1	906.50	

*Based on site visit results, these facilities were found not to be conducting significant activities and will be removed from the FY 2009 inventory. The facilities typically conducted office work or were home based and not mobile.

Business Name	Street Number	Street Name	Suite	City	Zip	Existing Status*	SIC	NAICS	Category	Nearest Conveyances or Water Bodies	Pollutants Potentially Generated	Watershed	Mobile
HOME OF PRECISION ENGINEERING INC	5270	CLAIREMONT MESA BLVD	6	SAN DIEGO	92117	Low Commercial		56179	Other Contractor	Tecolote Creek	Refer to Table M1	906.50	
HOME REMEDIES	4204	CAMPUS AV	6	SAN DIEGO	92103	Low Commercial		56179	Other Contractor	San Diego River	Refer to Table M1	907.11	
HOME REPAIRS	2451	J ST		SAN DIEGO	92102	Low Commercial		56172	Other Contractor	Switzer Creek, Unnamed Tributary	Refer to Table M1	908.22	
HOME REPAIRS DONE RIGHT	3420	LEBON DR	3116	SAN DIEGO	92122	Low Commercial		5617	Other Contractor	Rose Canyon, Unnamed Tributary	Refer to Table M1	906.40	
HOME SURGEONS	3436	WISTERIA DR		SAN DIEGO	92106	Low Commercial		2332	Other Contractor	San Diego Bay	Refer to Table M1	908.10	
HOMEXPERTS	6046	CORNERSTONE CT	138	SAN DIEGO	92121	Low Commercial		233	Other Contractor	Carroll Canyon, Unnamed Tributary	Refer to Table M1	906.10	
HONDO ELECTRIC INC	420	K ST	261	SAN DIEGO	92101	Low Commercial		23531	Other Contractor	San Diego Bay	Refer to Table M1	908.21	
HONEY DO FOR YOU	12760	CHAPARRO HILLS PL		SAN DIEGO	92130	Low Commercial		5617	Other Contractor	Bell Valley	Refer to Table M1	906.10	
HONG QUOC TRAN	4627	34TH ST	02	SAN DIEGO	92116	Low Commercial		56172	Other Contractor	San Diego River	Refer to Table M1	907.11	
HONOR GUARD ROOFING	6430	GLENROY ST		SAN DIEGO	92120	Low Commercial		2356	Other Contractor	Alvarado Canyon, Unnamed Tributary	Refer to Table M1	907.11	
HOOK UP ELECTRIC INC	4591	ORCHARD AV		SAN DIEGO	92107	Low Commercial		23531	Other Contractor	Pacific Ocean	Refer to Table M1	908.10	
HOOKBILL HANGOUTS	2850	ERIE ST		SAN DIEGO	92117	Low Commercial		235	Other Contractor	Mission Bay	Refer to Table M1	906.40	
HOOPER CONSTRUCTION INC	1919	GRAND AV	1C	SAN DIEGO	92109	Low Commercial		233	Other Contractor	Mission Bay	Refer to Table M1	906.30	
HOOVER TILE CONSTRUCTION	8555	RUMEX LN		SAN DIEGO	92129	Low Commercial		235	Other Contractor	Los Penasquitos Creek, Unnamed Tributary	Refer to Table M1	906.10	
HOPING ENTERPRISES	4922	DEL MONTE AV		SAN DIEGO	92107	Low Commercial		23599	Other Contractor	Pacific Ocean Shoreline, San Diego HU	Refer to Table M1	907.11	
HORTENCIA D RODRIGUEZ	4941	DASSCO CT		SAN DIEGO	92102	Low Commercial		56172	Other Contractor	Chollas Creek,S	Refer to Table M1	908.22	
HOUSE PROS	11827	BERNARDO TER	106	SAN DIEGO	92128	Low Commercial		56172	Other Contractor	Lake Hodges, Unnamed Tributary	Refer to Table M1	905.22	
HOWARDS RUG COMPANY OF SAN DIEGO INC	6110	NANCY RIDGE DR		SAN DIEGO	92121	Low Commercial		233	Other Contractor	Carroll Canyon	Refer to Table M1	906.10	
HOWELL'S COMMERCIAL FLOOR REFINISHING	6108	THORN ST		SAN DIEGO	92115	Low Commercial		56172	Other Contractor	Chollas Creek,N	Refer to Table M1	908.22	
HPS MECHANICAL INC	220	G ST	C	SAN DIEGO	92101	Low Commercial		2351	Other Contractor	San Diego Bay	Refer to Table M1	908.21	
HT CONSTRUCTION	2376	CALLE SERENA		SAN DIEGO	92139	Low Commercial		5617	Other Contractor	Sweetwater River, Unnamed Tributary	Refer to Table M1	909.12	
HT PLUMBING	8985	HAVETEUR WY		SAN DIEGO	92123	Low Commercial		56179	Other Contractor	San Diego River, Unnamed Tributary	Refer to Table M1	907.11	
HUE V LIEN (MOBILE UNIT)	11632	TRAILBRUSH PT		SAN DIEGO	92126	Low Commercial		56172	Other Contractor	Los Penasquitos Creek, Unnamed Tributary	Refer to Table M1	906.10	
HUERTA'S HANDY	8045	HELM ST		SAN DIEGO	92114	Low Commercial		56172	Other Contractor	Chollas Creek,S	Refer to Table M1	908.22	
HUGHES HARDWOOD FLOORING	11332	PORTOBELO DR	7	SAN DIEGO	92124	Low Commercial		2355	Other Contractor	Shepherd Canyon	Refer to Table M1	907.11	
HUMBOLDT PRESSURE WASH CO/ ACTS OF AGGRESSION	4651	PESCADERO AV		SAN DIEGO	92107	Low Commercial		56179	Other Contractor	Pacific Ocean	Refer to Table M1	908.10	

*Based on site visit results, these facilities were found not to be conducting significant activities and will be removed from the FY 2009 inventory. The facilities typically conducted office work or were home based and not mobile.

Business Name	Street Number	Street Name	Suite	City	Zip	Existing Status*	SIC	NAICS	Category	Nearest Conveyances or Water Bodies	Pollutants Potentially Generated	Watershed	Mobile
HUNT BUILDING COMPANY, LTD	10310	BORDELON ST		SAN DIEGO	92124	Low Commercial		233	Other Contractor	San Diego River, Unnamed Tributary	Refer to Table M1	907.11	
HUSBAND FOR RENT	1488	PASEO AURORA		SAN DIEGO	92154	Low Commercial		5617	Other Contractor	Moody Canyon	Refer to Table M1	911.11	
HUYEN CHUNG	3642	41ST ST		SAN DIEGO	92105	Low Commercial		56179	Other Contractor	Chollas Creek,N	Refer to Table M1	908.22	
HY LANG ELECTRIC CALIFORNIA INC	7181	CONSTRUCTION CT		SAN DIEGO	92121	Low Commercial		23531	Other Contractor	Carroll Canyon	Refer to Table M1	906.10	
HYDREX PEST CONTROL CO	9530	DOWDY DR		SAN DIEGO	92126	Low Commercial		23599	Other Contractor	Carroll Canyon, Unnamed Tributary	Refer to Table M1	906.10	
I C E - INSTALLATIONS, CONTROLS, EQUIPMENT	4367	FLORIDA ST	9	SAN DIEGO	92104	Low Commercial		5617	Other Contractor	Powerhouse Canyon	Refer to Table M1	908.22	
I C S	5121	PROVIDENCE RD		SAN DIEGO	92117	Low Commercial		2359	Other Contractor	San Clemente Canyon	Refer to Table M1	906.40	
I SURE DO WINDOWS	623	MERLIN DR		SAN DIEGO	92114	Low Commercial		56172	Other Contractor	Chollas Creek,S	Refer to Table M1	908.22	
I TOPALOVIC TILE	6016	ROCK ST		SAN DIEGO	92115	Low Commercial		56179	Other Contractor	Chollas Creek,N	Refer to Table M1	908.22	
I.E. PACIFIC INC	1663	PACIFIC RIM CT		SAN DIEGO	92154	Low Commercial		23599	Other Contractor	Spring Canyon	Refer to Table M1	911.12	
IBARRA SERVICES	3441	BOSTON AV		SAN DIEGO	92113	Low Commercial		56172	Other Contractor	Chollas Creek,S	Refer to Table M1	908.22	
ICM CUSTOM FINISHING	4833	KENDALL ST		SAN DIEGO	92109	Low Commercial		56179	Other Contractor	Mission Bay	Refer to Table M1	906.30	
ICS	7360	CARROLL RD	200	SAN DIEGO	92121	Low Commercial		2332	Other Contractor	Carroll Canyon	Refer to Table M1	906.10	
IDC CONSTRUCTION MANAGEMENT INC	402	BROADWAY		SAN DIEGO	92101	Low Commercial		233	Other Contractor	San Diego Bay	Refer to Table M1	908.21	
IDEAL PLUMBING & HEATING INC	5161	WARING RD		SAN DIEGO	92120	Low Commercial		23511	Other Contractor	Alvarado Canyon, Unnamed Tributary	Refer to Table M1	907.11	
IJ HOME IMPROVEMENT	2866	E ST		SAN DIEGO	92102	Low Commercial		2332	Other Contractor	Chollas Creek,N	Refer to Table M1	908.22	
IMBUZAN HANDYMAN	9494	CARROLL CANYON RD	32	SAN DIEGO	92126	Low Commercial		233	Other Contractor	Carroll Canyon, Unnamed Tributary	Refer to Table M1	906.10	
IME-ACC JOINT VENTURE	2952	MARKET ST	110	SAN DIEGO	92102	Low Commercial		235	Other Contractor	Chollas Creek,N	Refer to Table M1	908.22	
IMMEDIATE RESPONSE RESTORATION INC	10940	ROSELLE ST	A	SAN DIEGO	92121	Low Commercial		2332	Other Contractor	Soledad Canyon	Refer to Table M1	906.10	
IMPACT AUTOMATION & LIGHTING	850	BEECH ST	902	SAN DIEGO	92101	Low Commercial		56179	Other Contractor	San Diego Bay	Refer to Table M1	908.21	
IMPRESS CONTRUCTION SERVICES INC	4452	PARK BLVD	303	SAN DIEGO	92116	Low Commercial		23332	Other Contractor	Powerhouse Canyon	Refer to Table M1	908.22	
IN CONTROL	3339	WICOPEE PL		SAN DIEGO	92117	Low Commercial		23599	Other Contractor	Rose Canyon, Unnamed Tributary	Refer to Table M1	906.40	
IN U WINDOW	4645	SARATOGA AV		SAN DIEGO	92107	Low Commercial		56172	Other Contractor	Pacific Ocean Shoreline, San Diego HU	Refer to Table M1	907.11	
INDEPENDENT COVERALL	7057	ATTLEBOROUGH CT		SAN DIEGO	92139	Low Commercial		56172	Other Contractor	Sweetwater River, Unnamed Tributary	Refer to Table M1	909.12	
INDEPENDENT COVERALL FRANCHISEE	252	PARKBROOK PL		SAN DIEGO	92114	Low Commercial		56172	Other Contractor	Sweetwater River, Unnamed Tributary	Refer to Table M1	909.12	
INDOOR WEATHER	4401	TWAIN AV	6	SAN DIEGO	92120	Low Commercial		2351	Other Contractor	San Diego River	Refer to Table M1	907.11	

*Based on site visit results, these facilities were found not to be conducting significant activities and will be removed from the FY 2009 inventory. The facilities typically conducted office work or were home based and not mobile.

Business Name	Street Number	Street Name	Suite	City	Zip	Existing Status*	SIC	NAICS	Category	Nearest Conveyances or Water Bodies	Pollutants Potentially Generated	Watershed	Mobile
INDUSTRIALSPRINKLER COMPANY	3845	IMPERIAL AV		SAN DIEGO	92113	Low Commercial		23599	Other Contractor	Chollas Creek,S	Refer to Table M1	908.22	
INFINITY BUILDERS INC	2247	SAN DIEGO AV	132	SAN DIEGO	92110	Low Commercial		2332	Other Contractor	San Diego Bay	Refer to Table M1	908.21	
INLINE CONTRACTING CORPORATION	1594	LINWOOD ST		SAN DIEGO	92103	Low Commercial		23	Other Contractor	San Diego Bay	Refer to Table M1	908.21	
INNER PHASE ELECTRIC	3951	MURPHY CANYON RD		SAN DIEGO	92123	Low Commercial		2353	Other Contractor	Murphy Canyon	Refer to Table M1	907.11	
INNERLIGHT ELECTRIC INC	5354	BLOCH ST		SAN DIEGO	92122	Low Commercial		2353	Other Contractor	Rose Canyon	Refer to Table M1	906.40	
INNOVATIVE CONTRACTING SERVICES	4885	RONSON CT	E	SAN DIEGO	92111	Low Commercial		233	Other Contractor	San Clemente Canyon, Unnamed Tributary	Refer to Table M1	906.40	
INTERIOR SPECIALITES INC	8615	COMMERCE AV		SAN DIEGO	92121	Low Commercial		233	Other Contractor	Carroll Canyon	Refer to Table M1	906.10	
INTERIOR SYSTEM	4075	LOMA ALTA DR		SAN DIEGO	92115	Low Commercial		5617	Other Contractor	Chollas Creek,S	Refer to Table M1	908.22	
INTERTRONIX	9209	PIATTO LN		SAN DIEGO	92120	Low Commercial		56172	Other Contractor	San Diego River, Unnamed Tributary	Refer to Table M1	907.11	
ION MOBILE WASH	7465	HAZARD CENTER DR		SAN DIEGO	92108	Low Commercial		56172	Other Contractor	San Diego River	Refer to Table M1	907.11	
IRON SHARC	9505	GOLD COAST DR	51	SAN DIEGO	92126	Low Commercial		56179	Other Contractor	Carroll Canyon, Unnamed Tributary	Refer to Table M1	906.10	
ISICA CONSTRUCTION INC	8662	AvenIDA DE LA FUENTE	16B	SAN DIEGO	92154	Low Commercial		233	Other Contractor	Tijuana River, Unnamed Tributary	Refer to Table M1	911.12	
IVAN LOPEZ	4824	SANTA MONICA AV		SAN DIEGO	92107	Low Commercial		56179	Other Contractor	Pacific Ocean Shoreline, San Diego HU	Refer to Table M1	907.11	
IVEY ENGINEERING INC	8330	JUNIPER CREEK LN		SAN DIEGO	92126	Low Commercial		23	Other Contractor	Carroll Canyon, Unnamed Tributary	Refer to Table M1	906.10	
J & C DRYWALL & HANDYMAN SERVICES	4466	WIGHTMAN ST		SAN DIEGO	92105	Low Commercial		56179	Other Contractor	Chollas Creek,N	Refer to Table M1	908.22	
J & D HOME IMPROVEMENT	4967	EUCLID CT		SAN DIEGO	92105	Low Commercial		23321	Other Contractor	Chollas Creek,N	Refer to Table M1	908.22	
J & D SEAMLESS RAINGUTTERS	11277	PROVENCAL PL		SAN DIEGO	92128	Low Commercial		5617	Other Contractor	Chicarita Creek	Refer to Table M1	906.20	
J & E CUSTODIAL SERVICES	4829	SEA WATER LN		SAN DIEGO	92154	Low Commercial		5617	Other Contractor	Poggi Canyon	Refer to Table M1	910.20	
J & E FLOORING	5126	CONSTITUTION RD		SAN DIEGO	92117	Low Commercial		56179	Other Contractor	San Clemente Canyon	Refer to Table M1	906.40	
J & J CABINETS KRAFTMAID SHOWROOM	3740	SPORTS ARENA BLVD	8	SAN DIEGO	92110	Low Commercial		23599	Other Contractor	San Diego River	Refer to Table M1	907.11	
J & S ASPHALT PAVING SEALING & STRIPING CO INC	6121	FAIRMOUNT AV		SAN DIEGO	92120	Low Commercial		234	Other Contractor	San Diego River	Refer to Table M1	907.11	
J & V'S PROPERTY RENOVATIONS	6410	CHANDLER DR		SAN DIEGO	92117	Low Commercial		233	Other Contractor	Tecolote Creek	Refer to Table M1	906.50	
J & W SERVICES	825	07TH AV		SAN DIEGO	92101	Low Commercial		5617	Other Contractor	San Diego Bay	Refer to Table M1	908.21	
J A ALCALA LANDSCAPE MAINTENANCE	992	DIMARINO ST		SAN DIEGO	92114	Low Commercial		23599	Other Contractor	Chollas Creek,S	Refer to Table M1	908.22	
J A BRIEN PLUMBING CO	7297	RONSON RD	D	SAN DIEGO	92111	Low Commercial		2351	Other Contractor	Tecolote Creek	Refer to Table M1	906.50	
J B	4647	F ST		SAN DIEGO	92102	Low Commercial		56179	Other Contractor	Chollas Creek,S	Refer to Table M1	908.22	

*Based on site visit results, these facilities were found not to be conducting significant activities and will be removed from the FY 2009 inventory. The facilities typically conducted office work or were home based and not mobile.

Business Name	Street Number	Street Name	Suite	City	Zip	Existing Status*	SIC	NAICS	Category	Nearest Conveyances or Water Bodies	Pollutants Potentially Generated	Watershed	Mobile
J C ELECTRIC	11875	LANDBREEZE WY		SAN DIEGO	92126	Low Commercial		2353	Other Contractor	Los Penasquitos Creek, Unnamed Tributary	Refer to Table M1	906.10	
J C WHITE PLUMBING	4715	POINT LOMA AV		SAN DIEGO	92107	Low Commercial		2351	Other Contractor	Pacific Ocean	Refer to Table M1	908.10	
J CARTWRIGHT	2018	PACIFIC BEACH DR		SAN DIEGO	92109	Low Commercial		56179	Other Contractor	Mission Bay	Refer to Table M1	906.30	
J F KEAVENY INC	5465	GAINES ST	101	SAN DIEGO	92110	Low Commercial		233	Other Contractor	San Diego River	Refer to Table M1	907.11	
J I J	810	HOLLISTER ST	A	SAN DIEGO	92154	Low Commercial		56172	Other Contractor	Otay River, Unnamed Tributary	Refer to Table M1	910.20	
J KIRST CONSTRUCTION	4207	DAWES ST		SAN DIEGO	92109	Low Commercial		23	Other Contractor	Mission Bay	Refer to Table M1	906.30	
J L DAVIDSON COMPANY INC	2150	WASHINGTON ST	401	SAN DIEGO	92110	Low Commercial		23599	Other Contractor	San Diego Bay	Refer to Table M1	908.21	
J L STUCCO	3015	MENLO AV		SAN DIEGO	92105	Low Commercial		2359	Other Contractor	Chollas Creek,N	Refer to Table M1	908.22	
J M DENNEY MASONRY	3970	CAMINITO DEHESA		SAN DIEGO	92107	Low Commercial		2359	Other Contractor	San Diego River	Refer to Table M1	907.11	
J M J ELECTRIC	7000	CONVOY CT		SAN DIEGO	92111	Low Commercial		23511	Other Contractor	San Clemente Canyon, Unnamed Tributary	Refer to Table M1	906.40	
J P CALLIER	3053	FRIED AV		SAN DIEGO	92122	Low Commercial		2332	Other Contractor	Rose Canyon	Refer to Table M1	906.40	
J P WITHEROW ROOFING COMPANY	1001	MORENA BLVD		SAN DIEGO	92110	Low Commercial		23599	Other Contractor	San Diego River	Refer to Table M1	907.11	
J R CONSTRUCTION INC	5555	MAGNATRON BLVD	D	SAN DIEGO	92111	Low Commercial		233	Other Contractor	San Clemente Canyon, Unnamed Tributary	Refer to Table M1	906.40	
J S CRAIG CONSTRUCTION	4109.5	ARIZONA ST		SAN DIEGO	92104	Low Commercial		811	Other Contractor	Powerhouse Canyon	Refer to Table M1	908.22	
J SERVICE INC	11090	WATKINS CT		SAN DIEGO	92131	Low Commercial		56172	Other Contractor	Cypress Canyon	Refer to Table M1	906.20	
J VINCENT CONSTRUCTION INC	4030	SORRENTO VALLEY BLVD	B	SAN DIEGO	92121	Low Commercial		2333	Other Contractor	Los Penasquitos Creek	Refer to Table M1	906.10	
J W CONTRACT BLINDS INC	4879	RONSON CT	G	SAN DIEGO	92111	Low Commercial		2359	Other Contractor	San Clemente Canyon, Unnamed Tributary	Refer to Table M1	906.40	
J.C. DBA JAN PRO OF SAN DIEGO	6650	LUSK BLVD		SAN DIEGO	92121	Low Commercial		5617	Other Contractor	Soledad Canyon, Unnamed Tributary	Refer to Table M1	906.10	
J/M HEATING & AIR CONDITIONING	6289	LAKE ARAL AV		SAN DIEGO	92119	Low Commercial		2351	Other Contractor	Alvarado Canyon, Unnamed Tributary	Refer to Table M1	907.11	
JACK CONSTRUCTION	6841	JULIE ST		SAN DIEGO	92115	Low Commercial		2332	Other Contractor	Alvarado Canyon	Refer to Table M1	907.11	
JACKSON & BLANC	7929	ARJONS DR		SAN DIEGO	92126	Low Commercial		23511	Other Contractor	Carroll Canyon, Unnamed Tributary	Refer to Table M1	906.10	
JACKSON DESIGN AND REMODELING INC	4797	MERCURY ST	B	SAN DIEGO	92111	Low Commercial		23321	Other Contractor	San Clemente Canyon, Unnamed Tributary	Refer to Table M1	906.40	
JACKSON ELECTRIC/MARTIN NEON	4714	FELTON ST		SAN DIEGO	92116	Low Commercial		2351	Other Contractor	San Diego River	Refer to Table M1	907.11	
JACOB SHOUGH	3120	DOVE ST		SAN DIEGO	92103	Low Commercial		2332	Other Contractor	San Diego Bay	Refer to Table M1	908.21	
JACOBO ENRIQUEZ	570	LE MAY AV		SAN DIEGO	92154	Low Commercial		56172	Other Contractor	Otay River	Refer to Table M1	910.20	
JAC'S ENTERPRISES	8730	PAGODA WY		SAN DIEGO	92126	Low Commercial		56172	Other Contractor	Carroll Canyon, Unnamed Tributary	Refer to Table M1	906.10	

*Based on site visit results, these facilities were found not to be conducting significant activities and will be removed from the FY 2009 inventory. The facilities typically conducted office work or were home based and not mobile.

Business Name	Street Number	Street Name	Suite	City	Zip	Existing Status*	SIC	NAICS	Category	Nearest Conveyances or Water Bodies	Pollutants Potentially Generated	Watershed	Mobile
JAG REMODELING	3705	ROBINSON PL		SAN DIEGO	92103	Low Commercial		2332	Other Contractor	San Diego Bay	Refer to Table M1	908.21	
JAIME & ROSA ACEVES	7444	GOODE ST		SAN DIEGO	92139	Low Commercial		23	Other Contractor	Sweetwater River, Unnamed Tributary	Refer to Table M1	909.12	
JAIME A SALAZAR BUILDER	1865.5	SEFTON PL		SAN DIEGO	92107	Low Commercial		2332	Other Contractor	Pacific Ocean Shoreline, San Diego HU	Refer to Table M1	907.11	
JAIME FRIAS	3236	WEBSTER AV		SAN DIEGO	92113	Low Commercial		23322	Other Contractor	Chollas Creek,N	Refer to Table M1	908.22	
JAK BUILDERS	3671	LELAND ST		SAN DIEGO	92106	Low Commercial		233	Other Contractor	San Diego Bay	Refer to Table M1	908.10	
JAK CONSTRUCTION	2272	DELOS ST		SAN DIEGO	92139	Low Commercial		5617	Other Contractor	Sweetwater River, Unnamed Tributary	Refer to Table M1	909.12	
JAMES ADRIAN	5092	ARROYO LINDO AV		SAN DIEGO	92117	Low Commercial		23	Other Contractor	San Clemente Canyon	Refer to Table M1	906.40	
JAMES C HADLEY CONSTRUCTION COMPANY	5734	CHANDLER DR		SAN DIEGO	92117	Low Commercial		23321	Other Contractor	Tecolote Creek	Refer to Table M1	906.50	
JAMES DOWLING CONSTRUCTION INC	5735	KEARNY VILLA RD	103	SAN DIEGO	92123	Low Commercial		233	Other Contractor	Murphy Canyon	Refer to Table M1	907.11	
JAMES ESSARY ENTERPRISES	7401	SAN VICENTE ST		SAN DIEGO	92114	Low Commercial		5617	Other Contractor	Chollas Creek,S	Refer to Table M1	908.22	
JAMES F LUTES INC	1071	GUIZOT ST		SAN DIEGO	92107	Low Commercial		2332	Other Contractor	Pacific Ocean	Refer to Table M1	908.10	
JAMES P MORRISON INC	2755	MORAVA PL		SAN DIEGO	92110	Low Commercial		2332	Other Contractor	Mission Bay	Refer to Table M1	906.40	
JAMES STELLUTI	1928	MADISON AV		SAN DIEGO	92116	Low Commercial		56172	Other Contractor	Powerhouse Canyon	Refer to Table M1	908.22	
JAMES W CANTWELL	12210	BRASSICA ST		SAN DIEGO	92129	Low Commercial		2355	Other Contractor	Los Penasquitos Creek, Unnamed Tributary	Refer to Table M1	906.10	
JAN PRO SAN DIEGO	7513	BEAGLE ST		SAN DIEGO	92111	Low Commercial		56172	Other Contractor	Tecolote Creek, Unnamed Tributary	Refer to Table M1	906.50	
JANKS CONSTRUCTION INC	7848	SILVERTON AV	D	SAN DIEGO	92126	Low Commercial		2355	Other Contractor	Carroll Canyon, Unnamed Tributary	Refer to Table M1	906.10	
JANOS VAJDA	4465	MAPLE ST		SAN DIEGO	92105	Low Commercial		56172	Other Contractor	Chollas Creek,N	Refer to Table M1	908.22	
JAN-PRO OF SAN DIEGO	3377	CARMEL MOUNTAIN RD	200	SAN DIEGO	92121	Low Commercial		56172	Other Contractor	Los Penasquitos Creek	Refer to Table M1	906.10	
JASON'S HAULING	5438	VIA BELLO		SAN DIEGO	92111	Low Commercial		56172	Other Contractor	Tecolote Creek	Refer to Table M1	906.50	
JAVIER'S JANITORIAL SERVICE	3757.5	CHEROKEE AV		SAN DIEGO	92104	Low Commercial		235	Other Contractor	Chollas Creek,N	Refer to Table M1	908.22	
JAY BEHNKE ENTERPRISES	4003	HATTON ST		SAN DIEGO	92111	Low Commercial		56172	Other Contractor	Tecolote Creek, Unnamed Tributary	Refer to Table M1	906.50	
JAYKAI ENTERPRISES	2587	CHADWELL AV		SAN DIEGO	92154	Low Commercial		56179	Other Contractor	Otay River, Unnamed Tributary	Refer to Table M1	910.20	
JAYNES CORPORATION OF CALIFORNIA	111	ELM ST	400	SAN DIEGO	92101	Low Commercial		233	Other Contractor	San Diego Bay	Refer to Table M1	908.21	
JAYSCO ENTERPRISES	2445	MORENA BLVD	211	SAN DIEGO	92110	Low Commercial		5617	Other Contractor	Mission Bay	Refer to Table M1	906.40	
JD HOUSE TO HOME	5161	PROVIDENCE RD		SAN DIEGO	92117	Low Commercial		56179	Other Contractor	San Clemente Canyon	Refer to Table M1	906.40	
JDL DEVELOPMENT INC	7355	CARROLL RD		SAN DIEGO	92121	Low Commercial		233	Other Contractor	Carroll Canyon	Refer to Table M1	906.10	

*Based on site visit results, these facilities were found not to be conducting significant activities and will be removed from the FY 2009 inventory. The facilities typically conducted office work or were home based and not mobile.

Business Name	Street Number	Street Name	Suite	City	Zip	Existing Status*	SIC	NAICS	Category	Nearest Conveyances or Water Bodies	Pollutants Potentially Generated	Watershed	Mobile
JEAN LORRAINE'S	535	GLENCREST DR		SAN DIEGO	92139	Low Commercial		56172	Other Contractor	Sweetwater River, Unnamed Tributary	Refer to Table M1	909.12	
JEANNETTE VITIZ	2049	GARNET AV	C	SAN DIEGO	92109	Low Commercial		56172	Other Contractor	Mission Bay	Refer to Table M1	906.30	
JEFF MORROW PLUMBING	2575	SAN CLEMENTE TER		SAN DIEGO	92122	Low Commercial		2351	Other Contractor	Rose Canyon	Refer to Table M1	906.40	
JEFF R BLAIR GENERAL CONTRACTING	4551	ADAIR ST		SAN DIEGO	92107	Low Commercial		233	Other Contractor	Pacific Ocean	Refer to Table M1	908.10	
JEFF SMITH PLUMBING	4832	KINGS WY		SAN DIEGO	92117	Low Commercial		2351	Other Contractor	Tecolote Creek	Refer to Table M1	906.50	
JEFF TUCKER ELECTRICAL	5979	QUIET SLOPE DR		SAN DIEGO	92120	Low Commercial		2353	Other Contractor	San Diego River, Unnamed Tributary	Refer to Table M1	907.11	
JEFF WARD HARDWOOD	2237	MONTCLAIR ST		SAN DIEGO	92104	Low Commercial		2355	Other Contractor	Chollas Creek,N	Refer to Table M1	908.22	
JEFFREY P POWELL CONSTRUCTION CONSULTANT	5933	HENLEY DR		SAN DIEGO	92120	Low Commercial		2332	Other Contractor	Alvarado Canyon, Unnamed Tributary	Refer to Table M1	907.11	
JEL CONSTRUCTION INC	3065	BEYER BLVD	B-106	SAN DIEGO	92154	Low Commercial		2359	Other Contractor	Tijuana River	Refer to Table M1	911.11	
JENNINGS & HALL PARTNERSHIP	4987	MOUNT HAY DR		SAN DIEGO	92117	Low Commercial		56179	Other Contractor	Tecolote Creek	Refer to Table M1	906.50	
JEREMY YOUSSEFI	2787	MISSION BLVD		SAN DIEGO	92109	Low Commercial		5617	Other Contractor	Mission Bay	Refer to Table M1	906.30	
JERRY GUNNING PLUMBING	4955	PAGUERA CT		SAN DIEGO	92124	Low Commercial		2351	Other Contractor	San Diego River, Unnamed Tributary	Refer to Table M1	907.11	
JESSEE CONSTRUCTION	3453	INGRAHAM ST	21	SAN DIEGO	92109	Low Commercial		23322	Other Contractor	Mission Bay	Refer to Table M1	906.30	
JESUS ALCANTARA	3985	DELTA ST		SAN DIEGO	92113	Low Commercial		233	Other Contractor	Seventh Street Channel	Refer to Table M1	908.31	
JESUS CASTILLO MICHAEL	3034	NEWELL ST		SAN DIEGO	92106	Low Commercial		56172	Other Contractor	San Diego Bay	Refer to Table M1	908.10	
JESUS R LEMUS	10650	TREENA ST	320	SAN DIEGO	92131	Low Commercial		56179	Other Contractor	Carroll Canyon, Unnamed Tributary	Refer to Table M1	906.10	
JESUS VARGAS	12561	CRESTA PL		SAN DIEGO	92128	Low Commercial		56179	Other Contractor	Lake Hodges, Unnamed Tributary	Refer to Table M1	905.22	
JESUS/SARA LOPEZ	2912	MAIN ST		SAN DIEGO	92113	Low Commercial		56172	Other Contractor	San Diego Bay, Chollas	Refer to Table M1	908.22	
JH BENTON CONSTRUCTION INC	3420	NIMITZ BLVD		SAN DIEGO	92106	Low Commercial		233	Other Contractor	San Diego Bay	Refer to Table M1	908.10	
JHD BUILDERS	1812	HORNBLEND ST	1G	SAN DIEGO	92109	Low Commercial		2332	Other Contractor	Mission Bay	Refer to Table M1	906.30	
JIM BRAMBLE CABINET MAKER	4332	RODRIGO DR		SAN DIEGO	92115	Low Commercial		56172	Other Contractor	Chollas Creek,N	Refer to Table M1	908.22	
JIM CHOUINARD	4335	STACY PL		SAN DIEGO	92117	Low Commercial		56172	Other Contractor	Tecolote Creek	Refer to Table M1	906.50	
JIM HAWN PLUMBING	3625	CLAIREMONT MESA BLVD		SAN DIEGO	92117	Low Commercial		2351	Other Contractor	San Clemente Canyon, Unnamed Tributary	Refer to Table M1	906.40	
JIM OLSON	3046	NIMITZ BLVD		SAN DIEGO	92106	Low Commercial		2332	Other Contractor	San Diego Bay	Refer to Table M1	908.10	
JIM PAT	11120	TYROLEAN WY		SAN DIEGO	92126	Low Commercial		56172	Other Contractor	Los Penasquitos Creek, Unnamed Tributary	Refer to Table M1	906.10	
JIMMY'S STAINLESS STEEL RESTORATION	2683	L ST		SAN DIEGO	92102	Low Commercial		56172	Other Contractor	Switzer Creek, Unnamed Tributary	Refer to Table M1	908.22	

*Based on site visit results, these facilities were found not to be conducting significant activities and will be removed from the FY 2009 inventory. The facilities typically conducted office work or were home based and not mobile.

Business Name	Street Number	Street Name	Suite	City	Zip	Existing Status*	SIC	NAICS	Category	Nearest Conveyances or Water Bodies	Pollutants Potentially Generated	Watershed	Mobile
JKP CONSTRUCTION	10186	MAYOR CIR		SAN DIEGO	92126	Low Commercial		23321	Other Contractor	Carroll Canyon, Unnamed Tributary	Refer to Table M1	906.10	
JM FENCING	8840	LAKE ASHMERE DR		SAN DIEGO	92119	Low Commercial		811411	Other Contractor	San Diego River, Unnamed Tributary	Refer to Table M1	907.11	
JMB SANITATION	9450	DOWDY DR		SAN DIEGO	92126	Low Commercial		56179	Other Contractor	Carroll Canyon, Unnamed Tributary	Refer to Table M1	906.10	
JMR CONSTRUCTION	3012	GRANADA AV		SAN DIEGO	92104	Low Commercial		2332	Other Contractor	Switzer Creek, Unnamed Tributary	Refer to Table M1	908.22	
JMR CONSTRUCTION CORP	9950	SCRIPPS LAKE DR	101	SAN DIEGO	92131	Low Commercial		233	Other Contractor	Carroll Canyon, Unnamed Tributary	Refer to Table M1	906.10	
JOAQUIN CISNEROS	1674	PALM AV	9	SAN DIEGO	92154	Low Commercial		56179	Other Contractor	Otay River, Unnamed Tributary	Refer to Table M1	910.20	
JOE CURRIE'S REPAIR AND REMODELING	7059	PARK MESA WY	80	SAN DIEGO	92111	Low Commercial		56172	Other Contractor	Tecolote Creek, Unnamed Tributary	Refer to Table M1	906.50	
JOE ENRIQUEZ AIR CONDITIONING	16379	AvenIDA NOBLEZA		SAN DIEGO	92128	Low Commercial		2351	Other Contractor	Lake Hodges, Unnamed Tributary	Refer to Table M1	905.22	
JOE MACEDO	3022	RUSSELL ST		SAN DIEGO	92106	Low Commercial		56172	Other Contractor	San Diego Bay	Refer to Table M1	908.10	
JOE MERRIFIELD CONSTRUCTION	2829	NIMITZ BLVD	M	SAN DIEGO	92106	Low Commercial		23322	Other Contractor	San Diego Bay	Refer to Table M1	908.10	
JOELSON VAIL ASSOC	7283	ENGINEER RD	H	SAN DIEGO	92111	Low Commercial		233	Other Contractor	Tecolote Creek	Refer to Table M1	906.50	
JOHN A GUTMAN CONSTRUCTION	4742	CONSTANCE DR		SAN DIEGO	92115	Low Commercial		2332	Other Contractor	San Diego River, Unnamed Tributary	Refer to Table M1	907.11	
JOHN BECKER CONSTRUCTION	17884	AGUAMIEL RD		SAN DIEGO	92127	Low Commercial		23	Other Contractor	Lake Hodges, Unnamed Tributary	Refer to Table M1	905.21	
JOHN CAREY CONSTRUCTION CO INC	9484	CHESAPEAKE DR	804	SAN DIEGO	92123	Low Commercial		233	Other Contractor	Murphy Canyon	Refer to Table M1	907.11	
JOHN CASTRO/RUBERTA CASTRO	4534	JUTLAND DR		SAN DIEGO	92117	Low Commercial		56172	Other Contractor	Rose Canyon	Refer to Table M1	906.40	
JOHN ENGLISH HOME IMPROVEMENTS	3727	RICHMOND ST	6	SAN DIEGO	92103	Low Commercial		56179	Other Contractor	San Diego Bay	Refer to Table M1	908.21	
JOHN FORSTER PLUMBING	4548	MOUNT LA PLATTA CT		SAN DIEGO	92117	Low Commercial		2351	Other Contractor	Tecolote Creek	Refer to Table M1	906.50	
JOHN LAWRENCE	1514	07TH AV	904	SAN DIEGO	92101	Low Commercial		56172	Other Contractor	San Diego Bay	Refer to Table M1	908.21	
JOHN MATSCH	1415	31ST ST		SAN DIEGO	92102	Low Commercial		56179	Other Contractor	Chollas Creek,N	Refer to Table M1	908.22	
JOHN MICHAEL LOWER CONST. CO	2067	ILLION ST		SAN DIEGO	92110	Low Commercial		2332	Other Contractor	Mission Bay	Refer to Table M1	906.40	
JOHN MILLER	6145	TARRAGONA DR		SAN DIEGO	92115	Low Commercial		23321	Other Contractor	Chollas Creek,N	Refer to Table M1	908.22	
JOHN P MURPHY GEN CONTRACTOR	3506	WAWONA DR		SAN DIEGO	92106	Low Commercial		2332	Other Contractor	San Diego Bay	Refer to Table M1	908.10	
JOHN Q HEATING AND AIR CONDITIONING	2962	LUNA AV		SAN DIEGO	92117	Low Commercial		23599	Other Contractor	San Clemente Canyon, Unnamed Tributary	Refer to Table M1	906.40	
JOHN R PIATT CONSTRUCTION CO	4156	POPLAR ST		SAN DIEGO	92105	Low Commercial		2332	Other Contractor	Chollas Creek,N	Refer to Table M1	908.22	
JOHN SMITH EARTHWORK INC	1516	NASHVILLE ST		SAN DIEGO	92110	Low Commercial		23599	Other Contractor	Mission Bay	Refer to Table M1	906.50	
JOHN SMITH EARTHWORKS INC	5216	ANNA AV		SAN DIEGO	92110	Low Commercial		2359	Other Contractor	San Diego River	Refer to Table M1	907.11	

*Based on site visit results, these facilities were found not to be conducting significant activities and will be removed from the FY 2009 inventory. The facilities typically conducted office work or were home based and not mobile.

Business Name	Street Number	Street Name	Suite	City	Zip	Existing Status*	SIC	NAICS	Category	Nearest Conveyances or Water Bodies	Pollutants Potentially Generated	Watershed	Mobile
JOHN ZETTNER FLOORCOVERING INC	4340	VANDEVER AV	C	SAN DIEGO	92120	Low Commercial		2355	Other Contractor	San Diego River	Refer to Table M1	907.11	
JOHNNIE WEST ELECTRIC	1633	DIAMOND ST	28	SAN DIEGO	92109	Low Commercial		2353	Other Contractor	Mission Bay	Refer to Table M1	906.30	
JOHNNY HANDIMAN	2444	COMSTOCK ST		SAN DIEGO	92111	Low Commercial		56179	Other Contractor	Tecolote Creek, Unnamed Tributary	Refer to Table M1	906.50	
JOHNNY LECTRIC	8475	ARIES RD		SAN DIEGO	92126	Low Commercial		23531	Other Contractor	Los Penasquitos Creek, Unnamed Tributary	Refer to Table M1	906.10	
JOHN'S REPAIR	14262	CARMEL RIDGE RD		SAN DIEGO	92128	Low Commercial		56172	Other Contractor	Los Penasquitos Creek, Unnamed Tributary	Refer to Table M1	906.20	
JOHNSON & JENNINGS	6165	GREENWICH DR	180	SAN DIEGO	92122	Low Commercial		233	Other Contractor	Rose Canyon, Unnamed Tributary	Refer to Table M1	906.40	
JOHNSON BUILDERS	4269	ETHELDA PL		SAN DIEGO	92116	Low Commercial		2332	Other Contractor	San Diego River, Unnamed Tributary	Refer to Table M1	907.11	
JOHNSON CONTROLS INC CORP TAX X81	9630	RIDGEHAVEN CT	A	SAN DIEGO	92123	Low Commercial		23511	Other Contractor	Murphy Canyon	Refer to Table M1	907.11	
JOHNSTON CONSTRUCTION DBA INSTALLATIONS UNLIMITED	4577	55TH ST		SAN DIEGO	92115	Low Commercial		2332	Other Contractor	San Diego River, Unnamed Tributary	Refer to Table M1	907.11	
JOHNSTON PROPERTIES	3525	DEL MAR HEIGHTS RD	247	SAN DIEGO	92130	Low Commercial		56179	Other Contractor	Carmel Valley, Unnamed Tributary	Refer to Table M1	906.10	
JON FREGA CONSTRUCTION	4683	CASS ST		SAN DIEGO	92109	Low Commercial		23	Other Contractor	Pacific Ocean Shoreline, Scripps HA	Refer to Table M1	906.30	
JON K PETERSON	4873	NARRAGANSETT AV		SAN DIEGO	92107	Low Commercial		56172	Other Contractor	Pacific Ocean Shoreline, San Diego HU	Refer to Table M1	907.11	
JON KRAUSE CONTRACTOR	6507	JUDY LEE PL		SAN DIEGO	92115	Low Commercial		23	Other Contractor	Chollas Creek,N	Refer to Table M1	908.22	
JOSE & YOLANDA TREJO	3337	MORENA BLVD		SAN DIEGO	92117	Low Commercial		56179	Other Contractor	Mission Bay	Refer to Table M1	906.40	
JOSE A GUTIERREZ	742	BILLOW DR		SAN DIEGO	92114	Low Commercial		56172	Other Contractor	Sweetwater River, Unnamed Tributary	Refer to Table M1	909.12	
JOSE BAEZA GENERAL CONTRACTOR	4171	42ND ST		SAN DIEGO	92105	Low Commercial		23599	Other Contractor	Chollas Creek,N	Refer to Table M1	908.22	
JOSE J LOPEZ	2263	ULRIC ST	11	SAN DIEGO	92111	Low Commercial		56172	Other Contractor	San Diego River, Unnamed Tributary	Refer to Table M1	907.11	
JOSE M ESCOTO	2130	NATIONAL AV		SAN DIEGO	92113	Low Commercial		56172	Other Contractor	San Diego Bay, Chollas	Refer to Table M1	908.22	
JOSE SOLANO TAPIA	3532	41ST ST		SAN DIEGO	92105	Low Commercial		56172	Other Contractor	Chollas Creek,N	Refer to Table M1	908.22	
JOSEPH & JENNIFER ADLESH III	4235	PORTE DE PALMAS	183	SAN DIEGO	92122	Low Commercial		23	Other Contractor	Rose Canyon, Unnamed Tributary	Refer to Table M1	906.40	
JOSEPH CONSTRUCTION & ASSOCIATES	2112	HANIMAN DR		SAN DIEGO	92105	Low Commercial		233	Other Contractor	Chollas Creek,N	Refer to Table M1	908.22	
JOSEPH DI COLA	1476	LA PLAYA AV	E	SAN DIEGO	92109	Low Commercial		23531	Other Contractor	Mission Bay	Refer to Table M1	906.30	
JOSEPH H SNYDER & ASSOC INC	3443	PICKWICK ST		SAN DIEGO	92102	Low Commercial		233	Other Contractor	Chollas Creek,N	Refer to Table M1	908.22	
JOSEPH JOHNSON CONSTRUCTION CO	405	LOS ANGELES PL		SAN DIEGO	92114	Low Commercial		233	Other Contractor	Seventh Street Channel	Refer to Table M1	908.31	
JOSEPH M BARCA	2745	ARIANE DR	184	SAN DIEGO	92117	Low Commercial		56172	Other Contractor	Rose Canyon	Refer to Table M1	906.40	
JOSEPH M PETER	1236	SURFWOOD LN		SAN DIEGO	92154	Low Commercial		56172	Other Contractor	Otay River, Unnamed Tributary	Refer to Table M1	910.20	

*Based on site visit results, these facilities were found not to be conducting significant activities and will be removed from the FY 2009 inventory. The facilities typically conducted office work or were home based and not mobile.

Business Name	Street Number	Street Name	Suite	City	Zip	Existing Status*	SIC	NAICS	Category	Nearest Conveyances or Water Bodies	Pollutants Potentially Generated	Watershed	Mobile
JOSEPH ORMSBY GENERAL CONTRACTOR	3582	SYRACUSE AV		SAN DIEGO	92122	Low Commercial		233	Other Contractor	San Clemente Canyon	Refer to Table M1	906.40	
JOSE'S & MANUEL'S PLUMBING	4161	GAMMA ST		SAN DIEGO	92113	Low Commercial		56179	Other Contractor	Chollas Creek,S	Refer to Table M1	908.22	
JOVEN/TERESIDA ESTRELLADO	10472	WESTCHESTER AV		SAN DIEGO	92126	Low Commercial		56172	Other Contractor	Carroll Canyon, Unnamed Tributary	Refer to Table M1	906.10	
JOY CONSTRUCTION	704	59TH ST		SAN DIEGO	92114	Low Commercial		2332	Other Contractor	Chollas Creek,S	Refer to Table M1	908.22	
JOYA	2656	COMSTOCK ST		SAN DIEGO	92111	Low Commercial		56172	Other Contractor	Tecolote Creek, Unnamed Tributary	Refer to Table M1	906.50	
JP APPLIANCE	4605	BERMUDA AV		SAN DIEGO	92107	Low Commercial		56179	Other Contractor	Pacific Ocean	Refer to Table M1	908.10	
JPI CONSTRUCTION	7805	ROAN RD		SAN DIEGO	92129	Low Commercial		5617	Other Contractor	Los Penasquitos Creek, Unnamed Tributary	Refer to Table M1	906.10	
JPI CONSTRUCTION	9750	MIRAMAR RD	170	SAN DIEGO	92126	Low Commercial		5617	Other Contractor	Carroll Canyon, Unnamed Tributary	Refer to Table M1	906.10	
JR'S HOME IMPROVEMENT	5155	LANDIS ST		SAN DIEGO	92105	Low Commercial		5617	Other Contractor	Chollas Creek,N	Refer to Table M1	908.22	
JTB RESTORATIONS INC	9975	BUSINESSPARK AV	C	SAN DIEGO	92131	Low Commercial		2332	Other Contractor	Carroll Canyon, Unnamed Tributary	Refer to Table M1	906.10	
JUAN HANDY MAN SERVICES	6131	CUMBERLAND ST		SAN DIEGO	92139	Low Commercial		56179	Other Contractor	Sweetwater River, Unnamed Tributary	Refer to Table M1	909.12	
JUAN P CEDILLO	1545	50TH ST		SAN DIEGO	92102	Low Commercial		56172	Other Contractor	Chollas Creek,S	Refer to Table M1	908.22	
JUAN PEREZ	3435	CAMINO DEL RIO	117	SAN DIEGO	92108	Low Commercial		56172	Other Contractor	San Diego River	Refer to Table M1	907.11	
JUAN RIOS ESQUIVEL	4264	51TH ST		SAN DIEGO	92115	Low Commercial		5617	Other Contractor	Chollas Creek,N	Refer to Table M1	908.22	
JUANA CARRIZALES	2423	FAIRMOUNT AV	4	SAN DIEGO	92105	Low Commercial		56172	Other Contractor	Chollas Creek,N	Refer to Table M1	908.22	
JUANA SANCHEZ	3065	IMPERIAL AV	5	SAN DIEGO	92102	Low Commercial		56172	Other Contractor	Chollas Creek,N	Refer to Table M1	908.22	
JULIO C CHOCON	2145	CALLE SERENA		SAN DIEGO	92139	Low Commercial		23599	Other Contractor	Sweetwater River, Unnamed Tributary	Refer to Table M1	909.12	
JULIO CESAR DUBON	2122	IRVING AV		SAN DIEGO	92113	Low Commercial		5617	Other Contractor	San Diego Bay, Switzer	Refer to Table M1	908.22	
JULIO VASQUEZ	5610	VALE WY		SAN DIEGO	92115	Low Commercial		56172	Other Contractor	Chollas Creek,N	Refer to Table M1	908.22	
JULIOS CARPET & VINYL INSTALLATIONS	4153	HIGHLAND AV		SAN DIEGO	92105	Low Commercial		56179	Other Contractor	Chollas Creek,N	Refer to Table M1	908.22	
JUNIOR'S INSPECTION & GENERAL CONSTRUCTION	1684	TORRANCE ST		SAN DIEGO	92103	Low Commercial		23321	Other Contractor	San Diego Bay	Refer to Table M1	908.21	
JUNLET CONSTRUCTION	7489	CARRIE RIDGE WY		SAN DIEGO	92139	Low Commercial		233	Other Contractor	Sweetwater River, Unnamed Tributary	Refer to Table M1	909.12	
JUST PLUMBING	4022	DATCHO DR		SAN DIEGO	92117	Low Commercial		2351	Other Contractor	Rose Canyon, Unnamed Tributary	Refer to Table M1	906.40	
JUSTIN IACINO	4479	CASTELAR ST		SAN DIEGO	92107	Low Commercial		56172	Other Contractor	San Diego River	Refer to Table M1	907.11	
JUSTIN ROUX ELECTRIC	803	DEVON CT		SAN DIEGO	92109	Low Commercial		23531	Other Contractor	Mission Bay	Refer to Table M1	906.30	
JUVENCIO & MARIA ADAME	5070.5	NIAGARA AV		SAN DIEGO	92107	Low Commercial		23	Other Contractor	Pacific Ocean Shoreline, San Diego HU	Refer to Table M1	907.11	

*Based on site visit results, these facilities were found not to be conducting significant activities and will be removed from the FY 2009 inventory. The facilities typically conducted office work or were home based and not mobile.

Business Name	Street Number	Street Name	Suite	City	Zip	Existing Status*	SIC	NAICS	Category	Nearest Conveyances or Water Bodies	Pollutants Potentially Generated	Watershed	Mobile
JW ELECTRIC	3333	APACHE AV		SAN DIEGO	92117	Low Commercial		56179	Other Contractor	Mission Bay	Refer to Table M1	906.40	
K & A CONSTRUCTION	13697	SHOAL SUMMIT DR		SAN DIEGO	92128	Low Commercial		56179	Other Contractor	Chicarita Creek	Refer to Table M1	906.20	
K & K CONSTRUCTION	7201	ARILLO ST		SAN DIEGO	92111	Low Commercial		5617	Other Contractor	Tecolote Creek, Unnamed Tributary	Refer to Table M1	906.50	
K & L PLUMBING	5115	LANDIS ST	2	SAN DIEGO	92105	Low Commercial		5617	Other Contractor	Chollas Creek,N	Refer to Table M1	908.22	
K C ARCHTECTUAL RESTORATIONS INC	6490	CLEO ST		SAN DIEGO	92115	Low Commercial		5617	Other Contractor	Alvarado Canyon	Refer to Table M1	907.11	
K H S & S CONTRACTORS	8310	MIRAMAR MALL	A	SAN DIEGO	92121	Low Commercial		233	Other Contractor	Carroll Canyon, Unnamed Tributary	Refer to Table M1	906.10	
K M F CONSTRUCTION	3204	COLLIER AV	6	SAN DIEGO	92116	Low Commercial		23321	Other Contractor	San Diego River	Refer to Table M1	907.11	
K O KITCHEN AND BATH CUSTOM CABINETS	3888	GENESEE AV	313	SAN DIEGO	92111	Low Commercial		23599	Other Contractor	Tecolote Creek, Unnamed Tributary	Refer to Table M1	906.50	
K R U CONSTRUCTION	5086	TRIANA ST		SAN DIEGO	92117	Low Commercial		2332	Other Contractor	Tecolote Creek	Refer to Table M1	906.50	
K W CARPENTRY	7452	BRENTWOOD ST		SAN DIEGO	92111	Low Commercial		56179	Other Contractor	Tecolote Creek, Unnamed Tributary	Refer to Table M1	906.50	
K.M. COOPER ELECTRIC INC	10930	MONTONGO ST		SAN DIEGO	92126	Low Commercial		2353	Other Contractor	Los Penasquitos Creek, Unnamed Tributary	Refer to Table M1	906.10	
K2 CONTRACTING INC	1094	CUDAHY PL	312	SAN DIEGO	92110	Low Commercial		233	Other Contractor	San Diego River	Refer to Table M1	907.11	
KALMARK CONSTRUCTION	10637	ROSELLE ST	D	SAN DIEGO	92121	Low Commercial		233	Other Contractor	Soledad Canyon	Refer to Table M1	906.10	
KAMUELA CONSTRUCTION AND DEVELOPMENT	2505	CONGRESS ST	200	SAN DIEGO	92110	Low Commercial		233	Other Contractor	San Diego Bay	Refer to Table M1	908.21	
KAN-DU SHEET METAL FAB INC	3145	BEYER BLVD	67	SAN DIEGO	92154	Low Commercial		2351	Other Contractor	Tijuana River	Refer to Table M1	911.11	
KARI'S KLEANING SERVICES	5044	ENSIGN ST		SAN DIEGO	92117	Low Commercial		56172	Other Contractor	San Clemente Canyon	Refer to Table M1	906.40	
KARVON ELECTRICAL CORPORATION	2020	HANCOCK ST		SAN DIEGO	92110	Low Commercial		23531	Other Contractor	San Diego Bay	Refer to Table M1	908.21	
KATHLEEN HARTWELL	7151	VOLTA CT		SAN DIEGO	92111	Low Commercial		56172	Other Contractor	San Diego River	Refer to Table M1	907.11	
KAUFMAN FLOOR CO	4425	CANNINGTON DR		SAN DIEGO	92117	Low Commercial		2355	Other Contractor	Tecolote Creek, Unnamed Tributary	Refer to Table M1	906.50	
KAZEM HOME IMPROVEMENT	5531	CHANDLER DR		SAN DIEGO	92117	Low Commercial		5617	Other Contractor	Tecolote Creek	Refer to Table M1	906.50	
KB FLOORS	4035	NORMAL ST	3	SAN DIEGO	92103	Low Commercial		56179	Other Contractor	San Diego River	Refer to Table M1	907.11	
K-CO CONSTRUCTION INCORPORATED	4686	CLAIREMONT MESA BLVD		SAN DIEGO	92117	Low Commercial		233	Other Contractor	Tecolote Creek	Refer to Table M1	906.50	
KEARNY MESA ELECTRIC COMPANY	5442	CAMINITO VISTA LUJO		SAN DIEGO	92130	Low Commercial		2353	Other Contractor	Carmel Valley	Refer to Table M1	906.10	
KEENA CONSTRUCTION	2681	TERN DR		SAN DIEGO	92123	Low Commercial		2332	Other Contractor	San Diego River, Unnamed Tributary	Refer to Table M1	907.11	
KEEP IT SIMPLE SILLY	7898	OSTROW ST	E	SAN DIEGO	92111	Low Commercial		56179	Other Contractor	San Diego River, Unnamed Tributary	Refer to Table M1	907.11	
KEHOE ROOFING	10841	SANDY HOOK RD		SAN DIEGO	92126	Low Commercial		2356	Other Contractor	Los Penasquitos Creek, Unnamed Tributary	Refer to Table M1	906.10	

*Based on site visit results, these facilities were found not to be conducting significant activities and will be removed from the FY 2009 inventory. The facilities typically conducted office work or were home based and not mobile.

Business Name	Street Number	Street Name	Suite	City	Zip	Existing Status*	SIC	NAICS	Category	Nearest Conveyances or Water Bodies	Pollutants Potentially Generated	Watershed	Mobile
KEITH MONROE & COMPANY A CORP	3186	ADAMS AV		SAN DIEGO	92116	Low Commercial		23599	Other Contractor	San Diego River	Refer to Table M1	907.11	
KELCHLIN CONSTRUCTION INC	12225	WORLD TRADE DR	C	SAN DIEGO	92128	Low Commercial		23	Other Contractor	Los Penasquitos Creek, Unnamed Tributary	Refer to Table M1	906.20	
KELLER & KELLER	7089	PARK MESA WY	61	SAN DIEGO	92111	Low Commercial		233	Other Contractor	Tecolote Creek, Unnamed Tributary	Refer to Table M1	906.50	
KELLER CONSTRUCTION INC	5225	COBB PL		SAN DIEGO	92117	Low Commercial		2332	Other Contractor	San Clemente Canyon	Refer to Table M1	906.40	
KELTER ELCTRIC CONTRACTING	1349	45TH ST		SAN DIEGO	92113	Low Commercial		23531	Other Contractor	Seventh Street Channel	Refer to Table M1	908.31	
KENNEDY CONSTRUCTION	9211	HECTOR AV		SAN DIEGO	92123	Low Commercial		23	Other Contractor	San Diego River, Unnamed Tributary	Refer to Table M1	907.11	
KENNEDY ROOFING	7404	MISSION GORGE RD		SAN DIEGO	92124	Low Commercial		2356	Other Contractor	San Diego River	Refer to Table M1	907.11	
KENNETH LYNN	6560	OSLER ST		SAN DIEGO	92111	Low Commercial		56179	Other Contractor	Tecolote Creek, Unnamed Tributary	Refer to Table M1	906.50	
KENNETH VANDERVLIST ENTERPRISES	1006	MADDEN AV		SAN DIEGO	92154	Low Commercial		23531	Other Contractor	Otay River, Unnamed Tributary	Refer to Table M1	910.20	
KENTCOM	10792	SCRIPPS RANCH BLVD	101	SAN DIEGO	92131	Low Commercial		56172	Other Contractor	Carroll Canyon, Unnamed Tributary	Refer to Table M1	906.10	
KEVIN HODGE CONSTRUCTION	7811	MISSION GORGE RD	H	SAN DIEGO	92120	Low Commercial		2332	Other Contractor	San Diego River	Refer to Table M1	907.11	
KHAMMOUNE SPHABMIXAY	4114	ALPHA ST		SAN DIEGO	92113	Low Commercial		5617	Other Contractor	Chollas Creek,S	Refer to Table M1	908.22	
KHAVARI CONSTRUCTION INC	4550	KEARNY VILLA RD	118	SAN DIEGO	92123	Low Commercial		2332	Other Contractor	San Diego River, Unnamed Tributary	Refer to Table M1	907.11	
KIMBALL CONSTRUCTION	1804	GARNET AV	508	SAN DIEGO	92109	Low Commercial		2332	Other Contractor	Mission Bay	Refer to Table M1	906.30	
KIMBLE HEATING & AIR CONDITIONING	11176	SOCORRO ST		SAN DIEGO	92129	Low Commercial		23599	Other Contractor	Lusardi Creek	Refer to Table M1	905.12	
KING OF THE KINGS PLASTERING INC	1453	45TH ST	102	SAN DIEGO	92113	Low Commercial		2332	Other Contractor	Seventh Street Channel	Refer to Table M1	908.31	
KING SWEEP	1565	EVERGREEN ST		SAN DIEGO	92106	Low Commercial		56172	Other Contractor	San Diego Bay	Refer to Table M1	908.10	
KINGS GLASS AND SCREEN	4375	TWAIN AV		SAN DIEGO	92120	Low Commercial		23592	Other Contractor	Alvarado Canyon	Refer to Table M1	907.11	
KINOS PLUMBING	3685	MONROE AV		SAN DIEGO	92116	Low Commercial		5617	Other Contractor	San Diego River, Unnamed Tributary	Refer to Table M1	907.11	
KIRKPATRICK GENERAL CONTRACTORS	1123	VIA LAS CUMBRES		SAN DIEGO	92111	Low Commercial		2332	Other Contractor	San Diego River	Refer to Table M1	907.11	
KITCHEN AND BATH EXPERTS INC	7475	CLAIREMONT MESA BLVD	100A	SAN DIEGO	92111	Low Commercial		23599	Other Contractor	San Clemente Canyon, Unnamed Tributary	Refer to Table M1	906.40	
KITCHEN IDEA CENTER INC	7373	CLAIREMONT MESA BLVD	101G	SAN DIEGO	92111	Low Commercial		233	Other Contractor	Tecolote Creek	Refer to Table M1	906.50	
KJ CONSTRUCTION CO	3587	DAY ST		SAN DIEGO	92105	Low Commercial		23	Other Contractor	Chollas Creek,N	Refer to Table M1	908.22	
KK ENTERPRISES	6665	MISSION GORGE RD	E8	SAN DIEGO	92120	Low Commercial		56172	Other Contractor	San Diego River	Refer to Table M1	907.11	
KL-9 CONSTRUCTION	5908	ETON CT		SAN DIEGO	92122	Low Commercial		23	Other Contractor	San Clemente Canyon	Refer to Table M1	906.40	
KMS BUILDERS INC	401	A ST	2300	SAN DIEGO	92101	Low Commercial		2332	Other Contractor	San Diego Bay	Refer to Table M1	908.21	

*Based on site visit results, these facilities were found not to be conducting significant activities and will be removed from the FY 2009 inventory. The facilities typically conducted office work or were home based and not mobile.

Business Name	Street Number	Street Name	Suite	City	Zip	Existing Status*	SIC	NAICS	Category	Nearest Conveyances or Water Bodies	Pollutants Potentially Generated	Watershed	Mobile
KMW CONSTRUCTION	10005	PASEO MONTRIL		SAN DIEGO	92129	Low Commercial		23599	Other Contractor	Los Penasquitos Creek	Refer to Table M1	906.20	
KNACK CONSTRUCTION INC	5644	KEARNY MESA RD	T	SAN DIEGO	92111	Low Commercial		233	Other Contractor	Murphy Canyon	Refer to Table M1	907.11	
KONSTRUKT DEVELOPMENT INC	5871	COZZENS ST		SAN DIEGO	92122	Low Commercial		233	Other Contractor	San Clemente Canyon	Refer to Table M1	906.40	
KOSKO CONSTRUCTION	6250	STEWART ST		SAN DIEGO	92115	Low Commercial		23592	Other Contractor	San Diego River, Unnamed Tributary	Refer to Table M1	907.11	
KPS CONSTRUCTION	3344	CANON ST		SAN DIEGO	92106	Low Commercial		8114	Other Contractor	San Diego Bay	Refer to Table M1	908.10	
KRISTEN STAFFAN ENTERPRISES	9049	COVINA ST		SAN DIEGO	92126	Low Commercial		56172	Other Contractor	Carroll Canyon, Unnamed Tributary	Refer to Table M1	906.10	
KRYSTAL	5757	UNIVERSITY AV	3C	SAN DIEGO	92115	Low Commercial		56172	Other Contractor	Chollas Creek,N	Refer to Table M1	908.22	
KRYSTAL KLEAR WINDOW WASHERS	10845	CAMINITO CUESTA		SAN DIEGO	92131	Low Commercial		56179	Other Contractor	Carroll Canyon, Unnamed Tributary	Refer to Table M1	906.10	
KT	2240	DUNLOP ST	2	SAN DIEGO	92111	Low Commercial		56172	Other Contractor	San Diego River, Unnamed Tributary	Refer to Table M1	907.11	
KUGLER & PURVIS INC	5059	NEWPORT AV		SAN DIEGO	92107	Low Commercial		233	Other Contractor	Pacific Ocean Shoreline, San Diego HU	Refer to Table M1	907.11	
KURT DURST	1938	DIAMOND ST		SAN DIEGO	92109	Low Commercial		2351	Other Contractor	Mission Bay	Refer to Table M1	906.30	
KURT THOMAS DRYWALL	10983	BALI LN		SAN DIEGO	92126	Low Commercial		235	Other Contractor	Los Penasquitos Creek, Unnamed Tributary	Refer to Table M1	906.10	
L AND R SERVICES	6961	WESTLEIGH PL		SAN DIEGO	92126	Low Commercial		56172	Other Contractor	Los Penasquitos Creek, Unnamed Tributary	Refer to Table M1	906.10	
L B POWERS INC	1705	LEWIS ST		SAN DIEGO	92103	Low Commercial		23511	Other Contractor	San Diego Bay	Refer to Table M1	908.21	
L E MEDRANO INC	4218	MARKET ST		SAN DIEGO	92102	Low Commercial		2332	Other Contractor	Chollas Creek,N	Refer to Table M1	908.22	
L N D ELECTRIC	5124	WILTS PL		SAN DIEGO	92117	Low Commercial		2353	Other Contractor	Tecolote Creek	Refer to Table M1	906.50	
LA BROCHA BLANCA	269	53RD ST		SAN DIEGO	92114	Low Commercial		5617	Other Contractor	Chollas Creek,S	Refer to Table M1	908.22	
LA JOLLA ELECTRIC INC	9153	CHESAPEAKE DR		SAN DIEGO	92123	Low Commercial		23531	Other Contractor	Murphy Canyon	Refer to Table M1	907.11	
LA JOLLA STONE ETCHING	3820	GEORGIA ST	10	SAN DIEGO	92103	Low Commercial		56179	Other Contractor	Powerhouse Canyon	Refer to Table M1	908.22	
LAGI CONSTRUCTION	3742	HARDING AV		SAN DIEGO	92113	Low Commercial		23321	Other Contractor	Chollas Creek,N	Refer to Table M1	908.22	
LAI VO	2245	ULRIC ST	7	SAN DIEGO	92111	Low Commercial		56172	Other Contractor	San Diego River, Unnamed Tributary	Refer to Table M1	907.11	
LAKEPOINT WINDOW COMPANY INC	8666	PRODUCTION AV		SAN DIEGO	92121	Low Commercial		23599	Other Contractor	Carroll Canyon	Refer to Table M1	906.10	
LAKEWOOD BUILDING SYSTEMS INC	205	16TH ST		SAN DIEGO	92101	Low Commercial		2332	Other Contractor	San Diego Bay, Switzer	Refer to Table M1	908.22	
LAM CO	8768	JADE COAST DR		SAN DIEGO	92126	Low Commercial		56172	Other Contractor	Carroll Canyon, Unnamed Tributary	Refer to Table M1	906.10	
LAMINAR HARDWOOD FLOORING	11305	APRIL LEIGH TER		SAN DIEGO	92126	Low Commercial		23552	Other Contractor	Los Penasquitos Creek, Unnamed Tributary	Refer to Table M1	906.10	
LAMMI ELECTRIC	10591	CAMINITO BANYON		SAN DIEGO	92131	Low Commercial		2353	Other Contractor	Carroll Canyon, Unnamed Tributary	Refer to Table M1	906.10	

*Based on site visit results, these facilities were found not to be conducting significant activities and will be removed from the FY 2009 inventory. The facilities typically conducted office work or were home based and not mobile.

Business Name	Street Number	Street Name	Suite	City	Zip	Existing Status*	SIC	NAICS	Category	Nearest Conveyances or Water Bodies	Pollutants Potentially Generated	Watershed	Mobile
LANA CONSTRUCTION INC	6355	MARINDUSTRY DR	A	SAN DIEGO	92121	Low Commercial		2332	Other Contractor	Carroll Canyon	Refer to Table M1	906.10	
LANCELOT DIXON BUILDERS	1737	HALLEY ST		SAN DIEGO	92154	Low Commercial		2332	Other Contractor	Tijuana River, Unnamed Tributary	Refer to Table M1	911.11	
LANDI'S ALL AROUND SERVICE	3576	BROOKSHIRE ST		SAN DIEGO	92111	Low Commercial		5617	Other Contractor	Tecolote Creek, Unnamed Tributary	Refer to Table M1	906.50	
LANDMARK MECHANICAL	8015	BALBOA AV		SAN DIEGO	92111	Low Commercial		2351	Other Contractor	San Diego River, Unnamed Tributary	Refer to Table M1	907.11	
LANDMARKCONTRACTORS	9555	GENESEE AV	200	SAN DIEGO	92121	Low Commercial		233	Other Contractor	Soledad Canyon, Unnamed Tributary	Refer to Table M1	906.10	
LANDSTAR INC	5321	SAN ONOFRE TER		SAN DIEGO	92114	Low Commercial		56172	Other Contractor	Seventh Street Channel	Refer to Table M1	908.31	
LARK CONSTRUCTION INC	11712	CARMEL CREEK RD	108	SAN DIEGO	92130	Low Commercial		233	Other Contractor	Carmel Valley	Refer to Table M1	906.10	
LARRY A HUDSON PLUMBING INC	7069	HILTON PL		SAN DIEGO	92111	Low Commercial		2351	Other Contractor	Tecolote Creek, Unnamed Tributary	Refer to Table M1	906.50	
LARRY DAVID ELSEA	1849	CHATSWORTH BLVD		SAN DIEGO	92107	Low Commercial		56172	Other Contractor	Pacific Ocean Shoreline, San Diego HU	Refer to Table M1	907.11	
LARRY O'DELL	8604	EAMES ST		SAN DIEGO	92123	Low Commercial		2332	Other Contractor	San Diego River, Unnamed Tributary	Refer to Table M1	907.11	
LARRY SVELMOE CARPENTRY	3335	TENNYSON ST		SAN DIEGO	92106	Low Commercial		2355	Other Contractor	San Diego Bay	Refer to Table M1	908.10	
LARRY'S ELECTRICAL SERVICE INC	1043	WORTHINGTON ST		SAN DIEGO	92114	Low Commercial		23531	Other Contractor	Sweetwater River, Unnamed Tributary	Refer to Table M1	909.12	
LASER ELECTRIC INC	9920	SCRIPPS LAKE DR	105	SAN DIEGO	92131	Low Commercial		23531	Other Contractor	Carroll Canyon, Unnamed Tributary	Refer to Table M1	906.10	
LASTING IMPRESSIONS EXTERIORS INC	3802	ROSECRANS ST		SAN DIEGO	92110	Low Commercial		2332	Other Contractor	San Diego River	Refer to Table M1	907.11	
LATHE INDUSTRIES/ELITE POOLS	8781	BRITT CT		SAN DIEGO	92123	Low Commercial		235	Other Contractor	San Diego River, Unnamed Tributary	Refer to Table M1	907.11	
LAURO ENTERPRISES	12007	ALTA CARMEL CT	329	SAN DIEGO	92128	Low Commercial		56179	Other Contractor	Los Penasquitos Creek, Unnamed Tributary	Refer to Table M1	906.20	
LAVNENT GLOBAL CONTRACTING/GLOBAL TRANSPORT	501	BROADWAY	1450	SAN DIEGO	92101	Low Commercial		23	Other Contractor	San Diego Bay	Refer to Table M1	908.21	
LAWHART ENGINEERS INC.	3914	MURPHY CANYON RD	A241	SAN DIEGO	92123	Low Commercial		23411	Other Contractor	Murphy Canyon	Refer to Table M1	907.11	
LAWRENCE CONERY	2805	MAPLE ST		SAN DIEGO	92104	Low Commercial		23	Other Contractor	Switzer Creek, Unnamed Tributary	Refer to Table M1	908.22	
LAWRENCE VIDAL	3443	MADISON AV		SAN DIEGO	92116	Low Commercial		56172	Other Contractor	San Diego River	Refer to Table M1	907.11	
LAWRIE AND COMPANY INC	9520	CANDIDA ST		SAN DIEGO	92126	Low Commercial		23599	Other Contractor	Carroll Canyon, Unnamed Tributary	Refer to Table M1	906.10	
LD HOMES	2764	PREECE ST		SAN DIEGO	92111	Low Commercial		56179	Other Contractor	Tecolote Creek, Unnamed Tributary	Refer to Table M1	906.50	
LE BEAU CONTRACTING INC	1010	TURQUOISE ST	330B	SAN DIEGO	92109	Low Commercial		23332	Other Contractor	Pacific Ocean Shoreline, Scripps HA	Refer to Table M1	906.30	
LE TRIEN	4514	50TH ST		SAN DIEGO	92115	Low Commercial		56172	Other Contractor	San Diego River, Unnamed Tributary	Refer to Table M1	907.11	
LE TRUONG	4740	MOUNT ROYAL AV		SAN DIEGO	92117	Low Commercial		5617	Other Contractor	Tecolote Creek	Refer to Table M1	906.50	

*Based on site visit results, these facilities were found not to be conducting significant activities and will be removed from the FY 2009 inventory. The facilities typically conducted office work or were home based and not mobile.

Business Name	Street Number	Street Name	Suite	City	Zip	Existing Status*	SIC	NAICS	Category	Nearest Conveyances or Water Bodies	Pollutants Potentially Generated	Watershed	Mobile
LE WORKS CONSTRUCTION/HOME INSPECTION SPECIALIST	6545	BENSON AV		SAN DIEGO	92114	Low Commercial		233	Other Contractor	Chollas Creek,S	Refer to Table M1	908.22	
LEAL SERVICES	5521	PERU PL		SAN DIEGO	92105	Low Commercial		56172	Other Contractor	Chollas Creek,S	Refer to Table M1	908.22	
LECH TILE	17078	OCULTO WY		SAN DIEGO	92127	Low Commercial		56179	Other Contractor	Lake Hodges, Unnamed Tributary	Refer to Table M1	905.21	
LEDCOR BUILDERS INC	9466	BLACK MOUNTAIN RD	250	SAN DIEGO	92126	Low Commercial		233	Other Contractor	Carroll Canyon, Unnamed Tributary	Refer to Table M1	906.10	
LEDCOR PETTY CONSTRUCTION LP	9466	BLACK MOUNTAIN RD	200	SAN DIEGO	92126	Low Commercial		233	Other Contractor	Carroll Canyon, Unnamed Tributary	Refer to Table M1	906.10	
LEE'S FLOOR COVERING	1404	LIETA ST		SAN DIEGO	92110	Low Commercial		2355	Other Contractor	Mission Bay	Refer to Table M1	906.50	
LEE'S PRESSURE WASHING SERVICE	6484	HIGH KNOLL RD		SAN DIEGO	92111	Low Commercial		5617	Other Contractor	Tecolote Creek, Unnamed Tributary	Refer to Table M1	906.50	
LEGACY BUILDING SERVICES INC	2505	CONGRESS ST		SAN DIEGO	92110	Low Commercial		23	Other Contractor	San Diego Bay	Refer to Table M1	908.21	
LEGACY PARTNERS COMMERCIAL	10431	WATERIDGE CIR		SAN DIEGO	92121	Low Commercial		233	Other Contractor	Soledad Canyon, Unnamed Tributary	Refer to Table M1	906.10	
LEO A TODD GENERAL CONTRACTOR	8525	GIBBS DR	210	SAN DIEGO	92123	Low Commercial		233	Other Contractor	San Diego River, Unnamed Tributary	Refer to Table M1	907.11	
LEON P SANGUNITTO	6815	MONTE VERDE DR		SAN DIEGO	92119	Low Commercial		2332	Other Contractor	San Diego River, Unnamed Tributary	Refer to Table M1	907.11	
LEON TUCK CONSTRUCTION CO INC	1270	CUSHMAN AV		SAN DIEGO	92110	Low Commercial		233	Other Contractor	San Diego River	Refer to Table M1	907.11	
LEONARDS CONSTRUCTION SERVICE	13481	SPARREN CT		SAN DIEGO	92129	Low Commercial		233	Other Contractor	Deer Canyon	Refer to Table M1	906.10	
LEV BENDETEKIY	13752	TRADITION ST		SAN DIEGO	92128	Low Commercial		56179	Other Contractor	Los Penasquitos Creek, Unnamed Tributary	Refer to Table M1	906.20	
LEVRA HASTY MOBILE WELDING	4446	ARIZONA ST	1	SAN DIEGO	92116	Low Commercial		5617	Other Contractor	Powerhouse Canyon	Refer to Table M1	908.22	
LIEM NGOC NGUYEN	10493	HARVEST VIEW WY		SAN DIEGO	92128	Low Commercial		56172	Other Contractor	Chicarita Creek, Unnamed Tributary	Refer to Table M1	906.20	
LIGHTNING BOLT ELECTRIC	11614	ENID CT		SAN DIEGO	92131	Low Commercial		2353	Other Contractor	Cypress Canyon	Refer to Table M1	906.20	
LIGHTS WEST	4372	CARTAGENA DR		SAN DIEGO	92115	Low Commercial		23531	Other Contractor	Chollas Creek,N	Refer to Table M1	908.22	
LIGHTWORKS ARCHITECTURAL LIGHTING	9883	PACIFIC HEIGHTS BLVD	E	SAN DIEGO	92121	Low Commercial		2353	Other Contractor	Soledad Canyon, Unnamed Tributary	Refer to Table M1	906.10	
LILIANAS	3842	THORN ST		SAN DIEGO	92105	Low Commercial		56172	Other Contractor	Chollas Creek,N	Refer to Table M1	908.22	
LINCOLN ACRES PARKING MANAGEMENT	2498	ROLL DR	409	SAN DIEGO	92154	Low Commercial		56179	Other Contractor	Tijuana River, Unnamed Tributary	Refer to Table M1	911.12	
LINDA BLACK DESIGNS	11365	TURTLEBACK LN		SAN DIEGO	92127	Low Commercial		56179	Other Contractor	Lake Hodges, Unnamed Tributary	Refer to Table M1	905.22	
LINEAR ELECTRIC INC	7676	ENGINEER RD	L	SAN DIEGO	92111	Low Commercial		23531	Other Contractor	San Clemente Canyon, Unnamed Tributary	Refer to Table M1	906.40	
LINGOL CONSTRUCTION INC	4958	MOUNT GAYWAS DR		SAN DIEGO	92117	Low Commercial		233	Other Contractor	Tecolote Creek	Refer to Table M1	906.50	
LIONEL J LARA	5459	CHOLLAS STATION RD		SAN DIEGO	92105	Low Commercial		56179	Other Contractor	Chollas Creek,N	Refer to Table M1	908.22	
LIONEL SILVA	4005	ALICIA DR		SAN DIEGO	92107	Low Commercial		5617	Other Contractor	San Diego River	Refer to Table M1	907.11	

*Based on site visit results, these facilities were found not to be conducting significant activities and will be removed from the FY 2009 inventory. The facilities typically conducted office work or were home based and not mobile.

Business Name	Street Number	Street Name	Suite	City	Zip	Existing Status*	SIC	NAICS	Category	Nearest Conveyances or Water Bodies	Pollutants Potentially Generated	Watershed	Mobile
LISTER DRYWALL INC	4116	BONANZA AV		SAN DIEGO	92117	Low Commercial		235	Other Contractor	Mission Bay	Refer to Table M1	906.40	
LIVING CRAFTSMAN	4861	ART ST		SAN DIEGO	92115	Low Commercial		233	Other Contractor	Alvarado Canyon	Refer to Table M1	907.11	
LIVINGSTONE DIVERSITY	2222	CATALINA BLVD		SAN DIEGO	92107	Low Commercial		5617	Other Contractor	San Diego River	Refer to Table M1	907.11	
LLOYD PEST CONTROL COMPANY INC	935	SHERMAN ST		SAN DIEGO	92110	Low Commercial		23599	Other Contractor	San Diego River	Refer to Table M1	907.11	
LLOYD SWANEGAN	6412	EDMONDS ST		SAN DIEGO	92114	Low Commercial		2332	Other Contractor	Seventh Street Channel	Refer to Table M1	908.31	
LOAD RUNNER	2337	MONTCLAIR ST		SAN DIEGO	92104	Low Commercial		56172	Other Contractor	Chollas Creek,N	Refer to Table M1	908.22	
LOC TRAN	4085	MARLBOROUGH AV	3	SAN DIEGO	92105	Low Commercial		56172	Other Contractor	Chollas Creek,N	Refer to Table M1	908.22	
Lockheed Martin Technology Inc.	7257	Ronson Rd.		SAN DIEGO	92111	Low Commercial	1799	235990	Other Contractor	Tecolote Creek	Refer to Table M1	906.50	
LOEB ELECTRIC INC	7867	DUNBROOK RD	B	SAN DIEGO	92126	Low Commercial		2353	Other Contractor	Carroll Canyon, Unnamed Tributary	Refer to Table M1	906.10	
LOGICO ASSOCIATES DBA SWISHER	2415	MORENA BLVD	H	SAN DIEGO	92110	Low Commercial		5617	Other Contractor	Mission Bay	Refer to Table M1	906.40	
LOLITAS HOUSE KEEPING SERVICE	1093	AMACAYO CT		SAN DIEGO	92154	Low Commercial		56172	Other Contractor	Otay River, Unnamed Tributary	Refer to Table M1	910.20	
LOMA SYSTEMS INC	740	SAN LUIS REY PL		SAN DIEGO	92109	Low Commercial		23531	Other Contractor	Mission Bay	Refer to Table M1	906.30	
LOMBARDI CONTRACTING CORPORATION	7744	FORMULA PL		SAN DIEGO	92121	Low Commercial		23599	Other Contractor	Carroll Canyon, Unnamed Tributary	Refer to Table M1	906.10	
LONG'S HVACR	6993	BENSON AV		SAN DIEGO	92114	Low Commercial		2351	Other Contractor	Chollas Creek,S	Refer to Table M1	908.22	
LONG'S WELDING AND IRON WORKS INC	4025	MENLO AV		SAN DIEGO	92105	Low Commercial		23599	Other Contractor	Chollas Creek,N	Refer to Table M1	908.22	
LOPEZ CONSTRUCTION	3592	BEN ST		SAN DIEGO	92111	Low Commercial		2332	Other Contractor	Tecolote Creek, Unnamed Tributary	Refer to Table M1	906.50	
LORENZOS FLOORING	415	MILBRAE ST		SAN DIEGO	92113	Low Commercial		5617	Other Contractor	Chollas Creek,N	Refer to Table M1	908.22	
LORICA HANDY PLUMBING	2462	COMMERCIAL ST		SAN DIEGO	92113	Low Commercial		56172	Other Contractor	San Diego Bay, Switzer	Refer to Table M1	908.22	
LORRAINE KALBER	4645	GEORGIA ST		SAN DIEGO	92116	Low Commercial		56172	Other Contractor	Powerhouse Canyon	Refer to Table M1	908.22	
LOS PINTORES	4975	DEL MONTE AV		SAN DIEGO	92107	Low Commercial		56179	Other Contractor	Pacific Ocean	Refer to Table M1	908.10	
LOS SANCHEZ JR	3206	VAN DYKE AV		SAN DIEGO	92105	Low Commercial		5617	Other Contractor	Chollas Creek,N	Refer to Table M1	908.22	
LOUIS & DOLORES ADAME	6044	BROOKLYN AV		SAN DIEGO	92114	Low Commercial		23	Other Contractor	Chollas Creek,S	Refer to Table M1	908.22	
LOUIS A SCHEUER ROOFING SPECIALISTS	10715	CARIUTO CT		SAN DIEGO	92124	Low Commercial		2356	Other Contractor	San Diego River, Unnamed Tributary	Refer to Table M1	907.11	
LOVELACE CONSTRUCTION	5930	CORNERSTONE CT	100	SAN DIEGO	92121	Low Commercial		233	Other Contractor	Carroll Canyon, Unnamed Tributary	Refer to Table M1	906.10	
LSI ENGINEERING INC	9889	HIBERT ST	E	SAN DIEGO	92131	Low Commercial		233	Other Contractor	Los Penasquitos Creek, Unnamed Tributary	Refer to Table M1	906.10	
LUIS OROPEZA	518	KIRTRIGHT ST		SAN DIEGO	92114	Low Commercial		233	Other Contractor	Seventh Street Channel	Refer to Table M1	908.31	

*Based on site visit results, these facilities were found not to be conducting significant activities and will be removed from the FY 2009 inventory. The facilities typically conducted office work or were home based and not mobile.

Business Name	Street Number	Street Name	Suite	City	Zip	Existing Status*	SIC	NAICS	Category	Nearest Conveyances or Water Bodies	Pollutants Potentially Generated	Watershed	Mobile
LUKASIEWICZ CONSTRUCTION	8874	GOWDY AV		SAN DIEGO	92123	Low Commercial		2332	Other Contractor	San Diego River, Unnamed Tributary	Refer to Table M1	907.11	
LUKE ELECTRIC	15635	AvenIDA ALCACHOFA	F	SAN DIEGO	92128	Low Commercial		23531	Other Contractor	Los Penasquitos Creek, Unnamed Tributary	Refer to Table M1	906.20	
LUPITA'S HOUSE KEEPING	3170	VALLE AV		SAN DIEGO	92113	Low Commercial		56172	Other Contractor	Chollas Creek,N	Refer to Table M1	908.22	
LUSK CUSTOM DESIGN & CONSTRUCTION	2165	SAN DIEGO AV	103	SAN DIEGO	92110	Low Commercial		23	Other Contractor	San Diego Bay	Refer to Table M1	908.21	
LUTES CABINET & CARPENTER SHOP	9380	ACTIVITY RD	C	SAN DIEGO	92126	Low Commercial		23599	Other Contractor	Carroll Canyon, Unnamed Tributary	Refer to Table M1	906.10	
LYONS DRYWALL CONSTRUCTION	3510	POMEROY ST		SAN DIEGO	92123	Low Commercial		235	Other Contractor	San Diego River, Unnamed Tributary	Refer to Table M1	907.11	
M & G FLOORING	5774	WINCHESTER ST		SAN DIEGO	92139	Low Commercial		5617	Other Contractor	Sweetwater River, Unnamed Tributary	Refer to Table M1	909.12	
M & I WINDOWS INC	8969	KENAMAR DR	108	SAN DIEGO	92121	Low Commercial		233	Other Contractor	Carroll Canyon, Unnamed Tributary	Refer to Table M1	906.10	
M & M BUILDERS & SON	13225	OLD SYCAMORE DR		SAN DIEGO	92128	Low Commercial		23	Other Contractor	Chicarita Creek, Unnamed Tributary	Refer to Table M1	906.20	
M AND L PLUMBING DRAIN SERVICE	7915	PALA ST		SAN DIEGO	92114	Low Commercial		23511	Other Contractor	Chollas Creek,S	Refer to Table M1	908.22	
M B & ASSOCIATES	4351	LOMA RIVIERA CT		SAN DIEGO	92110	Low Commercial		2332	Other Contractor	San Diego River	Refer to Table M1	907.11	
M C C	4552	MOUNT GAYWAS DR		SAN DIEGO	92117	Low Commercial		2332	Other Contractor	Tecolote Creek	Refer to Table M1	906.50	
M C ELECTRIC	6527	MULBERRY ST		SAN DIEGO	92114	Low Commercial		2353	Other Contractor	Chollas Creek,S	Refer to Table M1	908.22	
M D PLUMBING	3793	35TH ST		SAN DIEGO	92104	Low Commercial		2351	Other Contractor	Chollas Creek,N	Refer to Table M1	908.22	
M D TROUT	13074	SUNDANCE AV		SAN DIEGO	92129	Low Commercial		233	Other Contractor	Los Penasquitos Creek, Unnamed Tributary	Refer to Table M1	906.10	
M DESIGN INC	3485	NOELL ST	D	SAN DIEGO	92110	Low Commercial		2353	Other Contractor	San Diego Bay	Refer to Table M1	908.21	
M G SERVICES INC	762	BOLLENBACHER ST		SAN DIEGO	92114	Low Commercial		56172	Other Contractor	Chollas Creek,S	Refer to Table M1	908.22	
M GREEN ELECTRIC INC	3644	MERRIMAC AV		SAN DIEGO	92117	Low Commercial		23531	Other Contractor	San Clemente Canyon, Unnamed Tributary	Refer to Table M1	906.40	
M GUADALUPE HERNANDEZ	617	PICCARD AV		SAN DIEGO	92154	Low Commercial		5617	Other Contractor	Otay River	Refer to Table M1	910.20	
M J KENNEDY ELECTRIC	2032	DIAMOND ST		SAN DIEGO	92109	Low Commercial		23531	Other Contractor	Mission Bay	Refer to Table M1	906.30	
M J ROTH CONSTRUCTION INC	302	SAN ANTONIO AV		SAN DIEGO	92106	Low Commercial		233	Other Contractor	San Diego Bay	Refer to Table M1	908.10	
M L CENTER CONSTRUCTION	6430	UNIVERSITY AV		SAN DIEGO	92115	Low Commercial		23321	Other Contractor	Chollas Creek,N	Refer to Table M1	908.22	
M L CONSTRUCTION CO INC	5918	OVERLAKE AV		SAN DIEGO	92120	Low Commercial		233	Other Contractor	Alvarado Canyon, Unnamed Tributary	Refer to Table M1	907.11	
M N MAUZY MECHANICAL INC	7403	PRINCESS VIEW DR	D	SAN DIEGO	92120	Low Commercial		23511	Other Contractor	San Diego River, Unnamed Tributary	Refer to Table M1	907.11	
M R W CONSTRUCTION	326	JUNIPER ST	305	SAN DIEGO	92101	Low Commercial		23551	Other Contractor	San Diego Bay	Refer to Table M1	908.21	
M RUCOBO	2561.5	FAIRMOUNT AV		SAN DIEGO	92105	Low Commercial		56172	Other Contractor	Chollas Creek,N	Refer to Table M1	908.22	

*Based on site visit results, these facilities were found not to be conducting significant activities and will be removed from the FY 2009 inventory. The facilities typically conducted office work or were home based and not mobile.

Business Name	Street Number	Street Name	Suite	City	Zip	Existing Status*	SIC	NAICS	Category	Nearest Conveyances or Water Bodies	Pollutants Potentially Generated	Watershed	Mobile
M-1 CONTRACTING SPECIALITIES INC	415	37TH ST		SAN DIEGO	92113	Low Commercial		233	Other Contractor	Chollas Creek,N	Refer to Table M1	908.22	
M1 HAULING AND FIREWOOD	5312	GROVELAND DR		SAN DIEGO	92114	Low Commercial		56172	Other Contractor	Chollas Creek,S	Refer to Table M1	908.22	
MABIE & MINTZ INC	2221	CAMINO DEL RIO SOUTH	103	SAN DIEGO	92108	Low Commercial		2332	Other Contractor	San Diego River	Refer to Table M1	907.11	
MAC BUILDERS CORP	3508	TALBOT ST		SAN DIEGO	92106	Low Commercial		233	Other Contractor	San Diego Bay	Refer to Table M1	908.10	
MAC HOME REPAIRS	5052	BRILLO ST		SAN DIEGO	92117	Low Commercial		23	Other Contractor	San Clemente Canyon	Refer to Table M1	906.40	
MAC THE INSPECTOR	1010	UNIVERSITY AV	162	SAN DIEGO	92103	Low Commercial		2332	Other Contractor	San Diego Bay	Refer to Table M1	908.21	
MACH VAN PHAN	6755	BARNHURST DR		SAN DIEGO	92117	Low Commercial		56172	Other Contractor	Tecolote Creek, Unnamed Tributary	Refer to Table M1	906.50	
MACKEY GENERAL CONTRACTING	2188	FAIRFIELD ST		SAN DIEGO	92110	Low Commercial		56179	Other Contractor	Tecolote Creek	Refer to Table M1	906.50	
MAGG CONSTRUCTION	750	SAWTELLE AV		SAN DIEGO	92114	Low Commercial		56179	Other Contractor	Chollas Creek,S	Refer to Table M1	908.22	
MAGLIONE CONSTRUCTION	3050	KAIBAB CT		SAN DIEGO	92117	Low Commercial		23599	Other Contractor	Mission Bay	Refer to Table M1	906.40	
MAGNESITE SPECIALTIES INC	8686	PRODUCTION AV	A	SAN DIEGO	92121	Low Commercial		23599	Other Contractor	Carroll Canyon	Refer to Table M1	906.10	
Magnum Specialties	9229	Harris Plant Rd.		SAN DIEGO	92145	Low Commercial	1611	23411	Other Contractor	San Clemente Canyon	Refer to Table M1	906.40	
MAI GADENER	8850	ALPHECCA WY		SAN DIEGO	92126	Low Commercial		56172	Other Contractor	Los Penasquitos Creek, Unnamed Tributary	Refer to Table M1	906.10	
MAKE READY INC	3914	MURPHY CANYON RD	A239	SAN DIEGO	92123	Low Commercial		5617	Other Contractor	Murphy Canyon	Refer to Table M1	907.11	
MALACHI'S UNIVERSAL CORNERSTONE	5402	OLVERA AV		SAN DIEGO	92114	Low Commercial		5617	Other Contractor	Seventh Street Channel	Refer to Table M1	908.31	
MALCO PLUMBING/ELECTRIC	6051	THORN ST		SAN DIEGO	92115	Low Commercial		2351	Other Contractor	Chollas Creek,N	Refer to Table M1	908.22	
MALCOLM DRILLING COMPANY INC	16885	BERNARDO DR	100	SAN DIEGO	92127	Low Commercial		23599	Other Contractor	Lake Hodges, Unnamed Tributary	Refer to Table M1	905.21	
MALCOMB REMODELING	2660	POINSETTIA DR		SAN DIEGO	92106	Low Commercial		56179	Other Contractor	San Diego River	Refer to Table M1	907.11	
MALISSA ROSA STUDIOS	672	SAN FERNANDO ST		SAN DIEGO	92106	Low Commercial		56179	Other Contractor	San Diego Bay	Refer to Table M1	908.10	
MALONE'S ENTERPRISE	5021	WESTOVER PL		SAN DIEGO	92102	Low Commercial		56172	Other Contractor	Chollas Creek,N	Refer to Table M1	908.22	
MAN FRIDAY	1620	MADISON AV		SAN DIEGO	92116	Low Commercial		56172	Other Contractor	San Diego River	Refer to Table M1	907.11	
MANIEK CONSTRUCTION	1258	PACIFIC BEACH DR	4	SAN DIEGO	92109	Low Commercial		5617	Other Contractor	Mission Bay	Refer to Table M1	906.30	
MANNION MANAGEMENT	13601	TORREY HILL CT		SAN DIEGO	92130	Low Commercial		5617	Other Contractor	Gonzales Canyon	Refer to Table M1	905.11	
MANNY VARGAS COMM & RES SERV	7967	ANZA DR		SAN DIEGO	92114	Low Commercial		56172	Other Contractor	Chollas Creek,S	Refer to Table M1	908.22	
MANUEL G DEGUZMAN	7635	NORCANYON WY		SAN DIEGO	92126	Low Commercial		56172	Other Contractor	Los Penasquitos Creek, Unnamed Tributary	Refer to Table M1	906.10	
MANUEL GRANADOS	4732	IDAHO ST	B	SAN DIEGO	92116	Low Commercial		56172	Other Contractor	San Diego River	Refer to Table M1	907.11	

*Based on site visit results, these facilities were found not to be conducting significant activities and will be removed from the FY 2009 inventory. The facilities typically conducted office work or were home based and not mobile.

Business Name	Street Number	Street Name	Suite	City	Zip	Existing Status*	SIC	NAICS	Category	Nearest Conveyances or Water Bodies	Pollutants Potentially Generated	Watershed	Mobile
MARCOLE BUILDERS	8381	BEAVER LAKE DR		SAN DIEGO	92119	Low Commercial		233	Other Contractor	San Diego River, Unnamed Tributary	Refer to Table M1	907.11	
MARIA ANTONIETA PAEZ	2624	CAMINITO ESPINO		SAN DIEGO	92154	Low Commercial		56172	Other Contractor	Otay River, Unnamed Tributary	Refer to Table M1	910.20	
MARIA BARAJAS	3751	CENTRAL AV	6	SAN DIEGO	92105	Low Commercial		56172	Other Contractor	Chollas Creek,N	Refer to Table M1	908.22	
MARIA C ORTIZ	4261	ETA ST		SAN DIEGO	92113	Low Commercial		56172	Other Contractor	Seventh Street Channel	Refer to Table M1	908.31	
MARIA C REYES	2566	L ST		SAN DIEGO	92102	Low Commercial		56172	Other Contractor	Switzer Creek, Unnamed Tributary	Refer to Table M1	908.22	
MARIA C WAHLFELD	4490	CHEROKEE AV		SAN DIEGO	92116	Low Commercial		56172	Other Contractor	San Diego River, Unnamed Tributary	Refer to Table M1	907.11	
MARIA E COTA	4085	48TH ST	6	SAN DIEGO	92105	Low Commercial		56179	Other Contractor	Chollas Creek,N	Refer to Table M1	908.22	
MARIA E VILLACHICA	4114	SWIFT AV	2	SAN DIEGO	92104	Low Commercial		56172	Other Contractor	Chollas Creek,N	Refer to Table M1	908.22	
MARIA ISABEL CASTILLO	4279	J ST		SAN DIEGO	92102	Low Commercial		5617	Other Contractor	Chollas Creek,S	Refer to Table M1	908.22	
MARIA NOORDA	2484	MEADOW LARK DR		SAN DIEGO	92123	Low Commercial		56172	Other Contractor	San Diego River, Unnamed Tributary	Refer to Table M1	907.11	
MARIA ROSARIO LOPEZ	4153	EUCLID AV	6	SAN DIEGO	92105	Low Commercial		56172	Other Contractor	Chollas Creek,N	Refer to Table M1	908.22	
MARIA ROSAS	2097	NEWTON AV	136	SAN DIEGO	92113	Low Commercial		56172	Other Contractor	San Diego Bay, Chollas	Refer to Table M1	908.22	
MARIA SALAZAR	4386	ALABAMA ST	1	SAN DIEGO	92104	Low Commercial		56172	Other Contractor	Powerhouse Canyon	Refer to Table M1	908.22	
MARIA T HERNANDEZ	6963	HOWE CT		SAN DIEGO	92111	Low Commercial		56172	Other Contractor	San Diego River	Refer to Table M1	907.11	
MARINER MECHANICAL INC	1135	GARNET AV	21	SAN DIEGO	92109	Low Commercial		2351	Other Contractor	Mission Bay	Refer to Table M1	906.30	
MARIO AND SONS	1489	ACHESON ST		SAN DIEGO	92111	Low Commercial		56172	Other Contractor	San Diego River	Refer to Table M1	907.11	
MARIO F ROMAN	3264	LUNA AV		SAN DIEGO	92117	Low Commercial		56172	Other Contractor	San Clemente Canyon, Unnamed Tributary	Refer to Table M1	906.40	
MARISCAL	5042	NEW HAVEN RD		SAN DIEGO	92117	Low Commercial		56172	Other Contractor	San Clemente Canyon, Unnamed Tributary	Refer to Table M1	906.40	
MARK GIFFIN LANDSCAPE	4763	MOUNT HARRIS DR		SAN DIEGO	92117	Low Commercial		2359	Other Contractor	Tecolote Creek	Refer to Table M1	906.50	
MARK H LEPPERT & SON GENERAL CONTRACTORS	7858	HEMPHILL DR		SAN DIEGO	92126	Low Commercial		2332	Other Contractor	Carroll Canyon, Unnamed Tributary	Refer to Table M1	906.10	
MARK NAYLOR SOLAR SPECIALISTS	7930	ARJONS DR	C	SAN DIEGO	92126	Low Commercial		2351	Other Contractor	Carroll Canyon, Unnamed Tributary	Refer to Table M1	906.10	
MARK PRSHA	1811	FRANKFORT ST		SAN DIEGO	92110	Low Commercial		2353	Other Contractor	Mission Bay	Refer to Table M1	906.50	
MARK S LETIZIA	2061	TALON WY		SAN DIEGO	92123	Low Commercial		233	Other Contractor	San Diego River, Unnamed Tributary	Refer to Table M1	907.11	
MARK VISOCKY GENERAL CONTRACTOR	1286	UNIVERSITY AV		SAN DIEGO	92103	Low Commercial		23	Other Contractor	San Diego Bay	Refer to Table M1	908.21	
MARKEY MASONRY INC	4640	JEWELL ST	224W	SAN DIEGO	92109	Low Commercial		235	Other Contractor	Mission Bay	Refer to Table M1	906.30	
MARLETT MECHANICAL AND SUPPLIES	4566	36TH ST	21	SAN DIEGO	92116	Low Commercial		56179	Other Contractor	San Diego River, Unnamed Tributary	Refer to Table M1	907.11	

*Based on site visit results, these facilities were found not to be conducting significant activities and will be removed from the FY 2009 inventory. The facilities typically conducted office work or were home based and not mobile.

Business Name	Street Number	Street Name	Suite	City	Zip	Existing Status*	SIC	NAICS	Category	Nearest Conveyances or Water Bodies	Pollutants Potentially Generated	Watershed	Mobile
MARQUEZ & SON'S	550	37TH ST		SAN DIEGO	92113	Low Commercial		56179	Other Contractor	Chollas Creek,N	Refer to Table M1	908.22	
MARTHA A LOPEZ	4153	EUCLID AV	5	SAN DIEGO	92105	Low Commercial		56172	Other Contractor	Chollas Creek,N	Refer to Table M1	908.22	
MARTHA CHAVEZ	8405	PARKBROOK LN		SAN DIEGO	92114	Low Commercial		56172	Other Contractor	Sweetwater River, Unnamed Tributary	Refer to Table M1	909.12	
MARTIN ZABEL	4472	MENLO AV		SAN DIEGO	92115	Low Commercial		2353	Other Contractor	San Diego River, Unnamed Tributary	Refer to Table M1	907.11	
MARTINA NAVARRO	5715	ANDROS PL	2	SAN DIEGO	92105	Low Commercial		56172	Other Contractor	Chollas Creek,N	Refer to Table M1	908.22	
MARTINEZ	3136	CAMINITO QUIXOTE		SAN DIEGO	92154	Low Commercial		56172	Other Contractor	Otay River, Unnamed Tributary	Refer to Table M1	910.20	
MARTINEZ & SON CO	5284	VELMA TER		SAN DIEGO	92114	Low Commercial		56172	Other Contractor	Seventh Street Channel	Refer to Table M1	908.31	
MARTINEZ FLOORING	3722	MADISON AV		SAN DIEGO	92116	Low Commercial		56172	Other Contractor	San Diego River, Unnamed Tributary	Refer to Table M1	907.11	
MARTYS CONTRACT CARPET INC	11658	CARMEL MOUNTAIN RD	130	SAN DIEGO	92128	Low Commercial		23599	Other Contractor	Chicarita Creek	Refer to Table M1	906.20	
MARY'S INTERIOR EXCELLENCE	3744	MERRIMAC AV		SAN DIEGO	92117	Low Commercial		56172	Other Contractor	San Clemente Canyon, Unnamed Tributary	Refer to Table M1	906.40	
MASONRY DESIGN	6661	CLEO ST		SAN DIEGO	92115	Low Commercial		23	Other Contractor	Alvarado Canyon	Refer to Table M1	907.11	
MASROOR SAMANDARI	13887	CARMEL VALLEY RD	228	SAN DIEGO	92130	Low Commercial		5617	Other Contractor	Carmel Valley	Refer to Table M1	906.10	
MASTER CRAFTSMEN INC	16496	BERNARDO CENTER DR	202	SAN DIEGO	92128	Low Commercial		233	Other Contractor	Lake Hodges, Unnamed Tributary	Refer to Table M1	905.22	
MASTER PLUMBING & LEAK DETECTION	8726	PRODUCTION AV	B	SAN DIEGO	92121	Low Commercial		2351	Other Contractor	Carroll Canyon	Refer to Table M1	906.10	
MASTER STROKE	1220	GLORIA ST		SAN DIEGO	92113	Low Commercial		56172	Other Contractor	Seventh Street Channel	Refer to Table M1	908.31	
MASTERFUL HANDIMAN	9371	HILLERY DR	22302	SAN DIEGO	92126	Low Commercial		56179	Other Contractor	Los Penasquitos Creek, Unnamed Tributary	Refer to Table M1	906.10	
MASTERWORKS CONSTRUCTION	4208	58TH ST		SAN DIEGO	92115	Low Commercial		235	Other Contractor	Chollas Creek,N	Refer to Table M1	908.22	
MASTERWORKS CONSTRUCTION COMPANY	5121	SANTA FE ST	F	SAN DIEGO	92109	Low Commercial		233	Other Contractor	Rose Canyon	Refer to Table M1	906.40	
MATA ENTERPRISES INC	3084	FLEMING DR		SAN DIEGO	92139	Low Commercial		2351	Other Contractor	Sweetwater River, Unnamed Tributary	Refer to Table M1	909.12	
MATRIX BUSINESS SOLUTIONS	1861	MISSOURI ST		SAN DIEGO	92109	Low Commercial		56172	Other Contractor	Mission Bay	Refer to Table M1	906.30	
MATT KYLE KLEIN REPAIR	4570	BERWICK DR		SAN DIEGO	92117	Low Commercial		56179	Other Contractor	Tecolote Creek, Unnamed Tributary	Refer to Table M1	906.50	
MATTHEW DONOHUE CONSTRUCTION	4978	NIAGARA AV	10	SAN DIEGO	92107	Low Commercial		23322	Other Contractor	Pacific Ocean Shoreline, San Diego HU	Refer to Table M1	907.11	
MATT'S ELECTRIC	7056	ATTLEBOROUGH CT		SAN DIEGO	92139	Low Commercial		23531	Other Contractor	Sweetwater River, Unnamed Tributary	Refer to Table M1	909.12	
MAUDLIN ENTERPRISES	716	OLIVER AV		SAN DIEGO	92109	Low Commercial		56179	Other Contractor	Pacific Ocean Shoreline, Scripps HA	Refer to Table M1	906.30	
MAVRICK CONSTRUCTION	3443	CAMINO DEL RIO SOUTH	207	SAN DIEGO	92108	Low Commercial		23321	Other Contractor	San Diego River	Refer to Table M1	907.11	
MAX MATERIAL CO	4591	JUTLAND DR		SAN DIEGO	92117	Low Commercial		56179	Other Contractor	Rose Canyon, Unnamed Tributary	Refer to Table M1	906.40	

*Based on site visit results, these facilities were found not to be conducting significant activities and will be removed from the FY 2009 inventory. The facilities typically conducted office work or were home based and not mobile.

Business Name	Street Number	Street Name	Suite	City	Zip	Existing Status*	SIC	NAICS	Category	Nearest Conveyances or Water Bodies	Pollutants Potentially Generated	Watershed	Mobile
MAXIMIANO R BELECARIO	4321	MARGE WY		SAN DIEGO	92154	Low Commercial		56172	Other Contractor	Moody Canyon	Refer to Table M1	911.11	
MAXIMUM BUILDERS	6460	EDMONDS ST		SAN DIEGO	92114	Low Commercial		23321	Other Contractor	Seventh Street Channel	Refer to Table M1	908.31	
MAXIMUM DEMOLITION INC	5595	MAGNATRON BLVD	J	SAN DIEGO	92111	Low Commercial		23	Other Contractor	San Clemente Canyon, Unnamed Tributary	Refer to Table M1	906.40	
MAY CONSTRUCTION	8754	MENKAR RD		SAN DIEGO	92126	Low Commercial		2332	Other Contractor	Los Penasquitos Creek	Refer to Table M1	906.10	
MAYA FLOORING	4019	UTAH ST	19	SAN DIEGO	92104	Low Commercial		23552	Other Contractor	Powerhouse Canyon	Refer to Table M1	908.22	
MAYFAIR HOMES INC	3443	CAMINO DEL RIO SOUTH	312	SAN DIEGO	92108	Low Commercial		233	Other Contractor	San Diego River	Refer to Table M1	907.11	
MBC TILE STONE	855	HAWAII AV		SAN DIEGO	92154	Low Commercial		56179	Other Contractor	Otay River, Unnamed Tributary	Refer to Table M1	910.20	
MBIDEU	6736	WUNDERLIN AV		SAN DIEGO	92114	Low Commercial		56172	Other Contractor	Chollas Creek,S	Refer to Table M1	908.22	
MBL CONSTRUCTION INC	10756	MARBURY AV		SAN DIEGO	92126	Low Commercial		233	Other Contractor	Los Penasquitos Creek, Unnamed Tributary	Refer to Table M1	906.10	
MC NEIL CONSTRUCTION COMPANY	5009	GASCONADE AV		SAN DIEGO	92110	Low Commercial		2332	Other Contractor	Tecolote Creek	Refer to Table M1	906.50	
MCBEANE GENERAL CONTRACTING INC	4862	HART DR		SAN DIEGO	92116	Low Commercial		2332	Other Contractor	San Diego River, Unnamed Tributary	Refer to Table M1	907.11	
MCBRIDE ELECTRIC	6480	WEATHERS PL	340	SAN DIEGO	92121	Low Commercial		23531	Other Contractor	Carroll Canyon, Unnamed Tributary	Refer to Table M1	906.10	
MCBRIDE ELECTRIC INC	9950	SCRIPPS LAKE DR	104	SAN DIEGO	92131	Low Commercial		23531	Other Contractor	Carroll Canyon, Unnamed Tributary	Refer to Table M1	906.10	
MCCLISH BROTHERS PLUMBING HEATING & AIR COND	5174	GAYLORD DR		SAN DIEGO	92117	Low Commercial		23	Other Contractor	San Clemente Canyon	Refer to Table M1	906.40	
MCCOLL CONSTRUCTION INC	4421	MARYLAND ST		SAN DIEGO	92116	Low Commercial		2332	Other Contractor	San Diego River	Refer to Table M1	907.11	
MCCORMICK CONSTRUCTION COMPANY	814	MORENA BLVD		SAN DIEGO	92110	Low Commercial		233	Other Contractor	San Diego River	Refer to Table M1	907.11	
MCCULLOUGH AMES DEVELOPMENT INC	11828	RANCHO BERNARDO RD	205	SAN DIEGO	92128	Low Commercial		233	Other Contractor	Lake Hodges, Unnamed Tributary	Refer to Table M1	905.22	
MCGOWAN HOMES	3880	SHASTA ST	B12	SAN DIEGO	92109	Low Commercial		233	Other Contractor	Mission Bay	Refer to Table M1	906.30	
MCHUGH TILE	3933	MOUNT AINSWORTH AV		SAN DIEGO	92111	Low Commercial		235	Other Contractor	Tecolote Creek, Unnamed Tributary	Refer to Table M1	906.50	
MCMILLIN CONSTRUCTION SERVICES	2750	WOMBLE RD		SAN DIEGO	92106	Low Commercial		233	Other Contractor	San Diego Bay	Refer to Table M1	908.10	
MCNAIRS HOT RESPONSE	4029	CHAMOUNE AV	2	SAN DIEGO	92105	Low Commercial		56179	Other Contractor	Chollas Creek,N	Refer to Table M1	908.22	
MD DOMESTIC SERVICES	2448	K ST		SAN DIEGO	92102	Low Commercial		56172	Other Contractor	Switzer Creek, Unnamed Tributary	Refer to Table M1	908.22	
MDS CONTRACTING INC	3547	CAMINO DEL RIO SOUTH	A	SAN DIEGO	92108	Low Commercial		2355	Other Contractor	San Diego River	Refer to Table M1	907.11	
MEADOWBROOK LANDSCAPE	7358	TURNFORD DR		SAN DIEGO	92119	Low Commercial		23599	Other Contractor	San Diego River, Unnamed Tributary	Refer to Table M1	907.12	
MECHANICAL SYSTEMS CONTRACTORS INC	9474	CHESAPEAKE DR	902	SAN DIEGO	92123	Low Commercial		23511	Other Contractor	Murphy Canyon	Refer to Table M1	907.11	
MEDLEY AND SONS TILE	4422	MORAGA AV		SAN DIEGO	92117	Low Commercial		23599	Other Contractor	Rose Canyon, Unnamed Tributary	Refer to Table M1	906.40	

*Based on site visit results, these facilities were found not to be conducting significant activities and will be removed from the FY 2009 inventory. The facilities typically conducted office work or were home based and not mobile.

Business Name	Street Number	Street Name	Suite	City	Zip	Existing Status*	SIC	NAICS	Category	Nearest Conveyances or Water Bodies	Pollutants Potentially Generated	Watershed	Mobile
MEILANI'S BY DONNIE	3930	CENTRE ST	107	SAN DIEGO	92103	Low Commercial		56172	Other Contractor	San Diego Bay	Refer to Table M1	908.21	
MEL DEVELOPMENT	4455	LA CROSSE AV		SAN DIEGO	92117	Low Commercial		2332	Other Contractor	Rose Canyon, Unnamed Tributary	Refer to Table M1	906.40	
MELFORD C COKE	4437	39TH ST	4	SAN DIEGO	92116	Low Commercial		56172	Other Contractor	San Diego River, Unnamed Tributary	Refer to Table M1	907.11	
MELLO CONSTRUCTION	4428	GILA AV		SAN DIEGO	92117	Low Commercial		23551	Other Contractor	Rose Canyon, Unnamed Tributary	Refer to Table M1	906.40	
MELLO SERVICES	3673	MONROE AV		SAN DIEGO	92116	Low Commercial		56172	Other Contractor	San Diego River, Unnamed Tributary	Refer to Table M1	907.11	
MENA MARBLE	6244	LAKE ARAGO AV		SAN DIEGO	92119	Low Commercial		56179	Other Contractor	Alvarado Canyon, Unnamed Tributary	Refer to Table M1	907.11	
MENDOZA GENERAL CONSTRUCTION (MGC)	2623	G ST		SAN DIEGO	92102	Low Commercial		56179	Other Contractor	Switzer Creek, Unnamed Tributary	Refer to Table M1	908.22	
MENNETT CONSTRUCTION INC	4954	MILLWOOD RD		SAN DIEGO	92117	Low Commercial		233	Other Contractor	San Clemente Canyon	Refer to Table M1	906.40	
MERCOMM COMMUNICATION	3550	LEBON DR	6324	SAN DIEGO	92122	Low Commercial		23599	Other Contractor	Rose Canyon, Unnamed Tributary	Refer to Table M1	906.40	
MERMAN HOME IMPROVEMENTS/CONST CO	2815	MORNINGSIDE ST		SAN DIEGO	92139	Low Commercial		2332	Other Contractor	Sweetwater River, Unnamed Tributary	Refer to Table M1	909.12	
MESA BUILDERS	10964	DEERING ST		SAN DIEGO	92126	Low Commercial		2332	Other Contractor	Los Penasquitos Creek, Unnamed Tributary	Refer to Table M1	906.10	
MESA PLUMBING CO	4951	CLAIREMONT SQUARE	101	SAN DIEGO	92117	Low Commercial		2351	Other Contractor	Tecolote Creek	Refer to Table M1	906.50	
METRO REFRIGERATION	6549	MISSION GORGE RD	203	SAN DIEGO	92120	Low Commercial		235	Other Contractor	San Diego River	Refer to Table M1	907.11	
METRO'S CARPET	8831	SOVEREIGN RD		SAN DIEGO	92123	Low Commercial		56179	Other Contractor	San Diego River, Unnamed Tributary	Refer to Table M1	907.11	
MG & ASSOCIATES	752	05TH AV		SAN DIEGO	92101	Low Commercial		2332	Other Contractor	San Diego Bay	Refer to Table M1	908.21	
MICHAEL D TAYLOR	5858	MOUNT ALIFAN DR	235	SAN DIEGO	92111	Low Commercial		2332	Other Contractor	Tecolote Creek, Unnamed Tributary	Refer to Table M1	906.50	
MICHAEL EARLY CONSTRUCTION	4982	MOUNT CASAS DR		SAN DIEGO	92117	Low Commercial		23	Other Contractor	Tecolote Creek	Refer to Table M1	906.50	
MICHAEL MIHOS CONSTRUCTION INC	1070	16TH ST		SAN DIEGO	92101	Low Commercial		233	Other Contractor	Switzer Creek, Unnamed Tributary	Refer to Table M1	908.22	
MICHAEL OTSUJI	320	38TH ST		SAN DIEGO	92113	Low Commercial		56172	Other Contractor	Chollas Creek,N	Refer to Table M1	908.22	
MICHAEL RICHARDSON	4238	HIGHLAND AV	1	SAN DIEGO	92115	Low Commercial		56172	Other Contractor	Chollas Creek,N	Refer to Table M1	908.22	
MICHAEL ROTH GENERAL BLDG CONTRACTOR	7290	NAVAJO RD	113	SAN DIEGO	92119	Low Commercial		2332	Other Contractor	Alvarado Canyon, Unnamed Tributary	Refer to Table M1	907.11	
MID-SOUTH SPECIALIST	1824	CAROL ST		SAN DIEGO	92154	Low Commercial		56179	Other Contractor	Otay River, Unnamed Tributary	Refer to Table M1	910.20	
MID-TOWN RENOVATORS INC	3235	CHAMOUNE AV		SAN DIEGO	92105	Low Commercial		2332	Other Contractor	Chollas Creek,N	Refer to Table M1	908.22	
MIDWEST GENERAL INC	6549	LINDA LN		SAN DIEGO	92120	Low Commercial		2333	Other Contractor	Alvarado Canyon, Unnamed Tributary	Refer to Table M1	907.11	
MIGHTY ELECTRIC INC	3628	GAYLE ST		SAN DIEGO	92115	Low Commercial		23	Other Contractor	Chollas Creek,N	Refer to Table M1	908.22	
MIGHTY GARAGE DOOR	9957	CAMINITO TOMATILLO		SAN DIEGO	92131	Low Commercial		23	Other Contractor	Carroll Canyon, Unnamed Tributary	Refer to Table M1	906.10	

*Based on site visit results, these facilities were found not to be conducting significant activities and will be removed from the FY 2009 inventory. The facilities typically conducted office work or were home based and not mobile.

Business Name	Street Number	Street Name	Suite	City	Zip	Existing Status*	SIC	NAICS	Category	Nearest Conveyances or Water Bodies	Pollutants Potentially Generated	Watershed	Mobile
MIGUEL ABUGABER	4920	PALIN ST		SAN DIEGO	92113	Low Commercial		2359	Other Contractor	Seventh Street Channel	Refer to Table M1	908.31	
MIGUEL DIAZ FLOOR COVERING	7708	PRAIRIE SHADOW RD		SAN DIEGO	92126	Low Commercial		23552	Other Contractor	Los Penasquitos Creek, Unnamed Tributary	Refer to Table M1	906.10	
MIKE DIANO/H&H	4561	NIAGARA AV		SAN DIEGO	92107	Low Commercial		56172	Other Contractor	Pacific Ocean Shoreline, San Diego HU	Refer to Table M1	907.11	
MIKE HOME REMODEL	2915	RIDGE VIEW DR		SAN DIEGO	92105	Low Commercial		2332	Other Contractor	Chollas Creek,N	Refer to Table M1	908.22	
MIKE SAMPO INC.	2302	FINCH LN		SAN DIEGO	92123	Low Commercial		233	Other Contractor	San Diego River, Unnamed Tributary	Refer to Table M1	907.11	
MIKE WEBB ROOFING CO	6220	MARINDUSTRY DR	B	SAN DIEGO	92121	Low Commercial		23511	Other Contractor	Carroll Canyon, Unnamed Tributary	Refer to Table M1	906.10	
MILHOLLAND ELECTRIC INC	9169	CHESAPEAKE DR		SAN DIEGO	92123	Low Commercial		2353	Other Contractor	Murphy Canyon	Refer to Table M1	907.11	
MILLER ENVIRONMENTAL INC	1668	LEWIS ST		SAN DIEGO	92103	Low Commercial		23599	Other Contractor	San Diego Bay	Refer to Table M1	908.21	
MILLER FLOORS	1135	GARNET AV	A	SAN DIEGO	92109	Low Commercial		23552	Other Contractor	Mission Bay	Refer to Table M1	906.30	
MILLROCK BUILDERS INC	13094	POLVERA AV		SAN DIEGO	92128	Low Commercial		2332	Other Contractor	San Dieguito River	Refer to Table M1	905.21	
MILTON ELECTRIC	5167	HILDA RD		SAN DIEGO	92110	Low Commercial		56179	Other Contractor	San Diego River	Refer to Table M1	907.11	
MINH HO	6319	QUILLAN ST		SAN DIEGO	92111	Low Commercial		56172	Other Contractor	Tecolote Creek	Refer to Table M1	906.50	
MIN'S RENOVATION	13650	QUINTON RD		SAN DIEGO	92129	Low Commercial		5617	Other Contractor	Los Penasquitos Creek, Unnamed Tributary	Refer to Table M1	906.20	
MIRAMAR GLASS AND MIRROR CO INC	8465	COMMERCE AV	B	SAN DIEGO	92121	Low Commercial		23599	Other Contractor	Carroll Canyon	Refer to Table M1	906.10	
MIRAMAR KITCHEN & BATH	8454	COMMERCE AV	B	SAN DIEGO	92121	Low Commercial		23599	Other Contractor	Carroll Canyon	Refer to Table M1	906.10	
MIRAMESA BATHTUB & KITCHEN REFINISHING	10990	VIA ABACA		SAN DIEGO	92126	Low Commercial		811411	Other Contractor	Los Penasquitos Creek, Unnamed Tributary	Refer to Table M1	906.10	
MIROSLAV VLASIC	15865	AvenIDA VENUSTO	814	SAN DIEGO	92128	Low Commercial		56179	Other Contractor	Lusardi Creek	Refer to Table M1	905.12	
MISSION BEACH KEY SHOP INC	895	GRAND AV		SAN DIEGO	92109	Low Commercial		23599	Other Contractor	Pacific Ocean Shoreline, Scripps HA	Refer to Table M1	906.30	
MISSION CONDO SERVICES	8274	STATION VILLAGE LN	2810	SAN DIEGO	92108	Low Commercial		5617	Other Contractor	San Diego River	Refer to Table M1	907.11	
MISSION KITCHEN & BATH INC	6435	BURGUNDY ST		SAN DIEGO	92120	Low Commercial		23	Other Contractor	San Diego River	Refer to Table M1	907.11	
MISSION RESTORATION	2151	LOGAN AV		SAN DIEGO	92113	Low Commercial		2332	Other Contractor	San Diego Bay, Chollas	Refer to Table M1	908.22	
MISSION VALLEY LANDSCAPE CO	6156	MISSION GORGE RD	B	SAN DIEGO	92120	Low Commercial		23599	Other Contractor	Alvarado Canyon	Refer to Table M1	907.11	
MISSION VALLEY POOLS & SPAS INC	8284	MIRAMAR RD		SAN DIEGO	92126	Low Commercial		23511	Other Contractor	Carroll Canyon, Unnamed Tributary	Refer to Table M1	906.10	
MISTER ELECTRIC	9930	ERMA RD	86	SAN DIEGO	92131	Low Commercial		2353	Other Contractor	Los Penasquitos Creek, Unnamed Tributary	Refer to Table M1	906.10	
MITCHELL D BURTON CONSTRUCTION INC	3755	DALBERGIA ST		SAN DIEGO	92113	Low Commercial		233	Other Contractor	Seventh Street Channel	Refer to Table M1	908.31	
MJC ELECTRIC INC	4401	TWAIN AV	24	SAN DIEGO	92120	Low Commercial		2353	Other Contractor	San Diego River	Refer to Table M1	907.11	

*Based on site visit results, these facilities were found not to be conducting significant activities and will be removed from the FY 2009 inventory. The facilities typically conducted office work or were home based and not mobile.

Business Name	Street Number	Street Name	Suite	City	Zip	Existing Status*	SIC	NAICS	Category	Nearest Conveyances or Water Bodies	Pollutants Potentially Generated	Watershed	Mobile
MLG PROPERTIES	3696	ZOLA ST		SAN DIEGO	92106	Low Commercial		2332	Other Contractor	San Diego River	Refer to Table M1	907.11	
MOBILE GLASS POLISHING	1220	ROSECRANS ST	274	SAN DIEGO	92106	Low Commercial		56179	Other Contractor	San Diego Bay	Refer to Table M1	908.10	
MODEL HOME SERVICES	7888	SILVERTON AV	A	SAN DIEGO	92126	Low Commercial		5617	Other Contractor	Carroll Canyon, Unnamed Tributary	Refer to Table M1	906.10	
MODERN HOME SYSTEMS/A/V TECHNOLOGIES	7007	CARROLL RD		SAN DIEGO	92121	Low Commercial		23599	Other Contractor	Carroll Canyon	Refer to Table M1	906.10	
MOLNAR DESIGN & BUILD	6264	RADIO DR		SAN DIEGO	92114	Low Commercial		2332	Other Contractor	Chollas Creek,S	Refer to Table M1	908.22	
MONARCH'S REMODELING & HOME IMPROVEMENTS	4238	ALTADENA AV		SAN DIEGO	92115	Low Commercial		56179	Other Contractor	Chollas Creek,N	Refer to Table M1	908.22	
MONROE COMPANIES	9097	KENAMAR DR		SAN DIEGO	92121	Low Commercial		23	Other Contractor	Carroll Canyon, Unnamed Tributary	Refer to Table M1	906.10	
MONTANO ELECTRIC INC	1835	CABRENA ST		SAN DIEGO	92154	Low Commercial		23531	Other Contractor	Tijuana River	Refer to Table M1	911.11	
MONTECELLO DEVELOPMENT LLC	5231	CUSHMAN PL	18	SAN DIEGO	92110	Low Commercial		23321	Other Contractor	San Diego River	Refer to Table M1	907.11	
MONTIEL ELECTRIC	873	JACUMBA ST		SAN DIEGO	92114	Low Commercial		5617	Other Contractor	Chollas Creek,S	Refer to Table M1	908.22	
MOORE FLOORCOVERING CONTRACTORS	1524	VINE ST		SAN DIEGO	92103	Low Commercial		2355	Other Contractor	San Diego Bay	Refer to Table M1	908.21	
MOR PACIFIC INC	3527	HATTERAS AV		SAN DIEGO	92117	Low Commercial		2332	Other Contractor	Rose Canyon, Unnamed Tributary	Refer to Table M1	906.40	
MORA REMODELING	1023	OUTER RD	73	SAN DIEGO	92154	Low Commercial		5617	Other Contractor	Otay River, Unnamed Tributary	Refer to Table M1	910.20	
MORENO ELECTRIC	3991	RENE DR		SAN DIEGO	92154	Low Commercial		2353	Other Contractor	Otay River	Refer to Table M1	910.20	
MOREY PLUMBING, HEATING & COOLING INC	8170	RONSON RD	R	SAN DIEGO	92111	Low Commercial		23511	Other Contractor	San Clemente Canyon, Unnamed Tributary	Refer to Table M1	906.40	
MORLEY CONSTRUCTION COMPANY	2531	STATE ST	E	SAN DIEGO	92101	Low Commercial		233	Other Contractor	San Diego Bay	Refer to Table M1	908.21	
MORRIS CONSTRUCTION	4609	ALTADENA AV		SAN DIEGO	92115	Low Commercial		2332	Other Contractor	San Diego River, Unnamed Tributary	Refer to Table M1	907.11	
MORROW MEADOWS CORPORATION	9160	KEARNY VILLA CT		SAN DIEGO	92123	Low Commercial		23531	Other Contractor	Murphy Canyon	Refer to Table M1	907.11	
MOUNTAIN VALLEY WATERPROOFING	10054	MESA RIDGE CT	132	SAN DIEGO	92121	Low Commercial		2359	Other Contractor	Carroll Canyon, Unnamed Tributary	Refer to Table M1	906.10	
MR CONSTRUCTION	4941	CRESITA DR		SAN DIEGO	92115	Low Commercial		233	Other Contractor	San Diego River, Unnamed Tributary	Refer to Table M1	907.11	
MR FENCE	1315	PACIFIC BEACH DR		SAN DIEGO	92109	Low Commercial		235	Other Contractor	Mission Bay	Refer to Table M1	906.30	
MR FIX IT	3801	MARQUETTE PL	3N	SAN DIEGO	92106	Low Commercial		5617	Other Contractor	San Diego Bay	Refer to Table M1	908.10	
MR FIX IT HOME REPAIR	10610	PORTO CT		SAN DIEGO	92124	Low Commercial		56179	Other Contractor	San Diego River, Unnamed Tributary	Refer to Table M1	907.11	
MR HANDYMAN	7770	REGENTS RD	113-559	SAN DIEGO	92122	Low Commercial		2332	Other Contractor	Rose Canyon, Unnamed Tributary	Refer to Table M1	906.40	
MR HANDYMAN OF CENTRAL SAN DIEGO COUNTY	4711	ARIZONA ST		SAN DIEGO	92116	Low Commercial		2332	Other Contractor	San Diego River	Refer to Table M1	907.11	
MR HOME CONSTRUCTION REPAIR	3999	DEBBYANN PL		SAN DIEGO	92154	Low Commercial		56172	Other Contractor	Otay River	Refer to Table M1	910.20	

*Based on site visit results, these facilities were found not to be conducting significant activities and will be removed from the FY 2009 inventory. The facilities typically conducted office work or were home based and not mobile.

Business Name	Street Number	Street Name	Suite	City	Zip	Existing Status*	SIC	NAICS	Category	Nearest Conveyances or Water Bodies	Pollutants Potentially Generated	Watershed	Mobile
MR TAR ROOFING COMPANY	6265	CHILDS AV		SAN DIEGO	92139	Low Commercial		2351	Other Contractor	Sweetwater River, Unnamed Tributary	Refer to Table M1	909.12	
MR. LOPEZ	3219	39TH ST		SAN DIEGO	92105	Low Commercial		56179	Other Contractor	Chollas Creek,N	Refer to Table M1	908.22	
MRS. AND MR. MENDEZ	8016	HELM ST		SAN DIEGO	92114	Low Commercial		56172	Other Contractor	Chollas Creek,S	Refer to Table M1	908.22	
MRTS ENTERPRISES	2046	THOMAS AV		SAN DIEGO	92109	Low Commercial		56179	Other Contractor	Mission Bay	Refer to Table M1	906.30	
M'S DRYWALL	5311	COLE ST		SAN DIEGO	92117	Low Commercial		235	Other Contractor	San Clemente Canyon	Refer to Table M1	906.40	
MSR CONCEPTS INC	9953	PARKDALE AV		SAN DIEGO	92126	Low Commercial		56179	Other Contractor	Carroll Canyon, Unnamed Tributary	Refer to Table M1	906.10	
MUELLER LEWIS CONCRETE INC	4345	MURPHY CANYON RD	100	SAN DIEGO	92123	Low Commercial		23599	Other Contractor	Murphy Canyon	Refer to Table M1	907.11	
MULTI-SERVICES CONSTRUCTION	6520	MULBERRY ST		SAN DIEGO	92114	Low Commercial		2332	Other Contractor	Chollas Creek,S	Refer to Table M1	908.22	
MUNZ POOLS	4963	SARATOGA AV		SAN DIEGO	92107	Low Commercial		23599	Other Contractor	Pacific Ocean Shoreline, San Diego HU	Refer to Table M1	907.11	
MURRAY CONSTRUCTION & RESTORATION	6158	MISSION GORGE RD	B	SAN DIEGO	92120	Low Commercial		233	Other Contractor	Alvarado Canyon	Refer to Table M1	907.11	
MURRAY M LAMPERT COMPANY	3545	CAMINO DEL RIO SOUTH	C	SAN DIEGO	92108	Low Commercial		233	Other Contractor	San Diego River	Refer to Table M1	907.11	
MV ELECTRIC CO	2301	CARDINAL DR		SAN DIEGO	92123	Low Commercial		23531	Other Contractor	San Diego River, Unnamed Tributary	Refer to Table M1	907.11	
MVP FLOORING	1556	GARNET AV		SAN DIEGO	92109	Low Commercial		44221	Other Contractor	Mission Bay	Refer to Table M1	906.30	
MY PLUMBER	5490	COMPLEX ST	603	SAN DIEGO	92123	Low Commercial		2351	Other Contractor	Murphy Canyon	Refer to Table M1	907.11	
MYKHAYLO ZAKHARCHENKO	6198	AGEE ST	69	SAN DIEGO	92122	Low Commercial		5617	Other Contractor	Rose Canyon, Unnamed Tributary	Refer to Table M1	906.40	
MYRON'S PLUMBING	534	ISLAND BREEZE LN		SAN DIEGO	92154	Low Commercial		23511	Other Contractor	Otay River, Unnamed Tributary	Refer to Table M1	910.20	
MZ PAC VAC SWEEPING SERVICE	1661	THOMAS AV	4	SAN DIEGO	92109	Low Commercial		56172	Other Contractor	Mission Bay	Refer to Table M1	906.30	
N & F CONSTRUCTION INC	4924	UVADA PL		SAN DIEGO	92116	Low Commercial		233	Other Contractor	San Diego River	Refer to Table M1	907.11	
N&J APPLIANCE PARTS& SERVICE WAREWASHING SUPPLY	11167	CRATER DR		SAN DIEGO	92126	Low Commercial		56179	Other Contractor	Los Penasquitos Creek, Unnamed Tributary	Refer to Table M1	906.10	
NAM VAN LE	4348	CLAIREMONT DR		SAN DIEGO	92117	Low Commercial		56172	Other Contractor	Rose Canyon, Unnamed Tributary	Refer to Table M1	906.40	
NATALIA SOLIS	6967	TANGLEWOOD RD		SAN DIEGO	92111	Low Commercial		56172	Other Contractor	Tecolote Creek, Unnamed Tributary	Refer to Table M1	906.50	
NATALIE JANATORIAL SERVICE	6363	LAKE DR		SAN DIEGO	92119	Low Commercial		56172	Other Contractor	San Diego River, Unnamed Tributary	Refer to Table M1	907.11	
NATALIE PETERSON	4744	LOTUS ST		SAN DIEGO	92107	Low Commercial		56172	Other Contractor	San Diego River	Refer to Table M1	907.11	
NATIONAL AIR INC	2053	KURTZ ST		SAN DIEGO	92110	Low Commercial		23511	Other Contractor	San Diego Bay	Refer to Table M1	908.21	
NATIONAL BUILDER CONSTRUCTION	7853	PRAIRIE MOUND WY		SAN DIEGO	92139	Low Commercial		233	Other Contractor	Sweetwater River, Unnamed Tributary	Refer to Table M1	909.12	
NATIONAL ELECTRIC WORKS INC	4440	RAINIER AV	101	SAN DIEGO	92120	Low Commercial		23531	Other Contractor	San Diego River	Refer to Table M1	907.11	

*Based on site visit results, these facilities were found not to be conducting significant activities and will be removed from the FY 2009 inventory. The facilities typically conducted office work or were home based and not mobile.

Business Name	Street Number	Street Name	Suite	City	Zip	Existing Status*	SIC	NAICS	Category	Nearest Conveyances or Water Bodies	Pollutants Potentially Generated	Watershed	Mobile
NATIONWIDE TRANS	4531	MOUNT ABERNATHY AV		SAN DIEGO	92117	Low Commercial		56172	Other Contractor	Tecolote Creek	Refer to Table M1	906.50	
NATURE ENHANCED	4661	LENORE DR		SAN DIEGO	92115	Low Commercial		2359	Other Contractor	Chollas Creek,N	Refer to Table M1	908.22	
NATURE FIRST	2104	BACON ST	9	SAN DIEGO	92107	Low Commercial		56172	Other Contractor	Pacific Ocean Shoreline, San Diego HU	Refer to Table M1	907.11	
NAUTILUS GENERAL CONTRACTORS INC	9823	PACIFIC HEIGHTS BLVD	H	SAN DIEGO	92121	Low Commercial		233	Other Contractor	Soledad Canyon, Unnamed Tributary	Refer to Table M1	906.10	
NAVAL COATING INC	3475	E ST		SAN DIEGO	92102	Low Commercial		23599	Other Contractor	Chollas Creek,N	Refer to Table M1	908.22	
NEIGHBORHOOD CDC CONSTRUCTION	8799	BALBOA AV	220	SAN DIEGO	92123	Low Commercial		23	Other Contractor	San Diego River, Unnamed Tributary	Refer to Table M1	907.11	
NEILSON CONSTRUCTION SERVICES	5356	CRISP CT		SAN DIEGO	92117	Low Commercial		56172	Other Contractor	San Clemente Canyon	Refer to Table M1	906.40	
NELSON ASSOCIATES	13815	VIA BOLTANA		SAN DIEGO	92129	Low Commercial		56172	Other Contractor	Los Penasquitos Creek, Unnamed Tributary	Refer to Table M1	906.20	
NESKO	5440	CLAIREMONT MESA BLVD	B1	SAN DIEGO	92117	Low Commercial		5617	Other Contractor	Tecolote Creek	Refer to Table M1	906.50	
NESTOR QUINTERO	2378	HOPKINS ST		SAN DIEGO	92139	Low Commercial		56172	Other Contractor	Sweetwater River, Unnamed Tributary	Refer to Table M1	909.12	
NESTOR V AQUI	7666	ADKINS WY		SAN DIEGO	92126	Low Commercial		56172	Other Contractor	Carroll Canyon, Unnamed Tributary	Refer to Table M1	906.10	
NEVAEH	7954	HEMPHILL DR		SAN DIEGO	92126	Low Commercial		56172	Other Contractor	Carroll Canyon, Unnamed Tributary	Refer to Table M1	906.10	
NEW DIMENSION MASONRY INC	1018	CUDAHY PL	A	SAN DIEGO	92110	Low Commercial		233	Other Contractor	San Diego River	Refer to Table M1	907.11	
NEW ENGLAND REMODELING WEST	3024	AFTON RD		SAN DIEGO	92123	Low Commercial		2332	Other Contractor	San Diego River, Unnamed Tributary	Refer to Table M1	907.11	
NEW ERA FLOORING 2	8981	MIRA MESA BLVD		SAN DIEGO	92126	Low Commercial		44221	Other Contractor	Los Penasquitos Creek, Unnamed Tributary	Refer to Table M1	906.10	
NEW LIFE CONSTRUCTION COMPANY	8340	VICKERS ST	K	SAN DIEGO	92111	Low Commercial		2332	Other Contractor	San Diego River, Unnamed Tributary	Refer to Table M1	907.11	
NEWEST CONSTRUCTION COMPANY INC	7964	ARJONS DR	A	SAN DIEGO	92126	Low Commercial		23321	Other Contractor	Carroll Canyon, Unnamed Tributary	Refer to Table M1	906.10	
NEWWAY STRUCTURES INC	1199	PACIFIC HY		SAN DIEGO	92101	Low Commercial		23599	Other Contractor	San Diego Bay	Refer to Table M1	908.21	
NEXT LEVEL ELECTRIC	5031	LOTUS ST		SAN DIEGO	92107	Low Commercial		23531	Other Contractor	San Diego River	Refer to Table M1	907.11	
NGO PLUMBER	4445	MAYFLOWER WY		SAN DIEGO	92117	Low Commercial		56172	Other Contractor	San Clemente Canyon	Refer to Table M1	906.40	
NGUYEN KHANH	9934	PARKDALE AV		SAN DIEGO	92126	Low Commercial		56172	Other Contractor	Carroll Canyon, Unnamed Tributary	Refer to Table M1	906.10	
NGUYEN THANH NHUT	13703	BASSMORE DR		SAN DIEGO	92129	Low Commercial		56172	Other Contractor	Los Penasquitos Creek, Unnamed Tributary	Refer to Table M1	906.20	
NGUYEN TUA	3040	MURRAY RIDGE RD		SAN DIEGO	92123	Low Commercial		56172	Other Contractor	San Diego River, Unnamed Tributary	Refer to Table M1	907.11	
NHAM K NGUYEN CONST	3176	OLD KETTLE RD		SAN DIEGO	92111	Low Commercial		23	Other Contractor	Tecolote Creek, Unnamed Tributary	Refer to Table M1	906.50	
NICHOLAS ALEXANDER WORONIN	4474	OHIO ST		SAN DIEGO	92116	Low Commercial		233	Other Contractor	Chollas Creek,N	Refer to Table M1	908.22	
NICHOLAS GRANT CORPORATION DBA DALEY	5370	EASTGATE MALL		SAN DIEGO	92121	Low Commercial		234	Other Contractor	Carroll Canyon, Unnamed Tributary	Refer to Table M1	906.10	

*Based on site visit results, these facilities were found not to be conducting significant activities and will be removed from the FY 2009 inventory. The facilities typically conducted office work or were home based and not mobile.

Business Name	Street Number	Street Name	Suite	City	Zip	Existing Status*	SIC	NAICS	Category	Nearest Conveyances or Water Bodies	Pollutants Potentially Generated	Watershed	Mobile
NICK CHADERGIAN	4175	FAIRMOUNT AV	E	SAN DIEGO	92105	Low Commercial		56172	Other Contractor	Chollas Creek,N	Refer to Table M1	908.22	
NICK FLEETFOOT SERVICES	2859	39TH ST	A	SAN DIEGO	92105	Low Commercial		56179	Other Contractor	Chollas Creek,N	Refer to Table M1	908.22	
NICK PECORARO PAINTING & DECORATING INC	1726	INDIA ST		SAN DIEGO	92101	Low Commercial		23599	Other Contractor	San Diego Bay	Refer to Table M1	908.21	
NIEMAN CONSTRUCTION	7028	KEIGHLEY ST		SAN DIEGO	92120	Low Commercial		2332	Other Contractor	San Diego River	Refer to Table M1	907.11	
NIKOLAY YUSHUVAYEV	8104	WHELAN DR		SAN DIEGO	92119	Low Commercial		5617	Other Contractor	San Diego River, Unnamed Tributary	Refer to Table M1	907.11	
NILSEN GENERAL CONTRACTING	2015	AINSLEY RD		SAN DIEGO	92123	Low Commercial		233	Other Contractor	San Diego River, Unnamed Tributary	Refer to Table M1	907.11	
NJ ENTERPRIZE	10937	VIA SAN BLAS		SAN DIEGO	92126	Low Commercial		56172	Other Contractor	Los Penasquitos Creek, Unnamed Tributary	Refer to Table M1	906.10	
NOBLE CONSTRUCTION CONSULTANTS INC	1112	SUTTER ST		SAN DIEGO	92103	Low Commercial		233	Other Contractor	San Diego Bay	Refer to Table M1	908.21	
NOEL PLUMBING INC	17045	CAPILLA PL		SAN DIEGO	92127	Low Commercial		23511	Other Contractor	Lake Hodges, Unnamed Tributary	Refer to Table M1	905.21	
NOLTE-WINTER SERVICES	5154	BELLVALE AV		SAN DIEGO	92117	Low Commercial		5617	Other Contractor	Tecolote Creek	Refer to Table M1	906.50	
NORDIC CONSTRUCTION & DESIGN	5918	MADRA AV		SAN DIEGO	92120	Low Commercial		2332	Other Contractor	Alvarado Canyon, Unnamed Tributary	Refer to Table M1	907.11	
NOREEN CONSTRUCTION	3420	BRANDYWINE ST		SAN DIEGO	92117	Low Commercial		2332	Other Contractor	Rose Canyon, Unnamed Tributary	Refer to Table M1	906.40	
NORMAC KITCHENS INC	16217	STONEBRIDGE		SAN DIEGO	92131	Low Commercial		23599	Other Contractor	Beeler Canyon, Unnamed Tributary	Refer to Table M1	906.20	
NORMAN STARR	4125	IBIS ST		SAN DIEGO	92103	Low Commercial		2332	Other Contractor	San Diego River	Refer to Table M1	907.11	
NORTH CITY COVERALL	11641	TREE HOLLOW LN		SAN DIEGO	92128	Low Commercial		5617	Other Contractor	Los Penasquitos Creek	Refer to Table M1	906.20	
NORTH PARK PLUMBING AND HEATING	3963	ALABAMA ST	9	SAN DIEGO	92104	Low Commercial		2351	Other Contractor	Powerhouse Canyon	Refer to Table M1	908.22	
NORTHWEST EXTERIORS INC	7965	DUNBROOK RD	C	SAN DIEGO	92126	Low Commercial		2359	Other Contractor	Carroll Canyon, Unnamed Tributary	Refer to Table M1	906.10	
NOUVEAU CHATEAU	3173.5	ELM ST		SAN DIEGO	92102	Low Commercial		56172	Other Contractor	Chollas Creek,N	Refer to Table M1	908.22	
NOVO REDO INC	2324	VANCOUVER AV		SAN DIEGO	92104	Low Commercial		2332	Other Contractor	Chollas Creek,N	Refer to Table M1	908.22	
NSC NEW SYSTEMS & CONSTRUCTION	2626	CORONADO AV	49	SAN DIEGO	92154	Low Commercial		233	Other Contractor	Otay River, Unnamed Tributary	Refer to Table M1	910.20	
NU COTE EXTERIORS	8334	CLAIREMONT MESA BLVD	109	SAN DIEGO	92111	Low Commercial		233	Other Contractor	San Clemente Canyon, Unnamed Tributary	Refer to Table M1	906.40	
NU FLOW AMERICA	1364	MORENA BLVD	A	SAN DIEGO	92110	Low Commercial		5617	Other Contractor	Mission Bay	Refer to Table M1	906.50	
NUNEZ LANDSCAPE CONSTRUCTION	3238	ISLAND AV		SAN DIEGO	92102	Low Commercial		23599	Other Contractor	Chollas Creek,N	Refer to Table M1	908.22	
NWR CONSTRUCTION	1335	ELEVATION RD		SAN DIEGO	92110	Low Commercial		233	Other Contractor	San Diego River	Refer to Table M1	907.11	
O & J SERVICES	2724	HIGHLAND AV		SAN DIEGO	92105	Low Commercial		56172	Other Contractor	Chollas Creek,N	Refer to Table M1	908.22	
OCEAN PLUMBING	3916	CARSON ST	71	SAN DIEGO	92117	Low Commercial		56172	Other Contractor	Rose Canyon, Unnamed Tributary	Refer to Table M1	906.40	

*Based on site visit results, these facilities were found not to be conducting significant activities and will be removed from the FY 2009 inventory. The facilities typically conducted office work or were home based and not mobile.

Business Name	Street Number	Street Name	Suite	City	Zip	Existing Status*	SIC	NAICS	Category	Nearest Conveyances or Water Bodies	Pollutants Potentially Generated	Watershed	Mobile
ODLD CONSTRUCTION INC	2339	MADRONCILLO ST		SAN DIEGO	92114	Low Commercial		23332	Other Contractor	Chollas Creek,S	Refer to Table M1	908.22	
OELRICH CONSTRUCTION	2525	BOUNDARY ST		SAN DIEGO	92104	Low Commercial		2355	Other Contractor	Chollas Creek,N	Refer to Table M1	908.22	
O'FENELON PLUMBING	4428	MOUNT HERBERT AV		SAN DIEGO	92117	Low Commercial		2351	Other Contractor	Tecolote Creek	Refer to Table M1	906.50	
OLALIA CONSTRUCTION	8186	TORRELL WY		SAN DIEGO	92126	Low Commercial		2332	Other Contractor	Los Penasquitos Creek, Unnamed Tributary	Refer to Table M1	906.10	
OLD REBEL WORKSHOP	4671	CONRAD AV		SAN DIEGO	92117	Low Commercial		5617	Other Contractor	Tecolote Creek	Refer to Table M1	906.50	
OLEARY FLOORING	2223	FAIRFIELD ST		SAN DIEGO	92110	Low Commercial		56172	Other Contractor	Tecolote Creek	Refer to Table M1	906.50	
OMEGA EARTHWORK CONTRACTORS/OMEGA EARTHWORKS	4111	POPLAR ST	12	SAN DIEGO	92105	Low Commercial		81	Other Contractor	Chollas Creek,N	Refer to Table M1	908.22	
OMEGA ELECTRIC COMPANY	10735	ESCOBAR DR		SAN DIEGO	92124	Low Commercial		235	Other Contractor	San Diego River, Unnamed Tributary	Refer to Table M1	907.11	
OMNI GLASS	5482	COMPLEX ST	107	SAN DIEGO	92123	Low Commercial		23592	Other Contractor	Murphy Canyon	Refer to Table M1	907.11	
ONE JOB AT A TIME	2920	B ST		SAN DIEGO	92102	Low Commercial		56172	Other Contractor	Chollas Creek,N	Refer to Table M1	908.22	
ONE SOURCE EXCAVATION INC	4604	LYRIC LN		SAN DIEGO	92117	Low Commercial		23599	Other Contractor	Tecolote Creek	Refer to Table M1	906.50	
ONE STOP SHOP WALLPAPER REMOVAL	825	39TH ST		SAN DIEGO	92102	Low Commercial		56179	Other Contractor	Chollas Creek,N	Refer to Table M1	908.22	
ONE TIME HOME SERVICES	4232	BALBOA AV	4	SAN DIEGO	92117	Low Commercial		56179	Other Contractor	Tecolote Creek	Refer to Table M1	906.50	
O'NEILL ENTERPRISES	3909	FLORIDA ST	108	SAN DIEGO	92104	Low Commercial		5617	Other Contractor	Powerhouse Canyon	Refer to Table M1	908.22	
ONTARIO REFRIGERATION SERVICE INC	11305	RANCHO BERNARDO RD	113	SAN DIEGO	92127	Low Commercial		23511	Other Contractor	Lake Hodges, Unnamed Tributary	Refer to Table M1	905.21	
ONTIVEROS CONSTRUCTION	2364	REO DR		SAN DIEGO	92139	Low Commercial		23321	Other Contractor	Sweetwater River, Unnamed Tributary	Refer to Table M1	909.12	
OPUS WEST CONSTRUCTION CORPORATION	4350	LA JOLLA VILLAGE DR	110	SAN DIEGO	92122	Low Commercial		23332	Other Contractor	Rose Canyon, Unnamed Tributary	Refer to Table M1	906.40	
ORESTANO PROPERTIES	4103	APPLETON ST		SAN DIEGO	92117	Low Commercial		23321	Other Contractor	San Clemente Canyon, Unnamed Tributary	Refer to Table M1	906.40	
ORIGINAL WINDOWS WOOD WINDOW RESTORATION	4748	LENORE DR		SAN DIEGO	92115	Low Commercial		56179	Other Contractor	Chollas Creek,N	Refer to Table M1	908.22	
ORLANDO RAMOS	4049	36TH ST	5	SAN DIEGO	92104	Low Commercial		56179	Other Contractor	Chollas Creek,N	Refer to Table M1	908.22	
ORLANDO'S CONSTRUCTION	3860	CHAMOUNE AV		SAN DIEGO	92105	Low Commercial		5617	Other Contractor	Chollas Creek,N	Refer to Table M1	908.22	
OROPEZA CONSTRUCTION INC	825	HOLLISTER ST	F	SAN DIEGO	92154	Low Commercial		235	Other Contractor	Otay River, Unnamed Tributary	Refer to Table M1	910.20	
OUTDOOR LIGHTING PERSPECTIVES OF SAN DIEGO	402	BROADWAY	400	SAN DIEGO	92101	Low Commercial		56179	Other Contractor	San Diego Bay	Refer to Table M1	908.21	
OUTLAW FENCE COMPANY	4526	CHATEAU DR		SAN DIEGO	92117	Low Commercial		23599	Other Contractor	Tecolote Creek	Refer to Table M1	906.50	
OVERALL MANAGEMENT SERVICES	1443	45TH ST	102	SAN DIEGO	92113	Low Commercial		56172	Other Contractor	Seventh Street Channel	Refer to Table M1	908.31	
OVERSITE	2118	CATALINA BLVD		SAN DIEGO	92107	Low Commercial		5617	Other Contractor	San Diego River	Refer to Table M1	907.11	

*Based on site visit results, these facilities were found not to be conducting significant activities and will be removed from the FY 2009 inventory. The facilities typically conducted office work or were home based and not mobile.

Business Name	Street Number	Street Name	Suite	City	Zip	Existing Status*	SIC	NAICS	Category	Nearest Conveyances or Water Bodies	Pollutants Potentially Generated	Watershed	Mobile
OZZY'S PLUMBING & DRAIN SERVICE INC	2695	CALLE QUEBRADA		SAN DIEGO	92139	Low Commercial		2351	Other Contractor	Sweetwater River, Unnamed Tributary	Refer to Table M1	909.12	
P & M MERIN'S	824	40TH ST		SAN DIEGO	92102	Low Commercial		56179	Other Contractor	Chollas Creek,N	Refer to Table M1	908.22	
P & V CONSTRUCTION	3646	45TH ST		SAN DIEGO	92105	Low Commercial		5617	Other Contractor	Chollas Creek,N	Refer to Table M1	908.22	
P A CAIRES	5049.5	LONG BRANCH AV		SAN DIEGO	92107	Low Commercial		56172	Other Contractor	San Diego River	Refer to Table M1	907.11	
P TEIXEIRA CONSTRUCTION INCORPORATED	4303	MAYFLOWER WY		SAN DIEGO	92117	Low Commercial		233	Other Contractor	San Clemente Canyon	Refer to Table M1	906.40	
P TIM COFFMAN ENTERPRISES	3949	ARDMORE DR		SAN DIEGO	92111	Low Commercial		56172	Other Contractor	Tecolote Creek, Unnamed Tributary	Refer to Table M1	906.50	
P&H ENTERPRISES	10734	SABRE HILL DR	260	SAN DIEGO	92128	Low Commercial		23511	Other Contractor	Chicarita Creek, Unnamed Tributary	Refer to Table M1	906.20	
PACIFIC BUILDING GROUP	9752	ASPEN CREEK CT	150	SAN DIEGO	92126	Low Commercial		2333	Other Contractor	Carroll Canyon, Unnamed Tributary	Refer to Table M1	906.10	
PACIFIC COAST CARPETS DF INC	855	32ND ST		SAN DIEGO	92102	Low Commercial		2355	Other Contractor	Chollas Creek,N	Refer to Table M1	908.22	
PACIFIC COAST CLEANING	5735	KEARNY VILLA RD		SAN DIEGO	92123	Low Commercial		23599	Other Contractor	Murphy Canyon	Refer to Table M1	907.11	
PACIFIC COAST COMMUNITIES INC	11943	EL CAMINO REAL	100	SAN DIEGO	92130	Low Commercial		23499	Other Contractor	Carmel Valley, Unnamed Tributary	Refer to Table M1	906.10	
PACIFIC COAST PROPERTY MAINTENANCE	5694	MISSION CENTER RD	210	SAN DIEGO	92108	Low Commercial		23599	Other Contractor	San Diego River, Unnamed Tributary	Refer to Table M1	907.11	
PACIFIC COASTAL & INLAND SERVICE	4155	TEXAS ST	6	SAN DIEGO	92104	Low Commercial		56179	Other Contractor	Powerhouse Canyon	Refer to Table M1	908.22	
PACIFIC CONSTRUCTION LABS	5858	MOUNT ALIFAN DR	235	SAN DIEGO	92111	Low Commercial		23	Other Contractor	Tecolote Creek, Unnamed Tributary	Refer to Table M1	906.50	
PACIFIC COVE CONSTRUCTION	3759	RAY ST		SAN DIEGO	92104	Low Commercial		23511	Other Contractor	Switzer Creek, Unnamed Tributary	Refer to Table M1	908.22	
PACIFIC DESIGNSCAPES AND GOLDEN OAK DESIGNS	10755	SCRIPPS POWAY PKY	F671	SAN DIEGO	92131	Low Commercial		235	Other Contractor	Cypress Canyon	Refer to Table M1	906.20	
PACIFIC DRILLING CO	2688	SPORTS ARENA BLVD		SAN DIEGO	92110	Low Commercial		23599	Other Contractor	San Diego Bay	Refer to Table M1	908.21	
PACIFIC ELECTRIC CONTRACTING	7429	SEAN TAYLOR LN		SAN DIEGO	92126	Low Commercial		2353	Other Contractor	Los Penasquitos Creek, Unnamed Tributary	Refer to Table M1	906.10	
PACIFIC ELECTRIC SERVICE	5346	GREENBRIER AV		SAN DIEGO	92120	Low Commercial		23531	Other Contractor	Alvarado Canyon, Unnamed Tributary	Refer to Table M1	907.11	
PACIFIC HOME IMPROVEMENT	2807	ULRIC ST		SAN DIEGO	92111	Low Commercial		56179	Other Contractor	Tecolote Creek, Unnamed Tributary	Refer to Table M1	906.50	
PACIFIC KING ELECTRIC	6161	EL CAJON BLVD	464	SAN DIEGO	92115	Low Commercial		23531	Other Contractor	Chollas Creek,N	Refer to Table M1	908.22	
PACIFIC KITCHENS INC	7208	CLAIREMONT MESA BLVD		SAN DIEGO	92111	Low Commercial		23	Other Contractor	Tecolote Creek	Refer to Table M1	906.50	
PACIFIC LANDSCAPE SERVICE	2559	CAMINITO ESPINO		SAN DIEGO	92154	Low Commercial		23599	Other Contractor	Otay River, Unnamed Tributary	Refer to Table M1	910.20	
PACIFIC NIGHTSCAPING	13415	GRANITE CREEK RD		SAN DIEGO	92128	Low Commercial		56179	Other Contractor	Chicarita Creek, Unnamed Tributary	Refer to Table M1	906.20	
PACIFIC PEBBLES INC	770	GATEWAY CENTER DR		SAN DIEGO	92102	Low Commercial		2359	Other Contractor	Chollas Creek,N	Refer to Table M1	908.22	
PACIFIC PLUMBING SERVICE	6963	RAMFOS CIR		SAN DIEGO	92139	Low Commercial		23511	Other Contractor	Sweetwater River, Unnamed Tributary	Refer to Table M1	909.12	

*Based on site visit results, these facilities were found not to be conducting significant activities and will be removed from the FY 2009 inventory. The facilities typically conducted office work or were home based and not mobile.

Business Name	Street Number	Street Name	Suite	City	Zip	Existing Status*	SIC	NAICS	Category	Nearest Conveyances or Water Bodies	Pollutants Potentially Generated	Watershed	Mobile
PACIFIC REFRIGERATION INC	1440	BROADWAY		SAN DIEGO	92101	Low Commercial		23511	Other Contractor	Switzer Creek, Unnamed Tributary	Refer to Table M1	908.22	
PACIFIC RIM MECHANICAL CONTRACTORS INC	7655	CONVOY CT		SAN DIEGO	92111	Low Commercial		23599	Other Contractor	San Clemente Canyon, Unnamed Tributary	Refer to Table M1	906.40	
PACIFIC SCENE HOMES	2505	CONGRESS ST		SAN DIEGO	92110	Low Commercial		2332	Other Contractor	San Diego Bay	Refer to Table M1	908.21	
PACIFIC SCENE PROPERTIES INC	2505	CONGRESS ST	220	SAN DIEGO	92110	Low Commercial		2332	Other Contractor	San Diego Bay	Refer to Table M1	908.21	
PACIFIC SLYLINE GLASS INC	7243	ENGINEER RD	D	SAN DIEGO	92111	Low Commercial		23592	Other Contractor	Tecolote Creek	Refer to Table M1	906.50	
PACIFIC SOUTHCOAST BUILDERS	5418	VIA CARANCHO		SAN DIEGO	92111	Low Commercial		23	Other Contractor	Tecolote Creek	Refer to Table M1	906.50	
PACIFIC SUNSCAPE	11043	BLYTHE RD		SAN DIEGO	92126	Low Commercial		23599	Other Contractor	Los Penasquitos Creek, Unnamed Tributary	Refer to Table M1	906.10	
PACIFIC TRAILER REPAIR	4347	BETA ST	A	SAN DIEGO	92113	Low Commercial		56179	Other Contractor	Chollas Creek,S	Refer to Table M1	908.22	
PACIFIC TREATMENT ENVIRONMENTAL SERVICES, INC	409	CAMINO DEL RIO SOUTH	204	SAN DIEGO	92108	Low Commercial		23491	Other Contractor	San Diego River	Refer to Table M1	907.11	
PACIFIC VIEW CONSTRUCTION CO INC	6363	EL CAJON BLVD		SAN DIEGO	92115	Low Commercial		2332	Other Contractor	Chollas Creek,N	Refer to Table M1	908.22	
PACIFIC WEST BUILDERS	2085	LOGAN AV		SAN DIEGO	92113	Low Commercial		23321	Other Contractor	San Diego Bay, Switzer	Refer to Table M1	908.22	
PACIFICA CONTRACTING INC	5060	PACIFICA DR		SAN DIEGO	92109	Low Commercial		234	Other Contractor	Rose Canyon	Refer to Table M1	906.40	
PALMER ENTERPRISES & WINDOWORKS	3930	ECOCHEE AV		SAN DIEGO	92117	Low Commercial		5617	Other Contractor	Rose Canyon, Unnamed Tributary	Refer to Table M1	906.40	
PALOMAR FLOOR COVERINGS INC	8949	KENAMAR DR	101	SAN DIEGO	92121	Low Commercial		2355	Other Contractor	Carroll Canyon, Unnamed Tributary	Refer to Table M1	906.10	
PAR ELECTRICAL CONTRACTORS INC	12450	HIGHLAND VALLEY RD		SAN DIEGO	92128	Low Commercial		23531	Other Contractor	San Dieguito River	Refer to Table M1	905.21	
PARADISE CUSTOM POOLS	7915	HILLANDALE DR		SAN DIEGO	92120	Low Commercial		2359	Other Contractor	San Diego River	Refer to Table M1	907.11	
PARADISE ROOFING CO INC	6622	BELL BLUFF AV	B	SAN DIEGO	92119	Low Commercial		2356	Other Contractor	San Diego River, Unnamed Tributary	Refer to Table M1	907.11	
PARADIVE POOLS	4583	LIMERICK WY		SAN DIEGO	92117	Low Commercial		23599	Other Contractor	Tecolote Creek	Refer to Table M1	906.50	
PARK HAVEN APARTMENTS BUILDING & MANAGEMENT COMPAN	3537	04TH AV		SAN DIEGO	92103	Low Commercial		233	Other Contractor	San Diego Bay	Refer to Table M1	908.21	
PARK PLACE SCREEN & GLASS	3349	ADAMS AV		SAN DIEGO	92116	Low Commercial		56172	Other Contractor	San Diego River	Refer to Table M1	907.11	
PARK SHELL DEVELOPMENT	3546	VOYAGER CIR		SAN DIEGO	92130	Low Commercial		2332	Other Contractor	Carmel Valley, Unnamed Tributary	Refer to Table M1	906.10	
PARKER CONSTRUCTION	3202	VIA ARCILLA		SAN DIEGO	92111	Low Commercial		23	Other Contractor	Tecolote Creek, Unnamed Tributary	Refer to Table M1	906.50	
PARKER GENERAL CONTRACTORS INC	7236	MARGERUM AV		SAN DIEGO	92120	Low Commercial		233	Other Contractor	San Diego River, Unnamed Tributary	Refer to Table M1	907.11	
PARMENTER GENERAL BUILDING CONTRACTOR	4710	LIMERICK AV		SAN DIEGO	92117	Low Commercial		23	Other Contractor	Tecolote Creek	Refer to Table M1	906.50	
PARRA BUILDING CONSULTANT	3127	KALMIA ST		SAN DIEGO	92104	Low Commercial		2332	Other Contractor	Switzer Creek, Unnamed Tributary	Refer to Table M1	908.22	
PARSONS CONSTRUCTION	3174	MOUNTAIN VIEW DR		SAN DIEGO	92116	Low Commercial		2332	Other Contractor	San Diego River	Refer to Table M1	907.11	

*Based on site visit results, these facilities were found not to be conducting significant activities and will be removed from the FY 2009 inventory. The facilities typically conducted office work or were home based and not mobile.

Business Name	Street Number	Street Name	Suite	City	Zip	Existing Status*	SIC	NAICS	Category	Nearest Conveyances or Water Bodies	Pollutants Potentially Generated	Watershed	Mobile
PARVIN E GARZON	325	54TH ST	79	SAN DIEGO	92114	Low Commercial		56172	Other Contractor	Chollas Creek,S	Refer to Table M1	908.22	
PASUAREZ GENERAL CONTRACTOR	3104	GUILITOY AV		SAN DIEGO	92117	Low Commercial		23	Other Contractor	San Clemente Canyon, Unnamed Tributary	Refer to Table M1	906.40	
PAT KHUU	2249	FLUSHING DR		SAN DIEGO	92111	Low Commercial		56172	Other Contractor	San Diego River, Unnamed Tributary	Refer to Table M1	907.11	
PATRICIO V NIGOCHE	3029	MARTIN AV		SAN DIEGO	92113	Low Commercial		56172	Other Contractor	Chollas Creek,N	Refer to Table M1	908.22	
PATRICK D COLLINS ELECTRIC	7230	ASTORIA ST		SAN DIEGO	92111	Low Commercial		2353	Other Contractor	Tecolote Creek, Unnamed Tributary	Refer to Table M1	906.50	
PATRICK LOWERY	3085	45TH ST		SAN DIEGO	92105	Low Commercial		2332	Other Contractor	Chollas Creek,N	Refer to Table M1	908.22	
PATRICK TIMOTHY PALUSO	3661	TENNYSON ST	12	SAN DIEGO	92106	Low Commercial		56172	Other Contractor	San Diego River	Refer to Table M1	907.11	
PATRICK'S	5482	ADAMS AV		SAN DIEGO	92115	Low Commercial		56172	Other Contractor	San Diego River, Unnamed Tributary	Refer to Table M1	907.11	
PAU PAU CONSTRUCTION	3654	ROSELAWN AV		SAN DIEGO	92105	Low Commercial		56179	Other Contractor	Chollas Creek,N	Refer to Table M1	908.22	
PAUL DAVIS RESTORATION OF SAN DIEGO INC	9767	ASPEN CREEK CT		SAN DIEGO	92126	Low Commercial		233	Other Contractor	Carroll Canyon, Unnamed Tributary	Refer to Table M1	906.10	
PAUL EAGLE CONSTRUCTION	4464	BRIGHTON AV		SAN DIEGO	92107	Low Commercial		2332	Other Contractor	San Diego River	Refer to Table M1	907.11	
PAUL HOME SERVICES	681	TWINING AV		SAN DIEGO	92154	Low Commercial		56179	Other Contractor	Otay River	Refer to Table M1	910.20	
PAUL L LAXAMANA	9434	CAMINITO CABANA		SAN DIEGO	92126	Low Commercial		56179	Other Contractor	Carroll Canyon, Unnamed Tributary	Refer to Table M1	906.10	
PAUL SCHUBERT PAINTING INC	8170	RONSON RD	P&Q	SAN DIEGO	92111	Low Commercial		23599	Other Contractor	San Clemente Canyon, Unnamed Tributary	Refer to Table M1	906.40	
PAULA ALBA	6622	KELLY ST		SAN DIEGO	92111	Low Commercial		56172	Other Contractor	Tecolote Creek	Refer to Table M1	906.50	
PAULIUS SULINSKAS	4458	HAMILTON ST	8	SAN DIEGO	92116	Low Commercial		56179	Other Contractor	Powerhouse Canyon	Refer to Table M1	908.22	
PB UNIVERSAL PLUMBING INC	8863	BALBOA AV	A	SAN DIEGO	92123	Low Commercial		2351	Other Contractor	San Diego River, Unnamed Tributary	Refer to Table M1	907.11	
PBC TECHNOLOGIES INC	9899	HIBERT ST	C	SAN DIEGO	92131	Low Commercial		23599	Other Contractor	Los Penasquitos Creek, Unnamed Tributary	Refer to Table M1	906.10	
PC HOME PLUMBING INC	4088	COLEMAN AV		SAN DIEGO	92154	Low Commercial		23511	Other Contractor	Otay River	Refer to Table M1	910.20	
PCF\INSTALL	8585	MIRAMAR PL		SAN DIEGO	92121	Low Commercial		233	Other Contractor	Carroll Canyon	Refer to Table M1	906.10	
PCL CONSTRUCTION SERVICES INC	4690	EXECUTIVE DR	100	SAN DIEGO	92121	Low Commercial		233	Other Contractor	Rose Canyon, Unnamed Tributary	Refer to Table M1	906.40	
PCS A GENERAL PARTNERSHIP	7155	MISSION GORGE RD		SAN DIEGO	92120	Low Commercial		2359	Other Contractor	San Diego River	Refer to Table M1	907.11	
PEBBLE PAVING CO	7954	CONVOY CT		SAN DIEGO	92111	Low Commercial		23599	Other Contractor	San Clemente Canyon, Unnamed Tributary	Refer to Table M1	906.40	
PEDRO CRUZ NETWORKS/CABLE RUNNER THE/PCN	14955	AvenIDA VENUSTO	20	SAN DIEGO	92128	Low Commercial		235	Other Contractor	Los Penasquitos Creek, Unnamed Tributary	Refer to Table M1	906.20	
PEDRO MACHADO CONSTRUCTION	4146	HAMILTON ST	21	SAN DIEGO	92104	Low Commercial		233	Other Contractor	Powerhouse Canyon	Refer to Table M1	908.22	
PEDRO QUIROZ	3654	ALTADENA AV		SAN DIEGO	92105	Low Commercial		5617	Other Contractor	Chollas Creek,N	Refer to Table M1	908.22	

*Based on site visit results, these facilities were found not to be conducting significant activities and will be removed from the FY 2009 inventory. The facilities typically conducted office work or were home based and not mobile.

Business Name	Street Number	Street Name	Suite	City	Zip	Existing Status*	SIC	NAICS	Category	Nearest Conveyances or Water Bodies	Pollutants Potentially Generated	Watershed	Mobile
PEEK BROS FINE HOME PAINTING	7924	RONSON RD	F	SAN DIEGO	92111	Low Commercial		23599	Other Contractor	San Clemente Canyon, Unnamed Tributary	Refer to Table M1	906.40	
PENA'S CARPET AND FLOORING	2420	PALM AV	55	SAN DIEGO	92154	Low Commercial		56179	Other Contractor	Otay River	Refer to Table M1	910.20	
PENHALL COMPANY	5775	EASTGATE DR		SAN DIEGO	92121	Low Commercial		233	Other Contractor	Carroll Canyon, Unnamed Tributary	Refer to Table M1	906.10	
PENNGARY ASSOCIATES	13512	TRADITION ST		SAN DIEGO	92128	Low Commercial		233	Other Contractor	Los Penasquitos Creek, Unnamed Tributary	Refer to Table M1	906.20	
PERFORMANCE ABATEMENT SERVICE INC	2015	MAIN ST	B	SAN DIEGO	92113	Low Commercial		23599	Other Contractor	San Diego Bay, Chollas	Refer to Table M1	908.22	
PERFORMANCE CONTRACTING INC	2015	MAIN ST		SAN DIEGO	92113	Low Commercial		23511	Other Contractor	San Diego Bay, Chollas	Refer to Table M1	908.22	
PERFORMANCE PLUS DRYWALL	4204	JUTLAND DR	A2	SAN DIEGO	92117	Low Commercial		23599	Other Contractor	Rose Canyon	Refer to Table M1	906.40	
PERLA CARPET	3574	CENTRAL AV		SAN DIEGO	92105	Low Commercial		56179	Other Contractor	Chollas Creek,N	Refer to Table M1	908.22	
PERNICANO CONTRACTING INC	5620	GLENSTONE WY		SAN DIEGO	92121	Low Commercial		23321	Other Contractor	Los Penasquitos Creek, Unnamed Tributary	Refer to Table M1	906.10	
PETE BENT HARDWOOD FLOORS	4066	EPANOW AV		SAN DIEGO	92117	Low Commercial		2355	Other Contractor	Rose Canyon, Unnamed Tributary	Refer to Table M1	906.40	
PETE HILL CONSTRUCTION COMPANY INC	4426	INGRAHAM ST		SAN DIEGO	92109	Low Commercial		233	Other Contractor	Mission Bay	Refer to Table M1	906.30	
PETER & PATTIANN AARDEMA	2143	COWLEY WY		SAN DIEGO	92110	Low Commercial		23531	Other Contractor	Tecolote Creek	Refer to Table M1	906.50	
PETER ABARE	2301	LUCERNE DR		SAN DIEGO	92106	Low Commercial		23	Other Contractor	San Diego River	Refer to Table M1	907.11	
PETER J GIGLIOTTI GENERAL CONTRACTOR	4603	CHICKASAW CT		SAN DIEGO	92117	Low Commercial		23599	Other Contractor	Tecolote Creek	Refer to Table M1	906.50	
PETER SMITH ELETRICAL CONTRACTOR	4850	HART DR		SAN DIEGO	92116	Low Commercial		2353	Other Contractor	San Diego River, Unnamed Tributary	Refer to Table M1	907.11	
PETER V DALY CONSTRUCTION INC	3560	TOMAHAWK LN		SAN DIEGO	92117	Low Commercial		2332	Other Contractor	Mission Bay	Refer to Table M1	906.40	
PETERMAN CONSTRUCTION	4370	VIA SORPRESA		SAN DIEGO	92124	Low Commercial		5617	Other Contractor	San Diego River, Unnamed Tributary	Refer to Table M1	907.11	
PETE'S PROPERTY MAINTENANCE AND REPAIR	4265	ROUS ST		SAN DIEGO	92122	Low Commercial		2332	Other Contractor	Rose Canyon, Unnamed Tributary	Refer to Table M1	906.40	
PH CABINETRY	2118	29TH ST		SAN DIEGO	92104	Low Commercial		23599	Other Contractor	Switzer Creek, Unnamed Tributary	Refer to Table M1	908.22	
PHAT TAN NGUYEN	6426	OSLER ST		SAN DIEGO	92111	Low Commercial		56172	Other Contractor	Tecolote Creek, Unnamed Tributary	Refer to Table M1	906.50	
PHILCO CONSTRUCTION	4561	MISSION GORGE PL	A-B	SAN DIEGO	92120	Low Commercial		23	Other Contractor	Alvarado Canyon	Refer to Table M1	907.11	
PHILIP WEBER MARINE CONTRACTOR	1936	QUIVIRA WY		SAN DIEGO	92109	Low Commercial		56172	Other Contractor	Mission Bay	Refer to Table M1	906.80	
PHILLIPS CONSTRUCTION	3305	HILL ST		SAN DIEGO	92106	Low Commercial		2332	Other Contractor	San Diego Bay	Refer to Table M1	908.10	
PHOENIX MOSAIC & TILE INSTALLATION	3014	COLUMBINE ST		SAN DIEGO	92105	Low Commercial		56179	Other Contractor	Chollas Creek,N	Refer to Table M1	908.22	
PHU NGOC TRAN	3115	WINLOW ST		SAN DIEGO	92105	Low Commercial		56172	Other Contractor	Chollas Creek,N	Refer to Table M1	908.22	
PHUOC H TRUONG	4355	CLAIREMONT DR		SAN DIEGO	92117	Low Commercial		56172	Other Contractor	Tecolote Creek	Refer to Table M1	906.50	

*Based on site visit results, these facilities were found not to be conducting significant activities and will be removed from the FY 2009 inventory. The facilities typically conducted office work or were home based and not mobile.

Business Name	Street Number	Street Name	Suite	City	Zip	Existing Status*	SIC	NAICS	Category	Nearest Conveyances or Water Bodies	Pollutants Potentially Generated	Watershed	Mobile
PINNACLE FIRE PROTECTION INC	11132	ACASO WY		SAN DIEGO	92126	Low Commercial		23599	Other Contractor	Los Penasquitos Creek, Unnamed Tributary	Refer to Table M1	906.10	
PIPELINE PLUMBING & MECHANICAL INC	6790	TOP GUN ST	1	SAN DIEGO	92121	Low Commercial		23511	Other Contractor	Los Penasquitos Creek, Unnamed Tributary	Refer to Table M1	906.10	
PIPELINE SERVICE	5149	MANCHESTER RD		SAN DIEGO	92115	Low Commercial		56172	Other Contractor	Alvarado Canyon	Refer to Table M1	907.11	
PLEASURE SPA & POOLS	3031	MARTINDALE CT		SAN DIEGO	92123	Low Commercial		235	Other Contractor	Murphy Canyon, Unnamed Tributary	Refer to Table M1	907.11	
PLS DESIGN INC	3554	36TH ST		SAN DIEGO	92104	Low Commercial		23	Other Contractor	Chollas Creek,N	Refer to Table M1	908.22	
PLUMB LOCO	3070	JUNIPER ST		SAN DIEGO	92104	Low Commercial		2351	Other Contractor	Switzer Creek, Unnamed Tributary	Refer to Table M1	908.22	
PLUMBERS R US	4612	CHATEAU PL		SAN DIEGO	92117	Low Commercial		2351	Other Contractor	Tecolote Creek	Refer to Table M1	906.50	
PLUMBING REPAIR & DRAIN SERVICE	4144	37TH ST		SAN DIEGO	92105	Low Commercial		2351	Other Contractor	Chollas Creek,N	Refer to Table M1	908.22	
POE ST LLC	3506	POE ST		SAN DIEGO	92106	Low Commercial		56179	Other Contractor	San Diego Bay	Refer to Table M1	908.10	
POINT LOMA BUILDERS	3252	TRUMBULL ST		SAN DIEGO	92106	Low Commercial		233	Other Contractor	San Diego Bay	Refer to Table M1	908.10	
POINTER CONSTRUCTION INC	3276	ROSECRANS ST	300	SAN DIEGO	92110	Low Commercial		233	Other Contractor	San Diego Bay	Refer to Table M1	908.21	
PONCE	725	GLENCOE DR		SAN DIEGO	92114	Low Commercial		56179	Other Contractor	Chollas Creek,S	Refer to Table M1	908.22	
PORTERFIELD HOME ENHANCEMENT	3641	FIREWAY DR		SAN DIEGO	92111	Low Commercial		5617	Other Contractor	Tecolote Creek, Unnamed Tributary	Refer to Table M1	906.50	
POTTER & CHAMBERS CONSTRUCTION	4289	CARTULINA RD		SAN DIEGO	92124	Low Commercial		233	Other Contractor	San Diego River, Unnamed Tributary	Refer to Table M1	907.11	
POWER AND LIGHT ELECTRIC	17066	ABRA WY		SAN DIEGO	92128	Low Commercial		23531	Other Contractor	Lake Hodges, Unnamed Tributary	Refer to Table M1	905.22	
POWER PLUS PLUMBING	4185	MOUNT ALIFAN PL	G	SAN DIEGO	92111	Low Commercial		2351	Other Contractor	Tecolote Creek, Unnamed Tributary	Refer to Table M1	906.50	
POWER STEAM	3454	OLD SPRING CT		SAN DIEGO	92111	Low Commercial		56172	Other Contractor	Tecolote Creek, Unnamed Tributary	Refer to Table M1	906.50	
POWERSOURCE	6599	BING ST		SAN DIEGO	92115	Low Commercial		23531	Other Contractor	Chollas Creek,S	Refer to Table M1	908.22	
PRATT CONSTRUCTION	2457	CAMINITO ZOCALO		SAN DIEGO	92107	Low Commercial		2332	Other Contractor	San Diego River	Refer to Table M1	907.11	
PREBYS, CONRAD T dba PROGRESS CONSTRUCTION	4740	Pacific Hwy		SAN DIEGO	92110	Low Commercial	1522		Other Contractor	San Diego River	Refer to Table M1	907.11	
PRECIOUS STONEWORKS INC	6310	MIRAMAR RD		SAN DIEGO	92121	Low Commercial		2359	Other Contractor	Rose Canyon	Refer to Table M1	906.10	
PRECISION BUILDERS	4721	HURON AV		SAN DIEGO	92117	Low Commercial		233	Other Contractor	Mission Bay	Refer to Table M1	906.40	
PRECISION CONTRUCTION CORPORATION	3760	CONVOY ST	332	SAN DIEGO	92111	Low Commercial		2332	Other Contractor	San Diego River, Unnamed Tributary	Refer to Table M1	907.11	
PRECISION HOMES INC	1940	MISSION AV		SAN DIEGO	92116	Low Commercial		233	Other Contractor	Powerhouse Canyon	Refer to Table M1	908.22	
PRECISION MOLD TESTING	7349	CALLE CRISTOBAL	182	SAN DIEGO	92126	Low Commercial		56179	Other Contractor	Los Penasquitos Creek, Unnamed Tributary	Refer to Table M1	906.10	
PRECISION POOL TILING	6744	MAURY DR		SAN DIEGO	92119	Low Commercial		23599	Other Contractor	San Diego River, Unnamed Tributary	Refer to Table M1	907.11	

*Based on site visit results, these facilities were found not to be conducting significant activities and will be removed from the FY 2009 inventory. The facilities typically conducted office work or were home based and not mobile.

Business Name	Street Number	Street Name	Suite	City	Zip	Existing Status*	SIC	NAICS	Category	Nearest Conveyances or Water Bodies	Pollutants Potentially Generated	Watershed	Mobile
PRECISION WOOD & LAMINATES	3105	GUILITOY AV		SAN DIEGO	92117	Low Commercial		23551	Other Contractor	Rose Canyon, Unnamed Tributary	Refer to Table M1	906.40	
PRECISION WOODCRAFT	5345	GRANT ST		SAN DIEGO	92110	Low Commercial		235	Other Contractor	San Diego River	Refer to Table M1	907.11	
PREMAN ROOFING	1133	MORENA BLVD		SAN DIEGO	92110	Low Commercial		23561	Other Contractor	Mission Bay	Refer to Table M1	906.50	
PREMIER HOME SYSTEMS	6160	FAIRMOUNT AV	H	SAN DIEGO	92120	Low Commercial		23531	Other Contractor	San Diego River	Refer to Table M1	907.11	
PREMIER HOME SYSTEMS INC	8290	VICKERS ST	G	SAN DIEGO	92111	Low Commercial		23531	Other Contractor	San Diego River, Unnamed Tributary	Refer to Table M1	907.11	
PREMIER HOMES GROUP INC	11568	SWAN LAKE DR		SAN DIEGO	92131	Low Commercial		2332	Other Contractor	Los Penasquitos Creek, Unnamed Tributary	Refer to Table M1	906.20	
PREMIER SERVICES UNLIMITED	8669	PAGODA WY		SAN DIEGO	92126	Low Commercial		56172	Other Contractor	Carroll Canyon, Unnamed Tributary	Refer to Table M1	906.10	
PREMIER TILE & MARBLE	2077	VENICE ST		SAN DIEGO	92107	Low Commercial		56179	Other Contractor	San Diego River	Refer to Table M1	907.11	
PREMIUM ROOF SERVICES INC	864	34TH ST		SAN DIEGO	92102	Low Commercial		23599	Other Contractor	Chollas Creek,N	Refer to Table M1	908.22	
PRENSKY THE HANDY GUY	6133	DOROTHY DR		SAN DIEGO	92115	Low Commercial		5617	Other Contractor	San Diego River, Unnamed Tributary	Refer to Table M1	907.11	
PRENTICE CONSTRUCTION	3340	LUNA AV		SAN DIEGO	92117	Low Commercial		233	Other Contractor	San Clemente Canyon, Unnamed Tributary	Refer to Table M1	906.40	
PRESTIGE FLOORS INC	5606	TORTUGA CT		SAN DIEGO	92124	Low Commercial		2355	Other Contractor	Shepherd Canyon	Refer to Table M1	907.11	
PRE-TREAT TERMITE CONTROL CORP	7297	RONSON RD	B	SAN DIEGO	92111	Low Commercial		23599	Other Contractor	Tecolote Creek	Refer to Table M1	906.50	
PRIBMAC SERVICES	7686	DANCY RD		SAN DIEGO	92126	Low Commercial		56172	Other Contractor	Carroll Canyon, Unnamed Tributary	Refer to Table M1	906.10	
PRICE BUILDERS INC	6351	NANCY RIDGE DR		SAN DIEGO	92121	Low Commercial		233	Other Contractor	Carroll Canyon	Refer to Table M1	906.10	
PRICE ELECTRIC	9295	CHESAPEAKE DR	C	SAN DIEGO	92123	Low Commercial		2353	Other Contractor	Murphy Canyon	Refer to Table M1	907.11	
PRIDE CONSTRUCTION & ROOFING INC	4790	BRIGHTON AV		SAN DIEGO	92107	Low Commercial		2332	Other Contractor	San Diego River	Refer to Table M1	907.11	
PRIME CHOICE CONSTRUCTION SERVICES INC	4646	MONONGAHELA ST		SAN DIEGO	92117	Low Commercial		235	Other Contractor	Rose Canyon	Refer to Table M1	906.40	
PRIME ONE STONE CARE	1767	REED AV		SAN DIEGO	92109	Low Commercial		811411	Other Contractor	Mission Bay	Refer to Table M1	906.30	
PRIORITY HOME INSPECTIONS	7876	AvenIDA NAVIDAD	186	SAN DIEGO	92122	Low Commercial		2332	Other Contractor	Rose Canyon, Unnamed Tributary	Refer to Table M1	906.40	
PRISM	8305	VICKERS ST	103	SAN DIEGO	92111	Low Commercial		2355	Other Contractor	San Diego River, Unnamed Tributary	Refer to Table M1	907.11	
PRISM SURVEYING & CONSTRUCTION SYSTEMS INC	5959	MISSION GORGE RD	104	SAN DIEGO	92120	Low Commercial		811219	Other Contractor	Alvarado Canyon	Refer to Table M1	907.11	
PRO FOAM	3550	K ST		SAN DIEGO	92102	Low Commercial		2351	Other Contractor	Chollas Creek,N	Refer to Table M1	908.22	
PRO INSTALLATIONS INC	8320	CAMINO SANTA FE		SAN DIEGO	92121	Low Commercial		23599	Other Contractor	Carroll Canyon	Refer to Table M1	906.10	
PRO LIGHTS	10027	RIO SAN DIEGO DR	217	SAN DIEGO	92108	Low Commercial		56179	Other Contractor	San Diego River, Unnamed Tributary	Refer to Table M1	907.11	
PRO SOLAR	7440	ROWENA ST		SAN DIEGO	92119	Low Commercial		235	Other Contractor	San Diego River, Unnamed Tributary	Refer to Table M1	907.11	

*Based on site visit results, these facilities were found not to be conducting significant activities and will be removed from the FY 2009 inventory. The facilities typically conducted office work or were home based and not mobile.

Business Name	Street Number	Street Name	Suite	City	Zip	Existing Status*	SIC	NAICS	Category	Nearest Conveyances or Water Bodies	Pollutants Potentially Generated	Watershed	Mobile
PRO-CON	1146	LAURISTON DR		SAN DIEGO	92154	Low Commercial		56179	Other Contractor	Otay River, Unnamed Tributary	Refer to Table M1	910.20	
PROFESSIONAL ELECTRICIANS	10892	MACOUBA PL		SAN DIEGO	92124	Low Commercial		23531	Other Contractor	San Diego River, Unnamed Tributary	Refer to Table M1	907.11	
PROGRESS CONST CO	5847	EL CAJON BLVD		SAN DIEGO	92115	Low Commercial		233	Other Contractor	Chollas Creek,N	Refer to Table M1	908.22	
PROGRESSIVE CARPET & DESIGN	6220	MARINDUSTRY DR	A	SAN DIEGO	92121	Low Commercial		23599	Other Contractor	Carroll Canyon, Unnamed Tributary	Refer to Table M1	906.10	
PROJECT RESOURCES INC	3760	CONVOY ST	230	SAN DIEGO	92111	Low Commercial		23599	Other Contractor	San Diego River, Unnamed Tributary	Refer to Table M1	907.11	
PROMARK CONSTRUCTION CO	8820	LASSIE LN		SAN DIEGO	92123	Low Commercial		2332	Other Contractor	San Diego River, Unnamed Tributary	Refer to Table M1	907.11	
PRONTO PLUMBING & DRAINS INC	3665	IMPERIAL AV		SAN DIEGO	92113	Low Commercial		23511	Other Contractor	Chollas Creek,N	Refer to Table M1	908.22	
PROPER-T IMPROVEMENT	5151	DORMAN DR		SAN DIEGO	92115	Low Commercial		233	Other Contractor	Alvarado Canyon	Refer to Table M1	907.11	
PROPERTY MANAGEMENT SPECIALTIES INC	12815	VIA NIEVE		SAN DIEGO	92130	Low Commercial		233	Other Contractor	Carmel Valley, Unnamed Tributary	Refer to Table M1	906.10	
PROPERTY SOLUTIONS	1763	WESTINGHOUSE ST		SAN DIEGO	92111	Low Commercial		2332	Other Contractor	San Diego River, Unnamed Tributary	Refer to Table M1	907.11	
PRO-PREPT INC	1133	MORENA BLVD		SAN DIEGO	92110	Low Commercial		2359	Other Contractor	Mission Bay	Refer to Table M1	906.50	
PROSCAPE OF SAN DIEGO	4775	AUBURN DR		SAN DIEGO	92105	Low Commercial		23599	Other Contractor	Chollas Creek,N	Refer to Table M1	908.22	
PROTEC BUILDING SERVICES	5555	KEARNY VILLA RD		SAN DIEGO	92123	Low Commercial		235	Other Contractor	Murphy Canyon	Refer to Table M1	907.11	
PRO-TECH PROCESS INC	9484	CHESAPEAKE DR	806	SAN DIEGO	92123	Low Commercial		2359	Other Contractor	Murphy Canyon	Refer to Table M1	907.11	
PROVENCIO INC/CHOICE ELECTRIC	9235	CHESAPEAKE DR	U	SAN DIEGO	92123	Low Commercial		2353	Other Contractor	Murphy Canyon	Refer to Table M1	907.11	
PULIS CONSTRUCTION	4235	44TH ST		SAN DIEGO	92115	Low Commercial		2332	Other Contractor	Chollas Creek,N	Refer to Table M1	908.22	
PULLMAN ENGINEERING INC	4645	RUFFNER ST	P	SAN DIEGO	92111	Low Commercial		234	Other Contractor	Tecolote Creek	Refer to Table M1	906.50	
PURE GOLD WINDOW WASHING	7684	LAKE REE AV		SAN DIEGO	92119	Low Commercial		56179	Other Contractor	Alvarado Canyon, Unnamed Tributary	Refer to Table M1	907.11	
Q & A CONSTRUCTION	6707	ROEBLIN CT		SAN DIEGO	92111	Low Commercial		811	Other Contractor	Tecolote Creek, Unnamed Tributary	Refer to Table M1	906.50	
QUACKENBUSH CONSTRUCTION/QUACKENBUSH COMM.	7562	ANDASOL ST		SAN DIEGO	92126	Low Commercial		2332	Other Contractor	Los Penasquitos Creek, Unnamed Tributary	Refer to Table M1	906.10	
QUALITY BUILDERS SON	6838	CLARA LEE AV		SAN DIEGO	92120	Low Commercial		2332	Other Contractor	San Diego River	Refer to Table M1	907.11	
QUALITY CARPENTRY	4677	CHATEAU PL		SAN DIEGO	92117	Low Commercial		2332	Other Contractor	Tecolote Creek	Refer to Table M1	906.50	
QUALITY CUSTOM TRIM	11120	SCRIPPS RANCH BLVD	3	SAN DIEGO	92131	Low Commercial		5617	Other Contractor	Los Penasquitos Creek, Unnamed Tributary	Refer to Table M1	906.10	
QUALITY HOME IMPROVEMENT/GEIS REAL ESTATE	4419	52ND ST	D	SAN DIEGO	92115	Low Commercial		235	Other Contractor	Chollas Creek,N	Refer to Table M1	908.22	
QUALITY HOME SERVICES	3642	MOUNT ACLARE AV		SAN DIEGO	92111	Low Commercial		5617	Other Contractor	Tecolote Creek, Unnamed Tributary	Refer to Table M1	906.50	

*Based on site visit results, these facilities were found not to be conducting significant activities and will be removed from the FY 2009 inventory. The facilities typically conducted office work or were home based and not mobile.

Business Name	Street Number	Street Name	Suite	City	Zip	Existing Status*	SIC	NAICS	Category	Nearest Conveyances or Water Bodies	Pollutants Potentially Generated	Watershed	Mobile
QUALITY KITCHEN & BATH REFINISHING	1445	58TH ST		SAN DIEGO	92114	Low Commercial		811411	Other Contractor	Paradise Valley	Refer to Table M1	908.32	
QUALITY LI CONSTRUCTION	13259	DERON AV		SAN DIEGO	92129	Low Commercial		2332	Other Contractor	Los Penasquitos Creek, Unnamed Tributary	Refer to Table M1	906.10	
QUALPAC SERVICES INC	4735	CLAIREMONT DR	363	SAN DIEGO	92117	Low Commercial		233	Other Contractor	Tecolote Creek	Refer to Table M1	906.50	
QUAN T HO	11418	BELSHIRE LN		SAN DIEGO	92126	Low Commercial		56172	Other Contractor	Los Penasquitos Creek, Unnamed Tributary	Refer to Table M1	906.10	
QUEST CONST ENGINEERING & MGT	6496	WEATHERS PL	100	SAN DIEGO	92121	Low Commercial		233	Other Contractor	Carroll Canyon, Unnamed Tributary	Refer to Table M1	906.10	
QUICK FIT DOOR & WINDOWS	3611	51ST ST		SAN DIEGO	92105	Low Commercial		56179	Other Contractor	Chollas Creek,N	Refer to Table M1	908.22	
QUICK SERVICE	903	HARLAN CIR		SAN DIEGO	92114	Low Commercial		56172	Other Contractor	Chollas Creek,S	Refer to Table M1	908.22	
QUILAN NGUYEN	10805	CAMINO RUIZ	39	SAN DIEGO	92126	Low Commercial		56172	Other Contractor	Carroll Canyon, Unnamed Tributary	Refer to Table M1	906.10	
QUOC NGUYEN	11194	ZAPATA AV		SAN DIEGO	92126	Low Commercial		56172	Other Contractor	Los Penasquitos Creek, Unnamed Tributary	Refer to Table M1	906.10	
R & J INC	3428	FLORIDA ST		SAN DIEGO	92104	Low Commercial		56172	Other Contractor	Powerhouse Canyon	Refer to Table M1	908.22	
R & R PROFESSIONAL SERVICES DBA ANAGO OF SAN DIEGO	333	LEFGEWOOD LN		SAN DIEGO	92114	Low Commercial		56172	Other Contractor	Paradise Valley	Refer to Table M1	908.32	
R & R WELDING MOBILE SERVICES	17404	MATINAL RD	5424	SAN DIEGO	92127	Low Commercial		56179	Other Contractor	Lake Hodges, Unnamed Tributary	Refer to Table M1	905.21	
R A & SONS SWEEPING	364	CARLOS ST		SAN DIEGO	92102	Low Commercial		56172	Other Contractor	Chollas Creek,S	Refer to Table M1	908.22	
R A ELECTRIC	4975	DIANE PL		SAN DIEGO	92117	Low Commercial		23531	Other Contractor	San Clemente Canyon	Refer to Table M1	906.40	
R AND R CONTROLS INC	4564	ALVARADO CANYON RD	B	SAN DIEGO	92120	Low Commercial		2353	Other Contractor	Alvarado Canyon	Refer to Table M1	907.11	
R B WADE CONSTRUCTION	1340	KNOXVILLE ST		SAN DIEGO	92110	Low Commercial		2332	Other Contractor	Mission Bay	Refer to Table M1	906.50	
R C HOME WORKS	4035	PETERLYNN CT		SAN DIEGO	92154	Low Commercial		5617	Other Contractor	Moody Canyon	Refer to Table M1	911.11	
R C K PAVING CO	7280	MISSION GORGE RD		SAN DIEGO	92120	Low Commercial		23599	Other Contractor	San Diego River	Refer to Table M1	907.11	
R C O CONSTRUCTION	4995	FOOTHILL BLVD		SAN DIEGO	92109	Low Commercial		2332	Other Contractor	Pacific Ocean Shoreline, Scripps HA	Refer to Table M1	906.30	
R C SOLUTIONS	5732	MADISON AV		SAN DIEGO	92115	Low Commercial		5617	Other Contractor	San Diego River, Unnamed Tributary	Refer to Table M1	907.11	
R E MAESE CONSTRUCTION	4063	ALBATROSS ST	15	SAN DIEGO	92103	Low Commercial		5617	Other Contractor	San Diego River	Refer to Table M1	907.11	
R E STEINHAUER CONSTRUCTION INC	7630	MIRAMAR RD	2400	SAN DIEGO	92126	Low Commercial		2333	Other Contractor	Carroll Canyon, Unnamed Tributary	Refer to Table M1	906.10	
R K WALTER CONSTRUCTION	3424	ZOLA ST		SAN DIEGO	92106	Low Commercial		2332	Other Contractor	San Diego Bay	Refer to Table M1	908.10	
R L CLINKENBEARD CONSTRUCTION CO	1420	GRAND AV	D	SAN DIEGO	92109	Low Commercial		233	Other Contractor	Mission Bay	Refer to Table M1	906.30	
R L MAYS CONSTRUCTION INC	5482	COMPLEX ST	115	SAN DIEGO	92123	Low Commercial		23	Other Contractor	Murphy Canyon	Refer to Table M1	907.11	
R M HASSON INC	7392	TRADE ST		SAN DIEGO	92121	Low Commercial		23599	Other Contractor	Carroll Canyon, Unnamed Tributary	Refer to Table M1	906.10	

*Based on site visit results, these facilities were found not to be conducting significant activities and will be removed from the FY 2009 inventory. The facilities typically conducted office work or were home based and not mobile.

Business Name	Street Number	Street Name	Suite	City	Zip	Existing Status*	SIC	NAICS	Category	Nearest Conveyances or Water Bodies	Pollutants Potentially Generated	Watershed	Mobile
R.D.H. GENERAL ENGINEERING CONTRACTOR	4055	MENLO AV		SAN DIEGO	92105	Low Commercial		23499	Other Contractor	Chollas Creek,N	Refer to Table M1	908.22	
RA CONSTRUCTION CO	4114	TRAILING DR		SAN DIEGO	92105	Low Commercial		233	Other Contractor	Chollas Creek,N	Refer to Table M1	908.22	
RABA CONSTRUCTION INC	3942	MARRON ST		SAN DIEGO	92115	Low Commercial		233	Other Contractor	Chollas Creek,N	Refer to Table M1	908.22	
RADFORD DOORS USA INC	1659	NATIONAL AV		SAN DIEGO	92113	Low Commercial		23599	Other Contractor	San Diego Bay, Switzer	Refer to Table M1	908.22	
Radford Overhead Doors Inc.	2130	Newton AV		SAN DIEGO	92113	Low Commercial	1799	235990	Other Contractor	San Diego Bay, Chollas	Refer to Table M1	908.22	
RAFAEL HERNANDEZ	3710	ALABAMA ST	1	SAN DIEGO	92104	Low Commercial		56172	Other Contractor	Powerhouse Canyon	Refer to Table M1	908.22	
RAINBOW ELECTRIC	4524	CLAIREMONT DR		SAN DIEGO	92117	Low Commercial		23531	Other Contractor	Tecolote Creek	Refer to Table M1	906.50	
RAINBOW REMODELING SERVICES	13831	VIA RIMINI		SAN DIEGO	92129	Low Commercial		56179	Other Contractor	Chicarita Creek, Unnamed Tributary	Refer to Table M1	906.20	
RAINBOW ROAD SAN DIEGO	1285	BROOKES TER		SAN DIEGO	92103	Low Commercial		56179	Other Contractor	San Diego Bay	Refer to Table M1	908.21	
RALPH P VELEZ	8487	LAKE BACA DR		SAN DIEGO	92119	Low Commercial		2332	Other Contractor	San Diego River, Unnamed Tributary	Refer to Table M1	907.11	
RALPH SILVA PLUMBING	7371	MARGERUM AV		SAN DIEGO	92120	Low Commercial		2351	Other Contractor	San Diego River, Unnamed Tributary	Refer to Table M1	907.11	
RALPH VELEZ CONTRACTING COMPANY INC	8487	LAKE BACA DR		SAN DIEGO	92119	Low Commercial		233	Other Contractor	San Diego River, Unnamed Tributary	Refer to Table M1	907.11	
RAMON R REVILLA	2081	GROVE AV		SAN DIEGO	92154	Low Commercial		2332	Other Contractor	Otay River, Unnamed Tributary	Refer to Table M1	910.20	
RANCHO BERNARDO RESIDENTIAL REPIPING	12698	CALLE CHARMONA		SAN DIEGO	92128	Low Commercial		23511	Other Contractor	Lake Hodges, Unnamed Tributary	Refer to Table M1	905.22	
RANCHO KITCHEN AND BATHS, INC.	9675	PALM BEACH LN		SAN DIEGO	92129	Low Commercial		23599	Other Contractor	Los Penasquitos Creek, Unnamed Tributary	Refer to Table M1	906.10	
RANCHO ROOFING LTD	11760	SORRENTO VALLEY RD	K	SAN DIEGO	92121	Low Commercial		23561	Other Contractor	Los Penasquitos Creek	Refer to Table M1	906.10	
RANDALL ANDERSON GLASS	4600	LAMONT ST	117	SAN DIEGO	92109	Low Commercial		235	Other Contractor	Mission Bay	Refer to Table M1	906.30	
RANDY DEAN JARABEK	4564	SHIRLEY ANN PL		SAN DIEGO	92116	Low Commercial		56172	Other Contractor	Powerhouse Canyon	Refer to Table M1	908.22	
RANDYS GLASS & SCREEN	7847	HENDRICKS DR		SAN DIEGO	92126	Low Commercial		56179	Other Contractor	Carroll Canyon, Unnamed Tributary	Refer to Table M1	906.10	
RANULFO TRUJILLO	1670	PLANICIE WY		SAN DIEGO	92154	Low Commercial		23551	Other Contractor	Tijuana River, Unnamed Tributary	Refer to Table M1	911.11	
RASHIDAH'S UNIQUE BROOM RUB	3962	60TH ST	65	SAN DIEGO	92115	Low Commercial		56172	Other Contractor	Chollas Creek,N	Refer to Table M1	908.22	
RAY A BAILEY	3756	OLEANDER DR		SAN DIEGO	92106	Low Commercial		2332	Other Contractor	San Diego Bay	Refer to Table M1	908.10	
RAY ELLIOTT & LORA ELLIOTT	3972	MOUNT AINSWORTH AV		SAN DIEGO	92111	Low Commercial		56179	Other Contractor	Tecolote Creek, Unnamed Tributary	Refer to Table M1	906.50	
RAY WILLIAMS REFRIGERATION AND AIR CONITIONING	737	17TH ST		SAN DIEGO	92101	Low Commercial		23511	Other Contractor	Switzer Creek, Unnamed Tributary	Refer to Table M1	908.22	
RAYMOND HOME DECOR	10608	PENARA ST		SAN DIEGO	92126	Low Commercial		5617	Other Contractor	Los Penasquitos Creek, Unnamed Tributary	Refer to Table M1	906.10	
RAYMOND INTERIOR SYSTEMS	5490	COMPLEX ST	604	SAN DIEGO	92123	Low Commercial		23599	Other Contractor	Murphy Canyon	Refer to Table M1	907.11	

*Based on site visit results, these facilities were found not to be conducting significant activities and will be removed from the FY 2009 inventory. The facilities typically conducted office work or were home based and not mobile.

Business Name	Street Number	Street Name	Suite	City	Zip	Existing Status*	SIC	NAICS	Category	Nearest Conveyances or Water Bodies	Pollutants Potentially Generated	Watershed	Mobile
RAYMOND ORTIZ	3646	ETHAN ALLEN AV		SAN DIEGO	92117	Low Commercial		56172	Other Contractor	Rose Canyon, Unnamed Tributary	Refer to Table M1	906.40	
RAYMOND SAN DIEGO INC	5490	COMPLEX ST	604	SAN DIEGO	92123	Low Commercial		235	Other Contractor	Murphy Canyon	Refer to Table M1	907.11	
RAYS CONSTRUCTION CO	2407	L ST		SAN DIEGO	92102	Low Commercial		2332	Other Contractor	Switzer Creek, Unnamed Tributary	Refer to Table M1	908.22	
RBM ENTERPRISES INC	1010	TOURMALINE ST		SAN DIEGO	92109	Low Commercial		23599	Other Contractor	Pacific Ocean Shoreline, Scripps HA	Refer to Table M1	906.30	
RC ROOFING INC	2410	GERANIUM ST		SAN DIEGO	92109	Low Commercial		2356	Other Contractor	Rose Canyon	Refer to Table M1	906.40	
RC YOUNG ROOFING CO INC	875	34TH ST		SAN DIEGO	92102	Low Commercial		23599	Other Contractor	Chollas Creek,N	Refer to Table M1	908.22	
RCA PAVESTONE / LANDSCAPE	7920	DELL RIM CT		SAN DIEGO	92126	Low Commercial		235	Other Contractor	Los Penasquitos Creek, Unnamed Tributary	Refer to Table M1	906.10	
RCG SPECIAL SERVICES	9032	LIBRA DR		SAN DIEGO	92126	Low Commercial		56172	Other Contractor	Los Penasquitos Creek, Unnamed Tributary	Refer to Table M1	906.10	
READY TO RENT	3358	30TH ST		SAN DIEGO	92104	Low Commercial		56172	Other Contractor	Switzer Creek, Unnamed Tributary	Refer to Table M1	908.22	
REAL PROS	3070	LOGAN AV		SAN DIEGO	92113	Low Commercial		56179	Other Contractor	Chollas Creek,N	Refer to Table M1	908.22	
REALISTIC HOME REPAIR	8503	JADE COAST DR		SAN DIEGO	92126	Low Commercial		5617	Other Contractor	Carroll Canyon, Unnamed Tributary	Refer to Table M1	906.10	
REASONABLE DRAIN AND PLUMBING INC	3052	CLAIREMONT DR	E	SAN DIEGO	92117	Low Commercial		2351	Other Contractor	Mission Bay	Refer to Table M1	906.40	
REASONABLE DRAIN& PLUMBING REPAIR INC	3052	CLAIREMONT DR	E	SAN DIEGO	92109	Low Commercial		23511	Other Contractor	Mission Bay	Refer to Table M1	906.40	
REBOLLOS M.	4133	42ND ST	3	SAN DIEGO	92105	Low Commercial		56172	Other Contractor	Chollas Creek,N	Refer to Table M1	908.22	
RED BOX REPAIRS	2295	JULIAN AV		SAN DIEGO	92113	Low Commercial		5617	Other Contractor	San Diego Bay, Chollas	Refer to Table M1	908.22	
RED CAT CONSTRUCTION & DEVELOPMENT	3536	ETHAN ALLEN AV		SAN DIEGO	92117	Low Commercial		56179	Other Contractor	Mission Bay	Refer to Table M1	906.40	
RED WING	3450	42ND ST		SAN DIEGO	92105	Low Commercial		56179	Other Contractor	Chollas Creek,N	Refer to Table M1	908.22	
REINALDO	5248	REX AV		SAN DIEGO	92105	Low Commercial		5617	Other Contractor	Chollas Creek,N	Refer to Table M1	908.22	
RELIABLE ELECTRIC INC	10755	SCRIPPS PKWY	405	SAN DIEGO	92131	Low Commercial		23531	Other Contractor	Cypress Canyon	Refer to Table M1	906.20	
RELIABLE HOME REPAIRS RHR	11820	INNIS PT		SAN DIEGO	92126	Low Commercial		56179	Other Contractor	Los Penasquitos Creek	Refer to Table M1	906.10	
RELIANT CONSTRUCTION	7060	MIRAMAR RD	107	SAN DIEGO	92121	Low Commercial		23499	Other Contractor	Carroll Canyon	Refer to Table M1	906.10	
RENATA'S HOUSE	11262	PEGASUS AV		SAN DIEGO	92126	Low Commercial		56172	Other Contractor	Los Penasquitos Creek, Unnamed Tributary	Refer to Table M1	906.10	
RENE'S OF LA JOLLA	9590	CHESAPEAKE DR	103	SAN DIEGO	92123	Low Commercial		56172	Other Contractor	Murphy Canyon	Refer to Table M1	907.11	
RENO CONTRACTING INC	1450	FRAZEE RD	100	SAN DIEGO	92108	Low Commercial		233	Other Contractor	San Diego River	Refer to Table M1	907.11	
RESCUE 1 GENERAL CONTRACTING AND FLOOR COVERINGS	4667	TERRACE DR		SAN DIEGO	92116	Low Commercial		23552	Other Contractor	San Diego River, Unnamed Tributary	Refer to Table M1	907.11	
REUBEN'S PLUMBING SERVICE	1759	LINWOOD ST		SAN DIEGO	92110	Low Commercial		23511	Other Contractor	San Diego Bay	Refer to Table M1	908.21	

*Based on site visit results, these facilities were found not to be conducting significant activities and will be removed from the FY 2009 inventory. The facilities typically conducted office work or were home based and not mobile.

Business Name	Street Number	Street Name	Suite	City	Zip	Existing Status*	SIC	NAICS	Category	Nearest Conveyances or Water Bodies	Pollutants Potentially Generated	Watershed	Mobile
REYNALDO'S COMPANY	6532	KELLY ST		SAN DIEGO	92111	Low Commercial		56179	Other Contractor	Tecolote Creek	Refer to Table M1	906.50	
RFW DESIGN AND RENOVATIONS	701	KETTNER BLVD	147	SAN DIEGO	92101	Low Commercial		5617	Other Contractor	San Diego Bay	Refer to Table M1	908.21	
RHULE CONSTRUCTION CO	15330	AV OF SCIENCE		SAN DIEGO	92128	Low Commercial		233	Other Contractor	Chicarita Creek	Refer to Table M1	906.20	
RICARDO CARDENAS	4664	CONTOUR BL		SAN DIEGO	92115	Low Commercial		56172	Other Contractor	San Diego River, Unnamed Tributary	Refer to Table M1	907.11	
RICARDO GONZALEZ	3716	MARTHA ST		SAN DIEGO	92117	Low Commercial		56172	Other Contractor	San Clemente Canyon, Unnamed Tributary	Refer to Table M1	906.40	
RICARDO'S CUSTOM IRONWORK	3062	MAIN ST		SAN DIEGO	92113	Low Commercial		5617	Other Contractor	Chollas Creek	Refer to Table M1	908.22	
RICCO REFRIGERATION & AIR	4860	CLAIREMONT MESA BLVD	17	SAN DIEGO	92117	Low Commercial		23511	Other Contractor	Tecolote Creek	Refer to Table M1	906.50	
RICHARD BERRY ENTERPRISES	4356	VALETA ST		SAN DIEGO	92107	Low Commercial		56172	Other Contractor	San Diego River	Refer to Table M1	907.11	
RICHARD CARNES	12310	TESORO CT		SAN DIEGO	92128	Low Commercial		56172	Other Contractor	Lake Hodges, Unnamed Tributary	Refer to Table M1	905.22	
RICHARD HAAK CONSTRUCTION	5059	PARK WEST AV		SAN DIEGO	92117	Low Commercial		23321	Other Contractor	San Clemente Canyon, Unnamed Tributary	Refer to Table M1	906.40	
RICHARD L CAULDER	4839	DATE ST		SAN DIEGO	92102	Low Commercial		56172	Other Contractor	Chollas Creek,N	Refer to Table M1	908.22	
RICHARD P WHITLOCK DECORATIVE FINISHES	4732	POINT LOMA AV	B	SAN DIEGO	92107	Low Commercial		56179	Other Contractor	Pacific Ocean	Refer to Table M1	908.10	
RICHARD THAI	7454	HYATT ST		SAN DIEGO	92111	Low Commercial		56179	Other Contractor	San Diego River, Unnamed Tributary	Refer to Table M1	907.11	
RICHWOOD FLOORS	3706	MERRIMAC AV		SAN DIEGO	92117	Low Commercial		2355	Other Contractor	San Clemente Canyon, Unnamed Tributary	Refer to Table M1	906.40	
RICK GARCIA CONSTRUCTION COMPANY	215	WILLIE JAMES JONES AV	A	SAN DIEGO	92102	Low Commercial		2333	Other Contractor	Chollas Creek,S	Refer to Table M1	908.22	
RICKON ELECTRIC INC	1917	CALIFORNIA ST		SAN DIEGO	92110	Low Commercial		2353	Other Contractor	San Diego Bay	Refer to Table M1	908.21	
RICK'S CONTRACTING	10770	BLACK MOUNTAIN RD	143	SAN DIEGO	92126	Low Commercial		2332	Other Contractor	Los Penasquitos Creek, Unnamed Tributary	Refer to Table M1	906.10	
RICK'S ELECTRIC INC	7560	TRADE ST		SAN DIEGO	92121	Low Commercial		23531	Other Contractor	Carroll Canyon, Unnamed Tributary	Refer to Table M1	906.10	
RIDGWAY	11051	PICAZA PL		SAN DIEGO	92127	Low Commercial		5617	Other Contractor	Lake Hodges, Unnamed Tributary	Refer to Table M1	905.21	
RIFE CO	1654	CATALINA BLVD		SAN DIEGO	92107	Low Commercial		233	Other Contractor	Pacific Ocean Shoreline, San Diego HU	Refer to Table M1	907.11	
RIGHT CHOICE ELECTRIC INC	15721	BERNARDO HEIGHTS PKY	B171	SAN DIEGO	92128	Low Commercial		2353	Other Contractor	Lake Hodges, Unnamed Tributary	Refer to Table M1	905.22	
RINKEL CONST	8337	LAKE ARTEMUS AV		SAN DIEGO	92119	Low Commercial		2332	Other Contractor	Alvarado Canyon, Unnamed Tributary	Refer to Table M1	907.11	
RISTOW ELECTRIC	4274	QUAPAW AV		SAN DIEGO	92117	Low Commercial		2353	Other Contractor	Rose Canyon, Unnamed Tributary	Refer to Table M1	906.40	
RITO CHAVEZ DRYWALL	4834	WIGHTMAN ST		SAN DIEGO	92105	Low Commercial		23542	Other Contractor	Chollas Creek,N	Refer to Table M1	908.22	
RITTINER CONSTRUCITON	4850	BARBAROSSA PL		SAN DIEGO	92115	Low Commercial		233	Other Contractor	San Diego River, Unnamed Tributary	Refer to Table M1	907.11	
RJ BROWN GENERAL CONTRACTING	10595	VIACHA DR		SAN DIEGO	92124	Low Commercial		233	Other Contractor	San Diego River, Unnamed Tributary	Refer to Table M1	907.11	

*Based on site visit results, these facilities were found not to be conducting significant activities and will be removed from the FY 2009 inventory. The facilities typically conducted office work or were home based and not mobile.

Business Name	Street Number	Street Name	Suite	City	Zip	Existing Status*	SIC	NAICS	Category	Nearest Conveyances or Water Bodies	Pollutants Potentially Generated	Watershed	Mobile
RKSS SERVICES	3660	LEMONA AV	2	SAN DIEGO	92105	Low Commercial		56172	Other Contractor	Chollas Creek,N	Refer to Table M1	908.22	
RLP ROOFING	3246	F ST		SAN DIEGO	92102	Low Commercial		23561	Other Contractor	Chollas Creek,N	Refer to Table M1	908.22	
RM CUSTOM INSTALLATION	2939	BROADWAY	103	SAN DIEGO	92102	Low Commercial		5617	Other Contractor	Chollas Creek,N	Refer to Table M1	908.22	
RMS CONSTRUCTION	4385	BONILLO DR		SAN DIEGO	92115	Low Commercial		233	Other Contractor	Chollas Creek,N	Refer to Table M1	908.22	
ROB CURTIS CONSTRUCTION INC	1164	SORRENTO DR		SAN DIEGO	92107	Low Commercial		2332	Other Contractor	Pacific Ocean	Refer to Table M1	908.10	
ROBATTO BROTHERS CONSTRUCTION	1507	CHALCEDONY ST		SAN DIEGO	92109	Low Commercial		2359	Other Contractor	Mission Bay	Refer to Table M1	906.30	
ROBERT & SONS PLUMBING	214	REXVIEW DR		SAN DIEGO	92114	Low Commercial		56172	Other Contractor	Chollas Creek,S	Refer to Table M1	908.22	
ROBERT GAUTEREAUX	2568	ALBATROSS ST	4D	SAN DIEGO	92101	Low Commercial		56179	Other Contractor	San Diego Bay	Refer to Table M1	908.21	
ROBERT GROVAC	1285	BROOKES TER		SAN DIEGO	92103	Low Commercial		56179	Other Contractor	San Diego Bay	Refer to Table M1	908.21	
ROBERT JASMUND IMPROVEMENTS	4861	34TH ST		SAN DIEGO	92116	Low Commercial		233	Other Contractor	San Diego River	Refer to Table M1	907.11	
ROBERT L DAY PLUMBING	7103	BELDEN ST		SAN DIEGO	92111	Low Commercial		2351	Other Contractor	Tecolote Creek, Unnamed Tributary	Refer to Table M1	906.50	
ROBERT RUSSELL EARNSHAW	750	11TH AV	106	SAN DIEGO	92101	Low Commercial		23321	Other Contractor	San Diego Bay	Refer to Table M1	908.21	
ROBERT VOUGHT CONSTRUCTION	2765	DAHLIA AV		SAN DIEGO	92154	Low Commercial		233	Other Contractor	Otay River	Refer to Table M1	910.20	
ROBERTO ANTUNEZ CO	4071.5	ESTRELLA AV		SAN DIEGO	92105	Low Commercial		56172	Other Contractor	Chollas Creek,N	Refer to Table M1	908.22	
ROBERTS ELECTRIC SERVICE	3707	05TH AV	100	SAN DIEGO	92103	Low Commercial		23531	Other Contractor	San Diego Bay	Refer to Table M1	908.21	
ROBERTS ELECTRICAL CONTRACTOR INC	7929	GOLD COAST DR		SAN DIEGO	92126	Low Commercial		23531	Other Contractor	Carroll Canyon, Unnamed Tributary	Refer to Table M1	906.10	
ROBERTSON PLUMBING INC	4670	LUCILLE DR		SAN DIEGO	92115	Low Commercial		23511	Other Contractor	San Diego River, Unnamed Tributary	Refer to Table M1	907.11	
ROBLEDO'S FLOORING SERVICES	5764	ANDROS PL	2	SAN DIEGO	92115	Low Commercial		56179	Other Contractor	Chollas Creek,N	Refer to Table M1	908.22	
ROBSON RAMOS SERVICES	3944	BOB ST		SAN DIEGO	92110	Low Commercial		56172	Other Contractor	San Diego River	Refer to Table M1	907.11	
ROCIO'S SPARKLING HOUSE	532	39TH ST		SAN DIEGO	92113	Low Commercial		56172	Other Contractor	Chollas Creek,S	Refer to Table M1	908.22	
ROCK STAR BUILDERS	11695	SCRIPPS LAKE DR		SAN DIEGO	92131	Low Commercial		23599	Other Contractor	Carroll Canyon, Unnamed Tributary	Refer to Table M1	906.10	
ROCKY HANDY MAN	6332	EAST LAKE DR		SAN DIEGO	92119	Low Commercial		56179	Other Contractor	San Diego River, Unnamed Tributary	Refer to Table M1	907.11	
ROCKY MOUNTAIN PLASTERING INC	3827	HAWK ST		SAN DIEGO	92103	Low Commercial		23599	Other Contractor	San Diego Bay	Refer to Table M1	908.21	
ROCKYS	1800	ROSECRANS ST		SAN DIEGO	92106	Low Commercial		5617	Other Contractor	San Diego Bay	Refer to Table M1	908.10	
RODNEY R MYERS	9450	MIRA MESA BLVD	B104	SAN DIEGO	92126	Low Commercial		2332	Other Contractor	Los Penasquitos Creek, Unnamed Tributary	Refer to Table M1	906.10	
RODRIGUEZ DRAIN SERVICE	3299	BISCAY DR		SAN DIEGO	92154	Low Commercial		5617	Other Contractor	Tijuana River	Refer to Table M1	911.11	

*Based on site visit results, these facilities were found not to be conducting significant activities and will be removed from the FY 2009 inventory. The facilities typically conducted office work or were home based and not mobile.

Business Name	Street Number	Street Name	Suite	City	Zip	Existing Status*	SIC	NAICS	Category	Nearest Conveyances or Water Bodies	Pollutants Potentially Generated	Watershed	Mobile
RODRIGUEZ FLOOR COVERING	2970	MORNINGSIDE ST		SAN DIEGO	92139	Low Commercial		2355	Other Contractor	Sweetwater River, Unnamed Tributary	Refer to Table M1	909.12	
ROEL CONSTRUCTION COMPANY	3366	KURTZ ST		SAN DIEGO	92110	Low Commercial		2333	Other Contractor	San Diego River	Refer to Table M1	907.11	
ROGER ANDERSON GENERAL CONTRACTOR	2260	EL CAJON BLVD	131	SAN DIEGO	92104	Low Commercial		2332	Other Contractor	Powerhouse Canyon	Refer to Table M1	908.22	
ROGER MARR CONSTRUCTION INC	195	MAPLE ST		SAN DIEGO	92103	Low Commercial		233	Other Contractor	San Diego Bay	Refer to Table M1	908.21	
ROGER T SPENCER	6350	CAMINITO DEL PASTEL		SAN DIEGO	92111	Low Commercial		56172	Other Contractor	Tecolote Creek	Refer to Table M1	906.50	
ROGERS ELECTRICAL SERVICE	5334	BLOCH ST		SAN DIEGO	92122	Low Commercial		2353	Other Contractor	Rose Canyon	Refer to Table M1	906.40	
ROI CONSTRUCTION & RENOVATION	4605	LENORE DR		SAN DIEGO	92115	Low Commercial		233	Other Contractor	Chollas Creek,N	Refer to Table M1	908.22	
ROMA TILE AND GRANITE	3157	F ST		SAN DIEGO	92102	Low Commercial		4422	Other Contractor	Chollas Creek,N	Refer to Table M1	908.22	
ROMAN CONSTRUCTION COMPANY	4454	MCCLINTOCK ST		SAN DIEGO	92116	Low Commercial		233	Other Contractor	San Diego River, Unnamed Tributary	Refer to Table M1	907.11	
ROMO WOODWERKS	2295	NATIONAL AV		SAN DIEGO	92113	Low Commercial		235	Other Contractor	San Diego Bay, Chollas	Refer to Table M1	908.22	
RON'S ELECTRIC	3049	E ST		SAN DIEGO	92102	Low Commercial		56179	Other Contractor	Chollas Creek,N	Refer to Table M1	908.22	
ROOF REMOVAL INC	8735	MIRAMAR PL		SAN DIEGO	92121	Low Commercial		2359	Other Contractor	Carroll Canyon	Refer to Table M1	906.10	
ROOFING SERVICES INC	8285	BUCKHORN ST		SAN DIEGO	92111	Low Commercial		23599	Other Contractor	San Diego River, Unnamed Tributary	Refer to Table M1	907.11	
ROOFING UNLIMITED	2707	CONGRESS ST	1K	SAN DIEGO	92110	Low Commercial		2356	Other Contractor	San Diego Bay	Refer to Table M1	908.21	
ROOM GROOM REMODELING COMPANY	4272	BERT CT		SAN DIEGO	92117	Low Commercial		233	Other Contractor	Tecolote Creek	Refer to Table M1	906.50	
ROSA LOPEZ & JUANA JIMENEZ	2948	39TH ST		SAN DIEGO	92105	Low Commercial		56172	Other Contractor	Chollas Creek,N	Refer to Table M1	908.22	
ROSA MORENO	2555	BROADWAY		SAN DIEGO	92102	Low Commercial		56172	Other Contractor	Switzer Creek, Unnamed Tributary	Refer to Table M1	908.22	
ROSALINDA & MARCOS BOYD	1344	ANTOINE DR		SAN DIEGO	92139	Low Commercial		5617	Other Contractor	Sweetwater River, Unnamed Tributary	Refer to Table M1	909.12	
ROSAS HANDY MEN	1410	WEAVER ST		SAN DIEGO	92114	Low Commercial		56179	Other Contractor	Chollas Creek,S	Refer to Table M1	908.22	
ROSE CONSTRUCTION	4225	MOUNT VOSS DR		SAN DIEGO	92117	Low Commercial		23	Other Contractor	Tecolote Creek	Refer to Table M1	906.50	
ROSENDIN ELECTRIC INC	1133	COLUMBIA ST	101	SAN DIEGO	92101	Low Commercial		2353	Other Contractor	San Diego Bay	Refer to Table M1	908.21	
ROSES ELECTRIC	3949	33RD ST	13	SAN DIEGO	92104	Low Commercial		23531	Other Contractor	Chollas Creek,N	Refer to Table M1	908.22	
ROYAL ELECTRIC INC	6839	CAMINITO MUNDO	2	SAN DIEGO	92119	Low Commercial		23531	Other Contractor	Alvarado Canyon, Unnamed Tributary	Refer to Table M1	907.11	
ROYSTER GROUP CONSTRUCTION INC	696	STATE ST		SAN DIEGO	92101	Low Commercial		233	Other Contractor	San Diego Bay	Refer to Table M1	908.21	
ROZEN CONSTRUCTION	12872	ABRA DR		SAN DIEGO	92128	Low Commercial		23	Other Contractor	Lake Hodges, Unnamed Tributary	Refer to Table M1	905.22	
RPD CONSTRUCTION	6162	MISSION GORGE RD	D	SAN DIEGO	92120	Low Commercial		233	Other Contractor	Alvarado Canyon	Refer to Table M1	907.11	

*Based on site visit results, these facilities were found not to be conducting significant activities and will be removed from the FY 2009 inventory. The facilities typically conducted office work or were home based and not mobile.

Business Name	Street Number	Street Name	Suite	City	Zip	Existing Status*	SIC	NAICS	Category	Nearest Conveyances or Water Bodies	Pollutants Potentially Generated	Watershed	Mobile
RRL MECHANICAL	2640	LARKIN PL		SAN DIEGO	92123	Low Commercial		23511	Other Contractor	San Diego River, Unnamed Tributary	Refer to Table M1	907.11	
RSC GENERAL CONTRACTING	4762	MUIR AV		SAN DIEGO	92107	Low Commercial		233	Other Contractor	San Diego River	Refer to Table M1	907.11	
RSQUARED ENTERPRISES	5257	DERBY HILL PT		SAN DIEGO	92130	Low Commercial		56179	Other Contractor	Los Penasquitos Creek	Refer to Table M1	906.10	
RSW CONSTRUCTION	4113	GRESHAM ST		SAN DIEGO	92109	Low Commercial		2332	Other Contractor	Mission Bay	Refer to Table M1	906.30	
RTD CONSTRUCTION INC	2216	SOTO ST		SAN DIEGO	92107	Low Commercial		233	Other Contractor	San Diego River	Refer to Table M1	907.11	
RUANE ENTERPRISES	6665	CRAMPTON CT		SAN DIEGO	92119	Low Commercial		23	Other Contractor	Alvarado Canyon, Unnamed Tributary	Refer to Table M1	907.11	
RUBEN J MEZA	6292	ANVIL LAKE AV		SAN DIEGO	92119	Low Commercial		56172	Other Contractor	Alvarado Canyon, Unnamed Tributary	Refer to Table M1	907.11	
RUCKLE CONSTRUCTION CO	4702	MONONGAHELA ST		SAN DIEGO	92117	Low Commercial		233	Other Contractor	Rose Canyon	Refer to Table M1	906.40	
RUDDESIGN	10149	SPRING MANOR CT		SAN DIEGO	92126	Low Commercial		5617	Other Contractor	Carroll Canyon, Unnamed Tributary	Refer to Table M1	906.10	
RUDE & SONS HOME REPAIR & REMODEL	3788	MARTHA ST		SAN DIEGO	92117	Low Commercial		56172	Other Contractor	San Clemente Canyon, Unnamed Tributary	Refer to Table M1	906.40	
RUDI VANZETTEN PLUMBING SERVICE	6161	EL CAJON BLVD	B142	SAN DIEGO	92115	Low Commercial		56172	Other Contractor	Chollas Creek,N	Refer to Table M1	908.22	
RUIZ ROOFING DIVISION OF RDC	2811	ADAMS AV		SAN DIEGO	92116	Low Commercial		2356	Other Contractor	Powerhouse Canyon	Refer to Table M1	908.22	
RUSNAK ENTERPRISES LLC	3425	CROMWELL PL		SAN DIEGO	92116	Low Commercial		5617	Other Contractor	San Diego River	Refer to Table M1	907.11	
RUSSELL CUSTOM CONTRACTING	11545	ALMAZON ST		SAN DIEGO	92129	Low Commercial		23	Other Contractor	Lusardi Creek	Refer to Table M1	905.12	
RUSSELL J NORTHCUTT	3832	MARLESTA DR		SAN DIEGO	92111	Low Commercial		56172	Other Contractor	Tecolote Creek, Unnamed Tributary	Refer to Table M1	906.50	
RUSTY GARRETT RENOVATIONS	3317	MERIDIAN AV		SAN DIEGO	92115	Low Commercial		5617	Other Contractor	Chollas Creek,S	Refer to Table M1	908.22	
RUTTKAY DEVELOPMENT COMPANY INC	2535	KETTNER BLVD	1A5	SAN DIEGO	92101	Low Commercial		233	Other Contractor	San Diego Bay	Refer to Table M1	908.21	
RW ENTERPRISES	4418	TEMECULA ST		SAN DIEGO	92107	Low Commercial		5617	Other Contractor	San Diego River	Refer to Table M1	907.11	
RW LITTLE CO	3923	PACIFIC HWY		SAN DIEGO	92110	Low Commercial		2359	Other Contractor	San Diego Bay	Refer to Table M1	908.21	
RYAN COMPANIES US INC	9171	TOWNE CENTRE DR	460	SAN DIEGO	92122	Low Commercial		233	Other Contractor	Rose Canyon, Unnamed Tributary	Refer to Table M1	906.40	
RYAN DENECOCHEA SERVICES	4250	04TH AV		SAN DIEGO	92103	Low Commercial		56172	Other Contractor	San Diego River	Refer to Table M1	907.11	
RYAN HANSEN WOOD FLOORING	4006	PEPPER DR		SAN DIEGO	92105	Low Commercial		56179	Other Contractor	Chollas Creek,N	Refer to Table M1	908.22	
RYAN TRAN	3749	MARLBOROUGH AV		SAN DIEGO	92105	Low Commercial		5617	Other Contractor	Chollas Creek,N	Refer to Table M1	908.22	
RYBA CONSTRUCTION	5159	BAXTER ST		SAN DIEGO	92117	Low Commercial		2332	Other Contractor	San Clemente Canyon	Refer to Table M1	906.40	
RYCHART CONSTRUCTION	4501	PAOLA WY		SAN DIEGO	92117	Low Commercial		2332	Other Contractor	Tecolote Creek	Refer to Table M1	906.50	
S AND S ENTERPRISES	113	G ST	310	SAN DIEGO	92101	Low Commercial		2333	Other Contractor	San Diego Bay	Refer to Table M1	908.21	

*Based on site visit results, these facilities were found not to be conducting significant activities and will be removed from the FY 2009 inventory. The facilities typically conducted office work or were home based and not mobile.

Business Name	Street Number	Street Name	Suite	City	Zip	Existing Status*	SIC	NAICS	Category	Nearest Conveyances or Water Bodies	Pollutants Potentially Generated	Watershed	Mobile
S LUSK BLDG & REMODELING	2165	SAN DIEGO AV	103	SAN DIEGO	92110	Low Commercial		233	Other Contractor	San Diego Bay	Refer to Table M1	908.21	
SAFE N SECURE GARAGE DOOR SPECIALISTS INC	6496	MARINDUSTRY DR	C	SAN DIEGO	92121	Low Commercial		23599	Other Contractor	Carroll Canyon	Refer to Table M1	906.10	
SAHULS	1580	ANTOINE DR		SAN DIEGO	92139	Low Commercial		56172	Other Contractor	Sweetwater River, Unnamed Tributary	Refer to Table M1	909.12	
SAID DIVES	5051	ORANGE AV	9	SAN DIEGO	92115	Low Commercial		56179	Other Contractor	Chollas Creek,N	Refer to Table M1	908.22	
SAJAIRY'S CL SERV	4156	VAN DYKE AV	1	SAN DIEGO	92105	Low Commercial		56179	Other Contractor	Chollas Creek,N	Refer to Table M1	908.22	
SAKARY INDUSTRIES	5052	CAMINO PLAYA ACAPULCO		SAN DIEGO	92124	Low Commercial		56179	Other Contractor	Shepherd Canyon, Unnamed Tributary	Refer to Table M1	907.11	
SAL CONCHA PAINTING INC	8913	COMPLEX DR	A	SAN DIEGO	92123	Low Commercial		23599	Other Contractor	San Diego River, Unnamed Tributary	Refer to Table M1	907.11	
SAL'S TRADE CONTR.	4626	30TH ST		SAN DIEGO	92116	Low Commercial		235	Other Contractor	Chollas Creek,N	Refer to Table M1	908.22	
SALUD CONSTRUCTION INC	5612	ADELAIDE AV		SAN DIEGO	92115	Low Commercial		233	Other Contractor	Chollas Creek,N	Refer to Table M1	908.22	
SAM MCNAUGHTON PLUMB & HEATING INC	1641	BURTON ST		SAN DIEGO	92111	Low Commercial		23511	Other Contractor	Tecolote Creek	Refer to Table M1	906.50	
SAMPSON BROTHERS DESIGN BUILD INC	8864	NAVAJO RD	300	SAN DIEGO	92119	Low Commercial		2332	Other Contractor	San Diego River, Unnamed Tributary	Refer to Table M1	907.11	
SAM'S HEATING AND AIR CONDITIONING	7204	BOBHIRD DR		SAN DIEGO	92119	Low Commercial		2351	Other Contractor	San Diego River, Unnamed Tributary	Refer to Table M1	907.12	
SAN DIEGO AIR COMPRESSOR	2260	CONIFER AV		SAN DIEGO	92154	Low Commercial		56179	Other Contractor	Otay River	Refer to Table M1	910.20	
SAN DIEGO CHILLER SERVICE INC	4888	RONSON CT	C	SAN DIEGO	92111	Low Commercial		23511	Other Contractor	San Clemente Canyon, Unnamed Tributary	Refer to Table M1	906.40	
SAN DIEGO CONCRETE CUTTING COMPANY INC	7722	ENGINEER RD		SAN DIEGO	92111	Low Commercial		23511	Other Contractor	San Clemente Canyon, Unnamed Tributary	Refer to Table M1	906.40	
SAN DIEGO COUNTY PLUMBING & DRAINS	4508	COCHISE WY		SAN DIEGO	92117	Low Commercial		2351	Other Contractor	Rose Canyon, Unnamed Tributary	Refer to Table M1	906.40	
SAN DIEGO CRAFTMAN CONSTRUCTION INC	5351	SAXON ST		SAN DIEGO	92115	Low Commercial		2332	Other Contractor	Alvarado Canyon	Refer to Table M1	907.11	
SAN DIEGO CUSTOM SHEDS	13039	CALLE CABALLEROS		SAN DIEGO	92129	Low Commercial		23599	Other Contractor	Chicarita Creek, Unnamed Tributary	Refer to Table M1	906.20	
SAN DIEGO FACILITY SOLUTIONS	9195	CHESAPEAKE DR		SAN DIEGO	92123	Low Commercial		2333	Other Contractor	Murphy Canyon	Refer to Table M1	907.11	
SAN DIEGO FENCE CO INC	7920	ENGINEER RD		SAN DIEGO	92111	Low Commercial		23599	Other Contractor	San Diego River, Unnamed Tributary	Refer to Table M1	907.11	
SAN DIEGO FENESTRATION	10031	OLD GROVE RD		SAN DIEGO	92131	Low Commercial		233	Other Contractor	Carroll Canyon, Unnamed Tributary	Refer to Table M1	906.10	
SAN DIEGO JANITORIAL CONTRACTOR	11515	ELBERT CT		SAN DIEGO	92126	Low Commercial		56172	Other Contractor	Los Penasquitos Creek, Unnamed Tributary	Refer to Table M1	906.10	
SAN DIEGO KITCHEN & BATH	1103	MORENA BLVD		SAN DIEGO	92110	Low Commercial		23599	Other Contractor	San Diego River	Refer to Table M1	907.11	
SAN DIEGO PAVING INC	2987	EVANS RD		SAN DIEGO	92106	Low Commercial		23599	Other Contractor	San Diego Bay	Refer to Table M1	908.10	
SAN DIEGO PREWIRE	6711	DELFERN ST		SAN DIEGO	92120	Low Commercial		23531	Other Contractor	Alvarado Canyon, Unnamed Tributary	Refer to Table M1	907.11	
SAN DIEGO PRIDE CONSTRUCTION INC	2634	C ST		SAN DIEGO	92102	Low Commercial		233	Other Contractor	Switzer Creek, Unnamed Tributary	Refer to Table M1	908.22	

*Based on site visit results, these facilities were found not to be conducting significant activities and will be removed from the FY 2009 inventory. The facilities typically conducted office work or were home based and not mobile.

Business Name	Street Number	Street Name	Suite	City	Zip	Existing Status*	SIC	NAICS	Category	Nearest Conveyances or Water Bodies	Pollutants Potentially Generated	Watershed	Mobile
SAN DIEGO ROOF DESIGN	289	SYCHAR RD		SAN DIEGO	92114	Low Commercial		2356	Other Contractor	Chollas Creek,S	Refer to Table M1	908.22	
SAN DIEGO ROOF-SAVERS	3050	RUE D'ORLEANS	495	SAN DIEGO	92110	Low Commercial		56172	Other Contractor	San Diego River	Refer to Table M1	907.11	
SAN DIEGO SAFE FLOORS	7406	LOS BRAZOS		SAN DIEGO	92127	Low Commercial		56179	Other Contractor	San Dieguito River, Unnamed Tributary	Refer to Table M1	905.11	
SAN DIEGO SASH CO	6161	EL CAJON BLVD	458	SAN DIEGO	92115	Low Commercial		56179	Other Contractor	Chollas Creek,N	Refer to Table M1	908.22	
SAN DIEGO SELECT BUILDERS	4694	ALVARADO CANYON RD	E	SAN DIEGO	92120	Low Commercial		23321	Other Contractor	Alvarado Canyon	Refer to Table M1	907.11	
SAN DIEGO SELECT INC DBA SELECT BUILDERS	3205	MIDWAY DR	G	SAN DIEGO	92110	Low Commercial		23	Other Contractor	San Diego Bay	Refer to Table M1	908.21	
SAN DIEGO SERVICES	8868	CLAIREMONT MESA BLVD	M	SAN DIEGO	92123	Low Commercial		5617	Other Contractor	Murphy Canyon	Refer to Table M1	907.11	
SAN DIEGO SMARTWIRE	4655	OHIO ST	11	SAN DIEGO	92116	Low Commercial		5617	Other Contractor	Chollas Creek,N	Refer to Table M1	908.22	
SAN DIEGO WOODWORKING	5056	HAWLEY BLVD		SAN DIEGO	92116	Low Commercial		811411	Other Contractor	San Diego River	Refer to Table M1	907.11	
SAN DIEGO'S PREFERRED PLUMBING INC	8898	CLAIREMONT MESA BLVD	J	SAN DIEGO	92123	Low Commercial		23511	Other Contractor	Murphy Canyon	Refer to Table M1	907.11	
SAND DOLLAR SERVICES	11318	MARKAB DR		SAN DIEGO	92126	Low Commercial		56172	Other Contractor	Los Penasquitos Creek	Refer to Table M1	906.10	
SANDPOINT CONSTRUCTION INC	736	VAN NUYS ST		SAN DIEGO	92109	Low Commercial		2332	Other Contractor	Pacific Ocean Shoreline, Scripps HA	Refer to Table M1	906.30	
SANH	4610	WIGHTMAN ST		SAN DIEGO	92105	Low Commercial		56172	Other Contractor	Chollas Creek,N	Refer to Table M1	908.22	
SANTA FE CONTRACTING	5371	VIA AQUARIO		SAN DIEGO	92111	Low Commercial		2332	Other Contractor	Tecolote Creek	Refer to Table M1	906.50	
SANTA FE ROOFING INC	538	OLIVE ST	C302	SAN DIEGO	92103	Low Commercial		23599	Other Contractor	San Diego Bay	Refer to Table M1	908.21	
SANTIAGO ZUNIGA	751	49TH ST		SAN DIEGO	92102	Low Commercial		56172	Other Contractor	Chollas Creek,S	Refer to Table M1	908.22	
SANTOYO CONSTRUCTION	3622	PLUMBAGO LN		SAN DIEGO	92154	Low Commercial		56179	Other Contractor	Otay River, Unnamed Tributary	Refer to Table M1	910.20	
SARMAPO HOME IMPROVEMENT	6391	JEFF ST		SAN DIEGO	92115	Low Commercial		5617	Other Contractor	Chollas Creek,N	Refer to Table M1	908.22	
SARMIENTO HOME REPAIR	5524	STREAMVIEW DR		SAN DIEGO	92105	Low Commercial		56179	Other Contractor	Chollas Creek,N	Refer to Table M1	908.22	
SARNO'S HOME REPAIR & AA CONSTRUCTION	5703	ALTA VISTA AV		SAN DIEGO	92114	Low Commercial		233	Other Contractor	Seventh Street Channel	Refer to Table M1	908.31	
SATORI BUILDERS INC	772	SAPPHIRE ST		SAN DIEGO	92109	Low Commercial		2332	Other Contractor	Pacific Ocean Shoreline, Scripps HA	Refer to Table M1	906.30	
SATURN ELECTRIC INC	7552	TRADE ST		SAN DIEGO	92121	Low Commercial		23531	Other Contractor	Carroll Canyon, Unnamed Tributary	Refer to Table M1	906.10	
SAULNIERS HOME REPAIR	6066	PRINTWOOD WY		SAN DIEGO	92117	Low Commercial		56172	Other Contractor	Tecolote Creek	Refer to Table M1	906.50	
SAV ON PLUMBING	4561	MISSION GORGE PL	F	SAN DIEGO	92120	Low Commercial		2351	Other Contractor	Alvarado Canyon	Refer to Table M1	907.11	
SBM SITE SERVICES LLC	15250	AvenUE OF SCIENCE		SAN DIEGO	92128	Low Commercial		56172	Other Contractor	Chicarita Creek, Unnamed Tributary	Refer to Table M1	906.20	
SBM SITE SERVICES LLC	13280	EVENING CREEK DR		SAN DIEGO	92128	Low Commercial		56172	Other Contractor	Chicarita Creek, Unnamed Tributary	Refer to Table M1	906.20	

*Based on site visit results, these facilities were found not to be conducting significant activities and will be removed from the FY 2009 inventory. The facilities typically conducted office work or were home based and not mobile.

Business Name	Street Number	Street Name	Suite	City	Zip	Existing Status*	SIC	NAICS	Category	Nearest Conveyances or Water Bodies	Pollutants Potentially Generated	Watershed	Mobile
SC DESIGN INC	707	BROADWAY	1100	SAN DIEGO	92101	Low Commercial		23599	Other Contractor	San Diego Bay	Refer to Table M1	908.21	
SC FLOORS	8837	PRODUCTION AV		SAN DIEGO	92121	Low Commercial		23552	Other Contractor	Carroll Canyon	Refer to Table M1	906.10	
SCHEARING CONSTRUCTION COMPANY	4339	MOUNT PUTMAN AV		SAN DIEGO	92117	Low Commercial		2332	Other Contractor	Tecolote Creek	Refer to Table M1	906.50	
SCHIMPF AND ASSOCIATES INC	6635	DUCK POND TRL		SAN DIEGO	92130	Low Commercial		2332	Other Contractor	Shaw Valley	Refer to Table M1	906.10	
SCHMIDT FIRE PROTECTION CO INC	4760	MURPHY CANYON RD		SAN DIEGO	92123	Low Commercial		23599	Other Contractor	Murphy Canyon	Refer to Table M1	907.11	
SCOTT DORRIS ENTERPRISES	3992	MARLESTA DR		SAN DIEGO	92111	Low Commercial		56172	Other Contractor	Tecolote Creek, Unnamed Tributary	Refer to Table M1	906.50	
SCOTT RAINS DOIT	1601	NATIONAL AV		SAN DIEGO	92113	Low Commercial		5617	Other Contractor	San Diego Bay, Switzer	Refer to Table M1	908.22	
SCREEN MOBILE #119	11046	ELDERWOOD LN		SAN DIEGO	92131	Low Commercial		5617	Other Contractor	Cypress Canyon	Refer to Table M1	906.20	
SCRIPPS MESA GLASS	11419	BERNARDO CT		SAN DIEGO	92127	Low Commercial		56172	Other Contractor	Lake Hodges, Unnamed Tributary	Refer to Table M1	905.21	
SCRIPPS PLUMBING	10425	LA VITA CT		SAN DIEGO	92131	Low Commercial		23511	Other Contractor	Carroll Canyon, Unnamed Tributary	Refer to Table M1	906.10	
SCS ENTERPRISES	5558	CAMINITO KATERINA		SAN DIEGO	92111	Low Commercial		56172	Other Contractor	Tecolote Creek, Unnamed Tributary	Refer to Table M1	906.50	
SD DRYWALL & CONSTRUCTION	1831	GOLDFIELD ST		SAN DIEGO	92110	Low Commercial		56179	Other Contractor	Mission Bay	Refer to Table M1	906.40	
SD ROOTER & PLUMBING	3470	LINDBERGH ST		SAN DIEGO	92154	Low Commercial		23511	Other Contractor	Otay River	Refer to Table M1	910.20	
SDC HOME REPAIR	4839	LANTANA DR		SAN DIEGO	92105	Low Commercial		2332	Other Contractor	Chollas Creek,N	Refer to Table M1	908.22	
SDI INDUSTRIES INC	1650	CAMINO DEL RIO NORTH		SAN DIEGO	92108	Low Commercial		23599	Other Contractor	San Diego River	Refer to Table M1	907.11	
SEA TILE & STONE	4550	WILSON AV		SAN DIEGO	92116	Low Commercial		56179	Other Contractor	San Diego River, Unnamed Tributary	Refer to Table M1	907.11	
SEAN BOWMAN CONSTRUCTION MAINTENANCE & REPAIRS	3914	CAMINITO DEL MAR CV		SAN DIEGO	92130	Low Commercial		811	Other Contractor	Carmel Valley	Refer to Table M1	906.10	
SEASIDE FENCE CO	5201	FOOTHILL BLVD		SAN DIEGO	92109	Low Commercial		2359	Other Contractor	Pacific Ocean Shoreline, Scripps HA	Refer to Table M1	906.30	
SEASIDE ROOTER	2716	ADAMS AV		SAN DIEGO	92116	Low Commercial		23511	Other Contractor	Powerhouse Canyon	Refer to Table M1	908.22	
SECOND AVENUE CONSTRUCTION CORPORATION	600	B ST		SAN DIEGO	92101	Low Commercial		233	Other Contractor	San Diego Bay	Refer to Table M1	908.21	
SEECON CONSTRUCTION CO	1944	COMMERCIAL ST		SAN DIEGO	92113	Low Commercial		2332	Other Contractor	San Diego Bay, Switzer	Refer to Table M1	908.22	
SEFERINA CARO	1145	25TH ST	101	SAN DIEGO	92102	Low Commercial		56172	Other Contractor	Switzer Creek, Unnamed Tributary	Refer to Table M1	908.22	
SEMINOLE INC	10687	RANCH VIEW DR		SAN DIEGO	92131	Low Commercial		2333	Other Contractor	Carroll Canyon, Unnamed Tributary	Refer to Table M1	906.10	
SENECA CONSTRUCTION	1845	DAVID ST		SAN DIEGO	92111	Low Commercial		2332	Other Contractor	San Diego River, Unnamed Tributary	Refer to Table M1	907.11	
SENECA N R GENERAL CONTRACTOR/REGI INSPECTION	2113	WABASKA CT		SAN DIEGO	92107	Low Commercial		2332	Other Contractor	San Diego River	Refer to Table M1	907.11	
SERRANO CONSTRUCTION FINE WOODWORKING INC	3502	RUSSELL ST		SAN DIEGO	92106	Low Commercial		56172	Other Contractor	San Diego Bay	Refer to Table M1	908.10	

*Based on site visit results, these facilities were found not to be conducting significant activities and will be removed from the FY 2009 inventory. The facilities typically conducted office work or were home based and not mobile.

Business Name	Street Number	Street Name	Suite	City	Zip	Existing Status*	SIC	NAICS	Category	Nearest Conveyances or Water Bodies	Pollutants Potentially Generated	Watershed	Mobile
SETTIMIO PORCO & SONS INC	4586	56TH ST		SAN DIEGO	92115	Low Commercial		2332	Other Contractor	San Diego River, Unnamed Tributary	Refer to Table M1	907.11	
SEWELL CONSTRUCTION CO	2203	EMERALD ST		SAN DIEGO	92109	Low Commercial		2332	Other Contractor	Rose Canyon	Refer to Table M1	906.40	
SEYMORE & ELLER ENTERPRISES	6164	DAISY AV		SAN DIEGO	92114	Low Commercial		56172	Other Contractor	Paradise Valley	Refer to Table M1	908.32	
SHACE ENTERPRISES INC	9314	HILLERY DR	6202	SAN DIEGO	92126	Low Commercial		5617	Other Contractor	Los Penasquitos Creek, Unnamed Tributary	Refer to Table M1	906.10	
SHAKE SHINGLE & ROLL ROOFING	3927	ASHFORD ST		SAN DIEGO	92111	Low Commercial		2356	Other Contractor	Tecolote Creek, Unnamed Tributary	Refer to Table M1	906.50	
SHALOM CONSTRUCTION	7044	TUCKAWAY ST		SAN DIEGO	92119	Low Commercial		56179	Other Contractor	Alvarado Canyon, Unnamed Tributary	Refer to Table M1	907.11	
SHAMROCK VINYL INC	8863	BALBOA AV	D	SAN DIEGO	92123	Low Commercial		23321	Other Contractor	San Diego River, Unnamed Tributary	Refer to Table M1	907.11	
SHANNON LEE DAVIS	8531	MENKAR RD		SAN DIEGO	92126	Low Commercial		2332	Other Contractor	Los Penasquitos Creek	Refer to Table M1	906.10	
SHEARER CONSTRUCTION	5075	LA JOLLA BLVD	10	SAN DIEGO	92109	Low Commercial		2359	Other Contractor	Pacific Ocean Shoreline, Scripps HA	Refer to Table M1	906.30	
SHEDS FOR YOU	7722	ENGINEER RD		SAN DIEGO	92111	Low Commercial		56179	Other Contractor	San Clemente Canyon, Unnamed Tributary	Refer to Table M1	906.40	
SHELTON PLUMBING	2420	UNIVERSITY AV		SAN DIEGO	92104	Low Commercial		2351	Other Contractor	Powerhouse Canyon	Refer to Table M1	908.22	
SHERLOCK OF HOMES	4273	DAWES ST		SAN DIEGO	92109	Low Commercial		2332	Other Contractor	Mission Bay	Refer to Table M1	906.30	
SHERRY L SWANSON	7869	BURLINGTON WY		SAN DIEGO	92126	Low Commercial		56172	Other Contractor	Carroll Canyon, Unnamed Tributary	Refer to Table M1	906.10	
SHINY-MANNY	5116	LOS ALTOS CT		SAN DIEGO	92109	Low Commercial		56172	Other Contractor	Pacific Ocean Shoreline, Scripps HA	Refer to Table M1	906.30	
SHMULIK COMPANY	8715	LAKE MURRAY BLVD	6	SAN DIEGO	92119	Low Commercial		56179	Other Contractor	San Diego River, Unnamed Tributary	Refer to Table M1	907.11	
SHORELINE GENERAL CONTRACTORS INC	3828	HERMAN AV		SAN DIEGO	92104	Low Commercial		233	Other Contractor	Switzer Creek, Unnamed Tributary	Refer to Table M1	908.22	
SHOWPLAN INCORPORATED	11772	SORRENTO VALLEY RD	157	SAN DIEGO	92121	Low Commercial		23	Other Contractor	Los Penasquitos Creek	Refer to Table M1	906.10	
SICILIAN MARBLE & GRANITE INC	6080	MIRAMAR RD	120	SAN DIEGO	92121	Low Commercial		56179	Other Contractor	Rose Canyon	Refer to Table M1	906.40	
SIDELINE LAMINATE FLOORING INSTALLATION	10111	KIBLER DR		SAN DIEGO	92126	Low Commercial		56179	Other Contractor	Carroll Canyon, Unnamed Tributary	Refer to Table M1	906.10	
SIEMENS BUILDING TECHNOLOGIES	9835	CARROLL CENTRE RD	100	SAN DIEGO	92126	Low Commercial		233	Other Contractor	Carroll Canyon, Unnamed Tributary	Refer to Table M1	906.10	
SIERRA WINDOW CONCEPTS LTD	5252	BALBOA AV	304	SAN DIEGO	92117	Low Commercial		23599	Other Contractor	Tecolote Creek	Refer to Table M1	906.50	
SIGGES MALKVIST INC	4540	KEARNY VILLA RD	202	SAN DIEGO	92123	Low Commercial		233	Other Contractor	San Diego River, Unnamed Tributary	Refer to Table M1	907.11	
SIGNATURE LANDSCAPE SERVICES INC	916	UNIVERSITY AV		SAN DIEGO	92103	Low Commercial		23599	Other Contractor	San Diego Bay	Refer to Table M1	908.21	
SIGNATURE PLANNING	2752	29TH ST		SAN DIEGO	92104	Low Commercial		23	Other Contractor	Switzer Creek, Unnamed Tributary	Refer to Table M1	908.22	
SIGNS & PINNICK INC	685	FRONT ST		SAN DIEGO	92101	Low Commercial		233	Other Contractor	San Diego Bay	Refer to Table M1	908.21	
SIGRID HAMERL	2518	VIOLET ST		SAN DIEGO	92105	Low Commercial		5617	Other Contractor	Chollas Creek,N	Refer to Table M1	908.22	

*Based on site visit results, these facilities were found not to be conducting significant activities and will be removed from the FY 2009 inventory. The facilities typically conducted office work or were home based and not mobile.

Business Name	Street Number	Street Name	Suite	City	Zip	Existing Status*	SIC	NAICS	Category	Nearest Conveyances or Water Bodies	Pollutants Potentially Generated	Watershed	Mobile
SILVA CONSTRUCTION	2453	EVERGREEN ST		SAN DIEGO	92106	Low Commercial		2332	Other Contractor	San Diego Bay	Refer to Table M1	908.10	
SILVERGATE CONSTRUCTION	3860	TALBOT ST		SAN DIEGO	92106	Low Commercial		2332	Other Contractor	Pacific Ocean	Refer to Table M1	908.10	
SILVIA CIDA	1850	TULIP ST		SAN DIEGO	92105	Low Commercial		56172	Other Contractor	Chollas Creek,N	Refer to Table M1	908.22	
SIMITRIO JOSE FIGUEROA	4712	NOGAL ST		SAN DIEGO	92102	Low Commercial		56172	Other Contractor	Chollas Creek,S	Refer to Table M1	908.22	
SIMMONS ELECTRIC	13439	SAMANTHA AV		SAN DIEGO	92129	Low Commercial		2353	Other Contractor	Los Penasquitos Creek, Unnamed Tributary	Refer to Table M1	906.10	
SIMPSON GENERAL CONTRACTORS INC	8382	BLUE LAKE DR		SAN DIEGO	92119	Low Commercial		2332	Other Contractor	Alvarado Canyon, Unnamed Tributary	Refer to Table M1	907.11	
SINBAD CONSTRUCTION	5651	DEL CERRO AV		SAN DIEGO	92120	Low Commercial		2332	Other Contractor	Alvarado Canyon	Refer to Table M1	907.11	
SITTA PAIGE & ASSOCIATES	3113	MARKET ST	B	SAN DIEGO	92102	Low Commercial		2355	Other Contractor	Chollas Creek,N	Refer to Table M1	908.22	
SKIL BILT INC	2221	CAMINO DEL RIO SOUTH	103	SAN DIEGO	92108	Low Commercial		233	Other Contractor	San Diego River	Refer to Table M1	907.11	
SKYLAR'S LAND AND HOME CARE	3294	LOGAN AV		SAN DIEGO	92113	Low Commercial		5617	Other Contractor	Chollas Creek,N	Refer to Table M1	908.22	
SKYLIGHT PROS INC	5336	WINTHROP ST		SAN DIEGO	92117	Low Commercial		2332	Other Contractor	San Clemente Canyon	Refer to Table M1	906.40	
SKYLINE SUNROOMS INC	5710	KEARNY VILLA RD	C	SAN DIEGO	92123	Low Commercial		2332	Other Contractor	Murphy Canyon	Refer to Table M1	907.11	
SLAVA NENNO	12757	SEABREEZE FARMS DR	12	SAN DIEGO	92130	Low Commercial		56179	Other Contractor	Bell Valley	Refer to Table M1	906.10	
SMITH AIR CONDITIONING	14308	MARIANOPOLIS WY		SAN DIEGO	92129	Low Commercial		23599	Other Contractor	McGonigle Canyon	Refer to Table M1	906.10	
SMITH CONSTRUCTION	4138	CALEDONIA DR		SAN DIEGO	92111	Low Commercial		2332	Other Contractor	Tecolote Creek, Unnamed Tributary	Refer to Table M1	906.50	
SMITH ROOFING CO	4211	WHITTIER ST		SAN DIEGO	92107	Low Commercial		23599	Other Contractor	San Diego River	Refer to Table M1	907.11	
SMITHWATER CONSTRUCTION	4345	HERMOSA WY		SAN DIEGO	92103	Low Commercial		23	Other Contractor	San Diego River	Refer to Table M1	907.11	
SNIDECOR DESIGNS	18869	BERNARDO TRAILS DR		SAN DIEGO	92128	Low Commercial		233	Other Contractor	San Dieguito River	Refer to Table M1	905.21	
SOBKA ELECTRICAL CONTRACTING	4809	CLAIREMONT DR	2005	SAN DIEGO	92117	Low Commercial		23531	Other Contractor	Tecolote Creek	Refer to Table M1	906.50	
SOCAL FIBERGLASS POOLS	5893	MADRA AV		SAN DIEGO	92120	Low Commercial		23531	Other Contractor	Alvarado Canyon, Unnamed Tributary	Refer to Table M1	907.11	
SOCAL KITCHENS & BATHS INC	4241	JUTLAND DR	304A	SAN DIEGO	92117	Low Commercial		23321	Other Contractor	Rose Canyon	Refer to Table M1	906.40	
SOCAL WINDOWS/SOCAL WINDOWS AND PRESSURE WASHING	11830	SPRINGSIDE RD		SAN DIEGO	92128	Low Commercial		5617	Other Contractor	Los Penasquitos Creek	Refer to Table M1	906.20	
SOFI'S MAGIC WAND	3637	HIGHLAND AV		SAN DIEGO	92105	Low Commercial		56172	Other Contractor	Chollas Creek,N	Refer to Table M1	908.22	
SOL PACIFIC LLC	425	BEECH ST	603	SAN DIEGO	92101	Low Commercial		56172	Other Contractor	San Diego Bay	Refer to Table M1	908.21	
SOLANA FLOOR COVERINGS	5088	DIANE AV		SAN DIEGO	92117	Low Commercial		23552	Other Contractor	San Clemente Canyon	Refer to Table M1	906.40	
SOLAR INOVATIONS	7752	TOPAZ LAKE AV		SAN DIEGO	92119	Low Commercial		56179	Other Contractor	Alvarado Canyon, Unnamed Tributary	Refer to Table M1	907.11	

*Based on site visit results, these facilities were found not to be conducting significant activities and will be removed from the FY 2009 inventory. The facilities typically conducted office work or were home based and not mobile.

Business Name	Street Number	Street Name	Suite	City	Zip	Existing Status*	SIC	NAICS	Category	Nearest Conveyances or Water Bodies	Pollutants Potentially Generated	Watershed	Mobile
SOLAR MANAGEMENT CORP WEST	6704	BELLE GLADE AV		SAN DIEGO	92119	Low Commercial		233	Other Contractor	Alvarado Canyon, Unnamed Tributary	Refer to Table M1	907.11	
SOLAR OPTIKS	830	69TH ST		SAN DIEGO	92114	Low Commercial		56179	Other Contractor	Chollas Creek,S	Refer to Table M1	908.22	
SOLTEK PACIFIC	2424	CONGRESS ST	A	SAN DIEGO	92110	Low Commercial		233	Other Contractor	San Diego Bay	Refer to Table M1	908.21	
SON LIGHT TECHNOLOGY CORP	7803	WINGFLIGHT CT		SAN DIEGO	92119	Low Commercial		233	Other Contractor	Alvarado Canyon, Unnamed Tributary	Refer to Table M1	907.11	
SON SUOL	5126	STREAMVIEW DR		SAN DIEGO	92105	Low Commercial		56172	Other Contractor	Chollas Creek,N	Refer to Table M1	908.22	
SORRENTO ELECTRIC	9823	PACIFIC HEIGHTS BLVD	Q	SAN DIEGO	92121	Low Commercial		23531	Other Contractor	Soledad Canyon, Unnamed Tributary	Refer to Table M1	906.10	
SORRENTO GLASS & MIRROR CO	3347	INDUSTRIAL CT	B	SAN DIEGO	92121	Low Commercial		235	Other Contractor	Los Penasquitos Creek	Refer to Table M1	906.10	
SORRENTO PLASTERING	10290	AMBASSADOR AV		SAN DIEGO	92126	Low Commercial		56172	Other Contractor	Carroll Canyon, Unnamed Tributary	Refer to Table M1	906.10	
SOS ROOTER INC	3485	PICKWICK ST		SAN DIEGO	92102	Low Commercial		23511	Other Contractor	Chollas Creek,N	Refer to Table M1	908.22	
SOUND AUTOMATION	7152	AMHERST ST		SAN DIEGO	92115	Low Commercial		56179	Other Contractor	Chollas Creek,S	Refer to Table M1	908.22	
SOURCE REFRIGERATION & HVAC INC	8340	CAMINO SANTA FE	E	SAN DIEGO	92121	Low Commercial		23511	Other Contractor	Carroll Canyon	Refer to Table M1	906.10	
SOUTH CITY MECHANICAL INC	4014	DAVES WY		SAN DIEGO	92154	Low Commercial		811	Other Contractor	Otay River	Refer to Table M1	910.20	
SOUTH COAST FLOORING & INSTALLATION	11816	BERNARDO TER	B	SAN DIEGO	92128	Low Commercial		23552	Other Contractor	Lake Hodges, Unnamed Tributary	Refer to Table M1	905.22	
SOUTH COAST SPECIALTIES INC	7966	ARJONS DR	C	SAN DIEGO	92126	Low Commercial		23599	Other Contractor	Carroll Canyon, Unnamed Tributary	Refer to Table M1	906.10	
SOUTH EAST GENERAL	475	ARROYO SECO DR		SAN DIEGO	92114	Low Commercial		56179	Other Contractor	Paradise Valley	Refer to Table M1	908.32	
SOUTH WEST PLUMBING	5710	KEARNY VILLA RD	B204	SAN DIEGO	92123	Low Commercial		56179	Other Contractor	Murphy Canyon	Refer to Table M1	907.11	
SOUTHERN CALIFORNIA FENCE	6917	GALEWOOD ST		SAN DIEGO	92120	Low Commercial		235	Other Contractor	Alvarado Canyon, Unnamed Tributary	Refer to Table M1	907.11	
SOUTHERN CALIFORNIA PLUMBING & DRAIN INC	1789	SHADEWOOD LN		SAN DIEGO	92139	Low Commercial		2351	Other Contractor	Sweetwater River, Unnamed Tributary	Refer to Table M1	909.12	
SOUTHERN ROOFING CONTRACTORS	3871	CHAMOUNE AV		SAN DIEGO	92105	Low Commercial		56172	Other Contractor	Chollas Creek,N	Refer to Table M1	908.22	
SOUTHLAND ELECTRIC INC	4950	GREENCRAIG LN		SAN DIEGO	92123	Low Commercial		23531	Other Contractor	Murphy Canyon	Refer to Table M1	907.11	
SOUTHLAND FIRE PROTECTION INC	4733	POINT LOMA AV		SAN DIEGO	92107	Low Commercial		23511	Other Contractor	Pacific Ocean	Refer to Table M1	908.10	
SOUTHLAND INDUSTRIES	8444	MIRALANI DR		SAN DIEGO	92126	Low Commercial		23511	Other Contractor	Carroll Canyon, Unnamed Tributary	Refer to Table M1	906.10	
SOUTHLAND POOLS/SPAS INC	1327	EMERALD ST		SAN DIEGO	92109	Low Commercial		235	Other Contractor	Mission Bay	Refer to Table M1	906.30	
SOUTHWEST CHIMNEY SERVICE	6242	SEASCAPE DR		SAN DIEGO	92139	Low Commercial		56172	Other Contractor	Sweetwater River, Unnamed Tributary	Refer to Table M1	909.12	
SOUTHWEST ENVIRONMENTAL INC	9665	CHESAPEAKE DR	435A	SAN DIEGO	92123	Low Commercial		2332	Other Contractor	Murphy Canyon	Refer to Table M1	907.11	
SOUTHWEST SWEEPING	5032	DUBOIS DR		SAN DIEGO	92117	Low Commercial		56172	Other Contractor	San Clemente Canyon, Unnamed Tributary	Refer to Table M1	906.40	

*Based on site visit results, these facilities were found not to be conducting significant activities and will be removed from the FY 2009 inventory. The facilities typically conducted office work or were home based and not mobile.

Business Name	Street Number	Street Name	Suite	City	Zip	Existing Status*	SIC	NAICS	Category	Nearest Conveyances or Water Bodies	Pollutants Potentially Generated	Watershed	Mobile
SOUTHWEST WINDOW CO INC	8666	PRODUCTION AV		SAN DIEGO	92121	Low Commercial		23599	Other Contractor	Carroll Canyon	Refer to Table M1	906.10	
SOUTHWIND CONSTRUCTION COMPANY	11750	SORRENTO VALLEY RD		SAN DIEGO	92121	Low Commercial		233	Other Contractor	Los Penasquitos Creek	Refer to Table M1	906.10	
SPAHR PLUMBING	12201	DARKWOOD RD		SAN DIEGO	92129	Low Commercial		2351	Other Contractor	Los Penasquitos Creek, Unnamed Tributary	Refer to Table M1	906.10	
SPARKLING SERVICES	3389	ELM ST	D	SAN DIEGO	92102	Low Commercial		56172	Other Contractor	Chollas Creek,N	Refer to Table M1	908.22	
SPARKS ROOFING	2337	GRANDVIEW ST		SAN DIEGO	92110	Low Commercial		2356	Other Contractor	Mission Bay	Refer to Table M1	906.40	
SPARKY ELECTRICAL SERVICES	4540	60TH ST	201	SAN DIEGO	92115	Low Commercial		23531	Other Contractor	Chollas Creek,N	Refer to Table M1	908.22	
SPEARS CONSTRUCTION	495	ARROYO SECO DR		SAN DIEGO	92114	Low Commercial		23542	Other Contractor	Paradise Valley	Refer to Table M1	908.32	
SPECIAL INSPECTIONS UNLIMITED INC	10444	FLANDERS CV		SAN DIEGO	92126	Low Commercial		23	Other Contractor	Carroll Canyon, Unnamed Tributary	Refer to Table M1	906.10	
SPECIALIST ROOF CO	2726	SHELTER ISLAND DR	331	SAN DIEGO	92106	Low Commercial		2356	Other Contractor	San Diego Bay	Refer to Table M1	908.10	
SPECIFIED PRODUCTS INC	9929	HIBERT ST	D	SAN DIEGO	92131	Low Commercial		23599	Other Contractor	Los Penasquitos Creek, Unnamed Tributary	Refer to Table M1	906.10	
SPECTRUM BUILDERS	7416	BOVET WY		SAN DIEGO	92122	Low Commercial		2332	Other Contractor	Rose Canyon	Refer to Table M1	906.40	
SPECTRUM RENOVATIONS	7343	RONSON RD	D	SAN DIEGO	92111	Low Commercial		233	Other Contractor	Tecolote Creek	Refer to Table M1	906.50	
SPICK AND POLISH	4426	37TH ST		SAN DIEGO	92116	Low Commercial		56172	Other Contractor	San Diego River, Unnamed Tributary	Refer to Table M1	907.11	
SPRACKLEN WOODWORKS	3724	DALBERGIA ST		SAN DIEGO	92113	Low Commercial		2359	Other Contractor	Seventh Street Channel	Refer to Table M1	908.31	
SQUARE ONE FRAMING INC	3921	AMPUDIA ST		SAN DIEGO	92110	Low Commercial		23599	Other Contractor	San Diego Bay	Refer to Table M1	908.21	
STAN'S HOME IMPROVEMENT	4591	VIA PALABRA		SAN DIEGO	92124	Low Commercial		2332	Other Contractor	San Diego River, Unnamed Tributary	Refer to Table M1	907.11	
STAR DEVELOPMENT INC	5830	OBERLIN DR	203	SAN DIEGO	92121	Low Commercial		233	Other Contractor	Carroll Canyon, Unnamed Tributary	Refer to Table M1	906.10	
STAR PLUMBING	2420	DWIGHT ST		SAN DIEGO	92104	Low Commercial		2351	Other Contractor	Powerhouse Canyon	Refer to Table M1	908.22	
STARSCAPE LANDSCAPE & TREE SERVICES	8785	MIRAMAR PL		SAN DIEGO	92121	Low Commercial		2359	Other Contractor	Carroll Canyon, Unnamed Tributary	Refer to Table M1	906.10	
STATEWIDE SEATING	1177	26TH ST		SAN DIEGO	92113	Low Commercial		23599	Other Contractor	San Diego Bay, Chollas	Refer to Table M1	908.22	
STATEWIDE STRIPES INC	7320	MISSION GORGE RD		SAN DIEGO	92120	Low Commercial		23599	Other Contractor	San Diego River	Refer to Table M1	907.11	
STEININGER'S REPAIR SERVICE	1930	30TH ST		SAN DIEGO	92102	Low Commercial		56172	Other Contractor	Switzer Creek, Unnamed Tributary	Refer to Table M1	908.22	
STEPHAN CONSTRUCTION CO	3750	WILDWOOD RD		SAN DIEGO	92107	Low Commercial		2332	Other Contractor	Pacific Ocean Shoreline, San Diego HU	Refer to Table M1	907.11	
STEPHEN K KIRBY	4704	LITTLEFIELD ST		SAN DIEGO	92110	Low Commercial		235	Other Contractor	Mission Bay	Refer to Table M1	906.50	
STEPHEN MORISON GENERAL CONTRACTOR	4627	OCEAN BLVD	220	SAN DIEGO	92109	Low Commercial		2332	Other Contractor	Pacific Ocean Shoreline, Scripps HA	Refer to Table M1	906.30	
STEPHENSON CONSTRUCTION CO	7079	MISSION GORGE RD	L	SAN DIEGO	92120	Low Commercial		2332	Other Contractor	San Diego River	Refer to Table M1	907.11	

*Based on site visit results, these facilities were found not to be conducting significant activities and will be removed from the FY 2009 inventory. The facilities typically conducted office work or were home based and not mobile.

Business Name	Street Number	Street Name	Suite	City	Zip	Existing Status*	SIC	NAICS	Category	Nearest Conveyances or Water Bodies	Pollutants Potentially Generated	Watershed	Mobile
STEVE ADDIS PLUMBING	8144	TOMMY DR		SAN DIEGO	92119	Low Commercial		23511	Other Contractor	San Diego River, Unnamed Tributary	Refer to Table M1	907.11	
STEVE FOX PLUMBING INC	4172	CARTAGENA DR		SAN DIEGO	92115	Low Commercial		2351	Other Contractor	Chollas Creek,N	Refer to Table M1	908.22	
STEVE HERSOM PLUMBING	6440	JACKSON DR		SAN DIEGO	92119	Low Commercial		2351	Other Contractor	Alvarado Canyon, Unnamed Tributary	Refer to Table M1	907.11	
STEVE WARK PLUMBING INC	2209	CARDINAL DR		SAN DIEGO	92123	Low Commercial		2351	Other Contractor	San Diego River, Unnamed Tributary	Refer to Table M1	907.11	
STEVEN AND SON CONST CO INC	4602	SARATOGA AV		SAN DIEGO	92107	Low Commercial		23321	Other Contractor	Pacific Ocean Shoreline, San Diego HU	Refer to Table M1	907.11	
STEVEN K LEWIS	1740	UPAS ST	15	SAN DIEGO	92103	Low Commercial		23599	Other Contractor	Powerhouse Canyon	Refer to Table M1	908.22	
STEVEN L HOLDER GENERAL CONTRACTOR	4605	LENORE DR		SAN DIEGO	92115	Low Commercial		233	Other Contractor	Chollas Creek,N	Refer to Table M1	908.22	
STEVEN M PHILLIPS	4641	MOUNT FORDE AV		SAN DIEGO	92117	Low Commercial		2351	Other Contractor	Tecolote Creek	Refer to Table M1	906.50	
STEVEN R HORNER	4256	MORAGA AV		SAN DIEGO	92117	Low Commercial		56179	Other Contractor	Rose Canyon, Unnamed Tributary	Refer to Table M1	906.40	
STEVE'S APPLIANCE SERVICE	8649	LAKE MURRAY BLVD	5	SAN DIEGO	92119	Low Commercial		56179	Other Contractor	San Diego River, Unnamed Tributary	Refer to Table M1	907.11	
STEWARTS CONSTRUCTION CO	7001	GLENROY ST		SAN DIEGO	92120	Low Commercial		2332	Other Contractor	San Diego River, Unnamed Tributary	Refer to Table M1	907.11	
STONE AND TILE	2044	54TH ST		SAN DIEGO	92105	Low Commercial		5617	Other Contractor	Chollas Creek,S	Refer to Table M1	908.22	
STOVEL PLASTERING	2312	MEADOW LARK DR		SAN DIEGO	92123	Low Commercial		235	Other Contractor	San Diego River, Unnamed Tributary	Refer to Table M1	907.11	
STRAFFORD ROOFING	1231	MANZANA WY		SAN DIEGO	92139	Low Commercial		2356	Other Contractor	Sweetwater River, Unnamed Tributary	Refer to Table M1	909.12	
STRATTON SPECIALTY COATINGS	5280	RILEY ST		SAN DIEGO	92110	Low Commercial		23599	Other Contractor	San Diego River	Refer to Table M1	907.11	
STRIVING CONSTRUCTION COMPANY	3950	NEWTON AV		SAN DIEGO	92113	Low Commercial		233	Other Contractor	Chollas Creek,S	Refer to Table M1	908.22	
STRONG ARM CONSTRUCTION	961	BOLLENBACHER ST		SAN DIEGO	92114	Low Commercial		2332	Other Contractor	Chollas Creek,S	Refer to Table M1	908.22	
STRONG INSTALLATIONS	3090	CHICAGO ST		SAN DIEGO	92117	Low Commercial		5617	Other Contractor	Mission Bay	Refer to Table M1	906.40	
STRUC STEEL INC	864	34TH ST		SAN DIEGO	92102	Low Commercial		235	Other Contractor	Chollas Creek,N	Refer to Table M1	908.22	
SULLIVAN PLUMBING	3953	OREGON ST		SAN DIEGO	92104	Low Commercial		2351	Other Contractor	Powerhouse Canyon	Refer to Table M1	908.22	
SUMMIT EROSION CONTROL INC	11491	CYPRESS CANYON PARK DR		SAN DIEGO	92131	Low Commercial		235	Other Contractor	Los Penasquitos Creek, Unnamed Tributary	Refer to Table M1	906.20	
SUMMIT MECHANICAL INC	4417	GLACIER AV		SAN DIEGO	92120	Low Commercial		2351	Other Contractor	San Diego River	Refer to Table M1	907.11	
SUN & SEA BUILDERS	10890	CANARYWOOD CT		SAN DIEGO	92131	Low Commercial		233	Other Contractor	Carroll Canyon, Unnamed Tributary	Refer to Table M1	906.10	
SUN BEAR CONSTRUCTION	738	BERYL ST		SAN DIEGO	92109	Low Commercial		2332	Other Contractor	Pacific Ocean Shoreline, Scripps HA	Refer to Table M1	906.30	
SUN COAST DRYWALL SYSTEMS INC	4401	TWAIN AV	3	SAN DIEGO	92120	Low Commercial		23599	Other Contractor	San Diego River	Refer to Table M1	907.11	
SUN SHEET METAL	499	RAVEN ST		SAN DIEGO	92102	Low Commercial		23599	Other Contractor	Chollas Creek,N	Refer to Table M1	908.22	

*Based on site visit results, these facilities were found not to be conducting significant activities and will be removed from the FY 2009 inventory. The facilities typically conducted office work or were home based and not mobile.

Business Name	Street Number	Street Name	Suite	City	Zip	Existing Status*	SIC	NAICS	Category	Nearest Conveyances or Water Bodies	Pollutants Potentially Generated	Watershed	Mobile
SUN TECH INVESTMENTS CORP	3575	KENYON ST		SAN DIEGO	92110	Low Commercial		233	Other Contractor	San Diego Bay	Refer to Table M1	908.10	
SUN WEST PLUMBING	9899	HIBERT ST	E	SAN DIEGO	92131	Low Commercial		2351	Other Contractor	Los Penasquitos Creek, Unnamed Tributary	Refer to Table M1	906.10	
SUN WIRELESS	4879	RONSON CT	C	SAN DIEGO	92111	Low Commercial		23599	Other Contractor	San Clemente Canyon, Unnamed Tributary	Refer to Table M1	906.40	
SUNCOAST POST-TENSION INC	8144	MIRAMAR RD		SAN DIEGO	92126	Low Commercial		23599	Other Contractor	Carroll Canyon, Unnamed Tributary	Refer to Table M1	906.10	
SUNDANCE DEVELOPMENT GROUP LLC	12206	COTTONWOOD GROVE CT		SAN DIEGO	92128	Low Commercial		23321	Other Contractor	Los Penasquitos Creek	Refer to Table M1	906.20	
SUNDT CONSTRUCTION INC SOUTHERN CALIFORNIA	4375	JUTLAND DR		SAN DIEGO	92117	Low Commercial		233	Other Contractor	Rose Canyon	Refer to Table M1	906.40	
SUNLITE CONSTRUCTION CO	840	ISLAND CT		SAN DIEGO	92109	Low Commercial		2332	Other Contractor	Mission Bay	Refer to Table M1	906.30	
SUNSET LAWN & SPRINKLERS	3233	VIA ARCILLA		SAN DIEGO	92111	Low Commercial		2351	Other Contractor	Tecolote Creek, Unnamed Tributary	Refer to Table M1	906.50	
SUNSHINE TEAM	10825	WESTONHILL DR		SAN DIEGO	92126	Low Commercial		5617	Other Contractor	Los Penasquitos Creek, Unnamed Tributary	Refer to Table M1	906.10	
SUNSTAR SAN DIEGO	4425	POINT LOMA AV		SAN DIEGO	92107	Low Commercial		23	Other Contractor	Pacific Ocean	Refer to Table M1	908.10	
SUNSTATE TILE CONTRACTORS INC	7579	CONVOY CT		SAN DIEGO	92111	Low Commercial		23599	Other Contractor	San Clemente Canyon, Unnamed Tributary	Refer to Table M1	906.40	
SUNVIEW BUILDERS	5556	BLOCH ST		SAN DIEGO	92122	Low Commercial		2332	Other Contractor	Rose Canyon	Refer to Table M1	906.40	
SUPERIOR - AIR INC	8860	KENAMAR DR	309	SAN DIEGO	92121	Low Commercial		23511	Other Contractor	Carroll Canyon	Refer to Table M1	906.10	
SUPERIOR ENVIRONMENTAL SERVICES INC	6383	LAKE ARROWHEAD DR		SAN DIEGO	92119	Low Commercial		56172	Other Contractor	San Diego River, Unnamed Tributary	Refer to Table M1	907.11	
SURFACE IMAGES	13869	CARMEL VALLEY RD	114	SAN DIEGO	92130	Low Commercial		56179	Other Contractor	Carmel Valley	Refer to Table M1	906.10	
SURFACE SOLUTIONS	7925	DUNBROOK RD	G	SAN DIEGO	92126	Low Commercial		23599	Other Contractor	Carroll Canyon, Unnamed Tributary	Refer to Table M1	906.10	
SWINERTON BUILDERS	17140	BERNARDO CENTER DR	216	SAN DIEGO	92128	Low Commercial		233	Other Contractor	Lake Hodges, Unnamed Tributary	Refer to Table M1	905.22	
SWINSON ELECTRIC	4885	RONSON CT	L	SAN DIEGO	92111	Low Commercial		23531	Other Contractor	San Clemente Canyon, Unnamed Tributary	Refer to Table M1	906.40	
SWINSON ELECTRIC	2715	WYANDOTTE AV		SAN DIEGO	92117	Low Commercial		2353	Other Contractor	San Clemente Canyon	Refer to Table M1	906.40	
SYLVIA ALCOSER	2232	HARRISON AV		SAN DIEGO	92113	Low Commercial		56172	Other Contractor	San Diego Bay, Chollas	Refer to Table M1	908.22	
SYNERGY INT SYS/DESIGNWORKS ARCH INT	7986	DAGGET ST		SAN DIEGO	92111	Low Commercial		233	Other Contractor	San Diego River, Unnamed Tributary	Refer to Table M1	907.11	
T & E FLOORING	5980	FAIRMOUNT AV	100	SAN DIEGO	92120	Low Commercial		23552	Other Contractor	San Diego River	Refer to Table M1	907.11	
T & J FAMILY TEAMWORK	4321	POWDERHORN DR		SAN DIEGO	92154	Low Commercial		56172	Other Contractor	Poggi Canyon	Refer to Table M1	910.20	
T & W ENGINEERING INC	18139	VICEROY DR		SAN DIEGO	92128	Low Commercial		23531	Other Contractor	Lake Hodges, Unnamed Tributary	Refer to Table M1	905.22	
T B L SERVICES	4368	BANNOCK AV		SAN DIEGO	92117	Low Commercial		56172	Other Contractor	Tecolote Creek	Refer to Table M1	906.50	
T B PENICK & SONS INC	9747	OLSON DR		SAN DIEGO	92121	Low Commercial		233	Other Contractor	Carroll Canyon, Unnamed Tributary	Refer to Table M1	906.10	

*Based on site visit results, these facilities were found not to be conducting significant activities and will be removed from the FY 2009 inventory. The facilities typically conducted office work or were home based and not mobile.

Business Name	Street Number	Street Name	Suite	City	Zip	Existing Status*	SIC	NAICS	Category	Nearest Conveyances or Water Bodies	Pollutants Potentially Generated	Watershed	Mobile
T BOWER CONSTRUCTION	4644	DEL MONTE AV		SAN DIEGO	92107	Low Commercial		2332	Other Contractor	Pacific Ocean Shoreline, San Diego HU	Refer to Table M1	907.11	
T C B ELECTRIC	6422	EDMONDS ST		SAN DIEGO	92114	Low Commercial		2353	Other Contractor	Seventh Street Channel	Refer to Table M1	908.31	
T C FARRIS CONST CO	14895	GABLE RIDGE RD		SAN DIEGO	92128	Low Commercial		2332	Other Contractor	Los Penasquitos Creek, Unnamed Tributary	Refer to Table M1	906.20	
T HO	9072	DEWSBURY AV		SAN DIEGO	92126	Low Commercial		56172	Other Contractor	Los Penasquitos Creek, Unnamed Tributary	Refer to Table M1	906.10	
T TRAN	3344	STELLAR DR		SAN DIEGO	92123	Low Commercial		56172	Other Contractor	Murphy Canyon, Unnamed Tributary	Refer to Table M1	907.11	
T.L. CONSTRUCTION	3653	KINGSLEY ST		SAN DIEGO	92106	Low Commercial		5617	Other Contractor	San Diego Bay	Refer to Table M1	908.10	
TA CONSTRUCTION CO	8867	LA CINTURA CT		SAN DIEGO	92129	Low Commercial		2332	Other Contractor	McGonigle Canyon, Unnamed Tributary	Refer to Table M1	906.10	
TAG CONSTRUCTION	7328	MISSION GORGE RD		SAN DIEGO	92120	Low Commercial		23	Other Contractor	San Diego River	Refer to Table M1	907.11	
TAI	5043	BAXTER ST		SAN DIEGO	92117	Low Commercial		5617	Other Contractor	San Clemente Canyon	Refer to Table M1	906.40	
TAI TAN NGUYEN	11213	GANESTA RD		SAN DIEGO	92126	Low Commercial		56172	Other Contractor	Los Penasquitos Creek, Unnamed Tributary	Refer to Table M1	906.10	
TAK AU COMPANY	3985	69TH ST		SAN DIEGO	92115	Low Commercial		56172	Other Contractor	Chollas Creek,S	Refer to Table M1	908.22	
TAKANASHI LANDSCAPE	1261	WEAVER ST		SAN DIEGO	92114	Low Commercial		23511	Other Contractor	Chollas Creek,S	Refer to Table M1	908.22	
TALBOT BUILDERS	7770	REGENTS RD	113	SAN DIEGO	92122	Low Commercial		2333	Other Contractor	Rose Canyon, Unnamed Tributary	Refer to Table M1	906.40	
TALMICH ELECTRICAL TRADES	6942	FITCH CT		SAN DIEGO	92111	Low Commercial		2353	Other Contractor	San Diego River	Refer to Table M1	907.11	
TAN HUYNH	4375	46TH ST	1	SAN DIEGO	92115	Low Commercial		56172	Other Contractor	San Diego River, Unnamed Tributary	Refer to Table M1	907.11	
TAPUZ RESTORATION	6161	EL CAJON BLVD	169	SAN DIEGO	92115	Low Commercial		56179	Other Contractor	Chollas Creek,N	Refer to Table M1	908.22	
TAYLOR ELECTRIC	4809	ALLIED RD		SAN DIEGO	92120	Low Commercial		2353	Other Contractor	San Diego River	Refer to Table M1	907.11	
TBA FAB	4426	MOUNT HENRY AV		SAN DIEGO	92117	Low Commercial		56179	Other Contractor	Tecolote Creek	Refer to Table M1	906.50	
TEAM CONSTRUCTION	3435	ELSINORE PL		SAN DIEGO	92117	Low Commercial		2332	Other Contractor	Rose Canyon, Unnamed Tributary	Refer to Table M1	906.40	
TEAM DEMOLITION	575	ISLAND BREEZE LN		SAN DIEGO	92154	Low Commercial		23599	Other Contractor	Otay River, Unnamed Tributary	Refer to Table M1	910.20	
TEASDEL CONSTRUCTION INC	4329	MOUNT HENRY AV		SAN DIEGO	92117	Low Commercial		2332	Other Contractor	Tecolote Creek	Refer to Table M1	906.50	
TECH CONSTRUCTION CORP	3575	KENYON ST		SAN DIEGO	92110	Low Commercial		233	Other Contractor	San Diego Bay	Refer to Table M1	908.10	
TEDDY'S SERVICES	9294	ADOLPHIA ST		SAN DIEGO	92129	Low Commercial		56172	Other Contractor	Los Penasquitos Creek	Refer to Table M1	906.10	
TEG/LVI ENVIRONMENTAL SERVICES INC	5780	CHESAPEAKE CT	1	SAN DIEGO	92123	Low Commercial		23	Other Contractor	Murphy Canyon	Refer to Table M1	907.11	
TEKNIQUE	3572	44TH ST		SAN DIEGO	92105	Low Commercial		5617	Other Contractor	Chollas Creek,N	Refer to Table M1	908.22	
TELECTRIC	8836	GOWDY AV		SAN DIEGO	92123	Low Commercial		2353	Other Contractor	San Diego River, Unnamed Tributary	Refer to Table M1	907.11	

*Based on site visit results, these facilities were found not to be conducting significant activities and will be removed from the FY 2009 inventory. The facilities typically conducted office work or were home based and not mobile.

Business Name	Street Number	Street Name	Suite	City	Zip	Existing Status*	SIC	NAICS	Category	Nearest Conveyances or Water Bodies	Pollutants Potentially Generated	Watershed	Mobile
TELLIARD CONSTRUCTION	740	AMIFORD DR		SAN DIEGO	92107	Low Commercial		2332	Other Contractor	Pacific Ocean	Refer to Table M1	908.10	
TENCHI ELECTRIC	9550	COMPASS POINT DR	1	SAN DIEGO	92126	Low Commercial		23531	Other Contractor	Los Penasquitos Creek, Unnamed Tributary	Refer to Table M1	906.10	
TERESITA F CALLEJAS	10606	BROOKHOLLOW CT		SAN DIEGO	92126	Low Commercial		56172	Other Contractor	Carroll Canyon, Unnamed Tributary	Refer to Table M1	906.10	
TERRA COAST	620	SHEPHERD LN		SAN DIEGO	92154	Low Commercial		56179	Other Contractor	Otay River	Refer to Table M1	910.20	
TERRA FIRMA LANDSCAPE CO	7710	KENAMAR CT		SAN DIEGO	92121	Low Commercial		233	Other Contractor	Carroll Canyon, Unnamed Tributary	Refer to Table M1	906.10	
TF INC	2257	02ND AV	2	SAN DIEGO	92101	Low Commercial		56179	Other Contractor	San Diego Bay	Refer to Table M1	908.21	
TF KAISER CONSTRUCTION INC	4525	MOUNT FRISSELL DR		SAN DIEGO	92117	Low Commercial		2332	Other Contractor	Tecolote Creek	Refer to Table M1	906.50	
THA HEATING & AIR INC	4888	RONSON CT	O	SAN DIEGO	92111	Low Commercial		2351	Other Contractor	San Clemente Canyon, Unnamed Tributary	Refer to Table M1	906.40	
THAI LE	3077	44TH ST		SAN DIEGO	92105	Low Commercial		56172	Other Contractor	Chollas Creek,N	Refer to Table M1	908.22	
THAI QUANG	3703	TANNER LN		SAN DIEGO	92111	Low Commercial		56172	Other Contractor	Tecolote Creek, Unnamed Tributary	Refer to Table M1	906.50	
THANH DUE VN	3637	CHAMOUNE AV		SAN DIEGO	92105	Low Commercial		56172	Other Contractor	Chollas Creek,N	Refer to Table M1	908.22	
THANH NGUYEN	2414	SUMAC DR		SAN DIEGO	92105	Low Commercial		56172	Other Contractor	Chollas Creek,N	Refer to Table M1	908.22	
THATCHER CABINETS	3887	GAINES ST		SAN DIEGO	92110	Low Commercial		5617	Other Contractor	San Diego River	Refer to Table M1	907.11	
THE BLAIR COMPANY	7401	PRINCESS VIEW DR	D	SAN DIEGO	92120	Low Commercial		233	Other Contractor	San Diego River, Unnamed Tributary	Refer to Table M1	907.11	
THE DOOR & WINDOW EXCHANGE	8863	BALBOA AV	B	SAN DIEGO	92123	Low Commercial		5617	Other Contractor	San Diego River, Unnamed Tributary	Refer to Table M1	907.11	
THE ELECTRIC CO	4369	HORTENSIA ST		SAN DIEGO	92103	Low Commercial		23531	Other Contractor	San Diego River	Refer to Table M1	907.11	
THE GUTTER CONNECTION	14835	GABLE RIDGE RD		SAN DIEGO	92128	Low Commercial		23561	Other Contractor	Los Penasquitos Creek, Unnamed Tributary	Refer to Table M1	906.20	
THE HANDIER MAN	1428	30TH ST		SAN DIEGO	92102	Low Commercial		56179	Other Contractor	Chollas Creek,N	Refer to Table M1	908.22	
THE HARTY HOUSE DOCTOR/HARTY'S SUPPLY	9163	CHESAPEAKE DR		SAN DIEGO	92123	Low Commercial		56179	Other Contractor	Murphy Canyon	Refer to Table M1	907.11	
THE HOME DEPOT SUPPLY	7411	GOEN PL	A	SAN DIEGO	92120	Low Commercial		56179	Other Contractor	San Diego River	Refer to Table M1	907.11	
THE JORDAN CO	9374	BABAUTA RD	99	SAN DIEGO	92129	Low Commercial		23531	Other Contractor	Los Penasquitos Creek, Unnamed Tributary	Refer to Table M1	906.10	
THE MEADS COMPANY	11823	MIRO CIR		SAN DIEGO	92131	Low Commercial		233	Other Contractor	Los Penasquitos Creek, Unnamed Tributary	Refer to Table M1	906.10	
THE METER COMPANY	4435	CONDE PL		SAN DIEGO	92103	Low Commercial		233	Other Contractor	San Diego River	Refer to Table M1	907.11	
THE MISSION HILLS COMPANY	3748	COLUMBIA ST		SAN DIEGO	92103	Low Commercial		56172	Other Contractor	San Diego Bay	Refer to Table M1	908.21	
THE PLUMBER MAN INC	4140	FAIRMOUNT AV		SAN DIEGO	92105	Low Commercial		23511	Other Contractor	Chollas Creek,N	Refer to Table M1	908.22	
THE PRO	3213	FAIRMOUNT AV	A	SAN DIEGO	92105	Low Commercial		56172	Other Contractor	Chollas Creek,N	Refer to Table M1	908.22	

*Based on site visit results, these facilities were found not to be conducting significant activities and will be removed from the FY 2009 inventory. The facilities typically conducted office work or were home based and not mobile.

Business Name	Street Number	Street Name	Suite	City	Zip	Existing Status*	SIC	NAICS	Category	Nearest Conveyances or Water Bodies	Pollutants Potentially Generated	Watershed	Mobile
THE PROBLEM SOLVER	2823	ARNOTT ST		SAN DIEGO	92110	Low Commercial		235	Other Contractor	Mission Bay	Refer to Table M1	906.40	
THE SCOTTISH LOCKSMITH	12078	DAPPLE WY		SAN DIEGO	92128	Low Commercial		56179	Other Contractor	Los Penasquitos Creek, Unnamed Tributary	Refer to Table M1	906.20	
THE SPOTLESS HOME AND OFFICE	3484	RUFFIN RD	M1	SAN DIEGO	92123	Low Commercial		56172	Other Contractor	San Diego River, Unnamed Tributary	Refer to Table M1	907.11	
THE STAIR SOURCE INC	4610	ALVARADO CANYON RD	4	SAN DIEGO	92120	Low Commercial		23551	Other Contractor	Alvarado Canyon	Refer to Table M1	907.11	
THE SURE SHINE COMPANY	5252	BALBOA ARMS DR	138	SAN DIEGO	92117	Low Commercial		5617	Other Contractor	Tecolote Creek	Refer to Table M1	906.50	
THE TELEPHONE COMPANY	3785	MISSION BLVD		SAN DIEGO	92109	Low Commercial		56179	Other Contractor	Mission Bay	Refer to Table M1	906.30	
THE TERMINIX INTERNATIONAL CO LP DBA COUNTRYWIDE E	5458	COMPLEX ST		SAN DIEGO	92123	Low Commercial		5617	Other Contractor	Murphy Canyon	Refer to Table M1	907.11	
THE WINDOW BROKER	6490	MARINDUSTRY DR	E	SAN DIEGO	92121	Low Commercial		23599	Other Contractor	Carroll Canyon	Refer to Table M1	906.10	
THE WINDOW GUY	847	MISSOURI ST	C	SAN DIEGO	92109	Low Commercial		5617	Other Contractor	Pacific Ocean Shoreline, Scripps HA	Refer to Table M1	906.30	
THE WINDOW GUY	4809	CLAIREMONT DR	301	SAN DIEGO	92117	Low Commercial		5617	Other Contractor	Tecolote Creek	Refer to Table M1	906.50	
THINK ELECTRIC	5002	SANTA FE ST	7	SAN DIEGO	92109	Low Commercial		2353	Other Contractor	Rose Canyon	Refer to Table M1	906.40	
THOMAS A ASCHINGER CONSTRUCTION	5426	HEWLETT DR		SAN DIEGO	92115	Low Commercial		23551	Other Contractor	Alvarado Canyon	Refer to Table M1	907.11	
THOMAS E SCHREIBER	1380	GARNET AV	E131	SAN DIEGO	92109	Low Commercial		56172	Other Contractor	Mission Bay	Refer to Table M1	906.30	
THOMAS HOYT	4273	GILA AV		SAN DIEGO	92117	Low Commercial		56179	Other Contractor	Rose Canyon, Unnamed Tributary	Refer to Table M1	906.40	
THOMAS MORTON ENTERPRISES	4072	BOONE ST		SAN DIEGO	92117	Low Commercial		56172	Other Contractor	Rose Canyon, Unnamed Tributary	Refer to Table M1	906.40	
THOMAS PLUMBING & HEATING	1140	EUCLID AV		SAN DIEGO	92113	Low Commercial		2351	Other Contractor	Seventh Street Channel	Refer to Table M1	908.31	
THOMAS PRYCHUN	1130	BERYL ST		SAN DIEGO	92109	Low Commercial		5617	Other Contractor	Pacific Ocean Shoreline, Scripps HA	Refer to Table M1	906.30	
THOMAS R STAHL CONSTRUCTION	1405	LIETA ST		SAN DIEGO	92110	Low Commercial		2332	Other Contractor	Mission Bay	Refer to Table M1	906.50	
THOMAS ZAMORA	145	33RD ST		SAN DIEGO	92113	Low Commercial		56172	Other Contractor	Chollas Creek,N	Refer to Table M1	908.22	
THURBER & SONS CONST CO	1411	GUIZOT ST		SAN DIEGO	92107	Low Commercial		2332	Other Contractor	Pacific Ocean	Refer to Table M1	908.10	
TIC TAC TILE	4512	SAUK AV		SAN DIEGO	92117	Low Commercial		56179	Other Contractor	Tecolote Creek	Refer to Table M1	906.50	
TICO ROOFING	3993	MOUNT BLACKBURN AV		SAN DIEGO	92111	Low Commercial		56179	Other Contractor	Tecolote Creek, Unnamed Tributary	Refer to Table M1	906.50	
TILECLUB	1022	MORENA BLVD		SAN DIEGO	92110	Low Commercial		44221	Other Contractor	San Diego River	Refer to Table M1	907.11	
TIM D FORMAN CONSTRUCTION	8022	BEAVER LAKE DR		SAN DIEGO	92119	Low Commercial		2332	Other Contractor	Alvarado Canyon, Unnamed Tributary	Refer to Table M1	907.11	
TIMBRIN CONSTRUCTION & DESIGN	3444	ARGYLE ST		SAN DIEGO	92111	Low Commercial		233	Other Contractor	Tecolote Creek, Unnamed Tributary	Refer to Table M1	906.50	
TIMOTHY G. DUNNE - REPAIRS	6309	TOOLEY ST		SAN DIEGO	92114	Low Commercial		56172	Other Contractor	Chollas Creek,S	Refer to Table M1	908.22	

*Based on site visit results, these facilities were found not to be conducting significant activities and will be removed from the FY 2009 inventory. The facilities typically conducted office work or were home based and not mobile.

Business Name	Street Number	Street Name	Suite	City	Zip	Existing Status*	SIC	NAICS	Category	Nearest Conveyances or Water Bodies	Pollutants Potentially Generated	Watershed	Mobile
TIN MAN	6830	MEWALL DR		SAN DIEGO	92119	Low Commercial		2351	Other Contractor	San Diego River, Unnamed Tributary	Refer to Table M1	907.11	
TINH HUYNH	4475	52ND ST		SAN DIEGO	92115	Low Commercial		56172	Other Contractor	San Diego River, Unnamed Tributary	Refer to Table M1	907.11	
TISDALE COMPANY THE	4060	VERMONT ST		SAN DIEGO	92103	Low Commercial		23	Other Contractor	San Diego River	Refer to Table M1	907.11	
TISHMAN CONST CORP OF CALIFORNIA	4024	TAYLOR ST		SAN DIEGO	92110	Low Commercial		233	Other Contractor	San Diego River	Refer to Table M1	907.11	
TITONI CONSTRUCTION INC	7292	OPPORTUNITY RD	D	SAN DIEGO	92111	Low Commercial		233	Other Contractor	Tecolote Creek	Refer to Table M1	906.50	
TJC CO.	7051	COSMO CT		SAN DIEGO	92111	Low Commercial		56179	Other Contractor	Tecolote Creek, Unnamed Tributary	Refer to Table M1	906.50	
TJ's Yachtworks	3344	Kurtz St.		SAN DIEGO	92110	Low Commercial	1751	235510	Other Contractor	San Diego River	Refer to Table M1	907.11	
TLC PLUMBING INC	4569	MISSION GORGE PL	E	SAN DIEGO	92120	Low Commercial		23511	Other Contractor	Alvarado Canyon	Refer to Table M1	907.11	
TNC CONSTURCTIONS INC	6725	ROEBLIN CT		SAN DIEGO	92111	Low Commercial		5617	Other Contractor	Tecolote Creek, Unnamed Tributary	Refer to Table M1	906.50	
TODD ENTERPRISES INCORPORATED	3040	CLAIREMONT DR	C	SAN DIEGO	92117	Low Commercial		233	Other Contractor	Mission Bay	Refer to Table M1	906.40	
TOM HOM INVESTMENT CORP	1651	ROSECRANS ST		SAN DIEGO	92106	Low Commercial		233	Other Contractor	San Diego Bay	Refer to Table M1	908.10	
TOM ROACH CONSTRUCTION	4572	PACIFIC RIVIERA WY		SAN DIEGO	92154	Low Commercial		2332	Other Contractor	Moody Canyon	Refer to Table M1	911.11	
TOMMY DAM	8260	LAURELRIDGE RD		SAN DIEGO	92120	Low Commercial		56172	Other Contractor	San Diego River, Unnamed Tributary	Refer to Table M1	907.11	
TOMMY SERVICES	3575	ALTADENA AV		SAN DIEGO	92105	Low Commercial		56172	Other Contractor	Chollas Creek,N	Refer to Table M1	908.22	
TONY	8170	WESTMORE RD		SAN DIEGO	92126	Low Commercial		56172	Other Contractor	Los Penasquitos Creek, Unnamed Tributary	Refer to Table M1	906.10	
TONY & ASSOCIATES	8646	PRODUCTION AV		SAN DIEGO	92121	Low Commercial		23599	Other Contractor	Carroll Canyon	Refer to Table M1	906.10	
TONY HUGHES CONSTRUCTION	5301	JAMESTOWN RD		SAN DIEGO	92117	Low Commercial		2332	Other Contractor	San Clemente Canyon	Refer to Table M1	906.40	
TONY IRONWORK	4185	COLLEGE AV	C	SAN DIEGO	92115	Low Commercial		56179	Other Contractor	Chollas Creek,N	Refer to Table M1	908.22	
TONY NGUYEN	8168	TISHA ST		SAN DIEGO	92126	Low Commercial		56172	Other Contractor	Carroll Canyon, Unnamed Tributary	Refer to Table M1	906.10	
TONY NGUYEN LANDSCAPE CONSTRUCTION	5130	BEVNER CT		SAN DIEGO	92105	Low Commercial		23	Other Contractor	Chollas Creek,N	Refer to Table M1	908.22	
TONY PHAM	11716	RIVER RIM RD		SAN DIEGO	92126	Low Commercial		56172	Other Contractor	Los Penasquitos Creek, Unnamed Tributary	Refer to Table M1	906.10	
TOOL TIME CONST INC	7546	TRADE ST		SAN DIEGO	92121	Low Commercial		233	Other Contractor	Carroll Canyon, Unnamed Tributary	Refer to Table M1	906.10	
TOP FLOOR WOODWORKS	3335	LOCKWOOD DR		SAN DIEGO	92123	Low Commercial		2355	Other Contractor	Murphy Canyon, Unnamed Tributary	Refer to Table M1	907.11	
TOP GRADE GENERAL ENGINEERING INC	2722	MURRAY RIDGE RD		SAN DIEGO	92123	Low Commercial		23411	Other Contractor	San Diego River, Unnamed Tributary	Refer to Table M1	907.11	
TOP QUALITY PLUMBING INC	4060	MORENA BLVD	D	SAN DIEGO	92117	Low Commercial		2351	Other Contractor	Rose Canyon	Refer to Table M1	906.40	
TOP SCAPE INC	4145	IBIS ST		SAN DIEGO	92103	Low Commercial		56172	Other Contractor	San Diego River	Refer to Table M1	907.11	

*Based on site visit results, these facilities were found not to be conducting significant activities and will be removed from the FY 2009 inventory. The facilities typically conducted office work or were home based and not mobile.

Business Name	Street Number	Street Name	Suite	City	Zip	Existing Status*	SIC	NAICS	Category	Nearest Conveyances or Water Bodies	Pollutants Potentially Generated	Watershed	Mobile
TORREY PINES LANDSCAPE CO INC	5560	EASTGATE MALL		SAN DIEGO	92121	Low Commercial		2359	Other Contractor	Carroll Canyon, Unnamed Tributary	Refer to Table M1	906.10	
TOTAL CONSTRUCTION AND MAINTENANCE	5428	JAMESTOWN RD		SAN DIEGO	92117	Low Commercial		5617	Other Contractor	San Clemente Canyon	Refer to Table M1	906.40	
TOTAL CUSTOM POOLS & SOLAR	6355	CABARET ST		SAN DIEGO	92120	Low Commercial		23599	Other Contractor	San Diego River, Unnamed Tributary	Refer to Table M1	907.11	
TOTAL PLUMBING & MECHANICAL INC	857	32ND ST		SAN DIEGO	92102	Low Commercial		2351	Other Contractor	Chollas Creek,N	Refer to Table M1	908.22	
TQM BUILDERS	5038	SARATOGA AV		SAN DIEGO	92107	Low Commercial		23321	Other Contractor	Pacific Ocean Shoreline, San Diego HU	Refer to Table M1	907.11	
TRADITION PLASTERING	4922	CORONADO AV		SAN DIEGO	92107	Low Commercial		23599	Other Contractor	Pacific Ocean	Refer to Table M1	908.10	
TRAN	8393	HYDRA LN		SAN DIEGO	92126	Low Commercial		56172	Other Contractor	Los Penasquitos Creek, Unnamed Tributary	Refer to Table M1	906.10	
TRAN CHAY	4477	48TH ST	2	SAN DIEGO	92115	Low Commercial		56172	Other Contractor	San Diego River, Unnamed Tributary	Refer to Table M1	907.11	
TRAN GARDNER	8420	CALLE MORELOS		SAN DIEGO	92126	Low Commercial		56172	Other Contractor	Los Penasquitos Creek, Unnamed Tributary	Refer to Table M1	906.10	
TRANSCAL	2120	HANCOCK ST	202	SAN DIEGO	92110	Low Commercial		23	Other Contractor	San Diego Bay	Refer to Table M1	908.21	
TRANSTAR PIPELINE INC	4094	TAMBOR RD		SAN DIEGO	92124	Low Commercial		234	Other Contractor	San Diego River, Unnamed Tributary	Refer to Table M1	907.11	
TREPTE CONSTRUCTION COMPANY INC	8195	RONSON RD	E	SAN DIEGO	92111	Low Commercial		233	Other Contractor	San Clemente Canyon, Unnamed Tributary	Refer to Table M1	906.40	
TRIDIPANEL CONSTRUCTION INC	8383	CLAIREMONT MESA BLVD	4	SAN DIEGO	92111	Low Commercial		233	Other Contractor	San Clemente Canyon, Unnamed Tributary	Refer to Table M1	906.40	
TRIMCO FINISH	3130	HARBOR DR		SAN DIEGO	92136	Low Commercial		23551	Other Contractor	Chollas Creek	Refer to Table M1	908.22	
TRIPLE J DEVELOPMENT GROUP INC	17140	BERNARDO CENTER DR	380	SAN DIEGO	92128	Low Commercial		23321	Other Contractor	Lake Hodges, Unnamed Tributary	Refer to Table M1	905.22	
TRI-SIGNAL INTEGRATION INC	9682	VIA EXCELENCIA	105	SAN DIEGO	92126	Low Commercial		23531	Other Contractor	Carroll Canyon, Unnamed Tributary	Refer to Table M1	906.10	
TROPICAL SHADE MASTERS INC DBA PALAPAS	5151	SANTA FE ST	C	SAN DIEGO	92109	Low Commercial		23599	Other Contractor	Rose Canyon	Refer to Table M1	906.40	
TRULY NOLEN EXTERMINATING INC	4891	MERCURY ST		SAN DIEGO	92111	Low Commercial		235	Other Contractor	San Clemente Canyon, Unnamed Tributary	Refer to Table M1	906.40	
TRUNG BA LAM	8580	NEW SALEM ST	3	SAN DIEGO	92126	Low Commercial		56172	Other Contractor	Carroll Canyon, Unnamed Tributary	Refer to Table M1	906.10	
TS CONST CO	7461	NORTH JUDSON ST		SAN DIEGO	92111	Low Commercial		2332	Other Contractor	San Diego River, Unnamed Tributary	Refer to Table M1	907.11	
TSA CONTRACTING INC	4350	EXECUTIVE DR	301	SAN DIEGO	92121	Low Commercial		233	Other Contractor	Rose Canyon, Unnamed Tributary	Refer to Table M1	906.40	
TUAN V NGUYEN	5131	STERLING CT		SAN DIEGO	92105	Low Commercial		56179	Other Contractor	Chollas Creek,N	Refer to Table M1	908.22	
TURF TECHNOLOGY	1903	GRANADA AV		SAN DIEGO	92102	Low Commercial		56172	Other Contractor	Switzer Creek, Unnamed Tributary	Refer to Table M1	908.22	
TURNER CONSTRUCTION CO	9330	SCRANTON RD	150	SAN DIEGO	92121	Low Commercial		233	Other Contractor	Carroll Canyon	Refer to Table M1	906.10	
TVN CONSTRUCTION LLC	11487	SCRIPPS CREEK DR		SAN DIEGO	92131	Low Commercial		2332	Other Contractor	Cypress Canyon	Refer to Table M1	906.20	
U CALL ELECTRIC	2075	GROVE AV		SAN DIEGO	92154	Low Commercial		2353	Other Contractor	Otay River, Unnamed Tributary	Refer to Table M1	910.20	

*Based on site visit results, these facilities were found not to be conducting significant activities and will be removed from the FY 2009 inventory. The facilities typically conducted office work or were home based and not mobile.

Business Name	Street Number	Street Name	Suite	City	Zip	Existing Status*	SIC	NAICS	Category	Nearest Conveyances or Water Bodies	Pollutants Potentially Generated	Watershed	Mobile
U K CARPET CLEANING / U K FLOORING	10915	ELDERWOOD RD		SAN DIEGO	92131	Low Commercial		235	Other Contractor	Carroll Canyon, Unnamed Tributary	Refer to Table M1	906.10	
UKRSTROIMASH	9885	MESA RIM RD	108	SAN DIEGO	92121	Low Commercial		56179	Other Contractor	Carroll Canyon, Unnamed Tributary	Refer to Table M1	906.10	
ULM PLUMBING & HEATING INC	6152	MISSION GORGE RD	F	SAN DIEGO	92120	Low Commercial		23511	Other Contractor	Alvarado Canyon	Refer to Table M1	907.11	
ULTIMATE AIR SYSTEM INC	4241	JUTLAND DR	304	SAN DIEGO	92117	Low Commercial		23511	Other Contractor	Rose Canyon	Refer to Table M1	906.40	
ULTIMATE ATMOSPHERE SERVICES CORP	4241	JUTLAND DR	304	SAN DIEGO	92117	Low Commercial		23511	Other Contractor	Rose Canyon	Refer to Table M1	906.40	
UNISON CONSTRUCTION	2236	FINCH LN		SAN DIEGO	92123	Low Commercial		2332	Other Contractor	San Diego River, Unnamed Tributary	Refer to Table M1	907.11	
UNIT 2 YOU/GLASS AND MORE	4145	CARTAGENA DR	D	SAN DIEGO	92115	Low Commercial		23592	Other Contractor	Chollas Creek,N	Refer to Table M1	908.22	
UNITED AIR COMFORT INC	5644	KEARNY MESA RD	L	SAN DIEGO	92111	Low Commercial		23511	Other Contractor	Murphy Canyon	Refer to Table M1	907.11	
UNITED PLUMBING SYSTEMS INC	3443	INDIA ST	A	SAN DIEGO	92103	Low Commercial		23511	Other Contractor	San Diego Bay	Refer to Table M1	908.21	
UNITED WAREHOUSE & OFFICE SERVICES	5245	NORTHRIDGE AV		SAN DIEGO	92117	Low Commercial		56172	Other Contractor	San Clemente Canyon	Refer to Table M1	906.40	
UNITED WINDOWS AND ESTERIORS	5725	KEARNY VILLA RD	S	SAN DIEGO	92123	Low Commercial		235	Other Contractor	Murphy Canyon	Refer to Table M1	907.11	
UNIVERSAL CONSTRUCTION	5745	KEARNY VILLA RD	D	SAN DIEGO	92123	Low Commercial		23322	Other Contractor	Murphy Canyon	Refer to Table M1	907.11	
UNIVERSITY CABLE	12526	HIGH BLUFF DR	100	SAN DIEGO	92130	Low Commercial		23599	Other Contractor	Carmel Valley, Unnamed Tributary	Refer to Table M1	906.10	
UPA GROUP INC	1133	COLUMBIA ST	104	SAN DIEGO	92101	Low Commercial		233	Other Contractor	San Diego Bay	Refer to Table M1	908.21	
UPTOWN BUILDERS INC	2250	04TH AV	300	SAN DIEGO	92101	Low Commercial		233	Other Contractor	San Diego Bay	Refer to Table M1	908.21	
URARTU	12766	BRIARCREST PL	73	SAN DIEGO	92130	Low Commercial		56179	Other Contractor	Carmel Valley	Refer to Table M1	906.10	
US SHINE/TEDDY BEAR CHILD CARE	13233	VIA SANTILLANA		SAN DIEGO	92129	Low Commercial		56172	Other Contractor	McGonigle Canyon	Refer to Table M1	906.10	
UTGARD CONSTRUCTION COMPANY INC	12225	WORLD TRADE DR	L	SAN DIEGO	92128	Low Commercial		233	Other Contractor	Los Penasquitos Creek, Unnamed Tributary	Refer to Table M1	906.20	
V G BANDA ENTERPRISE	4034	ETA ST		SAN DIEGO	92113	Low Commercial		56172	Other Contractor	Seventh Street Channel	Refer to Table M1	908.31	
VACUVENT	5707	ADOBE FALLS RD	C	SAN DIEGO	92120	Low Commercial		56172	Other Contractor	Alvarado Canyon	Refer to Table M1	907.11	
VADIM FOUNTIKOV CO	9115	JUDICIAL DR	4217	SAN DIEGO	92122	Low Commercial		5617	Other Contractor	Rose Canyon, Unnamed Tributary	Refer to Table M1	906.40	
VAGE KHACHATRYAN ELECTRIC	1440	HOTEL CIR	373	SAN DIEGO	92108	Low Commercial		56179	Other Contractor	San Diego River	Refer to Table M1	907.11	
VALLES DRYWALL SERVICE	4216	POPLAR ST		SAN DIEGO	92105	Low Commercial		56172	Other Contractor	Chollas Creek,N	Refer to Table M1	908.22	
VALLEY COAST LANDSCAPE CONST INC	3388	CHANNEL WY		SAN DIEGO	92110	Low Commercial		23599	Other Contractor	San Diego River	Refer to Table M1	907.11	
VALLEYCREST LANDSCAPE DEVELOPMENT INC	8484	MIRAMAR PL		SAN DIEGO	92121	Low Commercial		23599	Other Contractor	Carroll Canyon	Refer to Table M1	906.10	
VALS PLUMBING	3785	RIVIERA DR		SAN DIEGO	92109	Low Commercial		2351	Other Contractor	Mission Bay	Refer to Table M1	906.30	

*Based on site visit results, these facilities were found not to be conducting significant activities and will be removed from the FY 2009 inventory. The facilities typically conducted office work or were home based and not mobile.

Business Name	Street Number	Street Name	Suite	City	Zip	Existing Status*	SIC	NAICS	Category	Nearest Conveyances or Water Bodies	Pollutants Potentially Generated	Watershed	Mobile
VALUE ELECTRIC & COMMUNICATIONS	11770	BERNARDO PLAZA CT	315	SAN DIEGO	92128	Low Commercial		2353	Other Contractor	Lake Hodges, Unnamed Tributary	Refer to Table M1	905.22	
VAN NGUYEN	4421	48TH ST	7	SAN DIEGO	92115	Low Commercial		56172	Other Contractor	San Diego River, Unnamed Tributary	Refer to Table M1	907.11	
VAN SLYKE CONSTRUCTION	2971	BEECH ST		SAN DIEGO	92102	Low Commercial		23599	Other Contractor	Chollas Creek,N	Refer to Table M1	908.22	
VAN STELLE PLUMBING	3644	BYRD ST		SAN DIEGO	92154	Low Commercial		2351	Other Contractor	Otay River	Refer to Table M1	910.20	
VAN WINKLE REMODELING	2304	JUAN ST		SAN DIEGO	92103	Low Commercial		23	Other Contractor	San Diego River	Refer to Table M1	907.11	
VANHUNG	10161	BARONESS AV		SAN DIEGO	92126	Low Commercial		56172	Other Contractor	Carroll Canyon, Unnamed Tributary	Refer to Table M1	906.10	
VAN'S	11583	DRY BARK CT		SAN DIEGO	92126	Low Commercial		56172	Other Contractor	Los Penasquitos Creek, Unnamed Tributary	Refer to Table M1	906.10	
VARELA'S CONSTRUCTION	4364	50TH ST	2	SAN DIEGO	92115	Low Commercial		56179	Other Contractor	Chollas Creek,N	Refer to Table M1	908.22	
VASQUEZ CONSTRUCTION COMPANY	4086	SEQUOIA ST		SAN DIEGO	92109	Low Commercial		2332	Other Contractor	Mission Bay	Refer to Table M1	906.30	
VEGA PLUMBING	3851	BILLMAN ST		SAN DIEGO	92115	Low Commercial		2351	Other Contractor	Chollas Creek,N	Refer to Table M1	908.22	
VEGA'S FENCE	3522	36TH ST		SAN DIEGO	92104	Low Commercial		2359	Other Contractor	Chollas Creek,N	Refer to Table M1	908.22	
VERA	4166	35TH ST		SAN DIEGO	92104	Low Commercial		56172	Other Contractor	Chollas Creek,N	Refer to Table M1	908.22	
VERDIN DRYWALL	3102	COLLURA ST		SAN DIEGO	92105	Low Commercial		56179	Other Contractor	Chollas Creek,N	Refer to Table M1	908.22	
VERGEL VARGAS COMMERCIAL & RESIDENTIAL SERVICES	7967	ANZA DR		SAN DIEGO	92114	Low Commercial		5617	Other Contractor	Chollas Creek,S	Refer to Table M1	908.22	
VERNON COMPANY	2143	BACON ST		SAN DIEGO	92107	Low Commercial		233	Other Contractor	San Diego River	Refer to Table M1	907.11	
VERONICA YANEZ-CARO	1145	25TH ST	101	SAN DIEGO	92102	Low Commercial		56172	Other Contractor	Switzer Creek, Unnamed Tributary	Refer to Table M1	908.22	
VIC ROSS MASONRY INC	3451	PICKWICK ST		SAN DIEGO	92102	Low Commercial		23599	Other Contractor	Chollas Creek,N	Refer to Table M1	908.22	
VIC THE HANDY MAN	2223	DUNLOP ST		SAN DIEGO	92111	Low Commercial		56179	Other Contractor	San Diego River, Unnamed Tributary	Refer to Table M1	907.11	
VICCOM LANDSCAPE CONSTRUCTION	5519	CLAIREMONT MESA BLVD	194	SAN DIEGO	92117	Low Commercial		2359	Other Contractor	Tecolote Creek	Refer to Table M1	906.50	
VICTOR GASTELUM'S RESIDENTIAL REPAIR	1141	MADERA ST		SAN DIEGO	92114	Low Commercial		56179	Other Contractor	Chollas Creek,S	Refer to Table M1	908.22	
VICTOR NUNEZ	630	COCHRAN AV		SAN DIEGO	92154	Low Commercial		5617	Other Contractor	Otay River	Refer to Table M1	910.20	
VICTORIANO L NIEVA JR	6555	PARADISE RIDGE RD		SAN DIEGO	92114	Low Commercial		56179	Other Contractor	Paradise Valley	Refer to Table M1	908.32	
VIKING CONSTRUCTION CO	1711	EBERS ST		SAN DIEGO	92107	Low Commercial		2332	Other Contractor	Pacific Ocean Shoreline, San Diego HU	Refer to Table M1	907.11	
VIKING REMODELING COMPANY	355	21ST ST	3	SAN DIEGO	92102	Low Commercial		56179	Other Contractor	Switzer Creek, Unnamed Tributary	Refer to Table M1	908.22	
VILLAGE PLUMBING & HEATING	5416	GAINES ST	B	SAN DIEGO	92110	Low Commercial		23511	Other Contractor	San Diego River	Refer to Table M1	907.11	
VINCENT FELICE CONSTRUCTION CO	2135	FRANKFORT ST		SAN DIEGO	92110	Low Commercial		2332	Other Contractor	Mission Bay	Refer to Table M1	906.40	

*Based on site visit results, these facilities were found not to be conducting significant activities and will be removed from the FY 2009 inventory. The facilities typically conducted office work or were home based and not mobile.

Business Name	Street Number	Street Name	Suite	City	Zip	Existing Status*	SIC	NAICS	Category	Nearest Conveyances or Water Bodies	Pollutants Potentially Generated	Watershed	Mobile
VINH CONSTRUCTION CO	7637	RONSON RD		SAN DIEGO	92111	Low Commercial		23322	Other Contractor	San Clemente Canyon, Unnamed Tributary	Refer to Table M1	906.40	
VINTAGE CONSTRUCTION COMPANY	6244	STREAMVIEW DR		SAN DIEGO	92115	Low Commercial		233	Other Contractor	Chollas Creek,S	Refer to Table M1	908.22	
VINTAGE DESIGN INC	6625	FLANDERS DR		SAN DIEGO	92121	Low Commercial		2355	Other Contractor	Carroll Canyon, Unnamed Tributary	Refer to Table M1	906.10	
VINTAGE HOME REPAIR	4958	KENSINGTON DR		SAN DIEGO	92116	Low Commercial		56179	Other Contractor	San Diego River, Unnamed Tributary	Refer to Table M1	907.11	
VINTAGE TRUCKING COMPANY	710	33RD ST		SAN DIEGO	92113	Low Commercial		56172	Other Contractor	Chollas Creek,N	Refer to Table M1	908.22	
VINYL VIEW COMPANY	8855	BALBOA AV	D	SAN DIEGO	92123	Low Commercial		2359	Other Contractor	San Diego River, Unnamed Tributary	Refer to Table M1	907.11	
VIRAG CONSTRUCTION	3937	NOBEL DR	223	SAN DIEGO	92122	Low Commercial		23321	Other Contractor	Rose Canyon, Unnamed Tributary	Refer to Table M1	906.40	
VIRGINIA SANTOS	2444	30TH ST	21	SAN DIEGO	92104	Low Commercial		56172	Other Contractor	Switzer Creek, Unnamed Tributary	Refer to Table M1	908.22	
VISIONARY DEZIGNS	3222	VIA ALESSANDRO		SAN DIEGO	92111	Low Commercial		2332	Other Contractor	Tecolote Creek	Refer to Table M1	906.50	
VITREUM	1286	UNIVERSITY AV	508	SAN DIEGO	92103	Low Commercial		56179	Other Contractor	San Diego Bay	Refer to Table M1	908.21	
VO MAI	4131	OLYMPIC ST		SAN DIEGO	92115	Low Commercial		56172	Other Contractor	Chollas Creek,N	Refer to Table M1	908.22	
VOLTA CONSTRUCTION INC	4787	CONSTANCE DR		SAN DIEGO	92115	Low Commercial		233	Other Contractor	San Diego River, Unnamed Tributary	Refer to Table M1	907.11	
VON EBKE REMODELING	6549	BELL BLUFF AV		SAN DIEGO	92119	Low Commercial		56179	Other Contractor	San Diego River, Unnamed Tributary	Refer to Table M1	907.11	
VON KURT/LIPSMAN INC	3668	VILLA TER		SAN DIEGO	92104	Low Commercial		23599	Other Contractor	Powerhouse Canyon	Refer to Table M1	908.22	
VORTEX	220	G ST	C	SAN DIEGO	92101	Low Commercial		2333	Other Contractor	San Diego Bay	Refer to Table M1	908.21	
VOSS PLUMBING CO	8686	ROBLES DR		SAN DIEGO	92119	Low Commercial		2351	Other Contractor	San Diego River, Unnamed Tributary	Refer to Table M1	907.12	
VOYAGER CONSTRUCTION	12133	CORTE NAPOLI		SAN DIEGO	92128	Low Commercial		45299	Other Contractor	Los Penasquitos Creek, Unnamed Tributary	Refer to Table M1	906.20	
VU HUYNH	8114	LOS SABALOS ST		SAN DIEGO	92126	Low Commercial		56172	Other Contractor	Los Penasquitos Creek, Unnamed Tributary	Refer to Table M1	906.10	
W C BOGUSCH	5096	LAMBERT LN		SAN DIEGO	92115	Low Commercial		2351	Other Contractor	Alvarado Canyon	Refer to Table M1	907.11	
W FINNERTY CONSTRUCTION	4131	MISSISSIPPI ST		SAN DIEGO	92104	Low Commercial		233	Other Contractor	Powerhouse Canyon	Refer to Table M1	908.22	
W L CONSTRUCTION	8080	CIBOLA CT		SAN DIEGO	92120	Low Commercial		233	Other Contractor	San Diego River, Unnamed Tributary	Refer to Table M1	907.11	
WAGEMAN COMPANY INCORPORATED	4679	36TH ST		SAN DIEGO	92116	Low Commercial		23599	Other Contractor	San Diego River, Unnamed Tributary	Refer to Table M1	907.11	
WALKER CONSTRUCTION SERVICES INC	17059	BROKEN BOW CT	1	SAN DIEGO	92127	Low Commercial		2359	Other Contractor	Lake Hodges, Unnamed Tributary	Refer to Table M1	905.21	
WALLCOVERING INSTALLATIONS BY ROSEMARY	3631	GEORGIA ST		SAN DIEGO	92103	Low Commercial		56179	Other Contractor	Powerhouse Canyon	Refer to Table M1	908.22	
WALSH CONSTRUCTION	5663	BALBOA AV	443	SAN DIEGO	92111	Low Commercial		5617	Other Contractor	Tecolote Creek	Refer to Table M1	906.50	
WALTER E FIEDLER INC	4895	SAVANNAH ST		SAN DIEGO	92110	Low Commercial		2332	Other Contractor	Mission Bay	Refer to Table M1	906.50	

*Based on site visit results, these facilities were found not to be conducting significant activities and will be removed from the FY 2009 inventory. The facilities typically conducted office work or were home based and not mobile.

Business Name	Street Number	Street Name	Suite	City	Zip	Existing Status*	SIC	NAICS	Category	Nearest Conveyances or Water Bodies	Pollutants Potentially Generated	Watershed	Mobile
WANKE INDUSTRIAL COMMERICIAL RESIDENTIAL INC/ WICR	5555	SANTA FE ST	L	SAN DIEGO	92109	Low Commercial		23599	Other Contractor	Rose Canyon	Refer to Table M1	906.40	
WARLAUMONT LANDSCAPE	3921	CORONADO AV		SAN DIEGO	92107	Low Commercial		2359	Other Contractor	Pacific Ocean Shoreline, San Diego HU	Refer to Table M1	907.11	
WASHINGTON CONTRACTING	1407	ELEVATION RD		SAN DIEGO	92110	Low Commercial		5617	Other Contractor	San Diego River	Refer to Table M1	907.11	
WASSER CONSTRUCTION	1268	HORNBLEND ST		SAN DIEGO	92109	Low Commercial		23322	Other Contractor	Mission Bay	Refer to Table M1	906.30	
WATER SAVERS INC	6373	NANCY RIDGE DR		SAN DIEGO	92121	Low Commercial		23511	Other Contractor	Carroll Canyon	Refer to Table M1	906.10	
WATERFRONT ELECTRIC	1451	F ST		SAN DIEGO	92101	Low Commercial		2351	Other Contractor	Switzer Creek, Unnamed Tributary	Refer to Table M1	908.22	
WATSON AND JEFFERSON	8642	VIA COLONIA		SAN DIEGO	92126	Low Commercial		56172	Other Contractor	Los Penasquitos Creek, Unnamed Tributary	Refer to Table M1	906.10	
WATTS HEATING AND AIR	8602	DUBONNET ST		SAN DIEGO	92123	Low Commercial		2351	Other Contractor	San Diego River, Unnamed Tributary	Refer to Table M1	907.11	
WAVE CONNECTS	4154	UDALL ST	4	SAN DIEGO	92107	Low Commercial		23599	Other Contractor	San Diego River	Refer to Table M1	907.11	
WAVECREST CONSTRUCTION INC	5333	MISSION CENTER RD	360	SAN DIEGO	92108	Low Commercial		2332	Other Contractor	San Diego River	Refer to Table M1	907.11	
WAYNE MCBRAYER	8814	SHAULA WY		SAN DIEGO	92126	Low Commercial		56172	Other Contractor	Los Penasquitos Creek, Unnamed Tributary	Refer to Table M1	906.10	
WAYNE MILTON PLUMBING INC	6742	DELFERN ST		SAN DIEGO	92120	Low Commercial		23511	Other Contractor	Alvarado Canyon, Unnamed Tributary	Refer to Table M1	907.11	
WAYNE STRATON PLUMBING & DRAI SERVICE	3784	MOUNT ALMAGOSA PL		SAN DIEGO	92111	Low Commercial		2351	Other Contractor	Tecolote Creek	Refer to Table M1	906.50	
WE DO WE DO INC	7868	SILVERTON AV	J	SAN DIEGO	92126	Low Commercial		23599	Other Contractor	Carroll Canyon, Unnamed Tributary	Refer to Table M1	906.10	
WEATHERITE CORPORATION	9560	CANDIDA ST		SAN DIEGO	92126	Low Commercial		2351	Other Contractor	Carroll Canyon, Unnamed Tributary	Refer to Table M1	906.10	
WEBBCO INC	2012	GALVESTON ST		SAN DIEGO	92110	Low Commercial		23321	Other Contractor	Mission Bay	Refer to Table M1	906.40	
WEIR ELECTRIC	6950	AMHERST ST		SAN DIEGO	92115	Low Commercial		23531	Other Contractor	Chollas Creek,S	Refer to Table M1	908.22	
WELBY CONSTRUCTION MANAGEMENT	2041	FRANKLIN AV		SAN DIEGO	92113	Low Commercial		23321	Other Contractor	San Diego Bay, Switzer	Refer to Table M1	908.22	
WELL DONE ROOTER & PLUMBING SERVICES	4131	POWDERHORN DR		SAN DIEGO	92154	Low Commercial		23511	Other Contractor	Otay River	Refer to Table M1	910.20	
WELTON PROJECTS	5043	DEL MONTE AV		SAN DIEGO	92107	Low Commercial		56179	Other Contractor	Pacific Ocean	Refer to Table M1	908.10	
WENTWORTH COMMUNICATIONS & ELECTRIC	5503	CONRAD AV		SAN DIEGO	92117	Low Commercial		2353	Other Contractor	Tecolote Creek	Refer to Table M1	906.50	
WENTZEL INC	11206	SUNNYDALE CT		SAN DIEGO	92127	Low Commercial		233	Other Contractor	San Dieguito River, Unnamed Tributary	Refer to Table M1	905.12	
WERMERS CORPORATION	5120	SHOREHAM PL	150	SAN DIEGO	92122	Low Commercial		23	Other Contractor	Rose Canyon, Unnamed Tributary	Refer to Table M1	906.40	
WERMERS MULTI FAMILY CORP	5120	SHOREHAM PL	150	SAN DIEGO	92122	Low Commercial		23	Other Contractor	Rose Canyon, Unnamed Tributary	Refer to Table M1	906.40	
WEST COAST BOBCAT	3033	NEWELL ST		SAN DIEGO	92106	Low Commercial		56172	Other Contractor	San Diego Bay	Refer to Table M1	908.10	
WEST COAST CONSTRUCTION SERVICES INC	9295	CHESAPEAKE DR	J	SAN DIEGO	92123	Low Commercial		23332	Other Contractor	Murphy Canyon	Refer to Table M1	907.11	

*Based on site visit results, these facilities were found not to be conducting significant activities and will be removed from the FY 2009 inventory. The facilities typically conducted office work or were home based and not mobile.

Business Name	Street Number	Street Name	Suite	City	Zip	Existing Status*	SIC	NAICS	Category	Nearest Conveyances or Water Bodies	Pollutants Potentially Generated	Watershed	Mobile
WEST COAST ELECTRIC SOLUTIONS INC	3121	SKIPPER ST		SAN DIEGO	92123	Low Commercial		2353	Other Contractor	San Diego River, Unnamed Tributary	Refer to Table M1	907.11	
WEST COAST FENCE CO	4752	THORN ST		SAN DIEGO	92105	Low Commercial		5617	Other Contractor	Chollas Creek,N	Refer to Table M1	908.22	
WEST COAST GENERAL BUILDING CONTRACTORS INC	2602	STATE ST		SAN DIEGO	92103	Low Commercial		23321	Other Contractor	San Diego Bay	Refer to Table M1	908.21	
WEST COAST HOME MAINTENANCE INC	9373	ACTIVITY RD	E	SAN DIEGO	92126	Low Commercial		233	Other Contractor	Carroll Canyon, Unnamed Tributary	Refer to Table M1	906.10	
WEST COAST ROOFING INC	12225	WORLD TRADE DR	C	SAN DIEGO	92128	Low Commercial		23561	Other Contractor	Los Penasquitos Creek, Unnamed Tributary	Refer to Table M1	906.20	
WEST END SERVICES	8260	ENGINEER RD		SAN DIEGO	92111	Low Commercial		56172	Other Contractor	San Diego River, Unnamed Tributary	Refer to Table M1	907.11	
WEST HAZMAT DRILLING	3620	KURTZ ST		SAN DIEGO	92110	Low Commercial		23599	Other Contractor	San Diego River	Refer to Table M1	907.11	
WESTCAL CONSTRUCTION	6675	BALLINGER AV		SAN DIEGO	92119	Low Commercial		2332	Other Contractor	San Diego River, Unnamed Tributary	Refer to Table M1	907.11	
WESTERLY MECHANICAL CORPORATION	9159	CHESAPEAKE DR		SAN DIEGO	92123	Low Commercial		2351	Other Contractor	Murphy Canyon	Refer to Table M1	907.11	
WESTERN CONSTRUCTION SERVICES	4463	CLAIREMONT DR		SAN DIEGO	92117	Low Commercial		233	Other Contractor	Tecolote Creek	Refer to Table M1	906.50	
WESTERN DEVCON INC	10525	VISTA SORRENTO PKY	110	SAN DIEGO	92121	Low Commercial		233	Other Contractor	Soledad Canyon	Refer to Table M1	906.10	
WESTERN ENVIRONMENTAL SYSTEMS CO	3411	E ST		SAN DIEGO	92102	Low Commercial		23511	Other Contractor	Chollas Creek,N	Refer to Table M1	908.22	
WESTON INTERIORS	6141	ROCKHURST DR		SAN DIEGO	92120	Low Commercial		235	Other Contractor	Alvarado Canyon, Unnamed Tributary	Refer to Table M1	907.11	
WESTPRO PLUMBING, INC	1130	DELEVAN DR		SAN DIEGO	92102	Low Commercial		23	Other Contractor	Chollas Creek,N	Refer to Table M1	908.22	
WESTWAY CONSTRUCTION INC	4511	SANTA CRUZ AV		SAN DIEGO	92107	Low Commercial		233	Other Contractor	Pacific Ocean Shoreline, San Diego HU	Refer to Table M1	907.11	
WHEELER'S ELECTRIC	4119	MORAGA AV		SAN DIEGO	92117	Low Commercial		23531	Other Contractor	Rose Canyon, Unnamed Tributary	Refer to Table M1	906.40	
WHILLOCK CONTRACTING INC	346	FRONT ST		SAN DIEGO	92101	Low Commercial		234	Other Contractor	San Diego Bay	Refer to Table M1	908.21	
WHITE DIAMOND	3265	IDLEWILD WY		SAN DIEGO	92117	Low Commercial		5617	Other Contractor	Rose Canyon, Unnamed Tributary	Refer to Table M1	906.40	
WHITMANN CONSTRUCTION	6625	NANCY RIDGE DR	D	SAN DIEGO	92121	Low Commercial		2332	Other Contractor	Carroll Canyon	Refer to Table M1	906.10	
WHITWER CONST CO	4204	ADAMS AV	A	SAN DIEGO	92116	Low Commercial		2332	Other Contractor	San Diego River, Unnamed Tributary	Refer to Table M1	907.11	
WILL BUILDER'S OF CALIFORNIA INC	1651	ROSECRANS ST		SAN DIEGO	92106	Low Commercial		233	Other Contractor	San Diego Bay	Refer to Table M1	908.10	
WILLETTE ELECTRIC INC	4325	ASHTON ST		SAN DIEGO	92110	Low Commercial		23531	Other Contractor	Mission Bay	Refer to Table M1	906.40	
WILLIAM A COOMES	4068	AVATI DR		SAN DIEGO	92117	Low Commercial		56179	Other Contractor	Rose Canyon	Refer to Table M1	906.40	
WILLIAM D LUDWIG	2264	SOTO ST		SAN DIEGO	92107	Low Commercial		2332	Other Contractor	San Diego River	Refer to Table M1	907.11	
WILLIAM F JONES	1334	SUTTER ST		SAN DIEGO	92103	Low Commercial		2332	Other Contractor	San Diego Bay	Refer to Table M1	908.21	
WILLIAM R TREVINO CONSTRUCTION	4674	60TH ST		SAN DIEGO	92115	Low Commercial		81141	Other Contractor	San Diego River, Unnamed Tributary	Refer to Table M1	907.11	

*Based on site visit results, these facilities were found not to be conducting significant activities and will be removed from the FY 2009 inventory. The facilities typically conducted office work or were home based and not mobile.

Business Name	Street Number	Street Name	Suite	City	Zip	Existing Status*	SIC	NAICS	Category	Nearest Conveyances or Water Bodies	Pollutants Potentially Generated	Watershed	Mobile
WILLITS CONSTRUCTION	13218	DERON AV		SAN DIEGO	92129	Low Commercial		23	Other Contractor	Los Penasquitos Creek, Unnamed Tributary	Refer to Table M1	906.10	
WILLKOM CONSTRUCTION	9400	ACTIVITY RD	K	SAN DIEGO	92126	Low Commercial		23	Other Contractor	Carroll Canyon, Unnamed Tributary	Refer to Table M1	906.10	
WINDOW SMITH	6220	LAKE ARIANA AV		SAN DIEGO	92119	Low Commercial		56172	Other Contractor	Alvarado Canyon, Unnamed Tributary	Refer to Table M1	907.11	
WINDOWS DIRECT/COMPLETE INTERIORS	11265	VEREDA MAR DEL CORAZON		SAN DIEGO	92130	Low Commercial		233	Other Contractor	Carmel Valley, Unnamed Tributary	Refer to Table M1	906.10	
WING NUT DESIGN BUILD INC	3645	ALABAMA ST		SAN DIEGO	92104	Low Commercial		233	Other Contractor	Powerhouse Canyon	Refer to Table M1	908.22	
WINTERCREST CORP	4019	GOLDFINCH ST	400	SAN DIEGO	92103	Low Commercial		233	Other Contractor	San Diego Bay	Refer to Table M1	908.21	
WIRE SOLUTIONS	106	ROYAL OAK DR		SAN DIEGO	92114	Low Commercial		23599	Other Contractor	Sweetwater River, Unnamed Tributary	Refer to Table M1	909.12	
WIRTZ TILE & STONE INC	7932	ARMOUR ST		SAN DIEGO	92111	Low Commercial		23599	Other Contractor	San Diego River, Unnamed Tributary	Refer to Table M1	907.11	
WISE MAN CONSTRUCTION	2308	ALBATROSS ST	1	SAN DIEGO	92101	Low Commercial		2332	Other Contractor	San Diego Bay	Refer to Table M1	908.21	
WIZARD ELECTRIC	5153	LA DORNA ST		SAN DIEGO	92115	Low Commercial		2353	Other Contractor	Alvarado Canyon	Refer to Table M1	907.11	
WK CONSTRUCTION	2077	EBERS ST		SAN DIEGO	92107	Low Commercial		2332	Other Contractor	Pacific Ocean Shoreline, San Diego HU	Refer to Table M1	907.11	
WOLFGANG CONSTRUCTION INC	2825	MELBOURNE DR		SAN DIEGO	92123	Low Commercial		2332	Other Contractor	San Diego River, Unnamed Tributary	Refer to Table M1	907.11	
WOOD PRO	9885	MESA RIM RD	108	SAN DIEGO	92121	Low Commercial		56179	Other Contractor	Carroll Canyon, Unnamed Tributary	Refer to Table M1	906.10	
WOODARD BROTHERS	3624	EUGENE PL		SAN DIEGO	92116	Low Commercial		2353	Other Contractor	San Diego River	Refer to Table M1	907.11	
WOODWORTH CONSTRUCTION	9110	EMDEN RD		SAN DIEGO	92129	Low Commercial		23	Other Contractor	Zanja Canyon, La	Refer to Table M1	905.11	
WOODWORTH CUSTOM HARDWOOD FLOORING	11627	PAPAGALLO CT		SAN DIEGO	92124	Low Commercial		23552	Other Contractor	San Diego River	Refer to Table M1	907.11	
WORK PATROL	4343	BANCROFT ST		SAN DIEGO	92104	Low Commercial		56172	Other Contractor	Chollas Creek,N	Refer to Table M1	908.22	
WORKRIGHT PROPERTY SERVICES	7837	CONVOY CT	200	SAN DIEGO	92111	Low Commercial		23322	Other Contractor	San Clemente Canyon, Unnamed Tributary	Refer to Table M1	906.40	
WORLD OF MOUTH HOME IMPROVEMENT/ALL ABOUT GARAGES	8763	HARLINGTON DR		SAN DIEGO	92126	Low Commercial		233	Other Contractor	Carroll Canyon, Unnamed Tributary	Refer to Table M1	906.10	
WRIGHT PLUMBING	4591	BRIGHTON AV		SAN DIEGO	92107	Low Commercial		2351	Other Contractor	San Diego River	Refer to Table M1	907.11	
WRIGHTS REMODELING	3709	CENTRAL AV		SAN DIEGO	92105	Low Commercial		56179	Other Contractor	Chollas Creek,N	Refer to Table M1	908.22	
XUAN VAN NGUYEN	4147	CHAMOUNE AV	1	SAN DIEGO	92105	Low Commercial		56172	Other Contractor	Chollas Creek,N	Refer to Table M1	908.22	
YASMIN	3885	CAMINITO AGUILAR	G	SAN DIEGO	92111	Low Commercial		5617	Other Contractor	Tecolote Creek, Unnamed Tributary	Refer to Table M1	906.50	
YASUDA LANDSCAPE INC	3129	GERONIMO AV		SAN DIEGO	92117	Low Commercial		23599	Other Contractor	Mission Bay	Refer to Table M1	906.40	
YASUTAKA MATSUMOTO	4392	MOUNT HUKEE AV		SAN DIEGO	92117	Low Commercial		56172	Other Contractor	Tecolote Creek	Refer to Table M1	906.50	
YEH CONSTRUCTION	4502	BERWICK DR		SAN DIEGO	92117	Low Commercial		233	Other Contractor	Tecolote Creek, Unnamed Tributary	Refer to Table M1	906.50	

*Based on site visit results, these facilities were found not to be conducting significant activities and will be removed from the FY 2009 inventory. The facilities typically conducted office work or were home based and not mobile.

Business Name	Street Number	Street Name	Suite	City	Zip	Existing Status*	SIC	NAICS	Category	Nearest Conveyances or Water Bodies	Pollutants Potentially Generated	Watershed	Mobile
YESICA A GUERRA	1515	09TH AV EN		SAN DIEGO	92101	Low Commercial		56172	Other Contractor	San Diego Bay	Refer to Table M1	908.21	
YOLANDA CORTEZ	4632	33RD ST	5	SAN DIEGO	92116	Low Commercial		56172	Other Contractor	San Diego River	Refer to Table M1	907.11	
YORK INTERNATIONAL CORPORATION	9610	RIDGEHAVEN CT	C	SAN DIEGO	92123	Low Commercial		23511	Other Contractor	Murphy Canyon	Refer to Table M1	907.11	
YOUN SENG	4233	47TH ST	4	SAN DIEGO	92115	Low Commercial		56172	Other Contractor	Chollas Creek,N	Refer to Table M1	908.22	
YOUNG HOME IMPROVEMENT & REPAIR	4848	WEST MOUNTAIN VIEW DR	10	SAN DIEGO	92116	Low Commercial		5617	Other Contractor	San Diego River	Refer to Table M1	907.11	
YUKITO TSURODOME	4397	BENHURST AV		SAN DIEGO	92122	Low Commercial		56172	Other Contractor	Rose Canyon, Unnamed Tributary	Refer to Table M1	906.40	
ZAHYRA Y ANA	506	JEWELL DR		SAN DIEGO	92113	Low Commercial		56172	Other Contractor	Chollas Creek,N	Refer to Table M1	908.22	
ZAPP ELECTRIC COMPANY	3625	CHEROKEE AV		SAN DIEGO	92104	Low Commercial		2353	Other Contractor	Chollas Creek,N	Refer to Table M1	908.22	
ZAUSS-GODWIN HARDWOOD FLOORING INC	8451	MIRALANI DR	A	SAN DIEGO	92126	Low Commercial		23552	Other Contractor	Carroll Canyon, Unnamed Tributary	Refer to Table M1	906.10	
ZAVALAS WELDING	8455	MIGUEL VISTA PL		SAN DIEGO	92114	Low Commercial		56179	Other Contractor	Sweetwater River, Unnamed Tributary	Refer to Table M1	909.12	
ZED ELECTRIC INC	3939	VOLTAIRE ST		SAN DIEGO	92107	Low Commercial		2353	Other Contractor	San Diego River	Refer to Table M1	907.11	
ZIALF BUILDING INC	3923	SANTA NELLA PL		SAN DIEGO	92130	Low Commercial		23	Other Contractor	Carmel Valley	Refer to Table M1	906.10	
ZIGMAN/SHIELDS GENERAL CONTRACTORS INC	3276	ROSECRANS ST	300	SAN DIEGO	92110	Low Commercial		233	Other Contractor	San Diego Bay	Refer to Table M1	908.21	
ZILONIS HOME IMPROVEMENT	5860	HABER ST		SAN DIEGO	92122	Low Commercial		56179	Other Contractor	Rose Canyon	Refer to Table M1	906.40	
ZMZ ELECTRIC	1924	ORO VISTA RD		SAN DIEGO	92154	Low Commercial		2353	Other Contractor	Tijuana River	Refer to Table M1	911.11	
ZPATTON CONSTRUCTION	6318	CELIA VISTA DR		SAN DIEGO	92115	Low Commercial		233	Other Contractor	Chollas Creek,N	Refer to Table M1	908.22	
ZR CONSTRUCTION INC	6136	MISSION GORGE RD	218	SAN DIEGO	92120	Low Commercial		23322	Other Contractor	Alvarado Canyon	Refer to Table M1	907.11	
AB & S WOODWORK	2383	VIA SEGUNDO		SAN YSIDRO	92173	Low Commercial		452999	Other Contractor	Tijuana River	Refer to Table M1	911.11	
ALL REPAIR	2746	TERRACE PINE DR	A	SAN YSIDRO	92173	Low Commercial		5617	Other Contractor	Tijuana River	Refer to Table M1	911.11	
AMS CONSTRUCTION CO	2358	SMYTHE AV		SAN YSIDRO	92173	Low Commercial		233	Other Contractor	Tijuana River	Refer to Table M1	911.11	
AR RENOVATION SERVICES	4630	BORDER VILLAGE RD	952	SAN YSIDRO	92173	Low Commercial		56172	Other Contractor	Tijuana River	Refer to Table M1	911.11	
DENISE RUELAS	352	SOUTH VISTA AV	4	SAN YSIDRO	92173	Low Commercial		56172	Other Contractor	Tijuana River	Refer to Table M1	911.11	
DNA HOME INSPECTION	1875	LASHLEE LN		SAN YSIDRO	92173	Low Commercial		56179	Other Contractor	Moody Canyon	Refer to Table M1	911.11	
EG CONSTRUCTION	4492	CAMINO DE LA PLAZA	1632	SAN YSIDRO	92173	Low Commercial		23	Other Contractor	Tijuana River	Refer to Table M1	911.11	
ERNESTO BORBOA	2915	VILLAGE PINE DR	C	SAN YSIDRO	92173	Low Commercial		56172	Other Contractor	Tijuana River	Refer to Table M1	911.11	
FIX ALL HANDYMAN SERVICES/FERNANDO'S HANDYMAN SERV	167	MOUNT CARMEL DR		SAN YSIDRO	92173	Low Commercial		235	Other Contractor	Moody Canyon	Refer to Table M1	911.11	

*Based on site visit results, these facilities were found not to be conducting significant activities and will be removed from the FY 2009 inventory. The facilities typically conducted office work or were home based and not mobile.

Business Name	Street Number	Street Name	Suite	City	Zip	Existing Status*	SIC	NAICS	Category	Nearest Conveyances or Water Bodies	Pollutants Potentially Generated	Watershed	Mobile
GABRIELA GONZALEZ	3604	BEYER BLVD	42	SAN YSIDRO	92173	Low Commercial		56172	Other Contractor	Tijuana River	Refer to Table M1	911.11	
GARCIA ELECTRIC COMPANY	388	SYCAMORE RD		SAN YSIDRO	92173	Low Commercial		2353	Other Contractor	Tijuana River	Refer to Table M1	911.11	
GENESIS	1547	MONTEREY PINE DR		SAN YSIDRO	92173	Low Commercial		56172	Other Contractor	Tijuana River	Refer to Table M1	911.11	
GW WAGNER PLUMBING	4630	BORDER VILLAGE RD	201	SAN YSIDRO	92173	Low Commercial		2351	Other Contractor	Tijuana River	Refer to Table M1	911.11	
J & R FINISH CARPENTRY AND REMODELING	450	VISTA LANE AV	31	SAN YSIDRO	92173	Low Commercial		81149	Other Contractor	Tijuana River	Refer to Table M1	911.11	
MANTCORP	4492	CAMINO DE LA PLAZA	1622	SAN YSIDRO	92173	Low Commercial		56179	Other Contractor	Tijuana River	Refer to Table M1	911.11	
MARBLE & GRANITE NATURAL STONES	218	CALLE PRIMERA		SAN YSIDRO	92173	Low Commercial		56179	Other Contractor	Tijuana River	Refer to Table M1	911.11	
MARIA A POLANCO	115	HALL AV	1	SAN YSIDRO	92173	Low Commercial		56172	Other Contractor	Moody Canyon	Refer to Table M1	911.11	
MC INSTALLERS	482	SAN YSIDRO BLVD	1584	SAN YSIDRO	92173	Low Commercial		5617	Other Contractor	Tijuana River	Refer to Table M1	911.11	
PALACIOS CONSTRUCTION	167	HALL AV		SAN YSIDRO	92173	Low Commercial		2332	Other Contractor	Moody Canyon	Refer to Table M1	911.11	
PEDRO ARAUJO	2925	VILLAGE PINE DR	E	SAN YSIDRO	92173	Low Commercial		56172	Other Contractor	Tijuana River	Refer to Table M1	911.11	
PRIME PLUMBING	3005	IRIS AV	H	SAN YSIDRO	92173	Low Commercial		56179	Other Contractor	Tijuana River	Refer to Table M1	911.11	
QUINTOS SOLUTIONS	1843	ISLA DEL CARMEN WY		SAN YSIDRO	92173	Low Commercial		56172	Other Contractor	Tijuana River	Refer to Table M1	911.11	
SANTIAGO RIOS	222	PARK AV		SAN YSIDRO	92173	Low Commercial		56179	Other Contractor	Moody Canyon	Refer to Table M1	911.11	
SAULO'S	1819	SMYTHE AV	48	SAN YSIDRO	92173	Low Commercial		5617	Other Contractor	Moody Canyon	Refer to Table M1	911.11	
SOUTH BAY BLIND'S & CARPET	3721	SUNSET LN	A	SAN YSIDRO	92173	Low Commercial		56179	Other Contractor	Tijuana River	Refer to Table M1	911.11	
THE DESIGN MANOR	511	SAN YSIDRO BLVD	C215	SAN YSIDRO	92173	Low Commercial		2359	Other Contractor	Moody Canyon	Refer to Table M1	911.11	
THE POWER WASHING PROS	1606	LITTLE DIPPER WY		SAN YSIDRO	92173	Low Commercial		56179	Other Contractor	Tijuana River	Refer to Table M1	911.11	
UNIQUE SERVICES	1779	VIA ENCANTADORAS		SAN YSIDRO	92173	Low Commercial		5617	Other Contractor	Tijuana River	Refer to Table M1	911.11	
CERTA PROPAINTERS OF LA JOLLA	8584	VILLA LA JOLLA DR	347	LA JOLLA	92037	Low Commercial		23521	Painting/Coating	Rose Canyon, Unnamed Tributary	Refer to Table M1	906.40	
K-SWISS PAINTING	8020	PASEO DEL OCASO		LA JOLLA	92037	Low Commercial		23521	Painting/Coating	Pacific Ocean Shoreline, Scripps HA	Refer to Table M1	906.30	
T R MILLER PAINTING AND DECORATING	305	GRAVILLA ST		LA JOLLA	92037	Low Commercial		2352	Painting/Coating	Pacific Ocean Shoreline, Scripps HA	Refer to Table M1	906.30	
A PLUS PAINTING	6522	AMBROSIA DR	5106	SAN DIEGO	92124	Low Commercial		56179	Painting/Coating	Murphy Canyon	Refer to Table M1	907.11	
A&G STYLE WORKS PAINTING	7361	GOLFCREST DR		SAN DIEGO	92119	Low Commercial		2352	Painting/Coating	San Diego River, Unnamed Tributary	Refer to Table M1	907.11	
A-3 CUSTOM PAINTING INTERIOR SPECIALS	3140	FRANKLIN AV		SAN DIEGO	92113	Low Commercial		56179	Painting/Coating	Chollas Creek,N	Refer to Table M1	908.22	
AAA PAINTING	4380	TEXAS ST	2	SAN DIEGO	92104	Low Commercial		5617	Painting/Coating	Powerhouse Canyon	Refer to Table M1	908.22	

*Based on site visit results, these facilities were found not to be conducting significant activities and will be removed from the FY 2009 inventory. The facilities typically conducted office work or were home based and not mobile.

Business Name	Street Number	Street Name	Suite	City	Zip	Existing Status*	SIC	NAICS	Category	Nearest Conveyances or Water Bodies	Pollutants Potentially Generated	Watershed	Mobile
ABEL PAINTING	3872	WINONA AV		SAN DIEGO	92105	Low Commercial		56179	Painting/Coating	Chollas Creek,N	Refer to Table M1	908.22	
AC PAINTING AND CONSTRUCTION	2203	DENVER ST		SAN DIEGO	92110	Low Commercial		23521	Painting/Coating	Mission Bay	Refer to Table M1	906.40	
ADDED TOUCH PAINT PROFESSIONALS	3733	CURTIS ST		SAN DIEGO	92106	Low Commercial		56179	Painting/Coating	San Diego River	Refer to Table M1	907.11	
AFFORDABLE PAINTING	6809	ESTRELLA AV		SAN DIEGO	92120	Low Commercial		23521	Painting/Coating	San Diego River	Refer to Table M1	907.11	
AJS GENERAL MAINTENANCE & PAINTING	11395	ZAPATA AV	71	SAN DIEGO	92126	Low Commercial		56179	Painting/Coating	Los Penasquitos Creek, Unnamed Tributary	Refer to Table M1	906.10	
AL INDEPENDENT PAINTER	3040	MONARCH ST		SAN DIEGO	92123	Low Commercial		5617	Painting/Coating	Murphy Canyon, Unnamed Tributary	Refer to Table M1	907.11	
ALBERTO'S PAINTING	4217	42ND ST	4	SAN DIEGO	92105	Low Commercial		5617	Painting/Coating	Chollas Creek,N	Refer to Table M1	908.22	
ALEX HOME PAINTING AND TILING	831	BILLOW DR		SAN DIEGO	92114	Low Commercial		5617	Painting/Coating	Sweetwater River, Unnamed Tributary	Refer to Table M1	909.12	
ALEXANDER'S PAINTING	3010	JARVIS ST		SAN DIEGO	92106	Low Commercial		5617	Painting/Coating	San Diego Bay	Refer to Table M1	908.10	
AMAZING IMPROVEMENTS	4864	CAPE MAY AV	2	SAN DIEGO	92107	Low Commercial		2352	Painting/Coating	Pacific Ocean Shoreline, San Diego HU	Refer to Table M1	907.11	
AMERICAN DESIGN COATINGS INC	12225	WORLD TRADE DR	A	SAN DIEGO	92128	Low Commercial		23521	Painting/Coating	Los Penasquitos Creek, Unnamed Tributary	Refer to Table M1	906.20	
AMERICAN HOME PAINTING	3580	CONRAD AV		SAN DIEGO	92117	Low Commercial		56179	Painting/Coating	San Clemente Canyon, Unnamed Tributary	Refer to Table M1	906.40	
ANDERSON WALLCOVERING AND PAINTING	5738	LUBER ST		SAN DIEGO	92114	Low Commercial		2352	Painting/Coating	Chollas Creek,S	Refer to Table M1	908.22	
ANGEL PAINTING	4605	BANNOCK AV		SAN DIEGO	92117	Low Commercial		2352	Painting/Coating	Tecolote Creek	Refer to Table M1	906.50	
AP CONTRACTING / ANTHONYS PAINTING	415	LAUREL ST	118	SAN DIEGO	92101	Low Commercial		56179	Painting/Coating	San Diego Bay	Refer to Table M1	908.21	
APEX PAINTING	5964	CHATEAU DR		SAN DIEGO	92117	Low Commercial		2352	Painting/Coating	Tecolote Creek	Refer to Table M1	906.50	
AZTEC PAINTING	2831	EPAULETTE ST		SAN DIEGO	92123	Low Commercial		2352	Painting/Coating	San Diego River, Unnamed Tributary	Refer to Table M1	907.11	
BARAKEL PAINTING SERVICES	4216	37TH ST		SAN DIEGO	92105	Low Commercial		81	Painting/Coating	Chollas Creek,N	Refer to Table M1	908.22	
BAYLOR'S BRUSH	5075	LONG BRANCH AV		SAN DIEGO	92107	Low Commercial		2352	Painting/Coating	Pacific Ocean Shoreline, San Diego HU	Refer to Table M1	907.11	
BELTRAN'S CLEANING & PAINT	1301	45TH ST		SAN DIEGO	92113	Low Commercial		56172	Painting/Coating	Seventh Street Channel	Refer to Table M1	908.31	
BEN'S PAINTING SERVICES	11890	LANDBREEZE WY		SAN DIEGO	92126	Low Commercial		56172	Painting/Coating	Los Penasquitos Creek, Unnamed Tributary	Refer to Table M1	906.10	
BLUE OCEAN PAINTING	2003	BAYVIEW HEIGHTS DR	190	SAN DIEGO	92105	Low Commercial		56179	Painting/Coating	Chollas Creek,S	Refer to Table M1	908.22	
BLUE SKY PAINTING	6171	RANCHO MISSION RD	315	SAN DIEGO	92108	Low Commercial		5617	Painting/Coating	Murphy Canyon	Refer to Table M1	907.11	
BLUE SKY PAINTING	4532	32ND ST		SAN DIEGO	92116	Low Commercial		2352	Painting/Coating	Chollas Creek,N	Refer to Table M1	908.22	
BUDGET PAINTERS	6526	CRABTREE ST		SAN DIEGO	92114	Low Commercial		56179	Painting/Coating	Paradise Valley	Refer to Table M1	908.32	
CALIFORNIA COATINGS	2915	COWLEY WY	E	SAN DIEGO	92117	Low Commercial		23521	Painting/Coating	Tecolote Creek	Refer to Table M1	906.50	

*Based on site visit results, these facilities were found not to be conducting significant activities and will be removed from the FY 2009 inventory. The facilities typically conducted office work or were home based and not mobile.

Business Name	Street Number	Street Name	Suite	City	Zip	Existing Status*	SIC	NAICS	Category	Nearest Conveyances or Water Bodies	Pollutants Potentially Generated	Watershed	Mobile
CALIFORNIA PAINTING SERVICES	8831	SOVEREIGN RD		SAN DIEGO	92123	Low Commercial		56179	Painting/Coating	San Diego River, Unnamed Tributary	Refer to Table M1	907.11	
CAMICO GRAPHICS	5313	CAMINO PLAYA MALAGA		SAN DIEGO	92124	Low Commercial		2352	Painting/Coating	Shepherd Canyon, Unnamed Tributary	Refer to Table M1	907.11	
CAMPBELL PAINTING	1019	LORING ST		SAN DIEGO	92109	Low Commercial		56179	Painting/Coating	Pacific Ocean Shoreline, Scripps HA	Refer to Table M1	906.30	
CARMONA PAINTING	4379	MOUNT ABERNATHY AV		SAN DIEGO	92117	Low Commercial		23521	Painting/Coating	Tecolote Creek	Refer to Table M1	906.50	
CASTNER COATINGS	4849	PESCADERO AV		SAN DIEGO	92107	Low Commercial		23521	Painting/Coating	Pacific Ocean	Refer to Table M1	908.10	
CDW	852	05TH AV	203	SAN DIEGO	92101	Low Commercial		2352	Painting/Coating	San Diego Bay	Refer to Table M1	908.21	
CERTA PRO PAINTERS	9011	MIRA MESA BLVD	203	SAN DIEGO	92126	Low Commercial		2352	Painting/Coating	Los Penasquitos Creek, Unnamed Tributary	Refer to Table M1	906.10	
CHRISTIAN SEAL COATING AND STRIP	729	32ND ST		SAN DIEGO	92102	Low Commercial		5617	Painting/Coating	Chollas Creek,N	Refer to Table M1	908.22	
CHRISTOPHE INTERIORS INC	3038	KELLOGG ST		SAN DIEGO	92106	Low Commercial		2352	Painting/Coating	San Diego Bay	Refer to Table M1	908.10	
CLASSIC PAINTING COMPANY A	2820	ADAMS AV		SAN DIEGO	92116	Low Commercial		2352	Painting/Coating	Powerhouse Canyon	Refer to Table M1	908.22	
CLEAN CUT PAINTING	3777	ALABAMA ST		SAN DIEGO	92104	Low Commercial		8114	Painting/Coating	Powerhouse Canyon	Refer to Table M1	908.22	
CMS INTERIORS INC	4401	TWAIN AV	29	SAN DIEGO	92120	Low Commercial		23521	Painting/Coating	San Diego River	Refer to Table M1	907.11	
COASTAL PAINTING	9979	MAYA LINDA RD	60	SAN DIEGO	92126	Low Commercial		23521	Painting/Coating	Carroll Canyon, Unnamed Tributary	Refer to Table M1	906.10	
COLOR MASTERS PAINTING	6311	LAKE ALTURAS AV		SAN DIEGO	92119	Low Commercial		2352	Painting/Coating	Alvarado Canyon, Unnamed Tributary	Refer to Table M1	907.11	
COLOR PAINTING	4051	CHIPPEWA CT		SAN DIEGO	92117	Low Commercial		56172	Painting/Coating	Rose Canyon, Unnamed Tributary	Refer to Table M1	906.40	
COMMERCIAL PAINTING & RESIDENTIAL PAINTING	5115	WINTHROP ST		SAN DIEGO	92117	Low Commercial		2352	Painting/Coating	San Clemente Canyon	Refer to Table M1	906.40	
CREATIVE COLORS PAINTING	4640	67TH ST		SAN DIEGO	92115	Low Commercial		56179	Painting/Coating	Chollas Creek,N	Refer to Table M1	908.22	
D & D PAINTING COMPANY	4227	IOWA ST	2	SAN DIEGO	92104	Low Commercial		56179	Painting/Coating	Chollas Creek,N	Refer to Table M1	908.22	
DAVE KEENA PAINTING	2350	CARDINAL DR		SAN DIEGO	92123	Low Commercial		2352	Painting/Coating	San Diego River, Unnamed Tributary	Refer to Table M1	907.11	
DAVID H LOWN PAINTING	4810	55TH ST		SAN DIEGO	92115	Low Commercial		23521	Painting/Coating	San Diego River, Unnamed Tributary	Refer to Table M1	907.11	
DIVERSIFIED PAINT & REPAIR CO	4359	DEL MONTE AV		SAN DIEGO	92107	Low Commercial		2352	Painting/Coating	Pacific Ocean Shoreline, San Diego HU	Refer to Table M1	907.11	
DIVERSITY PAINTING	4119	PEPPER DR		SAN DIEGO	92105	Low Commercial		2352	Painting/Coating	Chollas Creek,N	Refer to Table M1	908.22	
DO RIGHTLY PAINTING INC	3172	CENTRAL AV		SAN DIEGO	92105	Low Commercial		23521	Painting/Coating	Chollas Creek,N	Refer to Table M1	908.22	
DOAN PAINTING	7778	BACKER RD		SAN DIEGO	92126	Low Commercial		23521	Painting/Coating	Carroll Canyon, Unnamed Tributary	Refer to Table M1	906.10	
DREAM PAINT	4427	DWIGHT ST		SAN DIEGO	92105	Low Commercial		56179	Painting/Coating	Chollas Creek,N	Refer to Table M1	908.22	
DSKM ENTERPRISES INT'L INC	1730	PACIFIC BEACH DR	3	SAN DIEGO	92109	Low Commercial		23521	Painting/Coating	Mission Bay	Refer to Table M1	906.30	

*Based on site visit results, these facilities were found not to be conducting significant activities and will be removed from the FY 2009 inventory. The facilities typically conducted office work or were home based and not mobile.

Business Name	Street Number	Street Name	Suite	City	Zip	Existing Status*	SIC	NAICS	Category	Nearest Conveyances or Water Bodies	Pollutants Potentially Generated	Watershed	Mobile
DUZITALL PAINTING	5732	CALLE SAL SI PUEDES		SAN DIEGO	92139	Low Commercial		2352	Painting/Coating	Sweetwater River, Unnamed Tributary	Refer to Table M1	909.12	
E & J PAINTING AND DRYWALL	6808	DORIANA ST	103	SAN DIEGO	92139	Low Commercial		8114	Painting/Coating	Paradise Valley, Unnamed Tributary	Refer to Table M1	908.32	
E NERIA PAINTING	3605	ASH ST	11	SAN DIEGO	92105	Low Commercial		56179	Painting/Coating	Chollas Creek,N	Refer to Table M1	908.22	
EDDIE'S QUALITY PAINTING	4914.5	FIELD ST		SAN DIEGO	92110	Low Commercial		5617	Painting/Coating	Mission Bay	Refer to Table M1	906.40	
ESCOBAR NORTHGATE PAINTING	3430	MARTIN AV		SAN DIEGO	92113	Low Commercial		56179	Painting/Coating	Chollas Creek,N	Refer to Table M1	908.22	
EXCEL PAINTING CO	14287	CUCA ST	D	SAN DIEGO	92129	Low Commercial		2352	Painting/Coating	Chicarita Creek, Unnamed Tributary	Refer to Table M1	906.20	
EXCELLENT PAINTERS	3816	MYKONOS LN	5	SAN DIEGO	92130	Low Commercial		56179	Painting/Coating	Carmel Valley, Unnamed Tributary	Refer to Table M1	906.10	
EXCLUSIVE WALLCOVERING INC	12296	RUE CHEAUMONT		SAN DIEGO	92131	Low Commercial		23521	Painting/Coating	San Clemente Canyon, Unnamed Tributary	Refer to Table M1	906.10	
FARTHER'S PAINTING	9627	BENAVENTE ST		SAN DIEGO	92129	Low Commercial		56172	Painting/Coating	Los Penasquitos Creek	Refer to Table M1	906.20	
FAST DETAILED PAINT	4935	MANOMET ST		SAN DIEGO	92113	Low Commercial		5617	Painting/Coating	Seventh Street Channel	Refer to Table M1	908.31	
FINISHING TOUCH BY HINES	4604	55TH ST		SAN DIEGO	92115	Low Commercial		2352	Painting/Coating	San Diego River, Unnamed Tributary	Refer to Table M1	907.11	
FRANK'S QUALITY PAINTING	2727	DE ANZA RD	O-34	SAN DIEGO	92109	Low Commercial		2352	Painting/Coating	Mission Bay	Refer to Table M1	906.40	
FRESH WALLS PAINTING COMPANY	4144	DATCHO DR		SAN DIEGO	92117	Low Commercial		2352	Painting/Coating	Rose Canyon, Unnamed Tributary	Refer to Table M1	906.40	
G & I PAINTING & REMODELING	1145	25TH ST	105	SAN DIEGO	92154	Low Commercial		5617	Painting/Coating	Otay River, Unnamed Tributary	Refer to Table M1	910.20	
G & S PAINTING	2378	FENTON PKY	216	SAN DIEGO	92108	Low Commercial		81149	Painting/Coating	San Diego River, Unnamed Tributary	Refer to Table M1	907.11	
G L ANDREWS PAINTING & DECORATIN	11081	MADRIGAL ST		SAN DIEGO	92129	Low Commercial		56172	Painting/Coating	Lusardi Creek, Unnamed Tributary	Refer to Table M1	905.12	
GBM PAINTING INC	7969	ENGINEER RD	105	SAN DIEGO	92111	Low Commercial		23521	Painting/Coating	San Diego River, Unnamed Tributary	Refer to Table M1	907.11	
GENERAL COATINGS CORPORATION	6387	NANCY RIDGE DR		SAN DIEGO	92121	Low Commercial		23521	Painting/Coating	Carroll Canyon	Refer to Table M1	906.10	
GENERATION RESTORATION/ARTISAN PAINT & RESTORATION	4355	KAMLOOP AV	45	SAN DIEGO	92117	Low Commercial		56179	Painting/Coating	Rose Canyon, Unnamed Tributary	Refer to Table M1	906.40	
GILBERT'S PAINTING CO	6605	TANGLEWOOD RD		SAN DIEGO	92111	Low Commercial		23521	Painting/Coating	Tecolote Creek, Unnamed Tributary	Refer to Table M1	906.50	
GLENN PENNEBAKER PAINTING	5160	LENOX DR		SAN DIEGO	92114	Low Commercial		2352	Painting/Coating	Chollas Creek,S	Refer to Table M1	908.22	
GOLD STAR PAINTING CO	4112	ALICIA DR		SAN DIEGO	92107	Low Commercial		2352	Painting/Coating	San Diego River	Refer to Table M1	907.11	
GOLDEN STATE PAINTING	234	JUNIPER ST	405	SAN DIEGO	92101	Low Commercial		23521	Painting/Coating	San Diego Bay	Refer to Table M1	908.21	
GOLDEN WEST PAINTING	5423	DEL CERRO BLVD		SAN DIEGO	92120	Low Commercial		2352	Painting/Coating	Alvarado Canyon	Refer to Table M1	907.11	
GT PAINTING	7838	COWLES MOUNTAIN CT	4	SAN DIEGO	92119	Low Commercial		23521	Painting/Coating	Alvarado Canyon, Unnamed Tributary	Refer to Table M1	907.11	
HAI'S PAINTING	10151	EAGLE ROCK AV		SAN DIEGO	92126	Low Commercial		56172	Painting/Coating	Carroll Canyon, Unnamed Tributary	Refer to Table M1	906.10	

*Based on site visit results, these facilities were found not to be conducting significant activities and will be removed from the FY 2009 inventory. The facilities typically conducted office work or were home based and not mobile.

Business Name	Street Number	Street Name	Suite	City	Zip	Existing Status*	SIC	NAICS	Category	Nearest Conveyances or Water Bodies	Pollutants Potentially Generated	Watershed	Mobile
HANDPAINTED FINISHES	4185	CLAIREMONT DR		SAN DIEGO	92117	Low Commercial		23521	Painting/Coating	Tecolote Creek	Refer to Table M1	906.50	
HANDYMAN PAINTING & TILE	2838	QUADRA AV		SAN DIEGO	92154	Low Commercial		56179	Painting/Coating	Tijuana River	Refer to Table M1	911.11	
HAWKINS PAINTING & SPECIALTY COATINGS	11108	CARLOTA ST		SAN DIEGO	92129	Low Commercial		56172	Painting/Coating	Lusardi Creek, Unnamed Tributary	Refer to Table M1	905.12	
HECTOR PAINTS	4493	SWIFT AV		SAN DIEGO	92116	Low Commercial		2352	Painting/Coating	San Diego River	Refer to Table M1	907.11	
HENRIQUEZ PAINTING SERVICES	4246	42ND ST	2	SAN DIEGO	92105	Low Commercial		56179	Painting/Coating	Chollas Creek,N	Refer to Table M1	908.22	
HIMM PAINTING	6930	WALLSEY DR		SAN DIEGO	92119	Low Commercial		56172	Painting/Coating	San Diego River, Unnamed Tributary	Refer to Table M1	907.11	
HOME IMPROVEMENT PAINTING SERVICE	8082	NIGHTINGALE WY		SAN DIEGO	92123	Low Commercial		8114	Painting/Coating	San Diego River, Unnamed Tributary	Refer to Table M1	907.11	
HR PAINTING	3175	WING ST	15	SAN DIEGO	92110	Low Commercial		2352	Painting/Coating	San Diego Bay	Refer to Table M1	908.10	
HUNG HO PAINTING	2418	SUMAC DR		SAN DIEGO	92105	Low Commercial		56179	Painting/Coating	Chollas Creek,N	Refer to Table M1	908.22	
IDEAL PAINTING	6239	LAKE BADIN AV		SAN DIEGO	92119	Low Commercial		5617	Painting/Coating	Alvarado Canyon, Unnamed Tributary	Refer to Table M1	907.11	
INNOVATIVE COATINGS INC	11545	SORRENTO VALLEY RD	305	SAN DIEGO	92121	Low Commercial		23521	Painting/Coating	Los Penasquitos Creek	Refer to Table M1	906.10	
J & C PAINTING	7943	CAMINO TRANQUILO		SAN DIEGO	92122	Low Commercial		56179	Painting/Coating	Rose Canyon	Refer to Table M1	906.40	
JACOB'S LADDER	2138	THOMAS AV		SAN DIEGO	92109	Low Commercial		2352	Painting/Coating	Mission Bay	Refer to Table M1	906.30	
JAMES MCGREW	1351	LORING ST		SAN DIEGO	92109	Low Commercial		23521	Painting/Coating	Pacific Ocean Shoreline, Scripps HA	Refer to Table M1	906.30	
JER-JO PAINTING AND DECORATING	17381	TABLERO CT		SAN DIEGO	92127	Low Commercial		2352	Painting/Coating	Lake Hodges, Unnamed Tributary	Refer to Table M1	905.21	
JIM SCHWAMBERGER PAINTING CONTRACTOR	12304	ESCALA DR		SAN DIEGO	92128	Low Commercial		56172	Painting/Coating	Lake Hodges, Unnamed Tributary	Refer to Table M1	905.22	
JM PAINTING	4311	CANNINGTON DR		SAN DIEGO	92117	Low Commercial		2352	Painting/Coating	Tecolote Creek, Unnamed Tributary	Refer to Table M1	906.50	
JMS PAINTING	5866	STREAMVIEW DR	2	SAN DIEGO	92105	Low Commercial		5617	Painting/Coating	Chollas Creek,N	Refer to Table M1	908.22	
JOSE'S PAINTING	4339	HILLTOP DR	E	SAN DIEGO	92102	Low Commercial		56179	Painting/Coating	Chollas Creek,N	Refer to Table M1	908.22	
JP PAINTING SCRUBBY CLEANING SRV	4528	CHESHIRE ST		SAN DIEGO	92117	Low Commercial		56179	Painting/Coating	Tecolote Creek	Refer to Table M1	906.50	
JULY'S COLORING CO INTERIOR & EXTERIOR PAINTING	6720	MAURY DR		SAN DIEGO	92119	Low Commercial		56179	Painting/Coating	San Diego River, Unnamed Tributary	Refer to Table M1	907.11	
K C TITUS	1724	OLIVER AV		SAN DIEGO	92109	Low Commercial		2352	Painting/Coating	Mission Bay	Refer to Table M1	906.30	
K D CHA'S PAINTING	18626	WESSEX ST		SAN DIEGO	92128	Low Commercial		56179	Painting/Coating	San Dieguito River	Refer to Table M1	905.21	
KAISER CUSTOM PAINTING	4807	KENSINGTON DR		SAN DIEGO	92116	Low Commercial		5617	Painting/Coating	San Diego River, Unnamed Tributary	Refer to Table M1	907.11	
KANGS PAINTING	14075	CARMEL RIDGE RD		SAN DIEGO	92128	Low Commercial		2352	Painting/Coating	Los Penasquitos Creek, Unnamed Tributary	Refer to Table M1	906.20	
KEETER'S QUALITY PAINTING	3649	BOUNDARY ST		SAN DIEGO	92104	Low Commercial		56172	Painting/Coating	Switzer Creek, Unnamed Tributary	Refer to Table M1	908.22	

*Based on site visit results, these facilities were found not to be conducting significant activities and will be removed from the FY 2009 inventory. The facilities typically conducted office work or were home based and not mobile.

Business Name	Street Number	Street Name	Suite	City	Zip	Existing Status*	SIC	NAICS	Category	Nearest Conveyances or Water Bodies	Pollutants Potentially Generated	Watershed	Mobile
KENDALL PAINTING	3033	ALCOTT ST		SAN DIEGO	92106	Low Commercial		2352	Painting/Coating	San Diego Bay	Refer to Table M1	908.10	
KENS PAINTING	7131	TORREY MESA CT		SAN DIEGO	92129	Low Commercial		2352	Painting/Coating	Deer Canyon	Refer to Table M1	906.10	
KEUS PAINTING	4657	NEWPORT AV		SAN DIEGO	92107	Low Commercial		2352	Painting/Coating	Pacific Ocean Shoreline, San Diego HU	Refer to Table M1	907.11	
KIM'S CONSTRUCTION	3770	HANCOCK ST	H	SAN DIEGO	92110	Low Commercial		23521	Painting/Coating	San Diego River	Refer to Table M1	907.11	
KIM'S PAINTING	10605	ADCOCK LN		SAN DIEGO	92126	Low Commercial		2352	Painting/Coating	Carroll Canyon, Unnamed Tributary	Refer to Table M1	906.10	
KIRK JEDRY PAINTING	4319	MONTALVO ST		SAN DIEGO	92107	Low Commercial		5617	Painting/Coating	San Diego River	Refer to Table M1	907.11	
KLASSEN PAINTING	2812	LANGE AV		SAN DIEGO	92122	Low Commercial		23521	Painting/Coating	Rose Canyon	Refer to Table M1	906.40	
KMH PAINTING	4719	NEWPORT AV		SAN DIEGO	92107	Low Commercial		23521	Painting/Coating	Pacific Ocean Shoreline, San Diego HU	Refer to Table M1	907.11	
KNOCK OUT PAINTING	4594.5	39TH ST		SAN DIEGO	92116	Low Commercial		56179	Painting/Coating	San Diego River, Unnamed Tributary	Refer to Table M1	907.11	
KRIEGER AND CO	3830	VALLEY CENTRE DR	705-451	SAN DIEGO	92130	Low Commercial		2352	Painting/Coating	Carmel Valley	Refer to Table M1	906.10	
LD PAINTING	10958	CAMINO RUIZ	G	SAN DIEGO	92126	Low Commercial		56179	Painting/Coating	Los Penasquitos Creek, Unnamed Tributary	Refer to Table M1	906.10	
LICENSE TO PAINT	4651	MUIR AV		SAN DIEGO	92107	Low Commercial		23521	Painting/Coating	San Diego River	Refer to Table M1	907.11	
LINDGREN PAINTING	5061	34TH ST		SAN DIEGO	92116	Low Commercial		2352	Painting/Coating	San Diego River	Refer to Table M1	907.11	
LOPEZ PAINTING	4258	MYRTLE AV		SAN DIEGO	92105	Low Commercial		2352	Painting/Coating	Chollas Creek,N	Refer to Table M1	908.22	
M & L CUSTOM PAINTING	1368	RIVIERA SUMMIT RD		SAN DIEGO	92154	Low Commercial		23521	Painting/Coating	Moody Canyon	Refer to Table M1	911.11	
M C PAINTING	4255	54TH PL		SAN DIEGO	92115	Low Commercial		56172	Painting/Coating	Chollas Creek,N	Refer to Table M1	908.22	
M P DREAMWORKS COMPANY	721	BILLOW DR		SAN DIEGO	92114	Low Commercial		23521	Painting/Coating	Sweetwater River, Unnamed Tributary	Refer to Table M1	909.12	
MARVINS REPAIR AND PAINTING	3519	40TH ST		SAN DIEGO	92105	Low Commercial		56172	Painting/Coating	Chollas Creek,N	Refer to Table M1	908.22	
MATT MCMAHON PAINGTIN	4623	FIRESTONE ST		SAN DIEGO	92117	Low Commercial		2352	Painting/Coating	San Clemente Canyon	Refer to Table M1	906.40	
MCKINNEY PAINTING INC	3244	MARATHON DR	D	SAN DIEGO	92123	Low Commercial		23521	Painting/Coating	San Diego River, Unnamed Tributary	Refer to Table M1	907.11	
MELISSA PAINTING	706	HARRIS AV		SAN DIEGO	92154	Low Commercial		56179	Painting/Coating	Otay River, Unnamed Tributary	Refer to Table M1	910.20	
MELLES PAINTING & GENERAL SERVICES	3199	ASHFORD ST		SAN DIEGO	92111	Low Commercial		23521	Painting/Coating	Tecolote Creek, Unnamed Tributary	Refer to Table M1	906.50	
MONSIVAIS PROFESSIONAL PAINTING	5674	ANDROS PL	3	SAN DIEGO	92115	Low Commercial		56179	Painting/Coating	Chollas Creek,N	Refer to Table M1	908.22	
MR SPRAYER PAINTING	7860	RAYTHEON RD		SAN DIEGO	92111	Low Commercial		23521	Painting/Coating	San Clemente Canyon, Unnamed Tributary	Refer to Table M1	906.40	
NAVARRO MAINTENANCE	4352	MARLBOROUGH AV	4	SAN DIEGO	92105	Low Commercial		2352	Painting/Coating	San Diego River, Unnamed Tributary	Refer to Table M1	907.11	
NAZARIO'S PAINTING	2094	MAIN ST	170	SAN DIEGO	92113	Low Commercial		5617	Painting/Coating	San Diego Bay, Chollas	Refer to Table M1	908.22	

*Based on site visit results, these facilities were found not to be conducting significant activities and will be removed from the FY 2009 inventory. The facilities typically conducted office work or were home based and not mobile.

Business Name	Street Number	Street Name	Suite	City	Zip	Existing Status*	SIC	NAICS	Category	Nearest Conveyances or Water Bodies	Pollutants Potentially Generated	Watershed	Mobile
OC'S CUSTOM PAINTING	4809	CLAIREMONT DR	283	SAN DIEGO	92117	Low Commercial		2352	Painting/Coating	Tecolote Creek	Refer to Table M1	906.50	
OH PAINTING INC	9285	CHESAPEAKE DR	P	SAN DIEGO	92123	Low Commercial		2352	Painting/Coating	Murphy Canyon	Refer to Table M1	907.11	
OH'S PAINTING	12067	FERNCREST PL		SAN DIEGO	92128	Low Commercial		5617	Painting/Coating	Los Penasquitos Creek, Unnamed Tributary	Refer to Table M1	906.20	
OK PAINTING COMPANY	7343	RONSON RD	B	SAN DIEGO	92111	Low Commercial		5617	Painting/Coating	Tecolote Creek	Refer to Table M1	906.50	
OLDE WORLD ARTISANS	3441	BAKER ST		SAN DIEGO	92117	Low Commercial		23521	Painting/Coating	Mission Bay	Refer to Table M1	906.40	
ON & ON PAINTING	10940	SCRIPPS RANCH BLVD		SAN DIEGO	92131	Low Commercial		23521	Painting/Coating	Los Penasquitos Creek, Unnamed Tributary	Refer to Table M1	906.10	
ORTEGA PAINTING	8226	LEUCADIA AV		SAN DIEGO	92114	Low Commercial		56179	Painting/Coating	Chollas Creek,S	Refer to Table M1	908.22	
OTIS MERRY PAINTING	3601	30TH ST		SAN DIEGO	92104	Low Commercial		2352	Painting/Coating	Switzer Creek, Unnamed Tributary	Refer to Table M1	908.22	
PACIFIC SOUTHWEST PAINTING	6869	WUNDERLIN AV		SAN DIEGO	92114	Low Commercial		2352	Painting/Coating	Chollas Creek,S	Refer to Table M1	908.22	
PADRES PAINTING	1351	EUREKA ST		SAN DIEGO	92110	Low Commercial		2352	Painting/Coating	San Diego River	Refer to Table M1	907.11	
PAINT DOCTORS INTERIOR & EXTERIOR CO	2212	FENTON PKY	207	SAN DIEGO	92108	Low Commercial		5617	Painting/Coating	San Diego River	Refer to Table M1	907.11	
PAINT THE TOWN	2011	28TH ST		SAN DIEGO	92104	Low Commercial		2352	Painting/Coating	Switzer Creek, Unnamed Tributary	Refer to Table M1	908.22	
PAINTER AT LARGE	744	TARENTO DR		SAN DIEGO	92106	Low Commercial		2352	Painting/Coating	Pacific Ocean	Refer to Table M1	908.10	
PAINTERS PLUS	9936	CAMINITO BOLSA		SAN DIEGO	92129	Low Commercial		23521	Painting/Coating	Los Penasquitos Creek, Unnamed Tributary	Refer to Table M1	906.20	
PAINTING	9418	TWIN TRAILS DR	105	SAN DIEGO	92129	Low Commercial		56172	Painting/Coating	Los Penasquitos Creek, Unnamed Tributary	Refer to Table M1	906.10	
PAINTING & HOME IMPROVEMENT	827	WEST ST		SAN DIEGO	92113	Low Commercial		56179	Painting/Coating	Chollas Creek,S	Refer to Table M1	908.22	
PAINTING COMPANY	4170	KANSAS ST		SAN DIEGO	92104	Low Commercial		56179	Painting/Coating	Powerhouse Canyon	Refer to Table M1	908.22	
PAINTWORKS	4534	SANTA CRUZ AV		SAN DIEGO	92107	Low Commercial		2352	Painting/Coating	Pacific Ocean Shoreline, San Diego HU	Refer to Table M1	907.11	
PALMA PAINTING CONTRACTORS	4267	J ST		SAN DIEGO	92102	Low Commercial		23521	Painting/Coating	Chollas Creek,S	Refer to Table M1	908.22	
PAM CROCKETT	1514	07TH AV	802	SAN DIEGO	92101	Low Commercial		23521	Painting/Coating	San Diego Bay	Refer to Table M1	908.21	
PATTENGILL FINISHES	5018	BRISTOL RD		SAN DIEGO	92116	Low Commercial		23521	Painting/Coating	San Diego River, Unnamed Tributary	Refer to Table M1	907.11	
PELAYO PAINTING	3625	HIGHLAND AV		SAN DIEGO	92105	Low Commercial		56179	Painting/Coating	Chollas Creek,N	Refer to Table M1	908.22	
PERFECTION PAINTING	1016	15TH ST		SAN DIEGO	92154	Low Commercial		56179	Painting/Coating	Otay River, Unnamed Tributary	Refer to Table M1	910.20	
PEZA PAINTING	2445	OTAY CENTER DR	103	SAN DIEGO	92154	Low Commercial		56179	Painting/Coating	Tijuana River, Unnamed Tributary	Refer to Table M1	911.12	
PORTUGUEZ PAINTING	13014	LEMON PINE CT		SAN DIEGO	92129	Low Commercial		2352	Painting/Coating	Los Penasquitos Creek, Unnamed Tributary	Refer to Table M1	906.10	
PRECISION PAINTING	732	PENNSYLVANIA AV		SAN DIEGO	92103	Low Commercial		2352	Painting/Coating	San Diego Bay	Refer to Table M1	908.21	

*Based on site visit results, these facilities were found not to be conducting significant activities and will be removed from the FY 2009 inventory. The facilities typically conducted office work or were home based and not mobile.

Business Name	Street Number	Street Name	Suite	City	Zip	Existing Status*	SIC	NAICS	Category	Nearest Conveyances or Water Bodies	Pollutants Potentially Generated	Watershed	Mobile
PRIMUS PAINTING CONCEPTS	7811	MISSION GORGE RD	J	SAN DIEGO	92120	Low Commercial		5617	Painting/Coating	San Diego River	Refer to Table M1	907.11	
PRO PAINTS	2707	BARBOUR DR		SAN DIEGO	92154	Low Commercial		5617	Painting/Coating	Otay River, Unnamed Tributary	Refer to Table M1	910.20	
PROCRAFT OF SAN DIEGO	9863	PACIFIC HEIGHTS BLVD	B	SAN DIEGO	92121	Low Commercial		2352	Painting/Coating	Soledad Canyon, Unnamed Tributary	Refer to Table M1	906.10	
PRO-TECH PAINTING COMPANY	7566	TRADE ST		SAN DIEGO	92121	Low Commercial		2352	Painting/Coating	Carroll Canyon, Unnamed Tributary	Refer to Table M1	906.10	
PUEBLO PAINTING	4128	B MOUNT ALIFAN PL	B	SAN DIEGO	92111	Low Commercial		5617	Painting/Coating	Tecolote Creek, Unnamed Tributary	Refer to Table M1	906.50	
QUALITY PAINTING BY J M LARROULET	856	MISSOURI ST		SAN DIEGO	92109	Low Commercial		56179	Painting/Coating	Pacific Ocean Shoreline, Scripps HA	Refer to Table M1	906.30	
R & B CONCRETE COATINGS	3145	BRANT ST		SAN DIEGO	92103	Low Commercial		56179	Painting/Coating	San Diego Bay	Refer to Table M1	908.21	
R C PAINTING CO	7761	DANCY RD		SAN DIEGO	92126	Low Commercial		2352	Painting/Coating	Carroll Canyon, Unnamed Tributary	Refer to Table M1	906.10	
RAUL SALGADO PAINTING	2607	C ST		SAN DIEGO	92102	Low Commercial		5617	Painting/Coating	Switzer Creek, Unnamed Tributary	Refer to Table M1	908.22	
RENT READY PAINTING	336	HAWTHORN ST		SAN DIEGO	92101	Low Commercial		5617	Painting/Coating	San Diego Bay	Refer to Table M1	908.21	
REYES PAINTING	1208	COTTON ST		SAN DIEGO	92102	Low Commercial		81149	Painting/Coating	Chollas Creek,N	Refer to Table M1	908.22	
REYES PAINTING	220	PARDEE ST		SAN DIEGO	92113	Low Commercial		56179	Painting/Coating	Chollas Creek,N	Refer to Table M1	908.22	
REYES PAINTING BY FERNANDO REYES	1751	UNIVERSITY AV	105	SAN DIEGO	92103	Low Commercial		56179	Painting/Coating	San Diego Bay	Refer to Table M1	908.21	
RJF PAINTING CO	4158	DECORO ST	34	SAN DIEGO	92122	Low Commercial		2352	Painting/Coating	Rose Canyon, Unnamed Tributary	Refer to Table M1	906.40	
ROCOCO PAINTING AND MAINTENANCE	5240	QUEMADO CT		SAN DIEGO	92124	Low Commercial		23521	Painting/Coating	Shepherd Canyon	Refer to Table M1	907.11	
RON WEIDNER QUALITY PAINTING INC	10876	ANGOLA RD		SAN DIEGO	92126	Low Commercial		2352	Painting/Coating	Los Penasquitos Creek, Unnamed Tributary	Refer to Table M1	906.10	
RONALD'S PAINTING	3117.5	MARLBOROUGH AV		SAN DIEGO	92105	Low Commercial		56179	Painting/Coating	Chollas Creek,N	Refer to Table M1	908.22	
RSVP PAINTING INC	6961	SCHILLING AV		SAN DIEGO	92126	Low Commercial		2352	Painting/Coating	Los Penasquitos Creek, Unnamed Tributary	Refer to Table M1	906.10	
RUNGE-BRINGS PAINTING	6779	EL CAJON BLVD		SAN DIEGO	92115	Low Commercial		2352	Painting/Coating	Chollas Creek,N	Refer to Table M1	908.22	
SAN DIEGO COUNTY COATINGS	205	50TH ST		SAN DIEGO	92102	Low Commercial		5617	Painting/Coating	Chollas Creek,S	Refer to Table M1	908.22	
SAN DIEGO PAINT & FINISH	4503	HAMILTON ST	1H	SAN DIEGO	92116	Low Commercial		2352	Painting/Coating	Powerhouse Canyon	Refer to Table M1	908.22	
SAN DIEGO PAINTING & HOME IMPROVEMENT	6156	MISSION GORGE RD	A	SAN DIEGO	92120	Low Commercial		2352	Painting/Coating	Alvarado Canyon	Refer to Table M1	907.11	
SAN DIEGO PAINTING SERVICE	1468	CHALCEDONY ST		SAN DIEGO	92109	Low Commercial		2352	Painting/Coating	Mission Bay	Refer to Table M1	906.30	
SANDICAST INC	8480	MIRALANI DR		SAN DIEGO	92126	Low Commercial	8741		Painting/Coating	Carroll Canyon	Refer to Table M1	906.10	
SANTOS PACHECO'S PAINTING	809	WEST ST		SAN DIEGO	92113	Low Commercial		5617	Painting/Coating	Chollas Creek,S	Refer to Table M1	908.22	
SD MASTER PAINTING	8656	JADE COAST DR		SAN DIEGO	92126	Low Commercial		2352	Painting/Coating	Carroll Canyon, Unnamed Tributary	Refer to Table M1	906.10	

*Based on site visit results, these facilities were found not to be conducting significant activities and will be removed from the FY 2009 inventory. The facilities typically conducted office work or were home based and not mobile.

Business Name	Street Number	Street Name	Suite	City	Zip	Existing Status*	SIC	NAICS	Category	Nearest Conveyances or Water Bodies	Pollutants Potentially Generated	Watershed	Mobile
SPEED CO PAINTING	6921	OFRIA CT		SAN DIEGO	92120	Low Commercial		56172	Painting/Coating	San Diego River, Unnamed Tributary	Refer to Table M1	907.11	
SPLASH OF COLOR PAINTING	11123	PEGASUS AV		SAN DIEGO	92126	Low Commercial		56179	Painting/Coating	Los Penasquitos Creek, Unnamed Tributary	Refer to Table M1	906.10	
STEVE HAZLETTS CUSTOM PAINTING	4652	SAUK AV		SAN DIEGO	92117	Low Commercial		2352	Painting/Coating	Tecolote Creek	Refer to Table M1	906.50	
SUN DIEGO PAINTING	5232	TRINIDAD WY		SAN DIEGO	92114	Low Commercial		23521	Painting/Coating	Seventh Street Channel	Refer to Table M1	908.31	
SUPERIOR PAINTING	6346	CRAWFORD ST		SAN DIEGO	92120	Low Commercial		5617	Painting/Coating	San Diego River	Refer to Table M1	907.11	
SWISS PAINTING & WALLCOVERING	3830	VALLEY CENTRE DR	705	SAN DIEGO	92130	Low Commercial		2352	Painting/Coating	Carmel Valley	Refer to Table M1	906.10	
T C COATINGS	5050	LOTUS ST		SAN DIEGO	92107	Low Commercial		23521	Painting/Coating	San Diego River	Refer to Table M1	907.11	
T W PAINT & REPAIR	1650	LORING ST		SAN DIEGO	92109	Low Commercial		23521	Painting/Coating	Pacific Ocean Shoreline, Scripps HA	Refer to Table M1	906.30	
TANGO PAINTING	5701	MADRA AV		SAN DIEGO	92120	Low Commercial		56179	Painting/Coating	Alvarado Canyon	Refer to Table M1	907.11	
TEDS SPYROPOULOS PAINTING	4864	MISSION BLVD		SAN DIEGO	92109	Low Commercial		56172	Painting/Coating	Pacific Ocean Shoreline, Scripps HA	Refer to Table M1	906.30	
TERRY'S PAINTING COMPANY	3089	CLAIREMONT DR	C	SAN DIEGO	92117	Low Commercial		23521	Painting/Coating	Mission Bay	Refer to Table M1	906.40	
THE NEWTON COMPANY	4583	SANTA MONICA AV		SAN DIEGO	92107	Low Commercial		23521	Painting/Coating	Pacific Ocean Shoreline, San Diego HU	Refer to Table M1	907.11	
THE THREE PROFESSIONAL Y'S PAINTING	1741	ORO VISTA RD	247	SAN DIEGO	92154	Low Commercial		56179	Painting/Coating	Tijuana River	Refer to Table M1	911.11	
THOMAS A FISS PAINTING CO	3043	CHAUNCEY DR		SAN DIEGO	92123	Low Commercial		2352	Painting/Coating	San Diego River, Unnamed Tributary	Refer to Table M1	907.11	
THOMAS P JOYCE	615	08TH AV	316	SAN DIEGO	92101	Low Commercial		2352	Painting/Coating	San Diego Bay	Refer to Table M1	908.21	
TOM JAYNES PLASTERER	5283	WINTHROP ST		SAN DIEGO	92117	Low Commercial		23521	Painting/Coating	San Clemente Canyon	Refer to Table M1	906.40	
TONY'S PAINTING SERVICE	4345	MCCLINTOCK ST	1	SAN DIEGO	92105	Low Commercial		56179	Painting/Coating	Chollas Creek,N	Refer to Table M1	908.22	
TRAN PAINTING	3872	WINONA AV		SAN DIEGO	92105	Low Commercial		56172	Painting/Coating	Chollas Creek,N	Refer to Table M1	908.22	
TRI-STATE COATINGS	9285	CHESAPEAKE DR	F	SAN DIEGO	92123	Low Commercial		5617	Painting/Coating	Murphy Canyon	Refer to Table M1	907.11	
UNIQUE PAINTING SERVICES	10875	WALLINGFORD RD		SAN DIEGO	92126	Low Commercial		56172	Painting/Coating	Los Penasquitos Creek, Unnamed Tributary	Refer to Table M1	906.10	
WILLIAM R KEBLER	1781	REDONDO ST		SAN DIEGO	92107	Low Commercial		2352	Painting/Coating	Pacific Ocean Shoreline, San Diego HU	Refer to Table M1	907.11	
WINPRO WALLCOVERING CORPORATION	2914	GREYLING DR		SAN DIEGO	92123	Low Commercial		23521	Painting/Coating	San Diego River, Unnamed Tributary	Refer to Table M1	907.11	
WORLD COATINGS	4154	HILLTOP DR		SAN DIEGO	92102	Low Commercial		5617	Painting/Coating	Chollas Creek,N	Refer to Table M1	908.22	
X-TREME PAINTING	8353	CALLE MORELOS		SAN DIEGO	92126	Low Commercial		2352	Painting/Coating	Los Penasquitos Creek, Unnamed Tributary	Refer to Table M1	906.10	
Y S PAINTING	8680	MIRALANI DR	105	SAN DIEGO	92126	Low Commercial		2352	Painting/Coating	Carroll Canyon, Unnamed Tributary	Refer to Table M1	906.10	
YANEZ PAINTING SERVICES	2775	A ST	C	SAN DIEGO	92102	Low Commercial		5617	Painting/Coating	Switzer Creek, Unnamed Tributary	Refer to Table M1	908.22	

*Based on site visit results, these facilities were found not to be conducting significant activities and will be removed from the FY 2009 inventory. The facilities typically conducted office work or were home based and not mobile.

Business Name	Street Number	Street Name	Suite	City	Zip	Existing Status*	SIC	NAICS	Category	Nearest Conveyances or Water Bodies	Pollutants Potentially Generated	Watershed	Mobile
YOUNG PAINTING	4579	38TH ST	8	SAN DIEGO	92116	Low Commercial		8114	Painting/Coating	San Diego River, Unnamed Tributary	Refer to Table M1	907.11	
ZION CITY PAINTING	7665	GOODE ST		SAN DIEGO	92139	Low Commercial		56179	Painting/Coating	Sweetwater River, Unnamed Tributary	Refer to Table M1	909.12	
COLORS CUSTOM PAINTING	482	SAN YSIDRO BLVD	2040	SAN YSIDRO	92173	Low Commercial		5617	Painting/Coating	Tijuana River	Refer to Table M1	911.11	
RUBEN RODRIGUEZ PAINTING	3103	PLANTEL WY		SAN YSIDRO	92173	Low Commercial		56172	Painting/Coating	Tijuana River	Refer to Table M1	911.11	
STAR PAINTING	3601	DEAVER LN		SAN YSIDRO	92173	Low Commercial		5617	Painting/Coating	Tijuana River	Refer to Table M1	911.11	
LA JOLLA TERMITE AND PEST CONTROL	5666	LA JOLLA BLVD	116	LA JOLLA	92037	Low Commercial		56171	Pest Control	Pacific Ocean Shoreline, Scripps HA	Refer to Table M1	906.30	
AGRICULTURAL PEST CONTROL SERVICES	7766	ARJONS DR	A	SAN DIEGO	92126	Low Commercial		11	Pest Control	Carroll Canyon, Unnamed Tributary	Refer to Table M1	906.10	
ANTAC PEST CONTROL	9135	CHESAPEAKE DR		SAN DIEGO	92123	Low Commercial		56171	Pest Control	Murphy Canyon	Refer to Table M1	907.11	
BITE A WAY TERMITE CONTROL	7370	MISSION GORGE RD		SAN DIEGO	92120	Low Commercial		56171	Pest Control	San Diego River	Refer to Table M1	907.11	
CLARK PEST CONTROL	8316	MIRAMAR MALL		SAN DIEGO	92121	Low Commercial		56171	Pest Control	Carroll Canyon, Unnamed Tributary	Refer to Table M1	906.10	
DOCTOR FUME INC	8195	RONSON RD		SAN DIEGO	92111	Low Commercial		56171	Pest Control	San Clemente Canyon, Unnamed Tributary	Refer to Table M1	906.40	
HEARTS PEST MANAGEMENT INC	11315	RANCHO BERNARDO RD	148	SAN DIEGO	92127	Low Commercial		56171	Pest Control	Lake Hodges, Unnamed Tributary	Refer to Table M1	905.21	
JOSHUAS PEST CONTROL	8451	MIRALANI DR	F	SAN DIEGO	92126	Low Commercial		56171	Pest Control	Carroll Canyon, Unnamed Tributary	Refer to Table M1	906.10	
PAYNE PEST MANAGEMENT INC	9151	CHESAPEAKE DR		SAN DIEGO	92123	Low Commercial		56171	Pest Control	Murphy Canyon	Refer to Table M1	907.11	
PURE HEAT	7565	CHARMANT DR	512	SAN DIEGO	92122	Low Commercial		56171	Pest Control	Rose Canyon, Unnamed Tributary	Refer to Table M1	906.40	
S D UNION INC	7718	CLAIREMONT MESA BLVD		SAN DIEGO	92111	Low Commercial		56171	Pest Control	San Clemente Canyon, Unnamed Tributary	Refer to Table M1	906.40	
SAFE AND ALIVE BEE HIVE REMOVAL	5605	DREAM ST		SAN DIEGO	92114	Low Commercial		56171	Pest Control	Seventh Street Channel	Refer to Table M1	908.31	
SANTIESTEBAN PEST & TERMDITE CONTROL	2510	CALLE TRES LOMAS		SAN DIEGO	92139	Low Commercial		56171	Pest Control	Sweetwater River, Unnamed Tributary	Refer to Table M1	909.12	
SMART PEST CONTROL	6365	MARINDUSTRY DR	B	SAN DIEGO	92121	Low Commercial		56171	Pest Control	Carroll Canyon	Refer to Table M1	906.10	
TERMINIX INTERNATIONAL	4633	VIEWRIDGE AV		SAN DIEGO	92123	Low Commercial		56171	Pest Control	Murphy Canyon	Refer to Table M1	907.11	
VESTER PEST CONTROL	11973	KERSEY PL		SAN DIEGO	92128	Low Commercial		56171	Pest Control	Los Penasquitos Creek, Unnamed Tributary	Refer to Table M1	906.20	
SUN DIEGO POOL SERVICE	7032	DRAPER AV		LA JOLLA	92037	Low Commercial		56172	Pool/Fountain Cleaning	Pacific Ocean Shoreline, Scripps HA	Refer to Table M1	906.30	
A D PLUMBING /A D SPA & POOL/ EXECUTIVE POOL & SPA	12920	SUNDANCE AV		SAN DIEGO	92129	Low Commercial		5617	Pool/Fountain Cleaning	Los Penasquitos Creek, Unnamed Tributary	Refer to Table M1	906.10	
ABSOLUTE POOL AND SPA CARE	17075	BERNARDO DR	204	SAN DIEGO	92127	Low Commercial		56175	Pool/Fountain Cleaning	Lake Hodges, Unnamed Tributary	Refer to Table M1	905.21	
ADVANTAGE POOL SERVICE	2948	CAMINITO NIQUEL		SAN DIEGO	92117	Low Commercial		56172	Pool/Fountain Cleaning	Rose Canyon	Refer to Table M1	906.40	
ALEJANDRA POOL SERVICE	2164	INGRID AV		SAN DIEGO	92154	Low Commercial		56172	Pool/Fountain Cleaning	Otay River, Unnamed Tributary	Refer to Table M1	910.20	

*Based on site visit results, these facilities were found not to be conducting significant activities and will be removed from the FY 2009 inventory. The facilities typically conducted office work or were home based and not mobile.

Business Name	Street Number	Street Name	Suite	City	Zip	Existing Status*	SIC	NAICS	Category	Nearest Conveyances or Water Bodies	Pollutants Potentially Generated	Watershed	Mobile
ALL ABOUT POOLS	4803	MOUNT HAY DR		SAN DIEGO	92117	Low Commercial		81149	Pool/Fountain Cleaning	Tecolote Creek	Refer to Table M1	906.50	
ALL CLEAR POOL CLEANING	6453	WANDERMERE DR		SAN DIEGO	92120	Low Commercial		56175	Pool/Fountain Cleaning	Alvarado Canyon, Unnamed Tributary	Refer to Table M1	907.11	
ALL PRO POOL SERVICE	5249	ARLENE ST		SAN DIEGO	92117	Low Commercial		56175	Pool/Fountain Cleaning	San Clemente Canyon	Refer to Table M1	906.40	
ALLIED POOL SERVICE	6514	ELDRIDGE ST		SAN DIEGO	92120	Low Commercial		56172	Pool/Fountain Cleaning	Alvarado Canyon, Unnamed Tributary	Refer to Table M1	907.11	
AL'S POOL SPA	2035	STILLMAN PL		SAN DIEGO	92139	Low Commercial		56175	Pool/Fountain Cleaning	Sweetwater River, Unnamed Tributary	Refer to Table M1	909.12	
AQUA PURA POOLS	5887	MOUNT ALIFAN DR		SAN DIEGO	92111	Low Commercial		5617	Pool/Fountain Cleaning	Tecolote Creek, Unnamed Tributary	Refer to Table M1	906.50	
AQUA SPA AND POOL	7770	REGENTS RD	113-384	SAN DIEGO	92122	Low Commercial		56175	Pool/Fountain Cleaning	Rose Canyon, Unnamed Tributary	Refer to Table M1	906.40	
AQUADOCS	1740	ROBINSON AV		SAN DIEGO	92103	Low Commercial		81149	Pool/Fountain Cleaning	San Diego Bay	Refer to Table M1	908.21	
AQUA-POOL CENTER	16588	BERNARDO CENTER DR	120	SAN DIEGO	92128	Low Commercial		45299	Pool/Fountain Cleaning	Lake Hodges, Unnamed Tributary	Refer to Table M1	905.22	
AQUARIUS POOL AND SPA SERVICE	2742	ARIANE DR	153	SAN DIEGO	92117	Low Commercial		811219	Pool/Fountain Cleaning	Rose Canyon	Refer to Table M1	906.40	
AQUATIC ARTS	6306	RANCHO MISSION RD	386	SAN DIEGO	92108	Low Commercial		81149	Pool/Fountain Cleaning	San Diego River	Refer to Table M1	907.11	
AQUAWERKS POOL AND SPA	2155	MENDOCINO BLVD		SAN DIEGO	92107	Low Commercial		56175	Pool/Fountain Cleaning	San Diego River	Refer to Table M1	907.11	
AQUEOUS POOL SERVICE	4627	34TH ST	6	SAN DIEGO	92116	Low Commercial		56175	Pool/Fountain Cleaning	San Diego River	Refer to Table M1	907.11	
ASAP AQUA SPA & POOL	2783	C ST	20	SAN DIEGO	92102	Low Commercial		56175	Pool/Fountain Cleaning	Switzer Creek, Unnamed Tributary	Refer to Table M1	908.22	
AUSTIN POOL SERVICE	2159	CATALINA BLVD		SAN DIEGO	92107	Low Commercial		56172	Pool/Fountain Cleaning	San Diego River	Refer to Table M1	907.11	
AUSTIN'S POOL AND TILE	849	FELSPAR ST		SAN DIEGO	92109	Low Commercial		56175	Pool/Fountain Cleaning	Pacific Ocean Shoreline, Scripps HA	Refer to Table M1	906.30	
AZTEC POOLS	1970	MISSOURI ST	D	SAN DIEGO	92109	Low Commercial		56175	Pool/Fountain Cleaning	Mission Bay	Refer to Table M1	906.30	
BIZZY BEE POOLS	7564	WINTERWOOD LN		SAN DIEGO	92126	Low Commercial		56179	Pool/Fountain Cleaning	Los Penasquitos Creek, Unnamed Tributary	Refer to Table M1	906.10	
BJ'S POOL & SPA SERVICE	7084	CAMINO DEGRAZIA	245	SAN DIEGO	92111	Low Commercial		56179	Pool/Fountain Cleaning	San Diego River	Refer to Table M1	907.11	
BJS POOL SERVICE	6828	PARK RIDGE BLVD		SAN DIEGO	92120	Low Commercial		811	Pool/Fountain Cleaning	San Diego River, Unnamed Tributary	Refer to Table M1	907.11	
BLUE CORAL POOL SERVICE	1666	GARNET AV	201	SAN DIEGO	92109	Low Commercial		56179	Pool/Fountain Cleaning	Mission Bay	Refer to Table M1	906.30	
BLUE HORIZON POOL SERVICE	2758	ARIANE DR	126	SAN DIEGO	92117	Low Commercial		56175	Pool/Fountain Cleaning	Rose Canyon	Refer to Table M1	906.40	
BLUE OASIS POOL SERVICE AND REPAIR	6540	COLLEGE GROVE DR	28	SAN DIEGO	92115	Low Commercial		56179	Pool/Fountain Cleaning	Chollas Creek,S	Refer to Table M1	908.22	
BLUE SKY POOLS	423	LEGHORN AV		SAN DIEGO	92114	Low Commercial		56175	Pool/Fountain Cleaning	Paradise Valley	Refer to Table M1	908.32	
BLUE WATER POOL SERVICE & REPAIR	7031	CHAPALA CANYON CT		SAN DIEGO	92129	Low Commercial		81149	Pool/Fountain Cleaning	Deer Canyon	Refer to Table M1	906.10	
BLUELINE POOL & SPA SERVICE	8565	LAKE MURRAY BLVD	217	SAN DIEGO	92119	Low Commercial		56172	Pool/Fountain Cleaning	San Diego River, Unnamed Tributary	Refer to Table M1	907.11	

*Based on site visit results, these facilities were found not to be conducting significant activities and will be removed from the FY 2009 inventory. The facilities typically conducted office work or were home based and not mobile.

Business Name	Street Number	Street Name	Suite	City	Zip	Existing Status*	SIC	NAICS	Category	Nearest Conveyances or Water Bodies	Pollutants Potentially Generated	Watershed	Mobile
BLUEWATER POOL & SPA SERVICE	4434	34TH ST		SAN DIEGO	92116	Low Commercial		56175	Pool/Fountain Cleaning	San Diego River	Refer to Table M1	907.11	
BOB POOL MASTER ELECTRICIAN	9969	BOURBON CT		SAN DIEGO	92131	Low Commercial		56179	Pool/Fountain Cleaning	Carroll Canyon, Unnamed Tributary	Refer to Table M1	906.10	
BRIAN'S POOL SERVICE	4571	KANSAS ST		SAN DIEGO	92116	Low Commercial		811411	Pool/Fountain Cleaning	Powerhouse Canyon	Refer to Table M1	908.22	
BRUNETTO'S POOL SERVICE	5934	JAMAR DR		SAN DIEGO	92117	Low Commercial		8114	Pool/Fountain Cleaning	Tecolote Creek	Refer to Table M1	906.50	
C AND W POOL AND SPA DETAILNG	6816	PANOCHA CT		SAN DIEGO	92114	Low Commercial		56172	Pool/Fountain Cleaning	Chollas Creek,S	Refer to Table M1	908.22	
CABRILLO POOL SERVICE	2566	MELBOURNE DR		SAN DIEGO	92123	Low Commercial		81149	Pool/Fountain Cleaning	San Diego River, Unnamed Tributary	Refer to Table M1	907.11	
CAL POOLS & SPAS	6922	ELDRIDGE ST		SAN DIEGO	92120	Low Commercial		56172	Pool/Fountain Cleaning	Alvarado Canyon, Unnamed Tributary	Refer to Table M1	907.11	
CARL'S POOL SERVICE	4736	LANA LN		SAN DIEGO	92117	Low Commercial		5617	Pool/Fountain Cleaning	Tecolote Creek	Refer to Table M1	906.50	
CD'S POOL SERVICE	14889	GABLE RIDGE RD		SAN DIEGO	92128	Low Commercial		811	Pool/Fountain Cleaning	Los Penasquitos Creek, Unnamed Tributary	Refer to Table M1	906.20	
CITY POOLS METRO	2014.5	ABBOTT ST		SAN DIEGO	92107	Low Commercial		56172	Pool/Fountain Cleaning	Pacific Ocean Shoreline, San Diego HU	Refer to Table M1	907.11	
CITY POOLS WEST	2014	ABBOTT ST		SAN DIEGO	92107	Low Commercial		56172	Pool/Fountain Cleaning	Pacific Ocean Shoreline, San Diego HU	Refer to Table M1	907.11	
CLARITY POOL CARE	7430	CAMINITO CARLOTTA		SAN DIEGO	92120	Low Commercial		56175	Pool/Fountain Cleaning	San Diego River, Unnamed Tributary	Refer to Table M1	907.11	
CLINT'S POOL AND SPA SERVICE	11215	AFFINITY CT	71	SAN DIEGO	92131	Low Commercial		56175	Pool/Fountain Cleaning	Los Penasquitos Creek, Unnamed Tributary	Refer to Table M1	906.10	
COASTAL OASIS POOL SERVICE	2380	CARDINAL DR	3	SAN DIEGO	92123	Low Commercial		5617	Pool/Fountain Cleaning	San Diego River, Unnamed Tributary	Refer to Table M1	907.11	
COMP U TECHS	11395	OSOYOOS PL		SAN DIEGO	92126	Low Commercial		56175	Pool/Fountain Cleaning	Los Penasquitos Creek, Unnamed Tributary	Refer to Table M1	906.10	
COOL POOL SERVICE	12363	CAMINITO VIBRANTE		SAN DIEGO	92131	Low Commercial		56175	Pool/Fountain Cleaning	Carroll Canyon, Unnamed Tributary	Refer to Table M1	906.20	
COST LESS POOL REPAIRS	4828	FIR ST		SAN DIEGO	92102	Low Commercial		23599	Pool/Fountain Cleaning	Chollas Creek,N	Refer to Table M1	908.22	
CREATIVE POOLS III	7846	FORRESTAL RD		SAN DIEGO	92120	Low Commercial		56172	Pool/Fountain Cleaning	San Diego River, Unnamed Tributary	Refer to Table M1	907.11	
CRUMPLER POOL AND SPA	2757	ELROSE DR		SAN DIEGO	92154	Low Commercial		56175	Pool/Fountain Cleaning	Otay River, Unnamed Tributary	Refer to Table M1	910.20	
CRYSTAL CLEAR POOL SERVICE	5293	CAMINO PLAYA MALAGA		SAN DIEGO	92124	Low Commercial		56175	Pool/Fountain Cleaning	Shepherd Canyon, Unnamed Tributary	Refer to Table M1	907.11	
D BLADE SYSTEMS	3422	TEXAS ST		SAN DIEGO	92104	Low Commercial		56175	Pool/Fountain Cleaning	Powerhouse Canyon	Refer to Table M1	908.22	
DA KINE POOL SERVICE	7943	FORRESTAL RD		SAN DIEGO	92120	Low Commercial		56172	Pool/Fountain Cleaning	San Diego River, Unnamed Tributary	Refer to Table M1	907.11	
DAVE'S POOL SERVICE	855	HARWOOD ST		SAN DIEGO	92154	Low Commercial		56175	Pool/Fountain Cleaning	Otay River, Unnamed Tributary	Refer to Table M1	910.20	
DEAN'S POOL SERVICE & REPAIR	7309	LAURA CT		SAN DIEGO	92120	Low Commercial		811219	Pool/Fountain Cleaning	San Diego River, Unnamed Tributary	Refer to Table M1	907.11	
DEE'S POOL SERVICE	6188	AGEE ST	226	SAN DIEGO	92122	Low Commercial		56172	Pool/Fountain Cleaning	Rose Canyon, Unnamed Tributary	Refer to Table M1	906.40	
DEL CERRO POOL & SPA SERVICE	6357	DEL CERRO CT		SAN DIEGO	92120	Low Commercial		56172	Pool/Fountain Cleaning	Alvarado Canyon	Refer to Table M1	907.11	

*Based on site visit results, these facilities were found not to be conducting significant activities and will be removed from the FY 2009 inventory. The facilities typically conducted office work or were home based and not mobile.

Business Name	Street Number	Street Name	Suite	City	Zip	Existing Status*	SIC	NAICS	Category	Nearest Conveyances or Water Bodies	Pollutants Potentially Generated	Watershed	Mobile
DIEGO POOLS	3235	JEMEZ DR		SAN DIEGO	92117	Low Commercial		56175	Pool/Fountain Cleaning	Rose Canyon, Unnamed Tributary	Refer to Table M1	906.40	
DISCOUNT POOL SUPPLY	4230	BALBOA AV		SAN DIEGO	92117	Low Commercial		45299	Pool/Fountain Cleaning	Tecolote Creek	Refer to Table M1	906.50	
DYLANS AQUATIC MAINTENANCE	2950	IRIS AV SP	81	SAN DIEGO	92154	Low Commercial		56179	Pool/Fountain Cleaning	Tijuana River	Refer to Table M1	911.11	
EJ POOL SERVICE	7550	BROOKHAVEN RD		SAN DIEGO	92114	Low Commercial		56172	Pool/Fountain Cleaning	Paradise Valley	Refer to Table M1	908.32	
EL CERRITO POOL SERVICE	4784	SORIA DR		SAN DIEGO	92115	Low Commercial		56179	Pool/Fountain Cleaning	San Diego River, Unnamed Tributary	Refer to Table M1	907.11	
ENDLESS SUMMER POOL CARE AND REPAIR	4301	MOUNT JEFFERS AV		SAN DIEGO	92117	Low Commercial		56172	Pool/Fountain Cleaning	Tecolote Creek	Refer to Table M1	906.50	
EVER CLEAR POOLS	7208	ENDERS AV		SAN DIEGO	92122	Low Commercial		56175	Pool/Fountain Cleaning	Rose Canyon, Unnamed Tributary	Refer to Table M1	906.40	
EVERCLEAR POOLS	4172	SYCAMORE DR		SAN DIEGO	92105	Low Commercial		56175	Pool/Fountain Cleaning	Chollas Creek,N	Refer to Table M1	908.22	
FINAL TOUCH POOL AND SPA	4821	ARAGON DR		SAN DIEGO	92115	Low Commercial		56175	Pool/Fountain Cleaning	Chollas Creek,N	Refer to Table M1	908.22	
FOUR SEASONS POOL SERVICE	2094	GUIZOT ST		SAN DIEGO	92107	Low Commercial		56172	Pool/Fountain Cleaning	San Diego River	Refer to Table M1	907.11	
FREE STYLE POOLS	10823	MAESTRIA CT		SAN DIEGO	92124	Low Commercial		45299	Pool/Fountain Cleaning	San Diego River, Unnamed Tributary	Refer to Table M1	907.11	
FREEDOM POOL SERVICES	2514	ARNOTT ST		SAN DIEGO	92110	Low Commercial		811	Pool/Fountain Cleaning	Mission Bay	Refer to Table M1	906.40	
FRESH SWIM	3350	IDLEWILD WY		SAN DIEGO	92117	Low Commercial		56175	Pool/Fountain Cleaning	Rose Canyon, Unnamed Tributary	Refer to Table M1	906.40	
GARY SHAW POOL & SPA	3041	EVERGREEN ST		SAN DIEGO	92110	Low Commercial		56172	Pool/Fountain Cleaning	San Diego Bay	Refer to Table M1	908.10	
HAMLET POOL SERVICES	5506	TOYON RD		SAN DIEGO	92115	Low Commercial		5617	Pool/Fountain Cleaning	Alvarado Canyon	Refer to Table M1	907.11	
HAPPY POOLS INC	7924	RONSON RD	K	SAN DIEGO	92111	Low Commercial		56175	Pool/Fountain Cleaning	San Clemente Canyon, Unnamed Tributary	Refer to Table M1	906.40	
HARBOR VIEW POOL & SPA SERVICE	944	MOANA DR		SAN DIEGO	92106	Low Commercial		56172	Pool/Fountain Cleaning	Pacific Ocean	Refer to Table M1	908.10	
HENRY CARDENAS	4210	ROLANDO BLVD		SAN DIEGO	92115	Low Commercial		56175	Pool/Fountain Cleaning	Chollas Creek,N	Refer to Table M1	908.22	
HULA POOLS	4285	MORAGA AV		SAN DIEGO	92117	Low Commercial		56179	Pool/Fountain Cleaning	Rose Canyon, Unnamed Tributary	Refer to Table M1	906.40	
INDEPENDENT POOL SERVICE	4515	QUANTICO AV		SAN DIEGO	92117	Low Commercial		56172	Pool/Fountain Cleaning	Tecolote Creek	Refer to Table M1	906.50	
J R POOL SERVICE	3585	ARNOLD AV		SAN DIEGO	92104	Low Commercial		56172	Pool/Fountain Cleaning	Powerhouse Canyon	Refer to Table M1	908.22	
J T POOL & SPA	1845	RIOS AV		SAN DIEGO	91911	Low Commercial		56175	Pool/Fountain Cleaning	Otay River	Refer to Table M1	910.20	
JAMES'S POOL SERVICE	4214	34TH ST	2	SAN DIEGO	92104	Low Commercial		56175	Pool/Fountain Cleaning	Chollas Creek,N	Refer to Table M1	908.22	
JJ'S POOL + SPA SERVICE	1220	ROSECRANS ST	199	SAN DIEGO	92106	Low Commercial		56172	Pool/Fountain Cleaning	San Diego Bay	Refer to Table M1	908.10	
JOE SOMMER POOLS	10434	VIACHA DR		SAN DIEGO	92124	Low Commercial		56179	Pool/Fountain Cleaning	San Diego River, Unnamed Tributary	Refer to Table M1	907.11	
JOHN CAMPBELL'S POOL SERVICE	6460	CONVOY CT	301	SAN DIEGO	92111	Low Commercial		81149	Pool/Fountain Cleaning	Tecolote Creek	Refer to Table M1	906.50	

*Based on site visit results, these facilities were found not to be conducting significant activities and will be removed from the FY 2009 inventory. The facilities typically conducted office work or were home based and not mobile.

Business Name	Street Number	Street Name	Suite	City	Zip	Existing Status*	SIC	NAICS	Category	Nearest Conveyances or Water Bodies	Pollutants Potentially Generated	Watershed	Mobile
JW POOL AND SPAS	4688	KLEEFELD AV		SAN DIEGO	92117	Low Commercial		56175	Pool/Fountain Cleaning	Tecolote Creek	Refer to Table M1	906.50	
K JOHNSON POOL SERVICE	1730	SUNSET CLIFFS BLVD		SAN DIEGO	92107	Low Commercial		56175	Pool/Fountain Cleaning	Pacific Ocean Shoreline, San Diego HU	Refer to Table M1	907.11	
LANCE'S POOL AND SPA SERVICE	4198	MOUNT ALIFAN PL	F	SAN DIEGO	92111	Low Commercial		81149	Pool/Fountain Cleaning	Tecolote Creek, Unnamed Tributary	Refer to Table M1	906.50	
LEDESMA LANDSCAPE	1651	PENTECOST WY	4	SAN DIEGO	92105	Low Commercial		56175	Pool/Fountain Cleaning	Chollas Creek,S	Refer to Table M1	908.22	
LEFT COAST POOLS	4644	POINT LOMA AV		SAN DIEGO	92107	Low Commercial		811	Pool/Fountain Cleaning	Pacific Ocean	Refer to Table M1	908.10	
LENZ POOL SERVICE	8681	LYNX RD		SAN DIEGO	92126	Low Commercial		56175	Pool/Fountain Cleaning	Los Penasquitos Creek, Unnamed Tributary	Refer to Table M1	906.10	
LESLIE'S SWIMMING POOL SUPPLIES	8967	MIRA MESA BLVD		SAN DIEGO	92126	Low Commercial		56179	Pool/Fountain Cleaning	Los Penasquitos Creek, Unnamed Tributary	Refer to Table M1	906.10	
LEVIC'S POOLS	2920	NEWTON AV		SAN DIEGO	92113	Low Commercial		56172	Pool/Fountain Cleaning	Chollas Creek,N	Refer to Table M1	908.22	
LIVING WATER POOL CARE	6343	LAMBDA DR		SAN DIEGO	92120	Low Commercial		811411	Pool/Fountain Cleaning	Alvarado Canyon, Unnamed Tributary	Refer to Table M1	907.11	
LUIS M RAMIREZ JR	1294	DEL SOL LN		SAN DIEGO	92154	Low Commercial		56175	Pool/Fountain Cleaning	Otay River, Unnamed Tributary	Refer to Table M1	910.20	
MACK'S POOL SERVICE	125.5	45TH ST	1	SAN DIEGO	92113	Low Commercial		5617	Pool/Fountain Cleaning	Chollas Creek,S	Refer to Table M1	908.22	
MICHEL'S POOL SERVICE	738	VISTA SAN JAVIER		SAN DIEGO	92154	Low Commercial		56175	Pool/Fountain Cleaning	Dennery Canyon	Refer to Table M1	910.20	
MICKEY'S POOL CLEANING SERVICE	3187	DENVER ST		SAN DIEGO	92117	Low Commercial		56172	Pool/Fountain Cleaning	Mission Bay	Refer to Table M1	906.40	
MILLER'S POOL SERVICE	8648	LEPUS RD		SAN DIEGO	92126	Low Commercial		81149	Pool/Fountain Cleaning	Los Penasquitos Creek, Unnamed Tributary	Refer to Table M1	906.10	
MR DEEDS POOL SERVICE & REPAIR	6502	BELL BLUFF AV		SAN DIEGO	92119	Low Commercial		56175	Pool/Fountain Cleaning	San Diego River, Unnamed Tributary	Refer to Table M1	907.11	
MV POOL & SPA SERVICE	806	VANITIE CT		SAN DIEGO	92109	Low Commercial		56175	Pool/Fountain Cleaning	Mission Bay	Refer to Table M1	906.30	
NATURAL SALT POOLS SAN DIEGO	3808	LA CRESTA DR		SAN DIEGO	92107	Low Commercial		56175	Pool/Fountain Cleaning	Pacific Ocean Shoreline, San Diego HU	Refer to Table M1	907.11	
OMEGA POOL SERVICE	17538	CAMINITO CANASTO		SAN DIEGO	92127	Low Commercial		56172	Pool/Fountain Cleaning	Lake Hodges, Unnamed Tributary	Refer to Table M1	905.21	
ON POINT POOL AND SPA SERVICE	10823	MAESTRIA CT		SAN DIEGO	92124	Low Commercial		56175	Pool/Fountain Cleaning	San Diego River, Unnamed Tributary	Refer to Table M1	907.11	
PACIFIC BLUE POOLS	620	IONA DR		SAN DIEGO	92114	Low Commercial		56175	Pool/Fountain Cleaning	Chollas Creek,S	Refer to Table M1	908.22	
PACIFIC COAST POOL SERVICES	4320	NOYES ST		SAN DIEGO	92109	Low Commercial		56175	Pool/Fountain Cleaning	Mission Bay	Refer to Table M1	906.30	
PACIFIC PARADISE POOLS & SPAS	3676	CAMINITO CIELO DEL MAR		SAN DIEGO	92130	Low Commercial		56179	Pool/Fountain Cleaning	Carmel Valley, Unnamed Tributary	Refer to Table M1	906.10	
PACIFIC SHORES POOL SERVICE	4870	BELLA PACIFIC ROW	154	SAN DIEGO	92109	Low Commercial		56172	Pool/Fountain Cleaning	Rose Canyon	Refer to Table M1	906.40	
PARADISE POND SERVICE/SHORES POOL SERVICE	3528	EDIWHAR AV		SAN DIEGO	92123	Low Commercial		81149	Pool/Fountain Cleaning	San Diego River, Unnamed Tributary	Refer to Table M1	907.11	
PARAGON POOLS	3278	EICHENLAUB ST		SAN DIEGO	92117	Low Commercial		56172	Pool/Fountain Cleaning	Rose Canyon	Refer to Table M1	906.40	
PAT'S SWIMPOOL SERVICE	10312	CARIOCA CT		SAN DIEGO	92124	Low Commercial		56172	Pool/Fountain Cleaning	Shepherd Canyon	Refer to Table M1	907.11	

*Based on site visit results, these facilities were found not to be conducting significant activities and will be removed from the FY 2009 inventory. The facilities typically conducted office work or were home based and not mobile.

Business Name	Street Number	Street Name	Suite	City	Zip	Existing Status*	SIC	NAICS	Category	Nearest Conveyances or Water Bodies	Pollutants Potentially Generated	Watershed	Mobile
PERSONAL TOUCH POOL SERVICE	4369	CARTAGENA DR		SAN DIEGO	92115	Low Commercial		56172	Pool/Fountain Cleaning	Chollas Creek,N	Refer to Table M1	908.22	
PHIL'S POOL SERVICES	1600	PALM AV	SP86	SAN DIEGO	92154	Low Commercial		5617	Pool/Fountain Cleaning	Otay River, Unnamed Tributary	Refer to Table M1	910.20	
PICKLES POOL SERVICE	3747	TANGLEWOOD WY		SAN DIEGO	92111	Low Commercial		56175	Pool/Fountain Cleaning	Tecolote Creek, Unnamed Tributary	Refer to Table M1	906.50	
PICTURESQUE POOLS	3624	01ST AV		SAN DIEGO	92103	Low Commercial		8114	Pool/Fountain Cleaning	San Diego Bay	Refer to Table M1	908.21	
POOL BUTLER	3142	MIDWAY DR	B302	SAN DIEGO	92110	Low Commercial		56172	Pool/Fountain Cleaning	San Diego Bay	Refer to Table M1	908.21	
POOL COVERS WEST	6245	ADOBE DR		SAN DIEGO	92115	Low Commercial		56179	Pool/Fountain Cleaning	Alvarado Canyon	Refer to Table M1	907.11	
POOL TIME	7088	CAMINO DEGRAZIA	254	SAN DIEGO	92111	Low Commercial		56175	Pool/Fountain Cleaning	San Diego River	Refer to Table M1	907.11	
POOLPEOPLE INC	11675	SARDIS PL		SAN DIEGO	92131	Low Commercial		811411	Pool/Fountain Cleaning	Cypress Canyon	Refer to Table M1	906.20	
POOLTIME	1335	HORNBLEND ST		SAN DIEGO	92109	Low Commercial		56175	Pool/Fountain Cleaning	Mission Bay	Refer to Table M1	906.30	
PRISTINE POOL SERVICES/LINDA D HEWLETT	1478	HORNBLEND ST	1	SAN DIEGO	92109	Low Commercial		56172	Pool/Fountain Cleaning	Mission Bay	Refer to Table M1	906.30	
PURE WATER POOL CARE	9764	SASKATCHEWAN AV		SAN DIEGO	92129	Low Commercial		56175	Pool/Fountain Cleaning	Los Penasquitos Creek, Unnamed Tributary	Refer to Table M1	906.20	
REX'S POOL SERVICE	3038	AvenIDA DE PORTUGAL		SAN DIEGO	92106	Low Commercial		56179	Pool/Fountain Cleaning	San Diego Bay	Refer to Table M1	908.10	
RHINO POOL SERVICE	14392	MEDIATRICE LN		SAN DIEGO	92129	Low Commercial		81149	Pool/Fountain Cleaning	McGonigle Canyon, Unnamed Tributary	Refer to Table M1	906.10	
RICK ROWES POOL SERVICE	4338	NORTH TALMADGE DR		SAN DIEGO	92116	Low Commercial		56172	Pool/Fountain Cleaning	San Diego River, Unnamed Tributary	Refer to Table M1	907.11	
RICKY RICK POOL SERVICES	9855	PARK CREST LN		SAN DIEGO	92124	Low Commercial		56175	Pool/Fountain Cleaning	Shepherd Canyon	Refer to Table M1	907.11	
ROBERT SHIN POOL'N SPA SERVICE	7271	ENDERS AV		SAN DIEGO	92122	Low Commercial		56175	Pool/Fountain Cleaning	Rose Canyon, Unnamed Tributary	Refer to Table M1	906.40	
RON'S POOL CARE	5918	RANCHO MISSION RD	62	SAN DIEGO	92108	Low Commercial		56175	Pool/Fountain Cleaning	San Diego River	Refer to Table M1	907.11	
ROY POOL SERVICE	2908	JARVIS ST		SAN DIEGO	92106	Low Commercial		56172	Pool/Fountain Cleaning	San Diego Bay	Refer to Table M1	908.10	
SAN D POOL SERVICE	2928	MURAT ST		SAN DIEGO	92117	Low Commercial		56175	Pool/Fountain Cleaning	Rose Canyon	Refer to Table M1	906.40	
SAN DIEGO HOT TUBS REPAIR SERVICE	4548	MARLBOROUGH DR		SAN DIEGO	92116	Low Commercial		56172	Pool/Fountain Cleaning	San Diego River, Unnamed Tributary	Refer to Table M1	907.11	
SAN DIEGO POOL REPAIR	12445	DORMOUSE RD		SAN DIEGO	92129	Low Commercial		56179	Pool/Fountain Cleaning	Los Penasquitos Creek, Unnamed Tributary	Refer to Table M1	906.10	
SAPPHIRE POOL & SPA	9921	CARMEL MOUNTAIN RD	324	SAN DIEGO	92129	Low Commercial		56175	Pool/Fountain Cleaning	Los Penasquitos Creek, Unnamed Tributary	Refer to Table M1	906.20	
SD SWIMMING POOL SVC/SUPPLY	10240	MESA MADERA DR		SAN DIEGO	92131	Low Commercial		56172	Pool/Fountain Cleaning	Carroll Canyon, Unnamed Tributary	Refer to Table M1	906.10	
SDZ POOL SERVICES	4509.5	38TH ST		SAN DIEGO	92116	Low Commercial		56175	Pool/Fountain Cleaning	San Diego River, Unnamed Tributary	Refer to Table M1	907.11	
SECURITY POOLS & SPAS	6460	CONVOY CT	254	SAN DIEGO	92111	Low Commercial		56175	Pool/Fountain Cleaning	Tecolote Creek	Refer to Table M1	906.50	
SELECT POOL SERVICE	6860	CARTWRIGHT ST		SAN DIEGO	92120	Low Commercial		56172	Pool/Fountain Cleaning	San Diego River	Refer to Table M1	907.11	

*Based on site visit results, these facilities were found not to be conducting significant activities and will be removed from the FY 2009 inventory. The facilities typically conducted office work or were home based and not mobile.

Business Name	Street Number	Street Name	Suite	City	Zip	Existing Status*	SIC	NAICS	Category	Nearest Conveyances or Water Bodies	Pollutants Potentially Generated	Watershed	Mobile
SIMPSON POOL & SPA	17517	ASHBURTON RD		SAN DIEGO	92128	Low Commercial		56175	Pool/Fountain Cleaning	Lake Hodges, Unnamed Tributary	Refer to Table M1	905.21	
SOUTH COAST POOLS	10755	SCRIPPS POWAY PKY	462	SAN DIEGO	92131	Low Commercial		56175	Pool/Fountain Cleaning	Cypress Canyon	Refer to Table M1	906.20	
SOUTHERN CALIFORNIA POOL & SPA SERV/BRITE TILE	3182	COURSER AV		SAN DIEGO	92117	Low Commercial		56172	Pool/Fountain Cleaning	Rose Canyon	Refer to Table M1	906.40	
SPA REJUVINATOR	4333	ALABAMA ST	1/2	SAN DIEGO	92104	Low Commercial		56172	Pool/Fountain Cleaning	Powerhouse Canyon	Refer to Table M1	908.22	
SPA TECH	8199	CLAIREMONT MESA BLVD	S1	SAN DIEGO	92111	Low Commercial		81149	Pool/Fountain Cleaning	San Clemente Canyon, Unnamed Tributary	Refer to Table M1	906.40	
SPENCERS POOL & SPA REPAIR	4002	GROS VENTRE AV		SAN DIEGO	92117	Low Commercial		56179	Pool/Fountain Cleaning	Rose Canyon, Unnamed Tributary	Refer to Table M1	906.40	
SPIC N SPA MAINTENANCE	6614	CHARLENE AV		SAN DIEGO	92114	Low Commercial		81149	Pool/Fountain Cleaning	Chollas Creek,S	Refer to Table M1	908.22	
SPLASH POOL AND SPA	7021	SHERBOURNE LN		SAN DIEGO	92129	Low Commercial		56175	Pool/Fountain Cleaning	McGonigle Canyon	Refer to Table M1	906.10	
SPLASH POOL SERVICE	15721	BERNARDO HEIGHTS PKY	B	SAN DIEGO	92128	Low Commercial		56172	Pool/Fountain Cleaning	Lake Hodges, Unnamed Tributary	Refer to Table M1	905.22	
STARLING POOLS & SPAS	2481	WILBUR AV		SAN DIEGO	92109	Low Commercial		56175	Pool/Fountain Cleaning	Rose Canyon	Refer to Table M1	906.40	
SUN COAST POOL AND SPA	4715	CLAIREMONT MESA BLVD	601	SAN DIEGO	92117	Low Commercial		56179	Pool/Fountain Cleaning	Tecolote Creek	Refer to Table M1	906.50	
SUN DIEGO POOL CARE	2520	CHICAGO ST	21	SAN DIEGO	92110	Low Commercial		56175	Pool/Fountain Cleaning	Mission Bay	Refer to Table M1	906.40	
SUNSET POOL CARE	6379	CLARA LEE AV		SAN DIEGO	92120	Low Commercial		56179	Pool/Fountain Cleaning	Alvarado Canyon	Refer to Table M1	907.11	
SUNYLAND POOL SERVICE	3146	VANCOUVER AV		SAN DIEGO	92104	Low Commercial		56172	Pool/Fountain Cleaning	Chollas Creek,N	Refer to Table M1	908.22	
SWIMCARE	3065	WEST FOX RUN WY		SAN DIEGO	92111	Low Commercial		56172	Pool/Fountain Cleaning	Tecolote Creek, Unnamed Tributary	Refer to Table M1	906.50	
T SWEENEY POOL SERVICES	8611	MENKAR RD		SAN DIEGO	92126	Low Commercial		56172	Pool/Fountain Cleaning	Los Penasquitos Creek	Refer to Table M1	906.10	
TIDEE POOLS	10365	AZUAGA ST	173	SAN DIEGO	92129	Low Commercial		81149	Pool/Fountain Cleaning	Los Penasquitos Creek, Unnamed Tributary	Refer to Table M1	906.20	
TJ'S POOL CARE AND REPAIR	2460	TULIPAN WY		SAN DIEGO	92111	Low Commercial		81149	Pool/Fountain Cleaning	Tecolote Creek	Refer to Table M1	906.50	
TOCAYO	3541	REYNARD WY		SAN DIEGO	92103	Low Commercial		56175	Pool/Fountain Cleaning	San Diego Bay	Refer to Table M1	908.21	
TODD MCPHERSON POOL SERVICES	7281	PRINCESS VIEW DR	141	SAN DIEGO	92120	Low Commercial		56172	Pool/Fountain Cleaning	San Diego River, Unnamed Tributary	Refer to Table M1	907.11	
TOM RICHARDSON POOL SERVICES	2742	ELYSSEE ST		SAN DIEGO	92123	Low Commercial		56172	Pool/Fountain Cleaning	San Diego River, Unnamed Tributary	Refer to Table M1	907.11	
TROPICARE POOL SERVICE	4377	RIALTO ST		SAN DIEGO	92107	Low Commercial		56179	Pool/Fountain Cleaning	San Diego River	Refer to Table M1	907.11	
URBAN POOL SERVICE	4527	49TH ST		SAN DIEGO	92115	Low Commercial		56175	Pool/Fountain Cleaning	San Diego River, Unnamed Tributary	Refer to Table M1	907.11	
VERN'S POOL MAINTENANCE	1626	MINDEN DR		SAN DIEGO	92111	Low Commercial		56172	Pool/Fountain Cleaning	San Diego River	Refer to Table M1	907.11	
VICTOR POOL SERVICE AND REPAIR INC	11249	SPITFIRE RD		SAN DIEGO	92126	Low Commercial		8114	Pool/Fountain Cleaning	Los Penasquitos Creek, Unnamed Tributary	Refer to Table M1	906.10	
W W PENTON POOLS	4171.5	36TH ST		SAN DIEGO	92104	Low Commercial		56179	Pool/Fountain Cleaning	Chollas Creek,N	Refer to Table M1	908.22	

*Based on site visit results, these facilities were found not to be conducting significant activities and will be removed from the FY 2009 inventory. The facilities typically conducted office work or were home based and not mobile.

Business Name	Street Number	Street Name	Suite	City	Zip	Existing Status*	SIC	NAICS	Category	Nearest Conveyances or Water Bodies	Pollutants Potentially Generated	Watershed	Mobile
WESLEY POOL & SPA REPAIR	5293	CAMINO PLAYA MALAGA		SAN DIEGO	92124	Low Commercial		56175	Pool/Fountain Cleaning	Shepherd Canyon, Unnamed Tributary	Refer to Table M1	907.11	
WILLIAMS POOL & SPA	8780	TAURUS PL		SAN DIEGO	92126	Low Commercial		56172	Pool/Fountain Cleaning	Los Penasquitos Creek, Unnamed Tributary	Refer to Table M1	906.10	
YOUR POOL SERVICE	17641	MARYMONT PL		SAN DIEGO	92128	Low Commercial		56172	Pool/Fountain Cleaning	Lake Hodges, Unnamed Tributary	Refer to Table M1	905.22	
POOL SHARKS	416	SAN YSIDRO BLVD	L981	SAN YSIDRO	92173	Low Commercial		56175	Pool/Fountain Cleaning	Tijuana River	Refer to Table M1	911.11	
AE MOBILE POWER WASH	1357	47TH ST		SAN DIEGO	92102	Low Commercial		56179	Power Washing	Chollas Creek,N	Refer to Table M1	908.22	
CAR EXCHANGE	6430	LA JOLLA SCENIC DR		LA JOLLA	92037	Low Commercial		44112	Vehicle Dealers	Pacific Ocean Shoreline, Scripps HA	Refer to Table M1	906.30	
EURO AUTO COLLECTION INC	863	CANDLELIGHT PL		LA JOLLA	92037	Low Commercial		42111	Vehicle Dealers	Pacific Ocean Shoreline, Scripps HA	Refer to Table M1	906.30	
GRAND PRIX CLASSICS INC	7456	LA JOLLA BLVD		LA JOLLA	92037	Low Commercial		4412	Vehicle Dealers	Pacific Ocean Shoreline, Scripps HA	Refer to Table M1	906.30	
GREAT AMERICAN CARS	7227	FAIRWAY RD		LA JOLLA	92037	Low Commercial		42111	Vehicle Dealers	Pacific Ocean Shoreline, Scripps HA	Refer to Table M1	906.30	
GREEK ENTERPRISES	1150	SILVERADO ST	107	LA JOLLA	92037	Low Commercial		42111	Vehicle Dealers	Pacific Ocean Shoreline, Scripps HA	Refer to Table M1	906.30	
KT AUTO SPORT	961	LA JOLLA RANCHO RD		LA JOLLA	92037	Low Commercial		44112	Vehicle Dealers	Pacific Ocean Shoreline, Scripps HA	Refer to Table M1	906.30	
LA JOLLA AUTOMOTIVE	7464	DRAPER AV		LA JOLLA	92037	Low Commercial		44112	Vehicle Dealers	Pacific Ocean Shoreline, Scripps HA	Refer to Table M1	906.30	
LA JOLLA MOTORCARS	5535	LA JOLLA BLVD	A	LA JOLLA	92037	Low Commercial		44112	Vehicle Dealers	Pacific Ocean Shoreline, Scripps HA	Refer to Table M1	906.30	
LA JOLLA MOTORS	920	KLINE ST	202	LA JOLLA	92037	Low Commercial		4411	Vehicle Dealers	Pacific Ocean Shoreline, Scripps HA	Refer to Table M1	906.30	
LAWRENCE AUTO WORKS	6941	LA JOLLA BLVD		LA JOLLA	92037	Low Commercial		44112	Vehicle Dealers	Pacific Ocean Shoreline, Scripps HA	Refer to Table M1	906.30	
SYMBOLIC MOTOR CAR COMPANY	7440	LA JOLLA BLVD		LA JOLLA	92037	Low Commercial		44112	Vehicle Dealers	Pacific Ocean Shoreline, Scripps HA	Refer to Table M1	906.30	
THE SPORTS CAR COMPANY INC	7447	LA JOLLA BLVD		LA JOLLA	92037	Low Commercial		42111	Vehicle Dealers	Pacific Ocean Shoreline, Scripps HA	Refer to Table M1	906.30	
VMW	5535	LA JOLLA BLVD		LA JOLLA	92037	Low Commercial		44112	Vehicle Dealers	Pacific Ocean Shoreline, Scripps HA	Refer to Table M1	906.30	
WILLIAM G HOPKINS	8545	RUETTE MONTE CARLO		LA JOLLA	92037	Low Commercial		44112	Vehicle Dealers	Pacific Ocean Shoreline, Scripps HA	Refer to Table M1	906.30	
10000 RV SALES INC	5925	KEARNY VILLA RD	100	SAN DIEGO	92123	Low Commercial		4412	Vehicle Dealers	Murphy Canyon	Refer to Table M1	907.11	
10000 RV SALES INC/10000 RV SALES/10000 RV	7520	CONVOY CT		SAN DIEGO	92111	Low Commercial		44121	Vehicle Dealers	San Clemente Canyon, Unnamed Tributary	Refer to Table M1	906.40	
10000 RV SALES INC/10000 RV SALES/10000 RV	3803	CONVOY ST		SAN DIEGO	92111	Low Commercial		44111	Vehicle Dealers	San Diego River, Unnamed Tributary	Refer to Table M1	907.11	
3DYN,LLC	5427	REDLAND PL		SAN DIEGO	92115	Low Commercial		4412	Vehicle Dealers	San Diego River, Unnamed Tributary	Refer to Table M1	907.11	
A & B SALES	16160	LOFTY TRL DR		SAN DIEGO	92127	Low Commercial		44112	Vehicle Dealers	Lake Hodges, Unnamed Tributary	Refer to Table M1	905.22	
A & R AUTO SALES	1536	HERITAGE RD	B	SAN DIEGO	92154	Low Commercial		44112	Vehicle Dealers	Otay River	Refer to Table M1	910.20	
A 1 AUTO LEASE	4694	VOLTAIRE ST		SAN DIEGO	92107	Low Commercial		4412	Vehicle Dealers	San Diego River	Refer to Table M1	907.11	

*Based on site visit results, these facilities were found not to be conducting significant activities and will be removed from the FY 2009 inventory. The facilities typically conducted office work or were home based and not mobile.

Business Name	Street Number	Street Name	Suite	City	Zip	Existing Status*	SIC	NAICS	Category	Nearest Conveyances or Water Bodies	Pollutants Potentially Generated	Watershed	Mobile
A AARON CASH FOR CARS/CAR CONNECTION	4852	ROYAL ISLAND WY		SAN DIEGO	92154	Low Commercial		44112	Vehicle Dealers	Otay River, Unnamed Tributary	Refer to Table M1	910.20	
A E TEASLEY ENTERPRISES	6220	MISSION GORGE RD		SAN DIEGO	92120	Low Commercial		44112	Vehicle Dealers	San Diego River	Refer to Table M1	907.11	
ABILITY CENTER AUTO SALES	4797	RUFFNER ST		SAN DIEGO	92111	Low Commercial		4411	Vehicle Dealers	San Clemente Canyon, Unnamed Tributary	Refer to Table M1	906.40	
ACTION MOTORS	10930	CAMINITO ARCADA		SAN DIEGO	92131	Low Commercial		42111	Vehicle Dealers	Cypress Canyon	Refer to Table M1	906.20	
AGUILAR AUTO SALES	2264	PALM AV	A	SAN DIEGO	92154	Low Commercial		44112	Vehicle Dealers	Otay River, Unnamed Tributary	Refer to Table M1	910.20	
ALEX GARCIA'S CAR	3883	SHERMAN ST	531	SAN DIEGO	92110	Low Commercial		44112	Vehicle Dealers	San Diego River	Refer to Table M1	907.11	
ALL CAR AUTO BUYING SERVICE	8158	HILLANDALE DR		SAN DIEGO	92120	Low Commercial		42111	Vehicle Dealers	San Diego River	Refer to Table M1	907.11	
ALLIANT MOTORS INC	7986	ARMOUR ST	A	SAN DIEGO	92111	Low Commercial		44112	Vehicle Dealers	San Diego River, Unnamed Tributary	Refer to Table M1	907.11	
ALL-IN-ONE AUTO SALES	943	HERITAGE RD		SAN DIEGO	92154	Low Commercial		4411	Vehicle Dealers	Otay River, Unnamed Tributary	Refer to Table M1	910.20	
ALLWORLD MOTORS	7040	CARROLL RD	B	SAN DIEGO	92121	Low Commercial		44112	Vehicle Dealers	Carroll Canyon	Refer to Table M1	906.10	
ALOHA MOTORS	1611	PALM AV		SAN DIEGO	92154	Low Commercial		4411	Vehicle Dealers	Otay River, Unnamed Tributary	Refer to Table M1	910.20	
ALVAREZ, JOSE LUIS dba IMPERIAL MOTORS	1424	Continental St		SAN DIEGO	92154	Low Commercial	5511		vehicle dealers	Otay River, Unnamed Tributary	Refer to Table M1	910.20	
ALVAREZ, RUBEN dba IMPERIAL MOTORS	1424	Continental St		SAN DIEGO	92154	Low Commercial	5511		vehicle dealers	Otay River, Unnamed Tributary	Refer to Table M1	910.20	
ALVAREZ, RUBEN GUTIERREZ dba LOS AMIGOS	1424	Continental St		SAN DIEGO	92154	Low Commercial	5511		vehicle dealers	Otay River, Unnamed Tributary	Refer to Table M1	910.20	
AMCO CAR INC	8025	CLAIREMONT MESA BLVD	100A	SAN DIEGO	92111	Low Commercial		44112	Vehicle Dealers	San Clemente Canyon, Unnamed Tributary	Refer to Table M1	906.40	
ANDRE'S MOTORCARS	1760	PALM AV	200-202	SAN DIEGO	92154	Low Commercial		44112	Vehicle Dealers	Otay River, Unnamed Tributary	Refer to Table M1	910.20	
ANTHONY C RUSSELL	4054	VIA CANGREJO		SAN DIEGO	92130	Low Commercial		42111	Vehicle Dealers	Carmel Valley, Unnamed Tributary	Refer to Table M1	906.10	
ANTHONY'S AUTOS	7911	MISSION MANZANA PL		SAN DIEGO	92120	Low Commercial		42111	Vehicle Dealers	San Diego River	Refer to Table M1	907.11	
APOLLO MOTORS	5268	EASTGATE MALL		SAN DIEGO	92121	Low Commercial		44112	Vehicle Dealers	Carroll Canyon, Unnamed Tributary	Refer to Table M1	906.10	
A-TEAM AUTO SALES	6904	MIRAMAR RD	106	SAN DIEGO	92121	Low Commercial		44112	Vehicle Dealers	Carroll Canyon	Refer to Table M1	906.10	
AUDI AUTO SALES	1522	HERITAGE RD		SAN DIEGO	92154	Low Commercial		42111	Vehicle Dealers	Otay River	Refer to Table M1	910.20	
AUTEX AUTO BROKERAGE	6540	LUSK BLVD	C258	SAN DIEGO	92121	Low Commercial		4411	Vehicle Dealers	Soledad Canyon, Unnamed Tributary	Refer to Table M1	906.10	
AUTO CORNER	13334	SEAGROVE ST		SAN DIEGO	92130	Low Commercial		44112	Vehicle Dealers	Bell Valley	Refer to Table M1	906.10	
AUTO FLEET USA	12765	SEABREEZE FARMS DR	15	SAN DIEGO	92130	Low Commercial		42111	Vehicle Dealers	Bell Valley	Refer to Table M1	906.10	
AUTO GALLERY	6910	MIRAMAR RD	A-104	SAN DIEGO	92121	Low Commercial		4411	Vehicle Dealers	Carroll Canyon	Refer to Table M1	906.10	
AUTO GALLERY OF SAN DIEGO	7959	BALBOA AV		SAN DIEGO	92111	Low Commercial		44112	Vehicle Dealers	San Diego River, Unnamed Tributary	Refer to Table M1	907.11	

*Based on site visit results, these facilities were found not to be conducting significant activities and will be removed from the FY 2009 inventory. The facilities typically conducted office work or were home based and not mobile.

Business Name	Street Number	Street Name	Suite	City	Zip	Existing Status*	SIC	NAICS	Category	Nearest Conveyances or Water Bodies	Pollutants Potentially Generated	Watershed	Mobile
AUTO LIGHTHOUSE	5837	MISSION GORGE RD	E	SAN DIEGO	92120	Low Commercial		4412	Vehicle Dealers	Alvarado Canyon	Refer to Table M1	907.11	
AUTO SALON INC	6837	LA JOLLA BLVD		SAN DIEGO	92126	Low Commercial		42111	Vehicle Dealers	Pacific Ocean Shoreline, Scripps HA	Refer to Table M1	906.30	
AUTO WORLD MOTORS	6904	MIRAMAR RD	100	SAN DIEGO	92121	Low Commercial		44112	Vehicle Dealers	Carroll Canyon	Refer to Table M1	906.10	
AUTOHAUS MUNICH	3770	HANCOCK ST	E	SAN DIEGO	92110	Low Commercial		44112	Vehicle Dealers	San Diego River	Refer to Table M1	907.11	
AUTOLAND, INC	2020	CAMINO DEL RIO NORTH	100A	SAN DIEGO	92108	Low Commercial		4411	Vehicle Dealers	San Diego River	Refer to Table M1	907.11	
AUTOS UNLIMITED	4425	CONVOY ST	102	SAN DIEGO	92111	Low Commercial		44112	Vehicle Dealers	San Diego River, Unnamed Tributary	Refer to Table M1	907.11	
AVANTI AUTO SPORT	8040	ARMOUR ST		SAN DIEGO	92111	Low Commercial		4411	Vehicle Dealers	San Diego River, Unnamed Tributary	Refer to Table M1	907.11	
AVIATION UNLIMITED	3753	JOHN J MONTGOMERY DR		SAN DIEGO	92123	Low Commercial		441229	Vehicle Dealers	San Diego River, Unnamed Tributary	Refer to Table M1	907.11	
B & B AUTO SALES	7960	RONSON RD	D	SAN DIEGO	92111	Low Commercial		42111	Vehicle Dealers	San Clemente Canyon, Unnamed Tributary	Refer to Table M1	906.40	
B A R SALES	3862	ROSECRANS ST		SAN DIEGO	92110	Low Commercial		44112	Vehicle Dealers	San Diego River	Refer to Table M1	907.11	
B BAKER FORD,BETTERWAY AUTO BUYING SVC,BB MOTORSPO	730	CAMINO DEL RIO NORTH		SAN DIEGO	92108	Low Commercial		44111	Vehicle Dealers	San Diego River	Refer to Table M1	907.11	
B M W OF SAN DIEGO	5120	KEARNY MESA RD		SAN DIEGO	92111	Low Commercial		44111	Vehicle Dealers	San Clemente Canyon, Unnamed Tributary	Refer to Table M1	906.40	
BABELLI MOTOR CAR COMPANY	8830	MIRAMAR RD	B	SAN DIEGO	92126	Low Commercial		44112	Vehicle Dealers	Carroll Canyon, Unnamed Tributary	Refer to Table M1	906.10	
BALBOA AUTO GROUP	8039	BALBOA AV	B	SAN DIEGO	92111	Low Commercial		44112	Vehicle Dealers	San Diego River, Unnamed Tributary	Refer to Table M1	907.11	
BEACH AUTO SALES	4975	VOLTAIRE ST		SAN DIEGO	92107	Low Commercial		44112	Vehicle Dealers	San Diego River	Refer to Table M1	907.11	
BEACH AUTO SALES	4953	VOLTAIRE ST		SAN DIEGO	92107	Low Commercial		44112	Vehicle Dealers	San Diego River	Refer to Table M1	907.11	
BEBO'S AUTO SALES	1460	HERITAGE RD	B	SAN DIEGO	92154	Low Commercial		44112	Vehicle Dealers	Otay River	Refer to Table M1	910.20	
BEEMER CLUB INC OF CA	2120	UNIVERSITY AV		SAN DIEGO	92104	Low Commercial	7838	441120	Vehicle Dealers	Switzer Creek	Refer to Table M1	908.22	
BEGLE, MARIA ELENA dba SPEED AUTO SALES	1424	Continental St		SAN DIEGO	92154	Low Commercial	5511		vehicle dealers	Otay River, Unnamed Tributary	Refer to Table M1	910.20	
BEST AUTO CONNECTION	3914	MURPHY CANYON RD	A130	SAN DIEGO	92123	Low Commercial		42111	Vehicle Dealers	Murphy Canyon	Refer to Table M1	907.11	
BEST CARS	8670	MIRAMAR RD	E	SAN DIEGO	92126	Low Commercial		44112	Vehicle Dealers	Carroll Canyon, Unnamed Tributary	Refer to Table M1	906.10	
BEST QUALITY AUTO INC	5756	AUTOPORT MALL		SAN DIEGO	92121	Low Commercial		44112	Vehicle Dealers	Carroll Canyon, Unnamed Tributary	Refer to Table M1	906.10	
BEST WAY AUTO SALES INC	6920	MIRAMAR RD	211	SAN DIEGO	92121	Low Commercial		44112	Vehicle Dealers	Carroll Canyon	Refer to Table M1	906.10	
BMW OF SAN DIEGO	5090	KEARNY MESA RD		SAN DIEGO	92111	Low Commercial		44111	Vehicle Dealers	San Diego River, Unnamed Tributary	Refer to Table M1	906.40	
BOB BAKER ENTERPRISES INC	591	CAMINO DE LA REINA	1100	SAN DIEGO	92108	Low Commercial		4411	Vehicle Dealers	San Diego River	Refer to Table M1	907.11	
BOBILEFF MOTOR-CAR	6730	TOP GUN ST		SAN DIEGO	92121	Low Commercial		4411	Vehicle Dealers	Los Penasquitos Creek, Unnamed Tributary	Refer to Table M1	906.10	

*Based on site visit results, these facilities were found not to be conducting significant activities and will be removed from the FY 2009 inventory. The facilities typically conducted office work or were home based and not mobile.

Business Name	Street Number	Street Name	Suite	City	Zip	Existing Status*	SIC	NAICS	Category	Nearest Conveyances or Water Bodies	Pollutants Potentially Generated	Watershed	Mobile
BOSSINI MOTORS	9625	BLACK MOUNTAIN RD	101	SAN DIEGO	92126	Low Commercial		44112	Vehicle Dealers	Carroll Canyon, Unnamed Tributary	Refer to Table M1	906.10	
BOURCHE'S AUTO SALE	6370	RANCHO PARK DR		SAN DIEGO	92120	Low Commercial		42111	Vehicle Dealers	Alvarado Canyon, Unnamed Tributary	Refer to Table M1	907.11	
BRYGAN ENTERPRISES INC	8969	KENAMAR DR	101	SAN DIEGO	92121	Low Commercial		441221	Vehicle Dealers	Carroll Canyon, Unnamed Tributary	Refer to Table M1	906.10	
BUDGET CAR SALES / DAEWOO / INDIAN & VICTORY OF SD	6006	MIRAMAR RD		SAN DIEGO	92121	Low Commercial		44112	Vehicle Dealers	Carroll Canyon, Unnamed Tributary	Refer to Table M1	906.10	
BUGGY WORLD	3584	HANCOCK ST	A	SAN DIEGO	92110	Low Commercial		44112	Vehicle Dealers	San Diego River	Refer to Table M1	907.11	
BUY RITE	1735	FROUDE ST		SAN DIEGO	92107	Low Commercial		42111	Vehicle Dealers	Pacific Ocean Shoreline, San Diego HU	Refer to Table M1	907.11	
C & D CYCLE CENTER	4813	CONVOY ST		SAN DIEGO	92111	Low Commercial		44122	Vehicle Dealers	San Clemente Canyon, Unnamed Tributary	Refer to Table M1	906.40	
C & K AUTO SALES	5750	MIRAMAR RD	B	SAN DIEGO	92121	Low Commercial		44112	Vehicle Dealers	Carroll Canyon, Unnamed Tributary	Refer to Table M1	906.10	
C & L AUTO WHOLESALERS	1026	MADDIE LN		SAN DIEGO	92154	Low Commercial		42111	Vehicle Dealers	Otay River, Unnamed Tributary	Refer to Table M1	910.20	
CA AUTO FINDER	12584	CAMARERO CT		SAN DIEGO	92130	Low Commercial		42111	Vehicle Dealers	Carmel Valley	Refer to Table M1	906.10	
CAL STATE AUTO PARTS INC	4000	RUFFIN RD	K	SAN DIEGO	92123	Low Commercial		4412	Vehicle Dealers	Murphy Canyon, Unnamed Tributary	Refer to Table M1	907.11	
CALIF AUTO RESALE/CAR	7841	BALBOA AV	104	SAN DIEGO	92111	Low Commercial		44112	Vehicle Dealers	San Diego River, Unnamed Tributary	Refer to Table M1	907.11	
CALIFORNIA AUTO EXPORT	13899	CARMEL VALLEY RD	241	SAN DIEGO	92130	Low Commercial		42111	Vehicle Dealers	Carmel Valley	Refer to Table M1	906.10	
CALIFORNIA CYCLEWORKS INC	6338	RIVERDALE ST		SAN DIEGO	92120	Low Commercial		441221	Vehicle Dealers	San Diego River	Refer to Table M1	907.11	
CALIFORNIA IMPORT/EXPORT CO	11689	SORRENTO VALLEY RD	P	SAN DIEGO	92121	Low Commercial		44112	Vehicle Dealers	Los Penasquitos Creek	Refer to Table M1	906.10	
CALIFORNIA MOTOR CONNECTION	10326	SCRIPPS POWAY PKY	30	SAN DIEGO	92131	Low Commercial		44112	Vehicle Dealers	Cypress Canyon	Refer to Table M1	906.20	
CAR TRADERS	4187	CONVOY ST		SAN DIEGO	92111	Low Commercial		44112	Vehicle Dealers	San Diego River, Unnamed Tributary	Refer to Table M1	907.11	
CARBANK	6136	MISSION GORGE RD	115	SAN DIEGO	92120	Low Commercial		44112	Vehicle Dealers	Alvarado Canyon	Refer to Table M1	907.11	
CARS 4 LESS	8025	CLAIREMONT MESA BLVD	110	SAN DIEGO	92111	Low Commercial		44112	Vehicle Dealers	San Clemente Canyon, Unnamed Tributary	Refer to Table M1	906.40	
CARS FOR ALL	6218	MISSION GORGE RD		SAN DIEGO	92120	Low Commercial		44112	Vehicle Dealers	San Diego River	Refer to Table M1	907.11	
CARS FOR LESS	8360	MIRAMAR PL	A	SAN DIEGO	92121	Low Commercial		44112	Vehicle Dealers	Carroll Canyon	Refer to Table M1	906.10	
CARS FOR YOU	4440	RAINIER AV	110	SAN DIEGO	92120	Low Commercial		44112	Vehicle Dealers	San Diego River	Refer to Table M1	907.11	
CARS R'US	9174	REBECCA AV		SAN DIEGO	92123	Low Commercial		42111	Vehicle Dealers	San Diego River, Unnamed Tributary	Refer to Table M1	907.11	
CARS UNLTD	4191	KERWOOD CT		SAN DIEGO	92130	Low Commercial		42111	Vehicle Dealers	Carmel Valley, Unnamed Tributary	Refer to Table M1	906.10	
CARSON DEVELOPMENT	6725	MESA RIDGE RD	218	SAN DIEGO	92121	Low Commercial		4412	Vehicle Dealers	Carroll Canyon, Unnamed Tributary	Refer to Table M1	906.10	
CARVER MOTOR GROUP LLC	3610	HANCOCK ST	8	SAN DIEGO	92110	Low Commercial		44112	Vehicle Dealers	San Diego River	Refer to Table M1	907.11	

*Based on site visit results, these facilities were found not to be conducting significant activities and will be removed from the FY 2009 inventory. The facilities typically conducted office work or were home based and not mobile.

Business Name	Street Number	Street Name	Suite	City	Zip	Existing Status*	SIC	NAICS	Category	Nearest Conveyances or Water Bodies	Pollutants Potentially Generated	Watershed	Mobile
CASABLANCA AUTO CENTER	7980	CLAIREMONT MESA BLVD		SAN DIEGO	92111	Low Commercial		44112	Vehicle Dealers	San Clemente Canyon, Unnamed Tributary	Refer to Table M1	906.40	
CASPIAN MOTORS	7945	ARJONS DR	200	SAN DIEGO	92126	Low Commercial		42111	Vehicle Dealers	Carroll Canyon, Unnamed Tributary	Refer to Table M1	906.10	
CEO IMPORTS	8944	LADDIE LN		SAN DIEGO	92123	Low Commercial		42111	Vehicle Dealers	San Diego River, Unnamed Tributary	Refer to Table M1	907.11	
CHAP CO	8280	CLAIREMONT MESA BLVD	145	SAN DIEGO	92111	Low Commercial		4411	Vehicle Dealers	San Clemente Canyon, Unnamed Tributary	Refer to Table M1	906.40	
CHATO'S & SONS AUTO SALES	6920	MIRAMAR RD	314	SAN DIEGO	92121	Low Commercial		44112	Vehicle Dealers	Carroll Canyon	Refer to Table M1	906.10	
CHUCKY'S MOTORSPORTS INC	7968	ARJONS DR	D-4	SAN DIEGO	92126	Low Commercial		44112	Vehicle Dealers	Carroll Canyon, Unnamed Tributary	Refer to Table M1	906.10	
CITY AUTO SALES	1540	HERITAGE RD		SAN DIEGO	92154	Low Commercial		44112	Vehicle Dealers	Otay River	Refer to Table M1	910.20	
CJ Auto Wrecking	1566	Heritage RD	B2	SAN DIEGO	92154	Low Commercial	5012	42111	Vehicle Dealers	Otay River	Refer to Table M1	910.20	
CLASSIC CHARLOTS INC	4909	DEL MAR MESA RD		SAN DIEGO	92130	Low Commercial		42111	Vehicle Dealers	Carmel Valley, Unnamed Tributary	Refer to Table M1	906.10	
CLASSICS ASSETS MOROTSPORTS CENTER	4040	SORRENTO VALLEY BLVD	C	SAN DIEGO	92121	Low Commercial		44112	Vehicle Dealers	Los Penasquitos Creek	Refer to Table M1	906.10	
COAST CLASSICS	3584	HANCOCK ST		SAN DIEGO	92110	Low Commercial		44112	Vehicle Dealers	San Diego River	Refer to Table M1	907.11	
COAST IMPORT SALES	4422	GLACIER AV	C	SAN DIEGO	92120	Low Commercial		44112	Vehicle Dealers	San Diego River	Refer to Table M1	907.11	
COOMARTZ AUTO GROUP INC	1760	PALM AV	D102	SAN DIEGO	92154	Low Commercial		44112	Vehicle Dealers	Otay River, Unnamed Tributary	Refer to Table M1	910.20	
CORPORATE LEASE	6063	MISSION GORGE RD		SAN DIEGO	92120	Low Commercial		44112	Vehicle Dealers	Alvarado Canyon	Refer to Table M1	907.11	
COURTESY CHEVROLET CENTER	750	CAMINO DEL RIO NORTH		SAN DIEGO	92108	Low Commercial		4411	Vehicle Dealers	San Diego River	Refer to Table M1	907.11	
CRUISE AUTO SALES INC	7968	ARJONS DR	D-3	SAN DIEGO	92126	Low Commercial		44112	Vehicle Dealers	Carroll Canyon, Unnamed Tributary	Refer to Table M1	906.10	
CYCLE VISIONS/M R ARON CO INC	4263	TAYLOR ST		SAN DIEGO	92110	Low Commercial		4412	Vehicle Dealers	San Diego River	Refer to Table M1	907.11	
CYRUS AUTO SALES LLC	7902	DAGGET ST FB		SAN DIEGO	92111	Low Commercial		44112	Vehicle Dealers	San Diego River, Unnamed Tributary	Refer to Table M1	907.11	
D & M GROUP LLC	6920	MIRAMAR RD	313	SAN DIEGO	92121	Low Commercial		4411	Vehicle Dealers	Carroll Canyon	Refer to Table M1	906.10	
DANA AUTO WHOLESALE	13757	TRES VISTA CT		SAN DIEGO	92129	Low Commercial		42111	Vehicle Dealers	Los Penasquitos Creek, Unnamed Tributary	Refer to Table M1	906.10	
DAVID C PREMUS	6221	BRYNWOOD CT		SAN DIEGO	92120	Low Commercial		441222	Vehicle Dealers	Alvarado Canyon, Unnamed Tributary	Refer to Table M1	907.11	
DE LA MORA MORFIN, J. OSCAR	1424	Continental St		SAN DIEGO	92154	Low Commercial	5511		vehicle dealers	Otay River, Unnamed Tributary	Refer to Table M1	910.20	
DESIGN DATA INC	8650	MIRAMAR RD	L	SAN DIEGO	92126	Low Commercial		44112	Vehicle Dealers	Carroll Canyon, Unnamed Tributary	Refer to Table M1	906.10	
DIETERLE WHOLESALE	5002	MONTESSA ST		SAN DIEGO	92124	Low Commercial		42111	Vehicle Dealers	Shepherd Canyon, Unnamed Tributary	Refer to Table M1	907.11	
DIRECT AUTO SALES	8898	CLAIREMONT MESA BLVD	I	SAN DIEGO	92123	Low Commercial		44112	Vehicle Dealers	Murphy Canyon	Refer to Table M1	907.11	
DIRECTBUY AUTOMOTIVE GROUP	4764	CONVOY ST	C	SAN DIEGO	92111	Low Commercial		44112	Vehicle Dealers	San Clemente Canyon, Unnamed Tributary	Refer to Table M1	906.40	

*Based on site visit results, these facilities were found not to be conducting significant activities and will be removed from the FY 2009 inventory. The facilities typically conducted office work or were home based and not mobile.

Business Name	Street Number	Street Name	Suite	City	Zip	Existing Status*	SIC	NAICS	Category	Nearest Conveyances or Water Bodies	Pollutants Potentially Generated	Watershed	Mobile
DISCOUNT AUTO SALES	5524	KEARNY VILLA RD		SAN DIEGO	92123	Low Commercial		44112	Vehicle Dealers	Murphy Canyon	Refer to Table M1	907.11	
DLUX AUTO SALES LLC	2190	CABLE ST		SAN DIEGO	92107	Low Commercial		44112	Vehicle Dealers	San Diego River	Refer to Table M1	907.11	
DR CAR INC	6040	MISSION GORGE RD		SAN DIEGO	92120	Low Commercial		44112	Vehicle Dealers	Alvarado Canyon	Refer to Table M1	907.11	
DRENK'S RV	6970	MISSION GORGE RD		SAN DIEGO	92120	Low Commercial		44121	Vehicle Dealers	San Diego River	Refer to Table M1	907.11	
DRENK'S RV	7145	MISSION GORGE RD		SAN DIEGO	92120	Low Commercial		44121	Vehicle Dealers	San Diego River	Refer to Table M1	907.11	
DRIVE CARS	6040	MISSION GORGE RD		SAN DIEGO	92120	Low Commercial		44112	Vehicle Dealers	Alvarado Canyon	Refer to Table M1	907.11	
DRIVE MOTORS	8650	MIRAMAR RD	M	SAN DIEGO	92126	Low Commercial		44112	Vehicle Dealers	Carroll Canyon, Unnamed Tributary	Refer to Table M1	906.10	
DY AUTO GROUP	6690	MIRAMAR RD	E2	SAN DIEGO	92121	Low Commercial		44112	Vehicle Dealers	Carroll Canyon	Refer to Table M1	906.10	
ECARS	8670	MIRAMAR RD	C	SAN DIEGO	92126	Low Commercial		44111	Vehicle Dealers	Carroll Canyon, Unnamed Tributary	Refer to Table M1	906.10	
EDDIE'S AUTO SALES	3340	DEL SOL BLVD	34	SAN DIEGO	92154	Low Commercial		42111	Vehicle Dealers	Otay River, Unnamed Tributary	Refer to Table M1	910.20	
EDITH & SHA-SHA AUTO SALES	7968	ARJONS DR	D14	SAN DIEGO	92126	Low Commercial		44112	Vehicle Dealers	Carroll Canyon, Unnamed Tributary	Refer to Table M1	906.10	
EJ AUTO SALES	8025	CLAIREMONT MESA BLVD	100E	SAN DIEGO	92111	Low Commercial		44112	Vehicle Dealers	San Clemente Canyon, Unnamed Tributary	Refer to Table M1	906.40	
EL GALLO AUTO SALES	2512	CORONADO AV	C	SAN DIEGO	92154	Low Commercial		44112	Vehicle Dealers	Otay River, Unnamed Tributary	Refer to Table M1	910.20	
EL JALISIENCE AUTO SALES INC	1480	HERITAGE RD	C	SAN DIEGO	92154	Low Commercial		44112	Vehicle Dealers	Otay River	Refer to Table M1	910.20	
ELORZA AUTO GROUP INC	6920	MIRAMAR RD	324	SAN DIEGO	92121	Low Commercial		44112	Vehicle Dealers	Carroll Canyon	Refer to Table M1	906.10	
EURO MOTORS LTD	5820	MIRAMAR RD	100	SAN DIEGO	92121	Low Commercial		44112	Vehicle Dealers	Carroll Canyon, Unnamed Tributary	Refer to Table M1	906.10	
EUROPEAN AUTO SALE / WEB AUTO	11529	WINDCREST LN	96	SAN DIEGO	92128	Low Commercial		42111	Vehicle Dealers	Chicarita Creek	Refer to Table M1	906.20	
EUROPEAN COACH COMPANY	6065	MISSION GORGE RD		SAN DIEGO	92120	Low Commercial		44112	Vehicle Dealers	Alvarado Canyon	Refer to Table M1	907.11	
EXCELLENCE MOTORS	7090	MIRAMAR RD	J	SAN DIEGO	92121	Low Commercial		44112	Vehicle Dealers	Carroll Canyon	Refer to Table M1	906.10	
EXCLUSIVE MOTORS	6906	MIRAMAR RD	F	SAN DIEGO	92121	Low Commercial		44112	Vehicle Dealers	Carroll Canyon	Refer to Table M1	906.10	
EXCLUSIVE MOTORS LTD	8448	MIRACREST PL	C	SAN DIEGO	92121	Low Commercial		4411	Vehicle Dealers	Carroll Canyon	Refer to Table M1	906.10	
EXECUTIVE CAR BUYER	10729	CALLE MAR DE MARIPOSA		SAN DIEGO	92130	Low Commercial		42111	Vehicle Dealers	Los Penasquitos Creek	Refer to Table M1	906.10	
EXECUTIVE MOTOR COMPANY	3048	MOORE ST		SAN DIEGO	92110	Low Commercial		44121	Vehicle Dealers	San Diego River	Refer to Table M1	907.11	
FANTASTIC AUTOMOTIVE GROUP	6920	MIRAMAR RD	214	SAN DIEGO	92121	Low Commercial		44112	Vehicle Dealers	Carroll Canyon	Refer to Table M1	906.10	
FAST AUTOMOTIVE	1760	PALM AV	202	SAN DIEGO	92154	Low Commercial		44112	Vehicle Dealers	Otay River, Unnamed Tributary	Refer to Table M1	910.20	
FINEST AUTO SALES #2	1520	HERITAGE RD		SAN DIEGO	92154	Low Commercial		44112	Vehicle Dealers	Otay River	Refer to Table M1	910.20	

*Based on site visit results, these facilities were found not to be conducting significant activities and will be removed from the FY 2009 inventory. The facilities typically conducted office work or were home based and not mobile.

Business Name	Street Number	Street Name	Suite	City	Zip	Existing Status*	SIC	NAICS	Category	Nearest Conveyances or Water Bodies	Pollutants Potentially Generated	Watershed	Mobile
FLAMINGO CAR GROUP INC	9799	MIRAMAR RD		SAN DIEGO	92126	Low Commercial		44112	Vehicle Dealers	Carroll Canyon, Unnamed Tributary	Refer to Table M1	906.10	
FLAMINGO CAR GROUP INC	9485	BLACK MOUNTAIN RD		SAN DIEGO	92126	Low Commercial		4411	Vehicle Dealers	Carroll Canyon, Unnamed Tributary	Refer to Table M1	906.10	
FLAMINGO MOTORS INC	11410	WINDING RIDGE DR		SAN DIEGO	92131	Low Commercial		4411	Vehicle Dealers	Los Penasquitos Creek, Unnamed Tributary	Refer to Table M1	906.10	
FREEGAS.COM	8534	COMMERCE AV		SAN DIEGO	92121	Low Commercial		44112	Vehicle Dealers	Carroll Canyon	Refer to Table M1	906.10	
FUN BIKE CENTER	5755	KEARNY VILLA RD		SAN DIEGO	92123	Low Commercial		4411	Vehicle Dealers	Murphy Canyon	Refer to Table M1	907.11	
G & G AUTO GROUP INC	1760	PALM AV	D-106	SAN DIEGO	92154	Low Commercial		44112	Vehicle Dealers	Otay River, Unnamed Tributary	Refer to Table M1	910.20	
GALVANY AUTO SALES	1580	HERITAGE RD	C	SAN DIEGO	92154	Low Commercial		42111	Vehicle Dealers	Otay River	Refer to Table M1	910.20	
GARAGE GT	9285	CHESAPEAKE DR	B	SAN DIEGO	92123	Low Commercial		42111	Vehicle Dealers	Murphy Canyon	Refer to Table M1	907.11	
GARCIA AUTO SALES	3656	LINDBERGH ST		SAN DIEGO	92154	Low Commercial		44112	Vehicle Dealers	Otay River	Refer to Table M1	910.20	
GHAFOORI AUTO SALES	4455	TWAIN AV	B	SAN DIEGO	92120	Low Commercial		42111	Vehicle Dealers	Alvarado Canyon	Refer to Table M1	907.11	
GLOBAL SERVICES PLUS INC	9625	BLACK MOUNTAIN RD	317	SAN DIEGO	92126	Low Commercial		44112	Vehicle Dealers	Carroll Canyon, Unnamed Tributary	Refer to Table M1	906.10	
GLOBAL TRADING COMPANY	2323	MANZANA WY		SAN DIEGO	92139	Low Commercial		42111	Vehicle Dealers	Sweetwater River, Unnamed Tributary	Refer to Table M1	909.12	
GOLDBANK MOTORS	7352	TRADE ST		SAN DIEGO	92121	Low Commercial		4411	Vehicle Dealers	Carroll Canyon, Unnamed Tributary	Refer to Table M1	906.10	
GOLDEN GATE MOTORS	7128	MIRAMAR RD	14B4	SAN DIEGO	92121	Low Commercial		44112	Vehicle Dealers	Carroll Canyon	Refer to Table M1	906.10	
GONZALES, SALVADOR dba EL FUTURO AUTO SALES	1424	Continental St		SAN DIEGO	92154	Low Commercial	5511		vehicle dealers	Otay River, Unnamed Tributary	Refer to Table M1	910.20	
GOOD GUYS AUTO SALES, INC.	6240	MISSION GORGE RD		SAN DIEGO	92120	Low Commercial		44112	Vehicle Dealers	San Diego River	Refer to Table M1	907.11	
GOODING & COMPANY INC	6920	MIRAMAR RD	307	SAN DIEGO	92121	Low Commercial		44112	Vehicle Dealers	Carroll Canyon	Refer to Table M1	906.10	
GRAHAM ENTERPRISES INC	7993	BALBOA AV	100	SAN DIEGO	92111	Low Commercial		4412	Vehicle Dealers	San Diego River, Unnamed Tributary	Refer to Table M1	907.11	
GREATER SAN DIEGO WHOLESALE	4180	CLEVELAND AV	15	SAN DIEGO	92103	Low Commercial		42111	Vehicle Dealers	San Diego River	Refer to Table M1	907.11	
GRUPO CALIFORNIA AUTO SALES	1480	HERITAGE RD	D	SAN DIEGO	92154	Low Commercial		42111	Vehicle Dealers	Otay River	Refer to Table M1	910.20	
GT3 MOTORSPORTS OF THE WEST COAST	8843	PRODUCTION AV		SAN DIEGO	92121	Low Commercial		44112	Vehicle Dealers	Carroll Canyon	Refer to Table M1	906.10	
GULF AUTO SALES	1760	PALM AV	A203	SAN DIEGO	92154	Low Commercial		44112	Vehicle Dealers	Otay River, Unnamed Tributary	Refer to Table M1	910.20	
GUTIERREZ, RENE' dba LOS ALTOS	1424	Continental St		SAN DIEGO	92154	Low Commercial	5511		vehicle dealers	Otay River, Unnamed Tributary	Refer to Table M1	910.20	
GUTIERREZ, ROY dba AGUITAS AUTO SALES	1424	Continental St		SAN DIEGO	92154	Low Commercial	5511		vehicle dealers	Otay River, Unnamed Tributary	Refer to Table M1	910.20	
GUTIERREZ, SERGIO dba UNIDOS	1424	Continental St		SAN DIEGO	92154	Low Commercial	5511		vehicle dealers	Otay River, Unnamed Tributary	Refer to Table M1	910.20	
HIGH PERFORMANCE MOTORSPORTS	7739	OTHELLO AV	119-125	SAN DIEGO	92121	Low Commercial		44112	Vehicle Dealers	San Diego River, Unnamed Tributary	Refer to Table M1	907.11	

*Based on site visit results, these facilities were found not to be conducting significant activities and will be removed from the FY 2009 inventory. The facilities typically conducted office work or were home based and not mobile.

Business Name	Street Number	Street Name	Suite	City	Zip	Existing Status*	SIC	NAICS	Category	Nearest Conveyances or Water Bodies	Pollutants Potentially Generated	Watershed	Mobile
HIGH ROLLERS TRUCK & SUV'S	825	HOLLISTER ST		SAN DIEGO	92154	Low Commercial		44112	Vehicle Dealers	Otay River, Unnamed Tributary	Refer to Table M1	910.20	
HIT THE ROAD RV INC	5111	WARING RD		SAN DIEGO	92120	Low Commercial		44112	Vehicle Dealers	Alvarado Canyon, Unnamed Tributary	Refer to Table M1	907.11	
HOMESTAR AUTO	4909	MURPHY CANYON RD	415	SAN DIEGO	92123	Low Commercial		44112	Vehicle Dealers	Murphy Canyon	Refer to Table M1	907.11	
HONEST AUTO SALES INC	7968	ARJONS DR	D-1	SAN DIEGO	92126	Low Commercial		44112	Vehicle Dealers	Carroll Canyon, Unnamed Tributary	Refer to Table M1	906.10	
HOTSHOT MOTORS LLC	7841	BALBOA AV	103	SAN DIEGO	92111	Low Commercial		44112	Vehicle Dealers	San Diego River, Unnamed Tributary	Refer to Table M1	907.11	
HOUSE OF AUTO FINANCE	6101	MISSION GORGE RD		SAN DIEGO	92120	Low Commercial		44112	Vehicle Dealers	Alvarado Canyon	Refer to Table M1	907.11	
HS CARS COMPANY INC	825	HOLLISTER ST	O	SAN DIEGO	92154	Low Commercial		42111	Vehicle Dealers	Otay River, Unnamed Tributary	Refer to Table M1	910.20	
IMAGE MOTORS	8025	CLAIREMONT MESA BLVD	500	SAN DIEGO	92111	Low Commercial		44112	Vehicle Dealers	San Clemente Canyon, Unnamed Tributary	Refer to Table M1	906.40	
IMPORT AUTO COLLECTION INC	8660	MIRAMAR RD	K	SAN DIEGO	92110	Low Commercial		42111	Vehicle Dealers	Carroll Canyon, Unnamed Tributary	Refer to Table M1	906.10	
IMPORT EXPORT AUTO SALES	11331	PEGASUS AV		SAN DIEGO	92126	Low Commercial		42111	Vehicle Dealers	Los Penasquitos Creek, Unnamed Tributary	Refer to Table M1	906.10	
IMPORTS LIMITED	999	MORENA BLVD	B	SAN DIEGO	92110	Low Commercial		4411	Vehicle Dealers	San Diego River	Refer to Table M1	907.11	
INNER CITY CONNECTIONS II	9625	BLACK MOUNTAIN DR	200	SAN DIEGO	92126	Low Commercial		44112	Vehicle Dealers	Carroll Canyon, Unnamed Tributary	Refer to Table M1	906.10	
INSURANCE AUTO AUCTIONS INC	1155	POGO ROW		SAN DIEGO	92154	Low Commercial		42111	Vehicle Dealers	Otay River, Unnamed Tributary	Refer to Table M1	910.20	
INTEGRITY MOTOR COMPANY	9350	TRADE PL	A	SAN DIEGO	92126	Low Commercial		44112	Vehicle Dealers	Carroll Canyon, Unnamed Tributary	Refer to Table M1	906.10	
INTERNATIONAL AUTO WHOLESALE	1186	OTAY VALLEY RD	A	SAN DIEGO	92154	Low Commercial		42111	Vehicle Dealers	Otay River, Unnamed Tributary	Refer to Table M1	910.20	
ISLAND AUTO SALES INC	1760	PALM AV	400-104	SAN DIEGO	92154	Low Commercial		44112	Vehicle Dealers	Otay River, Unnamed Tributary	Refer to Table M1	910.20	
IVAN'S TRUCKS & CARS WHOLESALE	4422	EUCLID AV	B	SAN DIEGO	92115	Low Commercial		42111	Vehicle Dealers	San Diego River, Unnamed Tributary	Refer to Table M1	907.11	
J & B NICE CAR	10589	PARKDALE AV		SAN DIEGO	92126	Low Commercial		44112	Vehicle Dealers	Carroll Canyon, Unnamed Tributary	Refer to Table M1	906.10	
JAGUAR KEARNY MESA/ASTON-MARTIN KEARNY MESA	5202	KEARNY MESA RD	A	SAN DIEGO	92111	Low Commercial		44111	Vehicle Dealers	San Clemente Canyon, Unnamed Tributary	Refer to Table M1	906.40	
JAKE'S MOTORCARS	7675	FORMULA PL	C	SAN DIEGO	92121	Low Commercial		42111	Vehicle Dealers	Carroll Canyon, Unnamed Tributary	Refer to Table M1	906.10	
JESUS PEREZ/DANIEL GARCIA, CA PARTNRSHIP dba D&J A	1424	Continental St		SAN DIEGO	92154	Low Commercial	5511		vehicle dealers	Otay River, Unnamed Tributary	Refer to Table M1	910.20	
JIMMIE JOHNSON KEARNY MESA CHEVROLET	7978	BALBOA AV		SAN DIEGO	92111	Low Commercial		44111	Vehicle Dealers	San Diego River, Unnamed Tributary	Refer to Table M1	907.11	
JIMMY AUTO SALES	8670	MIRAMAR RD	C	SAN DIEGO	92126	Low Commercial		44112	Vehicle Dealers	Carroll Canyon, Unnamed Tributary	Refer to Table M1	906.10	
JJ & O AUTO SALES	7986	ARMOUR ST	C	SAN DIEGO	92111	Low Commercial		44112	Vehicle Dealers	San Diego River, Unnamed Tributary	Refer to Table M1	907.11	
JJ AUTO SALES	8025	CLAIREMONT MESA BLVD	360	SAN DIEGO	92111	Low Commercial		44112	Vehicle Dealers	San Clemente Canyon, Unnamed Tributary	Refer to Table M1	906.40	
JK AUTO SALES	2565	CAMINO DEL RIO SOUTH	105	SAN DIEGO	92108	Low Commercial		42111	Vehicle Dealers	San Diego River	Refer to Table M1	907.11	

*Based on site visit results, these facilities were found not to be conducting significant activities and will be removed from the FY 2009 inventory. The facilities typically conducted office work or were home based and not mobile.

Business Name	Street Number	Street Name	Suite	City	Zip	Existing Status*	SIC	NAICS	Category	Nearest Conveyances or Water Bodies	Pollutants Potentially Generated	Watershed	Mobile
JMACK AUTO SALES	8025	CLAIREMONT MESA BLVD	100-C	SAN DIEGO	92111	Low Commercial		44112	Vehicle Dealers	San Clemente Canyon, Unnamed Tributary	Refer to Table M1	906.40	
JOHN FIKE	10671	ROSELLE ST	101	SAN DIEGO	92121	Low Commercial		42111	Vehicle Dealers	Soledad Canyon	Refer to Table M1	906.10	
JOHN HINE PONTIAC/MAZDA/DODGE	1545	CAMINO DEL RIO SOUTH		SAN DIEGO	92108	Low Commercial		4411	Vehicle Dealers	San Diego River	Refer to Table M1	907.11	
JOSEPH BIANCHI	3110	CAMINO DEL RIO	215	SAN DIEGO	92108	Low Commercial		44112	Vehicle Dealers	San Diego River	Refer to Table M1	907.11	
JUBILEE AUTO SALES	7968	ARJONS DR	D-10	SAN DIEGO	92126	Low Commercial		42111	Vehicle Dealers	Carroll Canyon, Unnamed Tributary	Refer to Table M1	906.10	
JUNIOR AUTO SALES	1232	SANDY CAPE CT		SAN DIEGO	92154	Low Commercial		42111	Vehicle Dealers	Otay River, Unnamed Tributary	Refer to Table M1	910.20	
KARKRAFT	7921	BLUE LAKE DR		SAN DIEGO	92119	Low Commercial		44112	Vehicle Dealers	Alvarado Canyon, Unnamed Tributary	Refer to Table M1	907.11	
KEARNY MESA ACURA	5202	KEARNY MESA RD		SAN DIEGO	92111	Low Commercial		44111	Vehicle Dealers	San Clemente Canyon, Unnamed Tributary	Refer to Table M1	906.40	
KEARNY MESA AUTO CENTER INC	5370	KEARNY MESA RD		SAN DIEGO	92111	Low Commercial		44112	Vehicle Dealers	San Clemente Canyon, Unnamed Tributary	Refer to Table M1	906.40	
KEARNY MESA HYUNDAI SUBARU	4797	CONVOY ST		SAN DIEGO	92111	Low Commercial		4411	Vehicle Dealers	San Clemente Canyon, Unnamed Tributary	Refer to Table M1	906.40	
KEARNY MESA TOYOTA	4812	KEARNY MESA RD		SAN DIEGO	92111	Low Commercial		4411	Vehicle Dealers	San Diego River, Unnamed Tributary	Refer to Table M1	907.11	
KEARNY MESA TOYOTA	4910	KEARNY MESA RD		SAN DIEGO	92111	Low Commercial		44111	Vehicle Dealers	San Diego River, Unnamed Tributary	Refer to Table M1	907.11	
KEVIN ADAMS	9805	GENESEE AV		SAN DIEGO	92121	Low Commercial		44112	Vehicle Dealers	Soledad Canyon, Unnamed Tributary	Refer to Table M1	906.10	
KHANUKOV, MICHAEL dba MK AUTO SALES	1424	Continental St		SAN DIEGO	92154	Low Commercial	5511		vehicle dealers	Otay River, Unnamed Tributary	Refer to Table M1	910.20	
KING AUTO SALES	7841	BALBOA AV	215	SAN DIEGO	92111	Low Commercial		44112	Vehicle Dealers	San Diego River, Unnamed Tributary	Refer to Table M1	907.11	
KINGFISH MOTORSPORTS	7968	ARJONS DR	D-2	SAN DIEGO	92126	Low Commercial		44112	Vehicle Dealers	Carroll Canyon, Unnamed Tributary	Refer to Table M1	906.10	
LA AUTO	11965	MIRO CIR		SAN DIEGO	92131	Low Commercial		42111	Vehicle Dealers	Los Penasquitos Creek, Unnamed Tributary	Refer to Table M1	906.10	
LA BODEGA AUTO BODY PARTS & RADIATORS	937	HERITAGE RD		SAN DIEGO	92154	Low Commercial		44112	Vehicle Dealers	Otay River, Unnamed Tributary	Refer to Table M1	910.20	
LA COSTA AUTO SALES	1480	HERITAGE RD	B	SAN DIEGO	92154	Low Commercial		44112	Vehicle Dealers	Otay River	Refer to Table M1	910.20	
LA JOLLA AUTO FLEET	710	TURQUOISE ST	A	SAN DIEGO	92109	Low Commercial		44112	Vehicle Dealers	Pacific Ocean Shoreline, Scripps HA	Refer to Table M1	906.30	
LA JOLLA MOTOR CAR	5782	MIRAMAR RD		SAN DIEGO	92121	Low Commercial		44112	Vehicle Dealers	Carroll Canyon, Unnamed Tributary	Refer to Table M1	906.10	
LA MESA R V CENTER INC	7430	COPLEY PARK PL		SAN DIEGO	92111	Low Commercial		4412	Vehicle Dealers	San Clemente Canyon, Unnamed Tributary	Refer to Table M1	906.40	
LA MESA R.V. CENTER, INC	6500	COPLEY DR		SAN DIEGO	92111	Low Commercial	5561		vehicle dealers	San Clemente Canyon	Refer to Table M1	906.40	
LADDER 3 AUTOS	6920	MIRAMAR RD	308	SAN DIEGO	92121	Low Commercial		4412	Vehicle Dealers	Carroll Canyon	Refer to Table M1	906.10	
LAND ROVER MIRAMAR	9455	CLAYTON DR		SAN DIEGO	92126	Low Commercial		44111	Vehicle Dealers	Carroll Canyon, Unnamed Tributary	Refer to Table M1	906.10	
LAS PALMAS AUTO FINANCE CORP	825	HOLLISTER ST		SAN DIEGO	92154	Low Commercial		44112	Vehicle Dealers	Otay River, Unnamed Tributary	Refer to Table M1	910.20	

*Based on site visit results, these facilities were found not to be conducting significant activities and will be removed from the FY 2009 inventory. The facilities typically conducted office work or were home based and not mobile.

Business Name	Street Number	Street Name	Suite	City	Zip	Existing Status*	SIC	NAICS	Category	Nearest Conveyances or Water Bodies	Pollutants Potentially Generated	Watershed	Mobile
LEAPER MOTORS	7965	DUNBROOK RD	I	SAN DIEGO	92126	Low Commercial		4411	Vehicle Dealers	Carroll Canyon, Unnamed Tributary	Refer to Table M1	906.10	
LEXUS KEARNY MESA	5010	KEARNY MESA RD		SAN DIEGO	92111	Low Commercial		4411	Vehicle Dealers	San Diego River, Unnamed Tributary	Refer to Table M1	907.11	
LEXUS KEARNY MESA	4970	KEARNY MESA RD		SAN DIEGO	92111	Low Commercial		4411	Vehicle Dealers	San Diego River, Unnamed Tributary	Refer to Table M1	907.11	
LIGHT HOUSE AUTO SALES	4428	GLACIER AV		SAN DIEGO	92120	Low Commercial		44112	Vehicle Dealers	San Diego River	Refer to Table M1	907.11	
LITTLE GUY TRAILERS	8170	RONSON RD	O	SAN DIEGO	92111	Low Commercial		44112	Vehicle Dealers	San Clemente Canyon, Unnamed Tributary	Refer to Table M1	906.40	
LUNEV BRINGLE AUTO GROUP LLC	7841	BALBOA AV	208	SAN DIEGO	92111	Low Commercial		44112	Vehicle Dealers	San Diego River, Unnamed Tributary	Refer to Table M1	907.11	
LUPITA'S AUTO SALES	7986	ARMOUR ST	B	SAN DIEGO	92111	Low Commercial		42111	Vehicle Dealers	San Diego River, Unnamed Tributary	Refer to Table M1	907.11	
LUXURIOUS MOTORS	7825	HIGHLANDS VILLAGE PL	608	SAN DIEGO	92129	Low Commercial		42111	Vehicle Dealers	McGonigle Canyon	Refer to Table M1	906.10	
M GRACE AUTOMOTIVE	7968	ARJONS DR	D-8	SAN DIEGO	92126	Low Commercial		44112	Vehicle Dealers	Carroll Canyon, Unnamed Tributary	Refer to Table M1	906.10	
M.T.S.	1568	HERITAGE RD	A	SAN DIEGO	92154	Low Commercial		42111	Vehicle Dealers	Otay River	Refer to Table M1	910.20	
M20 MARINE OUTFITTERS	3645	CAMINO DEL RIO SOUTH		SAN DIEGO	92108	Low Commercial		441222	Vehicle Dealers	San Diego River	Refer to Table M1	907.11	
MAD MAST MOTORTOYS	7789	OTHELLO AV		SAN DIEGO	92111	Low Commercial		44112	Vehicle Dealers	San Diego River, Unnamed Tributary	Refer to Table M1	907.11	
MAGIC CAR SALES	14524	SEABRIDGE LN		SAN DIEGO	92128	Low Commercial		42111	Vehicle Dealers	Chicarita Creek	Refer to Table M1	906.20	
MARIA AUTO SALES	8025	CLAIREMONT MESA BLVD	160	SAN DIEGO	92111	Low Commercial		44112	Vehicle Dealers	San Clemente Canyon, Unnamed Tributary	Refer to Table M1	906.40	
MARKETING SUPPORT SYSTEMS	11280	SPICA DR		SAN DIEGO	92126	Low Commercial		42111	Vehicle Dealers	Los Penasquitos Creek, Unnamed Tributary	Refer to Table M1	906.10	
MARK'S AUTOMOTO	7968	ARJONS DR	D	SAN DIEGO	92126	Low Commercial		44112	Vehicle Dealers	Carroll Canyon, Unnamed Tributary	Refer to Table M1	906.10	
MARVIN K BROWN AUTO CENTER INC	1441	CAMINO DEL RIO SOUTH		SAN DIEGO	92108	Low Commercial		4411	Vehicle Dealers	San Diego River	Refer to Table M1	907.11	
MCCLELLAND AUTO SALES	5515	KEARNY VILLA RD		SAN DIEGO	92123	Low Commercial		44112	Vehicle Dealers	Murphy Canyon	Refer to Table M1	907.11	
MERCEDES BENZ OF SAN DIEGO	4750	KEARNY MESA RD		SAN DIEGO	92111	Low Commercial		4411	Vehicle Dealers	San Diego River, Unnamed Tributary	Refer to Table M1	907.11	
MERCEDEZ-BENZ OF SAN DIEGO	4910	KEARNY MESA RD		SAN DIEGO	92111	Low Commercial		4411	Vehicle Dealers	San Diego River, Unnamed Tributary	Refer to Table M1	907.11	
MESA AUTOMOTIVE PRODUCTS/INTEGRITY RENT A CAR	8575	MIRAMAR PL		SAN DIEGO	92121	Low Commercial		4412	Vehicle Dealers	Carroll Canyon	Refer to Table M1	906.10	
MIDDLE MAN AUTO CENTER	7940	MIRAMAR RD		SAN DIEGO	92126	Low Commercial		42111	Vehicle Dealers	Carroll Canyon, Unnamed Tributary	Refer to Table M1	906.10	
MIDWAY JEEP CHRYSLER/PECK JEEP EAGLE INC	777	CAMINO DEL RIO SOUTH		SAN DIEGO	92108	Low Commercial		4411	Vehicle Dealers	San Diego River	Refer to Table M1	907.11	
MILES MOTORS	13536	GRAIN LN		SAN DIEGO	92129	Low Commercial		42111	Vehicle Dealers	Los Penasquitos Creek, Unnamed Tributary	Refer to Table M1	906.20	
MILLENNIUM MOTORS	7968	ARJONS DR	D12	SAN DIEGO	92126	Low Commercial		44112	Vehicle Dealers	Carroll Canyon, Unnamed Tributary	Refer to Table M1	906.10	
MIRA MESA AUTO REPAIR INC	9513	BLACK MOUNTAIN RD	D	SAN DIEGO	92126	Low Commercial		4412	Vehicle Dealers	Carroll Canyon, Unnamed Tributary	Refer to Table M1	906.10	

*Based on site visit results, these facilities were found not to be conducting significant activities and will be removed from the FY 2009 inventory. The facilities typically conducted office work or were home based and not mobile.

Business Name	Street Number	Street Name	Suite	City	Zip	Existing Status*	SIC	NAICS	Category	Nearest Conveyances or Water Bodies	Pollutants Potentially Generated	Watershed	Mobile
MIRAGE AUTO SALES	5816	MIRAMAR RD		SAN DIEGO	92121	Low Commercial		4411	Vehicle Dealers	Carroll Canyon, Unnamed Tributary	Refer to Table M1	906.10	
MIRAMAR MOTORS & MARINE INC	9370	CABOT DR		SAN DIEGO	92126	Low Commercial		44112	Vehicle Dealers	Carroll Canyon, Unnamed Tributary	Refer to Table M1	906.10	
MIRAMAR TRUCKS	8650	MIRAMAR RD	J	SAN DIEGO	92126	Low Commercial		44112	Vehicle Dealers	Carroll Canyon, Unnamed Tributary	Refer to Table M1	906.10	
MIRAMAR VOLKSWAGEN AUDI	9010	MIRAMAR RD		SAN DIEGO	92126	Low Commercial		4411	Vehicle Dealers	Carroll Canyon, Unnamed Tributary	Refer to Table M1	906.10	
MISSION GORGE AUTO CENTER	5909	MISSION GORGE RD		SAN DIEGO	92120	Low Commercial		44112	Vehicle Dealers	Alvarado Canyon	Refer to Table M1	907.11	
MJ MOTORS INC	8449	MIRACREST PL	A	SAN DIEGO	92121	Low Commercial		44112	Vehicle Dealers	Carroll Canyon	Refer to Table M1	906.10	
MOTOR EXPRESS	6920	MIRAMAR RD	322	SAN DIEGO	92121	Low Commercial		44112	Vehicle Dealers	Carroll Canyon	Refer to Table M1	906.10	
MOTOR HALL	9130	DOWDY DR	H	SAN DIEGO	92126	Low Commercial		44112	Vehicle Dealers	Carroll Canyon, Unnamed Tributary	Refer to Table M1	906.10	
MOTORCARS DIRECT SAN DIEGO	5630	KEARNY MESA RD	A	SAN DIEGO	92111	Low Commercial		44112	Vehicle Dealers	Murphy Canyon	Refer to Table M1	907.11	
MOTORES LAVENANT	1922	CORONADO AV		SAN DIEGO	92154	Low Commercial		44112	Vehicle Dealers	Otay River, Unnamed Tributary	Refer to Table M1	910.20	
MOTSENBOCKER AUTO SALES	7925	HILLANDALE DR		SAN DIEGO	92120	Low Commercial		44112	Vehicle Dealers	San Diego River	Refer to Table M1	907.11	
MTM AUTOBROKERS	8670	MIRAMAR RD	J	SAN DIEGO	92126	Low Commercial		44112	Vehicle Dealers	Carroll Canyon, Unnamed Tributary	Refer to Table M1	906.10	
MUSSARI MOTORS	7656	FORMULA PL		SAN DIEGO	92121	Low Commercial		44112	Vehicle Dealers	Carroll Canyon, Unnamed Tributary	Refer to Table M1	906.10	
N AND D AUTO SALES	527	FATHOM CT		SAN DIEGO	92154	Low Commercial		42111	Vehicle Dealers	Otay River, Unnamed Tributary	Refer to Table M1	910.20	
NATIONAL AUTO CLEARING HOUSE	8670	MIRAMAR RD	L	SAN DIEGO	92126	Low Commercial		44112	Vehicle Dealers	Carroll Canyon, Unnamed Tributary	Refer to Table M1	906.10	
NEFF AUTOMOTIVE	4253	ARISTA ST		SAN DIEGO	92103	Low Commercial		42111	Vehicle Dealers	San Diego River	Refer to Table M1	907.11	
NK AUTO FINANCE	8245	CICHLID WY		SAN DIEGO	92129	Low Commercial		42111	Vehicle Dealers	Los Penasquitos Creek, Unnamed Tributary	Refer to Table M1	906.10	
NTC Auto Recycling	1460	Heritage RD		SAN DIEGO	92154	Low Commercial	5012	42111	Vehicle Dealers	Otay River	Refer to Table M1	910.20	
OPTION MOTORS	9444	MIRAMAR RD		SAN DIEGO	92126	Low Commercial		44112	Vehicle Dealers	Carroll Canyon, Unnamed Tributary	Refer to Table M1	906.10	
P AND E ENTERPRISES LLC	9570	CAPRICORN WY BLDG	96	SAN DIEGO	92126	Low Commercial		4411	Vehicle Dealers	Los Penasquitos Creek, Unnamed Tributary	Refer to Table M1	906.10	
PACIFIC BAY AUTO CORP	1115	30TH ST		SAN DIEGO	92154	Low Commercial		4411	Vehicle Dealers	Otay River, Unnamed Tributary	Refer to Table M1	910.20	
PACIFIC COAST AUTOS	6324	RIVERDALE ST		SAN DIEGO	92120	Low Commercial		44112	Vehicle Dealers	San Diego River	Refer to Table M1	907.11	
PACIFIC HONDA	4761	CONVOY ST		SAN DIEGO	92111	Low Commercial		4411	Vehicle Dealers	San Clemente Canyon, Unnamed Tributary	Refer to Table M1	906.40	
PACIFIC HONDA (AMERICANS PREFERRED LEASING)	4760	CONVOY ST		SAN DIEGO	92111	Low Commercial		4411	Vehicle Dealers	San Clemente Canyon, Unnamed Tributary	Refer to Table M1	906.40	
PACIFIC HONDA/USED CARS	4720	CONVOY ST		SAN DIEGO	92111	Low Commercial		4411	Vehicle Dealers	San Clemente Canyon, Unnamed Tributary	Refer to Table M1	906.40	
PACIFIC POWERCAT COMPANY	2435	GALAHAD RD		SAN DIEGO	92123	Low Commercial		441222	Vehicle Dealers	San Diego River, Unnamed Tributary	Refer to Table M1	907.11	

*Based on site visit results, these facilities were found not to be conducting significant activities and will be removed from the FY 2009 inventory. The facilities typically conducted office work or were home based and not mobile.

Business Name	Street Number	Street Name	Suite	City	Zip	Existing Status*	SIC	NAICS	Category	Nearest Conveyances or Water Bodies	Pollutants Potentially Generated	Watershed	Mobile
PACIFIC SOLUTIONS INC	14227	CAMINITO VISTANA		SAN DIEGO	92130	Low Commercial		44121	Vehicle Dealers	San Dieguito River	Refer to Table M1	905.11	
PAN-AM CUSTOM UPHOLSTERY	7666	CLAIREMONT MESA BLVD		SAN DIEGO	92111	Low Commercial		44112	Vehicle Dealers	San Clemente Canyon, Unnamed Tributary	Refer to Table M1	906.40	
PARADISE MOTORS	11689	SORRENTO VALLEY RD	K	SAN DIEGO	92121	Low Commercial		44112	Vehicle Dealers	Los Penasquitos Creek	Refer to Table M1	906.10	
PEARSON FORD CO	4300	EL CAJON BLVD		SAN DIEGO	92105	Low Commercial		4411	Vehicle Dealers	San Diego River, Unnamed Tributary	Refer to Table M1	907.11	
PECOVICH, CARLOS H. dba J&R AUTO SALES	1424	Continental St		SAN DIEGO	92154	Low Commercial	5511		vehicle dealers	Otay River, Unnamed Tributary	Refer to Table M1	910.20	
PEJMAN ABDOLRASOUL	11769	STONEY PEAK DR	2924	SAN DIEGO	92128	Low Commercial		44112	Vehicle Dealers	Chicarita Creek	Refer to Table M1	906.20	
PICKETT MOTORS LLC	3428	PICKETT ST	A	SAN DIEGO	92110	Low Commercial		44112	Vehicle Dealers	San Diego River	Refer to Table M1	907.11	
PINK FLAMINGO MOTORS	8670	MIRAMAR RD	E	SAN DIEGO	92126	Low Commercial		44112	Vehicle Dealers	Carroll Canyon, Unnamed Tributary	Refer to Table M1	906.10	
PINNED MOTORSPORTS	8670	MIRAMAR RD	D	SAN DIEGO	92126	Low Commercial		441221	Vehicle Dealers	Carroll Canyon, Unnamed Tributary	Refer to Table M1	906.10	
PIONEER CENTRES	9020	MIRAMAR RD		SAN DIEGO	92126	Low Commercial		4411	Vehicle Dealers	Carroll Canyon, Unnamed Tributary	Refer to Table M1	906.10	
PLATINUM AUTO GROUP	11332	BELLADONNA WY		SAN DIEGO	92131	Low Commercial		44112	Vehicle Dealers	Los Penasquitos Creek, Unnamed Tributary	Refer to Table M1	906.20	
PLATINUM AUTOFINDERS	8025	CLAIREMONT MESA BLVD	100D	SAN DIEGO	92111	Low Commercial		42111	Vehicle Dealers	San Clemente Canyon, Unnamed Tributary	Refer to Table M1	906.40	
PLATINUM MARINE BROKERS INC	4025	CAMINO DEL RIO SOUTH	315	SAN DIEGO	92108	Low Commercial		42111	Vehicle Dealers	San Diego River	Refer to Table M1	907.11	
PLATINUM MOTORS OF SAN DIEGO INC	7084	MIRAMAR RD	101	SAN DIEGO	92121	Low Commercial		42111	Vehicle Dealers	Carroll Canyon	Refer to Table M1	906.10	
POINT LOMA CARS	3757	MIDWAY DR		SAN DIEGO	92110	Low Commercial		4411	Vehicle Dealers	San Diego River	Refer to Table M1	907.11	
PR MOTOR WORKS	5250	MURPHY CANYON RD	118	SAN DIEGO	92123	Low Commercial		44112	Vehicle Dealers	Murphy Canyon	Refer to Table M1	907.11	
PRECIOUS METALS FINE MOTOR CARS OF SAN DIEGO	3486	KURTZ ST	102	SAN DIEGO	92110	Low Commercial		44112	Vehicle Dealers	San Diego River	Refer to Table M1	907.11	
PREFERRED CARS	4384	ARCADIA DR		SAN DIEGO	92103	Low Commercial		42111	Vehicle Dealers	San Diego River	Refer to Table M1	907.11	
PRESTIGE AUTO IMPORTS	7998	MIRAMAR RD	B	SAN DIEGO	92126	Low Commercial		42111	Vehicle Dealers	Carroll Canyon, Unnamed Tributary	Refer to Table M1	906.10	
PRIME AUTO IMPORTS	4540	ZION AV		SAN DIEGO	92120	Low Commercial		44112	Vehicle Dealers	San Diego River	Refer to Table M1	907.11	
PRIME SOURCE CORPORATION DBA PRIME SOURCE	6650	LUSK BLVD	B108	SAN DIEGO	92121	Low Commercial		44112	Vehicle Dealers	Soledad Canyon, Unnamed Tributary	Refer to Table M1	906.10	
PRIMO AUTO	6920	MIRAMAR RD	209	SAN DIEGO	92121	Low Commercial		44112	Vehicle Dealers	Carroll Canyon	Refer to Table M1	906.10	
QUALITY AUTO DEALERS	4099	DEBBYANN PL		SAN DIEGO	92154	Low Commercial		4411	Vehicle Dealers	Otay River	Refer to Table M1	910.20	
QUALITY AUTO WHEREHOUSE	7867	DUNBROOK RD	C	SAN DIEGO	92126	Low Commercial		44112	Vehicle Dealers	Carroll Canyon, Unnamed Tributary	Refer to Table M1	906.10	
QUALITY AUTOS	1760	PALM AV	D190	SAN DIEGO	92154	Low Commercial		44112	Vehicle Dealers	Otay River, Unnamed Tributary	Refer to Table M1	910.20	
R & D POWERSPORTS	8622	LAKE MURRAY BLVD		SAN DIEGO	92119	Low Commercial		441221	Vehicle Dealers	San Diego River, Unnamed Tributary	Refer to Table M1	907.11	

*Based on site visit results, these facilities were found not to be conducting significant activities and will be removed from the FY 2009 inventory. The facilities typically conducted office work or were home based and not mobile.

Business Name	Street Number	Street Name	Suite	City	Zip	Existing Status*	SIC	NAICS	Category	Nearest Conveyances or Water Bodies	Pollutants Potentially Generated	Watershed	Mobile
R K MOTORS	3200	ADAMS AV	205	SAN DIEGO	92116	Low Commercial		42111	Vehicle Dealers	San Diego River	Refer to Table M1	907.11	
RANCHO BERNARDO GERMAN AUTOMOTIVE	11635	IBERIA PL		SAN DIEGO	92128	Low Commercial		4412	Vehicle Dealers	Lake Hodges, Unnamed Tributary	Refer to Table M1	905.22	
RANCHO CHRYSLER JEEP DODGE	8010	BALBOA AV		SAN DIEGO	92111	Low Commercial		4411	Vehicle Dealers	San Diego River, Unnamed Tributary	Refer to Table M1	907.11	
RAY'S AUTO SALES	3594	ADAMS AV		SAN DIEGO	92116	Low Commercial		4411	Vehicle Dealers	San Diego River, Unnamed Tributary	Refer to Table M1	907.11	
READY RACING INC	5360	EASTGATE MALL	A	SAN DIEGO	92121	Low Commercial		42111	Vehicle Dealers	Carroll Canyon, Unnamed Tributary	Refer to Table M1	906.10	
RENAUTOS LLC	5275	MONROE AV	27	SAN DIEGO	92115	Low Commercial		42111	Vehicle Dealers	San Diego River, Unnamed Tributary	Refer to Table M1	907.11	
RIGHTLOOK AUTO SALES	7060	MIRAMAR RD	203	SAN DIEGO	92121	Low Commercial		44112	Vehicle Dealers	Carroll Canyon	Refer to Table M1	906.10	
RIOS AUTOMOTIVE GROUP INC	7968	ARJONS DR	D6	SAN DIEGO	92126	Low Commercial		42111	Vehicle Dealers	Carroll Canyon, Unnamed Tributary	Refer to Table M1	906.10	
ROBERTS AUTO WHOLESALE	16975	VINARUZ PL		SAN DIEGO	92128	Low Commercial		42111	Vehicle Dealers	Lake Hodges, Unnamed Tributary	Refer to Table M1	905.22	
ROCK AUTO GROUP	7903	BALBOA AV		SAN DIEGO	92111	Low Commercial		44112	Vehicle Dealers	San Diego River, Unnamed Tributary	Refer to Table M1	907.11	
ROJAS, GUILLERMO DIAZ	1424	Continental St		SAN DIEGO	92154	Low Commercial	5511		vehicle dealers	Otay River, Unnamed Tributary	Refer to Table M1	910.20	
ROSE AUTO SALES INC	10385	FRIARS RD		SAN DIEGO	92120	Low Commercial		4411	Vehicle Dealers	San Diego River	Refer to Table M1	907.11	
ROSSY'S AUTO FINDERS	7841	BALBOA AV	103	SAN DIEGO	92111	Low Commercial		44112	Vehicle Dealers	San Diego River, Unnamed Tributary	Refer to Table M1	907.11	
ROYAL MOTORS	8660	MIRAMAR RD	A	SAN DIEGO	92126	Low Commercial		44112	Vehicle Dealers	Carroll Canyon, Unnamed Tributary	Refer to Table M1	906.10	
RUSH TRUCK CENTERS SAN DIEGO	8464	MIRAMAR RD		SAN DIEGO	92126	Low Commercial	7538	441131	Vehicle Dealers	Carroll Canyon, Unnamed Tributary	Refer to Table M1	906.10	
RVN MOTORSPORTS	8670	MIRAMAR RD	A	SAN DIEGO	92126	Low Commercial		4411	Vehicle Dealers	Carroll Canyon, Unnamed Tributary	Refer to Table M1	906.10	
S D AUTO SALES/ LEASING	6545	SEQUENCE DR	A	SAN DIEGO	92121	Low Commercial		42111	Vehicle Dealers	Los Penasquitos Creek, Unnamed Tributary	Refer to Table M1	906.10	
S D MOTORS	7986	ARMOUR ST	D	SAN DIEGO	92111	Low Commercial		44112	Vehicle Dealers	San Diego River, Unnamed Tributary	Refer to Table M1	907.11	
SAHARA AUTO GROUP	6904	MIRAMAR RD	101	SAN DIEGO	92121	Low Commercial		44112	Vehicle Dealers	Carroll Canyon	Refer to Table M1	906.10	
SAL'S COLLECTIBLES	9030	KENAMAR DR	315	SAN DIEGO	92121	Low Commercial		44112	Vehicle Dealers	Carroll Canyon, Unnamed Tributary	Refer to Table M1	906.10	
SAMEX AUTO	13722	SHOAL SUMMIT DR		SAN DIEGO	92128	Low Commercial		44112	Vehicle Dealers	Chicarita Creek	Refer to Table M1	906.20	
SAN DIEGO AUTO AUCTION OUTLET	825	HOLLISTER ST	B	SAN DIEGO	92154	Low Commercial		44112	Vehicle Dealers	Otay River, Unnamed Tributary	Refer to Table M1	910.20	
SAN DIEGO AUTO GALLERY	4455	TWAIN AV	H	SAN DIEGO	92120	Low Commercial		44112	Vehicle Dealers	Alvarado Canyon	Refer to Table M1	907.11	
SAN DIEGO AUTO GROUP INC	7985	RAYTHEON RD	B	SAN DIEGO	92111	Low Commercial		4412	Vehicle Dealers	San Clemente Canyon, Unnamed Tributary	Refer to Table M1	906.40	
SAN DIEGO AUTO SALES	6560	DATSUN ST		SAN DIEGO	92154	Low Commercial		44112	Vehicle Dealers	Otay River, Unnamed Tributary	Refer to Table M1	910.20	
SAN DIEGO AUTO WAREHOUSE	7895	CONVOY CT	13	SAN DIEGO	92111	Low Commercial		44112	Vehicle Dealers	San Clemente Canyon, Unnamed Tributary	Refer to Table M1	906.40	

*Based on site visit results, these facilities were found not to be conducting significant activities and will be removed from the FY 2009 inventory. The facilities typically conducted office work or were home based and not mobile.

Business Name	Street Number	Street Name	Suite	City	Zip	Existing Status*	SIC	NAICS	Category	Nearest Conveyances or Water Bodies	Pollutants Potentially Generated	Watershed	Mobile
SAN DIEGO BEST AUTO SALES	6424	MISSION GORGE RD		SAN DIEGO	92120	Low Commercial		4411	Vehicle Dealers	San Diego River	Refer to Table M1	907.11	
SAN DIEGO CAR CO	9454	PODELL AV		SAN DIEGO	92123	Low Commercial		42111	Vehicle Dealers	Murphy Canyon	Refer to Table M1	907.11	
San Diego Freightliner	7451	Trade St		SAN DIEGO	92121	Low Commercial	7538	441229	Vehicle Dealers	Carroll Canyon	Refer to Table M1	906.10	
SAN DIEGO HARLEY-DAVIDSON/SAN DIEGO BUELL	5600	KEARNY MESA RD		SAN DIEGO	92111	Low Commercial		441221	Vehicle Dealers	San Clemente Canyon, Unnamed Tributary	Refer to Table M1	906.40	
SAN DIEGO IRONHORSE	5155	CONVOY ST		SAN DIEGO	92111	Low Commercial		441221	Vehicle Dealers	San Clemente Canyon, Unnamed Tributary	Refer to Table M1	906.40	
SAN DIEGO SPORTSCARS LLC	5155	CONVOY ST	D	SAN DIEGO	92111	Low Commercial		44112	Vehicle Dealers	San Clemente Canyon, Unnamed Tributary	Refer to Table M1	906.40	
SAN JUAN AUTO SALES	1370	HERITAGE RD		SAN DIEGO	92154	Low Commercial		44112	Vehicle Dealers	Otay River	Refer to Table M1	910.20	
SANSEL CARS	8650	MIRAMAR RD	N	SAN DIEGO	92126	Low Commercial		44112	Vehicle Dealers	Carroll Canyon, Unnamed Tributary	Refer to Table M1	906.10	
SATURN OF KEARNY MESA	4525	CONVOY ST		SAN DIEGO	92111	Low Commercial		4411	Vehicle Dealers	San Clemente Canyon, Unnamed Tributary	Refer to Table M1	907.11	
SEASIDE BUICK PONTIAC GMC	6435	MIRAMAR RD		SAN DIEGO	92121	Low Commercial		4411	Vehicle Dealers	Carroll Canyon	Refer to Table M1	906.10	
SELL PHONES/NEW RIVER AUTOMOTIVE	5725	KEARNY VILLA RD	M	SAN DIEGO	92123	Low Commercial		44112	Vehicle Dealers	Murphy Canyon	Refer to Table M1	907.11	
SHARP AUTO SALES	10750	RICKERT RD	9	SAN DIEGO	92126	Low Commercial		42111	Vehicle Dealers	Los Penasquitos Creek, Unnamed Tributary	Refer to Table M1	906.10	
SHERA MOTORS INC	5425	OBERLIN DR	200B-1	SAN DIEGO	92121	Low Commercial		44112	Vehicle Dealers	Carroll Canyon	Refer to Table M1	906.10	
SIGNATURE MOTORS	6904	MIRAMAR RD	102A	SAN DIEGO	92121	Low Commercial		44112	Vehicle Dealers	Carroll Canyon	Refer to Table M1	906.10	
SILVA, ADRIAN & RABAGO, DEMETRIO dba COUGAR MOTORS	1424	Continental St		SAN DIEGO	92154	Low Commercial	5511		vehicle dealers	Otay River, Unnamed Tributary	Refer to Table M1	910.20	
SIRY AUTO GROUP	7950	CLAIREMONT MESA BLVD		SAN DIEGO	92111	Low Commercial		44112	Vehicle Dealers	San Clemente Canyon, Unnamed Tributary	Refer to Table M1	906.40	
SLIPPERY SAMS SELECT SECOND HAND SEDANS	4966	SANTA MONICA AV	I	SAN DIEGO	92107	Low Commercial		44112	Vehicle Dealers	Pacific Ocean Shoreline, San Diego HU	Refer to Table M1	907.11	
SMITTY'S AUTO SALES	1580	HERITAGE RD		SAN DIEGO	92154	Low Commercial	5521	441120	Vehicle Dealers	Otay River	Refer to Table M1	910.20	
SMOKEY GAINES INTERNATIONAL PROMOTIONS	6920	MIRAMAR RD	307L	SAN DIEGO	92121	Low Commercial		44112	Vehicle Dealers	Carroll Canyon	Refer to Table M1	906.10	
SNS AUTOMOTIVE GROUP INC	6920	MIRAMAR RD	107B	SAN DIEGO	92121	Low Commercial		44112	Vehicle Dealers	Carroll Canyon	Refer to Table M1	906.10	
SO CAL POWERSPORTS/KM MOTORSPORTS/ DISCOUNT MOTORC	9134	DOWDY DR		SAN DIEGO	92126	Low Commercial		441221	Vehicle Dealers	Carroll Canyon, Unnamed Tributary	Refer to Table M1	906.10	
SO-CAL MOTORS	8650	MIRAMAR RD	I	SAN DIEGO	92126	Low Commercial		42111	Vehicle Dealers	Carroll Canyon, Unnamed Tributary	Refer to Table M1	906.10	
SOUTH COAST MOTORS	3952	SANTA CRUZ AV		SAN DIEGO	92107	Low Commercial		42111	Vehicle Dealers	Pacific Ocean Shoreline, San Diego HU	Refer to Table M1	907.11	
SOUTH WEST AUTO	7993	BALBOA AV	200	SAN DIEGO	92111	Low Commercial		44112	Vehicle Dealers	San Diego River, Unnamed Tributary	Refer to Table M1	907.11	
SOUTHBAY MOTORS	5282	SEAGLEN WY		SAN DIEGO	92154	Low Commercial		42111	Vehicle Dealers	Otay River, Unnamed Tributary	Refer to Table M1	910.20	

*Based on site visit results, these facilities were found not to be conducting significant activities and will be removed from the FY 2009 inventory. The facilities typically conducted office work or were home based and not mobile.

Business Name	Street Number	Street Name	Suite	City	Zip	Existing Status*	SIC	NAICS	Category	Nearest Conveyances or Water Bodies	Pollutants Potentially Generated	Watershed	Mobile
SOUTHERN CALIFORNIA AUTO SALES & LEASING	3740	SPORTS ARENA BLVD	6	SAN DIEGO	92110	Low Commercial		44112	Vehicle Dealers	San Diego River	Refer to Table M1	907.11	
SOUTHERN CALIFORNIA DISCOUNT TIRE CO INC	6131	MISSION GORGE RD		SAN DIEGO	92120	Low Commercial		4412	Vehicle Dealers	Alvarado Canyon	Refer to Table M1	907.11	
SOUTHWEST AUTOSPORTS INC	8057	RAYTHEON RD	2	SAN DIEGO	92111	Low Commercial		44112	Vehicle Dealers	San Clemente Canyon, Unnamed Tributary	Refer to Table M1	906.40	
STEPHEN CAR CO	10717	CAMINO RUIZ	216	SAN DIEGO	92126	Low Commercial		44112	Vehicle Dealers	Carroll Canyon, Unnamed Tributary	Refer to Table M1	906.10	
STEVE'S AUTO WHOLESALE	1060	DEARBORN DR		SAN DIEGO	92154	Low Commercial		42111	Vehicle Dealers	Otay River, Unnamed Tributary	Refer to Table M1	910.20	
STREETNOYZ AUTOSOUND & SECURITY	3450	KURTZ ST	A	SAN DIEGO	92110	Low Commercial		4412	Vehicle Dealers	San Diego River	Refer to Table M1	907.11	
SUNDANCE MOTORS	7156	ARROYO GRANDE RD		SAN DIEGO	92129	Low Commercial		44112	Vehicle Dealers	McGonigle Canyon	Refer to Table M1	906.10	
SUNNY MOTORS	1647	PALM AV		SAN DIEGO	92154	Low Commercial		44112	Vehicle Dealers	Otay River, Unnamed Tributary	Refer to Table M1	910.20	
SUNSHINE WHOLESALES	7955	ARJONS DR	C	SAN DIEGO	92126	Low Commercial		44112	Vehicle Dealers	Carroll Canyon, Unnamed Tributary	Refer to Table M1	906.10	
SUPER SAVER AUTO	6440	FLANDERS DR	A	SAN DIEGO	92121	Low Commercial		44112	Vehicle Dealers	Los Penasquitos Creek, Unnamed Tributary	Refer to Table M1	906.10	
SYMBOLIC INTERNATIONAL INC	11455	SORRENTO VALLEY RD		SAN DIEGO	92121	Low Commercial		44112	Vehicle Dealers	Los Penasquitos Creek	Refer to Table M1	906.10	
T L T ENTERPRISES	12137	MIDDLEBROOK SQ		SAN DIEGO	92128	Low Commercial		42111	Vehicle Dealers	Los Penasquitos Creek, Unnamed Tributary	Refer to Table M1	906.20	
T TECH AUTO	11631	IBERIA PL	A	SAN DIEGO	92128	Low Commercial		44112	Vehicle Dealers	Lake Hodges, Unnamed Tributary	Refer to Table M1	905.22	
TALAMANTEZ, FRANCISCO dba GALVANY AUTO	1424	Continental St		SAN DIEGO	92154	Low Commercial	5511		vehicle dealers	Otay River, Unnamed Tributary	Refer to Table M1	910.20	
TALBOT AUTO	8950	COSTA VERDE BLVD	4302	SAN DIEGO	92122	Low Commercial		44112	Vehicle Dealers	Rose Canyon, Unnamed Tributary	Refer to Table M1	906.40	
TC AUTOS	8650	MIRAMAR RD	F	SAN DIEGO	92126	Low Commercial		44112	Vehicle Dealers	Carroll Canyon, Unnamed Tributary	Refer to Table M1	906.10	
THE CAR PLACE	3915	09TH AV		SAN DIEGO	92103	Low Commercial		44112	Vehicle Dealers	San Diego River	Refer to Table M1	907.11	
THE FINE AUTO STORE	5524	KEARNY VILLA RD		SAN DIEGO	92123	Low Commercial		44112	Vehicle Dealers	Murphy Canyon	Refer to Table M1	907.11	
THE KENA GROUP	9580	BLACK MOUNTAIN RD	L6	SAN DIEGO	92126	Low Commercial		44112	Vehicle Dealers	Carroll Canyon, Unnamed Tributary	Refer to Table M1	906.10	
THE PORTABLE SOURCE INC / TPS MOTORS	7742	CLAIREMONT MESA BLVD		SAN DIEGO	92111	Low Commercial		44112	Vehicle Dealers	San Clemente Canyon, Unnamed Tributary	Refer to Table M1	906.40	
THE RIGHT BUY	7955	ARJONS DR	A	SAN DIEGO	92126	Low Commercial		4411	Vehicle Dealers	Carroll Canyon, Unnamed Tributary	Refer to Table M1	906.10	
TIP TOP AUTO SALES	2347	SALISBURY DR		SAN DIEGO	92123	Low Commercial		42111	Vehicle Dealers	San Diego River, Unnamed Tributary	Refer to Table M1	907.11	
Tokyo Auto Wrecking	1530	Heritage Rd		SAN DIEGO	92154	Low Commercial	5012	42311	vehicle dealers	Otay River	Refer to Table M1	910.20	
TOYOTA SAN DIEGO	5910	MISSION GORGE RD		SAN DIEGO	92120	Low Commercial		4411	Vehicle Dealers	Alvarado Canyon	Refer to Table M1	907.11	
TOYS AUTO CLUB	6215	FAIRMOUNT AV		SAN DIEGO	92120	Low Commercial		44112	Vehicle Dealers	San Diego River	Refer to Table M1	907.11	
TRANSPAC AUTOSPORT	5231	CUSHMAN PL	19A	SAN DIEGO	92110	Low Commercial		44112	Vehicle Dealers	San Diego River	Refer to Table M1	907.11	

*Based on site visit results, these facilities were found not to be conducting significant activities and will be removed from the FY 2009 inventory. The facilities typically conducted office work or were home based and not mobile.

Business Name	Street Number	Street Name	Suite	City	Zip	Existing Status*	SIC	NAICS	Category	Nearest Conveyances or Water Bodies	Pollutants Potentially Generated	Watershed	Mobile
TROY MYRICK MOTORS	449	RITCHEY ST		SAN DIEGO	92114	Low Commercial		42111	Vehicle Dealers	Chollas Creek,S	Refer to Table M1	908.22	
UNION AUTO SALES	8025	CLAIREMONT MESA BLVD	100B	SAN DIEGO	92111	Low Commercial		44112	Vehicle Dealers	San Clemente Canyon, Unnamed Tributary	Refer to Table M1	906.40	
UNITED AUTO SALES	1480	HERITAGE RD	A	SAN DIEGO	92154	Low Commercial		44112	Vehicle Dealers	Otay River	Refer to Table M1	910.20	
UNITED AUTO SALES	7986	ARMOUR ST	B	SAN DIEGO	92111	Low Commercial		44112	Vehicle Dealers	San Diego River, Unnamed Tributary	Refer to Table M1	907.11	
UNITED MEMON TRADING INC	7964	ARJONS DR	H105	SAN DIEGO	92126	Low Commercial		42111	Vehicle Dealers	Carroll Canyon, Unnamed Tributary	Refer to Table M1	906.10	
UNLIMITED FABRICATIONS	7868	SILVERTON AV	B	SAN DIEGO	92126	Low Commercial		44122	Vehicle Dealers	Carroll Canyon, Unnamed Tributary	Refer to Table M1	906.10	
US AUTO SALES	10143	CAMINITO VOLAR		SAN DIEGO	92126	Low Commercial		42111	Vehicle Dealers	Carroll Canyon, Unnamed Tributary	Refer to Table M1	906.10	
US CONNECTION	6920	MIRAMAR RD	213	SAN DIEGO	92121	Low Commercial		44112	Vehicle Dealers	Carroll Canyon	Refer to Table M1	906.10	
US MOTORS	7905	BALBOA AV	C	SAN DIEGO	92111	Low Commercial		42111	Vehicle Dealers	San Diego River, Unnamed Tributary	Refer to Table M1	907.11	
USED CAR FACTORY	3801	GAINES ST	A	SAN DIEGO	92110	Low Commercial		44112	Vehicle Dealers	San Diego River	Refer to Table M1	907.11	
V S A P	943	HERITAGE RD	B	SAN DIEGO	92154	Low Commercial		4412	Vehicle Dealers	Otay River, Unnamed Tributary	Refer to Table M1	910.20	
VALENTE MOTORS	4347	PIEDMONT DR		SAN DIEGO	92107	Low Commercial		44112	Vehicle Dealers	Pacific Ocean	Refer to Table M1	908.10	
VALET AUTO SALES	17943	MYRICA LN		SAN DIEGO	92127	Low Commercial		42111	Vehicle Dealers	Lake Hodges, Unnamed Tributary	Refer to Table M1	905.21	
VALUE AUTO SALES INC	8441	BEAVER LAKE DR		SAN DIEGO	92119	Low Commercial		42111	Vehicle Dealers	San Diego River, Unnamed Tributary	Refer to Table M1	907.11	
VEHICLE STORAGE AUCTION POOL	943	HERITAGE RD	A	SAN DIEGO	92154	Low Commercial		42111	Vehicle Dealers	Otay River, Unnamed Tributary	Refer to Table M1	910.20	
VIP CAR SALES	8025	CLAIREMONT MESA BLVD	3	SAN DIEGO	92111	Low Commercial		44112	Vehicle Dealers	San Clemente Canyon, Unnamed Tributary	Refer to Table M1	906.40	
VMT AUTO SALES	1502	PALM AV		SAN DIEGO	92154	Low Commercial		44112	Vehicle Dealers	Otay River, Unnamed Tributary	Refer to Table M1	910.20	
WEIS AUTO SALES	11361	VISTA ELEVADA		SAN DIEGO	92131	Low Commercial		42111	Vehicle Dealers	Carroll Canyon, Unnamed Tributary	Refer to Table M1	906.20	
WES HINKLES SAN DIEGO VOLVO	5350	KEARNY MESA RD		SAN DIEGO	92111	Low Commercial		4411	Vehicle Dealers	San Clemente Canyon, Unnamed Tributary	Refer to Table M1	906.40	
WEST COAST MOTORS	16180	AvenIDA VENUSTO	38	SAN DIEGO	92128	Low Commercial		44112	Vehicle Dealers	Lake Hodges, Unnamed Tributary	Refer to Table M1	905.22	
WEST COAST SUV	2316	ELM AV	B	SAN DIEGO	92154	Low Commercial		44112	Vehicle Dealers	Otay River, Unnamed Tributary	Refer to Table M1	910.20	
WESTCOAST BOAT LIFTS	4111	HILL ST		SAN DIEGO	92107	Low Commercial		44122	Vehicle Dealers	Pacific Ocean	Refer to Table M1	908.10	
WESTCOAST POWERBOATS	3021	MOORE ST		SAN DIEGO	92110	Low Commercial		441222	Vehicle Dealers	San Diego River	Refer to Table M1	907.11	
WESTERN AUTO BANK	7964	ARJONS DR	H210	SAN DIEGO	92126	Low Commercial		42111	Vehicle Dealers	Carroll Canyon, Unnamed Tributary	Refer to Table M1	906.10	
WHEELS PARK INC/ACE AUTO RENTAL & LEASING	12636	VIA LAS LENAS		SAN DIEGO	92129	Low Commercial		44112	Vehicle Dealers	Los Penasquitos Creek, Unnamed Tributary	Refer to Table M1	906.10	
WITT LINCOLN MERCURY	588	CAMINO DEL RIO NORTH		SAN DIEGO	92108	Low Commercial		44111	Vehicle Dealers	San Diego River	Refer to Table M1	907.11	

*Based on site visit results, these facilities were found not to be conducting significant activities and will be removed from the FY 2009 inventory. The facilities typically conducted office work or were home based and not mobile.

Business Name	Street Number	Street Name	Suite	City	Zip	Existing Status*	SIC	NAICS	Category	Nearest Conveyances or Water Bodies	Pollutants Potentially Generated	Watershed	Mobile
WORLD RV SALES	6970	MISSION GORGE RD		SAN DIEGO	92120	Low Commercial		44121	Vehicle Dealers	San Diego River	Refer to Table M1	907.11	
WORLD WIDE CAR SALES	5148	ARLENE CT		SAN DIEGO	92117	Low Commercial		44112	Vehicle Dealers	San Clemente Canyon	Refer to Table M1	906.40	
WORLD WIDE EXCLUSIVE IMPORT & EXPORT CORPORATION	8308	REGENTS RD	2B	SAN DIEGO	92122	Low Commercial		44112	Vehicle Dealers	Rose Canyon, Unnamed Tributary	Refer to Table M1	906.40	
ZADEH MOTORS	6379	CAMINO LARGO		SAN DIEGO	92120	Low Commercial		42111	Vehicle Dealers	San Diego River, Unnamed Tributary	Refer to Table M1	907.11	
ZAK'S AUTO SALES	935	HERITAGE RD	A	SAN DIEGO	92154	Low Commercial		42111	Vehicle Dealers	Otay River, Unnamed Tributary	Refer to Table M1	910.20	
ZORANOVA	10340	CAMINITO SURABAYA		SAN DIEGO	92131	Low Commercial		42111	Vehicle Dealers	Carroll Canyon, Unnamed Tributary	Refer to Table M1	906.10	
OTAY AUCTION CENTER	1127	POGO RD		SAN YSIDRO	92173	Low Commercial		42111	Vehicle Dealers	Otay River, Unnamed Tributary	Refer to Table M1	910.20	
ACE AUTO PARKS INC	7939	IVANHOE AV		LA JOLLA	92037	Low Commercial		81293	Vehicle Parking/Storage	Pacific Ocean Shoreline, Scripps HA	Refer to Table M1	906.30	
ACE PARKING MANAGEMENT INC #1092	7863	GIRARD AV		LA JOLLA	92037	Low Commercial		81293	Vehicle Parking/Storage	Pacific Ocean Shoreline, Scripps HA	Refer to Table M1	906.30	
DIAMOND PARKING #SD 24	7829	HERSCHEL AV		LA JOLLA	92037	Low Commercial		81293	Vehicle Parking/Storage	Pacific Ocean Shoreline, Scripps HA	Refer to Table M1	906.30	
DIAMOND PARKING #SD 26	7841	HERSCHEL AV		LA JOLLA	92037	Low Commercial		81293	Vehicle Parking/Storage	Pacific Ocean Shoreline, Scripps HA	Refer to Table M1	906.30	
NATIONAL PARKING MANAGEMENT INC	5580	LA JOLLA BLVD	69	LA JOLLA	92037	Low Commercial		81293	Vehicle Parking/Storage	Pacific Ocean Shoreline, Scripps HA	Refer to Table M1	906.30	
PROSPECT PARKING SERVICE	1020	PROSPECT ST		LA JOLLA	92037	Low Commercial		81293	Vehicle Parking/Storage	Pacific Ocean Shoreline, Scripps HA	Refer to Table M1	906.30	
STANDARD PARKING INC	7680	GIRARD AV		LA JOLLA	92037	Low Commercial		81293	Vehicle Parking/Storage	Pacific Ocean Shoreline, Scripps HA	Refer to Table M1	906.30	
(Name Unknown)	1670	National AV		SAN DIEGO	92113	Low Commercial	Unassigned	Unassigned	Vehicle Parking/Storage	Switzer Creek	Refer to Table M1	908.22	
ACE AUTO PARKS INC #44	4190	FRONT ST		SAN DIEGO	92103	Low Commercial		81293	Vehicle Parking/Storage	San Diego River	Refer to Table M1	907.11	
ACE PARKING MANAGEMENT #1051	4425	BAYARD ST		SAN DIEGO	92109	Low Commercial		81293	Vehicle Parking/Storage	Pacific Ocean Shoreline, Scripps HA	Refer to Table M1	906.30	
ACE PARKING MANAGEMENT INC #1005	3111	CAMINO DEL RIO NORTH		SAN DIEGO	92108	Low Commercial		81293	Vehicle Parking/Storage	San Diego River	Refer to Table M1	907.11	
ACE PARKING MANAGEMENT INC #1038	1585	FRAZEE RD		SAN DIEGO	92108	Low Commercial		81293	Vehicle Parking/Storage	San Diego River, Unnamed Tributary	Refer to Table M1	907.11	
ACE PARKING MANAGEMENT INC #1059	9350	WAXIE WY		SAN DIEGO	92123	Low Commercial		81293	Vehicle Parking/Storage	Murphy Canyon	Refer to Table M1	907.11	
ACE PARKING MANAGEMENT INC #369	550	WASHINGTON ST		SAN DIEGO	92103	Low Commercial		81293	Vehicle Parking/Storage	San Diego River	Refer to Table M1	907.11	
AGUIRRE, MARCO A. dba FAST AUTO SALES	1424	Continental St		SAN DIEGO	92154	Low Commercial	7521		Vehicle Parking/Storage	Otay River, Unnamed Tributary	Refer to Table M1	910.20	
ALL SERVICES AUTO STORAGE	1346	28TH ST		SAN DIEGO	92113	Low Commercial	7521	812930	Vehicle Parking/Storage	Chollas Creek	Refer to Table M1	908.22	
AVALOS, LETICIA	1424	Continental St		SAN DIEGO	92154	Low Commercial	7521		Vehicle Parking/Storage	Otay River, Unnamed Tributary	Refer to Table M1	910.20	
CAMARENA, RAMON	1424	Continental St		SAN DIEGO	92154	Low Commercial	7521		Vehicle Parking/Storage	Otay River, Unnamed Tributary	Refer to Table M1	910.20	
CANSECO, SALVADOR	1424	Continental St		SAN DIEGO	92154	Low Commercial	7521		Vehicle Parking/Storage	Otay River, Unnamed Tributary	Refer to Table M1	910.20	

*Based on site visit results, these facilities were found not to be conducting significant activities and will be removed from the FY 2009 inventory. The facilities typically conducted office work or were home based and not mobile.

Business Name	Street Number	Street Name	Suite	City	Zip	Existing Status*	SIC	NAICS	Category	Nearest Conveyances or Water Bodies	Pollutants Potentially Generated	Watershed	Mobile
DIAMOND PARKING #SD 03	845	GARNET AV		SAN DIEGO	92109	Low Commercial		81293	Vehicle Parking/Storage	Pacific Ocean Shoreline, Scripps HA	Refer to Table M1	906.30	
DIAMOND PARKING #SD 42	1947	CABLE ST		SAN DIEGO	92107	Low Commercial		81293	Vehicle Parking/Storage	Pacific Ocean Shoreline, San Diego HU	Refer to Table M1	907.11	
DIAMOND PARKING #SD 44	5083	SANTA MONICA AV		SAN DIEGO	92107	Low Commercial		81293	Vehicle Parking/Storage	Pacific Ocean Shoreline, San Diego HU	Refer to Table M1	907.11	
DIAMOND PARKING #SD 53	4021	08TH AV		SAN DIEGO	92103	Low Commercial		81293	Vehicle Parking/Storage	San Diego River	Refer to Table M1	907.11	
DIAMOND PARKING SERVICES LLC	3956	04TH AV		SAN DIEGO	92103	Low Commercial		81293	Vehicle Parking/Storage	San Diego River	Refer to Table M1	907.11	
FIVE STAR PARKING #53	5140	COLLEGE AV	64	SAN DIEGO	92115	Low Commercial		81293	Vehicle Parking/Storage	San Diego River, Unnamed Tributary	Refer to Table M1	907.11	
FIVE STAR PARKING #54	5186	COLLEGE AV	94	SAN DIEGO	92182	Low Commercial		81293	Vehicle Parking/Storage	Alvarado Canyon	Refer to Table M1	907.11	
FIVE STAR PARKING #55	5118	CAMPANILE DR		SAN DIEGO	92115	Low Commercial		81293	Vehicle Parking/Storage	San Diego River, Unnamed Tributary	Refer to Table M1	907.11	
FIVE STAR PARKING #63	4094	04TH AV		SAN DIEGO	92103	Low Commercial		81293	Vehicle Parking/Storage	San Diego River	Refer to Table M1	907.11	
FLORES, NATALIA dba FLORES AUTO STORAGE	1424	Continental St		SAN DIEGO	92154	Low Commercial	7521		Vehicle Parking/Storage	Otay River, Unnamed Tributary	Refer to Table M1	910.20	
GONZALEZ, ANGEL	1424	Continental St		SAN DIEGO	92154	Low Commercial	7521		Vehicle Parking/Storage	Otay River, Unnamed Tributary	Refer to Table M1	910.20	
GREAT WESTERN MORTGAGE dba KENT HOLDINGS	8110	BALBOA AV		SAN DIEGO	92111	Low Commercial	7521		Vehicle Parking/Storage	San Diego River	Refer to Table M1	907.11	
KSM PARKING AND VALET	6209	MESITA DR		SAN DIEGO	92115	Low Commercial		81293	Vehicle Parking/Storage	San Diego River, Unnamed Tributary	Refer to Table M1	907.11	
LOPEZ, GUILLERMO	1424	Continental St		SAN DIEGO	92154	Low Commercial	7521		Vehicle Parking/Storage	Otay River, Unnamed Tributary	Refer to Table M1	910.20	
MANZANO, SERAFIN	1424	Continental St		SAN DIEGO	92154	Low Commercial	7521		Vehicle Parking/Storage	Otay River, Unnamed Tributary	Refer to Table M1	910.20	
MILE HI VALET SERVICES INC	901	CAMINO DEL RIO SOUTH		SAN DIEGO	92108	Low Commercial		81293	Vehicle Parking/Storage	San Diego River	Refer to Table M1	907.11	
NATIONS VALET SERVICE	6329	RHOADES CT		SAN DIEGO	92139	Low Commercial		81293	Vehicle Parking/Storage	Sweetwater River, Unnamed Tributary	Refer to Table M1	909.12	
PARKING SERVICES INC	4603	MISSION BLVD	200	SAN DIEGO	92109	Low Commercial		81293	Vehicle Parking/Storage	Pacific Ocean Shoreline, Scripps HA	Refer to Table M1	906.30	
PRIMES, JAMES H dba PMC III	9630	CHESAPEAKE DR		SAN DIEGO	92123	Low Commercial	7521		Vehicle Parking/Storage	Murphy Canyon	Refer to Table M1	907.11	
RMP FINANCIAL	5005	TEXAS ST		SAN DIEGO	92108	Low Commercial	7521		Vehicle Parking/Storage	San Diego River	Refer to Table M1	907.11	
SALS AUTO TRANSP STORAGE YARD & FORKLIFT SERVICE	1095	HERITAGE RD	B2	SAN DIEGO	92154	Low Commercial	7521	48841	Vehicle Parking/Storage	Otay River	Refer to Table M1	910.20	
SCRIPPS MESA STORAGE	5784	COPLEY DR		SAN DIEGO	92111	Low Commercial	7521		Vehicle Parking/Storage	San Clemente Canyon	Refer to Table M1	906.40	
SOUTHERN CALIFORNIA PARKING SOLUTIONS	6293	DANBURY WY		SAN DIEGO	92120	Low Commercial		81293	Vehicle Parking/Storage	Alvarado Canyon, Unnamed Tributary	Refer to Table M1	907.11	
SOUTHWEST EXPRESS CARRIERS, INC	1424	Continental St		SAN DIEGO	92154	Low Commercial	7521		Vehicle Parking/Storage	Otay River, Unnamed Tributary	Refer to Table M1	910.20	
SOUTHWEST PARKING SERVICES	5451	KEARNY VILLA RD		SAN DIEGO	92123	Low Commercial		81293	Vehicle Parking/Storage	Murphy Canyon	Refer to Table M1	907.11	
STATE OF CA/DEPT OF P&R/1 dba STATE OF CA-DEPT OF		Juan St & Harney St		SAN DIEGO	92110	Low Commercial	7521		Vehicle Parking/Storage	San Diego River	Refer to Table M1	907.11	

*Based on site visit results, these facilities were found not to be conducting significant activities and will be removed from the FY 2009 inventory. The facilities typically conducted office work or were home based and not mobile.

Business Name	Street Number	Street Name	Suite	City	Zip	Existing Status*	SIC	NAICS	Category	Nearest Conveyances or Water Bodies	Pollutants Potentially Generated	Watershed	Mobile
SULLIVAN MOVING & STORAGE CO.	5784	COPLEY DR		SAN DIEGO	92111	Low Commercial	7521		Vehicle Parking/Storage	San Clemente Canyon	Refer to Table M1	906.40	
VIVAS, MOISES	1424	Continental St		SAN DIEGO	92154	Low Commercial	7521		Vehicle Parking/Storage	Otay River, Unnamed Tributary	Refer to Table M1	910.20	
BEST MOBILE AUTO DETAIL	5575	LA JOLLA BLVD	C	LA JOLLA	92037	Low Commercial		811192	Vehicle Washing	Pacific Ocean Shoreline, Scripps HA	Refer to Table M1	906.30	
LA JOLLA COVE DETAIL AND HAND CAR WASH	1200	PROSPECT ST	5G	LA JOLLA	92037	Low Commercial		811192	Vehicle Washing	Pacific Ocean Shoreline, Scripps HA	Refer to Table M1	906.30	
MAGIC MOBILE DETAILING	5902	BEAUMONT AV		LA JOLLA	92037	Low Commercial		811192	Vehicle Washing	Pacific Ocean Shoreline, Scripps HA	Refer to Table M1	906.30	
PEARL CAR WASH	600	PEARL ST	602	LA JOLLA	92037	Low Commercial		811192	Vehicle Washing	Pacific Ocean Shoreline, Scripps HA	Refer to Table M1	906.30	
A BETTER WASH	11654	LINDLY CT		SAN DIEGO	92131	Low Commercial		811192	Vehicle Washing	Los Penasquitos Creek, Unnamed Tributary	Refer to Table M1	906.20	
A1 DETAILS	6985	CAMINO DEGRAZIA		SAN DIEGO	92111	Low Commercial		811192	Vehicle Washing	San Diego River	Refer to Table M1	907.11	
AAA DETAIL	3546	BARNETT AV		SAN DIEGO	92110	Low Commercial		811192	Vehicle Washing	San Diego Bay	Refer to Table M1	908.21	
ACCUCOLORS	9353	CLAIREMONT MESA BLVD	63	SAN DIEGO	92123	Low Commercial		811192	Vehicle Washing	Murphy Canyon	Refer to Table M1	907.11	
ACOSTA MOBIL DETAIL	655	GOETSCHL ST		SAN DIEGO	92114	Low Commercial		811192	Vehicle Washing	Seventh Street Channel	Refer to Table M1	908.31	
ANGELS MOBILE PRESSURE CAR WASH	3181	WEBSTER AV		SAN DIEGO	92113	Low Commercial		811192	Vehicle Washing	Chollas Creek,N	Refer to Table M1	908.22	
ANTHONY'S MOBILE DETAIL LLC	8989	LIBRA DR		SAN DIEGO	92126	Low Commercial		811192	Vehicle Washing	Los Penasquitos Creek, Unnamed Tributary	Refer to Table M1	906.10	
APEX AUTO DETAILING	2862	WYANDOTTE AV		SAN DIEGO	92117	Low Commercial		811192	Vehicle Washing	San Clemente Canyon	Refer to Table M1	906.40	
ATTENTION TO DETAIL LLC	13510	GRAIN LN		SAN DIEGO	92129	Low Commercial		811192	Vehicle Washing	Los Penasquitos Creek, Unnamed Tributary	Refer to Table M1	906.20	
B & H EQUIPMENT INC	6916	EL CAJON BLVD	L	SAN DIEGO	92115	Low Commercial		811192	Vehicle Washing	Chollas Creek,N	Refer to Table M1	908.22	
BENEFICIAL FACTORY MOBILE DETAIL	4337	Z ST		SAN DIEGO	92113	Low Commercial		811192	Vehicle Washing	Chollas Creek,S	Refer to Table M1	908.22	
BEST MOBILE AUTO DETAIL	9812	MERCY RD	2	SAN DIEGO	92129	Low Commercial		811192	Vehicle Washing	Los Penasquitos Creek	Refer to Table M1	906.20	
BETTY'S HAND CAR WASH	9821	CARMEL MOUNTAIN RD		SAN DIEGO	92129	Low Commercial		811192	Vehicle Washing	Los Penasquitos Creek, Unnamed Tributary	Refer to Table M1	906.20	
BID D'S MOBILE DETAILING	5156.5	WEST POINT LOMA BLVD		SAN DIEGO	92107	Low Commercial		811192	Vehicle Washing	San Diego River	Refer to Table M1	907.11	
BILL JOHNSTONE CAR WASH & JANITORIAL SERVICES	6832.5	MISSION GORGE RD		SAN DIEGO	92120	Low Commercial		811192	Vehicle Washing	San Diego River	Refer to Table M1	907.11	
BOKOR ENTERPRISES	1140	PALM ST		SAN DIEGO	92103	Low Commercial		811192	Vehicle Washing	San Diego Bay	Refer to Table M1	908.21	
BROTHERS AUTO CAR WASH	3181	WEBSTER AV		SAN DIEGO	92113	Low Commercial		811192	Vehicle Washing	Chollas Creek,N	Refer to Table M1	908.22	
CAMPUS CAR WASH	6675	EL CAJON BLVD		SAN DIEGO	92115	Low Commercial	7542	811192	Vehicle Washing	Chollas Creek	Refer to Table M1	908.22	
CAMPUS CARWASH INC	6675	EL CAJON BLVD		SAN DIEGO	92115	Low Commercial		811192	Vehicle Washing	Chollas Creek,N	Refer to Table M1	908.22	
CARLOS MALDONADO	4450	MURRIETA CIR		SAN DIEGO	92154	Low Commercial		811192	Vehicle Washing	Poggi Canyon	Refer to Table M1	910.20	

*Based on site visit results, these facilities were found not to be conducting significant activities and will be removed from the FY 2009 inventory. The facilities typically conducted office work or were home based and not mobile.

Business Name	Street Number	Street Name	Suite	City	Zip	Existing Status*	SIC	NAICS	Category	Nearest Conveyances or Water Bodies	Pollutants Potentially Generated	Watershed	Mobile
CELEBRITY DETAILING	4660	LA JOLLA VILLAGE DR	P2	SAN DIEGO	92121	Low Commercial		811192	Vehicle Washing	Rose Canyon, Unnamed Tributary	Refer to Table M1	906.40	
Challenger Car Wash	3540	EL CAJON BLVD		SAN DIEGO	92104	Low Commercial	7542	811192	Vehicle Washing	Chollas Creek	Refer to Table M1	908.22	
CHRISTOPHER NELSON	222	J ST		SAN DIEGO	92101	Low Commercial		811192	Vehicle Washing	San Diego Bay	Refer to Table M1	908.21	
CJ HEADS ON AUTO CARE	4951	EL CAJON BLVD		SAN DIEGO	92115	Low Commercial		811192	Vehicle Washing	Chollas Creek,N	Refer to Table M1	908.22	
CLASSIC AUTO WASH	5716	MIRAMAR RD		SAN DIEGO	92121	Low Commercial		811192	Vehicle Washing	Carroll Canyon, Unnamed Tributary	Refer to Table M1	906.10	
CLEAR AS DAY WINDOW WASHING	9115	JUDICIAL DR	4334	SAN DIEGO	92122	Low Commercial		811192	Vehicle Washing	Rose Canyon, Unnamed Tributary	Refer to Table M1	906.40	
DONKAR MOBILE DETAILING AND CLEANING SERVICES	3710	WABASH AV	407	SAN DIEGO	92104	Low Commercial		811192	Vehicle Washing	Chollas Creek,N	Refer to Table M1	908.22	
DON'T SWEAT IT MOBILE DETAILING	11304	MEADOW FLOWER PL		SAN DIEGO	92127	Low Commercial		811192	Vehicle Washing	Lusardi Creek	Refer to Table M1	905.12	
DYNAMIC SHINE TRUCK WASH	5079	MADISON AV		SAN DIEGO	92115	Low Commercial		811192	Vehicle Washing	San Diego River, Unnamed Tributary	Refer to Table M1	907.11	
E & D AUTO SHINE MOBILE DETAIL	4886	EBBTIDE WY		SAN DIEGO	92154	Low Commercial		811192	Vehicle Washing	Poggi Canyon	Refer to Table M1	910.20	
FAMILY DETAIL	4116	UNIVERSITY AV		SAN DIEGO	92105	Low Commercial		811192	Vehicle Washing	Chollas Creek,N	Refer to Table M1	908.22	
FASTLANE MOBILE DETAILING	12512	CAMINITO DE LA GALLARDA		SAN DIEGO	92128	Low Commercial		811192	Vehicle Washing	Lake Hodges, Unnamed Tributary	Refer to Table M1	905.22	
FINE LINE YACHT MAINTENANCE	4075	OHIO ST	2	SAN DIEGO	92104	Low Commercial		811192	Vehicle Washing	Switzer Creek, Unnamed Tributary	Refer to Table M1	908.22	
G K AUTO SPA	7143	NAVAJO RD	6205	SAN DIEGO	92119	Low Commercial		811192	Vehicle Washing	Alvarado Canyon, Unnamed Tributary	Refer to Table M1	907.11	
Genie Auto Service	5985	UNIVERSITY AV		SAN DIEGO	92115	Low Commercial	7538	811111	Vehicle Washing	Chollas Creek	Refer to Table M1	908.22	
GOGO'S MOBILE AUTO DETAILING SPECIALIST	2182	CARDINAL DR		SAN DIEGO	92123	Low Commercial		811192	Vehicle Washing	San Diego River, Unnamed Tributary	Refer to Table M1	907.11	
GOMEZ MOBILE CAR WASH	2963	L ST		SAN DIEGO	92102	Low Commercial		811192	Vehicle Washing	Chollas Creek,N	Refer to Table M1	908.22	
GOODIES MOBILE AUTO DETAIL	3710	WABASH AV	214	SAN DIEGO	92104	Low Commercial		811192	Vehicle Washing	Chollas Creek,N	Refer to Table M1	908.22	
GUERRERO'S COMMERICAL CLEANING	4061	49TH ST	2	SAN DIEGO	92105	Low Commercial		811192	Vehicle Washing	Chollas Creek,N	Refer to Table M1	908.22	
HAPPY CAR WASH III	5716	MIRAMAR RD		SAN DIEGO	92121	Low Commercial		811192	Vehicle Washing	Carroll Canyon, Unnamed Tributary	Refer to Table M1	906.10	
ISLANDERS MOBIL DETAILING	2112	RISING GLEN WY		SAN DIEGO	92139	Low Commercial		811192	Vehicle Washing	Paradise Valley, Unnamed Tributary	Refer to Table M1	908.32	
ISRAEL'S MOBILE DETAILING	2355	ADIRONDACK ROW	4	SAN DIEGO	92139	Low Commercial		811192	Vehicle Washing	Sweetwater River, Unnamed Tributary	Refer to Table M1	909.12	
JAMES R HARKNESS DBA MOBILWASH	6029	RANCHO MISSION RD	101	SAN DIEGO	92108	Low Commercial		811192	Vehicle Washing	San Diego River	Refer to Table M1	907.11	
JOHNNY'S YACHT REFINISH	1220	ROSECRANS ST	550	SAN DIEGO	92106	Low Commercial		811192	Vehicle Washing	San Diego Bay	Refer to Table M1	908.10	
JOSE ARECHIGA	5725	LINDA VISTA RD	13	SAN DIEGO	92110	Low Commercial		811192	Vehicle Washing	San Diego River	Refer to Table M1	907.11	
JOSE LAMBARENA DETAILING	2875	CORONADO AV		SAN DIEGO	92154	Low Commercial		811192	Vehicle Washing	Otay River, Unnamed Tributary	Refer to Table M1	910.20	

*Based on site visit results, these facilities were found not to be conducting significant activities and will be removed from the FY 2009 inventory. The facilities typically conducted office work or were home based and not mobile.

Business Name	Street Number	Street Name	Suite	City	Zip	Existing Status*	SIC	NAICS	Category	Nearest Conveyances or Water Bodies	Pollutants Potentially Generated	Watershed	Mobile
JOSE R BABINES / JB MOBILE CAR WASH	3308	DURANT ST		SAN DIEGO	92113	Low Commercial		811192	Vehicle Washing	Chollas Creek,N	Refer to Table M1	908.22	
KEEPIN IT MOVIN MOBIL AUTO DETAILING	4960	DAFTER PL		SAN DIEGO	92102	Low Commercial		811192	Vehicle Washing	Chollas Creek,N	Refer to Table M1	908.22	
KEVIN BRYANT DETAILING	2777	NIMITZ BLVD	28	SAN DIEGO	92106	Low Commercial		811192	Vehicle Washing	San Diego Bay	Refer to Table M1	908.10	
KEVINS MOBILE DETAILING	8452	HIGHWOOD DR		SAN DIEGO	92119	Low Commercial		811192	Vehicle Washing	San Diego River, Unnamed Tributary	Refer to Table M1	907.11	
KIKS MOBILE DETAILING	6992	TORREY SANTA FE RD	205	SAN DIEGO	92129	Low Commercial		811192	Vehicle Washing	McGonigle Canyon	Refer to Table M1	906.10	
KINGS AUTO SHINE (MOBILE)	9355	FERMI AV		SAN DIEGO	92123	Low Commercial		811192	Vehicle Washing	Murphy Canyon, Unnamed Tributary	Refer to Table M1	907.11	
KWIK N' KLEEN CAR WASH	4315	GENESEE AV		SAN DIEGO	92117	Low Commercial		811192	Vehicle Washing	Tecolote Creek	Refer to Table M1	906.50	
LA JOLLA DETAIL	5151	SANTA FE ST	L	SAN DIEGO	92109	Low Commercial		811192	Vehicle Washing	Rose Canyon	Refer to Table M1	906.40	
LEE'S AUTO DETAILING	3860	KEARNY MESA RD		SAN DIEGO	92111	Low Commercial		811192	Vehicle Washing	San Diego River, Unnamed Tributary	Refer to Table M1	907.11	
LOS OLIVOS CAR WASH	2804	OCEAN VIEW BLVD		SAN DIEGO	92113	Low Commercial		811192	Vehicle Washing	Chollas Creek,N	Refer to Table M1	908.22	
LUXURY AUTO SHINE	3441	ADAMS AV	A	SAN DIEGO	92116	Low Commercial		811192	Vehicle Washing	San Diego River	Refer to Table M1	907.11	
MARCELO'S MOBILE AUTO DETAIL	3967	RENE DR		SAN DIEGO	92154	Low Commercial		811192	Vehicle Washing	Otay River	Refer to Table M1	910.20	
MARCO MOBILE AUTO DETAILING	842	HOLLISTER ST	A	SAN DIEGO	92154	Low Commercial		811192	Vehicle Washing	Otay River, Unnamed Tributary	Refer to Table M1	910.20	
MIDWAY EXPRESS CAR WASH INC	3460	MIDWAY DR		SAN DIEGO	92110	Low Commercial		811192	Vehicle Washing	San Diego Bay	Refer to Table M1	908.10	
MIRAMAR TOUCH FREE CAR WASH	6620	MIRAMAR RD	105	SAN DIEGO	92121	Low Commercial		811192	Vehicle Washing	Carroll Canyon	Refer to Table M1	906.10	
MIRAMAR'S CAR SALON	6620	MIRAMAR RD	C	SAN DIEGO	92121	Low Commercial		811192	Vehicle Washing	Carroll Canyon	Refer to Table M1	906.10	
MOBILE 1 DETAIL	2967	38TH ST		SAN DIEGO	92105	Low Commercial		811192	Vehicle Washing	Chollas Creek,N	Refer to Table M1	908.22	
OB SUDS LLC	5002	VOLTAIRE ST		SAN DIEGO	92107	Low Commercial		811192	Vehicle Washing	San Diego River	Refer to Table M1	907.11	
PACIFIC COAST AUTO DETAILING	1207	G ST		SAN DIEGO	92101	Low Commercial	7532	811121	Vehicle Washing	San Diego Bay	Refer to Table M1	908.21	
PIMP STOP AUTO DETAIL	680	PICADOR BLVD		SAN DIEGO	92154	Low Commercial		811192	Vehicle Washing	Otay River, Unnamed Tributary	Refer to Table M1	910.20	
POLISH MACHINE MOBILE DETAIL	2642	NYE ST		SAN DIEGO	92111	Low Commercial		811192	Vehicle Washing	Tecolote Creek, Unnamed Tributary	Refer to Table M1	906.50	
PRESTIGE #1	4159	48TH ST		SAN DIEGO	92105	Low Commercial		811192	Vehicle Washing	Chollas Creek,N	Refer to Table M1	908.22	
PRESTIGE AUTOWASH & AUTOMOTIVE	7860	OTHELLO AV		SAN DIEGO	92111	Low Commercial		811192	Vehicle Washing	San Diego River, Unnamed Tributary	Refer to Table M1	907.11	
PRESTIGE MOBILE AUTO DETAIL	2609	ARNOTT ST		SAN DIEGO	92110	Low Commercial		811192	Vehicle Washing	Mission Bay	Refer to Table M1	906.40	
PROFESSIONAL DETAIL	5851	LYNN ST		SAN DIEGO	92105	Low Commercial		811192	Vehicle Washing	Chollas Creek,N	Refer to Table M1	908.22	
PRONTO WASH	1640	CAMINO DEL RIO	351	SAN DIEGO	92108	Low Commercial		811192	Vehicle Washing	San Diego River	Refer to Table M1	907.11	

*Based on site visit results, these facilities were found not to be conducting significant activities and will be removed from the FY 2009 inventory. The facilities typically conducted office work or were home based and not mobile.

Business Name	Street Number	Street Name	Suite	City	Zip	Existing Status*	SIC	NAICS	Category	Nearest Conveyances or Water Bodies	Pollutants Potentially Generated	Watershed	Mobile
PRONTO WASH	324	HORTON PLZ		SAN DIEGO	92101	Low Commercial		811192	Vehicle Washing	San Diego Bay	Refer to Table M1	908.21	
RAMIRO MOBILE DETAIL	4645	HILLTOP DR		SAN DIEGO	92102	Low Commercial		811192	Vehicle Washing	Chollas Creek,S	Refer to Table M1	908.22	
RAUL QUIROGA	1725	MANZANA WY		SAN DIEGO	92139	Low Commercial		811192	Vehicle Washing	Sweetwater River, Unnamed Tributary	Refer to Table M1	909.12	
RG'S PROFESSIONAL AUTO DETAIL	1171	SEAGREEN PL		SAN DIEGO	92154	Low Commercial		811192	Vehicle Washing	Otay River, Unnamed Tributary	Refer to Table M1	910.20	
RICKY CAR WASH	7937	HENDRICKS DR		SAN DIEGO	92126	Low Commercial		811192	Vehicle Washing	Carroll Canyon, Unnamed Tributary	Refer to Table M1	906.10	
RIZE & SHINE MOBILE AUTO DETAILING	7353	BIGNELL DR		SAN DIEGO	92139	Low Commercial		811192	Vehicle Washing	Sweetwater River, Unnamed Tributary	Refer to Table M1	909.12	
ROSECRANS CAR WASH	3768	ROSECRANS ST		SAN DIEGO	92110	Low Commercial		811192	Vehicle Washing	San Diego Bay	Refer to Table M1	908.21	
RYCKY MOBILE DETAILING	7152	MALTA ST		SAN DIEGO	92111	Low Commercial		811192	Vehicle Washing	Tecolote Creek, Unnamed Tributary	Refer to Table M1	906.50	
SABER SPRING BEST HAND CAR WASH & DETAILING	12620	SABRE SPRINGS PKY		SAN DIEGO	92128	Low Commercial		811192	Vehicle Washing	Chicarita Creek, Unnamed Tributary	Refer to Table M1	906.20	
SAM'S DETAILING	4350	EXECUTIVE DR		SAN DIEGO	92121	Low Commercial		811192	Vehicle Washing	Rose Canyon, Unnamed Tributary	Refer to Table M1	906.40	
SHINE AUTO DETAIL	8320	PARKBROOK ST		SAN DIEGO	92114	Low Commercial		811192	Vehicle Washing	Sweetwater River, Unnamed Tributary	Refer to Table M1	909.12	
SRS AUTO DETAILING/SHOWROOM SHINE AUTO DETAILING	8472	INNSDALE LN		SAN DIEGO	92114	Low Commercial		811192	Vehicle Washing	Sweetwater River, Unnamed Tributary	Refer to Table M1	909.12	
STAR AUTO PRO	811	25TH ST		SAN DIEGO	92102	Low Commercial		811192	Vehicle Washing	Switzer Creek, Unnamed Tributary	Refer to Table M1	908.22	
SUPER MARIO CAR WASH MOBILE SERVICES	3650	01ST AV	102	SAN DIEGO	92103	Low Commercial		811192	Vehicle Washing	San Diego Bay	Refer to Table M1	908.21	
TECH FORMULA'S CAR SALON	7352	TRADE ST		SAN DIEGO	92121	Low Commercial		811192	Vehicle Washing	Carroll Canyon, Unnamed Tributary	Refer to Table M1	906.10	
THE NEW AUTO LOOK	1128	43RD ST		SAN DIEGO	92113	Low Commercial		811192	Vehicle Washing	Chollas Creek,S	Refer to Table M1	908.22	
THE ULTIMATE DETAIL	3932	BROADLAWN ST		SAN DIEGO	92111	Low Commercial		811192	Vehicle Washing	Tecolote Creek, Unnamed Tributary	Refer to Table M1	906.50	
TROPIC ARMOR	1640	CAMINO DEL RIO	351	SAN DIEGO	92108	Low Commercial		811192	Vehicle Washing	San Diego River	Refer to Table M1	907.11	
ULTRA PROTECTIVE SYSTEMS	4888	RONSON CT	B	SAN DIEGO	92111	Low Commercial		811192	Vehicle Washing	San Clemente Canyon, Unnamed Tributary	Refer to Table M1	906.40	
VALLE'S AUTO DETAIL	4475	DWIGHT ST		SAN DIEGO	92105	Low Commercial		811192	Vehicle Washing	Chollas Creek,N	Refer to Table M1	908.22	
VO'S AUTO WASH	6436	OSLER ST		SAN DIEGO	92111	Low Commercial		811192	Vehicle Washing	Tecolote Creek, Unnamed Tributary	Refer to Table M1	906.50	
WASH N SHINE	6955	GOLFCREST DR	3044	SAN DIEGO	92119	Low Commercial		811192	Vehicle Washing	Alvarado Canyon, Unnamed Tributary	Refer to Table M1	907.11	
WASH NET / JD'S DETAILING	3252	MOUNT CAROL DR		SAN DIEGO	92111	Low Commercial		811192	Vehicle Washing	Tecolote Creek, Unnamed Tributary	Refer to Table M1	906.50	
WEST COAST RIM SHINE	4205	ASHER ST	1	SAN DIEGO	92110	Low Commercial		811192	Vehicle Washing	Mission Bay	Refer to Table M1	906.40	
43RD ST MOVING CENTER	4311	EL CAJON BLVD		SAN DIEGO	92105	Low Commercial	7513	53212	vehicle/equipment rental	Chollas Creek	Refer to Table M1	908.22	
AVHQ RENTAL SERVICES #1943	7934	CONVOY CT		SAN DIEGO	92111	Low Commercial		81	vehicle/equipment rental	San Clemente Canyon, Unnamed Tributary	Refer to Table M1	906.40	

*Based on site visit results, these facilities were found not to be conducting significant activities and will be removed from the FY 2009 inventory. The facilities typically conducted office work or were home based and not mobile.

Business Name	Street Number	Street Name	Suite	City	Zip	Existing Status*	SIC	NAICS	Category	Nearest Conveyances or Water Bodies	Pollutants Potentially Generated	Watershed	Mobile
FREEMAN ELECTRICAL SERVICES	6060	NANCY RIDGE DR	C	SAN DIEGO	92121	Low Commercial		5324	Vehicle/Equipment Rental	Carroll Canyon	Refer to Table M1	906.10	
Mexico Express (Uhaul)	33	20th ST		SAN DIEGO	92113	Low Commercial	7513	532120	vehicle/equipment rental	Switzer Creek	Refer to Table M1	908.22	
PADRE CONCRETE PUMPING	7241	HORNER ST		SAN DIEGO	92120	Low Commercial		53241	Vehicle/Equipment Rental	San Diego River, Unnamed Tributary	Refer to Table M1	907.11	
PREMIER MODULAR INC	6998-A	MISSION GORGE RD		SAN DIEGO	92120	Low Commercial		53249	vehicle/equipment rental	San Diego River	Refer to Table M1	907.11	
PREMIUM CONCRETE PUMPING	4039	GLADING DR		SAN DIEGO	92154	Low Commercial		5324	Vehicle/Equipment Rental	Otay River	Refer to Table M1	910.20	
SUNBELT RENTALS INC	3860	SHERMAN ST		SAN DIEGO	92110	Low Commercial		5324	Vehicle/Equipment Rental	San Diego River	Refer to Table M1	907.11	
SUPERIOR RENTAL	5760	KEARNY VILLA RD		SAN DIEGO	92123	Low Commercial		5324	Vehicle/Equipment Rental	Murphy Canyon	Refer to Table M1	907.11	
US CONSTRUCTION EQUIPMENT RENTAL CO INC	12625	HIGH BLUFF DR	320	SAN DIEGO	92130	Low Commercial		53249	vehicle/equipment rental	Carmel Valley, Unnamed Tributary	Refer to Table M1	906.10	
VIDEO GEAR RENTALS INC	11760	SORRENTO VALLEY RD	M	SAN DIEGO	92121	Low Commercial		5324	Vehicle/Equipment Rental	Los Penasquitos Creek	Refer to Table M1	906.10	
NOMAD SPORTFISHING LLC	2580	INGRAHAM ST		SAN DIEGO	92109	Low Commercial	7999	487210	Water Transit	Mission Bay	Refer to Table M1	906.70	
DI MARE HOLDINGS INC	7825	FAY AV	200	LA JOLLA	92037	Low Commercial		42249	Wholesale Food	Pacific Ocean Shoreline, Scripps HA	Refer to Table M1	906.30	
EME IMPORTS	5817	BUCKNELL AV		LA JOLLA	92037	Low Commercial		42246	Wholesale Food	Pacific Ocean Shoreline, Scripps HA	Refer to Table M1	906.30	
KASHI COMPANY	4250	EXECUTIVE SQ	600	LA JOLLA	92037	Low Commercial		4224	Wholesale Food	Rose Canyon, Unnamed Tributary	Refer to Table M1	906.40	
ACTIVIV	13116	CHAMBORD WY		SAN DIEGO	92130	Low Commercial		42249	Wholesale Food	Bell Valley	Refer to Table M1	906.10	
ALBATRADE	15375	PASEO AJANTA		SAN DIEGO	92129	Low Commercial		42249	Wholesale Food	Lusardi Creek	Refer to Table M1	905.12	
ALL FRESH PRODUCTS INC	40	20TH ST		SAN DIEGO	92113	Low Commercial		4224	Wholesale Food	San Diego Bay, Switzer	Refer to Table M1	908.22	
ANDEAN TRADER	4060	HUERFANO AV	117	SAN DIEGO	92117	Low Commercial		42249	Wholesale Food	Rose Canyon	Refer to Table M1	906.40	
ANDREWS BROKERAGE CO INC	1864	NATIONAL AV		SAN DIEGO	92113	Low Commercial		4225	Wholesale Food	San Diego Bay, Switzer	Refer to Table M1	908.22	
ASSENTI'S PASTA	2044	INDIA ST		SAN DIEGO	92101	Low Commercial		4224	Wholesale Food	San Diego Bay	Refer to Table M1	908.21	
ATLAS SPORTS NUTRITION	4157.5	HAMILTON ST		SAN DIEGO	92104	Low Commercial		42245	Wholesale Food	Powerhouse Canyon	Refer to Table M1	908.22	
BRITISH CHOCOLATE PLUS	4545	LA JOLLA VILLAGE DR	E-25	SAN DIEGO	92122	Low Commercial		42245	Wholesale Food	Rose Canyon, Unnamed Tributary	Refer to Table M1	906.40	
CALIFORNIA BAKERY CO	3956	DELTA ST		SAN DIEGO	92113	Low Commercial		42249	Wholesale Food	Seventh Street Channel	Refer to Table M1	908.31	
CARLOS PRODUCE	990	HOLLISTER ST		SAN DIEGO	92154	Low Commercial		42248	Wholesale Food	Otay River, Unnamed Tributary	Refer to Table M1	910.20	
CHICKEN OF THE SEA INTERNATIONAL	9330	SCRANTON RD	500	SAN DIEGO	92121	Low Commercial		4224	Wholesale Food	Carroll Canyon	Refer to Table M1	906.10	
CREST INTERNATIONAL CORP	525	SPRUCE ST	102	SAN DIEGO	92103	Low Commercial		4224	Wholesale Food	San Diego Bay	Refer to Table M1	908.21	
DEL MAR CHOCOLATIERS	10771	SPUR POINT CT		SAN DIEGO	92130	Low Commercial		42249	Wholesale Food	Carmel Valley, Unnamed Tributary	Refer to Table M1	906.10	

*Based on site visit results, these facilities were found not to be conducting significant activities and will be removed from the FY 2009 inventory. The facilities typically conducted office work or were home based and not mobile.

Business Name	Street Number	Street Name	Suite	City	Zip	Existing Status*	SIC	NAICS	Category	Nearest Conveyances or Water Bodies	Pollutants Potentially Generated	Watershed	Mobile
DELICIOUSLY YOURS/MICROASSISTANCE	17258	CARRANZA DR		SAN DIEGO	92127	Low Commercial		4224	Wholesale Food	Lake Hodges, Unnamed Tributary	Refer to Table M1	905.21	
DI CARLO SEAFOOD CO INC	9747	BUSINESSPARK AV	205	SAN DIEGO	92131	Low Commercial		4224	Wholesale Food	Carroll Canyon, Unnamed Tributary	Refer to Table M1	906.10	
DIAMOND JACK ENTERPRISES INC	1737	LOGAN AV		SAN DIEGO	92113	Low Commercial		4224	Wholesale Food	San Diego Bay, Switzer	Refer to Table M1	908.22	
DOGGY DELICIOUS DISTRIBUTORS	4550	ARIZONA ST		SAN DIEGO	92116	Low Commercial		42249	Wholesale Food	Powerhouse Canyon	Refer to Table M1	908.22	
DREYER'S GRAND ICE CREAM	9655	WAPLES ST	150	SAN DIEGO	92121	Low Commercial		4224	Wholesale Food	Carroll Canyon, Unnamed Tributary	Refer to Table M1	906.10	
ECLIPSE CHOCOLAT	4495	NORTH AV	5	SAN DIEGO	92116	Low Commercial		42245	Wholesale Food	Powerhouse Canyon	Refer to Table M1	908.22	
EL MEDANO PRODUCE INC	1425	30TH ST	I	SAN DIEGO	92102	Low Commercial		42248	Wholesale Food	Chollas Creek,N	Refer to Table M1	908.22	
FOOD AT YOUR DOOR MEXICAN SPECIALTIES	4259	MARLBOROUGH AV	6	SAN DIEGO	92105	Low Commercial		42249	Wholesale Food	Chollas Creek,N	Refer to Table M1	908.22	
FRESH MEX PRODUCE INC	1760	PALM AV	107	SAN DIEGO	92154	Low Commercial		42249	Wholesale Food	Otay River, Unnamed Tributary	Refer to Table M1	910.20	
FRONTIER SPECIALTY PRODUCTS	9863	PACIFIC HEIGHTS BLVD	E	SAN DIEGO	92121	Low Commercial		4224	Wholesale Food	Soledad Canyon, Unnamed Tributary	Refer to Table M1	906.10	
FRONTIER TRADING INC	1110	ROSECRANS ST	209	SAN DIEGO	92106	Low Commercial		4224	Wholesale Food	San Diego Bay	Refer to Table M1	908.10	
G & G PROVISIONS	1815	MAIN ST		SAN DIEGO	92113	Low Commercial		42249	Wholesale Food	San Diego Bay, Switzer	Refer to Table M1	908.22	
GIUMARRA OF ESCONDIDO	15651	OLD MILKY WY		SAN DIEGO	92025	Low Commercial	5148		Wholesale Food	Santa Ysabel Creek	Refer to Table M1	905.32	
GONZALEZ DISTRIBUTIONS	9959	AZUAGA ST	I203	SAN DIEGO	92129	Low Commercial		42249	Wholesale Food	Los Penasquitos Creek, Unnamed Tributary	Refer to Table M1	906.20	
GOVINDA'S HEARTLY BLESSINGS INC	2651	ARIANE DR		SAN DIEGO	92117	Low Commercial		42249	Wholesale Food	Rose Canyon	Refer to Table M1	906.40	
GREEN BARN DISTRIBUTING	10444	BROOKTREE TER		SAN DIEGO	92131	Low Commercial		42248	Wholesale Food	Carroll Canyon, Unnamed Tributary	Refer to Table M1	906.10	
HOWARD'S T	10740	CALSTON WY		SAN DIEGO	92126	Low Commercial		42249	Wholesale Food	Los Penasquitos Creek, Unnamed Tributary	Refer to Table M1	906.10	
ICOMM U.S.A. INC	4619	PARK BLVD		SAN DIEGO	92116	Low Commercial		42249	Wholesale Food	Powerhouse Canyon	Refer to Table M1	908.22	
IRA BORIS COMPANY	8545	ARJONS DR	K	SAN DIEGO	92126	Low Commercial		4224	Wholesale Food	Carroll Canyon, Unnamed Tributary	Refer to Table M1	906.10	
J. J. BREAD DISTRIBUTION	8187	SANTA ARMINTA AV		SAN DIEGO	92126	Low Commercial		42249	Wholesale Food	Los Penasquitos Creek, Unnamed Tributary	Refer to Table M1	906.10	
JFC INTERNATIONAL INC	9693	DISTRIBUTION AV		SAN DIEGO	92121	Low Commercial		4224	Wholesale Food	Carroll Canyon	Refer to Table M1	906.10	
JIAN FAT INTERNATIONAL TRADING COMPANY	6551	ZENA DR		SAN DIEGO	92115	Low Commercial		42246	Wholesale Food	Chollas Creek,S	Refer to Table M1	908.22	
JIMENEZ RANCH	1177	SURFWOOD LN		SAN DIEGO	92154	Low Commercial		42259	Wholesale Food	Otay River, Unnamed Tributary	Refer to Table M1	910.20	
JOOZE BOX DISTRIBUTOR INC	1401	06TH AV		SAN DIEGO	92101	Low Commercial		42249	Wholesale Food	San Diego Bay	Refer to Table M1	908.21	
JUMPIN JARVIS SASSY SAUCES	4653	GEORGIA ST		SAN DIEGO	92116	Low Commercial		4224	Wholesale Food	Powerhouse Canyon	Refer to Table M1	908.22	
KIM HUNG BAKERY	4511	UNIVERSITY AV		SAN DIEGO	92105	Low Commercial		42249	Wholesale Food	Chollas Creek,N	Refer to Table M1	908.22	

*Based on site visit results, these facilities were found not to be conducting significant activities and will be removed from the FY 2009 inventory. The facilities typically conducted office work or were home based and not mobile.

Business Name	Street Number	Street Name	Suite	City	Zip	Existing Status*	SIC	NAICS	Category	Nearest Conveyances or Water Bodies	Pollutants Potentially Generated	Watershed	Mobile
L A SPECIALITY PRODUCE CON INC	7949	STROMESA CT	4	SAN DIEGO	92126	Low Commercial		4224	Wholesale Food	Carroll Canyon, Unnamed Tributary	Refer to Table M1	906.10	
LA JOLLA DEL MAR SEAFOOD	8385	MIRAMAR MALL	203	SAN DIEGO	92121	Low Commercial		42246	Wholesale Food	Carroll Canyon, Unnamed Tributary	Refer to Table M1	906.10	
LITE POP LLC	3908	DEL MAR AV		SAN DIEGO	92107	Low Commercial		42245	Wholesale Food	Pacific Ocean Shoreline, San Diego HU	Refer to Table M1	907.11	
LOVING ENTERPRISES	3085	REYNARD WY		SAN DIEGO	92103	Low Commercial		42249	Wholesale Food	San Diego Bay	Refer to Table M1	908.21	
MIRAMAR WHOLESALE NURSERIES INC	5400	GOVERNOR DR		SAN DIEGO	92122	Low Commercial		4225	Wholesale Food	Rose Canyon, Unnamed Tributary	Refer to Table M1	906.40	
NISHIMOTO TRADING COMPANY LTD	8441	ARJONS DR	B	SAN DIEGO	92126	Low Commercial		4224	Wholesale Food	Carroll Canyon, Unnamed Tributary	Refer to Table M1	906.10	
ODWALLA INC	8385	MIRAMAR MALL	105	SAN DIEGO	92121	Low Commercial		42249	Wholesale Food	Carroll Canyon, Unnamed Tributary	Refer to Table M1	906.10	
PAT BREAD DISTRIBUTOR	3571	45TH ST		SAN DIEGO	92105	Low Commercial		42249	Wholesale Food	Chollas Creek,N	Refer to Table M1	908.22	
PRODUCTOS MAYA	1425	30TH ST	I	SAN DIEGO	92102	Low Commercial		42248	Wholesale Food	Chollas Creek,N	Refer to Table M1	908.22	
QUALITY DISTRIBUTOR	825	HOLLISTER ST	L	SAN DIEGO	92154	Low Commercial		4224	Wholesale Food	Otay River, Unnamed Tributary	Refer to Table M1	910.20	
RAINBOW DIST CO OF SD	2065	KURTZ ST		SAN DIEGO	92110	Low Commercial		4224	Wholesale Food	San Diego Bay	Refer to Table M1	908.21	
RESTAURANT DEPOT	1709	MAIN ST		SAN DIEGO	92113	Low Commercial		4224	Wholesale Food	San Diego Bay, Switzer	Refer to Table M1	908.22	
RESTAURANT DEPOT	7466	CARROLL RD	A	SAN DIEGO	92121	Low Commercial		42249	Wholesale Food	Carroll Canyon	Refer to Table M1	906.10	
ROLANDO'S DISTRIBUTORS	2305	NATIONAL AV		SAN DIEGO	92113	Low Commercial		4224	Wholesale Food	San Diego Bay, Chollas	Refer to Table M1	908.22	
SAM'S HOMEMADE CHEESE CAKE INC	7666	MIRAMAR RD		SAN DIEGO	92126	Low Commercial		4224	Wholesale Food	Carroll Canyon, Unnamed Tributary	Refer to Table M1	906.10	
SAYID & SEYED DISTRIBUTION	4384	54TH ST		SAN DIEGO	92115	Low Commercial		42249	Wholesale Food	Chollas Creek,N	Refer to Table M1	908.22	
SAYID DISTRIBUTORS	4348	54TH ST		SAN DIEGO	92115	Low Commercial		42249	Wholesale Food	Chollas Creek,N	Refer to Table M1	908.22	
SENSOLINK CO	3445	LEBON DR	1221	SAN DIEGO	92122	Low Commercial		42245	Wholesale Food	Rose Canyon, Unnamed Tributary	Refer to Table M1	906.40	
SEVEN SEASONS FOOD CO	311	04TH AV	505	SAN DIEGO	92101	Low Commercial		42249	Wholesale Food	San Diego Bay	Refer to Table M1	908.21	
SIMPLOT PARTNERS	6160	MARINDUSTRY DR	A	SAN DIEGO	92121	Low Commercial		4225	Wholesale Food	Carroll Canyon, Unnamed Tributary	Refer to Table M1	906.10	
SMART & FINAL	4516	MISSION BLVD	A	SAN DIEGO	92109	Low Commercial		4224	Wholesale Food	Pacific Ocean Shoreline, Scripps HA	Refer to Table M1	906.30	
SMART & FINAL #355	6235	EL CAJON BLVD		SAN DIEGO	92115	Low Commercial		4224	Wholesale Food	Chollas Creek,N	Refer to Table M1	908.22	
SMART & FINAL STORE #464	2804	MIDWAY DR		SAN DIEGO	92110	Low Commercial		4224	Wholesale Food	San Diego Bay	Refer to Table M1	908.21	
SMOKIN JOE JONES	2840	ADAMS AV		SAN DIEGO	92116	Low Commercial		4224	Wholesale Food	Powerhouse Canyon	Refer to Table M1	908.22	
SOCAL DISTRIBUTION	1277	KETTNER BLVD	313	SAN DIEGO	92101	Low Commercial		42249	Wholesale Food	San Diego Bay	Refer to Table M1	908.21	
ST TROPEZ BREADS & DESERTS	7004	CARROLL RD		SAN DIEGO	92121	Low Commercial		42249	Wholesale Food	Carroll Canyon	Refer to Table M1	906.10	

*Based on site visit results, these facilities were found not to be conducting significant activities and will be removed from the FY 2009 inventory. The facilities typically conducted office work or were home based and not mobile.

Business Name	Street Number	Street Name	Suite	City	Zip	Existing Status*	SIC	NAICS	Category	Nearest Conveyances or Water Bodies	Pollutants Potentially Generated	Watershed	Mobile
SUNFLOWER ORGANICS	6550	MULBERRY ST		SAN DIEGO	92114	Low Commercial		42249	Wholesale Food	Chollas Creek,S	Refer to Table M1	908.22	
SUNNY RED SALES	612	JEWELL DR		SAN DIEGO	92113	Low Commercial		42248	Wholesale Food	Chollas Creek,N	Refer to Table M1	908.22	
SUSHI SPECIALTIES	4577	CLAIREMONT MESA BLVD		SAN DIEGO	92117	Low Commercial		42246	Wholesale Food	Tecolote Creek	Refer to Table M1	906.50	
SWISS DAIRY LA	8385	MIRAMAR MALL		SAN DIEGO	92121	Low Commercial		4225	Wholesale Food	Carroll Canyon, Unnamed Tributary	Refer to Table M1	906.10	
T & L FOOD INC	7373	ENGINEER RD	A	SAN DIEGO	92111	Low Commercial		4224	Wholesale Food	Tecolote Creek	Refer to Table M1	906.50	
TAISUN WHOLESALE	3615	UNIVERSITY AV		SAN DIEGO	92104	Low Commercial		42241	Wholesale Food	Chollas Creek,N	Refer to Table M1	908.22	
THE LIQUID LUNCH	936	DIAMOND ST	7	SAN DIEGO	92109	Low Commercial		42249	Wholesale Food	Pacific Ocean Shoreline, Scripps HA	Refer to Table M1	906.30	
THE LUCKY CHARM	1495	GIBSON ST		SAN DIEGO	92114	Low Commercial		42249	Wholesale Food	Chollas Creek,S	Refer to Table M1	908.22	
THE SPANISH DELI	15375	PASEO AJANTA		SAN DIEGO	92129	Low Commercial		42249	Wholesale Food	Lusardi Creek	Refer to Table M1	905.12	
TORREZ PRODUCE COMPANY	512	07TH AV		SAN DIEGO	92101	Low Commercial		42249	Wholesale Food	San Diego Bay	Refer to Table M1	908.21	
TORTILLAS DE HARINA EL TRIGAL INC	3715	UNIVERSITY AV		SAN DIEGO	92105	Low Commercial		4224	Wholesale Food	Chollas Creek,N	Refer to Table M1	908.22	
TREPCO WEST	6060	BUSINESS CENTER CT		SAN DIEGO	92154	Low Commercial		4224	Wholesale Food	Dennery Canyon	Refer to Table M1	910.20	
TROPICAL COMPANY DISTRIBUTION	2682	IMPERIAL AV		SAN DIEGO	92102	Low Commercial		42249	Wholesale Food	Switzer Creek, Unnamed Tributary	Refer to Table M1	908.22	
TULIPES	6779	BEADNELL WY	123	SAN DIEGO	92117	Low Commercial		42249	Wholesale Food	Tecolote Creek, Unnamed Tributary	Refer to Table M1	906.50	
VACCARI SEAFOOD	3843	INGRAHAM ST	F302	SAN DIEGO	92109	Low Commercial		42246	Wholesale Food	Mission Bay	Refer to Table M1	906.30	
WU'S WHOLESALE	12734	BRIARCREST PL	5	SAN DIEGO	92130	Low Commercial		42249	Wholesale Food	Carmel Valley	Refer to Table M1	906.10	
YOUNGS MARKET COMPANY	8330	MIRALANI DR	A	SAN DIEGO	92126	Low Commercial		4224	Wholesale Food	Carroll Canyon, Unnamed Tributary	Refer to Table M1	906.10	
Y'S CHOICE INC	4504	PAVLOV AV		SAN DIEGO	92122	Low Commercial		42249	Wholesale Food	Rose Canyon, Unnamed Tributary	Refer to Table M1	906.40	
4LIQUIDATIONS INC	2364	TORREY PINES RD	36	LA JOLLA	92037	Low Commercial		42299	Wholesale/Storage/Warehousing	Pacific Ocean Shoreline, Scripps HA	Refer to Table M1	906.30	
A & B ENTERPRISES	5825	WAVERLY AV		LA JOLLA	92037	Low Commercial		422	Wholesale/Storage/Warehousing	Pacific Ocean Shoreline, Scripps HA	Refer to Table M1	906.30	
A2OUTFIT, DUNAS SWIMWEAR	303	WESTBOURNE ST		LA JOLLA	92037	Low Commercial		4223	Wholesale/Storage/Warehousing	Pacific Ocean Shoreline, Scripps HA	Refer to Table M1	906.30	
AMERICAN CHAUVINIST	7709	FAY AV		LA JOLLA	92037	Low Commercial		42299	Wholesale/Storage/Warehousing	Pacific Ocean Shoreline, Scripps HA	Refer to Table M1	906.30	
ANNE JOHNSTON	7456	GIRARD AV		LA JOLLA	92037	Low Commercial		421	Wholesale/Storage/Warehousing	Pacific Ocean Shoreline, Scripps HA	Refer to Table M1	906.30	
ANYWHERE MARKETS	8755	CAMINITO SUENO		LA JOLLA	92037	Low Commercial		421	Wholesale/Storage/Warehousing	Rose Canyon, Unnamed Tributary	Refer to Table M1	906.40	
ARCHITECTURAL SPECIALTIES	7626	HERSCHEL AV		LA JOLLA	92037	Low Commercial		42121	Wholesale/Storage/Warehousing	Pacific Ocean Shoreline, Scripps HA	Refer to Table M1	906.30	
ARGONAUT COMPUTER INC	7660	FAY AV	H-316	LA JOLLA	92037	Low Commercial		4216	Wholesale/Storage/Warehousing	Pacific Ocean Shoreline, Scripps HA	Refer to Table M1	906.30	

*Based on site visit results, these facilities were found not to be conducting significant activities and will be removed from the FY 2009 inventory. The facilities typically conducted office work or were home based and not mobile.

Business Name	Street Number	Street Name	Suite	City	Zip	Existing Status*	SIC	NAICS	Category	Nearest Conveyances or Water Bodies	Pollutants Potentially Generated	Watershed	Mobile
BAJA TRADING CO	7554	FAY AV		LA JOLLA	92037	Low Commercial		422	Wholesale/Storage/Warehousing	Pacific Ocean Shoreline, Scripps HA	Refer to Table M1	906.30	
BARBIE'S BEADS	7453	HERSCHEL AV		LA JOLLA	92037	Low Commercial		421	Wholesale/Storage/Warehousing	Pacific Ocean Shoreline, Scripps HA	Refer to Table M1	906.30	
BELLA BUNDLES	6429	DOWLING DR		LA JOLLA	92037	Low Commercial		42299	Wholesale/Storage/Warehousing	Pacific Ocean Shoreline, Scripps HA	Refer to Table M1	906.30	
BESSELL SURFBOARDS	515	WESTBOURNE ST		LA JOLLA	92037	Low Commercial		421	Wholesale/Storage/Warehousing	Pacific Ocean Shoreline, Scripps HA	Refer to Table M1	906.30	
BETTER THAN NOTHING MUSIC	7445	GIRARD AV	11	LA JOLLA	92037	Low Commercial		42231	Wholesale/Storage/Warehousing	Pacific Ocean Shoreline, Scripps HA	Refer to Table M1	906.30	
BIO PART LABS	6523	LA JOLLA BLVD		LA JOLLA	92037	Low Commercial		421	Wholesale/Storage/Warehousing	Pacific Ocean Shoreline, Scripps HA	Refer to Table M1	906.30	
BIRGITTA WHITE	972	SKYLARK DR		LA JOLLA	92037	Low Commercial		422	Wholesale/Storage/Warehousing	Pacific Ocean Shoreline, Scripps HA	Refer to Table M1	906.30	
BON SUISSE INC	1250	PROSPECT ST	0-2	LA JOLLA	92037	Low Commercial		42299	Wholesale/Storage/Warehousing	Pacific Ocean Shoreline, Scripps HA	Refer to Table M1	906.30	
BRAGA BEADS	5692	SOLEDAD MOUNTAIN RD		LA JOLLA	92037	Low Commercial		421	Wholesale/Storage/Warehousing	Rose Canyon	Refer to Table M1	906.40	
CARDIOTRONIC INC	7855	IVANHOE AV	226	LA JOLLA	92037	Low Commercial		42199	Wholesale/Storage/Warehousing	Pacific Ocean Shoreline, Scripps HA	Refer to Table M1	906.30	
CARIBBEAN COFFEE & TEA CO	5835	DESERT VIEW DR		LA JOLLA	92037	Low Commercial		422	Wholesale/Storage/Warehousing	Rose Canyon	Refer to Table M1	906.40	
CHARA DESIGNS	2711	CARRIAGEDALE ROW		LA JOLLA	92037	Low Commercial		4229	Wholesale/Storage/Warehousing	Rose Canyon, Unnamed Tributary	Refer to Table M1	906.40	
CLASSIC CARS OF LA JOLLA	7830	FAY AV		LA JOLLA	92037	Low Commercial		421	Wholesale/Storage/Warehousing	Pacific Ocean Shoreline, Scripps HA	Refer to Table M1	906.30	
COASTAL MUD	6641	AvenIDA MIROLA		LA JOLLA	92037	Low Commercial		422	Wholesale/Storage/Warehousing	Pacific Ocean Shoreline, Scripps HA	Refer to Table M1	906.30	
COOKIE LADY THE	7596	FAY AV		LA JOLLA	92037	Low Commercial		421	Wholesale/Storage/Warehousing	Pacific Ocean Shoreline, Scripps HA	Refer to Table M1	906.30	
CYNTHIA THORSEN	6622	AvenIDA LA REINA		LA JOLLA	92037	Low Commercial		421	Wholesale/Storage/Warehousing	Pacific Ocean Shoreline, Scripps HA	Refer to Table M1	906.30	
D G WILLS BOOKS	7461	GIRARD AV		LA JOLLA	92037	Low Commercial		421	Wholesale/Storage/Warehousing	Pacific Ocean Shoreline, Scripps HA	Refer to Table M1	906.30	
DAVID M ATZ	3269	CAMINITO EASTBLUFF	211	LA JOLLA	92037	Low Commercial		421	Wholesale/Storage/Warehousing	Rose Canyon, Unnamed Tributary	Refer to Table M1	906.40	
DB EDWARDS CO	511	ROSEMONT ST		LA JOLLA	92037	Low Commercial		421	Wholesale/Storage/Warehousing	Pacific Ocean Shoreline, Scripps HA	Refer to Table M1	906.30	
DEBRA PALMER	7839	EXCHANGE PL		LA JOLLA	92037	Low Commercial		421	Wholesale/Storage/Warehousing	Pacific Ocean Shoreline, Scripps HA	Refer to Table M1	906.30	
DEHAVEN INTERNATIONAL	828	PROSPECT ST	D	LA JOLLA	92037	Low Commercial		4223	Wholesale/Storage/Warehousing	Pacific Ocean Shoreline, Scripps HA	Refer to Table M1	906.30	
DORIE GAYNER DESIGNS	7965	ROSELAND DR		LA JOLLA	92037	Low Commercial		42	Wholesale/Storage/Warehousing	Pacific Ocean Shoreline, Scripps HA	Refer to Table M1	906.30	
ENCORE OF LA JOLLA	7655	GIRARD AV		LA JOLLA	92037	Low Commercial		44	Wholesale/Storage/Warehousing	Pacific Ocean Shoreline, Scripps HA	Refer to Table M1	906.30	
ENTERNET INC	7520	EADS AV		LA JOLLA	92037	Low Commercial		42183	Wholesale/Storage/Warehousing	Pacific Ocean Shoreline, Scripps HA	Refer to Table M1	906.30	
F I D GROUP INC	5605	LA JOLLA BLVD		LA JOLLA	92037	Low Commercial		4223	Wholesale/Storage/Warehousing	Pacific Ocean Shoreline, Scripps HA	Refer to Table M1	906.30	
FASTAIRE HAND DRYERS	5546	TAFT AV		LA JOLLA	92037	Low Commercial		421	Wholesale/Storage/Warehousing	Pacific Ocean Shoreline, Scripps HA	Refer to Table M1	906.30	

*Based on site visit results, these facilities were found not to be conducting significant activities and will be removed from the FY 2009 inventory. The facilities typically conducted office work or were home based and not mobile.

Business Name	Street Number	Street Name	Suite	City	Zip	Existing Status*	SIC	NAICS	Category	Nearest Conveyances or Water Bodies	Pollutants Potentially Generated	Watershed	Mobile
FREEMAN'S	5524	CASTLE HILLS DR		LA JOLLA	92037	Low Commercial		44	Wholesale/Storage/Warehousing	Pacific Ocean Shoreline, Scripps HA	Refer to Table M1	906.30	
FROM THE GROUND UP	7462	GIRARD AV		LA JOLLA	92037	Low Commercial		421	Wholesale/Storage/Warehousing	Pacific Ocean Shoreline, Scripps HA	Refer to Table M1	906.30	
FURNIFUN	1343	LA JOLLA RANCHO RD		LA JOLLA	92037	Low Commercial		421	Wholesale/Storage/Warehousing	Pacific Ocean Shoreline, Scripps HA	Refer to Table M1	906.30	
GLOBELINK	7979	IVANHOE AV	550	LA JOLLA	92037	Low Commercial		4229	Wholesale/Storage/Warehousing	Pacific Ocean Shoreline, Scripps HA	Refer to Table M1	906.30	
GRAVITY PLUS	7302	FAY AV		LA JOLLA	92037	Low Commercial		421	Wholesale/Storage/Warehousing	Pacific Ocean Shoreline, Scripps HA	Refer to Table M1	906.30	
GREENLINK SAN DIEGO	7445	GIRARD AV	11	LA JOLLA	92037	Low Commercial		42299	Wholesale/Storage/Warehousing	Pacific Ocean Shoreline, Scripps HA	Refer to Table M1	906.30	
H M S	1237	PROSPECT ST	A	LA JOLLA	92037	Low Commercial		421	Wholesale/Storage/Warehousing	Pacific Ocean Shoreline, Scripps HA	Refer to Table M1	906.30	
HAIR COLOR CORRECTION CENTER	8843	VILLA LA JOLLA DR	201	LA JOLLA	92037	Low Commercial		421	Wholesale/Storage/Warehousing	Rose Canyon, Unnamed Tributary	Refer to Table M1	906.40	
HALLMAN & ASSOCIATES JEWELERS INC	4275	EXECUTIVE SQ	1020	LA JOLLA	92037	Low Commercial		421	Wholesale/Storage/Warehousing	Rose Canyon, Unnamed Tributary	Refer to Table M1	906.40	
HAPPY HEART DESIGN COMPANY	1364	PARK ROW		LA JOLLA	92037	Low Commercial		4229	Wholesale/Storage/Warehousing	Pacific Ocean Shoreline, Scripps HA	Refer to Table M1	906.30	
HEADHUNTER HATS	371	BIRD ROCK AV		LA JOLLA	92037	Low Commercial		421	Wholesale/Storage/Warehousing	Pacific Ocean Shoreline, Scripps HA	Refer to Table M1	906.30	
HELLO IMPORTS LLC	7825	FAY AV	200	LA JOLLA	92037	Low Commercial		4229	Wholesale/Storage/Warehousing	Pacific Ocean Shoreline, Scripps HA	Refer to Table M1	906.30	
HUA SHIA CORD	6318	LA JOLLA BLVD		LA JOLLA	92037	Low Commercial		421	Wholesale/Storage/Warehousing	Pacific Ocean Shoreline, Scripps HA	Refer to Table M1	906.30	
HUMORX	5641	LA JOLLA HERMOSA AV		LA JOLLA	92037	Low Commercial		44	Wholesale/Storage/Warehousing	Pacific Ocean Shoreline, Scripps HA	Refer to Table M1	906.30	
JANE M FLETCHER FINE ARTS	1727	ALTA LA JOLLA DR		LA JOLLA	92037	Low Commercial		421	Wholesale/Storage/Warehousing	Pacific Ocean Shoreline, Scripps HA	Refer to Table M1	906.30	
JH DESIGNS	724	PROSPECT ST		LA JOLLA	92037	Low Commercial		422	Wholesale/Storage/Warehousing	Pacific Ocean Shoreline, Scripps HA	Refer to Table M1	906.30	
JILLANNE / A CARD FOR LIFE...	7414	HERSCHEL AV	212	LA JOLLA	92037	Low Commercial		422	Wholesale/Storage/Warehousing	Pacific Ocean Shoreline, Scripps HA	Refer to Table M1	906.30	
JONES ASSOCIATES	5666	LA JOLLA BLVD	120	LA JOLLA	92037	Low Commercial		42199	Wholesale/Storage/Warehousing	Pacific Ocean Shoreline, Scripps HA	Refer to Table M1	906.30	
JUDITH PETERS DESIGN/GLITTER	317	PROSPECT ST	4	LA JOLLA	92037	Low Commercial		421	Wholesale/Storage/Warehousing	Pacific Ocean Shoreline, Scripps HA	Refer to Table M1	906.30	
K NATHAN GALLERY	7723	FAY AV	2	LA JOLLA	92037	Low Commercial		42121	Wholesale/Storage/Warehousing	Pacific Ocean Shoreline, Scripps HA	Refer to Table M1	906.30	
KAREY ENTERPRISE	6052	LA JOLLA BLVD		LA JOLLA	92037	Low Commercial		422	Wholesale/Storage/Warehousing	Pacific Ocean Shoreline, Scripps HA	Refer to Table M1	906.30	
KAYSON SPORTS	3276	CAMINITO EASTBLUFF	101	LA JOLLA	92037	Low Commercial		42191	Wholesale/Storage/Warehousing	Rose Canyon, Unnamed Tributary	Refer to Table M1	906.40	
KINGMAC ENTERPRISES INC	7708	REGENTS RD	2	LA JOLLA	92192	Low Commercial		4229	Wholesale/Storage/Warehousing	Rose Canyon, Unnamed Tributary	Refer to Table M1	906.40	
LA JOLLA FRESH FLOWERS LLC	5752	LA JOLLA BLVD		LA JOLLA	92037	Low Commercial		44	Wholesale/Storage/Warehousing	Pacific Ocean Shoreline, Scripps HA	Refer to Table M1	906.30	
LA JOLLA ORCHIDS	9322	LA JOLLA FARMS RD		LA JOLLA	92037	Low Commercial		422	Wholesale/Storage/Warehousing	Pacific Ocean Shoreline, Scripps HA	Refer to Table M1	906.30	
LALUNA IMPORTS	2950	CAMINITO BELLO		LA JOLLA	92037	Low Commercial		42233	Wholesale/Storage/Warehousing	Pacific Ocean Shoreline, Scripps HA	Refer to Table M1	906.30	

*Based on site visit results, these facilities were found not to be conducting significant activities and will be removed from the FY 2009 inventory. The facilities typically conducted office work or were home based and not mobile.

Business Name	Street Number	Street Name	Suite	City	Zip	Existing Status*	SIC	NAICS	Category	Nearest Conveyances or Water Bodies	Pollutants Potentially Generated	Watershed	Mobile
LOGITECH CONSULTING INC	7720	REVELLE DR		LA JOLLA	92037	Low Commercial		4219	Wholesale/Storage/Warehousing	Pacific Ocean Shoreline, Scripps HA	Refer to Table M1	906.30	
LOSHIE	2929	CAMINITO BELLO		LA JOLLA	92037	Low Commercial		42231	Wholesale/Storage/Warehousing	Pacific Ocean Shoreline, Scripps HA	Refer to Table M1	906.30	
MARIANNE NAKAMURA	7384	FAY AV		LA JOLLA	92037	Low Commercial		421	Wholesale/Storage/Warehousing	Pacific Ocean Shoreline, Scripps HA	Refer to Table M1	906.30	
MARIO MASTER JEWELER AND DESIGNER	7515	FAY AV		LA JOLLA	92037	Low Commercial		421	Wholesale/Storage/Warehousing	Pacific Ocean Shoreline, Scripps HA	Refer to Table M1	906.30	
MARSHALL ZEMAN ASSOCIATE INC	7117	MONTE VISTA AV		LA JOLLA	92037	Low Commercial		421	Wholesale/Storage/Warehousing	Pacific Ocean Shoreline, Scripps HA	Refer to Table M1	906.30	
MATERIAL MANAGING SOLUTIONS	7555	HERSCHEL AV	9A	LA JOLLA	92037	Low Commercial		42185	Wholesale/Storage/Warehousing	Pacific Ocean Shoreline, Scripps HA	Refer to Table M1	906.30	
MELATE	8676	NOTTINGHAM PL		LA JOLLA	92037	Low Commercial		42299	Wholesale/Storage/Warehousing	Pacific Ocean Shoreline, Scripps HA	Refer to Table M1	906.30	
MET CORP	5560	LA JOLLA BLVD	E	LA JOLLA	92037	Low Commercial		421	Wholesale/Storage/Warehousing	Pacific Ocean Shoreline, Scripps HA	Refer to Table M1	906.30	
MICHA MOTTALE	7504	VIA CAPRI		LA JOLLA	92037	Low Commercial		421	Wholesale/Storage/Warehousing	Pacific Ocean Shoreline, Scripps HA	Refer to Table M1	906.30	
MICHELE COULON DESSERTIER	7556	FAY AV	D	LA JOLLA	92037	Low Commercial		422	Wholesale/Storage/Warehousing	Pacific Ocean Shoreline, Scripps HA	Refer to Table M1	906.30	
MILA CERRUTI/EAGLE ART GALLERY	1250	PROSPECT ST		LA JOLLA	92037	Low Commercial		421	Wholesale/Storage/Warehousing	Pacific Ocean Shoreline, Scripps HA	Refer to Table M1	906.30	
MILAN CLASSIC CARS INC	6205	CAMINO DE LA COSTA		LA JOLLA	92037	Low Commercial		421	Wholesale/Storage/Warehousing	Pacific Ocean Shoreline, Scripps HA	Refer to Table M1	906.30	
MISSY	7486	LA JOLLA BLVD	470	LA JOLLA	92037	Low Commercial		421	Wholesale/Storage/Warehousing	Pacific Ocean Shoreline, Scripps HA	Refer to Table M1	906.30	
MOBILE POWER TECHNOLOGY INC	7757	HERSCHEL AV		LA JOLLA	92037	Low Commercial		421	Wholesale/Storage/Warehousing	Pacific Ocean Shoreline, Scripps HA	Refer to Table M1	906.30	
MOBILE WELDING AND POWER	2686	CARRIAGEDALE ROW		LA JOLLA	92037	Low Commercial		421	Wholesale/Storage/Warehousing	Rose Canyon, Unnamed Tributary	Refer to Table M1	906.40	
NC SCHULTZ & ASSOC	7527	CABRILLO AV		LA JOLLA	92037	Low Commercial		421	Wholesale/Storage/Warehousing	Pacific Ocean Shoreline, Scripps HA	Refer to Table M1	906.30	
NI-FO COMPANY	2323	CALLE CORTA		LA JOLLA	92037	Low Commercial		421	Wholesale/Storage/Warehousing	Pacific Ocean Shoreline, Scripps HA	Refer to Table M1	906.30	
OFA INTERNATIONAL INC	6030	LA JOLLA HERMOSA AV		LA JOLLA	92037	Low Commercial		42199	Wholesale/Storage/Warehousing	Pacific Ocean Shoreline, Scripps HA	Refer to Table M1	906.30	
OMEGA TEN CORPORATION	1333	CAMINITO FLOREO		LA JOLLA	92037	Low Commercial		421	Wholesale/Storage/Warehousing	Pacific Ocean Shoreline, Scripps HA	Refer to Table M1	906.30	
OMNI CUSTOM PACKAGING	101	COAST BLVD	1G	LA JOLLA	92037	Low Commercial		422	Wholesale/Storage/Warehousing	Pacific Ocean Shoreline, Scripps HA	Refer to Table M1	906.30	
OUTERSPACE LANDSCAPE FURNISHINGS INC	7533	DRAPER AV		LA JOLLA	92037	Low Commercial		42199	Wholesale/Storage/Warehousing	Pacific Ocean Shoreline, Scripps HA	Refer to Table M1	906.30	
PALMA COLLECTION	1630	COPA DE ORO DR		LA JOLLA	92037	Low Commercial		42199	Wholesale/Storage/Warehousing	Pacific Ocean Shoreline, Scripps HA	Refer to Table M1	906.30	
PAUL F KOPROWSKI	836	PROSPECT ST	103	LA JOLLA	92037	Low Commercial		421	Wholesale/Storage/Warehousing	Pacific Ocean Shoreline, Scripps HA	Refer to Table M1	906.30	
PETALS BY SHELL LISA	7306	DRAPER AV		LA JOLLA	92037	Low Commercial		44	Wholesale/Storage/Warehousing	Pacific Ocean Shoreline, Scripps HA	Refer to Table M1	906.30	
PETIT KID	503	PALOMAR AV		LA JOLLA	92037	Low Commercial		44	Wholesale/Storage/Warehousing	Pacific Ocean Shoreline, Scripps HA	Refer to Table M1	906.30	
PHILLIPE CHARIOL BOUTIQUE	1227	PROSPECT ST		LA JOLLA	92037	Low Commercial		421	Wholesale/Storage/Warehousing	Pacific Ocean Shoreline, Scripps HA	Refer to Table M1	906.30	

*Based on site visit results, these facilities were found not to be conducting significant activities and will be removed from the FY 2009 inventory. The facilities typically conducted office work or were home based and not mobile.

Business Name	Street Number	Street Name	Suite	City	Zip	Existing Status*	SIC	NAICS	Category	Nearest Conveyances or Water Bodies	Pollutants Potentially Generated	Watershed	Mobile
POUT	935	SILVERADO ST		LA JOLLA	92037	Low Commercial		44	Wholesale/Storage/Warehousing	Pacific Ocean Shoreline, Scripps HA	Refer to Table M1	906.30	
PRECAST STONE DESIGNS INC	5624	LA JOLLA BLVD		LA JOLLA	92037	Low Commercial		44	Wholesale/Storage/Warehousing	Pacific Ocean Shoreline, Scripps HA	Refer to Table M1	906.30	
R B STEVENSON GALLERY	7661	GIRARD AV	201	LA JOLLA	92037	Low Commercial		421	Wholesale/Storage/Warehousing	Pacific Ocean Shoreline, Scripps HA	Refer to Table M1	906.30	
REDLEAD & CARMINE	785	BONAIR PL		LA JOLLA	92037	Low Commercial		42299	Wholesale/Storage/Warehousing	Pacific Ocean Shoreline, Scripps HA	Refer to Table M1	906.30	
RENEE MICHELLE RICH	7928	LA JOLLA SHORES DR		LA JOLLA	92037	Low Commercial		421	Wholesale/Storage/Warehousing	Pacific Ocean Shoreline, Scripps HA	Refer to Table M1	906.30	
RENOIR FINE ART INVESTMENTS INC	7946	IVANHOE AV	202	LA JOLLA	92037	Low Commercial		42199	Wholesale/Storage/Warehousing	Pacific Ocean Shoreline, Scripps HA	Refer to Table M1	906.30	
RJ WEST	5246	LA JOLLA HERMOSA AV		LA JOLLA	92037	Low Commercial		42282	Wholesale/Storage/Warehousing	Pacific Ocean Shoreline, Scripps HA	Refer to Table M1	906.30	
ROBERT YIN	1275	TORREY PINES RD		LA JOLLA	92037	Low Commercial		421	Wholesale/Storage/Warehousing	Pacific Ocean Shoreline, Scripps HA	Refer to Table M1	906.30	
RYAN LIGHTING	470	NAUTILUS ST	206	LA JOLLA	92037	Low Commercial		421	Wholesale/Storage/Warehousing	Pacific Ocean Shoreline, Scripps HA	Refer to Table M1	906.30	
SEAGRAVES	5580	LA JOLLA BLVD	98	LA JOLLA	92037	Low Commercial		42191	Wholesale/Storage/Warehousing	Pacific Ocean Shoreline, Scripps HA	Refer to Table M1	906.30	
SERGIO GIACOMEL	447	MESA WY		LA JOLLA	92037	Low Commercial		42299	Wholesale/Storage/Warehousing	Pacific Ocean Shoreline, Scripps HA	Refer to Table M1	906.30	
SLATER WATERCOLORS	6435	AvenIDA MANANA		LA JOLLA	92037	Low Commercial		44	Wholesale/Storage/Warehousing	Pacific Ocean Shoreline, Scripps HA	Refer to Table M1	906.30	
SMA DESIGN	1011	SKYLARK DR		LA JOLLA	92037	Low Commercial		4229	Wholesale/Storage/Warehousing	Pacific Ocean Shoreline, Scripps HA	Refer to Table M1	906.30	
SNOOZAIR	1716	EL CAMINO DEL TEATRO		LA JOLLA	92037	Low Commercial		42299	Wholesale/Storage/Warehousing	Pacific Ocean Shoreline, Scripps HA	Refer to Table M1	906.30	
SOWERS BACCALA INSURANCE BROKERAGE	1025	PROSPECT ST	310	LA JOLLA	92037	Low Commercial		422	Wholesale/Storage/Warehousing	Pacific Ocean Shoreline, Scripps HA	Refer to Table M1	906.30	
SUFFOLK COUNTY	8264	CAMINITO MODENA		LA JOLLA	92037	Low Commercial		421	Wholesale/Storage/Warehousing	Rose Canyon, Unnamed Tributary	Refer to Table M1	906.40	
SUREFIRE MARKETING PRODUCTS INC	2225	CALLE TIARA		LA JOLLA	92037	Low Commercial		44	Wholesale/Storage/Warehousing	Pacific Ocean Shoreline, Scripps HA	Refer to Table M1	906.30	
SURROUNDED FINE FRAMING & FURNITURE	5814	SAGEBRUSH RD		LA JOLLA	92037	Low Commercial		421	Wholesale/Storage/Warehousing	Pacific Ocean Shoreline, Scripps HA	Refer to Table M1	906.30	
SUSAN HART HENEGAR	5449	BELLEVUE AV		LA JOLLA	92037	Low Commercial		421	Wholesale/Storage/Warehousing	Pacific Ocean Shoreline, Scripps HA	Refer to Table M1	906.30	
THEATRESOURCE LLC	864	PROSPECT ST		LA JOLLA	92037	Low Commercial		44	Wholesale/Storage/Warehousing	Pacific Ocean Shoreline, Scripps HA	Refer to Table M1	906.30	
TROPICAL SUNWEAR	1220	CAVE ST	5	LA JOLLA	92037	Low Commercial		421	Wholesale/Storage/Warehousing	Pacific Ocean Shoreline, Scripps HA	Refer to Table M1	906.30	
U-CLICK TIMEPIECES	7736	FAY AV	201	LA JOLLA	92037	Low Commercial		44	Wholesale/Storage/Warehousing	Pacific Ocean Shoreline, Scripps HA	Refer to Table M1	906.30	
VIA INTERNATIONAL DISTRIBUTORS/VIA INTERNATIONAL	7486	LA JOLLA BLVD	484	LA JOLLA	92037	Low Commercial		42	Wholesale/Storage/Warehousing	Pacific Ocean Shoreline, Scripps HA	Refer to Table M1	906.30	
VINCULUM COMMUNICATIONS	7421	VIA CAPRI		LA JOLLA	92037	Low Commercial		421	Wholesale/Storage/Warehousing	Pacific Ocean Shoreline, Scripps HA	Refer to Table M1	906.30	
VISUAL EDGE	5410	LA JOLLA BLVD	A201	LA JOLLA	92037	Low Commercial		42199	Wholesale/Storage/Warehousing	Pacific Ocean Shoreline, Scripps HA	Refer to Table M1	906.30	
WIND AND SEA IMPORTS	7460	GIRARD AV	9	LA JOLLA	92037	Low Commercial		42299	Wholesale/Storage/Warehousing	Pacific Ocean Shoreline, Scripps HA	Refer to Table M1	906.30	

*Based on site visit results, these facilities were found not to be conducting significant activities and will be removed from the FY 2009 inventory. The facilities typically conducted office work or were home based and not mobile.

Business Name	Street Number	Street Name	Suite	City	Zip	Existing Status*	SIC	NAICS	Category	Nearest Conveyances or Water Bodies	Pollutants Potentially Generated	Watershed	Mobile
WOVEN WIRE WORKS	2443	CORONA CT		LA JOLLA	92037	Low Commercial		421	Wholesale/Storage/Warehousing	Mission Bay	Refer to Table M1	906.30	
YARRS CORP	769	LA CANADA		LA JOLLA	92037	Low Commercial		421	Wholesale/Storage/Warehousing	Pacific Ocean Shoreline, Scripps HA	Refer to Table M1	906.30	
10000 RV SALES INC/10000 RV/10000 RV SALES	3888	KEARNY MESA RD		SAN DIEGO	92111	Low Commercial		44	Wholesale/Storage/Warehousing	San Diego River, Unnamed Tributary	Refer to Table M1	907.11	
1111DVD.COM	7710	HAZARD CENTER DR	E444	SAN DIEGO	92108	Low Commercial		44	Wholesale/Storage/Warehousing	San Diego River	Refer to Table M1	907.11	
1M FARM	3867	BILLMAN ST		SAN DIEGO	92115	Low Commercial		421	Wholesale/Storage/Warehousing	Chollas Creek,N	Refer to Table M1	908.22	
5 STAR BEVERAGE DISTRIBUTION INC	6987	CALLE DE LINEA	108	SAN DIEGO	92154	Low Commercial		422	Wholesale/Storage/Warehousing	Spring Canyon, Unnamed Tributary	Refer to Table M1	911.12	
7 SUMMITS SPORTS INC	4252	MANCILLA CT		SAN DIEGO	92130	Low Commercial		421	Wholesale/Storage/Warehousing	Carmel Valley	Refer to Table M1	906.10	
A & W WHOLESALE	3778	BOREN ST		SAN DIEGO	92115	Low Commercial		4219	Wholesale/Storage/Warehousing	Chollas Creek,N	Refer to Table M1	908.22	
A C INTERNATIONAL	6480	WEATHERS PL		SAN DIEGO	92121	Low Commercial		421	Wholesale/Storage/Warehousing	Carroll Canyon, Unnamed Tributary	Refer to Table M1	906.10	
A CASPER SYNDICATE	3990	HICOCK ST		SAN DIEGO	92110	Low Commercial		44	Wholesale/Storage/Warehousing	San Diego River	Refer to Table M1	907.11	
A FLORIST BLOSSOM	1849	WESTINGHOUSE ST		SAN DIEGO	92111	Low Commercial		42299	Wholesale/Storage/Warehousing	San Diego River, Unnamed Tributary	Refer to Table M1	907.11	
A G HEINZE CO INC	6370	LUSK BLVD	F107	SAN DIEGO	92121	Low Commercial		42199	Wholesale/Storage/Warehousing	Soledad Canyon, Unnamed Tributary	Refer to Table M1	906.10	
A K DIAMOND	861	06TH AV	614	SAN DIEGO	92101	Low Commercial		421	Wholesale/Storage/Warehousing	San Diego Bay	Refer to Table M1	908.21	
A LA FRANCAISE	3416	ADAMS AV		SAN DIEGO	92116	Low Commercial		44	Wholesale/Storage/Warehousing	San Diego River	Refer to Table M1	907.11	
A P C O INC	402	BROADWAY	4THFL	SAN DIEGO	92101	Low Commercial		42149	Wholesale/Storage/Warehousing	San Diego Bay	Refer to Table M1	908.21	
A TO Z ACCESSORIES	5666	BARCLAY AV		SAN DIEGO	92120	Low Commercial		42199	Wholesale/Storage/Warehousing	Alvarado Canyon, Unnamed Tributary	Refer to Table M1	907.11	
A TO Z LIQUIDATORS INC	1590	CONTINENTAL ST	117	SAN DIEGO	92154	Low Commercial		421	Wholesale/Storage/Warehousing	Spring Canyon	Refer to Table M1	911.12	
A&E SPORT PRINTS	2626	CORONADO AV	109	SAN DIEGO	92154	Low Commercial		422	Wholesale/Storage/Warehousing	Otay River, Unnamed Tributary	Refer to Table M1	910.20	
A-1 FLOORING AND HARDWOOD	9726	AERO DR	A1	SAN DIEGO	92123	Low Commercial		421	Wholesale/Storage/Warehousing	Murphy Canyon, Unnamed Tributary	Refer to Table M1	907.11	
A1CEE	3861.5	37TH ST		SAN DIEGO	92105	Low Commercial		44	Wholesale/Storage/Warehousing	Chollas Creek,N	Refer to Table M1	908.22	
A1-EURO BLINDS	13066	AvenIDA DEL GENERAL		SAN DIEGO	92129	Low Commercial		42299	Wholesale/Storage/Warehousing	Los Penasquitos Creek, Unnamed Tributary	Refer to Table M1	906.20	
AAA COMPUTER SERV/AAA RESTORATION	5981	FAIRMOUNT AV		SAN DIEGO	92120	Low Commercial		44	Wholesale/Storage/Warehousing	San Diego River	Refer to Table M1	907.11	
AAA PACKAGING MATERIALS INC	8180	MIRAMAR RD	8182	SAN DIEGO	92126	Low Commercial		4229	Wholesale/Storage/Warehousing	Carroll Canyon, Unnamed Tributary	Refer to Table M1	906.10	
AARON DVD-R COMPUTER SERVICE	10212	KEOKI ST		SAN DIEGO	92126	Low Commercial		44	Wholesale/Storage/Warehousing	Carroll Canyon, Unnamed Tributary	Refer to Table M1	906.10	
ABAD INTERNATIONAL CORPORATION	4429	CASS ST		SAN DIEGO	92109	Low Commercial		4223	Wholesale/Storage/Warehousing	Pacific Ocean Shoreline, Scripps HA	Refer to Table M1	906.30	
ABAJENO PRODUCTS	3065	BEYER BLVD	B-103 1	SAN DIEGO	92154	Low Commercial		421	Wholesale/Storage/Warehousing	Tijuana River	Refer to Table M1	911.11	

*Based on site visit results, these facilities were found not to be conducting significant activities and will be removed from the FY 2009 inventory. The facilities typically conducted office work or were home based and not mobile.

Business Name	Street Number	Street Name	Suite	City	Zip	Existing Status*	SIC	NAICS	Category	Nearest Conveyances or Water Bodies	Pollutants Potentially Generated	Watershed	Mobile
ABC MASTER D INC	2230	RIVER RUN DR	187	SAN DIEGO	92108	Low Commercial		42299	Wholesale/Storage/Warehousing	San Diego River, Unnamed Tributary	Refer to Table M1	907.11	
ABDULLA NAGI AL SABRE	9559	PASEO TEMPORADA		SAN DIEGO	92129	Low Commercial		42199	Wholesale/Storage/Warehousing	Los Penasquitos Creek, Unnamed Tributary	Refer to Table M1	906.10	
ABS AUTO AUCTIONS	5692	EASTGATE DR		SAN DIEGO	92121	Low Commercial		42199	Wholesale/Storage/Warehousing	Carroll Canyon	Refer to Table M1	906.10	
AC CITY EQUIPMENT	6965	CAMINO MAQUILADORA	D	SAN DIEGO	92154	Low Commercial		42199	Wholesale/Storage/Warehousing	Spring Canyon	Refer to Table M1	911.12	
AC ELECTRIC WAREHOUSE LLC	2325	MICHAEL FARADAY DR	2	SAN DIEGO	92154	Low Commercial		4216	Wholesale/Storage/Warehousing	Tijuana River, Unnamed Tributary	Refer to Table M1	911.12	
AC HOME & GARDEN PRODUCT	3672	33RD ST		SAN DIEGO	92104	Low Commercial		422	Wholesale/Storage/Warehousing	Switzer Creek, Unnamed Tributary	Refer to Table M1	908.22	
ACCARDI SURFBOARDS	4941	PACIFIC HWY	4A	SAN DIEGO	92110	Low Commercial		42191	Wholesale/Storage/Warehousing	San Diego River	Refer to Table M1	907.11	
Acces I/O Products	10623	Roselle St.		SAN DIEGO	92121	Low Commercial	5045	423430	Wholesale/Storage/Warehousing	Los Penasquitos Creek	Refer to Table M1	906.10	
ACCES INDUSTRIAL TECHNOLOGY INC	8580	AvenIDA DE LA FUENTE	E	SAN DIEGO	92154	Low Commercial		4214	Wholesale/Storage/Warehousing	Tijuana River, Unnamed Tributary	Refer to Table M1	911.12	
ACCESSORY TRENDS	3869	TOMAHAWK LN		SAN DIEGO	92117	Low Commercial		421	Wholesale/Storage/Warehousing	Tecolote Creek	Refer to Table M1	906.50	
ACD PLUMBING & ELECTRICAL	2290	MICHAEL FARADAY DR	18	SAN DIEGO	92154	Low Commercial		4217	Wholesale/Storage/Warehousing	Tijuana River, Unnamed Tributary	Refer to Table M1	911.12	
ACE MAINTENANCE	8717	COMPLEX DR		SAN DIEGO	92123	Low Commercial		4217	Wholesale/Storage/Warehousing	San Diego River, Unnamed Tributary	Refer to Table M1	907.11	
ACLINK CORP	3939	NOBEL DR	160	SAN DIEGO	92122	Low Commercial		42199	Wholesale/Storage/Warehousing	Rose Canyon, Unnamed Tributary	Refer to Table M1	906.40	
ACS RISING INC	11362	VOLANS ST		SAN DIEGO	92126	Low Commercial		4219	Wholesale/Storage/Warehousing	Los Penasquitos Creek, Unnamed Tributary	Refer to Table M1	906.10	
ACT	13486	SPARREN AV		SAN DIEGO	92129	Low Commercial		421	Wholesale/Storage/Warehousing	Deer Canyon	Refer to Table M1	906.10	
ACT INTERNATIONAL	7050	CANTABERRA CT		SAN DIEGO	92129	Low Commercial		421	Wholesale/Storage/Warehousing	McGonigle Canyon	Refer to Table M1	906.10	
ACTION BEVEL	3209	GREGORY ST		SAN DIEGO	92104	Low Commercial		4229	Wholesale/Storage/Warehousing	Chollas Creek,N	Refer to Table M1	908.22	
ACTION SPA PARTS LLC	5980	FAIRMOUNT AV	103	SAN DIEGO	92120	Low Commercial		42199	Wholesale/Storage/Warehousing	San Diego River	Refer to Table M1	907.11	
ACTIVE DUTY	13346	WINSTANLEY WY		SAN DIEGO	92130	Low Commercial		421	Wholesale/Storage/Warehousing	Gonzales Canyon	Refer to Table M1	905.11	
ACTIVE MEDICAL EQUIPMENT INC	4878	RONSON CT	L	SAN DIEGO	92111	Low Commercial		42199	Wholesale/Storage/Warehousing	San Clemente Canyon, Unnamed Tributary	Refer to Table M1	906.40	
ACV & ORITZ LOGISTICS	6955	MAQUILADORA	E	SAN DIEGO	92154	Low Commercial		42299	Wholesale/Storage/Warehousing	Spring Canyon	Refer to Table M1	911.12	
AD BAG INC	2285	MICHAEL FARADAY DR	12	SAN DIEGO	92154	Low Commercial		42299	Wholesale/Storage/Warehousing	Tijuana River, Unnamed Tributary	Refer to Table M1	911.12	
AD TRADING LLC	7576	TRADE ST	C	SAN DIEGO	92121	Low Commercial		42299	Wholesale/Storage/Warehousing	Carroll Canyon, Unnamed Tributary	Refer to Table M1	906.10	
ADAM'S IMPORT AND EXPORT	9969	MAYA LINDA RD	48	SAN DIEGO	92126	Low Commercial		4219	Wholesale/Storage/Warehousing	Carroll Canyon, Unnamed Tributary	Refer to Table M1	906.10	
ADAPTAVISION LLC	10615	DABNEY DR	21	SAN DIEGO	92126	Low Commercial		421	Wholesale/Storage/Warehousing	Carroll Canyon, Unnamed Tributary	Refer to Table M1	906.10	
ADEMCO DISTRIBUTION INC	9610	RIDGEHAVEN CT	B	SAN DIEGO	92123	Low Commercial		42199	Wholesale/Storage/Warehousing	Murphy Canyon	Refer to Table M1	907.11	

*Based on site visit results, these facilities were found not to be conducting significant activities and will be removed from the FY 2009 inventory. The facilities typically conducted office work or were home based and not mobile.

Business Name	Street Number	Street Name	Suite	City	Zip	Existing Status*	SIC	NAICS	Category	Nearest Conveyances or Water Bodies	Pollutants Potentially Generated	Watershed	Mobile
ADKINS / PGS INK	6668	GOLFCREST DR		SAN DIEGO	92119	Low Commercial		42299	Wholesale/Storage/Warehousing	Alvarado Canyon, Unnamed Tributary	Refer to Table M1	907.11	
ADKINS DISTRIBUTING	1684	TORRANCE ST		SAN DIEGO	92103	Low Commercial		421	Wholesale/Storage/Warehousing	San Diego Bay	Refer to Table M1	908.21	
ADMIRAL EXCHANGE CO INC	1443	UNION ST		SAN DIEGO	92101	Low Commercial		42199	Wholesale/Storage/Warehousing	San Diego Bay	Refer to Table M1	908.21	
ADOREE USA	11330	CALLE JALAPA		SAN DIEGO	92126	Low Commercial		422	Wholesale/Storage/Warehousing	Los Penasquitos Creek, Unnamed Tributary	Refer to Table M1	906.10	
ADULT DEPOT	4055	PACIFIC HWY		SAN DIEGO	92110	Low Commercial		421	Wholesale/Storage/Warehousing	San Diego Bay	Refer to Table M1	908.21	
ADVANCE RECORDING PRODUCTS	8859	BALBOA AV	E	SAN DIEGO	92123	Low Commercial		42199	Wholesale/Storage/Warehousing	San Diego River, Unnamed Tributary	Refer to Table M1	907.11	
ADVANCED MARKETING SERVICES INC	5880	OBERLIN DR	400	SAN DIEGO	92121	Low Commercial		42199	Wholesale/Storage/Warehousing	Carroll Canyon, Unnamed Tributary	Refer to Table M1	906.10	
ADVANCED SCIENTIFIC SUPPLY	5474	COMPLEX ST	501	SAN DIEGO	92123	Low Commercial		42183	Wholesale/Storage/Warehousing	Murphy Canyon	Refer to Table M1	907.11	
ADVENTURE PRODUCTS INC	9895	OLSON DR	A	SAN DIEGO	92121	Low Commercial		422	Wholesale/Storage/Warehousing	Carroll Canyon, Unnamed Tributary	Refer to Table M1	906.10	
AEGEAN DESIGNS	1399	09TH AV	409	SAN DIEGO	92101	Low Commercial		421	Wholesale/Storage/Warehousing	San Diego Bay	Refer to Table M1	908.21	
AERO PACK INCORPORATED	11667	VIETTA TER		SAN DIEGO	92126	Low Commercial		421	Wholesale/Storage/Warehousing	Los Penasquitos Creek, Unnamed Tributary	Refer to Table M1	906.10	
AERODESIGN PRODUCTS, INC.	6950	Camino Maquiladore	E	SAN DIEGO	92154	Low Commercial	5088	421860	Wholesale/Storage/Warehousing	Tijuana River	Refer to Table M1	911.12	
AES HEAVY EQUIPMENT RENTAL	2871	DAHLIA AV		SAN DIEGO	92154	Low Commercial		421	Wholesale/Storage/Warehousing	Otay River	Refer to Table M1	910.20	
AESTHETICS INC	301	SPRUCE ST		SAN DIEGO	92103	Low Commercial		42199	Wholesale/Storage/Warehousing	San Diego Bay	Refer to Table M1	908.21	
AFRICAN CICHLIDS/BAILEY WHOLESALE FISH	5151	SANTA FE ST	I	SAN DIEGO	92109	Low Commercial		421	Wholesale/Storage/Warehousing	Rose Canyon	Refer to Table M1	906.40	
AGERA CHEMA LLC	9384	TWIN TRAILS DR	204	SAN DIEGO	92129	Low Commercial		42299	Wholesale/Storage/Warehousing	Los Penasquitos Creek, Unnamed Tributary	Refer to Table M1	906.10	
AGRO MEX PRODUCE INC	8735	DEAD STICK RD BLDG	2	SAN DIEGO	92154	Low Commercial		422	Wholesale/Storage/Warehousing	Tijuana River, Unnamed Tributary	Refer to Table M1	911.12	
AHE INC	7373	ENGINEER RD	D	SAN DIEGO	92111	Low Commercial		42199	Wholesale/Storage/Warehousing	Tecolote Creek	Refer to Table M1	906.50	
AINA IMPORT-EXPORT/HUAMAI TRAVEL/HUAMAI INSURANCE	4232	UNIVERSITY AV	B	SAN DIEGO	92105	Low Commercial		421	Wholesale/Storage/Warehousing	Chollas Creek,N	Refer to Table M1	908.22	
AIRCOLD SUPPLY	7880	DUNBROOK RD		SAN DIEGO	92126	Low Commercial		4229	Wholesale/Storage/Warehousing	Carroll Canyon, Unnamed Tributary	Refer to Table M1	906.10	
AIRE FILTER PRODUCTS CALIFORNIA	7692	TRADE ST	D	SAN DIEGO	92121	Low Commercial		4217	Wholesale/Storage/Warehousing	Carroll Canyon, Unnamed Tributary	Refer to Table M1	906.10	
AIRE LIMPIO	11596	PRAIRIE SHADOW PT		SAN DIEGO	92126	Low Commercial		44	Wholesale/Storage/Warehousing	Los Penasquitos Creek, Unnamed Tributary	Refer to Table M1	906.10	
AIRMERIA EOG LLC	1950	CAMINO DE LA REINA	310	SAN DIEGO	92108	Low Commercial		4223	Wholesale/Storage/Warehousing	San Diego River	Refer to Table M1	907.11	
AIRWORKS EXHIBITS & DISPLAYS	737	SAN LUIS REY PL		SAN DIEGO	92109	Low Commercial		421	Wholesale/Storage/Warehousing	Mission Bay	Refer to Table M1	906.30	
AJ DESIGNS	3471	COOPER ST		SAN DIEGO	92104	Low Commercial		4219	Wholesale/Storage/Warehousing	Chollas Creek,N	Refer to Table M1	908.22	
AKESIS SURGICAL PRODUCTS LLC	7964	ARJONS DR	E	SAN DIEGO	92126	Low Commercial		4219	Wholesale/Storage/Warehousing	Carroll Canyon, Unnamed Tributary	Refer to Table M1	906.10	

*Based on site visit results, these facilities were found not to be conducting significant activities and will be removed from the FY 2009 inventory. The facilities typically conducted office work or were home based and not mobile.

Business Name	Street Number	Street Name	Suite	City	Zip	Existing Status*	SIC	NAICS	Category	Nearest Conveyances or Water Bodies	Pollutants Potentially Generated	Watershed	Mobile
AKU ROOTS & AKU ROOTS RECORDS/MUSIC PUBLISHING	3664	MISSION MONTANA DR		SAN DIEGO	92120	Low Commercial		4219	Wholesale/Storage/Warehousing	San Diego River	Refer to Table M1	907.11	
AKUA PRODUCTS LLC	1605	PACIFIC RIM CT	C	SAN DIEGO	92154	Low Commercial		42299	Wholesale/Storage/Warehousing	Spring Canyon	Refer to Table M1	911.12	
AL AND ASSOCIATES BUSINESS GROUP	2045	WINNETT ST		SAN DIEGO	92114	Low Commercial		4229	Wholesale/Storage/Warehousing	Chollas Creek,S	Refer to Table M1	908.22	
AL FURNITURE	1400	PIPER RANCH RD		SAN DIEGO	92154	Low Commercial		42121	Wholesale/Storage/Warehousing	Tijuana River, Unnamed Tributary	Refer to Table M1	911.12	
ALARM 2000	3163	ASH ST		SAN DIEGO	92102	Low Commercial		422	Wholesale/Storage/Warehousing	Chollas Creek,N	Refer to Table M1	908.22	
ALEJANDRO H ROMO ZENTENO	6366	MERCER ST		SAN DIEGO	92122	Low Commercial		42299	Wholesale/Storage/Warehousing	Rose Canyon	Refer to Table M1	906.40	
ALERT ENTERPRISES INC	9370	CHABOLA RD		SAN DIEGO	92129	Low Commercial		4216	Wholesale/Storage/Warehousing	Los Penasquitos Creek	Refer to Table M1	906.10	
ALEX CARPET REPAIRS	5334	SANTA MARGARITA ST		SAN DIEGO	92114	Low Commercial		42122	Wholesale/Storage/Warehousing	Chollas Creek,S	Refer to Table M1	908.22	
ALEXA COLLECTION	8580	AvenIDA DE LA FUENTE	C	SAN DIEGO	92154	Low Commercial		4223	Wholesale/Storage/Warehousing	Tijuana River, Unnamed Tributary	Refer to Table M1	911.12	
ALFATEK INC	1605	PACIFIC RIM CT	F	SAN DIEGO	92154	Low Commercial		4214	Wholesale/Storage/Warehousing	Spring Canyon	Refer to Table M1	911.12	
AL-GAR DISTRIBUTING	8683	HARJOAN AV		SAN DIEGO	92123	Low Commercial		421	Wholesale/Storage/Warehousing	San Diego River, Unnamed Tributary	Refer to Table M1	907.11	
ALL AMERICAN ALLIGATOR	3595	LOUISIANA ST		SAN DIEGO	92104	Low Commercial		42	Wholesale/Storage/Warehousing	Powerhouse Canyon	Refer to Table M1	908.22	
ALL AMERICAN TRANSISTOR OF CALIFORNIA INC	9585	CANDIDA ST		SAN DIEGO	92126	Low Commercial		4216	Wholesale/Storage/Warehousing	Carroll Canyon, Unnamed Tributary	Refer to Table M1	906.10	
ALL THAT JAZZ	3376	HILL ST		SAN DIEGO	92106	Low Commercial		42231	Wholesale/Storage/Warehousing	San Diego Bay	Refer to Table M1	908.10	
ALL TUNE AND LUBE	2278	PALM AV		SAN DIEGO	92154	Low Commercial		44	Wholesale/Storage/Warehousing	Otay River, Unnamed Tributary	Refer to Table M1	910.20	
ALL-ETT BILLFOLDS INC	4412	PESCADERO AV	10018	SAN DIEGO	92107	Low Commercial		421	Wholesale/Storage/Warehousing	Pacific Ocean	Refer to Table M1	908.10	
ALLIANT EVENT SERVICES INC	6831	CONVOY CT		SAN DIEGO	92111	Low Commercial		422	Wholesale/Storage/Warehousing	San Clemente Canyon, Unnamed Tributary	Refer to Table M1	906.40	
ALLIED ELECTRONICS INC	15373	INNOVATION DR	380	SAN DIEGO	92128	Low Commercial		4216	Wholesale/Storage/Warehousing	Lusardi Creek	Refer to Table M1	905.12	
ALLIED FIRE & SAFETY	1360	ROSECRANS ST	A	SAN DIEGO	92106	Low Commercial		421	Wholesale/Storage/Warehousing	San Diego Bay	Refer to Table M1	908.10	
ALLIED PACKAGING CORPORATION	2295	PASEO DE LAS AMERICAS	23	SAN DIEGO	92154	Low Commercial		42199	Wholesale/Storage/Warehousing	Tijuana River, Unnamed Tributary	Refer to Table M1	911.12	
ALLIED REFRIGERATION INC	7813	OSTROW ST		SAN DIEGO	92111	Low Commercial		42144	Wholesale/Storage/Warehousing	Tecolote Creek, Unnamed Tributary	Refer to Table M1	906.50	
ALLPROSTICKERS	3675	HERMAN AV		SAN DIEGO	92104	Low Commercial		42	Wholesale/Storage/Warehousing	Switzer Creek, Unnamed Tributary	Refer to Table M1	908.22	
ALLSKATES DISTRIBUTION	8830	REHCO RD	A	SAN DIEGO	92121	Low Commercial		42191	Wholesale/Storage/Warehousing	Carroll Canyon	Refer to Table M1	906.10	
ALM WINDOW & DOOR INC	337	35TH ST		SAN DIEGO	92120	Low Commercial		421	Wholesale/Storage/Warehousing	Chollas Creek,N	Refer to Table M1	908.22	
Alpha Pallets	2585	Commercial St		SAN DIEGO	92113	Low Commercial	5084	421830	Wholesale/Storage/Warehousing	Switzer Creek	Refer to Table M1	908.22	
ALPHACOM DISTRIBUTION INC	8057	RAYTHEON RD	1	SAN DIEGO	92111	Low Commercial		42199	Wholesale/Storage/Warehousing	San Clemente Canyon, Unnamed Tributary	Refer to Table M1	906.40	

*Based on site visit results, these facilities were found not to be conducting significant activities and will be removed from the FY 2009 inventory. The facilities typically conducted office work or were home based and not mobile.

Business Name	Street Number	Street Name	Suite	City	Zip	Existing Status*	SIC	NAICS	Category	Nearest Conveyances or Water Bodies	Pollutants Potentially Generated	Watershed	Mobile
ALPS ELECTRIC	6650	LUSK BLVD	B207	SAN DIEGO	92121	Low Commercial		4216	Wholesale/Storage/Warehousing	Soledad Canyon, Unnamed Tributary	Refer to Table M1	906.10	
ALTERNATIVE MOBILITY/AGENT REFERRALS SERVICES	6242	CAMINITO ANDRETA		SAN DIEGO	92111	Low Commercial		42145	Wholesale/Storage/Warehousing	San Diego River	Refer to Table M1	907.11	
ALVIN H WEAVER	5162	GARDENA AV		SAN DIEGO	92110	Low Commercial		421	Wholesale/Storage/Warehousing	Tecolote Creek	Refer to Table M1	906.50	
AMANI BOUTIQUE	4930	DAFTER PL		SAN DIEGO	92102	Low Commercial		421	Wholesale/Storage/Warehousing	Chollas Creek,N	Refer to Table M1	908.22	
AMAROO ENTERPRISES INC	2801	CAMINO DEL RIO SOUTH	306C	SAN DIEGO	92108	Low Commercial		4219	Wholesale/Storage/Warehousing	San Diego River	Refer to Table M1	907.11	
AMATIUS	11660	RAMSDELL CT		SAN DIEGO	92131	Low Commercial		44	Wholesale/Storage/Warehousing	Los Penasquitos Creek, Unnamed Tributary	Refer to Table M1	906.20	
AMAZING BUYS INC.	7887	DUNBROOK RD	H	SAN DIEGO	92126	Low Commercial		42199	Wholesale/Storage/Warehousing	Carroll Canyon, Unnamed Tributary	Refer to Table M1	906.10	
AMAZON STONES	7980	MIRAMAR RD		SAN DIEGO	92126	Low Commercial		42199	Wholesale/Storage/Warehousing	Carroll Canyon, Unnamed Tributary	Refer to Table M1	906.10	
AMAZONIA HARDWOOD FLOORING OUTLET INC	9282	MIRAMAR RD	27	SAN DIEGO	92126	Low Commercial		4219	Wholesale/Storage/Warehousing	Carroll Canyon, Unnamed Tributary	Refer to Table M1	906.10	
AMBER RAE JEWELRY DESIGNS	1371	WILLOW ST		SAN DIEGO	92106	Low Commercial		44	Wholesale/Storage/Warehousing	San Diego Bay	Refer to Table M1	908.10	
AMBI GARMENTS & LINENS	13597	TIVERTON RD		SAN DIEGO	92130	Low Commercial		42231	Wholesale/Storage/Warehousing	Gonzales Canyon	Refer to Table M1	905.11	
AMBRO CONTROLS INC	8920	ACTIVITY RD	L	SAN DIEGO	92126	Low Commercial		421	Wholesale/Storage/Warehousing	Carroll Canyon, Unnamed Tributary	Refer to Table M1	906.10	
AMD PROTECH COMPANY	6760	UNIVERSITY AV	120	SAN DIEGO	92115	Low Commercial		42145	Wholesale/Storage/Warehousing	Chollas Creek,S	Refer to Table M1	908.22	
AMELICO	754	VISTA SAN MATIAS		SAN DIEGO	92154	Low Commercial		42199	Wholesale/Storage/Warehousing	Dennery Canyon	Refer to Table M1	910.20	
AMERICAN BFT INC	8016	RAYTHEON RD		SAN DIEGO	92111	Low Commercial		4214	Wholesale/Storage/Warehousing	San Clemente Canyon, Unnamed Tributary	Refer to Table M1	906.40	
AMERICAN COMPUTER RESEARCH	4275	CLAIREMONT DR		SAN DIEGO	92117	Low Commercial		421	Wholesale/Storage/Warehousing	Tecolote Creek	Refer to Table M1	906.50	
AMERICAN FLOORING INC	711	17TH ST	E10	SAN DIEGO	92101	Low Commercial		421	Wholesale/Storage/Warehousing	Switzer Creek, Unnamed Tributary	Refer to Table M1	908.22	
AMERICAN FRAME CO INC/AMERICAN DECOR DIRECT/FACTOR	7560	BRISTOW CT BLDG	4	SAN DIEGO	92154	Low Commercial		421	Wholesale/Storage/Warehousing	Tijuana River, Unnamed Tributary	Refer to Table M1	911.12	
AMERICAN LIGHTING & DISTRIBUTION	7754	ARJONS DR	A	SAN DIEGO	92126	Low Commercial		44	Wholesale/Storage/Warehousing	Carroll Canyon, Unnamed Tributary	Refer to Table M1	906.10	
AMERICAN MACEDONIAN FARMERS GROUP	941	28TH ST		SAN DIEGO	92111	Low Commercial		4229	Wholesale/Storage/Warehousing	Chollas Creek,N	Refer to Table M1	908.22	
AMERICAN PACIFIC TRADING COMPANY	6871	THORNWOOD ST		SAN DIEGO	92111	Low Commercial		42	Wholesale/Storage/Warehousing	Tecolote Creek, Unnamed Tributary	Refer to Table M1	906.50	
AMERICAN PRODUCTS SAFETY INDUSTRIAL	9785	MARCONI DR	Q	SAN DIEGO	92154	Low Commercial		42199	Wholesale/Storage/Warehousing	Tijuana River, Unnamed Tributary	Refer to Table M1	911.12	
AMERICAN REFRIGERATION SUPPLIES INC	7874	RONSON RD		SAN DIEGO	92111	Low Commercial		42199	Wholesale/Storage/Warehousing	San Clemente Canyon, Unnamed Tributary	Refer to Table M1	906.40	
AMERICAN RIGGING & SUPPLY	2380	MAIN ST		SAN DIEGO	92113	Low Commercial		4214	Wholesale/Storage/Warehousing	San Diego Bay, Chollas	Refer to Table M1	908.22	
AMERICA'S BEST PRINTING PRODUCTS INC	7006	CONVOY CT		SAN DIEGO	92111	Low Commercial		421	Wholesale/Storage/Warehousing	San Clemente Canyon, Unnamed Tributary	Refer to Table M1	906.40	
AMERICA'S FINEST BAR	7140	OPPORTUNITY RD	A	SAN DIEGO	92111	Low Commercial		42199	Wholesale/Storage/Warehousing	Tecolote Creek	Refer to Table M1	906.50	

*Based on site visit results, these facilities were found not to be conducting significant activities and will be removed from the FY 2009 inventory. The facilities typically conducted office work or were home based and not mobile.

Business Name	Street Number	Street Name	Suite	City	Zip	Existing Status*	SIC	NAICS	Category	Nearest Conveyances or Water Bodies	Pollutants Potentially Generated	Watershed	Mobile
AMRITA BINDU	4773	BANCROFT ST	3	SAN DIEGO	92116	Low Commercial		421	Wholesale/Storage/Warehousing	San Diego River	Refer to Table M1	907.11	
AMWAY DISTRIBUTOR EAST COUNTY	6335	LAKE APOPKA PL		SAN DIEGO	92119	Low Commercial		422	Wholesale/Storage/Warehousing	San Diego River, Unnamed Tributary	Refer to Table M1	907.11	
AMY'S DISTRIBUTING COMPANY	10094	OSGOOD WY		SAN DIEGO	92126	Low Commercial		422	Wholesale/Storage/Warehousing	Carroll Canyon, Unnamed Tributary	Refer to Table M1	906.10	
AN SINH WHOLESALE	10475	GREENFORD DR		SAN DIEGO	92126	Low Commercial		421	Wholesale/Storage/Warehousing	Carroll Canyon, Unnamed Tributary	Refer to Table M1	906.10	
ANAPHASE II PUBLISHING	2739	WIGHTMAN ST		SAN DIEGO	92104	Low Commercial		42292	Wholesale/Storage/Warehousing	Powerhouse Canyon	Refer to Table M1	908.22	
ANATOLIA RUG COMPANY GIANT	10923	GERANA ST	A	SAN DIEGO	92129	Low Commercial		421	Wholesale/Storage/Warehousing	Chicarita Creek	Refer to Table M1	906.20	
ANCIENT MARINER	7867	DUNBROOK RD	H	SAN DIEGO	92126	Low Commercial		42199	Wholesale/Storage/Warehousing	Carroll Canyon, Unnamed Tributary	Refer to Table M1	906.10	
ANCORE COMPANY	5233	SEAGROVE PL		SAN DIEGO	92130	Low Commercial		422	Wholesale/Storage/Warehousing	Bell Valley	Refer to Table M1	906.10	
ANDERSON NEWS COMPANY	3612	KURTZ ST		SAN DIEGO	92110	Low Commercial		4229	Wholesale/Storage/Warehousing	San Diego River	Refer to Table M1	907.11	
ANDRASKOS FLOORING	4129	30TH ST		SAN DIEGO	92104	Low Commercial		42199	Wholesale/Storage/Warehousing	Switzer Creek, Unnamed Tributary	Refer to Table M1	908.22	
ANGELA LANG	3628	TENNYSON ST		SAN DIEGO	92106	Low Commercial		4223	Wholesale/Storage/Warehousing	San Diego Bay	Refer to Table M1	908.10	
ANGELICA DESIGNS INC	1202	KNOXVILLE ST		SAN DIEGO	92110	Low Commercial		42199	Wholesale/Storage/Warehousing	Mission Bay	Refer to Table M1	906.50	
ANGEL'S CREATIONS	4992	SANDSHORE CT		SAN DIEGO	92130	Low Commercial		42293	Wholesale/Storage/Warehousing	Bell Valley	Refer to Table M1	906.10	
ANIXTER INC	10865	RANCHO BERNARDO RD	101	SAN DIEGO	92127	Low Commercial		42161	Wholesale/Storage/Warehousing	San Dieguito River, Unnamed Tributary	Refer to Table M1	905.11	
ANKER ELECTRONICS W C	4168	POPLAR ST	B	SAN DIEGO	92105	Low Commercial		421	Wholesale/Storage/Warehousing	Chollas Creek,N	Refer to Table M1	908.22	
ANLIN DESIGNS	3989	RICHMOND ST	106	SAN DIEGO	92103	Low Commercial		42199	Wholesale/Storage/Warehousing	San Diego River	Refer to Table M1	907.11	
ANNMADE ART BY ANN GRANT	604	SAN ANTONIO AV		SAN DIEGO	92106	Low Commercial		42299	Wholesale/Storage/Warehousing	San Diego Bay	Refer to Table M1	908.10	
ANTHONY MADRUGA	3030	NEWELL ST		SAN DIEGO	92106	Low Commercial		422	Wholesale/Storage/Warehousing	San Diego Bay	Refer to Table M1	908.10	
ANTIQUE CONSERVATORY/ANTIQUES AS GIFTS	13261	KIBBINGS RD		SAN DIEGO	92130	Low Commercial		4229	Wholesale/Storage/Warehousing	Gonzales Canyon	Refer to Table M1	905.11	
ANTONI INTERNATIONAL INC	1094	CUDAHY PL	114	SAN DIEGO	92110	Low Commercial		422	Wholesale/Storage/Warehousing	San Diego River	Refer to Table M1	907.11	
ANTONIO FLORES	2830	CASEY ST	B	SAN DIEGO	92139	Low Commercial		421	Wholesale/Storage/Warehousing	Sweetwater River, Unnamed Tributary	Refer to Table M1	909.12	
ANVA DIRECT	7507	NEW SALEM ST		SAN DIEGO	92126	Low Commercial		42299	Wholesale/Storage/Warehousing	Los Penasquitos Creek, Unnamed Tributary	Refer to Table M1	906.10	
AP MOTORSPORTS	6950	CAMINO MAQUILADORA	B	SAN DIEGO	92154	Low Commercial		421	Wholesale/Storage/Warehousing	Spring Canyon	Refer to Table M1	911.12	
APEX INTERNATIONAL TRADING INC	6920	MIRAMAR RD	203	SAN DIEGO	92121	Low Commercial		42199	Wholesale/Storage/Warehousing	Carroll Canyon	Refer to Table M1	906.10	
APEX SAUNAS & WINE CELLARS	8172	MIRAMAR RD		SAN DIEGO	92126	Low Commercial		42199	Wholesale/Storage/Warehousing	Carroll Canyon, Unnamed Tributary	Refer to Table M1	906.10	
APPAREL & GIFTS UNLIMITED	11456	VILLAGE RIDGE RD		SAN DIEGO	92131	Low Commercial		42199	Wholesale/Storage/Warehousing	Cypress Canyon	Refer to Table M1	906.20	

*Based on site visit results, these facilities were found not to be conducting significant activities and will be removed from the FY 2009 inventory. The facilities typically conducted office work or were home based and not mobile.

Business Name	Street Number	Street Name	Suite	City	Zip	Existing Status*	SIC	NAICS	Category	Nearest Conveyances or Water Bodies	Pollutants Potentially Generated	Watershed	Mobile
APRO GROUP LLC	2295	PASEO DE LAS AMERICAS	22	SAN DIEGO	92154	Low Commercial		4216	Wholesale/Storage/Warehousing	Tijuana River, Unnamed Tributary	Refer to Table M1	911.12	
AQUA FAUNA INC	5466	COMPLEX ST	204	SAN DIEGO	92123	Low Commercial		42299	Wholesale/Storage/Warehousing	Murphy Canyon	Refer to Table M1	907.11	
AQUASTAR POOL PRODUCTS INC	1666	GARNET AV	224	SAN DIEGO	92109	Low Commercial		42191	Wholesale/Storage/Warehousing	Mission Bay	Refer to Table M1	906.30	
ARAGON SALES	4809	CLAIREMONT DR	313	SAN DIEGO	92117	Low Commercial		42212	Wholesale/Storage/Warehousing	Tecolote Creek	Refer to Table M1	906.50	
ARBON EQUIPMENT CORPORATION	9520	CHESAPEAKE DR	604	SAN DIEGO	92123	Low Commercial		4214	Wholesale/Storage/Warehousing	Murphy Canyon	Refer to Table M1	907.11	
ARI USA INC	5405	BRAGG ST		SAN DIEGO	92122	Low Commercial		42184	Wholesale/Storage/Warehousing	San Clemente Canyon	Refer to Table M1	906.40	
ARISE ART GROUP	4834	IROQUOIS AV		SAN DIEGO	92117	Low Commercial		42299	Wholesale/Storage/Warehousing	Mission Bay	Refer to Table M1	906.40	
ARMSTRONG MCCALL	10178	WILLOW CREEK RD		SAN DIEGO	92131	Low Commercial		42299	Wholesale/Storage/Warehousing	Carroll Canyon, Unnamed Tributary	Refer to Table M1	906.10	
ARMSTRONG MCCALL	3750	05TH AV		SAN DIEGO	92103	Low Commercial		4219	Wholesale/Storage/Warehousing	San Diego Bay	Refer to Table M1	908.21	
ARNOLD ARMS COMPANY	2329	INDIA ST		SAN DIEGO	92101	Low Commercial		42191	Wholesale/Storage/Warehousing	San Diego Bay	Refer to Table M1	908.21	
AROMA HOUSEWARES CO	6469	FLANDERS DR		SAN DIEGO	92121	Low Commercial		421	Wholesale/Storage/Warehousing	Los Penasquitos Creek, Unnamed Tributary	Refer to Table M1	906.10	
AROMA ROASTING	120	ISLAND AV	448	SAN DIEGO	92101	Low Commercial		421	Wholesale/Storage/Warehousing	San Diego Bay	Refer to Table M1	908.21	
ARROW ELECTRONICS INC	9173	SKY PARK CT		SAN DIEGO	92123	Low Commercial		4216	Wholesale/Storage/Warehousing	San Diego River, Unnamed Tributary	Refer to Table M1	907.11	
ART MELEE	12723	FUTURA ST		SAN DIEGO	92130	Low Commercial		421	Wholesale/Storage/Warehousing	Carmel Valley	Refer to Table M1	906.10	
ARTAL	4444	WEST POINT LOMA BLVD	39	SAN DIEGO	92107	Low Commercial		42171	Wholesale/Storage/Warehousing	San Diego River	Refer to Table M1	907.11	
ARTESANIA & MAS	3422	PALM AV	2	SAN DIEGO	92154	Low Commercial		4229	Wholesale/Storage/Warehousing	Otay River	Refer to Table M1	910.20	
ARTS.COM INC	707	BROADWAY	800	SAN DIEGO	92101	Low Commercial		44	Wholesale/Storage/Warehousing	San Diego Bay	Refer to Table M1	908.21	
ARTWARE	8274	MIRAMAR RD		SAN DIEGO	92126	Low Commercial		42199	Wholesale/Storage/Warehousing	Carroll Canyon, Unnamed Tributary	Refer to Table M1	906.10	
AS SEEN ON TV WHOLESALE INC	6070	MISSION GORGE RD	1	SAN DIEGO	92120	Low Commercial		422	Wholesale/Storage/Warehousing	Alvarado Canyon	Refer to Table M1	907.11	
ASD INTERNATIONAL BUSINESS/ATHEN INTERNATIONAL BUS	14284	CLASSIQUE WY		SAN DIEGO	92129	Low Commercial		421	Wholesale/Storage/Warehousing	McGonigle Canyon	Refer to Table M1	906.10	
ASI MARINE & INDUSTRIAL INC	5038	RUFFNER ST		SAN DIEGO	92111	Low Commercial		42199	Wholesale/Storage/Warehousing	San Clemente Canyon, Unnamed Tributary	Refer to Table M1	906.40	
ASIAHAUS MICRO-ELECTRONICS CORP	6150	LUSK BLVD	B101	SAN DIEGO	92121	Low Commercial		4216	Wholesale/Storage/Warehousing	Soledad Canyon, Unnamed Tributary	Refer to Table M1	906.10	
ASIAN COLLECTIONS	9292	MIRAMAR RD	28	SAN DIEGO	92126	Low Commercial		42122	Wholesale/Storage/Warehousing	Carroll Canyon, Unnamed Tributary	Refer to Table M1	906.10	
ASSET RECOVERY SPECIALISTS	9707	AERO DR		SAN DIEGO	92123	Low Commercial		42183	Wholesale/Storage/Warehousing	Murphy Canyon, Unnamed Tributary	Refer to Table M1	907.11	
ASSOCIATED LEATHER INC	2550	05TH AV	403	SAN DIEGO	92103	Low Commercial		42199	Wholesale/Storage/Warehousing	San Diego Bay	Refer to Table M1	908.21	
ATHENAS CATERING INC	1846	GARNET AV		SAN DIEGO	92109	Low Commercial		44	Wholesale/Storage/Warehousing	Mission Bay	Refer to Table M1	906.30	

*Based on site visit results, these facilities were found not to be conducting significant activities and will be removed from the FY 2009 inventory. The facilities typically conducted office work or were home based and not mobile.

Business Name	Street Number	Street Name	Suite	City	Zip	Existing Status*	SIC	NAICS	Category	Nearest Conveyances or Water Bodies	Pollutants Potentially Generated	Watershed	Mobile
ATLANTIC BUSINESS ORGANIZATIONS CORP	7930	ARJONS DR	A	SAN DIEGO	92126	Low Commercial		4229	Wholesale/Storage/Warehousing	Carroll Canyon, Unnamed Tributary	Refer to Table M1	906.10	
ATLAS CHEMICAL INC	2929	COMMERCIAL ST		SAN DIEGO	92113	Low Commercial	5169	42269	Wholesale/Storage/Warehousing	Chollas Creek	Refer to Table M1	908.22	
ATOMIC MEDIA	968	EMERALD ST	169	SAN DIEGO	92109	Low Commercial		421	Wholesale/Storage/Warehousing	Pacific Ocean Shoreline, Scripps HA	Refer to Table M1	906.30	
AUC INTERNATIONAL	7409	ARROYO GRANDE RD		SAN DIEGO	92129	Low Commercial		42299	Wholesale/Storage/Warehousing	Deer Canyon	Refer to Table M1	906.10	
AUDACIOUS DESIGN'S	3555	CHANUTE ST		SAN DIEGO	92154	Low Commercial		44	Wholesale/Storage/Warehousing	Otay River	Refer to Table M1	910.20	
AUDIOTECKO	2787	KANDACE WY		SAN DIEGO	92105	Low Commercial		44	Wholesale/Storage/Warehousing	Chollas Creek,N	Refer to Table M1	908.22	
AUNG LEILEI U	3897	AUBURNDALE ST		SAN DIEGO	92111	Low Commercial		421	Wholesale/Storage/Warehousing	Tecolote Creek, Unnamed Tributary	Refer to Table M1	906.50	
AURA RESEARCH LTD	3431	MOUNT ARIANE DR		SAN DIEGO	92111	Low Commercial		4229	Wholesale/Storage/Warehousing	Tecolote Creek	Refer to Table M1	906.50	
AUSTRALIAN SOUTH SEA PEARL	12681	CAMINITO RADIANTE		SAN DIEGO	92130	Low Commercial		421	Wholesale/Storage/Warehousing	Carmel Valley	Refer to Table M1	906.10	
AUTO CLUB AUTO SALES	2107	WODEN ST	F	SAN DIEGO	92113	Low Commercial		421	Wholesale/Storage/Warehousing	Seventh Street Channel	Refer to Table M1	908.31	
AUTO IMPORTACIONES ALDACO	2455	OTAY CENTER DR	123A	SAN DIEGO	92154	Low Commercial		421	Wholesale/Storage/Warehousing	Tijuana River, Unnamed Tributary	Refer to Table M1	911.12	
AUTO SHACK	1135	GARNET AV	P	SAN DIEGO	92109	Low Commercial		421	Wholesale/Storage/Warehousing	Mission Bay	Refer to Table M1	906.30	
Auto-Chlor System	4388	Vandever AV		SAN DIEGO	92110	Low Commercial	5087		Wholesale/Storage/Warehousing	San Diego River	Refer to Table M1	907.11	
AUTOMATED LOGISTICS SERVICES	4410	GLACIER AV		SAN DIEGO	92120	Low Commercial		42191	Wholesale/Storage/Warehousing	San Diego River	Refer to Table M1	907.11	
AUTOMATRIX	101	MARKET ST	121	SAN DIEGO	92101	Low Commercial		44	Wholesale/Storage/Warehousing	San Diego Bay	Refer to Table M1	908.21	
AUTOMOTIVE EXCHANGE & SUPPLY	4364	TWAIN AV	3	SAN DIEGO	92120	Low Commercial		421	Wholesale/Storage/Warehousing	San Diego River	Refer to Table M1	907.11	
AUTUM CLOTHING	6702	WINONA AV		SAN DIEGO	92120	Low Commercial		4223	Wholesale/Storage/Warehousing	Alvarado Canyon, Unnamed Tributary	Refer to Table M1	907.11	
AVANTI IMPORTS INC	861	06TH AV	222	SAN DIEGO	92101	Low Commercial		4215	Wholesale/Storage/Warehousing	San Diego Bay	Refer to Table M1	908.21	
AVANTI INTERNATIONAL TRADING	4454	EVERTS ST	A	SAN DIEGO	92109	Low Commercial		4229	Wholesale/Storage/Warehousing	Mission Bay	Refer to Table M1	906.30	
AVAYA INC	9665	CHESAPEAKE DR		SAN DIEGO	92123	Low Commercial		421	Wholesale/Storage/Warehousing	Murphy Canyon	Refer to Table M1	907.11	
AVAYA INC	8123	ENGINEER RD		SAN DIEGO	92111	Low Commercial		421	Wholesale/Storage/Warehousing	San Diego River, Unnamed Tributary	Refer to Table M1	907.11	
AWV INC	3487	KURTZ ST		SAN DIEGO	92110	Low Commercial		4229	Wholesale/Storage/Warehousing	San Diego River	Refer to Table M1	907.11	
AXIOM ENTERPRISES	9765	MARCONI DR	200G	SAN DIEGO	92154	Low Commercial		4223	Wholesale/Storage/Warehousing	Tijuana River, Unnamed Tributary	Refer to Table M1	911.12	
AYUTHAYA IMPORTS	1646	BROOKES AV	D	SAN DIEGO	92103	Low Commercial		4219	Wholesale/Storage/Warehousing	San Diego Bay	Refer to Table M1	908.21	
AZN POTTERY IMPORTS	6911	JACKSON DR		SAN DIEGO	92119	Low Commercial		4219	Wholesale/Storage/Warehousing	Alvarado Canyon, Unnamed Tributary	Refer to Table M1	907.11	
AZTEC AMERICA TRADING COMPANY	3326	WINDBREAK CT		SAN DIEGO	92130	Low Commercial		42299	Wholesale/Storage/Warehousing	Carmel Valley, Unnamed Tributary	Refer to Table M1	906.10	

*Based on site visit results, these facilities were found not to be conducting significant activities and will be removed from the FY 2009 inventory. The facilities typically conducted office work or were home based and not mobile.

Business Name	Street Number	Street Name	Suite	City	Zip	Existing Status*	SIC	NAICS	Category	Nearest Conveyances or Water Bodies	Pollutants Potentially Generated	Watershed	Mobile
AZTEC GRAPHICS INC	6938	CASSELBERRY WY		SAN DIEGO	92119	Low Commercial		42199	Wholesale/Storage/Warehousing	San Diego River, Unnamed Tributary	Refer to Table M1	907.11	
B AND B PRODUCE	4352	49TH ST	8	SAN DIEGO	92115	Low Commercial		422	Wholesale/Storage/Warehousing	Chollas Creek,N	Refer to Table M1	908.22	
B AND N JANITORIAL SUPPLY	3347	CHICAGO ST		SAN DIEGO	92117	Low Commercial		42199	Wholesale/Storage/Warehousing	Mission Bay	Refer to Table M1	906.40	
B C RENTALS INC	9750	VIA DE LA AMISTAD	6	SAN DIEGO	92154	Low Commercial		42183	Wholesale/Storage/Warehousing	Tijuana River, Unnamed Tributary	Refer to Table M1	911.12	
B J V PRODUCE	2305	NATIONAL AV		SAN DIEGO	92113	Low Commercial		4229	Wholesale/Storage/Warehousing	San Diego Bay, Chollas	Refer to Table M1	908.22	
B WEAR	3815.5	GRIM AV		SAN DIEGO	92104	Low Commercial		421	Wholesale/Storage/Warehousing	Switzer Creek, Unnamed Tributary	Refer to Table M1	908.22	
B&C EXPORTS LLC	8550	FLIGHTPATH WY		SAN DIEGO	92154	Low Commercial		42199	Wholesale/Storage/Warehousing	Tijuana River, Unnamed Tributary	Refer to Table M1	911.12	
B&C WHOLESALE EXPORTS	8550	FLIGHTPATH WY		SAN DIEGO	92154	Low Commercial		4217	Wholesale/Storage/Warehousing	Tijuana River, Unnamed Tributary	Refer to Table M1	911.12	
BACCO PRODUCE	2268	RALENE ST		SAN DIEGO	92105	Low Commercial		422	Wholesale/Storage/Warehousing	Chollas Creek,N	Refer to Table M1	908.22	
BAJA BANANA INC	1422	RADAR RD	B	SAN DIEGO	92154	Low Commercial		42231	Wholesale/Storage/Warehousing	Tijuana River, Unnamed Tributary	Refer to Table M1	911.12	
BAJA CONNECTORS	2661	L ST		SAN DIEGO	92102	Low Commercial		42299	Wholesale/Storage/Warehousing	Switzer Creek, Unnamed Tributary	Refer to Table M1	908.22	
BAJA DUTY FREE	1351	AIR WING RD		SAN DIEGO	92154	Low Commercial		42299	Wholesale/Storage/Warehousing	Tijuana River, Unnamed Tributary	Refer to Table M1	911.12	
BAJA MEX INTERNATIONAL	8659	FRIANT ST		SAN DIEGO	92126	Low Commercial		422	Wholesale/Storage/Warehousing	Carroll Canyon, Unnamed Tributary	Refer to Table M1	906.10	
BAJA PRODUCE	1886	NEWTON AV		SAN DIEGO	92113	Low Commercial		422	Wholesale/Storage/Warehousing	San Diego Bay, Switzer	Refer to Table M1	908.22	
BAJASYS LLC	2375	PASEO DE LAS AMERICAS	3531	SAN DIEGO	92154	Low Commercial		42169	Wholesale/Storage/Warehousing	Tijuana River, Unnamed Tributary	Refer to Table M1	911.12	
BAKER ENTERPRISES	4510	MOUNT HENRY AV		SAN DIEGO	92117	Low Commercial		42169	Wholesale/Storage/Warehousing	Tecolote Creek	Refer to Table M1	906.50	
BAKERS CHOICE FOODS	9163	SIEMPRE VIVA RD	6	SAN DIEGO	92154	Low Commercial		421	Wholesale/Storage/Warehousing	Tijuana River, Unnamed Tributary	Refer to Table M1	911.12	
BALA GEAR	5035	NORTHAVEN AV		SAN DIEGO	92110	Low Commercial		42299	Wholesale/Storage/Warehousing	Tecolote Creek	Refer to Table M1	906.50	
BAM SUCKA	2669	MISSION VILLAGE DR	1C	SAN DIEGO	92123	Low Commercial		42169	Wholesale/Storage/Warehousing	Murphy Canyon, Unnamed Tributary	Refer to Table M1	907.11	
BANH DA	4752	FELTON ST		SAN DIEGO	92116	Low Commercial		422	Wholesale/Storage/Warehousing	San Diego River	Refer to Table M1	907.11	
BARBARA MURRAY IMPORTS INC	4951	SEPTEMBER ST		SAN DIEGO	92110	Low Commercial		4223	Wholesale/Storage/Warehousing	Tecolote Creek	Refer to Table M1	906.50	
BARONE RESOURCE GROUP	11225	MAYAN CT		SAN DIEGO	92127	Low Commercial		421	Wholesale/Storage/Warehousing	Lake Hodges, Unnamed Tributary	Refer to Table M1	905.21	
BAROQUE DESIGNS INC	2498	ROLL DR	905	SAN DIEGO	92154	Low Commercial		42121	Wholesale/Storage/Warehousing	Tijuana River, Unnamed Tributary	Refer to Table M1	911.12	
BARRETT ENGINEERED PUMPS	1695	NATIONAL AV		SAN DIEGO	92113	Low Commercial	5084	421830	Wholesale/Storage/Warehousing	Switzer Creek	Refer to Table M1	908.22	
BARRY JOEL KAPLAN INC	4250	PACIFIC HWY	126	SAN DIEGO	92110	Low Commercial		42199	Wholesale/Storage/Warehousing	San Diego Bay	Refer to Table M1	908.21	
BASS INDUSTRIES	1605	PACIFIC RIM CT	E	SAN DIEGO	92154	Low Commercial		4216	Wholesale/Storage/Warehousing	Spring Canyon	Refer to Table M1	911.12	

*Based on site visit results, these facilities were found not to be conducting significant activities and will be removed from the FY 2009 inventory. The facilities typically conducted office work or were home based and not mobile.

Business Name	Street Number	Street Name	Suite	City	Zip	Existing Status*	SIC	NAICS	Category	Nearest Conveyances or Water Bodies	Pollutants Potentially Generated	Watershed	Mobile
BATESVILLE LOGISTICS INC	7744	FORMULA PL		SAN DIEGO	92121	Low Commercial		42121	Wholesale/Storage/Warehousing	Carroll Canyon, Unnamed Tributary	Refer to Table M1	906.10	
BATH AND KITCHEN TOWN INC	7190	MIRAMAR RD	101-105	SAN DIEGO	92121	Low Commercial		44	Wholesale/Storage/Warehousing	Carroll Canyon	Refer to Table M1	906.10	
BAYVIEW NUTRITIONAL	446	26TH ST		SAN DIEGO	92102	Low Commercial		422	Wholesale/Storage/Warehousing	Switzer Creek, Unnamed Tributary	Refer to Table M1	908.22	
BBG BROKERS	1157	23RD ST	3	SAN DIEGO	92102	Low Commercial		4219	Wholesale/Storage/Warehousing	Switzer Creek, Unnamed Tributary	Refer to Table M1	908.22	
BB-LIN SUPPLIERS/ HANDCRAFTERS JEWELRY OF MEXICO	1270	RIVER VISTA ROW	126	SAN DIEGO	92111	Low Commercial		42199	Wholesale/Storage/Warehousing	San Diego River	Refer to Table M1	907.11	
BCS INTERNATIONAL	2821	LANGE AV		SAN DIEGO	92122	Low Commercial		4223	Wholesale/Storage/Warehousing	Rose Canyon	Refer to Table M1	906.40	
BCU PLASTICS INC	4305	GESNER ST	300	SAN DIEGO	92117	Low Commercial		42261	Wholesale/Storage/Warehousing	Mission Bay	Refer to Table M1	906.40	
BEACON ELECTRIC SUPPLY	9630	CHESAPEAKE DR	A	SAN DIEGO	92123	Low Commercial		4216	Wholesale/Storage/Warehousing	Murphy Canyon	Refer to Table M1	907.11	
BEAN ME UP CAFE	2231	SUNSET CLIFFS BLVD		SAN DIEGO	92107	Low Commercial		422	Wholesale/Storage/Warehousing	San Diego River	Refer to Table M1	907.11	
BEARVAULT INC	5663	BALBOA AV	354	SAN DIEGO	92111	Low Commercial		42191	Wholesale/Storage/Warehousing	Tecolote Creek	Refer to Table M1	906.50	
BEAU COUP CUPCAKES LLC	1553	EVERVIEW RD		SAN DIEGO	92110	Low Commercial		4229	Wholesale/Storage/Warehousing	Tecolote Creek	Refer to Table M1	906.50	
BECKY JOHNSON	3875	WILSON AV	3	SAN DIEGO	92104	Low Commercial		44	Wholesale/Storage/Warehousing	Chollas Creek,N	Refer to Table M1	908.22	
BEENJAMMIN SURFBOARDS	3344	FENELON ST		SAN DIEGO	92106	Low Commercial		421	Wholesale/Storage/Warehousing	San Diego Bay	Refer to Table M1	908.10	
BEIMAR INC	4225	CORTE DE LA SIENA		SAN DIEGO	92130	Low Commercial		4223	Wholesale/Storage/Warehousing	Carmel Valley	Refer to Table M1	906.10	
BELLA LUCA LLC / BABIES 2 KIDS	10815	CAMINITO CUESTA		SAN DIEGO	92131	Low Commercial		42233	Wholesale/Storage/Warehousing	Carroll Canyon, Unnamed Tributary	Refer to Table M1	906.10	
BELLAGE COSMETICS	6621	RANCHO DEL ACACIA WY		SAN DIEGO	92130	Low Commercial		42	Wholesale/Storage/Warehousing	Carmel Valley	Refer to Table M1	906.10	
BELLINI	4140	MORENA BLVD	D	SAN DIEGO	92117	Low Commercial		421	Wholesale/Storage/Warehousing	Rose Canyon	Refer to Table M1	906.40	
BELLISSIMA PRODUCE CO	9965	BUSINESSPARK AV	D	SAN DIEGO	92131	Low Commercial		422	Wholesale/Storage/Warehousing	Carroll Canyon, Unnamed Tributary	Refer to Table M1	906.10	
BENZ COMPRESSED AIR SYSTEMS INC	8920	ACTIVITY RD	F	SAN DIEGO	92126	Low Commercial		4214	Wholesale/Storage/Warehousing	Carroll Canyon, Unnamed Tributary	Refer to Table M1	906.10	
BERENDSEN FLUID POWER INC	4380	VIEWRIDGE AV	A	SAN DIEGO	92123	Low Commercial		4214	Wholesale/Storage/Warehousing	Murphy Canyon	Refer to Table M1	907.11	
BERTS DIVERS & SALVAGE EQUIPMENT	5156	PACIFICA DR		SAN DIEGO	92109	Low Commercial		421	Wholesale/Storage/Warehousing	Rose Canyon	Refer to Table M1	906.40	
BEST COMPANY/BEST CLEAN CARPET	4747	67TH ST	B	SAN DIEGO	92115	Low Commercial		421	Wholesale/Storage/Warehousing	Chollas Creek,N	Refer to Table M1	908.22	
BEST HOT CHOICE	5510	ADELAIDE AV	9	SAN DIEGO	92115	Low Commercial		421	Wholesale/Storage/Warehousing	Chollas Creek,N	Refer to Table M1	908.22	
BEST SOLUTIONS	5015	LAUREL ST		SAN DIEGO	92105	Low Commercial		421	Wholesale/Storage/Warehousing	Chollas Creek,N	Refer to Table M1	908.22	
BESTECH TRADING USA LTD	9635	HEINRICH HERTZ DR	1	SAN DIEGO	92154	Low Commercial		4214	Wholesale/Storage/Warehousing	Tijuana River, Unnamed Tributary	Refer to Table M1	911.12	
BETTER PHONE CARDS.COM	8889	CAMINITO PLAZA CENTRO	7204	SAN DIEGO	92122	Low Commercial		421	Wholesale/Storage/Warehousing	Rose Canyon, Unnamed Tributary	Refer to Table M1	906.40	

*Based on site visit results, these facilities were found not to be conducting significant activities and will be removed from the FY 2009 inventory. The facilities typically conducted office work or were home based and not mobile.

Business Name	Street Number	Street Name	Suite	City	Zip	Existing Status*	SIC	NAICS	Category	Nearest Conveyances or Water Bodies	Pollutants Potentially Generated	Watershed	Mobile
BEVELED GLASS OF SAN DIEGO	6350	EL CAJON BLVD		SAN DIEGO	92115	Low Commercial		421	Wholesale/Storage/Warehousing	Chollas Creek,N	Refer to Table M1	908.22	
BEYOND BIKES	11315	RANCHO BERNARDO RD	130	SAN DIEGO	92127	Low Commercial		42191	Wholesale/Storage/Warehousing	Lake Hodges, Unnamed Tributary	Refer to Table M1	905.21	
BG INTERNATIONAL	13144	OLD WEST AV		SAN DIEGO	92129	Low Commercial		422	Wholesale/Storage/Warehousing	Los Penasquitos Creek, Unnamed Tributary	Refer to Table M1	906.10	
BIENTECH INC	7894	DAGGET ST	103	SAN DIEGO	92111	Low Commercial		42184	Wholesale/Storage/Warehousing	San Diego River, Unnamed Tributary	Refer to Table M1	907.11	
BIG BLACK BOOTS	7122	CATHER CT		SAN DIEGO	92122	Low Commercial		422	Wholesale/Storage/Warehousing	Rose Canyon, Unnamed Tributary	Refer to Table M1	906.40	
BIG JR CUSTOMS	1465	ILEXEY AV		SAN DIEGO	92154	Low Commercial		421	Wholesale/Storage/Warehousing	Moody Canyon	Refer to Table M1	911.11	
BIG STAR GENERAL MERCHANDISE	8684	AvenIDA DE LA FUENTE	6	SAN DIEGO	92154	Low Commercial		42299	Wholesale/Storage/Warehousing	Tijuana River, Unnamed Tributary	Refer to Table M1	911.12	
BIJOU	8930	ACTIVITY RD	G	SAN DIEGO	92126	Low Commercial		421	Wholesale/Storage/Warehousing	Carroll Canyon, Unnamed Tributary	Refer to Table M1	906.10	
BIO INDUSTRIAL SOLUTIONS	9980	KIKA CT	8023	SAN DIEGO	92129	Low Commercial		42199	Wholesale/Storage/Warehousing	Los Penasquitos Creek	Refer to Table M1	906.20	
BIOMET SAN DIEGO LLC	9176	CHESAPEAKE DR		SAN DIEGO	92123	Low Commercial		42299	Wholesale/Storage/Warehousing	Murphy Canyon	Refer to Table M1	907.11	
BION RESEARCH	4891	RONSON CT	A	SAN DIEGO	92111	Low Commercial		422	Wholesale/Storage/Warehousing	San Clemente Canyon, Unnamed Tributary	Refer to Table M1	906.40	
BIOSOLUTIONS TECHNOLOGIES/NATURETRONICS	2260	EL CAJON BLVD	478	SAN DIEGO	92104	Low Commercial		42169	Wholesale/Storage/Warehousing	Powerhouse Canyon	Refer to Table M1	908.22	
BIOWAY LLC	16053	SUN SUMMIT PT		SAN DIEGO	92127	Low Commercial		42199	Wholesale/Storage/Warehousing	Lusardi Creek	Refer to Table M1	905.12	
BIOZYME LABORATORIES INTERNATIONAL LTD	9939	HIBERT ST	101	SAN DIEGO	92131	Low Commercial		4222	Wholesale/Storage/Warehousing	Los Penasquitos Creek, Unnamed Tributary	Refer to Table M1	906.10	
BIRDWORKS FIBER ARTS	2633	REYNARD WY		SAN DIEGO	92103	Low Commercial		421	Wholesale/Storage/Warehousing	San Diego Bay	Refer to Table M1	908.21	
BI-RITE PACKAGING COMPANY INC	6774	CALLE DE LINEA	102	SAN DIEGO	92154	Low Commercial		4229	Wholesale/Storage/Warehousing	Spring Canyon, Unnamed Tributary	Refer to Table M1	911.12	
BISCAYNE FURNITURE INC	9606	TIERRA GRANDE ST		SAN DIEGO	92126	Low Commercial		42121	Wholesale/Storage/Warehousing	Carroll Canyon, Unnamed Tributary	Refer to Table M1	906.10	
BISCO INDUSTRIES INC	9145	CHESAPEAKE DR		SAN DIEGO	92123	Low Commercial		4216	Wholesale/Storage/Warehousing	Murphy Canyon	Refer to Table M1	907.11	
BJP USA INC	4380	VIEWRIDGE AV	C	SAN DIEGO	92123	Low Commercial		42233	Wholesale/Storage/Warehousing	Murphy Canyon	Refer to Table M1	907.11	
BLACK RIDER HARDWARE	4404	42ND ST		SAN DIEGO	92116	Low Commercial		421	Wholesale/Storage/Warehousing	San Diego River, Unnamed Tributary	Refer to Table M1	907.11	
BLESSINGS IN DISGUISE	4638	KENSINGTON DR	2	SAN DIEGO	92116	Low Commercial		421	Wholesale/Storage/Warehousing	San Diego River, Unnamed Tributary	Refer to Table M1	907.11	
BLITZ SPECIALTIES	11653	SPRUCE RUN DR		SAN DIEGO	92131	Low Commercial		422	Wholesale/Storage/Warehousing	Cypress Canyon	Refer to Table M1	906.20	
BLUE LION'S CHOICE INC	12225	WORLD TRADE DR	H	SAN DIEGO	92128	Low Commercial		42145	Wholesale/Storage/Warehousing	Los Penasquitos Creek, Unnamed Tributary	Refer to Table M1	906.20	
BLUE MOON COLLECTION	11290	BRECKENRIDGE WY		SAN DIEGO	92131	Low Commercial		44	Wholesale/Storage/Warehousing	Los Penasquitos Creek, Unnamed Tributary	Refer to Table M1	906.10	
BLUE THUNDER PRODUCTS LLC	5816	MEADOWS DEL MAR DRWY		SAN DIEGO	92130	Low Commercial		4229	Wholesale/Storage/Warehousing	Shaw Valley	Refer to Table M1	906.10	
BMR GROUP	12624	CARMEL COUNTRY RD	92	SAN DIEGO	92130	Low Commercial		42299	Wholesale/Storage/Warehousing	Carmel Valley, Unnamed Tributary	Refer to Table M1	906.10	

*Based on site visit results, these facilities were found not to be conducting significant activities and will be removed from the FY 2009 inventory. The facilities typically conducted office work or were home based and not mobile.

Business Name	Street Number	Street Name	Suite	City	Zip	Existing Status*	SIC	NAICS	Category	Nearest Conveyances or Water Bodies	Pollutants Potentially Generated	Watershed	Mobile
BOAT BLOSSUMS WHOLESALE FLORIST	6156	MISSION GORGE RD	L	SAN DIEGO	92120	Low Commercial		42293	Wholesale/Storage/Warehousing	Alvarado Canyon	Refer to Table M1	907.11	
BOB MALEK SALES	12336	BACHIMBA CT		SAN DIEGO	92128	Low Commercial		422	Wholesale/Storage/Warehousing	Los Penasquitos Creek, Unnamed Tributary	Refer to Table M1	906.20	
BOB SCHMELING SALES	5431	VIA AQUARIO		SAN DIEGO	92111	Low Commercial		421	Wholesale/Storage/Warehousing	Tecolote Creek	Refer to Table M1	906.50	
BOBO BIKINI	5164	BIXEL DR		SAN DIEGO	92115	Low Commercial		4223	Wholesale/Storage/Warehousing	Alvarado Canyon	Refer to Table M1	907.11	
BOLLYWOOD FASHION BY KER	9520	BLACK MOUNTAIN RD		SAN DIEGO	92126	Low Commercial		422	Wholesale/Storage/Warehousing	Carroll Canyon, Unnamed Tributary	Refer to Table M1	906.10	
BOMBAY FASHIONS	9494	BLACK MOUNTAIN RD	A	SAN DIEGO	92126	Low Commercial		4223	Wholesale/Storage/Warehousing	Carroll Canyon, Unnamed Tributary	Refer to Table M1	906.10	
BORAK INTERNATIONAL	16135	RIMSTONE LN		SAN DIEGO	92127	Low Commercial		42	Wholesale/Storage/Warehousing	San Dieguito River, Unnamed Tributary	Refer to Table M1	905.12	
BORDER TECHNOLOGY INC	9635	HEINRICH HERTZ DR	1	SAN DIEGO	92154	Low Commercial		4216	Wholesale/Storage/Warehousing	Tijuana River, Unnamed Tributary	Refer to Table M1	911.12	
BORREGO PUBLICATIONS	16436	OPIMO CT		SAN DIEGO	92128	Low Commercial		44	Wholesale/Storage/Warehousing	Lake Hodges, Unnamed Tributary	Refer to Table M1	905.22	
BOS-MEX INTERNATIONAL	6940	CAMINO MAQUILADORA	F	SAN DIEGO	92154	Low Commercial		42199	Wholesale/Storage/Warehousing	Spring Canyon	Refer to Table M1	911.12	
BOSTON DANE	4723	THURSTON PL		SAN DIEGO	92130	Low Commercial		42122	Wholesale/Storage/Warehousing	Gonzales Canyon	Refer to Table M1	905.11	
BOSU FITNESS LLC	3745	03RD AV		SAN DIEGO	92103	Low Commercial		42191	Wholesale/Storage/Warehousing	San Diego Bay	Refer to Table M1	908.21	
BOTTLE BLANKIE INC	4467	DAWES ST	1H	SAN DIEGO	92109	Low Commercial		421	Wholesale/Storage/Warehousing	Mission Bay	Refer to Table M1	906.30	
BOWERS PROMOTIONS	7892	MISSION VISTA DR		SAN DIEGO	92120	Low Commercial		4219	Wholesale/Storage/Warehousing	San Diego River	Refer to Table M1	907.11	
BOYCE CUSTOM RODS & PHOTOGRAPHY	1520	STATE ST	200	SAN DIEGO	92101	Low Commercial		421	Wholesale/Storage/Warehousing	San Diego Bay	Refer to Table M1	908.21	
BP DIAGNOSTICS	7343	RONSON RD	L	SAN DIEGO	92111	Low Commercial		42145	Wholesale/Storage/Warehousing	Tecolote Creek	Refer to Table M1	906.50	
BP ENTERPRISES	1960	PARROT ST		SAN DIEGO	92105	Low Commercial		4219	Wholesale/Storage/Warehousing	Chollas Creek,N	Refer to Table M1	908.22	
BPP ENTERPRISES	5860	COZZENS ST		SAN DIEGO	92122	Low Commercial		42299	Wholesale/Storage/Warehousing	San Clemente Canyon	Refer to Table M1	906.40	
BRAG A NATION SPORTS	1829	FERN ST		SAN DIEGO	92102	Low Commercial		4229	Wholesale/Storage/Warehousing	Chollas Creek,N	Refer to Table M1	908.22	
BRASS BARON INC	10151	PACIFIC MESA BLVD	104	SAN DIEGO	92121	Low Commercial		4229	Wholesale/Storage/Warehousing	Soledad Canyon, Unnamed Tributary	Refer to Table M1	906.10	
BREAD WAGON THE	7037	SARANAC ST		SAN DIEGO	92115	Low Commercial		422	Wholesale/Storage/Warehousing	Alvarado Canyon	Refer to Table M1	907.11	
BREW DISTRIBUTING LLC	4511	RIVIERA SHORES ST	4	SAN DIEGO	92154	Low Commercial		4228	Wholesale/Storage/Warehousing	Moody Canyon	Refer to Table M1	911.11	
BREWSTER AND VINE INC/B AND V PUBLISHING/B AND V	1044	CATALINA BLVD		SAN DIEGO	92107	Low Commercial		42199	Wholesale/Storage/Warehousing	Pacific Ocean	Refer to Table M1	908.10	
BRGOURDS	6932	JACKSON DR		SAN DIEGO	92119	Low Commercial		44	Wholesale/Storage/Warehousing	Alvarado Canyon, Unnamed Tributary	Refer to Table M1	907.11	
BRIMES INTERNATIONAL INC	2310	MICHAEL FARADAY DR		SAN DIEGO	92154	Low Commercial		42199	Wholesale/Storage/Warehousing	Tijuana River, Unnamed Tributary	Refer to Table M1	911.12	
BROCK INDUSTRIES LLC	355	PENNSYLVANIA AV		SAN DIEGO	92103	Low Commercial		42299	Wholesale/Storage/Warehousing	San Diego Bay	Refer to Table M1	908.21	

*Based on site visit results, these facilities were found not to be conducting significant activities and will be removed from the FY 2009 inventory. The facilities typically conducted office work or were home based and not mobile.

Business Name	Street Number	Street Name	Suite	City	Zip	Existing Status*	SIC	NAICS	Category	Nearest Conveyances or Water Bodies	Pollutants Potentially Generated	Watershed	Mobile
BROKERAGE BUSINESS GROUP	1212	DENNERY RD	101	SAN DIEGO	92154	Low Commercial		42169	Wholesale/Storage/Warehousing	Moody Canyon	Refer to Table M1	911.11	
BROWN & BIGELOW INC	1550	HOTEL CIR	330	SAN DIEGO	92108	Low Commercial		4219	Wholesale/Storage/Warehousing	San Diego River	Refer to Table M1	907.11	
BRUCE DISTRIBUTING INC	7140	OPPORTUNITY RD		SAN DIEGO	92111	Low Commercial		421	Wholesale/Storage/Warehousing	Tecolote Creek	Refer to Table M1	906.50	
BRUCE FINE WATCHES & JEWELRY	861	06TH AV	120	SAN DIEGO	92101	Low Commercial		421	Wholesale/Storage/Warehousing	San Diego Bay	Refer to Table M1	908.21	
BTE INC	9731	SIEMPRE VIVA RD	A	SAN DIEGO	92154	Low Commercial		4229	Wholesale/Storage/Warehousing	Tijuana River, Unnamed Tributary	Refer to Table M1	911.12	
BUBBLE TEA #3	5131	COLLEGE AV	L	SAN DIEGO	92115	Low Commercial		44	Wholesale/Storage/Warehousing	San Diego River, Unnamed Tributary	Refer to Table M1	907.11	
BUENO MARKETING INC	9540	WAPLES ST	F	SAN DIEGO	92121	Low Commercial		422	Wholesale/Storage/Warehousing	Carroll Canyon, Unnamed Tributary	Refer to Table M1	906.10	
BUILDERS CHOICE SERVICES INC	707	BROADWAY	1100	SAN DIEGO	92101	Low Commercial		42299	Wholesale/Storage/Warehousing	San Diego Bay	Refer to Table M1	908.21	
BUMBLE RIDE INC	2263	BOLINAS ST		SAN DIEGO	92107	Low Commercial		42122	Wholesale/Storage/Warehousing	San Diego River	Refer to Table M1	907.11	
BUMPER 2 BUMPER AUTO SALES	3605	GATTY ST		SAN DIEGO	92154	Low Commercial		42	Wholesale/Storage/Warehousing	Otay River	Refer to Table M1	910.20	
BURKE ENGINEERING	4250	PEPSI DR	D	SAN DIEGO	92111	Low Commercial		4217	Wholesale/Storage/Warehousing	San Diego River, Unnamed Tributary	Refer to Table M1	907.11	
BURKHART DENTAL SUPPLY CO INC	8291	AERO PL	100	SAN DIEGO	92123	Low Commercial		42199	Wholesale/Storage/Warehousing	San Diego River, Unnamed Tributary	Refer to Table M1	907.11	
BUSINESS TELECOM SOLUTIONS	8684	AvenIDA DE LA FUENTE	11	SAN DIEGO	92154	Low Commercial		4216	Wholesale/Storage/Warehousing	Tijuana River, Unnamed Tributary	Refer to Table M1	911.12	
BY ULTIMATE DESIGN LIGHTING SYSTEMS/BUDLIGHTS.COM	8618	MACAWA AV		SAN DIEGO	92123	Low Commercial		42161	Wholesale/Storage/Warehousing	San Diego River, Unnamed Tributary	Refer to Table M1	907.11	
C GLOBAL DISTRIBUTORS INC	6255	UNIVERSITY AV	A1	SAN DIEGO	92115	Low Commercial		42299	Wholesale/Storage/Warehousing	Chollas Creek,N	Refer to Table M1	908.22	
C M P PAPER PRODUCTS/DIEGO DELIVERY	8160	MIRALANI DR		SAN DIEGO	92126	Low Commercial		4229	Wholesale/Storage/Warehousing	Carroll Canyon, Unnamed Tributary	Refer to Table M1	906.10	
C V C	2295	PASEO DE LAS AMERICAS	22	SAN DIEGO	92154	Low Commercial		42299	Wholesale/Storage/Warehousing	Tijuana River, Unnamed Tributary	Refer to Table M1	911.12	
CA FRAGRANCE & ACCESSORIES DBA ISLANDER GIFTSI	16079	BIG SPRINGS WY		SAN DIEGO	92127	Low Commercial		421	Wholesale/Storage/Warehousing	Lusardi Creek	Refer to Table M1	905.12	
CABCO WAREHOUSES	4459	36TH ST		SAN DIEGO	92116	Low Commercial		4219	Wholesale/Storage/Warehousing	San Diego River, Unnamed Tributary	Refer to Table M1	907.11	
CABRIS OF CALIFORNIA	18425	BERNARDO TRAILS DR		SAN DIEGO	92128	Low Commercial		421	Wholesale/Storage/Warehousing	Lake Hodges, Unnamed Tributary	Refer to Table M1	905.22	
CAFE MOTO	1205	J ST	J	SAN DIEGO	92101	Low Commercial		421	Wholesale/Storage/Warehousing	San Diego Bay, Switzer	Refer to Table M1	908.22	
CALI BAMBOO/ CALIFORNIA BAMBOO	3964	CAMINITO PATRICIA		SAN DIEGO	92111	Low Commercial		42199	Wholesale/Storage/Warehousing	Tecolote Creek, Unnamed Tributary	Refer to Table M1	906.50	
CALIBAKER INC	4108	HILLDALE RD		SAN DIEGO	92116	Low Commercial		422	Wholesale/Storage/Warehousing	San Diego River, Unnamed Tributary	Refer to Table M1	907.11	
CALIFIFORNIA COURTESY CAR	11281	LINARES ST		SAN DIEGO	92129	Low Commercial		421	Wholesale/Storage/Warehousing	Lusardi Creek, Unnamed Tributary	Refer to Table M1	905.12	
CALIFORNIA ANTILLES TRADING CONSORTIUM	3735	ADAMS AV		SAN DIEGO	92116	Low Commercial		421	Wholesale/Storage/Warehousing	San Diego River, Unnamed Tributary	Refer to Table M1	907.11	
CALIFORNIA BOARD SPORTS INC	7130	CONVOY CT		SAN DIEGO	92111	Low Commercial		42191	Wholesale/Storage/Warehousing	San Clemente Canyon, Unnamed Tributary	Refer to Table M1	906.40	

*Based on site visit results, these facilities were found not to be conducting significant activities and will be removed from the FY 2009 inventory. The facilities typically conducted office work or were home based and not mobile.

Business Name	Street Number	Street Name	Suite	City	Zip	Existing Status*	SIC	NAICS	Category	Nearest Conveyances or Water Bodies	Pollutants Potentially Generated	Watershed	Mobile
CALIFORNIA CAGE	6929	CURRAN ST	A	SAN DIEGO	92154	Low Commercial		42199	Wholesale/Storage/Warehousing	Spring Canyon	Refer to Table M1	911.12	
CALIFORNIA CAR ENTERPRISE	8961	LA CAMESA ST		SAN DIEGO	92129	Low Commercial		421	Wholesale/Storage/Warehousing	McGonigle Canyon, Unnamed Tributary	Refer to Table M1	906.10	
CALIFORNIA FRAME CO	1445	30TH ST	E	SAN DIEGO	92102	Low Commercial		421	Wholesale/Storage/Warehousing	Chollas Creek,N	Refer to Table M1	908.22	
CALIFORNIA GIRL INC	9133	FERMI AV		SAN DIEGO	92123	Low Commercial		44	Wholesale/Storage/Warehousing	San Diego River, Unnamed Tributary	Refer to Table M1	907.11	
CALIFORNIA GREENHOUSE	5388	REDDING RD		SAN DIEGO	92115	Low Commercial		422	Wholesale/Storage/Warehousing	Alvarado Canyon	Refer to Table M1	907.11	
California Industrial Fabrics Inc.	2325	Marconi Ct.		SAN DIEGO	92154	Low Commercial	5199	424990	Wholesale/Storage/Warehousing	Tijuana River	Refer to Table M1	911.12	
CALIFORNIA RHAPSODY	2447	MARKET ST		SAN DIEGO	92102	Low Commercial		42299	Wholesale/Storage/Warehousing	Switzer Creek, Unnamed Tributary	Refer to Table M1	908.22	
CALIFORNIA SCENE PUBLISHING INC	8360	JUNIPER CREEK LN		SAN DIEGO	92126	Low Commercial		422	Wholesale/Storage/Warehousing	Carroll Canyon, Unnamed Tributary	Refer to Table M1	906.10	
CALIFORNIA SENTIMENTS	4571	SANTA CRUZ AV		SAN DIEGO	92107	Low Commercial		422	Wholesale/Storage/Warehousing	Pacific Ocean Shoreline, San Diego HU	Refer to Table M1	907.11	
Californian Leather Goods/Californian Handbags	2360	Michael Faraday Dr.	A	SAN DIEGO	92154	Low Commercial	5199	424990	Wholesale/Storage/Warehousing	Tijuana River	Refer to Table M1	911.12	
CALLIDORA LLC	4878	RONSON CT	G	SAN DIEGO	92111	Low Commercial		42231	Wholesale/Storage/Warehousing	San Clemente Canyon, Unnamed Tributary	Refer to Table M1	906.40	
CAL-MX VENDING DISTRIBUTOR	5134	CORTE PLAYA SAN JUAN		SAN DIEGO	92124	Low Commercial		422	Wholesale/Storage/Warehousing	Shepherd Canyon, Unnamed Tributary	Refer to Table M1	907.11	
CALPHIL TRADING & GEN MERCH	6998	CAMINO AMERO		SAN DIEGO	92111	Low Commercial		422	Wholesale/Storage/Warehousing	San Diego River	Refer to Table M1	907.11	
CAM IMPORTS	11206	CORTE BELLEZA		SAN DIEGO	92130	Low Commercial		4219	Wholesale/Storage/Warehousing	Carmel Valley, Unnamed Tributary	Refer to Table M1	906.10	
CAMPOS PRODUCE LLC	6955	CAMINO MAQUILADORA	E	SAN DIEGO	92154	Low Commercial		422	Wholesale/Storage/Warehousing	Spring Canyon	Refer to Table M1	911.12	
CAN-DO MERCHANT SERVICES	6102	STADIUM ST		SAN DIEGO	92122	Low Commercial		42299	Wholesale/Storage/Warehousing	San Clemente Canyon	Refer to Table M1	906.40	
CANIS LUPUS PRODUCTIONS	1940	03RD AV	440	SAN DIEGO	92101	Low Commercial		421	Wholesale/Storage/Warehousing	San Diego Bay	Refer to Table M1	908.21	
CANNISSE USA LLC	3322	REYNARD WY	3	SAN DIEGO	92103	Low Commercial		42233	Wholesale/Storage/Warehousing	San Diego Bay	Refer to Table M1	908.21	
CANON BUSINESS SOLUTIONS-WEST INC	9330	SCRANTON RD	120	SAN DIEGO	92121	Low Commercial		4214	Wholesale/Storage/Warehousing	Carroll Canyon	Refer to Table M1	906.10	
CANYON POTTERY CO INC	8575	AERO DR		SAN DIEGO	92123	Low Commercial		4229	Wholesale/Storage/Warehousing	San Diego River, Unnamed Tributary	Refer to Table M1	907.11	
CAPITAL ELECTRONICS INC	15950	BERNARDO CENTER DR	C	SAN DIEGO	92127	Low Commercial		4216	Wholesale/Storage/Warehousing	Lusardi Creek	Refer to Table M1	905.12	
CAPITAL VALUE	11027	CARLOTA ST		SAN DIEGO	92129	Low Commercial		421	Wholesale/Storage/Warehousing	Lusardi Creek, Unnamed Tributary	Refer to Table M1	905.12	
CARCO	8671	LONESTAR RD		SAN DIEGO	92154	Low Commercial		421	Wholesale/Storage/Warehousing	Tijuana River, Unnamed Tributary	Refer to Table M1	911.12	
CARDS INTERNATIONAL	11130	CRATER DR		SAN DIEGO	92126	Low Commercial		421	Wholesale/Storage/Warehousing	Los Penasquitos Creek, Unnamed Tributary	Refer to Table M1	906.10	
CARLOS O ALARID	2894	CALLE SALIDA DEL SOL		SAN DIEGO	92139	Low Commercial		4219	Wholesale/Storage/Warehousing	Sweetwater River, Unnamed Tributary	Refer to Table M1	909.12	
CARNELIAN ENTERPRISES	10656	ADERMAN AV	28	SAN DIEGO	92126	Low Commercial		4229	Wholesale/Storage/Warehousing	Carroll Canyon, Unnamed Tributary	Refer to Table M1	906.10	

*Based on site visit results, these facilities were found not to be conducting significant activities and will be removed from the FY 2009 inventory. The facilities typically conducted office work or were home based and not mobile.

Business Name	Street Number	Street Name	Suite	City	Zip	Existing Status*	SIC	NAICS	Category	Nearest Conveyances or Water Bodies	Pollutants Potentially Generated	Watershed	Mobile
CAROL J GARDYNE	1840	COLUMBIA ST		SAN DIEGO	92101	Low Commercial		422	Wholesale/Storage/Warehousing	San Diego Bay	Refer to Table M1	908.21	
CAROLINE SHINE BENKENDORF ARTIST	3533	COLUMBIA ST		SAN DIEGO	92103	Low Commercial		421	Wholesale/Storage/Warehousing	San Diego Bay	Refer to Table M1	908.21	
CAROLYNS IMAGINATIONS	5658	CAMBER DR		SAN DIEGO	92117	Low Commercial		422	Wholesale/Storage/Warehousing	Tecolote Creek	Refer to Table M1	906.50	
CAROUSEL GOURMET HORSE COOKIES	10327	AZUAGA ST	267	SAN DIEGO	92129	Low Commercial		422	Wholesale/Storage/Warehousing	Los Penasquitos Creek, Unnamed Tributary	Refer to Table M1	906.20	
CARPATHIAN TRADING COMPANY	7770	REGENTS RD	113, 607	SAN DIEGO	92122	Low Commercial		42231	Wholesale/Storage/Warehousing	Rose Canyon, Unnamed Tributary	Refer to Table M1	906.40	
CARPET CUSHION COMPANY	2895	MARKET ST		SAN DIEGO	92102	Low Commercial		42199	Wholesale/Storage/Warehousing	Chollas Creek,N	Refer to Table M1	908.22	
Carpet Pad Collection Inc	2501	Commercial St		SAN DIEGO	92113	Low Commercial	5099	42199	Wholesale/Storage/Warehousing	Switzer Creek	Refer to Table M1	908.22	
CARRARA OF CALIFORNIA	980	BUENOS AV	D	SAN DIEGO	92110	Low Commercial		421	Wholesale/Storage/Warehousing	San Diego River	Refer to Table M1	907.11	
CARROLL COMPANIES INC	2311	MARCONI CT		SAN DIEGO	92154	Low Commercial		42199	Wholesale/Storage/Warehousing	Tijuana River, Unnamed Tributary	Refer to Table M1	911.12	
CARS & TRUCKS L T D	7016	JACKSON DR		SAN DIEGO	92119	Low Commercial		421	Wholesale/Storage/Warehousing	Alvarado Canyon, Unnamed Tributary	Refer to Table M1	907.11	
CARS UNLIMITED EXPO TRADING CO	4844	MOUNT HARRIS DR		SAN DIEGO	92117	Low Commercial		421	Wholesale/Storage/Warehousing	Tecolote Creek	Refer to Table M1	906.50	
CARTELLINI IMPORTS	2464	FENTON PKY	203	SAN DIEGO	92108	Low Commercial		42199	Wholesale/Storage/Warehousing	San Diego River, Unnamed Tributary	Refer to Table M1	907.11	
CASA CREATIONS INC	6825	GATEWAY PARK DR	2	SAN DIEGO	92154	Low Commercial		42231	Wholesale/Storage/Warehousing	Spring Canyon	Refer to Table M1	911.12	
CASEMAN INC	1294	DEVONSHIRE DR		SAN DIEGO	92107	Low Commercial		421	Wholesale/Storage/Warehousing	Pacific Ocean	Refer to Table M1	908.10	
CATALINA OFFSHORE PRODUCTS INC	5202	LOVELOCK ST		SAN DIEGO	92110	Low Commercial		422	Wholesale/Storage/Warehousing	San Diego River	Refer to Table M1	907.11	
CATHY'S COLLECTIBLES	1454	SUNSET CLIFFS BLVD		SAN DIEGO	92107	Low Commercial		421	Wholesale/Storage/Warehousing	Pacific Ocean	Refer to Table M1	908.10	
CAVAZOS TRANSPORTATION & REGISTRATION SERVICES	6965	CAMINO MAQUILADORA	G	SAN DIEGO	92154	Low Commercial		422	Wholesale/Storage/Warehousing	Spring Canyon	Refer to Table M1	911.12	
CCJ DESIGNS/IN STICHES	5238	VISTA DEL DIOS		SAN DIEGO	92130	Low Commercial		422	Wholesale/Storage/Warehousing	Zanja Canyon, La	Refer to Table M1	905.11	
CDCARD-USA LLC	7490	OPPORTUNITY RD	201	SAN DIEGO	92111	Low Commercial		4216	Wholesale/Storage/Warehousing	Tecolote Creek	Refer to Table M1	906.50	
CECILIA'S COMPUTER DESIGN	6914	GLENROY ST		SAN DIEGO	92120	Low Commercial		422	Wholesale/Storage/Warehousing	San Diego River, Unnamed Tributary	Refer to Table M1	907.11	
CELGEN LLC	14294	BREEZEWAY PL		SAN DIEGO	92128	Low Commercial		42299	Wholesale/Storage/Warehousing	Chicarita Creek	Refer to Table M1	906.20	
CELLUPHONE	3944	MURPHY CANYON RD	C103	SAN DIEGO	92123	Low Commercial		42199	Wholesale/Storage/Warehousing	Murphy Canyon	Refer to Table M1	907.11	
CENTAVOS (AKA FUN FLYERS)	478	SAN FERNANDO ST		SAN DIEGO	92106	Low Commercial		42299	Wholesale/Storage/Warehousing	San Diego Bay	Refer to Table M1	908.10	
CENTRAL PLASTIC	8869	BALBOA AV	B	SAN DIEGO	92123	Low Commercial		421	Wholesale/Storage/Warehousing	San Diego River, Unnamed Tributary	Refer to Table M1	907.11	
CERCO	10755	SCRIPPS POWAY PKY	F	SAN DIEGO	92131	Low Commercial		4216	Wholesale/Storage/Warehousing	Cypress Canyon	Refer to Table M1	906.20	
CERF'S IMPORTING AND EXPORTING	8975	ADOBE BLUFFS DR		SAN DIEGO	92129	Low Commercial		422	Wholesale/Storage/Warehousing	McGonigle Canyon	Refer to Table M1	906.10	

*Based on site visit results, these facilities were found not to be conducting significant activities and will be removed from the FY 2009 inventory. The facilities typically conducted office work or were home based and not mobile.

Business Name	Street Number	Street Name	Suite	City	Zip	Existing Status*	SIC	NAICS	Category	Nearest Conveyances or Water Bodies	Pollutants Potentially Generated	Watershed	Mobile
CEWL CUSTOM CONNECTIONS	4545	MOUNT HENRY PL		SAN DIEGO	92117	Low Commercial		421	Wholesale/Storage/Warehousing	Tecolote Creek	Refer to Table M1	906.50	
CG EPOXY	845	BERYL ST		SAN DIEGO	92109	Low Commercial		44	Wholesale/Storage/Warehousing	Pacific Ocean Shoreline, Scripps HA	Refer to Table M1	906.30	
CGE DESIGNS	10254	PINETREE DR		SAN DIEGO	92131	Low Commercial		421	Wholesale/Storage/Warehousing	Carroll Canyon, Unnamed Tributary	Refer to Table M1	906.10	
CHAPO GENERAL SUPPLY INC	9051	SIEMPRE VIVA RD	J	SAN DIEGO	92154	Low Commercial		4229	Wholesale/Storage/Warehousing	Tijuana River, Unnamed Tributary	Refer to Table M1	911.12	
CHARLENE R ELDRIDGE	3511	TEXAS ST		SAN DIEGO	92104	Low Commercial		4219	Wholesale/Storage/Warehousing	Powerhouse Canyon	Refer to Table M1	908.22	
CHARLES CHIPS OF SAN DIEGO COUNTY	9885	MESA RIM RD		SAN DIEGO	92121	Low Commercial		422	Wholesale/Storage/Warehousing	Carroll Canyon, Unnamed Tributary	Refer to Table M1	906.10	
CHARLES LEWIS BEST	854	ROSECRANS ST		SAN DIEGO	92106	Low Commercial		422	Wholesale/Storage/Warehousing	San Diego Bay	Refer to Table M1	908.10	
CHARTER INDUSTRIAL SUPPLY INC	7884	RONSON RD		SAN DIEGO	92111	Low Commercial		421	Wholesale/Storage/Warehousing	San Clemente Canyon, Unnamed Tributary	Refer to Table M1	906.40	
CHEF CITY	4927	CONVOY ST		SAN DIEGO	92111	Low Commercial		42199	Wholesale/Storage/Warehousing	San Clemente Canyon, Unnamed Tributary	Refer to Table M1	906.40	
CHEF WORKS INC	6980	CORTE SANTA FE		SAN DIEGO	92121	Low Commercial		4223	Wholesale/Storage/Warehousing	Carroll Canyon	Refer to Table M1	906.10	
CHEMNAVIGATOR.COM INC	6126	NANCY RIDGE DR		SAN DIEGO	92121	Low Commercial		4222	Wholesale/Storage/Warehousing	Carroll Canyon	Refer to Table M1	906.10	
CHENGYI ARTS	12652	EVERSTON RD		SAN DIEGO	92128	Low Commercial		42122	Wholesale/Storage/Warehousing	Los Penasquitos Creek	Refer to Table M1	906.20	
CHERYL CRISS STUDIO	2400	KETTNER BLVD	226	SAN DIEGO	92101	Low Commercial		421	Wholesale/Storage/Warehousing	San Diego Bay	Refer to Table M1	908.21	
CHEVRON 10013572	9320	CHESAPEAKE DR	126	SAN DIEGO	92123	Low Commercial		421	Wholesale/Storage/Warehousing	Murphy Canyon	Refer to Table M1	907.11	
CHEWY'S	7795	ARJONS DR		SAN DIEGO	92126	Low Commercial		422	Wholesale/Storage/Warehousing	Carroll Canyon, Unnamed Tributary	Refer to Table M1	906.10	
CHICOZAP INC	8451	MIRALANI DR	P	SAN DIEGO	92126	Low Commercial		4214	Wholesale/Storage/Warehousing	Carroll Canyon, Unnamed Tributary	Refer to Table M1	906.10	
CHIP CHAT	4056	FRONT ST		SAN DIEGO	92103	Low Commercial		421	Wholesale/Storage/Warehousing	San Diego River	Refer to Table M1	907.11	
CHRIS DIERCKS SURFBOARDS	2936	LARKIN PL		SAN DIEGO	92123	Low Commercial		421	Wholesale/Storage/Warehousing	San Diego River, Unnamed Tributary	Refer to Table M1	907.11	
CHRISTIE'S FLOWERS	3001	MADISON AV		SAN DIEGO	92116	Low Commercial		44	Wholesale/Storage/Warehousing	Chollas Creek,N	Refer to Table M1	908.22	
CHRISTINA M WATSON	3711	JEWELL ST		SAN DIEGO	92109	Low Commercial		42199	Wholesale/Storage/Warehousing	Mission Bay	Refer to Table M1	906.30	
CHRISTOPHER & LILLEANE PEEBLES ARTS	2610	WILLOW ST		SAN DIEGO	92106	Low Commercial		4219	Wholesale/Storage/Warehousing	San Diego Bay	Refer to Table M1	908.10	
CHROME ACCESSORIES	4511	HOME AV	9	SAN DIEGO	92105	Low Commercial		42199	Wholesale/Storage/Warehousing	Chollas Creek,N	Refer to Table M1	908.22	
CHUCK HOUGHTON ENTERPRISES	6345	BADGER LAKE AV		SAN DIEGO	92119	Low Commercial		421	Wholesale/Storage/Warehousing	Alvarado Canyon, Unnamed Tributary	Refer to Table M1	907.11	
CHUN H SNYDER	3350	SPORTS ARENA BLVD	K	SAN DIEGO	92110	Low Commercial		44	Wholesale/Storage/Warehousing	San Diego Bay	Refer to Table M1	908.21	
CICI	301	G ST	436	SAN DIEGO	92101	Low Commercial		42231	Wholesale/Storage/Warehousing	San Diego Bay	Refer to Table M1	908.21	
CINDY ADAMS	2240	33RD ST		SAN DIEGO	92104	Low Commercial		42	Wholesale/Storage/Warehousing	Chollas Creek,N	Refer to Table M1	908.22	

*Based on site visit results, these facilities were found not to be conducting significant activities and will be removed from the FY 2009 inventory. The facilities typically conducted office work or were home based and not mobile.

Business Name	Street Number	Street Name	Suite	City	Zip	Existing Status*	SIC	NAICS	Category	Nearest Conveyances or Water Bodies	Pollutants Potentially Generated	Watershed	Mobile
CJ S CLICHE	10054	MESA RIDGE CT	130	SAN DIEGO	92121	Low Commercial		422	Wholesale/Storage/Warehousing	Carroll Canyon, Unnamed Tributary	Refer to Table M1	906.10	
CLARK SECURITY PRODUCTS INC	7140	OPPORTUNITY RD		SAN DIEGO	92111	Low Commercial		4217	Wholesale/Storage/Warehousing	Tecolote Creek	Refer to Table M1	906.50	
CLARK SECURITY PRODUCTS INC	4775	VIEWRIDGE AV		SAN DIEGO	92123	Low Commercial		42171	Wholesale/Storage/Warehousing	Murphy Canyon	Refer to Table M1	907.11	
CLASSICAL FRENCH DOOR & WINDOW	3445	30TH ST		SAN DIEGO	92104	Low Commercial		421	Wholesale/Storage/Warehousing	Switzer Creek, Unnamed Tributary	Refer to Table M1	908.22	
CLASSIQUE EYEWEAR INC	8620	PRODUCTION AV	B	SAN DIEGO	92121	Low Commercial		42199	Wholesale/Storage/Warehousing	Carroll Canyon	Refer to Table M1	906.10	
CLASSIQUE IMPORT EXPORT	5373	LENOX DR		SAN DIEGO	92114	Low Commercial		421	Wholesale/Storage/Warehousing	Chollas Creek,S	Refer to Table M1	908.22	
CLASSY LADY	428	RITCHEY ST		SAN DIEGO	92114	Low Commercial		44	Wholesale/Storage/Warehousing	Chollas Creek,S	Refer to Table M1	908.22	
CLEAR PRODUCTS INC	4320	VANDEVER AV	A	SAN DIEGO	92120	Low Commercial		422	Wholesale/Storage/Warehousing	San Diego River	Refer to Table M1	907.11	
CLS SECURITY ELECTRONICS	9295	CHESAPEAKE DR	D	SAN DIEGO	92123	Low Commercial		4216	Wholesale/Storage/Warehousing	Murphy Canyon	Refer to Table M1	907.11	
CLUE BRAND CLOTHING	12244	MISTY BLUE CT		SAN DIEGO	92131	Low Commercial		4223	Wholesale/Storage/Warehousing	Los Penasquitos Creek, Unnamed Tributary	Refer to Table M1	906.20	
CMC/COMPASS MECHANICAL COMPANY	12233	BRANICOLE LN		SAN DIEGO	92129	Low Commercial		421	Wholesale/Storage/Warehousing	Los Penasquitos Creek	Refer to Table M1	906.20	
CMS INTERNATIONAL INC	6450	LUSK BLVD	E106	SAN DIEGO	92121	Low Commercial		42299	Wholesale/Storage/Warehousing	Soledad Canyon, Unnamed Tributary	Refer to Table M1	906.10	
CNC TECHNOLOGY INC	9360	ACTIVITY RD	I	SAN DIEGO	92126	Low Commercial		4229	Wholesale/Storage/Warehousing	Carroll Canyon, Unnamed Tributary	Refer to Table M1	906.10	
CO2COOL DRY ICE SERVICES	3302	32ND ST		SAN DIEGO	92104	Low Commercial		422	Wholesale/Storage/Warehousing	Switzer Creek, Unnamed Tributary	Refer to Table M1	908.22	
COAST APPLIANCE PARTS	4408	TWAIN AV		SAN DIEGO	92120	Low Commercial		421	Wholesale/Storage/Warehousing	San Diego River	Refer to Table M1	907.11	
COAST PRODUCTIONS	3841	04TH AV	243	SAN DIEGO	92103	Low Commercial		421	Wholesale/Storage/Warehousing	San Diego Bay	Refer to Table M1	908.21	
COAST TO COAST MARKETING GROUP INC	2110	HANCOCK ST	202	SAN DIEGO	92110	Low Commercial		421	Wholesale/Storage/Warehousing	San Diego Bay	Refer to Table M1	908.21	
COCCHIA CLOTHING INC	11784	MIRO CIR		SAN DIEGO	92131	Low Commercial		421	Wholesale/Storage/Warehousing	Los Penasquitos Creek, Unnamed Tributary	Refer to Table M1	906.10	
COCO LOCO INTERNATIONAL	7366	MESA COLLEGE DR	59	SAN DIEGO	92111	Low Commercial		4229	Wholesale/Storage/Warehousing	Tecolote Creek, Unnamed Tributary	Refer to Table M1	906.50	
COEM FASHION	11148	VISTA SORRENTO PKY	D101	SAN DIEGO	92130	Low Commercial		42199	Wholesale/Storage/Warehousing	Carmel Valley, Unnamed Tributary	Refer to Table M1	906.10	
COLE GRANT INC	7007	FRIARS RD	Y566	SAN DIEGO	92108	Low Commercial		44	Wholesale/Storage/Warehousing	San Diego River	Refer to Table M1	907.11	
COLLECTIBLES BY CAROL INC	6630	DWANE AV		SAN DIEGO	92120	Low Commercial		421	Wholesale/Storage/Warehousing	Alvarado Canyon, Unnamed Tributary	Refer to Table M1	907.11	
COLORS BY LIZA	1050	ISLAND AV	308	SAN DIEGO	92101	Low Commercial		42199	Wholesale/Storage/Warehousing	San Diego Bay	Refer to Table M1	908.21	
COLOURS USA	6370	NANCY RIDGE DR	105	SAN DIEGO	92121	Low Commercial		42	Wholesale/Storage/Warehousing	Carroll Canyon	Refer to Table M1	906.10	
COLUSA CORPORATION	3065	BEYER BLVD	B103	SAN DIEGO	92154	Low Commercial		42199	Wholesale/Storage/Warehousing	Tijuana River	Refer to Table M1	911.11	
COMMON DESIGNS	3960	ARIZONA ST	4	SAN DIEGO	92104	Low Commercial		42232	Wholesale/Storage/Warehousing	Powerhouse Canyon	Refer to Table M1	908.22	

*Based on site visit results, these facilities were found not to be conducting significant activities and will be removed from the FY 2009 inventory. The facilities typically conducted office work or were home based and not mobile.

Business Name	Street Number	Street Name	Suite	City	Zip	Existing Status*	SIC	NAICS	Category	Nearest Conveyances or Water Bodies	Pollutants Potentially Generated	Watershed	Mobile
COMMONWEALTH PACKAGING COMPANY	7652	TRADE ST	B	SAN DIEGO	92121	Low Commercial		422	Wholesale/Storage/Warehousing	Carroll Canyon, Unnamed Tributary	Refer to Table M1	906.10	
COMPLETE WELDING OF SAN DIEGO	3676	MAIN ST		SAN DIEGO	92113	Low Commercial	5084	421830	Wholesale/Storage/Warehousing	Seventh Street Channel	Refer to Table M1	908.31	
COMPUTER MODULES INC	11409	BERNARDO CT		SAN DIEGO	92127	Low Commercial		4216	Wholesale/Storage/Warehousing	Lake Hodges, Unnamed Tributary	Refer to Table M1	905.21	
COMPUTER SUPPLIES.COM	4847	MERCURY ST		SAN DIEGO	92111	Low Commercial		42199	Wholesale/Storage/Warehousing	San Clemente Canyon, Unnamed Tributary	Refer to Table M1	906.40	
COMWORKS	2987	MELBOURNE DR		SAN DIEGO	92123	Low Commercial		42184	Wholesale/Storage/Warehousing	San Diego River, Unnamed Tributary	Refer to Table M1	907.11	
CONCEPTEK LLC	6238	OHM CT		SAN DIEGO	92122	Low Commercial		42199	Wholesale/Storage/Warehousing	Rose Canyon	Refer to Table M1	906.40	
CONSOLIDATED ELECTRICAL DIST INC	5457	RUFFIN RD		SAN DIEGO	92123	Low Commercial		4216	Wholesale/Storage/Warehousing	Murphy Canyon	Refer to Table M1	907.11	
CONSTANCE ATHENS	2400	KETTNER BLVD	229	SAN DIEGO	92101	Low Commercial		421	Wholesale/Storage/Warehousing	San Diego Bay	Refer to Table M1	908.21	
CONSULTORIA NUTRICIONAL	688	HOLLISTER ST	E	SAN DIEGO	92154	Low Commercial		42299	Wholesale/Storage/Warehousing	Otay River, Unnamed Tributary	Refer to Table M1	910.20	
CONTACT IMPORT EXPORT LLC	10145	VIA DE LA AMISTAD	2	SAN DIEGO	92154	Low Commercial		42	Wholesale/Storage/Warehousing	Tijuana River, Unnamed Tributary	Refer to Table M1	911.12	
CONTEMPORARY HIDES OF CALIFORNIA INC	4250	MORENA BLVD		SAN DIEGO	92117	Low Commercial		42199	Wholesale/Storage/Warehousing	Rose Canyon	Refer to Table M1	906.40	
Continental 7 Inc	3347	Industrial Ct	F	SAN DIEGO	92121	Low Commercial	5063	42161	Wholesale/Storage/Warehousing	Los Penasquitos Creek	Refer to Table M1	906.10	
CONVOY SEAFOOD	3904	CONVOY ST	106	SAN DIEGO	92111	Low Commercial		422	Wholesale/Storage/Warehousing	San Diego River, Unnamed Tributary	Refer to Table M1	907.11	
COOKISS	3350	SPORTS ARENA BLVD		SAN DIEGO	92110	Low Commercial		422	Wholesale/Storage/Warehousing	San Diego Bay	Refer to Table M1	908.21	
COPANORO LLC	2325	MICHAEL FARADAY DR	3	SAN DIEGO	92154	Low Commercial		42299	Wholesale/Storage/Warehousing	Tijuana River, Unnamed Tributary	Refer to Table M1	911.12	
COPY PRONTO	7676	HAZARD CENTER DR	5FLR	SAN DIEGO	92108	Low Commercial		4214	Wholesale/Storage/Warehousing	San Diego River	Refer to Table M1	907.11	
CORONADO FURNITURE	9950	MARCONI DR	106	SAN DIEGO	92154	Low Commercial		4212	Wholesale/Storage/Warehousing	Tijuana River, Unnamed Tributary	Refer to Table M1	911.12	
COSARA INCORPORATED	15649	AvenIDA ALCACHOFA	D	SAN DIEGO	92128	Low Commercial		42233	Wholesale/Storage/Warehousing	Los Penasquitos Creek, Unnamed Tributary	Refer to Table M1	906.20	
COSMALABS INTERNATIONAL LLC	3431	MOUNT ARIANE DR		SAN DIEGO	92111	Low Commercial		42299	Wholesale/Storage/Warehousing	Tecolote Creek	Refer to Table M1	906.50	
COSMOPROF	4344	CONVOY ST	C1	SAN DIEGO	92111	Low Commercial		4229	Wholesale/Storage/Warehousing	San Diego River, Unnamed Tributary	Refer to Table M1	907.11	
COSTCO WHOLESALE #452	12350	CARMEL MOUNTAIN RD		SAN DIEGO	92128	Low Commercial		4229	Wholesale/Storage/Warehousing	Chicarita Creek	Refer to Table M1	906.20	
COSTCO WHOLESALE #787	7130	MIRAMAR RD	300A	SAN DIEGO	92121	Low Commercial		42	Wholesale/Storage/Warehousing	Carroll Canyon	Refer to Table M1	906.10	
COT'N USA SWIMWEAR & ACTIVEWEAR	3211	INNUIT AV		SAN DIEGO	92117	Low Commercial		4223	Wholesale/Storage/Warehousing	Rose Canyon, Unnamed Tributary	Refer to Table M1	906.40	
COTTAGE WINDOWS	6941	WALLSEY DR		SAN DIEGO	92119	Low Commercial		422	Wholesale/Storage/Warehousing	San Diego River, Unnamed Tributary	Refer to Table M1	907.11	
COUNTY BURNER & MACHINE CORP	6127	FAIRMOUNT AV		SAN DIEGO	92120	Low Commercial		4214	Wholesale/Storage/Warehousing	San Diego River	Refer to Table M1	907.11	
COVX RESEARCH LLC	9381	JUDICIAL DR	200	SAN DIEGO	92121	Low Commercial		44	Wholesale/Storage/Warehousing	Rose Canyon, Unnamed Tributary	Refer to Table M1	906.40	

*Based on site visit results, these facilities were found not to be conducting significant activities and will be removed from the FY 2009 inventory. The facilities typically conducted office work or were home based and not mobile.

Business Name	Street Number	Street Name	Suite	City	Zip	Existing Status*	SIC	NAICS	Category	Nearest Conveyances or Water Bodies	Pollutants Potentially Generated	Watershed	Mobile
COY'S PRODUCE CO INC	6491	WEATHERS PL	2	SAN DIEGO	92121	Low Commercial		422	Wholesale/Storage/Warehousing	Carroll Canyon, Unnamed Tributary	Refer to Table M1	906.10	
CR SPOTLESS	7949	STROMESA CT	B	SAN DIEGO	92126	Low Commercial		42299	Wholesale/Storage/Warehousing	Carroll Canyon, Unnamed Tributary	Refer to Table M1	906.10	
CREATIVE IMAGE	4072	AVATI DR		SAN DIEGO	92117	Low Commercial		42199	Wholesale/Storage/Warehousing	Rose Canyon	Refer to Table M1	906.40	
CREATIVE IMAGES LTD	8977	COVINA ST		SAN DIEGO	92126	Low Commercial		422	Wholesale/Storage/Warehousing	Carroll Canyon, Unnamed Tributary	Refer to Table M1	906.10	
CREATIVE SYNERGY	3140	MIDWAY DR	212	SAN DIEGO	92110	Low Commercial		42171	Wholesale/Storage/Warehousing	San Diego Bay	Refer to Table M1	908.21	
CROWN THORN PUBLISHING INC	1925	EUCLID AV		SAN DIEGO	92105	Low Commercial		4219	Wholesale/Storage/Warehousing	Chollas Creek,N	Refer to Table M1	908.22	
CRYSTALS BY ROBERTA	6972	CAMINITO CURVA		SAN DIEGO	92119	Low Commercial		44	Wholesale/Storage/Warehousing	Alvarado Canyon, Unnamed Tributary	Refer to Table M1	907.11	
CS CHADES	12664	RUE MARABELLE		SAN DIEGO	92131	Low Commercial		421	Wholesale/Storage/Warehousing	San Clemente Canyon, Unnamed Tributary	Refer to Table M1	906.40	
CSI	7450	RONSON RD		SAN DIEGO	92111	Low Commercial		421	Wholesale/Storage/Warehousing	San Clemente Canyon, Unnamed Tributary	Refer to Table M1	906.40	
CUE INTERNATIONAL	11255	TIERRASANTA BLVD	123	SAN DIEGO	92124	Low Commercial		42199	Wholesale/Storage/Warehousing	San Diego River	Refer to Table M1	907.11	
CUSTOM CRAFT OPTICAL INC	9560	RIDGEHAVEN CT		SAN DIEGO	92123	Low Commercial		42199	Wholesale/Storage/Warehousing	Murphy Canyon	Refer to Table M1	907.11	
CUSTOM LOGOS	7889	CLAIREMONT MESA BLVD		SAN DIEGO	92111	Low Commercial		4223	Wholesale/Storage/Warehousing	San Clemente Canyon, Unnamed Tributary	Refer to Table M1	906.40	
CWCI INSULATION OF SAN DIEGO INC	7949	STROMESA CT	T	SAN DIEGO	92126	Low Commercial		42199	Wholesale/Storage/Warehousing	Carroll Canyon, Unnamed Tributary	Refer to Table M1	906.10	
CYBER ISLAND SHELLS	6745	BENSON AV		SAN DIEGO	92114	Low Commercial		42192	Wholesale/Storage/Warehousing	Chollas Creek,S	Refer to Table M1	908.22	
D & D ENTERPRISES	12135	ROYAL LYTHAM ROW		SAN DIEGO	92128	Low Commercial		421	Wholesale/Storage/Warehousing	Lusardi Creek	Refer to Table M1	905.12	
D C CONNECT	9930	SCRIPPS VISTA WY	152	SAN DIEGO	92131	Low Commercial		42199	Wholesale/Storage/Warehousing	Los Penasquitos Creek, Unnamed Tributary	Refer to Table M1	906.10	
D L EATON ENTERPRISES INC	10917	CORTE CODORNIZ		SAN DIEGO	92127	Low Commercial		4219	Wholesale/Storage/Warehousing	Lusardi Creek	Refer to Table M1	905.12	
D LIREX ENTERPRISES/DLIREX ENT	752	DESTY ST		SAN DIEGO	92154	Low Commercial		421	Wholesale/Storage/Warehousing	Otay River	Refer to Table M1	910.20	
D M G CORPORATION	7408	TRADE ST	A	SAN DIEGO	92121	Low Commercial		42199	Wholesale/Storage/Warehousing	Carroll Canyon, Unnamed Tributary	Refer to Table M1	906.10	
D U S E MEDIA	4115	GRESHAM ST		SAN DIEGO	92109	Low Commercial		42299	Wholesale/Storage/Warehousing	Mission Bay	Refer to Table M1	906.30	
D3 EQUIPMENT	8860	PRODUCTION AV		SAN DIEGO	92121	Low Commercial		4214	Wholesale/Storage/Warehousing	Carroll Canyon	Refer to Table M1	906.10	
DAIICHI JITSUGYO (AMERICA) INC	2320	PASEO DE LAS AMERICAS	114	SAN DIEGO	92154	Low Commercial		4214	Wholesale/Storage/Warehousing	Tijuana River, Unnamed Tributary	Refer to Table M1	911.12	
DALE'S INK	13158	SEA KNOLL CT		SAN DIEGO	92130	Low Commercial		421	Wholesale/Storage/Warehousing	Bell Valley	Refer to Table M1	906.10	
DAN O'LEARY ENTERPRISES/A-SHADE BETTER	3319	TENNYSON ST		SAN DIEGO	92106	Low Commercial		421	Wholesale/Storage/Warehousing	San Diego Bay	Refer to Table M1	908.10	
DANESH GOLSHAN	12720	MORAN WY		SAN DIEGO	92129	Low Commercial		422	Wholesale/Storage/Warehousing	Los Penasquitos Creek, Unnamed Tributary	Refer to Table M1	906.10	
DANIEL C SCHWIMMER	1116	DIAMOND ST		SAN DIEGO	92109	Low Commercial		422	Wholesale/Storage/Warehousing	Pacific Ocean Shoreline, Scripps HA	Refer to Table M1	906.30	

*Based on site visit results, these facilities were found not to be conducting significant activities and will be removed from the FY 2009 inventory. The facilities typically conducted office work or were home based and not mobile.

Business Name	Street Number	Street Name	Suite	City	Zip	Existing Status*	SIC	NAICS	Category	Nearest Conveyances or Water Bodies	Pollutants Potentially Generated	Watershed	Mobile
DANIEL SCOTT CO	10697	VIACHA DR		SAN DIEGO	92124	Low Commercial		42232	Wholesale/Storage/Warehousing	San Diego River, Unnamed Tributary	Refer to Table M1	907.11	
DANLIN PRODUCTIONS	2282	JUAN ST		SAN DIEGO	92103	Low Commercial		422	Wholesale/Storage/Warehousing	San Diego River	Refer to Table M1	907.11	
DAPPER TIRE CO INC	4025	LOCKRIDGE ST		SAN DIEGO	92102	Low Commercial		42199	Wholesale/Storage/Warehousing	Chollas Creek,S	Refer to Table M1	908.22	
DARS CARS	2423	CAMINO DEL RIO SOUTH	202	SAN DIEGO	92108	Low Commercial		421	Wholesale/Storage/Warehousing	San Diego River	Refer to Table M1	907.11	
Datacap Inc	11526	Sorrento Valley Rd	A	SAN DIEGO	92121	Low Commercial	5734	443120	Wholesale/Storage/Warehousing	Los Penasquitos Creek	Refer to Table M1	906.10	
DAVE'S DISPLAY WORLD	5663	BALBOA AV		SAN DIEGO	92111	Low Commercial		44	Wholesale/Storage/Warehousing	Tecolote Creek	Refer to Table M1	906.50	
DAVID ALEXANDER ENTERPRISES	1465	C ST	3410	SAN DIEGO	92101	Low Commercial		4229	Wholesale/Storage/Warehousing	Switzer Creek, Unnamed Tributary	Refer to Table M1	908.22	
DAVID BECK AUTO WHOLESALE	1871	CABRENA ST		SAN DIEGO	92154	Low Commercial		421	Wholesale/Storage/Warehousing	Tijuana River	Refer to Table M1	911.11	
DAVID C GREENBAUM CO INC	8969	KENAMAR DR	C	SAN DIEGO	92121	Low Commercial		4229	Wholesale/Storage/Warehousing	Carroll Canyon, Unnamed Tributary	Refer to Table M1	906.10	
DAVID CASTANEDA DISTRIBUTING	4646	LEATHERS ST		SAN DIEGO	92117	Low Commercial		422	Wholesale/Storage/Warehousing	Rose Canyon	Refer to Table M1	906.40	
DAVID MARTIN ORTUNO	5842	POTOMAC ST		SAN DIEGO	92139	Low Commercial		44	Wholesale/Storage/Warehousing	Paradise Valley, Unnamed Tributary	Refer to Table M1	908.32	
DAVID R ROBERTS	5547	LIMERICK AV		SAN DIEGO	92117	Low Commercial		421	Wholesale/Storage/Warehousing	San Clemente Canyon	Refer to Table M1	906.40	
DAVID TRAMELL	525	14TH ST	211	SAN DIEGO	92101	Low Commercial		42145	Wholesale/Storage/Warehousing	San Diego Bay, Switzer	Refer to Table M1	908.22	
DAVID WINKELMAN - PROJECTS UNLIMITED	10367	AGAR CT		SAN DIEGO	92126	Low Commercial		422	Wholesale/Storage/Warehousing	Carroll Canyon, Unnamed Tributary	Refer to Table M1	906.10	
DAYCOM SYSTEMS INC	6759	MESA RIDGE RD	150	SAN DIEGO	92121	Low Commercial		42199	Wholesale/Storage/Warehousing	Carroll Canyon, Unnamed Tributary	Refer to Table M1	906.10	
DE ABBY WHOLESALE	2150	HANCOCK ST		SAN DIEGO	92110	Low Commercial		422	Wholesale/Storage/Warehousing	San Diego Bay	Refer to Table M1	908.21	
DEBORAH RENEE DESIGNS	5694	MISSION CENTER RD	602-513	SAN DIEGO	92108	Low Commercial		44	Wholesale/Storage/Warehousing	San Diego River, Unnamed Tributary	Refer to Table M1	907.11	
DEIGRATIA LIMITED	11164	CAMINITO INOCENTA		SAN DIEGO	92126	Low Commercial		42233	Wholesale/Storage/Warehousing	Los Penasquitos Creek, Unnamed Tributary	Refer to Table M1	906.10	
DEKO MARINE EXPORT	9668	HEINRICH HERTZ DR	G	SAN DIEGO	92154	Low Commercial		42199	Wholesale/Storage/Warehousing	Tijuana River, Unnamed Tributary	Refer to Table M1	911.12	
DEL MAR PENINSULA	7030	ALAMITOS AV	C	SAN DIEGO	92154	Low Commercial		42199	Wholesale/Storage/Warehousing	Otay River	Refer to Table M1	910.20	
DELPHI TRADE CO	2234	BOLINAS ST		SAN DIEGO	92107	Low Commercial		421	Wholesale/Storage/Warehousing	San Diego River	Refer to Table M1	907.11	
DERO STYLE	4172	MISSISSIPPI ST	17	SAN DIEGO	92104	Low Commercial		42199	Wholesale/Storage/Warehousing	Powerhouse Canyon	Refer to Table M1	908.22	
DESERT KING INTERNATIONAL LLC	7024	MANYA CIR		SAN DIEGO	92154	Low Commercial		422	Wholesale/Storage/Warehousing	Otay River	Refer to Table M1	910.20	
DESERT OAK TRADING PTY LTD	2365	MICHAEL FARADAY DR	4	SAN DIEGO	92154	Low Commercial		4223	Wholesale/Storage/Warehousing	Tijuana River, Unnamed Tributary	Refer to Table M1	911.12	
DESIGNER GALLERY	4140	MORENA BLVD	E	SAN DIEGO	92117	Low Commercial		42121	Wholesale/Storage/Warehousing	Rose Canyon	Refer to Table M1	906.40	
DESIGNER IMAGE	1042	23RD ST		SAN DIEGO	92102	Low Commercial		422	Wholesale/Storage/Warehousing	Switzer Creek, Unnamed Tributary	Refer to Table M1	908.22	

*Based on site visit results, these facilities were found not to be conducting significant activities and will be removed from the FY 2009 inventory. The facilities typically conducted office work or were home based and not mobile.

Business Name	Street Number	Street Name	Suite	City	Zip	Existing Status*	SIC	NAICS	Category	Nearest Conveyances or Water Bodies	Pollutants Potentially Generated	Watershed	Mobile
DESIGNS BY MICHAEL BUCON	2675	WYANDOTTE AV		SAN DIEGO	92117	Low Commercial		422	Wholesale/Storage/Warehousing	San Clemente Canyon	Refer to Table M1	906.40	
DESOMA INTERNATIONAL INC	1016	OUTER RD		SAN DIEGO	92154	Low Commercial		4229	Wholesale/Storage/Warehousing	Otay River, Unnamed Tributary	Refer to Table M1	910.20	
DETERGENTS SERVICE	4891	EAST ALDER DR		SAN DIEGO	92116	Low Commercial		422	Wholesale/Storage/Warehousing	San Diego River, Unnamed Tributary	Refer to Table M1	907.11	
DEVLON ENTERPRISES INC	1460	FRANKFORT ST		SAN DIEGO	92110	Low Commercial		42143	Wholesale/Storage/Warehousing	Mission Bay	Refer to Table M1	906.50	
DF WINES INC	2052	GALVESTON ST		SAN DIEGO	92110	Low Commercial		4228	Wholesale/Storage/Warehousing	Mission Bay	Refer to Table M1	906.40	
DIAGNOSTIC SOLUTIONS LLC	13329	CORTE DE CHUCENA		SAN DIEGO	92128	Low Commercial		42299	Wholesale/Storage/Warehousing	San Dieguito River	Refer to Table M1	905.21	
DIAMOND E MARKETING	5046	MANSFIELD ST		SAN DIEGO	92116	Low Commercial		421	Wholesale/Storage/Warehousing	San Diego River	Refer to Table M1	907.11	
DIAMOND INSULATION SUPPLY	1844	IMPERIAL AV		SAN DIEGO	92102	Low Commercial		42199	Wholesale/Storage/Warehousing	San Diego Bay, Switzer	Refer to Table M1	908.22	
DIAMOND INTERNATIONAL INC	861	06TH AV	145	SAN DIEGO	92101	Low Commercial		42199	Wholesale/Storage/Warehousing	San Diego Bay	Refer to Table M1	908.21	
DIAMOND W SUPPLY CO INC	8410	ARJONS DR		SAN DIEGO	92126	Low Commercial		42199	Wholesale/Storage/Warehousing	Carroll Canyon, Unnamed Tributary	Refer to Table M1	906.10	
DIAPERS AND MORE INC	2325	MICHAEL FARADAY DR	3	SAN DIEGO	92154	Low Commercial		422	Wholesale/Storage/Warehousing	Tijuana River, Unnamed Tributary	Refer to Table M1	911.12	
DIAPERS AND PAPER OF CA LLC	2325	MICHAEL FARADAY DR	3	SAN DIEGO	92154	Low Commercial		42299	Wholesale/Storage/Warehousing	Tijuana River, Unnamed Tributary	Refer to Table M1	911.12	
DICK SNYDER IMPORTS	727	ARCHER ST		SAN DIEGO	92109	Low Commercial		421	Wholesale/Storage/Warehousing	Pacific Ocean Shoreline, Scripps HA	Refer to Table M1	906.30	
DICOPEL INC	8695	AvenIDA COSTA BLANCA		SAN DIEGO	92154	Low Commercial		421	Wholesale/Storage/Warehousing	Tijuana River, Unnamed Tributary	Refer to Table M1	911.12	
DIDA SPECIALTIES	10267	BLACK MOUNTAIN RD	L7	SAN DIEGO	92126	Low Commercial		44	Wholesale/Storage/Warehousing	Carroll Canyon, Unnamed Tributary	Refer to Table M1	906.10	
DIEGO DESSERTS	10843	CAMINITO COLORADO		SAN DIEGO	92131	Low Commercial		422	Wholesale/Storage/Warehousing	Carroll Canyon, Unnamed Tributary	Refer to Table M1	906.10	
DIEGO DI LUCCA CORPORATION	14224	CAMINITO VISTANA		SAN DIEGO	92130	Low Commercial		4223	Wholesale/Storage/Warehousing	San Dieguito River	Refer to Table M1	905.11	
DIESELDORFF KAFFEE USA	4050	KANSAS ST		SAN DIEGO	92104	Low Commercial		4229	Wholesale/Storage/Warehousing	Powerhouse Canyon	Refer to Table M1	908.22	
DIGITAL COMPUTER RESOURCES	3356	WELLESLY AV		SAN DIEGO	92122	Low Commercial		4229	Wholesale/Storage/Warehousing	Rose Canyon	Refer to Table M1	906.40	
DIJON BLEU	3370	MILLIKIN AV		SAN DIEGO	92122	Low Commercial		421	Wholesale/Storage/Warehousing	Rose Canyon	Refer to Table M1	906.40	
DINKY DESIGNS	1419	UNIVERSITY AV	D	SAN DIEGO	92103	Low Commercial		42199	Wholesale/Storage/Warehousing	San Diego Bay	Refer to Table M1	908.21	
DIRECT SYSTEMS SUPPORT	9020	KENAMAR DR	201	SAN DIEGO	92121	Low Commercial		4214	Wholesale/Storage/Warehousing	Carroll Canyon, Unnamed Tributary	Refer to Table M1	906.10	
DISCOUNT BOX AND SHIPPING COMPANY	7465	MISSION GORGE RD		SAN DIEGO	92120	Low Commercial		44	Wholesale/Storage/Warehousing	San Diego River	Refer to Table M1	907.11	
DISPLAY SYSTEMS/ SALON FACTORY	1177	KNOXVILLE ST		SAN DIEGO	92110	Low Commercial		421	Wholesale/Storage/Warehousing	Mission Bay	Refer to Table M1	906.50	
DISPLAY WAREHOUSE INC	8820	KENAMAR DR		SAN DIEGO	92121	Low Commercial		42199	Wholesale/Storage/Warehousing	Carroll Canyon	Refer to Table M1	906.10	
DISSINCORPORATED	6530	REFLECTION DR	2369	SAN DIEGO	92124	Low Commercial		42211	Wholesale/Storage/Warehousing	Murphy Canyon	Refer to Table M1	907.11	

*Based on site visit results, these facilities were found not to be conducting significant activities and will be removed from the FY 2009 inventory. The facilities typically conducted office work or were home based and not mobile.

Business Name	Street Number	Street Name	Suite	City	Zip	Existing Status*	SIC	NAICS	Category	Nearest Conveyances or Water Bodies	Pollutants Potentially Generated	Watershed	Mobile
DIVERSIFIED DRAPERY PRODUCTS III	9030	KENAMAR DR	301	SAN DIEGO	92121	Low Commercial		421	Wholesale/Storage/Warehousing	Carroll Canyon, Unnamed Tributary	Refer to Table M1	906.10	
DIVERSTRADE COMPANY	10555	CAMINITO FLORES		SAN DIEGO	92126	Low Commercial		421	Wholesale/Storage/Warehousing	Carroll Canyon, Unnamed Tributary	Refer to Table M1	906.10	
DIXON IMPRINTED	6549	MISSION GORGE RD	331	SAN DIEGO	92120	Low Commercial		422	Wholesale/Storage/Warehousing	San Diego River	Refer to Table M1	907.11	
DJ WHOLESALE	7949	STROMESA CT	H	SAN DIEGO	92126	Low Commercial	5031	421310	Wholesale/Storage/Warehousing	Carroll Canyon, Unnamed Tributary	Refer to Table M1	906.10	
DJM ELECTRONICS	2907	SHELTER ISLAND DR	105-138	SAN DIEGO	92106	Low Commercial		42299	Wholesale/Storage/Warehousing	San Diego Bay	Refer to Table M1	908.10	
DMIZZ TRADING	3768	SHASTA ST		SAN DIEGO	92109	Low Commercial		4223	Wholesale/Storage/Warehousing	Mission Bay	Refer to Table M1	906.30	
DOG IN PARIS	350	K ST	403	SAN DIEGO	92101	Low Commercial		42299	Wholesale/Storage/Warehousing	San Diego Bay	Refer to Table M1	908.21	
DOGGONE PET PRODUCTS	4948	TWAIN AV		SAN DIEGO	92120	Low Commercial		42299	Wholesale/Storage/Warehousing	Alvarado Canyon, Unnamed Tributary	Refer to Table M1	907.11	
DOGMA CATMA	142	UNIVERSITY AV	D	SAN DIEGO	92103	Low Commercial		44	Wholesale/Storage/Warehousing	San Diego Bay	Refer to Table M1	908.21	
DON JANAIS INC	4090	MORENA BLVD	C	SAN DIEGO	92117	Low Commercial		42121	Wholesale/Storage/Warehousing	Rose Canyon	Refer to Table M1	906.40	
DONALD & FLORANCE GUNN	6325	LAKE KATHLEEN AV		SAN DIEGO	92119	Low Commercial		421	Wholesale/Storage/Warehousing	Alvarado Canyon, Unnamed Tributary	Refer to Table M1	907.11	
DONEV COMPANY INC	1864	NATIONAL AV		SAN DIEGO	92113	Low Commercial		422	Wholesale/Storage/Warehousing	San Diego Bay, Switzer	Refer to Table M1	908.22	
DOODLEBUG DESIGNS	12156	CHARBONO ST		SAN DIEGO	92131	Low Commercial		44	Wholesale/Storage/Warehousing	Carroll Canyon, Unnamed Tributary	Refer to Table M1	906.10	
DORADO DENTAL SUPPLY INC	1010	UNIVERSITY AV	466	SAN DIEGO	92103	Low Commercial		42145	Wholesale/Storage/Warehousing	San Diego Bay	Refer to Table M1	908.21	
DORCO AMERICA INC	2199	BRITANNIA BLVD		SAN DIEGO	92154	Low Commercial		421	Wholesale/Storage/Warehousing	Tijuana River, Unnamed Tributary	Refer to Table M1	911.12	
DOS CASAS FURNISHING & ACCESSORIES	764	14TH ST		SAN DIEGO	92101	Low Commercial		421	Wholesale/Storage/Warehousing	Switzer Creek, Unnamed Tributary	Refer to Table M1	908.22	
DOUGLAS G SQUIRES	1430	UPAS ST		SAN DIEGO	92103	Low Commercial		421	Wholesale/Storage/Warehousing	San Diego Bay	Refer to Table M1	908.21	
DOVECREEK WOOD PRODUCTS INC	9830	SIEMPRE VIVA RD	13	SAN DIEGO	92154	Low Commercial		42121	Wholesale/Storage/Warehousing	Tijuana River, Unnamed Tributary	Refer to Table M1	911.12	
DOYEN INTERNATIONAL	11895	TRAIL CREST DR		SAN DIEGO	92131	Low Commercial		421	Wholesale/Storage/Warehousing	Los Penasquitos Creek, Unnamed Tributary	Refer to Table M1	906.20	
DPD ENTERPRISES/THE VENDOR/WILD WEAR	3761	UDALL ST	103	SAN DIEGO	92107	Low Commercial		421	Wholesale/Storage/Warehousing	San Diego River	Refer to Table M1	907.11	
DR RITER'S HEALTH SYSTEMS	3446	CROMWELL PL		SAN DIEGO	92116	Low Commercial		421	Wholesale/Storage/Warehousing	San Diego River	Refer to Table M1	907.11	
DRM AUTO BROKERS	4751	MOUNT FRISSELL DR		SAN DIEGO	92117	Low Commercial		421	Wholesale/Storage/Warehousing	Tecolote Creek	Refer to Table M1	906.50	
DROPS 4 YOU	9920	SCRIPPS LAKE DR	107	SAN DIEGO	92131	Low Commercial		422	Wholesale/Storage/Warehousing	Carroll Canyon, Unnamed Tributary	Refer to Table M1	906.10	
DSTAR MOBILE	3627	33RD ST		SAN DIEGO	92104	Low Commercial		4216	Wholesale/Storage/Warehousing	Switzer Creek, Unnamed Tributary	Refer to Table M1	908.22	
DT WHOLESALE FURNITURE	9450	MIRA MESA BLVD	B333	SAN DIEGO	92126	Low Commercial		42121	Wholesale/Storage/Warehousing	Los Penasquitos Creek, Unnamed Tributary	Refer to Table M1	906.10	
DTX WORLD COMPANY	2215	PASEO DE LAS AMERICAS	25	SAN DIEGO	92154	Low Commercial		42299	Wholesale/Storage/Warehousing	Tijuana River, Unnamed Tributary	Refer to Table M1	911.12	

*Based on site visit results, these facilities were found not to be conducting significant activities and will be removed from the FY 2009 inventory. The facilities typically conducted office work or were home based and not mobile.

Business Name	Street Number	Street Name	Suite	City	Zip	Existing Status*	SIC	NAICS	Category	Nearest Conveyances or Water Bodies	Pollutants Potentially Generated	Watershed	Mobile
DUNN-EDWARDS PAINT	1510	MORENA BLVD		SAN DIEGO	92110	Low Commercial		4226	Wholesale/Storage/Warehousing	Mission Bay	Refer to Table M1	906.50	
DUSK TO DAWN DISTRIBUTORS	8661	BLUE LAKE DR		SAN DIEGO	92119	Low Commercial		42161	Wholesale/Storage/Warehousing	Alvarado Canyon, Unnamed Tributary	Refer to Table M1	907.11	
DVD AND VIDEOS.COM	4629	CASS ST	253	SAN DIEGO	92109	Low Commercial		421	Wholesale/Storage/Warehousing	Pacific Ocean Shoreline, Scripps HA	Refer to Table M1	906.30	
DYE PRECISION INC	10637	SCRIPPS SUMMIT CT		SAN DIEGO	92131	Low Commercial		421	Wholesale/Storage/Warehousing	Cypress Canyon	Refer to Table M1	906.20	
E FORCE	7920	ARJONS DR	A&B	SAN DIEGO	92126	Low Commercial		42199	Wholesale/Storage/Warehousing	Carroll Canyon, Unnamed Tributary	Refer to Table M1	906.10	
E M & R'S CASHWAY ELECTRIC SUPPLY	3515	HANCOCK ST		SAN DIEGO	92110	Low Commercial		421	Wholesale/Storage/Warehousing	San Diego River	Refer to Table M1	907.11	
E S CREATIVE GLASS INC	3065	BEYER BLVD	B104	SAN DIEGO	92154	Low Commercial		421	Wholesale/Storage/Warehousing	Tijuana River	Refer to Table M1	911.11	
E SEEK INC	4360	VIEWRIDGE AV	B	SAN DIEGO	92123	Low Commercial		4216	Wholesale/Storage/Warehousing	Murphy Canyon	Refer to Table M1	907.11	
EAGLE SCIENTIFIC PRODUCTS INC	6960	CAMINO MAQUILADORA	A	SAN DIEGO	92154	Low Commercial		421	Wholesale/Storage/Warehousing	Spring Canyon	Refer to Table M1	911.12	
EARTH WIND & FIRE	4481	BRIGHTON AV		SAN DIEGO	92107	Low Commercial		421	Wholesale/Storage/Warehousing	San Diego River	Refer to Table M1	907.11	
ECKSTEIN BIOKOSMETIK USA INC	5995	MIRA MESA BLVD	F	SAN DIEGO	92121	Low Commercial		42299	Wholesale/Storage/Warehousing	Soledad Canyon, Unnamed Tributary	Refer to Table M1	906.10	
ECLECTICS	3830	VALLEY CENTRE DR	705, 205	SAN DIEGO	92130	Low Commercial		421	Wholesale/Storage/Warehousing	Carmel Valley	Refer to Table M1	906.10	
ECO GREEN DISTRIBUTION SYSTEMS	5749	ROBUSTO RD		SAN DIEGO	92124	Low Commercial		42299	Wholesale/Storage/Warehousing	Murphy Canyon, Unnamed Tributary	Refer to Table M1	907.11	
EE PRINT & PACK LLC	8880	RIO SAN DIEGO DR	8	SAN DIEGO	92108	Low Commercial		422	Wholesale/Storage/Warehousing	San Diego River	Refer to Table M1	907.11	
EKA PRODUCTIONS	3525	DEL MAR HEIGHTS RD	421	SAN DIEGO	92130	Low Commercial		42199	Wholesale/Storage/Warehousing	Carmel Valley, Unnamed Tributary	Refer to Table M1	906.10	
EKOK ELECTRONICS USA	4636	UTAH ST	8	SAN DIEGO	92116	Low Commercial		4219	Wholesale/Storage/Warehousing	Powerhouse Canyon	Refer to Table M1	908.22	
EKUS	2464	FENTON PKY	210	SAN DIEGO	92108	Low Commercial		42234	Wholesale/Storage/Warehousing	San Diego River, Unnamed Tributary	Refer to Table M1	907.11	
EL SEMBRADOR NURSERY INC	302	HOLLISTER ST		SAN DIEGO	92154	Low Commercial		422	Wholesale/Storage/Warehousing	Otay River	Refer to Table M1	910.20	
ELAN PHARMACEUTICALS INC	7475	LUSK BLVD		SAN DIEGO	92121	Low Commercial		42199	Wholesale/Storage/Warehousing	Soledad Canyon	Refer to Table M1	906.10	
ELASTA SERVICE CENTRE	5071	LOGAN AV		SAN DIEGO	92113	Low Commercial		421	Wholesale/Storage/Warehousing	Seventh Street Channel	Refer to Table M1	908.31	
ELDEMA PRODUCTS	9765	MARCONI DR	200B	SAN DIEGO	92154	Low Commercial		4216	Wholesale/Storage/Warehousing	Tijuana River, Unnamed Tributary	Refer to Table M1	911.12	
ELECOM SUPPLY CO	3646	MIDWAY DR		SAN DIEGO	92110	Low Commercial		42199	Wholesale/Storage/Warehousing	San Diego Bay	Refer to Table M1	908.10	
ELECTRONIC BIO SCIENCES	5754	PACIFIC CENTER BLVD	204	SAN DIEGO	92121	Low Commercial		44	Wholesale/Storage/Warehousing	Los Penasquitos Creek, Unnamed Tributary	Refer to Table M1	906.10	
ELECTRONIC COUNTER CO	3318	HANCOCK ST		SAN DIEGO	92110	Low Commercial		421	Wholesale/Storage/Warehousing	San Diego River	Refer to Table M1	907.11	
ELIAS ENTERPRISES	8366	VIA PANACEA		SAN DIEGO	92129	Low Commercial		421	Wholesale/Storage/Warehousing	Los Penasquitos Creek, Unnamed Tributary	Refer to Table M1	906.10	
ELIAS IMPORT & EXPORT CORPORATION INC	8366	VIA PANACEA		SAN DIEGO	92129	Low Commercial		421	Wholesale/Storage/Warehousing	Los Penasquitos Creek, Unnamed Tributary	Refer to Table M1	906.10	

*Based on site visit results, these facilities were found not to be conducting significant activities and will be removed from the FY 2009 inventory. The facilities typically conducted office work or were home based and not mobile.

Business Name	Street Number	Street Name	Suite	City	Zip	Existing Status*	SIC	NAICS	Category	Nearest Conveyances or Water Bodies	Pollutants Potentially Generated	Watershed	Mobile
ELIE HAZOU GALLERY	2942	ADAMS AV		SAN DIEGO	92116	Low Commercial		421	Wholesale/Storage/Warehousing	Chollas Creek,N	Refer to Table M1	908.22	
ELITE MOTORS	7996	ARMOUR ST	108	SAN DIEGO	92111	Low Commercial		421	Wholesale/Storage/Warehousing	San Diego River, Unnamed Tributary	Refer to Table M1	907.11	
ELIZONDO JEWELERY	2638	IMPERIAL AV		SAN DIEGO	92102	Low Commercial		44	Wholesale/Storage/Warehousing	Switzer Creek, Unnamed Tributary	Refer to Table M1	908.22	
ELLAFLOR	1220	THOMAS AV	4	SAN DIEGO	92109	Low Commercial		42199	Wholesale/Storage/Warehousing	Mission Bay	Refer to Table M1	906.30	
ELLEN SCOTT GRABLE	4502	40TH ST	2	SAN DIEGO	92116	Low Commercial		421	Wholesale/Storage/Warehousing	San Diego River, Unnamed Tributary	Refer to Table M1	907.11	
ELRO SALES COMPANY THE	6478	CRYSTALAIRE DR		SAN DIEGO	92120	Low Commercial		421	Wholesale/Storage/Warehousing	Alvarado Canyon, Unnamed Tributary	Refer to Table M1	907.11	
EMBOLDEN ENTERPRISES	5104	POINT LOMA	1	SAN DIEGO	92107	Low Commercial		422	Wholesale/Storage/Warehousing	San Diego River	Refer to Table M1	907.11	
EMBROIDME SORRENTO VALLEY	5955	MIRA MESA BLVD	J	SAN DIEGO	92121	Low Commercial		42299	Wholesale/Storage/Warehousing	Soledad Canyon, Unnamed Tributary	Refer to Table M1	906.10	
EMERALD SOURCE	861	06TH AV	516	SAN DIEGO	92101	Low Commercial		4215	Wholesale/Storage/Warehousing	San Diego Bay	Refer to Table M1	908.21	
EMERSYS INC DBA QUALISYS	9874	VIA DE LA AMISTAD	A	SAN DIEGO	92154	Low Commercial		4214	Wholesale/Storage/Warehousing	Tijuana River, Unnamed Tributary	Refer to Table M1	911.12	
EMILIA RAMIREZ	2851	IMPERIAL AV		SAN DIEGO	92102	Low Commercial		44	Wholesale/Storage/Warehousing	Chollas Creek,N	Refer to Table M1	908.22	
EMMANUEL'S AUTO SALES	733	O'MEARA ST		SAN DIEGO	92114	Low Commercial		421	Wholesale/Storage/Warehousing	Paradise Valley	Refer to Table M1	908.32	
EMPIRE ELECTRICAL SUPPLY	8825	REHCO RD	D	SAN DIEGO	92121	Low Commercial		42199	Wholesale/Storage/Warehousing	Carroll Canyon	Refer to Table M1	906.10	
ENCAD INC	9455	WAPLES ST	120	SAN DIEGO	92121	Low Commercial		4214	Wholesale/Storage/Warehousing	Carroll Canyon, Unnamed Tributary	Refer to Table M1	906.10	
ENERGY MARINE DIVISION	3410	MAIN ST		SAN DIEGO	92113	Low Commercial	5099	42199	Wholesale/Storage/Warehousing	Chollas Creek	Refer to Table M1	908.22	
ENGINEERING FITNESS INTERNATIONAL CORP	7755	ARJONS DR		SAN DIEGO	92126	Low Commercial		42191	Wholesale/Storage/Warehousing	Carroll Canyon, Unnamed Tributary	Refer to Table M1	906.10	
ENKAD SCIENCES	10766	DABNEY DR	26	SAN DIEGO	92126	Low Commercial		4219	Wholesale/Storage/Warehousing	Carroll Canyon, Unnamed Tributary	Refer to Table M1	906.10	
ENRICO TECHNOLOGIES	2761	A ST	503	SAN DIEGO	92102	Low Commercial		42231	Wholesale/Storage/Warehousing	Switzer Creek, Unnamed Tributary	Refer to Table M1	908.22	
ENTER G	3194	MARKET ST	2	SAN DIEGO	92102	Low Commercial		421	Wholesale/Storage/Warehousing	Chollas Creek,N	Refer to Table M1	908.22	
ENTRY SYSTEMS TOOLS	4010	KANSAS ST	2	SAN DIEGO	92104	Low Commercial		42171	Wholesale/Storage/Warehousing	Powerhouse Canyon	Refer to Table M1	908.22	
ENVIRONMENTAL SPRAY SYSTEMS INC	7114	CONVOY CT		SAN DIEGO	92111	Low Commercial		4214	Wholesale/Storage/Warehousing	San Clemente Canyon, Unnamed Tributary	Refer to Table M1	906.40	
EPCOM-SD INC	7920	AIRWAY RD	A7	SAN DIEGO	92154	Low Commercial		422	Wholesale/Storage/Warehousing	Tijuana River, Unnamed Tributary	Refer to Table M1	911.12	
EPCOS INC	11770	BERNARDO PLAZA CT	101	SAN DIEGO	92128	Low Commercial		4229	Wholesale/Storage/Warehousing	Lake Hodges, Unnamed Tributary	Refer to Table M1	905.22	
ERBIS	8036	CAMINO KIOSCO		SAN DIEGO	92122	Low Commercial		42169	Wholesale/Storage/Warehousing	Rose Canyon	Refer to Table M1	906.40	
ERDELL'S MEXICAN IMPORTS	3201	APACHE AV		SAN DIEGO	92117	Low Commercial		421	Wholesale/Storage/Warehousing	Mission Bay	Refer to Table M1	906.40	
EREPLACEMENTS LLC	4025	CAMINO DEL RIO SOUTH	300	SAN DIEGO	92108	Low Commercial		4216	Wholesale/Storage/Warehousing	San Diego River	Refer to Table M1	907.11	

*Based on site visit results, these facilities were found not to be conducting significant activities and will be removed from the FY 2009 inventory. The facilities typically conducted office work or were home based and not mobile.

Business Name	Street Number	Street Name	Suite	City	Zip	Existing Status*	SIC	NAICS	Category	Nearest Conveyances or Water Bodies	Pollutants Potentially Generated	Watershed	Mobile
ERIC JOHNSON DISTRIBUTOR	6270	LAKEWOOD ST		SAN DIEGO	92122	Low Commercial		42299	Wholesale/Storage/Warehousing	Rose Canyon, Unnamed Tributary	Refer to Table M1	906.40	
ESCONDIDO PLASTICS INC	4461	PAVLOV AV		SAN DIEGO	92122	Low Commercial		42191	Wholesale/Storage/Warehousing	Rose Canyon, Unnamed Tributary	Refer to Table M1	906.40	
ESP	3750	RIVIERA DR	3	SAN DIEGO	92109	Low Commercial		42299	Wholesale/Storage/Warehousing	Mission Bay	Refer to Table M1	906.30	
ESSCO - SAN DIEGO	8295	AERO PL	220	SAN DIEGO	92123	Low Commercial		42161	Wholesale/Storage/Warehousing	San Diego River, Unnamed Tributary	Refer to Table M1	907.11	
ESSENTIAL WELLNESS	3717	NOBEL DR	1222	SAN DIEGO	92122	Low Commercial		42299	Wholesale/Storage/Warehousing	Rose Canyon, Unnamed Tributary	Refer to Table M1	906.40	
ESTHER'S NAIL CENTER	4178	DECORO ST	41	SAN DIEGO	92122	Low Commercial		42299	Wholesale/Storage/Warehousing	Rose Canyon	Refer to Table M1	906.40	
EUNIL H.A. AMERICAS INC	9465	CUSTOMHOUSE PLZ	C	SAN DIEGO	92154	Low Commercial		4219	Wholesale/Storage/Warehousing	Tijuana River, Unnamed Tributary	Refer to Table M1	911.12	
EUPHORIA WEAR	2418	WIGHTMAN ST		SAN DIEGO	92104	Low Commercial		42231	Wholesale/Storage/Warehousing	Powerhouse Canyon	Refer to Table M1	908.22	
EUROPEAN GLASS CRYSTAL AND MORE	12835	SEABREEZE FARMS		SAN DIEGO	92130	Low Commercial		42199	Wholesale/Storage/Warehousing	Bell Valley	Refer to Table M1	906.10	
EUROTRADE SAN DIEGO	4341	CORTE DE LA FONDA		SAN DIEGO	92130	Low Commercial		42199	Wholesale/Storage/Warehousing	Carmel Valley	Refer to Table M1	906.10	
EVACO LLC	6160	FAIRMOUNT AV	I	SAN DIEGO	92120	Low Commercial		421	Wholesale/Storage/Warehousing	San Diego River	Refer to Table M1	907.11	
EVAN PAPEL ENTERPRISES INC	1400	06TH AV		SAN DIEGO	92101	Low Commercial		422	Wholesale/Storage/Warehousing	San Diego Bay	Refer to Table M1	908.21	
EVENT NETWORK INC	1010	TURQUOISE ST	325	SAN DIEGO	92109	Low Commercial		422	Wholesale/Storage/Warehousing	Pacific Ocean Shoreline, Scripps HA	Refer to Table M1	906.30	
EWING IRRIGATION PRODUCTS INC	7151	RONSON RD	A	SAN DIEGO	92111	Low Commercial		42199	Wholesale/Storage/Warehousing	Tecolote Creek	Refer to Table M1	906.50	
EXCEED INTERNATIONAL INC	8830	REHCO RD	F	SAN DIEGO	92121	Low Commercial		42199	Wholesale/Storage/Warehousing	Carroll Canyon	Refer to Table M1	906.10	
EXERBALL PRODUCTS INC	16776	BERNARDO CENTER DR	101	SAN DIEGO	92128	Low Commercial		42191	Wholesale/Storage/Warehousing	Lake Hodges, Unnamed Tributary	Refer to Table M1	905.22	
EXORO WIRELESS INC	6450	LUSK BLVD	E103	SAN DIEGO	92121	Low Commercial		4216	Wholesale/Storage/Warehousing	Soledad Canyon, Unnamed Tributary	Refer to Table M1	906.10	
EXOTIC ASIA AUTO	14125	KELLBARA CT		SAN DIEGO	92129	Low Commercial		421	Wholesale/Storage/Warehousing	Los Penasquitos Creek, Unnamed Tributary	Refer to Table M1	906.10	
EXPLORER APPLIANCE CORPORATION	7010	CARROLL RD		SAN DIEGO	92121	Low Commercial		421	Wholesale/Storage/Warehousing	Carroll Canyon	Refer to Table M1	906.10	
EXPO WHOLESALE DISTRIBUTORS	9051	SIEMPRE VIVA RD	J	SAN DIEGO	92154	Low Commercial		4219	Wholesale/Storage/Warehousing	Tijuana River, Unnamed Tributary	Refer to Table M1	911.12	
EXPRESCOM SOCIEDAD ANONIMA DE CAPITAL VARIABLE	6960	CAMINO MAQUILADORA	J	SAN DIEGO	92154	Low Commercial		421	Wholesale/Storage/Warehousing	Spring Canyon	Refer to Table M1	911.12	
EXPRESS COMPUTER SUPPLY LLC	4867	MERCURY ST		SAN DIEGO	92111	Low Commercial		42143	Wholesale/Storage/Warehousing	San Clemente Canyon, Unnamed Tributary	Refer to Table M1	906.40	
EXPRESS TRADING INTERNATIONAL INC	2275	MICHAEL FARADAY DR	4	SAN DIEGO	92154	Low Commercial		422	Wholesale/Storage/Warehousing	Tijuana River, Unnamed Tributary	Refer to Table M1	911.12	
EXTREME GENERATION INC	2360	MICHAEL FARADAY DR	E	SAN DIEGO	92154	Low Commercial		4219	Wholesale/Storage/Warehousing	Tijuana River, Unnamed Tributary	Refer to Table M1	911.12	
EYE APPEAL ACCESSORIES	3639	MIDWAY DR	B183	SAN DIEGO	92110	Low Commercial		421	Wholesale/Storage/Warehousing	San Diego Bay	Refer to Table M1	908.10	
EYE CANDY 24 7	4552	WINONA AV		SAN DIEGO	92115	Low Commercial		4219	Wholesale/Storage/Warehousing	San Diego River, Unnamed Tributary	Refer to Table M1	907.11	

*Based on site visit results, these facilities were found not to be conducting significant activities and will be removed from the FY 2009 inventory. The facilities typically conducted office work or were home based and not mobile.

Business Name	Street Number	Street Name	Suite	City	Zip	Existing Status*	SIC	NAICS	Category	Nearest Conveyances or Water Bodies	Pollutants Potentially Generated	Watershed	Mobile
EYES OF THE WORLD INC	3562	MOCCASIN AV		SAN DIEGO	92117	Low Commercial		422	Wholesale/Storage/Warehousing	San Clemente Canyon, Unnamed Tributary	Refer to Table M1	906.40	
E-Z Flow	7370	Opportunity Rd	U	SAN DIEGO	92111	Low Commercial	5084	421830	Wholesale/Storage/Warehousing	Tecolote Creek	Refer to Table M1	906.50	
EZ LIVING INC.	5830	LA MORADA CT		SAN DIEGO	92124	Low Commercial		42199	Wholesale/Storage/Warehousing	Murphy Canyon, Unnamed Tributary	Refer to Table M1	907.11	
EZEEFIT SPORTS	10795	SCRIPPS RANCH BLVD		SAN DIEGO	92131	Low Commercial		4219	Wholesale/Storage/Warehousing	Los Penasquitos Creek, Unnamed Tributary	Refer to Table M1	906.10	
F & D DISTRIBUTORS	579	ISLAND BREEZE LN		SAN DIEGO	92154	Low Commercial		42146	Wholesale/Storage/Warehousing	Otay River, Unnamed Tributary	Refer to Table M1	910.20	
F & F DISTRIBUTORS	10240	TISHA CIR		SAN DIEGO	92126	Low Commercial		421	Wholesale/Storage/Warehousing	Carroll Canyon, Unnamed Tributary	Refer to Table M1	906.10	
FABRICO	10945	CAMINO ABROJO		SAN DIEGO	92127	Low Commercial		421	Wholesale/Storage/Warehousing	Lusardi Creek	Refer to Table M1	905.12	
FAITH A KURE	5728	REDWOOD ST		SAN DIEGO	92105	Low Commercial		422	Wholesale/Storage/Warehousing	Chollas Creek,N	Refer to Table M1	908.22	
FALCON STONES	7586	ACAMA ST		SAN DIEGO	92126	Low Commercial		44	Wholesale/Storage/Warehousing	Los Penasquitos Creek, Unnamed Tributary	Refer to Table M1	906.10	
FALIER INTERNATIONAL	4277	ALOHA PL		SAN DIEGO	92103	Low Commercial		42234	Wholesale/Storage/Warehousing	San Diego River	Refer to Table M1	907.11	
FANCY PRODUCE	1445	30TH ST	C&D	SAN DIEGO	92102	Low Commercial		422	Wholesale/Storage/Warehousing	Chollas Creek,N	Refer to Table M1	908.22	
FANTASTIC SAMS	9474	CHESAPEAKE DR		SAN DIEGO	92123	Low Commercial		421	Wholesale/Storage/Warehousing	Murphy Canyon	Refer to Table M1	907.11	
FANTASY FURNITURE	2365	MICHAEL FARADAY DR	3	SAN DIEGO	92154	Low Commercial		42121	Wholesale/Storage/Warehousing	Tijuana River, Unnamed Tributary	Refer to Table M1	911.12	
FARCA OF SAN DIEGO	3999	OLD TOWN AV	C1	SAN DIEGO	92110	Low Commercial		42199	Wholesale/Storage/Warehousing	San Diego Bay	Refer to Table M1	908.21	
FARM FRESH FOODS	6161	EL CAJON BLVD	363	SAN DIEGO	92115	Low Commercial		44	Wholesale/Storage/Warehousing	Chollas Creek,N	Refer to Table M1	908.22	
FARMER BROS CO - BR 2	7855	OSTROW ST	A	SAN DIEGO	92111	Low Commercial		422	Wholesale/Storage/Warehousing	Tecolote Creek, Unnamed Tributary	Refer to Table M1	906.50	
FARNEAR TRADING	10969	CLAIREMONT MESA BLVD		SAN DIEGO	92124	Low Commercial		421	Wholesale/Storage/Warehousing	San Diego River, Unnamed Tributary	Refer to Table M1	907.11	
FASHION SENSE	4271	GENESEE AV		SAN DIEGO	92117	Low Commercial		44	Wholesale/Storage/Warehousing	Tecolote Creek	Refer to Table M1	906.50	
FAST PRESS	8822	ALPHECCA WY		SAN DIEGO	92126	Low Commercial		422	Wholesale/Storage/Warehousing	Los Penasquitos Creek, Unnamed Tributary	Refer to Table M1	906.10	
FASTENAL COMPANY	7868	RAYTHEON RD		SAN DIEGO	92111	Low Commercial		42199	Wholesale/Storage/Warehousing	San Clemente Canyon, Unnamed Tributary	Refer to Table M1	906.40	
FASTENAL COMPANY	735	13TH ST		SAN DIEGO	92101	Low Commercial		4219	Wholesale/Storage/Warehousing	San Diego Bay	Refer to Table M1	908.21	
FASTFRAME #451	8726	LAKE MURRAY BLVD	C1	SAN DIEGO	92119	Low Commercial		44	Wholesale/Storage/Warehousing	San Diego River, Unnamed Tributary	Refer to Table M1	907.11	
FDK AMERICA INC	6540	LUSK BLVD	C274	SAN DIEGO	92121	Low Commercial		4216	Wholesale/Storage/Warehousing	Soledad Canyon, Unnamed Tributary	Refer to Table M1	906.10	
FERGUSON CORPORATION	2146	MAIN ST		SAN DIEGO	92113	Low Commercial		4214	Wholesale/Storage/Warehousing	San Diego Bay, Chollas	Refer to Table M1	908.22	
FERGUSON ENTERPRISES INC	3280	MARKET ST		SAN DIEGO	92102	Low Commercial		4217	Wholesale/Storage/Warehousing	Chollas Creek,N	Refer to Table M1	908.22	
FERGUSON ENTERPRISES INC	4699	MERCURY ST		SAN DIEGO	92111	Low Commercial		4217	Wholesale/Storage/Warehousing	San Diego River, Unnamed Tributary	Refer to Table M1	907.11	

*Based on site visit results, these facilities were found not to be conducting significant activities and will be removed from the FY 2009 inventory. The facilities typically conducted office work or were home based and not mobile.

Business Name	Street Number	Street Name	Suite	City	Zip	Existing Status*	SIC	NAICS	Category	Nearest Conveyances or Water Bodies	Pollutants Potentially Generated	Watershed	Mobile
FERNANDO'S AUTO WHOLESALE	2386	MOLOKAI WY		SAN DIEGO	92154	Low Commercial		421	Wholesale/Storage/Warehousing	Otay River	Refer to Table M1	910.20	
FERREIRA IMPORTS	4650	WEST POINT LOMA BLVD	101	SAN DIEGO	92107	Low Commercial		42282	Wholesale/Storage/Warehousing	San Diego River	Refer to Table M1	907.11	
FERTTEC INC	5067	DAWNE ST		SAN DIEGO	92117	Low Commercial		4219	Wholesale/Storage/Warehousing	San Clemente Canyon	Refer to Table M1	906.40	
FIGI ACQUISITION COMPANY LLC	3636	GATEWAY CENTER AV		SAN DIEGO	92102	Low Commercial		421	Wholesale/Storage/Warehousing	Chollas Creek,N	Refer to Table M1	908.22	
FINESSE	10298	SCRIPPS POWAY PKY	9	SAN DIEGO	92131	Low Commercial		422	Wholesale/Storage/Warehousing	Los Penasquitos Creek, Unnamed Tributary	Refer to Table M1	906.20	
FINEST CITY PAPER INC	8195	RONSON RD	A	SAN DIEGO	92111	Low Commercial		422	Wholesale/Storage/Warehousing	San Clemente Canyon, Unnamed Tributary	Refer to Table M1	906.40	
FINSTER DISTRIBUTION	4247	VIEW PL		SAN DIEGO	92115	Low Commercial		42199	Wholesale/Storage/Warehousing	Chollas Creek,N	Refer to Table M1	908.22	
FIVE STAR IMEX	11859	TRAIL CREST DR		SAN DIEGO	92131	Low Commercial		421	Wholesale/Storage/Warehousing	Los Penasquitos Creek, Unnamed Tributary	Refer to Table M1	906.20	
FLETCHER'S WHOLESALE FLOWERS	5067	MANSFIELD ST		SAN DIEGO	92116	Low Commercial		422	Wholesale/Storage/Warehousing	San Diego River	Refer to Table M1	907.11	
FLEXX INC	7340	TRADE ST	E	SAN DIEGO	92121	Low Commercial		4223	Wholesale/Storage/Warehousing	Carroll Canyon, Unnamed Tributary	Refer to Table M1	906.10	
FLOOR IT SAN DIEGO	1409	C ST		SAN DIEGO	92101	Low Commercial		44	Wholesale/Storage/Warehousing	San Diego Bay	Refer to Table M1	908.21	
FLORAL BUDS	11804	MENDIOLA PT		SAN DIEGO	92129	Low Commercial		4219	Wholesale/Storage/Warehousing	Los Penasquitos Creek, Unnamed Tributary	Refer to Table M1	906.10	
FLORAL SUPPLY SYNDICATE	7904	RONSON RD		SAN DIEGO	92111	Low Commercial		42199	Wholesale/Storage/Warehousing	San Clemente Canyon, Unnamed Tributary	Refer to Table M1	906.40	
FLORIDA COMPONENTS DISTRIBUTORS INC	5405	MOREHOUSE DR	135	SAN DIEGO	92121	Low Commercial		4216	Wholesale/Storage/Warehousing	Soledad Canyon, Unnamed Tributary	Refer to Table M1	906.10	
FLOWER FACTORY	7278	CLAIREMONT MESA BLVD	F	SAN DIEGO	92111	Low Commercial		44	Wholesale/Storage/Warehousing	Tecolote Creek	Refer to Table M1	906.50	
FLUID INNOVATIONS	3343	ATLAS ST		SAN DIEGO	92111	Low Commercial		42261	Wholesale/Storage/Warehousing	Tecolote Creek, Unnamed Tributary	Refer to Table M1	906.50	
FLYING ACE GRAPHICS CO	9535	CEDAR HILL CT		SAN DIEGO	92129	Low Commercial		421	Wholesale/Storage/Warehousing	Los Penasquitos Creek, Unnamed Tributary	Refer to Table M1	906.10	
FM PLASTICS	9950	MARCONI DR	106	SAN DIEGO	92154	Low Commercial		42171	Wholesale/Storage/Warehousing	Tijuana River, Unnamed Tributary	Refer to Table M1	911.12	
FOCALSPOT INC	9915	BUSINESSPARK AV	A	SAN DIEGO	92131	Low Commercial		42199	Wholesale/Storage/Warehousing	Carroll Canyon, Unnamed Tributary	Refer to Table M1	906.10	
FORCE ELECTRONICS	7985	DUNBROOK RD		SAN DIEGO	92126	Low Commercial		42199	Wholesale/Storage/Warehousing	Carroll Canyon, Unnamed Tributary	Refer to Table M1	906.10	
FOREST INC	5288	EASTGATE MALL	A	SAN DIEGO	92121	Low Commercial		42199	Wholesale/Storage/Warehousing	Carroll Canyon, Unnamed Tributary	Refer to Table M1	906.10	
FORMULA MARKETING CO	726	KALMIA ST		SAN DIEGO	92101	Low Commercial		4229	Wholesale/Storage/Warehousing	San Diego Bay	Refer to Table M1	908.21	
FOTIMA USA PHOTO SUPPLIES	8620	PRODUCTION AV	B	SAN DIEGO	92121	Low Commercial		42199	Wholesale/Storage/Warehousing	Carroll Canyon	Refer to Table M1	906.10	
FOUND IMAGE PRESS LLC	5225	RILEY ST		SAN DIEGO	92110	Low Commercial		421	Wholesale/Storage/Warehousing	San Diego River	Refer to Table M1	907.11	
FOUR SEASONS CANDY CO	4164	CARTAGENA DR		SAN DIEGO	92115	Low Commercial		422	Wholesale/Storage/Warehousing	Chollas Creek,N	Refer to Table M1	908.22	
FRAMECO	2204	CALLE CHANATE		SAN DIEGO	92139	Low Commercial		421	Wholesale/Storage/Warehousing	Paradise Valley, Unnamed Tributary	Refer to Table M1	908.32	

*Based on site visit results, these facilities were found not to be conducting significant activities and will be removed from the FY 2009 inventory. The facilities typically conducted office work or were home based and not mobile.

Business Name	Street Number	Street Name	Suite	City	Zip	Existing Status*	SIC	NAICS	Category	Nearest Conveyances or Water Bodies	Pollutants Potentially Generated	Watershed	Mobile
FRANCES W WATSON	2400	KETTNER BLVD	220	SAN DIEGO	92101	Low Commercial		422	Wholesale/Storage/Warehousing	San Diego Bay	Refer to Table M1	908.21	
FRANCOIS GOHIER PICTURES	3567	ANTIEM ST		SAN DIEGO	92111	Low Commercial		421	Wholesale/Storage/Warehousing	Tecolote Creek, Unnamed Tributary	Refer to Table M1	906.50	
FRANKLIN WIRELESS CORPORATION	9823	PACIFIC HEIGHTS BLVD	J	SAN DIEGO	92121	Low Commercial		42169	Wholesale/Storage/Warehousing	Soledad Canyon, Unnamed Tributary	Refer to Table M1	906.10	
FRANKLINSON THAI IMPORTS & UNIQUE FINDS	10227	KAMWOOD PL		SAN DIEGO	92126	Low Commercial		421	Wholesale/Storage/Warehousing	Carroll Canyon, Unnamed Tributary	Refer to Table M1	906.10	
FRANK'S BAKERY	3555	INDIA ST		SAN DIEGO	92103	Low Commercial		422	Wholesale/Storage/Warehousing	San Diego Bay	Refer to Table M1	908.21	
FREEDOM OFFICE PRODUCTS INC	3385	SUNRISE ST		SAN DIEGO	92102	Low Commercial		42199	Wholesale/Storage/Warehousing	Chollas Creek,N	Refer to Table M1	908.22	
FRESH	3840	05TH AV		SAN DIEGO	92103	Low Commercial		44	Wholesale/Storage/Warehousing	San Diego Bay	Refer to Table M1	908.21	
FRESH GARD INC	14226	VIA BARODA		SAN DIEGO	92130	Low Commercial		42299	Wholesale/Storage/Warehousing	Zanja Canyon, La	Refer to Table M1	905.11	
FRESH VEGETABLES PRODUCE INC	8515	AvenIDA DE LA FUENTE		SAN DIEGO	92154	Low Commercial		42299	Wholesale/Storage/Warehousing	Tijuana River, Unnamed Tributary	Refer to Table M1	911.12	
FRIARS RECOVERY SERVICE/WINDOW VISOR PROMOTIONS	215	GRAPE ST	15	SAN DIEGO	92101	Low Commercial		421	Wholesale/Storage/Warehousing	San Diego Bay	Refer to Table M1	908.21	
FROM THE BOUNTY	8521	CELTIC CT		SAN DIEGO	92129	Low Commercial		42	Wholesale/Storage/Warehousing	McGonigle Canyon, Unnamed Tributary	Refer to Table M1	906.10	
FRONTLINE DIRECT	11839	SORRENTO VALLEY RD	D	SAN DIEGO	92121	Low Commercial		44	Wholesale/Storage/Warehousing	Los Penasquitos Creek	Refer to Table M1	906.10	
FRYER-KNOWLES INC	1858	NEWTON AV		SAN DIEGO	92113	Low Commercial		42199	Wholesale/Storage/Warehousing	San Diego Bay, Switzer	Refer to Table M1	908.22	
FUEL POWER MARKETING CO	4521	SARATOGA AV		SAN DIEGO	92107	Low Commercial		421	Wholesale/Storage/Warehousing	Pacific Ocean Shoreline, San Diego HU	Refer to Table M1	907.11	
FUJI ELECTRIC INDUSTRIES AMERICA INC	8755	AERO DR	322	SAN DIEGO	92123	Low Commercial		4216	Wholesale/Storage/Warehousing	San Diego River, Unnamed Tributary	Refer to Table M1	907.11	
FUJI FOOD PRODUCTS INC	8451	MIRALANI DR	G	SAN DIEGO	92126	Low Commercial		42299	Wholesale/Storage/Warehousing	Carroll Canyon, Unnamed Tributary	Refer to Table M1	906.10	
FUJITSU MICROELECTRONICS AMERICA INC	5828	PACIFIC CENTER BLVD		SAN DIEGO	92121	Low Commercial		4216	Wholesale/Storage/Warehousing	Soledad Canyon, Unnamed Tributary	Refer to Table M1	906.10	
FULL SWING GOLF	11413	BERNARDO CT		SAN DIEGO	92127	Low Commercial		42191	Wholesale/Storage/Warehousing	Lake Hodges, Unnamed Tributary	Refer to Table M1	905.21	
FUN SERVICES	8570	PRODUCTION AV		SAN DIEGO	92121	Low Commercial		421	Wholesale/Storage/Warehousing	Carroll Canyon	Refer to Table M1	906.10	
FUNIKA US INC	11206	SPENCERPORT WY		SAN DIEGO	92131	Low Commercial		4223	Wholesale/Storage/Warehousing	Los Penasquitos Creek, Unnamed Tributary	Refer to Table M1	906.10	
FUNTECH-CALIFORNIA	3578	NILE ST	B	SAN DIEGO	92104	Low Commercial		421	Wholesale/Storage/Warehousing	Chollas Creek,N	Refer to Table M1	908.22	
FURAAT INTERNATIONAL	4348	54TH ST	E1E2	SAN DIEGO	92115	Low Commercial		421	Wholesale/Storage/Warehousing	Chollas Creek,N	Refer to Table M1	908.22	
FURNITURE CLASSICS LTD	1827	MAIN ST		SAN DIEGO	92113	Low Commercial		42121	Wholesale/Storage/Warehousing	San Diego Bay, Switzer	Refer to Table M1	908.22	
FUSION ART DESIGN LLC	10915	CAMINITO ARBOLES		SAN DIEGO	92131	Low Commercial		42299	Wholesale/Storage/Warehousing	Carroll Canyon, Unnamed Tributary	Refer to Table M1	906.10	
FUTURE ELECTRONICS CORP	6256	GREENWICH DR	250	SAN DIEGO	92122	Low Commercial		4216	Wholesale/Storage/Warehousing	Rose Canyon, Unnamed Tributary	Refer to Table M1	906.40	
FV PRODUCE	2133	LOGAN AV		SAN DIEGO	92113	Low Commercial		422	Wholesale/Storage/Warehousing	San Diego Bay, Chollas	Refer to Table M1	908.22	

*Based on site visit results, these facilities were found not to be conducting significant activities and will be removed from the FY 2009 inventory. The facilities typically conducted office work or were home based and not mobile.

Business Name	Street Number	Street Name	Suite	City	Zip	Existing Status*	SIC	NAICS	Category	Nearest Conveyances or Water Bodies	Pollutants Potentially Generated	Watershed	Mobile
FYN AUTO WHOLESALERS INC	1564	HERITAGE RD		SAN DIEGO	92154	Low Commercial		421	Wholesale/Storage/Warehousing	Otay River	Refer to Table M1	910.20	
G & A SNACK DISTRIBUTING INC	5960	PACIFIC MESA CT	302	SAN DIEGO	92121	Low Commercial		422	Wholesale/Storage/Warehousing	Soledad Canyon, Unnamed Tributary	Refer to Table M1	906.10	
G & S SURFBOARDS INC	1646	YOST DR		SAN DIEGO	92109	Low Commercial		42191	Wholesale/Storage/Warehousing	Pacific Ocean Shoreline, Scripps HA	Refer to Table M1	906.30	
G APGER AND ASSOCIATES	13872	PASEO ZALDIVAR		SAN DIEGO	92129	Low Commercial		422	Wholesale/Storage/Warehousing	Los Penasquitos Creek, Unnamed Tributary	Refer to Table M1	906.10	
G M D DIAMONDS INC	861	06TH AV	314	SAN DIEGO	92101	Low Commercial		4215	Wholesale/Storage/Warehousing	San Diego Bay	Refer to Table M1	908.21	
G&J WHOLESALES	3268	MC LARENS LN		SAN DIEGO	92102	Low Commercial		42	Wholesale/Storage/Warehousing	Chollas Creek,N	Refer to Table M1	908.22	
G.N. METALS	6925	ENBORNE LN		SAN DIEGO	92139	Low Commercial		4215	Wholesale/Storage/Warehousing	Sweetwater River, Unnamed Tributary	Refer to Table M1	909.12	
GALLADE CHEMICAL INC	1230	GERTRUDE ST		SAN DIEGO	92110	Low Commercial		421	Wholesale/Storage/Warehousing	Mission Bay	Refer to Table M1	906.50	
GALLERY SERVICES DBA ARTRAGEOUS	5350	EASTGATE MALL	A	SAN DIEGO	92121	Low Commercial		421	Wholesale/Storage/Warehousing	Carroll Canyon, Unnamed Tributary	Refer to Table M1	906.10	
GALLO WINE COMPANY	9060	ACTIVITY RD	D	SAN DIEGO	92126	Low Commercial		42282	Wholesale/Storage/Warehousing	Carroll Canyon, Unnamed Tributary	Refer to Table M1	906.10	
GAMA MACHINERY AND PARTS	527	MARSH HARBOR DR		SAN DIEGO	92154	Low Commercial		42181	Wholesale/Storage/Warehousing	Otay River, Unnamed Tributary	Refer to Table M1	910.20	
GARCIA CUSTOM SHUTTERS INC	1771	WOLVISTON WY		SAN DIEGO	92154	Low Commercial		42	Wholesale/Storage/Warehousing	Tijuana River, Unnamed Tributary	Refer to Table M1	911.11	
GARCIA'S FLOWER SHOP	4560	IMPERIAL AV		SAN DIEGO	92113	Low Commercial		42	Wholesale/Storage/Warehousing	Chollas Creek,S	Refer to Table M1	908.22	
GARRY J DAVIDSON MD	6923	TERRA COTTA RD		SAN DIEGO	92114	Low Commercial		42145	Wholesale/Storage/Warehousing	Paradise Valley	Refer to Table M1	908.32	
GE DISTRIBUTIONS	2304	SAN DIEGO AV	B	SAN DIEGO	92110	Low Commercial		42149	Wholesale/Storage/Warehousing	San Diego Bay	Refer to Table M1	908.21	
GE POLYMERSHAPES INC	9369	DOWDY DR	A	SAN DIEGO	92126	Low Commercial		4226	Wholesale/Storage/Warehousing	Carroll Canyon, Unnamed Tributary	Refer to Table M1	906.10	
GEMEBO INC	2306	AvenIDA COSTA ESTE		SAN DIEGO	92154	Low Commercial		4212	Wholesale/Storage/Warehousing	Tijuana River, Unnamed Tributary	Refer to Table M1	911.12	
GEMINI IMPORTS	5988	OVERLAKE AV		SAN DIEGO	92120	Low Commercial		42299	Wholesale/Storage/Warehousing	Alvarado Canyon, Unnamed Tributary	Refer to Table M1	907.11	
GEMWEAR	3368	GOVERNOR DR	137F	SAN DIEGO	92122	Low Commercial		4215	Wholesale/Storage/Warehousing	San Clemente Canyon	Refer to Table M1	906.40	
GEN KOR COMPANY	3830	VALLEY CENTRE DR	705, P302	SAN DIEGO	92130	Low Commercial		42	Wholesale/Storage/Warehousing	Carmel Valley	Refer to Table M1	906.10	
GENERAL ELECTRIC CO	9770	CARROLL CENTRE RD	D	SAN DIEGO	92126	Low Commercial		4216	Wholesale/Storage/Warehousing	Carroll Canyon, Unnamed Tributary	Refer to Table M1	906.10	
GENERAL SUPPLY & SERVICES INC	9770	CARROLL CENTRE RD	D	SAN DIEGO	92126	Low Commercial		4216	Wholesale/Storage/Warehousing	Carroll Canyon, Unnamed Tributary	Refer to Table M1	906.10	
GENERATOR POWER SYSTEMS INC	7964	ARJONS DR	A	SAN DIEGO	92126	Low Commercial		4216	Wholesale/Storage/Warehousing	Carroll Canyon, Unnamed Tributary	Refer to Table M1	906.10	
GENESEE SCIENTIFIC CORPORATION	8430	JUNIPER CREEK LN		SAN DIEGO	92126	Low Commercial		42299	Wholesale/Storage/Warehousing	Carroll Canyon, Unnamed Tributary	Refer to Table M1	906.10	
GENLANTIS	10190	TELESIS CT		SAN DIEGO	92121	Low Commercial		422	Wholesale/Storage/Warehousing	Los Penasquitos Creek, Unnamed Tributary	Refer to Table M1	906.10	
GEN-PROBE INC	10210	GENETIC CENTER DR		SAN DIEGO	92121	Low Commercial		42199	Wholesale/Storage/Warehousing	Carroll Canyon, Unnamed Tributary	Refer to Table M1	906.10	

*Based on site visit results, these facilities were found not to be conducting significant activities and will be removed from the FY 2009 inventory. The facilities typically conducted office work or were home based and not mobile.

Business Name	Street Number	Street Name	Suite	City	Zip	Existing Status*	SIC	NAICS	Category	Nearest Conveyances or Water Bodies	Pollutants Potentially Generated	Watershed	Mobile
GERCH INC/BELLAGIO DESIGNS	9051	SIEMPRE VIVA RD	J	SAN DIEGO	92154	Low Commercial		42122	Wholesale/Storage/Warehousing	Tijuana River, Unnamed Tributary	Refer to Table M1	911.12	
GERMAIN PACKAGING INC	3460	PICKETT ST		SAN DIEGO	92110	Low Commercial		422	Wholesale/Storage/Warehousing	San Diego River	Refer to Table M1	907.11	
GERT KOPPEL TRADING CO INC	4448	CAMINITO FUENTE		SAN DIEGO	92116	Low Commercial		42199	Wholesale/Storage/Warehousing	San Diego River	Refer to Table M1	907.11	
GIFTS FROM THE SOUL	909	GARNET AV		SAN DIEGO	92109	Low Commercial		44	Wholesale/Storage/Warehousing	Pacific Ocean Shoreline, Scripps HA	Refer to Table M1	906.30	
GIFTWRAP ETC LLC	11265	AFFINITY CT	109	SAN DIEGO	92131	Low Commercial		42231	Wholesale/Storage/Warehousing	Los Penasquitos Creek, Unnamed Tributary	Refer to Table M1	906.10	
GIL CONSULT INC	6240	BRYNWOOD CT		SAN DIEGO	92120	Low Commercial		4214	Wholesale/Storage/Warehousing	Alvarado Canyon, Unnamed Tributary	Refer to Table M1	907.11	
GLASS WORKS BY CHOICE	7895	CONVOY CT	12	SAN DIEGO	92111	Low Commercial		422	Wholesale/Storage/Warehousing	San Clemente Canyon, Unnamed Tributary	Refer to Table M1	906.40	
GLIDERS USA AUTO EMBLEMS	3052	CLAIREMONT DR	F	SAN DIEGO	92117	Low Commercial		42199	Wholesale/Storage/Warehousing	Mission Bay	Refer to Table M1	906.40	
GLOBAL AMICI INC	8400	MIRAMAR RD	130	SAN DIEGO	92126	Low Commercial		42121	Wholesale/Storage/Warehousing	Carroll Canyon, Unnamed Tributary	Refer to Table M1	906.10	
GLOBAL BUSINESS VENTURES INC	1502	MINDEN DR		SAN DIEGO	92111	Low Commercial		42199	Wholesale/Storage/Warehousing	San Diego River	Refer to Table M1	907.11	
GLOBAL CHANNEL TRADING	6935	CAMINO MAQUILADORA	D	SAN DIEGO	92154	Low Commercial		4212	Wholesale/Storage/Warehousing	Spring Canyon	Refer to Table M1	911.12	
GLOBAL ELECTRICAL PRODUCTS INC	9974	SCRIPPS RANCH BLVD	281	SAN DIEGO	92131	Low Commercial		4216	Wholesale/Storage/Warehousing	Carroll Canyon, Unnamed Tributary	Refer to Table M1	906.10	
GLOBAL GOURMET EXPORT SERVICES	9870	MARCONI DR	C	SAN DIEGO	92154	Low Commercial		42	Wholesale/Storage/Warehousing	Tijuana River, Unnamed Tributary	Refer to Table M1	911.12	
GLOBAL INTEGRATED SERVICES INC	8383	CLAIREMONT MESA BLVD	9	SAN DIEGO	92111	Low Commercial		421	Wholesale/Storage/Warehousing	San Clemente Canyon, Unnamed Tributary	Refer to Table M1	906.40	
GLOBAL NETWORK PROVISION	7295	CANYON BREEZE RD		SAN DIEGO	92126	Low Commercial		42	Wholesale/Storage/Warehousing	Los Penasquitos Creek, Unnamed Tributary	Refer to Table M1	906.10	
GLOBAL REMOTES INC	3717	TORREY VIEW CT		SAN DIEGO	92130	Low Commercial		421	Wholesale/Storage/Warehousing	Carmel Valley, Unnamed Tributary	Refer to Table M1	906.10	
GLOBAL SOURCINGS TECHNOLOGY LLC	9974	SCRIPPS RANCH BLVD	152	SAN DIEGO	92131	Low Commercial		4219	Wholesale/Storage/Warehousing	Carroll Canyon, Unnamed Tributary	Refer to Table M1	906.10	
GLOBAL TECH	5415	CAMINITO EXQUISITO		SAN DIEGO	92130	Low Commercial		42	Wholesale/Storage/Warehousing	Carmel Valley	Refer to Table M1	906.10	
GLOBAL THERAPY & SPA LLC	7920	AIRWAY RD	A4	SAN DIEGO	92154	Low Commercial		421	Wholesale/Storage/Warehousing	Tijuana River, Unnamed Tributary	Refer to Table M1	911.12	
GLOBAL VILLAGE COMPANY	10605	ADCOCK LN		SAN DIEGO	92126	Low Commercial		4216	Wholesale/Storage/Warehousing	Carroll Canyon, Unnamed Tributary	Refer to Table M1	906.10	
GLOBAL VISION TRADING INC	4660	LA JOLLA VILLAGE DR	890	SAN DIEGO	92121	Low Commercial		4223	Wholesale/Storage/Warehousing	Rose Canyon, Unnamed Tributary	Refer to Table M1	906.40	
GLOBOTECH DISPLAYS	9863	PACIFIC HEIGHTS BLVD	G	SAN DIEGO	92121	Low Commercial		42121	Wholesale/Storage/Warehousing	Soledad Canyon, Unnamed Tributary	Refer to Table M1	906.10	
GLORY LAND ENTERPRISE	7639	RONSON RD		SAN DIEGO	92111	Low Commercial		421	Wholesale/Storage/Warehousing	San Clemente Canyon, Unnamed Tributary	Refer to Table M1	906.40	
GLOWMONKEY	4955	SARATOGA AV	4	SAN DIEGO	92107	Low Commercial		4223	Wholesale/Storage/Warehousing	Pacific Ocean Shoreline, San Diego HU	Refer to Table M1	907.11	
GLP ENTERPRISES	2771	ALTA VIEW DR		SAN DIEGO	92139	Low Commercial		42299	Wholesale/Storage/Warehousing	Sweetwater River, Unnamed Tributary	Refer to Table M1	909.12	
GMS PUBLISHING	10250	CAMINITO CUERVO	23	SAN DIEGO	92108	Low Commercial		422	Wholesale/Storage/Warehousing	Murphy Canyon	Refer to Table M1	907.11	

*Based on site visit results, these facilities were found not to be conducting significant activities and will be removed from the FY 2009 inventory. The facilities typically conducted office work or were home based and not mobile.

Business Name	Street Number	Street Name	Suite	City	Zip	Existing Status*	SIC	NAICS	Category	Nearest Conveyances or Water Bodies	Pollutants Potentially Generated	Watershed	Mobile
GN PRODUCTS	10759	MATINAL CIR		SAN DIEGO	92127	Low Commercial		422	Wholesale/Storage/Warehousing	Lake Hodges, Unnamed Tributary	Refer to Table M1	905.21	
GO BIG DESIGNS	4120	WHITTIER ST		SAN DIEGO	92107	Low Commercial		44	Wholesale/Storage/Warehousing	San Diego River	Refer to Table M1	907.11	
GOALMAKER ENTERPRISES INC	2275	KURTZ ST	6	SAN DIEGO	92110	Low Commercial		42199	Wholesale/Storage/Warehousing	San Diego Bay	Refer to Table M1	908.21	
GOALMAKER INC	2275	KURTZ ST	6	SAN DIEGO	92110	Low Commercial		42199	Wholesale/Storage/Warehousing	San Diego Bay	Refer to Table M1	908.21	
GOD'S GARDEN PHARMACY/PLANTAS MEDICINALES	8280	CLAIREMONT MESA BLVD	140	SAN DIEGO	92111	Low Commercial		422	Wholesale/Storage/Warehousing	San Clemente Canyon, Unnamed Tributary	Refer to Table M1	906.40	
GOH AMERICA CORPORATION	9335	AIRWAY RD	108	SAN DIEGO	92154	Low Commercial		42169	Wholesale/Storage/Warehousing	Tijuana River, Unnamed Tributary	Refer to Table M1	911.12	
GOLDEN FOODS	11265	CARROZA CT		SAN DIEGO	92124	Low Commercial		421	Wholesale/Storage/Warehousing	San Diego River, Unnamed Tributary	Refer to Table M1	907.11	
GOLDEN FRUIT COMPANY LLC	6700	GATEWAY PARK DR	3	SAN DIEGO	92154	Low Commercial		422	Wholesale/Storage/Warehousing	Spring Canyon	Refer to Table M1	911.12	
GOLDEN OAK/ENCINO PERFECTO	1444	30TH ST	D	SAN DIEGO	92154	Low Commercial		421	Wholesale/Storage/Warehousing	Tijuana River	Refer to Table M1	911.11	
GOLDEN STATE BOY FACTORY LLC	7030	ALAMITOS AV	D	SAN DIEGO	92154	Low Commercial		42199	Wholesale/Storage/Warehousing	Otay River	Refer to Table M1	910.20	
GOLDEN STATE GAMING	2215	Paeso De Las Am.	27	SAN DIEGO	92154	Low Commercial	5099	421990	Wholesale/Storage/Warehousing	Tijuana River	Refer to Table M1	911.12	
GOLDEN WEST JEWELERS	861	06TH AV	800	SAN DIEGO	92101	Low Commercial		4215	Wholesale/Storage/Warehousing	San Diego Bay	Refer to Table M1	908.21	
GOODMAN DISTRIBUTION INC	3562	RUFFIN RD		SAN DIEGO	92123	Low Commercial		42169	Wholesale/Storage/Warehousing	San Diego River, Unnamed Tributary	Refer to Table M1	907.11	
GOOLIE GOLF LLC	5051	VIA PLAYA LOS SANTOS		SAN DIEGO	92124	Low Commercial		421	Wholesale/Storage/Warehousing	Shepherd Canyon, Unnamed Tributary	Refer to Table M1	907.11	
GORDON PARKHURST COMPANY	2636	MAIN ST	A	SAN DIEGO	92113	Low Commercial		421	Wholesale/Storage/Warehousing	San Diego Bay, Chollas	Refer to Table M1	908.22	
Gordon Parkhurst Company	2636	Main ST	A	SAN DIEGO	92113	Low Commercial	5085	421840	Wholesale/Storage/Warehousing	Chollas Creek	Refer to Table M1	908.22	
GORDON RUSH INCORPORATED	9155	BROWN DEER RD	1-3	SAN DIEGO	92121	Low Commercial		4223	Wholesale/Storage/Warehousing	Carroll Canyon, Unnamed Tributary	Refer to Table M1	906.10	
GORMAN INDUSTRIAL SUPPLY COMPANY	9731	SIEMPRE VIVA RD	F	SAN DIEGO	92154	Low Commercial		42199	Wholesale/Storage/Warehousing	Tijuana River, Unnamed Tributary	Refer to Table M1	911.12	
GOSSMAN CREATIVE INTERIORS	5552	PORTER CREEK RD		SAN DIEGO	92130	Low Commercial		421	Wholesale/Storage/Warehousing	Bell Valley	Refer to Table M1	906.10	
GOTSCHALK'S GRAPHICS	9030	KENAMAR DR	308	SAN DIEGO	92121	Low Commercial		421	Wholesale/Storage/Warehousing	Carroll Canyon, Unnamed Tributary	Refer to Table M1	906.10	
GRAINGER INC	55000	CAMPANILE DR		SAN DIEGO	92182	Low Commercial		42183	Wholesale/Storage/Warehousing	San Diego River, Unnamed Tributary	Refer to Table M1	907.11	
GRAINGER INC	5502	OBERLIN DR		SAN DIEGO	92121	Low Commercial		42169	Wholesale/Storage/Warehousing	Carroll Canyon	Refer to Table M1	906.10	
GRANGER'S GREETINGS	11962	STONEY PEAK DR	1214	SAN DIEGO	92128	Low Commercial		42299	Wholesale/Storage/Warehousing	Chicarita Creek	Refer to Table M1	906.20	
GRANITE GOLD INC	3525	DEL MAR HEIGHTS RD	293	SAN DIEGO	92130	Low Commercial		42295	Wholesale/Storage/Warehousing	Carmel Valley, Unnamed Tributary	Refer to Table M1	906.10	
GRAPHIC INTERFACES	4565	RUFFNER ST	211	SAN DIEGO	92111	Low Commercial		4219	Wholesale/Storage/Warehousing	Tecolote Creek	Refer to Table M1	906.50	
GRASSMAN WHOLESALE	13535	ZINNIA HILL PL		SAN DIEGO	92130	Low Commercial		42299	Wholesale/Storage/Warehousing	Gonzales Canyon	Refer to Table M1	905.11	

*Based on site visit results, these facilities were found not to be conducting significant activities and will be removed from the FY 2009 inventory. The facilities typically conducted office work or were home based and not mobile.

Business Name	Street Number	Street Name	Suite	City	Zip	Existing Status*	SIC	NAICS	Category	Nearest Conveyances or Water Bodies	Pollutants Potentially Generated	Watershed	Mobile
GRAYBAR ELECTRIC CO INCO	8606	MIRALANI DR		SAN DIEGO	92126	Low Commercial		4216	Wholesale/Storage/Warehousing	Carroll Canyon, Unnamed Tributary	Refer to Table M1	906.10	
GRAYSHOT CO	1134	GAYWOOD ST		SAN DIEGO	92154	Low Commercial		421	Wholesale/Storage/Warehousing	Tijuana River, Unnamed Tributary	Refer to Table M1	911.11	
GREAT QUALITY LIQUID CHROMATOGRAPHIC SYSTEM	11715	ASPEN VIEW DR		SAN DIEGO	92128	Low Commercial		421	Wholesale/Storage/Warehousing	Los Penasquitos Creek, Unnamed Tributary	Refer to Table M1	906.20	
GREAT WESTERN STEAK & SEAFOOD	1934	BONUS DR		SAN DIEGO	92110	Low Commercial		422	Wholesale/Storage/Warehousing	Tecolote Creek	Refer to Table M1	906.50	
GREGORIO V LOPEZ	3936	58TH ST	A	SAN DIEGO	92115	Low Commercial		422	Wholesale/Storage/Warehousing	Chollas Creek,N	Refer to Table M1	908.22	
GROCERIES LAND LLC	2375	MICHAEL FARADAY DR	6	SAN DIEGO	92154	Low Commercial		4219	Wholesale/Storage/Warehousing	Tijuana River, Unnamed Tributary	Refer to Table M1	911.12	
GROM MOM	4975	DEL MONTE AV	214	SAN DIEGO	92107	Low Commercial		4223	Wholesale/Storage/Warehousing	Pacific Ocean	Refer to Table M1	908.10	
GROWTH RESOURCES	3111	CAMINO DEL RIO NORTH	400	SAN DIEGO	92108	Low Commercial		421	Wholesale/Storage/Warehousing	San Diego River	Refer to Table M1	907.11	
GSE	9184	DANBY CT		SAN DIEGO	92129	Low Commercial		421	Wholesale/Storage/Warehousing	San Dieguito River	Refer to Table M1	905.11	
GUANGO'S AUTO WHOLESALE	4719	CARBINE WY		SAN DIEGO	92154	Low Commercial		421	Wholesale/Storage/Warehousing	Moody Canyon	Refer to Table M1	911.11	
GUDLE TRADING CO IMPORT	6122	UNIVERSITY AV		SAN DIEGO	92115	Low Commercial		421	Wholesale/Storage/Warehousing	Chollas Creek,N	Refer to Table M1	908.22	
GUSTTO INC	110	C ST	811	SAN DIEGO	92101	Low Commercial		4219	Wholesale/Storage/Warehousing	San Diego Bay	Refer to Table M1	908.21	
GYT SAN DIEGO COMPANY	2498	ROLL DR	826	SAN DIEGO	92154	Low Commercial		421	Wholesale/Storage/Warehousing	Tijuana River, Unnamed Tributary	Refer to Table M1	911.12	
H & G INTERNATIONAL	12409	DORMOUSE RD		SAN DIEGO	92129	Low Commercial		4229	Wholesale/Storage/Warehousing	Los Penasquitos Creek, Unnamed Tributary	Refer to Table M1	906.10	
H & J PRECISION TOOLS INC	6965	CAMINO MAQUILADORA	C	SAN DIEGO	92154	Low Commercial		42184	Wholesale/Storage/Warehousing	Spring Canyon	Refer to Table M1	911.12	
H A CORPORATION	9465	CUSTOMHOUSE PLZ	B	SAN DIEGO	92154	Low Commercial		42162	Wholesale/Storage/Warehousing	Tijuana River, Unnamed Tributary	Refer to Table M1	911.12	
H C L ELECTRONIC INC	6540	LUSK BLVD	C135	SAN DIEGO	92121	Low Commercial		4216	Wholesale/Storage/Warehousing	Soledad Canyon, Unnamed Tributary	Refer to Table M1	906.10	
H M INTERNATIONAL COSMETIC INC	6965	CAMINO MAQUILADORA	E	SAN DIEGO	92154	Low Commercial		4223	Wholesale/Storage/Warehousing	Spring Canyon	Refer to Table M1	911.12	
H P M TECHNOLOGIES CORP	8580	AvenIDA DE LA FUENTE	H	SAN DIEGO	92154	Low Commercial		4215	Wholesale/Storage/Warehousing	Tijuana River, Unnamed Tributary	Refer to Table M1	911.12	
H Q INTERNATIONAL INC	8840	COSTA VERDE BLVD	3511	SAN DIEGO	92122	Low Commercial		42199	Wholesale/Storage/Warehousing	Rose Canyon, Unnamed Tributary	Refer to Table M1	906.40	
HABESSA MARKET	3562	ADAMS AV		SAN DIEGO	92116	Low Commercial		44	Wholesale/Storage/Warehousing	San Diego River	Refer to Table M1	907.11	
HACIENDAS GIFTS AND FURNITURE	909	GARNET AV		SAN DIEGO	92109	Low Commercial		44	Wholesale/Storage/Warehousing	Pacific Ocean Shoreline, Scripps HA	Refer to Table M1	906.30	
HALCO & SONS INCORPORATED	2516	UNIVERSITY AV		SAN DIEGO	92104	Low Commercial		4219	Wholesale/Storage/Warehousing	Powerhouse Canyon	Refer to Table M1	908.22	
HALL GEO T CO INC	4289	TAYLOR ST		SAN DIEGO	92110	Low Commercial		421	Wholesale/Storage/Warehousing	San Diego River	Refer to Table M1	907.11	
HALS MED DENT SUPPLY INC	3825	32ND ST		SAN DIEGO	92104	Low Commercial		42299	Wholesale/Storage/Warehousing	Switzer Creek, Unnamed Tributary	Refer to Table M1	908.22	
HAMMERHEAD ENTERPRISES	1146	OLIVER AV	A	SAN DIEGO	92109	Low Commercial		422	Wholesale/Storage/Warehousing	Mission Bay	Refer to Table M1	906.30	

*Based on site visit results, these facilities were found not to be conducting significant activities and will be removed from the FY 2009 inventory. The facilities typically conducted office work or were home based and not mobile.

Business Name	Street Number	Street Name	Suite	City	Zip	Existing Status*	SIC	NAICS	Category	Nearest Conveyances or Water Bodies	Pollutants Potentially Generated	Watershed	Mobile
HANDCRAFTED STONE OF SAN DIEGO	8135	ENGINEER RD		SAN DIEGO	92111	Low Commercial		421	Wholesale/Storage/Warehousing	San Diego River, Unnamed Tributary	Refer to Table M1	907.11	
HANGAR 1 IMPORTS	6542	REFLECTION DR	1234	SAN DIEGO	92124	Low Commercial		4214	Wholesale/Storage/Warehousing	Murphy Canyon	Refer to Table M1	907.11	
HANK WARNER CUSTOM SHAPES	8625	COMMERCE AV		SAN DIEGO	92121	Low Commercial		421	Wholesale/Storage/Warehousing	Carroll Canyon	Refer to Table M1	906.10	
HARDSHELL LOBSTER AND SEAFOOD CO INC	4564	ALVARADO CANYON RD	F	SAN DIEGO	92120	Low Commercial		422	Wholesale/Storage/Warehousing	Alvarado Canyon	Refer to Table M1	907.11	
HARDWOODS SPECIALTY PRODUCTS USLP	7825	TRADE ST	110	SAN DIEGO	92121	Low Commercial		42199	Wholesale/Storage/Warehousing	Carroll Canyon, Unnamed Tributary	Refer to Table M1	906.10	
HARGEISA COMPANY	3274	NORTH PARK WY		SAN DIEGO	92104	Low Commercial		42122	Wholesale/Storage/Warehousing	Switzer Creek, Unnamed Tributary	Refer to Table M1	908.22	
HARO SUPPLY CO	2924	NATIONAL AV		SAN DIEGO	92113	Low Commercial		421	Wholesale/Storage/Warehousing	Chollas Creek,N	Refer to Table M1	908.22	
HARPER WORKS LLC	9879	HIBERT ST	G	SAN DIEGO	92131	Low Commercial		42199	Wholesale/Storage/Warehousing	Los Penasquitos Creek, Unnamed Tributary	Refer to Table M1	906.10	
HARRINGTON INDUSTRIAL PLASTICS LLC	7557	CONVOY CT		SAN DIEGO	92111	Low Commercial		4226	Wholesale/Storage/Warehousing	San Clemente Canyon, Unnamed Tributary	Refer to Table M1	906.40	
HARRIS CORPORATION	1550	HOTEL CIRCLE N CIR	450	SAN DIEGO	92108	Low Commercial		42199	Wholesale/Storage/Warehousing	San Diego River	Refer to Table M1	907.11	
HARU SAN D	5595	MAGNATRON BLVD	E	SAN DIEGO	92111	Low Commercial		422	Wholesale/Storage/Warehousing	San Clemente Canyon, Unnamed Tributary	Refer to Table M1	906.40	
HATIKVA JUDAICA	7964	ARJONS DR	C	SAN DIEGO	92126	Low Commercial		421	Wholesale/Storage/Warehousing	Carroll Canyon, Unnamed Tributary	Refer to Table M1	906.10	
HATO BELGIUM	2916	COLEVILLE CT		SAN DIEGO	92154	Low Commercial		42199	Wholesale/Storage/Warehousing	Otay River, Unnamed Tributary	Refer to Table M1	910.20	
HAYES BOLT & SUPPLY	2950	NATIONAL AV		SAN DIEGO	92113	Low Commercial		42199	Wholesale/Storage/Warehousing	Chollas Creek,N	Refer to Table M1	908.22	
HAZ-MAT RESPONSE TECHNOLOGIES INC	4626	SANTA FE ST		SAN DIEGO	92109	Low Commercial		4226	Wholesale/Storage/Warehousing	Rose Canyon	Refer to Table M1	906.40	
HB DISTRIBUTORS INC	2675	BOSTON AV		SAN DIEGO	92113	Low Commercial		42199	Wholesale/Storage/Warehousing	San Diego Bay, Chollas	Refer to Table M1	908.22	
HBS INTERNATIONAL	3302	04TH AV		SAN DIEGO	92103	Low Commercial		421	Wholesale/Storage/Warehousing	San Diego Bay	Refer to Table M1	908.21	
HBS TECHNOLOGY INC	8365	WESTMORE RD	24	SAN DIEGO	92126	Low Commercial		4219	Wholesale/Storage/Warehousing	Carroll Canyon, Unnamed Tributary	Refer to Table M1	906.10	
HEALTHFOOT LLC	1807	ROBINSON AV	205	SAN DIEGO	92103	Low Commercial		44	Wholesale/Storage/Warehousing	San Diego Bay	Refer to Table M1	908.21	
HEALTHY LIFE	7416	HEALIS PL		SAN DIEGO	92129	Low Commercial		4229	Wholesale/Storage/Warehousing	McGonigle Canyon	Refer to Table M1	906.10	
HEALTHY VIBRATIONS	3624	FELTON ST		SAN DIEGO	92104	Low Commercial		44	Wholesale/Storage/Warehousing	Switzer Creek, Unnamed Tributary	Refer to Table M1	908.22	
HEATHER PERRY DESIGNS	708	TEMPLE ST		SAN DIEGO	92106	Low Commercial		44	Wholesale/Storage/Warehousing	Pacific Ocean	Refer to Table M1	908.10	
HELIOS SPORT INC	9575	EASTER WY	3	SAN DIEGO	92121	Low Commercial		42233	Wholesale/Storage/Warehousing	Soledad Canyon, Unnamed Tributary	Refer to Table M1	906.10	
HELIX ART CENTER	9802	CAMINITO DOHA		SAN DIEGO	92131	Low Commercial		421	Wholesale/Storage/Warehousing	Carroll Canyon, Unnamed Tributary	Refer to Table M1	906.10	
HENRY K NGUYEN CREATIVE CONCEPTS	6070	UNIVERSITY AV		SAN DIEGO	92115	Low Commercial		421	Wholesale/Storage/Warehousing	Chollas Creek,N	Refer to Table M1	908.22	
HENRY RAMIREZ TEES	3535	SANTORO WY		SAN DIEGO	92130	Low Commercial		42231	Wholesale/Storage/Warehousing	Carmel Valley, Unnamed Tributary	Refer to Table M1	906.10	

*Based on site visit results, these facilities were found not to be conducting significant activities and will be removed from the FY 2009 inventory. The facilities typically conducted office work or were home based and not mobile.

Business Name	Street Number	Street Name	Suite	City	Zip	Existing Status*	SIC	NAICS	Category	Nearest Conveyances or Water Bodies	Pollutants Potentially Generated	Watershed	Mobile
HENTAIPIXXX	2445	BRANT ST	310	SAN DIEGO	92101	Low Commercial		4219	Wholesale/Storage/Warehousing	San Diego Bay	Refer to Table M1	908.21	
HERRERA ENTERPRISES	3082	ADMIRAL AV		SAN DIEGO	92123	Low Commercial		422	Wholesale/Storage/Warehousing	San Diego River, Unnamed Tributary	Refer to Table M1	907.11	
HEYNE CHAIR LLC	17160	CARANZA DR		SAN DIEGO	92127	Low Commercial		42299	Wholesale/Storage/Warehousing	Lake Hodges, Unnamed Tributary	Refer to Table M1	905.21	
HILLSIDE ARTISANS	3817	PRINGLE ST		SAN DIEGO	92103	Low Commercial		421	Wholesale/Storage/Warehousing	San Diego Bay	Refer to Table M1	908.21	
HILTI INC	8303	CLAIREMONT MESA BLVD		SAN DIEGO	92111	Low Commercial		42199	Wholesale/Storage/Warehousing	San Clemente Canyon, Unnamed Tributary	Refer to Table M1	906.40	
HI-Q ENVIRONMENTAL PRODUCTS	7386	TRADE ST		SAN DIEGO	92121	Low Commercial		42199	Wholesale/Storage/Warehousing	Carroll Canyon, Unnamed Tributary	Refer to Table M1	906.10	
HI-TECH INTERNATIONAL TRADING (USA) INC	12252	ESCALA DR		SAN DIEGO	92128	Low Commercial		42161	Wholesale/Storage/Warehousing	Lake Hodges, Unnamed Tributary	Refer to Table M1	905.21	
HMD ENTERPRISES	3066	ELM ST		SAN DIEGO	92102	Low Commercial		42199	Wholesale/Storage/Warehousing	Chollas Creek,N	Refer to Table M1	908.22	
HODGE-PODGE	3768	HAWK ST		SAN DIEGO	92103	Low Commercial		422	Wholesale/Storage/Warehousing	San Diego Bay	Refer to Table M1	908.21	
HOLLAND YACHT SPECIALTIES	2861	BURGENER BLVD		SAN DIEGO	92110	Low Commercial		421	Wholesale/Storage/Warehousing	Mission Bay	Refer to Table M1	906.40	
HOLMER CARPETS	2895	MARKET ST		SAN DIEGO	92102	Low Commercial		421	Wholesale/Storage/Warehousing	Chollas Creek,N	Refer to Table M1	908.22	
HOME CONTROLS INC	8525	REDWOOD CREEK LN		SAN DIEGO	92126	Low Commercial		4216	Wholesale/Storage/Warehousing	Carroll Canyon, Unnamed Tributary	Refer to Table M1	906.10	
HOME ENERGY SYSTEMS INC	6996	CONVOY CT		SAN DIEGO	92111	Low Commercial		4216	Wholesale/Storage/Warehousing	San Clemente Canyon, Unnamed Tributary	Refer to Table M1	906.40	
HONY SENSOR COMPANY	8291	GOLD COAST DR	4	SAN DIEGO	92126	Low Commercial		42199	Wholesale/Storage/Warehousing	Carroll Canyon, Unnamed Tributary	Refer to Table M1	906.10	
HOOD PROMOTIONS GROUP INC	4898	RONSON CT	F	SAN DIEGO	92111	Low Commercial		4223	Wholesale/Storage/Warehousing	San Clemente Canyon, Unnamed Tributary	Refer to Table M1	906.40	
HOON IMPORT AND EXPORT	2155	BRITANNIA BLVD		SAN DIEGO	92154	Low Commercial		42199	Wholesale/Storage/Warehousing	Tijuana River, Unnamed Tributary	Refer to Table M1	911.12	
HORIZON INTEGRATED MANUFACTURING	3525	LEBON DR	F	SAN DIEGO	92122	Low Commercial		42299	Wholesale/Storage/Warehousing	Rose Canyon, Unnamed Tributary	Refer to Table M1	906.40	
HOT AIR ASSEMBLIES CO	11555	ALBORADA DR		SAN DIEGO	92127	Low Commercial		42183	Wholesale/Storage/Warehousing	Lake Hodges, Unnamed Tributary	Refer to Table M1	905.21	
HOUSE OF DIAMONDS	861	06TH AV	612	SAN DIEGO	92101	Low Commercial		421	Wholesale/Storage/Warehousing	San Diego Bay	Refer to Table M1	908.21	
HP METALS CO	4445.5	MENLO AV		SAN DIEGO	92115	Low Commercial		42151	Wholesale/Storage/Warehousing	San Diego River, Unnamed Tributary	Refer to Table M1	907.11	
HUGHES PLUMBING SUPPLY LTD	1004	CUDAHY PL		SAN DIEGO	92110	Low Commercial		4217	Wholesale/Storage/Warehousing	San Diego River	Refer to Table M1	907.11	
HUGO'S TIRES	1305	PIEDRA ST		SAN DIEGO	92154	Low Commercial		421	Wholesale/Storage/Warehousing	Otay River, Unnamed Tributary	Refer to Table M1	910.20	
HUMAN INDUSTRIAL INC	10025	SIEMPRE VIVA RD	A	SAN DIEGO	92154	Low Commercial		4216	Wholesale/Storage/Warehousing	Tijuana River, Unnamed Tributary	Refer to Table M1	911.12	
HUNTER AUTO BROKERS	2649	WARDLOW AV		SAN DIEGO	92154	Low Commercial		421	Wholesale/Storage/Warehousing	Tijuana River	Refer to Table M1	911.11	
HUNTINGTON PIER INTERNATIONAL INC	12335	WORLD TRADE DR	14	SAN DIEGO	92128	Low Commercial		4229	Wholesale/Storage/Warehousing	Los Penasquitos Creek, Unnamed Tributary	Refer to Table M1	906.20	
HUOT LEE PRODUCE/PRODUCE CITY	403	13TH ST		SAN DIEGO	92101	Low Commercial		422	Wholesale/Storage/Warehousing	San Diego Bay, Switzer	Refer to Table M1	908.22	

*Based on site visit results, these facilities were found not to be conducting significant activities and will be removed from the FY 2009 inventory. The facilities typically conducted office work or were home based and not mobile.

Business Name	Street Number	Street Name	Suite	City	Zip	Existing Status*	SIC	NAICS	Category	Nearest Conveyances or Water Bodies	Pollutants Potentially Generated	Watershed	Mobile
HYDRO SPORTS INC	7945	DUNBROOK RD C/D		SAN DIEGO	92126	Low Commercial		42191	Wholesale/Storage/Warehousing	Carroll Canyon, Unnamed Tributary	Refer to Table M1	906.10	
HYPERTEXT PUBLISHING GROUP	10718	ESCOBAR DR		SAN DIEGO	92124	Low Commercial		421	Wholesale/Storage/Warehousing	San Diego River, Unnamed Tributary	Refer to Table M1	907.11	
HYUNDAI	8880	RIO SAN DIEGO DR	600	SAN DIEGO	92108	Low Commercial		4214	Wholesale/Storage/Warehousing	San Diego River	Refer to Table M1	907.11	
I AM	4580	SARATOGA AV		SAN DIEGO	92107	Low Commercial		42231	Wholesale/Storage/Warehousing	Pacific Ocean Shoreline, San Diego HU	Refer to Table M1	907.11	
I DO I DO	8689	AQUARIUS DR		SAN DIEGO	92126	Low Commercial		421	Wholesale/Storage/Warehousing	Los Penasquitos Creek, Unnamed Tributary	Refer to Table M1	906.10	
I/O SELECT INC	11440	BERNARDO CT	300	SAN DIEGO	92127	Low Commercial		42199	Wholesale/Storage/Warehousing	Lake Hodges, Unnamed Tributary	Refer to Table M1	905.21	
ICE INC	2555	CAMINO DEL RIO SOUTH	206	SAN DIEGO	92108	Low Commercial		42199	Wholesale/Storage/Warehousing	San Diego River	Refer to Table M1	907.11	
ICT	6790	TOP GUN ST	1	SAN DIEGO	92121	Low Commercial		4229	Wholesale/Storage/Warehousing	Los Penasquitos Creek, Unnamed Tributary	Refer to Table M1	906.10	
IDEAL RV PRODUCTS	3914	HICOCK ST		SAN DIEGO	92110	Low Commercial		4219	Wholesale/Storage/Warehousing	San Diego River	Refer to Table M1	907.11	
I-FREE-WEBHOSTING	17462	MATINAL RD	4732	SAN DIEGO	92127	Low Commercial		44	Wholesale/Storage/Warehousing	Lake Hodges, Unnamed Tributary	Refer to Table M1	905.21	
IGROUP DESIGN INC	2676	NARCISSUS DR		SAN DIEGO	92106	Low Commercial		421	Wholesale/Storage/Warehousing	San Diego Bay	Refer to Table M1	908.10	
IHF EXPORT CORPORATION	3953	GOLDFINCH ST	B	SAN DIEGO	92103	Low Commercial		421	Wholesale/Storage/Warehousing	San Diego Bay	Refer to Table M1	908.21	
IKON DISPLAYS INC	8580	AvenIDA DE LA FUENTE	1	SAN DIEGO	92154	Low Commercial		421	Wholesale/Storage/Warehousing	Tijuana River, Unnamed Tributary	Refer to Table M1	911.12	
IKON DOCUMENT SERVICES	101	BROADWAY		SAN DIEGO	92101	Low Commercial		4214	Wholesale/Storage/Warehousing	San Diego Bay	Refer to Table M1	908.21	
ILLEGAL PRODUCTIONS	906	10TH AV	104	SAN DIEGO	92101	Low Commercial		42231	Wholesale/Storage/Warehousing	San Diego Bay	Refer to Table M1	908.21	
IMMUSOL INC	10790	ROSELLE ST		SAN DIEGO	92121	Low Commercial		4222	Wholesale/Storage/Warehousing	Soledad Canyon	Refer to Table M1	906.10	
IMP EXP INC	7560	BRISTOW CT		SAN DIEGO	92154	Low Commercial		42199	Wholesale/Storage/Warehousing	Tijuana River, Unnamed Tributary	Refer to Table M1	911.12	
IMPERIAL IRRIGATION SUPPLY INC	9270	CLAIREMONT MESA BLVD		SAN DIEGO	92123	Low Commercial		421	Wholesale/Storage/Warehousing	Murphy Canyon	Refer to Table M1	907.11	
IMPEX NORTH AMERICA INC	3065	BEYER BLVD	B-103-1	SAN DIEGO	92154	Low Commercial		42269	Wholesale/Storage/Warehousing	Tijuana River	Refer to Table M1	911.11	
IMPORT WATCHES INC	1422	RADAR RD	A	SAN DIEGO	92154	Low Commercial		42199	Wholesale/Storage/Warehousing	Tijuana River, Unnamed Tributary	Refer to Table M1	911.12	
IMPRINTABLES ETC	1220	THOMAS AV	2	SAN DIEGO	92109	Low Commercial		421	Wholesale/Storage/Warehousing	Mission Bay	Refer to Table M1	906.30	
IN FORM SOFTWARE INC	4747	MORENA BLVD	101	SAN DIEGO	92117	Low Commercial		422	Wholesale/Storage/Warehousing	Rose Canyon	Refer to Table M1	906.40	
IN STYLE CUSTOM CHEER AND DANCE WEAR	7525	MISSION GORGE RD	A	SAN DIEGO	92120	Low Commercial		42233	Wholesale/Storage/Warehousing	San Diego River	Refer to Table M1	907.11	
IN YOUR YOUR FACE	4624	MISSISSIPPI ST	1	SAN DIEGO	92116	Low Commercial		4223	Wholesale/Storage/Warehousing	Powerhouse Canyon	Refer to Table M1	908.22	
INCHARACTER COSTUMES	5950	NANCY RIDGE DR	100	SAN DIEGO	92121	Low Commercial		42299	Wholesale/Storage/Warehousing	Carroll Canyon	Refer to Table M1	906.10	
INDEPENDENT POWER SYSTEMS	7866	CONVOY CT		SAN DIEGO	92111	Low Commercial		4216	Wholesale/Storage/Warehousing	San Clemente Canyon, Unnamed Tributary	Refer to Table M1	906.40	

*Based on site visit results, these facilities were found not to be conducting significant activities and will be removed from the FY 2009 inventory. The facilities typically conducted office work or were home based and not mobile.

Business Name	Street Number	Street Name	Suite	City	Zip	Existing Status*	SIC	NAICS	Category	Nearest Conveyances or Water Bodies	Pollutants Potentially Generated	Watershed	Mobile
INDIA STREET ANTIQUES	2361	INDIA ST		SAN DIEGO	92101	Low Commercial		42121	Wholesale/Storage/Warehousing	San Diego Bay	Refer to Table M1	908.21	
INDIA STREET ANTIQUES/ANTIQUE CLEARANCE CENTER	2360	INDIA ST		SAN DIEGO	92101	Low Commercial		42121	Wholesale/Storage/Warehousing	San Diego Bay	Refer to Table M1	908.21	
INDIGITALINK	4744	SORIA DR		SAN DIEGO	92115	Low Commercial		44	Wholesale/Storage/Warehousing	San Diego River, Unnamed Tributary	Refer to Table M1	907.11	
INDUSTRIAL EXPERTS INC	9950	MARCONI DR	101	SAN DIEGO	92154	Low Commercial		4214	Wholesale/Storage/Warehousing	Tijuana River, Unnamed Tributary	Refer to Table M1	911.12	
INDUSTRIAL MACHINERY PARTS INC	6930	CAMINO MAQUILADORA	C	SAN DIEGO	92154	Low Commercial		42199	Wholesale/Storage/Warehousing	Spring Canyon	Refer to Table M1	911.12	
INDUSTRIAL METAL SUPPLY CO	7550	RONSON RD		SAN DIEGO	92111	Low Commercial		4215	Wholesale/Storage/Warehousing	San Clemente Canyon, Unnamed Tributary	Refer to Table M1	906.40	
INDUSTRIAL SECURITY ALLIANCE PARTNERS INC	2445	05TH AV	440	SAN DIEGO	92101	Low Commercial		42183	Wholesale/Storage/Warehousing	San Diego Bay	Refer to Table M1	908.21	
INETCAM INC	10171	PACIFIC MESA BLVD	307	SAN DIEGO	92121	Low Commercial		42199	Wholesale/Storage/Warehousing	Soledad Canyon, Unnamed Tributary	Refer to Table M1	906.10	
INFINITY GRAPHIC SUPPLIES INC	4668.5	MERCURY ST		SAN DIEGO	92111	Low Commercial		422	Wholesale/Storage/Warehousing	San Diego River, Unnamed Tributary	Refer to Table M1	907.11	
INFOSONICS CORPORATION	5880	PACIFIC CENTER BLVD		SAN DIEGO	92121	Low Commercial		4216	Wholesale/Storage/Warehousing	Soledad Canyon, Unnamed Tributary	Refer to Table M1	906.10	
INJIJI FOOTWEAR INC	4821	CASS ST		SAN DIEGO	92109	Low Commercial		4223	Wholesale/Storage/Warehousing	Pacific Ocean Shoreline, Scripps HA	Refer to Table M1	906.30	
INKA'S ART	4041	LOUISIANA ST	3	SAN DIEGO	92104	Low Commercial		44	Wholesale/Storage/Warehousing	Powerhouse Canyon	Refer to Table M1	908.22	
INNERGY POWER CORPORATION	2365	MICHAEL FARADAY DR	2	SAN DIEGO	92154	Low Commercial		422	Wholesale/Storage/Warehousing	Tijuana River, Unnamed Tributary	Refer to Table M1	911.12	
INNERSTATE H1	11440	CAMINITO LA BAR	141	SAN DIEGO	92126	Low Commercial		421	Wholesale/Storage/Warehousing	Los Penasquitos Creek, Unnamed Tributary	Refer to Table M1	906.10	
INNOVATIVE IMPRINTS LLC	5484	HARVEST RUN DR		SAN DIEGO	92130	Low Commercial		42199	Wholesale/Storage/Warehousing	Los Penasquitos Creek	Refer to Table M1	906.10	
INTEC CONTROLS INC	9730	DISTRIBUTION AV		SAN DIEGO	92121	Low Commercial		4216	Wholesale/Storage/Warehousing	Carroll Canyon	Refer to Table M1	906.10	
INTERBAJA TRADING INC	6770	UNIVERSITY AV	220	SAN DIEGO	92115	Low Commercial		421	Wholesale/Storage/Warehousing	Chollas Creek,S	Refer to Table M1	908.22	
INTERCONNECT INTERNATIONAL SALES & MARKETING GROUP	13495	SAMANTHA AV		SAN DIEGO	92129	Low Commercial		421	Wholesale/Storage/Warehousing	Los Penasquitos Creek, Unnamed Tributary	Refer to Table M1	906.10	
INTERMARK USA INC	6725	MESA RIDGE RD	224	SAN DIEGO	92121	Low Commercial		42199	Wholesale/Storage/Warehousing	Carroll Canyon, Unnamed Tributary	Refer to Table M1	906.10	
INTERNATIONAL CHEMICALS SERVICES INC	5565	TRINITY WY		SAN DIEGO	92120	Low Commercial		421	Wholesale/Storage/Warehousing	Alvarado Canyon, Unnamed Tributary	Refer to Table M1	907.11	
INTERNATIONAL DIAMOND IMPORTERS	2350	SAN DIEGO AV	H	SAN DIEGO	92110	Low Commercial		421	Wholesale/Storage/Warehousing	San Diego Bay	Refer to Table M1	908.21	
INTERNATIONAL DISTRIBUTING GROUP	2330	ALBATROSS ST	C	SAN DIEGO	92101	Low Commercial		42299	Wholesale/Storage/Warehousing	San Diego Bay	Refer to Table M1	908.21	
INTERNATIONAL GRAINS GROWERS CORP	9543	HEINRICH HERTZ DR	4	SAN DIEGO	92154	Low Commercial		42299	Wholesale/Storage/Warehousing	Tijuana River, Unnamed Tributary	Refer to Table M1	911.12	
INTERNATIONAL MERCHANDISE SOLUTIONS INC	10755	A SCRIPPS POWAY PKY	431	SAN DIEGO	92131	Low Commercial		422	Wholesale/Storage/Warehousing	Cypress Canyon	Refer to Table M1	906.20	
INTERNATIONAL PAINT INC	7077	CONSOLIDATED WY	A	SAN DIEGO	92121	Low Commercial		4226	Wholesale/Storage/Warehousing	Carroll Canyon	Refer to Table M1	906.10	
INTERNATIONAL PRINTING SOLUTIONS	8949	COMPLEX DR	A	SAN DIEGO	92123	Low Commercial		421	Wholesale/Storage/Warehousing	Murphy Canyon	Refer to Table M1	907.11	

*Based on site visit results, these facilities were found not to be conducting significant activities and will be removed from the FY 2009 inventory. The facilities typically conducted office work or were home based and not mobile.

Business Name	Street Number	Street Name	Suite	City	Zip	Existing Status*	SIC	NAICS	Category	Nearest Conveyances or Water Bodies	Pollutants Potentially Generated	Watershed	Mobile
INTERNATIONAL SIGNS & MATERIALS INC	9865	MARCONI DR		SAN DIEGO	92154	Low Commercial		4219	Wholesale/Storage/Warehousing	Tijuana River, Unnamed Tributary	Refer to Table M1	911.12	
INTERNATIONAL SIGNS AND INDUSTRY SUPPLY	1605	PACIFIC RIM CT	C	SAN DIEGO	92154	Low Commercial		421	Wholesale/Storage/Warehousing	Spring Canyon	Refer to Table M1	911.12	
INTERNATIONAL STATIONERY IMPORTS INC	9651	AIRWAY RD	F	SAN DIEGO	92154	Low Commercial		421	Wholesale/Storage/Warehousing	Tijuana River, Unnamed Tributary	Refer to Table M1	911.12	
INTERNATIONAL TRADE & IMPORTS LTD	6161	EL CAJON BLVD	B250	SAN DIEGO	92115	Low Commercial		422	Wholesale/Storage/Warehousing	Chollas Creek,N	Refer to Table M1	908.22	
INTERNATIONAL WEIGHING SYSTEMS INC	9885	MESA RIM RD	128	SAN DIEGO	92121	Low Commercial		42144	Wholesale/Storage/Warehousing	Carroll Canyon, Unnamed Tributary	Refer to Table M1	906.10	
INTERNATIONAL WHOLESALE LLC	3725	GOODBODY ST		SAN DIEGO	92154	Low Commercial		42199	Wholesale/Storage/Warehousing	Otay River	Refer to Table M1	910.20	
INTERPACIFIC ENTERPRISES LLC	12207	CANDY ROSE CT		SAN DIEGO	92131	Low Commercial		4219	Wholesale/Storage/Warehousing	Los Penasquitos Creek, Unnamed Tributary	Refer to Table M1	906.20	
INVICTUS SCIENTIFIC INC	11760	SORRENTO VALLEY RD	G	SAN DIEGO	92121	Low Commercial		42145	Wholesale/Storage/Warehousing	Los Penasquitos Creek	Refer to Table M1	906.10	
INVIVOGEN	3950	SORRENTO VALLEY BLVD	A	SAN DIEGO	92121	Low Commercial		42199	Wholesale/Storage/Warehousing	Los Penasquitos Creek	Refer to Table M1	906.10	
ISIDRO BENANCIO TORRES AVILA	3350	SPORTS ARENA BLVD		SAN DIEGO	92110	Low Commercial		44	Wholesale/Storage/Warehousing	San Diego Bay	Refer to Table M1	908.21	
ISIMAT	12079	WORLD TRADE DR	4	SAN DIEGO	92128	Low Commercial		42149	Wholesale/Storage/Warehousing	Los Penasquitos Creek, Unnamed Tributary	Refer to Table M1	906.20	
ISIS BRIDAL	9863	PACIFIC HEIGHTS BLVD	H	SAN DIEGO	92121	Low Commercial		42233	Wholesale/Storage/Warehousing	Soledad Canyon, Unnamed Tributary	Refer to Table M1	906.10	
IT AND S	3565	CAMINITO CARMEL LANDING		SAN DIEGO	92130	Low Commercial		421	Wholesale/Storage/Warehousing	Carmel Valley, Unnamed Tributary	Refer to Table M1	906.10	
ITALIA ESPRESSO SYSTEMS	3712	01ST AV		SAN DIEGO	92103	Low Commercial		422	Wholesale/Storage/Warehousing	San Diego Bay	Refer to Table M1	908.21	
ITALO SCANGA INCORPORATED	4130	NAPIER ST		SAN DIEGO	92110	Low Commercial		421	Wholesale/Storage/Warehousing	Mission Bay	Refer to Table M1	906.40	
ITTY BITTY PRETTY	12539	CYPRESS WOODS CT		SAN DIEGO	92131	Low Commercial		44	Wholesale/Storage/Warehousing	Los Penasquitos Creek, Unnamed Tributary	Refer to Table M1	906.20	
IUBEO.NET	9605	KEARNY VILLA RD	C	SAN DIEGO	92126	Low Commercial		4216	Wholesale/Storage/Warehousing	Carroll Canyon, Unnamed Tributary	Refer to Table M1	906.10	
IVAHILL INVESTMENTS	3535	LEBON DR	3410	SAN DIEGO	92122	Low Commercial		42231	Wholesale/Storage/Warehousing	Rose Canyon, Unnamed Tributary	Refer to Table M1	906.40	
IZMIR TRADING	1399	09TH AV	409	SAN DIEGO	92101	Low Commercial		4229	Wholesale/Storage/Warehousing	San Diego Bay	Refer to Table M1	908.21	
J & D AUTO WHOLESALE	12005	EASTGLEN ST		SAN DIEGO	92131	Low Commercial		421	Wholesale/Storage/Warehousing	Carroll Canyon, Unnamed Tributary	Refer to Table M1	906.10	
J & M EMULSION INC	6654	HOLLYCREST CT		SAN DIEGO	92121	Low Commercial		4229	Wholesale/Storage/Warehousing	Los Penasquitos Creek, Unnamed Tributary	Refer to Table M1	906.10	
J & M ESTATE SERVICES	6838	ARVERNE CT		SAN DIEGO	92111	Low Commercial		42199	Wholesale/Storage/Warehousing	Tecolote Creek, Unnamed Tributary	Refer to Table M1	906.50	
J & R INDUSTRIAL TOOLS INC	9543	HEINRICH HERTZ DR	3	SAN DIEGO	92154	Low Commercial		42199	Wholesale/Storage/Warehousing	Tijuana River, Unnamed Tributary	Refer to Table M1	911.12	
J & R PRODUCE	2255	LOGAN AV		SAN DIEGO	92113	Low Commercial		421	Wholesale/Storage/Warehousing	San Diego Bay, Chollas	Refer to Table M1	908.22	
J & T IMPORTS DRIED FLOWERS	7020	ALAMITOS AV	C	SAN DIEGO	92154	Low Commercial		42293	Wholesale/Storage/Warehousing	Otay River	Refer to Table M1	910.20	
J BRUSHWORK H2O PROFESSOR	2787	SAN CLEMENTE TER		SAN DIEGO	92122	Low Commercial		4229	Wholesale/Storage/Warehousing	San Clemente Canyon	Refer to Table M1	906.40	

*Based on site visit results, these facilities were found not to be conducting significant activities and will be removed from the FY 2009 inventory. The facilities typically conducted office work or were home based and not mobile.

Business Name	Street Number	Street Name	Suite	City	Zip	Existing Status*	SIC	NAICS	Category	Nearest Conveyances or Water Bodies	Pollutants Potentially Generated	Watershed	Mobile
J E METAL	792	PORTSIDE PL		SAN DIEGO	92154	Low Commercial		42151	Wholesale/Storage/Warehousing	Otay River, Unnamed Tributary	Refer to Table M1	910.20	
J GUIDI	3521	01ST AV		SAN DIEGO	92103	Low Commercial		42299	Wholesale/Storage/Warehousing	San Diego Bay	Refer to Table M1	908.21	
J H FREED & SONS	7717	OSTROW ST		SAN DIEGO	92111	Low Commercial		42199	Wholesale/Storage/Warehousing	Tecolote Creek, Unnamed Tributary	Refer to Table M1	906.50	
J JP & R INTERNATIONAL	1250	06TH AV	211	SAN DIEGO	92101	Low Commercial		42299	Wholesale/Storage/Warehousing	San Diego Bay	Refer to Table M1	908.21	
J ROUSSIN COMPANY INC	8333	CLAIREMONT MESA BLVD	111	SAN DIEGO	92111	Low Commercial		42199	Wholesale/Storage/Warehousing	San Clemente Canyon, Unnamed Tributary	Refer to Table M1	906.40	
J SCOTT & ASSOCIATES	5785	CAPE JEWELS TRL		SAN DIEGO	92130	Low Commercial		4229	Wholesale/Storage/Warehousing	Carmel Valley	Refer to Table M1	906.10	
J W KRAKLOW ASSOCIATES	2946	COURSER AV		SAN DIEGO	92117	Low Commercial		421	Wholesale/Storage/Warehousing	Rose Canyon	Refer to Table M1	906.40	
J&J AVON	10041	VISTA LA CUESTA CT		SAN DIEGO	92131	Low Commercial		42299	Wholesale/Storage/Warehousing	Carroll Canyon, Unnamed Tributary	Refer to Table M1	906.10	
J.B. KELLY INC	4684	SANTA CRUZ AV		SAN DIEGO	92107	Low Commercial		421	Wholesale/Storage/Warehousing	Pacific Ocean Shoreline, San Diego HU	Refer to Table M1	907.11	
JAC INC	9785	MARCONI DR	T	SAN DIEGO	92154	Low Commercial		4214	Wholesale/Storage/Warehousing	Tijuana River, Unnamed Tributary	Refer to Table M1	911.12	
JADE COAST JEWELS/SILVER MINE	9467	BLACK MOUNTAIN RD		SAN DIEGO	92126	Low Commercial		42199	Wholesale/Storage/Warehousing	Carroll Canyon, Unnamed Tributary	Refer to Table M1	906.10	
JAE'S ORCHIDS	4425	MOUNT HENRY AV		SAN DIEGO	92117	Low Commercial		42293	Wholesale/Storage/Warehousing	Tecolote Creek	Refer to Table M1	906.50	
JAGUAR SUN IMPORTS	2207	CATALINA BLVD		SAN DIEGO	92107	Low Commercial		44	Wholesale/Storage/Warehousing	San Diego River	Refer to Table M1	907.11	
JAJ INTERNATIONAL	3716	CARMEL VIEW RD		SAN DIEGO	92130	Low Commercial		421	Wholesale/Storage/Warehousing	Carmel Valley	Refer to Table M1	906.10	
JALLI CORPORATION	11229	CORTE BELLEZA		SAN DIEGO	92130	Low Commercial		42199	Wholesale/Storage/Warehousing	Carmel Valley, Unnamed Tributary	Refer to Table M1	906.10	
JAMBA JUICE COMPANY #685	5175	LINDA VISTA RD	101	SAN DIEGO	92110	Low Commercial		44	Wholesale/Storage/Warehousing	San Diego River	Refer to Table M1	907.11	
JAMES & JAQUA CUSTOM LIGHTING/ILLUMITECH	13561	PACIFIC HIGHLANDS RANCH PKY		SAN DIEGO	92130	Low Commercial		42199	Wholesale/Storage/Warehousing	Gonzales Canyon	Refer to Table M1	905.11	
JAMES MINOS DENTAL LABORATORY	1499	SUNSET CLIFFS BLVD		SAN DIEGO	92107	Low Commercial		421	Wholesale/Storage/Warehousing	Pacific Ocean	Refer to Table M1	908.10	
JANDD MOUNTAINEERING INC	2365	MARCONI CT	F	SAN DIEGO	92154	Low Commercial		42191	Wholesale/Storage/Warehousing	Tijuana River, Unnamed Tributary	Refer to Table M1	911.12	
JANE DARIN DESIGNS	5648	CAMBER DR		SAN DIEGO	92117	Low Commercial		421	Wholesale/Storage/Warehousing	Tecolote Creek	Refer to Table M1	906.50	
JANSEN L KLEE	7346	VOLCLAY DR		SAN DIEGO	92119	Low Commercial		4219	Wholesale/Storage/Warehousing	San Diego River, Unnamed Tributary	Refer to Table M1	907.11	
JASMIN'S HAIR	6545	MISSION GORGE RD		SAN DIEGO	92120	Low Commercial		422	Wholesale/Storage/Warehousing	San Diego River	Refer to Table M1	907.11	
JATO INDUSTRIES INC	3407	E ST		SAN DIEGO	92102	Low Commercial		4214	Wholesale/Storage/Warehousing	Chollas Creek,N	Refer to Table M1	908.22	
JAY & GEE CREATIONS	9675	EASTER WY		SAN DIEGO	92121	Low Commercial		42199	Wholesale/Storage/Warehousing	Soledad Canyon, Unnamed Tributary	Refer to Table M1	906.10	
JAY RONALD WEBB	6161	EL CAJON BLVD	340	SAN DIEGO	92115	Low Commercial		44	Wholesale/Storage/Warehousing	Chollas Creek,N	Refer to Table M1	908.22	
JAYKO INTERNATIONAL INC	4186	SORRENTO VALLEY BLVD	L	SAN DIEGO	92121	Low Commercial		4217	Wholesale/Storage/Warehousing	Los Penasquitos Creek	Refer to Table M1	906.10	

*Based on site visit results, these facilities were found not to be conducting significant activities and will be removed from the FY 2009 inventory. The facilities typically conducted office work or were home based and not mobile.

Business Name	Street Number	Street Name	Suite	City	Zip	Existing Status*	SIC	NAICS	Category	Nearest Conveyances or Water Bodies	Pollutants Potentially Generated	Watershed	Mobile
JAY'S AUTO WHOLESALE	10430	CAMINITO RIMINI		SAN DIEGO	92129	Low Commercial		421	Wholesale/Storage/Warehousing	Chicarita Creek, Unnamed Tributary	Refer to Table M1	906.20	
JB TIRES INC	6950	CAMINO MAQUILADORA	A	SAN DIEGO	92154	Low Commercial		421	Wholesale/Storage/Warehousing	Spring Canyon	Refer to Table M1	911.12	
JBRAMER DESIGNS	3426	OTTAWA AV		SAN DIEGO	92117	Low Commercial		421	Wholesale/Storage/Warehousing	Mission Bay	Refer to Table M1	906.40	
JC COLLECTIBLES	8829	TWIN TRAILS DR		SAN DIEGO	92129	Low Commercial		422	Wholesale/Storage/Warehousing	Los Penasquitos Creek, Unnamed Tributary	Refer to Table M1	906.10	
JD ELECTRIC AND INDUSTRIAL SUPPLY INC	6930	CAMINO MAQUILADORA	H	SAN DIEGO	92154	Low Commercial		4216	Wholesale/Storage/Warehousing	Spring Canyon	Refer to Table M1	911.12	
JD SALES CO INC	938	CAMINO DE LA REINA	81	SAN DIEGO	92108	Low Commercial		42144	Wholesale/Storage/Warehousing	San Diego River	Refer to Table M1	907.11	
JEFF LOCKER	4182	SORRENTO VALLEY BLVD	H	SAN DIEGO	92121	Low Commercial		4219	Wholesale/Storage/Warehousing	Los Penasquitos Creek	Refer to Table M1	906.10	
JEM PLASTICS INC	2177	BRITANNIA BLVD	203	SAN DIEGO	92154	Low Commercial		4219	Wholesale/Storage/Warehousing	Tijuana River, Unnamed Tributary	Refer to Table M1	911.12	
J'EN EL SILKS	12194	WAVERLY DOWNS LN		SAN DIEGO	92128	Low Commercial		4223	Wholesale/Storage/Warehousing	Los Penasquitos Creek, Unnamed Tributary	Refer to Table M1	906.20	
JENCO INSTRUMENTS INC	7968	ARJONS DR	C	SAN DIEGO	92126	Low Commercial		4216	Wholesale/Storage/Warehousing	Carroll Canyon, Unnamed Tributary	Refer to Table M1	906.10	
JENNIFER J KOLADIN	719	FLICKER ST		SAN DIEGO	92114	Low Commercial		422	Wholesale/Storage/Warehousing	Chollas Creek,S	Refer to Table M1	908.22	
JENX	6009	RANCHO MISSION RD	102	SAN DIEGO	92108	Low Commercial		4223	Wholesale/Storage/Warehousing	San Diego River	Refer to Table M1	907.11	
JERRY GARTNER LTD	7835	CAMINO GLORITA		SAN DIEGO	92122	Low Commercial		421	Wholesale/Storage/Warehousing	Rose Canyon	Refer to Table M1	906.40	
JESSE'S BASEBALL CARDS	2249	PARADISE ST		SAN DIEGO	92114	Low Commercial		421	Wholesale/Storage/Warehousing	Chollas Creek,S	Refer to Table M1	908.22	
JET CHEMICAL INC	5121	SANTA FE ST	B	SAN DIEGO	92109	Low Commercial		4217	Wholesale/Storage/Warehousing	Rose Canyon	Refer to Table M1	906.40	
JETA ONE	338	DOLO ST		SAN DIEGO	92114	Low Commercial		422	Wholesale/Storage/Warehousing	Chollas Creek,S	Refer to Table M1	908.22	
JEWEL LOVE IT	6549	MISSION GORGE RD		SAN DIEGO	92120	Low Commercial		421	Wholesale/Storage/Warehousing	San Diego River	Refer to Table M1	907.11	
JEWELRY BY DESIGN	861	06TH AV	624	SAN DIEGO	92101	Low Commercial		421	Wholesale/Storage/Warehousing	San Diego Bay	Refer to Table M1	908.21	
JEWELS FOR THE SOUL	10860	CRAVEN RIDGE WY		SAN DIEGO	92130	Low Commercial		4219	Wholesale/Storage/Warehousing	Carmel Valley, Unnamed Tributary	Refer to Table M1	906.10	
JEYCO PRODUCTS INC	1221	CUSHMAN AV		SAN DIEGO	92110	Low Commercial		4216	Wholesale/Storage/Warehousing	San Diego River	Refer to Table M1	907.11	
JK WORTHY DIRECT INC	945	MOANA DR		SAN DIEGO	92106	Low Commercial		42199	Wholesale/Storage/Warehousing	Pacific Ocean	Refer to Table M1	908.10	
JMJE INCORPORATED	3945	ORCHARD AV		SAN DIEGO	92107	Low Commercial		4223	Wholesale/Storage/Warehousing	Pacific Ocean	Refer to Table M1	908.10	
JOHANN'S AUSTRIAN BAKERY	8650	AvenIDA COSTA BLANCA	A	SAN DIEGO	92154	Low Commercial		42299	Wholesale/Storage/Warehousing	Tijuana River, Unnamed Tributary	Refer to Table M1	911.12	
JOHN CRANE INC	10813	ESCOBAR DR		SAN DIEGO	92124	Low Commercial		42199	Wholesale/Storage/Warehousing	San Diego River, Unnamed Tributary	Refer to Table M1	907.11	
JOHN DEERE LANDSCAPES INC	9484	CANDIDA ST		SAN DIEGO	92126	Low Commercial		42182	Wholesale/Storage/Warehousing	Carroll Canyon, Unnamed Tributary	Refer to Table M1	906.10	
JOHN TAYLOR SYSTEMS INC	11689	SORRENTO VALLEY RD	A	SAN DIEGO	92121	Low Commercial		4214	Wholesale/Storage/Warehousing	Los Penasquitos Creek	Refer to Table M1	906.10	

*Based on site visit results, these facilities were found not to be conducting significant activities and will be removed from the FY 2009 inventory. The facilities typically conducted office work or were home based and not mobile.

Business Name	Street Number	Street Name	Suite	City	Zip	Existing Status*	SIC	NAICS	Category	Nearest Conveyances or Water Bodies	Pollutants Potentially Generated	Watershed	Mobile
JOHNSON CATERING CASH & CARRY INC	9341	RUFFIN CT		SAN DIEGO	92123	Low Commercial		422	Wholesale/Storage/Warehousing	Murphy Canyon	Refer to Table M1	907.11	
JOHNSTONE SUPPLY	4320	PACIFIC HWY		SAN DIEGO	92110	Low Commercial		4216	Wholesale/Storage/Warehousing	San Diego Bay	Refer to Table M1	908.21	
JON BEAMAN MARKETING	4504	LUCILLE DR		SAN DIEGO	92115	Low Commercial		421	Wholesale/Storage/Warehousing	San Diego River, Unnamed Tributary	Refer to Table M1	907.11	
JON T INTERNATIONAL INC	6420	FARLEY DR		SAN DIEGO	92122	Low Commercial		4215	Wholesale/Storage/Warehousing	Rose Canyon, Unnamed Tributary	Refer to Table M1	906.40	
JONATHAN F SMITH WHOLESALE GIFTS & NOVELTIES	3636	TEXAS ST		SAN DIEGO	92104	Low Commercial		422	Wholesale/Storage/Warehousing	Powerhouse Canyon	Refer to Table M1	908.22	
JONES ASSOCIATES	8280	CLAIREMONT MESA BLVD	122	SAN DIEGO	92111	Low Commercial		42299	Wholesale/Storage/Warehousing	San Clemente Canyon, Unnamed Tributary	Refer to Table M1	906.40	
JOSE DE JESUS REYES CORTEZ INC	9785	MARCONI DR	S	SAN DIEGO	92154	Low Commercial		4228	Wholesale/Storage/Warehousing	Tijuana River, Unnamed Tributary	Refer to Table M1	911.12	
JOSEPH BUSALACCHI	2168	HARBOUR HEIGHTS RD		SAN DIEGO	92109	Low Commercial		422	Wholesale/Storage/Warehousing	Mission Bay	Refer to Table M1	906.30	
JOSH KIMBALL PHOTOGRAPHY	909	GARNET AV		SAN DIEGO	92109	Low Commercial		44	Wholesale/Storage/Warehousing	Pacific Ocean Shoreline, Scripps HA	Refer to Table M1	906.30	
JP MOTORSPORTS	1760	PALM AV	B	SAN DIEGO	92154	Low Commercial		44	Wholesale/Storage/Warehousing	Otay River, Unnamed Tributary	Refer to Table M1	910.20	
JR EQUIPMENT	1229	POGO RW		SAN DIEGO	92154	Low Commercial		421	Wholesale/Storage/Warehousing	Otay River, Unnamed Tributary	Refer to Table M1	910.20	
JRED ASSOCIATE	7439	CANYON PEAK LN		SAN DIEGO	92126	Low Commercial		42169	Wholesale/Storage/Warehousing	Los Penasquitos Creek, Unnamed Tributary	Refer to Table M1	906.10	
JT WHOLESALE	5537	RUFFIN RD		SAN DIEGO	92123	Low Commercial		4219	Wholesale/Storage/Warehousing	Murphy Canyon	Refer to Table M1	907.11	
JUAN GONZALEZ	5544	VISTA SAN SIMEON		SAN DIEGO	92154	Low Commercial		44	Wholesale/Storage/Warehousing	Dennery Canyon	Refer to Table M1	910.20	
JUAN REYES (MOBILE)	2445	IMPERIAL AV	B	SAN DIEGO	92102	Low Commercial		422	Wholesale/Storage/Warehousing	San Diego Bay, Switzer	Refer to Table M1	908.22	
JULIAN JAMS	1921	MAIN ST		SAN DIEGO	92113	Low Commercial		42199	Wholesale/Storage/Warehousing	San Diego Bay, Chollas	Refer to Table M1	908.22	
JULIE M THOMPSON	4880	BIONA DR		SAN DIEGO	92116	Low Commercial		421	Wholesale/Storage/Warehousing	San Diego River, Unnamed Tributary	Refer to Table M1	907.11	
JUST CHILI	3328	MACAULAY ST		SAN DIEGO	92106	Low Commercial		422	Wholesale/Storage/Warehousing	San Diego Bay	Refer to Table M1	908.10	
JUST FABULOUS PASTERIES INC	4564	ALVARADO CANYON RD	A	SAN DIEGO	92120	Low Commercial		422	Wholesale/Storage/Warehousing	Alvarado Canyon	Refer to Table M1	907.11	
JV ENTERPRISES	5915	RIDGEMOOR DR		SAN DIEGO	92120	Low Commercial		422	Wholesale/Storage/Warehousing	Alvarado Canyon, Unnamed Tributary	Refer to Table M1	907.11	
JZAP ENTERPRISE	8451	MIRALANI DR	D	SAN DIEGO	92126	Low Commercial		421	Wholesale/Storage/Warehousing	Carroll Canyon, Unnamed Tributary	Refer to Table M1	906.10	
K & C DISTRIBUTORS	2458	COWLEY WY		SAN DIEGO	92110	Low Commercial		42299	Wholesale/Storage/Warehousing	Tecolote Creek	Refer to Table M1	906.50	
K & K CUSTOM CLOTHING	6255	RANCHO MISSION RD	215	SAN DIEGO	92108	Low Commercial		422	Wholesale/Storage/Warehousing	Murphy Canyon	Refer to Table M1	907.11	
K & S TECHNOLOGIES INC	9710	SCRANTON RD	150	SAN DIEGO	92121	Low Commercial		42199	Wholesale/Storage/Warehousing	Soledad Canyon, Unnamed Tributary	Refer to Table M1	906.10	
K C DISTRIBUTOR	1631	PENTECOST WY	7	SAN DIEGO	92105	Low Commercial		4229	Wholesale/Storage/Warehousing	Chollas Creek,S	Refer to Table M1	908.22	
K K UKULELE	3512	BROWNING ST		SAN DIEGO	92106	Low Commercial		4219	Wholesale/Storage/Warehousing	San Diego Bay	Refer to Table M1	908.10	

*Based on site visit results, these facilities were found not to be conducting significant activities and will be removed from the FY 2009 inventory. The facilities typically conducted office work or were home based and not mobile.

Business Name	Street Number	Street Name	Suite	City	Zip	Existing Status*	SIC	NAICS	Category	Nearest Conveyances or Water Bodies	Pollutants Potentially Generated	Watershed	Mobile
K O I EMBROIDERY	1011	BERYL ST		SAN DIEGO	92109	Low Commercial		42199	Wholesale/Storage/Warehousing	Pacific Ocean Shoreline, Scripps HA	Refer to Table M1	906.30	
K2 LICENSING & PROMOTIONS	6740	COBRA WY		SAN DIEGO	92121	Low Commercial		42191	Wholesale/Storage/Warehousing	Los Penasquitos Creek, Unnamed Tributary	Refer to Table M1	906.10	
KALEL APPAREL LLC	730	BERYL ST		SAN DIEGO	92109	Low Commercial		42199	Wholesale/Storage/Warehousing	Pacific Ocean Shoreline, Scripps HA	Refer to Table M1	906.30	
KALYX MOTORS	937.5	MISSOURI ST		SAN DIEGO	92109	Low Commercial		42	Wholesale/Storage/Warehousing	Pacific Ocean Shoreline, Scripps HA	Refer to Table M1	906.30	
KAMA AINA CREATIONS	9909	RIO SAN DIEGO DR	4	SAN DIEGO	92108	Low Commercial		44	Wholesale/Storage/Warehousing	San Diego River, Unnamed Tributary	Refer to Table M1	907.11	
KAMIITA INTERNATIONAL INC	2320	PASEO DE LAS AMERICAS	108	SAN DIEGO	92154	Low Commercial		42199	Wholesale/Storage/Warehousing	Tijuana River, Unnamed Tributary	Refer to Table M1	911.12	
KAREN KRASNE EXTRAORDINARY DESSERTS INC	2929	05TH AV		SAN DIEGO	92103	Low Commercial		422	Wholesale/Storage/Warehousing	San Diego Bay	Refer to Table M1	908.21	
KARIE HAYDEN & ASSOCIATES	975	HORNBLEND ST	D	SAN DIEGO	92109	Low Commercial		421	Wholesale/Storage/Warehousing	Pacific Ocean Shoreline, Scripps HA	Refer to Table M1	906.30	
KAUFMAN ENTERPRISES	861	06TH AV	410	SAN DIEGO	92101	Low Commercial		421	Wholesale/Storage/Warehousing	San Diego Bay	Refer to Table M1	908.21	
KCS TRADING	6126	MYSTRA PT		SAN DIEGO	92130	Low Commercial		4219	Wholesale/Storage/Warehousing	Carmel Valley	Refer to Table M1	906.10	
KD FOODS	4082	MAHAILA AV	A	SAN DIEGO	92122	Low Commercial		422	Wholesale/Storage/Warehousing	Rose Canyon, Unnamed Tributary	Refer to Table M1	906.40	
KD STUDIO	13405	TIVERTON RD		SAN DIEGO	92130	Low Commercial		42	Wholesale/Storage/Warehousing	Gonzales Canyon	Refer to Table M1	905.11	
KEEP SAFE OF CALIFORNIA	10915	NEGLEY AV		SAN DIEGO	92131	Low Commercial		42199	Wholesale/Storage/Warehousing	Carroll Canyon, Unnamed Tributary	Refer to Table M1	906.10	
KELCO PACKAGING PRODUCTS	3428	PAGE ST		SAN DIEGO	92115	Low Commercial		422	Wholesale/Storage/Warehousing	Chollas Creek,N	Refer to Table M1	908.22	
KELLY AND GRAHAM CO	1929	CANTAMAR RD		SAN DIEGO	92154	Low Commercial		42199	Wholesale/Storage/Warehousing	Otay River, Unnamed Tributary	Refer to Table M1	910.20	
KELLY PAPER COMPANY	7177	CONVOY CT	F-K	SAN DIEGO	92111	Low Commercial		421	Wholesale/Storage/Warehousing	San Clemente Canyon, Unnamed Tributary	Refer to Table M1	906.40	
KELLY PAPER COMPANY	1033	CUDAHY PL		SAN DIEGO	92110	Low Commercial		422	Wholesale/Storage/Warehousing	San Diego River	Refer to Table M1	907.11	
KELLY'S PIPE AND SUPPLY	8960	CARROLL WY		SAN DIEGO	92121	Low Commercial		4217	Wholesale/Storage/Warehousing	Carroll Canyon, Unnamed Tributary	Refer to Table M1	906.10	
KENNARET ENTERPRISES	7884	CONVOY CT		SAN DIEGO	92111	Low Commercial		42169	Wholesale/Storage/Warehousing	San Clemente Canyon, Unnamed Tributary	Refer to Table M1	906.40	
KENNETH MCCROBIE PROPERTIES	3763	CURTIS ST		SAN DIEGO	92106	Low Commercial		421	Wholesale/Storage/Warehousing	San Diego River	Refer to Table M1	907.11	
KENTON EQUIP CO	3235	HANCOCK ST	200	SAN DIEGO	92110	Low Commercial		4214	Wholesale/Storage/Warehousing	San Diego River	Refer to Table M1	907.11	
KER DISTRIBUTORS	9520	BLACK MOUNTAIN RD		SAN DIEGO	92126	Low Commercial		422	Wholesale/Storage/Warehousing	Carroll Canyon, Unnamed Tributary	Refer to Table M1	906.10	
KERE DESIGNS	2606	EVERGREEN ST		SAN DIEGO	92106	Low Commercial		421	Wholesale/Storage/Warehousing	San Diego Bay	Refer to Table M1	908.10	
KEY NOTES ORIGINAL CREATIONS	4651	GESNER ST		SAN DIEGO	92117	Low Commercial		421	Wholesale/Storage/Warehousing	Mission Bay	Refer to Table M1	906.40	
KEYLESS LOCKS LLC	12693	LUPITA CT		SAN DIEGO	92130	Low Commercial		42199	Wholesale/Storage/Warehousing	Carmel Valley	Refer to Table M1	906.10	
KIC INTERNATIONAL SALES INC	15950	BERNARDO CENTER DR	E	SAN DIEGO	92127	Low Commercial		4214	Wholesale/Storage/Warehousing	Lusardi Creek	Refer to Table M1	905.12	

*Based on site visit results, these facilities were found not to be conducting significant activities and will be removed from the FY 2009 inventory. The facilities typically conducted office work or were home based and not mobile.

Business Name	Street Number	Street Name	Suite	City	Zip	Existing Status*	SIC	NAICS	Category	Nearest Conveyances or Water Bodies	Pollutants Potentially Generated	Watershed	Mobile
KIDS STORY BOOK LLC	7067	CAMINO REVUELTOS	314	SAN DIEGO	92111	Low Commercial		42292	Wholesale/Storage/Warehousing	San Diego River	Refer to Table M1	907.11	
KIDS WAREHOUSE INC	8830	MIRAMAR RD		SAN DIEGO	92126	Low Commercial		421	Wholesale/Storage/Warehousing	Carroll Canyon, Unnamed Tributary	Refer to Table M1	906.10	
KIEL AND ASSOCIATES	4917	JUNEBERRY CT		SAN DIEGO	92123	Low Commercial		4223	Wholesale/Storage/Warehousing	San Diego River, Unnamed Tributary	Refer to Table M1	907.11	
KIKIS CREATIONS	885	GWEN ST		SAN DIEGO	92114	Low Commercial		4219	Wholesale/Storage/Warehousing	Seventh Street Channel	Refer to Table M1	908.31	
KILFERA PET DISTRIBUTOR	5130	LA JOLLA BLVD	3B	SAN DIEGO	92109	Low Commercial		42192	Wholesale/Storage/Warehousing	Pacific Ocean Shoreline, Scripps HA	Refer to Table M1	906.30	
KIM C HUTSELL	5804	LAURETTA ST	2	SAN DIEGO	92110	Low Commercial		421	Wholesale/Storage/Warehousing	San Diego River	Refer to Table M1	907.11	
KINGMAN ASSOCIATES	6844	CAMINO BERDECIO		SAN DIEGO	92111	Low Commercial		421	Wholesale/Storage/Warehousing	San Diego River	Refer to Table M1	907.11	
KLATZKE FINE ARTS/STEVE'S WORDS CORPORATE SIGNS	4501	63RD ST		SAN DIEGO	92115	Low Commercial		421	Wholesale/Storage/Warehousing	Chollas Creek,N	Refer to Table M1	908.22	
KLIP AMERICA INC	6450	LUSK BLVD	103	SAN DIEGO	92121	Low Commercial		4219	Wholesale/Storage/Warehousing	Soledad Canyon, Unnamed Tributary	Refer to Table M1	906.10	
KNIGHT KRAWWLER ENTERPRISES	4529	F ST		SAN DIEGO	92102	Low Commercial		44	Wholesale/Storage/Warehousing	Chollas Creek,S	Refer to Table M1	908.22	
Kojo Worldwide Corporation	9654	Siempre Viva Rd.	1+2	SAN DIEGO	92154	Low Commercial	5021	423210	Wholesale/Storage/Warehousing	Tijuana River	Refer to Table M1	911.12	
KONA KAKES	1400	CAMINO DE LA REINA	112	SAN DIEGO	92108	Low Commercial		422	Wholesale/Storage/Warehousing	San Diego River	Refer to Table M1	907.11	
KONI CORPORATION	2297	NIELS BOHR CT	212	SAN DIEGO	92154	Low Commercial		4219	Wholesale/Storage/Warehousing	Tijuana River, Unnamed Tributary	Refer to Table M1	911.12	
KRANTZMAN & ASSOCIATES	3526	TICONDEROGA ST		SAN DIEGO	92117	Low Commercial		421	Wholesale/Storage/Warehousing	Mission Bay	Refer to Table M1	906.40	
KRAVET/LEE JOFA	4090	MORENA BLVD	F	SAN DIEGO	92117	Low Commercial		42121	Wholesale/Storage/Warehousing	Rose Canyon	Refer to Table M1	906.40	
KUMA SPORT INC	10280	CAMINO SANTA FE		SAN DIEGO	92126	Low Commercial		4223	Wholesale/Storage/Warehousing	Carroll Canyon, Unnamed Tributary	Refer to Table M1	906.10	
KUTNBEAUTY	3345	ROSECRANS ST	3A	SAN DIEGO	92110	Low Commercial		44	Wholesale/Storage/Warehousing	San Diego Bay	Refer to Table M1	908.21	
KYOCERA INDUSTRIAL CERAMICS CORPORATION	8611	BALBOA AV		SAN DIEGO	92123	Low Commercial		42199	Wholesale/Storage/Warehousing	San Diego River, Unnamed Tributary	Refer to Table M1	907.11	
KYOWA KOGYO LTD	701	B ST	222	SAN DIEGO	92101	Low Commercial		422	Wholesale/Storage/Warehousing	San Diego Bay	Refer to Table M1	908.21	
L & E INTERNATONAL FOODS INTERPRISES	4201	COLLWOOD LN		SAN DIEGO	92115	Low Commercial		422	Wholesale/Storage/Warehousing	San Diego River, Unnamed Tributary	Refer to Table M1	907.11	
L & L OVERSEAS MILLWORK LLC	6650	FLANDERS DR	L	SAN DIEGO	92121	Low Commercial		42122	Wholesale/Storage/Warehousing	Carroll Canyon, Unnamed Tributary	Refer to Table M1	906.10	
L & M BARBER-BEAUTY SUPPLY CO	625	08TH AV		SAN DIEGO	92101	Low Commercial		421	Wholesale/Storage/Warehousing	San Diego Bay	Refer to Table M1	908.21	
L T M AUTO SALES	4600	EL CAJON BLVD		SAN DIEGO	92115	Low Commercial		421	Wholesale/Storage/Warehousing	Chollas Creek,N	Refer to Table M1	908.22	
LA BOULANGERIE/FRANKLY NATURAL BAKERS	7740	FORMULA PL		SAN DIEGO	92121	Low Commercial		422	Wholesale/Storage/Warehousing	Carroll Canyon, Unnamed Tributary	Refer to Table M1	906.10	
LA CHICA CHIC	887	AMIFORD DR		SAN DIEGO	92107	Low Commercial		4229	Wholesale/Storage/Warehousing	Pacific Ocean	Refer to Table M1	908.10	
LA ESPECIAL PRODUCE	4601	UNIVERSITY AV		SAN DIEGO	92105	Low Commercial		422	Wholesale/Storage/Warehousing	Chollas Creek,N	Refer to Table M1	908.22	

*Based on site visit results, these facilities were found not to be conducting significant activities and will be removed from the FY 2009 inventory. The facilities typically conducted office work or were home based and not mobile.

Business Name	Street Number	Street Name	Suite	City	Zip	Existing Status*	SIC	NAICS	Category	Nearest Conveyances or Water Bodies	Pollutants Potentially Generated	Watershed	Mobile
LA JOLLA LTD	7969	ENGINEER RD	212	SAN DIEGO	92111	Low Commercial		421	Wholesale/Storage/Warehousing	San Diego River, Unnamed Tributary	Refer to Table M1	907.11	
LA JOLLA TEXTILES	8780	COMPLEX DR		SAN DIEGO	92123	Low Commercial		42199	Wholesale/Storage/Warehousing	San Diego River, Unnamed Tributary	Refer to Table M1	907.11	
LA MAISONNETTE	4760	MISSION GORGE PL	D	SAN DIEGO	92120	Low Commercial		42231	Wholesale/Storage/Warehousing	Alvarado Canyon	Refer to Table M1	907.11	
LA MESA SUPPLY/B & R ENTERPRISE/EL CAJON SUPPLY CO	18094	AvenIDA ALOZDRA		SAN DIEGO	92128	Low Commercial		421	Wholesale/Storage/Warehousing	San Dieguito River	Refer to Table M1	905.21	
LA MISION ASSOCIATES	8690	KERNS ST	110B	SAN DIEGO	92154	Low Commercial		42282	Wholesale/Storage/Warehousing	Tijuana River, Unnamed Tributary	Refer to Table M1	911.12	
LA MONT	4318	MORRELL ST		SAN DIEGO	92109	Low Commercial		42231	Wholesale/Storage/Warehousing	Mission Bay	Refer to Table M1	906.30	
LA NUEVA MICHOACANA MEAT & PRODUCE INC	1702	VESTA ST		SAN DIEGO	92113	Low Commercial		44	Wholesale/Storage/Warehousing	Seventh Street Channel	Refer to Table M1	908.31	
LA PETITE DECOR	11295	CORTE PLAYA CORONA		SAN DIEGO	92124	Low Commercial		421	Wholesale/Storage/Warehousing	Shepherd Canyon, Unnamed Tributary	Refer to Table M1	907.11	
LA POPULAR TORTILLERA	924	SAMPSON ST		SAN DIEGO	92113	Low Commercial		42	Wholesale/Storage/Warehousing	San Diego Bay, Chollas	Refer to Table M1	908.22	
LA SALSA CHELENA	2977	UPAS ST		SAN DIEGO	92104	Low Commercial		422	Wholesale/Storage/Warehousing	Switzer Creek, Unnamed Tributary	Refer to Table M1	908.22	
LACEY	3967	HARNEY ST		SAN DIEGO	92110	Low Commercial		44	Wholesale/Storage/Warehousing	San Diego Bay	Refer to Table M1	908.21	
LAGUENA EMPORIUM LLC	8730	COSTA VERDE BLVD	2441	SAN DIEGO	92122	Low Commercial		4219	Wholesale/Storage/Warehousing	Rose Canyon, Unnamed Tributary	Refer to Table M1	906.40	
LAJOLLA IME	4466	VIA REALZAR		SAN DIEGO	92122	Low Commercial		421	Wholesale/Storage/Warehousing	Rose Canyon, Unnamed Tributary	Refer to Table M1	906.40	
Lambda Electronics, Inc.	3055	Del Sol Blvd		SAN DIEGO	92154	Low Commercial	5063	421610	Wholesale/Storage/Warehousing	Otay River	Refer to Table M1	910.20	
LANCASTER LIFESTYLES	12586	MAESTRO CT		SAN DIEGO	92130	Low Commercial		42231	Wholesale/Storage/Warehousing	Carmel Valley	Refer to Table M1	906.10	
LANCE KLING DESIGN BUILD	4241	JUTLAND DR	300A	SAN DIEGO	92109	Low Commercial		42	Wholesale/Storage/Warehousing	Rose Canyon	Refer to Table M1	906.40	
LANCE T MOORE	2880	CAPPS ST		SAN DIEGO	92104	Low Commercial		42199	Wholesale/Storage/Warehousing	Switzer Creek, Unnamed Tributary	Refer to Table M1	908.22	
LANGGUTH DISTRIBUTING	4061	ASHFORD ST		SAN DIEGO	92111	Low Commercial		4219	Wholesale/Storage/Warehousing	Tecolote Creek, Unnamed Tributary	Refer to Table M1	906.50	
LATINO ENTERPRISES/EL JEFE	4975	DEL MONTE AV	109	SAN DIEGO	92107	Low Commercial		421	Wholesale/Storage/Warehousing	Pacific Ocean	Refer to Table M1	908.10	
LAUGHING DOLPHIN DESIGNS	6390	RANCHO MISSION RD		SAN DIEGO	92108	Low Commercial		4219	Wholesale/Storage/Warehousing	San Diego River	Refer to Table M1	907.11	
LAURENCE BLOOM WHOLESALE AUTO	3205	MIDWAY DR	C	SAN DIEGO	92110	Low Commercial		421	Wholesale/Storage/Warehousing	San Diego Bay	Refer to Table M1	908.21	
LAZY J SALES & LEASING	16880	BERNARDO CENTER DR	C	SAN DIEGO	92128	Low Commercial		421	Wholesale/Storage/Warehousing	Lake Hodges, Unnamed Tributary	Refer to Table M1	905.22	
LCA EXPORT	6955	CAMINO MAQUILADORA	C	SAN DIEGO	92154	Low Commercial		4219	Wholesale/Storage/Warehousing	Spring Canyon	Refer to Table M1	911.12	
LEADING EDGE PRODUCTS INC	8780	COMPLEX DR		SAN DIEGO	92123	Low Commercial		421	Wholesale/Storage/Warehousing	San Diego River, Unnamed Tributary	Refer to Table M1	907.11	
LEATHER PLUS LUGGAGE	4674	MEADE AV		SAN DIEGO	92115	Low Commercial		4223	Wholesale/Storage/Warehousing	San Diego River, Unnamed Tributary	Refer to Table M1	907.11	
LEE & JUDY BAUSCH AMWAY DISTRIBUTORS	10035	CARROLL CANYON RD		SAN DIEGO	92131	Low Commercial		422	Wholesale/Storage/Warehousing	Carroll Canyon, Unnamed Tributary	Refer to Table M1	906.10	

*Based on site visit results, these facilities were found not to be conducting significant activities and will be removed from the FY 2009 inventory. The facilities typically conducted office work or were home based and not mobile.

Business Name	Street Number	Street Name	Suite	City	Zip	Existing Status*	SIC	NAICS	Category	Nearest Conveyances or Water Bodies	Pollutants Potentially Generated	Watershed	Mobile
LEE AND LEIGH ENTERPRISES	820	HAYES AV		SAN DIEGO	92103	Low Commercial		42199	Wholesale/Storage/Warehousing	San Diego River	Refer to Table M1	907.11	
LEE LAWRENCE LTD	4010	MORENA BLVD	100	SAN DIEGO	92117	Low Commercial		422	Wholesale/Storage/Warehousing	Rose Canyon	Refer to Table M1	906.40	
LEGENDARY HEADWEAR	8653	AvenIDA COSTA NORTE		SAN DIEGO	92154	Low Commercial		4223	Wholesale/Storage/Warehousing	Tijuana River, Unnamed Tributary	Refer to Table M1	911.12	
LEN SCHNEIDER ENTERPRISES	12130	ROYAL LYTHAM ROW		SAN DIEGO	92128	Low Commercial		421	Wholesale/Storage/Warehousing	Lusardi Creek	Refer to Table M1	905.12	
LENOVO (UNITED STATES) INC	4660	LA JOLLA VILLAGE DR	300	SAN DIEGO	92121	Low Commercial		4219	Wholesale/Storage/Warehousing	Rose Canyon, Unnamed Tributary	Refer to Table M1	906.40	
LENS 4 LESS	3555	ROSECRANS ST	102	SAN DIEGO	92110	Low Commercial		44	Wholesale/Storage/Warehousing	San Diego Bay	Refer to Table M1	908.21	
LEO DEE WHOLESALE AUTO	3120	NATCHEZ AV		SAN DIEGO	92117	Low Commercial		421	Wholesale/Storage/Warehousing	Mission Bay	Refer to Table M1	906.40	
LEON OFFICE PRODUCTS INC	1405	30TH ST	D	SAN DIEGO	92154	Low Commercial		42199	Wholesale/Storage/Warehousing	Tijuana River	Refer to Table M1	911.11	
LEONARD'S CARPET SERVICE INC	6767	NANCY RIDGE DR		SAN DIEGO	92121	Low Commercial		421	Wholesale/Storage/Warehousing	Carroll Canyon	Refer to Table M1	906.10	
LEONG-KUBA SEA PRODUCTS INC	6230	MARINDUSTRY DR		SAN DIEGO	92121	Low Commercial		42199	Wholesale/Storage/Warehousing	Carroll Canyon, Unnamed Tributary	Refer to Table M1	906.10	
LES DESSINS BOUCHER	2329	THAMES CT		SAN DIEGO	92123	Low Commercial		421	Wholesale/Storage/Warehousing	San Diego River, Unnamed Tributary	Refer to Table M1	907.11	
LESCO INC	8320	CAMINO SANTA FE	200	SAN DIEGO	92121	Low Commercial		422	Wholesale/Storage/Warehousing	Carroll Canyon	Refer to Table M1	906.10	
LESLEY HARRIS	1836	EDGEMONT ST		SAN DIEGO	92102	Low Commercial		421	Wholesale/Storage/Warehousing	Chollas Creek,N	Refer to Table M1	908.22	
LEWANDOWSKI ENTERPRISES INC	6460	SEASCAPE DR		SAN DIEGO	92139	Low Commercial		422	Wholesale/Storage/Warehousing	Sweetwater River, Unnamed Tributary	Refer to Table M1	909.12	
LG CHEMICAL AMERICA INC	10225	WILLOW CREEK RD		SAN DIEGO	92131	Low Commercial		4226	Wholesale/Storage/Warehousing	Carroll Canyon, Unnamed Tributary	Refer to Table M1	906.10	
LGB OF AMERICA INC	6444	NANCY RIDGE DR		SAN DIEGO	92121	Low Commercial		42191	Wholesale/Storage/Warehousing	Carroll Canyon	Refer to Table M1	906.10	
LIFE-SAFER INC	1360	ROSECRANS ST	H	SAN DIEGO	92106	Low Commercial		42191	Wholesale/Storage/Warehousing	San Diego Bay	Refer to Table M1	908.10	
LIFEWORK	11440	CAMINITO LA BAR	141	SAN DIEGO	92126	Low Commercial		421	Wholesale/Storage/Warehousing	Los Penasquitos Creek, Unnamed Tributary	Refer to Table M1	906.10	
LIGA'S COMPUTER TECHNOLOGY INC	6046	CORNERSTONE CT	119	SAN DIEGO	92121	Low Commercial		4216	Wholesale/Storage/Warehousing	Carroll Canyon, Unnamed Tributary	Refer to Table M1	906.10	
LIGHT BRIGHT STUDIOS	10918	VIA ABACA		SAN DIEGO	92126	Low Commercial		44	Wholesale/Storage/Warehousing	Los Penasquitos Creek, Unnamed Tributary	Refer to Table M1	906.10	
LIGHTING SUPPLIES UNLIMITED	4440	BANNOCK AV		SAN DIEGO	92117	Low Commercial		4216	Wholesale/Storage/Warehousing	Tecolote Creek	Refer to Table M1	906.50	
LIGNUS INC	9335	AIRWAY RD	104	SAN DIEGO	92154	Low Commercial		42299	Wholesale/Storage/Warehousing	Tijuana River, Unnamed Tributary	Refer to Table M1	911.12	
LIL RASCALS PET BOUTIQUE	8675	HEBRIDES DR		SAN DIEGO	92126	Low Commercial		42299	Wholesale/Storage/Warehousing	Carroll Canyon, Unnamed Tributary	Refer to Table M1	906.10	
LINDA MORROW RESALE	1252	REED AV		SAN DIEGO	92109	Low Commercial		421	Wholesale/Storage/Warehousing	Mission Bay	Refer to Table M1	906.30	
LINDA WINKLER JEWELRY DESIGNS	3675	BANCROFT ST	A	SAN DIEGO	92104	Low Commercial		42199	Wholesale/Storage/Warehousing	Switzer Creek, Unnamed Tributary	Refer to Table M1	908.22	
LINE READY	7710	BALBOA AV	224D	SAN DIEGO	92111	Low Commercial		421	Wholesale/Storage/Warehousing	Tecolote Creek	Refer to Table M1	906.50	

*Based on site visit results, these facilities were found not to be conducting significant activities and will be removed from the FY 2009 inventory. The facilities typically conducted office work or were home based and not mobile.

Business Name	Street Number	Street Name	Suite	City	Zip	Existing Status*	SIC	NAICS	Category	Nearest Conveyances or Water Bodies	Pollutants Potentially Generated	Watershed	Mobile
LINFOS INTERNATIONAL INC	10025	SIEMPRE VIVA RD	B	SAN DIEGO	92154	Low Commercial		42162	Wholesale/Storage/Warehousing	Tijuana River, Unnamed Tributary	Refer to Table M1	911.12	
LISA FRIEDMAN DESIGN	11268	VISTA SORRENTO PKY	R305	SAN DIEGO	92130	Low Commercial		421	Wholesale/Storage/Warehousing	Carmel Valley, Unnamed Tributary	Refer to Table M1	906.10	
LITTLE ARCHITECTURAL SPECIALTIES	13607	PASEO CARDIEL		SAN DIEGO	92129	Low Commercial		421	Wholesale/Storage/Warehousing	Los Penasquitos Creek, Unnamed Tributary	Refer to Table M1	906.20	
LITTLE MINX	13293	BOOMER CT		SAN DIEGO	92129	Low Commercial		421	Wholesale/Storage/Warehousing	Los Penasquitos Creek, Unnamed Tributary	Refer to Table M1	906.10	
LIVING EARTH ENTERPRISES	2560	01ST AV	102	SAN DIEGO	92103	Low Commercial		422	Wholesale/Storage/Warehousing	San Diego Bay	Refer to Table M1	908.21	
LIZ JARDINE STUDIO	3940	07TH AV	214	SAN DIEGO	92103	Low Commercial		421	Wholesale/Storage/Warehousing	San Diego River	Refer to Table M1	907.11	
LIZARD TRACKS PHOTOGRAPHY	3966	HAINES ST		SAN DIEGO	92109	Low Commercial		4219	Wholesale/Storage/Warehousing	Mission Bay	Refer to Table M1	906.30	
LJJ WIRELESS	3985	30TH ST		SAN DIEGO	92104	Low Commercial		4229	Wholesale/Storage/Warehousing	Switzer Creek, Unnamed Tributary	Refer to Table M1	908.22	
LLERENAS NEON SIGN	927	EUCLID AV		SAN DIEGO	92114	Low Commercial		421	Wholesale/Storage/Warehousing	Chollas Creek,S	Refer to Table M1	908.22	
LLOYD'S WHOLESALE JEWELRY	3419	TONY DR		SAN DIEGO	92122	Low Commercial		421	Wholesale/Storage/Warehousing	Rose Canyon	Refer to Table M1	906.40	
LOFTY PERCH THE	6863	NEWBERRY ST		SAN DIEGO	92120	Low Commercial		421	Wholesale/Storage/Warehousing	San Diego River	Refer to Table M1	907.11	
LOGISTICS GROUP JA	7951	AIRWAY RD		SAN DIEGO	92154	Low Commercial		42213	Wholesale/Storage/Warehousing	Tijuana River, Unnamed Tributary	Refer to Table M1	911.12	
LOGOS ILLUSTRATED INC	9022	TWIN TRAILS CT		SAN DIEGO	92129	Low Commercial		4219	Wholesale/Storage/Warehousing	Los Penasquitos Creek, Unnamed Tributary	Refer to Table M1	906.10	
LOIS SIMMONS	722	CORONADO CT		SAN DIEGO	92109	Low Commercial		42199	Wholesale/Storage/Warehousing	Pacific Ocean Shoreline, Scripps HA	Refer to Table M1	906.30	
LONG HARD RIDE CLOTHING	8390	MIRAMAR PL	A	SAN DIEGO	92121	Low Commercial		4223	Wholesale/Storage/Warehousing	Carroll Canyon	Refer to Table M1	906.10	
LONGUST FLOORING LLC	7950	STROMESA CT		SAN DIEGO	92126	Low Commercial		42199	Wholesale/Storage/Warehousing	Carroll Canyon, Unnamed Tributary	Refer to Table M1	906.10	
LORENA DESIGNS	3713	PROMONTORY ST		SAN DIEGO	92109	Low Commercial		421	Wholesale/Storage/Warehousing	Mission Bay	Refer to Table M1	906.30	
LORY INTERNATIONAL	12675	ASHLEY FALLS DR		SAN DIEGO	92130	Low Commercial		422	Wholesale/Storage/Warehousing	Carmel Valley	Refer to Table M1	906.10	
LOUISE REDING	3002	JEMEZ DR		SAN DIEGO	92117	Low Commercial		421	Wholesale/Storage/Warehousing	San Clemente Canyon, Unnamed Tributary	Refer to Table M1	906.40	
LOUKELTON DISTRIBUTING	6156	MISSION GORGE RD	E	SAN DIEGO	92120	Low Commercial		422	Wholesale/Storage/Warehousing	Alvarado Canyon	Refer to Table M1	907.11	
LOVE THOSE CATS	6048	KANTOR ST		SAN DIEGO	92122	Low Commercial		421	Wholesale/Storage/Warehousing	Rose Canyon, Unnamed Tributary	Refer to Table M1	906.40	
LOVE YOUR EYES, CO.	2230	SAN DIEGO AV	14	SAN DIEGO	92110	Low Commercial		42199	Wholesale/Storage/Warehousing	San Diego Bay	Refer to Table M1	908.21	
LOVLEY'S MUSIC & GIFTS	3904	CONVOY ST	114	SAN DIEGO	92111	Low Commercial		44	Wholesale/Storage/Warehousing	San Diego River, Unnamed Tributary	Refer to Table M1	907.11	
LOW COST AUTO GLASS	7676	CLAIREMONT MESA BLVD		SAN DIEGO	92111	Low Commercial		421	Wholesale/Storage/Warehousing	San Clemente Canyon, Unnamed Tributary	Refer to Table M1	906.40	
LOWRYS INC	7366	CONVOY CT		SAN DIEGO	92111	Low Commercial		4229	Wholesale/Storage/Warehousing	San Clemente Canyon, Unnamed Tributary	Refer to Table M1	906.40	
LP INTERNATIONAL	9899	HIBERT ST	F	SAN DIEGO	92131	Low Commercial		422	Wholesale/Storage/Warehousing	Los Penasquitos Creek, Unnamed Tributary	Refer to Table M1	906.10	

*Based on site visit results, these facilities were found not to be conducting significant activities and will be removed from the FY 2009 inventory. The facilities typically conducted office work or were home based and not mobile.

Business Name	Street Number	Street Name	Suite	City	Zip	Existing Status*	SIC	NAICS	Category	Nearest Conveyances or Water Bodies	Pollutants Potentially Generated	Watershed	Mobile
LRG NARDS	936	BERYL ST		SAN DIEGO	92109	Low Commercial		4223	Wholesale/Storage/Warehousing	Pacific Ocean Shoreline, Scripps HA	Refer to Table M1	906.30	
LTC INTERNATIONAL MATERIALS INC	6241	CANYON BLUFF CT		SAN DIEGO	92121	Low Commercial		4215	Wholesale/Storage/Warehousing	Los Penasquitos Creek	Refer to Table M1	906.10	
LUANA LIVING INC	3990	OLD TOWN AV	B109	SAN DIEGO	92110	Low Commercial		42121	Wholesale/Storage/Warehousing	San Diego Bay	Refer to Table M1	908.21	
LUCKEY YOU INC	3350	SPORTS ARENA BLVD	G	SAN DIEGO	92110	Low Commercial		4223	Wholesale/Storage/Warehousing	San Diego Bay	Refer to Table M1	908.21	
LUCKY LINE PRODUCTS INC	7890	DUNBROOK RD		SAN DIEGO	92126	Low Commercial		42199	Wholesale/Storage/Warehousing	Carroll Canyon, Unnamed Tributary	Refer to Table M1	906.10	
LUMBER HARDWARE AND EXPORTS INC	5820	MIRAMAR RD	207B	SAN DIEGO	92121	Low Commercial		42171	Wholesale/Storage/Warehousing	Carroll Canyon, Unnamed Tributary	Refer to Table M1	906.10	
LUNAR SCIENTIFIC COMPANY	10054	MESA RIDGE CT	112	SAN DIEGO	92121	Low Commercial		421	Wholesale/Storage/Warehousing	Carroll Canyon, Unnamed Tributary	Refer to Table M1	906.10	
LUXURY YACHTS INTERNATIONAL	1125	OLIVE ST		SAN DIEGO	92103	Low Commercial		421	Wholesale/Storage/Warehousing	San Diego Bay	Refer to Table M1	908.21	
LYNDA'S DESIGN & GIFTS	6618	AIROSO AV		SAN DIEGO	92120	Low Commercial		421	Wholesale/Storage/Warehousing	Alvarado Canyon	Refer to Table M1	907.11	
M & L ORNAMENTAL IRON SUPPLIES	3636	COWLEY WY		SAN DIEGO	92117	Low Commercial		421	Wholesale/Storage/Warehousing	Mission Bay	Refer to Table M1	906.40	
M & M GENERAL MERCHANDISE	8684	AvenIDA DE LA FUENTE	6	SAN DIEGO	92154	Low Commercial		42299	Wholesale/Storage/Warehousing	Tijuana River, Unnamed Tributary	Refer to Table M1	911.12	
M & M POTTERY IMPORTS	4780	CAMBERLEY CT		SAN DIEGO	92154	Low Commercial		421	Wholesale/Storage/Warehousing	Poggi Canyon	Refer to Table M1	910.20	
M A C SALES COMPANY	12335	WORLD TRADE DR	9	SAN DIEGO	92128	Low Commercial		421	Wholesale/Storage/Warehousing	Los Penasquitos Creek, Unnamed Tributary	Refer to Table M1	906.20	
M A FERREIRA GEMSTONES	3129	QUIMBY ST		SAN DIEGO	92106	Low Commercial		421	Wholesale/Storage/Warehousing	San Diego Bay	Refer to Table M1	908.10	
M AND J CAR COMPANY	16309	AvenIDA NOBLEZA		SAN DIEGO	92128	Low Commercial		421	Wholesale/Storage/Warehousing	Lake Hodges, Unnamed Tributary	Refer to Table M1	905.22	
M AND J WHOLESALE AND RETAIL	1931	PARADISE ST		SAN DIEGO	92114	Low Commercial		421	Wholesale/Storage/Warehousing	Chollas Creek,S	Refer to Table M1	908.22	
M C EXPORT	8597	SPECTRUM LN		SAN DIEGO	92121	Low Commercial		422	Wholesale/Storage/Warehousing	Carroll Canyon	Refer to Table M1	906.10	
M I L K HAND BAGS	4437	BERMUDA AV		SAN DIEGO	92107	Low Commercial		422	Wholesale/Storage/Warehousing	Pacific Ocean	Refer to Table M1	908.10	
M L BIOMEDICAL	2120	CRENSHAW ST		SAN DIEGO	92105	Low Commercial		422	Wholesale/Storage/Warehousing	Chollas Creek,N	Refer to Table M1	908.22	
MACS INC	18741	CAMINITO PASADERO	97	SAN DIEGO	92128	Low Commercial		4216	Wholesale/Storage/Warehousing	Lake Hodges	Refer to Table M1	905.21	
MACSA TECHNOLOGY INC	9830	SIEMPRE VIVA RD	18	SAN DIEGO	92154	Low Commercial		42199	Wholesale/Storage/Warehousing	Tijuana River, Unnamed Tributary	Refer to Table M1	911.12	
MAD CATZ INC	7480	MISSION VALLEY RD	101	SAN DIEGO	92108	Low Commercial		42199	Wholesale/Storage/Warehousing	San Diego River, Unnamed Tributary	Refer to Table M1	907.11	
MADAM PELE CREATIONS	3860	ELIJAH CT		SAN DIEGO	92130	Low Commercial		42199	Wholesale/Storage/Warehousing	Carmel Valley, Unnamed Tributary	Refer to Table M1	906.10	
MADONNA ARTS	2052	SAN DIEGO AV	E	SAN DIEGO	92110	Low Commercial		422	Wholesale/Storage/Warehousing	San Diego Bay	Refer to Table M1	908.21	
MAG RECORDS	11021	VIA FRONTERA	204	SAN DIEGO	92127	Low Commercial		421	Wholesale/Storage/Warehousing	San Dieguito River, Unnamed Tributary	Refer to Table M1	905.11	
MAGAMI BOOGIE INC	4219	CORTE DE LA SIENA		SAN DIEGO	92130	Low Commercial		42299	Wholesale/Storage/Warehousing	Carmel Valley	Refer to Table M1	906.10	

*Based on site visit results, these facilities were found not to be conducting significant activities and will be removed from the FY 2009 inventory. The facilities typically conducted office work or were home based and not mobile.

Business Name	Street Number	Street Name	Suite	City	Zip	Existing Status*	SIC	NAICS	Category	Nearest Conveyances or Water Bodies	Pollutants Potentially Generated	Watershed	Mobile
MAGENTA	5431	CAMINITO EXQUISITO		SAN DIEGO	92130	Low Commercial		421	Wholesale/Storage/Warehousing	Carmel Valley	Refer to Table M1	906.10	
MAGIC MOTION LTD	6540	LUSK BLVD	C239	SAN DIEGO	92121	Low Commercial		4214	Wholesale/Storage/Warehousing	Soledad Canyon, Unnamed Tributary	Refer to Table M1	906.10	
MAINELY LOBSTER & SEAFOOD	904	OPAL ST		SAN DIEGO	92109	Low Commercial		422	Wholesale/Storage/Warehousing	Pacific Ocean Shoreline, Scripps HA	Refer to Table M1	906.30	
MAINTENANCE WAREHOUSE	10641	SCRIPPS SUMMIT CT		SAN DIEGO	92131	Low Commercial		4217	Wholesale/Storage/Warehousing	Los Penasquitos Creek	Refer to Table M1	906.20	
MAISANO PRODUCE DISTRIBUTORS INC	7666	FORMULA PL	B	SAN DIEGO	92121	Low Commercial		422	Wholesale/Storage/Warehousing	Carroll Canyon, Unnamed Tributary	Refer to Table M1	906.10	
MAJESTIC AUTO SALES	4228	FAIRMOUNT AV	A	SAN DIEGO	92105	Low Commercial		421	Wholesale/Storage/Warehousing	Chollas Creek,N	Refer to Table M1	908.22	
MAJESTIC FLEX PAC	1351	AIR WING RD		SAN DIEGO	92154	Low Commercial		422	Wholesale/Storage/Warehousing	Tijuana River, Unnamed Tributary	Refer to Table M1	911.12	
MAJOR IRRIGATION SUPPLY	4460	ALVARADO CANYON RD		SAN DIEGO	92120	Low Commercial		42199	Wholesale/Storage/Warehousing	Alvarado Canyon	Refer to Table M1	907.11	
MAKE WAVES MUSIC	3967	UTAH ST	5	SAN DIEGO	92104	Low Commercial		42199	Wholesale/Storage/Warehousing	Powerhouse Canyon	Refer to Table M1	908.22	
MAKIRA GLOBAL ALLIANCE	3030	NICHOLS ST		SAN DIEGO	92106	Low Commercial		42199	Wholesale/Storage/Warehousing	San Diego Bay	Refer to Table M1	908.10	
MALY'S	7420	CLAIREMONT MESA BLVD	105	SAN DIEGO	92111	Low Commercial		422	Wholesale/Storage/Warehousing	San Clemente Canyon, Unnamed Tributary	Refer to Table M1	906.40	
MALY'S OF CALIFORNIA INC	1220	CLEVELAND AV	M109	SAN DIEGO	92103	Low Commercial		422	Wholesale/Storage/Warehousing	San Diego River	Refer to Table M1	907.11	
MAMA CESENAS	4670.5	MERCURY ST		SAN DIEGO	92111	Low Commercial		422	Wholesale/Storage/Warehousing	San Diego River, Unnamed Tributary	Refer to Table M1	907.11	
MAMBO	3764	DUDLEY ST		SAN DIEGO	92106	Low Commercial		422	Wholesale/Storage/Warehousing	Pacific Ocean	Refer to Table M1	908.10	
MAN SPORTS PRODUCTS INC	7985	DUNBROOK RD	A	SAN DIEGO	92126	Low Commercial		42299	Wholesale/Storage/Warehousing	Carroll Canyon, Unnamed Tributary	Refer to Table M1	906.10	
MANARAM FABRIC CORP	4592	OSPREY ST		SAN DIEGO	92107	Low Commercial		42199	Wholesale/Storage/Warehousing	Pacific Ocean	Refer to Table M1	908.10	
MANDALA ART PLATES	710	13TH ST	3A	SAN DIEGO	92101	Low Commercial		421	Wholesale/Storage/Warehousing	San Diego Bay	Refer to Table M1	908.21	
MANION'S MOUNTAIN ENTERPRIZES	2817	CAPPS ST		SAN DIEGO	92104	Low Commercial		44	Wholesale/Storage/Warehousing	Switzer Creek, Unnamed Tributary	Refer to Table M1	908.22	
MANUELS PRODUCE	2001	MAIN ST		SAN DIEGO	92113	Low Commercial		422	Wholesale/Storage/Warehousing	San Diego Bay, Chollas	Refer to Table M1	908.22	
MANUFACTURING TECHNOLOGIES	861	06TH AV	215	SAN DIEGO	92101	Low Commercial		4214	Wholesale/Storage/Warehousing	San Diego Bay	Refer to Table M1	908.21	
MARA ROVELLI	5050	LA JOLLA BLVD	2G	SAN DIEGO	92109	Low Commercial		42121	Wholesale/Storage/Warehousing	Pacific Ocean Shoreline, Scripps HA	Refer to Table M1	906.30	
MARATHON MEDICAL SERVICES	11961	DAPPLE CT		SAN DIEGO	92128	Low Commercial		421	Wholesale/Storage/Warehousing	Los Penasquitos Creek, Unnamed Tributary	Refer to Table M1	906.20	
MARCIANA MARQUEZ ENTERPRISE	10766	DABNEY DR	29	SAN DIEGO	92126	Low Commercial		42231	Wholesale/Storage/Warehousing	Carroll Canyon, Unnamed Tributary	Refer to Table M1	906.10	
MARCO BRITO INCENSE	4452	DAWES ST	1	SAN DIEGO	92109	Low Commercial		421	Wholesale/Storage/Warehousing	Mission Bay	Refer to Table M1	906.30	
MARDIE CORP	6201	PROGRESSIVE AV		SAN DIEGO	92154	Low Commercial		421	Wholesale/Storage/Warehousing	Dennery Canyon	Refer to Table M1	910.20	
MARGOT SCHREIBER	12518	CAVALLO ST		SAN DIEGO	92130	Low Commercial		422	Wholesale/Storage/Warehousing	Carmel Valley	Refer to Table M1	906.10	

*Based on site visit results, these facilities were found not to be conducting significant activities and will be removed from the FY 2009 inventory. The facilities typically conducted office work or were home based and not mobile.

Business Name	Street Number	Street Name	Suite	City	Zip	Existing Status*	SIC	NAICS	Category	Nearest Conveyances or Water Bodies	Pollutants Potentially Generated	Watershed	Mobile
MARION PAPER ART / SANITY CHECKERS	3590	FRONT ST	K	SAN DIEGO	92103	Low Commercial		42299	Wholesale/Storage/Warehousing	San Diego Bay	Refer to Table M1	908.21	
MARJORIE TAYLOR	12407	CAMINITO BRIOSO		SAN DIEGO	92131	Low Commercial		421	Wholesale/Storage/Warehousing	Carroll Canyon, Unnamed Tributary	Refer to Table M1	906.20	
MARK INGRAM DESIGNS	2725	BARNSON PL		SAN DIEGO	92103	Low Commercial		42121	Wholesale/Storage/Warehousing	San Diego Bay	Refer to Table M1	908.21	
MARKHO PACKAGING	2375	MICHAEL FARADAY DR	6	SAN DIEGO	92154	Low Commercial		42299	Wholesale/Storage/Warehousing	Tijuana River, Unnamed Tributary	Refer to Table M1	911.12	
MARK'S DISTRIBUTING SERVICE INC DBA MDS	911	VAN NUYS ST		SAN DIEGO	92109	Low Commercial		421	Wholesale/Storage/Warehousing	Pacific Ocean Shoreline, Scripps HA	Refer to Table M1	906.30	
MARSHALL'S INDUSTRIAL HARDWARE INC	8423	PRODUCTION AV		SAN DIEGO	92121	Low Commercial		4217	Wholesale/Storage/Warehousing	Carroll Canyon	Refer to Table M1	906.10	
MARTELLOTTO WINES	2006	02ND AV		SAN DIEGO	92101	Low Commercial		42282	Wholesale/Storage/Warehousing	San Diego Bay	Refer to Table M1	908.21	
MARTIN & ASSOCIATES INTERNATIONAL	3480	OLD COBBLE CT		SAN DIEGO	92111	Low Commercial		4219	Wholesale/Storage/Warehousing	Tecolote Creek, Unnamed Tributary	Refer to Table M1	906.50	
MARTINEZ FARMS	2440	CACTUS RD		SAN DIEGO	92154	Low Commercial		42299	Wholesale/Storage/Warehousing	Spring Canyon, Unnamed Tributary	Refer to Table M1	911.12	
MARTINEZ SUPPLY	2223	VERUS ST		SAN DIEGO	92154	Low Commercial		42171	Wholesale/Storage/Warehousing	Otay River	Refer to Table M1	910.20	
MAR-VEL INTERNATIONAL INC	4343	VIEWRIDGE AV	A	SAN DIEGO	92123	Low Commercial		42191	Wholesale/Storage/Warehousing	Murphy Canyon	Refer to Table M1	907.11	
MARYANNE IBARRA	3548	ACCOMAC AV		SAN DIEGO	92111	Low Commercial		422	Wholesale/Storage/Warehousing	Tecolote Creek, Unnamed Tributary	Refer to Table M1	906.50	
MASON WEST INC	3910	CHAPMAN ST	D	SAN DIEGO	92110	Low Commercial		4229	Wholesale/Storage/Warehousing	San Diego River	Refer to Table M1	907.11	
MASTER TILE	8952	EMPIRE ST	B	SAN DIEGO	92126	Low Commercial		42199	Wholesale/Storage/Warehousing	Carroll Canyon, Unnamed Tributary	Refer to Table M1	906.10	
MASTEY OF SAN DIEGO COUNTY	7343	RONSON RD	C	SAN DIEGO	92111	Low Commercial		421	Wholesale/Storage/Warehousing	Tecolote Creek	Refer to Table M1	906.50	
MATUSE	5040	SHOREHAM PL	150	SAN DIEGO	92122	Low Commercial		4223	Wholesale/Storage/Warehousing	Rose Canyon, Unnamed Tributary	Refer to Table M1	906.40	
MAURAN INTERNATIONAL	1991	TITUS ST		SAN DIEGO	92110	Low Commercial		421	Wholesale/Storage/Warehousing	San Diego Bay	Refer to Table M1	908.21	
MAXIM INDUSTRIES LIMITED	5804	ANDROS CT	3	SAN DIEGO	92115	Low Commercial		422	Wholesale/Storage/Warehousing	Chollas Creek,N	Refer to Table M1	908.22	
MAXIMUM VALUE PACKAGING - MVP	12511	KESTREL ST		SAN DIEGO	92129	Low Commercial		42299	Wholesale/Storage/Warehousing	Los Penasquitos Creek	Refer to Table M1	906.10	
MAXMARA	7007	FRIARS RD	310	SAN DIEGO	92108	Low Commercial		44	Wholesale/Storage/Warehousing	San Diego River	Refer to Table M1	907.11	
MAYAN MAGIC	2429	32ND ST		SAN DIEGO	92104	Low Commercial		422	Wholesale/Storage/Warehousing	Chollas Creek,N	Refer to Table M1	908.22	
MAYFAIR	10662	GRACEWOOD PL		SAN DIEGO	92130	Low Commercial		421	Wholesale/Storage/Warehousing	Los Penasquitos Creek	Refer to Table M1	906.10	
MAYSSAMI IMPORT & EXPORT	861	06TH AV	175	SAN DIEGO	92101	Low Commercial		421	Wholesale/Storage/Warehousing	San Diego Bay	Refer to Table M1	908.21	
MB MOTORS	10996	BAROQUE LN		SAN DIEGO	92124	Low Commercial		421	Wholesale/Storage/Warehousing	San Diego River, Unnamed Tributary	Refer to Table M1	907.11	
MC KINLEY EQUIPMENT CORPORATION	6886	51ST ST		SAN DIEGO	92120	Low Commercial		42199	Wholesale/Storage/Warehousing	San Diego River	Refer to Table M1	907.11	
MC STEEL INCORPORATED	402	BROADWAY	400	SAN DIEGO	92101	Low Commercial		42199	Wholesale/Storage/Warehousing	San Diego Bay	Refer to Table M1	908.21	

*Based on site visit results, these facilities were found not to be conducting significant activities and will be removed from the FY 2009 inventory. The facilities typically conducted office work or were home based and not mobile.

Business Name	Street Number	Street Name	Suite	City	Zip	Existing Status*	SIC	NAICS	Category	Nearest Conveyances or Water Bodies	Pollutants Potentially Generated	Watershed	Mobile
MC WORLDWIDE TRADING COMPANY	10505	CAMINITO RIMINI		SAN DIEGO	92129	Low Commercial		421	Wholesale/Storage/Warehousing	Chicarita Creek, Unnamed Tributary	Refer to Table M1	906.20	
MCCORDS BAKERY	2985	NATIONAL AV		SAN DIEGO	92113	Low Commercial		422	Wholesale/Storage/Warehousing	Chollas Creek,N	Refer to Table M1	908.22	
MCGOWAN ENTERPRISES INC	12225	WORLD TRADE DR	F	SAN DIEGO	92128	Low Commercial		422	Wholesale/Storage/Warehousing	Los Penasquitos Creek, Unnamed Tributary	Refer to Table M1	906.20	
MCM TRADING CO	3986	CARMEL BROOKS WY		SAN DIEGO	92130	Low Commercial		421	Wholesale/Storage/Warehousing	Carmel Valley	Refer to Table M1	906.10	
MCSWIM BAITS	1003	ALBERTA PL		SAN DIEGO	92103	Low Commercial		421	Wholesale/Storage/Warehousing	San Diego Bay	Refer to Table M1	908.21	
MDW INTERNATIONAL TRADING CO	11229	PASEO MONTANOSO	74	SAN DIEGO	92127	Low Commercial		4219	Wholesale/Storage/Warehousing	Lusardi Creek	Refer to Table M1	905.12	
MEDIAGEAR WEST	11995	EL CAMINO REAL	101	SAN DIEGO	92130	Low Commercial		42191	Wholesale/Storage/Warehousing	Carmel Valley, Unnamed Tributary	Refer to Table M1	906.10	
MEDICAL CENTER PHARMACEUTICALS	1875	03RD AV	201	SAN DIEGO	92101	Low Commercial		421	Wholesale/Storage/Warehousing	San Diego Bay	Refer to Table M1	908.21	
MEDVANTX INC	5810	NANCY RIDGE DR	100	SAN DIEGO	92121	Low Commercial		4222	Wholesale/Storage/Warehousing	Carroll Canyon	Refer to Table M1	906.10	
MEL MCKAYLIN DESIGNS	1607	MISSION CLIFF DR		SAN DIEGO	92116	Low Commercial		421	Wholesale/Storage/Warehousing	San Diego River	Refer to Table M1	907.11	
MENTOR GRAPHICS CORPORATION	6256	GREENWICH DR		SAN DIEGO	92122	Low Commercial		42199	Wholesale/Storage/Warehousing	Rose Canyon, Unnamed Tributary	Refer to Table M1	906.40	
MERRILL MOTORS UNLIMITED	4802	39TH ST		SAN DIEGO	92116	Low Commercial		44	Wholesale/Storage/Warehousing	San Diego River, Unnamed Tributary	Refer to Table M1	907.11	
MESA DISTRIBUTING CO INC	8870	LIQUID CT		SAN DIEGO	92121	Low Commercial		42199	Wholesale/Storage/Warehousing	Carroll Canyon	Refer to Table M1	906.10	
MESA FASTENER INC	6496	MARINDUSTRY DR	B	SAN DIEGO	92121	Low Commercial		421	Wholesale/Storage/Warehousing	Carroll Canyon	Refer to Table M1	906.10	
METABOLIFE INTERNATIONAL INC	5625	COPLEY DR		SAN DIEGO	92111	Low Commercial		4222	Wholesale/Storage/Warehousing	San Clemente Canyon, Unnamed Tributary	Refer to Table M1	906.40	
METAL BY JULES	6196	CAMINITO SACATE		SAN DIEGO	92120	Low Commercial		42299	Wholesale/Storage/Warehousing	San Diego River, Unnamed Tributary	Refer to Table M1	907.11	
METAMORPHOSIS CREATIONS	3664	MISSION MESA WY		SAN DIEGO	92120	Low Commercial		422	Wholesale/Storage/Warehousing	San Diego River	Refer to Table M1	907.11	
METCO CONSOLIDATED INC	4141	JUTLAND DR	202	SAN DIEGO	92117	Low Commercial		422	Wholesale/Storage/Warehousing	Rose Canyon	Refer to Table M1	906.40	
METRI METRI	1156	HORNBLEND ST	3	SAN DIEGO	92109	Low Commercial		4223	Wholesale/Storage/Warehousing	Mission Bay	Refer to Table M1	906.30	
MEXICAN HANDCRAFT TILE INC	7595	CARROLL RD		SAN DIEGO	92121	Low Commercial		4229	Wholesale/Storage/Warehousing	Carroll Canyon	Refer to Table M1	906.10	
MGM STONE	6310	MIRAMAR RD		SAN DIEGO	92121	Low Commercial		42199	Wholesale/Storage/Warehousing	Rose Canyon	Refer to Table M1	906.10	
MICHEL TECHNICAL PRODUCTS	5622	LONE STAR DR		SAN DIEGO	92120	Low Commercial		422	Wholesale/Storage/Warehousing	San Diego River, Unnamed Tributary	Refer to Table M1	907.11	
MICRO CITY INC	4810	MERCURY ST		SAN DIEGO	92111	Low Commercial		4216	Wholesale/Storage/Warehousing	San Clemente Canyon, Unnamed Tributary	Refer to Table M1	906.40	
MICROFIBER UNLIMITED INC	6754	CALLE DE LINEA	102	SAN DIEGO	92154	Low Commercial		422	Wholesale/Storage/Warehousing	Spring Canyon, Unnamed Tributary	Refer to Table M1	911.12	
MICROVISION OPTICAL, INC.	7898	Ostrow ST	A	SAN DIEGO	92111	Low Commercial	5048	421460	Wholesale/Storage/Warehousing	San Diego River, Unnamed Tributary	Refer to Table M1	907.11	
MIDWAY SERVICES INC	2535	KETTNER BLVD	3A2	SAN DIEGO	92101	Low Commercial		422	Wholesale/Storage/Warehousing	San Diego Bay	Refer to Table M1	908.21	

*Based on site visit results, these facilities were found not to be conducting significant activities and will be removed from the FY 2009 inventory. The facilities typically conducted office work or were home based and not mobile.

Business Name	Street Number	Street Name	Suite	City	Zip	Existing Status*	SIC	NAICS	Category	Nearest Conveyances or Water Bodies	Pollutants Potentially Generated	Watershed	Mobile
MIKE'S E-Z FOODS	2001	MAIN ST		SAN DIEGO	92113	Low Commercial		422	Wholesale/Storage/Warehousing	San Diego Bay, Chollas	Refer to Table M1	908.22	
MIKE'S WHOLESALE INC	17491	BERNARDO CENTER DR		SAN DIEGO	92128	Low Commercial		421	Wholesale/Storage/Warehousing	Lake Hodges, Unnamed Tributary	Refer to Table M1	905.21	
MILES GRANT WINES	1331	INDIA ST		SAN DIEGO	92101	Low Commercial		42282	Wholesale/Storage/Warehousing	San Diego Bay	Refer to Table M1	908.21	
MILLENNIUM 8 DISTRIBUTION	11835	CARMEL MOUNTAIN RD	1304-415	SAN DIEGO	92128	Low Commercial		42299	Wholesale/Storage/Warehousing	Chicarita Creek	Refer to Table M1	906.20	
MILLENNIUM GARAGE DOORS INC	8775	PRODUCTION AV		SAN DIEGO	92121	Low Commercial		42199	Wholesale/Storage/Warehousing	Carroll Canyon	Refer to Table M1	906.10	
MINARIK ELECTRIC CO INC	9530	CHESAPEAKE DR	501	SAN DIEGO	92123	Low Commercial		4216	Wholesale/Storage/Warehousing	Murphy Canyon	Refer to Table M1	907.11	
MINIATURE LIGHTING COMPONENTS	18755	WEST BERNARDO DR	1330	SAN DIEGO	92127	Low Commercial		421	Wholesale/Storage/Warehousing	Lake Hodges	Refer to Table M1	905.21	
MINORITY INDUSTRIAL SUPPLY	3161	IBIS LN		SAN DIEGO	92103	Low Commercial		42199	Wholesale/Storage/Warehousing	San Diego Bay	Refer to Table M1	908.21	
MIRACLE COVER	806	BANNEKER DR		SAN DIEGO	92114	Low Commercial		4229	Wholesale/Storage/Warehousing	Chollas Creek,S	Refer to Table M1	908.22	
MIRACLE PORT INC	4671	TORREY CIRCLE	F101	SAN DIEGO	92130	Low Commercial		42299	Wholesale/Storage/Warehousing	Carmel Valley, Unnamed Tributary	Refer to Table M1	906.10	
MIRAMAR CARD LOCK-SKS INC	6350	MIRAMAR RD		SAN DIEGO	92121	Low Commercial	5172		Wholesale/Storage/Warehousing	Carroll Canyon	Refer to Table M1	906.10	
MIRONA MARTA CONSTANTINESCU	3960	POINT LOMA BLVD		SAN DIEGO	92110	Low Commercial		44	Wholesale/Storage/Warehousing	San Diego River	Refer to Table M1	907.11	
MIS LOPEZ ENTERPRISE INC	3940	HANCOCK ST	214	SAN DIEGO	92110	Low Commercial		42199	Wholesale/Storage/Warehousing	San Diego River	Refer to Table M1	907.11	
MISSION BAY IMPORTSINC	8465	COMMERCE AV	A	SAN DIEGO	92121	Low Commercial		44	Wholesale/Storage/Warehousing	Carroll Canyon	Refer to Table M1	906.10	
MISSION CARPETS DIST	7525	RAYTHEON RD		SAN DIEGO	92111	Low Commercial		42121	Wholesale/Storage/Warehousing	San Clemente Canyon, Unnamed Tributary	Refer to Table M1	906.40	
MISSION IMPRINTABLES	6060	BUSINESS CENTER CT	200	SAN DIEGO	92154	Low Commercial		4223	Wholesale/Storage/Warehousing	Dennery Canyon	Refer to Table M1	910.20	
MISSION MUSIC SUPPLIES	4696	MOUNT BIGELOW DR		SAN DIEGO	92111	Low Commercial		421	Wholesale/Storage/Warehousing	Tecolote Creek	Refer to Table M1	906.50	
MIST MIRAGE LLC	4617	RUFFNER ST	201	SAN DIEGO	92111	Low Commercial		42149	Wholesale/Storage/Warehousing	Tecolote Creek	Refer to Table M1	906.50	
MIVA SMALL BUSINESS SOLUTIONS INC	5060	SHOREHAM PL	330	SAN DIEGO	92122	Low Commercial		42199	Wholesale/Storage/Warehousing	Rose Canyon, Unnamed Tributary	Refer to Table M1	906.40	
MIXTURE	2210	KETTNER BLVD		SAN DIEGO	92101	Low Commercial		44	Wholesale/Storage/Warehousing	San Diego Bay	Refer to Table M1	908.21	
MK AUTO SALES INC	7975	RAYTHEON RD	360	SAN DIEGO	92111	Low Commercial		421	Wholesale/Storage/Warehousing	San Clemente Canyon, Unnamed Tributary	Refer to Table M1	906.40	
MKM PUBLISHING CO	4057	CLAIREMONT MESA BLVD		SAN DIEGO	92117	Low Commercial		422	Wholesale/Storage/Warehousing	Tecolote Creek	Refer to Table M1	906.50	
MM150 PRODUCTS INC	4475	MISSION BLVD	234	SAN DIEGO	92109	Low Commercial		42199	Wholesale/Storage/Warehousing	Pacific Ocean Shoreline, Scripps HA	Refer to Table M1	906.30	
MNA SERVICES	10676	BROOKVIEW LN		SAN DIEGO	92131	Low Commercial		4219	Wholesale/Storage/Warehousing	Carroll Canyon, Unnamed Tributary	Refer to Table M1	906.10	
MO - FIN	850	BEECH ST	910	SAN DIEGO	92101	Low Commercial		42199	Wholesale/Storage/Warehousing	San Diego Bay	Refer to Table M1	908.21	
MOANA INTERNATIONAL TRADING	4372	BANCROFT ST		SAN DIEGO	92116	Low Commercial		4219	Wholesale/Storage/Warehousing	Chollas Creek,N	Refer to Table M1	908.22	

*Based on site visit results, these facilities were found not to be conducting significant activities and will be removed from the FY 2009 inventory. The facilities typically conducted office work or were home based and not mobile.

Business Name	Street Number	Street Name	Suite	City	Zip	Existing Status*	SIC	NAICS	Category	Nearest Conveyances or Water Bodies	Pollutants Potentially Generated	Watershed	Mobile
MOBILE DIMENSIONS INC	1640	CAMINO DEL RIO NORTH		SAN DIEGO	92108	Low Commercial		44	Wholesale/Storage/Warehousing	San Diego River	Refer to Table M1	907.11	
MOBILE MICRO DEVICES	2907	SHELTER ISLAND DR	105-341	SAN DIEGO	92106	Low Commercial		42162	Wholesale/Storage/Warehousing	San Diego Bay	Refer to Table M1	908.10	
MOBILE SYSTEMS WIRELESS INC	1640	CAMINO DEL RIO	9005	SAN DIEGO	92108	Low Commercial		42169	Wholesale/Storage/Warehousing	San Diego River	Refer to Table M1	907.11	
MODERN IMAGE SIGNWORKS	8656	PRODUCTION AV		SAN DIEGO	92121	Low Commercial		421	Wholesale/Storage/Warehousing	Carroll Canyon	Refer to Table M1	906.10	
MODUFLEX ANESTHESIA EQUIPMENT	6672	WINONA AV		SAN DIEGO	92120	Low Commercial		42149	Wholesale/Storage/Warehousing	Alvarado Canyon, Unnamed Tributary	Refer to Table M1	907.11	
MODULAR MERCHANTS INC	5640	KEARNY MESA RD	F	SAN DIEGO	92111	Low Commercial		42121	Wholesale/Storage/Warehousing	Murphy Canyon	Refer to Table M1	907.11	
MOFITO USA	3984	VIA CANGREJO		SAN DIEGO	92130	Low Commercial		42231	Wholesale/Storage/Warehousing	Carmel Valley, Unnamed Tributary	Refer to Table M1	906.10	
MOLEX CONNECTOR CORPORATION	6540	LUSK BLVD	C259	SAN DIEGO	92121	Low Commercial		4216	Wholesale/Storage/Warehousing	Soledad Canyon, Unnamed Tributary	Refer to Table M1	906.10	
MOLLY STAR	5207	OCEAN BREEZE CT		SAN DIEGO	92109	Low Commercial		421	Wholesale/Storage/Warehousing	Pacific Ocean Shoreline, Scripps HA	Refer to Table M1	906.30	
MOMMY NEWEST	4721	50TH ST		SAN DIEGO	92115	Low Commercial		42233	Wholesale/Storage/Warehousing	San Diego River, Unnamed Tributary	Refer to Table M1	907.11	
MONDO MODA	2829	MISSION BLVD		SAN DIEGO	92109	Low Commercial		42233	Wholesale/Storage/Warehousing	Mission Bay	Refer to Table M1	906.30	
MONDO SOLUTIONS	9672	VIA EXCELENCIA	204	SAN DIEGO	92126	Low Commercial		4229	Wholesale/Storage/Warehousing	Carroll Canyon, Unnamed Tributary	Refer to Table M1	906.10	
MONKEY DAZE INC	6158	MISSION GORGE RD	A	SAN DIEGO	92120	Low Commercial		4223	Wholesale/Storage/Warehousing	Alvarado Canyon	Refer to Table M1	907.11	
MONSTER WEAR	3002	MARQUETTE ST		SAN DIEGO	92106	Low Commercial		42199	Wholesale/Storage/Warehousing	San Diego Bay	Refer to Table M1	908.10	
MONTESQUIEU WINERY	8221	ARJONS DR	F	SAN DIEGO	92111	Low Commercial		4228	Wholesale/Storage/Warehousing	Carroll Canyon, Unnamed Tributary	Refer to Table M1	906.10	
MONUMENTAL CLOTHING	3381	31ST ST	B	SAN DIEGO	92104	Low Commercial		42199	Wholesale/Storage/Warehousing	Switzer Creek, Unnamed Tributary	Refer to Table M1	908.22	
MOOSE INTERNATIONAL OF AMERICA	4979.5	CAPE MAY AV		SAN DIEGO	92107	Low Commercial		4229	Wholesale/Storage/Warehousing	Pacific Ocean Shoreline, San Diego HU	Refer to Table M1	907.11	
MORITA ENTERPRISE CORP	18812	CAMINITO CANTILENA	121	SAN DIEGO	92128	Low Commercial		421	Wholesale/Storage/Warehousing	Lake Hodges	Refer to Table M1	905.21	
MOSSY TOYOTA	4615	MISSION BAY DR		SAN DIEGO	92109	Low Commercial		44	Wholesale/Storage/Warehousing	Rose Canyon	Refer to Table M1	906.40	
MOTENG INTERNATIONAL INC	5625	COPLEY DR		SAN DIEGO	92111	Low Commercial		42191	Wholesale/Storage/Warehousing	San Clemente Canyon, Unnamed Tributary	Refer to Table M1	906.40	
MOUNTAIN HIGH HOSIERY LTD	675	GATEWAY CENTER DR		SAN DIEGO	92102	Low Commercial		4229	Wholesale/Storage/Warehousing	Chollas Creek,N	Refer to Table M1	908.22	
MPX SHARP CONTAINERS DISTRIBUTION	2920	39TH ST		SAN DIEGO	92105	Low Commercial		42299	Wholesale/Storage/Warehousing	Chollas Creek,N	Refer to Table M1	908.22	
MR COPY /FAX CITY	6632	CONVOY CT		SAN DIEGO	92111	Low Commercial		421	Wholesale/Storage/Warehousing	Tecolote Creek	Refer to Table M1	906.50	
MRO SUPPLIERS	9950	MARCONI DR	104	SAN DIEGO	92154	Low Commercial		4219	Wholesale/Storage/Warehousing	Tijuana River, Unnamed Tributary	Refer to Table M1	911.12	
MSC IND SUPPLY CO	5715	KEARNY VILLA RD	119	SAN DIEGO	92123	Low Commercial		4219	Wholesale/Storage/Warehousing	Murphy Canyon	Refer to Table M1	907.11	
MTS WHOLESALE JEWELRY CO	7061	CLAIREMONT MESA BLVD	203	SAN DIEGO	92111	Low Commercial		4215	Wholesale/Storage/Warehousing	Tecolote Creek	Refer to Table M1	906.50	

*Based on site visit results, these facilities were found not to be conducting significant activities and will be removed from the FY 2009 inventory. The facilities typically conducted office work or were home based and not mobile.

Business Name	Street Number	Street Name	Suite	City	Zip	Existing Status*	SIC	NAICS	Category	Nearest Conveyances or Water Bodies	Pollutants Potentially Generated	Watershed	Mobile
MULTI SALES INC	4250	PEPSI DR	B	SAN DIEGO	92111	Low Commercial		4216	Wholesale/Storage/Warehousing	San Diego River, Unnamed Tributary	Refer to Table M1	907.11	
MULTICABLE & SURPLUS	8580	AvenIDA DE LA FUENTE	G	SAN DIEGO	92154	Low Commercial		4219	Wholesale/Storage/Warehousing	Tijuana River, Unnamed Tributary	Refer to Table M1	911.12	
MUNEKATA AMERICA INCORPORATED SAN DIEGO TECHNICAL	2320	PASEO DE LAS AMERICAS	112	SAN DIEGO	92154	Low Commercial		4216	Wholesale/Storage/Warehousing	Tijuana River, Unnamed Tributary	Refer to Table M1	911.12	
MUSIC GRAPHICS PRESS	3409	DICKENS ST		SAN DIEGO	92106	Low Commercial		421	Wholesale/Storage/Warehousing	San Diego Bay	Refer to Table M1	908.10	
MUTUAL HOTEL SUPPLY	500	HOTEL CIRCLE NORTH		SAN DIEGO	92108	Low Commercial		421	Wholesale/Storage/Warehousing	San Diego River	Refer to Table M1	907.11	
MVO INTERNATIONAL CORPORATION	2365	MICHAEL FARADAY DR	1	SAN DIEGO	92154	Low Commercial		4229	Wholesale/Storage/Warehousing	Tijuana River, Unnamed Tributary	Refer to Table M1	911.12	
MYM LABORATORY & MEDICAL SUPPLY, INC	8684	AvenIDA DE LA FUENTE	14	SAN DIEGO	92154	Low Commercial		42145	Wholesale/Storage/Warehousing	Tijuana River, Unnamed Tributary	Refer to Table M1	911.12	
MYRA BATIK	4583	NEW YORK ST		SAN DIEGO	92116	Low Commercial		44	Wholesale/Storage/Warehousing	San Diego River	Refer to Table M1	907.11	
MYSTIC COIN AND PRECIOUS METALS	7263	ENGINEER RD	A	SAN DIEGO	92111	Low Commercial		421	Wholesale/Storage/Warehousing	Tecolote Creek	Refer to Table M1	906.50	
N I TRADING INC	3065	BEYER BLVD	103-1	SAN DIEGO	92154	Low Commercial		422	Wholesale/Storage/Warehousing	Tijuana River	Refer to Table M1	911.11	
N R CO	804	MARKET ST		SAN DIEGO	92101	Low Commercial		421	Wholesale/Storage/Warehousing	San Diego Bay	Refer to Table M1	908.21	
NADEEM PUBLISHING	1200	03RD AV	1321	SAN DIEGO	92101	Low Commercial		42292	Wholesale/Storage/Warehousing	San Diego Bay	Refer to Table M1	908.21	
NADYA AMIRA	5153	MONTESSA ST		SAN DIEGO	92124	Low Commercial		421	Wholesale/Storage/Warehousing	Shepherd Canyon, Unnamed Tributary	Refer to Table M1	907.11	
NAJOR'S DISCOUNT GENERAL STORE	2901	NATIONAL AV		SAN DIEGO	92113	Low Commercial		44	Wholesale/Storage/Warehousing	Chollas Creek,N	Refer to Table M1	908.22	
NAKATANI DESIGNS	4412	JUTLAND DR		SAN DIEGO	92117	Low Commercial		42199	Wholesale/Storage/Warehousing	Rose Canyon	Refer to Table M1	906.40	
NAMUR & ASSOCIATES	2215	PASEO DE LAS AMERICAS	26	SAN DIEGO	92154	Low Commercial		422	Wholesale/Storage/Warehousing	Tijuana River, Unnamed Tributary	Refer to Table M1	911.12	
NANCY EDLIN DESIGNS	5013	MAYNARD ST		SAN DIEGO	92122	Low Commercial		421	Wholesale/Storage/Warehousing	San Clemente Canyon	Refer to Table M1	906.40	
NANTUCKET INC	3560	MOUNT ACADIA BLVD		SAN DIEGO	92111	Low Commercial		42293	Wholesale/Storage/Warehousing	Tecolote Creek, Unnamed Tributary	Refer to Table M1	906.50	
NAPA AUTO PARTS	9474	BLACK MOUNTAIN RD	B	SAN DIEGO	92126	Low Commercial		42199	Wholesale/Storage/Warehousing	Carroll Canyon, Unnamed Tributary	Refer to Table M1	906.10	
NATIONAL DESIGN LLC	16885	VIA DEL CAMPO CT	300	SAN DIEGO	92127	Low Commercial		42299	Wholesale/Storage/Warehousing	San Dieguito River, Unnamed Tributary	Refer to Table M1	905.11	
NATIONAL FOODS WHOLESALE IMPORT & EXPORT	14955	AvenIDA VENUSTO		SAN DIEGO	92128	Low Commercial		422	Wholesale/Storage/Warehousing	Los Penasquitos Creek, Unnamed Tributary	Refer to Table M1	906.20	
NATIONAL PETROLEUM INC	2005	MAIN ST		SAN DIEGO	92113	Low Commercial		42199	Wholesale/Storage/Warehousing	San Diego Bay, Chollas	Refer to Table M1	908.22	
NATIONAL VENTILATING & EQUIPMENT CO	3205	F ST		SAN DIEGO	92102	Low Commercial		421	Wholesale/Storage/Warehousing	Chollas Creek,N	Refer to Table M1	908.22	
NATIONAL VENTILATION & EQUIPMENT COMPANY	3205	F ST		SAN DIEGO	92102	Low Commercial		42173	Wholesale/Storage/Warehousing	Chollas Creek,N	Refer to Table M1	908.22	
NATIONWIDE PAPERS	7979	STROMESA CT		SAN DIEGO	92126	Low Commercial		422	Wholesale/Storage/Warehousing	Carroll Canyon, Unnamed Tributary	Refer to Table M1	906.10	
NATURAL ELITE	8580	AvenIDA DE LA FUENTE	H	SAN DIEGO	92154	Low Commercial		42299	Wholesale/Storage/Warehousing	Tijuana River, Unnamed Tributary	Refer to Table M1	911.12	

*Based on site visit results, these facilities were found not to be conducting significant activities and will be removed from the FY 2009 inventory. The facilities typically conducted office work or were home based and not mobile.

Business Name	Street Number	Street Name	Suite	City	Zip	Existing Status*	SIC	NAICS	Category	Nearest Conveyances or Water Bodies	Pollutants Potentially Generated	Watershed	Mobile
NATURAL THOUGHTS INC	4757	OLD CLIFFS RD		SAN DIEGO	92120	Low Commercial		42199	Wholesale/Storage/Warehousing	San Diego River	Refer to Table M1	907.11	
NATUREGEN INC	7340	TRADE ST	A	SAN DIEGO	92121	Low Commercial		4222	Wholesale/Storage/Warehousing	Carroll Canyon, Unnamed Tributary	Refer to Table M1	906.10	
NATURE'S TREND INC	7867	DUNBROOK RD	C	SAN DIEGO	92126	Low Commercial		4229	Wholesale/Storage/Warehousing	Carroll Canyon, Unnamed Tributary	Refer to Table M1	906.10	
NAUTICAL SUPPLIER	3652	MEADE AV		SAN DIEGO	92116	Low Commercial		44	Wholesale/Storage/Warehousing	San Diego River, Unnamed Tributary	Refer to Table M1	907.11	
NAVIDREX LLC	11747	RAMSDELL CT		SAN DIEGO	92131	Low Commercial		4229	Wholesale/Storage/Warehousing	Cypress Canyon	Refer to Table M1	906.20	
NAVIGARE IMPORT LLC	3639	MIDWAY DR	419	SAN DIEGO	92110	Low Commercial		42186	Wholesale/Storage/Warehousing	San Diego Bay	Refer to Table M1	908.10	
ND INVESTMENTS	2669	MISSION VILLAGE DR	1C	SAN DIEGO	92123	Low Commercial		42169	Wholesale/Storage/Warehousing	Murphy Canyon, Unnamed Tributary	Refer to Table M1	907.11	
NEGMA LEATHER INC	1566	05TH AV		SAN DIEGO	92101	Low Commercial		4229	Wholesale/Storage/Warehousing	San Diego Bay	Refer to Table M1	908.21	
NEO CAR AUDIO INC	2553	STATE ST		SAN DIEGO	92101	Low Commercial		4219	Wholesale/Storage/Warehousing	San Diego Bay	Refer to Table M1	908.21	
NEOMA DESIGNS	4836	NEWPORT AV		SAN DIEGO	92107	Low Commercial		42122	Wholesale/Storage/Warehousing	Pacific Ocean Shoreline, San Diego HU	Refer to Table M1	907.11	
NEON JUNGLE OF SAN DIEGO	5277	LINDA VISTA RD		SAN DIEGO	92110	Low Commercial		422	Wholesale/Storage/Warehousing	San Diego River	Refer to Table M1	907.11	
NEOSTYLE EYEWEAR CORP	2605	STATE ST		SAN DIEGO	92103	Low Commercial		42199	Wholesale/Storage/Warehousing	San Diego Bay	Refer to Table M1	908.21	
NEOVISION INC	9365	WAPLES ST	E	SAN DIEGO	92121	Low Commercial		42199	Wholesale/Storage/Warehousing	Carroll Canyon, Unnamed Tributary	Refer to Table M1	906.10	
NEUMANN ELECTRONICS INC	8665	MIRALANI DR		SAN DIEGO	92126	Low Commercial		42199	Wholesale/Storage/Warehousing	Carroll Canyon, Unnamed Tributary	Refer to Table M1	906.10	
NEUTRONICS ENTERPRISES INC	11421	WEST BERNARDO CT		SAN DIEGO	92127	Low Commercial		4216	Wholesale/Storage/Warehousing	Lake Hodges, Unnamed Tributary	Refer to Table M1	905.21	
NEW AVENUE INDUSTRIES INC	3443	CAMINO DEL RIO SOUTH		SAN DIEGO	92108	Low Commercial		44	Wholesale/Storage/Warehousing	San Diego River	Refer to Table M1	907.11	
NEW ERA AUTO SALES	110	NOELINE CT		SAN DIEGO	92114	Low Commercial		421	Wholesale/Storage/Warehousing	Sweetwater River, Unnamed Tributary	Refer to Table M1	909.12	
NEW GLOBALSALES LLC	9775	MARCONI DR	D	SAN DIEGO	92154	Low Commercial		42232	Wholesale/Storage/Warehousing	Tijuana River, Unnamed Tributary	Refer to Table M1	911.12	
NEW LINE PROMOTIONS	7282	CLAIREMONT MESA BLVD		SAN DIEGO	92111	Low Commercial		42191	Wholesale/Storage/Warehousing	Tecolote Creek	Refer to Table M1	906.50	
NEW NEXUS CORPORATION	3944	MURPHY CANYON RD	C204	SAN DIEGO	92123	Low Commercial		4229	Wholesale/Storage/Warehousing	Murphy Canyon	Refer to Table M1	907.11	
NEW VINTAGE GOODS	3833	KENDALL ST		SAN DIEGO	92109	Low Commercial		42199	Wholesale/Storage/Warehousing	Mission Bay	Refer to Table M1	906.30	
NEW WEST PRODUCTS INC	7520	AIRWAY RD		SAN DIEGO	92154	Low Commercial		422	Wholesale/Storage/Warehousing	Tijuana River, Unnamed Tributary	Refer to Table M1	911.12	
NEWBREAK COFFEE & CAFE	1830	SUNSET CLIFFS BLVD	D	SAN DIEGO	92107	Low Commercial		44	Wholesale/Storage/Warehousing	Pacific Ocean Shoreline, San Diego HU	Refer to Table M1	907.11	
NEWEN INTERNATIONAL INC	8320	MIRAMAR MALL		SAN DIEGO	92121	Low Commercial		4214	Wholesale/Storage/Warehousing	Carroll Canyon, Unnamed Tributary	Refer to Table M1	906.10	
NEWHOME BLIND AND SHADE COMPANY	12554	CLOUDESLY DR		SAN DIEGO	92128	Low Commercial		44	Wholesale/Storage/Warehousing	San Dieguito River	Refer to Table M1	905.21	
NEWSWAYS SERVICES INC	7935	DUNBROOK RD	I	SAN DIEGO	92126	Low Commercial		4229	Wholesale/Storage/Warehousing	Carroll Canyon, Unnamed Tributary	Refer to Table M1	906.10	

*Based on site visit results, these facilities were found not to be conducting significant activities and will be removed from the FY 2009 inventory. The facilities typically conducted office work or were home based and not mobile.

Business Name	Street Number	Street Name	Suite	City	Zip	Existing Status*	SIC	NAICS	Category	Nearest Conveyances or Water Bodies	Pollutants Potentially Generated	Watershed	Mobile
NEXT PARTNERS INC	6490	MARINDUSTRY DR		SAN DIEGO	92121	Low Commercial		44	Wholesale/Storage/Warehousing	Carroll Canyon	Refer to Table M1	906.10	
NEXT SIGN SOLUTIONS	7362	MANNIX CT		SAN DIEGO	92129	Low Commercial		42199	Wholesale/Storage/Warehousing	Los Penasquitos Creek	Refer to Table M1	906.10	
NEXXUS OF SOUTHERN CALIFORNIA	17025	VIA DEL CAMPO		SAN DIEGO	92127	Low Commercial		42199	Wholesale/Storage/Warehousing	San Dieguito River, Unnamed Tributary	Refer to Table M1	905.11	
NGO HENG	3204	40TH ST		SAN DIEGO	92105	Low Commercial		422	Wholesale/Storage/Warehousing	Chollas Creek,N	Refer to Table M1	908.22	
NICK'S AT THE PIER	5083	SANTA MONICA AV		SAN DIEGO	92107	Low Commercial		44	Wholesale/Storage/Warehousing	Pacific Ocean Shoreline, San Diego HU	Refer to Table M1	907.11	
NIGHT NURSE	715	SELMA PL		SAN DIEGO	92114	Low Commercial		421	Wholesale/Storage/Warehousing	Chollas Creek,S	Refer to Table M1	908.22	
NIHILISM CLOTHING	5121	CAPE MAY AV		SAN DIEGO	92107	Low Commercial		4223	Wholesale/Storage/Warehousing	Pacific Ocean Shoreline, San Diego HU	Refer to Table M1	907.11	
NIITAKAYA	4240	KEARNY MESA RD		SAN DIEGO	92111	Low Commercial		422	Wholesale/Storage/Warehousing	San Diego River, Unnamed Tributary	Refer to Table M1	907.11	
NITCHES INC	10280	CAMINO SANTA FE		SAN DIEGO	92126	Low Commercial		422	Wholesale/Storage/Warehousing	Carroll Canyon, Unnamed Tributary	Refer to Table M1	906.10	
NJR CORPORATION	8745	AERO DR	101	SAN DIEGO	92123	Low Commercial		4216	Wholesale/Storage/Warehousing	San Diego River, Unnamed Tributary	Refer to Table M1	907.11	
NLACE INTERNATIONAL	4748	68TH ST	C	SAN DIEGO	92115	Low Commercial		4216	Wholesale/Storage/Warehousing	Chollas Creek,N	Refer to Table M1	908.22	
NOEL SAHLMAN INC	10981	WESTMORE PL		SAN DIEGO	92126	Low Commercial		44	Wholesale/Storage/Warehousing	Los Penasquitos Creek, Unnamed Tributary	Refer to Table M1	906.10	
NOLAND LUCAS INTERIOR DESIGN	3750	GRIM AV	2	SAN DIEGO	92104	Low Commercial		42	Wholesale/Storage/Warehousing	Switzer Creek, Unnamed Tributary	Refer to Table M1	908.22	
NORMANN DESIGNS	5164	BLOCH ST		SAN DIEGO	92122	Low Commercial		42199	Wholesale/Storage/Warehousing	San Clemente Canyon	Refer to Table M1	906.40	
NORTH MEX INS	6965	CAMINO MAQUILADORA	G	SAN DIEGO	92154	Low Commercial		422	Wholesale/Storage/Warehousing	Spring Canyon	Refer to Table M1	911.12	
NORTH PARK PRODUCE	3551	EL CAJON BLVD		SAN DIEGO	92104	Low Commercial		42299	Wholesale/Storage/Warehousing	Chollas Creek,N	Refer to Table M1	908.22	
NORTH PARK VAUDEVILLE & CANDY SHOPPE	2031	EL CAJON BLVD		SAN DIEGO	92104	Low Commercial		44	Wholesale/Storage/Warehousing	Powerhouse Canyon	Refer to Table M1	908.22	
NOSTALGIC CLOTHING	2336	COWLEY WY		SAN DIEGO	92110	Low Commercial		4223	Wholesale/Storage/Warehousing	Tecolote Creek	Refer to Table M1	906.50	
NOTH'N'CE THE LINE	4951	DALE HAVEN PL		SAN DIEGO	92105	Low Commercial		42199	Wholesale/Storage/Warehousing	Chollas Creek,N	Refer to Table M1	908.22	
NOUGER BAKERY DISTRIBUTION	1325	CAMINITO GABALDON	G	SAN DIEGO	92108	Low Commercial		422	Wholesale/Storage/Warehousing	San Diego River	Refer to Table M1	907.11	
NOV EXPORT	11193	CAMINITO INOCENTA		SAN DIEGO	92126	Low Commercial		421	Wholesale/Storage/Warehousing	Los Penasquitos Creek, Unnamed Tributary	Refer to Table M1	906.10	
NP AUTO ELECTRIC SUPPLY	4337	SHERIDAN LN		SAN DIEGO	92120	Low Commercial	5013	421	Wholesale/Storage/Warehousing	San Diego River	Refer to Table M1	907.11	
NR TRADING LLC	5106	MEADOWS DEL MAR DRWY		SAN DIEGO	92130	Low Commercial		4223	Wholesale/Storage/Warehousing	Carmel Valley, Unnamed Tributary	Refer to Table M1	906.10	
NU HORIZONS ELECTRONICS CORP	4360	VIEWRIDGE AV	B	SAN DIEGO	92123	Low Commercial		4216	Wholesale/Storage/Warehousing	Murphy Canyon	Refer to Table M1	907.11	
NU-HOODS	6929	CURRAN ST		SAN DIEGO	92154	Low Commercial		42199	Wholesale/Storage/Warehousing	Spring Canyon	Refer to Table M1	911.12	
NU-MED GROUP PURCHASING ASSOCIATION INC	2645	FINANCIAL CT	N	SAN DIEGO	92117	Low Commercial		4222	Wholesale/Storage/Warehousing	Rose Canyon	Refer to Table M1	906.40	

*Based on site visit results, these facilities were found not to be conducting significant activities and will be removed from the FY 2009 inventory. The facilities typically conducted office work or were home based and not mobile.

Business Name	Street Number	Street Name	Suite	City	Zip	Existing Status*	SIC	NAICS	Category	Nearest Conveyances or Water Bodies	Pollutants Potentially Generated	Watershed	Mobile
NV	3815	41ST ST		SAN DIEGO	92105	Low Commercial		4219	Wholesale/Storage/Warehousing	Chollas Creek,N	Refer to Table M1	908.22	
NXP SEMICONDUCTORS USA INC	11512	EL CAMINO REAL	110	SAN DIEGO	92130	Low Commercial		42169	Wholesale/Storage/Warehousing	Carmel Valley, Unnamed Tributary	Refer to Table M1	906.10	
NXS ADVENTURES	4488	GREENE ST		SAN DIEGO	92107	Low Commercial		42299	Wholesale/Storage/Warehousing	San Diego River	Refer to Table M1	907.11	
O & B FURNITURE	1400	PIPER RANCH RD		SAN DIEGO	92154	Low Commercial		42121	Wholesale/Storage/Warehousing	Tijuana River, Unnamed Tributary	Refer to Table M1	911.12	
O A P PACKAGING INC	7014	MANYA CIR		SAN DIEGO	92154	Low Commercial		42212	Wholesale/Storage/Warehousing	Otay River	Refer to Table M1	910.20	
O AND D ACQUISITIONS	11962	STONEY PEAK DR	1218	SAN DIEGO	92128	Low Commercial		42299	Wholesale/Storage/Warehousing	Chicarita Creek	Refer to Table M1	906.20	
OAK APPAREL	12674	FUTURA ST		SAN DIEGO	92130	Low Commercial		4229	Wholesale/Storage/Warehousing	Carmel Valley	Refer to Table M1	906.10	
OASIS SHADE	4241	ROUS ST		SAN DIEGO	92122	Low Commercial		4219	Wholesale/Storage/Warehousing	Rose Canyon, Unnamed Tributary	Refer to Table M1	906.40	
OBERLIN MEDICAL SUPPLY	9883	PACIFIC HEIGHTS BLVD	B	SAN DIEGO	92121	Low Commercial		42199	Wholesale/Storage/Warehousing	Soledad Canyon, Unnamed Tributary	Refer to Table M1	906.10	
OCEAN BEACH DISTRIBUTION	4452	MENTONE ST	203	SAN DIEGO	92107	Low Commercial		4229	Wholesale/Storage/Warehousing	San Diego River	Refer to Table M1	907.11	
OCEAN NATURALS	4424	MISSISSIPPI ST	11	SAN DIEGO	92116	Low Commercial		4229	Wholesale/Storage/Warehousing	Powerhouse Canyon	Refer to Table M1	908.22	
OCEAN PALACE WHOLESALE SEAFOOD CO	4011	ASHFORD ST		SAN DIEGO	92111	Low Commercial		422	Wholesale/Storage/Warehousing	Tecolote Creek, Unnamed Tributary	Refer to Table M1	906.50	
OCEAN SCENE	4584	MOUNT LA PLATTA PL		SAN DIEGO	92117	Low Commercial		421	Wholesale/Storage/Warehousing	Tecolote Creek	Refer to Table M1	906.50	
OCEAN WEST MARINE & INDUSTRIAL SUPPLY INC	2886	MAIN ST		SAN DIEGO	92113	Low Commercial		422	Wholesale/Storage/Warehousing	San Diego Bay, Chollas	Refer to Table M1	908.22	
OCP GROUP INC	7130	ENGINEER RD		SAN DIEGO	92111	Low Commercial		4216	Wholesale/Storage/Warehousing	Tecolote Creek	Refer to Table M1	906.50	
OEM COMPUTER SUPPLIES	5575	MAGNATRON BLVD	G	SAN DIEGO	92111	Low Commercial		42169	Wholesale/Storage/Warehousing	San Clemente Canyon, Unnamed Tributary	Refer to Table M1	906.40	
OES EQUIPMENT LLC	8615	MIRAMAR PL		SAN DIEGO	92121	Low Commercial		4214	Wholesale/Storage/Warehousing	Carroll Canyon	Refer to Table M1	906.10	
OFF ROAD EXPORT PRODUCTS LLC	9295	SIEMPRE VIVA RD	H	SAN DIEGO	92154	Low Commercial		421	Wholesale/Storage/Warehousing	Tijuana River, Unnamed Tributary	Refer to Table M1	911.12	
OFFICE 2000	6955	CAMINO MAQUILADORA	A	SAN DIEGO	92154	Low Commercial		4229	Wholesale/Storage/Warehousing	Spring Canyon	Refer to Table M1	911.12	
OFFSHORE YACHTS LLC	7676	HAZARD CENTER DR	500	SAN DIEGO	92108	Low Commercial		42199	Wholesale/Storage/Warehousing	San Diego River	Refer to Table M1	907.11	
Oil Filter Service Inc	2636	Main St		SAN DIEGO	92113	Low Commercial	5085	421840	Wholesale/Storage/Warehousing	Chollas Creek	Refer to Table M1	908.22	
OLD MASTER PRODUCTS INC	7615	OTHELLO AV	J	SAN DIEGO	92111	Low Commercial		42122	Wholesale/Storage/Warehousing	Tecolote Creek, Unnamed Tributary	Refer to Table M1	906.50	
OLDE WORLD FURNITURE INC	5372	WESTKNOLL LN		SAN DIEGO	92109	Low Commercial		42121	Wholesale/Storage/Warehousing	Pacific Ocean Shoreline, Scripps HA	Refer to Table M1	906.30	
OLGA PORTEOUS/TEXTILE	1012	EDGEMONT PL		SAN DIEGO	92102	Low Commercial		422	Wholesale/Storage/Warehousing	Chollas Creek,N	Refer to Table M1	908.22	
OLYMPIA SUCCESSORIES INC	861	06TH AV	110	SAN DIEGO	92101	Low Commercial		421	Wholesale/Storage/Warehousing	San Diego Bay	Refer to Table M1	908.21	
OMID AUTO	13722	SHOAL SUMMIT DR		SAN DIEGO	92128	Low Commercial		421	Wholesale/Storage/Warehousing	Chicarita Creek	Refer to Table M1	906.20	

*Based on site visit results, these facilities were found not to be conducting significant activities and will be removed from the FY 2009 inventory. The facilities typically conducted office work or were home based and not mobile.

Business Name	Street Number	Street Name	Suite	City	Zip	Existing Status*	SIC	NAICS	Category	Nearest Conveyances or Water Bodies	Pollutants Potentially Generated	Watershed	Mobile
OMNI FINANCIAL SERVICES	2555	STATE ST		SAN DIEGO	92101	Low Commercial		422	Wholesale/Storage/Warehousing	San Diego Bay	Refer to Table M1	908.21	
OMNILOGUE WORLD ENTERPRISES	6889	PANAMINT ROW	4	SAN DIEGO	92139	Low Commercial		42231	Wholesale/Storage/Warehousing	Sweetwater River, Unnamed Tributary	Refer to Table M1	909.12	
ONE INDUSTRIES	4559	FEDERAL BLVD		SAN DIEGO	92102	Low Commercial		42191	Wholesale/Storage/Warehousing	Chollas Creek,N	Refer to Table M1	908.22	
ONE SOURCE DISTRIBUTORS LLC	9275	CARROLL PARK DR		SAN DIEGO	92121	Low Commercial		4216	Wholesale/Storage/Warehousing	Carroll Canyon, Unnamed Tributary	Refer to Table M1	906.10	
ONE STOP SUPPLY	9335	HECTOR AV		SAN DIEGO	92123	Low Commercial		44	Wholesale/Storage/Warehousing	San Diego River, Unnamed Tributary	Refer to Table M1	907.11	
ONE WORLD EXPORTS	7130	HORNER ST		SAN DIEGO	92120	Low Commercial		421	Wholesale/Storage/Warehousing	Alvarado Canyon, Unnamed Tributary	Refer to Table M1	907.11	
ONTECH	15910	BERNARDO CENTER DR		SAN DIEGO	92127	Low Commercial		42	Wholesale/Storage/Warehousing	Lusardi Creek	Refer to Table M1	905.12	
OOPSY DAISY	650	GATEWAY CENTER WY	J	SAN DIEGO	92102	Low Commercial		42199	Wholesale/Storage/Warehousing	Chollas Creek,N	Refer to Table M1	908.22	
ORANGE PLUS	10901	GERANA ST	D	SAN DIEGO	92129	Low Commercial		42299	Wholesale/Storage/Warehousing	Chicarita Creek	Refer to Table M1	906.20	
ORCHID PARADISE	9387	RUFFIN CT	D	SAN DIEGO	92123	Low Commercial		422	Wholesale/Storage/Warehousing	Murphy Canyon	Refer to Table M1	907.11	
ORGANICS UNLIMITED INC	8587	AvenIDA COSTA NORTE	2	SAN DIEGO	92154	Low Commercial		422	Wholesale/Storage/Warehousing	Tijuana River, Unnamed Tributary	Refer to Table M1	911.12	
ORIN PHILLIPS MFRS REP	5391	BALBOA AV		SAN DIEGO	92111	Low Commercial		421	Wholesale/Storage/Warehousing	Tecolote Creek	Refer to Table M1	906.50	
ORNAMENTAL OBJECTS	7084	PRINCESS VIEW DR		SAN DIEGO	92120	Low Commercial		421	Wholesale/Storage/Warehousing	San Diego River, Unnamed Tributary	Refer to Table M1	907.11	
OROWEAT ENTERMANNS	7051	CLAIREMONT MESA BLVD	301	SAN DIEGO	92117	Low Commercial		422	Wholesale/Storage/Warehousing	Tecolote Creek	Refer to Table M1	906.50	
OROWEAT ENTERNMANNS	5662	EASTGATE DR		SAN DIEGO	92121	Low Commercial		422	Wholesale/Storage/Warehousing	Carroll Canyon, Unnamed Tributary	Refer to Table M1	906.10	
ORPESA SEAFOOD LLC	9136	SIEMPRE VIVA RD	G	SAN DIEGO	92154	Low Commercial		4229	Wholesale/Storage/Warehousing	Tijuana River, Unnamed Tributary	Refer to Table M1	911.12	
OSI DATATECH LLC	7325	CALLE CRISTOBAL	149	SAN DIEGO	92126	Low Commercial		42299	Wholesale/Storage/Warehousing	Los Penasquitos Creek, Unnamed Tributary	Refer to Table M1	906.10	
OTAY CARPET OUTLET INC	6930	CAMINO MAQUILADORA	I	SAN DIEGO	92154	Low Commercial		421	Wholesale/Storage/Warehousing	Spring Canyon	Refer to Table M1	911.12	
OTAY ELECTRIC DISTRIBUTION GROUP LLC	9651	AIRWAY RD	G	SAN DIEGO	92154	Low Commercial		42183	Wholesale/Storage/Warehousing	Tijuana River, Unnamed Tributary	Refer to Table M1	911.12	
OTAY MESA TEST ONLY	6960	CAMINO MAQUILADORA	K	SAN DIEGO	92154	Low Commercial		422	Wholesale/Storage/Warehousing	Spring Canyon	Refer to Table M1	911.12	
OUT RECORDS	4955	WIGHTMAN ST		SAN DIEGO	92105	Low Commercial		421	Wholesale/Storage/Warehousing	Chollas Creek,N	Refer to Table M1	908.22	
OVERBOARD ENTERPRISES	1811	EDGEMONT ST		SAN DIEGO	92102	Low Commercial		421	Wholesale/Storage/Warehousing	Chollas Creek,N	Refer to Table M1	908.22	
OWENS & MINOR	4000	RUFFIN RD	H	SAN DIEGO	92123	Low Commercial		42	Wholesale/Storage/Warehousing	Murphy Canyon, Unnamed Tributary	Refer to Table M1	907.11	
OXYNET / PULSEVIT	7955	ARJONS DR	E	SAN DIEGO	92126	Low Commercial		42199	Wholesale/Storage/Warehousing	Carroll Canyon, Unnamed Tributary	Refer to Table M1	906.10	
OZ ENTERPRISES	5700	MONTEZUMA RD	110	SAN DIEGO	92115	Low Commercial		42199	Wholesale/Storage/Warehousing	San Diego River, Unnamed Tributary	Refer to Table M1	907.11	
P & P TRADING AGENCY	10667	MATHIESON ST		SAN DIEGO	92129	Low Commercial		421	Wholesale/Storage/Warehousing	Chicarita Creek, Unnamed Tributary	Refer to Table M1	906.20	

*Based on site visit results, these facilities were found not to be conducting significant activities and will be removed from the FY 2009 inventory. The facilities typically conducted office work or were home based and not mobile.

Business Name	Street Number	Street Name	Suite	City	Zip	Existing Status*	SIC	NAICS	Category	Nearest Conveyances or Water Bodies	Pollutants Potentially Generated	Watershed	Mobile
P & R BUG HOUSE	924	HARWOOD ST		SAN DIEGO	92154	Low Commercial		421	Wholesale/Storage/Warehousing	Otay River, Unnamed Tributary	Refer to Table M1	910.20	
P & T DISTRIBUTORS LLC	7474	ASHFORD PL		SAN DIEGO	92111	Low Commercial		42191	Wholesale/Storage/Warehousing	Tecolote Creek, Unnamed Tributary	Refer to Table M1	906.50	
P B WIRELESS	1451	GARNET AV		SAN DIEGO	92109	Low Commercial		44	Wholesale/Storage/Warehousing	Mission Bay	Refer to Table M1	906.30	
P S DESIGNS	3043	CURLEW ST		SAN DIEGO	92103	Low Commercial		422	Wholesale/Storage/Warehousing	San Diego Bay	Refer to Table M1	908.21	
P.B.S. POOL PRODUCTS	7317	LAURA CT		SAN DIEGO	92120	Low Commercial		421	Wholesale/Storage/Warehousing	San Diego River, Unnamed Tributary	Refer to Table M1	907.11	
P1 LINK INC	8862	CALLIANDRA RD		SAN DIEGO	92126	Low Commercial		42169	Wholesale/Storage/Warehousing	Los Penasquitos Creek, Unnamed Tributary	Refer to Table M1	906.10	
P3 AMERICA	5463	VIA ALCAZAR		SAN DIEGO	92111	Low Commercial		42199	Wholesale/Storage/Warehousing	Tecolote Creek, Unnamed Tributary	Refer to Table M1	906.50	
PABLO'S PRODUCE	1115	EVANS ST		SAN DIEGO	92113	Low Commercial		422	Wholesale/Storage/Warehousing	San Diego Bay, Chollas	Refer to Table M1	908.22	
PACIFIC BALTRADE	10292	RED CEDAR CT		SAN DIEGO	92131	Low Commercial		421	Wholesale/Storage/Warehousing	Carroll Canyon, Unnamed Tributary	Refer to Table M1	906.10	
PACIFIC BILLIARD SUPPLY	717	BARDSLEY CT		SAN DIEGO	92154	Low Commercial		421	Wholesale/Storage/Warehousing	Poggi Canyon	Refer to Table M1	910.20	
PACIFIC BUSINESS TRADING	13656	ESSENCE RD		SAN DIEGO	92128	Low Commercial		421	Wholesale/Storage/Warehousing	Los Penasquitos Creek, Unnamed Tributary	Refer to Table M1	906.20	
PACIFIC COAST DISTRIBUTION LLC	14010	RANCHO SOLANA TRL		SAN DIEGO	92130	Low Commercial		42299	Wholesale/Storage/Warehousing	Gonzales Canyon	Refer to Table M1	905.11	
PACIFIC COAST GLOBAL INC	6333	MOUNT ADA RD	264	SAN DIEGO	92111	Low Commercial		4219	Wholesale/Storage/Warehousing	Tecolote Creek, Unnamed Tributary	Refer to Table M1	906.50	
PACIFIC DRAPERY	3801	30TH ST		SAN DIEGO	92104	Low Commercial		4223	Wholesale/Storage/Warehousing	Switzer Creek, Unnamed Tributary	Refer to Table M1	908.22	
PACIFIC ICE CREAM	3767	FLORIDA ST	5	SAN DIEGO	92104	Low Commercial		421	Wholesale/Storage/Warehousing	Powerhouse Canyon	Refer to Table M1	908.22	
PACIFIC IMPORT EXPORT AGENCIES	4744	OLD CLIFFS RD		SAN DIEGO	92120	Low Commercial		421	Wholesale/Storage/Warehousing	San Diego River	Refer to Table M1	907.11	
PACIFIC INDUSTRY DEVELOPMENT COMPANY	4211	30TH ST		SAN DIEGO	92104	Low Commercial		42199	Wholesale/Storage/Warehousing	Powerhouse Canyon	Refer to Table M1	908.22	
PACIFIC PHARMA & MEDICAL SPLY LTD	3703	CAMINO DEL RIO SOUTH	215	SAN DIEGO	92108	Low Commercial		44	Wholesale/Storage/Warehousing	San Diego River	Refer to Table M1	907.11	
PACIFIC PLUMBING SPECIALTIES INC	8534	COMMERCE AV		SAN DIEGO	92121	Low Commercial		4217	Wholesale/Storage/Warehousing	Carroll Canyon	Refer to Table M1	906.10	
PACIFIC RESTAURANT SUPPLY CO INC	5240	RILEY ST		SAN DIEGO	92110	Low Commercial		4229	Wholesale/Storage/Warehousing	San Diego River	Refer to Table M1	907.11	
PACIFIC RIGGING LOFT INC	1694	MAIN ST		SAN DIEGO	92113	Low Commercial		4214	Wholesale/Storage/Warehousing	San Diego Bay, Switzer	Refer to Table M1	908.22	
PACIFIC SOUTHWEST MARINE	2912	MARQUETTE ST		SAN DIEGO	92106	Low Commercial		42191	Wholesale/Storage/Warehousing	San Diego Bay	Refer to Table M1	908.10	
PACIFIC SPORTSWEAR CO INC	6190	FAIRMOUNT AV	A2	SAN DIEGO	92108	Low Commercial		421	Wholesale/Storage/Warehousing	San Diego River	Refer to Table M1	907.11	
PACIFIC SURF GLASS	8524	COMMERCE AV	B	SAN DIEGO	92121	Low Commercial		42191	Wholesale/Storage/Warehousing	Carroll Canyon	Refer to Table M1	906.10	
PACIFIC WEST ENTERPRISES	9921	CARMEL MOUNTAIN RD	101	SAN DIEGO	92129	Low Commercial		421	Wholesale/Storage/Warehousing	Los Penasquitos Creek, Unnamed Tributary	Refer to Table M1	906.20	
PACRIM CABINETWORKS	2356	WILBUR AV		SAN DIEGO	92109	Low Commercial		42199	Wholesale/Storage/Warehousing	Rose Canyon	Refer to Table M1	906.40	

*Based on site visit results, these facilities were found not to be conducting significant activities and will be removed from the FY 2009 inventory. The facilities typically conducted office work or were home based and not mobile.

Business Name	Street Number	Street Name	Suite	City	Zip	Existing Status*	SIC	NAICS	Category	Nearest Conveyances or Water Bodies	Pollutants Potentially Generated	Watershed	Mobile
PALM INC	12770	HIGH BLUFF DR	340	SAN DIEGO	92130	Low Commercial		42199	Wholesale/Storage/Warehousing	Carmel Valley, Unnamed Tributary	Refer to Table M1	906.10	
PALMCREST SERVICE SYSTEMS	16029	LOFTY TRL DR		SAN DIEGO	92127	Low Commercial		42299	Wholesale/Storage/Warehousing	Lake Hodges, Unnamed Tributary	Refer to Table M1	905.22	
PALMIOTTO ENTERPRISES	3112	MALAGA ST		SAN DIEGO	92110	Low Commercial		42231	Wholesale/Storage/Warehousing	San Diego Bay	Refer to Table M1	908.10	
PAN PACIFICA ENTERPRISES/HOHO TOYS	7373	ENGINEER RD	A	SAN DIEGO	92111	Low Commercial		422	Wholesale/Storage/Warehousing	Tecolote Creek	Refer to Table M1	906.50	
PANEREN CN ENTERPRISE	10210	WATERIDGE CIR	164	SAN DIEGO	92121	Low Commercial		42145	Wholesale/Storage/Warehousing	Soledad Canyon, Unnamed Tributary	Refer to Table M1	906.10	
PANTERA CORPORATION	7160	ROCK VALLEY CT		SAN DIEGO	92122	Low Commercial		42199	Wholesale/Storage/Warehousing	Rose Canyon	Refer to Table M1	906.40	
PAPER & MORE LLC	3065	BEYER BLVD	103-1	SAN DIEGO	92154	Low Commercial		4221	Wholesale/Storage/Warehousing	Tijuana River	Refer to Table M1	911.11	
Paralan Corporation	4655	Ruffner St.		SAN DIEGO	92111	Low Commercial	5065	421690	Wholesale/Storage/Warehousing	Tecolote Creek	Refer to Table M1	906.50	
PARAMAX LABO COMPANY	13066	AvenIDA DEL GENERAL		SAN DIEGO	92129	Low Commercial		422	Wholesale/Storage/Warehousing	Los Penasquitos Creek, Unnamed Tributary	Refer to Table M1	906.20	
PARAMETRIC TECHNOLOGY CORPORATION	5850	OBERLIN DR	310	SAN DIEGO	92121	Low Commercial		4214	Wholesale/Storage/Warehousing	Carroll Canyon, Unnamed Tributary	Refer to Table M1	906.10	
PARROTT SCREEN PRINTING	3821	CALLE FORTUNADA	B	SAN DIEGO	92123	Low Commercial		421	Wholesale/Storage/Warehousing	Murphy Canyon, Unnamed Tributary	Refer to Table M1	907.11	
PARTRONIX	6702	CARTHAGE ST		SAN DIEGO	92120	Low Commercial		42169	Wholesale/Storage/Warehousing	Alvarado Canyon, Unnamed Tributary	Refer to Table M1	907.11	
PARTY MAGIC & COSTUMES	4220	POLK AV		SAN DIEGO	92105	Low Commercial		4219	Wholesale/Storage/Warehousing	Chollas Creek,N	Refer to Table M1	908.22	
PAULIE ICE CREAM	1776	NATIONAL AV		SAN DIEGO	92113	Low Commercial		4229	Wholesale/Storage/Warehousing	San Diego Bay, Switzer	Refer to Table M1	908.22	
PAULIN AND SONS COMPANY	4250	PACIFIC HWY	119A	SAN DIEGO	92110	Low Commercial		421	Wholesale/Storage/Warehousing	San Diego Bay	Refer to Table M1	908.21	
PAVEL'S ANTIQUES	2850	ADRIAN ST	111	SAN DIEGO	92110	Low Commercial		42121	Wholesale/Storage/Warehousing	San Diego River	Refer to Table M1	907.11	
PAWSTEPS INC	6635	FLANDERS DR	G	SAN DIEGO	92121	Low Commercial		42231	Wholesale/Storage/Warehousing	Carroll Canyon, Unnamed Tributary	Refer to Table M1	906.10	
PAYMA CORPORATION	3770	08TH AV		SAN DIEGO	92103	Low Commercial		4219	Wholesale/Storage/Warehousing	San Diego Bay	Refer to Table M1	908.21	
PBSURF COMPANY	1034.5	LAW ST		SAN DIEGO	92109	Low Commercial		421	Wholesale/Storage/Warehousing	Pacific Ocean Shoreline, Scripps HA	Refer to Table M1	906.30	
PCR DISTRIBUTING CO	5555	MAGNATRON BLVD	J	SAN DIEGO	92111	Low Commercial		4219	Wholesale/Storage/Warehousing	San Clemente Canyon, Unnamed Tributary	Refer to Table M1	906.40	
PCS/AI, INC	3055	BEYER BLVD	C192	SAN DIEGO	92154	Low Commercial		42	Wholesale/Storage/Warehousing	Tijuana River	Refer to Table M1	911.11	
PDO INTERNATIONAL	10868	SABRE HILL DR	270	SAN DIEGO	92128	Low Commercial		4219	Wholesale/Storage/Warehousing	Chicarita Creek, Unnamed Tributary	Refer to Table M1	906.20	
PEARL DESIGN INTERNATIONAL	861	06TH AV	418	SAN DIEGO	92101	Low Commercial		421	Wholesale/Storage/Warehousing	San Diego Bay	Refer to Table M1	908.21	
PEARL RIVER PACKAGING	925	HOTEL CIR		SAN DIEGO	92108	Low Commercial		42199	Wholesale/Storage/Warehousing	San Diego River	Refer to Table M1	907.11	
PEIYORK INTERNATIONAL CO INC	9530	PADGETT ST	104	SAN DIEGO	92126	Low Commercial		42231	Wholesale/Storage/Warehousing	Carroll Canyon, Unnamed Tributary	Refer to Table M1	906.10	
PEIYORK INTERNATIONAL CO INC	7964	ARJONS DR	D	SAN DIEGO	92126	Low Commercial		42199	Wholesale/Storage/Warehousing	Carroll Canyon, Unnamed Tributary	Refer to Table M1	906.10	

*Based on site visit results, these facilities were found not to be conducting significant activities and will be removed from the FY 2009 inventory. The facilities typically conducted office work or were home based and not mobile.

Business Name	Street Number	Street Name	Suite	City	Zip	Existing Status*	SIC	NAICS	Category	Nearest Conveyances or Water Bodies	Pollutants Potentially Generated	Watershed	Mobile
PELE BRAZIL IMPORT & EXPORT	4055	HONEYCUTT ST		SAN DIEGO	92109	Low Commercial		42234	Wholesale/Storage/Warehousing	Mission Bay	Refer to Table M1	906.30	
PEPE'S ENTERPRISES INC	3352	ADAMS AV		SAN DIEGO	92116	Low Commercial		422	Wholesale/Storage/Warehousing	San Diego River	Refer to Table M1	907.11	
PEPE'S ENTERPRISES INC	4948	EL CAJON BLVD		SAN DIEGO	92115	Low Commercial		422	Wholesale/Storage/Warehousing	Chollas Creek,N	Refer to Table M1	908.22	
PERFECT FIT SERVICES	1921	E ST		SAN DIEGO	92102	Low Commercial		4229	Wholesale/Storage/Warehousing	Switzer Creek, Unnamed Tributary	Refer to Table M1	908.22	
PERFECT MATCH AUTO.COM	6920	MIRAMAR RD	207G	SAN DIEGO	92121	Low Commercial		421	Wholesale/Storage/Warehousing	Carroll Canyon	Refer to Table M1	906.10	
PERFECTLY PACKAGED	6262	FERRIS SQ		SAN DIEGO	92121	Low Commercial		421	Wholesale/Storage/Warehousing	Carroll Canyon, Unnamed Tributary	Refer to Table M1	906.10	
PERFUME GALLERY	110	HORTON PLZ	110	SAN DIEGO	92101	Low Commercial		44	Wholesale/Storage/Warehousing	San Diego Bay	Refer to Table M1	908.21	
PERPETUAL REASONANCE	1719	FRANKFORT ST		SAN DIEGO	92110	Low Commercial		44	Wholesale/Storage/Warehousing	Mission Bay	Refer to Table M1	906.50	
PETE NEILL JR ENTERPRISES	6247	ANVIL LAKE AV		SAN DIEGO	92119	Low Commercial		422	Wholesale/Storage/Warehousing	Alvarado Canyon, Unnamed Tributary	Refer to Table M1	907.11	
PETER BIUNDO & ASSOC	12028	LEAST TERN CT		SAN DIEGO	92129	Low Commercial		421	Wholesale/Storage/Warehousing	Los Penasquitos Creek	Refer to Table M1	906.10	
PETER'S AUTO SERVICE & PARTS SUPPLY	799	EUCLID AV		SAN DIEGO	92114	Low Commercial		421	Wholesale/Storage/Warehousing	Seventh Street Channel	Refer to Table M1	908.31	
PETE'S AUTO WHOLESALE	2717	AZALEA DR		SAN DIEGO	92106	Low Commercial		421	Wholesale/Storage/Warehousing	San Diego Bay	Refer to Table M1	908.10	
PETRINIS FLOWER	3836	NEWTON AV		SAN DIEGO	92113	Low Commercial		42293	Wholesale/Storage/Warehousing	Chollas Creek,S	Refer to Table M1	908.22	
PETROU FOOD SERVICE	4575	SHERLOCK CT		SAN DIEGO	92122	Low Commercial		422	Wholesale/Storage/Warehousing	Rose Canyon, Unnamed Tributary	Refer to Table M1	906.40	
PHAMATECH INC	10151	BARNES CANYON RD		SAN DIEGO	92121	Low Commercial		422	Wholesale/Storage/Warehousing	Soledad Canyon, Unnamed Tributary	Refer to Table M1	906.10	
PHILIPS SEMICONDUCTORS INC	11512	EL CAMINO REAL	110	SAN DIEGO	92130	Low Commercial		4216	Wholesale/Storage/Warehousing	Carmel Valley, Unnamed Tributary	Refer to Table M1	906.10	
PHOENIX NUTRITIONALS INC	15936	BERNARDO CENTER DR		SAN DIEGO	92127	Low Commercial		4229	Wholesale/Storage/Warehousing	San Dieguito River, Unnamed Tributary	Refer to Table M1	905.12	
PHOTO ME	4746	EL CAJON BLVD		SAN DIEGO	92115	Low Commercial		44	Wholesale/Storage/Warehousing	Chollas Creek,N	Refer to Table M1	908.22	
PHOTOS BY SOLANGE	10688	HAVEN BROOK PL		SAN DIEGO	92130	Low Commercial		42212	Wholesale/Storage/Warehousing	Los Penasquitos Creek	Refer to Table M1	906.10	
PICO MACOM INC	6260	SEQUENCE DR		SAN DIEGO	92121	Low Commercial		421	Wholesale/Storage/Warehousing	Soledad Canyon, Unnamed Tributary	Refer to Table M1	906.10	
PIERCE AUTOMOTVE MARKETING	11728	CORTE SOSEGADO		SAN DIEGO	92128	Low Commercial		422	Wholesale/Storage/Warehousing	Lake Hodges, Unnamed Tributary	Refer to Table M1	905.22	
PIN HIGH INC	5125	CONVOY ST	207	SAN DIEGO	92111	Low Commercial		421	Wholesale/Storage/Warehousing	San Clemente Canyon, Unnamed Tributary	Refer to Table M1	906.40	
PINDLER & PINDLER	4250	MORENA BLVD		SAN DIEGO	92117	Low Commercial		4223	Wholesale/Storage/Warehousing	Rose Canyon	Refer to Table M1	906.40	
PINNACLE INDUSTRIAL SUPPLY INC	6975	CAMINO MAQUILADORA		SAN DIEGO	92154	Low Commercial		42171	Wholesale/Storage/Warehousing	Spring Canyon	Refer to Table M1	911.12	
PINNACLE PICS	10635	ROSELLE ST	B	SAN DIEGO	92121	Low Commercial		42199	Wholesale/Storage/Warehousing	Soledad Canyon	Refer to Table M1	906.10	
PINOS PRODUCE INC	1710	DORNOCH CT	B	SAN DIEGO	92154	Low Commercial		422	Wholesale/Storage/Warehousing	Tijuana River, Unnamed Tributary	Refer to Table M1	911.12	

*Based on site visit results, these facilities were found not to be conducting significant activities and will be removed from the FY 2009 inventory. The facilities typically conducted office work or were home based and not mobile.

Business Name	Street Number	Street Name	Suite	City	Zip	Existing Status*	SIC	NAICS	Category	Nearest Conveyances or Water Bodies	Pollutants Potentially Generated	Watershed	Mobile
PIQUA DISTRIBUTING INC	12247	ARUCAUNA WY		SAN DIEGO	92129	Low Commercial		4214	Wholesale/Storage/Warehousing	Los Penasquitos Creek	Refer to Table M1	906.10	
PISOR'S MARINE SHELLS	4586	CLAIREMONT DR		SAN DIEGO	92117	Low Commercial		42199	Wholesale/Storage/Warehousing	Tecolote Creek	Refer to Table M1	906.50	
PISTOL WHIP FASHION	4841	MUIR AV		SAN DIEGO	92107	Low Commercial		4223	Wholesale/Storage/Warehousing	San Diego River	Refer to Table M1	907.11	
PLANET HEALTH CORPS	2811	MAPLE ST		SAN DIEGO	92104	Low Commercial		42	Wholesale/Storage/Warehousing	Switzer Creek, Unnamed Tributary	Refer to Table M1	908.22	
PLANTIMEX DISTRIBUTORS INC	7577	AIRWAY RD		SAN DIEGO	92154	Low Commercial		4219	Wholesale/Storage/Warehousing	Tijuana River, Unnamed Tributary	Refer to Table M1	911.12	
PLASMON LMS	11665	AvenA PL	203D	SAN DIEGO	92128	Low Commercial		42199	Wholesale/Storage/Warehousing	Lake Hodges, Unnamed Tributary	Refer to Table M1	905.22	
PLASTIC BAGS INDUSTRY	7020	ALAMITOS AV	A	SAN DIEGO	92154	Low Commercial		42199	Wholesale/Storage/Warehousing	Otay River	Refer to Table M1	910.20	
PLAYHAUS INC	320	ASH ST	207	SAN DIEGO	92101	Low Commercial		42212	Wholesale/Storage/Warehousing	San Diego Bay	Refer to Table M1	908.21	
PM INDUSTRIES LP	2355	PASEO DE LAS AMERICAS	B	SAN DIEGO	92154	Low Commercial		421	Wholesale/Storage/Warehousing	Tijuana River, Unnamed Tributary	Refer to Table M1	911.12	
PO JEWELERS	861	06TH AV	329	SAN DIEGO	92101	Low Commercial		421	Wholesale/Storage/Warehousing	San Diego Bay	Refer to Table M1	908.21	
POLYSACK USA INC	4241	JUTLAND DR	304A	SAN DIEGO	92117	Low Commercial		42199	Wholesale/Storage/Warehousing	Rose Canyon	Refer to Table M1	906.40	
POMOL MARKETING & DISTRIBUTION	6303	LAKE COMO AV		SAN DIEGO	92119	Low Commercial		42299	Wholesale/Storage/Warehousing	Alvarado Canyon, Unnamed Tributary	Refer to Table M1	907.11	
POOL WATER PRODUCTS	7777	OSTROW ST		SAN DIEGO	92111	Low Commercial		42199	Wholesale/Storage/Warehousing	Tecolote Creek, Unnamed Tributary	Refer to Table M1	906.50	
POPULAR NAUGHTY BRAND OF CLOTHING	11754	CARMEL CREEK RD	207	SAN DIEGO	92130	Low Commercial		4223	Wholesale/Storage/Warehousing	Carmel Valley	Refer to Table M1	906.10	
PORT PLASTICS INC	5985	PACIFIC CENTER BLVD	201	SAN DIEGO	92121	Low Commercial		4214	Wholesale/Storage/Warehousing	Soledad Canyon, Unnamed Tributary	Refer to Table M1	906.10	
PORT-A-PIN LOCK	6929	CURRAN ST		SAN DIEGO	92154	Low Commercial		42199	Wholesale/Storage/Warehousing	Spring Canyon	Refer to Table M1	911.12	
PORTSIDE SALES	732	TEMPLE ST		SAN DIEGO	92106	Low Commercial		4229	Wholesale/Storage/Warehousing	Pacific Ocean	Refer to Table M1	908.10	
POSEIDON SHELL INTERNATIONAL	7329	FORMAL CT		SAN DIEGO	92120	Low Commercial		421	Wholesale/Storage/Warehousing	San Diego River, Unnamed Tributary	Refer to Table M1	907.11	
POSITIVE IMAGE MOTORSPORTS	4289	LAMONT ST		SAN DIEGO	92109	Low Commercial		42199	Wholesale/Storage/Warehousing	Mission Bay	Refer to Table M1	906.30	
POSTAL IMPRESSIONS	5338	APPLETON ST		SAN DIEGO	92117	Low Commercial		422	Wholesale/Storage/Warehousing	San Clemente Canyon	Refer to Table M1	906.40	
POWER-SONIC CORPORATION	7550	PANASONIC WY		SAN DIEGO	92154	Low Commercial		422	Wholesale/Storage/Warehousing	Tijuana River, Unnamed Tributary	Refer to Table M1	911.12	
POWERSTRIDE BATTERY COMPANY INC	3450	KURTZ ST	B	SAN DIEGO	92110	Low Commercial		42	Wholesale/Storage/Warehousing	San Diego River	Refer to Table M1	907.11	
PR ELECTRONICS	16776	BERNARDO CENTER DR	203	SAN DIEGO	92128	Low Commercial		421	Wholesale/Storage/Warehousing	Lake Hodges, Unnamed Tributary	Refer to Table M1	905.22	
PRECISION DOOR & WINDOW	4374	MIDDLESEX DR		SAN DIEGO	92116	Low Commercial		421	Wholesale/Storage/Warehousing	San Diego River, Unnamed Tributary	Refer to Table M1	907.11	
PRECISION EQUIPMENT AND MATERIALS DBA PEMCO	8580	AvenIDA DE LA FUENTE	H	SAN DIEGO	92154	Low Commercial		421	Wholesale/Storage/Warehousing	Tijuana River, Unnamed Tributary	Refer to Table M1	911.12	
PREMIER AUTO GROUP	3401	EL CAJON BLVD		SAN DIEGO	92104	Low Commercial		421	Wholesale/Storage/Warehousing	Chollas Creek,N	Refer to Table M1	908.22	

*Based on site visit results, these facilities were found not to be conducting significant activities and will be removed from the FY 2009 inventory. The facilities typically conducted office work or were home based and not mobile.

Business Name	Street Number	Street Name	Suite	City	Zip	Existing Status*	SIC	NAICS	Category	Nearest Conveyances or Water Bodies	Pollutants Potentially Generated	Watershed	Mobile
PREMIUM RESOURCES	5044	ONSTAD ST		SAN DIEGO	92110	Low Commercial		421	Wholesale/Storage/Warehousing	Tecolote Creek	Refer to Table M1	906.50	
PREMIUM SNACKS DISTRIBUTOR	1037	SUNSET CROSSING PT		SAN DIEGO	92154	Low Commercial		422	Wholesale/Storage/Warehousing	Otay River, Unnamed Tributary	Refer to Table M1	910.20	
PRIME BUSINESS SYSTEMS	10346	ROSELLE ST	A	SAN DIEGO	92121	Low Commercial		421	Wholesale/Storage/Warehousing	Soledad Canyon	Refer to Table M1	906.10	
PRIMER GROUP INC	6451	DATSUN ST	E	SAN DIEGO	92154	Low Commercial		42149	Wholesale/Storage/Warehousing	Dennery Canyon	Refer to Table M1	910.20	
PRO MOTION IMPORTS	3963	LA CRESTA DR		SAN DIEGO	92107	Low Commercial		42199	Wholesale/Storage/Warehousing	Pacific Ocean Shoreline, San Diego HU	Refer to Table M1	907.11	
PRO SPECIALTIES GROUP INC	8295	AERO PL	260	SAN DIEGO	92123	Low Commercial		421	Wholesale/Storage/Warehousing	San Diego River, Unnamed Tributary	Refer to Table M1	907.11	
PROCESS PUMP SALES	13620	LINDAMERE LN		SAN DIEGO	92128	Low Commercial		421	Wholesale/Storage/Warehousing	Los Penasquitos Creek, Unnamed Tributary	Refer to Table M1	906.20	
PRODANOVICH ENETERPRISES	5251	CUSHMAN PL		SAN DIEGO	92110	Low Commercial		421	Wholesale/Storage/Warehousing	San Diego River	Refer to Table M1	907.11	
PROFESSIONAL PLASTICS	8334	CLAIREMONT MESA BLVD	203	SAN DIEGO	92111	Low Commercial		42199	Wholesale/Storage/Warehousing	San Clemente Canyon, Unnamed Tributary	Refer to Table M1	906.40	
PROFESSIONAL PRODUCTS AND MORE! LLC	5250	MURPHY CANYON RD	120	SAN DIEGO	92123	Low Commercial		44	Wholesale/Storage/Warehousing	Murphy Canyon	Refer to Table M1	907.11	
PROGRESSIVE INTERNATIONAL	255	G ST	691	SAN DIEGO	92101	Low Commercial		4219	Wholesale/Storage/Warehousing	San Diego Bay	Refer to Table M1	908.21	
PROMMESA USA	8684	AvenIDA DE LA FUENTE	13A	SAN DIEGO	92154	Low Commercial		42145	Wholesale/Storage/Warehousing	Tijuana River, Unnamed Tributary	Refer to Table M1	911.12	
PROMOTIONAL PLANNERS INC	4752	NATALIE DR		SAN DIEGO	92115	Low Commercial		42299	Wholesale/Storage/Warehousing	San Diego River, Unnamed Tributary	Refer to Table M1	907.11	
PROMOTIONS N MORE/KV AND ASSOCIATES	6298	CAMINITO DEL OESTE		SAN DIEGO	92111	Low Commercial		422	Wholesale/Storage/Warehousing	Tecolote Creek	Refer to Table M1	906.50	
PROMOVENTURES INC	5266	EASTGATE MALL		SAN DIEGO	92121	Low Commercial		42199	Wholesale/Storage/Warehousing	Carroll Canyon, Unnamed Tributary	Refer to Table M1	906.10	
PRONUTREX	9473	COMPASS POINT DR		SAN DIEGO	92126	Low Commercial		42299	Wholesale/Storage/Warehousing	Los Penasquitos Creek, Unnamed Tributary	Refer to Table M1	906.10	
PROPELLER SOLUTIONS	4620	SANTA FE ST		SAN DIEGO	92109	Low Commercial		42199	Wholesale/Storage/Warehousing	Rose Canyon	Refer to Table M1	906.40	
PROSPERITY LINK INC	7841	BALBOA AV	108	SAN DIEGO	92111	Low Commercial		4223	Wholesale/Storage/Warehousing	San Diego River, Unnamed Tributary	Refer to Table M1	907.11	
PROVENCE DISTRIBUTIONS INC	8940	ACTIVITY RD		SAN DIEGO	92126	Low Commercial		421	Wholesale/Storage/Warehousing	Carroll Canyon, Unnamed Tributary	Refer to Table M1	906.10	
PROVENCE DISTRIBUTIONS INC	8940	ACTIVITY RD	I	SAN DIEGO	92126	Low Commercial		422	Wholesale/Storage/Warehousing	Carroll Canyon, Unnamed Tributary	Refer to Table M1	906.10	
PRUDENTIAL OVERALL SUPPLY	740	F ST		SAN DIEGO	92101	Low Commercial		4223	Wholesale/Storage/Warehousing	San Diego Bay	Refer to Table M1	908.21	
PSC ELECTRONICS	7072	CONVOY CT		SAN DIEGO	92111	Low Commercial		4216	Wholesale/Storage/Warehousing	San Clemente Canyon, Unnamed Tributary	Refer to Table M1	906.40	
PUFF N STUFF	1875	NEWTON AV		SAN DIEGO	92113	Low Commercial		422	Wholesale/Storage/Warehousing	San Diego Bay, Switzer	Refer to Table M1	908.22	
Pulse Contract Manufacturing Inc.	9830	Siempre Viva Rd.	14	SAN DIEGO	92154	Low Commercial	5065	423690	Wholesale/Storage/Warehousing	Tijuana River	Refer to Table M1	911.12	
PUMILIO.COM	2870	ALBATROSS ST		SAN DIEGO	92103	Low Commercial		42299	Wholesale/Storage/Warehousing	San Diego Bay	Refer to Table M1	908.21	
PUNK INKORPORATED	2004	TULIP ST		SAN DIEGO	92105	Low Commercial		42199	Wholesale/Storage/Warehousing	Chollas Creek,N	Refer to Table M1	908.22	

*Based on site visit results, these facilities were found not to be conducting significant activities and will be removed from the FY 2009 inventory. The facilities typically conducted office work or were home based and not mobile.

Business Name	Street Number	Street Name	Suite	City	Zip	Existing Status*	SIC	NAICS	Category	Nearest Conveyances or Water Bodies	Pollutants Potentially Generated	Watershed	Mobile
PUREMOTORS INC	4887	RONSON CT	I	SAN DIEGO	92111	Low Commercial		44	Wholesale/Storage/Warehousing	San Clemente Canyon, Unnamed Tributary	Refer to Table M1	906.40	
PWS INC	7370	OPPORTUNITY RD	O	SAN DIEGO	92111	Low Commercial		4214	Wholesale/Storage/Warehousing	Tecolote Creek	Refer to Table M1	906.50	
PYRAMID BIOLOGICAL CORPORATION	2850	06TH AV	111	SAN DIEGO	92103	Low Commercial		42199	Wholesale/Storage/Warehousing	San Diego Bay	Refer to Table M1	908.21	
PYTHON PETE	3611	VISTA DE LA BAHIA		SAN DIEGO	92117	Low Commercial		422	Wholesale/Storage/Warehousing	Rose Canyon, Unnamed Tributary	Refer to Table M1	906.40	
PYTHON PRODUCTS LLC	3312	ZOLA ST		SAN DIEGO	92106	Low Commercial		42199	Wholesale/Storage/Warehousing	San Diego Bay	Refer to Table M1	908.10	
Q GOLF	2726	SHELTER ISLAND DR	507	SAN DIEGO	92106	Low Commercial		42183	Wholesale/Storage/Warehousing	San Diego Bay	Refer to Table M1	908.10	
QDS INJECTION MOLDING LLC	3525	DEL MAR HEIGHTS RD	374	SAN DIEGO	92130	Low Commercial		42191	Wholesale/Storage/Warehousing	Carmel Valley, Unnamed Tributary	Refer to Table M1	906.10	
QUALA-TEL ENTERPRISES	9925	BUSINESSPARK AV	A	SAN DIEGO	92131	Low Commercial		44	Wholesale/Storage/Warehousing	Carroll Canyon, Unnamed Tributary	Refer to Table M1	906.10	
QUALFIN INC	2375	PASEO DE LAS AMERICAS	3312	SAN DIEGO	92154	Low Commercial		42122	Wholesale/Storage/Warehousing	Tijuana River, Unnamed Tributary	Refer to Table M1	911.12	
QUALITY CHAIN MANAGEMENT INTERNATIONAL LLC	2655	MELKSEE ST	D	SAN DIEGO	92154	Low Commercial		4216	Wholesale/Storage/Warehousing	Tijuana River, Unnamed Tributary	Refer to Table M1	911.12	
QUALITY DIAMONDS	861	06TH AV	165	SAN DIEGO	92101	Low Commercial		4215	Wholesale/Storage/Warehousing	San Diego Bay	Refer to Table M1	908.21	
QUALITY REFRIGERATION COMPANY	1680	LOGAN AV		SAN DIEGO	92113	Low Commercial		4214	Wholesale/Storage/Warehousing	San Diego Bay, Switzer	Refer to Table M1	908.22	
QUASER CORPORATION	6780	MIRAMAR RD	106	SAN DIEGO	92121	Low Commercial		4216	Wholesale/Storage/Warehousing	Carroll Canyon	Refer to Table M1	906.10	
QUEEN ROSES	6780	MIRAMAR RD	B37	SAN DIEGO	92121	Low Commercial		421	Wholesale/Storage/Warehousing	Carroll Canyon	Refer to Table M1	906.10	
QUICK CASH AUTO	2235	CLIFF ST		SAN DIEGO	92116	Low Commercial		421	Wholesale/Storage/Warehousing	San Diego River	Refer to Table M1	907.11	
QUOC HUONG WHOLESALE & DISTRIBUTION INC	4121	FAIRMOUNT AV	A	SAN DIEGO	92105	Low Commercial		42199	Wholesale/Storage/Warehousing	Chollas Creek,N	Refer to Table M1	908.22	
R & R EXPORT	3620	MERRIMAC AV		SAN DIEGO	92117	Low Commercial		421	Wholesale/Storage/Warehousing	San Clemente Canyon, Unnamed Tributary	Refer to Table M1	906.40	
R & V PRODUCE	2118	IMPERIAL AV		SAN DIEGO	92102	Low Commercial		42299	Wholesale/Storage/Warehousing	San Diego Bay, Switzer	Refer to Table M1	908.22	
R AND R DISTRIBUTORS	5020	YERBA SANTA DR		SAN DIEGO	92115	Low Commercial		4223	Wholesale/Storage/Warehousing	San Diego River, Unnamed Tributary	Refer to Table M1	907.11	
R AND R WINE MARKETING	4525	CAPE MAY AV		SAN DIEGO	92107	Low Commercial		422	Wholesale/Storage/Warehousing	Pacific Ocean Shoreline, San Diego HU	Refer to Table M1	907.11	
R B DISTRIBUTING	8547	MIRAMAR PL		SAN DIEGO	92121	Low Commercial		422	Wholesale/Storage/Warehousing	Carroll Canyon	Refer to Table M1	906.10	
R C PACKAGING	9971	COURTYARD DR		SAN DIEGO	92131	Low Commercial		4229	Wholesale/Storage/Warehousing	Carroll Canyon, Unnamed Tributary	Refer to Table M1	906.10	
R DAVID SEWELL	10760	MONTEGO DR		SAN DIEGO	92124	Low Commercial		421	Wholesale/Storage/Warehousing	Shepherd Canyon, Unnamed Tributary	Refer to Table M1	907.11	
R E MCBRIDE	3029	STOCKETT WY		SAN DIEGO	92117	Low Commercial		42199	Wholesale/Storage/Warehousing	Rose Canyon	Refer to Table M1	906.40	
R J SAFETY SUPPLY COMPANY INC	5675	KEARNY VILLA RD	A	SAN DIEGO	92123	Low Commercial		42199	Wholesale/Storage/Warehousing	Murphy Canyon	Refer to Table M1	907.11	
R L ENTERPRISES	4904	MOUNT HAY DR		SAN DIEGO	92117	Low Commercial		421	Wholesale/Storage/Warehousing	Tecolote Creek	Refer to Table M1	906.50	

*Based on site visit results, these facilities were found not to be conducting significant activities and will be removed from the FY 2009 inventory. The facilities typically conducted office work or were home based and not mobile.

Business Name	Street Number	Street Name	Suite	City	Zip	Existing Status*	SIC	NAICS	Category	Nearest Conveyances or Water Bodies	Pollutants Potentially Generated	Watershed	Mobile
R P AUTO SALES	4634	CLAIREMONT MESA BLVD		SAN DIEGO	92117	Low Commercial		421	Wholesale/Storage/Warehousing	Tecolote Creek	Refer to Table M1	906.50	
R P R SALES	8606	MIRAMAR RD		SAN DIEGO	92126	Low Commercial		421	Wholesale/Storage/Warehousing	Carroll Canyon, Unnamed Tributary	Refer to Table M1	906.10	
R W SMITH & COMPANY	8555	MIRALANI DR		SAN DIEGO	92126	Low Commercial		42199	Wholesale/Storage/Warehousing	Carroll Canyon, Unnamed Tributary	Refer to Table M1	906.10	
R&P ENTERPRISES	4044	VIA DEL CONQUISTADOR		SAN DIEGO	92117	Low Commercial		4221	Wholesale/Storage/Warehousing	Rose Canyon, Unnamed Tributary	Refer to Table M1	906.40	
Racks Inc.	7684	Saint Andrews AV		SAN DIEGO	92154	Low Commercial	5099	423440	Wholesale/Storage/Warehousing	Tijuana River	Refer to Table M1	911.12	
RADIOSHACK CORPORATION	8610	GENESEE AV	C	SAN DIEGO	92122	Low Commercial		44	Wholesale/Storage/Warehousing	Rose Canyon, Unnamed Tributary	Refer to Table M1	906.40	
RADUGA USA CORPORATION	7968	ARJONS DR	A208	SAN DIEGO	92126	Low Commercial		42199	Wholesale/Storage/Warehousing	Carroll Canyon, Unnamed Tributary	Refer to Table M1	906.10	
RAF INTERNATIONAL	6575	JACKSON DR		SAN DIEGO	92119	Low Commercial		42183	Wholesale/Storage/Warehousing	Alvarado Canyon, Unnamed Tributary	Refer to Table M1	907.11	
RAINTREES NURSERY	2802	HOLLISTER ST		SAN DIEGO	92154	Low Commercial		42293	Wholesale/Storage/Warehousing	Tijuana River, Unnamed Tributary	Refer to Table M1	911.11	
RAM PROTECTIVE COATINGS CO INC	18332	SAINT ETIENNE LN		SAN DIEGO	92128	Low Commercial		422	Wholesale/Storage/Warehousing	Lake Hodges, Unnamed Tributary	Refer to Table M1	905.22	
RAMON BILBOA IMPORTERS	10145	VIA DE LA AMISTAD	J	SAN DIEGO	92154	Low Commercial		422	Wholesale/Storage/Warehousing	Tijuana River, Unnamed Tributary	Refer to Table M1	911.12	
RARE DISCOVERY INC	2195	STATION VILLAGE WY	1302	SAN DIEGO	92108	Low Commercial		422	Wholesale/Storage/Warehousing	San Diego River	Refer to Table M1	907.11	
RARE ELECTRIC	4938	COLLEGE GARDENS CT		SAN DIEGO	92115	Low Commercial		421	Wholesale/Storage/Warehousing	San Diego River, Unnamed Tributary	Refer to Table M1	907.11	
RATTAN INTERIORS	3541	MERCER LN		SAN DIEGO	92122	Low Commercial		42121	Wholesale/Storage/Warehousing	Rose Canyon	Refer to Table M1	906.40	
RAYO WHOLESALE FLOORCOVERING SUPPLY	9330	CARROLL PARK DR	2	SAN DIEGO	92121	Low Commercial		42199	Wholesale/Storage/Warehousing	Carroll Canyon, Unnamed Tributary	Refer to Table M1	906.10	
RAY'S AUTOMOTIVE WHOLESALE	4758	34TH ST		SAN DIEGO	92116	Low Commercial		421	Wholesale/Storage/Warehousing	San Diego River	Refer to Table M1	907.11	
RAYTEL LLC	8820	KENAMAR DR	506	SAN DIEGO	92121	Low Commercial		42169	Wholesale/Storage/Warehousing	Carroll Canyon	Refer to Table M1	906.10	
RC PLASTICS REPUBLIC	10836	PARKDALE AV		SAN DIEGO	92126	Low Commercial		42199	Wholesale/Storage/Warehousing	Carroll Canyon, Unnamed Tributary	Refer to Table M1	906.10	
REAL HEALTH LABORATORIES INC	1424	30TH ST	B	SAN DIEGO	92154	Low Commercial		4229	Wholesale/Storage/Warehousing	Tijuana River	Refer to Table M1	911.11	
REBOTE TOTAL	3586	MILLIKIN AV		SAN DIEGO	92122	Low Commercial		42199	Wholesale/Storage/Warehousing	Rose Canyon	Refer to Table M1	906.40	
RED EYE RACING	3536	LOWELL ST		SAN DIEGO	92106	Low Commercial		42	Wholesale/Storage/Warehousing	San Diego Bay	Refer to Table M1	908.10	
RED-D-ARC INC	9070	CLAIREMONT MESA BLVD		SAN DIEGO	92123	Low Commercial		4214	Wholesale/Storage/Warehousing	Murphy Canyon	Refer to Table M1	907.11	
REDGATE GLASS ENGRAVING NANCY ARTHUR	5635	LAURETTA ST		SAN DIEGO	92110	Low Commercial		4229	Wholesale/Storage/Warehousing	San Diego River	Refer to Table M1	907.11	
REDLAKE MASD INC	6295	FERRIS SQ	A	SAN DIEGO	92121	Low Commercial		4214	Wholesale/Storage/Warehousing	Carroll Canyon, Unnamed Tributary	Refer to Table M1	906.10	
REEF BRAZIL	9660	CHESAPEAKE DR		SAN DIEGO	92123	Low Commercial		4223	Wholesale/Storage/Warehousing	Murphy Canyon	Refer to Table M1	907.11	
REF BUENA VISTA	6960	CAMINO MAQUILADORA	E	SAN DIEGO	92154	Low Commercial		421	Wholesale/Storage/Warehousing	Spring Canyon	Refer to Table M1	911.12	

*Based on site visit results, these facilities were found not to be conducting significant activities and will be removed from the FY 2009 inventory. The facilities typically conducted office work or were home based and not mobile.

Business Name	Street Number	Street Name	Suite	City	Zip	Existing Status*	SIC	NAICS	Category	Nearest Conveyances or Water Bodies	Pollutants Potentially Generated	Watershed	Mobile
REFRIGERATION SUPPLIES DISTRIBUTOR	7332	CONVOY CT	A	SAN DIEGO	92111	Low Commercial		4217	Wholesale/Storage/Warehousing	San Clemente Canyon, Unnamed Tributary	Refer to Table M1	906.40	
REGAL-PIEDMONT PLASTICS LLC	9040	ACTIVITY RD	A	SAN DIEGO	92126	Low Commercial		42261	Wholesale/Storage/Warehousing	Carroll Canyon, Unnamed Tributary	Refer to Table M1	906.10	
RELAY LOGIC SPECIALTIES	3233	LAHITTE CT		SAN DIEGO	92122	Low Commercial		421	Wholesale/Storage/Warehousing	Rose Canyon	Refer to Table M1	906.40	
Reliable Tires Co. (16th St.)	924	16th ST		SAN DIEGO	92101	Low Commercial	4226	49319	Wholesale/Storage/Warehousing	Switzer Creek	Refer to Table M1	908.22	
REMEDY GOLF INC	5125	CONVOY ST	209	SAN DIEGO	92111	Low Commercial		42191	Wholesale/Storage/Warehousing	San Clemente Canyon, Unnamed Tributary	Refer to Table M1	906.40	
Reotemp Instrument Corp.	10656	Roselle St.		SAN DIEGO	92121	Low Commercial	5099	421990	Wholesale/Storage/Warehousing	Los Penasquitos Creek	Refer to Table M1	906.10	
RESOURCE	4145	BANDINI ST		SAN DIEGO	92103	Low Commercial		4222	Wholesale/Storage/Warehousing	San Diego Bay	Refer to Table M1	908.21	
REVAS CREATIONS	6626	SENECIO PL		SAN DIEGO	92130	Low Commercial		42231	Wholesale/Storage/Warehousing	Shaw Valley	Refer to Table M1	906.10	
REXEL ESD	7380	CONVOY CT		SAN DIEGO	92111	Low Commercial		4216	Wholesale/Storage/Warehousing	San Clemente Canyon, Unnamed Tributary	Refer to Table M1	906.40	
REYNALDO L OCHOA	7595	VICKERS ST	A	SAN DIEGO	92111	Low Commercial		422	Wholesale/Storage/Warehousing	San Clemente Canyon, Unnamed Tributary	Refer to Table M1	906.40	
REYVILL TRADING INTERNATIONAL	5835	CERVANTES AV		SAN DIEGO	92114	Low Commercial		421	Wholesale/Storage/Warehousing	Seventh Street Channel	Refer to Table M1	908.31	
RF ENTERPRISES	4665	ALTADENA AV		SAN DIEGO	92115	Low Commercial		44	Wholesale/Storage/Warehousing	San Diego River, Unnamed Tributary	Refer to Table M1	907.11	
RFE IMPORT INTERNATIONAL	6315	BEADNELL WY		SAN DIEGO	92117	Low Commercial		42199	Wholesale/Storage/Warehousing	Tecolote Creek	Refer to Table M1	906.50	
RFE IMPORT INTERNATIONAL	11975	EL CAMINO REAL	102	SAN DIEGO	92130	Low Commercial		42199	Wholesale/Storage/Warehousing	Carmel Valley, Unnamed Tributary	Refer to Table M1	906.10	
RHINO MANUFACTURING GROUP INC	14440	MEADOWRUN ST		SAN DIEGO	92129	Low Commercial		42171	Wholesale/Storage/Warehousing	McGonigle Canyon, Unnamed Tributary	Refer to Table M1	906.10	
RHODIANA CORP	6190	FAIRMOUNT AV	K	SAN DIEGO	92108	Low Commercial		42199	Wholesale/Storage/Warehousing	San Diego River	Refer to Table M1	907.11	
RICHARD BAGGULEY ARTIST	2875	COWLEY WY	612	SAN DIEGO	92117	Low Commercial		421	Wholesale/Storage/Warehousing	Tecolote Creek	Refer to Table M1	906.50	
RICO INTERNATIONAL	5775	CHESAPEAKE CT		SAN DIEGO	92123	Low Commercial		4223	Wholesale/Storage/Warehousing	Murphy Canyon	Refer to Table M1	907.11	
RIGAKU AMERICAS CORPORATION	4045	SORRENTO VALLEY BLVD		SAN DIEGO	92121	Low Commercial		44	Wholesale/Storage/Warehousing	Los Penasquitos Creek	Refer to Table M1	906.10	
RIVAS FOODS	2018	RIMBEY AV	102	SAN DIEGO	92154	Low Commercial		422	Wholesale/Storage/Warehousing	Tijuana River, Unnamed Tributary	Refer to Table M1	911.11	
RIVET INTERNATIONAL INC	12555	HIGH BLUFF DR	155	SAN DIEGO	92130	Low Commercial		42199	Wholesale/Storage/Warehousing	Carmel Valley, Unnamed Tributary	Refer to Table M1	906.10	
RJ OWENS INDUSTRIAL SUPPLY	6965	CAMINO MAQUILADORA	H	SAN DIEGO	92154	Low Commercial		421	Wholesale/Storage/Warehousing	Spring Canyon	Refer to Table M1	911.12	
RJR NABISCO BRANDS INC	1048	CUDAHY PL		SAN DIEGO	92110	Low Commercial		421	Wholesale/Storage/Warehousing	San Diego River	Refer to Table M1	907.11	
RK DISTRIBUTOR	4314	LONG BRANCH AV		SAN DIEGO	92107	Low Commercial		421	Wholesale/Storage/Warehousing	San Diego River	Refer to Table M1	907.11	
RLF ENTERPRISES	11376	PROVENCAL PL		SAN DIEGO	92128	Low Commercial		421	Wholesale/Storage/Warehousing	Chicarita Creek	Refer to Table M1	906.20	
RN SERVICES INC DBA SHELAFOE & ASSOCIATES	1010	UNIVERSITY AV	1776	SAN DIEGO	92103	Low Commercial		4229	Wholesale/Storage/Warehousing	San Diego Bay	Refer to Table M1	908.21	

*Based on site visit results, these facilities were found not to be conducting significant activities and will be removed from the FY 2009 inventory. The facilities typically conducted office work or were home based and not mobile.

Business Name	Street Number	Street Name	Suite	City	Zip	Existing Status*	SIC	NAICS	Category	Nearest Conveyances or Water Bodies	Pollutants Potentially Generated	Watershed	Mobile
ROAD RUNNER CARD CO	3250	F ST		SAN DIEGO	92102	Low Commercial		422	Wholesale/Storage/Warehousing	Chollas Creek,N	Refer to Table M1	908.22	
ROAD RUNNER CARD CO	4295	TRIAS ST		SAN DIEGO	92103	Low Commercial		422	Wholesale/Storage/Warehousing	San Diego River	Refer to Table M1	907.11	
ROBANDA INTERNATIONAL INC	1245	KNOXVILLE ST		SAN DIEGO	92110	Low Commercial		421	Wholesale/Storage/Warehousing	Mission Bay	Refer to Table M1	906.50	
ROBERT ROMERO	555	20TH ST	B	SAN DIEGO	92102	Low Commercial		44	Wholesale/Storage/Warehousing	Switzer Creek, Unnamed Tributary	Refer to Table M1	908.22	
ROBERT WHOLESALE JEWELRY	11411	CYPRESS CANYON PARK DR		SAN DIEGO	92131	Low Commercial		421	Wholesale/Storage/Warehousing	Los Penasquitos Creek, Unnamed Tributary	Refer to Table M1	906.20	
ROBINETTE PUBLICATIONS	10543	SUNSET RIDGE DR		SAN DIEGO	92131	Low Commercial		4229	Wholesale/Storage/Warehousing	Carroll Canyon, Unnamed Tributary	Refer to Table M1	906.10	
ROCKET ENTERPRISES	3333	MIDWAY DR	100	SAN DIEGO	92110	Low Commercial		42169	Wholesale/Storage/Warehousing	San Diego Bay	Refer to Table M1	908.10	
ROCKET RESEARCH	615	ROSECRANS ST		SAN DIEGO	92106	Low Commercial		42299	Wholesale/Storage/Warehousing	San Diego Bay	Refer to Table M1	908.10	
ROCKY RACKS INC	4661	RUFFNER ST		SAN DIEGO	92111	Low Commercial		422	Wholesale/Storage/Warehousing	Tecolote Creek	Refer to Table M1	906.50	
ROFRA ENTERPRISES INC	9785	MARCONI DR	P	SAN DIEGO	92154	Low Commercial		42299	Wholesale/Storage/Warehousing	Tijuana River, Unnamed Tributary	Refer to Table M1	911.12	
ROHM ELECTRONICS USA LLC	2220	NEILS BOHR CT		SAN DIEGO	92154	Low Commercial		4216	Wholesale/Storage/Warehousing	Tijuana River, Unnamed Tributary	Refer to Table M1	911.12	
ROHM ELECTRONICS USA LLC	10145	PACIFIC HEIGHTS BLVD	1000	SAN DIEGO	92121	Low Commercial		4216	Wholesale/Storage/Warehousing	Soledad Canyon, Unnamed Tributary	Refer to Table M1	906.10	
ROHNER'S E-Z FOOD	8385	MIRAMAR MALL		SAN DIEGO	92121	Low Commercial		422	Wholesale/Storage/Warehousing	Carroll Canyon, Unnamed Tributary	Refer to Table M1	906.10	
ROLAND DION PHOTOGRAPHER	7305	COWLES MOUNTAIN BLVD		SAN DIEGO	92119	Low Commercial		421	Wholesale/Storage/Warehousing	San Diego River, Unnamed Tributary	Refer to Table M1	907.12	
ROMA ESPRESSO SYSTEMS INC	9235	CHESAPEAKE DR	L	SAN DIEGO	92123	Low Commercial		422	Wholesale/Storage/Warehousing	Murphy Canyon	Refer to Table M1	907.11	
ROMCRAFT IMPEX LTD	2285	MANZANA WY		SAN DIEGO	92139	Low Commercial		421	Wholesale/Storage/Warehousing	Sweetwater River, Unnamed Tributary	Refer to Table M1	909.12	
RON ST JOHN	854	TOURMALINE ST		SAN DIEGO	92109	Low Commercial		421	Wholesale/Storage/Warehousing	Pacific Ocean Shoreline, Scripps HA	Refer to Table M1	906.30	
RONALD DAVID WARD	1273	BITTERN ST		SAN DIEGO	92114	Low Commercial		44	Wholesale/Storage/Warehousing	Chollas Creek,S	Refer to Table M1	908.22	
ROPER MOTOR COMPANY	4953	PACIFIC HY		SAN DIEGO	92110	Low Commercial		421	Wholesale/Storage/Warehousing	San Diego River	Refer to Table M1	907.11	
RORIC INC	7490	OPPORTUNITY RD	203	SAN DIEGO	92111	Low Commercial		42	Wholesale/Storage/Warehousing	Tecolote Creek	Refer to Table M1	906.50	
ROSALIE C DAVIDSON - BOOKS BY MAIL	6315	CONNIE DR		SAN DIEGO	92115	Low Commercial		422	Wholesale/Storage/Warehousing	Alvarado Canyon	Refer to Table M1	907.11	
ROSE CANYON BEAUTY & SPA	4019	AVATI DR		SAN DIEGO	92117	Low Commercial		44	Wholesale/Storage/Warehousing	Rose Canyon	Refer to Table M1	906.40	
ROTTER ENTERPRISES INC	9335	AIRWAY RD	211	SAN DIEGO	92154	Low Commercial		42299	Wholesale/Storage/Warehousing	Tijuana River, Unnamed Tributary	Refer to Table M1	911.12	
ROYAL ENTERPRISES	1243	LAW ST		SAN DIEGO	92109	Low Commercial		422	Wholesale/Storage/Warehousing	Pacific Ocean Shoreline, Scripps HA	Refer to Table M1	906.30	
ROYAL IMPEX	12806	ISOCOMA ST		SAN DIEGO	92129	Low Commercial		4219	Wholesale/Storage/Warehousing	Los Penasquitos Creek, Unnamed Tributary	Refer to Table M1	906.10	
ROYAL JEWELERS	4297	CAMINITO TERVISO		SAN DIEGO	92122	Low Commercial		4215	Wholesale/Storage/Warehousing	Rose Canyon	Refer to Table M1	906.40	

*Based on site visit results, these facilities were found not to be conducting significant activities and will be removed from the FY 2009 inventory. The facilities typically conducted office work or were home based and not mobile.

Business Name	Street Number	Street Name	Suite	City	Zip	Existing Status*	SIC	NAICS	Category	Nearest Conveyances or Water Bodies	Pollutants Potentially Generated	Watershed	Mobile
ROYAL PALM NURSERY	4018	MOUNT EVEREST BLVD		SAN DIEGO	92111	Low Commercial		42293	Wholesale/Storage/Warehousing	Tecolote Creek, Unnamed Tributary	Refer to Table M1	906.50	
RPA IMPORT & EXPORT INC	9668	HEINRICH HERTZ DR	C	SAN DIEGO	92154	Low Commercial		42199	Wholesale/Storage/Warehousing	Tijuana River, Unnamed Tributary	Refer to Table M1	911.12	
RPM MATERIAL HANDLING	8530	AvenIDA COSTA NORTE		SAN DIEGO	92154	Low Commercial		4214	Wholesale/Storage/Warehousing	Tijuana River, Unnamed Tributary	Refer to Table M1	911.12	
RSG SAN DIEGO	5660	KEARNY VILLA RD		SAN DIEGO	92123	Low Commercial		4219	Wholesale/Storage/Warehousing	Murphy Canyon	Refer to Table M1	907.11	
RTM MOTORS	4001	CAMINITO MELIADO		SAN DIEGO	92122	Low Commercial		421	Wholesale/Storage/Warehousing	Rose Canyon, Unnamed Tributary	Refer to Table M1	906.40	
RUBY-DOO	4725	ORTEN ST		SAN DIEGO	92110	Low Commercial		42	Wholesale/Storage/Warehousing	Mission Bay	Refer to Table M1	906.40	
RUDEL BOOT COMPANY	9668	HEINRICH HERTZ DR	F	SAN DIEGO	92154	Low Commercial		4223	Wholesale/Storage/Warehousing	Tijuana River, Unnamed Tributary	Refer to Table M1	911.12	
RUENKLOZE INC	5293	TOPSAIL DR		SAN DIEGO	92154	Low Commercial		4223	Wholesale/Storage/Warehousing	Dennery Canyon	Refer to Table M1	910.20	
RUGBY IPD CORP	9040	CARROLL WY	8	SAN DIEGO	92121	Low Commercial		42199	Wholesale/Storage/Warehousing	Carroll Canyon, Unnamed Tributary	Refer to Table M1	906.10	
RUROANIK PUBLISHER	3541	PARK BLVD	708	SAN DIEGO	92103	Low Commercial		421	Wholesale/Storage/Warehousing	San Diego Bay	Refer to Table M1	908.21	
RUSH WHOLESALE	2510	HOWARD AV	1	SAN DIEGO	92104	Low Commercial		42213	Wholesale/Storage/Warehousing	Powerhouse Canyon	Refer to Table M1	908.22	
RV TECH	5081	COLE ST		SAN DIEGO	92117	Low Commercial		421	Wholesale/Storage/Warehousing	San Clemente Canyon, Unnamed Tributary	Refer to Table M1	906.40	
RW JIKATABI	4648	33RD ST		SAN DIEGO	92116	Low Commercial		42199	Wholesale/Storage/Warehousing	San Diego River	Refer to Table M1	907.11	
S & J CRAFTS	902	GAGE DR		SAN DIEGO	92106	Low Commercial		42299	Wholesale/Storage/Warehousing	San Diego Bay	Refer to Table M1	908.10	
S & P ENTERPRISES	5323	SOLEDAD MOUNTAIN RD		SAN DIEGO	92109	Low Commercial		422	Wholesale/Storage/Warehousing	Mission Bay	Refer to Table M1	906.30	
S AND B ENTERPRISE	7843	JADE COAST RD		SAN DIEGO	92126	Low Commercial		421	Wholesale/Storage/Warehousing	Carroll Canyon, Unnamed Tributary	Refer to Table M1	906.10	
S L FORMS	11335	ALDERIDGE CT		SAN DIEGO	92131	Low Commercial		421	Wholesale/Storage/Warehousing	Cypress Canyon	Refer to Table M1	906.20	
S&L JEWELERS	861	06TH AV	420	SAN DIEGO	92101	Low Commercial		4215	Wholesale/Storage/Warehousing	San Diego Bay	Refer to Table M1	908.21	
SACOME METALS USA INC	9060	SIEMPRE VIVA RD		SAN DIEGO	92154	Low Commercial		42199	Wholesale/Storage/Warehousing	Tijuana River, Unnamed Tributary	Refer to Table M1	911.12	
SAEHAN MEDIA AMERICA INC	9740	APPALOOSA RD	200	SAN DIEGO	92131	Low Commercial		4219	Wholesale/Storage/Warehousing	Carroll Canyon, Unnamed Tributary	Refer to Table M1	906.10	
SAFETY PUMPING SYSTEMS	9925	BUSINESSPARK AV	C	SAN DIEGO	92131	Low Commercial		4219	Wholesale/Storage/Warehousing	Carroll Canyon, Unnamed Tributary	Refer to Table M1	906.10	
SAILING GRAPHICS	3770	HANCOCK ST	C	SAN DIEGO	92110	Low Commercial		421	Wholesale/Storage/Warehousing	San Diego River	Refer to Table M1	907.11	
SALCO ESPRESSO AND RESTAURANT SYSTEMS INC	2790	LYTTON ST	A	SAN DIEGO	92110	Low Commercial		4229	Wholesale/Storage/Warehousing	San Diego Bay	Refer to Table M1	908.10	
SALLY I GARY	3451	TALBOT ST		SAN DIEGO	92106	Low Commercial		421	Wholesale/Storage/Warehousing	San Diego Bay	Refer to Table M1	908.10	
SALMARIA LEATHER	1217	27TH ST		SAN DIEGO	92154	Low Commercial		42199	Wholesale/Storage/Warehousing	San Diego Bay	Refer to Table M1	910.20	
SALMARIA LEATHER LLC	2275	MICHAEL FARADAY DR	1	SAN DIEGO	92154	Low Commercial		42199	Wholesale/Storage/Warehousing	Tijuana River, Unnamed Tributary	Refer to Table M1	911.12	

*Based on site visit results, these facilities were found not to be conducting significant activities and will be removed from the FY 2009 inventory. The facilities typically conducted office work or were home based and not mobile.

Business Name	Street Number	Street Name	Suite	City	Zip	Existing Status*	SIC	NAICS	Category	Nearest Conveyances or Water Bodies	Pollutants Potentially Generated	Watershed	Mobile
SALON JAPAN NORTHAMERICA	4030	BANDINI ST		SAN DIEGO	92103	Low Commercial		4229	Wholesale/Storage/Warehousing	San Diego Bay	Refer to Table M1	908.21	
SALVATIONSACKS	3610	CROWN POINT DR		SAN DIEGO	92109	Low Commercial		421	Wholesale/Storage/Warehousing	Mission Bay	Refer to Table M1	906.30	
SALVIUOLO ENTERPRISES	3161	MAPLE ST		SAN DIEGO	92104	Low Commercial		44	Wholesale/Storage/Warehousing	Switzer Creek, Unnamed Tributary	Refer to Table M1	908.22	
SAMA USA LLC	6904	MIRAMAR RD	204	SAN DIEGO	92121	Low Commercial		42199	Wholesale/Storage/Warehousing	Carroll Canyon	Refer to Table M1	906.10	
SAMUEL ZANDS	6334	LOURDES TER		SAN DIEGO	92120	Low Commercial		421	Wholesale/Storage/Warehousing	Alvarado Canyon, Unnamed Tributary	Refer to Table M1	907.11	
SAMWHA USA INC	2555	MELKSEE ST		SAN DIEGO	92154	Low Commercial		4216	Wholesale/Storage/Warehousing	Tijuana River, Unnamed Tributary	Refer to Table M1	911.12	
SAN DIEGO AUTOMOTIVE	5560	KEARNY MESA RD		SAN DIEGO	92111	Low Commercial		44	Wholesale/Storage/Warehousing	San Clemente Canyon, Unnamed Tributary	Refer to Table M1	906.40	
SAN DIEGO BEVERAGE & KUP CO	5310	RILEY ST		SAN DIEGO	92110	Low Commercial		422	Wholesale/Storage/Warehousing	San Diego River	Refer to Table M1	907.11	
SAN DIEGO BEVERAGE AND CO2 LLC	5310	RILEY ST		SAN DIEGO	92110	Low Commercial		4214	Wholesale/Storage/Warehousing	San Diego River	Refer to Table M1	907.11	
SAN DIEGO BUTCHER SUPPLY	1940	CHICAGO ST		SAN DIEGO	92110	Low Commercial		422	Wholesale/Storage/Warehousing	Mission Bay	Refer to Table M1	906.40	
SAN DIEGO CIRCUIT BREAKER	9040	CARROLL WY	1	SAN DIEGO	92121	Low Commercial		42199	Wholesale/Storage/Warehousing	Carroll Canyon, Unnamed Tributary	Refer to Table M1	906.10	
SAN DIEGO FLOORING	5663	BALBOA AV	404	SAN DIEGO	92111	Low Commercial		44	Wholesale/Storage/Warehousing	Tecolote Creek	Refer to Table M1	906.50	
SAN DIEGO FLUID SYSTEM TECHNOLOGIES	6350	NANCY RIDGE DR	101	SAN DIEGO	92121	Low Commercial		4217	Wholesale/Storage/Warehousing	Carroll Canyon	Refer to Table M1	906.10	
SAN DIEGO FOAM	8148	GENESEE AV	20	SAN DIEGO	92122	Low Commercial		4219	Wholesale/Storage/Warehousing	Rose Canyon	Refer to Table M1	906.40	
SAN DIEGO GEMS	3052	MACAULAY ST		SAN DIEGO	92106	Low Commercial		42199	Wholesale/Storage/Warehousing	San Diego Bay	Refer to Table M1	908.10	
SAN DIEGO GREETINGS	4949	ALEJO ST		SAN DIEGO	92124	Low Commercial		421	Wholesale/Storage/Warehousing	Shepherd Canyon, Unnamed Tributary	Refer to Table M1	907.11	
SAN DIEGO LAUNDRY EQUIPMENT CO	4135	DILLON WY		SAN DIEGO	92117	Low Commercial		421	Wholesale/Storage/Warehousing	Mission Bay	Refer to Table M1	906.40	
SAN DIEGO LIGHT BULB	1655	MORENA BLVD	A	SAN DIEGO	92110	Low Commercial		421	Wholesale/Storage/Warehousing	Mission Bay	Refer to Table M1	906.50	
SAN DIEGO LUGGAGE	215	HORTON PLZ		SAN DIEGO	92101	Low Commercial		44	Wholesale/Storage/Warehousing	San Diego Bay	Refer to Table M1	908.21	
SAN DIEGO MEAT COMPANY	2661	BOSTON AV		SAN DIEGO	92113	Low Commercial		422	Wholesale/Storage/Warehousing	San Diego Bay, Chollas	Refer to Table M1	908.22	
SAN DIEGO MUSIC	10440	CLAIREMONT MESA BLVD		SAN DIEGO	92124	Low Commercial		421	Wholesale/Storage/Warehousing	Shepherd Canyon	Refer to Table M1	907.11	
SAN DIEGO NATURAL SOAP COMPANY	3571	DON LORENZO DR		SAN DIEGO	92117	Low Commercial		421	Wholesale/Storage/Warehousing	Rose Canyon, Unnamed Tributary	Refer to Table M1	906.40	
SAN DIEGO OFFICE INTERIORS CORP	4863	SHAWLINE ST	A	SAN DIEGO	92111	Low Commercial		421	Wholesale/Storage/Warehousing	Tecolote Creek	Refer to Table M1	906.50	
SAN DIEGO PACKAGING LLC	12312	CAMINITO MIRADA		SAN DIEGO	92131	Low Commercial		421	Wholesale/Storage/Warehousing	Carroll Canyon, Unnamed Tributary	Refer to Table M1	906.10	
SAN DIEGO REPAIRS & CONSTRUCTION	1902	JULIAN AV		SAN DIEGO	92113	Low Commercial		421	Wholesale/Storage/Warehousing	San Diego Bay, Switzer	Refer to Table M1	908.22	
SAN DIEGO SEAL INC	7635	RONSON RD		SAN DIEGO	92111	Low Commercial		4217	Wholesale/Storage/Warehousing	San Clemente Canyon, Unnamed Tributary	Refer to Table M1	906.40	

*Based on site visit results, these facilities were found not to be conducting significant activities and will be removed from the FY 2009 inventory. The facilities typically conducted office work or were home based and not mobile.

Business Name	Street Number	Street Name	Suite	City	Zip	Existing Status*	SIC	NAICS	Category	Nearest Conveyances or Water Bodies	Pollutants Potentially Generated	Watershed	Mobile
SAN DIEGO SILVER / SAN DIEGO AUCTIONS	3520	MOUNT ACLARE AV		SAN DIEGO	92111	Low Commercial		42122	Wholesale/Storage/Warehousing	Tecolote Creek, Unnamed Tributary	Refer to Table M1	906.50	
SAN DIEGO TRADECO LLC	1618	MISSOURI ST		SAN DIEGO	92109	Low Commercial		421	Wholesale/Storage/Warehousing	Mission Bay	Refer to Table M1	906.30	
SAN DIEGO TRANE COMPANY	5675	KEARNY VILLA RD	B	SAN DIEGO	92123	Low Commercial		4217	Wholesale/Storage/Warehousing	Murphy Canyon	Refer to Table M1	907.11	
SAN DIEGO VAN & STORAGE CO.	1944	Commercial ST		SAN DIEGO	92113	Low Commercial	8741	493	Wholesale/Storage/Warehousing	San Diego Bay, Switzer	Refer to Table M1	908.22	
SAN DIEGO WINDUSTRIAL	7585	CARROLL RD		SAN DIEGO	92121	Low Commercial		4217	Wholesale/Storage/Warehousing	Carroll Canyon	Refer to Table M1	906.10	
SANDAL ENTERPRISES	9028	CAMINITO VERA		SAN DIEGO	92126	Low Commercial		421	Wholesale/Storage/Warehousing	Carroll Canyon, Unnamed Tributary	Refer to Table M1	906.10	
SANDY SHIRTS	2643	MONTCLAIR ST		SAN DIEGO	92104	Low Commercial		44	Wholesale/Storage/Warehousing	Chollas Creek,N	Refer to Table M1	908.22	
SANTANA CASKET INC	2163	ILEX AV		SAN DIEGO	92154	Low Commercial		4219	Wholesale/Storage/Warehousing	Tijuana River, Unnamed Tributary	Refer to Table M1	911.11	
SANTEK	7898	OSTROW ST	F	SAN DIEGO	92111	Low Commercial		42169	Wholesale/Storage/Warehousing	San Diego River, Unnamed Tributary	Refer to Table M1	907.11	
SANYO PLASTICS COMPOUND AMERICA INC	2297	NIELS BOHR CT	111	SAN DIEGO	92154	Low Commercial		42199	Wholesale/Storage/Warehousing	Tijuana River, Unnamed Tributary	Refer to Table M1	911.12	
Sanyo Video Components (USA) Corporation	2055	Sanyo AV		SAN DIEGO	92154	Low Commercial	5065	421690	Wholesale/Storage/Warehousing	Tijuana River	Refer to Table M1	911.12	
SARA TRADERS	11426	VILLAGE RIDGE RD		SAN DIEGO	92131	Low Commercial		42	Wholesale/Storage/Warehousing	Cypress Canyon	Refer to Table M1	906.20	
SARAFINA	11440	ASPENDELL DR		SAN DIEGO	92131	Low Commercial		42231	Wholesale/Storage/Warehousing	Los Penasquitos Creek, Unnamed Tributary	Refer to Table M1	906.10	
SARIANA LLC	3071	CANYON AV		SAN DIEGO	92123	Low Commercial		42199	Wholesale/Storage/Warehousing	Murphy Canyon	Refer to Table M1	907.11	
SARINA IMPORTS INC	2295	MAIN ST		SAN DIEGO	92154	Low Commercial		42199	Wholesale/Storage/Warehousing	San Diego Bay	Refer to Table M1	910.20	
SATCOMSOURCE LLC	6126	WOLFSTAR CT		SAN DIEGO	92122	Low Commercial		421	Wholesale/Storage/Warehousing	San Clemente Canyon	Refer to Table M1	906.40	
SATELLITE VIDEO PRODUCTIONS INC	5111	SANTA FE ST	F	SAN DIEGO	92109	Low Commercial		42199	Wholesale/Storage/Warehousing	Rose Canyon	Refer to Table M1	906.40	
SATISLOH NORTH AMERICA INC	3842	MOUNT ARIANE DR		SAN DIEGO	92111	Low Commercial		4214	Wholesale/Storage/Warehousing	Tecolote Creek, Unnamed Tributary	Refer to Table M1	906.50	
SAUVAGE INC	7717	FORMULA PL		SAN DIEGO	92121	Low Commercial		4223	Wholesale/Storage/Warehousing	Carroll Canyon, Unnamed Tributary	Refer to Table M1	906.10	
SAVMART PHARMACEUTICAL SERVICES INC	3545	MIDWAY DR	A	SAN DIEGO	92110	Low Commercial		4222	Wholesale/Storage/Warehousing	San Diego Bay	Refer to Table M1	908.10	
SCIENTIFIC EQUIPMENT EXCHANGE INC	11411	WEST BERNARDO CT		SAN DIEGO	92127	Low Commercial		4214	Wholesale/Storage/Warehousing	Lake Hodges, Unnamed Tributary	Refer to Table M1	905.21	
SCP DISTRIBUTORS LLC	5648	COPLEY DR		SAN DIEGO	92111	Low Commercial		42183	Wholesale/Storage/Warehousing	San Clemente Canyon, Unnamed Tributary	Refer to Table M1	906.40	
SCRAP METAL	7564	WALLINGFORD CT		SAN DIEGO	92126	Low Commercial		421	Wholesale/Storage/Warehousing	Carroll Canyon, Unnamed Tributary	Refer to Table M1	906.10	
SCREEN PRINTING PRODUCTS-SD	7130	MIRAMAR RD	400	SAN DIEGO	92121	Low Commercial		421	Wholesale/Storage/Warehousing	Carroll Canyon	Refer to Table M1	906.10	
SCRUPLES CREATIONS	6063	FULMAR ST		SAN DIEGO	92114	Low Commercial		42233	Wholesale/Storage/Warehousing	Chollas Creek,S	Refer to Table M1	908.22	
SCULPTURE CONCEPTS	6111	MADELINE ST		SAN DIEGO	92115	Low Commercial		421	Wholesale/Storage/Warehousing	Chollas Creek,N	Refer to Table M1	908.22	

*Based on site visit results, these facilities were found not to be conducting significant activities and will be removed from the FY 2009 inventory. The facilities typically conducted office work or were home based and not mobile.

Business Name	Street Number	Street Name	Suite	City	Zip	Existing Status*	SIC	NAICS	Category	Nearest Conveyances or Water Bodies	Pollutants Potentially Generated	Watershed	Mobile
SDBAJA SERVICES LLC	820	G ST	444	SAN DIEGO	92101	Low Commercial		422	Wholesale/Storage/Warehousing	San Diego Bay	Refer to Table M1	908.21	
SDLA	9295	FARNHAM ST	102	SAN DIEGO	92123	Low Commercial		4216	Wholesale/Storage/Warehousing	Murphy Canyon	Refer to Table M1	907.11	
Seaman Poe Monument	3893	Imperial AV.		SAN DIEGO	92113	Low Commercial	5099	421990	Wholesale/Storage/Warehousing	Chollas Creek	Refer to Table M1	908.22	
SEAMS CREATIVE/CYCLE SKYNS	8808	LA CINTURA CT		SAN DIEGO	92129	Low Commercial		421	Wholesale/Storage/Warehousing	McGonigle Canyon, Unnamed Tributary	Refer to Table M1	906.10	
SEAMS SEW REEL	13236	JACARTE CT		SAN DIEGO	92130	Low Commercial		44	Wholesale/Storage/Warehousing	San Dieguito River	Refer to Table M1	905.11	
SEASONS INTERNATIONAL	4471	PAVLOV AV		SAN DIEGO	92122	Low Commercial		421	Wholesale/Storage/Warehousing	Rose Canyon, Unnamed Tributary	Refer to Table M1	906.40	
SEATING CONCEPTS LLC	2225	HANCOCK ST		SAN DIEGO	92110	Low Commercial		42199	Wholesale/Storage/Warehousing	San Diego Bay	Refer to Table M1	908.21	
SECEXA INTERNATIONAL GROUP	2285	MICHAEL FARADAY DR	14	SAN DIEGO	92154	Low Commercial		42299	Wholesale/Storage/Warehousing	Tijuana River, Unnamed Tributary	Refer to Table M1	911.12	
SECURITECH SERVICE	11861	CANDY ROSE WY		SAN DIEGO	92131	Low Commercial		4219	Wholesale/Storage/Warehousing	Los Penasquitos Creek, Unnamed Tributary	Refer to Table M1	906.20	
SECURITY AND EQUIPMENT	9375	CUSTOMHOUSE PLZ	F1	SAN DIEGO	92154	Low Commercial		421	Wholesale/Storage/Warehousing	Tijuana River, Unnamed Tributary	Refer to Table M1	911.12	
SEEDLESS	1457	MORENA BLVD	A	SAN DIEGO	92110	Low Commercial		4223	Wholesale/Storage/Warehousing	Mission Bay	Refer to Table M1	906.50	
SEGO PRECISION INC	8684	AvenIDA DE LA FUENTE	3	SAN DIEGO	92154	Low Commercial		4218	Wholesale/Storage/Warehousing	Tijuana River, Unnamed Tributary	Refer to Table M1	911.12	
SELECT OFF ROAD IMPORTS	2058	TALON WY		SAN DIEGO	92123	Low Commercial		4229	Wholesale/Storage/Warehousing	San Diego River, Unnamed Tributary	Refer to Table M1	907.11	
SELECTA SEAFOODS INC	2275	MAIN ST		SAN DIEGO	92154	Low Commercial		4229	Wholesale/Storage/Warehousing	San Diego Bay	Refer to Table M1	910.20	
SENEKEO EMBOSSING & FOILSTAMPING	4888	RONSON CT	H	SAN DIEGO	92111	Low Commercial		422	Wholesale/Storage/Warehousing	San Clemente Canyon, Unnamed Tributary	Refer to Table M1	906.40	
SENJU COMTEK CORPORATION	4995	MURPHY CANYON RD	206	SAN DIEGO	92123	Low Commercial		42184	Wholesale/Storage/Warehousing	Murphy Canyon	Refer to Table M1	907.11	
SENN CHEMICALS USA INC	11189	SORRENTO VALLEY RD	4	SAN DIEGO	92121	Low Commercial		4226	Wholesale/Storage/Warehousing	Los Penasquitos Creek	Refer to Table M1	906.10	
SERAVAC USA INC	9939	HIBERT ST	101	SAN DIEGO	92131	Low Commercial		4222	Wholesale/Storage/Warehousing	Los Penasquitos Creek, Unnamed Tributary	Refer to Table M1	906.10	
SERENDIPITYDOO LLC	4537	44TH ST		SAN DIEGO	92115	Low Commercial		4219	Wholesale/Storage/Warehousing	San Diego River, Unnamed Tributary	Refer to Table M1	907.11	
SERENGETI COMPANY INC	861	06TH AV	510	SAN DIEGO	92101	Low Commercial		4215	Wholesale/Storage/Warehousing	San Diego Bay	Refer to Table M1	908.21	
SERGEANT SLATER LLC	3670	FOXGROVE PL		SAN DIEGO	92130	Low Commercial		44	Wholesale/Storage/Warehousing	Carmel Valley, Unnamed Tributary	Refer to Table M1	906.10	
SERIOUS SCENTS INC	375	GAVIN ST		SAN DIEGO	92102	Low Commercial		4229	Wholesale/Storage/Warehousing	Chollas Creek,S	Refer to Table M1	908.22	
SERRANOS IMPORT & EXPORT BROKER	6965	CAMINO MAQUILADORA	D	SAN DIEGO	92154	Low Commercial		42199	Wholesale/Storage/Warehousing	Spring Canyon	Refer to Table M1	911.12	
SEVEN SEAS SUPPLY	2225	AvenIDA COSTA ESTE	1800	SAN DIEGO	92154	Low Commercial		4223	Wholesale/Storage/Warehousing	Tijuana River, Unnamed Tributary	Refer to Table M1	911.12	
SEVNFORTY	740	EMERALD ST		SAN DIEGO	92109	Low Commercial		4223	Wholesale/Storage/Warehousing	Pacific Ocean Shoreline, Scripps HA	Refer to Table M1	906.30	
SHADI PEJUHESH	2880	CAPPS ST		SAN DIEGO	92104	Low Commercial		42199	Wholesale/Storage/Warehousing	Switzer Creek, Unnamed Tributary	Refer to Table M1	908.22	

*Based on site visit results, these facilities were found not to be conducting significant activities and will be removed from the FY 2009 inventory. The facilities typically conducted office work or were home based and not mobile.

Business Name	Street Number	Street Name	Suite	City	Zip	Existing Status*	SIC	NAICS	Category	Nearest Conveyances or Water Bodies	Pollutants Potentially Generated	Watershed	Mobile
SHAKEDOWN RECORDS	4481	MOUNT HENRY AV		SAN DIEGO	92117	Low Commercial		421	Wholesale/Storage/Warehousing	Tecolote Creek	Refer to Table M1	906.50	
SHALLOW WATER	4973	WEST POINT LOMA BLVD		SAN DIEGO	92107	Low Commercial		42233	Wholesale/Storage/Warehousing	San Diego River	Refer to Table M1	907.11	
SHAMIR INSIGHT INC	9938	VIA PASAR		SAN DIEGO	92126	Low Commercial		42199	Wholesale/Storage/Warehousing	Carroll Canyon, Unnamed Tributary	Refer to Table M1	906.10	
SHAMMANH CORPORATION	4511	RIVIERA SHORES ST	16	SAN DIEGO	92154	Low Commercial		42199	Wholesale/Storage/Warehousing	Moody Canyon	Refer to Table M1	911.11	
SHANNON WHITE	7560	BROOKHAVEN RD		SAN DIEGO	92114	Low Commercial		4219	Wholesale/Storage/Warehousing	Paradise Valley	Refer to Table M1	908.32	
SHARPE SUPPLEMENTS & VITAMINS	12061	TIVOLI PARK ROW	3	SAN DIEGO	92128	Low Commercial		421	Wholesale/Storage/Warehousing	Los Penasquitos Creek, Unnamed Tributary	Refer to Table M1	906.20	
SHARYN T BALDWIN	10168	EMPRESS AV		SAN DIEGO	92126	Low Commercial		4229	Wholesale/Storage/Warehousing	Carroll Canyon, Unnamed Tributary	Refer to Table M1	906.10	
SHAVE AWAY EUROPE	837	CORNISH DR		SAN DIEGO	92107	Low Commercial		4223	Wholesale/Storage/Warehousing	Pacific Ocean	Refer to Table M1	908.10	
SHEFFIELD CUTTING EQUIPMENT	4569	MISSION GORGE PL	G	SAN DIEGO	92120	Low Commercial		421	Wholesale/Storage/Warehousing	Alvarado Canyon	Refer to Table M1	907.11	
SHERIDAN REED DESIGNS	4375	HERMOSA WY		SAN DIEGO	92103	Low Commercial		421	Wholesale/Storage/Warehousing	San Diego River	Refer to Table M1	907.11	
SHERWIN-WILLIAMS CO #4365	6955	MISSION GORGE RD		SAN DIEGO	92120	Low Commercial		4226	Wholesale/Storage/Warehousing	San Diego River	Refer to Table M1	907.11	
SHIHAN MARKETING	12879	ISOCOMA ST		SAN DIEGO	92129	Low Commercial		4223	Wholesale/Storage/Warehousing	Los Penasquitos Creek, Unnamed Tributary	Refer to Table M1	906.10	
SHINING LIGHT INC	963	GRAND AV		SAN DIEGO	92109	Low Commercial		421	Wholesale/Storage/Warehousing	Pacific Ocean Shoreline, Scripps HA	Refer to Table M1	906.30	
SHINJA SCHEIDNES	6074	MADRA AV		SAN DIEGO	92120	Low Commercial		42299	Wholesale/Storage/Warehousing	Alvarado Canyon, Unnamed Tributary	Refer to Table M1	907.11	
SHINODA DESIGN CENTER	7170	MIRAMAR RD	600	SAN DIEGO	92121	Low Commercial		42191	Wholesale/Storage/Warehousing	Carroll Canyon	Refer to Table M1	906.10	
SHIRTS UNLIMITED	5553	KEARNY VILLA RD		SAN DIEGO	92123	Low Commercial		4223	Wholesale/Storage/Warehousing	Murphy Canyon	Refer to Table M1	907.11	
SHOE CENTER INC	2252	VERUS ST AB		SAN DIEGO	92154	Low Commercial		422	Wholesale/Storage/Warehousing	Otay River	Refer to Table M1	910.20	
SHOES WITH SOULS	9040	CARROLL WY	6	SAN DIEGO	92121	Low Commercial		44	Wholesale/Storage/Warehousing	Carroll Canyon, Unnamed Tributary	Refer to Table M1	906.10	
SHUMEI ROSE'S PRODUCTS	7653	MISSION GORGE RD	40	SAN DIEGO	92120	Low Commercial		421	Wholesale/Storage/Warehousing	San Diego River	Refer to Table M1	907.11	
SHUNG FONG	4067	VAN DYKE AV	2	SAN DIEGO	92105	Low Commercial		4219	Wholesale/Storage/Warehousing	Chollas Creek,N	Refer to Table M1	908.22	
SICCNESS NET DISTRIBUTION	8662	AvenIDA DE LA FUENTE	4	SAN DIEGO	92154	Low Commercial		42161	Wholesale/Storage/Warehousing	Tijuana River, Unnamed Tributary	Refer to Table M1	911.12	
SIERRA A C	2098	HARVEST RD	F1304	SAN DIEGO	92154	Low Commercial		42199	Wholesale/Storage/Warehousing	Tijuana River, Unnamed Tributary	Refer to Table M1	911.12	
SIERRA OPTICAL	4255	RUFFIN RD		SAN DIEGO	92123	Low Commercial		42199	Wholesale/Storage/Warehousing	Murphy Canyon	Refer to Table M1	907.11	
SIGNA DIGITAL SOLUTIONS	3949	RUFFIN RD	E	SAN DIEGO	92123	Low Commercial		4229	Wholesale/Storage/Warehousing	Murphy Canyon, Unnamed Tributary	Refer to Table M1	907.11	
SIGNAL RECEPTION SOLUTIONS DISTRIBUTORS/SRS DISTRI	8685	MIRALANI DR	300	SAN DIEGO	92126	Low Commercial		4216	Wholesale/Storage/Warehousing	Carroll Canyon, Unnamed Tributary	Refer to Table M1	906.10	
SIGNATURE BEVERAGES & BEYOND INC	2640	MARKET ST		SAN DIEGO	92102	Low Commercial		42299	Wholesale/Storage/Warehousing	Switzer Creek, Unnamed Tributary	Refer to Table M1	908.22	

*Based on site visit results, these facilities were found not to be conducting significant activities and will be removed from the FY 2009 inventory. The facilities typically conducted office work or were home based and not mobile.

Business Name	Street Number	Street Name	Suite	City	Zip	Existing Status*	SIC	NAICS	Category	Nearest Conveyances or Water Bodies	Pollutants Potentially Generated	Watershed	Mobile
SIGNATURE FLOORING	17465	ASHBURTON RD		SAN DIEGO	92128	Low Commercial		421	Wholesale/Storage/Warehousing	Lake Hodges, Unnamed Tributary	Refer to Table M1	905.21	
SIGN-ON	11249	CALENDA RD		SAN DIEGO	92127	Low Commercial		421	Wholesale/Storage/Warehousing	Lake Hodges, Unnamed Tributary	Refer to Table M1	905.21	
SIK WORLD PRODUCTIONS	3419	HANCOCK ST		SAN DIEGO	92110	Low Commercial		421	Wholesale/Storage/Warehousing	San Diego River	Refer to Table M1	907.11	
SILVER GIRL RECORDS	5503	DOROTHY DR		SAN DIEGO	92115	Low Commercial		42199	Wholesale/Storage/Warehousing	San Diego River, Unnamed Tributary	Refer to Table M1	907.11	
SILVER PLUS IMPORTS	861	06TH AV	711	SAN DIEGO	92101	Low Commercial		421	Wholesale/Storage/Warehousing	San Diego Bay	Refer to Table M1	908.21	
SILVIA'S GLASS ART	2923	WARDLOW AV		SAN DIEGO	92154	Low Commercial		421	Wholesale/Storage/Warehousing	Tijuana River	Refer to Table M1	911.11	
SIMPLIFI SCREENERS	10611	DABNEY DR	15	SAN DIEGO	92126	Low Commercial		421	Wholesale/Storage/Warehousing	Carroll Canyon, Unnamed Tributary	Refer to Table M1	906.10	
SIMPLY KENTUCKY	2020	BERYL ST		SAN DIEGO	92109	Low Commercial		4223	Wholesale/Storage/Warehousing	Mission Bay	Refer to Table M1	906.30	
SINCO AMERICA	12566	CAVALLO ST		SAN DIEGO	92130	Low Commercial		421	Wholesale/Storage/Warehousing	Carmel Valley	Refer to Table M1	906.10	
SINNER CLOTHING	1354	SXDLE CT		SAN DIEGO	92154	Low Commercial		42199	Wholesale/Storage/Warehousing	Tijuana River, Unnamed Tributary	Refer to Table M1	911.11	
SISCO TRADE	11060	CORTE PLAYA MERIDA		SAN DIEGO	92124	Low Commercial		42199	Wholesale/Storage/Warehousing	Shepherd Canyon	Refer to Table M1	907.11	
SKINCAREORGANIX.COM	2920	CLAIREMONT DR	3	SAN DIEGO	92117	Low Commercial		421	Wholesale/Storage/Warehousing	Mission Bay	Refer to Table M1	906.40	
SKIP PRODUCTS INC	810	VENICE CT		SAN DIEGO	92109	Low Commercial		42199	Wholesale/Storage/Warehousing	Mission Bay	Refer to Table M1	906.30	
SKS SAN DIEGO FUEL CENTER	1141	E ST		SAN DIEGO	92101	Low Commercial	5172		Wholesale/Storage/Warehousing	San Diego Bay	Refer to Table M1	908.21	
SKULL CRUSHING REALITY	3966	CASITA WY		SAN DIEGO	92115	Low Commercial		42	Wholesale/Storage/Warehousing	Chollas Creek,S	Refer to Table M1	908.22	
SLAVIA DECOR	7405	PINCESS VIEW DR	12	SAN DIEGO	92120	Low Commercial		421	Wholesale/Storage/Warehousing	San Diego River, Unnamed Tributary	Refer to Table M1	907.11	
SMALLTIME SPORTSWEAR LLC	5397	CARMEL KNOLLS DR		SAN DIEGO	92130	Low Commercial		4223	Wholesale/Storage/Warehousing	Bell Valley	Refer to Table M1	906.10	
SMART & FINAL IRIS CO #378	720	15TH ST		SAN DIEGO	92101	Low Commercial		422	Wholesale/Storage/Warehousing	Switzer Creek, Unnamed Tributary	Refer to Table M1	908.22	
SMILE STYLE	4144	35TH ST		SAN DIEGO	92104	Low Commercial		4223	Wholesale/Storage/Warehousing	Chollas Creek,N	Refer to Table M1	908.22	
SMILES YOU CAN FEEL / BIZ CONNECTIONS	5186	CAMINITO VISTA LUJO		SAN DIEGO	92130	Low Commercial		42299	Wholesale/Storage/Warehousing	Carmel Valley	Refer to Table M1	906.10	
SMILEY TOOTH FLOSS CORPORATION	4754	LUCILLE DR		SAN DIEGO	92115	Low Commercial		421	Wholesale/Storage/Warehousing	San Diego River, Unnamed Tributary	Refer to Table M1	907.11	
Smolan Industrial Supply	1667	National AV		SAN DIEGO	92113	Low Commercial	5072	42171	Wholesale/Storage/Warehousing	Switzer Creek	Refer to Table M1	908.22	
SMS DESIGN	1220	ROSECRANS ST	952	SAN DIEGO	92106	Low Commercial		421	Wholesale/Storage/Warehousing	San Diego Bay	Refer to Table M1	908.10	
SMT IT SOLUTIONS	822	GINNA PL		SAN DIEGO	92114	Low Commercial		44	Wholesale/Storage/Warehousing	Seventh Street Channel	Refer to Table M1	908.31	
SNACK DISTRIBUTION	5960	PACIFIC MESA CT	302	SAN DIEGO	92121	Low Commercial		422	Wholesale/Storage/Warehousing	Soledad Canyon, Unnamed Tributary	Refer to Table M1	906.10	
SNACK EXPORT INC	7030	ALAMITOS AV	A	SAN DIEGO	92154	Low Commercial		42299	Wholesale/Storage/Warehousing	Otay River	Refer to Table M1	910.20	

*Based on site visit results, these facilities were found not to be conducting significant activities and will be removed from the FY 2009 inventory. The facilities typically conducted office work or were home based and not mobile.

Business Name	Street Number	Street Name	Suite	City	Zip	Existing Status*	SIC	NAICS	Category	Nearest Conveyances or Water Bodies	Pollutants Potentially Generated	Watershed	Mobile
SNOWCONE	3774	ONEIDA PL		SAN DIEGO	92103	Low Commercial		4223	Wholesale/Storage/Warehousing	San Diego Bay	Refer to Table M1	908.21	
SNOWPETALS FASHIONS INC	10658	EGLANTINE CT		SAN DIEGO	92131	Low Commercial		4223	Wholesale/Storage/Warehousing	Cypress Canyon	Refer to Table M1	906.20	
SOCAL BROCK DISTRIBUTORS	2380	ROSECRANS ST		SAN DIEGO	92106	Low Commercial		42	Wholesale/Storage/Warehousing	San Diego Bay	Refer to Table M1	908.10	
SOHNEN ENTERPRISES INC	8830	SIEMPRE VIVA RD	500	SAN DIEGO	92154	Low Commercial		422	Wholesale/Storage/Warehousing	Tijuana River, Unnamed Tributary	Refer to Table M1	911.12	
SOL R US INSTALLATIONS	5953	JAMAR DR		SAN DIEGO	92117	Low Commercial		421	Wholesale/Storage/Warehousing	Tecolote Creek	Refer to Table M1	906.50	
SOLANA SUPPLY INC	8960	CARROLL WY	E	SAN DIEGO	92121	Low Commercial		42149	Wholesale/Storage/Warehousing	Carroll Canyon, Unnamed Tributary	Refer to Table M1	906.10	
SOLOMON PRODUCTS	3208	OLD BRIDGEPORT WY		SAN DIEGO	92111	Low Commercial		42299	Wholesale/Storage/Warehousing	Tecolote Creek, Unnamed Tributary	Refer to Table M1	906.50	
SONY STYLE	7007	FRIARS RD	731	SAN DIEGO	92108	Low Commercial		44	Wholesale/Storage/Warehousing	San Diego River	Refer to Table M1	907.11	
SOOIL LLC	5677	OBERLIN DR	101	SAN DIEGO	92121	Low Commercial		42145	Wholesale/Storage/Warehousing	Carroll Canyon	Refer to Table M1	906.10	
SOUND PROFESSIONALS INC	11535	PHANTOM LN		SAN DIEGO	92126	Low Commercial		42183	Wholesale/Storage/Warehousing	Los Penasquitos Creek, Unnamed Tributary	Refer to Table M1	906.10	
SOUTH BAY DIESEL AND HYD INC	3134	MAIN ST		SAN DIEGO	92113	Low Commercial		4214	Wholesale/Storage/Warehousing	Chollas Creek,N	Refer to Table M1	908.22	
SOUTH BAY DOORS DISTRIBUTION INC	6201	PROGRESSIVE AV	600	SAN DIEGO	92154	Low Commercial		42144	Wholesale/Storage/Warehousing	Dennery Canyon	Refer to Table M1	910.20	
SOUTH BAY GRANITE & MARBLE	9950	MARCONI DR	102	SAN DIEGO	92154	Low Commercial		4219	Wholesale/Storage/Warehousing	Tijuana River, Unnamed Tributary	Refer to Table M1	911.12	
SOUTH BAY PALLETS & DRUMS	3411	E ST		SAN DIEGO	92102	Low Commercial		42199	Wholesale/Storage/Warehousing	Chollas Creek,N	Refer to Table M1	908.22	
SOUTH COAST SURF SHOP CLOSEOUTS	1930	BACON ST		SAN DIEGO	92107	Low Commercial		44	Wholesale/Storage/Warehousing	Pacific Ocean Shoreline, San Diego HU	Refer to Table M1	907.11	
SOUTH SUN PRODUCTS	8601	AERO DR		SAN DIEGO	92123	Low Commercial		421	Wholesale/Storage/Warehousing	San Diego River, Unnamed Tributary	Refer to Table M1	907.11	
SOUTH SWELL SCREEN ARTS	8440	PRODUCTION AV		SAN DIEGO	92121	Low Commercial		422	Wholesale/Storage/Warehousing	Carroll Canyon	Refer to Table M1	906.10	
SOUTHERN COUNTIES PLUMBING	7616	MIRAMAR RD	5100	SAN DIEGO	92126	Low Commercial		42199	Wholesale/Storage/Warehousing	Carroll Canyon, Unnamed Tributary	Refer to Table M1	906.10	
SOUTHERN PET SUPPLIES LLC	6965	CAMINO MAQUILADORA	F	SAN DIEGO	92154	Low Commercial		42199	Wholesale/Storage/Warehousing	Spring Canyon	Refer to Table M1	911.12	
SOUTHERN WINE & SPIRITS OF CALIFORNIA	10730	SCRIPPS RANCH BLVD		SAN DIEGO	92131	Low Commercial		4228	Wholesale/Storage/Warehousing	Carroll Canyon, Unnamed Tributary	Refer to Table M1	906.10	
SOUTHGATE SUPPLY	3085	BEYER BLVD	A104	SAN DIEGO	92154	Low Commercial		4217	Wholesale/Storage/Warehousing	Tijuana River	Refer to Table M1	911.11	
SOUTHLAND PIPLE NIPPLES, INC	2660	SARNEN ST	220	SAN DIEGO	92154	Low Commercial		44	Wholesale/Storage/Warehousing	Tijuana River, Unnamed Tributary	Refer to Table M1	911.12	
SOUTHLAND WOOD PRODUCTS INC	3089	CLAIREMONT DR	C-519	SAN DIEGO	92117	Low Commercial		421	Wholesale/Storage/Warehousing	Mission Bay	Refer to Table M1	906.40	
SOUTHWEST SOUVENIR/ JAY'S DIRECT WHOLESALE	4706	RUFFIN RD		SAN DIEGO	92123	Low Commercial		421	Wholesale/Storage/Warehousing	Murphy Canyon	Refer to Table M1	907.11	
SOUTHWEST SUPPLIERS INC	8662	AvenIDA DE LA FUENTE	9	SAN DIEGO	92154	Low Commercial		4217	Wholesale/Storage/Warehousing	Tijuana River, Unnamed Tributary	Refer to Table M1	911.12	
SOVEREIGN ENCLAVE	9035	NEWMONT DR		SAN DIEGO	92129	Low Commercial		4223	Wholesale/Storage/Warehousing	McGonigle Canyon, Unnamed Tributary	Refer to Table M1	906.10	

*Based on site visit results, these facilities were found not to be conducting significant activities and will be removed from the FY 2009 inventory. The facilities typically conducted office work or were home based and not mobile.

Business Name	Street Number	Street Name	Suite	City	Zip	Existing Status*	SIC	NAICS	Category	Nearest Conveyances or Water Bodies	Pollutants Potentially Generated	Watershed	Mobile
SPACE COMPONENT SUPPLY	1357	ROSECRANS ST	E	SAN DIEGO	92106	Low Commercial		421	Wholesale/Storage/Warehousing	San Diego Bay	Refer to Table M1	908.10	
SPACIFIC ISLAND CULTURE	3007	LOMA RIVIERA DR		SAN DIEGO	92110	Low Commercial		4223	Wholesale/Storage/Warehousing	San Diego River	Refer to Table M1	907.11	
SPECIALCARE	8291	AERO PL	120	SAN DIEGO	92123	Low Commercial		42	Wholesale/Storage/Warehousing	San Diego River, Unnamed Tributary	Refer to Table M1	907.11	
SPECIALTY PRODUCE	1929	HANCOCK ST		SAN DIEGO	92110	Low Commercial		4229	Wholesale/Storage/Warehousing	San Diego Bay	Refer to Table M1	908.21	
SPECIALTY SALES SOUTH	10950	WESTMORE LN		SAN DIEGO	92126	Low Commercial		421	Wholesale/Storage/Warehousing	Los Penasquitos Creek, Unnamed Tributary	Refer to Table M1	906.10	
SPEEDPLAY INC	10151	PACIFIC MESA BLVD	107	SAN DIEGO	92121	Low Commercial		42191	Wholesale/Storage/Warehousing	Soledad Canyon, Unnamed Tributary	Refer to Table M1	906.10	
SPIRITUS MUNDI IMPORTS	4065	CARMEL BROOKS WY		SAN DIEGO	92130	Low Commercial		422	Wholesale/Storage/Warehousing	Carmel Valley	Refer to Table M1	906.10	
SPLUSH TOYS INC	12641	MONTEREY CYPRESS WY		SAN DIEGO	92130	Low Commercial		42199	Wholesale/Storage/Warehousing	Carmel Valley	Refer to Table M1	906.10	
SPORTSMAN INTERNATIONAL	4315	MAYFLOWER WY		SAN DIEGO	92117	Low Commercial		421	Wholesale/Storage/Warehousing	San Clemente Canyon	Refer to Table M1	906.40	
SQC CORPORATION	2627	BOSTON AV		SAN DIEGO	92113	Low Commercial		42191	Wholesale/Storage/Warehousing	San Diego Bay, Chollas	Refer to Table M1	908.22	
SQUIDCO FISHING/SOURCE DATA	3518	BARNETT AV		SAN DIEGO	92110	Low Commercial		421	Wholesale/Storage/Warehousing	San Diego Bay	Refer to Table M1	908.21	
SS IMORTS	1596	LINWOOD ST	A	SAN DIEGO	92103	Low Commercial		42299	Wholesale/Storage/Warehousing	San Diego Bay	Refer to Table M1	908.21	
ST BERNARD SOFTWARE INC	15015	AV OF SCIENCE		SAN DIEGO	92128	Low Commercial		42199	Wholesale/Storage/Warehousing	Chicarita Creek	Refer to Table M1	906.20	
ST THOMAS CREATIONS	9393	WAPLES ST	120	SAN DIEGO	92121	Low Commercial		4219	Wholesale/Storage/Warehousing	Carroll Canyon, Unnamed Tributary	Refer to Table M1	906.10	
STALLINGS AND ASSOCIATES	2030	DALE ST		SAN DIEGO	92104	Low Commercial		421	Wholesale/Storage/Warehousing	Switzer Creek, Unnamed Tributary	Refer to Table M1	908.22	
Stallion Medical	3085	Beyer Blvd.	A105	SAN DIEGO	92154	Low Commercial	5047	421450	Wholesale/Storage/Warehousing	Tijuana River	Refer to Table M1	911.11	
STANDARD GRAPHIC SUPPLY	5644	KEARNY MESA RD	G	SAN DIEGO	92111	Low Commercial		42199	Wholesale/Storage/Warehousing	Murphy Canyon	Refer to Table M1	907.11	
STANDARD MEAT CO INC	101	19TH ST		SAN DIEGO	92102	Low Commercial		422	Wholesale/Storage/Warehousing	San Diego Bay, Switzer	Refer to Table M1	908.22	
STANDARD PLUMBING AND INDUSTRIAL SUPPLY CO	3864	40TH ST		SAN DIEGO	92105	Low Commercial		4217	Wholesale/Storage/Warehousing	Chollas Creek,N	Refer to Table M1	908.22	
STANDING DEVELOPMENT INC	7323	CONVOY CT	B104	SAN DIEGO	92111	Low Commercial		421	Wholesale/Storage/Warehousing	San Clemente Canyon, Unnamed Tributary	Refer to Table M1	906.40	
STAR RISE CREATIONS/ IMA HERO	4555	BENHURST AV		SAN DIEGO	92122	Low Commercial		42192	Wholesale/Storage/Warehousing	Rose Canyon, Unnamed Tributary	Refer to Table M1	906.40	
STARBOARD TRADING COMPANY INC	9163	SIEMPRE VIVA RD	A	SAN DIEGO	92154	Low Commercial		42199	Wholesale/Storage/Warehousing	Tijuana River, Unnamed Tributary	Refer to Table M1	911.12	
STARLIGHT CANDLES	6011	CIRRUS ST		SAN DIEGO	92110	Low Commercial		42299	Wholesale/Storage/Warehousing	San Diego River	Refer to Table M1	907.11	
STEAMBOAT CORP	9668	HEINRICH HERTZ DR	F	SAN DIEGO	92154	Low Commercial		42199	Wholesale/Storage/Warehousing	Tijuana River, Unnamed Tributary	Refer to Table M1	911.12	
STED FAST WINDOW & DOOR	5595	MAGNATRON BLVD	T	SAN DIEGO	92111	Low Commercial		42199	Wholesale/Storage/Warehousing	San Clemente Canyon, Unnamed Tributary	Refer to Table M1	906.40	
STEREN ELECTRONICS INTERNATIONAL LLC	8675	MIRALANI DR	500	SAN DIEGO	92126	Low Commercial		4216	Wholesale/Storage/Warehousing	Carroll Canyon, Unnamed Tributary	Refer to Table M1	906.10	

*Based on site visit results, these facilities were found not to be conducting significant activities and will be removed from the FY 2009 inventory. The facilities typically conducted office work or were home based and not mobile.

Business Name	Street Number	Street Name	Suite	City	Zip	Existing Status*	SIC	NAICS	Category	Nearest Conveyances or Water Bodies	Pollutants Potentially Generated	Watershed	Mobile
STEVENS ENTERPRISES	3742	MOUNT ALADIN AV		SAN DIEGO	92111	Low Commercial		421	Wholesale/Storage/Warehousing	Tecolote Creek, Unnamed Tributary	Refer to Table M1	906.50	
STONE AGE GIFTS / SIN AM BRIDGE	7153	CELOME WY		SAN DIEGO	92129	Low Commercial		4229	Wholesale/Storage/Warehousing	Los Penasquitos Creek, Unnamed Tributary	Refer to Table M1	906.10	
STORECARE MANAGEMENT LLC	2553	STATE ST		SAN DIEGO	92101	Low Commercial		42169	Wholesale/Storage/Warehousing	San Diego Bay	Refer to Table M1	908.21	
STREAMLINE CONCEPTS MARKETING / CSS FITNESS	875	ALBION ST		SAN DIEGO	92106	Low Commercial		4223	Wholesale/Storage/Warehousing	San Diego Bay	Refer to Table M1	908.10	
STREET SMARTZ AUTO SALES CORP	8140	MIRA MESA BLVD		SAN DIEGO	92126	Low Commercial		44	Wholesale/Storage/Warehousing	Carroll Canyon, Unnamed Tributary	Refer to Table M1	906.10	
STYLE DECOR INC	5375	KEARNY VILLA RD	107B	SAN DIEGO	92123	Low Commercial		44	Wholesale/Storage/Warehousing	San Diego River, Unnamed Tributary	Refer to Table M1	907.11	
SUB S CORPORATION	861	06TH AV	610	SAN DIEGO	92101	Low Commercial		42299	Wholesale/Storage/Warehousing	San Diego Bay	Refer to Table M1	908.21	
SUMMIT ELECTRONICS	10623	ROSELLE ST		SAN DIEGO	92121	Low Commercial		42299	Wholesale/Storage/Warehousing	Soledad Canyon	Refer to Table M1	906.10	
SUN BANNER	4630	SANTA CRUZ AV		SAN DIEGO	92107	Low Commercial		4223	Wholesale/Storage/Warehousing	Pacific Ocean Shoreline, San Diego HU	Refer to Table M1	907.11	
SUN HARVEST FOODS INC	6201	PROGRESSIVE AV	400	SAN DIEGO	92154	Low Commercial		4229	Wholesale/Storage/Warehousing	Dennery Canyon	Refer to Table M1	910.20	
SUN TRADING	12525	HEATHERTON CT	134	SAN DIEGO	92128	Low Commercial		4219	Wholesale/Storage/Warehousing	Los Penasquitos Creek	Refer to Table M1	906.20	
SUN WEST SPECIALTIES	7954	MISSION CENTER CT	F	SAN DIEGO	92108	Low Commercial		421	Wholesale/Storage/Warehousing	San Diego River	Refer to Table M1	907.11	
SUN-ART INTERNATIONAL	10511	OAKBEND DR		SAN DIEGO	92131	Low Commercial		42199	Wholesale/Storage/Warehousing	Carroll Canyon, Unnamed Tributary	Refer to Table M1	906.10	
SUNSHINE BORDER FOODS	5525	MARKET ST		SAN DIEGO	92114	Low Commercial		422	Wholesale/Storage/Warehousing	Chollas Creek,S	Refer to Table M1	908.22	
SUPER SPICE COMPANY	6955	CAMINO MAQUILADORA	F	SAN DIEGO	92154	Low Commercial		4229	Wholesale/Storage/Warehousing	Spring Canyon	Refer to Table M1	911.12	
SUPERIOR POOL PRODUCTS LLC	4737	OLD CLIFFS RD	A	SAN DIEGO	92120	Low Commercial		4229	Wholesale/Storage/Warehousing	San Diego River	Refer to Table M1	907.11	
SUPER-TEC MANUFACTURING	9710	DISTRIBUTION AV		SAN DIEGO	92121	Low Commercial		42191	Wholesale/Storage/Warehousing	Carroll Canyon	Refer to Table M1	906.10	
SUREFLITE INC	4845	CONVOY ST		SAN DIEGO	92111	Low Commercial		42192	Wholesale/Storage/Warehousing	San Clemente Canyon, Unnamed Tributary	Refer to Table M1	906.40	
SURF MARKETING INTERNATIONAL LLC	8475	COMMERCE AV		SAN DIEGO	92121	Low Commercial		4223	Wholesale/Storage/Warehousing	Carroll Canyon	Refer to Table M1	906.10	
SURF SHADE INTERNATIONAL	2944	29TH ST		SAN DIEGO	92104	Low Commercial		422	Wholesale/Storage/Warehousing	Switzer Creek, Unnamed Tributary	Refer to Table M1	908.22	
SURFBOARDS BY GLEN HORN	1775	GRAND AV		SAN DIEGO	92109	Low Commercial		421	Wholesale/Storage/Warehousing	Mission Bay	Refer to Table M1	906.30	
SURFBODY	5533	SHAW ST		SAN DIEGO	92139	Low Commercial		421	Wholesale/Storage/Warehousing	Sweetwater River, Unnamed Tributary	Refer to Table M1	909.12	
SURFSTERMEX	235	MARKET ST	102	SAN DIEGO	92101	Low Commercial		42231	Wholesale/Storage/Warehousing	San Diego Bay	Refer to Table M1	908.21	
SURGE ENTERTAINMENT INC SEI	5404	TOYON RD		SAN DIEGO	92115	Low Commercial		4214	Wholesale/Storage/Warehousing	San Diego River, Unnamed Tributary	Refer to Table M1	907.11	
SUSHI HUT	9295	CHESAPEAKE DR	J	SAN DIEGO	92123	Low Commercial		4219	Wholesale/Storage/Warehousing	Murphy Canyon	Refer to Table M1	907.11	
SUZUKI MUSICAL INSTRUMENT CORPORATION	5482	COMPLEX ST	105	SAN DIEGO	92123	Low Commercial		42199	Wholesale/Storage/Warehousing	Murphy Canyon	Refer to Table M1	907.11	

*Based on site visit results, these facilities were found not to be conducting significant activities and will be removed from the FY 2009 inventory. The facilities typically conducted office work or were home based and not mobile.

Business Name	Street Number	Street Name	Suite	City	Zip	Existing Status*	SIC	NAICS	Category	Nearest Conveyances or Water Bodies	Pollutants Potentially Generated	Watershed	Mobile
SVI TRAINING PRODUCTS INC	6910	MIRAMAR RD	A200	SAN DIEGO	92121	Low Commercial		4229	Wholesale/Storage/Warehousing	Carroll Canyon	Refer to Table M1	906.10	
SVW INTERNATIONAL TRADING	1536	SHERBROOKE ST		SAN DIEGO	92139	Low Commercial		422	Wholesale/Storage/Warehousing	Sweetwater River, Unnamed Tributary	Refer to Table M1	909.12	
SWAIN OIL TRANSPORT INC	6153	FAIRMOUNT AV	204	SAN DIEGO	92120	Low Commercial		422	Wholesale/Storage/Warehousing	San Diego River	Refer to Table M1	907.11	
SWI BROADCAST	12141	IRON VIEW ROW		SAN DIEGO	92128	Low Commercial		421	Wholesale/Storage/Warehousing	Lake Hodges, Unnamed Tributary	Refer to Table M1	905.22	
SWIFT INDUSTRIES	13050	AGUAMARINA PT		SAN DIEGO	92128	Low Commercial		4223	Wholesale/Storage/Warehousing	San Dieguito River	Refer to Table M1	905.21	
SYD STORCH CO	8660	MIRAMAR RD	M	SAN DIEGO	92126	Low Commercial		421	Wholesale/Storage/Warehousing	Carroll Canyon, Unnamed Tributary	Refer to Table M1	906.10	
SYLVIA ANDRADE VALDEZ	9428	TWIN TRAILS DR	302	SAN DIEGO	92129	Low Commercial		42299	Wholesale/Storage/Warehousing	Los Penasquitos Creek, Unnamed Tributary	Refer to Table M1	906.10	
SYNLAWN OF SOUTHERN CALIFORNIA	7050	MIRAMAR RD	B	SAN DIEGO	92121	Low Commercial		44	Wholesale/Storage/Warehousing	Carroll Canyon	Refer to Table M1	906.10	
T A DISTRIBUTORS	6909	RIDGE MANOR AV		SAN DIEGO	92120	Low Commercial		42299	Wholesale/Storage/Warehousing	San Diego River, Unnamed Tributary	Refer to Table M1	907.11	
T I E COMPONENTS INT'L INC	9520	PADGETT ST	107	SAN DIEGO	92126	Low Commercial		4229	Wholesale/Storage/Warehousing	Carroll Canyon, Unnamed Tributary	Refer to Table M1	906.10	
T&T IMPORTS EXPORT CO	11330	BELLADONNA WY		SAN DIEGO	92131	Low Commercial		421	Wholesale/Storage/Warehousing	Los Penasquitos Creek, Unnamed Tributary	Refer to Table M1	906.20	
T/A CMI MOULDING	8148	RONSON RD	T	SAN DIEGO	92111	Low Commercial		42199	Wholesale/Storage/Warehousing	San Clemente Canyon, Unnamed Tributary	Refer to Table M1	906.40	
TABLA	2146	KETTNER BLVD		SAN DIEGO	92101	Low Commercial		42121	Wholesale/Storage/Warehousing	San Diego Bay	Refer to Table M1	908.21	
TABLEWARE INTERNATIONAL INC	770	PARK BLVD		SAN DIEGO	92101	Low Commercial		421	Wholesale/Storage/Warehousing	San Diego Bay	Refer to Table M1	908.21	
TAG METALS AMERICA LLC	5433	GAINES ST		SAN DIEGO	92110	Low Commercial		42199	Wholesale/Storage/Warehousing	San Diego River	Refer to Table M1	907.11	
TAGO SYSTEMS	10923	GERANA ST	D	SAN DIEGO	92129	Low Commercial		4221	Wholesale/Storage/Warehousing	Chicarita Creek	Refer to Table M1	906.20	
TAITSU AMERICA INC	6153	FAIRMOUNT AV	100	SAN DIEGO	92120	Low Commercial		4216	Wholesale/Storage/Warehousing	San Diego River	Refer to Table M1	907.11	
TAJ STUDIOS/FINE ART SERVICES	7714	ALLEGRO LN		SAN DIEGO	92127	Low Commercial		44	Wholesale/Storage/Warehousing	San Dieguito River, Unnamed Tributary	Refer to Table M1	905.11	
TALIRA CREATIONS	3785	CATAMARCA DR		SAN DIEGO	92124	Low Commercial		42199	Wholesale/Storage/Warehousing	San Diego River, Unnamed Tributary	Refer to Table M1	907.11	
TAMURA H A MACHINERY INC	9465	CUSTOMHOUSE PLZ	B	SAN DIEGO	92154	Low Commercial		42199	Wholesale/Storage/Warehousing	Tijuana River, Unnamed Tributary	Refer to Table M1	911.12	
TAN DINH BANH CUON	4849	UNIVERSITY AV		SAN DIEGO	92105	Low Commercial		422	Wholesale/Storage/Warehousing	Chollas Creek,N	Refer to Table M1	908.22	
TANABE USA INC	7930	CONVOY CT		SAN DIEGO	92111	Low Commercial		4226	Wholesale/Storage/Warehousing	San Clemente Canyon, Unnamed Tributary	Refer to Table M1	906.40	
TAO	3535	LEBON DR	2107	SAN DIEGO	92122	Low Commercial		44	Wholesale/Storage/Warehousing	Rose Canyon, Unnamed Tributary	Refer to Table M1	906.40	
TARA PICTURE FRAMES	7615	SIEMPRE VIVA RD		SAN DIEGO	92154	Low Commercial		42299	Wholesale/Storage/Warehousing	Tijuana River, Unnamed Tributary	Refer to Table M1	911.12	
TAYLOR'D PRODUCTS	4505	LISTER ST		SAN DIEGO	92110	Low Commercial		422	Wholesale/Storage/Warehousing	Mission Bay	Refer to Table M1	906.40	
TD ADVENTURER INC	9791	MESA SPRINGS WY	82	SAN DIEGO	92126	Low Commercial		42299	Wholesale/Storage/Warehousing	Carroll Canyon, Unnamed Tributary	Refer to Table M1	906.10	

*Based on site visit results, these facilities were found not to be conducting significant activities and will be removed from the FY 2009 inventory. The facilities typically conducted office work or were home based and not mobile.

Business Name	Street Number	Street Name	Suite	City	Zip	Existing Status*	SIC	NAICS	Category	Nearest Conveyances or Water Bodies	Pollutants Potentially Generated	Watershed	Mobile
TDK CORPORATION OF AMERICA	6165	GREENWICH DR	150	SAN DIEGO	92122	Low Commercial		4216	Wholesale/Storage/Warehousing	Rose Canyon, Unnamed Tributary	Refer to Table M1	906.40	
TDL	13350	TIVERTON RD		SAN DIEGO	92130	Low Commercial		44	Wholesale/Storage/Warehousing	Gonzales Canyon	Refer to Table M1	905.11	
TEA SHIRTS	3033	FREEMAN ST		SAN DIEGO	92106	Low Commercial		421	Wholesale/Storage/Warehousing	San Diego Bay	Refer to Table M1	908.10	
TEAM VOODOO	11219	MORNING CREEK DR		SAN DIEGO	92128	Low Commercial		421	Wholesale/Storage/Warehousing	Chicarita Creek, Unnamed Tributary	Refer to Table M1	906.20	
TEAS FROM THE WORLD	9833	PACIFIC HEIGHTS BLVD	C	SAN DIEGO	92121	Low Commercial		42299	Wholesale/Storage/Warehousing	Soledad Canyon, Unnamed Tributary	Refer to Table M1	906.10	
TECATE INDUSTRIES INC	7520	MISSION VALLEY RD		SAN DIEGO	92108	Low Commercial		42169	Wholesale/Storage/Warehousing	San Diego River, Unnamed Tributary	Refer to Table M1	907.11	
TECHNICO USA LTD	3408	ROBB ROY PL		SAN DIEGO	92154	Low Commercial		422	Wholesale/Storage/Warehousing	Otay River, Unnamed Tributary	Refer to Table M1	910.20	
TECNICA SALES LLC	8684	AvenIDA DE LA FUENTE	1	SAN DIEGO	92154	Low Commercial		42199	Wholesale/Storage/Warehousing	Tijuana River, Unnamed Tributary	Refer to Table M1	911.12	
TEKNO RC	11577	TRAILBROOK LN		SAN DIEGO	92128	Low Commercial		42299	Wholesale/Storage/Warehousing	Los Penasquitos Creek	Refer to Table M1	906.20	
TENACITY MARKETING GROUP	3565	CAMINITO CARMEL LANDING		SAN DIEGO	92130	Low Commercial		4229	Wholesale/Storage/Warehousing	Carmel Valley, Unnamed Tributary	Refer to Table M1	906.10	
TEQUILA EXPRESS IMPORTS & DISTRIBUTION	9051	SIEMPRE VIVA RD	G	SAN DIEGO	92154	Low Commercial		44	Wholesale/Storage/Warehousing	Tijuana River, Unnamed Tributary	Refer to Table M1	911.12	
TEQUILA LAS AMERICAS LLC	2345	MARCONI CT	D4	SAN DIEGO	92154	Low Commercial		42282	Wholesale/Storage/Warehousing	Tijuana River, Unnamed Tributary	Refer to Table M1	911.12	
TERRABELLA ARTS	1116	SAVOY ST		SAN DIEGO	92107	Low Commercial		422	Wholesale/Storage/Warehousing	Pacific Ocean	Refer to Table M1	908.10	
TERRY NEVINGER'S GLASS ART	4756	BRIGHTON AV		SAN DIEGO	92107	Low Commercial		44	Wholesale/Storage/Warehousing	San Diego River	Refer to Table M1	907.11	
TERRY TOWN	1440	INNOVATIVE DR	300	SAN DIEGO	92154	Low Commercial		42231	Wholesale/Storage/Warehousing	Dennery Canyon	Refer to Table M1	910.20	
THANKS A MILLION	3532	SEAHAM CIR		SAN DIEGO	92130	Low Commercial		42231	Wholesale/Storage/Warehousing	Carmel Valley, Unnamed Tributary	Refer to Table M1	906.10	
THE ALLOUTS	3856	AUBURNDALE ST		SAN DIEGO	92111	Low Commercial		42232	Wholesale/Storage/Warehousing	Tecolote Creek, Unnamed Tributary	Refer to Table M1	906.50	
THE ART GIRL	3707	05TH AV	841	SAN DIEGO	92103	Low Commercial		44	Wholesale/Storage/Warehousing	San Diego Bay	Refer to Table M1	908.21	
THE ARTISANS OUTLET	11919	WILMINGTON RD		SAN DIEGO	92128	Low Commercial		42199	Wholesale/Storage/Warehousing	Los Penasquitos Creek, Unnamed Tributary	Refer to Table M1	906.20	
THE BIOSTOR	10879	HIJOS WY		SAN DIEGO	92124	Low Commercial		42149	Wholesale/Storage/Warehousing	Shepherd Canyon, Unnamed Tributary	Refer to Table M1	907.11	
THE BOX CO INC	1641	PACIFIC RIM CT		SAN DIEGO	92154	Low Commercial		422	Wholesale/Storage/Warehousing	Spring Canyon	Refer to Table M1	911.12	
THE BRASS BARON FOUNTAINS & STATUARY INC	10151	PACIFIC MESA BLVD	104	SAN DIEGO	92121	Low Commercial		42122	Wholesale/Storage/Warehousing	Soledad Canyon, Unnamed Tributary	Refer to Table M1	906.10	
THE BRITISH FURNITURE COMPANY INC	3985	TORREY HILL LN		SAN DIEGO	92130	Low Commercial		42121	Wholesale/Storage/Warehousing	Gonzales Canyon	Refer to Table M1	905.11	
THE CALIFORNIA STORE	11677	VIETTA TER		SAN DIEGO	92126	Low Commercial		44	Wholesale/Storage/Warehousing	Los Penasquitos Creek, Unnamed Tributary	Refer to Table M1	906.10	
THE CAPITAL COLLECTION	919	GARNET AV	203	SAN DIEGO	92109	Low Commercial		4212	Wholesale/Storage/Warehousing	Pacific Ocean Shoreline, Scripps HA	Refer to Table M1	906.30	
THE CAR COMPANY	4535	30TH ST	103	SAN DIEGO	92116	Low Commercial		421	Wholesale/Storage/Warehousing	Chollas Creek,N	Refer to Table M1	908.22	

*Based on site visit results, these facilities were found not to be conducting significant activities and will be removed from the FY 2009 inventory. The facilities typically conducted office work or were home based and not mobile.

Business Name	Street Number	Street Name	Suite	City	Zip	Existing Status*	SIC	NAICS	Category	Nearest Conveyances or Water Bodies	Pollutants Potentially Generated	Watershed	Mobile
THE DOLLHOUSE FACTORY	4847	NEWPORT AV		SAN DIEGO	92107	Low Commercial		44	Wholesale/Storage/Warehousing	Pacific Ocean Shoreline, San Diego HU	Refer to Table M1	907.11	
THE EGG ROLL CASTLE	8535	ARJONS DR	W	SAN DIEGO	92126	Low Commercial		422	Wholesale/Storage/Warehousing	Carroll Canyon, Unnamed Tributary	Refer to Table M1	906.10	
THE ELLIS COMPANY DBA TAKESSIAN & ASSOCIATES	3957	PACIFIC HWY		SAN DIEGO	92110	Low Commercial		42299	Wholesale/Storage/Warehousing	San Diego Bay	Refer to Table M1	908.21	
THE ESTATE DEPARTMENT	901	CAMINO DEL RIO SOUTH		SAN DIEGO	92108	Low Commercial		42199	Wholesale/Storage/Warehousing	San Diego River	Refer to Table M1	907.11	
THE FISHERY	5040	CASS ST		SAN DIEGO	92109	Low Commercial		422	Wholesale/Storage/Warehousing	Pacific Ocean Shoreline, Scripps HA	Refer to Table M1	906.30	
THE GEORGE EDWARD CO	3506	BRANDYWINE ST		SAN DIEGO	92117	Low Commercial		42199	Wholesale/Storage/Warehousing	Rose Canyon, Unnamed Tributary	Refer to Table M1	906.40	
THE HARVARD DRUG GROUP LLC	8330	ARJONS DR		SAN DIEGO	92126	Low Commercial		4226	Wholesale/Storage/Warehousing	Carroll Canyon, Unnamed Tributary	Refer to Table M1	906.10	
THE HONEST KITCHEN INC	2037	BERYL ST		SAN DIEGO	92109	Low Commercial		44	Wholesale/Storage/Warehousing	Mission Bay	Refer to Table M1	906.30	
THE JEB GROUP	7031	CARROLL RD		SAN DIEGO	92121	Low Commercial		4219	Wholesale/Storage/Warehousing	Carroll Canyon	Refer to Table M1	906.10	
THE LIGHTHOUSE INC	610	GATEWAY CENTER WY	L-M	SAN DIEGO	92102	Low Commercial		42199	Wholesale/Storage/Warehousing	Chollas Creek,N	Refer to Table M1	908.22	
THE LIS FAMILY PADRES CANDY COMPANY	1067	NOVARA ST		SAN DIEGO	92107	Low Commercial		42299	Wholesale/Storage/Warehousing	Pacific Ocean	Refer to Table M1	908.10	
THE MUNCH VENDING BOX	5161	LEO ST		SAN DIEGO	92115	Low Commercial		42299	Wholesale/Storage/Warehousing	Alvarado Canyon	Refer to Table M1	907.11	
THE NEON SOURCE	3428	PICKWICK ST		SAN DIEGO	92102	Low Commercial		42199	Wholesale/Storage/Warehousing	Chollas Creek,N	Refer to Table M1	908.22	
THE PAWKIT	5261	CAMINITO EXQUISITO		SAN DIEGO	92130	Low Commercial		42231	Wholesale/Storage/Warehousing	Carmel Valley	Refer to Table M1	906.10	
THE PELLETIER COMPANY	4028	WABASKA DR		SAN DIEGO	92107	Low Commercial		421	Wholesale/Storage/Warehousing	San Diego River	Refer to Table M1	907.11	
THE PHYLUM	7985	DUNBROOK RD	C	SAN DIEGO	92126	Low Commercial		422	Wholesale/Storage/Warehousing	Carroll Canyon, Unnamed Tributary	Refer to Table M1	906.10	
THE POTTING SHED	4218	BIONA PL		SAN DIEGO	92116	Low Commercial		42293	Wholesale/Storage/Warehousing	San Diego River, Unnamed Tributary	Refer to Table M1	907.11	
THE ROBERT HARVEY CO INC	4655	CASS ST	112	SAN DIEGO	92109	Low Commercial		4215	Wholesale/Storage/Warehousing	Pacific Ocean Shoreline, Scripps HA	Refer to Table M1	906.30	
THE SOUL WHISPERER	3742	06TH AV		SAN DIEGO	92103	Low Commercial		4219	Wholesale/Storage/Warehousing	San Diego Bay	Refer to Table M1	908.21	
THE SOUTH SPIRIT	11047	DEL DIABLO ST		SAN DIEGO	92129	Low Commercial		42299	Wholesale/Storage/Warehousing	Chicarita Creek, Unnamed Tributary	Refer to Table M1	906.20	
THE STONE EXPERTS INC	8140	MIRAMAR RD		SAN DIEGO	92126	Low Commercial		422	Wholesale/Storage/Warehousing	Carroll Canyon, Unnamed Tributary	Refer to Table M1	906.10	
THE US TRANS WORLD EXPRESS	3685	FEDERAL BLVD		SAN DIEGO	92102	Low Commercial		421	Wholesale/Storage/Warehousing	Chollas Creek,N	Refer to Table M1	908.22	
THE WHEAT GROUP INC	11590	BERNARDO CT	230	SAN DIEGO	92127	Low Commercial		4223	Wholesale/Storage/Warehousing	Lake Hodges, Unnamed Tributary	Refer to Table M1	905.21	
THOMPSON ELECTRONIC SUPPLIES INC	9605	KEARNY VILLA RD	C	SAN DIEGO	92126	Low Commercial		42169	Wholesale/Storage/Warehousing	Carroll Canyon, Unnamed Tributary	Refer to Table M1	906.10	
THORTECH	6457	DWANE AV		SAN DIEGO	92120	Low Commercial		421	Wholesale/Storage/Warehousing	Alvarado Canyon, Unnamed Tributary	Refer to Table M1	907.11	
THREE ONE G	856	23RD ST		SAN DIEGO	92102	Low Commercial		421	Wholesale/Storage/Warehousing	Switzer Creek, Unnamed Tributary	Refer to Table M1	908.22	

*Based on site visit results, these facilities were found not to be conducting significant activities and will be removed from the FY 2009 inventory. The facilities typically conducted office work or were home based and not mobile.

Business Name	Street Number	Street Name	Suite	City	Zip	Existing Status*	SIC	NAICS	Category	Nearest Conveyances or Water Bodies	Pollutants Potentially Generated	Watershed	Mobile
THUNDERBIRD CONCEPTS	1266	HORNBLEND ST		SAN DIEGO	92109	Low Commercial		421	Wholesale/Storage/Warehousing	Mission Bay	Refer to Table M1	906.30	
TIENDADEMITIERRA.COM	10887	MACOUBA PL		SAN DIEGO	92124	Low Commercial		42231	Wholesale/Storage/Warehousing	San Diego River, Unnamed Tributary	Refer to Table M1	907.11	
TIERRA Y FUEGO	8785	DEAD STICK RD		SAN DIEGO	92154	Low Commercial		422	Wholesale/Storage/Warehousing	Tijuana River, Unnamed Tributary	Refer to Table M1	911.12	
TIME E&C AMERICA INC	7675	DAGGET ST	360	SAN DIEGO	92111	Low Commercial		421	Wholesale/Storage/Warehousing	Tecolote Creek	Refer to Table M1	906.50	
TIP COMPUTERS INTERNATIONAL	1236	WILBUR AV		SAN DIEGO	92109	Low Commercial		421	Wholesale/Storage/Warehousing	Pacific Ocean Shoreline, Scripps HA	Refer to Table M1	906.30	
TOKYO COMPONENTS USA INC	9089	CLAIREMONT MESA BLVD	212	SAN DIEGO	92123	Low Commercial		4216	Wholesale/Storage/Warehousing	Murphy Canyon	Refer to Table M1	907.11	
TOM CADO PRODUCE	1864	NATIONAL AV		SAN DIEGO	92113	Low Commercial		421	Wholesale/Storage/Warehousing	San Diego Bay, Switzer	Refer to Table M1	908.22	
TOMMYS QUALITY MEATS	2363	NEWTON AV	B	SAN DIEGO	92113	Low Commercial		422	Wholesale/Storage/Warehousing	San Diego Bay, Chollas	Refer to Table M1	908.22	
TOMORO GENERAL PRODUCTS	4690	PAULING AV		SAN DIEGO	92122	Low Commercial		421	Wholesale/Storage/Warehousing	Rose Canyon	Refer to Table M1	906.40	
Toner Cartridge Recycling Services, Inc.	5046	Ruffner St.		SAN DIEGO	92111	Low Commercial	5112	422120	Wholesale/Storage/Warehousing	San Clemente Canyon, Unnamed Tributary	Refer to Table M1	906.40	
TONY'S CUSTOM FRAMING INC	7354	TRADE ST		SAN DIEGO	92121	Low Commercial		42199	Wholesale/Storage/Warehousing	Carroll Canyon, Unnamed Tributary	Refer to Table M1	906.10	
TONY'S PRODUCE	4093	43RD ST		SAN DIEGO	92105	Low Commercial		44	Wholesale/Storage/Warehousing	Chollas Creek,N	Refer to Table M1	908.22	
TOO FAST MOTORSPORTS/ROTTEN MX	4020	HONEYCUTT ST		SAN DIEGO	92109	Low Commercial		42199	Wholesale/Storage/Warehousing	Mission Bay	Refer to Table M1	906.30	
TOOL DISCOUNT LIQUIDATORS	5006	WELLWORTH PT		SAN DIEGO	92130	Low Commercial		42199	Wholesale/Storage/Warehousing	Gonzales Canyon	Refer to Table M1	905.11	
TOOLING TECHNOLOGY AND REPAIR INC	9235	CHESAPEAKE DR	K	SAN DIEGO	92123	Low Commercial		42199	Wholesale/Storage/Warehousing	Murphy Canyon	Refer to Table M1	907.11	
TOP ART LLC	6490	MARINDUSTRY DR	D	SAN DIEGO	92121	Low Commercial		422	Wholesale/Storage/Warehousing	Carroll Canyon	Refer to Table M1	906.10	
TOP PILOT	6958	CAMINITO ENTRADA		SAN DIEGO	92119	Low Commercial		421	Wholesale/Storage/Warehousing	Alvarado Canyon, Unnamed Tributary	Refer to Table M1	907.11	
TOP SHELF LABS	6450	AMBROSIA DR	5309	SAN DIEGO	92124	Low Commercial		42169	Wholesale/Storage/Warehousing	Murphy Canyon	Refer to Table M1	907.11	
TOPMAN TRADING USA	1453	ANTOINE DR		SAN DIEGO	92139	Low Commercial		42232	Wholesale/Storage/Warehousing	Sweetwater River, Unnamed Tributary	Refer to Table M1	909.12	
TOPSHELF STORAGE INC	6046	CORNERSTONE CT	207	SAN DIEGO	92121	Low Commercial		42149	Wholesale/Storage/Warehousing	Carroll Canyon, Unnamed Tributary	Refer to Table M1	906.10	
TOTAL ELECTRONICS CORP	3630	ENTERPRISE ST		SAN DIEGO	92110	Low Commercial		4216	Wholesale/Storage/Warehousing	San Diego Bay	Refer to Table M1	908.21	
TOY MARKETING INTL INC	16959	BERNARDO CENTER DR	105	SAN DIEGO	92128	Low Commercial		42199	Wholesale/Storage/Warehousing	Lake Hodges, Unnamed Tributary	Refer to Table M1	905.22	
TRADE WAREHOUSE INC	6224	FERRIS SQ	B	SAN DIEGO	92121	Low Commercial		4216	Wholesale/Storage/Warehousing	Carroll Canyon, Unnamed Tributary	Refer to Table M1	906.10	
TRADECOR INTERNATIONAL	15346	PASEO AJANTA		SAN DIEGO	92129	Low Commercial		42299	Wholesale/Storage/Warehousing	Lusardi Creek	Refer to Table M1	905.12	
TRADEEXPO LLC	5170	WHITE EMERALD DR		SAN DIEGO	92130	Low Commercial		42199	Wholesale/Storage/Warehousing	Gonzales Canyon	Refer to Table M1	905.11	
TRANGS SEAFOOD MARKET INC	4143	UNIVERSITY AV		SAN DIEGO	92105	Low Commercial		422	Wholesale/Storage/Warehousing	Chollas Creek,N	Refer to Table M1	908.22	

*Based on site visit results, these facilities were found not to be conducting significant activities and will be removed from the FY 2009 inventory. The facilities typically conducted office work or were home based and not mobile.

Business Name	Street Number	Street Name	Suite	City	Zip	Existing Status*	SIC	NAICS	Category	Nearest Conveyances or Water Bodies	Pollutants Potentially Generated	Watershed	Mobile
TRANS PACIFIC TRADERS	7235	CARIBOU CT		SAN DIEGO	92129	Low Commercial		42191	Wholesale/Storage/Warehousing	McGonigle Canyon	Refer to Table M1	906.10	
TRANSAMERICAN & EXPORT NEWS CO	12345	WORLD TRADE DR		SAN DIEGO	92128	Low Commercial		422	Wholesale/Storage/Warehousing	Los Penasquitos Creek, Unnamed Tributary	Refer to Table M1	906.20	
TRANSPACIFIC HOLDINGS	2677	PREECE ST		SAN DIEGO	92111	Low Commercial		42199	Wholesale/Storage/Warehousing	Tecolote Creek, Unnamed Tributary	Refer to Table M1	906.50	
TREASURES OF THE EARTH	10635	ROSELLE ST	G&H	SAN DIEGO	92121	Low Commercial		4223	Wholesale/Storage/Warehousing	Soledad Canyon	Refer to Table M1	906.10	
TRESORS ELITE	8621	POTRERO ST		SAN DIEGO	92114	Low Commercial		421	Wholesale/Storage/Warehousing	Sweetwater River, Unnamed Tributary	Refer to Table M1	909.12	
TRI ED DISTRIBUTION INC	7876	CONVOY CT		SAN DIEGO	92111	Low Commercial		4216	Wholesale/Storage/Warehousing	San Clemente Canyon, Unnamed Tributary	Refer to Table M1	906.40	
TRI ELECTRONICS INC	9570	RIDGEHAVEN CT	A	SAN DIEGO	92123	Low Commercial		42199	Wholesale/Storage/Warehousing	Murphy Canyon	Refer to Table M1	907.11	
TRI STAR TELECOMMUNICATIONS	4241	JUTLAND DR	320	SAN DIEGO	92117	Low Commercial		4214	Wholesale/Storage/Warehousing	Rose Canyon	Refer to Table M1	906.40	
TRI STYLES OF SAN DIEGO	13706	VIA CIMA BELLA		SAN DIEGO	92129	Low Commercial		42231	Wholesale/Storage/Warehousing	Los Penasquitos Creek, Unnamed Tributary	Refer to Table M1	906.10	
TRIBAL STREETWEAR INC	4506	FEDERAL BLVD	D	SAN DIEGO	92105	Low Commercial		4223	Wholesale/Storage/Warehousing	Chollas Creek,N	Refer to Table M1	908.22	
TRIK TRIM	4644	POINT LOMA AV		SAN DIEGO	92107	Low Commercial		421	Wholesale/Storage/Warehousing	Pacific Ocean	Refer to Table M1	908.10	
TRI-MEX DISTRIBUTOR INC	7920	AIRWAY RD	A1	SAN DIEGO	92154	Low Commercial		4229	Wholesale/Storage/Warehousing	Tijuana River, Unnamed Tributary	Refer to Table M1	911.12	
TRIPPETT INTERNATIONAL	5250	COBAN ST		SAN DIEGO	92114	Low Commercial		42199	Wholesale/Storage/Warehousing	Seventh Street Channel	Refer to Table M1	908.31	
TRIUS MEDICAL	6160	FAIRMOUNT AV	B	SAN DIEGO	92120	Low Commercial		421	Wholesale/Storage/Warehousing	San Diego River	Refer to Table M1	907.11	
TRI-WEST LTD	9330	CARROLL PARK DR	A	SAN DIEGO	92121	Low Commercial		42199	Wholesale/Storage/Warehousing	Carroll Canyon, Unnamed Tributary	Refer to Table M1	906.10	
TROPIC ICE CREAM INC	1776	NATIONAL AV		SAN DIEGO	92113	Low Commercial		422	Wholesale/Storage/Warehousing	San Diego Bay, Switzer	Refer to Table M1	908.22	
TRUCK COVERS USA LLC	6875	NANCY RIDGE DR	C	SAN DIEGO	92121	Low Commercial		42299	Wholesale/Storage/Warehousing	Carroll Canyon	Refer to Table M1	906.10	
TRULY FINE WINE	4060	MORENA BLVD	K	SAN DIEGO	92117	Low Commercial		42282	Wholesale/Storage/Warehousing	Rose Canyon	Refer to Table M1	906.40	
TSEC CALIFORNIA INC	7297	RONSON RD	J	SAN DIEGO	92111	Low Commercial		4214	Wholesale/Storage/Warehousing	Tecolote Creek	Refer to Table M1	906.50	
TSUNAMI TRADING	9630	BLACK MOUNTAIN RD	D	SAN DIEGO	92126	Low Commercial		422	Wholesale/Storage/Warehousing	Carroll Canyon, Unnamed Tributary	Refer to Table M1	906.10	
TTI INC	13220	EVENING CREEK S DR	101	SAN DIEGO	92128	Low Commercial		42199	Wholesale/Storage/Warehousing	Chicarita Creek, Unnamed Tributary	Refer to Table M1	906.20	
TUFFGIRL	5205	KEARNY VILLA WY	106	SAN DIEGO	92123	Low Commercial		422	Wholesale/Storage/Warehousing	San Diego River, Unnamed Tributary	Refer to Table M1	907.11	
TUK INC	9692	VIA EXCELENCIA	103	SAN DIEGO	92126	Low Commercial		4223	Wholesale/Storage/Warehousing	Carroll Canyon, Unnamed Tributary	Refer to Table M1	906.10	
TUKITAA	9586	CAPRICORN WY		SAN DIEGO	92126	Low Commercial		4219	Wholesale/Storage/Warehousing	Los Penasquitos Creek, Unnamed Tributary	Refer to Table M1	906.10	
TUM YETO INC	2001	COMMERCIAL ST		SAN DIEGO	92113	Low Commercial		42191	Wholesale/Storage/Warehousing	San Diego Bay, Switzer	Refer to Table M1	908.22	
Tumyeto Inc	2100	Commercial ST		SAN DIEGO	92113	Low Commercial	5091	42191	Wholesale/Storage/Warehousing	Switzer Creek	Refer to Table M1	908.22	

*Based on site visit results, these facilities were found not to be conducting significant activities and will be removed from the FY 2009 inventory. The facilities typically conducted office work or were home based and not mobile.

Business Name	Street Number	Street Name	Suite	City	Zip	Existing Status*	SIC	NAICS	Category	Nearest Conveyances or Water Bodies	Pollutants Potentially Generated	Watershed	Mobile
TUNI & G	10755F	SCRIPPS POWAY PKY	515	SAN DIEGO	92131	Low Commercial		4223	Wholesale/Storage/Warehousing	Cypress Canyon	Refer to Table M1	906.20	
TURN AROUND	3829	BETA ST		SAN DIEGO	92113	Low Commercial		421	Wholesale/Storage/Warehousing	Chollas Creek,S	Refer to Table M1	908.22	
TURNKEY SERVICE INC	1605	PACIFIC RIM CT	E	SAN DIEGO	92154	Low Commercial		42169	Wholesale/Storage/Warehousing	Spring Canyon	Refer to Table M1	911.12	
TURQ	6530	REFLECTION DR	2167	SAN DIEGO	92124	Low Commercial		4223	Wholesale/Storage/Warehousing	Murphy Canyon	Refer to Table M1	907.11	
TUTTO MARMO INC	9340	CABOT DR	C	SAN DIEGO	92126	Low Commercial		42199	Wholesale/Storage/Warehousing	Carroll Canyon, Unnamed Tributary	Refer to Table M1	906.10	
TWO GEORGIANS WINE COMPANY INC	6250	HOLABIRD ST	7	SAN DIEGO	92120	Low Commercial		42282	Wholesale/Storage/Warehousing	Alvarado Canyon	Refer to Table M1	907.11	
U S MILITARY SALES	7431	MISSION GORGE RD		SAN DIEGO	92120	Low Commercial		421	Wholesale/Storage/Warehousing	San Diego River	Refer to Table M1	907.11	
U.S. IMPORT	4410	GLACIER AV	102	SAN DIEGO	92120	Low Commercial		421	Wholesale/Storage/Warehousing	San Diego River	Refer to Table M1	907.11	
ULTRAMEDIA	3140	EASY ST		SAN DIEGO	92105	Low Commercial		421	Wholesale/Storage/Warehousing	Chollas Creek,N	Refer to Table M1	908.22	
UNCOMMON USA INC	8606	MIRAMAR RD		SAN DIEGO	92126	Low Commercial		44	Wholesale/Storage/Warehousing	Carroll Canyon, Unnamed Tributary	Refer to Table M1	906.10	
UNICORP IMPORT EXPORT INC	6201	PROGRESSIVE AV		SAN DIEGO	92154	Low Commercial		421	Wholesale/Storage/Warehousing	Dennery Canyon	Refer to Table M1	910.20	
UNIONINTERNATIONAL TRADING INC	4952	PEARLMAN WY		SAN DIEGO	92130	Low Commercial		42199	Wholesale/Storage/Warehousing	Bell Valley	Refer to Table M1	906.10	
UNIQ2U	7757	MARGERUM AV	247	SAN DIEGO	92120	Low Commercial		421	Wholesale/Storage/Warehousing	San Diego River, Unnamed Tributary	Refer to Table M1	907.11	
UNIQUE ARTS INTERNATIONAL	13808	FONTANELLE PL		SAN DIEGO	92128	Low Commercial		421	Wholesale/Storage/Warehousing	Chicarita Creek	Refer to Table M1	906.20	
UNIQUE WHOLESALE FLOWERS	7170	MIRAMAR RD	600D	SAN DIEGO	92121	Low Commercial		42293	Wholesale/Storage/Warehousing	Carroll Canyon	Refer to Table M1	906.10	
UNISOURCE A GEORGIA PACIFIC COMPANY	6815	FLANDERS DR	160	SAN DIEGO	92121	Low Commercial		421	Wholesale/Storage/Warehousing	Carroll Canyon, Unnamed Tributary	Refer to Table M1	906.10	
UNISOURCE CORP THE/PAPER PLUS	8847	COMPLEX DR		SAN DIEGO	92123	Low Commercial		422	Wholesale/Storage/Warehousing	San Diego River, Unnamed Tributary	Refer to Table M1	907.11	
UNITE EUROTHERAPY	2400	KETTNER BLVD	103	SAN DIEGO	92101	Low Commercial		4229	Wholesale/Storage/Warehousing	San Diego Bay	Refer to Table M1	908.21	
UNITECH POLYMERS	13242	SALMON RIVER RD	204	SAN DIEGO	92129	Low Commercial		4219	Wholesale/Storage/Warehousing	Los Penasquitos Creek, Unnamed Tributary	Refer to Table M1	906.10	
UNITED KAI INC	6244	FERRIS SQ	C	SAN DIEGO	92121	Low Commercial		42199	Wholesale/Storage/Warehousing	Carroll Canyon, Unnamed Tributary	Refer to Table M1	906.10	
UNITED REFRIGERATION INC	8835	COMPLEX DR		SAN DIEGO	92123	Low Commercial		4214	Wholesale/Storage/Warehousing	San Diego River, Unnamed Tributary	Refer to Table M1	907.11	
UNITED STEREO INC	8380	VICKERS ST	A	SAN DIEGO	92111	Low Commercial		421	Wholesale/Storage/Warehousing	San Diego River, Unnamed Tributary	Refer to Table M1	907.11	
UNIVERSAL NATURAL LABORATORIES	9163	SIEMPRE VIVA RD	F	SAN DIEGO	92154	Low Commercial		422	Wholesale/Storage/Warehousing	Tijuana River, Unnamed Tributary	Refer to Table M1	911.12	
UNIVERSAL NATURAL LABORATORIES INC	9163	SIEMPRE VIVA RD	F	SAN DIEGO	92154	Low Commercial		4229	Wholesale/Storage/Warehousing	Tijuana River, Unnamed Tributary	Refer to Table M1	911.12	
UNIVERSAL WHOLESALE DISTRIBUTORS	6790	TOP GUN ST	5	SAN DIEGO	92121	Low Commercial		4229	Wholesale/Storage/Warehousing	Los Penasquitos Creek, Unnamed Tributary	Refer to Table M1	906.10	
UNLIMITED TECHNOLOGY USA LLC	9830	SIEMPRE VIVA RD	18C	SAN DIEGO	92154	Low Commercial		42169	Wholesale/Storage/Warehousing	Tijuana River, Unnamed Tributary	Refer to Table M1	911.12	

*Based on site visit results, these facilities were found not to be conducting significant activities and will be removed from the FY 2009 inventory. The facilities typically conducted office work or were home based and not mobile.

Business Name	Street Number	Street Name	Suite	City	Zip	Existing Status*	SIC	NAICS	Category	Nearest Conveyances or Water Bodies	Pollutants Potentially Generated	Watershed	Mobile
UPS SUPPLY CHAIN SOLUTIONS INC	8709	KERNS ST		SAN DIEGO	92154	Low Commercial		42199	Wholesale/Storage/Warehousing	Tijuana River, Unnamed Tributary	Refer to Table M1	911.12	
UPTOWN DEVELOPMENT INC	7111	ENGINEER RD	A	SAN DIEGO	92111	Low Commercial		421	Wholesale/Storage/Warehousing	Tecolote Creek	Refer to Table M1	906.50	
URBAN BOY	4586	TEXAS ST		SAN DIEGO	92116	Low Commercial		42232	Wholesale/Storage/Warehousing	Powerhouse Canyon	Refer to Table M1	908.22	
US AIRCONDITIONING DISTRIBUTORS	4770	RUFFNER ST		SAN DIEGO	92111	Low Commercial		4215	Wholesale/Storage/Warehousing	Tecolote Creek	Refer to Table M1	906.50	
US GATE SUPPLY II	9975	BUSINESSPARK AV	B	SAN DIEGO	92131	Low Commercial		42169	Wholesale/Storage/Warehousing	Carroll Canyon, Unnamed Tributary	Refer to Table M1	906.10	
US INFONICS INC	7676	HAZARD CENTER DR	500	SAN DIEGO	92108	Low Commercial		4216	Wholesale/Storage/Warehousing	San Diego River	Refer to Table M1	907.11	
US UNI ELECTRONICS CORPORATION	9191	TOWNE CENTRE DR	408	SAN DIEGO	92122	Low Commercial		42162	Wholesale/Storage/Warehousing	Rose Canyon, Unnamed Tributary	Refer to Table M1	906.40	
US WHOLESALE TRADING INC	2125	WESTINGHOUSE ST	96	SAN DIEGO	92111	Low Commercial		42199	Wholesale/Storage/Warehousing	San Diego River, Unnamed Tributary	Refer to Table M1	907.11	
USA COMMERCE INC	7577	AIRWAY RD	105	SAN DIEGO	92154	Low Commercial		4219	Wholesale/Storage/Warehousing	Tijuana River, Unnamed Tributary	Refer to Table M1	911.12	
USA INDUSTRIAL	9515	FAIRBANKS AV		SAN DIEGO	92123	Low Commercial		421	Wholesale/Storage/Warehousing	Murphy Canyon, Unnamed Tributary	Refer to Table M1	907.11	
USA QIWANGDA COMPANY	4040	SORRENTO VALLEY BLVD	G&H	SAN DIEGO	92121	Low Commercial		4229	Wholesale/Storage/Warehousing	Los Penasquitos Creek	Refer to Table M1	906.10	
USBORNE'S COOL BOOKS FOR KIDS.COM	13365	CORTE PLAYA CANCUN		SAN DIEGO	92124	Low Commercial		42199	Wholesale/Storage/Warehousing	Shepherd Canyon	Refer to Table M1	907.11	
UTILITY TRAILER SALES CO	10140	MARCONI DR	F	SAN DIEGO	92154	Low Commercial		42199	Wholesale/Storage/Warehousing	Tijuana River, Unnamed Tributary	Refer to Table M1	911.12	
V.R. PRODUCE INC	8674	AvenIDA COSTA SUR		SAN DIEGO	92154	Low Commercial		422	Wholesale/Storage/Warehousing	Tijuana River, Unnamed Tributary	Refer to Table M1	911.12	
VALLEJO COMPANY	8034	LINDA VISTA RD	2U	SAN DIEGO	92111	Low Commercial		422	Wholesale/Storage/Warehousing	Tecolote Creek, Unnamed Tributary	Refer to Table M1	906.50	
VALLEY MOULDIGG AND FRAME	7825	ARJONS DR		SAN DIEGO	92126	Low Commercial		42121	Wholesale/Storage/Warehousing	Carroll Canyon, Unnamed Tributary	Refer to Table M1	906.10	
VALLEY POWER SYSTEMS INC	5725	EASTGATE DR		SAN DIEGO	92121	Low Commercial		4214	Wholesale/Storage/Warehousing	Carroll Canyon, Unnamed Tributary	Refer to Table M1	906.10	
VALSI POWER EQUIPMENT	2235	AvenIDA COSTA ESTE	200	SAN DIEGO	92154	Low Commercial		42144	Wholesale/Storage/Warehousing	Tijuana River, Unnamed Tributary	Refer to Table M1	911.12	
VANN INTERNATIONAL INC	9520	PADGETT ST	218	SAN DIEGO	92126	Low Commercial		422	Wholesale/Storage/Warehousing	Carroll Canyon, Unnamed Tributary	Refer to Table M1	906.10	
VASSEUR SCIENTIFIC PERFECT SKIN	9557	ADOLPHIA ST		SAN DIEGO	92129	Low Commercial		421	Wholesale/Storage/Warehousing	Los Penasquitos Creek, Unnamed Tributary	Refer to Table M1	906.10	
VELA PRESS	3438	28TH ST		SAN DIEGO	92104	Low Commercial		421	Wholesale/Storage/Warehousing	Powerhouse Canyon	Refer to Table M1	908.22	
VENETEC INTERNATIONAL INC	12555	HIGH BLUFF DR		SAN DIEGO	92130	Low Commercial		42199	Wholesale/Storage/Warehousing	Carmel Valley, Unnamed Tributary	Refer to Table M1	906.10	
VENETIAN ARCHITECTURAL STONE INC	5482	COMPLEX ST	113	SAN DIEGO	92123	Low Commercial		421	Wholesale/Storage/Warehousing	Murphy Canyon	Refer to Table M1	907.11	
VERIZON WIRELESS	1640	CAMINO DEL RIO NORTH	9009	SAN DIEGO	92108	Low Commercial		44	Wholesale/Storage/Warehousing	San Diego River	Refer to Table M1	907.11	
VERONA HARDWOOD	5027	WELLWORTH PT		SAN DIEGO	92130	Low Commercial		4219	Wholesale/Storage/Warehousing	Gonzales Canyon	Refer to Table M1	905.11	
VERSAILLES FUNITURE	7475	CLAIREMONT MESA BLVD		SAN DIEGO	92111	Low Commercial		42121	Wholesale/Storage/Warehousing	San Clemente Canyon, Unnamed Tributary	Refer to Table M1	906.40	

*Based on site visit results, these facilities were found not to be conducting significant activities and will be removed from the FY 2009 inventory. The facilities typically conducted office work or were home based and not mobile.

Business Name	Street Number	Street Name	Suite	City	Zip	Existing Status*	SIC	NAICS	Category	Nearest Conveyances or Water Bodies	Pollutants Potentially Generated	Watershed	Mobile
VETERAN TRADER MARKETING COMPANY	11245	WESTONHILL DR		SAN DIEGO	92126	Low Commercial		42199	Wholesale/Storage/Warehousing	Los Penasquitos Creek, Unnamed Tributary	Refer to Table M1	906.10	
VGWHOLESALE	864	MORRISON ST		SAN DIEGO	92102	Low Commercial		4219	Wholesale/Storage/Warehousing	Chollas Creek,N	Refer to Table M1	908.22	
VIASTARA LLC	1605	PACIFIC RIM CT	C	SAN DIEGO	92154	Low Commercial		42169	Wholesale/Storage/Warehousing	Spring Canyon	Refer to Table M1	911.12	
VIBRACIONES	1725	ORO VISTA RD	222	SAN DIEGO	92154	Low Commercial		44	Wholesale/Storage/Warehousing	Tijuana River	Refer to Table M1	911.11	
VICTOR KEMP COMPANY	3218	F ST		SAN DIEGO	92102	Low Commercial		4214	Wholesale/Storage/Warehousing	Chollas Creek,N	Refer to Table M1	908.22	
VICTORS PAINTBALL SUPPLY	4769	WILSON AV	3	SAN DIEGO	92116	Low Commercial		42191	Wholesale/Storage/Warehousing	San Diego River	Refer to Table M1	907.11	
VIDEO ELECTRONICS	3829	UNIVERSITY AV		SAN DIEGO	92105	Low Commercial		4216	Wholesale/Storage/Warehousing	Chollas Creek,N	Refer to Table M1	908.22	
VIDKOM	7283	ENGINEER RD	G	SAN DIEGO	92111	Low Commercial		4219	Wholesale/Storage/Warehousing	Tecolote Creek	Refer to Table M1	906.50	
VIET NAIL SUPPLY	4654	EL CAJON BLVD	C	SAN DIEGO	92115	Low Commercial		42299	Wholesale/Storage/Warehousing	Chollas Creek,N	Refer to Table M1	908.22	
VIGNESH FOODS INC	4716	FAIRPORT WY		SAN DIEGO	92130	Low Commercial		422	Wholesale/Storage/Warehousing	Carmel Valley, Unnamed Tributary	Refer to Table M1	906.10	
VIKE ENTERPRISES	4919	OCEAN BLVD		SAN DIEGO	92109	Low Commercial		42199	Wholesale/Storage/Warehousing	Pacific Ocean Shoreline, Scripps HA	Refer to Table M1	906.30	
VILLA INTERIOR DESIGN	3535	LEBON DR	3407	SAN DIEGO	92122	Low Commercial		44	Wholesale/Storage/Warehousing	Rose Canyon, Unnamed Tributary	Refer to Table M1	906.40	
VIOLET DEL MAR	5348	RUETTE DE MER		SAN DIEGO	92130	Low Commercial		42233	Wholesale/Storage/Warehousing	Carmel Valley	Refer to Table M1	906.10	
VISION DISPLAY DEVICES LLC	4025	CAMINO DEL RIO SO	326	SAN DIEGO	92108	Low Commercial		44	Wholesale/Storage/Warehousing	San Diego River	Refer to Table M1	907.11	
VISTA BAY LLC	2655	MELKSEE ST		SAN DIEGO	92154	Low Commercial		4228	Wholesale/Storage/Warehousing	Tijuana River, Unnamed Tributary	Refer to Table M1	911.12	
VISTA PAINT CORP	5710	KEARNY VILLA RD		SAN DIEGO	92123	Low Commercial		4217	Wholesale/Storage/Warehousing	Murphy Canyon	Refer to Table M1	907.11	
VISUAL SYSTEMS SIGN SUPPLY	5482	COMPLEX ST	109	SAN DIEGO	92123	Low Commercial		4219	Wholesale/Storage/Warehousing	Murphy Canyon	Refer to Table M1	907.11	
VITA MEDICAL TECHNOLOGIES LLC	3004	06TH AV	3	SAN DIEGO	92103	Low Commercial		42145	Wholesale/Storage/Warehousing	San Diego Bay	Refer to Table M1	908.21	
VITORIA NATURAL STONES	9747	OLSON DR		SAN DIEGO	92121	Low Commercial		421	Wholesale/Storage/Warehousing	Carroll Canyon, Unnamed Tributary	Refer to Table M1	906.10	
VIX SWIMWEAR INC	5735	KEARNY VILLA RD	108	SAN DIEGO	92123	Low Commercial		4223	Wholesale/Storage/Warehousing	Murphy Canyon	Refer to Table M1	907.11	
VMS AIRCRAFT COMPANY INC	5466	COMPLEX ST	206	SAN DIEGO	92123	Low Commercial		422	Wholesale/Storage/Warehousing	Murphy Canyon	Refer to Table M1	907.11	
VOLEE GOLF	4644	LEHRER DR		SAN DIEGO	92117	Low Commercial		42191	Wholesale/Storage/Warehousing	San Clemente Canyon	Refer to Table M1	906.40	
VOLUBILIS IMPORTS INC	9380	ACTIVITY RD	J	SAN DIEGO	92126	Low Commercial		4228	Wholesale/Storage/Warehousing	Carroll Canyon, Unnamed Tributary	Refer to Table M1	906.10	
VOLUME WHOLESALE INC	10223	CAMINITO RIO BRANCO		SAN DIEGO	92131	Low Commercial		42169	Wholesale/Storage/Warehousing	Carroll Canyon, Unnamed Tributary	Refer to Table M1	906.10	
VOLUTONE	4229	PONDEROSA AV	A	SAN DIEGO	92123	Low Commercial		42199	Wholesale/Storage/Warehousing	San Diego River, Unnamed Tributary	Refer to Table M1	907.11	
VP BROKERS	8684	AvenIDA DE LA FUENTE	6	SAN DIEGO	92154	Low Commercial		4229	Wholesale/Storage/Warehousing	Tijuana River, Unnamed Tributary	Refer to Table M1	911.12	

*Based on site visit results, these facilities were found not to be conducting significant activities and will be removed from the FY 2009 inventory. The facilities typically conducted office work or were home based and not mobile.

Business Name	Street Number	Street Name	Suite	City	Zip	Existing Status*	SIC	NAICS	Category	Nearest Conveyances or Water Bodies	Pollutants Potentially Generated	Watershed	Mobile
W I PUBLICATIONS INC	230	LAUREL ST	705	SAN DIEGO	92103	Low Commercial		422	Wholesale/Storage/Warehousing	San Diego Bay	Refer to Table M1	908.21	
W W GRAINGER INC	8001	RAYTHEON RD		SAN DIEGO	92111	Low Commercial		4216	Wholesale/Storage/Warehousing	San Clemente Canyon, Unnamed Tributary	Refer to Table M1	906.40	
WAI KULA HYDROGARDENS	5070	NARRAGANSETT AV	101	SAN DIEGO	92107	Low Commercial		42199	Wholesale/Storage/Warehousing	Pacific Ocean	Refer to Table M1	908.10	
WAIKEE TRADING	9132	WESTVALE RD		SAN DIEGO	92129	Low Commercial		42199	Wholesale/Storage/Warehousing	McGonigle Canyon, Unnamed Tributary	Refer to Table M1	906.10	
WALTER'S EQUIPMENT RESTAURANT	6831	MISSY CT		SAN DIEGO	92115	Low Commercial		42185	Wholesale/Storage/Warehousing	Chollas Creek,S	Refer to Table M1	908.22	
WATERFALLS NATURALLY	4237	BALBOA AV		SAN DIEGO	92111	Low Commercial		42199	Wholesale/Storage/Warehousing	Tecolote Creek	Refer to Table M1	906.50	
WAVERLY INTERNATIONAL INC	5797	CHESAPEAKE CT	103	SAN DIEGO	92123	Low Commercial		4229	Wholesale/Storage/Warehousing	Murphy Canyon	Refer to Table M1	907.11	
WAXART BY WILMA LOPEZ	6872	HYDE PARK DR	C	SAN DIEGO	92119	Low Commercial		44	Wholesale/Storage/Warehousing	San Diego River, Unnamed Tributary	Refer to Table M1	907.11	
WAYNE TYLER INC	9295	FARNHAM ST	102	SAN DIEGO	92123	Low Commercial		4216	Wholesale/Storage/Warehousing	Murphy Canyon	Refer to Table M1	907.11	
WEBBER MARKETING CO	12584	CRESTA CT		SAN DIEGO	92128	Low Commercial		421	Wholesale/Storage/Warehousing	Lake Hodges, Unnamed Tributary	Refer to Table M1	905.22	
WEND BIOSCTEK	3619	SYRACUSE AV		SAN DIEGO	92122	Low Commercial		42183	Wholesale/Storage/Warehousing	San Clemente Canyon	Refer to Table M1	906.40	
WENDELLINE THE	710	13TH ST	206	SAN DIEGO	92101	Low Commercial		422	Wholesale/Storage/Warehousing	San Diego Bay	Refer to Table M1	908.21	
West Air Gases and Equipment Inc.	8025	Arjons Drive		SAN DIEGO	92126	Low Commercial	5169		Wholesale/Storage/Warehousing	Carroll Canyon	Refer to Table M1	906.10	
WEST COAST BEVERAGE COMPANY	650	GATEWAY CENTER WY	B	SAN DIEGO	92102	Low Commercial		42299	Wholesale/Storage/Warehousing	Chollas Creek,N	Refer to Table M1	908.22	
WEST COAST EYEWEAR	12748	MENGIBAR AV		SAN DIEGO	92129	Low Commercial		422	Wholesale/Storage/Warehousing	Los Penasquitos Creek, Unnamed Tributary	Refer to Table M1	906.20	
WESTERN FASTENER CO	7373	ENGINEER RD		SAN DIEGO	92111	Low Commercial		4217	Wholesale/Storage/Warehousing	Tecolote Creek	Refer to Table M1	906.50	
WESTERN LIGHT SOURCE INC	3944	MURPHY CANYON RD	C101	SAN DIEGO	92123	Low Commercial		4216	Wholesale/Storage/Warehousing	Murphy Canyon	Refer to Table M1	907.11	
WESTERN PUMP INC	3235	F ST		SAN DIEGO	92102	Low Commercial		4214	Wholesale/Storage/Warehousing	Chollas Creek,N	Refer to Table M1	908.22	
WESTERN RADIO ELECTRONICS	5775	CHESAPEAKE CT	B	SAN DIEGO	92123	Low Commercial		421	Wholesale/Storage/Warehousing	Murphy Canyon	Refer to Table M1	907.11	
WESTERN WHOLESALE MOTORS	6138	CAMINITO PAN		SAN DIEGO	92120	Low Commercial		421	Wholesale/Storage/Warehousing	Alvarado Canyon, Unnamed Tributary	Refer to Table M1	907.11	
WESTMARK ENTERPRISES INC	8925	CARROLL WY	A	SAN DIEGO	92121	Low Commercial		4217	Wholesale/Storage/Warehousing	Carroll Canyon	Refer to Table M1	906.10	
WETZEL'S PRETZELS	473	HORTON PLZ	M3-352	SAN DIEGO	92101	Low Commercial	5812	722213	Wholesale/Storage/Warehousing	San Diego Bay	Refer to Table M1	908.21	
WHAT DO YOU NEED SERVICES INC	6630	CAMINO MAQUILADORA	2200	SAN DIEGO	92154	Low Commercial		42199	Wholesale/Storage/Warehousing	Spring Canyon	Refer to Table M1	911.12	
WHAT'S NEW INC	3525	DEL MAR HEIGHTS RD	333	SAN DIEGO	92130	Low Commercial		44	Wholesale/Storage/Warehousing	Carmel Valley, Unnamed Tributary	Refer to Table M1	906.10	
WHITE LABS INC	7564	TRADE ST		SAN DIEGO	92121	Low Commercial		422	Wholesale/Storage/Warehousing	Carroll Canyon, Unnamed Tributary	Refer to Table M1	906.10	
WHOLESALE EXPRESS INC	8684	AvenIDA DE LA FUENTE	9	SAN DIEGO	92154	Low Commercial		42299	Wholesale/Storage/Warehousing	Tijuana River, Unnamed Tributary	Refer to Table M1	911.12	

*Based on site visit results, these facilities were found not to be conducting significant activities and will be removed from the FY 2009 inventory. The facilities typically conducted office work or were home based and not mobile.

Business Name	Street Number	Street Name	Suite	City	Zip	Existing Status*	SIC	NAICS	Category	Nearest Conveyances or Water Bodies	Pollutants Potentially Generated	Watershed	Mobile
WIG USA INC	7603	CONVOY CT		SAN DIEGO	92111	Low Commercial		42299	Wholesale/Storage/Warehousing	San Clemente Canyon, Unnamed Tributary	Refer to Table M1	906.40	
WILD STYLE TECHNICIANS	8630	CLAIREMONT MESA BLVD	103	SAN DIEGO	92111	Low Commercial		4223	Wholesale/Storage/Warehousing	San Diego River, Unnamed Tributary	Refer to Table M1	907.11	
WILLIAM K GORE	3098	RUE D'ORLEANS	315	SAN DIEGO	92110	Low Commercial		44	Wholesale/Storage/Warehousing	San Diego River	Refer to Table M1	907.11	
WINGS OVER ALASKA/GOLDEN WEST PHOTO	6561	GREEN GABLES AV		SAN DIEGO	92119	Low Commercial		421	Wholesale/Storage/Warehousing	Alvarado Canyon, Unnamed Tributary	Refer to Table M1	907.11	
WINN ENERGY CONTROLS INC	2637	ARIANE DR		SAN DIEGO	92117	Low Commercial		4217	Wholesale/Storage/Warehousing	Rose Canyon	Refer to Table M1	906.40	
WINZER CORPORATION	6086	CRAWFORD ST		SAN DIEGO	92120	Low Commercial		421	Wholesale/Storage/Warehousing	Alvarado Canyon	Refer to Table M1	907.11	
WIRE ADORNED	6161	PORTOBELO CT		SAN DIEGO	92124	Low Commercial		44	Wholesale/Storage/Warehousing	Shepherd Canyon	Refer to Table M1	907.11	
WIRELESS PRODUCTS DIVISION	311	04TH AV	409	SAN DIEGO	92101	Low Commercial		42199	Wholesale/Storage/Warehousing	San Diego Bay	Refer to Table M1	908.21	
WITTMAN ASSOCIATES INC	3635	07TH AV	11A	SAN DIEGO	92103	Low Commercial		42121	Wholesale/Storage/Warehousing	San Diego Bay	Refer to Table M1	908.21	
WM DISTRIBUTION INC	12225	WORLD TRADE DR	G	SAN DIEGO	92128	Low Commercial		42171	Wholesale/Storage/Warehousing	Los Penasquitos Creek, Unnamed Tributary	Refer to Table M1	906.20	
WOLFGANG GERHARD FRANK	12348	BACHIMBA CT		SAN DIEGO	92128	Low Commercial		42183	Wholesale/Storage/Warehousing	Los Penasquitos Creek, Unnamed Tributary	Refer to Table M1	906.20	
WOOD FX	2310	KETTNER BLVD	C	SAN DIEGO	92101	Low Commercial		4212	Wholesale/Storage/Warehousing	San Diego Bay	Refer to Table M1	908.21	
WOODCRAFT COMPANY	1520	CORPORATE CENTER DR	100	SAN DIEGO	92154	Low Commercial		42121	Wholesale/Storage/Warehousing	Dennery Canyon	Refer to Table M1	910.20	
WOODCROWN INC	6920	MIRAMAR RD	106	SAN DIEGO	92121	Low Commercial		421	Wholesale/Storage/Warehousing	Carroll Canyon	Refer to Table M1	906.10	
WORDSMART CORPORATION	10025	MESA RIM RD		SAN DIEGO	92121	Low Commercial		421	Wholesale/Storage/Warehousing	Carroll Canyon, Unnamed Tributary	Refer to Table M1	906.10	
WORLD EQUIPMENT CORP	8655	PRODUCTION AV	C	SAN DIEGO	92121	Low Commercial		42199	Wholesale/Storage/Warehousing	Carroll Canyon	Refer to Table M1	906.10	
WORLD FAMOUS SMOKED FISH CO	3131	UNIVERSITY AV	A	SAN DIEGO	92104	Low Commercial		422	Wholesale/Storage/Warehousing	Switzer Creek, Unnamed Tributary	Refer to Table M1	908.22	
WORLD IMPORTS INC	6020	PROGRESSIVE AV	700	SAN DIEGO	92154	Low Commercial		42199	Wholesale/Storage/Warehousing	Dennery Canyon	Refer to Table M1	910.20	
WORLD OF CARPETS	7879	ARMOUR ST		SAN DIEGO	92111	Low Commercial		42121	Wholesale/Storage/Warehousing	San Diego River, Unnamed Tributary	Refer to Table M1	907.11	
WORLD OF WONDER IMPORTS	5488	VIA CARANCHO		SAN DIEGO	92111	Low Commercial		42231	Wholesale/Storage/Warehousing	Tecolote Creek	Refer to Table M1	906.50	
WORLD PREMIUM PROMOTIONS INC	10350	CAMINITO CUERVO	94	SAN DIEGO	92108	Low Commercial		421	Wholesale/Storage/Warehousing	Murphy Canyon	Refer to Table M1	907.11	
WORLD SOURCE	10976	SUNSET RIDGE DR		SAN DIEGO	92131	Low Commercial		421	Wholesale/Storage/Warehousing	Carroll Canyon, Unnamed Tributary	Refer to Table M1	906.10	
WORLDWIDE TRENDS	2757	NIPOMA ST		SAN DIEGO	92106	Low Commercial		422	Wholesale/Storage/Warehousing	San Diego River	Refer to Table M1	907.11	
WSA DISTRIBUTING INC	7222	OPPORTUNITY RD		SAN DIEGO	92111	Low Commercial		42199	Wholesale/Storage/Warehousing	Tecolote Creek	Refer to Table M1	906.50	
WW GRAINGER INC	1350	06TH AV	190	SAN DIEGO	92101	Low Commercial		4219	Wholesale/Storage/Warehousing	San Diego Bay	Refer to Table M1	908.21	
WWW.HOMEDECORCREATIONS.NET	3960	ARIZONA ST	4	SAN DIEGO	92104	Low Commercial		4219	Wholesale/Storage/Warehousing	Powerhouse Canyon	Refer to Table M1	908.22	

*Based on site visit results, these facilities were found not to be conducting significant activities and will be removed from the FY 2009 inventory. The facilities typically conducted office work or were home based and not mobile.

Business Name	Street Number	Street Name	Suite	City	Zip	Existing Status*	SIC	NAICS	Category	Nearest Conveyances or Water Bodies	Pollutants Potentially Generated	Watershed	Mobile
WWWONYXWHOLESALECOM	4680	BOUNDARY ST		SAN DIEGO	92116	Low Commercial		4219	Wholesale/Storage/Warehousing	San Diego River	Refer to Table M1	907.11	
WYNLIFE HEALTHCARE INC	12707	HIGH BLUFF DR	200	SAN DIEGO	92130	Low Commercial		42299	Wholesale/Storage/Warehousing	Carmel Valley, Unnamed Tributary	Refer to Table M1	906.10	
XANADU SURFBOARDS/XANADU SURF DESIGNS	4206	SORRENTO VALLEY BLVD		SAN DIEGO	92121	Low Commercial		421	Wholesale/Storage/Warehousing	Los Penasquitos Creek	Refer to Table M1	906.10	
XAVIER NEW YORK INC	11772	SORRENTO VALLEY RD	137	SAN DIEGO	92121	Low Commercial		4219	Wholesale/Storage/Warehousing	Los Penasquitos Creek	Refer to Table M1	906.10	
XEROX CORP	404	CAMINO DEL RIO SOUTH		SAN DIEGO	92108	Low Commercial		42199	Wholesale/Storage/Warehousing	San Diego River	Refer to Table M1	907.11	
XI DESIGNS	5045	MERRIMAC CT		SAN DIEGO	92117	Low Commercial		42299	Wholesale/Storage/Warehousing	San Clemente Canyon, Unnamed Tributary	Refer to Table M1	906.40	
XTREME GADGET COMPANY/CA ASIA TRADING COMPANY	11658	CHERYL RIDGE CT		SAN DIEGO	92126	Low Commercial		42	Wholesale/Storage/Warehousing	Los Penasquitos Creek, Unnamed Tributary	Refer to Table M1	906.10	
XTREME SALES AND MARKETING	3432	MOUNT ARIANE DR		SAN DIEGO	92111	Low Commercial		421	Wholesale/Storage/Warehousing	Tecolote Creek	Refer to Table M1	906.50	
XYN LLC	3408	UNION ST		SAN DIEGO	92103	Low Commercial		42233	Wholesale/Storage/Warehousing	San Diego Bay	Refer to Table M1	908.21	
Y & Y INTERNATIONAL	11072	MELTON CT		SAN DIEGO	92131	Low Commercial		422	Wholesale/Storage/Warehousing	Cypress Canyon	Refer to Table M1	906.20	
YAGI COMMERCIAL ENTERPRISES	4208	PAVLOV AV		SAN DIEGO	92122	Low Commercial		421	Wholesale/Storage/Warehousing	Rose Canyon, Unnamed Tributary	Refer to Table M1	906.40	
YAHALOM	861	06TH AV	316	SAN DIEGO	92101	Low Commercial		421	Wholesale/Storage/Warehousing	San Diego Bay	Refer to Table M1	908.21	
YARA NORTH AMERICA INC	1770	THOR ST		SAN DIEGO	92113	Low Commercial	5169	42269	Wholesale/Storage/Warehousing	Chollas Creek	Refer to Table M1	908.22	
YASUDA TREE NURSERY	5010	A ST		SAN DIEGO	92102	Low Commercial		422	Wholesale/Storage/Warehousing	Chollas Creek,S	Refer to Table M1	908.22	
YIENT ENGINEERING INC	2587	OTAY CENTER DR	6	SAN DIEGO	92154	Low Commercial		4214	Wholesale/Storage/Warehousing	Tijuana River, Unnamed Tributary	Refer to Table M1	911.12	
YIPES!	3874	MOUNT BLACKBURN AV		SAN DIEGO	92111	Low Commercial		422	Wholesale/Storage/Warehousing	Tecolote Creek	Refer to Table M1	906.50	
YOKOWO AMERICA CORPORATION	9939	HIBERT ST	106	SAN DIEGO	92131	Low Commercial		4216	Wholesale/Storage/Warehousing	Los Penasquitos Creek, Unnamed Tributary	Refer to Table M1	906.10	
YORK SHIRE PINE	5171	SANTA FE ST	4	SAN DIEGO	92109	Low Commercial		42121	Wholesale/Storage/Warehousing	Rose Canyon	Refer to Table M1	906.40	
YOSHI BONSAI TOOLS LLC	3625	ANTIEM ST		SAN DIEGO	92111	Low Commercial		42199	Wholesale/Storage/Warehousing	Tecolote Creek, Unnamed Tributary	Refer to Table M1	906.50	
YOUR MAMA'S COOKIES	9295	CHESAPEAKE DR	G	SAN DIEGO	92123	Low Commercial		422	Wholesale/Storage/Warehousing	Murphy Canyon	Refer to Table M1	907.11	
ZAM QALBE INPORT & EXPORT	7475	WESTBROOK AV		SAN DIEGO	92139	Low Commercial		4219	Wholesale/Storage/Warehousing	Sweetwater River, Unnamed Tributary	Refer to Table M1	909.12	
ZAPPIAS RESTAURANT SUPPLY	8451	MIRALANI DR	D	SAN DIEGO	92126	Low Commercial		421	Wholesale/Storage/Warehousing	Carroll Canyon, Unnamed Tributary	Refer to Table M1	906.10	
ZEFR COMPOSITES, INC.	7656	Formula PL	A	SAN DIEGO	92121	Low Commercial	5169	422690	Wholesale/Storage/Warehousing	Carroll Canyon	Refer to Table M1	906.10	
ZELOR	9545	KEARNY VILLA RD	102	SAN DIEGO	92126	Low Commercial		42169	Wholesale/Storage/Warehousing	Carroll Canyon, Unnamed Tributary	Refer to Table M1	906.10	
ZEN SPORTS AIDS LLC	4991	IMPERIAL AV	B	SAN DIEGO	92113	Low Commercial		42299	Wholesale/Storage/Warehousing	Chollas Creek,S	Refer to Table M1	908.22	
ZERINO INTERNATIONAL	4182	SORRENTO VALLEY BLVD	A	SAN DIEGO	92121	Low Commercial		4219	Wholesale/Storage/Warehousing	Los Penasquitos Creek	Refer to Table M1	906.10	

*Based on site visit results, these facilities were found not to be conducting significant activities and will be removed from the FY 2009 inventory. The facilities typically conducted office work or were home based and not mobile.

Business Name	Street Number	Street Name	Suite	City	Zip	Existing Status*	SIC	NAICS	Category	Nearest Conveyances or Water Bodies	Pollutants Potentially Generated	Watershed	Mobile
ZHAN Z CHEN	6779	BEADNELL WY	114	SAN DIEGO	92117	Low Commercial		4215	Wholesale/Storage/Warehousing	Tecolote Creek, Unnamed Tributary	Refer to Table M1	906.50	
ZIEG DIAMONDS	861	06TH AV	729	SAN DIEGO	92101	Low Commercial		4229	Wholesale/Storage/Warehousing	San Diego Bay	Refer to Table M1	908.21	
ZION LAUNDRY II	3433	PICKWICK ST		SAN DIEGO	92102	Low Commercial		422	Wholesale/Storage/Warehousing	Chollas Creek,N	Refer to Table M1	908.22	
ZIP IT SOX	1400	06TH AV	103	SAN DIEGO	92101	Low Commercial		42231	Wholesale/Storage/Warehousing	San Diego Bay	Refer to Table M1	908.21	
ZIVA WORKS	4851	ALDER DR		SAN DIEGO	92116	Low Commercial		4229	Wholesale/Storage/Warehousing	San Diego River, Unnamed Tributary	Refer to Table M1	907.11	
ZZI ENTERPRISE	1929	EMERALD ST	6	SAN DIEGO	92109	Low Commercial		4229	Wholesale/Storage/Warehousing	Mission Bay	Refer to Table M1	906.30	
3RD MILLENIUM TELECOM INC	4630	BORDER VILLAGE RD	G	SAN YSIDRO	92173	Low Commercial		42199	Wholesale/Storage/Warehousing	Tijuana River	Refer to Table M1	911.11	
A G DISTRIBUTORS	1575	HOWARD AV	B14	SAN YSIDRO	92173	Low Commercial		422	Wholesale/Storage/Warehousing	Tijuana River	Refer to Table M1	911.11	
A-1 ALLOYS	3330	BEYER BLVD	F	SAN YSIDRO	92173	Low Commercial		421	Wholesale/Storage/Warehousing	Tijuana River	Refer to Table M1	911.11	
ACOSTA PRODUCE	3267	BEYER BLVD		SAN YSIDRO	92173	Low Commercial		422	Wholesale/Storage/Warehousing	Tijuana River	Refer to Table M1	911.11	
ALL ELECTRONICS UNLIMITED	2345	VIA SEGUNDO	4	SAN YSIDRO	92173	Low Commercial		421	Wholesale/Storage/Warehousing	Tijuana River	Refer to Table M1	911.11	
API ENTERPRISE	3506	BEYER BLVD	201	SAN YSIDRO	92173	Low Commercial		42299	Wholesale/Storage/Warehousing	Tijuana River	Refer to Table M1	911.11	
ARTE DEL PUEBLO TRADING CO	1575	HOWARD AV		SAN YSIDRO	92173	Low Commercial		42199	Wholesale/Storage/Warehousing	Tijuana River	Refer to Table M1	911.11	
ARTESANOS GAMEZ 2	330	CALLE PRIMERA	LM&N	SAN YSIDRO	92173	Low Commercial		421	Wholesale/Storage/Warehousing	Tijuana River	Refer to Table M1	911.11	
BAJA ONYX INTERNATIONAL	524	CALLE PRIMERA		SAN YSIDRO	92173	Low Commercial		42199	Wholesale/Storage/Warehousing	Tijuana River	Refer to Table M1	911.11	
BAJA SPORTS	2988	HIRES WY		SAN YSIDRO	92173	Low Commercial		421	Wholesale/Storage/Warehousing	Tijuana River	Refer to Table M1	911.11	
BETTER BODIES MOTORSPORTS DESIGNS LLC	111	OLIVE DR	D	SAN YSIDRO	92173	Low Commercial		421	Wholesale/Storage/Warehousing	Moody Canyon	Refer to Table M1	911.11	
BLANKETS SUPPLY	320	CALLE PRIMERA	N	SAN YSIDRO	92173	Low Commercial		4229	Wholesale/Storage/Warehousing	Tijuana River	Refer to Table M1	911.11	
C C AZTLAN INC	320	CALLE PRIMERA	E	SAN YSIDRO	92173	Low Commercial		42199	Wholesale/Storage/Warehousing	Tijuana River	Refer to Table M1	911.11	
CALIFORNIA HUB	2383	VIA SEGUNDO	D1	SAN YSIDRO	92173	Low Commercial		44	Wholesale/Storage/Warehousing	Tijuana River	Refer to Table M1	911.11	
CAMPOS AUTO WHOLESALE	1696	ALAQUINAS DR		SAN YSIDRO	92173	Low Commercial		421	Wholesale/Storage/Warehousing	Moody Canyon	Refer to Table M1	911.11	
CANTERAS DECORATIONS INC	524	CALLE PRIMERA	100B	SAN YSIDRO	92173	Low Commercial		42122	Wholesale/Storage/Warehousing	Tijuana River	Refer to Table M1	911.11	
CERAMA-TECH INTERNATIONAL	1646	VIA DEL MESONERO		SAN YSIDRO	92173	Low Commercial		421	Wholesale/Storage/Warehousing	Moody Canyon	Refer to Table M1	911.11	
CLINICA DR NATURE	2388	VIA SEGUNDO		SAN YSIDRO	92173	Low Commercial		44	Wholesale/Storage/Warehousing	Tijuana River	Refer to Table M1	911.11	
CORONADO DISTRIBUTOR IN ELECTRONICS	464	CALLE PRIMERA	800	SAN YSIDRO	92173	Low Commercial		421	Wholesale/Storage/Warehousing	Tijuana River	Refer to Table M1	911.11	
DOITRONICS	482	SAN YSIDRO BLVD	994	SAN YSIDRO	92173	Low Commercial		42169	Wholesale/Storage/Warehousing	Tijuana River	Refer to Table M1	911.11	

*Based on site visit results, these facilities were found not to be conducting significant activities and will be removed from the FY 2009 inventory. The facilities typically conducted office work or were home based and not mobile.

Business Name	Street Number	Street Name	Suite	City	Zip	Existing Status*	SIC	NAICS	Category	Nearest Conveyances or Water Bodies	Pollutants Potentially Generated	Watershed	Mobile
EL MUEBLE	524	CALLE PRIMERA	1005-15	SAN YSIDRO	92173	Low Commercial		42121	Wholesale/Storage/Warehousing	Tijuana River	Refer to Table M1	911.11	
EL SOL DE MEXICO SPICE CO INC	1616	PRECISION PARK LN	C	SAN YSIDRO	92173	Low Commercial		4229	Wholesale/Storage/Warehousing	Tijuana River	Refer to Table M1	911.11	
EL VERGEL CORP	524	CALLE PRIMERA	1005	SAN YSIDRO	92173	Low Commercial		42191	Wholesale/Storage/Warehousing	Tijuana River	Refer to Table M1	911.11	
EXPRESS RECOVERY SYSTEMS INC	524	CALLE PRIMERA	1005L	SAN YSIDRO	92173	Low Commercial		42	Wholesale/Storage/Warehousing	Tijuana River	Refer to Table M1	911.11	
FEBAPEL	494	CALLE PRIMERA	907	SAN YSIDRO	92173	Low Commercial		4223	Wholesale/Storage/Warehousing	Tijuana River	Refer to Table M1	911.11	
FRED-TEE	2345	VIA SEGUNDO	3	SAN YSIDRO	92173	Low Commercial		42233	Wholesale/Storage/Warehousing	Tijuana River	Refer to Table M1	911.11	
GARCIA BITS	105	PADRE TULLIO DR		SAN YSIDRO	92173	Low Commercial		421	Wholesale/Storage/Warehousing	Moody Canyon	Refer to Table M1	911.11	
GENERAL WHOLESALE	3094	VILLAGE PINE DR	B	SAN YSIDRO	92173	Low Commercial		421	Wholesale/Storage/Warehousing	Tijuana River	Refer to Table M1	911.11	
GEOFFREY BEENE 219	4321	CAMINO DE LA PLAZA	248	SAN YSIDRO	92173	Low Commercial		44	Wholesale/Storage/Warehousing	Tijuana River	Refer to Table M1	911.11	
GOM GOM	494	CALLE PRIMERA	925	SAN YSIDRO	92173	Low Commercial		42233	Wholesale/Storage/Warehousing	Tijuana River	Refer to Table M1	911.11	
GONZALEZ INDUSTRIAL BAKERY	2036	DAIRY MART RD	125	SAN YSIDRO	92173	Low Commercial		422	Wholesale/Storage/Warehousing	Tijuana River	Refer to Table M1	911.11	
GOOD LUCK ENTERPRISES INC	2383	VIA SEGUNDO	A-2	SAN YSIDRO	92173	Low Commercial		42231	Wholesale/Storage/Warehousing	Tijuana River	Refer to Table M1	911.11	
GRUPO PRO-TGT	524	CALLE PRIMERA	1005-11	SAN YSIDRO	92173	Low Commercial		42299	Wholesale/Storage/Warehousing	Tijuana River	Refer to Table M1	911.11	
H & H INDUSTRIES	494	CALLE PRIMERA	906	SAN YSIDRO	92173	Low Commercial		42199	Wholesale/Storage/Warehousing	Tijuana River	Refer to Table M1	911.11	
HEALTH PRO-MEX INC	1685	PRECISION PARK LN	L	SAN YSIDRO	92173	Low Commercial		4229	Wholesale/Storage/Warehousing	Tijuana River	Refer to Table M1	911.11	
HECTOR MANUEL LOPEZ MOBILE	482	SAN YSIDRO BLVD	237	SAN YSIDRO	92173	Low Commercial		421	Wholesale/Storage/Warehousing	Tijuana River	Refer to Table M1	911.11	
HI TECH MEDICAL SUPPLIES INC	524	CALLE PRIMERA	1005-17	SAN YSIDRO	92173	Low Commercial		42145	Wholesale/Storage/Warehousing	Tijuana River	Refer to Table M1	911.11	
HL TRADING	111	OLIVE DR	D	SAN YSIDRO	92173	Low Commercial		4229	Wholesale/Storage/Warehousing	Moody Canyon	Refer to Table M1	911.11	
INFUSIONES GOVE USA	1720	HOWARD AV		SAN YSIDRO	92173	Low Commercial		421	Wholesale/Storage/Warehousing	Tijuana River	Refer to Table M1	911.11	
INTERAMERICA WHOLESALE	464	CALLE PRIMERA	802	SAN YSIDRO	92173	Low Commercial		421	Wholesale/Storage/Warehousing	Tijuana River	Refer to Table M1	911.11	
ISRAEL DE ANDA	2383	VIA SEGUNDO		SAN YSIDRO	92173	Low Commercial		42295	Wholesale/Storage/Warehousing	Tijuana River	Refer to Table M1	911.11	
J CREW	4155	CAMINO DE LA PLAZA	436	SAN YSIDRO	92173	Low Commercial		44	Wholesale/Storage/Warehousing	Tijuana River	Refer to Table M1	911.11	
JAPON AUTO SALES	2836	TERRACE PINE DR	D	SAN YSIDRO	92173	Low Commercial		421	Wholesale/Storage/Warehousing	Tijuana River	Refer to Table M1	911.11	
JESSE INTERNATIONAL	1875	CAMINO DE LAS SONRISAS		SAN YSIDRO	92173	Low Commercial		421	Wholesale/Storage/Warehousing	Moody Canyon	Refer to Table M1	911.11	
JESUS ACOSTA	1944	AvenIDA DE LA CRUZ		SAN YSIDRO	92173	Low Commercial		44	Wholesale/Storage/Warehousing	Moody Canyon	Refer to Table M1	911.11	
JESUS ALBA IMPORTS	330	CALLE PRIMERA	F	SAN YSIDRO	92173	Low Commercial		42199	Wholesale/Storage/Warehousing	Tijuana River	Refer to Table M1	911.11	

*Based on site visit results, these facilities were found not to be conducting significant activities and will be removed from the FY 2009 inventory. The facilities typically conducted office work or were home based and not mobile.

Business Name	Street Number	Street Name	Suite	City	Zip	Existing Status*	SIC	NAICS	Category	Nearest Conveyances or Water Bodies	Pollutants Potentially Generated	Watershed	Mobile
JIMS WAREHOUSE	2325	VIA TERCERO	1107	SAN YSIDRO	92173	Low Commercial		421	Wholesale/Storage/Warehousing	Tijuana River	Refer to Table M1	911.11	
KAMIX INTERNATIONAL INC	524	CALLE PRIMERA	1008	SAN YSIDRO	92173	Low Commercial		4217	Wholesale/Storage/Warehousing	Tijuana River	Refer to Table M1	911.11	
KIDS SUPER CENTER	4211	CAMINO DE LA PLAZA		SAN YSIDRO	92173	Low Commercial		44	Wholesale/Storage/Warehousing	Tijuana River	Refer to Table M1	911.11	
KIKIS SEAFOOD	3113	POCITOS WY		SAN YSIDRO	92173	Low Commercial		422	Wholesale/Storage/Warehousing	Tijuana River	Refer to Table M1	911.11	
LA FRONTERA ROPA USADA	29	VIRGINIA AV		SAN YSIDRO	92173	Low Commercial		422	Wholesale/Storage/Warehousing	Tijuana River	Refer to Table M1	911.11	
LA GUADALUPANA IMPORTS	644	SAN YSIDRO BLVD	H	SAN YSIDRO	92173	Low Commercial		42199	Wholesale/Storage/Warehousing	Tijuana River	Refer to Table M1	911.11	
LAS PALMAS INTERNATIONAL LLC	4630	BORDER VILLAGE RD	201E	SAN YSIDRO	92173	Low Commercial		4229	Wholesale/Storage/Warehousing	Tijuana River	Refer to Table M1	911.11	
LAT FASHION	2383	VIA SEGUNDO	95	SAN YSIDRO	92173	Low Commercial		42233	Wholesale/Storage/Warehousing	Tijuana River	Refer to Table M1	911.11	
LICHAS IMPORTS	320	CALLE PRIMERA	F	SAN YSIDRO	92173	Low Commercial		42299	Wholesale/Storage/Warehousing	Tijuana River	Refer to Table M1	911.11	
LINKTEL SECURITY SUPPLIES	524	CALLE PRIMERA	1005A	SAN YSIDRO	92173	Low Commercial		42149	Wholesale/Storage/Warehousing	Tijuana River	Refer to Table M1	911.11	
LQ COMMUNICATIONS	121	LOUISIANA AV		SAN YSIDRO	92173	Low Commercial		4219	Wholesale/Storage/Warehousing	Moody Canyon	Refer to Table M1	911.11	
LULU'S CANDY	2388	VIA SEGUNDO		SAN YSIDRO	92173	Low Commercial		44	Wholesale/Storage/Warehousing	Tijuana River	Refer to Table M1	911.11	
LUPES	2388	VIA SEGUNDO		SAN YSIDRO	92173	Low Commercial		44	Wholesale/Storage/Warehousing	Tijuana River	Refer to Table M1	911.11	
MARKAZ HOSIERY CO	654	SAN YSIDRO BLVD	S255	SAN YSIDRO	92173	Low Commercial		421	Wholesale/Storage/Warehousing	Tijuana River	Refer to Table M1	911.11	
MARQUEZ BUSINESS GROUP INC	644	SAN YSIDRO BLVD	H	SAN YSIDRO	92173	Low Commercial		42299	Wholesale/Storage/Warehousing	Tijuana River	Refer to Table M1	911.11	
MARSHALLS #515	4472	CAMINO DE LA PLAZA		SAN YSIDRO	92173	Low Commercial		44	Wholesale/Storage/Warehousing	Tijuana River	Refer to Table M1	911.11	
MAX COMPUTERS INC	1575	HOWARD AV	15	SAN YSIDRO	92173	Low Commercial		42199	Wholesale/Storage/Warehousing	Tijuana River	Refer to Table M1	911.11	
MCM INDUSTRIES	851	SAN YSIDRO BLVD	1	SAN YSIDRO	92173	Low Commercial		421	Wholesale/Storage/Warehousing	Tijuana River	Refer to Table M1	911.11	
MD CARPETS	4230	BEYER BLVD		SAN YSIDRO	92173	Low Commercial		42199	Wholesale/Storage/Warehousing	Moody Canyon	Refer to Table M1	911.11	
MEXTRADE	4630	BORDER VILLAGE RD		SAN YSIDRO	92173	Low Commercial		42299	Wholesale/Storage/Warehousing	Tijuana River	Refer to Table M1	911.11	
MIKE'S MART	2388	VIA SEGUNDO		SAN YSIDRO	92173	Low Commercial		44	Wholesale/Storage/Warehousing	Tijuana River	Refer to Table M1	911.11	
MORAN IMPORTS	320	CALLE PRIMERA	J	SAN YSIDRO	92173	Low Commercial		422	Wholesale/Storage/Warehousing	Tijuana River	Refer to Table M1	911.11	
MUNDIAL TRADE INC	2388	VIA SEGUNDO	E-2	SAN YSIDRO	92173	Low Commercial		42231	Wholesale/Storage/Warehousing	Tijuana River	Refer to Table M1	911.11	
N' KLEAN SUPPLY	1575	HOWARD AV	B25	SAN YSIDRO	92173	Low Commercial		4229	Wholesale/Storage/Warehousing	Tijuana River	Refer to Table M1	911.11	
NEIN RECORDS	1535	TERRACE PINE LN	A	SAN YSIDRO	92173	Low Commercial		42199	Wholesale/Storage/Warehousing	Tijuana River	Refer to Table M1	911.11	
NOTEBOOK SPECIALISTS	511	SAN YSIDRO BLVD	1641	SAN YSIDRO	92173	Low Commercial		44	Wholesale/Storage/Warehousing	Moody Canyon	Refer to Table M1	911.11	

*Based on site visit results, these facilities were found not to be conducting significant activities and will be removed from the FY 2009 inventory. The facilities typically conducted office work or were home based and not mobile.

Business Name	Street Number	Street Name	Suite	City	Zip	Existing Status*	SIC	NAICS	Category	Nearest Conveyances or Water Bodies	Pollutants Potentially Generated	Watershed	Mobile
OMAR SHOES	644	SAN YSIDRO BLVD	46	SAN YSIDRO	92173	Low Commercial		422	Wholesale/Storage/Warehousing	Tijuana River	Refer to Table M1	911.11	
ORIGINAL FASHION INC	2383	VIA SEGUNDO	N1	SAN YSIDRO	92173	Low Commercial		422	Wholesale/Storage/Warehousing	Tijuana River	Refer to Table M1	911.11	
PARTNERS IN A HURRY	524	CALLE PRIMERA	1005D	SAN YSIDRO	92173	Low Commercial		421	Wholesale/Storage/Warehousing	Tijuana River	Refer to Table M1	911.11	
PERFUMANIA	4125	CAMINO DE LA PLAZA	406	SAN YSIDRO	92173	Low Commercial		44	Wholesale/Storage/Warehousing	Tijuana River	Refer to Table M1	911.11	
PERFUME CENTER	641	SAN YSIDRO BLVD	B2	SAN YSIDRO	92173	Low Commercial		4229	Wholesale/Storage/Warehousing	Tijuana River	Refer to Table M1	911.11	
PERRY ELLIS	4125	CAMINO DE LA PLAZA	408	SAN YSIDRO	92173	Low Commercial		44	Wholesale/Storage/Warehousing	Tijuana River	Refer to Table M1	911.11	
POWER 24 CLEANING SUPPLIES	2310	VIA TERCERO	F107	SAN YSIDRO	92173	Low Commercial		42269	Wholesale/Storage/Warehousing	Tijuana River	Refer to Table M1	911.11	
PRECIOS LOCOS	325	SAN YSIDRO BLVD	B	SAN YSIDRO	92173	Low Commercial		421	Wholesale/Storage/Warehousing	Moody Canyon	Refer to Table M1	911.11	
PRICE BUSTER WHOLESALE	424	CALLE PRIMERA		SAN YSIDRO	92173	Low Commercial		422	Wholesale/Storage/Warehousing	Tijuana River	Refer to Table M1	911.11	
R & R DE MEXICO	320	CALLE PRIMERA	H	SAN YSIDRO	92173	Low Commercial		42231	Wholesale/Storage/Warehousing	Tijuana River	Refer to Table M1	911.11	
R & R FREIGHT & MACHINERY INC	601	SAN YSIDRO BLVD	180, 479	SAN YSIDRO	92173	Low Commercial		42182	Wholesale/Storage/Warehousing	Tijuana River	Refer to Table M1	911.11	
R&R FREIGHT & MACHINERY INC	1146	SAN YSIDRO BLVD		SAN YSIDRO	92173	Low Commercial		42183	Wholesale/Storage/Warehousing	Tijuana River	Refer to Table M1	911.11	
RAINBOW MART INC	2344	VIA SEGUNDO	D10	SAN YSIDRO	92173	Low Commercial		4216	Wholesale/Storage/Warehousing	Tijuana River	Refer to Table M1	911.11	
RANIEL CALDERON DIAZ	710	SAN YSIDRO BLVD	A	SAN YSIDRO	92173	Low Commercial		42299	Wholesale/Storage/Warehousing	Tijuana River	Refer to Table M1	911.11	
REEF BRAZIL, SOUTHCONE	4211	CAMINO DE LA PLAZA	150	SAN YSIDRO	92173	Low Commercial		4223	Wholesale/Storage/Warehousing	Tijuana River	Refer to Table M1	911.11	
RICKMAR	494	CALLE PRIMERA	917	SAN YSIDRO	92173	Low Commercial		42	Wholesale/Storage/Warehousing	Tijuana River	Refer to Table M1	911.11	
ROMANDEIS	482	SAN YSIDRO BLVD	372	SAN YSIDRO	92173	Low Commercial		4219	Wholesale/Storage/Warehousing	Tijuana River	Refer to Table M1	911.11	
ROSY'S WHOLESALE WAREHOUSE	464	CALLE PRIMERA	804	SAN YSIDRO	92173	Low Commercial		421	Wholesale/Storage/Warehousing	Tijuana River	Refer to Table M1	911.11	
SAN YSIDRO FEED & SUPPLY	109	SAN YSIDRO BLVD		SAN YSIDRO	92173	Low Commercial		42183	Wholesale/Storage/Warehousing	Moody Canyon	Refer to Table M1	911.11	
SHOE ON THE BORDER	494	CALLE PRIMERA	921	SAN YSIDRO	92173	Low Commercial		42234	Wholesale/Storage/Warehousing	Tijuana River	Refer to Table M1	911.11	
SO SAN DIEGO WOODSHAVINGS	1774	VIA COSTINA		SAN YSIDRO	92173	Low Commercial		422	Wholesale/Storage/Warehousing	Tijuana River	Refer to Table M1	911.11	
SOFT & SMOOTH (PRINCESS)	2383	VIA SEGUNDO		SAN YSIDRO	92173	Low Commercial		42231	Wholesale/Storage/Warehousing	Tijuana River	Refer to Table M1	911.11	
SOUTH FRAMES COMPANY	330	CALLE PRIMERA	C	SAN YSIDRO	92173	Low Commercial		42199	Wholesale/Storage/Warehousing	Tijuana River	Refer to Table M1	911.11	
SPECIALTY COATINGS INTERNATIONAL	181	MOUNT CARMEL DR		SAN YSIDRO	92173	Low Commercial		42299	Wholesale/Storage/Warehousing	Moody Canyon	Refer to Table M1	911.11	
SWEETWATER WHOLESALE NURSERY	1697	SHOOTING STAR CT		SAN YSIDRO	92173	Low Commercial		421	Wholesale/Storage/Warehousing	Tijuana River	Refer to Table M1	911.11	
T M T WAREHOUSE	524	CALLE PRIMERA	1000	SAN YSIDRO	92173	Low Commercial		421	Wholesale/Storage/Warehousing	Tijuana River	Refer to Table M1	911.11	

*Based on site visit results, these facilities were found not to be conducting significant activities and will be removed from the FY 2009 inventory. The facilities typically conducted office work or were home based and not mobile.

Business Name	Street Number	Street Name	Suite	City	Zip	Existing Status*	SIC	NAICS	Category	Nearest Conveyances or Water Bodies	Pollutants Potentially Generated	Watershed	Mobile
T SHRTS PAYLESS	364	SAN YSIDRO BLVD		SAN YSIDRO	92173	Low Commercial		4223	Wholesale/Storage/Warehousing	Tijuana River	Refer to Table M1	911.11	
THE ART OF TLALLI	320	CALLE PRIMERA	H	SAN YSIDRO	92173	Low Commercial		421	Wholesale/Storage/Warehousing	Tijuana River	Refer to Table M1	911.11	
TOLEDO PRODUCE	4492	CAMINO DE LA PLAZA	1380	SAN YSIDRO	92173	Low Commercial		422	Wholesale/Storage/Warehousing	Tijuana River	Refer to Table M1	911.11	
TONALA WHOLESALE	494	CALLE PRIMERA	919	SAN YSIDRO	92173	Low Commercial		422	Wholesale/Storage/Warehousing	Tijuana River	Refer to Table M1	911.11	
USANA	524	SAN YSIDRO BLVD	F3	SAN YSIDRO	92173	Low Commercial		44	Wholesale/Storage/Warehousing	Moody Canyon	Refer to Table M1	911.11	
VALENTINA VALENCIA	2388	VIA SEGUNDO		SAN YSIDRO	92173	Low Commercial		42233	Wholesale/Storage/Warehousing	Tijuana River	Refer to Table M1	911.11	
VILLAMEX CO/AVL TRANSBORDER TRADING CO	710	SAN YSIDRO BLVD	308	SAN YSIDRO	92173	Low Commercial		421	Wholesale/Storage/Warehousing	Tijuana River	Refer to Table M1	911.11	
VIVA	223	VIA DE SAN YSIDRO	6	SAN YSIDRO	92173	Low Commercial		44	Wholesale/Storage/Warehousing	Tijuana River	Refer to Table M1	911.11	
VOLUMEN PC INC	2310	VIA TERCERO	M119	SAN YSIDRO	92173	Low Commercial		4216	Wholesale/Storage/Warehousing	Tijuana River	Refer to Table M1	911.11	
WEST COAST CO	524	CALLE PRIMERA	1005	SAN YSIDRO	92173	Low Commercial		42299	Wholesale/Storage/Warehousing	Tijuana River	Refer to Table M1	911.11	
WEST POINT IMPORTS	601	SAN YSIDRO BLVD	160	SAN YSIDRO	92173	Low Commercial		4229	Wholesale/Storage/Warehousing	Tijuana River	Refer to Table M1	911.11	
WESTFIELD INTERNATIONAL	524	SAN YSIDRO BLVD	G2	SAN YSIDRO	92173	Low Commercial		422	Wholesale/Storage/Warehousing	Moody Canyon	Refer to Table M1	911.11	
WESTFIELD INTERNATIONAL	2383	VIA SEGUNDO		SAN YSIDRO	92173	Low Commercial		422	Wholesale/Storage/Warehousing	Tijuana River	Refer to Table M1	911.11	
WIRELESS SUPERSTORE	660	SAN YSIDRO BLVD		SAN YSIDRO	92173	Low Commercial		44	Wholesale/Storage/Warehousing	Tijuana River	Refer to Table M1	911.11	
ZAPATERIA CARDENAS	524	CALLE PRIMERA	1005-11	SAN YSIDRO	92173	Low Commercial		42199	Wholesale/Storage/Warehousing	Tijuana River	Refer to Table M1	911.11	
A&A TRAVEL	11173	KELOWNA RD	30	SAN DIEGO	92126	Low Industrial		481	Air Transit	Los Penasquitos Creek, Unnamed Tributary	Refer to Table M1	906.10	
AEROMEXICO AIRLINES	246	BROADWAY		SAN DIEGO	92101	Low Industrial		481	Air Transit	San Diego Bay	Refer to Table M1	908.21	
AIR QUEST	5091	FOOTHILL BLVD		SAN DIEGO	92109	Low Industrial		481	Air Transit	Pacific Ocean Shoreline, Scripps HA	Refer to Table M1	906.30	
BOBBIE'S TRAVEL TOURS	11738	CARMEL MOUNTAIN RD	176	SAN DIEGO	92128	Low Industrial		481	Air Transit	Chicarita Creek	Refer to Table M1	906.20	
ENRIQUE TORRES TRUCK SERVICE	3583	RUFFIN RD	109	SAN DIEGO	92123	Low Industrial		811219	Auto Repair	San Diego River, Unnamed Tributary	Refer to Table M1	907.11	X
FITZPATRICK'S MOBILE MARINE	6047	LA JOLLA HERMOSA AV		LA JOLLA	92037	Low Industrial		56172	Boat Repair	Pacific Ocean Shoreline, Scripps HA	Refer to Table M1	906.30	
BAY MARINE	9380	ACTIVITY RD	L	SAN DIEGO	92126	Low Industrial		45299	Boat Repair	Carroll Canyon, Unnamed Tributary	Refer to Table M1	906.10	
BOAT STORE SAN DIEGO INC	3760	HANCOCK ST	A&B	SAN DIEGO	92110	Low Industrial		811219	Boat Repair	San Diego River	Refer to Table M1	907.11	
CALIFORNIA MARINE CENTER	1111	EUREKA ST		SAN DIEGO	92110	Low Industrial		811219	Boat Repair	San Diego River	Refer to Table M1	907.11	
CORTEZ MARINE SERVICE	928	MOANA DR		SAN DIEGO	92106	Low Industrial		811219	Boat Repair	Pacific Ocean	Refer to Table M1	908.10	
DEWEY'S MARINE-DIVE SERVICES	9380	ACTIVITY RD	K	SAN DIEGO	92126	Low Industrial		811219	Boat Repair	Carroll Canyon, Unnamed Tributary	Refer to Table M1	906.10	

*Based on site visit results, these facilities were found not to be conducting significant activities and will be removed from the FY 2009 inventory. The facilities typically conducted office work or were home based and not mobile.

Business Name	Street Number	Street Name	Suite	City	Zip	Existing Status*	SIC	NAICS	Category	Nearest Conveyances or Water Bodies	Pollutants Potentially Generated	Watershed	Mobile
ELITE MOBILE AUTO & MARINE SERVICES	6730	AMBERLY ST		SAN DIEGO	92120	Low Industrial		811	Boat Repair	San Diego River, Unnamed Tributary	Refer to Table M1	907.11	
EVERLY YACHT SERVICE	5041	NARRAGANSETT AV	2	SAN DIEGO	92107	Low Industrial		56179	Boat Repair	Pacific Ocean	Refer to Table M1	908.10	
JEANETTE'S YACHT MAINTENANCE	4295	VOLTAIRE ST	3	SAN DIEGO	92107	Low Industrial		56172	Boat Repair	San Diego River	Refer to Table M1	907.11	
JIM PASTEL'S MARINE SERVICE	4869	SANTA MONICA AV	B	SAN DIEGO	92107	Low Industrial		811219	Boat Repair	Pacific Ocean Shoreline, San Diego HU	Refer to Table M1	907.11	
KULLBERG MARINE SERVICES	4393	DEL MONTE AV		SAN DIEGO	92107	Low Industrial		811	Boat Repair	Pacific Ocean Shoreline, San Diego HU	Refer to Table M1	907.11	
KW DIVING SERVICES AND ETHRIDGE MARINE	4170	VOLTAIRE ST		SAN DIEGO	92107	Low Industrial		811219	Boat Repair	San Diego River	Refer to Table M1	907.11	
LANCE CLAUSER'S MARINE SERVICE	5124	VIA PAPEL		SAN DIEGO	92122	Low Industrial		811219	Boat Repair	San Clemente Canyon	Refer to Table M1	906.40	
LEWALLEN HIXSON QUALITY MARINE	4749	HAMILTON ST		SAN DIEGO	92116	Low Industrial		81149	Boat Repair	San Diego River	Refer to Table M1	907.11	
OUTBOARD SERVICES	6156	MISSION GORGE RD	M	SAN DIEGO	92120	Low Industrial		811219	Boat Repair	Alvarado Canyon	Refer to Table M1	907.11	
PASQUALE AGOSTINO BOAT MAINTENANCE	10926	MONTEGO DR		SAN DIEGO	92124	Low Industrial		56172	Boat Repair	San Diego River, Unnamed Tributary	Refer to Table M1	907.11	
PORTSMOUTH YACHT MANAGEMENT	7839	NIGHTINGALE WY		SAN DIEGO	92123	Low Industrial		56172	Boat Repair	San Diego River, Unnamed Tributary	Refer to Table M1	907.11	
PREMIER YACHT CLEANING SERVICE	4752	SARATOGA AV		SAN DIEGO	92107	Low Industrial		56172	Boat Repair	Pacific Ocean Shoreline, San Diego HU	Refer to Table M1	907.11	
SOUTHERN CROSS MARINE SERVICES	1232	RIVER GLEN ROW	50	SAN DIEGO	92111	Low Industrial		8114	Boat Repair	San Diego River	Refer to Table M1	907.11	
WILLIAMS BOAT MAINTENANCE	9082	TRUMAN ST		SAN DIEGO	92129	Low Industrial		811219	Boat Repair	Los Penasquitos Creek, Unnamed Tributary	Refer to Table M1	906.10	
AZIZ SAFARI	9344	REDWOOD	1	LA JOLLA	92037	Low Industrial		48531	Ground Transportation	Pacific Ocean Shoreline, Scripps HA	Refer to Table M1	906.30	
CITYWIDE LIMOUSINE	323.5	PLAYA DEL SUR ST		LA JOLLA	92037	Low Industrial		4853	Ground Transportation	Pacific Ocean Shoreline, Scripps HA	Refer to Table M1	906.30	
DIRECT AUTO MOVERS	1327	INSPIRATION DR		LA JOLLA	92037	Low Industrial		488	Ground Transportation	Pacific Ocean Shoreline, Scripps HA	Refer to Table M1	906.30	
IN MOTION LIMO BUS	818	GENTER ST		LA JOLLA	92037	Low Industrial		48532	Ground Transportation	Pacific Ocean Shoreline, Scripps HA	Refer to Table M1	906.30	
MARINO'S LIMOUSINE SERVICES OF SAN DIEGO	315	PLAYA DEL SUR ST	L	LA JOLLA	92037	Low Industrial		48532	Ground Transportation	Pacific Ocean Shoreline, Scripps HA	Refer to Table M1	906.30	
NILE CAB	8117	CAMINITO MALLORCA		LA JOLLA	92037	Low Industrial		48531	Ground Transportation	Rose Canyon, Unnamed Tributary	Refer to Table M1	906.40	
RUFINO ESPINDOLA	2510	TORREY PINES RD	418	LA JOLLA	92037	Low Industrial		48531	Ground Transportation	Pacific Ocean Shoreline, Scripps HA	Refer to Table M1	906.30	
4 U CAB	2126	CRANDALL DR	D	SAN DIEGO	92111	Low Industrial		4853	Ground Transportation	San Diego River, Unnamed Tributary	Refer to Table M1	907.11	
A & B CAB COMPANY	11681	COMPASS POINT DR	7	SAN DIEGO	92126	Low Industrial		48531	Ground Transportation	Los Penasquitos Creek, Unnamed Tributary	Refer to Table M1	906.10	
A & J COMPANIES	13030	ENTREKEN AV		SAN DIEGO	92129	Low Industrial		48421	Ground Transportation	Los Penasquitos Creek, Unnamed Tributary	Refer to Table M1	906.10	
A & MM CAB	10814	ELDERBURRY CT		SAN DIEGO	92126	Low Industrial		48531	Ground Transportation	Los Penasquitos Creek, Unnamed Tributary	Refer to Table M1	906.10	
A & Z CAB	9008	GRAMERCY DR		SAN DIEGO	92123	Low Industrial		48599	Ground Transportation	San Diego River, Unnamed Tributary	Refer to Table M1	907.11	

*Based on site visit results, these facilities were found not to be conducting significant activities and will be removed from the FY 2009 inventory. The facilities typically conducted office work or were home based and not mobile.

Business Name	Street Number	Street Name	Suite	City	Zip	Existing Status*	SIC	NAICS	Category	Nearest Conveyances or Water Bodies	Pollutants Potentially Generated	Watershed	Mobile
A B C ODYSSEY	1326	27TH ST		SAN DIEGO	92154	Low Industrial		48711	Ground Transportation	Otay River, Unnamed Tributary	Refer to Table M1	910.20	
A.O. MAGHIRANG	10064	KIMBLER DR		SAN DIEGO	92126	Low Industrial		49211	Ground Transportation	Carroll Canyon, Unnamed Tributary	Refer to Table M1	906.10	
AARON GHILE	6941	SPERRY CT		SAN DIEGO	92111	Low Industrial		48531	Ground Transportation	San Diego River, Unnamed Tributary	Refer to Table M1	907.11	
AARON MOVING	12376	CARMEL COUNTRY RD	J108	SAN DIEGO	92130	Low Industrial		48421	Ground Transportation	Carmel Valley, Unnamed Tributary	Refer to Table M1	906.10	
ABATE HUNDE	2162	GARSTON ST	D	SAN DIEGO	92111	Low Industrial		48531	Ground Transportation	San Diego River, Unnamed Tributary	Refer to Table M1	907.11	
ABDALAH M GASS	2356	HOPKINS ST		SAN DIEGO	92139	Low Industrial		48531	Ground Transportation	Sweetwater River, Unnamed Tributary	Refer to Table M1	909.12	
ABDIGANI NUUR	4540	51ST ST	2	SAN DIEGO	92115	Low Industrial		48531	Ground Transportation	San Diego River, Unnamed Tributary	Refer to Table M1	907.11	
ABDIMAHAD SHIL	7129	COTTINGTON LN		SAN DIEGO	92139	Low Industrial		48531	Ground Transportation	Sweetwater River, Unnamed Tributary	Refer to Table M1	909.12	
ABDIRAHMAN D HASSAN	6815	WINDWARD ST		SAN DIEGO	92114	Low Industrial		48531	Ground Transportation	Paradise Valley	Refer to Table M1	908.32	
ABDIRASHID BASHIR HASSAN	7404	WESTBROOK AV		SAN DIEGO	92139	Low Industrial		48531	Ground Transportation	Sweetwater River, Unnamed Tributary	Refer to Table M1	909.12	
ABDIRAZAK G HERSI	1575	MESA BROOK ST		SAN DIEGO	92114	Low Industrial		48531	Ground Transportation	Paradise Valley	Refer to Table M1	908.32	
ABDIRISAQ J ALIN	2626	RAMFOS PL		SAN DIEGO	92139	Low Industrial		48531	Ground Transportation	Sweetwater River, Unnamed Tributary	Refer to Table M1	909.12	
ABDIRIZAK MUSE	4368	POINT LOMA AV	G	SAN DIEGO	92107	Low Industrial		48531	Ground Transportation	Pacific Ocean	Refer to Table M1	908.10	
ABDISAMAD I QADID	7129	COTTINGTON LN		SAN DIEGO	92139	Low Industrial		48531	Ground Transportation	Sweetwater River, Unnamed Tributary	Refer to Table M1	909.12	
ABDIWALI HERSI ALI	6259	OAKRIDGE RD		SAN DIEGO	92120	Low Industrial		48531	Ground Transportation	San Diego River, Unnamed Tributary	Refer to Table M1	907.11	
ABDIWLLI RUGSALE	9540	CAMINITO TOGA		SAN DIEGO	92126	Low Industrial		48531	Ground Transportation	Carroll Canyon, Unnamed Tributary	Refer to Table M1	906.10	
ABDUL RAHIM	7832	PARADISE VALLEY RD	C	SAN DIEGO	92139	Low Industrial		48531	Ground Transportation	Sweetwater River, Unnamed Tributary	Refer to Table M1	909.12	
ABDULAHI ALI RIFLE	2364	GROVE VIEW RD		SAN DIEGO	92139	Low Industrial		48531	Ground Transportation	Sweetwater River, Unnamed Tributary	Refer to Table M1	909.12	
ABDULAHI M ALI	2089	JUDSON ST		SAN DIEGO	92111	Low Industrial		48531	Ground Transportation	San Diego River, Unnamed Tributary	Refer to Table M1	907.11	
ABDULKADIR A AHMED	6988	DOCK CT		SAN DIEGO	92139	Low Industrial		48531	Ground Transportation	Sweetwater River, Unnamed Tributary	Refer to Table M1	909.12	
ABDULKADIR CEPNI	9556	YOLANDA AV		SAN DIEGO	92123	Low Industrial		485999	Ground Transportation	Murphy Canyon	Refer to Table M1	907.11	
ABDULKADIR H IBRAHIM	6921	ALCONA ST	35	SAN DIEGO	92139	Low Industrial		48531	Ground Transportation	Paradise Valley	Refer to Table M1	908.32	
ABDULLAH WAHAB	9129	VILLAGE GLEN DR	171	SAN DIEGO	92123	Low Industrial		48531	Ground Transportation	San Diego River, Unnamed Tributary	Refer to Table M1	907.11	
ABDULLAHI A HUSSEN	4725	MANSFIELD ST	5	SAN DIEGO	92116	Low Industrial		48531	Ground Transportation	San Diego River	Refer to Table M1	907.11	
ABDULNASIR M ALI	2370	CARDINAL DR	11	SAN DIEGO	92123	Low Industrial		48531	Ground Transportation	San Diego River, Unnamed Tributary	Refer to Table M1	907.11	
ABDURAHMAN ADEN IBRAHIM	4386	WEST POINT LOMA BLVD	A	SAN DIEGO	92107	Low Industrial		48531	Ground Transportation	San Diego River	Refer to Table M1	907.11	

*Based on site visit results, these facilities were found not to be conducting significant activities and will be removed from the FY 2009 inventory. The facilities typically conducted office work or were home based and not mobile.

Business Name	Street Number	Street Name	Suite	City	Zip	Existing Status*	SIC	NAICS	Category	Nearest Conveyances or Water Bodies	Pollutants Potentially Generated	Watershed	Mobile
ABE'S CAB	6990	CAMINITO ENTRADA		SAN DIEGO	92119	Low Industrial		485999	Ground Transportation	Alvarado Canyon, Unnamed Tributary	Refer to Table M1	907.11	
ABIY TEFERA TEZAZU	186	CEDARIDGE DR		SAN DIEGO	92114	Low Industrial		48531	Ground Transportation	Sweetwater River, Unnamed Tributary	Refer to Table M1	909.12	
ABRAHAM A MOGES	4721	WILSON AV	D	SAN DIEGO	92116	Low Industrial		48531	Ground Transportation	San Diego River	Refer to Table M1	907.11	
ABRAHAM FITSUM BEYENE	4548	HAWLEY BLVD		SAN DIEGO	92116	Low Industrial		48531	Ground Transportation	San Diego River	Refer to Table M1	907.11	
ABUBAKAR AHMED	6308	RANCHO MISSION RD	283	SAN DIEGO	92108	Low Industrial		48531	Ground Transportation	San Diego River	Refer to Table M1	907.11	
Ace Relocation Systems Inc	5608	Eastgate Dr		SAN DIEGO	92121	Low Industrial	4213	484210	Ground Transportation	Los Penasquitos Creek	Refer to Table M1	906.10	
ADAL CAB	4570	WILSON AV	D	SAN DIEGO	92116	Low Industrial		48531	Ground Transportation	San Diego River, Unnamed Tributary	Refer to Table M1	907.11	
ADAM PARSA	17412	BERNARDO OAKS DR		SAN DIEGO	92128	Low Industrial		48531	Ground Transportation	Lake Hodges, Unnamed Tributary	Refer to Table M1	905.22	
ADAM SEYEDIN	4312	POINT LOMA BL	B	SAN DIEGO	92107	Low Industrial		48531	Ground Transportation	Pacific Ocean	Refer to Table M1	908.10	
ADEL A ELHAG	9556	YOLANDA AV		SAN DIEGO	92123	Low Industrial		48531	Ground Transportation	Murphy Canyon	Refer to Table M1	907.11	
ADULIS CAB CO/ABC CAB CO	8813	HERALDRY ST		SAN DIEGO	92123	Low Industrial		4853	Ground Transportation	San Diego River, Unnamed Tributary	Refer to Table M1	907.11	
ADVANCED MOTION	17045	HIERBA DR		SAN DIEGO	92128	Low Industrial		48599	Ground Transportation	Lake Hodges, Unnamed Tributary	Refer to Table M1	905.22	
ADVANCED ROADSIDE SERVICE	4633	51ST ST		SAN DIEGO	92115	Low Industrial		4884	Ground Transportation	San Diego River, Unnamed Tributary	Refer to Table M1	907.11	
AFG TOWING	11185	DEL DIABLO WY		SAN DIEGO	92129	Low Industrial		485999	Ground Transportation	Chicarita Creek, Unnamed Tributary	Refer to Table M1	906.20	
AGAPE CAB	4564	BANCROFT ST		SAN DIEGO	92116	Low Industrial		48531	Ground Transportation	San Diego River	Refer to Table M1	907.11	
AHAMAD NASERY	8312	ABBOTSHILL RD		SAN DIEGO	92123	Low Industrial		48531	Ground Transportation	San Diego River, Unnamed Tributary	Refer to Table M1	907.11	
AHMAD K KHOSHDEL	10762	CARMEL MOUNTAIN RD	C	SAN DIEGO	92129	Low Industrial		48531	Ground Transportation	Chicarita Creek, Unnamed Tributary	Refer to Table M1	906.20	
AHMAD MUSA KASEM	10766	CARMEL MOUNTAIN RD	B	SAN DIEGO	92129	Low Industrial		48531	Ground Transportation	Chicarita Creek, Unnamed Tributary	Refer to Table M1	906.20	
AHMAD RIAZ NAWABI	10903	GERANA ST	A	SAN DIEGO	92129	Low Industrial		48531	Ground Transportation	Chicarita Creek	Refer to Table M1	906.20	
AHMAD SAADAT-NEJAD	11587	LORIRAE PL		SAN DIEGO	92126	Low Industrial		4853	Ground Transportation	Los Penasquitos Creek, Unnamed Tributary	Refer to Table M1	906.10	
AHMAD SALIM NADI	2749	MISSION VILLAGE DR		SAN DIEGO	92123	Low Industrial		48531	Ground Transportation	Murphy Canyon, Unnamed Tributary	Refer to Table M1	907.11	
AHMAD SAYED	7840	TOPAZ LAKE AV		SAN DIEGO	92119	Low Industrial		48531	Ground Transportation	Alvarado Canyon, Unnamed Tributary	Refer to Table M1	907.11	
AHMAD Z HAMID	2440	CARDINAL DR	11	SAN DIEGO	92123	Low Industrial		485999	Ground Transportation	San Diego River, Unnamed Tributary	Refer to Table M1	907.11	
AHMED A AHMED	7123	BROOKHAVEN RD		SAN DIEGO	92114	Low Industrial		48531	Ground Transportation	Paradise Valley	Refer to Table M1	908.32	
AHMED ALI YUSUF	4725	MANSFIELD ST	5	SAN DIEGO	92116	Low Industrial		48531	Ground Transportation	San Diego River	Refer to Table M1	907.11	
AHMED M ABDULLAHI	2245	MONTCLIFF RD		SAN DIEGO	92139	Low Industrial		48531	Ground Transportation	Sweetwater River, Unnamed Tributary	Refer to Table M1	909.12	

*Based on site visit results, these facilities were found not to be conducting significant activities and will be removed from the FY 2009 inventory. The facilities typically conducted office work or were home based and not mobile.

Business Name	Street Number	Street Name	Suite	City	Zip	Existing Status*	SIC	NAICS	Category	Nearest Conveyances or Water Bodies	Pollutants Potentially Generated	Watershed	Mobile
AHMED QADI	1145	RANSOM ST		SAN DIEGO	92154	Low Industrial		48531	Ground Transportation	Poggi Canyon	Refer to Table M1	911.11	
AHMET CAN KUCUK	5370	REPECHO DR	O103	SAN DIEGO	92124	Low Industrial		485999	Ground Transportation	Murphy Canyon, Unnamed Tributary	Refer to Table M1	907.11	
AJANA TRANSPORTATION	6354	WINONA AV		SAN DIEGO	92120	Low Industrial		48532	Ground Transportation	Alvarado Canyon, Unnamed Tributary	Refer to Table M1	907.11	
AKBARI RAZIQ ABDUL	1065	FRESNO ST	1	SAN DIEGO	92110	Low Industrial		48531	Ground Transportation	San Diego River	Refer to Table M1	907.11	
AKLILU FRAY	10210	SAN DIEGO MISSION RD	56	SAN DIEGO	92108	Low Industrial		48531	Ground Transportation	Murphy Canyon	Refer to Table M1	907.11	
ALEJANDRO RAMIREZ	3747	ROSA LINDA ST		SAN DIEGO	92154	Low Industrial		48531	Ground Transportation	Otay River, Unnamed Tributary	Refer to Table M1	910.20	
ALEMAYEHU M BEKELE	3532	MEADE AV	22	SAN DIEGO	92116	Low Industrial		48531	Ground Transportation	San Diego River, Unnamed Tributary	Refer to Table M1	907.11	
ALEMU FENTE CHERIE	4422	39TH ST	2	SAN DIEGO	92116	Low Industrial		48531	Ground Transportation	San Diego River, Unnamed Tributary	Refer to Table M1	907.11	
ALERT TRAFFIC CONTROL	4884	NIAGARA AV		SAN DIEGO	92107	Low Industrial		48849	Ground Transportation	Pacific Ocean Shoreline, San Diego HU	Refer to Table M1	907.11	
ALES PROKOPEC	4760	54TH ST		SAN DIEGO	92115	Low Industrial		485999	Ground Transportation	San Diego River, Unnamed Tributary	Refer to Table M1	907.11	
ALEX VELASQUEZ	2190	STARBURST LN		SAN DIEGO	92154	Low Industrial		48599	Ground Transportation	Otay River, Unnamed Tributary	Refer to Table M1	910.20	
ALEXANDER KOLESNICHENKO	5516	RENAISSANCE AV	2	SAN DIEGO	92122	Low Industrial		48531	Ground Transportation	Rose Canyon, Unnamed Tributary	Refer to Table M1	906.40	
ALEXEY PETROPAVLOVSKY	9085	JUDICIAL DR	2439	SAN DIEGO	92122	Low Industrial		48531	Ground Transportation	Rose Canyon, Unnamed Tributary	Refer to Table M1	906.40	
ALFONSO HAULING	5275	DAWES ST		SAN DIEGO	92109	Low Industrial		4889	Ground Transportation	Pacific Ocean Shoreline, Scripps HA	Refer to Table M1	906.30	
ALI A HERSI	4605	GLACIER AV		SAN DIEGO	92120	Low Industrial		48531	Ground Transportation	Alvarado Canyon	Refer to Table M1	907.11	
ALI ABDI	2615	GENESEE AV	1	SAN DIEGO	92111	Low Industrial		48531	Ground Transportation	San Diego River, Unnamed Tributary	Refer to Table M1	907.11	
ALI H ABDINUR	7035	GUNZAN ST		SAN DIEGO	92139	Low Industrial		48531	Ground Transportation	Sweetwater River, Unnamed Tributary	Refer to Table M1	909.12	
ALI M AKBARI	1065	FRESNO ST	1	SAN DIEGO	92110	Low Industrial		48531	Ground Transportation	San Diego River	Refer to Table M1	907.11	
ALI MOHOMED HARAKOW	13026	TRIGGER ST		SAN DIEGO	92129	Low Industrial		48531	Ground Transportation	Los Penasquitos Creek, Unnamed Tributary	Refer to Table M1	906.10	
ALI MUMIN OMAR	7430	BIGNELL DR		SAN DIEGO	92139	Low Industrial		48531	Ground Transportation	Sweetwater River, Unnamed Tributary	Refer to Table M1	909.12	
ALI NUUR	4540	51ST ST	2	SAN DIEGO	92115	Low Industrial		48531	Ground Transportation	San Diego River, Unnamed Tributary	Refer to Table M1	907.11	
ALI OSMAN JIRA	7364	BIGNELL DR		SAN DIEGO	92139	Low Industrial		48531	Ground Transportation	Sweetwater River, Unnamed Tributary	Refer to Table M1	909.12	
ALI W MOHAMMED	6211	LEAF CT		SAN DIEGO	92114	Low Industrial		48531	Ground Transportation	Paradise Valley	Refer to Table M1	908.32	
ALINAGUI SHOA	17757	CORAZON PL		SAN DIEGO	92127	Low Industrial		48531	Ground Transportation	Lake Hodges, Unnamed Tributary	Refer to Table M1	905.21	
ALL STREET CAB	9949	VIA DAROCA		SAN DIEGO	92129	Low Industrial		48531	Ground Transportation	Los Penasquitos Creek, Unnamed Tributary	Refer to Table M1	906.20	
ALLAMI H HUSSAIN	7216	FULTON ST		SAN DIEGO	92111	Low Industrial		48531	Ground Transportation	San Diego River, Unnamed Tributary	Refer to Table M1	907.11	

*Based on site visit results, these facilities were found not to be conducting significant activities and will be removed from the FY 2009 inventory. The facilities typically conducted office work or were home based and not mobile.

Business Name	Street Number	Street Name	Suite	City	Zip	Existing Status*	SIC	NAICS	Category	Nearest Conveyances or Water Bodies	Pollutants Potentially Generated	Watershed	Mobile
ALOWDDIN MUJADDIDI	12478	SALMON RIVER RD		SAN DIEGO	92129	Low Industrial		48531	Ground Transportation	Los Penasquitos Creek	Refer to Table M1	906.10	
ALPHA CAB	8741	LAKE MURRAY BLVD	10	SAN DIEGO	92119	Low Industrial		48531	Ground Transportation	San Diego River, Unnamed Tributary	Refer to Table M1	907.11	
ALVAREZ DELIVERY	1181	SURFWOOD LN		SAN DIEGO	92154	Low Industrial		49221	Ground Transportation	Otay River, Unnamed Tributary	Refer to Table M1	910.20	
AMADO ROBERTO PENA	6632	CLEO ST		SAN DIEGO	92115	Low Industrial		48531	Ground Transportation	Alvarado Canyon	Refer to Table M1	907.11	
AMARE T SHEBI	2108	CRANDALL DR	D	SAN DIEGO	92111	Low Industrial		4853	Ground Transportation	San Diego River, Unnamed Tributary	Refer to Table M1	907.11	
AMAZING MOVERS	10863	CARAVELLE PL		SAN DIEGO	92124	Low Industrial		48421	Ground Transportation	San Diego River, Unnamed Tributary	Refer to Table M1	907.11	
AMERICAN LIMOUSINE LLC	3887	PELL PL	134	SAN DIEGO	92130	Low Industrial		48532	Ground Transportation	Carmel Valley, Unnamed Tributary	Refer to Table M1	906.10	
AMIGO CAB CORP/KANE CAB/LETTY'S CAB CO	11177	KELOWNA RD	16	SAN DIEGO	92126	Low Industrial		4853	Ground Transportation	Los Penasquitos Creek, Unnamed Tributary	Refer to Table M1	906.10	
AMINI N MOHAMMAD	9030	SOVEREIGN RD		SAN DIEGO	92123	Low Industrial		48531	Ground Transportation	San Diego River, Unnamed Tributary	Refer to Table M1	907.11	
AMIR ALI GHORBANI	14103	CAMINATA AMADOR		SAN DIEGO	92129	Low Industrial		48531	Ground Transportation	Chicarita Creek	Refer to Table M1	906.20	
AM-PM CAB CO	5210	MARIGOT PL		SAN DIEGO	92124	Low Industrial		485999	Ground Transportation	San Diego River, Unnamed Tributary	Refer to Table M1	907.11	
ANDREW GALE	4939	LONG BRANCH AV		SAN DIEGO	92107	Low Industrial		4859	Ground Transportation	San Diego River	Refer to Table M1	907.11	
ANDREW POTTER	1270	COLUSA ST		SAN DIEGO	92110	Low Industrial		48599	Ground Transportation	San Diego River	Refer to Table M1	907.11	
ANDREY PENTSAKOV	13376	TORREY MEADOWS DR	3	SAN DIEGO	92129	Low Industrial		48531	Ground Transportation	McGonigle Canyon	Refer to Table M1	906.10	
ANGEL WINGS EXPRESS	4314	WEST POINT LOMA BLVD	F	SAN DIEGO	92107	Low Industrial		485999	Ground Transportation	San Diego River	Refer to Table M1	907.11	
ANGELICA TAYLOR	4386	POINT LOMA BLVD	G	SAN DIEGO	92107	Low Industrial		48599	Ground Transportation	Pacific Ocean	Refer to Table M1	908.10	
ANGELS ON WHEELS	4925	DEL MAR AV	10	SAN DIEGO	92107	Low Industrial		49221	Ground Transportation	Pacific Ocean	Refer to Table M1	908.10	
ANIOMA CAB	3012	OVAL DR		SAN DIEGO	92139	Low Industrial		48531	Ground Transportation	Sweetwater River, Unnamed Tributary	Refer to Table M1	909.12	
ANN MURPHY	1446	WILBUR AV		SAN DIEGO	92109	Low Industrial		48599	Ground Transportation	Pacific Ocean Shoreline, Scripps HA	Refer to Table M1	906.30	
ANOOSH AMAN	11525	EAGLESVIEW CT		SAN DIEGO	92127	Low Industrial		4853	Ground Transportation	Lake Hodges, Unnamed Tributary	Refer to Table M1	905.22	
ANTIFREEZE DELIVERY SYSTEMS	2279	CITRUS AV		SAN DIEGO	92154	Low Industrial		4889	Ground Transportation	Otay River	Refer to Table M1	910.20	
ANTOINE KHABBAZ	4353	HAWK ST		SAN DIEGO	92103	Low Industrial		48531	Ground Transportation	San Diego River	Refer to Table M1	907.11	
APOLLO CAB	11257	FEATHERHILL LN		SAN DIEGO	92126	Low Industrial		48531	Ground Transportation	Los Penasquitos Creek, Unnamed Tributary	Refer to Table M1	906.10	
AREF KAKAR	13360	TORREY MEADOWS DR	50	SAN DIEGO	92129	Low Industrial		48531	Ground Transportation	Deer Canyon	Refer to Table M1	906.10	
ARIA CAB CO	8887	KEREMEOS WY		SAN DIEGO	92126	Low Industrial		4853	Ground Transportation	Los Penasquitos Creek, Unnamed Tributary	Refer to Table M1	906.10	
ARIAS TRUCKING	2733	MANOS DR	26	SAN DIEGO	92139	Low Industrial		484	Ground Transportation	Sweetwater River, Unnamed Tributary	Refer to Table M1	909.12	

*Based on site visit results, these facilities were found not to be conducting significant activities and will be removed from the FY 2009 inventory. The facilities typically conducted office work or were home based and not mobile.

Business Name	Street Number	Street Name	Suite	City	Zip	Existing Status*	SIC	NAICS	Category	Nearest Conveyances or Water Bodies	Pollutants Potentially Generated	Watershed	Mobile
ARMEN KANDAROV	9003	BOGATA CIR		SAN DIEGO	92126	Low Industrial		48531	Ground Transportation	Los Penasquitos Creek, Unnamed Tributary	Refer to Table M1	906.10	
AROUND TOWN TRANSFER	4632	FIRESTONE ST		SAN DIEGO	92117	Low Industrial		4841	Ground Transportation	San Clemente Canyon	Refer to Table M1	906.40	
ARRA BANO	4797	CAMINITO EVANGELICO		SAN DIEGO	92130	Low Industrial		48531	Ground Transportation	Bell Valley	Refer to Table M1	906.10	
ARTEM MKRTYTCHEV	17119	BERNARDO CENTER DR	104	SAN DIEGO	92128	Low Industrial		48531	Ground Transportation	Lake Hodges, Unnamed Tributary	Refer to Table M1	905.22	
ARTEM S POGOSOV	10863	VIA LOS NARCISOS	C	SAN DIEGO	92129	Low Industrial		485999	Ground Transportation	Chicarita Creek, Unnamed Tributary	Refer to Table M1	906.20	
ARTHUR'S CAB	6831	HALIFAX ST		SAN DIEGO	92120	Low Industrial		4853	Ground Transportation	San Diego River	Refer to Table M1	907.11	
ARYA LIMOUSINE SERVICE	5085	CAMINO PLAYA PORTOFINO		SAN DIEGO	92124	Low Industrial		48532	Ground Transportation	Shepherd Canyon	Refer to Table M1	907.11	
ASFAW DEGIPE	4586	HAWLEY BLVD	3	SAN DIEGO	92116	Low Industrial		48531	Ground Transportation	San Diego River	Refer to Table M1	907.11	
ASIF ALIYEV	11813	TIMARU WY		SAN DIEGO	92129	Low Industrial		48531	Ground Transportation	Lake Hodges, Unnamed Tributary	Refer to Table M1	905.22	
ASTRO LIMOUSINE SERVICE	10676	PORTO CT		SAN DIEGO	92124	Low Industrial		48532	Ground Transportation	San Diego River, Unnamed Tributary	Refer to Table M1	907.11	
ATLANTIC UNION INC	7113	EASTMAN ST		SAN DIEGO	92111	Low Industrial		4853	Ground Transportation	San Diego River, Unnamed Tributary	Refer to Table M1	907.11	
ATSEDE DESTA	11211	DEL DIABLO ST		SAN DIEGO	92129	Low Industrial		48531	Ground Transportation	Chicarita Creek, Unnamed Tributary	Refer to Table M1	906.20	
AUDRIUS	3975	POLACK ST		SAN DIEGO	92110	Low Industrial		48531	Ground Transportation	San Diego River	Refer to Table M1	907.11	
AVENTINE LIMOUSINE INC	8332	REGENTS RD	1I	SAN DIEGO	92122	Low Industrial		485	Ground Transportation	Rose Canyon, Unnamed Tributary	Refer to Table M1	906.40	
AWEIS A YUSUF	7289	SARANAC ST	6	SAN DIEGO	92115	Low Industrial		48531	Ground Transportation	Alvarado Canyon	Refer to Table M1	907.11	
AXUM CAB	3532	MEADE AV		SAN DIEGO	92116	Low Industrial		4853	Ground Transportation	San Diego River, Unnamed Tributary	Refer to Table M1	907.11	
B K CAB/DANIEL CAB	8709	LAKE MURRAY BLVD	5	SAN DIEGO	92119	Low Industrial		48531	Ground Transportation	San Diego River, Unnamed Tributary	Refer to Table M1	907.11	
B Q CAB FOR TAXI	2370	CARDINAL DR	27	SAN DIEGO	92123	Low Industrial		4853	Ground Transportation	San Diego River, Unnamed Tributary	Refer to Table M1	907.11	
B Z CAB NELLY CAB	8757	LAKE MURRAY BLVD	1	SAN DIEGO	92119	Low Industrial		48531	Ground Transportation	San Diego River, Unnamed Tributary	Refer to Table M1	907.11	
B&V CAB	8356	WHELAN DR		SAN DIEGO	92119	Low Industrial		48531	Ground Transportation	San Diego River, Unnamed Tributary	Refer to Table M1	907.11	
BAHIRU T SHEBI	4412	MARLBOROUGH AV	21	SAN DIEGO	92116	Low Industrial		485999	Ground Transportation	San Diego River, Unnamed Tributary	Refer to Table M1	907.11	
BAHRAM KHOSHRO CAB	10295	VERACRUZ CT		SAN DIEGO	92124	Low Industrial		48531	Ground Transportation	Shepherd Canyon	Refer to Table M1	907.11	
BAHRISHUM GEBREGZIABHER	4527	50TH ST	5	SAN DIEGO	92115	Low Industrial		48531	Ground Transportation	San Diego River, Unnamed Tributary	Refer to Table M1	907.11	
BAJA EXPEDITIONS INC	2625	GARNET AV		SAN DIEGO	92109	Low Industrial		488999	Ground Transportation	Rose Canyon	Refer to Table M1	906.40	
BANDI CAB COMPANY	14295	CUCA ST	A	SAN DIEGO	92129	Low Industrial		48531	Ground Transportation	Chicarita Creek, Unnamed Tributary	Refer to Table M1	906.20	
BANJIC TRUCKING	8501	FIRESIDE AV		SAN DIEGO	92123	Low Industrial		562111	Ground Transportation	San Diego River, Unnamed Tributary	Refer to Table M1	907.11	

*Based on site visit results, these facilities were found not to be conducting significant activities and will be removed from the FY 2009 inventory. The facilities typically conducted office work or were home based and not mobile.

Business Name	Street Number	Street Name	Suite	City	Zip	Existing Status*	SIC	NAICS	Category	Nearest Conveyances or Water Bodies	Pollutants Potentially Generated	Watershed	Mobile
BARBATO AUTO TRANSPORT	1622	ELDER AV		SAN DIEGO	92154	Low Industrial		48423	Ground Transportation	Otay River, Unnamed Tributary	Refer to Table M1	910.20	
BARO CAB	4577	BANCROFT ST	1	SAN DIEGO	92116	Low Industrial		485999	Ground Transportation	San Diego River	Refer to Table M1	907.11	
BARYALAI O. HERDAYAT	2749	MISSION VILLAGE DR		SAN DIEGO	92123	Low Industrial		48531	Ground Transportation	Murphy Canyon, Unnamed Tributary	Refer to Table M1	907.11	
BASIR A NOORI	13525	CHELLY CT		SAN DIEGO	92129	Low Industrial		48531	Ground Transportation	Deer Canyon	Refer to Table M1	906.10	
BAY PARK MOVING	5406	RENAISSANCE AV		SAN DIEGO	92122	Low Industrial		484	Ground Transportation	Rose Canyon, Unnamed Tributary	Refer to Table M1	906.40	
BENJAMIN EPSTEIN	4549	33RD ST	5	SAN DIEGO	92116	Low Industrial		4853	Ground Transportation	San Diego River	Refer to Table M1	907.11	
BERAKI MEHANZEL	2156	GARSTON ST	D	SAN DIEGO	92111	Low Industrial		485999	Ground Transportation	San Diego River, Unnamed Tributary	Refer to Table M1	907.11	
BERHANE D BERHE	4478	48TH ST	5	SAN DIEGO	92115	Low Industrial		48531	Ground Transportation	San Diego River, Unnamed Tributary	Refer to Table M1	907.11	
BERNAL CAB	2363	DONNINGTON WY		SAN DIEGO	92139	Low Industrial		48531	Ground Transportation	Sweetwater River, Unnamed Tributary	Refer to Table M1	909.12	
BERNAL CAB	6851	BEAR RIVER ROW	2	SAN DIEGO	92139	Low Industrial		48531	Ground Transportation	Sweetwater River, Unnamed Tributary	Refer to Table M1	909.12	
BEYENA K ZEWDE	4367	VAN DYKE AV	6	SAN DIEGO	92105	Low Industrial		48531	Ground Transportation	San Diego River, Unnamed Tributary	Refer to Table M1	907.11	
BIG SKY ENGINEERING	13330	VIA TRESCA	2	SAN DIEGO	92129	Low Industrial		48531	Ground Transportation	McGonigle Canyon	Refer to Table M1	906.10	
BISRAT A WENDEMAGEGNEHU	4571	34TH ST		SAN DIEGO	92116	Low Industrial		48531	Ground Transportation	San Diego River	Refer to Table M1	907.11	
BISRAT TRUNEH	4527	50TH ST	4	SAN DIEGO	92115	Low Industrial		48531	Ground Transportation	San Diego River, Unnamed Tributary	Refer to Table M1	907.11	
BLUE CAB CO	17412	BERNARDO OAKS DR		SAN DIEGO	92128	Low Industrial		48531	Ground Transportation	Lake Hodges, Unnamed Tributary	Refer to Table M1	905.22	
BLUE OCEAN	11787	WINDCREST LN		SAN DIEGO	92128	Low Industrial		48531	Ground Transportation	Chicarita Creek	Refer to Table M1	906.20	
BOBBY CAB	4550	BANCROFT ST	3	SAN DIEGO	92116	Low Industrial		48531	Ground Transportation	San Diego River	Refer to Table M1	907.11	
BORIS ABRAMOVICH	8727	LAKE MURRAY BLVD	10	SAN DIEGO	92119	Low Industrial		485999	Ground Transportation	San Diego River, Unnamed Tributary	Refer to Table M1	907.11	
BORIS DAVYDOV	6820	HYDE PARK DR	G	SAN DIEGO	92119	Low Industrial		48531	Ground Transportation	San Diego River, Unnamed Tributary	Refer to Table M1	907.11	
BORIS MATATOV	8757	LAKE MURRAY BLVD	1	SAN DIEGO	92119	Low Industrial		48531	Ground Transportation	San Diego River, Unnamed Tributary	Refer to Table M1	907.11	
BORIS SHIMOSHEVICH	12152	ROYAL BIRKDALE ROW	B	SAN DIEGO	92128	Low Industrial		485999	Ground Transportation	Lusardi Creek	Refer to Table M1	905.12	
BRIANA'S COURIER SERVICE	5359	SEAGLEN WY		SAN DIEGO	92154	Low Industrial		488	Ground Transportation	Otay River, Unnamed Tributary	Refer to Table M1	910.20	
BRYAN A GABRIEL	6840	PARKSIDE AV		SAN DIEGO	92139	Low Industrial		48599	Ground Transportation	Sweetwater River, Unnamed Tributary	Refer to Table M1	909.12	
BUKAN CAB	13881	CARMEL VALLEY RD	123	SAN DIEGO	92130	Low Industrial		48531	Ground Transportation	Carmel Valley	Refer to Table M1	906.10	
C & C CRATING	5086	MADISON AV		SAN DIEGO	92115	Low Industrial		488991	Ground Transportation	San Diego River, Unnamed Tributary	Refer to Table M1	907.11	
CA EXPRESS	729	ANCHOR CV		SAN DIEGO	92154	Low Industrial		48851	Ground Transportation	Otay River, Unnamed Tributary	Refer to Table M1	910.20	

*Based on site visit results, these facilities were found not to be conducting significant activities and will be removed from the FY 2009 inventory. The facilities typically conducted office work or were home based and not mobile.

Business Name	Street Number	Street Name	Suite	City	Zip	Existing Status*	SIC	NAICS	Category	Nearest Conveyances or Water Bodies	Pollutants Potentially Generated	Watershed	Mobile
CABD W CABDULLAH	1980	PARADISE HILLS RD		SAN DIEGO	92114	Low Industrial		48531	Ground Transportation	Paradise Valley	Refer to Table M1	908.32	
CABRILLO LIMOUSINE INC	1853	VENICE ST		SAN DIEGO	92107	Low Industrial		48532	Ground Transportation	Pacific Ocean Shoreline, San Diego HU	Refer to Table M1	907.11	
CALIFORNIA ENVIRONMENTAL COMPLIANCE	5257	APPLETON ST		SAN DIEGO	92117	Low Industrial		4884	Ground Transportation	San Clemente Canyon	Refer to Table M1	906.40	
CALIFORNIA MOTORCYCLE TOURS	5838	AGEE ST		SAN DIEGO	92122	Low Industrial		485999	Ground Transportation	San Clemente Canyon	Refer to Table M1	906.40	
CALL ORANGE CAB	2430	CARDINAL DR	23	SAN DIEGO	92123	Low Industrial		485999	Ground Transportation	San Diego River, Unnamed Tributary	Refer to Table M1	907.11	
CAMILO A CUELLAR	2202	RIVER RUN DR	5	SAN DIEGO	92108	Low Industrial		48531	Ground Transportation	San Diego River, Unnamed Tributary	Refer to Table M1	907.11	
CAMPBELL TRUCKING	3822	MADISON AV	16854	SAN DIEGO	92116	Low Industrial		484121	Ground Transportation	San Diego River, Unnamed Tributary	Refer to Table M1	907.11	
CANDIE JO JONES	4933	SARATOGA AV	203	SAN DIEGO	92107	Low Industrial		485999	Ground Transportation	Pacific Ocean Shoreline, San Diego HU	Refer to Table M1	907.11	
CARGO UNLIMITED	7183	NAVAJO RD	J	SAN DIEGO	92119	Low Industrial		485999	Ground Transportation	Alvarado Canyon, Unnamed Tributary	Refer to Table M1	907.11	
CARL'S DELIVERIES	195	WEDGEWOOD DR		SAN DIEGO	92114	Low Industrial		492	Ground Transportation	Sweetwater River, Unnamed Tributary	Refer to Table M1	909.12	
CARMEL VALLEY CAB INC	13096	CALLE DE LOS NINOS		SAN DIEGO	92129	Low Industrial		48531	Ground Transportation	Los Penasquitos Creek, Unnamed Tributary	Refer to Table M1	906.20	
CEASE ILL RIDES	1813	BACON ST		SAN DIEGO	92107	Low Industrial		488999	Ground Transportation	Pacific Ocean Shoreline, San Diego HU	Refer to Table M1	907.11	
CEDENOS SHUTTLE	805	NARWHAL ST		SAN DIEGO	92154	Low Industrial		4853	Ground Transportation	Otay River	Refer to Table M1	910.20	
CELEBRITY LIMOUSINE SAN DIEGO	10848	VALIENTE CT		SAN DIEGO	92124	Low Industrial		48532	Ground Transportation	San Diego River, Unnamed Tributary	Refer to Table M1	907.11	
Central Freight Lines, Inc.	3495	Kurtz ST		SAN DIEGO	92110	Low Industrial	4212		Ground Transportation	San Diego River	Refer to Table M1	907.11	
CHALLENGER CAB	9180	PIMPERNEL DR		SAN DIEGO	92129	Low Industrial		4853	Ground Transportation	Los Penasquitos Creek, Unnamed Tributary	Refer to Table M1	906.10	
CHAUNCEY E FOLLETT IV	6210	CHADWICK AV		SAN DIEGO	92139	Low Industrial		48531	Ground Transportation	Sweetwater River, Unnamed Tributary	Refer to Table M1	909.12	
CHERRY TOP CAB	6050	CRAWFORD ST		SAN DIEGO	92120	Low Industrial		4853	Ground Transportation	Alvarado Canyon	Refer to Table M1	907.11	
CHRIS FLEMING	1811	BACON ST		SAN DIEGO	92107	Low Industrial		485999	Ground Transportation	Pacific Ocean Shoreline, San Diego HU	Refer to Table M1	907.11	
CITYWIDE COURIER	8374	RIDGE ROUTE RD		SAN DIEGO	92120	Low Industrial		4921	Ground Transportation	San Diego River, Unnamed Tributary	Refer to Table M1	907.11	
CLASIC TRANSPORTATION OF LA JOLLA	8940	PINECREST AV		SAN DIEGO	92123	Low Industrial		485	Ground Transportation	San Diego River, Unnamed Tributary	Refer to Table M1	907.11	
COAST CAB	6941	SPERRY CT		SAN DIEGO	92111	Low Industrial		4853	Ground Transportation	San Diego River, Unnamed Tributary	Refer to Table M1	907.11	
COASTAL MOVING & COASTAL MOVING SYSTEMS	4006	CAMINITO ESPEJO		SAN DIEGO	92107	Low Industrial		4841	Ground Transportation	San Diego River	Refer to Table M1	907.11	
COLONIAL LIMOUSINE & SEDAN TRANSPORATION SERVICE	6757	FRIARS RD	18	SAN DIEGO	92108	Low Industrial		485	Ground Transportation	San Diego River	Refer to Table M1	907.11	
CONTINENTAL CARRIERS	6198	CUMBERLAND ST		SAN DIEGO	92139	Low Industrial		484	Ground Transportation	Sweetwater River, Unnamed Tributary	Refer to Table M1	909.12	
COOL CAB	12765	AMARANTH ST		SAN DIEGO	92129	Low Industrial		485999	Ground Transportation	Los Penasquitos Creek, Unnamed Tributary	Refer to Table M1	906.10	

*Based on site visit results, these facilities were found not to be conducting significant activities and will be removed from the FY 2009 inventory. The facilities typically conducted office work or were home based and not mobile.

Business Name	Street Number	Street Name	Suite	City	Zip	Existing Status*	SIC	NAICS	Category	Nearest Conveyances or Water Bodies	Pollutants Potentially Generated	Watershed	Mobile
COZY CAB	6568	BANTAM LAKE CIR		SAN DIEGO	92119	Low Industrial		48531	Ground Transportation	Alvarado Canyon, Unnamed Tributary	Refer to Table M1	907.11	
CRA TRAVEL	5540	FONTAINE ST		SAN DIEGO	92120	Low Industrial		488	Ground Transportation	San Diego River, Unnamed Tributary	Refer to Table M1	907.11	
CRJL PILOT SERVICE	8897	CALLIANDRA RD		SAN DIEGO	92126	Low Industrial		48849	Ground Transportation	Los Penasquitos Creek, Unnamed Tributary	Refer to Table M1	906.10	
D K CAB	12345	CREEKVIEW DR	65	SAN DIEGO	92128	Low Industrial		48531	Ground Transportation	Los Penasquitos Creek	Refer to Table M1	906.20	
DAM CHINDAMAY	3550	RUFFIN RD	248	SAN DIEGO	92123	Low Industrial		49211	Ground Transportation	San Diego River, Unnamed Tributary	Refer to Table M1	907.11	
DANIEL COOPER	9832	CAMINITO BOLSA		SAN DIEGO	92129	Low Industrial		48531	Ground Transportation	Los Penasquitos Creek, Unnamed Tributary	Refer to Table M1	906.20	
DANIEL RELLAMAS	8120	LOS SABALOS ST		SAN DIEGO	92126	Low Industrial		4921	Ground Transportation	Los Penasquitos Creek, Unnamed Tributary	Refer to Table M1	906.10	
DARRELL D DEROS	10809	VIA LOS NARCISOS	D	SAN DIEGO	92129	Low Industrial		48531	Ground Transportation	Chicarita Creek, Unnamed Tributary	Refer to Table M1	906.20	
DARYOUSH GHAFFARI	14315	GERONA CT		SAN DIEGO	92129	Low Industrial		48531	Ground Transportation	Chicarita Creek	Refer to Table M1	906.20	
DAUD SABTOW DAHIR	6774	DOTI POINT DR		SAN DIEGO	92139	Low Industrial		48531	Ground Transportation	Paradise Valley, Unnamed Tributary	Refer to Table M1	908.32	
DAVID PAUL PIERCE	10770	BLACK MOUNTAIN RD		SAN DIEGO	92126	Low Industrial		48531	Ground Transportation	Los Penasquitos Creek, Unnamed Tributary	Refer to Table M1	906.10	
DAVID VALDEZ	4131	UDALL ST	3	SAN DIEGO	92107	Low Industrial		48531	Ground Transportation	San Diego River	Refer to Table M1	907.11	
DAVID ZAVALA	5837	POTOMAC ST		SAN DIEGO	92139	Low Industrial		4859	Ground Transportation	Paradise Valley, Unnamed Tributary	Refer to Table M1	908.32	
DAWIT YEMANE	2557	MARATHON DR		SAN DIEGO	92123	Low Industrial		48531	Ground Transportation	Murphy Canyon, Unnamed Tributary	Refer to Table M1	907.11	
DEL MAR EXPRESS CAB	3887	PELL PL	334	SAN DIEGO	92130	Low Industrial		48531	Ground Transportation	Carmel Valley, Unnamed Tributary	Refer to Table M1	906.10	
DEL MAR TRANSIT, INC	6111	RANCHO MISSION RD	112	SAN DIEGO	92108	Low Industrial		48532	Ground Transportation	Murphy Canyon	Refer to Table M1	907.11	
DELUX CAB LLC	7231	CONESTOGA PL		SAN DIEGO	92120	Low Industrial		48531	Ground Transportation	San Diego River, Unnamed Tributary	Refer to Table M1	907.11	
DELUXE CAB	12960	CALLE ABUELITO		SAN DIEGO	92129	Low Industrial		4853	Ground Transportation	Los Penasquitos Creek, Unnamed Tributary	Refer to Table M1	906.20	
DENAY CAB / E & Y CAB	2557	MARATHON DR		SAN DIEGO	92123	Low Industrial		4853	Ground Transportation	Murphy Canyon, Unnamed Tributary	Refer to Table M1	907.11	
DENNIS HOLLAND II	2356	GROVE AV	17	SAN DIEGO	92154	Low Industrial		48531	Ground Transportation	Otay River, Unnamed Tributary	Refer to Table M1	910.20	
DIRECT CAB	5737	DOROTHY DR		SAN DIEGO	92115	Low Industrial		48531	Ground Transportation	San Diego River, Unnamed Tributary	Refer to Table M1	907.11	
DL RELOCATION SERVICES INC	4437	BRIGHTON AV		SAN DIEGO	92107	Low Industrial		484	Ground Transportation	San Diego River	Refer to Table M1	907.11	
DMD CAB	10753	VIA LAS POSADAS	A	SAN DIEGO	92129	Low Industrial		48531	Ground Transportation	Chicarita Creek, Unnamed Tributary	Refer to Table M1	906.20	
DMD CAB CO	5238	CAMINITO JUBILO		SAN DIEGO	92108	Low Industrial		48531	Ground Transportation	San Diego River, Unnamed Tributary	Refer to Table M1	907.11	
DMITRY KRAVCHENKO	9949	ERMA RD		SAN DIEGO	92131	Low Industrial		48531	Ground Transportation	Los Penasquitos Creek, Unnamed Tributary	Refer to Table M1	906.10	
DMITRY STEPANOV TRUCKING	2642	MATERA LN		SAN DIEGO	92108	Low Industrial		4841	Ground Transportation	San Diego River, Unnamed Tributary	Refer to Table M1	907.11	

*Based on site visit results, these facilities were found not to be conducting significant activities and will be removed from the FY 2009 inventory. The facilities typically conducted office work or were home based and not mobile.

Business Name	Street Number	Street Name	Suite	City	Zip	Existing Status*	SIC	NAICS	Category	Nearest Conveyances or Water Bodies	Pollutants Potentially Generated	Watershed	Mobile
DOLLAR CAB	6820	HYDE PARK DR	G	SAN DIEGO	92119	Low Industrial		48531	Ground Transportation	San Diego River, Unnamed Tributary	Refer to Table M1	907.11	
DOMINGO RAMIREZ TRUCKING CO	5650	BAJA DR		SAN DIEGO	92115	Low Industrial		4921	Ground Transportation	San Diego River, Unnamed Tributary	Refer to Table M1	907.11	
DONALD LAZARUS	13495	ENTREKEN AV		SAN DIEGO	92129	Low Industrial		492	Ground Transportation	Los Penasquitos Creek, Unnamed Tributary	Refer to Table M1	906.10	
DONBAS CAB	12152	ROYAL BIRKDALE ROW	B	SAN DIEGO	92128	Low Industrial		48531	Ground Transportation	Lusardi Creek	Refer to Table M1	905.12	
DREAMER'S LIMOUSINE INC	6462	VIEWPOINT DR		SAN DIEGO	92139	Low Industrial		48532	Ground Transportation	Sweetwater River, Unnamed Tributary	Refer to Table M1	909.12	
DUENAS TRUCKING	1114	DEARBORN DR		SAN DIEGO	92154	Low Industrial		4842	Ground Transportation	Otay River, Unnamed Tributary	Refer to Table M1	910.20	
E & J TRANSPORTATION SERVICES	7179	BULLOCK DR		SAN DIEGO	92114	Low Industrial		4884	Ground Transportation	Paradise Valley	Refer to Table M1	908.32	
E C TRUCKING	664	VISTA SAN RAFAEL		SAN DIEGO	92154	Low Industrial		484	Ground Transportation	Dennery Canyon	Refer to Table M1	910.20	
E M TRUCKING	11555	VIA PLAYA DE CORTES		SAN DIEGO	92124	Low Industrial		484	Ground Transportation	Shepherd Canyon	Refer to Table M1	907.11	
EAST CAB	7113	EASTMAN ST	1	SAN DIEGO	92111	Low Industrial		48	Ground Transportation	San Diego River, Unnamed Tributary	Refer to Table M1	907.11	
EAX WORLDWIDE INC	7183	NAVAJO RD	J	SAN DIEGO	92119	Low Industrial		488999	Ground Transportation	Alvarado Canyon, Unnamed Tributary	Refer to Table M1	907.11	
EDWARD K YOUSIF	8638	PARK RUN RD		SAN DIEGO	92129	Low Industrial		48531	Ground Transportation	Los Penasquitos Creek, Unnamed Tributary	Refer to Table M1	906.10	
EFI E OSOM	1330	EUREKA ST	32	SAN DIEGO	92110	Low Industrial		4853	Ground Transportation	San Diego River	Refer to Table M1	907.11	
EHSANULLAH PARSA	12980	CALLE ABUELITO		SAN DIEGO	92129	Low Industrial		48531	Ground Transportation	Los Penasquitos Creek, Unnamed Tributary	Refer to Table M1	906.20	
EIDLE YOUSUF GEDLEH	1634	PETAL DR		SAN DIEGO	92114	Low Industrial		48531	Ground Transportation	Paradise Valley	Refer to Table M1	908.32	
EINOLLAH A ESLAMI	10863	VIA LOS NARCISOS	D	SAN DIEGO	92129	Low Industrial		48531	Ground Transportation	Chicarita Creek, Unnamed Tributary	Refer to Table M1	906.20	
EISENHOWER FATTOUH	7974	SAN CARLOS DR		SAN DIEGO	92119	Low Industrial		48531	Ground Transportation	Alvarado Canyon, Unnamed Tributary	Refer to Table M1	907.11	
EK ALEX CAB	4550	BANCROFT ST	6	SAN DIEGO	92116	Low Industrial		48531	Ground Transportation	San Diego River	Refer to Table M1	907.11	
ELECTRONIC MOBILE DISPLAY SYSTEM	10936	MATINAL CIR		SAN DIEGO	92127	Low Industrial		48531	Ground Transportation	Lake Hodges, Unnamed Tributary	Refer to Table M1	905.21	
ELISEO PEREZ	6455	REFLECTION DR	105	SAN DIEGO	92124	Low Industrial		485999	Ground Transportation	Murphy Canyon	Refer to Table M1	907.11	
ELITE CAB	7920	MISSION VISTA DR		SAN DIEGO	92120	Low Industrial		48531	Ground Transportation	San Diego River	Refer to Table M1	907.11	
ELLEN RAE LEVY	3148	OGALALA AV		SAN DIEGO	92117	Low Industrial		485999	Ground Transportation	San Clemente Canyon, Unnamed Tributary	Refer to Table M1	906.40	
ELSSABET REDAY	7890	HANDEL WY		SAN DIEGO	92126	Low Industrial		48531	Ground Transportation	Carroll Canyon, Unnamed Tributary	Refer to Table M1	906.10	
EMORY KING	4981	CATOCTIN DR	50	SAN DIEGO	92115	Low Industrial		485999	Ground Transportation	Alvarado Canyon	Refer to Table M1	907.11	
EMPIRE TRANSPORTATION SERVICES	4683	TORREY CIR	C308	SAN DIEGO	92130	Low Industrial		485999	Ground Transportation	Carmel Valley, Unnamed Tributary	Refer to Table M1	906.10	
EN ROUTE TRANSPORTATION INC	710	CAMINO DE LA REINA	134	SAN DIEGO	92108	Low Industrial		485	Ground Transportation	San Diego River	Refer to Table M1	907.11	

*Based on site visit results, these facilities were found not to be conducting significant activities and will be removed from the FY 2009 inventory. The facilities typically conducted office work or were home based and not mobile.

Business Name	Street Number	Street Name	Suite	City	Zip	Existing Status*	SIC	NAICS	Category	Nearest Conveyances or Water Bodies	Pollutants Potentially Generated	Watershed	Mobile
ENAYAT MAYAR	12098	EASTBOURNE RD		SAN DIEGO	92128	Low Industrial		485999	Ground Transportation	Los Penasquitos Creek, Unnamed Tributary	Refer to Table M1	906.20	
ERITREAN CAB CO	6050	CRAWFORD ST		SAN DIEGO	92120	Low Industrial		48531	Ground Transportation	Alvarado Canyon	Refer to Table M1	907.11	
ERKAN GUNES	5370	REPECHO DR	103	SAN DIEGO	92124	Low Industrial		485999	Ground Transportation	Murphy Canyon, Unnamed Tributary	Refer to Table M1	907.11	
ERMIAS C GEBREYESUS	8668	ARA PL		SAN DIEGO	92126	Low Industrial		48531	Ground Transportation	Los Penasquitos Creek, Unnamed Tributary	Refer to Table M1	906.10	
ERMI'S TRANSPORATION	3482	MONROE AV	5	SAN DIEGO	92116	Low Industrial		48599	Ground Transportation	San Diego River	Refer to Table M1	907.11	
ERNESTO VEGA MORENO	805	NARWHAL ST		SAN DIEGO	92154	Low Industrial		485999	Ground Transportation	Otay River	Refer to Table M1	910.20	
ESCAPE LIMO BUS INC	2674	WYANDOTTE AV		SAN DIEGO	92117	Low Industrial		48532	Ground Transportation	San Clemente Canyon	Refer to Table M1	906.40	
EXCLUSIVE CAB	5533	RABBIT RIDGE RD		SAN DIEGO	92130	Low Industrial		48531	Ground Transportation	Bell Valley	Refer to Table M1	906.10	
EXCLUSIVE LIMOUSINE SERVICE	2662	WORDEN ST	28	SAN DIEGO	92110	Low Industrial		485	Ground Transportation	San Diego River	Refer to Table M1	907.11	
EXPERT RID	4155	WEST POINT LOMA BLVD	104	SAN DIEGO	92110	Low Industrial		485999	Ground Transportation	San Diego River	Refer to Table M1	907.11	
EYOEIL M AMARE	1609	MONROE AV		SAN DIEGO	92116	Low Industrial		48531	Ground Transportation	San Diego River	Refer to Table M1	907.11	
EZ DUZ IT CAB	4360	41ST ST	5	SAN DIEGO	92105	Low Industrial		485999	Ground Transportation	San Diego River, Unnamed Tributary	Refer to Table M1	907.11	
EZANA TAMRAT BEYENE	4412	MARLBOROUGH AV	24	SAN DIEGO	92116	Low Industrial		48531	Ground Transportation	San Diego River, Unnamed Tributary	Refer to Table M1	907.11	
F & E CAB	1921	DUNNING CIR		SAN DIEGO	92154	Low Industrial		48531	Ground Transportation	Otay River, Unnamed Tributary	Refer to Table M1	910.20	
FADHAL M ALASADY	13153	CALLE DE LAS ROSAS		SAN DIEGO	92129	Low Industrial		48531	Ground Transportation	Los Penasquitos Creek, Unnamed Tributary	Refer to Table M1	906.20	
FAJI KIDANE	4611	36TH ST	2	SAN DIEGO	92116	Low Industrial		48531	Ground Transportation	San Diego River, Unnamed Tributary	Refer to Table M1	907.11	
FAMILY CAB	5165	LEHRER DR		SAN DIEGO	92117	Low Industrial		485999	Ground Transportation	San Clemente Canyon	Refer to Table M1	906.40	
FANCY LIMO	14303	ESTRADA CT		SAN DIEGO	92129	Low Industrial		4853	Ground Transportation	Chicarita Creek, Unnamed Tributary	Refer to Table M1	906.20	
FARAIDAN AMANYLLA	10287	EMPRESS AV		SAN DIEGO	92126	Low Industrial		48531	Ground Transportation	Carroll Canyon, Unnamed Tributary	Refer to Table M1	906.10	
FARHAD FANA	13881	CARMEL VALLEY RD	221	SAN DIEGO	92130	Low Industrial		485999	Ground Transportation	Carmel Valley	Refer to Table M1	906.10	
FARID SALIMI	10873	VIA LOS NARCISOS	D	SAN DIEGO	92129	Low Industrial		485999	Ground Transportation	Chicarita Creek, Unnamed Tributary	Refer to Table M1	906.20	
FARID SHAHEED	10917	GERANA ST	B	SAN DIEGO	92129	Low Industrial		48531	Ground Transportation	Chicarita Creek	Refer to Table M1	906.20	
FARZAD RAHIMPOUR	2347	SALISBURY DR		SAN DIEGO	92123	Low Industrial		4853	Ground Transportation	San Diego River, Unnamed Tributary	Refer to Table M1	907.11	
FEFFERMAN DELIVERY	4433	GRANGER ST		SAN DIEGO	92107	Low Industrial		4921	Ground Transportation	Pacific Ocean	Refer to Table M1	908.10	
FERHIWOT A GEMEDA	4744	HAWLEY BLVD		SAN DIEGO	92116	Low Industrial		48531	Ground Transportation	San Diego River	Refer to Table M1	907.11	
FINEST CITY TRANSPORTATION	4549	33RD ST	5	SAN DIEGO	92116	Low Industrial		485999	Ground Transportation	San Diego River	Refer to Table M1	907.11	

*Based on site visit results, these facilities were found not to be conducting significant activities and will be removed from the FY 2009 inventory. The facilities typically conducted office work or were home based and not mobile.

Business Name	Street Number	Street Name	Suite	City	Zip	Existing Status*	SIC	NAICS	Category	Nearest Conveyances or Water Bodies	Pollutants Potentially Generated	Watershed	Mobile
FITSUM GELETE	4511	35TH ST	6	SAN DIEGO	92116	Low Industrial		48531	Ground Transportation	San Diego River	Refer to Table M1	907.11	
FLASH CAB	13147	SUNDANCE AV		SAN DIEGO	92129	Low Industrial		48531	Ground Transportation	Los Penasquitos Creek, Unnamed Tributary	Refer to Table M1	906.10	
FLORA	13887	CARMEL VALLEY RD	229	SAN DIEGO	92130	Low Industrial		48531	Ground Transportation	Carmel Valley	Refer to Table M1	906.10	
FLOW CAB	7223	TERRA COTTA RD		SAN DIEGO	92114	Low Industrial		48	Ground Transportation	Paradise Valley	Refer to Table M1	908.32	
FLYTE TIME COURIER & SERVICES	10328	CAMINITO AGADIR		SAN DIEGO	92131	Low Industrial		49211	Ground Transportation	Carroll Canyon, Unnamed Tributary	Refer to Table M1	906.10	
FRANK A VILES	1354	CHALCEDONY ST		SAN DIEGO	92109	Low Industrial		48531	Ground Transportation	Pacific Ocean Shoreline, Scripps HA	Refer to Table M1	906.30	
FREDRIC W TANNER	8474	HUDSON DR		SAN DIEGO	92119	Low Industrial		485999	Ground Transportation	San Diego River, Unnamed Tributary	Refer to Table M1	907.11	
FREESTAR CAB CO	11660	CYPRESS CANYON PARK DR		SAN DIEGO	92131	Low Industrial		48531	Ground Transportation	Los Penasquitos Creek, Unnamed Tributary	Refer to Table M1	906.20	
G M TRANSPORTATION	15573	PASEO JENGHIZ		SAN DIEGO	92129	Low Industrial		48599	Ground Transportation	Lusardi Creek	Refer to Table M1	905.12	
GARIY OGANOV	17509	FAIRLIE RD		SAN DIEGO	92128	Low Industrial		48531	Ground Transportation	Lake Hodges, Unnamed Tributary	Refer to Table M1	905.21	
GASTON K LUMBWELE	4475	50TH ST	7	SAN DIEGO	92115	Low Industrial		48531	Ground Transportation	San Diego River, Unnamed Tributary	Refer to Table M1	907.11	
GAZNI CAB	6935	HALIFAX ST		SAN DIEGO	92120	Low Industrial		4853	Ground Transportation	San Diego River	Refer to Table M1	907.11	
GEBREBRHANE WOLDMARIAM	4774	MANSFIELD ST	1	SAN DIEGO	92116	Low Industrial		48531	Ground Transportation	San Diego River	Refer to Table M1	907.11	
GEBRELOUL ABRAHA	8679	GLENHAVEN ST		SAN DIEGO	92123	Low Industrial		48531	Ground Transportation	San Diego River, Unnamed Tributary	Refer to Table M1	907.11	
GEBREMICAEL KIDANE	6086	REO PL		SAN DIEGO	92139	Low Industrial		48531	Ground Transportation	Sweetwater River, Unnamed Tributary	Refer to Table M1	909.12	
GEBRIHWET T TESFAMICHAEL	10343	SAN DIEGO MISSION RD	D137	SAN DIEGO	92108	Low Industrial		48531	Ground Transportation	Murphy Canyon	Refer to Table M1	907.11	
GEDIONE DEMESSE	4577	BANCROFT ST	3	SAN DIEGO	92116	Low Industrial		48531	Ground Transportation	San Diego River	Refer to Table M1	907.11	
GENCHEV TRUCKING	11480	CYPRESS TER PL		SAN DIEGO	92131	Low Industrial		484	Ground Transportation	Los Penasquitos Creek, Unnamed Tributary	Refer to Table M1	906.20	
GENRIKH ILTCHEKES	12757	SEABREEZE FARMS DR	11	SAN DIEGO	92130	Low Industrial		48531	Ground Transportation	Bell Valley	Refer to Table M1	906.10	
GEO'S CAB	10775	GABACHO DR		SAN DIEGO	92124	Low Industrial		4853	Ground Transportation	Shepherd Canyon, Unnamed Tributary	Refer to Table M1	907.11	
GETA ABEBE ADDBARE	2118	CRANDALL DR	C	SAN DIEGO	92111	Low Industrial		48531	Ground Transportation	San Diego River, Unnamed Tributary	Refer to Table M1	907.11	
GETACHEW AZBITE	8732	HURLBUT ST		SAN DIEGO	92123	Low Industrial		48531	Ground Transportation	San Diego River, Unnamed Tributary	Refer to Table M1	907.11	
GEZAHEGNE WOLDEGIORGES	2146	GARSTON ST	D	SAN DIEGO	92111	Low Industrial		48531	Ground Transportation	San Diego River, Unnamed Tributary	Refer to Table M1	907.11	
GHIBAT MENGISTU	3550	RUFFIN RD	162	SAN DIEGO	92123	Low Industrial		48531	Ground Transportation	San Diego River, Unnamed Tributary	Refer to Table M1	907.11	
GHIRMAI TECLEHAIMANOT	6250	HOLABIRD ST	16	SAN DIEGO	92120	Low Industrial		48531	Ground Transportation	Alvarado Canyon	Refer to Table M1	907.11	
GHOLAMREZA ABDOLLAHI & MAHNAZ RIAZATI	18058	VALLADARES DR		SAN DIEGO	92127	Low Industrial		48521	Ground Transportation	Lake Hodges, Unnamed Tributary	Refer to Table M1	905.21	

*Based on site visit results, these facilities were found not to be conducting significant activities and will be removed from the FY 2009 inventory. The facilities typically conducted office work or were home based and not mobile.

Business Name	Street Number	Street Name	Suite	City	Zip	Existing Status*	SIC	NAICS	Category	Nearest Conveyances or Water Bodies	Pollutants Potentially Generated	Watershed	Mobile
GHOLAMREZA RASOULZADEH	11093	DOVERHILL RD		SAN DIEGO	92131	Low Industrial		48531	Ground Transportation	Los Penasquitos Creek, Unnamed Tributary	Refer to Table M1	906.10	
GHULAM H SABIR	15271	AMALIA ST		SAN DIEGO	92129	Low Industrial		485999	Ground Transportation	Lusardi Creek, Unnamed Tributary	Refer to Table M1	905.12	
GHULAM H WARDAK	13147	SUNDANCE AV		SAN DIEGO	92129	Low Industrial		485999	Ground Transportation	Los Penasquitos Creek, Unnamed Tributary	Refer to Table M1	906.10	
GIRON TRANSPORTATION	4790	62ND ST		SAN DIEGO	92115	Low Industrial		484	Ground Transportation	San Diego River, Unnamed Tributary	Refer to Table M1	907.11	
GLEN SABIR	15271	AMALIA ST		SAN DIEGO	92129	Low Industrial		48531	Ground Transportation	Lusardi Creek, Unnamed Tributary	Refer to Table M1	905.12	
GOLD CAB	8737	LAKE MURRAY BLVD	3	SAN DIEGO	92119	Low Industrial		48531	Ground Transportation	San Diego River, Unnamed Tributary	Refer to Table M1	907.11	
GOLD WING CAB CO	5062	CAMINO PLAYA PORTOFINO		SAN DIEGO	92124	Low Industrial		4853	Ground Transportation	Shepherd Canyon	Refer to Table M1	907.11	
GOT COURIER	1456	MARIPOSA ST		SAN DIEGO	92114	Low Industrial		49211	Ground Transportation	Paradise Valley	Refer to Table M1	908.32	
GREEN RIDE / TRANSPORTATION REFERRAL	2347	SALISBURY DR		SAN DIEGO	92123	Low Industrial		4853	Ground Transportation	San Diego River, Unnamed Tributary	Refer to Table M1	907.11	
GULSAYED NAIBKHYL	13379	SPARREN AV		SAN DIEGO	92129	Low Industrial		485999	Ground Transportation	Deer Canyon	Refer to Table M1	906.10	
H L CAB	3282	BERGER AV	D4	SAN DIEGO	92123	Low Industrial		485999	Ground Transportation	San Diego River, Unnamed Tributary	Refer to Table M1	907.11	
H/G CAB	8545	PARK RUN RD		SAN DIEGO	92129	Low Industrial		48531	Ground Transportation	Los Penasquitos Creek, Unnamed Tributary	Refer to Table M1	906.10	
HABIB ALIM	8887	KEREMEOS WY		SAN DIEGO	92126	Low Industrial		48531	Ground Transportation	Los Penasquitos Creek, Unnamed Tributary	Refer to Table M1	906.10	
HABIB PAGHMANI	3685	ARGONNE ST		SAN DIEGO	92117	Low Industrial		485999	Ground Transportation	San Clemente Canyon, Unnamed Tributary	Refer to Table M1	906.40	
HABTU A MEHE	4577	35TH ST	6	SAN DIEGO	92116	Low Industrial		485999	Ground Transportation	San Diego River	Refer to Table M1	907.11	
HAJI MOHAMMAD	7245	FARGATE TER		SAN DIEGO	92126	Low Industrial		48531	Ground Transportation	Carroll Canyon, Unnamed Tributary	Refer to Table M1	906.10	
HAKEEM KALIF	4540	51ST ST	3	SAN DIEGO	92115	Low Industrial		48531	Ground Transportation	San Diego River, Unnamed Tributary	Refer to Table M1	907.11	
HAMED FAZII	12920	SUNDANCE AV		SAN DIEGO	92129	Low Industrial		485999	Ground Transportation	Los Penasquitos Creek, Unnamed Tributary	Refer to Table M1	906.10	
HAMIDULLAH RAHIMI	10373	AZUAGA ST	135	SAN DIEGO	92129	Low Industrial		48531	Ground Transportation	Chicarita Creek, Unnamed Tributary	Refer to Table M1	906.20	
HARBOR CAB	11707	KISMET RD		SAN DIEGO	92128	Low Industrial		485999	Ground Transportation	Los Penasquitos Creek	Refer to Table M1	906.20	
HASEEB QADIRI	10758	CARMEL MOUNTAIN RD	C	SAN DIEGO	92129	Low Industrial		48531	Ground Transportation	Chicarita Creek, Unnamed Tributary	Refer to Table M1	906.20	
HASSAN AHMED NUUR	4540	51ST ST	2	SAN DIEGO	92115	Low Industrial		48531	Ground Transportation	San Diego River, Unnamed Tributary	Refer to Table M1	907.11	
HASSAN NAZAR	2857	AMULET ST		SAN DIEGO	92123	Low Industrial		48531	Ground Transportation	San Diego River, Unnamed Tributary	Refer to Table M1	907.11	
HASSAN Y JAMA	4546	NORWOOD ST	1	SAN DIEGO	92115	Low Industrial		48531	Ground Transportation	San Diego River, Unnamed Tributary	Refer to Table M1	907.11	
HASSAN ZABETIANTARGHI AND SORAYA JANGI	10854	VIA PEQUINITO	C	SAN DIEGO	92129	Low Industrial		4853	Ground Transportation	Chicarita Creek, Unnamed Tributary	Refer to Table M1	906.20	
HAU VO	4511	CHEROKEE AV	1	SAN DIEGO	92116	Low Industrial		48531	Ground Transportation	San Diego River, Unnamed Tributary	Refer to Table M1	907.11	

*Based on site visit results, these facilities were found not to be conducting significant activities and will be removed from the FY 2009 inventory. The facilities typically conducted office work or were home based and not mobile.

Business Name	Street Number	Street Name	Suite	City	Zip	Existing Status*	SIC	NAICS	Category	Nearest Conveyances or Water Bodies	Pollutants Potentially Generated	Watershed	Mobile
H-DUBB TRUCKING	404	VISTA SANTA RITA		SAN DIEGO	92154	Low Industrial		48411	Ground Transportation	Dennery Canyon	Refer to Table M1	910.20	
HEAVY METAL ROCK N ROLL RIDE	2059	BACON ST	22	SAN DIEGO	92107	Low Industrial		48532	Ground Transportation	Pacific Ocean Shoreline, San Diego HU	Refer to Table M1	907.11	
HENOK DEMISSIE	4527	39TH ST	11	SAN DIEGO	92116	Low Industrial		48531	Ground Transportation	San Diego River, Unnamed Tributary	Refer to Table M1	907.11	
HENRY AGOH	4377	39TH ST	4	SAN DIEGO	92105	Low Industrial		48531	Ground Transportation	San Diego River, Unnamed Tributary	Refer to Table M1	907.11	
HENRY SCHRAMM	6116	DOROTHY DR		SAN DIEGO	92115	Low Industrial		48599	Ground Transportation	San Diego River, Unnamed Tributary	Refer to Table M1	907.11	
HI CLASS CAB & ARIANA CAB	10572	GREENFORD DR		SAN DIEGO	92126	Low Industrial		4853	Ground Transportation	Carroll Canyon, Unnamed Tributary	Refer to Table M1	906.10	
HIRSI A ALI	11540	HAWKEYE WY		SAN DIEGO	92126	Low Industrial		48531	Ground Transportation	Los Penasquitos Creek, Unnamed Tributary	Refer to Table M1	906.10	
HOENSCHEIDT TRANSPORTATION	6205	CRYSTAL LAKE AV		SAN DIEGO	92119	Low Industrial		484	Ground Transportation	Alvarado Canyon, Unnamed Tributary	Refer to Table M1	907.11	
HOMAYUN AYUB	10766	SABRE HILL DR		SAN DIEGO	92128	Low Industrial		48531	Ground Transportation	Chicarita Creek, Unnamed Tributary	Refer to Table M1	906.20	
HONEST CAB	8789	BETELGEUSE WY		SAN DIEGO	92126	Low Industrial		48531	Ground Transportation	Los Penasquitos Creek, Unnamed Tributary	Refer to Table M1	906.10	
HORNE HAULING	5946	LAUDER ST		SAN DIEGO	92139	Low Industrial		4889	Ground Transportation	Sweetwater River, Unnamed Tributary	Refer to Table M1	909.12	
HUSSEIN H NUR	194	PALAWAN WY		SAN DIEGO	92114	Low Industrial		48531	Ground Transportation	Paradise Valley	Refer to Table M1	908.32	
IGOR VEITSER	7255	NAVAJO RD	C250	SAN DIEGO	92119	Low Industrial		48531	Ground Transportation	Alvarado Canyon, Unnamed Tributary	Refer to Table M1	907.11	
ILIA LIPKIN	12619	BRICKELLIA ST		SAN DIEGO	92129	Low Industrial		485999	Ground Transportation	Los Penasquitos Creek, Unnamed Tributary	Refer to Table M1	906.10	
IMMEDIATE TRANSPORT	11310	CLOUDCREST DR		SAN DIEGO	92127	Low Industrial		49211	Ground Transportation	San Dieguito River, Unnamed Tributary	Refer to Table M1	905.12	
IMPERIAL LIMOUSINE	2150	STARBURST LN		SAN DIEGO	92154	Low Industrial		48532	Ground Transportation	Otay River, Unnamed Tributary	Refer to Table M1	910.20	
INDIAN SPORTFISHING	6053	WENRICH DR		SAN DIEGO	92120	Low Industrial		488999	Ground Transportation	Alvarado Canyon, Unnamed Tributary	Refer to Table M1	907.11	
INTER ALFA	12765	SEABREEZE FARMS DR	17	SAN DIEGO	92130	Low Industrial		48422	Ground Transportation	Bell Valley	Refer to Table M1	906.10	
IOGR PRIVOROTSKIY	11052	IVY HILL DR		SAN DIEGO	92131	Low Industrial		48531	Ground Transportation	Cypress Canyon	Refer to Table M1	906.20	
IOWA CAB CO	6830	SIMI PL		SAN DIEGO	92139	Low Industrial		48531	Ground Transportation	Sweetwater River, Unnamed Tributary	Refer to Table M1	909.12	
ISMAIL A ABDI	9462	FAIRBANKS AV		SAN DIEGO	92123	Low Industrial		48531	Ground Transportation	Murphy Canyon, Unnamed Tributary	Refer to Table M1	907.11	
ISMAIL M SAHARDID	475	BRAUN AV		SAN DIEGO	92114	Low Industrial		48531	Ground Transportation	Sweetwater River, Unnamed Tributary	Refer to Table M1	909.12	
ISRAEL BROYDE	9865	PASEO MONTRIL		SAN DIEGO	92129	Low Industrial		48531	Ground Transportation	Los Penasquitos Creek	Refer to Table M1	906.20	
ISTANBUL PEDICAB	6574.5	ANTIGUA BLVD		SAN DIEGO	92124	Low Industrial		485999	Ground Transportation	Shepherd Canyon	Refer to Table M1	907.11	
IVAR OSKARSSON	3230	COPLEY AV		SAN DIEGO	92116	Low Industrial		485999	Ground Transportation	San Diego River	Refer to Table M1	907.11	
IZZIE'S DELIVERY	129	NOELINE WY		SAN DIEGO	92114	Low Industrial		488	Ground Transportation	Sweetwater River, Unnamed Tributary	Refer to Table M1	909.12	

*Based on site visit results, these facilities were found not to be conducting significant activities and will be removed from the FY 2009 inventory. The facilities typically conducted office work or were home based and not mobile.

Business Name	Street Number	Street Name	Suite	City	Zip	Existing Status*	SIC	NAICS	Category	Nearest Conveyances or Water Bodies	Pollutants Potentially Generated	Watershed	Mobile
J B CAB	12717	KESTREL ST		SAN DIEGO	92129	Low Industrial		48531	Ground Transportation	Los Penasquitos Creek, Unnamed Tributary	Refer to Table M1	906.20	
J E BOBCAT SERVICE	3612	ARRUZA ST		SAN DIEGO	92154	Low Industrial		562111	Ground Transportation	Otay River, Unnamed Tributary	Refer to Table M1	910.20	
J H RIDD ENTERPRISES	9986	MUFFIN CT		SAN DIEGO	92129	Low Industrial		562111	Ground Transportation	Los Penasquitos Creek, Unnamed Tributary	Refer to Table M1	906.20	
J MAGRO	1148	CHALCEDONY ST		SAN DIEGO	92109	Low Industrial		4853	Ground Transportation	Pacific Ocean Shoreline, Scripps HA	Refer to Table M1	906.30	
J NEVE & SON TRUCKING	1957	VENICE ST		SAN DIEGO	92107	Low Industrial		48849	Ground Transportation	Pacific Ocean Shoreline, San Diego HU	Refer to Table M1	907.11	
JACOB GORE	5567	BRUNSWICK AV		SAN DIEGO	92120	Low Industrial		485999	Ground Transportation	San Diego River, Unnamed Tributary	Refer to Table M1	907.11	
JACOB K HOLLOWAY	4850	CAPE MAY AV		SAN DIEGO	92107	Low Industrial		485999	Ground Transportation	Pacific Ocean Shoreline, San Diego HU	Refer to Table M1	907.11	
JAFER KAZEM	11843	WESTVIEW PKY		SAN DIEGO	92126	Low Industrial		48531	Ground Transportation	Los Penasquitos Creek, Unnamed Tributary	Refer to Table M1	906.10	
JAMA ABDI HUSSEIN	7571	SKYLINE DR		SAN DIEGO	92114	Low Industrial		48531	Ground Transportation	Paradise Valley	Refer to Table M1	908.32	
JAMES TRUCKING	1145	25TH ST	105	SAN DIEGO	92154	Low Industrial		48423	Ground Transportation	Otay River, Unnamed Tributary	Refer to Table M1	910.20	
JAVIER MARTINEZ	1174	CAMINO DONAIRE		SAN DIEGO	92154	Low Industrial		488	Ground Transportation	Otay River, Unnamed Tributary	Refer to Table M1	910.20	
JAYO'S TRUCKING	2255	INGRID AV		SAN DIEGO	92154	Low Industrial		484	Ground Transportation	Otay River, Unnamed Tributary	Refer to Table M1	910.20	
JBX CAB	12717	KESTREL ST		SAN DIEGO	92129	Low Industrial		4853	Ground Transportation	Los Penasquitos Creek, Unnamed Tributary	Refer to Table M1	906.20	
JEOFFREY OLANGO	4769	WILSON AV	2	SAN DIEGO	92116	Low Industrial		48531	Ground Transportation	San Diego River	Refer to Table M1	907.11	
JIM ROSA TRANSPORTATION SERVICES	6233	SOUTH LAKE CT		SAN DIEGO	92119	Low Industrial		48411	Ground Transportation	San Diego River, Unnamed Tributary	Refer to Table M1	907.11	
JIMMIE E. THOMAS	3894	BASILONE ST	2	SAN DIEGO	92110	Low Industrial		48531	Ground Transportation	San Diego River	Refer to Table M1	907.11	
JIMMY'S TRUCKING	2442	MELBOURNE DR		SAN DIEGO	92123	Low Industrial		484	Ground Transportation	San Diego River, Unnamed Tributary	Refer to Table M1	907.11	
JOHN AGOH	4377	39TH ST	4	SAN DIEGO	92105	Low Industrial		48531	Ground Transportation	San Diego River, Unnamed Tributary	Refer to Table M1	907.11	
JOHN H NELSON	2232	CAMINITO PAJARITO	115	SAN DIEGO	92107	Low Industrial		485999	Ground Transportation	San Diego River	Refer to Table M1	907.11	
JOHN ROUSE	8510	WESTMORE RD	278	SAN DIEGO	92126	Low Industrial		49211	Ground Transportation	Carroll Canyon, Unnamed Tributary	Refer to Table M1	906.10	
JOHN TAEB	11947	MIRO CIR		SAN DIEGO	92131	Low Industrial		48531	Ground Transportation	Los Penasquitos Creek, Unnamed Tributary	Refer to Table M1	906.10	
JOHNNY RIDES 4 YOU	1239.5	HOLLISTER ST	B	SAN DIEGO	92154	Low Industrial		485999	Ground Transportation	Otay River, Unnamed Tributary	Refer to Table M1	910.20	
JONATHON C SCHWARTZ	7068	LEICESTER ST		SAN DIEGO	92120	Low Industrial		48531	Ground Transportation	San Diego River	Refer to Table M1	907.11	
JOSAFAT GARCIA	879	BLACKWOOD DR		SAN DIEGO	92154	Low Industrial		485999	Ground Transportation	Otay River	Refer to Table M1	910.20	
JOSE GUADALUPE MUNOZ	2491	CALLE TRES LOMAS		SAN DIEGO	92139	Low Industrial		48531	Ground Transportation	Sweetwater River, Unnamed Tributary	Refer to Table M1	909.12	
JOSEPH S PERALTO	2420	PALM AV	58	SAN DIEGO	92154	Low Industrial		48531	Ground Transportation	Otay River	Refer to Table M1	910.20	

*Based on site visit results, these facilities were found not to be conducting significant activities and will be removed from the FY 2009 inventory. The facilities typically conducted office work or were home based and not mobile.

Business Name	Street Number	Street Name	Suite	City	Zip	Existing Status*	SIC	NAICS	Category	Nearest Conveyances or Water Bodies	Pollutants Potentially Generated	Watershed	Mobile
JOSEPHTECLE	8043	CAMINITO DE PIZZA		SAN DIEGO	92108	Low Industrial		485999	Ground Transportation	San Diego River	Refer to Table M1	907.11	
JR KING MOVING SERVICE	8405	RIO SAN DIEGO DR	5213	SAN DIEGO	92108	Low Industrial		485999	Ground Transportation	San Diego River	Refer to Table M1	907.11	
JS SERVICES	6832	JACKSON DR		SAN DIEGO	92119	Low Industrial		49211	Ground Transportation	Alvarado Canyon, Unnamed Tributary	Refer to Table M1	907.11	
JSC TRUCKING	3104	MAGELLAN ST		SAN DIEGO	92154	Low Industrial		484	Ground Transportation	Otay River	Refer to Table M1	910.20	
KABIR NAYAB	11355	AFFINITY CT	185	SAN DIEGO	92131	Low Industrial		48531	Ground Transportation	Los Penasquitos Creek, Unnamed Tributary	Refer to Table M1	906.10	
KABUL CAB CO	10580	KEMERTON RD		SAN DIEGO	92126	Low Industrial		48531	Ground Transportation	Los Penasquitos Creek, Unnamed Tributary	Refer to Table M1	906.10	
KAHSAI GHEBRETNSEA	4557	BANCROFT ST	2	SAN DIEGO	92116	Low Industrial		485999	Ground Transportation	San Diego River	Refer to Table M1	907.11	
KARIM JAMI	7840	TOPAZ LAKE AV		SAN DIEGO	92119	Low Industrial		48531	Ground Transportation	Alvarado Canyon, Unnamed Tributary	Refer to Table M1	907.11	
KARL LA BOSCO/BEST MOVES	10797	SAN DIEGO MISSION RD	102	SAN DIEGO	92108	Low Industrial		484	Ground Transportation	San Diego River	Refer to Table M1	907.11	
KASRA NAYERI	4861	DEL MONTE AV	3	SAN DIEGO	92107	Low Industrial		48531	Ground Transportation	Pacific Ocean Shoreline, San Diego HU	Refer to Table M1	907.11	
KELLEN J COOK	4372	POINT LOMA AV	K	SAN DIEGO	92107	Low Industrial		485999	Ground Transportation	Pacific Ocean	Refer to Table M1	908.10	
KENNETH R NELSON	2195	JAMIE AV		SAN DIEGO	92139	Low Industrial		48531	Ground Transportation	Sweetwater River, Unnamed Tributary	Refer to Table M1	909.12	
KESHAVARZ TAMIM M	6044	ROANOKE ST		SAN DIEGO	92139	Low Industrial		48531	Ground Transportation	Sweetwater River, Unnamed Tributary	Refer to Table M1	909.12	
KHADAR M YASIN	4540	51ST ST	3	SAN DIEGO	92115	Low Industrial		48531	Ground Transportation	San Diego River, Unnamed Tributary	Refer to Table M1	907.11	
KIBROM HAILE	4587	WINONA AV	5	SAN DIEGO	92115	Low Industrial		48531	Ground Transportation	San Diego River, Unnamed Tributary	Refer to Table M1	907.11	
KIM'S TRAVEL	16130	BIG SPRINGS WY		SAN DIEGO	92127	Low Industrial		488	Ground Transportation	Lusardi Creek	Refer to Table M1	905.12	
KONSTANTIN PENTSAKOV	11660	CYPRESS CANYON PARK DR		SAN DIEGO	92131	Low Industrial		48531	Ground Transportation	Los Penasquitos Creek, Unnamed Tributary	Refer to Table M1	906.20	
L & B TRANSPORT SERVICES	1981	DUNNING CIR		SAN DIEGO	92154	Low Industrial		485999	Ground Transportation	Otay River, Unnamed Tributary	Refer to Table M1	910.20	
L A CAB	11521	FLOWER MEADOW CT		SAN DIEGO	92126	Low Industrial		485999	Ground Transportation	Los Penasquitos Creek, Unnamed Tributary	Refer to Table M1	906.10	
L A XPRESS ASSEMBLY & DISTRIBUTOR INC	2846	COMMERCIAL ST		SAN DIEGO	92113	Low Industrial	4212	48411	Ground Transportation	Chollas Creek	Refer to Table M1	908.22	
L G P CAB	17436	FAIRLIE RD		SAN DIEGO	92128	Low Industrial		48531	Ground Transportation	Lake Hodges, Unnamed Tributary	Refer to Table M1	905.22	
L T C O	12765	SEABREEZE FARMS DR	15	SAN DIEGO	92130	Low Industrial		48532	Ground Transportation	Bell Valley	Refer to Table M1	906.10	
LANCINE KONE	4590.5	39TH ST		SAN DIEGO	92116	Low Industrial		48531	Ground Transportation	San Diego River, Unnamed Tributary	Refer to Table M1	907.11	
LARRY CORBETT	1023	OUTER RD	48	SAN DIEGO	92154	Low Industrial		48531	Ground Transportation	Otay River, Unnamed Tributary	Refer to Table M1	910.20	
LAURIE STRATHER	5202	COUNTRYSIDE DR		SAN DIEGO	92115	Low Industrial		48531	Ground Transportation	San Diego River, Unnamed Tributary	Refer to Table M1	907.11	
LAWRENCE P TROIE	3310	VIA TONGA		SAN DIEGO	92154	Low Industrial		49211	Ground Transportation	Otay River, Unnamed Tributary	Refer to Table M1	910.20	

*Based on site visit results, these facilities were found not to be conducting significant activities and will be removed from the FY 2009 inventory. The facilities typically conducted office work or were home based and not mobile.

Business Name	Street Number	Street Name	Suite	City	Zip	Existing Status*	SIC	NAICS	Category	Nearest Conveyances or Water Bodies	Pollutants Potentially Generated	Watershed	Mobile
LBONTON RELOCATION SERVICES	15615	AvenIDA ALCACHOFA	F	SAN DIEGO	92128	Low Industrial		48421	Ground Transportation	Los Penasquitos Creek, Unnamed Tributary	Refer to Table M1	906.20	
LEOCADIA P HERNANDEZ	2821	DAHLIA AV		SAN DIEGO	92154	Low Industrial		48531	Ground Transportation	Otay River	Refer to Table M1	910.20	
LES SEVAARD	6780	FRIARS RD	350	SAN DIEGO	92108	Low Industrial		4853	Ground Transportation	San Diego River	Refer to Table M1	907.11	
LEYVA'S TRUCKING	845	NARWHAL ST		SAN DIEGO	92154	Low Industrial		484	Ground Transportation	Otay River	Refer to Table M1	910.20	
LIBAN ALI	4610	51ST ST	7	SAN DIEGO	92115	Low Industrial		48531	Ground Transportation	San Diego River, Unnamed Tributary	Refer to Table M1	907.11	
LIBAN MOHAMMED ISMAIL	2135	HONEY DR	42	SAN DIEGO	92139	Low Industrial		48531	Ground Transportation	Sweetwater River, Unnamed Tributary	Refer to Table M1	909.12	
LIMO DUDES	4565	CLEVELAND AV	8	SAN DIEGO	92116	Low Industrial		4889	Ground Transportation	San Diego River	Refer to Table M1	907.11	
Lizarraga Transportation LLC	2345	Marconi Ct	D	SAN DIEGO	92154	Low Industrial	4213	484121	Ground Transportation	Tijuana River	Refer to Table M1	911.12	
LOCAL BOY HAULING	3225	JEMEZ DR		SAN DIEGO	92117	Low Industrial		562119	Ground Transportation	San Clemente Canyon, Unnamed Tributary	Refer to Table M1	906.40	
LORETO VALENTINO LOPEZ	9127	MESA SPRING WY	185	SAN DIEGO	92126	Low Industrial		48531	Ground Transportation	Carroll Canyon, Unnamed Tributary	Refer to Table M1	906.10	
LOUIS-MARIE TRANSPORTATION	4522	DAWSON AV	4	SAN DIEGO	92115	Low Industrial		48531	Ground Transportation	San Diego River, Unnamed Tributary	Refer to Table M1	907.11	
L-TRAN	3565	SANDROCK RD		SAN DIEGO	92123	Low Industrial		48899	Ground Transportation	San Diego River, Unnamed Tributary	Refer to Table M1	907.11	
LUCKY DOG ENTERPRISES	4921	PROVIDENCE RD		SAN DIEGO	92117	Low Industrial		49221	Ground Transportation	San Clemente Canyon, Unnamed Tributary	Refer to Table M1	906.40	
LUIS OMAR LOPEZ	2133	STARBURST LN		SAN DIEGO	92154	Low Industrial		485999	Ground Transportation	Otay River, Unnamed Tributary	Refer to Table M1	910.20	
M ABDIRAHMAN	4540	52ND ST		SAN DIEGO	92115	Low Industrial		48531	Ground Transportation	San Diego River, Unnamed Tributary	Refer to Table M1	907.11	
M CAB	11450	EASTVIEW CT		SAN DIEGO	92131	Low Industrial		4853	Ground Transportation	Los Penasquitos Creek, Unnamed Tributary	Refer to Table M1	906.20	
M S CAB COMPANY	4689	DA VINCI ST		SAN DIEGO	92130	Low Industrial		4853	Ground Transportation	Carmel Valley	Refer to Table M1	906.10	
MAGDA SEKOWSKA	4625	35TH ST	2	SAN DIEGO	92116	Low Industrial		485999	Ground Transportation	San Diego River	Refer to Table M1	907.11	
MAGUIE CAB	2516	CALLE SERENA		SAN DIEGO	92139	Low Industrial		48531	Ground Transportation	Sweetwater River, Unnamed Tributary	Refer to Table M1	909.12	
MAHAMOUND AHMED ALI	8713	GLENHAVEN ST		SAN DIEGO	92123	Low Industrial		48531	Ground Transportation	San Diego River, Unnamed Tributary	Refer to Table M1	907.11	
MAJIC CAB	11368	PENANOVA ST		SAN DIEGO	92129	Low Industrial		4853	Ground Transportation	Lusardi Creek, Unnamed Tributary	Refer to Table M1	905.12	
MANILA TRUCKING LLC	2021	ALTA VIEW DR		SAN DIEGO	92139	Low Industrial		48411	Ground Transportation	Sweetwater River, Unnamed Tributary	Refer to Table M1	909.12	
MANPOWER MOVERS	3544	VOYAGER CIR		SAN DIEGO	92122	Low Industrial		48	Ground Transportation	Carmel Valley, Unnamed Tributary	Refer to Table M1	906.10	
MARCELO & EMILIOS TRUCKING	4881	ROYAL ISLAND WY		SAN DIEGO	92154	Low Industrial		4841	Ground Transportation	Otay River, Unnamed Tributary	Refer to Table M1	910.20	
MARK B BRIGGS	11382	SURCO DR		SAN DIEGO	92126	Low Industrial		48531	Ground Transportation	Los Penasquitos Creek, Unnamed Tributary	Refer to Table M1	906.10	
MARK POWERS	5425	ADAMS AV		SAN DIEGO	92115	Low Industrial		48531	Ground Transportation	San Diego River, Unnamed Tributary	Refer to Table M1	907.11	

*Based on site visit results, these facilities were found not to be conducting significant activities and will be removed from the FY 2009 inventory. The facilities typically conducted office work or were home based and not mobile.

Business Name	Street Number	Street Name	Suite	City	Zip	Existing Status*	SIC	NAICS	Category	Nearest Conveyances or Water Bodies	Pollutants Potentially Generated	Watershed	Mobile
MARK SEGAL	17522	FAIRLIE RD		SAN DIEGO	92128	Low Industrial		48531	Ground Transportation	Lake Hodges, Unnamed Tributary	Refer to Table M1	905.21	
MAROUN N BSAIBES	3277	BERGER AV	40	SAN DIEGO	92123	Low Industrial		48531	Ground Transportation	San Diego River, Unnamed Tributary	Refer to Table M1	907.11	
MARTIN JACOBS	4550	VANDEVER AV	13	SAN DIEGO	92120	Low Industrial		48531	Ground Transportation	Alvarado Canyon	Refer to Table M1	907.11	
MARUMOTO COURIER SERVICE	4268	POWDERHORN DR		SAN DIEGO	92154	Low Industrial		49211	Ground Transportation	Otay River	Refer to Table M1	910.20	
MASHYYAT U KAZIMI	10777	VIA ALBERTO	B	SAN DIEGO	92129	Low Industrial		48531	Ground Transportation	Chicarita Creek, Unnamed Tributary	Refer to Table M1	906.20	
MASOOD MOTALEB	7120	EASTMAN ST	7	SAN DIEGO	92111	Low Industrial		48531	Ground Transportation	San Diego River, Unnamed Tributary	Refer to Table M1	907.11	
MASOOD QADIRI	16715	SAINTSBURY GLEN	49	SAN DIEGO	92127	Low Industrial		48531	Ground Transportation	San Dieguito River, Unnamed Tributary	Refer to Table M1	905.11	
MASOUD MOGHBELI	14365	CAMINATA SOLEADO		SAN DIEGO	92129	Low Industrial		48531	Ground Transportation	Chicarita Creek	Refer to Table M1	906.20	
MASOUD MOSHIR	7742	ACAMA ST		SAN DIEGO	92126	Low Industrial		48531	Ground Transportation	Los Penasquitos Creek, Unnamed Tributary	Refer to Table M1	906.10	
MATEEN PARWANA	8890	BRENTFORD AV		SAN DIEGO	92126	Low Industrial		48531	Ground Transportation	Los Penasquitos Creek, Unnamed Tributary	Refer to Table M1	906.10	
MATTHEW DEGEN	12151	FERNCREST PL		SAN DIEGO	92128	Low Industrial		4859	Ground Transportation	Los Penasquitos Creek, Unnamed Tributary	Refer to Table M1	906.20	
MATT'S TOWING	7544	NORTHRUP DR		SAN DIEGO	92126	Low Industrial		488	Ground Transportation	Carroll Canyon, Unnamed Tributary	Refer to Table M1	906.10	
MBM CAB	12929	ISOCOMA ST		SAN DIEGO	92129	Low Industrial		48531	Ground Transportation	Los Penasquitos Creek, Unnamed Tributary	Refer to Table M1	906.10	
MDJ'S SERVICES	5757	COLLEGE AV		SAN DIEGO	92120	Low Industrial		49211	Ground Transportation	Alvarado Canyon, Unnamed Tributary	Refer to Table M1	907.11	
MEBA TRUCKING	2650	DUSK DR		SAN DIEGO	92139	Low Industrial		48411	Ground Transportation	Sweetwater River, Unnamed Tributary	Refer to Table M1	909.12	
MEDEO INC	2625	CAMULOS ST	18	SAN DIEGO	92107	Low Industrial		4884	Ground Transportation	San Diego River	Refer to Table M1	907.11	
MEHARI TEWOLDE	4614	33RD ST	6	SAN DIEGO	92116	Low Industrial		48531	Ground Transportation	San Diego River	Refer to Table M1	907.11	
MEHARI W GHEBREAMLAK	10836	LAMENTIN CT		SAN DIEGO	92124	Low Industrial		48531	Ground Transportation	San Diego River, Unnamed Tributary	Refer to Table M1	907.11	
MEHMET TURGUT	10835	CAMINITO ALVAREZ		SAN DIEGO	92126	Low Industrial		485999	Ground Transportation	Carroll Canyon, Unnamed Tributary	Refer to Table M1	906.10	
MEHRETAB GEBREYESUS	3717.5	MEADE AV		SAN DIEGO	92116	Low Industrial		48531	Ground Transportation	San Diego River, Unnamed Tributary	Refer to Table M1	907.11	
MERAZ TRANSPORTATION	4676.5	BRIGHTON AV		SAN DIEGO	92107	Low Industrial		485999	Ground Transportation	San Diego River	Refer to Table M1	907.11	
MESCHGAN SERAJ	8249	JACKSON DR		SAN DIEGO	92119	Low Industrial		48531	Ground Transportation	San Diego River, Unnamed Tributary	Refer to Table M1	907.11	
MGG CAB	17757	CORAZON PL		SAN DIEGO	92127	Low Industrial		485999	Ground Transportation	Lake Hodges, Unnamed Tributary	Refer to Table M1	905.21	
MICHAEL DEBOE	2617	COLLIER AV		SAN DIEGO	92116	Low Industrial		485999	Ground Transportation	San Diego River	Refer to Table M1	907.11	
MICHAEL GHEBRETINSAE	6398	LAKE ARIANA AV		SAN DIEGO	92119	Low Industrial		48531	Ground Transportation	Alvarado Canyon, Unnamed Tributary	Refer to Table M1	907.11	
MICHAEL JAMES POIRIER TRANSPORTATION LLC	6334	SAINT THERESE WY		SAN DIEGO	92120	Low Industrial		48411	Ground Transportation	Alvarado Canyon, Unnamed Tributary	Refer to Table M1	907.11	

*Based on site visit results, these facilities were found not to be conducting significant activities and will be removed from the FY 2009 inventory. The facilities typically conducted office work or were home based and not mobile.

Business Name	Street Number	Street Name	Suite	City	Zip	Existing Status*	SIC	NAICS	Category	Nearest Conveyances or Water Bodies	Pollutants Potentially Generated	Watershed	Mobile
MICHAEL TESFAMARIAM	4576	52ND ST	8	SAN DIEGO	92115	Low Industrial		48531	Ground Transportation	San Diego River, Unnamed Tributary	Refer to Table M1	907.11	
MICHEAL S JONUCZ III	3340	DEL SOL BLVD	182	SAN DIEGO	92154	Low Industrial		48531	Ground Transportation	Otay River, Unnamed Tributary	Refer to Table M1	910.20	
MIKHAIL LEVENZON	8737	LAKE MURRAY BLVD	3	SAN DIEGO	92119	Low Industrial		48531	Ground Transportation	San Diego River, Unnamed Tributary	Refer to Table M1	907.11	
MIKHAIL SMIRNOV	13863	CARMEL VALLEY RD		SAN DIEGO	92130	Low Industrial		48531	Ground Transportation	McGonigle Canyon	Refer to Table M1	906.10	
MIR N SAHOU	11685	KISMET RD		SAN DIEGO	92128	Low Industrial		485999	Ground Transportation	Los Penasquitos Creek	Refer to Table M1	906.20	
MIRWISE AZAM	3301	DORCHESTER DR		SAN DIEGO	92123	Low Industrial		48531	Ground Transportation	Murphy Canyon, Unnamed Tributary	Refer to Table M1	907.11	
MOHAMED A HUSSEN	7089	BROOKHAVEN RD		SAN DIEGO	92114	Low Industrial		48531	Ground Transportation	Paradise Valley	Refer to Table M1	908.32	
MOHAMED A MATAN	8876	MIRA MESA BLVD	221	SAN DIEGO	92126	Low Industrial		48531	Ground Transportation	Los Penasquitos Creek, Unnamed Tributary	Refer to Table M1	906.10	
MOHAMED DAHIR HASSAN	6840	BEAR RIVER ROW	1	SAN DIEGO	92139	Low Industrial		48531	Ground Transportation	Sweetwater River, Unnamed Tributary	Refer to Table M1	909.12	
MOHAMED HABIB	4725	MANSFIELD ST	5	SAN DIEGO	92116	Low Industrial		48531	Ground Transportation	San Diego River	Refer to Table M1	907.11	
MOHAMED I AIDID	8749	LAKE MURRAY BLVD	4	SAN DIEGO	92119	Low Industrial		48531	Ground Transportation	San Diego River, Unnamed Tributary	Refer to Table M1	907.11	
MOHAMED JAMA	10824	CARMEL MOUNTAIN RD	C	SAN DIEGO	92129	Low Industrial		48531	Ground Transportation	Chicarita Creek	Refer to Table M1	906.20	
MOHAMED MOHALLIM	176	DEEP DELL RD		SAN DIEGO	92114	Low Industrial		48531	Ground Transportation	Paradise Valley	Refer to Table M1	908.32	
MOHAMED OMAR	7263	AQUAMARINE RD		SAN DIEGO	92114	Low Industrial		48531	Ground Transportation	Paradise Valley	Refer to Table M1	908.32	
MOHAMED SAID	6842	DORIANA ST	6	SAN DIEGO	92139	Low Industrial		48531	Ground Transportation	Paradise Valley, Unnamed Tributary	Refer to Table M1	908.32	
MOHAMMAD ALI	9976	VIA DAROCA		SAN DIEGO	92129	Low Industrial		48531	Ground Transportation	Los Penasquitos Creek, Unnamed Tributary	Refer to Table M1	906.20	
MOHAMMAD ASIF GHAMI	9805	CAMINITO CUADRO		SAN DIEGO	92129	Low Industrial		48531	Ground Transportation	Los Penasquitos Creek, Unnamed Tributary	Refer to Table M1	906.20	
MOHAMMAD F ZARIF	6575	SEAMAN ST		SAN DIEGO	92120	Low Industrial		48531	Ground Transportation	San Diego River	Refer to Table M1	907.11	
MOHAMMAD FAHIM	11095	ICE SKATE PL		SAN DIEGO	92126	Low Industrial		48531	Ground Transportation	Los Penasquitos Creek, Unnamed Tributary	Refer to Table M1	906.10	
MOHAMMAD H YONUS	8651	PARK RUN RD		SAN DIEGO	92129	Low Industrial		485999	Ground Transportation	Los Penasquitos Creek, Unnamed Tributary	Refer to Table M1	906.10	
MOHAMMAD IBRAHIM	12444	PICRUS ST		SAN DIEGO	92129	Low Industrial		48531	Ground Transportation	Los Penasquitos Creek, Unnamed Tributary	Refer to Table M1	906.10	
MOHAMMED N SHARIFY	15884	WINDROSE WY		SAN DIEGO	92127	Low Industrial		48531	Ground Transportation	Lusardi Creek	Refer to Table M1	905.12	
MOHAMMED Y HASSAN	11395	ZAPATA AV	65	SAN DIEGO	92126	Low Industrial		48531	Ground Transportation	Los Penasquitos Creek, Unnamed Tributary	Refer to Table M1	906.10	
MONCEF GHAMMARTE	3544	CAMINITO EL RINCON	50	SAN DIEGO	92130	Low Industrial		48531	Ground Transportation	Carmel Valley, Unnamed Tributary	Refer to Table M1	906.10	
MORAD ALI SHOA	17757	CORAZON PL		SAN DIEGO	92127	Low Industrial		48531	Ground Transportation	Lake Hodges, Unnamed Tributary	Refer to Table M1	905.21	
MOSES L OCHOLA	4511	CHEROKEE AV	1	SAN DIEGO	92116	Low Industrial		48531	Ground Transportation	San Diego River, Unnamed Tributary	Refer to Table M1	907.11	

*Based on site visit results, these facilities were found not to be conducting significant activities and will be removed from the FY 2009 inventory. The facilities typically conducted office work or were home based and not mobile.

Business Name	Street Number	Street Name	Suite	City	Zip	Existing Status*	SIC	NAICS	Category	Nearest Conveyances or Water Bodies	Pollutants Potentially Generated	Watershed	Mobile
MOSS TRANSPORTATION	4632	LA CUENTA DR		SAN DIEGO	92124	Low Industrial		484	Ground Transportation	San Diego River, Unnamed Tributary	Refer to Table M1	907.11	
MOST TRANSPORTATION	5313	CAMINO PLAYA MALAGA		SAN DIEGO	92124	Low Industrial		4841	Ground Transportation	Shepherd Canyon, Unnamed Tributary	Refer to Table M1	907.11	
MOUHAMED A CHAHIN	4332.5	42ND ST		SAN DIEGO	92105	Low Industrial		48531	Ground Transportation	San Diego River, Unnamed Tributary	Refer to Table M1	907.11	
MOUNTAIN VIEW MESSENGER SERVICE	4150	ROCHESTER RD		SAN DIEGO	92116	Low Industrial		49211	Ground Transportation	San Diego River, Unnamed Tributary	Refer to Table M1	907.11	
MOUNTAIN VIEW TRANSPORT INC	3997	BYRD ST		SAN DIEGO	92154	Low Industrial		48849	Ground Transportation	Otay River	Refer to Table M1	910.20	
MOUSA MOSTOFI & FARANGIS ZANDVAKILI	790	CAMINO DE LA REINA	162	SAN DIEGO	92108	Low Industrial		4853	Ground Transportation	San Diego River	Refer to Table M1	907.11	
MOVING PRO	12178	RANCHO BERNARDO RD	A	SAN DIEGO	92128	Low Industrial		48421	Ground Transportation	Lake Hodges, Unnamed Tributary	Refer to Table M1	905.22	
MS TRANSPORT CO	6290	CAMINITO LUISITO		SAN DIEGO	92111	Low Industrial		484	Ground Transportation	San Diego River	Refer to Table M1	907.11	
MSN CO	5014	NARRAGANSETT AV	5	SAN DIEGO	92107	Low Industrial		48599	Ground Transportation	Pacific Ocean	Refer to Table M1	908.10	
MUEZ GEBREHIWOT	4652	WILSON AV	5	SAN DIEGO	92116	Low Industrial		48531	Ground Transportation	San Diego River, Unnamed Tributary	Refer to Table M1	907.11	
MUKAILA ADEYINKA	5978	RANCHO MISSION RD	265	SAN DIEGO	92108	Low Industrial		48531	Ground Transportation	San Diego River	Refer to Table M1	907.11	
MUKEMIL S HASSEN	4530	CHEROKEE AV	6	SAN DIEGO	92116	Low Industrial		48531	Ground Transportation	San Diego River, Unnamed Tributary	Refer to Table M1	907.11	
MULU GIDEY	7303	LATROBE CIR		SAN DIEGO	92139	Low Industrial		48531	Ground Transportation	Sweetwater River, Unnamed Tributary	Refer to Table M1	909.12	
MULUKEN KETEMA	4511	35TH ST	6	SAN DIEGO	92116	Low Industrial		48531	Ground Transportation	San Diego River	Refer to Table M1	907.11	
MUNIR MOHAMED AHMED	7120	EASTMAN ST		SAN DIEGO	92111	Low Industrial		48531	Ground Transportation	San Diego River, Unnamed Tributary	Refer to Table M1	907.11	
MUQTAR MUSE NUR	384	BRANDYWOOD ST		SAN DIEGO	92114	Low Industrial		48531	Ground Transportation	Paradise Valley	Refer to Table M1	908.32	
MUSTAFA A GULED NUR	4783	WILSON AV	9	SAN DIEGO	92116	Low Industrial		48531	Ground Transportation	San Diego River	Refer to Table M1	907.11	
N & M CAB CO	8755	NAVAJO RD	1	SAN DIEGO	92119	Low Industrial		48531	Ground Transportation	San Diego River, Unnamed Tributary	Refer to Table M1	907.11	
N D CAB	2124	CRANDALL DR	A	SAN DIEGO	92111	Low Industrial		48531	Ground Transportation	San Diego River, Unnamed Tributary	Refer to Table M1	907.11	
N E CAB	4774	MANSFIELD ST		SAN DIEGO	92116	Low Industrial		48531	Ground Transportation	San Diego River	Refer to Table M1	907.11	
NAHIEBULLAH SAYAR	10830	VIA LAS MAYAS	D	SAN DIEGO	92129	Low Industrial		48531	Ground Transportation	Chicarita Creek, Unnamed Tributary	Refer to Table M1	906.20	
NAHOM B HAILE	4451	35TH ST	10	SAN DIEGO	92116	Low Industrial		48531	Ground Transportation	San Diego River	Refer to Table M1	907.11	
NAJIBULLAH NABI	16700	SAINTSBURY GLEN	30	SAN DIEGO	92127	Low Industrial		48531	Ground Transportation	San Dieguito River, Unnamed Tributary	Refer to Table M1	905.11	
NARANGE CAB	5085	CAMINO PLAYA PORTOFINO		SAN DIEGO	92124	Low Industrial		48531	Ground Transportation	Shepherd Canyon	Refer to Table M1	907.11	
NARDOS FASSIKA	4664	34TH ST	6	SAN DIEGO	92116	Low Industrial		48531	Ground Transportation	San Diego River	Refer to Table M1	907.11	
NASSER ADELIRAD	18705	CAMINITO CANTILENA	202	SAN DIEGO	92128	Low Industrial		48412	Ground Transportation	Lake Hodges	Refer to Table M1	905.21	

*Based on site visit results, these facilities were found not to be conducting significant activities and will be removed from the FY 2009 inventory. The facilities typically conducted office work or were home based and not mobile.

Business Name	Street Number	Street Name	Suite	City	Zip	Existing Status*	SIC	NAICS	Category	Nearest Conveyances or Water Bodies	Pollutants Potentially Generated	Watershed	Mobile
NATNAEL G SEMERE	4570	WILSON AV	D	SAN DIEGO	92116	Low Industrial		48531	Ground Transportation	San Diego River, Unnamed Tributary	Refer to Table M1	907.11	
NAZAR R VADIYANTS	2281	ULRIC ST	6	SAN DIEGO	92111	Low Industrial		48531	Ground Transportation	San Diego River, Unnamed Tributary	Refer to Table M1	907.11	
NAZIA CAB	17203	CAMINITO CANASTO		SAN DIEGO	92127	Low Industrial		48531	Ground Transportation	Lake Hodges, Unnamed Tributary	Refer to Table M1	905.21	
NIKOLA JOVIC	9975	PASEO MONTALBAN		SAN DIEGO	92129	Low Industrial		48599	Ground Transportation	Los Penasquitos Creek, Unnamed Tributary	Refer to Table M1	906.20	
NIKOLAY KACHENOVSKIY	5343	MONROE AV	602	SAN DIEGO	92115	Low Industrial		48531	Ground Transportation	San Diego River, Unnamed Tributary	Refer to Table M1	907.11	
NOEMI BECERRA VILLAGOMEZ	1203	PICCARD AV		SAN DIEGO	92154	Low Industrial		48899	Ground Transportation	Otay River, Unnamed Tributary	Refer to Table M1	910.20	
NOOR CAB	1065	FRESNO ST	2	SAN DIEGO	92110	Low Industrial		4853	Ground Transportation	San Diego River	Refer to Table M1	907.11	
NORMAN EDELSON	8675	HUDSON DR		SAN DIEGO	92119	Low Industrial		4853	Ground Transportation	San Diego River, Unnamed Tributary	Refer to Table M1	907.11	
NORTH COUNTY TRANSPORTATION	3887	PELL PL	134	SAN DIEGO	92130	Low Industrial		48531	Ground Transportation	Carmel Valley, Unnamed Tributary	Refer to Table M1	906.10	
NOSAVANH SYRATTANAKOUN	2757	WHITNEY ST		SAN DIEGO	92111	Low Industrial		48531	Ground Transportation	Tecolote Creek, Unnamed Tributary	Refer to Table M1	906.50	
NURENI SAYID	4517	51ST ST		SAN DIEGO	92115	Low Industrial		48531	Ground Transportation	San Diego River, Unnamed Tributary	Refer to Table M1	907.11	
O SALAZAR TRUCKING	3454	DEL SOL BLVD	G	SAN DIEGO	92154	Low Industrial		484	Ground Transportation	Otay River, Unnamed Tributary	Refer to Table M1	910.20	
OB CAB	4843	CAPE MAY AV		SAN DIEGO	92107	Low Industrial		48531	Ground Transportation	Pacific Ocean Shoreline, San Diego HU	Refer to Table M1	907.11	
OCEAN PEDICABS	5175	POINT LOMA BLVD		SAN DIEGO	92107	Low Industrial		485999	Ground Transportation	San Diego River	Refer to Table M1	907.11	
OCTOPUS DISTRIBUTIONS	4983	ENSIGN ST		SAN DIEGO	92117	Low Industrial		4889	Ground Transportation	San Clemente Canyon	Refer to Table M1	906.40	
OLEG BALTMANAS	13368	TORREY MEADOWS DR	38	SAN DIEGO	92129	Low Industrial		48531	Ground Transportation	McGonigle Canyon	Refer to Table M1	906.10	
OMAR KHAN	9949	VIA DAROCA		SAN DIEGO	92129	Low Industrial		48899	Ground Transportation	Los Penasquitos Creek, Unnamed Tributary	Refer to Table M1	906.20	
OMAR TAXI SERVICE	7383	WESTBROOK AV		SAN DIEGO	92139	Low Industrial		48531	Ground Transportation	Sweetwater River, Unnamed Tributary	Refer to Table M1	909.12	
ON CALL COURIERS	351	ENCINITAS AV		SAN DIEGO	92114	Low Industrial		49211	Ground Transportation	Sweetwater River, Unnamed Tributary	Refer to Table M1	909.12	
ONE LOVE DELIVERY SERVICE	6521	CIELO DR		SAN DIEGO	92114	Low Industrial		49211	Ground Transportation	Paradise Valley	Refer to Table M1	908.32	
O'NEILL BIKE CAB SAN DIEGO	5838	LAURETTA ST		SAN DIEGO	92110	Low Industrial		48599	Ground Transportation	San Diego River	Refer to Table M1	907.11	
ORION CAB	4582	BANCROFT ST	7	SAN DIEGO	92116	Low Industrial		48531	Ground Transportation	San Diego River	Refer to Table M1	907.11	
ORVILLE CASPER	204	FLOWERDALE LN		SAN DIEGO	92114	Low Industrial		48531	Ground Transportation	Sweetwater River, Unnamed Tributary	Refer to Table M1	909.12	
OTHER TRANSPORTATION TAXI COMPANY	7225	NAVAJO RD	108	SAN DIEGO	92119	Low Industrial		48531	Ground Transportation	Alvarado Canyon, Unnamed Tributary	Refer to Table M1	907.11	
PACIFIC CAB	2486	BARTEL ST		SAN DIEGO	92123	Low Industrial		48531	Ground Transportation	San Diego River, Unnamed Tributary	Refer to Table M1	907.11	
PADILLA TRUCKING	1111	SURF CREST DR	3	SAN DIEGO	92154	Low Industrial		48411	Ground Transportation	Poggi Canyon	Refer to Table M1	910.20	

*Based on site visit results, these facilities were found not to be conducting significant activities and will be removed from the FY 2009 inventory. The facilities typically conducted office work or were home based and not mobile.

Business Name	Street Number	Street Name	Suite	City	Zip	Existing Status*	SIC	NAICS	Category	Nearest Conveyances or Water Bodies	Pollutants Potentially Generated	Watershed	Mobile
PAIR A DICE SERVICES	11052	TWINLEAF WY		SAN DIEGO	92131	Low Industrial		48532	Ground Transportation	Los Penasquitos Creek, Unnamed Tributary	Refer to Table M1	906.10	
PALACIOS SHUTTLE	2821	DAHLIA AV		SAN DIEGO	92154	Low Industrial		485999	Ground Transportation	Otay River	Refer to Table M1	910.20	
PAMIR TAXI	5078	CAMINO PLAYA PORTOFINO		SAN DIEGO	92124	Low Industrial		4853	Ground Transportation	Shepherd Canyon	Refer to Table M1	907.11	
PAUL A TAYLOR	4860	BRIGHTON AV		SAN DIEGO	92107	Low Industrial		48531	Ground Transportation	San Diego River	Refer to Table M1	907.11	
PAYAM SHAHROKH	4838	HAIGHT TER		SAN DIEGO	92123	Low Industrial		48531	Ground Transportation	San Diego River, Unnamed Tributary	Refer to Table M1	907.11	
PB CAB	9761	CAMINITO CUADRO		SAN DIEGO	92129	Low Industrial		48531	Ground Transportation	Los Penasquitos Creek, Unnamed Tributary	Refer to Table M1	906.20	
PEACE TRANSPORTATION	11155	PACEMONT LN		SAN DIEGO	92126	Low Industrial		48531	Ground Transportation	Los Penasquitos Creek, Unnamed Tributary	Refer to Table M1	906.10	
PEARLWOOD CAB	10591	PENRIDGE ST		SAN DIEGO	92126	Low Industrial		4853	Ground Transportation	Los Penasquitos Creek, Unnamed Tributary	Refer to Table M1	906.10	
PEDI CAB	4877	CORONADO AV		SAN DIEGO	92107	Low Industrial		48899	Ground Transportation	Pacific Ocean	Refer to Table M1	908.10	
PEGASUS VAN LINES	10205	CAMINO RUIZ	166	SAN DIEGO	92126	Low Industrial		4884	Ground Transportation	Carroll Canyon, Unnamed Tributary	Refer to Table M1	906.10	
PEOPLE DELIVERY	12422	CARMEL CAPE		SAN DIEGO	92130	Low Industrial		488	Ground Transportation	Carmel Valley	Refer to Table M1	906.10	
PEREZ CAB / MOSSY CAB	3520	MISSION MESA WY		SAN DIEGO	92120	Low Industrial		48531	Ground Transportation	San Diego River	Refer to Table M1	907.11	
PETER MARINO	4670	BERMUDA AV		SAN DIEGO	92107	Low Industrial		48599	Ground Transportation	Pacific Ocean	Refer to Table M1	908.10	
PETROS SARKISYAN Y	13976	CHICARITA CREEK RD		SAN DIEGO	92128	Low Industrial		485999	Ground Transportation	Chicarita Creek	Refer to Table M1	906.20	
PINLACKY TRADING	7570	WINDSONG RD		SAN DIEGO	92126	Low Industrial		49221	Ground Transportation	Los Penasquitos Creek, Unnamed Tributary	Refer to Table M1	906.10	
POO BUSTERS	6850	BARKER WY		SAN DIEGO	92119	Low Industrial		562119	Ground Transportation	San Diego River, Unnamed Tributary	Refer to Table M1	907.11	
POPAL TAXI	8249	JACKSON DR		SAN DIEGO	92119	Low Industrial		48531	Ground Transportation	San Diego River, Unnamed Tributary	Refer to Table M1	907.11	
POPALS CAB/O & H CAB	10696	CALSTON WY		SAN DIEGO	92126	Low Industrial		4853	Ground Transportation	Los Penasquitos Creek, Unnamed Tributary	Refer to Table M1	906.10	
PRIORITY MOVING INC.	9389	Dowdy Drive	G	SAN DIEGO	92126	Low Industrial	4212	48421	Ground Transportation	Los Penasquitos Creek	Refer to Table M1	906.10	
PRIVATE CHAUFFEURD LIMO SERVICE	2042	PARADISE HILLS RD		SAN DIEGO	92114	Low Industrial		48532	Ground Transportation	Paradise Valley	Refer to Table M1	908.32	
PROFESSIONAL TRANSPORTATION SERVICE	18121	SENCILLO DR		SAN DIEGO	92128	Low Industrial		485999	Ground Transportation	Lake Hodges, Unnamed Tributary	Refer to Table M1	905.22	
PROFILE LIMOUSINES	4365	MONTALVO ST	10	SAN DIEGO	92107	Low Industrial		48532	Ground Transportation	San Diego River	Refer to Table M1	907.11	
PROMENADE LIMOUSINE	10278	BLACK MOUNTAIN RD	173	SAN DIEGO	92126	Low Industrial		48532	Ground Transportation	Carroll Canyon, Unnamed Tributary	Refer to Table M1	906.10	
QAIS SEKANDARY	16700	SAINTSBURY GLN	9	SAN DIEGO	92127	Low Industrial		48531	Ground Transportation	San Dieguito River, Unnamed Tributary	Refer to Table M1	905.11	
QASIM M ALASADY	7357	NEBRASKA AV		SAN DIEGO	92114	Low Industrial		48531	Ground Transportation	Sweetwater River, Unnamed Tributary	Refer to Table M1	909.12	
QBR CAB	12645	CALMA CT		SAN DIEGO	92128	Low Industrial		48531	Ground Transportation	Lake Hodges, Unnamed Tributary	Refer to Table M1	905.22	

*Based on site visit results, these facilities were found not to be conducting significant activities and will be removed from the FY 2009 inventory. The facilities typically conducted office work or were home based and not mobile.

Business Name	Street Number	Street Name	Suite	City	Zip	Existing Status*	SIC	NAICS	Category	Nearest Conveyances or Water Bodies	Pollutants Potentially Generated	Watershed	Mobile
QUALITY CAB	4515	35TH ST	9	SAN DIEGO	92116	Low Industrial		48531	Ground Transportation	San Diego River	Refer to Table M1	907.11	
QUEST CAB	12636	VIA LAS LENAS		SAN DIEGO	92129	Low Industrial		48531	Ground Transportation	Los Penasquitos Creek, Unnamed Tributary	Refer to Table M1	906.10	
QUICK DELIVERIES	5924	LANCE ST		SAN DIEGO	92120	Low Industrial		4921	Ground Transportation	Alvarado Canyon, Unnamed Tributary	Refer to Table M1	907.11	
R T C	8835	SPECTRUM CENTER BLVD	4218	SAN DIEGO	92123	Low Industrial		48531	Ground Transportation	San Diego River, Unnamed Tributary	Refer to Table M1	907.11	
R Z SERVICES	6832	JACKSON DR		SAN DIEGO	92119	Low Industrial		49211	Ground Transportation	Alvarado Canyon, Unnamed Tributary	Refer to Table M1	907.11	
RAFAT ZUGHAIB	10971	SWANSEA PL		SAN DIEGO	92126	Low Industrial		4853	Ground Transportation	Los Penasquitos Creek, Unnamed Tributary	Refer to Table M1	906.10	
RAFED A HASAN	12533	MONTERO PL		SAN DIEGO	92128	Low Industrial		48531	Ground Transportation	Lake Hodges, Unnamed Tributary	Refer to Table M1	905.22	
RAHIM GHAFARI	13191	DERON AV		SAN DIEGO	92129	Low Industrial		48531	Ground Transportation	Los Penasquitos Creek, Unnamed Tributary	Refer to Table M1	906.10	
RAIMOC CAB	8668	ARA PL		SAN DIEGO	92126	Low Industrial		48531	Ground Transportation	Los Penasquitos Creek, Unnamed Tributary	Refer to Table M1	906.10	
RAMETO BUSERE	4530	CHEROKEE AV	6	SAN DIEGO	92116	Low Industrial		48531	Ground Transportation	San Diego River, Unnamed Tributary	Refer to Table M1	907.11	
RAMIN GHEYBI	5366	ALTA BAHIA CT		SAN DIEGO	92109	Low Industrial		48531	Ground Transportation	Pacific Ocean Shoreline, Scripps HA	Refer to Table M1	906.30	
RASHID A ESSA	726	KENTMERE TER		SAN DIEGO	92154	Low Industrial		48531	Ground Transportation	Poggi Canyon	Refer to Table M1	910.20	
RD & DRINK	4562	GAINARD WY		SAN DIEGO	92124	Low Industrial		4859	Ground Transportation	Murphy Canyon	Refer to Table M1	907.11	
REBECCA L FAJARDO	3004	IDLEWILD WY		SAN DIEGO	92117	Low Industrial		49211	Ground Transportation	San Clemente Canyon, Unnamed Tributary	Refer to Table M1	906.40	
RED HOT DELIVERY SERVICES	4468	PESCADERO AV		SAN DIEGO	92107	Low Industrial		49221	Ground Transportation	Pacific Ocean	Refer to Table M1	908.10	
RED SEA CAB	6830	SIMI PL		SAN DIEGO	92139	Low Industrial		4853	Ground Transportation	Sweetwater River, Unnamed Tributary	Refer to Table M1	909.12	
REDBROOKE LIMOUSINE	11682	COMPASS POINT DR	154	SAN DIEGO	92126	Low Industrial		48532	Ground Transportation	Los Penasquitos Creek, Unnamed Tributary	Refer to Table M1	906.10	
REDBUD TRUCKING LLC	9087	PENTICTON WY		SAN DIEGO	92126	Low Industrial		488	Ground Transportation	Los Penasquitos Creek, Unnamed Tributary	Refer to Table M1	906.10	
REDHAWK TRUCKING COMPANY INC	8835	LADDIE LN		SAN DIEGO	92123	Low Industrial		488999	Ground Transportation	San Diego River, Unnamed Tributary	Refer to Table M1	907.11	
RESTAURANTS ON WHEELS	12975	AvenIDA MARBELLA		SAN DIEGO	92128	Low Industrial		49221	Ground Transportation	Lake Hodges, Unnamed Tributary	Refer to Table M1	905.21	
REVELEZ TRUCKING	2375	CALLE TORTUOSA		SAN DIEGO	92139	Low Industrial		48	Ground Transportation	Paradise Valley, Unnamed Tributary	Refer to Table M1	908.32	
RG TRANSPORTES	3905	BATEMAN AV		SAN DIEGO	92154	Low Industrial		48849	Ground Transportation	Otay River	Refer to Table M1	910.20	
RIO LIMOUSINE	8308	REGENTS RD	1D	SAN DIEGO	92122	Low Industrial		48532	Ground Transportation	Rose Canyon, Unnamed Tributary	Refer to Table M1	906.40	
RM TRUCKING & BOBCAT	7087	BELLE GLADE LN		SAN DIEGO	92119	Low Industrial		484	Ground Transportation	Alvarado Canyon, Unnamed Tributary	Refer to Table M1	907.11	
RNC TRANSPORT EXPRESS	2790	DONAX AV		SAN DIEGO	92154	Low Industrial		49221	Ground Transportation	Otay River	Refer to Table M1	910.20	
ROAD MASTER CAB	6398	LAKE ARIANA AV		SAN DIEGO	92119	Low Industrial		48531	Ground Transportation	Alvarado Canyon, Unnamed Tributary	Refer to Table M1	907.11	

*Based on site visit results, these facilities were found not to be conducting significant activities and will be removed from the FY 2009 inventory. The facilities typically conducted office work or were home based and not mobile.

Business Name	Street Number	Street Name	Suite	City	Zip	Existing Status*	SIC	NAICS	Category	Nearest Conveyances or Water Bodies	Pollutants Potentially Generated	Watershed	Mobile
ROBERTO BARAJAS	2252	DUSK DR		SAN DIEGO	92139	Low Industrial		48531	Ground Transportation	Sweetwater River, Unnamed Tributary	Refer to Table M1	909.12	
ROCKET MOTORCADE	3645	ALEXIA PL		SAN DIEGO	92116	Low Industrial		48899	Ground Transportation	San Diego River, Unnamed Tributary	Refer to Table M1	907.11	
ROLAND'S CAB	335	BRANDYWOOD ST		SAN DIEGO	92114	Low Industrial		48531	Ground Transportation	Paradise Valley	Refer to Table M1	908.32	
ROMAN PARSEGOV	17436	FAIRLIE RD		SAN DIEGO	92128	Low Industrial		485999	Ground Transportation	Lake Hodges, Unnamed Tributary	Refer to Table M1	905.22	
RONALD ALAN SANKARY	4919	CRESITA DR		SAN DIEGO	92115	Low Industrial		48531	Ground Transportation	San Diego River, Unnamed Tributary	Refer to Table M1	907.11	
RON'S TAXI	2420	PALM AV	58	SAN DIEGO	92154	Low Industrial		48531	Ground Transportation	Otay River	Refer to Table M1	910.20	
ROYAL SHUTTLE SERVICE	13368	TORREY MEADOWS DR	32	SAN DIEGO	92129	Low Industrial		4859	Ground Transportation	McGonigle Canyon	Refer to Table M1	906.10	
ROYALTY LIMOUSINE	10876	IVY HILL DR	2	SAN DIEGO	92131	Low Industrial		4853	Ground Transportation	Cypress Canyon	Refer to Table M1	906.20	
RT EXPRESS LLC	10898	RED ROCK DR		SAN DIEGO	92131	Low Industrial		488	Ground Transportation	Carroll Canyon, Unnamed Tributary	Refer to Table M1	906.10	
RUSSOM W BERHE	3532	MEADE AV	10	SAN DIEGO	92116	Low Industrial		48531	Ground Transportation	San Diego River, Unnamed Tributary	Refer to Table M1	907.11	
RYAN KEITH HOWELL	4327	MONTALVO ST	2	SAN DIEGO	92107	Low Industrial		48599	Ground Transportation	San Diego River	Refer to Table M1	907.11	
SAED FAIZY	15625	CORTE RAPOSO		SAN DIEGO	92127	Low Industrial		485999	Ground Transportation	Lusardi Creek	Refer to Table M1	905.12	
SAED H SAHARDID	8023	LOS SABALOS ST		SAN DIEGO	92126	Low Industrial		48531	Ground Transportation	Los Penasquitos Creek, Unnamed Tributary	Refer to Table M1	906.10	
SAFE CAB CO	8703	LAKE MURRAY BLVD	7	SAN DIEGO	92119	Low Industrial		48531	Ground Transportation	San Diego River, Unnamed Tributary	Refer to Table M1	907.11	
SAFE RIDE CAB	6216	LAKE ARAGO AV		SAN DIEGO	92119	Low Industrial		48531	Ground Transportation	Alvarado Canyon, Unnamed Tributary	Refer to Table M1	907.11	
SAFE WAY CAB CO	4515	35TH ST	5	SAN DIEGO	92116	Low Industrial		4853	Ground Transportation	San Diego River	Refer to Table M1	907.11	
SAI EXPRESS	9099	CADE TER		SAN DIEGO	92126	Low Industrial		49211	Ground Transportation	Los Penasquitos Creek, Unnamed Tributary	Refer to Table M1	906.10	
SAID A KAGHAZI	8692	PARK RUN RD		SAN DIEGO	92129	Low Industrial		48531	Ground Transportation	Los Penasquitos Creek, Unnamed Tributary	Refer to Table M1	906.10	
SAID F MAHER	17317	CAMINITO CANASTO		SAN DIEGO	92127	Low Industrial		48531	Ground Transportation	Lake Hodges, Unnamed Tributary	Refer to Table M1	905.21	
SAID MOHAMED KASSIM	4540	51ST ST	6	SAN DIEGO	92115	Low Industrial		48531	Ground Transportation	San Diego River, Unnamed Tributary	Refer to Table M1	907.11	
SAID N HOFIANI	6713	COWLES MOUNTAIN BLVD		SAN DIEGO	92119	Low Industrial		48531	Ground Transportation	San Diego River, Unnamed Tributary	Refer to Table M1	907.11	
SALEH MOHAMMAD SHERZAI	4555	VANDEVER AV	14B	SAN DIEGO	92120	Low Industrial		48531	Ground Transportation	Alvarado Canyon	Refer to Table M1	907.11	
SAMIR KARAWIA	7183	SARANAC ST		SAN DIEGO	92115	Low Industrial		48531	Ground Transportation	Alvarado Canyon	Refer to Table M1	907.11	
SAMUEL O'DELL	4335	BANNING ST		SAN DIEGO	92107	Low Industrial		485999	Ground Transportation	San Diego River	Refer to Table M1	907.11	
SAMUEL R VIDRIO	1015	HAWAII AV		SAN DIEGO	92154	Low Industrial		48531	Ground Transportation	Otay River, Unnamed Tributary	Refer to Table M1	910.20	
SAMUEL W OATES JR	9109	VILLAGE GLEN DR	267	SAN DIEGO	92123	Low Industrial		48531	Ground Transportation	San Diego River, Unnamed Tributary	Refer to Table M1	907.11	

*Based on site visit results, these facilities were found not to be conducting significant activities and will be removed from the FY 2009 inventory. The facilities typically conducted office work or were home based and not mobile.

Business Name	Street Number	Street Name	Suite	City	Zip	Existing Status*	SIC	NAICS	Category	Nearest Conveyances or Water Bodies	Pollutants Potentially Generated	Watershed	Mobile
SAN & SAN TRUCKING	1381	PALM AV	9	SAN DIEGO	92154	Low Industrial		4841	Ground Transportation	Otay River, Unnamed Tributary	Refer to Table M1	910.20	
SAN DIEGO FREIGHTWAYS	7984	HILLANDALE DR		SAN DIEGO	92120	Low Industrial		488	Ground Transportation	San Diego River	Refer to Table M1	907.11	
SAYED AKBAR SADAT	8648	CHANTILLY AV		SAN DIEGO	92123	Low Industrial		48531	Ground Transportation	San Diego River, Unnamed Tributary	Refer to Table M1	907.11	
SAYED JAWAD	11420	VELA DR		SAN DIEGO	92126	Low Industrial		48531	Ground Transportation	Los Penasquitos Creek	Refer to Table M1	906.10	
SD TRANSPORTER	6863	CAMINITO MUNDO	20	SAN DIEGO	92119	Low Industrial		48532	Ground Transportation	Alvarado Canyon, Unnamed Tributary	Refer to Table M1	907.11	
SEAN ROE	130	LEWIS ST	B	SAN DIEGO	92103	Low Industrial		48531	Ground Transportation	San Diego River	Refer to Table M1	907.11	
SERGEY ALKHIMOV	13368	TORREY MEADOWS DR	35	SAN DIEGO	92129	Low Industrial		48531	Ground Transportation	McGonigle Canyon	Refer to Table M1	906.10	
SERGEY KERBER	13368	TORREY MEADOWS DR	27	SAN DIEGO	92129	Low Industrial		48531	Ground Transportation	McGonigle Canyon	Refer to Table M1	906.10	
SEYOUM MINASSIE	4679	CHEROKEE AV	6	SAN DIEGO	92116	Low Industrial		48531	Ground Transportation	San Diego River, Unnamed Tributary	Refer to Table M1	907.11	
SH&M CAB	7964	MISSION CENTER CT	F	SAN DIEGO	92108	Low Industrial		48531	Ground Transportation	San Diego River	Refer to Table M1	907.11	
SHACKS SERVICES	10957	WESTONHILL DR		SAN DIEGO	92126	Low Industrial		49221	Ground Transportation	Los Penasquitos Creek, Unnamed Tributary	Refer to Table M1	906.10	
SHAWN SCHINDLER	14536	VINTAGE DR		SAN DIEGO	92129	Low Industrial		485999	Ground Transportation	San Dieguito River	Refer to Table M1	905.11	
SHEIKH A ZAHIR	12888	SALMON RIVER RD		SAN DIEGO	92129	Low Industrial		48531	Ground Transportation	Los Penasquitos Creek, Unnamed Tributary	Refer to Table M1	906.10	
SHERIB OLOMI	5947	CAMINITO CHIAPAS		SAN DIEGO	92108	Low Industrial		48531	Ground Transportation	San Diego River	Refer to Table M1	907.11	
SHICK CAB AND FLASH CAB	2857	AMULET ST		SAN DIEGO	92123	Low Industrial		485999	Ground Transportation	San Diego River, Unnamed Tributary	Refer to Table M1	907.11	
SIAMAK ANSARI	17731	AZUCAR WY		SAN DIEGO	92127	Low Industrial		485999	Ground Transportation	Lake Hodges, Unnamed Tributary	Refer to Table M1	905.21	
SILVER BIRD CAB	4362	LOMA RIVIERA CT		SAN DIEGO	92110	Low Industrial		4853	Ground Transportation	San Diego River	Refer to Table M1	907.11	
SLAVA	10915	GERANA ST	B	SAN DIEGO	92129	Low Industrial		48531	Ground Transportation	Chicarita Creek	Refer to Table M1	906.20	
SN CAB	2870	ANDREA AV		SAN DIEGO	92123	Low Industrial		48531	Ground Transportation	San Diego River, Unnamed Tributary	Refer to Table M1	907.11	
SNEAKY TREATS	4756	ARIZONA ST	A	SAN DIEGO	92116	Low Industrial		49211	Ground Transportation	San Diego River	Refer to Table M1	907.11	
SOKOL TAXI	8775	NAVAJO RD	8	SAN DIEGO	92119	Low Industrial		48531	Ground Transportation	San Diego River, Unnamed Tributary	Refer to Table M1	907.11	
SOLVEIG'S SERVICES	4150	ROCHESTER RD		SAN DIEGO	92116	Low Industrial		49211	Ground Transportation	San Diego River, Unnamed Tributary	Refer to Table M1	907.11	
SOS DELIVERY SERVICE AND JF TRANSCRIPTION	2762	KOBE DR		SAN DIEGO	92123	Low Industrial		4921	Ground Transportation	San Diego River, Unnamed Tributary	Refer to Table M1	907.11	
SOUTHERN CALIFORNIA CAR TRANSFER INC	11139	ROXBORO RD		SAN DIEGO	92131	Low Industrial		488999	Ground Transportation	Cypress Canyon	Refer to Table M1	906.20	
SPORTS AUTO TRANSPORTATION	3371	KEARNY VILLA LN		SAN DIEGO	92123	Low Industrial		485999	Ground Transportation	San Diego River, Unnamed Tributary	Refer to Table M1	907.11	
STANDARD	12188	RANCHO BERNARDO RD	A	SAN DIEGO	92128	Low Industrial		485999	Ground Transportation	Lake Hodges, Unnamed Tributary	Refer to Table M1	905.22	

*Based on site visit results, these facilities were found not to be conducting significant activities and will be removed from the FY 2009 inventory. The facilities typically conducted office work or were home based and not mobile.

Business Name	Street Number	Street Name	Suite	City	Zip	Existing Status*	SIC	NAICS	Category	Nearest Conveyances or Water Bodies	Pollutants Potentially Generated	Watershed	Mobile
STANISLAV MAK	8775	NAVAJO RD	8	SAN DIEGO	92119	Low Industrial		48531	Ground Transportation	San Diego River, Unnamed Tributary	Refer to Table M1	907.11	
STAR TRUCKING CO	5060	FRINK AV		SAN DIEGO	92117	Low Industrial		484	Ground Transportation	San Clemente Canyon	Refer to Table M1	906.40	
STERLING TRANSPORTATION	4944	NARRAGANSETT AV	20	SAN DIEGO	92107	Low Industrial		48532	Ground Transportation	Pacific Ocean Shoreline, San Diego HU	Refer to Table M1	907.11	
STERN MOVING	7723	GLORIA LAKE AV		SAN DIEGO	92119	Low Industrial		48421	Ground Transportation	Alvarado Canyon, Unnamed Tributary	Refer to Table M1	907.11	
STEVEN P PHIMMASANE	7495	HYATT ST		SAN DIEGO	92111	Low Industrial		48531	Ground Transportation	San Diego River, Unnamed Tributary	Refer to Table M1	907.11	
STRETTON ANTHONY RUTHERFORD	6359	RANCHO MISSION RD	1	SAN DIEGO	92108	Low Industrial		49211	Ground Transportation	San Diego River	Refer to Table M1	907.11	
SULEIMAN MOHAMED	4546	52ND ST	104	SAN DIEGO	92115	Low Industrial		48531	Ground Transportation	San Diego River, Unnamed Tributary	Refer to Table M1	907.11	
SUN DIEGO CITY AND AIRPORT TRANSPORTATION	14377	CAMINATA SOLEADA		SAN DIEGO	92129	Low Industrial		485	Ground Transportation	Chicarita Creek	Refer to Table M1	906.20	
SUN RISE CAB	2101	AINSLEY RD		SAN DIEGO	92123	Low Industrial		48531	Ground Transportation	San Diego River, Unnamed Tributary	Refer to Table M1	907.11	
SUNBIRD	11085	PEGASUS AV		SAN DIEGO	92126	Low Industrial		4853	Ground Transportation	Los Penasquitos Creek, Unnamed Tributary	Refer to Table M1	906.10	
SUNNYSIDE PEDICAB	852	CHALCEDONY ST		SAN DIEGO	92109	Low Industrial		485999	Ground Transportation	Pacific Ocean Shoreline, Scripps HA	Refer to Table M1	906.30	
SURF RIDE CAB	13269	COPPERWIND LN		SAN DIEGO	92129	Low Industrial		485999	Ground Transportation	McGonigle Canyon	Refer to Table M1	906.10	
SWIFT	2401	SEASIDE ST	202	SAN DIEGO	92107	Low Industrial		48599	Ground Transportation	San Diego River	Refer to Table M1	907.11	
SZABO PEDICAB SERVICES	2147	BACON ST		SAN DIEGO	92107	Low Industrial		485999	Ground Transportation	San Diego River	Refer to Table M1	907.11	
T TIME TRANSPORTATION & LIMOUSINE SERVICE	935	SUNSET CLIFFS BLVD		SAN DIEGO	92107	Low Industrial		48532	Ground Transportation	Pacific Ocean	Refer to Table M1	908.10	
T.G. CAB	7592	BROOKHAVEN RD		SAN DIEGO	92114	Low Industrial		48531	Ground Transportation	Paradise Valley	Refer to Table M1	908.32	
TAFESSE LANKEBO	12549	PATHOS LN		SAN DIEGO	92129	Low Industrial		48531	Ground Transportation	Los Penasquitos Creek, Unnamed Tributary	Refer to Table M1	906.10	
TANA CAB	4556	BANCROFT ST	4	SAN DIEGO	92116	Low Industrial		48531	Ground Transportation	San Diego River	Refer to Table M1	907.11	
TAXI EAGLE CAB	8808	ELLINGHAM ST		SAN DIEGO	92129	Low Industrial		4853	Ground Transportation	Deer Canyon	Refer to Table M1	906.10	
TEMESGEN T MERSHA	4375	46TH ST	11	SAN DIEGO	92115	Low Industrial		48531	Ground Transportation	San Diego River, Unnamed Tributary	Refer to Table M1	907.11	
TERRENCE'S FREIGHT SERVICES	555	SATURN BLVD	614	SAN DIEGO	92154	Low Industrial		48422	Ground Transportation	Otay River, Unnamed Tributary	Refer to Table M1	910.20	
TESEMA MELKETO	4360	CHEROKEE AV	3	SAN DIEGO	92104	Low Industrial		48531	Ground Transportation	San Diego River, Unnamed Tributary	Refer to Table M1	907.11	
TESFAGABER REDIE	10647	CAMINITO DERECHO		SAN DIEGO	92126	Low Industrial		48531	Ground Transportation	Carroll Canyon, Unnamed Tributary	Refer to Table M1	906.10	
TESFALDET DEBESAI	2734	GREYLING DR		SAN DIEGO	92104	Low Industrial		485999	Ground Transportation	San Diego River, Unnamed Tributary	Refer to Table M1	907.11	
TESFALEM ABATE	2108	CRANDALL DR	D	SAN DIEGO	92111	Low Industrial		48531	Ground Transportation	San Diego River, Unnamed Tributary	Refer to Table M1	907.11	
TESHOME HAGOES	4755	FELTON ST	7	SAN DIEGO	92116	Low Industrial		48531	Ground Transportation	San Diego River	Refer to Table M1	907.11	

*Based on site visit results, these facilities were found not to be conducting significant activities and will be removed from the FY 2009 inventory. The facilities typically conducted office work or were home based and not mobile.

Business Name	Street Number	Street Name	Suite	City	Zip	Existing Status*	SIC	NAICS	Category	Nearest Conveyances or Water Bodies	Pollutants Potentially Generated	Watershed	Mobile
THAO SMITH EXPADITED AUTO TRANSPORT	11860	CAMINITO RONALDO	240	SAN DIEGO	92128	Low Industrial		488	Ground Transportation	Lake Hodges, Unnamed Tributary	Refer to Table M1	905.21	
THEUS CAB CO	6050	CRAWFORD ST		SAN DIEGO	92120	Low Industrial		48531	Ground Transportation	Alvarado Canyon	Refer to Table M1	907.11	
TIERRA TRANSPORT	5112	FINO DR		SAN DIEGO	92124	Low Industrial		485999	Ground Transportation	San Diego River, Unnamed Tributary	Refer to Table M1	907.11	
TIGABU IMER	4478	48TH ST	5	SAN DIEGO	92115	Low Industrial		48531	Ground Transportation	San Diego River, Unnamed Tributary	Refer to Table M1	907.11	
TILAHUN D WOLDEMICHAEL	4515	33RD ST		SAN DIEGO	92116	Low Industrial		48531	Ground Transportation	San Diego River	Refer to Table M1	907.11	
TIMOTHY C CHAPIN	4850	CAPE MAY AV		SAN DIEGO	92107	Low Industrial		48599	Ground Transportation	Pacific Ocean Shoreline, San Diego HU	Refer to Table M1	907.11	
TM CALIFORNIA	8630	AQUARIUS DR		SAN DIEGO	92126	Low Industrial		48532	Ground Transportation	Los Penasquitos Creek, Unnamed Tributary	Refer to Table M1	906.10	
TOLOZA'S TRUCKING	2721	HOPKINS ST		SAN DIEGO	92139	Low Industrial		48411	Ground Transportation	Sweetwater River, Unnamed Tributary	Refer to Table M1	909.12	
TOMS PEDICAB SERVICE	4627	BIONA DR		SAN DIEGO	92116	Low Industrial		4851	Ground Transportation	San Diego River, Unnamed Tributary	Refer to Table M1	907.11	
TONYS CAB CLEAN CAB TOMY CAB	10709	GABACHO DR		SAN DIEGO	92124	Low Industrial		4853	Ground Transportation	Shepherd Canyon, Unnamed Tributary	Refer to Table M1	907.11	
TRANSPORTATION ASSISTANCE SERVICES	9234	REBECCA AV		SAN DIEGO	92123	Low Industrial		48599	Ground Transportation	San Diego River, Unnamed Tributary	Refer to Table M1	907.11	
TREAT'S TAXI	4852	CAPE MAY AV		SAN DIEGO	92107	Low Industrial		485999	Ground Transportation	Pacific Ocean Shoreline, San Diego HU	Refer to Table M1	907.11	
TROY SD	9866	REAGAN RD	223	SAN DIEGO	92126	Low Industrial		48532	Ground Transportation	Carroll Canyon, Unnamed Tributary	Refer to Table M1	906.10	
TRUMP LIMOUSINE	11496	MCDOWELL CT		SAN DIEGO	92131	Low Industrial		48532	Ground Transportation	Los Penasquitos Creek, Unnamed Tributary	Refer to Table M1	906.10	
TSEDEKE T MENEBO	4377	39TH ST	8	SAN DIEGO	92105	Low Industrial		48531	Ground Transportation	San Diego River, Unnamed Tributary	Refer to Table M1	907.11	
TSEGAY M WOLDU	4574	39TH ST	4	SAN DIEGO	92116	Low Industrial		48531	Ground Transportation	San Diego River, Unnamed Tributary	Refer to Table M1	907.11	
UGAS MOHAMED ISMAIL	7377	WESTBROOK AV		SAN DIEGO	92139	Low Industrial		48531	Ground Transportation	Sweetwater River, Unnamed Tributary	Refer to Table M1	909.12	
UGGEN ENTERPRISES	4098	CHANUTE ST		SAN DIEGO	92154	Low Industrial		48599	Ground Transportation	Otay River	Refer to Table M1	910.20	
USF REDDAWAY	9125	Dowdy Drive		SAN DIEGO	92126	Low Industrial	4212		Ground Transportation	Los Penasquitos Creek	Refer to Table M1	906.10	
V I P TAXI CO	8870	ARCTURUS WY		SAN DIEGO	92126	Low Industrial		4853	Ground Transportation	Los Penasquitos Creek, Unnamed Tributary	Refer to Table M1	906.10	
VADEN FREIGHT SYSTEMS	121	SEARS AV		SAN DIEGO	92114	Low Industrial		484	Ground Transportation	Sweetwater River, Unnamed Tributary	Refer to Table M1	909.12	
VAHID ARVAND	11355	AFFINITY CT	182	SAN DIEGO	92131	Low Industrial		48531	Ground Transportation	Los Penasquitos Creek, Unnamed Tributary	Refer to Table M1	906.10	
VANCES COURIER SERVICE	7767	SHADYGLADE LN		SAN DIEGO	92114	Low Industrial		49211	Ground Transportation	Paradise Valley	Refer to Table M1	908.32	
VARELA TRUCKING	4345	MENTONE ST	A	SAN DIEGO	92107	Low Industrial		484	Ground Transportation	San Diego River	Refer to Table M1	907.11	
VARO INTERNATIONAL SERVICES	4434	48TH ST		SAN DIEGO	92115	Low Industrial		48851	Ground Transportation	San Diego River, Unnamed Tributary	Refer to Table M1	907.11	
VAZQUEZ TRUCKLINE	1170	WALPEN DR		SAN DIEGO	92154	Low Industrial		485999	Ground Transportation	Otay River, Unnamed Tributary	Refer to Table M1	910.20	

*Based on site visit results, these facilities were found not to be conducting significant activities and will be removed from the FY 2009 inventory. The facilities typically conducted office work or were home based and not mobile.

Business Name	Street Number	Street Name	Suite	City	Zip	Existing Status*	SIC	NAICS	Category	Nearest Conveyances or Water Bodies	Pollutants Potentially Generated	Watershed	Mobile
VERONA TRUCKING INC	10737	ESCOBAR DR		SAN DIEGO	92124	Low Industrial		484	Ground Transportation	San Diego River, Unnamed Tributary	Refer to Table M1	907.11	
VIA NEGHELI CAB	10836	LAMENTIN CT		SAN DIEGO	92124	Low Industrial		48531	Ground Transportation	San Diego River, Unnamed Tributary	Refer to Table M1	907.11	
VICTOR MANUEL ORONOZ	3787	SCHIRRA ST		SAN DIEGO	92154	Low Industrial		48531	Ground Transportation	Otay River	Refer to Table M1	910.20	
VLADIMIR MKRTCHYAN	8779	LAKE MURRAY BLVD	8	SAN DIEGO	92119	Low Industrial		48531	Ground Transportation	San Diego River, Unnamed Tributary	Refer to Table M1	907.11	
VYACHESLAV TROPP	17637	POMERADO RD	227	SAN DIEGO	92128	Low Industrial		485999	Ground Transportation	Lake Hodges, Unnamed Tributary	Refer to Table M1	905.22	
W A C TRANSPORT	11316	MCBURNEY RIDGE LN		SAN DIEGO	92131	Low Industrial		484	Ground Transportation	Los Penasquitos Creek, Unnamed Tributary	Refer to Table M1	906.20	
WAHAB A SAMADY	11218	HUNTER GREEN CT		SAN DIEGO	92126	Low Industrial		485999	Ground Transportation	Los Penasquitos Creek, Unnamed Tributary	Refer to Table M1	906.10	
WAHIDULLAH SAYAR	2430	CARDINAL DR	15	SAN DIEGO	92123	Low Industrial		485999	Ground Transportation	San Diego River, Unnamed Tributary	Refer to Table M1	907.11	
WAKIL A RAUF	7750	MARGERUM AV	218	SAN DIEGO	92120	Low Industrial		485999	Ground Transportation	San Diego River, Unnamed Tributary	Refer to Table M1	907.11	
WE DRIVE FOR YOU	9730	BENAVENTE PL		SAN DIEGO	92129	Low Industrial		485999	Ground Transportation	Los Penasquitos Creek, Unnamed Tributary	Refer to Table M1	906.20	
WHITE TOP INC	9808	CAMINITO CUADRO		SAN DIEGO	92129	Low Industrial		4853	Ground Transportation	Los Penasquitos Creek, Unnamed Tributary	Refer to Table M1	906.20	
WILL CAB	4550	BANCROFT ST	6	SAN DIEGO	92116	Low Industrial		48531	Ground Transportation	San Diego River	Refer to Table M1	907.11	
WILLIAM A JAMES JR	3955	07TH AV	4	SAN DIEGO	92103	Low Industrial		485999	Ground Transportation	San Diego River	Refer to Table M1	907.11	
WILLIAM F BERNSTORFF	2221	ABBOTT ST	8	SAN DIEGO	92107	Low Industrial		48531	Ground Transportation	San Diego River	Refer to Table M1	907.11	
WILLIAM J FIELD JR	11625	VIA TAVITO		SAN DIEGO	92128	Low Industrial		48531	Ground Transportation	Los Penasquitos Creek, Unnamed Tributary	Refer to Table M1	906.20	
WILLIAM MONTGOMERY	10150	SALUDA AV		SAN DIEGO	92126	Low Industrial		48531	Ground Transportation	Carroll Canyon, Unnamed Tributary	Refer to Table M1	906.10	
WONDWESSEN CHERINET MEBRATU	4550	BANCROFT ST	1	SAN DIEGO	92116	Low Industrial		48531	Ground Transportation	San Diego River	Refer to Table M1	907.11	
WONDWOSSEN TEKA	4679	CHEROKEE AV	6	SAN DIEGO	92116	Low Industrial		48531	Ground Transportation	San Diego River, Unnamed Tributary	Refer to Table M1	907.11	
WORLD CAB	14088	CAPEWOOD LN		SAN DIEGO	92128	Low Industrial		48531	Ground Transportation	Chicarita Creek	Refer to Table M1	906.20	
XIREY CAB	449	ELLA LN		SAN DIEGO	92114	Low Industrial		48531	Ground Transportation	Paradise Valley	Refer to Table M1	908.32	
YAHYA TAHERI	8753	LAKE MURRAY BLVD	2	SAN DIEGO	92119	Low Industrial		48531	Ground Transportation	San Diego River, Unnamed Tributary	Refer to Table M1	907.11	
YARED DESTA	7114	EASTMAN ST	5	SAN DIEGO	92111	Low Industrial		485999	Ground Transportation	San Diego River, Unnamed Tributary	Refer to Table M1	907.11	
YARED T GEBREHIWOT	4515	35TH ST	1	SAN DIEGO	92116	Low Industrial		48531	Ground Transportation	San Diego River	Refer to Table M1	907.11	
YASIN H SULDAN	4356	POINT LOMA AV	O	SAN DIEGO	92107	Low Industrial		48531	Ground Transportation	Pacific Ocean	Refer to Table M1	908.10	
YEBIO ABRAHA	2146	GARSTON ST	C	SAN DIEGO	92111	Low Industrial		48531	Ground Transportation	San Diego River, Unnamed Tributary	Refer to Table M1	907.11	
Yellow Cab of San Diego, Inc.	3473	Kurtz St.		SAN DIEGO	92101	Low Industrial	4121	485310	Ground Transportation	San Diego River	Refer to Table M1	907.11	

*Based on site visit results, these facilities were found not to be conducting significant activities and will be removed from the FY 2009 inventory. The facilities typically conducted office work or were home based and not mobile.

Business Name	Street Number	Street Name	Suite	City	Zip	Existing Status*	SIC	NAICS	Category	Nearest Conveyances or Water Bodies	Pollutants Potentially Generated	Watershed	Mobile
YOHANNES HAGOS	1547	MANZANA WY		SAN DIEGO	92139	Low Industrial		48531	Ground Transportation	Sweetwater River, Unnamed Tributary	Refer to Table M1	909.12	
YOUNES BERRAHO	4670	CHEROKEE AV	3	SAN DIEGO	92116	Low Industrial		48531	Ground Transportation	San Diego River, Unnamed Tributary	Refer to Table M1	907.11	
YSS FREIGHT SERVICE	3616	CAMINITO CIELO DEL MAR		SAN DIEGO	92130	Low Industrial		488999	Ground Transportation	Carmel Valley, Unnamed Tributary	Refer to Table M1	906.10	
YURIY BADALOV	8743	NAVAJO RD	3	SAN DIEGO	92119	Low Industrial		48531	Ground Transportation	San Diego River, Unnamed Tributary	Refer to Table M1	907.11	
YURIY GRIGORYAN	10815	VIA LOS NARCISOS	C	SAN DIEGO	92129	Low Industrial		48531	Ground Transportation	Chicarita Creek, Unnamed Tributary	Refer to Table M1	906.20	
Z & J TRUCKING	7586	WESTBROOK AV		SAN DIEGO	92139	Low Industrial		48412	Ground Transportation	Sweetwater River, Unnamed Tributary	Refer to Table M1	909.12	
ZABIULLAH QARGHA	2845	PALM AV	A	SAN DIEGO	92154	Low Industrial		485999	Ground Transportation	Otay River	Refer to Table M1	910.20	
ZAHID P CHAUDRY	3098	RUE D'ORLEANS	226	SAN DIEGO	92110	Low Industrial		48531	Ground Transportation	San Diego River	Refer to Table M1	907.11	
ZAY YAR TUN	10207	ZAPATA AV		SAN DIEGO	92126	Low Industrial		48531	Ground Transportation	Los Penasquitos Creek, Unnamed Tributary	Refer to Table M1	906.10	
ZELALEM A MULU	3532	MEADE AV	22	SAN DIEGO	92116	Low Industrial		48531	Ground Transportation	San Diego River, Unnamed Tributary	Refer to Table M1	907.11	
ZEPHYR TRANSPORATION SERVICES	3669	ALEXIA PL		SAN DIEGO	92116	Low Industrial		485	Ground Transportation	San Diego River, Unnamed Tributary	Refer to Table M1	907.11	
ZIA CAB CO	9608	PASEO MONTRIL		SAN DIEGO	92129	Low Industrial		4853	Ground Transportation	Los Penasquitos Creek	Refer to Table M1	906.20	
APPLIED BIOTECH INC.	10237	Flanders Ct.		SAN DIEGO	92121	Low Industrial	2835	325413	Manufacturing, Biotech/Pharmaceutical	Los Penasquitos Creek	Refer to Table M1	906.10	
BioLegend	8395	Camino Santa Fe	E	SAN DIEGO	92121	Low Industrial	2836	325414	Manufacturing, Biotech/Pharmaceutical	Carroll Canyon	Refer to Table M1	906.10	
HOMEOPATHY & HERBAL LABORATORIES	1445	30th ST	B	SAN DIEGO	92154	Low Industrial	2834	325412	Manufacturing, Biotech/Pharmaceutical	Tijuana River	Refer to Table M1	911.11	
SOLULINK INCORPORATED	9853	Pacific Height Blvd.	H	SAN DIEGO	92121	Low Industrial	2834	325412	Manufacturing, Biotech/Pharmaceutical	Los Penasquitos Creek	Refer to Table M1	906.10	
SORRENTO BIOCHEMICAL INC.	3443	Tripp Court	A	SAN DIEGO	92121	Low Industrial	2875	325413	Manufacturing, Biotech/Pharmaceutical	Los Penasquitos Creek	Refer to Table M1	906.10	
Abgent	6310	Nancy Ridge Drive		SAN DIEGO	92121	Low Industrial	2836	325998	Manufacturing, Chemicals	Carroll Canyon	Refer to Table M1	906.10	
Advanced Targeting Systems Inc.	11175	Flintkote AV	A	SAN DIEGO	92121	Low Industrial	2836	325998	Manufacturing, Chemicals	Los Penasquitos Creek	Refer to Table M1	906.10	
AIR PRODUCTS & CHEMICALS INC	1415	GRAND AV		SAN DIEGO	92109	Low Industrial		3255	Manufacturing, Chemicals	Mission Bay	Refer to Table M1	906.30	
Applied Hydrogel Technology	9865	Mesa Rim RD	209	SAN DIEGO	92121	Low Industrial	8731	32512	Manufacturing, Chemicals	Carroll Canyon	Refer to Table M1	906.10	
WESTHOLD CORPORATION	8430	VIA SONOMA	49	LA JOLLA	92037	Low Industrial		3344	Manufacturing, Electronics	Rose Canyon, Unnamed Tributary	Refer to Table M1	906.40	
BROOKS	11463	KEISHA CV		SAN DIEGO	92126	Low Industrial		334	Manufacturing, Electronics	Los Penasquitos Creek, Unnamed Tributary	Refer to Table M1	906.10	
COMPUTER GRAPHICS	10512	FROBISHER CIR		SAN DIEGO	92126	Low Industrial		334	Manufacturing, Electronics	Carroll Canyon, Unnamed Tributary	Refer to Table M1	906.10	

*Based on site visit results, these facilities were found not to be conducting significant activities and will be removed from the FY 2009 inventory. The facilities typically conducted office work or were home based and not mobile.

Business Name	Street Number	Street Name	Suite	City	Zip	Existing Status*	SIC	NAICS	Category	Nearest Conveyances or Water Bodies	Pollutants Potentially Generated	Watershed	Mobile
FAB-TECH DESIGN	1891	BONUS DR		SAN DIEGO	92110	Low Industrial		334418	Manufacturing, Electronics	Tecolote Creek	Refer to Table M1	906.50	
FEMTO DEVICES INC	10676	GRACEWOOD PL		SAN DIEGO	92130	Low Industrial		334413	Manufacturing, Electronics	Los Penasquitos Creek	Refer to Table M1	906.10	
GADGET-TEK	4325	MOUNT ELBRUS CT		SAN DIEGO	92117	Low Industrial		334	Manufacturing, Electronics	Tecolote Creek	Refer to Table M1	906.50	
HELICA ANTENNA SYSTEMS	3228	KEATS ST		SAN DIEGO	92106	Low Industrial		334	Manufacturing, Electronics	San Diego Bay	Refer to Table M1	908.10	
M K Digital Direct, Inc	8580	Avenida de la Fuente	F	SAN DIEGO	92154	Low Industrial	3679	334419	Manufacturing, Electronics	Tijuana River	Refer to Table M1	911.12	
MEDTRON	11026	VIA TEMPRANO		SAN DIEGO	92124	Low Industrial		334	Manufacturing, Electronics	San Diego River, Unnamed Tributary	Refer to Table M1	907.11	
OFFSHORE MANUFACTURING	8659	FRIANT ST		SAN DIEGO	92126	Low Industrial		334	Manufacturing, Electronics	Carroll Canyon, Unnamed Tributary	Refer to Table M1	906.10	
PROGRESSIVE GRAPHIC APPLICATIONS	9030	Carroll WY	6	SAN DIEGO	92121	Low Industrial	3679	334419	Manufacturing, Electronics	Los Penasquitos Creek	Refer to Table M1	906.10	
QUALCOMM INCORPORATED	5375	MIRA SORRENTO PL AS AT		SAN DIEGO	92121	Low Industrial		334419	Manufacturing, Electronics	Soledad Canyon, Unnamed Tributary	Refer to Table M1	906.10	
SILVERWOOD ENERGY CONSTRUCTION	6716	BESTWOOD CT		SAN DIEGO	92119	Low Industrial		33441	Manufacturing, Electronics	San Diego River, Unnamed Tributary	Refer to Table M1	907.11	
THOMSON MULTIMEDIA INC	16935	WEST BERNARDO DR	103	SAN DIEGO	92127	Low Industrial		33422	Manufacturing, Electronics	Lake Hodges, Unnamed Tributary	Refer to Table M1	905.21	
UNITED SOLAR SYSTEMS CORP	17120	CARRANZA DR		SAN DIEGO	92127	Low Industrial		334419	Manufacturing, Electronics	Lake Hodges, Unnamed Tributary	Refer to Table M1	905.21	
EEY SCIENTIFIC	9505	POOLE ST		LA JOLLA	92037	Low Industrial		336	Manufacturing, Equipment	Pacific Ocean Shoreline, Scripps HA	Refer to Table M1	906.30	
PISCES DESIGN	6621	AvenIDA MIROLA		LA JOLLA	92037	Low Industrial		336	Manufacturing, Equipment	Pacific Ocean Shoreline, Scripps HA	Refer to Table M1	906.30	
THERMONETICS CORPORATION	7834	ESTEREL DR		LA JOLLA	92037	Low Industrial		333314	Manufacturing, Equipment	Pacific Ocean Shoreline, Scripps HA	Refer to Table M1	906.30	
BAGGERS INK	10380	PENROD LN		SAN DIEGO	92126	Low Industrial		336991	Manufacturing, Equipment	Carroll Canyon, Unnamed Tributary	Refer to Table M1	906.10	
BLACKSKY ELECTRONICS	10230	MAYOR CIR		SAN DIEGO	92126	Low Industrial		335	Manufacturing, Equipment	Carroll Canyon, Unnamed Tributary	Refer to Table M1	906.10	
CUSTOM CUTTING TOOLS	9630	Black Mountain Rd.		SAN DIEGO	92126	Low Industrial	3545	333515	Manufacturing, Equipment	Carroll Canyon	Refer to Table M1	906.10	
FUTURAMICS	2036	HORNBLEND ST	B	SAN DIEGO	92109	Low Industrial		3391	Manufacturing, Equipment	Mission Bay	Refer to Table M1	906.30	
GLASSWORKS	3616	LUNA AV		SAN DIEGO	92117	Low Industrial		33911	Manufacturing, Equipment	San Clemente Canyon, Unnamed Tributary	Refer to Table M1	906.40	
HEMOSAGA DIAGNOSITCS CORPORATION	5931	SEACREST VIEW RD		SAN DIEGO	92121	Low Industrial		333314	Manufacturing, Equipment	Los Penasquitos Creek, Unnamed Tributary	Refer to Table M1	906.10	
HI-Z Technology, Inc.	7606	Miramar Rd.	7400	SAN DIEGO	92126	Low Industrial	3714	3363	Manufacturing, Equipment	Rose Canyon	Refer to Table M1	906.10	
HUA MEI TECHNOLOGIES	13510	CHACO CT		SAN DIEGO	92129	Low Industrial		336	Manufacturing, Equipment	Deer Canyon	Refer to Table M1	906.10	
JAYCEE ENTERPRISE	8819	HAVETEUR WY		SAN DIEGO	92123	Low Industrial		335	Manufacturing, Equipment	San Diego River, Unnamed Tributary	Refer to Table M1	907.11	
KSR VENDING	12499	DARKWOOD RD		SAN DIEGO	92129	Low Industrial		333311	Manufacturing, Equipment	Los Penasquitos Creek, Unnamed Tributary	Refer to Table M1	906.10	
Nexcoil San Diego Coil Center	8753	Kerns St.		SAN DIEGO	92154	Low Industrial	3549	333518	Manufacturing, Equipment	Tijuana River	Refer to Table M1	911.12	

*Based on site visit results, these facilities were found not to be conducting significant activities and will be removed from the FY 2009 inventory. The facilities typically conducted office work or were home based and not mobile.

Business Name	Street Number	Street Name	Suite	City	Zip	Existing Status*	SIC	NAICS	Category	Nearest Conveyances or Water Bodies	Pollutants Potentially Generated	Watershed	Mobile
PACIFIC EYE & EAR PROTECTION	9129	OVIEDO ST		SAN DIEGO	92129	Low Industrial		33911	Manufacturing, Equipment	Los Penasquitos Creek, Unnamed Tributary	Refer to Table M1	906.10	
PIPEHEADS	7194	SCHILLING AV	78	SAN DIEGO	92126	Low Industrial		3363	Manufacturing, Equipment	Carroll Canyon, Unnamed Tributary	Refer to Table M1	906.10	
PROTOGENESIS	6790	Nancy Ridge Dr.		SAN DIEGO	92121	Low Industrial	3544	333514	Manufacturing, Equipment	Carroll Canyon	Refer to Table M1	906.10	
RETROFIT PRODUCTS	6593	BRYNWOOD WY		SAN DIEGO	92120	Low Industrial		335	Manufacturing, Equipment	Alvarado Canyon, Unnamed Tributary	Refer to Table M1	907.11	
SAF-T CORPORATION	411	ROBINSON AV		SAN DIEGO	92103	Low Industrial		335999	Manufacturing, Equipment	San Diego Bay	Refer to Table M1	908.21	
SHORELINE DENTAL ARTS	2710	ERIE ST		SAN DIEGO	92117	Low Industrial		339114	Manufacturing, Equipment	Mission Bay	Refer to Table M1	906.40	
STELLAR PRODUCTS	7387	CELATA LN		SAN DIEGO	92129	Low Industrial		336	Manufacturing, Equipment	Los Penasquitos Creek	Refer to Table M1	906.10	
SYSTEMS BUILT ELECTRONICS	2326	CARDINAL DR		SAN DIEGO	92123	Low Industrial		3359	Manufacturing, Equipment	San Diego River, Unnamed Tributary	Refer to Table M1	907.11	
Tetrahedron Associate, Inc.	2345	Michael Faraday Dr.	5	SAN DIEGO	92154	Low Industrial	3999	333319	Manufacturing, Equipment	Tijuana River	Refer to Table M1	911.12	
TRUITT MACHINE & FABRICATION	997	G ST		SAN DIEGO	92101	Low Industrial		33399	Manufacturing, Equipment	San Diego Bay	Refer to Table M1	908.21	
IWAI METAL (AMERICA) CO LTD	482	SAN YSIDRO BLVD	1A	SAN YSIDRO	92173	Low Industrial		335	Manufacturing, Equipment	Tijuana River	Refer to Table M1	911.11	
GINGER CHRISTISON HAND KNITS	6326	CASTEJON DR		LA JOLLA	92037	Low Industrial		315	Manufacturing, Fabric/Clothes	Pacific Ocean Shoreline, Scripps HA	Refer to Table M1	906.30	
LA PETITE MERE	1329	MUIRLANDS DR		LA JOLLA	92037	Low Industrial		315	Manufacturing, Fabric/Clothes	Pacific Ocean Shoreline, Scripps HA	Refer to Table M1	906.30	
RT ARTISTIC PRODUCTIONS	7810	ROSELAND DR		LA JOLLA	92037	Low Industrial		315	Manufacturing, Fabric/Clothes	Pacific Ocean Shoreline, Scripps HA	Refer to Table M1	906.30	
21 ALTERATION	9570	PIPILO ST		SAN DIEGO	92129	Low Industrial		31521	Manufacturing, Fabric/Clothes	Los Penasquitos Creek, Unnamed Tributary	Refer to Table M1	906.10	
AL MELONE CUSTOM COVERS	1446	Columbia ST		SAN DIEGO	92101	Low Industrial	2394	314912	Manufacturing, Fabric/Clothes	San Diego Bay	Refer to Table M1	908.21	
ALBINO BLACKBIRD	4911	SAN JOAQUIN DR		SAN DIEGO	92109	Low Industrial		3159	Manufacturing, Fabric/Clothes	Rose Canyon	Refer to Table M1	906.40	
ALEXANDRA FEILES DESIGNS	425	BEECH ST	308	SAN DIEGO	92101	Low Industrial		3152	Manufacturing, Fabric/Clothes	San Diego Bay	Refer to Table M1	908.21	
ALMERIA CLOTHING CO INC	600	B ST	1960	SAN DIEGO	92101	Low Industrial		315	Manufacturing, Fabric/Clothes	San Diego Bay	Refer to Table M1	908.21	
AMY MORRIS DESIGNS IN FIBER	10818	VIA CASCABEL		SAN DIEGO	92124	Low Industrial		315	Manufacturing, Fabric/Clothes	San Diego River, Unnamed Tributary	Refer to Table M1	907.11	
ARMOTAGE	8728	LONGWOOD ST		SAN DIEGO	92126	Low Industrial		31599	Manufacturing, Fabric/Clothes	Carroll Canyon, Unnamed Tributary	Refer to Table M1	906.10	
ARTICLES/THE DESIGN ROOM	2045	BURTON ST	53	SAN DIEGO	92111	Low Industrial		3159	Manufacturing, Fabric/Clothes	Tecolote Creek	Refer to Table M1	906.50	
ATTITUDE LINE	1030	MADDEN AV		SAN DIEGO	92154	Low Industrial		315	Manufacturing, Fabric/Clothes	Otay River, Unnamed Tributary	Refer to Table M1	910.20	
BEAHM'S SADDLERY	3661	ARRUZA ST		SAN DIEGO	92154	Low Industrial		316	Manufacturing, Fabric/Clothes	Otay River, Unnamed Tributary	Refer to Table M1	910.20	
BIJOUX BY COLETTE	3675	MADISON AV		SAN DIEGO	92116	Low Industrial		315	Manufacturing, Fabric/Clothes	San Diego River, Unnamed Tributary	Refer to Table M1	907.11	
BLUE FISH DESIGNS	11103	CAMINITO ARCADA		SAN DIEGO	92131	Low Industrial		315	Manufacturing, Fabric/Clothes	Cypress Canyon	Refer to Table M1	906.20	

*Based on site visit results, these facilities were found not to be conducting significant activities and will be removed from the FY 2009 inventory. The facilities typically conducted office work or were home based and not mobile.

Business Name	Street Number	Street Name	Suite	City	Zip	Existing Status*	SIC	NAICS	Category	Nearest Conveyances or Water Bodies	Pollutants Potentially Generated	Watershed	Mobile
BLUNT LIFE	5484	RESERVOIR DR	21	SAN DIEGO	92115	Low Industrial		315	Manufacturing, Fabric/Clothes	Alvarado Canyon	Refer to Table M1	907.11	
BRENILDA'S FASHIONS	1961	BLUEHAVEN CT		SAN DIEGO	92154	Low Industrial		315239	Manufacturing, Fabric/Clothes	Tijuana River	Refer to Table M1	911.11	
BRIDAL VEILS BY BACH/BRIDAL DESIGNS BY BELLA	9608	OVIEDO ST		SAN DIEGO	92129	Low Industrial		315999	Manufacturing, Fabric/Clothes	Los Penasquitos Creek, Unnamed Tributary	Refer to Table M1	906.10	
CALIDANK / CALIPRINTS	11315	RANCHO BERNARDO RD	132	SAN DIEGO	92127	Low Industrial		3133	Manufacturing, Fabric/Clothes	Lake Hodges, Unnamed Tributary	Refer to Table M1	905.21	
CARE GEAR	2624	PIKAKE ST		SAN DIEGO	92154	Low Industrial		315	Manufacturing, Fabric/Clothes	Tijuana River	Refer to Table M1	911.11	
CAROL FREESE	6266	LAKE ARAL AV		SAN DIEGO	92119	Low Industrial		315	Manufacturing, Fabric/Clothes	Alvarado Canyon, Unnamed Tributary	Refer to Table M1	907.11	
CHARISMA	4535	QUANTICO AV		SAN DIEGO	92117	Low Industrial		315299	Manufacturing, Fabric/Clothes	Tecolote Creek	Refer to Table M1	906.50	
CHERI'S CREATIVE ARTS & CUSTOM CLASSICS	3726	JEMEZ DR		SAN DIEGO	92117	Low Industrial		315	Manufacturing, Fabric/Clothes	Tecolote Creek	Refer to Table M1	906.50	
CHERISH MANUFACTURING INC	4494	LA CUENTA DR		SAN DIEGO	92124	Low Industrial		31523	Manufacturing, Fabric/Clothes	San Diego River, Unnamed Tributary	Refer to Table M1	907.11	
CHIC A BOO	4031	ARGYLE ST		SAN DIEGO	92111	Low Industrial		3159	Manufacturing, Fabric/Clothes	Tecolote Creek, Unnamed Tributary	Refer to Table M1	906.50	
CONFECTIONS	1842	CLOVE ST		SAN DIEGO	92106	Low Industrial		315	Manufacturing, Fabric/Clothes	San Diego Bay	Refer to Table M1	908.10	
CRACKERS DESIGNS BY POLLY	6319	CLEO ST		SAN DIEGO	92115	Low Industrial		315	Manufacturing, Fabric/Clothes	Alvarado Canyon	Refer to Table M1	907.11	
CRISTINA CASTELLANOS HANDMADE	4356	CLEVELAND AV		SAN DIEGO	92103	Low Industrial		315239	Manufacturing, Fabric/Clothes	San Diego River	Refer to Table M1	907.11	
DAN JACOB AWNING MAKER	3782	MARIO PL		SAN DIEGO	92111	Low Industrial		315	Manufacturing, Fabric/Clothes	Tecolote Creek, Unnamed Tributary	Refer to Table M1	906.50	
DESIGNERS UNLIMETED/ RAPID APPRAISAL	10971	PATINA CT		SAN DIEGO	92131	Low Industrial		315299	Manufacturing, Fabric/Clothes	Carroll Canyon, Unnamed Tributary	Refer to Table M1	906.10	
DESIGNS BY FLAVIAN	7905	GOLD COAST DR		SAN DIEGO	92126	Low Industrial		313	Manufacturing, Fabric/Clothes	Carroll Canyon, Unnamed Tributary	Refer to Table M1	906.10	
DIAMOND EMBROIDERY	3512	MOUNT ALVAREZ AV		SAN DIEGO	92111	Low Industrial		315	Manufacturing, Fabric/Clothes	Tecolote Creek, Unnamed Tributary	Refer to Table M1	906.50	
EGO ID INC	4832	HART DR		SAN DIEGO	92116	Low Industrial		3159	Manufacturing, Fabric/Clothes	San Diego River, Unnamed Tributary	Refer to Table M1	907.11	
FASHION DESIGN BY ALLIEN STOLOFF	13222	THUNDERHEAD ST		SAN DIEGO	92129	Low Industrial		3151	Manufacturing, Fabric/Clothes	Los Penasquitos Creek, Unnamed Tributary	Refer to Table M1	906.10	
FORTUNE INDUSTRIES	1230	THOMAS AV	A	SAN DIEGO	92109	Low Industrial		315299	Manufacturing, Fabric/Clothes	Mission Bay	Refer to Table M1	906.30	
GILLY'S WESTERN HORSE TACK	1827	CATHY ST		SAN DIEGO	92154	Low Industrial		316	Manufacturing, Fabric/Clothes	Otay River, Unnamed Tributary	Refer to Table M1	910.20	
GREYT DESIGNS	7678	SALIX PL		SAN DIEGO	92129	Low Industrial		315999	Manufacturing, Fabric/Clothes	Los Penasquitos Creek	Refer to Table M1	906.10	
HOEY	14774	RIO RANCHO		SAN DIEGO	92127	Low Industrial		315999	Manufacturing, Fabric/Clothes	San Dieguito River, Unnamed Tributary	Refer to Table M1	905.11	
HONEY PUMPKIN DESIGNS	3704	PARK BLVD	12	SAN DIEGO	92103	Low Industrial		315999	Manufacturing, Fabric/Clothes	San Diego Bay	Refer to Table M1	908.21	
ILLUSIONS	3543	ARMSTRONG ST		SAN DIEGO	92111	Low Industrial		315	Manufacturing, Fabric/Clothes	Tecolote Creek, Unnamed Tributary	Refer to Table M1	906.50	
KIIK	18114	CHIEFTAIN CT		SAN DIEGO	92127	Low Industrial		31599	Manufacturing, Fabric/Clothes	Lake Hodges, Unnamed Tributary	Refer to Table M1	905.21	

*Based on site visit results, these facilities were found not to be conducting significant activities and will be removed from the FY 2009 inventory. The facilities typically conducted office work or were home based and not mobile.

Business Name	Street Number	Street Name	Suite	City	Zip	Existing Status*	SIC	NAICS	Category	Nearest Conveyances or Water Bodies	Pollutants Potentially Generated	Watershed	Mobile
LADYROX DESIGNS	7987	PLAYMOR TER		SAN DIEGO	92122	Low Industrial		315	Manufacturing, Fabric/Clothes	Rose Canyon	Refer to Table M1	906.40	
LANG B TRAN	2707	MISSION VILLAGE DR	J1	SAN DIEGO	92123	Low Industrial		31521	Manufacturing, Fabric/Clothes	Murphy Canyon, Unnamed Tributary	Refer to Table M1	907.11	
LEILA KEY DESIGNS / ADONAI FASHIO	1850	PARADISE HILLS RD		SAN DIEGO	92114	Low Industrial		315999	Manufacturing, Fabric/Clothes	Paradise Valley	Refer to Table M1	908.32	
LES DEUX K	10948	CAMINITO ALTO		SAN DIEGO	92131	Low Industrial		315	Manufacturing, Fabric/Clothes	Carroll Canyon, Unnamed Tributary	Refer to Table M1	906.20	
MAKE MINE PETITE	4911	SPARKS AV		SAN DIEGO	92110	Low Industrial		315	Manufacturing, Fabric/Clothes	Tecolote Creek	Refer to Table M1	906.50	
MARIANNE E BARDSLEY	14532	PENASQUITOS DR		SAN DIEGO	92129	Low Industrial		315	Manufacturing, Fabric/Clothes	Chicarita Creek	Refer to Table M1	906.20	
MARY LIZ HATCHER EMBROIDERY AND SEWING	16929	BELLOTA DR		SAN DIEGO	92128	Low Industrial		31521	Manufacturing, Fabric/Clothes	Lake Hodges, Unnamed Tributary	Refer to Table M1	905.22	
MY BAGG	11151	CORTE PLENO VERANO		SAN DIEGO	92130	Low Industrial		315	Manufacturing, Fabric/Clothes	Carmel Valley, Unnamed Tributary	Refer to Table M1	906.10	
NOMAD LEATHER	875	CHALCEDONY ST		SAN DIEGO	92109	Low Industrial		316999	Manufacturing, Fabric/Clothes	Pacific Ocean Shoreline, Scripps HA	Refer to Table M1	906.30	
NYBIA'S	10677	RANCH VIEW DR		SAN DIEGO	92131	Low Industrial		315	Manufacturing, Fabric/Clothes	Carroll Canyon, Unnamed Tributary	Refer to Table M1	906.10	
PROTECTIVE TECHNOLOGIES INT'L INC	11520	DUENDA RD		SAN DIEGO	92127	Low Industrial		314999	Manufacturing, Fabric/Clothes	Lake Hodges, Unnamed Tributary	Refer to Table M1	905.21	
RULE'S VINYL GRAPHICS	1356	NASHVILLE ST		SAN DIEGO	92110	Low Industrial		314999	Manufacturing, Fabric/Clothes	Mission Bay	Refer to Table M1	906.50	
SANDCASTLES	4247	PILON PT		SAN DIEGO	92130	Low Industrial		315	Manufacturing, Fabric/Clothes	Carmel Valley	Refer to Table M1	906.10	
SEW TO SUIT	7759	ACAMA ST		SAN DIEGO	92126	Low Industrial		315	Manufacturing, Fabric/Clothes	Los Penasquitos Creek, Unnamed Tributary	Refer to Table M1	906.10	
STAR EMBROIDERY	11367	WILLS CREEK RD		SAN DIEGO	92131	Low Industrial		315	Manufacturing, Fabric/Clothes	Cypress Canyon	Refer to Table M1	906.20	
STEPHANIE SCHRODER	1818	MONTECITO WY		SAN DIEGO	92103	Low Industrial		315	Manufacturing, Fabric/Clothes	San Diego River	Refer to Table M1	907.11	
SWITCHBACK	12348	CAMINITO FESTIVO		SAN DIEGO	92131	Low Industrial		314999	Manufacturing, Fabric/Clothes	Los Penasquitos Creek, Unnamed Tributary	Refer to Table M1	906.20	
THE LINGERIE CHALET DBA ELLE KAYE DESIGNS	8775	COSTA VERDE BLVD	316	SAN DIEGO	92122	Low Industrial		3152	Manufacturing, Fabric/Clothes	Rose Canyon, Unnamed Tributary	Refer to Table M1	906.40	
VOLLEYHOLLIX	431	BILLOW DR		SAN DIEGO	92114	Low Industrial		315	Manufacturing, Fabric/Clothes	Sweetwater River, Unnamed Tributary	Refer to Table M1	909.12	
WINGED WONDERS	7850	VIA BELFIORE	6	SAN DIEGO	92129	Low Industrial		315299	Manufacturing, Fabric/Clothes	McGonigle Canyon	Refer to Table M1	906.10	
WISE WOMEN DESIGNS	2947	KORINK AV		SAN DIEGO	92111	Low Industrial		315999	Manufacturing, Fabric/Clothes	Tecolote Creek, Unnamed Tributary	Refer to Table M1	906.50	
X PRESS SCREEN PRINTING	11362	GRASSY TRAIL DR		SAN DIEGO	92127	Low Industrial		315	Manufacturing, Fabric/Clothes	Lusardi Creek	Refer to Table M1	905.12	
XD EKSDEE PRODUCTIONS	10467	BEDFONT CIR		SAN DIEGO	92126	Low Industrial		313312	Manufacturing, Fabric/Clothes	Carroll Canyon, Unnamed Tributary	Refer to Table M1	906.10	
BIBLIA	863	SAN YSIDRO BLVD	12	SAN YSIDRO	92173	Low Industrial		31529	Manufacturing, Fabric/Clothes	Tijuana River	Refer to Table M1	911.11	
SAN DIEGO SCORPION SEWING	3734	SUNSET LN	5	SAN YSIDRO	92173	Low Industrial		31521	Manufacturing, Fabric/Clothes	Tijuana River	Refer to Table M1	911.11	
BILL LAWRENCE PRODUCTS	862	MUIRLANDS VISTA WY		LA JOLLA	92037	Low Industrial		339992	Manufacturing, Fabricated Metal	Pacific Ocean Shoreline, Scripps HA	Refer to Table M1	906.30	

*Based on site visit results, these facilities were found not to be conducting significant activities and will be removed from the FY 2009 inventory. The facilities typically conducted office work or were home based and not mobile.

Business Name	Street Number	Street Name	Suite	City	Zip	Existing Status*	SIC	NAICS	Category	Nearest Conveyances or Water Bodies	Pollutants Potentially Generated	Watershed	Mobile
CHANESTELLE	2019	SOLEDAD AV		LA JOLLA	92037	Low Industrial		339914	Manufacturing, Fabricated Metal	Pacific Ocean Shoreline, Scripps HA	Refer to Table M1	906.30	
KAREN M ECKHART	341	BELVEDERE ST		LA JOLLA	92037	Low Industrial		33991	Manufacturing, Fabricated Metal	Pacific Ocean Shoreline, Scripps HA	Refer to Table M1	906.30	
LAZY DOG GUITARS	6435	AvenIDA MANANA		LA JOLLA	92037	Low Industrial		339992	Manufacturing, Fabricated Metal	Pacific Ocean Shoreline, Scripps HA	Refer to Table M1	906.30	
SEAL POINT DESIGNS	7381	CAMINITO BASSANO		LA JOLLA	92037	Low Industrial		339914	Manufacturing, Fabricated Metal	Pacific Ocean Shoreline, Scripps HA	Refer to Table M1	906.30	
3D GATES & DOORS	8545	Arjons Rd.		SAN DIEGO	92126	Low Industrial	3446	332323	Manufacturing, Fabricated Metal	Carroll Canyon	Refer to Table M1	906.10	
BEADS TO BE ME	11793	ALDERHILL TER		SAN DIEGO	92131	Low Industrial		339913	Manufacturing, Fabricated Metal	Cypress Canyon	Refer to Table M1	906.20	
BROADPATH	4740	HAMILTON ST		SAN DIEGO	92116	Low Industrial		332321	Manufacturing, Fabricated Metal	San Diego River	Refer to Table M1	907.11	
CARTURNER	3795	ARROYO SORRENTO RD		SAN DIEGO	92130	Low Industrial		3329	Manufacturing, Fabricated Metal	Carmel Valley, Unnamed Tributary	Refer to Table M1	906.10	
COMFORT AFLOAT	707	CORDOVA ST		SAN DIEGO	92107	Low Industrial		332	Manufacturing, Fabricated Metal	Pacific Ocean	Refer to Table M1	908.10	
CREDO SHEET METAL	12164	MIDDLEBROOK SQ		SAN DIEGO	92128	Low Industrial		332	Manufacturing, Fabricated Metal	Los Penasquitos Creek, Unnamed Tributary	Refer to Table M1	906.20	
DRAGON'S GOLD PLATING	17359	LIBERTAD DR		SAN DIEGO	92127	Low Industrial		332813	Manufacturing, Fabricated Metal	Lake Hodges, Unnamed Tributary	Refer to Table M1	905.21	
ELICARL & SONS MACHINE SHOP	10967	CANYON HILL LN		SAN DIEGO	92126	Low Industrial		3327	Manufacturing, Fabricated Metal	Los Penasquitos Creek, Unnamed Tributary	Refer to Table M1	906.10	
FISCALINI ENGRAVING	12093	CALLE DE MARIA		SAN DIEGO	92128	Low Industrial		332812	Manufacturing, Fabricated Metal	Lake Hodges, Unnamed Tributary	Refer to Table M1	905.22	
FONSECA POWDER COATING & DESIGNS	3763	DALBERGIA ST		SAN DIEGO	92113	Low Industrial	3479	332812	Manufacturing, Fabricated Metal	Seventh Street Channel	Refer to Table M1	908.31	
H & P MACHING TECHNOLOGY	7959	Silverton AV.	1017	SAN DIEGO	92126	Low Industrial	3599	332710	Manufacturing, Fabricated Metal	Carroll Canyon	Refer to Table M1	906.10	
HOIST FITNESS SYSTEMS	9990	Empire ST	130	SAN DIEGO	92126	Low Industrial	3499	332999	Manufacturing, Fabricated Metal	Carroll Canyon	Refer to Table M1	906.10	
JO & ED'S JEWELRY	5020	67TH ST		SAN DIEGO	92115	Low Industrial		339914	Manufacturing, Fabricated Metal	Alvarado Canyon	Refer to Table M1	907.11	
JUELERIE	4249	ARDEN WY		SAN DIEGO	92103	Low Industrial		339911	Manufacturing, Fabricated Metal	San Diego River	Refer to Table M1	907.11	
KING	11254	NALCO ST		SAN DIEGO	92126	Low Industrial		3327	Manufacturing, Fabricated Metal	Los Penasquitos Creek, Unnamed Tributary	Refer to Table M1	906.10	
MARTIN ENGINEERING	12335	BLANTON LN		SAN DIEGO	92128	Low Industrial		3327	Manufacturing, Fabricated Metal	Los Penasquitos Creek, Unnamed Tributary	Refer to Table M1	906.20	
MOCKINGBIRD LANE JEWELRY	3045	SUNCREST DR		SAN DIEGO	92116	Low Industrial		339911	Manufacturing, Fabricated Metal	San Diego River	Refer to Table M1	907.11	
NICHOLA DESIGNS	13338	KIBBINGS RD		SAN DIEGO	92130	Low Industrial		339911	Manufacturing, Fabricated Metal	Gonzales Canyon	Refer to Table M1	905.11	
PIERRE BENATTAR	4861	MUIR AV		SAN DIEGO	92107	Low Industrial		33991	Manufacturing, Fabricated Metal	San Diego River	Refer to Table M1	907.11	
POLESE COMPANY, INC	8680	Miralani Drive	127	SAN DIEGO	92126	Low Industrial	3471	332813	Manufacturing, Fabricated Metal	Carroll Canyon	Refer to Table M1	906.10	
PYRAMID PRECISION MACHINE INC	6721	Cobra WY		SAN DIEGO	92121	Low Industrial	3599	332710	Manufacturing, Fabricated Metal	Los Penasquitos Creek	Refer to Table M1	906.10	
SELECT DEVELOPMENT CORPORATION	14313	SALIDA DEL SOL		SAN DIEGO	92127	Low Industrial		332	Manufacturing, Fabricated Metal	Zanja Canyon, La	Refer to Table M1	905.11	

*Based on site visit results, these facilities were found not to be conducting significant activities and will be removed from the FY 2009 inventory. The facilities typically conducted office work or were home based and not mobile.

Business Name	Street Number	Street Name	Suite	City	Zip	Existing Status*	SIC	NAICS	Category	Nearest Conveyances or Water Bodies	Pollutants Potentially Generated	Watershed	Mobile
SHAUNA JILL DESIGNS	11934	MERIDEN LN		SAN DIEGO	92128	Low Industrial		33991	Manufacturing, Fabricated Metal	Los Penasquitos Creek, Unnamed Tributary	Refer to Table M1	906.20	
STRANDZ	11955	TIVOLI PARK ROW	3	SAN DIEGO	92128	Low Industrial		339914	Manufacturing, Fabricated Metal	Los Penasquitos Creek, Unnamed Tributary	Refer to Table M1	906.20	
SUNSET GEMS	7925	ECLIPSE RD		SAN DIEGO	92129	Low Industrial		33991	Manufacturing, Fabricated Metal	Los Penasquitos Creek, Unnamed Tributary	Refer to Table M1	906.10	
TRINKETS BY TRILLES	913	ORCHID WY		SAN DIEGO	92154	Low Industrial		33991	Manufacturing, Fabricated Metal	Otay River, Unnamed Tributary	Refer to Table M1	910.20	
TUBING WORKS ENTERPRISES	4830	CAPE MAY AV		SAN DIEGO	92107	Low Industrial		3329	Manufacturing, Fabricated Metal	Pacific Ocean Shoreline, San Diego HU	Refer to Table M1	907.11	
W E BOWNELL CHECKING TOOLS	9390	TWIN MOUNTAIN CIR		SAN DIEGO	92126	Low Industrial		3327	Manufacturing, Fabricated Metal	Los Penasquitos Creek, Unnamed Tributary	Refer to Table M1	906.10	
WILLY'S TROPHIES	10467	BROOKHURST AV		SAN DIEGO	92126	Low Industrial		332999	Manufacturing, Fabricated Metal	Carroll Canyon, Unnamed Tributary	Refer to Table M1	906.10	
FOUR FRIENDS FOODS LLC	9469	ALDABRA CT		SAN DIEGO	92129	Low Industrial		31199	Manufacturing, Food/Drink	Los Penasquitos Creek, Unnamed Tributary	Refer to Table M1	906.10	
MAD COOKIE COMPANY THE	10291	PINECASTLE ST		SAN DIEGO	92131	Low Industrial		311	Manufacturing, Food/Drink	San Clemente Canyon, Unnamed Tributary	Refer to Table M1	906.40	
B4 CUSTOM	8807	GILMAN DR	C	LA JOLLA	92037	Low Industrial		339999	Manufacturing, Misc	Rose Canyon, Unnamed Tributary	Refer to Table M1	906.40	
CYTODYNE	5901	LA JOLLA MESA DR		LA JOLLA	92037	Low Industrial		339999	Manufacturing, Misc	Pacific Ocean Shoreline, Scripps HA	Refer to Table M1	906.30	
FRAMES BY DESIGN	5826	SOLEDAD MOUNTAIN RD		LA JOLLA	92037	Low Industrial		339999	Manufacturing, Misc	Rose Canyon, Unnamed Tributary	Refer to Table M1	906.40	
I J D DESIGNS	7229	COUNTRY CLUB DR		LA JOLLA	92037	Low Industrial		339999	Manufacturing, Misc	Pacific Ocean Shoreline, Scripps HA	Refer to Table M1	906.30	
JENNAS JEMS	11679	TIERRA DEL SUR		LA JOLLA	92037	Low Industrial		3399	Manufacturing, Misc	Carmel Valley	Refer to Table M1	906.10	
KOLE KREATIONS	5429	BELLEVUE AV		LA JOLLA	92037	Low Industrial		339999	Manufacturing, Misc	Pacific Ocean Shoreline, Scripps HA	Refer to Table M1	906.30	
PHOTOELECTRIC INC	2001	VIA CASA ALTA		LA JOLLA	92037	Low Industrial		339	Manufacturing, Misc	Pacific Ocean Shoreline, Scripps HA	Refer to Table M1	906.30	
STANDARD ISSUE	7850	EL PASEO GRANDE	2	LA JOLLA	92037	Low Industrial		339999	Manufacturing, Misc	Pacific Ocean Shoreline, Scripps HA	Refer to Table M1	906.30	
A 1 WORKS OF STONE	1215	SATURN BLVD		SAN DIEGO	92154	Low Industrial		339	Manufacturing, Misc	Otay River, Unnamed Tributary	Refer to Table M1	910.20	
A-1 WORKS OF STONE	1215	SATURN BLVD		SAN DIEGO	92154	Low Industrial		33999	Manufacturing, Misc	Otay River, Unnamed Tributary	Refer to Table M1	910.20	
AAA CARPET BINDING AND CUSTOM RUGS	7946	AQUA MANSA RD		SAN DIEGO	92126	Low Industrial		339999	Manufacturing, Misc	Los Penasquitos Creek, Unnamed Tributary	Refer to Table M1	906.10	
ACCURATE USA	4451	ROSECLIFF PL		SAN DIEGO	92130	Low Industrial		339	Manufacturing, Misc	Carmel Valley	Refer to Table M1	906.10	
ACES EMBROIDERY	5321	ABERDEEN ST		SAN DIEGO	92117	Low Industrial		3399	Manufacturing, Misc	San Clemente Canyon	Refer to Table M1	906.40	
ADA SIGNAGE AND SPECIALTIES, INC	7115	ARILLO ST		SAN DIEGO	92111	Low Industrial		339999	Manufacturing, Misc	Tecolote Creek, Unnamed Tributary	Refer to Table M1	906.50	
ALBERT ELLIOTT	2075	FROUDE ST		SAN DIEGO	92107	Low Industrial		339999	Manufacturing, Misc	San Diego River	Refer to Table M1	907.11	
ALL KINGS MONOGRAMS	12891	RIFE WY		SAN DIEGO	92129	Low Industrial		3399	Manufacturing, Misc	Los Penasquitos Creek, Unnamed Tributary	Refer to Table M1	906.10	
ALTA SOLUTIONS INC	11305	RANCHO BERNARDO RD	104	SAN DIEGO	92127	Low Industrial		339	Manufacturing, Misc	Lake Hodges, Unnamed Tributary	Refer to Table M1	905.21	

*Based on site visit results, these facilities were found not to be conducting significant activities and will be removed from the FY 2009 inventory. The facilities typically conducted office work or were home based and not mobile.

Business Name	Street Number	Street Name	Suite	City	Zip	Existing Status*	SIC	NAICS	Category	Nearest Conveyances or Water Bodies	Pollutants Potentially Generated	Watershed	Mobile
ART BIZ	1469	ACHESON ST		SAN DIEGO	92111	Low Industrial		339999	Manufacturing, Misc	San Diego River	Refer to Table M1	907.11	
AUTHENTIC SPORTS AWARDS	3464	MOUNT ARIANE DR		SAN DIEGO	92111	Low Industrial		339999	Manufacturing, Misc	Tecolote Creek	Refer to Table M1	906.50	
AVATAR GAMES ENTERPRISES	7581	WINTERWOOD LN		SAN DIEGO	92126	Low Industrial		339	Manufacturing, Misc	Los Penasquitos Creek, Unnamed Tributary	Refer to Table M1	906.10	
B&D ENGRAVING	5357	BARSTOW ST		SAN DIEGO	92117	Low Industrial		339999	Manufacturing, Misc	Tecolote Creek	Refer to Table M1	906.50	
BANZAI SURF DESIGNS/LARRY RICCI USA	4236	NEWPORT AV		SAN DIEGO	92107	Low Industrial		339999	Manufacturing, Misc	Pacific Ocean Shoreline, San Diego HU	Refer to Table M1	907.11	
BEST ART	4415	SWIFT AV		SAN DIEGO	92116	Low Industrial		339999	Manufacturing, Misc	San Diego River	Refer to Table M1	907.11	
BLUEPRINT DIEMAKER	4654	DOLIVA DR		SAN DIEGO	92117	Low Industrial		339999	Manufacturing, Misc	Tecolote Creek	Refer to Table M1	906.50	
BPS BIOSCIENCE INC	5439	HARVEST RUN DR		SAN DIEGO	92130	Low Industrial		339999	Manufacturing, Misc	Los Penasquitos Creek	Refer to Table M1	906.10	
BROCO, INC., PMA	8726	PRODUCTION AV		SAN DIEGO	92121	Low Industrial	3499	339999	Manufacturing, Misc	Los Penasquitos Creek	Refer to Table M1	906.10	
BUTLER ALEXANDER SAWYER GROUP INC	13162	DOWNING LN		SAN DIEGO	92131	Low Industrial		339	Manufacturing, Misc	Beeler Canyon, Unnamed Tributary	Refer to Table M1	906.20	
CALIFORNIA ENERGY NUTRICEUTICALS	12834	HARWICK LN		SAN DIEGO	92130	Low Industrial		339999	Manufacturing, Misc	Bell Valley	Refer to Table M1	906.10	
CANDIE LOVE	3255	ARMSTRONG ST	H22	SAN DIEGO	92111	Low Industrial		33999	Manufacturing, Misc	Tecolote Creek, Unnamed Tributary	Refer to Table M1	906.50	
CHAD'S MANUFACTURINGS	4623	LOTUS ST		SAN DIEGO	92107	Low Industrial		33999	Manufacturing, Misc	San Diego River	Refer to Table M1	907.11	
CHEMINNOVATION SOFTWARE INC	7949	ECLIPSE RD		SAN DIEGO	92129	Low Industrial		339999	Manufacturing, Misc	Los Penasquitos Creek, Unnamed Tributary	Refer to Table M1	906.10	
CLAUSSON S	1959	MISSOURI ST		SAN DIEGO	92109	Low Industrial		339999	Manufacturing, Misc	Mission Bay	Refer to Table M1	906.30	
CLEAR CUT CREATIONS	4351	MORAGA AV		SAN DIEGO	92117	Low Industrial		33999	Manufacturing, Misc	Rose Canyon, Unnamed Tributary	Refer to Table M1	906.40	
COMPUTER FUN	8250	VALDOSTA AV		SAN DIEGO	92126	Low Industrial		339999	Manufacturing, Misc	Los Penasquitos Creek, Unnamed Tributary	Refer to Table M1	906.10	
CREATIVE EMBROIDERY	12103	EASTBOURNE RD		SAN DIEGO	92128	Low Industrial		3399	Manufacturing, Misc	Los Penasquitos Creek, Unnamed Tributary	Refer to Table M1	906.20	
CUSTOM LIVING	8607	CETUS RD		SAN DIEGO	92126	Low Industrial		339	Manufacturing, Misc	Los Penasquitos Creek, Unnamed Tributary	Refer to Table M1	906.10	
DENTAL DESIGNS	9923	PASEO MONTALBAN	A	SAN DIEGO	92129	Low Industrial		339999	Manufacturing, Misc	Los Penasquitos Creek, Unnamed Tributary	Refer to Table M1	906.20	
DESIRED DESIGN	4277	QUAPAW AV		SAN DIEGO	92117	Low Industrial		339999	Manufacturing, Misc	Rose Canyon, Unnamed Tributary	Refer to Table M1	906.40	
DOCUMENTARY RECORDINGS	639	LORING ST		SAN DIEGO	92109	Low Industrial		339	Manufacturing, Misc	Pacific Ocean Shoreline, Scripps HA	Refer to Table M1	906.30	
DRAPERIES ETC BY TERRY	1800	ROSECRANS ST	E	SAN DIEGO	92106	Low Industrial		339999	Manufacturing, Misc	San Diego Bay	Refer to Table M1	908.10	
DREAMWORKS GLASS	4874	NOYES ST		SAN DIEGO	92109	Low Industrial		339999	Manufacturing, Misc	Mission Bay	Refer to Table M1	906.30	
DRIP IRRIGATION SYSTEMS	7920	Silverton AV.	N	SAN DIEGO	92126	Low Industrial	3999	339999	Manufacturing, Misc	Carroll Canyon	Refer to Table M1	906.10	
E. John Michel	9720	Distribution AV		SAN DIEGO	92121	Low Industrial	3399	339999	Manufacturing, Misc	Carroll Canyon	Refer to Table M1	906.10	

*Based on site visit results, these facilities were found not to be conducting significant activities and will be removed from the FY 2009 inventory. The facilities typically conducted office work or were home based and not mobile.

Business Name	Street Number	Street Name	Suite	City	Zip	Existing Status*	SIC	NAICS	Category	Nearest Conveyances or Water Bodies	Pollutants Potentially Generated	Watershed	Mobile
EASY OUT PLASTER	1516	COOLIDGE ST		SAN DIEGO	92111	Low Industrial		339	Manufacturing, Misc	San Diego River	Refer to Table M1	907.11	
EXPRESSIONS IN STONE	7233	ALLIANCE CT		SAN DIEGO	92119	Low Industrial		339999	Manufacturing, Misc	San Diego River, Unnamed Tributary	Refer to Table M1	907.11	
FLORENCE JARVIS	4972	GARDENA AV		SAN DIEGO	92110	Low Industrial		339999	Manufacturing, Misc	Tecolote Creek	Refer to Table M1	906.50	
GARY EWING DENTAL LAB	1145	SAVOY ST		SAN DIEGO	92107	Low Industrial		339	Manufacturing, Misc	Pacific Ocean	Refer to Table M1	908.10	
GENERAL ATOMICS-ADV MAT TECH	6995	Flanders		SAN DIEGO	92121	Low Industrial	8731	339999	Manufacturing, Misc	Carroll Canyon	Refer to Table M1	906.10	
GOLLY COOL	2856	GOBAT AV		SAN DIEGO	92122	Low Industrial		339999	Manufacturing, Misc	Rose Canyon	Refer to Table M1	906.40	
GOURD CONNECTION THE	3210	GARRISON ST		SAN DIEGO	92106	Low Industrial		339999	Manufacturing, Misc	San Diego Bay	Refer to Table M1	908.10	
GRAN HAVANA CIGARS	319	MARKET ST		SAN DIEGO	92101	Low Industrial		339999	Manufacturing, Misc	San Diego Bay	Refer to Table M1	908.21	
GREBE DESIGN	9024	MEADOWRUN PL		SAN DIEGO	92129	Low Industrial		339999	Manufacturing, Misc	McGonigle Canyon, Unnamed Tributary	Refer to Table M1	906.10	
HARAM	1357	CLOVE ST		SAN DIEGO	92106	Low Industrial		3399	Manufacturing, Misc	San Diego Bay	Refer to Table M1	908.10	
HARDCORE FORM	2823	HAVASUPAI AV		SAN DIEGO	92117	Low Industrial		3399	Manufacturing, Misc	San Clemente Canyon	Refer to Table M1	906.40	
HEADS UP KITES	1667	EBERS ST		SAN DIEGO	92107	Low Industrial		339	Manufacturing, Misc	Pacific Ocean Shoreline, San Diego HU	Refer to Table M1	907.11	
HIGHLINERS COMPANY	6592	RED DEER ST		SAN DIEGO	92122	Low Industrial		339999	Manufacturing, Misc	Rose Canyon, Unnamed Tributary	Refer to Table M1	906.40	
HOANG TRAN COMPANY	11410	OCEAN RIDGE WY		SAN DIEGO	92130	Low Industrial		339999	Manufacturing, Misc	Carmel Valley, Unnamed Tributary	Refer to Table M1	906.10	
INGENIOUS PRODUCTS COMPANY	2903	GOVERNOR DR		SAN DIEGO	92122	Low Industrial		339999	Manufacturing, Misc	Rose Canyon	Refer to Table M1	906.40	
INSPIRED BY KIDS	4349	CALLE MEJILLONES		SAN DIEGO	92130	Low Industrial		339	Manufacturing, Misc	Carmel Valley, Unnamed Tributary	Refer to Table M1	906.10	
INTEGRATED THERMAL MANAGEMENT SOLUTIONS	3988	DEL MAR AV		SAN DIEGO	92107	Low Industrial		3399	Manufacturing, Misc	Pacific Ocean Shoreline, San Diego HU	Refer to Table M1	907.11	
JAAM ENGINEERING	3426	BEAGLE PL		SAN DIEGO	92111	Low Industrial		31	Manufacturing, Misc	Tecolote Creek, Unnamed Tributary	Refer to Table M1	906.50	
JBOARDZ	2933.5	CLAIREMONT DR		SAN DIEGO	92117	Low Industrial		339	Manufacturing, Misc	Mission Bay	Refer to Table M1	906.40	
JMD UTILITY BAGS	2929	LARKIN PL		SAN DIEGO	92123	Low Industrial		3399	Manufacturing, Misc	San Diego River, Unnamed Tributary	Refer to Table M1	907.11	
LAIR DESIGNS	375.5	ROSECRANS ST		SAN DIEGO	92106	Low Industrial		3399	Manufacturing, Misc	San Diego Bay	Refer to Table M1	908.10	
LESLIE HAYSE PADILLA	4601	TERRACE DR		SAN DIEGO	92116	Low Industrial		339999	Manufacturing, Misc	San Diego River, Unnamed Tributary	Refer to Table M1	907.11	
LITTLE LAMBS LEARNING CARE	13857	DAVENPORT AV		SAN DIEGO	92129	Low Industrial		339999	Manufacturing, Misc	McGonigle Canyon	Refer to Table M1	906.10	
LOTUS LOVE BEAUTY BY THE SHANTI PROJECT	3043	UNION ST		SAN DIEGO	92103	Low Industrial		339999	Manufacturing, Misc	San Diego Bay	Refer to Table M1	908.21	
M&H ENTERPRISES	11239	SEAWIND CV		SAN DIEGO	92126	Low Industrial		339999	Manufacturing, Misc	Los Penasquitos Creek, Unnamed Tributary	Refer to Table M1	906.10	
MANNING PRODUCTS & FABRICATION	5282	LIVERING LN		SAN DIEGO	92117	Low Industrial		339	Manufacturing, Misc	Tecolote Creek	Refer to Table M1	906.50	

*Based on site visit results, these facilities were found not to be conducting significant activities and will be removed from the FY 2009 inventory. The facilities typically conducted office work or were home based and not mobile.

Business Name	Street Number	Street Name	Suite	City	Zip	Existing Status*	SIC	NAICS	Category	Nearest Conveyances or Water Bodies	Pollutants Potentially Generated	Watershed	Mobile
MARQUEN COMPANY INC	4891	MOUNT BIGELOW DR		SAN DIEGO	92111	Low Industrial		339	Manufacturing, Misc	Tecolote Creek	Refer to Table M1	906.50	
MCCALLUM SURFBOARDS	908	AGATE ST		SAN DIEGO	92109	Low Industrial		3399	Manufacturing, Misc	Pacific Ocean Shoreline, Scripps HA	Refer to Table M1	906.30	
MIDI 9	1233	CAMINO DEL RIO SOUTH		SAN DIEGO	92108	Low Industrial		3399	Manufacturing, Misc	San Diego River	Refer to Table M1	907.11	
MIDORI'S ORIGINALS	6434	CLEEVE WY		SAN DIEGO	92117	Low Industrial		339999	Manufacturing, Misc	Tecolote Creek	Refer to Table M1	906.50	
MIKE'S STICKER SHOP	8850	ARCTURUS WY		SAN DIEGO	92126	Low Industrial		3399	Manufacturing, Misc	Los Penasquitos Creek, Unnamed Tributary	Refer to Table M1	906.10	
MJP MANUFACTURING	5131	DEL MAR MESA RD		SAN DIEGO	92130	Low Industrial		339999	Manufacturing, Misc	Carmel Valley, Unnamed Tributary	Refer to Table M1	906.10	
NEW LEAF BIOFUEL LLC	4263	HAINES ST		SAN DIEGO	92109	Low Industrial		339	Manufacturing, Misc	Mission Bay	Refer to Table M1	906.30	
NOSTALGIC SURFBOARDS	754	TOURMALINE ST		SAN DIEGO	92109	Low Industrial		339	Manufacturing, Misc	Pacific Ocean Shoreline, Scripps HA	Refer to Table M1	906.30	
OCEANS DESIGN	2131	THOMAS AV		SAN DIEGO	92107	Low Industrial		339	Manufacturing, Misc	Mission Bay	Refer to Table M1	906.30	
OPTICAL CRYSTALS & MATERIALS/RAIS ENTERPRISES CO	4931	MOUNT BIGELOW DR		SAN DIEGO	92111	Low Industrial		339999	Manufacturing, Misc	Tecolote Creek	Refer to Table M1	906.50	
PANELITE	4411	DEL MONTE AV		SAN DIEGO	92107	Low Industrial		339	Manufacturing, Misc	Pacific Ocean Shoreline, San Diego HU	Refer to Table M1	907.11	
PAUL BLOOMQUIST STAINED GLASS	12321	DORMOUSE RD		SAN DIEGO	92129	Low Industrial		3399	Manufacturing, Misc	Los Penasquitos Creek	Refer to Table M1	906.10	
PENNYROYAL DESIGNS	3127	KEATS ST		SAN DIEGO	92106	Low Industrial		339999	Manufacturing, Misc	San Diego Bay	Refer to Table M1	908.10	
PERFECT CHUPPAH/ PERFECT HUPPAH	5652	LONE STAR DR		SAN DIEGO	92120	Low Industrial		339999	Manufacturing, Misc	San Diego River, Unnamed Tributary	Refer to Table M1	907.11	
PHOENIX MODELS	4380	VIVARACHO CT		SAN DIEGO	92124	Low Industrial		339999	Manufacturing, Misc	San Diego River, Unnamed Tributary	Refer to Table M1	907.11	
PICKENS DESIGNS	2991.5	BARNARD ST		SAN DIEGO	92110	Low Industrial		3399	Manufacturing, Misc	San Diego River	Refer to Table M1	907.11	
PLATINUM HIPHOP AND PH2	2865	PALM AV	A	SAN DIEGO	92154	Low Industrial		339	Manufacturing, Misc	Otay River	Refer to Table M1	910.20	
POSH BABY PRINTS	8015	ECLIPSE RD		SAN DIEGO	92129	Low Industrial		339999	Manufacturing, Misc	Los Penasquitos Creek, Unnamed Tributary	Refer to Table M1	906.10	
POWERPAK INDUSTRIES LLC	11305	RANCHO BERNARDO RD	111	SAN DIEGO	92127	Low Industrial		339	Manufacturing, Misc	Lake Hodges, Unnamed Tributary	Refer to Table M1	905.21	
PRESERVATIONS	1151	BARCELONA DR		SAN DIEGO	92107	Low Industrial		339999	Manufacturing, Misc	Pacific Ocean	Refer to Table M1	908.10	
PRO POWER SPORTS INC	8450	TOMMY DR		SAN DIEGO	92119	Low Industrial		339999	Manufacturing, Misc	San Diego River, Unnamed Tributary	Refer to Table M1	907.11	
PROP PRODUCTS	11037	PINZON WY		SAN DIEGO	92127	Low Industrial		339999	Manufacturing, Misc	Lake Hodges, Unnamed Tributary	Refer to Table M1	905.21	
REAL IDEAS	2925	LOCUST ST		SAN DIEGO	92106	Low Industrial		339999	Manufacturing, Misc	San Diego Bay	Refer to Table M1	908.10	
REFLEXIONS/PRISMATICS	4853	SANTA CRUZ AV		SAN DIEGO	92107	Low Industrial		31	Manufacturing, Misc	Pacific Ocean Shoreline, San Diego HU	Refer to Table M1	907.11	
SAFAR ENTERPRISES	13790	ROSECROFT WY		SAN DIEGO	92130	Low Industrial		339	Manufacturing, Misc	Gonzales Canyon	Refer to Table M1	905.11	
SCOTT SAILS	5047	SARATOGA AV		SAN DIEGO	92107	Low Industrial		339999	Manufacturing, Misc	Pacific Ocean Shoreline, San Diego HU	Refer to Table M1	907.11	

*Based on site visit results, these facilities were found not to be conducting significant activities and will be removed from the FY 2009 inventory. The facilities typically conducted office work or were home based and not mobile.

Business Name	Street Number	Street Name	Suite	City	Zip	Existing Status*	SIC	NAICS	Category	Nearest Conveyances or Water Bodies	Pollutants Potentially Generated	Watershed	Mobile
SCULPTURAL SILVER BY RUTH BARNETT	4663	BIONA DR		SAN DIEGO	92116	Low Industrial		339999	Manufacturing, Misc	San Diego River, Unnamed Tributary	Refer to Table M1	907.11	
SMALL WORLD MODELS	3123	IDLEWILD WY		SAN DIEGO	92117	Low Industrial		339999	Manufacturing, Misc	San Clemente Canyon, Unnamed Tributary	Refer to Table M1	906.40	
SPECIALLY MADE BY ANNE	9036	CAMINITO VERA		SAN DIEGO	92126	Low Industrial		339	Manufacturing, Misc	Carroll Canyon, Unnamed Tributary	Refer to Table M1	906.10	
STEVE SEEBOLD SURFBOARDS	722	HORNBLEND ST		SAN DIEGO	92109	Low Industrial		339999	Manufacturing, Misc	Pacific Ocean Shoreline, Scripps HA	Refer to Table M1	906.30	
STRIPES SURF LLC	3587	LARGA CIR		SAN DIEGO	92110	Low Industrial		3399	Manufacturing, Misc	San Diego Bay	Refer to Table M1	908.10	
STUDIO FURNITURE	4565	ALICE ST		SAN DIEGO	92115	Low Industrial		339999	Manufacturing, Misc	San Diego River, Unnamed Tributary	Refer to Table M1	907.11	
SUDDEN INSIGHTS	1847	PUTERBAUGH ST		SAN DIEGO	92103	Low Industrial		339	Manufacturing, Misc	San Diego Bay	Refer to Table M1	908.21	
SYMBOL SURFBOARDS	4256	RIDGEWAY		SAN DIEGO	92116	Low Industrial		339999	Manufacturing, Misc	San Diego River, Unnamed Tributary	Refer to Table M1	907.11	
TANGIERS	5001	54TH ST		SAN DIEGO	92115	Low Industrial		339999	Manufacturing, Misc	San Diego River, Unnamed Tributary	Refer to Table M1	907.11	
THOMPSON ENGINEERING	11472	TREE HOLLOW LN		SAN DIEGO	92128	Low Industrial		3399	Manufacturing, Misc	Los Penasquitos Creek	Refer to Table M1	906.20	
TRAVIS EILER	11253	GANESTA RD		SAN DIEGO	92126	Low Industrial		33999	Manufacturing, Misc	Los Penasquitos Creek, Unnamed Tributary	Refer to Table M1	906.10	
TRUSSWORKS	6465	BALBOA AV	C	SAN DIEGO	92111	Low Industrial		339999	Manufacturing, Misc	Tecolote Creek, Unnamed Tributary	Refer to Table M1	906.50	
ULTRA STITCH EMBROIDERY	4386	MOUNT HENRY AV		SAN DIEGO	92117	Low Industrial		339	Manufacturing, Misc	Tecolote Creek	Refer to Table M1	906.50	
VICKIE RIGGS DESIGNS	8646	ANROL AV		SAN DIEGO	92123	Low Industrial		339999	Manufacturing, Misc	San Diego River, Unnamed Tributary	Refer to Table M1	907.11	
VIRGILIO FLUID SYSTEMS	12618	RAGWEED ST		SAN DIEGO	92129	Low Industrial		339999	Manufacturing, Misc	Los Penasquitos Creek, Unnamed Tributary	Refer to Table M1	906.10	
VIVIANA/ART STUDIO	8015	ENTRADA DE LUZ		SAN DIEGO	92127	Low Industrial		339999	Manufacturing, Misc	Zanja Canyon, La	Refer to Table M1	905.11	
WESTERN EPG PRODUCTS INC	15709	CAMINITO GILBAR		SAN DIEGO	92128	Low Industrial		3399	Manufacturing, Misc	Lusardi Creek	Refer to Table M1	905.12	
WILDWOOD SHOP & COMPANY	7980	Canary WY		SAN DIEGO	92123	Low Industrial		339999	Manufacturing, Misc	San Diego River, Unnamed Tributary	Refer to Table M1	907.11	
WLAZER BOARDS	3432	ALDFORD DR		SAN DIEGO	92111	Low Industrial		33999	Manufacturing, Misc	Tecolote Creek, Unnamed Tributary	Refer to Table M1	906.50	
ZUMAR INDUSTRIES INC	9719	SUNDEVIL WY		SAN DIEGO	92129	Low Industrial		339	Manufacturing, Misc	Los Penasquitos Creek, Unnamed Tributary	Refer to Table M1	906.10	
J & D CERAMICS	1895	ISLA DEL CARMEN WY		SAN YSIDRO	92173	Low Industrial		339	Manufacturing, Misc	Tijuana River	Refer to Table M1	911.11	
PACIFIC COAST MARINE UPHOLSTERY	3036	EL PORVENIR WY		SAN YSIDRO	92173	Low Industrial		339999	Manufacturing, Misc	Tijuana River	Refer to Table M1	911.11	
JESSUP-OWEN GRAPHIC & WEB DESIGN	755	GENTER ST		LA JOLLA	92037	Low Industrial		322	Manufacturing, Paper	Pacific Ocean Shoreline, Scripps HA	Refer to Table M1	906.30	
BUMBLE BEE PINATAS	7290	MOHAWK ST		SAN DIEGO	92115	Low Industrial		322	Manufacturing, Paper	Alvarado Canyon	Refer to Table M1	907.11	
JENI KAY CARD CO	5567	LONE STAR DR		SAN DIEGO	92120	Low Industrial		322	Manufacturing, Paper	San Diego River, Unnamed Tributary	Refer to Table M1	907.11	
BEARACADE	1336	TORREY PINES RD		LA JOLLA	92037	Low Industrial		32619	Manufacturing, Plastic/Rubber	Pacific Ocean Shoreline, Scripps HA	Refer to Table M1	906.30	

*Based on site visit results, these facilities were found not to be conducting significant activities and will be removed from the FY 2009 inventory. The facilities typically conducted office work or were home based and not mobile.

Business Name	Street Number	Street Name	Suite	City	Zip	Existing Status*	SIC	NAICS	Category	Nearest Conveyances or Water Bodies	Pollutants Potentially Generated	Watershed	Mobile
A & J ENTERPRISES	4416	MISTRAL PL		SAN DIEGO	92130	Low Industrial		3262	Manufacturing, Plastic/Rubber	Carmel Valley	Refer to Table M1	906.10	
ABEL & SONS RESTORATIONS	4643	FIRESTONE ST		SAN DIEGO	92117	Low Industrial		339932	Manufacturing, Plastic/Rubber	San Clemente Canyon	Refer to Table M1	906.40	
BIOSMITH BIOTECH INC	3649	CONRAD AV		SAN DIEGO	92117	Low Industrial		3262	Manufacturing, Plastic/Rubber	San Clemente Canyon, Unnamed Tributary	Refer to Table M1	906.40	
BOB ANDERSON HANDCRAFTED SURFBOARDS	4603	LARKSPUR ST		SAN DIEGO	92107	Low Industrial		33992	Manufacturing, Plastic/Rubber	San Diego River	Refer to Table M1	907.11	
CALIFORNIA MAGNETICS	7898	Ostros ST	H	SAN DIEGO	92111	Low Industrial	3652	334612	Manufacturing, Plastic/Rubber	San Diego River, Unnamed Tributary	Refer to Table M1	907.11	
CUSTOM SURF AND SAIL	8524	Commerce AV		SAN DIEGO	92121	Low Industrial	3949	339920	Manufacturing, Plastic/Rubber	Carroll Canyon	Refer to Table M1	906.10	
HOLEMAN SURF DESIGNS	1448	GRAND AV		SAN DIEGO	92109	Low Industrial		33992	Manufacturing, Plastic/Rubber	Mission Bay	Refer to Table M1	906.30	
KING EARL RECORDS	1141	REED AV		SAN DIEGO	92109	Low Industrial		51222	Manufacturing, Plastic/Rubber	Mission Bay	Refer to Table M1	906.30	
L & L PRECISION TOOL	7066	FLOREY ST		SAN DIEGO	92122	Low Industrial		326	Manufacturing, Plastic/Rubber	Rose Canyon, Unnamed Tributary	Refer to Table M1	906.40	
L & T PLASTICS	7833	ALCAMO RD		SAN DIEGO	92126	Low Industrial		326199	Manufacturing, Plastic/Rubber	Carroll Canyon, Unnamed Tributary	Refer to Table M1	906.10	
M SQUARED DESIGNS	8012	BEAVER LAKE DR		SAN DIEGO	92119	Low Industrial		33992	Manufacturing, Plastic/Rubber	Alvarado Canyon, Unnamed Tributary	Refer to Table M1	907.11	
MERIKOR ENTERPRISES	5077	ARROYO LINDO AV		SAN DIEGO	92117	Low Industrial		3262	Manufacturing, Plastic/Rubber	San Clemente Canyon, Unnamed Tributary	Refer to Table M1	906.40	
MOBILE PLASTIC WORKS	6890	BOULDER LAKE AV		SAN DIEGO	92119	Low Industrial		3262	Manufacturing, Plastic/Rubber	San Diego River, Unnamed Tributary	Refer to Table M1	907.11	
MR. BILL'S CUSTOM GOLF CLUBS	8413	LAKE GABY AV		SAN DIEGO	92119	Low Industrial		33992	Manufacturing, Plastic/Rubber	San Diego River, Unnamed Tributary	Refer to Table M1	907.11	
OFF SHORE MANUFACTURING INC	10940	RED CEDAR DR		SAN DIEGO	92131	Low Industrial		32619	Manufacturing, Plastic/Rubber	Carroll Canyon, Unnamed Tributary	Refer to Table M1	906.10	
Pacific Plastic Injection Molding	11495	Sorrento Valley RD		SAN DIEGO	92121	Low Industrial	3089	3261	Manufacturing, Plastic/Rubber	Los Penasquitos Creek	Refer to Table M1	906.10	
SKRAP	6821	JANNEY CT		SAN DIEGO	92111	Low Industrial		33992	Manufacturing, Plastic/Rubber	Tecolote Creek	Refer to Table M1	906.50	
THE STAIN ERASER/THE POOLMAN/RT ENTERPRISES	3340	DEL SOL BLVD	156	SAN DIEGO	92154	Low Industrial		3262	Manufacturing, Plastic/Rubber	Otay River, Unnamed Tributary	Refer to Table M1	910.20	
VISION PLEX	5410	MARY LANE DR		SAN DIEGO	92115	Low Industrial		3262	Manufacturing, Plastic/Rubber	San Diego River, Unnamed Tributary	Refer to Table M1	907.11	
AMSTAR WELDING AND IRON WORK	9507	VISTA SECUNDA		SAN DIEGO	92129	Low Industrial		331	Manufacturing, Primary Metal	Los Penasquitos Creek, Unnamed Tributary	Refer to Table M1	906.10	
CENTURY TUBES INC	7910	DUNBROOK RD		SAN DIEGO	92126	Low Industrial	3498	3314	Manufacturing, Primary Metal	Los Penasquitos Creek	Refer to Table M1	906.10	
FUTURISTICS MACHINE	7014	CARROLL RD		SAN DIEGO	92121	Low Industrial	3499	3314	Manufacturing, Primary Metal	Los Penasquitos Creek	Refer to Table M1	906.10	
GEORGE'S WELDING & IRON WORK	7405	ROCK CANYON DR		SAN DIEGO	92126	Low Industrial		331	Manufacturing, Primary Metal	Los Penasquitos Creek, Unnamed Tributary	Refer to Table M1	906.10	
SPECIALTY FABRICATIONS	12999	CALLE DE LAS ROSAS		SAN DIEGO	92129	Low Industrial		331	Manufacturing, Primary Metal	Los Penasquitos Creek, Unnamed Tributary	Refer to Table M1	906.20	
IRINA KRASNYANSKAYA	8234	CAMINITO MARITIMO		LA JOLLA	92037	Low Industrial		32711	Manufacturing, Stone/Glass	Pacific Ocean Shoreline, Scripps HA	Refer to Table M1	906.30	
CASCADE WATER GALLERY INC	234	BROADWAY		SAN DIEGO	92101	Low Industrial		327112	Manufacturing, Stone/Glass	San Diego Bay	Refer to Table M1	908.21	

*Based on site visit results, these facilities were found not to be conducting significant activities and will be removed from the FY 2009 inventory. The facilities typically conducted office work or were home based and not mobile.

Business Name	Street Number	Street Name	Suite	City	Zip	Existing Status*	SIC	NAICS	Category	Nearest Conveyances or Water Bodies	Pollutants Potentially Generated	Watershed	Mobile
HEINBACH ROCK	5165	MONTESSA ST		SAN DIEGO	92124	Low Industrial		327	Manufacturing, Stone/Glass	Shepherd Canyon, Unnamed Tributary	Refer to Table M1	907.11	
LEDONNE ORIGINALS	4632	KENSINGTON DR		SAN DIEGO	92116	Low Industrial		327	Manufacturing, Stone/Glass	San Diego River, Unnamed Tributary	Refer to Table M1	907.11	
LESLIE PERLIS STUDIO	955	CORNISH DR		SAN DIEGO	92107	Low Industrial		327	Manufacturing, Stone/Glass	Pacific Ocean	Refer to Table M1	908.10	
PETERSON PORCELAIN & CERAMIC ART	4630	EL CERRITO DR		SAN DIEGO	92115	Low Industrial		327	Manufacturing, Stone/Glass	San Diego River, Unnamed Tributary	Refer to Table M1	907.11	
WHALEY STUDIOS	2435	WILBUR AV		SAN DIEGO	92109	Low Industrial		327	Manufacturing, Stone/Glass	Rose Canyon	Refer to Table M1	906.40	
CONTEMPORARY DOORS	5397	LA JOLLA MESA DR		LA JOLLA	92037	Low Industrial		3219	Manufacturing, Wood/Furniture	Pacific Ocean Shoreline, Scripps HA	Refer to Table M1	906.30	
PATRICK'S CREATIONS	6034	SOLEDAD MOUNTAIN RD		LA JOLLA	92037	Low Industrial		3219	Manufacturing, Wood/Furniture	Rose Canyon, Unnamed Tributary	Refer to Table M1	906.30	
WINDANSEA CONSTRUCTION CO	416	NAUTILUS ST		LA JOLLA	92037	Low Industrial		337	Manufacturing, Wood/Furniture	Pacific Ocean Shoreline, Scripps HA	Refer to Table M1	906.30	
A J CRAFT & INTERIORS	10375	CHEVIOT CT		SAN DIEGO	92126	Low Industrial		3219	Manufacturing, Wood/Furniture	Carroll Canyon, Unnamed Tributary	Refer to Table M1	906.10	
AMPHIBIAN SKATEBOARDS	4477	LA CROSSE AV		SAN DIEGO	92117	Low Industrial		321999	Manufacturing, Wood/Furniture	Rose Canyon, Unnamed Tributary	Refer to Table M1	906.40	
ART & FRAMING SOLUTIONS	4250	MORENA BLVD	E	SAN DIEGO	92117	Low Industrial		337	Manufacturing, Wood/Furniture	Rose Canyon	Refer to Table M1	906.40	
BAGTAS CABINETS & WOODWORKS	11409	WILD MEADOW PL		SAN DIEGO	92131	Low Industrial		321	Manufacturing, Wood/Furniture	Beeler Canyon, Unnamed Tributary	Refer to Table M1	906.20	
BECKER'S FINE WOODWORKING	12362	FIGTREE ST		SAN DIEGO	92131	Low Industrial		337	Manufacturing, Wood/Furniture	Carroll Canyon, Unnamed Tributary	Refer to Table M1	906.10	
COAST WOODWORKS	10934	CANYON MESA LN		SAN DIEGO	92126	Low Industrial		321	Manufacturing, Wood/Furniture	Los Penasquitos Creek, Unnamed Tributary	Refer to Table M1	906.10	
CRESWELL WOODWORKS	5470	VIA CARANCHO		SAN DIEGO	92111	Low Industrial		337	Manufacturing, Wood/Furniture	Tecolote Creek	Refer to Table M1	906.50	
CRS WOODWORKS	2425	MONUMENT RD		SAN DIEGO	92154	Low Industrial		337	Manufacturing, Wood/Furniture	Tijuana River, Unnamed Tributary	Refer to Table M1	911.11	
DAVE CHANDLER MILLWORK	9220	Dowdy Drive	A	SAN DIEGO	92126	Low Industrial	2434	337110	Manufacturing, Wood/Furniture	Carroll Canyon	Refer to Table M1	906.10	
DELGADO CRAFT FURNITURE	14241	BERNABE CT		SAN DIEGO	92129	Low Industrial		337	Manufacturing, Wood/Furniture	Chicarita Creek, Unnamed Tributary	Refer to Table M1	906.20	
DESIGNS IN BLINDS/SAN DIEGO BLIND & SHADE	4250	MORENA BLVD	D	SAN DIEGO	92117	Low Industrial		337	Manufacturing, Wood/Furniture	Rose Canyon	Refer to Table M1	906.40	
DK WOODCRAFT	8047	DICENZA LN		SAN DIEGO	92119	Low Industrial		321999	Manufacturing, Wood/Furniture	San Diego River, Unnamed Tributary	Refer to Table M1	907.11	
FINE EDGE INC	10639	ROSELLE ST	A	SAN DIEGO	92121	Low Industrial	2434	33711	Manufacturing, Wood/Furniture	Los Penasquitos Creek	Refer to Table M1	906.10	
GILLAWORKS WOODWORKING	1927	CHATSWORTH BLVD		SAN DIEGO	92107	Low Industrial		321	Manufacturing, Wood/Furniture	Pacific Ocean Shoreline, San Diego HU	Refer to Table M1	907.11	
ISLAND WOOD WORKING	3463	HILL ST		SAN DIEGO	92106	Low Industrial		321	Manufacturing, Wood/Furniture	San Diego Bay	Refer to Table M1	908.10	
J & R DESIGNS	10054	Mesa Ridge CT	126	SAN DIEGO	92121	Low Industrial	2434	337110	Manufacturing, Wood/Furniture	Carroll Canyon	Refer to Table M1	906.10	
KASEWERK	3724	INDIANA ST		SAN DIEGO	92103	Low Industrial		321999	Manufacturing, Wood/Furniture	San Diego Bay	Refer to Table M1	908.21	
M/C CASEWORKS	6402	50TH ST		SAN DIEGO	92120	Low Industrial		3379	Manufacturing, Wood/Furniture	Alvarado Canyon, Unnamed Tributary	Refer to Table M1	907.11	

*Based on site visit results, these facilities were found not to be conducting significant activities and will be removed from the FY 2009 inventory. The facilities typically conducted office work or were home based and not mobile.

Business Name	Street Number	Street Name	Suite	City	Zip	Existing Status*	SIC	NAICS	Category	Nearest Conveyances or Water Bodies	Pollutants Potentially Generated	Watershed	Mobile
MOORE CABINET	8620	GOLD COAST DR		SAN DIEGO	92126	Low Industrial		321	Manufacturing, Wood/Furniture	Carroll Canyon, Unnamed Tributary	Refer to Table M1	906.10	
MUDBOARDS USA	6412	GROSS ST		SAN DIEGO	92139	Low Industrial		3212	Manufacturing, Wood/Furniture	Sweetwater River, Unnamed Tributary	Refer to Table M1	909.12	
Paul A Todd	3645	Ocean View Blvd.		SAN DIEGO	92113	Low Industrial	2434	337110	Manufacturing, Wood/Furniture	Chollas Creek	Refer to Table M1	908.22	
PBJ WOODWORKING	8235	HARTON PL		SAN DIEGO	92123	Low Industrial		321	Manufacturing, Wood/Furniture	San Diego River, Unnamed Tributary	Refer to Table M1	907.11	
REMLU ENTERPRIZES	10522	EL COMAL DR		SAN DIEGO	92124	Low Industrial		321992	Manufacturing, Wood/Furniture	Shepherd Canyon	Refer to Table M1	907.11	
RICHARD MAVIS	2636	RAYMELL DR		SAN DIEGO	92123	Low Industrial		321	Manufacturing, Wood/Furniture	San Diego River, Unnamed Tributary	Refer to Table M1	907.11	
RIVAS CABINETS	7929	MONTONGO CIR		SAN DIEGO	92126	Low Industrial		32199	Manufacturing, Wood/Furniture	Los Penasquitos Creek, Unnamed Tributary	Refer to Table M1	906.10	
ROBERT CURRY MILLWORK	4220	ROUS ST		SAN DIEGO	92122	Low Industrial		32191	Manufacturing, Wood/Furniture	Rose Canyon	Refer to Table M1	906.40	
ROSALES WOODWORKS	1591	BURTON ST		SAN DIEGO	92111	Low Industrial		32199	Manufacturing, Wood/Furniture	San Diego River	Refer to Table M1	907.11	
S M SOULE CABINETS	1219	LAW ST		SAN DIEGO	92109	Low Industrial		321	Manufacturing, Wood/Furniture	Pacific Ocean Shoreline, Scripps HA	Refer to Table M1	906.30	
SALAS BASS	4246	CONRAD AV		SAN DIEGO	92117	Low Industrial		321	Manufacturing, Wood/Furniture	San Clemente Canyon, Unnamed Tributary	Refer to Table M1	906.40	
San Diego Opera Scenic Studio	3064	Commercial ST		SAN DIEGO	92113	Low Industrial	2599	337127	Manufacturing, Wood/Furniture	Chollas Creek	Refer to Table M1	908.22	
SAND AND SHINE	3120	FALCON ST		SAN DIEGO	92103	Low Industrial		321	Manufacturing, Wood/Furniture	San Diego Bay	Refer to Table M1	908.21	
SHARP HOME REPAIR	4313	VALLEJO AV		SAN DIEGO	92117	Low Industrial		337	Manufacturing, Wood/Furniture	Tecolote Creek	Refer to Table M1	906.50	
TAYLOR MADE DISPLAY	1805	BACON ST		SAN DIEGO	92107	Low Industrial		337215	Manufacturing, Wood/Furniture	Pacific Ocean Shoreline, San Diego HU	Refer to Table M1	907.11	
TAYLOR MADE KITCHEN & BATH	4909	MOUNT ALMAGOSA DR		SAN DIEGO	92111	Low Industrial		321	Manufacturing, Wood/Furniture	Tecolote Creek	Refer to Table M1	906.50	
TC IRON	1804	PACIFIC BEACH DR		SAN DIEGO	92109	Low Industrial		3379	Manufacturing, Wood/Furniture	Mission Bay	Refer to Table M1	906.30	
Vincent Designs Inc	2694	Main ST		SAN DIEGO	92113	Low Industrial	2514	337124	Manufacturing, Wood/Furniture	Chollas Creek	Refer to Table M1	908.22	
WHEELS UP CUSTOM WOODCRAFTING	10942	VALLDEMOSA LN		SAN DIEGO	92124	Low Industrial		321	Manufacturing, Wood/Furniture	San Diego River, Unnamed Tributary	Refer to Table M1	907.11	
WOOD IT BE BEAUTIFUL!	11088	DELPHINUS WY		SAN DIEGO	92126	Low Industrial		337	Manufacturing, Wood/Furniture	Los Penasquitos Creek, Unnamed Tributary	Refer to Table M1	906.10	
WOOD MASTER & DESIGN	9285	Chesapeake Drive	G	SAN DIEGO	92123	Low Industrial	2434	337110	Manufacturing, Wood/Furniture	San Diego River	Refer to Table M1	907.11	
WOODSHAPERS	3511	ETHAN ALLEN AV		SAN DIEGO	92117	Low Industrial		321999	Manufacturing, Wood/Furniture	Mission Bay	Refer to Table M1	906.40	
BONA PUBLISHERS	2675	SAINT TROPEZ PL		LA JOLLA	92037	Low Industrial		3231	Printing	Pacific Ocean Shoreline, Scripps HA	Refer to Table M1	906.30	
DUDS BY DUDES	8695	ROBINHOOD LN		LA JOLLA	92037	Low Industrial		32312	Printing	Pacific Ocean Shoreline, Scripps HA	Refer to Table M1	906.30	
EMS BEST PRACTICES INC	5433	LA JOLLA HERMOSA AV		LA JOLLA	92037	Low Industrial		323	Printing	Pacific Ocean Shoreline, Scripps HA	Refer to Table M1	906.30	
MATHEMATICAL PUBLISHING OF CALIFORNIA	9704	CLAIBORNE SQ		LA JOLLA	92037	Low Industrial		3231	Printing	Pacific Ocean Shoreline, Scripps HA	Refer to Table M1	906.30	

*Based on site visit results, these facilities were found not to be conducting significant activities and will be removed from the FY 2009 inventory. The facilities typically conducted office work or were home based and not mobile.

Business Name	Street Number	Street Name	Suite	City	Zip	Existing Status*	SIC	NAICS	Category	Nearest Conveyances or Water Bodies	Pollutants Potentially Generated	Watershed	Mobile
P2 PUBLISHING CO	7733	ESTEREL DR		LA JOLLA	92037	Low Industrial		323	Printing	Pacific Ocean Shoreline, Scripps HA	Refer to Table M1	906.30	
PROOF POSITIVE	6642	AvenIDA LA REINA		LA JOLLA	92037	Low Industrial		323	Printing	Pacific Ocean Shoreline, Scripps HA	Refer to Table M1	906.30	
ROCK OF EYE PRESS	3129	BREMERTON PL		LA JOLLA	92037	Low Industrial		323	Printing	Rose Canyon, Unnamed Tributary	Refer to Table M1	906.40	
ADVANCE BANNERS SIGNS & TEES	3714	HAINES ST		SAN DIEGO	92109	Low Industrial		33995	Printing	Mission Bay	Refer to Table M1	906.30	
ADVANTAGE PRINTING	5211	COUNTRYSIDE DR		SAN DIEGO	92115	Low Industrial		323	Printing	San Diego River, Unnamed Tributary	Refer to Table M1	907.11	
AMAZON PRESS	12523	DARKWOOD RD		SAN DIEGO	92129	Low Industrial		323	Printing	Los Penasquitos Creek, Unnamed Tributary	Refer to Table M1	906.10	
AMERICAN METROGRAPHICS	3803	NIPOMA PL		SAN DIEGO	92106	Low Industrial		323	Printing	San Diego River	Refer to Table M1	907.11	
BASEBALL PRESS BOOKS	6315	MERCER ST		SAN DIEGO	92122	Low Industrial		323	Printing	Rose Canyon	Refer to Table M1	906.40	
BEACHSIDE GRAPHICS	1045	TURQUOISE ST	B	SAN DIEGO	92109	Low Industrial		33995	Printing	Pacific Ocean Shoreline, Scripps HA	Refer to Table M1	906.30	
BIRTH DAY PUBLISHING CO	767	AMIFORD DR		SAN DIEGO	92107	Low Industrial		323	Printing	Pacific Ocean	Refer to Table M1	908.10	
BLUE LOON PRESS	5032	54TH ST		SAN DIEGO	92115	Low Industrial		323	Printing	San Diego River, Unnamed Tributary	Refer to Table M1	907.11	
BRIGHT SPOTS	13330	VIA MILAZZO	5	SAN DIEGO	92129	Low Industrial		323	Printing	McGonigle Canyon	Refer to Table M1	906.10	
CAROL MENDEL PUBLICATIONS	708	GAGE DR		SAN DIEGO	92106	Low Industrial		323	Printing	San Diego Bay	Refer to Table M1	908.10	
CENTER CITY PRINTING	1031	14TH ST		SAN DIEGO	92101	Low Industrial		323	Printing	San Diego Bay	Refer to Table M1	908.21	
CHAZZ MACK MUSIC	4536	NATALIE DR		SAN DIEGO	92115	Low Industrial		323	Printing	San Diego River, Unnamed Tributary	Refer to Table M1	907.11	
CHRISTIAN PRINTING/BUDGET BUSINESS SERVICES	8060	WING SPAN DR		SAN DIEGO	92119	Low Industrial		323	Printing	San Diego River, Unnamed Tributary	Refer to Table M1	907.11	
CODE RED PRINTING SERVICES	8545	ARA PL		SAN DIEGO	92126	Low Industrial		32311	Printing	Los Penasquitos Creek, Unnamed Tributary	Refer to Table M1	906.10	
COMSTOCK LETTER	7397	BARKER WY		SAN DIEGO	92119	Low Industrial		323	Printing	San Diego River, Unnamed Tributary	Refer to Table M1	907.12	
CONCEPT SOLUTIONS	5470	RIDER PL		SAN DIEGO	92130	Low Industrial		32312	Printing	Bell Valley	Refer to Table M1	906.10	
EIDOLON ST/EIDOLON STUDIOS	2958	MORNINGSIDE ST		SAN DIEGO	92139	Low Industrial		323	Printing	Sweetwater River, Unnamed Tributary	Refer to Table M1	909.12	
ENDLESS SIGNS & GRAPHICS	8654	ANROL AV		SAN DIEGO	92123	Low Industrial		33995	Printing	San Diego River, Unnamed Tributary	Refer to Table M1	907.11	
ETERNA COMPANY	4071	DEBBYANN PL		SAN DIEGO	92154	Low Industrial		3231	Printing	Otay River	Refer to Table M1	910.20	
EXHIBIT A PRESS	4657	CAJON WY		SAN DIEGO	92115	Low Industrial		323	Printing	San Diego River, Unnamed Tributary	Refer to Table M1	907.11	
Full/Tech Systems Inc	5525	Market St		SAN DIEGO	92114	Low Industrial	7331	541860	Printing	Chollas Creek,S	Refer to Table M1	908.22	
GANS INK & SUPPLY COMPANY	7894	RONSON RD	A	SAN DIEGO	92111	Low Industrial	2759	4539	Printing	San Clemente Canyon	Refer to Table M1	906.40	
GARY BROWN CO	5185	GALT WY		SAN DIEGO	92117	Low Industrial		323	Printing	San Clemente Canyon, Unnamed Tributary	Refer to Table M1	906.40	

*Based on site visit results, these facilities were found not to be conducting significant activities and will be removed from the FY 2009 inventory. The facilities typically conducted office work or were home based and not mobile.

Business Name	Street Number	Street Name	Suite	City	Zip	Existing Status*	SIC	NAICS	Category	Nearest Conveyances or Water Bodies	Pollutants Potentially Generated	Watershed	Mobile
GRAPHIC WORKS	12474	THORNBRUSH CT		SAN DIEGO	92131	Low Industrial		323	Printing	Carroll Canyon, Unnamed Tributary	Refer to Table M1	906.10	
GREENLIGHT PRESS	5257	CANTERBURY DR		SAN DIEGO	92116	Low Industrial		323	Printing	San Diego River, Unnamed Tributary	Refer to Table M1	907.11	
HILL & HILL PUBLISHING/HEALTHY DINING PUBLISHING	2728	NANSEN AV		SAN DIEGO	92122	Low Industrial		3231	Printing	Rose Canyon	Refer to Table M1	906.40	
IDEAL SERVICES/ Deal and Silverman Inc.	4930	NAPLES PL		SAN DIEGO	92110	Low Industrial	2752	54199	Printing	Mission Bay	Refer to Table M1	906.50	
INDO-PACIFIC PRESS	5380	RESERVOIR DR		SAN DIEGO	92115	Low Industrial		323	Printing	Alvarado Canyon	Refer to Table M1	907.11	
INIVERSAL INK	1529	DAISY WY		SAN DIEGO	92114	Low Industrial		32311	Printing	Paradise Valley	Refer to Table M1	908.32	
JERRY WINDE PRODUCTIONS	4935	EAST MOUNTAIN VIEW DR		SAN DIEGO	92116	Low Industrial		323	Printing	San Diego River	Refer to Table M1	907.11	
K & R GRAPHICS	3754	MAIN ST	A	SAN DIEGO	92113	Low Industrial	3479	323	Printing	Seventh Street Channel	Refer to Table M1	908.31	
K C PRINTING CO OF SAN DIEGO	6866	RENKRIB AV		SAN DIEGO	92119	Low Industrial		323	Printing	San Diego River, Unnamed Tributary	Refer to Table M1	907.11	
KB PRINTING AND GRAPHICS	4511	ROLFE RD		SAN DIEGO	92117	Low Industrial		323115	Printing	Tecolote Creek	Refer to Table M1	906.50	
LA JOLLA LEGAL PUBLICATIONS INC	111	ELM ST	300	SAN DIEGO	92101	Low Industrial		3231	Printing	San Diego Bay	Refer to Table M1	908.21	
LEAVE IT TO LEE ENTERPRISES	1666	FROUDE ST		SAN DIEGO	92107	Low Industrial		323	Printing	Pacific Ocean Shoreline, San Diego HU	Refer to Table M1	907.11	
MARINE BOOKS	11464	DUENDA RD		SAN DIEGO	92127	Low Industrial		323	Printing	Lake Hodges, Unnamed Tributary	Refer to Table M1	905.21	
MBGRAFIX PRINT & WEB DESIGN	14253	STONEY GATE PL		SAN DIEGO	92128	Low Industrial		3231	Printing	Chicarita Creek	Refer to Table M1	906.20	
MEGAPIXEL	4895	FELTON ST		SAN DIEGO	92116	Low Industrial		3231	Printing	San Diego River	Refer to Table M1	907.11	
MG Ink	8475	Commerce ST		SAN DIEGO	92121	Low Industrial	2759	323113	Printing	Carroll Canyon	Refer to Table M1	906.10	
MIRAMAR PRINT SHOP	11013	RETRATO CT		SAN DIEGO	92124	Low Industrial		323	Printing	San Diego River, Unnamed Tributary	Refer to Table M1	907.11	
MOONLIGHT PRODUCTIONS INC	4371	PAVLOV AV		SAN DIEGO	92122	Low Industrial		32311	Printing	Rose Canyon, Unnamed Tributary	Refer to Table M1	906.40	
MOUNTAIN COMMUNICATIONS	12525	RUETTE ALLIANTE	187	SAN DIEGO	92130	Low Industrial		323	Printing	Carmel Valley, Unnamed Tributary	Refer to Table M1	906.10	
MPRINTING	3173	OLD BRIDGEPORT WY		SAN DIEGO	92111	Low Industrial		32312	Printing	Tecolote Creek, Unnamed Tributary	Refer to Table M1	906.50	
MY ART N SOUL	2827	WYANDOTTE AV		SAN DIEGO	92117	Low Industrial		323	Printing	San Clemente Canyon	Refer to Table M1	906.40	
NICK STAMON PRESS	4380	MIDDLESEX DR		SAN DIEGO	92116	Low Industrial		323	Printing	San Diego River, Unnamed Tributary	Refer to Table M1	907.11	
OPERATION CALENDAR	4192	MOUNT ALIFAN PL	H	SAN DIEGO	92111	Low Industrial		323119	Printing	Tecolote Creek, Unnamed Tributary	Refer to Table M1	906.50	
PACIFIC CREATIONS	1521	REGULUS ST		SAN DIEGO	92111	Low Industrial		323	Printing	San Diego River	Refer to Table M1	907.11	
PAGE COLLECTIONS	13251	PETUNIA WY		SAN DIEGO	92130	Low Industrial		323115	Printing	Carmel Valley	Refer to Table M1	906.10	
PALE BONE PUBLISHING	2339	GERANIUM ST		SAN DIEGO	92109	Low Industrial		323	Printing	Rose Canyon	Refer to Table M1	906.40	

*Based on site visit results, these facilities were found not to be conducting significant activities and will be removed from the FY 2009 inventory. The facilities typically conducted office work or were home based and not mobile.

Business Name	Street Number	Street Name	Suite	City	Zip	Existing Status*	SIC	NAICS	Category	Nearest Conveyances or Water Bodies	Pollutants Potentially Generated	Watershed	Mobile
PFLUM GRAPHICS GROUP INC	3847	CORONADO AV		SAN DIEGO	92107	Low Industrial		32311	Printing	Pacific Ocean Shoreline, San Diego HU	Refer to Table M1	907.11	
PHILIPS NEON	10862	PENARA ST		SAN DIEGO	92126	Low Industrial		33995	Printing	Los Penasquitos Creek, Unnamed Tributary	Refer to Table M1	906.10	
PLANET PRINTER INK	4459	DEL MONTE AV		SAN DIEGO	92107	Low Industrial		323	Printing	Pacific Ocean Shoreline, San Diego HU	Refer to Table M1	907.11	
PRAIRIE DOG SIGNS	9040	MEADOWRUN CT		SAN DIEGO	92129	Low Industrial		323115	Printing	McGonigle Canyon	Refer to Table M1	906.10	
PRINTING ON FIFTH AVENUE LLC	3302	05TH AV		SAN DIEGO	92103	Low Industrial		323	Printing	San Diego Bay	Refer to Table M1	908.21	
PRINTING SOLUTIONS OF CALIFORNIA	5692	STRESEMANN ST		SAN DIEGO	92122	Low Industrial		32311	Printing	San Clemente Canyon	Refer to Table M1	906.40	
PRO POINT STEEL RULE DIE MAKING	7057	ATTLEBOROUGH CT		SAN DIEGO	92139	Low Industrial		3231	Printing	Sweetwater River, Unnamed Tributary	Refer to Table M1	909.12	
PURCELL'S PRINTING AND GOLDILOCKS APPAREL	3984	GLADING DR		SAN DIEGO	92154	Low Industrial		323113	Printing	Otay River	Refer to Table M1	910.20	
RESEARCH APPLICATIONS INTERNATIONAL	4560	MIAMI WY		SAN DIEGO	92117	Low Industrial		323	Printing	Tecolote Creek	Refer to Table M1	906.50	
RESOURCE WIZARDS	2049	WHINCHAT ST		SAN DIEGO	92123	Low Industrial		323113	Printing	San Diego River, Unnamed Tributary	Refer to Table M1	907.11	
ROANOKE BUSINESS FORMS	13760	QUINTON RD		SAN DIEGO	92129	Low Industrial		323	Printing	Los Penasquitos Creek, Unnamed Tributary	Refer to Table M1	906.20	
ROD BRIGHT	6272	LAKE LEVEN DR		SAN DIEGO	92119	Low Industrial		32312	Printing	Alvarado Canyon, Unnamed Tributary	Refer to Table M1	907.11	
SAN DIEGO SPORTS DIGEST	816	DIAMOND ST		SAN DIEGO	92109	Low Industrial		323	Printing	Pacific Ocean Shoreline, Scripps HA	Refer to Table M1	906.30	
SBG PRINTING	10439	Roselle ST	A/B	SAN DIEGO	92121	Low Industrial	2752	323110	Printing	Soledad Canyon	Refer to Table M1	906.10	
SCREEN PRINTING SERVICES	4665	CONSTANCE DR		SAN DIEGO	92115	Low Industrial		323113	Printing	San Diego River, Unnamed Tributary	Refer to Table M1	907.11	
SEASHORE PRINTING	11215	BRALORNE CT		SAN DIEGO	92126	Low Industrial		32312	Printing	Los Penasquitos Creek, Unnamed Tributary	Refer to Table M1	906.10	
SIGN PROS	4231	WHITTIER ST	B	SAN DIEGO	92107	Low Industrial		33995	Printing	San Diego River	Refer to Table M1	907.11	
TECOLOTE PUBLICATIONS	4918	DEL MONTE AV		SAN DIEGO	92107	Low Industrial		323	Printing	Pacific Ocean Shoreline, San Diego HU	Refer to Table M1	907.11	
THE LIS FAMILY PADRES GO GO LOGO COMPANY	1067	NOVARA ST		SAN DIEGO	92107	Low Industrial		33995	Printing	Pacific Ocean	Refer to Table M1	908.10	
ULTIMATE DESIRE PUBLISHING AND MARKETING	6215	LAKE APOPKA PL		SAN DIEGO	92119	Low Industrial		323	Printing	Alvarado Canyon, Unnamed Tributary	Refer to Table M1	907.11	
URBANE PRESS	4710	50TH ST		SAN DIEGO	92115	Low Industrial		32312	Printing	San Diego River, Unnamed Tributary	Refer to Table M1	907.11	
V & M DESIGN & PRINT	12752	JARDIN RD		SAN DIEGO	92128	Low Industrial		32312	Printing	Lake Hodges, Unnamed Tributary	Refer to Table M1	905.22	
4TH DEGREE INDUSTRIES	887	SAN YSIDRO BLVD	5	SAN YSIDRO	92173	Low Industrial		33995	Printing	Tijuana River	Refer to Table M1	911.11	
LA JOLLA FISHING LLC	8569	PRESTWICK DR		LA JOLLA	92037	Low Industrial		48721	Water Transit	Pacific Ocean Shoreline, Scripps HA	Refer to Table M1	906.30	
ANTARES CHARTERS LLC	6986	CAMINO REVUELTOS		SAN DIEGO	92111	Low Industrial		48721	Water Transit	San Diego River	Refer to Table M1	907.11	
BAJA BULK CARRIERS S.A.	600	B ST	1530	SAN DIEGO	92101	Low Industrial		483	Water Transit	San Diego Bay	Refer to Table M1	908.21	

*Based on site visit results, these facilities were found not to be conducting significant activities and will be removed from the FY 2009 inventory. The facilities typically conducted office work or were home based and not mobile.

Business Name	Street Number	Street Name	Suite	City	Zip	Existing Status*	SIC	NAICS	Category	Nearest Conveyances or Water Bodies	Pollutants Potentially Generated	Watershed	Mobile
CLEMENS MARINE	3968	WILDWOOD RD		SAN DIEGO	92107	Low Industrial		483	Water Transit	Pacific Ocean Shoreline, San Diego HU	Refer to Table M1	907.11	
CORPORATE YACHT CLUB LLC	437	J ST	202	SAN DIEGO	92101	Low Industrial		48721	Water Transit	San Diego Bay	Refer to Table M1	908.21	
GIACALONE SPORTFISHING	1551	MISSION BAY DR		SAN DIEGO	92109	Low Industrial		483114	Water Transit	Mission Bay	Refer to Table M1	906.70	
HYDRODIVER CHARTERS	2057	BURTON ST	66	SAN DIEGO	92111	Low Industrial		48721	Water Transit	Tecolote Creek	Refer to Table M1	906.50	
JF TRUCK SERVICES	11752	WESTVIEW PKY	2	SAN DIEGO	92126	Low Industrial		483211	Water Transit	Los Penasquitos Creek, Unnamed Tributary	Refer to Table M1	906.10	
M R MARINE INC	2911	FALLBROOK LN		SAN DIEGO	92117	Low Industrial		48839	Water Transit	Mission Bay	Refer to Table M1	906.40	
OPEN PACIFIC CHARTERS LLC	1966	HORNBLEND ST	5	SAN DIEGO	92109	Low Industrial		483	Water Transit	Mission Bay	Refer to Table M1	906.30	
ORION CHARTERS INC	3842	LIGGETT DR		SAN DIEGO	92106	Low Industrial		483	Water Transit	Pacific Ocean	Refer to Table M1	908.10	
SAIL CATS OF SAN DIEGO & SAIL CAT CHARTERS	3221	INGELOW ST		SAN DIEGO	92106	Low Industrial		483114	Water Transit	San Diego Bay	Refer to Table M1	908.10	
SEA TOW	1620	SCOTT ST		SAN DIEGO	92106	Low Industrial		483112	Water Transit	San Diego Bay	Refer to Table M1	908.10	
A SMOOTH MOVE	4543	ACOMA AV		SAN DIEGO	92117	Low Industrial		4931	Wholesale/Storage/Warehousing	Tecolote Creek	Refer to Table M1	906.50	
Alaris Medical Systems, Inc Cardinal Health	9668	Heinrich Hertz Dr.	A & B	SAN DIEGO	92154	Low Industrial	4225	493110	Wholesale/Storage/Warehousing	Tijuana River	Refer to Table M1	911.12	
AMERIGAS	9350	MIRAMAR RD		SAN DIEGO	92121	Low Industrial	4925	221210	Wholesale/Storage/Warehousing	Los Penasquitos Creek	Refer to Table M1	906.10	
BARRIOS FOODS & DISTRIBUTING	5265	LOVELOCK ST		SAN DIEGO	92110	Low Industrial	4214	484110	Wholesale/Storage/Warehousing	San Diego River	Refer to Table M1	907.11	
BARTLE BROTHERS MOVING INC	5965	CIRRUS ST		SAN DIEGO	92110	Low Industrial		493	Wholesale/Storage/Warehousing	San Diego River	Refer to Table M1	907.11	
Bekaert Specialty Films LLC	4520	VIEWRIDGE AV		SAN DIEGO	92123	Low Industrial	4225	493110	Wholesale/Storage/Warehousing	Murphy Canyon	Refer to Table M1	907.11	
CHIMEX TRUCKING AND TRADING INC	3055	BEYER BLVD	C102	SAN DIEGO	92154	Low Industrial		493	Wholesale/Storage/Warehousing	Tijuana River	Refer to Table M1	911.11	
CMI	1755	CACTUS RD		SAN DIEGO	92154	Low Industrial		493	Wholesale/Storage/Warehousing	Spring Canyon	Refer to Table M1	911.12	
CP KELCO	8225	AERO DR		SAN DIEGO	92123	Low Industrial	8733	541710	Wholesale/Storage/Warehousing	San Diego River	Refer to Table M1	907.11	
Everingham Bros Bait Co	2750	Main St		SAN DIEGO	92113	Low Industrial	4225	493110	Wholesale/Storage/Warehousing	San Diego Bay, Chollas	Refer to Table M1	908.22	
Hitachi Transport System (America) LTD	8863	Siempre Viva Rd.		SAN DIEGO	92154	Low Industrial	4225	493110	Wholesale/Storage/Warehousing	Tijuana River	Refer to Table M1	911.12	
MAJESTIC SOFA MFG	902	33RD ST		SAN DIEGO	92113	Low Industrial	2519	337125	Wholesale/Storage/Warehousing	Chollas Creek,N	Refer to Table M1	908.22	
Praxair Distribution Inc.	2205	Newton AV.		SAN DIEGO	92113	Low Industrial	4214	421830	Wholesale/Storage/Warehousing	Chollas Creek	Refer to Table M1	908.22	
PS PUBLIC STORAGE	510	16TH ST		SAN DIEGO	92101	Low Industrial	4225	531130	Wholesale/Storage/Warehousing	Switzer Creek	Refer to Table M1	908.22	
Public Storage Inc.	5950	Federal Blvd.		SAN DIEGO	92114	Low Industrial	4225	531130	Wholesale/Storage/Warehousing	Chollas Creek	Refer to Table M1	908.22	
S & S BAKERY	2535	BRITANNIA BLVD		SAN DIEGO	92154	Low Industrial	2051	311812	Wholesale/Storage/Warehousing	Spring Canyon, Unnamed Tributary	Refer to Table M1	911.12	

*Based on site visit results, these facilities were found not to be conducting significant activities and will be removed from the FY 2009 inventory. The facilities typically conducted office work or were home based and not mobile.

Business Name	Street Number	Street Name	Suite	City	Zip	Existing Status*	SIC	NAICS	Category	Nearest Conveyances or Water Bodies	Pollutants Potentially Generated	Watershed	Mobile
SD STORAGE - OLD TOWN	4800	PACIFIC HWY		SAN DIEGO	92110	Low Industrial	4225	53113	Wholesale/Storage/Warehousing	San Diego River	Refer to Table M1	907.11	
SECTOR 9 INCORPORATED	9393	TRADE PL		SAN DIEGO	92126	Low Industrial	3949	42191	Wholesale/Storage/Warehousing	Los Penasquitos Creek	Refer to Table M1	906.10	
ADVANCED AIRCRAFT SERVICE	8622	GIBBS DR		SAN DIEGO	92123	Medium Commercial		48819	Airplane Repair	San Diego River, Unnamed Tributary	Refer to Table M1	907.11	
CROWNAIR	3750	John J Montgomery Dr		SAN DIEGO	92123	Medium Commercial		48819	Airplane Repair	San Diego River, Unnamed Tributary	Refer to Table M1	907.11	
GIBBS FLYING SERVICE/SERV. CENT.	3750	John J Montgomery Dr		SAN DIEGO	92123	Medium Commercial		48819	Airplane Repair	San Diego River, Unnamed Tributary	Refer to Table M1	907.11	
H M AERONAUTICS INC	1424	CONTINENTAL ST	24	SAN DIEGO	92154	Medium Commercial		48819	Airplane Repair	Spring Canyon	Refer to Table M1	911.12	
NATIONAL AIR COLLEGE	3750	John J Montgomery Dr		SAN DIEGO	92123	Medium Commercial		48819	Airplane Repair	San Diego River, Unnamed Tributary	Refer to Table M1	907.11	
PALADIN AIRCRAFT RESTORATION INC	7060	CURRAN ST BRN		SAN DIEGO	92154	Medium Commercial		81149	Airplane Repair	Spring Canyon	Refer to Table M1	911.12	
SPIDERS AIRCRAFT SERVICES	3750	John J Montgomery Dr		SAN DIEGO	92123	Medium Commercial		48819	Airplane Repair	San Diego River, Unnamed Tributary	Refer to Table M1	907.11	
4-PAWS POSITIVE TRAINING	6030	VISTA DE LA MESA		LA JOLLA	92037	Medium Commercial		11521	Animal Facilities	Pacific Ocean Shoreline, Scripps HA	Refer to Table M1	906.30	
BANFIELD THE PET HOSPITAL	8657	VILLA LA JOLLA DR	223	LA JOLLA	92037	Medium Commercial		54194	Animal Facilities	Rose Canyon, Unnamed Tributary	Refer to Table M1	906.40	
BIRD ROCK ANIMAL CLINIC	5588	LA JOLLA BLVD		LA JOLLA	92037	Medium Commercial	0742	54194	Animal Facilities	Pacific Ocean Shoreline, Scripps HA	Refer to Table M1	906.30	
JEAN SPENGEL DVM INC VETERINARY SERVICES	1611	ALTA LA JOLLA DR		LA JOLLA	92037	Medium Commercial		54194	Animal Facilities	Pacific Ocean Shoreline, Scripps HA	Refer to Table M1	906.30	
LA JOLLA VETERINARY HOSPITAL	7520	FAY AV		LA JOLLA	92037	Medium Commercial	0742	54194	Animal Facilities	Pacific Ocean Shoreline, Scripps HA	Refer to Table M1	906.30	
QUESTAR	5402	PARKVIEW DR		LA JOLLA	92037	Medium Commercial		11521	Animal Facilities	Pacific Ocean Shoreline, Scripps HA	Refer to Table M1	906.30	
RANCE D HAMPTON	618	NAUTILUS ST	A	LA JOLLA	92037	Medium Commercial		54194	Animal Facilities	Pacific Ocean Shoreline, Scripps HA	Refer to Table M1	906.30	
SAN DIEGO DOG	3264	VIA MARIN	36	LA JOLLA	92037	Medium Commercial		11521	Animal Facilities	Rose Canyon, Unnamed Tributary	Refer to Table M1	906.40	
VALERIEA. EWELL DVM INC	7319	VISTA DEL MAR AV		LA JOLLA	92037	Medium Commercial		54194	Animal Facilities	Pacific Ocean Shoreline, Scripps HA	Refer to Table M1	906.30	
WINDANSEA VETERINARY CLINIC	6911	LA JOLLA BLVD		LA JOLLA	92037	Medium Commercial	0742	54194	Animal Facilities	Pacific Ocean Shoreline, Scripps HA	Refer to Table M1	906.30	
ABC VETERINARY HOSPITAL	2032	HORNBLEND ST		SAN DIEGO	92109	Medium Commercial		54194	Animal Facilities	Mission Bay	Refer to Table M1	906.30	
ABC VETERINARY HOSPITAL-UPTOWN	4054	NORMAL ST		SAN DIEGO	92103	Medium Commercial	0742	541940	Animal Facilities	San Diego River	Refer to Table M1	907.11	
ALEXES SPORTFISHING CHARTERS	2580	INGRAHAM ST		SAN DIEGO	92109	Medium Commercial		11411	Animal Facilities	Mission Bay	Refer to Table M1	906.70	
ALICE VRANES DVM	5222	QUINCE ST		SAN DIEGO	92105	Medium Commercial		54194	Animal Facilities	Chollas Creek,N	Refer to Table M1	908.22	
ALL ABOUT GROOMING	7525	MISSION GORGE RD	F	SAN DIEGO	92120	Medium Commercial	0752	812910	Animal Facilities	San Diego River	Refer to Table M1	907.11	
ANIMAL DERMATOLOGY CLINIC	5610	KEARNY MESA RD	B	SAN DIEGO	92111	Medium Commercial	0742	541940	Animal Facilities	Murphy Canyon	Refer to Table M1	907.11	
ANIMAL E R OF SAN DIEGO-A PROFESSIONAL CORP	5610	KEARNY MESA RD	A	SAN DIEGO	92111	Medium Commercial	0742	541940	Animal Facilities	Murphy Canyon	Refer to Table M1	907.11	

*Based on site visit results, these facilities were found not to be conducting significant activities and will be removed from the FY 2009 inventory. The facilities typically conducted office work or were home based and not mobile.

Business Name	Street Number	Street Name	Suite	City	Zip	Existing Status*	SIC	NAICS	Category	Nearest Conveyances or Water Bodies	Pollutants Potentially Generated	Watershed	Mobile
ANIMAL INTERNAL MEDICINE	5610	KEARNY MESA RD	B	SAN DIEGO	92111	Medium Commercial	0742	541940	Animal Facilities	Murphy Canyon	Refer to Table M1	907.11	
ARK ANIMAL HOSPITAL	6171	BALBOA AV		SAN DIEGO	92111	Medium Commercial	0742	541940	Animal Facilities	Tecolote Creek, Unnamed Tributary	Refer to Table M1	906.50	
AVIAN AND EXOTIC ANIMAL HOSPITAL OF SAN DIEGO	2317	HOTEL CIRCLE SOUTH	C	SAN DIEGO	92108	Medium Commercial	0742	541940	Animal Facilities	San Diego River	Refer to Table M1	907.11	
B C S PRODUCE COMPANY INC	7808	SAINT ANDREWS AV		SAN DIEGO	92154	Medium Commercial		1129	Animal Facilities	Tijuana River, Unnamed Tributary	Refer to Table M1	911.12	
B&M SPORTSFISHING INC	7376	GRIBBLE ST		SAN DIEGO	92114	Medium Commercial		114119	Animal Facilities	Chollas Creek,S	Refer to Table M1	908.22	
BALBOA VETERINARY HOSPITAL INC	7931	BALBOA AV		SAN DIEGO	92111	Medium Commercial	0742	54194	Animal Facilities	San Diego River, Unnamed Tributary	Refer to Table M1	907.11	
BAY PARK PET CLINIC	1102	MORENA BLVD		SAN DIEGO	92110	Medium Commercial		54194	Animal Facilities	San Diego River	Refer to Table M1	907.11	
BE WISE RANCH	8983	ARTESIAN RD		SAN DIEGO	92127	Medium Commercial		1129	Animal Facilities	San Dieguito River, Unnamed Tributary	Refer to Table M1	905.12	
BEE GONE BEE REMOVAL	3440	ROLLSREACH DR		SAN DIEGO	92111	Medium Commercial		11521	Animal Facilities	Tecolote Creek, Unnamed Tributary	Refer to Table M1	906.50	X
BLANCO BROTHERS RANCH	2181	HOLLISTER ST		SAN DIEGO	92154	Medium Commercial		11521	Animal Facilities	Tijuana River	Refer to Table M1	911.11	
BLUE SKY VETERINARY SERVICES	2333	LORING ST		SAN DIEGO	92109	Medium Commercial		54194	Animal Facilities	Rose Canyon	Refer to Table M1	906.40	
BRYNIE ENTERPRISES INC	2926	GARNET AV		SAN DIEGO	92109	Medium Commercial		11521	Animal Facilities	Rose Canyon	Refer to Table M1	906.40	
CABRILLO VETERINARY HOSPITAL	4138	VOLTAIRE ST		SAN DIEGO	92107	Medium Commercial	0742	54194	Animal Facilities	San Diego River	Refer to Table M1	907.11	
CANINE CLEANER'S	10448	CLAIREMONT MESA BLVD		SAN DIEGO	92124	Medium Commercial	0752	812910	Animal Facilities	Shepherd Canyon	Refer to Table M1	907.11	
CAPALDO VETERINARY SERVICES	5163	BOTHE AV		SAN DIEGO	92122	Medium Commercial		54194	Animal Facilities	San Clemente Canyon	Refer to Table M1	906.40	
CARMEL MOUNTAIN RANCH VETERINARY HOSPITAL	11925	CARMEL MOUNTAIN RD	802	SAN DIEGO	92128	Medium Commercial	0742	541940	Animal Facilities	Chicarita Creek	Refer to Table M1	906.20	
CAROL GABRIELSON DVM	2115	39TH ST		SAN DIEGO	92105	Medium Commercial		54194	Animal Facilities	Chollas Creek,N	Refer to Table M1	908.22	
CENTER VETERINARY CLINIC	8977	MIRA MESA BLVD		SAN DIEGO	92126	Medium Commercial	0742	54194	Animal Facilities	Los Penasquitos Creek, Unnamed Tributary	Refer to Table M1	906.10	
CHESHIRE CAT CLINIC	1945	GARNET AV	B	SAN DIEGO	92109	Medium Commercial		54194	Animal Facilities	Mission Bay	Refer to Table M1	906.30	
Cheshire Cat Fline Health Center	4680	Clairemont Mesa Blvd.		SAN DIEGO	92117	Medium Commercial	0742	541940	Animal Facilities		Refer to Table M1	906.50	
CLAIREMONT VILLAGE PET CLINIC	3007	CLAIREMONT DR	G	SAN DIEGO	92117	Medium Commercial		54194	Animal Facilities	Mission Bay	Refer to Table M1	906.40	
CLARK KELLY	7047	EL CAJON BLVD		SAN DIEGO	92115	Medium Commercial		54194	Animal Facilities	Chollas Creek,S	Refer to Table M1	908.22	
CLOVERDALE STABLES, INC.	2460	CLOVERDALE RD		SAN DIEGO	92027	Medium Commercial	7999		Animal Facilities	Santa Ysabel Creek, Unnamed Tributary	Refer to Table M1	905.32	
COLINA VETERINARY HOSPITAL	5530	UNIVERSITY AV		SAN DIEGO	92105	Medium Commercial		54194	Animal Facilities	Chollas Creek,N	Refer to Table M1	908.22	
COLLEGE ANIMAL HOSPITAL	5653	EL CAJON BLVD		SAN DIEGO	92115	Medium Commercial		54194	Animal Facilities	Chollas Creek,N	Refer to Table M1	908.22	
COLONY VETERINARY CLINIC	7748	REGENTS RD	302	SAN DIEGO	92122	Medium Commercial		54194	Animal Facilities	Rose Canyon, Unnamed Tributary	Refer to Table M1	906.40	

*Based on site visit results, these facilities were found not to be conducting significant activities and will be removed from the FY 2009 inventory. The facilities typically conducted office work or were home based and not mobile.

Business Name	Street Number	Street Name	Suite	City	Zip	Existing Status*	SIC	NAICS	Category	Nearest Conveyances or Water Bodies	Pollutants Potentially Generated	Watershed	Mobile
COMPANION CARE VETERINARY HOSPITAL	16588	BERNARDO CENTER DR	160	SAN DIEGO	92128	Medium Commercial		54194	Animal Facilities	Lake Hodges, Unnamed Tributary	Refer to Table M1	905.22	
CORTEZ SPORTFISHING	1717	QUIVIRA RD		SAN DIEGO	92109	Medium Commercial		1141	Animal Facilities	Mission Bay	Refer to Table M1	906.70	
COTE ANIMAL HOSPITAL DBA RENAISSANCE VET CLINIC	8915	TOWNE CENTRE DR	110	SAN DIEGO	92122	Medium Commercial		54194	Animal Facilities	Rose Canyon, Unnamed Tributary	Refer to Table M1	906.40	
DEL MAR MESA RANCH	6150	DEL MAR MESA RD		SAN DIEGO	92130	Medium Commercial		11521	Animal Facilities	Shaw Valley	Refer to Table M1	906.10	
DESIGN GECKO	463	VISTA SAN LUCAS		SAN DIEGO	92154	Medium Commercial		1129	Animal Facilities	Dennery Canyon	Refer to Table M1	910.20	
DON TOMLINSON COMMERCIAL FISHING	1279	DIAMOND ST		SAN DIEGO	92109	Medium Commercial		1141	Animal Facilities	Mission Bay	Refer to Table M1	906.30	
DUSTIN JOHN ZIMMER	2854	UTICA DR		SAN DIEGO	92139	Medium Commercial		54194	Animal Facilities	Sweetwater River, Unnamed Tributary	Refer to Table M1	909.12	
DYNAMIC WORLD BIOLOGICAL SERVICES	4886	MOUNT ARMOUR DR		SAN DIEGO	92111	Medium Commercial		11521	Animal Facilities	Tecolote Creek	Refer to Table M1	906.50	X
EYE CLINIC FOR ANIMALS	5610	KEARNY MESA RD	A	SAN DIEGO	92111	Medium Commercial	0742	541940	Animal Facilities	Murphy Canyon	Refer to Table M1	907.11	
FLEX DVM SERVICES	2956	C ST	7	SAN DIEGO	92102	Medium Commercial		54194	Animal Facilities	Chollas Creek,N	Refer to Table M1	908.22	
FRIARS ROAD PET HOSPITAL	10433	FRIARS RD	F	SAN DIEGO	92120	Medium Commercial	0742	541940	Animal Facilities	San Diego River	Refer to Table M1	907.11	
HAIR OF THE DOG	4783	NARRAGANSETT AV		SAN DIEGO	92107	Medium Commercial	0752	812910	Animal Facilities	Pacific Ocean Shoreline, San Diego HU	Refer to Table M1	907.11	
HAPPY TRAILS USA	12115	BLACK MOUNTAIN RD		SAN DIEGO	92129	Medium Commercial	7993	713990	Animal Facilities	Los Penasquitos Creek, Unnamed Tributary	Refer to Table M1	906.10	
HARMONY ANIMAL HOSPITAL	3994	PARK BLVD		SAN DIEGO	92103	Medium Commercial		54194	Animal Facilities	San Diego Bay	Refer to Table M1	908.21	
HONEYBEE RESCUE	5831	VALE WY		SAN DIEGO	92115	Medium Commercial		11291	Animal Facilities	Chollas Creek,N	Refer to Table M1	908.22	
JACOBS VETERINARY SERVICE	18686	CAMINITO CANTILENA	208	SAN DIEGO	92128	Medium Commercial		54194	Animal Facilities	Lake Hodges	Refer to Table M1	905.21	
JUAN ADAMS	3096	PALM ST		SAN DIEGO	92104	Medium Commercial		11411	Animal Facilities	Switzer Creek, Unnamed Tributary	Refer to Table M1	908.22	
JUST IN TIME VETERINARY RELIEF SERVICES	4569	FLORIDA ST	5	SAN DIEGO	92116	Medium Commercial		54194	Animal Facilities	Powerhouse Canyon	Refer to Table M1	908.22	
K & B BIRDS	257	MEADOWBROOK DR		SAN DIEGO	92114	Medium Commercial		11521	Animal Facilities	Chollas Creek,S	Refer to Table M1	908.22	
KABIKANO KENNELS	6879	RAMFOS CIR		SAN DIEGO	92139	Medium Commercial		11521	Animal Facilities	Sweetwater River, Unnamed Tributary	Refer to Table M1	909.12	
KVH INC KENSINGTON VET HOSPITAL	3817	ADAMS AV		SAN DIEGO	92116	Medium Commercial	0742	541940	Animal Facilities	San Diego River, Unnamed Tributary	Refer to Table M1	907.11	
LA DOLCE VITA ALPACAS	4724	CATHER AV		SAN DIEGO	92122	Medium Commercial		112	Animal Facilities	Rose Canyon	Refer to Table M1	906.40	
LESLEY'S LOVABLE PET CARE	3646	BUENA VISTA ST		SAN DIEGO	92109	Medium Commercial		11521	Animal Facilities	Mission Bay	Refer to Table M1	906.30	
LIFETIME ANIMAL CARE CENTER INC	4941	CLAIREMONT DR	G	SAN DIEGO	92117	Medium Commercial	0742	541940	Animal Facilities	Tecolote Creek	Refer to Table M1	906.50	
MAGGIE'S FARM NATURAL PET GROOMING & BOUTIQUE	1902	ROSECRANS ST		SAN DIEGO	92106	Medium Commercial		11521	Animal Facilities	San Diego Bay	Refer to Table M1	908.10	
MARROTTE FARMS	7708	SIEMPRE VIVA RD		SAN DIEGO	92154	Medium Commercial		1129	Animal Facilities	Tijuana River, Unnamed Tributary	Refer to Table M1	911.12	

*Based on site visit results, these facilities were found not to be conducting significant activities and will be removed from the FY 2009 inventory. The facilities typically conducted office work or were home based and not mobile.

Business Name	Street Number	Street Name	Suite	City	Zip	Existing Status*	SIC	NAICS	Category	Nearest Conveyances or Water Bodies	Pollutants Potentially Generated	Watershed	Mobile
MELISSA R VOLLAIRE	860	TURQUOISE ST	134	SAN DIEGO	92109	Medium Commercial		54194	Animal Facilities	Pacific Ocean Shoreline, Scripps HA	Refer to Table M1	906.30	X
Mira Mesa Veterinary Clinic	9396	MIRA MESA BLVD	A	SAN DIEGO	92126	Medium Commercial	0742	54194	Animal Facilities	Los Penasquitos Creek, Unnamed Tributary	Refer to Table M1	906.10	
MISSION GORGE ANIMAL HOSPITAL	6690	MISSION GORGE RD	M	SAN DIEGO	92120	Medium Commercial	0742	541940	Animal Facilities	San Diego River	Refer to Table M1	907.11	
MISSION VALLEY PET CLINIC	4329	TWAIN AV		SAN DIEGO	92120	Medium Commercial	0742	541940	Animal Facilities	San Diego River	Refer to Table M1	907.11	
PACIFIC BEACH VETERINARY CARE	1362	GARNET AV		SAN DIEGO	92109	Medium Commercial	0741	541940	Animal Facilities	Mission Bay	Refer to Table M1	906.30	
PACIFIC STAR SPORTFISHING	1717	QUIVIRA RD		SAN DIEGO	92109	Medium Commercial		114111	Animal Facilities	Mission Bay	Refer to Table M1	906.70	
PACIFIC VETERINARY SEV/SAN DIEGO CAT CL/VET HOUSCA	2646	UNIVERSITY AV		SAN DIEGO	92104	Medium Commercial		54194	Animal Facilities	Powerhouse Canyon	Refer to Table M1	908.22	
PAMELA KAY YOCHEM DVM	3889	CRESTSTONE PL		SAN DIEGO	92130	Medium Commercial		54194	Animal Facilities	Gonzales Canyon	Refer to Table M1	905.11	
PARAGON KENNELS	3109	IMPERIAL AV		SAN DIEGO	92102	Medium Commercial		11299	Animal Facilities	Chollas Creek,N	Refer to Table M1	908.22	
PENASQUITOS PET CLINIC	9728	CARMEL MOUNTAIN RD	E	SAN DIEGO	92129	Medium Commercial	0742	541940	Animal Facilities	Los Penasquitos Creek, Unnamed Tributary	Refer to Table M1	906.20	
Pet Beauty	8690	Aero Drive	116	San Diego	92123	Medium Commercial	0752	812910	Animal Facilities		Refer to Table M1	907.11	
PET HOSPITAL OF NORTH PARK	2444	UNIVERSITY AV		SAN DIEGO	92104	Medium Commercial		54194	Animal Facilities	Powerhouse Canyon	Refer to Table M1	908.22	
PET HOSPITAL OF PENASQUITOS	9888	CARMEL MOUNTAIN RD	F	SAN DIEGO	92129	Medium Commercial	0742	541940	Animal Facilities	Los Penasquitos Creek, Unnamed Tributary	Refer to Table M1	906.20	
PET N' VET SUPPORT SERVICES	4037	IDAHO ST	3	SAN DIEGO	92104	Medium Commercial		54194	Animal Facilities	Powerhouse Canyon	Refer to Table M1	908.22	
PRESIDIO VETERINARY CLINIC	5427	LINDA VISTA RD		SAN DIEGO	92110	Medium Commercial	0742	541940	Animal Facilities	San Diego River	Refer to Table M1	907.11	
PRIME RIME SPORTFISHING	3436	STETSON AV		SAN DIEGO	92122	Medium Commercial		11411	Animal Facilities	Rose Canyon	Refer to Table M1	906.40	
RANCHO SENORA FINA LLC	2606	HOLLISTER ST		SAN DIEGO	92154	Medium Commercial		11521	Animal Facilities	Tijuana River	Refer to Table M1	911.11	
RELIEF VETERINARY SERVICES	4975	FOOTHILL BLVD		SAN DIEGO	92109	Medium Commercial		54194	Animal Facilities	Pacific Ocean Shoreline, Scripps HA	Refer to Table M1	906.30	
RIDGE MAR EQUESTRIAN CENTER LLC	13872	OLD EL CAMINO REAL		SAN DIEGO	92130	Medium Commercial		11521	Animal Facilities	Gonzales Canyon	Refer to Table M1	905.11	
ROSE CANYON ANIMAL HOSPITAL	4295	JUTLAND DR		SAN DIEGO	92117	Medium Commercial	0742	54194	Animal Facilities	Rose Canyon	Refer to Table M1	906.40	
SAPPHIRE SPORT HORSES	12148	RANCHO BERNARDO RD	A	SAN DIEGO	92128	Medium Commercial		11521	Animal Facilities	Lake Hodges, Unnamed Tributary	Refer to Table M1	905.22	
SCRIPPS PARKWAY VETERINARY HOSPITAL	10755	SCRIPPS POWAY PKY	L	SAN DIEGO	92131	Medium Commercial	0742	54194	Animal Facilities	Cypress Canyon	Refer to Table M1	906.20	
SCRIPPS RANCH VETERINARY HOSPITAL	9990	SCRIPPS RANCH BLVD		SAN DIEGO	92131	Medium Commercial	0742	54194	Animal Facilities	Carroll Canyon, Unnamed Tributary	Refer to Table M1	906.10	
SHELLAR CORPORATION	13998	OLD EL CAMINO REAL		SAN DIEGO	92130	Medium Commercial		11521	Animal Facilities	Gonzales Canyon	Refer to Table M1	905.11	
SONSHINE STAFFORDS	254	RITCHEY ST		SAN DIEGO	92114	Medium Commercial		11521	Animal Facilities	Chollas Creek,S	Refer to Table M1	908.22	
SOUTHERN CALIFORNIA VETERINARY DENTAL SPECIALTIES	5610	KEARNY MESA RD	B1	SAN DIEGO	92111	Medium Commercial	0742	541940	Animal Facilities	Murphy Canyon	Refer to Table M1	907.11	

*Based on site visit results, these facilities were found not to be conducting significant activities and will be removed from the FY 2009 inventory. The facilities typically conducted office work or were home based and not mobile.

Business Name	Street Number	Street Name	Suite	City	Zip	Existing Status*	SIC	NAICS	Category	Nearest Conveyances or Water Bodies	Pollutants Potentially Generated	Watershed	Mobile
SUNSET CLIFFS ANIMAL HOSPITAL INC	4741	POINT LOMA AV		SAN DIEGO	92107	Medium Commercial		54194	Animal Facilities	Pacific Ocean	Refer to Table M1	908.10	
THE GOLDEN PAW	5305	METRO ST	A	SAN DIEGO	92110	Medium Commercial	0742	812910	Animal Facilities	San Diego River	Refer to Table M1	907.11	
THE PET HOSPITAL OF TIERRASANTA	6030	SANTO RD	A	SAN DIEGO	92124	Medium Commercial	0752	541940	Animal Facilities	Shepherd Canyon	Refer to Table M1	907.11	
THE RIVER PARK EQUESTRIAN CENTER LLC	14288 1/3	EL CAMINO REAL		SAN DIEGO	92130	Medium Commercial		11521	Animal Facilities	San Dieguito River	Refer to Table M1	905.11	
TIERRAMESA VETERINARY CLINIC	9353	CLAIREMONT MESA BLVD	Q	SAN DIEGO	92123	Medium Commercial	0742	541940	Animal Facilities	Murphy Canyon	Refer to Table M1	907.11	
TIERRASANTA VETERINARY HOSPITAL	10799	TIERRASANTA BLVD		SAN DIEGO	92124	Medium Commercial	0752	541940	Animal Facilities	San Diego River, Unnamed Tributary	Refer to Table M1	907.11	
TURQUOISE ANIMAL HOSPITAL	950	TURQUOISE ST		SAN DIEGO	92109	Medium Commercial	0742	54194	Animal Facilities	Pacific Ocean Shoreline, Scripps HA	Refer to Table M1	906.30	
VCA Hillcrest Animal Center	246	WASHINGTON ST		SAN DIEGO	92103	Medium Commercial	0742	541940	Animal Facilities	San Diego River	Refer to Table M1	907.11	
VETERINARY IMAGING CENTER OF SAN DIEGO	7522	CLAIREMONT MESA BLVD		SAN DIEGO	92111	Medium Commercial		54194	Animal Facilities	San Clemente Canyon, Unnamed Tributary	Refer to Table M1	906.40	
VETERINARY SURGICAL SPECIALISTS	5610	KEARNY MESA RD	B	SAN DIEGO	92111	Medium Commercial	0742	541940	Animal Facilities	Murphy Canyon	Refer to Table M1	907.11	
WILLIAMS VETERINARY	1286	UNIVERSITY AV	588	SAN DIEGO	92103	Medium Commercial		54194	Animal Facilities	San Diego Bay	Refer to Table M1	908.21	
YOU DIRTY DOG INC	3754	DANA PL		SAN DIEGO	92103	Medium Commercial		11521	Animal Facilities	San Diego Bay	Refer to Table M1	908.21	
AAA MOBILE DETAILING	2611	DEERPARK DR		SAN DIEGO	92110	Medium Commercial		811121	Auto Paint/Body	Mission Bay	Refer to Table M1	906.40	X
ACCUCOLOR PAINT	3927	VIA DEL CONQUISTADOR		SAN DIEGO	92117	Medium Commercial		81112	Auto Paint/Body	Rose Canyon, Unnamed Tributary	Refer to Table M1	906.40	
ADVANCE PAINT & BODY	4018	35TH ST		SAN DIEGO	92104	Medium Commercial	7532	811121	Auto Paint/Body	Chollas Creek	Refer to Table M1	908.22	
ALDEN FARRIS	1625	MARKET ST		SAN DIEGO	92101	Medium Commercial	7532	811121	Auto Paint/Body	Switzer Creek, Unnamed Tributary	Refer to Table M1	908.22	
ALL AMERICAN DETAILING	4816	TALMADGE PARK ROW		SAN DIEGO	92115	Medium Commercial		811121	Auto Paint/Body	San Diego River, Unnamed Tributary	Refer to Table M1	907.11	
ANN AUTO BODY AND REPAIR	4185	COLLEGE AV		SAN DIEGO	92115	Medium Commercial	7532	811121	Auto Paint/Body	Chollas Creek	Refer to Table M1	908.22	
Audio Experts	3712	Main Street		SAN DIEGO	92113	Medium Commercial	7532	811121	Auto Paint/Body		Refer to Table M1	908.22	
AUTO BODY JR	2616	COMMERCIAL ST		SAN DIEGO	92113	Medium Commercial	7532	811121	Auto Paint/Body	Switzer Creek	Refer to Table M1	908.22	
Ball Park Auto Body	2855	MARKET ST		SAN DIEGO	92102	Medium Commercial	7532	811121	Auto Paint/Body	Chollas Creek,N	Refer to Table M1	908.22	
CALIBER COLLISION CENTERS	836	IVY ST		SAN DIEGO	92101	Medium Commercial	7532	811121	Auto Paint/Body	San Diego Bay	Refer to Table M1	908.21	
CALIBER COLLISION CENTERS	2151	KETTNER BLVD		SAN DIEGO	92101	Medium Commercial	7532	811121	Auto Paint/Body	San Diego Bay	Refer to Table M1	908.21	
CALIBER COLLISION CENTERS	2125	KETTNER BLVD		SAN DIEGO	92101	Medium Commercial	7532	811121	Auto Paint/Body	San Diego Bay	Refer to Table M1	908.21	
CALIBER COLLISION CENTERS	2175	KETTNER BLVD		SAN DIEGO	92101	Medium Commercial	7532	811121	Auto Paint/Body	San Diego Bay	Refer to Table M1	908.21	
CITY FRAME & AUTO BODY REPAIR	3570	UNIVERSITY AV		SAN DIEGO	92104	Medium Commercial	7532	811121	Auto Paint/Body	Chollas Creek	Refer to Table M1	908.22	

*Based on site visit results, these facilities were found not to be conducting significant activities and will be removed from the FY 2009 inventory. The facilities typically conducted office work or were home based and not mobile.

Business Name	Street Number	Street Name	Suite	City	Zip	Existing Status*	SIC	NAICS	Category	Nearest Conveyances or Water Bodies	Pollutants Potentially Generated	Watershed	Mobile
DANNY'S PAINT & BODY SHOP	1866	KEARNEY AV		SAN DIEGO	92113	Medium Commercial	7532	811121	Auto Paint/Body	San Diego Bay, Switzer	Refer to Table M1	908.22	
EARL SCHEIB CALIF #555	2519	EL CAJON BLVD		SAN DIEGO	92104	Medium Commercial	7532	811121	Auto Paint/Body	Switzer Creek	Refer to Table M1	908.22	
EURO TEK AUTO COLLISION	1025	13TH ST		SAN DIEGO	92101	Medium Commercial	7532	811121	Auto Paint/Body	San Diego Bay	Refer to Table M1	908.21	
INTERNATIONAL AUTO BODY & PAINT/REPAIR	4326	EUCLID AV		SAN DIEGO	92115	Medium Commercial	7532	811121	Auto Paint/Body	Chollas Creek	Refer to Table M1	908.22	
KEEP'EM CLEAN	5513	ADOBE FALLS RD	2	SAN DIEGO	92120	Medium Commercial		81112	Auto Paint/Body	Alvarado Canyon	Refer to Table M1	907.11	
Nure AutoBody	19	Hensley ST		SAN DIEGO	92102	Medium Commercial	7532	811121	Auto Paint/Body	Switzer Creek	Refer to Table M1	908.22	
SOUTHERN CALIF AUTO RECONDITIONING SPECIALISTS	2135	MADRESELVA WY		SAN DIEGO	92154	Medium Commercial		811121	Auto Paint/Body	Tijuana River	Refer to Table M1	911.11	X
DANA'S DETAILING	5733	DESERT VIEW DR		LA JOLLA	92037	Medium Commercial		811198	Auto Repair	Rose Canyon	Refer to Table M1	906.40	X
07 Auto Service	3644	Main Street	B	SAN DIEGO	92113	Medium Commercial	7538	811111	Auto Repair		Refer to Table M1	908.22	
A & A Tire Services	8363	Otay Mesa RD		SAN DIEGO	92154	Medium Commercial	5014	441320	Auto Repair	Tijuana River	Refer to Table M1	911.12	
A & A TRUCK & AUTO ELECTRIC	3005	NATIONAL AV		SAN DIEGO	92113	Medium Commercial	7539	811118	Auto Repair	Chollas Creek,N	Refer to Table M1	908.22	
A & B AUTO SERVICE/SWEDISH AUTO A.B.	3565	PACIFIC HWY		SAN DIEGO	92101	Medium Commercial	7538	811111	Auto Repair	San Diego Bay	Refer to Table M1	908.21	
A & D AUTO ELECTRIC	5836	AUTOPORT MALL		SAN DIEGO	92121	Medium Commercial	5013	44131	Auto Repair	Carroll Canyon, Unnamed Tributary	Refer to Table M1	906.10	
A NEW WAY AUTO SERVICE INC	2974	GARNET AV		SAN DIEGO	92109	Medium Commercial	7538	811111	Auto Repair	Rose Canyon	Refer to Table M1	906.40	
A STREET AUTO SERVICE	1263	STATE ST		SAN DIEGO	92101	Medium Commercial	7538	811111	Auto Repair	San Diego Bay	Refer to Table M1	908.21	
A TOWING	4275	LAYLA CT		SAN DIEGO	92154	Medium Commercial		48841	Auto Repair	Moody Canyon	Refer to Table M1	911.11	X
A V TRAILER REPAIR	1911	LEATHERWOOD ST		SAN DIEGO	92154	Medium Commercial		811198	Auto Repair	Tijuana River	Refer to Table M1	911.11	X
AAA SMOG SHOP	3546	BARNETT AV		SAN DIEGO	92110	Medium Commercial	7549	81119	Auto Repair	San Diego Bay	Refer to Table M1	908.21	
AARBUCKS TOWING	1885	LEON AV		SAN DIEGO	92154	Medium Commercial		48841	Auto Repair	Tijuana River, Unnamed Tributary	Refer to Table M1	911.11	X
ABC SMOG TEST STATION	2606	CLAIREMONT DR		SAN DIEGO	92117	Medium Commercial	7539	811118	Auto Repair	Mission Bay	Refer to Table M1	906.40	
ABSOLUTE PERFECTION	2210	01ST AV		SAN DIEGO	92101	Medium Commercial	7549	811198	Auto Repair	San Diego Bay	Refer to Table M1	908.21	
ACCUCOLOR	3350	KAROK AV		SAN DIEGO	92117	Medium Commercial		811198	Auto Repair	Rose Canyon, Unnamed Tributary	Refer to Table M1	906.40	X
ACE EQUIPMENT& SALES INC	5253	LAS ANIMAS WY		SAN DIEGO	92114	Medium Commercial		811198	Auto Repair	Seventh Street Channel	Refer to Table M1	908.31	X
ACE MUFFLER & ACE EMERGENCY MOBILE	2260	NATIONAL AV		SAN DIEGO	92113	Medium Commercial	7533	811112	Auto Repair	San Diego Bay, Chollas	Refer to Table M1	908.22	
ACE RADIATOR SERVICE	1836	NATIONAL AV		SAN DIEGO	92113	Medium Commercial	7539	811118	Auto Repair	San Diego Bay, Switzer	Refer to Table M1	908.22	
ADAMS IMPORT CAR SPECIALIST	4542	30TH ST		SAN DIEGO	92116	Medium Commercial		8111	Auto Repair	Powerhouse Canyon	Refer to Table M1	908.22	

*Based on site visit results, these facilities were found not to be conducting significant activities and will be removed from the FY 2009 inventory. The facilities typically conducted office work or were home based and not mobile.

Business Name	Street Number	Street Name	Suite	City	Zip	Existing Status*	SIC	NAICS	Category	Nearest Conveyances or Water Bodies	Pollutants Potentially Generated	Watershed	Mobile
ADVANTEC AUTO REPAIR	2828	ADAMS AV		SAN DIEGO	92116	Medium Commercial	7538	811111	Auto Repair	Switzer Creek	Refer to Table M1	908.22	
AGUILAR AUTO SERVICE	3849	DELTA ST		SAN DIEGO	92113	Medium Commercial		81111	Auto Repair	Seventh Street Channel	Refer to Table M1	908.31	X
ALAIN GILLOT SERVICING MERCEDES	1490	ISLAND AV		SAN DIEGO	92101	Medium Commercial		8111	Auto Repair	Switzer Creek, Unnamed Tributary	Refer to Table M1	908.22	
ALEE JOHNSON	5570	UNIVERSITY AV		SAN DIEGO	92105	Medium Commercial	7538	811111	Auto Repair	Chollas Creek,N	Refer to Table M1	908.22	
ALIVAF & EFG TOWING	4314	MARCIA CT		SAN DIEGO	92154	Medium Commercial		48841	Auto Repair	Moody Canyon	Refer to Table M1	911.11	X
ALL IMPORT SERVICE	4855	RUFFNER ST	C	SAN DIEGO	92111	Medium Commercial	7538	811111	Auto Repair	Tecolote Creek	Refer to Table M1	906.50	
ALL PRO TOWING	3903	MOUNT BLACKBURN AV		SAN DIEGO	92111	Medium Commercial		811198	Auto Repair	Tecolote Creek	Refer to Table M1	906.50	X
ALL SMOG CHECK	3901	CLAIREMONT DR		SAN DIEGO	92117	Medium Commercial	7549	811198	Auto Repair	Tecolote Creek	Refer to Table M1	906.50	
ALL STAR LOCKSMITH	4247	CALEDONIA DR		SAN DIEGO	92111	Medium Commercial		811198	Auto Repair	Tecolote Creek, Unnamed Tributary	Refer to Table M1	906.50	X
ALLIED GARDEN'S TOWING COMPANY	123	35TH ST		SAN DIEGO	92102	Medium Commercial	7549	488410	Auto Repair	Chollas Creek,N	Refer to Table M1	908.22	
Alltrans All Transmission Products Co.	3636	Main St		SAN DIEGO	92113	Medium Commercial	7537	811113	Auto Repair	Seventh Street Channel	Refer to Table M1	908.31	
AMERICAN & FOREIGN AUTO PARTS WAREHOUSE INC	2828	MARKET ST		SAN DIEGO	92102	Medium Commercial	7538	441310	Auto Repair	Chollas Creek,N	Refer to Table M1	908.22	
AMERICAN EUROPEAN AUTOMOTIVE	1404	SUNSET CLIFFS BLVD		SAN DIEGO	92107	Medium Commercial	7538	811111	Auto Repair	Pacific Ocean	Refer to Table M1	908.10	
ASSOCIATED TOWING INC	7343	RONSON RD	G	SAN DIEGO	92111	Medium Commercial	7549	488410	Auto Repair	Tecolote Creek	Refer to Table M1	906.50	
ATEK AUTO REPAIR INC	2488	C ST		SAN DIEGO	92102	Medium Commercial	7538	811111	Auto Repair	Switzer Creek	Refer to Table M1	908.22	
AUTO GLASS BY ROBERTO	4452	LOUISIANA ST	1	SAN DIEGO	92116	Medium Commercial		811122	Auto Repair	Powerhouse Canyon	Refer to Table M1	908.22	
AUTOCLINIC	3918	GOVERNOR DR		SAN DIEGO	92122	Medium Commercial	7538	811111	Auto Repair	Rose Canyon, Unnamed Tributary	Refer to Table M1	906.40	
AUTOEXCEL INC	9210	DOWDY DR	D	SAN DIEGO	92126	Medium Commercial	7538	811111	Auto Repair	Carroll Canyon, Unnamed Tributary	Refer to Table M1	906.10	
AUTOMOTIVE EXCELLENCE OF SAN DIEGO	11211	SORRENTO VALLEY RD	R & S	SAN DIEGO	92121	Medium Commercial	7538	811111	Auto Repair	Los Penasquitos Creek	Refer to Table M1	906.10	
AVILA MOBILE SERVICE	1986	IRVING AV		SAN DIEGO	92113	Medium Commercial		811198	Auto Repair	San Diego Bay, Switzer	Refer to Table M1	908.22	
AYALA MOBILE AUTO DETAILING AND OIL CHANGE	4541	TEXAS ST	7	SAN DIEGO	92116	Medium Commercial		811198	Auto Repair	Powerhouse Canyon	Refer to Table M1	908.22	
Azteca's Towing and Repair	2908	Commercial ST		SAN DIEGO	92113	Medium Commercial	7538	811111	Auto Repair	Chollas Creek	Refer to Table M1	908.22	
B & M AUTOMOTIVE	9240	DOWDY DR		SAN DIEGO	92126	Medium Commercial	7538	811111	Auto Repair	Carroll Canyon, Unnamed Tributary	Refer to Table M1	906.10	
BARRERA AUTO REPAIR	315	30TH ST		SAN DIEGO	92102	Medium Commercial	7538	811111	Auto Repair	Chollas Creek,N	Refer to Table M1	908.22	
Bartholomew Trucking	4001	Market Street		SAN DIEGO	92102	Medium Commercial	7538	811111	Auto Repair		Refer to Table M1	908.22	
BEACH CITIES IMPORT AUTO SERVICE	4448	LAMONT ST		SAN DIEGO	92109	Medium Commercial	7538	811111	Auto Repair	Mission Bay	Refer to Table M1	906.30	

*Based on site visit results, these facilities were found not to be conducting significant activities and will be removed from the FY 2009 inventory. The facilities typically conducted office work or were home based and not mobile.

Business Name	Street Number	Street Name	Suite	City	Zip	Existing Status*	SIC	NAICS	Category	Nearest Conveyances or Water Bodies	Pollutants Potentially Generated	Watershed	Mobile
BEE LINE ALIGNING SERVICE	2938	GARNET AV		SAN DIEGO	92109	Medium Commercial	7538	811111	Auto Repair	Rose Canyon	Refer to Table M1	906.40	
BENITEZ TOWING	2784	B ST	56	SAN DIEGO	92102	Medium Commercial		8114	Auto Repair	Switzer Creek, Unnamed Tributary	Refer to Table M1	908.22	
Benji Auto Repair & Body Works	3870	EUCLID AV	C	SAN DIEGO	92105	Medium Commercial	7538	811111	Auto Repair	Chollas Creek,N	Refer to Table M1	908.22	
BEST LOCKSMITH SERVICE	4202	CALEDONIA DR		SAN DIEGO	92111	Medium Commercial		811198	Auto Repair	Tecolote Creek, Unnamed Tributary	Refer to Table M1	906.50	X
BEYER SUPREME TIRES	3127	BEYER BLVD		SAN DIEGO	92154	Medium Commercial		44132	Auto Repair	Tijuana River	Refer to Table M1	911.11	
BEYER SUPREME TIRES	3127	BEYER BLVD	A	SAN DIEGO	92154	Medium Commercial	5014	441320	Auto Repair	Tijuana River	Refer to Table M1	911.11	
BM'S MOBILE AUTO REPAIR	2430	UNION ST		SAN DIEGO	92101	Medium Commercial		811111	Auto Repair	San Diego Bay	Refer to Table M1	908.21	X
BMW MOBILE SERVICE	1479	MISSOURI ST	A	SAN DIEGO	92109	Medium Commercial		81119	Auto Repair	Mission Bay	Refer to Table M1	906.30	X
Bob's Discount Muffler & Brake	702	GRAPE ST		SAN DIEGO	92101	Medium Commercial	7538	811111	Auto Repair	San Diego Bay	Refer to Table M1	908.21	
BODY KRAFT	4954	NAPLES PL		SAN DIEGO	92110	Medium Commercial	7532	811121	Auto Repair	Mission Bay	Refer to Table M1	906.50	
Brake Depot	3794	Rosecrans Street		SAN DIEGO	92110	Medium Commercial	7538	811111	Auto Repair		Refer to Table M1	908.21	
BRAKE DEPOT	840	B ST		SAN DIEGO	92101	Medium Commercial	7539	811118	Auto Repair	San Diego Bay	Refer to Table M1	908.21	
BRUCE'S AUTO SERVICE & BRUCE'S QUALITY LUBE	9720	CARROLL CENTRE RD		SAN DIEGO	92126	Medium Commercial	7538	811111	Auto Repair	Carroll Canyon, Unnamed Tributary	Refer to Table M1	906.10	
C & C Auto Shop	3287	F ST	K	SAN DIEGO	92102	Medium Commercial	7532	81112	Auto Repair	Chollas Creek,N	Refer to Table M1	908.22	
C & D Towing Specialists	2286	Main ST		SAN DIEGO	92113	Medium Commercial	7549	48841	Auto Repair	San Diego Bay, Chollas	Refer to Table M1	908.22	
C & L AUTO SERVICE AND REPAIR	1244	30TH ST	B	SAN DIEGO	92102	Medium Commercial	7538	811111	Auto Repair	Chollas Creek,N	Refer to Table M1	908.22	
CACHANILLA'S AUTO SERVICE	2624	COMMERCIAL ST		SAN DIEGO	92113	Medium Commercial	7538	811111	Auto Repair	Switzer Creek	Refer to Table M1	908.22	
CALIBER COLLISION CENTERS	2101	KETTNER BLVD		SAN DIEGO	92101	Medium Commercial	7538	811111	Auto Repair	San Diego Bay	Refer to Table M1	908.21	
CALIBER COLLISION CENTERS	2274	GARNET AV		SAN DIEGO	92109	Medium Commercial	7532	811121	Auto Repair	Rose Canyon	Refer to Table M1	906.40	
CALIBER COLLISION CENTERS	2119	KETTNER BLVD		SAN DIEGO	92101	Medium Commercial	7532	811121	Auto Repair	San Diego Bay	Refer to Table M1	908.21	
CALIBER COLLISION CENTERS	7515	DAGGET ST		SAN DIEGO	92111	Medium Commercial	7532	811121	Auto Repair	Tecolote Creek, Unnamed Tributary	Refer to Table M1	906.50	
CALIFORNIA CUSTOM TOWING	5534	POTOMAC ST		SAN DIEGO	92139	Medium Commercial		48841	Auto Repair	Paradise Valley, Unnamed Tributary	Refer to Table M1	908.32	
CALIFORNIA DENTS (MOBILE)	5509	ENCINA DR		SAN DIEGO	92114	Medium Commercial		811198	Auto Repair	Seventh Street Channel	Refer to Table M1	908.31	X
CAPI AUTO REPAIR	107	47TH ST		SAN DIEGO	92113	Medium Commercial	7538	811111	Auto Repair	Chollas Creek	Refer to Table M1	908.22	
CAR TUNIST	4189	ROLANDO BLVD	B	SAN DIEGO	92115	Medium Commercial	7538	811111	Auto Repair	Chollas Creek	Refer to Table M1	908.22	
CAREFREE COMPLETE AUTO REPAIR	6556	EL CAJON BLVD		SAN DIEGO	92115	Medium Commercial	7538	811111	Auto Repair	Chollas Creek	Refer to Table M1	908.22	

*Based on site visit results, these facilities were found not to be conducting significant activities and will be removed from the FY 2009 inventory. The facilities typically conducted office work or were home based and not mobile.

Business Name	Street Number	Street Name	Suite	City	Zip	Existing Status*	SIC	NAICS	Category	Nearest Conveyances or Water Bodies	Pollutants Potentially Generated	Watershed	Mobile
CARILLOS COLLISION REPAIR INC	2835	ADAMS AV		SAN DIEGO	92116	Medium Commercial	7532	811121	Auto Repair	Powerhouse Canyon	Refer to Table M1	908.22	
CARLOS ELECTROMOTRIZ	2733	COMMERCIAL ST		SAN DIEGO	92113	Medium Commercial		81119	Auto Repair	San Diego Bay, Switzer	Refer to Table M1	908.22	
CARRILLOS TRUCK TIRE ROAD SERVICE	2195	MADRESELVA WY		SAN DIEGO	92154	Medium Commercial		811219	Auto Repair	Tijuana River	Refer to Table M1	911.11	X
CAR-WISE AUTO REPAIR - MOBILE	1522	ARLISS CT		SAN DIEGO	92154	Medium Commercial		811111	Auto Repair	Tijuana River	Refer to Table M1	911.11	X
CATRACHOS TOWING	3354	32ND ST	1	SAN DIEGO	92104	Medium Commercial		48841	Auto Repair	Switzer Creek, Unnamed Tributary	Refer to Table M1	908.22	
CENTRE CITY AUTOMOTIVE	2355	INDIA ST		SAN DIEGO	92101	Medium Commercial	7538	811111	Auto Repair	San Diego Bay	Refer to Table M1	908.21	
CERTIFIED GLASS & WINDSHIELD REPAIR	3500	BARNETT AV		SAN DIEGO	92110	Medium Commercial	7539	811198	Auto Repair	San Diego Bay	Refer to Table M1	908.21	
CESAR'S AUTO ELECTRIC	2699	COMMERCIAL ST	A	SAN DIEGO	92113	Medium Commercial	7539	811118	Auto Repair	Switzer Creek	Refer to Table M1	908.22	
CHARLIE AUTO SERVICE	9220	DOWDY DR	C	SAN DIEGO	92126	Medium Commercial	7538	811111	Auto Repair	Carroll Canyon, Unnamed Tributary	Refer to Table M1	906.10	
Chavez Towing and Storage	1070	Otay Valley Rd		SAN DIEGO	92154	Medium Commercial	7549	48841	Auto Repair	Otay River	Refer to Table M1	910.20	
CITY WIDE TOWING & IMPOUNDS	2244	NATIONAL AV		SAN DIEGO	92113	Medium Commercial		48841	Auto Repair	San Diego Bay, Chollas	Refer to Table M1	908.22	
CITY WIDE TOWING OF SAN DIEGO INC	4059	COLLEGE AV		SAN DIEGO	92115	Medium Commercial		811198	Auto Repair	Chollas Creek,N	Refer to Table M1	908.22	
CLIFF BROWN AUTOMOTIVE	4491	PARK BLVD		SAN DIEGO	92116	Medium Commercial	7538	811111	Auto Repair	Powerhouse Canyon	Refer to Table M1	908.22	
COAST AUTOMOTIVE SERVICE	1569	01ST AV		SAN DIEGO	92101	Medium Commercial	7538	811111	Auto Repair	San Diego Bay	Refer to Table M1	908.21	
COLLEGE SMOG CHECK	4642	COLLEGE AV		SAN DIEGO	92115	Medium Commercial		811198	Auto Repair	Chollas Creek,N	Refer to Table M1	908.22	
COLLISION CARE INC	3148	05TH AV		SAN DIEGO	92103	Medium Commercial	7532	81112	Auto Repair	San Diego Bay	Refer to Table M1	908.21	
COOL RADIATOR SHOP	3362	NATIONAL AV		SAN DIEGO	92113	Medium Commercial	7539	811118	Auto Repair	Chollas Creek	Refer to Table M1	908.22	
Cool Way Radiator & Air Conditioning	3711	National Ave	B	SAN DIEGO	92113	Medium Commercial	7539	811118	Auto Repair		Refer to Table M1	908.22	
COOL WAY RADIATOR & AIR CONDITIONING	999	43RD ST		SAN DIEGO	92113	Medium Commercial	7539	811118	Auto Repair	Chollas Creek	Refer to Table M1	908.22	
CORRADETTI MOBILE AUTOMOTIVE	6460	CONVOY CT	280	SAN DIEGO	92111	Medium Commercial		811111	Auto Repair	Tecolote Creek	Refer to Table M1	906.50	X
CORVETTE SPECIALTY LLC	3340	EL CAJON BLVD		SAN DIEGO	92104	Medium Commercial	7538	8111	Auto Repair	Chollas Creek,N	Refer to Table M1	908.22	
COURTESY TIRE CENTER	3686	EL CAJON BLVD		SAN DIEGO	92104	Medium Commercial	7534	811198	Auto Repair	Chollas Creek	Refer to Table M1	908.22	
COVENTRY CARS OF SAN DIEGO	5097	SANTA FE ST		SAN DIEGO	92109	Medium Commercial	7538	811111	Auto Repair	Rose Canyon	Refer to Table M1	906.40	
CREATIVE AUTOWORKS LLC	7171	RONSON RD	A	SAN DIEGO	92111	Medium Commercial	7539	81112	Auto Repair	Tecolote Creek	Refer to Table M1	906.50	
CT SMOG SPECIALIST	3315	EUCLID AV		SAN DIEGO	92105	Medium Commercial		811198	Auto Repair	Chollas Creek,N	Refer to Table M1	908.22	
CUEVAS MOBILE MECHANIC	2777	G ST		SAN DIEGO	92102	Medium Commercial		811111	Auto Repair	Switzer Creek, Unnamed Tributary	Refer to Table M1	908.22	

*Based on site visit results, these facilities were found not to be conducting significant activities and will be removed from the FY 2009 inventory. The facilities typically conducted office work or were home based and not mobile.

Business Name	Street Number	Street Name	Suite	City	Zip	Existing Status*	SIC	NAICS	Category	Nearest Conveyances or Water Bodies	Pollutants Potentially Generated	Watershed	Mobile
DANNY AUTO REPAIR	2277	NATIONAL AV		SAN DIEGO	92113	Medium Commercial	7538	811111	Auto Repair	San Diego Bay, Chollas	Refer to Table M1	908.22	
DAN'S SMOG CHECK STATION	4555	UNIVERSITY AV		SAN DIEGO	92105	Medium Commercial		811111	Auto Repair	Chollas Creek,N	Refer to Table M1	908.22	
DENT MEDICS INC	4541	CHINOOK CT		SAN DIEGO	92117	Medium Commercial		81119	Auto Repair	Tecolote Creek	Refer to Table M1	906.50	X
DEPENDABLE TOWING	2040	EL CAJON BLVD		SAN DIEGO	92104	Medium Commercial	7549		Auto Repair	Powerhouse Canyon	Refer to Table M1	908.22	
DIAZ AUTO REPAIR	3185	BEYER BLVD		SAN DIEGO	92154	Medium Commercial	7538	811111	Auto Repair	Tijuana River	Refer to Table M1	911.11	
DIKO AUTO REPAIRING SERVICE	4035	PACIFIC HWY	A	SAN DIEGO	92110	Medium Commercial	7538	811111	Auto Repair	San Diego Bay	Refer to Table M1	908.21	
Dollar Thrifty Automotive Group, Inc.	4420	Pacific Hwy		SAN DIEGO	92110	Medium Commercial	7538	811111	Auto Repair		Refer to Table M1	908.21	
DONALD L HAWLEY INC	2844	LYTTON ST		SAN DIEGO	92110	Medium Commercial		8111	Auto Repair	San Diego Bay	Refer to Table M1	908.10	X
DR TRANS TRANSMISSIONS & CLUTCHES	4855	RUFFNER ST	E	SAN DIEGO	92111	Medium Commercial	7537	811113	Auto Repair	Tecolote Creek	Refer to Table M1	906.50	
E C	2970	MAIN ST		SAN DIEGO	92113	Medium Commercial	7538	811111	Auto Repair	Chollas Creek	Refer to Table M1	908.22	
E C MOBILE AUTO PARTS & REPAIR	3430	FELTON ST		SAN DIEGO	92104	Medium Commercial		44132	Auto Repair	Switzer Creek, Unnamed Tributary	Refer to Table M1	908.22	
E P SMOG #3	3085	MADISON AV		SAN DIEGO	92116	Medium Commercial		8111	Auto Repair	Chollas Creek,N	Refer to Table M1	908.22	
EDIE'S TIRE & AUTO REPAIR	6443	IMPERIAL AV		SAN DIEGO	92114	Medium Commercial	7534	811198	Auto Repair	Chollas Creek	Refer to Table M1	908.22	
EL AZTECA TOWING SERVICES	5128	REYNOLDS ST		SAN DIEGO	92114	Medium Commercial		48841	Auto Repair	Seventh Street Channel	Refer to Table M1	908.31	X
Eli's Inc.	820	UNIVERSITY AV		SAN DIEGO	92103	Medium Commercial	7538	811111	Auto Repair	San Diego Bay	Refer to Table M1	908.21	
ENRIQUE AUTO REPAIR	2681	NEWTON AV		SAN DIEGO	92113	Medium Commercial	7539	811118	Auto Repair	San Diego Bay, Chollas	Refer to Table M1	908.22	
ESTRADA'S TOWING	2081	BLUEHAVEN CT		SAN DIEGO	92154	Medium Commercial		811198	Auto Repair	Tijuana River	Refer to Table M1	911.11	X
EVANS TIRE AND SERVICE CENTER INC	1530	GARNET AV		SAN DIEGO	92109	Medium Commercial	5014	441320	Auto Repair	Mission Bay	Refer to Table M1	906.30	
EXCEL SMOG	3914	WABASH AV		SAN DIEGO	92104	Medium Commercial		8111	Auto Repair	Chollas Creek,N	Refer to Table M1	908.22	
EXECUTIVE AUTO DETAILING	2548	KETTNER BLVD		SAN DIEGO	92101	Medium Commercial	7542	811192	Auto Repair	San Diego Bay	Refer to Table M1	908.21	
EXPRESS ROAD SERVICE AND TOWING	3711	ARNOLD AV	E	SAN DIEGO	92104	Medium Commercial		811198	Auto Repair	Powerhouse Canyon	Refer to Table M1	908.22	
EXPRESS TIRE	3778	ROSECRANS ST		SAN DIEGO	92110	Medium Commercial	7538	811111	Auto Repair	San Diego Bay	Refer to Table M1	908.21	
EXPRESS TIRE	1011	GRAND AV		SAN DIEGO	92109	Medium Commercial	7538	811111	Auto Repair	Mission Bay	Refer to Table M1	906.30	
EXPRESS TIRE	4464	CONVOY ST		SAN DIEGO	92111	Medium Commercial	7538	811111	Auto Repair	Tecolote Creek, Unnamed Tributary	Refer to Table M1	906.50	
EXPRESS TIRE	13181	BLACK MOUNTAIN RD		SAN DIEGO	92129	Medium Commercial	7549	811198	Auto Repair	Los Penasquitos Creek, Unnamed Tributary	Refer to Table M1	906.10	
EZ AUTO REPAIR	6808	UNIVERSITY AV		SAN DIEGO	92115	Medium Commercial	7538	811111	Auto Repair	Chollas Creek,S	Refer to Table M1	908.22	

*Based on site visit results, these facilities were found not to be conducting significant activities and will be removed from the FY 2009 inventory. The facilities typically conducted office work or were home based and not mobile.

Business Name	Street Number	Street Name	Suite	City	Zip	Existing Status*	SIC	NAICS	Category	Nearest Conveyances or Water Bodies	Pollutants Potentially Generated	Watershed	Mobile
EZ LUBE LLC #25	2585	CLAIREMONT DR		SAN DIEGO	92117	Medium Commercial	7549	811191	Auto Repair	Mission Bay	Refer to Table M1	906.40	
EZ LUBE LLC #92	4365	GENESEE AV		SAN DIEGO	92117	Medium Commercial	7549	811191	Auto Repair	Tecolote Creek	Refer to Table M1	906.50	
EZ LUBE LLC #93	3464	MIDWAY DR		SAN DIEGO	92110	Medium Commercial	7549	811191	Auto Repair	San Diego Bay	Refer to Table M1	908.10	
EZ PASS	3911	UNIVERSITY AV		SAN DIEGO	92105	Medium Commercial	7549	811191	Auto Repair	Chollas Creek	Refer to Table M1	908.22	
F & D FOREIGN	1684	LOGAN AV		SAN DIEGO	92113	Medium Commercial		44132	Auto Repair	San Diego Bay, Switzer	Refer to Table M1	908.22	
FAIRMOUNT SMOG TEST ONLY STATION	3326	FAIRMOUNT AV		SAN DIEGO	92105	Medium Commercial		8111	Auto Repair	Chollas Creek,N	Refer to Table M1	908.22	
FERNANDO'S AUTO REPAIR	1858	SAN DIEGO AV		SAN DIEGO	92110	Medium Commercial	7538	811111	Auto Repair	San Diego Bay	Refer to Table M1	908.21	
FERRARI ENTERPRISES	6765	ROSEFIELD DR		SAN DIEGO	92115	Medium Commercial		811219	Auto Repair	Chollas Creek,N	Refer to Table M1	908.22	
FINE POINT DETAILING	3823	INGRAHAM ST	B102	SAN DIEGO	92109	Medium Commercial		811198	Auto Repair	Mission Bay	Refer to Table M1	906.30	X
FIRESTONE STORES #2250	1245	GARNET AV		SAN DIEGO	92109	Medium Commercial	5014	441320	Auto Repair	Mission Bay	Refer to Table M1	906.30	
Fleet Supply Inc	4001	MARKET ST	B	SAN DIEGO	92102	Medium Commercial	7538	811111	Auto Repair	Chollas Creek,N	Refer to Table M1	908.22	
FOREIGN SPEED INC	2246.5	UNIVERSITY AV		SAN DIEGO	92104	Medium Commercial		8111	Auto Repair	Powerhouse Canyon	Refer to Table M1	908.22	
G E S ENGINEERING	4315	DALLAS CT		SAN DIEGO	92117	Medium Commercial		81119	Auto Repair	Tecolote Creek	Refer to Table M1	906.50	X
GABBYS WHEEL AND TIRE	3652	UNIVERSITY AV		SAN DIEGO	92105	Medium Commercial	5014	441320	Auto Repair	Chollas Creek	Refer to Table M1	908.22	
Gary's Lutz Tire and Auto Repair	2853	Market Street		SAN DIEGO	92101	Medium Commercial	7538	811111	Auto Repair		Refer to Table M1	908.21	
GAS CAR'S	5478	EL CAJON BLVD		SAN DIEGO	92115	Medium Commercial	7538		Auto Repair	Chollas Creek,N	Refer to Table M1	908.22	
GEL TOWING	8908	ALPHECCA WY		SAN DIEGO	92126	Medium Commercial		48841	Auto Repair	Los Penasquitos Creek, Unnamed Tributary	Refer to Table M1	906.10	
GENERAL AUTO REPAIR	367	15TH ST		SAN DIEGO	92101	Medium Commercial	7538	811111	Auto Repair	San Diego Bay, Switzer	Refer to Table M1	908.22	
GENO'S TIRE DOCTOR	3776	ALABAMA ST	C106	SAN DIEGO	92104	Medium Commercial		81119	Auto Repair	Powerhouse Canyon	Refer to Table M1	908.22	
GERMAN AUTO CENTER	1800	ROSECRANS ST	F	SAN DIEGO	92106	Medium Commercial		811111	Auto Repair	San Diego Bay	Refer to Table M1	908.10	
GERMAN AUTO CENTER INC	1800	ROSECRANS ST		SAN DIEGO	92106	Medium Commercial	7538	811111	Auto Repair	San Diego Bay	Refer to Table M1	908.10	
GOLDEN HILL SMOG ONLY	2143.5	30TH ST		SAN DIEGO	92104	Medium Commercial		81119	Auto Repair	Switzer Creek, Unnamed Tributary	Refer to Table M1	908.22	
GOMEZ TOWING AND STORAGE SERVICE	8835	AIRWAY RD	A	SAN DIEGO	92154	Medium Commercial	7549	488410	Auto Repair	Tijuana River	Refer to Table M1	911.12	
GRIFFIN'S AUTO AIR CONDITIONING	1542	State ST		SAN DIEGO	92101	Medium Commercial	7539	811118	Auto Repair	San Diego Bay	Refer to Table M1	908.21	
GUTIERREZ, GEORGE dba AUTO SERVICE GUTIERREZ	811	25TH ST		SAN DIEGO	92102	Medium Commercial	7538	811111	Auto Repair	Switzer Creek, Unnamed Tributary	Refer to Table M1	908.22	
HAMILTON'S TOWING	4511	BANNOCK AV		SAN DIEGO	92117	Medium Commercial		48841	Auto Repair	Tecolote Creek	Refer to Table M1	906.50	X

*Based on site visit results, these facilities were found not to be conducting significant activities and will be removed from the FY 2009 inventory. The facilities typically conducted office work or were home based and not mobile.

Business Name	Street Number	Street Name	Suite	City	Zip	Existing Status*	SIC	NAICS	Category	Nearest Conveyances or Water Bodies	Pollutants Potentially Generated	Watershed	Mobile
HANS FOREIGN CAR SERVICE	4306	PACIFIC HWY		SAN DIEGO	92110	Medium Commercial	7538	811111	Auto Repair	San Diego Bay	Refer to Table M1	908.21	
HANS MEYERS AUTO WERKSTATT	4488	UNIVERSITY AV		SAN DIEGO	92105	Medium Commercial	7538	811111	Auto Repair	Chollas Creek	Refer to Table M1	908.22	
HENRY TOWING	6935	JAMACHA RD		SAN DIEGO	92114	Medium Commercial		811	Auto Repair	Chollas Creek,S	Refer to Table M1	908.22	
HENRY'S GARAGE	2821	ADAMS AVE		SAN DIEGO	92116	Medium Commercial	5013	441310	Auto Repair	Powerhouse Canyon	Refer to Table M1	908.22	
HENRY'S TRANSMISSION	3820	GEORGIA ST	16	SAN DIEGO	92103	Medium Commercial		811111	Auto Repair	Powerhouse Canyon	Refer to Table M1	908.22	
HILLCREST SMOG AND REPAIR	3864	01ST AV		SAN DIEGO	92103	Medium Commercial	7538	811111	Auto Repair	San Diego Bay	Refer to Table M1	908.21	
HOLLISTER TOWING AND TRANSPORTATION	2280	IRIS AV		SAN DIEGO	92154	Medium Commercial		48841	Auto Repair	Tijuana River, Unnamed Tributary	Refer to Table M1	911.11	
HOLMBERG AUTOMOTIVE	7731	BALBOA AV		SAN DIEGO	92111	Medium Commercial	7538	811111	Auto Repair	Tecolote Creek	Refer to Table M1	906.50	
HOPSING'S MACHINE INC	5255	UNIVERSITY AV		SAN DIEGO	92105	Medium Commercial	7539	811118	Auto Repair	Chollas Creek	Refer to Table M1	908.22	
IMPERIAL AVE AUTO SERVICE CENTER	5020	IMPERIAL AV	B	SAN DIEGO	92113	Medium Commercial	7538	811111	Auto Repair	Chollas Creek,S	Refer to Table M1	908.22	
IN & OUT TIRE SHOP	6211	UNIVERSITY AV		SAN DIEGO	92115	Medium Commercial	5014	441320	Auto Repair	Chollas Creek,N	Refer to Table M1	908.22	
IN N OUT SMOG TEST ONLY CENTER	3085	MADISON AV	A	SAN DIEGO	92116	Medium Commercial	7549	811198	Auto Repair	Chollas Creek,N	Refer to Table M1	908.22	
INDEPENDENT VOLVO SAAB AND JEEP	5824	AUTOPORT MALL		SAN DIEGO	92121	Medium Commercial	7538	811111	Auto Repair	Carroll Canyon, Unnamed Tributary	Refer to Table M1	906.10	
INGRAHAM STREET CAR CARE INC	4404	INGRAHAM ST	B	SAN DIEGO	92109	Medium Commercial	7538	811111	Auto Repair	Mission Bay	Refer to Table M1	906.30	
J & K RICCIO ENTERPRISED INC DBA PACIFIC AUTOMOTIV	5181	SANTA FE ST	A	SAN DIEGO	92109	Medium Commercial	7538	811111	Auto Repair	Rose Canyon	Refer to Table M1	906.40	
J C SERVICE	7879	RAYTHEON RD		SAN DIEGO	92111	Medium Commercial	7538	811111	Auto Repair	Mission Bay	Refer to Table M1	906.40	
J C TOWING INC	7295	SIEMPRE VIVA RD		SAN DIEGO	92154	Medium Commercial		48841	Auto Repair	Spring Canyon, Unnamed Tributary	Refer to Table M1	911.12	X
J.A. Auto Repair	1025	Sicard St.		SAN DIEGO	92113	Medium Commercial	7538	811111	Auto Repair		Refer to Table M1	908.22	
JAGUAR SPECIALISTS	5191	SANTA FE ST		SAN DIEGO	92109	Medium Commercial	7538	811111	Auto Repair	Rose Canyon	Refer to Table M1	906.40	
JC AUTO GLASS MOBILE	2324.5	30TH ST		SAN DIEGO	92104	Medium Commercial		811198	Auto Repair	Switzer Creek, Unnamed Tributary	Refer to Table M1	908.22	
JERRY'S DETAILING & HAND CAR WASH INC	502	KALMIA ST		SAN DIEGO	92101	Medium Commercial	7542	811192	Auto Repair	San Diego Bay	Refer to Table M1	908.21	
JIFFY LUBE #1675	3775	ROSECRANS ST		SAN DIEGO	92110	Medium Commercial	7549	811191	Auto Repair	San Diego Bay	Refer to Table M1	908.21	
JIFFY LUBE #1869	7207	CLAIREMONT MESA BLVD		SAN DIEGO	92111	Medium Commercial		811191	Auto Repair	Tecolote Creek	Refer to Table M1	906.50	
JIFFY LUBE #1894	1005	B ST		SAN DIEGO	92101	Medium Commercial	7549	811191	Auto Repair	San Diego Bay	Refer to Table M1	908.21	
JIFFY LUBE #2996	5813	EL CAJON BLVD		SAN DIEGO	92115	Medium Commercial	7549	811191	Auto Repair	Chollas Creek	Refer to Table M1	908.22	
JIFFY LUBE #3003	12472	RANCHO BERNARDO RD		SAN DIEGO	92128	Medium Commercial	7549	811111	Auto Repair	Lake Hodges, Unnamed Tributary	Refer to Table M1	905.22	

*Based on site visit results, these facilities were found not to be conducting significant activities and will be removed from the FY 2009 inventory. The facilities typically conducted office work or were home based and not mobile.

Business Name	Street Number	Street Name	Suite	City	Zip	Existing Status*	SIC	NAICS	Category	Nearest Conveyances or Water Bodies	Pollutants Potentially Generated	Watershed	Mobile
JOE JR AUTO REPAIR	1433	MORENA BLVD		SAN DIEGO	92110	Medium Commercial	7538	811111	Auto Repair	Mission Bay	Refer to Table M1	906.50	
JOE'S AUTO REPAIR	1930	ROSECRANS ST	B	SAN DIEGO	92106	Medium Commercial		811111	Auto Repair	San Diego Bay	Refer to Table M1	908.10	
JOE'S TIRES	3029	MARKET ST		SAN DIEGO	92102	Medium Commercial	5014	441320	Auto Repair	Chollas Creek,N	Refer to Table M1	908.22	
JOSEPH ANDRADE AUTO & MARINE MAINT (MOBILE)	2750	WHEATSTONE ST	157	SAN DIEGO	92111	Medium Commercial		811111	Auto Repair	Tecolote Creek, Unnamed Tributary	Refer to Table M1	906.50	X
KEARNY MESA AUTO BODY	7842	ENGINEER RD		SAN DIEGO	92111	Medium Commercial	7532	811121	Auto Repair	Tecolote Creek	Refer to Table M1	906.50	
KENNEDY AUTO ELECTRIC	4855	RUFFNER ST	D	SAN DIEGO	92111	Medium Commercial	7538	81111	Auto Repair	Tecolote Creek	Refer to Table M1	906.50	
L2 SMOG	3850	EL CAJON BLVD		SAN DIEGO	92105	Medium Commercial		811198	Auto Repair	Chollas Creek	Refer to Table M1	908.22	
LA JOLLA AUTO BODY	4620	MISSION BAY DR		SAN DIEGO	92109	Medium Commercial	7532	811121	Auto Repair	Rose Canyon	Refer to Table M1	906.40	
LA MESA MUFFLER & BRAKE	6648	UNIVERSITY AV		SAN DIEGO	92115	Medium Commercial	7549	811198	Auto Repair	Chollas Creek,S	Refer to Table M1	908.22	
LEON TOWING	1760	PALM AV		SAN DIEGO	92154	Medium Commercial		811198	Auto Repair	Otay River, Unnamed Tributary	Refer to Table M1	910.20	
Linda Vista Gas & Repair	7611	LINDA VISTA RD		SAN DIEGO	92111	Medium Commercial	7538	811111	Auto Repair	Tecolote Creek, Unnamed Tributary	Refer to Table M1	906.50	
LOS REYES TIRE SHOP #1	405	16TH ST		SAN DIEGO	92101	Medium Commercial	5014	441320	Auto Repair	Switzer Creek, Unnamed Tributary	Refer to Table M1	908.22	
LOZA TOWING	328	SAMPSON ST		SAN DIEGO	92113	Medium Commercial		48841	Auto Repair	San Diego Bay, Switzer	Refer to Table M1	908.22	
LTM AUTOBODY & PAINT	4610	EL CAJON BLVD		SAN DIEGO	92115	Medium Commercial	5521	441120	Auto Repair	Chollas Creek,N	Refer to Table M1	908.22	
LUPE'S RADIATOR SHOP	2660	IMPERIAL AV	B	SAN DIEGO	92102	Medium Commercial	7549	811198	Auto Repair	Switzer Creek	Refer to Table M1	908.22	
LUXURY AUTO BODY	9660	AERO DR		SAN DIEGO	92123	Medium Commercial	7532	811121	Auto Repair	Murphy Canyon, Unnamed Tributary	Refer to Table M1	907.11	
M & C AUTO REPAIR	4518	MORRELL ST		SAN DIEGO	92109	Medium Commercial	7538	811111	Auto Repair	Mission Bay	Refer to Table M1	906.30	
M & M TOWING & TRANSPORT SERVICES INC	2498	Roll Dr	278	SAN DIEGO	92154	Medium Commercial		48841	Auto Repair	Tijuana River, Unnamed Tributary	Refer to Table M1	911.12	X
M&M TOWING AND TRANSPORT	2498	ROLL DR	278	SAN DIEGO	92154	Medium Commercial		48841	Auto Repair	Tijuana River, Unnamed Tributary	Refer to Table M1	911.12	
MADISON AUTO REPAIR	3085	MADISON AV		SAN DIEGO	92116	Medium Commercial	7538	811111	Auto Repair	Chollas Creek	Refer to Table M1	908.22	
MAGIC LUBE AND AUTO REPAIR	1759	EUCLID AV		SAN DIEGO	92105	Medium Commercial	7538	811111	Auto Repair	Chollas Creek	Refer to Table M1	908.22	
MAIN AUTO REPAIR	3714	MAIN ST		SAN DIEGO	92113	Medium Commercial	7538	811111	Auto Repair	Seventh Street Channel	Refer to Table M1	908.31	
MANUEL JUAREZ/MANUEL I JUAREZ (MOBILE MECHANIC)	4540	ONONDAGA AV		SAN DIEGO	92117	Medium Commercial	7538	811111	Auto Repair	Tecolote Creek	Refer to Table M1	906.50	X
MARKET AUTO REPAIR	4702	MARKET ST		SAN DIEGO	92102	Medium Commercial	7538	81119	Auto Repair	Chollas Creek,S	Refer to Table M1	908.22	
MARK'S MOBILE DETAIL	6460	CONVOY CT	289	SAN DIEGO	92111	Medium Commercial		811198	Auto Repair	Tecolote Creek	Refer to Table M1	906.50	X
MARTINEZ ELECTRIC AUTO REPAIR	104	EAST PARK AVE		San Diego	92173	Medium Commercial	7538	811111	Auto Repair	Moody Canyon	Refer to Table M1	911.11	

*Based on site visit results, these facilities were found not to be conducting significant activities and will be removed from the FY 2009 inventory. The facilities typically conducted office work or were home based and not mobile.

Business Name	Street Number	Street Name	Suite	City	Zip	Existing Status*	SIC	NAICS	Category	Nearest Conveyances or Water Bodies	Pollutants Potentially Generated	Watershed	Mobile
MASON'S	2005	MORENA BLVD		SAN DIEGO	92110	Medium Commercial	7538	811111	Auto Repair	Mission Bay	Refer to Table M1	906.40	
MAX JR TOWING	2230	CACTUS RD		SAN DIEGO	92154	Medium Commercial		48841	Auto Repair	Spring Canyon	Refer to Table M1	911.12	X
MC AUTO ELECTRIC	3683.5	DALBERGIA ST		SAN DIEGO	92113	Medium Commercial	7537	811111	Auto Repair	Seventh Street Channel	Refer to Table M1	908.31	
MEINEKE CAR CARE CENTER	1625	GARNET AV		SAN DIEGO	92109	Medium Commercial	7538	811111	Auto Repair	Mission Bay	Refer to Table M1	906.30	
MIDAS MUFFLER & BRAKE SHOPS	5880	MIRAMAR RD		SAN DIEGO	92121	Medium Commercial		8111	Auto Repair	Carroll Canyon, Unnamed Tributary	Refer to Table M1	906.10	
MIDAS MUFFLER & BRAKE SHOPS	1805	GARNET AV		SAN DIEGO	92109	Medium Commercial	7538	811111	Auto Repair	Mission Bay	Refer to Table M1	906.30	
MIGUEL'S AUTO & TIRE SERVICE	2143	30TH ST		SAN DIEGO	92104	Medium Commercial		811111	Auto Repair	Switzer Creek, Unnamed Tributary	Refer to Table M1	908.22	
MIKE MOORE'S 24HR TOWING/STAR TOWING	1426	MORENA BLVD		SAN DIEGO	92110	Medium Commercial		48841	Auto Repair	Mission Bay	Refer to Table M1	906.50	
MIRAMAR AUTOMOTIVE INC	9280	KEARNY MESA RD		SAN DIEGO	92126	Medium Commercial	7539	811118	Auto Repair	Rose Canyon	Refer to Table M1	906.40	
MISSION BAY AAMCO TRANSMISSIONS	1430	MORENA BLVD		SAN DIEGO	92110	Medium Commercial	7538	811111	Auto Repair	Mission Bay	Refer to Table M1	906.50	
MISSION BAY AUTOMOTIVE INC	1125	MORENA BLVD		SAN DIEGO	92110	Medium Commercial	7538	811111	Auto Repair	Mission Bay	Refer to Table M1	906.50	
MISSION BAY LEASING	2111	MORENA BLVD		SAN DIEGO	92110	Medium Commercial	5511	441110	Auto Repair	Mission Bay	Refer to Table M1	906.40	
MISSION HILLS COLLISION	3211	INDIA ST		SAN DIEGO	92103	Medium Commercial	7539	811121	Auto Repair	San Diego Bay	Refer to Table M1	908.21	
MORENO BRAKE AND TIRE	3401	UNIVERSITY AV		SAN DIEGO	92104	Medium Commercial	7539	811118	Auto Repair	Chollas Creek	Refer to Table M1	908.22	
MOTORCAR SERVICES	3363	NATIONAL AV		SAN DIEGO	92113	Medium Commercial	7538	811111	Auto Repair	Chollas Creek	Refer to Table M1	908.22	
MR BRAKES	1776	PALM AV	B	SAN DIEGO	92154	Medium Commercial		811111	Auto Repair	Otay River, Unnamed Tributary	Refer to Table M1	910.20	
N&N AUTO REPAIR	3345	30TH ST		SAN DIEGO	92104	Medium Commercial		811111	Auto Repair	Switzer Creek, Unnamed Tributary	Refer to Table M1	908.22	
NANDO'S FLEET SVC/BAY COAST TRUCK&INDUSTRIAL SUPPL	2078	LOGAN AV		SAN DIEGO	92113	Medium Commercial		811111	Auto Repair	San Diego Bay, Switzer	Refer to Table M1	908.22	
National Brake Service Inc	2040	Imperial AV		SAN DIEGO	92102	Medium Commercial	7539	811118	Auto Repair	Switzer Creek	Refer to Table M1	908.22	
NEW IMAGE CUSTOM RIMS & AUTO ACCESSORIES	4821	UNIVERSITY AV	D	SAN DIEGO	92105	Medium Commercial		44132	Auto Repair	Chollas Creek,N	Refer to Table M1	908.22	
NEXUS AUTO SERVICE	5803	MISSION GORGE RD		SAN DIEGO	92120	Medium Commercial	7538	811111	Auto Repair	Alvarado Canyon	Refer to Table M1	907.11	
O & I AUTO CENTER	6975	IMPERIAL AV		SAN DIEGO	92114	Medium Commercial	5521	811198	Auto Repair	Chollas Creek	Refer to Table M1	908.22	
OCEANVIEW SERVICE CENTER	4506	OCEAN VIEW BLVD	A	SAN DIEGO	92113	Medium Commercial	7537	811113	Auto Repair	Chollas Creek	Refer to Table M1	908.22	
OMAR'S TIRESHOP	3183	G ST		SAN DIEGO	92102	Medium Commercial	5014	441320	Auto Repair	Chollas Creek,N	Refer to Table M1	908.22	
ONE WAY TOWING	4137	ENERO ST		SAN DIEGO	92154	Medium Commercial		48841	Auto Repair	Moody Canyon	Refer to Table M1	911.11	X
ORTIZ AUTOMOTIVE INC	931	30TH ST		SAN DIEGO	92113	Medium Commercial	7538	811111	Auto Repair	Chollas Creek	Refer to Table M1	908.22	

*Based on site visit results, these facilities were found not to be conducting significant activities and will be removed from the FY 2009 inventory. The facilities typically conducted office work or were home based and not mobile.

Business Name	Street Number	Street Name	Suite	City	Zip	Existing Status*	SIC	NAICS	Category	Nearest Conveyances or Water Bodies	Pollutants Potentially Generated	Watershed	Mobile
PACIFIC BEACH AUTO REPAIR & SMOG	4515	GRESHAM ST		SAN DIEGO	92109	Medium Commercial	7538	811111	Auto Repair	Mission Bay	Refer to Table M1	906.30	
Pacific Beach Car Wash	2075	BALBOA AV		SAN DIEGO	92109	Medium Commercial	7542	811192	Auto Repair	Mission Bay	Refer to Table M1	906.30	
Pacific Beach Foreign & Domestic Car, LTD	1727	GARNET AV		SAN DIEGO	92109	Medium Commercial	7538	811111	Auto Repair	Mission Bay	Refer to Table M1	906.30	
PACIFIC COAST AUTO DETAILING	7818	WILKERSON CT		SAN DIEGO	92111	Medium Commercial	7542	811192	Auto Repair	Tecolote Creek, Unnamed Tributary	Refer to Table M1	906.50	
PACIFIC INTERNATIONAL AUTO	1118	GARNET AV		SAN DIEGO	92109	Medium Commercial		811111	Auto Repair	Mission Bay	Refer to Table M1	906.30	
PACIFIC NISSAN AUTO BODY PACIFIC DATSUN	4700	SANTA FE ST		SAN DIEGO	92109	Medium Commercial	7532	811121	Auto Repair	Rose Canyon	Refer to Table M1	906.40	
PACIFIC OCEAN BLASTER	3065	ROSECRANS PL	107	SAN DIEGO	92110	Medium Commercial		81119	Auto Repair	San Diego Bay	Refer to Table M1	908.10	
PERSONAL QUALITY HONEST MOBILE SERVICE	3547	BRANDYWINE ST		SAN DIEGO	92117	Medium Commercial		811198	Auto Repair	Rose Canyon, Unnamed Tributary	Refer to Table M1	906.40	X
PHANTOM TOWING	5805	MISSION GORGE RD	B	SAN DIEGO	92120	Medium Commercial		48841	Auto Repair	Alvarado Canyon	Refer to Table M1	907.11	
POINT LOMA SMOG INC	1930	ROSECRANS ST	A	SAN DIEGO	92106	Medium Commercial		811111	Auto Repair	San Diego Bay	Refer to Table M1	908.10	
POLYCAARE AUTO SERVICE	5790	AUTOPORT MALL		SAN DIEGO	92121	Medium Commercial	7538	811111	Auto Repair	Carroll Canyon, Unnamed Tributary	Refer to Table M1	906.10	
Precious Metals Fine Motor Cars of San Diego	3647	Dalbergia Street		SAN DIEGO	92113	Medium Commercial	7538	811111	Auto Repair		Refer to Table M1	908.31	
PRECISION TOWING INC	1304	38TH ST		SAN DIEGO	92105	Medium Commercial	7549	48841	Auto Repair	Chollas Creek	Refer to Table M1	908.22	
PRECISION TUNE AUTO CARE	3425	MIDWAY DR		SAN DIEGO	92110	Medium Commercial	7538	811111	Auto Repair	San Diego Bay	Refer to Table M1	908.10	
PRESIDIO AUTO CENTER INC	6645	LINDA VISTA RD		SAN DIEGO	92111	Medium Commercial	7538	811111	Auto Repair	Tecolote Creek	Refer to Table M1	906.50	
PRO ALIGN AUTO REPAIR INC	1410	MORENA BLVD		SAN DIEGO	92110	Medium Commercial	7538	811111	Auto Repair	Mission Bay	Refer to Table M1	906.50	
R & R AAMCO TRANSMISSIONS	3141	INDIA ST		SAN DIEGO	92103	Medium Commercial	7538	811111	Auto Repair	San Diego Bay	Refer to Table M1	908.21	
REV-ON SMOG TEST ONLY	2660	IMPERIAL AV	B	SAN DIEGO	92102	Medium Commercial		48849	Auto Repair	Switzer Creek, Unnamed Tributary	Refer to Table M1	908.22	
Road One West	3333	National AV		SAN DIEGO	92113	Medium Commercial	7549	48841	Auto Repair	Chollas Creek	Refer to Table M1	908.22	
ROADSIDE ASSIST SERVICE	7490	BEAGLE ST		SAN DIEGO	92111	Medium Commercial	7538	811111	Auto Repair	Tecolote Creek, Unnamed Tributary	Refer to Table M1	906.50	
ROBERTS AUTO SERVICE	4630	MISSION BAY DR		SAN DIEGO	92109	Medium Commercial	7538	811111	Auto Repair	Rose Canyon	Refer to Table M1	906.40	
RODRIGUEZ BROTHERS TIRE SHOP	1016	32ND ST		SAN DIEGO	92113	Medium Commercial	7534	811198	Auto Repair	Chollas Creek,N	Refer to Table M1	908.22	
RODRIGUEZ MOBILE AUTO REPAIR	3136	MARTIN AV	S	SAN DIEGO	92113	Medium Commercial		811198	Auto Repair	Chollas Creek,N	Refer to Table M1	908.22	X
ROMAN'S AUTO ELECTRIC SHOP	409	16TH ST		SAN DIEGO	92101	Medium Commercial	7539	811118	Auto Repair	San Diego Bay, Switzer	Refer to Table M1	908.22	
RON'S AUTO CLINIC	3840	ALABAMA ST		SAN DIEGO	92104	Medium Commercial	7539	811118	Auto Repair	Switzer Creek	Refer to Table M1	908.22	
RON'S TRUCK & AUTO	3692	OLEANDER DR		SAN DIEGO	92106	Medium Commercial		811198	Auto Repair	San Diego Bay	Refer to Table M1	908.10	

*Based on site visit results, these facilities were found not to be conducting significant activities and will be removed from the FY 2009 inventory. The facilities typically conducted office work or were home based and not mobile.

Business Name	Street Number	Street Name	Suite	City	Zip	Existing Status*	SIC	NAICS	Category	Nearest Conveyances or Water Bodies	Pollutants Potentially Generated	Watershed	Mobile
ROSSELLI'S GLASS REPAIR	4036	OREGON ST	12	SAN DIEGO	92104	Medium Commercial		811198	Auto Repair	Powerhouse Canyon	Refer to Table M1	908.22	
RUFFNER TRANSMISSION REPAIR	4645	RUFFNER ST	F	SAN DIEGO	92111	Medium Commercial	7537	811113	Auto Repair	Tecolote Creek	Refer to Table M1	906.50	
RUN FINE AUTO CENTER	4185	COLLEGE AV	A	SAN DIEGO	92115	Medium Commercial	7538	811111	Auto Repair	Chollas Creek	Refer to Table M1	908.22	
SACIO ENTERPRISES INCORPORATED	9219	MIRA ESTE CT		SAN DIEGO	92126	Medium Commercial	7532	811121	Auto Repair	Carroll Canyon, Unnamed Tributary	Refer to Table M1	906.10	
SAFELITE AUTO GLASS #1831	8575	PRODUCTION AV		SAN DIEGO	92121	Medium Commercial	5013	421120	Auto Repair	Carroll Canyon	Refer to Table M1	906.10	
SAN DIEGO AUTO GLASS & TINTING	7194	CLAIREMONT MESA BLVD	D	SAN DIEGO	92111	Medium Commercial	7536	811122	Auto Repair	Tecolote Creek	Refer to Table M1	906.50	
SAN DIEGO AUTO SALVAGE	6461	DATSUN ST		SAN DIEGO	92154	Medium Commercial	7539	811121	Auto Repair	Dennery Canyon	Refer to Table M1	910.20	
SAN DIEGO FUEL INJECTION	6622	UNIVERSITY AV		SAN DIEGO	92115	Medium Commercial	7549	811198	Auto Repair	Chollas Creek,S	Refer to Table M1	908.22	
SAN DIEGO KUSTOMS	4030.5	43RD ST		SAN DIEGO	92105	Medium Commercial	7539	811118	Auto Repair	Chollas Creek	Refer to Table M1	908.22	
SAN DIEGO SMOG CHECK	5099	EL CAJON BLVD		SAN DIEGO	92115	Medium Commercial		811198	Auto Repair	Chollas Creek,N	Refer to Table M1	908.22	
SAN DIEGO TIRE SHOP	4296	MARKET ST		SAN DIEGO	92102	Medium Commercial	5014	441320	Auto Repair	Chollas Creek,S	Refer to Table M1	908.22	
SAN DIEGO TOWING PATROL	1473	F ST		SAN DIEGO	92101	Medium Commercial		48841	Auto Repair	Switzer Creek, Unnamed Tributary	Refer to Table M1	908.22	
SANCHEZ TRUCK REPAIR	2310	MARCONI CT		SAN DIEGO	92154	Medium Commercial	7538	811111	Auto Repair	Tijuana River	Refer to Table M1	911.12	
SD MOBILE GARAGE	4090	FAIRMOUNT AV		SAN DIEGO	92105	Medium Commercial		811111	Auto Repair	Chollas Creek,N	Refer to Table M1	908.22	
SEASIDES CLASSIC WINDOW TINTING	2707	GARNET AV		SAN DIEGO	92109	Medium Commercial	7549	811122	Auto Repair	Rose Canyon	Refer to Table M1	906.40	
SERGIO'S MOBILE SERVICE	8211	AIRWAY RD		SAN DIEGO	92154	Medium Commercial	7538	811111	Auto Repair	Tijuana River, Unnamed Tributary	Refer to Table M1	911.12	
SERGIO'S TOWING	8211	AIRWAY RD		SAN DIEGO	92154	Medium Commercial	7549	48841	Auto Repair	Tijuana River, Unnamed Tributary	Refer to Table M1	911.12	
SERVICE SPECIALISTS INC	5840	AUTOPORT MALL		SAN DIEGO	92121	Medium Commercial	7538	811111	Auto Repair	Carroll Canyon, Unnamed Tributary	Refer to Table M1	906.10	
SKELLEY'S GARAGE	3040	UPAS ST		SAN DIEGO	92104	Medium Commercial	7538	811111	Auto Repair	Switzer Creek	Refer to Table M1	908.22	
SMOG EXPRESS	4435	INGRAHAM ST		SAN DIEGO	92109	Medium Commercial	7533	811112	Auto Repair	Mission Bay	Refer to Table M1	906.30	
SMOG FOR LESS	3062	MAIN ST		SAN DIEGO	92113	Medium Commercial	7539	811118	Auto Repair	Chollas Creek,N	Refer to Table M1	908.22	
SMOG SPECIALIST #2	4440	EL CAJON BLVD		SAN DIEGO	92115	Medium Commercial		811198	Auto Repair	Chollas Creek,N	Refer to Table M1	908.22	
SMOG TEST ONLY	8242	MIRAMAR RD	A	SAN DIEGO	92126	Medium Commercial		811111	Auto Repair	Carroll Canyon, Unnamed Tributary	Refer to Table M1	906.10	
SMOG TESTS ONLY	1055	G ST		SAN DIEGO	92101	Medium Commercial	7549	811198	Auto Repair	San Diego Bay	Refer to Table M1	908.21	
SOFIA'S REGISTRATION SERVICES	2455	OTAY CENTER DR	123B	SAN DIEGO	92154	Medium Commercial	8741	561110	Auto Repair	Tijuana River, Unnamed Tributary	Refer to Table M1	911.12	
SONNY'S AUTO REPAIR	2401	KETTNER BLVD		SAN DIEGO	92101	Medium Commercial	7549	811198	Auto Repair	San Diego Bay	Refer to Table M1	908.21	

*Based on site visit results, these facilities were found not to be conducting significant activities and will be removed from the FY 2009 inventory. The facilities typically conducted office work or were home based and not mobile.

Business Name	Street Number	Street Name	Suite	City	Zip	Existing Status*	SIC	NAICS	Category	Nearest Conveyances or Water Bodies	Pollutants Potentially Generated	Watershed	Mobile
SOUTH CAL SMOG	4645	RUFFNER ST	E	SAN DIEGO	92111	Medium Commercial	7549	811198	Auto Repair	Tecolote Creek	Refer to Table M1	906.50	
SOUTH COAST AUTO CARE	2311	ERIE ST		SAN DIEGO	92110	Medium Commercial		811198	Auto Repair	Mission Bay	Refer to Table M1	906.40	X
SOUTH PARK AUTO REPAIR & SERVICE	2143	30TH ST		SAN DIEGO	92104	Medium Commercial		81111	Auto Repair	Switzer Creek, Unnamed Tributary	Refer to Table M1	908.22	
SOUTHERN CALIFORNIA FLEET SERVICES INC	9690	BLACK MOUNTAIN RD		SAN DIEGO	92126	Medium Commercial	7539	811118	Auto Repair	Carroll Canyon, Unnamed Tributary	Refer to Table M1	906.10	
Southern California Transmission Repair	2904	Lytton St		SAN DIEGO	92110	Medium Commercial	7537	811113	Auto Repair		Refer to Table M1	908.21	
Speed Auto Center	3137	Beyer Blvd.	A	SAN DIEGO	92154	Medium Commercial	5014	441320	Auto Repair		Refer to Table M1	911.11	
STANDARD AUTO REPAIR INC	4840	EL CAJON BLVD		SAN DIEGO	92115	Medium Commercial	7538	811111	Auto Repair	Chollas Creek	Refer to Table M1	908.22	
STAR AUTO REPAIR	9220	DOWDY DR	D	SAN DIEGO	92126	Medium Commercial	7538	811111	Auto Repair	Carroll Canyon, Unnamed Tributary	Refer to Table M1	906.10	
STEVE AUTO REPAIR	1370	GARNET AV		SAN DIEGO	92109	Medium Commercial	7538	811111	Auto Repair	Mission Bay	Refer to Table M1	906.30	
STEVE BEEMER & BENZ INC	2951	GARNET AV		SAN DIEGO	92109	Medium Commercial	7538	811111	Auto Repair	Rose Canyon	Refer to Table M1	906.40	
STONE MOBILE REPAIR INC	1519	FRANKFORT ST		SAN DIEGO	92110	Medium Commercial		811219	Auto Repair	Mission Bay	Refer to Table M1	906.50	X
STROOTIES AUTOMOTIVE	9220	DOWDY DR	E	SAN DIEGO	92126	Medium Commercial	7538	811111	Auto Repair	Carroll Canyon, Unnamed Tributary	Refer to Table M1	906.10	
SUN COAST MARINE	3503	FLORIDA ST		SAN DIEGO	92104	Medium Commercial		811198	Auto Repair	Powerhouse Canyon	Refer to Table M1	908.22	
SUPER SMOG	6970.5	EL CAJON BLVD		SAN DIEGO	92115	Medium Commercial		811198	Auto Repair	Chollas Creek,S	Refer to Table M1	908.22	
SUSPENSION PLUS	3112	MIDWAY DR	D	SAN DIEGO	92110	Medium Commercial	7539	811118	Auto Repair	San Diego Bay	Refer to Table M1	908.21	
SUTHERLAND ENTERPRISES INC	2175	HANCOCK ST		SAN DIEGO	92110	Medium Commercial	7539	811121	Auto Repair	San Diego Bay	Refer to Table M1	908.21	
T & L AUTO REPAIR	1471	MORENA BLVD		SAN DIEGO	92110	Medium Commercial	7538	811111	Auto Repair	Mission Bay	Refer to Table M1	906.50	
TECHNIC AUTO REPAIR	4192	UNIVERSITY AV		SAN DIEGO	92105	Medium Commercial	7538	811111	Auto Repair	Chollas Creek	Refer to Table M1	908.22	
THAO AUTO REPAIR	3752	PARK BLVD		SAN DIEGO	92103	Medium Commercial	7538	811111	Auto Repair	San Diego Bay	Refer to Table M1	908.21	
THAO AUTO REPAIR & ADVANCED MACHINE INC	3400	EL CAJON BLVD		SAN DIEGO	92104	Medium Commercial	7538	811111	Auto Repair	Chollas Creek	Refer to Table M1	908.22	
THE JAMES NETWORK	5936	CHARING ST		SAN DIEGO	92117	Medium Commercial	7549	811198	Auto Repair	Tecolote Creek	Refer to Table M1	906.50	X
The Rover Group	5832	AUTOPORT MALL		SAN DIEGO	92121	Medium Commercial	7538	811111	Auto Repair	Carroll Canyon, Unnamed Tributary	Refer to Table M1	906.10	
The Tint Source	7171	Ronson Rd	A	SAN DIEGO	92111	Medium Commercial	7549	811122	Auto Repair		Refer to Table M1	906.40	
THETINTSOURCE	7171	RONSON RD	A	SAN DIEGO	92111	Medium Commercial		811198	Auto Repair	Tecolote Creek	Refer to Table M1	906.50	
THOMAS & BROTHERS AUTO CENTER	3040	CLAIREMONT DR	A	SAN DIEGO	92117	Medium Commercial	7538	81111	Auto Repair	Mission Bay	Refer to Table M1	906.40	
TIN AUTO BODY	2423.5	MORENA BLVD		SAN DIEGO	92110	Medium Commercial	7532	811121	Auto Repair	Mission Bay	Refer to Table M1	906.40	

*Based on site visit results, these facilities were found not to be conducting significant activities and will be removed from the FY 2009 inventory. The facilities typically conducted office work or were home based and not mobile.

Business Name	Street Number	Street Name	Suite	City	Zip	Existing Status*	SIC	NAICS	Category	Nearest Conveyances or Water Bodies	Pollutants Potentially Generated	Watershed	Mobile
TIRE EXPRESS	6625	LINDA VISTA RD		SAN DIEGO	92111	Medium Commercial	5014	441320	Auto Repair	Tecolote Creek	Refer to Table M1	906.50	
TNC	8130	CALICO ST		SAN DIEGO	92126	Medium Commercial		81111	Auto Repair	Carroll Canyon, Unnamed Tributary	Refer to Table M1	906.10	
TOM'S MASTER MECHANICS/TOM'S MOBILE MECHANIC	5820	AUTOPORT MALL		SAN DIEGO	92121	Medium Commercial	7538	811111	Auto Repair	Carroll Canyon, Unnamed Tributary	Refer to Table M1	906.10	
TOP NOTCH WINDSHIELD REPAIR	4213	DARWIN WY		SAN DIEGO	92154	Medium Commercial		811	Auto Repair	Moody Canyon	Refer to Table M1	911.11	X
Travel Time RV	1119	S 26th Street		SAN DIEGO	92113	Medium Commercial	7519	53212	Auto Repair		Refer to Table M1	908.22	
TRICK SHOT	6344	CAMINITO DEL CERVATO		SAN DIEGO	92111	Medium Commercial		81119	Auto Repair	Tecolote Creek	Refer to Table M1	906.50	X
TRIPLE A AUTO BODY & PAINT	1420	MORENA BLVD	C	SAN DIEGO	92110	Medium Commercial	7532	811121	Auto Repair	Mission Bay	Refer to Table M1	906.50	
TUNE CRAFT AUTO CENTER INC	3904	CLAIREMONT DR		SAN DIEGO	92117	Medium Commercial	7538	811111	Auto Repair	Tecolote Creek	Refer to Table M1	906.50	
TWISTED DREAMS	5839	MISSION GORGE RD		SAN DIEGO	92120	Medium Commercial	7532	811121	Auto Repair	Alvarado Canyon	Refer to Table M1	907.11	
TWO BIT TOW #11	4061	UTAH ST	8	SAN DIEGO	92104	Medium Commercial		811198	Auto Repair	Powerhouse Canyon	Refer to Table M1	908.22	
ULTIMATE AUTOWORKS THE	5161	SANTA FE ST	C	SAN DIEGO	92109	Medium Commercial	7538	811111	Auto Repair	Rose Canyon	Refer to Table M1	906.40	
UNITED AUTO REPAIR & SERVICE	4390	53RD ST		SAN DIEGO	92115	Medium Commercial	7538	811111	Auto Repair	Chollas Creek	Refer to Table M1	908.22	
UNIVERSITY SERVICE CENTER	2405	UNIVERSITY AV		SAN DIEGO	92104	Medium Commercial	7538	811111	Auto Repair	Switzer Creek	Refer to Table M1	908.22	
University Transmissions Clutch N Torque	4918	UNIVERSITY AV		SAN DIEGO	92105	Medium Commercial	7537	811113	Auto Repair	Chollas Creek	Refer to Table M1	908.22	
UPTOWN CAR WASH	4157	NORMAL ST		SAN DIEGO	92103	Medium Commercial		811198	Auto Repair	Powerhouse Canyon	Refer to Table M1	908.22	
USA SMOG TEST CENTER	4189	ROLANDO BLVD	A	SAN DIEGO	92115	Medium Commercial		811198	Auto Repair	Chollas Creek,N	Refer to Table M1	908.22	
VALVOLINE INSTANT OIL CHANGE	1905	GRAND AV		SAN DIEGO	92109	Medium Commercial	7549	811191	Auto Repair	Mission Bay	Refer to Table M1	906.30	
VALVOLINE INSTANT OIL CHANGE	2002	GARNET AV		SAN DIEGO	92109	Medium Commercial	7549	811191	Auto Repair	Mission Bay	Refer to Table M1	906.30	
VALVOLINE INSTANT OIL CHANGE INC	2705	GARNET AV		SAN DIEGO	92109	Medium Commercial	7549	811191	Auto Repair	Rose Canyon	Refer to Table M1	906.40	
VEGA AUTO REPAIR INC	2243	NATIONAL AV		SAN DIEGO	92113	Medium Commercial	7538	81111	Auto Repair	San Diego Bay, Chollas	Refer to Table M1	908.22	
VERNON'S AUTO CRAFT	7817	OSTROW ST		SAN DIEGO	92111	Medium Commercial	7532	81112	Auto Repair	Tecolote Creek, Unnamed Tributary	Refer to Table M1	906.50	
VICTOR AUTO ELECTRIC	212	EVANS ST		SAN DIEGO	92102	Medium Commercial	7538	81111	Auto Repair	San Diego Bay, Switzer	Refer to Table M1	908.22	
Vildosola Racing	7734	Formula Pl		SAN DIEGO	92121	Medium Commercial	7538	811111	Auto Repair		Refer to Table M1	906.10	
VINH PHAT AUTO REPAIR & MUFFLER	6625	LINDA VISTA RD		SAN DIEGO	92111	Medium Commercial	7539	811118	Auto Repair	Tecolote Creek	Refer to Table M1	906.50	
VZ TOWING	2826	COMMERCIAL ST		SAN DIEGO	92113	Medium Commercial	7549	488410	Auto Repair	Chollas Creek,N	Refer to Table M1	908.22	
Western Auto Service	3669	University AV		SAN DIEGO	92105	Medium Commercial	7538	811111	Auto Repair	Chollas Creek	Refer to Table M1	908.22	

*Based on site visit results, these facilities were found not to be conducting significant activities and will be removed from the FY 2009 inventory. The facilities typically conducted office work or were home based and not mobile.

Business Name	Street Number	Street Name	Suite	City	Zip	Existing Status*	SIC	NAICS	Category	Nearest Conveyances or Water Bodies	Pollutants Potentially Generated	Watershed	Mobile
WESTERN TOWING/PERFECTION AUTO BODY/SUNBELT TOWING	4370	PACIFIC HWY		SAN DIEGO	92110	Medium Commercial	7532	81111	Auto Repair	San Diego Bay	Refer to Table M1	908.21	
WILCOX AUTO SERVICE	9220	DOWDY DR	F	SAN DIEGO	92126	Medium Commercial	7538	811111	Auto Repair	Carroll Canyon, Unnamed Tributary	Refer to Table M1	906.10	
WOLF'S FOREIGN CAR SERVICE	7904	ENGINEER RD		SAN DIEGO	92111	Medium Commercial	7538	811111	Auto Repair	Tecolote Creek, Unnamed Tributary	Refer to Table M1	906.50	
WOODS AUTOMOTIVE	1011	FORT STOCKTON DR		SAN DIEGO	92103	Medium Commercial	7538	811111	Auto Repair	San Diego Bay	Refer to Table M1	908.21	
XXPRESS AUTO II	4001	MARKET ST	A	SAN DIEGO	92102	Medium Commercial	7537	811113	Auto Repair	Chollas Creek,N	Refer to Table M1	908.22	
YESENIA'S TIRE SHOP	3075	FAIRMOUNT AV	A	SAN DIEGO	92105	Medium Commercial	5014	441320	Auto Repair	Chollas Creek	Refer to Table M1	908.22	
YOUR SMOG SHOP	7176	EL CAJON BLVD		SAN DIEGO	92115	Medium Commercial		8111	Auto Repair	Chollas Creek,S	Refer to Table M1	908.22	
Z WHIZZ AUTO REPAIR	3606	RUFFIN RD		SAN DIEGO	92123	Medium Commercial	7538	811111	Auto Repair	Murphy Canyon, Unnamed Tributary	Refer to Table M1	907.11	
AVILES MOBILE TRUCK REPAIR	3332	OKEEFE ST		SAN YSIDRO	92173	Medium Commercial		811198	Auto Repair	Tijuana River	Refer to Table M1	911.11	X
BUDGET TOWING	399	FOOTHILL RD		SAN YSIDRO	92173	Medium Commercial		48841	Auto Repair	Moody Canyon	Refer to Table M1	911.11	X
F & S TOWING/BOOTING/STORAGE	1212	SAN YSIDRO BLVD		SAN YSIDRO	92173	Medium Commercial		48841	Auto Repair	Tijuana River	Refer to Table M1	911.11	X
MENDEZ MOBILE TIRE SERVICE INC	240	CALLE PRIMERA	11	SAN YSIDRO	92173	Medium Commercial		811198	Auto Repair	Tijuana River	Refer to Table M1	911.11	X
MIKE'S MOBILE TIRE SERVICES AND TRUCK DETAIL	4114	CAMINO DE LA PLAZA	12A	SAN YSIDRO	92173	Medium Commercial		811198	Auto Repair	Tijuana River	Refer to Table M1	911.11	X
NACHO TOWING	2740	TERRACE PINE DR	B	SAN YSIDRO	92173	Medium Commercial		48841	Auto Repair	Tijuana River	Refer to Table M1	911.11	X
NEMESIO PALOS AUTO REPAIR	210	CALLE PRIMERA		SAN YSIDRO	92173	Medium Commercial		811198	Auto Repair	Tijuana River	Refer to Table M1	911.11	X
NEW AUTO IMAGE	324	WILLOW RD	7H	SAN YSIDRO	92173	Medium Commercial		811198	Auto Repair	Tijuana River	Refer to Table M1	911.11	X
OIL MASTER	182	MOUNT CARMEL DR		SAN YSIDRO	92173	Medium Commercial		811198	Auto Repair	Moody Canyon	Refer to Table M1	911.11	X
RANCHO AUTO & TRUCK PARTS/DEALER TOWING	2004	DAIRY MART RD	116	SAN YSIDRO	92173	Medium Commercial	5013	441310	Auto Repair	Tijuana River	Refer to Table M1	911.11	
RAYGOZA'S TIRE & ROAD SERVICE	204	CALLE PRIMERA	110	SAN YSIDRO	92173	Medium Commercial		811198	Auto Repair	Tijuana River	Refer to Table M1	911.11	X
RICARDO TRAILER REPAIR	4224	CAMINO DE LA PLAZA	24C	SAN YSIDRO	92173	Medium Commercial		811118	Auto Repair	Tijuana River	Refer to Table M1	911.11	X
SANJA TOWING	355	SUNRISE DR		SAN YSIDRO	92173	Medium Commercial		48841	Auto Repair	Tijuana River	Refer to Table M1	911.11	X
The Smog Squad	3342	ROSECRANS ST		SAN DIEGO	92110	Medium Commercial	7549	811198	Auto Repairl	San Diego Bay	Refer to Table M1	908.21	
PURRING PUMAS	8047	CAMINITO MALLORCA		LA JOLLA	92037	Medium Commercial		441	Auto Supplies	Rose Canyon, Unnamed Tributary	Refer to Table M1	906.40	
SPOT CAR/STUART MARINE	939	COAST BLVD	7-H	LA JOLLA	92037	Medium Commercial		4211	Auto Supplies	Pacific Ocean Shoreline, Scripps HA	Refer to Table M1	906.30	
THE J & E ELLISON FAMILY LIMITED PART	5366	CALUMET AV		LA JOLLA	92037	Medium Commercial		4211	Auto Supplies	Pacific Ocean Shoreline, Scripps HA	Refer to Table M1	906.30	
619 CUTOMZ INC	3280	MAIN ST	2	SAN DIEGO	92113	Medium Commercial	5731	441310	Auto Supplies	Chollas Creek	Refer to Table M1	908.22	

*Based on site visit results, these facilities were found not to be conducting significant activities and will be removed from the FY 2009 inventory. The facilities typically conducted office work or were home based and not mobile.

Business Name	Street Number	Street Name	Suite	City	Zip	Existing Status*	SIC	NAICS	Category	Nearest Conveyances or Water Bodies	Pollutants Potentially Generated	Watershed	Mobile
AUTO APPEARANCE WAREHOUSE	10172	AVIARY DR	353	SAN DIEGO	92131	Medium Commercial		4211	Auto Supplies	Carroll Canyon, Unnamed Tributary	Refer to Table M1	906.10	
BRYLLIANT.COM	9285	DOWDY DR	205	SAN DIEGO	92126	Medium Commercial		4211	Auto Supplies	Carroll Canyon, Unnamed Tributary	Refer to Table M1	906.10	
DOMINATOR OFF ROAD CENTER	3025	BEYER BLVD	E104	SAN DIEGO	92154	Medium Commercial		4413	Auto Supplies	Otay River, Unnamed Tributary	Refer to Table M1	910.20	
GOLDEN STATE SUPPLY INC.	9580	BLACK MOUNTAIN RD		SAN DIEGO	92126	Medium Commercial	5013	42112	Auto Supplies	Carroll Canyon, Unnamed Tributary	Refer to Table M1	906.10	
INTERNATIONAL CHEMICAL INDUSTRIES INC	9151	REHCO RD		SAN DIEGO	92121	Medium Commercial		42112	Auto Supplies	Carroll Canyon, Unnamed Tributary	Refer to Table M1	906.10	
J D L MIRAGE INTL INC/MIRAGE INTERNATIONAL	4905	MORENA BLVD	1309	SAN DIEGO	92117	Medium Commercial		4211	Auto Supplies	Rose Canyon	Refer to Table M1	906.40	
MIDAS	5880	MIRAMAR RD		SAN DIEGO	92121	Medium Commercial	5013	44131	Auto Supplies	Carroll Canyon, Unnamed Tributary	Refer to Table M1	906.10	
PELAK AUTO ELECTRIC AND ALARM	7965	SILVERTON AV	1313	SAN DIEGO	92126	Medium Commercial		4413	Auto Supplies	Carroll Canyon, Unnamed Tributary	Refer to Table M1	906.10	
PROFESSIONAL DEVELOPMENT SERVICE	869	SAN ANTONIO PL		SAN DIEGO	92106	Medium Commercial		42112	Auto Supplies	San Diego Bay	Refer to Table M1	908.10	
RICK'S RV CENTERS	9215	MIRA ESTE CT		SAN DIEGO	92126	Medium Commercial		44131	Auto Supplies	Carroll Canyon, Unnamed Tributary	Refer to Table M1	906.10	
SOUTHERN MTCY SUPPLY INC	3670	RUFFIN RD		SAN DIEGO	92123	Medium Commercial		42112	Auto Supplies	Murphy Canyon, Unnamed Tributary	Refer to Table M1	907.11	
TOMARCO CONTRACTOR SPECIALTIES	9219	MIRA ESTE CT		SAN DIEGO	92126	Medium Commercial		441	Auto Supplies	Carroll Canyon, Unnamed Tributary	Refer to Table M1	906.10	
TRUCK N PARTS INC	2445	OTAY CENTER DR	106	SAN DIEGO	92154	Medium Commercial	5531	441310	Auto Supplies	Tijuana River, Unnamed Tributary	Refer to Table M1	911.12	
VERN ROSE QUALITY PRODUCTS	8605	COMMERCE AV	A	SAN DIEGO	92121	Medium Commercial		4413	Auto Supplies	Carroll Canyon	Refer to Table M1	906.10	
WHOLESALE TUBE BENDING #4	9210	DOWDY DR	E	SAN DIEGO	92126	Medium Commercial		44131	Auto Supplies	Carroll Canyon, Unnamed Tributary	Refer to Table M1	906.10	
WORLD WIDE PARTS AND ACCESSORIES CORPORA	9586	DISTRIBUTION AV		SAN DIEGO	92121	Medium Commercial		42112	Auto Supplies	Carroll Canyon	Refer to Table M1	906.10	
ABURTO MARINE & INDUSTRIAL SUPPLY	3485	NOELL ST	F	SAN DIEGO	92110	Medium Commercial	5399	45299	Boat Repair	San Diego Bay	Refer to Table M1	908.21	
ALCALA COMPANY INC	3650	HANCOCK ST		SAN DIEGO	92110	Medium Commercial	1799	235990	Boat Repair	San Diego River	Refer to Table M1	907.11	
HARBOR MARINE SUPPLY	1502	INDIA ST		SAN DIEGO	92101	Medium Commercial	5399	45299	Boat Repair	San Diego Bay	Refer to Table M1	908.21	
PHANTOM MARINE	2801	CARLETON ST		SAN DIEGO	92106	Medium Commercial	7629	423690	Boat Repair	San Diego Bay	Refer to Table M1	908.10	
QUIVIRA MARINE	2909	CARLETON ST		SAN DIEGO	92106	Medium Commercial	5551	441222	Boat Repair	San Diego Bay	Refer to Table M1	908.10	
ACOUSTICAL MATERIAL SERVICES	4674	CARDIN ST		SAN DIEGO	92111	Medium Commercial	5039	42139	Building Materials	Tecolote Creek	Refer to Table M1	906.50	
ARIZONA TILE LLC	7415	CARROLL RD	A	SAN DIEGO	92121	Medium Commercial	5032	42139	Building Materials	Carroll Canyon	Refer to Table M1	906.10	
BEDROSIANS	7130	MIRAMAR RD	200	SAN DIEGO	92121	Medium Commercial	5032	421320	Building Materials	Carroll Canyon	Refer to Table M1	906.10	
CAL PLY	7750	CONVOY CT		SAN DIEGO	92111	Medium Commercial	5031	4213	Building Materials	San Clemente Canyon, Unnamed Tributary	Refer to Table M1	906.40	
CLOPAY DISTRIBUTION CENTER	8441	ARJONS DR	A	SAN DIEGO	92126	Medium Commercial	5039	421390	Building Materials	Carroll Canyon, Unnamed Tributary	Refer to Table M1	906.10	

*Based on site visit results, these facilities were found not to be conducting significant activities and will be removed from the FY 2009 inventory. The facilities typically conducted office work or were home based and not mobile.

Business Name	Street Number	Street Name	Suite	City	Zip	Existing Status*	SIC	NAICS	Category	Nearest Conveyances or Water Bodies	Pollutants Potentially Generated	Watershed	Mobile
CONSUMER PIPE & SUPPLY CO	4818.5	RONSON CT		SAN DIEGO	92111	Medium Commercial	5051	421510	Building Materials	San Clemente Canyon, Unnamed Tributary	Refer to Table M1	906.40	
CUSTOM DOORS AND MOULDINGS INC	3065	BEYER BLVD	B106	SAN DIEGO	92154	Medium Commercial		4213	Building Materials	Tijuana River	Refer to Table M1	911.11	
CUSTOM WOOD WORKS	7614	BLACK OAK RD		SAN DIEGO	92114	Medium Commercial		42139	Building Materials	Chollas Creek,S	Refer to Table M1	908.22	
DE MAR	8920	ACTIVITY RD	A	SAN DIEGO	92126	Medium Commercial	5031	421310	Building Materials	Carroll Canyon, Unnamed Tributary	Refer to Table M1	906.10	
DJ WHOLESALES LLC	7949	STROMESA CT	N	SAN DIEGO	92126	Medium Commercial		42139	Building Materials	Carroll Canyon, Unnamed Tributary	Refer to Table M1	906.10	
EDWARDS BUILDING REPAIR	4521	UNIVERSITY AV		SAN DIEGO	92105	Medium Commercial	5039	444190	Building Materials	Chollas Creek,N	Refer to Table M1	908.22	
ELITE LIGHTING	4390	MORENA BLVD		SAN DIEGO	92117	Medium Commercial		4213	Building Materials	Rose Canyon	Refer to Table M1	906.40	
FASTENAL COMPANY	8156	MIRAMAR RD		SAN DIEGO	92126	Medium Commercial	5039	421390	Building Materials	Carroll Canyon, Unnamed Tributary	Refer to Table M1	906.10	
G&M SUPPLY	12430	SALMON RIVER RD		SAN DIEGO	92129	Medium Commercial		4213	Building Materials	Los Penasquitos Creek	Refer to Table M1	906.10	
GALLEHER HARDWOOD CO	7726	TRADE ST		SAN DIEGO	92121	Medium Commercial	5072	421710	Building Materials	Carroll Canyon, Unnamed Tributary	Refer to Table M1	906.10	
HARDWOOD & HARDWARE COMPANY INC THE	9040	ACTIVITY RD	E	SAN DIEGO	92126	Medium Commercial	5211	444190	Building Materials	Carroll Canyon, Unnamed Tributary	Refer to Table M1	906.10	
INTERCERAMIC TILE & STONE GALLERY	9020	ACTIVITY RD	B	SAN DIEGO	92126	Medium Commercial	5211	444190	Building Materials	Carroll Canyon, Unnamed Tributary	Refer to Table M1	906.10	
K-FLOORING	12475	HEATHERTON CT	8	SAN DIEGO	92128	Medium Commercial		44419	Building Materials	Los Penasquitos Creek	Refer to Table M1	906.20	
KITCHEN AND CABINETS SUPPLIES INC	8580	AvenIDA DE LA FUENTE		SAN DIEGO	92154	Medium Commercial		44419	Building Materials	Tijuana River, Unnamed Tributary	Refer to Table M1	911.12	
LOUIS AND COMPANY	7692	TRADE ST	E	SAN DIEGO	92121	Medium Commercial	5039	4213	Building Materials	Carroll Canyon, Unnamed Tributary	Refer to Table M1	906.10	
MADEPRO INC	9950	MARCONI DR	106	SAN DIEGO	92154	Medium Commercial	5031	42131	Building Materials	Tijuana River, Unnamed Tributary	Refer to Table M1	911.12	
MARCOTECH	10158	CAMINO RUIZ	9	SAN DIEGO	92126	Medium Commercial		42139	Building Materials	Carroll Canyon, Unnamed Tributary	Refer to Table M1	906.10	
MARMOL EXPORT	7992	MIRAMAR RD		SAN DIEGO	92126	Medium Commercial	5032	421320	Building Materials	Carroll Canyon, Unnamed Tributary	Refer to Table M1	906.10	
METAL ROOF SUPPLY	12225	WORLD TRADE DR	C	SAN DIEGO	92128	Medium Commercial	1761	235610	Building Materials	Los Penasquitos Creek, Unnamed Tributary	Refer to Table M1	906.20	
MISSION VALLEY PIPE & SUPPLY INC	4533	MISSION GORGE PL		SAN DIEGO	92120	Medium Commercial	5051	421510	Building Materials	Alvarado Canyon	Refer to Table M1	907.11	
MYGRANT GLASS CO INC	10220	CAMINO SANTA FE		SAN DIEGO	92126	Medium Commercial	5013	421120	Building Materials	Carroll Canyon, Unnamed Tributary	Refer to Table M1	906.10	
PACIFIC INSULATION COMPANY	4550	FEDERAL BLVD		SAN DIEGO	92102	Medium Commercial	5033	421330	Building Materials	Chollas Creek,N	Refer to Table M1	908.22	
PACIFICA INDUSTRIES	9950	MARCONI DR	106	SAN DIEGO	92154	Medium Commercial	5039	42139	Building Materials	Tijuana River, Unnamed Tributary	Refer to Table M1	911.12	
PARAMOUNT COATINGS INC	4475	EXBURY CT		SAN DIEGO	92130	Medium Commercial		42139	Building Materials	Carmel Valley, Unnamed Tributary	Refer to Table M1	906.10	
PARTITIONS & ACCESSORIES CO OF CA INC	10320	CAMINO SANTA FE	G	SAN DIEGO	92126	Medium Commercial	1799	235990	Building Materials	Carroll Canyon, Unnamed Tributary	Refer to Table M1	906.10	
PHD COMPANY THE	12640	CREEKVIEW DR	115	SAN DIEGO	92128	Medium Commercial		4213	Building Materials	Los Penasquitos Creek	Refer to Table M1	906.20	

*Based on site visit results, these facilities were found not to be conducting significant activities and will be removed from the FY 2009 inventory. The facilities typically conducted office work or were home based and not mobile.

Business Name	Street Number	Street Name	Suite	City	Zip	Existing Status*	SIC	NAICS	Category	Nearest Conveyances or Water Bodies	Pollutants Potentially Generated	Watershed	Mobile
PREFAB GRANITE DEPOT INC	9358	CABOT DR	A	SAN DIEGO	92126	Medium Commercial	5032	444190	Building Materials	Carroll Canyon, Unnamed Tributary	Refer to Table M1	906.10	
RAINBOW STONE USA INC	7935	DUNBROOK RD	E	SAN DIEGO	92126	Medium Commercial	5032	421320	Building Materials	Carroll Canyon, Unnamed Tributary	Refer to Table M1	906.10	
SHELLACFINISHES	7740	GOLDFISH WY		SAN DIEGO	92129	Medium Commercial		4441	Building Materials	Los Penasquitos Creek, Unnamed Tributary	Refer to Table M1	906.10	
SKAKO INC	7985	DUNBROOK RD	F	SAN DIEGO	92126	Medium Commercial	5013	421120	Building Materials	Carroll Canyon, Unnamed Tributary	Refer to Table M1	906.10	
Southwestern Floors	9340	CABOT DR	H	SAN DIEGO	92126	Medium Commercial	1752	235520	Building Materials	Carroll Canyon, Unnamed Tributary	Refer to Table M1	906.10	
SPINA HOME IMPROVEMENT/SCREEN AWAY	13340	CAMINITO CIERA	47	SAN DIEGO	92129	Medium Commercial		444	Building Materials	Los Penasquitos Creek, Unnamed Tributary	Refer to Table M1	906.20	
STORM DRAIN FILTERS INC	5086	BROOKBURN DR		SAN DIEGO	92130	Medium Commercial		444	Building Materials	Bell Valley	Refer to Table M1	906.10	
THE HOME DEPOT #1034	950	DENNERY RD		SAN DIEGO	92154	Medium Commercial	5211	44411	Building Materials	Moody Canyon	Refer to Table M1	911.11	
THE HOME DEPOT #6634	5920	FAIRMOUNT AV		SAN DIEGO	92120	Medium Commercial	5211	444110	Building Materials	San Diego River	Refer to Table M1	907.11	
THE HOME DEPOT #6679	10604	WESTVIEW PKY		SAN DIEGO	92126	Medium Commercial	5211	44411	Building Materials	Los Penasquitos Creek, Unnamed Tributary	Refer to Table M1	906.10	
THE HOME DEPOT #669	12185	CARMEL MOUNTAIN RD		SAN DIEGO	92128	Medium Commercial	5211	444110	Building Materials	Los Penasquitos Creek, Unnamed Tributary	Refer to Table M1	906.20	
THE HOME DEPOT #680	4255	GENESEE AV		SAN DIEGO	92117	Medium Commercial	5211	44441	Building Materials	Tecolote Creek	Refer to Table M1	906.50	
THE ROCK STONE & TILE INC	4955	MERCURY ST	A	SAN DIEGO	92111	Medium Commercial	5211	44411	Building Materials	San Clemente Canyon, Unnamed Tributary	Refer to Table M1	906.40	
TOSCA NATURAL STONE	8080	MIRAMAR RD		SAN DIEGO	92126	Medium Commercial	5032	42132	Building Materials	Carroll Canyon, Unnamed Tributary	Refer to Table M1	906.10	
Unique Kitchen & Floors	6904	MIRAMAR RD	204	SAN DIEGO	92121	Medium Commercial	5211	44419	Building Materials	Carroll Canyon	Refer to Table M1	906.10	
UNIT 2 YOU / GLASS & MIRROR COMPANY	4154	CARTAGENA DR	D	SAN DIEGO	92115	Medium Commercial	5231	4441	Building Materials	Chollas Creek,N	Refer to Table M1	908.22	
UNITED FASTNER COMPANY	2852	MARKET ST		SAN DIEGO	92102	Medium Commercial	5039	421390	Building Materials	Chollas Creek,N	Refer to Table M1	908.22	
VALDEMAR & SONS STONE	3216	ISLAND AV		SAN DIEGO	92102	Medium Commercial		44419	Building Materials	Chollas Creek,N	Refer to Table M1	908.22	
WAYNE - DALTON OF SAN DIEGO	7615	OTHELLO AV		SAN DIEGO	92111	Medium Commercial	5039	42139	Building Materials	Tecolote Creek, Unnamed Tributary	Refer to Table M1	906.50	
WINDSOR REPUBLIC DOORS INC	9340	CABOT DR	A	SAN DIEGO	92126	Medium Commercial	1751	235510	Building Materials	Carroll Canyon, Unnamed Tributary	Refer to Table M1	906.10	
WORLWIDE MANUFACTURING	2498	ROLL DR	456	SAN DIEGO	92154	Medium Commercial		42139	Building Materials	Tijuana River, Unnamed Tributary	Refer to Table M1	911.12	
XPANDING FOAM PRODUCTS	4139	MOUNT HERBERT AV		SAN DIEGO	92117	Medium Commercial		42133	Building Materials	Tecolote Creek	Refer to Table M1	906.50	
CASAS DEPOT COMMERCIAL PRODUCTS COMPANY	482	SAN YSIDRO BLVD	2491	SAN YSIDRO	92173	Medium Commercial		42139	Building Materials	Tijuana River	Refer to Table M1	911.11	
HD SUPPLY REPAIR & REMODEL	1601	PRECISION PARK LN		SAN YSIDRO	92173	Medium Commercial		4441	Building Materials	Tijuana River	Refer to Table M1	911.11	
LYLCO INC	320	CALLE PRIMERA	D	SAN YSIDRO	92173	Medium Commercial		4213	Building Materials	Tijuana River	Refer to Table M1	911.11	
SOUTHWEST METAL INDUSTRIES	1536	MONTEREY PARK DR		SAN YSIDRO	92173	Medium Commercial		44419	Building Materials	Tijuana River	Refer to Table M1	911.11	

*Based on site visit results, these facilities were found not to be conducting significant activities and will be removed from the FY 2009 inventory. The facilities typically conducted office work or were home based and not mobile.

Business Name	Street Number	Street Name	Suite	City	Zip	Existing Status*	SIC	NAICS	Category	Nearest Conveyances or Water Bodies	Pollutants Potentially Generated	Watershed	Mobile
BONITA CARPET CARE COMPANY	1294	DEBENMARK PL		SAN DIEGO	92154	Medium Commercial		56174	Carpet/Furniture Cleaning	Otay River, Unnamed Tributary	Refer to Table M1	910.20	
CAL COAST CARPETS	4442	OCEAN VIEW BLVD		SAN DIEGO	92113	Medium Commercial		56174	Carpet/Furniture Cleaning	Chollas Creek,S	Refer to Table M1	908.22	
CALIF CARPET CLEANER	3356	NATIONAL AV		SAN DIEGO	92113	Medium Commercial		56174	Carpet/Furniture Cleaning	Chollas Creek,N	Refer to Table M1	908.22	
California Carpet Cleaner	3356	National AV		SAN DIEGO	92113	Medium Commercial	7217	56174	Carpet/Furniture Cleaning	Chollas Creek	Refer to Table M1	908.22	
CANYON FABRIC PROTECTION	3951	CAMINITO SILVELA		SAN DIEGO	92122	Medium Commercial		56174	Carpet/Furniture Cleaning	Rose Canyon, Unnamed Tributary	Refer to Table M1	906.40	
EXPRESS MOBILE DRAPERY CLEANING	15633	MATURIN DR		SAN DIEGO	92127	Medium Commercial		56174	Carpet/Furniture Cleaning	Lusardi Creek	Refer to Table M1	905.12	
FLOOR CARE PROFESSIONALS	2150	CAMINO DE LA REINA	310	SAN DIEGO	92108	Medium Commercial		56174	Carpet/Furniture Cleaning	San Diego River	Refer to Table M1	907.11	
I VANS CONVERSION	6729	PARKSIDE AV		SAN DIEGO	92139	Medium Commercial		56174	Carpet/Furniture Cleaning	Sweetwater River, Unnamed Tributary	Refer to Table M1	909.12	
IMMEDIATE FLOOD RESCUE INC	7950	SILVERTON AV	123	SAN DIEGO	92126	Medium Commercial		56174	Carpet/Furniture Cleaning	Carroll Canyon, Unnamed Tributary	Refer to Table M1	906.10	
INNOVATED UPHOLSTERY INC	7915	SILVERTON AV	310	SAN DIEGO	92126	Medium Commercial		56174	Carpet/Furniture Cleaning	Carroll Canyon, Unnamed Tributary	Refer to Table M1	906.10	
JAMACIAN CARPET CLEANING SERVICE	144	45TH ST		SAN DIEGO	92113	Medium Commercial		56174	Carpet/Furniture Cleaning	Chollas Creek,S	Refer to Table M1	908.22	
KING'S CARPET CLEANING	14160	CAMINITO QUEVEDO		SAN DIEGO	92129	Medium Commercial		56174	Carpet/Furniture Cleaning	Chicarita Creek, Unnamed Tributary	Refer to Table M1	906.20	
MAGIC CARPET CLEANERS INC	6304	FEDERAL BLVD		SAN DIEGO	92114	Medium Commercial		56174	Carpet/Furniture Cleaning	Chollas Creek,S	Refer to Table M1	908.22	
QUICK AND CLEAN CARPET CARE	1544	DAISY WY		SAN DIEGO	92114	Medium Commercial		56174	Carpet/Furniture Cleaning	Paradise Valley	Refer to Table M1	908.32	
RAPID DRY CARPET SOLUTION	4901	MORENA BLVD	404	SAN DIEGO	92117	Medium Commercial		56174	Carpet/Furniture Cleaning	Rose Canyon	Refer to Table M1	906.40	
THE CARPET CORPS	7563	RAINSWEPT LN		SAN DIEGO	92119	Medium Commercial		56174	Carpet/Furniture Cleaning	San Diego River, Unnamed Tributary	Refer to Table M1	907.12	
VENTURI TECHNOLOGIES INC	7895	CONVOY CT		SAN DIEGO	92111	Medium Commercial		56174	Carpet/Furniture Cleaning	San Clemente Canyon, Unnamed Tributary	Refer to Table M1	906.40	
XANADU CONSULTING LLC	4901	MORENA BLVD	112	SAN DIEGO	92117	Medium Commercial		56174	Carpet/Furniture Cleaning	Rose Canyon	Refer to Table M1	906.40	
ACI CONCRETE	9625	BLACK MOUNTAIN RD	305	SAN DIEGO	92126	Medium Commercial		2357	Cement Mixing/Cutting	Carroll Canyon, Unnamed Tributary	Refer to Table M1	906.10	X
AMERICAN ARTISTIC CONCRETE	5038	CRESCENT BAY DR		SAN DIEGO	92154	Medium Commercial		811411	Cement Mixing/Cutting	Moody Canyon	Refer to Table M1	911.11	X
CELEDON CONCRETE CONSTRUCTION INC	2532	BOUNDARY ST		SAN DIEGO	92104	Medium Commercial		2357	Cement Mixing/Cutting	Chollas Creek,N	Refer to Table M1	908.22	
CHAVEZ AND SONS CONCRETE CONSTRUCTION	4854	LONGFORD ST		SAN DIEGO	92117	Medium Commercial		2357	Cement Mixing/Cutting	Tecolote Creek	Refer to Table M1	906.50	
CHURCH CONCRETE	6435	GOODWIN ST		SAN DIEGO	92111	Medium Commercial		23571	Cement Mixing/Cutting	Tecolote Creek	Refer to Table M1	906.50	
CONVERGENT INC	5276	EASTGATE MALL		SAN DIEGO	92121	Medium Commercial		23571	Cement Mixing/Cutting	Carroll Canyon, Unnamed Tributary	Refer to Table M1	906.10	X
DATON CONCRETE INC	11466	MEADOW GRASS LN		SAN DIEGO	92128	Medium Commercial		23571	Cement Mixing/Cutting	Los Penasquitos Creek	Refer to Table M1	906.20	
DOUBLE B CONCRETE CUTTING	1532	PLOVER ST		SAN DIEGO	92114	Medium Commercial		2357	Cement Mixing/Cutting	Chollas Creek,S	Refer to Table M1	908.22	

*Based on site visit results, these facilities were found not to be conducting significant activities and will be removed from the FY 2009 inventory. The facilities typically conducted office work or were home based and not mobile.

Business Name	Street Number	Street Name	Suite	City	Zip	Existing Status*	SIC	NAICS	Category	Nearest Conveyances or Water Bodies	Pollutants Potentially Generated	Watershed	Mobile
E M DON CONCRETE CONSTRUCTION	2524	COMSTOCK ST		SAN DIEGO	92111	Medium Commercial		2357	Cement Mixing/Cutting	Tecolote Creek, Unnamed Tributary	Refer to Table M1	906.50	
F D C CONSTRUCTION	1841	ORIOLE ST		SAN DIEGO	92114	Medium Commercial		2357	Cement Mixing/Cutting	Chollas Creek,S	Refer to Table M1	908.22	
GEORGE HORETH CONST	1351	BRADDOCK ST		SAN DIEGO	92114	Medium Commercial		23571	Cement Mixing/Cutting	Chollas Creek,S	Refer to Table M1	908.22	
GERONIMO'S PAVING	242	MEADOWBROOK DR		SAN DIEGO	92114	Medium Commercial		56179	Cement Mixing/Cutting	Chollas Creek,S	Refer to Table M1	908.22	
GREAT GARAGES	10373	ROSELLE ST	130	SAN DIEGO	92121	Medium Commercial	1771	235710	Cement Mixing/Cutting	Soledad Canyon	Refer to Table M1	906.10	
JOHNSON'S CONCRETE PUMPING INC	4790	DIANE AV		SAN DIEGO	92117	Medium Commercial		81	Cement Mixing/Cutting	Tecolote Creek	Refer to Table M1	906.50	
MARIO GALINDO CONCRETE PUMPING	5251	STREAMVIEW DR		SAN DIEGO	92105	Medium Commercial		56179	Cement Mixing/Cutting	Chollas Creek,N	Refer to Table M1	908.22	
MODESTO CONCRETE INC	9900	VIA DE LA AMISTAD		SAN DIEGO	92154	Medium Commercial	1771	235710	Cement Mixing/Cutting	Tijuana River, Unnamed Tributary	Refer to Table M1	911.12	
NELLO RANAGLIA	272	35TH ST		SAN DIEGO	92102	Medium Commercial		2357	Cement Mixing/Cutting	Chollas Creek,N	Refer to Table M1	908.22	
OLSEN'S CONCRETE PUMPING	10437	BROOKHURST AV		SAN DIEGO	92126	Medium Commercial		81	Cement Mixing/Cutting	Carroll Canyon, Unnamed Tributary	Refer to Table M1	906.10	X
REBEL CONCRETE PUMPING	5520	POTOMAC ST		SAN DIEGO	92139	Medium Commercial		81	Cement Mixing/Cutting	Paradise Valley, Unnamed Tributary	Refer to Table M1	908.32	
ROQUE & SONS	2649	DALISAY ST		SAN DIEGO	92154	Medium Commercial		2357	Cement Mixing/Cutting	Tijuana River	Refer to Table M1	911.11	
SALAZAR CONCRETE	1110	35TH ST		SAN DIEGO	92113	Medium Commercial		5617	Cement Mixing/Cutting	Chollas Creek,N	Refer to Table M1	908.22	
SERRANO CONCRETE PUMP	5035	DATE ST		SAN DIEGO	92102	Medium Commercial		56179	Cement Mixing/Cutting	Chollas Creek,S	Refer to Table M1	908.22	
STANSBERRY CONCRETE	4315	CORINTH ST		SAN DIEGO	92115	Medium Commercial		2357	Cement Mixing/Cutting	Chollas Creek,N	Refer to Table M1	908.22	
Westgate Concrete / Paul's Bobcat	9229	Harris Plant Rd		SAN DIEGO	92145	Medium Commercial	1771	23571	Cement Mixing/Cutting	San Clemente Canyon	Refer to Table M1	906.40	
R CONCRETE	3637	TRIDLE WY		SAN YSIDRO	92173	Medium Commercial		2357	Cement Mixing/Cutting	Tijuana River	Refer to Table M1	911.11	
7-ELEVEN #13610	6953	LA JOLLA BL		LA JOLLA	92037	Medium Commercial		722	Eating/Drinking Establishments	Pacific Ocean Shoreline, Scripps HA	Refer to Table M1	906.30	
ALFONSO'S OF LA JOLLA	1251	PROSPECT ST		LA JOLLA	92037	Medium Commercial		722	Eating/Drinking Establishments	Pacific Ocean Shoreline, Scripps HA	Refer to Table M1	906.30	
ALOHA SUSHI	7731	FAY AV		LA JOLLA	92037	Medium Commercial		722	Eating/Drinking Establishments	Pacific Ocean Shoreline, Scripps HA	Refer to Table M1	906.30	
AMC THEATRES LA JOLLA VILLAGE 12	8657	VILLA LA JOLLA DR	129	LA JOLLA	92037	Medium Commercial		722	Eating/Drinking Establishments	Rose Canyon, Unnamed Tributary	Refer to Table M1	906.40	
ASHOKA INDIAN CUISINE	8008	GIRARD AV	210	LA JOLLA	92037	Medium Commercial		722	Eating/Drinking Establishments	Pacific Ocean Shoreline, Scripps HA	Refer to Table M1	906.30	
AURORA TRATTORIA	1025	PROSPECT ST	250	LA JOLLA	92037	Medium Commercial		722	Eating/Drinking Establishments	Pacific Ocean Shoreline, Scripps HA	Refer to Table M1	906.30	
AZUL RESTAURANT	1250	PROSPECT ST	10	LA JOLLA	92037	Medium Commercial		722	Eating/Drinking Establishments	Pacific Ocean Shoreline, Scripps HA	Refer to Table M1	906.30	
B.J.'S CHICAGO PIZZERIA	8873	VILLA LA JOLLA DR		LA JOLLA	92037	Medium Commercial		722	Eating/Drinking Establishments	Rose Canyon, Unnamed Tributary	Refer to Table M1	906.40	
BAHIA RESTAURANT #2	5504	LA JOLLA BL		LA JOLLA	92037	Medium Commercial		722	Eating/Drinking Establishments	Pacific Ocean Shoreline, Scripps HA	Refer to Table M1	906.30	

*Based on site visit results, these facilities were found not to be conducting significant activities and will be removed from the FY 2009 inventory. The facilities typically conducted office work or were home based and not mobile.

Business Name	Street Number	Street Name	Suite	City	Zip	Existing Status*	SIC	NAICS	Category	Nearest Conveyances or Water Bodies	Pollutants Potentially Generated	Watershed	Mobile
BASKIN-ROBBINS #3012	7470	LA JOLLA BL		LA JOLLA	92037	Medium Commercial		722	Eating/Drinking Establishments	Pacific Ocean Shoreline, Scripps HA	Refer to Table M1	906.30	
BEAUMONT'S	5662	LA JOLLA BL		LA JOLLA	92037	Medium Commercial		722	Eating/Drinking Establishments	Pacific Ocean Shoreline, Scripps HA	Refer to Table M1	906.30	
BERNINI'S BISTRO	7550	FAY AV		LA JOLLA	92037	Medium Commercial		722	Eating/Drinking Establishments	Pacific Ocean Shoreline, Scripps HA	Refer to Table M1	906.30	
BIBBY'S CAFE	723	PEARL ST		LA JOLLA	92037	Medium Commercial		722	Eating/Drinking Establishments	Pacific Ocean Shoreline, Scripps HA	Refer to Table M1	906.30	
BIRD ROCK COFFEE ROASTERS	5627	LA JOLLA BLVD		LA JOLLA	92037	Medium Commercial		81	Eating/Drinking Establishments	Pacific Ocean Shoreline, Scripps HA	Refer to Table M1	906.30	
BIRD ROCK YOGURT COMPANY	366	FORWARD ST		LA JOLLA	92037	Medium Commercial		722	Eating/Drinking Establishments	Pacific Ocean Shoreline, Scripps HA	Refer to Table M1	906.30	
BISHOP'S SCHOOL, THE	7607	LA JOLLA BL		LA JOLLA	92037	Medium Commercial		722	Eating/Drinking Establishments	Pacific Ocean Shoreline, Scripps HA	Refer to Table M1	906.30	
BLUE WAVE,THE	8008	GIRARD AV	220	LA JOLLA	92037	Medium Commercial		722	Eating/Drinking Establishments	Pacific Ocean Shoreline, Scripps HA	Refer to Table M1	906.30	
BONJOUR BAKERY CAFE	4130	LA JOLLA VILLAGE DR	103	LA JOLLA	92037	Medium Commercial		722	Eating/Drinking Establishments	Rose Canyon, Unnamed Tributary	Refer to Table M1	906.40	
BRICK AND BELL CAFE	928	SILVERADO ST		LA JOLLA	92037	Medium Commercial		722	Eating/Drinking Establishments	Pacific Ocean Shoreline, Scripps HA	Refer to Table M1	906.30	
BROCKTON VILLA, THE	1235	COAST BL		LA JOLLA	92037	Medium Commercial		722	Eating/Drinking Establishments	Pacific Ocean Shoreline, Scripps HA	Refer to Table M1	906.30	
BROTHERS RESTAURANT & DELI	4250	EXECUTIVE SQ	125	LA JOLLA	92037	Medium Commercial		722	Eating/Drinking Establishments	Rose Canyon, Unnamed Tributary	Refer to Table M1	906.40	
BRUEGGER'S BAGELS #434	905	PEARL ST		LA JOLLA	92037	Medium Commercial		722	Eating/Drinking Establishments	Pacific Ocean Shoreline, Scripps HA	Refer to Table M1	906.30	
BULL & BEAR BAR AND GRILL	1271	PROSPECT ST		LA JOLLA	92037	Medium Commercial		722	Eating/Drinking Establishments	Pacific Ocean Shoreline, Scripps HA	Refer to Table M1	906.30	
BULLY'S	5755	LA JOLLA BL		LA JOLLA	92037	Medium Commercial		722	Eating/Drinking Establishments	Pacific Ocean Shoreline, Scripps HA	Refer to Table M1	906.30	
BUSY BEE BAGELS & BAKERY	6861	LA JOLLA BL		LA JOLLA	92037	Medium Commercial		722	Eating/Drinking Establishments	Pacific Ocean Shoreline, Scripps HA	Refer to Table M1	906.30	
CAFE MILANO	711	PEARL ST		LA JOLLA	92037	Medium Commercial		722	Eating/Drinking Establishments	Pacific Ocean Shoreline, Scripps HA	Refer to Table M1	906.30	
CAFFE PANINI	811	PROSPECT ST		LA JOLLA	92037	Medium Commercial		722	Eating/Drinking Establishments	Pacific Ocean Shoreline, Scripps HA	Refer to Table M1	906.30	
CALIFORNIA PIZZA KITCHEN #40	3363	NOBEL DR		LA JOLLA	92037	Medium Commercial		722	Eating/Drinking Establishments	Rose Canyon, Unnamed Tributary	Refer to Table M1	906.40	
CARINO'S	7408	LA JOLLA BL		LA JOLLA	92037	Medium Commercial		722	Eating/Drinking Establishments	Pacific Ocean Shoreline, Scripps HA	Refer to Table M1	906.30	
CENDIO	909	PROSPECT ST	290	LA JOLLA	92037	Medium Commercial		722	Eating/Drinking Establishments	Pacific Ocean Shoreline, Scripps HA	Refer to Table M1	906.30	
CHATEAU LA JOLLA INN	233	PROSPECT ST		LA JOLLA	92037	Medium Commercial		722	Eating/Drinking Establishments	Pacific Ocean Shoreline, Scripps HA	Refer to Table M1	906.30	
CHINA BAY	6984	LA JOLLA BL		LA JOLLA	92037	Medium Commercial		722	Eating/Drinking Establishments	Pacific Ocean Shoreline, Scripps HA	Refer to Table M1	906.30	
CHINA CHEF CHINESE RESTAURANT	623	PEARL ST		LA JOLLA	92037	Medium Commercial		722	Eating/Drinking Establishments	Pacific Ocean Shoreline, Scripps HA	Refer to Table M1	906.30	
CHIPOTLE MEXICAN GRILL #0107	8657	VILLA LA JOLLA DR	209	LA JOLLA	92037	Medium Commercial		722	Eating/Drinking Establishments	Rose Canyon, Unnamed Tributary	Refer to Table M1	906.40	
CLOISTERS OF LA JOLLA	7160	FAY AV		LA JOLLA	92037	Medium Commercial		722	Eating/Drinking Establishments	Pacific Ocean Shoreline, Scripps HA	Refer to Table M1	906.30	

*Based on site visit results, these facilities were found not to be conducting significant activities and will be removed from the FY 2009 inventory. The facilities typically conducted office work or were home based and not mobile.

Business Name	Street Number	Street Name	Suite	City	Zip	Existing Status*	SIC	NAICS	Category	Nearest Conveyances or Water Bodies	Pollutants Potentially Generated	Watershed	Mobile
CODY'S AN AMERICAN CAFE	8030	GIRARD AV		LA JOLLA	92037	Medium Commercial		722	Eating/Drinking Establishments	Pacific Ocean Shoreline, Scripps HA	Refer to Table M1	906.30	
COLD STONE CREAMERY	8855	VILLA LA JOLLA DR	400	LA JOLLA	92037	Medium Commercial		722	Eating/Drinking Establishments	Rose Canyon, Unnamed Tributary	Refer to Table M1	906.40	
COLD STONE CREAMERY #890	909	PROSPECT ST	225	LA JOLLA	92037	Medium Commercial		722	Eating/Drinking Establishments	Pacific Ocean Shoreline, Scripps HA	Refer to Table M1	906.30	
COME ON IN	1030	TORREY PINES RD	B	LA JOLLA	92037	Medium Commercial		722	Eating/Drinking Establishments	Pacific Ocean Shoreline, Scripps HA	Refer to Table M1	906.30	
CONGREGATION ADAT YESHURUN	8625	LA JOLLA SCENIC N DR		LA JOLLA	92037	Medium Commercial		722	Eating/Drinking Establishments	Rose Canyon, Unnamed Tributary	Refer to Table M1	906.40	
CONTINENT EUROPEAN DELI & MARKET	4150	REGENTS PARK RW	110	LA JOLLA	92037	Medium Commercial		722	Eating/Drinking Establishments	Rose Canyon, Unnamed Tributary	Refer to Table M1	906.40	
COOKIE LADY, THE	7596	FAY AV		LA JOLLA	92037	Medium Commercial		722	Eating/Drinking Establishments	Pacific Ocean Shoreline, Scripps HA	Refer to Table M1	906.30	
COTTAGE, THE	7702	FAY AV		LA JOLLA	92037	Medium Commercial		722	Eating/Drinking Establishments	Pacific Ocean Shoreline, Scripps HA	Refer to Table M1	906.30	
CRAB CATCHER	1298	PROSPECT ST		LA JOLLA	92037	Medium Commercial		722	Eating/Drinking Establishments	Pacific Ocean Shoreline, Scripps HA	Refer to Table M1	906.30	
CROUTONS	8707	VILLA LA JOLLA DR	B2	LA JOLLA	92037	Medium Commercial		722	Eating/Drinking Establishments	Rose Canyon, Unnamed Tributary	Refer to Table M1	906.40	
DAPHNE'S GREEK CAFE #1028	8657	VILLA LA JOLLA DR	105	LA JOLLA	92037	Medium Commercial		722	Eating/Drinking Establishments	Rose Canyon, Unnamed Tributary	Refer to Table M1	906.40	
DEL SUR FRESH FOOD	628	CARLA WY		LA JOLLA	92037	Medium Commercial		72231	Eating/Drinking Establishments	Pacific Ocean Shoreline, Scripps HA	Refer to Table M1	906.30	
DELI-ICIOUS	1237	PROSPECT ST	J	LA JOLLA	92037	Medium Commercial		722	Eating/Drinking Establishments	Pacific Ocean Shoreline, Scripps HA	Refer to Table M1	906.30	
DOMINO'S PIZZA #8407	3211	HOLIDAY CT		LA JOLLA	92037	Medium Commercial		722	Eating/Drinking Establishments	Rose Canyon, Unnamed Tributary	Refer to Table M1	906.40	
DON CARLOS TACO SHOP	737	PEARL ST		LA JOLLA	92037	Medium Commercial		722	Eating/Drinking Establishments	Pacific Ocean Shoreline, Scripps HA	Refer to Table M1	906.30	
DR. JUICE	8008	GIRARD AV	140	LA JOLLA	92037	Medium Commercial		722	Eating/Drinking Establishments	Pacific Ocean Shoreline, Scripps HA	Refer to Table M1	906.30	
EINSTEIN BROS BAGELS #2900	4150	REGENTS PARK RW	180	LA JOLLA	92037	Medium Commercial		722	Eating/Drinking Establishments	Rose Canyon, Unnamed Tributary	Refer to Table M1	906.40	
EL PESCADOR FISH MARKET	627	PEARL ST		LA JOLLA	92037	Medium Commercial		722	Eating/Drinking Establishments	Pacific Ocean Shoreline, Scripps HA	Refer to Table M1	906.30	
EL TORITO #047	8910	VILLA LA JOLLA DR		LA JOLLA	92037	Medium Commercial		722	Eating/Drinking Establishments	Rose Canyon, Unnamed Tributary	Refer to Table M1	906.40	
ELIJAH'S	8861	VILLA LA JOLLA DR	505	LA JOLLA	92037	Medium Commercial		722	Eating/Drinking Establishments	Rose Canyon, Unnamed Tributary	Refer to Table M1	906.40	
EXCELSIOR BRASSERIE	1025	PROSPECT ST		LA JOLLA	92037	Medium Commercial		722	Eating/Drinking Establishments	Pacific Ocean Shoreline, Scripps HA	Refer to Table M1	906.30	
FINS MEXICAN EATERY #3	8657	VILLA LA JOLLA DR	103	LA JOLLA	92037	Medium Commercial		722	Eating/Drinking Establishments	Rose Canyon, Unnamed Tributary	Refer to Table M1	906.40	
FLAME BROILER	8867	VILLA LA JOLLA DR	600A	LA JOLLA	92037	Medium Commercial		722	Eating/Drinking Establishments	Rose Canyon, Unnamed Tributary	Refer to Table M1	906.40	
FLORENCE RIFORD SENIOR CITIZENS CTR	6811	LA JOLLA BL		LA JOLLA	92037	Medium Commercial		722	Eating/Drinking Establishments	Pacific Ocean Shoreline, Scripps HA	Refer to Table M1	906.30	
FLORENCIA'S RESTAURANTE & PIZZA	6830	LA JOLLA BL	103	LA JOLLA	92037	Medium Commercial		722	Eating/Drinking Establishments	Pacific Ocean Shoreline, Scripps HA	Refer to Table M1	906.30	
FOREVER FONDUE OF LA JOLLA	909	PROSPECT ST	190	LA JOLLA	92037	Medium Commercial		722	Eating/Drinking Establishments	Pacific Ocean Shoreline, Scripps HA	Refer to Table M1	906.30	

*Based on site visit results, these facilities were found not to be conducting significant activities and will be removed from the FY 2009 inventory. The facilities typically conducted office work or were home based and not mobile.

Business Name	Street Number	Street Name	Suite	City	Zip	Existing Status*	SIC	NAICS	Category	Nearest Conveyances or Water Bodies	Pollutants Potentially Generated	Watershed	Mobile
FRENCH PASTRY CAFE	5550	LA JOLLA BL		LA JOLLA	92037	Medium Commercial		722	Eating/Drinking Establishments	Pacific Ocean Shoreline, Scripps HA	Refer to Table M1	906.30	
FRESH	1044	WALL ST	A	LA JOLLA	92037	Medium Commercial		722	Eating/Drinking Establishments	Pacific Ocean Shoreline, Scripps HA	Refer to Table M1	906.30	
FROGLANDER'S - LA JOLLA	915	PEARL ST	A	LA JOLLA	92037	Medium Commercial		722	Eating/Drinking Establishments	Pacific Ocean Shoreline, Scripps HA	Refer to Table M1	906.30	
FUGU'S	915	PEARL ST	B	LA JOLLA	92037	Medium Commercial		722	Eating/Drinking Establishments	Pacific Ocean Shoreline, Scripps HA	Refer to Table M1	906.30	
GELATERIA FRIZZANTE	1025	PROSPECT ST	130	LA JOLLA	92037	Medium Commercial		722	Eating/Drinking Establishments	Pacific Ocean Shoreline, Scripps HA	Refer to Table M1	906.30	
GEORGE'S AT THE COVE	1250	PROSPECT ST		LA JOLLA	92037	Medium Commercial		722	Eating/Drinking Establishments	Pacific Ocean Shoreline, Scripps HA	Refer to Table M1	906.30	
GILLISPIE CHILD CARE	7380	GIRARD AV		LA JOLLA	92037	Medium Commercial		722	Eating/Drinking Establishments	Pacific Ocean Shoreline, Scripps HA	Refer to Table M1	906.30	
GINZA-SUSHI	8657	VILLA LA JOLLA DR	125	LA JOLLA	92037	Medium Commercial		722	Eating/Drinking Establishments	Rose Canyon, Unnamed Tributary	Refer to Table M1	906.40	
GIRARD GOURMET	7837	GIRARD AV		LA JOLLA	92037	Medium Commercial		722	Eating/Drinking Establishments	Pacific Ocean Shoreline, Scripps HA	Refer to Table M1	906.30	
GOLDEN SPOON FROZEN YOGURT	8657	VILLA LA JOLLA DR	201	LA JOLLA	92037	Medium Commercial		722	Eating/Drinking Establishments	Rose Canyon, Unnamed Tributary	Refer to Table M1	906.40	
GOLDFISH POINT CAFE	1255	COAST BL		LA JOLLA	92037	Medium Commercial		722	Eating/Drinking Establishments	Pacific Ocean Shoreline, Scripps HA	Refer to Table M1	906.30	
GOLDFISH POINT CAFE	1255	COAST BLVD		LA JOLLA	92037	Medium Commercial		7224	Eating/Drinking Establishments	Pacific Ocean Shoreline, Scripps HA	Refer to Table M1	906.30	
GRANDE COLONIAL HOTEL, THE	910	PROSPECT ST		LA JOLLA	92037	Medium Commercial		722	Eating/Drinking Establishments	Pacific Ocean Shoreline, Scripps HA	Refer to Table M1	906.30	
GREEN HOSPITAL OF SCRIPPS CLINIC	10666	NORTH TORREY PINES RD		LA JOLLA	92037	Medium Commercial		722	Eating/Drinking Establishments	Pacific Ocean Shoreline, Miramar Reservoir HA	Refer to Table M1	906.10	
HAAGEN-DAZS	1172	PROSPECT ST		LA JOLLA	92037	Medium Commercial		722	Eating/Drinking Establishments	Pacific Ocean Shoreline, Scripps HA	Refer to Table M1	906.30	
HARD ROCK CAFE	909	PROSPECT ST	101	LA JOLLA	92037	Medium Commercial		722	Eating/Drinking Establishments	Pacific Ocean Shoreline, Scripps HA	Refer to Table M1	906.30	
HARRY'S COFFEE SHOP	7545	GIRARD AV		LA JOLLA	92037	Medium Commercial		722	Eating/Drinking Establishments	Pacific Ocean Shoreline, Scripps HA	Refer to Table M1	906.30	
HILTON LA JOLLA TORREY PINES	10950	NORTH TORREY PINES RD		LA JOLLA	92037	Medium Commercial		722	Eating/Drinking Establishments	Pacific Ocean Shoreline, Scripps HA	Refer to Table M1	906.30	
HOGG'S BEACH BBQ	834	KLINE ST		LA JOLLA	92037	Medium Commercial		722	Eating/Drinking Establishments	Pacific Ocean Shoreline, Scripps HA	Refer to Table M1	906.30	
HUMPHREY'S LA JOLLA GRILL	3299	HOLIDAY CT		LA JOLLA	92037	Medium Commercial		722	Eating/Drinking Establishments	Rose Canyon, Unnamed Tributary	Refer to Table M1	906.40	
INTERNATIONAL MARKET & GRILL	3211	HOLIDAY CT	100	LA JOLLA	92037	Medium Commercial		722	Eating/Drinking Establishments	Rose Canyon, Unnamed Tributary	Refer to Table M1	906.40	
ISLANDS #018	3351	NOBEL DR		LA JOLLA	92037	Medium Commercial		722	Eating/Drinking Establishments	Rose Canyon, Unnamed Tributary	Refer to Table M1	906.40	
JACK IN THE BOX #0057	564	PEARL ST		LA JOLLA	92037	Medium Commercial		722	Eating/Drinking Establishments	Pacific Ocean Shoreline, Scripps HA	Refer to Table M1	906.30	
JACK'S	7863	GIRARD AV	105	LA JOLLA	92037	Medium Commercial		722	Eating/Drinking Establishments	Pacific Ocean Shoreline, Scripps HA	Refer to Table M1	906.30	
JAMBA JUICE #16	8657	VILLA LA JOLLA DR	101	LA JOLLA	92037	Medium Commercial		722	Eating/Drinking Establishments	Rose Canyon, Unnamed Tributary	Refer to Table M1	906.40	
JJ PIZZA AND DELI	5737	LA JOLLA BL	A	LA JOLLA	92037	Medium Commercial		722	Eating/Drinking Establishments	Pacific Ocean Shoreline, Scripps HA	Refer to Table M1	906.30	

*Based on site visit results, these facilities were found not to be conducting significant activities and will be removed from the FY 2009 inventory. The facilities typically conducted office work or were home based and not mobile.

Business Name	Street Number	Street Name	Suite	City	Zip	Existing Status*	SIC	NAICS	Category	Nearest Conveyances or Water Bodies	Pollutants Potentially Generated	Watershed	Mobile
JONATHAN'S	7611	FAY AV		LA JOLLA	92037	Medium Commercial		722	Eating/Drinking Establishments	Pacific Ocean Shoreline, Scripps HA	Refer to Table M1	906.30	
JOSE'S COURT ROOM	1037	PROSPECT ST		LA JOLLA	92037	Medium Commercial		722	Eating/Drinking Establishments	Pacific Ocean Shoreline, Scripps HA	Refer to Table M1	906.30	
JUICE KABOOSE, THE	7556	FAY AV	H	LA JOLLA	92037	Medium Commercial		722	Eating/Drinking Establishments	Pacific Ocean Shoreline, Scripps HA	Refer to Table M1	906.30	
JULIAN BAKERY	5621	LA JOLLA BL		LA JOLLA	92037	Medium Commercial		722	Eating/Drinking Establishments	Pacific Ocean Shoreline, Scripps HA	Refer to Table M1	906.30	
KARL STRAUSS BREWERY & GRILL, LA JOLLA	1044	WALL ST		LA JOLLA	92037	Medium Commercial		722	Eating/Drinking Establishments	Pacific Ocean Shoreline, Scripps HA	Refer to Table M1	906.30	
KITIMA	8008	GIRARD AV	170	LA JOLLA	92037	Medium Commercial		722	Eating/Drinking Establishments	Pacific Ocean Shoreline, Scripps HA	Refer to Table M1	906.30	
L & L HAWAIIAN BARBECUE	4150	REGENTS PARK RW	193	LA JOLLA	92037	Medium Commercial		722	Eating/Drinking Establishments	Rose Canyon, Unnamed Tributary	Refer to Table M1	906.40	
LA BASIL THAI CUISINE	5525	LA JOLLA BL		LA JOLLA	92037	Medium Commercial		722	Eating/Drinking Establishments	Pacific Ocean Shoreline, Scripps HA	Refer to Table M1	906.30	
LA DOLCE VITA RISTORANTE	1237	PROSPECT ST	P	LA JOLLA	92037	Medium Commercial		722	Eating/Drinking Establishments	Pacific Ocean Shoreline, Scripps HA	Refer to Table M1	906.30	
LA JOLLA BEACH & TENNIS CLUB	2000	SPINDRIFT DR		LA JOLLA	92037	Medium Commercial	5812	72211	Eating/Drinking Establishments	Pacific Ocean Shoreline, Scripps HA	Refer to Table M1	906.30	
LA JOLLA BREW HOUSE	7536	FAY AV		LA JOLLA	92037	Medium Commercial		72241	Eating/Drinking Establishments	Pacific Ocean Shoreline, Scripps HA	Refer to Table M1	906.30	
LA JOLLA BREW HOUSE	7536	FAY AV		LA JOLLA	92037	Medium Commercial		722	Eating/Drinking Establishments	Pacific Ocean Shoreline, Scripps HA	Refer to Table M1	906.30	
LA JOLLA BRIDGE CLUB	1160	COAST BL		LA JOLLA	92037	Medium Commercial		722	Eating/Drinking Establishments	Pacific Ocean Shoreline, Scripps HA	Refer to Table M1	906.30	
LA JOLLA COUNTRY CLUB	7301	HIGH AV		LA JOLLA	92037	Medium Commercial		722	Eating/Drinking Establishments	Pacific Ocean Shoreline, Scripps HA	Refer to Table M1	906.30	
LA JOLLA COUNTRY MARKET	1030	TORREY PINES RD	A	LA JOLLA	92037	Medium Commercial		722	Eating/Drinking Establishments	Pacific Ocean Shoreline, Scripps HA	Refer to Table M1	906.30	
La Jolla Nursing and Rehabilitation Center	2552	Torrey Pines Rd.		LA JOLLA	92037	Medium Commercial	5812	7222212	Eating/Drinking Establishments		Refer to Table M1	906.30	
LA JOLLA PRESBYTERIAN CHURCH	7715	DRAPER AV		LA JOLLA	92037	Medium Commercial		722	Eating/Drinking Establishments	Pacific Ocean Shoreline, Scripps HA	Refer to Table M1	906.30	
LA JOLLA RANCHERITA	7404	LA JOLLA BL		LA JOLLA	92037	Medium Commercial		722	Eating/Drinking Establishments	Pacific Ocean Shoreline, Scripps HA	Refer to Table M1	906.30	
LA JOLLA RECREATION CENTER	615	PROSPECT ST		LA JOLLA	92037	Medium Commercial		722	Eating/Drinking Establishments	Pacific Ocean Shoreline, Scripps HA	Refer to Table M1	906.30	
LA JOLLA VILLAGE THEATRES	8879	VILLA LA JOLLA DR		LA JOLLA	92037	Medium Commercial		722	Eating/Drinking Establishments	Rose Canyon, Unnamed Tributary	Refer to Table M1	906.40	
LA SHORE MARKET	5590	LA JOLLA BL		LA JOLLA	92037	Medium Commercial		722	Eating/Drinking Establishments	Pacific Ocean Shoreline, Scripps HA	Refer to Table M1	906.30	
LA TAVERNA	927	SILVERADO ST		LA JOLLA	92037	Medium Commercial		722	Eating/Drinking Establishments	Pacific Ocean Shoreline, Scripps HA	Refer to Table M1	906.30	
LA VALENCIA HOTEL	1132	PROSPECT ST		LA JOLLA	92037	Medium Commercial		722	Eating/Drinking Establishments	Pacific Ocean Shoreline, Scripps HA	Refer to Table M1	906.30	
LAWRENCE FAMILY JEWISH COMMUNITY CENTER	4126	EXECUTIVE DR		LA JOLLA	92037	Medium Commercial		722	Eating/Drinking Establishments	Rose Canyon, Unnamed Tributary	Refer to Table M1	906.40	
LEAGUE HOUSE, THE	7465	OLIVETAS AV		LA JOLLA	92037	Medium Commercial		722	Eating/Drinking Establishments	Pacific Ocean Shoreline, Scripps HA	Refer to Table M1	906.30	
LIVING ROOM, THE	1010	PROSPECT ST		LA JOLLA	92037	Medium Commercial		722	Eating/Drinking Establishments	Pacific Ocean Shoreline, Scripps HA	Refer to Table M1	906.30	

*Based on site visit results, these facilities were found not to be conducting significant activities and will be removed from the FY 2009 inventory. The facilities typically conducted office work or were home based and not mobile.

Business Name	Street Number	Street Name	Suite	City	Zip	Existing Status*	SIC	NAICS	Category	Nearest Conveyances or Water Bodies	Pollutants Potentially Generated	Watershed	Mobile
LOS DOS PEDROS #2	6990	LA JOLLA BL		LA JOLLA	92037	Medium Commercial		722	Eating/Drinking Establishments	Pacific Ocean Shoreline, Scripps HA	Refer to Table M1	906.30	
LUPI VINO-CUCINA BAR	5518	LA JOLLA BL		LA JOLLA	92037	Medium Commercial		722	Eating/Drinking Establishments	Pacific Ocean Shoreline, Scripps HA	Refer to Table M1	906.30	
MAITRE D'	5523	LA JOLLA BL		LA JOLLA	92037	Medium Commercial		722	Eating/Drinking Establishments	Pacific Ocean Shoreline, Scripps HA	Refer to Table M1	906.30	
MANDARIN HOUSE	6765	LA JOLLA BL		LA JOLLA	92037	Medium Commercial		722	Eating/Drinking Establishments	Pacific Ocean Shoreline, Scripps HA	Refer to Table M1	906.30	
MANHATTAN OF LA JOLLA	7766	FAY AV		LA JOLLA	92037	Medium Commercial		722	Eating/Drinking Establishments	Pacific Ocean Shoreline, Scripps HA	Refer to Table M1	906.30	
MARBLE SLAB CREAMERY	1044	WALL ST	E	LA JOLLA	92037	Medium Commercial		722	Eating/Drinking Establishments	Pacific Ocean Shoreline, Scripps HA	Refer to Table M1	906.30	
MARINE ROOM, THE	2000	SPINDRIFT DR		LA JOLLA	92037	Medium Commercial	5812	72211	Eating/Drinking Establishments	Pacific Ocean Shoreline, Scripps HA	Refer to Table M1	906.30	
MARKETPLACE GRILLE	1030	TORREY PINES RD	C	LA JOLLA	92037	Medium Commercial		722	Eating/Drinking Establishments	Pacific Ocean Shoreline, Scripps HA	Refer to Table M1	906.30	
MARRAKESH RESTAURANT	634	PEARL ST		LA JOLLA	92037	Medium Commercial		722	Eating/Drinking Establishments	Pacific Ocean Shoreline, Scripps HA	Refer to Table M1	906.30	
MICHELLE COULON DESSERTIER	7556	FAY AV	D	LA JOLLA	92037	Medium Commercial		722	Eating/Drinking Establishments	Pacific Ocean Shoreline, Scripps HA	Refer to Table M1	906.30	
MR. TACO MEXICAN FOOD	7918	IVANHOE ST		LA JOLLA	92037	Medium Commercial		722	Eating/Drinking Establishments	Pacific Ocean Shoreline, Scripps HA	Refer to Table M1	906.30	
MT. SOLEDAD MARKET & DELI	6435	CAMTO BLYTHEFIELD	A	LA JOLLA	92037	Medium Commercial		722	Eating/Drinking Establishments	Rose Canyon, Unnamed Tributary	Refer to Table M1	906.40	
MUSEUM CAFE	700	PROSPECT ST		LA JOLLA	92037	Medium Commercial		722	Eating/Drinking Establishments	Pacific Ocean Shoreline, Scripps HA	Refer to Table M1	906.30	
MY PLACE CAFE	7777	GIRARD AV	103	LA JOLLA	92037	Medium Commercial		722	Eating/Drinking Establishments	Pacific Ocean Shoreline, Scripps HA	Refer to Table M1	906.30	
NOZOMI II SUSHI BBQ	4150	REGENTS PARK RW	190	LA JOLLA	92037	Medium Commercial		722	Eating/Drinking Establishments	Rose Canyon, Unnamed Tributary	Refer to Table M1	906.40	
OH GOODIES	7946	GIRARD AV		LA JOLLA	92037	Medium Commercial		722	Eating/Drinking Establishments	Pacific Ocean Shoreline, Scripps HA	Refer to Table M1	906.30	
ORTEGA'S PLACE MEXICAN FOOD	621	PEARL ST		LA JOLLA	92037	Medium Commercial		722	Eating/Drinking Establishments	Pacific Ocean Shoreline, Scripps HA	Refer to Table M1	906.30	
P & A FOODS	10010	TORREY PINES RD		LA JOLLA	92037	Medium Commercial		7223	Eating/Drinking Establishments	Pacific Ocean Shoreline, Scripps HA	Refer to Table M1	906.30	
P & A FOODS BURNHAM INSTITUTE	10901	TORREY PINES RD		LA JOLLA	92037	Medium Commercial		7223	Eating/Drinking Establishments	Pacific Ocean Shoreline, Miramar Reservoir HA	Refer to Table M1	906.10	
PANNIKIN CAFE, THE	7467	GIRARD AV		LA JOLLA	92037	Medium Commercial		722	Eating/Drinking Establishments	Pacific Ocean Shoreline, Scripps HA	Refer to Table M1	906.30	
PAPA JOHN'S PIZZA #2257	4130	LA JOLLA VILLAGE DR	104	LA JOLLA	92037	Medium Commercial		722	Eating/Drinking Establishments	Rose Canyon, Unnamed Tributary	Refer to Table M1	906.40	
PASQUALE	1250	PROSPECT ST	B-10	LA JOLLA	92037	Medium Commercial		722	Eating/Drinking Establishments	Pacific Ocean Shoreline, Scripps HA	Refer to Table M1	906.30	
PEET'S COFFEE & TEA	8843	VILLA LA JOLLA DR	202	LA JOLLA	92037	Medium Commercial		722	Eating/Drinking Establishments	Rose Canyon, Unnamed Tributary	Refer to Table M1	906.40	
Piatti Ristorante & Bar	2182	AvenIDA DE LA PLAYA		LA JOLLA	92037	Medium Commercial	5812	722110	Eating/Drinking Establishments	Pacific Ocean Shoreline, Scripps HA	Refer to Table M1	906.30	
PICK UP STIX LA JOLLA #204	8707	VILLA LA JOLLA DR	B1	LA JOLLA	92037	Medium Commercial		722	Eating/Drinking Establishments	Rose Canyon, Unnamed Tributary	Refer to Table M1	906.40	
PIZZA PRONTO	7556	FAY AV	F	LA JOLLA	92037	Medium Commercial		722	Eating/Drinking Establishments	Pacific Ocean Shoreline, Scripps HA	Refer to Table M1	906.30	

*Based on site visit results, these facilities were found not to be conducting significant activities and will be removed from the FY 2009 inventory. The facilities typically conducted office work or were home based and not mobile.

Business Name	Street Number	Street Name	Suite	City	Zip	Existing Status*	SIC	NAICS	Category	Nearest Conveyances or Water Bodies	Pollutants Potentially Generated	Watershed	Mobile
PORKYLAND	1030	TORREY PINES RD	D	LA JOLLA	92037	Medium Commercial		722	Eating/Drinking Establishments	Pacific Ocean Shoreline, Scripps HA	Refer to Table M1	906.30	
RALPHS #108	8657	VILLA LA JOLLA DR	201	LA JOLLA	92037	Medium Commercial		722	Eating/Drinking Establishments	Rose Canyon, Unnamed Tributary	Refer to Table M1	906.40	
REGENTS PIZZERIA	4150	REGENTS PARK RW	170	LA JOLLA	92037	Medium Commercial		722	Eating/Drinking Establishments	Rose Canyon, Unnamed Tributary	Refer to Table M1	906.40	
RESIDENCE INN BY MARRIOTT - LA JOLLA	8901	GILMAN DR		LA JOLLA	92037	Medium Commercial		722	Eating/Drinking Establishments	Rose Canyon, Unnamed Tributary	Refer to Table M1	906.40	
RIMEL'S ROTISSERIE	1030	TORREY PINES RD	E	LA JOLLA	92037	Medium Commercial		722	Eating/Drinking Establishments	Pacific Ocean Shoreline, Scripps HA	Refer to Table M1	906.30	
ROCKY MOUNTAIN CHOCOLATE FACTORY	1139	PROSPECT ST		LA JOLLA	92037	Medium Commercial		722	Eating/Drinking Establishments	Pacific Ocean Shoreline, Scripps HA	Refer to Table M1	906.30	
ROPPONGI	875	PROSPECT ST		LA JOLLA	92037	Medium Commercial		722	Eating/Drinking Establishments	Pacific Ocean Shoreline, Scripps HA	Refer to Table M1	906.30	
ROYAL THAI CUISINE	737	PEARL ST		LA JOLLA	92037	Medium Commercial		722	Eating/Drinking Establishments	Pacific Ocean Shoreline, Scripps HA	Refer to Table M1	906.30	
RUBIO'S BAJA GRILL #25	8855	VILLA LA JOLLA DR	404	LA JOLLA	92037	Medium Commercial		722	Eating/Drinking Establishments	Rose Canyon, Unnamed Tributary	Refer to Table M1	906.40	
SADAF RESTAURANT	613	PEARL ST		LA JOLLA	92037	Medium Commercial		722	Eating/Drinking Establishments	Pacific Ocean Shoreline, Scripps HA	Refer to Table M1	906.30	
SAHEL MARKET	7467	CUVIER ST		LA JOLLA	92037	Medium Commercial		722	Eating/Drinking Establishments	Pacific Ocean Shoreline, Scripps HA	Refer to Table M1	906.30	
SAINT TROPEZ LA JOLLA	888	PROSPECT ST	130	LA JOLLA	92037	Medium Commercial		722	Eating/Drinking Establishments	Pacific Ocean Shoreline, Scripps HA	Refer to Table M1	906.30	
SALK INSTITUTE CAFETERIA	10010	NORTH TORREY PINES RD		LA JOLLA	92037	Medium Commercial		722	Eating/Drinking Establishments	Pacific Ocean Shoreline, Scripps HA	Refer to Table M1	906.30	
SALK INSTITUTE, THE	10010	NORTH TORREY PINES RD		LA JOLLA	92037	Medium Commercial		722	Eating/Drinking Establishments	Pacific Ocean Shoreline, Scripps HA	Refer to Table M1	906.30	
SAMMY'S WOODFIRED PIZZA	702	PEARL ST	D	LA JOLLA	92037	Medium Commercial		722	Eating/Drinking Establishments	Pacific Ocean Shoreline, Scripps HA	Refer to Table M1	906.30	
SAN DIEGO MARRIOTT/LA JOLLA	4240	LA JOLLA VILLAGE DR		LA JOLLA	92037	Medium Commercial		722	Eating/Drinking Establishments	Rose Canyon, Unnamed Tributary	Refer to Table M1	906.40	
SANDWICH CLUB OF LA JOLLA, THE	7825	FAY AV	C	LA JOLLA	92037	Medium Commercial		722	Eating/Drinking Establishments	Pacific Ocean Shoreline, Scripps HA	Refer to Table M1	906.30	
SANTE RISTORANTE	7811	HERSCHEL AV		LA JOLLA	92037	Medium Commercial		722	Eating/Drinking Establishments	Pacific Ocean Shoreline, Scripps HA	Refer to Table M1	906.30	
SCHLOTZSKY'S DELI	8657	VILLA LA JOLLA DR	127	LA JOLLA	92037	Medium Commercial		722	Eating/Drinking Establishments	Rose Canyon, Unnamed Tributary	Refer to Table M1	906.40	
SCRIPPS RESEARCH INSTITUTE CAFETERIA	3300	NORTH TORREY PINES CT		LA JOLLA	92037	Medium Commercial	5812	722212	Eating/Drinking Establishments	Pacific Ocean Shoreline, Scripps HA	Refer to Table M1	906.30	
SHACK BAR & GRILL, THE	6941	LA JOLLA BL		LA JOLLA	92037	Medium Commercial		722	Eating/Drinking Establishments	Pacific Ocean Shoreline, Scripps HA	Refer to Table M1	906.30	
SHOP, THE	7930	IVANHOE AV		LA JOLLA	92037	Medium Commercial		722	Eating/Drinking Establishments	Pacific Ocean Shoreline, Scripps HA	Refer to Table M1	906.30	
SORELLA DEL TARVENA	7420	GIRARD AV		LA JOLLA	92037	Medium Commercial		722	Eating/Drinking Establishments	Pacific Ocean Shoreline, Scripps HA	Refer to Table M1	906.30	
SPICE & RICE THAI KITCHEN	7734	GIRARD AV	C	LA JOLLA	92037	Medium Commercial		722	Eating/Drinking Establishments	Pacific Ocean Shoreline, Scripps HA	Refer to Table M1	906.30	
SPOT LA JOLLA, THE	1005	PROSPECT ST		LA JOLLA	92037	Medium Commercial		722	Eating/Drinking Establishments	Pacific Ocean Shoreline, Scripps HA	Refer to Table M1	906.30	
STARBUCKS COFFEE CO. #528	1150	PROSPECT ST		LA JOLLA	92037	Medium Commercial		722	Eating/Drinking Establishments	Pacific Ocean Shoreline, Scripps HA	Refer to Table M1	906.30	

*Based on site visit results, these facilities were found not to be conducting significant activities and will be removed from the FY 2009 inventory. The facilities typically conducted office work or were home based and not mobile.

Business Name	Street Number	Street Name	Suite	City	Zip	Existing Status*	SIC	NAICS	Category	Nearest Conveyances or Water Bodies	Pollutants Potentially Generated	Watershed	Mobile
STARBUCKS COFFEE CO. #5387	905	PEARL ST		LA JOLLA	92037	Medium Commercial		722	Eating/Drinking Establishments	Pacific Ocean Shoreline, Scripps HA	Refer to Table M1	906.30	
STARBUCKS COFFEE CO. #644	8657	VILLA LA JOLLA DR	205	LA JOLLA	92037	Medium Commercial		722	Eating/Drinking Establishments	Rose Canyon, Unnamed Tributary	Refer to Table M1	906.40	
STARBUCKS COFFEE CO. #6521	5604	LA JOLLA BL		LA JOLLA	92037	Medium Commercial		722	Eating/Drinking Establishments	Pacific Ocean Shoreline, Scripps HA	Refer to Table M1	906.30	
STARBUCKS COFFEE CO. #6739	2204	TORREY PINES RD		LA JOLLA	92037	Medium Commercial	5812	722211	Eating/Drinking Establishments	Pacific Ocean Shoreline, Scripps HA	Refer to Table M1	906.30	
STARBUCKS COFFEE CO. #8947	4130	LA JOLLA VILLAGE DR	105	LA JOLLA	92037	Medium Commercial		722	Eating/Drinking Establishments	Rose Canyon, Unnamed Tributary	Refer to Table M1	906.40	
SU CASA RESTAURANT	6738	LA JOLLA BL		LA JOLLA	92037	Medium Commercial		722	Eating/Drinking Establishments	Pacific Ocean Shoreline, Scripps HA	Refer to Table M1	906.30	
SUBMARINA	4150	REGENTS PARK RW	175	LA JOLLA	92037	Medium Commercial		722	Eating/Drinking Establishments	Rose Canyon, Unnamed Tributary	Refer to Table M1	906.40	
SUBWAY #02677	7514	GIRARD AV	9	LA JOLLA	92037	Medium Commercial		722	Eating/Drinking Establishments	Pacific Ocean Shoreline, Scripps HA	Refer to Table M1	906.30	
SUSHI ON THE ROCK	7734	GIRARD AV	A	LA JOLLA	92037	Medium Commercial		722	Eating/Drinking Establishments	Pacific Ocean Shoreline, Scripps HA	Refer to Table M1	906.30	
T.G.I. FRIDAY'S #1908	8801	VILLA LA JOLLA DR		LA JOLLA	92037	Medium Commercial		722	Eating/Drinking Establishments	Rose Canyon, Unnamed Tributary	Refer to Table M1	906.40	
TACO BELL #0049	7345	LA JOLLA BL		LA JOLLA	92037	Medium Commercial		722	Eating/Drinking Establishments	Pacific Ocean Shoreline, Scripps HA	Refer to Table M1	906.30	
TACO MAN SO CAL MEXICAN	7556	FAY AV	A	LA JOLLA	92037	Medium Commercial		722	Eating/Drinking Establishments	Pacific Ocean Shoreline, Scripps HA	Refer to Table M1	906.30	
TADASHI SUSHI	1277	PROSPECT ST		LA JOLLA	92037	Medium Commercial		722	Eating/Drinking Establishments	Pacific Ocean Shoreline, Scripps HA	Refer to Table M1	906.30	
TAPENADE	7612	FAY AV		LA JOLLA	92037	Medium Commercial		722	Eating/Drinking Establishments	Pacific Ocean Shoreline, Scripps HA	Refer to Table M1	906.30	
TIRAMISU PASTRY	3211	HOLIDAY CT	101B	LA JOLLA	92037	Medium Commercial		722	Eating/Drinking Establishments	Rose Canyon, Unnamed Tributary	Refer to Table M1	906.40	
TOSHI-SAN RESTAURANT	7614	FAY AV		LA JOLLA	92037	Medium Commercial		722	Eating/Drinking Establishments	Pacific Ocean Shoreline, Scripps HA	Refer to Table M1	906.30	
TRADER JOE'S #20	8657	VILLA LA JOLLA DR	213	LA JOLLA	92037	Medium Commercial		722	Eating/Drinking Establishments	Rose Canyon, Unnamed Tributary	Refer to Table M1	906.40	
TRATTORIA ACQUA	1298	PROSPECT ST	3M	LA JOLLA	92037	Medium Commercial		722	Eating/Drinking Establishments	Pacific Ocean Shoreline, Scripps HA	Refer to Table M1	906.30	
TRATTORIA BELLA VITA	6435	CAMTO BLYTHEFIELD	A-2	LA JOLLA	92037	Medium Commercial		722	Eating/Drinking Establishments	Rose Canyon, Unnamed Tributary	Refer to Table M1	906.40	
TRUFFLES	7857	GIRARD AV		LA JOLLA	92037	Medium Commercial		722	Eating/Drinking Establishments	Pacific Ocean Shoreline, Scripps HA	Refer to Table M1	906.30	
VIDA GOURMET	7523	FAY AV	A-B	LA JOLLA	92037	Medium Commercial		722	Eating/Drinking Establishments	Pacific Ocean Shoreline, Scripps HA	Refer to Table M1	906.30	
VILLAGE GRILLE	830	KLINE ST		LA JOLLA	92037	Medium Commercial		722	Eating/Drinking Establishments	Pacific Ocean Shoreline, Scripps HA	Refer to Table M1	906.30	
VONS #2323	7544	GIRARD AV		LA JOLLA	92037	Medium Commercial		722	Eating/Drinking Establishments	Pacific Ocean Shoreline, Scripps HA	Refer to Table M1	906.30	
WAHOO'S FISH TACOS	639	PEARL ST		LA JOLLA	92037	Medium Commercial		722	Eating/Drinking Establishments	Pacific Ocean Shoreline, Scripps HA	Refer to Table M1	906.30	
WHITE SANDS OF LA JOLLA, THE	7450	OLIVETAS AV		LA JOLLA	92037	Medium Commercial		722	Eating/Drinking Establishments	Pacific Ocean Shoreline, Scripps HA	Refer to Table M1	906.30	
WHOLE FOODS MARKET	8825	VILLA LA JOLLA DR		LA JOLLA	92037	Medium Commercial		722	Eating/Drinking Establishments	Rose Canyon, Unnamed Tributary	Refer to Table M1	906.40	

*Based on site visit results, these facilities were found not to be conducting significant activities and will be removed from the FY 2009 inventory. The facilities typically conducted office work or were home based and not mobile.

Business Name	Street Number	Street Name	Suite	City	Zip	Existing Status*	SIC	NAICS	Category	Nearest Conveyances or Water Bodies	Pollutants Potentially Generated	Watershed	Mobile
WINE TIME	7474	LA JOLLA BL		LA JOLLA	92037	Medium Commercial		722	Eating/Drinking Establishments	Pacific Ocean Shoreline, Scripps HA	Refer to Table M1	906.30	
YMCA FIREHOUSE	7877	HERSCHEL AV		LA JOLLA	92037	Medium Commercial		722	Eating/Drinking Establishments	Pacific Ocean Shoreline, Scripps HA	Refer to Table M1	906.30	
YUMMY MAKI YUMMY BOX	3211	HOLIDAY CT	101A	LA JOLLA	92037	Medium Commercial		722	Eating/Drinking Establishments	Rose Canyon, Unnamed Tributary	Refer to Table M1	906.40	
Z PIZZA	8657	VILLA LA JOLLA DR	109	LA JOLLA	92037	Medium Commercial		722	Eating/Drinking Establishments	Rose Canyon, Unnamed Tributary	Refer to Table M1	906.40	
ZENBU RESTAURANT	7660	FAY AV	I	LA JOLLA	92037	Medium Commercial		722	Eating/Drinking Establishments	Pacific Ocean Shoreline, Scripps HA	Refer to Table M1	906.30	
05 BILLIARD	4288	MENLO AV		SAN DIEGO	92115	Medium Commercial		722	Eating/Drinking Establishments	Chollas Creek	Refer to Table M1	908.22	
1.6.8. RESTAURANT	7330	CLAIREMONT MESA BL	102	SAN DIEGO	92111	Medium Commercial		722	Eating/Drinking Establishments	Tecolote Creek	Refer to Table M1	906.50	
12TH & BROADWAY CAFE	999	PARK BL		SAN DIEGO	92101	Medium Commercial		722	Eating/Drinking Establishments	San Diego Bay	Refer to Table M1	908.21	
1ST & IVY MARKET	2170	01ST AV		SAN DIEGO	92101	Medium Commercial		722	Eating/Drinking Establishments	San Diego Bay	Refer to Table M1	908.21	
1ST NATIONAL DELI	401	W A ST	110	SAN DIEGO	92101	Medium Commercial		722	Eating/Drinking Establishments	San Diego Bay	Refer to Table M1	908.21	
3 SQUARES	6366	DEL CERRO BL		SAN DIEGO	92120	Medium Commercial		722	Eating/Drinking Establishments	Alvarado Canyon	Refer to Table M1	907.11	
3 SQUARES GOURMET ON THE GO	6366	DEL CERRO BLVD		SAN DIEGO	92120	Medium Commercial		7223	Eating/Drinking Establishments	Alvarado Canyon	Refer to Table M1	907.11	
31ST SEVENTH-DAY ADVENTIST CHURCH	414	S 31ST ST		SAN DIEGO	92113	Medium Commercial		722	Eating/Drinking Establishments	Chollas Creek,N	Refer to Table M1	908.22	
38TH ST CHURCH OF CHRIST	567	S 38TH ST		SAN DIEGO	92113	Medium Commercial		722	Eating/Drinking Establishments	Chollas Creek,S	Refer to Table M1	908.22	
4.0	5844	MONTEZUMA RD		SAN DIEGO	92115	Medium Commercial		722	Eating/Drinking Establishments	San Diego River, Unnamed Tributary	Refer to Table M1	907.11	
6 TO 5 DELI	625	BROADWAY		SAN DIEGO	92101	Medium Commercial		722	Eating/Drinking Establishments	San Diego Bay	Refer to Table M1	908.21	
6TH AVENUE BISTRO	1165	06TH AV		SAN DIEGO	92101	Medium Commercial		722	Eating/Drinking Establishments	San Diego Bay	Refer to Table M1	908.21	
7 ELEVEN 15046	4091	GENESEE AV		SAN DIEGO	92111	Medium Commercial		45299	Eating/Drinking Establishments	Tecolote Creek, Unnamed Tributary	Refer to Table M1	906.50	
7-ELEVEN	427	09TH AV		SAN DIEGO	92101	Medium Commercial		722	Eating/Drinking Establishments	San Diego Bay	Refer to Table M1	908.21	
7-ELEVEN #13587	2404	UNIVERSITY AV		SAN DIEGO	92104	Medium Commercial		722	Eating/Drinking Establishments	Powerhouse Canyon	Refer to Table M1	908.22	
7-ELEVEN #13588	1285	PICADOR BL		SAN DIEGO	92154	Medium Commercial		722	Eating/Drinking Establishments	Otay River, Unnamed Tributary	Refer to Table M1	910.20	
7-ELEVEN #13596	1906	BALBOA AV		SAN DIEGO	92109	Medium Commercial		722	Eating/Drinking Establishments	Mission Bay	Refer to Table M1	906.30	
7-ELEVEN #13598	4527	MISSION BAY DR		SAN DIEGO	92109	Medium Commercial		722	Eating/Drinking Establishments	Rose Canyon	Refer to Table M1	906.40	
7-ELEVEN #13603	4983	CASS ST		SAN DIEGO	92109	Medium Commercial		722	Eating/Drinking Establishments	Pacific Ocean Shoreline, Scripps HA	Refer to Table M1	906.30	
7-ELEVEN #13609	4340	MISSION BL		SAN DIEGO	92109	Medium Commercial		722	Eating/Drinking Establishments	Pacific Ocean Shoreline, Scripps HA	Refer to Table M1	906.30	
7-ELEVEN #13613	2275	GARNET AV		SAN DIEGO	92109	Medium Commercial		722	Eating/Drinking Establishments	Rose Canyon	Refer to Table M1	906.40	

*Based on site visit results, these facilities were found not to be conducting significant activities and will be removed from the FY 2009 inventory. The facilities typically conducted office work or were home based and not mobile.

Business Name	Street Number	Street Name	Suite	City	Zip	Existing Status*	SIC	NAICS	Category	Nearest Conveyances or Water Bodies	Pollutants Potentially Generated	Watershed	Mobile
7-ELEVEN #13623	1305	GARNET AV		SAN DIEGO	92109	Medium Commercial		722	Eating/Drinking Establishments	Mission Bay	Refer to Table M1	906.30	
7-ELEVEN #13633	5141	COLLEGE AV		SAN DIEGO	92115	Medium Commercial		722	Eating/Drinking Establishments	Alvarado Canyon	Refer to Table M1	907.11	
7-ELEVEN #13642	2920	ADRIAN ST		SAN DIEGO	92110	Medium Commercial		722	Eating/Drinking Establishments	San Diego River	Refer to Table M1	907.11	
7-ELEVEN #13643	6615	LINDA VISTA RD		SAN DIEGO	92111	Medium Commercial		722	Eating/Drinking Establishments	Tecolote Creek	Refer to Table M1	906.50	
7-ELEVEN #13644	5150	LINDA VISTA RD		SAN DIEGO	92110	Medium Commercial		722	Eating/Drinking Establishments	San Diego River	Refer to Table M1	907.11	
7-ELEVEN #13648	7750	STARLING DR		SAN DIEGO	92123	Medium Commercial		722	Eating/Drinking Establishments	San Diego River, Unnamed Tributary	Refer to Table M1	907.11	
7-ELEVEN #13650	8508	SAN CARLOS DR		SAN DIEGO	92119	Medium Commercial		722	Eating/Drinking Establishments	San Diego River	Refer to Table M1	907.11	
7-ELEVEN #13659	5202	EL CAJON BL		SAN DIEGO	92115	Medium Commercial		722	Eating/Drinking Establishments	Chollas Creek	Refer to Table M1	908.22	
7-ELEVEN #13665	10505	SAN DIEGO MISSION RD		SAN DIEGO	92108	Medium Commercial		722	Eating/Drinking Establishments	San Diego River	Refer to Table M1	907.11	
7-ELEVEN #15046	4091	GENESEE AV		SAN DIEGO	92111	Medium Commercial		722	Eating/Drinking Establishments	Tecolote Creek, Unnamed Tributary	Refer to Table M1	906.50	
7-ELEVEN #16073 B	4687	OHIO ST		SAN DIEGO	92116	Medium Commercial		722	Eating/Drinking Establishments	San Diego River	Refer to Table M1	907.11	
7-ELEVEN #16852	4919	UNIVERSITY AV		SAN DIEGO	92105	Medium Commercial		722	Eating/Drinking Establishments	Chollas Creek,N	Refer to Table M1	908.22	
7-ELEVEN #18710	430	SPRUCE ST		SAN DIEGO	92103	Medium Commercial		722	Eating/Drinking Establishments	San Diego Bay	Refer to Table M1	908.21	
7-ELEVEN #18824	4205	VOLTAIRE ST		SAN DIEGO	92107	Medium Commercial		722	Eating/Drinking Establishments	San Diego River	Refer to Table M1	907.11	
7-ELEVEN #19526	3792	04TH AV		SAN DIEGO	92103	Medium Commercial		722	Eating/Drinking Establishments	San Diego Bay	Refer to Table M1	908.21	
7-ELEVEN #19663	3090	CLAIREMONT DR		SAN DIEGO	92117	Medium Commercial		722	Eating/Drinking Establishments	Mission Bay	Refer to Table M1	906.40	
7-ELEVEN #19974	3070	REYNARD WY		SAN DIEGO	92103	Medium Commercial		722	Eating/Drinking Establishments	San Diego Bay	Refer to Table M1	908.21	
7-ELEVEN #19987	3603	COLLEGE AV		SAN DIEGO	92115	Medium Commercial		722	Eating/Drinking Establishments	Chollas Creek,S	Refer to Table M1	908.22	
7-ELEVEN #20100	4101	WEST POINT LOMA BL		SAN DIEGO	92110	Medium Commercial		722	Eating/Drinking Establishments	San Diego River	Refer to Table M1	907.11	
7-ELEVEN #20174	6571	EL CAJON BL		SAN DIEGO	92115	Medium Commercial		722	Eating/Drinking Establishments	Chollas Creek	Refer to Table M1	908.22	
7-ELEVEN #20337	2805	GARNET AV		SAN DIEGO	92109	Medium Commercial		722	Eating/Drinking Establishments	Rose Canyon	Refer to Table M1	906.40	
7-ELEVEN #20551	1602	UNIVERSITY AV		SAN DIEGO	92103	Medium Commercial		722	Eating/Drinking Establishments	San Diego Bay	Refer to Table M1	908.21	
7-ELEVEN #20722	7427	MISSION GORGE RD		SAN DIEGO	92120	Medium Commercial		722	Eating/Drinking Establishments	San Diego River	Refer to Table M1	907.11	
7-ELEVEN #21790	3436	ADAMS AV		SAN DIEGO	92116	Medium Commercial		722	Eating/Drinking Establishments	San Diego River	Refer to Table M1	907.11	
7-ELEVEN #21794	6991	EL CAJON BL		SAN DIEGO	92115	Medium Commercial		722	Eating/Drinking Establishments	Chollas Creek	Refer to Table M1	908.22	
7-ELEVEN #21799	3019	MEADE AV		SAN DIEGO	92116	Medium Commercial		722	Eating/Drinking Establishments	Chollas Creek	Refer to Table M1	908.22	

*Based on site visit results, these facilities were found not to be conducting significant activities and will be removed from the FY 2009 inventory. The facilities typically conducted office work or were home based and not mobile.

Business Name	Street Number	Street Name	Suite	City	Zip	Existing Status*	SIC	NAICS	Category	Nearest Conveyances or Water Bodies	Pollutants Potentially Generated	Watershed	Mobile
7-ELEVEN #22872	1826	ROSECRANS ST		SAN DIEGO	92106	Medium Commercial		722	Eating/Drinking Establishments	San Diego Bay	Refer to Table M1	908.10	
7-ELEVEN #24133	2190	BACON ST		SAN DIEGO	92107	Medium Commercial		722	Eating/Drinking Establishments	San Diego River	Refer to Table M1	907.11	
7-ELEVEN #24155	1702	GATEWAY DR		SAN DIEGO	92105	Medium Commercial		722	Eating/Drinking Establishments	Chollas Creek,N	Refer to Table M1	908.22	
7-ELEVEN #25165	3385	SANDROCK RD		SAN DIEGO	92123	Medium Commercial		722	Eating/Drinking Establishments	San Diego River, Unnamed Tributary	Refer to Table M1	907.11	
7-ELEVEN #26910	1995	EL CAJON BL		SAN DIEGO	92104	Medium Commercial		722	Eating/Drinking Establishments	Powerhouse Canyon	Refer to Table M1	908.22	
7-ELEVEN #27163	2295	PALM AV	G	SAN DIEGO	92154	Medium Commercial		722	Eating/Drinking Establishments	Otay River, Unnamed Tributary	Refer to Table M1	910.20	
7-ELEVEN #27623	6401	MISSION GORGE RD		SAN DIEGO	92120	Medium Commercial		722	Eating/Drinking Establishments	San Diego River	Refer to Table M1	907.11	
7-ELEVEN #27659	3185	MIDWAY DR		SAN DIEGO	92110	Medium Commercial		722	Eating/Drinking Establishments	San Diego Bay	Refer to Table M1	908.21	
7-ELEVEN #27744	4745	EL CAJON BL	105	SAN DIEGO	92115	Medium Commercial		722	Eating/Drinking Establishments	Chollas Creek	Refer to Table M1	908.22	
7-ELEVEN #27771	1771	ORO VISTA RD		SAN DIEGO	92154	Medium Commercial		722	Eating/Drinking Establishments	Tijuana River	Refer to Table M1	911.11	
7-ELEVEN #29144	15883	BERNARDO CENTER DR		SAN DIEGO	92127	Medium Commercial		722	Eating/Drinking Establishments	Lusardi Creek	Refer to Table M1	905.12	
7-ELEVEN #29370	2509	CORONADO AV		SAN DIEGO	92154	Medium Commercial		722	Eating/Drinking Establishments	Otay River, Unnamed Tributary	Refer to Table M1	910.20	
7-ELEVEN #32940	525	C ST		SAN DIEGO	92101	Medium Commercial		722	Eating/Drinking Establishments	San Diego Bay	Refer to Table M1	908.21	
7-ELEVEN #33100	4080	CONVOY ST		SAN DIEGO	92111	Medium Commercial		722	Eating/Drinking Establishments	San Diego River, Unnamed Tributary	Refer to Table M1	907.11	
7-ELEVEN #33458	1670	KETTNER BL	3	SAN DIEGO	92101	Medium Commercial		722	Eating/Drinking Establishments	San Diego Bay	Refer to Table M1	908.21	
7-ELEVEN #33495	1223	MARKET ST		SAN DIEGO	92101	Medium Commercial		722	Eating/Drinking Establishments	San Diego Bay	Refer to Table M1	908.21	
7-ELEVEN #33542	9187	CLAIREMONT MESA BL	1	SAN DIEGO	92123	Medium Commercial		722	Eating/Drinking Establishments	Murphy Canyon	Refer to Table M1	907.11	
7-ELEVEN #33555	600	W GRAPE ST		SAN DIEGO	92101	Medium Commercial		722	Eating/Drinking Establishments	San Diego Bay	Refer to Table M1	908.21	
7-ELEVEN #33564	9660	VIA DE LA AMISTAD DR	103	SAN DIEGO	92154	Medium Commercial	5411	445120	Eating/Drinking Establishments	Tijuana River, Unnamed Tributary	Refer to Table M1	911.12	
7-ELEVEN #33569	555	W C ST	100	SAN DIEGO	92101	Medium Commercial		722	Eating/Drinking Establishments	San Diego Bay	Refer to Table M1	908.21	
7-ELEVEN #33711	1010	02ND AV	100A	SAN DIEGO	92101	Medium Commercial		722	Eating/Drinking Establishments	San Diego Bay	Refer to Table M1	908.21	
7-ELEVIN 27163-B 2131	2295	PALM AV		SAN DIEGO	92154	Medium Commercial		45299	Eating/Drinking Establishments	Otay River, Unnamed Tributary	Refer to Table M1	910.20	
9 + BS SARI STORE	1840	CORONADO AV	C	SAN DIEGO	92154	Medium Commercial		722	Eating/Drinking Establishments	Otay River, Unnamed Tributary	Refer to Table M1	910.20	
94TH AERO SQUADRON	8885	BALBOA AV		SAN DIEGO	92123	Medium Commercial		722	Eating/Drinking Establishments	San Diego River, Unnamed Tributary	Refer to Table M1	907.11	
97 SUPERMARKET	4679	UNIVERSITY AV		SAN DIEGO	92105	Medium Commercial		722	Eating/Drinking Establishments	Chollas Creek,N	Refer to Table M1	908.22	
99 RANCH MARKET	7330	CLAIREMONT MESA BL		SAN DIEGO	92111	Medium Commercial		722	Eating/Drinking Establishments	Tecolote Creek	Refer to Table M1	906.50	

*Based on site visit results, these facilities were found not to be conducting significant activities and will be removed from the FY 2009 inventory. The facilities typically conducted office work or were home based and not mobile.

Business Name	Street Number	Street Name	Suite	City	Zip	Existing Status*	SIC	NAICS	Category	Nearest Conveyances or Water Bodies	Pollutants Potentially Generated	Watershed	Mobile
A BROOKLYN PIZZERIA	6171	MISSION GORGE RD	104	SAN DIEGO	92120	Medium Commercial		722	Eating/Drinking Establishments	San Diego River	Refer to Table M1	907.11	
A CHAU SANDWICH SHOP	4644	EL CAJON BL	111	SAN DIEGO	92115	Medium Commercial		722	Eating/Drinking Establishments	Chollas Creek	Refer to Table M1	908.22	
A CHEF IN YOUR KITCHEN PERSONAL CHEF SERVICE	428	FIR ST		SAN DIEGO	92101	Medium Commercial		72231	Eating/Drinking Establishments	San Diego Bay	Refer to Table M1	908.21	
A LA FRANCAISE	3404	ADAMS AV	C	SAN DIEGO	92116	Medium Commercial		722	Eating/Drinking Establishments	San Diego River	Refer to Table M1	907.11	
A MART	550	PARK BL	D	SAN DIEGO	92101	Medium Commercial		722	Eating/Drinking Establishments	San Diego Bay	Refer to Table M1	908.21	
A TASTE WITH CHASE	4752	GLACIER AV		SAN DIEGO	92120	Medium Commercial		72231	Eating/Drinking Establishments	Alvarado Canyon	Refer to Table M1	907.11	
AARON'S GLATT MARKET	4488	CONVOY ST	F	SAN DIEGO	92111	Medium Commercial		722	Eating/Drinking Establishments	San Diego River	Refer to Table M1	907.11	
ABBEY CATERING, THE	3361	SANDROCK RD		SAN DIEGO	92123	Medium Commercial		722	Eating/Drinking Establishments	San Diego River, Unnamed Tributary	Refer to Table M1	907.11	
ABBEY, THE	2825	05TH AV		SAN DIEGO	92103	Medium Commercial		722	Eating/Drinking Establishments	San Diego Bay	Refer to Table M1	908.21	
ABBEY'S BBQ	9353	CLAIREMONT MESA BL	L2	SAN DIEGO	92123	Medium Commercial		722	Eating/Drinking Establishments	Murphy Canyon	Refer to Table M1	907.11	
ACAPULCO RESTAURANT	2467	JUAN ST		SAN DIEGO	92110	Medium Commercial		722	Eating/Drinking Establishments	San Diego River	Refer to Table M1	907.11	
ACE LIQUOR	2892	MISSION BL		SAN DIEGO	92109	Medium Commercial		722	Eating/Drinking Establishments	Pacific Ocean Shoreline, Scripps HA	Refer to Table M1	906.30	
ACQUA AL 2	322	05TH AV		SAN DIEGO	92101	Medium Commercial		722	Eating/Drinking Establishments	San Diego Bay	Refer to Table M1	908.21	
ACTIVCARE AT POINT LOMA	3423	CHANNEL WY		SAN DIEGO	92110	Medium Commercial		722	Eating/Drinking Establishments	San Diego River	Refer to Table M1	907.11	
ADALBERTO'S MEXICAN FOOD	1868	ROSECRANS ST		SAN DIEGO	92106	Medium Commercial		722	Eating/Drinking Establishments	San Diego Bay	Refer to Table M1	908.10	
ADAM'S & ALBIE'S	1201	HOTEL CIRCLE SOUTH		SAN DIEGO	92108	Medium Commercial		722	Eating/Drinking Establishments	San Diego River	Refer to Table M1	907.11	
ADAMS AVENUE GRILL, THE	2201	ADAMS AV		SAN DIEGO	92116	Medium Commercial		722	Eating/Drinking Establishments	San Diego River	Refer to Table M1	907.11	
ADELE'S FABULOUS FUDGE	5346	DIANE AV		SAN DIEGO	92117	Medium Commercial		72231	Eating/Drinking Establishments	San Clemente Canyon	Refer to Table M1	906.40	
AESOP'S TABLES	8650	GENESEE AV	106	SAN DIEGO	92122	Medium Commercial		722	Eating/Drinking Establishments	Rose Canyon, Unnamed Tributary	Refer to Table M1	906.40	
AGUILAR'S MEXICAN FOOD	6475	EL CAJON BL		SAN DIEGO	92115	Medium Commercial		722	Eating/Drinking Establishments	Chollas Creek	Refer to Table M1	908.22	
AI CASUAL JAPANESE	1139	06TH AV		SAN DIEGO	92101	Medium Commercial		722	Eating/Drinking Establishments	San Diego Bay	Refer to Table M1	908.21	
AIBERTO'S TACO SHOP	2704	UNIVERSITY AV		SAN DIEGO	92104	Medium Commercial		722	Eating/Drinking Establishments	Powerhouse Canyon	Refer to Table M1	908.22	
AIBERTO'S TACO SHOP	3894	41ST ST		SAN DIEGO	92105	Medium Commercial		722	Eating/Drinking Establishments	Chollas Creek,N	Refer to Table M1	908.22	
AIR CONDITIONED	4673	30TH ST		SAN DIEGO	92116	Medium Commercial		72241	Eating/Drinking Establishments	Chollas Creek,N	Refer to Table M1	908.22	
AIRPORT LOUNGE	2400	INDIA ST		SAN DIEGO	92101	Medium Commercial		722	Eating/Drinking Establishments	San Diego Bay	Refer to Table M1	908.21	
AL BAHR SHRINE TEMPLE	5440	KEARNY MESA RD		SAN DIEGO	92111	Medium Commercial		722	Eating/Drinking Establishments	San Clemente Canyon, Unnamed Tributary	Refer to Table M1	906.40	

*Based on site visit results, these facilities were found not to be conducting significant activities and will be removed from the FY 2009 inventory. The facilities typically conducted office work or were home based and not mobile.

Business Name	Street Number	Street Name	Suite	City	Zip	Existing Status*	SIC	NAICS	Category	Nearest Conveyances or Water Bodies	Pollutants Potentially Generated	Watershed	Mobile
AL TEATRO PANINI GRILL	1254	03RD AV		SAN DIEGO	92101	Medium Commercial		722	Eating/Drinking Establishments	San Diego Bay	Refer to Table M1	908.21	
ALADDIN CAFE	1220	CLEVELAND AV	M101	SAN DIEGO	92103	Medium Commercial		722	Eating/Drinking Establishments	San Diego River	Refer to Table M1	907.11	
ALADDIN HILLCREST LLC	1220	CLEVELAND AV	101	SAN DIEGO	92103	Medium Commercial		72231	Eating/Drinking Establishments	San Diego River	Refer to Table M1	907.11	
ALADDIN'S MEDITERRANEAN CAFE	5420	CLAIREMONT MESA BL	A-B	SAN DIEGO	92117	Medium Commercial		722	Eating/Drinking Establishments	Tecolote Creek	Refer to Table M1	906.50	
ALAMBRES	756	05TH AV		SAN DIEGO	92101	Medium Commercial		722	Eating/Drinking Establishments	San Diego Bay	Refer to Table M1	908.21	
ALAMO, THE	2502	SAN DIEGO AV		SAN DIEGO	92110	Medium Commercial		722	Eating/Drinking Establishments	San Diego Bay	Refer to Table M1	908.21	
ALBERT J. HICKMAN POST 460	7815	ARMOUR ST		SAN DIEGO	92111	Medium Commercial		722	Eating/Drinking Establishments	San Diego River	Refer to Table M1	907.11	
ALBERTACO'S MEXICAN FOOD	6685	EL CAJON BL		SAN DIEGO	92115	Medium Commercial		722	Eating/Drinking Establishments	Chollas Creek	Refer to Table M1	908.22	
ALBERTSON'S #6702	2707	VIA DE LA VALLE		SAN DIEGO	92014	Medium Commercial	5411	445110	Eating/Drinking Establishments	San Dieguito River	Refer to Table M1	905.11	
ALBERTSON'S #6709	5185	WARING RD		SAN DIEGO	92120	Medium Commercial		722	Eating/Drinking Establishments	Alvarado Canyon, Unnamed Tributary	Refer to Table M1	907.11	
ALBERTSON'S #6714	2235	UNIVERSITY AV		SAN DIEGO	92104	Medium Commercial		722	Eating/Drinking Establishments	Powerhouse Canyon	Refer to Table M1	908.22	
ALBERTSON'S #6715	422	W WASHINGTON ST		SAN DIEGO	92103	Medium Commercial		722	Eating/Drinking Establishments	San Diego River	Refer to Table M1	907.11	
ALBERTSON'S #6721	4220	BALBOA AV		SAN DIEGO	92117	Medium Commercial		722	Eating/Drinking Establishments	Tecolote Creek	Refer to Table M1	906.50	
ALBERTSON'S #6751	7715	BALBOA AV		SAN DIEGO	92111	Medium Commercial	5411	445110	Eating/Drinking Establishments	Tecolote Creek	Refer to Table M1	906.50	
ALBERTSON'S #6755	1860	CORONADO AV		SAN DIEGO	92154	Medium Commercial		722	Eating/Drinking Establishments	Otay River, Unnamed Tributary	Refer to Table M1	910.20	
ALBERTSON'S #6760	10633	TIERRASANTA BL		SAN DIEGO	92124	Medium Commercial		722	Eating/Drinking Establishments	San Diego River, Unnamed Tributary	Refer to Table M1	907.11	
ALBERTSON'S #6763	12475	RANCHO BERNARDO RD		SAN DIEGO	92128	Medium Commercial	5411	445110	Eating/Drinking Establishments	Lake Hodges, Unnamed Tributary	Refer to Table M1	905.22	
ALBERTSON'S #6785	8650	LAKE MURRAY BL		SAN DIEGO	92119	Medium Commercial		722	Eating/Drinking Establishments	San Diego River	Refer to Table M1	907.11	
ALBERTSON'S #6788	730	TURQUOISE ST		SAN DIEGO	92109	Medium Commercial		722	Eating/Drinking Establishments	Pacific Ocean Shoreline, Scripps HA	Refer to Table M1	906.30	
ALBERTSON'S #6801	4421	UNIVERSITY AV		SAN DIEGO	92105	Medium Commercial		722	Eating/Drinking Establishments	Chollas Creek,N	Refer to Table M1	908.22	
ALEXANDER CONSTRUCTION & HOME INSPECTION dba DOWNT	1220	3RD AV		SAN DIEGO	92101	Medium Commercial	5812		Eating/Drinking Establishments	San Diego Bay	Refer to Table M1	908.21	
ALEXIS GREEK CAFE	3863	05TH AV		SAN DIEGO	92103	Medium Commercial		722	Eating/Drinking Establishments	San Diego River	Refer to Table M1	907.11	
ALEX'S BROWN BAG	2550	05TH AV	171	SAN DIEGO	92103	Medium Commercial		722	Eating/Drinking Establishments	San Diego Bay	Refer to Table M1	908.21	
ALIBI	1403	UNIVERSITY AV		SAN DIEGO	92103	Medium Commercial		7224	Eating/Drinking Establishments	San Diego Bay	Refer to Table M1	908.21	
ALLIED GARDENS RECREATION CENTER	5155	GREENBRIER AV		SAN DIEGO	92120	Medium Commercial		722	Eating/Drinking Establishments	Alvarado Canyon, Unnamed Tributary	Refer to Table M1	907.11	
ALVARADO CAFE AND DELI	6475	ALVARADO RD	101	SAN DIEGO	92120	Medium Commercial		722	Eating/Drinking Establishments	Alvarado Canyon	Refer to Table M1	907.11	

*Based on site visit results, these facilities were found not to be conducting significant activities and will be removed from the FY 2009 inventory. The facilities typically conducted office work or were home based and not mobile.

Business Name	Street Number	Street Name	Suite	City	Zip	Existing Status*	SIC	NAICS	Category	Nearest Conveyances or Water Bodies	Pollutants Potentially Generated	Watershed	Mobile
AM/PM MINI MARKET	3580	SPORTS ARENA BL		SAN DIEGO	92110	Medium Commercial	5541	447110	Eating/Drinking Establishments	San Diego Bay	Refer to Table M1	908.21	
AM/PM MINI MARKET #1725	2290	CORONADO AV		SAN DIEGO	92154	Medium Commercial		722	Eating/Drinking Establishments	Otay River, Unnamed Tributary	Refer to Table M1	910.20	
AM/PM MINI MARKET #1785	985	TURQUOISE ST		SAN DIEGO	92109	Medium Commercial		722	Eating/Drinking Establishments	Pacific Beach, Unnamed Tributary	Refer to Table M1	906.30	
AM/PM MINI MARKET #1790	6110	MISSION GORGE RD		SAN DIEGO	92120	Medium Commercial		722	Eating/Drinking Establishments	Alvarado Canyon	Refer to Table M1	907.11	
AM/PM MINI MARKET #1986	6130	BALBOA AV		SAN DIEGO	92111	Medium Commercial		722	Eating/Drinking Establishments	Tecolote Creek	Refer to Table M1	906.50	
AM/PM MINI MARKET #3035	8820	CLAIREMONT MESA BL		SAN DIEGO	92123	Medium Commercial		722	Eating/Drinking Establishments	San Diego River	Refer to Table M1	907.11	
AM/PM MINI MARKET #3037	915	CAM DEL RIO SOUTH		SAN DIEGO	92108	Medium Commercial		722	Eating/Drinking Establishments	San Diego River	Refer to Table M1	907.11	
AM/PM MINI MARKET #5007	2940	LYTTON ST		SAN DIEGO	92110	Medium Commercial		722	Eating/Drinking Establishments	San Diego Bay	Refer to Table M1	908.10	
AM/PM MINI MARKET #5087	2340	EL CAJON BL		SAN DIEGO	92104	Medium Commercial		722	Eating/Drinking Establishments	Powerhouse Canyon	Refer to Table M1	908.22	
AM/PM MINI MARKET #5134	5405	CLAIREMONT MESA BL		SAN DIEGO	92117	Medium Commercial		722	Eating/Drinking Establishments	Tecolote Creek	Refer to Table M1	906.50	
AM/PM MINI MARKET #5216	6301	EL CAJON BL		SAN DIEGO	92115	Medium Commercial		722	Eating/Drinking Establishments	Chollas Creek	Refer to Table M1	908.22	
AM/PM MINI MARKET #5363	3770	MURPHY CANYON RD		SAN DIEGO	92123	Medium Commercial		722	Eating/Drinking Establishments	Murphy Canyon, Unnamed Tributary	Refer to Table M1	907.11	
AM/PM MINI MARKET #5367	1625	HERITAGE RD		SAN DIEGO	92154	Medium Commercial	5541	447110	Eating/Drinking Establishments	Tijuana River	Refer to Table M1	911.12	
AM/PM MINI MARKET #5406	1875	GRAND AV		SAN DIEGO	92109	Medium Commercial		722	Eating/Drinking Establishments	Mission Bay	Refer to Table M1	906.30	
AM/PM MINI MARKET #5609	6098	UNIVERSITY AV		SAN DIEGO	92115	Medium Commercial		722	Eating/Drinking Establishments	Chollas Creek,N	Refer to Table M1	908.22	
AM/PM MINI MARKET #598	1817	EUCLID AV		SAN DIEGO	92105	Medium Commercial		722	Eating/Drinking Establishments	Chollas Creek,S	Refer to Table M1	908.22	
AM/PM MINI MARKET #6128	4498	CLAIREMONT MESA BL		SAN DIEGO	92117	Medium Commercial		722	Eating/Drinking Establishments	Tecolote Creek	Refer to Table M1	906.50	
AM/PM MINI MARKET #81755	4604	PALM AV		SAN DIEGO	92154	Medium Commercial		722	Eating/Drinking Establishments	Poggi Canyon	Refer to Table M1	910.20	
AM/PM MINI MARKET #82346	6899	FRIARS RD		SAN DIEGO	92108	Medium Commercial		722	Eating/Drinking Establishments	San Diego River	Refer to Table M1	907.11	
AMARIN THAI CUISINE	3843	RICHMOND ST		SAN DIEGO	92103	Medium Commercial		722	Eating/Drinking Establishments	San Diego Bay	Refer to Table M1	908.21	
AMARIN THAI CUISINE	3373	ROSECRANS ST		SAN DIEGO	92110	Medium Commercial		722	Eating/Drinking Establishments	San Diego Bay	Refer to Table M1	908.21	
AMBASSADORS FOR CHRIST, MBC OF SAN DIEGO	310	S 31ST ST		SAN DIEGO	92113	Medium Commercial		722	Eating/Drinking Establishments	Chollas Creek,N	Refer to Table M1	908.22	
AMC THEATRES FASHION VALLEY 18	7037	FRIARS RD		SAN DIEGO	92108	Medium Commercial	5812	722211	Eating/Drinking Establishments	San Diego River	Refer to Table M1	907.11	
AMC THEATRES MISSION VALLEY 20	1640	CAM DEL RIO NORTH	205	SAN DIEGO	92108	Medium Commercial		722	Eating/Drinking Establishments	San Diego River	Refer to Table M1	907.11	
AMC THEATRES PALM PROMENADE 24	770	DENNERY RD		SAN DIEGO	92154	Medium Commercial		722	Eating/Drinking Establishments	Poggi Canyon	Refer to Table M1	910.20	
AMELIA'S COOKIE TABLE	6396	CAMINITO MARCIAL		SAN DIEGO	92111	Medium Commercial		7223	Eating/Drinking Establishments	San Diego River	Refer to Table M1	907.11	

*Based on site visit results, these facilities were found not to be conducting significant activities and will be removed from the FY 2009 inventory. The facilities typically conducted office work or were home based and not mobile.

Business Name	Street Number	Street Name	Suite	City	Zip	Existing Status*	SIC	NAICS	Category	Nearest Conveyances or Water Bodies	Pollutants Potentially Generated	Watershed	Mobile
AMERICAN HOME BREWING SUPPLY INC	9295	CHESAPEAKE DR	E	SAN DIEGO	92123	Medium Commercial		45299	Eating/Drinking Establishments	Murphy Canyon	Refer to Table M1	907.11	
AMERICAN LEGION POST 201	4061	FAIRMOUNT AV		SAN DIEGO	92105	Medium Commercial		722	Eating/Drinking Establishments	Chollas Creek,N	Refer to Table M1	908.22	
AMERICAN LEGION POST 310	465	47TH ST		SAN DIEGO	92102	Medium Commercial		722	Eating/Drinking Establishments	Chollas Creek,S	Refer to Table M1	908.22	
AMERICAN LEGION POST 731 (PADRE GOLD)	7245	LINDA VISTA RD		SAN DIEGO	92111	Medium Commercial		722	Eating/Drinking Establishments	San Diego River	Refer to Table M1	907.11	
AMERICAN LITTLE LEAGUE SNACK BAR	610	S 30TH ST		SAN DIEGO	92113	Medium Commercial		722	Eating/Drinking Establishments	Chollas Creek,N	Refer to Table M1	908.22	
AMN HEALTHCARE	12400	HIGH BLUFF DR		SAN DIEGO	92130	Medium Commercial		722	Eating/Drinking Establishments	Carmel Valley, Unnamed Tributary	Refer to Table M1	906.10	
AMORE NEW YORK PIZZERIA	4653	MISSION BL		SAN DIEGO	92109	Medium Commercial		722	Eating/Drinking Establishments	Pacific Ocean Shoreline, Scripps HA	Refer to Table M1	906.30	
ANDALE MEXICAN TAQUIERA	1640	CAM DEL RIO NORTH	10	SAN DIEGO	92108	Medium Commercial		722	Eating/Drinking Establishments	San Diego River	Refer to Table M1	907.11	
ANDERSON'S MARKET, LIQUOR & DELI	4131	HOME AV		SAN DIEGO	92105	Medium Commercial		722	Eating/Drinking Establishments	Chollas Creek,N	Refer to Table M1	908.22	
ANDIAMO RISTORANTE	5950	SANTO RD	A,B&C	SAN DIEGO	92124	Medium Commercial		722	Eating/Drinking Establishments	Shepherd Canyon	Refer to Table M1	907.11	
ANDRES PATIO	1235	MORENA BL		SAN DIEGO	92110	Medium Commercial		722	Eating/Drinking Establishments	Tecolote Creek	Refer to Table M1	906.50	
ANDRE'S RESTAURANT	1433	CAM DEL RIO SOUTH		SAN DIEGO	92108	Medium Commercial		722	Eating/Drinking Establishments	San Diego River	Refer to Table M1	907.11	
ANTHONY'S HAPPY CHEF	7905	ENGINEER RD	D	SAN DIEGO	92111	Medium Commercial		722	Eating/Drinking Establishments	San Diego River	Refer to Table M1	907.11	
ANTHONY'S SEA GRILL	7081	CLAIREMONT MESA BL	103	SAN DIEGO	92111	Medium Commercial		722	Eating/Drinking Establishments	Tecolote Creek	Refer to Table M1	906.50	
ANTICO TOSCANO	1288	UNIVERSITY AV		SAN DIEGO	92103	Medium Commercial		722	Eating/Drinking Establishments	San Diego Bay	Refer to Table M1	908.21	
ANTIOCH CHURCH OF GOD IN CHRIST	3102	CLAY AV		SAN DIEGO	92113	Medium Commercial		722	Eating/Drinking Establishments	Chollas Creek,N	Refer to Table M1	908.22	
ANTIQUE ROW CAFE	3002	ADAMS AV		SAN DIEGO	92116	Medium Commercial		722	Eating/Drinking Establishments	San Diego River	Refer to Table M1	907.11	
ANTONIO'S TACO SHOP	1350	06TH AV	110	SAN DIEGO	92101	Medium Commercial		722	Eating/Drinking Establishments	San Diego Bay	Refer to Table M1	908.21	
APPLE TREE	4404	UNIVERSITY AV		SAN DIEGO	92105	Medium Commercial		722	Eating/Drinking Establishments	Chollas Creek,N	Refer to Table M1	908.22	
APPLE TREE SUPERMARKET	4949	SANTA MONICA AV		SAN DIEGO	92107	Medium Commercial		722	Eating/Drinking Establishments	Pacific Ocean Shoreline, San Diego HU	Refer to Table M1	907.11	
APPLEBEE'S NEIGHBORHOOD BAR & GRILL	7610	HAZARD CENTER DR	407	SAN DIEGO	92108	Medium Commercial		722	Eating/Drinking Establishments	San Diego River	Refer to Table M1	907.11	
APPLEBEE'S NEIGHBORHOOD GRILL & BAR	7510	HAZARD CENTER DR		SAN DIEGO	92108	Medium Commercial		72241	Eating/Drinking Establishments	San Diego River	Refer to Table M1	907.11	
AQUA BLU	734	05TH AV		SAN DIEGO	92101	Medium Commercial		722	Eating/Drinking Establishments	San Diego Bay	Refer to Table M1	908.21	
ARABIC PRODUCE MARKET	4869	UNIVERSITY AV		SAN DIEGO	92105	Medium Commercial		722	Eating/Drinking Establishments	Chollas Creek,N	Refer to Table M1	908.22	
ARAMARK CORPORATION	5200	RESEARCH PL		SAN DIEGO	92122	Medium Commercial		72231	Eating/Drinking Establishments	Rose Canyon, Unnamed Tributary	Refer to Table M1	906.40	
ARAMARK CORPORATION	5159	FEDERAL BLVD		SAN DIEGO	92105	Medium Commercial		72231	Eating/Drinking Establishments	Chollas Creek,S	Refer to Table M1	908.22	

*Based on site visit results, these facilities were found not to be conducting significant activities and will be removed from the FY 2009 inventory. The facilities typically conducted office work or were home based and not mobile.

Business Name	Street Number	Street Name	Suite	City	Zip	Existing Status*	SIC	NAICS	Category	Nearest Conveyances or Water Bodies	Pollutants Potentially Generated	Watershed	Mobile
ARAMARK SPORTS ENTERTAINMENT INC	3500	SPORTS ARENA BLVD		SAN DIEGO	92110	Medium Commercial		72231	Eating/Drinking Establishments	San Diego Bay	Refer to Table M1	908.21	
ARBY'S ROAST BEEF #0392	3777	MIDWAY DR		SAN DIEGO	92110	Medium Commercial		722	Eating/Drinking Establishments	San Diego River	Refer to Table M1	907.11	
ARBY'S ROAST BEEF #1009	7110	CLAIREMONT MESA BL		SAN DIEGO	92111	Medium Commercial		722	Eating/Drinking Establishments	Tecolote Creek	Refer to Table M1	906.50	
ARBY'S ROAST BEEF #1164	1770	ROSECRANS ST		SAN DIEGO	92106	Medium Commercial		722	Eating/Drinking Establishments	San Diego Bay	Refer to Table M1	908.10	
ARBY'S ROAST BEEF #5572	6225	MISSION GORGE RD		SAN DIEGO	92120	Medium Commercial		722	Eating/Drinking Establishments	San Diego River	Refer to Table M1	907.11	
ARCO #9599	3860	OLD TOWN AV		SAN DIEGO	92110	Medium Commercial		722	Eating/Drinking Establishments	San Diego Bay	Refer to Table M1	908.21	
ARELY'S FRENCH BAKERY	4961	CLAIREMONT DR	A	SAN DIEGO	92117	Medium Commercial		722	Eating/Drinking Establishments	Tecolote Creek	Refer to Table M1	906.50	
ARIRANG HOUSE	4681	CONVOY ST	A-B	SAN DIEGO	92111	Medium Commercial		722	Eating/Drinking Establishments	Tecolote Creek	Refer to Table M1	906.50	
Armando's Fine Mexican Food	10068	Pacific Heights Blvd	#115	San Diego	92121	Medium Commercial	5812	722211	Eating/Drinking Establishments		Refer to Table M1	906.10	
ARMANDO'S MEXICAN FOOD	2295	PALM AV	C	SAN DIEGO	92154	Medium Commercial		722	Eating/Drinking Establishments	Otay River, Unnamed Tributary	Refer to Table M1	910.20	
ARMSTRONG CATERING	4134	POPLAR ST		SAN DIEGO	92105	Medium Commercial		722	Eating/Drinking Establishments	Chollas Creek,N	Refer to Table M1	908.22	
ARMSTRONG CATERING SERVICE	2557	03RD AV		SAN DIEGO	92103	Medium Commercial		722	Eating/Drinking Establishments	San Diego Bay	Refer to Table M1	908.21	
AROMA'S COFFEE SHOP	5770	MARIAN WY		SAN DIEGO	92110	Medium Commercial		722	Eating/Drinking Establishments	Tecolote Creek	Refer to Table M1	906.50	
ARRIVEDERCI	3845	04TH AV		SAN DIEGO	92103	Medium Commercial		722	Eating/Drinking Establishments	San Diego Bay	Refer to Table M1	908.21	
ARROW CENTER	3035	G ST		SAN DIEGO	92102	Medium Commercial		722	Eating/Drinking Establishments	Chollas Creek,N	Refer to Table M1	908.22	
ARROYO VISTA NURSING CENTER	3022	45TH ST		SAN DIEGO	92105	Medium Commercial		722	Eating/Drinking Establishments	Chollas Creek,N	Refer to Table M1	908.22	
ASIA CAFE	4710	MARKET ST		SAN DIEGO	92102	Medium Commercial		722	Eating/Drinking Establishments	Chollas Creek,S	Refer to Table M1	908.22	
ASSEMBLY OF GOD CHURCH	916	HOLLISTER ST		SAN DIEGO	92154	Medium Commercial		722	Eating/Drinking Establishments	Otay River, Unnamed Tributary	Refer to Table M1	910.20	
ASSENTI'S PASTA CO.	2044	INDIA ST		SAN DIEGO	92101	Medium Commercial		722	Eating/Drinking Establishments	San Diego Bay	Refer to Table M1	908.21	
ASTI RISTORANTI	728	05TH AV		SAN DIEGO	92101	Medium Commercial		722	Eating/Drinking Establishments	San Diego Bay	Refer to Table M1	908.21	
ATHENS MARKET TAVERNA	109	W F ST		SAN DIEGO	92101	Medium Commercial		722	Eating/Drinking Establishments	San Diego Bay	Refer to Table M1	908.21	
ATOLL RESTAURANT, THE	3999	MISSION BL		SAN DIEGO	92109	Medium Commercial	5812	72211	Eating/Drinking Establishments	Mission Bay	Refer to Table M1	906.30	
ATONEMENT LUTHERAN CHURCH AND PRESCHOOL	7250	ECKSTROM AV		SAN DIEGO	92111	Medium Commercial		722	Eating/Drinking Establishments	Tecolote Creek, Unnamed Tributary	Refer to Table M1	906.50	
ATRIA COLLWOOD	5308	MONROE AV		SAN DIEGO	92115	Medium Commercial		722	Eating/Drinking Establishments	San Diego River, Unnamed Tributary	Refer to Table M1	907.11	
AUBERGINE	500	04TH AV		SAN DIEGO	92101	Medium Commercial		722	Eating/Drinking Establishments	San Diego Bay	Refer to Table M1	908.21	
AUNTIE ANNE'S PRETZELS	1640	CAM DEL RIO NORTH	162B	SAN DIEGO	92108	Medium Commercial		722	Eating/Drinking Establishments	San Diego River	Refer to Table M1	907.11	

*Based on site visit results, these facilities were found not to be conducting significant activities and will be removed from the FY 2009 inventory. The facilities typically conducted office work or were home based and not mobile.

Business Name	Street Number	Street Name	Suite	City	Zip	Existing Status*	SIC	NAICS	Category	Nearest Conveyances or Water Bodies	Pollutants Potentially Generated	Watershed	Mobile
AURORA SAN DIEGO	11878	AVENUE OF INDUSTRY		SAN DIEGO	92128	Medium Commercial		722	Eating/Drinking Establishments	Los Penasquitos Creek, Unnamed Tributary	Refer to Table M1	906.20	
AUSTRALIAN PUB, THE	1014	GRAND AV		SAN DIEGO	92109	Medium Commercial		722	Eating/Drinking Establishments	Mission Bay	Refer to Table M1	906.30	
AWASH ETHIOPIAN RESTAURANT	4979	EL CAJON BL		SAN DIEGO	92115	Medium Commercial		722	Eating/Drinking Establishments	Chollas Creek	Refer to Table M1	908.22	
AWASH MARKET AND DELI	2876	EL CAJON BL		SAN DIEGO	92104	Medium Commercial		722	Eating/Drinking Establishments	Powerhouse Canyon	Refer to Table M1	908.22	
AXUM MARKET	4489	EL CAJON BL		SAN DIEGO	92115	Medium Commercial		722	Eating/Drinking Establishments	Chollas Creek	Refer to Table M1	908.22	
AY CARAMBA	2933	BEYER BL		SAN DIEGO	92154	Medium Commercial		722	Eating/Drinking Establishments	Otay River, Unnamed Tributary	Refer to Table M1	910.20	
AZALEA RECREATION CENTER	2596	VIOLET ST		SAN DIEGO	92105	Medium Commercial		722	Eating/Drinking Establishments	Chollas Creek,N	Refer to Table M1	908.22	
AZTEC BURRITO	4632	COLLEGE AV		SAN DIEGO	92115	Medium Commercial		722	Eating/Drinking Establishments	Chollas Creek	Refer to Table M1	908.22	
AZTECA TACO SHOP	555	PARK BL		SAN DIEGO	92101	Medium Commercial		722	Eating/Drinking Establishments	San Diego Bay	Refer to Table M1	908.21	
B & B DELI	8690	AERO DR	120	SAN DIEGO	92123	Medium Commercial		722	Eating/Drinking Establishments	San Diego River, Unnamed Tributary	Refer to Table M1	907.11	
B FRIED RICE	3456	ADAMS AV		SAN DIEGO	92116	Medium Commercial		722	Eating/Drinking Establishments	San Diego River	Refer to Table M1	907.11	
BA LE SANDWICH SHOP	4879	UNIVERSITY AV	A-B	SAN DIEGO	92105	Medium Commercial		722	Eating/Drinking Establishments	Chollas Creek,N	Refer to Table M1	908.22	
BA REN CORPORATION	4957	DIANE AV		SAN DIEGO	92117	Medium Commercial		722	Eating/Drinking Establishments	San Clemente Canyon	Refer to Table M1	906.40	
BABY BACK JACK'S	1290	UNIVERSITY AV		SAN DIEGO	92103	Medium Commercial		722	Eating/Drinking Establishments	San Diego Bay	Refer to Table M1	908.21	
BABYLON LOUNGE, THE	5963	EL CAJON BL		SAN DIEGO	92115	Medium Commercial		722	Eating/Drinking Establishments	Chollas Creek	Refer to Table M1	908.22	
BACI RESTAURANT & DA NINO'S PIZZERIA	1955	MORENA BL		SAN DIEGO	92110	Medium Commercial		722	Eating/Drinking Establishments	Mission Bay	Refer to Table M1	906.40	
BACIONE	1040	UNIVERSITY AV	B111	SAN DIEGO	92103	Medium Commercial		722	Eating/Drinking Establishments	San Diego Bay	Refer to Table M1	908.21	
BACKYARD GRILL	4545	LA JOLLA VILLAGE DR	E-15	SAN DIEGO	92122	Medium Commercial		722	Eating/Drinking Establishments	Rose Canyon, Unnamed Tributary	Refer to Table M1	906.40	
BAE SYSTEMS HARD DRIVE CAFE	10920	TECHNOLOGY PL		SAN DIEGO	92127	Medium Commercial		722	Eating/Drinking Establishments	San Dieguito River, Unnamed Tributary	Refer to Table M1	905.11	
BAHIA DON BRAVO	3615	MIDWAY DR	H	SAN DIEGO	92110	Medium Commercial		722	Eating/Drinking Establishments	San Diego Bay	Refer to Table M1	908.10	
BAHIA GRILL MEXICAN RESTAURANT	909	GRAND AV	7	SAN DIEGO	92109	Medium Commercial		722	Eating/Drinking Establishments	Pacific Ocean Shoreline, Scripps HA	Refer to Table M1	906.30	
BAHIA MEXICAN RESTAURANT	1985	EL CAJON BL		SAN DIEGO	92104	Medium Commercial		722	Eating/Drinking Establishments	Powerhouse Canyon	Refer to Table M1	908.22	
BAI YOOK THAI CUISINE	1260	UNIVERSITY AV		SAN DIEGO	92103	Medium Commercial		722	Eating/Drinking Establishments	San Diego Bay	Refer to Table M1	908.21	
BAJA BETTY'S	1421	UNIVERSITY AV		SAN DIEGO	92103	Medium Commercial		722	Eating/Drinking Establishments	San Diego Bay	Refer to Table M1	908.21	
BAJA FRESH #103	3369	ROSECRANS ST		SAN DIEGO	92110	Medium Commercial		722	Eating/Drinking Establishments	San Diego Bay	Refer to Table M1	908.21	
BAJA FRESH #111	145	BROADWAY		SAN DIEGO	92101	Medium Commercial		722	Eating/Drinking Establishments	San Diego Bay	Refer to Table M1	908.21	

*Based on site visit results, these facilities were found not to be conducting significant activities and will be removed from the FY 2009 inventory. The facilities typically conducted office work or were home based and not mobile.

Business Name	Street Number	Street Name	Suite	City	Zip	Existing Status*	SIC	NAICS	Category	Nearest Conveyances or Water Bodies	Pollutants Potentially Generated	Watershed	Mobile
BAJA FRESH #70	120	WASHINGTON ST	C	SAN DIEGO	92103	Medium Commercial		722	Eating/Drinking Establishments	San Diego River	Refer to Table M1	907.11	
BAJA FRESH #96	3737	MURPHY CANYON RD	F	SAN DIEGO	92123	Medium Commercial		722	Eating/Drinking Establishments	Murphy Canyon	Refer to Table M1	907.11	
BAJA FRESH #99	845	CAM DE LA REINA		SAN DIEGO	92108	Medium Commercial		722	Eating/Drinking Establishments	San Diego River	Refer to Table M1	907.11	
BAJA OYSTER BAR	1912	CORONADO AV	105	SAN DIEGO	92154	Medium Commercial		722	Eating/Drinking Establishments	Otay River, Unnamed Tributary	Refer to Table M1	910.20	
BAKERS SQUARE #168	3711	SPORTS ARENA BL		SAN DIEGO	92110	Medium Commercial		722	Eating/Drinking Establishments	San Diego Bay	Refer to Table M1	908.10	
BAKERY & CAFE	4176	CONVOY ST	A&B	SAN DIEGO	92111	Medium Commercial		722	Eating/Drinking Establishments	San Diego River, Unnamed Tributary	Refer to Table M1	907.11	
BALBOA INTERNATIONAL MARKET	5907	BALBOA AV		SAN DIEGO	92111	Medium Commercial		722	Eating/Drinking Establishments	Tecolote Creek	Refer to Table M1	906.50	
BALBOA NURSING & REHABILITATION CENTER	3520	04TH AV		SAN DIEGO	92103	Medium Commercial		722	Eating/Drinking Establishments	San Diego Bay	Refer to Table M1	908.21	
BALBOA PARK CLUB	2150	PAN AMERICAN WEST RD		SAN DIEGO	92101	Medium Commercial		722	Eating/Drinking Establishments	San Diego Bay	Refer to Table M1	908.21	
BALE FRENCH SANDWICH SHOP	6937	LINDA VISTA RD	C	SAN DIEGO	92111	Medium Commercial		722	Eating/Drinking Establishments	San Diego River	Refer to Table M1	907.11	
BALI THAI CAFE	407	CAM DEL RIO SOUTH		SAN DIEGO	92108	Medium Commercial		722	Eating/Drinking Establishments	San Diego River	Refer to Table M1	907.11	
BALL PARK CAFE	625	06TH AV		SAN DIEGO	92101	Medium Commercial		722	Eating/Drinking Establishments	San Diego Bay	Refer to Table M1	908.21	
BAMBOO INN	1719	PALM AV		SAN DIEGO	92154	Medium Commercial		722	Eating/Drinking Establishments	Otay River, Unnamed Tributary	Refer to Table M1	910.20	
BAMBOO INN	1719	PALM AV		SAN DIEGO	92154	Medium Commercial		7224	Eating/Drinking Establishments	Otay River, Unnamed Tributary	Refer to Table M1	910.20	
BAMBOO LOUNGE	1475	UNIVERSITY AV		SAN DIEGO	92103	Medium Commercial		722	Eating/Drinking Establishments	San Diego Bay	Refer to Table M1	908.21	
BAMBU BISTRO	3882	04TH AV		SAN DIEGO	92103	Medium Commercial		722	Eating/Drinking Establishments	San Diego Bay	Refer to Table M1	908.21	
BANDAR GRILLE	837	04TH AV		SAN DIEGO	92101	Medium Commercial		722	Eating/Drinking Establishments	San Diego Bay	Refer to Table M1	908.21	
BANDAR RESTAURANT	825	04TH AV		SAN DIEGO	92101	Medium Commercial		722	Eating/Drinking Establishments	San Diego Bay	Refer to Table M1	908.21	
BANGKOK SPICES THAI RESTAURANT	2832	EL CAJON BL		SAN DIEGO	92104	Medium Commercial		722	Eating/Drinking Establishments	Powerhouse Canyon	Refer to Table M1	908.22	
BANGKOK WEST THAI CAFE	9119	CLAIREMONT MESA BL		SAN DIEGO	92123	Medium Commercial		722	Eating/Drinking Establishments	San Diego River	Refer to Table M1	907.11	
BAR DYNAMITE	1808	WASHINGTON ST		SAN DIEGO	92103	Medium Commercial		7224	Eating/Drinking Establishments	San Diego Bay	Refer to Table M1	908.21	
BAR NONE BARBEQUE	7401	PRINCESS VIEW DR	E	SAN DIEGO	92120	Medium Commercial		722	Eating/Drinking Establishments	San Diego River, Unnamed Tributary	Refer to Table M1	907.11	
BAR-B-QUE HOUSE	5025	NEWPORT AV		SAN DIEGO	92107	Medium Commercial		722	Eating/Drinking Establishments	Pacific Ocean Shoreline, San Diego HU	Refer to Table M1	907.11	
BARE BACK GRILLE	4640	MISSION BL		SAN DIEGO	92109	Medium Commercial		722	Eating/Drinking Establishments	Pacific Ocean Shoreline, Scripps HA	Refer to Table M1	906.30	
BAROLO RISTORANTE ITALIANO	8935	TOWNE CENTRE DR	113	SAN DIEGO	92122	Medium Commercial		722	Eating/Drinking Establishments	Rose Canyon, Unnamed Tributary	Refer to Table M1	906.40	
BARONS MARKET	4001	WEST POINT LOMA BL		SAN DIEGO	92110	Medium Commercial	5411	445110	Eating/Drinking Establishments	San Diego River	Refer to Table M1	907.11	

*Based on site visit results, these facilities were found not to be conducting significant activities and will be removed from the FY 2009 inventory. The facilities typically conducted office work or were home based and not mobile.

Business Name	Street Number	Street Name	Suite	City	Zip	Existing Status*	SIC	NAICS	Category	Nearest Conveyances or Water Bodies	Pollutants Potentially Generated	Watershed	Mobile
BARRY'S CHEVRON	7070	CLAIREMONT MESA BL		SAN DIEGO	92111	Medium Commercial		722	Eating/Drinking Establishments	Tecolote Creek	Refer to Table M1	906.50	
BASIC	410	10TH AV		SAN DIEGO	92101	Medium Commercial		722	Eating/Drinking Establishments	San Diego Bay	Refer to Table M1	908.21	
BASKIN-ROBBINS	8650	GENESEE AV	104	SAN DIEGO	92122	Medium Commercial		722	Eating/Drinking Establishments	Rose Canyon, Unnamed Tributary	Refer to Table M1	906.40	
BASKIN-ROBBINS #0013	5501	BALBOA AV		SAN DIEGO	92111	Medium Commercial		722	Eating/Drinking Establishments	Tecolote Creek	Refer to Table M1	906.50	
BASKIN-ROBBINS #3060	10601	TIERRASANTA BL	C	SAN DIEGO	92124	Medium Commercial		722	Eating/Drinking Establishments	San Diego River, Unnamed Tributary	Refer to Table M1	907.11	
BASKIN-ROBBINS #3094	6171	MISSION GORGE RD	102	SAN DIEGO	92120	Medium Commercial		722	Eating/Drinking Establishments	San Diego River	Refer to Table M1	907.11	
BASKIN-ROBBINS #6196	11495	CARMEL MTN RD	A	SAN DIEGO	92128	Medium Commercial		722	Eating/Drinking Establishments	Chicarita Creek	Refer to Table M1	906.20	
BATTEGA DE LA STRADA	835	04TH AV		SAN DIEGO	92101	Medium Commercial		722	Eating/Drinking Establishments	San Diego Bay	Refer to Table M1	908.21	
BATTER UP - BIG LEAGUE FLAVOR	342	EUCLID AV	402	SAN DIEGO	92114	Medium Commercial		722	Eating/Drinking Establishments	Chollas Creek,S	Refer to Table M1	908.22	
BAY HO LIQUOR & DELI	4031	AVATI DR		SAN DIEGO	92117	Medium Commercial		722	Eating/Drinking Establishments	Rose Canyon	Refer to Table M1	906.40	
BAY PARK FISH COMPANY	4121	ASHTON ST		SAN DIEGO	92110	Medium Commercial		722	Eating/Drinking Establishments	Mission Bay	Refer to Table M1	906.40	
BAY POINT PRESCHOOL	2850	WASP WY		SAN DIEGO	92106	Medium Commercial		722	Eating/Drinking Establishments	San Diego Bay	Refer to Table M1	908.10	
BAYSIDE BAR & GRILL, THE	555	W ASH ST		SAN DIEGO	92101	Medium Commercial		722	Eating/Drinking Establishments	San Diego Bay	Refer to Table M1	908.21	
BAYVIEW BAPTIST/MARTIN LUTHER KING JR CONF CTR	6134	BENSON AV		SAN DIEGO	92114	Medium Commercial		722	Eating/Drinking Establishments	Chollas Creek	Refer to Table M1	908.22	
BB'S DELI	1321	05TH AV		SAN DIEGO	92101	Medium Commercial		722	Eating/Drinking Establishments	San Diego Bay	Refer to Table M1	908.21	
BEACH CITY MARKET	3	HORTON PZ	13	SAN DIEGO	92101	Medium Commercial		722	Eating/Drinking Establishments	San Diego Bay	Refer to Table M1	908.21	
BEACH HOUSE COFFEE BREWER	5193	COLLEGE AV		SAN DIEGO	92115	Medium Commercial		722	Eating/Drinking Establishments	Alvarado Canyon	Refer to Table M1	907.11	
BEACH HOUSE MARKET	3833	MISSION BL		SAN DIEGO	92109	Medium Commercial		722	Eating/Drinking Establishments	Mission Bay	Refer to Table M1	906.30	
BEACH MARKET & DELI	3419	MISSION BL		SAN DIEGO	92109	Medium Commercial		722	Eating/Drinking Establishments	Mission Bay	Refer to Table M1	906.30	
BEAN VOYAGE	1455	FRAZEE RD		SAN DIEGO	92108	Medium Commercial		722	Eating/Drinking Establishments	San Diego River	Refer to Table M1	907.11	
BEAUTY BAR	4746	EL CAJON BLVD		SAN DIEGO	92115	Medium Commercial		72241	Eating/Drinking Establishments	Chollas Creek	Refer to Table M1	908.22	
BEER KING/MOM & DOM'S	5037	SHAWLINE ST		SAN DIEGO	92111	Medium Commercial		722	Eating/Drinking Establishments	Tecolote Creek	Refer to Table M1	906.50	
BEKKER'S CATERING	7455	MISSION GORGE RD		SAN DIEGO	92120	Medium Commercial		722	Eating/Drinking Establishments	San Diego River	Refer to Table M1	907.11	
BEL AIR MARKET	4473	LOGAN AV		SAN DIEGO	92113	Medium Commercial		722	Eating/Drinking Establishments	Chollas Creek,S	Refer to Table M1	908.22	
BELDEN VILLAGE	7777	BELDEN ST		SAN DIEGO	92111	Medium Commercial		722	Eating/Drinking Establishments	Tecolote Creek, Unnamed Tributary	Refer to Table M1	906.50	
BELGIAN FRIE	4614	MISSION BL		SAN DIEGO	92109	Medium Commercial		722	Eating/Drinking Establishments	Pacific Ocean Shoreline, Scripps HA	Refer to Table M1	906.30	

*Based on site visit results, these facilities were found not to be conducting significant activities and will be removed from the FY 2009 inventory. The facilities typically conducted office work or were home based and not mobile.

Business Name	Street Number	Street Name	Suite	City	Zip	Existing Status*	SIC	NAICS	Category	Nearest Conveyances or Water Bodies	Pollutants Potentially Generated	Watershed	Mobile
BELLA LUNA	748	05TH AV		SAN DIEGO	92101	Medium Commercial		722	Eating/Drinking Establishments	San Diego Bay	Refer to Table M1	908.21	
BELL'AGIO RISTORANTE AND BAKERY	10492	CLAIREMONT MESA BL		SAN DIEGO	92124	Medium Commercial		722	Eating/Drinking Establishments	Shepherd Canyon	Refer to Table M1	907.11	
BELO	919	04TH AV		SAN DIEGO	92101	Medium Commercial		722	Eating/Drinking Establishments	San Diego Bay	Refer to Table M1	908.21	
BEN & JERRY'S ICE CREAM	471	HORTON PZ		SAN DIEGO	92101	Medium Commercial		722	Eating/Drinking Establishments	San Diego Bay	Refer to Table M1	908.21	
BEN & JERRY'S ICE CREAM	4545	LA JOLLA VILLAGE DR	9051	SAN DIEGO	92122	Medium Commercial		722	Eating/Drinking Establishments	Rose Canyon, Unnamed Tributary	Refer to Table M1	906.40	
BEN & JERRY'S ICE CREAM	1254	UNIVERSITY AV		SAN DIEGO	92103	Medium Commercial		722	Eating/Drinking Establishments	San Diego Bay	Refer to Table M1	908.21	
BENIHANA OF TOKYO	477	CAM DEL RIO SOUTH		SAN DIEGO	92108	Medium Commercial		722	Eating/Drinking Establishments	San Diego River	Refer to Table M1	907.11	
BENNIGAN'S #0541	1760	CAM DEL RIO NORTH		SAN DIEGO	92108	Medium Commercial		722	Eating/Drinking Establishments	San Diego River	Refer to Table M1	907.11	
BENNY'S TACO SHOP	1244	30TH ST		SAN DIEGO	92102	Medium Commercial		722	Eating/Drinking Establishments	Chollas Creek,N	Refer to Table M1	908.22	
BERNARDO HEIGHTS COUNTRY CLUB	16066	BERNARDO HEIGHTS PY		SAN DIEGO	92128	Medium Commercial	7997	713910	Eating/Drinking Establishments	San Dieguito River	Refer to Table M1	905.22	
BERNARDO HEIGHTS COUNTRY CLUB SNACK BAR	16066	BERNARDO HEIGHTS PY		SAN DIEGO	92128	Medium Commercial	5812	722211	Eating/Drinking Establishments	San Dieguito River	Refer to Table M1	905.22	
BERTA'S LATIN AMERICAN RESTAURANT	3928	TWIGGS ST		SAN DIEGO	92110	Medium Commercial		722	Eating/Drinking Establishments	San Diego Bay	Refer to Table M1	908.21	
BERTRAND AT MISTER A'S	2550	05TH AV	1200	SAN DIEGO	92103	Medium Commercial		722	Eating/Drinking Establishments	San Diego Bay	Refer to Table M1	908.21	
BEST DONUTS	4714	CLAIREMONT MESA BL		SAN DIEGO	92117	Medium Commercial		722	Eating/Drinking Establishments	Tecolote Creek	Refer to Table M1	906.50	
BETHEL AME CHURCH	3085	K ST		SAN DIEGO	92102	Medium Commercial		722	Eating/Drinking Establishments	Chollas Creek,N	Refer to Table M1	908.22	
BETHEL BAPTIST CHURCH ADMINISTRATIVE CENTER	1962	EUCLID AV	B	SAN DIEGO	92105	Medium Commercial		722	Eating/Drinking Establishments	Chollas Creek,N	Refer to Table M1	908.22	
BETHEL BAPTIST CHURCH WORSHIP CENTER	1962	EUCLID AV	A	SAN DIEGO	92105	Medium Commercial		722	Eating/Drinking Establishments	Chollas Creek,N	Refer to Table M1	908.22	
BETTINA'S CATERING	3635	INDIA ST		SAN DIEGO	92103	Medium Commercial		722	Eating/Drinking Establishments	San Diego Bay	Refer to Table M1	908.21	
BEYER DELI	3065	BEYER BL	A105	SAN DIEGO	92154	Medium Commercial		722	Eating/Drinking Establishments	Tijuana River	Refer to Table M1	911.11	
BIG APPLE BAGELS	4390	PALM AV	A	SAN DIEGO	92154	Medium Commercial		722	Eating/Drinking Establishments	Poggi Canyon	Refer to Table M1	910.20	
BIG BERTHA'S/FRED'S KITCHEN	1165	GARNET AV		SAN DIEGO	92109	Medium Commercial		722	Eating/Drinking Establishments	Mission Bay	Refer to Table M1	906.30	
BIG CHILL FROZEN YOGURT, THE	10299	SCRIPPS TR	E	SAN DIEGO	92131	Medium Commercial		722	Eating/Drinking Establishments	Carroll Canyon, Unnamed Tributary	Refer to Table M1	906.10	
BIG CITY BAGELS	1010	UNIVERSITY AV	C102	SAN DIEGO	92103	Medium Commercial		722	Eating/Drinking Establishments	San Diego Bay	Refer to Table M1	908.21	
BIG KAHUNA	711	OLIVER AV	1/2	SAN DIEGO	92109	Medium Commercial		722	Eating/Drinking Establishments	Pacific Ocean Shoreline, Scripps HA	Refer to Table M1	906.30	
BIG KAHUNA'S	3780	INGRAHAM ST		SAN DIEGO	92109	Medium Commercial		722	Eating/Drinking Establishments	Mission Bay	Refer to Table M1	906.30	
BIG SISTER HOME	115	REDWOOD ST		SAN DIEGO	92103	Medium Commercial		722	Eating/Drinking Establishments	San Diego Bay	Refer to Table M1	908.21	

*Based on site visit results, these facilities were found not to be conducting significant activities and will be removed from the FY 2009 inventory. The facilities typically conducted office work or were home based and not mobile.

Business Name	Street Number	Street Name	Suite	City	Zip	Existing Status*	SIC	NAICS	Category	Nearest Conveyances or Water Bodies	Pollutants Potentially Generated	Watershed	Mobile
BIG SISTER RESIDENCY	3360	04TH AV		SAN DIEGO	92103	Medium Commercial		722	Eating/Drinking Establishments	San Diego Bay	Refer to Table M1	908.21	
BIG SQUEEZE, THE	1826	GARNET AV		SAN DIEGO	92109	Medium Commercial		722	Eating/Drinking Establishments	Mission Bay	Refer to Table M1	906.30	
BI-RITE MARKET	2228	01ST AV		SAN DIEGO	92101	Medium Commercial		722	Eating/Drinking Establishments	San Diego Bay	Refer to Table M1	908.21	
BIRRIAS TACO SHOP & SEA FOOD	3744	NATIONAL AV		SAN DIEGO	92113	Medium Commercial		722	Eating/Drinking Establishments	Chollas Creek,S	Refer to Table M1	908.22	
BISMILLAH HALAL TANDOORI RESTAURANT	5450	CLAIREMONT MESA BL	G	SAN DIEGO	92117	Medium Commercial		722	Eating/Drinking Establishments	Tecolote Creek	Refer to Table M1	906.50	
BITTER END, THE	770	05TH AV		SAN DIEGO	92101	Medium Commercial		722	Eating/Drinking Establishments	San Diego Bay	Refer to Table M1	908.21	
BLARNEY STONE PUB	502	05TH AV		SAN DIEGO	92101	Medium Commercial		722	Eating/Drinking Establishments	San Diego Bay	Refer to Table M1	908.21	
BLIMPIE CA164	5375	KEARNY VILLA RD	118	SAN DIEGO	92123	Medium Commercial		722	Eating/Drinking Establishments	San Diego River	Refer to Table M1	907.11	
BLIND RECREATION CENTER OF SAN DIEGO INC.	1805	UPAS ST		SAN DIEGO	92103	Medium Commercial		722	Eating/Drinking Establishments	Powerhouse Canyon	Refer to Table M1	908.22	
BLONDIES CAFE & DELI	7701	CONVOY CT	A	SAN DIEGO	92111	Medium Commercial		722	Eating/Drinking Establishments	San Clemente Canyon, Unnamed Tributary	Refer to Table M1	906.40	
BLUE AGAVE NITE CLUB	6608	MISSION GORGE RD		SAN DIEGO	92120	Medium Commercial		72241	Eating/Drinking Establishments	San Diego River	Refer to Table M1	907.11	
BLUE BAYOU	4766	CLAIREMONT MESA BLVD		SAN DIEGO	92117	Medium Commercial		7224	Eating/Drinking Establishments	Tecolote Creek	Refer to Table M1	906.50	
BLUE CORAL SEAFOOD & SPIRITS	8990	UNIVERSITY CENTER LN		SAN DIEGO	92122	Medium Commercial		722	Eating/Drinking Establishments	Rose Canyon, Unnamed Tributary	Refer to Table M1	906.40	
BLUE GINGER	715	04TH AV		SAN DIEGO	92101	Medium Commercial		722	Eating/Drinking Establishments	San Diego Bay	Refer to Table M1	908.21	
BLUE PEARL, THE	1770	WEST MISSION BAY DR		SAN DIEGO	92109	Medium Commercial	5812	72211	Eating/Drinking Establishments	Mission Bay	Refer to Table M1	906.70	
BLUE POINT COASTAL CUISINE	565	05TH AV		SAN DIEGO	92101	Medium Commercial		722	Eating/Drinking Establishments	San Diego Bay	Refer to Table M1	908.21	
BLUE STAR MARINE	3826	SHERMAN ST	C	SAN DIEGO	92110	Medium Commercial		722	Eating/Drinking Establishments	San Diego River	Refer to Table M1	907.11	
BLUE WATER SEAFOOD COMPANY	3667	INDIA ST		SAN DIEGO	92103	Medium Commercial		722	Eating/Drinking Establishments	San Diego Bay	Refer to Table M1	908.21	
BLUEBERRY HILL	7007	FRIARS RD	935	SAN DIEGO	92108	Medium Commercial		722	Eating/Drinking Establishments	San Diego River	Refer to Table M1	907.11	
BOARDWALK, THE	3704	MISSION BL		SAN DIEGO	92109	Medium Commercial		722	Eating/Drinking Establishments	Pacific Ocean Shoreline, Scripps HA	Refer to Table M1	906.30	
BOBA YUM	6686	EL CAJON BL	E	SAN DIEGO	92115	Medium Commercial		722	Eating/Drinking Establishments	Chollas Creek	Refer to Table M1	908.22	
BOBANIKA	4611	MERCURY ST	120	SAN DIEGO	92111	Medium Commercial		722	Eating/Drinking Establishments	San Diego River	Refer to Table M1	907.11	
BOBBY'S PLACE	6179	UNIVERSITY AV		SAN DIEGO	92115	Medium Commercial		72241	Eating/Drinking Establishments	Chollas Creek,N	Refer to Table M1	908.22	
BODY BEAUTIFUL CAR WASH	4282	CAM DEL RIO NORTH		SAN DIEGO	92108	Medium Commercial		722	Eating/Drinking Establishments	Alvarado Canyon	Refer to Table M1	907.11	
BODY SHOP, THE	3776	RILEY ST		SAN DIEGO	92110	Medium Commercial		722	Eating/Drinking Establishments	San Diego River	Refer to Table M1	907.11	
BOGART YOGURT	910	GRAND AV	108	SAN DIEGO	92109	Medium Commercial		722	Eating/Drinking Establishments	Pacific Ocean Shoreline, Scripps HA	Refer to Table M1	906.30	

*Based on site visit results, these facilities were found not to be conducting significant activities and will be removed from the FY 2009 inventory. The facilities typically conducted office work or were home based and not mobile.

Business Name	Street Number	Street Name	Suite	City	Zip	Existing Status*	SIC	NAICS	Category	Nearest Conveyances or Water Bodies	Pollutants Potentially Generated	Watershed	Mobile
BOHEME	1475	UNIVERSITY AV		SAN DIEGO	92103	Medium Commercial		7223	Eating/Drinking Establishments	San Diego Bay	Refer to Table M1	908.21	
BOHEMIAN GELATO	4976	NEWPORT AV		SAN DIEGO	92107	Medium Commercial		722	Eating/Drinking Establishments	Pacific Ocean Shoreline, San Diego HU	Refer to Table M1	907.11	
BOLL WEEVIL #04	2743	SHELTER ISLAND DR		SAN DIEGO	92106	Medium Commercial		722	Eating/Drinking Establishments	San Diego Bay	Refer to Table M1	908.10	
BOLL WEEVIL #21	9330	CLAIREMONT MESA BL	E-F	SAN DIEGO	92123	Medium Commercial		722	Eating/Drinking Establishments	Murphy Canyon	Refer to Table M1	907.11	
BOLL WEEVIL #26	695	SATURN BL	G	SAN DIEGO	92154	Medium Commercial		722	Eating/Drinking Establishments	Otay River, Unnamed Tributary	Refer to Table M1	910.20	
BOLL WEEVIL #36	2253	MORENA BL		SAN DIEGO	92110	Medium Commercial		722	Eating/Drinking Establishments	Mission Bay	Refer to Table M1	906.40	
BOLOCO	324	HORTON PZ	427	SAN DIEGO	92101	Medium Commercial		722	Eating/Drinking Establishments	San Diego Bay	Refer to Table M1	908.21	
BOLSAA VIETNAMESE CUISINE	4646	CONVOY ST	106A	SAN DIEGO	92111	Medium Commercial		722	Eating/Drinking Establishments	Tecolote Creek	Refer to Table M1	906.50	
BOMBAY COAST	4705	CLAIREMONT DR	G	SAN DIEGO	92117	Medium Commercial		722	Eating/Drinking Establishments	Tecolote Creek	Refer to Table M1	906.50	
BOMBAY EXOTIC CUISINE OF INDIA	3964	05TH AV		SAN DIEGO	92103	Medium Commercial		722	Eating/Drinking Establishments	San Diego River	Refer to Table M1	907.11	
BONITA BOB'S FISH JOINT	2939	ALTA VIEW DR	H	SAN DIEGO	92139	Medium Commercial		722	Eating/Drinking Establishments	Sweetwater River, Unnamed Tributary	Refer to Table M1	909.12	
BONNIE JEAN'S SOUL FOOD CAFE	1964	54TH ST		SAN DIEGO	92105	Medium Commercial		722	Eating/Drinking Establishments	Chollas Creek,S	Refer to Table M1	908.22	
BOOMERS	6999	CLAIREMONT MESA BL		SAN DIEGO	92111	Medium Commercial		722	Eating/Drinking Establishments	Tecolote Creek	Refer to Table M1	906.50	
BORDERS, BOOKS-MUSIC-CAFE #225	1072	CAM DEL RIO NORTH		SAN DIEGO	92108	Medium Commercial		722	Eating/Drinking Establishments	San Diego River	Refer to Table M1	907.11	
BORDERS, BOOKS-MUSIC-CAFE #362	668	06TH AV		SAN DIEGO	92101	Medium Commercial		722	Eating/Drinking Establishments	San Diego Bay	Refer to Table M1	908.21	
Borelli's Rancho Bernardo	16588	Bernardo Center Dr	150	San Diego	92128	Medium Commercial	5812	722211	Eating/Drinking Establishments		Refer to Table M1	905.22	
BOSTON & MAINE FISH CO.	419	HORTON PZ		SAN DIEGO	92101	Medium Commercial		722	Eating/Drinking Establishments	San Diego Bay	Refer to Table M1	908.21	
BOSTON MARKET #1333	5502	BALBOA AV		SAN DIEGO	92111	Medium Commercial		722	Eating/Drinking Establishments	Tecolote Creek	Refer to Table M1	906.50	
BOUDIN SOURDOUGH BAKERY #418	4417	LA JOLLA VILLAGE DR	N-19	SAN DIEGO	92122	Medium Commercial		722	Eating/Drinking Establishments	Rose Canyon, Unnamed Tributary	Refer to Table M1	906.40	
BOUDIN'S SOURDOUGH BAKERY #475	7007	FRIARS RD	357	SAN DIEGO	92108	Medium Commercial		722	Eating/Drinking Establishments	San Diego River	Refer to Table M1	907.11	
BOURBON STREET	4612	PARK BLVD		SAN DIEGO	92116	Medium Commercial		72241	Eating/Drinking Establishments	San Diego River	Refer to Table M1	907.11	
BOURBON STREET	4612	PARK BL		SAN DIEGO	92116	Medium Commercial		722	Eating/Drinking Establishments	San Diego River	Refer to Table M1	907.11	
BOY SCOUTS OF AMERICA SAN DIEGO IMPERIAL COUNCIL	1207	UPAS ST		SAN DIEGO	92101	Medium Commercial		722	Eating/Drinking Establishments	San Diego Bay	Refer to Table M1	908.21	
BOYS & GIRLS CLUBS OF GREATER SAN DIEGO	2930	MARCY AV		SAN DIEGO	92113	Medium Commercial		722	Eating/Drinking Establishments	Chollas Creek,N	Refer to Table M1	908.22	
BOYS & GIRLS CLUBS/TEEN CENTER	2230	EAST JEWETT ST		SAN DIEGO	92111	Medium Commercial		722	Eating/Drinking Establishments	Tecolote Creek, Unnamed Tributary	Refer to Table M1	906.50	
BRAEMAR PARTNERSHIP/2 DBA CATAMARAN CONCESSION	3999	MISSION BL		SAN DIEGO	92109	Medium Commercial	5812		Eating/Drinking Establishments	Mission Bay	Refer to Table M1	906.30	

*Based on site visit results, these facilities were found not to be conducting significant activities and will be removed from the FY 2009 inventory. The facilities typically conducted office work or were home based and not mobile.

Business Name	Street Number	Street Name	Suite	City	Zip	Existing Status*	SIC	NAICS	Category	Nearest Conveyances or Water Bodies	Pollutants Potentially Generated	Watershed	Mobile
BRAVO'S MEXICAN BISTRO & CANTINA	5001	NEWPORT AV		SAN DIEGO	92107	Medium Commercial		722	Eating/Drinking Establishments	Pacific Ocean Shoreline, San Diego HU	Refer to Table M1	907.11	
BRAVO'S TACO SHOP	3815	EUCLID AV		SAN DIEGO	92105	Medium Commercial		722	Eating/Drinking Establishments	Chollas Creek,N	Refer to Table M1	908.22	
BRAZIL BY THE BAY	3770	HANCOCK ST	G	SAN DIEGO	92110	Medium Commercial		722	Eating/Drinking Establishments	San Diego River	Refer to Table M1	907.11	
BRAZIL BY THE HILL	142	UNIVERSITY AV	G	SAN DIEGO	92103	Medium Commercial		722	Eating/Drinking Establishments	San Diego Bay	Refer to Table M1	908.21	
BREAD & CIE BAKERY	4901	PACIFIC HY		SAN DIEGO	92110	Medium Commercial		722	Eating/Drinking Establishments	San Diego River	Refer to Table M1	907.11	
BREAD & CIE BAKERY	350	UNIVERSITY AV	B-C	SAN DIEGO	92103	Medium Commercial		722	Eating/Drinking Establishments	San Diego Bay	Refer to Table M1	908.21	
BREAD ON MARKET	728	MARKET ST		SAN DIEGO	92101	Medium Commercial		722	Eating/Drinking Establishments	San Diego Bay	Refer to Table M1	908.21	
BRIAN'S AMERICAN EATERY	1451	WASHINGTON ST		SAN DIEGO	92103	Medium Commercial		722	Eating/Drinking Establishments	San Diego River	Refer to Table M1	907.11	
BRIAN'S EATERY AND DRINKERY	828	06TH AV		SAN DIEGO	92101	Medium Commercial		722	Eating/Drinking Establishments	San Diego Bay	Refer to Table M1	908.21	
BRICK BY BRICK	1130	BUENOS AV		SAN DIEGO	92110	Medium Commercial		7224	Eating/Drinking Establishments	Mission Bay	Refer to Table M1	906.50	
BRICKYARD COFFEE & TEA	675	W G ST		SAN DIEGO	92101	Medium Commercial		722	Eating/Drinking Establishments	San Diego Bay	Refer to Table M1	908.21	
BRIGANTINE, THE	2725	SHELTER ISLAND DR		SAN DIEGO	92106	Medium Commercial		722	Eating/Drinking Establishments	San Diego Bay	Refer to Table M1	908.10	
BRIGHTON PLACE SAN DIEGO	1350	EUCLID AV		SAN DIEGO	92105	Medium Commercial		722	Eating/Drinking Establishments	Chollas Creek,S	Refer to Table M1	908.22	
BRISTOL FARMS	8510	GENESEE AV		SAN DIEGO	92122	Medium Commercial		722	Eating/Drinking Establishments	Rose Canyon, Unnamed Tributary	Refer to Table M1	906.40	
BRISTOL SAN DIEGO, THE	1055	01ST AV		SAN DIEGO	92101	Medium Commercial		722	Eating/Drinking Establishments	San Diego Bay	Refer to Table M1	908.21	
BRITT SCRIPPS INN	406	MAPLE ST		SAN DIEGO	92103	Medium Commercial		722	Eating/Drinking Establishments	San Diego Bay	Refer to Table M1	908.21	
BROADWAY COFFEE	4633	CONVOY ST	102	SAN DIEGO	92111	Medium Commercial		722	Eating/Drinking Establishments	Tecolote Creek	Refer to Table M1	906.50	
BROADWAY DELI & MARKET	927	BROADWAY	1/2	SAN DIEGO	92101	Medium Commercial		722	Eating/Drinking Establishments	San Diego Bay	Refer to Table M1	908.21	
BROADWAY PIZZA	1008	BROADWAY		SAN DIEGO	92101	Medium Commercial		722	Eating/Drinking Establishments	San Diego Bay	Refer to Table M1	908.21	
BROADWAY TACO CO.	638	BROADWAY		SAN DIEGO	92101	Medium Commercial		722	Eating/Drinking Establishments	San Diego Bay	Refer to Table M1	908.21	
BROKEN YOLK CAFE	1851	GARNET AV		SAN DIEGO	92109	Medium Commercial		722	Eating/Drinking Establishments	Mission Bay	Refer to Table M1	906.30	
BRONX PIZZA	111	WASHINGTON ST		SAN DIEGO	92103	Medium Commercial		722	Eating/Drinking Establishments	San Diego River	Refer to Table M1	907.11	
BROTHER'S FAMILY RESTAURANT	5150	WARING RD		SAN DIEGO	92120	Medium Commercial		722	Eating/Drinking Establishments	Alvarado Canyon, Unnamed Tributary	Refer to Table M1	907.11	
BROTHERS ON FIFTH	1863	05TH AV		SAN DIEGO	92101	Medium Commercial		722	Eating/Drinking Establishments	San Diego Bay	Refer to Table M1	908.21	
BROTHERS ON FIFTH AVE	1863	05TH AV		SAN DIEGO	92101	Medium Commercial		72241	Eating/Drinking Establishments	San Diego Bay	Refer to Table M1	908.21	
BROTHERS RESTAURANT & DELI	110	W A ST	175	SAN DIEGO	92101	Medium Commercial		722	Eating/Drinking Establishments	San Diego Bay	Refer to Table M1	908.21	

*Based on site visit results, these facilities were found not to be conducting significant activities and will be removed from the FY 2009 inventory. The facilities typically conducted office work or were home based and not mobile.

Business Name	Street Number	Street Name	Suite	City	Zip	Existing Status*	SIC	NAICS	Category	Nearest Conveyances or Water Bodies	Pollutants Potentially Generated	Watershed	Mobile
BROTHERS RESTAURANT & DELI	8888	RIO SAN DIEGO DR	100	SAN DIEGO	92108	Medium Commercial		722	Eating/Drinking Establishments	San Diego River	Refer to Table M1	907.11	
BROWN BAG DELI	1912	ROSECRANS ST		SAN DIEGO	92106	Medium Commercial		722	Eating/Drinking Establishments	San Diego Bay	Refer to Table M1	908.10	
BRUEGGER'S BAGELS #312	1886	GARNET AV		SAN DIEGO	92109	Medium Commercial		722	Eating/Drinking Establishments	Mission Bay	Refer to Table M1	906.30	
BUBBLE TEA	5131	COLLEGE AV	L	SAN DIEGO	92115	Medium Commercial		722	Eating/Drinking Establishments	San Diego River, Unnamed Tributary	Refer to Table M1	907.11	
BUB'S DIVE BAR & GRILL	1030	GARNET AV		SAN DIEGO	92109	Medium Commercial		722	Eating/Drinking Establishments	Pacific Ocean Shoreline, Scripps HA	Refer to Table M1	906.30	
BUCA DI BEPPO	705	06TH AV		SAN DIEGO	92101	Medium Commercial		722	Eating/Drinking Establishments	San Diego Bay	Refer to Table M1	908.21	
BUD'S LOUISIANA FOOD SHOPPE	2034	KETTNER BLVD	12	SAN DIEGO	92101	Medium Commercial		7223	Eating/Drinking Establishments	San Diego Bay	Refer to Table M1	908.21	
BUD'S LOUISIANA FOOD SHOPPE	2034	KETTNER BL		SAN DIEGO	92101	Medium Commercial		722	Eating/Drinking Establishments	San Diego Bay	Refer to Table M1	908.21	
BUGA KOREAN BBQ RESTAURANT	5580	CLAIREMONT MESA BL		SAN DIEGO	92117	Medium Commercial		722	Eating/Drinking Establishments	Tecolote Creek	Refer to Table M1	906.50	
BULLFROGS	5046	NEWPORT AV		SAN DIEGO	92107	Medium Commercial		72241	Eating/Drinking Establishments	Pacific Ocean Shoreline, San Diego HU	Refer to Table M1	907.11	
BULLPEN BAR & GRILL, THE	8199	CLAIREMONT MESA BL	R	SAN DIEGO	92111	Medium Commercial		722	Eating/Drinking Establishments	San Clemente Canyon, Unnamed Tributary	Refer to Table M1	906.40	
BULLY'S EAST	2401	CAM DEL RIO SOUTH		SAN DIEGO	92108	Medium Commercial		722	Eating/Drinking Establishments	San Diego River	Refer to Table M1	907.11	
BUON APPETITO	1609	INDIA ST		SAN DIEGO	92101	Medium Commercial		722	Eating/Drinking Establishments	San Diego Bay	Refer to Table M1	908.21	
BURGER KING #0736	6401	BALBOA AV		SAN DIEGO	92111	Medium Commercial	5812	722211	Eating/Drinking Establishments	Tecolote Creek, Unnamed Tributary	Refer to Table M1	906.50	
BURGER KING #0835	3747	ROSECRANS ST		SAN DIEGO	92110	Medium Commercial		722	Eating/Drinking Establishments	San Diego Bay	Refer to Table M1	908.21	
BURGER KING #0896	4253	MISSION BL		SAN DIEGO	92109	Medium Commercial		722	Eating/Drinking Establishments	Pacific Ocean Shoreline, Scripps HA	Refer to Table M1	906.30	
BURGER KING #0941	1050	B ST		SAN DIEGO	92101	Medium Commercial		722	Eating/Drinking Establishments	San Diego Bay	Refer to Table M1	908.21	
BURGER KING #12975	4545	LA JOLLA VILLAGE DR	E2A	SAN DIEGO	92122	Medium Commercial		722	Eating/Drinking Establishments	Rose Canyon, Unnamed Tributary	Refer to Table M1	906.40	
BURGER KING #15118	1640	CAM DEL RIO NORTH	FC8	SAN DIEGO	92108	Medium Commercial		722	Eating/Drinking Establishments	San Diego River	Refer to Table M1	907.11	
BURGER KING #3902	2829	EL CAJON BL		SAN DIEGO	92104	Medium Commercial		722	Eating/Drinking Establishments	Powerhouse Canyon	Refer to Table M1	908.22	
BURGER KING #3947	6135	EL CAJON BL		SAN DIEGO	92115	Medium Commercial		722	Eating/Drinking Establishments	Chollas Creek	Refer to Table M1	908.22	
BURGER KING #4331	4144	UNIVERSITY AV		SAN DIEGO	92105	Medium Commercial		722	Eating/Drinking Establishments	Chollas Creek,N	Refer to Table M1	908.22	
BURGER KING #5257	3810	CONVOY ST		SAN DIEGO	92111	Medium Commercial		722	Eating/Drinking Establishments	San Diego River, Unnamed Tributary	Refer to Table M1	907.11	
BURGER KING #5876	3676	MARKET ST		SAN DIEGO	92102	Medium Commercial		722	Eating/Drinking Establishments	Chollas Creek,N	Refer to Table M1	908.22	
BURGER KING #6756	5698	MISSION CENTER RD		SAN DIEGO	92108	Medium Commercial		722	Eating/Drinking Establishments	San Diego River, Unnamed Tributary	Refer to Table M1	907.11	
BURGER KING #8405	16440	BERNARDO CENTER DR		SAN DIEGO	92128	Medium Commercial	5812	722211	Eating/Drinking Establishments	San Dieguito River	Refer to Table M1	905.22	

*Based on site visit results, these facilities were found not to be conducting significant activities and will be removed from the FY 2009 inventory. The facilities typically conducted office work or were home based and not mobile.

Business Name	Street Number	Street Name	Suite	City	Zip	Existing Status*	SIC	NAICS	Category	Nearest Conveyances or Water Bodies	Pollutants Potentially Generated	Watershed	Mobile
BURGER PLACE, THE	5500	CAMPANILE DR		SAN DIEGO	92182	Medium Commercial		722	Eating/Drinking Establishments	San Diego River, Unnamed Tributary	Refer to Table M1	907.11	
BURNHAM BISTRO	10901	NORTH TORREY PINES RD		SAN DIEGO	92121	Medium Commercial		722	Eating/Drinking Establishments	Pacific Ocean Shoreline, Miramar Reservoir HA	Refer to Table M1	906.10	
BURRITO KING	4737	FEDERAL BL		SAN DIEGO	92102	Medium Commercial		722	Eating/Drinking Establishments	Chollas Creek,N	Refer to Table M1	908.22	
BURRITOS SANTANA	6545	UNIVERSITY AV		SAN DIEGO	92115	Medium Commercial		722	Eating/Drinking Establishments	Chollas Creek,N	Refer to Table M1	908.22	
BURRITOS SANTANA MEXICAN FOOD	5330	EL CAJON BL		SAN DIEGO	92115	Medium Commercial		722	Eating/Drinking Establishments	Chollas Creek	Refer to Table M1	908.22	
BUSALACCHI'S	3683	05TH AV		SAN DIEGO	92103	Medium Commercial		722	Eating/Drinking Establishments	San Diego Bay	Refer to Table M1	908.21	
BUSTAMANTE'S COFFEE SHOP	956	GARNET AV		SAN DIEGO	92109	Medium Commercial		722	Eating/Drinking Establishments	Pacific Ocean Shoreline, Scripps HA	Refer to Table M1	906.30	
BUTCHER SHOP RESTAURANT	5255	KEARNY VILLA RD		SAN DIEGO	92123	Medium Commercial		722	Eating/Drinking Establishments	San Diego River	Refer to Table M1	907.11	
C J ORIENTAL EXPRESS	675	SATURN BL	F	SAN DIEGO	92154	Medium Commercial		722	Eating/Drinking Establishments	Otay River, Unnamed Tributary	Refer to Table M1	910.20	
C J ORIENTAL EXPRESS	6165	EL CAJON BL	A	SAN DIEGO	92115	Medium Commercial		722	Eating/Drinking Establishments	Chollas Creek	Refer to Table M1	908.22	
C J'S LOUNGE	222	WASHINGTON ST		SAN DIEGO	92103	Medium Commercial		7224	Eating/Drinking Establishments	San Diego River	Refer to Table M1	907.11	
C. P. S. CAFE	6950	LEVANT ST		SAN DIEGO	92111	Medium Commercial		722	Eating/Drinking Establishments	Tecolote Creek, Unnamed Tributary	Refer to Table M1	906.50	
C.J.'S CATERING	4166	VOLTAIRE ST		SAN DIEGO	92107	Medium Commercial		722	Eating/Drinking Establishments	San Diego River	Refer to Table M1	907.11	
CABAIS	3952	04TH AV		SAN DIEGO	92103	Medium Commercial		722	Eating/Drinking Establishments	San Diego River	Refer to Table M1	907.11	
CABERET CAFE	3739	ADAMS AV		SAN DIEGO	92116	Medium Commercial		722	Eating/Drinking Establishments	San Diego River, Unnamed Tributary	Refer to Table M1	907.11	
CABO CAFE	808	W CEDAR ST		SAN DIEGO	92101	Medium Commercial		722	Eating/Drinking Establishments	San Diego Bay	Refer to Table M1	908.21	
CABO CANTINA	1050	GARNET AV	A	SAN DIEGO	92109	Medium Commercial		722	Eating/Drinking Establishments	Pacific Ocean Shoreline, Scripps HA	Refer to Table M1	906.30	
CABRILLO RECREATION CENTER	3051	CANON ST		SAN DIEGO	92106	Medium Commercial		722	Eating/Drinking Establishments	San Diego Bay	Refer to Table M1	908.10	
CADMAN RECREATION CENTER	4280	AVATI DR		SAN DIEGO	92117	Medium Commercial		722	Eating/Drinking Establishments	Rose Canyon, Unnamed Tributary	Refer to Table M1	906.40	
CAESARS CAFE	801	C ST		SAN DIEGO	92101	Medium Commercial		722	Eating/Drinking Establishments	San Diego Bay	Refer to Table M1	908.21	
CAFE 101 SEMPRA ENERGY	101	ASH ST		SAN DIEGO	92101	Medium Commercial		722	Eating/Drinking Establishments	San Diego Bay	Refer to Table M1	908.21	
CAFE 2000	4419	EUCLID AV	101	SAN DIEGO	92115	Medium Commercial		722	Eating/Drinking Establishments	San Diego River, Unnamed Tributary	Refer to Table M1	907.11	
CAFE 222	222	ISLAND AV		SAN DIEGO	92101	Medium Commercial		722	Eating/Drinking Establishments	San Diego Bay	Refer to Table M1	908.21	
CAFE 976	976	FELSPAR ST		SAN DIEGO	92109	Medium Commercial		722	Eating/Drinking Establishments	Pacific Ocean Shoreline, Scripps HA	Refer to Table M1	906.30	
CAFE AERO	8745	AERO DR	108	SAN DIEGO	92123	Medium Commercial		722	Eating/Drinking Establishments	San Diego River, Unnamed Tributary	Refer to Table M1	907.11	
CAFE AT THE PARK	8326	CENTURY PARK CT	B-6	SAN DIEGO	92123	Medium Commercial		722	Eating/Drinking Establishments	San Diego River	Refer to Table M1	907.11	

*Based on site visit results, these facilities were found not to be conducting significant activities and will be removed from the FY 2009 inventory. The facilities typically conducted office work or were home based and not mobile.

Business Name	Street Number	Street Name	Suite	City	Zip	Existing Status*	SIC	NAICS	Category	Nearest Conveyances or Water Bodies	Pollutants Potentially Generated	Watershed	Mobile
CAFE ATHENA	1846	GARNET AV		SAN DIEGO	92109	Medium Commercial		722	Eating/Drinking Establishments	Mission Bay	Refer to Table M1	906.30	
CAFE BASSAM	401	MARKET ST		SAN DIEGO	92101	Medium Commercial		722	Eating/Drinking Establishments	San Diego Bay	Refer to Table M1	908.21	
CAFE CERISE	1125	06TH AV	A	SAN DIEGO	92101	Medium Commercial		722	Eating/Drinking Establishments	San Diego Bay	Refer to Table M1	908.21	
CAFE CHANNEL 8	7677	ENGINEER RD		SAN DIEGO	92111	Medium Commercial		722	Eating/Drinking Establishments	San Clemente Canyon, Unnamed Tributary	Refer to Table M1	906.40	
CAFE CHLOE	721	09TH AV	1	SAN DIEGO	92101	Medium Commercial		722	Eating/Drinking Establishments	San Diego Bay	Refer to Table M1	908.21	
CAFE COYOTE	2461	SAN DIEGO AV		SAN DIEGO	92110	Medium Commercial		722	Eating/Drinking Establishments	San Diego Bay	Refer to Table M1	908.21	
CAFE D-MOOD	4628	PARK BL		SAN DIEGO	92116	Medium Commercial		722	Eating/Drinking Establishments	San Diego River	Refer to Table M1	907.11	
CAFE DORE	4135	UNIVERSITY AV		SAN DIEGO	92105	Medium Commercial		722	Eating/Drinking Establishments	Chollas Creek,N	Refer to Table M1	908.22	
CAFE ELEVEN	1440	UNIVERSITY AV		SAN DIEGO	92103	Medium Commercial		722	Eating/Drinking Establishments	San Diego Bay	Refer to Table M1	908.21	
CAFE HONG HUNG	3119	54TH ST		SAN DIEGO	92105	Medium Commercial		722	Eating/Drinking Establishments	Chollas Creek,N	Refer to Table M1	908.22	
CAFE IN THE PARK	1649	EL PRADO		SAN DIEGO	92101	Medium Commercial		722	Eating/Drinking Establishments	San Diego Bay	Refer to Table M1	908.21	
CAFE INDIA	3760	SPORTS ARENA BL	5	SAN DIEGO	92110	Medium Commercial		722	Eating/Drinking Establishments	San Diego River	Refer to Table M1	907.11	
CAFE INTERNATIONAL	4344	CONVOY ST	G	SAN DIEGO	92111	Medium Commercial		7223	Eating/Drinking Establishments	San Diego River, Unnamed Tributary	Refer to Table M1	907.11	
CAFE INTERNATIONAL	4344	CONVOY ST	G	SAN DIEGO	92111	Medium Commercial		722	Eating/Drinking Establishments	San Diego River, Unnamed Tributary	Refer to Table M1	907.11	
CAFE JAPENGO	8960	UNIVERSITY CENTER LN		SAN DIEGO	92122	Medium Commercial		722	Eating/Drinking Establishments	Rose Canyon, Unnamed Tributary	Refer to Table M1	906.40	
CAFE JASMINE	13185	BLACK MTN RD	3	SAN DIEGO	92129	Medium Commercial		722	Eating/Drinking Establishments	Los Penasquitos Creek, Unnamed Tributary	Refer to Table M1	906.10	
CAFE JOIE	3231	MISSION BL		SAN DIEGO	92109	Medium Commercial		722	Eating/Drinking Establishments	Mission Bay	Refer to Table M1	906.30	
CAFE LULU	419	F ST		SAN DIEGO	92101	Medium Commercial		722	Eating/Drinking Establishments	San Diego Bay	Refer to Table M1	908.21	
CAFE NORDSTROM #360/ESPRESSO BAR	6997	FRIARS RD		SAN DIEGO	92108	Medium Commercial		722	Eating/Drinking Establishments	San Diego River	Refer to Table M1	907.11	
CAFE NORDSTROM #362	103	HORTON PZ		SAN DIEGO	92101	Medium Commercial		722	Eating/Drinking Establishments	San Diego Bay	Refer to Table M1	908.21	
CAFE ON PARK	3831	PARK BL		SAN DIEGO	92103	Medium Commercial		722	Eating/Drinking Establishments	San Diego Bay	Refer to Table M1	908.21	
CAFE ONE THREE	4207	PARK BL		SAN DIEGO	92103	Medium Commercial		722	Eating/Drinking Establishments	Powerhouse Canyon	Refer to Table M1	908.22	
CAFE PACIFICA	2414	SAN DIEGO AV		SAN DIEGO	92110	Medium Commercial		722	Eating/Drinking Establishments	San Diego Bay	Refer to Table M1	908.21	
CAFE PICASSO	7420	CLAIREMONT MESA BLVD	115	SAN DIEGO	92111	Medium Commercial		7223	Eating/Drinking Establishments	San Clemente Canyon, Unnamed Tributary	Refer to Table M1	906.40	
CAFE SEVILLA	555	04TH AV		SAN DIEGO	92101	Medium Commercial		722	Eating/Drinking Establishments	San Diego Bay	Refer to Table M1	908.21	
CAFE SOCRATES	7007	FRIARS RD	945	SAN DIEGO	92108	Medium Commercial		722	Eating/Drinking Establishments	San Diego River	Refer to Table M1	907.11	

*Based on site visit results, these facilities were found not to be conducting significant activities and will be removed from the FY 2009 inventory. The facilities typically conducted office work or were home based and not mobile.

Business Name	Street Number	Street Name	Suite	City	Zip	Existing Status*	SIC	NAICS	Category	Nearest Conveyances or Water Bodies	Pollutants Potentially Generated	Watershed	Mobile
CAFE VALLARTA	2335	ROLL DR	11	SAN DIEGO	92154	Medium Commercial	5812	722110	Eating/Drinking Establishments	Tijuana River, Unnamed Tributary	Refer to Table M1	911.12	
CAFE VERRAZANO	14677	VIA BETTONA	A	SAN DIEGO	92127	Medium Commercial		722	Eating/Drinking Establishments	San Dieguito River, Unnamed Tributary	Refer to Table M1	905.11	
CAFE VIET	4776	EL CAJON BL	101	SAN DIEGO	92115	Medium Commercial		722	Eating/Drinking Establishments	Chollas Creek	Refer to Table M1	908.22	
CAFE ZUCCHERO	1731	INDIA ST		SAN DIEGO	92101	Medium Commercial		722	Eating/Drinking Establishments	San Diego Bay	Refer to Table M1	908.21	
CAFFE' BELLA ITALIA	1525	GARNET AV		SAN DIEGO	92109	Medium Commercial		722	Eating/Drinking Establishments	Mission Bay	Refer to Table M1	906.30	
CAFFE CARPE DIEM	3401	01ST AV		SAN DIEGO	92103	Medium Commercial		722	Eating/Drinking Establishments	San Diego Bay	Refer to Table M1	908.21	
CAFFE ITALIA	1704	INDIA ST		SAN DIEGO	92101	Medium Commercial		722	Eating/Drinking Establishments	San Diego Bay	Refer to Table M1	908.21	
CAKE	3085	REYNARD WY		SAN DIEGO	92103	Medium Commercial		722	Eating/Drinking Establishments	San Diego Bay	Refer to Table M1	908.21	
CALIFORNIA BURRITOS	7754	STARLING DR		SAN DIEGO	92123	Medium Commercial		722	Eating/Drinking Establishments	San Diego River, Unnamed Tributary	Refer to Table M1	907.11	
CALIFORNIA CLUB	5522	EL CAJON BL		SAN DIEGO	92115	Medium Commercial		722	Eating/Drinking Establishments	Chollas Creek	Refer to Table M1	908.22	
CALIFORNIA CUISINE	1027	UNIVERSITY AV		SAN DIEGO	92103	Medium Commercial		722	Eating/Drinking Establishments	San Diego Bay	Refer to Table M1	908.21	
CALIFORNIA GRINDERS	921	06TH AV		SAN DIEGO	92101	Medium Commercial		722	Eating/Drinking Establishments	San Diego Bay	Refer to Table M1	908.21	
CALIFORNIA PIZZA KITCHEN #144	7007	FRIARS RD	901	SAN DIEGO	92108	Medium Commercial		722	Eating/Drinking Establishments	San Diego River	Refer to Table M1	907.11	
CALIFORNIA YOGURT CO. #5, THE	3615	MIDWAY DR	E	SAN DIEGO	92110	Medium Commercial		722	Eating/Drinking Establishments	San Diego Bay	Refer to Table M1	908.10	
CALIPH	3100	05TH AV		SAN DIEGO	92103	Medium Commercial		7224	Eating/Drinking Establishments	San Diego Bay	Refer to Table M1	908.21	
CALIPH BAR & LOUNGE	3100	05TH AV		SAN DIEGO	92103	Medium Commercial		722	Eating/Drinking Establishments	San Diego Bay	Refer to Table M1	908.21	
CALTRANS CAFETERIA	4050	TAYLOR ST		SAN DIEGO	92110	Medium Commercial		722	Eating/Drinking Establishments	San Diego River	Refer to Table M1	907.11	
CAM KY CHINESE B.B.Q.	4141	UNIVERSITY AV		SAN DIEGO	92105	Medium Commercial		722	Eating/Drinking Establishments	Chollas Creek,N	Refer to Table M1	908.22	
CAMAU BAKERY & DELI	4857	EL CAJON BL		SAN DIEGO	92115	Medium Commercial		722	Eating/Drinking Establishments	Chollas Creek	Refer to Table M1	908.22	
CAMEL'S BREATH INN/LAURA'S MOM'S KITCHEN	10330	FRIARS RD	106	SAN DIEGO	92120	Medium Commercial		722	Eating/Drinking Establishments	San Diego River	Refer to Table M1	907.11	
CAMPLAND ON THE BAY MARKET	2211	PACIFIC BEACH DR		SAN DIEGO	92109	Medium Commercial		722	Eating/Drinking Establishments	Mission Bay	Refer to Table M1	906.40	
CAMPO COURT DELI	16885	VIA DEL CAMPO CT	115	SAN DIEGO	92127	Medium Commercial		722	Eating/Drinking Establishments	San Dieguito River, Unnamed Tributary	Refer to Table M1	905.11	
CANADA STEAKBURGERS	3604	UNIVERSITY AV		SAN DIEGO	92104	Medium Commercial		722	Eating/Drinking Establishments	Chollas Creek,N	Refer to Table M1	908.22	
CANCUN FRESCO MEXICAN GRILL	3225	SPORTS ARENA BL	105	SAN DIEGO	92110	Medium Commercial		722	Eating/Drinking Establishments	San Diego Bay	Refer to Table M1	908.21	
CANDELA'S	416	03RD AV		SAN DIEGO	92101	Medium Commercial		722	Eating/Drinking Establishments	San Diego Bay	Refer to Table M1	908.21	
CANDYLAND MINI MARKET	3502	FAIRMOUNT AV		SAN DIEGO	92105	Medium Commercial		722	Eating/Drinking Establishments	Chollas Creek,N	Refer to Table M1	908.22	

*Based on site visit results, these facilities were found not to be conducting significant activities and will be removed from the FY 2009 inventory. The facilities typically conducted office work or were home based and not mobile.

Business Name	Street Number	Street Name	Suite	City	Zip	Existing Status*	SIC	NAICS	Category	Nearest Conveyances or Water Bodies	Pollutants Potentially Generated	Watershed	Mobile
CANTINA PANADERIA	966	FELSPAR ST		SAN DIEGO	92109	Medium Commercial		722	Eating/Drinking Establishments	Pacific Ocean Shoreline, Scripps HA	Refer to Table M1	906.30	
CANYON VILLAS RETIREMENT FACILITY	4282	BALBOA AV		SAN DIEGO	92117	Medium Commercial		722	Eating/Drinking Establishments	Tecolote Creek	Refer to Table M1	906.50	
CAPARELL'S ITALIAN CUISINA	1428	01ST AV		SAN DIEGO	92101	Medium Commercial		722	Eating/Drinking Establishments	San Diego Bay	Refer to Table M1	908.21	
CAPRI PIZZA & PASTA	2909	MISSION BL		SAN DIEGO	92109	Medium Commercial		722	Eating/Drinking Establishments	Mission Bay	Refer to Table M1	906.30	
CAPRIOTTI'S SANDWICH SHOP	646	UNIVERSITY AV		SAN DIEGO	92103	Medium Commercial		722	Eating/Drinking Establishments	San Diego River	Refer to Table M1	907.11	
CARE WITH DIGNITY CONVALESCENT	8060	FROST ST		SAN DIEGO	92123	Medium Commercial		722	Eating/Drinking Establishments	San Diego River, Unnamed Tributary	Refer to Table M1	907.11	
CARL'S JR. #157/GREEN BURRITO	6566	MISSION GORGE RD		SAN DIEGO	92120	Medium Commercial		722	Eating/Drinking Establishments	San Diego River	Refer to Table M1	907.11	
CARL'S JR. #168	3008	EL CAJON BL		SAN DIEGO	92104	Medium Commercial		722	Eating/Drinking Establishments	Powerhouse Canyon	Refer to Table M1	908.22	
CARL'S JR. #288	9355	CLAIREMONT MESA BL		SAN DIEGO	92123	Medium Commercial		722	Eating/Drinking Establishments	Murphy Canyon	Refer to Table M1	907.11	
CARL'S JR. #318	1375	GARNET AV		SAN DIEGO	92109	Medium Commercial		722	Eating/Drinking Establishments	Mission Bay	Refer to Table M1	906.30	
CARL'S JR. #331	2903	BURGENER BL		SAN DIEGO	92110	Medium Commercial		722	Eating/Drinking Establishments	Mission Bay	Refer to Table M1	906.40	
CARL'S JR. #332	3381	ROSECRANS ST		SAN DIEGO	92110	Medium Commercial		722	Eating/Drinking Establishments	San Diego Bay	Refer to Table M1	908.21	
CARL'S JR. #405	845	MORENA BL		SAN DIEGO	92110	Medium Commercial		722	Eating/Drinking Establishments	San Diego River	Refer to Table M1	907.11	
CARL'S JR. #412	5323	MISSION CENTER RD		SAN DIEGO	92108	Medium Commercial		722	Eating/Drinking Establishments	San Diego River	Refer to Table M1	907.11	
CARL'S JR. #423	8856	NAVAJO RD		SAN DIEGO	92119	Medium Commercial		722	Eating/Drinking Establishments	San Diego River	Refer to Table M1	907.11	
CARL'S JR. #491/GREEN BURRITO	3833	CONVOY ST		SAN DIEGO	92111	Medium Commercial		722	Eating/Drinking Establishments	San Diego River, Unnamed Tributary	Refer to Table M1	907.11	
CARL'S JR. #610/GREEN BURRITO	7404	CLAIREMONT MESA BL		SAN DIEGO	92111	Medium Commercial		722	Eating/Drinking Establishments	San Clemente Canyon, Unnamed Tributary	Refer to Table M1	906.40	
CARL'S JR. #613	5901	UNIVERSITY AV		SAN DIEGO	92115	Medium Commercial		722	Eating/Drinking Establishments	Chollas Creek,N	Refer to Table M1	908.22	
CARL'S JR. #632	2365	ROLL DR		SAN DIEGO	92154	Medium Commercial	5812	722211	Eating/Drinking Establishments	Tijuana River, Unnamed Tributary	Refer to Table M1	911.12	
CARL'S JR. #652	614	DENNERY RD		SAN DIEGO	92154	Medium Commercial		722	Eating/Drinking Establishments	Poggi Canyon	Refer to Table M1	910.20	
CARL'S JR. #7613	4199	GOVERNOR DR		SAN DIEGO	92122	Medium Commercial		722	Eating/Drinking Establishments	Rose Canyon, Unnamed Tributary	Refer to Table M1	906.40	
CARNICERIA LA ESPECIAL	4011	46TH ST		SAN DIEGO	92105	Medium Commercial		722	Eating/Drinking Establishments	Chollas Creek,N	Refer to Table M1	908.22	
CARNICERIA LA MEXICANA	4108	UNIVERSITY AV		SAN DIEGO	92105	Medium Commercial		722	Eating/Drinking Establishments	Chollas Creek,N	Refer to Table M1	908.22	
CARNITAS LA MICHOACANAS	6187	UNIVERSITY AV		SAN DIEGO	92115	Medium Commercial		722	Eating/Drinking Establishments	Chollas Creek,N	Refer to Table M1	908.22	
CARNIVAL SUPERMARKET	3560	ASHFORD ST		SAN DIEGO	92111	Medium Commercial		722	Eating/Drinking Establishments	Tecolote Creek, Unnamed Tributary	Refer to Table M1	906.50	
CARROWS RESTAURANT #0194	615	SATURN BL		SAN DIEGO	92154	Medium Commercial		722	Eating/Drinking Establishments	Otay River, Unnamed Tributary	Refer to Table M1	910.20	

*Based on site visit results, these facilities were found not to be conducting significant activities and will be removed from the FY 2009 inventory. The facilities typically conducted office work or were home based and not mobile.

Business Name	Street Number	Street Name	Suite	City	Zip	Existing Status*	SIC	NAICS	Category	Nearest Conveyances or Water Bodies	Pollutants Potentially Generated	Watershed	Mobile
CARVEL - UTC	3202	GOVERNOR DR		SAN DIEGO	92122	Medium Commercial		722	Eating/Drinking Establishments	Rose Canyon	Refer to Table M1	906.40	
CASA DE LAS CAMPANAS DINING ROOMS	18655	WEST BERNARDO DR		SAN DIEGO	92127	Medium Commercial		722	Eating/Drinking Establishments	San Dieguito River	Refer to Table M1	905.21	
CASA DE LOMA	1304	ROSECRANS ST		SAN DIEGO	92106	Medium Commercial		722	Eating/Drinking Establishments	San Diego Bay	Refer to Table M1	908.10	
CASA DE REYES	2754	CALHOUN ST		SAN DIEGO	92110	Medium Commercial		722	Eating/Drinking Establishments	San Diego Bay	Refer to Table M1	908.21	
CASA DEL PRADO	1650	EL PRADO		SAN DIEGO	92101	Medium Commercial		722	Eating/Drinking Establishments	San Diego Bay	Refer to Table M1	908.21	
CASA GUADALAJARA	4105	TAYLOR ST		SAN DIEGO	92110	Medium Commercial		722	Eating/Drinking Establishments	San Diego River	Refer to Table M1	907.11	
CASA MACHADO	3750	John J Montgomery Dr		SAN DIEGO	92123	Medium Commercial		722	Eating/Drinking Establishments	San Diego River, Unnamed Tributary	Refer to Table M1	907.11	
CASA MACHADO #2	6390	EL CAJON BL		SAN DIEGO	92115	Medium Commercial		722	Eating/Drinking Establishments	Chollas Creek	Refer to Table M1	908.22	
CASA PACIFICA ADULT DAY HEALTHCARE CENTER	1424	30TH ST		SAN DIEGO	92154	Medium Commercial		722	Eating/Drinking Establishments	Tijuana River	Refer to Table M1	911.11	
CASA PALMERA	14750	EL CAM REAL		SAN DIEGO	92014	Medium Commercial		722	Eating/Drinking Establishments	San Dieguito River	Refer to Table M1	905.11	
CASABLANCA DELI	2850	06TH AV		SAN DIEGO	92103	Medium Commercial		722	Eating/Drinking Establishments	San Diego Bay	Refer to Table M1	908.21	
CASANOVA'S PIZZA & SUBS	2163	ABBOTT ST		SAN DIEGO	92107	Medium Commercial		722	Eating/Drinking Establishments	San Diego River	Refer to Table M1	907.11	
CASEY'S PLACE	7375	JACKSON DR		SAN DIEGO	92119	Medium Commercial		722	Eating/Drinking Establishments	San Diego River	Refer to Table M1	907.11	
CASK WINE BAR	550	PARK BL		SAN DIEGO	92101	Medium Commercial		722	Eating/Drinking Establishments	San Diego Bay	Refer to Table M1	908.21	
CASS ST BAR AND GRILL	4612	CASS ST		SAN DIEGO	92109	Medium Commercial		7224	Eating/Drinking Establishments	Pacific Ocean Shoreline, Scripps HA	Refer to Table M1	906.30	
CASS STREET BAR & GRILL	4612	CASS ST		SAN DIEGO	92109	Medium Commercial		722	Eating/Drinking Establishments	Pacific Ocean Shoreline, Scripps HA	Refer to Table M1	906.30	
CASTILLO BARBEQUE	4337	MARKET ST		SAN DIEGO	92102	Medium Commercial		7223	Eating/Drinking Establishments	Chollas Creek,S	Refer to Table M1	908.22	
CASTILLO MEAT MARKET	3461	EUCLID AV	A	SAN DIEGO	92105	Medium Commercial		45299	Eating/Drinking Establishments	Chollas Creek,N	Refer to Table M1	908.22	
CATALANO'S PIZZARIA	3002	IMPERIAL AV		SAN DIEGO	92102	Medium Commercial		722	Eating/Drinking Establishments	Chollas Creek,N	Refer to Table M1	908.22	
CATALINA OFFSHORE PRODUCTS	5202	LOVELOCK ST		SAN DIEGO	92110	Medium Commercial		722	Eating/Drinking Establishments	San Diego River	Refer to Table M1	907.11	
CATHEDRAL CATHOLIC HIGH SCHOOL	5555	DEL MAR HEIGHTS RD		SAN DIEGO	92130	Medium Commercial		722	Eating/Drinking Establishments	Gonzales Canyon	Refer to Table M1	905.11	
CATHOLIC NEWMAN CENTER	5855	HARDY AV		SAN DIEGO	92115	Medium Commercial		722	Eating/Drinking Establishments	Alvarado Canyon	Refer to Table M1	907.11	
CATTLEMANS PRIDE	2920	MCGRAW ST		SAN DIEGO	92117	Medium Commercial		45439	Eating/Drinking Establishments	Mission Bay	Refer to Table M1	906.40	
CAVAILLON RESTAURANT	14701	VIA BETTONA	200	SAN DIEGO	92127	Medium Commercial		722	Eating/Drinking Establishments	San Dieguito River, Unnamed Tributary	Refer to Table M1	905.11	
CELADON	540	UNIVERSITY AV		SAN DIEGO	92103	Medium Commercial		722	Eating/Drinking Establishments	San Diego River	Refer to Table M1	907.11	
CENTRAL CAFE	1252	03RD AV		SAN DIEGO	92101	Medium Commercial		722	Eating/Drinking Establishments	San Diego Bay	Refer to Table M1	908.21	

*Based on site visit results, these facilities were found not to be conducting significant activities and will be removed from the FY 2009 inventory. The facilities typically conducted office work or were home based and not mobile.

Business Name	Street Number	Street Name	Suite	City	Zip	Existing Status*	SIC	NAICS	Category	Nearest Conveyances or Water Bodies	Pollutants Potentially Generated	Watershed	Mobile
CENTRAL PARK CAFE & PIZZERIA	4286	CASS ST		SAN DIEGO	92109	Medium Commercial		722	Eating/Drinking Establishments	Mission Bay	Refer to Table M1	906.30	
CENTRO HISPANO	4186	42ND ST		SAN DIEGO	92105	Medium Commercial		722	Eating/Drinking Establishments	Chollas Creek	Refer to Table M1	908.22	
CENTRUM DELI AND CAFE	9040	FRIARS RD	100	SAN DIEGO	92108	Medium Commercial		722	Eating/Drinking Establishments	San Diego River, Unnamed Tributary	Refer to Table M1	907.11	
CESAR 7 MARES	658	HOLLISTER ST		SAN DIEGO	92154	Medium Commercial		722	Eating/Drinking Establishments	Otay River	Refer to Table M1	910.20	
CHALKBOARD DELI & COFFEE SHOP	1146	GARNET AV	A	SAN DIEGO	92109	Medium Commercial		722	Eating/Drinking Establishments	Mission Bay	Refer to Table M1	906.30	
CHAMPAGNE BAKERY	12955	EL CAM REAL	G-0	SAN DIEGO	92130	Medium Commercial		722	Eating/Drinking Establishments	Carmel Valley, Unnamed Tributary	Refer to Table M1	906.10	
CHAMPION'S CAFE	12264	EL CAM REAL	10	SAN DIEGO	92130	Medium Commercial		722	Eating/Drinking Establishments	Carmel Valley, Unnamed Tributary	Refer to Table M1	906.10	
CHAMPS	3050	CLAIREMONT DR		SAN DIEGO	92117	Medium Commercial		72241	Eating/Drinking Establishments	Mission Bay	Refer to Table M1	906.40	
CHAN'S GARDEN	10467	SAN DIEGO MISSION RD		SAN DIEGO	92108	Medium Commercial		722	Eating/Drinking Establishments	Murphy Canyon	Refer to Table M1	907.11	
CHARLEY'S GRILLED SUBS	1640	CAM DEL RIO NORTH	FC-12	SAN DIEGO	92108	Medium Commercial		722	Eating/Drinking Establishments	San Diego River	Refer to Table M1	907.11	
CHARLIE'S BEST BREAD	1808	GARNET AV		SAN DIEGO	92109	Medium Commercial		722	Eating/Drinking Establishments	Mission Bay	Refer to Table M1	906.30	
CHASERS COCKTAIL	3609	EL CAJON BLVD	15	SAN DIEGO	92104	Medium Commercial		7224	Eating/Drinking Establishments	Chollas Creek,N	Refer to Table M1	908.22	
CHATEAU ORLEANS	926	TURQUOISE ST	H	SAN DIEGO	92109	Medium Commercial		722	Eating/Drinking Establishments	Pacific Beach, Unnamed Tributary	Refer to Table M1	906.30	
CHEE CHEE CLUB	929	BROADWAY		SAN DIEGO	92101	Medium Commercial		7224	Eating/Drinking Establishments	San Diego Bay	Refer to Table M1	908.21	
CHEERS	1839	ADAMS AV		SAN DIEGO	92116	Medium Commercial		72241	Eating/Drinking Establishments	San Diego River	Refer to Table M1	907.11	
CHEERS LIQUOR	6983	NAVAJO RD		SAN DIEGO	92119	Medium Commercial		722	Eating/Drinking Establishments	San Diego River	Refer to Table M1	907.11	
CHEESE SHOP, THE	627	04TH AV		SAN DIEGO	92101	Medium Commercial		722	Eating/Drinking Establishments	San Diego Bay	Refer to Table M1	908.21	
CHEESECAKES BY JB	6366	DEL CERRO BLVD		SAN DIEGO	92120	Medium Commercial		7223	Eating/Drinking Establishments	Alvarado Canyon	Refer to Table M1	907.11	
CHEF'S WOK	350	UNIVERSITY AV	A	SAN DIEGO	92103	Medium Commercial		722	Eating/Drinking Establishments	San Diego Bay	Refer to Table M1	908.21	
CHERRYBOMB	2237	01ST AV		SAN DIEGO	92101	Medium Commercial		7224	Eating/Drinking Establishments	San Diego Bay	Refer to Table M1	908.21	
CHESAPEAKE PLAZA DELI	9665	CHESAPEAKE DR	102	SAN DIEGO	92123	Medium Commercial		722	Eating/Drinking Establishments	Murphy Canyon	Refer to Table M1	907.11	
CHESWICK'S WEST	5038.5	NEWPORT AV		SAN DIEGO	92107	Medium Commercial		72241	Eating/Drinking Establishments	Pacific Ocean Shoreline, San Diego HU	Refer to Table M1	907.11	
CHEVRON	8110	BALBOA AV		SAN DIEGO	92111	Medium Commercial		722	Eating/Drinking Establishments	San Diego River	Refer to Table M1	907.11	
CHEVRON #138	5103	WARING RD		SAN DIEGO	92120	Medium Commercial		722	Eating/Drinking Establishments	Alvarado Canyon, Unnamed Tributary	Refer to Table M1	907.11	
CHEVRON #203188	604	DENNERY RD		SAN DIEGO	92154	Medium Commercial		722	Eating/Drinking Establishments	Poggi Canyon	Refer to Table M1	910.20	
CHEVRON #91450	2432	CORONADO AV		SAN DIEGO	92154	Medium Commercial		722	Eating/Drinking Establishments	Otay River, Unnamed Tributary	Refer to Table M1	910.20	

*Based on site visit results, these facilities were found not to be conducting significant activities and will be removed from the FY 2009 inventory. The facilities typically conducted office work or were home based and not mobile.

Business Name	Street Number	Street Name	Suite	City	Zip	Existing Status*	SIC	NAICS	Category	Nearest Conveyances or Water Bodies	Pollutants Potentially Generated	Watershed	Mobile
CHEVRON FOOD MART	1575	GARNET AV		SAN DIEGO	92109	Medium Commercial		722	Eating/Drinking Establishments	Mission Bay	Refer to Table M1	906.30	
CHEVY'S FRESH MEX #471	1202	CAM DEL RIO NORTH		SAN DIEGO	92108	Medium Commercial		722	Eating/Drinking Establishments	San Diego River	Refer to Table M1	907.11	
CHI CHOCOLAT	2021	INDIA ST		SAN DIEGO	92101	Medium Commercial		722	Eating/Drinking Establishments	San Diego Bay	Refer to Table M1	908.21	
CHIBA JAPANESE RESTAURANT	10435	SAN DIEGO MISSION RD		SAN DIEGO	92108	Medium Commercial		722	Eating/Drinking Establishments	Murphy Canyon	Refer to Table M1	907.11	
CHICAGO ON A BUN	8935	TOWNE CENTRE DR	109	SAN DIEGO	92122	Medium Commercial		722	Eating/Drinking Establishments	Rose Canyon, Unnamed Tributary	Refer to Table M1	906.40	
CHICKEN SHACK	5102	IMPERIAL AV	A	SAN DIEGO	92114	Medium Commercial		722	Eating/Drinking Establishments	Chollas Creek,S	Refer to Table M1	908.22	
CHICKENEST, THE	8046	CLAIREMONT MESA BL		SAN DIEGO	92111	Medium Commercial		722	Eating/Drinking Establishments	San Clemente Canyon, Unnamed Tributary	Refer to Table M1	906.40	
CHILANGO'S MEXICO CITY GRILL	142	UNIVERSITY AV	E	SAN DIEGO	92103	Medium Commercial		722	Eating/Drinking Establishments	San Diego Bay	Refer to Table M1	908.21	
CHILDREN OF THE RAINBOW	3078	L ST		SAN DIEGO	92102	Medium Commercial		722	Eating/Drinking Establishments	Chollas Creek,N	Refer to Table M1	908.22	
CHILDREN'S CHILD CARE CENTER	3685	KEARNY VILLA RD		SAN DIEGO	92123	Medium Commercial		722	Eating/Drinking Establishments	San Diego River, Unnamed Tributary	Refer to Table M1	907.11	
CHILDREN'S DISCOVERY CENTER	9192	TOPAZ WY		SAN DIEGO	92123	Medium Commercial		722	Eating/Drinking Establishments	San Diego River	Refer to Table M1	907.11	
CHILDREN'S HOSPITAL CAFETERIA	8001	FROST ST		SAN DIEGO	92123	Medium Commercial		722	Eating/Drinking Establishments	San Diego River, Unnamed Tributary	Refer to Table M1	907.11	
CHILDTIME	4545	LA JOLLA VILLAGE DR	E-01	SAN DIEGO	92122	Medium Commercial		722	Eating/Drinking Establishments	Rose Canyon, Unnamed Tributary	Refer to Table M1	906.40	
CHILE PEPPERS MEXICAN EATERY #1	10299	SCRIPPS TL	B	SAN DIEGO	92131	Medium Commercial		722	Eating/Drinking Establishments	Carroll Canyon, Unnamed Tributary	Refer to Table M1	906.10	
CHILE PEPPERS MEXICAN EATERY #2	10425	TIERRASANTA BL	107	SAN DIEGO	92124	Medium Commercial		722	Eating/Drinking Establishments	San Diego River, Unnamed Tributary	Refer to Table M1	907.11	
CHILIES THAI GOURMET	3904	CONVOY ST	105	SAN DIEGO	92111	Medium Commercial		722	Eating/Drinking Establishments	San Diego River, Unnamed Tributary	Refer to Table M1	907.11	
CHILI'S #076	4252	CAM DEL RIO NORTH		SAN DIEGO	92108	Medium Commercial		722	Eating/Drinking Establishments	San Diego River	Refer to Table M1	907.11	
CHILI'S #1082	4060	CLAIREMONT MESA BL		SAN DIEGO	92117	Medium Commercial		722	Eating/Drinking Establishments	Tecolote Creek	Refer to Table M1	906.50	
CHILI'S #952	3530	SPORTS ARENA BL		SAN DIEGO	92110	Medium Commercial		722	Eating/Drinking Establishments	San Diego Bay	Refer to Table M1	908.21	
CHILITOS CAFE	688	HOLLISTER ST	B	SAN DIEGO	92154	Medium Commercial		722	Eating/Drinking Establishments	Otay River, Unnamed Tributary	Refer to Table M1	910.20	
CHINA CAMP AT FAT CITY	2137	PACIFIC HY		SAN DIEGO	92101	Medium Commercial		722	Eating/Drinking Establishments	San Diego Bay	Refer to Table M1	908.21	
CHINA INN	877	HORNBLEND ST		SAN DIEGO	92109	Medium Commercial		722	Eating/Drinking Establishments	Pacific Ocean Shoreline, Scripps HA	Refer to Table M1	906.30	
CHINA MAX	4698	CONVOY ST	C101	SAN DIEGO	92111	Medium Commercial		722	Eating/Drinking Establishments	Tecolote Creek	Refer to Table M1	906.50	
CHINA STATION EXPRESS	5006	EL CAJON BL	D	SAN DIEGO	92115	Medium Commercial		722	Eating/Drinking Establishments	Chollas Creek	Refer to Table M1	908.22	
CHINA TOO	916	05TH AV		SAN DIEGO	92101	Medium Commercial		722	Eating/Drinking Establishments	San Diego Bay	Refer to Table M1	908.21	
CHINA WOK	4310	GENESEE AV	108	SAN DIEGO	92117	Medium Commercial		722	Eating/Drinking Establishments	Tecolote Creek	Refer to Table M1	906.50	

*Based on site visit results, these facilities were found not to be conducting significant activities and will be removed from the FY 2009 inventory. The facilities typically conducted office work or were home based and not mobile.

Business Name	Street Number	Street Name	Suite	City	Zip	Existing Status*	SIC	NAICS	Category	Nearest Conveyances or Water Bodies	Pollutants Potentially Generated	Watershed	Mobile
CHINESE BAKERY	4643	EL CAJON BL		SAN DIEGO	92115	Medium Commercial		722	Eating/Drinking Establishments	Chollas Creek	Refer to Table M1	908.22	
CHINESE COMMUNITY CHURCH	4998	VIA VALARTA		SAN DIEGO	92124	Medium Commercial		722	Eating/Drinking Establishments	Shepherd Canyon, Unnamed Tributary	Refer to Table M1	907.11	
CHINESE GARDEN	3057	CLAIREMONT DR		SAN DIEGO	92117	Medium Commercial		722	Eating/Drinking Establishments	Mission Bay	Refer to Table M1	906.40	
CHINESE KITCHEN	6160	UNIVERSITY AV		SAN DIEGO	92115	Medium Commercial		722	Eating/Drinking Establishments	Chollas Creek,N	Refer to Table M1	908.22	
CHIN'S SZECHWAN	15721	BERNARDO HEIGHTS PY	A	SAN DIEGO	92128	Medium Commercial	5812	722110	Eating/Drinking Establishments	San Dieguito River	Refer to Table M1	905.22	
CHIPOTLE MEXICAN GRILL #0159	734	UNIVERSITY AV	C	SAN DIEGO	92103	Medium Commercial		722	Eating/Drinking Establishments	San Diego Bay	Refer to Table M1	908.21	
CHIPOTLE MEXICAN GRILL #0199	1504	GARNET AV		SAN DIEGO	92109	Medium Commercial		722	Eating/Drinking Establishments	Mission Bay	Refer to Table M1	906.30	
CHIPOTLE MEXICAN GRILL #0603	3680	ROSECRANS ST		SAN DIEGO	92110	Medium Commercial		722	Eating/Drinking Establishments	San Diego Bay	Refer to Table M1	908.21	
CHIPOTLE MEXICAN GRILL #0637	5842	HARDY AV		SAN DIEGO	92115	Medium Commercial		722	Eating/Drinking Establishments	Alvarado Canyon	Refer to Table M1	907.11	
CHIPS Y SALSA	1139	05TH AV		SAN DIEGO	92101	Medium Commercial		722	Eating/Drinking Establishments	San Diego Bay	Refer to Table M1	908.21	
CHIQUITA'S MEXICAN RESTAURANT	4110	HOME AV		SAN DIEGO	92105	Medium Commercial		722	Eating/Drinking Establishments	Chollas Creek,N	Refer to Table M1	908.22	
CHIVE RESTAURANT	558	04TH AV		SAN DIEGO	92101	Medium Commercial		722	Eating/Drinking Establishments	San Diego Bay	Refer to Table M1	908.21	
CHOCOLATE HAUS	947	TURQUOISE ST		SAN DIEGO	92109	Medium Commercial		722	Eating/Drinking Establishments	Pacific Beach, Unnamed Tributary	Refer to Table M1	906.30	
CHOCOLATE HAVEN	5435	GALA AV		SAN DIEGO	92120	Medium Commercial		72231	Eating/Drinking Establishments	San Diego River, Unnamed Tributary	Refer to Table M1	907.11	
CHOICE JAPANESE CUISINE	3185	MIDWAY DR	D	SAN DIEGO	92110	Medium Commercial		722	Eating/Drinking Establishments	San Diego Bay	Refer to Table M1	908.21	
CHOICE OF MANDARIN	10645	TIERRASANTA BL	F	SAN DIEGO	92124	Medium Commercial		722	Eating/Drinking Establishments	San Diego River, Unnamed Tributary	Refer to Table M1	907.11	
CHOPAHN	750	06TH AV		SAN DIEGO	92101	Medium Commercial		722	Eating/Drinking Establishments	San Diego Bay	Refer to Table M1	908.21	
CHOPSTIX	4633	CONVOY ST	101	SAN DIEGO	92111	Medium Commercial		722	Eating/Drinking Establishments	Tecolote Creek	Refer to Table M1	906.50	
CHOPSTIX TOO	4380	KEARNY MESA RD	300	SAN DIEGO	92111	Medium Commercial		722	Eating/Drinking Establishments	San Diego River	Refer to Table M1	907.11	
CHRIS LIQUOR & DELI	2275	SUNSET CLIFFS BL		SAN DIEGO	92107	Medium Commercial		722	Eating/Drinking Establishments	San Diego River	Refer to Table M1	907.11	
CHRIST CORNERSTONE CHURCH	1144	30TH ST		SAN DIEGO	92102	Medium Commercial		722	Eating/Drinking Establishments	Chollas Creek,N	Refer to Table M1	908.22	
CHRIST LUTHERAN CHRUCH	4761	CASS ST		SAN DIEGO	92109	Medium Commercial		722	Eating/Drinking Establishments	Pacific Ocean Shoreline, Scripps HA	Refer to Table M1	906.30	
CHRISTY'S DONUTS	8690	AERO DR	118	SAN DIEGO	92123	Medium Commercial		722	Eating/Drinking Establishments	San Diego River, Unnamed Tributary	Refer to Table M1	907.11	
CHRISTY'S DONUTS	3710	VOLTAIRE ST	101	SAN DIEGO	92107	Medium Commercial		722	Eating/Drinking Establishments	San Diego River	Refer to Table M1	907.11	
CHUAO CHOCOLATIER	4465	LA JOLLA VILLAGE DR	H-9	SAN DIEGO	92122	Medium Commercial		722	Eating/Drinking Establishments	Rose Canyon, Unnamed Tributary	Refer to Table M1	906.40	
CHUCK E CHEESE'S PIZZA TIME THEATER	3146	SPORTS ARENA BL		SAN DIEGO	92110	Medium Commercial		722	Eating/Drinking Establishments	San Diego Bay	Refer to Table M1	908.21	

*Based on site visit results, these facilities were found not to be conducting significant activities and will be removed from the FY 2009 inventory. The facilities typically conducted office work or were home based and not mobile.

Business Name	Street Number	Street Name	Suite	City	Zip	Existing Status*	SIC	NAICS	Category	Nearest Conveyances or Water Bodies	Pollutants Potentially Generated	Watershed	Mobile
CHURASAN	4690	CONVOY ST	109	SAN DIEGO	92111	Medium Commercial		722	Eating/Drinking Establishments	Tecolote Creek	Refer to Table M1	906.50	
CHURCH OF CHRIST	232	32ND ST		SAN DIEGO	92102	Medium Commercial		722	Eating/Drinking Establishments	Chollas Creek,N	Refer to Table M1	908.22	
CHURCH OF GOD EVENING LIGHT SAINTS	2902	FRANKLIN AV		SAN DIEGO	92113	Medium Commercial		722	Eating/Drinking Establishments	Chollas Creek,N	Refer to Table M1	908.22	
CHURCH OF JESUS CHRIST, APOSTOLIC	4101	48TH ST		SAN DIEGO	92105	Medium Commercial		722	Eating/Drinking Establishments	Chollas Creek,N	Refer to Table M1	908.22	
CHURCH OF THE LIVING GOD, THE	3069	OCEAN VIEW BL		SAN DIEGO	92113	Medium Commercial		722	Eating/Drinking Establishments	Chollas Creek,N	Refer to Table M1	908.22	
CHURCH'S CHICKEN #1159	3726	DEL SOL BL		SAN DIEGO	92154	Medium Commercial		722	Eating/Drinking Establishments	Otay River, Unnamed Tributary	Refer to Table M1	910.20	
CHURCH'S CHICKEN #1162	504	EUCLID AV		SAN DIEGO	92114	Medium Commercial		722	Eating/Drinking Establishments	Chollas Creek,S	Refer to Table M1	908.22	
CHURCH'S CHICKEN #1212	3495	EL CAJON BL		SAN DIEGO	92104	Medium Commercial		722	Eating/Drinking Establishments	Chollas Creek,N	Refer to Table M1	908.22	
CHURCH'S CHICKEN #1255	3180	MAIN ST		SAN DIEGO	92113	Medium Commercial		722	Eating/Drinking Establishments	Chollas Creek,N	Refer to Table M1	908.22	
CIAO BELLA EXPRESSO	6787	EL CAJON BL		SAN DIEGO	92115	Medium Commercial		722	Eating/Drinking Establishments	Chollas Creek	Refer to Table M1	908.22	
CINE' CAFE	412	K ST		SAN DIEGO	92101	Medium Commercial		722	Eating/Drinking Establishments	San Diego Bay	Refer to Table M1	908.21	
CINNABON	467	HORTON PZ		SAN DIEGO	92101	Medium Commercial		722	Eating/Drinking Establishments	San Diego Bay	Refer to Table M1	908.21	
CINNABON	7007	FRIARS RD	851	SAN DIEGO	92108	Medium Commercial		722	Eating/Drinking Establishments	San Diego River	Refer to Table M1	907.11	
CINNABON #284	4545	LA JOLLA VILLAGE DR	E-18	SAN DIEGO	92122	Medium Commercial		722	Eating/Drinking Establishments	Rose Canyon, Unnamed Tributary	Refer to Table M1	906.40	
CINNAMON TREE CAFE, THE	3111	CAM DEL RIO NORTH	102	SAN DIEGO	92108	Medium Commercial		722	Eating/Drinking Establishments	San Diego River	Refer to Table M1	907.11	
CIRCLE K #2972	1535	MORENA BL		SAN DIEGO	92110	Medium Commercial		722	Eating/Drinking Establishments	Tecolote Creek	Refer to Table M1	906.50	
CIRCLE K #2987	1291	HOLLISTER ST		SAN DIEGO	92154	Medium Commercial		722	Eating/Drinking Establishments	Otay River, Unnamed Tributary	Refer to Table M1	910.20	
CIRCLE K #5095	4360	GENESEE AV		SAN DIEGO	92117	Medium Commercial		722	Eating/Drinking Establishments	Tecolote Creek	Refer to Table M1	906.50	
CIROS PIZZA SIDE BAR	536	MARKET ST		SAN DIEGO	92101	Medium Commercial		7223	Eating/Drinking Establishments	San Diego Bay	Refer to Table M1	908.21	
CITRUS	8110	AERO DR		SAN DIEGO	92123	Medium Commercial		722	Eating/Drinking Establishments	San Diego River, Unnamed Tributary	Refer to Table M1	907.11	
CITY DELICATESSEN	535	UNIVERSITY AV		SAN DIEGO	92103	Medium Commercial		722	Eating/Drinking Establishments	San Diego Bay	Refer to Table M1	908.21	
CITY DRAGON HEALTHY CHINESE FOOD	2885	EL CAJON BL	C	SAN DIEGO	92104	Medium Commercial		722	Eating/Drinking Establishments	Powerhouse Canyon	Refer to Table M1	908.22	
CITY HEIGHTS CHEVRON	4055	UNIVERSITY AV		SAN DIEGO	92105	Medium Commercial		722	Eating/Drinking Establishments	Chollas Creek,N	Refer to Table M1	908.22	
CITY HEIGHTS RECREATION CENTER	4380	LANDIS ST		SAN DIEGO	92105	Medium Commercial		722	Eating/Drinking Establishments	Chollas Creek,N	Refer to Table M1	908.22	
CITY PIZZERIA	1125	06TH AV	B	SAN DIEGO	92101	Medium Commercial		722	Eating/Drinking Establishments	San Diego Bay	Refer to Table M1	908.21	
CITY WOK RESTAURANT	718	W WASHINGTON ST		SAN DIEGO	92103	Medium Commercial		722	Eating/Drinking Establishments	San Diego River	Refer to Table M1	907.11	

*Based on site visit results, these facilities were found not to be conducting significant activities and will be removed from the FY 2009 inventory. The facilities typically conducted office work or were home based and not mobile.

Business Name	Street Number	Street Name	Suite	City	Zip	Existing Status*	SIC	NAICS	Category	Nearest Conveyances or Water Bodies	Pollutants Potentially Generated	Watershed	Mobile
CJ'S EXECUTIVE DELI	3665	KEARNY VILLA RD	100	SAN DIEGO	92123	Medium Commercial		722	Eating/Drinking Establishments	San Diego River, Unnamed Tributary	Refer to Table M1	907.11	
CLAIREMONT FRIENDSHIP SENIOR CENTER	4425	BANNOCK AV		SAN DIEGO	92117	Medium Commercial		722	Eating/Drinking Establishments	Tecolote Creek	Refer to Table M1	906.50	
CLAIREMONT SEVENTH-DAY ADVENTIST CHURCH	4125	HATHAWAY ST		SAN DIEGO	92111	Medium Commercial		722	Eating/Drinking Establishments	Tecolote Creek, Unnamed Tributary	Refer to Table M1	906.50	
CLASSIC MALT SHOP, THE	510	C ST		SAN DIEGO	92101	Medium Commercial		722	Eating/Drinking Establishments	San Diego Bay	Refer to Table M1	908.21	
CLASSIC RESIDENCE BY HYATT AT LA JOLLA VILLAGE	8515	COSTA VERDE BL		SAN DIEGO	92122	Medium Commercial		722	Eating/Drinking Establishments	Rose Canyon, Unnamed Tributary	Refer to Table M1	906.40	
CLASSICS MALT SHOP	3615	MIDWAY DR	B	SAN DIEGO	92110	Medium Commercial		722	Eating/Drinking Establishments	San Diego Bay	Refer to Table M1	908.10	
CLEM'S BOTTLE HOUSE	4100	ADAMS AV		SAN DIEGO	92116	Medium Commercial		722	Eating/Drinking Establishments	San Diego River, Unnamed Tributary	Refer to Table M1	907.11	
CLOISTERS OF MISSION HILLS	3680	REYNARD WY		SAN DIEGO	92103	Medium Commercial		722	Eating/Drinking Establishments	San Diego Bay	Refer to Table M1	908.21	
CLUB MONTAGE	2028	HANCOCK ST		SAN DIEGO	92110	Medium Commercial		72241	Eating/Drinking Establishments	San Diego Bay	Refer to Table M1	908.21	
COAST CAFE, THE	4550	LA JOLLA VILLAGE DR		SAN DIEGO	92122	Medium Commercial		722	Eating/Drinking Establishments	Rose Canyon, Unnamed Tributary	Refer to Table M1	906.40	
COASTER SALOON	744	VENTURA PL		SAN DIEGO	92109	Medium Commercial		722	Eating/Drinking Establishments	Pacific Ocean Shoreline, Scripps HA	Refer to Table M1	906.30	
COCINA D. SANCHEZ	3332	ADAMS AV		SAN DIEGO	92116	Medium Commercial		722	Eating/Drinking Establishments	San Diego River	Refer to Table M1	907.11	
COCO FOOD SERVICE	4461	CAMPUS AV		SAN DIEGO	92116	Medium Commercial		72231	Eating/Drinking Establishments	San Diego River	Refer to Table M1	907.11	
COCO'S #0606	7398	CLAIREMONT MESA BL		SAN DIEGO	92111	Medium Commercial		722	Eating/Drinking Establishments	Tecolote Creek	Refer to Table M1	906.50	
COCO'S #0608	10430	FRIARS RD		SAN DIEGO	92120	Medium Commercial		722	Eating/Drinking Establishments	San Diego River	Refer to Table M1	907.11	
COCO'S #0875	2644	EL CAJON BL		SAN DIEGO	92104	Medium Commercial		722	Eating/Drinking Establishments	Powerhouse Canyon	Refer to Table M1	908.22	
COCO'S #0876	5955	BALBOA AV		SAN DIEGO	92111	Medium Commercial	5812	722110	Eating/Drinking Establishments	Tecolote Creek	Refer to Table M1	906.50	
COCO'S #0879	3444	COLLEGE AV		SAN DIEGO	92115	Medium Commercial		722	Eating/Drinking Establishments	Chollas Creek,S	Refer to Table M1	908.22	
COCO'S #890	4280	NOBEL DR		SAN DIEGO	92122	Medium Commercial		722	Eating/Drinking Establishments	Rose Canyon, Unnamed Tributary	Refer to Table M1	906.40	
COFFEE BEAN & TEA LEAF #101, THE	925	CAM DE LA REINA	C	SAN DIEGO	92108	Medium Commercial		722	Eating/Drinking Establishments	San Diego River	Refer to Table M1	907.11	
COFFEE BEAN & TEA LEAF #159, THE	1640	CAM DEL RIO NORTH	FC-13	SAN DIEGO	92108	Medium Commercial		722	Eating/Drinking Establishments	San Diego River	Refer to Table M1	907.11	
COFFEE BEAN & TEA LEAF #191, THE	9343	CLAIREMONT MESA BL		SAN DIEGO	92123	Medium Commercial		722	Eating/Drinking Establishments	Murphy Canyon	Refer to Table M1	907.11	
COFFEE BEAN & TEA LEAF #61, THE	2689	VIA DE LA VALLE	E	SAN DIEGO	92014	Medium Commercial	5812	722211	Eating/Drinking Establishments	San Dieguito River	Refer to Table M1	905.11	
COFFEE BEAN & TEA LEAF #68, THE	120	WASHINGTON ST	B	SAN DIEGO	92103	Medium Commercial		722	Eating/Drinking Establishments	San Diego River	Refer to Table M1	907.11	
COFFEE BEAN & TEA LEAF #99, THE	5657	BALBOA AV		SAN DIEGO	92111	Medium Commercial		722	Eating/Drinking Establishments	Tecolote Creek	Refer to Table M1	906.50	
COFFEE HOUSE ON BROADWAY	2991	BROADWAY		SAN DIEGO	92102	Medium Commercial		722	Eating/Drinking Establishments	Chollas Creek,N	Refer to Table M1	908.22	

*Based on site visit results, these facilities were found not to be conducting significant activities and will be removed from the FY 2009 inventory. The facilities typically conducted office work or were home based and not mobile.

Business Name	Street Number	Street Name	Suite	City	Zip	Existing Status*	SIC	NAICS	Category	Nearest Conveyances or Water Bodies	Pollutants Potentially Generated	Watershed	Mobile
COFFEE TIME DAILY	4879	UNIVERSITY AV	C	SAN DIEGO	92105	Medium Commercial		722	Eating/Drinking Establishments	Chollas Creek,N	Refer to Table M1	908.22	
COLD STONE CREAMERY	336	EUCLID AV	504	SAN DIEGO	92114	Medium Commercial		722	Eating/Drinking Establishments	Chollas Creek,S	Refer to Table M1	908.22	
COLD STONE CREAMERY	12955	EL CAM REAL	G-5	SAN DIEGO	92130	Medium Commercial		722	Eating/Drinking Establishments	Carmel Valley, Unnamed Tributary	Refer to Table M1	906.10	
COLD STONE CREAMERY	4705	CLAIREMONT DR	B	SAN DIEGO	92117	Medium Commercial		722	Eating/Drinking Establishments	Tecolote Creek	Refer to Table M1	906.50	
COLD STONE CREAMERY	4603	MISSION BL	104	SAN DIEGO	92109	Medium Commercial		722	Eating/Drinking Establishments	Pacific Ocean Shoreline, Scripps HA	Refer to Table M1	906.30	
COLD STONE CREAMERY	6145	EL CAJON BL	H	SAN DIEGO	92115	Medium Commercial		722	Eating/Drinking Establishments	Chollas Creek	Refer to Table M1	908.22	
COLD STONE CREAMERY	2448	SAN DIEGO AV	C	SAN DIEGO	92110	Medium Commercial		722	Eating/Drinking Establishments	San Diego Bay	Refer to Table M1	908.21	
COLD STONE CREAMERY #1149	655	SATURN BL	A	SAN DIEGO	92154	Medium Commercial		722	Eating/Drinking Establishments	Otay River, Unnamed Tributary	Refer to Table M1	910.20	
COLD STONE CREAMERY #175	2169	FENTON PY	103	SAN DIEGO	92108	Medium Commercial		722	Eating/Drinking Establishments	San Diego River, Unnamed Tributary	Refer to Table M1	907.11	
COLD STONE CREAMERY #308	1010	UNIVERSITY AV	C103	SAN DIEGO	92103	Medium Commercial		722	Eating/Drinking Establishments	San Diego Bay	Refer to Table M1	908.21	
COLDSTONE CREAMERY STORE #837	4603	MISSION BLVD	104	SAN DIEGO	92109	Medium Commercial		7223	Eating/Drinking Establishments	Pacific Ocean Shoreline, Scripps HA	Refer to Table M1	906.30	
COLIMAN MEXICAN FOOD	1460	S 43RD ST	E	SAN DIEGO	92113	Medium Commercial		722	Eating/Drinking Establishments	Chollas Creek,S	Refer to Table M1	908.22	
COLIMAS MEXICAN FOOD	2302	UNIVERSITY AV		SAN DIEGO	92104	Medium Commercial		722	Eating/Drinking Establishments	Powerhouse Canyon	Refer to Table M1	908.22	
COLINA DEL SOL RECREATION CENTER	5319	ORANGE AV		SAN DIEGO	92115	Medium Commercial		722	Eating/Drinking Establishments	Chollas Creek,N	Refer to Table M1	908.22	
COLLEGE BILLIARDS	5303	EL CAJON BL		SAN DIEGO	92115	Medium Commercial		722	Eating/Drinking Establishments	Chollas Creek	Refer to Table M1	908.22	
COLLEGE DAILY GRINDS RESTAURANT	6695	EL CAJON BL		SAN DIEGO	92115	Medium Commercial		722	Eating/Drinking Establishments	Chollas Creek	Refer to Table M1	908.22	
COLLEGE ROLANDO BRANCH LIBRARY	6600	MONTEZUMA RD		SAN DIEGO	92115	Medium Commercial		722	Eating/Drinking Establishments	Alvarado Canyon	Refer to Table M1	907.11	
COME ON IN	11455	EL CAM REAL		SAN DIEGO	92130	Medium Commercial		722	Eating/Drinking Establishments	Carmel Valley, Unnamed Tributary	Refer to Table M1	906.10	
COMFORT INN OLD TOWN	1955	SAN DIEGO AV		SAN DIEGO	92110	Medium Commercial		722	Eating/Drinking Establishments	San Diego Bay	Refer to Table M1	908.21	
COMFORT SUITES	2351	OTAY CENTER DR		SAN DIEGO	92154	Medium Commercial		722	Eating/Drinking Establishments	Tijuana River, Unnamed Tributary	Refer to Table M1	911.12	
COMMISSARY KITCHEN	3146	MISSION BL	L	SAN DIEGO	92109	Medium Commercial		722	Eating/Drinking Establishments	Mission Bay	Refer to Table M1	906.30	
COMMUNITY PRE-RELEASE CENTER	650	11TH AV		SAN DIEGO	92101	Medium Commercial		722	Eating/Drinking Establishments	San Diego Bay	Refer to Table M1	908.21	
CON PANE RUSTIC BREADS & CAFE	1110	ROSECRANS ST	100	SAN DIEGO	92106	Medium Commercial		722	Eating/Drinking Establishments	San Diego Bay	Refer to Table M1	908.10	
CONCESSION CART PROGRAM	3136	MISSION BL	E	SAN DIEGO	92109	Medium Commercial		722	Eating/Drinking Establishments	Mission Bay	Refer to Table M1	906.30	
CONFIDENTIAL	901	04TH AV		SAN DIEGO	92101	Medium Commercial		722	Eating/Drinking Establishments	San Diego Bay	Refer to Table M1	908.21	
CONGREGATION BETH ISRAEL	9001	TOWNE CENTRE DR		SAN DIEGO	92122	Medium Commercial		722	Eating/Drinking Establishments	Rose Canyon, Unnamed Tributary	Refer to Table M1	906.40	

*Based on site visit results, these facilities were found not to be conducting significant activities and will be removed from the FY 2009 inventory. The facilities typically conducted office work or were home based and not mobile.

Business Name	Street Number	Street Name	Suite	City	Zip	Existing Status*	SIC	NAICS	Category	Nearest Conveyances or Water Bodies	Pollutants Potentially Generated	Watershed	Mobile
CONTINENTAL REHABILITATION HOSPITAL	555	WASHINGTON ST		SAN DIEGO	92103	Medium Commercial		722	Eating/Drinking Establishments	San Diego River	Refer to Table M1	907.11	
CONVOY TOFU HOUSE	4229	CONVOY ST		SAN DIEGO	92111	Medium Commercial		722	Eating/Drinking Establishments	San Diego River, Unnamed Tributary	Refer to Table M1	907.11	
COOKISS	3350	SPORTS ARENA BL	H	SAN DIEGO	92110	Medium Commercial		722	Eating/Drinking Establishments	San Diego Bay	Refer to Table M1	908.21	
COPLEY FAMILY YMCA	3901	LANDIS ST		SAN DIEGO	92105	Medium Commercial		722	Eating/Drinking Establishments	Chollas Creek,N	Refer to Table M1	908.22	
CORNER DELI	4711	VIEWRIDGE AV	110	SAN DIEGO	92123	Medium Commercial		722	Eating/Drinking Establishments	Murphy Canyon	Refer to Table M1	907.11	
CORRECTIONAL ALTERNATIVES	551	S 35TH ST		SAN DIEGO	92113	Medium Commercial		722	Eating/Drinking Establishments	Chollas Creek,N	Refer to Table M1	908.22	
CORTEZ HILL MARKET	1301	09TH AV		SAN DIEGO	92101	Medium Commercial		722	Eating/Drinking Establishments	San Diego Bay	Refer to Table M1	908.21	
CORVETTE DINER BAR & GRILL, THE	3946	05TH AV		SAN DIEGO	92103	Medium Commercial		722	Eating/Drinking Establishments	San Diego River	Refer to Table M1	907.11	
COSMOPOLITAN RESTAURANT AND HOTEL, THE	2660	CALHOUN ST		SAN DIEGO	92110	Medium Commercial		722	Eating/Drinking Establishments	San Diego River	Refer to Table M1	907.11	
COSTCO WHOLESALE #401	4605	MORENA BL		SAN DIEGO	92117	Medium Commercial		722	Eating/Drinking Establishments	Rose Canyon	Refer to Table M1	906.40	
COSTCO WHOLESALE #483	650	GATEWAY CENTER DR		SAN DIEGO	92102	Medium Commercial		722	Eating/Drinking Establishments	Chollas Creek,N	Refer to Table M1	908.22	
COSTCO WHOLESALE #488	2345	FENTON PY		SAN DIEGO	92108	Medium Commercial		722	Eating/Drinking Establishments	San Diego River, Unnamed Tributary	Refer to Table M1	907.11	
COSTCO WHOLESALE PIZZA KITCHEN #401	4605	MORENA BL		SAN DIEGO	92117	Medium Commercial		722	Eating/Drinking Establishments	Rose Canyon	Refer to Table M1	906.40	
COTIJA TACO SHOP	7285	NAVAJO RD		SAN DIEGO	92119	Medium Commercial		722	Eating/Drinking Establishments	San Diego River	Refer to Table M1	907.11	
COTIJA TACO SHOP	1092	GARNET AV		SAN DIEGO	92109	Medium Commercial		722	Eating/Drinking Establishments	Pacific Ocean Shoreline, Scripps HA	Refer to Table M1	906.30	
COTIJAS	9335	PASEO MONTALBAN	1	SAN DIEGO	92129	Medium Commercial		722	Eating/Drinking Establishments	Los Penasquitos Creek, Unnamed Tributary	Refer to Table M1	906.10	
COTIJAS	3066	CLAIREMONT DR		SAN DIEGO	92117	Medium Commercial		722	Eating/Drinking Establishments	Mission Bay	Refer to Table M1	906.40	
COTIJA'S MEXICAN FOOD	3720	VOLTAIRE ST		SAN DIEGO	92107	Medium Commercial		722	Eating/Drinking Establishments	San Diego River	Refer to Table M1	907.11	
COTIXAN MEXICAN FOOD	4676	CLAIREMONT MESA BL		SAN DIEGO	92117	Medium Commercial		722	Eating/Drinking Establishments	Tecolote Creek	Refer to Table M1	906.50	
COTIXAN TACO SHOP	3250	GREYLING DR	B	SAN DIEGO	92123	Medium Commercial		722	Eating/Drinking Establishments	San Diego River, Unnamed Tributary	Refer to Table M1	907.11	
COTIXA'S MEXICAN GRILL & SEAFOOD	3695	FAIRMOUNT AV		SAN DIEGO	92105	Medium Commercial		722	Eating/Drinking Establishments	Chollas Creek,N	Refer to Table M1	908.22	
COUNTRY KABOB GREEK CAFE	3375	ADAMS AV		SAN DIEGO	92116	Medium Commercial		722	Eating/Drinking Establishments	San Diego River	Refer to Table M1	907.11	
COUNTRY WAFFLES	2323	MIDWAY DR		SAN DIEGO	92110	Medium Commercial		722	Eating/Drinking Establishments	San Diego Bay	Refer to Table M1	908.21	
COUNTRY WAFFLES	5252	BALBOA AV	101C	SAN DIEGO	92117	Medium Commercial		722	Eating/Drinking Establishments	Tecolote Creek	Refer to Table M1	906.50	
COUNTY OPERATION CAFETERIA	5555	OVERLAND AV	2	SAN DIEGO	92123	Medium Commercial		722	Eating/Drinking Establishments	Murphy Canyon	Refer to Table M1	907.11	
COURTESY LIQUOR #1	3963	GOVERNOR DR		SAN DIEGO	92122	Medium Commercial		722	Eating/Drinking Establishments	Rose Canyon, Unnamed Tributary	Refer to Table M1	906.40	

*Based on site visit results, these facilities were found not to be conducting significant activities and will be removed from the FY 2009 inventory. The facilities typically conducted office work or were home based and not mobile.

Business Name	Street Number	Street Name	Suite	City	Zip	Existing Status*	SIC	NAICS	Category	Nearest Conveyances or Water Bodies	Pollutants Potentially Generated	Watershed	Mobile
COURTYARD BY MARRIOTT	2435	JEFFERSON ST		SAN DIEGO	92110	Medium Commercial		722	Eating/Drinking Establishments	San Diego Bay	Refer to Table M1	908.21	
COURTYARD MARRIOTT SAN DIEGO CENTRAL	8651	SPECTRUM CENTER BL		SAN DIEGO	92123	Medium Commercial		722	Eating/Drinking Establishments	San Diego River	Refer to Table M1	907.11	
COUSIN'S OLD TOWN CANDY SHOP	2711	SAN DIEGO AV		SAN DIEGO	92110	Medium Commercial		722	Eating/Drinking Establishments	San Diego Bay	Refer to Table M1	908.21	
COVENANT PRESBYTERIAN CHURCH	2930	HOWARD AV		SAN DIEGO	92104	Medium Commercial		722	Eating/Drinking Establishments	Powerhouse Canyon	Refer to Table M1	908.22	
COX COMMUNICATIONS CAFETERIA	5159	FEDERAL BL		SAN DIEGO	92105	Medium Commercial		722	Eating/Drinking Establishments	Chollas Creek,S	Refer to Table M1	908.22	
COX CUSTOMER CARE VILLAGE	5651	COPLEY DR		SAN DIEGO	92111	Medium Commercial		722	Eating/Drinking Establishments	San Clemente Canyon	Refer to Table M1	906.40	
COZYMEL'S RESTAURANT	4303	LA JOLLA VILLAGE DR		SAN DIEGO	92122	Medium Commercial		722	Eating/Drinking Establishments	Rose Canyon, Unnamed Tributary	Refer to Table M1	906.40	
CREAM	4496	PARK BL		SAN DIEGO	92116	Medium Commercial		722	Eating/Drinking Establishments	Powerhouse Canyon	Refer to Table M1	908.22	
CREPES DE PARIS	1731	UNIVERSITY AV		SAN DIEGO	92103	Medium Commercial		722	Eating/Drinking Establishments	San Diego Bay	Refer to Table M1	908.21	
CREST CAFE, THE	425	ROBINSON AV		SAN DIEGO	92103	Medium Commercial		722	Eating/Drinking Establishments	San Diego Bay	Refer to Table M1	908.21	
CREST LIQUOR	3787	INGRAHAM ST		SAN DIEGO	92109	Medium Commercial		722	Eating/Drinking Establishments	Mission Bay	Refer to Table M1	906.30	
CRICKETS	3339	EL CAJON BL		SAN DIEGO	92104	Medium Commercial		722	Eating/Drinking Establishments	Chollas Creek,N	Refer to Table M1	908.22	
CRICKETS PUB	3339	EL CAJON BLVD		SAN DIEGO	92104	Medium Commercial		7224	Eating/Drinking Establishments	Chollas Creek,N	Refer to Table M1	908.22	
CRISPY FRIED CHICKEN	4919	EL CAJON BL		SAN DIEGO	92115	Medium Commercial		722	Eating/Drinking Establishments	Chollas Creek	Refer to Table M1	908.22	
CRISPY TONKATSU	4611	MERCURY ST	E	SAN DIEGO	92111	Medium Commercial		722	Eating/Drinking Establishments	San Diego River	Refer to Table M1	907.11	
CRISPY'S DONUTS	5429	EL CAJON BL		SAN DIEGO	92115	Medium Commercial		722	Eating/Drinking Establishments	Chollas Creek	Refer to Table M1	908.22	
CROCE'S RESTAURANT & JAZZ BAR	802	05TH AV		SAN DIEGO	92101	Medium Commercial		722	Eating/Drinking Establishments	San Diego Bay	Refer to Table M1	908.21	
CROWN POINT CATERING	4927	VOLTAIRE ST		SAN DIEGO	92107	Medium Commercial		722	Eating/Drinking Establishments	San Diego River	Refer to Table M1	907.11	
CROWN POINT COFFEE	3510	INGRAHAM ST	101	SAN DIEGO	92109	Medium Commercial		722	Eating/Drinking Establishments	Mission Bay	Refer to Table M1	906.30	
CRUDO	1953	INDIA ST		SAN DIEGO	92101	Medium Commercial		722	Eating/Drinking Establishments	San Diego Bay	Refer to Table M1	908.21	
CRUNCH TIME POPCORN	640	BROADWAY		SAN DIEGO	92101	Medium Commercial		722	Eating/Drinking Establishments	San Diego Bay	Refer to Table M1	908.21	
CRUSH	530	UNIVERSITY AV		SAN DIEGO	92103	Medium Commercial		722	Eating/Drinking Establishments	San Diego Bay	Refer to Table M1	908.21	
CSC LUNCH ROOM	9330	SKY PARK CT		SAN DIEGO	92123	Medium Commercial		722	Eating/Drinking Establishments	Murphy Canyon, Unnamed Tributary	Refer to Table M1	907.11	
CUBIC CORPORATION CAFETERIA	9233	BALBOA AV		SAN DIEGO	92123	Medium Commercial		722	Eating/Drinking Establishments	San Diego River, Unnamed Tributary	Refer to Table M1	907.11	
CUCINA FRESCA AND SONS	6784	EL CAJON BL	J	SAN DIEGO	92115	Medium Commercial		722	Eating/Drinking Establishments	Chollas Creek	Refer to Table M1	908.22	
CUCINA ITALIANA	4705	CLAIREMONT DR	A	SAN DIEGO	92117	Medium Commercial		722	Eating/Drinking Establishments	Tecolote Creek	Refer to Table M1	906.50	

*Based on site visit results, these facilities were found not to be conducting significant activities and will be removed from the FY 2009 inventory. The facilities typically conducted office work or were home based and not mobile.

Business Name	Street Number	Street Name	Suite	City	Zip	Existing Status*	SIC	NAICS	Category	Nearest Conveyances or Water Bodies	Pollutants Potentially Generated	Watershed	Mobile
CULINARY CONCEPTS	8575	COMMERCE AV		SAN DIEGO	92121	Medium Commercial		722	Eating/Drinking Establishments	Carroll Canyon	Refer to Table M1	906.10	
CULINARY SENSES	4572	33RD ST	2	SAN DIEGO	92116	Medium Commercial		72231	Eating/Drinking Establishments	San Diego River	Refer to Table M1	907.11	
CURIO CAFFE	2505	05TH AV		SAN DIEGO	92103	Medium Commercial		722	Eating/Drinking Establishments	San Diego Bay	Refer to Table M1	908.21	
CURRY HOUSE	3860	CONVOY ST	102	SAN DIEGO	92111	Medium Commercial		722	Eating/Drinking Establishments	San Diego River, Unnamed Tributary	Refer to Table M1	907.11	
CUVEE	2334	CARMEL VALLEY RD	D	SAN DIEGO	92014	Medium Commercial		722	Eating/Drinking Establishments	Los Penasquitos Creek	Refer to Table M1	906.10	
D.F.A.S. SNACK BAR	4181	RUFFIN RD		SAN DIEGO	92123	Medium Commercial		722	Eating/Drinking Establishments	Murphy Canyon, Unnamed Tributary	Refer to Table M1	907.11	
D.P. DONUTS & CHINESE FOOD	3445	MIDWAY DR	K	SAN DIEGO	92110	Medium Commercial		722	Eating/Drinking Establishments	San Diego Bay	Refer to Table M1	908.10	
DA KINE'S	4120	MISSION BL	208	SAN DIEGO	92109	Medium Commercial		722	Eating/Drinking Establishments	Pacific Ocean Shoreline, Scripps HA	Refer to Table M1	906.30	
DA KINE'S PLATE LUNCHES	7595	VICKERS ST	3	SAN DIEGO	92111	Medium Commercial		722	Eating/Drinking Establishments	San Clemente Canyon, Unnamed Tributary	Refer to Table M1	906.40	
DA LAT CAFE	4738	UNIVERSITY AV	H	SAN DIEGO	92105	Medium Commercial		7224	Eating/Drinking Establishments	Chollas Creek,N	Refer to Table M1	908.22	
DA LAT CAFE	4738	UNIVERSITY AV	H	SAN DIEGO	92105	Medium Commercial		722	Eating/Drinking Establishments	Chollas Creek,N	Refer to Table M1	908.22	
DA NANG FOOD TO GO	4745	EL CAJON BL	102	SAN DIEGO	92115	Medium Commercial		722	Eating/Drinking Establishments	Chollas Creek	Refer to Table M1	908.22	
DADDIO'S SUPERIOR BAR & GRILL	4656	MISSION BL		SAN DIEGO	92109	Medium Commercial		722	Eating/Drinking Establishments	Pacific Ocean Shoreline, Scripps HA	Refer to Table M1	906.30	
DAE JANG KUEM RESTAURANT	7905	ENGINEER RD	A	SAN DIEGO	92111	Medium Commercial		722	Eating/Drinking Establishments	San Diego River	Refer to Table M1	907.11	
DAI TAN SUPERMARKET	6959	LINDA VISTA RD		SAN DIEGO	92111	Medium Commercial		722	Eating/Drinking Establishments	San Diego River	Refer to Table M1	907.11	
DAIKICHI SUSHI	4240	KEARNY MESA RD	119	SAN DIEGO	92111	Medium Commercial		722	Eating/Drinking Establishments	San Diego River, Unnamed Tributary	Refer to Table M1	907.11	
DAILY BAGEL	7770	REGENTS RD	106	SAN DIEGO	92122	Medium Commercial		722	Eating/Drinking Establishments	Rose Canyon, Unnamed Tributary	Refer to Table M1	906.40	
DAILY SQUEEZE - GINGERNIZE HOUSE	4143	VOLTAIRE ST		SAN DIEGO	92107	Medium Commercial		722	Eating/Drinking Establishments	San Diego River	Refer to Table M1	907.11	
DAILY'S FIT AND FRESH	8915	TOWNE CENTRE DR	103	SAN DIEGO	92122	Medium Commercial		722	Eating/Drinking Establishments	Rose Canyon, Unnamed Tributary	Refer to Table M1	906.40	
DAIRY PLACE, THE	6450	EL CAJON BL		SAN DIEGO	92115	Medium Commercial		722	Eating/Drinking Establishments	Chollas Creek	Refer to Table M1	908.22	
DAIRY QUEEN #11862	5950	SANTO RD	P	SAN DIEGO	92124	Medium Commercial		722	Eating/Drinking Establishments	Shepherd Canyon	Refer to Table M1	907.11	
DAIRY QUEEN TREAT CENTER	1640	CAM DEL RIO NORTH	1221	SAN DIEGO	92108	Medium Commercial		722	Eating/Drinking Establishments	San Diego River	Refer to Table M1	907.11	
DAKOTA GRILL & SPIRITS/ROX	901	05TH AV		SAN DIEGO	92101	Medium Commercial		722	Eating/Drinking Establishments	San Diego Bay	Refer to Table M1	908.21	
DANA LANDING MARKET & FUEL DOCK	2580	INGRAHAM ST	A	SAN DIEGO	92109	Medium Commercial		722	Eating/Drinking Establishments	Mission Bay	Refer to Table M1	906.70	
DANCING DOG, THE	1501	INDIA ST	105	SAN DIEGO	92101	Medium Commercial		722	Eating/Drinking Establishments	San Diego Bay	Refer to Table M1	908.21	
DAO SON	2322	EL CAJON BL		SAN DIEGO	92104	Medium Commercial		722	Eating/Drinking Establishments	Powerhouse Canyon	Refer to Table M1	908.22	

*Based on site visit results, these facilities were found not to be conducting significant activities and will be removed from the FY 2009 inventory. The facilities typically conducted office work or were home based and not mobile.

Business Name	Street Number	Street Name	Suite	City	Zip	Existing Status*	SIC	NAICS	Category	Nearest Conveyances or Water Bodies	Pollutants Potentially Generated	Watershed	Mobile
DAPHNE'S GREEK CAFE #1001	12955	EL CAM REAL	G-4	SAN DIEGO	92130	Medium Commercial		722	Eating/Drinking Establishments	Carmel Valley, Unnamed Tributary	Refer to Table M1	906.10	
DAPHNE'S GREEK CAFE #1047	126	WASHINGTON ST	A	SAN DIEGO	92103	Medium Commercial		722	Eating/Drinking Establishments	San Diego River	Refer to Table M1	907.11	
DAPHNE'S GREEK CAFE #1059	8660	RIO SAN DIEGO DR	102	SAN DIEGO	92108	Medium Commercial		722	Eating/Drinking Establishments	San Diego River	Refer to Table M1	907.11	
DARBAND FIFTH AVENUE GRILL	1556	05TH AV		SAN DIEGO	92101	Medium Commercial		722	Eating/Drinking Establishments	San Diego Bay	Refer to Table M1	908.21	
DARI THAI CUISINE RESTAURANT	402	W BROADWAY		SAN DIEGO	92101	Medium Commercial		722	Eating/Drinking Establishments	San Diego Bay	Refer to Table M1	908.21	
DAVE'S SNACK BAR	4297	PACIFIC HY	32	SAN DIEGO	92110	Medium Commercial		722	Eating/Drinking Establishments	San Diego Bay	Refer to Table M1	908.21	
DAVE'S TAVERN	2263	GARNET AV		SAN DIEGO	92109	Medium Commercial		7224	Eating/Drinking Establishments	Rose Canyon	Refer to Table M1	906.40	
DAVE'S TAVERN	2263	GARNET AV		SAN DIEGO	92109	Medium Commercial		722	Eating/Drinking Establishments	Rose Canyon	Refer to Table M1	906.40	
DAVID'S COFFEE PLACE	3766	05TH AV		SAN DIEGO	92103	Medium Commercial		722	Eating/Drinking Establishments	San Diego Bay	Refer to Table M1	908.21	
DAY BREAK	2296	BACON ST		SAN DIEGO	92107	Medium Commercial		722	Eating/Drinking Establishments	San Diego River	Refer to Table M1	907.11	
DAYS INN SUITES-POINT LOMA	3350	ROSECRANS ST		SAN DIEGO	92110	Medium Commercial		722	Eating/Drinking Establishments	San Diego Bay	Refer to Table M1	908.21	
DE DE'S TEA & JUICE CITY	4647	CONVOY ST	101-C	SAN DIEGO	92111	Medium Commercial		722	Eating/Drinking Establishments	Tecolote Creek	Refer to Table M1	906.50	
DE PHILIPPIS ITALIAN FOODS	1747	INDIA ST		SAN DIEGO	92101	Medium Commercial		722	Eating/Drinking Establishments	San Diego Bay	Refer to Table M1	908.21	
DE PHILIPPIS, VINCENT & JUDITH dba FILIPPI'S PIZZA	5353	KEARNY VILLA RD		SAN DIEGO	92123	Medium Commercial	5812		Eating/Drinking Establishments	San Diego River	Refer to Table M1	907.11	
DE'ANGELO PIZZA	4592	30TH ST		SAN DIEGO	92116	Medium Commercial		722	Eating/Drinking Establishments	Chollas Creek	Refer to Table M1	908.22	
DEBORAH'S DELIGHTS	4861	CONRAD AV		SAN DIEGO	92117	Medium Commercial		72231	Eating/Drinking Establishments	San Clemente Canyon	Refer to Table M1	906.40	
DECO'S	731	05TH AV		SAN DIEGO	92101	Medium Commercial		722	Eating/Drinking Establishments	San Diego Bay	Refer to Table M1	908.21	
DEGHERI ALUMNI CENTER	5998	ALCALA PARK		SAN DIEGO	92110	Medium Commercial		722	Eating/Drinking Establishments	Tecolote Creek	Refer to Table M1	906.50	
DEJA VU KEARNY VILLA	5520	KEARNY VILLA RD		SAN DIEGO	92123	Medium Commercial		722	Eating/Drinking Establishments	San Diego River	Refer to Table M1	907.11	
DEL CERRO CHEVRON	6301	DEL CERRO BL		SAN DIEGO	92120	Medium Commercial		722	Eating/Drinking Establishments	Alvarado Canyon	Refer to Table M1	907.11	
DEL CERRO FINE WINE & SPIRITS	6380	DEL CERRO BL		SAN DIEGO	92120	Medium Commercial		722	Eating/Drinking Establishments	Alvarado Canyon	Refer to Table M1	907.11	
DEL MESA FOODS & LIQUOR	6090	FRIARS RD		SAN DIEGO	92108	Medium Commercial		722	Eating/Drinking Establishments	San Diego River	Refer to Table M1	907.11	
DEL MISSION LIQUOR	135	WASHINGTON ST		SAN DIEGO	92103	Medium Commercial		722	Eating/Drinking Establishments	San Diego River	Refer to Table M1	907.11	
DEL RIO DELI	2815	CAM DEL RIO SOUTH	D	SAN DIEGO	92108	Medium Commercial		722	Eating/Drinking Establishments	San Diego River	Refer to Table M1	907.11	
DEL TACO #340	1155	B ST		SAN DIEGO	92101	Medium Commercial		722	Eating/Drinking Establishments	San Diego Bay	Refer to Table M1	908.21	
DEL TACO #949	3106	SPORTS ARENA BL		SAN DIEGO	92110	Medium Commercial		722	Eating/Drinking Establishments	San Diego Bay	Refer to Table M1	908.21	

*Based on site visit results, these facilities were found not to be conducting significant activities and will be removed from the FY 2009 inventory. The facilities typically conducted office work or were home based and not mobile.

Business Name	Street Number	Street Name	Suite	City	Zip	Existing Status*	SIC	NAICS	Category	Nearest Conveyances or Water Bodies	Pollutants Potentially Generated	Watershed	Mobile
DEL TACO #987	7919	MISSION CENTER CT		SAN DIEGO	92108	Medium Commercial		722	Eating/Drinking Establishments	San Diego River	Refer to Table M1	907.11	
DEL TACO #H-3	3896	CLAIREMONT DR		SAN DIEGO	92117	Medium Commercial		722	Eating/Drinking Establishments	Tecolote Creek	Refer to Table M1	906.50	
DELI BEE JAY MARKET	1546	02ND AV	A	SAN DIEGO	92101	Medium Commercial		722	Eating/Drinking Establishments	San Diego Bay	Refer to Table M1	908.21	
DELI HOUSE	9808	SCRANTON RD	180	SAN DIEGO	92121	Medium Commercial		722	Eating/Drinking Establishments	Soledad Canyon, Unnamed Tributary	Refer to Table M1	906.10	
DELI MART #5	9210	DOWDY DR	A&B	SAN DIEGO	92126	Medium Commercial		722	Eating/Drinking Establishments	Carroll Canyon, Unnamed Tributary	Refer to Table M1	906.10	
DELI STOP #8	7420	CLAIREMONT MESA BL	104	SAN DIEGO	92111	Medium Commercial		722	Eating/Drinking Establishments	San Clemente Canyon, Unnamed Tributary	Refer to Table M1	906.40	
DELIA'S KITCHEN	4575	CLAIREMONT DR		SAN DIEGO	92117	Medium Commercial		722	Eating/Drinking Establishments	Tecolote Creek	Refer to Table M1	906.50	
DE'MEDICI CUCINA ITALIANA	815	05TH AV		SAN DIEGO	92101	Medium Commercial		722	Eating/Drinking Establishments	San Diego Bay	Refer to Table M1	908.21	
DENNY'S	4280	CLAIREMONT MESA BL		SAN DIEGO	92117	Medium Commercial		722	Eating/Drinking Establishments	Tecolote Creek	Refer to Table M1	906.50	
DENNY'S	4365	UNIVERSITY AV		SAN DIEGO	92105	Medium Commercial		722	Eating/Drinking Establishments	Chollas Creek,N	Refer to Table M1	908.22	
DENNY'S #0143	800	GARNET AV		SAN DIEGO	92109	Medium Commercial		722	Eating/Drinking Establishments	Pacific Ocean Shoreline, Scripps HA	Refer to Table M1	906.30	
DENNY'S #0144	1601	ROSECRANS ST		SAN DIEGO	92106	Medium Commercial		722	Eating/Drinking Establishments	San Diego Bay	Refer to Table M1	908.10	
DENNY'S #0426	5445	KEARNY VILLA RD		SAN DIEGO	92123	Medium Commercial		722	Eating/Drinking Establishments	San Diego River	Refer to Table M1	907.11	
DENNY'S #0891	2420	CORONADO AV		SAN DIEGO	92154	Medium Commercial		722	Eating/Drinking Establishments	Otay River, Unnamed Tributary	Refer to Table M1	910.20	
DENNY'S #1268	1065	CAM DEL RIO SOUTH		SAN DIEGO	92108	Medium Commercial		722	Eating/Drinking Establishments	San Diego River	Refer to Table M1	907.11	
DENNY'S #1929	3704	CAM DEL RIO WEST		SAN DIEGO	92110	Medium Commercial		722	Eating/Drinking Establishments	San Diego River	Refer to Table M1	907.11	
DENNY'S #6265	2445	EL CAJON BL		SAN DIEGO	92104	Medium Commercial		722	Eating/Drinking Establishments	Powerhouse Canyon	Refer to Table M1	908.22	
DENNY'S #6608	2139	PACIFIC HY		SAN DIEGO	92101	Medium Commercial		722	Eating/Drinking Establishments	San Diego Bay	Refer to Table M1	908.21	
DERICKSON, LEE & DUNCAN, HEATHER dba BALLPARK CAFE	625	6TH AV		SAN DIEGO	92101	Medium Commercial	5812		Eating/Drinking Establishments	San Diego Bay	Refer to Table M1	908.21	
DESI N FRIENDS	2734	LYTTON ST		SAN DIEGO	92110	Medium Commercial		7224	Eating/Drinking Establishments	San Diego Bay	Refer to Table M1	908.10	
DESI 'N' FRIENDS	2734	LYTTON ST		SAN DIEGO	92110	Medium Commercial		722	Eating/Drinking Establishments	San Diego Bay	Refer to Table M1	908.10	
DEVINE PASTABILITIES	3545	MIDWAY DR	E	SAN DIEGO	92110	Medium Commercial		722	Eating/Drinking Establishments	San Diego Bay	Refer to Table M1	908.10	
DI CHAN THAI RESTAURANT	5535	CLAIREMONT MESA BL		SAN DIEGO	92117	Medium Commercial		722	Eating/Drinking Establishments	Tecolote Creek	Refer to Table M1	906.50	
DIANE LIQUOR & DELI	4696	CLAIREMONT MESA BL		SAN DIEGO	92117	Medium Commercial		722	Eating/Drinking Establishments	Tecolote Creek	Refer to Table M1	906.50	
DICK'S LAST RESORT	345	04TH AV		SAN DIEGO	92101	Medium Commercial		722	Eating/Drinking Establishments	San Diego Bay	Refer to Table M1	908.21	
DIEDRICH COFFEE	1080	UNIVERSITY AV	H101	SAN DIEGO	92103	Medium Commercial		722	Eating/Drinking Establishments	San Diego Bay	Refer to Table M1	908.21	

*Based on site visit results, these facilities were found not to be conducting significant activities and will be removed from the FY 2009 inventory. The facilities typically conducted office work or were home based and not mobile.

Business Name	Street Number	Street Name	Suite	City	Zip	Existing Status*	SIC	NAICS	Category	Nearest Conveyances or Water Bodies	Pollutants Potentially Generated	Watershed	Mobile
DIM SUM CAFE	330	W BROADWAY		SAN DIEGO	92101	Medium Commercial		722	Eating/Drinking Establishments	San Diego Bay	Refer to Table M1	908.21	
DIM SUM CAFE	5618	MISSION CENTER RD	1003	SAN DIEGO	92108	Medium Commercial		722	Eating/Drinking Establishments	San Diego River, Unnamed Tributary	Refer to Table M1	907.11	
DIMILLE'S ITALIAN DELI & PIZZA GROTTO	3492	ADAMS AV		SAN DIEGO	92116	Medium Commercial		722	Eating/Drinking Establishments	San Diego River	Refer to Table M1	907.11	
DINING DETAILS	3450	02ND AV	25	SAN DIEGO	92103	Medium Commercial		7223	Eating/Drinking Establishments	San Diego Bay	Refer to Table M1	908.21	
DINING IN INC DBA EXPRESSLY GOURMET	6621	CONVOY CT		SAN DIEGO	92111	Medium Commercial		81	Eating/Drinking Establishments	Tecolote Creek	Refer to Table M1	906.50	
DINKY DELI	9434	CHESAPEAKE DR	1212	SAN DIEGO	92123	Medium Commercial		722	Eating/Drinking Establishments	Murphy Canyon	Refer to Table M1	907.11	
DINNER STUDIO	5950	SANTO RD	O	SAN DIEGO	92124	Medium Commercial		72231	Eating/Drinking Establishments	Shepherd Canyon	Refer to Table M1	907.11	
DINNER STUDIO	5950	SANTO RD	O	SAN DIEGO	92124	Medium Commercial		722	Eating/Drinking Establishments	Shepherd Canyon	Refer to Table M1	907.11	
DINO'S GYROS	4705	CLAIREMONT DR	D	SAN DIEGO	92117	Medium Commercial		722	Eating/Drinking Establishments	Tecolote Creek	Refer to Table M1	906.50	
DISH, THE	4330	LA JOLLA VILLAGE DR	150	SAN DIEGO	92122	Medium Commercial		722	Eating/Drinking Establishments	Rose Canyon, Unnamed Tributary	Refer to Table M1	906.40	
D'LUSH	7007	FRIARS RD	915	SAN DIEGO	92108	Medium Commercial		722	Eating/Drinking Establishments	San Diego River	Refer to Table M1	907.11	
DO IT WITH ICING	7240	CLAIREMONT MESA BL		SAN DIEGO	92111	Medium Commercial		722	Eating/Drinking Establishments	Tecolote Creek	Refer to Table M1	906.50	
DO RE MI HOUSE	8199	CLAIREMONT MESA BL	M	SAN DIEGO	92111	Medium Commercial		722	Eating/Drinking Establishments	San Clemente Canyon, Unnamed Tributary	Refer to Table M1	906.40	
DOBSON'S BAR & RESTAURANT	956	BROADWAY CR		SAN DIEGO	92101	Medium Commercial		722	Eating/Drinking Establishments	San Diego Bay	Refer to Table M1	908.21	
DOGG HOUSE, THE	5157	COLLEGE AV		SAN DIEGO	92115	Medium Commercial		722	Eating/Drinking Establishments	Alvarado Canyon	Refer to Table M1	907.11	
DOMINO'S PIZZA #7492	1096	CARDIFF ST		SAN DIEGO	92114	Medium Commercial		722	Eating/Drinking Establishments	Chollas Creek,S	Refer to Table M1	908.22	
DOMINO'S PIZZA #7701	5185	COLLEGE AV		SAN DIEGO	92115	Medium Commercial		722	Eating/Drinking Establishments	Alvarado Canyon	Refer to Table M1	907.11	
DOMINO'S PIZZA #7706	8870	NAVAJO RD		SAN DIEGO	92119	Medium Commercial		722	Eating/Drinking Establishments	San Diego River	Refer to Table M1	907.11	
DOMINO'S PIZZA #7707	4104	VOLTAIRE ST		SAN DIEGO	92107	Medium Commercial		722	Eating/Drinking Establishments	San Diego River	Refer to Table M1	907.11	
DOMINO'S PIZZA #7710	4120	CLAIREMONT MESA BL	102	SAN DIEGO	92117	Medium Commercial		722	Eating/Drinking Establishments	Tecolote Creek	Refer to Table M1	906.50	
DOMINO'S PIZZA #7713	4701	EL CAJON BL		SAN DIEGO	92115	Medium Commercial		722	Eating/Drinking Establishments	Chollas Creek	Refer to Table M1	908.22	
DOMINO'S PIZZA #7714	10789	TIERRASANTA BL	111	SAN DIEGO	92124	Medium Commercial		722	Eating/Drinking Establishments	San Diego River, Unnamed Tributary	Refer to Table M1	907.11	
DOMINO'S PIZZA #7715	10606	CAM RUIZ	9	SAN DIEGO	92126	Medium Commercial		722	Eating/Drinking Establishments	Carroll Canyon, Unnamed Tributary	Refer to Table M1	906.10	
DOMINO'S PIZZA #7718	1925	EL CAJON BL		SAN DIEGO	92104	Medium Commercial		722	Eating/Drinking Establishments	Powerhouse Canyon	Refer to Table M1	908.22	
DOMINO'S PIZZA #7723	1350	06TH AV	185	SAN DIEGO	92101	Medium Commercial		722	Eating/Drinking Establishments	San Diego Bay	Refer to Table M1	908.21	
DOMINO'S PIZZA #7727	255	MARKETPLACE AV	C-3	SAN DIEGO	92113	Medium Commercial		722	Eating/Drinking Establishments	Chollas Creek,S	Refer to Table M1	908.22	

*Based on site visit results, these facilities were found not to be conducting significant activities and will be removed from the FY 2009 inventory. The facilities typically conducted office work or were home based and not mobile.

Business Name	Street Number	Street Name	Suite	City	Zip	Existing Status*	SIC	NAICS	Category	Nearest Conveyances or Water Bodies	Pollutants Potentially Generated	Watershed	Mobile
DOMINO'S PIZZA #8245	5265	LINDA VISTA RD	202	SAN DIEGO	92110	Medium Commercial		722	Eating/Drinking Establishments	San Diego River	Refer to Table M1	907.11	
DOMINO'S PIZZA #8314	2015	GARNET AV	101A	SAN DIEGO	92109	Medium Commercial		722	Eating/Drinking Establishments	Mission Bay	Refer to Table M1	906.30	
DON LUCIO'S TACO SHOP	2470	ROLL DR	B	SAN DIEGO	92154	Medium Commercial	5812	722211	Eating/Drinking Establishments	Tijuana River, Unnamed Tributary	Refer to Table M1	911.12	
DON TOMMY'S TEX-MEX	4145	VOLTAIRE ST		SAN DIEGO	92107	Medium Commercial		722	Eating/Drinking Establishments	San Diego River	Refer to Table M1	907.11	
DONA CARMEN PRODUCE	4575	EL CAJON BL	D	SAN DIEGO	92115	Medium Commercial		722	Eating/Drinking Establishments	Chollas Creek	Refer to Table M1	908.22	
DONOVAN'S STEAK & CHOP HOUSE	4340	LA JOLLA VILLAGE DR		SAN DIEGO	92122	Medium Commercial		722	Eating/Drinking Establishments	Rose Canyon, Unnamed Tributary	Refer to Table M1	906.40	
DONUT HAVEN	420	ROBINSON AV	F	SAN DIEGO	92103	Medium Commercial		722	Eating/Drinking Establishments	San Diego Bay	Refer to Table M1	908.21	
DONUT PALACE	4115	HOME AV	A	SAN DIEGO	92105	Medium Commercial		722	Eating/Drinking Establishments	Chollas Creek,N	Refer to Table M1	908.22	
DONUT STAR	601	W WASHINGTON ST		SAN DIEGO	92103	Medium Commercial		722	Eating/Drinking Establishments	San Diego River	Refer to Table M1	907.11	
DONUT STAR & CHINESE FOOD	4350	UNIVERSITY AV	103	SAN DIEGO	92105	Medium Commercial		722	Eating/Drinking Establishments	Chollas Creek,N	Refer to Table M1	908.22	
DONUT TYME	3160	MAIN ST	H	SAN DIEGO	92113	Medium Commercial		722	Eating/Drinking Establishments	Chollas Creek,N	Refer to Table M1	908.22	
DONUTS PLUS	4090	EL CAJON BL	H	SAN DIEGO	92105	Medium Commercial		722	Eating/Drinking Establishments	Chollas Creek	Refer to Table M1	908.22	
DOS BRASAS TACO SHOP	1890	SAN DIEGO AV		SAN DIEGO	92110	Medium Commercial		722	Eating/Drinking Establishments	San Diego Bay	Refer to Table M1	908.21	
DOS PANCHOS MEXICAN FOOD	2511	CORONADO AV	E	SAN DIEGO	92154	Medium Commercial		722	Eating/Drinking Establishments	Otay River, Unnamed Tributary	Refer to Table M1	910.20	
DOUBLETREE HOTEL	7450	HAZARD CENTER DR		SAN DIEGO	92108	Medium Commercial		722	Eating/Drinking Establishments	San Diego River	Refer to Table M1	907.11	
DOWNTOWN FISH JOINT	407	C ST		SAN DIEGO	92101	Medium Commercial		722	Eating/Drinking Establishments	San Diego Bay	Refer to Table M1	908.21	
DOWNTOWN JOHNNY BROWN'S	1220	03RD AV		SAN DIEGO	92101	Medium Commercial		722	Eating/Drinking Establishments	San Diego Bay	Refer to Table M1	908.21	
DOYLE PARK RECREATION CENTER	8175	REGENTS RD		SAN DIEGO	92122	Medium Commercial		722	Eating/Drinking Establishments	Rose Canyon, Unnamed Tributary	Refer to Table M1	906.40	
DRAGON CHEF	8590	RIO SAN DIEGO DR	105	SAN DIEGO	92108	Medium Commercial		722	Eating/Drinking Establishments	San Diego River	Refer to Table M1	907.11	
DRAGON CHINESE RESTAURANT	5421	EL CAJON BL		SAN DIEGO	92115	Medium Commercial		722	Eating/Drinking Establishments	Chollas Creek	Refer to Table M1	908.22	
DRAGON RESTAURANT	2169	FENTON PY	102	SAN DIEGO	92108	Medium Commercial		722	Eating/Drinking Establishments	San Diego River, Unnamed Tributary	Refer to Table M1	907.11	
DREAM GIRLS	4805	CONVOY ST		SAN DIEGO	92111	Medium Commercial		722	Eating/Drinking Establishments	San Clemente Canyon, Unnamed Tributary	Refer to Table M1	906.40	
DREAM STREET	2228	BACON ST		SAN DIEGO	92107	Medium Commercial		72241	Eating/Drinking Establishments	San Diego River	Refer to Table M1	907.11	
DUBLIN SQUARE IRISH PUB	554	04TH AV		SAN DIEGO	92101	Medium Commercial		722	Eating/Drinking Establishments	San Diego Bay	Refer to Table M1	908.21	
DUKE ROYALE GUEST HOME	3223	DUKE ST		SAN DIEGO	92110	Medium Commercial		722	Eating/Drinking Establishments	San Diego River	Refer to Table M1	907.11	
DULCERIA Y FRUTERIA COTY	2876	IMPERIAL AV		SAN DIEGO	92102	Medium Commercial		722	Eating/Drinking Establishments	Chollas Creek,N	Refer to Table M1	908.22	

*Based on site visit results, these facilities were found not to be conducting significant activities and will be removed from the FY 2009 inventory. The facilities typically conducted office work or were home based and not mobile.

Business Name	Street Number	Street Name	Suite	City	Zip	Existing Status*	SIC	NAICS	Category	Nearest Conveyances or Water Bodies	Pollutants Potentially Generated	Watershed	Mobile
DUMPLING INN	4619	CONVOY ST	F	SAN DIEGO	92111	Medium Commercial		722	Eating/Drinking Establishments	Tecolote Creek	Refer to Table M1	906.50	
DUSSINI'S MEDITERRANEAN BISTRO	275	05TH AV		SAN DIEGO	92101	Medium Commercial		722	Eating/Drinking Establishments	San Diego Bay	Refer to Table M1	908.21	
EARTH FOOD	3900	05TH AV		SAN DIEGO	92103	Medium Commercial		45439	Eating/Drinking Establishments	San Diego River	Refer to Table M1	907.11	
EARTHBLEND TEA & COFFEE	6020	SANTO RD	A	SAN DIEGO	92124	Medium Commercial		722	Eating/Drinking Establishments	Murphy Canyon, Unnamed Tributary	Refer to Table M1	907.11	
EAST CLAIREMONT SOUTHERN BAPTIST CHURCH	4633	DOLIVA DR		SAN DIEGO	92117	Medium Commercial		722	Eating/Drinking Establishments	Tecolote Creek	Refer to Table M1	906.50	
EAST COAST GIANT PIZZA	528	C ST		SAN DIEGO	92101	Medium Commercial		722	Eating/Drinking Establishments	San Diego Bay	Refer to Table M1	908.21	
EAST VILLAGE COFFEE HOUSE/HONEY BEE HIVE	1065	14TH ST		SAN DIEGO	92101	Medium Commercial		722	Eating/Drinking Establishments	San Diego Bay	Refer to Table M1	908.21	
EBISU SUSHI BAR	3765	06TH AV		SAN DIEGO	92103	Medium Commercial		722	Eating/Drinking Establishments	San Diego Bay	Refer to Table M1	908.21	
EBUY GOODIES	11068	ZAGALA CT		SAN DIEGO	92124	Medium Commercial		45439	Eating/Drinking Establishments	San Diego River, Unnamed Tributary	Refer to Table M1	907.11	
ECHALE	1850	CORONADO AV	401	SAN DIEGO	92154	Medium Commercial		722	Eating/Drinking Establishments	Otay River, Unnamed Tributary	Refer to Table M1	910.20	
EDAMAMI JAPANESE RESTAURANT	5950	SANTO RD	G	SAN DIEGO	92124	Medium Commercial		722	Eating/Drinking Establishments	Shepherd Canyon	Refer to Table M1	907.11	
EDDIE'S SUPER MARKET	6585	OSLER ST		SAN DIEGO	92111	Medium Commercial		722	Eating/Drinking Establishments	Tecolote Creek, Unnamed Tributary	Refer to Table M1	906.50	
EDIBLE ARRANGEMENTS	4340	GENESEE AV	101	SAN DIEGO	92117	Medium Commercial		722	Eating/Drinking Establishments	Tecolote Creek	Refer to Table M1	906.50	
EDO SUSHI	8895	TOWNE CENTRE DR	100A	SAN DIEGO	92122	Medium Commercial		722	Eating/Drinking Establishments	Rose Canyon, Unnamed Tributary	Refer to Table M1	906.40	
ED'S FILIPINO TAKE-OUT	4204	ROLANDO BL		SAN DIEGO	92115	Medium Commercial		722	Eating/Drinking Establishments	Chollas Creek,N	Refer to Table M1	908.22	
EDUARDO'S MERCADO	3175	NATIONAL AV		SAN DIEGO	92113	Medium Commercial		722	Eating/Drinking Establishments	Chollas Creek,N	Refer to Table M1	908.22	
EFFIN'S PUB & GRILL	6164	EL CAJON BL		SAN DIEGO	92115	Medium Commercial		722	Eating/Drinking Establishments	Chollas Creek	Refer to Table M1	908.22	
EGGERY, THE	4130	MISSION BL	121	SAN DIEGO	92109	Medium Commercial		722	Eating/Drinking Establishments	Pacific Ocean Shoreline, Scripps HA	Refer to Table M1	906.30	
EGYPTIAN TEA ROOM	4644	COLLEGE AV		SAN DIEGO	92115	Medium Commercial		722	Eating/Drinking Establishments	Chollas Creek	Refer to Table M1	908.22	
EINSTEIN BROS BAGELS #1683	3675	MURPHY CANYON RD	D	SAN DIEGO	92123	Medium Commercial		722	Eating/Drinking Establishments	Murphy Canyon	Refer to Table M1	907.11	
EINSTEIN BROS BAGELS #2426	8736	LAKE MURRAY BL	112	SAN DIEGO	92119	Medium Commercial		722	Eating/Drinking Establishments	San Diego River	Refer to Table M1	907.11	
EINSTEIN BROS BAGELS #2442	3305	ROSECRANS ST	B	SAN DIEGO	92110	Medium Commercial		722	Eating/Drinking Establishments	San Diego Bay	Refer to Table M1	908.21	
EINSTEIN BROS BAGELS #3048	10460	FRIARS RD	B	SAN DIEGO	92120	Medium Commercial		722	Eating/Drinking Establishments	San Diego River	Refer to Table M1	907.11	
EINSTEIN BROS BAGELS #886	5638	MISSION CENTER RD	101	SAN DIEGO	92108	Medium Commercial		722	Eating/Drinking Establishments	San Diego River	Refer to Table M1	907.11	
EINSTEIN BROS BAGELS #891	420	ROBINSON AV	B	SAN DIEGO	92103	Medium Commercial		722	Eating/Drinking Establishments	San Diego Bay	Refer to Table M1	908.21	
EINSTEIN BROS BAGELS #892	1772	GARNET AV	F	SAN DIEGO	92109	Medium Commercial		722	Eating/Drinking Establishments	Mission Bay	Refer to Table M1	906.30	

*Based on site visit results, these facilities were found not to be conducting significant activities and will be removed from the FY 2009 inventory. The facilities typically conducted office work or were home based and not mobile.

Business Name	Street Number	Street Name	Suite	City	Zip	Existing Status*	SIC	NAICS	Category	Nearest Conveyances or Water Bodies	Pollutants Potentially Generated	Watershed	Mobile
EINSTEIN BROS BAGELS #893	15721	BERNARDO HEIGHTS PY	G	SAN DIEGO	92128	Medium Commercial		722	Eating/Drinking Establishments	San Dieguito River	Refer to Table M1	905.22	
EINSTEIN BROS BAGELS #896	5650	BALBOA AV	C105	SAN DIEGO	92117	Medium Commercial		722	Eating/Drinking Establishments	Tecolote Creek	Refer to Table M1	906.50	
EL AGAVE	2304	SAN DIEGO AV		SAN DIEGO	92110	Medium Commercial		722	Eating/Drinking Establishments	San Diego Bay	Refer to Table M1	908.21	
EL AGAVE	2304	SAN DIEGO AV	B	SAN DIEGO	92110	Medium Commercial		7224	Eating/Drinking Establishments	San Diego Bay	Refer to Table M1	908.21	
EL AGUILA TACO SHOP	675	SATURN BL	G	SAN DIEGO	92154	Medium Commercial		722	Eating/Drinking Establishments	Otay River, Unnamed Tributary	Refer to Table M1	910.20	
EL ASADERO MARKET	6866	EL CAJON BL		SAN DIEGO	92115	Medium Commercial		722	Eating/Drinking Establishments	Chollas Creek	Refer to Table M1	908.22	
EL BORREGO	4280	EL CAJON BL		SAN DIEGO	92105	Medium Commercial		722	Eating/Drinking Establishments	Chollas Creek	Refer to Table M1	908.22	
EL BURRO GORDO	3265	PALM AV		SAN DIEGO	92154	Medium Commercial		722	Eating/Drinking Establishments	Otay River	Refer to Table M1	910.20	
EL CHILE MEXICAN FOOD	1753	PALM AV		SAN DIEGO	92154	Medium Commercial		722	Eating/Drinking Establishments	Otay River, Unnamed Tributary	Refer to Table M1	910.20	
EL CHOCORROL	4461	CLAIREMONT MESA BL		SAN DIEGO	92117	Medium Commercial		722	Eating/Drinking Establishments	Tecolote Creek	Refer to Table M1	906.50	
EL COMAL	2822	IMPERIAL AV		SAN DIEGO	92102	Medium Commercial		722	Eating/Drinking Establishments	Chollas Creek,N	Refer to Table M1	908.22	
EL CORTEZ GOURMET MART	702	ASH ST	D	SAN DIEGO	92101	Medium Commercial		722	Eating/Drinking Establishments	San Diego Bay	Refer to Table M1	908.21	
EL COTIXAN	4370	GENESEE AV		SAN DIEGO	92117	Medium Commercial		722	Eating/Drinking Establishments	Tecolote Creek	Refer to Table M1	906.50	
EL CUERVO TACO SHOP	110	W WASHINGTON ST		SAN DIEGO	92103	Medium Commercial		722	Eating/Drinking Establishments	San Diego River	Refer to Table M1	907.11	
EL FANDANGO	2734	CALHOUN ST		SAN DIEGO	92110	Medium Commercial		722	Eating/Drinking Establishments	San Diego Bay	Refer to Table M1	908.21	
EL GATO LOCO AGAIN	634	BROADWAY		SAN DIEGO	92101	Medium Commercial		722	Eating/Drinking Establishments	San Diego Bay	Refer to Table M1	908.21	
EL GENERAL MARKET	4232	POPLAR ST		SAN DIEGO	92105	Medium Commercial		722	Eating/Drinking Establishments	Chollas Creek,N	Refer to Table M1	908.22	
EL GRAN PICO DE GALLO	3495	UNIVERSITY AV		SAN DIEGO	92104	Medium Commercial		722	Eating/Drinking Establishments	Chollas Creek,N	Refer to Table M1	908.22	
EL GRANO DE ORO	3491	UNIVERSITY AV		SAN DIEGO	92104	Medium Commercial		722	Eating/Drinking Establishments	Chollas Creek,N	Refer to Table M1	908.22	
EL GRINGO MEXICAN RESTAURANT	4445	CLAIREMONT MESA BL		SAN DIEGO	92117	Medium Commercial		722	Eating/Drinking Establishments	Tecolote Creek	Refer to Table M1	906.50	
EL INDIO SHOPS	3695	INDIA ST		SAN DIEGO	92103	Medium Commercial		722	Eating/Drinking Establishments	San Diego Bay	Refer to Table M1	908.21	
EL JIMADOR TACO SHOP	8680	NAVAJO RD	104	SAN DIEGO	92119	Medium Commercial		722	Eating/Drinking Establishments	San Diego River	Refer to Table M1	907.11	
EL MANANTIAL	4126	UNIVERSITY AV		SAN DIEGO	92105	Medium Commercial		722	Eating/Drinking Establishments	Chollas Creek,N	Refer to Table M1	908.22	
EL METATE MEXICAN RESTAURANT	5125	EL CAJON BL		SAN DIEGO	92115	Medium Commercial		722	Eating/Drinking Establishments	Chollas Creek	Refer to Table M1	908.22	
EL OASIS FRUIT BAR	4738	UNIVERSITY AV	A	SAN DIEGO	92105	Medium Commercial		7224	Eating/Drinking Establishments	Chollas Creek,N	Refer to Table M1	908.22	
EL OASIS FRUIT BAR	4738	UNIVERSITY AV	A	SAN DIEGO	92105	Medium Commercial		722	Eating/Drinking Establishments	Chollas Creek,N	Refer to Table M1	908.22	

*Based on site visit results, these facilities were found not to be conducting significant activities and will be removed from the FY 2009 inventory. The facilities typically conducted office work or were home based and not mobile.

Business Name	Street Number	Street Name	Suite	City	Zip	Existing Status*	SIC	NAICS	Category	Nearest Conveyances or Water Bodies	Pollutants Potentially Generated	Watershed	Mobile
EL PICADOR FOOD MARKET	3702	DEL SOL BL	B	SAN DIEGO	92154	Medium Commercial		722	Eating/Drinking Establishments	Otay River, Unnamed Tributary	Refer to Table M1	910.20	
EL POBLANITO RESTAURANT	3564	UNIVERSITY AV		SAN DIEGO	92104	Medium Commercial		722	Eating/Drinking Establishments	Chollas Creek,N	Refer to Table M1	908.22	
EL POLLO GRILL	342	EUCLID AV	405	SAN DIEGO	92114	Medium Commercial		722	Eating/Drinking Establishments	Chollas Creek,S	Refer to Table M1	908.22	
EL POLLO LOCO	3444	MIDWAY DR		SAN DIEGO	92110	Medium Commercial		722	Eating/Drinking Establishments	San Diego Bay	Refer to Table M1	908.10	
EL POLLO LOCO #3328	5415	EL CAJON BL		SAN DIEGO	92115	Medium Commercial		722	Eating/Drinking Establishments	Chollas Creek	Refer to Table M1	908.22	
EL POLLO LOCO #3350	6121	MISSION GORGE RD		SAN DIEGO	92120	Medium Commercial		722	Eating/Drinking Establishments	Alvarado Canyon	Refer to Table M1	907.11	
EL POLLO LOCO #3484	10715	SCRIPPS POWAY PY		SAN DIEGO	92131	Medium Commercial	5812	722211	Eating/Drinking Establishments	Cypress Canyon	Refer to Table M1	906.20	
EL POLLO LOCO #5575	1535	PALM AV		SAN DIEGO	92154	Medium Commercial		722	Eating/Drinking Establishments	Otay River, Unnamed Tributary	Refer to Table M1	910.20	
EL POLLO LOCO #5599	4330	GENESEE AV		SAN DIEGO	92117	Medium Commercial		722	Eating/Drinking Establishments	Tecolote Creek	Refer to Table M1	906.50	
EL PORTAL FRESH MEXICAN GRILL	4101	GENESEE AV		SAN DIEGO	92111	Medium Commercial		722	Eating/Drinking Establishments	Tecolote Creek, Unnamed Tributary	Refer to Table M1	906.50	
EL PUEBLO KITCHEN	4060	CONDE ST	400A	SAN DIEGO	92110	Medium Commercial		722	Eating/Drinking Establishments	San Diego Bay	Refer to Table M1	908.21	
EL RANCHERO DULCERIA	4370	PALM AV	D	SAN DIEGO	92154	Medium Commercial		722	Eating/Drinking Establishments	Tijuana River	Refer to Table M1	911.11	
EL RANCHERO TACO SHOP #3	4370	PALM AV	E	SAN DIEGO	92154	Medium Commercial		722	Eating/Drinking Establishments	Tijuana River	Refer to Table M1	911.11	
EL REAL MEXICAN FOOD	2335	REO DR	1	SAN DIEGO	92139	Medium Commercial		722	Eating/Drinking Establishments	Sweetwater River, Unnamed Tributary	Refer to Table M1	909.12	
EL REAL MEXICAN FOOD	5058	IMPERIAL AV		SAN DIEGO	92102	Medium Commercial		722	Eating/Drinking Establishments	Chollas Creek,S	Refer to Table M1	908.22	
EL REAL TACO SHOP & SEAFOOD	7720	PARADISE VALLEY RD	101	SAN DIEGO	92139	Medium Commercial		722	Eating/Drinking Establishments	Sweetwater River, Unnamed Tributary	Refer to Table M1	909.12	
EL ROBERTO'S TACO SHOP	5150	MURPHY CANYON RD	109	SAN DIEGO	92123	Medium Commercial		722	Eating/Drinking Establishments	Murphy Canyon	Refer to Table M1	907.11	
EL RODEO	6924	EL CAJON BL		SAN DIEGO	92115	Medium Commercial		722	Eating/Drinking Establishments	Chollas Creek	Refer to Table M1	908.22	
EL RODEO	4491	EL CAJON BL		SAN DIEGO	92115	Medium Commercial		722	Eating/Drinking Establishments	Chollas Creek	Refer to Table M1	908.22	
EL RODEO TACO SHOP & GRILL	5149	WARING RD		SAN DIEGO	92120	Medium Commercial		722	Eating/Drinking Establishments	Alvarado Canyon, Unnamed Tributary	Refer to Table M1	907.11	
EL SABROSO TACO SHOP	2363	MIDWAY DR		SAN DIEGO	92110	Medium Commercial		722	Eating/Drinking Establishments	San Diego Bay	Refer to Table M1	908.21	
EL SALVADOR PUPUSERIA Y RESTAURANTE	3824	UNIVERSITY AV		SAN DIEGO	92105	Medium Commercial		722	Eating/Drinking Establishments	Chollas Creek,N	Refer to Table M1	908.22	
EL SALVADORENO RESTAURANT	2845	IMPERIAL AV		SAN DIEGO	92102	Medium Commercial		722	Eating/Drinking Establishments	Chollas Creek,N	Refer to Table M1	908.22	
EL SOL MEXICAN RESTAURANT	2037	UNIVERSITY AV		SAN DIEGO	92104	Medium Commercial		722	Eating/Drinking Establishments	Powerhouse Canyon	Refer to Table M1	908.22	
EL TACO RICO	3594	NATIONAL AV		SAN DIEGO	92113	Medium Commercial		722	Eating/Drinking Establishments	Chollas Creek,N	Refer to Table M1	908.22	
EL TAPATIO	1039	04TH AV		SAN DIEGO	92101	Medium Commercial		722	Eating/Drinking Establishments	San Diego Bay	Refer to Table M1	908.21	

*Based on site visit results, these facilities were found not to be conducting significant activities and will be removed from the FY 2009 inventory. The facilities typically conducted office work or were home based and not mobile.

Business Name	Street Number	Street Name	Suite	City	Zip	Existing Status*	SIC	NAICS	Category	Nearest Conveyances or Water Bodies	Pollutants Potentially Generated	Watershed	Mobile
EL TIGRE	2909	CORONADO AV		SAN DIEGO	92154	Medium Commercial		722	Eating/Drinking Establishments	Otay River, Unnamed Tributary	Refer to Table M1	910.20	
EL TIO ALBERTO	2810	EL CAJON BL	A-1	SAN DIEGO	92104	Medium Commercial		722	Eating/Drinking Establishments	Powerhouse Canyon	Refer to Table M1	908.22	
EL TORITO #016	445	CAM DEL RIO SOUTH		SAN DIEGO	92108	Medium Commercial		722	Eating/Drinking Establishments	San Diego River	Refer to Table M1	907.11	
EL TORITO #147	16375	BERNARDO CENTER DR		SAN DIEGO	92128	Medium Commercial	5812	722110	Eating/Drinking Establishments	San Dieguito River	Refer to Table M1	905.22	
EL TRIGAL TORTILLERIA	3715	UNIVERSITY AV		SAN DIEGO	92105	Medium Commercial		722	Eating/Drinking Establishments	Chollas Creek,N	Refer to Table M1	908.22	
EL VALLARTA	3175	MIDWAY DR	K	SAN DIEGO	92110	Medium Commercial		722	Eating/Drinking Establishments	San Diego Bay	Refer to Table M1	908.21	
EL ZARAPE	4642	PARK BL		SAN DIEGO	92116	Medium Commercial		722	Eating/Drinking Establishments	San Diego River	Refer to Table M1	907.11	
ELAINE'S COFFEE SHOP	1212	S 43RD ST	A	SAN DIEGO	92113	Medium Commercial		722	Eating/Drinking Establishments	Chollas Creek,S	Refer to Table M1	908.22	
ELEGANT EVENTS	7516	MESA COLLEGE DR		SAN DIEGO	92111	Medium Commercial		722	Eating/Drinking Establishments	Tecolote Creek, Unnamed Tributary	Refer to Table M1	906.50	
ELENA'S MEXICAN FOOD	10920	ROSELLE ST	101	SAN DIEGO	92121	Medium Commercial	5812	722211	Eating/Drinking Establishments	Soledad Canyon	Refer to Table M1	906.10	
ELIXIR ESPRESSO BAR	427	C ST	101	SAN DIEGO	92101	Medium Commercial		7223	Eating/Drinking Establishments	San Diego Bay	Refer to Table M1	908.21	
ELIXIR ESPRESSO BAR	427	C ST	101	SAN DIEGO	92101	Medium Commercial		722	Eating/Drinking Establishments	San Diego Bay	Refer to Table M1	908.21	
ELKS LODGE #168	7430	JACKSON DR		SAN DIEGO	92119	Medium Commercial		722	Eating/Drinking Establishments	San Diego River	Refer to Table M1	907.11	
ELSA'S KITCHEN	7022	EL CAJON BL		SAN DIEGO	92115	Medium Commercial		722	Eating/Drinking Establishments	Chollas Creek	Refer to Table M1	908.22	
ELSA'S MINI MART	3702	05TH AV		SAN DIEGO	92103	Medium Commercial		722	Eating/Drinking Establishments	San Diego Bay	Refer to Table M1	908.21	
ELYDIA'S BAKERY	4366	POPLAR ST		SAN DIEGO	92105	Medium Commercial		722	Eating/Drinking Establishments	Chollas Creek,N	Refer to Table M1	908.22	
EMBASSY SUITES HOTEL/KITCHEN/BAR	601	PACIFIC HY		SAN DIEGO	92101	Medium Commercial		722	Eating/Drinking Establishments	San Diego Bay	Refer to Table M1	908.21	
EMBASSY SUITES HOTEL/SAN DIEGO FISH MARKET	601	PACIFIC HY		SAN DIEGO	92101	Medium Commercial		722	Eating/Drinking Establishments	San Diego Bay	Refer to Table M1	908.21	
EMBASSY SUITES LA JOLLA COMPLEMENTARY KITCHEN	4550	LA JOLLA VILLAGE DR		SAN DIEGO	92122	Medium Commercial		722	Eating/Drinking Establishments	Rose Canyon, Unnamed Tributary	Refer to Table M1	906.40	
EMBERS GRILLE	3924	WEST POINT LOMA BL		SAN DIEGO	92110	Medium Commercial		722	Eating/Drinking Establishments	San Diego River	Refer to Table M1	907.11	
EMERALD CAFE	400	W BROADWAY	150	SAN DIEGO	92101	Medium Commercial		722	Eating/Drinking Establishments	San Diego Bay	Refer to Table M1	908.21	
EMERALD CHINESE SEAFOOD	3709	CONVOY ST	101	SAN DIEGO	92111	Medium Commercial		722	Eating/Drinking Establishments	San Diego River, Unnamed Tributary	Refer to Table M1	907.11	
EMERGENCY LODGE/CTR CITY CORPS KTCHN	825	07TH AV		SAN DIEGO	92101	Medium Commercial		722	Eating/Drinking Establishments	San Diego Bay	Refer to Table M1	908.21	
ENCANTO LIQUOR & DELI	6555	IMPERIAL AV		SAN DIEGO	92114	Medium Commercial		722	Eating/Drinking Establishments	Chollas Creek,S	Refer to Table M1	908.22	
ENCANTO RECREATION CENTER	6508	WUNDERLIN AV		SAN DIEGO	92114	Medium Commercial		722	Eating/Drinking Establishments	Chollas Creek,S	Refer to Table M1	908.22	
EPHEMERAL CITY	1142	GARNET AV		SAN DIEGO	92109	Medium Commercial		722	Eating/Drinking Establishments	Mission Bay	Refer to Table M1	906.30	

*Based on site visit results, these facilities were found not to be conducting significant activities and will be removed from the FY 2009 inventory. The facilities typically conducted office work or were home based and not mobile.

Business Name	Street Number	Street Name	Suite	City	Zip	Existing Status*	SIC	NAICS	Category	Nearest Conveyances or Water Bodies	Pollutants Potentially Generated	Watershed	Mobile
EPISCOPAL COMMUNITY SERVICES	1465	30TH ST	H	SAN DIEGO	92154	Medium Commercial		722	Eating/Drinking Establishments	Tijuana River	Refer to Table M1	911.11	
ERIK'S DELI & GRILL	9660	VIA DE LA AMISTAD	110	SAN DIEGO	92154	Medium Commercial	5812	722110	Eating/Drinking Establishments	Tijuana River, Unnamed Tributary	Refer to Table M1	911.12	
ERNESTO'S TACO SHOP	3182	NATIONAL AV		SAN DIEGO	92113	Medium Commercial		722	Eating/Drinking Establishments	Chollas Creek,N	Refer to Table M1	908.22	
ESMERALDA'S TACO SHOP	815	C ST		SAN DIEGO	92101	Medium Commercial		722	Eating/Drinking Establishments	San Diego Bay	Refer to Table M1	908.21	
ESPRESSO GARDEN, THE	4121	PARK BL		SAN DIEGO	92103	Medium Commercial		722	Eating/Drinking Establishments	Powerhouse Canyon	Refer to Table M1	908.22	
ESPRESSO HIDEWAY	17095	VIA DEL CAMPO		SAN DIEGO	92127	Medium Commercial		7224	Eating/Drinking Establishments	San Dieguito River, Unnamed Tributary	Refer to Table M1	905.21	
ESPRESSO MIO	1920	FORT STOCKTON DR	B	SAN DIEGO	92103	Medium Commercial		722	Eating/Drinking Establishments	San Diego River	Refer to Table M1	907.11	
ESPRESSO PIZZA	1776	SUNSET CLIFFS BL		SAN DIEGO	92107	Medium Commercial		722	Eating/Drinking Establishments	Pacific Ocean Shoreline, San Diego HU	Refer to Table M1	907.11	
ETHIOPIAN RESTAURANT	2432	EL CAJON BL		SAN DIEGO	92104	Medium Commercial		722	Eating/Drinking Establishments	Powerhouse Canyon	Refer to Table M1	908.22	
ETNA RESTAURANT	4427	EL CAJON BL		SAN DIEGO	92115	Medium Commercial		722	Eating/Drinking Establishments	Chollas Creek	Refer to Table M1	908.22	
EUCLID MARKET	220	EUCLID AV	140	SAN DIEGO	92114	Medium Commercial		722	Eating/Drinking Establishments	Chollas Creek,S	Refer to Table M1	908.22	
EUCLID MINI MARKET	1754	N EUCLID AV		SAN DIEGO	92105	Medium Commercial		722	Eating/Drinking Establishments	Chollas Creek,S	Refer to Table M1	908.22	
EURO LIVINGROOM	5987	EL CAJON BL		SAN DIEGO	92115	Medium Commercial		722	Eating/Drinking Establishments	Chollas Creek	Refer to Table M1	908.22	
EUROPEAN CAKE GALLERY	3661	VOLTAIRE ST		SAN DIEGO	92106	Medium Commercial		722	Eating/Drinking Establishments	San Diego River	Refer to Table M1	907.11	
EUROPEAN MARKET & DELI	4135	PARK BL		SAN DIEGO	92103	Medium Commercial		722	Eating/Drinking Establishments	Powerhouse Canyon	Refer to Table M1	908.22	
EVERGREEN CARMEL MOUNTAIN HEALTH AND REHABILATION	11895	AVENUE OF INDUSTRY		SAN DIEGO	92128	Medium Commercial		722	Eating/Drinking Establishments	Los Penasquitos Creek, Unnamed Tributary	Refer to Table M1	906.20	
EVERYDAY HERO	5950	SANTO RD	K	SAN DIEGO	92124	Medium Commercial		722	Eating/Drinking Establishments	Shepherd Canyon	Refer to Table M1	907.11	
EXCALIBUR TOBACCONIST	8199	CLAIREMONT MESA BL	O	SAN DIEGO	92111	Medium Commercial		722	Eating/Drinking Establishments	San Clemente Canyon, Unnamed Tributary	Refer to Table M1	906.40	
EXECUTIVE CUISINE	4760	MISSION GORGE PL	G	SAN DIEGO	92120	Medium Commercial		722	Eating/Drinking Establishments	Alvarado Canyon	Refer to Table M1	907.11	
EXECUTIVE DELI/MEX	1660	HOTEL CIRCLE NORTH	100	SAN DIEGO	92108	Medium Commercial		722	Eating/Drinking Establishments	San Diego River	Refer to Table M1	907.11	
EXTRAORDINARY DESSERTS	1430	UNION ST		SAN DIEGO	92101	Medium Commercial		722	Eating/Drinking Establishments	San Diego Bay	Refer to Table M1	908.21	
EXTRAORDINARY DESSERTS	2929	05TH AV		SAN DIEGO	92103	Medium Commercial		722	Eating/Drinking Establishments	San Diego Bay	Refer to Table M1	908.21	
EXTREME PITA	4898	CONVOY ST	101	SAN DIEGO	92111	Medium Commercial		722	Eating/Drinking Establishments	San Clemente Canyon, Unnamed Tributary	Refer to Table M1	906.40	
EXTREME PIZZA	3555	ROSECRANS ST	114	SAN DIEGO	92110	Medium Commercial		7223	Eating/Drinking Establishments	San Diego Bay	Refer to Table M1	908.21	
EXTREME PIZZA	3555	ROSECRANS ST	114	SAN DIEGO	92110	Medium Commercial		722	Eating/Drinking Establishments	San Diego Bay	Refer to Table M1	908.21	
EXXON #1026	8815	LAKE MURRAY BL		SAN DIEGO	92119	Medium Commercial		722	Eating/Drinking Establishments	San Diego River	Refer to Table M1	907.11	

*Based on site visit results, these facilities were found not to be conducting significant activities and will be removed from the FY 2009 inventory. The facilities typically conducted office work or were home based and not mobile.

Business Name	Street Number	Street Name	Suite	City	Zip	Existing Status*	SIC	NAICS	Category	Nearest Conveyances or Water Bodies	Pollutants Potentially Generated	Watershed	Mobile
EXXON #1027	1666	01ST AV		SAN DIEGO	92101	Medium Commercial		722	Eating/Drinking Establishments	San Diego Bay	Refer to Table M1	908.21	
EXXON #1033	6949	LINDA VISTA RD		SAN DIEGO	92111	Medium Commercial		722	Eating/Drinking Establishments	San Diego River	Refer to Table M1	907.11	
E-Z TAKE OUT BURGERS	4277	GENESEE AV		SAN DIEGO	92117	Medium Commercial		722	Eating/Drinking Establishments	Tecolote Creek	Refer to Table M1	906.50	
EZ-J'S SANDWICHES	1088	GARNET AV		SAN DIEGO	92109	Medium Commercial		722	Eating/Drinking Establishments	Pacific Ocean Shoreline, Scripps HA	Refer to Table M1	906.30	
EZ-J'S SANDWICHES	1350	06TH AV	130	SAN DIEGO	92101	Medium Commercial		722	Eating/Drinking Establishments	San Diego Bay	Refer to Table M1	908.21	
EZMI'S ICE CREAM	1528	HAWKEN DR		SAN DIEGO	92154	Medium Commercial		45439	Eating/Drinking Establishments	Moody Canyon	Refer to Table M1	911.11	
FAIRBANKS RANCH COUNTRY CLUB	15150	SAN DIEGUITO RD		SAN DIEGO	92130	Medium Commercial		722	Eating/Drinking Establishments	San Dieguito River	Refer to Table M1	905.11	
FAIROUZ CAFE	3166	MIDWAY DR	102	SAN DIEGO	92110	Medium Commercial		722	Eating/Drinking Establishments	San Diego Bay	Refer to Table M1	908.21	
FAITH LUTHERAN CHURCH	5310	ORANGE AV		SAN DIEGO	92115	Medium Commercial		722	Eating/Drinking Establishments	Chollas Creek,N	Refer to Table M1	908.22	
FAITH PRESBYTERIAN CHURCH	5075	CAMPANILE DR		SAN DIEGO	92115	Medium Commercial		722	Eating/Drinking Establishments	San Diego River, Unnamed Tributary	Refer to Table M1	907.11	
FAITH TABERNACLE CHURCH	4019	48TH ST		SAN DIEGO	92105	Medium Commercial		722	Eating/Drinking Establishments	Chollas Creek,N	Refer to Table M1	908.22	
FARM FRESH MARKET	1879	PALM AV		SAN DIEGO	92154	Medium Commercial		722	Eating/Drinking Establishments	Otay River, Unnamed Tributary	Refer to Table M1	910.20	
FARMERS MKT DELICATESSEN & CATERING	4435	CASS ST		SAN DIEGO	92109	Medium Commercial		722	Eating/Drinking Establishments	Pacific Ocean Shoreline, Scripps HA	Refer to Table M1	906.30	
FAT BOYZ PIZZA	3146	MISSION BL	H	SAN DIEGO	92109	Medium Commercial		722	Eating/Drinking Establishments	Mission Bay	Refer to Table M1	906.30	
FAT BOYZ PIZZA	728	VENTURA PL	C	SAN DIEGO	92109	Medium Commercial		722	Eating/Drinking Establishments	Pacific Ocean Shoreline, Scripps HA	Refer to Table M1	906.30	
FAT CITY STEAKHOUSE	2135	PACIFIC HY		SAN DIEGO	92101	Medium Commercial		722	Eating/Drinking Establishments	San Diego Bay	Refer to Table M1	908.21	
FATBURGER RESTAURANT	4516	MISSION BL	D	SAN DIEGO	92109	Medium Commercial		722	Eating/Drinking Establishments	Pacific Ocean Shoreline, Scripps HA	Refer to Table M1	906.30	
FEAST ON THIS	8395	CAM SANTA FE	D	SAN DIEGO	92121	Medium Commercial	5812	722320	Eating/Drinking Establishments	Carroll Canyon	Refer to Table M1	906.10	
FEDERAL BUILDING CAFETERIA	880	FRONT ST	2279	SAN DIEGO	92188	Medium Commercial		722	Eating/Drinking Establishments	San Diego Bay	Refer to Table M1	908.21	
FERNANDEZ CATERING	2265	FLOWER AV	D	SAN DIEGO	92154	Medium Commercial		72231	Eating/Drinking Establishments	Otay River, Unnamed Tributary	Refer to Table M1	910.20	
FERNANDEZ CATERING	2265	FLOWER AV		SAN DIEGO	92154	Medium Commercial		722	Eating/Drinking Establishments	Otay River, Unnamed Tributary	Refer to Table M1	910.20	
FIDDLER'S GREEN	2760	SHELTER ISLAND DR		SAN DIEGO	92106	Medium Commercial		722	Eating/Drinking Establishments	San Diego Bay	Refer to Table M1	908.10	
FIELD, THE	544	05TH AV		SAN DIEGO	92101	Medium Commercial		722	Eating/Drinking Establishments	San Diego Bay	Refer to Table M1	908.21	
FIESTA HALL	1770	PALM AV		SAN DIEGO	92154	Medium Commercial		722	Eating/Drinking Establishments	Otay River, Unnamed Tributary	Refer to Table M1	910.20	
FIESTA MARKET	3015	ADAMS AV		SAN DIEGO	92116	Medium Commercial		722	Eating/Drinking Establishments	San Diego River	Refer to Table M1	907.11	
FIFTH AVENUE PIZZA	954	05TH AV		SAN DIEGO	92101	Medium Commercial		722	Eating/Drinking Establishments	San Diego Bay	Refer to Table M1	908.21	

*Based on site visit results, these facilities were found not to be conducting significant activities and will be removed from the FY 2009 inventory. The facilities typically conducted office work or were home based and not mobile.

Business Name	Street Number	Street Name	Suite	City	Zip	Existing Status*	SIC	NAICS	Category	Nearest Conveyances or Water Bodies	Pollutants Potentially Generated	Watershed	Mobile
FIGARO'S PIZZA	3365	ROSECRANS ST	A	SAN DIEGO	92110	Medium Commercial		722	Eating/Drinking Establishments	San Diego Bay	Refer to Table M1	908.21	
FILIBERTOS	2399	ULRIC ST		SAN DIEGO	92111	Medium Commercial		722	Eating/Drinking Establishments	San Diego River	Refer to Table M1	907.11	
FILIBERTO'S MEXICAN FOOD	3446	UNIVERSITY AV		SAN DIEGO	92104	Medium Commercial		722	Eating/Drinking Establishments	Chollas Creek,N	Refer to Table M1	908.22	
FILIPPI'S PIZZA GROTTO	962	GARNET AV		SAN DIEGO	92109	Medium Commercial		722	Eating/Drinking Establishments	Pacific Ocean Shoreline, Scripps HA	Refer to Table M1	906.30	
FILIPPI'S PIZZA GROTTO	10330	FRIARS RD	101	SAN DIEGO	92120	Medium Commercial		722	Eating/Drinking Establishments	San Diego River	Refer to Table M1	907.11	
FILIPPI'S PIZZA GROTTO	5353	KEARNY VILLA RD		SAN DIEGO	92123	Medium Commercial		722	Eating/Drinking Establishments	San Diego River	Refer to Table M1	907.11	
FIORI PIZZA & DELI	3981	EAGLE ST		SAN DIEGO	92103	Medium Commercial		722	Eating/Drinking Establishments	San Diego Bay	Refer to Table M1	908.21	
FIRST INTERSTATE PLAZA DELI	401	B ST	330	SAN DIEGO	92101	Medium Commercial		722	Eating/Drinking Establishments	San Diego Bay	Refer to Table M1	908.21	
FIRST KOREAN MARKET	4625	CONVOY ST		SAN DIEGO	92111	Medium Commercial		722	Eating/Drinking Establishments	Tecolote Creek	Refer to Table M1	906.50	
FIRST LUTHERAN CHURCH KITCHEN	1420	03RD AV		SAN DIEGO	92101	Medium Commercial		722	Eating/Drinking Establishments	San Diego Bay	Refer to Table M1	908.21	
FISH MERCHANT, THE	7005	NAVAJO RD		SAN DIEGO	92119	Medium Commercial		722	Eating/Drinking Establishments	San Diego River	Refer to Table M1	907.11	
FISHERY, THE	5040	CASS ST		SAN DIEGO	92109	Medium Commercial		722	Eating/Drinking Establishments	Pacific Beach, Unnamed Tributary	Refer to Table M1	906.30	
FIVE STAR DELI	9590	CHESAPEAKE DR	3	SAN DIEGO	92123	Medium Commercial		722	Eating/Drinking Establishments	Murphy Canyon	Refer to Table M1	907.11	
FIVE STAR GRILL	3136	MISSION BL	I	SAN DIEGO	92109	Medium Commercial		722	Eating/Drinking Establishments	Mission Bay	Refer to Table M1	906.30	
FLAVOR THAI	4768	CONVOY ST		SAN DIEGO	92111	Medium Commercial		722	Eating/Drinking Establishments	San Clemente Canyon, Unnamed Tributary	Refer to Table M1	906.40	
FLAVOUR	350	ASH ST	906	SAN DIEGO	92101	Medium Commercial		72231	Eating/Drinking Establishments	San Diego Bay	Refer to Table M1	908.21	
FLEMING'S	8970	UNIVERSITY CENTER LN		SAN DIEGO	92122	Medium Commercial		722	Eating/Drinking Establishments	Rose Canyon, Unnamed Tributary	Refer to Table M1	906.40	
FLEMINGS PRIME STEAKHOUSE & WINE BAR	380	K ST		SAN DIEGO	92101	Medium Commercial		722	Eating/Drinking Establishments	San Diego Bay	Refer to Table M1	908.21	
FLEUR-DE-LIS SCHOOL	3743	FRONT ST		SAN DIEGO	92103	Medium Commercial		722	Eating/Drinking Establishments	San Diego Bay	Refer to Table M1	908.21	
FLORENCIA PIZZA	3615	MIDWAY DR	G2	SAN DIEGO	92110	Medium Commercial		722	Eating/Drinking Establishments	San Diego Bay	Refer to Table M1	908.10	
FLOR'S ORIENTAL STORE	3323	PALM AV		SAN DIEGO	92154	Medium Commercial		722	Eating/Drinking Establishments	Otay River	Refer to Table M1	910.20	
FOOD 4 LESS SUPERMARKET #347	4995	SHAWLINE ST		SAN DIEGO	92111	Medium Commercial		722	Eating/Drinking Establishments	Tecolote Creek	Refer to Table M1	906.50	
FOOD 4 LESS SUPERMARKET #374	5975	UNIVERSITY AV		SAN DIEGO	92115	Medium Commercial		722	Eating/Drinking Establishments	Chollas Creek,N	Refer to Table M1	908.22	
FOOD 4 LESS SUPERMARKET #763	312	EUCLID AV		SAN DIEGO	92114	Medium Commercial		722	Eating/Drinking Establishments	Chollas Creek,S	Refer to Table M1	908.22	
FOOD BOWL MARKET	3035	CEDAR ST		SAN DIEGO	92102	Medium Commercial		722	Eating/Drinking Establishments	Chollas Creek,N	Refer to Table M1	908.22	
FOOD CENTER MARKET	4663	EL CAJON BL		SAN DIEGO	92115	Medium Commercial		722	Eating/Drinking Establishments	Chollas Creek	Refer to Table M1	908.22	

*Based on site visit results, these facilities were found not to be conducting significant activities and will be removed from the FY 2009 inventory. The facilities typically conducted office work or were home based and not mobile.

Business Name	Street Number	Street Name	Suite	City	Zip	Existing Status*	SIC	NAICS	Category	Nearest Conveyances or Water Bodies	Pollutants Potentially Generated	Watershed	Mobile
FOOD CHOICE MARKETPLACE	3280	GREYLING DR		SAN DIEGO	92123	Medium Commercial		722	Eating/Drinking Establishments	San Diego River, Unnamed Tributary	Refer to Table M1	907.11	
FOOD PALACE MARKET	3550	NATIONAL AV		SAN DIEGO	92113	Medium Commercial		722	Eating/Drinking Establishments	Chollas Creek,N	Refer to Table M1	908.22	
FOODLAND #3	5075	FEDERAL BL		SAN DIEGO	92102	Medium Commercial		722	Eating/Drinking Establishments	Chollas Creek,S	Refer to Table M1	908.22	
FOODLAND SUPERMARKET	920	CARDIFF ST		SAN DIEGO	92114	Medium Commercial		722	Eating/Drinking Establishments	Chollas Creek,S	Refer to Table M1	908.22	
FOREVER FONDUE	6110	FRIARS RD	101	SAN DIEGO	92108	Medium Commercial		722	Eating/Drinking Establishments	San Diego River	Refer to Table M1	907.11	
FORMAGGIO	435	HORTON PZ		SAN DIEGO	92101	Medium Commercial		722	Eating/Drinking Establishments	San Diego Bay	Refer to Table M1	908.21	
FORTUNE COOKIE EXPRESS	5933	BALBOA AV		SAN DIEGO	92111	Medium Commercial		722	Eating/Drinking Establishments	Tecolote Creek	Refer to Table M1	906.50	
FOSTERS FREEZE	5129	WARING RD		SAN DIEGO	92120	Medium Commercial		722	Eating/Drinking Establishments	Alvarado Canyon, Unnamed Tributary	Refer to Table M1	907.11	
FOUNTAIN OF LIFE CHURCH	3805	OCEAN VIEW BL		SAN DIEGO	92113	Medium Commercial		722	Eating/Drinking Establishments	Chollas Creek,S	Refer to Table M1	908.22	
FOUR SEASONS FOODS	4230	VOLTAIRE ST		SAN DIEGO	92107	Medium Commercial		722	Eating/Drinking Establishments	San Diego River	Refer to Table M1	907.11	
FRANK'S BAKERY	3555	INDIA ST	B	SAN DIEGO	92103	Medium Commercial		722	Eating/Drinking Establishments	San Diego Bay	Refer to Table M1	908.21	
FRASER	726	TORRANCE ST		SAN DIEGO	92103	Medium Commercial		722	Eating/Drinking Establishments	San Diego Bay	Refer to Table M1	908.21	
FRATERNAL ORDER OF EAGLES AERIE #244	3848	CENTRE ST		SAN DIEGO	92103	Medium Commercial		722	Eating/Drinking Establishments	San Diego Bay	Refer to Table M1	908.21	
FRATERNAL SPIRITUALIST CHURCH	4720	KENSINGTON DR		SAN DIEGO	92116	Medium Commercial		722	Eating/Drinking Establishments	San Diego River, Unnamed Tributary	Refer to Table M1	907.11	
FRED'S LUNCH BAG DELI	861	06TH AV	161	SAN DIEGO	92101	Medium Commercial		722	Eating/Drinking Establishments	San Diego Bay	Refer to Table M1	908.21	
FRED'S MEXICAN CAFE	2470	SAN DIEGO AV	105	SAN DIEGO	92110	Medium Commercial		72241	Eating/Drinking Establishments	San Diego Bay	Refer to Table M1	908.21	
FRED'S MEXICAN CAFE - COOKLINE KITCHEN	2470	SAN DIEGO AV	103-5	SAN DIEGO	92110	Medium Commercial		722	Eating/Drinking Establishments	San Diego Bay	Refer to Table M1	908.21	
FRED'S MEXICAN CAFE - PREP KITCHEN	2470	SAN DIEGO AV	101-2	SAN DIEGO	92110	Medium Commercial		722	Eating/Drinking Establishments	San Diego Bay	Refer to Table M1	908.21	
FREEFORM	1011	GRAND AV	B	SAN DIEGO	92109	Medium Commercial		722	Eating/Drinking Establishments	Mission Bay	Refer to Table M1	906.30	
FRENCH GOURMET	960	TURQUOISE ST		SAN DIEGO	92109	Medium Commercial		722	Eating/Drinking Establishments	Pacific Beach, Unnamed Tributary	Refer to Table M1	906.30	
FRENCH MARKET GRILLE	15717	BERNARDO HEIGHTS PY		SAN DIEGO	92128	Medium Commercial	5812	722110	Eating/Drinking Establishments	San Dieguito River	Refer to Table M1	905.22	
FRESH CREATED FOODS	7559	MISSION GORGE RD		SAN DIEGO	92120	Medium Commercial		722	Eating/Drinking Establishments	San Diego River, Unnamed Tributary	Refer to Table M1	907.11	
FRESH GOLDEN DONUTS	10601	TIERRASANTA BL	B	SAN DIEGO	92124	Medium Commercial		722	Eating/Drinking Establishments	San Diego River, Unnamed Tributary	Refer to Table M1	907.11	
FRESHH DONUTS	8680	NAVAJO RD	111	SAN DIEGO	92119	Medium Commercial		722	Eating/Drinking Establishments	San Diego River	Refer to Table M1	907.11	
FRESHH DONUTS	2295	PALM AV	A	SAN DIEGO	92154	Medium Commercial		722	Eating/Drinking Establishments	Otay River, Unnamed Tributary	Refer to Table M1	910.20	
FRIAR SHACK	100	PARK BL		SAN DIEGO	92101	Medium Commercial		722	Eating/Drinking Establishments	San Diego Bay	Refer to Table M1	908.21	

*Based on site visit results, these facilities were found not to be conducting significant activities and will be removed from the FY 2009 inventory. The facilities typically conducted office work or were home based and not mobile.

Business Name	Street Number	Street Name	Suite	City	Zip	Existing Status*	SIC	NAICS	Category	Nearest Conveyances or Water Bodies	Pollutants Potentially Generated	Watershed	Mobile
FRIENDLY HOMES OF MISSION HILLS	3025	REYNARD WY		SAN DIEGO	92103	Medium Commercial		722	Eating/Drinking Establishments	San Diego Bay	Refer to Table M1	908.21	
FROGGY'S BAR & GRILL	954	TURQUOISE ST		SAN DIEGO	92109	Medium Commercial		722	Eating/Drinking Establishments	Pacific Beach, Unnamed Tributary	Refer to Table M1	906.30	
FRUIT BAR "LA ESPECIAL"	4278	UNIVERSITY AV		SAN DIEGO	92105	Medium Commercial		722	Eating/Drinking Establishments	Chollas Creek,N	Refer to Table M1	908.22	
FRUIT PALACE	1290	HOLLISTER ST	103	SAN DIEGO	92154	Medium Commercial		722	Eating/Drinking Establishments	Otay River, Unnamed Tributary	Refer to Table M1	910.20	
FRUITTOPIA	4508	CASS ST	B	SAN DIEGO	92109	Medium Commercial		722	Eating/Drinking Establishments	Pacific Ocean Shoreline, Scripps HA	Refer to Table M1	906.30	
FRUTERIA LA UNICA	1270	PICADOR BL	C	SAN DIEGO	92154	Medium Commercial		722	Eating/Drinking Establishments	Otay River, Unnamed Tributary	Refer to Table M1	910.20	
FRUTILANDIA	3647	UNIVERSITY AV		SAN DIEGO	92104	Medium Commercial		722	Eating/Drinking Establishments	Chollas Creek,N	Refer to Table M1	908.22	
FRY'S CAFE	9825	STONECREST BL		SAN DIEGO	92123	Medium Commercial		722	Eating/Drinking Establishments	Murphy Canyon	Refer to Table M1	907.11	
FUEL FOR YOUR WORLD	1146	07TH AV		SAN DIEGO	92101	Medium Commercial		722	Eating/Drinking Establishments	San Diego Bay	Refer to Table M1	908.21	
FUJI JAPANESE STEAKHOUSE	911	CAM DEL RIO SOUTH		SAN DIEGO	92108	Medium Commercial		722	Eating/Drinking Establishments	San Diego River	Refer to Table M1	907.11	
FUJIYAMA	7007	FRIARS RD	941	SAN DIEGO	92108	Medium Commercial		722	Eating/Drinking Establishments	San Diego River	Refer to Table M1	907.11	
FULLER'S LIQUOR	3896	ROSECRANS ST		SAN DIEGO	92110	Medium Commercial		722	Eating/Drinking Establishments	San Diego River	Refer to Table M1	907.11	
FUMARI	330	G ST		SAN DIEGO	92101	Medium Commercial		722	Eating/Drinking Establishments	San Diego Bay	Refer to Table M1	908.21	
FUSION	1401	BROADWAY		SAN DIEGO	92101	Medium Commercial		722	Eating/Drinking Establishments	San Diego Bay	Refer to Table M1	908.21	
FUSION FOOD AND BOBA CAFE	8038	CLAIREMONT MESA BL		SAN DIEGO	92111	Medium Commercial		722	Eating/Drinking Establishments	San Clemente Canyon, Unnamed Tributary	Refer to Table M1	906.40	
G & S MARKET & DELI	1440	04TH AV		SAN DIEGO	92101	Medium Commercial		722	Eating/Drinking Establishments	San Diego Bay	Refer to Table M1	908.21	
G STREET DELI & SWEET 16	601	PACIFIC HY	A	SAN DIEGO	92101	Medium Commercial		722	Eating/Drinking Establishments	San Diego Bay	Refer to Table M1	908.21	
GABBIANO PIZZA	2912	MISSION BL		SAN DIEGO	92109	Medium Commercial		722	Eating/Drinking Establishments	Pacific Ocean Shoreline, Scripps HA	Refer to Table M1	906.30	
GABRIEL'S MARKET	3820	UNIVERSITY AV		SAN DIEGO	92105	Medium Commercial		722	Eating/Drinking Establishments	Chollas Creek,N	Refer to Table M1	908.22	
GAETANO'S	10615	TIERRASANTA BL	H	SAN DIEGO	92124	Medium Commercial		722	Eating/Drinking Establishments	San Diego River, Unnamed Tributary	Refer to Table M1	907.11	
GAGLIONE BROTHERS	728	VENTURA PL	A	SAN DIEGO	92109	Medium Commercial		722	Eating/Drinking Establishments	Pacific Ocean Shoreline, Scripps HA	Refer to Table M1	906.30	
GALAXY CAFE, THE	1927	04TH AV		SAN DIEGO	92101	Medium Commercial		722	Eating/Drinking Establishments	San Diego Bay	Refer to Table M1	908.21	
GALILEO'S CAFE	1875	EL PRADO		SAN DIEGO	92101	Medium Commercial		722	Eating/Drinking Establishments	San Diego Bay	Refer to Table M1	908.21	
GALLEGOS MEXICAN FOOD #2	5375	KEARNY VILLA RD	115	SAN DIEGO	92123	Medium Commercial		722	Eating/Drinking Establishments	San Diego River	Refer to Table M1	907.11	
GALLEGO'S MEXICAN RESTAURANT	4728	UNIVERSITY AV	C	SAN DIEGO	92105	Medium Commercial		722	Eating/Drinking Establishments	Chollas Creek,N	Refer to Table M1	908.22	
GARDEN GRILL	3715	INDIA ST		SAN DIEGO	92103	Medium Commercial		722	Eating/Drinking Establishments	San Diego Bay	Refer to Table M1	908.21	

*Based on site visit results, these facilities were found not to be conducting significant activities and will be removed from the FY 2009 inventory. The facilities typically conducted office work or were home based and not mobile.

Business Name	Street Number	Street Name	Suite	City	Zip	Existing Status*	SIC	NAICS	Category	Nearest Conveyances or Water Bodies	Pollutants Potentially Generated	Watershed	Mobile
GASLAMP STRIP CLUB	340	05TH AV		SAN DIEGO	92101	Medium Commercial		722	Eating/Drinking Establishments	San Diego Bay	Refer to Table M1	908.21	
GASLAMP TAVERN AND GRILL	868	05TH AV		SAN DIEGO	92101	Medium Commercial		722	Eating/Drinking Establishments	San Diego Bay	Refer to Table M1	908.21	
GATE GOURMET	3870	HOUSTON ST		SAN DIEGO	92110	Medium Commercial		722	Eating/Drinking Establishments	San Diego River	Refer to Table M1	907.11	
GATO LOCO	634	BROADWAY		SAN DIEGO	92101	Medium Commercial		7224	Eating/Drinking Establishments	San Diego Bay	Refer to Table M1	908.21	
GAUDI CAFE	1460	S 43RD ST	F	SAN DIEGO	92113	Medium Commercial		722	Eating/Drinking Establishments	Chollas Creek,S	Refer to Table M1	908.22	
GAVEL CAFE	1146	UNION ST	2	SAN DIEGO	92101	Medium Commercial		722	Eating/Drinking Establishments	San Diego Bay	Refer to Table M1	908.21	
GELATO VERO CAFFE	3753	INDIA ST		SAN DIEGO	92103	Medium Commercial		722	Eating/Drinking Establishments	San Diego Bay	Refer to Table M1	908.21	
GEMELLI ITALIAN GRILL	495	LAUREL ST		SAN DIEGO	92101	Medium Commercial		722	Eating/Drinking Establishments	San Diego Bay	Refer to Table M1	908.21	
GEMMAE BAKESHOP	10606	CAM RUIZ	7	SAN DIEGO	92126	Medium Commercial		722	Eating/Drinking Establishments	Carroll Canyon, Unnamed Tributary	Refer to Table M1	906.10	
GEN LAI SEN HAKKA SEAFOOD RESTAURANT	1065	PARK BL		SAN DIEGO	92101	Medium Commercial		722	Eating/Drinking Establishments	San Diego Bay	Refer to Table M1	908.21	
GENERAL ATOMICS AERONAUTICAL SYSTEMS	16761	VIA DEL CAMPO CT		SAN DIEGO	92127	Medium Commercial		722	Eating/Drinking Establishments	San Dieguito River, Unnamed Tributary	Refer to Table M1	905.11	
GEORGE, RICHARD J. dba CITY CAFE	202	C ST		SAN DIEGO	92101	Medium Commercial	5812		Eating/Drinking Establishments	San Diego Bay	Refer to Table M1	908.21	
GEORGE'S CAFE	4012	43RD ST		SAN DIEGO	92105	Medium Commercial		722	Eating/Drinking Establishments	Chollas Creek,N	Refer to Table M1	908.22	
GEORGE'S ON FIFTH	835	05TH AV	200B	SAN DIEGO	92101	Medium Commercial		722	Eating/Drinking Establishments	San Diego Bay	Refer to Table M1	908.21	
GEORGIAN RUSSIAN RESTAURANT POMAGRANITE	2302	EL CAJON BL		SAN DIEGO	92104	Medium Commercial		722	Eating/Drinking Establishments	Powerhouse Canyon	Refer to Table M1	908.22	
GEORGIA'S GREEK CUISINE	3550	ROSECRANS ST		SAN DIEGO	92110	Medium Commercial		722	Eating/Drinking Establishments	San Diego Bay	Refer to Table M1	908.21	
GERARDO'S MEXICAN FOOD & TAMALES	2960	NATIONAL AV		SAN DIEGO	92113	Medium Commercial		7223	Eating/Drinking Establishments	Chollas Creek,N	Refer to Table M1	908.22	
GHIRARDELLI CHOCOLATE COMPANY	643	05TH AV		SAN DIEGO	92101	Medium Commercial		722	Eating/Drinking Establishments	San Diego Bay	Refer to Table M1	908.21	
GIACALONE'S RISTORANTE	1125	ROSECRANS ST		SAN DIEGO	92106	Medium Commercial		722	Eating/Drinking Establishments	San Diego Bay	Refer to Table M1	908.10	
GIANT NEW YORK PIZZA	5050	NEWPORT AV		SAN DIEGO	92107	Medium Commercial		722	Eating/Drinking Establishments	Pacific Ocean Shoreline, San Diego HU	Refer to Table M1	907.11	
GIANT NEW YORK PIZZA	750	BEYER WY	G	SAN DIEGO	92154	Medium Commercial		722	Eating/Drinking Establishments	Otay River, Unnamed Tributary	Refer to Table M1	910.20	
GIANT PIZZA KING	3568	NATIONAL AV		SAN DIEGO	92113	Medium Commercial		722	Eating/Drinking Establishments	Chollas Creek,N	Refer to Table M1	908.22	
GIANT PIZZA KING	3638	EL CAJON BL	G-H	SAN DIEGO	92104	Medium Commercial		722	Eating/Drinking Establishments	Chollas Creek,N	Refer to Table M1	908.22	
GIANT PIZZA KING #2	3704	VOLTAIRE ST	103	SAN DIEGO	92107	Medium Commercial		722	Eating/Drinking Establishments	San Diego River	Refer to Table M1	907.11	
GIANT PIZZA KING #6	1460	S 43RD ST	B	SAN DIEGO	92113	Medium Commercial		722	Eating/Drinking Establishments	Chollas Creek,S	Refer to Table M1	908.22	
GINGER ROOT EXPRESS	6533	MISSION GORGE RD		SAN DIEGO	92120	Medium Commercial		722	Eating/Drinking Establishments	San Diego River	Refer to Table M1	907.11	

*Based on site visit results, these facilities were found not to be conducting significant activities and will be removed from the FY 2009 inventory. The facilities typically conducted office work or were home based and not mobile.

Business Name	Street Number	Street Name	Suite	City	Zip	Existing Status*	SIC	NAICS	Category	Nearest Conveyances or Water Bodies	Pollutants Potentially Generated	Watershed	Mobile
GIOVANNI'S RESTAURANT	6133	BALBOA AV		SAN DIEGO	92111	Medium Commercial		722	Eating/Drinking Establishments	Tecolote Creek, Unnamed Tributary	Refer to Table M1	906.50	
GIOVANNI'S RESTAURANT & CATERING	9353	CLAIREMONT MESA BL	A-B	SAN DIEGO	92123	Medium Commercial		722	Eating/Drinking Establishments	Murphy Canyon	Refer to Table M1	907.11	
GIRL SCOUTS, SAN DIEGO-IMPERIAL COUNCIL, INC.	1231	UPAS ST		SAN DIEGO	92101	Medium Commercial		722	Eating/Drinking Establishments	San Diego Bay	Refer to Table M1	908.21	
GIUSEPPE CATERING	4901	MORENA BL	804	SAN DIEGO	92117	Medium Commercial		722	Eating/Drinking Establishments	Rose Canyon	Refer to Table M1	906.40	
GLOBAL VILLAGE MARKETPLACE	1445	INDIA ST		SAN DIEGO	92101	Medium Commercial		722	Eating/Drinking Establishments	San Diego Bay	Refer to Table M1	908.21	
GLORIA'S BAKERY	2511	CORONADO AV	D	SAN DIEGO	92154	Medium Commercial		722	Eating/Drinking Establishments	Otay River, Unnamed Tributary	Refer to Table M1	910.20	
GO BA WOO	4373	CONVOY ST		SAN DIEGO	92111	Medium Commercial		722	Eating/Drinking Establishments	San Diego River, Unnamed Tributary	Refer to Table M1	907.11	
GODFATHER RESTAURANT, THE	7878	CLAIREMONT MESA BL	G	SAN DIEGO	92111	Medium Commercial		722	Eating/Drinking Establishments	San Clemente Canyon, Unnamed Tributary	Refer to Table M1	906.40	
GODIVA CHOCOLATIER	4415	LA JOLLA VILLAGE DR	P-9	SAN DIEGO	92122	Medium Commercial		722	Eating/Drinking Establishments	Rose Canyon, Unnamed Tributary	Refer to Table M1	906.40	
GODIVA CHOCOLATIER	7007	FRIARS RD	526	SAN DIEGO	92108	Medium Commercial		722	Eating/Drinking Establishments	San Diego River	Refer to Table M1	907.11	
GODIVA CHOCOLATIER	239	HORTON PZ	273	SAN DIEGO	92101	Medium Commercial		722	Eating/Drinking Establishments	San Diego Bay	Refer to Table M1	908.21	
GOLD DONUT	3460	ADAMS AV		SAN DIEGO	92116	Medium Commercial		722	Eating/Drinking Establishments	San Diego River	Refer to Table M1	907.11	
GOLD STAR DONUT SHOP	6171	MISSION GORGE RD	113	SAN DIEGO	92120	Medium Commercial		722	Eating/Drinking Establishments	San Diego River	Refer to Table M1	907.11	
GOLDEN CITY RESTAURANT	5375	KEARNY VILLA RD	107A	SAN DIEGO	92123	Medium Commercial		722	Eating/Drinking Establishments	San Diego River	Refer to Table M1	907.11	
GOLDEN DONUT	4041	GOVERNOR DR		SAN DIEGO	92122	Medium Commercial		722	Eating/Drinking Establishments	Rose Canyon, Unnamed Tributary	Refer to Table M1	906.40	
GOLDEN DONUT	2360	UNIVERSITY AV		SAN DIEGO	92104	Medium Commercial		722	Eating/Drinking Establishments	Powerhouse Canyon	Refer to Table M1	908.22	
GOLDEN DRAGON THE ASIAN BISTRO	414	UNIVERSITY AV		SAN DIEGO	92103	Medium Commercial		722	Eating/Drinking Establishments	San Diego Bay	Refer to Table M1	908.21	
GOLDEN HOUSE RESTAURANT	4370	PALM AV	N	SAN DIEGO	92154	Medium Commercial		722	Eating/Drinking Establishments	Tijuana River	Refer to Table M1	911.11	
GOOD NEWS BAPTIST CHURCH	4106	SWIFT AV		SAN DIEGO	92104	Medium Commercial		722	Eating/Drinking Establishments	Chollas Creek,N	Refer to Table M1	908.22	
GOOD ON YA	13520	EVENING CREEK N DR		SAN DIEGO	92128	Medium Commercial		722	Eating/Drinking Establishments	Chicarita Creek, Unnamed Tributary	Refer to Table M1	906.20	
GOOD SHEPHERD LUTHERAN CHURCH	4335	VAN DYKE AV		SAN DIEGO	92105	Medium Commercial		722	Eating/Drinking Establishments	San Diego River, Unnamed Tributary	Refer to Table M1	907.11	
GOOD TIME CHARLIE'S	910	GRAND AV	101	SAN DIEGO	92109	Medium Commercial		722	Eating/Drinking Establishments	Pacific Ocean Shoreline, Scripps HA	Refer to Table M1	906.30	
GOODONYA	9275	SKY PARK CT	101	SAN DIEGO	92123	Medium Commercial		722	Eating/Drinking Establishments	Murphy Canyon, Unnamed Tributary	Refer to Table M1	907.11	
GOODONYA	9350	WAXIE WY		SAN DIEGO	92123	Medium Commercial		722	Eating/Drinking Establishments	Murphy Canyon	Refer to Table M1	907.11	
GOODY'S DONUTS	3244	GREYLING DR		SAN DIEGO	92123	Medium Commercial		722	Eating/Drinking Establishments	San Diego River, Unnamed Tributary	Refer to Table M1	907.11	
GORDON BIERSCH BREWERY RESTAURANT	5010	MISSION CENTER RD		SAN DIEGO	92108	Medium Commercial		72241	Eating/Drinking Establishments	San Diego River	Refer to Table M1	907.11	

*Based on site visit results, these facilities were found not to be conducting significant activities and will be removed from the FY 2009 inventory. The facilities typically conducted office work or were home based and not mobile.

Business Name	Street Number	Street Name	Suite	City	Zip	Existing Status*	SIC	NAICS	Category	Nearest Conveyances or Water Bodies	Pollutants Potentially Generated	Watershed	Mobile
GORDON BIERSCH BREWERY RESTAURANT	5010	MISSION CENTER RD		SAN DIEGO	92108	Medium Commercial		722	Eating/Drinking Establishments	San Diego River	Refer to Table M1	907.11	
GOTHAM CITY PIZZA	1237	28TH ST		SAN DIEGO	92102	Medium Commercial		722	Eating/Drinking Establishments	Chollas Creek	Refer to Table M1	908.22	
GOURMET BAGGER #3	3357	ROSECRANS ST	B	SAN DIEGO	92110	Medium Commercial		722	Eating/Drinking Establishments	San Diego Bay	Refer to Table M1	908.21	
GOURMET GROUP CATERING	7595	VICKERS ST	4	SAN DIEGO	92111	Medium Commercial		722	Eating/Drinking Establishments	San Clemente Canyon, Unnamed Tributary	Refer to Table M1	906.40	
GOURMET INDIA	810	04TH AV		SAN DIEGO	92101	Medium Commercial		722	Eating/Drinking Establishments	San Diego Bay	Refer to Table M1	908.21	
GOURMET ISLAND	5625	RUFFIN RD	140	SAN DIEGO	92123	Medium Commercial		722	Eating/Drinking Establishments	Murphy Canyon	Refer to Table M1	907.11	
GOURMET ROTISSERIE CATERING	6502	EL CAJON BL		SAN DIEGO	92115	Medium Commercial		722	Eating/Drinking Establishments	San Diego River	Refer to Table M1	907.11	
GOURMET UNLIMITED	9155	BALBOA AV		SAN DIEGO	92123	Medium Commercial		722	Eating/Drinking Establishments	San Diego River, Unnamed Tributary	Refer to Table M1	907.11	
GOVERNOR EXECUTIVE DELI	6165	GREENWICH DR	100	SAN DIEGO	92122	Medium Commercial		722	Eating/Drinking Establishments	Rose Canyon, Unnamed Tributary	Refer to Table M1	906.40	
GRAB & GO SUBS	6435	MISSION GORGE RD		SAN DIEGO	92120	Medium Commercial		7223	Eating/Drinking Establishments	San Diego River	Refer to Table M1	907.11	
GRAB & GO SUBS	6435	MISSION GORGE RD		SAN DIEGO	92120	Medium Commercial		722	Eating/Drinking Establishments	San Diego River	Refer to Table M1	907.11	
GRAB & GO SUBS	600	W BROADWAY	170	SAN DIEGO	92101	Medium Commercial		722	Eating/Drinking Establishments	San Diego Bay	Refer to Table M1	908.21	
GRAB & GO SUBS	5150	MURPHY CANYON RD	114	SAN DIEGO	92123	Medium Commercial		722	Eating/Drinking Establishments	Murphy Canyon	Refer to Table M1	907.11	
GRAB & GO SUBS	1180	06TH AV		SAN DIEGO	92101	Medium Commercial		722	Eating/Drinking Establishments	San Diego Bay	Refer to Table M1	908.21	
GRAB & GO SUBS	109	W C ST	A	SAN DIEGO	92101	Medium Commercial		722	Eating/Drinking Establishments	San Diego Bay	Refer to Table M1	908.21	
GRAB & GO SUBS	2102	INDIA ST		SAN DIEGO	92101	Medium Commercial		722	Eating/Drinking Establishments	San Diego Bay	Refer to Table M1	908.21	
GRAB & GO SUBS	4920	VOLTAIRE ST		SAN DIEGO	92107	Medium Commercial		722	Eating/Drinking Establishments	San Diego River	Refer to Table M1	907.11	
GRACE COVENANT CHRISTIAN CHURCH	2885	CLAY AV		SAN DIEGO	92113	Medium Commercial		722	Eating/Drinking Establishments	Chollas Creek,N	Refer to Table M1	908.22	
GRACE EVANGELICAL LUTHERAN CHURCH & SCHOOL	3993	PARK BL		SAN DIEGO	92103	Medium Commercial		722	Eating/Drinking Establishments	San Diego Bay	Refer to Table M1	908.21	
GRACE MISSIONARY BAPTIST CHURCH	6328	BROOKLYN AV		SAN DIEGO	92114	Medium Commercial		722	Eating/Drinking Establishments	Chollas Creek,S	Refer to Table M1	908.22	
GRAND CENTRAL CAFE	500	W BROADWAY		SAN DIEGO	92101	Medium Commercial		722	Eating/Drinking Establishments	San Diego Bay	Refer to Table M1	908.21	
GRANDSTAND PIZZA	3022	CANON ST		SAN DIEGO	92106	Medium Commercial		722	Eating/Drinking Establishments	San Diego Bay	Refer to Table M1	908.10	
GRANT'S MARKETPLACE	2953	BEECH ST		SAN DIEGO	92102	Medium Commercial		722	Eating/Drinking Establishments	Chollas Creek	Refer to Table M1	908.22	
GRAPE, THE	823	05TH AV		SAN DIEGO	92101	Medium Commercial		722	Eating/Drinking Establishments	San Diego Bay	Refer to Table M1	908.21	
GREAT GYROS, THE	459	HORTON PZ		SAN DIEGO	92101	Medium Commercial		722	Eating/Drinking Establishments	San Diego Bay	Refer to Table M1	908.21	
GREAT GYROS, THE	4545	LA JOLLA VILLAGE DR	E-14	SAN DIEGO	92122	Medium Commercial		722	Eating/Drinking Establishments	Rose Canyon, Unnamed Tributary	Refer to Table M1	906.40	

*Based on site visit results, these facilities were found not to be conducting significant activities and will be removed from the FY 2009 inventory. The facilities typically conducted office work or were home based and not mobile.

Business Name	Street Number	Street Name	Suite	City	Zip	Existing Status*	SIC	NAICS	Category	Nearest Conveyances or Water Bodies	Pollutants Potentially Generated	Watershed	Mobile
GREAT HAPPINESS	6987	EL CAJON BL		SAN DIEGO	92115	Medium Commercial		722	Eating/Drinking Establishments	Chollas Creek	Refer to Table M1	908.22	
GREAT KHAN'S	431	HORTON PZ		SAN DIEGO	92101	Medium Commercial		722	Eating/Drinking Establishments	San Diego Bay	Refer to Table M1	908.21	
GREAT KHAN'S	1640	CAM DEL RIO NORTH	FC9	SAN DIEGO	92108	Medium Commercial		722	Eating/Drinking Establishments	San Diego River	Refer to Table M1	907.11	
GREAT KHAN'S	4545	LA JOLLA VILLAGE DR	E27	SAN DIEGO	92122	Medium Commercial		722	Eating/Drinking Establishments	Rose Canyon, Unnamed Tributary	Refer to Table M1	906.40	
GREAT MOON BUFFET	1840	GARNET AV		SAN DIEGO	92109	Medium Commercial		722	Eating/Drinking Establishments	Mission Bay	Refer to Table M1	906.30	
GREAT NEWS!	1788	GARNET AV		SAN DIEGO	92109	Medium Commercial		722	Eating/Drinking Establishments	Mission Bay	Refer to Table M1	906.30	
GREAT WALL EXPRESS	1002	S 43RD ST		SAN DIEGO	92113	Medium Commercial		722	Eating/Drinking Establishments	Chollas Creek,S	Refer to Table M1	908.22	
GREAT WALL EXPRESS	3555	ROSECRANS ST	112	SAN DIEGO	92110	Medium Commercial		722	Eating/Drinking Establishments	San Diego Bay	Refer to Table M1	908.21	
GREAT WALL EXPRESS	2344	UNIVERSITY AV		SAN DIEGO	92104	Medium Commercial		722	Eating/Drinking Establishments	Powerhouse Canyon	Refer to Table M1	908.22	
GREAT WALL EXPRESS #2	1830	SUNSET CLIFFS BL	B	SAN DIEGO	92107	Medium Commercial		722	Eating/Drinking Establishments	Pacific Ocean Shoreline, San Diego HU	Refer to Table M1	907.11	
GREAT WALL EXPRESS #5	501	BROADWAY		SAN DIEGO	92101	Medium Commercial		722	Eating/Drinking Establishments	San Diego Bay	Refer to Table M1	908.21	
GREAT WALL EXPRESS #7	6375	EL CAJON BL	E	SAN DIEGO	92115	Medium Commercial		722	Eating/Drinking Establishments	Chollas Creek	Refer to Table M1	908.22	
GREATER APOSTOLIC FAITH TEMPLE CHURCH	138	28TH ST		SAN DIEGO	92102	Medium Commercial		722	Eating/Drinking Establishments	Chollas Creek,N	Refer to Table M1	908.22	
GREATER FELLOWSHIP BAPTIST CHURCH	4351	LOGAN AV		SAN DIEGO	92113	Medium Commercial		722	Eating/Drinking Establishments	Chollas Creek,S	Refer to Table M1	908.22	
GREATER TRINITY BAPTIST CHURCH	3146	OCEAN VIEW BL		SAN DIEGO	92113	Medium Commercial		722	Eating/Drinking Establishments	Chollas Creek,N	Refer to Table M1	908.22	
GREEK CAFE	5618	MISSION CENTER RD	1002	SAN DIEGO	92108	Medium Commercial		722	Eating/Drinking Establishments	San Diego River, Unnamed Tributary	Refer to Table M1	907.11	
GREEK CORNER RESTAURANT	5841	EL CAJON BL		SAN DIEGO	92115	Medium Commercial		722	Eating/Drinking Establishments	Chollas Creek	Refer to Table M1	908.22	
GREEK CORNER RESTAURANT	3615	MIDWAY DR	F	SAN DIEGO	92110	Medium Commercial		722	Eating/Drinking Establishments	San Diego Bay	Refer to Table M1	908.10	
GREEK PALACE, THE	8878	CLAIREMONT MESA BL	A	SAN DIEGO	92123	Medium Commercial		722	Eating/Drinking Establishments	San Diego River	Refer to Table M1	907.11	
GREEN FLASH, THE	701	THOMAS AV		SAN DIEGO	92109	Medium Commercial		722	Eating/Drinking Establishments	Pacific Ocean Shoreline, Scripps HA	Refer to Table M1	906.30	
GREEN LIGHT CAFE & DELI	9333	GENESEE AV	P15	SAN DIEGO	92121	Medium Commercial		722	Eating/Drinking Establishments	Rose Canyon, Unnamed Tributary	Refer to Table M1	906.40	
GREEN TEA HOUSE CAFE	4646	CONVOY ST	103	SAN DIEGO	92111	Medium Commercial	5812	722212	Eating/Drinking Establishments	Tecolote Creek	Refer to Table M1	906.50	
GREEN TOMATO	4090	ADAMS AV		SAN DIEGO	92116	Medium Commercial		722	Eating/Drinking Establishments	San Diego River, Unnamed Tributary	Refer to Table M1	907.11	
GREEN VALLEY PRODUCE	4503	UNIVERSITY AV		SAN DIEGO	92105	Medium Commercial		722	Eating/Drinking Establishments	Chollas Creek,N	Refer to Table M1	908.22	
GREYSTONE THE STEAKHOUSE	658	05TH AV		SAN DIEGO	92101	Medium Commercial		722	Eating/Drinking Establishments	San Diego Bay	Refer to Table M1	908.21	
GRILL DELI-MARKET, THE	10066	PACIFIC HEIGHTS BL	116	SAN DIEGO	92121	Medium Commercial		722	Eating/Drinking Establishments	Soledad Canyon, Unnamed Tributary	Refer to Table M1	906.10	

*Based on site visit results, these facilities were found not to be conducting significant activities and will be removed from the FY 2009 inventory. The facilities typically conducted office work or were home based and not mobile.

Business Name	Street Number	Street Name	Suite	City	Zip	Existing Status*	SIC	NAICS	Category	Nearest Conveyances or Water Bodies	Pollutants Potentially Generated	Watershed	Mobile
GRILL, THE	10920	ROSELLE ST	104	SAN DIEGO	92121	Medium Commercial		722	Eating/Drinking Establishments	Soledad Canyon	Refer to Table M1	906.10	
GRINGO RESTAURANT	4474	MISSION BL		SAN DIEGO	92109	Medium Commercial		722	Eating/Drinking Establishments	Pacific Ocean Shoreline, Scripps HA	Refer to Table M1	906.30	
GUALBERTO'S MEXICAN FOOD #2	5447	KEARNY VILLA RD	C	SAN DIEGO	92123	Medium Commercial		722	Eating/Drinking Establishments	San Diego River	Refer to Table M1	907.11	
GUALBERTO'S MEXICAN FOOD #3	6215	IMPERIAL AV		SAN DIEGO	92114	Medium Commercial		722	Eating/Drinking Establishments	Chollas Creek,S	Refer to Table M1	908.22	
GUALBERTOS MEXICAN FOOD #4	8042	CLAIREMONT MESA BL		SAN DIEGO	92111	Medium Commercial		722	Eating/Drinking Establishments	San Clemente Canyon, Unnamed Tributary	Refer to Table M1	906.40	
GUALBERTO'S TACO SHOP	5871	UNIVERSITY AV	333	SAN DIEGO	92115	Medium Commercial		722	Eating/Drinking Establishments	Chollas Creek,N	Refer to Table M1	908.22	
GUAVA BEACH BAR & GRILL	3714	MISSION BL		SAN DIEGO	92109	Medium Commercial		722	Eating/Drinking Establishments	Pacific Ocean Shoreline, Scripps HA	Refer to Table M1	906.30	
GULF COAST GRILL	4130	PARK BL		SAN DIEGO	92103	Medium Commercial		722	Eating/Drinking Establishments	Powerhouse Canyon	Refer to Table M1	908.22	
GUS'S SUBS & PIZZA	1166	ROSECRANS ST		SAN DIEGO	92106	Medium Commercial		722	Eating/Drinking Establishments	San Diego Bay	Refer to Table M1	908.10	
HABANA CLUB CAFE	780	04TH AV		SAN DIEGO	92101	Medium Commercial		722	Eating/Drinking Establishments	San Diego Bay	Refer to Table M1	908.21	
HABIBI'S CAFE & HOOKAH LOUNGE	6512	EL CAJON BL	G	SAN DIEGO	92115	Medium Commercial		722	Eating/Drinking Establishments	Chollas Creek	Refer to Table M1	908.22	
HAGI SUSHI BAR	10645	TIERRASANTA BL	H	SAN DIEGO	92124	Medium Commercial		722	Eating/Drinking Establishments	San Diego River, Unnamed Tributary	Refer to Table M1	907.11	
HAIKU RESTAURANT	1520	GARNET AV		SAN DIEGO	92109	Medium Commercial		722	Eating/Drinking Establishments	Mission Bay	Refer to Table M1	906.30	
HALAAL FOOD MARKET	3727	UNIVERSITY AV		SAN DIEGO	92105	Medium Commercial		722	Eating/Drinking Establishments	Chollas Creek,N	Refer to Table M1	908.22	
HALL OF NATIONS BUILDING	2191	PAN AMERICAN WEST RD		SAN DIEGO	92101	Medium Commercial		722	Eating/Drinking Establishments	San Diego Bay	Refer to Table M1	908.21	
HAMARWEYNE FOOD MARKET	6122	UNIVERSITY AV		SAN DIEGO	92115	Medium Commercial		722	Eating/Drinking Establishments	Chollas Creek,N	Refer to Table M1	908.22	
HAMILTON SUNDSTRAND CAFETERIA	4400	RUFFIN RD		SAN DIEGO	92123	Medium Commercial		722	Eating/Drinking Establishments	San Diego River, Unnamed Tributary	Refer to Table M1	907.11	
HAMPTON INN	1531	PACIFIC HY		SAN DIEGO	92101	Medium Commercial		722	Eating/Drinking Establishments	San Diego Bay	Refer to Table M1	908.21	
HAMPTON INN PANTRY	5434	KEARNY MESA RD		SAN DIEGO	92111	Medium Commercial		722	Eating/Drinking Establishments	San Clemente Canyon, Unnamed Tributary	Refer to Table M1	906.40	
HAN BAT RESTAURANT	4690	CONVOY ST	108	SAN DIEGO	92111	Medium Commercial		722	Eating/Drinking Establishments	Tecolote Creek	Refer to Table M1	906.50	
HANAYA SUSHI	10066	PACIFIC HEIGHTS BL	109	SAN DIEGO	92121	Medium Commercial	5812	722110	Eating/Drinking Establishments	Soledad Canyon	Refer to Table M1	906.10	
HANBIT CHURCH	7110	ENGINEER RD		SAN DIEGO	92111	Medium Commercial		722	Eating/Drinking Establishments	Tecolote Creek	Refer to Table M1	906.50	
HANCOCK ST. CAFE	3354	HANCOCK ST	B	SAN DIEGO	92110	Medium Commercial		722	Eating/Drinking Establishments	San Diego River	Refer to Table M1	907.11	
HANDLERY HOTEL & RESORT	950	HOTEL CIRCLE NORTH		SAN DIEGO	92108	Medium Commercial		722	Eating/Drinking Establishments	San Diego River	Refer to Table M1	907.11	
HAO VI CHINESE RESTAURANT	4451	UNIVERSITY AV		SAN DIEGO	92105	Medium Commercial		7223	Eating/Drinking Establishments	Chollas Creek,N	Refer to Table M1	908.22	
HAO VI CHINESE RESTAURANT	4451	UNIVERSITY AV		SAN DIEGO	92105	Medium Commercial		722	Eating/Drinking Establishments	Chollas Creek,N	Refer to Table M1	908.22	

*Based on site visit results, these facilities were found not to be conducting significant activities and will be removed from the FY 2009 inventory. The facilities typically conducted office work or were home based and not mobile.

Business Name	Street Number	Street Name	Suite	City	Zip	Existing Status*	SIC	NAICS	Category	Nearest Conveyances or Water Bodies	Pollutants Potentially Generated	Watershed	Mobile
HAPPY MEAL	4611	MERCURY ST	G	SAN DIEGO	92111	Medium Commercial		722	Eating/Drinking Establishments	San Diego River	Refer to Table M1	907.11	
HARD BALL CAFE, THE	2505	HOTEL CIRCLE PL		SAN DIEGO	92108	Medium Commercial		722	Eating/Drinking Establishments	San Diego River	Refer to Table M1	907.11	
HARD ROCK CAFE	801	04TH AV		SAN DIEGO	92101	Medium Commercial		722	Eating/Drinking Establishments	San Diego Bay	Refer to Table M1	908.21	
HARE KRISHNA TEMPLE	1030	GRAND AV		SAN DIEGO	92109	Medium Commercial		722	Eating/Drinking Establishments	Mission Bay	Refer to Table M1	906.30	
HARNEY SUSHI	3964	HARNEY ST		SAN DIEGO	92110	Medium Commercial		722	Eating/Drinking Establishments	San Diego Bay	Refer to Table M1	908.21	
HARRY AND DAVID	7007	FRIARS RD	675	SAN DIEGO	92108	Medium Commercial		722	Eating/Drinking Establishments	San Diego River	Refer to Table M1	907.11	
HARRY'S BAR & GRILL	4370	LA JOLLA VILLAGE DR	150	SAN DIEGO	92122	Medium Commercial		722	Eating/Drinking Establishments	Rose Canyon, Unnamed Tributary	Refer to Table M1	906.40	
HARRY'S MARKET	750	VENTURA PL		SAN DIEGO	92109	Medium Commercial		722	Eating/Drinking Establishments	Pacific Ocean Shoreline, Scripps HA	Refer to Table M1	906.30	
HARVEST TACO SHOP	9350	CLAIREMONT MESA BL	A	SAN DIEGO	92123	Medium Commercial		722	Eating/Drinking Establishments	Murphy Canyon	Refer to Table M1	907.11	
HASH HOUSE A GO GO	3628	05TH AV		SAN DIEGO	92103	Medium Commercial		722	Eating/Drinking Establishments	San Diego Bay	Refer to Table M1	908.21	
HAWTHORN SUITES	1335	HOTEL CIRCLE SOUTH		SAN DIEGO	92108	Medium Commercial		722	Eating/Drinking Establishments	San Diego River	Refer to Table M1	907.11	
HAZELWOOD'S CAFE	1617	01ST AV		SAN DIEGO	92101	Medium Commercial		722	Eating/Drinking Establishments	San Diego Bay	Refer to Table M1	908.21	
HEAT RESTAURANT AND BAR	762	05TH AV		SAN DIEGO	92101	Medium Commercial		722	Eating/Drinking Establishments	San Diego Bay	Refer to Table M1	908.21	
HEAVENLY DONUTS	5132	WARING RD		SAN DIEGO	92120	Medium Commercial		722	Eating/Drinking Establishments	Alvarado Canyon, Unnamed Tributary	Refer to Table M1	907.11	
HEAVENLY MARKET	349	CEDAR ST	121	SAN DIEGO	92101	Medium Commercial		722	Eating/Drinking Establishments	San Diego Bay	Refer to Table M1	908.21	
HECTOR'S MEXICAN & SEAFOOD	1224	ROSECRANS ST		SAN DIEGO	92106	Medium Commercial		722	Eating/Drinking Establishments	San Diego Bay	Refer to Table M1	908.10	
HEIDI'S DELI & LIQUOR	980	TURQUOISE ST		SAN DIEGO	92109	Medium Commercial		722	Eating/Drinking Establishments	Pacific Beach, Unnamed Tributary	Refer to Table M1	906.30	
HEIGHT CAFE	4646	PARK BL		SAN DIEGO	92116	Medium Commercial		722	Eating/Drinking Establishments	San Diego River	Refer to Table M1	907.11	
HENNESSEY'S TAVERN	4650	MISSION BL		SAN DIEGO	92109	Medium Commercial		722	Eating/Drinking Establishments	Pacific Ocean Shoreline, Scripps HA	Refer to Table M1	906.30	
HENNESSEY'S TAVERN	708	04TH AV		SAN DIEGO	92101	Medium Commercial		722	Eating/Drinking Establishments	San Diego Bay	Refer to Table M1	908.21	
HENNESSEY'S TAVERN INC	708	04TH AV		SAN DIEGO	92101	Medium Commercial		72241	Eating/Drinking Establishments	San Diego Bay	Refer to Table M1	908.21	
HENRY'S MARKET PLACE	3358	GOVERNOR DR		SAN DIEGO	92122	Medium Commercial		722	Eating/Drinking Establishments	San Clemente Canyon	Refer to Table M1	906.40	
HENRY'S MARKET PLACE	3315	ROSECRANS ST		SAN DIEGO	92110	Medium Commercial		722	Eating/Drinking Establishments	San Diego Bay	Refer to Table M1	908.21	
HENRY'S MARKET PLACE	1260	GARNET AV		SAN DIEGO	92109	Medium Commercial		722	Eating/Drinking Establishments	Mission Bay	Refer to Table M1	906.30	
HENRY'S MARKET PLACE	4439	GENESEE AV		SAN DIEGO	92117	Medium Commercial		722	Eating/Drinking Establishments	Tecolote Creek	Refer to Table M1	906.50	
HENRY'S MARKET PLACE	4175	PARK BL		SAN DIEGO	92103	Medium Commercial		722	Eating/Drinking Establishments	Powerhouse Canyon	Refer to Table M1	908.22	

*Based on site visit results, these facilities were found not to be conducting significant activities and will be removed from the FY 2009 inventory. The facilities typically conducted office work or were home based and not mobile.

Business Name	Street Number	Street Name	Suite	City	Zip	Existing Status*	SIC	NAICS	Category	Nearest Conveyances or Water Bodies	Pollutants Potentially Generated	Watershed	Mobile
HENRY'S PUB	618	05TH AV		SAN DIEGO	92101	Medium Commercial		722	Eating/Drinking Establishments	San Diego Bay	Refer to Table M1	908.21	
HEPBURN'S	170	06TH AV		SAN DIEGO	92101	Medium Commercial		722	Eating/Drinking Establishments	San Diego Bay	Refer to Table M1	908.21	
HERMIZ MARKET	4291	MARKET ST	A	SAN DIEGO	92102	Medium Commercial		722	Eating/Drinking Establishments	Chollas Creek,S	Refer to Table M1	908.22	
HEWLETT PACKARD BUILDING 8 SERVERY	16550	WEST BERNARDO DR		SAN DIEGO	92127	Medium Commercial		722	Eating/Drinking Establishments	San Dieguito River, Unnamed Tributary	Refer to Table M1	905.11	
HEWLETT PACKARD CAFETERIA	16399	WEST BERNARDO DR		SAN DIEGO	92127	Medium Commercial		722	Eating/Drinking Establishments	San Dieguito River, Unnamed Tributary	Refer to Table M1	905.11	
HIGH DIVE BAR & GRILL, THE	1801	MORENA BL		SAN DIEGO	92110	Medium Commercial		722	Eating/Drinking Establishments	Mission Bay	Refer to Table M1	906.40	
HIGHLAND PARK CHURCH	7997	PARADISE VALLEY RD		SAN DIEGO	92139	Medium Commercial		722	Eating/Drinking Establishments	Sweetwater River, Unnamed Tributary	Refer to Table M1	909.12	
HILDA'S MEXICAN BAKERY	3713	UNIVERSITY AV		SAN DIEGO	92105	Medium Commercial		722	Eating/Drinking Establishments	Chollas Creek,N	Refer to Table M1	908.22	
HILLCREST CINEMAS	3965	05TH AV	200	SAN DIEGO	92103	Medium Commercial		722	Eating/Drinking Establishments	San Diego River	Refer to Table M1	907.11	
HILLCREST SANDWICH COMPANY	3780	05TH AV	1	SAN DIEGO	92103	Medium Commercial		722	Eating/Drinking Establishments	San Diego Bay	Refer to Table M1	908.21	
HILTON/NEW LEAF RESTAURANT & BAR	401	K ST		SAN DIEGO	92101	Medium Commercial		722	Eating/Drinking Establishments	San Diego Bay	Refer to Table M1	908.21	
HING KY CHINESE RESTAURANT	5237	EL CAJON BL		SAN DIEGO	92115	Medium Commercial		722	Eating/Drinking Establishments	Chollas Creek	Refer to Table M1	908.22	
HING LONG SUPERMARKET	4644	EL CAJON BL	105	SAN DIEGO	92115	Medium Commercial		722	Eating/Drinking Establishments	Chollas Creek	Refer to Table M1	908.22	
HIN'S EXPRESS	3615	MIDWAY DR	A	SAN DIEGO	92110	Medium Commercial		722	Eating/Drinking Establishments	San Diego Bay	Refer to Table M1	908.10	
HOA HING MARKET	4149	UNIVERSITY AV		SAN DIEGO	92105	Medium Commercial		722	Eating/Drinking Establishments	Chollas Creek,N	Refer to Table M1	908.22	
HOAI HUE DELI	4776	EL CAJON BL	106	SAN DIEGO	92115	Medium Commercial		722	Eating/Drinking Establishments	Chollas Creek	Refer to Table M1	908.22	
HOB NOB HILL	2271	01ST AV		SAN DIEGO	92101	Medium Commercial		722	Eating/Drinking Establishments	San Diego Bay	Refer to Table M1	908.21	
HOBOKEN PIZZA	1459	GARNET AV		SAN DIEGO	92109	Medium Commercial		722	Eating/Drinking Establishments	Mission Bay	Refer to Table M1	906.30	
HODADS	5010	NEWPORT AV		SAN DIEGO	92107	Medium Commercial		722	Eating/Drinking Establishments	Pacific Ocean Shoreline, San Diego HU	Refer to Table M1	907.11	
HOLIDAY INN	595	HOTEL CIRCLE SOUTH		SAN DIEGO	92108	Medium Commercial		722	Eating/Drinking Establishments	San Diego River	Refer to Table M1	907.11	
HOLIDAY INN EXPRESS OLD TOWN	3900	OLD TOWN AV		SAN DIEGO	92110	Medium Commercial		722	Eating/Drinking Establishments	San Diego Bay	Refer to Table M1	908.21	
HOME MADE TAMALES	2960	NATIONAL AV		SAN DIEGO	92113	Medium Commercial		722	Eating/Drinking Establishments	Chollas Creek,N	Refer to Table M1	908.22	
HOME QUEST	1010	BROADWAY		SAN DIEGO	92101	Medium Commercial		722	Eating/Drinking Establishments	San Diego Bay	Refer to Table M1	908.21	
HOMETOWN BUFFET #0263	930	DENNERY RD		SAN DIEGO	92154	Medium Commercial		722	Eating/Drinking Establishments	Tijuana River	Refer to Table M1	911.11	
HOMETOWN BUFFET #0703	5881	UNIVERSITY AV	326	SAN DIEGO	92115	Medium Commercial		722	Eating/Drinking Establishments	Chollas Creek,N	Refer to Table M1	908.22	
HOMETOWN BUFFET #0731	3007	CLAIREMONT DR	A	SAN DIEGO	92117	Medium Commercial		722	Eating/Drinking Establishments	Mission Bay	Refer to Table M1	906.40	

*Based on site visit results, these facilities were found not to be conducting significant activities and will be removed from the FY 2009 inventory. The facilities typically conducted office work or were home based and not mobile.

Business Name	Street Number	Street Name	Suite	City	Zip	Existing Status*	SIC	NAICS	Category	Nearest Conveyances or Water Bodies	Pollutants Potentially Generated	Watershed	Mobile
HOMIES CINNAMON ROLL PLACE	10425	TIERRASANTA BL	105	SAN DIEGO	92124	Medium Commercial		722	Eating/Drinking Establishments	San Diego River, Unnamed Tributary	Refer to Table M1	907.11	
HONEY BAKED HAMS	4295	GENESEE AV		SAN DIEGO	92117	Medium Commercial		722	Eating/Drinking Establishments	Tecolote Creek	Refer to Table M1	906.50	
HONEY BEAR COTTAGE	4118	VOLTAIRE ST		SAN DIEGO	92107	Medium Commercial		722	Eating/Drinking Establishments	San Diego River	Refer to Table M1	907.11	
HONEY'S CAFE	7947	BALBOA AV		SAN DIEGO	92111	Medium Commercial		722	Eating/Drinking Establishments	San Diego River	Refer to Table M1	907.11	
HONG KONG CHEF	3310	GOVERNOR DR		SAN DIEGO	92122	Medium Commercial		722	Eating/Drinking Establishments	Rose Canyon	Refer to Table M1	906.40	
HONG KONG CHINESE FOOD TO GO	5044	IMPERIAL AV		SAN DIEGO	92102	Medium Commercial		722	Eating/Drinking Establishments	Chollas Creek,S	Refer to Table M1	908.22	
HONG KONG NITE CLUB	1030	BROADWAY		SAN DIEGO	92101	Medium Commercial		7224	Eating/Drinking Establishments	San Diego Bay	Refer to Table M1	908.21	
HONG KONG RESTAURANT	3871	04TH AV		SAN DIEGO	92103	Medium Commercial		72241	Eating/Drinking Establishments	San Diego Bay	Refer to Table M1	908.21	
HONG KONG RESTAURANT	3871	04TH AV		SAN DIEGO	92103	Medium Commercial		722	Eating/Drinking Establishments	San Diego Bay	Refer to Table M1	908.21	
HOOTERS	4190	MISSION BL		SAN DIEGO	92109	Medium Commercial		722	Eating/Drinking Establishments	Pacific Ocean Shoreline, Scripps HA	Refer to Table M1	906.30	
HOOTERS	410	MARKET ST		SAN DIEGO	92101	Medium Commercial		722	Eating/Drinking Establishments	San Diego Bay	Refer to Table M1	908.21	
HOOTERS MISSION VALLEY	1400	CAM DE LA REINA	115	SAN DIEGO	92108	Medium Commercial		722	Eating/Drinking Establishments	San Diego River	Refer to Table M1	907.11	
HORIZON PARK CHAPEL	590	FIR ST		SAN DIEGO	92101	Medium Commercial		722	Eating/Drinking Establishments	San Diego Bay	Refer to Table M1	908.21	
HORTENSIA MARKET & DELI	2244	SAN DIEGO AV	A	SAN DIEGO	92110	Medium Commercial		722	Eating/Drinking Establishments	San Diego Bay	Refer to Table M1	908.21	
HORTON HOUSE	333	G ST		SAN DIEGO	92101	Medium Commercial		722	Eating/Drinking Establishments	San Diego Bay	Refer to Table M1	908.21	
HOT DOG ON A STICK #188	1640	CAM DEL RIO NORTH	FC-6	SAN DIEGO	92108	Medium Commercial		722	Eating/Drinking Establishments	San Diego River	Refer to Table M1	907.11	
HOT DOG ON A STICK #69	461	HORTON PZ		SAN DIEGO	92101	Medium Commercial		722	Eating/Drinking Establishments	San Diego Bay	Refer to Table M1	908.21	
HOT DOG ON A STICK #93	4545	LA JOLLA VILLAGE DR	E-24	SAN DIEGO	92122	Medium Commercial		722	Eating/Drinking Establishments	Rose Canyon, Unnamed Tributary	Refer to Table M1	906.40	
HOT MONKEY LOVE CAFE	5960	EL CAJON BL		SAN DIEGO	92115	Medium Commercial		722	Eating/Drinking Establishments	Chollas Creek	Refer to Table M1	908.22	
HOTEL SOLAMAR/J SIX RESTAURANT	435	06TH AV		SAN DIEGO	92101	Medium Commercial		722	Eating/Drinking Establishments	San Diego Bay	Refer to Table M1	908.21	
HOUSE OF BLUES	1055	05TH AV		SAN DIEGO	92101	Medium Commercial		722	Eating/Drinking Establishments	San Diego Bay	Refer to Table M1	908.21	
HOUSE OF INDIA RESTAURANT	3659	INDIA ST		SAN DIEGO	92103	Medium Commercial		722	Eating/Drinking Establishments	San Diego Bay	Refer to Table M1	908.21	
HOUSE OF METAMORPHOSIS	2970	MARKET ST		SAN DIEGO	92102	Medium Commercial		722	Eating/Drinking Establishments	Chollas Creek,N	Refer to Table M1	908.22	
HOUSEHOLD AUTO FINANCE	5855	COPLEY DR		SAN DIEGO	92111	Medium Commercial		722	Eating/Drinking Establishments	San Clemente Canyon	Refer to Table M1	906.40	
HOUSEHOLD AUTOMOTIVE FINANCE CENTER CAFETERIA	6602	CONVOY CT		SAN DIEGO	92111	Medium Commercial		722	Eating/Drinking Establishments	Tecolote Creek	Refer to Table M1	906.50	
HOUSEHOLD CONVOY COURTYARD CAFE	6602	CONVOY CT		SAN DIEGO	92111	Medium Commercial		72231	Eating/Drinking Establishments	San Clemente Canyon, Unnamed Tributary	Refer to Table M1	906.40	

*Based on site visit results, these facilities were found not to be conducting significant activities and will be removed from the FY 2009 inventory. The facilities typically conducted office work or were home based and not mobile.

Business Name	Street Number	Street Name	Suite	City	Zip	Existing Status*	SIC	NAICS	Category	Nearest Conveyances or Water Bodies	Pollutants Potentially Generated	Watershed	Mobile
HOWARD'S PIZZA	4202	EL CAJON BL	C	SAN DIEGO	92105	Medium Commercial		722	Eating/Drinking Establishments	Chollas Creek	Refer to Table M1	908.22	
HOWARD'S PIZZA #4	1826	CORONADO AV		SAN DIEGO	92154	Medium Commercial		722	Eating/Drinking Establishments	Otay River, Unnamed Tributary	Refer to Table M1	910.20	
HSU'S SZECHWAN CUISINE	9350	CLAIREMONT MESA BL	F	SAN DIEGO	92123	Medium Commercial		722	Eating/Drinking Establishments	Murphy Canyon	Refer to Table M1	907.11	
HUB LIQUOR	3757	MISSION BL		SAN DIEGO	92109	Medium Commercial		722	Eating/Drinking Establishments	Mission Bay	Refer to Table M1	906.30	
HUB MARKET	748	06TH AV	C	SAN DIEGO	92101	Medium Commercial		722	Eating/Drinking Establishments	San Diego Bay	Refer to Table M1	908.21	
HUDDLE, THE	4023	GOLDFINCH ST		SAN DIEGO	92103	Medium Commercial		722	Eating/Drinking Establishments	San Diego Bay	Refer to Table M1	908.21	
HUFFMAN'S BAR-B-Q	5039	BROOKS HUFFMAN PZ		SAN DIEGO	92113	Medium Commercial		722	Eating/Drinking Establishments	Chollas Creek,S	Refer to Table M1	908.22	
HUMBERTO'S TACO SHOP	1136	S 43RD ST		SAN DIEGO	92113	Medium Commercial		722	Eating/Drinking Establishments	Chollas Creek,S	Refer to Table M1	908.22	
HUMPHREY YOGART	7007	FRIARS RD	961	SAN DIEGO	92108	Medium Commercial		722	Eating/Drinking Establishments	San Diego River	Refer to Table M1	907.11	
HUNGRY STICK, THE	4664	CLAIREMONT MESA BL		SAN DIEGO	92117	Medium Commercial		722	Eating/Drinking Establishments	Tecolote Creek	Refer to Table M1	906.50	
HUNGRY WOLF CAFE	2211	PACIFIC BEACH DR		SAN DIEGO	92109	Medium Commercial	5812	72211	Eating/Drinking Establishments	Mission Bay	Refer to Table M1	906.40	
HUNTER STEAK HOUSE	2445	HOTEL CIRCLE PL		SAN DIEGO	92108	Medium Commercial		722	Eating/Drinking Establishments	San Diego River	Refer to Table M1	907.11	
HUSTLER HOLLYWOOD	929	06TH AV		SAN DIEGO	92101	Medium Commercial		722	Eating/Drinking Establishments	San Diego Bay	Refer to Table M1	908.21	
HUY-KY BAKERY	4550	UNIVERSITY AV		SAN DIEGO	92105	Medium Commercial		722	Eating/Drinking Establishments	Chollas Creek,N	Refer to Table M1	908.22	
I PAY ONE CENTER	3500	SPORTS ARENA BL		SAN DIEGO	92110	Medium Commercial		722	Eating/Drinking Establishments	San Diego Bay	Refer to Table M1	908.21	
IBIS MARKET	1112	FORT STOCKTON DR		SAN DIEGO	92103	Medium Commercial		722	Eating/Drinking Establishments	San Diego Bay	Refer to Table M1	908.21	
ICHIBAN PACIFIC BEACH	1441	GARNET AV		SAN DIEGO	92109	Medium Commercial		722	Eating/Drinking Establishments	Mission Bay	Refer to Table M1	906.30	
ICHIBAN UNIVERSITY	1449	UNIVERSITY AV		SAN DIEGO	92103	Medium Commercial		722	Eating/Drinking Establishments	San Diego Bay	Refer to Table M1	908.21	
ICHIRO'S HAPPY RESTAURANT	4344	CONVOY ST	Q	SAN DIEGO	92111	Medium Commercial		722	Eating/Drinking Establishments	San Diego River, Unnamed Tributary	Refer to Table M1	907.11	
IDA BAILEY'S	311	ISLAND AV		SAN DIEGO	92101	Medium Commercial		722	Eating/Drinking Establishments	San Diego Bay	Refer to Table M1	908.21	
IKEA	2149	FENTON PY		SAN DIEGO	92108	Medium Commercial		722	Eating/Drinking Establishments	San Diego River	Refer to Table M1	907.11	
IMPERIAL FISH MARKET	894	S EUCLID AV		SAN DIEGO	92114	Medium Commercial		722	Eating/Drinking Establishments	Chollas Creek,S	Refer to Table M1	908.22	
IMPERIAL HOUSE RESTAURANT	505	KALMIA ST		SAN DIEGO	92101	Medium Commercial		722	Eating/Drinking Establishments	San Diego Bay	Refer to Table M1	908.21	
IMPERIAL MANDARIN	3904	CONVOY ST	102	SAN DIEGO	92111	Medium Commercial		722	Eating/Drinking Establishments	San Diego River, Unnamed Tributary	Refer to Table M1	907.11	
IMPERIAL TACO SHOP	4704	IMPERIAL AV		SAN DIEGO	92102	Medium Commercial		722	Eating/Drinking Establishments	Chollas Creek,S	Refer to Table M1	908.22	
IN CAHOOTS	5373	MISSION CENTER RD		SAN DIEGO	92108	Medium Commercial		722	Eating/Drinking Establishments	San Diego River	Refer to Table M1	907.11	

*Based on site visit results, these facilities were found not to be conducting significant activities and will be removed from the FY 2009 inventory. The facilities typically conducted office work or were home based and not mobile.

Business Name	Street Number	Street Name	Suite	City	Zip	Existing Status*	SIC	NAICS	Category	Nearest Conveyances or Water Bodies	Pollutants Potentially Generated	Watershed	Mobile
IN TOWN DELI	1010	02ND AV	110B	SAN DIEGO	92101	Medium Commercial		722	Eating/Drinking Establishments	San Diego Bay	Refer to Table M1	908.21	
INCREDIBLE CHEESECAKE CO.	3161	ADAMS AV		SAN DIEGO	92116	Medium Commercial		722	Eating/Drinking Establishments	San Diego River	Refer to Table M1	907.11	
INDIA PALACE	694	UNIVERSITY AV		SAN DIEGO	92103	Medium Commercial		722	Eating/Drinking Establishments	San Diego River	Refer to Table M1	907.11	
INDIA PRINCESS RESTAURANT	3925	04TH AV		SAN DIEGO	92103	Medium Commercial		722	Eating/Drinking Establishments	San Diego River	Refer to Table M1	907.11	
INDIGO CAFE	1435	06TH AV		SAN DIEGO	92101	Medium Commercial		722	Eating/Drinking Establishments	San Diego Bay	Refer to Table M1	908.21	
INDIGO CAFE AND CATERING	9353	CLAIREMONT MESA BL	L-1	SAN DIEGO	92123	Medium Commercial		722	Eating/Drinking Establishments	Murphy Canyon	Refer to Table M1	907.11	
INDIGO GRILL	1536	INDIA ST		SAN DIEGO	92101	Medium Commercial		722	Eating/Drinking Establishments	San Diego Bay	Refer to Table M1	908.21	
INN AT THE PARK/TOP OF THE PARK	3167	05TH AV		SAN DIEGO	92103	Medium Commercial		722	Eating/Drinking Establishments	San Diego Bay	Refer to Table M1	908.21	
IN-N-OUT BURGER #071	4375	KEARNY MESA RD		SAN DIEGO	92111	Medium Commercial		722	Eating/Drinking Establishments	San Diego River	Refer to Table M1	907.11	
IN-N-OUT BURGER #123	3102	SPORTS ARENA BL		SAN DIEGO	92110	Medium Commercial		722	Eating/Drinking Establishments	San Diego Bay	Refer to Table M1	908.21	
IN-N-OUT BURGER #128	2005	CAM DEL ESTE		SAN DIEGO	92108	Medium Commercial		722	Eating/Drinking Establishments	San Diego River	Refer to Table M1	907.11	
INTERMEZZO ESPRESSO	7610	HAZARD CENTER DR	519B	SAN DIEGO	92108	Medium Commercial		7224	Eating/Drinking Establishments	San Diego River	Refer to Table M1	907.11	
INTERMEZZO ESPRESSO BAR	7610	HAZARD CENTER DR	519B	SAN DIEGO	92108	Medium Commercial		722	Eating/Drinking Establishments	San Diego River	Refer to Table M1	907.11	
INTERNATIONAL AERO CLUBS, LLC dba 94TH AERO SQUADR	3750	John J Montgomery Dr		SAN DIEGO	92123	Medium Commercial	5812		Eating/Drinking Establishments	San Diego River, Unnamed Tributary	Refer to Table M1	907.11	
INTERNATIONAL HOUSE OF PANCAKES	856	GRAND AV		SAN DIEGO	92109	Medium Commercial		722	Eating/Drinking Establishments	Pacific Ocean Shoreline, Scripps HA	Refer to Table M1	906.30	
INTERNATIONAL HOUSE OF PANCAKES	3335	MIDWAY DR		SAN DIEGO	92110	Medium Commercial		722	Eating/Drinking Establishments	San Diego Bay	Refer to Table M1	908.10	
INTERNATIONAL HOUSE OF PANCAKES	6135	BALBOA AV		SAN DIEGO	92111	Medium Commercial	5812	722110	Eating/Drinking Establishments	Tecolote Creek, Unnamed Tributary	Refer to Table M1	906.50	
INTERNATIONAL HOUSE OF PANCAKES	5851	UNIVERSITY AV		SAN DIEGO	92115	Medium Commercial		722	Eating/Drinking Establishments	Chollas Creek,N	Refer to Table M1	908.22	
INTERNATIONAL HOUSE OF PANCAKES #829	2169	FENTON PY	108	SAN DIEGO	92108	Medium Commercial		722	Eating/Drinking Establishments	San Diego River, Unnamed Tributary	Refer to Table M1	907.11	
INTERNATIONAL RESTAURANT	4448	UNIVERSITY AV	A	SAN DIEGO	92105	Medium Commercial		722	Eating/Drinking Establishments	Chollas Creek,N	Refer to Table M1	908.22	
INTERNATIONAL SEAFOOD RESTAURANT	4344	CONVOY ST	F	SAN DIEGO	92111	Medium Commercial		722	Eating/Drinking Establishments	San Diego River, Unnamed Tributary	Refer to Table M1	907.11	
INTUIT	4820	EASTGATE ML		SAN DIEGO	92121	Medium Commercial		722	Eating/Drinking Establishments	Rose Canyon, Unnamed Tributary	Refer to Table M1	906.40	
INTUIT	6220	GREENWICH DR		SAN DIEGO	92122	Medium Commercial		722	Eating/Drinking Establishments	Rose Canyon, Unnamed Tributary	Refer to Table M1	906.40	
IOWA MEAT FARMS	6041	MISSION GORGE RD		SAN DIEGO	92120	Medium Commercial		722	Eating/Drinking Establishments	Alvarado Canyon	Refer to Table M1	907.11	
ISLAMIC CENTER OF SAN DIEGO	7050	ECKSTROM AV		SAN DIEGO	92111	Medium Commercial		722	Eating/Drinking Establishments	Tecolote Creek, Unnamed Tributary	Refer to Table M1	906.50	
ISLAND ICE CREAM	830	39TH ST	B	SAN DIEGO	92102	Medium Commercial		45439	Eating/Drinking Establishments	Chollas Creek,N	Refer to Table M1	908.22	

*Based on site visit results, these facilities were found not to be conducting significant activities and will be removed from the FY 2009 inventory. The facilities typically conducted office work or were home based and not mobile.

Business Name	Street Number	Street Name	Suite	City	Zip	Existing Status*	SIC	NAICS	Category	Nearest Conveyances or Water Bodies	Pollutants Potentially Generated	Watershed	Mobile
ISLANDER GRILL	3645	PARK BL		SAN DIEGO	92103	Medium Commercial		722	Eating/Drinking Establishments	San Diego Bay	Refer to Table M1	908.21	
ISLANDS #031	2441	FENTON PY		SAN DIEGO	92108	Medium Commercial		722	Eating/Drinking Establishments	San Diego River, Unnamed Tributary	Refer to Table M1	907.11	
ITALIA EXPRESS	1640	CAM DEL RIO NORTH	FC4	SAN DIEGO	92108	Medium Commercial		722	Eating/Drinking Establishments	San Diego River	Refer to Table M1	907.11	
IT'S A GRIND	650	01ST AV		SAN DIEGO	92101	Medium Commercial		722	Eating/Drinking Establishments	San Diego Bay	Refer to Table M1	908.21	
IT'S A GRIND PORTO SIENA	1603	INDIA ST		SAN DIEGO	92101	Medium Commercial		722	Eating/Drinking Establishments	San Diego Bay	Refer to Table M1	908.21	
IT'S A TACO SHOP	3910	WEST POINT LOMA BL		SAN DIEGO	92110	Medium Commercial		722	Eating/Drinking Establishments	San Diego River	Refer to Table M1	907.11	
IVORY THAI CUISINE	859	HORNBLEND ST		SAN DIEGO	92109	Medium Commercial		722	Eating/Drinking Establishments	Pacific Ocean Shoreline, Scripps HA	Refer to Table M1	906.30	
J & J DISCOUNT FOOD MARKET	5036	IMPERIAL AV		SAN DIEGO	92113	Medium Commercial		722	Eating/Drinking Establishments	Chollas Creek,S	Refer to Table M1	908.22	
J B CATERING, INC.	1958	54TH ST		SAN DIEGO	92105	Medium Commercial		722	Eating/Drinking Establishments	Chollas Creek,S	Refer to Table M1	908.22	
J.O.E.'S COFFEE CO.	3788	VOLTAIRE ST		SAN DIEGO	92107	Medium Commercial		722	Eating/Drinking Establishments	San Diego River	Refer to Table M1	907.11	
J.V.'S MEXICAN FOOD	1112	MORENA BL		SAN DIEGO	92110	Medium Commercial		722	Eating/Drinking Establishments	Tecolote Creek	Refer to Table M1	906.50	
JACK & GIULIO'S	2391	SAN DIEGO AV		SAN DIEGO	92110	Medium Commercial		722	Eating/Drinking Establishments	San Diego Bay	Refer to Table M1	908.21	
JACK IN THE BOX #0008	4815	VOLTAIRE ST		SAN DIEGO	92107	Medium Commercial		722	Eating/Drinking Establishments	San Diego River	Refer to Table M1	907.11	
JACK IN THE BOX #0009	2605	MORENA BL		SAN DIEGO	92110	Medium Commercial		722	Eating/Drinking Establishments	Mission Bay	Refer to Table M1	906.40	
JACK IN THE BOX #0014	6080	MISSION GORGE RD		SAN DIEGO	92120	Medium Commercial		722	Eating/Drinking Establishments	Alvarado Canyon	Refer to Table M1	907.11	
JACK IN THE BOX #0018	2886	EL CAJON BL		SAN DIEGO	92104	Medium Commercial		722	Eating/Drinking Establishments	Powerhouse Canyon	Refer to Table M1	908.22	
JACK IN THE BOX #0021	4751	EL CAJON BL		SAN DIEGO	92115	Medium Commercial		722	Eating/Drinking Establishments	Chollas Creek	Refer to Table M1	908.22	
JACK IN THE BOX #0022	1340	ROSECRANS ST		SAN DIEGO	92106	Medium Commercial		722	Eating/Drinking Establishments	San Diego Bay	Refer to Table M1	908.10	
JACK IN THE BOX #0026	3838	MIDWAY DR		SAN DIEGO	92110	Medium Commercial		722	Eating/Drinking Establishments	San Diego River	Refer to Table M1	907.11	
JACK IN THE BOX #0029	5155	COLLEGE AV		SAN DIEGO	92115	Medium Commercial		722	Eating/Drinking Establishments	Alvarado Canyon	Refer to Table M1	907.11	
JACK IN THE BOX #0031	1110	C ST		SAN DIEGO	92101	Medium Commercial		722	Eating/Drinking Establishments	San Diego Bay	Refer to Table M1	908.21	
JACK IN THE BOX #0033	220	W WASHINGTON ST		SAN DIEGO	92103	Medium Commercial		722	Eating/Drinking Establishments	San Diego River	Refer to Table M1	907.11	
JACK IN THE BOX #0034	1636	EUCLID AV		SAN DIEGO	92105	Medium Commercial		722	Eating/Drinking Establishments	Chollas Creek,S	Refer to Table M1	908.22	
JACK IN THE BOX #0037	7170	LINDA VISTA RD		SAN DIEGO	92111	Medium Commercial		722	Eating/Drinking Establishments	San Diego River	Refer to Table M1	907.11	
JACK IN THE BOX #0044	1905	GARNET AV		SAN DIEGO	92109	Medium Commercial		722	Eating/Drinking Establishments	Mission Bay	Refer to Table M1	906.30	
JACK IN THE BOX #0049	3205	MISSION BL		SAN DIEGO	92109	Medium Commercial		722	Eating/Drinking Establishments	Mission Bay	Refer to Table M1	906.30	

*Based on site visit results, these facilities were found not to be conducting significant activities and will be removed from the FY 2009 inventory. The facilities typically conducted office work or were home based and not mobile.

Business Name	Street Number	Street Name	Suite	City	Zip	Existing Status*	SIC	NAICS	Category	Nearest Conveyances or Water Bodies	Pollutants Potentially Generated	Watershed	Mobile
JACK IN THE BOX #0056	4332	UNIVERSITY AV		SAN DIEGO	92105	Medium Commercial		722	Eating/Drinking Establishments	Chollas Creek,N	Refer to Table M1	908.22	
JACK IN THE BOX #0070	3720	CAM DEL RIO WEST		SAN DIEGO	92110	Medium Commercial		722	Eating/Drinking Establishments	San Diego River	Refer to Table M1	907.11	
JACK IN THE BOX #0072	10809	TIERRASANTA BL		SAN DIEGO	92124	Medium Commercial		722	Eating/Drinking Establishments	San Diego River, Unnamed Tributary	Refer to Table M1	907.11	
JACK IN THE BOX #0074	1880	CORONADO AV		SAN DIEGO	92154	Medium Commercial		722	Eating/Drinking Establishments	Otay River, Unnamed Tributary	Refer to Table M1	910.20	
JACK IN THE BOX #0084	804	UNIVERSITY AV		SAN DIEGO	92103	Medium Commercial		722	Eating/Drinking Establishments	San Diego River	Refer to Table M1	907.11	
JACK IN THE BOX #0087	7425	MISSION GORGE RD		SAN DIEGO	92120	Medium Commercial		722	Eating/Drinking Establishments	San Diego River	Refer to Table M1	907.11	
JACK IN THE BOX #0090	1619	PACIFIC HY		SAN DIEGO	92101	Medium Commercial		722	Eating/Drinking Establishments	San Diego Bay	Refer to Table M1	908.21	
JACK IN THE BOX #0095	13245	BLACK MTN RD		SAN DIEGO	92129	Medium Commercial		722	Eating/Drinking Establishments	Los Penasquitos Creek, Unnamed Tributary	Refer to Table M1	906.10	
JACK IN THE BOX #3010	2905	ALTA VIEW DR		SAN DIEGO	92139	Medium Commercial		722	Eating/Drinking Establishments	Sweetwater River, Unnamed Tributary	Refer to Table M1	909.12	
JACK IN THE BOX #3017	4798	CLAIREMONT MESA BL		SAN DIEGO	92117	Medium Commercial		722	Eating/Drinking Establishments	Tecolote Creek	Refer to Table M1	906.50	
JACK IN THE BOX #3018	4375	GENESEE AV		SAN DIEGO	92117	Medium Commercial		722	Eating/Drinking Establishments	Tecolote Creek	Refer to Table M1	906.50	
JACK IN THE BOX #3021	7740	HAZARD CENTER DR		SAN DIEGO	92108	Medium Commercial	5812	722211	Eating/Drinking Establishments	San Diego River	Refer to Table M1	907.11	
JACK IN THE BOX #3047	1350	S 43RD ST		SAN DIEGO	92113	Medium Commercial		722	Eating/Drinking Establishments	Chollas Creek,S	Refer to Table M1	908.22	
JACK IN THE BOX #3053	9215	CLAIREMONT MESA BL		SAN DIEGO	92123	Medium Commercial		722	Eating/Drinking Establishments	Murphy Canyon	Refer to Table M1	907.11	
JACK IN THE BOX INNOVATION CENTER	9357	SPECTRUM CENTER BL		SAN DIEGO	92123	Medium Commercial		722	Eating/Drinking Establishments	Murphy Canyon	Refer to Table M1	907.11	
JACK'S JACK	9330	BALBOA AV		SAN DIEGO	92123	Medium Commercial		722	Eating/Drinking Establishments	San Diego River, Unnamed Tributary	Refer to Table M1	907.11	
JACK'S THAI SPICES	1768	GARNET AV		SAN DIEGO	92109	Medium Commercial		722	Eating/Drinking Establishments	Mission Bay	Refer to Table M1	906.30	
JACOB HEALTH CARE CENTER, LLC	4075	54TH ST		SAN DIEGO	92105	Medium Commercial		722	Eating/Drinking Establishments	Chollas Creek,N	Refer to Table M1	908.22	
JADE THAI CUISINE	10330	FRIARS RD	104	SAN DIEGO	92120	Medium Commercial		722	Eating/Drinking Establishments	San Diego River	Refer to Table M1	907.11	
JALISCO CAFE	1669	PALM AV		SAN DIEGO	92154	Medium Commercial		722	Eating/Drinking Establishments	Otay River, Unnamed Tributary	Refer to Table M1	910.20	
JAMBA JUICE	5175	LINDA VISTA RD	A	SAN DIEGO	92110	Medium Commercial		722	Eating/Drinking Establishments	San Diego River	Refer to Table M1	907.11	
JAMBA JUICE #105	73	HORTON PZ		SAN DIEGO	92101	Medium Commercial		722	Eating/Drinking Establishments	San Diego Bay	Refer to Table M1	908.21	
JAMBA JUICE #11	510	ROBINSON AV		SAN DIEGO	92103	Medium Commercial		722	Eating/Drinking Establishments	San Diego Bay	Refer to Table M1	908.21	
JAMBA JUICE #120	1774	GARNET AV	D	SAN DIEGO	92109	Medium Commercial		722	Eating/Drinking Establishments	Mission Bay	Refer to Table M1	906.30	
JAMBA JUICE #371	9500	GILMAN DR	1.419	SAN DIEGO	92093	Medium Commercial		722	Eating/Drinking Establishments	Rose Canyon, Unnamed Tributary	Refer to Table M1	906.40	
JAMBA JUICE #44	5638	MISSION CENTER RD	106	SAN DIEGO	92108	Medium Commercial		722	Eating/Drinking Establishments	San Diego River	Refer to Table M1	907.11	

*Based on site visit results, these facilities were found not to be conducting significant activities and will be removed from the FY 2009 inventory. The facilities typically conducted office work or were home based and not mobile.

Business Name	Street Number	Street Name	Suite	City	Zip	Existing Status*	SIC	NAICS	Category	Nearest Conveyances or Water Bodies	Pollutants Potentially Generated	Watershed	Mobile
JAMBA JUICE #501	10406	FRIARS RD	B	SAN DIEGO	92120	Medium Commercial		722	Eating/Drinking Establishments	San Diego River	Refer to Table M1	907.11	
JAMBA JUICE #51	3305	ROSECRANS ST	A	SAN DIEGO	92110	Medium Commercial		722	Eating/Drinking Establishments	San Diego Bay	Refer to Table M1	908.21	
JAMBA JUICE #662	6348	COLLEGE GROVE WY	100	SAN DIEGO	92115	Medium Commercial		722	Eating/Drinking Establishments	Chollas Creek,S	Refer to Table M1	908.22	
JAMILLAH GARDEN RESTAURANT	4681	CONVOY ST	C	SAN DIEGO	92111	Medium Commercial		722	Eating/Drinking Establishments	Tecolote Creek	Refer to Table M1	906.50	
JANN ARTS GALLERY & CAFE	1401	06TH AV		SAN DIEGO	92101	Medium Commercial		72241	Eating/Drinking Establishments	San Diego Bay	Refer to Table M1	908.21	
JASMINE RESTAURANT	4609	CONVOY ST	A	SAN DIEGO	92111	Medium Commercial		722	Eating/Drinking Establishments	Tecolote Creek	Refer to Table M1	906.50	
JASPER CAFE	3851	ROSECRANS ST		SAN DIEGO	92110	Medium Commercial		722	Eating/Drinking Establishments	San Diego River	Refer to Table M1	907.11	
JASPER'S CAFE	5201	RUFFIN RD	H	SAN DIEGO	92123	Medium Commercial		722	Eating/Drinking Establishments	Murphy Canyon	Refer to Table M1	907.11	
JAVA BEACH	4723	POINT LOMA AV		SAN DIEGO	92107	Medium Commercial		722	Eating/Drinking Establishments	Pacific Ocean	Refer to Table M1	908.10	
JAVA JONES	4978	CASS ST		SAN DIEGO	92109	Medium Commercial		722	Eating/Drinking Establishments	Pacific Ocean Shoreline, Scripps HA	Refer to Table M1	906.30	
JAVANICAN	4338	CASS ST		SAN DIEGO	92109	Medium Commercial		722	Eating/Drinking Establishments	Mission Bay	Refer to Table M1	906.30	
JAVIER'S SOMBRERO MEXICAN FOOD #14	8590	RIO SAN DIEGO DR	108	SAN DIEGO	92108	Medium Commercial		722	Eating/Drinking Establishments	San Diego River	Refer to Table M1	907.11	
JAYNES GASTROPUB	4677	30TH ST		SAN DIEGO	92116	Medium Commercial		722	Eating/Drinking Establishments	Chollas Creek	Refer to Table M1	908.22	
JENEEN MEDITERRANEAN FOOD	2015	GARNET AV	102	SAN DIEGO	92109	Medium Commercial		722	Eating/Drinking Establishments	Mission Bay	Refer to Table M1	906.30	
JENNY CRAIG PAVILION	5998	ALCALA PARK		SAN DIEGO	92110	Medium Commercial		722	Eating/Drinking Establishments	Tecolote Creek	Refer to Table M1	906.50	
JILBERTO'S MEXICAN FOOD	3305	PALM AV		SAN DIEGO	92154	Medium Commercial		722	Eating/Drinking Establishments	Otay River	Refer to Table M1	910.20	
JIMMY CARTER'S	3172	05TH AV		SAN DIEGO	92103	Medium Commercial		722	Eating/Drinking Establishments	San Diego Bay	Refer to Table M1	908.21	
JIMMY CARTER'S MEXICAN CAFE	807	W WASHINGTON ST		SAN DIEGO	92103	Medium Commercial		722	Eating/Drinking Establishments	San Diego River	Refer to Table M1	907.11	
JIMMY LOVE'S	672	05TH AV		SAN DIEGO	92101	Medium Commercial		722	Eating/Drinking Establishments	San Diego Bay	Refer to Table M1	908.21	
JIMMY'S RESTAURANT	3577	MIDWAY DR		SAN DIEGO	92110	Medium Commercial		722	Eating/Drinking Establishments	San Diego Bay	Refer to Table M1	908.10	
JOE'S CRAB SHACK	7610	HAZARD CENTER DR	703	SAN DIEGO	92108	Medium Commercial		722	Eating/Drinking Establishments	San Diego River	Refer to Table M1	907.11	
JOES PIZZA	5583	CLAIREMONT MESA BL		SAN DIEGO	92117	Medium Commercial		722	Eating/Drinking Establishments	Tecolote Creek	Refer to Table M1	906.50	
JOHNNY R'S FAMILY RESTAURANT	2611	EL CAJON BL		SAN DIEGO	92104	Medium Commercial		722	Eating/Drinking Establishments	Powerhouse Canyon	Refer to Table M1	908.22	
JOHNNY V'S	939	GARNET AV		SAN DIEGO	92109	Medium Commercial		722	Eating/Drinking Establishments	Pacific Ocean Shoreline, Scripps HA	Refer to Table M1	906.30	
JOHN'S CORK N BOTTLE	2691	MISSION VILLAGE DR		SAN DIEGO	92123	Medium Commercial		722	Eating/Drinking Establishments	Murphy Canyon, Unnamed Tributary	Refer to Table M1	907.11	
JOHNSON'S CATERING CASH & CARRY	9341	RUFFIN CT		SAN DIEGO	92123	Medium Commercial		722	Eating/Drinking Establishments	Murphy Canyon	Refer to Table M1	907.11	

*Based on site visit results, these facilities were found not to be conducting significant activities and will be removed from the FY 2009 inventory. The facilities typically conducted office work or were home based and not mobile.

Business Name	Street Number	Street Name	Suite	City	Zip	Existing Status*	SIC	NAICS	Category	Nearest Conveyances or Water Bodies	Pollutants Potentially Generated	Watershed	Mobile
JOHNSON'S CATERING CASH & CARRY	3661	CAM DEL RIO SOUTH		SAN DIEGO	92108	Medium Commercial		722	Eating/Drinking Establishments	San Diego River	Refer to Table M1	907.11	
JOKER'S PIZZA	6126	UNIVERSITY AV		SAN DIEGO	92115	Medium Commercial		722	Eating/Drinking Establishments	Chollas Creek,N	Refer to Table M1	908.22	
JOLLIBEE #011	8118	MIRA MESA BL	E	SAN DIEGO	92126	Medium Commercial	5812	722211	Eating/Drinking Establishments	Carroll Canyon	Refer to Table M1	906.10	
JOLT'N JOE'S	379	04TH AV		SAN DIEGO	92101	Medium Commercial		722	Eating/Drinking Establishments	San Diego Bay	Refer to Table M1	908.21	
JOOZE BOX	1401	06TH AV		SAN DIEGO	92101	Medium Commercial		722	Eating/Drinking Establishments	San Diego Bay	Refer to Table M1	908.21	
JORDAN'S RESTAURANT	723	FELSPAR ST		SAN DIEGO	92109	Medium Commercial		722	Eating/Drinking Establishments	Pacific Ocean Shoreline, Scripps HA	Refer to Table M1	906.30	
JORGIE PORGIE'S SWEET TREATS	4140	ALPHA ST		SAN DIEGO	92113	Medium Commercial		722	Eating/Drinking Establishments	Chollas Creek,S	Refer to Table M1	908.22	
JOSLYN SENIOR CENTER	18402	WEST BERNARDO DR		SAN DIEGO	92127	Medium Commercial		722	Eating/Drinking Establishments	San Dieguito River	Refer to Table M1	905.21	
JP'S PUB	10436	CLAIREMONT MESA BL		SAN DIEGO	92124	Medium Commercial		722	Eating/Drinking Establishments	Shepherd Canyon	Refer to Table M1	907.11	
JT'S CLUBHOUSE PUB AND GRILL	5821	MISSION GORGE RD		SAN DIEGO	92120	Medium Commercial		7224	Eating/Drinking Establishments	Alvarado Canyon	Refer to Table M1	907.11	
JUDY'S CAFE	2727	CAM DEL RIO SOUTH	1A	SAN DIEGO	92108	Medium Commercial		722	Eating/Drinking Establishments	San Diego River	Refer to Table M1	907.11	
JUICE IT UP	2683	VIA DE LA VALLE	L	SAN DIEGO	92014	Medium Commercial	5812	722211	Eating/Drinking Establishments	San Dieguito River	Refer to Table M1	905.11	
JUICE STATION, THE	5650	BALBOA AV	102	SAN DIEGO	92111	Medium Commercial		722	Eating/Drinking Establishments	Tecolote Creek	Refer to Table M1	906.50	
JUICE STOP	2169	FENTON PY	107	SAN DIEGO	92108	Medium Commercial		722	Eating/Drinking Establishments	San Diego River, Unnamed Tributary	Refer to Table M1	907.11	
JULY'S PRODUCE	4720	CLAIREMONT MESA BL		SAN DIEGO	92117	Medium Commercial		722	Eating/Drinking Establishments	Tecolote Creek	Refer to Table M1	906.50	
JUMP TOKYO JAPANESE RESTAURANT	10450	FRIARS RD	R	SAN DIEGO	92120	Medium Commercial		722	Eating/Drinking Establishments	San Diego River	Refer to Table M1	907.11	
JUST FABULOUS	4116	ADAMS AV		SAN DIEGO	92116	Medium Commercial		722	Eating/Drinking Establishments	San Diego River, Unnamed Tributary	Refer to Table M1	907.11	
JUST FOR YOU PERSONAL CHEF SERVICES	7704	NIGHTINGALE WY		SAN DIEGO	92123	Medium Commercial		72231	Eating/Drinking Establishments	San Diego River, Unnamed Tributary	Refer to Table M1	907.11	
JUVENILE PROBATION	2801	MEADOW LARK DR		SAN DIEGO	92123	Medium Commercial		722	Eating/Drinking Establishments	San Diego River, Unnamed Tributary	Refer to Table M1	907.11	
JUYOS DE LA FUENTE	1048	07TH AV		SAN DIEGO	92101	Medium Commercial		722	Eating/Drinking Establishments	San Diego Bay	Refer to Table M1	908.21	
JYOTI BIHANGA	3351	ADAMS AV		SAN DIEGO	92116	Medium Commercial		722	Eating/Drinking Establishments	San Diego River	Refer to Table M1	907.11	
K & L MARKET	1413	MORENA BL		SAN DIEGO	92110	Medium Commercial		722	Eating/Drinking Establishments	Tecolote Creek	Refer to Table M1	906.50	
K D DONUTS	711	04TH AV	3	SAN DIEGO	92101	Medium Commercial		722	Eating/Drinking Establishments	San Diego Bay	Refer to Table M1	908.21	
K D'S DONUTS	4676	MARKET ST	A1	SAN DIEGO	92102	Medium Commercial		722	Eating/Drinking Establishments	Chollas Creek,S	Refer to Table M1	908.22	
K SANDWICHES	7604	LINDA VISTA RD		SAN DIEGO	92111	Medium Commercial	5812	722211	Eating/Drinking Establishments	Tecolote Creek	Refer to Table M1	906.50	
K.L. DONUTS	7287	NAVAJO RD		SAN DIEGO	92119	Medium Commercial		722	Eating/Drinking Establishments	San Diego River	Refer to Table M1	907.11	

*Based on site visit results, these facilities were found not to be conducting significant activities and will be removed from the FY 2009 inventory. The facilities typically conducted office work or were home based and not mobile.

Business Name	Street Number	Street Name	Suite	City	Zip	Existing Status*	SIC	NAICS	Category	Nearest Conveyances or Water Bodies	Pollutants Potentially Generated	Watershed	Mobile
KABUKI SUSHI	4475	MISSION BL	C	SAN DIEGO	92109	Medium Commercial		722	Eating/Drinking Establishments	Pacific Ocean Shoreline, Scripps HA	Refer to Table M1	906.30	
KABUL MARKET	4425	CONVOY ST	218	SAN DIEGO	92111	Medium Commercial		722	Eating/Drinking Establishments	San Diego River	Refer to Table M1	907.11	
KADAN	4696	30TH ST		SAN DIEGO	92116	Medium Commercial		72241	Eating/Drinking Establishments	San Diego River	Refer to Table M1	907.11	
KAHVE COFFEE HOUSE	3719	MISSION BL	B	SAN DIEGO	92109	Medium Commercial		722	Eating/Drinking Establishments	Mission Bay	Refer to Table M1	906.30	
KAISER HOSPITAL CAFETERIA	4647	ZION AV		SAN DIEGO	92120	Medium Commercial		722	Eating/Drinking Establishments	San Diego River	Refer to Table M1	907.11	
KAISERHOF	2253	SUNSET CLIFFS BL		SAN DIEGO	92107	Medium Commercial		722	Eating/Drinking Establishments	San Diego River	Refer to Table M1	907.11	
KANSAS CITY BARBEQUE	610	W MARKET ST		SAN DIEGO	92101	Medium Commercial		722	Eating/Drinking Establishments	San Diego Bay	Refer to Table M1	908.21	
KARINYA THAI CUISINE	4475	MISSION BL	N-Q	SAN DIEGO	92109	Medium Commercial		722	Eating/Drinking Establishments	Pacific Ocean Shoreline, Scripps HA	Refer to Table M1	906.30	
KARL STRAUSS BREWERIES	5985	SANTA FE ST		SAN DIEGO	92109	Medium Commercial		722	Eating/Drinking Establishments	Rose Canyon	Refer to Table M1	906.40	
KARL STRAUSS BREWERY GARDENS	9675	SCRANTON RD		SAN DIEGO	92121	Medium Commercial	5812	722110	Eating/Drinking Establishments	Soledad Canyon	Refer to Table M1	906.10	
KARL STRAUSS OLD COLUMBIA	1157	COLUMBIA ST		SAN DIEGO	92101	Medium Commercial		722	Eating/Drinking Establishments	San Diego Bay	Refer to Table M1	908.21	
KATHY'S CAKES	2335	REO DR	5	SAN DIEGO	92139	Medium Commercial		722	Eating/Drinking Establishments	Sweetwater River, Unnamed Tributary	Refer to Table M1	909.12	
KAVA 2	2812	KETTNER BLVD		SAN DIEGO	92101	Medium Commercial		7224	Eating/Drinking Establishments	San Diego Bay	Refer to Table M1	908.21	
KAYABA KITCHEN	4240	KEARNY MESA RD	119	SAN DIEGO	92111	Medium Commercial		722	Eating/Drinking Establishments	San Diego River, Unnamed Tributary	Refer to Table M1	907.11	
KEARNY MESA BOWL	7585	CLAIREMONT MESA BL		SAN DIEGO	92111	Medium Commercial		722	Eating/Drinking Establishments	San Clemente Canyon, Unnamed Tributary	Refer to Table M1	906.40	
KEARNY MESA CONVALESCENT HOSPITAL	7675	FAMILY CR		SAN DIEGO	92111	Medium Commercial		722	Eating/Drinking Establishments	Tecolote Creek, Unnamed Tributary	Refer to Table M1	906.50	
KEARNY MESA MARKET	7631	LINDA VISTA RD		SAN DIEGO	92111	Medium Commercial		722	Eating/Drinking Establishments	Tecolote Creek, Unnamed Tributary	Refer to Table M1	906.50	
KEARNY MESA RECREATION CENTER	3170	ARMSTRONG ST		SAN DIEGO	92111	Medium Commercial		722	Eating/Drinking Establishments	Tecolote Creek, Unnamed Tributary	Refer to Table M1	906.50	
KEIL'S FOOD STORES	7403	JACKSON DR		SAN DIEGO	92119	Medium Commercial		722	Eating/Drinking Establishments	San Diego River	Refer to Table M1	907.11	
KEIL'S FOOD STORES	3015	CLAIREMONT DR		SAN DIEGO	92117	Medium Commercial		722	Eating/Drinking Establishments	Mission Bay	Refer to Table M1	906.40	
KELLY'S PUB WEST/HEAD'S	2222	SAN DIEGO AV		SAN DIEGO	92110	Medium Commercial		722	Eating/Drinking Establishments	San Diego Bay	Refer to Table M1	908.21	
KELLY'S RESTAURANT & IRISH PUB	500	HOTEL CIRCLE NORTH		SAN DIEGO	92108	Medium Commercial		722	Eating/Drinking Establishments	San Diego River	Refer to Table M1	907.11	
KEMO SABE	3958	05TH AV		SAN DIEGO	92103	Medium Commercial		722	Eating/Drinking Establishments	San Diego River	Refer to Table M1	907.11	
KEN CINEMA	4061	ADAMS AV		SAN DIEGO	92116	Medium Commercial		722	Eating/Drinking Establishments	San Diego River, Unnamed Tributary	Refer to Table M1	907.11	
KENN CROSS CAKEYPIES	4207	PARK BLVD		SAN DIEGO	92103	Medium Commercial		7223	Eating/Drinking Establishments	Powerhouse Canyon	Refer to Table M1	908.22	
KENSINGTON CLUB	4079	ADAMS AV		SAN DIEGO	92116	Medium Commercial		7224	Eating/Drinking Establishments	San Diego River, Unnamed Tributary	Refer to Table M1	907.11	

*Based on site visit results, these facilities were found not to be conducting significant activities and will be removed from the FY 2009 inventory. The facilities typically conducted office work or were home based and not mobile.

Business Name	Street Number	Street Name	Suite	City	Zip	Existing Status*	SIC	NAICS	Category	Nearest Conveyances or Water Bodies	Pollutants Potentially Generated	Watershed	Mobile
KENSINGTON GRILL	4055	ADAMS AV		SAN DIEGO	92116	Medium Commercial		722	Eating/Drinking Establishments	San Diego River, Unnamed Tributary	Refer to Table M1	907.11	
KENSINGTON VINE	4187	ADAMS AV		SAN DIEGO	92116	Medium Commercial		722	Eating/Drinking Establishments	San Diego River, Unnamed Tributary	Refer to Table M1	907.11	
KENTUCKY FRIED CHICKEN #Y305027	1641	GRAND AV		SAN DIEGO	92109	Medium Commercial		722	Eating/Drinking Establishments	Mission Bay	Refer to Table M1	906.30	
KENTUCKY FRIED CHICKEN #Y305029	6605	MISSION GORGE RD		SAN DIEGO	92120	Medium Commercial		722	Eating/Drinking Establishments	San Diego River	Refer to Table M1	907.11	
KENTUCKY FRIED CHICKEN #Y305071	4380	PALM AV		SAN DIEGO	92154	Medium Commercial		722	Eating/Drinking Establishments	Poggi Canyon	Refer to Table M1	910.20	
KENTUCKY FRIED CHICKEN #Y305129	4545	EL CAJON BL		SAN DIEGO	92115	Medium Commercial		722	Eating/Drinking Establishments	Chollas Creek	Refer to Table M1	908.22	
KENTUCKY FRIED CHICKEN #Y450028	1552	ROSECRANS ST		SAN DIEGO	92106	Medium Commercial		722	Eating/Drinking Establishments	San Diego Bay	Refer to Table M1	908.10	
KENTUCKY FRIED CHICKEN #Y450063	4140	CONVOY ST		SAN DIEGO	92111	Medium Commercial		722	Eating/Drinking Establishments	San Diego River, Unnamed Tributary	Refer to Table M1	907.11	
KENTUCKY FRIED CHICKEN #Y450071	2829	UNIVERSITY AV		SAN DIEGO	92104	Medium Commercial		722	Eating/Drinking Establishments	Powerhouse Canyon	Refer to Table M1	908.22	
KENTUCKY FRIED CHICKEN #Y450072	1975	MORENA BL		SAN DIEGO	92110	Medium Commercial		722	Eating/Drinking Establishments	Mission Bay	Refer to Table M1	906.40	
KENTUCKY FRIED CHICKEN/A & W ROOT BEER #Y305016	3195	MARKET ST		SAN DIEGO	92102	Medium Commercial		722	Eating/Drinking Establishments	Chollas Creek,N	Refer to Table M1	908.22	
KENTUCKY FRIED CHICKEN/TACO BELL #Y305020	7049	EASTMAN ST		SAN DIEGO	92111	Medium Commercial		722	Eating/Drinking Establishments	San Diego River	Refer to Table M1	907.11	
KENTUCKY FRIED CHICKEN/TACO BELL #Y4500117	7180	MIRAMAR RD		SAN DIEGO	92121	Medium Commercial	5812	722211	Eating/Drinking Establishments	Carroll Canyon	Refer to Table M1	906.10	
KENTUCKY FRIED CHICKEN/TACO BELL #Y450077	4290	CLAIREMONT MESA BL		SAN DIEGO	92117	Medium Commercial		722	Eating/Drinking Establishments	Tecolote Creek	Refer to Table M1	906.50	
KFC/LONG JOHN SILVERS #Y305170	155	MARKETPLACE AV		SAN DIEGO	92113	Medium Commercial		722	Eating/Drinking Establishments	Chollas Creek,S	Refer to Table M1	908.22	
KGTV CHANNEL 10 CAFETERIA	4610	AIR WY		SAN DIEGO	92102	Medium Commercial		722	Eating/Drinking Establishments	Chollas Creek,N	Refer to Table M1	908.22	
KHYBER PASS	523	UNIVERSITY AV		SAN DIEGO	92103	Medium Commercial		722	Eating/Drinking Establishments	San Diego Bay	Refer to Table M1	908.21	
KIDDIE KOLLEGE LEARNING CENTER	6088	BANBURY ST		SAN DIEGO	92139	Medium Commercial		722	Eating/Drinking Establishments	Sweetwater River, Unnamed Tributary	Refer to Table M1	909.12	
KIEN GIANG SANDWICH & DELI	5296	UNIVERSITY AV	L	SAN DIEGO	92105	Medium Commercial		722	Eating/Drinking Establishments	Chollas Creek,N	Refer to Table M1	908.22	
KIKI SUSHI	600	UNIVERSITY AV		SAN DIEGO	92103	Medium Commercial		722	Eating/Drinking Establishments	San Diego River	Refer to Table M1	907.11	
KIKO'S BILLIARDS	4821	UNIVERSITY AV	C	SAN DIEGO	92105	Medium Commercial		722	Eating/Drinking Establishments	Chollas Creek,N	Refer to Table M1	908.22	
KIKUYA	3949	GOVERNOR DR		SAN DIEGO	92122	Medium Commercial		722	Eating/Drinking Establishments	Rose Canyon, Unnamed Tributary	Refer to Table M1	906.40	
KIM CHAN SANDWICH	4712	EL CAJON BL	M&N	SAN DIEGO	92115	Medium Commercial		722	Eating/Drinking Establishments	Chollas Creek	Refer to Table M1	908.22	
KIM HUNG BAKERY	4511	UNIVERSITY AV		SAN DIEGO	92105	Medium Commercial		722	Eating/Drinking Establishments	Chollas Creek,N	Refer to Table M1	908.22	
KIMBROUGH ELEMENTARY	321	HOITT ST		SAN DIEGO	92102	Medium Commercial		722	Eating/Drinking Establishments	Chollas Creek,N	Refer to Table M1	908.22	
KIM'S BAR-B-QUE	888	S EUCLID AV		SAN DIEGO	92114	Medium Commercial		722	Eating/Drinking Establishments	Chollas Creek,S	Refer to Table M1	908.22	

*Based on site visit results, these facilities were found not to be conducting significant activities and will be removed from the FY 2009 inventory. The facilities typically conducted office work or were home based and not mobile.

Business Name	Street Number	Street Name	Suite	City	Zip	Existing Status*	SIC	NAICS	Category	Nearest Conveyances or Water Bodies	Pollutants Potentially Generated	Watershed	Mobile
KINDERCARE LEARNING CENTER #0467	7007	GOLFCREST DR		SAN DIEGO	92119	Medium Commercial		722	Eating/Drinking Establishments	San Diego River	Refer to Table M1	907.11	
KINDRED HOSPITAL	1940	EL CAJON BL		SAN DIEGO	92104	Medium Commercial		722	Eating/Drinking Establishments	Powerhouse Canyon	Refer to Table M1	908.22	
KING ELEMENTARY	415	31ST ST		SAN DIEGO	92102	Medium Commercial		722	Eating/Drinking Establishments	Chollas Creek,N	Refer to Table M1	908.22	
KING ORIENTAL EXPRESS	6171	MISSION GORGE RD	115	SAN DIEGO	92120	Medium Commercial		722	Eating/Drinking Establishments	San Diego River	Refer to Table M1	907.11	
KING'S FISH HOUSE	825	CAM DE LA REINA		SAN DIEGO	92108	Medium Commercial		722	Eating/Drinking Establishments	San Diego River	Refer to Table M1	907.11	
KING'S GARDEN	10066	PACIFIC HEIGHTS BL	101	SAN DIEGO	92121	Medium Commercial	5812	722110	Eating/Drinking Establishments	Soledad Canyon	Refer to Table M1	906.10	
KINGS INN	1333	HOTEL CIRCLE SOUTH		SAN DIEGO	92108	Medium Commercial		722	Eating/Drinking Establishments	San Diego River	Refer to Table M1	907.11	
KIRIN SUSHI	4111	VOLTAIRE ST		SAN DIEGO	92107	Medium Commercial		722	Eating/Drinking Establishments	San Diego River	Refer to Table M1	907.11	
KITIMA THAI CUISINE	406	UNIVERSITY AV	B	SAN DIEGO	92103	Medium Commercial		722	Eating/Drinking Establishments	San Diego Bay	Refer to Table M1	908.21	
KIYO'S JAPANESE RESTAURANT	531	F ST		SAN DIEGO	92101	Medium Commercial		722	Eating/Drinking Establishments	San Diego Bay	Refer to Table M1	908.21	
KOBE SUSHI RESTAURANT	3944	WEST POINT LOMA BL	C-E	SAN DIEGO	92110	Medium Commercial		722	Eating/Drinking Establishments	San Diego River	Refer to Table M1	907.11	
KONA KAKES	1400	CAM DE LA REINA	112	SAN DIEGO	92108	Medium Commercial		722	Eating/Drinking Establishments	San Diego River	Refer to Table M1	907.11	
KONO'S SURF CLUB CAFE	704	GARNET AV		SAN DIEGO	92109	Medium Commercial		722	Eating/Drinking Establishments	Pacific Ocean Shoreline, Scripps HA	Refer to Table M1	906.30	
KOOL ICE LLC	7007	FRIARS RD		SAN DIEGO	92108	Medium Commercial		7223	Eating/Drinking Establishments	San Diego River	Refer to Table M1	907.11	
KOREAN EXPRESS RESTAURANT	4647	CONVOY ST	101A	SAN DIEGO	92111	Medium Commercial		722	Eating/Drinking Establishments	Tecolote Creek	Refer to Table M1	906.50	
KOREAN UNITED PRESBYTERIAN CHURCH	3010	NORTH EVERGREEN ST		SAN DIEGO	92110	Medium Commercial		722	Eating/Drinking Establishments	San Diego Bay	Refer to Table M1	908.10	
KORKY'S	2371	SAN DIEGO AV		SAN DIEGO	92110	Medium Commercial		722	Eating/Drinking Establishments	San Diego Bay	Refer to Table M1	908.21	
KOUS KOUS MOROCCAN BISTRO	3940	04TH AV	110	SAN DIEGO	92103	Medium Commercial		722	Eating/Drinking Establishments	San Diego River	Refer to Table M1	907.11	
KRISPY KREME DOUGHNUTS	4180	CLAIREMONT MESA BL		SAN DIEGO	92117	Medium Commercial		722	Eating/Drinking Establishments	Tecolote Creek	Refer to Table M1	906.50	
KRISTY'S SPORT BAR	3225	MIDWAY DR		SAN DIEGO	92110	Medium Commercial		722	Eating/Drinking Establishments	San Diego Bay	Refer to Table M1	908.21	
KROC COMMUNITY CENTER/BLDG. B	6845	UNIVERSITY AV		SAN DIEGO	92115	Medium Commercial		722	Eating/Drinking Establishments	Chollas Creek,S	Refer to Table M1	908.22	
KROC COMMUNITY CENTER/BLDG. C	6845	UNIVERSITY AV		SAN DIEGO	92115	Medium Commercial		722	Eating/Drinking Establishments	Chollas Creek,S	Refer to Table M1	908.22	
KROC COMMUNITY CENTER/BLDG. F	6845	UNIVERSITY AV		SAN DIEGO	92115	Medium Commercial		722	Eating/Drinking Establishments	Chollas Creek,S	Refer to Table M1	908.22	
K'S MARKET	5498	UNIVERSITY AV		SAN DIEGO	92105	Medium Commercial		722	Eating/Drinking Establishments	Chollas Creek,N	Refer to Table M1	908.22	
KUNG FOOD - KITCHEN	2965	05TH AV		SAN DIEGO	92103	Medium Commercial		722	Eating/Drinking Establishments	San Diego Bay	Refer to Table M1	908.21	
KUNG FOOD - RESTAURANT	2949	05TH AV		SAN DIEGO	92103	Medium Commercial		722	Eating/Drinking Establishments	San Diego Bay	Refer to Table M1	908.21	

*Based on site visit results, these facilities were found not to be conducting significant activities and will be removed from the FY 2009 inventory. The facilities typically conducted office work or were home based and not mobile.

Business Name	Street Number	Street Name	Suite	City	Zip	Existing Status*	SIC	NAICS	Category	Nearest Conveyances or Water Bodies	Pollutants Potentially Generated	Watershed	Mobile
KYOCERA	8611	BALBOA AV		SAN DIEGO	92123	Medium Commercial		722	Eating/Drinking Establishments	San Diego River	Refer to Table M1	907.11	
KYOTO SUSHI RESTAURANT	3166	MIDWAY DR		SAN DIEGO	92110	Medium Commercial		722	Eating/Drinking Establishments	San Diego Bay	Refer to Table M1	908.21	
L & L HAWAIIAN BARBECUE	3803	05TH AV		SAN DIEGO	92103	Medium Commercial		722	Eating/Drinking Establishments	San Diego Bay	Refer to Table M1	908.21	
L & L HAWAIIAN BARBEQUE	6083	EL CAJON BL	B1	SAN DIEGO	92115	Medium Commercial		722	Eating/Drinking Establishments	Chollas Creek	Refer to Table M1	908.22	
L & L HAWAIIAN BARBEQUE	3145	SPORTS ARENA BL		SAN DIEGO	92110	Medium Commercial		722	Eating/Drinking Establishments	San Diego Bay	Refer to Table M1	908.21	
L G'S PRIME STEAKHOUSE	777	06TH AV		SAN DIEGO	92101	Medium Commercial		722	Eating/Drinking Establishments	San Diego Bay	Refer to Table M1	908.21	
L RODEO TACO SHOP	5060	NEWPORT AV		SAN DIEGO	92107	Medium Commercial		722	Eating/Drinking Establishments	Pacific Ocean Shoreline, San Diego HU	Refer to Table M1	907.11	
L-3 COMMUNICATIONS TELEMETRY WEST	9020	BALBOA AV		SAN DIEGO	92123	Medium Commercial		722	Eating/Drinking Establishments	San Diego River, Unnamed Tributary	Refer to Table M1	907.11	
LA BASIL THAI CUISINE	7530	MESA COLLEGE DR	B	SAN DIEGO	92111	Medium Commercial		722	Eating/Drinking Establishments	Tecolote Creek, Unnamed Tributary	Refer to Table M1	906.50	
LA BOCCA	515	05TH AV		SAN DIEGO	92101	Medium Commercial		722	Eating/Drinking Establishments	San Diego Bay	Refer to Table M1	908.21	
LA CANADA TACO SHOP	940	CARDIFF ST		SAN DIEGO	92114	Medium Commercial		722	Eating/Drinking Establishments	Chollas Creek,S	Refer to Table M1	908.22	
LA CANTINA	535	04TH AV		SAN DIEGO	92101	Medium Commercial		722	Eating/Drinking Establishments	San Diego Bay	Refer to Table M1	908.21	
LA CASA MARIA	6969	EL CAJON BL		SAN DIEGO	92115	Medium Commercial		722	Eating/Drinking Establishments	Chollas Creek	Refer to Table M1	908.22	
LA CASITA #1	1247	C ST		SAN DIEGO	92101	Medium Commercial		722	Eating/Drinking Establishments	San Diego Bay	Refer to Table M1	908.21	
LA CHINA	5910	SANTO RD	F	SAN DIEGO	92124	Medium Commercial		722	Eating/Drinking Establishments	Shepherd Canyon	Refer to Table M1	907.11	
LA COCINA DE JOSE	2314	MORLEY ST		SAN DIEGO	92111	Medium Commercial		722	Eating/Drinking Establishments	Tecolote Creek, Unnamed Tributary	Refer to Table M1	906.50	
LA COSA PIZZA	1858	GARNET AV		SAN DIEGO	92109	Medium Commercial		722	Eating/Drinking Establishments	Mission Bay	Refer to Table M1	906.30	
LA COSTA DE NAYARIT	3695	UNIVERSITY AV		SAN DIEGO	92105	Medium Commercial		722	Eating/Drinking Establishments	Chollas Creek,N	Refer to Table M1	908.22	
LA COSTA MAZATLAN	4973	DIANE AV		SAN DIEGO	92117	Medium Commercial		722	Eating/Drinking Establishments	San Clemente Canyon	Refer to Table M1	906.40	
LA DOLCE VITA TRATTORIA	3010	CLAIREMONT DR	B	SAN DIEGO	92117	Medium Commercial		722	Eating/Drinking Establishments	Mission Bay	Refer to Table M1	906.40	
LA FAYETTE HOTEL	2223	EL CAJON BL		SAN DIEGO	92104	Medium Commercial		722	Eating/Drinking Establishments	Powerhouse Canyon	Refer to Table M1	908.22	
LA FIESTA LIQUOR & DELI	10497	SAN DIEGO MISSION RD		SAN DIEGO	92108	Medium Commercial		722	Eating/Drinking Establishments	Murphy Canyon	Refer to Table M1	907.11	
LA FRESQUERIA	550	W C ST	120	SAN DIEGO	92101	Medium Commercial		722	Eating/Drinking Establishments	San Diego Bay	Refer to Table M1	908.21	
LA FUENTE	1227	UNIVERSITY AV		SAN DIEGO	92103	Medium Commercial		722	Eating/Drinking Establishments	San Diego Bay	Refer to Table M1	908.21	
LA GRAN TAPA	611	B ST		SAN DIEGO	92101	Medium Commercial		722	Eating/Drinking Establishments	San Diego Bay	Refer to Table M1	908.21	
LA NUEVA BAKERY	4676	MARKET ST	A3	SAN DIEGO	92102	Medium Commercial		722	Eating/Drinking Establishments	Chollas Creek,S	Refer to Table M1	908.22	

*Based on site visit results, these facilities were found not to be conducting significant activities and will be removed from the FY 2009 inventory. The facilities typically conducted office work or were home based and not mobile.

Business Name	Street Number	Street Name	Suite	City	Zip	Existing Status*	SIC	NAICS	Category	Nearest Conveyances or Water Bodies	Pollutants Potentially Generated	Watershed	Mobile
LA PALAPA	1542	PALM AV	A	SAN DIEGO	92154	Medium Commercial		722	Eating/Drinking Establishments	Otay River, Unnamed Tributary	Refer to Table M1	910.20	
LA PALAPA #2	2365	REO DR		SAN DIEGO	92139	Medium Commercial		722	Eating/Drinking Establishments	Sweetwater River, Unnamed Tributary	Refer to Table M1	909.12	
LA PANADERIA	2754	CALHOUN ST		SAN DIEGO	92110	Medium Commercial		722	Eating/Drinking Establishments	San Diego Bay	Refer to Table M1	908.21	
LA PASADITA MEXICAN FOOD	6628	MISSION GORGE RD	C	SAN DIEGO	92120	Medium Commercial		722	Eating/Drinking Establishments	San Diego River	Refer to Table M1	907.11	
LA PINATA	2836	JUAN ST		SAN DIEGO	92110	Medium Commercial		722	Eating/Drinking Establishments	San Diego River	Refer to Table M1	907.11	
LA PIZZA NOSTRA	3194	MIDWAY DR		SAN DIEGO	92110	Medium Commercial		722	Eating/Drinking Establishments	San Diego Bay	Refer to Table M1	908.21	
LA PIZZARIA ARRIVEDERCI	3787	04TH AV		SAN DIEGO	92103	Medium Commercial		722	Eating/Drinking Establishments	San Diego Bay	Refer to Table M1	908.21	
LA PLAYA TACO SHOP	3973	MISSION BL		SAN DIEGO	92109	Medium Commercial		722	Eating/Drinking Establishments	Mission Bay	Refer to Table M1	906.30	
LA PLAYITA	5185	CLAIREMONT MESA BL		SAN DIEGO	92117	Medium Commercial		722	Eating/Drinking Establishments	Tecolote Creek	Refer to Table M1	906.50	
LA PLAYITA RESTAURANT	951	TURQUOISE ST		SAN DIEGO	92109	Medium Commercial		722	Eating/Drinking Establishments	Pacific Beach, Unnamed Tributary	Refer to Table M1	906.30	
LA POSTA DE ACAPULCO #8	3980	03RD AV		SAN DIEGO	92103	Medium Commercial		722	Eating/Drinking Establishments	San Diego River	Refer to Table M1	907.11	
LA POSTA MARKET	2796	K ST		SAN DIEGO	92102	Medium Commercial		722	Eating/Drinking Establishments	Chollas Creek,N	Refer to Table M1	908.22	
LA QUINTA INN	641	CAM DEL RIO SOUTH		SAN DIEGO	92108	Medium Commercial		722	Eating/Drinking Establishments	San Diego River	Refer to Table M1	907.11	
LA SALSA	8750	GENESEE AV	240	SAN DIEGO	92122	Medium Commercial		722	Eating/Drinking Establishments	Rose Canyon, Unnamed Tributary	Refer to Table M1	906.40	
LA SALSA	1010	UNIVERSITY AV	101	SAN DIEGO	92103	Medium Commercial		722	Eating/Drinking Establishments	San Diego Bay	Refer to Table M1	908.21	
LA SALSA #117	9211	CLAIREMONT MESA BL	106	SAN DIEGO	92123	Medium Commercial		722	Eating/Drinking Establishments	Murphy Canyon	Refer to Table M1	907.11	
LA SALSA #2	980	GRAND AV		SAN DIEGO	92109	Medium Commercial		722	Eating/Drinking Establishments	Pacific Ocean Shoreline, Scripps HA	Refer to Table M1	906.30	
LA SALSA #8	415	HORTON PZ		SAN DIEGO	92101	Medium Commercial		722	Eating/Drinking Establishments	San Diego Bay	Refer to Table M1	908.21	
LA SALSA 117	9211	CLAIREMONT MESA BLVD	106	SAN DIEGO	92123	Medium Commercial		7223	Eating/Drinking Establishments	Murphy Canyon	Refer to Table M1	907.11	
LA SCALA ITALIAN RESTAURANT	1101	SCOTT ST		SAN DIEGO	92106	Medium Commercial		722	Eating/Drinking Establishments	San Diego Bay	Refer to Table M1	908.10	
LA TIENDITA	3851	CLAIREMONT MESA BL		SAN DIEGO	92117	Medium Commercial		722	Eating/Drinking Establishments	Tecolote Creek	Refer to Table M1	906.50	
LA TORTA	5854	MONTEZUMA RD		SAN DIEGO	92115	Medium Commercial		722	Eating/Drinking Establishments	San Diego River, Unnamed Tributary	Refer to Table M1	907.11	
LA TORTA	4864	CASS ST		SAN DIEGO	92109	Medium Commercial		722	Eating/Drinking Establishments	Pacific Ocean Shoreline, Scripps HA	Refer to Table M1	906.30	
LA VACHE	420	ROBINSON AV	A	SAN DIEGO	92103	Medium Commercial		722	Eating/Drinking Establishments	San Diego Bay	Refer to Table M1	908.21	
LA VUELTA CLUB	768	HOLLISTER ST		SAN DIEGO	92154	Medium Commercial		72241	Eating/Drinking Establishments	Otay River, Unnamed Tributary	Refer to Table M1	910.20	
LA VUELTA CLUB	768	HOLLISTER ST		SAN DIEGO	92154	Medium Commercial		722	Eating/Drinking Establishments	Otay River, Unnamed Tributary	Refer to Table M1	910.20	

*Based on site visit results, these facilities were found not to be conducting significant activities and will be removed from the FY 2009 inventory. The facilities typically conducted office work or were home based and not mobile.

Business Name	Street Number	Street Name	Suite	City	Zip	Existing Status*	SIC	NAICS	Category	Nearest Conveyances or Water Bodies	Pollutants Potentially Generated	Watershed	Mobile
LALO'S TACOS AL PASTOR ETC.	1266	UNIVERSITY AV		SAN DIEGO	92103	Medium Commercial		722	Eating/Drinking Establishments	San Diego Bay	Refer to Table M1	908.21	
LAMONT STREET GRILL	4445	LAMONT ST		SAN DIEGO	92109	Medium Commercial		722	Eating/Drinking Establishments	Mission Bay	Refer to Table M1	906.30	
LAMPLIGHTER THE	817	WASHINGTON ST		SAN DIEGO	92103	Medium Commercial		7224	Eating/Drinking Establishments	San Diego River	Refer to Table M1	907.11	
LANAS BAKE SHOPPE	4150	MISSION BL	107	SAN DIEGO	92109	Medium Commercial		722	Eating/Drinking Establishments	Pacific Ocean Shoreline, Scripps HA	Refer to Table M1	906.30	
LANDING STRIP, THE	1424	CONTINENTAL ST		SAN DIEGO	92154	Medium Commercial	5812	722110	Eating/Drinking Establishments	Spring Canyon	Refer to Table M1	911.12	
LANDING, THE	1729	QUIVIRA RD		SAN DIEGO	92109	Medium Commercial		722	Eating/Drinking Establishments	Mission Bay	Refer to Table M1	906.70	
LANG'S BAKERY	5490	COMPLEX ST	601	SAN DIEGO	92123	Medium Commercial		722	Eating/Drinking Establishments	San Diego River	Refer to Table M1	907.11	
LANG'S LOAF	6165	EL CAJON BL	E&F	SAN DIEGO	92115	Medium Commercial		722	Eating/Drinking Establishments	Chollas Creek	Refer to Table M1	908.22	
LARISA'S MEXICAN BAKERY	4863	EL CAJON BL		SAN DIEGO	92115	Medium Commercial		722	Eating/Drinking Establishments	Chollas Creek	Refer to Table M1	908.22	
LAS FAJITAS	628	05TH AV		SAN DIEGO	92101	Medium Commercial		722	Eating/Drinking Establishments	San Diego Bay	Refer to Table M1	908.21	
LAS MORELIANAS #2	3645	UNIVERSITY AV		SAN DIEGO	92104	Medium Commercial		722	Eating/Drinking Establishments	Chollas Creek,N	Refer to Table M1	908.22	
LAS PENAS MEXICAN FOOD	7403	PRINCESS VIEW DR	B	SAN DIEGO	92120	Medium Commercial		722	Eating/Drinking Establishments	San Diego River, Unnamed Tributary	Refer to Table M1	907.11	
LAS TARASCAS	5102	IMPERIAL AV	1/2	SAN DIEGO	92114	Medium Commercial		722	Eating/Drinking Establishments	Chollas Creek,S	Refer to Table M1	908.22	
LAST CALL	4977	EL CAJON BLVD		SAN DIEGO	92115	Medium Commercial		72241	Eating/Drinking Establishments	Chollas Creek,N	Refer to Table M1	908.22	
LAST DAY	1872	ROSECRANS ST		SAN DIEGO	92106	Medium Commercial		7224	Eating/Drinking Establishments	San Diego Bay	Refer to Table M1	908.10	
LATITUDE 32	5019	CASS ST		SAN DIEGO	92109	Medium Commercial		722	Eating/Drinking Establishments	Pacific Beach, Unnamed Tributary	Refer to Table M1	906.30	
LAUREL RESTAURANT	505	LAUREL ST		SAN DIEGO	92101	Medium Commercial		722	Eating/Drinking Establishments	San Diego Bay	Refer to Table M1	908.21	
LCDR ARNOLD E. BETCHER POST 3788	7785	OTHELLO AV		SAN DIEGO	92111	Medium Commercial		722	Eating/Drinking Establishments	San Diego River, Unnamed Tributary	Refer to Table M1	907.11	
LDS CHURCH EDUCATIONAL SYSTEM	5130	MONTEZUMA PL		SAN DIEGO	92115	Medium Commercial		722	Eating/Drinking Establishments	San Diego River, Unnamed Tributary	Refer to Table M1	907.11	
LE CAFE	707	BROADWAY LOBBY		SAN DIEGO	92101	Medium Commercial		7223	Eating/Drinking Establishments	San Diego Bay	Refer to Table M1	908.21	
LE CAFE	707	BROADWAY		SAN DIEGO	92101	Medium Commercial		722	Eating/Drinking Establishments	San Diego Bay	Refer to Table M1	908.21	
LE CAKE CHATEAU	1152	07TH AV		SAN DIEGO	92101	Medium Commercial		722	Eating/Drinking Establishments	San Diego Bay	Refer to Table M1	908.21	
LE CHEF BAKERY SAN DIEGO	4696	RUFFNER ST	A	SAN DIEGO	92111	Medium Commercial		722	Eating/Drinking Establishments	Tecolote Creek	Refer to Table M1	906.50	
LE PEEP GRILL	8915	TOWNE CENTRE DR	100	SAN DIEGO	92122	Medium Commercial		722	Eating/Drinking Establishments	Rose Canyon, Unnamed Tributary	Refer to Table M1	906.40	
LE PETIT BISTRO	4545	LA JOLLA VILLAGE DR	E-07	SAN DIEGO	92122	Medium Commercial		722	Eating/Drinking Establishments	Rose Canyon, Unnamed Tributary	Refer to Table M1	906.40	
LEE'S CAFE	738	05TH AV		SAN DIEGO	92101	Medium Commercial		722	Eating/Drinking Establishments	San Diego Bay	Refer to Table M1	908.21	

*Based on site visit results, these facilities were found not to be conducting significant activities and will be removed from the FY 2009 inventory. The facilities typically conducted office work or were home based and not mobile.

Business Name	Street Number	Street Name	Suite	City	Zip	Existing Status*	SIC	NAICS	Category	Nearest Conveyances or Water Bodies	Pollutants Potentially Generated	Watershed	Mobile
LEE'S GARDEN SEAFOOD RESTAURANT	4055	54TH ST		SAN DIEGO	92105	Medium Commercial		722	Eating/Drinking Establishments	Chollas Creek,N	Refer to Table M1	908.22	
LEI BACK CAFE'	1517	30TH ST		SAN DIEGO	92104	Medium Commercial		722	Eating/Drinking Establishments	Chollas Creek	Refer to Table M1	908.22	
LEI LOUNGE	4622	PARK BL		SAN DIEGO	92116	Medium Commercial		722	Eating/Drinking Establishments	Powerhouse Canyon	Refer to Table M1	908.22	
LEILANI'S CAFE	5109	CASS ST		SAN DIEGO	92109	Medium Commercial		722	Eating/Drinking Establishments	Pacific Beach, Unnamed Tributary	Refer to Table M1	906.30	
LEONARDO'S CAFE ITALIA	7091	EL CAJON BL		SAN DIEGO	92115	Medium Commercial		722	Eating/Drinking Establishments	Chollas Creek	Refer to Table M1	908.22	
LE'S THAI CHINESE VIETNAMESE RESTAURANT	6925	LINDA VISTA RD	B	SAN DIEGO	92111	Medium Commercial		722	Eating/Drinking Establishments	San Diego River	Refer to Table M1	907.11	
LESTAT'S COFFEE HOUSE	3343	ADAMS AV		SAN DIEGO	92116	Medium Commercial		722	Eating/Drinking Establishments	San Diego River	Refer to Table M1	907.11	
LEUCADIA PIZZERIA	7748	REGENTS RD	303	SAN DIEGO	92122	Medium Commercial		722	Eating/Drinking Establishments	Rose Canyon, Unnamed Tributary	Refer to Table M1	906.40	
LEW'S FOOD STORE	3501	NATIONAL AV		SAN DIEGO	92113	Medium Commercial		722	Eating/Drinking Establishments	Chollas Creek,N	Refer to Table M1	908.22	
LEW'S MARKET	3302	IMPERIAL AV		SAN DIEGO	92102	Medium Commercial		722	Eating/Drinking Establishments	Chollas Creek,N	Refer to Table M1	908.22	
LIARS CLUB, THE	3844	MISSION BL		SAN DIEGO	92109	Medium Commercial		722	Eating/Drinking Establishments	Pacific Ocean Shoreline, Scripps HA	Refer to Table M1	906.30	
LIBERTY PIZZA	4634	MISSION BL		SAN DIEGO	92109	Medium Commercial		722	Eating/Drinking Establishments	Pacific Ocean Shoreline, Scripps HA	Refer to Table M1	906.30	
LIGHT HOUSE ICE CREAM & YOGURT	5059	NEWPORT AV	102	SAN DIEGO	92107	Medium Commercial		722	Eating/Drinking Establishments	Pacific Ocean Shoreline, San Diego HU	Refer to Table M1	907.11	
LIGHTNIN' JACK'S BBQ	4705	CLAIREMONT DR	H	SAN DIEGO	92117	Medium Commercial		722	Eating/Drinking Establishments	Tecolote Creek	Refer to Table M1	906.50	
LILI CAFE & BAKERY	5923	BALBOA AV		SAN DIEGO	92111	Medium Commercial		722	Eating/Drinking Establishments	Tecolote Creek	Refer to Table M1	906.50	
LIME, THE	653	05TH AV		SAN DIEGO	92101	Medium Commercial		722	Eating/Drinking Establishments	San Diego Bay	Refer to Table M1	908.21	
LIMONZ ROSTIZADOS	978	GARNET AV		SAN DIEGO	92109	Medium Commercial		722	Eating/Drinking Establishments	Pacific Ocean Shoreline, Scripps HA	Refer to Table M1	906.30	
LINDA VISTA CHILD DEVELOPMENT CENTER	2360	EAST JEWETT ST		SAN DIEGO	92111	Medium Commercial		722	Eating/Drinking Establishments	Tecolote Creek, Unnamed Tributary	Refer to Table M1	906.50	
LINDA VISTA FOOD TO GO	2405	ULRIC ST		SAN DIEGO	92111	Medium Commercial		722	Eating/Drinking Establishments	San Diego River	Refer to Table M1	907.11	
LINDA VISTA RECREATION CENTER	7064	LEVANT ST		SAN DIEGO	92111	Medium Commercial		722	Eating/Drinking Establishments	Tecolote Creek, Unnamed Tributary	Refer to Table M1	906.50	
LINDA'S DONUTS	1888	GRAND AV		SAN DIEGO	92109	Medium Commercial		722	Eating/Drinking Establishments	Mission Bay	Refer to Table M1	906.30	
LIONS COMMUNITY MANOR	310	MARKET ST		SAN DIEGO	92101	Medium Commercial		722	Eating/Drinking Establishments	San Diego Bay	Refer to Table M1	908.21	
LIPS	3036	EL CAJON BL		SAN DIEGO	92104	Medium Commercial		722	Eating/Drinking Establishments	Chollas Creek	Refer to Table M1	908.22	
LITICKER'S LIQUOR - FRESH MEXICAN GRILL	4955	VOLTAIRE ST		SAN DIEGO	92107	Medium Commercial		722	Eating/Drinking Establishments	San Diego River	Refer to Table M1	907.11	
LIT'L PEPPER GOURMET	8911	COMPLEX DR	C	SAN DIEGO	92123	Medium Commercial		722	Eating/Drinking Establishments	San Diego River	Refer to Table M1	907.11	
LITTLE CAESARS PIZZA	4370	PALM AV	B	SAN DIEGO	92154	Medium Commercial		722	Eating/Drinking Establishments	Tijuana River	Refer to Table M1	911.11	

*Based on site visit results, these facilities were found not to be conducting significant activities and will be removed from the FY 2009 inventory. The facilities typically conducted office work or were home based and not mobile.

Business Name	Street Number	Street Name	Suite	City	Zip	Existing Status*	SIC	NAICS	Category	Nearest Conveyances or Water Bodies	Pollutants Potentially Generated	Watershed	Mobile
LITTLE CAESARS PIZZA	1555	PALM AV	E	SAN DIEGO	92154	Medium Commercial		722	Eating/Drinking Establishments	Otay River, Unnamed Tributary	Refer to Table M1	910.20	
LITTLE CAESARS PIZZA	2810	EL CAJON BL	E	SAN DIEGO	92104	Medium Commercial		722	Eating/Drinking Establishments	Powerhouse Canyon	Refer to Table M1	908.22	
LITTLE CAESARS PIZZA	1662	GARNET AV		SAN DIEGO	92109	Medium Commercial		722	Eating/Drinking Establishments	Mission Bay	Refer to Table M1	906.30	
LITTLE CAESARS PIZZA	4310	GENESEE AV	112	SAN DIEGO	92117	Medium Commercial		722	Eating/Drinking Establishments	Tecolote Creek	Refer to Table M1	906.50	
LITTLE CAESARS PIZZA	6074	EL CAJON BL	B	SAN DIEGO	92115	Medium Commercial		722	Eating/Drinking Establishments	Chollas Creek	Refer to Table M1	908.22	
LITTLE CAESAR'S PIZZA	220	EUCLID AV	190	SAN DIEGO	92114	Medium Commercial		722	Eating/Drinking Establishments	Chollas Creek,S	Refer to Table M1	908.22	
LITTLE CHEF CHINESE FOOD	4910	NEWPORT AV		SAN DIEGO	92107	Medium Commercial		722	Eating/Drinking Establishments	Pacific Ocean Shoreline, San Diego HU	Refer to Table M1	907.11	
LITTLE FISH MARKET, THE	2401	FENTON PY	104	SAN DIEGO	92108	Medium Commercial		722	Eating/Drinking Establishments	San Diego River, Unnamed Tributary	Refer to Table M1	907.11	
LITTLE HAWAII	901	E ST		SAN DIEGO	92101	Medium Commercial		722	Eating/Drinking Establishments	San Diego Bay	Refer to Table M1	908.21	
LITTLE ITALY PIZZA & RISTORANTE	4204	VOLTAIRE ST		SAN DIEGO	92107	Medium Commercial		722	Eating/Drinking Establishments	San Diego River	Refer to Table M1	907.11	
LITTLE SAM'S PIZZA	3250	GREYLING DR	A	SAN DIEGO	92123	Medium Commercial		722	Eating/Drinking Establishments	San Diego River, Unnamed Tributary	Refer to Table M1	907.11	
LITTLE THAI	2015	GARNET AV	103	SAN DIEGO	92109	Medium Commercial		722	Eating/Drinking Establishments	Mission Bay	Refer to Table M1	906.30	
LIU'S CHINESE RESTAURANT	1850	CORONADO AV	403	SAN DIEGO	92154	Medium Commercial		722	Eating/Drinking Establishments	Otay River, Unnamed Tributary	Refer to Table M1	910.20	
LIVE WIRE THE	2103	EL CAJON BLVD		SAN DIEGO	92104	Medium Commercial		7224	Eating/Drinking Establishments	Powerhouse Canyon	Refer to Table M1	908.22	
LIVING ROOM CAFE & BISTRO, THE	2541	SAN DIEGO AV		SAN DIEGO	92110	Medium Commercial		722	Eating/Drinking Establishments	San Diego Bay	Refer to Table M1	908.21	
LIVING ROOM, THE	1018	ROSECRANS ST		SAN DIEGO	92106	Medium Commercial		722	Eating/Drinking Establishments	San Diego Bay	Refer to Table M1	908.10	
LIVINGROOM, THE	5900	EL CAJON BL		SAN DIEGO	92115	Medium Commercial		722	Eating/Drinking Establishments	Chollas Creek	Refer to Table M1	908.22	
LIVINGSTON'S CHICKEN KITCHEN	5026	NEWPORT AV		SAN DIEGO	92107	Medium Commercial		722	Eating/Drinking Establishments	Pacific Ocean Shoreline, San Diego HU	Refer to Table M1	907.11	
LOCAL, THE	1065	04TH AV		SAN DIEGO	92101	Medium Commercial		722	Eating/Drinking Establishments	San Diego Bay	Refer to Table M1	908.21	
LOGAN TEMPLE A.M.E. ZION CHURCH	302	S 32ND ST		SAN DIEGO	92113	Medium Commercial		722	Eating/Drinking Establishments	Chollas Creek,N	Refer to Table M1	908.22	
LOLITA'S TACO SHOP	7305	CLAIREMONT MESA BL	A	SAN DIEGO	92111	Medium Commercial		722	Eating/Drinking Establishments	Tecolote Creek	Refer to Table M1	906.50	
LOLLICUP TEAZONE KAFE	2511	CORONADO AV	H	SAN DIEGO	92154	Medium Commercial		722	Eating/Drinking Establishments	Otay River, Unnamed Tributary	Refer to Table M1	910.20	
LOMA BONITA	1155	SCOTT ST		SAN DIEGO	92106	Medium Commercial		722	Eating/Drinking Establishments	San Diego Bay	Refer to Table M1	908.10	
LONDON'S WEST END	5157	LA JOLLA BLVD		SAN DIEGO	92109	Medium Commercial		72241	Eating/Drinking Establishments	Pacific Ocean Shoreline, Scripps HA	Refer to Table M1	906.30	
LONGHORN CAFE	6519	MISSION GORGE RD		SAN DIEGO	92120	Medium Commercial		722	Eating/Drinking Establishments	San Diego River	Refer to Table M1	907.11	
LONGS DRUG STORE #274	71	HORTON PZ		SAN DIEGO	92101	Medium Commercial		722	Eating/Drinking Establishments	San Diego Bay	Refer to Table M1	908.21	

*Based on site visit results, these facilities were found not to be conducting significant activities and will be removed from the FY 2009 inventory. The facilities typically conducted office work or were home based and not mobile.

Business Name	Street Number	Street Name	Suite	City	Zip	Existing Status*	SIC	NAICS	Category	Nearest Conveyances or Water Bodies	Pollutants Potentially Generated	Watershed	Mobile
LOPEZ ICE CREAM	3979	DAVES WY		SAN DIEGO	92154	Medium Commercial		45439	Eating/Drinking Establishments	Otay River	Refer to Table M1	910.20	
LORNA'S ITALIAN KITCHEN	3945	GOVERNOR DR		SAN DIEGO	92122	Medium Commercial		722	Eating/Drinking Establishments	Rose Canyon, Unnamed Tributary	Refer to Table M1	906.40	
LOS "2" PEDROS	723	TURQUOISE ST		SAN DIEGO	92109	Medium Commercial		722	Eating/Drinking Establishments	Pacific Ocean Shoreline, Scripps HA	Refer to Table M1	906.30	
LOS 3 HERMANOS MEXICAN FOOD	4804	UNIVERSITY AV	C	SAN DIEGO	92105	Medium Commercial		722	Eating/Drinking Establishments	Chollas Creek,N	Refer to Table M1	908.22	
LOS ALAZANES	7343	JACKSON DR		SAN DIEGO	92119	Medium Commercial		722	Eating/Drinking Establishments	San Diego River	Refer to Table M1	907.11	
LOS AMIGOS MARKET	4201	UNIVERSITY AV		SAN DIEGO	92105	Medium Commercial		722	Eating/Drinking Establishments	Chollas Creek,N	Refer to Table M1	908.22	
LOS CABOS RESTAURANT	12955	EL CAM REAL	G-7	SAN DIEGO	92130	Medium Commercial		722	Eating/Drinking Establishments	Carmel Valley, Unnamed Tributary	Refer to Table M1	906.10	
LOS COMPADRES TACO SHOP	1290	HOLLISTER ST	106	SAN DIEGO	92154	Medium Commercial		722	Eating/Drinking Establishments	Otay River, Unnamed Tributary	Refer to Table M1	910.20	
LOS KORAS MEXICAN & SEAFOOD	4297	MARKET ST		SAN DIEGO	92102	Medium Commercial		722	Eating/Drinking Establishments	Chollas Creek,S	Refer to Table M1	908.22	
LOS MACHOS TACO SHOP	3690	MURPHY CANYON RD		SAN DIEGO	92123	Medium Commercial		722	Eating/Drinking Establishments	Murphy Canyon	Refer to Table M1	907.11	
LOS PALMITOS TACO SHOP	5145	CLAIREMONT MESA BL		SAN DIEGO	92117	Medium Commercial		722	Eating/Drinking Establishments	Tecolote Creek	Refer to Table M1	906.50	
LOS PANCHITOS	1595	PACIFIC HY		SAN DIEGO	92101	Medium Commercial		722	Eating/Drinking Establishments	San Diego Bay	Refer to Table M1	908.21	
LOS PANCHOS	431	E ST		SAN DIEGO	92101	Medium Commercial		722	Eating/Drinking Establishments	San Diego Bay	Refer to Table M1	908.21	
LOS PANCHOS	1775	GARNET AV		SAN DIEGO	92109	Medium Commercial		722	Eating/Drinking Establishments	Mission Bay	Refer to Table M1	906.30	
LOS PANCHOS TACO SHOP	409	WASHINGTON ST		SAN DIEGO	92103	Medium Commercial		722	Eating/Drinking Establishments	San Diego River	Refer to Table M1	907.11	
LOS PANCHOS TACO SHOP	5182	WARING RD		SAN DIEGO	92120	Medium Commercial		722	Eating/Drinking Establishments	Alvarado Canyon, Unnamed Tributary	Refer to Table M1	907.11	
LOS PLEBES MEXICAN FOOD	1873	PALM AV		SAN DIEGO	92154	Medium Commercial		722	Eating/Drinking Establishments	Otay River, Unnamed Tributary	Refer to Table M1	910.20	
LOS PRIMOS MEXICAN FOOD	6021	BUSINESS CENTER CT		SAN DIEGO	92154	Medium Commercial		722	Eating/Drinking Establishments	Dennery Canyon	Refer to Table M1	910.20	
LOS REYES MEXICAN & SEAFOOD	1270	PICADOR BL	I	SAN DIEGO	92154	Medium Commercial		722	Eating/Drinking Establishments	Otay River, Unnamed Tributary	Refer to Table M1	910.20	
LOS REYES MEXICAN FOOD	1270	PICADOR BLVD	I	SAN DIEGO	92154	Medium Commercial		7223	Eating/Drinking Establishments	Otay River, Unnamed Tributary	Refer to Table M1	910.20	
LOS REYES MEXICAN FOOD	4696	MARKET ST	C-16	SAN DIEGO	92102	Medium Commercial		722	Eating/Drinking Establishments	Chollas Creek,S	Refer to Table M1	908.22	
LOST SLEEP CLUB	4428	CONVOY ST	310	SAN DIEGO	92111	Medium Commercial		72241	Eating/Drinking Establishments	San Diego River, Unnamed Tributary	Refer to Table M1	907.11	
LOT 81 EATERY	1127	WEST MORENA BL		SAN DIEGO	92110	Medium Commercial		722	Eating/Drinking Establishments	Tecolote Creek	Refer to Table M1	906.50	
LOTSA PASTA	1762	GARNET AV		SAN DIEGO	92109	Medium Commercial		722	Eating/Drinking Establishments	Mission Bay	Refer to Table M1	906.30	
LOTUS THAI	906	MARKET ST		SAN DIEGO	92101	Medium Commercial		722	Eating/Drinking Establishments	San Diego Bay	Refer to Table M1	908.21	
LOTUS THAI CUISINE	3761	06TH AV		SAN DIEGO	92103	Medium Commercial		722	Eating/Drinking Establishments	San Diego Bay	Refer to Table M1	908.21	

*Based on site visit results, these facilities were found not to be conducting significant activities and will be removed from the FY 2009 inventory. The facilities typically conducted office work or were home based and not mobile.

Business Name	Street Number	Street Name	Suite	City	Zip	Existing Status*	SIC	NAICS	Category	Nearest Conveyances or Water Bodies	Pollutants Potentially Generated	Watershed	Mobile
LOU & MICKEY'S AT THE GASLAMP	224	05TH AV		SAN DIEGO	92101	Medium Commercial		722	Eating/Drinking Establishments	San Diego Bay	Refer to Table M1	908.21	
LOU JONES' INN	3391	ADAMS AV		SAN DIEGO	92116	Medium Commercial		722	Eating/Drinking Establishments	San Diego River	Refer to Table M1	907.11	
LUC HUYEN CAM COFFEE HOUSE	5231	EL CAJON BL		SAN DIEGO	92115	Medium Commercial		722	Eating/Drinking Establishments	Chollas Creek	Refer to Table M1	908.22	
LUCKY BUCK'S	1459	UNIVERSITY AV		SAN DIEGO	92103	Medium Commercial		722	Eating/Drinking Establishments	San Diego Bay	Refer to Table M1	908.21	
LUCKY DONUT HOUSE	909	GRAND AV	8	SAN DIEGO	92109	Medium Commercial		722	Eating/Drinking Establishments	Pacific Ocean Shoreline, Scripps HA	Refer to Table M1	906.30	
LUCKY DONUTS YOGURT AND ICE CREAM	1515	PALM AV	F	SAN DIEGO	92154	Medium Commercial		722	Eating/Drinking Establishments	Otay River, Unnamed Tributary	Refer to Table M1	910.20	
LUCKY HOUSE	4367	CONVOY ST		SAN DIEGO	92111	Medium Commercial		722	Eating/Drinking Establishments	San Diego River, Unnamed Tributary	Refer to Table M1	907.11	
LUCKY STAR RESTAURANT	3893	54TH ST		SAN DIEGO	92105	Medium Commercial		722	Eating/Drinking Establishments	Chollas Creek,N	Refer to Table M1	908.22	
LUCY'S BAKERY AND DONUTS	31	31ST ST		SAN DIEGO	92102	Medium Commercial		722	Eating/Drinking Establishments	Chollas Creek,N	Refer to Table M1	908.22	
LUCY'S TACO SHOP	109	W C ST	D	SAN DIEGO	92101	Medium Commercial		722	Eating/Drinking Establishments	San Diego Bay	Refer to Table M1	908.21	
LUIGI'S ITALIAN RESTAURANT	3210	MISSION BL		SAN DIEGO	92109	Medium Commercial		722	Eating/Drinking Establishments	Pacific Ocean Shoreline, Scripps HA	Refer to Table M1	906.30	
LUIS MI CANDY STORE	2335	REO DR	6	SAN DIEGO	92139	Medium Commercial		722	Eating/Drinking Establishments	Sweetwater River, Unnamed Tributary	Refer to Table M1	909.12	
LUNA LOUNGE	639	J ST		SAN DIEGO	92101	Medium Commercial		722	Eating/Drinking Establishments	San Diego Bay	Refer to Table M1	908.21	
LUNA NOTTE	2833	AvenDA DE PORTUGAL		SAN DIEGO	92106	Medium Commercial		722	Eating/Drinking Establishments	San Diego Bay	Refer to Table M1	908.10	
LUNCH BAG DELI	4085	PACIFIC HY		SAN DIEGO	92110	Medium Commercial		722	Eating/Drinking Establishments	San Diego Bay	Refer to Table M1	908.21	
LUNCH BAG DELI 3	1441	CAM DEL RIO SOUTH		SAN DIEGO	92108	Medium Commercial		722	Eating/Drinking Establishments	San Diego River	Refer to Table M1	907.11	
LUONG HAI KY RESTAURANT	4633	CONVOY ST	107	SAN DIEGO	92111	Medium Commercial		722	Eating/Drinking Establishments	Tecolote Creek	Refer to Table M1	906.50	
LUXOR RESTAURANT	1100	05TH AV		SAN DIEGO	92101	Medium Commercial		722	Eating/Drinking Establishments	San Diego Bay	Refer to Table M1	908.21	
LYDIA'S MEXICAN FOOD	1628	PALM AV		SAN DIEGO	92154	Medium Commercial		722	Eating/Drinking Establishments	Otay River, Unnamed Tributary	Refer to Table M1	910.20	
LY'S GARDEN RESTAURANT	4350	54TH ST		SAN DIEGO	92115	Medium Commercial		722	Eating/Drinking Establishments	Chollas Creek,N	Refer to Table M1	908.22	
M.G. LIQUOR & DELI	5865	MISSION GORGE RD		SAN DIEGO	92120	Medium Commercial		722	Eating/Drinking Establishments	Alvarado Canyon	Refer to Table M1	907.11	
MAC'S	2205	MENDOCINO BL		SAN DIEGO	92107	Medium Commercial		722	Eating/Drinking Establishments	San Diego River	Refer to Table M1	907.11	
MAC'S COCKTAILS	2205	MENDOCINO BLVD	11	SAN DIEGO	92107	Medium Commercial		7224	Eating/Drinking Establishments	San Diego River	Refer to Table M1	907.11	
MACY'S SCHOOL OF COOKING	1555	CAM DE LA REINA		SAN DIEGO	92108	Medium Commercial		722	Eating/Drinking Establishments	San Diego River	Refer to Table M1	907.11	
MAD DOG SALOON	7123	EL CAJON BLVD		SAN DIEGO	92115	Medium Commercial		7224	Eating/Drinking Establishments	Chollas Creek,S	Refer to Table M1	908.22	
MADE IN SAN DIEGO CHOCOLATES AND GIFTS	3941	MASON ST	1	SAN DIEGO	92110	Medium Commercial		722	Eating/Drinking Establishments	San Diego Bay	Refer to Table M1	908.21	

*Based on site visit results, these facilities were found not to be conducting significant activities and will be removed from the FY 2009 inventory. The facilities typically conducted office work or were home based and not mobile.

Business Name	Street Number	Street Name	Suite	City	Zip	Existing Status*	SIC	NAICS	Category	Nearest Conveyances or Water Bodies	Pollutants Potentially Generated	Watershed	Mobile
MADENA MARKET	4975	UNIVERSITY AV		SAN DIEGO	92105	Medium Commercial		722	Eating/Drinking Establishments	Chollas Creek,N	Refer to Table M1	908.22	
MADRA LIQUOR & DELI	6357	DEL CERRO BL		SAN DIEGO	92120	Medium Commercial		722	Eating/Drinking Establishments	Alvarado Canyon	Refer to Table M1	907.11	
MAGGIE MOO'S ICE CREAM & TREATERY	1570	CAM DE LA REINA	C	SAN DIEGO	92108	Medium Commercial		722	Eating/Drinking Establishments	San Diego River	Refer to Table M1	907.11	
MAGNOLIAS	342	EUCLID AV	403	SAN DIEGO	92102	Medium Commercial		722	Eating/Drinking Establishments	Chollas Creek,S	Refer to Table M1	908.22	
MALJUCKGURY HOMETOWN RESTAURANT	4688	CONVOY ST	A112	SAN DIEGO	92111	Medium Commercial		722	Eating/Drinking Establishments	Tecolote Creek	Refer to Table M1	906.50	
MALONEY'S	777	05TH AV		SAN DIEGO	92101	Medium Commercial		722	Eating/Drinking Establishments	San Diego Bay	Refer to Table M1	908.21	
MAMA GUCCI'S	1157	06TH AV		SAN DIEGO	92101	Medium Commercial		722	Eating/Drinking Establishments	San Diego Bay	Refer to Table M1	908.21	
MAMA MIA PIZZA	3446	ADAMS AV		SAN DIEGO	92116	Medium Commercial		722	Eating/Drinking Establishments	San Diego River	Refer to Table M1	907.11	
MAMA TESTA	1417	UNIVERSITY AV	A	SAN DIEGO	92103	Medium Commercial		722	Eating/Drinking Establishments	San Diego Bay	Refer to Table M1	908.21	
MAMA'S BAKERY & LEBANESE DELI	4237	ALABAMA ST		SAN DIEGO	92104	Medium Commercial		722	Eating/Drinking Establishments	Powerhouse Canyon	Refer to Table M1	908.22	
MAMA'S KITCHEN	1875	02ND AV		SAN DIEGO	92101	Medium Commercial		722	Eating/Drinking Establishments	San Diego Bay	Refer to Table M1	908.21	
MANCHU WOK	7007	FRIARS RD	951	SAN DIEGO	92108	Medium Commercial		722	Eating/Drinking Establishments	San Diego River	Refer to Table M1	907.11	
MANCHU WOK	1640	CAM DEL RIO NORTH	FC5	SAN DIEGO	92108	Medium Commercial		722	Eating/Drinking Establishments	San Diego River	Refer to Table M1	907.11	
MANDARIN CHINA RESTAURANT	4110	WEST POINT LOMA BL		SAN DIEGO	92110	Medium Commercial		722	Eating/Drinking Establishments	San Diego River	Refer to Table M1	907.11	
MANDARIN DYNASTY	1458	UNIVERSITY AV		SAN DIEGO	92103	Medium Commercial		722	Eating/Drinking Establishments	San Diego Bay	Refer to Table M1	908.21	
MANDARIN HOUSE 5TH AVENUE	2604	05TH AV		SAN DIEGO	92103	Medium Commercial		722	Eating/Drinking Establishments	San Diego Bay	Refer to Table M1	908.21	
MANDARIN PLAZA RESTAURANT	3760	SPORTS ARENA BL	3	SAN DIEGO	92110	Medium Commercial		722	Eating/Drinking Establishments	San Diego River	Refer to Table M1	907.11	
MANDARIN WOK	4227	BALBOA AV		SAN DIEGO	92117	Medium Commercial		722	Eating/Drinking Establishments	Tecolote Creek	Refer to Table M1	906.50	
MANHATTAN DELI	5949	BALBOA AV		SAN DIEGO	92111	Medium Commercial		722	Eating/Drinking Establishments	Tecolote Creek	Refer to Table M1	906.50	
MANHATTAN'S GIANT PIZZA	6620	MISSION GORGE RD		SAN DIEGO	92120	Medium Commercial		722	Eating/Drinking Establishments	San Diego River	Refer to Table M1	907.11	
MANILLA BBQ & GRILL	3615	MIDWAY DR	C	SAN DIEGO	92110	Medium Commercial		722	Eating/Drinking Establishments	San Diego Bay	Refer to Table M1	908.10	
MANNA CATERING RICE BAKERY	4688	CONVOY ST	109	SAN DIEGO	92111	Medium Commercial		722	Eating/Drinking Establishments	Tecolote Creek	Refer to Table M1	906.50	
Mar Azul Seafood and Mexican Grill	2455	Otay Center Dr.	125	SAN DIEGO	92154	Medium Commercial	5812	722211	Eating/Drinking Establishments		Refer to Table M1	911.12	
MARBLE SLAB CREAMERY	611	K ST	C	SAN DIEGO	92101	Medium Commercial		722	Eating/Drinking Establishments	San Diego Bay	Refer to Table M1	908.21	
MARDI GRAS	3185	MIDWAY DR	E	SAN DIEGO	92110	Medium Commercial		722	Eating/Drinking Establishments	San Diego Bay	Refer to Table M1	908.21	
MARGARITA ROCKS	959	HORNBLEND ST		SAN DIEGO	92109	Medium Commercial		722	Eating/Drinking Establishments	Pacific Ocean Shoreline, Scripps HA	Refer to Table M1	906.30	

*Based on site visit results, these facilities were found not to be conducting significant activities and will be removed from the FY 2009 inventory. The facilities typically conducted office work or were home based and not mobile.

Business Name	Street Number	Street Name	Suite	City	Zip	Existing Status*	SIC	NAICS	Category	Nearest Conveyances or Water Bodies	Pollutants Potentially Generated	Watershed	Mobile
MARGARITA'S	4955	NEWPORT AV		SAN DIEGO	92107	Medium Commercial		722	Eating/Drinking Establishments	Pacific Ocean Shoreline, San Diego HU	Refer to Table M1	907.11	
MARGIE'S KARIHAN	1828	CORONADO AV		SAN DIEGO	92154	Medium Commercial		722	Eating/Drinking Establishments	Otay River, Unnamed Tributary	Refer to Table M1	910.20	
MARIA'S FRESH FOODS	3944	BEECH ST		SAN DIEGO	92105	Medium Commercial		722	Eating/Drinking Establishments	Chollas Creek,N	Refer to Table M1	908.22	
MARIA'S LONCHERIA	1059	04TH AV		SAN DIEGO	92101	Medium Commercial		722	Eating/Drinking Establishments	San Diego Bay	Refer to Table M1	908.21	
MARIE CALLENDER'S #22	5405	BALBOA AV		SAN DIEGO	92111	Medium Commercial		722	Eating/Drinking Establishments	Tecolote Creek	Refer to Table M1	906.50	
MARINO'S ITALIAN RESTAURANT	4475	INGRAHAM ST		SAN DIEGO	92109	Medium Commercial		722	Eating/Drinking Establishments	Mission Bay	Refer to Table M1	906.30	
MARIPOSA ICE CREAM	3450	ADAMS AV		SAN DIEGO	92116	Medium Commercial		722	Eating/Drinking Establishments	San Diego River	Refer to Table M1	907.11	
MARISCOS EL TITANIC	3600	FAIRMOUNT AV	A	SAN DIEGO	92105	Medium Commercial		722	Eating/Drinking Establishments	Chollas Creek,N	Refer to Table M1	908.22	
MARISCOS GERMAN	2802	OCEAN VIEW BL		SAN DIEGO	92113	Medium Commercial		722	Eating/Drinking Establishments	Chollas Creek,N	Refer to Table M1	908.22	
MARISCOS MARIO'S	5221	UNIVERSITY AV		SAN DIEGO	92105	Medium Commercial		722	Eating/Drinking Establishments	Chollas Creek,N	Refer to Table M1	908.22	
MARISCOS PUERTO NUEVO RESTAURANT	3780	EL CAJON BL	2	SAN DIEGO	92105	Medium Commercial		722	Eating/Drinking Establishments	Chollas Creek	Refer to Table M1	908.22	
MARISCOS TITO'S	220	S EUCLID AV		SAN DIEGO	92114	Medium Commercial		7223	Eating/Drinking Establishments	Chollas Creek,S	Refer to Table M1	908.22	
MARISCOS TITO'S	220	EUCLID AV	180	SAN DIEGO	92114	Medium Commercial		722	Eating/Drinking Establishments	Chollas Creek,S	Refer to Table M1	908.22	
MARITZA'S MEXICAN FOOD	3582	MT ACADIA BL	D	SAN DIEGO	92111	Medium Commercial		722	Eating/Drinking Establishments	Tecolote Creek, Unnamed Tributary	Refer to Table M1	906.50	
MARKET PLACE	2601	05TH AV		SAN DIEGO	92103	Medium Commercial		722	Eating/Drinking Establishments	San Diego Bay	Refer to Table M1	908.21	
MARKETPLACE GRILLE	5447	KEARNY VILLA RD	B	SAN DIEGO	92123	Medium Commercial		722	Eating/Drinking Establishments	San Diego River	Refer to Table M1	907.11	
MARRIOTT COURTYARD	530	BROADWAY		SAN DIEGO	92101	Medium Commercial		722	Eating/Drinking Establishments	San Diego Bay	Refer to Table M1	908.21	
MARRIOTT MISSION VALLEY	8757	RIO SAN DIEGO DR		SAN DIEGO	92108	Medium Commercial		722	Eating/Drinking Establishments	San Diego River	Refer to Table M1	907.11	
MARRIOTT RESIDENCE INN	12011	SCRIPPS HIGHLANDS DR		SAN DIEGO	92131	Medium Commercial		722	Eating/Drinking Establishments	Los Penasquitos Creek, Unnamed Tributary	Refer to Table M1	906.20	
MARTINI RANCH SAN DIEGO	528	F ST		SAN DIEGO	92101	Medium Commercial		7224	Eating/Drinking Establishments	San Diego Bay	Refer to Table M1	908.21	
MARTINIS ABOVE FOURTH	3940	04TH AV	200	SAN DIEGO	92103	Medium Commercial		722	Eating/Drinking Establishments	San Diego River	Refer to Table M1	907.11	
MARTINO'S CATERING	4140	MORENA BL	A	SAN DIEGO	92117	Medium Commercial		722	Eating/Drinking Establishments	Rose Canyon	Refer to Table M1	906.40	
MARVELOUS MUFFINS	2907	SHELTER ISLAND DR	101	SAN DIEGO	92106	Medium Commercial		722	Eating/Drinking Establishments	San Diego Bay	Refer to Table M1	908.10	
MARY'S DINER	5405	REDWOOD ST	A	SAN DIEGO	92105	Medium Commercial		722	Eating/Drinking Establishments	Chollas Creek,N	Refer to Table M1	908.22	
MASALA SPICES OF INDIA	314	05TH AV		SAN DIEGO	92101	Medium Commercial		722	Eating/Drinking Establishments	San Diego Bay	Refer to Table M1	908.21	
MAUI WOWI CHILLIN	1640	CAM DEL RIO NORTH	9010	SAN DIEGO	92108	Medium Commercial		722	Eating/Drinking Establishments	San Diego River	Refer to Table M1	907.11	

*Based on site visit results, these facilities were found not to be conducting significant activities and will be removed from the FY 2009 inventory. The facilities typically conducted office work or were home based and not mobile.

Business Name	Street Number	Street Name	Suite	City	Zip	Existing Status*	SIC	NAICS	Category	Nearest Conveyances or Water Bodies	Pollutants Potentially Generated	Watershed	Mobile
MAURICIO'S RESTAURANT	3200	ADAMS AV	102	SAN DIEGO	92116	Medium Commercial		722	Eating/Drinking Establishments	San Diego River	Refer to Table M1	907.11	
MAX	827	05TH AV		SAN DIEGO	92101	Medium Commercial		722	Eating/Drinking Establishments	San Diego Bay	Refer to Table M1	908.21	
MAX DELI & MARKET	734	PARK BL		SAN DIEGO	92101	Medium Commercial		722	Eating/Drinking Establishments	San Diego Bay	Refer to Table M1	908.21	
MAXIM'S PALACE CHINESE RESTAURANT	2810	EL CAJON BL	D	SAN DIEGO	92104	Medium Commercial		722	Eating/Drinking Establishments	Powerhouse Canyon	Refer to Table M1	908.22	
MAXIM'S RESTAURANT	4616	EL CAJON BL	1-4	SAN DIEGO	92115	Medium Commercial		722	Eating/Drinking Establishments	Chollas Creek	Refer to Table M1	908.22	
MCCORD'S BAKERY	2985	NATIONAL AV		SAN DIEGO	92113	Medium Commercial		722	Eating/Drinking Establishments	Chollas Creek,N	Refer to Table M1	908.22	
MCDONALD'S #01014	3805	MIDWAY DR		SAN DIEGO	92110	Medium Commercial		722	Eating/Drinking Establishments	San Diego River	Refer to Table M1	907.11	
MCDONALD'S #01230	1121	GARNET AV		SAN DIEGO	92109	Medium Commercial		722	Eating/Drinking Establishments	Mission Bay	Refer to Table M1	906.30	
MCDONALD'S #01529	8770	LAKE MURRAY BL		SAN DIEGO	92119	Medium Commercial		722	Eating/Drinking Establishments	San Diego River	Refer to Table M1	907.11	
MCDONALD'S #02032	5065	CLAIREMONT DR		SAN DIEGO	92117	Medium Commercial		722	Eating/Drinking Establishments	Tecolote Creek	Refer to Table M1	906.50	
MCDONALD'S #03181	1260	PARK BL		SAN DIEGO	92101	Medium Commercial		722	Eating/Drinking Establishments	San Diego Bay	Refer to Table M1	908.21	
MCDONALD'S #03631	4711	MISSION BAY DR		SAN DIEGO	92109	Medium Commercial		722	Eating/Drinking Establishments	Rose Canyon	Refer to Table M1	906.40	
MCDONALD'S #03775	522	HORTON PZ		SAN DIEGO	92101	Medium Commercial		722	Eating/Drinking Establishments	San Diego Bay	Refer to Table M1	908.21	
MCDONALD'S #03813	6326	MISSION GORGE RD		SAN DIEGO	92120	Medium Commercial		722	Eating/Drinking Establishments	San Diego River	Refer to Table M1	907.11	
MCDONALD'S #03929	1414	UNIVERSITY AV		SAN DIEGO	92103	Medium Commercial		722	Eating/Drinking Establishments	San Diego Bay	Refer to Table M1	908.21	
MCDONALD'S #04154	6945	LINDA VISTA RD		SAN DIEGO	92111	Medium Commercial		722	Eating/Drinking Establishments	San Diego River	Refer to Table M1	907.11	
MCDONALD'S #04769	5824	MONTEZUMA RD		SAN DIEGO	92115	Medium Commercial		722	Eating/Drinking Establishments	San Diego River, Unnamed Tributary	Refer to Table M1	907.11	
MCDONALD'S #04912	4350	PALM AV		SAN DIEGO	92154	Medium Commercial		722	Eating/Drinking Establishments	Tijuana River	Refer to Table M1	911.11	
MCDONALD'S #05458	8929	CLAIREMONT MESA BL		SAN DIEGO	92123	Medium Commercial		722	Eating/Drinking Establishments	San Diego River	Refer to Table M1	907.11	
MCDONALD'S #06981	2345	EL CAJON BL		SAN DIEGO	92104	Medium Commercial		722	Eating/Drinking Establishments	Powerhouse Canyon	Refer to Table M1	908.22	
MCDONALD'S #10094	1515	EUCLID AV		SAN DIEGO	92105	Medium Commercial		722	Eating/Drinking Establishments	Chollas Creek,S	Refer to Table M1	908.22	
MCDONALD'S #11181	4260	NOBEL DR		SAN DIEGO	92122	Medium Commercial		722	Eating/Drinking Establishments	Rose Canyon, Unnamed Tributary	Refer to Table M1	906.40	
MCDONALD'S #12327	5322	EL CAJON BL		SAN DIEGO	92115	Medium Commercial		722	Eating/Drinking Establishments	Chollas Creek	Refer to Table M1	908.22	
MCDONALD'S #12915	7085	CLAIREMONT MESA BL		SAN DIEGO	92111	Medium Commercial		722	Eating/Drinking Establishments	Tecolote Creek	Refer to Table M1	906.50	
MCDONALD'S #13410	5920	BALBOA AV		SAN DIEGO	92111	Medium Commercial	5812	722211	Eating/Drinking Establishments	Tecolote Creek	Refer to Table M1	906.50	
MCDONALD'S #15396	1624	ROSECRANS ST		SAN DIEGO	92106	Medium Commercial		722	Eating/Drinking Establishments	San Diego Bay	Refer to Table M1	908.10	

*Based on site visit results, these facilities were found not to be conducting significant activities and will be removed from the FY 2009 inventory. The facilities typically conducted office work or were home based and not mobile.

Business Name	Street Number	Street Name	Suite	City	Zip	Existing Status*	SIC	NAICS	Category	Nearest Conveyances or Water Bodies	Pollutants Potentially Generated	Watershed	Mobile
MCDONALD'S #15511	710	DENNERY RD		SAN DIEGO	92154	Medium Commercial		722	Eating/Drinking Establishments	Poggi Canyon	Refer to Table M1	910.20	
MCDONALD'S #17799	3001	CLAIREMONT DR		SAN DIEGO	92117	Medium Commercial		722	Eating/Drinking Establishments	Mission Bay	Refer to Table M1	906.40	
MCDONALD'S #18014	10655	SCRIPPS POWAY PY		SAN DIEGO	92131	Medium Commercial	5812	722211	Eating/Drinking Establishments	Cypress Canyon	Refer to Table M1	906.20	
MCDONALD'S #18669	3020	CHILDRENS WY		SAN DIEGO	92123	Medium Commercial		722	Eating/Drinking Establishments	San Diego River, Unnamed Tributary	Refer to Table M1	907.11	
MCDONALD'S #24113	2482	NORTHSIDE DR		SAN DIEGO	92108	Medium Commercial		722	Eating/Drinking Establishments	San Diego River, Unnamed Tributary	Refer to Table M1	907.11	
MCDONALD'S #24780	10595	TIERRASANTA BL		SAN DIEGO	92124	Medium Commercial		722	Eating/Drinking Establishments	San Diego River, Unnamed Tributary	Refer to Table M1	907.11	
MCDONALD'S #25567	3879	FAIRMOUNT AV		SAN DIEGO	92105	Medium Commercial		722	Eating/Drinking Establishments	Chollas Creek,N	Refer to Table M1	908.22	
MCDONALD'S #29483	3412	COLLEGE AV		SAN DIEGO	92115	Medium Commercial		722	Eating/Drinking Establishments	Chollas Creek,S	Refer to Table M1	908.22	
MCGREGOR'S GRILL AND ALE HOUSE	10475	SAN DIEGO MISSION RD		SAN DIEGO	92108	Medium Commercial		722	Eating/Drinking Establishments	Murphy Canyon	Refer to Table M1	907.11	
MCKEE'S TAVERN	15817	BERNARDO CENTER DR	113	SAN DIEGO	92127	Medium Commercial	5812	722110	Eating/Drinking Establishments	Lusardi Creek	Refer to Table M1	905.12	
MEADOWLARK CAFE	2830	MEADOW LARK DR		SAN DIEGO	92123	Medium Commercial		722	Eating/Drinking Establishments	San Diego River, Unnamed Tributary	Refer to Table M1	907.11	
MEALS ON WHEELS	3555	INDIA ST		SAN DIEGO	92103	Medium Commercial		722	Eating/Drinking Establishments	San Diego Bay	Refer to Table M1	908.21	
MED GRILL CAFE	1263	UNIVERSITY AV		SAN DIEGO	92103	Medium Commercial		722	Eating/Drinking Establishments	San Diego Bay	Refer to Table M1	908.21	
MEDITERRANEAN CAFE	112	W WASHINGTON ST		SAN DIEGO	92103	Medium Commercial		722	Eating/Drinking Establishments	San Diego River	Refer to Table M1	907.11	
MEDITERRANIAN CAFE & LOUNGE	1352	05TH AV		SAN DIEGO	92101	Medium Commercial		722	Eating/Drinking Establishments	San Diego Bay	Refer to Table M1	908.21	
MEECHAI THAI CUISINE	3960	WEST POINT LOMA BL	F	SAN DIEGO	92110	Medium Commercial		722	Eating/Drinking Establishments	San Diego River	Refer to Table M1	907.11	
MEGA FUEL/SUBWAY	7153	CLAIREMONT MESA BL		SAN DIEGO	92111	Medium Commercial		722	Eating/Drinking Establishments	Tecolote Creek	Refer to Table M1	906.50	
MEGAN'S CAFE	7389	JACKSON DR		SAN DIEGO	92119	Medium Commercial		722	Eating/Drinking Establishments	San Diego River	Refer to Table M1	907.11	
MEKONG VILLAGE	110	47TH ST		SAN DIEGO	92102	Medium Commercial		722	Eating/Drinking Establishments	Chollas Creek,S	Refer to Table M1	908.22	
MELTING POT, THE	8980	UNIVERSITY CENTER LN		SAN DIEGO	92122	Medium Commercial		722	Eating/Drinking Establishments	Rose Canyon, Unnamed Tributary	Refer to Table M1	906.40	
MEMORIAL RECREATION CENTER	2902	MARCY AV		SAN DIEGO	92113	Medium Commercial		722	Eating/Drinking Establishments	Chollas Creek,N	Refer to Table M1	908.22	
MEMORIAL SENIOR CITIZENS CENTER	610	S 30TH ST		SAN DIEGO	92113	Medium Commercial		722	Eating/Drinking Establishments	Chollas Creek,N	Refer to Table M1	908.22	
MENU RESTAURANT, THE	3784	INGRAHAM ST		SAN DIEGO	92109	Medium Commercial		722	Eating/Drinking Establishments	Mission Bay	Refer to Table M1	906.30	
MERCY HOSPITAL	4077	05TH AV		SAN DIEGO	92103	Medium Commercial		722	Eating/Drinking Establishments	San Diego River	Refer to Table M1	907.11	
MESA LIQUOR & WINE COMPANY	4919	CONVOY ST		SAN DIEGO	92111	Medium Commercial		722	Eating/Drinking Establishments	San Clemente Canyon, Unnamed Tributary	Refer to Table M1	906.40	
MESA VISTA HOSPITAL	7850	VISTA HILL AV		SAN DIEGO	92123	Medium Commercial		722	Eating/Drinking Establishments	San Diego River, Unnamed Tributary	Refer to Table M1	907.11	

*Based on site visit results, these facilities were found not to be conducting significant activities and will be removed from the FY 2009 inventory. The facilities typically conducted office work or were home based and not mobile.

Business Name	Street Number	Street Name	Suite	City	Zip	Existing Status*	SIC	NAICS	Category	Nearest Conveyances or Water Bodies	Pollutants Potentially Generated	Watershed	Mobile
METRO GOURMET	5010	SHOREHAM PL	275	SAN DIEGO	92122	Medium Commercial		722	Eating/Drinking Establishments	San Clemente Canyon	Refer to Table M1	906.40	
MEXICAN FIESTA	1460	INDIA ST		SAN DIEGO	92101	Medium Commercial		722	Eating/Drinking Establishments	San Diego Bay	Refer to Table M1	908.21	
MI AMIGO MEXICAN FOOD & SEA FOOD	4408	UNIVERSITY AV		SAN DIEGO	92105	Medium Commercial		722	Eating/Drinking Establishments	Chollas Creek,N	Refer to Table M1	908.22	
MI LINDO NAYARIT	3586	MAIN ST		SAN DIEGO	92113	Medium Commercial		722	Eating/Drinking Establishments	Chollas Creek,S	Refer to Table M1	908.22	
MI LINDO NAYARIT EXPRESS	3095	NATIONAL AV	A	SAN DIEGO	92113	Medium Commercial		722	Eating/Drinking Establishments	Chollas Creek,N	Refer to Table M1	908.22	
MI RANCHO TACO SHOP #1	3170	MAIN ST		SAN DIEGO	92113	Medium Commercial		722	Eating/Drinking Establishments	Chollas Creek,N	Refer to Table M1	908.22	
MIAMI GRILLE	4353	LA JOLLA VILLAGE DR	H-29	SAN DIEGO	92122	Medium Commercial		722	Eating/Drinking Establishments	Rose Canyon, Unnamed Tributary	Refer to Table M1	906.40	
MID CITY MARKET	5231	UNIVERSITY AV		SAN DIEGO	92105	Medium Commercial		722	Eating/Drinking Establishments	Chollas Creek,N	Refer to Table M1	908.22	
MIEN TRUNG	7530	MESA COLLEGE DR	A	SAN DIEGO	92111	Medium Commercial		7223	Eating/Drinking Establishments	Tecolote Creek, Unnamed Tributary	Refer to Table M1	906.50	
MIEN TRUNG VIETNAMESE FOOD TO GO	7530	MESA COLLEGE DR	A	SAN DIEGO	92111	Medium Commercial		722	Eating/Drinking Establishments	Tecolote Creek, Unnamed Tributary	Refer to Table M1	906.50	
MIGUEL'S COCINA	2912	SHELTER ISLAND DR		SAN DIEGO	92106	Medium Commercial		722	Eating/Drinking Establishments	San Diego Bay	Refer to Table M1	908.10	
MIKE'S GIANT NEW YORK PIZZA	2357	REO DR		SAN DIEGO	92139	Medium Commercial		722	Eating/Drinking Establishments	Sweetwater River, Unnamed Tributary	Refer to Table M1	909.12	
MIKE'S GIANT PIZZA #2	1144	HOLLISTER ST		SAN DIEGO	92154	Medium Commercial		722	Eating/Drinking Establishments	Otay River, Unnamed Tributary	Refer to Table M1	910.20	
MIKE'S MARKET	3676	OCEAN VIEW BL		SAN DIEGO	92113	Medium Commercial		722	Eating/Drinking Establishments	Chollas Creek,N	Refer to Table M1	908.22	
MIKIN OYSTER BAR	3096	NATIONAL AV		SAN DIEGO	92113	Medium Commercial		722	Eating/Drinking Establishments	Chollas Creek,N	Refer to Table M1	908.22	
MIKKO XPRESS	3615	MIDWAY DR	D	SAN DIEGO	92110	Medium Commercial		722	Eating/Drinking Establishments	San Diego Bay	Refer to Table M1	908.10	
MILANO BARISTA AND DELI	8685	RIO SAN DIEGO DR	B	SAN DIEGO	92108	Medium Commercial		722	Eating/Drinking Establishments	San Diego River	Refer to Table M1	907.11	
MILLENNIUM DINING INC	8611	BALBOA AV		SAN DIEGO	92123	Medium Commercial		72231	Eating/Drinking Establishments	San Diego River, Unnamed Tributary	Refer to Table M1	907.11	
MILLERS MARKET	2985	C ST		SAN DIEGO	92102	Medium Commercial		722	Eating/Drinking Establishments	Chollas Creek,N	Refer to Table M1	908.22	
MILO'S PIZZA	6686	EL CAJON BL	D	SAN DIEGO	92115	Medium Commercial		722	Eating/Drinking Establishments	Chollas Creek	Refer to Table M1	908.22	
MIMMO'S ITALIAN VILLAGE	1743	INDIA ST		SAN DIEGO	92101	Medium Commercial		722	Eating/Drinking Establishments	San Diego Bay	Refer to Table M1	908.21	
MINH HOA SUPERMARKET	4690	EL CAJON BL		SAN DIEGO	92115	Medium Commercial		722	Eating/Drinking Establishments	Chollas Creek	Refer to Table M1	908.22	
MINH HUONG ORIENTAL MARKET	4770	UNIVERSITY AV		SAN DIEGO	92105	Medium Commercial		722	Eating/Drinking Establishments	Chollas Creek,N	Refer to Table M1	908.22	
MINH KY CHINESE RESTAURANT	4644	EL CAJON BL	101	SAN DIEGO	92115	Medium Commercial		722	Eating/Drinking Establishments	Chollas Creek	Refer to Table M1	908.22	
MINNIE HAHA MARKET	4990	UNIVERSITY AV	B	SAN DIEGO	92105	Medium Commercial		722	Eating/Drinking Establishments	Chollas Creek,N	Refer to Table M1	908.22	
MIRAWA RESTAURANT	3702	DEL SOL BL	C	SAN DIEGO	92154	Medium Commercial		722	Eating/Drinking Establishments	Otay River, Unnamed Tributary	Refer to Table M1	910.20	

*Based on site visit results, these facilities were found not to be conducting significant activities and will be removed from the FY 2009 inventory. The facilities typically conducted office work or were home based and not mobile.

Business Name	Street Number	Street Name	Suite	City	Zip	Existing Status*	SIC	NAICS	Category	Nearest Conveyances or Water Bodies	Pollutants Potentially Generated	Watershed	Mobile
MISSION BARBEQUE	756	VENTURA PL	A	SAN DIEGO	92109	Medium Commercial		722	Eating/Drinking Establishments	Pacific Ocean Shoreline, Scripps HA	Refer to Table M1	906.30	
MISSION BAY DELI	1548	QUIVIRA WY		SAN DIEGO	92109	Medium Commercial		722	Eating/Drinking Establishments	Mission Bay	Refer to Table M1	906.70	
MISSION BELL DELI	3511	CAM DEL RIO SOUTH	103	SAN DIEGO	92108	Medium Commercial		722	Eating/Drinking Establishments	San Diego River	Refer to Table M1	907.11	
MISSION BURGER	711	OLIVER AV	1/2	SAN DIEGO	92109	Medium Commercial		722	Eating/Drinking Establishments	Pacific Ocean Shoreline, Scripps HA	Refer to Table M1	906.30	
MISSION HILLS COMMUNITY PRE-SCHOOL	1211	W LEWIS ST		SAN DIEGO	92103	Medium Commercial		722	Eating/Drinking Establishments	San Diego River	Refer to Table M1	907.11	
MISSION HILLS HEALTH CARE	4033	06TH AV		SAN DIEGO	92103	Medium Commercial		722	Eating/Drinking Establishments	San Diego River	Refer to Table M1	907.11	
MISSION HILLS LIQUOR & DELI	1630	W LEWIS ST		SAN DIEGO	92103	Medium Commercial		722	Eating/Drinking Establishments	San Diego Bay	Refer to Table M1	908.21	
MISSION HILLS UNITED CHURCH OF CHRIST	4070	JACKDAW ST		SAN DIEGO	92103	Medium Commercial		722	Eating/Drinking Establishments	San Diego Bay	Refer to Table M1	908.21	
MISSION MARKET	2885	MISSION BL		SAN DIEGO	92109	Medium Commercial		722	Eating/Drinking Establishments	Mission Bay	Refer to Table M1	906.30	
MISSION NORTHPARK	2801	UNIVERSITY AV		SAN DIEGO	92104	Medium Commercial		722	Eating/Drinking Establishments	Powerhouse Canyon	Refer to Table M1	908.22	
MISSION TRAILS DELI	8181	MISSION GORGE RD	A	SAN DIEGO	92120	Medium Commercial		722	Eating/Drinking Establishments	San Diego River	Refer to Table M1	907.11	
MISSION TRAILS GOLF COURSE RESTAURANT	7380	GOLFCREST PL		SAN DIEGO	92119	Medium Commercial		722	Eating/Drinking Establishments	Alvarado Canyon, Unnamed Tributary	Refer to Table M1	907.11	
MISSION VALLEY COMMUNITY CHAPEL	6964	MISSION GORGE RD		SAN DIEGO	92120	Medium Commercial		722	Eating/Drinking Establishments	San Diego River	Refer to Table M1	907.11	
MISSION VALLEY RESORT	875	HOTEL CIRCLE SOUTH		SAN DIEGO	92108	Medium Commercial		722	Eating/Drinking Establishments	San Diego River	Refer to Table M1	907.11	
MISSION, THE	3795	MISSION BL		SAN DIEGO	92109	Medium Commercial		722	Eating/Drinking Establishments	Pacific Ocean Shoreline, Scripps HA	Refer to Table M1	906.30	
MISTER FISH & CHIPS	5647	BALBOA AV		SAN DIEGO	92111	Medium Commercial		722	Eating/Drinking Establishments	Tecolote Creek	Refer to Table M1	906.50	
MISTER SUSHI	1535	GARNET AV		SAN DIEGO	92109	Medium Commercial		722	Eating/Drinking Establishments	Mission Bay	Refer to Table M1	906.30	
MISTER TIKI'S MAI TAI LOUNGE	801	05TH AV		SAN DIEGO	92101	Medium Commercial		722	Eating/Drinking Establishments	San Diego Bay	Refer to Table M1	908.21	
MITSUWA MARKETPLACE	4240	KEARNY MESA RD	119	SAN DIEGO	92111	Medium Commercial		722	Eating/Drinking Establishments	San Diego River, Unnamed Tributary	Refer to Table M1	907.11	
MIXON LIQUOR STORE	1427	01ST AV		SAN DIEGO	92101	Medium Commercial		722	Eating/Drinking Establishments	San Diego Bay	Refer to Table M1	908.21	
MOBIL MART #18-A4X	10496	CLAIREMONT MESA BL		SAN DIEGO	92124	Medium Commercial		722	Eating/Drinking Establishments	Shepherd Canyon	Refer to Table M1	907.11	
MOBIL OF UNIVERSITY CITY/SUBWAY	3861	GOVERNOR DR		SAN DIEGO	92122	Medium Commercial		722	Eating/Drinking Establishments	Rose Canyon, Unnamed Tributary	Refer to Table M1	906.40	
MOBIL WASHINGTON	1809	W WASHINGTON ST		SAN DIEGO	92103	Medium Commercial		722	Eating/Drinking Establishments	San Diego Bay	Refer to Table M1	908.21	
MODUS	2202	04TH AV		SAN DIEGO	92101	Medium Commercial		722	Eating/Drinking Establishments	San Diego Bay	Refer to Table M1	908.21	
MOLCASALSA MEXICAN FOOD	6101	UNIVERSITY AV		SAN DIEGO	92115	Medium Commercial		722	Eating/Drinking Establishments	Chollas Creek,N	Refer to Table M1	908.22	
MONA LISA	2061	INDIA ST		SAN DIEGO	92101	Medium Commercial		722	Eating/Drinking Establishments	San Diego Bay	Refer to Table M1	908.21	

*Based on site visit results, these facilities were found not to be conducting significant activities and will be removed from the FY 2009 inventory. The facilities typically conducted office work or were home based and not mobile.

Business Name	Street Number	Street Name	Suite	City	Zip	Existing Status*	SIC	NAICS	Category	Nearest Conveyances or Water Bodies	Pollutants Potentially Generated	Watershed	Mobile
MONA LISA RESTAURANT	5156	WARING RD		SAN DIEGO	92120	Medium Commercial		722	Eating/Drinking Establishments	Alvarado Canyon, Unnamed Tributary	Refer to Table M1	907.11	
MONSOON FINE CUISINE OF INDIA	733	04TH AV		SAN DIEGO	92101	Medium Commercial		722	Eating/Drinking Establishments	San Diego Bay	Refer to Table M1	908.21	
MONTESSORI SCHOOL OF KEARNY MESA	3411	SANDROCK RD		SAN DIEGO	92123	Medium Commercial		722	Eating/Drinking Establishments	San Diego River, Unnamed Tributary	Refer to Table M1	907.11	
MONTGOMERY WALLER RECREATION CENTER	3020	CORONADO AV		SAN DIEGO	92154	Medium Commercial		722	Eating/Drinking Establishments	Otay River, Unnamed Tributary	Refer to Table M1	910.20	
MOODYS LUNCH SERVICE	4637	MARKET ST		SAN DIEGO	92102	Medium Commercial		722	Eating/Drinking Establishments	Chollas Creek,S	Refer to Table M1	908.22	
MOON CAFE	711	04TH AV	2	SAN DIEGO	92101	Medium Commercial		722	Eating/Drinking Establishments	San Diego Bay	Refer to Table M1	908.21	
MOONDOGGIES PACIFIC BEACH	832	GARNET AV		SAN DIEGO	92109	Medium Commercial		722	Eating/Drinking Establishments	Pacific Ocean Shoreline, Scripps HA	Refer to Table M1	906.30	
MOOSE MCGILLYCUDDY'S - GASLAMP/FRED'S CAFE	535	05TH AV		SAN DIEGO	92101	Medium Commercial		722	Eating/Drinking Establishments	San Diego Bay	Refer to Table M1	908.21	
MORENA BOULEVARD MARKET	1045	MORENA BL		SAN DIEGO	92110	Medium Commercial		722	Eating/Drinking Establishments	San Diego River	Refer to Table M1	907.11	
MORENA CLUB	1319	MORENA BLVD		SAN DIEGO	92110	Medium Commercial		72241	Eating/Drinking Establishments	Mission Bay	Refer to Table M1	906.50	
MORENA CLUB	1319	MORENA BL		SAN DIEGO	92110	Medium Commercial		722	Eating/Drinking Establishments	Tecolote Creek	Refer to Table M1	906.50	
MORLEY FIELD SPORTS COMPLEX	2221	MORLEY FIELD DR		SAN DIEGO	92101	Medium Commercial		722	Eating/Drinking Establishments	Powerhouse Canyon	Refer to Table M1	908.22	
MORTON'S OF CHICAGO THE STEAKHOUSE	285	J ST		SAN DIEGO	92101	Medium Commercial		722	Eating/Drinking Establishments	San Diego Bay	Refer to Table M1	908.21	
MOUNT SINAI BAPTIST CHURCH	4142	BROADWAY		SAN DIEGO	92102	Medium Commercial		722	Eating/Drinking Establishments	Chollas Creek,N	Refer to Table M1	908.22	
MOUNT ZION MISSIONARY BAPTIST CHURCH OF SAN DIEGO	3045	GREELY AV		SAN DIEGO	92113	Medium Commercial		722	Eating/Drinking Establishments	Chollas Creek,N	Refer to Table M1	908.22	
MOUNTAIN MIKE'S	3089	CLAIREMONT DR	E	SAN DIEGO	92117	Medium Commercial		722	Eating/Drinking Establishments	Mission Bay	Refer to Table M1	906.40	
MOUNTAIN VIEW COMMUNITY CENTER	641	S BOUNDARY ST		SAN DIEGO	92113	Medium Commercial		722	Eating/Drinking Establishments	Chollas Creek,S	Refer to Table M1	908.22	
MOUNTAIN VIEW RECREATION CENTER	4015	OCEAN VIEW BL		SAN DIEGO	92113	Medium Commercial		722	Eating/Drinking Establishments	Chollas Creek,S	Refer to Table M1	908.22	
MR B'S ICE CREAM	4458	GILA AV		SAN DIEGO	92117	Medium Commercial		45439	Eating/Drinking Establishments	Rose Canyon, Unnamed Tributary	Refer to Table M1	906.40	
MR. BONS RESTAURANT & GRILL	5487	CLAIREMONT MESA BL		SAN DIEGO	92117	Medium Commercial		722	Eating/Drinking Establishments	Tecolote Creek	Refer to Table M1	906.50	
MR. CHICK	6618	MISSION GORGE RD		SAN DIEGO	92120	Medium Commercial		722	Eating/Drinking Establishments	San Diego River	Refer to Table M1	907.11	
MR. CHICK	5250	MURPHY CANYON RD	116	SAN DIEGO	92123	Medium Commercial		722	Eating/Drinking Establishments	Murphy Canyon	Refer to Table M1	907.11	
MR. JUICE	138	W BROADWAY		SAN DIEGO	92101	Medium Commercial		722	Eating/Drinking Establishments	San Diego Bay	Refer to Table M1	908.21	
MR. PEABODY'S BURGERS & ALE	6110	FRIARS RD	108	SAN DIEGO	92108	Medium Commercial		722	Eating/Drinking Establishments	San Diego River	Refer to Table M1	907.11	
MRS. RICE'S TERIYAKI GRILL	5375	KEARNY VILLA RD	101	SAN DIEGO	92123	Medium Commercial		722	Eating/Drinking Establishments	San Diego River	Refer to Table M1	907.11	
MUCHO GUSTO EXPRESS	5650	BALBOA AV	C106	SAN DIEGO	92111	Medium Commercial		722	Eating/Drinking Establishments	Tecolote Creek	Refer to Table M1	906.50	

*Based on site visit results, these facilities were found not to be conducting significant activities and will be removed from the FY 2009 inventory. The facilities typically conducted office work or were home based and not mobile.

Business Name	Street Number	Street Name	Suite	City	Zip	Existing Status*	SIC	NAICS	Category	Nearest Conveyances or Water Bodies	Pollutants Potentially Generated	Watershed	Mobile
MURPHY'S MARKET	3596	FAIRMOUNT AV		SAN DIEGO	92105	Medium Commercial		722	Eating/Drinking Establishments	Chollas Creek,N	Refer to Table M1	908.22	
MUSCLE BEACH LEMONADE #140	7007	FRIARS RD	925	SAN DIEGO	92108	Medium Commercial		722	Eating/Drinking Establishments	San Diego River	Refer to Table M1	907.11	
MUSEUM OF MAN	1350	EL PRADO		SAN DIEGO	92101	Medium Commercial		722	Eating/Drinking Establishments	San Diego Bay	Refer to Table M1	908.21	
MUSIC CAFE CHORUS	4428	CONVOY ST	290	SAN DIEGO	92111	Medium Commercial		722	Eating/Drinking Establishments	San Diego River	Refer to Table M1	907.11	
MY GUADALAJARA	6358	DEL CERRO BL		SAN DIEGO	92120	Medium Commercial		722	Eating/Drinking Establishments	Alvarado Canyon	Refer to Table M1	907.11	
MY MARKET	4111	HOME AV	A&B	SAN DIEGO	92105	Medium Commercial		722	Eating/Drinking Establishments	Chollas Creek,N	Refer to Table M1	908.22	
MYSTIC MOCHA	2105	MISSION AV		SAN DIEGO	92116	Medium Commercial		722	Eating/Drinking Establishments	Powerhouse Canyon	Refer to Table M1	908.22	
N S CHINESE FAST FOOD	1555	PALM AV	H	SAN DIEGO	92154	Medium Commercial		722	Eating/Drinking Establishments	Otay River, Unnamed Tributary	Refer to Table M1	910.20	
N.Y. GIANT PIZZA	2555	MORENA BL	A	SAN DIEGO	92110	Medium Commercial		722	Eating/Drinking Establishments	Mission Bay	Refer to Table M1	906.40	
NAE NAE MUSIC & RESOURCE CENTER	4125	ALPHA ST	A	SAN DIEGO	92113	Medium Commercial		722	Eating/Drinking Establishments	Chollas Creek,S	Refer to Table M1	908.22	
NAKED CAFE	3555	ROSECRANS ST	109	SAN DIEGO	92110	Medium Commercial		722	Eating/Drinking Establishments	San Diego Bay	Refer to Table M1	908.21	
NAMI	501	UNIVERSITY AV		SAN DIEGO	92103	Medium Commercial		722	Eating/Drinking Establishments	San Diego Bay	Refer to Table M1	908.21	
NANAS COFFEE & DONUTS	2809	IMPERIAL AV		SAN DIEGO	92102	Medium Commercial		7223	Eating/Drinking Establishments	Chollas Creek,N	Refer to Table M1	908.22	
NANCY'S TACO SHOP	4211	MARKET ST		SAN DIEGO	92102	Medium Commercial		722	Eating/Drinking Establishments	Chollas Creek,S	Refer to Table M1	908.22	
NAPA VALLEY GRILLE	502	HORTON PZ		SAN DIEGO	92101	Medium Commercial		722	Eating/Drinking Establishments	San Diego Bay	Refer to Table M1	908.21	
NATE'S CAFE	3120	EUCLID AV		SAN DIEGO	92105	Medium Commercial		722	Eating/Drinking Establishments	Chollas Creek,N	Refer to Table M1	908.22	
NATIONAL CROSSROADS	4991	IMPERIAL AV		SAN DIEGO	92113	Medium Commercial		722	Eating/Drinking Establishments	Chollas Creek,S	Refer to Table M1	908.22	
NATI'S MEXICAN RESTAURANT	1852	BACON ST		SAN DIEGO	92107	Medium Commercial		722	Eating/Drinking Establishments	Pacific Ocean Shoreline, San Diego HU	Refer to Table M1	907.11	
NAZARETH HOUSE RETIREMENT HOME	6333	RANCHO MISSION RD		SAN DIEGO	92108	Medium Commercial		722	Eating/Drinking Establishments	San Diego River	Refer to Table M1	907.11	
NCR CORPORATION	17093	VIA DEL CAMPO		SAN DIEGO	92127	Medium Commercial		722	Eating/Drinking Establishments	San Dieguito River, Unnamed Tributary	Refer to Table M1	905.11	
NEAR EAST FOOD	4595	EL CAJON BL		SAN DIEGO	92115	Medium Commercial		722	Eating/Drinking Establishments	Chollas Creek	Refer to Table M1	908.22	
NEIGHBORHOOD HOUSE	1929	HANCOCK ST	C	SAN DIEGO	92110	Medium Commercial		722	Eating/Drinking Establishments	San Diego Bay	Refer to Table M1	908.21	
NELLIE'S DELI	1050	ROSECRANS ST	2	SAN DIEGO	92106	Medium Commercial		722	Eating/Drinking Establishments	San Diego Bay	Refer to Table M1	908.10	
NERY'S RESTAURANT BAR & GRILL	7149	EL CAJON BL		SAN DIEGO	92115	Medium Commercial		722	Eating/Drinking Establishments	Chollas Creek	Refer to Table M1	908.22	
NESTLE WATERS NORTH AMERICA INC	8025	ENGINEER RD		SAN DIEGO	92111	Medium Commercial		7223	Eating/Drinking Establishments	San Diego River, Unnamed Tributary	Refer to Table M1	907.11	
NESTOR UNITED METHODIST CHURCH	1120	NESTOR WY		SAN DIEGO	92154	Medium Commercial		722	Eating/Drinking Establishments	Otay River, Unnamed Tributary	Refer to Table M1	910.20	

*Based on site visit results, these facilities were found not to be conducting significant activities and will be removed from the FY 2009 inventory. The facilities typically conducted office work or were home based and not mobile.

Business Name	Street Number	Street Name	Suite	City	Zip	Existing Status*	SIC	NAICS	Category	Nearest Conveyances or Water Bodies	Pollutants Potentially Generated	Watershed	Mobile
NETRO CAFE	701	A ST		SAN DIEGO	92101	Medium Commercial		722	Eating/Drinking Establishments	San Diego Bay	Refer to Table M1	908.21	
NEUROCRINE BIOSCIENCES EMPLOYEE CAFETERIA	12790	EL CAM REAL	B1	SAN DIEGO	92130	Medium Commercial		722	Eating/Drinking Establishments	Carmel Valley, Unnamed Tributary	Refer to Table M1	906.10	
NEVERIA TOCUMBO	4686	MARKET ST	B7	SAN DIEGO	92102	Medium Commercial		722	Eating/Drinking Establishments	Chollas Creek,S	Refer to Table M1	908.22	
NEW ALTERNATIVES #6	4307	03RD AV		SAN DIEGO	92103	Medium Commercial		722	Eating/Drinking Establishments	San Diego River	Refer to Table M1	907.11	
NEW CAFE	816	BROADWAY		SAN DIEGO	92101	Medium Commercial		722	Eating/Drinking Establishments	San Diego Bay	Refer to Table M1	908.21	
NEW CHINA BAKERY	5296	UNIVERSITY AV	E	SAN DIEGO	92105	Medium Commercial		722	Eating/Drinking Establishments	Chollas Creek,N	Refer to Table M1	908.22	
NEW COVENANT WORSHIP CENTER	3030	WEBSTER AV		SAN DIEGO	92113	Medium Commercial		722	Eating/Drinking Establishments	Chollas Creek,N	Refer to Table M1	908.22	
NEW ENGLAND ESPRESSO	4405	VANDEVER AV		SAN DIEGO	92120	Medium Commercial		722	Eating/Drinking Establishments	San Diego River	Refer to Table M1	907.11	
NEW HOPE CHURCH	2420	52ND ST		SAN DIEGO	92105	Medium Commercial		722	Eating/Drinking Establishments	Chollas Creek,N	Refer to Table M1	908.22	
NEW KEARNY MESA DELI, THE	8125	RONSON RD	A	SAN DIEGO	92111	Medium Commercial		722	Eating/Drinking Establishments	San Clemente Canyon, Unnamed Tributary	Refer to Table M1	906.40	
NEW ORLEANS CREOLE CAFE	2482	SAN DIEGO AV	A	SAN DIEGO	92110	Medium Commercial		722	Eating/Drinking Establishments	San Diego Bay	Refer to Table M1	908.21	
NEW PALACE HOTEL	1814	05TH AV		SAN DIEGO	92101	Medium Commercial		722	Eating/Drinking Establishments	San Diego Bay	Refer to Table M1	908.21	
NEW YORK BAKERY	2884	EL CAJON BL		SAN DIEGO	92104	Medium Commercial		722	Eating/Drinking Establishments	Powerhouse Canyon	Refer to Table M1	908.22	
NEW YORK PIZZA	2358	UNIVERSITY AV		SAN DIEGO	92104	Medium Commercial		722	Eating/Drinking Establishments	Powerhouse Canyon	Refer to Table M1	908.22	
NEW YORK PIZZA & ITALIAN DELI	401	C ST		SAN DIEGO	92101	Medium Commercial		722	Eating/Drinking Establishments	San Diego Bay	Refer to Table M1	908.21	
NEWBREAK COFFEE CO.	1830	SUNSET CLIFFS BL	D	SAN DIEGO	92107	Medium Commercial		722	Eating/Drinking Establishments	Pacific Ocean Shoreline, San Diego HU	Refer to Table M1	907.11	
NEWBREAK COFFEE CO.	1959	ABBOTT ST		SAN DIEGO	92107	Medium Commercial		722	Eating/Drinking Establishments	Pacific Ocean Shoreline, San Diego HU	Refer to Table M1	907.11	
NHA ADULT DAY HEALTH CARE	851	S 35TH ST		SAN DIEGO	92113	Medium Commercial		722	Eating/Drinking Establishments	Chollas Creek,N	Refer to Table M1	908.22	
NHA ALTADENA HEAD START	3770	ALTADENA AV		SAN DIEGO	92105	Medium Commercial		722	Eating/Drinking Establishments	Chollas Creek,N	Refer to Table M1	908.22	
NHA EUCLID AV HEAD START	210	S EUCLID AV		SAN DIEGO	92114	Medium Commercial		722	Eating/Drinking Establishments	Chollas Creek,S	Refer to Table M1	908.22	
NHA HOME AVENUE HEAD START	4111	HOME AV	F	SAN DIEGO	92105	Medium Commercial		722	Eating/Drinking Establishments	Chollas Creek,N	Refer to Table M1	908.22	
NHA INNER CITY HEAD START	2918	IMPERIAL AV		SAN DIEGO	92102	Medium Commercial		722	Eating/Drinking Establishments	Chollas Creek,N	Refer to Table M1	908.22	
NHA JOHN MARSHALL HEAD START	3550	ALTADENA AV		SAN DIEGO	92105	Medium Commercial		722	Eating/Drinking Establishments	Chollas Creek,N	Refer to Table M1	908.22	
NHA JOHNSON HEAD START	5760	LUBER ST		SAN DIEGO	92114	Medium Commercial		722	Eating/Drinking Establishments	Chollas Creek,S	Refer to Table M1	908.22	
NHA MULTI CENTER	841	S 41ST ST		SAN DIEGO	92113	Medium Commercial		722	Eating/Drinking Establishments	Chollas Creek,N	Refer to Table M1	908.22	
NHA PROJECT ENABLE/FRIENDSHIP CLUBHOUSE	286	EUCLID AV	104	SAN DIEGO	92114	Medium Commercial		722	Eating/Drinking Establishments	Chollas Creek,S	Refer to Table M1	908.22	

*Based on site visit results, these facilities were found not to be conducting significant activities and will be removed from the FY 2009 inventory. The facilities typically conducted office work or were home based and not mobile.

Business Name	Street Number	Street Name	Suite	City	Zip	Existing Status*	SIC	NAICS	Category	Nearest Conveyances or Water Bodies	Pollutants Potentially Generated	Watershed	Mobile
NHA SENIOR CENTER	795	S BOUNDARY ST		SAN DIEGO	92113	Medium Commercial		722	Eating/Drinking Establishments	Chollas Creek,S	Refer to Table M1	908.22	
NHA SKILL CENTER HEAD START	6285	UNIVERSITY AV		SAN DIEGO	92115	Medium Commercial		722	Eating/Drinking Establishments	Chollas Creek,N	Refer to Table M1	908.22	
NHU Y RESTAURANT	4712	EL CAJON BL	A&B	SAN DIEGO	92115	Medium Commercial		722	Eating/Drinking Establishments	Chollas Creek	Refer to Table M1	908.22	
NIBAN JAPANESE RESTAURANT	7081	CLAIREMONT MESA BL	101	SAN DIEGO	92111	Medium Commercial		722	Eating/Drinking Establishments	Tecolote Creek	Refer to Table M1	906.50	
NICK'S AT THE BEACH	809	THOMAS AV		SAN DIEGO	92109	Medium Commercial		722	Eating/Drinking Establishments	Pacific Ocean Shoreline, Scripps HA	Refer to Table M1	906.30	
NICO'S MEXICAN FOOD #1	4918	NEWPORT AV		SAN DIEGO	92107	Medium Commercial		722	Eating/Drinking Establishments	Pacific Ocean Shoreline, San Diego HU	Refer to Table M1	907.11	
NICO'S MEXICAN FOOD #2	5151	MORENA PL		SAN DIEGO	92110	Medium Commercial		722	Eating/Drinking Establishments	San Diego River	Refer to Table M1	907.11	
NIJIYA MARKET	3860	CONVOY ST	109	SAN DIEGO	92111	Medium Commercial		722	Eating/Drinking Establishments	San Diego River, Unnamed Tributary	Refer to Table M1	907.11	
NITE OWL	2772	GARNET AV		SAN DIEGO	92109	Medium Commercial		722	Eating/Drinking Establishments	Rose Canyon	Refer to Table M1	906.40	
NOBLE CHEF, THE	6159	BALBOA AV		SAN DIEGO	92111	Medium Commercial		722	Eating/Drinking Establishments	Tecolote Creek	Refer to Table M1	906.50	
NOLBERTO'S TACO SHOP	3120	MARKET ST	B&C	SAN DIEGO	92102	Medium Commercial		722	Eating/Drinking Establishments	Chollas Creek,N	Refer to Table M1	908.22	
NOODLE TOWN	4647	CONVOY ST	104	SAN DIEGO	92111	Medium Commercial		722	Eating/Drinking Establishments	Tecolote Creek	Refer to Table M1	906.50	
NORDSTROM CAFE AND COFFEE BAR	4321	LA JOLLA VILLAGE DR	361	SAN DIEGO	92122	Medium Commercial		722	Eating/Drinking Establishments	Rose Canyon, Unnamed Tributary	Refer to Table M1	906.40	
NORTH CLAIREMONT RECREATION CENTER #555	4421	BANNOCK AV		SAN DIEGO	92117	Medium Commercial		722	Eating/Drinking Establishments	Tecolote Creek	Refer to Table M1	906.50	
NORTH PARK ADULT CENTER	2719	HOWARD AV		SAN DIEGO	92104	Medium Commercial		722	Eating/Drinking Establishments	Powerhouse Canyon	Refer to Table M1	908.22	
NORTH PARK PRODUCE	3551	EL CAJON BL		SAN DIEGO	92104	Medium Commercial		722	Eating/Drinking Establishments	Chollas Creek,N	Refer to Table M1	908.22	
NORTH PARK RECREATION CENTER	4044	IDAHO ST		SAN DIEGO	92104	Medium Commercial		722	Eating/Drinking Establishments	Powerhouse Canyon	Refer to Table M1	908.22	
NORTHGATE MARKET #21	1410	S 43RD ST		SAN DIEGO	92113	Medium Commercial		722	Eating/Drinking Establishments	Chollas Creek,S	Refer to Table M1	908.22	
NORTHROP GRUMMAN AT SAN DIEGO SPECTRUM	9326	SPECTRUM CENTER BL		SAN DIEGO	92123	Medium Commercial		722	Eating/Drinking Establishments	San Diego River, Unnamed Tributary	Refer to Table M1	907.11	
NOVA CAFE	3324	GOVERNOR DR		SAN DIEGO	92122	Medium Commercial		722	Eating/Drinking Establishments	Rose Canyon	Refer to Table M1	906.40	
NOZOMI NOODLE & TERIYAKI RESTAURANT	4637	CONVOY ST	104	SAN DIEGO	92111	Medium Commercial		722	Eating/Drinking Establishments	Tecolote Creek	Refer to Table M1	906.50	
NRGIZE LIFESTYLE CAFE	8876	NAVAJO RD		SAN DIEGO	92119	Medium Commercial		722	Eating/Drinking Establishments	San Diego River	Refer to Table M1	907.11	
NUGENTS FISHGRILLE & MARKET	12015	SCRIPPS HIGHLANDS DR		SAN DIEGO	92131	Medium Commercial	5812	722211	Eating/Drinking Establishments	Los Penasquitos Creek, Unnamed Tributary	Refer to Table M1	906.20	
NUMBERS LLC	3811	PARK BLVD		SAN DIEGO	92103	Medium Commercial		7224	Eating/Drinking Establishments	San Diego Bay	Refer to Table M1	908.21	
NUNU'S	3537	05TH AV		SAN DIEGO	92103	Medium Commercial		722	Eating/Drinking Establishments	San Diego Bay	Refer to Table M1	908.21	
NUTRI JUICE	4984	SHAWLINE ST		SAN DIEGO	92111	Medium Commercial		722	Eating/Drinking Establishments	Tecolote Creek	Refer to Table M1	906.50	

*Based on site visit results, these facilities were found not to be conducting significant activities and will be removed from the FY 2009 inventory. The facilities typically conducted office work or were home based and not mobile.

Business Name	Street Number	Street Name	Suite	City	Zip	Existing Status*	SIC	NAICS	Category	Nearest Conveyances or Water Bodies	Pollutants Potentially Generated	Watershed	Mobile
NUTRITION COALITION	3619	ARGONNE ST		SAN DIEGO	92117	Medium Commercial		45439	Eating/Drinking Establishments	San Clemente Canyon, Unnamed Tributary	Refer to Table M1	906.40	
NYPD	6110	FRIARS RD	111	SAN DIEGO	92108	Medium Commercial		722	Eating/Drinking Establishments	San Diego River	Refer to Table M1	907.11	
O. B. COFFEE COMPANY	4864	NEWPORT AV		SAN DIEGO	92107	Medium Commercial		722	Eating/Drinking Establishments	Pacific Ocean Shoreline, San Diego HU	Refer to Table M1	907.11	
O.B. DOUGHNUT	1830	SUNSET CLIFFS BL	C	SAN DIEGO	92107	Medium Commercial		722	Eating/Drinking Establishments	Pacific Ocean Shoreline, San Diego HU	Refer to Table M1	907.11	
O.B. PEOPLE'S NATURAL FOODS MARKET	4765	VOLTAIRE ST		SAN DIEGO	92107	Medium Commercial		722	Eating/Drinking Establishments	San Diego River	Refer to Table M1	907.11	
OASIS CONVENIENCE	401	W A ST	170	SAN DIEGO	92101	Medium Commercial		722	Eating/Drinking Establishments	San Diego Bay	Refer to Table M1	908.21	
OASIS ICE CREAM PARLOR	1832	CORONADO AV		SAN DIEGO	92154	Medium Commercial		722	Eating/Drinking Establishments	Otay River, Unnamed Tributary	Refer to Table M1	910.20	
OASIS TEA LOUNGE	3860	CONVOY ST	106	SAN DIEGO	92111	Medium Commercial		722	Eating/Drinking Establishments	San Diego River, Unnamed Tributary	Refer to Table M1	907.11	
OB QUIK STOP MARKET/SUBWAY	4984	VOLTAIRE ST		SAN DIEGO	92107	Medium Commercial		722	Eating/Drinking Establishments	San Diego River	Refer to Table M1	907.11	
OB SMOOTHIE BAR & SUB EXPRESS	5001	NEWPORT AV	A	SAN DIEGO	92107	Medium Commercial		722	Eating/Drinking Establishments	Pacific Ocean Shoreline, San Diego HU	Refer to Table M1	907.11	
O'BEE'S ON NEWPORT	4935	NEWPORT AV		SAN DIEGO	92107	Medium Commercial		722	Eating/Drinking Establishments	Pacific Ocean Shoreline, San Diego HU	Refer to Table M1	907.11	
OCEAN BEACH GRILLE	1956	BACON ST		SAN DIEGO	92107	Medium Commercial		722	Eating/Drinking Establishments	Pacific Ocean Shoreline, San Diego HU	Refer to Table M1	907.11	
OCEAN BEACH RECREATION CENTER	4726	SANTA MONICA AV		SAN DIEGO	92107	Medium Commercial		722	Eating/Drinking Establishments	Pacific Ocean Shoreline, San Diego HU	Refer to Table M1	907.11	
OCEAN BREEZE DELI & CATERING	4297	PACIFIC HY	27	SAN DIEGO	92110	Medium Commercial		722	Eating/Drinking Establishments	San Diego Bay	Refer to Table M1	908.21	
OCEANAIRE	400	J ST		SAN DIEGO	92101	Medium Commercial		722	Eating/Drinking Establishments	San Diego Bay	Refer to Table M1	908.21	
OCONNELL'S	1310	MORENA BLVD		SAN DIEGO	92110	Medium Commercial		72241	Eating/Drinking Establishments	Mission Bay	Refer to Table M1	906.50	
OGGI'S PIZZA & BREWING CO.	2245	FENTON PY	101	SAN DIEGO	92108	Medium Commercial		722	Eating/Drinking Establishments	San Diego River, Unnamed Tributary	Refer to Table M1	907.11	
OH QUE BUENO	1000	BROADWAY		SAN DIEGO	92101	Medium Commercial		722	Eating/Drinking Establishments	San Diego Bay	Refer to Table M1	908.21	
OHANA CATERING & EVENTS	7948	CONVOY CT		SAN DIEGO	92111	Medium Commercial		722	Eating/Drinking Establishments	San Clemente Canyon, Unnamed Tributary	Refer to Table M1	906.40	
OHANA CHOCOLATES	4624	CATHER AV		SAN DIEGO	92122	Medium Commercial		45439	Eating/Drinking Establishments	Rose Canyon	Refer to Table M1	906.40	
O'HUNGRY'S	2547	SAN DIEGO AV		SAN DIEGO	92110	Medium Commercial		722	Eating/Drinking Establishments	San Diego Bay	Refer to Table M1	908.21	
OKI TON JAPANESE BISTRO	2408	NORTHSIDE DR		SAN DIEGO	92108	Medium Commercial		722	Eating/Drinking Establishments	San Diego River, Unnamed Tributary	Refer to Table M1	907.11	
OLD GALLERY	641	B ST		SAN DIEGO	92101	Medium Commercial		722	Eating/Drinking Establishments	San Diego Bay	Refer to Table M1	908.21	
OLD GLOBE CONCESSION STAND	1363	OLD GLOBE WY		SAN DIEGO	92101	Medium Commercial		722	Eating/Drinking Establishments	San Diego Bay	Refer to Table M1	908.21	
OLD TOWN CANDY STORE	2461	SAN DIEGO AV	101	SAN DIEGO	92110	Medium Commercial		722	Eating/Drinking Establishments	San Diego Bay	Refer to Table M1	908.21	
OLD TOWN HOUSE RESTAURANT	4941	NEWPORT AV		SAN DIEGO	92107	Medium Commercial		722	Eating/Drinking Establishments	Pacific Ocean Shoreline, San Diego HU	Refer to Table M1	907.11	

*Based on site visit results, these facilities were found not to be conducting significant activities and will be removed from the FY 2009 inventory. The facilities typically conducted office work or were home based and not mobile.

Business Name	Street Number	Street Name	Suite	City	Zip	Existing Status*	SIC	NAICS	Category	Nearest Conveyances or Water Bodies	Pollutants Potentially Generated	Watershed	Mobile
OLD TOWN LIQUOR & DELI	2304	SAN DIEGO AV		SAN DIEGO	92110	Medium Commercial		722	Eating/Drinking Establishments	San Diego Bay	Refer to Table M1	908.21	
OLD TOWN MEXICAN CAFE	2489	SAN DIEGO AV		SAN DIEGO	92110	Medium Commercial		722	Eating/Drinking Establishments	San Diego Bay	Refer to Table M1	908.21	
OLD TRIESTE	2335	MORENA BL		SAN DIEGO	92110	Medium Commercial		722	Eating/Drinking Establishments	Mission Bay	Refer to Table M1	906.40	
OLD VENICE	2910	CANON ST		SAN DIEGO	92106	Medium Commercial		722	Eating/Drinking Establishments	San Diego Bay	Refer to Table M1	908.10	
OLE MADRID	751	05TH AV		SAN DIEGO	92101	Medium Commercial		72241	Eating/Drinking Establishments	San Diego Bay	Refer to Table M1	908.21	
OLE' MADRID	751	05TH AV		SAN DIEGO	92101	Medium Commercial		722	Eating/Drinking Establishments	San Diego Bay	Refer to Table M1	908.21	
OLINDA'S MEXICAN RESTAURANT	2152	SAN DIEGO AV		SAN DIEGO	92110	Medium Commercial		722	Eating/Drinking Establishments	San Diego Bay	Refer to Table M1	908.21	
OLIVE CAFE	805	SANTA CLARA PL		SAN DIEGO	92109	Medium Commercial		722	Eating/Drinking Establishments	Pacific Ocean Shoreline, Scripps HA	Refer to Table M1	906.30	
OLIVE GARDEN, THE	3215	SPORTS ARENA BL		SAN DIEGO	92110	Medium Commercial		722	Eating/Drinking Establishments	San Diego Bay	Refer to Table M1	908.21	
OLIVE TREE MARKET	4805	NARRAGANSETT AV		SAN DIEGO	92107	Medium Commercial		722	Eating/Drinking Establishments	Pacific Ocean Shoreline, San Diego HU	Refer to Table M1	907.11	
OLYMPIC CAFE	2340	UNIVERSITY AV		SAN DIEGO	92104	Medium Commercial		722	Eating/Drinking Establishments	Powerhouse Canyon	Refer to Table M1	908.22	
OMEGA DELI	16855	WEST BERNARDO DR	119	SAN DIEGO	92127	Medium Commercial		722	Eating/Drinking Establishments	San Dieguito River	Refer to Table M1	905.21	
OMNI SAN DIEGO HOTEL	675	L ST		SAN DIEGO	92101	Medium Commercial		722	Eating/Drinking Establishments	San Diego Bay	Refer to Table M1	908.21	
ON BROADWAY	615	BROADWAY	100	SAN DIEGO	92101	Medium Commercial		722	Eating/Drinking Establishments	San Diego Bay	Refer to Table M1	908.21	
ON THE BORDER	1770	CAM DE LA REINA		SAN DIEGO	92108	Medium Commercial		722	Eating/Drinking Establishments	San Diego River	Refer to Table M1	907.11	
ONAMI RESTAURANT	1640	CAM DEL RIO NORTH	341	SAN DIEGO	92108	Medium Commercial		722	Eating/Drinking Establishments	San Diego River	Refer to Table M1	907.11	
ONE WAY APOSTOLIC CHURCH	2314	HARRISON AV		SAN DIEGO	92113	Medium Commercial		722	Eating/Drinking Establishments	Chollas Creek,N	Refer to Table M1	908.22	
ONE WORLD FINE FOODS	1631	06TH AV		SAN DIEGO	92101	Medium Commercial		722	Eating/Drinking Establishments	San Diego Bay	Refer to Table M1	908.21	
ONO SUSHI	1236	UNIVERSITY AV		SAN DIEGO	92103	Medium Commercial		722	Eating/Drinking Establishments	San Diego Bay	Refer to Table M1	908.21	
OPERA PATISSERIE FINES	8871	BALBOA AV	C	SAN DIEGO	92123	Medium Commercial		7223	Eating/Drinking Establishments	San Diego River, Unnamed Tributary	Refer to Table M1	907.11	
ORIGINAL PANCAKE HOUSE	3906	CONVOY ST		SAN DIEGO	92111	Medium Commercial		722	Eating/Drinking Establishments	San Diego River, Unnamed Tributary	Refer to Table M1	907.11	
ORLY'S CAFE & BAKERY	6104	REGENTS RD		SAN DIEGO	92122	Medium Commercial		722	Eating/Drinking Establishments	Rose Canyon	Refer to Table M1	906.40	
ORTEGA PIZZA	3445	MIDWAY DR	B	SAN DIEGO	92110	Medium Commercial		722	Eating/Drinking Establishments	San Diego Bay	Refer to Table M1	908.10	
ORTEGA'S COCINA	4888	NEWPORT AV		SAN DIEGO	92107	Medium Commercial		722	Eating/Drinking Establishments	Pacific Ocean Shoreline, San Diego HU	Refer to Table M1	907.11	
ORTEGA'S MEXICAN BISTRO	141	UNIVERSITY AV	5	SAN DIEGO	92103	Medium Commercial		722	Eating/Drinking Establishments	San Diego Bay	Refer to Table M1	908.21	
OSAKA JAPANESE FOOD & SUSHI	4242	CAM DEL RIO NORTH	26	SAN DIEGO	92108	Medium Commercial		722	Eating/Drinking Establishments	San Diego River	Refer to Table M1	907.11	

*Based on site visit results, these facilities were found not to be conducting significant activities and will be removed from the FY 2009 inventory. The facilities typically conducted office work or were home based and not mobile.

Business Name	Street Number	Street Name	Suite	City	Zip	Existing Status*	SIC	NAICS	Category	Nearest Conveyances or Water Bodies	Pollutants Potentially Generated	Watershed	Mobile
OSAKA KITCHEN	5447	KEARNY VILLA RD	D	SAN DIEGO	92123	Medium Commercial		722	Eating/Drinking Establishments	San Diego River	Refer to Table M1	907.11	
OSETRA RESTAURANT	904	05TH AV		SAN DIEGO	92101	Medium Commercial		722	Eating/Drinking Establishments	San Diego Bay	Refer to Table M1	908.21	
OSHIS KITCHEN	5838	MONTEZUMA RD		SAN DIEGO	92115	Medium Commercial		722	Eating/Drinking Establishments	San Diego River, Unnamed Tributary	Refer to Table M1	907.11	
OSTERIA PANEVINO	722	05TH AV		SAN DIEGO	92101	Medium Commercial		722	Eating/Drinking Establishments	San Diego Bay	Refer to Table M1	908.21	
OSTERIA PANEVINO BAKERY	711	04TH AV	4	SAN DIEGO	92101	Medium Commercial		722	Eating/Drinking Establishments	San Diego Bay	Refer to Table M1	908.21	
OTAY BREWING CO.	2493	ROLL DR	203	SAN DIEGO	92154	Medium Commercial	5812	722110	Eating/Drinking Establishments	Tijuana River, Unnamed Tributary	Refer to Table M1	911.12	
OTAY MESA 76	8289	OTAY MESA RD		SAN DIEGO	92154	Medium Commercial	5541	447110	Eating/Drinking Establishments	Tijuana River, Unnamed Tributary	Refer to Table M1	911.12	
OTAY PIZZA	2498	ROLL DR	G	SAN DIEGO	92154	Medium Commercial		722	Eating/Drinking Establishments	Tijuana River, Unnamed Tributary	Refer to Table M1	911.12	
OUTBACK STEAKHOUSE	1640	CAM DEL RIO NORTH	125	SAN DIEGO	92108	Medium Commercial		722	Eating/Drinking Establishments	San Diego River	Refer to Table M1	907.11	
OUTBACK STEAKHOUSE	4196	CLAIREMONT MESA BL		SAN DIEGO	92117	Medium Commercial		722	Eating/Drinking Establishments	Tecolote Creek	Refer to Table M1	906.50	
P B PUB	4471	GRESHAM ST	73	SAN DIEGO	92109	Medium Commercial		7224	Eating/Drinking Establishments	Mission Bay	Refer to Table M1	906.30	
P J'S COFFEE & TEA	238	05TH AV		SAN DIEGO	92101	Medium Commercial		722	Eating/Drinking Establishments	San Diego Bay	Refer to Table M1	908.21	
P. L. BAGEL	3704	VOLTAIRE ST	107	SAN DIEGO	92107	Medium Commercial		722	Eating/Drinking Establishments	San Diego River	Refer to Table M1	907.11	
P. Q. DONUTS	9335	PASEO MONTALBAN	2	SAN DIEGO	92129	Medium Commercial		722	Eating/Drinking Establishments	Los Penasquitos Creek, Unnamed Tributary	Refer to Table M1	906.10	
P.B. EXPRESS DELI	3503	INGRAHAM ST		SAN DIEGO	92109	Medium Commercial		722	Eating/Drinking Establishments	Mission Bay	Refer to Table M1	906.30	
P.B. SUSHI	1203	GARNET AV		SAN DIEGO	92109	Medium Commercial		722	Eating/Drinking Establishments	Mission Bay	Refer to Table M1	906.30	
P.F. CHANG'S CHINA BISTRO	7077	FRIARS RD		SAN DIEGO	92108	Medium Commercial		722	Eating/Drinking Establishments	San Diego River	Refer to Table M1	907.11	
P.F. CHANG'S CHINA BISTRO	4540	LA JOLLA VILLAGE DR		SAN DIEGO	92121	Medium Commercial		722	Eating/Drinking Establishments	Rose Canyon, Unnamed Tributary	Refer to Table M1	906.40	
PA PA CHITOS MEXICAN CAFE	3951	GOVERNOR DR		SAN DIEGO	92122	Medium Commercial		722	Eating/Drinking Establishments	Rose Canyon, Unnamed Tributary	Refer to Table M1	906.40	
PACER'S	3334	MIDWAY DR		SAN DIEGO	92110	Medium Commercial		722	Eating/Drinking Establishments	San Diego Bay	Refer to Table M1	908.10	
PACIFIC BEACH BAR & GRILL	860	GARNET AV		SAN DIEGO	92109	Medium Commercial		722	Eating/Drinking Establishments	Pacific Ocean Shoreline, Scripps HA	Refer to Table M1	906.30	
PACIFIC BEACH RECREATION CENTER	1405	DIAMOND ST		SAN DIEGO	92109	Medium Commercial		722	Eating/Drinking Establishments	Mission Bay	Refer to Table M1	906.30	
PACIFIC BEAN COFFEE	712	GARNET AV	1/2	SAN DIEGO	92109	Medium Commercial		722	Eating/Drinking Establishments	Pacific Ocean Shoreline, Scripps HA	Refer to Table M1	906.30	
PACIFIC COAST CHINESE FOOD	2907	SHELTER ISLAND DR	104	SAN DIEGO	92106	Medium Commercial		722	Eating/Drinking Establishments	San Diego Bay	Refer to Table M1	908.10	
PACIFIC COAST CHINESE FOOD	3310	UNIVERSITY AV		SAN DIEGO	92104	Medium Commercial		722	Eating/Drinking Establishments	Chollas Creek,N	Refer to Table M1	908.22	
PACIFIC REGENT LA JOLLA	3890	NOBEL DR		SAN DIEGO	92122	Medium Commercial		722	Eating/Drinking Establishments	Rose Canyon, Unnamed Tributary	Refer to Table M1	906.40	

*Based on site visit results, these facilities were found not to be conducting significant activities and will be removed from the FY 2009 inventory. The facilities typically conducted office work or were home based and not mobile.

Business Name	Street Number	Street Name	Suite	City	Zip	Existing Status*	SIC	NAICS	Category	Nearest Conveyances or Water Bodies	Pollutants Potentially Generated	Watershed	Mobile
PACIFIC SHORES	4927	NEWPORT AV		SAN DIEGO	92107	Medium Commercial		72241	Eating/Drinking Establishments	Pacific Ocean Shoreline, San Diego HU	Refer to Table M1	907.11	
PACIFIC TACO SHOP #3	4033	AVATI DR		SAN DIEGO	92117	Medium Commercial		722	Eating/Drinking Establishments	Rose Canyon	Refer to Table M1	906.40	
PACIFIC TERRACE HOTEL	610	DIAMOND ST		SAN DIEGO	92109	Medium Commercial		722	Eating/Drinking Establishments	Pacific Ocean Shoreline, Scripps HA	Refer to Table M1	906.30	
PACIFIC THEATRES - CLAIREMONT 14	4665	CLAIREMONT DR		SAN DIEGO	92117	Medium Commercial		722	Eating/Drinking Establishments	Tecolote Creek	Refer to Table M1	906.50	
PACIFIC THEATRES - GASLAMP 15	701	05TH AV		SAN DIEGO	92101	Medium Commercial		722	Eating/Drinking Establishments	San Diego Bay	Refer to Table M1	908.21	
PACIFIC'S CINERAMA SIX	5831	UNIVERSITY AV		SAN DIEGO	92115	Medium Commercial		722	Eating/Drinking Establishments	Chollas Creek,N	Refer to Table M1	908.22	
PADRE TRAIL INN	4200	TAYLOR ST		SAN DIEGO	92110	Medium Commercial		722	Eating/Drinking Establishments	San Diego River	Refer to Table M1	907.11	
PADRES BALLPARK PIZZERIA	744	MARKET ST		SAN DIEGO	92101	Medium Commercial		722	Eating/Drinking Establishments	San Diego Bay	Refer to Table M1	908.21	
PALISADES PRESBYTERIAN CHURCH	6301	BIRCHWOOD ST		SAN DIEGO	92120	Medium Commercial		722	Eating/Drinking Establishments	Alvarado Canyon, Unnamed Tributary	Refer to Table M1	907.11	
PALM RESTAURANT	615	J ST		SAN DIEGO	92101	Medium Commercial		722	Eating/Drinking Establishments	San Diego Bay	Refer to Table M1	908.21	
PALOMINOS MEXICAN AND SEAFOOD #2	9353	CLAIREMONT MESA BL	I	SAN DIEGO	92123	Medium Commercial		722	Eating/Drinking Establishments	Murphy Canyon	Refer to Table M1	907.11	
PALOMINOS MEXICAN AND SEAFOOD #3	3860	CONVOY ST	101	SAN DIEGO	92111	Medium Commercial		722	Eating/Drinking Establishments	San Diego River, Unnamed Tributary	Refer to Table M1	907.11	
PAM-PAM CAFE & GRILL	475	HOTEL CIRCLE SOUTH		SAN DIEGO	92108	Medium Commercial		722	Eating/Drinking Establishments	San Diego River	Refer to Table M1	907.11	
PAMPAS ARGENTINE GRILL	8690	AERO DR	107	SAN DIEGO	92123	Medium Commercial		722	Eating/Drinking Establishments	San Diego River, Unnamed Tributary	Refer to Table M1	907.11	
PANCHITA'S BAKERY	4414	UNIVERSITY AV	B	SAN DIEGO	92105	Medium Commercial		722	Eating/Drinking Establishments	Chollas Creek,N	Refer to Table M1	908.22	
PANCHO VILLA'S FARMERS MARKET	3245	EL CAJON BL		SAN DIEGO	92104	Medium Commercial		722	Eating/Drinking Establishments	Chollas Creek,N	Refer to Table M1	908.22	
PANDA COUNTRY RESTAURANT	4455	CLAIREMONT MESA BL		SAN DIEGO	92117	Medium Commercial		722	Eating/Drinking Establishments	Tecolote Creek	Refer to Table M1	906.50	
PANDA EXPRESS #270	12955	EL CAM REAL	G-2	SAN DIEGO	92130	Medium Commercial		722	Eating/Drinking Establishments	Carmel Valley, Unnamed Tributary	Refer to Table M1	906.10	
PANDA EXPRESS #358	453	HORTON PZ		SAN DIEGO	92101	Medium Commercial		722	Eating/Drinking Establishments	San Diego Bay	Refer to Table M1	908.21	
PANDA EXPRESS #415	4545	LA JOLLA VILLAGE DR	E-20	SAN DIEGO	92122	Medium Commercial		722	Eating/Drinking Establishments	Rose Canyon, Unnamed Tributary	Refer to Table M1	906.40	
PANDA EXPRESS #451	1702	GARNET AV		SAN DIEGO	92109	Medium Commercial		722	Eating/Drinking Establishments	Mission Bay	Refer to Table M1	906.30	
PANDA EXPRESS #542	120	WASHINGTON ST	A	SAN DIEGO	92103	Medium Commercial		722	Eating/Drinking Establishments	San Diego River	Refer to Table M1	907.11	
PANDA EXPRESS #728	1570	CAM DE LA REINA	D	SAN DIEGO	92108	Medium Commercial		722	Eating/Drinking Establishments	San Diego River	Refer to Table M1	907.11	
PANDA EXPRESS #758	4371	UNIVERSITY AV		SAN DIEGO	92105	Medium Commercial		722	Eating/Drinking Establishments	Chollas Creek,N	Refer to Table M1	908.22	
PANDA EXPRESS #765	3146	SPORTS ARENA BL	2	SAN DIEGO	92110	Medium Commercial		722	Eating/Drinking Establishments	San Diego Bay	Refer to Table M1	908.21	
PANDA EXPRESS #784	9211	CLAIREMONT MESA BL	107	SAN DIEGO	92123	Medium Commercial		722	Eating/Drinking Establishments	Murphy Canyon	Refer to Table M1	907.11	

*Based on site visit results, these facilities were found not to be conducting significant activities and will be removed from the FY 2009 inventory. The facilities typically conducted office work or were home based and not mobile.

Business Name	Street Number	Street Name	Suite	City	Zip	Existing Status*	SIC	NAICS	Category	Nearest Conveyances or Water Bodies	Pollutants Potentially Generated	Watershed	Mobile
PANDA INN #4	506	HORTON PZ		SAN DIEGO	92101	Medium Commercial		722	Eating/Drinking Establishments	San Diego Bay	Refer to Table M1	908.21	
PANINI GRILL & BAR	1515	HOTEL CIRCLE SOUTH		SAN DIEGO	92108	Medium Commercial		722	Eating/Drinking Establishments	San Diego River	Refer to Table M1	907.11	
PANNIKIN COFFEE & TEA	675	G ST		SAN DIEGO	92101	Medium Commercial		722	Eating/Drinking Establishments	San Diego Bay	Refer to Table M1	908.21	
PAPA DOCS RESTAURANT	6523	UNIVERSITY AV		SAN DIEGO	92115	Medium Commercial		722	Eating/Drinking Establishments	Chollas Creek,N	Refer to Table M1	908.22	
PAPA JOHN'S PIZZA #1333	1550	GARNET AV		SAN DIEGO	92109	Medium Commercial		722	Eating/Drinking Establishments	Mission Bay	Refer to Table M1	906.30	
PAPA JOHN'S PIZZA #1334	1280	UNIVERSITY AV		SAN DIEGO	92103	Medium Commercial		722	Eating/Drinking Establishments	San Diego Bay	Refer to Table M1	908.21	
PAPA JOHN'S PIZZA #1338	6925	EL CAJON BL		SAN DIEGO	92115	Medium Commercial		722	Eating/Drinking Establishments	Chollas Creek	Refer to Table M1	908.22	
PAPA JOHN'S PIZZA #1339	688	HOLLISTER ST		SAN DIEGO	92154	Medium Commercial		722	Eating/Drinking Establishments	Otay River, Unnamed Tributary	Refer to Table M1	910.20	
PAPA JOHN'S PIZZA #1598	8665	NAVAJO RD		SAN DIEGO	92119	Medium Commercial		722	Eating/Drinking Establishments	San Diego River	Refer to Table M1	907.11	
PAPA JOHN'S PIZZA #1979	12467	RANCHO BERNARDO RD		SAN DIEGO	92128	Medium Commercial		722	Eating/Drinking Establishments	Lake Hodges, Unnamed Tributary	Refer to Table M1	905.22	
PAPA JOHN'S PIZZA #2341	3960	WEST POINT LOMA BL	A	SAN DIEGO	92110	Medium Commercial		722	Eating/Drinking Establishments	San Diego River	Refer to Table M1	907.11	
PAPA JOHN'S PIZZA #2342	4089	GENESEE AV	A	SAN DIEGO	92111	Medium Commercial		722	Eating/Drinking Establishments	Tecolote Creek, Unnamed Tributary	Refer to Table M1	906.50	
PAPA JOHN'S PIZZA #2552	4415	UNIVERSITY AV		SAN DIEGO	92105	Medium Commercial		722	Eating/Drinking Establishments	Chollas Creek,N	Refer to Table M1	908.22	
PAPA JOHN'S PIZZA #2928	3737	MURPHY CANYON RD	E	SAN DIEGO	92123	Medium Commercial		722	Eating/Drinking Establishments	Murphy Canyon	Refer to Table M1	907.11	
PAPALULU'S CATERING	4885	RONSON CT	H	SAN DIEGO	92111	Medium Commercial		722	Eating/Drinking Establishments	San Clemente Canyon, Unnamed Tributary	Refer to Table M1	906.40	
PAPAS & TACOS	2239	01ST AV		SAN DIEGO	92101	Medium Commercial		722	Eating/Drinking Establishments	San Diego Bay	Refer to Table M1	908.21	
PAPA'S CHEESE PIZZA	5131	COLLEGE AV	K	SAN DIEGO	92115	Medium Commercial		722	Eating/Drinking Establishments	San Diego River, Unnamed Tributary	Refer to Table M1	907.11	
PAPA'S PIZZA	4388	MORAGA AV		SAN DIEGO	92117	Medium Commercial		722	Eating/Drinking Establishments	Rose Canyon, Unnamed Tributary	Refer to Table M1	906.40	
PARADISE CAFE	1200	03RD AV	408	SAN DIEGO	92101	Medium Commercial		722	Eating/Drinking Establishments	San Diego Bay	Refer to Table M1	908.21	
PARADISE CAFE	202	C ST		SAN DIEGO	92101	Medium Commercial		722	Eating/Drinking Establishments	San Diego Bay	Refer to Table M1	908.21	
PARADISE HILLS CONVALESCENT CENTER	6061	BANBURY ST		SAN DIEGO	92139	Medium Commercial		722	Eating/Drinking Establishments	Sweetwater River, Unnamed Tributary	Refer to Table M1	909.12	
PARADISE HILLS RECREATION CENTER	6610	POTOMAC ST		SAN DIEGO	92139	Medium Commercial		722	Eating/Drinking Establishments	Paradise Valley, Unnamed Tributary	Refer to Table M1	908.32	
PARADISE LOUNGE AND GRILL	2732	MIDWAY DR		SAN DIEGO	92110	Medium Commercial		722	Eating/Drinking Establishments	San Diego Bay	Refer to Table M1	908.21	
PARADISE YOGURT	5664	MISSION CENTER RD	401	SAN DIEGO	92108	Medium Commercial		722	Eating/Drinking Establishments	San Diego River, Unnamed Tributary	Refer to Table M1	907.11	
PARALLEL 33	741	W WASHINGTON ST		SAN DIEGO	92103	Medium Commercial		722	Eating/Drinking Establishments	San Diego River	Refer to Table M1	907.11	
PARIS BAKERY	4481	EL CAJON BL		SAN DIEGO	92115	Medium Commercial		722	Eating/Drinking Establishments	Chollas Creek	Refer to Table M1	908.22	

*Based on site visit results, these facilities were found not to be conducting significant activities and will be removed from the FY 2009 inventory. The facilities typically conducted office work or were home based and not mobile.

Business Name	Street Number	Street Name	Suite	City	Zip	Existing Status*	SIC	NAICS	Category	Nearest Conveyances or Water Bodies	Pollutants Potentially Generated	Watershed	Mobile
PARK BOULEVARD FOODS	4504	PARK BL		SAN DIEGO	92116	Medium Commercial		722	Eating/Drinking Establishments	Powerhouse Canyon	Refer to Table M1	908.22	
PARK HOUSE EATERY	4574	PARK BL		SAN DIEGO	92116	Medium Commercial		722	Eating/Drinking Establishments	Powerhouse Canyon	Refer to Table M1	908.22	
PARSIAN INTERNATIONAL MARKET AND GRILL	4020	CONVOY ST		SAN DIEGO	92111	Medium Commercial		722	Eating/Drinking Establishments	San Diego River, Unnamed Tributary	Refer to Table M1	907.11	
PASSAGE TO INDIA	16411	BERNARDO CENTER DR		SAN DIEGO	92128	Medium Commercial	5812	722110	Eating/Drinking Establishments	San Dieguito River	Refer to Table M1	905.22	
PASTA BRAVO	2019	CAMINO DEL ESTE	101	SAN DIEGO	92108	Medium Commercial		7224	Eating/Drinking Establishments	San Diego River	Refer to Table M1	907.11	
PASTA BRAVO	2017	CAM DEL ESTE		SAN DIEGO	92108	Medium Commercial		722	Eating/Drinking Establishments	San Diego River	Refer to Table M1	907.11	
PASTA ESPRESSO	4480	HAINES ST		SAN DIEGO	92109	Medium Commercial		722	Eating/Drinking Establishments	Mission Bay	Refer to Table M1	906.30	
PASTORAL CENTER FOR THE CATHOLIC DIOCESE	3888	PADUCAH DR		SAN DIEGO	92117	Medium Commercial		722	Eating/Drinking Establishments	Rose Canyon, Unnamed Tributary	Refer to Table M1	906.40	
PAT & OSCAR'S #2003	8590	RIO SAN DIEGO DR	101	SAN DIEGO	92108	Medium Commercial		722	Eating/Drinking Establishments	San Diego River	Refer to Table M1	907.11	
PATIO COFFEE SHOP	110	W C ST	715	SAN DIEGO	92101	Medium Commercial		722	Eating/Drinking Establishments	San Diego Bay	Refer to Table M1	908.21	
PATRICIAN, THE	4025	PULITZER PL		SAN DIEGO	92122	Medium Commercial		722	Eating/Drinking Establishments	Rose Canyon, Unnamed Tributary	Refer to Table M1	906.40	
PATRICKS II LLC	428	F ST		SAN DIEGO	92101	Medium Commercial		7224	Eating/Drinking Establishments	San Diego Bay	Refer to Table M1	908.21	
PAYLOW MARKET	420	S MEADOWBROOK DR		SAN DIEGO	92114	Medium Commercial		722	Eating/Drinking Establishments	Chollas Creek,S	Refer to Table M1	908.22	
PAZZO PIZZA	10299	SCRIPPS TL	H-J	SAN DIEGO	92131	Medium Commercial		722	Eating/Drinking Establishments	Carroll Canyon, Unnamed Tributary	Refer to Table M1	906.10	
PB MIKA	1154	GARNET AV		SAN DIEGO	92109	Medium Commercial		722	Eating/Drinking Establishments	Mission Bay	Refer to Table M1	906.30	
PDQ BURGERS	3704	VOLTAIRE ST	105	SAN DIEGO	92107	Medium Commercial		722	Eating/Drinking Establishments	San Diego River	Refer to Table M1	907.11	
PEACH BLOSSOM CHINESE RESTAURANT	8862	NAVAJO RD		SAN DIEGO	92119	Medium Commercial		722	Eating/Drinking Establishments	San Diego River	Refer to Table M1	907.11	
PEARL LOUNGE	4433	CONVOY ST	A	SAN DIEGO	92111	Medium Commercial		722	Eating/Drinking Establishments	San Diego River	Refer to Table M1	907.11	
PEARSON FORD FUELS	4067	EL CAJON BL		SAN DIEGO	92105	Medium Commercial		722	Eating/Drinking Establishments	Chollas Creek	Refer to Table M1	908.22	
PEARTREES CATERING	2243	VERUS ST		SAN DIEGO	92154	Medium Commercial		722	Eating/Drinking Establishments	Otay River	Refer to Table M1	910.20	
PEET'S COFFEE & TEA	350	UNIVERSITY AV	D	SAN DIEGO	92103	Medium Commercial		722	Eating/Drinking Establishments	San Diego Bay	Refer to Table M1	908.21	
PEKING PALACE III	4305	LA JOLLA VILLAGE DR		SAN DIEGO	92122	Medium Commercial		722	Eating/Drinking Establishments	Rose Canyon, Unnamed Tributary	Refer to Table M1	906.40	
PEKING RESTAURANT	2877	UNIVERSITY AV		SAN DIEGO	92104	Medium Commercial		722	Eating/Drinking Establishments	Powerhouse Canyon	Refer to Table M1	908.22	
PENN ATHLETIC AREA RECREATION CENTER	2555	DUSK DR		SAN DIEGO	92139	Medium Commercial		722	Eating/Drinking Establishments	Sweetwater River, Unnamed Tributary	Refer to Table M1	909.12	
PENNANT, THE	2893	MISSION BL		SAN DIEGO	92109	Medium Commercial		722	Eating/Drinking Establishments	Mission Bay	Refer to Table M1	906.30	
PEPE'S O.B.	1830	SUNSET CLIFFS BL	E	SAN DIEGO	92107	Medium Commercial		722	Eating/Drinking Establishments	Pacific Ocean Shoreline, San Diego HU	Refer to Table M1	907.11	

*Based on site visit results, these facilities were found not to be conducting significant activities and will be removed from the FY 2009 inventory. The facilities typically conducted office work or were home based and not mobile.

Business Name	Street Number	Street Name	Suite	City	Zip	Existing Status*	SIC	NAICS	Category	Nearest Conveyances or Water Bodies	Pollutants Potentially Generated	Watershed	Mobile
PEPE'S PRODUCE	4948	EL CAJON BL		SAN DIEGO	92115	Medium Commercial		722	Eating/Drinking Establishments	Chollas Creek	Refer to Table M1	908.22	
PEPPOLI'S PIZZA	4115	HOME AV	B	SAN DIEGO	92105	Medium Commercial		722	Eating/Drinking Establishments	Chollas Creek,N	Refer to Table M1	908.22	
PERNICANO'S	711	TURQUOISE ST		SAN DIEGO	92109	Medium Commercial		722	Eating/Drinking Establishments	Pacific Ocean Shoreline, Scripps HA	Refer to Table M1	906.30	
PERRY'S CAFE	4610	PACIFIC HY		SAN DIEGO	92110	Medium Commercial		722	Eating/Drinking Establishments	San Diego River	Refer to Table M1	907.11	
PETCO PARK-BAJA BISTRO-LEVEL 5	100	PARK BL		SAN DIEGO	92101	Medium Commercial		722	Eating/Drinking Establishments	San Diego Bay	Refer to Table M1	908.21	
PETCO PARK-BAYVIEW GRILL-LEVEL 3	100	PARK BL	RM306	SAN DIEGO	92101	Medium Commercial		722	Eating/Drinking Establishments	San Diego Bay	Refer to Table M1	908.21	
PETCO PARK-BAYVIEW GRILL-LEVEL 6	100	PARK BL	RM616	SAN DIEGO	92101	Medium Commercial		722	Eating/Drinking Establishments	San Diego Bay	Refer to Table M1	908.21	
PETCO PARK-BAYVIEW GRILL-LEVEL 6	100	PARK BL	RM611	SAN DIEGO	92101	Medium Commercial		722	Eating/Drinking Establishments	San Diego Bay	Refer to Table M1	908.21	
PETCO PARK-BAYVIEW GRILL-LEVEL 6	100	PARK BL	RM601	SAN DIEGO	92101	Medium Commercial		722	Eating/Drinking Establishments	San Diego Bay	Refer to Table M1	908.21	
PETCO PARK-BRICK HOUSE DELI-LEVEL 3	100	PARK BL		SAN DIEGO	92101	Medium Commercial		722	Eating/Drinking Establishments	San Diego Bay	Refer to Table M1	908.21	
PETCO PARK-CLUB 19-LEVEL 5	100	PARK BL		SAN DIEGO	92101	Medium Commercial		722	Eating/Drinking Establishments	San Diego Bay	Refer to Table M1	908.21	
PETCO PARK-COMMISSARY KITCHEN-LEVEL 1	100	PARK BL		SAN DIEGO	92101	Medium Commercial		722	Eating/Drinking Establishments	San Diego Bay	Refer to Table M1	908.21	
PETCO PARK-DOUBLE PLAY-LEVEL 6	100	PARK BL	RM612	SAN DIEGO	92101	Medium Commercial		722	Eating/Drinking Establishments	San Diego Bay	Refer to Table M1	908.21	
PETCO PARK-DUGOUT AND IN SEAT SERVICE-LEVEL 1	100	PARK BL	RM130	SAN DIEGO	92101	Medium Commercial		722	Eating/Drinking Establishments	San Diego Bay	Refer to Table M1	908.21	
PETCO PARK-FRIAR FRANKS-LEVEL 3	100	PARK BL	RM303	SAN DIEGO	92101	Medium Commercial		722	Eating/Drinking Establishments	San Diego Bay	Refer to Table M1	908.21	
PETCO PARK-FRIAR FRANKS-LEVEL 3	100	PARK BL		SAN DIEGO	92101	Medium Commercial		722	Eating/Drinking Establishments	San Diego Bay	Refer to Table M1	908.21	
PETCO PARK-FRIAR FRANKS-LEVEL 5	100	PARK BL	RM501	SAN DIEGO	92101	Medium Commercial		722	Eating/Drinking Establishments	San Diego Bay	Refer to Table M1	908.21	
PETCO PARK-FRIAR FRANKS-LEVEL 6	100	PARK BL	RM618	SAN DIEGO	92101	Medium Commercial		722	Eating/Drinking Establishments	San Diego Bay	Refer to Table M1	908.21	
PETCO PARK-FRIAR FRANKS-LEVEL 6	100	PARK BL	RM608	SAN DIEGO	92101	Medium Commercial		722	Eating/Drinking Establishments	San Diego Bay	Refer to Table M1	908.21	
PETCO PARK-FRIAR FRANKS-LEVEL 6	100	PARK BL	RM603	SAN DIEGO	92101	Medium Commercial		722	Eating/Drinking Establishments	San Diego Bay	Refer to Table M1	908.21	
PETCO PARK-GAME DAY KITCHEN-LEVEL 5	100	PARK BL		SAN DIEGO	92101	Medium Commercial		722	Eating/Drinking Establishments	San Diego Bay	Refer to Table M1	908.21	
PETCO PARK-HOME TEAM KITCHEN-LEVEL 1	100	PARK BL		SAN DIEGO	92101	Medium Commercial		722	Eating/Drinking Establishments	San Diego Bay	Refer to Table M1	908.21	
PETCO PARK-IN SEAT SERVICE-LEVEL 1	100	PARK BL	RM129	SAN DIEGO	92101	Medium Commercial		722	Eating/Drinking Establishments	San Diego Bay	Refer to Table M1	908.21	
PETCO PARK-IN SUITE PANTRY-LEVEL 5	100	PARK BL		SAN DIEGO	92101	Medium Commercial		722	Eating/Drinking Establishments	San Diego Bay	Refer to Table M1	908.21	
PETCO PARK-IN SUITE SERVICE-LEVEL 5	100	PARK BL	RM504	SAN DIEGO	92101	Medium Commercial		722	Eating/Drinking Establishments	San Diego Bay	Refer to Table M1	908.21	
PETCO PARK-K STREET GRILL-LEVEL 2	100	PARK BL		SAN DIEGO	92101	Medium Commercial		722	Eating/Drinking Establishments	San Diego Bay	Refer to Table M1	908.21	

*Based on site visit results, these facilities were found not to be conducting significant activities and will be removed from the FY 2009 inventory. The facilities typically conducted office work or were home based and not mobile.

Business Name	Street Number	Street Name	Suite	City	Zip	Existing Status*	SIC	NAICS	Category	Nearest Conveyances or Water Bodies	Pollutants Potentially Generated	Watershed	Mobile
PETCO PARK-K STREET GRILL-LEVEL 2	100	PARK BL	RM207	SAN DIEGO	92101	Medium Commercial		722	Eating/Drinking Establishments	San Diego Bay	Refer to Table M1	908.21	
PETCO PARK-K STREET GRILL-LEVEL 3	100	PARK BL	RM321	SAN DIEGO	92101	Medium Commercial		722	Eating/Drinking Establishments	San Diego Bay	Refer to Table M1	908.21	
PETCO PARK-K STREET GRILL-LEVEL 5	100	PARK BL	RM503	SAN DIEGO	92101	Medium Commercial		722	Eating/Drinking Establishments	San Diego Bay	Refer to Table M1	908.21	
PETCO PARK-OGGI'S-LEVEL 3	100	PARK BL	RM304	SAN DIEGO	92101	Medium Commercial		722	Eating/Drinking Establishments	San Diego Bay	Refer to Table M1	908.21	
PETCO PARK-OGGI'S-LEVEL 3	100	PARK BL		SAN DIEGO	92101	Medium Commercial		722	Eating/Drinking Establishments	San Diego Bay	Refer to Table M1	908.21	
PETCO PARK-OGGI'S-LEVEL 6	100	PARK BL	RM606	SAN DIEGO	92101	Medium Commercial		722	Eating/Drinking Establishments	San Diego Bay	Refer to Table M1	908.21	
PETCO PARK-OGGI'S-LEVEL 6	100	PARK BL RM	617	SAN DIEGO	92101	Medium Commercial		722	Eating/Drinking Establishments	San Diego Bay	Refer to Table M1	908.21	
PETCO PARK-OMNI PREMIERE PANTRY-LEVEL 3	100	PARK BL		SAN DIEGO	92101	Medium Commercial		722	Eating/Drinking Establishments	San Diego Bay	Refer to Table M1	908.21	
PETCO PARK-PADRES STORE/PIZZA PREP-LEVEL 3	100	PARK BL		SAN DIEGO	92101	Medium Commercial		722	Eating/Drinking Establishments	San Diego Bay	Refer to Table M1	908.21	
PETCO PARK-PCL KITCHEN-LEVEL 4	100	PARK BL		SAN DIEGO	92101	Medium Commercial		722	Eating/Drinking Establishments	San Diego Bay	Refer to Table M1	908.21	
PETCO PARK-PRESS KITCHEN-LEVEL 5	100	PARK BL		SAN DIEGO	92101	Medium Commercial		722	Eating/Drinking Establishments	San Diego Bay	Refer to Table M1	908.21	
PETCO PARK-RANDY JONES BBQ TRAILER-LEVEL 2	100	PARK BL		SAN DIEGO	92101	Medium Commercial		722	Eating/Drinking Establishments	San Diego Bay	Refer to Table M1	908.21	
PETCO PARK-RANDY JONES BBQ-LEVEL 3	100	PARK BL		SAN DIEGO	92101	Medium Commercial		722	Eating/Drinking Establishments	San Diego Bay	Refer to Table M1	908.21	
PETCO PARK-RUBIO'S-LEVEL 3	100	PARK BL		SAN DIEGO	92101	Medium Commercial		722	Eating/Drinking Establishments	San Diego Bay	Refer to Table M1	908.21	
PETCO PARK-RUBIO'S-LEVEL 3	100	PARK BL	RM301	SAN DIEGO	92101	Medium Commercial		722	Eating/Drinking Establishments	San Diego Bay	Refer to Table M1	908.21	
PETCO PARK-RUBIO'S-LEVEL 6	100	PARK BL	RM602	SAN DIEGO	92101	Medium Commercial		722	Eating/Drinking Establishments	San Diego Bay	Refer to Table M1	908.21	
PETCO PARK-SATELLITE 118-LEVEL 3	100	PARK BL		SAN DIEGO	92101	Medium Commercial		722	Eating/Drinking Establishments	San Diego Bay	Refer to Table M1	908.21	
PETCO PARK-SATELLITE 119-LEVEL 3	100	PARK BL		SAN DIEGO	92101	Medium Commercial		722	Eating/Drinking Establishments	San Diego Bay	Refer to Table M1	908.21	
PETCO PARK-SONY DUGOUT CLUB	100	PARK BL		SAN DIEGO	92101	Medium Commercial		722	Eating/Drinking Establishments	San Diego Bay	Refer to Table M1	908.21	
PETCO PARK-SWEET SPOT/FRIAR FRANKS-LEVEL 2	100	PARK BL		SAN DIEGO	92101	Medium Commercial		722	Eating/Drinking Establishments	San Diego Bay	Refer to Table M1	908.21	
PETCO PARK-SWEET SPOT-LEVEL 3	100	PARK BL	RM318	SAN DIEGO	92101	Medium Commercial		722	Eating/Drinking Establishments	San Diego Bay	Refer to Table M1	908.21	
PETCO PARK-SWEET SPOT-LEVEL 6	100	PARK BL	RM619	SAN DIEGO	92101	Medium Commercial		722	Eating/Drinking Establishments	San Diego Bay	Refer to Table M1	908.21	
PETCO PARK-TERRACE CAFE-LEVEL 5	100	PARK BL	RM505	SAN DIEGO	92101	Medium Commercial		722	Eating/Drinking Establishments	San Diego Bay	Refer to Table M1	908.21	
PETCO PARK-TERRACE GRILL-LEVEL 5	100	PARK BL		SAN DIEGO	92101	Medium Commercial		722	Eating/Drinking Establishments	San Diego Bay	Refer to Table M1	908.21	
PETCO PARK-VENDOR DEPOT-LEVEL 3	100	PARK BL	RM302	SAN DIEGO	92101	Medium Commercial		722	Eating/Drinking Establishments	San Diego Bay	Refer to Table M1	908.21	
PETCO PARK-VENDOR DEPOT-LEVEL 6	100	PARK BL	RM607	SAN DIEGO	92101	Medium Commercial		722	Eating/Drinking Establishments	San Diego Bay	Refer to Table M1	908.21	

*Based on site visit results, these facilities were found not to be conducting significant activities and will be removed from the FY 2009 inventory. The facilities typically conducted office work or were home based and not mobile.

Business Name	Street Number	Street Name	Suite	City	Zip	Existing Status*	SIC	NAICS	Category	Nearest Conveyances or Water Bodies	Pollutants Potentially Generated	Watershed	Mobile
PETCO PARK-VISITORS TEAM KITCHEN-LEVEL 1	100	PARK BL		SAN DIEGO	92101	Medium Commercial		722	Eating/Drinking Establishments	San Diego Bay	Refer to Table M1	908.21	
PETCO PARK-WARMING KITCHEN PANTRY-LEVEL 3	100	PARK BL		SAN DIEGO	92101	Medium Commercial		722	Eating/Drinking Establishments	San Diego Bay	Refer to Table M1	908.21	
PETCO PARK-WESTERN METALS HALL OF FAME BAR	100	PARK BL		SAN DIEGO	92101	Medium Commercial		722	Eating/Drinking Establishments	San Diego Bay	Refer to Table M1	908.21	
PETCO PARK-WIND AND SEA-LEVEL 5	100	PARK BL		SAN DIEGO	92101	Medium Commercial		722	Eating/Drinking Establishments	San Diego Bay	Refer to Table M1	908.21	
PETE'S QUALITY MEAT & DELI	1742	INDIA ST	1/2	SAN DIEGO	92101	Medium Commercial		722	Eating/Drinking Establishments	San Diego Bay	Refer to Table M1	908.21	
PETRINI'S	610	W ASH ST	100	SAN DIEGO	92101	Medium Commercial		722	Eating/Drinking Establishments	San Diego Bay	Refer to Table M1	908.21	
PHILADELPHIA SANDWICH CO.	3904	CONVOY ST	112	SAN DIEGO	92111	Medium Commercial		722	Eating/Drinking Establishments	San Diego River, Unnamed Tributary	Refer to Table M1	907.11	
PHILIP REED	3972	AMBERVALE TER		SAN DIEGO	92130	Medium Commercial		7223	Eating/Drinking Establishments	Carmel Valley, Unnamed Tributary	Refer to Table M1	906.10	
PHILLY GRILL, THE	2041	UNIVERSITY AV		SAN DIEGO	92104	Medium Commercial		722	Eating/Drinking Establishments	Powerhouse Canyon	Refer to Table M1	908.22	
PHIL'S BBQ	4030	GOLDFINCH ST		SAN DIEGO	92103	Medium Commercial		722	Eating/Drinking Establishments	San Diego Bay	Refer to Table M1	908.21	
PHO CA DAO RESTAURANT	5223	EL CAJON BL		SAN DIEGO	92115	Medium Commercial		722	Eating/Drinking Establishments	Chollas Creek	Refer to Table M1	908.22	
PHO CALI	1400	CAM DE LA REINA	105	SAN DIEGO	92108	Medium Commercial		722	Eating/Drinking Establishments	San Diego River	Refer to Table M1	907.11	
PHO CONVOY NOODLE HOUSE	4647	CONVOY ST	101B	SAN DIEGO	92111	Medium Commercial		722	Eating/Drinking Establishments	Tecolote Creek	Refer to Table M1	906.50	
PHO HOA CALI RESTAURANT	7351	CLAIREMONT MESA BL		SAN DIEGO	92111	Medium Commercial		722	Eating/Drinking Establishments	Tecolote Creek	Refer to Table M1	906.50	
PHO HOA HIEP	6947	LINDA VISTA RD	H	SAN DIEGO	92111	Medium Commercial		722	Eating/Drinking Establishments	San Diego River	Refer to Table M1	907.11	
PHO HOA RESTAURANT	4717	EL CAJON BL		SAN DIEGO	92115	Medium Commercial		722	Eating/Drinking Establishments	Chollas Creek	Refer to Table M1	908.22	
PHO HOA RESTAURANT	6921	LINDA VISTA RD		SAN DIEGO	92111	Medium Commercial		722	Eating/Drinking Establishments	Tecolote Creek, Unnamed Tributary	Refer to Table M1	906.50	
PHO HOACALI EXPRESS II	16425	BERNARDO CENTER DR		SAN DIEGO	92128	Medium Commercial	5812	722110	Eating/Drinking Establishments	San Dieguito River	Refer to Table M1	905.22	
PHO SAO BIEN	1958	GARNET AV		SAN DIEGO	92109	Medium Commercial		722	Eating/Drinking Establishments	Mission Bay	Refer to Table M1	906.30	
PHO THANH RESTAURANT	5296	UNIVERSITY AV	A	SAN DIEGO	92105	Medium Commercial		722	Eating/Drinking Establishments	Chollas Creek,N	Refer to Table M1	908.22	
PHO TU DO	5430	CLAIREMONT MESA BL	G	SAN DIEGO	92117	Medium Commercial		722	Eating/Drinking Establishments	Tecolote Creek	Refer to Table M1	906.50	
PHO VAN	4233	EL CAJON BL		SAN DIEGO	92105	Medium Commercial		722	Eating/Drinking Establishments	Chollas Creek	Refer to Table M1	908.22	
PHOENICIAN CUISINE & BAKERY	3381	ADAMS AV		SAN DIEGO	92116	Medium Commercial		722	Eating/Drinking Establishments	San Diego River	Refer to Table M1	907.11	
PHUONG TRANG RESTAURANT	4170	CONVOY ST		SAN DIEGO	92111	Medium Commercial		722	Eating/Drinking Establishments	San Diego River, Unnamed Tributary	Refer to Table M1	907.11	
PIC-A-BAGEL	5673	KEARNY VILLA RD		SAN DIEGO	92123	Medium Commercial		722	Eating/Drinking Establishments	San Diego River	Refer to Table M1	907.11	
PICASSO NATURAL	7420	CLAIREMONT MESA BL	115	SAN DIEGO	92111	Medium Commercial		722	Eating/Drinking Establishments	San Clemente Canyon, Unnamed Tributary	Refer to Table M1	906.40	

*Based on site visit results, these facilities were found not to be conducting significant activities and will be removed from the FY 2009 inventory. The facilities typically conducted office work or were home based and not mobile.

Business Name	Street Number	Street Name	Suite	City	Zip	Existing Status*	SIC	NAICS	Category	Nearest Conveyances or Water Bodies	Pollutants Potentially Generated	Watershed	Mobile
PICK UP STIX	4961	CLAIREMONT DR	B	SAN DIEGO	92117	Medium Commercial		722	Eating/Drinking Establishments	Tecolote Creek	Refer to Table M1	906.50	
PICK UP STIX #207	2019	CAM DEL ESTE		SAN DIEGO	92108	Medium Commercial		722	Eating/Drinking Establishments	San Diego River	Refer to Table M1	907.11	
PICK UP STIX #209	1975	GARNET AV	A	SAN DIEGO	92109	Medium Commercial		722	Eating/Drinking Establishments	Mission Bay	Refer to Table M1	906.30	
PICK UP STIX #212	3737	MURPHY CANYON RD	G	SAN DIEGO	92123	Medium Commercial		722	Eating/Drinking Establishments	Murphy Canyon	Refer to Table M1	907.11	
PICK UP STIX #216	3365	ROSECRANS ST	10D	SAN DIEGO	92110	Medium Commercial		722	Eating/Drinking Establishments	San Diego Bay	Refer to Table M1	908.21	
PICK UP STIX HILLCREST #203	1040	UNIVERSITY AV	111A	SAN DIEGO	92103	Medium Commercial		722	Eating/Drinking Establishments	San Diego Bay	Refer to Table M1	908.21	
PITA PIT, THE	4516	MISSION BL	C	SAN DIEGO	92109	Medium Commercial		722	Eating/Drinking Establishments	Pacific Ocean Shoreline, Scripps HA	Refer to Table M1	906.30	
PITA PIT, THE	5131	COLLEGE AV	D	SAN DIEGO	92115	Medium Commercial		722	Eating/Drinking Establishments	San Diego River, Unnamed Tributary	Refer to Table M1	907.11	
PIZZA BELLA	2707	CONGRESS ST	1P	SAN DIEGO	92110	Medium Commercial		722	Eating/Drinking Establishments	San Diego Bay	Refer to Table M1	908.21	
PIZZA HOUSE AND GRILL, THE	4471	CLAIREMONT MESA BL		SAN DIEGO	92117	Medium Commercial		722	Eating/Drinking Establishments	Tecolote Creek	Refer to Table M1	906.50	
PIZZA HUT #315056	4839	CLAIREMONT DR	F	SAN DIEGO	92117	Medium Commercial		722	Eating/Drinking Establishments	Tecolote Creek	Refer to Table M1	906.50	
PIZZA HUT #315060	1808	CORONADO AV		SAN DIEGO	92154	Medium Commercial		722	Eating/Drinking Establishments	Otay River, Unnamed Tributary	Refer to Table M1	910.20	
PIZZA HUT #315066	6729	EL CAJON BL		SAN DIEGO	92115	Medium Commercial		722	Eating/Drinking Establishments	Chollas Creek	Refer to Table M1	908.22	
PIZZA HUT #315068	10450	FRIARS RD W		SAN DIEGO	92120	Medium Commercial		722	Eating/Drinking Establishments	San Diego River	Refer to Table M1	907.11	
PIZZA HUT DELIVERY #315036	4090	EL CAJON BL	C	SAN DIEGO	92105	Medium Commercial		722	Eating/Drinking Establishments	Chollas Creek	Refer to Table M1	908.22	
PIZZA HUT DELIVERY #315045	1270	PICADOR BL	J	SAN DIEGO	92154	Medium Commercial		722	Eating/Drinking Establishments	Otay River, Unnamed Tributary	Refer to Table M1	910.20	
PIZZA HUT DELIVERY #315052	8895	TOWNE CENTRE DR	115	SAN DIEGO	92122	Medium Commercial		722	Eating/Drinking Establishments	Rose Canyon, Unnamed Tributary	Refer to Table M1	906.40	
PIZZA HUT DELIVERY #315054	10462	CLAIREMONT MESA BL		SAN DIEGO	92124	Medium Commercial		722	Eating/Drinking Establishments	Shepherd Canyon	Refer to Table M1	907.11	
PIZZA HUT DELIVERY #315058	6911	LINDA VISTA RD		SAN DIEGO	92111	Medium Commercial		722	Eating/Drinking Establishments	Tecolote Creek, Unnamed Tributary	Refer to Table M1	906.50	
PIZZA HUT EXPRESS	110	W BROADWAY		SAN DIEGO	92101	Medium Commercial		722	Eating/Drinking Establishments	San Diego Bay	Refer to Table M1	908.21	
PIZZA HUT/WINGSTREET	2931	MARKET ST		SAN DIEGO	92102	Medium Commercial		722	Eating/Drinking Establishments	Chollas Creek,N	Refer to Table M1	908.22	
PIZZA HUT/WINGSTREET	1740	EUCLID AV		SAN DIEGO	92105	Medium Commercial		722	Eating/Drinking Establishments	Chollas Creek,S	Refer to Table M1	908.22	
PIZZA HUT/WINGSTREET	3539	MIDWAY DR		SAN DIEGO	92110	Medium Commercial		722	Eating/Drinking Establishments	San Diego Bay	Refer to Table M1	908.10	
PIZZA HUT/WINGSTREET	2786	UNIVERSITY AV		SAN DIEGO	92104	Medium Commercial		722	Eating/Drinking Establishments	Powerhouse Canyon	Refer to Table M1	908.22	
PIZZA NOVA	3955	05TH AV	100	SAN DIEGO	92103	Medium Commercial		722	Eating/Drinking Establishments	San Diego River	Refer to Table M1	907.11	
PIZZERIA UNO CHICAGO BAR & GRILL	4465	MISSION BL		SAN DIEGO	92109	Medium Commercial		722	Eating/Drinking Establishments	Pacific Ocean Shoreline, Scripps HA	Refer to Table M1	906.30	

*Based on site visit results, these facilities were found not to be conducting significant activities and will be removed from the FY 2009 inventory. The facilities typically conducted office work or were home based and not mobile.

Business Name	Street Number	Street Name	Suite	City	Zip	Existing Status*	SIC	NAICS	Category	Nearest Conveyances or Water Bodies	Pollutants Potentially Generated	Watershed	Mobile
PJ'S DELI	9141	CHESAPEAKE DR		SAN DIEGO	92123	Medium Commercial		722	Eating/Drinking Establishments	San Diego River	Refer to Table M1	907.11	
PJ'S MARKET & DELI	4600	CHEROKEE AV		SAN DIEGO	92116	Medium Commercial		722	Eating/Drinking Establishments	San Diego River, Unnamed Tributary	Refer to Table M1	907.11	
PLACE, THE	6499	EL CAJON BL		SAN DIEGO	92115	Medium Commercial		722	Eating/Drinking Establishments	Chollas Creek	Refer to Table M1	908.22	
PLAYERS BAR & GRILL	7061	CLAIREMONT MESA BL	212	SAN DIEGO	92111	Medium Commercial		722	Eating/Drinking Establishments	Tecolote Creek	Refer to Table M1	906.50	
PLAYERS SPORTS BAR & GRILL	7061	CLAIREMONT MESA BLVD		SAN DIEGO	92111	Medium Commercial		7224	Eating/Drinking Establishments	Tecolote Creek	Refer to Table M1	906.50	
PLAZA DONUTS AND YOGURT	1116	MORENA BL		SAN DIEGO	92110	Medium Commercial		722	Eating/Drinking Establishments	Tecolote Creek	Refer to Table M1	906.50	
PLEASANT CARE OF SAN DIEGO	2828	MEADOW LARK DR		SAN DIEGO	92123	Medium Commercial		722	Eating/Drinking Establishments	San Diego River, Unnamed Tributary	Refer to Table M1	907.11	
PO PAZZO	1917	INDIA ST		SAN DIEGO	92101	Medium Commercial		722	Eating/Drinking Establishments	San Diego Bay	Refer to Table M1	908.21	
POINT BREAK CAFE	2907	SHELTER ISLAND DR	108	SAN DIEGO	92106	Medium Commercial		722	Eating/Drinking Establishments	San Diego Bay	Refer to Table M1	908.10	
POINT LOMA 76	1704	ROSECRANS ST		SAN DIEGO	92106	Medium Commercial		722	Eating/Drinking Establishments	San Diego Bay	Refer to Table M1	908.10	
POINT LOMA BRANCH LIBRARY	3701	VOLTAIRE ST		SAN DIEGO	92107	Medium Commercial		722	Eating/Drinking Establishments	San Diego River	Refer to Table M1	907.11	
POINT LOMA CONVALESCENT HOSPITAL	3202	DUKE ST		SAN DIEGO	92110	Medium Commercial		722	Eating/Drinking Establishments	San Diego River	Refer to Table M1	907.11	
POINT LOMA NAZARENE UNIVERSITY	3900	LOMALAND DR		SAN DIEGO	92106	Medium Commercial		722	Eating/Drinking Establishments	Pacific Ocean	Refer to Table M1	908.10	
POINT LOMA SEVENTH DAY ADVENTIST CHURCH	4425	VALETA ST		SAN DIEGO	92107	Medium Commercial		722	Eating/Drinking Establishments	San Diego River	Refer to Table M1	907.11	
POINT SMOOTHIE & COFFEE BAR, THE	2841	CANON ST		SAN DIEGO	92106	Medium Commercial		722	Eating/Drinking Establishments	San Diego Bay	Refer to Table M1	908.10	
POKEZ	947	E ST		SAN DIEGO	92101	Medium Commercial		722	Eating/Drinking Establishments	San Diego Bay	Refer to Table M1	908.21	
POLINSKY CHILDRENS CENTER	9400	RUFFIN CT	B	SAN DIEGO	92123	Medium Commercial		722	Eating/Drinking Establishments	Murphy Canyon	Refer to Table M1	907.11	
POLLO'S DON PEPE	2937	CORONADO AV		SAN DIEGO	92154	Medium Commercial		722	Eating/Drinking Establishments	Otay River, Unnamed Tributary	Refer to Table M1	910.20	
Pollos Internacional	2445	Otay Center Dr.	112	SAN DIEGO	92154	Medium Commercial	5812	722211	Eating/Drinking Establishments		Refer to Table M1	911.12	
POMA ITALIAN DELICATESSEN	1846	BACON ST		SAN DIEGO	92107	Medium Commercial		722	Eating/Drinking Establishments	Pacific Ocean Shoreline, San Diego HU	Refer to Table M1	907.11	
PONCE'S RESTAURANT	4050	ADAMS AV		SAN DIEGO	92116	Medium Commercial		722	Eating/Drinking Establishments	San Diego River, Unnamed Tributary	Refer to Table M1	907.11	
POOR BOY SUBMARINE SANDWICHES	909	GRAND AV	1	SAN DIEGO	92109	Medium Commercial		722	Eating/Drinking Establishments	Pacific Ocean Shoreline, Scripps HA	Refer to Table M1	906.30	
POOR BOY SUBMARINE SANDWICHES	8199	CLAIREMONT MESA BL	A	SAN DIEGO	92111	Medium Commercial		722	Eating/Drinking Establishments	San Clemente Canyon, Unnamed Tributary	Refer to Table M1	906.40	
POPEYES CHICKEN & BISCUITS	6095	EL CAJON BL		SAN DIEGO	92115	Medium Commercial		722	Eating/Drinking Establishments	Chollas Creek	Refer to Table M1	908.22	
POPEYES CHICKEN & BISCUITS	1737	N EUCLID AV		SAN DIEGO	92105	Medium Commercial		722	Eating/Drinking Establishments	Chollas Creek,S	Refer to Table M1	908.22	
POPEYES CHICKEN & BISCUITS	3489	SANTO RD		SAN DIEGO	92124	Medium Commercial		722	Eating/Drinking Establishments	San Diego River, Unnamed Tributary	Refer to Table M1	907.11	

*Based on site visit results, these facilities were found not to be conducting significant activities and will be removed from the FY 2009 inventory. The facilities typically conducted office work or were home based and not mobile.

Business Name	Street Number	Street Name	Suite	City	Zip	Existing Status*	SIC	NAICS	Category	Nearest Conveyances or Water Bodies	Pollutants Potentially Generated	Watershed	Mobile
PORTUGALIA	4839	NEWPORT AV		SAN DIEGO	92107	Medium Commercial		722	Eating/Drinking Establishments	Pacific Ocean Shoreline, San Diego HU	Refer to Table M1	907.11	
POSTAL ANNEX & SUNDRY STORE	1010	02ND AV	150B	SAN DIEGO	92101	Medium Commercial		722	Eating/Drinking Establishments	San Diego Bay	Refer to Table M1	908.21	
PRADO AT BALBOA PARK, THE	1549	EL PRADO		SAN DIEGO	92101	Medium Commercial		722	Eating/Drinking Establishments	San Diego Bay	Refer to Table M1	908.21	
PREGO RISTORANTE	1370	FRAZEE RD		SAN DIEGO	92108	Medium Commercial		722	Eating/Drinking Establishments	San Diego River	Refer to Table M1	907.11	
PRESIDIO RECREATION CENTER	2811	JACKSON ST		SAN DIEGO	92110	Medium Commercial		722	Eating/Drinking Establishments	San Diego River	Refer to Table M1	907.11	
PRET'A GOURMET	2120	SAN DIEGO AV		SAN DIEGO	92110	Medium Commercial		722	Eating/Drinking Establishments	San Diego Bay	Refer to Table M1	908.21	
PRET-A-GOURMET	2121	SAN DIEGO AV		SAN DIEGO	92110	Medium Commercial		72231	Eating/Drinking Establishments	San Diego Bay	Refer to Table M1	908.21	
PRETZEL TIME/MRS. FIELD'S COOKIES	1640	CAM DEL RIO NORTH	1220	SAN DIEGO	92108	Medium Commercial		722	Eating/Drinking Establishments	San Diego River	Refer to Table M1	907.11	
PRINCESS PUB & GRILLE	1665	INDIA ST		SAN DIEGO	92101	Medium Commercial		722	Eating/Drinking Establishments	San Diego Bay	Refer to Table M1	908.21	
PRO KIDS GOLF	4085	52ND ST		SAN DIEGO	92105	Medium Commercial		722	Eating/Drinking Establishments	Chollas Creek,N	Refer to Table M1	908.22	
PRODUCE CITY UNITED ORIENTAL FOOD MARKET	5349	EL CAJON BL		SAN DIEGO	92115	Medium Commercial		722	Eating/Drinking Establishments	Chollas Creek	Refer to Table M1	908.22	
PROUD MARY'S RESTAURANT	5540	KEARNY MESA RD		SAN DIEGO	92111	Medium Commercial		722	Eating/Drinking Establishments	San Clemente Canyon, Unnamed Tributary	Refer to Table M1	906.40	
PUERTO LA BOCA	2060	INDIA ST		SAN DIEGO	92101	Medium Commercial		722	Eating/Drinking Establishments	San Diego Bay	Refer to Table M1	908.21	
PURE PLATINUM #11102042	4000	KEARNY MESA RD		SAN DIEGO	92111	Medium Commercial		722	Eating/Drinking Establishments	San Diego River, Unnamed Tributary	Refer to Table M1	907.11	
PURE PLATINUM HARBORSIDE	2431	PACIFIC HY		SAN DIEGO	92101	Medium Commercial		722	Eating/Drinking Establishments	San Diego Bay	Refer to Table M1	908.21	
QUALCOMM EMPLOYEE CAFETERIA	4755	EASTGATE ML		SAN DIEGO	92121	Medium Commercial		722	Eating/Drinking Establishments	Rose Canyon, Unnamed Tributary	Refer to Table M1	906.40	
QUALCOMM STADIUM	9449	FRIARS RD		SAN DIEGO	92108	Medium Commercial		722	Eating/Drinking Establishments	San Diego River	Refer to Table M1	907.11	
QUALITY PIZZA & SUBS	3081	NATIONAL AV		SAN DIEGO	92113	Medium Commercial		722	Eating/Drinking Establishments	Chollas Creek,N	Refer to Table M1	908.22	
QUE HUONG RESTAURANT	4134	UNIVERSITY AV		SAN DIEGO	92105	Medium Commercial		722	Eating/Drinking Establishments	Chollas Creek,N	Refer to Table M1	908.22	
QUIK MART	3105	FAIRMOUNT AV		SAN DIEGO	92105	Medium Commercial		722	Eating/Drinking Establishments	Chollas Creek,N	Refer to Table M1	908.22	
QUIZNOS SUB #1116	3555	ROSECRANS ST	104A	SAN DIEGO	92110	Medium Commercial		722	Eating/Drinking Establishments	San Diego Bay	Refer to Table M1	908.21	
QUIZNOS SUB #1236	8055	ARMOUR ST	200C	SAN DIEGO	92111	Medium Commercial		722	Eating/Drinking Establishments	San Diego River	Refer to Table M1	907.11	
QUIZNOS SUB #1698	7373	CLAIREMONT MESA BL	103A	SAN DIEGO	92111	Medium Commercial		722	Eating/Drinking Establishments	Tecolote Creek	Refer to Table M1	906.50	
QUIZNOS SUB #3192	119	BROADWAY		SAN DIEGO	92101	Medium Commercial		722	Eating/Drinking Establishments	San Diego Bay	Refer to Table M1	908.21	
QUIZNOS SUB #3217	1975	GARNET AV	B	SAN DIEGO	92109	Medium Commercial		722	Eating/Drinking Establishments	Mission Bay	Refer to Table M1	906.30	
QUIZNOS SUB #3381	6083	EL CAJON BL	A	SAN DIEGO	92115	Medium Commercial		722	Eating/Drinking Establishments	Chollas Creek	Refer to Table M1	908.22	

*Based on site visit results, these facilities were found not to be conducting significant activities and will be removed from the FY 2009 inventory. The facilities typically conducted office work or were home based and not mobile.

Business Name	Street Number	Street Name	Suite	City	Zip	Existing Status*	SIC	NAICS	Category	Nearest Conveyances or Water Bodies	Pollutants Potentially Generated	Watershed	Mobile
QUIZNOS SUB #3593	1080	UNIVERSITY AV	H107	SAN DIEGO	92103	Medium Commercial		722	Eating/Drinking Establishments	San Diego Bay	Refer to Table M1	908.21	
QUIZNOS SUB #3862	7610	HAZARD CENTER DR	501	SAN DIEGO	92108	Medium Commercial		722	Eating/Drinking Establishments	San Diego River	Refer to Table M1	907.11	
QUIZNOS SUB #461	1620	CAM DE LA REINA	C	SAN DIEGO	92108	Medium Commercial		722	Eating/Drinking Establishments	San Diego River	Refer to Table M1	907.11	
QUIZNOS SUB #466	675	B ST		SAN DIEGO	92101	Medium Commercial		722	Eating/Drinking Establishments	San Diego Bay	Refer to Table M1	908.21	
QUIZNOS SUB #5322	8935	TOWNE CENTRE DR	103	SAN DIEGO	92122	Medium Commercial		722	Eating/Drinking Establishments	Rose Canyon, Unnamed Tributary	Refer to Table M1	906.40	
QUIZNOS SUB #5757	6348	COLLEGE GROVE WY	101	SAN DIEGO	92115	Medium Commercial		722	Eating/Drinking Establishments	Chollas Creek,S	Refer to Table M1	908.22	
QUIZNOS SUB #5939	670	W B ST		SAN DIEGO	92101	Medium Commercial		722	Eating/Drinking Establishments	San Diego Bay	Refer to Table M1	908.21	
QUIZNOS SUB #8298	9187	CLAIREMONT MESA BL	3	SAN DIEGO	92123	Medium Commercial		722	Eating/Drinking Establishments	Murphy Canyon	Refer to Table M1	907.11	
QUIZNOS SUB #8638	685	SATURN BL	C	SAN DIEGO	92154	Medium Commercial		722	Eating/Drinking Establishments	Otay River, Unnamed Tributary	Refer to Table M1	910.20	
QUIZNOS SUBS #10017	427	09TH AV		SAN DIEGO	92101	Medium Commercial		722	Eating/Drinking Establishments	San Diego Bay	Refer to Table M1	908.21	
QUIZNOS SUBS #10383	4705	CLAIREMONT DR	C	SAN DIEGO	92117	Medium Commercial		722	Eating/Drinking Establishments	Tecolote Creek	Refer to Table M1	906.50	
RA SUSHI	474	BROADWAY		SAN DIEGO	92101	Medium Commercial		722	Eating/Drinking Establishments	San Diego Bay	Refer to Table M1	908.21	
RAFAEL'S	5119	CASS ST	1/2	SAN DIEGO	92109	Medium Commercial		722	Eating/Drinking Establishments	Pacific Beach, Unnamed Tributary	Refer to Table M1	906.30	
RAINBOW BAR & GRILL	4286	UNIVERSITY AV		SAN DIEGO	92105	Medium Commercial		722	Eating/Drinking Establishments	Chollas Creek,N	Refer to Table M1	908.22	
RAINBOW MARKET	4727	FEDERAL BL		SAN DIEGO	92102	Medium Commercial		722	Eating/Drinking Establishments	Chollas Creek,N	Refer to Table M1	908.22	
RAINWATER'S ON KETTNER	1202	KETTNER BL		SAN DIEGO	92101	Medium Commercial		722	Eating/Drinking Establishments	San Diego Bay	Refer to Table M1	908.21	
RALLY'S HAMBURGERS	1545	PALM AV		SAN DIEGO	92154	Medium Commercial		722	Eating/Drinking Establishments	Otay River, Unnamed Tributary	Refer to Table M1	910.20	
RALPHS #051	1020	UNIVERSITY AV		SAN DIEGO	92103	Medium Commercial		722	Eating/Drinking Establishments	San Diego Bay	Refer to Table M1	908.21	
RALPHS #106	3515	SPORTS ARENA BL		SAN DIEGO	92110	Medium Commercial		722	Eating/Drinking Establishments	San Diego Bay	Refer to Table M1	908.21	
RALPHS #107	4239	GENESEE AV		SAN DIEGO	92117	Medium Commercial		722	Eating/Drinking Establishments	Tecolote Creek	Refer to Table M1	906.50	
RALPHS #123	101	G ST		SAN DIEGO	92101	Medium Commercial		722	Eating/Drinking Establishments	San Diego Bay	Refer to Table M1	908.21	
RALPHS #159	3011	ALTA VIEW DR		SAN DIEGO	92139	Medium Commercial		722	Eating/Drinking Establishments	Sweetwater River, Unnamed Tributary	Refer to Table M1	909.12	
RALPHS #207	4315	MISSION BL		SAN DIEGO	92109	Medium Commercial		722	Eating/Drinking Establishments	Pacific Ocean Shoreline, Scripps HA	Refer to Table M1	906.30	
RALPHS #220	6670	MONTEZUMA RD		SAN DIEGO	92115	Medium Commercial		722	Eating/Drinking Establishments	Alvarado Canyon	Refer to Table M1	907.11	
RAMA A FINE THAI RESTAURANT	327	04TH AV		SAN DIEGO	92101	Medium Commercial		722	Eating/Drinking Establishments	San Diego Bay	Refer to Table M1	908.21	
RAMIREZ TACO SHOP	3642	NATIONAL AV		SAN DIEGO	92113	Medium Commercial		722	Eating/Drinking Establishments	Chollas Creek,S	Refer to Table M1	908.22	

*Based on site visit results, these facilities were found not to be conducting significant activities and will be removed from the FY 2009 inventory. The facilities typically conducted office work or were home based and not mobile.

Business Name	Street Number	Street Name	Suite	City	Zip	Existing Status*	SIC	NAICS	Category	Nearest Conveyances or Water Bodies	Pollutants Potentially Generated	Watershed	Mobile
RAMIRO'S TACO SHOP	4525	MISSION BL		SAN DIEGO	92109	Medium Commercial		722	Eating/Drinking Establishments	Pacific Ocean Shoreline, Scripps HA	Refer to Table M1	906.30	
RAMONES	1190	GARNET AV		SAN DIEGO	92109	Medium Commercial		722	Eating/Drinking Establishments	Mission Bay	Refer to Table M1	906.30	
RANCH CATERING	1895	CAM DEL RIO SOUTH		SAN DIEGO	92108	Medium Commercial		722	Eating/Drinking Establishments	San Diego River	Refer to Table M1	907.11	
RANCH CATERING	3560	MT ACADIA BL		SAN DIEGO	92111	Medium Commercial		722	Eating/Drinking Establishments	Tecolote Creek, Unnamed Tributary	Refer to Table M1	906.50	
RANCHO BERNARDO PARK & REC SNACK BAR	18448	WEST BERNARDO DR		SAN DIEGO	92127	Medium Commercial		722	Eating/Drinking Establishments	San Dieguito River	Refer to Table M1	905.21	
RANCHO BERNARDO RECREATION CENTER	18448	WEST BERNARDO DR		SAN DIEGO	92127	Medium Commercial		722	Eating/Drinking Establishments	San Dieguito River	Refer to Table M1	905.21	
RANCHO CORONA	2543	CONGRESS ST		SAN DIEGO	92110	Medium Commercial		722	Eating/Drinking Establishments	San Diego Bay	Refer to Table M1	908.21	
RANCHO LA LENA	2367	SAN DIEGO AV		SAN DIEGO	92110	Medium Commercial		722	Eating/Drinking Establishments	San Diego Bay	Refer to Table M1	908.21	
RANCHO MARKET & LIQUOR	2988	IMPERIAL AV		SAN DIEGO	92102	Medium Commercial		722	Eating/Drinking Establishments	Chollas Creek,N	Refer to Table M1	908.22	
RANCHO'S COCINA	1830	SUNSET CLIFFS BL	H	SAN DIEGO	92107	Medium Commercial		722	Eating/Drinking Establishments	Pacific Ocean Shoreline, San Diego HU	Refer to Table M1	907.11	
RANDY MINI MARKET	5739	EL CAJON BL		SAN DIEGO	92115	Medium Commercial		722	Eating/Drinking Establishments	Chollas Creek	Refer to Table M1	908.22	
RANNOOSH	3890	05TH AV		SAN DIEGO	92103	Medium Commercial		722	Eating/Drinking Establishments	San Diego River	Refer to Table M1	907.11	
RASPADOS ACAPULCO	3893	NATIONAL AV		SAN DIEGO	92113	Medium Commercial		722	Eating/Drinking Establishments	Chollas Creek,S	Refer to Table M1	908.22	
RAY'S MEXICAN FOOD	2885	EL CAJON BL	B	SAN DIEGO	92104	Medium Commercial		722	Eating/Drinking Establishments	Powerhouse Canyon	Refer to Table M1	908.22	
RAYTHEON SYSTEMS CAFETERIA	8680	BALBOA AV		SAN DIEGO	92123	Medium Commercial		722	Eating/Drinking Establishments	San Diego River	Refer to Table M1	907.11	
RCG	8695	SPECTRUM CENTER BL		SAN DIEGO	92123	Medium Commercial		722	Eating/Drinking Establishments	San Diego River	Refer to Table M1	907.11	
RED BRICK PIZZA	5285	OVERLAND AV		SAN DIEGO	92123	Medium Commercial		722	Eating/Drinking Establishments	Murphy Canyon	Refer to Table M1	907.11	
RED CIRCLE CAFE, THE	420	E ST		SAN DIEGO	92101	Medium Commercial		722	Eating/Drinking Establishments	San Diego Bay	Refer to Table M1	908.21	
RED FOX STEAK HOUSE	2251	EL CAJON BL		SAN DIEGO	92104	Medium Commercial		722	Eating/Drinking Establishments	Powerhouse Canyon	Refer to Table M1	908.22	
RED PEARL KITCHEN	400	J ST	108	SAN DIEGO	92101	Medium Commercial		722	Eating/Drinking Establishments	San Diego Bay	Refer to Table M1	908.21	
RED ROBIN	4373	LA JOLLA VILLAGE DR	G-12	SAN DIEGO	92122	Medium Commercial		722	Eating/Drinking Establishments	Rose Canyon, Unnamed Tributary	Refer to Table M1	906.40	
RED SEA RESTAURANT	4717	UNIVERSITY AV		SAN DIEGO	92105	Medium Commercial		722	Eating/Drinking Establishments	Chollas Creek,N	Refer to Table M1	908.22	
REDS ESPRESSO GALLERY	1017	ROSECRANS ST		SAN DIEGO	92106	Medium Commercial		722	Eating/Drinking Establishments	San Diego Bay	Refer to Table M1	908.10	
REDWOOD BRIDGE CLUB	3111	06TH AV		SAN DIEGO	92103	Medium Commercial		722	Eating/Drinking Establishments	San Diego Bay	Refer to Table M1	908.21	
REGAL ENTERTAINMENT GROUP UA HORTON PZ #1175	475	HORTON PZ		SAN DIEGO	92101	Medium Commercial		722	Eating/Drinking Establishments	San Diego Bay	Refer to Table M1	908.21	
REI DO GADO	933	04TH AV		SAN DIEGO	92101	Medium Commercial		722	Eating/Drinking Establishments	San Diego Bay	Refer to Table M1	908.21	

*Based on site visit results, these facilities were found not to be conducting significant activities and will be removed from the FY 2009 inventory. The facilities typically conducted office work or were home based and not mobile.

Business Name	Street Number	Street Name	Suite	City	Zip	Existing Status*	SIC	NAICS	Category	Nearest Conveyances or Water Bodies	Pollutants Potentially Generated	Watershed	Mobile
REI DO GADO	939	04TH AV		SAN DIEGO	92101	Medium Commercial		722	Eating/Drinking Establishments	San Diego Bay	Refer to Table M1	908.21	
RENDITION RESTAURANT & LOUNGE	701	A ST		SAN DIEGO	92101	Medium Commercial		722	Eating/Drinking Establishments	San Diego Bay	Refer to Table M1	908.21	
RESIDENCE INN	1865	HOTEL CIRCLE SOUTH		SAN DIEGO	92108	Medium Commercial		722	Eating/Drinking Establishments	San Diego River	Refer to Table M1	907.11	
RESIDENCE INN BY MARRIOTT	5400	KEARNY MESA RD		SAN DIEGO	92111	Medium Commercial		722	Eating/Drinking Establishments	San Clemente Canyon, Unnamed Tributary	Refer to Table M1	906.40	
RESTAURANT PICOSO	712	GARNET AV		SAN DIEGO	92109	Medium Commercial		722	Eating/Drinking Establishments	Pacific Ocean Shoreline, Scripps HA	Refer to Table M1	906.30	
REVIVAL TABERNACLE	1765	PENTECOST WY		SAN DIEGO	92105	Medium Commercial		722	Eating/Drinking Establishments	Chollas Creek,S	Refer to Table M1	908.22	
REYBERTO'S TACO SHOP	3017	CLAIREMONT DR		SAN DIEGO	92117	Medium Commercial		722	Eating/Drinking Establishments	Mission Bay	Refer to Table M1	906.40	
RHYTHM LOUNGE	3048	MIDWAY DR		SAN DIEGO	92110	Medium Commercial		7224	Eating/Drinking Establishments	San Diego Bay	Refer to Table M1	908.21	
RICE GARDEN, THE	7715	BALBOA AV		SAN DIEGO	92111	Medium Commercial		722	Eating/Drinking Establishments	Tecolote Creek	Refer to Table M1	906.50	
RICE KING	1350	06TH AV	102	SAN DIEGO	92101	Medium Commercial		7223	Eating/Drinking Establishments	San Diego Bay	Refer to Table M1	908.21	
RICE KING	1350	06TH AV	120	SAN DIEGO	92101	Medium Commercial		722	Eating/Drinking Establishments	San Diego Bay	Refer to Table M1	908.21	
RICE KING	4425	CONVOY ST	217	SAN DIEGO	92111	Medium Commercial		722	Eating/Drinking Establishments	San Diego River	Refer to Table M1	907.11	
RICE KING #16	5259	LINDA VISTA RD	B	SAN DIEGO	92110	Medium Commercial		722	Eating/Drinking Establishments	San Diego River	Refer to Table M1	907.11	
RICE KING RESTAURANT	334	W WASHINGTON ST		SAN DIEGO	92103	Medium Commercial		722	Eating/Drinking Establishments	San Diego River	Refer to Table M1	907.11	
RICE KING/WESTERN STEAKBURGER	3298	GREYLING DR	B	SAN DIEGO	92123	Medium Commercial		722	Eating/Drinking Establishments	San Diego River, Unnamed Tributary	Refer to Table M1	907.11	
RICHARD WALKER'S FAMOUS PANCAKE HOUSE	500	FRONT ST	C8	SAN DIEGO	92101	Medium Commercial		722	Eating/Drinking Establishments	San Diego Bay	Refer to Table M1	908.21	
RICKSHAW CORNER	10428	CLAIREMONT MESA BL		SAN DIEGO	92124	Medium Commercial		722	Eating/Drinking Establishments	Shepherd Canyon	Refer to Table M1	907.11	
RICKSHAW CORNER	10428	CLAIREMONT MESA BLVD		SAN DIEGO	92124	Medium Commercial		7224	Eating/Drinking Establishments	Shepherd Canyon	Refer to Table M1	907.11	
RICKY'S PANCAKE HOUSE	2181	HOTEL CIRCLE SOUTH		SAN DIEGO	92108	Medium Commercial		722	Eating/Drinking Establishments	San Diego River	Refer to Table M1	907.11	
RIGOBERTO'S TACO SHOP	5070	FEDERAL BL		SAN DIEGO	92102	Medium Commercial		722	Eating/Drinking Establishments	Chollas Creek,S	Refer to Table M1	908.22	
RISING DRAGON CHINESE RESTAURANT	2939	ALTA VIEW DR	F-G	SAN DIEGO	92139	Medium Commercial		722	Eating/Drinking Establishments	Sweetwater River, Unnamed Tributary	Refer to Table M1	909.12	
RITA'S MEXICAN BAKERY	4018	43RD ST		SAN DIEGO	92105	Medium Commercial		722	Eating/Drinking Establishments	Chollas Creek,N	Refer to Table M1	908.22	
RITE AID #5643	427	C ST		SAN DIEGO	92101	Medium Commercial		722	Eating/Drinking Establishments	San Diego Bay	Refer to Table M1	908.21	
RITE AID #5644	535	ROBINSON AV		SAN DIEGO	92103	Medium Commercial		722	Eating/Drinking Establishments	San Diego Bay	Refer to Table M1	908.21	
RITE AID #5646	1735	EUCLID AV		SAN DIEGO	92105	Medium Commercial		722	Eating/Drinking Establishments	Chollas Creek,S	Refer to Table M1	908.22	
RITE AID #5647	4840	NIAGARA AV		SAN DIEGO	92107	Medium Commercial		722	Eating/Drinking Establishments	Pacific Ocean Shoreline, San Diego HU	Refer to Table M1	907.11	

*Based on site visit results, these facilities were found not to be conducting significant activities and will be removed from the FY 2009 inventory. The facilities typically conducted office work or were home based and not mobile.

Business Name	Street Number	Street Name	Suite	City	Zip	Existing Status*	SIC	NAICS	Category	Nearest Conveyances or Water Bodies	Pollutants Potentially Generated	Watershed	Mobile
RITE AID #5649	6939	LINDA VISTA RD		SAN DIEGO	92111	Medium Commercial		722	Eating/Drinking Establishments	San Diego River	Refer to Table M1	907.11	
RITE AID #5650	3506	NATIONAL AV		SAN DIEGO	92113	Medium Commercial		722	Eating/Drinking Establishments	Chollas Creek,N	Refer to Table M1	908.22	
RITE AID #5651	6405	EL CAJON BL		SAN DIEGO	92115	Medium Commercial		722	Eating/Drinking Establishments	Chollas Creek	Refer to Table M1	908.22	
RITE AID #5652	3650	ADAMS AV		SAN DIEGO	92116	Medium Commercial		722	Eating/Drinking Establishments	San Diego River, Unnamed Tributary	Refer to Table M1	907.11	
RITE AID #5653	5270	BALBOA AV		SAN DIEGO	92117	Medium Commercial		722	Eating/Drinking Establishments	Tecolote Creek	Refer to Table M1	906.50	
RITE AID #5654	3081	CLAIREMONT DR	B	SAN DIEGO	92117	Medium Commercial		722	Eating/Drinking Establishments	Mission Bay	Refer to Table M1	906.40	
RITE AID #5656	8694	LAKE MURRAY BL		SAN DIEGO	92119	Medium Commercial		722	Eating/Drinking Establishments	San Diego River	Refer to Table M1	907.11	
RITE AID #5657	6505	MISSION GORGE RD		SAN DIEGO	92120	Medium Commercial		722	Eating/Drinking Establishments	San Diego River	Refer to Table M1	907.11	
RITE AID #5658	4077	GOVERNOR DR		SAN DIEGO	92122	Medium Commercial		722	Eating/Drinking Establishments	Rose Canyon, Unnamed Tributary	Refer to Table M1	906.40	
RITE AID #5660	10631	TIERRASANTA BL		SAN DIEGO	92124	Medium Commercial		722	Eating/Drinking Establishments	San Diego River, Unnamed Tributary	Refer to Table M1	907.11	
RITE AID #5668	1854	CORONADO AV		SAN DIEGO	92154	Medium Commercial		722	Eating/Drinking Establishments	Otay River, Unnamed Tributary	Refer to Table M1	910.20	
RIVERWALK GOLF	1150	FASHION VALLEY RD		SAN DIEGO	92108	Medium Commercial		722	Eating/Drinking Establishments	San Diego River	Refer to Table M1	907.11	
ROBEKS #31	1060	UNIVERSITY AV	A107	SAN DIEGO	92103	Medium Commercial		722	Eating/Drinking Establishments	San Diego Bay	Refer to Table M1	908.21	
ROBEKS JUICE	8750	GENESEE AV	254	SAN DIEGO	92122	Medium Commercial		722	Eating/Drinking Establishments	Rose Canyon, Unnamed Tributary	Refer to Table M1	906.40	
ROBEKS JUICE #85	5285	OVERLAND DR	103	SAN DIEGO	92123	Medium Commercial		722	Eating/Drinking Establishments	Murphy Canyon	Refer to Table M1	907.11	
ROBERTOE'S TACO SHOP	10443	SAN DIEGO MISSION RD		SAN DIEGO	92108	Medium Commercial		722	Eating/Drinking Establishments	Murphy Canyon	Refer to Table M1	907.11	
ROBERTO'S	3030	KURTZ ST		SAN DIEGO	92110	Medium Commercial		722	Eating/Drinking Establishments	San Diego Bay	Refer to Table M1	908.21	
ROBERTO'S MEXICAN FOOD	2744	EL CAJON BL		SAN DIEGO	92104	Medium Commercial		722	Eating/Drinking Establishments	Powerhouse Canyon	Refer to Table M1	908.22	
ROBERTO'S TACO SHOP	4403	CONVOY ST		SAN DIEGO	92111	Medium Commercial		722	Eating/Drinking Establishments	San Diego River	Refer to Table M1	907.11	
ROBERTO'S TACO SHOP	6030	MISSION GORGE RD		SAN DIEGO	92120	Medium Commercial		722	Eating/Drinking Establishments	Alvarado Canyon	Refer to Table M1	907.11	
ROBERTO'S TACO SHOP	3202	MISSION BL		SAN DIEGO	92109	Medium Commercial		722	Eating/Drinking Establishments	Pacific Ocean Shoreline, Scripps HA	Refer to Table M1	906.30	
ROBERTO'S TACO SHOP	3095	CLAIREMONT DR	C	SAN DIEGO	92117	Medium Commercial		722	Eating/Drinking Establishments	Mission Bay	Refer to Table M1	906.40	
ROBERTO'S TACO SHOP	4427	INGRAHAM ST		SAN DIEGO	92109	Medium Commercial		722	Eating/Drinking Establishments	Mission Bay	Refer to Table M1	906.30	
ROBERTO'S TACO SHOP #11	4770	VOLTAIRE ST		SAN DIEGO	92107	Medium Commercial		722	Eating/Drinking Establishments	San Diego River	Refer to Table M1	907.11	
ROCK BOTTOM BREWERY, THE	401	G ST		SAN DIEGO	92101	Medium Commercial		722	Eating/Drinking Establishments	San Diego Bay	Refer to Table M1	908.21	
ROCKIN' BAJA LOBSTER	3890	TWIGGS ST		SAN DIEGO	92110	Medium Commercial		722	Eating/Drinking Establishments	San Diego Bay	Refer to Table M1	908.21	

*Based on site visit results, these facilities were found not to be conducting significant activities and will be removed from the FY 2009 inventory. The facilities typically conducted office work or were home based and not mobile.

Business Name	Street Number	Street Name	Suite	City	Zip	Existing Status*	SIC	NAICS	Category	Nearest Conveyances or Water Bodies	Pollutants Potentially Generated	Watershed	Mobile
ROCKIN' BAJA LOBSTER	310	05TH AV		SAN DIEGO	92101	Medium Commercial		722	Eating/Drinking Establishments	San Diego Bay	Refer to Table M1	908.21	
ROCKIN SUSHI @ CLUB MONTAGE	2028	HANCOCK ST		SAN DIEGO	92110	Medium Commercial		722	Eating/Drinking Establishments	San Diego Bay	Refer to Table M1	908.21	
ROCKY MOUNTAIN CHOCOLATE FACTORY	234	05TH AV		SAN DIEGO	92101	Medium Commercial		722	Eating/Drinking Establishments	San Diego Bay	Refer to Table M1	908.21	
ROCKY'S CROWN PUB	3786	INGRAHAM ST		SAN DIEGO	92109	Medium Commercial		722	Eating/Drinking Establishments	Mission Bay	Refer to Table M1	906.30	
ROJELIO'S TACO SHOP	6145	EL CAJON BL	J	SAN DIEGO	92115	Medium Commercial		722	Eating/Drinking Establishments	Chollas Creek	Refer to Table M1	908.22	
ROLBERTO'S TACO SHOP	4090	EL CAJON BL	G	SAN DIEGO	92105	Medium Commercial		722	Eating/Drinking Establishments	Chollas Creek	Refer to Table M1	908.22	
ROLBERTO'S TACO SHOP	3462	ADAMS AV		SAN DIEGO	92116	Medium Commercial		722	Eating/Drinking Establishments	San Diego River	Refer to Table M1	907.11	
RONSON CORT DELI	4885	RONSON CT	C	SAN DIEGO	92111	Medium Commercial		722	Eating/Drinking Establishments	San Clemente Canyon, Unnamed Tributary	Refer to Table M1	906.40	
ROSARIA PIZZA	3741	MISSION BL		SAN DIEGO	92109	Medium Commercial		722	Eating/Drinking Establishments	Mission Bay	Refer to Table M1	906.30	
ROSARIA PIZZA	2859	UNIVERSITY AV		SAN DIEGO	92104	Medium Commercial		722	Eating/Drinking Establishments	Powerhouse Canyon	Refer to Table M1	908.22	
ROSARIA'S PIZZA #4	4719	POINT LOMA AV		SAN DIEGO	92107	Medium Commercial		722	Eating/Drinking Establishments	Pacific Ocean	Refer to Table M1	908.10	
ROSARIO'S PIZZA	6305	UNIVERSITY AV		SAN DIEGO	92115	Medium Commercial		722	Eating/Drinking Establishments	Chollas Creek,N	Refer to Table M1	908.22	
ROSA'S PIZZA	3860	CONVOY ST	100	SAN DIEGO	92111	Medium Commercial		722	Eating/Drinking Establishments	San Diego River, Unnamed Tributary	Refer to Table M1	907.11	
ROSE DONUTS #2	5201	LINDA VISTA RD	100	SAN DIEGO	92110	Medium Commercial		722	Eating/Drinking Establishments	San Diego River	Refer to Table M1	907.11	
ROSENDO'S TACO SHOP	7287	EL CAJON BL		SAN DIEGO	92115	Medium Commercial		722	Eating/Drinking Establishments	Chollas Creek	Refer to Table M1	908.22	
ROSE'S DELI	8334	CLAIREMONT MESA BL	114	SAN DIEGO	92111	Medium Commercial		722	Eating/Drinking Establishments	San Clemente Canyon, Unnamed Tributary	Refer to Table M1	906.40	
ROSIE & JOE'S GRILL & CANTINA	7986	ARMOUR ST		SAN DIEGO	92111	Medium Commercial		722	Eating/Drinking Establishments	San Diego River	Refer to Table M1	907.11	
ROSIE O'GRADY'S	3402	ADAMS AV		SAN DIEGO	92116	Medium Commercial		722	Eating/Drinking Establishments	San Diego River	Refer to Table M1	907.11	
ROSIE O'GRADYS INC	3402	ADAMS AV		SAN DIEGO	92116	Medium Commercial		7224	Eating/Drinking Establishments	San Diego River	Refer to Table M1	907.11	
ROUND TABLE COCKTAIL LOUNGE THE	1723	EUCLID AV		SAN DIEGO	92105	Medium Commercial		7224	Eating/Drinking Establishments	Chollas Creek,S	Refer to Table M1	908.22	
ROUND TABLE PIZZA	1221	GARNET AV		SAN DIEGO	92109	Medium Commercial		722	Eating/Drinking Establishments	Mission Bay	Refer to Table M1	906.30	
ROUND TABLE PIZZA	10415	TIERRASANTA BL		SAN DIEGO	92124	Medium Commercial		722	Eating/Drinking Establishments	San Diego River, Unnamed Tributary	Refer to Table M1	907.11	
ROUND TABLE PIZZA	3250	GOVERNOR DR		SAN DIEGO	92122	Medium Commercial		722	Eating/Drinking Establishments	Rose Canyon	Refer to Table M1	906.40	
ROXY CAFE	4510	EXECUTIVE DR	8	SAN DIEGO	92121	Medium Commercial		7223	Eating/Drinking Establishments	Rose Canyon, Unnamed Tributary	Refer to Table M1	906.40	
ROYAL CROWN BAKERY	4690	CONVOY ST	104	SAN DIEGO	92111	Medium Commercial		722	Eating/Drinking Establishments	Tecolote Creek	Refer to Table M1	906.50	
ROYAL FOOD MART	3401	01ST AV		SAN DIEGO	92103	Medium Commercial		722	Eating/Drinking Establishments	San Diego Bay	Refer to Table M1	908.21	

*Based on site visit results, these facilities were found not to be conducting significant activities and will be removed from the FY 2009 inventory. The facilities typically conducted office work or were home based and not mobile.

Business Name	Street Number	Street Name	Suite	City	Zip	Existing Status*	SIC	NAICS	Category	Nearest Conveyances or Water Bodies	Pollutants Potentially Generated	Watershed	Mobile
ROYAL INDIA EXPRESS	1640	CAM DEL RIO NORTH	FC-7	SAN DIEGO	92108	Medium Commercial		722	Eating/Drinking Establishments	San Diego River	Refer to Table M1	907.11	
ROYAL INDIA EXPRESS	423	HORTON PZ		SAN DIEGO	92101	Medium Commercial		722	Eating/Drinking Establishments	San Diego Bay	Refer to Table M1	908.21	
ROYAL SPICES THAI CUISINE	3145	SPORTS ARENA BL	103	SAN DIEGO	92110	Medium Commercial		722	Eating/Drinking Establishments	San Diego Bay	Refer to Table M1	908.21	
ROYAL THAI CUISINE	467	05TH AV		SAN DIEGO	92101	Medium Commercial		722	Eating/Drinking Establishments	San Diego Bay	Refer to Table M1	908.21	
ROY'S	8670	GENESEE AV		SAN DIEGO	92122	Medium Commercial		722	Eating/Drinking Establishments	Rose Canyon, Unnamed Tributary	Refer to Table M1	906.40	
RT'S LONGBOARD GRILL	1466	GARNET AV		SAN DIEGO	92109	Medium Commercial		722	Eating/Drinking Establishments	Mission Bay	Refer to Table M1	906.30	
RUBIO'S BAJA GRILL #01	4504	MISSION BAY DR		SAN DIEGO	92109	Medium Commercial		722	Eating/Drinking Establishments	Rose Canyon	Refer to Table M1	906.40	
RUBIO'S BAJA GRILL #03	910	GRAND AV	115	SAN DIEGO	92109	Medium Commercial		722	Eating/Drinking Establishments	Pacific Ocean Shoreline, Scripps HA	Refer to Table M1	906.30	
RUBIO'S BAJA GRILL #04	3555	ROSECRANS ST	101B	SAN DIEGO	92110	Medium Commercial		722	Eating/Drinking Establishments	San Diego Bay	Refer to Table M1	908.21	
RUBIO'S BAJA GRILL #09	7420	CLAIREMONT MESA BL	111	SAN DIEGO	92111	Medium Commercial		722	Eating/Drinking Establishments	San Clemente Canyon, Unnamed Tributary	Refer to Table M1	906.40	
RUBIO'S BAJA GRILL #10	8935	TOWNE CENTRE DR	100	SAN DIEGO	92122	Medium Commercial		722	Eating/Drinking Establishments	Rose Canyon, Unnamed Tributary	Refer to Table M1	906.40	
RUBIO'S BAJA GRILL #102	3406	COLLEGE AV		SAN DIEGO	92115	Medium Commercial		722	Eating/Drinking Establishments	Chollas Creek,S	Refer to Table M1	908.22	
RUBIO'S BAJA GRILL #129	4545	LA JOLLA VILLAGE DR	E-10	SAN DIEGO	92122	Medium Commercial		722	Eating/Drinking Establishments	Rose Canyon, Unnamed Tributary	Refer to Table M1	906.40	
RUBIO'S BAJA GRILL #187	9187	CLAIREMONT MESA BL	7	SAN DIEGO	92123	Medium Commercial		722	Eating/Drinking Establishments	Murphy Canyon	Refer to Table M1	907.11	
RUBIO'S BAJA GRILL #20	2075	CAMINO DE LA REINA	A	SAN DIEGO	92108	Medium Commercial	5812	722211	Eating/Drinking Establishments	San Diego River	Refer to Table M1	907.11	
RUBIO'S BAJA GRILL #42	10460	FRIARS RD	A	SAN DIEGO	92120	Medium Commercial		722	Eating/Drinking Establishments	San Diego River	Refer to Table M1	907.11	
RUBIO'S BAJA GRILL #54	7007	FRIARS RD	931	SAN DIEGO	92108	Medium Commercial		722	Eating/Drinking Establishments	San Diego River	Refer to Table M1	907.11	
RUBIO'S BAJA GRILL #77	10785	SCRIPPS POWAY PY	A	SAN DIEGO	92131	Medium Commercial		722	Eating/Drinking Establishments	Cypress Canyon	Refer to Table M1	906.20	
RUBY'S WORLD OF TOMORROW	1640	CAM DEL RIO NORTH	360	SAN DIEGO	92108	Medium Commercial		722	Eating/Drinking Establishments	San Diego River	Refer to Table M1	907.11	
RUDFORD'S RESTAURANT	2900	EL CAJON BL		SAN DIEGO	92104	Medium Commercial		722	Eating/Drinking Establishments	Powerhouse Canyon	Refer to Table M1	908.22	
RUM JUNGLE SMOOTHIES & DELI	4150	MISSION BL	153	SAN DIEGO	92109	Medium Commercial		722	Eating/Drinking Establishments	Pacific Ocean Shoreline, Scripps HA	Refer to Table M1	906.30	
RUSSO'S HOUSE	127	UNIVERSITY AV		SAN DIEGO	92103	Medium Commercial		722	Eating/Drinking Establishments	San Diego Bay	Refer to Table M1	908.21	
RUTH'S CHRIS STEAK HOUSE	11582	EL CAM REAL		SAN DIEGO	92130	Medium Commercial		722	Eating/Drinking Establishments	Carmel Valley, Unnamed Tributary	Refer to Table M1	906.10	
RYAN'S CAFE	5201	LINDA VISTA RD	103	SAN DIEGO	92110	Medium Commercial		722	Eating/Drinking Establishments	San Diego River	Refer to Table M1	907.11	
S & S BAKERY	2545	BRITANNIA BLVD		SAN DIEGO	92154	Medium Commercial	2051	311812	Eating/Drinking Establishments	Tijuana River, Unnamed Tributary	Refer to Table M1	911.12	
S R O/SANFILIPPO TOBACCO SHOPPE	1807	05TH AV		SAN DIEGO	92101	Medium Commercial		72241	Eating/Drinking Establishments	San Diego Bay	Refer to Table M1	908.21	

*Based on site visit results, these facilities were found not to be conducting significant activities and will be removed from the FY 2009 inventory. The facilities typically conducted office work or were home based and not mobile.

Business Name	Street Number	Street Name	Suite	City	Zip	Existing Status*	SIC	NAICS	Category	Nearest Conveyances or Water Bodies	Pollutants Potentially Generated	Watershed	Mobile
S.D. CONVENTION & PERFORMING ARTS CTR	202	C ST		SAN DIEGO	92101	Medium Commercial		722	Eating/Drinking Establishments	San Diego Bay	Refer to Table M1	908.21	
S.D. COUNTY INMATE RECEPTION CENTER	1173	FRONT ST		SAN DIEGO	92101	Medium Commercial		722	Eating/Drinking Establishments	San Diego Bay	Refer to Table M1	908.21	
SABRINA CAFE DELI	444	W C ST	170	SAN DIEGO	92101	Medium Commercial		722	Eating/Drinking Establishments	San Diego Bay	Refer to Table M1	908.21	
SABRINA'S PIZZA RESTAURANT	3156	MAIN ST		SAN DIEGO	92113	Medium Commercial		722	Eating/Drinking Establishments	Chollas Creek,N	Refer to Table M1	908.22	
SABROCITOS	2941	ADAMS AV		SAN DIEGO	92116	Medium Commercial		722	Eating/Drinking Establishments	Chollas Creek	Refer to Table M1	908.22	
SACRED HEART CHURCH	4776	SARATOGA AV		SAN DIEGO	92107	Medium Commercial		722	Eating/Drinking Establishments	Pacific Ocean Shoreline, San Diego HU	Refer to Table M1	907.11	
SADAF RESTAURANTS	828	05TH AV		SAN DIEGO	92101	Medium Commercial		722	Eating/Drinking Establishments	San Diego Bay	Refer to Table M1	908.21	
SAFFRON	15817	BERNARDO CENTER DR	109	SAN DIEGO	92127	Medium Commercial	5812	722211	Eating/Drinking Establishments	Lusardi Creek	Refer to Table M1	905.12	
SAFFRON	3737	INDIA ST		SAN DIEGO	92103	Medium Commercial		722	Eating/Drinking Establishments	San Diego Bay	Refer to Table M1	908.21	
SAFFRON	3731	INDIA ST	B	SAN DIEGO	92103	Medium Commercial		722	Eating/Drinking Establishments	San Diego Bay	Refer to Table M1	908.21	
SAGE FRENCH CAKE & COFFEE	3860	CONVOY ST	112	SAN DIEGO	92111	Medium Commercial		722	Eating/Drinking Establishments	San Diego River, Unnamed Tributary	Refer to Table M1	907.11	
SAIGON NOODLES	4545	LA JOLLA VILLAGE DR	E-12	SAN DIEGO	92122	Medium Commercial		722	Eating/Drinking Establishments	Rose Canyon, Unnamed Tributary	Refer to Table M1	906.40	
SAIGON ON FIFTH	3900	05TH AV	120	SAN DIEGO	92103	Medium Commercial		722	Eating/Drinking Establishments	San Diego River	Refer to Table M1	907.11	
SAIGON RESTAURANT	4455	EL CAJON BL		SAN DIEGO	92115	Medium Commercial		722	Eating/Drinking Establishments	Chollas Creek	Refer to Table M1	908.22	
SAIGON SANDWICHES & DELI	4133	UNIVERSITY AV		SAN DIEGO	92105	Medium Commercial		722	Eating/Drinking Establishments	Chollas Creek,N	Refer to Table M1	908.22	
SAIL HO GOLF COURSE	2960	TRUXTUN RD	D	SAN DIEGO	92106	Medium Commercial		722	Eating/Drinking Establishments	San Diego Bay	Refer to Table M1	908.10	
SAINT THERESE PARISH	6026	CAM RICO		SAN DIEGO	92120	Medium Commercial		722	Eating/Drinking Establishments	Alvarado Canyon, Unnamed Tributary	Refer to Table M1	907.11	
SAINT TROPEZ BAKERY AND BISTRO	600	W BROADWAY	130	SAN DIEGO	92101	Medium Commercial		722	Eating/Drinking Establishments	San Diego Bay	Refer to Table M1	908.21	
SAKURA 1	3904	CONVOY ST	121	SAN DIEGO	92111	Medium Commercial		722	Eating/Drinking Establishments	San Diego River, Unnamed Tributary	Refer to Table M1	907.11	
SALA THAI	6161	EL CAJON BL	A	SAN DIEGO	92115	Medium Commercial		722	Eating/Drinking Establishments	Chollas Creek	Refer to Table M1	908.22	
SALAAM FISH HOUSE	6201	IMPERIAL AV		SAN DIEGO	92114	Medium Commercial		722	Eating/Drinking Establishments	Chollas Creek,S	Refer to Table M1	908.22	
SALAD STYLE	807	F ST		SAN DIEGO	92101	Medium Commercial		7223	Eating/Drinking Establishments	San Diego Bay	Refer to Table M1	908.21	
SALAD STYLE	807	F ST		SAN DIEGO	92101	Medium Commercial		722	Eating/Drinking Establishments	San Diego Bay	Refer to Table M1	908.21	
SALADS AND WRAPS PALACE	1350	06TH AV	140	SAN DIEGO	92101	Medium Commercial		722	Eating/Drinking Establishments	San Diego Bay	Refer to Table M1	908.21	
SALLY'S PLACE	3435	CAM DEL RIO SOUTH	106	SAN DIEGO	92108	Medium Commercial		722	Eating/Drinking Establishments	San Diego River	Refer to Table M1	907.11	
SALSA BRAVA TACO SHOP	4885	EL CAJON BL		SAN DIEGO	92115	Medium Commercial		722	Eating/Drinking Establishments	Chollas Creek	Refer to Table M1	908.22	

*Based on site visit results, these facilities were found not to be conducting significant activities and will be removed from the FY 2009 inventory. The facilities typically conducted office work or were home based and not mobile.

Business Name	Street Number	Street Name	Suite	City	Zip	Existing Status*	SIC	NAICS	Category	Nearest Conveyances or Water Bodies	Pollutants Potentially Generated	Watershed	Mobile
SALVATION ARMY ARC, THE	1335	BROADWAY		SAN DIEGO	92101	Medium Commercial		722	Eating/Drinking Establishments	San Diego Bay	Refer to Table M1	908.21	
SALVATION ARMY, THE	2799	HEALTH CENTER DR		SAN DIEGO	92123	Medium Commercial		722	Eating/Drinking Establishments	San Diego River, Unnamed Tributary	Refer to Table M1	907.11	
SALVATORE'S	750	FRONT ST		SAN DIEGO	92101	Medium Commercial		722	Eating/Drinking Establishments	San Diego Bay	Refer to Table M1	908.21	
SAM WOO RESTAURANT	7330	CLAIREMONT MESA BL	103	SAN DIEGO	92111	Medium Commercial		722	Eating/Drinking Establishments	Tecolote Creek	Refer to Table M1	906.50	
SAMAHAN SR CITIZEN NUTRITION PROGRAM	2926	MARKET ST		SAN DIEGO	92102	Medium Commercial		722	Eating/Drinking Establishments	Chollas Creek,N	Refer to Table M1	908.22	
SAMBA GRILL	307	HORTON PZ		SAN DIEGO	92101	Medium Commercial		722	Eating/Drinking Establishments	San Diego Bay	Refer to Table M1	908.21	
SAMBUCA	3888	04TH AV		SAN DIEGO	92103	Medium Commercial		722	Eating/Drinking Establishments	San Diego Bay	Refer to Table M1	908.21	
SAME OLD GRIND	3077	CLAIREMONT DR	A	SAN DIEGO	92117	Medium Commercial		722	Eating/Drinking Establishments	Mission Bay	Refer to Table M1	906.40	
SAM-HAK SEAFOOD RESTAURANT	4690	CONVOY ST	111	SAN DIEGO	92111	Medium Commercial		722	Eating/Drinking Establishments	Tecolote Creek	Refer to Table M1	906.50	
SAMMY SUSHI	7905	ENGINEER RD	B	SAN DIEGO	92111	Medium Commercial		722	Eating/Drinking Establishments	San Diego River	Refer to Table M1	907.11	
SAMMY'S DELI	550	WASHINGTON ST	100	SAN DIEGO	92103	Medium Commercial		722	Eating/Drinking Establishments	San Diego River	Refer to Table M1	907.11	
SAMMY'S MEXICAN BAKERY	6181	IMPERIAL AV		SAN DIEGO	92114	Medium Commercial		722	Eating/Drinking Establishments	Chollas Creek,S	Refer to Table M1	908.22	
SAMMY'S WOODFIRED PIZZA	8650	GENESEE AV	238	SAN DIEGO	92122	Medium Commercial		722	Eating/Drinking Establishments	Rose Canyon, Unnamed Tributary	Refer to Table M1	906.40	
SAMMY'S WOODFIRED PIZZA	10785	SCRIPPS POWAY PY	B	SAN DIEGO	92131	Medium Commercial		722	Eating/Drinking Establishments	Cypress Canyon	Refer to Table M1	906.20	
SAMMY'S WOODFIRED PIZZA	1620	CAMINO DE LA REINA	A	SAN DIEGO	92108	Medium Commercial	5812	722110	Eating/Drinking Establishments	San Diego River	Refer to Table M1	907.11	
SAMMY'S WOODFIRED PIZZA	770	04TH AV		SAN DIEGO	92101	Medium Commercial		722	Eating/Drinking Establishments	San Diego Bay	Refer to Table M1	908.21	
SAMS BY THE SEA	4315	OCEAN BL		SAN DIEGO	92109	Medium Commercial		722	Eating/Drinking Establishments	Pacific Ocean Shoreline, Scripps HA	Refer to Table M1	906.30	
SAM'S CLUB	6336	COLLEGE GROVE WY		SAN DIEGO	92115	Medium Commercial		722	Eating/Drinking Establishments	Chollas Creek,S	Refer to Table M1	908.22	
SAM'S RESTAURANT	7702	PARADISE VALLEY RD		SAN DIEGO	92139	Medium Commercial		722	Eating/Drinking Establishments	Sweetwater River, Unnamed Tributary	Refer to Table M1	909.12	
SAMURAI SAM'S	8650	GENESEE AV	A105	SAN DIEGO	92122	Medium Commercial		722	Eating/Drinking Establishments	Rose Canyon, Unnamed Tributary	Refer to Table M1	906.40	
SAN CARLOS CREAMERY	7407	JACKSON DR		SAN DIEGO	92119	Medium Commercial		722	Eating/Drinking Establishments	San Diego River	Refer to Table M1	907.11	
SAN CARLOS RECREATION CENTER	6445	LAKE BADIN AV		SAN DIEGO	92119	Medium Commercial		722	Eating/Drinking Establishments	Alvarado Canyon, Unnamed Tributary	Refer to Table M1	907.11	
SAN DIEGO BLENDERS	6663	EL CAJON BL	I	SAN DIEGO	92115	Medium Commercial		722	Eating/Drinking Establishments	Chollas Creek	Refer to Table M1	908.22	
SAN DIEGO BLOOD BANK	440	UPAS ST		SAN DIEGO	92103	Medium Commercial		722	Eating/Drinking Establishments	San Diego Bay	Refer to Table M1	908.21	
SAN DIEGO BREAD CO.	9707	CANDIDA ST	B	SAN DIEGO	92126	Medium Commercial		722	Eating/Drinking Establishments	Carroll Canyon, Unnamed Tributary	Refer to Table M1	906.10	
SAN DIEGO BREWING CO.	10450	FRIARS RD	L-P	SAN DIEGO	92120	Medium Commercial		722	Eating/Drinking Establishments	San Diego River	Refer to Table M1	907.11	

*Based on site visit results, these facilities were found not to be conducting significant activities and will be removed from the FY 2009 inventory. The facilities typically conducted office work or were home based and not mobile.

Business Name	Street Number	Street Name	Suite	City	Zip	Existing Status*	SIC	NAICS	Category	Nearest Conveyances or Water Bodies	Pollutants Potentially Generated	Watershed	Mobile
SAN DIEGO CATERING CO.	6984	CONVOY CT		SAN DIEGO	92111	Medium Commercial		722	Eating/Drinking Establishments	San Clemente Canyon, Unnamed Tributary	Refer to Table M1	906.40	
SAN DIEGO CATERING CONCEPTS	4934	VOLTAIRE ST	A	SAN DIEGO	92107	Medium Commercial		722	Eating/Drinking Establishments	San Diego River	Refer to Table M1	907.11	
SAN DIEGO CENTER FOR CHILDREN	3002	ARMSTRONG ST		SAN DIEGO	92111	Medium Commercial		722	Eating/Drinking Establishments	Tecolote Creek, Unnamed Tributary	Refer to Table M1	906.50	
SAN DIEGO CHICKEN PIE SHOP	2633	EL CAJON BL		SAN DIEGO	92104	Medium Commercial		722	Eating/Drinking Establishments	Powerhouse Canyon	Refer to Table M1	908.22	
SAN DIEGO COFFEE TEA & SPICE	4141	ADAMS AV		SAN DIEGO	92116	Medium Commercial		722	Eating/Drinking Establishments	San Diego River, Unnamed Tributary	Refer to Table M1	907.11	
SAN DIEGO COFFEE, TEA AND SPICE	5026	CASS ST		SAN DIEGO	92109	Medium Commercial		722	Eating/Drinking Establishments	Pacific Ocean Shoreline, Scripps HA	Refer to Table M1	906.30	
SAN DIEGO COUNTY PSYCHIATRIC HOSPITAL	3855	ROSECRANS ST		SAN DIEGO	92110	Medium Commercial		722	Eating/Drinking Establishments	San Diego River	Refer to Table M1	907.11	
SAN DIEGO EAGLE	3040	PARK BLVD		SAN DIEGO	92101	Medium Commercial		7224	Eating/Drinking Establishments	Powerhouse Canyon	Refer to Table M1	908.22	
SAN DIEGO FIRST CHURCH OF THE NAZARENE	3901	LOMALAND DR		SAN DIEGO	92106	Medium Commercial		722	Eating/Drinking Establishments	Pacific Ocean	Refer to Table M1	908.10	
SAN DIEGO FITNESS	3666	MIDWAY DR		SAN DIEGO	92110	Medium Commercial		722	Eating/Drinking Establishments	San Diego Bay	Refer to Table M1	908.10	
SAN DIEGO GASLAMP QUARTER MARRIOTT	660	K ST		SAN DIEGO	92101	Medium Commercial		722	Eating/Drinking Establishments	San Diego Bay	Refer to Table M1	908.21	
SAN DIEGO GENERAL MAIL FACILITY	11251	RANCHO CARMEL DR		SAN DIEGO	92128	Medium Commercial		722	Eating/Drinking Establishments	Chicarita Creek	Refer to Table M1	906.20	
SAN DIEGO HILTON HOTEL	1775	EAST MISSION BAY DR		SAN DIEGO	92109	Medium Commercial		722	Eating/Drinking Establishments	Mission Bay	Refer to Table M1	906.40	
SAN DIEGO HOSPICE	4311	03RD AV		SAN DIEGO	92103	Medium Commercial		722	Eating/Drinking Establishments	San Diego River	Refer to Table M1	907.11	
SAN DIEGO HOUSE OF COFFEE AND TEA	2767	SAN DIEGO AV		SAN DIEGO	92110	Medium Commercial		722	Eating/Drinking Establishments	San Diego Bay	Refer to Table M1	908.21	
SAN DIEGO INTERMEDIATE CARE CENTER	1119	28TH ST		SAN DIEGO	92102	Medium Commercial		722	Eating/Drinking Establishments	Chollas Creek	Refer to Table M1	908.22	
SAN DIEGO MIN SOK CHON	4620	CONVOY ST	D&E	SAN DIEGO	92111	Medium Commercial		722	Eating/Drinking Establishments	Tecolote Creek	Refer to Table M1	906.50	
SAN DIEGO NATURAL HISTORY MUSEUM	1788	EL PRADO		SAN DIEGO	92101	Medium Commercial		722	Eating/Drinking Establishments	San Diego Bay	Refer to Table M1	908.21	
SAN DIEGO PARADISE POINT RESORT	1404	VACATION RD		SAN DIEGO	92109	Medium Commercial	5812	72211	Eating/Drinking Establishments	Mission Bay	Refer to Table M1	906.60	
SAN DIEGO RESCUE MISSION	120	ELM ST		SAN DIEGO	92101	Medium Commercial		722	Eating/Drinking Establishments	San Diego Bay	Refer to Table M1	908.21	
SAN DIEGO SANDWICH COMPANY	3373	SANDROCK RD		SAN DIEGO	92123	Medium Commercial		722	Eating/Drinking Establishments	San Diego River, Unnamed Tributary	Refer to Table M1	907.11	
SAN DIEGO SPORTS CLUB	1271	UNIVERSITY AV		SAN DIEGO	92103	Medium Commercial		7224	Eating/Drinking Establishments	San Diego Bay	Refer to Table M1	908.21	
SAN DIEGO ZOO-CANYON CAFE	2920	ZOO DR		SAN DIEGO	92101	Medium Commercial		722	Eating/Drinking Establishments	San Diego Bay	Refer to Table M1	908.21	
SAN DIEGO ZOO-CHILDRENS ZOO CUPBOARD	2920	ZOO DR		SAN DIEGO	92101	Medium Commercial		722	Eating/Drinking Establishments	San Diego Bay	Refer to Table M1	908.21	
SAN DIEGO ZOO-FLAMINGO CAFE	2920	ZOO DR		SAN DIEGO	92101	Medium Commercial		722	Eating/Drinking Establishments	San Diego Bay	Refer to Table M1	908.21	
SAN DIEGO ZOO-RAIN TREE GRILL	2920	ZOO DR		SAN DIEGO	92101	Medium Commercial		722	Eating/Drinking Establishments	San Diego Bay	Refer to Table M1	908.21	

*Based on site visit results, these facilities were found not to be conducting significant activities and will be removed from the FY 2009 inventory. The facilities typically conducted office work or were home based and not mobile.

Business Name	Street Number	Street Name	Suite	City	Zip	Existing Status*	SIC	NAICS	Category	Nearest Conveyances or Water Bodies	Pollutants Potentially Generated	Watershed	Mobile
SAN DIEGO ZOO-SAFARI KITCHEN	2920	ZOO DR		SAN DIEGO	92101	Medium Commercial		722	Eating/Drinking Establishments	San Diego Bay	Refer to Table M1	908.21	
SAN DIEGO ZOO-SYDNEY'S GRILL	2920	ZOO DR		SAN DIEGO	92101	Medium Commercial		722	Eating/Drinking Establishments	San Diego Bay	Refer to Table M1	908.21	
SAN DIEGO ZOO-TREE HOUSE/ALBERTS RESTAURANT	2920	ZOO DR		SAN DIEGO	92101	Medium Commercial		722	Eating/Drinking Establishments	San Diego Bay	Refer to Table M1	908.21	
SAN DIEGO'S FINEST DONUTS	3458	UNIVERSITY AV		SAN DIEGO	92104	Medium Commercial		722	Eating/Drinking Establishments	Chollas Creek,N	Refer to Table M1	908.22	
SAN TONG PALACE	4690	CONVOY ST	105	SAN DIEGO	92111	Medium Commercial		722	Eating/Drinking Establishments	Tecolote Creek	Refer to Table M1	906.50	
SANDWICH EMPORIUM	3054	CLAIREMONT DR	1/2	SAN DIEGO	92117	Medium Commercial		722	Eating/Drinking Establishments	Mission Bay	Refer to Table M1	906.40	
SANDWICH PLACE, THE	7112	CONVOY CT		SAN DIEGO	92111	Medium Commercial		722	Eating/Drinking Establishments	San Clemente Canyon, Unnamed Tributary	Refer to Table M1	906.40	
SANDWICH STOP DELI	5640	KEARNY MESA RD	H	SAN DIEGO	92111	Medium Commercial		722	Eating/Drinking Establishments	San Diego River	Refer to Table M1	907.11	
SANFILIPPO'S RESTAURANT	3515	05TH AV		SAN DIEGO	92103	Medium Commercial		722	Eating/Drinking Establishments	San Diego Bay	Refer to Table M1	908.21	
SANSAI JAPANESE GRILL	7710	HAZARD CENTER DR	D	SAN DIEGO	92108	Medium Commercial		722	Eating/Drinking Establishments	San Diego River	Refer to Table M1	907.11	
SANTA FE SALSA	1646	FRONT ST		SAN DIEGO	92101	Medium Commercial		722	Eating/Drinking Establishments	San Diego Bay	Refer to Table M1	908.21	
SANTALUZ CLUBHOUSE, THE	8293	SANTALUZ VILL GRN	E	SAN DIEGO	92127	Medium Commercial		722	Eating/Drinking Establishments	Zanja Canyon, La	Refer to Table M1	905.11	
SANTALUZ HACIENDA, THE	8170	CAMTO SANTALUZ EAST		SAN DIEGO	92127	Medium Commercial		722	Eating/Drinking Establishments	Zanja Canyon, La	Refer to Table M1	905.11	
SANTANA'S MEXICAN FOOD	1480	ROSECRANS ST		SAN DIEGO	92106	Medium Commercial		722	Eating/Drinking Establishments	San Diego Bay	Refer to Table M1	908.10	
SANTANA'S MEXICAN FOOD	2303	GARNET AV		SAN DIEGO	92109	Medium Commercial		722	Eating/Drinking Establishments	Rose Canyon	Refer to Table M1	906.40	
SANTANA'S MEXICAN FOOD	1525	MORENA BL		SAN DIEGO	92110	Medium Commercial		722	Eating/Drinking Establishments	Tecolote Creek	Refer to Table M1	906.50	
SANTANA'S MEXICAN GRILL	3742	MIDWAY DR		SAN DIEGO	92110	Medium Commercial		722	Eating/Drinking Establishments	San Diego Bay	Refer to Table M1	908.10	
SANTANA'S MEXICAN GRILL	719	W WASHINGTON ST		SAN DIEGO	92103	Medium Commercial		722	Eating/Drinking Establishments	San Diego River	Refer to Table M1	907.11	
SAPPORO JAPANESE RESTAURANT	5049	NEWPORT AV		SAN DIEGO	92107	Medium Commercial		722	Eating/Drinking Establishments	Pacific Ocean Shoreline, San Diego HU	Refer to Table M1	907.11	
SARA'S MEXICAN FOOD	2907	MISSION BL		SAN DIEGO	92109	Medium Commercial		722	Eating/Drinking Establishments	Mission Bay	Refer to Table M1	906.30	
SARDINA'S RISTORANTE ITALIANO	1129	MORENA BL		SAN DIEGO	92110	Medium Commercial		722	Eating/Drinking Establishments	Tecolote Creek	Refer to Table M1	906.50	
SARKU JAPAN	1640	CAM DEL RIO NORTH	FC11	SAN DIEGO	92108	Medium Commercial		722	Eating/Drinking Establishments	San Diego River	Refer to Table M1	907.11	
SARKU JAPAN	443	HORTON PZ		SAN DIEGO	92101	Medium Commercial		722	Eating/Drinking Establishments	San Diego Bay	Refer to Table M1	908.21	
SASKA'S	3768	MISSION BL		SAN DIEGO	92109	Medium Commercial		722	Eating/Drinking Establishments	Pacific Ocean Shoreline, Scripps HA	Refer to Table M1	906.30	
SASKA'S FISH MARKET	3770	MISSION BL		SAN DIEGO	92109	Medium Commercial		722	Eating/Drinking Establishments	Pacific Ocean Shoreline, Scripps HA	Refer to Table M1	906.30	
SAU VOI DELI SHOP	7330	CLAIREMONT MESA BL	109	SAN DIEGO	92111	Medium Commercial		722	Eating/Drinking Establishments	Tecolote Creek	Refer to Table M1	906.50	

*Based on site visit results, these facilities were found not to be conducting significant activities and will be removed from the FY 2009 inventory. The facilities typically conducted office work or were home based and not mobile.

Business Name	Street Number	Street Name	Suite	City	Zip	Existing Status*	SIC	NAICS	Category	Nearest Conveyances or Water Bodies	Pollutants Potentially Generated	Watershed	Mobile
SAUCED PIZZERIA & BISTRO	2244	SAN DIEGO AV	C	SAN DIEGO	92110	Medium Commercial		722	Eating/Drinking Establishments	San Diego Bay	Refer to Table M1	908.21	
SAUSAGE KING	811	W WASHINGTON ST		SAN DIEGO	92103	Medium Commercial		722	Eating/Drinking Establishments	San Diego River	Refer to Table M1	907.11	
SAV A LOT	6501	UNIVERSITY AV		SAN DIEGO	92115	Medium Commercial		722	Eating/Drinking Establishments	Chollas Creek,N	Refer to Table M1	908.22	
SAWADDY THAI	8935	TOWNE CENTRE DR	115	SAN DIEGO	92122	Medium Commercial		722	Eating/Drinking Establishments	Rose Canyon, Unnamed Tributary	Refer to Table M1	906.40	
SAWAYA BROTHERS JR. MARKET	3793	NATIONAL AV		SAN DIEGO	92113	Medium Commercial		722	Eating/Drinking Establishments	Chollas Creek,S	Refer to Table M1	908.22	
SAWAYA BROTHERS MARKET	425	S 30TH ST		SAN DIEGO	92113	Medium Commercial		722	Eating/Drinking Establishments	Chollas Creek,N	Refer to Table M1	908.22	
SBARRO #504	4545	LA JOLLA VILLAGE DR	E-03	SAN DIEGO	92122	Medium Commercial		722	Eating/Drinking Establishments	Rose Canyon, Unnamed Tributary	Refer to Table M1	906.40	
SCALINI'S	3790	VIA DE LA VALLE	301	SAN DIEGO	92014	Medium Commercial	5812	722110	Eating/Drinking Establishments	San Dieguito River	Refer to Table M1	905.11	
SCIENCE PARK CAFE	11011	NORTH TORREY PINES RD	100	SAN DIEGO	92121	Medium Commercial		722	Eating/Drinking Establishments	Pacific Ocean Shoreline, Scripps HA	Refer to Table M1	906.30	
SCOTT'S GOURMET SANDWICHES	701	B ST		SAN DIEGO	92101	Medium Commercial		722	Eating/Drinking Establishments	San Diego Bay	Refer to Table M1	908.21	
SCOTT'S SAN DIEGO STYLE GOURMET	1143	06TH AV		SAN DIEGO	92101	Medium Commercial		722	Eating/Drinking Establishments	San Diego Bay	Refer to Table M1	908.21	
SCRIPPS CHILDREN'S WELLNESS CENTER	4440	WIGHTMAN ST	200	SAN DIEGO	92105	Medium Commercial		722	Eating/Drinking Establishments	Chollas Creek,N	Refer to Table M1	908.22	
SCRIPPS RANCH PARK RECREATION CENTER	11454	BLUE CYPRESS DR		SAN DIEGO	92131	Medium Commercial		722	Eating/Drinking Establishments	Cypress Canyon	Refer to Table M1	906.20	
SCULLY'S SANDWICH SHOP	4508	CASS ST	C	SAN DIEGO	92109	Medium Commercial		722	Eating/Drinking Establishments	Pacific Ocean Shoreline, Scripps HA	Refer to Table M1	906.30	
SD CITADEL CORPS COMMUNITY CENTER	4170	BALBOA AV		SAN DIEGO	92117	Medium Commercial		722	Eating/Drinking Establishments	Rose Canyon, Unnamed Tributary	Refer to Table M1	906.40	
SD COUNTY BAR ASSOCIATION	1333	07TH AV		SAN DIEGO	92101	Medium Commercial		722	Eating/Drinking Establishments	San Diego Bay	Refer to Table M1	908.21	
SEA TRADER LIQUOR & DELICATESSEN	4696	POINT LOMA AV		SAN DIEGO	92107	Medium Commercial		722	Eating/Drinking Establishments	Pacific Ocean	Refer to Table M1	908.10	
SEACOAST PIZZA	6051	BUSINESS CENTER CT	1	SAN DIEGO	92154	Medium Commercial		722	Eating/Drinking Establishments	Dennery Canyon	Refer to Table M1	910.20	
SEARS ESSENTIALS	8730	RIO SAN DIEGO DR		SAN DIEGO	92108	Medium Commercial		722	Eating/Drinking Establishments	San Diego River	Refer to Table M1	907.11	
SEASIDE DELI BEER & WINE	2724	SHELTER ISLAND DR		SAN DIEGO	92106	Medium Commercial		722	Eating/Drinking Establishments	San Diego Bay	Refer to Table M1	908.10	
SEAU'S THE RESTAURANT	1640	CAM DEL RIO NORTH	1376	SAN DIEGO	92108	Medium Commercial		722	Eating/Drinking Establishments	San Diego River	Refer to Table M1	907.11	
SECOND WIND NAVAJO	8515	NAVAJO RD		SAN DIEGO	92119	Medium Commercial		7224	Eating/Drinking Establishments	San Diego River, Unnamed Tributary	Refer to Table M1	907.11	
SENIOR COMMUNITY CENTER OF SAN DIEGO	928	BROADWAY		SAN DIEGO	92101	Medium Commercial		722	Eating/Drinking Establishments	San Diego Bay	Refer to Table M1	908.21	
SENOR MANGOS	4607	30TH ST		SAN DIEGO	92116	Medium Commercial		722	Eating/Drinking Establishments	Chollas Creek	Refer to Table M1	908.22	
SENOR PANCHO	5089	COLLEGE AV		SAN DIEGO	92115	Medium Commercial		722	Eating/Drinking Establishments	San Diego River, Unnamed Tributary	Refer to Table M1	907.11	
SENOR PANCHO	4705	CLAIREMONT DR	F	SAN DIEGO	92117	Medium Commercial		722	Eating/Drinking Establishments	Tecolote Creek	Refer to Table M1	906.50	

*Based on site visit results, these facilities were found not to be conducting significant activities and will be removed from the FY 2009 inventory. The facilities typically conducted office work or were home based and not mobile.

Business Name	Street Number	Street Name	Suite	City	Zip	Existing Status*	SIC	NAICS	Category	Nearest Conveyances or Water Bodies	Pollutants Potentially Generated	Watershed	Mobile
SENOR PANCHO MEXICAN FRESH	3152	MIDWAY DR		SAN DIEGO	92110	Medium Commercial		722	Eating/Drinking Establishments	San Diego Bay	Refer to Table M1	908.21	
SEOUL BBQ RESTAURANT	4344	CONVOY ST	I-1	SAN DIEGO	92111	Medium Commercial		722	Eating/Drinking Establishments	San Diego River, Unnamed Tributary	Refer to Table M1	907.11	
SERRA MESA RECREATION CENTER	9020	VILLAGE GLEN DR		SAN DIEGO	92123	Medium Commercial		722	Eating/Drinking Establishments	San Diego River, Unnamed Tributary	Refer to Table M1	907.11	
SEVEN SEAS LODGE	411	HOTEL CIRCLE SOUTH		SAN DIEGO	92108	Medium Commercial		722	Eating/Drinking Establishments	San Diego River	Refer to Table M1	907.11	
SG ICE CREAM	4336	MURRIETA CIR		SAN DIEGO	92154	Medium Commercial		45439	Eating/Drinking Establishments	Poggi Canyon	Refer to Table M1	910.20	
SHADES OCEANFRONT BISTRO	5083	SANTA MONICA AV	1F	SAN DIEGO	92107	Medium Commercial		722	Eating/Drinking Establishments	Pacific Ocean Shoreline, San Diego HU	Refer to Table M1	907.11	
SHAKA HAWAIIAN GRILL	1315	GARNET AV		SAN DIEGO	92109	Medium Commercial		722	Eating/Drinking Establishments	Mission Bay	Refer to Table M1	906.30	
SHAKE & ROLL CAFE	12250	EL CAM REAL	108	SAN DIEGO	92130	Medium Commercial		722	Eating/Drinking Establishments	Carmel Valley, Unnamed Tributary	Refer to Table M1	906.10	
SHAKESPEARE PUB & GRILLE	3701	INDIA ST		SAN DIEGO	92103	Medium Commercial		722	Eating/Drinking Establishments	San Diego Bay	Refer to Table M1	908.21	
SHAM ROCK SHACK	7059	EL CAJON BL		SAN DIEGO	92115	Medium Commercial		722	Eating/Drinking Establishments	Chollas Creek	Refer to Table M1	908.22	
SHANGHAI	7510	HAZARD CENTER DR	615	SAN DIEGO	92108	Medium Commercial		722	Eating/Drinking Establishments	San Diego River	Refer to Table M1	907.11	
SHANGHAI CAFE	7770	REGENTS RD	107	SAN DIEGO	92122	Medium Commercial		722	Eating/Drinking Establishments	Rose Canyon, Unnamed Tributary	Refer to Table M1	906.40	
SHANGHAI CITY	3860	CONVOY ST	104	SAN DIEGO	92111	Medium Commercial		722	Eating/Drinking Establishments	San Diego River, Unnamed Tributary	Refer to Table M1	907.11	
SHANGHAI EXPRESS	4676	MARKET ST	A-2	SAN DIEGO	92102	Medium Commercial		722	Eating/Drinking Establishments	Chollas Creek,S	Refer to Table M1	908.22	
SHARP CABRILLO HOSPITAL DIETARY DEPT	3475	KENYON ST		SAN DIEGO	92110	Medium Commercial		722	Eating/Drinking Establishments	San Diego Bay	Refer to Table M1	908.10	
SHARP HOSPITAL DIETARY DEPARTMENT	7901	FROST ST		SAN DIEGO	92123	Medium Commercial		722	Eating/Drinking Establishments	San Diego River, Unnamed Tributary	Refer to Table M1	907.11	
SHEENA'S BBQ	3401	SANTO RD		SAN DIEGO	92124	Medium Commercial		722	Eating/Drinking Establishments	San Diego River, Unnamed Tributary	Refer to Table M1	907.11	
SHELL	4201	WEST POINT LOMA BL		SAN DIEGO	92110	Medium Commercial		722	Eating/Drinking Establishments	San Diego River	Refer to Table M1	907.11	
SHELL #206	7785	CLAIREMONT MESA BL		SAN DIEGO	92111	Medium Commercial		722	Eating/Drinking Establishments	San Clemente Canyon, Unnamed Tributary	Refer to Table M1	906.40	
SHELL STATION 52 & CONVOY	7740	COPLEY PARK PL		SAN DIEGO	92111	Medium Commercial		722	Eating/Drinking Establishments	San Clemente Canyon, Unnamed Tributary	Refer to Table M1	906.40	
SHELL'S SELF SERVICE	5401	UNIVERSITY AV		SAN DIEGO	92105	Medium Commercial		722	Eating/Drinking Establishments	Chollas Creek,N	Refer to Table M1	908.22	
SHIRAZS CAFE & DELI	5505	FRIARS RD		SAN DIEGO	92110	Medium Commercial		722	Eating/Drinking Establishments	San Diego River	Refer to Table M1	907.11	
SHOGUN KOBE	5451	KEARNY VILLA RD		SAN DIEGO	92123	Medium Commercial		722	Eating/Drinking Establishments	San Diego River	Refer to Table M1	907.11	
SHORTY'S DELI	591	CAM DE LA REINA	826	SAN DIEGO	92108	Medium Commercial		722	Eating/Drinking Establishments	San Diego River	Refer to Table M1	907.11	
SHOUT HOUSE, THE	655	04TH AV		SAN DIEGO	92101	Medium Commercial		722	Eating/Drinking Establishments	San Diego Bay	Refer to Table M1	908.21	
SIDEBAR DELI	225	CEDAR ST		SAN DIEGO	92101	Medium Commercial		722	Eating/Drinking Establishments	San Diego Bay	Refer to Table M1	908.21	

*Based on site visit results, these facilities were found not to be conducting significant activities and will be removed from the FY 2009 inventory. The facilities typically conducted office work or were home based and not mobile.

Business Name	Street Number	Street Name	Suite	City	Zip	Existing Status*	SIC	NAICS	Category	Nearest Conveyances or Water Bodies	Pollutants Potentially Generated	Watershed	Mobile
SIESEL'S OLD FASHIONED MEATS	4131	ASHTON ST		SAN DIEGO	92110	Medium Commercial		722	Eating/Drinking Establishments	Mission Bay	Refer to Table M1	906.40	
SIEU SIEU B.B.Q.	7150	LINDA VISTA RD		SAN DIEGO	92111	Medium Commercial		722	Eating/Drinking Establishments	San Diego River	Refer to Table M1	907.11	
SIFUENTES, F. & S. & FARIAS, G. & D. dba CASA MACH	3750	John J Montgomery Dr		SAN DIEGO	92123	Medium Commercial	5812		Eating/Drinking Establishments	San Diego River, Unnamed Tributary	Refer to Table M1	907.11	
SILVERWING RECREATION CENTER	3737	AREY DR		SAN DIEGO	92154	Medium Commercial		722	Eating/Drinking Establishments	Otay River	Refer to Table M1	910.20	
SIMON'S GOURMET SANDWICHES	750	B ST	100	SAN DIEGO	92101	Medium Commercial		722	Eating/Drinking Establishments	San Diego Bay	Refer to Table M1	908.21	
SIMON'S GOURMET SANDWICHES	101	W BROADWAY		SAN DIEGO	92101	Medium Commercial		722	Eating/Drinking Establishments	San Diego Bay	Refer to Table M1	908.21	
SINBAD CAFE	1050	GARNET AV	B	SAN DIEGO	92109	Medium Commercial		722	Eating/Drinking Establishments	Pacific Ocean Shoreline, Scripps HA	Refer to Table M1	906.30	
SIPZ	5501	CLAIREMONT MESA BLVD		SAN DIEGO	92117	Medium Commercial		7224	Eating/Drinking Establishments	Tecolote Creek	Refer to Table M1	906.50	
SIPZ VEGETARIAN CAFE	5501	CLAIREMONT MESA BL		SAN DIEGO	92117	Medium Commercial		722	Eating/Drinking Establishments	Tecolote Creek	Refer to Table M1	906.50	
SISTER PEE WEE'S	2971	IMPERIAL AV	1/2	SAN DIEGO	92102	Medium Commercial		722	Eating/Drinking Establishments	Chollas Creek,N	Refer to Table M1	908.22	
SIZZLER #1883	2855	MIDWAY DR		SAN DIEGO	92110	Medium Commercial		722	Eating/Drinking Establishments	San Diego Bay	Refer to Table M1	908.21	
SIZZLER #213	4445	IMPERIAL AV	213	SAN DIEGO	92113	Medium Commercial		722	Eating/Drinking Establishments	Chollas Creek,S	Refer to Table M1	908.22	
SKATEWORLD	6907	LINDA VISTA RD		SAN DIEGO	92111	Medium Commercial		722	Eating/Drinking Establishments	Tecolote Creek, Unnamed Tributary	Refer to Table M1	906.50	
SKY PARK CAFE	9265	SKY PARK CT	105	SAN DIEGO	92123	Medium Commercial		722	Eating/Drinking Establishments	Murphy Canyon, Unnamed Tributary	Refer to Table M1	907.11	
SKYBOX SPORTS GRILL	4809	CLAIREMONT DR	B	SAN DIEGO	92117	Medium Commercial		722	Eating/Drinking Establishments	Tecolote Creek	Refer to Table M1	906.50	
SKYLINE CONVENIENCE STORE	7346	SKYLINE DR		SAN DIEGO	92114	Medium Commercial		722	Eating/Drinking Establishments	Chollas Creek,S	Refer to Table M1	908.22	
SKYLINE FISH MARKET	470	S MEADOWBROOK DR	2	SAN DIEGO	92114	Medium Commercial		722	Eating/Drinking Establishments	Chollas Creek,S	Refer to Table M1	908.22	
SKYLINE RECREATION CENTER	8285	SKYLINE DR		SAN DIEGO	92114	Medium Commercial		722	Eating/Drinking Establishments	Sweetwater River	Refer to Table M1	909.12	
SLUGGER'S	1219	MARKET ST		SAN DIEGO	92101	Medium Commercial		722	Eating/Drinking Establishments	San Diego Bay	Refer to Table M1	908.21	
SMOOTHIE KING #545	600	W BROADWAY	175	SAN DIEGO	92101	Medium Commercial		722	Eating/Drinking Establishments	San Diego Bay	Refer to Table M1	908.21	
SOCIETY BILLIARD CAFE	1051	GARNET AV		SAN DIEGO	92109	Medium Commercial		722	Eating/Drinking Establishments	Pacific Ocean Shoreline, Scripps HA	Refer to Table M1	906.30	
SODEXHO AT INTUIT CAFETERIA	6220	GREENWICH DR		SAN DIEGO	92122	Medium Commercial		72231	Eating/Drinking Establishments	Rose Canyon, Unnamed Tributary	Refer to Table M1	906.40	
SODHI'S BEAN SHACK CAFE	4229	FRONT ST		SAN DIEGO	92103	Medium Commercial		722	Eating/Drinking Establishments	San Diego River	Refer to Table M1	907.11	
SOGNO DI VINO	1607	INDIA ST		SAN DIEGO	92101	Medium Commercial		722	Eating/Drinking Establishments	San Diego Bay	Refer to Table M1	908.21	
SOLAR CAFE	4200	RUFFIN RD		SAN DIEGO	92123	Medium Commercial		722	Eating/Drinking Establishments	Murphy Canyon, Unnamed Tributary	Refer to Table M1	907.11	
SOLAR KEARNEY MESA CAFE #2100	4200	RUFFIN RD		SAN DIEGO	92123	Medium Commercial		72231	Eating/Drinking Establishments	San Diego River, Unnamed Tributary	Refer to Table M1	907.11	

*Based on site visit results, these facilities were found not to be conducting significant activities and will be removed from the FY 2009 inventory. The facilities typically conducted office work or were home based and not mobile.

Business Name	Street Number	Street Name	Suite	City	Zip	Existing Status*	SIC	NAICS	Category	Nearest Conveyances or Water Bodies	Pollutants Potentially Generated	Watershed	Mobile
SOLE LUNA CAFE	702	ASH ST	W	SAN DIEGO	92101	Medium Commercial		722	Eating/Drinking Establishments	San Diego Bay	Refer to Table M1	908.21	
SOLTAN BANOO	4645	PARK BL		SAN DIEGO	92116	Medium Commercial		722	Eating/Drinking Establishments	San Diego River	Refer to Table M1	907.11	
SOLUNTO BAKING CO. & HONEY BEE DELI	1643	INDIA ST		SAN DIEGO	92101	Medium Commercial		722	Eating/Drinking Establishments	San Diego Bay	Refer to Table M1	908.21	
SOMBRERO MEXICAN FOOD	6178	MISSION GORGE RD		SAN DIEGO	92120	Medium Commercial		722	Eating/Drinking Establishments	San Diego River	Refer to Table M1	907.11	
SOMBRERO MEXICAN FOOD #16	7740	COPLEY PARK PL		SAN DIEGO	92111	Medium Commercial		722	Eating/Drinking Establishments	San Clemente Canyon, Unnamed Tributary	Refer to Table M1	906.40	
SONG HUONG FOOD TO GO	4650	EL CAJON BL		SAN DIEGO	92115	Medium Commercial		722	Eating/Drinking Establishments	Chollas Creek	Refer to Table M1	908.22	
SONY CAFETERIA-BUILDING #5	16550	VIA ESPRILLO		SAN DIEGO	92127	Medium Commercial		722	Eating/Drinking Establishments	San Dieguito River, Unnamed Tributary	Refer to Table M1	905.11	
SONY TECHNOLOGY CENTER-BLDG. 7	16530	VIA ESPRILLO		SAN DIEGO	92127	Medium Commercial		722	Eating/Drinking Establishments	San Dieguito River, Unnamed Tributary	Refer to Table M1	905.11	
SONY, THE POINT 2 BUILDING 11	16765	WEST BERNARDO DR		SAN DIEGO	92127	Medium Commercial		722	Eating/Drinking Establishments	San Dieguito River	Refer to Table M1	905.21	
SORRENTINO'S ITALIAN DELI & PIZZA	4726	CLAIREMONT MESA BL		SAN DIEGO	92117	Medium Commercial		722	Eating/Drinking Establishments	Tecolote Creek	Refer to Table M1	906.50	
SORRENTO DELI MART	10920	ROSELLE ST	109	SAN DIEGO	92121	Medium Commercial		722	Eating/Drinking Establishments	Soledad Canyon	Refer to Table M1	906.10	
SOUPLANTATION #01	6171	MISSION GORGE RD	106	SAN DIEGO	92120	Medium Commercial		722	Eating/Drinking Establishments	San Diego River	Refer to Table M1	907.11	
SOUPLANTATION #73	7095	CLAIREMONT MESA BL		SAN DIEGO	92111	Medium Commercial		722	Eating/Drinking Establishments	Tecolote Creek	Refer to Table M1	906.50	
SOUPLANTATION CORPORATE OFFICES	15822	BERNARDO CENTER DR	A	SAN DIEGO	92127	Medium Commercial		722	Eating/Drinking Establishments	Lusardi Creek	Refer to Table M1	905.12	
SOUTH BAY 76	4360	PALM AV		SAN DIEGO	92154	Medium Commercial		722	Eating/Drinking Establishments	Tijuana River	Refer to Table M1	911.11	
SOUTH BAY DRIVE-IN & SWAP MEET	2170	CORONADO AV		SAN DIEGO	92154	Medium Commercial		722	Eating/Drinking Establishments	Otay River, Unnamed Tributary	Refer to Table M1	910.20	
SOUTH BAY RECREATION CENTER	1885	CORONADO AV		SAN DIEGO	92154	Medium Commercial		722	Eating/Drinking Establishments	Otay River, Unnamed Tributary	Refer to Table M1	910.20	
SOUTH BEACH BAR & GRILLE	5059	NEWPORT AV	104	SAN DIEGO	92107	Medium Commercial		722	Eating/Drinking Establishments	Pacific Ocean Shoreline, San Diego HU	Refer to Table M1	907.11	
SOUTH CHINA SEAFOOD RESTAURANT	2788	MIDWAY DR		SAN DIEGO	92110	Medium Commercial		722	Eating/Drinking Establishments	San Diego Bay	Refer to Table M1	908.21	
SOUTHCREST RECREATION CENTER	4149	NEWTON AV		SAN DIEGO	92113	Medium Commercial		722	Eating/Drinking Establishments	Chollas Creek,S	Refer to Table M1	908.22	
SOUTHERN TSUNAMI SUSHI BAR	7788	REGENTS RD		SAN DIEGO	92122	Medium Commercial		722	Eating/Drinking Establishments	Rose Canyon, Unnamed Tributary	Refer to Table M1	906.40	
SOWING SEEDS FOR JESUS	1020	S 43RD ST		SAN DIEGO	92113	Medium Commercial		722	Eating/Drinking Establishments	Chollas Creek,S	Refer to Table M1	908.22	
SOY IN THE HOUSE	8031	FLANDERS DR		SAN DIEGO	92126	Medium Commercial		45439	Eating/Drinking Establishments	Carroll Canyon, Unnamed Tributary	Refer to Table M1	906.10	
SPARKY'S	1521	30TH ST		SAN DIEGO	92102	Medium Commercial		7224	Eating/Drinking Establishments	Chollas Creek,N	Refer to Table M1	908.22	
SPECTRUM DELI	9388	LIGHTWAVE AV		SAN DIEGO	92123	Medium Commercial		722	Eating/Drinking Establishments	Murphy Canyon	Refer to Table M1	907.11	
SPICE HOUSE CAFE	9035	CLAIREMONT MESA BL		SAN DIEGO	92123	Medium Commercial		722	Eating/Drinking Establishments	San Diego River	Refer to Table M1	907.11	

*Based on site visit results, these facilities were found not to be conducting significant activities and will be removed from the FY 2009 inventory. The facilities typically conducted office work or were home based and not mobile.

Business Name	Street Number	Street Name	Suite	City	Zip	Existing Status*	SIC	NAICS	Category	Nearest Conveyances or Water Bodies	Pollutants Potentially Generated	Watershed	Mobile
SPICES THAI CAFE	16441	BERNARDO CENTER DR		SAN DIEGO	92128	Medium Commercial	5812	722110	Eating/Drinking Establishments	San Dieguito River	Refer to Table M1	905.22	
SPICY CITY	4690	CONVOY ST	107	SAN DIEGO	92111	Medium Commercial		722	Eating/Drinking Establishments	Tecolote Creek	Refer to Table M1	906.50	
SPORTERS BAR CARRIAGE HOUSE LOUNGE/MANGUS ASSOC	7945	BALBOA AV		SAN DIEGO	92111	Medium Commercial		7224	Eating/Drinking Establishments	San Diego River, Unnamed Tributary	Refer to Table M1	907.11	
SPORTING CLUB CAFE	8930	UNIVERSITY CENTER LN		SAN DIEGO	92122	Medium Commercial		722	Eating/Drinking Establishments	Rose Canyon, Unnamed Tributary	Refer to Table M1	906.40	
SRO COCKTAIL LOUNGE	1807	05TH AV		SAN DIEGO	92101	Medium Commercial		722	Eating/Drinking Establishments	San Diego Bay	Refer to Table M1	908.21	
ST. AGNES CHURCH KITCHEN	1145	EVERGREEN ST		SAN DIEGO	92106	Medium Commercial		722	Eating/Drinking Establishments	San Diego Bay	Refer to Table M1	908.10	
ST. CHARLES NUTRITION PROJECT	945	18TH ST		SAN DIEGO	92154	Medium Commercial		722	Eating/Drinking Establishments	Otay River, Unnamed Tributary	Refer to Table M1	910.20	
ST. DAVID'S EPISCOPAL CHURCH	5050	MILTON ST		SAN DIEGO	92110	Medium Commercial		722	Eating/Drinking Establishments	Mission Bay	Refer to Table M1	906.40	
ST. JUDES COMMUNITY CENTER	3751	BOSTON AV		SAN DIEGO	92113	Medium Commercial		722	Eating/Drinking Establishments	Chollas Creek,S	Refer to Table M1	908.22	
ST. PAUL UNITED METHODIST CHURCH	3094	L ST		SAN DIEGO	92102	Medium Commercial		722	Eating/Drinking Establishments	Chollas Creek,N	Refer to Table M1	908.22	
ST. PAUL'S CCC	328	MAPLE ST		SAN DIEGO	92103	Medium Commercial		722	Eating/Drinking Establishments	San Diego Bay	Refer to Table M1	908.21	
ST. PAUL'S MANOR	2635	02ND AV		SAN DIEGO	92103	Medium Commercial		722	Eating/Drinking Establishments	San Diego Bay	Refer to Table M1	908.21	
ST. PAUL'S VILLA	2340	04TH AV		SAN DIEGO	92101	Medium Commercial		722	Eating/Drinking Establishments	San Diego Bay	Refer to Table M1	908.21	
ST. TROPEZ BAKERY & BISTRO	3805	05TH AV		SAN DIEGO	92103	Medium Commercial		722	Eating/Drinking Establishments	San Diego Bay	Refer to Table M1	908.21	
ST. VINCENT DE PAUL CATHOLIC CHURCH	4080	HAWK ST		SAN DIEGO	92103	Medium Commercial		722	Eating/Drinking Establishments	San Diego River	Refer to Table M1	907.11	
STADIUM CLUB	6065	FAIRMOUNT AV		SAN DIEGO	92120	Medium Commercial		722	Eating/Drinking Establishments	San Diego River	Refer to Table M1	907.11	
STADIUM CLUB	6065	FAIRMOUNT AV		SAN DIEGO	92120	Medium Commercial		7224	Eating/Drinking Establishments	San Diego River	Refer to Table M1	907.11	
STANDLEY RECREATION CENTER	3585	GOVERNOR DR		SAN DIEGO	92122	Medium Commercial		722	Eating/Drinking Establishments	San Clemente Canyon	Refer to Table M1	906.40	
STAR LITE & SICILIAN VILLAGE	895	04TH AV		SAN DIEGO	92101	Medium Commercial		722	Eating/Drinking Establishments	San Diego Bay	Refer to Table M1	908.21	
STAR OF INDIA EXPRESS	4545	LA JOLLA VILLAGE DR	E-22	SAN DIEGO	92122	Medium Commercial		722	Eating/Drinking Establishments	Rose Canyon, Unnamed Tributary	Refer to Table M1	906.40	
STAR OF INDIA RESTAURANT	423	F ST		SAN DIEGO	92101	Medium Commercial		722	Eating/Drinking Establishments	San Diego Bay	Refer to Table M1	908.21	
STAR OF INDIA RESTAURANT	1820	GARNET AV		SAN DIEGO	92109	Medium Commercial		722	Eating/Drinking Establishments	Mission Bay	Refer to Table M1	906.30	
STAR SHINE MARKET	4475	CLAIREMONT MESA BL		SAN DIEGO	92117	Medium Commercial		722	Eating/Drinking Establishments	Tecolote Creek	Refer to Table M1	906.50	
STARBUCKS COFFEE #5897	3436	COLLEGE AV		SAN DIEGO	92115	Medium Commercial		72241	Eating/Drinking Establishments	Chollas Creek,S	Refer to Table M1	908.22	
STARBUCKS COFFEE #5997	10406	FRIARS RD		SAN DIEGO	92120	Medium Commercial		7224	Eating/Drinking Establishments	San Diego River	Refer to Table M1	907.11	
STARBUCKS COFFEE CO.	3202	GOVERNOR DR	110	SAN DIEGO	92122	Medium Commercial		722	Eating/Drinking Establishments	Rose Canyon	Refer to Table M1	906.40	

*Based on site visit results, these facilities were found not to be conducting significant activities and will be removed from the FY 2009 inventory. The facilities typically conducted office work or were home based and not mobile.

Business Name	Street Number	Street Name	Suite	City	Zip	Existing Status*	SIC	NAICS	Category	Nearest Conveyances or Water Bodies	Pollutants Potentially Generated	Watershed	Mobile
STARBUCKS COFFEE CO.	5175	LINDA VISTA RD		SAN DIEGO	92110	Medium Commercial		722	Eating/Drinking Establishments	San Diego River	Refer to Table M1	907.11	
STARBUCKS COFFEE CO.	601	PACIFIC HY		SAN DIEGO	92101	Medium Commercial		722	Eating/Drinking Establishments	San Diego Bay	Refer to Table M1	908.21	
STARBUCKS COFFEE CO.	1011	MARKET ST		SAN DIEGO	92101	Medium Commercial		722	Eating/Drinking Establishments	San Diego Bay	Refer to Table M1	908.21	
STARBUCKS COFFEE CO.	5841	UNIVERSITY AV		SAN DIEGO	92115	Medium Commercial		722	Eating/Drinking Establishments	Chollas Creek,N	Refer to Table M1	908.22	
STARBUCKS COFFEE CO. #10012	8299	OTAY MESA RD	D	SAN DIEGO	92154	Medium Commercial	5812	722213	Eating/Drinking Establishments	Tijuana River, Unnamed Tributary	Refer to Table M1	911.12	
STARBUCKS COFFEE CO. #10124	1206	28TH ST		SAN DIEGO	92102	Medium Commercial		722	Eating/Drinking Establishments	Chollas Creek	Refer to Table M1	908.22	
STARBUCKS COFFEE CO. #10631	3830	PARK BL	124	SAN DIEGO	92103	Medium Commercial		722	Eating/Drinking Establishments	San Diego Bay	Refer to Table M1	908.21	
STARBUCKS COFFEE CO. #10815	4262	CAM DEL RIO NORTH		SAN DIEGO	92108	Medium Commercial		722	Eating/Drinking Establishments	Alvarado Canyon	Refer to Table M1	907.11	
STARBUCKS COFFEE CO. #2821	350	EUCLID AV		SAN DIEGO	92114	Medium Commercial		722	Eating/Drinking Establishments	Chollas Creek,S	Refer to Table M1	908.22	
STARBUCKS COFFEE CO. #2999	8898	NAVAJO RD	D	SAN DIEGO	92119	Medium Commercial		722	Eating/Drinking Establishments	San Diego River	Refer to Table M1	907.11	
STARBUCKS COFFEE CO. #3460	4898	CONVOY ST	A	SAN DIEGO	92111	Medium Commercial		722	Eating/Drinking Establishments	San Clemente Canyon, Unnamed Tributary	Refer to Table M1	906.40	
STARBUCKS COFFEE CO. #511	1774	GARNET AV	A	SAN DIEGO	92109	Medium Commercial		722	Eating/Drinking Establishments	Mission Bay	Refer to Table M1	906.30	
STARBUCKS COFFEE CO. #513	3995	05TH AV		SAN DIEGO	92103	Medium Commercial		722	Eating/Drinking Establishments	San Diego River	Refer to Table M1	907.11	
STARBUCKS COFFEE CO. #516	126	HORTON PZ		SAN DIEGO	92101	Medium Commercial		722	Eating/Drinking Establishments	San Diego Bay	Refer to Table M1	908.21	
STARBUCKS COFFEE CO. #5209	3305	ROSECRANS ST	C	SAN DIEGO	92110	Medium Commercial		722	Eating/Drinking Establishments	San Diego Bay	Refer to Table M1	908.21	
STARBUCKS COFFEE CO. #5218	4343	MISSION BL	104	SAN DIEGO	92109	Medium Commercial		722	Eating/Drinking Establishments	Pacific Ocean Shoreline, Scripps HA	Refer to Table M1	906.30	
STARBUCKS COFFEE CO. #5220	4227	GENESEE AV		SAN DIEGO	92117	Medium Commercial		722	Eating/Drinking Establishments	Tecolote Creek	Refer to Table M1	906.50	
STARBUCKS COFFEE CO. #530	1194	06TH AV		SAN DIEGO	92101	Medium Commercial		722	Eating/Drinking Establishments	San Diego Bay	Refer to Table M1	908.21	
STARBUCKS COFFEE CO. #5307	3675	MURPHY CANYON RD	C	SAN DIEGO	92123	Medium Commercial		722	Eating/Drinking Establishments	Murphy Canyon	Refer to Table M1	907.11	
STARBUCKS COFFEE CO. #5316	75	HORTON PZ		SAN DIEGO	92101	Medium Commercial		722	Eating/Drinking Establishments	San Diego Bay	Refer to Table M1	908.21	
STARBUCKS COFFEE CO. #5365	4711	CLAIREMONT DR	E	SAN DIEGO	92117	Medium Commercial		722	Eating/Drinking Establishments	Tecolote Creek	Refer to Table M1	906.50	
STARBUCKS COFFEE CO. #540	4545	LA JOLLA VILLAGE DR	E-06	SAN DIEGO	92122	Medium Commercial		722	Eating/Drinking Establishments	Rose Canyon, Unnamed Tributary	Refer to Table M1	906.40	
STARBUCKS COFFEE CO. #5414	7007	FRIARS RD	861	SAN DIEGO	92108	Medium Commercial		722	Eating/Drinking Establishments	San Diego River	Refer to Table M1	907.11	
STARBUCKS COFFEE CO. #5479	1620	CAM DE LA REINA	E2	SAN DIEGO	92108	Medium Commercial		722	Eating/Drinking Establishments	San Diego River	Refer to Table M1	907.11	
STARBUCKS COFFEE CO. #550	6145	EL CAJON BL	D	SAN DIEGO	92115	Medium Commercial		722	Eating/Drinking Establishments	Chollas Creek	Refer to Table M1	908.22	
STARBUCKS COFFEE CO. #5607	4134	ADAMS AV		SAN DIEGO	92116	Medium Commercial		722	Eating/Drinking Establishments	San Diego River, Unnamed Tributary	Refer to Table M1	907.11	

*Based on site visit results, these facilities were found not to be conducting significant activities and will be removed from the FY 2009 inventory. The facilities typically conducted office work or were home based and not mobile.

Business Name	Street Number	Street Name	Suite	City	Zip	Existing Status*	SIC	NAICS	Category	Nearest Conveyances or Water Bodies	Pollutants Potentially Generated	Watershed	Mobile
STARBUCKS COFFEE CO. #5637	6171	MISSION GORGE RD	101	SAN DIEGO	92120	Medium Commercial		722	Eating/Drinking Establishments	San Diego River	Refer to Table M1	907.11	
STARBUCKS COFFEE CO. #5638	1240	UNIVERSITY AV	B6	SAN DIEGO	92103	Medium Commercial		722	Eating/Drinking Establishments	San Diego Bay	Refer to Table M1	908.21	
STARBUCKS COFFEE CO. #5723	10601	TIERRASANTA BL	A	SAN DIEGO	92124	Medium Commercial		722	Eating/Drinking Establishments	San Diego River, Unnamed Tributary	Refer to Table M1	907.11	
STARBUCKS COFFEE CO. #5725	7035	CLAIREMONT MESA BL	402	SAN DIEGO	92111	Medium Commercial		722	Eating/Drinking Establishments	Tecolote Creek	Refer to Table M1	906.50	
STARBUCKS COFFEE CO. #5770	2245	FENTON PY	110	SAN DIEGO	92108	Medium Commercial		722	Eating/Drinking Establishments	San Diego River, Unnamed Tributary	Refer to Table M1	907.11	
STARBUCKS COFFEE CO. #5784	8750	GENESEE AV	224	SAN DIEGO	92122	Medium Commercial		722	Eating/Drinking Establishments	Rose Canyon, Unnamed Tributary	Refer to Table M1	906.40	
STARBUCKS COFFEE CO. #5797	600	W BROADWAY	180	SAN DIEGO	92101	Medium Commercial		722	Eating/Drinking Establishments	San Diego Bay	Refer to Table M1	908.21	
STARBUCKS COFFEE CO. #584	3801	05TH AV		SAN DIEGO	92103	Medium Commercial		722	Eating/Drinking Establishments	San Diego Bay	Refer to Table M1	908.21	
STARBUCKS COFFEE CO. #5867	3895	FAIRMOUNT AV		SAN DIEGO	92105	Medium Commercial		722	Eating/Drinking Establishments	Chollas Creek,N	Refer to Table M1	908.22	
STARBUCKS COFFEE CO. #5897	3436	COLLEGE AV		SAN DIEGO	92115	Medium Commercial		722	Eating/Drinking Establishments	Chollas Creek,S	Refer to Table M1	908.22	
STARBUCKS COFFEE CO. #5899	511	F ST		SAN DIEGO	92101	Medium Commercial		722	Eating/Drinking Establishments	San Diego Bay	Refer to Table M1	908.21	
STARBUCKS COFFEE CO. #5950	4994	NEWPORT AV		SAN DIEGO	92107	Medium Commercial		722	Eating/Drinking Establishments	Pacific Ocean Shoreline, San Diego HU	Refer to Table M1	907.11	
STARBUCKS COFFEE CO. #5972	345	MARKET ST		SAN DIEGO	92101	Medium Commercial		722	Eating/Drinking Establishments	San Diego Bay	Refer to Table M1	908.21	
STARBUCKS COFFEE CO. #5997	10406	FRIARS RD	A	SAN DIEGO	92120	Medium Commercial		722	Eating/Drinking Establishments	San Diego River	Refer to Table M1	907.11	
STARBUCKS COFFEE CO. #637	4240	KEARNY MESA RD	113	SAN DIEGO	92111	Medium Commercial		722	Eating/Drinking Establishments	San Diego River, Unnamed Tributary	Refer to Table M1	907.11	
STARBUCKS COFFEE CO. #6455	12469	RANCHO BERNARDO RD		SAN DIEGO	92128	Medium Commercial		722	Eating/Drinking Establishments	Lake Hodges, Unnamed Tributary	Refer to Table M1	905.22	
STARBUCKS COFFEE CO. #6514	101	MARKET ST		SAN DIEGO	92101	Medium Commercial		722	Eating/Drinking Establishments	San Diego Bay	Refer to Table M1	908.21	
STARBUCKS COFFEE CO. #6541	635	SATURN BL	B	SAN DIEGO	92154	Medium Commercial		722	Eating/Drinking Establishments	Otay River, Unnamed Tributary	Refer to Table M1	910.20	
STARBUCKS COFFEE CO. #6547	940	DENNERY RD	101	SAN DIEGO	92154	Medium Commercial		722	Eating/Drinking Establishments	Tijuana River	Refer to Table M1	911.11	
STARBUCKS COFFEE CO. #6592	5131	COLLEGE AV	A	SAN DIEGO	92115	Medium Commercial		722	Eating/Drinking Establishments	San Diego River, Unnamed Tributary	Refer to Table M1	907.11	
STARBUCKS COFFEE CO. #6716	3145	SPORTS ARENA BL	A	SAN DIEGO	92110	Medium Commercial		722	Eating/Drinking Establishments	San Diego Bay	Refer to Table M1	908.21	
STARBUCKS COFFEE CO. #6726	1722	EUCLID AV	100	SAN DIEGO	92105	Medium Commercial		722	Eating/Drinking Establishments	Chollas Creek,S	Refer to Table M1	908.22	
STARBUCKS COFFEE CO. #6741	784	W WASHINGTON ST		SAN DIEGO	92103	Medium Commercial		722	Eating/Drinking Establishments	San Diego River	Refer to Table M1	907.11	
STARBUCKS COFFEE CO. #6748	9211	CLAIREMONT MESA BL	101	SAN DIEGO	92123	Medium Commercial		722	Eating/Drinking Establishments	Murphy Canyon	Refer to Table M1	907.11	
STARBUCKS COFFEE CO. #6818	6509	UNIVERSITY AV		SAN DIEGO	92115	Medium Commercial		722	Eating/Drinking Establishments	Chollas Creek,N	Refer to Table M1	908.22	
STARBUCKS COFFEE CO. #6846	2440	05TH AV		SAN DIEGO	92101	Medium Commercial		722	Eating/Drinking Establishments	San Diego Bay	Refer to Table M1	908.21	

*Based on site visit results, these facilities were found not to be conducting significant activities and will be removed from the FY 2009 inventory. The facilities typically conducted office work or were home based and not mobile.

Business Name	Street Number	Street Name	Suite	City	Zip	Existing Status*	SIC	NAICS	Category	Nearest Conveyances or Water Bodies	Pollutants Potentially Generated	Watershed	Mobile
STARBUCKS COFFEE CO. #6858	255	MARKETPLACE AV	C1	SAN DIEGO	92113	Medium Commercial		722	Eating/Drinking Establishments	Chollas Creek,S	Refer to Table M1	908.22	
STARBUCKS COFFEE CO. #7935	7610	HAZARD CENTER DR	513	SAN DIEGO	92108	Medium Commercial		722	Eating/Drinking Establishments	San Diego River	Refer to Table M1	907.11	
STARBUCKS COFFEE CO. #8706	6701	EL CAJON BL		SAN DIEGO	92115	Medium Commercial		722	Eating/Drinking Establishments	Chollas Creek	Refer to Table M1	908.22	
STARBUCKS COFFEE CO. #8784	801	W HAWTHORN ST	R1A	SAN DIEGO	92101	Medium Commercial		722	Eating/Drinking Establishments	San Diego Bay	Refer to Table M1	908.21	
STARBUCKS COFFEE CO. #9343	1359	GARNET AV		SAN DIEGO	92109	Medium Commercial		722	Eating/Drinking Establishments	Mission Bay	Refer to Table M1	906.30	
STARBUCKS COFFEE CO. #9471	2990	EL CAJON BL		SAN DIEGO	92104	Medium Commercial		722	Eating/Drinking Establishments	Powerhouse Canyon	Refer to Table M1	908.22	
STARBUCKS COFFEE CO. #9583	3582	NATIONAL AV	L1	SAN DIEGO	92113	Medium Commercial		722	Eating/Drinking Establishments	Chollas Creek,N	Refer to Table M1	908.22	
STARLIGHT CONCESSION	2005	PAN AMERICAN PZ		SAN DIEGO	92101	Medium Commercial		722	Eating/Drinking Establishments	San Diego Bay	Refer to Table M1	908.21	
STARS & STRIPES MART	2907	SHELTER ISLAND DR	111	SAN DIEGO	92106	Medium Commercial		722	Eating/Drinking Establishments	San Diego Bay	Refer to Table M1	908.10	
STATS DELI	4901	MORENA BL	301	SAN DIEGO	92117	Medium Commercial		722	Eating/Drinking Establishments	Rose Canyon	Refer to Table M1	906.40	
STEAK ESCAPE	4545	LA JOLLA VILLAGE DR	E-2A	SAN DIEGO	92122	Medium Commercial		722	Eating/Drinking Establishments	Rose Canyon, Unnamed Tributary	Refer to Table M1	906.40	
STEAK ESCAPE, THE	447	HORTON PZ		SAN DIEGO	92101	Medium Commercial		722	Eating/Drinking Establishments	San Diego Bay	Refer to Table M1	908.21	
STEPHANIE'S	4879	VOLTAIRE ST		SAN DIEGO	92107	Medium Commercial		722	Eating/Drinking Establishments	San Diego River	Refer to Table M1	907.11	
STEPPING STONE OF SAN DIEGO	3767	CENTRAL AV		SAN DIEGO	92105	Medium Commercial		722	Eating/Drinking Establishments	Chollas Creek,N	Refer to Table M1	908.22	
STICKY BUNS BY THE BEACH	735	SANTA CLARA PL	A	SAN DIEGO	92109	Medium Commercial		722	Eating/Drinking Establishments	Pacific Ocean Shoreline, Scripps HA	Refer to Table M1	906.30	
STINGAREE	454	06TH AV		SAN DIEGO	92101	Medium Commercial		722	Eating/Drinking Establishments	San Diego Bay	Refer to Table M1	908.21	
STISH	901	CAM DEL RIO SOUTH		SAN DIEGO	92108	Medium Commercial		722	Eating/Drinking Establishments	San Diego River	Refer to Table M1	907.11	
STOCKTON RECREATION CENTER	330	32ND ST		SAN DIEGO	92102	Medium Commercial		722	Eating/Drinking Establishments	Chollas Creek,N	Refer to Table M1	908.22	
STRAIGHT FROM THE GARDEN	5162	BRISTOL RD		SAN DIEGO	92116	Medium Commercial		45439	Eating/Drinking Establishments	San Diego River, Unnamed Tributary	Refer to Table M1	907.11	
STUART ANDERSON'S BLACK ANGUS #1002	5247	KEARNY VILLA RD		SAN DIEGO	92123	Medium Commercial		722	Eating/Drinking Establishments	San Diego River	Refer to Table M1	907.11	
STUART ANDERSON'S BLACK ANGUS #1041	3340	SPORTS ARENA BL		SAN DIEGO	92110	Medium Commercial		722	Eating/Drinking Establishments	San Diego Bay	Refer to Table M1	908.21	
STUART ANDERSON'S BLACK ANGUS #1048	10370	FRIARS RD		SAN DIEGO	92120	Medium Commercial		722	Eating/Drinking Establishments	San Diego River	Refer to Table M1	907.11	
STUDIO DINER	4701	RUFFIN RD		SAN DIEGO	92123	Medium Commercial		722	Eating/Drinking Establishments	Murphy Canyon	Refer to Table M1	907.11	
STUMP'S APPLE MARKET	3770	VOLTAIRE ST		SAN DIEGO	92107	Medium Commercial		722	Eating/Drinking Establishments	San Diego River	Refer to Table M1	907.11	
SUB SHOP #108	6150	EL CAJON BL	A	SAN DIEGO	92115	Medium Commercial		722	Eating/Drinking Establishments	Chollas Creek	Refer to Table M1	908.22	
SUBMARINA	10920	ROSELLE ST	102	SAN DIEGO	92121	Medium Commercial		722	Eating/Drinking Establishments	Soledad Canyon	Refer to Table M1	906.10	

*Based on site visit results, these facilities were found not to be conducting significant activities and will be removed from the FY 2009 inventory. The facilities typically conducted office work or were home based and not mobile.

Business Name	Street Number	Street Name	Suite	City	Zip	Existing Status*	SIC	NAICS	Category	Nearest Conveyances or Water Bodies	Pollutants Potentially Generated	Watershed	Mobile
SUBMARINA	1071	06TH AV		SAN DIEGO	92101	Medium Commercial		722	Eating/Drinking Establishments	San Diego Bay	Refer to Table M1	908.21	
SUBMARINA	10066	PACIFIC HEIGHTS BL	113	SAN DIEGO	92121	Medium Commercial		722	Eating/Drinking Establishments	Soledad Canyon, Unnamed Tributary	Refer to Table M1	906.10	
SUBMARINA	10450	FRIARS RD	B	SAN DIEGO	92120	Medium Commercial		722	Eating/Drinking Establishments	San Diego River	Refer to Table M1	907.11	
SUBMARINA	4991	NEWPORT AV		SAN DIEGO	92107	Medium Commercial		722	Eating/Drinking Establishments	Pacific Ocean Shoreline, San Diego HU	Refer to Table M1	907.11	
SUBMARINA	5650	BALBOA AV	101	SAN DIEGO	92111	Medium Commercial		722	Eating/Drinking Establishments	Tecolote Creek	Refer to Table M1	906.50	
SUBMARINA #14	8590	RIO SAN DIEGO DR	106	SAN DIEGO	92108	Medium Commercial		722	Eating/Drinking Establishments	San Diego River	Refer to Table M1	907.11	
SUB-MARINA #2	10645	TIERRASANTA BL	C	SAN DIEGO	92124	Medium Commercial		722	Eating/Drinking Establishments	San Diego River, Unnamed Tributary	Refer to Table M1	907.11	
SUBMARINA SPORTS ARENA	3225	SPORTS ARENA BL	103	SAN DIEGO	92110	Medium Commercial		722	Eating/Drinking Establishments	San Diego Bay	Refer to Table M1	908.21	
SUBWAY	4545	LA JOLLA VILLAGE DR	E21	SAN DIEGO	92122	Medium Commercial		722	Eating/Drinking Establishments	Rose Canyon, Unnamed Tributary	Refer to Table M1	906.40	
SUBWAY	2912	NIMITZ BL		SAN DIEGO	92106	Medium Commercial		722	Eating/Drinking Establishments	San Diego Bay	Refer to Table M1	908.10	
SUBWAY	826	WEST MISSION BAY DR		SAN DIEGO	92109	Medium Commercial		722	Eating/Drinking Establishments	Mission Bay	Refer to Table M1	906.30	
SUBWAY #00744	6171	MISSION GORGE RD	109	SAN DIEGO	92120	Medium Commercial		722	Eating/Drinking Establishments	San Diego River	Refer to Table M1	907.11	
SUBWAY #00926	3860	CONVOY ST	120	SAN DIEGO	92111	Medium Commercial		722	Eating/Drinking Establishments	San Diego River, Unnamed Tributary	Refer to Table M1	907.11	
SUBWAY #01989	10425	TIERRASANTA BL	104	SAN DIEGO	92124	Medium Commercial		722	Eating/Drinking Establishments	San Diego River, Unnamed Tributary	Refer to Table M1	907.11	
SUBWAY #02019	3886	04TH AV		SAN DIEGO	92103	Medium Commercial		722	Eating/Drinking Establishments	San Diego Bay	Refer to Table M1	908.21	
SUBWAY #02037	4151	EL CAJON BL		SAN DIEGO	92105	Medium Commercial		722	Eating/Drinking Establishments	Chollas Creek	Refer to Table M1	908.22	
SUBWAY #02173	3089	CLAIREMONT DR	D	SAN DIEGO	92117	Medium Commercial		722	Eating/Drinking Establishments	Mission Bay	Refer to Table M1	906.40	
SUBWAY #02502	950	05TH AV		SAN DIEGO	92101	Medium Commercial		722	Eating/Drinking Establishments	San Diego Bay	Refer to Table M1	908.21	
SUBWAY #02531	8347	MIRA MESA BL		SAN DIEGO	92126	Medium Commercial		722	Eating/Drinking Establishments	Carroll Canyon, Unnamed Tributary	Refer to Table M1	906.10	
SUBWAY #02863	2015	GARNET AV	101B	SAN DIEGO	92109	Medium Commercial		722	Eating/Drinking Establishments	Mission Bay	Refer to Table M1	906.30	
SUBWAY #03230	1122	MORENA BL		SAN DIEGO	92110	Medium Commercial		722	Eating/Drinking Establishments	Tecolote Creek	Refer to Table M1	906.50	
SUBWAY #03303	2885	EL CAJON BL	D	SAN DIEGO	92104	Medium Commercial		722	Eating/Drinking Establishments	Powerhouse Canyon	Refer to Table M1	908.22	
SUBWAY #03473	4310	GENESEE AV	102	SAN DIEGO	92117	Medium Commercial		722	Eating/Drinking Establishments	Tecolote Creek	Refer to Table M1	906.50	
SUBWAY #03618/TCBY TREATS	8650	GENESEE AV	238A	SAN DIEGO	92122	Medium Commercial		722	Eating/Drinking Establishments	Rose Canyon, Unnamed Tributary	Refer to Table M1	906.40	
SUBWAY #03753	2907	SHELTER ISLAND DR	102	SAN DIEGO	92106	Medium Commercial		722	Eating/Drinking Establishments	San Diego Bay	Refer to Table M1	908.10	
SUBWAY #03871	1555	PALM AV	G	SAN DIEGO	92154	Medium Commercial		722	Eating/Drinking Establishments	Otay River, Unnamed Tributary	Refer to Table M1	910.20	

*Based on site visit results, these facilities were found not to be conducting significant activities and will be removed from the FY 2009 inventory. The facilities typically conducted office work or were home based and not mobile.

Business Name	Street Number	Street Name	Suite	City	Zip	Existing Status*	SIC	NAICS	Category	Nearest Conveyances or Water Bodies	Pollutants Potentially Generated	Watershed	Mobile
SUBWAY #04462	5608	MISSION CENTER RD	903	SAN DIEGO	92108	Medium Commercial		722	Eating/Drinking Establishments	San Diego River, Unnamed Tributary	Refer to Table M1	907.11	
SUBWAY #06192	220	EUCLID AV	20	SAN DIEGO	92114	Medium Commercial		722	Eating/Drinking Establishments	Chollas Creek,S	Refer to Table M1	908.22	
SUBWAY #10085	8872	NAVAJO RD	B	SAN DIEGO	92119	Medium Commercial		722	Eating/Drinking Establishments	San Diego River	Refer to Table M1	907.11	
SUBWAY #10197	9363	CLAIREMONT MESA BL		SAN DIEGO	92123	Medium Commercial		722	Eating/Drinking Establishments	Murphy Canyon	Refer to Table M1	907.11	
SUBWAY #10750	4973	CLAIREMONT DR	A	SAN DIEGO	92117	Medium Commercial		722	Eating/Drinking Establishments	Tecolote Creek	Refer to Table M1	906.50	
SUBWAY #14561	640	DENNERY RD	102	SAN DIEGO	92154	Medium Commercial		722	Eating/Drinking Establishments	Poggi Canyon	Refer to Table M1	910.20	
SUBWAY #17639	3308	UNIVERSITY AV		SAN DIEGO	92104	Medium Commercial		722	Eating/Drinking Establishments	Chollas Creek,N	Refer to Table M1	908.22	
SUBWAY #18510	330	W BROADWAY		SAN DIEGO	92101	Medium Commercial		722	Eating/Drinking Establishments	San Diego Bay	Refer to Table M1	908.21	
SUBWAY #19561-1	3302	PALM AV		SAN DIEGO	92154	Medium Commercial		722	Eating/Drinking Establishments	Otay River	Refer to Table M1	910.20	
SUBWAY #22281	2169	FENTON PY	101	SAN DIEGO	92108	Medium Commercial		722	Eating/Drinking Establishments	San Diego River, Unnamed Tributary	Refer to Table M1	907.11	
SUBWAY #24115	3807	FAIRMOUNT AV	400	SAN DIEGO	92105	Medium Commercial		722	Eating/Drinking Establishments	Chollas Creek,N	Refer to Table M1	908.22	
SUBWAY #24150	4415	IMPERIAL AV	B	SAN DIEGO	92113	Medium Commercial		722	Eating/Drinking Establishments	Chollas Creek,S	Refer to Table M1	908.22	
SUBWAY #27500	2075	CAMINO DE LA REINA	B	SAN DIEGO	92108	Medium Commercial	5812	722211	Eating/Drinking Establishments	San Diego River	Refer to Table M1	907.11	
SUBWAY #32105	1915	EL CAJON BL		SAN DIEGO	92104	Medium Commercial		722	Eating/Drinking Establishments	Powerhouse Canyon	Refer to Table M1	908.22	
SUBWAY #34195	1640	CAM DEL RIO NORTH	FC3	SAN DIEGO	92108	Medium Commercial		722	Eating/Drinking Establishments	San Diego River	Refer to Table M1	907.11	
SUBWAY #35795	1916	CABLE ST		SAN DIEGO	92107	Medium Commercial		722	Eating/Drinking Establishments	Pacific Ocean Shoreline, San Diego HU	Refer to Table M1	907.11	
SUBWAY #35807	611	K ST	A	SAN DIEGO	92101	Medium Commercial		722	Eating/Drinking Establishments	San Diego Bay	Refer to Table M1	908.21	
SUBWAY #35828	3582	NATIONAL AV	L3	SAN DIEGO	92113	Medium Commercial		722	Eating/Drinking Establishments	Chollas Creek,N	Refer to Table M1	908.22	
SUBWAY #37012	3298	GREYLING DR	A	SAN DIEGO	92123	Medium Commercial		722	Eating/Drinking Establishments	San Diego River, Unnamed Tributary	Refer to Table M1	907.11	
SUBWAY #38637	5175	LINDA VISTA RD	A4	SAN DIEGO	92110	Medium Commercial		722	Eating/Drinking Establishments	San Diego River	Refer to Table M1	907.11	
SUBWAY #39729	1252	UNIVERSITY AV		SAN DIEGO	92103	Medium Commercial		722	Eating/Drinking Establishments	San Diego Bay	Refer to Table M1	908.21	
SUBWAY #652	4641	COLLEGE AV		SAN DIEGO	92115	Medium Commercial		722	Eating/Drinking Establishments	Chollas Creek	Refer to Table M1	908.22	
SUBWAY #917	3445	MIDWAY DR	C	SAN DIEGO	92110	Medium Commercial		722	Eating/Drinking Establishments	San Diego Bay	Refer to Table M1	908.10	
SUBWAY SANDWICH #32935	4263	MISSION BL		SAN DIEGO	92109	Medium Commercial		722	Eating/Drinking Establishments	Pacific Ocean Shoreline, Scripps HA	Refer to Table M1	906.30	
SUCH A LUNCH	5797	CHESAPEAKE CT		SAN DIEGO	92123	Medium Commercial		722	Eating/Drinking Establishments	Murphy Canyon	Refer to Table M1	907.11	
SUMMERVILLE AT CLAIREMONT	5219	CLAIREMONT MESA BL		SAN DIEGO	92117	Medium Commercial		722	Eating/Drinking Establishments	Tecolote Creek	Refer to Table M1	906.50	

*Based on site visit results, these facilities were found not to be conducting significant activities and will be removed from the FY 2009 inventory. The facilities typically conducted office work or were home based and not mobile.

Business Name	Street Number	Street Name	Suite	City	Zip	Existing Status*	SIC	NAICS	Category	Nearest Conveyances or Water Bodies	Pollutants Potentially Generated	Watershed	Mobile
SUN CAFE	421	MARKET ST		SAN DIEGO	92101	Medium Commercial		722	Eating/Drinking Establishments	San Diego Bay	Refer to Table M1	908.21	
SUNNY DONUTS	9330	CLAIREMONT MESA BL	A	SAN DIEGO	92123	Medium Commercial		722	Eating/Drinking Establishments	Murphy Canyon	Refer to Table M1	907.11	
SUNNY TIME DELI	5482	COMPLEX ST	102	SAN DIEGO	92123	Medium Commercial		722	Eating/Drinking Establishments	San Diego River	Refer to Table M1	907.11	
SUNNY'S DELI	3570	CAM DEL RIO NORTH	105	SAN DIEGO	92108	Medium Commercial		722	Eating/Drinking Establishments	San Diego River	Refer to Table M1	907.11	
SUNRISE ASSISTED LIVING OF LA JOLLA	810	TURQUOISE ST		SAN DIEGO	92109	Medium Commercial		722	Eating/Drinking Establishments	Pacific Ocean Shoreline, Scripps HA	Refer to Table M1	906.30	
SUNRISE CAFE	10066	PACIFIC HEIGHTS BL	108	SAN DIEGO	92121	Medium Commercial	5812	722211	Eating/Drinking Establishments	Soledad Canyon	Refer to Table M1	906.10	
SUNRISE DELI	7920	SILVERTON AV	A&B	SAN DIEGO	92126	Medium Commercial		722	Eating/Drinking Establishments	Carroll Canyon, Unnamed Tributary	Refer to Table M1	906.10	
SUNRISE ON THE POINT	3145	ROSECRANS ST	A	SAN DIEGO	92110	Medium Commercial		722	Eating/Drinking Establishments	San Diego Bay	Refer to Table M1	908.10	
SUNRISE SUPER BUFFET	3860	CONVOY ST	121	SAN DIEGO	92111	Medium Commercial		722	Eating/Drinking Establishments	San Diego River, Unnamed Tributary	Refer to Table M1	907.11	
SUNSET ITALIAN ICE	736	VENTURA PL		SAN DIEGO	92109	Medium Commercial		722	Eating/Drinking Establishments	Pacific Ocean Shoreline, Scripps HA	Refer to Table M1	906.30	
SUNSHINE CAFE	2901	MEADOW LARK DR		SAN DIEGO	92123	Medium Commercial		722	Eating/Drinking Establishments	San Diego River, Unnamed Tributary	Refer to Table M1	907.11	
SUNSHINE FOOD STORE #9576	4202	CLAIREMONT MESA BL		SAN DIEGO	92117	Medium Commercial		722	Eating/Drinking Establishments	Tecolote Creek	Refer to Table M1	906.50	
SUNSHINE SMOOTHIES	5020	WEST POINT LOMA BL		SAN DIEGO	92107	Medium Commercial		722	Eating/Drinking Establishments	San Diego River	Refer to Table M1	907.11	
SUPER ANTOJITOS ACAPULCO	2851	IMPERIAL AV		SAN DIEGO	92102	Medium Commercial		722	Eating/Drinking Establishments	Chollas Creek,N	Refer to Table M1	908.22	
SUPER BRONCO MEXICAN FOOD	6725	LINDA VISTA RD		SAN DIEGO	92111	Medium Commercial		7223	Eating/Drinking Establishments	Tecolote Creek	Refer to Table M1	906.50	
SUPER BRONCO TACO SHOP	6725	LINDA VISTA RD		SAN DIEGO	92111	Medium Commercial		722	Eating/Drinking Establishments	Tecolote Creek	Refer to Table M1	906.50	
SUPER COCINA	3627	UNIVERSITY AV		SAN DIEGO	92104	Medium Commercial		722	Eating/Drinking Establishments	Chollas Creek,N	Refer to Table M1	908.22	
SUPER FRIES	463	HORTON PZ		SAN DIEGO	92101	Medium Commercial		722	Eating/Drinking Establishments	San Diego Bay	Refer to Table M1	908.21	
SUPER JUNIOR MARKET	1036	07TH AV		SAN DIEGO	92101	Medium Commercial		722	Eating/Drinking Establishments	San Diego Bay	Refer to Table M1	908.21	
SUPER SERGIO'S	4125	CONVOY ST		SAN DIEGO	92111	Medium Commercial		722	Eating/Drinking Establishments	San Diego River, Unnamed Tributary	Refer to Table M1	907.11	
SUPER SUPPERS	10601	TIERRASANTA BL	H	SAN DIEGO	92124	Medium Commercial		722	Eating/Drinking Establishments	San Diego River, Unnamed Tributary	Refer to Table M1	907.11	
SUPER TACO LOCO	1153	06TH AV		SAN DIEGO	92101	Medium Commercial		722	Eating/Drinking Establishments	San Diego Bay	Refer to Table M1	908.21	
SUPER WOK	4468	INGRAHAM ST		SAN DIEGO	92109	Medium Commercial		722	Eating/Drinking Establishments	Mission Bay	Refer to Table M1	906.30	
SUPERMERCADO MURPHYS	4580	UNIVERSITY AV		SAN DIEGO	92105	Medium Commercial		722	Eating/Drinking Establishments	Chollas Creek,N	Refer to Table M1	908.22	
SURF CITY SQUEEZE	4545	LA JOLLA VILLAGE DR	9009	SAN DIEGO	92122	Medium Commercial		722	Eating/Drinking Establishments	Rose Canyon, Unnamed Tributary	Refer to Table M1	906.40	
SURF CITY SQUEEZE	7620	BALBOA AV		SAN DIEGO	92111	Medium Commercial		722	Eating/Drinking Establishments	Tecolote Creek, Unnamed Tributary	Refer to Table M1	906.50	

*Based on site visit results, these facilities were found not to be conducting significant activities and will be removed from the FY 2009 inventory. The facilities typically conducted office work or were home based and not mobile.

Business Name	Street Number	Street Name	Suite	City	Zip	Existing Status*	SIC	NAICS	Category	Nearest Conveyances or Water Bodies	Pollutants Potentially Generated	Watershed	Mobile
SURFARI EATS	2218	CABLE ST		SAN DIEGO	92107	Medium Commercial		722	Eating/Drinking Establishments	San Diego River	Refer to Table M1	907.11	
SURFDOG ON A STICK	3136	MISSION BL	C	SAN DIEGO	92109	Medium Commercial		722	Eating/Drinking Establishments	Mission Bay	Refer to Table M1	906.30	
SURFSIDE, THE	4527	MISSION BL		SAN DIEGO	92109	Medium Commercial		722	Eating/Drinking Establishments	Pacific Ocean Shoreline, Scripps HA	Refer to Table M1	906.30	
SUSHI 101	5157	COLLEGE AV	A	SAN DIEGO	92115	Medium Commercial		722	Eating/Drinking Establishments	Alvarado Canyon	Refer to Table M1	907.11	
SUSHI 4 U	10330	FRIARS RD	114	SAN DIEGO	92120	Medium Commercial		722	Eating/Drinking Establishments	San Diego River	Refer to Table M1	907.11	
SUSHI BAR KAZUMI	3975	05TH AV	120	SAN DIEGO	92103	Medium Commercial		722	Eating/Drinking Establishments	San Diego River	Refer to Table M1	907.11	
SUSHI BAR NIPPON	532	04TH AV		SAN DIEGO	92101	Medium Commercial		722	Eating/Drinking Establishments	San Diego Bay	Refer to Table M1	908.21	
SUSHI DELI	135	BROADWAY		SAN DIEGO	92101	Medium Commercial		722	Eating/Drinking Establishments	San Diego Bay	Refer to Table M1	908.21	
SUSHI DELI 1	228	W WASHINGTON ST		SAN DIEGO	92103	Medium Commercial		722	Eating/Drinking Establishments	San Diego River	Refer to Table M1	907.11	
SUSHI DOKORO SHIRAHAMA	4212	CONVOY ST		SAN DIEGO	92111	Medium Commercial		722	Eating/Drinking Establishments	San Diego River, Unnamed Tributary	Refer to Table M1	907.11	
SUSHI FIX	1608	INDIA ST		SAN DIEGO	92101	Medium Commercial		722	Eating/Drinking Establishments	San Diego Bay	Refer to Table M1	908.21	
SUSHI GARDEN	4706	CLAIREMONT MESA BL		SAN DIEGO	92117	Medium Commercial		722	Eating/Drinking Establishments	Tecolote Creek	Refer to Table M1	906.50	
SUSHI HUT	7715	BALBOA AV		SAN DIEGO	92111	Medium Commercial		722	Eating/Drinking Establishments	Tecolote Creek	Refer to Table M1	906.50	
SUSHI HUT	5624	MISSION CENTER RD	C	SAN DIEGO	92108	Medium Commercial		722	Eating/Drinking Establishments	San Diego River	Refer to Table M1	907.11	
SUSHI ITTO	409	F ST		SAN DIEGO	92101	Medium Commercial		722	Eating/Drinking Establishments	San Diego Bay	Refer to Table M1	908.21	
SUSHI ITTO	441	WASHINGTON ST		SAN DIEGO	92103	Medium Commercial		722	Eating/Drinking Establishments	San Diego River	Refer to Table M1	907.11	
SUSHI MIZU RESTAURANT	850	WEST MISSION BAY DR		SAN DIEGO	92109	Medium Commercial		722	Eating/Drinking Establishments	Mission Bay	Refer to Table M1	906.30	
SUSHI OTA	4529	MISSION BAY DR		SAN DIEGO	92109	Medium Commercial		722	Eating/Drinking Establishments	Rose Canyon	Refer to Table M1	906.40	
SUSHIYA	12995	EL CAM REAL	102	SAN DIEGO	92130	Medium Commercial		722	Eating/Drinking Establishments	Carmel Valley, Unnamed Tributary	Refer to Table M1	906.10	
SUZUYA B.B.Q	5447	KEARNY VILLA RD	A	SAN DIEGO	92123	Medium Commercial		722	Eating/Drinking Establishments	San Diego River	Refer to Table M1	907.11	
SWEET AND SAVORY GOURMET	3574	MT ACADIA BL		SAN DIEGO	92111	Medium Commercial		722	Eating/Drinking Establishments	Tecolote Creek, Unnamed Tributary	Refer to Table M1	906.50	
SWEET SHOPPE, THE	3146	MISSION BL	C	SAN DIEGO	92109	Medium Commercial		722	Eating/Drinking Establishments	Mission Bay	Refer to Table M1	906.30	
SYSCO PETROLEUM	2777	HEALTH CENTER DR		SAN DIEGO	92123	Medium Commercial		722	Eating/Drinking Establishments	San Diego River, Unnamed Tributary	Refer to Table M1	907.11	
SZECHUAN MANDARIN	5855	MISSION GORGE RD		SAN DIEGO	92120	Medium Commercial		722	Eating/Drinking Establishments	Alvarado Canyon	Refer to Table M1	907.11	
T DELI	1469	UNIVERSITY AV		SAN DIEGO	92103	Medium Commercial		722	Eating/Drinking Establishments	San Diego Bay	Refer to Table M1	908.21	
T.G.I. FRIDAY'S #1902	403	CAM DEL RIO SOUTH		SAN DIEGO	92108	Medium Commercial		722	Eating/Drinking Establishments	San Diego River	Refer to Table M1	907.11	

*Based on site visit results, these facilities were found not to be conducting significant activities and will be removed from the FY 2009 inventory. The facilities typically conducted office work or were home based and not mobile.

Business Name	Street Number	Street Name	Suite	City	Zip	Existing Status*	SIC	NAICS	Category	Nearest Conveyances or Water Bodies	Pollutants Potentially Generated	Watershed	Mobile
T.G.I. FRIDAY'S #1950	743	05TH AV		SAN DIEGO	92101	Medium Commercial		722	Eating/Drinking Establishments	San Diego Bay	Refer to Table M1	908.21	
T.M.C. & ASSOCIATES	6401	LINDA VISTA RD	403	SAN DIEGO	92111	Medium Commercial		722	Eating/Drinking Establishments	San Diego River	Refer to Table M1	907.11	
TACO BELL #0158	3602	MIDWAY DR		SAN DIEGO	92110	Medium Commercial		722	Eating/Drinking Establishments	San Diego Bay	Refer to Table M1	908.10	
TACO BELL #0190	822	GRAND AV		SAN DIEGO	92109	Medium Commercial		722	Eating/Drinking Establishments	Pacific Ocean Shoreline, Scripps HA	Refer to Table M1	906.30	
TACO BELL #17473	9821	AERO DR		SAN DIEGO	92123	Medium Commercial		722	Eating/Drinking Establishments	Murphy Canyon	Refer to Table M1	907.11	
TACO BELL #18577	632	DENNERY RD		SAN DIEGO	92154	Medium Commercial		722	Eating/Drinking Establishments	Poggi Canyon	Refer to Table M1	910.20	
TACO BELL #19950	2011	CAM DEL ESTE		SAN DIEGO	92108	Medium Commercial	5812	722211	Eating/Drinking Establishments	San Diego River	Refer to Table M1	907.11	
TACO BELL #20067	10565	SCRIPPS POWAY PY		SAN DIEGO	92131	Medium Commercial	5812	722211	Eating/Drinking Establishments	Cypress Canyon	Refer to Table M1	906.20	
TACO BELL #20470	1090	OUTER RD		SAN DIEGO	92154	Medium Commercial		722	Eating/Drinking Establishments	Otay River, Unnamed Tributary	Refer to Table M1	910.20	
TACO BELL #20676	5230	BALBOA AV		SAN DIEGO	92117	Medium Commercial		722	Eating/Drinking Establishments	Tecolote Creek	Refer to Table M1	906.50	
TACO BELL #2848	5335	OVERLAND AV		SAN DIEGO	92123	Medium Commercial		722	Eating/Drinking Establishments	Murphy Canyon	Refer to Table M1	907.11	
TACO BELL #3473	2626	EL CAJON BL		SAN DIEGO	92104	Medium Commercial		722	Eating/Drinking Establishments	Powerhouse Canyon	Refer to Table M1	908.22	
TACO BELL #9427	4380	KEARNY MESA RD		SAN DIEGO	92111	Medium Commercial		722	Eating/Drinking Establishments	San Diego River	Refer to Table M1	907.11	
TACO DEL MAR	2245	FENTON PY	B105	SAN DIEGO	92108	Medium Commercial		722	Eating/Drinking Establishments	San Diego River, Unnamed Tributary	Refer to Table M1	907.11	
TACO DEL MAR	1000	ISLAND AV		SAN DIEGO	92101	Medium Commercial		722	Eating/Drinking Establishments	San Diego Bay	Refer to Table M1	908.21	
TACO DEL MAR	5175	LINDA VISTA RD	105	SAN DIEGO	92110	Medium Commercial		722	Eating/Drinking Establishments	San Diego River	Refer to Table M1	907.11	
TACO EXPRESS	1330	STATE ST		SAN DIEGO	92101	Medium Commercial		722	Eating/Drinking Establishments	San Diego Bay	Refer to Table M1	908.21	
TACO FIESTA	6201	MISSION GORGE RD		SAN DIEGO	92120	Medium Commercial		722	Eating/Drinking Establishments	San Diego River	Refer to Table M1	907.11	
TACO FIESTA	4920	UNIVERSITY AV		SAN DIEGO	92105	Medium Commercial		722	Eating/Drinking Establishments	Chollas Creek,N	Refer to Table M1	908.22	
TACO FIESTA #2	2939	ALTA VIEW DR	D1	SAN DIEGO	92139	Medium Commercial		722	Eating/Drinking Establishments	Sweetwater River, Unnamed Tributary	Refer to Table M1	909.12	
TACO MI RANCHO	5010	CASS ST	K	SAN DIEGO	92109	Medium Commercial		722	Eating/Drinking Establishments	Pacific Ocean Shoreline, Scripps HA	Refer to Table M1	906.30	
TACO MOTION PACIFIC BEACH	1313	GARNET AV		SAN DIEGO	92109	Medium Commercial		722	Eating/Drinking Establishments	Mission Bay	Refer to Table M1	906.30	
TACO REY FINE MEXICAN FOOD	1870	04TH AV		SAN DIEGO	92101	Medium Commercial		722	Eating/Drinking Establishments	San Diego Bay	Refer to Table M1	908.21	
TACO SHOP & MARISCOS COSTA AZUL	1555	PALM AV	D	SAN DIEGO	92154	Medium Commercial		722	Eating/Drinking Establishments	Otay River, Unnamed Tributary	Refer to Table M1	910.20	
TACO SI SENOR	4909	EL CAJON BL		SAN DIEGO	92115	Medium Commercial		722	Eating/Drinking Establishments	Chollas Creek	Refer to Table M1	908.22	
TACO SURF	4657	MISSION BL		SAN DIEGO	92109	Medium Commercial		722	Eating/Drinking Establishments	Pacific Ocean Shoreline, Scripps HA	Refer to Table M1	906.30	

*Based on site visit results, these facilities were found not to be conducting significant activities and will be removed from the FY 2009 inventory. The facilities typically conducted office work or were home based and not mobile.

Business Name	Street Number	Street Name	Suite	City	Zip	Existing Status*	SIC	NAICS	Category	Nearest Conveyances or Water Bodies	Pollutants Potentially Generated	Watershed	Mobile
TACONE WRAPS	7007	FRIARS RD	955	SAN DIEGO	92108	Medium Commercial		722	Eating/Drinking Establishments	San Diego River	Refer to Table M1	907.11	
TACONE WRAPS	4545	LA JOLLA VILLAGE DR	E-13	SAN DIEGO	92122	Medium Commercial		722	Eating/Drinking Establishments	Rose Canyon, Unnamed Tributary	Refer to Table M1	906.40	
TACOS EL PANSON	4433	EL CAJON BL		SAN DIEGO	92115	Medium Commercial		722	Eating/Drinking Establishments	Chollas Creek	Refer to Table M1	908.22	
TAJIMA JAPANESE RESTAURANT	4411	MERCURY ST	111	SAN DIEGO	92111	Medium Commercial		722	Eating/Drinking Establishments	San Diego River	Refer to Table M1	907.11	
TAJIMA JAPANESE RESTAURANT	4681	CONVOY ST	I	SAN DIEGO	92111	Medium Commercial		722	Eating/Drinking Establishments	Tecolote Creek	Refer to Table M1	906.50	
TAKA SUSHI	555	05TH AV		SAN DIEGO	92101	Medium Commercial		722	Eating/Drinking Establishments	San Diego Bay	Refer to Table M1	908.21	
TAKEYA JAPANESE RESTAURANT	9340	CLAIREMONT MESA BL	B	SAN DIEGO	92123	Medium Commercial		722	Eating/Drinking Establishments	Murphy Canyon	Refer to Table M1	907.11	
TAMALES EL MEXICANO	3504	EL CAJON BLVD		SAN DIEGO	92104	Medium Commercial		7223	Eating/Drinking Establishments	Chollas Creek,N	Refer to Table M1	908.22	
TAMALES EL MEXICANO	3805	UNIVERSITY AV		SAN DIEGO	92105	Medium Commercial		7223	Eating/Drinking Establishments	Chollas Creek,N	Refer to Table M1	908.22	
TAMALES EL MEXICANO	1529	FERN ST		SAN DIEGO	92102	Medium Commercial		7223	Eating/Drinking Establishments	Chollas Creek,N	Refer to Table M1	908.22	
TAMALES LA BENDICION	4601	UNIVERSITY AV		SAN DIEGO	92105	Medium Commercial		45439	Eating/Drinking Establishments	Chollas Creek,N	Refer to Table M1	908.22	
TAN DINH BANH CUON	4849	UNIVERSITY AV		SAN DIEGO	92105	Medium Commercial		722	Eating/Drinking Establishments	Chollas Creek,N	Refer to Table M1	908.22	
TANDOOR	5608	MISSION CENTER RD	902	SAN DIEGO	92108	Medium Commercial		722	Eating/Drinking Establishments	San Diego River, Unnamed Tributary	Refer to Table M1	907.11	
TAPAS PICASSO RESTAURANTE	3923	04TH AV		SAN DIEGO	92103	Medium Commercial		722	Eating/Drinking Establishments	San Diego River	Refer to Table M1	907.11	
TAPATIOS MEXICAN GRILL & SEAFOOD	5157	COLLEGE AV	C	SAN DIEGO	92115	Medium Commercial		722	Eating/Drinking Establishments	Alvarado Canyon	Refer to Table M1	907.11	
TAPIOCA EXPRESS	4646	CONVOY ST	106B	SAN DIEGO	92111	Medium Commercial		722	Eating/Drinking Establishments	Tecolote Creek	Refer to Table M1	906.50	
TAPIOCA EXPRESS	7770	REGENTS RD	101	SAN DIEGO	92122	Medium Commercial		722	Eating/Drinking Establishments	Rose Canyon, Unnamed Tributary	Refer to Table M1	906.40	
TARGET STORE #1410	1288	CAM DEL RIO NORTH		SAN DIEGO	92108	Medium Commercial		722	Eating/Drinking Establishments	San Diego River	Refer to Table M1	907.11	
TARGET STORE #1846	3424	COLLEGE AV		SAN DIEGO	92115	Medium Commercial		722	Eating/Drinking Establishments	Chollas Creek,S	Refer to Table M1	908.22	
TARGET STORE #201	3245	SPORTS ARENA BL		SAN DIEGO	92110	Medium Commercial		722	Eating/Drinking Establishments	San Diego Bay	Refer to Table M1	908.21	
TARGET STORE #202	5454	BALBOA AV		SAN DIEGO	92111	Medium Commercial		722	Eating/Drinking Establishments	Tecolote Creek	Refer to Table M1	906.50	
TARGET STORE #205	8001	OTHELLO AV		SAN DIEGO	92111	Medium Commercial		722	Eating/Drinking Establishments	San Diego River, Unnamed Tributary	Refer to Table M1	907.11	
TASTE OF AFRICA CUISINE	5241	UNIVERSITY AV		SAN DIEGO	92105	Medium Commercial		722	Eating/Drinking Establishments	Chollas Creek,N	Refer to Table M1	908.22	
TASTE OF CHINA	5604	BALBOA AV	107	SAN DIEGO	92111	Medium Commercial		722	Eating/Drinking Establishments	Tecolote Creek	Refer to Table M1	906.50	
TASTE OF INDIA CUISINE	6171	MISSION GORGE RD	116-11	SAN DIEGO	92120	Medium Commercial		722	Eating/Drinking Establishments	San Diego River	Refer to Table M1	907.11	
TASTE OF ITALY	1013	UNIVERSITY AV		SAN DIEGO	92103	Medium Commercial		722	Eating/Drinking Establishments	San Diego Bay	Refer to Table M1	908.21	

*Based on site visit results, these facilities were found not to be conducting significant activities and will be removed from the FY 2009 inventory. The facilities typically conducted office work or were home based and not mobile.

Business Name	Street Number	Street Name	Suite	City	Zip	Existing Status*	SIC	NAICS	Category	Nearest Conveyances or Water Bodies	Pollutants Potentially Generated	Watershed	Mobile
TASTE OF SZECHUAN	670	UNIVERSITY AV		SAN DIEGO	92103	Medium Commercial		722	Eating/Drinking Establishments	San Diego River	Refer to Table M1	907.11	
TASTE OF THAI	527	UNIVERSITY AV		SAN DIEGO	92103	Medium Commercial		722	Eating/Drinking Establishments	San Diego Bay	Refer to Table M1	908.21	
TASTEE FREEZE	1470	GARNET AV		SAN DIEGO	92109	Medium Commercial		722	Eating/Drinking Establishments	Mission Bay	Refer to Table M1	906.30	
TASTY BAKERY	4344	CONVOY ST	D	SAN DIEGO	92111	Medium Commercial		722	Eating/Drinking Establishments	San Diego River, Unnamed Tributary	Refer to Table M1	907.11	
TASTY DONUTS	10488	CLAIREMONT MESA BL		SAN DIEGO	92124	Medium Commercial		722	Eating/Drinking Establishments	Shepherd Canyon	Refer to Table M1	907.11	
TAYLOR'S RESTAURANT AND BREWERY	721	GRAND AV		SAN DIEGO	92109	Medium Commercial		722	Eating/Drinking Establishments	Pacific Ocean Shoreline, Scripps HA	Refer to Table M1	906.30	
TEA 'N' MORE	7380	CLAIREMONT MESA BL	120	SAN DIEGO	92111	Medium Commercial		722	Eating/Drinking Establishments	Tecolote Creek	Refer to Table M1	906.50	
TEA ON CHATSWORTH	2180	CHATSWORTH BL	B	SAN DIEGO	92107	Medium Commercial		722	Eating/Drinking Establishments	San Diego River	Refer to Table M1	907.11	
TEA PAVILION	2215	PAN AMERICAN EAST RD		SAN DIEGO	92101	Medium Commercial		722	Eating/Drinking Establishments	San Diego Bay	Refer to Table M1	908.21	
TEA STATION	7315	CLAIREMONT MESA BL		SAN DIEGO	92111	Medium Commercial		722	Eating/Drinking Establishments	Tecolote Creek	Refer to Table M1	906.50	
TEA TIME	5437	EL CAJON BL		SAN DIEGO	92115	Medium Commercial		722	Eating/Drinking Establishments	Chollas Creek	Refer to Table M1	908.22	
TEEN CHALLENGE	5450	LEA ST		SAN DIEGO	92105	Medium Commercial		722	Eating/Drinking Establishments	Chollas Creek,N	Refer to Table M1	908.22	
TENNIS CAFE	2221	MORLEY FIELD DR		SAN DIEGO	92101	Medium Commercial		722	Eating/Drinking Establishments	Powerhouse Canyon	Refer to Table M1	908.22	
TEPI NORTE	4988	IMPERIAL AV		SAN DIEGO	92113	Medium Commercial		722	Eating/Drinking Establishments	Chollas Creek,S	Refer to Table M1	908.22	
TERCERA IGLESIA APOSTOLICA DELA FE EN CRISTO JESUS	954	CARDIFF ST		SAN DIEGO	92114	Medium Commercial		722	Eating/Drinking Establishments	Chollas Creek,S	Refer to Table M1	908.22	
TERI CAFE	7305	CLAIREMONT MESA BL	B	SAN DIEGO	92111	Medium Commercial		722	Eating/Drinking Establishments	Tecolote Creek	Refer to Table M1	906.50	
TERIYAKI COWBOY	928	FORT STOCKTON DR	C-109	SAN DIEGO	92103	Medium Commercial		722	Eating/Drinking Establishments	San Diego Bay	Refer to Table M1	908.21	
TERIYAKI HOUSE	4545	LA JOLLA VILLAGE DR	E-09	SAN DIEGO	92122	Medium Commercial		722	Eating/Drinking Establishments	Rose Canyon, Unnamed Tributary	Refer to Table M1	906.40	
TERRA RESTAURANT	1270	CLEVELAND AV	K	SAN DIEGO	92103	Medium Commercial		722	Eating/Drinking Establishments	San Diego River	Refer to Table M1	907.11	
THAI CAFE	4722	CLAIREMONT MESA BL		SAN DIEGO	92117	Medium Commercial		722	Eating/Drinking Establishments	Tecolote Creek	Refer to Table M1	906.50	
THAI GRILL, THE	420	ROBINSON AV	E	SAN DIEGO	92103	Medium Commercial		722	Eating/Drinking Establishments	San Diego Bay	Refer to Table M1	908.21	
THAI HOUSE CUISINE	4225	CONVOY ST		SAN DIEGO	92111	Medium Commercial		722	Eating/Drinking Establishments	San Diego River, Unnamed Tributary	Refer to Table M1	907.11	
THAI ISLAND RESTAURANT	1134	07TH AV		SAN DIEGO	92101	Medium Commercial		722	Eating/Drinking Establishments	San Diego Bay	Refer to Table M1	908.21	
THAI TASTE	7030	EL CAJON BL		SAN DIEGO	92115	Medium Commercial		722	Eating/Drinking Establishments	Chollas Creek	Refer to Table M1	908.22	
THAI TIME	936	BROADWAY CR		SAN DIEGO	92101	Medium Commercial		722	Eating/Drinking Establishments	San Diego Bay	Refer to Table M1	908.21	
THAI TIME II RESTAURANT	3545	MIDWAY DR	M	SAN DIEGO	92110	Medium Commercial		722	Eating/Drinking Establishments	San Diego Bay	Refer to Table M1	908.10	

*Based on site visit results, these facilities were found not to be conducting significant activities and will be removed from the FY 2009 inventory. The facilities typically conducted office work or were home based and not mobile.

Business Name	Street Number	Street Name	Suite	City	Zip	Existing Status*	SIC	NAICS	Category	Nearest Conveyances or Water Bodies	Pollutants Potentially Generated	Watershed	Mobile
THAI TIME III RESTAURANT	4310	GENESEE AV	111	SAN DIEGO	92117	Medium Commercial		722	Eating/Drinking Establishments	Tecolote Creek	Refer to Table M1	906.50	
THAI VILLAGE	4618	MISSION BL		SAN DIEGO	92109	Medium Commercial		722	Eating/Drinking Establishments	Pacific Ocean Shoreline, Scripps HA	Refer to Table M1	906.30	
THANH SON TOFU	4616	EL CAJON BLVD	15	SAN DIEGO	92115	Medium Commercial		45299	Eating/Drinking Establishments	Chollas Creek,N	Refer to Table M1	908.22	
THANH SON TOFU & FOOD RETAIL SALE TO GO	4616	EL CAJON BL	14	SAN DIEGO	92115	Medium Commercial		722	Eating/Drinking Establishments	Chollas Creek	Refer to Table M1	908.22	
THE AERO CLUB	3365	INDIA ST		SAN DIEGO	92103	Medium Commercial		72241	Eating/Drinking Establishments	San Diego Bay	Refer to Table M1	908.21	
THE BLVD	6949	EL CAJON BLVD	A	SAN DIEGO	92115	Medium Commercial		7224	Eating/Drinking Establishments	Chollas Creek,S	Refer to Table M1	908.22	
THE BONNIE BAKERY	945	TARENTO DR		SAN DIEGO	92106	Medium Commercial		45439	Eating/Drinking Establishments	Pacific Ocean	Refer to Table M1	908.10	
THE CASK ROOM	550	PARK BLVD	2104	SAN DIEGO	92101	Medium Commercial		72241	Eating/Drinking Establishments	San Diego Bay	Refer to Table M1	908.21	
THE COFFEE BEAN & TEA LEAF	925	CAMINO DE LA REINA	C	SAN DIEGO	92108	Medium Commercial		72241	Eating/Drinking Establishments	San Diego River	Refer to Table M1	907.11	
THE COFFEE BEAN & TEA LEAF	120	WASHINGTON ST		SAN DIEGO	92103	Medium Commercial		7224	Eating/Drinking Establishments	San Diego River	Refer to Table M1	907.11	
THE COFFEE BEAN & TEA LEAF	5657	BALBOA AV		SAN DIEGO	92111	Medium Commercial		72241	Eating/Drinking Establishments	Tecolote Creek	Refer to Table M1	906.50	
THE DANA ON MISSION BAY (FIREFLY)	1710	WEST MISSION BAY DR		SAN DIEGO	92109	Medium Commercial	5812	72211	Eating/Drinking Establishments	Mission Bay	Refer to Table M1	906.70	
THE FLAME	3780	PARK BLVD		SAN DIEGO	92103	Medium Commercial		72241	Eating/Drinking Establishments	San Diego Bay	Refer to Table M1	908.21	
THE LIBRARY TAVERN	7459	MISSION GORGE RD		SAN DIEGO	92120	Medium Commercial		7224	Eating/Drinking Establishments	San Diego River	Refer to Table M1	907.11	
THE LOCAL EATERY & DRINKING HOLE	1065	04TH AV		SAN DIEGO	92101	Medium Commercial		72241	Eating/Drinking Establishments	San Diego Bay	Refer to Table M1	908.21	
THE PLACE	3410	PALM AV	A	SAN DIEGO	92154	Medium Commercial		7224	Eating/Drinking Establishments	Otay River	Refer to Table M1	910.20	
The Rice Garden	7715	Balboa Av		SAN DIEGO	92111	Medium Commercial	5812	722211	Eating/Drinking Establishments		Refer to Table M1	906.50	
THE STATE HOUSE	6344	EL CAJON BLVD		SAN DIEGO	92115	Medium Commercial		72241	Eating/Drinking Establishments	Chollas Creek,N	Refer to Table M1	908.22	
THE WITHERBY	526	MARKET ST		SAN DIEGO	92101	Medium Commercial		7223	Eating/Drinking Establishments	San Diego Bay	Refer to Table M1	908.21	
THEE BUNGALOW	4996	WEST POINT LOMA BL		SAN DIEGO	92107	Medium Commercial		722	Eating/Drinking Establishments	San Diego River	Refer to Table M1	907.11	
THEO'S	967	GARNET AV		SAN DIEGO	92109	Medium Commercial		722	Eating/Drinking Establishments	Pacific Ocean Shoreline, Scripps HA	Refer to Table M1	906.30	
THEO'S	4953	NEWPORT AV		SAN DIEGO	92107	Medium Commercial		722	Eating/Drinking Establishments	Pacific Ocean Shoreline, San Diego HU	Refer to Table M1	907.11	
THIEN THANH	4658	EL CAJON BL		SAN DIEGO	92115	Medium Commercial		722	Eating/Drinking Establishments	Chollas Creek	Refer to Table M1	908.22	
THIRD CORNER, THE	2265	BACON ST		SAN DIEGO	92107	Medium Commercial		722	Eating/Drinking Establishments	San Diego River	Refer to Table M1	907.11	
TICASO A SINFUL TASTE	2321	05TH AV		SAN DIEGO	92101	Medium Commercial		722	Eating/Drinking Establishments	San Diego Bay	Refer to Table M1	908.21	
TICKLED TROUT	2151	HOTEL CIRCLE SOUTH		SAN DIEGO	92108	Medium Commercial		722	Eating/Drinking Establishments	San Diego River	Refer to Table M1	907.11	

*Based on site visit results, these facilities were found not to be conducting significant activities and will be removed from the FY 2009 inventory. The facilities typically conducted office work or were home based and not mobile.

Business Name	Street Number	Street Name	Suite	City	Zip	Existing Status*	SIC	NAICS	Category	Nearest Conveyances or Water Bodies	Pollutants Potentially Generated	Watershed	Mobile
TIERRA DEL CHARRO	10645	TIERRASANTA BL	J	SAN DIEGO	92124	Medium Commercial		722	Eating/Drinking Establishments	San Diego River, Unnamed Tributary	Refer to Table M1	907.11	
TIERRASANTA MEXICAN FOOD	5950	SANTO RD	E & F	SAN DIEGO	92124	Medium Commercial		722	Eating/Drinking Establishments	Shepherd Canyon	Refer to Table M1	907.11	
TIERRASANTA RECREATION CENTER	11220	CLAIREMONT MESA BL		SAN DIEGO	92124	Medium Commercial		722	Eating/Drinking Establishments	San Diego River, Unnamed Tributary	Refer to Table M1	907.11	
TIJUANA OYSTER BAR	1730	GARNET AV		SAN DIEGO	92109	Medium Commercial		722	Eating/Drinking Establishments	Mission Bay	Refer to Table M1	906.30	
TIKI HOUSE	1152	GARNET AV		SAN DIEGO	92109	Medium Commercial		722	Eating/Drinking Establishments	Mission Bay	Refer to Table M1	906.30	
TIKI HOUSE	1152	GARNET AV		SAN DIEGO	92109	Medium Commercial		72241	Eating/Drinking Establishments	Mission Bay	Refer to Table M1	906.30	
TILTED STICK	4970	VOLTAIRE ST		SAN DIEGO	92107	Medium Commercial		722	Eating/Drinking Establishments	San Diego River	Refer to Table M1	907.11	
TIMBY'S BAKERY	4748	UNIVERSITY AV	B	SAN DIEGO	92105	Medium Commercial		722	Eating/Drinking Establishments	Chollas Creek,N	Refer to Table M1	908.22	
TIME OUT CAFE	2131	PAN AMERICAN PZ		SAN DIEGO	92101	Medium Commercial		722	Eating/Drinking Establishments	San Diego Bay	Refer to Table M1	908.21	
TIN FISH GASLAMP	170	06TH AV		SAN DIEGO	92101	Medium Commercial		72241	Eating/Drinking Establishments	San Diego Bay	Refer to Table M1	908.21	
TIN FISH, THE	170	06TH AV		SAN DIEGO	92101	Medium Commercial		722	Eating/Drinking Establishments	San Diego Bay	Refer to Table M1	908.21	
TINA'S	1956	54TH ST		SAN DIEGO	92105	Medium Commercial		7224	Eating/Drinking Establishments	Chollas Creek,S	Refer to Table M1	908.22	
TINA'S	1956	54TH ST		SAN DIEGO	92105	Medium Commercial		722	Eating/Drinking Establishments	Chollas Creek,S	Refer to Table M1	908.22	
TINOS MEXICAN GRILL	2736	ADAMS AV		SAN DIEGO	92116	Medium Commercial		722	Eating/Drinking Establishments	Powerhouse Canyon	Refer to Table M1	908.22	
TINY'S TAVERN	4745	VOLTAIRE ST		SAN DIEGO	92107	Medium Commercial		722	Eating/Drinking Establishments	San Diego River	Refer to Table M1	907.11	
TIO ALBERTO	3704	VOLTAIRE ST	106	SAN DIEGO	92107	Medium Commercial		722	Eating/Drinking Establishments	San Diego River	Refer to Table M1	907.11	
TIO CARLOS MEXICAN RESTAURANT	3334	ROSECRANS ST		SAN DIEGO	92110	Medium Commercial		722	Eating/Drinking Establishments	San Diego Bay	Refer to Table M1	908.21	
TIO LEO'S MEXICAN RESTAURANT	5302	NAPA ST		SAN DIEGO	92110	Medium Commercial		722	Eating/Drinking Establishments	San Diego River	Refer to Table M1	907.11	
TIO LEO'S MEXICAN RESTAURANT	6333	MISSION GORGE RD		SAN DIEGO	92120	Medium Commercial		722	Eating/Drinking Establishments	San Diego River	Refer to Table M1	907.11	
TIO LEO'S MEXICAN RESTAURANT	3510	VALLEY CENTRE DR		SAN DIEGO	92130	Medium Commercial		722	Eating/Drinking Establishments	Carmel Valley, Unnamed Tributary	Refer to Table M1	906.10	
TIO PEPE MEXICAN RESTAURANT & SEAFOOD	3696	OCEAN VIEW BL		SAN DIEGO	92113	Medium Commercial		722	Eating/Drinking Establishments	Chollas Creek,N	Refer to Table M1	908.22	
TIOLI'S CRAZY BURGER	4201	30TH ST		SAN DIEGO	92104	Medium Commercial		722	Eating/Drinking Establishments	Powerhouse Canyon	Refer to Table M1	908.22	
TIVOLI	505	06TH AV		SAN DIEGO	92101	Medium Commercial		722	Eating/Drinking Establishments	San Diego Bay	Refer to Table M1	908.21	
TIVOLI RESTAURANT	7411	JACKSON DR		SAN DIEGO	92119	Medium Commercial		722	Eating/Drinking Establishments	San Diego River	Refer to Table M1	907.11	
TK DONUTS	3095	CLAIREMONT DR	B	SAN DIEGO	92117	Medium Commercial		722	Eating/Drinking Establishments	Mission Bay	Refer to Table M1	906.40	
TOBACCO RHODAS	2591	UNIVERSITY AV		SAN DIEGO	92104	Medium Commercial		72241	Eating/Drinking Establishments	Powerhouse Canyon	Refer to Table M1	908.22	

*Based on site visit results, these facilities were found not to be conducting significant activities and will be removed from the FY 2009 inventory. The facilities typically conducted office work or were home based and not mobile.

Business Name	Street Number	Street Name	Suite	City	Zip	Existing Status*	SIC	NAICS	Category	Nearest Conveyances or Water Bodies	Pollutants Potentially Generated	Watershed	Mobile
TOBEY, GARY & STEVE dba 19TH HOLE RESTAURANT	2600	GOLF COURSE DR		SAN DIEGO	92102	Medium Commercial	5812		Eating/Drinking Establishments	San Diego Bay	Refer to Table M1	908.21	
TODAI RESTAURANT	2828	CAM DEL RIO SOUTH		SAN DIEGO	92108	Medium Commercial		722	Eating/Drinking Establishments	San Diego River	Refer to Table M1	907.11	
TOGO'S GREAT SANDWICHES	4242	CAM DEL RIO NORTH	28-29	SAN DIEGO	92108	Medium Commercial		722	Eating/Drinking Establishments	San Diego River	Refer to Table M1	907.11	
TOGO'S GREAT SANDWICHES	9211	CLAIREMONT MESA BL	104	SAN DIEGO	92123	Medium Commercial		722	Eating/Drinking Establishments	Murphy Canyon	Refer to Table M1	907.11	
TOGO'S GREAT SANDWICHES	5511	BALBOA AV		SAN DIEGO	92111	Medium Commercial		722	Eating/Drinking Establishments	Tecolote Creek	Refer to Table M1	906.50	
TOGO'S GREAT SANDWICHES #332668	15805	BERNARDO CENTER DR	117	SAN DIEGO	92127	Medium Commercial		722	Eating/Drinking Establishments	Lusardi Creek	Refer to Table M1	905.12	
TOGO'S GREAT SANDWICHES/BASKIN-ROBBINS	3737	MURPHY CANYON RD	A	SAN DIEGO	92123	Medium Commercial		722	Eating/Drinking Establishments	Murphy Canyon	Refer to Table M1	907.11	
TOKYO HOUSE JAPANESE CUISINE	980	GARNET AV		SAN DIEGO	92109	Medium Commercial		722	Eating/Drinking Establishments	Pacific Ocean Shoreline, Scripps HA	Refer to Table M1	906.30	
TOKYO SUSHI LOHA JAPANESE BISTRO	6784	EL CAJON BL	D	SAN DIEGO	92115	Medium Commercial		722	Eating/Drinking Establishments	Chollas Creek	Refer to Table M1	908.22	
TOMMY'S ORIGINAL HAMBURGERS #32	7415	CLAIREMONT MESA BL		SAN DIEGO	92111	Medium Commercial		722	Eating/Drinking Establishments	San Clemente Canyon, Unnamed Tributary	Refer to Table M1	906.40	
TOMODACHI SUSHI BAR & RESTAURANT	4390	PALM AV	B	SAN DIEGO	92154	Medium Commercial		722	Eating/Drinking Establishments	Poggi Canyon	Refer to Table M1	910.20	
TOM'S CHINESE B B Q	4414	UNIVERSITY AV	A	SAN DIEGO	92105	Medium Commercial		722	Eating/Drinking Establishments	Chollas Creek,N	Refer to Table M1	908.22	
TONY ROMA'S	4110	MISSION BL	101	SAN DIEGO	92109	Medium Commercial		722	Eating/Drinking Establishments	Pacific Ocean Shoreline, Scripps HA	Refer to Table M1	906.30	
TONYS CAFE	5034	NEWPORT AV		SAN DIEGO	92107	Medium Commercial		7224	Eating/Drinking Establishments	Pacific Ocean Shoreline, San Diego HU	Refer to Table M1	907.11	
TORI-TORI NEW JAPANESE CUISINE	1905	EL CAJON BL		SAN DIEGO	92104	Medium Commercial		722	Eating/Drinking Establishments	Powerhouse Canyon	Refer to Table M1	908.22	
TORO SUSHI	6171	MISSION GORGE RD	103	SAN DIEGO	92120	Medium Commercial		722	Eating/Drinking Establishments	San Diego River	Refer to Table M1	907.11	
TORTILLERIA LILY	4271	UNIVERSITY AV		SAN DIEGO	92105	Medium Commercial		722	Eating/Drinking Establishments	Chollas Creek,N	Refer to Table M1	908.22	
TOSHI SUSHI JAPANESE RESTAURANT	5943	EL CAJON BL		SAN DIEGO	92115	Medium Commercial		722	Eating/Drinking Establishments	Chollas Creek	Refer to Table M1	908.22	
TOUSSAINT TEEN CENTER/PIERRE'S PLACE	1404	05TH AV		SAN DIEGO	92101	Medium Commercial		722	Eating/Drinking Establishments	San Diego Bay	Refer to Table M1	908.21	
TOWER TWO CAFE	5083	SANTA MONICA AV	1B	SAN DIEGO	92107	Medium Commercial		722	Eating/Drinking Establishments	Pacific Ocean Shoreline, San Diego HU	Refer to Table M1	907.11	
TOWN & COUNTRY RESORT	500	HOTEL CIRCLE NORTH		SAN DIEGO	92108	Medium Commercial		722	Eating/Drinking Establishments	San Diego River	Refer to Table M1	907.11	
TRADER JOE'S #21	1211	GARNET AV		SAN DIEGO	92109	Medium Commercial		722	Eating/Drinking Establishments	Mission Bay	Refer to Table M1	906.30	
TRADER JOE'S #26	1090	UNIVERSITY AV	G100	SAN DIEGO	92103	Medium Commercial		722	Eating/Drinking Establishments	San Diego Bay	Refer to Table M1	908.21	
TRANG'S SEAFOOD MARKET	4143	UNIVERSITY AV		SAN DIEGO	92105	Medium Commercial		722	Eating/Drinking Establishments	Chollas Creek,N	Refer to Table M1	908.22	
TRATTORIA FANTASTICA	1735	INDIA ST		SAN DIEGO	92101	Medium Commercial		722	Eating/Drinking Establishments	San Diego Bay	Refer to Table M1	908.21	
TRATTORIA FIRENZE	4421	GENESEE AV		SAN DIEGO	92117	Medium Commercial		722	Eating/Drinking Establishments	Tecolote Creek	Refer to Table M1	906.50	

*Based on site visit results, these facilities were found not to be conducting significant activities and will be removed from the FY 2009 inventory. The facilities typically conducted office work or were home based and not mobile.

Business Name	Street Number	Street Name	Suite	City	Zip	Existing Status*	SIC	NAICS	Category	Nearest Conveyances or Water Bodies	Pollutants Potentially Generated	Watershed	Mobile
TRATTORIA LA STRADA	702	05TH AV		SAN DIEGO	92101	Medium Commercial		722	Eating/Drinking Establishments	San Diego Bay	Refer to Table M1	908.21	
TRATTORIA MARE & MONTI	644	05TH AV		SAN DIEGO	92101	Medium Commercial		722	Eating/Drinking Establishments	San Diego Bay	Refer to Table M1	908.21	
TRATTORIA PONTE VECCHIO	2334	CARMEL VALLEY RD	A	SAN DIEGO	92014	Medium Commercial		722	Eating/Drinking Establishments	Los Penasquitos Creek	Refer to Table M1	906.10	
TREVI RISTORANTE	4703	FEDERAL BL		SAN DIEGO	92102	Medium Commercial		722	Eating/Drinking Establishments	Chollas Creek,N	Refer to Table M1	908.22	
TRIEU CHAU RESTAURANT	4653	UNIVERSITY AV		SAN DIEGO	92105	Medium Commercial		722	Eating/Drinking Establishments	Chollas Creek,N	Refer to Table M1	908.22	
TRIO CAFE	7801	MISSION CENTER CT	105	SAN DIEGO	92108	Medium Commercial		722	Eating/Drinking Establishments	San Diego River	Refer to Table M1	907.11	
TRIPLE CROWN PUB	3221	ADAMS AV		SAN DIEGO	92116	Medium Commercial		72241	Eating/Drinking Establishments	San Diego River	Refer to Table M1	907.11	
TRIPLE CROWN PUB	3221	ADAMS AV		SAN DIEGO	92116	Medium Commercial		722	Eating/Drinking Establishments	San Diego River	Refer to Table M1	907.11	
TRISLER'S WINE BAR	8555	STATION VILLAGE LN	C	SAN DIEGO	92108	Medium Commercial		72241	Eating/Drinking Establishments	San Diego River	Refer to Table M1	907.11	
TROPHY'S	7510	HAZARD CENTER DR	215	SAN DIEGO	92108	Medium Commercial		722	Eating/Drinking Establishments	San Diego River	Refer to Table M1	907.11	
TROPHY'S	4282	ESPLANADE CT		SAN DIEGO	92122	Medium Commercial		722	Eating/Drinking Establishments	Rose Canyon, Unnamed Tributary	Refer to Table M1	906.40	
TROPHY'S	530	K ST	C	SAN DIEGO	92101	Medium Commercial		722	Eating/Drinking Establishments	San Diego Bay	Refer to Table M1	908.21	
TROPICAL STAR	6163	BALBOA AV		SAN DIEGO	92111	Medium Commercial		722	Eating/Drinking Establishments	Tecolote Creek	Refer to Table M1	906.50	
TROPICOSO	1261	GARNET AV		SAN DIEGO	92109	Medium Commercial		72241	Eating/Drinking Establishments	Mission Bay	Refer to Table M1	906.30	
TROY'S FAMILY RESTAURANT	4827	CLAIREMONT DR		SAN DIEGO	92117	Medium Commercial		722	Eating/Drinking Establishments	Tecolote Creek	Refer to Table M1	906.50	
TROY'S RESTAURANT	10450	FRIARS RD	T	SAN DIEGO	92120	Medium Commercial		722	Eating/Drinking Establishments	San Diego River	Refer to Table M1	907.11	
TRUCK.NET LLC	8490	Avenida DE LA FUENTE	5	SAN DIEGO	92154	Medium Commercial	5541	447110	Eating/Drinking Establishments	Tijuana River, Unnamed Tributary	Refer to Table M1	911.12	
TRUJILLOS TACO SHOP #2	5119	COLLEGE AV		SAN DIEGO	92115	Medium Commercial		722	Eating/Drinking Establishments	San Diego River, Unnamed Tributary	Refer to Table M1	907.11	
TURQUOISE CAFE	873	TURQUOISE ST		SAN DIEGO	92109	Medium Commercial		722	Eating/Drinking Establishments	Pacific Beach, Unnamed Tributary	Refer to Table M1	906.30	
TURQUOISE COFFEE	841	TURQUOISE ST		SAN DIEGO	92109	Medium Commercial		722	Eating/Drinking Establishments	Pacific Beach, Unnamed Tributary	Refer to Table M1	906.30	
TUTIFRUITI	4211	UNIVERSITY AV		SAN DIEGO	92105	Medium Commercial		722	Eating/Drinking Establishments	Chollas Creek,N	Refer to Table M1	908.22	
TUTTO MARE	4365	EXECUTIVE DR		SAN DIEGO	92121	Medium Commercial		722	Eating/Drinking Establishments	Rose Canyon, Unnamed Tributary	Refer to Table M1	906.40	
TWIGGS BAKERY	4659	PARK BL		SAN DIEGO	92116	Medium Commercial		722	Eating/Drinking Establishments	San Diego River	Refer to Table M1	907.11	
TWIGGS TEA & COFFEE CO.	4590	PARK BL		SAN DIEGO	92116	Medium Commercial		722	Eating/Drinking Establishments	Powerhouse Canyon	Refer to Table M1	908.22	
U.S. GRANT HOTEL	326	BROADWAY		SAN DIEGO	92101	Medium Commercial		722	Eating/Drinking Establishments	San Diego Bay	Refer to Table M1	908.21	
U.S.O.	303	A ST		SAN DIEGO	92101	Medium Commercial		722	Eating/Drinking Establishments	San Diego Bay	Refer to Table M1	908.21	

*Based on site visit results, these facilities were found not to be conducting significant activities and will be removed from the FY 2009 inventory. The facilities typically conducted office work or were home based and not mobile.

Business Name	Street Number	Street Name	Suite	City	Zip	Existing Status*	SIC	NAICS	Category	Nearest Conveyances or Water Bodies	Pollutants Potentially Generated	Watershed	Mobile
UC SWEET SPOT	3943	GOVERNOR DR		SAN DIEGO	92122	Medium Commercial		722	Eating/Drinking Establishments	Rose Canyon, Unnamed Tributary	Refer to Table M1	906.40	
ULTRA STAR CINEMAS	7510	HAZARD CENTER DR	100	SAN DIEGO	92108	Medium Commercial		722	Eating/Drinking Establishments	San Diego River	Refer to Table M1	907.11	
U-MI SUSHI	2806	SHELTER ISLAND DR		SAN DIEGO	92106	Medium Commercial		722	Eating/Drinking Establishments	San Diego Bay	Refer to Table M1	908.10	
UNCLE BIFF'S COOKIE SHOP	650	UNIVERSITY AV		SAN DIEGO	92103	Medium Commercial		722	Eating/Drinking Establishments	San Diego River	Refer to Table M1	907.11	
UNCLE JOE'S PIZZERIA	4591	EL CAJON BL		SAN DIEGO	92115	Medium Commercial		722	Eating/Drinking Establishments	Chollas Creek	Refer to Table M1	908.22	
UNDERGROUND COFFEE	3932	PARK BLVD		SAN DIEGO	92103	Medium Commercial		45439	Eating/Drinking Establishments	San Diego Bay	Refer to Table M1	908.21	
UNION TRIBUNE CAFETERIA	350	CAM DE LA REINA		SAN DIEGO	92108	Medium Commercial		722	Eating/Drinking Establishments	San Diego River	Refer to Table M1	907.11	
UNIQUE SANDWICHES	8865	BALBOA AV	C&D	SAN DIEGO	92123	Medium Commercial		722	Eating/Drinking Establishments	San Diego River, Unnamed Tributary	Refer to Table M1	907.11	
UNITED HOUSE OF PRAYER FOR ALL PEOPLE	5321	IMPERIAL AV		SAN DIEGO	92114	Medium Commercial		722	Eating/Drinking Establishments	Chollas Creek,S	Refer to Table M1	908.22	
UNITED PORTUGUESE S.E.S., INC.	2818	AvenDA DE PORTUGAL		SAN DIEGO	92106	Medium Commercial		722	Eating/Drinking Establishments	San Diego Bay	Refer to Table M1	908.10	
UNIVERSITY CARE CENTER	5602	UNIVERSITY AV		SAN DIEGO	92105	Medium Commercial		722	Eating/Drinking Establishments	Chollas Creek,N	Refer to Table M1	908.22	
UNIVERSITY CITY LIQUOR & DELI	3328	GOVERNOR DR		SAN DIEGO	92122	Medium Commercial		722	Eating/Drinking Establishments	Rose Canyon	Refer to Table M1	906.40	
UNIVERSITY CLUB OF SAN DIEGO	750	B ST	3400	SAN DIEGO	92101	Medium Commercial		722	Eating/Drinking Establishments	San Diego Bay	Refer to Table M1	908.21	
UNIVERSITY COMMUNITY MEDICAL CENTER	5550	UNIVERSITY AV		SAN DIEGO	92115	Medium Commercial		722	Eating/Drinking Establishments	Chollas Creek,N	Refer to Table M1	908.22	
UPTOWN MARKET AND DELI	2420	05TH AV		SAN DIEGO	92101	Medium Commercial		722	Eating/Drinking Establishments	San Diego Bay	Refer to Table M1	908.21	
URBAN FRESH DELI	8885	RIO SAN DIEGO DR	170	SAN DIEGO	92108	Medium Commercial		722	Eating/Drinking Establishments	San Diego River	Refer to Table M1	907.11	
URBAN GRIND	3797	PARK BL		SAN DIEGO	92103	Medium Commercial		722	Eating/Drinking Establishments	San Diego Bay	Refer to Table M1	908.21	
URBAN MO'S BAR & GRILL	308	UNIVERSITY AV		SAN DIEGO	92103	Medium Commercial		722	Eating/Drinking Establishments	San Diego Bay	Refer to Table M1	908.21	
UTC TRAY ROOM	4545	LA JOLLA VILLAGE DR	E02C	SAN DIEGO	92122	Medium Commercial		722	Eating/Drinking Establishments	Rose Canyon, Unnamed Tributary	Refer to Table M1	906.40	
V.I.P. ORIENTAL BUFFET	5801	UNIVERSITY AV		SAN DIEGO	92115	Medium Commercial		722	Eating/Drinking Establishments	Chollas Creek,N	Refer to Table M1	908.22	
VALENCIA PARK MARKET	5061	CHURCHWARD ST		SAN DIEGO	92113	Medium Commercial		722	Eating/Drinking Establishments	Chollas Creek,S	Refer to Table M1	908.22	
VALENTINE'S MEXICAN FOOD	3852	MISSION BL		SAN DIEGO	92109	Medium Commercial		722	Eating/Drinking Establishments	Pacific Ocean Shoreline, Scripps HA	Refer to Table M1	906.30	
VALENTINE'S MEXICAN FOOD	1810	W WASHINGTON ST		SAN DIEGO	92103	Medium Commercial		722	Eating/Drinking Establishments	San Diego Bay	Refer to Table M1	908.21	
VALENTINE'S TACO SHOP	844	MARKET ST		SAN DIEGO	92101	Medium Commercial		722	Eating/Drinking Establishments	San Diego Bay	Refer to Table M1	908.21	
VALENTINO'S	5201	LINDA VISTA RD	102	SAN DIEGO	92110	Medium Commercial		722	Eating/Drinking Establishments	San Diego River	Refer to Table M1	907.11	
VALERIO'S CITY BAKERY	3325	PALM AV		SAN DIEGO	92154	Medium Commercial		722	Eating/Drinking Establishments	Otay River	Refer to Table M1	910.20	

*Based on site visit results, these facilities were found not to be conducting significant activities and will be removed from the FY 2009 inventory. The facilities typically conducted office work or were home based and not mobile.

Business Name	Street Number	Street Name	Suite	City	Zip	Existing Status*	SIC	NAICS	Category	Nearest Conveyances or Water Bodies	Pollutants Potentially Generated	Watershed	Mobile
VALERO	5345	KEARNY VILLA RD		SAN DIEGO	92123	Medium Commercial		722	Eating/Drinking Establishments	San Diego River	Refer to Table M1	907.11	
VALERO #3739	4342	INGRAHAM ST		SAN DIEGO	92109	Medium Commercial		722	Eating/Drinking Establishments	Mission Bay	Refer to Table M1	906.30	
VALERO #3741	3150	ADAMS AV		SAN DIEGO	92116	Medium Commercial		722	Eating/Drinking Establishments	San Diego River	Refer to Table M1	907.11	
VALERO #3766	5970	SANTO RD		SAN DIEGO	92124	Medium Commercial		722	Eating/Drinking Establishments	Shepherd Canyon	Refer to Table M1	907.11	
VALLARTA BAR & GRILL	4125	EL CAJON BL		SAN DIEGO	92105	Medium Commercial		722	Eating/Drinking Establishments	Chollas Creek	Refer to Table M1	908.22	
VAN HOA VIETNAMESE RESTAURANT	4016	54TH ST	A	SAN DIEGO	92105	Medium Commercial		722	Eating/Drinking Establishments	Chollas Creek,N	Refer to Table M1	908.22	
VANTAGGIO SUITES	1736	STATE ST		SAN DIEGO	92101	Medium Commercial		722	Eating/Drinking Establishments	San Diego Bay	Refer to Table M1	908.21	
VAQUEROS CARNE ASADA	6936	LISBON ST		SAN DIEGO	92114	Medium Commercial		722	Eating/Drinking Establishments	Chollas Creek,S	Refer to Table M1	908.22	
VEGA CAFFE	2335	ROLL DR	9	SAN DIEGO	92154	Medium Commercial	5812	722211	Eating/Drinking Establishments	Tijuana River, Unnamed Tributary	Refer to Table M1	911.12	
VELOCE CAFFE AND BISTRO	4452	INGRAHAM ST		SAN DIEGO	92109	Medium Commercial		722	Eating/Drinking Establishments	Mission Bay	Refer to Table M1	906.30	
VENETIAN	3663	VOLTAIRE ST		SAN DIEGO	92106	Medium Commercial		722	Eating/Drinking Establishments	San Diego River	Refer to Table M1	907.11	
VENICE CAFE/BAR	2914	CANON ST		SAN DIEGO	92106	Medium Commercial		722	Eating/Drinking Establishments	San Diego Bay	Refer to Table M1	908.10	
VENICE PIZZA	3333	EL CAJON BL		SAN DIEGO	92104	Medium Commercial		722	Eating/Drinking Establishments	Chollas Creek,N	Refer to Table M1	908.22	
VENISSIMO CHEESE	754	W WASHINGTON ST		SAN DIEGO	92103	Medium Commercial		722	Eating/Drinking Establishments	San Diego River	Refer to Table M1	907.11	
Vero's Mexican and Seafood	6911	Imperial Avenue		SAN DIEGO	92114	Medium Commercial	5812	722211	Eating/Drinking Establishments	Chollas Creek	Refer to Table M1	908.22	
VESUVIO GOURMET	3025	EL CAJON BL		SAN DIEGO	92104	Medium Commercial		722	Eating/Drinking Establishments	Chollas Creek	Refer to Table M1	908.22	
VETERANS ADMINISTRATION HOSPITAL	3350	LA JOLLA VILLAGE DR		SAN DIEGO	92161	Medium Commercial		722	Eating/Drinking Establishments	Rose Canyon, Unnamed Tributary	Refer to Table M1	906.40	
VFW MISSION VALLEY POST 3787	4370	TWAIN AV		SAN DIEGO	92120	Medium Commercial		722	Eating/Drinking Establishments	San Diego River	Refer to Table M1	907.11	
VFW PACIFIC BEACH POST 5985	853	TURQUOISE ST		SAN DIEGO	92109	Medium Commercial		722	Eating/Drinking Establishments	Pacific Beach, Unnamed Tributary	Refer to Table M1	906.30	
VFW POST #11387	2312	REO DR		SAN DIEGO	92139	Medium Commercial		722	Eating/Drinking Establishments	Sweetwater River, Unnamed Tributary	Refer to Table M1	909.12	
VFW SOUTHEAST POST 5179	1116	S 43RD ST		SAN DIEGO	92113	Medium Commercial		722	Eating/Drinking Establishments	Chollas Creek,S	Refer to Table M1	908.22	
VICKERS DELI	8340	VICKERS ST	C	SAN DIEGO	92111	Medium Commercial		722	Eating/Drinking Establishments	San Diego River	Refer to Table M1	907.11	
VICTORIA'S MEXICAN FOOD	1912	CORONADO AV	107	SAN DIEGO	92154	Medium Commercial		722	Eating/Drinking Establishments	Otay River, Unnamed Tributary	Refer to Table M1	910.20	
VICTORIA'S MEXICAN FOOD	7102	EL CAJON BL		SAN DIEGO	92115	Medium Commercial		722	Eating/Drinking Establishments	Chollas Creek	Refer to Table M1	908.22	
VICTOR'S COCKTAIL LOUNGE	4365	CONVOY ST		SAN DIEGO	92111	Medium Commercial		722	Eating/Drinking Establishments	San Diego River, Unnamed Tributary	Refer to Table M1	907.11	
VICTOR'S GREEK CAFE	15817	BERNARDO CENTER DR	103	SAN DIEGO	92127	Medium Commercial	5812	722211	Eating/Drinking Establishments	Lusardi Creek	Refer to Table M1	905.12	

*Based on site visit results, these facilities were found not to be conducting significant activities and will be removed from the FY 2009 inventory. The facilities typically conducted office work or were home based and not mobile.

Business Name	Street Number	Street Name	Suite	City	Zip	Existing Status*	SIC	NAICS	Category	Nearest Conveyances or Water Bodies	Pollutants Potentially Generated	Watershed	Mobile
VICTOR'S MARKET EL PAISANO	3561	UNIVERSITY AV		SAN DIEGO	92104	Medium Commercial		722	Eating/Drinking Establishments	Chollas Creek,N	Refer to Table M1	908.22	
VICTORY OUTREACH CHURCH	4235	NATIONAL AV		SAN DIEGO	92113	Medium Commercial		722	Eating/Drinking Establishments	Chollas Creek,S	Refer to Table M1	908.22	
VIEN DONG III	6935	LINDA VISTA RD		SAN DIEGO	92111	Medium Commercial		722	Eating/Drinking Establishments	San Diego River	Refer to Table M1	907.11	
VIEN DONG IV MARKET	5382	UNIVERSITY AV		SAN DIEGO	92105	Medium Commercial		722	Eating/Drinking Establishments	Chollas Creek,N	Refer to Table M1	908.22	
VIETNAM VETERANS REHAB CENTER	4141	PACIFIC HY		SAN DIEGO	92110	Medium Commercial		722	Eating/Drinking Establishments	San Diego Bay	Refer to Table M1	908.21	
VIEWRIDGE CAFE	4320	VIEWRIDGE AV	A	SAN DIEGO	92123	Medium Commercial		722	Eating/Drinking Establishments	Murphy Canyon	Refer to Table M1	907.11	
VILA DELICATESSEN	3520	ASHFORD ST	A	SAN DIEGO	92111	Medium Commercial		722	Eating/Drinking Establishments	Tecolote Creek, Unnamed Tributary	Refer to Table M1	906.50	
VILLA DEL MAR	3531	ADAMS AV		SAN DIEGO	92116	Medium Commercial		722	Eating/Drinking Establishments	San Diego River	Refer to Table M1	907.11	
VILLA RANCHO BERNARDO	15720	BERNARDO CENTER DR		SAN DIEGO	92127	Medium Commercial	8051	623110	Eating/Drinking Establishments	Lusardi Creek	Refer to Table M1	905.12	
VILLAGE COFFEE	10415	SAN DIEGO MISSION RD	B	SAN DIEGO	92108	Medium Commercial		722	Eating/Drinking Establishments	Murphy Canyon	Refer to Table M1	907.11	
VILLAGE GRILL, THE	1660	OLD GLOBE WY		SAN DIEGO	92101	Medium Commercial		722	Eating/Drinking Establishments	San Diego Bay	Refer to Table M1	908.21	
VILLAGE INDIAN CUISINE	9187	CLAIREMONT MESA BL	2	SAN DIEGO	92123	Medium Commercial		722	Eating/Drinking Establishments	Murphy Canyon	Refer to Table M1	907.11	
VILLAGE KABOB GREEK RESTAURANT	4902	NEWPORT AV		SAN DIEGO	92107	Medium Commercial		722	Eating/Drinking Establishments	Pacific Ocean Shoreline, San Diego HU	Refer to Table M1	907.11	
VILLAGE KITCHEN RESTAURANT	4853	NEWPORT AV		SAN DIEGO	92107	Medium Commercial		722	Eating/Drinking Establishments	Pacific Ocean Shoreline, San Diego HU	Refer to Table M1	907.11	
VILLAGE MILL BREAD COMPANY	12845	EL CAM REAL	S-2	SAN DIEGO	92130	Medium Commercial		722	Eating/Drinking Establishments	Carmel Valley, Unnamed Tributary	Refer to Table M1	906.10	
VINCENZO RISTORANTE ITALIANO	1702	INDIA ST		SAN DIEGO	92101	Medium Commercial		722	Eating/Drinking Establishments	San Diego Bay	Refer to Table M1	908.21	
VINE, THE	1851	BACON ST		SAN DIEGO	92107	Medium Commercial		722	Eating/Drinking Establishments	Pacific Ocean Shoreline, San Diego HU	Refer to Table M1	907.11	
VINH LONG	4575	EL CAJON BL	B	SAN DIEGO	92115	Medium Commercial		722	Eating/Drinking Establishments	Chollas Creek	Refer to Table M1	908.22	
VINNIES DELICATESSEN	7867	CONVOY CT	309	SAN DIEGO	92111	Medium Commercial		722	Eating/Drinking Establishments	San Clemente Canyon, Unnamed Tributary	Refer to Table M1	906.40	
VIP ORIENTAL BUFFET	5539	CLAIREMONT MESA BL		SAN DIEGO	92117	Medium Commercial		722	Eating/Drinking Establishments	Tecolote Creek	Refer to Table M1	906.50	
VISIONS RESTAURANT	555	MARKET ST		SAN DIEGO	92101	Medium Commercial		722	Eating/Drinking Establishments	San Diego Bay	Refer to Table M1	908.21	
VITALITY FOODS	1920	LINWOOD ST		SAN DIEGO	92110	Medium Commercial		45299	Eating/Drinking Establishments	San Diego Bay	Refer to Table M1	908.21	
VOLARE ITALIAN DINING	3528	BARNETT AV		SAN DIEGO	92110	Medium Commercial		722	Eating/Drinking Establishments	San Diego Bay	Refer to Table M1	908.21	
VOLTERO'S DELI	3691	MISSION BL		SAN DIEGO	92109	Medium Commercial		722	Eating/Drinking Establishments	Pacific Ocean Shoreline, Scripps HA	Refer to Table M1	906.30	
VOLTERO'S PIZZA	5650	BALBOA AV	C104	SAN DIEGO	92111	Medium Commercial		722	Eating/Drinking Establishments	Tecolote Creek	Refer to Table M1	906.50	
VONS #2012	7788	REGENTS RD		SAN DIEGO	92122	Medium Commercial		722	Eating/Drinking Establishments	Rose Canyon, Unnamed Tributary	Refer to Table M1	906.40	

*Based on site visit results, these facilities were found not to be conducting significant activities and will be removed from the FY 2009 inventory. The facilities typically conducted office work or were home based and not mobile.

Business Name	Street Number	Street Name	Suite	City	Zip	Existing Status*	SIC	NAICS	Category	Nearest Conveyances or Water Bodies	Pollutants Potentially Generated	Watershed	Mobile
VONS #2040	5555	BALBOA AV		SAN DIEGO	92111	Medium Commercial		722	Eating/Drinking Establishments	Tecolote Creek	Refer to Table M1	906.50	
VONS #2053	3645	MIDWAY DR		SAN DIEGO	92110	Medium Commercial		722	Eating/Drinking Establishments	San Diego Bay	Refer to Table M1	908.10	
VONS #2107	10675	SCRIPPS POWAY PY		SAN DIEGO	92131	Medium Commercial	5411	44511	Eating/Drinking Establishments	Cypress Canyon	Refer to Table M1	906.20	
VONS #2114	1666	ROSECRANS ST		SAN DIEGO	92106	Medium Commercial		722	Eating/Drinking Establishments	San Diego Bay	Refer to Table M1	908.10	
VONS #2115	620	DENNERY RD		SAN DIEGO	92154	Medium Commercial		722	Eating/Drinking Establishments	Poggi Canyon	Refer to Table M1	910.20	
VONS #2116	1702	GARNET AV		SAN DIEGO	92109	Medium Commercial		722	Eating/Drinking Establishments	Mission Bay	Refer to Table M1	906.30	
VONS #2120	4725	CLAIREMONT DR		SAN DIEGO	92117	Medium Commercial		722	Eating/Drinking Establishments	Tecolote Creek	Refer to Table M1	906.50	
VONS #2134	10460	CLAIREMONT MESA BL		SAN DIEGO	92124	Medium Commercial		722	Eating/Drinking Establishments	Shepherd Canyon	Refer to Table M1	907.11	
VONS #2338	665	SATURN BL		SAN DIEGO	92154	Medium Commercial		722	Eating/Drinking Establishments	Otay River, Unnamed Tributary	Refer to Table M1	910.20	
VONS #2352	6155	EL CAJON BL		SAN DIEGO	92115	Medium Commercial		722	Eating/Drinking Establishments	Chollas Creek	Refer to Table M1	908.22	
VONS #2355	4145	30TH ST		SAN DIEGO	92104	Medium Commercial		722	Eating/Drinking Establishments	Powerhouse Canyon	Refer to Table M1	908.22	
VONS #2357	450	W UNIVERSITY AV		SAN DIEGO	92103	Medium Commercial		722	Eating/Drinking Establishments	San Diego Bay	Refer to Table M1	908.21	
VONS #2358	3610	ADAMS AV		SAN DIEGO	92116	Medium Commercial		722	Eating/Drinking Establishments	San Diego River, Unnamed Tributary	Refer to Table M1	907.11	
VONS #2359	6555	MISSION GORGE RD		SAN DIEGO	92120	Medium Commercial		722	Eating/Drinking Establishments	San Diego River	Refer to Table M1	907.11	
VONS #2370	3993	GOVERNOR DR		SAN DIEGO	92122	Medium Commercial		722	Eating/Drinking Establishments	Rose Canyon, Unnamed Tributary	Refer to Table M1	906.40	
VONS FUEL CENTER #4627	1680	GARNET AV		SAN DIEGO	92109	Medium Commercial		722	Eating/Drinking Establishments	Mission Bay	Refer to Table M1	906.30	
VOYAGE	1845	INDIA ST		SAN DIEGO	92101	Medium Commercial		722	Eating/Drinking Establishments	San Diego Bay	Refer to Table M1	908.21	
VU CAFE & BILLARDS	4686	UNIVERSITY AV		SAN DIEGO	92105	Medium Commercial		7224	Eating/Drinking Establishments	Chollas Creek,N	Refer to Table M1	908.22	
VU CAFE AND BILLARDS	4686	UNIVERSITY AV		SAN DIEGO	92105	Medium Commercial		722	Eating/Drinking Establishments	Chollas Creek,N	Refer to Table M1	908.22	
W HOTEL	421	W B ST		SAN DIEGO	92101	Medium Commercial		722	Eating/Drinking Establishments	San Diego Bay	Refer to Table M1	908.21	
WABASH COFFEE HOUSE	2493	ROLL DR	202	SAN DIEGO	92154	Medium Commercial	5812	722211	Eating/Drinking Establishments	Tijuana River, Unnamed Tributary	Refer to Table M1	911.12	
WAH SHING CHINESE FOOD	2295	PALM AV	B	SAN DIEGO	92154	Medium Commercial		722	Eating/Drinking Establishments	Otay River, Unnamed Tributary	Refer to Table M1	910.20	
WAHOO'S FISH TACOS	2195	STATION VILLAGE WY	A&B	SAN DIEGO	92108	Medium Commercial		722	Eating/Drinking Establishments	San Diego River	Refer to Table M1	907.11	
WAL-MART STORE #5338	4840	SHAWLINE ST		SAN DIEGO	92111	Medium Commercial		722	Eating/Drinking Establishments	Tecolote Creek	Refer to Table M1	906.50	
WAR MEMORIAL BUILDING	3325	ZOO DR		SAN DIEGO	92101	Medium Commercial		722	Eating/Drinking Establishments	San Diego Bay	Refer to Table M1	908.21	
WATERFRONT, THE	2044	KETTNER BL		SAN DIEGO	92101	Medium Commercial		722	Eating/Drinking Establishments	San Diego Bay	Refer to Table M1	908.21	

*Based on site visit results, these facilities were found not to be conducting significant activities and will be removed from the FY 2009 inventory. The facilities typically conducted office work or were home based and not mobile.

Business Name	Street Number	Street Name	Suite	City	Zip	Existing Status*	SIC	NAICS	Category	Nearest Conveyances or Water Bodies	Pollutants Potentially Generated	Watershed	Mobile
WATERS CAFE AT SDMA	1450	EL PRADO		SAN DIEGO	92101	Medium Commercial		722	Eating/Drinking Establishments	San Diego Bay	Refer to Table M1	908.21	
WATERS CATERING	1105	WEST MORENA BL		SAN DIEGO	92110	Medium Commercial		722	Eating/Drinking Establishments	San Diego River	Refer to Table M1	907.11	
WENDY'S OLD FASHIONED HAMBURGERS #02	4770	CONVOY ST		SAN DIEGO	92111	Medium Commercial		722	Eating/Drinking Establishments	San Clemente Canyon, Unnamed Tributary	Refer to Table M1	906.40	
WENDY'S OLD FASHIONED HAMBURGERS #05	3760	MIDWAY DR		SAN DIEGO	92110	Medium Commercial		722	Eating/Drinking Establishments	San Diego River	Refer to Table M1	907.11	
WENDY'S OLD FASHIONED HAMBURGERS #09	1111	CAM DEL RIO SOUTH		SAN DIEGO	92108	Medium Commercial		722	Eating/Drinking Establishments	San Diego River	Refer to Table M1	907.11	
WENDY'S OLD FASHIONED HAMBURGERS #10	9290	CLAIREMONT MESA BL		SAN DIEGO	92123	Medium Commercial		722	Eating/Drinking Establishments	Murphy Canyon	Refer to Table M1	907.11	
WENDY'S OLD FASHIONED HAMBURGERS #19	2825	EL CAJON BL		SAN DIEGO	92104	Medium Commercial		722	Eating/Drinking Establishments	Powerhouse Canyon	Refer to Table M1	908.22	
WENDY'S OLD FASHIONED HAMBURGERS #22	1621	GRAND AV		SAN DIEGO	92109	Medium Commercial		722	Eating/Drinking Establishments	Mission Bay	Refer to Table M1	906.30	
WENDY'S OLD FASHIONED HAMBURGERS #23	101	BROADWAY		SAN DIEGO	92101	Medium Commercial		722	Eating/Drinking Establishments	San Diego Bay	Refer to Table M1	908.21	
WENDY'S OLD FASHIONED HAMBURGERS #28	8310	RIO SAN DIEGO DR		SAN DIEGO	92108	Medium Commercial		722	Eating/Drinking Establishments	San Diego River	Refer to Table M1	907.11	
WENDY'S OLD FASHIONED HAMBURGERS #31	8637	NAVAJO RD		SAN DIEGO	92119	Medium Commercial		722	Eating/Drinking Establishments	San Diego River	Refer to Table M1	907.11	
WENDY'S OLD FASHIONED HAMBURGERS #39	6585	MISSION GORGE RD		SAN DIEGO	92120	Medium Commercial		722	Eating/Drinking Establishments	San Diego River	Refer to Table M1	907.11	
WESLEY PALMS	2404	LORING ST		SAN DIEGO	92109	Medium Commercial		722	Eating/Drinking Establishments	Rose Canyon	Refer to Table M1	906.40	
WEST CEDAR MARKET	412	W CEDAR ST		SAN DIEGO	92101	Medium Commercial		722	Eating/Drinking Establishments	San Diego Bay	Refer to Table M1	908.21	
WESTCOAST DONUTS	3303	PALM AV		SAN DIEGO	92154	Medium Commercial		722	Eating/Drinking Establishments	Otay River	Refer to Table M1	910.20	
WESTERN REGIONAL DETENTION FACILITY	220	W C ST		SAN DIEGO	92101	Medium Commercial		722	Eating/Drinking Establishments	San Diego Bay	Refer to Table M1	908.21	
WESTERN STEAKBURGER WEST	2730	UNIVERSITY AV		SAN DIEGO	92104	Medium Commercial		722	Eating/Drinking Establishments	Powerhouse Canyon	Refer to Table M1	908.22	
WESTGATE GOURMET	1055	02ND AV	252	SAN DIEGO	92101	Medium Commercial		722	Eating/Drinking Establishments	San Diego Bay	Refer to Table M1	908.21	
WESTGATE HOTEL	1055	02ND AV		SAN DIEGO	92101	Medium Commercial		722	Eating/Drinking Establishments	San Diego Bay	Refer to Table M1	908.21	
WESTIN HORTON PLAZA, THE	910	BROADWAY CR		SAN DIEGO	92101	Medium Commercial		722	Eating/Drinking Establishments	San Diego Bay	Refer to Table M1	908.21	
WETZEL'S PRETZELS	345	HORTON PZ		SAN DIEGO	92101	Medium Commercial		722	Eating/Drinking Establishments	San Diego Bay	Refer to Table M1	908.21	
WETZEL'S PRETZELS	7007	FRIARS RD	855	SAN DIEGO	92108	Medium Commercial		722	Eating/Drinking Establishments	San Diego River	Refer to Table M1	907.11	
WHIRLYBIRD	1671	PALM AV		SAN DIEGO	92154	Medium Commercial		7224	Eating/Drinking Establishments	Otay River, Unnamed Tributary	Refer to Table M1	910.20	
WHISKEY GIRL	600	05TH AV		SAN DIEGO	92101	Medium Commercial		722	Eating/Drinking Establishments	San Diego Bay	Refer to Table M1	908.21	
WHITE CROSS PHARMACY	4074	FAIRMOUNT AV		SAN DIEGO	92105	Medium Commercial		722	Eating/Drinking Establishments	Chollas Creek,N	Refer to Table M1	908.22	
WHOLE FOODS MARKET	711	UNIVERSITY AV		SAN DIEGO	92103	Medium Commercial		722	Eating/Drinking Establishments	San Diego River	Refer to Table M1	907.11	

*Based on site visit results, these facilities were found not to be conducting significant activities and will be removed from the FY 2009 inventory. The facilities typically conducted office work or were home based and not mobile.

Business Name	Street Number	Street Name	Suite	City	Zip	Existing Status*	SIC	NAICS	Category	Nearest Conveyances or Water Bodies	Pollutants Potentially Generated	Watershed	Mobile
WIENERSCHNITZEL #013	4530	EL CAJON BL		SAN DIEGO	92115	Medium Commercial		722	Eating/Drinking Establishments	Chollas Creek	Refer to Table M1	908.22	
WIENERSCHNITZEL #014	2669	GARNET AV		SAN DIEGO	92109	Medium Commercial		722	Eating/Drinking Establishments	Rose Canyon	Refer to Table M1	906.40	
WIENERSCHNITZEL #032	1852	ROSECRANS ST		SAN DIEGO	92106	Medium Commercial		722	Eating/Drinking Establishments	San Diego Bay	Refer to Table M1	908.10	
WIENERSCHNITZEL #068	101	W WASHINGTON ST		SAN DIEGO	92103	Medium Commercial		722	Eating/Drinking Establishments	San Diego River	Refer to Table M1	907.11	
WIENERSCHNITZEL #153	4393	CONVOY ST		SAN DIEGO	92111	Medium Commercial		722	Eating/Drinking Establishments	San Diego River	Refer to Table M1	907.11	
WILLIAMS-SONOMA	4417	LA JOLLA VILLAGE DR	N3	SAN DIEGO	92122	Medium Commercial		722	Eating/Drinking Establishments	Rose Canyon, Unnamed Tributary	Refer to Table M1	906.40	
WILLIAMS-SONOMA	7007	FRIARS RD	583	SAN DIEGO	92108	Medium Commercial		722	Eating/Drinking Establishments	San Diego River	Refer to Table M1	907.11	
WILLIE HENDERSON SPORTS COMPLEX	1035	S 45TH ST		SAN DIEGO	92113	Medium Commercial		722	Eating/Drinking Establishments	Chollas Creek	Refer to Table M1	908.22	
WINCHELL'S DONUT HOUSE #105	1501	ROSECRANS ST		SAN DIEGO	92106	Medium Commercial		722	Eating/Drinking Establishments	San Diego Bay	Refer to Table M1	908.10	
WINDMILL FARMS	6386	DEL CERRO BL		SAN DIEGO	92120	Medium Commercial		722	Eating/Drinking Establishments	Alvarado Canyon	Refer to Table M1	907.11	
WINDSOR GARDENS CONVALESCENT & REHAB CTR	1201	34TH ST		SAN DIEGO	92102	Medium Commercial		722	Eating/Drinking Establishments	Chollas Creek,N	Refer to Table M1	908.22	
WINE ENCOUNTER	690	UNIVERSITY AV		SAN DIEGO	92103	Medium Commercial		722	Eating/Drinking Establishments	San Diego River	Refer to Table M1	907.11	
WINE LOVER	3968	05TH AV		SAN DIEGO	92103	Medium Commercial		722	Eating/Drinking Establishments	San Diego River	Refer to Table M1	907.11	
WINE STEALS	1243	UNIVERSITY AV		SAN DIEGO	92103	Medium Commercial		722	Eating/Drinking Establishments	San Diego Bay	Refer to Table M1	908.21	
WINE VAULT & BISTRO	3731	INDIA ST	A	SAN DIEGO	92103	Medium Commercial		722	Eating/Drinking Establishments	San Diego Bay	Refer to Table M1	908.21	
WING LEE POULTRY & MEAT	4310	EUCLID AV	F-H	SAN DIEGO	92115	Medium Commercial		722	Eating/Drinking Establishments	Chollas Creek	Refer to Table M1	908.22	
WINGS 'N' THINGS	6715	EL CAJON BL		SAN DIEGO	92115	Medium Commercial		722	Eating/Drinking Establishments	Chollas Creek	Refer to Table M1	908.22	
WINGS 'N' THINGS	3445	MIDWAY DR	D	SAN DIEGO	92110	Medium Commercial		722	Eating/Drinking Establishments	San Diego Bay	Refer to Table M1	908.10	
WINGS 'N' THINGS	3904	CONVOY ST	100	SAN DIEGO	92111	Medium Commercial		722	Eating/Drinking Establishments	San Diego River, Unnamed Tributary	Refer to Table M1	907.11	
WIRED	853	HORNBLEND ST		SAN DIEGO	92109	Medium Commercial		722	Eating/Drinking Establishments	Pacific Ocean Shoreline, Scripps HA	Refer to Table M1	906.30	
WIRED COFFEE LE BISTRO	8935	TOWNE CENTRE DR	110	SAN DIEGO	92122	Medium Commercial		722	Eating/Drinking Establishments	Rose Canyon, Unnamed Tributary	Refer to Table M1	906.40	
WIRED UP COFFEE CART	9192	TOPAZ WY		SAN DIEGO	92123	Medium Commercial		722	Eating/Drinking Establishments	San Diego River	Refer to Table M1	907.11	
WIT'S END, THE	420	ROBINSON AV	D	SAN DIEGO	92103	Medium Commercial		722	Eating/Drinking Establishments	San Diego Bay	Refer to Table M1	908.21	
WOK IN EXPRESS	1118	MORENA BL		SAN DIEGO	92110	Medium Commercial		722	Eating/Drinking Establishments	Tecolote Creek	Refer to Table M1	906.50	
WOKS CAFE	2989	CORONADO AV		SAN DIEGO	92154	Medium Commercial		722	Eating/Drinking Establishments	Otay River, Unnamed Tributary	Refer to Table M1	910.20	
WONDER SUSHI PLUS	439	HORTON PZ		SAN DIEGO	92101	Medium Commercial		722	Eating/Drinking Establishments	San Diego Bay	Refer to Table M1	908.21	

*Based on site visit results, these facilities were found not to be conducting significant activities and will be removed from the FY 2009 inventory. The facilities typically conducted office work or were home based and not mobile.

Business Name	Street Number	Street Name	Suite	City	Zip	Existing Status*	SIC	NAICS	Category	Nearest Conveyances or Water Bodies	Pollutants Potentially Generated	Watershed	Mobile
WOODIES CHILI DOGS	4250	CLAIREMONT MESA BL	D	SAN DIEGO	92117	Medium Commercial		722	Eating/Drinking Establishments	Tecolote Creek	Refer to Table M1	906.50	
WOODSTOCK'S PIZZA	6145	EL CAJON BL	3P	SAN DIEGO	92115	Medium Commercial		722	Eating/Drinking Establishments	Chollas Creek	Refer to Table M1	908.22	
WORLD CURRY	1433	GARNET AV		SAN DIEGO	92109	Medium Commercial		722	Eating/Drinking Establishments	Mission Bay	Refer to Table M1	906.30	
WORLD FAMOUS	711	PACIFIC BEACH DR		SAN DIEGO	92109	Medium Commercial		722	Eating/Drinking Establishments	Pacific Ocean Shoreline, Scripps HA	Refer to Table M1	906.30	
WORLD FOOD SUPERMARKET	5245	EL CAJON BL		SAN DIEGO	92115	Medium Commercial		722	Eating/Drinking Establishments	Chollas Creek	Refer to Table M1	908.22	
WORLD PETROL - CALIMART V/SUBWAY #37423	6021	BUSINESS CENTER CT		SAN DIEGO	92154	Medium Commercial		722	Eating/Drinking Establishments	Dennery Canyon	Refer to Table M1	910.20	
WORLD SUSHI EXPRESS	3033	CLAIREMONT DR		SAN DIEGO	92117	Medium Commercial		722	Eating/Drinking Establishments	Mission Bay	Refer to Table M1	906.40	
WORLD SUSHI RESTAURANT	3065	CLAIREMONT DR	A	SAN DIEGO	92117	Medium Commercial		722	Eating/Drinking Establishments	Mission Bay	Refer to Table M1	906.40	
WRIGLEY'S MARKET #2	1731	EUCLID AV		SAN DIEGO	92105	Medium Commercial		722	Eating/Drinking Establishments	Chollas Creek,S	Refer to Table M1	908.22	
WYNDHAM SAN DIEGO AT EMERALD PLAZA	400	W BROADWAY		SAN DIEGO	92101	Medium Commercial		722	Eating/Drinking Establishments	San Diego Bay	Refer to Table M1	908.21	
XAVIER'S	750	05TH AV		SAN DIEGO	92101	Medium Commercial		722	Eating/Drinking Establishments	San Diego Bay	Refer to Table M1	908.21	
XAVIERS BAR & GRILL	750	05TH AV		SAN DIEGO	92101	Medium Commercial		7224	Eating/Drinking Establishments	San Diego Bay	Refer to Table M1	908.21	
YAKIMONO JAPANESE FOOD	7728	REGENTS RD	501	SAN DIEGO	92122	Medium Commercial		722	Eating/Drinking Establishments	Rose Canyon, Unnamed Tributary	Refer to Table M1	906.40	
YAKIMONO RESTAURANT	7420	CLAIREMONT MESA BL	112	SAN DIEGO	92111	Medium Commercial		722	Eating/Drinking Establishments	San Clemente Canyon, Unnamed Tributary	Refer to Table M1	906.40	
YAKITORI II	3740	SPORTS ARENA BL	10	SAN DIEGO	92110	Medium Commercial		722	Eating/Drinking Establishments	San Diego River	Refer to Table M1	907.11	
YAKITORI K-1	3860	CONVOY ST	110	SAN DIEGO	92111	Medium Commercial		722	Eating/Drinking Establishments	San Diego River, Unnamed Tributary	Refer to Table M1	907.11	
YAKITORI YAKYUDORI	3739	06TH AV	B	SAN DIEGO	92103	Medium Commercial		722	Eating/Drinking Establishments	San Diego Bay	Refer to Table M1	908.21	
YAM EX LLC	4934	VOLTAIRE ST	7	SAN DIEGO	92107	Medium Commercial		7223	Eating/Drinking Establishments	San Diego River	Refer to Table M1	907.11	
YARDHOUSE RESTAURANT	1023	04TH AV		SAN DIEGO	92101	Medium Commercial		722	Eating/Drinking Establishments	San Diego Bay	Refer to Table M1	908.21	
YE OLD BIKE CAFE	6792	UNIVERSITY AV		SAN DIEGO	92115	Medium Commercial		722	Eating/Drinking Establishments	Chollas Creek,S	Refer to Table M1	908.22	
YING ON	502	03RD AV		SAN DIEGO	92101	Medium Commercial		722	Eating/Drinking Establishments	San Diego Bay	Refer to Table M1	908.21	
YOGURT AND COFFEE HOUSE	5420	CLAIREMONT MESA BL	C	SAN DIEGO	92117	Medium Commercial		722	Eating/Drinking Establishments	Tecolote Creek	Refer to Table M1	906.50	
YOSHINO RESTAURANT	1790	W WASHINGTON ST		SAN DIEGO	92103	Medium Commercial		722	Eating/Drinking Establishments	San Diego Bay	Refer to Table M1	908.21	
YOSHINOYA BEEF BOWL #1175	4344	CONVOY ST	A	SAN DIEGO	92111	Medium Commercial		722	Eating/Drinking Establishments	San Diego River, Unnamed Tributary	Refer to Table M1	907.11	
YOUR GOURMET SOLUTION	1127	05TH AV		SAN DIEGO	92101	Medium Commercial		722	Eating/Drinking Establishments	San Diego Bay	Refer to Table M1	908.21	
YOUR MAMA'S MUG	4967	NEWPORT AV		SAN DIEGO	92107	Medium Commercial		722	Eating/Drinking Establishments	Pacific Ocean Shoreline, San Diego HU	Refer to Table M1	907.11	

*Based on site visit results, these facilities were found not to be conducting significant activities and will be removed from the FY 2009 inventory. The facilities typically conducted office work or were home based and not mobile.

Business Name	Street Number	Street Name	Suite	City	Zip	Existing Status*	SIC	NAICS	Category	Nearest Conveyances or Water Bodies	Pollutants Potentially Generated	Watershed	Mobile
YOUR PERSONAL CHEF	4445	MOUNT HENRY AV		SAN DIEGO	92117	Medium Commercial		72231	Eating/Drinking Establishments	Tecolote Creek	Refer to Table M1	906.50	
YUM YUM DONUT SHOP #501	1820	CORONADO AV		SAN DIEGO	92154	Medium Commercial		722	Eating/Drinking Establishments	Otay River, Unnamed Tributary	Refer to Table M1	910.20	
YUM YUM DONUT SHOP #511	8518	JAMACHA RD		SAN DIEGO	92114	Medium Commercial		722	Eating/Drinking Establishments	Chollas Creek,S	Refer to Table M1	908.22	
YUM YUM DONUT SHOP #514	6925	LINDA VISTA RD		SAN DIEGO	92111	Medium Commercial		722	Eating/Drinking Establishments	San Diego River	Refer to Table M1	907.11	
YUM YUM DONUT SHOP #516	3146	MIDWAY DR		SAN DIEGO	92110	Medium Commercial		722	Eating/Drinking Establishments	San Diego Bay	Refer to Table M1	908.21	
YUMMY DELI	9303	CHESAPEAKE DR	C-1	SAN DIEGO	92123	Medium Commercial		722	Eating/Drinking Establishments	Murphy Canyon	Refer to Table M1	907.11	
ZAGARELLA ITALIAN RESTAURANT	1655	INDIA ST		SAN DIEGO	92101	Medium Commercial		722	Eating/Drinking Establishments	San Diego Bay	Refer to Table M1	908.21	
ZANZIBAR	976	GARNET AV		SAN DIEGO	92109	Medium Commercial		722	Eating/Drinking Establishments	Pacific Ocean Shoreline, Scripps HA	Refer to Table M1	906.30	
ZEN 5	1130	GARNET AV		SAN DIEGO	92109	Medium Commercial		722	Eating/Drinking Establishments	Mission Bay	Refer to Table M1	906.30	
ZIA TROPICAL GRILL	6686	EL CAJON BL	A	SAN DIEGO	92115	Medium Commercial		722	Eating/Drinking Establishments	Chollas Creek	Refer to Table M1	908.22	
ZION BAKERY	4611	MERCURY ST	105	SAN DIEGO	92111	Medium Commercial		7223	Eating/Drinking Establishments	San Diego River, Unnamed Tributary	Refer to Table M1	907.11	
ZION MARKETPLACE	4611	MERCURY ST		SAN DIEGO	92111	Medium Commercial		722	Eating/Drinking Establishments	San Diego River	Refer to Table M1	907.11	
ZOCALO	2444	SAN DIEGO AV		SAN DIEGO	92110	Medium Commercial		722	Eating/Drinking Establishments	San Diego Bay	Refer to Table M1	908.21	
ZODIAC, THE	7027	FRIARS RD		SAN DIEGO	92108	Medium Commercial		722	Eating/Drinking Establishments	San Diego River	Refer to Table M1	907.11	
ZODIAK HOOKAH LOUNGE	6455	EL CAJON BL		SAN DIEGO	92115	Medium Commercial		722	Eating/Drinking Establishments	Chollas Creek	Refer to Table M1	908.22	
ZUMBAR COFFEE AND TEA	10920	ROSELLE ST	106	SAN DIEGO	92121	Medium Commercial		722	Eating/Drinking Establishments	Soledad Canyon	Refer to Table M1	906.10	
7-ELEVEN #17825	191	W SAN YSIDRO BL		SAN YSIDRO	92173	Medium Commercial		722	Eating/Drinking Establishments	Tijuana River	Refer to Table M1	911.11	
7-ELEVEN #26909	4210	BEYER BL		SAN YSIDRO	92173	Medium Commercial		722	Eating/Drinking Establishments	Moody Canyon	Refer to Table M1	911.11	
ACHIOTE SABOR MEXICANO	4419	CAM DE LA PLAZA		SAN YSIDRO	92173	Medium Commercial		722	Eating/Drinking Establishments	Tijuana River	Refer to Table M1	911.11	
AHH LAS TORTAS LONCHERIA INTERNACIONAL & DELI	751	E SAN YSIDRO BL		SAN YSIDRO	92173	Medium Commercial		722	Eating/Drinking Establishments	Tijuana River	Refer to Table M1	911.12	
AM/PM MINI MARKET #6075	779	W SAN YSIDRO BL		SAN YSIDRO	92173	Medium Commercial		722	Eating/Drinking Establishments	Tijuana River	Refer to Table M1	911.11	
BURGER KING #3355	680	E SAN YSIDRO BL		SAN YSIDRO	92173	Medium Commercial		722	Eating/Drinking Establishments	Tijuana River	Refer to Table M1	911.11	
BURGER KING #5724	2032	DAIRY MART RD		SAN YSIDRO	92173	Medium Commercial		722	Eating/Drinking Establishments	Tijuana River	Refer to Table M1	911.11	
CARL'S JR. #197	805	W SAN YSIDRO BL		SAN YSIDRO	92173	Medium Commercial		722	Eating/Drinking Establishments	Tijuana River	Refer to Table M1	911.11	
CESAR CHAVEZ COMMUNITY CENTER	455	SYCAMORE RD		SAN YSIDRO	92173	Medium Commercial		722	Eating/Drinking Establishments	Tijuana River	Refer to Table M1	911.11	
CHEVRON #95195	220	SYCAMORE RD		SAN YSIDRO	92173	Medium Commercial		722	Eating/Drinking Establishments	Tijuana River	Refer to Table M1	911.11	

*Based on site visit results, these facilities were found not to be conducting significant activities and will be removed from the FY 2009 inventory. The facilities typically conducted office work or were home based and not mobile.

Business Name	Street Number	Street Name	Suite	City	Zip	Existing Status*	SIC	NAICS	Category	Nearest Conveyances or Water Bodies	Pollutants Potentially Generated	Watershed	Mobile
CHICKEN RIBS & DOGS	4211	CAM DE LA PLAZA	158C	SAN YSIDRO	92173	Medium Commercial		722	Eating/Drinking Establishments	Tijuana River	Refer to Table M1	911.11	
CHURCH'S CHICKEN #0780	423	E SAN YSIDRO BL		SAN YSIDRO	92173	Medium Commercial		722	Eating/Drinking Establishments	Moody Canyon	Refer to Table M1	911.11	
CIRCLE K #8585	2036	DAIRY MART RD	130	SAN YSIDRO	92173	Medium Commercial		722	Eating/Drinking Establishments	Tijuana River	Refer to Table M1	911.11	
COCO'S #0609	825	W SAN YSIDRO BL		SAN YSIDRO	92173	Medium Commercial		722	Eating/Drinking Establishments	Tijuana River	Refer to Table M1	911.11	
DELICIOSA CASA CHINA	2383	VIA SEGUNDO		SAN YSIDRO	92173	Medium Commercial		722	Eating/Drinking Establishments	Tijuana River	Refer to Table M1	911.11	
DENNY'S #1934	130	CALLE PRIMERA		SAN YSIDRO	92173	Medium Commercial	5812	722110	Eating/Drinking Establishments	Tijuana River	Refer to Table M1	911.11	
DON FELIX CAFE #1	143	W SAN YSIDRO BL		SAN YSIDRO	92173	Medium Commercial		722	Eating/Drinking Establishments	Moody Canyon	Refer to Table M1	911.11	
EAST COAST GIANT PIZZA	416	W SAN YSIDRO BL	H	SAN YSIDRO	92173	Medium Commercial		722	Eating/Drinking Establishments	Tijuana River	Refer to Table M1	911.11	
EL MANA MEXICAN FOOD	482	W SAN YSIDRO BL	4	SAN YSIDRO	92173	Medium Commercial		722	Eating/Drinking Establishments	Moody Canyon	Refer to Table M1	911.11	
EL MANGO MINILA	2004	DAIRY MART RD	104	SAN YSIDRO	92173	Medium Commercial		722	Eating/Drinking Establishments	Tijuana River	Refer to Table M1	911.11	
EL PUEBLO TACO SHOP	4184	BEYER BL	108	SAN YSIDRO	92173	Medium Commercial		722	Eating/Drinking Establishments	Moody Canyon	Refer to Table M1	911.11	
EVA'S BAKERY	4184	BEYER BL	104	SAN YSIDRO	92173	Medium Commercial		722	Eating/Drinking Establishments	Moody Canyon	Refer to Table M1	911.11	
EXXON #1042	108	W VIA DE SAN YSIDRO		SAN YSIDRO	92173	Medium Commercial		722	Eating/Drinking Establishments	Moody Canyon	Refer to Table M1	911.11	
FISH MART	2036	DAIRY MART RD	127	SAN YSIDRO	92173	Medium Commercial		722	Eating/Drinking Establishments	Tijuana River	Refer to Table M1	911.11	
FRESH PIZZA FACTORY	4211	CAM DE LA PLAZA	H158D	SAN YSIDRO	92173	Medium Commercial		722	Eating/Drinking Establishments	Tijuana River	Refer to Table M1	911.11	
GOODWILL SNACK BAR	630	FRONT ST		SAN YSIDRO	92173	Medium Commercial		722	Eating/Drinking Establishments	Tijuana River	Refer to Table M1	911.11	
GREAT STEAK & POTATO COMPANY	4211	CAM DE LA PLAZA	H158C	SAN YSIDRO	92173	Medium Commercial		722	Eating/Drinking Establishments	Tijuana River	Refer to Table M1	911.11	
GUADALAJARA DE NOCHE	111	WEST OLIVE AV	E	SAN YSIDRO	92173	Medium Commercial		722	Eating/Drinking Establishments	Moody Canyon	Refer to Table M1	911.11	
INTERNATIONAL HOUSE OF PANCAKES #830	4291	CAM DE LA PLAZA		SAN YSIDRO	92173	Medium Commercial		722	Eating/Drinking Establishments	Tijuana River	Refer to Table M1	911.11	
JACK IN THE BOX #0064	721	E SAN YSIDRO BL		SAN YSIDRO	92173	Medium Commercial		722	Eating/Drinking Establishments	Tijuana River	Refer to Table M1	911.12	
JACK IN THE BOX #0076	402	W SAN YSIDRO BL		SAN YSIDRO	92173	Medium Commercial		722	Eating/Drinking Establishments	Tijuana River	Refer to Table M1	911.11	
KARINA ICE CREAM	137	VIRGINIA AV		SAN YSIDRO	92173	Medium Commercial		45299	Eating/Drinking Establishments	Tijuana River	Refer to Table M1	911.11	
KENTUCKY FRIED CHICKEN #Y305056	2030	DAIRY MART RD		SAN YSIDRO	92173	Medium Commercial		722	Eating/Drinking Establishments	Tijuana River	Refer to Table M1	911.11	
KENTUCKY FRIED CHICKEN #Y450108	4698	BORDER VILLAGE RD		SAN YSIDRO	92173	Medium Commercial		722	Eating/Drinking Establishments	Tijuana River	Refer to Table M1	911.11	
K-MART #7418	4330	CAM DE LA PLAZA		SAN YSIDRO	92173	Medium Commercial		722	Eating/Drinking Establishments	Tijuana River	Refer to Table M1	911.11	
LA BODEGA	388	CALLE PRIMERA		SAN YSIDRO	92173	Medium Commercial		722	Eating/Drinking Establishments	Tijuana River	Refer to Table M1	911.11	

*Based on site visit results, these facilities were found not to be conducting significant activities and will be removed from the FY 2009 inventory. The facilities typically conducted office work or were home based and not mobile.

Business Name	Street Number	Street Name	Suite	City	Zip	Existing Status*	SIC	NAICS	Category	Nearest Conveyances or Water Bodies	Pollutants Potentially Generated	Watershed	Mobile
LA BODEGA	110	EAST OLIVE DR		SAN YSIDRO	92173	Medium Commercial		722	Eating/Drinking Establishments	Moody Canyon	Refer to Table M1	911.11	
LA BODEGUITA	4174	BEYER BL		SAN YSIDRO	92173	Medium Commercial		722	Eating/Drinking Establishments	Moody Canyon	Refer to Table M1	911.11	
LA CACHONDA	110	EAST OLIVE DR	B	SAN YSIDRO	92173	Medium Commercial		722	Eating/Drinking Establishments	Moody Canyon	Refer to Table M1	911.11	
LITTLE CAESARS PIZZA	601	E SAN YSIDRO BL	140	SAN YSIDRO	92173	Medium Commercial		722	Eating/Drinking Establishments	Tijuana River	Refer to Table M1	911.11	
LOS PAISANOS	106	W CALLE PRIMERA		SAN YSIDRO	92173	Medium Commercial		722	Eating/Drinking Establishments	Tijuana River	Refer to Table M1	911.11	
MCDONALD'S #03729	4449	CAM DE LA PLAZA		SAN YSIDRO	92173	Medium Commercial		722	Eating/Drinking Establishments	Tijuana River	Refer to Table M1	911.11	
MCDONALD'S #06647	727	E SAN YSIDRO BL		SAN YSIDRO	92173	Medium Commercial		722	Eating/Drinking Establishments	Tijuana River	Refer to Table M1	911.12	
MCDONALD'S #07382	707	W SAN YSIDRO BL		SAN YSIDRO	92173	Medium Commercial		722	Eating/Drinking Establishments	Tijuana River	Refer to Table M1	911.11	
MERCADO INTERNACIONAL 88	747	E SAN YSIDRO BL		SAN YSIDRO	92173	Medium Commercial		722	Eating/Drinking Establishments	Tijuana River	Refer to Table M1	911.12	
MERCADO INTERNACIONAL 88	502	E SAN YSIDRO BL		SAN YSIDRO	92173	Medium Commercial		722	Eating/Drinking Establishments	Moody Canyon	Refer to Table M1	911.11	
MEXICAN AMERICAN CHILD CARE CENTER	1795	DEL SUR BL		SAN YSIDRO	92173	Medium Commercial		722	Eating/Drinking Establishments	Tijuana River	Refer to Table M1	911.11	
MONGUS GRILL	4540	CAM DE LA PLAZA	H158A	SAN YSIDRO	92173	Medium Commercial		722	Eating/Drinking Establishments	Tijuana River	Refer to Table M1	911.12	
NEW ORIENTAL CAFE	551	E SAN YSIDRO BL		SAN YSIDRO	92173	Medium Commercial		722	Eating/Drinking Establishments	Tijuana River	Refer to Table M1	911.11	
OUR LADY OF MT. CARMEL CHURCH	2020	ALAQUINAS DR		SAN YSIDRO	92173	Medium Commercial		722	Eating/Drinking Establishments	Moody Canyon	Refer to Table M1	911.11	
PANADERIA Y PIZZARIA GONZALEZ	2036	DAIRY MART RD	125	SAN YSIDRO	92173	Medium Commercial		722	Eating/Drinking Establishments	Tijuana River	Refer to Table M1	911.11	
PAOLA'S RESTAURANT & CAFE	362	E SAN YSIDRO BL		SAN YSIDRO	92173	Medium Commercial		722	Eating/Drinking Establishments	Moody Canyon	Refer to Table M1	911.11	
POLO RESTAURANT	2383	VIA SEGUNDO		SAN YSIDRO	92173	Medium Commercial		722	Eating/Drinking Establishments	Tijuana River	Refer to Table M1	911.11	
POLOS	2388	VIA SEGUNDO		SAN YSIDRO	92173	Medium Commercial		7223	Eating/Drinking Establishments	Tijuana River	Refer to Table M1	911.11	
RICE GARDEN	4211	CAM DE LA PLAZA	H170	SAN YSIDRO	92173	Medium Commercial		722	Eating/Drinking Establishments	Tijuana River	Refer to Table M1	911.11	
ROBERTACOS	492	W SAN YSIDRO BL		SAN YSIDRO	92173	Medium Commercial		722	Eating/Drinking Establishments	Tijuana River	Refer to Table M1	911.11	
ROCKY MOUNTAIN CHOCOLATE FACTORY	4480	CAM DE LA PLAZA	B	SAN YSIDRO	92173	Medium Commercial		722	Eating/Drinking Establishments	Tijuana River	Refer to Table M1	911.11	
SAN DIEGO TERIYAKI & ROLL	4211	CAM DE LA PLAZA	158B	SAN YSIDRO	92173	Medium Commercial		722	Eating/Drinking Establishments	Tijuana River	Refer to Table M1	911.11	
SAN YSIDRO MEMORIAL COMMUNITY CENTER	179	DIZA RD		SAN YSIDRO	92173	Medium Commercial		722	Eating/Drinking Establishments	Moody Canyon	Refer to Table M1	911.11	
SAN YSIDRO RECREATION CENTER	212	WEST PARK AV		SAN YSIDRO	92173	Medium Commercial		722	Eating/Drinking Establishments	Moody Canyon	Refer to Table M1	911.11	
SAN YSIDRO SENIOR CENTER	125	EAST PARK AV		SAN YSIDRO	92173	Medium Commercial		722	Eating/Drinking Establishments	Moody Canyon	Refer to Table M1	911.11	
SANTA FE CHINESE RESTAURANT	380	E SAN YSIDRO BL	A	SAN YSIDRO	92173	Medium Commercial		722	Eating/Drinking Establishments	Moody Canyon	Refer to Table M1	911.11	

*Based on site visit results, these facilities were found not to be conducting significant activities and will be removed from the FY 2009 inventory. The facilities typically conducted office work or were home based and not mobile.

Business Name	Street Number	Street Name	Suite	City	Zip	Existing Status*	SIC	NAICS	Category	Nearest Conveyances or Water Bodies	Pollutants Potentially Generated	Watershed	Mobile
SONIA'S SNACK BAR	2383	VIA SEGUNDO		SAN YSIDRO	92173	Medium Commercial		722	Eating/Drinking Establishments	Tijuana River	Refer to Table M1	911.11	
STARBUCKS COFFEE CO. #6562	4201	CAM DE LA PLAZA	102	SAN YSIDRO	92173	Medium Commercial		722	Eating/Drinking Establishments	Tijuana River	Refer to Table M1	911.11	
SUBWAY #18347	660	E SAN YSIDRO BL	C	SAN YSIDRO	92173	Medium Commercial		722	Eating/Drinking Establishments	Tijuana River	Refer to Table M1	911.11	
SUBWAY #24849	4211	CAM DE LA PLAZA	168H	SAN YSIDRO	92173	Medium Commercial		722	Eating/Drinking Establishments	Tijuana River	Refer to Table M1	911.11	
SUBWAY #27087	416	W SAN YSIDRO BL	M	SAN YSIDRO	92173	Medium Commercial		722	Eating/Drinking Establishments	Tijuana River	Refer to Table M1	911.11	
SUNDAE CAFE	360	E SAN YSIDRO BL		SAN YSIDRO	92173	Medium Commercial		722	Eating/Drinking Establishments	Moody Canyon	Refer to Table M1	911.11	
SUNRISE SUPER BUFFET	4550	CAM DE LA PLAZA		SAN YSIDRO	92173	Medium Commercial		722	Eating/Drinking Establishments	Tijuana River	Refer to Table M1	911.12	
SUPERSAVER FOODS #6228	350	W SAN YSIDRO BL		SAN YSIDRO	92173	Medium Commercial		722	Eating/Drinking Establishments	Tijuana River	Refer to Table M1	911.11	
TACOS SI SENOR MEXICAN FOOD	119	W SAN YSIDRO BL		SAN YSIDRO	92173	Medium Commercial		722	Eating/Drinking Establishments	Moody Canyon	Refer to Table M1	911.11	
TASTY CHINA EXPRESS	4310	CAM DE LA PLAZA	D	SAN YSIDRO	92173	Medium Commercial		722	Eating/Drinking Establishments	Tijuana River	Refer to Table M1	911.11	
THAT CRAZY COCONUT	4310	CAM DE LA PLAZA	B	SAN YSIDRO	92173	Medium Commercial		722	Eating/Drinking Establishments	Tijuana River	Refer to Table M1	911.11	
V & H CHINESE FOOD	2036	DAIRY MART RD	124	SAN YSIDRO	92173	Medium Commercial		722	Eating/Drinking Establishments	Tijuana River	Refer to Table M1	911.11	
VICTORIA'S FRUIT YOUGURT	2383	VIA SEGUNDO		SAN YSIDRO	92173	Medium Commercial		722	Eating/Drinking Establishments	Tijuana River	Refer to Table M1	911.11	
VIDA CAFE	799	E SAN YSIDRO BL		SAN YSIDRO	92173	Medium Commercial		722	Eating/Drinking Establishments	Tijuana River	Refer to Table M1	911.12	
VIVA MEXICO	2004	DAIRY MART RD	105	SAN YSIDRO	92173	Medium Commercial		722	Eating/Drinking Establishments	Tijuana River	Refer to Table M1	911.11	
WETZEL'S PRETZELS	4211	CAM DE LA PLAZA	151	SAN YSIDRO	92173	Medium Commercial		722	Eating/Drinking Establishments	Tijuana River	Refer to Table M1	911.11	
YING LI RESTAURANT	342	W SAN YSIDRO BL	N	SAN YSIDRO	92173	Medium Commercial		722	Eating/Drinking Establishments	Tijuana River	Refer to Table M1	911.11	
YUM YUM DONUT SHOP #504	482	W SAN YSIDRO BL		SAN YSIDRO	92173	Medium Commercial		722	Eating/Drinking Establishments	Moody Canyon	Refer to Table M1	911.11	
GLEASON, RICHARD & DEBRA dba MISSION BAY SPORTCENT	1010	SANTA CLARA PL		SAN DIEGO	92109	Medium Commercial	7999		Entertainment	Mission Bay	Refer to Table M1	906.30	
A & R TRUCKING & BOBCAT SERVICE	3768	NEWTON AV		SAN DIEGO	92113	Medium Commercial		5617	Equipment Repair	Chollas Creek,S	Refer to Table M1	908.22	
A TEK COPIER SERVICE	4218	60TH ST		SAN DIEGO	92115	Medium Commercial		81131	Equipment Repair	Chollas Creek,N	Refer to Table M1	908.22	
A TO Z MARINE SERVICES	1214	ROSECRANS ST		SAN DIEGO	92106	Medium Commercial	7699	81131	Equipment Repair	San Diego Bay	Refer to Table M1	908.10	
ACME CYCLE SERVICE	3201	F ST		SAN DIEGO	92102	Medium Commercial	7699	811490	Equipment Repair	Chollas Creek,N	Refer to Table M1	908.22	
ADVANCED DIESEL INJECTION INC	3134	MAIN ST		SAN DIEGO	92113	Medium Commercial	7699	811310	Equipment Repair	Chollas Creek,N	Refer to Table M1	908.22	
ALLIED MARINE	1215	BEARDSLEY ST		SAN DIEGO	92113	Medium Commercial	7699	81149	Equipment Repair	San Diego Bay, Switzer	Refer to Table M1	908.22	
AQUA CLEAR WATER TREATMENT SPECIALISTS INC	4620	JUTLAND DR		SAN DIEGO	92117	Medium Commercial		81131	Equipment Repair	Rose Canyon, Unnamed Tributary	Refer to Table M1	906.40	X

*Based on site visit results, these facilities were found not to be conducting significant activities and will be removed from the FY 2009 inventory. The facilities typically conducted office work or were home based and not mobile.

Business Name	Street Number	Street Name	Suite	City	Zip	Existing Status*	SIC	NAICS	Category	Nearest Conveyances or Water Bodies	Pollutants Potentially Generated	Watershed	Mobile
Aqua-Pro Inc dba Village Marine Tech	2810	Carleton St Front		San Diego	92101	Medium Commercial	7699	443111	Equipment Repair		Refer to Table M1	908.21	
BALLPARK PEDICABS	275	Island AV		SAN DIEGO	92101	Medium Commercial		48599	Equipment Repair	San Diego Bay	Refer to Table M1	908.21	X
Black and Decker (US)	7290	Clairemont Mesa Blvd.		SAN DIEGO	92111	Medium Commercial	7699	811310	Equipment Repair	Tecolote Creek	Refer to Table M1	906.50	
California Marine Cleaning Inc.	905	S 33rd St.		SAN DIEGO	92113	Medium Commercial	7699	811310	Equipment Repair	Chollas Creek	Refer to Table M1	908.22	
CEM-CORP	105	31ST ST		SAN DIEGO	92113	Medium Commercial	7699	811310	Equipment Repair	Chollas Creek,N	Refer to Table M1	908.22	
Chick's Industrial Equipment	3592	Main St.		SAN DIEGO	92113	Medium Commercial	5084	811310	Equipment Repair	Chollas Creek	Refer to Table M1	908.22	
COMMERCIAL KITCHEN SERVICES	239	50TH ST	33	SAN DIEGO	92102	Medium Commercial		81131	Equipment Repair	Chollas Creek,S	Refer to Table M1	908.22	
Contreras Iron Works	2646	National AV		SAN DIEGO	92113	Medium Commercial	7692	811310	Equipment Repair	San Diego Bay, Chollas	Refer to Table M1	908.22	
Dar Fryer Hydraulics Inc	3317	Logan AV		SAN DIEGO	92113	Medium Commercial	7699	811310	Equipment Repair	Chollas Creek	Refer to Table M1	908.22	
ELECTRIC MOTOR SPECIALISTS INC	2685	BOSTON AV		SAN DIEGO	92113	Medium Commercial	7699	81131	Equipment Repair	San Diego Bay, Chollas	Refer to Table M1	908.22	
FABER RESIDENTIAL MAINTENANCE	3980	HIAWATHA WY		SAN DIEGO	92117	Medium Commercial		8113	Equipment Repair	Rose Canyon, Unnamed Tributary	Refer to Table M1	906.40	X
FIRE SAFE EXHAUST CLEANERS	5980	DANDRIDGE LN	214	SAN DIEGO	92115	Medium Commercial		81131	Equipment Repair	Chollas Creek,N	Refer to Table M1	908.22	
FONTENEAU YACHT REPAIR INC	1229	SHAFTER ST		SAN DIEGO	92106	Medium Commercial	7699	811490	Equipment Repair	San Diego Bay	Refer to Table M1	908.10	
G & A WELDING	1505	CLAVELITA PL		SAN DIEGO	92154	Medium Commercial		81131	Equipment Repair	Tijuana River	Refer to Table M1	911.11	X
HOSE TECH	2922	PREECE ST		SAN DIEGO	92111	Medium Commercial		81131	Equipment Repair	Tecolote Creek, Unnamed Tributary	Refer to Table M1	906.50	X
Johnson Lift/Hyster	7227	Carroll Rd		SAN DIEGO	92121	Medium Commercial	7699	811310	Equipment Repair	Carroll Canyon	Refer to Table M1	906.10	
J-R COMM CLEANING EQUIPMENT REPAIR	4566	CHATEAU DR		SAN DIEGO	92117	Medium Commercial		81149	Equipment Repair	Tecolote Creek	Refer to Table M1	906.50	X
LANDEROS WELDING	135	TARO CT		SAN DIEGO	92114	Medium Commercial		81149	Equipment Repair	Chollas Creek,S	Refer to Table M1	908.22	
M & M MECHANICAL	2888	IRIS AV	118	SAN DIEGO	92154	Medium Commercial		81131	Equipment Repair	Tijuana River	Refer to Table M1	911.11	X
MARIO'S LAWNMOWER REPAIR	5589	MARKET ST		SAN DIEGO	92114	Medium Commercial		81149	Equipment Repair	Chollas Creek,S	Refer to Table M1	908.22	
MCKNIGHT WELDING/DUBLIN MOB CHOPPERS	6306	FEDERAL BLVD		SAN DIEGO	92114	Medium Commercial	7699	811310	Equipment Repair	Chollas Creek,S	Refer to Table M1	908.22	
NORTH STAR PROPELLERS INC	2285	NEWTON AV		SAN DIEGO	92113	Medium Commercial	7699	81149	Equipment Repair	San Diego Bay, Chollas	Refer to Table M1	908.22	
Pacific Marine Propellers Inc.	3781	Dalbergia St.		SAN DIEGO	92113	Medium Commercial	7699	811310	Equipment Repair	Seventh Street Channel	Refer to Table M1	908.31	
Pedicab Facility, 641 17th St	641	17TH ST		SAN DIEGO	92101	Medium Commercial		485999	Equipment Repair	Switzer Creek, Unnamed Tributary	Refer to Table M1	908.22	
PELAYOS FORKLIFT SERVICE	3094	NATIONAL AV		SAN DIEGO	92113	Medium Commercial		81149	Equipment Repair	Chollas Creek,N	Refer to Table M1	908.22	
PROPELLER SOLUTIONS INC	4620	SANTA FE ST		SAN DIEGO	92109	Medium Commercial	7699	811310	Equipment Repair	Rose Canyon	Refer to Table M1	906.40	

*Based on site visit results, these facilities were found not to be conducting significant activities and will be removed from the FY 2009 inventory. The facilities typically conducted office work or were home based and not mobile.

Business Name	Street Number	Street Name	Suite	City	Zip	Existing Status*	SIC	NAICS	Category	Nearest Conveyances or Water Bodies	Pollutants Potentially Generated	Watershed	Mobile
R & R COMPLETE MACHINE SHOP	3884	39TH ST		SAN DIEGO	92105	Medium Commercial	7538	811111	Equipment Repair	Chollas Creek,N	Refer to Table M1	908.22	
R J KATES COMPANY INC	8275	Vickers St.		SAN DIEGO	92111	Medium Commercial	5084	421830	Equipment Repair	San Diego River, Unnamed Tributary	Refer to Table M1	907.11	
RELIABLE ELEVATOR INC	8245	RONSON RD	K	SAN DIEGO	92111	Medium Commercial	7699	81131	Equipment Repair	San Clemente Canyon, Unnamed Tributary	Refer to Table M1	906.40	
Relles Pallets	19	31st ST		SAN DIEGO	92102	Medium Commercial	7699	56179	Equipment Repair	Chollas Creek	Refer to Table M1	908.22	
SASPEN STRAPPING SERVICES	4695	FARGO AV		SAN DIEGO	92117	Medium Commercial		81131	Equipment Repair	Rose Canyon	Refer to Table M1	906.40	X
SEATECH-BUCKLEW MARINE SYSTEMS	2733	SHELTER ISLAND DR		SAN DIEGO	92106	Medium Commercial	7699	811490	Equipment Repair	San Diego Bay	Refer to Table M1	908.10	
SLOAN ELECTRIC CO	3520	MAIN ST		SAN DIEGO	92113	Medium Commercial	7694	811310	Equipment Repair	Chollas Creek	Refer to Table M1	908.22	
SOUTHWEST ABC MACHINE SHOP INC	4011.5	VAN DYKE AV		SAN DIEGO	92105	Medium Commercial	7538	811111	Equipment Repair	Chollas Creek,N	Refer to Table M1	908.22	
SPARX WELDING	4826	TROJAN AV		SAN DIEGO	92115	Medium Commercial		81131	Equipment Repair	Chollas Creek,N	Refer to Table M1	908.22	
THOMAS MARINE INC	2835	CANON ST		SAN DIEGO	92106	Medium Commercial	7699	811310	Equipment Repair	San Diego Bay	Refer to Table M1	908.10	
Union Electric Motor Service	2777	Newton AV		SAN DIEGO	92113	Medium Commercial	7699	811310	Equipment Repair	Chollas Creek	Refer to Table M1	908.22	
WECHSLER & GOODMAN	861	6th AV.	318	SAN DIEGO	92101	Medium Commercial	7699	81149	Equipment Repair	San Diego Bay	Refer to Table M1	908.21	
CRS REPAIR SERVICES	1544	VILLAGE PINE WY		SAN YSIDRO	92173	Medium Commercial		81131	Equipment Repair	Tijuana River	Refer to Table M1	911.11	X
ON/OFF MECHANICAL INC	2033	DAIRY MART RD	16	SAN YSIDRO	92173	Medium Commercial		81131	Equipment Repair	Tijuana River	Refer to Table M1	911.11	X
52 & CONVOY CORP.	7740	COPLEY PARK PL		SAN DIEGO	92111	Medium Commercial		4471	Fueling	San Clemente Canyon, Unnamed Tributary	Refer to Table M1	906.40	
ACE AUTO PARKS INC #25/26	2550	05TH AV		SAN DIEGO	92103	Medium Commercial		447	Fueling	San Diego Bay	Refer to Table M1	908.21	
AL'S AUTO SERVICE CENTER	1005	ROSECRANS ST		SAN DIEGO	92106	Medium Commercial	7538	811111	Fueling	San Diego Bay	Refer to Table M1	908.10	
AM/PM MINI-MARKET #5441	9720	CARROLL CENTRE RD		SAN DIEGO	92126	Medium Commercial		4471	Fueling	Carroll Canyon, Unnamed Tributary	Refer to Table M1	906.10	
AMAD ED BAGDUSAR	1619	G ST		SAN DIEGO	92101	Medium Commercial		447	Fueling	Switzer Creek, Unnamed Tributary	Refer to Table M1	908.22	
APRO #24	235	47TH ST		SAN DIEGO	92113	Medium Commercial		4471	Fueling	Chollas Creek,S	Refer to Table M1	908.22	
APRO #26	3010	MARKET ST		SAN DIEGO	92102	Medium Commercial	5541	447190	Fueling	Chollas Creek,N	Refer to Table M1	908.22	
APRO LLC #25	6839	IMPERIAL AV		SAN DIEGO	92114	Medium Commercial		4471	Fueling	Chollas Creek,S	Refer to Table M1	908.22	
APRO LLC #35	3860	GOVERNOR DR		SAN DIEGO	92122	Medium Commercial		44711	Fueling	Rose Canyon, Unnamed Tributary	Refer to Table M1	906.40	
ARCO #9571	4330	ORANGE AV		SAN DIEGO	92105	Medium Commercial		44711	Fueling	Chollas Creek,N	Refer to Table M1	908.22	
ARCO AM PM	2940	LYTTON ST		SAN DIEGO	92110	Medium Commercial		44711	Fueling	San Diego Bay	Refer to Table M1	908.10	
ARCO AM/PM #05323	2510	OTAY CENTER DR		SAN DIEGO	92154	Medium Commercial		44711	Fueling	Tijuana River, Unnamed Tributary	Refer to Table M1	911.12	

*Based on site visit results, these facilities were found not to be conducting significant activities and will be removed from the FY 2009 inventory. The facilities typically conducted office work or were home based and not mobile.

Business Name	Street Number	Street Name	Suite	City	Zip	Existing Status*	SIC	NAICS	Category	Nearest Conveyances or Water Bodies	Pollutants Potentially Generated	Watershed	Mobile
ARCO AM/PM #5216	6301	EL CAJON BLVD		SAN DIEGO	92115	Medium Commercial		44711	Fueling	Chollas Creek,N	Refer to Table M1	908.22	
ARCO AM/PM #5296	12640	SABRE SPRINGS PKY		SAN DIEGO	92128	Medium Commercial		44711	Fueling	Chicarita Creek, Unnamed Tributary	Refer to Table M1	906.20	
ARCO AM/PM #5363	3770	MURPHY CANYON RD		SAN DIEGO	92123	Medium Commercial		44711	Fueling	Murphy Canyon	Refer to Table M1	907.11	
ARCO AM/PM #5367	1625	HERITAGE RD		SAN DIEGO	92154	Medium Commercial		44711	Fueling	Tijuana River	Refer to Table M1	911.12	
ARCO AM/PM #598	1817	EUCLID AV		SAN DIEGO	92105	Medium Commercial		44711	Fueling	Chollas Creek,S	Refer to Table M1	908.22	
ARCO AMPM #5139	3296	EL CAJON BLVD		SAN DIEGO	92104	Medium Commercial		44711	Fueling	Chollas Creek,N	Refer to Table M1	908.22	
ARCO AMPM #9599	3860	OLD TOWN AV		SAN DIEGO	92110	Medium Commercial		447	Fueling	San Diego Bay	Refer to Table M1	908.21	
ARCO HOME	4333	HOME AV		SAN DIEGO	92105	Medium Commercial		4471	Fueling	Chollas Creek,N	Refer to Table M1	908.22	
ARENA FUELS ARCO AM/PM	3580	SPORTS ARENA BLVD		SAN DIEGO	92110	Medium Commercial		44711	Fueling	San Diego Bay	Refer to Table M1	908.21	
BALBOA 76	5790	BALBOA AV		SAN DIEGO	92111	Medium Commercial	5541	447110	Fueling	Tecolote Creek	Refer to Table M1	906.50	
BALBOA ARCO STATION	7731	BALBOA AV		SAN DIEGO	92111	Medium Commercial		4471	Fueling	Tecolote Creek	Refer to Table M1	906.50	
BALBOA AVE EXXON	7737	BALBOA AV		SAN DIEGO	92111	Medium Commercial		4471	Fueling	Tecolote Creek	Refer to Table M1	906.50	
BALBOA FUEL MART	6066	BALBOA AV		SAN DIEGO	92111	Medium Commercial		44711	Fueling	Tecolote Creek	Refer to Table M1	906.50	
BALBOA SHELL	7647	BALBOA AV		SAN DIEGO	92111	Medium Commercial		44719	Fueling	Tecolote Creek, Unnamed Tributary	Refer to Table M1	906.50	
BOB STIVERS SELF SERVICE	2290	MOORE ST		SAN DIEGO	92110	Medium Commercial		4471	Fueling	San Diego Bay	Refer to Table M1	908.21	
BOB STIVERS SHELL	1011	A ST		SAN DIEGO	92101	Medium Commercial		4471	Fueling	San Diego Bay	Refer to Table M1	908.21	
CARMEL VALLEY SHELL	3060	EAST CARMEL VALLEY RD		SAN DIEGO	92130	Medium Commercial		4471	Fueling	Carmel Valley, Unnamed Tributary	Refer to Table M1	906.10	
CHEVRON	4055	UNIVERSITY AV		SAN DIEGO	92105	Medium Commercial	5541	447110	Fueling	Chollas Creek,N	Refer to Table M1	908.22	
CROSSROAD PETROLEUM INC	1875	GRAND AV		SAN DIEGO	92109	Medium Commercial		4471	Fueling	Mission Bay	Refer to Table M1	906.30	
CROSSROAD PETROLEUM INC	6130	BALBOA AV		SAN DIEGO	92111	Medium Commercial		4471	Fueling	Tecolote Creek	Refer to Table M1	906.50	
CROWN POINT GAS & AUTO CENTER	3804	INGRAHAM ST		SAN DIEGO	92109	Medium Commercial	5541	447110	Fueling	Mission Bay	Refer to Table M1	906.30	
DIVISION SHELL	3890	DIVISION ST		SAN DIEGO	92113	Medium Commercial		44711	Fueling	Seventh Street Channel	Refer to Table M1	908.31	
ED'S SELF SERVICE SHELL	5401	UNIVERSITY AV		SAN DIEGO	92105	Medium Commercial	5541	447110	Fueling	Chollas Creek,N	Refer to Table M1	908.22	
EL CAJON #2 EXXON	4357	EL CAJON BLVD		SAN DIEGO	92115	Medium Commercial	5541	447110	Fueling	Chollas Creek,N	Refer to Table M1	908.22	
EL CAJON #3 EXXON	7006	EL CAJON BLVD		SAN DIEGO	92115	Medium Commercial	5541	447110	Fueling	Chollas Creek,S	Refer to Table M1	908.22	
EQUILON ENTERPRISES LLC	2435	OTAY CENTER DR		SAN DIEGO	92154	Medium Commercial		4471	Fueling	Tijuana River, Unnamed Tributary	Refer to Table M1	911.12	

*Based on site visit results, these facilities were found not to be conducting significant activities and will be removed from the FY 2009 inventory. The facilities typically conducted office work or were home based and not mobile.

Business Name	Street Number	Street Name	Suite	City	Zip	Existing Status*	SIC	NAICS	Category	Nearest Conveyances or Water Bodies	Pollutants Potentially Generated	Watershed	Mobile
EUCLID EXXON	1025	EUCLID AV		SAN DIEGO	92114	Medium Commercial	5541	447110	Fueling	Chollas Creek,S	Refer to Table M1	908.22	
FAST FUEL	4505	CLAIREMONT MESA BLVD		SAN DIEGO	92117	Medium Commercial		4471	Fueling	Tecolote Creek	Refer to Table M1	906.50	
FIRST STREET EXXON	1666	01ST AV		SAN DIEGO	92101	Medium Commercial	5341	447110	Fueling	San Diego Bay	Refer to Table M1	908.21	
G & M OIL INC #45	3774	MAIN ST		SAN DIEGO	92113	Medium Commercial		4471	Fueling	Seventh Street Channel	Refer to Table M1	908.31	
G&M #73	3602	EL CAJON BLVD		SAN DIEGO	92104	Medium Commercial	5541	447110	Fueling	Chollas Creek,N	Refer to Table M1	908.22	
G&M OIL #106	1832	WASHINGTON ST		SAN DIEGO	92103	Medium Commercial	5541	447110	Fueling	San Diego Bay	Refer to Table M1	908.21	
G&M OIL #125	3502	NATIONAL AV		SAN DIEGO	92113	Medium Commercial		44719	Fueling	Chollas Creek,N	Refer to Table M1	908.22	
GASOMARKET 24HRS	9785	MARCONI DR	L	SAN DIEGO	92154	Medium Commercial		44711	Fueling	Tijuana River, Unnamed Tributary	Refer to Table M1	911.12	
GENESEE MOBIL	4505	CLAIREMONT MESA BLVD		SAN DIEGO	92117	Medium Commercial		447	Fueling	Tecolote Creek	Refer to Table M1	906.50	
GOLDEN LINA	4498	CLAIREMONT MESA BLVD		SAN DIEGO	92117	Medium Commercial	5541	44711	Fueling	Tecolote Creek	Refer to Table M1	906.50	
GOLDEN STATE GASOLINE	2404	EL CAJON BLVD		SAN DIEGO	92104	Medium Commercial		44711	Fueling	Powerhouse Canyon	Refer to Table M1	908.22	
GOVERNOR DRIVE EXXON	3918	GOVERNOR DR		SAN DIEGO	92122	Medium Commercial		4471	Fueling	Rose Canyon, Unnamed Tributary	Refer to Table M1	906.40	
HILLCREST UNOCAL 76	3795	06TH AV		SAN DIEGO	92103	Medium Commercial	5541	447110	Fueling	San Diego Bay	Refer to Table M1	908.21	
HOMELAND PETROLEUM-IMPERIAL	4704	IMPERIAL AV		SAN DIEGO	92113	Medium Commercial	5541	447110	Fueling	Chollas Creek,S	Refer to Table M1	908.22	
IMPERIAL EXXON	5109	IMPERIAL AV		SAN DIEGO	92114	Medium Commercial	5541	447110	Fueling	Chollas Creek,S	Refer to Table M1	908.22	
JOS RANDAZZO'S CHEVRON FOOD MART	1575	GARNET AV		SAN DIEGO	92109	Medium Commercial		447	Fueling	Mission Bay	Refer to Table M1	906.30	
JR GAS & MINI MART	505	30TH ST		SAN DIEGO	92113	Medium Commercial		4471	Fueling	Chollas Creek,N	Refer to Table M1	908.22	
MARKET AT THE RANCH	10299	SCRIPPS TRL	A	SAN DIEGO	92131	Medium Commercial		44711	Fueling	Carroll Canyon, Unnamed Tributary	Refer to Table M1	906.10	
MARKET STREET REAL ESTATE HOLDINGS LLC	1606	MARKET ST		SAN DIEGO	92101	Medium Commercial		44711	Fueling	Switzer Creek, Unnamed Tributary	Refer to Table M1	908.22	
MARKET STREET REAL ESTATE HOLDINGS LLC	1606	MARKET ST		SAN DIEGO	92101	Medium Commercial	5541	447110	Fueling	Switzer Creek, Unnamed Tributary	Refer to Table M1	908.22	
MEGA FUEL	7153	CLAIREMONT MESA BLVD		SAN DIEGO	92111	Medium Commercial		44711	Fueling	Tecolote Creek	Refer to Table M1	906.50	
MIDWAY SHELL	3425	MIDWAY DR		SAN DIEGO	92110	Medium Commercial	5541	447110	Fueling	San Diego Bay	Refer to Table M1	908.10	
MIRAMAC PETROL & SERVICE #1 INC	3805	INGRAHAM ST		SAN DIEGO	92109	Medium Commercial	5541	447110	Fueling	Mission Bay	Refer to Table M1	906.30	
MISSION BAY UNION INC	2804	GARNET AV		SAN DIEGO	92109	Medium Commercial		447	Fueling	Rose Canyon	Refer to Table M1	906.40	
MOBIL 17970	10555	SCRIPPS POWAY PKY		SAN DIEGO	92131	Medium Commercial		4471	Fueling	Cypress Canyon	Refer to Table M1	906.20	
Morena Arco	2505	Morena Boulevard		SAN DIEGO	92110	Medium Commercial	5541	447110	Fueling		Refer to Table M1	906.50	

*Based on site visit results, these facilities were found not to be conducting significant activities and will be removed from the FY 2009 inventory. The facilities typically conducted office work or were home based and not mobile.

Business Name	Street Number	Street Name	Suite	City	Zip	Existing Status*	SIC	NAICS	Category	Nearest Conveyances or Water Bodies	Pollutants Potentially Generated	Watershed	Mobile
MORENA BL SHELL	1330	MORENA BLVD		SAN DIEGO	92110	Medium Commercial		4471	Fueling	Mission Bay	Refer to Table M1	906.50	
MORENA SMOGPROS	1550	MORENA BLVD		SAN DIEGO	92110	Medium Commercial		447	Fueling	Mission Bay	Refer to Table M1	906.50	
NORTH PARK 76	3154	EL CAJON BLVD		SAN DIEGO	92104	Medium Commercial	5541	447110	Fueling	Chollas Creek,N	Refer to Table M1	908.22	
OTAY CENTER SHELL	2435	OTAY CENTER DR		SAN DIEGO	92154	Medium Commercial		44711	Fueling	Tijuana River, Unnamed Tributary	Refer to Table M1	911.12	
OTAY MESA SHELL	2310	ROLL DR		SAN DIEGO	92154	Medium Commercial		447	Fueling	Tijuana River, Unnamed Tributary	Refer to Table M1	911.12	
OTAY TRUCK STOP UNOCAL 76	2534	OTAY CENTER DR		SAN DIEGO	92154	Medium Commercial		44711	Fueling	Tijuana River, Unnamed Tributary	Refer to Table M1	911.12	
PACIFIC BEACH CAR WASH	2075	BALBOA AV		SAN DIEGO	92109	Medium Commercial		4471	Fueling	Mission Bay	Refer to Table M1	906.30	
PACIFIC BEACH GAS INC	4404	INGRAHAM ST		SAN DIEGO	92109	Medium Commercial	5541	447190	Fueling	Mission Bay	Refer to Table M1	906.30	
PHIL MAESTAS CHEV. SERV.	4180	PARK BLVD		SAN DIEGO	92103	Medium Commercial	5541	447110	Fueling	Powerhouse Canyon	Refer to Table M1	908.22	
RANCHO BERNARDO SHELL	12507	RANCHO BERNARDO RD		SAN DIEGO	92128	Medium Commercial		44711	Fueling	Lake Hodges, Unnamed Tributary	Refer to Table M1	905.22	
RANCHO CAR WASH	2661	VIA DE LA VALLE		SAN DIEGO	92014	Medium Commercial	5541	447110	Fueling	San Dieguito River	Refer to Table M1	905.11	
ROSECRANS 76	1076	ROSECRANS ST		SAN DIEGO	92106	Medium Commercial	5541	447110	Fueling	San Diego Bay	Refer to Table M1	908.10	
ROUTE 66	3535	INDIA ST		SAN DIEGO	92103	Medium Commercial		447	Fueling	San Diego Bay	Refer to Table M1	908.21	
RTC FUELS LLC	4001	EL CAJON BLVD		SAN DIEGO	92105	Medium Commercial	5541	447110	Fueling	Chollas Creek,N	Refer to Table M1	908.22	
S & G ZAVARO/PETROMERICA	1548	F ST		SAN DIEGO	92101	Medium Commercial	5541	447110	Fueling	Switzer Creek, Unnamed Tributary	Refer to Table M1	908.22	
SAM LEE AUTO REPAIRS	3595	EL CAJON BLVD		SAN DIEGO	92104	Medium Commercial	7538	811111	Fueling	Chollas Creek,N	Refer to Table M1	908.22	
SHELL OIL	6125	BALBOA AV		SAN DIEGO	92111	Medium Commercial	5541	447110	Fueling	Tecolote Creek, Unnamed Tributary	Refer to Table M1	906.50	
SHELL OIL PRODUCTS	2484	F ST		SAN DIEGO	92102	Medium Commercial	7538	447110	Fueling	Switzer Creek, Unnamed Tributary	Refer to Table M1	908.22	
SOUTHBAY SHELL	1881	PALM AV		SAN DIEGO	92154	Medium Commercial		4471	Fueling	Otay River, Unnamed Tributary	Refer to Table M1	910.20	
SPIRIT GAS	1885	GARNET AV		SAN DIEGO	92109	Medium Commercial		4471	Fueling	Mission Bay	Refer to Table M1	906.30	
SUNDANCE MARKET NUMBER 2	4689	MARKET ST		SAN DIEGO	92102	Medium Commercial		447	Fueling	Chollas Creek,S	Refer to Table M1	908.22	
TEXAS ST VALERO	4616	TEXAS ST		SAN DIEGO	92116	Medium Commercial	5541	447110	Fueling	Powerhouse Canyon	Refer to Table M1	908.22	
THRIFTY #9560	2502	IMPERIAL AV		SAN DIEGO	92102	Medium Commercial	5541	447110	Fueling	Switzer Creek, Unnamed Tributary	Refer to Table M1	908.22	
THRIFTY #9575	1551	ROSECRANS ST		SAN DIEGO	92106	Medium Commercial	5541	447190	Fueling	San Diego Bay	Refer to Table M1	908.10	
THRIFTY #9576	4202	CLAIREMONT MESA BLVD		SAN DIEGO	92117	Medium Commercial	5541	44711	Fueling	Tecolote Creek	Refer to Table M1	906.50	
THRIFTY #9752	3255	UNIVERSITY AV		SAN DIEGO	92104	Medium Commercial	5541	447110	Fueling	Switzer Creek, Unnamed Tributary	Refer to Table M1	908.22	

*Based on site visit results, these facilities were found not to be conducting significant activities and will be removed from the FY 2009 inventory. The facilities typically conducted office work or were home based and not mobile.

Business Name	Street Number	Street Name	Suite	City	Zip	Existing Status*	SIC	NAICS	Category	Nearest Conveyances or Water Bodies	Pollutants Potentially Generated	Watershed	Mobile
TRUCK.NET LLC	2222	AvenIDA COSTA DEL SOL		SAN DIEGO	92154	Medium Commercial		4471	Fueling	Tijuana River, Unnamed Tributary	Refer to Table M1	911.12	
TWIN TRAILS SHELL	9205	TWIN TRAILS DR		SAN DIEGO	92129	Medium Commercial		44711	Fueling	Los Penasquitos Creek, Unnamed Tributary	Refer to Table M1	906.10	
ULTRA GAS INC	3276	EL CAJON BLVD		SAN DIEGO	92104	Medium Commercial	5541	447110	Fueling	Chollas Creek,N	Refer to Table M1	908.22	
ULTRAMAR INC 1-739	4342	INGRAHAM ST		SAN DIEGO	92109	Medium Commercial		4471	Fueling	Mission Bay	Refer to Table M1	906.30	
ULTRAMAR STATION #3743	4405	HOME AV		SAN DIEGO	92105	Medium Commercial	5541	447110	Fueling	Chollas Creek,N	Refer to Table M1	908.22	
UNIVERSITY #1 EXXON	3252	UNIVERSITY AV		SAN DIEGO	92104	Medium Commercial	5541	447110	Fueling	Switzer Creek, Unnamed Tributary	Refer to Table M1	908.22	
UNIVERSITY #2 EXXON	2405	UNIVERSITY AV		SAN DIEGO	92104	Medium Commercial	5541	447110	Fueling	Powerhouse Canyon	Refer to Table M1	908.22	
UNIVERSITY CITY MOBIL	3861	GOVERNOR DR		SAN DIEGO	92122	Medium Commercial		4471	Fueling	Rose Canyon, Unnamed Tributary	Refer to Table M1	906.40	
UNIVERSITY CITY SERVICE CENTER	3901	GOVERNOR DR		SAN DIEGO	92122	Medium Commercial	5541	447110	Fueling	Rose Canyon, Unnamed Tributary	Refer to Table M1	906.40	
UNOCAL SVC STATION #6898-31236	5040	EL CAJON BL		SAN DIEGO	92115	Medium Commercial	5541	447110	Fueling	San Diego Bay, Chollas	Refer to Table M1	908.22	
WASHINGTON MOBIL	1809	WASHINGTON ST		SAN DIEGO	92103	Medium Commercial		447	Fueling	San Diego Bay	Refer to Table M1	908.21	
WORLD OIL #57	4415	EL CAJON BLVD		SAN DIEGO	92115	Medium Commercial		4471	Fueling	Chollas Creek,N	Refer to Table M1	908.22	
76 SAN YSIDRO	121	SAN YSIDRO BLVD		SAN YSIDRO	92173	Medium Commercial		447	Fueling	Moody Canyon	Refer to Table M1	911.11	
BORDER SHELL	314	SAN YSIDRO BLVD		SAN YSIDRO	92173	Medium Commercial		44711	Fueling	Moody Canyon	Refer to Table M1	911.11	
CHEVRON #1963	220	SYCAMORE RD		SAN YSIDRO	92173	Medium Commercial		44711	Fueling	Tijuana River	Refer to Table M1	911.11	
GARCIABUENO'S SERVICE	120	SAN YSIDRO BLVD		SAN YSIDRO	92173	Medium Commercial		447	Fueling	Moody Canyon	Refer to Table M1	911.11	
GENE'S EXPRESS	120	CALLE PRIMERA		SAN YSIDRO	92173	Medium Commercial		447	Fueling	Tijuana River	Refer to Table M1	911.11	
SAN YSIDRO EXXON	108	SAN YSIDRO BLVD		SAN YSIDRO	92173	Medium Commercial		4471	Fueling	Moody Canyon	Refer to Table M1	911.11	
SEVEL GARAGE AND SERVICE STATION	299	SAN YSIDRO BLVD		SAN YSIDRO	92173	Medium Commercial		4471	Fueling	Tijuana River	Refer to Table M1	911.11	
ST CLAIR ENTERPRISES INC	301	SAN YSIDRO BLVD		SAN YSIDRO	92173	Medium Commercial		4471	Fueling	Moody Canyon	Refer to Table M1	911.11	
AMERICAN BICYCLE ASSOCIATION dba KEARNY MOTO PARK	3170	ARMSTRONG ST		SAN DIEGO	92111	Medium Commercial	7948		Golf courses/Parks	Tecolote Creek, Unnamed Tributary	Refer to Table M1	906.50	
American Golf Corp dba Riverwalk Golf Club	1150	Fashion Valley Rd		San Diego	92110	Medium Commercial	7992	713910	Golf courses/Parks		Refer to Table M1	907.11	
FAIRBANKS RANCH COUNTRY CLUB	15150	SAN DIEGUITO RD		SAN DIEGO	92130	Medium Commercial	7997	71391	Golf courses/Parks	San Dieguito River	Refer to Table M1	905.11	
HODGES GOLF IMPROVEMENT CENTER, LLC	12675	SUNSET DRIVE		SAN DIEGO	92025	Medium Commercial	7999	713990	Golf courses/Parks	San Bernardo Valley	Refer to Table M1	905.21	
PIERSON, LEO dba MORLEY FIELD DISC GOLF COURSE		PERSHING DR & JACARANDA PL		SAN DIEGO	92101	Medium Commercial	7999		Golf Courses/Parks	Switzer Creek, Unnamed Tributary	Refer to Table M1	908.22	
STATE OF CA/DEPT OF FISH & GAME dba WILDLIFE CONSE	5091	NIAGARA AV		SAN DIEGO	92107	Medium Commercial	7999		Golf Courses/Parks	Pacific Ocean Shoreline, San Diego HU	Refer to Table M1	907.11	

*Based on site visit results, these facilities were found not to be conducting significant activities and will be removed from the FY 2009 inventory. The facilities typically conducted office work or were home based and not mobile.

Business Name	Street Number	Street Name	Suite	City	Zip	Existing Status*	SIC	NAICS	Category	Nearest Conveyances or Water Bodies	Pollutants Potentially Generated	Watershed	Mobile
THE SANTALUZ CLUB, INC	8170	CAMINITO SANTALUZ		SAN DIEGO	92127	Medium Commercial	7997	713910	Golf courses/Parks	Zanja Canyon, La	Refer to Table M1	905.11	
OLD COUNTRY BAKERY	5660	EASTGATE DR		SAN DIEGO	92121	Medium Commercial	4214	422490	Ground Transportation	Carroll Canyon, Unnamed Tributary	Refer to Table M1	906.10	
ORCON - MEXICO, LLC	7560	BRISTOW CT BLDG	4	SAN DIEGO	92154	Medium Commercial	5088	423860	Ground Transportation	Tijuana River, Unnamed Tributary	Refer to Table M1	911.12	
THERMO KING	5410	EASTGATE MALL		SAN DIEGO	92121	Medium Commercial	7539	811118	Ground Transportation	Rose Canyon, Unnamed Tributary	Refer to Table M1	906.40	
LIVA DISTRIBUTOR	3171	IRIS AV		SAN YSIDRO	92173	Medium Commercial	5147	422470	Ground Transportation	Tijuana River	Refer to Table M1	911.11	
A ALOHA	4190	CLAIREMONT DR		SAN DIEGO	92117	Medium Commercial		56173	Landscaping	Tecolote Creek	Refer to Table M1	906.50	
A & M GARDEN SERVICE	3050	VALLE AV		SAN DIEGO	92113	Medium Commercial		56172	Landscaping	Chollas Creek,N	Refer to Table M1	908.22	
A B L MAINTENANCE LANDSCAPING	5417	GRAPE ST		SAN DIEGO	92105	Medium Commercial		56172	Landscaping	Chollas Creek,S	Refer to Table M1	908.22	
A BETTER TREE SERVICE	3847	ZOE ST		SAN DIEGO	92117	Medium Commercial		56173	Landscaping	Mission Bay	Refer to Table M1	906.40	
A BRANCH OFFICE TREE CARE	6211	CALLE MARISELDA	202	SAN DIEGO	92124	Medium Commercial		56173	Landscaping	Shepherd Canyon	Refer to Table M1	907.11	
A C T LANDSCAPES/HOP N BOUNCE	7566	WINDY RIDGE RD		SAN DIEGO	92126	Medium Commercial		56173	Landscaping	Los Penasquitos Creek, Unnamed Tributary	Refer to Table M1	906.10	
A CUSHMAN LANDSCAPE DESIGN & DRAFTING	8567	HYDRA LN		SAN DIEGO	92126	Medium Commercial		56173	Landscaping	Los Penasquitos Creek, Unnamed Tributary	Refer to Table M1	906.10	
A J E LANDSCAPE	4906	LANTANA DR		SAN DIEGO	92105	Medium Commercial		56173	Landscaping	Chollas Creek,N	Refer to Table M1	908.22	
A LA JOLLA LANDSCAPE AND DESIGN	6645	CANYON RIM ROW	194	SAN DIEGO	92111	Medium Commercial		56173	Landscaping	San Diego River	Refer to Table M1	907.11	
A TOUCH OF ART DESIGN	3905	TEAK ST		SAN DIEGO	92113	Medium Commercial		56173	Landscaping	Chollas Creek,S	Refer to Table M1	908.22	
A1 SUPERIOR LANDSCAPE	2787	WHITNEY ST		SAN DIEGO	92111	Medium Commercial		56173	Landscaping	Tecolote Creek, Unnamed Tributary	Refer to Table M1	906.50	X
ABEL BARRERA	4187	35TH ST		SAN DIEGO	92104	Medium Commercial		56173	Landscaping	Chollas Creek,N	Refer to Table M1	908.22	
ACOSTA LANDSCAPING	2681	DALISAY ST		SAN DIEGO	92154	Medium Commercial		56173	Landscaping	Tijuana River	Refer to Table M1	911.11	
AFFORDABLE LAWN SERVICE	6536	OSLER ST		SAN DIEGO	92111	Medium Commercial		56172	Landscaping	Tecolote Creek, Unnamed Tributary	Refer to Table M1	906.50	
AGUILAR'S LANDSCAPING & MAINTENANCE	4615	IOWA ST	A&B	SAN DIEGO	92116	Medium Commercial		56173	Landscaping	San Diego River	Refer to Table M1	907.11	
AGUIRRE LANDSCAPING	2830	CHAUNCEY DR		SAN DIEGO	92123	Medium Commercial		56173	Landscaping	San Diego River, Unnamed Tributary	Refer to Table M1	907.11	
ALFREDO GARDENING SERVICES	2216	JEWETT ST	7	SAN DIEGO	92111	Medium Commercial		56173	Landscaping	Tecolote Creek, Unnamed Tributary	Refer to Table M1	906.50	
ALFREDO'S LANDSCAPE AND MAINTENANCE	3625	47TH ST		SAN DIEGO	92105	Medium Commercial		56172	Landscaping	Chollas Creek,N	Refer to Table M1	908.22	
ALL PHASE LANDSCAPE/RAY'S LAWN & TREE SERVICE	9798	CAMINITO BOLSA		SAN DIEGO	92129	Medium Commercial		56173	Landscaping	Los Penasquitos Creek, Unnamed Tributary	Refer to Table M1	906.20	
ALUIZIA LANDSCAPE INC	2520	CACTUS RD		SAN DIEGO	92154	Medium Commercial		56173	Landscaping	Spring Canyon, Unnamed Tributary	Refer to Table M1	911.12	
ALVAREZ HANDYMAN SERVICE	4503	IMPERIAL AV		SAN DIEGO	92113	Medium Commercial		56173	Landscaping	Chollas Creek,S	Refer to Table M1	908.22	

*Based on site visit results, these facilities were found not to be conducting significant activities and will be removed from the FY 2009 inventory. The facilities typically conducted office work or were home based and not mobile.

Business Name	Street Number	Street Name	Suite	City	Zip	Existing Status*	SIC	NAICS	Category	Nearest Conveyances or Water Bodies	Pollutants Potentially Generated	Watershed	Mobile
ALVAREZ TREE SERVICE	3633	MARLBOROUGH AV	C	SAN DIEGO	92105	Medium Commercial		56179	Landscaping	Chollas Creek,N	Refer to Table M1	908.22	
AMELIA B LIMA & ASSOCIATES	4946	SMITH CANYON CT		SAN DIEGO	92130	Medium Commercial		56173	Landscaping	Bell Valley	Refer to Table M1	906.10	
ANASTACIO RODRIGUEZ TREE SERVICES	2035	PARADISE ST		SAN DIEGO	92114	Medium Commercial		56173	Landscaping	Chollas Creek,S	Refer to Table M1	908.22	
ANDY LANDSCAPE	4020	VAN DYKE AV	8	SAN DIEGO	92105	Medium Commercial		56172	Landscaping	Chollas Creek,N	Refer to Table M1	908.22	
ANGEL LANSCAPE	2655	WARDLOW AV		SAN DIEGO	92154	Medium Commercial		56173	Landscaping	Tijuana River	Refer to Table M1	911.11	
ANGEL'S GARDENING SERVICES	9974	PARKDALE AV		SAN DIEGO	92126	Medium Commercial		56172	Landscaping	Carroll Canyon, Unnamed Tributary	Refer to Table M1	906.10	
ANGEL'S LANDSCAPE	1440	BURTON ST		SAN DIEGO	92111	Medium Commercial		56173	Landscaping	San Diego River	Refer to Table M1	907.11	
ANGEL'S LANDSCAPE	2809	K ST		SAN DIEGO	92102	Medium Commercial		56172	Landscaping	Chollas Creek,N	Refer to Table M1	908.22	
ANH HOANG NGUYEN	4014	ARAGON DR		SAN DIEGO	92115	Medium Commercial		56173	Landscaping	Chollas Creek,S	Refer to Table M1	908.22	
ANS LANDSCAPE CONSTRUCTION & GARDENING	4241	MOUNT HUKEE AV		SAN DIEGO	92117	Medium Commercial		56172	Landscaping	Tecolote Creek	Refer to Table M1	906.50	
ANYTIME LANDSCAPING	5953	CASTLETON DR		SAN DIEGO	92117	Medium Commercial		56173	Landscaping	Tecolote Creek	Refer to Table M1	906.50	
AQUINO'S LANDSCAPE MAINTENANCE	3620	CHAMOUNE AV		SAN DIEGO	92105	Medium Commercial		56172	Landscaping	Chollas Creek,N	Refer to Table M1	908.22	
ARBOR WEST INC	8553	AvenIDA COSTA BLANCA		SAN DIEGO	92154	Medium Commercial		56173	Landscaping	Tijuana River, Unnamed Tributary	Refer to Table M1	911.12	
ARIO LANDSCAPING	5529	STREAMVIEW DR		SAN DIEGO	92105	Medium Commercial		56173	Landscaping	Chollas Creek,N	Refer to Table M1	908.22	
ARISTOCRAT LANDSCAPE MAINTENANCE INC	4915	ART ST		SAN DIEGO	92115	Medium Commercial		56173	Landscaping	Alvarado Canyon	Refer to Table M1	907.11	
ARRIOLA TREE SERVICE & EQUIPMENT SUPPLY	4412	40TH ST		SAN DIEGO	92116	Medium Commercial		56172	Landscaping	San Diego River, Unnamed Tributary	Refer to Table M1	907.11	
ARTISAN LANDSCAPES	15302	ANDORRA WY		SAN DIEGO	92129	Medium Commercial		56173	Landscaping	Chicarita Creek, Unnamed Tributary	Refer to Table M1	906.20	
ASBURY JANITORIAL, MAINTENANCE AND LANDSCAPE	6665	MISSION GORGE RD	C3	SAN DIEGO	92120	Medium Commercial		56172	Landscaping	San Diego River	Refer to Table M1	907.11	X
ATHLETIC TURF SOLUTIONS	4920	KANE ST		SAN DIEGO	92110	Medium Commercial		56173	Landscaping	Mission Bay	Refer to Table M1	906.40	
AURELIO LARA MALDONADO	607	SAN VICENTE WY		SAN DIEGO	92114	Medium Commercial		56173	Landscaping	Chollas Creek,S	Refer to Table M1	908.22	
AVALANCHE SERVICES	6522	COLLEGE GROVE DR	19	SAN DIEGO	92115	Medium Commercial		56173	Landscaping	Chollas Creek,S	Refer to Table M1	908.22	
B & J LAWN SERVICE	745	45TH ST		SAN DIEGO	92113	Medium Commercial		56173	Landscaping	Chollas Creek,S	Refer to Table M1	908.22	
BACKYARDS ETC	7724	LAKE ADLON DR		SAN DIEGO	92119	Medium Commercial		56173	Landscaping	Alvarado Canyon, Unnamed Tributary	Refer to Table M1	907.11	
BAEZ LANDSCAPE SERVICES	6704	THORNWOOD ST		SAN DIEGO	92111	Medium Commercial		56173	Landscaping	Tecolote Creek, Unnamed Tributary	Refer to Table M1	906.50	
BANISTER LANDSCAPE	4280	LITTLEFIELD ST		SAN DIEGO	92110	Medium Commercial		56173	Landscaping	Mission Bay	Refer to Table M1	906.40	
BARRY FARRIS LANDSCAPING	4353	LOMA RIVIERA CT		SAN DIEGO	92110	Medium Commercial		56173	Landscaping	San Diego River	Refer to Table M1	907.11	

*Based on site visit results, these facilities were found not to be conducting significant activities and will be removed from the FY 2009 inventory. The facilities typically conducted office work or were home based and not mobile.

Business Name	Street Number	Street Name	Suite	City	Zip	Existing Status*	SIC	NAICS	Category	Nearest Conveyances or Water Bodies	Pollutants Potentially Generated	Watershed	Mobile
BAY PARK LANDSCAPE	4785	LEATHERS ST		SAN DIEGO	92117	Medium Commercial		56173	Landscaping	Rose Canyon	Refer to Table M1	906.40	
BAY WEST LANDSCAPE & DESIGN	5134	DIANE AV		SAN DIEGO	92117	Medium Commercial		56172	Landscaping	San Clemente Canyon	Refer to Table M1	906.40	
BEAVER'S TREE & LANDSCAPING SERVICES	545	RADIO DR		SAN DIEGO	92114	Medium Commercial		56173	Landscaping	Chollas Creek,S	Refer to Table M1	908.22	
BERNAL LANDSCAPING	3330	CHEROKEE AV	14	SAN DIEGO	92104	Medium Commercial		56172	Landscaping	Chollas Creek,N	Refer to Table M1	908.22	
BERNARDINO LANDSCAPE SERVICES	6804	FULTON ST		SAN DIEGO	92111	Medium Commercial		56173	Landscaping	Tecolote Creek, Unnamed Tributary	Refer to Table M1	906.50	
BETTER YARD SERVICE A & YARD TAMER GARDENING	2221	ISABEL ST		SAN DIEGO	92105	Medium Commercial		56172	Landscaping	Chollas Creek,N	Refer to Table M1	908.22	
BILLY GARDENER	2148	GARSTON ST	D	SAN DIEGO	92111	Medium Commercial		56172	Landscaping	San Diego River, Unnamed Tributary	Refer to Table M1	907.11	
BILLY GARDENING	2827	COMSTOCK ST		SAN DIEGO	92111	Medium Commercial		56173	Landscaping	Tecolote Creek, Unnamed Tributary	Refer to Table M1	906.50	
BINH C TRUONG (LANDSCAPE & HANDYMAN SERVICE)	13171	JANE CT		SAN DIEGO	92129	Medium Commercial		56172	Landscaping	Los Penasquitos Creek, Unnamed Tributary	Refer to Table M1	906.10	
BIT BY BIT LANDSCAPING	5057	SOLOLA AV		SAN DIEGO	92113	Medium Commercial		56173	Landscaping	Seventh Street Channel	Refer to Table M1	908.31	
BLISSCAPE - LANDSCAPE CONTRACTIORS	1503	MONITOR RD		SAN DIEGO	92110	Medium Commercial		56173	Landscaping	Tecolote Creek	Refer to Table M1	906.50	
BOOTH LANDSCAPE	7068	LEICESTER ST		SAN DIEGO	92120	Medium Commercial		56172	Landscaping	San Diego River	Refer to Table M1	907.11	
BRAZILIAN GARDENING SERVICES	6675	MISSION GORGE RD	B114	SAN DIEGO	92120	Medium Commercial		56173	Landscaping	San Diego River	Refer to Table M1	907.11	
BRECEDA LANDSCAPE	8065	CAMINITO DE PIZZA	E	SAN DIEGO	92108	Medium Commercial		56172	Landscaping	San Diego River	Refer to Table M1	907.11	
BRETS GARDENING	10317	LEAFWOOD PL		SAN DIEGO	92131	Medium Commercial		56173	Landscaping	Carroll Canyon, Unnamed Tributary	Refer to Table M1	906.10	
BREWER LAWN & LANDSCAPE	1829	ROYSTON DR		SAN DIEGO	92154	Medium Commercial		56173	Landscaping	Tijuana River, Unnamed Tributary	Refer to Table M1	911.11	
BRIDGEWATER LANDSCAPE	7405	PRINCESS VIEW DR		SAN DIEGO	92120	Medium Commercial		56173	Landscaping	San Diego River, Unnamed Tributary	Refer to Table M1	907.11	X
BROSNAN BROTHERS GARDENING	3639	COWLEY WY		SAN DIEGO	92117	Medium Commercial		56173	Landscaping	Tecolote Creek	Refer to Table M1	906.50	
BROWN'S HOMESCAPE	4415	POCAHONTAS AV		SAN DIEGO	92117	Medium Commercial		56173	Landscaping	Rose Canyon, Unnamed Tributary	Refer to Table M1	906.40	
BROYLES LANDSCAPE CO	6333	RIVERDALE ST		SAN DIEGO	92120	Medium Commercial	0782	56173	Landscaping	San Diego River	Refer to Table M1	907.11	
BRYAN LUNDQUIST LANDSCAPING	4018	MOUNT EVEREST BLVD		SAN DIEGO	92111	Medium Commercial		56173	Landscaping	Tecolote Creek, Unnamed Tributary	Refer to Table M1	906.50	
BUCIO LANDSCAPING SERVICE	7116	ARILLO ST		SAN DIEGO	92111	Medium Commercial		56173	Landscaping	Tecolote Creek, Unnamed Tributary	Refer to Table M1	906.50	X
BUTLER DESIGNS	4384	CLEVELAND AV		SAN DIEGO	92103	Medium Commercial		56173	Landscaping	San Diego River	Refer to Table M1	907.11	
BUTZKE ENTERPRISES	4747	BAY SUMMIT PL		SAN DIEGO	92117	Medium Commercial		56173	Landscaping	Mission Bay	Refer to Table M1	906.40	
C & A LANDSCAPE SERVICE	6555	PARKSIDE AV		SAN DIEGO	92139	Medium Commercial		56173	Landscaping	Sweetwater River, Unnamed Tributary	Refer to Table M1	909.12	
CAL KOA LANDSCAPE INC	10933	ELDERWOOD LN		SAN DIEGO	92131	Medium Commercial		56172	Landscaping	Cypress Canyon	Refer to Table M1	906.10	

*Based on site visit results, these facilities were found not to be conducting significant activities and will be removed from the FY 2009 inventory. The facilities typically conducted office work or were home based and not mobile.

Business Name	Street Number	Street Name	Suite	City	Zip	Existing Status*	SIC	NAICS	Category	Nearest Conveyances or Water Bodies	Pollutants Potentially Generated	Watershed	Mobile
CALDERON LANDSCAPE	4417	ORANGE AV		SAN DIEGO	92115	Medium Commercial		56172	Landscaping	Chollas Creek,N	Refer to Table M1	908.22	
CALDERON'S LANDSCAPING & GARDEN	3434	42ND ST	1	SAN DIEGO	92105	Medium Commercial		56173	Landscaping	Chollas Creek,N	Refer to Table M1	908.22	
CALIFORNIA TIMBERS TREE TRIMMING	837	RAVEN ST		SAN DIEGO	92102	Medium Commercial		56173	Landscaping	Chollas Creek,N	Refer to Table M1	908.22	
CAMACHO LANDSCAPE SERVICE	4033	ARAGON DR		SAN DIEGO	92115	Medium Commercial		56173	Landscaping	Chollas Creek,S	Refer to Table M1	908.22	
CAMPOS LANDSCAPE	3215	L ST		SAN DIEGO	92102	Medium Commercial		56172	Landscaping	Chollas Creek,N	Refer to Table M1	908.22	
CAO GARDENER	1642	BURTON ST		SAN DIEGO	92111	Medium Commercial		811411	Landscaping	Tecolote Creek	Refer to Table M1	906.50	
CARLOS GOMEZ LANDSCAPE	3060	VALLE AV		SAN DIEGO	92113	Medium Commercial		56173	Landscaping	Chollas Creek,N	Refer to Table M1	908.22	
CARLOS JR LANDSCAPING	303	47TH ST	J1	SAN DIEGO	92102	Medium Commercial		56173	Landscaping	Chollas Creek,S	Refer to Table M1	908.22	
CARRERA'S LANDSCAPING	2955	NATIONAL AV		SAN DIEGO	92113	Medium Commercial		56173	Landscaping	Chollas Creek,N	Refer to Table M1	908.22	
CARRILLOS GREEN LEAF	4480	EUCLID AV	J	SAN DIEGO	92115	Medium Commercial		56173	Landscaping	San Diego River, Unnamed Tributary	Refer to Table M1	907.11	
CASARRUBIAS LANDSCAPING	4712	HOME AV		SAN DIEGO	92105	Medium Commercial		56173	Landscaping	Chollas Creek,N	Refer to Table M1	908.22	
CASTRO LANDSCAPING	3348	B ST		SAN DIEGO	92102	Medium Commercial		56172	Landscaping	Chollas Creek,N	Refer to Table M1	908.22	
CATARINO DE LUNA GARDENING	2156	REED AV		SAN DIEGO	92109	Medium Commercial		56172	Landscaping	Mission Bay	Refer to Table M1	906.30	
CERTIFIED ARBORCARE	4320	VALLEJO AV		SAN DIEGO	92117	Medium Commercial		56173	Landscaping	Tecolote Creek	Refer to Table M1	906.50	
CHEKES LANDSCAPING	6942	SPERRY CT		SAN DIEGO	92111	Medium Commercial		56172	Landscaping	San Diego River, Unnamed Tributary	Refer to Table M1	907.11	
CHI GARDENER	3026	CHOLLAS RD		SAN DIEGO	92105	Medium Commercial		56173	Landscaping	Chollas Creek,N	Refer to Table M1	908.22	
CHO'S GARDENER	3850	47TH ST	213	SAN DIEGO	92105	Medium Commercial		56173	Landscaping	Chollas Creek,N	Refer to Table M1	908.22	
CHRISTOPH'S LANDSCAPE MAINTENANCE	10742	DABNEY DR	55	SAN DIEGO	92126	Medium Commercial		56172	Landscaping	Carroll Canyon, Unnamed Tributary	Refer to Table M1	906.10	
CIRILO'S LANDSCAPING	3854	50TH ST	9	SAN DIEGO	92105	Medium Commercial		56173	Landscaping	Chollas Creek,N	Refer to Table M1	908.22	
CISNEROS LANDSCAPE MAINTANANCE	4335	LAUREL ST		SAN DIEGO	92105	Medium Commercial		56172	Landscaping	Chollas Creek,N	Refer to Table M1	908.22	
CLAY'S LANDSCAPE SERVICE	1524	PACIFIC BEACH DR		SAN DIEGO	92109	Medium Commercial		56172	Landscaping	Mission Bay	Refer to Table M1	906.30	
CO VO LANDSCAPING	6850	CARTWRIGHT ST		SAN DIEGO	92120	Medium Commercial		56173	Landscaping	San Diego River	Refer to Table M1	907.11	
COASTAL BLUE GARDENING	4396	FELTON ST		SAN DIEGO	92104	Medium Commercial		56172	Landscaping	Chollas Creek,N	Refer to Table M1	908.22	
COASTAL GARDENS	2937	LARKIN PL		SAN DIEGO	92123	Medium Commercial		56173	Landscaping	San Diego River, Unnamed Tributary	Refer to Table M1	907.11	
COASTLANDSCAPE	4753.5	OREGON ST		SAN DIEGO	92116	Medium Commercial		56173	Landscaping	San Diego River	Refer to Table M1	907.11	
COMMERCIAL & RESIDENCIAL LANDSCAPE MAINTENANCE	4714	OTOMI AV		SAN DIEGO	92117	Medium Commercial		56172	Landscaping	San Clemente Canyon, Unnamed Tributary	Refer to Table M1	906.40	

*Based on site visit results, these facilities were found not to be conducting significant activities and will be removed from the FY 2009 inventory. The facilities typically conducted office work or were home based and not mobile.

Business Name	Street Number	Street Name	Suite	City	Zip	Existing Status*	SIC	NAICS	Category	Nearest Conveyances or Water Bodies	Pollutants Potentially Generated	Watershed	Mobile
CONG HO	2232	CRANDALL DR		SAN DIEGO	92111	Medium Commercial		56173	Landscaping	San Diego River, Unnamed Tributary	Refer to Table M1	907.11	
CONVOY STREET LOCKSMITH SHOP	4204	CONVOY ST		SAN DIEGO	92111	Medium Commercial	7699	561622	Landscaping	San Diego River, Unnamed Tributary	Refer to Table M1	907.11	
CORBELLA LANDSCAPE MANAGEMENT INC	5635	BIRKDALE WY		SAN DIEGO	92117	Medium Commercial		56173	Landscaping	Tecolote Creek	Refer to Table M1	906.50	
CORREO LANDSCAPING	721	MELROSE PL		SAN DIEGO	92114	Medium Commercial		56172	Landscaping	Chollas Creek,S	Refer to Table M1	908.22	
CROWN POINT CLIPPERS INC	2535	BERYL ST		SAN DIEGO	92109	Medium Commercial		56173	Landscaping	Rose Canyon	Refer to Table M1	906.40	
CRUZ LANDSCAPE MAINTANCE	4061	HIGHLAND AV		SAN DIEGO	92105	Medium Commercial		56173	Landscaping	Chollas Creek,N	Refer to Table M1	908.22	
CRUZ LANDSCAPING	2739	ULRIC ST		SAN DIEGO	92111	Medium Commercial		56173	Landscaping	Tecolote Creek, Unnamed Tributary	Refer to Table M1	906.50	
CRUZ LANDSCAPING & MAINTENANCE	10191	MAYA LINDA RD	57	SAN DIEGO	92126	Medium Commercial		56172	Landscaping	Carroll Canyon, Unnamed Tributary	Refer to Table M1	906.10	
CZAR'S LANDSCAPE & DESIGN	12061	TIVOLI PARK ROW	2	SAN DIEGO	92128	Medium Commercial		56173	Landscaping	Los Penasquitos Creek, Unnamed Tributary	Refer to Table M1	906.20	
D & S TREE CARE & LANDSCAPE	2864	47TH ST		SAN DIEGO	92105	Medium Commercial		56173	Landscaping	Chollas Creek,N	Refer to Table M1	908.22	
D AND L LANDSCAPE SERVICES	3359	APACHE AV		SAN DIEGO	92117	Medium Commercial		56173	Landscaping	Mission Bay	Refer to Table M1	906.40	
D.C. & SONS LANDSCAPE	10949	WESTONHILL DR		SAN DIEGO	92126	Medium Commercial		56173	Landscaping	Los Penasquitos Creek, Unnamed Tributary	Refer to Table M1	906.10	
DAMIAN'S LANDSCAPING AND MAINTANCE	344	MEADOWBROOK DR	F	SAN DIEGO	92114	Medium Commercial		56173	Landscaping	Chollas Creek,S	Refer to Table M1	908.22	
DAN REGAN LANDSCAPING	4174	ROCHESTER RD		SAN DIEGO	92116	Medium Commercial		56173	Landscaping	San Diego River, Unnamed Tributary	Refer to Table M1	907.11	
DANIEL'S GARDENING	6623	LANSTON ST		SAN DIEGO	92111	Medium Commercial		56173	Landscaping	Tecolote Creek	Refer to Table M1	906.50	
DAO'S GARDENING SERVICES	8316	TERESA DR		SAN DIEGO	92126	Medium Commercial		56172	Landscaping	Los Penasquitos Creek, Unnamed Tributary	Refer to Table M1	906.10	
DARLING LAWN CARE	4719	59TH ST		SAN DIEGO	92115	Medium Commercial		56173	Landscaping	San Diego River, Unnamed Tributary	Refer to Table M1	907.11	
DAT NGO BUU	4046.5	WINONA AV		SAN DIEGO	92105	Medium Commercial		56173	Landscaping	Chollas Creek,N	Refer to Table M1	908.22	
DAVE CAMPILONGO LANDSCAPE MAINTENCE	4716	ALLENHURST PL		SAN DIEGO	92117	Medium Commercial		56173	Landscaping	Tecolote Creek	Refer to Table M1	906.50	
DAVID LANDSCAPE MAINTENANCE	11323	VELA DR		SAN DIEGO	92126	Medium Commercial		56173	Landscaping	Los Penasquitos Creek, Unnamed Tributary	Refer to Table M1	906.10	
DAVID NGUYEN	7228	HYATT ST		SAN DIEGO	92111	Medium Commercial		56173	Landscaping	San Diego River, Unnamed Tributary	Refer to Table M1	907.11	
DAVID'S LANDSCAPING & MAINTENANCE	6662	CLEO ST		SAN DIEGO	92115	Medium Commercial		56172	Landscaping	Alvarado Canyon	Refer to Table M1	907.11	
DAVID'S LANDSCAPING GARDENING	3221	PASTERNACK PL		SAN DIEGO	92123	Medium Commercial		56173	Landscaping	San Diego River, Unnamed Tributary	Refer to Table M1	907.11	
DAVIDSON LANDSCAPING, INC	5194	EDGEWORTH RD		SAN DIEGO	92109	Medium Commercial		56173	Landscaping	Mission Bay	Refer to Table M1	906.30	
DE LA CRUZ LANDSCAPING	3416	IDLEWILD WY		SAN DIEGO	92117	Medium Commercial		56172	Landscaping	Rose Canyon, Unnamed Tributary	Refer to Table M1	906.40	
DE LORENZO LANDSCAPING	4445	MARCELLENA RD	14	SAN DIEGO	92115	Medium Commercial		56173	Landscaping	San Diego River, Unnamed Tributary	Refer to Table M1	907.11	

*Based on site visit results, these facilities were found not to be conducting significant activities and will be removed from the FY 2009 inventory. The facilities typically conducted office work or were home based and not mobile.

Business Name	Street Number	Street Name	Suite	City	Zip	Existing Status*	SIC	NAICS	Category	Nearest Conveyances or Water Bodies	Pollutants Potentially Generated	Watershed	Mobile
DEANS LANDSCAPE & MAINTENANCE	12985	CAMINITO BAUTIZO		SAN DIEGO	92130	Medium Commercial		56173	Landscaping	Bell Valley	Refer to Table M1	906.10	
DEL MAR ORCHID RANCH	4343	CARMEL VALLEY RD		SAN DIEGO	92130	Medium Commercial		56173	Landscaping	Carmel Valley	Refer to Table M1	906.10	
DELGADO LANDSCAPING	9494	CARROLL CANYON RD	82	SAN DIEGO	92126	Medium Commercial		56173	Landscaping	Carroll Canyon, Unnamed Tributary	Refer to Table M1	906.10	
DELS LANDSCAPE MAINTANENCE SERVICE	4739	REDLAND DR		SAN DIEGO	92115	Medium Commercial		56172	Landscaping	San Diego River, Unnamed Tributary	Refer to Table M1	907.11	
DIEGO CERVANTES LANDSCAPE	3667	35TH ST		SAN DIEGO	92104	Medium Commercial		56172	Landscaping	Chollas Creek,N	Refer to Table M1	908.22	
DIEGO VO LANDSCAPING	8440	SEDORUS ST		SAN DIEGO	92129	Medium Commercial		56173	Landscaping	Los Penasquitos Creek, Unnamed Tributary	Refer to Table M1	906.10	
DIEGO'S LANDSCAPE	402	63RD ST	49	SAN DIEGO	92114	Medium Commercial		56173	Landscaping	Chollas Creek,S	Refer to Table M1	908.22	
DIEP'S LANDSCAPE AND MAINTENANCE	7577	WINDY RIDGE RD		SAN DIEGO	92126	Medium Commercial		56173	Landscaping	Los Penasquitos Creek, Unnamed Tributary	Refer to Table M1	906.10	
DOMINGO ROBLES	1983	ABBE ST		SAN DIEGO	92111	Medium Commercial		56173	Landscaping	San Diego River, Unnamed Tributary	Refer to Table M1	907.11	
DON V HUYNH	2891	PREECE ST		SAN DIEGO	92111	Medium Commercial		56173	Landscaping	Tecolote Creek, Unnamed Tributary	Refer to Table M1	906.50	
DONG V NGUYEN	10424	CHEVIOT CT		SAN DIEGO	92126	Medium Commercial		56173	Landscaping	Carroll Canyon, Unnamed Tributary	Refer to Table M1	906.10	
DON'S LAWNS	4741	ROLANDO BLVD		SAN DIEGO	92115	Medium Commercial		56173	Landscaping	Chollas Creek,N	Refer to Table M1	908.22	
DOUBLE S DESIGN GROUP	2343.5	ETIWANDA ST		SAN DIEGO	92107	Medium Commercial		56173	Landscaping	San Diego River	Refer to Table M1	907.11	
DUARTE'S LANDSCAPING	3171	WEBSTER AV		SAN DIEGO	92113	Medium Commercial		56172	Landscaping	Chollas Creek,N	Refer to Table M1	908.22	
DUC LANDSCAPING	11292	POLARIS DR		SAN DIEGO	92126	Medium Commercial		56172	Landscaping	Los Penasquitos Creek, Unnamed Tributary	Refer to Table M1	906.10	
DUNG NGO'S GARDENING SERVICES	5390	AUBURN DR		SAN DIEGO	92105	Medium Commercial		5617	Landscaping	Chollas Creek,N	Refer to Table M1	908.22	
E ENRIQUEZ E LANDSCAPING SERVICES	2455	OTAY CENTER DR	118-450	SAN DIEGO	92154	Medium Commercial		56173	Landscaping	Tijuana River, Unnamed Tributary	Refer to Table M1	911.12	
EARTHCRAFT ENTERPRISES	3612	COWLEY WY		SAN DIEGO	92117	Medium Commercial		56173	Landscaping	Mission Bay	Refer to Table M1	906.40	
EBER'S GREEN LANDSCAPING MAINTENANCE	3860	CHEROKEE AV	1	SAN DIEGO	92104	Medium Commercial		56173	Landscaping	Chollas Creek,N	Refer to Table M1	908.22	
ED MARR PATIO AND LANDSCAPE	3071	MARTINDALE CT		SAN DIEGO	92123	Medium Commercial		56173	Landscaping	Murphy Canyon, Unnamed Tributary	Refer to Table M1	907.11	
EDDIE G'S LAWNS & TREES	7618	ADKINS WY		SAN DIEGO	92126	Medium Commercial		56173	Landscaping	Carroll Canyon, Unnamed Tributary	Refer to Table M1	906.10	
ED'S LAWN SERVICE	4240	MENLO AV	14	SAN DIEGO	92115	Medium Commercial		56172	Landscaping	Chollas Creek,N	Refer to Table M1	908.22	
EDUARDO CHINCHILLA-HERNANDEZ	3229	VAN DYKE AV	D	SAN DIEGO	92105	Medium Commercial		56173	Landscaping	Chollas Creek,N	Refer to Table M1	908.22	
EDWIN JUAREZ LANDSCAPE	4014	49TH ST		SAN DIEGO	92105	Medium Commercial		56172	Landscaping	Chollas Creek,N	Refer to Table M1	908.22	
EDWIN LANDSCAPE	3796	40TH ST		SAN DIEGO	92105	Medium Commercial		56173	Landscaping	Chollas Creek,N	Refer to Table M1	908.22	
EFREN DUARTE LANDSCAPE	227	28TH ST		SAN DIEGO	92113	Medium Commercial		56172	Landscaping	Chollas Creek,N	Refer to Table M1	908.22	

*Based on site visit results, these facilities were found not to be conducting significant activities and will be removed from the FY 2009 inventory. The facilities typically conducted office work or were home based and not mobile.

Business Name	Street Number	Street Name	Suite	City	Zip	Existing Status*	SIC	NAICS	Category	Nearest Conveyances or Water Bodies	Pollutants Potentially Generated	Watershed	Mobile
EICHHORST LANDSCAPING	4501	MOUNT HUBBARD AV		SAN DIEGO	92117	Medium Commercial		56172	Landscaping	Tecolote Creek	Refer to Table M1	906.50	
ELEPHANT TREE SERVICE	2346	JEWETT ST		SAN DIEGO	92111	Medium Commercial		56179	Landscaping	Tecolote Creek, Unnamed Tributary	Refer to Table M1	906.50	
ELMER OMAR GARCIA	4051	38TH ST		SAN DIEGO	92105	Medium Commercial		56173	Landscaping	Chollas Creek,N	Refer to Table M1	908.22	
ELY LANDSCAPING	11173	KELOWNA RD	27	SAN DIEGO	92126	Medium Commercial		56173	Landscaping	Los Penasquitos Creek, Unnamed Tributary	Refer to Table M1	906.10	
EMILIO'S LANDSCAPE MAINTENANCE	10435	ISLEWORTH AV		SAN DIEGO	92126	Medium Commercial		56172	Landscaping	Carroll Canyon, Unnamed Tributary	Refer to Table M1	906.10	
ENCORE LANDSCAPE SERVICES	4735	CLAIREMONT DR	300	SAN DIEGO	92117	Medium Commercial		56172	Landscaping	Tecolote Creek	Refer to Table M1	906.50	
ENRIQUE AGUILAR	2580	44TH ST		SAN DIEGO	92105	Medium Commercial		56173	Landscaping	Chollas Creek,N	Refer to Table M1	908.22	
ENRIQUE CARRAZCO	503	PITTA ST		SAN DIEGO	92114	Medium Commercial		56173	Landscaping	Chollas Creek,S	Refer to Table M1	908.22	
ENRIQUE G GONZALEZ	8747	FRIANT ST		SAN DIEGO	92126	Medium Commercial		56173	Landscaping	Carroll Canyon, Unnamed Tributary	Refer to Table M1	906.10	
ERIC LESLIE'S LANDSCAPE	4102	CONRAD AV		SAN DIEGO	92117	Medium Commercial		56172	Landscaping	San Clemente Canyon, Unnamed Tributary	Refer to Table M1	906.40	
ERNESTO PROFESSIONAL	4562	COCHISE WY		SAN DIEGO	92117	Medium Commercial		56173	Landscaping	Rose Canyon, Unnamed Tributary	Refer to Table M1	906.40	
ESPINOZA'S LANDSCAPING	2455	OTAY CENTER DR	118A	SAN DIEGO	92154	Medium Commercial		56173	Landscaping	Tijuana River, Unnamed Tributary	Refer to Table M1	911.12	
EUGENIO SAUCEDO CASTILLETO	10270	COVINA CT		SAN DIEGO	92126	Medium Commercial		56173	Landscaping	Carroll Canyon, Unnamed Tributary	Refer to Table M1	906.10	
EVARISTA RAMOS LEYVA	4378	CHEROKEE AV		SAN DIEGO	92104	Medium Commercial		56173	Landscaping	San Diego River, Unnamed Tributary	Refer to Table M1	907.11	
EVERGREEN TREE SPECIALIST	4477	CAPE MAY AV		SAN DIEGO	92107	Medium Commercial		56173	Landscaping	San Diego River	Refer to Table M1	907.11	
EXCLUSIVE LANDSCAPES	7121	PRINCESS VIEW DR		SAN DIEGO	92120	Medium Commercial		56173	Landscaping	San Diego River, Unnamed Tributary	Refer to Table M1	907.11	
EZ DOES IT LANDSCAPING	2918	NEWTON AV		SAN DIEGO	92113	Medium Commercial		56173	Landscaping	Chollas Creek,N	Refer to Table M1	908.22	
FALL LANDSCAPING	2227	EMERALD ST		SAN DIEGO	92109	Medium Commercial		56172	Landscaping	Rose Canyon	Refer to Table M1	906.40	
FERNANDEZ LANSCAPE AND MAINTENANCE	3421	ISLA VISTA DR		SAN DIEGO	92105	Medium Commercial		56172	Landscaping	Chollas Creek,N	Refer to Table M1	908.22	
FERNANDEZ LAWN	2525	ROSEVIEW PL		SAN DIEGO	92105	Medium Commercial		56173	Landscaping	Chollas Creek,N	Refer to Table M1	908.22	
FERNANDO GARDEN SERVICES	3560	WIGHTMAN ST		SAN DIEGO	92104	Medium Commercial		56173	Landscaping	Chollas Creek,N	Refer to Table M1	908.22	
FIVE STAR / BANDY LANDSCAPE	1826	THOMAS AV		SAN DIEGO	92109	Medium Commercial		56173	Landscaping	Mission Bay	Refer to Table M1	906.30	
FIX-IT!	3764	FLORENCE ST		SAN DIEGO	92113	Medium Commercial		56173	Landscaping	Chollas Creek,S	Refer to Table M1	908.22	
FLECK LANDSCAPE MAINTAINANCE/PRO SWEEP	4237	41ST ST		SAN DIEGO	92105	Medium Commercial		56172	Landscaping	Chollas Creek,N	Refer to Table M1	908.22	
FLORES GARDENING MAINTENANCE	2908	WEBSTER AV		SAN DIEGO	92113	Medium Commercial		56173	Landscaping	Chollas Creek,N	Refer to Table M1	908.22	
FONSECA'S LANDSCAPE AND IRRIGATION	5050	KILKEE ST		SAN DIEGO	92117	Medium Commercial		56173	Landscaping	San Clemente Canyon	Refer to Table M1	906.40	

*Based on site visit results, these facilities were found not to be conducting significant activities and will be removed from the FY 2009 inventory. The facilities typically conducted office work or were home based and not mobile.

Business Name	Street Number	Street Name	Suite	City	Zip	Existing Status*	SIC	NAICS	Category	Nearest Conveyances or Water Bodies	Pollutants Potentially Generated	Watershed	Mobile
FOUR SEASONS LANDSCAPE	8502	FIRESIDE AV		SAN DIEGO	92123	Medium Commercial		56172	Landscaping	San Diego River, Unnamed Tributary	Refer to Table M1	907.11	
FOUR SEASONS LANDSCAPE MAINTENANCE	4941	DASSCO CT		SAN DIEGO	92102	Medium Commercial		56172	Landscaping	Chollas Creek,S	Refer to Table M1	908.22	
FRANK RAMIREZ PROFESSIONAL LANDSCAPE	7137	BLAKSTAD CT		SAN DIEGO	92126	Medium Commercial		56172	Landscaping	Los Penasquitos Creek, Unnamed Tributary	Refer to Table M1	906.10	
FRENZEL LANDSCAPES	1956	THOMAS AV		SAN DIEGO	92109	Medium Commercial		56173	Landscaping	Mission Bay	Refer to Table M1	906.30	
G R LANDSCAPE	2245	CHICAGO ST		SAN DIEGO	92110	Medium Commercial		56173	Landscaping	Mission Bay	Refer to Table M1	906.40	
G VENTURA LANDSCAPE	7234	ARILLO ST		SAN DIEGO	92111	Medium Commercial		56173	Landscaping	Tecolote Creek, Unnamed Tributary	Refer to Table M1	906.50	
GARCIA LANDSCAPE	2185	BURROUGHS ST		SAN DIEGO	92111	Medium Commercial		56172	Landscaping	San Diego River, Unnamed Tributary	Refer to Table M1	907.11	
GARCIAS GARDEN	844	PAYNE ST		SAN DIEGO	92113	Medium Commercial		56173	Landscaping	Chollas Creek,N	Refer to Table M1	908.22	
GARCIA'S LANDSCAPING	336	CARLOS ST		SAN DIEGO	92102	Medium Commercial		56173	Landscaping	Chollas Creek,S	Refer to Table M1	908.22	
GARDENER	7109	EASTMAN ST	2	SAN DIEGO	92111	Medium Commercial		56172	Landscaping	San Diego River, Unnamed Tributary	Refer to Table M1	907.11	
GARDENER BAY	2940	FRANKEL WY		SAN DIEGO	92111	Medium Commercial		56172	Landscaping	Tecolote Creek, Unnamed Tributary	Refer to Table M1	906.50	X
GARDENER MAINTENANCE	3540	SILKTREE TER		SAN DIEGO	92113	Medium Commercial		56172	Landscaping	Chollas Creek,S	Refer to Table M1	908.22	
GARDENING	7296	TAIT ST		SAN DIEGO	92111	Medium Commercial		56172	Landscaping	San Diego River, Unnamed Tributary	Refer to Table M1	907.11	
GARDENING BY GOMEZ	4540	CLAIREMONT MESA BLVD		SAN DIEGO	92117	Medium Commercial		56173	Landscaping	Tecolote Creek	Refer to Table M1	906.50	
GARDENING LANDSCAPING	2278	COMSTOCK ST		SAN DIEGO	92111	Medium Commercial		56172	Landscaping	Tecolote Creek	Refer to Table M1	906.50	
GARDENING SERVICE	8816	HELENJAMES AV		SAN DIEGO	92126	Medium Commercial		56172	Landscaping	Carroll Canyon, Unnamed Tributary	Refer to Table M1	906.10	
GARDENING SERVICE	1440	EVERVIEW RD		SAN DIEGO	92110	Medium Commercial		56172	Landscaping	Tecolote Creek	Refer to Table M1	906.50	
GARDENS FOR GOURMETS	1847	THOMAS AV		SAN DIEGO	92109	Medium Commercial		56173	Landscaping	Mission Bay	Refer to Table M1	906.30	
GASPAR LANDSCAPING & MAINTENANCE	10926	CAMINO RUIZ	D	SAN DIEGO	92126	Medium Commercial		56173	Landscaping	Carroll Canyon, Unnamed Tributary	Refer to Table M1	906.10	
GENIE'S GARDENING SERVICES	425	32ND ST		SAN DIEGO	92102	Medium Commercial		56173	Landscaping	Chollas Creek,N	Refer to Table M1	908.22	
GEORGE'S GARDENING	3875	SUPERBA ST		SAN DIEGO	92113	Medium Commercial		56172	Landscaping	Chollas Creek,S	Refer to Table M1	908.22	
GERARDO GARCIA GARDENING SERVICES	822	COMPASS WY		SAN DIEGO	92154	Medium Commercial		56173	Landscaping	Otay River, Unnamed Tributary	Refer to Table M1	910.20	
GILBERTO ALVAREZ GARDENER	4834	RUSHDEN AV		SAN DIEGO	92117	Medium Commercial		56172	Landscaping	Tecolote Creek	Refer to Table M1	906.50	
GLOBAL GREENING	825	ROCKAWAY CT		SAN DIEGO	92109	Medium Commercial		56173	Landscaping	Mission Bay	Refer to Table M1	906.30	
GODOY'S LANDSCAPING	4641	HOME AV	11	SAN DIEGO	92105	Medium Commercial		56173	Landscaping	Chollas Creek,N	Refer to Table M1	908.22	
GOLDKAMP LANDSCAPE MAINTENANCE	13026	CALLE DE LOS NINOS		SAN DIEGO	92129	Medium Commercial		5617	Landscaping	Los Penasquitos Creek, Unnamed Tributary	Refer to Table M1	906.20	

*Based on site visit results, these facilities were found not to be conducting significant activities and will be removed from the FY 2009 inventory. The facilities typically conducted office work or were home based and not mobile.

Business Name	Street Number	Street Name	Suite	City	Zip	Existing Status*	SIC	NAICS	Category	Nearest Conveyances or Water Bodies	Pollutants Potentially Generated	Watershed	Mobile
GOOD EARTH LANDSCAPE & INTERIOR PLANT CARE	4526	CHINOOK CT		SAN DIEGO	92117	Medium Commercial		56172	Landscaping	Tecolote Creek	Refer to Table M1	906.50	
GOODWIN'S LANDSCAPE MAINTENANCE	6620	THORNWOOD ST		SAN DIEGO	92111	Medium Commercial		56172	Landscaping	Tecolote Creek, Unnamed Tributary	Refer to Table M1	906.50	X
GRAHAM GERALD	3316	LAUREL ST		SAN DIEGO	92104	Medium Commercial		56173	Landscaping	Chollas Creek,N	Refer to Table M1	908.22	
GRANDSCAPES INC	1485	HOLLISTER ST		SAN DIEGO	92154	Medium Commercial		56173	Landscaping	Tijuana River, Unnamed Tributary	Refer to Table M1	911.11	
GRASSHOPPER GARDENING	8904	SANDMARK AV		SAN DIEGO	92123	Medium Commercial		5617	Landscaping	San Diego River, Unnamed Tributary	Refer to Table M1	907.11	
GRAVES LANDSCAPE AND SERVICES	4574	CHINOOK CT		SAN DIEGO	92117	Medium Commercial		56172	Landscaping	Tecolote Creek	Refer to Table M1	906.50	
GREEN AVENUE	5666	BRAVO CT		SAN DIEGO	92124	Medium Commercial		56173	Landscaping	Shepherd Canyon	Refer to Table M1	907.11	
GREEN COLINA	5893	LYNN ST		SAN DIEGO	92105	Medium Commercial		56173	Landscaping	Chollas Creek,N	Refer to Table M1	908.22	
GREEN EARTH LANDSCAPE MAINTENANCE	8005	HAGANS CIR		SAN DIEGO	92126	Medium Commercial		56172	Landscaping	Los Penasquitos Creek, Unnamed Tributary	Refer to Table M1	906.10	
GREEN FINGERS GARDENING	3411	ARTHUR AV		SAN DIEGO	92116	Medium Commercial		56172	Landscaping	San Diego River	Refer to Table M1	907.11	
GREEN GRASS LANDSCAPE	6311	INMAN ST		SAN DIEGO	92111	Medium Commercial		56173	Landscaping	Tecolote Creek	Refer to Table M1	906.50	
GREEN OAKS LANDSCAPE MAINTENANCE	4043	HIGHLAND AV		SAN DIEGO	92105	Medium Commercial		56173	Landscaping	Chollas Creek,N	Refer to Table M1	908.22	
GREEN THUMB PLANT SERVICE	4492	ILLINOIS ST	D	SAN DIEGO	92116	Medium Commercial		56173	Landscaping	Chollas Creek,N	Refer to Table M1	908.22	
GREEN THUMB YARD AND GARDEN	7565	SALIZAR ST		SAN DIEGO	92111	Medium Commercial		56173	Landscaping	Tecolote Creek, Unnamed Tributary	Refer to Table M1	906.50	X
GREEN VIEW LANDSCAPING & MAINTENANCE	6781	MADRONE AV		SAN DIEGO	92114	Medium Commercial		56172	Landscaping	Chollas Creek,S	Refer to Table M1	908.22	
GREENER CONCEPTS	5090	DEBBY DR		SAN DIEGO	92115	Medium Commercial		56173	Landscaping	San Diego River, Unnamed Tributary	Refer to Table M1	907.11	
GREG'S GARDEN AND LAND SERVICE	753	DUVAL ST		SAN DIEGO	92102	Medium Commercial		56173	Landscaping	Chollas Creek,S	Refer to Table M1	908.22	
GUERRA LANDSCAPING CONSTRUCTION	3428	CENTRAL AV		SAN DIEGO	92105	Medium Commercial		56172	Landscaping	Chollas Creek,N	Refer to Table M1	908.22	
GUILLERMO ENCISO	3880	OCEAN VIEW BLVD		SAN DIEGO	92113	Medium Commercial		56173	Landscaping	Chollas Creek,S	Refer to Table M1	908.22	
H & M LAWN SERVICE	5069	ALEJO ST		SAN DIEGO	92124	Medium Commercial		5617	Landscaping	Shepherd Canyon, Unnamed Tributary	Refer to Table M1	907.11	
HA GARDENER	7295	CANYON BREEZE RD		SAN DIEGO	92126	Medium Commercial		56172	Landscaping	Los Penasquitos Creek, Unnamed Tributary	Refer to Table M1	906.10	
HAI'S LANDSCAPE	8590	NEW SALEM ST	22	SAN DIEGO	92126	Medium Commercial		56172	Landscaping	Carroll Canyon, Unnamed Tributary	Refer to Table M1	906.10	
Happy Landscaping	3170	Commercial ST		SAN DIEGO	92113	Medium Commercial	0782	561730	Landscaping	Chollas Creek	Refer to Table M1	908.22	
HA'S GARDENING SERVICE	7295	CANYON BREEZE RD		SAN DIEGO	92126	Medium Commercial		56179	Landscaping	Los Penasquitos Creek, Unnamed Tributary	Refer to Table M1	906.10	
HEGERLE LANDSCAPING	4819	LOTUS ST		SAN DIEGO	92107	Medium Commercial		56173	Landscaping	San Diego River	Refer to Table M1	907.11	
HENDERSON & SONS LANDSCAPING	7091	WHIPPLE AV		SAN DIEGO	92122	Medium Commercial		56173	Landscaping	Rose Canyon, Unnamed Tributary	Refer to Table M1	906.40	

*Based on site visit results, these facilities were found not to be conducting significant activities and will be removed from the FY 2009 inventory. The facilities typically conducted office work or were home based and not mobile.

Business Name	Street Number	Street Name	Suite	City	Zip	Existing Status*	SIC	NAICS	Category	Nearest Conveyances or Water Bodies	Pollutants Potentially Generated	Watershed	Mobile
HENRY P PERALTA	3415	CENTRAL AV		SAN DIEGO	92105	Medium Commercial		56173	Landscaping	Chollas Creek,N	Refer to Table M1	908.22	
HERNANDEZ LANDSCAPING & CONSTRUCTION SERVICE	3951	LOMA ALTA DR		SAN DIEGO	92115	Medium Commercial		56173	Landscaping	Chollas Creek,S	Refer to Table M1	908.22	
HO GARDENER	4545	COLLEGE WY		SAN DIEGO	92115	Medium Commercial		56172	Landscaping	Chollas Creek,N	Refer to Table M1	908.22	
HOA TRAN'S LANDSCAPE	13578	RUSSET LEAF LN		SAN DIEGO	92129	Medium Commercial		56172	Landscaping	McGonigle Canyon	Refer to Table M1	906.10	
HOANG GARDENER	6427	OSLER ST		SAN DIEGO	92111	Medium Commercial		56172	Landscaping	Tecolote Creek, Unnamed Tributary	Refer to Table M1	906.50	
HOANHS GARDENING	11827	RIVER RIM RD		SAN DIEGO	92126	Medium Commercial		56172	Landscaping	Los Penasquitos Creek, Unnamed Tributary	Refer to Table M1	906.10	
HOLE IN 1 AERATION	7276	MOHAWK ST		SAN DIEGO	92115	Medium Commercial		56173	Landscaping	Alvarado Canyon	Refer to Table M1	907.11	
HORN PRESTON LANDSCAPE INC	9252	FULLERTON AV		SAN DIEGO	92123	Medium Commercial		5617	Landscaping	San Diego River, Unnamed Tributary	Refer to Table M1	907.11	
HUGHES SCAPE	7770	REGENTS RD	113	SAN DIEGO	92122	Medium Commercial		56173	Landscaping	Rose Canyon, Unnamed Tributary	Refer to Table M1	906.40	
HUNG LANDSCAPE	2711	NYE ST		SAN DIEGO	92111	Medium Commercial		56172	Landscaping	Tecolote Creek, Unnamed Tributary	Refer to Table M1	906.50	
HUNG TRUONG GARDENING SERVICES	11833	LANDBREEZE WY		SAN DIEGO	92126	Medium Commercial		56172	Landscaping	Los Penasquitos Creek, Unnamed Tributary	Refer to Table M1	906.10	
HUYNH GARDENING SERVICE	4245	ESTRELLA AV		SAN DIEGO	92115	Medium Commercial		56173	Landscaping	Chollas Creek,N	Refer to Table M1	908.22	
HYBRID LANDSCAPE MAINTENANCE & DESIGN	14458	JANAL WY		SAN DIEGO	92129	Medium Commercial		5617	Landscaping	Chicarita Creek, Unnamed Tributary	Refer to Table M1	906.20	
HYLTON BROS TREE SERVICE INC	1343	MONITOR RD		SAN DIEGO	92110	Medium Commercial		5617	Landscaping	Tecolote Creek	Refer to Table M1	906.50	
IGNACIO ANDRADE'S GARDENING	430	48TH ST		SAN DIEGO	92113	Medium Commercial		56172	Landscaping	Chollas Creek,S	Refer to Table M1	908.22	
IMAGE LANDSCAPE DESIGN & MAINTENANCE	4193	BETA ST		SAN DIEGO	92113	Medium Commercial		56173	Landscaping	Chollas Creek,S	Refer to Table M1	908.22	
INSTANT BEAUTY LANDSCAPE MAINTENANCE	2163	SAN CLEMENTE ST		SAN DIEGO	92107	Medium Commercial		56172	Landscaping	San Diego River	Refer to Table M1	907.11	
IXTAPA LANDSCAPING SERVICES	4601	COCONINO WY		SAN DIEGO	92117	Medium Commercial		56173	Landscaping	Tecolote Creek	Refer to Table M1	906.50	
J & R GARDEN SERVICE	1838	DRESCHER ST		SAN DIEGO	92111	Medium Commercial		56172	Landscaping	Tecolote Creek	Refer to Table M1	906.50	
J & S PLANT CARE	7370	OPPORTUNITY RD	B	SAN DIEGO	92111	Medium Commercial		56172	Landscaping	Tecolote Creek	Refer to Table M1	906.50	
J LOPEZ	4818	LIMERICK AV		SAN DIEGO	92117	Medium Commercial		56173	Landscaping	Tecolote Creek	Refer to Table M1	906.50	
J P L LANDSCAPE	2248.5	MENDOCINO BLVD		SAN DIEGO	92107	Medium Commercial		56172	Landscaping	San Diego River	Refer to Table M1	907.11	
J R SANCHEZ LANDSCAPING SERVICE	4150	CHAMOUNE AV		SAN DIEGO	92105	Medium Commercial		56173	Landscaping	Chollas Creek,N	Refer to Table M1	908.22	
JAE LEE LANDSCAPE	11093	CAMINO PLAYA CARMEL		SAN DIEGO	92124	Medium Commercial		56173	Landscaping	Shepherd Canyon	Refer to Table M1	907.11	X
JAMES BATTEN LANDSCAPE MAINTENANCE	5181	ARLENE ST		SAN DIEGO	92117	Medium Commercial		56172	Landscaping	San Clemente Canyon	Refer to Table M1	906.40	
JARDINERIA MALDONADO	4752	UVAS ST		SAN DIEGO	92102	Medium Commercial		56173	Landscaping	Chollas Creek,S	Refer to Table M1	908.22	

*Based on site visit results, these facilities were found not to be conducting significant activities and will be removed from the FY 2009 inventory. The facilities typically conducted office work or were home based and not mobile.

Business Name	Street Number	Street Name	Suite	City	Zip	Existing Status*	SIC	NAICS	Category	Nearest Conveyances or Water Bodies	Pollutants Potentially Generated	Watershed	Mobile
JAVIER SANCHEZ GARDEN SERVICES	6762	MOHAWK ST		SAN DIEGO	92115	Medium Commercial		56179	Landscaping	Alvarado Canyon	Refer to Table M1	907.11	
JEFF KEMP	10855	CAMINO RUIZ	37	SAN DIEGO	92126	Medium Commercial		56173	Landscaping	Carroll Canyon, Unnamed Tributary	Refer to Table M1	906.10	
JERONIMO MEZA LANDSCAPING	3878	45TH ST		SAN DIEGO	92105	Medium Commercial		56173	Landscaping	Chollas Creek,N	Refer to Table M1	908.22	
JERUSALEM LANDSCAPING	2227	DENVER ST		SAN DIEGO	92110	Medium Commercial		56173	Landscaping	Mission Bay	Refer to Table M1	906.40	
JESSE RICHARDSON GARDENING AND LANDSCAPING	4136	GAMMA ST		SAN DIEGO	92113	Medium Commercial		56172	Landscaping	Chollas Creek,S	Refer to Table M1	908.22	
JESUS HERNANDEZ GARDENING	1148	JUD ST		SAN DIEGO	92114	Medium Commercial		56173	Landscaping	Chollas Creek,S	Refer to Table M1	908.22	
JIMENEZ LANDSCAPING	6977	MOHAWK ST		SAN DIEGO	92115	Medium Commercial		56173	Landscaping	Alvarado Canyon	Refer to Table M1	907.11	
JIMMY TREE SERVICES	2948	EPAULETTE ST		SAN DIEGO	92123	Medium Commercial		56172	Landscaping	San Diego River, Unnamed Tributary	Refer to Table M1	907.11	
JIMMY'S LANDSCAPING	11382	ACRUX DR		SAN DIEGO	92126	Medium Commercial		56172	Landscaping	Los Penasquitos Creek	Refer to Table M1	906.10	
JIM'S GARDEN & TREE SERVICE	3315	CHAMOUNE AV		SAN DIEGO	92105	Medium Commercial		56172	Landscaping	Chollas Creek,N	Refer to Table M1	908.22	
JOHNNY	4259	36TH ST	7	SAN DIEGO	92104	Medium Commercial		56173	Landscaping	Chollas Creek,N	Refer to Table M1	908.22	
JOHNNY TRAN GARDENING	10585	DARWELL CT		SAN DIEGO	92126	Medium Commercial		56172	Landscaping	Carroll Canyon, Unnamed Tributary	Refer to Table M1	906.10	
JOHNNY'S LANDSCAPE & MAINTENANCE	6600	SOLITA AV		SAN DIEGO	92115	Medium Commercial		56173	Landscaping	Chollas Creek,N	Refer to Table M1	908.22	
JOSE G BEDOYA	3641	CENTRAL AV		SAN DIEGO	92105	Medium Commercial		56173	Landscaping	Chollas Creek,N	Refer to Table M1	908.22	
JOSE G GUARDADO	2934	F ST	8	SAN DIEGO	92102	Medium Commercial		56173	Landscaping	Chollas Creek,N	Refer to Table M1	908.22	
JOSE MA AISPURO	4528	WIGHTMAN ST		SAN DIEGO	92105	Medium Commercial		56173	Landscaping	Chollas Creek,N	Refer to Table M1	908.22	
JOSE MAURICIO AGREDA	4290	52ND ST	12	SAN DIEGO	92115	Medium Commercial		56173	Landscaping	Chollas Creek,N	Refer to Table M1	908.22	
JUAN LOPEZ LANDSCAPING SERVICES	4520.5	MARLBOROUGH DR		SAN DIEGO	92116	Medium Commercial		56173	Landscaping	San Diego River, Unnamed Tributary	Refer to Table M1	907.11	
JUAN OROZCO LANDSCAPING INC	4802	MOUNT HARRIS DR		SAN DIEGO	92117	Medium Commercial		56173	Landscaping	Tecolote Creek	Refer to Table M1	906.50	
JUAN SANTOS GARDENING	1490	38TH ST		SAN DIEGO	92113	Medium Commercial		56173	Landscaping	Chollas Creek,S	Refer to Table M1	908.22	
JULIAN GUERRERO	3143	F ST		SAN DIEGO	92102	Medium Commercial		56173	Landscaping	Chollas Creek,N	Refer to Table M1	908.22	
JULIAN'S LANDSCAPE INC	4881	ONATE AV		SAN DIEGO	92117	Medium Commercial		56172	Landscaping	Tecolote Creek	Refer to Table M1	906.50	
KARLSON LANDSCAPE MAINTENANCE	5012	SANTA CRUZ AV		SAN DIEGO	92107	Medium Commercial		56172	Landscaping	Pacific Ocean	Refer to Table M1	908.10	
K-D GARDENING SERVICES	11337	CALLE JALAPA		SAN DIEGO	92126	Medium Commercial		56173	Landscaping	Los Penasquitos Creek, Unnamed Tributary	Refer to Table M1	906.10	
KEVIN'S GARDENING	7230	HYATT ST		SAN DIEGO	92111	Medium Commercial		56172	Landscaping	San Diego River, Unnamed Tributary	Refer to Table M1	907.11	
KHANH GARDENER	4724	MONROE AV		SAN DIEGO	92115	Medium Commercial		56172	Landscaping	San Diego River, Unnamed Tributary	Refer to Table M1	907.11	

*Based on site visit results, these facilities were found not to be conducting significant activities and will be removed from the FY 2009 inventory. The facilities typically conducted office work or were home based and not mobile.

Business Name	Street Number	Street Name	Suite	City	Zip	Existing Status*	SIC	NAICS	Category	Nearest Conveyances or Water Bodies	Pollutants Potentially Generated	Watershed	Mobile
KIEN'S GARDENER	2345	LANGMUIR ST		SAN DIEGO	92111	Medium Commercial		56172	Landscaping	Tecolote Creek	Refer to Table M1	906.50	
KIM'S LANDSCAPING MAINTENANCE	11434	BRACKEN FERN CV		SAN DIEGO	92131	Medium Commercial		56172	Landscaping	Cypress Canyon	Refer to Table M1	906.20	
KINJO'S LANDSCAPE MAINTENANCE	6504	ROXY LN		SAN DIEGO	92115	Medium Commercial		56172	Landscaping	Alvarado Canyon	Refer to Table M1	907.11	
KOBAYASHI LAWN MOWER SVC	6506	SPRINGFIELD ST		SAN DIEGO	92114	Medium Commercial		811219	Landscaping	Chollas Creek,S	Refer to Table M1	908.22	
L & T LANDSCAPE	2563	MOONSTONE DR		SAN DIEGO	92123	Medium Commercial		56172	Landscaping	San Diego River, Unnamed Tributary	Refer to Table M1	907.11	
LA JARDIN LANDSCAPE	3453	INGRAHAM ST	224	SAN DIEGO	92109	Medium Commercial		56173	Landscaping	Mission Bay	Refer to Table M1	906.30	
LA JOLLA LANDSCAPING AND MAINTENANCE/PACIFIC LANDS	3260	KEOKUK CT		SAN DIEGO	92117	Medium Commercial		56173	Landscaping	Rose Canyon, Unnamed Tributary	Refer to Table M1	906.40	
LAKE'S LANDSCAPING MAINTENANCE	8180	WESTMORE RD		SAN DIEGO	92126	Medium Commercial		56173	Landscaping	Los Penasquitos Creek, Unnamed Tributary	Refer to Table M1	906.10	
LAM HA	4229	48TH ST	7	SAN DIEGO	92115	Medium Commercial		56173	Landscaping	Chollas Creek,N	Refer to Table M1	908.22	
LAM'S GARDENER	3342	JEMEZ DR		SAN DIEGO	92117	Medium Commercial		56172	Landscaping	Rose Canyon, Unnamed Tributary	Refer to Table M1	906.40	
LANDSCAPE & GARDENER	3663	CAMEO LN		SAN DIEGO	92111	Medium Commercial		56173	Landscaping	Tecolote Creek, Unnamed Tributary	Refer to Table M1	906.50	
LANDSCAPE ARMIENTAS	3641	CENTRAL AV		SAN DIEGO	92105	Medium Commercial		56173	Landscaping	Chollas Creek,N	Refer to Table M1	908.22	
LANDSCAPE ESCAPE	7458	CAHILL DR		SAN DIEGO	92114	Medium Commercial		56173	Landscaping	Chollas Creek,S	Refer to Table M1	908.22	
LANDSCAPE GARDENER	11235	DALBY PL		SAN DIEGO	92126	Medium Commercial		56172	Landscaping	Los Penasquitos Creek, Unnamed Tributary	Refer to Table M1	906.10	
LANDSCAPE I	4330	NEWTON AV		SAN DIEGO	92113	Medium Commercial		56172	Landscaping	Chollas Creek,S	Refer to Table M1	908.22	
LANDSCAPE SPECIALTIES	8052	ANZA DR		SAN DIEGO	92114	Medium Commercial		56172	Landscaping	Chollas Creek,S	Refer to Table M1	908.22	
LANDSCAPING & MAINTENANCE SERVICE	10455	BEDFONT CIR		SAN DIEGO	92126	Medium Commercial		56173	Landscaping	Carroll Canyon, Unnamed Tributary	Refer to Table M1	906.10	
LANDSCAPING JARDIN	4402	CLAIREMONT MESA BLVD		SAN DIEGO	92117	Medium Commercial		56172	Landscaping	Tecolote Creek	Refer to Table M1	906.50	
LANDSCAPING PENA	3310	NILE ST	15	SAN DIEGO	92104	Medium Commercial		56173	Landscaping	Chollas Creek,N	Refer to Table M1	908.22	
LANE LANDSCAPING	2323	CAMINITO RECODO		SAN DIEGO	92107	Medium Commercial		56173	Landscaping	San Diego River	Refer to Table M1	907.11	
LAURIE'S LANDSCAPING	3942	BOUNDARY ST		SAN DIEGO	92104	Medium Commercial		56173	Landscaping	Chollas Creek,N	Refer to Table M1	908.22	
LAWN MOWING	8825	LASSIE LN		SAN DIEGO	92123	Medium Commercial		56172	Landscaping	San Diego River, Unnamed Tributary	Refer to Table M1	907.11	
LE GARDENING	2263	COMSTOCK ST		SAN DIEGO	92111	Medium Commercial		56173	Landscaping	Tecolote Creek	Refer to Table M1	906.50	
LE GARDENING	8675	HYDRA LN		SAN DIEGO	92126	Medium Commercial		56172	Landscaping	Los Penasquitos Creek, Unnamed Tributary	Refer to Table M1	906.10	
LE PERV LANDSCAPE INC	5002	SANTA FE ST	A	SAN DIEGO	92109	Medium Commercial		56173	Landscaping	Rose Canyon	Refer to Table M1	906.40	
LEAF IT TO US	2838	CHICAGO ST		SAN DIEGO	92117	Medium Commercial		56173	Landscaping	Mission Bay	Refer to Table M1	906.40	

*Based on site visit results, these facilities were found not to be conducting significant activities and will be removed from the FY 2009 inventory. The facilities typically conducted office work or were home based and not mobile.

Business Name	Street Number	Street Name	Suite	City	Zip	Existing Status*	SIC	NAICS	Category	Nearest Conveyances or Water Bodies	Pollutants Potentially Generated	Watershed	Mobile
LEAL LANDSCAPING	1961	CARDIGAN WY		SAN DIEGO	92111	Medium Commercial		56173	Landscaping	San Diego River, Unnamed Tributary	Refer to Table M1	907.11	
LEE LANDSCAPING	4511	CANNINGTON DR		SAN DIEGO	92117	Medium Commercial		56173	Landscaping	Tecolote Creek, Unnamed Tributary	Refer to Table M1	906.50	
LEE LAWN SERVICE	4781	WENDELL ST		SAN DIEGO	92105	Medium Commercial		56172	Landscaping	Chollas Creek,N	Refer to Table M1	908.22	
LEE'S GARDENER	2428	MEGAN CT		SAN DIEGO	92105	Medium Commercial		56172	Landscaping	Chollas Creek,N	Refer to Table M1	908.22	
LEMUS LANDSCAPE	4830	MAGNUS WY		SAN DIEGO	92113	Medium Commercial		5617	Landscaping	Seventh Street Channel	Refer to Table M1	908.31	
LEONARDO SALCEDA	4566	NIDO LN		SAN DIEGO	92117	Medium Commercial		56173	Landscaping	Rose Canyon, Unnamed Tributary	Refer to Table M1	906.40	
LEO'S GARDENS & MAINTENANCE SERVICE	3776	T ST		SAN DIEGO	92113	Medium Commercial		56173	Landscaping	Chollas Creek,S	Refer to Table M1	908.22	
LETZ DESIGN LANDSCAPE	5364	ADAMS AV		SAN DIEGO	92115	Medium Commercial		56173	Landscaping	San Diego River, Unnamed Tributary	Refer to Table M1	907.11	
LIBERTY LANDSCAPE	6550	OAKRIDGE RD		SAN DIEGO	92120	Medium Commercial		56173	Landscaping	San Diego River, Unnamed Tributary	Refer to Table M1	907.11	
LINH GARDENNING	10440	HARVEST VIEW WY		SAN DIEGO	92128	Medium Commercial		56172	Landscaping	Los Penasquitos Creek	Refer to Table M1	906.20	
LIQUID LANDSCAPING	1438	CORNADO AV		SAN DIEGO	92154	Medium Commercial		811	Landscaping	Tijuana River, Unnamed Tributary	Refer to Table M1	911.11	
LOLO'S LANDSCAPING	4068	38TH ST		SAN DIEGO	92105	Medium Commercial		56173	Landscaping	Chollas Creek,N	Refer to Table M1	908.22	
LONG T PHAN GARDENER	5906	LANA DR		SAN DIEGO	92117	Medium Commercial		56172	Landscaping	Tecolote Creek	Refer to Table M1	906.50	
LOPEZ GARDENING & MAINTENANCE	2453	JUDSON ST		SAN DIEGO	92111	Medium Commercial		56173	Landscaping	San Diego River, Unnamed Tributary	Refer to Table M1	907.11	
LOPEZ LANDSCAPING CONTRACTOR INC	641	64TH ST		SAN DIEGO	92114	Medium Commercial		56172	Landscaping	Chollas Creek,S	Refer to Table M1	908.22	
LOPEZ TREE CARE	655	61ST ST		SAN DIEGO	92114	Medium Commercial		56173	Landscaping	Chollas Creek,S	Refer to Table M1	908.22	
LORENZEN LANDSCAPING INC	16496	BERNARDO CENTER DR	210	SAN DIEGO	92128	Medium Commercial		56173	Landscaping	Lake Hodges, Unnamed Tributary	Refer to Table M1	905.22	X
LOS PINOS LANDSCAPING	3019	COLUMBINE ST		SAN DIEGO	92105	Medium Commercial		56173	Landscaping	Chollas Creek,N	Refer to Table M1	908.22	
LUCAS YARD CLEANING AND HAULING	5366	NUTMEG ST		SAN DIEGO	92105	Medium Commercial		5617	Landscaping	Chollas Creek,N	Refer to Table M1	908.22	
LUCIANO'S LANDSCAPE CONSTRUCTION	3227	CLAY AV		SAN DIEGO	92113	Medium Commercial		56173	Landscaping	Chollas Creek,N	Refer to Table M1	908.22	
LUIS A LOPEZ	4027	FOND DU LAC AV	4027	SAN DIEGO	92117	Medium Commercial		56173	Landscaping	San Clemente Canyon, Unnamed Tributary	Refer to Table M1	906.40	
LUIS GARDENING & TREE SERVICE	4255	WHITTIER ST		SAN DIEGO	92107	Medium Commercial		56173	Landscaping	San Diego River	Refer to Table M1	907.11	
LU'S GARDENER	1984	ABBE ST		SAN DIEGO	92111	Medium Commercial		56172	Landscaping	San Diego River, Unnamed Tributary	Refer to Table M1	907.11	
LUSCIOUS GREEN LANDSCAPE MAINTENANCE	10797	CHARBONO TER		SAN DIEGO	92131	Medium Commercial		56172	Landscaping	Carroll Canyon, Unnamed Tributary	Refer to Table M1	906.10	
M & M TREE SERVICE/MATT MILLER TREE SERVICE	5225	NORTHRIDGE AV		SAN DIEGO	92117	Medium Commercial		56172	Landscaping	San Clemente Canyon	Refer to Table M1	906.40	
M R LANDSCAPING	3451	FLORENCE ST		SAN DIEGO	92113	Medium Commercial		56173	Landscaping	Chollas Creek,N	Refer to Table M1	908.22	

*Based on site visit results, these facilities were found not to be conducting significant activities and will be removed from the FY 2009 inventory. The facilities typically conducted office work or were home based and not mobile.

Business Name	Street Number	Street Name	Suite	City	Zip	Existing Status*	SIC	NAICS	Category	Nearest Conveyances or Water Bodies	Pollutants Potentially Generated	Watershed	Mobile
MAGIC GREEN LANDSCAPING	9011	MIRA MESA BLVD		SAN DIEGO	92126	Medium Commercial		56173	Landscaping	Los Penasquitos Creek, Unnamed Tributary	Refer to Table M1	906.10	
MANGLICMOT LANDSCAPE	5360	COLE ST		SAN DIEGO	92117	Medium Commercial		56173	Landscaping	San Clemente Canyon	Refer to Table M1	906.40	
MANNING'S LAWN SERVICE	4741	KLEEFELD AV		SAN DIEGO	92117	Medium Commercial		56172	Landscaping	Tecolote Creek	Refer to Table M1	906.50	
MANUELS YARD MAINTENANCE	422	MILBRAE ST		SAN DIEGO	92113	Medium Commercial		56173	Landscaping	Chollas Creek,N	Refer to Table M1	908.22	
MARIOS LANDSCAPING	6808	CAMINO BERDECIO		SAN DIEGO	92111	Medium Commercial		56173	Landscaping	San Diego River	Refer to Table M1	907.11	
MARTIN GARDENING	3703	37TH ST		SAN DIEGO	92105	Medium Commercial		56172	Landscaping	Chollas Creek,N	Refer to Table M1	908.22	
MATEOS ENTERPRISES	3636	FAIRMOUNT AV		SAN DIEGO	92105	Medium Commercial		56173	Landscaping	Chollas Creek,N	Refer to Table M1	908.22	
MAYA LANDSCAPE	4322	52ND ST		SAN DIEGO	92115	Medium Commercial		56173	Landscaping	Chollas Creek,N	Refer to Table M1	908.22	
MCCORKLE LANDSCAPING	5178	SILK PL		SAN DIEGO	92105	Medium Commercial		56173	Landscaping	Chollas Creek,N	Refer to Table M1	908.22	
MEDRANO'S LANDSCAPING	3691	NATIONAL AV	5	SAN DIEGO	92113	Medium Commercial		56173	Landscaping	Chollas Creek,S	Refer to Table M1	908.22	
MEJIA'S LANDSCAPE	4251	CLAIREMONT DR		SAN DIEGO	92117	Medium Commercial		56173	Landscaping	Tecolote Creek	Refer to Table M1	906.50	
MENDEZ LANDSCAPE	3215	IDLEWILD WY		SAN DIEGO	92117	Medium Commercial		56173	Landscaping	Rose Canyon, Unnamed Tributary	Refer to Table M1	906.40	
MENDOZA LANDSCAPE	11161	AvenIDA DEL GATO		SAN DIEGO	92126	Medium Commercial		56173	Landscaping	Los Penasquitos Creek, Unnamed Tributary	Refer to Table M1	906.10	
MENDOZA LANDSCAPE & CLEANING SERVICES	7920	ANZA DR		SAN DIEGO	92114	Medium Commercial		56173	Landscaping	Chollas Creek,S	Refer to Table M1	908.22	
MERCADO'S LANDSCAPE	3227	CLAY AV		SAN DIEGO	92113	Medium Commercial		56173	Landscaping	Chollas Creek,N	Refer to Table M1	908.22	
MEZA LANDSCAPE	3474	FLORENCE ST		SAN DIEGO	92113	Medium Commercial		56173	Landscaping	Chollas Creek,N	Refer to Table M1	908.22	
MICHAEL NGUYEN	8745	MENKAR RD		SAN DIEGO	92126	Medium Commercial		56173	Landscaping	Los Penasquitos Creek	Refer to Table M1	906.10	
MICHELS GARDENING SERVICES	4720	DIANE AV		SAN DIEGO	92117	Medium Commercial		56172	Landscaping	Tecolote Creek	Refer to Table M1	906.50	
MIGUEL PEREZ LANDSCAPE SERVICES	4255	42ND ST	4	SAN DIEGO	92105	Medium Commercial		56173	Landscaping	Chollas Creek,N	Refer to Table M1	908.22	
MIGUEL'S LANDSCAPING	4541	55TH ST		SAN DIEGO	92115	Medium Commercial		56172	Landscaping	San Diego River, Unnamed Tributary	Refer to Table M1	907.11	
MIKE NELSON LANDSCAPE MAINTENANCE	4997	TWAIN AV		SAN DIEGO	92120	Medium Commercial		56172	Landscaping	Alvarado Canyon, Unnamed Tributary	Refer to Table M1	907.11	
MIKE-MAI GARDENER	8830	STANWELL ST		SAN DIEGO	92126	Medium Commercial		56172	Landscaping	Carroll Canyon, Unnamed Tributary	Refer to Table M1	906.10	
MILLAN LANDSCAPE AND MAINTENANCE	620	SUNNYSIDE AV		SAN DIEGO	92114	Medium Commercial		56172	Landscaping	Chollas Creek,S	Refer to Table M1	908.22	
MILLENNIUM LANDSCAPE & MAINTENANCE	812	GREGORY ST		SAN DIEGO	92113	Medium Commercial		56172	Landscaping	Chollas Creek,N	Refer to Table M1	908.22	
MILLER'S LANDSCAPING	9466	LARRABEE AV		SAN DIEGO	92123	Medium Commercial		56172	Landscaping	Murphy Canyon, Unnamed Tributary	Refer to Table M1	907.11	
MING LANDSCAPE	4271	MENLO AV		SAN DIEGO	92115	Medium Commercial		56172	Landscaping	Chollas Creek,N	Refer to Table M1	908.22	

*Based on site visit results, these facilities were found not to be conducting significant activities and will be removed from the FY 2009 inventory. The facilities typically conducted office work or were home based and not mobile.

Business Name	Street Number	Street Name	Suite	City	Zip	Existing Status*	SIC	NAICS	Category	Nearest Conveyances or Water Bodies	Pollutants Potentially Generated	Watershed	Mobile
MINH	2873	NYE ST		SAN DIEGO	92111	Medium Commercial		56173	Landscaping	Tecolote Creek, Unnamed Tributary	Refer to Table M1	906.50	
MOIA'S LANDSCAPE MAINTENANCE	11325	OLYMPIA FIELDS ROW		SAN DIEGO	92128	Medium Commercial		56172	Landscaping	Chicarita Creek	Refer to Table M1	906.20	
MONTANO LAWN CARE	4392	35TH ST		SAN DIEGO	92104	Medium Commercial		56173	Landscaping	San Diego River, Unnamed Tributary	Refer to Table M1	907.11	
MONTES LANDSCAPING SERVICE	3169	BELLE ISLE DR		SAN DIEGO	92105	Medium Commercial		56173	Landscaping	Chollas Creek,N	Refer to Table M1	908.22	
MORALES GARDEN	6009	THORN ST		SAN DIEGO	92115	Medium Commercial		56173	Landscaping	Chollas Creek,N	Refer to Table M1	908.22	
MORALES GARDENING SERVICE	3714	MARLBOROUGH AV	4	SAN DIEGO	92105	Medium Commercial		56172	Landscaping	Chollas Creek,N	Refer to Table M1	908.22	
MORALES LANDSCAPING	3833	47TH ST		SAN DIEGO	92105	Medium Commercial		56173	Landscaping	Chollas Creek,N	Refer to Table M1	908.22	
MORENO'S LANDSCAPE CLEANING AND SERVICES	3626	47TH ST		SAN DIEGO	92105	Medium Commercial		56173	Landscaping	Chollas Creek,N	Refer to Table M1	908.22	
MORIN LANDSCAPING	3059	CENTRAL AV		SAN DIEGO	92105	Medium Commercial		56173	Landscaping	Chollas Creek,N	Refer to Table M1	908.22	
MORNING THUNDER GARDENING	8121	ELSTON PL		SAN DIEGO	92126	Medium Commercial		56172	Landscaping	Carroll Canyon, Unnamed Tributary	Refer to Table M1	906.10	
MOTA LANDSCAPING	4517	HILLTOP DR		SAN DIEGO	92102	Medium Commercial		56173	Landscaping	Chollas Creek,N	Refer to Table M1	908.22	
MOWER UNIQUE	4135	VOLTAIRE ST	E	SAN DIEGO	92107	Medium Commercial		56173	Landscaping	San Diego River	Refer to Table M1	907.11	X
MR SONS LANDSCAPING	8648	LEPUS RD		SAN DIEGO	92126	Medium Commercial		56173	Landscaping	Los Penasquitos Creek, Unnamed Tributary	Refer to Table M1	906.10	
MY GARDENER LAWN SERVICE	5416	COLLIER AV		SAN DIEGO	92115	Medium Commercial		56172	Landscaping	San Diego River, Unnamed Tributary	Refer to Table M1	907.11	
N P LANDSCAPING	3555	RUFFIN RD	170	SAN DIEGO	92123	Medium Commercial		56173	Landscaping	San Diego River, Unnamed Tributary	Refer to Table M1	907.11	
N T GARDEN	10785	BENDIGO CV		SAN DIEGO	92126	Medium Commercial		56172	Landscaping	Carroll Canyon, Unnamed Tributary	Refer to Table M1	906.10	
NAMVAR'S LANSCAPE SERVICES	11815	SORRENTO VALLEY RD		SAN DIEGO	92121	Medium Commercial		56172	Landscaping	Los Penasquitos Creek	Refer to Table M1	906.10	
NARANJO J N	2857	COMSTOCK ST		SAN DIEGO	92111	Medium Commercial		56173	Landscaping	Tecolote Creek, Unnamed Tributary	Refer to Table M1	906.50	
NARETH PEN LANDSCAPE	4152	48TH ST	7	SAN DIEGO	92105	Medium Commercial		56172	Landscaping	Chollas Creek,N	Refer to Table M1	908.22	
NEAK LANDSCAPING & MAINTENANCE SERVICE	11201	GANESTA RD		SAN DIEGO	92126	Medium Commercial		56172	Landscaping	Los Penasquitos Creek, Unnamed Tributary	Refer to Table M1	906.10	
NEW WAY TREE SERVICES INC	7485	RONSON RD	100	SAN DIEGO	92111	Medium Commercial		56179	Landscaping	San Clemente Canyon, Unnamed Tributary	Refer to Table M1	906.40	
NGUYEN GARDENER	6725	ROEBLIN CT		SAN DIEGO	92111	Medium Commercial		56172	Landscaping	Tecolote Creek, Unnamed Tributary	Refer to Table M1	906.50	
NGUYEN GARDENER	9115	KENSETT PL		SAN DIEGO	92126	Medium Commercial		56173	Landscaping	Los Penasquitos Creek, Unnamed Tributary	Refer to Table M1	906.10	
NGUYEN GARDENING	11406	CAMINO RUIZ		SAN DIEGO	92126	Medium Commercial		56172	Landscaping	Los Penasquitos Creek, Unnamed Tributary	Refer to Table M1	906.10	
NIETO'S LANDSCAPING	4224	SYCAMORE DR		SAN DIEGO	92105	Medium Commercial		56173	Landscaping	Chollas Creek,N	Refer to Table M1	908.22	
NOE'S GENERAL LANDSCAPE & CONCRETE	818	SAWTELLE AV		SAN DIEGO	92114	Medium Commercial		56173	Landscaping	Chollas Creek,S	Refer to Table M1	908.22	

*Based on site visit results, these facilities were found not to be conducting significant activities and will be removed from the FY 2009 inventory. The facilities typically conducted office work or were home based and not mobile.

Business Name	Street Number	Street Name	Suite	City	Zip	Existing Status*	SIC	NAICS	Category	Nearest Conveyances or Water Bodies	Pollutants Potentially Generated	Watershed	Mobile
NORATO'S GARDENING SERVICES	8707	AQUARIUS DR		SAN DIEGO	92126	Medium Commercial		56173	Landscaping	Los Penasquitos Creek, Unnamed Tributary	Refer to Table M1	906.10	
NOVELA LANDSCAPE	3707	ACACIA ST		SAN DIEGO	92113	Medium Commercial		56172	Landscaping	Chollas Creek,S	Refer to Table M1	908.22	
OCCIDENTAL LANDSCAPE INC	4050	VOLTAIRE ST		SAN DIEGO	92107	Medium Commercial		56172	Landscaping	San Diego River	Refer to Table M1	907.11	X
OCHOA'S SERVICE	4454	CYNTHIA PL		SAN DIEGO	92105	Medium Commercial		56173	Landscaping	Chollas Creek,N	Refer to Table M1	908.22	
OLIVO LANDSCAPE MAINTENANCE	3840	SUPERBA ST		SAN DIEGO	92113	Medium Commercial		56173	Landscaping	Chollas Creek,S	Refer to Table M1	908.22	
OLMOS LANDSCAPING	5204	PIROTTE DR		SAN DIEGO	92105	Medium Commercial		56173	Landscaping	Chollas Creek,N	Refer to Table M1	908.22	
OLSON QUALITY LANDSCAPE MAINT	4554	CAMPUS AV	5	SAN DIEGO	92116	Medium Commercial		56172	Landscaping	San Diego River	Refer to Table M1	907.11	
ONE TRIPP TREE SERVICE INC	11835	CARMEL MOUNTAIN RD	1304	SAN DIEGO	92128	Medium Commercial		56173	Landscaping	Chicarita Creek	Refer to Table M1	906.20	
ONGREEN LANDSCAPING	10694	CHINON CIR		SAN DIEGO	92126	Medium Commercial		56173	Landscaping	Carroll Canyon, Unnamed Tributary	Refer to Table M1	906.10	
ORNAMENTAL GARDENS BY LISA	15064	CALLE JUANITO		SAN DIEGO	92129	Medium Commercial		56179	Landscaping	Lusardi Creek, Unnamed Tributary	Refer to Table M1	905.12	X
ORTIZ LANDSCAPE CONSTRUCTION AND MAINTENANCE	5280	JAMESTOWN RD		SAN DIEGO	92117	Medium Commercial		56172	Landscaping	San Clemente Canyon	Refer to Table M1	906.40	
ORTIZ LANDSCAPING	1025	ELWOOD ST		SAN DIEGO	92114	Medium Commercial		56173	Landscaping	Chollas Creek,S	Refer to Table M1	908.22	
OSCAR AND SONS COMPANY	1512	ALTADENA AV		SAN DIEGO	92102	Medium Commercial		56173	Landscaping	Chollas Creek,S	Refer to Table M1	908.22	
OSEGUERA LANDSCAPING	8444	FLANDERS DR		SAN DIEGO	92126	Medium Commercial		56173	Landscaping	Carroll Canyon, Unnamed Tributary	Refer to Table M1	906.10	
OSEGUERA MAINTENANCE	705	GREGORY ST		SAN DIEGO	92113	Medium Commercial		56173	Landscaping	Chollas Creek,N	Refer to Table M1	908.22	
P & C LANDSCAPE SERVICES	8677	GLENHAVEN ST		SAN DIEGO	92123	Medium Commercial		56173	Landscaping	San Diego River, Unnamed Tributary	Refer to Table M1	907.11	
PACHECOS LANDSCAPING	751	DUVAL ST		SAN DIEGO	92102	Medium Commercial		56173	Landscaping	Chollas Creek,S	Refer to Table M1	908.22	
PACHECO'S LANDSCAPING	3359	ELM ST	B	SAN DIEGO	92102	Medium Commercial		56173	Landscaping	Chollas Creek,N	Refer to Table M1	908.22	
PACIFIC GOLD LANDSCAPE MAINTENANCE	7506	ALONDA WY		SAN DIEGO	92126	Medium Commercial		56172	Landscaping	Los Penasquitos Creek, Unnamed Tributary	Refer to Table M1	906.10	
PACIFIC WESTERN LANDSCAPE	8571	FENSMUIR ST		SAN DIEGO	92123	Medium Commercial		56173	Landscaping	San Diego River, Unnamed Tributary	Refer to Table M1	907.11	
PACIFICALLY LANDSCAPE	6860	ROCKLAND ST		SAN DIEGO	92115	Medium Commercial		56172	Landscaping	Chollas Creek,S	Refer to Table M1	908.22	
PALHEGYI LANDSCAPING AND MAINTENANCE	6150	CAMINO DEL RINCON		SAN DIEGO	92120	Medium Commercial		56172	Landscaping	San Diego River, Unnamed Tributary	Refer to Table M1	907.11	
PARMETO'S VISIONS	4436	DAYTON ST		SAN DIEGO	92115	Medium Commercial		56173	Landscaping	San Diego River, Unnamed Tributary	Refer to Table M1	907.11	
PASQUALE'S GARDENING SERVICE	3075	IDLEWILD WY		SAN DIEGO	92117	Medium Commercial		56173	Landscaping	San Clemente Canyon, Unnamed Tributary	Refer to Table M1	906.40	
PAT BERARDINI	3441	47TH ST		SAN DIEGO	92105	Medium Commercial		56173	Landscaping	Chollas Creek,N	Refer to Table M1	908.22	
PATRICIA LESIRE PRODUCTIONS	7570	MELOTTE ST		SAN DIEGO	92119	Medium Commercial		56173	Landscaping	San Diego River, Unnamed Tributary	Refer to Table M1	907.11	

*Based on site visit results, these facilities were found not to be conducting significant activities and will be removed from the FY 2009 inventory. The facilities typically conducted office work or were home based and not mobile.

Business Name	Street Number	Street Name	Suite	City	Zip	Existing Status*	SIC	NAICS	Category	Nearest Conveyances or Water Bodies	Pollutants Potentially Generated	Watershed	Mobile
PEDRO'S LANDSCAPING SERVICE	10417	CAMINITO RIMINI		SAN DIEGO	92129	Medium Commercial		56173	Landscaping	Chicarita Creek, Unnamed Tributary	Refer to Table M1	906.20	
PENA LANDSCAPE MAINTENANCE	4970	AMNEST ST		SAN DIEGO	92117	Medium Commercial		56172	Landscaping	San Clemente Canyon	Refer to Table M1	906.40	
PENASQUITOS OUTDOOR DESIGN INC	11446	MONTICOOK CT		SAN DIEGO	92127	Medium Commercial		56173	Landscaping	Lake Hodges, Unnamed Tributary	Refer to Table M1	905.21	X
PEREZ LANDSCAPE	4133	WABASH AV	3	SAN DIEGO	92104	Medium Commercial		56173	Landscaping	Chollas Creek,N	Refer to Table M1	908.22	
PHAM GARDENING SERVICES	8821	CASSIOEPIA WY		SAN DIEGO	92126	Medium Commercial		56172	Landscaping	Los Penasquitos Creek, Unnamed Tributary	Refer to Table M1	906.10	
PHAM'S GARDENING	4178	VAN DYKE AV	2	SAN DIEGO	92105	Medium Commercial		56172	Landscaping	Chollas Creek,N	Refer to Table M1	908.22	
PHAN GARDENER	4915	LANTANA DR		SAN DIEGO	92105	Medium Commercial		56173	Landscaping	Chollas Creek,N	Refer to Table M1	908.22	
PHAN'S CARDENING	3412	ACE ST		SAN DIEGO	92105	Medium Commercial		56173	Landscaping	Chollas Creek,N	Refer to Table M1	908.22	
PHUNG MINH NGUYEN GARDENER	3867	38TH ST	8	SAN DIEGO	92105	Medium Commercial		56173	Landscaping	Chollas Creek,N	Refer to Table M1	908.22	
PINTOR HOUSE CLEANING & LANDSCAPING THE	3140	FRANKLIN AV		SAN DIEGO	92113	Medium Commercial		56172	Landscaping	Chollas Creek,N	Refer to Table M1	908.22	
PISCOPO LANDSCAPE AND MAINTENANCE	5924	HUGHES ST		SAN DIEGO	92115	Medium Commercial		56172	Landscaping	Chollas Creek,N	Refer to Table M1	908.22	
PLACENCIA LANDSCAPING	4204	ESTU CT		SAN DIEGO	92154	Medium Commercial		56173	Landscaping	Moody Canyon	Refer to Table M1	911.11	
PLANT PEOPLE	9450	MIRA MESA BLVD	B611	SAN DIEGO	92126	Medium Commercial		56173	Landscaping	Los Penasquitos Creek, Unnamed Tributary	Refer to Table M1	906.10	
PLANTSCAPES UNLIMITED	3424	PETRA PL		SAN DIEGO	92104	Medium Commercial		56173	Landscaping	Chollas Creek,N	Refer to Table M1	908.22	
PLAY LANDSCAPE	2610	COVINGTON RD		SAN DIEGO	92104	Medium Commercial		56173	Landscaping	Chollas Creek,N	Refer to Table M1	908.22	
POINT LOMA TREE SERVICE	2260	CATALINA BLVD		SAN DIEGO	92107	Medium Commercial		56179	Landscaping	San Diego River	Refer to Table M1	907.11	
PRADO LANDSCAPING	2970	BAILY AV		SAN DIEGO	92105	Medium Commercial		56173	Landscaping	Chollas Creek,N	Refer to Table M1	908.22	
PRECISION LANDSCAPE MAINTENANCE INC	9848	CAMINITO LASWANE		SAN DIEGO	92131	Medium Commercial		56173	Landscaping	Carroll Canyon, Unnamed Tributary	Refer to Table M1	906.10	
PRECISION LAWN SERVICE	11296	SPICA DR		SAN DIEGO	92126	Medium Commercial		56173	Landscaping	Los Penasquitos Creek	Refer to Table M1	906.10	
PREMIER LANDSCAPING	9429	STARGAZE AV		SAN DIEGO	92129	Medium Commercial		56173	Landscaping	McGonigle Canyon	Refer to Table M1	906.10	
PRESIDIO LANDSCAPE	225	35TH ST		SAN DIEGO	92102	Medium Commercial		56173	Landscaping	Chollas Creek,N	Refer to Table M1	908.22	
PROFESSIONAL IMAGE LANDSCAPING	4435	JOCELYN ST		SAN DIEGO	92105	Medium Commercial		56173	Landscaping	Chollas Creek,N	Refer to Table M1	908.22	
PROPERTY LANDSCAPE MAINTENANCE	8041	VICKERS ST		SAN DIEGO	92111	Medium Commercial		56172	Landscaping	San Clemente Canyon, Unnamed Tributary	Refer to Table M1	906.40	
PROVIDENCE LANDSCAPE	2209	ETIWANDA ST		SAN DIEGO	92107	Medium Commercial		56172	Landscaping	San Diego River	Refer to Table M1	907.11	
PUENTES LANDSCAPE MAINTENANCE	3441	EGAN ST		SAN DIEGO	92115	Medium Commercial		56172	Landscaping	Chollas Creek,S	Refer to Table M1	908.22	
QUALITY LANDSCAPE MAINTENANCE	5856	LYNN ST		SAN DIEGO	92105	Medium Commercial		56172	Landscaping	Chollas Creek,N	Refer to Table M1	908.22	

*Based on site visit results, these facilities were found not to be conducting significant activities and will be removed from the FY 2009 inventory. The facilities typically conducted office work or were home based and not mobile.

Business Name	Street Number	Street Name	Suite	City	Zip	Existing Status*	SIC	NAICS	Category	Nearest Conveyances or Water Bodies	Pollutants Potentially Generated	Watershed	Mobile
QUANG TO GARDENER	10179	MAYOR CIR		SAN DIEGO	92126	Medium Commercial		56172	Landscaping	Carroll Canyon, Unnamed Tributary	Refer to Table M1	906.10	
QUERCUS LANDSCAPE	402	63RD ST	46	SAN DIEGO	92114	Medium Commercial		56173	Landscaping	Chollas Creek,S	Refer to Table M1	908.22	
QUINO GARDEN SERVICES	5639	MICHAEL ST		SAN DIEGO	92105	Medium Commercial		56173	Landscaping	Chollas Creek,N	Refer to Table M1	908.22	
R & D LANSCAPE INC	1028	LEWIS ST		SAN DIEGO	92103	Medium Commercial		56173	Landscaping	San Diego River	Refer to Table M1	907.11	
RAFEAL'S LANDSCAPE	4545	CLAIREMONT MESA BLVD		SAN DIEGO	92117	Medium Commercial		56173	Landscaping	Tecolote Creek	Refer to Table M1	906.50	
RAINBOW LANSCAPING GARDENING	3464	ORANGE AV		SAN DIEGO	92104	Medium Commercial		56172	Landscaping	Chollas Creek,N	Refer to Table M1	908.22	
RAINSCAPE ENVIRONMENTAL MANAGEMENT	8322	CLAIREMONT MESA BLVD	112	SAN DIEGO	92111	Medium Commercial		56173	Landscaping	San Clemente Canyon, Unnamed Tributary	Refer to Table M1	906.40	
RAMIREZ GARDENING	4475	ORANGE AV		SAN DIEGO	92115	Medium Commercial		56173	Landscaping	Chollas Creek,N	Refer to Table M1	908.22	
RAMIREZ GARDENING & MAINTANENCE	4992	DATE PL		SAN DIEGO	92102	Medium Commercial		56172	Landscaping	Chollas Creek,N	Refer to Table M1	908.22	
RAMIREZ GARDENING SERVICE	4424	47TH ST	8	SAN DIEGO	92115	Medium Commercial		56173	Landscaping	San Diego River, Unnamed Tributary	Refer to Table M1	907.11	X
RAMIREZ LANDSCAPING	10652	DABNEY DR	142	SAN DIEGO	92126	Medium Commercial		56173	Landscaping	Carroll Canyon, Unnamed Tributary	Refer to Table M1	906.10	
RAMIREZ LANDSCAPING	746	47TH ST		SAN DIEGO	92113	Medium Commercial		56172	Landscaping	Chollas Creek,S	Refer to Table M1	908.22	
RAMIREZ MAINTENANCE	6449	CLEEVE WY		SAN DIEGO	92117	Medium Commercial		56173	Landscaping	Tecolote Creek	Refer to Table M1	906.50	
RAMIRO RODRIGUEZ	2323	HOLSTROM PL		SAN DIEGO	92114	Medium Commercial		56173	Landscaping	Chollas Creek,S	Refer to Table M1	908.22	
RAMON MARTINEZ	2859	MENLO AV		SAN DIEGO	92105	Medium Commercial		56173	Landscaping	Chollas Creek,N	Refer to Table M1	908.22	
RANCHO LANDSCAPE GARDENING	5438	VIA ALCAZAR		SAN DIEGO	92111	Medium Commercial		56172	Landscaping	Tecolote Creek	Refer to Table M1	906.50	
RANDY NGUYEN'S GARDENER SERVICE	10961	WELSH RD		SAN DIEGO	92126	Medium Commercial		56172	Landscaping	Los Penasquitos Creek, Unnamed Tributary	Refer to Table M1	906.10	
RELIABLE LANDSCAPING SERVICES	4146	33RD ST		SAN DIEGO	92104	Medium Commercial		56173	Landscaping	Chollas Creek,N	Refer to Table M1	908.22	
RELIABLE LAWN SERVICE	4742	LOTUS ST		SAN DIEGO	92107	Medium Commercial		56172	Landscaping	San Diego River	Refer to Table M1	907.11	
REYES LANDSCAPE	3912	OCEAN VIEW BLVD		SAN DIEGO	92113	Medium Commercial		56172	Landscaping	Chollas Creek,S	Refer to Table M1	908.22	
RI GARDENING	3845	58TH ST		SAN DIEGO	92115	Medium Commercial		56173	Landscaping	Chollas Creek,N	Refer to Table M1	908.22	
RIGO MEDINA	3134	MARLBOROUGH AV		SAN DIEGO	92105	Medium Commercial		56173	Landscaping	Chollas Creek,N	Refer to Table M1	908.22	
RIGOBERTO ROJAS	3952	ANTIEM ST		SAN DIEGO	92111	Medium Commercial		56173	Landscaping	Tecolote Creek, Unnamed Tributary	Refer to Table M1	906.50	
RISING FLOWER LANDSCAPE & GARDENING	3177	53RD ST		SAN DIEGO	92105	Medium Commercial		56172	Landscaping	Chollas Creek,N	Refer to Table M1	908.22	
RITCHIE SIM LANDSCAPING	8827	HEBRIDES DR		SAN DIEGO	92126	Medium Commercial		56173	Landscaping	Carroll Canyon, Unnamed Tributary	Refer to Table M1	906.10	
RIVERA'S LANDSCAPE	826	SAWTELLE AV		SAN DIEGO	92114	Medium Commercial		56173	Landscaping	Chollas Creek,S	Refer to Table M1	908.22	

*Based on site visit results, these facilities were found not to be conducting significant activities and will be removed from the FY 2009 inventory. The facilities typically conducted office work or were home based and not mobile.

Business Name	Street Number	Street Name	Suite	City	Zip	Existing Status*	SIC	NAICS	Category	Nearest Conveyances or Water Bodies	Pollutants Potentially Generated	Watershed	Mobile
RIVERA'S LANDSCAPE AND MAINTENANCE SERVICE	829	KOSTNER DR		SAN DIEGO	92154	Medium Commercial		56172	Landscaping	Moody Canyon	Refer to Table M1	911.11	
ROBERT WIEGAND GARDENING SERVICE	3080	CHICAGO ST		SAN DIEGO	92117	Medium Commercial		56172	Landscaping	Mission Bay	Refer to Table M1	906.40	
ROBERTOS LANDSCAPING COMPANY	2879	ULRIC ST		SAN DIEGO	92111	Medium Commercial		56173	Landscaping	Tecolote Creek, Unnamed Tributary	Refer to Table M1	906.50	
ROCKY YARD MAINTENANCE	3775	ACACIA GROVE WY		SAN DIEGO	92113	Medium Commercial		56172	Landscaping	Chollas Creek,S	Refer to Table M1	908.22	
ROLCO	5872	STREAMVIEW DR	1	SAN DIEGO	92105	Medium Commercial		56173	Landscaping	Chollas Creek,N	Refer to Table M1	908.22	
ROMEROS LANDSCAPING	3626	47TH ST		SAN DIEGO	92105	Medium Commercial		56173	Landscaping	Chollas Creek,N	Refer to Table M1	908.22	
RON'S LANDSCAPE MAINTENANCE	4239	60TH ST		SAN DIEGO	92115	Medium Commercial		56172	Landscaping	Chollas Creek,N	Refer to Table M1	908.22	
RONY'S LANDSCAPING	10512	CAMINITO SULMONA		SAN DIEGO	92129	Medium Commercial		56173	Landscaping	Chicarita Creek, Unnamed Tributary	Refer to Table M1	906.20	
ROOTS LANDSCAPING	8909	HAMMOND DR		SAN DIEGO	92123	Medium Commercial		56173	Landscaping	San Diego River, Unnamed Tributary	Refer to Table M1	907.11	
RUBEN GARCIA LANDSCAPING SERVICES	10523	CAMINITO SOPADILLA		SAN DIEGO	92131	Medium Commercial		56173	Landscaping	Carroll Canyon, Unnamed Tributary	Refer to Table M1	906.10	
RUIZ GARDEN SERVICES	2505	ULRIC ST		SAN DIEGO	92111	Medium Commercial		56173	Landscaping	Tecolote Creek, Unnamed Tributary	Refer to Table M1	906.50	
RUIZ GARDENING SERVICES	3426	FLORENCE ST		SAN DIEGO	92113	Medium Commercial		56172	Landscaping	Chollas Creek,N	Refer to Table M1	908.22	
RULY'S LANDSCAPE COMPANY	840	CERRISSA ST		SAN DIEGO	92154	Medium Commercial		56173	Landscaping	Otay River, Unnamed Tributary	Refer to Table M1	910.20	
SAD TRAN CENTRAL GARDENE	11175	WESTONHILL DR		SAN DIEGO	92126	Medium Commercial		56172	Landscaping	Los Penasquitos Creek, Unnamed Tributary	Refer to Table M1	906.10	
SALAZAR'S SPRINKLERS & LANDSCAPING	7051	FULTON ST		SAN DIEGO	92111	Medium Commercial		56172	Landscaping	Tecolote Creek, Unnamed Tributary	Refer to Table M1	906.50	
SALGADOS LANDSCAPING	6924	EASTMAN ST		SAN DIEGO	92111	Medium Commercial		56172	Landscaping	San Diego River, Unnamed Tributary	Refer to Table M1	907.11	X
SALINAS LANDSCAPING	4364	50TH ST	8	SAN DIEGO	92115	Medium Commercial		56173	Landscaping	Chollas Creek,N	Refer to Table M1	908.22	
SAN DIEGO LANDSCAPE	4848	70TH ST		SAN DIEGO	92115	Medium Commercial		56173	Landscaping	Chollas Creek,S	Refer to Table M1	908.22	
SAN DIEGO MARIO'S GARDENING	1470	PEQUENA ST		SAN DIEGO	92154	Medium Commercial		56173	Landscaping	Moody Canyon	Refer to Table M1	911.11	
SAN DIEGO TREE CARE	9974	SCRIPPS RANCH BLVD	303	SAN DIEGO	92131	Medium Commercial		56179	Landscaping	Carroll Canyon, Unnamed Tributary	Refer to Table M1	906.10	
SANCHEZ GARDENING SERVICES	5270	TRIANA ST		SAN DIEGO	92117	Medium Commercial		56172	Landscaping	Tecolote Creek	Refer to Table M1	906.50	
SANCHEZ LANDSCAPING SERVICE	6601	BIRCHWOOD ST		SAN DIEGO	92120	Medium Commercial		56172	Landscaping	Alvarado Canyon, Unnamed Tributary	Refer to Table M1	907.11	
SANCHEZ LAWN SERVICE	3138	41ST ST		SAN DIEGO	92105	Medium Commercial		56173	Landscaping	Chollas Creek,N	Refer to Table M1	908.22	
SANCHEZ YARD MAINTENANCE	4138	ARBOR VITAE ST		SAN DIEGO	92105	Medium Commercial		56173	Landscaping	Chollas Creek,N	Refer to Table M1	908.22	
SANTIAGO CASTELLANOS	4112	46TH ST		SAN DIEGO	92105	Medium Commercial		56173	Landscaping	Chollas Creek,N	Refer to Table M1	908.22	
SANTOS LANDSCAPING	3128.5	NEWTON AV		SAN DIEGO	92113	Medium Commercial		56173	Landscaping	Chollas Creek,N	Refer to Table M1	908.22	

*Based on site visit results, these facilities were found not to be conducting significant activities and will be removed from the FY 2009 inventory. The facilities typically conducted office work or were home based and not mobile.

Business Name	Street Number	Street Name	Suite	City	Zip	Existing Status*	SIC	NAICS	Category	Nearest Conveyances or Water Bodies	Pollutants Potentially Generated	Watershed	Mobile
SATH SENG LANDSCAPE	4632	WIGHTMAN ST		SAN DIEGO	92105	Medium Commercial		56172	Landscaping	Chollas Creek,N	Refer to Table M1	908.22	
SAYAS LANDSCAPING	10360	WESTCHESTER AV	A	SAN DIEGO	92126	Medium Commercial		56173	Landscaping	Carroll Canyon, Unnamed Tributary	Refer to Table M1	906.10	
SCENERY LANDSCAPING	11770	FANTASIA CT		SAN DIEGO	92131	Medium Commercial		56173	Landscaping	Los Penasquitos Creek, Unnamed Tributary	Refer to Table M1	906.20	
SCENIC VIEW LANDSCAPE INC	13113	CALLE DE LAS ROSAS		SAN DIEGO	92129	Medium Commercial		56173	Landscaping	Los Penasquitos Creek, Unnamed Tributary	Refer to Table M1	906.20	
SCHERKENBACH LANDSCAPING	2846	RUSSMAR DR		SAN DIEGO	92123	Medium Commercial		56173	Landscaping	San Diego River, Unnamed Tributary	Refer to Table M1	907.11	
SCHULTE LANDSCAPE SERVICE	11768	INVIERNO DR		SAN DIEGO	92124	Medium Commercial		56173	Landscaping	San Diego River, Unnamed Tributary	Refer to Table M1	907.11	
SCOTTY'S LAWN SERVICES	4776	MOUNT LONGS DR		SAN DIEGO	92117	Medium Commercial		56172	Landscaping	Tecolote Creek	Refer to Table M1	906.50	
SD TREE	5862	ADAMS AV		SAN DIEGO	92115	Medium Commercial		56173	Landscaping	San Diego River, Unnamed Tributary	Refer to Table M1	907.11	
SERGIO CAMPOS LANDSCAPING	3699	ACACIA ST		SAN DIEGO	92113	Medium Commercial		56173	Landscaping	Chollas Creek,S	Refer to Table M1	908.22	
SHADY PALM'S LANDSCAPE MAINTS	1932	PETRA DR		SAN DIEGO	92104	Medium Commercial		56172	Landscaping	Chollas Creek,N	Refer to Table M1	908.22	
SILVA LANDSCAPING	225	SANTA ROSALIA DR		SAN DIEGO	92114	Medium Commercial		56172	Landscaping	Chollas Creek,S	Refer to Table M1	908.22	
SILVESTRE LANDSCAPING	10101	MAYA LINDA RD	41	SAN DIEGO	92126	Medium Commercial		56173	Landscaping	Carroll Canyon, Unnamed Tributary	Refer to Table M1	906.10	
SILVIA'S GARDENING SERVICE	3747	WILSON AV		SAN DIEGO	92104	Medium Commercial		56179	Landscaping	Chollas Creek,N	Refer to Table M1	908.22	
SILVINO RAYGOZA	4095	SWIFT AV		SAN DIEGO	92104	Medium Commercial		56173	Landscaping	Chollas Creek,N	Refer to Table M1	908.22	
SKILLS GARDENER SERVICE	8669	ANDROMEDA RD		SAN DIEGO	92126	Medium Commercial		56172	Landscaping	Los Penasquitos Creek, Unnamed Tributary	Refer to Table M1	906.10	
S-N-A LANDSCAPING	1347	LEHIGH ST		SAN DIEGO	92110	Medium Commercial		56173	Landscaping	Mission Bay	Refer to Table M1	906.50	
SOD BUSTERS	6210	OSLER ST		SAN DIEGO	92111	Medium Commercial		56173	Landscaping	Tecolote Creek	Refer to Table M1	906.50	
SOL EARTH LANDCARE	3812	ROSETTA CT		SAN DIEGO	92111	Medium Commercial		56173	Landscaping	Tecolote Creek, Unnamed Tributary	Refer to Table M1	906.50	X
SOLEDAD LANDSCAPE MAINT CO	3565	YOSEMITE ST		SAN DIEGO	92109	Medium Commercial		56172	Landscaping	Mission Bay	Refer to Table M1	906.30	
SON CONSTRUCTION & LANSCAPING	2046	WESTINGHOUSE ST		SAN DIEGO	92111	Medium Commercial		56173	Landscaping	San Diego River, Unnamed Tributary	Refer to Table M1	907.11	
SON GARDENING	2960	FRANKEL WY		SAN DIEGO	92111	Medium Commercial		56172	Landscaping	Tecolote Creek, Unnamed Tributary	Refer to Table M1	906.50	
SON GARDENING	2635	RIDGE VIEW DR		SAN DIEGO	92105	Medium Commercial		56172	Landscaping	Chollas Creek,N	Refer to Table M1	908.22	
SON M TRUONG	4359	44TH ST		SAN DIEGO	92115	Medium Commercial		56173	Landscaping	San Diego River, Unnamed Tributary	Refer to Table M1	907.11	
SONNY GARDENER	6511	LANSTON ST		SAN DIEGO	92111	Medium Commercial		56179	Landscaping	Tecolote Creek	Refer to Table M1	906.50	
STEVE BUIS GARDENDENING	6380	OSLER ST		SAN DIEGO	92111	Medium Commercial		56172	Landscaping	Tecolote Creek, Unnamed Tributary	Refer to Table M1	906.50	
STEVEN PHAMS GARDENING	10686	PENARA ST		SAN DIEGO	92126	Medium Commercial		56172	Landscaping	Los Penasquitos Creek, Unnamed Tributary	Refer to Table M1	906.10	

*Based on site visit results, these facilities were found not to be conducting significant activities and will be removed from the FY 2009 inventory. The facilities typically conducted office work or were home based and not mobile.

Business Name	Street Number	Street Name	Suite	City	Zip	Existing Status*	SIC	NAICS	Category	Nearest Conveyances or Water Bodies	Pollutants Potentially Generated	Watershed	Mobile
STEWART M REID	5051	WESTMINSTER TER		SAN DIEGO	92116	Medium Commercial		56173	Landscaping	San Diego River, Unnamed Tributary	Refer to Table M1	907.11	
STUMPS ELIMINATED	4756	68TH ST		SAN DIEGO	92115	Medium Commercial		56173	Landscaping	Chollas Creek,N	Refer to Table M1	908.22	
SUMMER SCAPE	8752	ROBLES WY		SAN DIEGO	92119	Medium Commercial		56173	Landscaping	San Diego River, Unnamed Tributary	Refer to Table M1	907.12	
SUNRISE LANDSCAPE SERVICE	6757	MOHAWK ST		SAN DIEGO	92115	Medium Commercial		56172	Landscaping	Alvarado Canyon	Refer to Table M1	907.11	
SUNSET CLIFFS TREE & LANDSCAPE	4540	LA CROSSE AV		SAN DIEGO	92117	Medium Commercial		56173	Landscaping	Rose Canyon, Unnamed Tributary	Refer to Table M1	906.40	
SUZUKI GARDENING SERVICE	6434	CLEEVE WY		SAN DIEGO	92117	Medium Commercial		56172	Landscaping	Tecolote Creek	Refer to Table M1	906.50	
T & J'S LANDSCAPING	612	45TH ST		SAN DIEGO	92113	Medium Commercial		56173	Landscaping	Chollas Creek,S	Refer to Table M1	908.22	
T DEWEY LANDSCAPING	18127	VALLADARES DR		SAN DIEGO	92127	Medium Commercial		56173	Landscaping	Lake Hodges, Unnamed Tributary	Refer to Table M1	905.21	X
T NGUYEN GARDENER SERVICES	2102	CRANDALL DR	A	SAN DIEGO	92111	Medium Commercial		56172	Landscaping	San Diego River, Unnamed Tributary	Refer to Table M1	907.11	
T&T LANDSCAPING AND MAINTENANCE	11799	RIDGE RUN WY		SAN DIEGO	92131	Medium Commercial		56172	Landscaping	Los Penasquitos Creek, Unnamed Tributary	Refer to Table M1	906.20	
TAI'S GARDENING	9644	CAMINITO TIZONA		SAN DIEGO	92126	Medium Commercial		56172	Landscaping	Carroll Canyon, Unnamed Tributary	Refer to Table M1	906.10	
TAI'S LANDSCAPING	7920	MERRINGTON PL		SAN DIEGO	92126	Medium Commercial		56173	Landscaping	Los Penasquitos Creek, Unnamed Tributary	Refer to Table M1	906.10	
TAI'S LAWN CARE	4514	50TH ST		SAN DIEGO	92115	Medium Commercial		56172	Landscaping	San Diego River, Unnamed Tributary	Refer to Table M1	907.11	
TALOFA LAWN CARE	6833	VERONICA AV		SAN DIEGO	92115	Medium Commercial		56173	Landscaping	Chollas Creek,S	Refer to Table M1	908.22	
TAN GARDENING SERVICE	3509	SANDROCK RD		SAN DIEGO	92123	Medium Commercial		56173	Landscaping	San Diego River, Unnamed Tributary	Refer to Table M1	907.11	
TC ENVIRONMENTAL SERVICES	4809	CLAIREMONT DR	167	SAN DIEGO	92117	Medium Commercial		56173	Landscaping	Tecolote Creek	Refer to Table M1	906.50	
TEDOKON LANDSCAPE	6311	AMBER LAKE AV		SAN DIEGO	92119	Medium Commercial		56173	Landscaping	Alvarado Canyon, Unnamed Tributary	Refer to Table M1	907.11	
THANH GARDENER	7241	HYATT ST		SAN DIEGO	92111	Medium Commercial		56173	Landscaping	San Diego River, Unnamed Tributary	Refer to Table M1	907.11	
THANH LANDSCAPING	7130	FORUM ST		SAN DIEGO	92111	Medium Commercial		56172	Landscaping	Tecolote Creek, Unnamed Tributary	Refer to Table M1	906.50	
THE BRICKMAN GROUP LTD	6218	FAIRMOUNT AV		SAN DIEGO	92120	Medium Commercial	0782	561730	Landscaping	San Diego River	Refer to Table M1	907.11	
THE GARDEN PATH	3462	LUNA AV		SAN DIEGO	92117	Medium Commercial		56173	Landscaping	San Clemente Canyon, Unnamed Tributary	Refer to Table M1	906.40	
THE GROUNDSKEEPERS	2851	KALMIA PL		SAN DIEGO	92104	Medium Commercial		56173	Landscaping	Switzer Creek, Unnamed Tributary	Refer to Table M1	908.22	
THE GUARDIAN ANGEL	5039	WIGHTMAN ST		SAN DIEGO	92105	Medium Commercial		56173	Landscaping	Chollas Creek,N	Refer to Table M1	908.22	
THE JJ'S GREEN LANDS	3825	42ND ST	2	SAN DIEGO	92105	Medium Commercial		56173	Landscaping	Chollas Creek,N	Refer to Table M1	908.22	
THE LAWN BARBER	3140	MENLO AV		SAN DIEGO	92105	Medium Commercial		56173	Landscaping	Chollas Creek,N	Refer to Table M1	908.22	
THE TREE MAN	5001	HILLTOP DR		SAN DIEGO	92102	Medium Commercial		56172	Landscaping	Chollas Creek,S	Refer to Table M1	908.22	

*Based on site visit results, these facilities were found not to be conducting significant activities and will be removed from the FY 2009 inventory. The facilities typically conducted office work or were home based and not mobile.

Business Name	Street Number	Street Name	Suite	City	Zip	Existing Status*	SIC	NAICS	Category	Nearest Conveyances or Water Bodies	Pollutants Potentially Generated	Watershed	Mobile
THIEN LE	2880	ULRIC ST		SAN DIEGO	92111	Medium Commercial		56173	Landscaping	Tecolote Creek, Unnamed Tributary	Refer to Table M1	906.50	
THOUK RAN LANDSCAPE	4055	48TH ST	8	SAN DIEGO	92105	Medium Commercial		56172	Landscaping	Chollas Creek,N	Refer to Table M1	908.22	
TIM'S LANDSCAPING	11622	SWAN LAKE DR		SAN DIEGO	92131	Medium Commercial		56173	Landscaping	Los Penasquitos Creek, Unnamed Tributary	Refer to Table M1	906.20	
TINO	4237	VAN DYKE AV	4	SAN DIEGO	92105	Medium Commercial		56173	Landscaping	Chollas Creek,N	Refer to Table M1	908.22	
TOBEY'S GARDENING	4622	MUIR AV		SAN DIEGO	92107	Medium Commercial		56172	Landscaping	San Diego River	Refer to Table M1	907.11	
TOM GARDENING	2068	BURTON ST		SAN DIEGO	92111	Medium Commercial		56172	Landscaping	Tecolote Creek	Refer to Table M1	906.50	
TOM TEISHER LANDSCAPE MAINTENANCE	8652	TOMMY DR		SAN DIEGO	92119	Medium Commercial		56172	Landscaping	San Diego River, Unnamed Tributary	Refer to Table M1	907.11	
TOMAS BARRALES AYALA	3530	TOMPKINS ST		SAN DIEGO	92102	Medium Commercial		56173	Landscaping	Chollas Creek,N	Refer to Table M1	908.22	
TOMMYS GARDENER	7360	HYATT ST		SAN DIEGO	92111	Medium Commercial		56172	Landscaping	San Diego River, Unnamed Tributary	Refer to Table M1	907.11	
TOM'S LANDSCAPING	11189	KELOWNA RD	54	SAN DIEGO	92126	Medium Commercial		56173	Landscaping	Los Penasquitos Creek, Unnamed Tributary	Refer to Table M1	906.10	
TON TOAN LANDSCAPING	3766	46TH ST		SAN DIEGO	92105	Medium Commercial		56173	Landscaping	Chollas Creek,N	Refer to Table M1	908.22	
TONY DANG GARDENER	11284	PEGASUS AV		SAN DIEGO	92126	Medium Commercial		56172	Landscaping	Los Penasquitos Creek, Unnamed Tributary	Refer to Table M1	906.10	
TONY HOANG GARDENING	2117	HANFORD DR		SAN DIEGO	92111	Medium Commercial		56173	Landscaping	San Diego River, Unnamed Tributary	Refer to Table M1	907.11	
TONY'S GARDENING SERVICES	2948	EPAULETTE ST		SAN DIEGO	92123	Medium Commercial		56173	Landscaping	San Diego River, Unnamed Tributary	Refer to Table M1	907.11	
TORRES GARDENING	210	46TH ST		SAN DIEGO	92113	Medium Commercial		56172	Landscaping	Chollas Creek,S	Refer to Table M1	908.22	
TRAN GARDENER SERVICE	2551	COMSTOCK ST		SAN DIEGO	92111	Medium Commercial		56172	Landscaping	Tecolote Creek, Unnamed Tributary	Refer to Table M1	906.50	
TRAN GARDENING	2146	GARSTON ST	B	SAN DIEGO	92111	Medium Commercial		56173	Landscaping	San Diego River, Unnamed Tributary	Refer to Table M1	907.11	
TRAN'S GARDENER	5087	CHOLLAS PKY		SAN DIEGO	92105	Medium Commercial		56173	Landscaping	Chollas Creek,N	Refer to Table M1	908.22	
TRAN'S GARDENING	3592	HATTERAS AV		SAN DIEGO	92117	Medium Commercial		56172	Landscaping	Rose Canyon, Unnamed Tributary	Refer to Table M1	906.40	
TRAN'S GARDENING SERVICE	6373	OSLER ST		SAN DIEGO	92111	Medium Commercial		56172	Landscaping	Tecolote Creek, Unnamed Tributary	Refer to Table M1	906.50	
TRAN'S LANDSCAPING AND GARDENING	10946	HYADES WY		SAN DIEGO	92126	Medium Commercial		56173	Landscaping	Los Penasquitos Creek, Unnamed Tributary	Refer to Table M1	906.10	
TREE OF LIFE TREE SERVICE INC	4591	MOUNT LA PLATTA PL		SAN DIEGO	92117	Medium Commercial		56172	Landscaping	Tecolote Creek	Refer to Table M1	906.50	
TRIM PALM TREES LANDSCAPER	4582	BANCROFT ST	1	SAN DIEGO	92116	Medium Commercial		56173	Landscaping	San Diego River	Refer to Table M1	907.11	
TRINH GARDENING	11129	PEGASUS AV		SAN DIEGO	92126	Medium Commercial		56172	Landscaping	Los Penasquitos Creek, Unnamed Tributary	Refer to Table M1	906.10	
TRIPLE TREE GARDENING SERVICE	6162	MESITA DR		SAN DIEGO	92115	Medium Commercial		56172	Landscaping	San Diego River, Unnamed Tributary	Refer to Table M1	907.11	
TROPICAL FORREST MAINTENANCE	9754	CAMINITO MOJADO		SAN DIEGO	92131	Medium Commercial		56173	Landscaping	Carroll Canyon, Unnamed Tributary	Refer to Table M1	906.10	

*Based on site visit results, these facilities were found not to be conducting significant activities and will be removed from the FY 2009 inventory. The facilities typically conducted office work or were home based and not mobile.

Business Name	Street Number	Street Name	Suite	City	Zip	Existing Status*	SIC	NAICS	Category	Nearest Conveyances or Water Bodies	Pollutants Potentially Generated	Watershed	Mobile
TRUC'S LANDSCAPING	3623	ASHFORD ST		SAN DIEGO	92111	Medium Commercial		56173	Landscaping	Tecolote Creek, Unnamed Tributary	Refer to Table M1	906.50	
X VINE LANDSCAPING SERVICE	4104	UDALL ST		SAN DIEGO	92107	Medium Commercial		56173	Landscaping	San Diego River	Refer to Table M1	907.11	
TRUGREEN LANDCARE	5248	GOVERNOR DR		SAN DIEGO	92122	Medium Commercial		56173	Landscaping	Rose Canyon, Unnamed Tributary	Refer to Table M1	906.40	
TRUONG GARDENNING	2881	BROSNAN ST		SAN DIEGO	92111	Medium Commercial		56172	Landscaping	Tecolote Creek, Unnamed Tributary	Refer to Table M1	906.50	
TRUONG NGUYEN LANDSCAPING SERVICE	6559	KELLY ST		SAN DIEGO	92111	Medium Commercial		56173	Landscaping	Tecolote Creek	Refer to Table M1	906.50	
TRUONG'S LANDSCAPE & GARDEN CARE	2933	CABRILLO MESA DR		SAN DIEGO	92123	Medium Commercial		56172	Landscaping	San Diego River, Unnamed Tributary	Refer to Table M1	907.11	
TUI LANDSCAPING	6623	LANSTON ST		SAN DIEGO	92111	Medium Commercial		56172	Landscaping	Tecolote Creek	Refer to Table M1	906.50	
TURNER LANDSCAPE	6947	GALEWOOD ST		SAN DIEGO	92120	Medium Commercial		56172	Landscaping	Alvarado Canyon, Unnamed Tributary	Refer to Table M1	907.11	
UNLIMITED TREE SERVICE	4015	CHEROKEE AV	5	SAN DIEGO	92104	Medium Commercial		56173	Landscaping	Chollas Creek,N	Refer to Table M1	908.22	
UPTON LANDSCAPE	3753	HATTON ST		SAN DIEGO	92111	Medium Commercial		56173	Landscaping	Tecolote Creek, Unnamed Tributary	Refer to Table M1	906.50	
URIOSTE LANDSCAPE MAINTENANCE	10440	CAMINITO RIMINI		SAN DIEGO	92129	Medium Commercial		56172	Landscaping	Chicarita Creek, Unnamed Tributary	Refer to Table M1	906.20	
V ERA LANDSCAPING & MAINTENANCE	853	MERLIN DR		SAN DIEGO	92114	Medium Commercial		56172	Landscaping	Chollas Creek,S	Refer to Table M1	908.22	
VALDEZ LANDSCAPING MAINTENANCE	4135	BROADWAY		SAN DIEGO	92102	Medium Commercial		56173	Landscaping	Chollas Creek,N	Refer to Table M1	908.22	
VALLEJO'S GARDEN & LAWN SERVICE	7738	JAMACHA RD		SAN DIEGO	92114	Medium Commercial		56172	Landscaping	Chollas Creek,S	Refer to Table M1	908.22	
VALLEY LANDSCAPING SERVICE	6603	BROOKLYN AV		SAN DIEGO	92114	Medium Commercial		56173	Landscaping	Chollas Creek,S	Refer to Table M1	908.22	
VALT LANDSCAPE	6976.5	FULTON ST	C	SAN DIEGO	92111	Medium Commercial		56173	Landscaping	Tecolote Creek, Unnamed Tributary	Refer to Table M1	906.50	
VAN GARDENER	3666	CHEROKEE AV		SAN DIEGO	92104	Medium Commercial		56173	Landscaping	Chollas Creek,N	Refer to Table M1	908.22	
VANMAI GARDENER	3026	COLLURA ST		SAN DIEGO	92105	Medium Commercial		56172	Landscaping	Chollas Creek,N	Refer to Table M1	908.22	
VAN'S GARDENER	4252	ESTRELLA AV		SAN DIEGO	92115	Medium Commercial		811411	Landscaping	Chollas Creek,N	Refer to Table M1	908.22	
VAN'S GARDENER	4424	MENLO AV	20	SAN DIEGO	92115	Medium Commercial		56172	Landscaping	San Diego River, Unnamed Tributary	Refer to Table M1	907.11	
VAN'S GARDENING	2239	JUDSON ST		SAN DIEGO	92111	Medium Commercial		56172	Landscaping	San Diego River, Unnamed Tributary	Refer to Table M1	907.11	
VAN'S LANDSCAPE	12766	BROOKSIDE LN		SAN DIEGO	92131	Medium Commercial		56173	Landscaping	Carroll Canyon, Unnamed Tributary	Refer to Table M1	906.20	
VENTURA'S LANDSCAPE	4749	BEECH ST		SAN DIEGO	92102	Medium Commercial		56173	Landscaping	Chollas Creek,N	Refer to Table M1	908.22	
VERAS GARDEN DETAILING	1744	EDGEMONT ST		SAN DIEGO	92102	Medium Commercial		56173	Landscaping	Chollas Creek,N	Refer to Table M1	908.22	
VICENTE LANDSCAPE	10101	MAYA LINDA RD	23	SAN DIEGO	92126	Medium Commercial		56173	Landscaping	Carroll Canyon, Unnamed Tributary	Refer to Table M1	906.10	
VICTOR'S GARDENING & LANDSCAPING SERVICE	3228	47TH ST		SAN DIEGO	92105	Medium Commercial		811411	Landscaping	Chollas Creek,N	Refer to Table M1	908.22	

*Based on site visit results, these facilities were found not to be conducting significant activities and will be removed from the FY 2009 inventory. The facilities typically conducted office work or were home based and not mobile.

Business Name	Street Number	Street Name	Suite	City	Zip	Existing Status*	SIC	NAICS	Category	Nearest Conveyances or Water Bodies	Pollutants Potentially Generated	Watershed	Mobile
VILLALPANDO LANDSCAPING	6998	FULTON ST		SAN DIEGO	92111	Medium Commercial		56173	Landscaping	Tecolote Creek, Unnamed Tributary	Refer to Table M1	906.50	
VO GARDENING	6427	OSLER ST		SAN DIEGO	92111	Medium Commercial		56172	Landscaping	Tecolote Creek, Unnamed Tributary	Refer to Table M1	906.50	
VO'S LANDSCAPING	4997	LANTANA DR		SAN DIEGO	92105	Medium Commercial		56173	Landscaping	Chollas Creek,N	Refer to Table M1	908.22	
WALTON LANDSCAPE	3037	BOUNDARY ST		SAN DIEGO	92104	Medium Commercial		56173	Landscaping	Chollas Creek,N	Refer to Table M1	908.22	
WAYNE HALL YARD CARE AND MAINTENANCE	5254	BOCAW PL		SAN DIEGO	92115	Medium Commercial		56172	Landscaping	Alvarado Canyon	Refer to Table M1	907.11	
WESTFALL INC	3590	MOUNT ACADIA BLVD		SAN DIEGO	92111	Medium Commercial		56173	Landscaping	Tecolote Creek, Unnamed Tributary	Refer to Table M1	906.50	
WESTMOR LANDSCAPING INC	10158	CAMINO RUIZ	14	SAN DIEGO	92126	Medium Commercial		56173	Landscaping	Carroll Canyon, Unnamed Tributary	Refer to Table M1	906.10	
WESTS LAWN & GARDEN SERVICE	1552	ARKLOW PL		SAN DIEGO	92154	Medium Commercial		56172	Landscaping	Tijuana River, Unnamed Tributary	Refer to Table M1	911.11	
WOOD'S TREE EXPERTS	3370	VIA BENITO		SAN DIEGO	92111	Medium Commercial		56173	Landscaping	Tecolote Creek	Refer to Table M1	906.50	
YAMAGUCHI GARDENING	11147	COLLEGIO DR		SAN DIEGO	92124	Medium Commercial		56172	Landscaping	Shepherd Canyon, Unnamed Tributary	Refer to Table M1	907.11	
YATO'S GARDENING SERVICE	7974	MERRINGTON PL		SAN DIEGO	92126	Medium Commercial		56172	Landscaping	Los Penasquitos Creek, Unnamed Tributary	Refer to Table M1	906.10	
YOSHI LANDSCAPE	3469	MERRIMAC AV		SAN DIEGO	92117	Medium Commercial		56172	Landscaping	San Clemente Canyon, Unnamed Tributary	Refer to Table M1	906.40	
YOUR ROSE LADY	4039	CALGARY AV		SAN DIEGO	92122	Medium Commercial		56173	Landscaping	Rose Canyon, Unnamed Tributary	Refer to Table M1	906.40	
ZARATE LANDSCAPING MAINTENANCE	9097	DEWSBURY AV		SAN DIEGO	92126	Medium Commercial		56173	Landscaping	Los Penasquitos Creek, Unnamed Tributary	Refer to Table M1	906.10	
ZEFERINO MEJIA	973	HARLAN CIR		SAN DIEGO	92114	Medium Commercial		56173	Landscaping	Chollas Creek,S	Refer to Table M1	908.22	
ZEPEDA'S LANDSCAPING	421	37TH ST		SAN DIEGO	92113	Medium Commercial		56173	Landscaping	Chollas Creek,N	Refer to Table M1	908.22	
ACOSTA LANDSCAPE	181	WILLOW RD	30	SAN YSIDRO	92173	Medium Commercial		56173	Landscaping	Moody Canyon	Refer to Table M1	911.11	
COLOTARIO LANDSCAPING	1971	CORTE AMALIA		SAN YSIDRO	92173	Medium Commercial		56179	Landscaping	Tijuana River	Refer to Table M1	911.11	
GARDENING SERVICES	240	COTTONWOOD RD	4	SAN YSIDRO	92173	Medium Commercial		56173	Landscaping	Moody Canyon	Refer to Table M1	911.11	
MICHEL'S GARDENING	1819	SMYTHE AV	83	SAN YSIDRO	92173	Medium Commercial		56172	Landscaping	Moody Canyon	Refer to Table M1	911.11	
NEVAREZ MAINTENANCE	241	WEST PARK AV	D	SAN YSIDRO	92173	Medium Commercial		56173	Landscaping	Moody Canyon	Refer to Table M1	911.11	
OCHOAS LANDSCAPING	2031	DAIRY MART RD	2	SAN YSIDRO	92173	Medium Commercial		56173	Landscaping	Tijuana River	Refer to Table M1	911.11	
IMPACT SPORTS TECHNOLOGIES INC	7574	TRADE ST	B	SAN DIEGO	92121	Medium Commercial	5091	421910	Manufacturing, Equipment	Carroll Canyon, Unnamed Tributary	Refer to Table M1	906.10	
Trirod Motorcycles	8230	Miralani Dr		San Diego	92126	Medium Commercial	3751	336911	Manufacturing, Equipment		Refer to Table M1	906.10	
S & M ORNAMENTAL IRON WORKS	2970	MAIN ST		SAN DIEGO	92113	Medium Commercial	7692	81131	Manufacturing, Fabricated Metal	Chollas Creek	Refer to Table M1	908.22	
Martin Furniture	7757	Saint Andrews AV		SAN DIEGO	92154	Medium Commercial	5021	42121	Manufacturing, Wood/Furniture	Tijuana River	Refer to Table M1	911.12	

*Based on site visit results, these facilities were found not to be conducting significant activities and will be removed from the FY 2009 inventory. The facilities typically conducted office work or were home based and not mobile.

Business Name	Street Number	Street Name	Suite	City	Zip	Existing Status*	SIC	NAICS	Category	Nearest Conveyances or Water Bodies	Pollutants Potentially Generated	Watershed	Mobile
San Diego Scooter and Cycle Supply	1880	Grand Ave		San Diego	92109	Medium Commercial	7999	532292	Marinas		Refer to Table M1	906.30	
DEL MAR TILE & STONE INSTALLATIONS INC	11156	CORTE CANGREJO		SAN DIEGO	92130	Medium Commercial		23543	Masonry	Carmel Valley, Unnamed Tributary	Refer to Table M1	906.10	
I A G STONE AND TILE	10395	MOUNTAIN GLEN TER		SAN DIEGO	92131	Medium Commercial		23543	Masonry	Carroll Canyon, Unnamed Tributary	Refer to Table M1	906.10	
JANKS TILE & STONE	7848	SILVERTON AV	D	SAN DIEGO	92126	Medium Commercial	1743	23543	Masonry	Carroll Canyon, Unnamed Tributary	Refer to Table M1	906.10	
LEDONNE TILE STONE	1832	DORAN ST		SAN DIEGO	92154	Medium Commercial		2354	Masonry	Tijuana River	Refer to Table M1	911.11	X
OCEAN SPRAY PLASTERING CO	986	HAGMANN CT		SAN DIEGO	92114	Medium Commercial		2354	Masonry	Chollas Creek,S	Refer to Table M1	908.22	
PACIFIC TILE/BLUES HALL OF FAME THE	2643	MONTCLAIR ST		SAN DIEGO	92104	Medium Commercial		2354	Masonry	Chollas Creek,N	Refer to Table M1	908.22	
PEREZ PLASTERING	1536	TRITON PL		SAN DIEGO	92154	Medium Commercial		8114	Masonry	Tijuana River, Unnamed Tributary	Refer to Table M1	911.11	X
RMA TILE INC	2125	VALENTINO ST		SAN DIEGO	92154	Medium Commercial		23543	Masonry	Tijuana River	Refer to Table M1	911.11	X
TAPIA TILE	1272	ATWATER ST		SAN DIEGO	92154	Medium Commercial		2354	Masonry	Tijuana River, Unnamed Tributary	Refer to Table M1	911.11	
WILKINSON TILE	4261	46TH ST		SAN DIEGO	92115	Medium Commercial		23543	Masonry	Chollas Creek,N	Refer to Table M1	908.22	
BEST COAST GROWERS.COM	3667	TOMAHAWK LN		SAN DIEGO	92117	Medium Commercial		4442	Nurseries/Greenhouses	Mission Bay	Refer to Table M1	906.40	
BORDIER'S NURSERY, INC dba PINERY TREE FARM	13701	HIGHLAND VALLEY RD		SAN DIEGO	92025	Medium Commercial	0181	111421	Nurseries/Greenhouses	San Dieguito River	Refer to Table M1	905.31	
EVERGREEN NURSERY DISTRIBUTORS, INC.	14225	HIGHLAND VALLEY RD		SAN DIEGO	92025	Medium Commercial	0181	111421	Nurseries/Greenhouses	San Dieguito River	Refer to Table M1	905.32	
INNOVATIVE GROWING SOLUTIONS	7922	MIRAMAR RD	B	SAN DIEGO	92126	Medium Commercial		4442	Nurseries/Greenhouses	Carroll Canyon, Unnamed Tributary	Refer to Table M1	906.10	
LARSON IRRIGATION INC	8645	AvenIDA COSTA NORTE		SAN DIEGO	92154	Medium Commercial		4442	Nurseries/Greenhouses	Tijuana River, Unnamed Tributary	Refer to Table M1	911.12	
MY BACK YARD	4017	SWIFT AV		SAN DIEGO	92104	Medium Commercial		44422	Nurseries/Greenhouses	Chollas Creek,N	Refer to Table M1	908.22	
PLANT'S CHOICE INC	3085	BEYER BLVD	A106	SAN DIEGO	92154	Medium Commercial		4442	Nurseries/Greenhouses	Tijuana River	Refer to Table M1	911.11	
RECON ENVIRONMENTAL	1755	SATURN BLVD		SAN DIEGO	92154	Medium Commercial		111421	Nurseries/Greenhouses	Tijuana River, Unnamed Tributary	Refer to Table M1	911.11	
ROOTS AND SHOOTS	4454	MCCLINTOCK ST		SAN DIEGO	92116	Medium Commercial		1114	Nurseries/Greenhouses	San Diego River, Unnamed Tributary	Refer to Table M1	907.11	X
SMITH & HAWKEN LTD	7007	FRIARS RD	336	SAN DIEGO	92108	Medium Commercial	5531	452990	Nurseries/Greenhouses	San Diego River	Refer to Table M1	907.11	
SOUTHWEST FEED GRAIN & HAY	2671	MONUMENT RD		SAN DIEGO	92154	Medium Commercial		4442	Nurseries/Greenhouses	Tijuana River	Refer to Table M1	911.11	
TALLS CITY FARMERS	4832	HOME AV		SAN DIEGO	92105	Medium Commercial		4442	Nurseries/Greenhouses	Chollas Creek,N	Refer to Table M1	908.22	
THREE C GROWERS	13900	SAN PASQUAL RD		SAN DIEGO	92025	Medium Commercial	0181	111421	Nurseries/Greenhouses	San Dieguito River	Refer to Table M1	905.32	
V & M GROWERS	11679	VIA FIRUL		SAN DIEGO	92128	Medium Commercial		111421	Nurseries/Greenhouses	Los Penasquitos Creek, Unnamed Tributary	Refer to Table M1	906.20	
UPCON INC	6027	FIRWOOD ROW		LA JOLLA	92037	Medium Commercial		233	Other Contractor	Rose Canyon, Unnamed Tributary	Refer to Table M1	906.40	

*Based on site visit results, these facilities were found not to be conducting significant activities and will be removed from the FY 2009 inventory. The facilities typically conducted office work or were home based and not mobile.

Business Name	Street Number	Street Name	Suite	City	Zip	Existing Status*	SIC	NAICS	Category	Nearest Conveyances or Water Bodies	Pollutants Potentially Generated	Watershed	Mobile
A DINGLE ENTERPRISES	3228	CANYON AV		SAN DIEGO	92123	Medium Commercial		56172	Other Contractor	Murphy Canyon, Unnamed Tributary	Refer to Table M1	907.11	
A RICHARDSON FIRE PROTECTION/A R FIRE PROTECTION	7919	JAMACHA RD		SAN DIEGO	92114	Medium Commercial		2359	Other Contractor	Chollas Creek,S	Refer to Table M1	908.22	
A TO Z	7219	JAMACHA RD		SAN DIEGO	92114	Medium Commercial		56172	Other Contractor	Chollas Creek,S	Refer to Table M1	908.22	
AAALWAYS CLEAR	10611	BERNABE DR		SAN DIEGO	92129	Medium Commercial		5617	Other Contractor	Chicarita Creek, Unnamed Tributary	Refer to Table M1	906.20	
A-D & D DRYWALL INC	10685	ROSELLE ST		SAN DIEGO	92121	Medium Commercial		23542	Other Contractor	Soledad Canyon	Refer to Table M1	906.10	
AFDON CONTRACTING CA INC	8533	PRODUCTION AV		SAN DIEGO	92121	Medium Commercial		23599	Other Contractor	Carroll Canyon	Refer to Table M1	906.10	
ALEF APPLIANCE SERVICE	9669	GOLD COAST DR	22	SAN DIEGO	92126	Medium Commercial		56179	Other Contractor	Carroll Canyon, Unnamed Tributary	Refer to Table M1	906.10	
ALEJANDRO JUAN-CHAN	5891	MARKET ST		SAN DIEGO	92114	Medium Commercial		56172	Other Contractor	Chollas Creek,S	Refer to Table M1	908.22	
ALEX NESTERENKO	5252	BALBOA ARMS DR		SAN DIEGO	92117	Medium Commercial		56179	Other Contractor	Tecolote Creek	Refer to Table M1	906.50	
ALFA BUILDERS	3950	SORRENTO VALLEY BLVD		SAN DIEGO	92121	Medium Commercial		56179	Other Contractor	Los Penasquitos Creek	Refer to Table M1	906.10	
ALFA REMODELING	3950	SORRENTO VALLEY BLVD		SAN DIEGO	92121	Medium Commercial		56179	Other Contractor	Los Penasquitos Creek	Refer to Table M1	906.10	
ALLSTATE ELECTRIC	7939	SILVERTON AV	808	SAN DIEGO	92126	Medium Commercial		23531	Other Contractor	Carroll Canyon, Unnamed Tributary	Refer to Table M1	906.10	
AMERICAN FIREPLACES INC	9938	MESA RIM RD		SAN DIEGO	92121	Medium Commercial		23599	Other Contractor	Carroll Canyon, Unnamed Tributary	Refer to Table M1	906.10	
AMERICAN HOME CRAFT INC	10211	PACIFIC MESA BLVD	412	SAN DIEGO	92121	Medium Commercial		23599	Other Contractor	Soledad Canyon, Unnamed Tributary	Refer to Table M1	906.10	
AMERICAN X AIR	7940	SILVERTON AV	127	SAN DIEGO	92126	Medium Commercial		56172	Other Contractor	Carroll Canyon, Unnamed Tributary	Refer to Table M1	906.10	
ANYTIME BUILDING MAINTENANCE	10951	SORRENTO VALLEY RD	2B	SAN DIEGO	92121	Medium Commercial		233	Other Contractor	Soledad Canyon	Refer to Table M1	906.10	
AQUA BLUE CO	7940	SILVERTON AV	108	SAN DIEGO	92126	Medium Commercial		2359	Other Contractor	Carroll Canyon, Unnamed Tributary	Refer to Table M1	906.10	
AQUADEK INC	7959	SILVERTON AV	1005	SAN DIEGO	92126	Medium Commercial		23599	Other Contractor	Carroll Canyon, Unnamed Tributary	Refer to Table M1	906.10	
ARROYO PACIFIC CRAFTSMEN INC	4905	MORENA BLVD	1308	SAN DIEGO	92117	Medium Commercial		2355	Other Contractor	Rose Canyon	Refer to Table M1	906.40	
BANYAN BUILDERS INC	4901	MORENA BLVD	405	SAN DIEGO	92117	Medium Commercial		2332	Other Contractor	Rose Canyon	Refer to Table M1	906.40	
BEAR FENCE INC	4780	MISSION BAY DR	A	SAN DIEGO	92109	Medium Commercial		2359	Other Contractor	Rose Canyon	Refer to Table M1	906.40	
BENEBRAND	7949	SILVERTON AV	912	SAN DIEGO	92126	Medium Commercial		56179	Other Contractor	Carroll Canyon, Unnamed Tributary	Refer to Table M1	906.10	
BILL LAMPSHIRE	11234	RED CEDAR DR		SAN DIEGO	92131	Medium Commercial		235	Other Contractor	Carroll Canyon, Unnamed Tributary	Refer to Table M1	906.10	
BOBS GLASS AND SCREEN CO	9279	CABOT DR	B	SAN DIEGO	92126	Medium Commercial		235	Other Contractor	Carroll Canyon, Unnamed Tributary	Refer to Table M1	906.10	
BOUNLITH SAVATDY	4715	MAGNUS WY		SAN DIEGO	92113	Medium Commercial		56179	Other Contractor	Seventh Street Channel	Refer to Table M1	908.31	
BRENNEIS ELECTRIC & RHINO POWER SYSTEMS	5764	POTOMAC ST		SAN DIEGO	92139	Medium Commercial		2353	Other Contractor	Paradise Valley, Unnamed Tributary	Refer to Table M1	908.32	

*Based on site visit results, these facilities were found not to be conducting significant activities and will be removed from the FY 2009 inventory. The facilities typically conducted office work or were home based and not mobile.

Business Name	Street Number	Street Name	Suite	City	Zip	Existing Status*	SIC	NAICS	Category	Nearest Conveyances or Water Bodies	Pollutants Potentially Generated	Watershed	Mobile
BROTHER'S COMPANY CONSTRUCTION	1366	WYSTONE DR		SAN DIEGO	92113	Medium Commercial		5617	Other Contractor	Seventh Street Channel	Refer to Table M1	908.31	
BUILDMORE CONSTRUCTION	4849	RONSON CT	208	SAN DIEGO	92111	Medium Commercial		23	Other Contractor	San Clemente Canyon, Unnamed Tributary	Refer to Table M1	906.40	
C & F BUILDERS INC	9605	KEARNY VILLA RD		SAN DIEGO	92126	Medium Commercial	1521	233210	Other Contractor	Carroll Canyon, Unnamed Tributary	Refer to Table M1	906.10	
C E WYLIE CONSTR CO	3777	RUFFIN RD		SAN DIEGO	92123	Medium Commercial		233	Other Contractor	Murphy Canyon, Unnamed Tributary	Refer to Table M1	907.11	
CALIFORNIA BUILDING & REMODELING INC	4901	MORENA BLVD	506	SAN DIEGO	92117	Medium Commercial		233	Other Contractor	Rose Canyon	Refer to Table M1	906.40	
CAREY CONSTRUCTION AND DESIGN	3127	42ND ST		SAN DIEGO	92105	Medium Commercial		233	Other Contractor	Chollas Creek,N	Refer to Table M1	908.22	
CHAMPAGNE CONSTRUCTION INC	4901	MORENA BLVD	321	SAN DIEGO	92117	Medium Commercial		23321	Other Contractor	Rose Canyon	Refer to Table M1	906.40	
CHRIS DREW LANDSCAPE	14874	WERRIS CREEK LN		SAN DIEGO	92128	Medium Commercial		2351	Other Contractor	Los Penasquitos Creek, Unnamed Tributary	Refer to Table M1	906.20	
CICCIO'S CUSTOM WOODWORKING	10276	RANCHO CARMEL DR		SAN DIEGO	92128	Medium Commercial		56179	Other Contractor	Chicarita Creek	Refer to Table M1	906.20	
CLYDE GOODWIN CONSTRUCTION INC	7909	SILVERTON AV	206	SAN DIEGO	92126	Medium Commercial		233	Other Contractor	Carroll Canyon, Unnamed Tributary	Refer to Table M1	906.10	
COAST AIR CONDITIONING & HEATING INC	4903	MORENA BLVD	1203	SAN DIEGO	92117	Medium Commercial		23511	Other Contractor	Rose Canyon	Refer to Table M1	906.40	
COAST TO COAST REMODELING CO	7919	SILVERTON AV	418	SAN DIEGO	92126	Medium Commercial		2332	Other Contractor	Carroll Canyon, Unnamed Tributary	Refer to Table M1	906.10	
COLLINS PACIFIC PLUMBING INC	7919	SILVERTON AV	401	SAN DIEGO	92126	Medium Commercial		2351	Other Contractor	Carroll Canyon, Unnamed Tributary	Refer to Table M1	906.10	
COMMERCIAL BATH REFINISHING	8375	CAMINO SANTA FE	A	SAN DIEGO	92121	Medium Commercial		233	Other Contractor	Carroll Canyon	Refer to Table M1	906.10	
CONSTRUCTION SPECIALTIES COMPANY	3007	EUCLID AV		SAN DIEGO	92105	Medium Commercial		23599	Other Contractor	Chollas Creek,N	Refer to Table M1	908.22	
CORNERSTONE KITCHEN AND BATH	7972	CONVOY CT		SAN DIEGO	92111	Medium Commercial		233	Other Contractor	San Clemente Canyon, Unnamed Tributary	Refer to Table M1	906.40	
COURT CONCEPTS INC	7960	SILVERTON AV	119	SAN DIEGO	92126	Medium Commercial		2332	Other Contractor	Carroll Canyon, Unnamed Tributary	Refer to Table M1	906.10	
CRANE DEVELOPMENT CORP	9605	KEARNY VILLA RD		SAN DIEGO	92126	Medium Commercial		233	Other Contractor	Carroll Canyon, Unnamed Tributary	Refer to Table M1	906.10	
DANH HUU NGUYEN	9409	ALDABRA CT		SAN DIEGO	92129	Medium Commercial		23599	Other Contractor	Los Penasquitos Creek, Unnamed Tributary	Refer to Table M1	906.10	
DAVIS/REED CONSTRUCTION INC	12250	EL CAMINO REAL	325	SAN DIEGO	92130	Medium Commercial		233	Other Contractor	Carmel Valley, Unnamed Tributary	Refer to Table M1	906.10	
DC CONTRACTING	4901	MORENA BLVD	906	SAN DIEGO	92117	Medium Commercial		56179	Other Contractor	Rose Canyon	Refer to Table M1	906.40	
DELREY	11970	BLACK MOUNTAIN RD	59	SAN DIEGO	92129	Medium Commercial		56179	Other Contractor	Los Penasquitos Creek, Unnamed Tributary	Refer to Table M1	906.10	
DENNIS DORAN	1602	WINNETT ST		SAN DIEGO	92114	Medium Commercial		233	Other Contractor	Chollas Creek,S	Refer to Table M1	908.22	
DHC INC	7960	SILVERTON AV	115	SAN DIEGO	92126	Medium Commercial		235	Other Contractor	Carroll Canyon, Unnamed Tributary	Refer to Table M1	906.10	
DICK - CON	4500	IMPERIAL AV		SAN DIEGO	92102	Medium Commercial		233	Other Contractor	Chollas Creek,S	Refer to Table M1	908.22	
DIEGO B FARINAS	8115	COLUMBUS ST		SAN DIEGO	92126	Medium Commercial		56172	Other Contractor	Carroll Canyon, Unnamed Tributary	Refer to Table M1	906.10	

*Based on site visit results, these facilities were found not to be conducting significant activities and will be removed from the FY 2009 inventory. The facilities typically conducted office work or were home based and not mobile.

Business Name	Street Number	Street Name	Suite	City	Zip	Existing Status*	SIC	NAICS	Category	Nearest Conveyances or Water Bodies	Pollutants Potentially Generated	Watershed	Mobile
DILLON WATERPROOFING INC	10345	SORRENTO VALLEY RD	D-2654	SAN DIEGO	92121	Medium Commercial		23599	Other Contractor	Soledad Canyon	Refer to Table M1	906.10	
DISCOUNT GLASS & MIRROR	9555	DISTRIBUTION AV		SAN DIEGO	92121	Medium Commercial		23599	Other Contractor	Carroll Canyon	Refer to Table M1	906.10	
DOUTHIT CONSTRUCTION	10675	SORRENTO VALLEY RD	200B	SAN DIEGO	92121	Medium Commercial		233	Other Contractor	Soledad Canyon	Refer to Table M1	906.10	
DPR CONSTRUCTION INC	6333	GREENWICH DR	170	SAN DIEGO	92122	Medium Commercial		233	Other Contractor	Rose Canyon, Unnamed Tributary	Refer to Table M1	906.40	
ECA INCORPORATED	3660	RUFFIN RD	D	SAN DIEGO	92123	Medium Commercial		233	Other Contractor	Murphy Canyon, Unnamed Tributary	Refer to Table M1	907.11	
ENVIROWEST	8525	COMMERCE AV		SAN DIEGO	92121	Medium Commercial		5617	Other Contractor	Carroll Canyon	Refer to Table M1	906.10	
EXECUTIVE ELECTRIC	7919	SILVERTON AV	421	SAN DIEGO	92126	Medium Commercial		23531	Other Contractor	Carroll Canyon, Unnamed Tributary	Refer to Table M1	906.10	
Executive Electric	2744	Newton AV		SAN DIEGO	92113	Medium Commercial	1731	235310	Other Contractor	Chollas Creek	Refer to Table M1	908.22	
FACILITY AUTOMATION SYSTEMS	9275	TRADE PL	F	SAN DIEGO	92126	Medium Commercial		235	Other Contractor	Carroll Canyon, Unnamed Tributary	Refer to Table M1	906.10	
FER CO	1165	HOLLISTER ST	10	SAN DIEGO	92154	Medium Commercial		56179	Other Contractor	Otay River, Unnamed Tributary	Refer to Table M1	910.20	
FINEST CITY ACOUSTICS	7965	SILVERTON AV	1311	SAN DIEGO	92126	Medium Commercial		23542	Other Contractor	Carroll Canyon, Unnamed Tributary	Refer to Table M1	906.10	
FINISHING TOUCH MOLDING INC	13981	VISTA CANON CT		SAN DIEGO	92130	Medium Commercial		5617	Other Contractor	Carmel Valley	Refer to Table M1	906.10	
FISHY BUSINESS	10635	ROSELLE ST		SAN DIEGO	92117	Medium Commercial		56179	Other Contractor	Soledad Canyon	Refer to Table M1	906.10	
FK IRON WORKS	6357	IMPERIAL AV		SAN DIEGO	92114	Medium Commercial		23599	Other Contractor	Chollas Creek,S	Refer to Table M1	908.22	
FLEET SERVICES	6176	FEDERAL BLVD		SAN DIEGO	92114	Medium Commercial	1731	23531	Other Contractor	Chollas Creek,S	Refer to Table M1	908.22	
FLUIDITY PLUMBING INC	8540	PRODUCTION AV	B	SAN DIEGO	92121	Medium Commercial		23511	Other Contractor	Carroll Canyon	Refer to Table M1	906.10	
FRANK ARBOR CARE	11979	HALFOAK TER		SAN DIEGO	92128	Medium Commercial		56172	Other Contractor	Los Penasquitos Creek, Unnamed Tributary	Refer to Table M1	906.20	
FUSION ELECTRIC	11898	SCRIPPS CREEK DR	C	SAN DIEGO	92131	Medium Commercial		23531	Other Contractor	Cypress Canyon	Refer to Table M1	906.20	
GLIKO CONTRACTING AND ESTIMATING	4411	MORENA BLVD	250	SAN DIEGO	92117	Medium Commercial		23	Other Contractor	Rose Canyon	Refer to Table M1	906.40	
GM PRICE INC	7919	SILVERTON AV	421	SAN DIEGO	92126	Medium Commercial		233	Other Contractor	Carroll Canyon, Unnamed Tributary	Refer to Table M1	906.10	
GRONDIN CONSTRUCTION	7919	SILVERTON AV	419	SAN DIEGO	92126	Medium Commercial		23	Other Contractor	Carroll Canyon, Unnamed Tributary	Refer to Table M1	906.10	
GROSSMONT ELECTRIC	11211	SORRENTO VALLEY RD	K	SAN DIEGO	92121	Medium Commercial		2353	Other Contractor	Los Penasquitos Creek	Refer to Table M1	906.10	
GUERRA HANDY REPAIR	4759	FALCONHURST TER		SAN DIEGO	92154	Medium Commercial		56179	Other Contractor	Poggi Canyon	Refer to Table M1	910.20	
GUSTAVO TEZO	4063	BOSTON AV		SAN DIEGO	92113	Medium Commercial		56179	Other Contractor	Chollas Creek,S	Refer to Table M1	908.22	
HARVEY INTERIORS	9220	TRADE PL		SAN DIEGO	92126	Medium Commercial		2359	Other Contractor	Carroll Canyon, Unnamed Tributary	Refer to Table M1	906.10	
HEALEY CUSTOM CONSTRUCTION INC	4903	MORENA BLVD		SAN DIEGO	92117	Medium Commercial		23599	Other Contractor	Rose Canyon	Refer to Table M1	906.40	

*Based on site visit results, these facilities were found not to be conducting significant activities and will be removed from the FY 2009 inventory. The facilities typically conducted office work or were home based and not mobile.

Business Name	Street Number	Street Name	Suite	City	Zip	Existing Status*	SIC	NAICS	Category	Nearest Conveyances or Water Bodies	Pollutants Potentially Generated	Watershed	Mobile
Hydrodynamics	2651	Commercial ST		SAN DIEGO	92113	Medium Commercial	1799	235990	Other Contractor	Switzer Creek	Refer to Table M1	908.22	
III IN 1	9010	JERGENS CT		SAN DIEGO	92126	Medium Commercial		23	Other Contractor	Los Penasquitos Creek, Unnamed Tributary	Refer to Table M1	906.10	
INDUSTRIAL LIGHT & POWER	5557	RED RIVER DR		SAN DIEGO	92120	Medium Commercial		5617	Other Contractor	San Diego River, Unnamed Tributary	Refer to Table M1	907.11	
INTEGRATED BUILDING SERVICES INC	10951	SORRENTO VALLEY RD	2B	SAN DIEGO	92121	Medium Commercial		23599	Other Contractor	Soledad Canyon	Refer to Table M1	906.10	
INTEGRATED LANDSCAPE GROUP	12463	RANCHO BERNARDO RD	270	SAN DIEGO	92128	Medium Commercial		23599	Other Contractor	Lake Hodges, Unnamed Tributary	Refer to Table M1	905.22	
INTEGRITY RESTORATION INC	4901	MORENA BLVD	502	SAN DIEGO	92117	Medium Commercial		23	Other Contractor	Rose Canyon	Refer to Table M1	906.40	
J BRICE CONST	6310	EIDER ST		SAN DIEGO	92114	Medium Commercial		2332	Other Contractor	Chollas Creek,S	Refer to Table M1	908.22	
J FERNANDO BUSTOS	8051	JAMACHA RD		SAN DIEGO	92114	Medium Commercial		56172	Other Contractor	Chollas Creek,S	Refer to Table M1	908.22	
J V GENERAL SERVICE	4015	PORTE LA PAZ	130	SAN DIEGO	92122	Medium Commercial		56179	Other Contractor	Rose Canyon, Unnamed Tributary	Refer to Table M1	906.40	
JACKS DETALING	12555	EL CAMINO REAL	C	SAN DIEGO	92130	Medium Commercial		56172	Other Contractor	Carmel Valley, Unnamed Tributary	Refer to Table M1	906.10	
JAMES GORDON	6245	ALDFORD PL		SAN DIEGO	92111	Medium Commercial		2355	Other Contractor	Tecolote Creek, Unnamed Tributary	Refer to Table M1	906.50	
JAMES WHITE	1808	KLAUBER AV		SAN DIEGO	92114	Medium Commercial		56172	Other Contractor	Chollas Creek,S	Refer to Table M1	908.22	
JEFFREY A ISBER	13267	KINGSFIELD CT		SAN DIEGO	92130	Medium Commercial		2332	Other Contractor	Carmel Valley, Unnamed Tributary	Refer to Table M1	906.10	
JNS ROOFING & WATER PROOFING	7735	FLANDERS DR		SAN DIEGO	92126	Medium Commercial		56179	Other Contractor	Carroll Canyon, Unnamed Tributary	Refer to Table M1	906.10	
JOHN'S PLUMBING AND DRAIN SERVICE	9226	LONGRIDGE WY		SAN DIEGO	92126	Medium Commercial		56172	Other Contractor	Los Penasquitos Creek, Unnamed Tributary	Refer to Table M1	906.10	
JOHNSON AIR MECHANICAL INC	9265	DOWDY DR	109	SAN DIEGO	92126	Medium Commercial		2351	Other Contractor	Carroll Canyon, Unnamed Tributary	Refer to Table M1	906.10	
JOHNSON CONSTRUCTION & REMODELING CO	6454	AKINS AV	407	SAN DIEGO	92114	Medium Commercial		5617	Other Contractor	Chollas Creek,S	Refer to Table M1	908.22	
J-W ELECTRIC	5002	SANTA FE ST		SAN DIEGO	92109	Medium Commercial		2353	Other Contractor	Rose Canyon	Refer to Table M1	906.40	
KB HOME COASTAL INC	12235	EL CAMINO REAL	100	SAN DIEGO	92130	Medium Commercial		233	Other Contractor	Carmel Valley, Unnamed Tributary	Refer to Table M1	906.10	
KEEPING UP APPEARANCES	3630	FALLON CIR		SAN DIEGO	92130	Medium Commercial		56172	Other Contractor	Carmel Valley, Unnamed Tributary	Refer to Table M1	906.10	
KENCOM SYSTEMS	4901	MORENA BLVD	211	SAN DIEGO	92117	Medium Commercial		233	Other Contractor	Rose Canyon	Refer to Table M1	906.40	
KENNETH ASARE	7090	CONDON DR		SAN DIEGO	92122	Medium Commercial		56172	Other Contractor	Rose Canyon	Refer to Table M1	906.40	
KENWALL FIREPLACES INC	9938	MESA RIM RD		SAN DIEGO	92121	Medium Commercial		23599	Other Contractor	Carroll Canyon, Unnamed Tributary	Refer to Table M1	906.10	
LA CHASSIS	7929	SILVERTON AV	607	SAN DIEGO	92126	Medium Commercial		56179	Other Contractor	Carroll Canyon, Unnamed Tributary	Refer to Table M1	906.10	
LB CIVIL CONSTRUCTION INCORPORATED	9155	MALER RD		SAN DIEGO	92129	Medium Commercial		23	Other Contractor	McGonigle Canyon, Unnamed Tributary	Refer to Table M1	906.10	
M D ELECTRIC	7845	GOLFCREST DR	30	SAN DIEGO	92119	Medium Commercial		2353	Other Contractor	San Diego River, Unnamed Tributary	Refer to Table M1	907.11	

*Based on site visit results, these facilities were found not to be conducting significant activities and will be removed from the FY 2009 inventory. The facilities typically conducted office work or were home based and not mobile.

Business Name	Street Number	Street Name	Suite	City	Zip	Existing Status*	SIC	NAICS	Category	Nearest Conveyances or Water Bodies	Pollutants Potentially Generated	Watershed	Mobile
M G ELECTRIC	6460	GARBER AV		SAN DIEGO	92139	Medium Commercial		23531	Other Contractor	Sweetwater River, Unnamed Tributary	Refer to Table M1	909.12	
MARK STEPHENSON CONSTRUCTION	3142	OLIVE ST		SAN DIEGO	92104	Medium Commercial		23321	Other Contractor	Switzer Creek, Unnamed Tributary	Refer to Table M1	908.22	
MARTINEZ S	2033	40TH ST		SAN DIEGO	92113	Medium Commercial		56172	Other Contractor	Seventh Street Channel	Refer to Table M1	908.31	
MC NULTY PLUMBING	4425	FEDERAL BLVD	48	SAN DIEGO	92102	Medium Commercial		2351	Other Contractor	Chollas Creek,N	Refer to Table M1	908.22	
MEDORIAN HOME SERVICES	2845	ESCALA CIR		SAN DIEGO	92108	Medium Commercial		5617	Other Contractor	San Diego River, Unnamed Tributary	Refer to Table M1	907.11	
MELENDEZ ELECTRIC INC	7960	SILVERTON AV	123	SAN DIEGO	92126	Medium Commercial		23531	Other Contractor	Carroll Canyon, Unnamed Tributary	Refer to Table M1	906.10	
MENDOZA INTERIORS & CONSTRUCTION	9265	DOWDY DR	220	SAN DIEGO	92126	Medium Commercial		44221	Other Contractor	Carroll Canyon, Unnamed Tributary	Refer to Table M1	906.10	
MICHAEL BAKER ELECTRIC	5251	SOLOLA AV		SAN DIEGO	92114	Medium Commercial		2353	Other Contractor	Seventh Street Channel	Refer to Table M1	908.31	
MURRAY BUILDERS	9715	CARROLL CENTRE RD	102	SAN DIEGO	92126	Medium Commercial		2332	Other Contractor	Carroll Canyon, Unnamed Tributary	Refer to Table M1	906.10	
NATURAL DESIGN	3038	NILE ST		SAN DIEGO	92104	Medium Commercial		23599	Other Contractor	Chollas Creek,N	Refer to Table M1	908.22	
NETVERSANT SOUTHERN CALIFORNIA INC	10225	BARNES CANYON RD	A106	SAN DIEGO	92121	Medium Commercial		23599	Other Contractor	Soledad Canyon, Unnamed Tributary	Refer to Table M1	906.10	
NORBERG WOOD FLOORS	11147	WEATHERWOOD TER		SAN DIEGO	92131	Medium Commercial		23552	Other Contractor	Carroll Canyon, Unnamed Tributary	Refer to Table M1	906.10	
NORDAC MECHANICAL INC - GENERAL & MECHANICAL CONTR	7959	SILVERTON AV	1011	SAN DIEGO	92126	Medium Commercial		2351	Other Contractor	Carroll Canyon, Unnamed Tributary	Refer to Table M1	906.10	
OUT BACK BUILDERS	9956	AvenIDA MAGNIFICA		SAN DIEGO	92131	Medium Commercial		23	Other Contractor	Carroll Canyon, Unnamed Tributary	Refer to Table M1	906.10	
Pacific Tank Cleaning Services Inc	2734	Main ST		SAN DIEGO	92113	Medium Commercial	1799	23599	Other Contractor	Chollas Creek	Refer to Table M1	908.22	
PERRONE'S CONSTRUCTION	11258	POLARIS DR		SAN DIEGO	92126	Medium Commercial		233	Other Contractor	Los Penasquitos Creek, Unnamed Tributary	Refer to Table M1	906.10	
PICHARDO CONTRACTING	3051	OLIVE ST		SAN DIEGO	92104	Medium Commercial		23322	Other Contractor	Switzer Creek, Unnamed Tributary	Refer to Table M1	908.22	
PICKET FENCES HOME CONSTRUCTION	3896	BAYSIDE WK		SAN DIEGO	92109	Medium Commercial		2332	Other Contractor	Mission Bay	Refer to Table M1	906.30	
PIONEER DRYWALL	3975	BOSTON AV		SAN DIEGO	92113	Medium Commercial		56179	Other Contractor	Chollas Creek,S	Refer to Table M1	908.22	
POINT LOMA ELECTRIC INC	5838	MISSION CENTER RD	F	SAN DIEGO	92123	Medium Commercial		2353	Other Contractor	San Diego River, Unnamed Tributary	Refer to Table M1	907.11	
POOL N SPA CENTER INC	8550	PRODUCTION AV	B	SAN DIEGO	92121	Medium Commercial		23511	Other Contractor	Carroll Canyon	Refer to Table M1	906.10	
PRECISE INSTALLATIONS	13627	FREEPORT RD		SAN DIEGO	92129	Medium Commercial		56179	Other Contractor	Los Penasquitos Creek, Unnamed Tributary	Refer to Table M1	906.20	
Prestige Gunite	9229	Harris Plant		SAN DIEGO	92145	Medium Commercial	1771	32571	Other Contractor	San Clemente Canyon	Refer to Table M1	906.40	
PURE FLOORING	9245	DOWDY DR	107	SAN DIEGO	92126	Medium Commercial		23552	Other Contractor	Carroll Canyon, Unnamed Tributary	Refer to Table M1	906.10	
QUALITY PAINTING & WALLCOVERINGS INC	8430	CAMINO SANTA FE	F	SAN DIEGO	92121	Medium Commercial		23599	Other Contractor	Carroll Canyon	Refer to Table M1	906.10	
R & M CONSTRUCTION INC	7959	SILVERTON AV	1001	SAN DIEGO	92126	Medium Commercial		23599	Other Contractor	Carroll Canyon, Unnamed Tributary	Refer to Table M1	906.10	

*Based on site visit results, these facilities were found not to be conducting significant activities and will be removed from the FY 2009 inventory. The facilities typically conducted office work or were home based and not mobile.

Business Name	Street Number	Street Name	Suite	City	Zip	Existing Status*	SIC	NAICS	Category	Nearest Conveyances or Water Bodies	Pollutants Potentially Generated	Watershed	Mobile
RAJ SERVICES	1549	PETAL DR		SAN DIEGO	92114	Medium Commercial		5617	Other Contractor	Paradise Valley	Refer to Table M1	908.32	
RALPH HOLLIS ELECTRIC INC	12877	LA TORTOLA		SAN DIEGO	92129	Medium Commercial		235	Other Contractor	Los Penasquitos Creek, Unnamed Tributary	Refer to Table M1	906.20	
RANDALL CONSTRUCTION	3656	RUFFIN RD	D	SAN DIEGO	92123	Medium Commercial		23	Other Contractor	Murphy Canyon, Unnamed Tributary	Refer to Table M1	907.11	
RAQUEL'S CUSTOM FINISHES	6245	PARKSIDE AV		SAN DIEGO	92139	Medium Commercial		56179	Other Contractor	Sweetwater River, Unnamed Tributary	Refer to Table M1	909.12	
RICARDO & RAQUEL ALMARAZ	3370	IMPERIAL AV		SAN DIEGO	92102	Medium Commercial		56172	Other Contractor	Chollas Creek,N	Refer to Table M1	908.22	
RICH BUILDERS	4629	CALLE DE VIDA		SAN DIEGO	92124	Medium Commercial		56172	Other Contractor	San Diego River, Unnamed Tributary	Refer to Table M1	907.11	
ROCK ELECTRIC INC	7950	SILVERTON AV	120	SAN DIEGO	92126	Medium Commercial		2353	Other Contractor	Carroll Canyon, Unnamed Tributary	Refer to Table M1	906.10	
ROGER D ARCHER CONSTR	822	CARDIFF ST		SAN DIEGO	92114	Medium Commercial		23	Other Contractor	Chollas Creek,S	Refer to Table M1	908.22	
ROTH CONSTRUCTION CORPORATION	4850	TALMADGE PARK ROW		SAN DIEGO	92115	Medium Commercial		2332	Other Contractor	San Diego River, Unnamed Tributary	Refer to Table M1	907.11	
RUBEN AGUILAR	1944	CANTAMAR PL		SAN DIEGO	92154	Medium Commercial		56172	Other Contractor	Otay River, Unnamed Tributary	Refer to Table M1	910.20	
S & S CONSTRUCTION CO OF SAN DIEGO	9262	PEBBLESTONE LN		SAN DIEGO	92126	Medium Commercial		233	Other Contractor	Los Penasquitos Creek, Unnamed Tributary	Refer to Table M1	906.10	
SADDLEBACK WATERPROOFING	4901	MORENA BLVD	801	SAN DIEGO	92117	Medium Commercial		23599	Other Contractor	Rose Canyon	Refer to Table M1	906.40	
SAN DIEGO CONST-SERVICE	2840	RIDGE VIEW DR		SAN DIEGO	92105	Medium Commercial		23599	Other Contractor	Chollas Creek,N	Refer to Table M1	908.22	
San Diego Scaffold	3366.5	National AV		SAN DIEGO	92113	Medium Commercial	1799	23599	Other Contractor	Chollas Creek	Refer to Table M1	908.22	
SEARS HOME IMPROVEMENT PRODUCTS INC	9586	DISTRIBUTION AV		SAN DIEGO	92121	Medium Commercial		233	Other Contractor	Carroll Canyon	Refer to Table M1	906.10	
SEASCAPE POOLS	9265	DOWDY DR	113	SAN DIEGO	92126	Medium Commercial		23599	Other Contractor	Carroll Canyon, Unnamed Tributary	Refer to Table M1	906.10	
Segovia's Bobcat Service Family Owned and Operated	744	S Gregory St.		SAN DIEGO	92113	Medium Commercial	1799	235990	Other Contractor	Chollas Creek	Refer to Table M1	908.22	
SERVI-TEK LLC	10855	SORRENTO VALLEY RD	200	SAN DIEGO	92121	Medium Commercial		56172	Other Contractor	Soledad Canyon	Refer to Table M1	906.10	
SERVPRO OF SORRENTO VALLEY/UNIVERSITY CITY	7933	SILVERTON AV	707	SAN DIEGO	92126	Medium Commercial		5617	Other Contractor	Carroll Canyon, Unnamed Tributary	Refer to Table M1	906.10	
SHARP CONSTRUCTION & REMODELING	2955	OCEAN FRONT WALK		SAN DIEGO	92109	Medium Commercial		23	Other Contractor	Pacific Ocean Shoreline, Scripps HA	Refer to Table M1	906.30	
SHAW CARPET SERVICE	10616	VIACHA DR		SAN DIEGO	92124	Medium Commercial		2355	Other Contractor	San Diego River, Unnamed Tributary	Refer to Table M1	907.11	
SHELF LINING BY DENISE	11640	EVERGOLD ST		SAN DIEGO	92131	Medium Commercial		56179	Other Contractor	Los Penasquitos Creek, Unnamed Tributary	Refer to Table M1	906.20	
SOCRATES PAPPAS MD	3339	OCEAN FRONT WALK		SAN DIEGO	92109	Medium Commercial		56179	Other Contractor	Pacific Ocean Shoreline, Scripps HA	Refer to Table M1	906.30	
SOSA SERVICES	9530	GALVIN AV		SAN DIEGO	92126	Medium Commercial		56172	Other Contractor	Los Penasquitos Creek, Unnamed Tributary	Refer to Table M1	906.10	
SOUTHWEST RAIN GUTTERS	4794	CHATEAU DR		SAN DIEGO	92117	Medium Commercial		23	Other Contractor	Tecolote Creek	Refer to Table M1	906.50	
SPRINGA'S SERVICES	6353	RADIO DR		SAN DIEGO	92114	Medium Commercial		56172	Other Contractor	Chollas Creek,S	Refer to Table M1	908.22	

*Based on site visit results, these facilities were found not to be conducting significant activities and will be removed from the FY 2009 inventory. The facilities typically conducted office work or were home based and not mobile.

Business Name	Street Number	Street Name	Suite	City	Zip	Existing Status*	SIC	NAICS	Category	Nearest Conveyances or Water Bodies	Pollutants Potentially Generated	Watershed	Mobile
STARS ELECTRIC	9320	GALVIN AV		SAN DIEGO	92126	Medium Commercial		2353	Other Contractor	Los Penasquitos Creek, Unnamed Tributary	Refer to Table M1	906.10	
STEVE HILL LABOR SERVICE	2157	HALLER ST		SAN DIEGO	92104	Medium Commercial		5617	Other Contractor	Chollas Creek,N	Refer to Table M1	908.22	
SUNLAND INC	9715	CARROLL CENTRE RD	107	SAN DIEGO	92126	Medium Commercial		233	Other Contractor	Carroll Canyon, Unnamed Tributary	Refer to Table M1	906.10	
SUNSHINE COAST CONSTRUCTION INC	4901	MORENA BLVD	802	SAN DIEGO	92117	Medium Commercial		23322	Other Contractor	Rose Canyon	Refer to Table M1	906.40	
SYNERGY COMMUNICATION & MANAGEMENT	2003	MANZANA WY		SAN DIEGO	92139	Medium Commercial		56172	Other Contractor	Sweetwater River, Unnamed Tributary	Refer to Table M1	909.12	
SYSKA HENNESSY GROUP CONSTRUCTION INC	9665	GRANITE RIDGE DR		SAN DIEGO	92123	Medium Commercial		233	Other Contractor	Murphy Canyon, Unnamed Tributary	Refer to Table M1	907.11	
T P ACOUSTICS INC-CALIFORNIA	9225	MIRA ESTE CT	A	SAN DIEGO	92126	Medium Commercial		23599	Other Contractor	Carroll Canyon, Unnamed Tributary	Refer to Table M1	906.10	
T R CONSTRUCTION	10606	CAMINO RUIZ	124	SAN DIEGO	92126	Medium Commercial		23	Other Contractor	Carroll Canyon, Unnamed Tributary	Refer to Table M1	906.10	
TEKWORKS INC	7929	SILVERTON AV	612	SAN DIEGO	92126	Medium Commercial		2359	Other Contractor	Carroll Canyon, Unnamed Tributary	Refer to Table M1	906.10	
TELDATA	9085	AERO DR	A	SAN DIEGO	92123	Medium Commercial	1731	235310	Other Contractor	San Diego River, Unnamed Tributary	Refer to Table M1	907.11	
TEMECON	9715	CARROLL CENTRE RD	108	SAN DIEGO	92126	Medium Commercial		23	Other Contractor	Carroll Canyon, Unnamed Tributary	Refer to Table M1	906.10	
THE WHITING-TURNER CONTRACTING CO	11455	EL CAMINO REAL	145	SAN DIEGO	92130	Medium Commercial		233	Other Contractor	Carmel Valley, Unnamed Tributary	Refer to Table M1	906.10	
THERMODYNAMIC HEATING & AIR CONDITIONING	8540	PRODUCTION AV	A	SAN DIEGO	92121	Medium Commercial		23511	Other Contractor	Carroll Canyon	Refer to Table M1	906.10	
THERMOVIEW INDUSTRIES INC OF CA	8445	CAMINO SANTA FE	105	SAN DIEGO	92121	Medium Commercial		23599	Other Contractor	Carroll Canyon	Refer to Table M1	906.10	
TIME SQUARE LANDSCAPE CONSTRUCTION CO	13104	OLD WEST AV		SAN DIEGO	92129	Medium Commercial		2359	Other Contractor	Los Penasquitos Creek, Unnamed Tributary	Refer to Table M1	906.10	
TUTT CONSTRUCTION	9225	DOWDY DR	108	SAN DIEGO	92126	Medium Commercial		233	Other Contractor	Carroll Canyon, Unnamed Tributary	Refer to Table M1	906.10	
TWIN OAKS	9820	LA TORTOLA CT		SAN DIEGO	92129	Medium Commercial		5617	Other Contractor	Los Penasquitos Creek, Unnamed Tributary	Refer to Table M1	906.20	
UP GRADE SERVICES	5006	COLLWOOD WY	80	SAN DIEGO	92115	Medium Commercial		2353	Other Contractor	San Diego River, Unnamed Tributary	Refer to Table M1	907.11	
UP N DOWN SCAFFOLD INC	5216	NARANJA ST		SAN DIEGO	92114	Medium Commercial		2359	Other Contractor	Chollas Creek,S	Refer to Table M1	908.22	
URBAN SPECIALTIES	10914	AvenIDA PLAYA VERACRUZ		SAN DIEGO	92124	Medium Commercial		235	Other Contractor	Shepherd Canyon, Unnamed Tributary	Refer to Table M1	907.11	
VADNAIS CORPORATION	9164	REHCO RD		SAN DIEGO	92121	Medium Commercial		234	Other Contractor	Carroll Canyon, Unnamed Tributary	Refer to Table M1	906.10	
WATSON HARDWOOD FLOORS	4901	MORENA BLVD	1000	SAN DIEGO	92117	Medium Commercial		2355	Other Contractor	Rose Canyon	Refer to Table M1	906.40	
Weirich Steel and Welding	764.5	Ridgeon ST		SAN DIEGO	92114	Medium Commercial	1791	235910	Other Contractor	Chollas Creek	Refer to Table M1	908.22	
WEST COAST LANDSCAPING SOLUTIONS INC	7915	SILVERTON AV	317	SAN DIEGO	92126	Medium Commercial		233	Other Contractor	Carroll Canyon, Unnamed Tributary	Refer to Table M1	906.10	
West Tech Contracting, Inc	9229	Harris Plant Rd		SAN DIEGO	92145	Medium Commercial	1629	23593	Other Contractor	San Clemente Canyon	Refer to Table M1	906.40	
WESTERN INSULATION LP	16465	VIA ESPRILLO		SAN DIEGO	92127	Medium Commercial		2359	Other Contractor	San Dieguito River, Unnamed Tributary	Refer to Table M1	905.11	

*Based on site visit results, these facilities were found not to be conducting significant activities and will be removed from the FY 2009 inventory. The facilities typically conducted office work or were home based and not mobile.

Business Name	Street Number	Street Name	Suite	City	Zip	Existing Status*	SIC	NAICS	Category	Nearest Conveyances or Water Bodies	Pollutants Potentially Generated	Watershed	Mobile
WILLIAM TINSLEY TILE & MARBLE	723.5	OSTEND CT		SAN DIEGO	92109	Medium Commercial		23599	Other Contractor	Pacific Ocean Shoreline, Scripps HA	Refer to Table M1	906.30	
WOLVERINE GLAZING INC	4901	MORENA BLVD	504B	SAN DIEGO	92117	Medium Commercial		2359	Other Contractor	Rose Canyon	Refer to Table M1	906.40	
WROOLIE PLUMBING INC	7959	SILVERTON AV	1018	SAN DIEGO	92126	Medium Commercial		2351	Other Contractor	Carroll Canyon, Unnamed Tributary	Refer to Table M1	906.10	
BUSY BEE	2220	FANTASY LN		SAN YSIDRO	92173	Medium Commercial		56172	Other Contractor	Moody Canyon	Refer to Table M1	911.11	
A LIST HOME IMPROVEMENTS INC	7915	SILVERTON AV	305	SAN DIEGO	92126	Medium Commercial		23521	Painting/Coating	Carroll Canyon, Unnamed Tributary	Refer to Table M1	906.10	
ACCORD PAINTING	5410	REBOLLA LN		SAN DIEGO	92124	Medium Commercial		56172	Painting/Coating	Shepherd Canyon	Refer to Table M1	907.11	
ACE DION PAINTING	7940	SILVERTON AV	109	SAN DIEGO	92126	Medium Commercial		2352	Painting/Coating	Carroll Canyon, Unnamed Tributary	Refer to Table M1	906.10	
BRAD L STONER PAINTING INC	9245	DOWDY DR	112	SAN DIEGO	92126	Medium Commercial		56172	Painting/Coating	Carroll Canyon, Unnamed Tributary	Refer to Table M1	906.10	
GRANTS PAINTING	13104	TRAIL DUST AV		SAN DIEGO	92129	Medium Commercial		2352	Painting/Coating	Los Penasquitos Creek, Unnamed Tributary	Refer to Table M1	906.10	
HAN'S PAINTING & MAINTENANCE COMPANY	14805	GABLE RIDGE RD		SAN DIEGO	92128	Medium Commercial		56172	Painting/Coating	Los Penasquitos Creek, Unnamed Tributary	Refer to Table M1	906.20	
HYUNDAI PAINTING	7950	SILVERTON AV	125	SAN DIEGO	92126	Medium Commercial		23521	Painting/Coating	Carroll Canyon, Unnamed Tributary	Refer to Table M1	906.10	
MARK PAINTS	3798	FALLON CIR		SAN DIEGO	92130	Medium Commercial		56179	Painting/Coating	Carmel Valley, Unnamed Tributary	Refer to Table M1	906.10	
NEW HORIZON PAINTING	9245	DOWDY DR	109	SAN DIEGO	92126	Medium Commercial		2352	Painting/Coating	Carroll Canyon, Unnamed Tributary	Refer to Table M1	906.10	
NEW LIFE PAINTING CO	11272	POLARIS DR		SAN DIEGO	92126	Medium Commercial		56172	Painting/Coating	Los Penasquitos Creek, Unnamed Tributary	Refer to Table M1	906.10	
PAUL KIM PAINTING CO	11512	ELBERT WY		SAN DIEGO	92126	Medium Commercial		8114	Painting/Coating	Los Penasquitos Creek, Unnamed Tributary	Refer to Table M1	906.10	
RELIABLE PAINTING SPACE MAKER HOME IMPROVEMENTS	3718	MARIO PL		SAN DIEGO	92111	Medium Commercial		2352	Painting/Coating	Tecolote Creek, Unnamed Tributary	Refer to Table M1	906.50	
YADALA PAINTING	2515	CAMINITO AVLLANO		SAN DIEGO	92154	Medium Commercial		56179	Painting/Coating	Otay River, Unnamed Tributary	Refer to Table M1	910.20	
ZEBRYK PAINTING	5617	RED RIVER DR		SAN DIEGO	92120	Medium Commercial		56172	Painting/Coating	San Diego River, Unnamed Tributary	Refer to Table M1	907.11	
ZEPHYER PAINTING, INC.	4905	MORENA BLVD	1306	SAN DIEGO	92117	Medium Commercial		23521	Painting/Coating	Rose Canyon	Refer to Table M1	906.40	
BUG SURRENDER PEST CONTROL	9085	JUDICIAL DR	2234	SAN DIEGO	92122	Medium Commercial		56171	Pest Control	Rose Canyon, Unnamed Tributary	Refer to Table M1	906.40	
EDWARDS EXTERMINGATING COMPANY	828	BRIARPOINT PL		SAN DIEGO	92154	Medium Commercial		56171	Pest Control	Poggi Canyon	Refer to Table M1	910.20	
KEVMART INC DBA PESTMASTER SERVICES	7955	SILVERTON AV	1214	SAN DIEGO	92126	Medium Commercial		56171	Pest Control	Carroll Canyon, Unnamed Tributary	Refer to Table M1	906.10	
ACTION SPA REPAIR INC	5980	FAIRMOUNT AV		SAN DIEGO	92120	Medium Commercial		811	Pool/Fountain Cleaning	San Diego River	Refer to Table M1	907.11	
AMERICAN POND & FOUNTAIN WORKS	9985	AvenIDA MAGNIFICA		SAN DIEGO	92131	Medium Commercial		56172	Pool/Fountain Cleaning	Carroll Canyon, Unnamed Tributary	Refer to Table M1	906.10	
BEST CARE POOL MAINTENANCE	2914	RIDGE VIEW DR		SAN DIEGO	92105	Medium Commercial		811	Pool/Fountain Cleaning	Chollas Creek,N	Refer to Table M1	908.22	
BLUE WATER POOL SERVICE & MORE	2864	RIDGE VIEW DR		SAN DIEGO	92105	Medium Commercial		56175	Pool/Fountain Cleaning	Chollas Creek,N	Refer to Table M1	908.22	

*Based on site visit results, these facilities were found not to be conducting significant activities and will be removed from the FY 2009 inventory. The facilities typically conducted office work or were home based and not mobile.

Business Name	Street Number	Street Name	Suite	City	Zip	Existing Status*	SIC	NAICS	Category	Nearest Conveyances or Water Bodies	Pollutants Potentially Generated	Watershed	Mobile
CHRISMAN POOL CARE	4397	MORAGA AV		SAN DIEGO	92117	Medium Commercial		56172	Pool/Fountain Cleaning	Rose Canyon, Unnamed Tributary	Refer to Table M1	906.40	
GARYS POOL SERVICE & REPAIR	9153	DANBY CT		SAN DIEGO	92129	Medium Commercial		56172	Pool/Fountain Cleaning	McGonigle Canyon, Unnamed Tributary	Refer to Table M1	906.10	
P& P POOLS	11306	MATINAL CIR		SAN DIEGO	92127	Medium Commercial		8114	Pool/Fountain Cleaning	Lake Hodges, Unnamed Tributary	Refer to Table M1	905.21	
PAULS COMPLETE POOL CARE	4585	CALLE DE VIDA		SAN DIEGO	92124	Medium Commercial		56175	Pool/Fountain Cleaning	San Diego River, Unnamed Tributary	Refer to Table M1	907.11	
PERFECT CARE POOL SERVICE	5011	CHOLLAS PKY		SAN DIEGO	92105	Medium Commercial		5617	Pool/Fountain Cleaning	Chollas Creek,N	Refer to Table M1	908.22	
SINK OR SWIM	14120	BARRYMORE ST		SAN DIEGO	92129	Medium Commercial		56179	Pool/Fountain Cleaning	McGonigle Canyon	Refer to Table M1	906.10	
SINK OR SWIM POOL AND SPA SERVICES	14120	BARRYMORE ST		SAN DIEGO	92129	Medium Commercial		56179	Pool/Fountain Cleaning	McGonigle Canyon	Refer to Table M1	906.10	
WATERS POOL SERVICE	10767	CAMINITO BRAVURA		SAN DIEGO	92108	Medium Commercial		56172	Pool/Fountain Cleaning	San Diego River	Refer to Table M1	907.11	
ALL AUTO PARTS	935	HERITAGE RD	A	SAN DIEGO	92154	Medium Commercial	5531	44131	Recycling	Otay River, Unnamed Tributary	Refer to Table M1	910.20	
JAPANESE USED ENGINE IMPORTS	5474	EL CAJON BLVD		SAN DIEGO	92115	Medium Commercial	5051	421140	Recycling	Chollas Creek,N	Refer to Table M1	908.22	
Outlet Auto Wrecking	1588	Heritage Rd		SAN DIEGO	92154	Medium Commercial	5511	421140	Recycling	Otay River	Refer to Table M1	910.20	
RELIABLE TIRE INC	2432	COMMERCIAL ST		SAN DIEGO	92113	Medium Commercial	5014	42113	Recycling	Switzer Creek	Refer to Table M1	908.22	
CAR 1	8744	VILLA LA JOLLA DR	48	LA JOLLA	92037	Medium Commercial		42111	Vehicle Dealers	Rose Canyon, Unnamed Tributary	Refer to Table M1	906.40	
3 BROTHERS AUTO SALES	3156	MARKET ST		SAN DIEGO	92102	Medium Commercial		44112	Vehicle Dealers	Chollas Creek,N	Refer to Table M1	908.22	
5 STAR AUTOS	6610	EL CAJON BLVD	103	SAN DIEGO	92115	Medium Commercial		44112	Vehicle Dealers	Chollas Creek,N	Refer to Table M1	908.22	
805 MOTORS	3258	EL CAJON BLVD	B	SAN DIEGO	92104	Medium Commercial		44112	Vehicle Dealers	Chollas Creek,N	Refer to Table M1	908.22	
A & A AUTO FINDERS	1590	CONTINENTAL ST	104	SAN DIEGO	92154	Medium Commercial		44112	Vehicle Dealers	Spring Canyon	Refer to Table M1	911.12	
A & M AUTO BROKERS	3862	VIA DEL LA BONDOLA		SAN DIEGO	92154	Medium Commercial		42111	Vehicle Dealers	Moody Canyon	Refer to Table M1	911.11	
A & M AUTO SALES INC	4645	RUFFNER ST	O	SAN DIEGO	92111	Medium Commercial		44112	Vehicle Dealers	Tecolote Creek	Refer to Table M1	906.50	
A-1 AUTO MOTORS FOR YOU	1261	34TH ST	25	SAN DIEGO	92102	Medium Commercial		42111	Vehicle Dealers	Chollas Creek,N	Refer to Table M1	908.22	
AA MARINE	1500	QUIVIRA WY	1	SAN DIEGO	92109	Medium Commercial		441	Vehicle Dealers	Mission Bay	Refer to Table M1	906.70	
AAA CAR SALES	6810	EL CAJON BLVD	A	SAN DIEGO	92115	Medium Commercial		44112	Vehicle Dealers	Chollas Creek,N	Refer to Table M1	908.22	
ABA AUTOMOTIVE GROUP	1921	UNA ST		SAN DIEGO	92113	Medium Commercial		44112	Vehicle Dealers	Chollas Creek,S	Refer to Table M1	908.22	
Abell Automotive	5805	Mission Gorge Rd	B	SAN DIEGO	92120	Medium Commercial	5521	441120	Vehicle Dealers		Refer to Table M1	907.11	
ABRE ENTERPRISES/05	1424	Continental St		SAN DIEGO	92154	Medium Commercial	5511		vehicle dealers	Otay River, Unnamed Tributary	Refer to Table M1	910.20	
ACME MOTORSPORT SALES	3201	F ST		SAN DIEGO	92102	Medium Commercial		44112	Vehicle Dealers	Chollas Creek,N	Refer to Table M1	908.22	

*Based on site visit results, these facilities were found not to be conducting significant activities and will be removed from the FY 2009 inventory. The facilities typically conducted office work or were home based and not mobile.

Business Name	Street Number	Street Name	Suite	City	Zip	Existing Status*	SIC	NAICS	Category	Nearest Conveyances or Water Bodies	Pollutants Potentially Generated	Watershed	Mobile
ACTION AUTO SALES / ACTION AUTO AUCTION	2222	AvenIDA COSTA DEL SOL		SAN DIEGO	92154	Medium Commercial		4411	Vehicle Dealers	Tijuana River, Unnamed Tributary	Refer to Table M1	911.12	
ADESA SAN DIEGO	2175	CACTUS RD		SAN DIEGO	92154	Medium Commercial		42111	Vehicle Dealers	Spring Canyon	Refer to Table M1	911.12	
AFFORDABLE VIP CLASSICS	861	05TH AV		SAN DIEGO	92101	Medium Commercial		4411	Vehicle Dealers	San Diego Bay	Refer to Table M1	908.21	
AFRO MOTORS LTD	3201	32ND ST		SAN DIEGO	92104	Medium Commercial		44112	Vehicle Dealers	Switzer Creek, Unnamed Tributary	Refer to Table M1	908.22	
AGUITAS AUTO SALES	6801	SIKORSKY ST	R	SAN DIEGO	92154	Medium Commercial		44112	Vehicle Dealers	Spring Canyon	Refer to Table M1	911.12	
ALL BRAND MOTORS	4355	MOUNT PUTMAN AV		SAN DIEGO	92117	Medium Commercial		42111	Vehicle Dealers	Tecolote Creek	Refer to Table M1	906.50	
ALL STAR AMERICAN AUTO INC	4120	PORTE DE MERANO	84	SAN DIEGO	92122	Medium Commercial		42111	Vehicle Dealers	Rose Canyon, Unnamed Tributary	Refer to Table M1	906.40	
ALL STAR AUTO SALES	6992	EL CAJON BLVD		SAN DIEGO	92115	Medium Commercial		44112	Vehicle Dealers	Chollas Creek,S	Refer to Table M1	908.22	
ALLCITY AUTO IMPORTS/ALLCITY RENT A CAR	3258	EL CAJON BLVD		SAN DIEGO	92104	Medium Commercial		44112	Vehicle Dealers	Chollas Creek,N	Refer to Table M1	908.22	
ALPERT AUTO WHOLESALE INC	6205	UNIVERSITY AV		SAN DIEGO	92115	Medium Commercial		4411	Vehicle Dealers	Chollas Creek,N	Refer to Table M1	908.22	
ALPHA CARS INC	7268	EL CAJON BLVD		SAN DIEGO	92115	Medium Commercial		44112	Vehicle Dealers	Chollas Creek,S	Refer to Table M1	908.22	
ALVAREZ AUTO SALES	2803	IMPERIAL AV		SAN DIEGO	92102	Medium Commercial		44112	Vehicle Dealers	Chollas Creek,N	Refer to Table M1	908.22	
ALVAREZ AUTO SALES	3006	NATIONAL AV		SAN DIEGO	92113	Medium Commercial		44112	Vehicle Dealers	Chollas Creek,N	Refer to Table M1	908.22	
AMBASSADOR CAR CO	7960	SILVERTON AV	125	SAN DIEGO	92126	Medium Commercial		44112	Vehicle Dealers	Carroll Canyon, Unnamed Tributary	Refer to Table M1	906.10	
ANB MOTORSPORTS INC	9936	MESA RIM RD		SAN DIEGO	92121	Medium Commercial		44112	Vehicle Dealers	Carroll Canyon, Unnamed Tributary	Refer to Table M1	906.10	
ANDERSON MOTORS	1590	CONTINENTAL ST	110	SAN DIEGO	92154	Medium Commercial		44112	Vehicle Dealers	Spring Canyon	Refer to Table M1	911.12	
ANTHONY'S SALES & RENTALS LLC	2235	OTAY CENTER CT		SAN DIEGO	92154	Medium Commercial		4412	Vehicle Dealers	Tijuana River, Unnamed Tributary	Refer to Table M1	911.12	
ANTIQUE & CLASSIC MOTOR EMPORIUM	1475	TARBOX ST		SAN DIEGO	92114	Medium Commercial		42111	Vehicle Dealers	Chollas Creek,S	Refer to Table M1	908.22	
AUTO CENTURY MOTORS INC	4825	EL CAJON BLVD	A	SAN DIEGO	92115	Medium Commercial		44112	Vehicle Dealers	Chollas Creek,N	Refer to Table M1	908.22	
AUTO FINANCE CENTER	7777	CONVOY CT	A	SAN DIEGO	92111	Medium Commercial		44112	Vehicle Dealers	San Clemente Canyon, Unnamed Tributary	Refer to Table M1	906.40	
AUTO GROUP WEST, LLC	1230	SCOTT ST		SAN DIEGO	92106	Medium Commercial		44112	Vehicle Dealers	San Diego Bay	Refer to Table M1	908.10	
AUTO HAUS	1930	BALBOA AV	C	SAN DIEGO	92109	Medium Commercial		44112	Vehicle Dealers	Mission Bay	Refer to Table M1	906.30	
AUTO SALES 4 U	1590	CONTINENTAL ST	216	SAN DIEGO	92154	Medium Commercial		44112	Vehicle Dealers	Spring Canyon	Refer to Table M1	911.12	
AUTO SALES DE LA MORA	6801	SIKORSKY ST	L1	SAN DIEGO	92154	Medium Commercial		44112	Vehicle Dealers	Spring Canyon	Refer to Table M1	911.12	
AUTO SELLERS	3300	EL CAJON BLVD		SAN DIEGO	92104	Medium Commercial		44112	Vehicle Dealers	Chollas Creek,N	Refer to Table M1	908.22	
AUTOLAND AUTO SALES	6801	SIKORSKY ST	H	SAN DIEGO	92154	Medium Commercial		44112	Vehicle Dealers	Spring Canyon	Refer to Table M1	911.12	

*Based on site visit results, these facilities were found not to be conducting significant activities and will be removed from the FY 2009 inventory. The facilities typically conducted office work or were home based and not mobile.

Business Name	Street Number	Street Name	Suite	City	Zip	Existing Status*	SIC	NAICS	Category	Nearest Conveyances or Water Bodies	Pollutants Potentially Generated	Watershed	Mobile
AUTOMOTIVE EXCELLENCE MOTORS	11211	SORRENTO VALLEY RD	S	SAN DIEGO	92121	Medium Commercial		44112	Vehicle Dealers	Los Penasquitos Creek	Refer to Table M1	906.10	
AUTOMOTRIZ CAPISTRANO	1635	OTAY MESA CENTER RD		SAN DIEGO	92154	Medium Commercial		44112	Vehicle Dealers	Tijuana River, Unnamed Tributary	Refer to Table M1	911.12	
AUTOMOTRIZ DEL NORTE	6801	SIKORSKY ST	F	SAN DIEGO	92154	Medium Commercial		44112	Vehicle Dealers	Spring Canyon	Refer to Table M1	911.12	
AUTOPIA AUTO SALES	1625	OTAY MESA CENTER RD		SAN DIEGO	92154	Medium Commercial		42111	Vehicle Dealers	Tijuana River, Unnamed Tributary	Refer to Table M1	911.12	
AUTOZONE #5662	2445	OTAY CENTER DR	E101	SAN DIEGO	92154	Medium Commercial		4412	Vehicle Dealers	Tijuana River, Unnamed Tributary	Refer to Table M1	911.12	
AZTEC AUTO SALES	5811	EL CAJON BLVD		SAN DIEGO	92115	Medium Commercial		44112	Vehicle Dealers	Chollas Creek,N	Refer to Table M1	908.22	
BABELLI MOTORS LTD	11256	DEPRISE CV		SAN DIEGO	92145	Medium Commercial		42111	Vehicle Dealers	Beeler Canyon, Unnamed Tributary	Refer to Table M1	906.20	
BALBOA MOTORS	5901	MISSION GORGE RD		SAN DIEGO	92120	Medium Commercial		44112	Vehicle Dealers	Alvarado Canyon	Refer to Table M1	907.11	
BALLENA BAY YACHT BROKERS	2736	SHELTER ISLAND DR		SAN DIEGO	92106	Medium Commercial		441222	Vehicle Dealers	San Diego Bay	Refer to Table M1	908.10	
BANK'S AUTO	4505	30TH ST		SAN DIEGO	92116	Medium Commercial		44112	Vehicle Dealers	Chollas Creek,N	Refer to Table M1	908.22	
BARAKAT MOTORS	1080	WASHINGTON PL		SAN DIEGO	92103	Medium Commercial		44112	Vehicle Dealers	San Diego Bay	Refer to Table M1	908.21	
BAYSIDE AUTO INC	9555	DISTRIBUTION AV	B	SAN DIEGO	92121	Medium Commercial		44112	Vehicle Dealers	Carroll Canyon	Refer to Table M1	906.10	
BEST AUTO WHOLESALE	2100	KETTNER BLVD	B	SAN DIEGO	92101	Medium Commercial		44112	Vehicle Dealers	San Diego Bay	Refer to Table M1	908.21	
BEST VALUE AUTO SALES	6760	UNIVERSITY AV	140A	SAN DIEGO	92115	Medium Commercial		44112	Vehicle Dealers	Chollas Creek,S	Refer to Table M1	908.22	
BOAT DEPOT INC	4025	PACIFIC HWY		SAN DIEGO	92110	Medium Commercial		441222	Vehicle Dealers	San Diego Bay	Refer to Table M1	908.21	
BONANZA WHOLESALE	501	BROADWAY	A183	SAN DIEGO	92101	Medium Commercial		44112	Vehicle Dealers	San Diego Bay	Refer to Table M1	908.21	
BOWER & KLING YACHTS	2802	CANON ST		SAN DIEGO	92106	Medium Commercial		441222	Vehicle Dealers	San Diego Bay	Refer to Table M1	908.10	
BRANCO MOTORS	6637	CONVOY CT		SAN DIEGO	92111	Medium Commercial		44112	Vehicle Dealers	Tecolote Creek	Refer to Table M1	906.50	
BRISVAC ENTERPRISE	1555	LA MEDIA RD		SAN DIEGO	92154	Medium Commercial		44112	Vehicle Dealers	Tijuana River, Unnamed Tributary	Refer to Table M1	911.12	
CACTUS AUTO SALES	6801	SIKORSKY ST	K	SAN DIEGO	92154	Medium Commercial	5511	44112	Vehicle Dealers	Spring Canyon	Refer to Table M1	911.12	
CACTUS AUTO WHOLESALE	6801	SIKORSKY ST	K	SAN DIEGO	92154	Medium Commercial		44112	Vehicle Dealers	Spring Canyon	Refer to Table M1	911.12	
CALIFORNIA MOTOR OPTIONS	6907	WELLER ST		SAN DIEGO	92122	Medium Commercial		42111	Vehicle Dealers	Rose Canyon, Unnamed Tributary	Refer to Table M1	906.40	
CAR GROTTO THE	7111	EL CAJON BLVD	A	SAN DIEGO	92115	Medium Commercial		44112	Vehicle Dealers	Chollas Creek,S	Refer to Table M1	908.22	
CAR SOURCE	5101	CONVOY ST		SAN DIEGO	92111	Medium Commercial		44112	Vehicle Dealers	San Clemente Canyon, Unnamed Tributary	Refer to Table M1	906.40	
CAREYES AUTO SALES	8375	SAINT ANDREWS AV		SAN DIEGO	92154	Medium Commercial		42111	Vehicle Dealers	Tijuana River, Unnamed Tributary	Refer to Table M1	911.12	
CATT WHOLESALE VEHICLES	3306	POLK AV		SAN DIEGO	92104	Medium Commercial		42111	Vehicle Dealers	Chollas Creek,N	Refer to Table M1	908.22	

*Based on site visit results, these facilities were found not to be conducting significant activities and will be removed from the FY 2009 inventory. The facilities typically conducted office work or were home based and not mobile.

Business Name	Street Number	Street Name	Suite	City	Zip	Existing Status*	SIC	NAICS	Category	Nearest Conveyances or Water Bodies	Pollutants Potentially Generated	Watershed	Mobile
CENTURY AUTO GROUP INC	3705	EL CAJON BLVD		SAN DIEGO	92105	Medium Commercial		44112	Vehicle Dealers	Chollas Creek,N	Refer to Table M1	908.22	
CHARITABLE AUTO RESOURCES INC	7380	CLAIREMONT MESA BLVD	218	SAN DIEGO	92111	Medium Commercial		42111	Vehicle Dealers	Tecolote Creek	Refer to Table M1	906.50	
CHARLIE'S AUTO SALES LLC	2367	INDIA ST		SAN DIEGO	92101	Medium Commercial		44112	Vehicle Dealers	San Diego Bay	Refer to Table M1	908.21	
CHASE AUTO CREDIT	5915	MISSION GORGE RD		SAN DIEGO	92120	Medium Commercial		44112	Vehicle Dealers	Alvarado Canyon	Refer to Table M1	907.11	
CHECKER AUTO SALES	5220	EL CAJON BLVD		SAN DIEGO	92115	Medium Commercial		44112	Vehicle Dealers	Chollas Creek,N	Refer to Table M1	908.22	
CHECKER AUTO SALES INC	2770	GARNET AV		SAN DIEGO	92109	Medium Commercial		44112	Vehicle Dealers	Rose Canyon	Refer to Table M1	906.40	
CHORE AUTO SALES	1605	OTAY MESA CENTER RD		SAN DIEGO	92154	Medium Commercial		44112	Vehicle Dealers	Tijuana River, Unnamed Tributary	Refer to Table M1	911.12	
CITY CHEVROLET GEO VOLKSWAGEN	2111	MORENA BLVD		SAN DIEGO	92110	Medium Commercial		4411	Vehicle Dealers	Mission Bay	Refer to Table M1	906.40	
CLASSIQUE IMPORT	5555	SANTA FE ST	M	SAN DIEGO	92109	Medium Commercial		44112	Vehicle Dealers	Rose Canyon	Refer to Table M1	906.40	
COAST SPORTS CARS	2680	GARNET AV		SAN DIEGO	92109	Medium Commercial		44112	Vehicle Dealers	Rose Canyon	Refer to Table M1	906.40	
COLLINS MOTOR CO	3651	EL CAJON BLVD		SAN DIEGO	92104	Medium Commercial		4411	Vehicle Dealers	Chollas Creek,N	Refer to Table M1	908.22	
COMPADRES AUTO SALES	1605	OTAY MESA CENTER RD		SAN DIEGO	92154	Medium Commercial		44112	Vehicle Dealers	Tijuana River, Unnamed Tributary	Refer to Table M1	911.12	
CONTINENTAL TRUCK & EQUIPMENT SALES	3042	IRIS AV	105	SAN DIEGO	92154	Medium Commercial		42111	Vehicle Dealers	Tijuana River	Refer to Table M1	911.11	
CONVOY MOTORS LLC	6611	CONVOY CT		SAN DIEGO	92111	Medium Commercial		44112	Vehicle Dealers	Tecolote Creek	Refer to Table M1	906.50	
COOL CARS UNLIMITED	6076	CARNEGIE ST		SAN DIEGO	92122	Medium Commercial		42111	Vehicle Dealers	Rose Canyon	Refer to Table M1	906.40	
COPART AUTO AUCTIONS	7847	AIRWAY RD		SAN DIEGO	92154	Medium Commercial		42111	Vehicle Dealers	Tijuana River, Unnamed Tributary	Refer to Table M1	911.12	
COUGAR MOTORS	6801	SIKORSKY ST	6	SAN DIEGO	92154	Medium Commercial		44112	Vehicle Dealers	Spring Canyon	Refer to Table M1	911.12	
CP USED TRUCK AND CAR SALES	3670	EUCLID AV		SAN DIEGO	92105	Medium Commercial		44112	Vehicle Dealers	Chollas Creek,N	Refer to Table M1	908.22	
CROWN AUTO	3601	EL CAJON BLVD		SAN DIEGO	92104	Medium Commercial		44112	Vehicle Dealers	Chollas Creek,N	Refer to Table M1	908.22	
CROWN AUTO	3470	EL CAJON BLVD		SAN DIEGO	92104	Medium Commercial		44112	Vehicle Dealers	Chollas Creek,N	Refer to Table M1	908.22	
DAN'S AUTO SALE	4555	UNIVERSITY AV	B	SAN DIEGO	92105	Medium Commercial		44112	Vehicle Dealers	Chollas Creek,N	Refer to Table M1	908.22	
DEL NORTE AUTOSALES	5824	EL CAJON BLVD		SAN DIEGO	92115	Medium Commercial		44112	Vehicle Dealers	Chollas Creek,N	Refer to Table M1	908.22	
DELMAR 5 SALES	1590	CONTINENTAL ST	103	SAN DIEGO	92154	Medium Commercial		44112	Vehicle Dealers	Spring Canyon	Refer to Table M1	911.12	
DEPENDABLE MARINE ELECTRONICS	2819	CANON ST		SAN DIEGO	92106	Medium Commercial		441222	Vehicle Dealers	San Diego Bay	Refer to Table M1	908.10	
DESTINATION AUTO SALES	7710	BALBOA AV	221	SAN DIEGO	92111	Medium Commercial		44112	Vehicle Dealers	Tecolote Creek	Refer to Table M1	906.50	
DIMENSION AUTO SALES	3704	MAIN ST		SAN DIEGO	92113	Medium Commercial		44112	Vehicle Dealers	Seventh Street Channel	Refer to Table M1	908.31	

*Based on site visit results, these facilities were found not to be conducting significant activities and will be removed from the FY 2009 inventory. The facilities typically conducted office work or were home based and not mobile.

Business Name	Street Number	Street Name	Suite	City	Zip	Existing Status*	SIC	NAICS	Category	Nearest Conveyances or Water Bodies	Pollutants Potentially Generated	Watershed	Mobile
DION INTERNATIONAL TRUCKS	5255	FEDERAL BLVD		SAN DIEGO	92105	Medium Commercial		4411	Vehicle Dealers	Chollas Creek,S	Refer to Table M1	908.22	
D-N USED AUTO SALES	5595	UNIVERSITY AV		SAN DIEGO	92105	Medium Commercial		44112	Vehicle Dealers	Chollas Creek,N	Refer to Table M1	908.22	
DPJ INTERNATIONAL	8510	COSTA VERDE BLVD	2227	SAN DIEGO	92122	Medium Commercial		42111	Vehicle Dealers	Rose Canyon, Unnamed Tributary	Refer to Table M1	906.40	
DREAM MOTORS	7541	SALIZAR ST		SAN DIEGO	92111	Medium Commercial		42111	Vehicle Dealers	Tecolote Creek, Unnamed Tributary	Refer to Table M1	906.50	
EAST COUNTY FLEET LEASE	4535	30TH ST	118	SAN DIEGO	92116	Medium Commercial		44112	Vehicle Dealers	Chollas Creek,N	Refer to Table M1	908.22	
EL FUTURO AUTO SALES	6801	SIKORSKY ST	T	SAN DIEGO	92154	Medium Commercial		44112	Vehicle Dealers	Spring Canyon	Refer to Table M1	911.12	
EL PLAYERO AUTO SALES - 2	8358	SAINT ANDREWS AV		SAN DIEGO	92154	Medium Commercial		44112	Vehicle Dealers	Tijuana River, Unnamed Tributary	Refer to Table M1	911.12	
ELITE AUTOMOTIVE SALES	8348	SAINT ANDREWS AV		SAN DIEGO	92154	Medium Commercial		44112	Vehicle Dealers	Tijuana River, Unnamed Tributary	Refer to Table M1	911.12	
ENCANTO AUTO SALES	6801	SIKORSKY ST	C D & E	SAN DIEGO	92154	Medium Commercial		44112	Vehicle Dealers	Spring Canyon	Refer to Table M1	911.12	
ENTERPRISE RENT A CAR #3243	2740	LYTTON ST		SAN DIEGO	92110	Medium Commercial		4411	Vehicle Dealers	San Diego Bay	Refer to Table M1	908.10	
EQUIPMENT SOLUTIONS	1813	MORENA BLVD		SAN DIEGO	92110	Medium Commercial		44121	Vehicle Dealers	Mission Bay	Refer to Table M1	906.40	
EUROPEAN SPORTS CARS	834	GRAPE ST	E	SAN DIEGO	92101	Medium Commercial		44111	Vehicle Dealers	San Diego Bay	Refer to Table M1	908.21	
EVOLUTION MOTORS CORP	6635	CONVOY CT	B	SAN DIEGO	92111	Medium Commercial		44112	Vehicle Dealers	Tecolote Creek	Refer to Table M1	906.50	
EXTREME AUTOS USA	7172	CALABRIA CT	B	SAN DIEGO	92122	Medium Commercial		42111	Vehicle Dealers	Rose Canyon, Unnamed Tributary	Refer to Table M1	906.40	
EZ BUY AUTO	2965	NATIONAL AV		SAN DIEGO	92113	Medium Commercial		42111	Vehicle Dealers	Chollas Creek,N	Refer to Table M1	908.22	
FEDERAL LIQUIDATION SERVICES	1590	CONTINENTAL ST	102	SAN DIEGO	92154	Medium Commercial		44112	Vehicle Dealers	Spring Canyon	Refer to Table M1	911.12	
Ferni's & Toto's	1532	Heritage Rd.		SAN DIEGO	92154	Medium Commercial	5511	441120	Vehicle Dealers	Otay River	Refer to Table M1	910.20	
FINEST CITY AUTOS	4930	RANDALL ST		SAN DIEGO	92109	Medium Commercial		42111	Vehicle Dealers	Rose Canyon	Refer to Table M1	906.40	
FIRST QUALITY CARS	2188	SAN DIEGO AV	D	SAN DIEGO	92110	Medium Commercial		44112	Vehicle Dealers	San Diego Bay	Refer to Table M1	908.21	
FIVE STAR AUTO GROUP	4630	EL CAJON BLVD		SAN DIEGO	92115	Medium Commercial		44112	Vehicle Dealers	Chollas Creek,N	Refer to Table M1	908.22	
FLEET SUPPLY INC	4001	MARKET ST		SAN DIEGO	92102	Medium Commercial		4412	Vehicle Dealers	Chollas Creek,N	Refer to Table M1	908.22	
FOREIGN AUTO SALE	10585	STONY RIDGE WY		SAN DIEGO	92131	Medium Commercial		42111	Vehicle Dealers	Los Penasquitos Creek, Unnamed Tributary	Refer to Table M1	906.20	
FREEDOM YACHT BROKERAGE	1500	QUIVIRA WY	6	SAN DIEGO	92109	Medium Commercial		441222	Vehicle Dealers	Mission Bay	Refer to Table M1	906.70	
FRONTIER AUTO SALES	9015	AIRWAY RD	A	SAN DIEGO	92154	Medium Commercial		44112	Vehicle Dealers	Tijuana River, Unnamed Tributary	Refer to Table M1	911.12	
FRONTLINE AUTO WHOLESALERS	1005	ANGELUS AV		SAN DIEGO	92114	Medium Commercial		42111	Vehicle Dealers	Chollas Creek,S	Refer to Table M1	908.22	
FYN AUTO WHOLESALERS INC	1650	OTAY HEIGHTS CT		SAN DIEGO	92154	Medium Commercial		44112	Vehicle Dealers	Spring Canyon	Refer to Table M1	911.12	

*Based on site visit results, these facilities were found not to be conducting significant activities and will be removed from the FY 2009 inventory. The facilities typically conducted office work or were home based and not mobile.

Business Name	Street Number	Street Name	Suite	City	Zip	Existing Status*	SIC	NAICS	Category	Nearest Conveyances or Water Bodies	Pollutants Potentially Generated	Watershed	Mobile
G P MOTORCYCLES	1606	G ST		SAN DIEGO	92101	Medium Commercial		441221	Vehicle Dealers	Switzer Creek, Unnamed Tributary	Refer to Table M1	908.22	
GARCIA BUS SALES INC	8215	SAINT ANDREWS AV		SAN DIEGO	92154	Medium Commercial		42111	Vehicle Dealers	Tijuana River, Unnamed Tributary	Refer to Table M1	911.12	
GIL'S QUALITY CARS	2275	LOGAN AV		SAN DIEGO	92113	Medium Commercial		44112	Vehicle Dealers	San Diego Bay, Chollas	Refer to Table M1	908.22	
GOLD CREST AUTOSALES	5570	UNIVERSITY AV	C	SAN DIEGO	92105	Medium Commercial		42111	Vehicle Dealers	Chollas Creek,N	Refer to Table M1	908.22	
GOOD GUYS AUTO SALE	3851	EL CAJON BLVD	B	SAN DIEGO	92105	Medium Commercial		4411	Vehicle Dealers	Chollas Creek,N	Refer to Table M1	908.22	
GRAVATT BOAT WORKS	4321	VALLEJO AV		SAN DIEGO	92117	Medium Commercial		441222	Vehicle Dealers	Tecolote Creek	Refer to Table M1	906.50	
GROSVENOR LEASING	3145	SPORTS ARENA BLVD	104	SAN DIEGO	92110	Medium Commercial		44112	Vehicle Dealers	San Diego Bay	Refer to Table M1	908.21	
GT MOTOR CARS	8395	SAINT ANDREWS AV		SAN DIEGO	92154	Medium Commercial		44112	Vehicle Dealers	Tijuana River, Unnamed Tributary	Refer to Table M1	911.12	
H&E AUTO SALES	6801	SIKORSKY ST	O	SAN DIEGO	92154	Medium Commercial		44112	Vehicle Dealers	Spring Canyon	Refer to Table M1	911.12	
HANCUFF WHOLESALE	1905	BROADWAY		SAN DIEGO	92102	Medium Commercial		42111	Vehicle Dealers	Switzer Creek, Unnamed Tributary	Refer to Table M1	908.22	
HAWAII MOTORS INC	1818	PALM AV		SAN DIEGO	92154	Medium Commercial		44112	Vehicle Dealers	Otay River, Unnamed Tributary	Refer to Table M1	910.20	
HERTZ LOCAL EDITION	3420	KETTNER BLVD		SAN DIEGO	92101	Medium Commercial		4411	Vehicle Dealers	San Diego Bay	Refer to Table M1	908.21	
HONDA MISSION VALLEY	5812	MISSION GORGE RD		SAN DIEGO	92120	Medium Commercial		44111	Vehicle Dealers	Alvarado Canyon	Refer to Table M1	907.11	
HORIZON AUTO SALES	2693	MARKET ST		SAN DIEGO	92102	Medium Commercial		44112	Vehicle Dealers	Switzer Creek, Unnamed Tributary	Refer to Table M1	908.22	
HUTCH'S CYCLE SUPPLY & SERVICE	5277	KESLING ST		SAN DIEGO	92117	Medium Commercial		44122	Vehicle Dealers	Tecolote Creek	Refer to Table M1	906.50	
IDEAL AUTO SALES	1590	CONTINENTAL ST	101	SAN DIEGO	92154	Medium Commercial		44112	Vehicle Dealers	Spring Canyon	Refer to Table M1	911.12	
IMAGINE TRUCK SALES	1590	CONTINENTAL ST	116	SAN DIEGO	92154	Medium Commercial		44112	Vehicle Dealers	Spring Canyon	Refer to Table M1	911.12	
IMPERIAL CAR SALES	2765	IMPERIAL AV		SAN DIEGO	92113	Medium Commercial		44112	Vehicle Dealers	Chollas Creek,N	Refer to Table M1	908.22	
IMPERIAL MOTORS	6801	SIKORSKY ST	B	SAN DIEGO	92154	Medium Commercial		44112	Vehicle Dealers	Spring Canyon	Refer to Table M1	911.12	
IMPERIAL'S AUTO BODY & SALES	2444	IMPERIAL AV		SAN DIEGO	92102	Medium Commercial		44112	Vehicle Dealers	San Diego Bay, Switzer	Refer to Table M1	908.22	
IMPERIAL'S AUTO SALES	2446	IMPERIAL AV		SAN DIEGO	92102	Medium Commercial		44112	Vehicle Dealers	Switzer Creek, Unnamed Tributary	Refer to Table M1	908.22	
IMPULSE AUTO	4234	MISSISSIPPI ST		SAN DIEGO	92104	Medium Commercial		44112	Vehicle Dealers	Powerhouse Canyon	Refer to Table M1	908.22	
INDEPENDENCE AUTO GROUP INC	6362	UNIVERSITY AV		SAN DIEGO	92115	Medium Commercial		44112	Vehicle Dealers	Chollas Creek,N	Refer to Table M1	908.22	
INTEGRITY AUTO	4545	PARK BLVD	207C	SAN DIEGO	92116	Medium Commercial		44112	Vehicle Dealers	Powerhouse Canyon	Refer to Table M1	908.22	
IRVIN & IRVIN AUTO SALES	5106	FEDERAL BLVD	203	SAN DIEGO	92105	Medium Commercial		44112	Vehicle Dealers	Chollas Creek,S	Refer to Table M1	908.22	
ISLAND ENTERPRISES	1071	SHAFTER ST		SAN DIEGO	92106	Medium Commercial		44112	Vehicle Dealers	San Diego Bay	Refer to Table M1	908.10	

*Based on site visit results, these facilities were found not to be conducting significant activities and will be removed from the FY 2009 inventory. The facilities typically conducted office work or were home based and not mobile.

Business Name	Street Number	Street Name	Suite	City	Zip	Existing Status*	SIC	NAICS	Category	Nearest Conveyances or Water Bodies	Pollutants Potentially Generated	Watershed	Mobile
J LEE MOTORS	6760	UNIVERSITY AV	210-5	SAN DIEGO	92115	Medium Commercial		44112	Vehicle Dealers	Chollas Creek,S	Refer to Table M1	908.22	
JAMES AUTOMOTIVE SALES	2208	IMPERIAL AV		SAN DIEGO	92102	Medium Commercial		44112	Vehicle Dealers	San Diego Bay, Switzer	Refer to Table M1	908.22	
JL AUTOCARS	3675	EL CAJON BLVD	C	SAN DIEGO	92104	Medium Commercial		44112	Vehicle Dealers	Chollas Creek,N	Refer to Table M1	908.22	
JMD SERVICES	1590	CONTINENTAL ST	115	SAN DIEGO	92154	Medium Commercial		44112	Vehicle Dealers	Spring Canyon	Refer to Table M1	911.12	
J'S CARS	6362	UNIVERSITY AV	A	SAN DIEGO	92115	Medium Commercial		42111	Vehicle Dealers	Chollas Creek,N	Refer to Table M1	908.22	
JY AUTO SALE	8345	SAINT ANDREWS AV		SAN DIEGO	92154	Medium Commercial		44112	Vehicle Dealers	Tijuana River, Unnamed Tributary	Refer to Table M1	911.12	
K & J AUTO SALES	6760	UNIVERSITY AV	210-2	SAN DIEGO	92115	Medium Commercial		44112	Vehicle Dealers	Chollas Creek,S	Refer to Table M1	908.22	
KALI MULTISERVICES INC/ASIA PACIFIC ACCESSORIES	2455	OTAY CENTER DR	118	SAN DIEGO	92154	Medium Commercial		44112	Vehicle Dealers	Tijuana River, Unnamed Tributary	Refer to Table M1	911.12	
KARS TO GO INC	3441	EL CAJON BLVD		SAN DIEGO	92104	Medium Commercial		4411	Vehicle Dealers	Chollas Creek,N	Refer to Table M1	908.22	
KEARNY MESA FORD/SAAB OF SAN DIEGO	7303	CLAIREMONT MESA BLVD		SAN DIEGO	92111	Medium Commercial		4411	Vehicle Dealers	Tecolote Creek	Refer to Table M1	906.50	
KEARNY MESA INFINITI	4670	CONVOY ST		SAN DIEGO	92111	Medium Commercial		44111	Vehicle Dealers	Tecolote Creek	Refer to Table M1	906.50	
KEARNY MESA LEASING	6226	LAKE SHORE DR		SAN DIEGO	92119	Medium Commercial		44112	Vehicle Dealers	Alvarado Canyon, Unnamed Tributary	Refer to Table M1	907.11	
KEVIN'S AUTO SALES	2002	EL CAJON BLVD	C	SAN DIEGO	92104	Medium Commercial		44112	Vehicle Dealers	Powerhouse Canyon	Refer to Table M1	908.22	
KON-TIKI MOTORCYCLES	1335	GARNET AV		SAN DIEGO	92109	Medium Commercial		441221	Vehicle Dealers	Mission Bay	Refer to Table M1	906.30	
KRAGEN AUTO PARTS #1184	2969	BEYER BLVD		SAN DIEGO	92154	Medium Commercial		4412	Vehicle Dealers	Otay River, Unnamed Tributary	Refer to Table M1	910.20	
KRAGEN AUTO SUPPLY #320	10656	CAMINO RUIZ		SAN DIEGO	92126	Medium Commercial		4412	Vehicle Dealers	Carroll Canyon, Unnamed Tributary	Refer to Table M1	906.10	
LEGACY CARS	4535	30TH ST	106	SAN DIEGO	92116	Medium Commercial		44112	Vehicle Dealers	Chollas Creek,N	Refer to Table M1	908.22	
LEGGE USED CARS	3190	NATIONAL AV		SAN DIEGO	92113	Medium Commercial		44112	Vehicle Dealers	Chollas Creek,N	Refer to Table M1	908.22	
LINN'S AUTO SALES	3601	IMPERIAL AV		SAN DIEGO	92113	Medium Commercial		44112	Vehicle Dealers	Chollas Creek,N	Refer to Table M1	908.22	
LUPITA'S AUTO SALES	545	25TH ST		SAN DIEGO	92102	Medium Commercial		44112	Vehicle Dealers	Switzer Creek, Unnamed Tributary	Refer to Table M1	908.22	
LUPITA'S AUTO SALES	2702	IMPERIAL AV		SAN DIEGO	92102	Medium Commercial		44112	Vehicle Dealers	Switzer Creek, Unnamed Tributary	Refer to Table M1	908.22	
M & M AUTO WAREHOUSE	6760	UNIVERSITY AV	140D	SAN DIEGO	92115	Medium Commercial		44112	Vehicle Dealers	Chollas Creek,S	Refer to Table M1	908.22	
MAYAN AUTO SALES	8835	AIRWAY RD		SAN DIEGO	92154	Medium Commercial	5521	441120	Vehicle Dealers	Tijuana River, Unnamed Tributary	Refer to Table M1	911.12	
MCM AUTO SALES AND RECYCLING	8835	Airway RD		SAN DIEGO	92154	Medium Commercial	5521	44112	Vehicle Dealers	Tijuana River, Unnamed Tributary	Refer to Table M1	911.12	
MELGOZA AUTO SALES	1590	CONTINENTAL ST	203	SAN DIEGO	92154	Medium Commercial		44112	Vehicle Dealers	Spring Canyon	Refer to Table M1	911.12	
MEYER MOTORS	3850	43RD ST		SAN DIEGO	92105	Medium Commercial		44112	Vehicle Dealers	Chollas Creek,N	Refer to Table M1	908.22	

*Based on site visit results, these facilities were found not to be conducting significant activities and will be removed from the FY 2009 inventory. The facilities typically conducted office work or were home based and not mobile.

Business Name	Street Number	Street Name	Suite	City	Zip	Existing Status*	SIC	NAICS	Category	Nearest Conveyances or Water Bodies	Pollutants Potentially Generated	Watershed	Mobile
MICHELLES AUTO SALES	8355	SAINT ANDREWS AV		SAN DIEGO	92154	Medium Commercial		4411	Vehicle Dealers	Tijuana River, Unnamed Tributary	Refer to Table M1	911.12	
MID CITY AUTO SALES	6760	UNIVERSITY AV	240	SAN DIEGO	92115	Medium Commercial		44112	Vehicle Dealers	Chollas Creek,S	Refer to Table M1	908.22	
MIDDLE MAN AUTO	6760	UNIVERSITY AV	260	SAN DIEGO	92115	Medium Commercial		44112	Vehicle Dealers	Chollas Creek,S	Refer to Table M1	908.22	
MIDWAY AUTO SALES	3196	MIDWAY DR		SAN DIEGO	92110	Medium Commercial		44112	Vehicle Dealers	San Diego Bay	Refer to Table M1	908.21	
MILLENNIUM CARS	2730	GARNET AV		SAN DIEGO	92109	Medium Commercial		44112	Vehicle Dealers	Rose Canyon	Refer to Table M1	906.40	
MIRAGE CARS INC	3601	EL CAJON BLVD		SAN DIEGO	92104	Medium Commercial		44112	Vehicle Dealers	Chollas Creek,N	Refer to Table M1	908.22	
MIRAMAR FORD TRUCK SALES INC	6066	MIRAMAR RD		SAN DIEGO	92121	Medium Commercial		4411	Vehicle Dealers	Rose Canyon	Refer to Table M1	906.10	
MISSION GORGE USED CARS	5824	MISSION GORGE RD		SAN DIEGO	92120	Medium Commercial		44112	Vehicle Dealers	Alvarado Canyon	Refer to Table M1	907.11	
MISSION MOTORS	6801	SIKORSKY ST	S	SAN DIEGO	92154	Medium Commercial		44112	Vehicle Dealers	Spring Canyon	Refer to Table M1	911.12	
MK AUTO SALES INC	6801	SIKORSKY ST	J	SAN DIEGO	92154	Medium Commercial		44112	Vehicle Dealers	Spring Canyon	Refer to Table M1	911.12	
MONARCH AUTO	2131	EL CAJON BLVD		SAN DIEGO	92104	Medium Commercial		44112	Vehicle Dealers	Powerhouse Canyon	Refer to Table M1	908.22	
MORALES TRUCK SALES	8348	SAINT ANDREWS AV		SAN DIEGO	92154	Medium Commercial		44112	Vehicle Dealers	Tijuana River, Unnamed Tributary	Refer to Table M1	911.12	
MOSSY FORD	4570	MISSION BAY DR		SAN DIEGO	92109	Medium Commercial		4411	Vehicle Dealers	Rose Canyon	Refer to Table M1	906.40	
MOSSY NISSAN KEARNY MESA	8104	CLAIREMONT MESA BLVD	8104-8118	SAN DIEGO	92111	Medium Commercial		4411	Vehicle Dealers	San Clemente Canyon, Unnamed Tributary	Refer to Table M1	906.40	
MOSSY TOYOTA	4605	MISSION BAY DR		SAN DIEGO	92109	Medium Commercial		4411	Vehicle Dealers	Rose Canyon	Refer to Table M1	906.40	
MOSSY TOYOTA	4275	MISSION BAY DR		SAN DIEGO	92109	Medium Commercial		44112	Vehicle Dealers	Mission Bay	Refer to Table M1	906.40	
MOTORING INVESTMENTS	3287	F ST	A-E	SAN DIEGO	92102	Medium Commercial		44112	Vehicle Dealers	Chollas Creek,N	Refer to Table M1	908.22	
MOTORSPORT SCOOTERS	4225	30TH ST		SAN DIEGO	92104	Medium Commercial		441221	Vehicle Dealers	Powerhouse Canyon	Refer to Table M1	908.22	
NATION MOTORS	2730	GARNET AV		SAN DIEGO	92109	Medium Commercial		44112	Vehicle Dealers	Rose Canyon	Refer to Table M1	906.40	
NATIONAL MOTORS	1709	NATIONAL AV		SAN DIEGO	92113	Medium Commercial		44112	Vehicle Dealers	San Diego Bay, Switzer	Refer to Table M1	908.22	
NEFF AUTOMOTIVE DBA OLD TOWN CLASSICS	1524	E ST		SAN DIEGO	92101	Medium Commercial		44112	Vehicle Dealers	Switzer Creek, Unnamed Tributary	Refer to Table M1	908.22	
NEW CARS INC	4470	PARK BLVD		SAN DIEGO	92116	Medium Commercial		4411	Vehicle Dealers	Powerhouse Canyon	Refer to Table M1	908.22	
NEW CARS INC	4265	GENESEE AV		SAN DIEGO	92117	Medium Commercial		4411	Vehicle Dealers	Tecolote Creek	Refer to Table M1	906.50	
NEW VISION AUTO GROUP	4191	EL CAJON BLVD		SAN DIEGO	92105	Medium Commercial		44112	Vehicle Dealers	Chollas Creek,N	Refer to Table M1	908.22	
OLYMPIC AUTO SALES	3200	HARBOR DR		SAN DIEGO	92136	Medium Commercial		44112	Vehicle Dealers	Chollas Creek	Refer to Table M1	908.22	
ONLY YESTERDAY	10343	ROSELLE ST		SAN DIEGO	92121	Medium Commercial		4411	Vehicle Dealers	Soledad Canyon	Refer to Table M1	906.10	

*Based on site visit results, these facilities were found not to be conducting significant activities and will be removed from the FY 2009 inventory. The facilities typically conducted office work or were home based and not mobile.

Business Name	Street Number	Street Name	Suite	City	Zip	Existing Status*	SIC	NAICS	Category	Nearest Conveyances or Water Bodies	Pollutants Potentially Generated	Watershed	Mobile
ORIENT ENGINES & PARTS INC	1212	CROSBY ST		SAN DIEGO	92117	Medium Commercial		4412	Vehicle Dealers	San Diego Bay, Chollas	Refer to Table M1	908.22	
OSIEL AUTO SALES	6801	SIKORSKY ST	L	SAN DIEGO	92154	Medium Commercial		44112	Vehicle Dealers	Spring Canyon	Refer to Table M1	911.12	
OTAY TRUCK SALES	8235	SAINT ANDREWS AV		SAN DIEGO	92154	Medium Commercial		42111	Vehicle Dealers	Tijuana River, Unnamed Tributary	Refer to Table M1	911.12	
PACIFIC AUTO PLAZA	3762	EL CAJON BLVD		SAN DIEGO	92105	Medium Commercial		44112	Vehicle Dealers	Chollas Creek	Refer to Table M1	908.22	
PACIFIC COAST MOTORS	13707	VIA TRES VISTA		SAN DIEGO	92129	Medium Commercial		42111	Vehicle Dealers	Los Penasquitos Creek, Unnamed Tributary	Refer to Table M1	906.10	
PACIFIC FOREIGN AUTO SALES	4211	30TH ST		SAN DIEGO	92104	Medium Commercial		44112	Vehicle Dealers	Powerhouse Canyon	Refer to Table M1	908.22	
PACIFIC HONDA	4697	CONVOY ST		SAN DIEGO	92111	Medium Commercial		4411	Vehicle Dealers	Tecolote Creek	Refer to Table M1	906.50	
PACIFIC NISSAN	4433	MISSION BAY DR		SAN DIEGO	92109	Medium Commercial		4411	Vehicle Dealers	Mission Bay	Refer to Table M1	906.40	
PACIFIC RV SALES INC	1040.5	16TH ST		SAN DIEGO	92101	Medium Commercial		44121	Vehicle Dealers	Switzer Creek, Unnamed Tributary	Refer to Table M1	908.22	
PACIFIC STREET MACHINES	2104	ROSECRANS ST		SAN DIEGO	92106	Medium Commercial		4411	Vehicle Dealers	San Diego Bay	Refer to Table M1	908.10	
PACIFIC SUNSET SALES	1040.5	16TH ST		SAN DIEGO	92101	Medium Commercial		42111	Vehicle Dealers	Switzer Creek, Unnamed Tributary	Refer to Table M1	908.22	
PALACE IMPORTS INC	4802	EL CAJON BLVD		SAN DIEGO	92115	Medium Commercial		44112	Vehicle Dealers	Chollas Creek,N	Refer to Table M1	908.22	
PARADISE AUTOS LLC	13110	OLD WEST AV		SAN DIEGO	92129	Medium Commercial		42111	Vehicle Dealers	Los Penasquitos Creek, Unnamed Tributary	Refer to Table M1	906.10	
PARTHIAN GROUP INC	450	A ST	2000	SAN DIEGO	92101	Medium Commercial		42111	Vehicle Dealers	San Diego Bay	Refer to Table M1	908.21	
PAYKAN AUTO SALE INC	5486	EL CAJON BLVD		SAN DIEGO	92115	Medium Commercial		44112	Vehicle Dealers	Chollas Creek,N	Refer to Table M1	908.22	
PEARSON FORD CO	4176	EL CAJON BLVD		SAN DIEGO	92105	Medium Commercial		4411	Vehicle Dealers	Chollas Creek,N	Refer to Table M1	908.22	
PEARSON KIA	4001	EL CAJON BLVD		SAN DIEGO	92105	Medium Commercial		4411	Vehicle Dealers	Chollas Creek,N	Refer to Table M1	908.22	
PERFORMANCE TEAM TIRES & WHEELS INC	3540	ROSECRANS ST		SAN DIEGO	92110	Medium Commercial		4412	Vehicle Dealers	San Diego Bay	Refer to Table M1	908.21	
PIC A DEAL AUTO & SCOOTER SALES	3440	EL CAJON BLVD	60	SAN DIEGO	92104	Medium Commercial		44112	Vehicle Dealers	Chollas Creek,N	Refer to Table M1	908.22	
PLANET AUTO SALES	4263	LAYLA CT		SAN DIEGO	92154	Medium Commercial		42111	Vehicle Dealers	Moody Canyon	Refer to Table M1	911.11	
POLO'S AUTO SALES	1665	OTAY MESA CENTER RD		SAN DIEGO	92154	Medium Commercial		44112	Vehicle Dealers	Tijuana River, Unnamed Tributary	Refer to Table M1	911.12	
PREMIUM AUTOMOTIVE SOLUTIONS INC	6111	UNIVERSITY AV		SAN DIEGO	92115	Medium Commercial	5521	441120	Vehicle Dealers	Chollas Creek,N	Refer to Table M1	908.22	
PRESTIGE MOTORS	3241	INDIA ST		SAN DIEGO	92103	Medium Commercial		44112	Vehicle Dealers	San Diego Bay	Refer to Table M1	908.21	
PRIETO'S AUTO SALES	8225	SAINT ANDREWS AV		SAN DIEGO	92154	Medium Commercial		4411	Vehicle Dealers	Tijuana River, Unnamed Tributary	Refer to Table M1	911.12	
PROTECH AUTO SALES	4771	UNIVERSITY AV		SAN DIEGO	92105	Medium Commercial		44112	Vehicle Dealers	Chollas Creek,N	Refer to Table M1	908.22	
Q CARS INC	3252	MIDWAY DR		SAN DIEGO	92110	Medium Commercial		44112	Vehicle Dealers	San Diego Bay	Refer to Table M1	908.21	

*Based on site visit results, these facilities were found not to be conducting significant activities and will be removed from the FY 2009 inventory. The facilities typically conducted office work or were home based and not mobile.

Business Name	Street Number	Street Name	Suite	City	Zip	Existing Status*	SIC	NAICS	Category	Nearest Conveyances or Water Bodies	Pollutants Potentially Generated	Watershed	Mobile
QUALITY AUTO SALE	5556	UNIVERSITY AV		SAN DIEGO	92105	Medium Commercial		44112	Vehicle Dealers	Chollas Creek,N	Refer to Table M1	908.22	
R & T AUTO SALES	3407	E ST	A	SAN DIEGO	92102	Medium Commercial		44112	Vehicle Dealers	Chollas Creek,N	Refer to Table M1	908.22	
R G CANTRELL INC DBA QUALITY MOTORS	2254	MOORE ST	207	SAN DIEGO	92110	Medium Commercial		42111	Vehicle Dealers	San Diego Bay	Refer to Table M1	908.21	
RAM AUTO SALES	1555	LA MEDIA RD	A	SAN DIEGO	92154	Medium Commercial		44112	Vehicle Dealers	Tijuana River, Unnamed Tributary	Refer to Table M1	911.12	
RICHARD'S YACHTS	1278	SCOTT ST		SAN DIEGO	92106	Medium Commercial		441	Vehicle Dealers	San Diego Bay	Refer to Table M1	908.10	
ROADHAWK SOUTHWEST	1516	REDWOOD ST	206	SAN DIEGO	92101	Medium Commercial		44112	Vehicle Dealers	San Diego Bay	Refer to Table M1	908.21	
ROCK AUTOMOTIVE GROUP	6760	UNIVERSITY AV	140A	SAN DIEGO	92115	Medium Commercial		44112	Vehicle Dealers	Chollas Creek,S	Refer to Table M1	908.22	
ROSARITO AUTO SALES	3036	MAIN ST		SAN DIEGO	92113	Medium Commercial		44112	Vehicle Dealers	Chollas Creek	Refer to Table M1	908.22	
ROSSY'S AUTO FINDERS 2	4251	UNIVERSITY AV		SAN DIEGO	92105	Medium Commercial		44112	Vehicle Dealers	Chollas Creek,N	Refer to Table M1	908.22	
ROUTE 905 AUTO SALES	1605	OTAY MESA CENTER RD		SAN DIEGO	92154	Medium Commercial		42111	Vehicle Dealers	Tijuana River, Unnamed Tributary	Refer to Table M1	911.12	
ROY RICHARD GROUP/RRG	2535	KETTNER BLVD	2B1B	SAN DIEGO	92101	Medium Commercial		44112	Vehicle Dealers	San Diego Bay	Refer to Table M1	908.21	
S & N AUTO IMPORTS	3702	EL CAJON BLVD		SAN DIEGO	92105	Medium Commercial		44112	Vehicle Dealers	Chollas Creek,N	Refer to Table M1	908.22	
S D GARAGE AUTO SALES	4090	FAIRMOUNT AV		SAN DIEGO	92105	Medium Commercial		44112	Vehicle Dealers	Chollas Creek,N	Refer to Table M1	908.22	
SAN DIEGO AUTO FINDER	4606	CONVOY ST		SAN DIEGO	92111	Medium Commercial		44112	Vehicle Dealers	Tecolote Creek	Refer to Table M1	906.50	
SAN DIEGO AUTO SOURCE	3401	EL CAJON BLVD	B	SAN DIEGO	92104	Medium Commercial		44112	Vehicle Dealers	Chollas Creek,N	Refer to Table M1	908.22	
SAN DIEGO BNW MOTORCYCLES	4952	EL CAJON BLVD		SAN DIEGO	92115	Medium Commercial		441221	Vehicle Dealers	Chollas Creek,N	Refer to Table M1	908.22	
SAN DIEGO HARLEY DAVIDSON SHOP & BUELL SH	2400	KETTNER BLVD	101	SAN DIEGO	92101	Medium Commercial		441221	Vehicle Dealers	San Diego Bay	Refer to Table M1	908.21	
SAN DIEGO HOT RODS	3034	CLAIREMONT DR	C	SAN DIEGO	92117	Medium Commercial		42111	Vehicle Dealers	Mission Bay	Refer to Table M1	906.40	
SAN DIEGO HOUSE OF MOTOR CYCLES	4876	EL CAJON BLVD		SAN DIEGO	92115	Medium Commercial		4411	Vehicle Dealers	Chollas Creek,N	Refer to Table M1	908.22	
SAN DIEGO SPORTCYCLES	7245	EL CAJON BLVD		SAN DIEGO	92115	Medium Commercial		441221	Vehicle Dealers	Chollas Creek,S	Refer to Table M1	908.22	
SAN DIEGO TRUCKS & VANS	7777	CONVOY CT		SAN DIEGO	92111	Medium Commercial		4411	Vehicle Dealers	San Clemente Canyon, Unnamed Tributary	Refer to Table M1	906.40	
SAN DIEGO'S HOUSE OF MOTORCYCLES	4904	EL CAJON BLVD		SAN DIEGO	92115	Medium Commercial		441221	Vehicle Dealers	Chollas Creek,N	Refer to Table M1	908.22	
SAV ON CARS	3660	RUFFIN RD	A	SAN DIEGO	92123	Medium Commercial		44112	Vehicle Dealers	Murphy Canyon, Unnamed Tributary	Refer to Table M1	907.11	
SAVON AUTO	3466	EL CAJON BLVD		SAN DIEGO	92104	Medium Commercial		44112	Vehicle Dealers	Chollas Creek,N	Refer to Table M1	908.22	
SAV-ON WHEELS	7905	SILVERTON AV	107	SAN DIEGO	92126	Medium Commercial		44112	Vehicle Dealers	Carroll Canyon, Unnamed Tributary	Refer to Table M1	906.10	
SEABREEZE MOTORS	7710	BALBOA AV	227A	SAN DIEGO	92111	Medium Commercial		42111	Vehicle Dealers	Tecolote Creek	Refer to Table M1	906.50	

*Based on site visit results, these facilities were found not to be conducting significant activities and will be removed from the FY 2009 inventory. The facilities typically conducted office work or were home based and not mobile.

Business Name	Street Number	Street Name	Suite	City	Zip	Existing Status*	SIC	NAICS	Category	Nearest Conveyances or Water Bodies	Pollutants Potentially Generated	Watershed	Mobile
SEASIDE AUTOMOTIVE	6050	BALBOA AV		SAN DIEGO	92111	Medium Commercial		4411	Vehicle Dealers	Tecolote Creek	Refer to Table M1	906.50	
SELECT A CAR	5905	EL CAJON BLVD		SAN DIEGO	92115	Medium Commercial		44112	Vehicle Dealers	Chollas Creek,N	Refer to Table M1	908.22	
SERGIO'S AUTO SALES	4931	AUBURN DR		SAN DIEGO	92105	Medium Commercial		42111	Vehicle Dealers	Chollas Creek,N	Refer to Table M1	908.22	
SINGER MOTORS COMPANY	1658	GAILES BLVD	B201	SAN DIEGO	92154	Medium Commercial		44112	Vehicle Dealers	Tijuana River, Unnamed Tributary	Refer to Table M1	911.12	
SINGHA AUTO SALES	2557	KETTNER BLVD		SAN DIEGO	92101	Medium Commercial		44112	Vehicle Dealers	San Diego Bay	Refer to Table M1	908.21	
SIRY AUTO GROUP	8085	CLAIREMONT MESA BLVD		SAN DIEGO	92111	Medium Commercial		44112	Vehicle Dealers	San Clemente Canyon, Unnamed Tributary	Refer to Table M1	906.40	
SOUTH BEACH AUTO SALES	6801	SIKORSKY ST	A	SAN DIEGO	92154	Medium Commercial		44112	Vehicle Dealers	Spring Canyon	Refer to Table M1	911.12	
SOUTHERN CALIFORNIA DISCOUNT TIRE CO INC	4355	GENESEE AV		SAN DIEGO	92117	Medium Commercial		4412	Vehicle Dealers	Tecolote Creek	Refer to Table M1	906.50	
SPEED AUTO SALES	6801	SIKORSKY ST	L2	SAN DIEGO	92154	Medium Commercial		4412	Vehicle Dealers	Spring Canyon	Refer to Table M1	911.12	
Star Motors	1540	National AV		SAN DIEGO	92113	Medium Commercial		44112	Vehicle Dealers	San Diego Bay, Switzer	Refer to Table M1	908.22	
STAR MOTORS	1540	NATIONAL AV		SAN DIEGO	92113	Medium Commercial		44112	Vehicle Dealers	San Diego Bay, Switzer	Refer to Table M1	908.22	
STEPHEN ROCK YACHT BROKER	2726	SHELTER ISLAND DR	535	SAN DIEGO	92106	Medium Commercial		441222	Vehicle Dealers	San Diego Bay	Refer to Table M1	908.10	
STEVE'S AUTO SALES	1236	31ST ST		SAN DIEGO	92113	Medium Commercial		44112	Vehicle Dealers	Chollas Creek,N	Refer to Table M1	908.22	
SUNROAD AUTO HOLDING CORPORATION	4445	EASTGATE MALL	400	SAN DIEGO	92121	Medium Commercial		4412	Vehicle Dealers	Rose Canyon, Unnamed Tributary	Refer to Table M1	906.40	
SUPER CARS AUTO SALES	1615	OTAY MESA CENTER RD		SAN DIEGO	92154	Medium Commercial		44112	Vehicle Dealers	Tijuana River, Unnamed Tributary	Refer to Table M1	911.12	
T&N AUTO	7178	EL CAJON BLVD		SAN DIEGO	92115	Medium Commercial		44112	Vehicle Dealers	Chollas Creek,S	Refer to Table M1	908.22	
T/D'S AUTO WHOLESALE	3758	EUCLID AV	1/2	SAN DIEGO	92105	Medium Commercial		44112	Vehicle Dealers	Chollas Creek,N	Refer to Table M1	908.22	
TBI CARS	1311	LA PALMA ST	1	SAN DIEGO	92109	Medium Commercial		42111	Vehicle Dealers	Mission Bay	Refer to Table M1	906.30	
TD CARS	3650	EL CAJON BLVD	B	SAN DIEGO	92104	Medium Commercial		44112	Vehicle Dealers	Chollas Creek,N	Refer to Table M1	908.22	
THE AUTO MART	6880	EL CAJON BLVD		SAN DIEGO	92115	Medium Commercial		44112	Vehicle Dealers	Chollas Creek,N	Refer to Table M1	908.22	
THE CAR WIZ	2535	KETTNER BLVD	2A5	SAN DIEGO	92101	Medium Commercial		4411	Vehicle Dealers	San Diego Bay	Refer to Table M1	908.21	
THE SAN DIEGO COLLECTION	7215	EL CAJON BLVD		SAN DIEGO	92115	Medium Commercial		441229	Vehicle Dealers	Chollas Creek,S	Refer to Table M1	908.22	
TIMOTHY ADKINS	3923	INGRAHAM ST	V306	SAN DIEGO	92109	Medium Commercial		44111	Vehicle Dealers	Mission Bay	Refer to Table M1	906.30	
TITAN MOTORS	6635	CONVOY CT	A	SAN DIEGO	92111	Medium Commercial		44112	Vehicle Dealers	Tecolote Creek	Refer to Table M1	906.50	
TITO AUTO SALES	3583	UNIVERSITY AV		SAN DIEGO	92104	Medium Commercial		44112	Vehicle Dealers	Chollas Creek,N	Refer to Table M1	908.22	
TONDA MOTORS INC	4982	70TH ST		SAN DIEGO	92115	Medium Commercial		44112	Vehicle Dealers	Chollas Creek,S	Refer to Table M1	908.22	

*Based on site visit results, these facilities were found not to be conducting significant activities and will be removed from the FY 2009 inventory. The facilities typically conducted office work or were home based and not mobile.

Business Name	Street Number	Street Name	Suite	City	Zip	Existing Status*	SIC	NAICS	Category	Nearest Conveyances or Water Bodies	Pollutants Potentially Generated	Watershed	Mobile
TORREY PINES AUTO SALES	10855	SORRENTO VALLEY RD	6-7	SAN DIEGO	92121	Medium Commercial		4411	Vehicle Dealers	Soledad Canyon	Refer to Table M1	906.10	
TUFF CARS	3850	EL CAJON BLVD		SAN DIEGO	92105	Medium Commercial		44112	Vehicle Dealers	Chollas Creek,N	Refer to Table M1	908.22	
TURBO AUTO SALES	7565	CHARMANT DR	609	SAN DIEGO	92122	Medium Commercial		42111	Vehicle Dealers	Rose Canyon, Unnamed Tributary	Refer to Table M1	906.40	
ULLOA'S AUTO SALES	1645	OTAY MESA CENTER RD		SAN DIEGO	92154	Medium Commercial		44112	Vehicle Dealers	Tijuana River, Unnamed Tributary	Refer to Table M1	911.12	
UNIQUE AUTO GROUP INC	5832	EL CAJON BLVD		SAN DIEGO	92115	Medium Commercial		44112	Vehicle Dealers	Chollas Creek,N	Refer to Table M1	908.22	
UNITED QUALITY MOTORS	6580	EL CAJON BLVD		SAN DIEGO	92115	Medium Commercial		44112	Vehicle Dealers	Chollas Creek,N	Refer to Table M1	908.22	
USA AUTO SALES	2660	IMPERIAL AV	A	SAN DIEGO	92102	Medium Commercial		4411	Vehicle Dealers	Switzer Creek, Unnamed Tributary	Refer to Table M1	908.22	
VILLAMOTO	852	05TH AV	204	SAN DIEGO	92101	Medium Commercial		42111	Vehicle Dealers	San Diego Bay	Refer to Table M1	908.21	
WEST COAST AUTOMOTIVE CONNECTION	6960	CAMINO MAQUILADORA	F	SAN DIEGO	92154	Medium Commercial		42111	Vehicle Dealers	Spring Canyon	Refer to Table M1	911.12	
WEST COAST CAR SALES	201	TREEWOOD ST		SAN DIEGO	92114	Medium Commercial		42111	Vehicle Dealers	Chollas Creek,S	Refer to Table M1	908.22	
WEST COAST COUGAR CUSTOMS INC	1138	GRAND AV		SAN DIEGO	92109	Medium Commercial		441222	Vehicle Dealers	Mission Bay	Refer to Table M1	906.30	
WEST COAST RENT-A-CAR	834	GRAPE ST		SAN DIEGO	92101	Medium Commercial		4412	Vehicle Dealers	San Diego Bay	Refer to Table M1	908.21	
WEST COAST WHEELS LLC	3309	MIDWAY DR		SAN DIEGO	92110	Medium Commercial		44112	Vehicle Dealers	San Diego Bay	Refer to Table M1	908.10	
WESTCOAST POWERCATS INC	2620	INGRAHAM ST	A	SAN DIEGO	92109	Medium Commercial		44121	Vehicle Dealers	Mission Bay	Refer to Table M1	906.70	
WILLIAMS MOTOR SALES INC	6195	UNIVERSITY AV	A	SAN DIEGO	92115	Medium Commercial		44112	Vehicle Dealers	Chollas Creek,N	Refer to Table M1	908.22	
WORLD AUTO SALES	2040	EL CAJON BLVD		SAN DIEGO	92104	Medium Commercial		44112	Vehicle Dealers	Powerhouse Canyon	Refer to Table M1	908.22	
WORLDWIDE MOTORS	12631	EL CAMINO REAL	2107	SAN DIEGO	92130	Medium Commercial		44112	Vehicle Dealers	Carmel Valley, Unnamed Tributary	Refer to Table M1	906.10	
XOTIX AUTO SALES	3275	MARKET ST		SAN DIEGO	92102	Medium Commercial		44112	Vehicle Dealers	Chollas Creek,N	Refer to Table M1	908.22	
ZEPELIN MOTORS	8385	SAINT ANDREWS AV		SAN DIEGO	92154	Medium Commercial		44112	Vehicle Dealers	Tijuana River, Unnamed Tributary	Refer to Table M1	911.12	
ZEUGSCHMIDT MOTOR CARS	3256	ROSECRANS ST		SAN DIEGO	92110	Medium Commercial		44112	Vehicle Dealers	San Diego Bay	Refer to Table M1	908.21	
BENITEZ AUTO SALES	3289	BEYER BLVD		SAN YSIDRO	92173	Medium Commercial		44112	Vehicle Dealers	Tijuana River	Refer to Table M1	911.11	
BROADWAY AUTO SALES	3289	BEYER BLVD		SAN YSIDRO	92173	Medium Commercial		44112	Vehicle Dealers	Tijuana River	Refer to Table M1	911.11	
BRYANS AUTO SALES	524	CALLE PRIMERA	1005M	SAN YSIDRO	92173	Medium Commercial		44112	Vehicle Dealers	Tijuana River	Refer to Table M1	911.11	
EUROCAR AUTO SALES	3267	BEYER BLVD		SAN YSIDRO	92173	Medium Commercial		44112	Vehicle Dealers	Tijuana River	Refer to Table M1	911.11	
FAST AUTO SALES	524	SAN YSIDRO BLVD	F 3B	SAN YSIDRO	92173	Medium Commercial		44112	Vehicle Dealers	Moody Canyon	Refer to Table M1	911.11	
LEADER AUTO SALES	4630	BORDER VILLAGE RD	203	SAN YSIDRO	92173	Medium Commercial		42111	Vehicle Dealers	Tijuana River	Refer to Table M1	911.11	

*Based on site visit results, these facilities were found not to be conducting significant activities and will be removed from the FY 2009 inventory. The facilities typically conducted office work or were home based and not mobile.

Business Name	Street Number	Street Name	Suite	City	Zip	Existing Status*	SIC	NAICS	Category	Nearest Conveyances or Water Bodies	Pollutants Potentially Generated	Watershed	Mobile
MCCUNE WHOLESALE OUTLET	4540	CAMINO DE LA PLAZA		SAN YSIDRO	92173	Medium Commercial		4411	Vehicle Dealers	Tijuana River	Refer to Table M1	911.12	
MELENDEZ AUTO SALES	225	SAN YSIDRO BLVD		SAN YSIDRO	92173	Medium Commercial		4411	Vehicle Dealers	Tijuana River	Refer to Table M1	911.11	
MENDEZ AUTO SALES	4630	BORDER VILLAGE RD	204	SAN YSIDRO	92173	Medium Commercial		44112	Vehicle Dealers	Tijuana River	Refer to Table M1	911.11	
PAOLA AUTO SALES	710	SAN YSIDRO BLVD	G	SAN YSIDRO	92173	Medium Commercial		42111	Vehicle Dealers	Tijuana River	Refer to Table M1	911.11	
SAN YSIDRO AUTO SALES	171	SAN YSIDRO BLVD		SAN YSIDRO	92173	Medium Commercial		44112	Vehicle Dealers	Moody Canyon	Refer to Table M1	911.11	
SINAI AUTO SALES	494	CALLE PRIMERA	911	SAN YSIDRO	92173	Medium Commercial		44112	Vehicle Dealers	Tijuana River	Refer to Table M1	911.11	
SSD AUTO SALES	148	SAN YSIDRO BLVD		SAN YSIDRO	92173	Medium Commercial		42111	Vehicle Dealers	Moody Canyon	Refer to Table M1	911.11	
T A B SERVICE	146	PADRE TULLIO DR		SAN YSIDRO	92173	Medium Commercial		42111	Vehicle Dealers	Moody Canyon	Refer to Table M1	911.11	
WILLIE MOTORS	160	SAN YSIDRO BLVD		SAN YSIDRO	92173	Medium Commercial		44112	Vehicle Dealers	Tijuana River	Refer to Table M1	911.11	
ACE AUTO PARKS INC	1265	01ST AV		SAN DIEGO	92101	Medium Commercial		81293	Vehicle Parking/Storage	San Diego Bay	Refer to Table M1	908.21	
ACE AUTO PARKS INC	550	C ST		SAN DIEGO	92101	Medium Commercial		81293	Vehicle Parking/Storage	San Diego Bay	Refer to Table M1	908.21	
ACE AUTO PARKS INC #28	301	B ST		SAN DIEGO	92101	Medium Commercial		81293	Vehicle Parking/Storage	San Diego Bay	Refer to Table M1	908.21	
ACE AUTO PARKS INC #500	9449	FRIARS RD		SAN DIEGO	92108	Medium Commercial		81293	Vehicle Parking/Storage	Murphy Canyon	Refer to Table M1	907.11	
ACE AUTO PARKS INC #6	310	ASH ST		SAN DIEGO	92101	Medium Commercial		81293	Vehicle Parking/Storage	San Diego Bay	Refer to Table M1	908.21	
ACE PARKING #1	1246	04TH AV		SAN DIEGO	92101	Medium Commercial		81293	Vehicle Parking/Storage	San Diego Bay	Refer to Table M1	908.21	
ACE PARKING INC #1073	401	B ST		SAN DIEGO	92101	Medium Commercial		81293	Vehicle Parking/Storage	San Diego Bay	Refer to Table M1	908.21	
ACE PARKING MANAGEMENT #1029	733	08TH AV		SAN DIEGO	92101	Medium Commercial		81293	Vehicle Parking/Storage	San Diego Bay	Refer to Table M1	908.21	
ACE PARKING MANAGEMENT #1040	440	11TH AV		SAN DIEGO	92101	Medium Commercial		81293	Vehicle Parking/Storage	San Diego Bay	Refer to Table M1	908.21	
ACE PARKING MANAGEMENT #1041	645	ASH ST		SAN DIEGO	92101	Medium Commercial		81293	Vehicle Parking/Storage	San Diego Bay	Refer to Table M1	908.21	
ACE PARKING MANAGEMENT #1042	101	PARK BLVD		SAN DIEGO	92101	Medium Commercial		81293	Vehicle Parking/Storage	San Diego Bay	Refer to Table M1	908.21	
ACE PARKING MANAGEMENT #1050	675	L ST		SAN DIEGO	92101	Medium Commercial		81293	Vehicle Parking/Storage	San Diego Bay	Refer to Table M1	908.21	
ACE PARKING MANAGEMENT INC #1022	1240	UNION ST		SAN DIEGO	92101	Medium Commercial		81293	Vehicle Parking/Storage	San Diego Bay	Refer to Table M1	908.21	
ACE PARKING MANAGEMENT INC #1049	539	09TH AV		SAN DIEGO	92101	Medium Commercial		81293	Vehicle Parking/Storage	San Diego Bay	Refer to Table M1	908.21	
ACE PARKING MANAGEMENT INC #1052	1030	E ST		SAN DIEGO	92101	Medium Commercial		81293	Vehicle Parking/Storage	San Diego Bay	Refer to Table M1	908.21	
ACE PARKING MANAGEMENT INC #1054	9909	MIRA MESA BLVD		SAN DIEGO	92131	Medium Commercial		81293	Vehicle Parking/Storage	Los Penasquitos Creek, Unnamed Tributary	Refer to Table M1	906.10	
ACE PARKING MANAGEMENT INC #1055	1304	INDIA ST		SAN DIEGO	92101	Medium Commercial		81293	Vehicle Parking/Storage	San Diego Bay	Refer to Table M1	908.21	

*Based on site visit results, these facilities were found not to be conducting significant activities and will be removed from the FY 2009 inventory. The facilities typically conducted office work or were home based and not mobile.

Business Name	Street Number	Street Name	Suite	City	Zip	Existing Status*	SIC	NAICS	Category	Nearest Conveyances or Water Bodies	Pollutants Potentially Generated	Watershed	Mobile
ACE PARKING MANAGEMENT INC #1056	452	08TH AV		SAN DIEGO	92101	Medium Commercial		81293	Vehicle Parking/Storage	San Diego Bay	Refer to Table M1	908.21	
ACE PARKING MANAGEMENT INC #1057	241	14TH ST		SAN DIEGO	92101	Medium Commercial		81293	Vehicle Parking/Storage	San Diego Bay, Switzer	Refer to Table M1	908.22	
ACE PARKING MANAGEMENT INC #1061	425	BEECH ST		SAN DIEGO	92101	Medium Commercial		81293	Vehicle Parking/Storage	San Diego Bay	Refer to Table M1	908.21	
ACE PARKING MANAGEMENT INC #1064	544	10TH AV		SAN DIEGO	92101	Medium Commercial		81293	Vehicle Parking/Storage	San Diego Bay	Refer to Table M1	908.21	
ACE PARKING MANAGEMENT INC #1067	344	LAUREL ST		SAN DIEGO	92101	Medium Commercial		81293	Vehicle Parking/Storage	San Diego Bay	Refer to Table M1	908.21	
ACE PARKING MANAGEMENT INC #1068	289	C ST		SAN DIEGO	92101	Medium Commercial		81293	Vehicle Parking/Storage	San Diego Bay	Refer to Table M1	908.21	
ACE PARKING MANAGEMENT INC #1069	1060	C ST		SAN DIEGO	92101	Medium Commercial		81293	Vehicle Parking/Storage	San Diego Bay	Refer to Table M1	908.21	
ACE PARKING MANAGEMENT INC #1070	445	ASH ST		SAN DIEGO	92101	Medium Commercial		81293	Vehicle Parking/Storage	San Diego Bay	Refer to Table M1	908.21	
ACE PARKING MANAGEMENT INC #1071	421	04TH AV		SAN DIEGO	92101	Medium Commercial		81293	Vehicle Parking/Storage	San Diego Bay	Refer to Table M1	908.21	
ACE PARKING MANAGEMENT INC #1074	402	C ST		SAN DIEGO	92101	Medium Commercial		81293	Vehicle Parking/Storage	San Diego Bay	Refer to Table M1	908.21	
ACE PARKING MANAGEMENT INC #1076	660	K ST		SAN DIEGO	92101	Medium Commercial		81293	Vehicle Parking/Storage	San Diego Bay	Refer to Table M1	908.21	
ACE PARKING MANAGEMENT INC #1080	1466	INDIA ST		SAN DIEGO	92101	Medium Commercial		81293	Vehicle Parking/Storage	San Diego Bay	Refer to Table M1	908.21	
ACE PARKING MANAGEMENT INC #1082	435	06TH AV		SAN DIEGO	92101	Medium Commercial		81293	Vehicle Parking/Storage	San Diego Bay	Refer to Table M1	908.21	
ACE PARKING MANAGEMENT INC #1083	1055	05TH AV		SAN DIEGO	92101	Medium Commercial		81293	Vehicle Parking/Storage	San Diego Bay	Refer to Table M1	908.21	
ACE PARKING MANAGEMENT INC #1085	1122	BROADWAY		SAN DIEGO	92101	Medium Commercial		81293	Vehicle Parking/Storage	San Diego Bay	Refer to Table M1	908.21	
ACE PARKING MANAGEMENT INC #1086	921	MARKET ST		SAN DIEGO	92101	Medium Commercial		81293	Vehicle Parking/Storage	San Diego Bay	Refer to Table M1	908.21	
ACE PARKING MANAGEMENT INC #1094	454	06TH AV		SAN DIEGO	92101	Medium Commercial		81293	Vehicle Parking/Storage	San Diego Bay	Refer to Table M1	908.21	
ACE PARKING MANAGEMENT INC #1095	1355	06TH AV		SAN DIEGO	92101	Medium Commercial		81293	Vehicle Parking/Storage	San Diego Bay	Refer to Table M1	908.21	
ACE PARKING MANAGEMENT INC #1096	1015	C ST		SAN DIEGO	92101	Medium Commercial		81293	Vehicle Parking/Storage	San Diego Bay	Refer to Table M1	908.21	
ACE PARKING MANAGEMENT INC #1097	639	J ST		SAN DIEGO	92101	Medium Commercial		81293	Vehicle Parking/Storage	San Diego Bay	Refer to Table M1	908.21	
ACE PARKING MANAGEMENT INC #1100	434	04TH AV		SAN DIEGO	92101	Medium Commercial		81293	Vehicle Parking/Storage	San Diego Bay	Refer to Table M1	908.21	
ACE PARKING MANAGEMENT INC #1104	275	05TH AV		SAN DIEGO	92101	Medium Commercial		81293	Vehicle Parking/Storage	San Diego Bay	Refer to Table M1	908.21	
ACE PARKING MANAGEMENT INC #239	1441	05TH AV		SAN DIEGO	92101	Medium Commercial		81293	Vehicle Parking/Storage	San Diego Bay	Refer to Table M1	908.21	
ACE PARKING MANAGEMENT, INC	1250	6TH AV		SAN DIEGO	92101	Medium Commercial	7521		Vehicle Parking/Storage	San Diego Bay	Refer to Table M1	908.21	
ACE PARKING MANGEMENT INC #300	3500	SPORTS ARENA BLVD		SAN DIEGO	92110	Medium Commercial		81293	Vehicle Parking/Storage	San Diego Bay	Refer to Table M1	908.21	
AKAMAI VALET SERVICES	2516	SAN MARCOS AV		SAN DIEGO	92104	Medium Commercial		81293	Vehicle Parking/Storage	Switzer Creek, Unnamed Tributary	Refer to Table M1	908.22	

*Based on site visit results, these facilities were found not to be conducting significant activities and will be removed from the FY 2009 inventory. The facilities typically conducted office work or were home based and not mobile.

Business Name	Street Number	Street Name	Suite	City	Zip	Existing Status*	SIC	NAICS	Category	Nearest Conveyances or Water Bodies	Pollutants Potentially Generated	Watershed	Mobile
AP PARKING MANAGEMENT SYSTEMS LLC	255	G ST	539	SAN DIEGO	92101	Medium Commercial		81293	Vehicle Parking/Storage	San Diego Bay	Refer to Table M1	908.21	
AUTO PARKING/H & GG PROPERTIES	124	BEECH ST		SAN DIEGO	92101	Medium Commercial		81293	Vehicle Parking/Storage	San Diego Bay	Refer to Table M1	908.21	
BORDER TRANSPORT	1095	HERITAGE RD	B1	SAN DIEGO	92154	Medium Commercial	7521	4842	Vehicle Parking/Storage	Otay River	Refer to Table M1	910.20	
CENTRAL AUTO PARKS	200	CEDAR ST		SAN DIEGO	92101	Medium Commercial		81293	Vehicle Parking/Storage	San Diego Bay	Refer to Table M1	908.21	
CENTRAL PARKING SYSTEM	1807	ROBINSON AV		SAN DIEGO	92103	Medium Commercial		81293	Vehicle Parking/Storage	San Diego Bay	Refer to Table M1	908.21	
CENTRAL PARKING SYSTEM INC	200	BEECH ST		SAN DIEGO	92101	Medium Commercial		81293	Vehicle Parking/Storage	San Diego Bay	Refer to Table M1	908.21	
CENTRAL PARKING SYSTEM INC	420	ROBINSON AV		SAN DIEGO	92103	Medium Commercial		81293	Vehicle Parking/Storage	San Diego Bay	Refer to Table M1	908.21	
CENTRAL PARKING SYSTEM INC	201	CEDAR ST		SAN DIEGO	92101	Medium Commercial		81293	Vehicle Parking/Storage	San Diego Bay	Refer to Table M1	908.21	
CHACON PARKING	655	BROADWAY	1060	SAN DIEGO	92101	Medium Commercial		81293	Vehicle Parking/Storage	San Diego Bay	Refer to Table M1	908.21	
CORNEJOS BROTHERS CORPORATION	8560	SIEMPRE VIVA RD		SAN DIEGO	92154	Medium Commercial		81293	Vehicle Parking/Storage	Tijuana River, Unnamed Tributary	Refer to Table M1	911.12	
DALE S GOODMAN	4144	69TH ST		SAN DIEGO	92115	Medium Commercial		81293	Vehicle Parking/Storage	Chollas Creek,S	Refer to Table M1	908.22	
DIAMOND PARKING #SD 05	3939	03RD AV		SAN DIEGO	92103	Medium Commercial		81293	Vehicle Parking/Storage	San Diego Bay	Refer to Table M1	908.21	
DIAMOND PARKING #SD 55	301	UNIVERSITY AV		SAN DIEGO	92103	Medium Commercial		81293	Vehicle Parking/Storage	San Diego Bay	Refer to Table M1	908.21	
DIAMOND PARKING #SD 56	3888	04TH AV		SAN DIEGO	92103	Medium Commercial		81293	Vehicle Parking/Storage	San Diego Bay	Refer to Table M1	908.21	
DIAMOND PARKING #SD 57	2171	INDIA ST		SAN DIEGO	92101	Medium Commercial		81293	Vehicle Parking/Storage	San Diego Bay	Refer to Table M1	908.21	
DON E ATCHLEY	1055	G ST		SAN DIEGO	92101	Medium Commercial		81293	Vehicle Parking/Storage	San Diego Bay	Refer to Table M1	908.21	
EL CAMINO TRUCK PARKING INC	2368	AvenIDA COSTA DEL SOL		SAN DIEGO	92154	Medium Commercial		81293	Vehicle Parking/Storage	Tijuana River, Unnamed Tributary	Refer to Table M1	911.12	
EXCLUSIVE PARKING SERVICES	2172.5	FELSPAR ST	B	SAN DIEGO	92109	Medium Commercial		81293	Vehicle Parking/Storage	Rose Canyon	Refer to Table M1	906.40	
FIVE STAR PARKING	530	B ST		SAN DIEGO	92101	Medium Commercial		81293	Vehicle Parking/Storage	San Diego Bay	Refer to Table M1	908.21	
FIVE STAR PARKING	1346	K ST		SAN DIEGO	92101	Medium Commercial		81293	Vehicle Parking/Storage	San Diego Bay, Switzer	Refer to Table M1	908.22	
FIVE STAR PARKING	800	BROADWAY		SAN DIEGO	92101	Medium Commercial		81293	Vehicle Parking/Storage	San Diego Bay	Refer to Table M1	908.21	
FIVE STAR PARKING	815	STATE ST		SAN DIEGO	92101	Medium Commercial		81293	Vehicle Parking/Storage	San Diego Bay	Refer to Table M1	908.21	
FIVE STAR PARKING	402	BROADWAY	FSP-67	SAN DIEGO	92101	Medium Commercial		81293	Vehicle Parking/Storage	San Diego Bay	Refer to Table M1	908.21	
FIVE STAR PARKING	1002	MARKET ST	FSP-66	SAN DIEGO	92101	Medium Commercial		81293	Vehicle Parking/Storage	San Diego Bay	Refer to Table M1	908.21	
FIVE STAR PARKING	655	BROADWAY		SAN DIEGO	92101	Medium Commercial		81293	Vehicle Parking/Storage	San Diego Bay	Refer to Table M1	908.21	
FIVE STAR PARKING	1418	02ND AV		SAN DIEGO	92101	Medium Commercial		81293	Vehicle Parking/Storage	San Diego Bay	Refer to Table M1	908.21	

*Based on site visit results, these facilities were found not to be conducting significant activities and will be removed from the FY 2009 inventory. The facilities typically conducted office work or were home based and not mobile.

Business Name	Street Number	Street Name	Suite	City	Zip	Existing Status*	SIC	NAICS	Category	Nearest Conveyances or Water Bodies	Pollutants Potentially Generated	Watershed	Mobile
FIVE STAR PARKING	1402	01ST AV		SAN DIEGO	92101	Medium Commercial		81293	Vehicle Parking/Storage	San Diego Bay	Refer to Table M1	908.21	
FIVE STAR PARKING	1567	05TH AV		SAN DIEGO	92101	Medium Commercial		81293	Vehicle Parking/Storage	San Diego Bay	Refer to Table M1	908.21	
FIVE STAR PARKING	1850	05TH AV		SAN DIEGO	92101	Medium Commercial		81293	Vehicle Parking/Storage	San Diego Bay	Refer to Table M1	908.21	
FIVE STAR PARKING #11	735	CEDAR ST		SAN DIEGO	92101	Medium Commercial		81293	Vehicle Parking/Storage	San Diego Bay	Refer to Table M1	908.21	
FIVE STAR PARKING #12	801	BROADWAY		SAN DIEGO	92101	Medium Commercial		81293	Vehicle Parking/Storage	San Diego Bay	Refer to Table M1	908.21	
FIVE STAR PARKING #13	849	10TH AV		SAN DIEGO	92101	Medium Commercial		81293	Vehicle Parking/Storage	San Diego Bay	Refer to Table M1	908.21	
FIVE STAR PARKING #16	1022	01ST AV		SAN DIEGO	92101	Medium Commercial		81293	Vehicle Parking/Storage	San Diego Bay	Refer to Table M1	908.21	
FIVE STAR PARKING #21	372	04TH AV		SAN DIEGO	92101	Medium Commercial		81293	Vehicle Parking/Storage	San Diego Bay	Refer to Table M1	908.21	
FIVE STAR PARKING #28	1060	A ST		SAN DIEGO	92101	Medium Commercial		81293	Vehicle Parking/Storage	San Diego Bay	Refer to Table M1	908.21	
FIVE STAR PARKING #36	416	06TH AV		SAN DIEGO	92101	Medium Commercial		81293	Vehicle Parking/Storage	San Diego Bay	Refer to Table M1	908.21	
FIVE STAR PARKING #44	1301	03RD AV		SAN DIEGO	92101	Medium Commercial		81293	Vehicle Parking/Storage	San Diego Bay	Refer to Table M1	908.21	
FIVE STAR PARKING #46	1105	BROADWAY		SAN DIEGO	92101	Medium Commercial		81293	Vehicle Parking/Storage	San Diego Bay	Refer to Table M1	908.21	
FIVE STAR PARKING #47	909	11TH AV		SAN DIEGO	92101	Medium Commercial		81293	Vehicle Parking/Storage	San Diego Bay	Refer to Table M1	908.21	
FIVE STAR PARKING #57	851	E ST		SAN DIEGO	92101	Medium Commercial		81293	Vehicle Parking/Storage	San Diego Bay	Refer to Table M1	908.21	
FIVE STAR PARKING #58	1101	PACIFIC HWY		SAN DIEGO	92101	Medium Commercial		81293	Vehicle Parking/Storage	San Diego Bay	Refer to Table M1	908.21	
FIVE STAR PARKING #61	1346	K ST		SAN DIEGO	92101	Medium Commercial		81293	Vehicle Parking/Storage	San Diego Bay, Switzer	Refer to Table M1	908.22	
FIVE STAR PARKING #62	1401	KETTNER BLVD		SAN DIEGO	92101	Medium Commercial		81293	Vehicle Parking/Storage	San Diego Bay	Refer to Table M1	908.21	
FIVE STAR PARKING #64	917	09TH AV		SAN DIEGO	92101	Medium Commercial		81293	Vehicle Parking/Storage	San Diego Bay	Refer to Table M1	908.21	
FIVE STAR PARKING #68	3812	29TH ST		SAN DIEGO	92104	Medium Commercial		81293	Vehicle Parking/Storage	Switzer Creek, Unnamed Tributary	Refer to Table M1	908.22	
FIVE STAR PARKING #70	1372	KETTNER BLVD		SAN DIEGO	92101	Medium Commercial		81293	Vehicle Parking/Storage	San Diego Bay	Refer to Table M1	908.21	
FIVE STAR PARKING #71	502	J ST		SAN DIEGO	92101	Medium Commercial		81293	Vehicle Parking/Storage	San Diego Bay	Refer to Table M1	908.21	
FIVE STAR PARKING #72	1270	COLUMBIA ST		SAN DIEGO	92101	Medium Commercial		81293	Vehicle Parking/Storage	San Diego Bay	Refer to Table M1	908.21	
FIVE STAR PARKING #73	2896	NORTH PARK WY		SAN DIEGO	92104	Medium Commercial		81293	Vehicle Parking/Storage	Switzer Creek, Unnamed Tributary	Refer to Table M1	908.22	
FIVE STAR PARKING #74	325	13TH ST		SAN DIEGO	92101	Medium Commercial		81293	Vehicle Parking/Storage	San Diego Bay, Switzer	Refer to Table M1	908.22	
FIVE STAR PARKING #75	450	02ND AV		SAN DIEGO	92101	Medium Commercial		81293	Vehicle Parking/Storage	San Diego Bay	Refer to Table M1	908.21	
FIVE STAR PARKING SAN DIEGO	2220	LEE CT	FSP-50	SAN DIEGO	92106	Medium Commercial		81293	Vehicle Parking/Storage	San Diego Bay	Refer to Table M1	908.21	

*Based on site visit results, these facilities were found not to be conducting significant activities and will be removed from the FY 2009 inventory. The facilities typically conducted office work or were home based and not mobile.

Business Name	Street Number	Street Name	Suite	City	Zip	Existing Status*	SIC	NAICS	Category	Nearest Conveyances or Water Bodies	Pollutants Potentially Generated	Watershed	Mobile
FIVE STAR PARKING-SAN DIEGO	501	C ST	FSP-20	SAN DIEGO	92101	Medium Commercial		81293	Vehicle Parking/Storage	San Diego Bay	Refer to Table M1	908.21	
GARNET PARTNERS LLC	2710	GARNET AV		SAN DIEGO	92109	Medium Commercial	7521		Vehicle Parking/Storage	Rose Canyon	Refer to Table M1	906.40	
GODOY TRUCKING PARKING	2281	HARVEST RD		SAN DIEGO	92154	Medium Commercial		81293	Vehicle Parking/Storage	Tijuana River, Unnamed Tributary	Refer to Table M1	911.12	
KYOCERA WIRELESS CORPORATION	10300	Campus Point Drive		SAN DIEGO	92121	Medium Commercial	3471	unassigned	Vehicle Parking/Storage	Carroll Canyon	Refer to Table M1	906.10	
LAMPS PLUS INC.	1290	W Morena Blvd		SAN DIEGO	92110	Medium Commercial	7521		Vehicle Parking/Storage	Tecolote Creek	Refer to Table M1	906.50	
MOSSY FORD	3775	MORENA BLVD		SAN DIEGO	92117	Medium Commercial	7521		Vehicle Parking/Storage	Rose Canyon, Unnamed Tributary	Refer to Table M1	906.40	
PARK & RIDE	4350	PACIFIC HWY		SAN DIEGO	92110	Medium Commercial		81293	Vehicle Parking/Storage	San Diego Bay	Refer to Table M1	908.21	
PARK & RIDE	1815	HANCOCK ST		SAN DIEGO	92110	Medium Commercial		81293	Vehicle Parking/Storage	San Diego Bay	Refer to Table M1	908.21	
PARK & RIDE	1650	SASSAFRAS ST		SAN DIEGO	92101	Medium Commercial		81293	Vehicle Parking/Storage	San Diego Bay	Refer to Table M1	908.21	
PARK & RIDE	3550	KETTNER BLVD		SAN DIEGO	92101	Medium Commercial		81293	Vehicle Parking/Storage	San Diego Bay	Refer to Table M1	908.21	
PARK & RIDE	3405	PACIFIC HWY		SAN DIEGO	92101	Medium Commercial		81293	Vehicle Parking/Storage	San Diego Bay	Refer to Table M1	908.21	
PARKING PALACE	1350	06TH AV	200	SAN DIEGO	92101	Medium Commercial		81293	Vehicle Parking/Storage	San Diego Bay	Refer to Table M1	908.21	
PARK'N FLY	3298	KETTNER BLVD		SAN DIEGO	92101	Medium Commercial		81293	Vehicle Parking/Storage	San Diego Bay	Refer to Table M1	908.21	
PCIKWICK HOTEL	132	BROADWAY		SAN DIEGO	92101	Medium Commercial		81293	Vehicle Parking/Storage	San Diego Bay	Refer to Table M1	908.21	
PICKWICK HOTEL	1017	FRONT ST		SAN DIEGO	92101	Medium Commercial		81293	Vehicle Parking/Storage	San Diego Bay	Refer to Table M1	908.21	
PROGRESSIVE PARKING	110	C ST	2000	SAN DIEGO	92101	Medium Commercial		81293	Vehicle Parking/Storage	San Diego Bay	Refer to Table M1	908.21	
SAN DIEGO AIRPORT PARKING COMPANY	2771	KURTZ ST		SAN DIEGO	92110	Medium Commercial		81293	Vehicle Parking/Storage	San Diego Bay	Refer to Table M1	908.21	
SAN DIEGO LOFTS LLC	1457	04TH AV		SAN DIEGO	92101	Medium Commercial		81293	Vehicle Parking/Storage	San Diego Bay	Refer to Table M1	908.21	
SD MEDICAL SERVICES ENTERPRISE, LLC/02	9902	Aero Dr		SAN DIEGO	92123	Medium Commercial	7521		Vehicle Parking/Storage	Murphy Canyon	Refer to Table M1	907.11	
SOLO TRUCK PARKING LLC	8491	AvenIDA DE LA FUENTE		SAN DIEGO	92154	Medium Commercial		81293	Vehicle Parking/Storage	Tijuana River, Unnamed Tributary	Refer to Table M1	911.12	
SOUTHBAY PARKING MANAGEMENT II	2498	ROLL DR	191	SAN DIEGO	92154	Medium Commercial		81293	Vehicle Parking/Storage	Tijuana River, Unnamed Tributary	Refer to Table M1	911.12	
STANDARD PARKING	9333	GENESEE AV		SAN DIEGO	92121	Medium Commercial		81293	Vehicle Parking/Storage	Rose Canyon, Unnamed Tributary	Refer to Table M1	906.40	
STANDARD PARKING CORPORATION	1275	ROSECRANS ST		SAN DIEGO	92106	Medium Commercial		81293	Vehicle Parking/Storage	San Diego Bay	Refer to Table M1	908.10	
STANDARD PARKING CORPORATION	1026	05TH AV		SAN DIEGO	92101	Medium Commercial		81293	Vehicle Parking/Storage	San Diego Bay	Refer to Table M1	908.21	
STATE OF CA/DEPT OF TRANS/01 dba CALTRANS	12668	SABRE SPRINGS PARKWAY		SAN DIEGO	92128	Medium Commercial	7521		Vehicle Parking/Storage	Chicarita Creek, Unnamed Tributary	Refer to Table M1	906.20	
STATE OF CA/DEPT OF TRANS/02 dba CALTRANS-SABRE SP	13588	Sabre Springs Pkwy		SAN DIEGO	92128	Medium Commercial	7521		Vehicle Parking/Storage	Chicarita Creek, Unnamed Tributary	Refer to Table M1	906.20	

*Based on site visit results, these facilities were found not to be conducting significant activities and will be removed from the FY 2009 inventory. The facilities typically conducted office work or were home based and not mobile.

Business Name	Street Number	Street Name	Suite	City	Zip	Existing Status*	SIC	NAICS	Category	Nearest Conveyances or Water Bodies	Pollutants Potentially Generated	Watershed	Mobile
STATE OF CA/DEPT OF TRANS/05	10195	RANCHO CARMEL DRIVE		SAN DIEGO	92128	Medium Commercial	7521		Vehicle Parking/Storage	Chicarita Creek	Refer to Table M1	906.20	
UNITED PARKING MANAGEMENT	2855	MARKET ST		SAN DIEGO	92102	Medium Commercial		81293	Vehicle Parking/Storage	Chollas Creek,N	Refer to Table M1	908.22	
VEGAS STORING	6801	SIKORSKY ST	L21	SAN DIEGO	92154	Medium Commercial	5511	49319	Vehicle Parking/Storage	Spring Canyon	Refer to Table M1	911.12	
VICTORY OUTREACH CHURCH	4235	NATIONAL AV		SAN DIEGO	92113	Medium Commercial	7521		Vehicle Parking/Storage	Chollas Creek,S	Refer to Table M1	908.22	
ACE PARKING MANAGEMENT INC #1072	730	SAN YSIDRO BLVD		SAN YSIDRO	92173	Medium Commercial		81293	Vehicle Parking/Storage	Tijuana River	Refer to Table M1	911.11	
FIVE STAR PARKING	4211	CAMINO DE LA PLAZA		SAN YSIDRO	92173	Medium Commercial		81293	Vehicle Parking/Storage	Tijuana River	Refer to Table M1	911.11	
GATEWAY INN PARKING	701	SAN YSIDRO BLVD		SAN YSIDRO	92173	Medium Commercial		81293	Vehicle Parking/Storage	Tijuana River	Refer to Table M1	911.12	
HOLIDAY LODGE INN AND PARKING	672	SAN YSIDRO BLVD		SAN YSIDRO	92173	Medium Commercial		81293	Vehicle Parking/Storage	Tijuana River	Refer to Table M1	911.12	
INTERNATIONAL PARKING SYSTEMS	710	SAN YSIDRO BLVD	D	SAN YSIDRO	92173	Medium Commercial		81293	Vehicle Parking/Storage	Tijuana River	Refer to Table M1	911.11	
PARKING COMPANY OF AMERICA	723	SAN YSIDRO BLVD		SAN YSIDRO	92173	Medium Commercial		81293	Vehicle Parking/Storage	Tijuana River	Refer to Table M1	911.12	
STANDARD PARKING CORPORATION	201	SAN YSIDRO BLVD		SAN YSIDRO	92173	Medium Commercial		81293	Vehicle Parking/Storage	Tijuana River	Refer to Table M1	911.11	
SYG VENTURE	5775	CAMIONES WY		SAN YSIDRO	92173	Medium Commercial		81293	Vehicle Parking/Storage	Tijuana River	Refer to Table M1	911.12	
WALLACE F ZAGER TRUST/BORDER STATION PARKING	4570	CAMINO DE LA PLAZA		SAN YSIDRO	92173	Medium Commercial		81293	Vehicle Parking/Storage	Tijuana River	Refer to Table M1	911.12	
CELEBRITY DETAILING INC	4130	LA JOLLA VILLAGE DR	208	LA JOLLA	92037	Medium Commercial	7542	811198	Vehicle Washing	Rose Canyon, Unnamed Tributary	Refer to Table M1	906.40	
ACTION RV AND AUTO DETAIL	9210	MIRA ESTE CT		SAN DIEGO	92126	Medium Commercial		811192	Vehicle Washing	Carroll Canyon, Unnamed Tributary	Refer to Table M1	906.10	
AUTO GROOMERS MOBILE DETAIL SERVICE	1030	ANGELUS AV		SAN DIEGO	92114	Medium Commercial		811192	Vehicle Washing	Chollas Creek,S	Refer to Table M1	908.22	
BOX MOBILE CAR DETAILING/MAINTENANCE SERVICES	5410	CERVANTES AV		SAN DIEGO	92114	Medium Commercial		811192	Vehicle Washing	Seventh Street Channel	Refer to Table M1	908.31	
CRUISE 'N' CLEAN	3785	FALLON CIR		SAN DIEGO	92130	Medium Commercial		811192	Vehicle Washing	Carmel Valley, Unnamed Tributary	Refer to Table M1	906.10	
ECOPIT	7909	SILVERTON AV	202	SAN DIEGO	92126	Medium Commercial		811192	Vehicle Washing	Carroll Canyon, Unnamed Tributary	Refer to Table M1	906.10	
IMPORT AUTO CARE / MOBILE AUTO CARE	4948	MEGAN WY		SAN DIEGO	92105	Medium Commercial		811192	Vehicle Washing	Chollas Creek,N	Refer to Table M1	908.22	
J AND D METRO ENTERPRISES/AVENTINE DETAILING SPECI	8910	UNIVERSITY CENTER LN		SAN DIEGO	92122	Medium Commercial	7542	811198	Vehicle Washing	Rose Canyon, Unnamed Tributary	Refer to Table M1	906.40	
J RAM MOBILE CAR WASH	1661	ORO VISTA RD	133	SAN DIEGO	92154	Medium Commercial		811192	Vehicle Washing	Tijuana River	Refer to Table M1	911.11	
MARCO ANTONIO LIZARRAGA	1414	NEW CHATEL DR		SAN DIEGO	92154	Medium Commercial		811192	Vehicle Washing	Tijuana River, Unnamed Tributary	Refer to Table M1	911.11	
MATRIX COLORS	15144	CALLE JUANITO		SAN DIEGO	92129	Medium Commercial		811192	Vehicle Washing	Lusardi Creek, Unnamed Tributary	Refer to Table M1	905.12	
SO CAL PROS AUTO DETAILING	2772	VILLAS WY		SAN DIEGO	92108	Medium Commercial		811192	Vehicle Washing	San Diego River, Unnamed Tributary	Refer to Table M1	907.11	

*Based on site visit results, these facilities were found not to be conducting significant activities and will be removed from the FY 2009 inventory. The facilities typically conducted office work or were home based and not mobile.

Business Name	Street Number	Street Name	Suite	City	Zip	Existing Status*	SIC	NAICS	Category	Nearest Conveyances or Water Bodies	Pollutants Potentially Generated	Watershed	Mobile
A.C. RENTALS LLC	8540	PRODUCTION AV	A	SAN DIEGO	92121	Medium Commercial	7359	53249	vehicle/equipment rental	Carroll Canyon	Refer to Table M1	906.10	
American Tool and Trailer Rentals	2310	UNIVERSITY AV		SAN DIEGO	92104	Medium Commercial	7513	532120	Vehicle/Equipment Rental	Powerhouse Canyon	Refer to Table M1	908.22	
ANDRUS & ASSOCIATES LIGHTING DESIGN & CONSULTING	3385	PALM ST		SAN DIEGO	92104	Medium Commercial		5324	Vehicle/Equipment Rental	Chollas Creek,N	Refer to Table M1	908.22	
B J'S RENTAL INC	3959	PACIFIC HWY		SAN DIEGO	92110	Medium Commercial	7353	532412	Vehicle/Equipment Rental	San Diego Bay	Refer to Table M1	908.21	
COUNTYWIDE CONCRETE PUMPING	4813	LEMAT PL		SAN DIEGO	92154	Medium Commercial		53241	Vehicle/Equipment Rental	Moody Canyon	Refer to Table M1	911.11	X
NEED A TRUCK	5829	MENORCA DR		SAN DIEGO	92124	Medium Commercial	7513	53212	Vehicle/Equipment Rental	Shepherd Canyon	Refer to Table M1	907.11	
A & L WHOLESALE FOODS	9163	SIEMPRE VIVA RD	H	SAN DIEGO	92154	Medium Commercial		4224	Wholesale Food	Tijuana River, Unnamed Tributary	Refer to Table M1	911.12	
AARON'S MARKET & DELI	4488	CONVOY ST	F	SAN DIEGO	92111	Medium Commercial		4224	Wholesale Food	San Diego River, Unnamed Tributary	Refer to Table M1	907.11	
ALTIZA INC	7043	CAMINO MAQUILADORA	6	SAN DIEGO	92154	Medium Commercial		42248	Wholesale Food	Spring Canyon	Refer to Table M1	911.12	
AM-MEX SERVICES	7780	WATERVILLE RD		SAN DIEGO	92154	Medium Commercial		42247	Wholesale Food	Tijuana River, Unnamed Tributary	Refer to Table M1	911.12	
ANDREW AND WILLIAMSON SALES CO INC	9940	MARCONI DR		SAN DIEGO	92154	Medium Commercial	5148	422480	Wholesale Food	Tijuana River, Unnamed Tributary	Refer to Table M1	911.12	
BAJA EXPORTING	2355	PASEO DE LAS AMERICAS	A	SAN DIEGO	92154	Medium Commercial	5149	425120	Wholesale Food	Tijuana River, Unnamed Tributary	Refer to Table M1	911.12	
BERND OLBING	3669	ALEXIA PL		SAN DIEGO	92116	Medium Commercial		42249	Wholesale Food	San Diego River, Unnamed Tributary	Refer to Table M1	907.11	
BLUE STAR MARINE INC	3826	SHERMAN ST	C	SAN DIEGO	92110	Medium Commercial	5149	422460	Wholesale Food	San Diego River	Refer to Table M1	907.11	
BOYD COFFEE CO	5595	MAGNATRON BLVD	H	SAN DIEGO	92111	Medium Commercial	5149	424490	Wholesale Food	San Clemente Canyon, Unnamed Tributary	Refer to Table M1	906.40	
BROADWAY FOODS INC	9870	MARCONI DR	3	SAN DIEGO	92154	Medium Commercial		42241	Wholesale Food	Tijuana River, Unnamed Tributary	Refer to Table M1	911.12	
C & H PRODUCE DISTRIBUTING	1425	30TH ST	G	SAN DIEGO	92154	Medium Commercial		42248	Wholesale Food	Tijuana River	Refer to Table M1	911.11	
CERTIFIED SPECIALTY FARMERS INC	3055	BEYER BLVD	101	SAN DIEGO	92154	Medium Commercial		4224	Wholesale Food	Tijuana River	Refer to Table M1	911.11	
COAST CITRUS DISTRIBUTORS	7597	BRISTOW CT		SAN DIEGO	92154	Medium Commercial		4224	Wholesale Food	Tijuana River, Unnamed Tributary	Refer to Table M1	911.12	
COAST MEAT CO	9565	HEINRICH HERTZ DR	1	SAN DIEGO	92154	Medium Commercial		42247	Wholesale Food	Tijuana River, Unnamed Tributary	Refer to Table M1	911.12	
DENNIS-BIERNAT & ASSOCIATES INC	4360	VIEWRIDGE AV	C	SAN DIEGO	92123	Medium Commercial		4224	Wholesale Food	Murphy Canyon	Refer to Table M1	907.11	
DOS AMIGOS DISTRIBUTORS INC	8595	Avenida Costa Sur	A	SAN DIEGO	92154	Medium Commercial	5141	4224	Wholesale Food	Tijuana River, Unnamed Tributary	Refer to Table M1	911.12	
EAGLE FRESH PRODUCE	6987	CALLE DE LINEA	110	SAN DIEGO	92154	Medium Commercial		42248	Wholesale Food	Spring Canyon, Unnamed Tributary	Refer to Table M1	911.12	
FELIX MEZA DISTRIBUTING	10869	CARAVELLE PL		SAN DIEGO	92124	Medium Commercial		42249	Wholesale Food	San Diego River, Unnamed Tributary	Refer to Table M1	907.11	
FRUIT STAND THE	4330	MORENA BLVD		SAN DIEGO	92117	Medium Commercial		4224	Wholesale Food	Rose Canyon	Refer to Table M1	906.40	
GUARDIAN FOODS LLC	7347	PLAYER DR		SAN DIEGO	92119	Medium Commercial		42241	Wholesale Food	Alvarado Canyon, Unnamed Tributary	Refer to Table M1	907.11	

*Based on site visit results, these facilities were found not to be conducting significant activities and will be removed from the FY 2009 inventory. The facilities typically conducted office work or were home based and not mobile.

Business Name	Street Number	Street Name	Suite	City	Zip	Existing Status*	SIC	NAICS	Category	Nearest Conveyances or Water Bodies	Pollutants Potentially Generated	Watershed	Mobile
H & S IMPORT & EXPORT	2355	PASEO DE LAS AMERICAS	A	SAN DIEGO	92154	Medium Commercial		4224	Wholesale Food	Tijuana River, Unnamed Tributary	Refer to Table M1	911.12	
H BAZA FARMS INC	7043	CAMINO MAQUILADORA		SAN DIEGO	92154	Medium Commercial		42248	Wholesale Food	Spring Canyon	Refer to Table M1	911.12	
H C PRODUCE LLC	8774	APPROACH RD		SAN DIEGO	92154	Medium Commercial		42248	Wholesale Food	Tijuana River, Unnamed Tributary	Refer to Table M1	911.12	
HILL RANCH LLC	2195	BRITTANIA BLVD	100	SAN DIEGO	92154	Medium Commercial		42248	Wholesale Food	Tijuana River, Unnamed Tributary	Refer to Table M1	911.12	
HYDRO SCAPE PRODS INC	5805	KEARNY VILLA RD		SAN DIEGO	92123	Medium Commercial		4225	Wholesale Food	Murphy Canyon	Refer to Table M1	907.11	
J & W RANCH	5962	BERNADETTE LN		SAN DIEGO	92120	Medium Commercial		4224	Wholesale Food	Alvarado Canyon, Unnamed Tributary	Refer to Table M1	907.11	
JOYA SEA PRODUCTS INC	3065	BEYER BLVD	B-103-1	SAN DIEGO	92154	Medium Commercial		42246	Wholesale Food	Tijuana River	Refer to Table M1	911.11	
KRAFTY LLC	9830	SIEMPRE VIVA RD	10	SAN DIEGO	92154	Medium Commercial		4224	Wholesale Food	Tijuana River, Unnamed Tributary	Refer to Table M1	911.12	
L & C FOOD DISTRIBUTION INC	3625	DALBERGIA ST		SAN DIEGO	92154	Medium Commercial	5141	422410	Wholesale Food	Seventh Street Channel	Refer to Table M1	910.20	FALSE
LISKO IMPORTS	1260	CLEVELAND AV	C127	SAN DIEGO	92103	Medium Commercial		42249	Wholesale Food	San Diego River	Refer to Table M1	907.11	
M A DISTRIBUTOR	6909	RIDGE MANOR AV		SAN DIEGO	92120	Medium Commercial		42248	Wholesale Food	San Diego River, Unnamed Tributary	Refer to Table M1	907.11	
MAR TRADING LLC	2475	PASEO DE LAS AMERICAS	102C	SAN DIEGO	92154	Medium Commercial		42249	Wholesale Food	Tijuana River, Unnamed Tributary	Refer to Table M1	911.12	
MECHES PRODUCE LLC	7043	CAMINO MAQUILADORA	6	SAN DIEGO	92154	Medium Commercial		42248	Wholesale Food	Spring Canyon	Refer to Table M1	911.12	
MEXBROS FRUIT INC	8515	Avenida de la Fuente		SAN DIEGO	92154	Medium Commercial	5148	422480	Wholesale Food	Tijuana River, Unnamed Tributary	Refer to Table M1	911.12	
MIRAE DISTRIBUTOR INC	4611	MERCURY ST		SAN DIEGO	92111	Medium Commercial		42241	Wholesale Food	San Diego River, Unnamed Tributary	Refer to Table M1	907.11	
MORGANS TOFFEE	4632	TALMADGE DR		SAN DIEGO	92116	Medium Commercial		42245	Wholesale Food	San Diego River, Unnamed Tributary	Refer to Table M1	907.11	
NILE FOOD IMPORTS	3091	PENNANT WY		SAN DIEGO	92122	Medium Commercial		4224	Wholesale Food	San Clemente Canyon	Refer to Table M1	906.40	
NU-AGE BROKERS	3435	CAMINO DEL RIO SOUTH	122	SAN DIEGO	92108	Medium Commercial		4224	Wholesale Food	San Diego River	Refer to Table M1	907.11	
OTAY MESA REPACKERS AND DIST LLC	8578	AvenIDA COSTA BLANCA	101-102	SAN DIEGO	92154	Medium Commercial		42248	Wholesale Food	Tijuana River, Unnamed Tributary	Refer to Table M1	911.12	
OTAY TRADING COMPANY INC	2323	AvenIDA COSTA ESTE	100	SAN DIEGO	92154	Medium Commercial	5141	4224	Wholesale Food	Tijuana River, Unnamed Tributary	Refer to Table M1	911.12	
PACIFICA DISTRIBUTION	9375	CUSTOMHOUSE PLZ	I	SAN DIEGO	92154	Medium Commercial		42249	Wholesale Food	Tijuana River, Unnamed Tributary	Refer to Table M1	911.12	
QUES-MEX DISTRIBUTOR INC	7043	CAMINO MAQUILADORA	2	SAN DIEGO	92154	Medium Commercial		42243	Wholesale Food	Spring Canyon	Refer to Table M1	911.12	
RESTAURANT TEA SERVICE OF SAN DIEGO	7939	SILVERTON AV	805	SAN DIEGO	92126	Medium Commercial	5149	4224	Wholesale Food	Carroll Canyon, Unnamed Tributary	Refer to Table M1	906.10	
SAHARA INTERNATIONAL	5033	ART ST		SAN DIEGO	92115	Medium Commercial		42248	Wholesale Food	Alvarado Canyon	Refer to Table M1	907.11	
SAISON TRADING INC	4450	CLEVELAND AV	14	SAN DIEGO	92116	Medium Commercial		42249	Wholesale Food	San Diego River	Refer to Table M1	907.11	
SAN DIEGO BAKING CO	9707	CANDIDA ST	B	SAN DIEGO	92126	Medium Commercial		4224	Wholesale Food	Carroll Canyon, Unnamed Tributary	Refer to Table M1	906.10	

*Based on site visit results, these facilities were found not to be conducting significant activities and will be removed from the FY 2009 inventory. The facilities typically conducted office work or were home based and not mobile.

Business Name	Street Number	Street Name	Suite	City	Zip	Existing Status*	SIC	NAICS	Category	Nearest Conveyances or Water Bodies	Pollutants Potentially Generated	Watershed	Mobile
SAVORY SAUCES LTD	6050	SANTO RD	170	SAN DIEGO	92124	Medium Commercial		4224	Wholesale Food	Shepherd Canyon	Refer to Table M1	907.11	
SIMPLY FRESH PRODUCE	1351	AIR WING RD	C	SAN DIEGO	92154	Medium Commercial		42241	Wholesale Food	Tijuana River, Unnamed Tributary	Refer to Table M1	911.12	
SOCIETY DESSERTS	3390	DALEY CENTER DR	112	SAN DIEGO	92123	Medium Commercial		42249	Wholesale Food	Murphy Canyon, Unnamed Tributary	Refer to Table M1	907.11	
SOUTHWESTERN BEVERAGE CO	4903	PACIFIC HY		SAN DIEGO	92110	Medium Commercial		4224	Wholesale Food	San Diego River	Refer to Table M1	907.11	
SWEET WORLD CORPORATION	1410	PIPER RANCH RD	7	SAN DIEGO	92154	Medium Commercial		42245	Wholesale Food	Tijuana River, Unnamed Tributary	Refer to Table M1	911.12	
TRIPLE A PRODUCE INC	3065	BEYER BLVD	B103-1	SAN DIEGO	92154	Medium Commercial		42248	Wholesale Food	Tijuana River	Refer to Table M1	911.11	
TRIPLE Y CO	3973	EAGLE ST		SAN DIEGO	92103	Medium Commercial		4224	Wholesale Food	San Diego River	Refer to Table M1	907.11	
UNITED ORIENTAL FOOD MARKET	7242	BIRCHCREEK RD		SAN DIEGO	92119	Medium Commercial		42249	Wholesale Food	Alvarado Canyon, Unnamed Tributary	Refer to Table M1	907.11	
UNIVERSAL GROCERS	7920	AIRWAY RD	A1	SAN DIEGO	92154	Medium Commercial		4224	Wholesale Food	Tijuana River, Unnamed Tributary	Refer to Table M1	911.12	
V&F DISTRIBUTORS LLC	8640	SIEMPRE VIVA RD	A	SAN DIEGO	92154	Medium Commercial		42248	Wholesale Food	Tijuana River, Unnamed Tributary	Refer to Table M1	911.12	
WEST TROPICAL	3065	BEYER BLVD	B-103	SAN DIEGO	92154	Medium Commercial		42248	Wholesale Food	Tijuana River	Refer to Table M1	911.11	
FRUIT TREASURE	654	SAN YSIDRO BLVD		SAN YSIDRO	92173	Medium Commercial		42248	Wholesale Food	Tijuana River	Refer to Table M1	911.11	
ROSA B COVARRUBIAS	524	SAN YSIDRO BLVD	H1	SAN YSIDRO	92173	Medium Commercial		4225	Wholesale Food	Moody Canyon	Refer to Table M1	911.11	
SANTA FE MEXICAN FOODS	3557	TRIDLE WY		SAN YSIDRO	92173	Medium Commercial		42249	Wholesale Food	Tijuana River	Refer to Table M1	911.11	
SOUTHWEST SPECIALTY PRODUCE	4184	BEYER BLVD	208	SAN YSIDRO	92173	Medium Commercial		42248	Wholesale Food	Moody Canyon	Refer to Table M1	911.11	
ADVANCED SEMICONDUCTOR TECHNOLOGY LTD	3211	HOLIDAY CT	201	LA JOLLA	92037	Medium Commercial		42161	Wholesale/Storage/Warehousing	Rose Canyon, Unnamed Tributary	Refer to Table M1	906.40	
INTERCONTI SYSTEMS INC	201	BONAIR ST		LA JOLLA	92037	Medium Commercial		42199	Wholesale/Storage/Warehousing	Pacific Ocean Shoreline, Scripps HA	Refer to Table M1	906.30	
TEAM POST-OP INC	4130	LA JOLLA VILLAGE DR	104	LA JOLLA	92037	Medium Commercial		42149	Wholesale/Storage/Warehousing	Rose Canyon, Unnamed Tributary	Refer to Table M1	906.40	
WIND AND SEA SPORTS & IMPORTS	6801	NEPTUNE PL		LA JOLLA	92037	Medium Commercial		421	Wholesale/Storage/Warehousing	Pacific Ocean Shoreline, Scripps HA	Refer to Table M1	906.30	
YAFEH CELLULAR ACCESSORIES	8125	VIA MALLORCA		LA JOLLA	92037	Medium Commercial		421	Wholesale/Storage/Warehousing	Rose Canyon, Unnamed Tributary	Refer to Table M1	906.40	
A9 TECHNOLOGY OF CALIFORNIA	7915	SILVERTON AV	312	SAN DIEGO	92126	Medium Commercial		42299	Wholesale/Storage/Warehousing	Carroll Canyon, Unnamed Tributary	Refer to Table M1	906.10	
ABAMEX LTD	10050	VIA DE LA AMISTAD	2452	SAN DIEGO	92154	Medium Commercial		42199	Wholesale/Storage/Warehousing	Tijuana River, Unnamed Tributary	Refer to Table M1	911.12	
ACOI INC	9265	DOWDY DR	216	SAN DIEGO	92126	Medium Commercial		42199	Wholesale/Storage/Warehousing	Carroll Canyon, Unnamed Tributary	Refer to Table M1	906.10	
AFGHAN PRECIOUS JEWELRY AND RUGS	9233	ROCKFIELD WY		SAN DIEGO	92126	Medium Commercial		421	Wholesale/Storage/Warehousing	Los Penasquitos Creek, Unnamed Tributary	Refer to Table M1	906.10	
AFRICAN ACCENTS INC	7955	SILVERTON AV	1212	SAN DIEGO	92126	Medium Commercial		42199	Wholesale/Storage/Warehousing	Carroll Canyon, Unnamed Tributary	Refer to Table M1	906.10	
AJAYZ SPORTSWEAR	7940	SILVERTON AV	104	SAN DIEGO	92126	Medium Commercial		4223	Wholesale/Storage/Warehousing	Carroll Canyon, Unnamed Tributary	Refer to Table M1	906.10	

*Based on site visit results, these facilities were found not to be conducting significant activities and will be removed from the FY 2009 inventory. The facilities typically conducted office work or were home based and not mobile.

Business Name	Street Number	Street Name	Suite	City	Zip	Existing Status*	SIC	NAICS	Category	Nearest Conveyances or Water Bodies	Pollutants Potentially Generated	Watershed	Mobile
ALI'S VENDING COMPANY	9306	TWIN TRAILS DR	102	SAN DIEGO	92129	Medium Commercial		44	Wholesale/Storage/Warehousing	Los Penasquitos Creek, Unnamed Tributary	Refer to Table M1	906.10	
AMDEC CORPORATION	9924	MESA RIM RD		SAN DIEGO	92121	Medium Commercial		4216	Wholesale/Storage/Warehousing	Carroll Canyon, Unnamed Tributary	Refer to Table M1	906.10	
AMERICA GENTEK INC	9245	DOWDY DR	217	SAN DIEGO	92126	Medium Commercial		422	Wholesale/Storage/Warehousing	Carroll Canyon, Unnamed Tributary	Refer to Table M1	906.10	
AMERICAN ANGLER/AQUATEMP/SUNLAND	7330	MISSION GORGE RD		SAN DIEGO	92120	Medium Commercial		422	Wholesale/Storage/Warehousing	San Diego River	Refer to Table M1	907.11	
AMERICAN BACKFLOW SPECIALITIES INC	3940	HOME AV		SAN DIEGO	92105	Medium Commercial		4217	Wholesale/Storage/Warehousing	Chollas Creek,N	Refer to Table M1	908.22	
AMERICAN WHOLESALE AUTO SPEC LLC	9715	CARROLL CENTRE RD	101	SAN DIEGO	92126	Medium Commercial		421	Wholesale/Storage/Warehousing	Carroll Canyon, Unnamed Tributary	Refer to Table M1	906.10	
AMERICAN WIRELESS	8375	CAMINO SANTA FE	D	SAN DIEGO	92121	Medium Commercial		4216	Wholesale/Storage/Warehousing	Carroll Canyon	Refer to Table M1	906.10	
AMS Stones	7988	Miramar Rd.		SAN DIEGO	92126	Medium Commercial	5039	42139	Wholesale/Storage/Warehousing		Refer to Table M1	906.10	
ANHEUSER BUSCH SALES OF SAN DIEGO	5959	SANTA FE ST		SAN DIEGO	92109	Medium Commercial		4228	Wholesale/Storage/Warehousing	Rose Canyon	Refer to Table M1	906.40	
ANYTHING GOES PROMOTIONS INC	3654	RUFFIN RD	B	SAN DIEGO	92123	Medium Commercial		42299	Wholesale/Storage/Warehousing	Murphy Canyon, Unnamed Tributary	Refer to Table M1	907.11	
ARC PRODUCTS	1245	30TH ST		SAN DIEGO	92154	Medium Commercial		4214	Wholesale/Storage/Warehousing	Otay River, Unnamed Tributary	Refer to Table M1	910.20	
ARCADIA INTERNATIONAL	14898	WAVERLY DOWNS WY		SAN DIEGO	92128	Medium Commercial		421	Wholesale/Storage/Warehousing	Los Penasquitos Creek, Unnamed Tributary	Refer to Table M1	906.20	
ARTDECOR	7847	DUNBROOK RD	C	SAN DIEGO	92126	Medium Commercial		42299	Wholesale/Storage/Warehousing	Carroll Canyon, Unnamed Tributary	Refer to Table M1	906.10	
ARTS SI JEWELRY DESIGN BY TRU	4228	CALLE ISABELINO		SAN DIEGO	92130	Medium Commercial		44	Wholesale/Storage/Warehousing	Carmel Valley, Unnamed Tributary	Refer to Table M1	906.10	
ASSET CARPETS	9225	DOWDY DR	109	SAN DIEGO	92126	Medium Commercial		44	Wholesale/Storage/Warehousing	Carroll Canyon, Unnamed Tributary	Refer to Table M1	906.10	
ATI	4720	MISSION GORGE PL	A	SAN DIEGO	92120	Medium Commercial		422	Wholesale/Storage/Warehousing	Alvarado Canyon	Refer to Table M1	907.11	
ATLAS ALPACAS	4720	MISSION GORGE PL		SAN DIEGO	92120	Medium Commercial		422	Wholesale/Storage/Warehousing	Alvarado Canyon	Refer to Table M1	907.11	
AUTO IMAGE CLUB	4515	COLLWOOD LN		SAN DIEGO	92115	Medium Commercial		421	Wholesale/Storage/Warehousing	San Diego River, Unnamed Tributary	Refer to Table M1	907.11	
AXESSTEL INC	6305	LUSK BLVD		SAN DIEGO	92121	Medium Commercial		42199	Wholesale/Storage/Warehousing	Soledad Canyon, Unnamed Tributary	Refer to Table M1	906.10	
BAJA MARINE & INDUSTRIAL SUPPLIES	5306	WESTPORT VIEW DR		SAN DIEGO	92154	Medium Commercial		4219	Wholesale/Storage/Warehousing	Otay River, Unnamed Tributary	Refer to Table M1	910.20	
BEDCO INC	6747	GATEWAY PARK DR		SAN DIEGO	92154	Medium Commercial		42199	Wholesale/Storage/Warehousing	Spring Canyon	Refer to Table M1	911.12	
BLUEBIRD WINDOW AND DOOR	4903	MORENA BLVD		SAN DIEGO	92117	Medium Commercial		42122	Wholesale/Storage/Warehousing	Rose Canyon	Refer to Table M1	906.40	
BREEZE INTERNATIONAL	12507	EL CAMINO REAL		SAN DIEGO	92130	Medium Commercial		42122	Wholesale/Storage/Warehousing	Carmel Valley, Unnamed Tributary	Refer to Table M1	906.10	
BRENDORY'S SOUTHERN FOODS	7144	BULLOCK DR		SAN DIEGO	92114	Medium Commercial		4229	Wholesale/Storage/Warehousing	Paradise Valley	Refer to Table M1	908.32	
BRITASSA	2050	CAMINO DE LA REINA	362	SAN DIEGO	92108	Medium Commercial		422	Wholesale/Storage/Warehousing	San Diego River	Refer to Table M1	907.11	
BRUCE KOCKA DISTRIBUTING	4818.5	RONSON CT		SAN DIEGO	92111	Medium Commercial		422	Wholesale/Storage/Warehousing	San Clemente Canyon, Unnamed Tributary	Refer to Table M1	906.40	

*Based on site visit results, these facilities were found not to be conducting significant activities and will be removed from the FY 2009 inventory. The facilities typically conducted office work or were home based and not mobile.

Business Name	Street Number	Street Name	Suite	City	Zip	Existing Status*	SIC	NAICS	Category	Nearest Conveyances or Water Bodies	Pollutants Potentially Generated	Watershed	Mobile
BUMWRAP ENTERPRISES	811	VERONA CT		SAN DIEGO	92109	Medium Commercial		421	Wholesale/Storage/Warehousing	Mission Bay	Refer to Table M1	906.30	
C S P CHEF'S SECRET PRINTING	7949	SILVERTON AV	911	SAN DIEGO	92126	Medium Commercial		4229	Wholesale/Storage/Warehousing	Carroll Canyon, Unnamed Tributary	Refer to Table M1	906.10	
CALIFORNIA IMPORTS	2909	DAMON AV		SAN DIEGO	92109	Medium Commercial		421	Wholesale/Storage/Warehousing	Rose Canyon	Refer to Table M1	906.40	
CALIFORNIA SCREENER	8988	SCORPIUS WY		SAN DIEGO	92126	Medium Commercial		4223	Wholesale/Storage/Warehousing	Los Penasquitos Creek, Unnamed Tributary	Refer to Table M1	906.10	
CAMELBACK PRODUCTS LLC	6794	CALLE DE LINEA		SAN DIEGO	92154	Medium Commercial		42191	Wholesale/Storage/Warehousing	Spring Canyon, Unnamed Tributary	Refer to Table M1	911.12	
CARGO MUSIC INC	4901	MORENA BLVD	906	SAN DIEGO	92117	Medium Commercial		421	Wholesale/Storage/Warehousing	Rose Canyon	Refer to Table M1	906.40	
CERVANTES GUITARS	4901	MORENA BLVD	405	SAN DIEGO	92117	Medium Commercial		42299	Wholesale/Storage/Warehousing	Rose Canyon	Refer to Table M1	906.40	
CHINGON GEAR & ACCESSORIES	30	LAKE SHORE DR		SAN DIEGO	92120	Medium Commercial		44	Wholesale/Storage/Warehousing	Alvarado Canyon, Unnamed Tributary	Refer to Table M1	907.11	
CLASSICAL RUSTIC	9570	DISTRIBUTION AV		SAN DIEGO	92121	Medium Commercial		42122	Wholesale/Storage/Warehousing	Carroll Canyon	Refer to Table M1	906.10	
COMMEMORATIVE WINE COMPANY LLC	4901	MORENA BLVD	308	SAN DIEGO	92117	Medium Commercial		4228	Wholesale/Storage/Warehousing	Rose Canyon	Refer to Table M1	906.40	
COMSCAPE COMMUNICATIONS	5980	FAIRMOUNT AV		SAN DIEGO	92120	Medium Commercial		42169	Wholesale/Storage/Warehousing	San Diego River	Refer to Table M1	907.11	
CONCA DORO LLC	4901	MORENA BLVD	325	SAN DIEGO	92117	Medium Commercial		42282	Wholesale/Storage/Warehousing	Rose Canyon	Refer to Table M1	906.40	
CONSUMERS PIPE & SUPPLY CO	4818.5	RONSON CT		SAN DIEGO	92111	Medium Commercial		421	Wholesale/Storage/Warehousing	San Clemente Canyon, Unnamed Tributary	Refer to Table M1	906.40	
COSTCO WHOLESALE #401	4605	MORENA BLVD		SAN DIEGO	92117	Medium Commercial		4229	Wholesale/Storage/Warehousing	Rose Canyon	Refer to Table M1	906.40	
COUNTRY AUTO SALES	4455	FEDERAL BLVD	A056	SAN DIEGO	92102	Medium Commercial		421	Wholesale/Storage/Warehousing	Chollas Creek,N	Refer to Table M1	908.22	
CRACK DOCTOR WINDSHIELD CRACK REPAIR	4249	ROUS ST		SAN DIEGO	92122	Medium Commercial		422	Wholesale/Storage/Warehousing	Rose Canyon, Unnamed Tributary	Refer to Table M1	906.40	
CREST BEVERAGE CO	7598	TRADE ST		SAN DIEGO	92121	Medium Commercial		4228	Wholesale/Storage/Warehousing	Carroll Canyon, Unnamed Tributary	Refer to Table M1	906.10	
CRS THE CLEAR RINSE SYSTEM LLC	7933	SILVERTON AV	710	SAN DIEGO	92117	Medium Commercial		42199	Wholesale/Storage/Warehousing	Carroll Canyon, Unnamed Tributary	Refer to Table M1	906.10	
CYNTHIA WEBB DESIGNS	12285	WORLD TRADE DR	H	SAN DIEGO	92128	Medium Commercial		4219	Wholesale/Storage/Warehousing	Los Penasquitos Creek, Unnamed Tributary	Refer to Table M1	906.20	
DANKA OFFICE IMAGING COMPANY	6205	LUSK BLVD	100	SAN DIEGO	92121	Medium Commercial		42199	Wholesale/Storage/Warehousing	Soledad Canyon, Unnamed Tributary	Refer to Table M1	906.10	
DELGER INTERNATIONAL	7929	SILVERTON AV	617	SAN DIEGO	92126	Medium Commercial		42299	Wholesale/Storage/Warehousing	Carroll Canyon, Unnamed Tributary	Refer to Table M1	906.10	
DENTAL ARTICULATING PAPER CO	9285	DOWDY DR	205	SAN DIEGO	92126	Medium Commercial		422	Wholesale/Storage/Warehousing	Carroll Canyon, Unnamed Tributary	Refer to Table M1	906.10	
DESERT VIEW AUTO SALES	8755	MIRAMAR PL		SAN DIEGO	92121	Medium Commercial		421	Wholesale/Storage/Warehousing	Carroll Canyon, Unnamed Tributary	Refer to Table M1	906.10	
DESIGN CHOICE	9279	CABOT DR	A	SAN DIEGO	92126	Medium Commercial		42121	Wholesale/Storage/Warehousing	Carroll Canyon, Unnamed Tributary	Refer to Table M1	906.10	
DESSA LOGISTICS INC	7955	SILVERTON AV	1217	SAN DIEGO	92126	Medium Commercial		4229	Wholesale/Storage/Warehousing	Carroll Canyon, Unnamed Tributary	Refer to Table M1	906.10	
DETAILS	12285	WORLD TRADE DR	D	SAN DIEGO	92128	Medium Commercial		421	Wholesale/Storage/Warehousing	Los Penasquitos Creek, Unnamed Tributary	Refer to Table M1	906.20	

*Based on site visit results, these facilities were found not to be conducting significant activities and will be removed from the FY 2009 inventory. The facilities typically conducted office work or were home based and not mobile.

Business Name	Street Number	Street Name	Suite	City	Zip	Existing Status*	SIC	NAICS	Category	Nearest Conveyances or Water Bodies	Pollutants Potentially Generated	Watershed	Mobile
DIME ENTERPRISES INC	7965	SILVERTON AV	1317	SAN DIEGO	92126	Medium Commercial		42199	Wholesale/Storage/Warehousing	Carroll Canyon, Unnamed Tributary	Refer to Table M1	906.10	
DIVERSIFIED SERVICES INTERNATIONAL DSI	3969	MAHAILA AV	203	SAN DIEGO	92122	Medium Commercial		42183	Wholesale/Storage/Warehousing	Rose Canyon, Unnamed Tributary	Refer to Table M1	906.40	
DOD HOME INTERIORS INC	9550	DISTRIBUTION AV		SAN DIEGO	92121	Medium Commercial		42122	Wholesale/Storage/Warehousing	Carroll Canyon	Refer to Table M1	906.10	
E B BRADLEY CO	9586	DISTRIBUTION AV		SAN DIEGO	92121	Medium Commercial		4217	Wholesale/Storage/Warehousing	Carroll Canyon	Refer to Table M1	906.10	
E L TECHNICAL SALES	13685	VIA CIMA BELLA		SAN DIEGO	92129	Medium Commercial		42169	Wholesale/Storage/Warehousing	Los Penasquitos Creek, Unnamed Tributary	Refer to Table M1	906.10	
EGG DISTRIBUTION, ARCADE SKATEBOARDS, AUTOBAHN	7933	SILVERTON AV	701	SAN DIEGO	92126	Medium Commercial		421	Wholesale/Storage/Warehousing	Carroll Canyon, Unnamed Tributary	Refer to Table M1	906.10	
ELCOM	6881	ALVARADO RD	8	SAN DIEGO	92120	Medium Commercial		42169	Wholesale/Storage/Warehousing	Alvarado Canyon	Refer to Table M1	907.11	
ELITE PRODUCTS/FUTONS ETC	8220	MIRAMAR RD		SAN DIEGO	92126	Medium Commercial		421	Wholesale/Storage/Warehousing	Carroll Canyon, Unnamed Tributary	Refer to Table M1	906.10	
ENOVEX	11292	POBLADO RD		SAN DIEGO	92127	Medium Commercial		421	Wholesale/Storage/Warehousing	Lake Hodges, Unnamed Tributary	Refer to Table M1	905.21	
ETERNITY CABINETS	4901	MORENA BLVD	321	SAN DIEGO	92117	Medium Commercial		4219	Wholesale/Storage/Warehousing	Rose Canyon	Refer to Table M1	906.40	
EXCITE TELECOM INC	3665	RUFFIN RD	115	SAN DIEGO	92123	Medium Commercial		422	Wholesale/Storage/Warehousing	Murphy Canyon, Unnamed Tributary	Refer to Table M1	907.11	
EXOTIC KOI UNLIMITED	3392	AVLEY PL		SAN DIEGO	92111	Medium Commercial		42299	Wholesale/Storage/Warehousing	Tecolote Creek, Unnamed Tributary	Refer to Table M1	906.50	
F & L INDUSTRIAL SOLUTIONS INC	7929	SILVERTON AV	603	SAN DIEGO	92126	Medium Commercial		421	Wholesale/Storage/Warehousing	Carroll Canyon, Unnamed Tributary	Refer to Table M1	906.10	
F D S FLOWERS	4656	MISSION GORGE PL	A	SAN DIEGO	92120	Medium Commercial		422	Wholesale/Storage/Warehousing	Alvarado Canyon	Refer to Table M1	907.11	
FAIRWAY SPORTS/TRK INTERNATIONAL	5040	CONVOY ST	A	SAN DIEGO	92111	Medium Commercial		421	Wholesale/Storage/Warehousing	San Clemente Canyon, Unnamed Tributary	Refer to Table M1	906.40	
FASHION LEATHERS INTERNATIONAL	7960	SILVERTON AV	111	SAN DIEGO	92126	Medium Commercial		421	Wholesale/Storage/Warehousing	Carroll Canyon, Unnamed Tributary	Refer to Table M1	906.10	
FEATLOGIC INC	13399	BAVARIAN DR		SAN DIEGO	92129	Medium Commercial		42299	Wholesale/Storage/Warehousing	Los Penasquitos Creek, Unnamed Tributary	Refer to Table M1	906.10	
FIXTURES REFRIGERATION COMPANY	3055	DEL SOL BLVD	B	SAN DIEGO	92154	Medium Commercial		4218	Wholesale/Storage/Warehousing	Otay River, Unnamed Tributary	Refer to Table M1	910.20	
FRONTIER DISTRIBUTING COMPANY	12473	VIA CABEZON		SAN DIEGO	92129	Medium Commercial		421	Wholesale/Storage/Warehousing	Los Penasquitos Creek	Refer to Table M1	906.20	
FRONTIER INDUSTRIAL SUPPLY COMPANY (FISCO)	4901	MORENA BLVD	701	SAN DIEGO	92117	Medium Commercial		4218	Wholesale/Storage/Warehousing	Rose Canyon	Refer to Table M1	906.40	
G S NORTH AMERICA	4903	MORENA BLVD	1210	SAN DIEGO	92117	Medium Commercial		4217	Wholesale/Storage/Warehousing	Rose Canyon	Refer to Table M1	906.40	
GAMMAGRAFIX INC	5215	FIORE TER	A401	SAN DIEGO	92122	Medium Commercial		421	Wholesale/Storage/Warehousing	Rose Canyon, Unnamed Tributary	Refer to Table M1	906.40	
GB SALES	5183	MERCURY PT		SAN DIEGO	92111	Medium Commercial		42199	Wholesale/Storage/Warehousing	San Clemente Canyon, Unnamed Tributary	Refer to Table M1	906.40	
GENEMAY INC	7905	SILVERTON AV	101	SAN DIEGO	92126	Medium Commercial		4226	Wholesale/Storage/Warehousing	Carroll Canyon, Unnamed Tributary	Refer to Table M1	906.10	
GENEMEGA INC	7959	SILVERTON AV	1004	SAN DIEGO	92121	Medium Commercial		42199	Wholesale/Storage/Warehousing	Carroll Canyon, Unnamed Tributary	Refer to Table M1	906.10	
GEOMAR COMPUTERS	5980	FAIRMOUNT AV		SAN DIEGO	92120	Medium Commercial		44	Wholesale/Storage/Warehousing	San Diego River	Refer to Table M1	907.11	

*Based on site visit results, these facilities were found not to be conducting significant activities and will be removed from the FY 2009 inventory. The facilities typically conducted office work or were home based and not mobile.

Business Name	Street Number	Street Name	Suite	City	Zip	Existing Status*	SIC	NAICS	Category	Nearest Conveyances or Water Bodies	Pollutants Potentially Generated	Watershed	Mobile
GOLDEN LAKE'S TRADING LTD	9088	GRAMERCY DR		SAN DIEGO	92123	Medium Commercial		421	Wholesale/Storage/Warehousing	San Diego River, Unnamed Tributary	Refer to Table M1	907.11	
GOLEC CORPORATION	4034	MAHAILA AV	C	SAN DIEGO	92122	Medium Commercial		42199	Wholesale/Storage/Warehousing	Rose Canyon, Unnamed Tributary	Refer to Table M1	906.40	
HAMPTON GARDENS	8525	CAMINO SANTA FE		SAN DIEGO	92121	Medium Commercial		421	Wholesale/Storage/Warehousing	Carroll Canyon	Refer to Table M1	906.10	
HC Produce LLC	8774	Approach Rd.		SAN DIEGO	92154	Medium Commercial	5148	422480	Wholesale/Storage/Warehousing	Tijuana River	Refer to Table M1	911.12	
HEATING & COOLING SUPPLY INC	3970	HOME AV		SAN DIEGO	92105	Medium Commercial		4216	Wholesale/Storage/Warehousing	Chollas Creek,N	Refer to Table M1	908.22	
HERE COMES MONEY FUNDRAISING	4656	MISSION GORGE PL	B	SAN DIEGO	92120	Medium Commercial		422	Wholesale/Storage/Warehousing	Alvarado Canyon	Refer to Table M1	907.11	
HETTLEMAN AND HETTLEMAN	11103	ACCRA LN		SAN DIEGO	92131	Medium Commercial		42299	Wholesale/Storage/Warehousing	Carroll Canyon, Unnamed Tributary	Refer to Table M1	906.10	
HITACHI ELECTRONIC DEVICES (USA) INC	8885	RIO SAN DIEGO DR		SAN DIEGO	92108	Medium Commercial		4216	Wholesale/Storage/Warehousing	San Diego River	Refer to Table M1	907.11	
HI-TECH ENTERPRISES	5493	ADOBE FALLS RD	6	SAN DIEGO	92120	Medium Commercial		422	Wholesale/Storage/Warehousing	Alvarado Canyon	Refer to Table M1	907.11	
HNS DISTRIBUTION	13167	KELLAM CT	65	SAN DIEGO	92130	Medium Commercial		421	Wholesale/Storage/Warehousing	Carmel Valley, Unnamed Tributary	Refer to Table M1	906.10	
HOFFMEYER COMPANY INC	9586	DISTRIBUTION AV	B	SAN DIEGO	92121	Medium Commercial		4217	Wholesale/Storage/Warehousing	Carroll Canyon	Refer to Table M1	906.10	
HONG KONG BBQ & DIM SUM	10550	CAMINO RUIZ		SAN DIEGO	92126	Medium Commercial		44	Wholesale/Storage/Warehousing	Carroll Canyon, Unnamed Tributary	Refer to Table M1	906.10	
HR TECH INC	13167	KELLAM CT	65	SAN DIEGO	92130	Medium Commercial		4219	Wholesale/Storage/Warehousing	Carmel Valley, Unnamed Tributary	Refer to Table M1	906.10	
INDUSTRIAL SUPPLY AND EQUIPMENT CO	10050	VIA DE LA AMISTAD	2460	SAN DIEGO	92154	Medium Commercial		421	Wholesale/Storage/Warehousing	Tijuana River, Unnamed Tributary	Refer to Table M1	911.12	
INNOVATIVE MARINE INC	3373	NATIONAL AV		SAN DIEGO	92113	Medium Commercial	5099	42199	Wholesale/Storage/Warehousing	Chollas Creek	Refer to Table M1	908.22	
INSTRUMENTAL CONDE	1977	CANTAMAR RD		SAN DIEGO	92154	Medium Commercial		421	Wholesale/Storage/Warehousing	Otay River, Unnamed Tributary	Refer to Table M1	910.20	
INTEL AMERICAS INC	12230	EL CAMINO REAL	140	SAN DIEGO	92130	Medium Commercial		4216	Wholesale/Storage/Warehousing	Carmel Valley, Unnamed Tributary	Refer to Table M1	906.10	
INTERCONTINENTAL AUTO WHOLESALERS	2243	COWLEY WY		SAN DIEGO	92110	Medium Commercial		421	Wholesale/Storage/Warehousing	Tecolote Creek	Refer to Table M1	906.50	
INTERNATIONAL DESIGN RESOURCE INC	4343	MORENA BLVD	6	SAN DIEGO	92117	Medium Commercial		421	Wholesale/Storage/Warehousing	Rose Canyon	Refer to Table M1	906.40	
INTERNATIONAL WOOD PRODUCTS/JELD WEN	7365	MISSION GORGE RD	G	SAN DIEGO	92120	Medium Commercial	5031	421310	Wholesale/Storage/Warehousing	San Diego River	Refer to Table M1	907.11	
INTERSTATE BATTERY OF SAN DIEGO INC	9345	CABOT DR		SAN DIEGO	92126	Medium Commercial		42199	Wholesale/Storage/Warehousing	Carroll Canyon, Unnamed Tributary	Refer to Table M1	906.10	
ISLAND TAT BY JOSHAWA ELSAS	6434	AKINS AV		SAN DIEGO	92114	Medium Commercial		4223	Wholesale/Storage/Warehousing	Chollas Creek,S	Refer to Table M1	908.22	
IVY MATERIALS INC	8455	ENTREKEN WY		SAN DIEGO	92129	Medium Commercial		421	Wholesale/Storage/Warehousing	Deer Canyon	Refer to Table M1	906.10	
J L F Warehouse	3004	Commercial ST		SAN DIEGO	92113	Medium Commercial	5085	42184	Wholesale/Storage/Warehousing	Chollas Creek	Refer to Table M1	908.22	
JACKS COCKTAIL AND TAVEREN SUPPLY	6302	FEDERAL BLVD		SAN DIEGO	92114	Medium Commercial		42299	Wholesale/Storage/Warehousing	Chollas Creek,S	Refer to Table M1	908.22	
JACO MEDICAL EQUIPMENT INC	4848	RONSON CT	E	SAN DIEGO	92111	Medium Commercial		421	Wholesale/Storage/Warehousing	San Clemente Canyon, Unnamed Tributary	Refer to Table M1	906.40	

*Based on site visit results, these facilities were found not to be conducting significant activities and will be removed from the FY 2009 inventory. The facilities typically conducted office work or were home based and not mobile.

Business Name	Street Number	Street Name	Suite	City	Zip	Existing Status*	SIC	NAICS	Category	Nearest Conveyances or Water Bodies	Pollutants Potentially Generated	Watershed	Mobile
JADE STATIONERY	11885	BRIDGEWOOD WY		SAN DIEGO	92128	Medium Commercial		42212	Wholesale/Storage/Warehousing	Los Penasquitos Creek, Unnamed Tributary	Refer to Table M1	906.20	
JAKOB GERHARDT USA INC	6310	GREENWICH DR	240	SAN DIEGO	92122	Medium Commercial		42281	Wholesale/Storage/Warehousing	Rose Canyon, Unnamed Tributary	Refer to Table M1	906.40	
JEFFREY HASSIN	7939	SILVERTON AV	813	SAN DIEGO	92126	Medium Commercial		421	Wholesale/Storage/Warehousing	Carroll Canyon, Unnamed Tributary	Refer to Table M1	906.10	
JOHN L SEYMOUR INC	4901	MORENA BLVD		SAN DIEGO	92117	Medium Commercial		4212	Wholesale/Storage/Warehousing	Rose Canyon	Refer to Table M1	906.40	
JOHN LENORE & CO	1250	DELEVAN DR		SAN DIEGO	92102	Medium Commercial		4229	Wholesale/Storage/Warehousing	Chollas Creek,N	Refer to Table M1	908.22	
JULIE NICKELL COLLECTIBLES	3126	BOUNDARY ST		SAN DIEGO	92104	Medium Commercial		421	Wholesale/Storage/Warehousing	Chollas Creek,N	Refer to Table M1	908.22	
KAYBEES	7812	FLANDERS DR		SAN DIEGO	92126	Medium Commercial		4229	Wholesale/Storage/Warehousing	Carroll Canyon, Unnamed Tributary	Refer to Table M1	906.10	
KEVIN P KELLY	7929	SILVERTON AV	611	SAN DIEGO	92126	Medium Commercial		42299	Wholesale/Storage/Warehousing	Carroll Canyon, Unnamed Tributary	Refer to Table M1	906.10	
KEYSTON BROTHERS	9669	AERO DR		SAN DIEGO	92123	Medium Commercial		42199	Wholesale/Storage/Warehousing	Murphy Canyon, Unnamed Tributary	Refer to Table M1	907.11	
KING TUT	8242	MIRAMAR RD	C	SAN DIEGO	92126	Medium Commercial		42161	Wholesale/Storage/Warehousing	Carroll Canyon, Unnamed Tributary	Refer to Table M1	906.10	
KREISS ENTERPRISES INC	8525	CAMINO SANTA FE		SAN DIEGO	92121	Medium Commercial		42121	Wholesale/Storage/Warehousing	Carroll Canyon	Refer to Table M1	906.10	
LARSSON RACING ENTERPRISES	6196	ROCKHURST DR		SAN DIEGO	92120	Medium Commercial		421	Wholesale/Storage/Warehousing	Alvarado Canyon, Unnamed Tributary	Refer to Table M1	907.11	
LAVA ENTERPRISES INC	12270	WORLD TRADE DR		SAN DIEGO	92128	Medium Commercial		422	Wholesale/Storage/Warehousing	Los Penasquitos Creek, Unnamed Tributary	Refer to Table M1	906.20	
LEGACY CLOTHING INC	7939	SILVERTON AV		SAN DIEGO	92126	Medium Commercial		422	Wholesale/Storage/Warehousing	Carroll Canyon, Unnamed Tributary	Refer to Table M1	906.10	
LIBAS INTERNATIONAL INC	7940	SILVERTON AV	206	SAN DIEGO	92126	Medium Commercial		4223	Wholesale/Storage/Warehousing	Carroll Canyon, Unnamed Tributary	Refer to Table M1	906.10	
LIQUID TECH	8338	REGENTS RD	2V	SAN DIEGO	92122	Medium Commercial		421	Wholesale/Storage/Warehousing	Rose Canyon, Unnamed Tributary	Refer to Table M1	906.40	
LOMBART INSTRUMENT	8676	COMMERCE AV		SAN DIEGO	92121	Medium Commercial		4214	Wholesale/Storage/Warehousing	Carroll Canyon	Refer to Table M1	906.10	
LOUIS CARUFEL WINE COMPANY	4901	MORENA BLVD	102A	SAN DIEGO	92117	Medium Commercial		42282	Wholesale/Storage/Warehousing	Rose Canyon	Refer to Table M1	906.40	
LOW PROFILE RECORDS INC	4901	MORENA BLVD		SAN DIEGO	92117	Medium Commercial		421	Wholesale/Storage/Warehousing	Rose Canyon	Refer to Table M1	906.40	
LT INTERNATIONAL	11130	AvenIDA DE LOS LOBOS		SAN DIEGO	92127	Medium Commercial		421	Wholesale/Storage/Warehousing	Lusardi Creek	Refer to Table M1	905.12	
MABUHAY IMPORT/EXPORT ENTERPRISE	14203	CLASSIQUE WY		SAN DIEGO	92129	Medium Commercial		422	Wholesale/Storage/Warehousing	McGonigle Canyon	Refer to Table M1	906.10	
MACHINING TIME SAVERS INC	7949	SILVERTON AV	8&9	SAN DIEGO	92126	Medium Commercial		4214	Wholesale/Storage/Warehousing	Carroll Canyon, Unnamed Tributary	Refer to Table M1	906.10	
MARIELLA DESIGNS	7550	CAMINO DE LA ROSA		SAN DIEGO	92127	Medium Commercial		4229	Wholesale/Storage/Warehousing	San Dieguito River, Unnamed Tributary	Refer to Table M1	905.11	
MARKET SPECIALTIES	10055	MARCONI DR	2442	SAN DIEGO	92154	Medium Commercial		42299	Wholesale/Storage/Warehousing	Tijuana River, Unnamed Tributary	Refer to Table M1	911.12	
MARY DEE LIMITED	11836	CYPRESS CANYON RD		SAN DIEGO	92131	Medium Commercial		42299	Wholesale/Storage/Warehousing	Cypress Canyon	Refer to Table M1	906.20	
MERIDIAN AUTO PARTS	10211	PACIFIC MESA BLVD	404	SAN DIEGO	92121	Medium Commercial		421	Wholesale/Storage/Warehousing	Soledad Canyon, Unnamed Tributary	Refer to Table M1	906.10	

*Based on site visit results, these facilities were found not to be conducting significant activities and will be removed from the FY 2009 inventory. The facilities typically conducted office work or were home based and not mobile.

Business Name	Street Number	Street Name	Suite	City	Zip	Existing Status*	SIC	NAICS	Category	Nearest Conveyances or Water Bodies	Pollutants Potentially Generated	Watershed	Mobile
MINDTRIX	425	RADIO DR		SAN DIEGO	92114	Medium Commercial		4223	Wholesale/Storage/Warehousing	Seventh Street Channel	Refer to Table M1	908.31	
NANCY RUZBARSKY	5493	ADOBE FALLS RD	8	SAN DIEGO	92120	Medium Commercial		421	Wholesale/Storage/Warehousing	Alvarado Canyon	Refer to Table M1	907.11	
NEIL INTERNATIONAL INC	4901	MORENA BLVD		SAN DIEGO	92117	Medium Commercial		421	Wholesale/Storage/Warehousing	Rose Canyon	Refer to Table M1	906.40	
NEW VENTURES T/A MAGNET MAGIC	5067	CARMEL KNOLLS DR		SAN DIEGO	92130	Medium Commercial		421	Wholesale/Storage/Warehousing	Bell Valley	Refer to Table M1	906.10	
NITERIDER LIGHT SYSTEM INC	8205	RONSON RD	E	SAN DIEGO	92111	Medium Commercial		42191	Wholesale/Storage/Warehousing	San Clemente Canyon, Unnamed Tributary	Refer to Table M1	906.40	
OAG LIQOUR IMPORTERS	2308	SPRING OAK WY		SAN DIEGO	92139	Medium Commercial		42282	Wholesale/Storage/Warehousing	Sweetwater River, Unnamed Tributary	Refer to Table M1	909.12	
OASIS TRADE	7959	SILVERTON AV	1020	SAN DIEGO	92126	Medium Commercial		42299	Wholesale/Storage/Warehousing	Carroll Canyon, Unnamed Tributary	Refer to Table M1	906.10	
OKAYA (U.S.A.) INC	4635	MISSION GORGE PL	A	SAN DIEGO	92120	Medium Commercial		42199	Wholesale/Storage/Warehousing	Alvarado Canyon	Refer to Table M1	907.11	
PACIFIC EXPORT	6088	FEDERAL BLVD		SAN DIEGO	92114	Medium Commercial	5099	42199	Wholesale/Storage/Warehousing	Chollas Creek,S	Refer to Table M1	908.22	
PHILLIPS PETROLEUM CO	9950	SAN DIEGO MISSION RD		SAN DIEGO	92108	Medium Commercial	5171	22121	Wholesale/Storage/Warehousing	Murphy Canyon	Refer to Table M1	907.11	
PINNACLE SECURITY CA LLC	10776	SCRIPPS RANCH BLVD		SAN DIEGO	92131	Medium Commercial		44	Wholesale/Storage/Warehousing	Carroll Canyon, Unnamed Tributary	Refer to Table M1	906.10	
PLATEK WHOLESALE	11269	GRASSY TRAIL DR		SAN DIEGO	92127	Medium Commercial		421	Wholesale/Storage/Warehousing	Lusardi Creek	Refer to Table M1	905.12	
POLIFORCE	5974	CAMINITO YUCATAN		SAN DIEGO	92108	Medium Commercial		421	Wholesale/Storage/Warehousing	San Diego River	Refer to Table M1	907.11	
PRODUCTS UNLIMITED	7965	SILVERTON AV	1304	SAN DIEGO	92126	Medium Commercial		44	Wholesale/Storage/Warehousing	Carroll Canyon, Unnamed Tributary	Refer to Table M1	906.10	
PROSAFE SERVICES	11051	BERRYKNOLL ST		SAN DIEGO	92126	Medium Commercial		421	Wholesale/Storage/Warehousing	Los Penasquitos Creek, Unnamed Tributary	Refer to Table M1	906.10	
PS TRADING INC	7915	SILVERTON AV	301	SAN DIEGO	92126	Medium Commercial		4227	Wholesale/Storage/Warehousing	Carroll Canyon, Unnamed Tributary	Refer to Table M1	906.10	
QUESTPATH PUBLISHING	17615	PARLANGE PL		SAN DIEGO	92128	Medium Commercial		421	Wholesale/Storage/Warehousing	Lake Hodges, Unnamed Tributary	Refer to Table M1	905.22	
QUICK DISPENSE INC	8245	RONSON RD	L	SAN DIEGO	92111	Medium Commercial		4229	Wholesale/Storage/Warehousing	San Clemente Canyon, Unnamed Tributary	Refer to Table M1	906.40	
R & D HEALTHCARE INC	9245	DOWDY DR	213	SAN DIEGO	92126	Medium Commercial		42221	Wholesale/Storage/Warehousing	Carroll Canyon, Unnamed Tributary	Refer to Table M1	906.10	
R & R DISTRIBUTORS	8550	PRODUCTION AV	B	SAN DIEGO	92121	Medium Commercial		421	Wholesale/Storage/Warehousing	Carroll Canyon	Refer to Table M1	906.10	
RADIANCE INTERNATIONAL	12264	EL CAMINO REAL	110	SAN DIEGO	92130	Medium Commercial		421	Wholesale/Storage/Warehousing	Carmel Valley, Unnamed Tributary	Refer to Table M1	906.10	
RADIOACTIVE COMPANY	6226	LAKE SHORE DR		SAN DIEGO	92119	Medium Commercial		421	Wholesale/Storage/Warehousing	Alvarado Canyon, Unnamed Tributary	Refer to Table M1	907.11	
RCI WHOLESALE COPIERS LLC	9606	KEARNY VILLA RD		SAN DIEGO	92126	Medium Commercial		42199	Wholesale/Storage/Warehousing	Carroll Canyon, Unnamed Tributary	Refer to Table M1	906.10	
RECOGNITION IDEAS AND CONCEPTS	10304	SPRUCE GROVE AV		SAN DIEGO	92131	Medium Commercial		421	Wholesale/Storage/Warehousing	Carroll Canyon, Unnamed Tributary	Refer to Table M1	906.10	
Reliable Pipe Supply	1430	National AV		SAN DIEGO	92113	Medium Commercial	5051	423510	Wholesale/Storage/Warehousing	Switzer Creek	Refer to Table M1	908.22	
RG PETCOMM	9355	LAKE MURRAY BLVD	A	SAN DIEGO	92119	Medium Commercial		42199	Wholesale/Storage/Warehousing	San Diego River, Unnamed Tributary	Refer to Table M1	907.12	

*Based on site visit results, these facilities were found not to be conducting significant activities and will be removed from the FY 2009 inventory. The facilities typically conducted office work or were home based and not mobile.

Business Name	Street Number	Street Name	Suite	City	Zip	Existing Status*	SIC	NAICS	Category	Nearest Conveyances or Water Bodies	Pollutants Potentially Generated	Watershed	Mobile
ROAD TO MANDALAY IMPORTS	4629	ROBBINS ST		SAN DIEGO	92122	Medium Commercial		42199	Wholesale/Storage/Warehousing	Rose Canyon, Unnamed Tributary	Refer to Table M1	906.40	
ROCKLER WOODWORKING AND HARDWARE	8199	CLAIREMONT MESA BLVD		SAN DIEGO	92111	Medium Commercial		44	Wholesale/Storage/Warehousing	San Clemente Canyon, Unnamed Tributary	Refer to Table M1	906.40	
RONRIC INCORPORATION	5352	RENAISSANCE AV		SAN DIEGO	92122	Medium Commercial		42199	Wholesale/Storage/Warehousing	Rose Canyon, Unnamed Tributary	Refer to Table M1	906.40	
RYAN HERCO PRODUCTS CORP	9779	CANDIDA ST		SAN DIEGO	92126	Medium Commercial		42199	Wholesale/Storage/Warehousing	Carroll Canyon, Unnamed Tributary	Refer to Table M1	906.10	
SAIGONPITS.COM	9435	MALER RD		SAN DIEGO	92129	Medium Commercial		44	Wholesale/Storage/Warehousing	McGonigle Canyon, Unnamed Tributary	Refer to Table M1	906.10	
SAMSUNG ELECTRONICS AMERICA INC	10220	SORRENTO VALLEY RD		SAN DIEGO	92121	Medium Commercial		42169	Wholesale/Storage/Warehousing	Soledad Canyon	Refer to Table M1	906.10	
SAN DIEGO GARDEN EQUIPMENT CENTER	5080	SANTA FE ST		SAN DIEGO	92109	Medium Commercial		42199	Wholesale/Storage/Warehousing	Rose Canyon	Refer to Table M1	906.40	
SAN DIEGO INDUSTRIAL SUPPLY	10031	MARCONI DR	7	SAN DIEGO	92154	Medium Commercial		42184	Wholesale/Storage/Warehousing	Tijuana River, Unnamed Tributary	Refer to Table M1	911.12	
SAN DIEGO POLICE EQUIPMENT CO INC	8205	RONSON RD	A	SAN DIEGO	92111	Medium Commercial		42199	Wholesale/Storage/Warehousing	San Clemente Canyon, Unnamed Tributary	Refer to Table M1	906.40	
SAN DIEGO SILKSCREEN DESIGNS	11270.5	PORTOBELO DR		SAN DIEGO	92124	Medium Commercial		42231	Wholesale/Storage/Warehousing	Shepherd Canyon	Refer to Table M1	907.11	
SC IMPORT AND EXPORT INC	7940	SILVERTON AV	111	SAN DIEGO	92126	Medium Commercial		42199	Wholesale/Storage/Warehousing	Carroll Canyon, Unnamed Tributary	Refer to Table M1	906.10	
SHARP ELECTRONICS CORPORATION	6390	GREENWICH DR	175	SAN DIEGO	92122	Medium Commercial		4216	Wholesale/Storage/Warehousing	Rose Canyon, Unnamed Tributary	Refer to Table M1	906.40	
SHELLY CRICKETT DESIGNS	831	TANGIERS CT		SAN DIEGO	92109	Medium Commercial		4223	Wholesale/Storage/Warehousing	Mission Bay	Refer to Table M1	906.30	
SHENYANG US ECONOMIC & TRADE GROUP CORP	9265	DOWDY DR	209	SAN DIEGO	92126	Medium Commercial		42	Wholesale/Storage/Warehousing	Carroll Canyon, Unnamed Tributary	Refer to Table M1	906.10	
SILVER TRIANGLE INDUSTRIES	11211	SORRENTO VALLEY RD	I	SAN DIEGO	92121	Medium Commercial		4223	Wholesale/Storage/Warehousing	Los Penasquitos Creek	Refer to Table M1	906.10	
SKANDIA INDUSTRIES DIV OF SKAGFIELD CORPORATION	10050	SCRIPPS RANCH CT		SAN DIEGO	92131	Medium Commercial		42121	Wholesale/Storage/Warehousing	Carroll Canyon, Unnamed Tributary	Refer to Table M1	906.10	
SKS INC	9270	DOWDY DR		SAN DIEGO	92126	Medium Commercial		4227	Wholesale/Storage/Warehousing	Carroll Canyon, Unnamed Tributary	Refer to Table M1	906.10	
SOLUTIONS	4915	MERCURY ST		SAN DIEGO	92111	Medium Commercial		42145	Wholesale/Storage/Warehousing	San Clemente Canyon, Unnamed Tributary	Refer to Table M1	906.40	
SOUTH BAY TUNING	2005	CERRISSA CT	C	SAN DIEGO	92154	Medium Commercial		44	Wholesale/Storage/Warehousing	Otay River, Unnamed Tributary	Refer to Table M1	910.20	
SOUTHERN POINT IMPORT & EXPORT	1940	CACTUS RD		SAN DIEGO	92154	Medium Commercial		422	Wholesale/Storage/Warehousing	Spring Canyon	Refer to Table M1	911.12	
SOUTHWEST MODULAR	4901	MORENA BLVD	901	SAN DIEGO	92117	Medium Commercial		42121	Wholesale/Storage/Warehousing	Rose Canyon	Refer to Table M1	906.40	
SOUTHWEST POWER INC	8380	CAMINO SANTA FE		SAN DIEGO	92121	Medium Commercial		4216	Wholesale/Storage/Warehousing	Carroll Canyon	Refer to Table M1	906.10	
SPRINGBOARD PARTNERS INC	9225	DOWDY DR	213	SAN DIEGO	92126	Medium Commercial		42231	Wholesale/Storage/Warehousing	Carroll Canyon, Unnamed Tributary	Refer to Table M1	906.10	
SPRINGBOARDS	8324	REGENTS RD	1I	SAN DIEGO	92122	Medium Commercial		421	Wholesale/Storage/Warehousing	Rose Canyon, Unnamed Tributary	Refer to Table M1	906.40	
STATUS PRODUCTIONS	6181	DECANTURE CT		SAN DIEGO	92120	Medium Commercial		4223	Wholesale/Storage/Warehousing	San Diego River, Unnamed Tributary	Refer to Table M1	907.11	
STOODY INDUSTRIAL & WELDING SUPPLY INC	3316	NATIONAL AV		SAN DIEGO	92113	Medium Commercial	5085	421830	Wholesale/Storage/Warehousing	Chollas Creek	Refer to Table M1	908.22	

*Based on site visit results, these facilities were found not to be conducting significant activities and will be removed from the FY 2009 inventory. The facilities typically conducted office work or were home based and not mobile.

Business Name	Street Number	Street Name	Suite	City	Zip	Existing Status*	SIC	NAICS	Category	Nearest Conveyances or Water Bodies	Pollutants Potentially Generated	Watershed	Mobile
Summit Pallet & Corregated	9255	Camino Santa Fe		SAN DIEGO	92121	Medium Commercial	5085	421840	Wholesale/Storage/Warehousing	Los Penasquitos Creek	Refer to Table M1	906.10	
SUN FRESH	4289	CALLE ISABELINO		SAN DIEGO	92130	Medium Commercial		422	Wholesale/Storage/Warehousing	Carmel Valley, Unnamed Tributary	Refer to Table M1	906.10	
SUNSET PHARMACEUTICALS INC	4901	MORENA BLVD	209B	SAN DIEGO	92117	Medium Commercial		42299	Wholesale/Storage/Warehousing	Rose Canyon	Refer to Table M1	906.40	
SYSTEMS WEST	12285	WORLD TRADE DR	O	SAN DIEGO	92128	Medium Commercial		42169	Wholesale/Storage/Warehousing	Los Penasquitos Creek, Unnamed Tributary	Refer to Table M1	906.20	
TALCO	10606	CAMINO RUIZ	8-321	SAN DIEGO	92126	Medium Commercial		421	Wholesale/Storage/Warehousing	Carroll Canyon, Unnamed Tributary	Refer to Table M1	906.10	
TALCO ELECTRONICS INC	4903	MORENA BLVD	1218	SAN DIEGO	92117	Medium Commercial		422	Wholesale/Storage/Warehousing	Rose Canyon	Refer to Table M1	906.40	
Tom Duffy Company	6160	Marindustry Dr.		SAN DIEGO	92121	Medium Commercial	5031	4213	Wholesale/Storage/Warehousing		Refer to Table M1	906.10	
TRADITIONAL HERBS INC	4901	MORENA BLVD	1102	SAN DIEGO	92117	Medium Commercial		42199	Wholesale/Storage/Warehousing	Rose Canyon	Refer to Table M1	906.40	
TRADITIONAL MOO DOE EQUIPMENT	4907	MORENA BLVD	1413	SAN DIEGO	92117	Medium Commercial		42191	Wholesale/Storage/Warehousing	Rose Canyon	Refer to Table M1	906.40	
TRENCO PRODUCTS INC	8375	CAMINO SANTA FE		SAN DIEGO	92121	Medium Commercial		422	Wholesale/Storage/Warehousing	Carroll Canyon	Refer to Table M1	906.10	
TRENCO SPORTS INC	8375	CAMINO SANTA FE	B	SAN DIEGO	92121	Medium Commercial		42191	Wholesale/Storage/Warehousing	Carroll Canyon	Refer to Table M1	906.10	
TTT INTERNATIONAL ENTERPRISES	9225	DOWDY DR	211	SAN DIEGO	92126	Medium Commercial		422	Wholesale/Storage/Warehousing	Carroll Canyon, Unnamed Tributary	Refer to Table M1	906.10	
UNITED MOTORS	4455	FEDERAL BLVD	58	SAN DIEGO	92102	Medium Commercial		421	Wholesale/Storage/Warehousing	Chollas Creek,N	Refer to Table M1	908.22	
VERTIX INTERNATIONAL CORP	9359	BLACK HILLS WY		SAN DIEGO	92129	Medium Commercial		42	Wholesale/Storage/Warehousing	Los Penasquitos Creek, Unnamed Tributary	Refer to Table M1	906.10	
VICTOR KEMP CO INC	8585	PRODUCTION AV		SAN DIEGO	92121	Medium Commercial		4214	Wholesale/Storage/Warehousing	Carroll Canyon	Refer to Table M1	906.10	
VILLAGE NURSERIES L P	4343	CARMEL VALLEY RD		SAN DIEGO	92130	Medium Commercial		4229	Wholesale/Storage/Warehousing	Carmel Valley	Refer to Table M1	906.10	
VOYTILLA EQUIPMENT SALES	18159	MOON SONG CT		SAN DIEGO	92127	Medium Commercial		421	Wholesale/Storage/Warehousing	Lake Hodges, Unnamed Tributary	Refer to Table M1	905.21	
WAVE ORIGINAL	706	PISMO CT		SAN DIEGO	92109	Medium Commercial		44	Wholesale/Storage/Warehousing	Pacific Ocean Shoreline, Scripps HA	Refer to Table M1	906.30	
WESCO DISTRIBUTION INC	7790	CONVOY CT		SAN DIEGO	92111	Medium Commercial		4216	Wholesale/Storage/Warehousing	San Clemente Canyon, Unnamed Tributary	Refer to Table M1	906.40	
WESTERN TITANIUM INC	8015	SILVERTON AV		SAN DIEGO	92126	Medium Commercial		421	Wholesale/Storage/Warehousing	Carroll Canyon, Unnamed Tributary	Refer to Table M1	906.10	
WESTERN TROPHY & SIGN SUPPLY INC	9586	DISTRIBUTION AV	L	SAN DIEGO	92121	Medium Commercial		42199	Wholesale/Storage/Warehousing	Carroll Canyon	Refer to Table M1	906.10	
WHOLESALEHUE	5422	ADOBE FALLS RD	15	SAN DIEGO	92120	Medium Commercial		4219	Wholesale/Storage/Warehousing	Alvarado Canyon	Refer to Table M1	907.11	
WILCO IMAGING INC	7960	SILVERTON AV	204	SAN DIEGO	92126	Medium Commercial		42169	Wholesale/Storage/Warehousing	Carroll Canyon, Unnamed Tributary	Refer to Table M1	906.10	
WOOD ARTS OF MEXICO	10050	VIA DE LA AMISTAD	2498	SAN DIEGO	92154	Medium Commercial		421	Wholesale/Storage/Warehousing	Tijuana River, Unnamed Tributary	Refer to Table M1	911.12	
WORLDLY ART PUBLISHING	7929	SILVERTON AV	611	SAN DIEGO	92126	Medium Commercial		4229	Wholesale/Storage/Warehousing	Carroll Canyon, Unnamed Tributary	Refer to Table M1	906.10	
YU YOUNG N UNIQUE	722.5	GREGORY ST		SAN DIEGO	92113	Medium Commercial		4219	Wholesale/Storage/Warehousing	Chollas Creek,N	Refer to Table M1	908.22	

*Based on site visit results, these facilities were found not to be conducting significant activities and will be removed from the FY 2009 inventory. The facilities typically conducted office work or were home based and not mobile.

Business Name	Street Number	Street Name	Suite	City	Zip	Existing Status*	SIC	NAICS	Category	Nearest Conveyances or Water Bodies	Pollutants Potentially Generated	Watershed	Mobile
ZASHI LTD	4935	MERCURY ST		SAN DIEGO	92111	Medium Commercial		4223	Wholesale/Storage/Warehousing	San Clemente Canyon, Unnamed Tributary	Refer to Table M1	906.40	
HANDCRAFT TRADING LLC	2231	FANTASY LN		SAN YSIDRO	92173	Medium Commercial		42199	Wholesale/Storage/Warehousing	Moody Canyon	Refer to Table M1	911.11	
MPH POLYMERS TRADE	3897	CORAL SHORES CT		SAN YSIDRO	92173	Medium Commercial		42199	Wholesale/Storage/Warehousing	Tijuana River	Refer to Table M1	911.11	
Iron Core	2950	Garnet Ave.		San Diego	92109	Medium Industrial					Refer to Table M1		
A-1 SOILS	9255	CAMINO SANTA FE		SAN DIEGO	92121	Medium Industrial	1442	212321	Aggregates	Carroll Canyon	Refer to Table M1	906.10	
Hanson Aggregates PSW, Inc Carrol Canyon	9255	Camino Santa Fe		SAN DIEGO	92121	Medium Industrial	1442	212321	Aggregates	Carroll Canyon	Refer to Table M1	906.10	
Hanson Aggregates PSW, Inc Miramar	9229	HARRIS PLANT RD		SAN DIEGO	92145	Medium Industrial	1442	212321	Aggregates	San Clemente Canyon	Refer to Table M1	906.40	
AERO CARE INTERNATIONAL	1590	CONTINENTAL ST	100	SAN DIEGO	92154	Medium Industrial		481211	Air Transit	Spring Canyon	Refer to Table M1	911.12	
AIR 88 INC dba CROWNAIR, INC.	3750	John J Montgomery Dr		SAN DIEGO	92123	Medium Industrial	4581	481	Air Transit	San Diego River, Unnamed Tributary	Refer to Table M1	907.11	
AIR BP	1424	Continental St		SAN DIEGO	92154	Medium Industrial	4581	481	Air Transit	Spring Canyon	Refer to Table M1	911.12	
AIR CHARTER EXPRESS INC	5133	RENAISSANCE AV	A	SAN DIEGO	92122	Medium Industrial		481	Air Transit	Rose Canyon, Unnamed Tributary	Refer to Table M1	906.40	
AVFUEL CORPORATION	1424	Continental St		SAN DIEGO	92154	Medium Industrial	4581	481	Air Transit	Spring Canyon	Refer to Table M1	911.12	
AVIATION INTERNATIONAL CORPORATION	1424	Continental St		SAN DIEGO	92154	Medium Industrial	4581	481	Air Transit	Spring Canyon	Refer to Table M1	911.12	
BROWN FIELD 9: EAA	1424	Continental ST		SAN DIEGO	92154	Medium Industrial	4521		Air Transit	Spring Canyon	Refer to Table M1	911.12	
BROWN FIELD 9: FIRST FLIGHT CORP.	1424	Continental ST		SAN DIEGO	92154	Medium Industrial	4522	481	Air Transit	Spring Canyon	Refer to Table M1	911.12	
BROWN FIELD 9: INTERNATIONAL AVIATION	1424	Continental ST		SAN DIEGO	92154	Medium Industrial	4522	481	Air Transit	Spring Canyon	Refer to Table M1	911.12	
BROWN FIELD 9: PALADIN AVIATION	1424	Continental ST		SAN DIEGO	92154	Medium Industrial	4522	481	Air Transit	Spring Canyon	Refer to Table M1	911.12	
BROWN FIELD AVIATION VENTURES (BFAV) dba LANCAIR J	1424	Continental St		SAN DIEGO	92154	Medium Industrial	4581	481	Air Transit	Spring Canyon	Refer to Table M1	911.12	
COACHAIR INTERNATIONAL INC	1901	01ST AV	100	SAN DIEGO	92101	Medium Industrial		481	Air Transit	San Diego Bay	Refer to Table M1	908.21	
COAST AIRCRAFT SALES & SALVAGE INC	3750	John J Montgomery Dr		SAN DIEGO	92123	Medium Industrial	4522	481	Air Transit	San Diego River, Unnamed Tributary	Refer to Table M1	907.11	
CONQUEST CHARTER, INC.	3750	John J Montgomery Dr		SAN DIEGO	92123	Medium Industrial	4522	481	Air Transit	San Diego River, Unnamed Tributary	Refer to Table M1	907.11	
CORONA, BRADY & BRADY dba SPIDER'S AIRCRAFT SERVIC	3750	John J Montgomery Dr		SAN DIEGO	92123	Medium Industrial	4522	481	Air Transit	San Diego River, Unnamed Tributary	Refer to Table M1	907.11	
CORPORATE HELICOPTERS OF SAN DIEGO/HAWKINS PRODTNS	3753	JOHN J MONTGOMERY DR	2	SAN DIEGO	92123	Medium Industrial		481	Air Transit	San Diego River, Unnamed Tributary	Refer to Table M1	907.11	
CRITICAL AIR MEDICINE	3750	John J Montgomery Dr		SAN DIEGO	92123	Medium Industrial	4522	481219	Air Transit	San Diego River, Unnamed Tributary	Refer to Table M1	907.11	
CRITICAL AIR MEDICINE	13400	SABRE SPRINGS PKY	270	SAN DIEGO	92128	Medium Industrial		481	Air Transit	Chicarita Creek, Unnamed Tributary	Refer to Table M1	906.20	
EGL INC	7385	MISSION GORGE RD	B	SAN DIEGO	92120	Medium Industrial		481	Air Transit	San Diego River	Refer to Table M1	907.11	

*Based on site visit results, these facilities were found not to be conducting significant activities and will be removed from the FY 2009 inventory. The facilities typically conducted office work or were home based and not mobile.

Business Name	Street Number	Street Name	Suite	City	Zip	Existing Status*	SIC	NAICS	Category	Nearest Conveyances or Water Bodies	Pollutants Potentially Generated	Watershed	Mobile
EMO TRANS	4655	CASS ST	316	SAN DIEGO	92109	Medium Industrial		481	Air Transit	Pacific Ocean Shoreline, Scripps HA	Refer to Table M1	906.30	
EXPEDITORS INTERNATIONAL	2675	CUSTOMHOUSE PLAZA	A	SAN DIEGO	92154	Medium Industrial		481	Air Transit	Tijuana River, Unnamed Tributary	Refer to Table M1	911.12	
EXPERIMENTAL AIRCRAFT ASSOC., CHAPTER 14 dba EAA,	1424	Continental St		SAN DIEGO	92154	Medium Industrial	4581	481	Air Transit	Spring Canyon	Refer to Table M1	911.12	
FIRST FLIGHT CORPORATION	1424	Continental St		SAN DIEGO	92154	Medium Industrial	4581	481	Air Transit	Spring Canyon	Refer to Table M1	911.12	
GIBBS FLYING SERVICE	3750	John J Montgomery Dr		SAN DIEGO	92123	Medium Industrial	4522	481	Air Transit	San Diego River, Unnamed Tributary	Refer to Table M1	907.11	
GIBBS FLYING SERVICE/03	3750	John J Montgomery Dr		SAN DIEGO	92123	Medium Industrial	4581	481	Air Transit	San Diego River, Unnamed Tributary	Refer to Table M1	907.11	
GIBBS FLYING SERVICE/06	3750	John J Montgomery Dr		SAN DIEGO	92123	Medium Industrial	4522	481	Air Transit	San Diego River, Unnamed Tributary	Refer to Table M1	907.11	
JR TRANSPORTATION INC	7949	STROMESA CT	X	SAN DIEGO	92126	Medium Industrial		481	Air Transit	Carroll Canyon, Unnamed Tributary	Refer to Table M1	906.10	
K LINE AIR SERVICE (USA) INC	9265	DOWDY DR	218	SAN DIEGO	92126	Medium Industrial		481	Air Transit	Carroll Canyon, Unnamed Tributary	Refer to Table M1	906.10	
KINTETSU WORLD EXPRESS (USA) INC	9060	ACTIVITY RD	F	SAN DIEGO	92126	Medium Industrial		481	Air Transit	Carroll Canyon, Unnamed Tributary	Refer to Table M1	906.10	
LUNDY AIR CHARTER INC	3753	JOHN J MONTGOMERY DR		SAN DIEGO	92123	Medium Industrial		481	Air Transit	San Diego River, Unnamed Tributary	Refer to Table M1	907.11	
Montgomery Field	3750	John J Montgomery Dr		SAN DIEGO	92123	Medium Industrial	4581		Air Transit	San Diego River, Unnamed Tributary	Refer to Table M1	907.11	
MYF, INC dba CRITICAL AIR	3750	John J Montgomery Dr		SAN DIEGO	92123	Medium Industrial	4581	481	Air Transit	San Diego River, Unnamed Tributary	Refer to Table M1	907.11	
NATIONAL AIR COLLEGE, INC	3760	Glenn Curtis Rd.		SAN DIEGO	92123	Medium Industrial	8299	481	Air Transit	San Diego River	Refer to Table M1	907.11	
OTAY TERMINAL	3750	John J Montgomery Dr		SAN DIEGO	92123	Medium Industrial	4953	481	Air Transit	San Diego River, Unnamed Tributary	Refer to Table M1	907.11	
PACIFIC WINGS, L.L.C.	3750	John J Montgomery Dr		SAN DIEGO	92123	Medium Industrial	4581	481	Air Transit	San Diego River, Unnamed Tributary	Refer to Table M1	907.11	
PILOT IV HIGHER	4137	VAN DYKE AV		SAN DIEGO	92105	Medium Industrial		481	Air Transit	Chollas Creek,N	Refer to Table M1	908.22	
PLATINUM LOGISTICS INC	2285	MICHAEL FARADAY DR	13	SAN DIEGO	92154	Medium Industrial		481	Air Transit	Tijuana River, Unnamed Tributary	Refer to Table M1	911.12	
PREMIER AIR LINES	8765	AERO DR	120	SAN DIEGO	92123	Medium Industrial		481	Air Transit	San Diego River, Unnamed Tributary	Refer to Table M1	907.11	
ROUTH FAMILY TRUST (AFSS)	3750	John J Montgomery Dr		SAN DIEGO	92123	Medium Industrial	4581	481	Air Transit	San Diego River, Unnamed Tributary	Refer to Table M1	907.11	
San Diego City Brown Field Mun	1424	Continental St		SAN DIEGO	92154	Medium Industrial	4581	48811	Air Transit	Spring Canyon	Refer to Table M1	911.12	
SATURN FREIGHT SYSTEMS	7578	TRADE ST		SAN DIEGO	92121	Medium Industrial		481	Air Transit	Carroll Canyon, Unnamed Tributary	Refer to Table M1	906.10	
SCANDINAVIAN FLIGHT ACADEMY	3750	John J Montgomery Dr		SAN DIEGO	92123	Medium Industrial	4522	481219	Air Transit	San Diego River, Unnamed Tributary	Refer to Table M1	907.11	
SEGO PRECISSION INC	8684	AvenIDA DE LA FUENTE		SAN DIEGO	92154	Medium Industrial		48819	Air Transit	Tijuana River, Unnamed Tributary	Refer to Table M1	911.12	
SKYTRUCK AIR / SEA TRANSPORT INC	1400	06TH AV	203	SAN DIEGO	92101	Medium Industrial		481112	Air Transit	San Diego Bay	Refer to Table M1	908.21	

*Based on site visit results, these facilities were found not to be conducting significant activities and will be removed from the FY 2009 inventory. The facilities typically conducted office work or were home based and not mobile.

Business Name	Street Number	Street Name	Suite	City	Zip	Existing Status*	SIC	NAICS	Category	Nearest Conveyances or Water Bodies	Pollutants Potentially Generated	Watershed	Mobile
SOCAL HELICOPTERS	3753	JOHN J MONTGOMERY DR	37	SAN DIEGO	92123	Medium Industrial	4522	481211	Air Transit	San Diego River, Unnamed Tributary	Refer to Table M1	907.11	
SOCO GROUP/01	1424	Continental St		SAN DIEGO	92154	Medium Industrial	4581	481	Air Transit	Spring Canyon	Refer to Table M1	911.12	
SOCO GROUP/02	3750	John J Montgomery Dr		SAN DIEGO	92123	Medium Industrial	4581	481	Air Transit	San Diego River, Unnamed Tributary	Refer to Table M1	907.11	
TITAN AVIATION GROUP INC	5173	WARING RD	556	SAN DIEGO	92120	Medium Industrial		481	Air Transit	Alvarado Canyon, Unnamed Tributary	Refer to Table M1	907.11	
US BORDER PATROL-AVIATION HANGAR dba BORSTAR	1424	Continental St		SAN DIEGO	92154	Medium Industrial	4581	481	Air Transit	Spring Canyon	Refer to Table M1	911.12	
VALLEY OIL COMPANY	1424	Continental St		SAN DIEGO	92154	Medium Industrial	4581	481	Air Transit	Spring Canyon	Refer to Table M1	911.12	
VALLEY OIL COMPANY	3750	John J Montgomery Dr		SAN DIEGO	92123	Medium Industrial	4581	481	Air Transit	San Diego River, Unnamed Tributary	Refer to Table M1	907.11	
AFFORDABLE MARINE SERVICE	3228	QUIMBY ST		SAN DIEGO	92106	Medium Industrial		811219	Boat Repair	San Diego Bay	Refer to Table M1	908.10	
ALL AMERICAN MARINE AND DIVING	1632	32ND ST		SAN DIEGO	92102	Medium Industrial		811	Boat Repair	Chollas Creek,N	Refer to Table M1	908.22	
ALLAN'S YACHT REFINISHING	3606	46TH ST		SAN DIEGO	92105	Medium Industrial		811219	Boat Repair	Chollas Creek,N	Refer to Table M1	908.22	
AQUARIUS YACHT SERVICES INC / BARNACLE BUZZ DIVING	1273	SCOTT ST		SAN DIEGO	92106	Medium Industrial	3732	811490	Boat Repair	San Diego Bay	Refer to Table M1	908.10	
BEN HIBBS MARINE SERVICE	3961	ARDMORE DR		SAN DIEGO	92111	Medium Industrial		811219	Boat Repair	Tecolote Creek, Unnamed Tributary	Refer to Table M1	906.50	
BOAT ELECTRIC	1926	CHICAGO ST		SAN DIEGO	92110	Medium Industrial		811219	Boat Repair	Mission Bay	Refer to Table M1	906.40	
BOATING DYNAMICS	1500	QUIVIRA WY	4	SAN DIEGO	92109	Medium Industrial		336611	Boat Repair	Mission Bay	Refer to Table M1	906.70	
BOATWORKS DIVE SERVICES	4369	CLAIREMONT MESA BLVD		SAN DIEGO	92117	Medium Industrial		811	Boat Repair	Tecolote Creek	Refer to Table M1	906.50	
BOB BETANCOURT AND ASSOCIATES YACHT VARNISHING	4275	ASHER ST	53	SAN DIEGO	92110	Medium Industrial		81149	Boat Repair	Mission Bay	Refer to Table M1	906.40	
CLEAN MARINE BOAT DETAILING	3942	LAMONT ST		SAN DIEGO	92109	Medium Industrial		56172	Boat Repair	Mission Bay	Refer to Table M1	906.30	
DINGHY DOCTOR	1271	SCOTT ST		SAN DIEGO	92106	Medium Industrial	3732	811490	Boat Repair	San Diego Bay	Refer to Table M1	908.10	
DORADO BOAT PAINTING SERVICE	1868	ORO VISTA RD		SAN DIEGO	92154	Medium Industrial		811219	Boat Repair	Tijuana River	Refer to Table M1	911.11	
FELIX YACHT MANAGEMENT	4471	CLAIREMONT DR		SAN DIEGO	92117	Medium Industrial		56179	Boat Repair	Tecolote Creek	Refer to Table M1	906.50	
FIBERGLASSING SHOP THE	5326	BANKS ST		SAN DIEGO	92110	Medium Industrial		336611	Boat Repair	San Diego River	Refer to Table M1	907.11	
FRANCISCO'S BOAT SERVICE	5823	UHL ST		SAN DIEGO	92105	Medium Industrial		81149	Boat Repair	Chollas Creek,N	Refer to Table M1	908.22	
HANNON'S MARINE SERVICES	4922	MOUNT FRISSELL DR		SAN DIEGO	92117	Medium Industrial		81149	Boat Repair	Tecolote Creek	Refer to Table M1	906.50	
HARBOR ISLAND YACHT MAINTENANCE	3834	WILSON AV		SAN DIEGO	92104	Medium Industrial		56172	Boat Repair	Chollas Creek,N	Refer to Table M1	908.22	
HART YACHT SERVICES & ASSOCIATES	2319	MYRTLE AV		SAN DIEGO	92104	Medium Industrial		811	Boat Repair	Powerhouse Canyon	Refer to Table M1	908.22	
HUD-MAC Marine	3485	Noell St		SAN DIEGO	92110	Medium Industrial	3731	336611	Boat Repair	San Diego Bay	Refer to Table M1	908.21	

*Based on site visit results, these facilities were found not to be conducting significant activities and will be removed from the FY 2009 inventory. The facilities typically conducted office work or were home based and not mobile.

Business Name	Street Number	Street Name	Suite	City	Zip	Existing Status*	SIC	NAICS	Category	Nearest Conveyances or Water Bodies	Pollutants Potentially Generated	Watershed	Mobile
JERRY'S WEBER MARINE SERVICES	4425	DONALD AV		SAN DIEGO	92117	Medium Industrial		56172	Boat Repair	Tecolote Creek	Refer to Table M1	906.50	
JOSE LUIS SOTO YACHTS MAINTANCE	2535	L ST		SAN DIEGO	92102	Medium Industrial		56172	Boat Repair	Switzer Creek, Unnamed Tributary	Refer to Table M1	908.22	
KRIS YACHT MAINTENANCE	3670	BOREN ST		SAN DIEGO	92115	Medium Industrial		811	Boat Repair	Chollas Creek,N	Refer to Table M1	908.22	
LINK MARINE	4324	QUAPAW AV		SAN DIEGO	92117	Medium Industrial		811219	Boat Repair	Rose Canyon, Unnamed Tributary	Refer to Table M1	906.40	
MAR MARINAS SERVICES	13111	KELLAM CT	11	SAN DIEGO	92130	Medium Industrial		56172	Boat Repair	Carmel Valley, Unnamed Tributary	Refer to Table M1	906.10	
MARINE ELECTRIC	620	STATE ST	424	SAN DIEGO	92101	Medium Industrial		81121	Boat Repair	San Diego Bay	Refer to Table M1	908.21	X
MICHAEL MCFARLAND YACHT SERVICE	2726	SHELTER ISLAND DR	435	SAN DIEGO	92106	Medium Industrial		56179	Boat Repair	San Diego Bay	Refer to Table M1	908.10	
MIRANDA MARINE MOBILE SERVICES	3835	MIDWAY DR	201	SAN DIEGO	92110	Medium Industrial		81149	Boat Repair	San Diego River	Refer to Table M1	907.11	X
MURPHY BOATWORKS	418	UNIVERSITY PL		SAN DIEGO	92103	Medium Industrial		81149	Boat Repair	San Diego Bay	Refer to Table M1	908.21	X
PACIFIC COAST MARINE LLC	1511	LIETA ST		SAN DIEGO	92110	Medium Industrial		811	Boat Repair	Mission Bay	Refer to Table M1	906.40	
Pacific Ship Repair	1625	Rigel ST		SAN DIEGO	92113	Medium Industrial	3731	336611	Boat Repair	Chollas Creek	Refer to Table M1	908.22	
PARADISE YACHT MANAGEMENT	6524	ALCALA KNOLLS DR		SAN DIEGO	92111	Medium Industrial		56172	Boat Repair	Tecolote Creek	Refer to Table M1	906.50	
PELLEGRINO YACHT MANAGEMENT LLC	6524	ALCALA KNOLLS DR		SAN DIEGO	92111	Medium Industrial		56172	Boat Repair	Tecolote Creek	Refer to Table M1	906.50	
PETER WHITE MARINE LLC	2810	CARLETON ST		SAN DIEGO	92106	Medium Industrial		811	Boat Repair	San Diego Bay	Refer to Table M1	908.10	
Propulsion Controls Engineering	1620	Rigel ST		SAN DIEGO	92113	Medium Industrial	3731	336611	Boat Repair	Chollas Creek	Refer to Table M1	908.22	
RICK REYNOLDS YACHT SERVICES	1500	QUIVIRA RD		SAN DIEGO	92109	Medium Industrial		811219	Boat Repair	Mission Bay	Refer to Table M1	906.70	
S C I TECH SYSTEMS/MARINE ELECTRICAL SYSTEMS	2152	KURTZ ST		SAN DIEGO	92110	Medium Industrial		811219	Boat Repair	San Diego Bay	Refer to Table M1	908.21	
S E MARINE	1544	MONITOR RD		SAN DIEGO	92110	Medium Industrial		811	Boat Repair	Tecolote Creek	Refer to Table M1	906.50	
SAN DIEGO YACHT REFINISHING & REPAIR	4451	QUINCE ST	D	SAN DIEGO	92105	Medium Industrial		811	Boat Repair	Chollas Creek,N	Refer to Table M1	908.22	X
SHARI'S YACHT SERVICES	2160	BLUEBIRD ST		SAN DIEGO	92114	Medium Industrial		56172	Boat Repair	Chollas Creek,S	Refer to Table M1	908.22	
SOUTH COAST MARINE SERVICE	3017	INGELOW ST		SAN DIEGO	92106	Medium Industrial		811	Boat Repair	San Diego Bay	Refer to Table M1	908.10	
THOMAS O MORENO BOATING SYSTEMS	2645	HARTFORD ST		SAN DIEGO	92110	Medium Industrial		811	Boat Repair	Mission Bay	Refer to Table M1	906.40	
TIME CHANGERS MARINE SERVICES	2810	CARLETON ST	D	SAN DIEGO	92106	Medium Industrial		811	Boat Repair	San Diego Bay	Refer to Table M1	908.10	
TOMAS KRANZ YACHT SYSTEM	3543	MYRTLE AV		SAN DIEGO	92104	Medium Industrial		811219	Boat Repair	Chollas Creek,N	Refer to Table M1	908.22	
VB MARINE LLC	3587	LARGA CIR		SAN DIEGO	92110	Medium Industrial		811	Boat Repair	San Diego Bay	Refer to Table M1	908.10	
ED YACHT REFINISHING	139	ALVERSON RD	1	SAN YSIDRO	92173	Medium Industrial		56179	Boat Repair	Tijuana River	Refer to Table M1	911.11	

*Based on site visit results, these facilities were found not to be conducting significant activities and will be removed from the FY 2009 inventory. The facilities typically conducted office work or were home based and not mobile.

Business Name	Street Number	Street Name	Suite	City	Zip	Existing Status*	SIC	NAICS	Category	Nearest Conveyances or Water Bodies	Pollutants Potentially Generated	Watershed	Mobile
J M OUTBOARD MOTOR REPAIR (MOBILE)	215	PARK AV		SAN YSIDRO	92173	Medium Industrial		81149	Boat Repair	Moody Canyon	Refer to Table M1	911.11	
Cabinet Point	1127	S 27th ST		SAN DIEGO	92113	Medium Industrial	2434	337110	Building Materials	Chollas Creek	Refer to Table M1	908.22	
DIAMOND CONCRETE SUPPLY	6974	MISSION GORGE RD		SAN DIEGO	92120	Medium Industrial	3273	327320	Building Materials	San Diego River	Refer to Table M1	907.11	
FAR EAST INTL CO/CHAMPION WOOD SPECIALTIES	7565	SIEMPRE VIVA RD		SAN DIEGO	92154	Medium Industrial	4214	484110	Building Materials	Tijuana River, Unnamed Tributary	Refer to Table M1	911.12	
FX LUMINAIRE INC	10019	WAPLES CT		SAN DIEGO	92121	Medium Industrial	3645	335121	Building Materials	Carroll Canyon, Unnamed Tributary	Refer to Table M1	906.10	
OTAY LUMBER AND HARDWARE CO	9785	MARCONI DR	U	SAN DIEGO	92154	Medium Industrial	4231	48849	Building Materials	Tijuana River, Unnamed Tributary	Refer to Table M1	911.12	
The Pacific Coast Foam Group, LLC	8585	MIRAMAR PL		SAN DIEGO	92121	Medium Industrial	3299	327420	Building Materials	Carroll Canyon	Refer to Table M1	906.10	
P&S TOOLS	7960	SILVERTON AV	106	SAN DIEGO	92126	Medium Industrial	3599	332710	Equipment Repair	Carroll Canyon, Unnamed Tributary	Refer to Table M1	906.10	
A BEST TRANSPORTATION INC	7817	HERSCHEL AV	210	LA JOLLA	92037	Medium Industrial		48532	Ground Transportation	Pacific Ocean Shoreline, Scripps HA	Refer to Table M1	906.30	
AMERICAN LIMOUSINE SERVICES	7471	GIRARD AV		LA JOLLA	92037	Medium Industrial		48532	Ground Transportation	Pacific Ocean Shoreline, Scripps HA	Refer to Table M1	906.30	
ASIF SHAKEEL	9244	REGENTS RD	B	LA JOLLA	92037	Medium Industrial		48531	Ground Transportation	Rose Canyon, Unnamed Tributary	Refer to Table M1	906.40	
CHAYET TRAVEL NETWORK	7724	FAY AV		LA JOLLA	92037	Medium Industrial		488999	Ground Transportation	Pacific Ocean Shoreline, Scripps HA	Refer to Table M1	906.30	
H E S	8503	VILLA LA JOLLA DR	K	LA JOLLA	92037	Medium Industrial		485999	Ground Transportation	Rose Canyon, Unnamed Tributary	Refer to Table M1	906.40	
IT'S A SMALL WORLD	7744	FAY AV	202	LA JOLLA	92037	Medium Industrial		488	Ground Transportation	Pacific Ocean Shoreline, Scripps HA	Refer to Table M1	906.30	
LA JOLLA ELITE LIMOUSINE	7514	GIRARD AV	I138	LA JOLLA	92037	Medium Industrial		485	Ground Transportation	Pacific Ocean Shoreline, Scripps HA	Refer to Table M1	906.30	
LA JOLLA STAR TRANSPORTATION	7460	GIRARD AV		LA JOLLA	92037	Medium Industrial		4859	Ground Transportation	Pacific Ocean Shoreline, Scripps HA	Refer to Table M1	906.30	
LA JOLLA TRANSPORTATION	3302	VIA ALICANTE		LA JOLLA	92037	Medium Industrial		485	Ground Transportation	Rose Canyon, Unnamed Tributary	Refer to Table M1	906.40	
LUXURY TRANSPORTATION INC	7742	HERSCHEL AV	O	LA JOLLA	92037	Medium Industrial		48532	Ground Transportation	Pacific Ocean Shoreline, Scripps HA	Refer to Table M1	906.30	
NAJIB KAKAR	8861	VILLA LA JOLLA DR	21	LA JOLLA	92037	Medium Industrial		48531	Ground Transportation	Rose Canyon, Unnamed Tributary	Refer to Table M1	906.40	
RENDEZVOUS TRAVEL	7580	FAY AV	B	LA JOLLA	92037	Medium Industrial		488999	Ground Transportation	Pacific Ocean Shoreline, Scripps HA	Refer to Table M1	906.30	
ROAMING WITH ROMAN	8650	VIA MALLORCA	E	LA JOLLA	92037	Medium Industrial		48531	Ground Transportation	Rose Canyon, Unnamed Tributary	Refer to Table M1	906.40	
SAN DIEGO BIKE AND KAYAK TOURS	2222	AvenIDA DE LA PLAYA		LA JOLLA	92037	Medium Industrial		48711	Ground Transportation	Pacific Ocean Shoreline, Scripps HA	Refer to Table M1	906.30	
SAN DIEGO PRESTIGE INC	5605	LA JOLLA BLVD		LA JOLLA	92037	Medium Industrial		48599	Ground Transportation	Pacific Ocean Shoreline, Scripps HA	Refer to Table M1	906.30	
SAN DIEGO TRAVEL GROUP INC	7946	IVANHOE AV	102	LA JOLLA	92037	Medium Industrial		488999	Ground Transportation	Pacific Ocean Shoreline, Scripps HA	Refer to Table M1	906.30	
SPIRITUAL RIDES	7826	BELLAKAREN PL		LA JOLLA	92037	Medium Industrial		48899	Ground Transportation	Rose Canyon, Unnamed Tributary	Refer to Table M1	906.40	
STAT LIMO	4717	CAMINITO FORMBY		LA JOLLA	92037	Medium Industrial		48531	Ground Transportation	Rose Canyon, Unnamed Tributary	Refer to Table M1	906.40	

*Based on site visit results, these facilities were found not to be conducting significant activities and will be removed from the FY 2009 inventory. The facilities typically conducted office work or were home based and not mobile.

Business Name	Street Number	Street Name	Suite	City	Zip	Existing Status*	SIC	NAICS	Category	Nearest Conveyances or Water Bodies	Pollutants Potentially Generated	Watershed	Mobile
TRAFFIC TECH INC	4275	EXECUTIVE SQ	2	LA JOLLA	92037	Medium Industrial		4885	Ground Transportation	Rose Canyon, Unnamed Tributary	Refer to Table M1	906.40	
TRAVEL CENTER OF LA JOLLA	737	PEARL ST	211	LA JOLLA	92037	Medium Industrial		488999	Ground Transportation	Pacific Ocean Shoreline, Scripps HA	Refer to Table M1	906.30	
UNIVERSAL TRAVEL	5699	LA JOLLA BLVD		LA JOLLA	92037	Medium Industrial		488999	Ground Transportation	Pacific Ocean Shoreline, Scripps HA	Refer to Table M1	906.30	
VILLAGE TRANSPORTATION INC	7815	BELLAKAREN PL		LA JOLLA	92037	Medium Industrial		485	Ground Transportation	Rose Canyon, Unnamed Tributary	Refer to Table M1	906.40	
YURIY TIKHONOV	3372	VIA ALICANTE		LA JOLLA	92037	Medium Industrial		48531	Ground Transportation	Rose Canyon, Unnamed Tributary	Refer to Table M1	906.40	
4TH AVE CAB	4159	EUCLID AV	5	SAN DIEGO	92105	Medium Industrial		48531	Ground Transportation	Chollas Creek,N	Refer to Table M1	908.22	
A & Q CAB	12687	EL CAMINO REAL	2	SAN DIEGO	92130	Medium Industrial		48531	Ground Transportation	Carmel Valley, Unnamed Tributary	Refer to Table M1	906.10	
A & Y	5311	OAK PARK DR		SAN DIEGO	92105	Medium Industrial		48531	Ground Transportation	Chollas Creek,N	Refer to Table M1	908.22	
A AAAFFORDABLE DRIVING SCHOOL	4683	33RD ST	B	SAN DIEGO	92116	Medium Industrial		4889	Ground Transportation	San Diego River	Refer to Table M1	907.11	
A GEBREHIWOT	4648	KANSAS ST	7	SAN DIEGO	92116	Medium Industrial		48531	Ground Transportation	Powerhouse Canyon	Refer to Table M1	908.22	
A I CAB	4348	37TH ST	3	SAN DIEGO	92105	Medium Industrial		48531	Ground Transportation	Chollas Creek,N	Refer to Table M1	908.22	
A MOVE PLUS/MOVE PLUS RELOCATION SERVICE	9586	DISTRIBUTION AVE	A	SAN DIEGO	92121	Medium Industrial	4212	484210	Ground Transportation	Carroll Canyon	Refer to Table M1	906.10	
A N CAB	6665	MISSION GORGE RD	E3	SAN DIEGO	92120	Medium Industrial		48531	Ground Transportation	San Diego River	Refer to Table M1	907.11	
A V TRUCKING	6020	PROGRESSIVE AV	900	SAN DIEGO	92154	Medium Industrial		485999	Ground Transportation	Dennery Canyon	Refer to Table M1	910.20	
A-A AUTO TRANSPORT	7968	ARJONS DR	111	SAN DIEGO	92126	Medium Industrial		48851	Ground Transportation	Carroll Canyon, Unnamed Tributary	Refer to Table M1	906.10	
AA MOVING & DELIVERING SERVICES	2815	HOWARD AV	7	SAN DIEGO	92104	Medium Industrial		48421	Ground Transportation	Powerhouse Canyon	Refer to Table M1	908.22	
AAA HAULING	3403	Boundary St.		SAN DIEGO	92104	Medium Industrial	4212	562119	Ground Transportation	Chollas Creek	Refer to Table M1	908.22	
AALL IN LIMO SERVICE LLC	7677	MISSION GORGE RD	149	SAN DIEGO	92120	Medium Industrial		48532	Ground Transportation	San Diego River, Unnamed Tributary	Refer to Table M1	907.11	
AAPO CARRIERS INC	8662	SIEMPRE VIVA RD		SAN DIEGO	92154	Medium Industrial		488	Ground Transportation	Tijuana River, Unnamed Tributary	Refer to Table M1	911.12	
AARONS ORIGINAL BIKE CAB	1153	21ST ST		SAN DIEGO	92102	Medium Industrial		485999	Ground Transportation	Switzer Creek, Unnamed Tributary	Refer to Table M1	908.22	
AAZAN KHAN	13535	ZINNIA HILL PL	73	SAN DIEGO	92130	Medium Industrial		48531	Ground Transportation	Gonzales Canyon	Refer to Table M1	905.11	
ABA CARGO LLC	610	ASH ST	805	SAN DIEGO	92101	Medium Industrial		48422	Ground Transportation	San Diego Bay	Refer to Table M1	908.21	
ABAY EPHEREM BELY	4380	ARIZONA ST	6	SAN DIEGO	92104	Medium Industrial		48531	Ground Transportation	Powerhouse Canyon	Refer to Table M1	908.22	
ABAYNEH D BIRATU	4077	HAMILTON ST	2	SAN DIEGO	92104	Medium Industrial		48531	Ground Transportation	Powerhouse Canyon	Refer to Table M1	908.22	
ABDALLA MOHAMED	3715	BETA ST		SAN DIEGO	92113	Medium Industrial		48531	Ground Transportation	Chollas Creek,S	Refer to Table M1	908.22	
ABDALLA S JAFAR	5943	ALTAMONT DR		SAN DIEGO	92139	Medium Industrial		48531	Ground Transportation	Paradise Valley, Unnamed Tributary	Refer to Table M1	908.32	

*Based on site visit results, these facilities were found not to be conducting significant activities and will be removed from the FY 2009 inventory. The facilities typically conducted office work or were home based and not mobile.

Business Name	Street Number	Street Name	Suite	City	Zip	Existing Status*	SIC	NAICS	Category	Nearest Conveyances or Water Bodies	Pollutants Potentially Generated	Watershed	Mobile
ABDELADIM JAWAD	114	IVY ST		SAN DIEGO	92101	Medium Industrial		488	Ground Transportation	San Diego Bay	Refer to Table M1	908.21	
ABDELAZIZ JAMEA ARR	4086	WINONA AV	3	SAN DIEGO	92105	Medium Industrial		48531	Ground Transportation	Chollas Creek,N	Refer to Table M1	908.22	
ABDELGELIL MOHAMED	3870	CAMINITO AGUILAR	D	SAN DIEGO	92111	Medium Industrial		48531	Ground Transportation	Tecolote Creek, Unnamed Tributary	Refer to Table M1	906.50	
ABDEULHAKIM A SHASH	5222	TROJAN AV	106	SAN DIEGO	92115	Medium Industrial		48531	Ground Transportation	Chollas Creek,N	Refer to Table M1	908.22	
ABDI ABDI	4707	CROOKED CREEK CT		SAN DIEGO	92113	Medium Industrial		48531	Ground Transportation	Seventh Street Channel	Refer to Table M1	908.31	
ABDI DUALLE	5056	WIGHTMAN ST	14	SAN DIEGO	92105	Medium Industrial		48531	Ground Transportation	Chollas Creek,N	Refer to Table M1	908.22	
ABDI FARAH	4051	39TH ST		SAN DIEGO	92105	Medium Industrial		48531	Ground Transportation	Chollas Creek,N	Refer to Table M1	908.22	
ABDI IBRAHIM NUR	4211	48TH ST	1	SAN DIEGO	92115	Medium Industrial		48531	Ground Transportation	Chollas Creek,N	Refer to Table M1	908.22	
ABDI J WARSAME	4119	WINONA AV	L	SAN DIEGO	92105	Medium Industrial		48531	Ground Transportation	Chollas Creek,N	Refer to Table M1	908.22	
ABDI M AHMED	5283	REDWOOD ST		SAN DIEGO	92105	Medium Industrial		48531	Ground Transportation	Chollas Creek,N	Refer to Table M1	908.22	
ABDI M YUSUF	4077	OAKCREST DR	C	SAN DIEGO	92105	Medium Industrial		48531	Ground Transportation	Chollas Creek,N	Refer to Table M1	908.22	
ABDI SAID MOHAMED	3842	CAMINITO AGUILAR	A	SAN DIEGO	92111	Medium Industrial		48531	Ground Transportation	Tecolote Creek, Unnamed Tributary	Refer to Table M1	906.50	
ABDIFATAH A DALMAR	4073	OAKCREST DR	2	SAN DIEGO	92105	Medium Industrial		48531	Ground Transportation	Chollas Creek,N	Refer to Table M1	908.22	
ABDIFATAH ABDIQANI	4211	48TH ST	1	SAN DIEGO	92115	Medium Industrial		48531	Ground Transportation	Chollas Creek,N	Refer to Table M1	908.22	
ABDIFATAH BADRI	4966	AUBURN DR	1	SAN DIEGO	92105	Medium Industrial		48531	Ground Transportation	Chollas Creek,N	Refer to Table M1	908.22	
ABDIGANI AHMED WARSAME	4174	ALTADENA AV	25	SAN DIEGO	92105	Medium Industrial		48531	Ground Transportation	Chollas Creek,N	Refer to Table M1	908.22	
ABDIGHANI A JAMA	7187	BATISTA ST		SAN DIEGO	92111	Medium Industrial		48531	Ground Transportation	Tecolote Creek, Unnamed Tributary	Refer to Table M1	906.50	
ABDIHAMID ALI	2011	HANIMAN DR		SAN DIEGO	92105	Medium Industrial		48531	Ground Transportation	Chollas Creek,S	Refer to Table M1	908.22	
ABDIKADIR A DIRIYE	4747	CROOKED CREEK CT		SAN DIEGO	92113	Medium Industrial		48531	Ground Transportation	Seventh Street Channel	Refer to Table M1	908.31	
ABDIKADIR FARAH ALI	4338.5	MCCLINTOCK ST		SAN DIEGO	92105	Medium Industrial		48531	Ground Transportation	Chollas Creek,N	Refer to Table M1	908.22	
ABDIKADIR OMAR	3226	VAN DYKE AV		SAN DIEGO	92105	Medium Industrial		48531	Ground Transportation	Chollas Creek,N	Refer to Table M1	908.22	
ABDIKARIM ADEN HUSSEIN	1224	LARWOOD RD		SAN DIEGO	92114	Medium Industrial		48531	Ground Transportation	Chollas Creek,S	Refer to Table M1	908.22	
ABDIKARIM ISSE	3170	54TH ST		SAN DIEGO	92105	Medium Industrial		48531	Ground Transportation	Chollas Creek,N	Refer to Table M1	908.22	
ABDIKARIN G DAUD	2373	55TH ST		SAN DIEGO	92105	Medium Industrial		48531	Ground Transportation	Chollas Creek,S	Refer to Table M1	908.22	
ABDINASIR DIRIYE	5060	WIGHTMAN ST	39	SAN DIEGO	92105	Medium Industrial		48531	Ground Transportation	Chollas Creek,N	Refer to Table M1	908.22	
ABDINASIR FARAH	3845	CAMINITO AGUILAR	E	SAN DIEGO	92111	Medium Industrial		48531	Ground Transportation	Tecolote Creek, Unnamed Tributary	Refer to Table M1	906.50	

*Based on site visit results, these facilities were found not to be conducting significant activities and will be removed from the FY 2009 inventory. The facilities typically conducted office work or were home based and not mobile.

Business Name	Street Number	Street Name	Suite	City	Zip	Existing Status*	SIC	NAICS	Category	Nearest Conveyances or Water Bodies	Pollutants Potentially Generated	Watershed	Mobile
ABDIRABIN M MUHUMED	5056	WIGHTMAN ST	9	SAN DIEGO	92105	Medium Industrial		48531	Ground Transportation	Chollas Creek,N	Refer to Table M1	908.22	
ABDIRAHMAN ABDULLA	3806	FAIRMOUNT AV		SAN DIEGO	92105	Medium Industrial		48531	Ground Transportation	Chollas Creek,N	Refer to Table M1	908.22	
ABDIRAHMAN FARAH	4438	56TH ST	9	SAN DIEGO	92115	Medium Industrial		48531	Ground Transportation	Chollas Creek,N	Refer to Table M1	908.22	
ABDIRAHMAN HASSAN	4246	ESTRELLA AV	3	SAN DIEGO	92115	Medium Industrial		48531	Ground Transportation	Chollas Creek,N	Refer to Table M1	908.22	
ABDIRAHMAN ISMAIL FARAH	3859	CAMINITO AGUILAR	F	SAN DIEGO	92111	Medium Industrial		48531	Ground Transportation	Tecolote Creek, Unnamed Tributary	Refer to Table M1	906.50	
ABDIRAHMAN O FARAH	4438	56TH ST	9	SAN DIEGO	92115	Medium Industrial		48531	Ground Transportation	Chollas Creek,N	Refer to Table M1	908.22	
ABDIRASHID YUSUF	3877	CAMINITO AGUILAR		SAN DIEGO	92111	Medium Industrial		48531	Ground Transportation	Tecolote Creek, Unnamed Tributary	Refer to Table M1	906.50	
ABDIRAZAK MOHALLIM	5140	STERLING CT	6	SAN DIEGO	92105	Medium Industrial		48531	Ground Transportation	Chollas Creek,N	Refer to Table M1	908.22	
ABDIRIZAK ABDI	3805	WINONA AV	6	SAN DIEGO	92105	Medium Industrial		48531	Ground Transportation	Chollas Creek,N	Refer to Table M1	908.22	
ABDIRIZAK A WADHI	3806	FAIRMOUNT AV	144	SAN DIEGO	92105	Medium Industrial		48531	Ground Transportation	Chollas Creek,N	Refer to Table M1	908.22	
ABDISALAN M ABDULLE	6076	CREIGHTON WY		SAN DIEGO	92114	Medium Industrial		48531	Ground Transportation	Seventh Street Channel	Refer to Table M1	908.31	
ABDISATAR S ABDINUR	5723	BATES ST	113	SAN DIEGO	92115	Medium Industrial		48531	Ground Transportation	Chollas Creek,N	Refer to Table M1	908.22	
ABDIWALI WARSAME	3805	WINONA AV	6	SAN DIEGO	92105	Medium Industrial		48531	Ground Transportation	Chollas Creek,N	Refer to Table M1	908.22	
ABDIWELI ISMAIL FARAH	3878	CAMINITO AGUILAR	E	SAN DIEGO	92111	Medium Industrial		48531	Ground Transportation	Tecolote Creek, Unnamed Tributary	Refer to Table M1	906.50	
ABDUKADIR ELMI	5684	ANDROS PL	7	SAN DIEGO	92115	Medium Industrial		48531	Ground Transportation	Chollas Creek,N	Refer to Table M1	908.22	
ABDUL G ARAYA	5222	TROJAN AV	104	SAN DIEGO	92115	Medium Industrial		48531	Ground Transportation	Chollas Creek,N	Refer to Table M1	908.22	
ABDUL M TAVANA	9331	HILLERY DR	14206	SAN DIEGO	92126	Medium Industrial		48531	Ground Transportation	Los Penasquitos Creek, Unnamed Tributary	Refer to Table M1	906.10	
ABDULAHI AHMED ABDI	5459	MANDARIN CV		SAN DIEGO	92105	Medium Industrial		48531	Ground Transportation	Chollas Creek,N	Refer to Table M1	908.22	
ABDULAHI MUHUMED	3880	CAMINITO AGUILAR	A	SAN DIEGO	92111	Medium Industrial		48531	Ground Transportation	Tecolote Creek, Unnamed Tributary	Refer to Table M1	906.50	
ABDULAHI NOOR	4061	39TH ST	109	SAN DIEGO	92105	Medium Industrial		48531	Ground Transportation	Chollas Creek,N	Refer to Table M1	908.22	
ABDULAZIZ M HERSI	6155	ESTELLE ST		SAN DIEGO	92115	Medium Industrial		48531	Ground Transportation	Chollas Creek,N	Refer to Table M1	908.22	
ABDULAZIZ SAID MUSE	4061	39TH ST	110	SAN DIEGO	92105	Medium Industrial		48531	Ground Transportation	Chollas Creek,N	Refer to Table M1	908.22	
ABDULHAMID SOMO	4575	ARIZONA ST	4	SAN DIEGO	92116	Medium Industrial		48531	Ground Transportation	Powerhouse Canyon	Refer to Table M1	908.22	
ABDULIASIS SAID	4031	39TH ST	207	SAN DIEGO	92105	Medium Industrial		48531	Ground Transportation	Chollas Creek,N	Refer to Table M1	908.22	
ABDULKADIR A HUSSEIN	3805	WINONA AV	1	SAN DIEGO	92105	Medium Industrial		48531	Ground Transportation	Chollas Creek,N	Refer to Table M1	908.22	
ABDULKADIR ARAYA	5222	TROJAN AV	312	SAN DIEGO	92115	Medium Industrial		48531	Ground Transportation	Chollas Creek,N	Refer to Table M1	908.22	

*Based on site visit results, these facilities were found not to be conducting significant activities and will be removed from the FY 2009 inventory. The facilities typically conducted office work or were home based and not mobile.

Business Name	Street Number	Street Name	Suite	City	Zip	Existing Status*	SIC	NAICS	Category	Nearest Conveyances or Water Bodies	Pollutants Potentially Generated	Watershed	Mobile
ABDULKADIR MATAN	4363.5	49TH ST		SAN DIEGO	92115	Medium Industrial		48531	Ground Transportation	Chollas Creek,N	Refer to Table M1	908.22	
ABDULLAH POPAL	9378	TWIN MOUNTAIN CIR		SAN DIEGO	92126	Medium Industrial		48531	Ground Transportation	Los Penasquitos Creek, Unnamed Tributary	Refer to Table M1	906.10	
ABDULLAHI	5432	BAYVIEW HEIGHTS PL	6	SAN DIEGO	92105	Medium Industrial		48531	Ground Transportation	Chollas Creek,S	Refer to Table M1	908.22	
ABDULLAHI A ASSALLE	695	SIENA ST		SAN DIEGO	92114	Medium Industrial		48531	Ground Transportation	Paradise Valley	Refer to Table M1	908.32	
ABDULLAHI ALLASO	4145	38TH ST	3	SAN DIEGO	92105	Medium Industrial		48531	Ground Transportation	Chollas Creek,N	Refer to Table M1	908.22	
ABDULLAHI H MOHAMED	4069	PULITZER PL	2	SAN DIEGO	92122	Medium Industrial		48531	Ground Transportation	Rose Canyon, Unnamed Tributary	Refer to Table M1	906.40	
ABDULLAHI HAYBE	4081	PULITZER PL	4	SAN DIEGO	92122	Medium Industrial		48531	Ground Transportation	Rose Canyon, Unnamed Tributary	Refer to Table M1	906.40	
ABDULLAHI I SHEIKH-ALI	3845	50TH ST	9	SAN DIEGO	92105	Medium Industrial		48531	Ground Transportation	Chollas Creek,N	Refer to Table M1	908.22	
ABDULLAHI OSMAN	6757	AMHERST ST	D	SAN DIEGO	92115	Medium Industrial		48531	Ground Transportation	Chollas Creek,N	Refer to Table M1	908.22	
ABDULWAHAB A QASIM	5222	TROJAN AV	213	SAN DIEGO	92115	Medium Industrial		48531	Ground Transportation	Chollas Creek,N	Refer to Table M1	908.22	
ABDURASHID Y ADAN	4031	39TH ST	102	SAN DIEGO	92105	Medium Industrial		48531	Ground Transportation	Chollas Creek,N	Refer to Table M1	908.22	
ABEBE ANTALLO	4356	WILSON AV	1	SAN DIEGO	92104	Medium Industrial		48531	Ground Transportation	Chollas Creek,N	Refer to Table M1	908.22	
ABEBE S TEKLEHAIMANOT	4124	TEXAS ST	4	SAN DIEGO	92104	Medium Industrial		48531	Ground Transportation	Powerhouse Canyon	Refer to Table M1	908.22	
ABEBE W AINEKULU	4211	JUNIPER ST	15	SAN DIEGO	92105	Medium Industrial		48531	Ground Transportation	Chollas Creek,N	Refer to Table M1	908.22	
ABLE CARGO.COM	2445	MORENA BLVD	203	SAN DIEGO	92110	Medium Industrial		488999	Ground Transportation	Mission Bay	Refer to Table M1	906.40	
ABRAHAM K HADGU	4132	ILLINOIS ST	6	SAN DIEGO	92104	Medium Industrial		48531	Ground Transportation	Chollas Creek,N	Refer to Table M1	908.22	
ABRAHAM SELOMON GHEBREIGZIABHE	4575	ARIZONA ST	4	SAN DIEGO	92116	Medium Industrial		48531	Ground Transportation	Powerhouse Canyon	Refer to Table M1	908.22	
ABRAHAM WELDEKIROS	3806	FAIRMOUNT AV	149	SAN DIEGO	92105	Medium Industrial		48531	Ground Transportation	Chollas Creek,N	Refer to Table M1	908.22	
ABRAHAM ZEKIOS	5444	BAYVIEW HEIGHTS PL	7	SAN DIEGO	92105	Medium Industrial		48531	Ground Transportation	Chollas Creek,S	Refer to Table M1	908.22	
ABSHIR ABDI IBRAHIM	3224	VAN DYKE AV		SAN DIEGO	92105	Medium Industrial		48531	Ground Transportation	Chollas Creek,N	Refer to Table M1	908.22	
ABUHAI B MOKONNEN	4043	WILSON AV	1	SAN DIEGO	92104	Medium Industrial		48531	Ground Transportation	Chollas Creek,N	Refer to Table M1	908.22	
ABUKAR S K HASSAN	1521	40TH ST		SAN DIEGO	92113	Medium Industrial		48531	Ground Transportation	Chollas Creek,S	Refer to Table M1	908.22	
ABUKER M JAMA	4381	LOUISIANA ST	6	SAN DIEGO	92104	Medium Industrial		48531	Ground Transportation	Powerhouse Canyon	Refer to Table M1	908.22	
ABULKADIR KHAIRE	4155	38TH ST	5	SAN DIEGO	92105	Medium Industrial		48531	Ground Transportation	Chollas Creek,N	Refer to Table M1	908.22	
ACACIA TRAVEL	3272	ROSECRANS ST		SAN DIEGO	92110	Medium Industrial		488999	Ground Transportation	San Diego Bay	Refer to Table M1	908.21	
ACCELERATED XPORT ASSOCIATES	6440	FLANDERS DR	A	SAN DIEGO	92121	Medium Industrial		48851	Ground Transportation	Los Penasquitos Creek, Unnamed Tributary	Refer to Table M1	906.10	

*Based on site visit results, these facilities were found not to be conducting significant activities and will be removed from the FY 2009 inventory. The facilities typically conducted office work or were home based and not mobile.

Business Name	Street Number	Street Name	Suite	City	Zip	Existing Status*	SIC	NAICS	Category	Nearest Conveyances or Water Bodies	Pollutants Potentially Generated	Watershed	Mobile
ACCESS SHUTTLE	3519	LOWELL ST		SAN DIEGO	92106	Medium Industrial		48599	Ground Transportation	San Diego Bay	Refer to Table M1	908.10	
Aceves Trucking Co Inc.	2330	Enrico Fermi Dr.		SAN DIEGO	92154	Medium Industrial	4213	484121	Ground Transportation	Tijuana River	Refer to Table M1	911.12	
ACS INC DBA AMERICAN CARGO SERVICE INC	7880	CONVOY CT		SAN DIEGO	92111	Medium Industrial	4731	488510	Ground Transportation	San Clemente Canyon, Unnamed Tributary	Refer to Table M1	906.40	
ACTS ONE INDUSTRIES LLC	4238	BALBOA AV	1	SAN DIEGO	92117	Medium Industrial		4841	Ground Transportation	Tecolote Creek	Refer to Table M1	906.50	
ADAM ZOUG	6520	BEADNELL WY	2K	SAN DIEGO	92117	Medium Industrial		48531	Ground Transportation	Tecolote Creek, Unnamed Tributary	Refer to Table M1	906.50	
ADAN A NOOR	5060	WIGHTMAN ST	46	SAN DIEGO	92105	Medium Industrial		48531	Ground Transportation	Chollas Creek,N	Refer to Table M1	908.22	
Add Express Inc.	7920	Airway Rd.	A-10	SAN DIEGO	92154	Medium Industrial	4213	484121	Ground Transportation	Tijuana River	Refer to Table M1	911.12	
Addis Cab	1540	National AV		SAN DIEGO	92113	Medium Industrial		4853	Ground Transportation	San Diego Bay, Switzer	Refer to Table M1	908.22	
ADDISU DANTAMO	4529	TEXAS ST		SAN DIEGO	92116	Medium Industrial		48531	Ground Transportation	Powerhouse Canyon	Refer to Table M1	908.22	
ADELE FORWARDING LTD	9089	CLAIREMONT MESA BLVD	303	SAN DIEGO	92123	Medium Industrial		488999	Ground Transportation	Murphy Canyon	Refer to Table M1	907.11	
ADEN A TAKAR	5435	BAYVIEW HEIGHTS PL	3	SAN DIEGO	92105	Medium Industrial		48531	Ground Transportation	Chollas Creek,S	Refer to Table M1	908.22	
ADEN AHMED	5452	BAYVIEW HEIGHTS PL	7	SAN DIEGO	92105	Medium Industrial		48531	Ground Transportation	Chollas Creek,S	Refer to Table M1	908.22	
ADEN ISSE	3843	CAMINITO AGUILAR	D	SAN DIEGO	92111	Medium Industrial		48531	Ground Transportation	Tecolote Creek, Unnamed Tributary	Refer to Table M1	906.50	
ADI MESSENGER	4411	MATARO DR		SAN DIEGO	92115	Medium Industrial		49221	Ground Transportation	Chollas Creek,N	Refer to Table M1	908.22	
ADOW B AMAA	3864	CAMINITO AGUILAR	C	SAN DIEGO	92111	Medium Industrial		48531	Ground Transportation	Tecolote Creek, Unnamed Tributary	Refer to Table M1	906.50	
ADVANTAGE LIMOUSINE INC	4660	ALVARADO CANYON RD		SAN DIEGO	92120	Medium Industrial		48532	Ground Transportation	Alvarado Canyon	Refer to Table M1	907.11	
ADWA CAB	3339	55TH ST		SAN DIEGO	92105	Medium Industrial		48531	Ground Transportation	Chollas Creek,N	Refer to Table M1	908.22	
AEGONZ ENTERPRISES INC	8903	AIRWAY RD		SAN DIEGO	92154	Medium Industrial		4859	Ground Transportation	Tijuana River, Unnamed Tributary	Refer to Table M1	911.12	
AELTON ANTUNES	40	KEMPER CT		SAN DIEGO	92110	Medium Industrial		48599	Ground Transportation	San Diego Bay	Refer to Table M1	908.10	
AER TRAVEL INC	5465	MOREHOUSE DR	160	SAN DIEGO	92121	Medium Industrial		488	Ground Transportation	Soledad Canyon, Unnamed Tributary	Refer to Table M1	906.10	
AFEY MUHUMED ALI	4018	WINONA AV		SAN DIEGO	92105	Medium Industrial		48531	Ground Transportation	Chollas Creek,N	Refer to Table M1	908.22	
AGLACHEW TESHOME	4057	OAKCREST DR		SAN DIEGO	92105	Medium Industrial		48531	Ground Transportation	Chollas Creek,N	Refer to Table M1	908.22	
AGUIRRE'S TRANSPORTATION CO	1991	BANDOLIER LN		SAN DIEGO	92154	Medium Industrial		485999	Ground Transportation	Tijuana River	Refer to Table M1	911.11	
AGUSTIN HODOYAN	3131	IMPERIAL AV		SAN DIEGO	92102	Medium Industrial		48531	Ground Transportation	Chollas Creek,N	Refer to Table M1	908.22	
AHMAD A ALIMI	7322	MESA COLLEGE DR	23	SAN DIEGO	92111	Medium Industrial		48531	Ground Transportation	Tecolote Creek, Unnamed Tributary	Refer to Table M1	906.50	
AHMAD FARID SHEFA	13010	RANCHO PENASQUITOS BLVD	6	SAN DIEGO	92129	Medium Industrial		48531	Ground Transportation	Los Penasquitos Creek, Unnamed Tributary	Refer to Table M1	906.20	

*Based on site visit results, these facilities were found not to be conducting significant activities and will be removed from the FY 2009 inventory. The facilities typically conducted office work or were home based and not mobile.

Business Name	Street Number	Street Name	Suite	City	Zip	Existing Status*	SIC	NAICS	Category	Nearest Conveyances or Water Bodies	Pollutants Potentially Generated	Watershed	Mobile
AHMAD NAZIR	298	WINEWOOD ST		SAN DIEGO	92114	Medium Industrial		48531	Ground Transportation	Chollas Creek,S	Refer to Table M1	908.22	
AHMADZIA KAZEM	11944	CYPRESS CANYON RD	3	SAN DIEGO	92131	Medium Industrial		48531	Ground Transportation	Cypress Canyon	Refer to Table M1	906.20	
AHMED A ALI	4215	JUNIPER ST	16	SAN DIEGO	92105	Medium Industrial		48531	Ground Transportation	Chollas Creek,N	Refer to Table M1	908.22	
AHMED A HASSAN	465	VALENCIA PKY		SAN DIEGO	92114	Medium Industrial		48531	Ground Transportation	Seventh Street Channel	Refer to Table M1	908.31	
AHMED A ISSE	5052	WIGHTMAN ST	4	SAN DIEGO	92105	Medium Industrial		48531	Ground Transportation	Chollas Creek,N	Refer to Table M1	908.22	
AHMED A MAGTAYN	5415	BAYVIEW HEIGHTS PL	1	SAN DIEGO	92105	Medium Industrial		48531	Ground Transportation	Chollas Creek,S	Refer to Table M1	908.22	
AHMED A MALINOMAR	5465	BAYVIEW HEIGHTS PL	6	SAN DIEGO	92105	Medium Industrial		48531	Ground Transportation	Chollas Creek,S	Refer to Table M1	908.22	
AHMED ABDI GURHAN	5405	BAYVIEW HEIGHTS PL	2	SAN DIEGO	92105	Medium Industrial		48531	Ground Transportation	Chollas Creek,S	Refer to Table M1	908.22	
AHMED ABDIZANI MOHAMED	3864	CAMINITO AGUILAR	A	SAN DIEGO	92111	Medium Industrial		48531	Ground Transportation	Tecolote Creek, Unnamed Tributary	Refer to Table M1	906.50	
AHMED ALI DIDI	5222	TROJAN AV		SAN DIEGO	92115	Medium Industrial		48531	Ground Transportation	Chollas Creek,N	Refer to Table M1	908.22	
AHMED EGAL	4246	ESTRELLA AV	5	SAN DIEGO	92115	Medium Industrial		48531	Ground Transportation	Chollas Creek,N	Refer to Table M1	908.22	
AHMED JEMAW	4115	EUCLID AV	8	SAN DIEGO	92105	Medium Industrial		485999	Ground Transportation	Chollas Creek,N	Refer to Table M1	908.22	
AHMED KULMIE	5060	WIGHTMAN ST	42	SAN DIEGO	92105	Medium Industrial		48531	Ground Transportation	Chollas Creek,N	Refer to Table M1	908.22	
AHMED M ABDI	3864	CAMINITO AGUILAR	E	SAN DIEGO	92111	Medium Industrial		48531	Ground Transportation	Tecolote Creek, Unnamed Tributary	Refer to Table M1	906.50	
AHMED M ALI	5120	WIGHTMAN ST	33	SAN DIEGO	92105	Medium Industrial		48531	Ground Transportation	Chollas Creek,N	Refer to Table M1	908.22	
AHMED M MUSSA	5415	BAYVIEW HEIGHTS PL	1	SAN DIEGO	92105	Medium Industrial		48531	Ground Transportation	Chollas Creek,S	Refer to Table M1	908.22	
AHMED M OMAR	7526	FULTON ST		SAN DIEGO	92111	Medium Industrial		48531	Ground Transportation	San Diego River, Unnamed Tributary	Refer to Table M1	907.11	
AHMED MOHAMUD	5432	BAYVIEW HEIGHTS PL	6	SAN DIEGO	92105	Medium Industrial		48531	Ground Transportation	Chollas Creek,S	Refer to Table M1	908.22	
AHMED MOOGE	5480	UNIVERSITY AV		SAN DIEGO	92105	Medium Industrial		48531	Ground Transportation	Chollas Creek,N	Refer to Table M1	908.22	
AHMED O ELMI	5060	WIGHTMAN ST	42	SAN DIEGO	92105	Medium Industrial		48531	Ground Transportation	Chollas Creek,N	Refer to Table M1	908.22	
AHMED OMAR	5410	BAYVIEW HEIGHTS PL	1	SAN DIEGO	92105	Medium Industrial		48531	Ground Transportation	Chollas Creek,S	Refer to Table M1	908.22	
AHMED SHELKH JAMA LIBAN	4644	IDAHO ST		SAN DIEGO	92116	Medium Industrial		48531	Ground Transportation	Powerhouse Canyon	Refer to Table M1	908.22	
AIR LINK EXPRESS	7841	BALBOA AV	207	SAN DIEGO	92111	Medium Industrial		49211	Ground Transportation	San Diego River, Unnamed Tributary	Refer to Table M1	907.11	
AIRLINE BAGGAGE COURIERS	415	LAUREL ST	226	SAN DIEGO	92101	Medium Industrial		4922	Ground Transportation	San Diego Bay	Refer to Table M1	908.21	
AIRPORT SHUTTLE	3560	ROSECRANS ST	105	SAN DIEGO	92110	Medium Industrial		48599	Ground Transportation	San Diego Bay	Refer to Table M1	908.21	
AIRPORT TRANSIT CAB	3200	ADAMS AV	202	SAN DIEGO	92116	Medium Industrial		48531	Ground Transportation	San Diego River	Refer to Table M1	907.11	

*Based on site visit results, these facilities were found not to be conducting significant activities and will be removed from the FY 2009 inventory. The facilities typically conducted office work or were home based and not mobile.

Business Name	Street Number	Street Name	Suite	City	Zip	Existing Status*	SIC	NAICS	Category	Nearest Conveyances or Water Bodies	Pollutants Potentially Generated	Watershed	Mobile
AIRRIDE SEDAN SERVICE INC	3045	ROSECRANS ST	211	SAN DIEGO	92110	Medium Industrial		488	Ground Transportation	San Diego Bay	Refer to Table M1	908.10	
AKLILU GEBREGZIABHER	912	ALVIN ST		SAN DIEGO	92114	Medium Industrial		485999	Ground Transportation	Chollas Creek,S	Refer to Table M1	908.22	
AKRAM NAJD	1665	09TH AV	4	SAN DIEGO	92101	Medium Industrial		48599	Ground Transportation	San Diego Bay	Refer to Table M1	908.21	
ALA EXPRESS TRUCKING CO	2498	ROLL DR	1523	SAN DIEGO	92154	Medium Industrial		4841	Ground Transportation	Tijuana River, Unnamed Tributary	Refer to Table M1	911.12	
ALAMO/NATIONAL	2942	KETTNER BLVD		SAN DIEGO	92101	Medium Industrial		488999	Ground Transportation	San Diego Bay	Refer to Table M1	908.21	
ALBERT KESZELI	522	07TH AV	31	SAN DIEGO	92101	Medium Industrial		485999	Ground Transportation	San Diego Bay	Refer to Table M1	908.21	
ALBERT SAKR	5188	BALBOA ARMS DR	B11	SAN DIEGO	92117	Medium Industrial		485999	Ground Transportation	Tecolote Creek	Refer to Table M1	906.50	
ALBERTO PULIDO	3030	B ST		SAN DIEGO	92102	Medium Industrial		49211	Ground Transportation	Chollas Creek,N	Refer to Table M1	908.22	
ALBERTO VELASCO	3844	STACY AV		SAN DIEGO	92117	Medium Industrial		48531	Ground Transportation	Tecolote Creek	Refer to Table M1	906.50	
ALEANDER COURIER SERVICES	2652	ROSECRANS ST		SAN DIEGO	92106	Medium Industrial		49211	Ground Transportation	San Diego Bay	Refer to Table M1	908.10	
ALEKSANDR BOROKHOV	4975	CLAIREMONT MESA BLVD	312	SAN DIEGO	92117	Medium Industrial		48531	Ground Transportation	Tecolote Creek	Refer to Table M1	906.50	
ALEMAYEHU T TEGEGNE	4342	IDAHO ST	5	SAN DIEGO	92104	Medium Industrial		48531	Ground Transportation	Powerhouse Canyon	Refer to Table M1	908.22	
ALEMAYEHU WOLKABA	4245	34TH ST	1	SAN DIEGO	92104	Medium Industrial		48531	Ground Transportation	Chollas Creek,N	Refer to Table M1	908.22	
ALEMBRHAN H GERE	4161	WINONA AV	5	SAN DIEGO	92105	Medium Industrial		48531	Ground Transportation	Chollas Creek,N	Refer to Table M1	908.22	
ALEMU HAILE	4159	EUCLID AV	5	SAN DIEGO	92105	Medium Industrial		485999	Ground Transportation	Chollas Creek,N	Refer to Table M1	908.22	
ALEX CAB CO	1050	ARMACOST RD		SAN DIEGO	92114	Medium Industrial		4853	Ground Transportation	Chollas Creek,S	Refer to Table M1	908.22	
ALEXANDER MUKHIN	229	16TH ST	114	SAN DIEGO	92101	Medium Industrial		485999	Ground Transportation	San Diego Bay, Switzer	Refer to Table M1	908.22	
ALEXANDER PANIN	765	10TH AV	13	SAN DIEGO	92101	Medium Industrial		485999	Ground Transportation	San Diego Bay	Refer to Table M1	908.21	
ALEXANDRE KUENZER	1465	ISLAND AV		SAN DIEGO	92101	Medium Industrial		4859	Ground Transportation	Switzer Creek, Unnamed Tributary	Refer to Table M1	908.22	
ALEXEY ORLOV	765	10TH AV	13	SAN DIEGO	92101	Medium Industrial		485999	Ground Transportation	San Diego Bay	Refer to Table M1	908.21	
ALEXEY YAVORSKIY	745	09TH AV		SAN DIEGO	92101	Medium Industrial		485999	Ground Transportation	San Diego Bay	Refer to Table M1	908.21	
ALI A FARAH	5480	UNIVERSITY AV	312	SAN DIEGO	92105	Medium Industrial		48531	Ground Transportation	Chollas Creek,N	Refer to Table M1	908.22	
ALI ARAYA	5222	TROJAN AV	104	SAN DIEGO	92115	Medium Industrial		48531	Ground Transportation	Chollas Creek,N	Refer to Table M1	908.22	
ALI ARTAN	5111	ORANGE AV	14	SAN DIEGO	92115	Medium Industrial		48531	Ground Transportation	Chollas Creek,N	Refer to Table M1	908.22	
ALI DARABBEIGI / UNIVERSITY CITY TRANSPORTATION	4150	PORTE DE PALMAS	14	SAN DIEGO	92122	Medium Industrial		485999	Ground Transportation	Rose Canyon, Unnamed Tributary	Refer to Table M1	906.40	
ALI GULED OSMAN	4053.5	ESTRELLA AV		SAN DIEGO	92105	Medium Industrial		48531	Ground Transportation	Chollas Creek,N	Refer to Table M1	908.22	

*Based on site visit results, these facilities were found not to be conducting significant activities and will be removed from the FY 2009 inventory. The facilities typically conducted office work or were home based and not mobile.

Business Name	Street Number	Street Name	Suite	City	Zip	Existing Status*	SIC	NAICS	Category	Nearest Conveyances or Water Bodies	Pollutants Potentially Generated	Watershed	Mobile
ALI GUNDUZ	615	C ST		SAN DIEGO	92101	Medium Industrial		48599	Ground Transportation	San Diego Bay	Refer to Table M1	908.21	
ALI M YUSUF	4086	WINONA AV	5	SAN DIEGO	92105	Medium Industrial		48531	Ground Transportation	Chollas Creek,N	Refer to Table M1	908.22	
ALI MOHAMED	3869.5	50TH ST		SAN DIEGO	92105	Medium Industrial		485999	Ground Transportation	Chollas Creek,N	Refer to Table M1	908.22	
ALI MOHAMED	6318	OSLER ST		SAN DIEGO	92111	Medium Industrial		48531	Ground Transportation	Tecolote Creek, Unnamed Tributary	Refer to Table M1	906.50	
ALI NUR	4211	48TH ST		SAN DIEGO	92115	Medium Industrial		48531	Ground Transportation	Chollas Creek,N	Refer to Table M1	908.22	
ALI O HUSSEIN	4966	AUBURN DR	5	SAN DIEGO	92105	Medium Industrial		48531	Ground Transportation	Chollas Creek,N	Refer to Table M1	908.22	
ALI OZKAYA	1432	01ST AV		SAN DIEGO	92101	Medium Industrial		485999	Ground Transportation	San Diego Bay	Refer to Table M1	908.21	
ALI S OMAR	2260	EL CAJON BLVD	911	SAN DIEGO	92104	Medium Industrial		48531	Ground Transportation	Powerhouse Canyon	Refer to Table M1	908.22	
ALI YEKE	616	G ST	72	SAN DIEGO	92101	Medium Industrial		48599	Ground Transportation	San Diego Bay	Refer to Table M1	908.21	
ALI YUSIF ALI ZADE	433	10TH AV		SAN DIEGO	92101	Medium Industrial		485999	Ground Transportation	San Diego Bay	Refer to Table M1	908.21	
ALIVE TRANSPORTATION	1930	BALBOA AV		SAN DIEGO	92109	Medium Industrial		48532	Ground Transportation	Mission Bay	Refer to Table M1	906.30	
ALL COUNTIES COURIER INC	7540	METROPOLITAN DR	103	SAN DIEGO	92108	Medium Industrial	4215	49211	Ground Transportation	San Diego River, Unnamed Tributary	Refer to Table M1	907.11	
ALLEGRO CAB	6202	FRIARS RD	217	SAN DIEGO	92108	Medium Industrial		48531	Ground Transportation	San Diego River	Refer to Table M1	907.11	
Allied Waste Services	8364	Clairemont Mesa Blvd.		SAN DIEGO	92111	Medium Industrial	4212	562119	Ground Transportation	Mission Bay	Refer to Table M1	906.40	
AMANIEL WELDEMARIAM	5985	FLIPPER DR		SAN DIEGO	92114	Medium Industrial		485999	Ground Transportation	Chollas Creek,S	Refer to Table M1	908.22	
AMARE MEKONNEN	5745	ANDROS PL	4	SAN DIEGO	92115	Medium Industrial		48531	Ground Transportation	Chollas Creek,N	Refer to Table M1	908.22	
AMARE TADEGE	4245	34TH ST	1	SAN DIEGO	92104	Medium Industrial		48531	Ground Transportation	Chollas Creek,N	Refer to Table M1	908.22	
AMBLER TOURS & TRAVEL SERVICE INC	1010	02ND AV	1800	SAN DIEGO	92101	Medium Industrial		488999	Ground Transportation	San Diego Bay	Refer to Table M1	908.21	
AMERICA EXPRESS	4024	PETERLYNN WY		SAN DIEGO	92154	Medium Industrial		488	Ground Transportation	Tijuana River	Refer to Table M1	911.11	
AMERICAN CORPORATE SEDAN & LIMOUSINE	1220	ROSECRANS ST	452	SAN DIEGO	92106	Medium Industrial		48532	Ground Transportation	San Diego Bay	Refer to Table M1	908.10	
AMERICAN INTERNATIONAL INC	8880	RIO SAN DIEGO DR	8FL	SAN DIEGO	92108	Medium Industrial		4889	Ground Transportation	San Diego River	Refer to Table M1	907.11	
AMERICAN MEDICAL RESPONSE	8808	Balboa AV.	150	SAN DIEGO	92123	Medium Industrial	4119	621910	Ground Transportation	Murphy Canyon	Refer to Table M1	907.11	
AMIGO CAB	2728	MARKET ST		SAN DIEGO	92102	Medium Industrial		48531	Ground Transportation	Switzer Creek, Unnamed Tributary	Refer to Table M1	908.22	
AMPM BUSINESS DELIVERY LLC	1400	PIPPER RD		SAN DIEGO	92154	Medium Industrial		488	Ground Transportation	Tijuana River, Unnamed Tributary	Refer to Table M1	911.12	
ANDAI K OGBAGEBRIEL	433	10TH AV		SAN DIEGO	92101	Medium Industrial		485999	Ground Transportation	San Diego Bay	Refer to Table M1	908.21	
ANDRES BAHENA	4128	DELTA ST		SAN DIEGO	92113	Medium Industrial		48531	Ground Transportation	Seventh Street Channel	Refer to Table M1	908.31	

*Based on site visit results, these facilities were found not to be conducting significant activities and will be removed from the FY 2009 inventory. The facilities typically conducted office work or were home based and not mobile.

Business Name	Street Number	Street Name	Suite	City	Zip	Existing Status*	SIC	NAICS	Category	Nearest Conveyances or Water Bodies	Pollutants Potentially Generated	Watershed	Mobile
ANDRES RODRIGO	7675	PALMILLA DR		SAN DIEGO	92122	Medium Industrial		48599	Ground Transportation	Rose Canyon, Unnamed Tributary	Refer to Table M1	906.40	
ANDREW JAY COCHRAN	4455	NEWTON AV		SAN DIEGO	92113	Medium Industrial		485999	Ground Transportation	Seventh Street Channel	Refer to Table M1	908.31	
ANDREY B REPETSKIY	3811	MARQUETTE PL	3A	SAN DIEGO	92106	Medium Industrial		485999	Ground Transportation	San Diego Bay	Refer to Table M1	908.10	
ANDREY VAVIN	4444	G ST		SAN DIEGO	92102	Medium Industrial		485999	Ground Transportation	Chollas Creek,S	Refer to Table M1	908.22	
ANDRIY CHAYKA	16825	SAINTSBURY GLEN	80	SAN DIEGO	92127	Medium Industrial		48531	Ground Transportation	San Dieguito River, Unnamed Tributary	Refer to Table M1	905.11	
ANGEL4U LIMO	6555	MOUNT ADA RD	123	SAN DIEGO	92111	Medium Industrial		48532	Ground Transportation	Tecolote Creek, Unnamed Tributary	Refer to Table M1	906.50	
ANIBAL INC	2192	HARRISON AV		SAN DIEGO	92113	Medium Industrial		484	Ground Transportation	San Diego Bay, Switzer	Refer to Table M1	908.22	
ANISIMOV EVGENY	1618	ISLAND AV	21	SAN DIEGO	92101	Medium Industrial		485999	Ground Transportation	Switzer Creek, Unnamed Tributary	Refer to Table M1	908.22	
ANTHONY CAUDILLO	638	08TH AV		SAN DIEGO	92101	Medium Industrial		48531	Ground Transportation	San Diego Bay	Refer to Table M1	908.21	
ANTHONY REYNA	1331	E ST	12	SAN DIEGO	92101	Medium Industrial		48531	Ground Transportation	San Diego Bay	Refer to Table M1	908.21	
ANTTENEH ZEWDALEM	4585	HAMILTON ST	B3	SAN DIEGO	92116	Medium Industrial		48531	Ground Transportation	Powerhouse Canyon	Refer to Table M1	908.22	
ANYTIME TOWING	8710	MIRAMAR PL		SAN DIEGO	92121	Medium Industrial		488999	Ground Transportation	Carroll Canyon	Refer to Table M1	906.10	
APOLLO SOUTHWEST INC	1250	06TH AV	208	SAN DIEGO	92101	Medium Industrial		562119	Ground Transportation	San Diego Bay	Refer to Table M1	908.21	
APS MESSENGER INC	3435	CAMINO DEL RIO SOUTH	211	SAN DIEGO	92108	Medium Industrial		488999	Ground Transportation	San Diego River	Refer to Table M1	907.11	
ARCO-CAB/DAY AND NIGHT CAB	4450	OREGON ST	8	SAN DIEGO	92116	Medium Industrial		48531	Ground Transportation	Powerhouse Canyon	Refer to Table M1	908.22	
AREGAWI F ARAYA	3339	55TH ST		SAN DIEGO	92105	Medium Industrial		48531	Ground Transportation	Chollas Creek,N	Refer to Table M1	908.22	
ARKADIY AYDINYAN	4948	CANNINGTON DR		SAN DIEGO	92117	Medium Industrial		48531	Ground Transportation	Tecolote Creek	Refer to Table M1	906.50	
ARKADY GASYUK	6371	RANCHO MISSION RD	3	SAN DIEGO	92108	Medium Industrial		48531	Ground Transportation	San Diego River	Refer to Table M1	907.11	
ARKADY KRIMERMAN	5426	UNIVERSITY AV	35	SAN DIEGO	92105	Medium Industrial		48531	Ground Transportation	Chollas Creek,N	Refer to Table M1	908.22	
ARPEZA RENTAL & TRANSPORTATION	2498	ROLL DR	1016	SAN DIEGO	92154	Medium Industrial		488	Ground Transportation	Tijuana River, Unnamed Tributary	Refer to Table M1	911.12	
ARSEN SARKISOV	4590	ZION AV	11	SAN DIEGO	92120	Medium Industrial		485999	Ground Transportation	San Diego River	Refer to Table M1	907.11	
ARTEM KANDAROV	4546.5	KANSAS ST		SAN DIEGO	92116	Medium Industrial		48531	Ground Transportation	Powerhouse Canyon	Refer to Table M1	908.22	
ARTEM VOLOBUEV	509	PARK BLVD	314	SAN DIEGO	92101	Medium Industrial		48599	Ground Transportation	San Diego Bay	Refer to Table M1	908.21	
ARTUR MOSESOV	4468	ILLINOIS ST		SAN DIEGO	92116	Medium Industrial		48531	Ground Transportation	Chollas Creek,N	Refer to Table M1	908.22	
A'S FORWARDING INC	2285	MICHAEL FARADAY DR		SAN DIEGO	92154	Medium Industrial	4231	48849	Ground Transportation	Tijuana River, Unnamed Tributary	Refer to Table M1	911.12	
ASADULLAH MAKTABI	2331	MONTCLIFF RD		SAN DIEGO	92139	Medium Industrial		48531	Ground Transportation	Sweetwater River, Unnamed Tributary	Refer to Table M1	909.12	

*Based on site visit results, these facilities were found not to be conducting significant activities and will be removed from the FY 2009 inventory. The facilities typically conducted office work or were home based and not mobile.

Business Name	Street Number	Street Name	Suite	City	Zip	Existing Status*	SIC	NAICS	Category	Nearest Conveyances or Water Bodies	Pollutants Potentially Generated	Watershed	Mobile
ASHANFI B WORKU	4417	IDAHO ST	1	SAN DIEGO	92116	Medium Industrial		48531	Ground Transportation	Powerhouse Canyon	Refer to Table M1	908.22	
ASHEBIR ABRAHA	3980	FAIRCROSS PL	34	SAN DIEGO	92115	Medium Industrial		48531	Ground Transportation	Chollas Creek,N	Refer to Table M1	908.22	
ASHRAF ALI IBRAHIM	13515	ZINNIA HILL PL	44	SAN DIEGO	92130	Medium Industrial		48531	Ground Transportation	Gonzales Canyon	Refer to Table M1	905.11	
ASMARA CAB	5311	OAK PARK DR		SAN DIEGO	92105	Medium Industrial		4853	Ground Transportation	Chollas Creek,N	Refer to Table M1	908.22	
ASMEROM TESFAI	1205	LARWOOD RD		SAN DIEGO	92114	Medium Industrial		48531	Ground Transportation	Chollas Creek,S	Refer to Table M1	908.22	
ASSEFA MASGANAW	4620	HAWLEY BLVD	1	SAN DIEGO	92116	Medium Industrial		48531	Ground Transportation	San Diego River	Refer to Table M1	907.11	
ATC TRANSPORTATION CO INC	2475A	PASEO DE LAS AMERICAS	1072	SAN DIEGO	92154	Medium Industrial		488	Ground Transportation	Tijuana River, Unnamed Tributary	Refer to Table M1	911.12	
ATLAS TRANSPORTATION SERVICES LLC	2306	Avenida Costa Este		SAN DIEGO	92154	Medium Industrial	4212	48412	Ground Transportation	Tijuana River, Unnamed Tributary	Refer to Table M1	911.12	
ATORON TRUCKING CORPORATION	2906	BEECH ST		SAN DIEGO	92102	Medium Industrial		484	Ground Transportation	Switzer Creek, Unnamed Tributary	Refer to Table M1	908.22	
AUTOMOBILE CLUB OF SOUTHERN CALIFORNIA	12630	SABRE SPRINGS PKY	301	SAN DIEGO	92128	Medium Industrial		48899	Ground Transportation	Chicarita Creek, Unnamed Tributary	Refer to Table M1	906.20	
AVALON TRANSPORTATION AND LIVERY SVCS INC	2621	DENVER ST	A3	SAN DIEGO	92110	Medium Industrial		488999	Ground Transportation	Mission Bay	Refer to Table M1	906.40	
AVANT GARDE LIMOUSINE LLC	6156	MISSION GORGE RD	I	SAN DIEGO	92120	Medium Industrial		4889	Ground Transportation	Alvarado Canyon	Refer to Table M1	907.11	
AVIARA ADVANTAGE LIMOUSINE / AVIARA A LIMOUSINE	3035	POE ST	1	SAN DIEGO	92106	Medium Industrial		48532	Ground Transportation	San Diego Bay	Refer to Table M1	908.10	
AVR/ ANDRE VAN RENSBURG TA AVR TRANSPORTERS	3511	MOUNT ALVAREZ AV		SAN DIEGO	92111	Medium Industrial		4841	Ground Transportation	Tecolote Creek, Unnamed Tributary	Refer to Table M1	906.50	
AWAN TIOP	2045	GRAND AV		SAN DIEGO	92109	Medium Industrial		48531	Ground Transportation	Mission Bay	Refer to Table M1	906.30	
AWET GEBREZGHER	4174.5	34TH ST		SAN DIEGO	92104	Medium Industrial		48531	Ground Transportation	Chollas Creek,N	Refer to Table M1	908.22	
AXMDSAAFI M XAASHI	7461	ARMSTRONG PL	F17	SAN DIEGO	92111	Medium Industrial		48531	Ground Transportation	Tecolote Creek, Unnamed Tributary	Refer to Table M1	906.50	
AYELIGN W ASAMENE	4153	EUCLID AV	8	SAN DIEGO	92105	Medium Industrial		48531	Ground Transportation	Chollas Creek,N	Refer to Table M1	908.22	
AYHAN Y YAZICI	1343	C ST	1B	SAN DIEGO	92101	Medium Industrial		485999	Ground Transportation	San Diego Bay	Refer to Table M1	908.21	
AYMAN SULTAN	3235	K ST		SAN DIEGO	92102	Medium Industrial		48531	Ground Transportation	Chollas Creek,N	Refer to Table M1	908.22	
AYNALEM W WOLDSENBET	3218	ADAMS AV	3218	SAN DIEGO	92116	Medium Industrial		48531	Ground Transportation	San Diego River	Refer to Table M1	907.11	
B H EXPRESS	2307	FENTON PKY	107-49	SAN DIEGO	92108	Medium Industrial		48411	Ground Transportation	San Diego River, Unnamed Tributary	Refer to Table M1	907.11	
BABATUNDE OLOGUN	4168	32ND ST	4	SAN DIEGO	92104	Medium Industrial		48531	Ground Transportation	Chollas Creek,N	Refer to Table M1	908.22	
BACHIR SAWAYA	6343	EL CAJON BLVD	198	SAN DIEGO	92115	Medium Industrial		48531	Ground Transportation	Chollas Creek,N	Refer to Table M1	908.22	
BACHU INTERNATIONAL	5235	GENESEE CV	57	SAN DIEGO	92122	Medium Industrial		4841	Ground Transportation	Rose Canyon, Unnamed Tributary	Refer to Table M1	906.40	
BAHRAM PAZOUKI-TROUDI	1758	06TH AV	7	SAN DIEGO	92101	Medium Industrial		485999	Ground Transportation	San Diego Bay	Refer to Table M1	908.21	

*Based on site visit results, these facilities were found not to be conducting significant activities and will be removed from the FY 2009 inventory. The facilities typically conducted office work or were home based and not mobile.

Business Name	Street Number	Street Name	Suite	City	Zip	Existing Status*	SIC	NAICS	Category	Nearest Conveyances or Water Bodies	Pollutants Potentially Generated	Watershed	Mobile
BARRY JAMES WELLER	4484	ILLINOIS ST	25	SAN DIEGO	92116	Medium Industrial		48531	Ground Transportation	Chollas Creek,N	Refer to Table M1	908.22	
BARUNO SILVEIRA	4050	WABASH AV	4	SAN DIEGO	92104	Medium Industrial		48599	Ground Transportation	Chollas Creek,N	Refer to Table M1	908.22	
BASHIR ABDI	4211	48TH ST	5	SAN DIEGO	92115	Medium Industrial		48531	Ground Transportation	Chollas Creek,N	Refer to Table M1	908.22	
BASHIR MAALIN	5480	UNIVERSITY AV	210	SAN DIEGO	92105	Medium Industrial		48531	Ground Transportation	Chollas Creek,N	Refer to Table M1	908.22	
BAYLON BULAMBO KATAMBWE	5925	EL CAJON BLVD	207	SAN DIEGO	92115	Medium Industrial		48531	Ground Transportation	Chollas Creek,N	Refer to Table M1	908.22	
BAYS MOVING SERVICE	7915	SILVERTON AV	302	SAN DIEGO	92126	Medium Industrial	4212	484210	Ground Transportation	Carroll Canyon, Unnamed Tributary	Refer to Table M1	906.10	
BEAVEX INC	8825	AERO DR		SAN DIEGO	92123	Medium Industrial		49211	Ground Transportation	San Diego River, Unnamed Tributary	Refer to Table M1	907.11	
BEKELE GELETA	4240	43RD ST	5	SAN DIEGO	92105	Medium Industrial		48531	Ground Transportation	Chollas Creek,N	Refer to Table M1	908.22	
BEKELE TEFERRA HAILE	3565	42ND ST	2	SAN DIEGO	92105	Medium Industrial		48531	Ground Transportation	Chollas Creek,N	Refer to Table M1	908.22	
BELAY GEDAY	4160	36TH ST	10	SAN DIEGO	92104	Medium Industrial		48531	Ground Transportation	Chollas Creek,N	Refer to Table M1	908.22	
BENIAM DEREBAW	4651	KANSAS ST	8	SAN DIEGO	92116	Medium Industrial		48531	Ground Transportation	Powerhouse Canyon	Refer to Table M1	908.22	
BENJAMIN SANTIAGO	4048	MARZO ST		SAN DIEGO	92154	Medium Industrial		48599	Ground Transportation	Moody Canyon	Refer to Table M1	911.11	
BENSON AKOSIONU	7699	STALMER ST	A	SAN DIEGO	92111	Medium Industrial		48531	Ground Transportation	Tecolote Creek, Unnamed Tributary	Refer to Table M1	906.50	
BERHANE MENGISTU	1551	03RD AV	405	SAN DIEGO	92101	Medium Industrial		48531	Ground Transportation	San Diego Bay	Refer to Table M1	908.21	
BERHANU LEMMA	4367	FLORIDA ST	1	SAN DIEGO	92104	Medium Industrial		48531	Ground Transportation	Powerhouse Canyon	Refer to Table M1	908.22	
Best Cab Co	1540	National AV		SAN DIEGO	92113	Medium Industrial		4853	Ground Transportation	San Diego Bay, Switzer	Refer to Table M1	908.22	
BEST FRIENDS TRUCKING	2437	L ST		SAN DIEGO	92102	Medium Industrial		48849	Ground Transportation	Switzer Creek, Unnamed Tributary	Refer to Table M1	908.22	
BEZA BEZA ABATE	4611	OHIO ST	16	SAN DIEGO	92116	Medium Industrial		48531	Ground Transportation	Chollas Creek,N	Refer to Table M1	908.22	
BILAL BAHCIVAN	229	16TH ST	211	SAN DIEGO	92101	Medium Industrial		48599	Ground Transportation	San Diego Bay, Switzer	Refer to Table M1	908.22	
BILL ARZUMANYAN	11872	BERNARDO TER	E	SAN DIEGO	92128	Medium Industrial		48531	Ground Transportation	Lake Hodges, Unnamed Tributary	Refer to Table M1	905.22	
BILLE NUR	5480	UNIVERSITY AV	210	SAN DIEGO	92105	Medium Industrial		48531	Ground Transportation	Chollas Creek,N	Refer to Table M1	908.22	
BINGO CAB	2840	39TH ST	11	SAN DIEGO	92105	Medium Industrial		48531	Ground Transportation	Chollas Creek,N	Refer to Table M1	908.22	
BINIYAM W DOSEGNAW	3070	WALTON PL	B	SAN DIEGO	92116	Medium Industrial		48531	Ground Transportation	Chollas Creek,N	Refer to Table M1	908.22	
BIRHANU M BEYENE	4240	43RD ST	10	SAN DIEGO	92105	Medium Industrial		48531	Ground Transportation	Chollas Creek,N	Refer to Table M1	908.22	
BIROL CEYHAN	229	16TH ST	211	SAN DIEGO	92101	Medium Industrial		4859	Ground Transportation	San Diego Bay, Switzer	Refer to Table M1	908.22	
BLACK TIE LIMOUSINE	1305	MORENA BLVD		SAN DIEGO	92110	Medium Industrial		48532	Ground Transportation	Mission Bay	Refer to Table M1	906.50	

*Based on site visit results, these facilities were found not to be conducting significant activities and will be removed from the FY 2009 inventory. The facilities typically conducted office work or were home based and not mobile.

Business Name	Street Number	Street Name	Suite	City	Zip	Existing Status*	SIC	NAICS	Category	Nearest Conveyances or Water Bodies	Pollutants Potentially Generated	Watershed	Mobile
BLACK WHITE CAB	3401	ADAMS AV	A	SAN DIEGO	92116	Medium Industrial		4853	Ground Transportation	San Diego River	Refer to Table M1	907.11	
BLAZO VUKMANOVIC	521	MARKET ST		SAN DIEGO	92101	Medium Industrial		485999	Ground Transportation	San Diego Bay	Refer to Table M1	908.21	
BLUE LINE EXPRESS	2455	OTAY CENTER DR	118-662	SAN DIEGO	92154	Medium Industrial		485999	Ground Transportation	Tijuana River, Unnamed Tributary	Refer to Table M1	911.12	
BLUEFIN EXPRESS	1826	BACON ST HB		SAN DIEGO	92107	Medium Industrial		484	Ground Transportation	Pacific Ocean Shoreline, San Diego HU	Refer to Table M1	907.11	
BONITA COSTA TOURS & CHARTER SERVICES	2882	IRIS AV		SAN DIEGO	92154	Medium Industrial		485119	Ground Transportation	Tijuana River	Refer to Table M1	911.11	
BONVOYAGE TRANSPORTATION	7091	ECKSTROM AV		SAN DIEGO	92111	Medium Industrial		48	Ground Transportation	Tecolote Creek, Unnamed Tributary	Refer to Table M1	906.50	
BORDER LOGISTICS LLC	6754	CALLE DE LINEA	107	SAN DIEGO	92154	Medium Industrial		484	Ground Transportation	Spring Canyon, Unnamed Tributary	Refer to Table M1	911.12	
BORIS MASARSKIY	13030	RANCHO PENASQUITOS BLVD	7	SAN DIEGO	92129	Medium Industrial		48531	Ground Transportation	Los Penasquitos Creek, Unnamed Tributary	Refer to Table M1	906.20	
BORN TO WIN TRANSPORT IFEANYI C UZOAGU	3806	36TH ST		SAN DIEGO	92104	Medium Industrial		48531	Ground Transportation	Chollas Creek,N	Refer to Table M1	908.22	
BRADFORD ALSTEN	3705	HAINES ST		SAN DIEGO	92109	Medium Industrial		48531	Ground Transportation	Mission Bay	Refer to Table M1	906.30	
BRAIN'S BIKE	741	17TH ST		SAN DIEGO	92101	Medium Industrial		485999	Ground Transportation	Switzer Creek, Unnamed Tributary	Refer to Table M1	908.22	
BRANCHS HAULING	5361	GROVELAND DR		SAN DIEGO	92114	Medium Industrial		562111	Ground Transportation	Chollas Creek,S	Refer to Table M1	908.22	
BRIDGE TERMINAL TRANSPORT INC	6753	CAMINO MAQUILADORA		SAN DIEGO	92154	Medium Industrial		484	Ground Transportation	Spring Canyon	Refer to Table M1	911.12	
BRIGHT STAR TRUCKING CO	6779	BEADNELL WY	134	SAN DIEGO	92117	Medium Industrial		484	Ground Transportation	Tecolote Creek, Unnamed Tributary	Refer to Table M1	906.50	
Brinks Inc	4520	Federal Blvd	A	SAN DIEGO	92102	Medium Industrial	4231	488490	Ground Transportation	Chollas Creek	Refer to Table M1	908.22	
BROADWAY TRANSPORTATION SEDAN SERVICE LIMOS	4245	45TH ST	8	SAN DIEGO	92115	Medium Industrial		48532	Ground Transportation	Chollas Creek,N	Refer to Table M1	908.22	
BRUCE BRADLEY	4430	NORTH AV	2	SAN DIEGO	92116	Medium Industrial		48531	Ground Transportation	Powerhouse Canyon	Refer to Table M1	908.22	
BULENT CABUKER	3833	NOBEL DR	3103	SAN DIEGO	92122	Medium Industrial		48531	Ground Transportation	Rose Canyon, Unnamed Tributary	Refer to Table M1	906.40	
BULENT OZEN	500	10TH AV		SAN DIEGO	92101	Medium Industrial		485999	Ground Transportation	San Diego Bay	Refer to Table M1	908.21	
BULLSEYE TRANSPORTATION	4914	JUMANO AV		SAN DIEGO	92117	Medium Industrial		488	Ground Transportation	Mission Bay	Refer to Table M1	906.40	
BURHAN ABDI SHIRDON	5449	BAYVIEW HEIGHTS PL	5	SAN DIEGO	92105	Medium Industrial		48531	Ground Transportation	Chollas Creek,S	Refer to Table M1	908.22	
Bus Maintenance Facility	2000	Leon AV		SAN DIEGO	92154	Medium Industrial	4151	485410	Ground Transportation	Tijuana River	Refer to Table M1	911.11	
BUTTNER TAXI SERVICE	2921	NUTMEG ST		SAN DIEGO	92104	Medium Industrial		48531	Ground Transportation	Switzer Creek, Unnamed Tributary	Refer to Table M1	908.22	
C & A TRANSPORTATION SERVICES	9765	MARCONI DR	104	SAN DIEGO	92154	Medium Industrial		484	Ground Transportation	Tijuana River, Unnamed Tributary	Refer to Table M1	911.12	X
C & R Transfer Corp	5803	Kearny Villa Rd		SAN DIEGO	92123	Medium Industrial	4213	484230	Ground Transportation	San Diego River	Refer to Table M1	907.11	
C AND C TRANSPORT	4173	DELLWOOD ST		SAN DIEGO	92111	Medium Industrial		48421	Ground Transportation	Tecolote Creek, Unnamed Tributary	Refer to Table M1	906.50	

*Based on site visit results, these facilities were found not to be conducting significant activities and will be removed from the FY 2009 inventory. The facilities typically conducted office work or were home based and not mobile.

Business Name	Street Number	Street Name	Suite	City	Zip	Existing Status*	SIC	NAICS	Category	Nearest Conveyances or Water Bodies	Pollutants Potentially Generated	Watershed	Mobile
C D CAB	1540	05TH AV		SAN DIEGO	92101	Medium Industrial		48531	Ground Transportation	San Diego Bay	Refer to Table M1	908.21	
C H & D LOGISTICS INC	8491	AvenIDA DE LA FUENTE		SAN DIEGO	92154	Medium Industrial		48899	Ground Transportation	Tijuana River, Unnamed Tributary	Refer to Table M1	911.12	
C H ROBINSON COMPANY	6480	WEATHERS PL	240	SAN DIEGO	92121	Medium Industrial		488999	Ground Transportation	Carroll Canyon, Unnamed Tributary	Refer to Table M1	906.10	
C MAX MESSENGER	3144	CANON ST		SAN DIEGO	92106	Medium Industrial		49211	Ground Transportation	San Diego Bay	Refer to Table M1	908.10	
C&C HAULING	7104	BELDEN ST		SAN DIEGO	92111	Medium Industrial		562111	Ground Transportation	Tecolote Creek, Unnamed Tributary	Refer to Table M1	906.50	
C&H INTERNATIONAL	3760	CONVOY ST	112	SAN DIEGO	92111	Medium Industrial		488999	Ground Transportation	San Diego River, Unnamed Tributary	Refer to Table M1	907.11	
CADDE GURE	4157	44TH ST		SAN DIEGO	92105	Medium Industrial		48531	Ground Transportation	Chollas Creek,N	Refer to Table M1	908.22	
CAILLAULT	721	05TH AV		SAN DIEGO	92101	Medium Industrial		485999	Ground Transportation	San Diego Bay	Refer to Table M1	908.21	
CAINE HAND	704	MARKET ST		SAN DIEGO	92101	Medium Industrial		4851	Ground Transportation	San Diego Bay	Refer to Table M1	908.21	
CAITLIN COOK	12711	LA TORTOLA		SAN DIEGO	92129	Medium Industrial		485999	Ground Transportation	Los Penasquitos Creek, Unnamed Tributary	Refer to Table M1	906.20	
CALI-BAJA TOURS & CHARTERS LLC	7850	MISSION CENTER CT	206	SAN DIEGO	92108	Medium Industrial		4889	Ground Transportation	San Diego River	Refer to Table M1	907.11	
CALIFORNIA OVERNIGHT	8601	PRODUCTION AV		SAN DIEGO	92121	Medium Industrial	4212	48411	Ground Transportation	Carroll Canyon	Refer to Table M1	906.10	
CALIFORNIA PARATRANSIT SERVICE INC	2654	IMPERIAL AV		SAN DIEGO	92102	Medium Industrial		488999	Ground Transportation	Switzer Creek, Unnamed Tributary	Refer to Table M1	908.22	
CALIFORNIA ROADRUNNERS	3175	WING ST	23	SAN DIEGO	92110	Medium Industrial		492	Ground Transportation	San Diego Bay	Refer to Table M1	908.10	
CALIFORNIA STATE MOTOR PATROL	2865	BAILY AV		SAN DIEGO	92105	Medium Industrial		48849	Ground Transportation	Chollas Creek,N	Refer to Table M1	908.22	
CAMACHO ENTERPRISES	6957	CACTUS CT		SAN DIEGO	92154	Medium Industrial		484	Ground Transportation	Spring Canyon, Unnamed Tributary	Refer to Table M1	911.12	
Camacho's Trucking Inc.	2344	Avenida Costa Del Sol		SAN DIEGO	92154	Medium Industrial	4213	484121	Ground Transportation	Tijuana River	Refer to Table M1	911.12	
CAMEL ENTERPRISES COMPANY	6735	EL CAJON BLVD	A4	SAN DIEGO	92115	Medium Industrial		48531	Ground Transportation	Chollas Creek,N	Refer to Table M1	908.22	
CAMELOT CAB	3875	FLORIDA ST	35	SAN DIEGO	92104	Medium Industrial		485999	Ground Transportation	Powerhouse Canyon	Refer to Table M1	908.22	
CARGA DOS	3055	BEYER BLVD	C102	SAN DIEGO	92154	Medium Industrial		488	Ground Transportation	Tijuana River	Refer to Table M1	911.11	
CARGO UNLIMITED WORLDWIDE LLC	3350	SPORTS ARENA BLVD	K	SAN DIEGO	92110	Medium Industrial		48851	Ground Transportation	San Diego Bay	Refer to Table M1	908.21	
CARL BURKE	15632	BERNARDO CENTER DR	3702	SAN DIEGO	92127	Medium Industrial		49211	Ground Transportation	Lusardi Creek	Refer to Table M1	905.12	
CARLOMAGNO PALOMARES	2367	RIDGE VIEW DR		SAN DIEGO	92105	Medium Industrial		48531	Ground Transportation	Chollas Creek,N	Refer to Table M1	908.22	
CARMEN V ROMERO	2314	TOCAYO AV	27	SAN DIEGO	92154	Medium Industrial		49221	Ground Transportation	Tijuana River	Refer to Table M1	911.11	
CAROLINA TRUCKING INC	2475	PASEO DE LAS AMERICAS	2307A	SAN DIEGO	92154	Medium Industrial		4841	Ground Transportation	Tijuana River, Unnamed Tributary	Refer to Table M1	911.12	
CASTILLO TRUCKING	6555	MOUNT ADA RD	209	SAN DIEGO	92111	Medium Industrial		4841	Ground Transportation	Tecolote Creek, Unnamed Tributary	Refer to Table M1	906.50	

*Based on site visit results, these facilities were found not to be conducting significant activities and will be removed from the FY 2009 inventory. The facilities typically conducted office work or were home based and not mobile.

Business Name	Street Number	Street Name	Suite	City	Zip	Existing Status*	SIC	NAICS	Category	Nearest Conveyances or Water Bodies	Pollutants Potentially Generated	Watershed	Mobile
CEBALLOS AGENCIA ADUANAL	9870	MARCONI DR	E	SAN DIEGO	92154	Medium Industrial		48851	Ground Transportation	Tijuana River, Unnamed Tributary	Refer to Table M1	911.12	
CEM YITMEN	1736	STATE ST	423	SAN DIEGO	92101	Medium Industrial		485999	Ground Transportation	San Diego Bay	Refer to Table M1	908.21	
CENTURY 21 TOURS INC	7850	MISSION CENTER CT	204	SAN DIEGO	92108	Medium Industrial		4859	Ground Transportation	San Diego River	Refer to Table M1	907.11	
CERVANTES TRANSPORT	9750	VIA DE LA AMISTAD		SAN DIEGO	92154	Medium Industrial		48411	Ground Transportation	Tijuana River, Unnamed Tributary	Refer to Table M1	911.12	
CHALI VINNIE CHI	2980	FRANKEL WY		SAN DIEGO	92111	Medium Industrial		48531	Ground Transportation	Tecolote Creek, Unnamed Tributary	Refer to Table M1	906.50	
CHARIOT OF THE CLOUDS	2069	MORENA BLVD	E	SAN DIEGO	92110	Medium Industrial		48531	Ground Transportation	Mission Bay	Refer to Table M1	906.40	
CHARLES DERRY PEDI CAB SERVICE	7555	LINDA VISTA RD	6	SAN DIEGO	92111	Medium Industrial		485999	Ground Transportation	Tecolote Creek, Unnamed Tributary	Refer to Table M1	906.50	
CHAU'S TRANSLATION & TRANSPORTATION SERVICES	4445	50TH ST		SAN DIEGO	92115	Medium Industrial		485999	Ground Transportation	Chollas Creek,N	Refer to Table M1	908.22	
CHE LUMBWELE	4746	SOLOLA AV		SAN DIEGO	92113	Medium Industrial		48531	Ground Transportation	Seventh Street Channel	Refer to Table M1	908.31	
CHECKER CAB	3469	KURTZ ST		SAN DIEGO	92110	Medium Industrial		48531	Ground Transportation	San Diego River	Refer to Table M1	907.11	
CHEPA'S SERVICES	623	32ND ST		SAN DIEGO	92113	Medium Industrial		4921	Ground Transportation	Chollas Creek,N	Refer to Table M1	908.22	
CHIEF TRAVEL OF SAN DIEGO INC	5935	BALBOA AV		SAN DIEGO	92111	Medium Industrial		488999	Ground Transportation	Tecolote Creek	Refer to Table M1	906.50	
CHOICE CAB COMPANY	1885	DIAMOND ST	2-333	SAN DIEGO	92109	Medium Industrial		485999	Ground Transportation	Mission Bay	Refer to Table M1	906.30	
CHRISTINA L FERRARI	1448	THOMAS AV	C	SAN DIEGO	92109	Medium Industrial		48531	Ground Transportation	Mission Bay	Refer to Table M1	906.30	
CHRISTOPHER HYDE	2727	DE ANZA RD	H4	SAN DIEGO	92109	Medium Industrial		48531	Ground Transportation	Mission Bay	Refer to Table M1	906.40	
CHRISTOPHER LEE WARD	4965	LOGAN AV	7	SAN DIEGO	92113	Medium Industrial		48531	Ground Transportation	Seventh Street Channel	Refer to Table M1	908.31	
CITY CAB	5421	BAYVIEW HEIGHTS PL	5	SAN DIEGO	92105	Medium Industrial		485999	Ground Transportation	Chollas Creek,S	Refer to Table M1	908.22	
CJ'S CAB	606	03RD AV	413	SAN DIEGO	92101	Medium Industrial		485999	Ground Transportation	San Diego Bay	Refer to Table M1	908.21	
CLASSIC COURIER	1235	HOTEL CIR		SAN DIEGO	92108	Medium Industrial		488999	Ground Transportation	San Diego River	Refer to Table M1	907.11	
CLAUDE TAMBWE	5865	EL CAJON BLVD	18	SAN DIEGO	92115	Medium Industrial		48531	Ground Transportation	Chollas Creek,N	Refer to Table M1	908.22	
CLINTON N. HARLESS	4344	BANCROFT ST		SAN DIEGO	92104	Medium Industrial		48531	Ground Transportation	Chollas Creek,N	Refer to Table M1	908.22	
Cloud 9 Shuttle, Inc.	3520	Kurtz ST		SAN DIEGO	92110	Medium Industrial	4119	485999	Ground Transportation	San Diego River	Refer to Table M1	907.11	
CMW CAR RENTALS INC	8025	CLAIREMONT MESA BLVD	100	SAN DIEGO	92111	Medium Industrial		48	Ground Transportation	San Clemente Canyon, Unnamed Tributary	Refer to Table M1	906.40	
COAST SEDAN TRANSPORTATION INC	501	BROADWAY	A318	SAN DIEGO	92101	Medium Industrial		485999	Ground Transportation	San Diego Bay	Refer to Table M1	908.21	
CODE 3 TOWING	2230	CACTUS RD		SAN DIEGO	92154	Medium Industrial		4889	Ground Transportation	Spring Canyon	Refer to Table M1	911.12	
COMAQSA MACHINERY & FREIGHT INC	2222	AV COSTADEL SOL		SAN DIEGO	92154	Medium Industrial		48411	Ground Transportation	Tijuana River, Unnamed Tributary	Refer to Table M1	911.12	

*Based on site visit results, these facilities were found not to be conducting significant activities and will be removed from the FY 2009 inventory. The facilities typically conducted office work or were home based and not mobile.

Business Name	Street Number	Street Name	Suite	City	Zip	Existing Status*	SIC	NAICS	Category	Nearest Conveyances or Water Bodies	Pollutants Potentially Generated	Watershed	Mobile
COMPLETE FREIGHT SOLUTIONS INC	7920	AIRWAY RD	A10	SAN DIEGO	92154	Medium Industrial		4841	Ground Transportation	Tijuana River, Unnamed Tributary	Refer to Table M1	911.12	
CONGAR ENTERPRISES INC	8684	AvenIDA DE LA FUENTE		SAN DIEGO	92154	Medium Industrial		48411	Ground Transportation	Tijuana River, Unnamed Tributary	Refer to Table M1	911.12	
CONTACTOS TERRESTRES USA LLC	1050	KETTNER BLVD		SAN DIEGO	92101	Medium Industrial		48599	Ground Transportation	San Diego Bay	Refer to Table M1	908.21	
Continental Western Transport	9235	HARRIS PLANT RD		SAN DIEGO	92145	Medium Industrial	4212	484220	Ground Transportation	San Clemente Canyon	Refer to Table M1	906.40	
Con-Way Western Express USD	4965	Convoy St		SAN DIEGO	92111	Medium Industrial	4213	484121	Ground Transportation	San Clemente Canyon	Refer to Table M1	906.40	
COOL CA	4190	MUSTANG ST		SAN DIEGO	92111	Medium Industrial		48531	Ground Transportation	Tecolote Creek, Unnamed Tributary	Refer to Table M1	906.50	
CORONADO LIVERY	3918	MASON ST		SAN DIEGO	92110	Medium Industrial		48711	Ground Transportation	San Diego Bay	Refer to Table M1	908.21	
CORTEZ CAB	1574	ORO VISTA RD	274	SAN DIEGO	92154	Medium Industrial		48531	Ground Transportation	Tijuana River	Refer to Table M1	911.11	
COURIER KING	4629	CASS ST	261	SAN DIEGO	92109	Medium Industrial		4922	Ground Transportation	Pacific Ocean Shoreline, Scripps HA	Refer to Table M1	906.30	
CPC ENTERPRISES	6173	BROOKLYN AV		SAN DIEGO	92114	Medium Industrial		4921	Ground Transportation	Chollas Creek,S	Refer to Table M1	908.22	
CR TRUCKING / CR PALLETTS	5605	LAUREL ST		SAN DIEGO	92105	Medium Industrial		48411	Ground Transportation	Chollas Creek,S	Refer to Table M1	908.22	
CRAIG NICHOLS	405	SLOANE AV		SAN DIEGO	92103	Medium Industrial		48531	Ground Transportation	San Diego Bay	Refer to Table M1	908.21	
CRICKET ENTERPRISES INC	1612	DUVAL ST		SAN DIEGO	92102	Medium Industrial		484	Ground Transportation	Chollas Creek,N	Refer to Table M1	908.22	
Cross Trade Logistics LLC dba Pacific Basin Freight Forwarding	2295	PASEO DE LAS AMERICAS	24	SAN DIEGO	92154	Medium Industrial	4214	484110	Ground Transportation	Tijuana River, Unnamed Tributary	Refer to Table M1	911.12	
CROWN CAB	600	FRONT ST	419	SAN DIEGO	92101	Medium Industrial		485999	Ground Transportation	San Diego Bay	Refer to Table M1	908.21	
CROWN CHAUFFEUR SERVICES	2905	CANON ST		SAN DIEGO	92106	Medium Industrial		48532	Ground Transportation	San Diego Bay	Refer to Table M1	908.10	
Crown Xpress Transport	8850	Paseo de la Fuente Norte		SAN DIEGO	92154	Medium Industrial	4212	48411	Ground Transportation	Tijuana River	Refer to Table M1	911.12	
CS TRANSPORTATION	2602	COWLEY WY		SAN DIEGO	92110	Medium Industrial		4922	Ground Transportation	Mission Bay	Refer to Table M1	906.40	
CUNEYT DALGAKIRAN	455	10TH AV		SAN DIEGO	92101	Medium Industrial		485999	Ground Transportation	San Diego Bay	Refer to Table M1	908.21	
CURTIS TAXI	5550	SAN ONOFRE TER		SAN DIEGO	92114	Medium Industrial		48531	Ground Transportation	Seventh Street Channel	Refer to Table M1	908.31	
CUU A VONG	5231	ACUNA ST		SAN DIEGO	92117	Medium Industrial		48531	Ground Transportation	Tecolote Creek	Refer to Table M1	906.50	
CYNTHIA GREEN & SON'S TRANSPORTATION	6005	DIPPER ST		SAN DIEGO	92114	Medium Industrial		48412	Ground Transportation	Chollas Creek,S	Refer to Table M1	908.22	
D III TRANSPORT CORPORATION	9235	CAMINO SANTA FE		SAN DIEGO	92121	Medium Industrial		484	Ground Transportation	Carroll Canyon, Unnamed Tributary	Refer to Table M1	906.10	
D R JONES TRANSPORT	9170	SIEMPRE VIVA RD		SAN DIEGO	92154	Medium Industrial		4841	Ground Transportation	Tijuana River, Unnamed Tributary	Refer to Table M1	911.12	
DAHOODS BIKE SERVICE	563	22ND ST 1B		SAN DIEGO	92102	Medium Industrial		48599	Ground Transportation	Switzer Creek, Unnamed Tributary	Refer to Table M1	908.22	
DAJA INC	750	B ST	3130	SAN DIEGO	92101	Medium Industrial		488999	Ground Transportation	San Diego Bay	Refer to Table M1	908.21	

*Based on site visit results, these facilities were found not to be conducting significant activities and will be removed from the FY 2009 inventory. The facilities typically conducted office work or were home based and not mobile.

Business Name	Street Number	Street Name	Suite	City	Zip	Existing Status*	SIC	NAICS	Category	Nearest Conveyances or Water Bodies	Pollutants Potentially Generated	Watershed	Mobile
DAMTEW C MOSSESA	4529	TEXAS ST		SAN DIEGO	92116	Medium Industrial		48531	Ground Transportation	Powerhouse Canyon	Refer to Table M1	908.22	
DAN SWEENY	4896	VOLTAIRE ST		SAN DIEGO	92107	Medium Industrial		48531	Ground Transportation	San Diego River	Refer to Table M1	907.11	
DANIEL ABRAHAM	4174.5	34TH ST		SAN DIEGO	92104	Medium Industrial		48531	Ground Transportation	Chollas Creek,N	Refer to Table M1	908.22	
DANIEL SERAP	521	06TH AV	242	SAN DIEGO	92101	Medium Industrial		48599	Ground Transportation	San Diego Bay	Refer to Table M1	908.21	
DANIEL TEFERA	4651	KANSAS ST	4	SAN DIEGO	92116	Medium Industrial		48531	Ground Transportation	Powerhouse Canyon	Refer to Table M1	908.22	
DANNY LEE ARMOUR	4020	CHEROKEE AV	10	SAN DIEGO	92104	Medium Industrial		48531	Ground Transportation	Chollas Creek,N	Refer to Table M1	908.22	
DARREN WHITTAKER	4159	42ND ST	A	SAN DIEGO	92105	Medium Industrial		48531	Ground Transportation	Chollas Creek,N	Refer to Table M1	908.22	
DAUD M YASIN	4155	38TH ST	1	SAN DIEGO	92105	Medium Industrial		48531	Ground Transportation	Chollas Creek,N	Refer to Table M1	908.22	
DAVID APPELBAUM	8022	LINDA VISTA RD	2H	SAN DIEGO	92111	Medium Industrial		48531	Ground Transportation	Tecolote Creek, Unnamed Tributary	Refer to Table M1	906.50	
DAVID B GROSSET	4368	ARIZONA ST		SAN DIEGO	92104	Medium Industrial		49221	Ground Transportation	Powerhouse Canyon	Refer to Table M1	908.22	
DAVID EVANS	10616	MATHIESON ST		SAN DIEGO	92129	Medium Industrial		485999	Ground Transportation	Chicarita Creek, Unnamed Tributary	Refer to Table M1	906.20	
DAVID I WOOD	120	ELM ST		SAN DIEGO	92101	Medium Industrial		48531	Ground Transportation	San Diego Bay	Refer to Table M1	908.21	
DAVID J LAW	3960	POINT LOMA BLVD	H-209	SAN DIEGO	92110	Medium Industrial		48531	Ground Transportation	San Diego River	Refer to Table M1	907.11	
DAVID N IZUKWE	4333	DAWSON AV	15	SAN DIEGO	92115	Medium Industrial		48531	Ground Transportation	Chollas Creek,N	Refer to Table M1	908.22	
DAVID R BRIDGMON	2331	IMPERIAL AV		SAN DIEGO	92113	Medium Industrial		485999	Ground Transportation	San Diego Bay, Switzer	Refer to Table M1	908.22	
DAVID S RHODES	4534	GEORGIA ST	4	SAN DIEGO	92116	Medium Industrial		48531	Ground Transportation	Powerhouse Canyon	Refer to Table M1	908.22	
DAVID SANTANA CAB	4316	53RD ST		SAN DIEGO	92115	Medium Industrial		48599	Ground Transportation	Chollas Creek,N	Refer to Table M1	908.22	
DAVID SCOTT TAXI	5116	NARRAGANSETT AV	15	SAN DIEGO	92107	Medium Industrial		48531	Ground Transportation	Pacific Ocean	Refer to Table M1	908.10	
DAVID VAN SERVICES	3250	ORANGE AV	2	SAN DIEGO	92104	Medium Industrial		49221	Ground Transportation	Chollas Creek,N	Refer to Table M1	908.22	
DAVID W RHODES	2419	BROADWAY	A	SAN DIEGO	92102	Medium Industrial		48531	Ground Transportation	Switzer Creek, Unnamed Tributary	Refer to Table M1	908.22	
DAVID'S CAB	845	29TH ST		SAN DIEGO	92113	Medium Industrial		48531	Ground Transportation	Chollas Creek,N	Refer to Table M1	908.22	
DAVIS TRUCKING LLC	7365	MISSION GORGE RD	B	SAN DIEGO	92120	Medium Industrial	4214	484220	Ground Transportation	San Diego River	Refer to Table M1	907.11	
DAVOOD EBRAHIM	2853	MARKET ST		SAN DIEGO	92102	Medium Industrial		48531	Ground Transportation	Chollas Creek,N	Refer to Table M1	908.22	
DAWID JABLONSKI	1846	ISLAND AV	26	SAN DIEGO	92102	Medium Industrial		485999	Ground Transportation	Switzer Creek, Unnamed Tributary	Refer to Table M1	908.22	
DAYGO COURIER	5091	ORANGE AV		SAN DIEGO	92115	Medium Industrial		49211	Ground Transportation	Chollas Creek,N	Refer to Table M1	908.22	
DAYGO COURIER SERVICE	4054	50TH ST	1	SAN DIEGO	92105	Medium Industrial		49211	Ground Transportation	Chollas Creek,N	Refer to Table M1	908.22	

*Based on site visit results, these facilities were found not to be conducting significant activities and will be removed from the FY 2009 inventory. The facilities typically conducted office work or were home based and not mobile.

Business Name	Street Number	Street Name	Suite	City	Zip	Existing Status*	SIC	NAICS	Category	Nearest Conveyances or Water Bodies	Pollutants Potentially Generated	Watershed	Mobile
DC Transport	8903	Airway Rd.		SAN DIEGO	92154	Medium Industrial	4213	484121	Ground Transportation	Tijuana River	Refer to Table M1	911.12	
DCC TRANSPORT LLC	2475	PASEO DE LAS AMERICAS	2306	SAN DIEGO	92154	Medium Industrial		4842	Ground Transportation	Tijuana River, Unnamed Tributary	Refer to Table M1	911.12	
DE LA ROSA WAREHOUSING	2285	MICHAEL FARADAY DR	11	SAN DIEGO	92154	Medium Industrial	4231	48849	Ground Transportation	Tijuana River, Unnamed Tributary	Refer to Table M1	911.12	
DEEQ ADEN	4062	49TH ST	6	SAN DIEGO	92105	Medium Industrial		48531	Ground Transportation	Chollas Creek,N	Refer to Table M1	908.22	
DEEQ WARSAME	4020	WABASH AV		SAN DIEGO	92104	Medium Industrial		48531	Ground Transportation	Chollas Creek,N	Refer to Table M1	908.22	
DEJAVU CAB CO	10278	RANCHO CARMEL DR		SAN DIEGO	92128	Medium Industrial		485999	Ground Transportation	Chicarita Creek	Refer to Table M1	906.20	
DEMDEM K BIRZU	4417	IDAHO ST	1	SAN DIEGO	92116	Medium Industrial		48531	Ground Transportation	Powerhouse Canyon	Refer to Table M1	908.22	
DENDEN CAB	6671	BENSON AV		SAN DIEGO	92114	Medium Industrial		485999	Ground Transportation	Chollas Creek,S	Refer to Table M1	908.22	
DENNIS P MCCULLEN	830	PARK BLVD	18	SAN DIEGO	92101	Medium Industrial		48531	Ground Transportation	San Diego Bay	Refer to Table M1	908.21	
DEQ IBRAHIM	1138	WOODROW AV		SAN DIEGO	92114	Medium Industrial		48531	Ground Transportation	Chollas Creek,S	Refer to Table M1	908.22	
DEREJE M ABEBE	4046	43RD ST	C	SAN DIEGO	92105	Medium Industrial		48531	Ground Transportation	Chollas Creek,N	Refer to Table M1	908.22	
DEREJE MENGESHA	3778	35TH ST	17	SAN DIEGO	92104	Medium Industrial		48531	Ground Transportation	Chollas Creek,N	Refer to Table M1	908.22	
DEWITT COMPANIES LTD LLC	9089	CLAIREMONT MESA BLVD	301	SAN DIEGO	92123	Medium Industrial		488	Ground Transportation	Murphy Canyon	Refer to Table M1	907.11	
DHL	7411	Goen PL	C	SAN DIEGO	92120	Medium Industrial	4513	492110	Ground Transportation	San Diego River	Refer to Table M1	907.11	
DI GEORJIOS FIVE STAR LIMOS	3201	UNIVERSITY AV		SAN DIEGO	92104	Medium Industrial		48532	Ground Transportation	Switzer Creek, Unnamed Tributary	Refer to Table M1	908.22	
DIAMOND DRIVE	7143	NAVAJO RD	6201	SAN DIEGO	92119	Medium Industrial		4859	Ground Transportation	Alvarado Canyon, Unnamed Tributary	Refer to Table M1	907.11	
DIAMOND ENVIRONMENTAL SERVICES LLC	9174	REHCO RD	C	SAN DIEGO	92121	Medium Industrial	4212	562111	Ground Transportation	Carroll Canyon, Unnamed Tributary	Refer to Table M1	906.10	
DIMES LIMOUSINE	7141	BEAGLE ST		SAN DIEGO	92111	Medium Industrial		48532	Ground Transportation	Tecolote Creek, Unnamed Tributary	Refer to Table M1	906.50	
DIMEX FREIGHT SYSTEMS INC	8802	AvenIDA DE LA FUENTE		SAN DIEGO	92154	Medium Industrial		4841	Ground Transportation	Tijuana River, Unnamed Tributary	Refer to Table M1	911.12	
DIMITAR DIMITROV	4511	30TH ST	3	SAN DIEGO	92116	Medium Industrial		48599	Ground Transportation	Chollas Creek,N	Refer to Table M1	908.22	
DIMITAR PETKOV HRISTOV	134	HAWTHORN ST	12	SAN DIEGO	92101	Medium Industrial		48531	Ground Transportation	San Diego Bay	Refer to Table M1	908.21	
DINCER KOROGLU	1343	C ST	3	SAN DIEGO	92101	Medium Industrial		485999	Ground Transportation	San Diego Bay	Refer to Table M1	908.21	
DIPLOMATIC TRANSPORTATION SERVICES	3848	CAMINITO AGUILAR	C	SAN DIEGO	92111	Medium Industrial		48532	Ground Transportation	Tecolote Creek, Unnamed Tributary	Refer to Table M1	906.50	
DIRECTORY DISTRIBUTING ASSOCIATES INC	9586	DISTRIBUTION AV	K	SAN DIEGO	92121	Medium Industrial	4215	49221	Ground Transportation	Carroll Canyon	Refer to Table M1	906.10	
DIVA CLOUD-9	4045	MESSINA DR	B	SAN DIEGO	92113	Medium Industrial		48599	Ground Transportation	Chollas Creek,S	Refer to Table M1	908.22	
DMITRY MAKAEVSKIKH	229	16TH ST	174	SAN DIEGO	92101	Medium Industrial		485999	Ground Transportation	San Diego Bay, Switzer	Refer to Table M1	908.22	

*Based on site visit results, these facilities were found not to be conducting significant activities and will be removed from the FY 2009 inventory. The facilities typically conducted office work or were home based and not mobile.

Business Name	Street Number	Street Name	Suite	City	Zip	Existing Status*	SIC	NAICS	Category	Nearest Conveyances or Water Bodies	Pollutants Potentially Generated	Watershed	Mobile
DON STAI'S TOURS	1050	20TH ST	606	SAN DIEGO	92102	Medium Industrial		48599	Ground Transportation	Switzer Creek, Unnamed Tributary	Refer to Table M1	908.22	
DONALD RAY ATTAWAY	1335	J ST	62	SAN DIEGO	92101	Medium Industrial		48531	Ground Transportation	San Diego Bay, Switzer	Refer to Table M1	908.22	
DONALD SIEGEL	105	SPRUCE ST	D	SAN DIEGO	92103	Medium Industrial		48531	Ground Transportation	San Diego Bay	Refer to Table M1	908.21	
DONNA ANDREA HORNE	8022	LINDA VISTA RD	H	SAN DIEGO	92111	Medium Industrial		48531	Ground Transportation	Tecolote Creek, Unnamed Tributary	Refer to Table M1	906.50	
DONNA PEPPER	4055	LOGAN AV		SAN DIEGO	92113	Medium Industrial		485999	Ground Transportation	Chollas Creek,S	Refer to Table M1	908.22	
DOSS & CO	3945	NOBEL DR	92	SAN DIEGO	92122	Medium Industrial		48599	Ground Transportation	Rose Canyon, Unnamed Tributary	Refer to Table M1	906.40	
DOUGHERTY DELIVERS	4238	INGRAHAM ST		SAN DIEGO	92109	Medium Industrial		4921	Ground Transportation	Mission Bay	Refer to Table M1	906.30	
DOUGLAS GARTH CAMPBELL	3200	ADAMS AV	204	SAN DIEGO	92116	Medium Industrial		48531	Ground Transportation	San Diego River	Refer to Table M1	907.11	
DOUGLAS KNAPTON	3731	INGRAHAM ST		SAN DIEGO	92109	Medium Industrial		48531	Ground Transportation	Mission Bay	Refer to Table M1	906.30	
DOUG'S CAB CO	2504	C ST		SAN DIEGO	92102	Medium Industrial		4853	Ground Transportation	Switzer Creek, Unnamed Tributary	Refer to Table M1	908.22	
DREW BLOOOM	1501	IMPERIAL AV		SAN DIEGO	92101	Medium Industrial		48599	Ground Transportation	San Diego Bay, Switzer	Refer to Table M1	908.22	
DTASSS	2153	CLAIRTON PL		SAN DIEGO	92154	Medium Industrial		488999	Ground Transportation	Tijuana River, Unnamed Tributary	Refer to Table M1	911.11	
DUCK TRANSPORT	8580	AV COSTA NORTE		SAN DIEGO	92154	Medium Industrial		4884	Ground Transportation	Tijuana River, Unnamed Tributary	Refer to Table M1	911.12	
DUNBAR ARMORED INC	1616	G ST		SAN DIEGO	92101	Medium Industrial		488999	Ground Transportation	Switzer Creek, Unnamed Tributary	Refer to Table M1	908.22	
DUNGAONS & DARRELS	3766	SWIFT AV	9	SAN DIEGO	92104	Medium Industrial		485999	Ground Transportation	Chollas Creek,N	Refer to Table M1	908.22	
Dynamex Operations West	9512	Chesapeake Dr	402	SAN DIEGO	92123	Medium Industrial	4215	492110	Ground Transportation	San Diego River	Refer to Table M1	907.11	
DYNAMEX OPERATIONS WEST INC	9270	TRADE PL		SAN DIEGO	92123	Medium Industrial	4212	484110	Ground Transportation	Carroll Canyon, Unnamed Tributary	Refer to Table M1	906.10	
E J CLARK & SONS TRUCKING INC	2370	BALBOA VISTA DR		SAN DIEGO	92105	Medium Industrial		484	Ground Transportation	Chollas Creek,S	Refer to Table M1	908.22	
E Z CAB	753	15TH ST		SAN DIEGO	92101	Medium Industrial		485999	Ground Transportation	Switzer Creek, Unnamed Tributary	Refer to Table M1	908.22	
E.S. CAB	11438	ELMSTONE CT		SAN DIEGO	92131	Medium Industrial		485999	Ground Transportation	Cypress Canyon	Refer to Table M1	906.20	
EAST WEST TRAVEL AND TOUR OF SAN DIEGO	4647	CONVOY ST	103	SAN DIEGO	92111	Medium Industrial		488999	Ground Transportation	Tecolote Creek	Refer to Table M1	906.50	
EASTERN EXPRESS CARGO/EASTERN TRAVEL	6910	MIRAMAR RD	A204	SAN DIEGO	92121	Medium Industrial		49221	Ground Transportation	Carroll Canyon	Refer to Table M1	906.10	
EASTERS TRAVEL	1726	EUCLID AV		SAN DIEGO	92105	Medium Industrial		488	Ground Transportation	Chollas Creek,S	Refer to Table M1	908.22	
EDCO Disposal Corp Sanitainer	7844	Armour St		SAN DIEGO	92111	Medium Industrial	4953	562119	Ground Transportation	San Clemente Canyon	Refer to Table M1	907.11	
EDDIE'S TRANSPORTATION	8955	PASEO DE LA FUENTE NORTE		SAN DIEGO	92154	Medium Industrial		48411	Ground Transportation	Tijuana River, Unnamed Tributary	Refer to Table M1	911.12	
EDMUNDO LARA-MORALES	4144	CHEROKEE AV	1	SAN DIEGO	92104	Medium Industrial		48531	Ground Transportation	Chollas Creek,N	Refer to Table M1	908.22	

*Based on site visit results, these facilities were found not to be conducting significant activities and will be removed from the FY 2009 inventory. The facilities typically conducted office work or were home based and not mobile.

Business Name	Street Number	Street Name	Suite	City	Zip	Existing Status*	SIC	NAICS	Category	Nearest Conveyances or Water Bodies	Pollutants Potentially Generated	Watershed	Mobile
ED'S BIKE TAXI	4452	DAWES ST	2	SAN DIEGO	92109	Medium Industrial		485999	Ground Transportation	Mission Bay	Refer to Table M1	906.30	
EDWIN K HAMAUKU	636	C ST	315	SAN DIEGO	92101	Medium Industrial		48531	Ground Transportation	San Diego Bay	Refer to Table M1	908.21	
EHAB E ELGAZZAR	4118	MUSTANG ST		SAN DIEGO	92111	Medium Industrial		48531	Ground Transportation	Tecolote Creek, Unnamed Tributary	Refer to Table M1	906.50	
EHI TAXI SERVICE	3085	MADISON AV	B	SAN DIEGO	92116	Medium Industrial		48531	Ground Transportation	Chollas Creek,N	Refer to Table M1	908.22	
EKATERINA KOCHETKOVA	2809	IMPERIAL AV		SAN DIEGO	92102	Medium Industrial		48599	Ground Transportation	Chollas Creek,N	Refer to Table M1	908.22	
EL CAMINO TRANSPORTATION	2919	COLUMBIA ST	A	SAN DIEGO	92103	Medium Industrial		4851	Ground Transportation	San Diego Bay	Refer to Table M1	908.21	
ELIAS A CHEKOL	4177	ILLINOIS ST	1	SAN DIEGO	92104	Medium Industrial		48531	Ground Transportation	Chollas Creek,N	Refer to Table M1	908.22	
ELIAS BEKELE	4120	ALABAMA ST	9	SAN DIEGO	92104	Medium Industrial		48531	Ground Transportation	Powerhouse Canyon	Refer to Table M1	908.22	
ELIAS QABILLE	5444	MANDARIN COV		SAN DIEGO	92115	Medium Industrial		48531	Ground Transportation	Chollas Creek,N	Refer to Table M1	908.22	
ELMI A ORE	5480	UNIVERSITY AV	312	SAN DIEGO	92105	Medium Industrial		48531	Ground Transportation	Chollas Creek,N	Refer to Table M1	908.22	
ELNORD JOSEPH	7112	SKYLINE DR		SAN DIEGO	92114	Medium Industrial		48531	Ground Transportation	Chollas Creek,S	Refer to Table M1	908.22	
EMANUEL HORTON	7777	BELDEN ST	111	SAN DIEGO	92111	Medium Industrial		48531	Ground Transportation	Tecolote Creek, Unnamed Tributary	Refer to Table M1	906.50	
EMANUEL TESFAMICHAEL	4565	MYRTLE AV		SAN DIEGO	92105	Medium Industrial		48531	Ground Transportation	Chollas Creek,N	Refer to Table M1	908.22	
EME TRANSPORT SERVICES LLC	3065	BEYER BLVD	B103	SAN DIEGO	92154	Medium Industrial		48851	Ground Transportation	Tijuana River	Refer to Table M1	911.11	
EMIL MANSUR	1002	30TH ST		SAN DIEGO	92102	Medium Industrial		485999	Ground Transportation	Chollas Creek,N	Refer to Table M1	908.22	
EMILIO EXPRESS INC	1373	LA MEDIA RD		SAN DIEGO	92154	Medium Industrial		4841	Ground Transportation	Tijuana River, Unnamed Tributary	Refer to Table M1	911.12	
EMMANUEL A ADEBAYO	11723	STONEY PEAK DR	56	SAN DIEGO	92128	Medium Industrial		485999	Ground Transportation	Chicarita Creek	Refer to Table M1	906.20	
EMMET WARDELL	4780.5	POINT LOMA AV		SAN DIEGO	92107	Medium Industrial		4859	Ground Transportation	Pacific Ocean	Refer to Table M1	908.10	
EMRE COBANOGLU	450	10TH AV		SAN DIEGO	92101	Medium Industrial		485999	Ground Transportation	San Diego Bay	Refer to Table M1	908.21	
EMRE SUNTER	450	10TH AV		SAN DIEGO	92101	Medium Industrial		485999	Ground Transportation	San Diego Bay	Refer to Table M1	908.21	
ENDALE SENESHAW	2226	E ST	C	SAN DIEGO	92102	Medium Industrial		48531	Ground Transportation	Switzer Creek, Unnamed Tributary	Refer to Table M1	908.22	
ENEJI CAB	6721	SPRINGFIELD ST		SAN DIEGO	92114	Medium Industrial		4851	Ground Transportation	Chollas Creek,S	Refer to Table M1	908.22	
ENIS MURAT GOKTEPE	751	07TH AV		SAN DIEGO	92101	Medium Industrial		485999	Ground Transportation	San Diego Bay	Refer to Table M1	908.21	
EPIC TRANSPORTATION	1852	GRAND AV		SAN DIEGO	92109	Medium Industrial		48532	Ground Transportation	Mission Bay	Refer to Table M1	906.30	
EPTR INC	4073	49TH ST		SAN DIEGO	92105	Medium Industrial		4859	Ground Transportation	Chollas Creek,N	Refer to Table M1	908.22	
ERDEM GULER	450	10TH AV		SAN DIEGO	92101	Medium Industrial		485999	Ground Transportation	San Diego Bay	Refer to Table M1	908.21	

*Based on site visit results, these facilities were found not to be conducting significant activities and will be removed from the FY 2009 inventory. The facilities typically conducted office work or were home based and not mobile.

Business Name	Street Number	Street Name	Suite	City	Zip	Existing Status*	SIC	NAICS	Category	Nearest Conveyances or Water Bodies	Pollutants Potentially Generated	Watershed	Mobile
ERIC BOTTON	4382.5	ILLINOIS ST		SAN DIEGO	92104	Medium Industrial		48531	Ground Transportation	Chollas Creek,N	Refer to Table M1	908.22	
ERIC JONES EXPEDITE SERVICES	3022	MENLO AV		SAN DIEGO	92105	Medium Industrial		49221	Ground Transportation	Chollas Creek,N	Refer to Table M1	908.22	
ERICK HARRIS	1223	29TH ST		SAN DIEGO	92102	Medium Industrial		4889	Ground Transportation	Chollas Creek,N	Refer to Table M1	908.22	
ESHETU DADI ABOYE	4173	36TH ST	21	SAN DIEGO	92104	Medium Industrial		48531	Ground Transportation	Chollas Creek,N	Refer to Table M1	908.22	
ESHETU M ABEBE	4613	ALABAMA ST	10	SAN DIEGO	92116	Medium Industrial		48531	Ground Transportation	Powerhouse Canyon	Refer to Table M1	908.22	
ESQUIRES SHUTTLE SERVICES	3023.5	L ST		SAN DIEGO	92102	Medium Industrial		4852	Ground Transportation	Chollas Creek,N	Refer to Table M1	908.22	
ETENESH B WUBE	4147	42ND ST	3	SAN DIEGO	92105	Medium Industrial		48531	Ground Transportation	Chollas Creek,N	Refer to Table M1	908.22	
EURO TRANSIT	4525	KANSAS ST	7	SAN DIEGO	92116	Medium Industrial		49211	Ground Transportation	Powerhouse Canyon	Refer to Table M1	908.22	
EXCELLENCE BY LIT CORP	1590	CONTINENTAL ST	104	SAN DIEGO	92154	Medium Industrial		48411	Ground Transportation	Spring Canyon	Refer to Table M1	911.12	
EXCLUSIVE TRANSPORTATION OF SAN DIEGO	6524	CASCADE ST		SAN DIEGO	92122	Medium Industrial		485999	Ground Transportation	Rose Canyon	Refer to Table M1	906.40	
EXECUTIVE LIMOUSINE AND SEDAN INC	2810	LYTTON ST		SAN DIEGO	92110	Medium Industrial		48532	Ground Transportation	San Diego Bay	Refer to Table M1	908.10	
EXPEDITED COURIER SERVICE	3236	HUGO ST		SAN DIEGO	92106	Medium Industrial		49211	Ground Transportation	San Diego Bay	Refer to Table M1	908.10	
EXPERT CAB	4161	WINONA AV	9	SAN DIEGO	92105	Medium Industrial		48531	Ground Transportation	Chollas Creek,N	Refer to Table M1	908.22	
EXPERT DRIVING SCHOOL	4655	RUFFNER ST	250	SAN DIEGO	92111	Medium Industrial		485999	Ground Transportation	Tecolote Creek	Refer to Table M1	906.50	
EXPRESS RENT A CAR	2595	KETTNER BLVD		SAN DIEGO	92101	Medium Industrial		488999	Ground Transportation	San Diego Bay	Refer to Table M1	908.21	
Express Service Transport	7951	Airway RD	B	SAN DIEGO	92154	Medium Industrial	4212	48411	Ground Transportation	Tijuana River	Refer to Table M1	911.12	
EXPRESS SERVICE TRANSPORT INC	2498	ROLL DR	422	SAN DIEGO	92154	Medium Industrial		4841	Ground Transportation	Tijuana River, Unnamed Tributary	Refer to Table M1	911.12	
EXPRESS TRUCKING LLC	2285	MICHAEL FARADAY DR	9	SAN DIEGO	92154	Medium Industrial	4231	488490	Ground Transportation	Tijuana River, Unnamed Tributary	Refer to Table M1	911.12	
EXPRESS WEST DELIVERY SERVICE	12728	RANCHO PENASQUITOS BLVD	95	SAN DIEGO	92129	Medium Industrial		48421	Ground Transportation	Los Penasquitos Creek	Refer to Table M1	906.20	
EYOB ARAYA	4575	ARIZONA ST	4	SAN DIEGO	92116	Medium Industrial		4853	Ground Transportation	Powerhouse Canyon	Refer to Table M1	908.22	
EYOB HAILE TEKLEAB	690	BOLLENBACHER ST		SAN DIEGO	92114	Medium Industrial		48531	Ground Transportation	Chollas Creek,S	Refer to Table M1	908.22	
E-Z GO CAB	3720	BREMS ST		SAN DIEGO	92115	Medium Industrial		485999	Ground Transportation	Chollas Creek,N	Refer to Table M1	908.22	
EZ RIDE	3940	HANCOCK ST	209	SAN DIEGO	92110	Medium Industrial		4851	Ground Transportation	San Diego River	Refer to Table M1	907.11	
F & C TRUCKING	724	ALVIN ST		SAN DIEGO	92114	Medium Industrial		485999	Ground Transportation	Chollas Creek,S	Refer to Table M1	908.22	
F & M TRANSPORTATION	1590	CONTINENTAL ST	103	SAN DIEGO	92154	Medium Industrial		488999	Ground Transportation	Spring Canyon	Refer to Table M1	911.12	
F E CAB	3538	DEL REY ST	12	SAN DIEGO	92109	Medium Industrial		485999	Ground Transportation	Mission Bay	Refer to Table M1	906.40	

*Based on site visit results, these facilities were found not to be conducting significant activities and will be removed from the FY 2009 inventory. The facilities typically conducted office work or were home based and not mobile.

Business Name	Street Number	Street Name	Suite	City	Zip	Existing Status*	SIC	NAICS	Category	Nearest Conveyances or Water Bodies	Pollutants Potentially Generated	Watershed	Mobile
F M CAB	4556	ILLINOIS ST		SAN DIEGO	92116	Medium Industrial		4853	Ground Transportation	Chollas Creek,N	Refer to Table M1	908.22	
FAIRMOUNT LIMOUSINE	2128	TULIP ST		SAN DIEGO	92105	Medium Industrial		48532	Ground Transportation	Chollas Creek,N	Refer to Table M1	908.22	
FAISAL A DHINBIL	5440	BAYVIEW HEIGHTS PL	1	SAN DIEGO	92105	Medium Industrial		48531	Ground Transportation	Chollas Creek,S	Refer to Table M1	908.22	
FANS CAB	13202	SALMON RIVER RD	104	SAN DIEGO	92129	Medium Industrial		48531	Ground Transportation	Los Penasquitos Creek, Unnamed Tributary	Refer to Table M1	906.10	
FANTAHUN M ABEBE	5444	BAYVIEW HEIGHTS PL	7	SAN DIEGO	92105	Medium Industrial		48531	Ground Transportation	Chollas Creek,S	Refer to Table M1	908.22	
FARAH H ADAM	5480	UNIVERSITY AV	310	SAN DIEGO	92105	Medium Industrial		48531	Ground Transportation	Chollas Creek,N	Refer to Table M1	908.22	
FARAH ISSE	3806	FAIRMOUNT AV	246	SAN DIEGO	92105	Medium Industrial		48531	Ground Transportation	Chollas Creek,N	Refer to Table M1	908.22	
FARAH MOHAMED ALI	3818	50TH ST		SAN DIEGO	92105	Medium Industrial		48531	Ground Transportation	Chollas Creek,N	Refer to Table M1	908.22	
FARAH SAID	5480	UNIVERSITY AV	103	SAN DIEGO	92105	Medium Industrial		48531	Ground Transportation	Chollas Creek,N	Refer to Table M1	908.22	
FARAWAY RANCH AND TRANSPORT	3568	03RD AV	5	SAN DIEGO	92103	Medium Industrial		48423	Ground Transportation	San Diego Bay	Refer to Table M1	908.21	
FARE VALLEY CAB	2810	CAMINO DEL RIO SOUTH	204	SAN DIEGO	92108	Medium Industrial		48531	Ground Transportation	San Diego River	Refer to Table M1	907.11	
FAREED FASHA MANGISTO	4120	ALABAMA ST	09	SAN DIEGO	92104	Medium Industrial		48531	Ground Transportation	Powerhouse Canyon	Refer to Table M1	908.22	
FAST ACTION MOVING & STORAGE INC	7949	STROMESA CT	K	SAN DIEGO	92126	Medium Industrial	4214	484210	Ground Transportation	Carroll Canyon, Unnamed Tributary	Refer to Table M1	906.10	
Fastrucking.com	6060	Nancy Ridge Drive	100	SAN DIEGO	92121	Medium Industrial	4212	484110	Ground Transportation	Los Penasquitos Creek	Refer to Table M1	906.10	
FATTAH S ALI	5120	WIGHTMAN ST	35	SAN DIEGO	92105	Medium Industrial		485999	Ground Transportation	Chollas Creek,N	Refer to Table M1	908.22	
FAY CAB	11255	AvenIDA DE LOS LOBOS	C	SAN DIEGO	92127	Medium Industrial		48531	Ground Transportation	Lusardi Creek	Refer to Table M1	905.12	
FE LEASING CORP	8580	AvenIDA DE LA FUENTE	D	SAN DIEGO	92154	Medium Industrial		484	Ground Transportation	Tijuana River, Unnamed Tributary	Refer to Table M1	911.12	
Fed Ex	1650	47th St		SAN DIEGO	92102	Medium Industrial	4215	492110	Ground Transportation	Chollas Creek	Refer to Table M1	908.22	
Fed Ex Freight West	5550	Eastgate Mall		SAN DIEGO	92121	Medium Industrial	4231	488490	Ground Transportation	Carroll Canyon	Refer to Table M1	906.10	
Fed Ex Ground	9999	Olson Dr	1000	SAN DIEGO	92121	Medium Industrial	4215	49221	Ground Transportation	Carroll Canyon	Refer to Table M1	906.10	
Federal Express Corporation	9192	Kearny Villa Ct		SAN DIEGO	92123	Medium Industrial	4512	492110	Ground Transportation	Murphy Canyon	Refer to Table M1	907.11	
Federal Express Corporation	10585	Heater Ct		SAN DIEGO	92121	Medium Industrial	4513	492110	Ground Transportation	Los Penasquitos Creek	Refer to Table M1	906.10	
FEDERICO SANCHEZ TRUCKING	1671	PREDIO CT		SAN DIEGO	92154	Medium Industrial		484	Ground Transportation	Tijuana River, Unnamed Tributary	Refer to Table M1	911.11	
FedEx Freight West	2307	Avenida Costa Este		SAN DIEGO	92154	Medium Industrial	4231	48849	Ground Transportation	Tijuana River	Refer to Table M1	911.12	
FEKADU D DEGAGA	4145	36TH ST	2	SAN DIEGO	92104	Medium Industrial		48531	Ground Transportation	Chollas Creek,N	Refer to Table M1	908.22	
FEKADU HIKSSA	1050	ARMACOST RD		SAN DIEGO	92114	Medium Industrial		48531	Ground Transportation	Chollas Creek,S	Refer to Table M1	908.22	

*Based on site visit results, these facilities were found not to be conducting significant activities and will be removed from the FY 2009 inventory. The facilities typically conducted office work or were home based and not mobile.

Business Name	Street Number	Street Name	Suite	City	Zip	Existing Status*	SIC	NAICS	Category	Nearest Conveyances or Water Bodies	Pollutants Potentially Generated	Watershed	Mobile
FERGAL DOYLE	1714	GROVE ST	2	SAN DIEGO	92102	Medium Industrial		48599	Ground Transportation	Chollas Creek,N	Refer to Table M1	908.22	
FERNANDA ERBANO KRUEGER	3882	JEWELL ST	G305	SAN DIEGO	92109	Medium Industrial		48599	Ground Transportation	Mission Bay	Refer to Table M1	906.30	
FERNANDO DIAZ VAZQUEZ	2003	BAYVIEW HEIGHTS DR	190	SAN DIEGO	92105	Medium Industrial		48531	Ground Transportation	Chollas Creek,S	Refer to Table M1	908.22	
FERNANDO LUIZ DE TOLEDO DUARTE	1845	GARDENA PL		SAN DIEGO	92110	Medium Industrial		48599	Ground Transportation	Tecolote Creek	Refer to Table M1	906.50	
FEYISSA B ERIGO	3125	IVY ST	1	SAN DIEGO	92104	Medium Industrial		48531	Ground Transportation	Chollas Creek,N	Refer to Table M1	908.22	
FEYSAL HASSAN ALI	3818	50TH ST	19	SAN DIEGO	92105	Medium Industrial		48531	Ground Transportation	Chollas Creek,N	Refer to Table M1	908.22	
FIERRO'S TRANSPORTATION SERVICES	1012	MADERA ST		SAN DIEGO	92114	Medium Industrial		485999	Ground Transportation	Chollas Creek,S	Refer to Table M1	908.22	
FIKREMARYAM H MESHESHA	4177	ILLINOIS ST	4	SAN DIEGO	92104	Medium Industrial		48531	Ground Transportation	Chollas Creek,N	Refer to Table M1	908.22	
FIKRET Z SAYIOGLU	1432	01ST AV	303	SAN DIEGO	92101	Medium Industrial		485999	Ground Transportation	San Diego Bay	Refer to Table M1	908.21	
FINEST CITY CAB	6649	BROOKLYN AV		SAN DIEGO	92114	Medium Industrial		4853	Ground Transportation	Chollas Creek,S	Refer to Table M1	908.22	
FIRST CHOICE MEDS	1220	ROSECRANS ST	153	SAN DIEGO	92106	Medium Industrial		49221	Ground Transportation	San Diego Bay	Refer to Table M1	908.10	
FIRST EXECUTIVE RIDE	4080	HANCOCK ST	4405	SAN DIEGO	92110	Medium Industrial		4859	Ground Transportation	San Diego River	Refer to Table M1	907.11	
FISHA A TECLU	3339	55TH ST		SAN DIEGO	92105	Medium Industrial		48531	Ground Transportation	Chollas Creek,N	Refer to Table M1	908.22	
FIVE & TWO LIMO INC	5375	OUTLOOK PT		SAN DIEGO	92124	Medium Industrial		48532	Ground Transportation	Shepherd Canyon	Refer to Table M1	907.11	
FIVE STAR AIRPORT LIMO & SHUTTLE	2356	MOORE ST	204	SAN DIEGO	92110	Medium Industrial		488999	Ground Transportation	San Diego Bay	Refer to Table M1	908.21	
FLASH FREIGHT SERVICES INC	825	BELLE CREST WY		SAN DIEGO	92154	Medium Industrial		4885	Ground Transportation	Poggi Canyon	Refer to Table M1	910.20	
FLAVIO DE OLIVEIRA	1537	MISSOURI ST	2	SAN DIEGO	92109	Medium Industrial		4889	Ground Transportation	Mission Bay	Refer to Table M1	906.30	
FLOWER POWER	4451.5	KANSAS ST		SAN DIEGO	92116	Medium Industrial		49221	Ground Transportation	Powerhouse Canyon	Refer to Table M1	908.22	
FOTO WELDEGHIORGIS	2127	CLEMATIS ST		SAN DIEGO	92105	Medium Industrial		48531	Ground Transportation	Chollas Creek,N	Refer to Table M1	908.22	
FRANCIS LEE CHEVALIER	843	04TH AV	6	SAN DIEGO	92101	Medium Industrial		48531	Ground Transportation	San Diego Bay	Refer to Table M1	908.21	
FRANCISCO'S TRUCKING	6903	CACTUS CT	D	SAN DIEGO	92154	Medium Industrial		485999	Ground Transportation	Spring Canyon, Unnamed Tributary	Refer to Table M1	911.12	
FRANCISCOS TRUCKING LLC	1400	PIPER RANCHO		SAN DIEGO	92154	Medium Industrial		48411	Ground Transportation	Tijuana River, Unnamed Tributary	Refer to Table M1	911.12	
FRANK E BROWN	4721	LAMONT ST	4	SAN DIEGO	92109	Medium Industrial		48531	Ground Transportation	Mission Bay	Refer to Table M1	906.30	
FRANK R PENDERGRAST	1450	04TH AV	3-A	SAN DIEGO	92101	Medium Industrial		485999	Ground Transportation	San Diego Bay	Refer to Table M1	908.21	
FRED Y DAOUD	3191	KEMPER ST	9	SAN DIEGO	92110	Medium Industrial		48531	Ground Transportation	San Diego Bay	Refer to Table M1	908.10	
FREIGHTSHOPPER LLC	8830	SIEMPRE VIVA RD	100	SAN DIEGO	92154	Medium Industrial		488999	Ground Transportation	Tijuana River, Unnamed Tributary	Refer to Table M1	911.12	

*Based on site visit results, these facilities were found not to be conducting significant activities and will be removed from the FY 2009 inventory. The facilities typically conducted office work or were home based and not mobile.

Business Name	Street Number	Street Name	Suite	City	Zip	Existing Status*	SIC	NAICS	Category	Nearest Conveyances or Water Bodies	Pollutants Potentially Generated	Watershed	Mobile
FRONTIER AUTO TRANSPORT	9015	AIRWAY RD	B	SAN DIEGO	92154	Medium Industrial		488	Ground Transportation	Tijuana River, Unnamed Tributary	Refer to Table M1	911.12	
FRONTIER FREIGHT	2344	AvenIDA COSTA DEL SOL		SAN DIEGO	92154	Medium Industrial		484	Ground Transportation	Tijuana River, Unnamed Tributary	Refer to Table M1	911.12	
FUAD IBRAHIM	4083	HATTON ST		SAN DIEGO	92111	Medium Industrial		48531	Ground Transportation	Tecolote Creek, Unnamed Tributary	Refer to Table M1	906.50	
FUN CAB	4069	IDAHO ST	6	SAN DIEGO	92104	Medium Industrial		48531	Ground Transportation	Powerhouse Canyon	Refer to Table M1	908.22	
GABINO'S CONSTRUCTION & HAULING SERVICES	6449	EDMONDS ST		SAN DIEGO	92114	Medium Industrial		562119	Ground Transportation	Seventh Street Channel	Refer to Table M1	908.31	
GADUDOW	4211	48TH ST	7	SAN DIEGO	92115	Medium Industrial		48531	Ground Transportation	Chollas Creek,N	Refer to Table M1	908.22	
GALAXY CAB	3848	CAMINITO AGUILAR	D	SAN DIEGO	92111	Medium Industrial		48531	Ground Transportation	Tecolote Creek, Unnamed Tributary	Refer to Table M1	906.50	
GALOTI CAB	4086	WINONA AV	6	SAN DIEGO	92105	Medium Industrial		48531	Ground Transportation	Chollas Creek,N	Refer to Table M1	908.22	
GAMIS CAB	2031	K ST		SAN DIEGO	92102	Medium Industrial		48531	Ground Transportation	Switzer Creek, Unnamed Tributary	Refer to Table M1	908.22	
GAMI'S CAB CO	2031	K ST		SAN DIEGO	92102	Medium Industrial		48531	Ground Transportation	Switzer Creek, Unnamed Tributary	Refer to Table M1	908.22	
GANDY TRUCKING SERVICES	2959	BAYSIDE LN		SAN DIEGO	92109	Medium Industrial		49221	Ground Transportation	Mission Bay	Refer to Table M1	906.30	
GANZAY OGBAY WELDEGEBRIEL	4450	OREGON ST	8	SAN DIEGO	92116	Medium Industrial		48531	Ground Transportation	Powerhouse Canyon	Refer to Table M1	908.22	
GARRY L LEO	7775	CAMINO GLORITA		SAN DIEGO	92122	Medium Industrial		49211	Ground Transportation	Rose Canyon	Refer to Table M1	906.40	
GARY TALLAKSEN	3725	ARNOLD AV	3	SAN DIEGO	92104	Medium Industrial		48531	Ground Transportation	Powerhouse Canyon	Refer to Table M1	908.22	
GASTELUM ENTERPRISES LLC	9051	SIEMPRE VIVA RD	J	SAN DIEGO	92154	Medium Industrial		488999	Ground Transportation	Tijuana River, Unnamed Tributary	Refer to Table M1	911.12	
GAYTAN'S TRUCKING	8662	Avenida de la Fuente	5	SAN DIEGO	92154	Medium Industrial	4213	48411	Ground Transportation	Tijuana River, Unnamed Tributary	Refer to Table M1	911.12	
GDM TRUCKING/ GMD TRUCKING	6662	CHARLENE AV		SAN DIEGO	92114	Medium Industrial		562119	Ground Transportation	Chollas Creek,S	Refer to Table M1	908.22	
GEBREHIWOT A HAILE	4153	EUCLID AV	8	SAN DIEGO	92105	Medium Industrial		48531	Ground Transportation	Chollas Creek,N	Refer to Table M1	908.22	
GEBREKIDAN GEBRETSADIK	1777	BAYVIEW HEIGHTS DR	66	SAN DIEGO	92105	Medium Industrial		485999	Ground Transportation	Chollas Creek,S	Refer to Table M1	908.22	
GEM GLOBAL LOGISTICS INT'L	1626	ISLAND AV	C	SAN DIEGO	92101	Medium Industrial		48531	Ground Transportation	Switzer Creek, Unnamed Tributary	Refer to Table M1	908.22	
GEORGE TRANSPORT	1168	RANSOM ST		SAN DIEGO	92154	Medium Industrial		48423	Ground Transportation	Moody Canyon	Refer to Table M1	911.11	
GEORGEO ABAGOBEN & HAREGU TEKLEZEGHI	1127	57TH ST		SAN DIEGO	92114	Medium Industrial		485999	Ground Transportation	Chollas Creek,S	Refer to Table M1	908.22	
GERD FLECKENSTEIN	521	06TH AV	403	SAN DIEGO	92101	Medium Industrial		48531	Ground Transportation	San Diego Bay	Refer to Table M1	908.21	
GETACHEW Y AREGA	4177	ILLINOIS ST	1	SAN DIEGO	92104	Medium Industrial		48531	Ground Transportation	Chollas Creek,N	Refer to Table M1	908.22	
GETAW HAILE	4349	CHEROKEE AV	3	SAN DIEGO	92104	Medium Industrial		48531	Ground Transportation	Chollas Creek,N	Refer to Table M1	908.22	
GHAFOUR AIMAQ	2787	E ST	106	SAN DIEGO	92102	Medium Industrial		48531	Ground Transportation	Switzer Creek, Unnamed Tributary	Refer to Table M1	908.22	

*Based on site visit results, these facilities were found not to be conducting significant activities and will be removed from the FY 2009 inventory. The facilities typically conducted office work or were home based and not mobile.

Business Name	Street Number	Street Name	Suite	City	Zip	Existing Status*	SIC	NAICS	Category	Nearest Conveyances or Water Bodies	Pollutants Potentially Generated	Watershed	Mobile
GHETTO PEDICAB	521	06TH AV	8	SAN DIEGO	92101	Medium Industrial		48599	Ground Transportation	San Diego Bay	Refer to Table M1	908.21	
GHULAM MUSTAFA	5869	STREAMVIEW DR	2	SAN DIEGO	92105	Medium Industrial		48531	Ground Transportation	Chollas Creek,N	Refer to Table M1	908.22	
GILBERT'S TRUCKING	4280	MARZO ST		SAN DIEGO	92154	Medium Industrial		49221	Ground Transportation	Moody Canyon	Refer to Table M1	911.11	
GINNY MONHEIT	1435	INDIA ST	403	SAN DIEGO	92101	Medium Industrial		485999	Ground Transportation	San Diego Bay	Refer to Table M1	908.21	
GIRMAN T MERESE	4257	JUNIPER ST	26	SAN DIEGO	92105	Medium Industrial		48531	Ground Transportation	Chollas Creek,N	Refer to Table M1	908.22	
GIZAW D MAMO	4185	IOWA ST		SAN DIEGO	92104	Medium Industrial		48531	Ground Transportation	Chollas Creek,N	Refer to Table M1	908.22	
GLOWS	3253	MONROE AV		SAN DIEGO	92116	Medium Industrial		48531	Ground Transportation	Chollas Creek,N	Refer to Table M1	908.22	
GM CARGO	8830	SIEMPRE VIVA RD	100	SAN DIEGO	92154	Medium Industrial		48412	Ground Transportation	Tijuana River, Unnamed Tributary	Refer to Table M1	911.12	
GO GO CAB	3735	EL CAJON BLVD	A4	SAN DIEGO	92105	Medium Industrial		48531	Ground Transportation	Chollas Creek,N	Refer to Table M1	908.22	
GODOY SHUTTLE & TOWNCAR TRANSPORTATION	5014	MOUNT HARRIS DR		SAN DIEGO	92117	Medium Industrial		48599	Ground Transportation	Tecolote Creek	Refer to Table M1	906.50	
GOITOM FESSEHAI SIYOUM	4222	44TH ST	6	SAN DIEGO	92115	Medium Industrial		48531	Ground Transportation	Chollas Creek,N	Refer to Table M1	908.22	
GOKHAN BAKIR	1840	04TH AV		SAN DIEGO	92101	Medium Industrial		48599	Ground Transportation	San Diego Bay	Refer to Table M1	908.21	
GOLD STAR PEDICAB	745	07TH AV		SAN DIEGO	92101	Medium Industrial		48599	Ground Transportation	San Diego Bay	Refer to Table M1	908.21	
GOLDEN CAB	4080	HANCOCK ST	2809	SAN DIEGO	92110	Medium Industrial		485999	Ground Transportation	San Diego River	Refer to Table M1	907.11	
GOLDEN STATE OVERNIGHT	5985	PACIFIC CENTER BLVD		SAN DIEGO	92121	Medium Industrial	4213	484122	Ground Transportation	Soledad Canyon, Unnamed Tributary	Refer to Table M1	906.10	
GOLIS CAB	4031	39TH ST	201	SAN DIEGO	92105	Medium Industrial		48531	Ground Transportation	Chollas Creek,N	Refer to Table M1	908.22	
GONDEL TRANSPORT INC	2498	ROLL DR	422	SAN DIEGO	92154	Medium Industrial		48411	Ground Transportation	Tijuana River, Unnamed Tributary	Refer to Table M1	911.12	
Goodalls Bus Service	3888	Beech St		SAN DIEGO	92105	Medium Industrial	4111	48551	Ground Transportation	Chollas Creek	Refer to Table M1	908.22	
GOODE'S RELOCATION	9536	EASTER WY		SAN DIEGO	92121	Medium Industrial		488	Ground Transportation	Soledad Canyon, Unnamed Tributary	Refer to Table M1	906.10	
GORDON GOES THE DISTANCE	4446	PARK BLVD		SAN DIEGO	92116	Medium Industrial		49211	Ground Transportation	Powerhouse Canyon	Refer to Table M1	908.22	
GREGORY GIBSON	3479	KURTZ ST		SAN DIEGO	92110	Medium Industrial		62191	Ground Transportation	San Diego River	Refer to Table M1	907.11	
GREGORY L WILSON	3733	ADAMS AV	6	SAN DIEGO	92116	Medium Industrial		48531	Ground Transportation	San Diego River, Unnamed Tributary	Refer to Table M1	907.11	
GREGORY'S LOCAL MOVES	6621	CHARLENE AV		SAN DIEGO	92114	Medium Industrial		48411	Ground Transportation	Chollas Creek,S	Refer to Table M1	908.22	
Greyhound Lines Inc	120	W Broadway		SAN DIEGO	92101	Medium Industrial	4131	492110	Ground Transportation	San Diego Bay	Refer to Table M1	908.21	
GRIGORIY BUNER	8711	NAVAJO RD	7	SAN DIEGO	92119	Medium Industrial		48531	Ground Transportation	San Diego River, Unnamed Tributary	Refer to Table M1	907.11	
GRUPO TRANSPORTISTA DEL NORTE INC	9375	CUSTOMHOUSE PLZ	F3	SAN DIEGO	92154	Medium Industrial		48851	Ground Transportation	Tijuana River, Unnamed Tributary	Refer to Table M1	911.12	

*Based on site visit results, these facilities were found not to be conducting significant activities and will be removed from the FY 2009 inventory. The facilities typically conducted office work or were home based and not mobile.

Business Name	Street Number	Street Name	Suite	City	Zip	Existing Status*	SIC	NAICS	Category	Nearest Conveyances or Water Bodies	Pollutants Potentially Generated	Watershed	Mobile
G-TIGRAY	4161	WINONA AV	7	SAN DIEGO	92105	Medium Industrial		48531	Ground Transportation	Chollas Creek,N	Refer to Table M1	908.22	
GUDAYA CAB	4123	30TH ST		SAN DIEGO	92104	Medium Industrial		4853	Ground Transportation	Switzer Creek, Unnamed Tributary	Refer to Table M1	908.22	
GUILLEN TRUCKING SERVICES	1437	LA MEDIA RD		SAN DIEGO	92154	Medium Industrial		4889	Ground Transportation	Tijuana River, Unnamed Tributary	Refer to Table M1	911.12	
GULED ENTERPRISE	3801	MARQUETTE PL	5W	SAN DIEGO	92106	Medium Industrial		485999	Ground Transportation	San Diego Bay	Refer to Table M1	908.10	
GUNAY OZTURK	505	GRAPE ST		SAN DIEGO	92101	Medium Industrial		488999	Ground Transportation	San Diego Bay	Refer to Table M1	908.21	
GUY HARINTON	521	06TH AV	124	SAN DIEGO	92101	Medium Industrial		48599	Ground Transportation	San Diego Bay	Refer to Table M1	908.21	
GUZMAN DELIVERY	1454	ORO VISTA RD	7	SAN DIEGO	92154	Medium Industrial		49221	Ground Transportation	Tijuana River	Refer to Table M1	911.11	
H & M DELIVERY	5523	ADOBE FALLS RD	15	SAN DIEGO	92120	Medium Industrial		488	Ground Transportation	Alvarado Canyon	Refer to Table M1	907.11	
HABIB ABI JABBOUR	1040	20TH ST	707	SAN DIEGO	92102	Medium Industrial		48599	Ground Transportation	Switzer Creek, Unnamed Tributary	Refer to Table M1	908.22	
HABTEMARIAM TEDLA	201	TREEWOOD ST		SAN DIEGO	92114	Medium Industrial		48531	Ground Transportation	Chollas Creek,S	Refer to Table M1	908.22	
HABTOM TESFAYE	3511	42ND ST	7	SAN DIEGO	92105	Medium Industrial		48531	Ground Transportation	Chollas Creek,N	Refer to Table M1	908.22	
HADDUSH FESSEHA	5404	BAYVIEW HEIGHTS PL	8	SAN DIEGO	92105	Medium Industrial		48531	Ground Transportation	Chollas Creek,S	Refer to Table M1	908.22	
HAGOS AKEBOM TESFAI	7538	FULTON ST	11	SAN DIEGO	92111	Medium Industrial		485999	Ground Transportation	San Diego River, Unnamed Tributary	Refer to Table M1	907.11	
HAILE T TEMESEGEW	3604	VAN DYKE AV	3	SAN DIEGO	92105	Medium Industrial		485999	Ground Transportation	Chollas Creek,N	Refer to Table M1	908.22	
HAJI M OSMAN	4968	AUBURN DR	8	SAN DIEGO	92105	Medium Industrial		48531	Ground Transportation	Chollas Creek,N	Refer to Table M1	908.22	
HALEY TRUCKING	3316	SUE ST		SAN DIEGO	92105	Medium Industrial		484	Ground Transportation	Chollas Creek,N	Refer to Table M1	908.22	
HALO TRANSPORTATION	2245	MARKET ST		SAN DIEGO	92102	Medium Industrial		485991	Ground Transportation	Switzer Creek, Unnamed Tributary	Refer to Table M1	908.22	
HAMID FAGHIH	7723	LINDA VISTA RD	16	SAN DIEGO	92111	Medium Industrial		48531	Ground Transportation	Tecolote Creek, Unnamed Tributary	Refer to Table M1	906.50	
HAMZA SAM SBAA	6235	STANLEY AV		SAN DIEGO	92115	Medium Industrial		48531	Ground Transportation	Chollas Creek,N	Refer to Table M1	908.22	
HAN'S TRANSPORTATION INC	2520	CACTUS RD		SAN DIEGO	92154	Medium Industrial		488999	Ground Transportation	Spring Canyon, Unnamed Tributary	Refer to Table M1	911.12	
HARRY L GORIN	9505	GOLD COAST DR	71	SAN DIEGO	92126	Medium Industrial		48531	Ground Transportation	Carroll Canyon, Unnamed Tributary	Refer to Table M1	906.10	
HASSAN ELMI	4155	38TH ST	3	SAN DIEGO	92105	Medium Industrial		48531	Ground Transportation	Chollas Creek,N	Refer to Table M1	908.22	
HASSAN FARAH	4438	56TH ST	9	SAN DIEGO	92115	Medium Industrial		48531	Ground Transportation	Chollas Creek,N	Refer to Table M1	908.22	
HASSAN KHALIF AHMED	5120	WIGHTMAN ST	35	SAN DIEGO	92105	Medium Industrial		48531	Ground Transportation	Chollas Creek,N	Refer to Table M1	908.22	
HASSAN M YOSUF	3220	HIGHLAND AV	A	SAN DIEGO	92105	Medium Industrial		48531	Ground Transportation	Chollas Creek,N	Refer to Table M1	908.22	
HASSAN MAIKE	4262	48TH ST		SAN DIEGO	92105	Medium Industrial		48531	Ground Transportation	Chollas Creek,N	Refer to Table M1	908.22	

*Based on site visit results, these facilities were found not to be conducting significant activities and will be removed from the FY 2009 inventory. The facilities typically conducted office work or were home based and not mobile.

Business Name	Street Number	Street Name	Suite	City	Zip	Existing Status*	SIC	NAICS	Category	Nearest Conveyances or Water Bodies	Pollutants Potentially Generated	Watershed	Mobile
HASSAN MOHAMED	5404	BAYVIEW HEIGHTS PL	4	SAN DIEGO	92105	Medium Industrial		48531	Ground Transportation	Chollas Creek,S	Refer to Table M1	908.22	
HASSAN MOHAMED	5440	BAYVIEW HEIGHTS PL		SAN DIEGO	92105	Medium Industrial		48531	Ground Transportation	Chollas Creek,S	Refer to Table M1	908.22	
HASSAN MOHAMED	3805	WINONA AV	1	SAN DIEGO	92105	Medium Industrial		48531	Ground Transportation	Chollas Creek,N	Refer to Table M1	908.22	
HASSAN QULLE	5222	TROJAN AV	214	SAN DIEGO	92115	Medium Industrial		48531	Ground Transportation	Chollas Creek,N	Refer to Table M1	908.22	
HASSEN OMER	3946	ARIZONA ST	4	SAN DIEGO	92104	Medium Industrial		48531	Ground Transportation	Powerhouse Canyon	Refer to Table M1	908.22	
HASSIAN ISMAIL	4275	48TH ST	8	SAN DIEGO	92115	Medium Industrial		48531	Ground Transportation	Chollas Creek,N	Refer to Table M1	908.22	
HATIM BENMOUSSA	1031	05TH AV	8	SAN DIEGO	92101	Medium Industrial		48531	Ground Transportation	San Diego Bay	Refer to Table M1	908.21	
HAVE TRUCK WILL TRAVEL	109	58TH ST		SAN DIEGO	92114	Medium Industrial		4889	Ground Transportation	Chollas Creek	Refer to Table M1	908.22	
Hawthorne Power Systems	8050	Othello AV		SAN DIEGO	92111	Medium Industrial	4212	48422	Ground Transportation	San Diego River	Refer to Table M1	907.11	
Hawthorne Rent It Service	7625	Carroll Rd		SAN DIEGO	92121	Medium Industrial	4212	484220	Ground Transportation	Carroll Canyon	Refer to Table M1	906.10	
HAZARDOUS MATERIAL TRANSPORTATION INC	7951	AIRWAY RD		SAN DIEGO	92154	Medium Industrial		48849	Ground Transportation	Tijuana River, Unnamed Tributary	Refer to Table M1	911.12	
HENOCK MENEBO	4529	TEXAS ST		SAN DIEGO	92116	Medium Industrial		48531	Ground Transportation	Powerhouse Canyon	Refer to Table M1	908.22	
HERMON KAHSAI ANDEMICEAL	1719	FERN ST		SAN DIEGO	92102	Medium Industrial		48531	Ground Transportation	Chollas Creek,N	Refer to Table M1	908.22	
HERSI MOHAMED	5480	UNIVERSITY AV	304	SAN DIEGO	92105	Medium Industrial		48531	Ground Transportation	Chollas Creek,N	Refer to Table M1	908.22	
HERTZ LOCAL EDITION	8120	MIRAMAR RD		SAN DIEGO	92126	Medium Industrial		488999	Ground Transportation	Carroll Canyon, Unnamed Tributary	Refer to Table M1	906.10	
HERTZ LOCAL EDITION	7061	CLAIREMONT MESA BLVD	204	SAN DIEGO	92111	Medium Industrial		488999	Ground Transportation	Tecolote Creek	Refer to Table M1	906.50	
HERTZ LOCAL EDITION CORP	5910	MISSION GORGE RD		SAN DIEGO	92120	Medium Industrial		488999	Ground Transportation	Alvarado Canyon	Refer to Table M1	907.11	
HERZI L HIDIG	4061	39TH ST	214	SAN DIEGO	92105	Medium Industrial		48531	Ground Transportation	Chollas Creek,N	Refer to Table M1	908.22	
HFS NORTH AMERICA	7170	MIRAMAR RD	700	SAN DIEGO	92121	Medium Industrial		48	Ground Transportation	Carroll Canyon	Refer to Table M1	906.10	
HIDROS TRUCKING	8490	AvenIDA DE LA FUENTE	2	SAN DIEGO	92154	Medium Industrial		484	Ground Transportation	Tijuana River, Unnamed Tributary	Refer to Table M1	911.12	
HIIS B ILMI	4275	48TH ST	8	SAN DIEGO	92115	Medium Industrial		48531	Ground Transportation	Chollas Creek,N	Refer to Table M1	908.22	
HILEMESKEL T KORICHA	4143	HAMILTON ST	4	SAN DIEGO	92104	Medium Industrial		48531	Ground Transportation	Powerhouse Canyon	Refer to Table M1	908.22	
HIRSY TAIBE ABDI	3881	CAMINITO AGUILAR	A	SAN DIEGO	92111	Medium Industrial		48531	Ground Transportation	Tecolote Creek, Unnamed Tributary	Refer to Table M1	906.50	
HJORTH WORLD TRAVEL	2550	05TH AV	160	SAN DIEGO	92103	Medium Industrial		488	Ground Transportation	San Diego Bay	Refer to Table M1	908.21	
HOOMAN'S LUXURY CAB	9898	ERMA RD		SAN DIEGO	92131	Medium Industrial		485999	Ground Transportation	Los Penasquitos Creek, Unnamed Tributary	Refer to Table M1	906.10	
HOSSAM M ELAYOTY	3312	COWLEY WY	1	SAN DIEGO	92117	Medium Industrial		48531	Ground Transportation	Mission Bay	Refer to Table M1	906.40	

*Based on site visit results, these facilities were found not to be conducting significant activities and will be removed from the FY 2009 inventory. The facilities typically conducted office work or were home based and not mobile.

Business Name	Street Number	Street Name	Suite	City	Zip	Existing Status*	SIC	NAICS	Category	Nearest Conveyances or Water Bodies	Pollutants Potentially Generated	Watershed	Mobile
HOSSEIN M MALEKI	2228	BANCROFT ST		SAN DIEGO	92104	Medium Industrial		48531	Ground Transportation	Chollas Creek,N	Refer to Table M1	908.22	
HUB CITY SAN DIEGO TERMINALS	8745	AERO DR	306	SAN DIEGO	92123	Medium Industrial		488999	Ground Transportation	San Diego River, Unnamed Tributary	Refer to Table M1	907.11	
HUGO B PEREZ	845	29TH ST		SAN DIEGO	92113	Medium Industrial		48531	Ground Transportation	Chollas Creek,N	Refer to Table M1	908.22	
HUMANPOWERED PEDICAB COMPANY	3807	07TH AV		SAN DIEGO	92103	Medium Industrial		48599	Ground Transportation	San Diego Bay	Refer to Table M1	908.21	
HUSSEIN H HALANE	4145	38TH ST	4	SAN DIEGO	92105	Medium Industrial		48531	Ground Transportation	Chollas Creek,N	Refer to Table M1	908.22	
HUSSEIN M ALI	5480	UNIVERSITY AV	308	SAN DIEGO	92105	Medium Industrial		48531	Ground Transportation	Chollas Creek,N	Refer to Table M1	908.22	
HUSSEIN MOHAMUD HASSAN	5405	BAYVIEW HEIGHTS PL	12	SAN DIEGO	92105	Medium Industrial		48531	Ground Transportation	Chollas Creek,S	Refer to Table M1	908.22	
HUSSEIN Y SHARIF-MOHAMED	5056	WIGHTMAN ST	8	SAN DIEGO	92105	Medium Industrial		48531	Ground Transportation	Chollas Creek,N	Refer to Table M1	908.22	
HUSSIEN ALI	3883	CAMINITO AGUILAR	D	SAN DIEGO	92111	Medium Industrial		48531	Ground Transportation	Tecolote Creek, Unnamed Tributary	Refer to Table M1	906.50	
HUSSONG FREIGHT	7961	AIRWAY RD		SAN DIEGO	92154	Medium Industrial		4885	Ground Transportation	Tijuana River, Unnamed Tributary	Refer to Table M1	911.12	
I T CARGO LOGISTICS INC	5220	ANNA AV	B	SAN DIEGO	92110	Medium Industrial		49221	Ground Transportation	San Diego River	Refer to Table M1	907.11	
IBRAHIM HASSAN	2315	BALSA ST		SAN DIEGO	92105	Medium Industrial		48531	Ground Transportation	Chollas Creek,S	Refer to Table M1	908.22	
IBRAHIM KADIR	3940	OREGON ST	9	SAN DIEGO	92104	Medium Industrial		48531	Ground Transportation	Powerhouse Canyon	Refer to Table M1	908.22	
IBRAHIM M ABDI	4073	CHAMOUNE AV	C	SAN DIEGO	92105	Medium Industrial		48531	Ground Transportation	Chollas Creek,N	Refer to Table M1	908.22	
IBRAHIM MOHAMED	4133	KANSAS ST	3C	SAN DIEGO	92104	Medium Industrial		48531	Ground Transportation	Powerhouse Canyon	Refer to Table M1	908.22	
IBRAHIM N NURU	4143	HAMILTON ST	4	SAN DIEGO	92104	Medium Industrial		48531	Ground Transportation	Powerhouse Canyon	Refer to Table M1	908.22	
IBRAHIM O MOHAMED	5025	TISELLE WY		SAN DIEGO	92105	Medium Industrial		48531	Ground Transportation	Chollas Creek,N	Refer to Table M1	908.22	
IBRAHIM S SHEIKH	4082.5	48TH ST		SAN DIEGO	92105	Medium Industrial		48531	Ground Transportation	Chollas Creek,N	Refer to Table M1	908.22	
IDRISSA CISSE	2420	B ST	9	SAN DIEGO	92102	Medium Industrial		48531	Ground Transportation	Switzer Creek, Unnamed Tributary	Refer to Table M1	908.22	
IGOR YUZBASHYAN	4544	KANSAS ST	1/2	SAN DIEGO	92116	Medium Industrial		485999	Ground Transportation	Powerhouse Canyon	Refer to Table M1	908.22	
IL LEGAL SERVICES	1546	31ST ST		SAN DIEGO	92102	Medium Industrial		49211	Ground Transportation	Chollas Creek,N	Refer to Table M1	908.22	
ILKER ECIR	11791	STONEY PEAK DR	2322	SAN DIEGO	92128	Medium Industrial		48599	Ground Transportation	Chicarita Creek	Refer to Table M1	906.20	
ILYA CHERNYAKOWSKIY	5252	BALBOA ARMS DR	241	SAN DIEGO	92117	Medium Industrial		48531	Ground Transportation	Tecolote Creek	Refer to Table M1	906.50	
IMAC CARGO EXPRESS	9850	VIA DE LA AMISTAD		SAN DIEGO	92154	Medium Industrial		4841	Ground Transportation	Tijuana River, Unnamed Tributary	Refer to Table M1	911.12	
IMAN POURSHIRAZI	3234	ASHFORD ST	E	SAN DIEGO	92111	Medium Industrial		48531	Ground Transportation	Tecolote Creek, Unnamed Tributary	Refer to Table M1	906.50	
IMEX	2297	NIELS BOHR CT	116	SAN DIEGO	92154	Medium Industrial		48411	Ground Transportation	Tijuana River, Unnamed Tributary	Refer to Table M1	911.12	

*Based on site visit results, these facilities were found not to be conducting significant activities and will be removed from the FY 2009 inventory. The facilities typically conducted office work or were home based and not mobile.

Business Name	Street Number	Street Name	Suite	City	Zip	Existing Status*	SIC	NAICS	Category	Nearest Conveyances or Water Bodies	Pollutants Potentially Generated	Watershed	Mobile
IMEX	1379	La Media RD		SAN DIEGO	92154	Medium Industrial	4213	484121	Ground Transportation	Tijuana River	Refer to Table M1	911.12	
IMPORT-EXPORT INTERNATIONAL INC	9295	SIEMPRE VIVA RD	A&B	SAN DIEGO	92154	Medium Industrial		488999	Ground Transportation	Tijuana River, Unnamed Tributary	Refer to Table M1	911.12	
IN AND OUT LIMOUSINE	3538	ASHFORD ST	A	SAN DIEGO	92111	Medium Industrial		48532	Ground Transportation	Tecolote Creek, Unnamed Tributary	Refer to Table M1	906.50	
INDUSTRIAL FRIEGHT SERVICES	2520	CACTUS RD	C	SAN DIEGO	92154	Medium Industrial		488	Ground Transportation	Spring Canyon, Unnamed Tributary	Refer to Table M1	911.12	
INTERNATIONAL BORDER TRANSPORT	8580	PASEO DE LA FUENTE	C	SAN DIEGO	92154	Medium Industrial		48412	Ground Transportation	Tijuana River, Unnamed Tributary	Refer to Table M1	911.12	
INTERNATIONAL BUSINESS REPRESENTATIVES	9485	CUSTOMHOUSE PLZ	D-1	SAN DIEGO	92154	Medium Industrial		4885	Ground Transportation	Tijuana River, Unnamed Tributary	Refer to Table M1	911.12	
INTERNATIONAL CARGO LOGISTICS	9255	CUSTOMHOUSE PLZ	F	SAN DIEGO	92154	Medium Industrial		4889	Ground Transportation	Tijuana River, Unnamed Tributary	Refer to Table M1	911.12	
INTERNATIONAL CARRIER EXPRESS (ICE)	9940	KIKA CT	4025	SAN DIEGO	92129	Medium Industrial		484121	Ground Transportation	Los Penasquitos Creek	Refer to Table M1	906.20	
INTERNATIONAL LOGISTICS LLC	2155	PASEO DE LAS AMERICAS	32	SAN DIEGO	92154	Medium Industrial		48411	Ground Transportation	Tijuana River, Unnamed Tributary	Refer to Table M1	911.12	
INTERNATIONAL TRAILER SERVICES INC	9060	SIEMPRE VIVA RD		SAN DIEGO	92154	Medium Industrial		488999	Ground Transportation	Tijuana River, Unnamed Tributary	Refer to Table M1	911.12	
INTRANSIT SHIPPING SOLUTIONS	5841	MISSION GORGE RD	A	SAN DIEGO	92120	Medium Industrial		4841	Ground Transportation	Alvarado Canyon	Refer to Table M1	907.11	
IRINA KHRENOVA	1037	04TH AV		SAN DIEGO	92101	Medium Industrial		485999	Ground Transportation	San Diego Bay	Refer to Table M1	908.21	
ISADIN HUSSEIN	5056	WIGHTMAN ST		SAN DIEGO	92105	Medium Industrial		48531	Ground Transportation	Chollas Creek,N	Refer to Table M1	908.22	
ISAURAS TRUCKING	6950	CAMINO MAQUILADORA	A	SAN DIEGO	92154	Medium Industrial		484	Ground Transportation	Spring Canyon	Refer to Table M1	911.12	
ISMAEL GURE	3010	39TH ST	A	SAN DIEGO	92105	Medium Industrial		48599	Ground Transportation	Chollas Creek,N	Refer to Table M1	908.22	
ISMAIL A MOHAMED	3805	WINONA AV	2	SAN DIEGO	92105	Medium Industrial		48531	Ground Transportation	Chollas Creek,N	Refer to Table M1	908.22	
ISMAIL C SARIKAYA	505	GRAPE ST		SAN DIEGO	92101	Medium Industrial		48599	Ground Transportation	San Diego Bay	Refer to Table M1	908.21	
ISRAEL CEDILLO	804	48TH ST		SAN DIEGO	92102	Medium Industrial		4921	Ground Transportation	Chollas Creek,S	Refer to Table M1	908.22	
IVAN ACEVEDO	5446	GRAPE ST		SAN DIEGO	92105	Medium Industrial		492	Ground Transportation	Chollas Creek,S	Refer to Table M1	908.22	
IWO LOJASIEWICZ	1846	ISLAND AV		SAN DIEGO	92102	Medium Industrial		48599	Ground Transportation	Switzer Creek, Unnamed Tributary	Refer to Table M1	908.22	
J & H TOWING	2699	COMMERCIAL ST	D	SAN DIEGO	92113	Medium Industrial		48849	Ground Transportation	San Diego Bay, Switzer	Refer to Table M1	908.22	
J & M FOOD SERVICE	4824	MAHOGANY VISTA LN		SAN DIEGO	92102	Medium Industrial		48411	Ground Transportation	Chollas Creek,S	Refer to Table M1	908.22	
J L B ENTERPRISES	2719	C ST		SAN DIEGO	92102	Medium Industrial		485999	Ground Transportation	Switzer Creek, Unnamed Tributary	Refer to Table M1	908.22	
J Q CAB/W Q CAB	6725	MISSION GORGE RD	B112	SAN DIEGO	92120	Medium Industrial		4853	Ground Transportation	San Diego River	Refer to Table M1	907.11	
J V TRANSPORT	5252	LANDIS ST	4	SAN DIEGO	92105	Medium Industrial		485999	Ground Transportation	Chollas Creek,N	Refer to Table M1	908.22	
J. JACOBSON COMPANY	5694	MISSION CENTER RD	456	SAN DIEGO	92108	Medium Industrial		485999	Ground Transportation	San Diego River, Unnamed Tributary	Refer to Table M1	907.11	

*Based on site visit results, these facilities were found not to be conducting significant activities and will be removed from the FY 2009 inventory. The facilities typically conducted office work or were home based and not mobile.

Business Name	Street Number	Street Name	Suite	City	Zip	Existing Status*	SIC	NAICS	Category	Nearest Conveyances or Water Bodies	Pollutants Potentially Generated	Watershed	Mobile
JACKA UNLIMITED INC	1821	DRESCHER ST		SAN DIEGO	92111	Medium Industrial		485999	Ground Transportation	Tecolote Creek	Refer to Table M1	906.50	
JAFAR O ADAM	4091	39TH ST	342	SAN DIEGO	92105	Medium Industrial		48531	Ground Transportation	Chollas Creek,N	Refer to Table M1	908.22	
JAMA DIRIE	4981	UNIVERSITY AV		SAN DIEGO	92105	Medium Industrial		48531	Ground Transportation	Chollas Creek,N	Refer to Table M1	908.22	
JAMA YACUB	3845	50TH ST	9	SAN DIEGO	92105	Medium Industrial		48531	Ground Transportation	Chollas Creek,N	Refer to Table M1	908.22	
JAMAL ALI	5480	UNIVERSITY AV	308	SAN DIEGO	92105	Medium Industrial		48531	Ground Transportation	Chollas Creek,N	Refer to Table M1	908.22	
JAMAL AWADH	4031	39TH ST	205	SAN DIEGO	92105	Medium Industrial		48531	Ground Transportation	Chollas Creek,N	Refer to Table M1	908.22	
JAMAL M IBRAHIM	3856	CAMINITO AGUILAR	B	SAN DIEGO	92111	Medium Industrial		48531	Ground Transportation	Tecolote Creek, Unnamed Tributary	Refer to Table M1	906.50	
JAMAL SHERZAI	13954	CAMINATA BREVE		SAN DIEGO	92129	Medium Industrial		48531	Ground Transportation	Chicarita Creek, Unnamed Tributary	Refer to Table M1	906.20	
JAMES D MCCLURE	521	06TH AV	240	SAN DIEGO	92101	Medium Industrial		48531	Ground Transportation	San Diego Bay	Refer to Table M1	908.21	
JAMES DONEGAN	1626	MOORLAND DR		SAN DIEGO	92109	Medium Industrial		485999	Ground Transportation	Mission Bay	Refer to Table M1	906.30	
JAMES POKAS	500	BROADWAY	404	SAN DIEGO	92101	Medium Industrial		4859	Ground Transportation	San Diego Bay	Refer to Table M1	908.21	
JAMES W HIND	4659	KLEEFELD AV		SAN DIEGO	92117	Medium Industrial		485999	Ground Transportation	Tecolote Creek	Refer to Table M1	906.50	
JANO CAB	2530	PERKON CT		SAN DIEGO	92105	Medium Industrial		48531	Ground Transportation	Chollas Creek,N	Refer to Table M1	908.22	
JASON MARINER	1159	06TH AV	220	SAN DIEGO	92101	Medium Industrial		48599	Ground Transportation	San Diego Bay	Refer to Table M1	908.21	
JAYCO SERVICES INC	7939	SILVERTON AV	803	SAN DIEGO	92126	Medium Industrial	4214	48422	Ground Transportation	Carroll Canyon, Unnamed Tributary	Refer to Table M1	906.10	
JBR TRUCKING	5347	JAVIER ST		SAN DIEGO	92117	Medium Industrial		484	Ground Transportation	Tecolote Creek	Refer to Table M1	906.50	
JCMR FREIGHT	9950	MARCONI DR	106	SAN DIEGO	92154	Medium Industrial		484	Ground Transportation	Tijuana River, Unnamed Tributary	Refer to Table M1	911.12	
JERRY'S CAB	6524	CASCADE ST		SAN DIEGO	92122	Medium Industrial		4853	Ground Transportation	Rose Canyon	Refer to Table M1	906.40	
JES ENTERPRISES	3188	K ST		SAN DIEGO	92102	Medium Industrial		49211	Ground Transportation	Chollas Creek,N	Refer to Table M1	908.22	
JESUS E ESCOBAR	9651	AIRWAY RD	F	SAN DIEGO	92154	Medium Industrial		48851	Ground Transportation	Tijuana River, Unnamed Tributary	Refer to Table M1	911.12	
JESUS PARRA JR	901	F ST	233	SAN DIEGO	92101	Medium Industrial		48531	Ground Transportation	San Diego Bay	Refer to Table M1	908.21	
JEWEL TRANSPORTATION	3911	JEWELL ST	V	SAN DIEGO	92109	Medium Industrial		4884	Ground Transportation	Mission Bay	Refer to Table M1	906.30	
JILL EVANS	10616	MATHIESON ST		SAN DIEGO	92129	Medium Industrial		485999	Ground Transportation	Chicarita Creek, Unnamed Tributary	Refer to Table M1	906.20	
JIM'S BIG BLACK CAR	3960	POINT LOMA BLVD		SAN DIEGO	92110	Medium Industrial		485999	Ground Transportation	San Diego River	Refer to Table M1	907.11	
JIT Trucking	6700	Gateway Dr	I	SAN DIEGO	92154	Medium Industrial	4214	484110	Ground Transportation	Tijuana River	Refer to Table M1	911.12	
JJ PEDICAB	606	03RD AV	217	SAN DIEGO	92101	Medium Industrial		48599	Ground Transportation	San Diego Bay	Refer to Table M1	908.21	

*Based on site visit results, these facilities were found not to be conducting significant activities and will be removed from the FY 2009 inventory. The facilities typically conducted office work or were home based and not mobile.

Business Name	Street Number	Street Name	Suite	City	Zip	Existing Status*	SIC	NAICS	Category	Nearest Conveyances or Water Bodies	Pollutants Potentially Generated	Watershed	Mobile
JOE BRENHA	3329	ASHFORD ST		SAN DIEGO	92111	Medium Industrial		484	Ground Transportation	Tecolote Creek, Unnamed Tributary	Refer to Table M1	906.50	
JOHN AMAHATSEYON	4678	OHIO ST	2	SAN DIEGO	92116	Medium Industrial		48531	Ground Transportation	San Diego River	Refer to Table M1	907.11	
JOHN CHEA LIM	4327	OREGON ST	9	SAN DIEGO	92104	Medium Industrial		48531	Ground Transportation	Powerhouse Canyon	Refer to Table M1	908.22	
JOHN FLOWERS	1240	INDIA ST	618	SAN DIEGO	92101	Medium Industrial		48599	Ground Transportation	San Diego Bay	Refer to Table M1	908.21	
JOHN HAMERSMA	3505	INDIA ST		SAN DIEGO	92103	Medium Industrial		48531	Ground Transportation	San Diego Bay	Refer to Table M1	908.21	
JOHN I IMOH	214	REXVIEW DR		SAN DIEGO	92114	Medium Industrial		48531	Ground Transportation	Chollas Creek,S	Refer to Table M1	908.22	
JOHN K OGUNS	5222	TROJAN AV	308	SAN DIEGO	92115	Medium Industrial		48531	Ground Transportation	Chollas Creek,N	Refer to Table M1	908.22	
JOHN KASNYIK	2125	CORONADO AV	104	SAN DIEGO	92154	Medium Industrial		48531	Ground Transportation	Otay River, Unnamed Tributary	Refer to Table M1	910.20	
JOHN M JANAN	1220	ROSECRANS ST	429	SAN DIEGO	92106	Medium Industrial		48531	Ground Transportation	San Diego Bay	Refer to Table M1	908.10	
JOHN M SLOANE	2440	SOTO ST	210	SAN DIEGO	92107	Medium Industrial		48531	Ground Transportation	San Diego River	Refer to Table M1	907.11	
JOHN PHILLIPS	552	05TH AV	42	SAN DIEGO	92101	Medium Industrial		48599	Ground Transportation	San Diego Bay	Refer to Table M1	908.21	
JOHN R FIDOR	4016	LARK ST		SAN DIEGO	92103	Medium Industrial		48531	Ground Transportation	San Diego Bay	Refer to Table M1	908.21	
JOHN S CHUNG	4316	53RD ST		SAN DIEGO	92115	Medium Industrial		48531	Ground Transportation	Chollas Creek,N	Refer to Table M1	908.22	
JOHN T OKWUSOGU	4419	ILLINOIS ST		SAN DIEGO	92116	Medium Industrial		4853	Ground Transportation	Chollas Creek,N	Refer to Table M1	908.22	
JOHN WATSON	2677	MELBOURNE DR	2L	SAN DIEGO	92123	Medium Industrial		48531	Ground Transportation	San Diego River, Unnamed Tributary	Refer to Table M1	907.11	
JONAS BALLREICH	3805	ALABAMA ST		SAN DIEGO	92104	Medium Industrial		48599	Ground Transportation	Powerhouse Canyon	Refer to Table M1	908.22	
JONATHAN COOPER	3138	45TH ST		SAN DIEGO	92105	Medium Industrial		48531	Ground Transportation	Chollas Creek,N	Refer to Table M1	908.22	
JONICK LARSON	3826.5	SHASTA ST		SAN DIEGO	92109	Medium Industrial		4859	Ground Transportation	Mission Bay	Refer to Table M1	906.30	
JORGE MADRID	4656	MARKET ST		SAN DIEGO	92102	Medium Industrial		48531	Ground Transportation	Chollas Creek,S	Refer to Table M1	908.22	
JOSE GILBERTO GARCIA-SANTIAGO	4380	TREMONT ST	L	SAN DIEGO	92102	Medium Industrial		48531	Ground Transportation	Chollas Creek,N	Refer to Table M1	908.22	
JOSE H AREVALO	6867	OSLER ST		SAN DIEGO	92111	Medium Industrial		485999	Ground Transportation	Tecolote Creek, Unnamed Tributary	Refer to Table M1	906.50	
JOSE RODRIGUEZ Y CAZAL	1524	HERITAGE RD		SAN DIEGO	92154	Medium Industrial		484	Ground Transportation	Otay River	Refer to Table M1	910.20	
JOSEPH B BETOFE TABU	5625	AMANDA ST		SAN DIEGO	92114	Medium Industrial		48531	Ground Transportation	Chollas Creek,S	Refer to Table M1	908.22	
JOSEPH CIPRIAN	1969	FRONT ST		SAN DIEGO	92101	Medium Industrial		48531	Ground Transportation	San Diego Bay	Refer to Table M1	908.21	
JOSEPH JOHANNES	1270	MADERA ST		SAN DIEGO	92114	Medium Industrial		485999	Ground Transportation	Chollas Creek,S	Refer to Table M1	908.22	
JOSEPH L VELASCO	6602	BEADNELL WY	16	SAN DIEGO	92117	Medium Industrial		49221	Ground Transportation	Tecolote Creek, Unnamed Tributary	Refer to Table M1	906.50	

*Based on site visit results, these facilities were found not to be conducting significant activities and will be removed from the FY 2009 inventory. The facilities typically conducted office work or were home based and not mobile.

Business Name	Street Number	Street Name	Suite	City	Zip	Existing Status*	SIC	NAICS	Category	Nearest Conveyances or Water Bodies	Pollutants Potentially Generated	Watershed	Mobile
JOSEPHINE LOPEZ	3771	TEAK ST		SAN DIEGO	92113	Medium Industrial		4889	Ground Transportation	Chollas Creek,N	Refer to Table M1	908.22	
JOSH MIRAMONTEZ	4770	POINT LOMA AV	101	SAN DIEGO	92107	Medium Industrial		48599	Ground Transportation	Pacific Ocean	Refer to Table M1	908.10	
JOWHAR RABI	5480	UNIVERSITY AV	110	SAN DIEGO	92105	Medium Industrial		48531	Ground Transportation	Chollas Creek,N	Refer to Table M1	908.22	
JOY CAB	10789	CORTE CRISALIDA		SAN DIEGO	92127	Medium Industrial		4853	Ground Transportation	Lusardi Creek	Refer to Table M1	905.12	
JS DELIVERY	3636	41ST ST		SAN DIEGO	92105	Medium Industrial		49211	Ground Transportation	Chollas Creek,N	Refer to Table M1	908.22	
JUAN C GALLEGO	2251	JUDITH AV		SAN DIEGO	92154	Medium Industrial		48531	Ground Transportation	Tijuana River, Unnamed Tributary	Refer to Table M1	911.11	
JUAN CASTRO TRUCKING	6060	NANCY RIDGE DR		SAN DIEGO	92121	Medium Industrial		484	Ground Transportation	Carroll Canyon	Refer to Table M1	906.10	
JUAN LOPEZ ZUNIGA	3730	BIRCH ST		SAN DIEGO	92113	Medium Industrial		48599	Ground Transportation	Chollas Creek,S	Refer to Table M1	908.22	
JUANA M RAMIREZ	2082	BROADWAY	206	SAN DIEGO	92102	Medium Industrial		48531	Ground Transportation	Switzer Creek, Unnamed Tributary	Refer to Table M1	908.22	
JUBA SHUTTLE	6085	FENNELL AV		SAN DIEGO	92114	Medium Industrial		485999	Ground Transportation	Chollas Creek,S	Refer to Table M1	908.22	
JUHAR A AHMED	4143	HAMILTON ST	4	SAN DIEGO	92104	Medium Industrial		48531	Ground Transportation	Powerhouse Canyon	Refer to Table M1	908.22	
JULIUS A MYREN	3738	31ST ST	D	SAN DIEGO	92104	Medium Industrial		485999	Ground Transportation	Switzer Creek, Unnamed Tributary	Refer to Table M1	908.22	
JUST ON TIME	4333.5	IDAHO ST		SAN DIEGO	92104	Medium Industrial		484	Ground Transportation	Powerhouse Canyon	Refer to Table M1	908.22	
KABIR WAHEDI	4253	JUNIPER ST	11	SAN DIEGO	92105	Medium Industrial		48531	Ground Transportation	Chollas Creek,N	Refer to Table M1	908.22	
KABUL CAB	6290	PRINTWOOD WY		SAN DIEGO	92117	Medium Industrial		4853	Ground Transportation	Tecolote Creek	Refer to Table M1	906.50	
KASSA ATANAW ZEWDU	4244.5	EUCLID AV		SAN DIEGO	92115	Medium Industrial		485999	Ground Transportation	Chollas Creek,N	Refer to Table M1	908.22	
KASSEM AL-AZEM	8032	FLANDERS DR		SAN DIEGO	92126	Medium Industrial		48531	Ground Transportation	Carroll Canyon, Unnamed Tributary	Refer to Table M1	906.10	
KASSIM H YUSUF	5069	UNIVERSITY AV	6	SAN DIEGO	92105	Medium Industrial		48531	Ground Transportation	Chollas Creek,N	Refer to Table M1	908.22	
KEARNY MESA TOWING	7533	RONSON RD		SAN DIEGO	92111	Medium Industrial		488999	Ground Transportation	San Clemente Canyon, Unnamed Tributary	Refer to Table M1	906.40	
KELLY LOMBARDY	1528	INDIA ST	406	SAN DIEGO	92101	Medium Industrial		48599	Ground Transportation	San Diego Bay	Refer to Table M1	908.21	
KENNETH BROWN	3650	01ST AV	111	SAN DIEGO	92103	Medium Industrial		48531	Ground Transportation	San Diego Bay	Refer to Table M1	908.21	
KENNETH E ATKINS	3511	VANCOUVER AV		SAN DIEGO	92104	Medium Industrial		48599	Ground Transportation	Chollas Creek,N	Refer to Table M1	908.22	
KEN'S TRUCKING INC	4941	PACIFIC HWY		SAN DIEGO	92110	Medium Industrial		484	Ground Transportation	San Diego River	Refer to Table M1	907.11	
KENT PERKOV	1327	E ST	22	SAN DIEGO	92101	Medium Industrial		48531	Ground Transportation	San Diego Bay	Refer to Table M1	908.21	
KETEMA REDIE	4466	OHIO ST	3	SAN DIEGO	92116	Medium Industrial		48531	Ground Transportation	Chollas Creek,N	Refer to Table M1	908.22	
KETEMA WUBENA	4240	43RD ST	8	SAN DIEGO	92105	Medium Industrial		48531	Ground Transportation	Chollas Creek,N	Refer to Table M1	908.22	

*Based on site visit results, these facilities were found not to be conducting significant activities and will be removed from the FY 2009 inventory. The facilities typically conducted office work or were home based and not mobile.

Business Name	Street Number	Street Name	Suite	City	Zip	Existing Status*	SIC	NAICS	Category	Nearest Conveyances or Water Bodies	Pollutants Potentially Generated	Watershed	Mobile
KHADAR D JAMA	4275	48TH ST	8	SAN DIEGO	92115	Medium Industrial		48531	Ground Transportation	Chollas Creek,N	Refer to Table M1	908.22	
KHADAR M IBRAHIM	3565	VAN DYKE AV	14	SAN DIEGO	92105	Medium Industrial		48531	Ground Transportation	Chollas Creek,N	Refer to Table M1	908.22	
KHALILULLAH BARKZAI	6363	BEADNELL WY	115	SAN DIEGO	92117	Medium Industrial		48531	Ground Transportation	Tecolote Creek, Unnamed Tributary	Refer to Table M1	906.50	
KIBREAB H MEHARENNA	6513	TAIT ST		SAN DIEGO	92111	Medium Industrial		485999	Ground Transportation	Tecolote Creek	Refer to Table M1	906.50	
KIDANE HAILU	4146	32ND ST	3	SAN DIEGO	92104	Medium Industrial		48531	Ground Transportation	Chollas Creek,N	Refer to Table M1	908.22	
KIDANE TESFAGEBRIEL	201	TREEWOOD ST		SAN DIEGO	92114	Medium Industrial		48531	Ground Transportation	Chollas Creek,S	Refer to Table M1	908.22	
KIDS THERAPY ASSOCIATES	11665	AvenA PL	106	SAN DIEGO	92128	Medium Industrial		49221	Ground Transportation	Lake Hodges, Unnamed Tributary	Refer to Table M1	905.22	
KIFLE A ANDE	4125	TEXAS ST	1	SAN DIEGO	92104	Medium Industrial		485999	Ground Transportation	Powerhouse Canyon	Refer to Table M1	908.22	
KIFLE MOGOS	1039	DIMARINO ST		SAN DIEGO	92114	Medium Industrial		485999	Ground Transportation	Chollas Creek,S	Refer to Table M1	908.22	
KOLFE CAB	4147	42ND ST	3	SAN DIEGO	92105	Medium Industrial		48531	Ground Transportation	Chollas Creek,N	Refer to Table M1	908.22	
KOVAC PETER	522	07TH AV	31	SAN DIEGO	92101	Medium Industrial		48599	Ground Transportation	San Diego Bay	Refer to Table M1	908.21	
KRISTINA G BELL	509	PARK BLVD	319	SAN DIEGO	92101	Medium Industrial		485999	Ground Transportation	San Diego Bay	Refer to Table M1	908.21	
KRUSIER PEDI-CAB	615	C ST	229	SAN DIEGO	92101	Medium Industrial		48849	Ground Transportation	San Diego Bay	Refer to Table M1	908.21	
KS EXPRESS INC	7615	OTHELLO AV	F	SAN DIEGO	92111	Medium Industrial	4731	488510	Ground Transportation	Tecolote Creek, Unnamed Tributary	Refer to Table M1	906.50	
KSC ENTEPRISES	3360	BUDD ST		SAN DIEGO	92111	Medium Industrial		48411	Ground Transportation	Tecolote Creek, Unnamed Tributary	Refer to Table M1	906.50	
KT DELIVERIES	5440	CHURCHWARD ST		SAN DIEGO	92114	Medium Industrial		49211	Ground Transportation	Seventh Street Channel	Refer to Table M1	908.31	
L & M TRUCKING	7446	BLACK OAK RD		SAN DIEGO	92114	Medium Industrial		48411	Ground Transportation	Chollas Creek,S	Refer to Table M1	908.22	
L C CAB	1011	BEYER WY	27	SAN DIEGO	92154	Medium Industrial		48531	Ground Transportation	Otay River, Unnamed Tributary	Refer to Table M1	910.20	
L J TRANSPORTATION INC	1460	MORENA BLVD		SAN DIEGO	92110	Medium Industrial		48532	Ground Transportation	Mission Bay	Refer to Table M1	906.50	
LA CLASS TRANSPORTATION LLC	7935	DUNBROOK RD	G	SAN DIEGO	92126	Medium Industrial	4119	48532	Ground Transportation	Carroll Canyon, Unnamed Tributary	Refer to Table M1	906.10	
LA Y TRUCKING INC	5794	LUBER ST		SAN DIEGO	92114	Medium Industrial		48422	Ground Transportation	Chollas Creek,S	Refer to Table M1	908.22	
LAFLEUR SAGESSE	1404	49TH ST		SAN DIEGO	92102	Medium Industrial		48531	Ground Transportation	Chollas Creek,S	Refer to Table M1	908.22	
LAMBERT OPARA	235	19TH ST		SAN DIEGO	92102	Medium Industrial		48531	Ground Transportation	San Diego Bay, Switzer	Refer to Table M1	908.22	
LANDGALE SERVICES	1314	WASHINGTON PL		SAN DIEGO	92103	Medium Industrial		49221	Ground Transportation	San Diego Bay	Refer to Table M1	908.21	
LARIOS TRANSPORTS	2375	MICHAEL FARADAY DR		SAN DIEGO	92154	Medium Industrial		48411	Ground Transportation	Tijuana River, Unnamed Tributary	Refer to Table M1	911.12	
LARRY F PAYNE ENTERPRISES	4142	30TH ST		SAN DIEGO	92104	Medium Industrial		4859	Ground Transportation	Powerhouse Canyon	Refer to Table M1	908.22	

*Based on site visit results, these facilities were found not to be conducting significant activities and will be removed from the FY 2009 inventory. The facilities typically conducted office work or were home based and not mobile.

Business Name	Street Number	Street Name	Suite	City	Zip	Existing Status*	SIC	NAICS	Category	Nearest Conveyances or Water Bodies	Pollutants Potentially Generated	Watershed	Mobile
LARRY MOORE	1524	ROSECRANS ST		SAN DIEGO	92106	Medium Industrial		48531	Ground Transportation	San Diego Bay	Refer to Table M1	908.10	
LARRY WILLIAM HARVELL	2843	C ST	10	SAN DIEGO	92102	Medium Industrial		48531	Ground Transportation	Chollas Creek,N	Refer to Table M1	908.22	
LAS CAB	10893	CREEKBRIDGE PL		SAN DIEGO	92128	Medium Industrial		4853	Ground Transportation	Los Penasquitos Creek	Refer to Table M1	906.20	
LATIN AMERICAN MANUFACTURING INC	2155	PASEO DE LAS AMERICAS	32	SAN DIEGO	92154	Medium Industrial		48851	Ground Transportation	Tijuana River, Unnamed Tributary	Refer to Table M1	911.12	
LAUREL TRAVEL CENTER	1025	LAUREL ST		SAN DIEGO	92101	Medium Industrial		485999	Ground Transportation	San Diego Bay	Refer to Table M1	908.21	
LAWRENCE M BARNES	2727	BOSTON AV		SAN DIEGO	92113	Medium Industrial		485999	Ground Transportation	San Diego Bay, Chollas	Refer to Table M1	908.22	
LAX FREIGHT SERVICES (LAX) INC	7920	AIRWAY RD	A4	SAN DIEGO	92154	Medium Industrial		4841	Ground Transportation	Tijuana River, Unnamed Tributary	Refer to Table M1	911.12	
LE TRAVEL STORE	745	04TH AV		SAN DIEGO	92101	Medium Industrial		488999	Ground Transportation	San Diego Bay	Refer to Table M1	908.21	
LEANDRO FERRARO CUBAS	101	MARKET ST	405	SAN DIEGO	92101	Medium Industrial		485999	Ground Transportation	San Diego Bay	Refer to Table M1	908.21	
LEMLEM ASSEFA	4227	52ND ST	101	SAN DIEGO	92115	Medium Industrial		48531	Ground Transportation	Chollas Creek,N	Refer to Table M1	908.22	
LEONID FISHER	433	10TH AV		SAN DIEGO	92101	Medium Industrial		485999	Ground Transportation	San Diego Bay	Refer to Table M1	908.21	
LEONID KVAN	606	03RD AV	218	SAN DIEGO	92101	Medium Industrial		485999	Ground Transportation	San Diego Bay	Refer to Table M1	908.21	
LIBAN AHMED	3871	CAMINITO AGUILAR	F	SAN DIEGO	92111	Medium Industrial		48531	Ground Transportation	Tecolote Creek, Unnamed Tributary	Refer to Table M1	906.50	
LIBAN MUSSE	4255	JUNIPER ST	18	SAN DIEGO	92105	Medium Industrial		48531	Ground Transportation	Chollas Creek,N	Refer to Table M1	908.22	
LIBERTY DELIVERY	2178	HISTORIC DECATUR RD	31	SAN DIEGO	92106	Medium Industrial		49221	Ground Transportation	San Diego Bay	Refer to Table M1	908.10	
LIEM NGUYEN	5343	QUINCE ST		SAN DIEGO	92105	Medium Industrial		49211	Ground Transportation	Chollas Creek,N	Refer to Table M1	908.22	
LIGHTNING EXPRESS	4205	PARK BLVD		SAN DIEGO	92103	Medium Industrial		488999	Ground Transportation	Powerhouse Canyon	Refer to Table M1	908.22	
LIGHTNING TOWING AND TRANSPORT	1372	MADERA ST		SAN DIEGO	92114	Medium Industrial		488	Ground Transportation	Chollas Creek,S	Refer to Table M1	908.22	
LILLIAN D SMITH	2504	C ST		SAN DIEGO	92102	Medium Industrial		48531	Ground Transportation	Switzer Creek, Unnamed Tributary	Refer to Table M1	908.22	
LIMO KINGS LIMOUSINE SERVICE	2871	MADISON AV		SAN DIEGO	92116	Medium Industrial		48532	Ground Transportation	Powerhouse Canyon	Refer to Table M1	908.22	
LIMOUSINE CHAUFFEUR & GUIDE	3054	ROSECRANS PL		SAN DIEGO	92110	Medium Industrial		4853	Ground Transportation	San Diego Bay	Refer to Table M1	908.10	
LIMOUSINES BY LINDA/GOLD STAR LIMOUSINE SERV	1673	KETTNER BLVD		SAN DIEGO	92101	Medium Industrial		485	Ground Transportation	San Diego Bay	Refer to Table M1	908.21	
LINEA EXPRESS	6828	WUNDERLIN AV		SAN DIEGO	92114	Medium Industrial		485999	Ground Transportation	Chollas Creek,S	Refer to Table M1	908.22	
LINUS OKEY	966	BOLLENBACHER ST		SAN DIEGO	92114	Medium Industrial		48531	Ground Transportation	Chollas Creek,S	Refer to Table M1	908.22	
LJ EXPRESS	645	FRONT ST	1810	SAN DIEGO	92101	Medium Industrial		49221	Ground Transportation	San Diego Bay	Refer to Table M1	908.21	
LLANOS TRANSPORT	8580	AvenIDA DE LA FUENTE	C-121	SAN DIEGO	92154	Medium Industrial		48411	Ground Transportation	Tijuana River, Unnamed Tributary	Refer to Table M1	911.12	

*Based on site visit results, these facilities were found not to be conducting significant activities and will be removed from the FY 2009 inventory. The facilities typically conducted office work or were home based and not mobile.

Business Name	Street Number	Street Name	Suite	City	Zip	Existing Status*	SIC	NAICS	Category	Nearest Conveyances or Water Bodies	Pollutants Potentially Generated	Watershed	Mobile
LOGISTICA ADUANAL DEL PACIFICO	9750	VIA DE LA AMISTAD	1	SAN DIEGO	92154	Medium Industrial		48851	Ground Transportation	Tijuana River, Unnamed Tributary	Refer to Table M1	911.12	
LONG'S PEDI CAB	2809	IMPERIAL AV		SAN DIEGO	92102	Medium Industrial		485999	Ground Transportation	Chollas Creek,N	Refer to Table M1	908.22	
Lopez Page International Inc.	2375	Michael Faraday Dr.	5	SAN DIEGO	92154	Medium Industrial	4225	488510	Ground Transportation	Tijuana River	Refer to Table M1	911.12	
LOS ANGELES MOTOR PATROL	2787	E ST	102	SAN DIEGO	92102	Medium Industrial		48599	Ground Transportation	Switzer Creek, Unnamed Tributary	Refer to Table M1	908.22	
LUCAR TRUCKING CO INC	2235	OTAY CENTER CT		SAN DIEGO	92154	Medium Industrial		488999	Ground Transportation	Tijuana River, Unnamed Tributary	Refer to Table M1	911.12	
LUCAS T ISUMI	1265	ISLAND AV		SAN DIEGO	92101	Medium Industrial		48599	Ground Transportation	San Diego Bay, Switzer	Refer to Table M1	908.22	
LUCKY TOURS LLC	3055	BEYER BLVD	102	SAN DIEGO	92154	Medium Industrial		4889	Ground Transportation	Tijuana River	Refer to Table M1	911.11	
LUIS ALAN BURKE	4570	HARTLEY ST		SAN DIEGO	92102	Medium Industrial		485999	Ground Transportation	Chollas Creek,S	Refer to Table M1	908.22	
LUIS ALEGRE	1011	BEYER WY	123	SAN DIEGO	92154	Medium Industrial		48531	Ground Transportation	Otay River, Unnamed Tributary	Refer to Table M1	910.20	
LUIS HENRIQUE JORGE	1465	ISLAND AV		SAN DIEGO	92101	Medium Industrial		4859	Ground Transportation	Switzer Creek, Unnamed Tributary	Refer to Table M1	908.22	
LUKASZ GRZYMKOWSKI	521	06TH AV		SAN DIEGO	92101	Medium Industrial		485999	Ground Transportation	San Diego Bay	Refer to Table M1	908.21	
M & B TOWING SERVICE	4051	ALPHA ST		SAN DIEGO	92113	Medium Industrial		4859	Ground Transportation	Chollas Creek,S	Refer to Table M1	908.22	
M A C TRUCKING	418	39TH ST		SAN DIEGO	92113	Medium Industrial		4889	Ground Transportation	Chollas Creek,S	Refer to Table M1	908.22	
M KLEMM'S DELIVERY SERVICE	2558	BROADWAY		SAN DIEGO	92102	Medium Industrial		49211	Ground Transportation	Switzer Creek, Unnamed Tributary	Refer to Table M1	908.22	
M N TRUCKING	8802	AvenIDA DE LA FUENTE		SAN DIEGO	92154	Medium Industrial		484	Ground Transportation	Tijuana River, Unnamed Tributary	Refer to Table M1	911.12	
M RIOS TRUCKING INC	6950	CAMINO MAQUILADORA	C	SAN DIEGO	92154	Medium Industrial		4841	Ground Transportation	Spring Canyon	Refer to Table M1	911.12	
M S I TRANSPORTATION INC	8947	COMPLEX DR	C	SAN DIEGO	92123	Medium Industrial		488999	Ground Transportation	Murphy Canyon	Refer to Table M1	907.11	
M TODD & SONS TRUCKING INC	4907	DEATON DR		SAN DIEGO	92102	Medium Industrial		48411	Ground Transportation	Chollas Creek,N	Refer to Table M1	908.22	
M Y C A B	13058	CADENCIA PL		SAN DIEGO	92130	Medium Industrial		4853	Ground Transportation	Carmel Valley	Refer to Table M1	906.10	
M2 AUTOMOTIVE	2322	AvenIDA COSTA DEL SOL		SAN DIEGO	92154	Medium Industrial		4841	Ground Transportation	Tijuana River, Unnamed Tributary	Refer to Table M1	911.12	
MAC TRUCKING	6373	TWILA LN		SAN DIEGO	92115	Medium Industrial		4889	Ground Transportation	Chollas Creek,N	Refer to Table M1	908.22	
MACH 1 AIR SERVICES	7615	OTHELLO AV	H	SAN DIEGO	92111	Medium Industrial		488999	Ground Transportation	Tecolote Creek, Unnamed Tributary	Refer to Table M1	906.50	
MACIAS TRUCKING	3327	CLAIREMONT DR	3	SAN DIEGO	92117	Medium Industrial		484121	Ground Transportation	Mission Bay	Refer to Table M1	906.40	
MACIEJ ZUBALA	1037	04TH AV		SAN DIEGO	92101	Medium Industrial		485999	Ground Transportation	San Diego Bay	Refer to Table M1	908.21	
MAHAMUD M YUSUF	7627	FAMILY CIR		SAN DIEGO	92111	Medium Industrial		48531	Ground Transportation	Tecolote Creek, Unnamed Tributary	Refer to Table M1	906.50	
MAHMOND GULED	5410	BAYVIEW HEIGHTS PL	5	SAN DIEGO	92105	Medium Industrial		48531	Ground Transportation	Chollas Creek,S	Refer to Table M1	908.22	

*Based on site visit results, these facilities were found not to be conducting significant activities and will be removed from the FY 2009 inventory. The facilities typically conducted office work or were home based and not mobile.

Business Name	Street Number	Street Name	Suite	City	Zip	Existing Status*	SIC	NAICS	Category	Nearest Conveyances or Water Bodies	Pollutants Potentially Generated	Watershed	Mobile
MAHMOUD ALI	5252	BALBOA ARMS DR	153	SAN DIEGO	92117	Medium Industrial		48531	Ground Transportation	Tecolote Creek	Refer to Table M1	906.50	
MAHOMED QAZALI	5063	CHOLLAS PKY		SAN DIEGO	92105	Medium Industrial		48531	Ground Transportation	Chollas Creek,N	Refer to Table M1	908.22	
MAJESTIC LIMO SERVICE	3431	PARK BLVD	405N	SAN DIEGO	92103	Medium Industrial		485	Ground Transportation	San Diego Bay	Refer to Table M1	908.21	
MAKSIM ISHANKHANOV	5840	ALTAMONT DR		SAN DIEGO	92139	Medium Industrial		48599	Ground Transportation	Paradise Valley, Unnamed Tributary	Refer to Table M1	908.32	
MAKSIN SERGEY	229	16TH ST	114	SAN DIEGO	92101	Medium Industrial		48599	Ground Transportation	San Diego Bay, Switzer	Refer to Table M1	908.22	
MAKSYMILIAN MYGA	521	06TH AV		SAN DIEGO	92101	Medium Industrial		48599	Ground Transportation	San Diego Bay	Refer to Table M1	908.21	
MARCO A GOMEZ ZIA CAB	2010	BLUEHAVEN CT		SAN DIEGO	92154	Medium Industrial		48531	Ground Transportation	Tijuana River	Refer to Table M1	911.11	
MARCUS WATSON	940	PARK BLVD	445	SAN DIEGO	92101	Medium Industrial		48531	Ground Transportation	San Diego Bay	Refer to Table M1	908.21	
MARGO L TANGUAY	229	16TH ST	116	SAN DIEGO	92101	Medium Industrial		485999	Ground Transportation	San Diego Bay, Switzer	Refer to Table M1	908.22	
MARIO PEREZ	6828	WUNDERLIN AV		SAN DIEGO	92114	Medium Industrial		48531	Ground Transportation	Chollas Creek,S	Refer to Table M1	908.22	
MARK MCGEE	2426	F ST	1	SAN DIEGO	92102	Medium Industrial		48531	Ground Transportation	Switzer Creek, Unnamed Tributary	Refer to Table M1	908.22	
MARK WALLBRIDGE	2425	ASTER ST		SAN DIEGO	92109	Medium Industrial		49221	Ground Transportation	Rose Canyon	Refer to Table M1	906.40	
MARTIN CAB CO INC	2488	C ST		SAN DIEGO	92102	Medium Industrial		4853	Ground Transportation	Switzer Creek, Unnamed Tributary	Refer to Table M1	908.22	
MARTIN NNOLI	4055	ILLINOIS ST		SAN DIEGO	92104	Medium Industrial		48531	Ground Transportation	Chollas Creek,N	Refer to Table M1	908.22	
MARZENA BENDKOWSKA	901	F ST		SAN DIEGO	92101	Medium Industrial		485999	Ground Transportation	San Diego Bay	Refer to Table M1	908.21	
MASSAWA CAB	6769	PILOT WY		SAN DIEGO	92114	Medium Industrial		485999	Ground Transportation	Chollas Creek,S	Refer to Table M1	908.22	
MAT EXPRESS	2719	Kurtz ST	C	SAN DIEGO	92110	Medium Industrial	4214	484110	Ground Transportation	San Diego Bay	Refer to Table M1	908.21	
MATTAN UGAS	3814	50TH ST	20	SAN DIEGO	92105	Medium Industrial		48531	Ground Transportation	Chollas Creek,N	Refer to Table M1	908.22	
MATTHEW SOHA	1802	MCKEE ST	C3	SAN DIEGO	92110	Medium Industrial		48599	Ground Transportation	San Diego Bay	Refer to Table M1	908.21	
MAURICE ORTIZ	7061	CLAIREMONT MESA BLVD	205-111	SAN DIEGO	92111	Medium Industrial		485999	Ground Transportation	Tecolote Creek	Refer to Table M1	906.50	
MC EXPRESS TRUCKING LLC	2235	OTAY CENTER CT		SAN DIEGO	92154	Medium Industrial		48411	Ground Transportation	Tijuana River, Unnamed Tributary	Refer to Table M1	911.12	
MCCAULEY MESSENGER	4456	JUTLAND DR		SAN DIEGO	92117	Medium Industrial		49211	Ground Transportation	Rose Canyon	Refer to Table M1	906.40	
MCKEITHEN TRUCKING	5529	CRESTON DR		SAN DIEGO	92114	Medium Industrial		48	Ground Transportation	Chollas Creek,S	Refer to Table M1	908.22	
MCT SEDAN TRANSPORTATION	1451	STATE ST		SAN DIEGO	92101	Medium Industrial		48599	Ground Transportation	San Diego Bay	Refer to Table M1	908.21	
MEDHANIE GHEBREZGHI WOLDEKIDAN	2829	NIMITZ BLVD	O	SAN DIEGO	92106	Medium Industrial		48531	Ground Transportation	San Diego Bay	Refer to Table M1	908.10	
MEDINA & ASSOCIATES	2893	MADISON AV		SAN DIEGO	92116	Medium Industrial		485999	Ground Transportation	Powerhouse Canyon	Refer to Table M1	908.22	

*Based on site visit results, these facilities were found not to be conducting significant activities and will be removed from the FY 2009 inventory. The facilities typically conducted office work or were home based and not mobile.

Business Name	Street Number	Street Name	Suite	City	Zip	Existing Status*	SIC	NAICS	Category	Nearest Conveyances or Water Bodies	Pollutants Potentially Generated	Watershed	Mobile
MEHARI N TESFAMRIAN	3630	VAN DYKE AV	3	SAN DIEGO	92105	Medium Industrial		48531	Ground Transportation	Chollas Creek,N	Refer to Table M1	908.22	
MEHDIAN FIROUZ	8540	COSTA VERDE BLVD	4333	SAN DIEGO	92122	Medium Industrial		48531	Ground Transportation	Rose Canyon, Unnamed Tributary	Refer to Table M1	906.40	
MEKELE CAB	3200	ADAMS AV		SAN DIEGO	92116	Medium Industrial		485999	Ground Transportation	San Diego River	Refer to Table M1	907.11	
MEKONNEN G GEBRU	4678	OHIO ST	2	SAN DIEGO	92116	Medium Industrial		48531	Ground Transportation	San Diego River	Refer to Table M1	907.11	
MEKYAS HAILE GEBREEGIZIABHER	4359	MISSISSIPPI ST		SAN DIEGO	92104	Medium Industrial		48531	Ground Transportation	Powerhouse Canyon	Refer to Table M1	908.22	
MELANIE DINE	4805	DUBOIS DR		SAN DIEGO	92117	Medium Industrial		4884	Ground Transportation	Tecolote Creek	Refer to Table M1	906.50	
MELIH TOPTAN	615	C ST		SAN DIEGO	92101	Medium Industrial		485999	Ground Transportation	San Diego Bay	Refer to Table M1	908.21	
MELKU TEMESGEN	4153	EUCLID AV	8	SAN DIEGO	92105	Medium Industrial		48531	Ground Transportation	Chollas Creek,N	Refer to Table M1	908.22	
MENAT CAB	5833	OLD MEMORY LN		SAN DIEGO	92114	Medium Industrial		48531	Ground Transportation	Chollas Creek,S	Refer to Table M1	908.22	
MERCY CAB	4343	38TH ST	1	SAN DIEGO	92105	Medium Industrial		485999	Ground Transportation	Chollas Creek,N	Refer to Table M1	908.22	
MESKEREM K FEYISSA	3125	IVY ST		SAN DIEGO	92104	Medium Industrial		48531	Ground Transportation	Chollas Creek,N	Refer to Table M1	908.22	
MESSENGER EXPRESS	3637	CHAMOUNE AV	A	SAN DIEGO	92105	Medium Industrial		4922	Ground Transportation	Chollas Creek,N	Refer to Table M1	908.22	
METRO EXPRESS	1631	ORO VISTA RD	99	SAN DIEGO	92154	Medium Industrial		485999	Ground Transportation	Tijuana River	Refer to Table M1	911.11	
MGM CAB	4114	OHIO ST	102	SAN DIEGO	92104	Medium Industrial		4853	Ground Transportation	Chollas Creek,N	Refer to Table M1	908.22	
MICHAEL CANNON CAB	429	03RD AV		SAN DIEGO	92101	Medium Industrial		485999	Ground Transportation	San Diego Bay	Refer to Table M1	908.21	
MICHAEL GRIFFIN	2475	PASEO DE LAS AMERICAS	1505	SAN DIEGO	92154	Medium Industrial		48531	Ground Transportation	Tijuana River, Unnamed Tributary	Refer to Table M1	911.12	
MICHAEL REYNOLDS	3226	NILE ST		SAN DIEGO	92104	Medium Industrial		4851	Ground Transportation	Chollas Creek,N	Refer to Table M1	908.22	
MICHAL WAWRZYNSKI	651	17TH ST		SAN DIEGO	92101	Medium Industrial		485999	Ground Transportation	Switzer Creek, Unnamed Tributary	Refer to Table M1	908.22	
MIDCITY CAB	5462	BAYVIEW HEIGHTS PL	3	SAN DIEGO	92105	Medium Industrial		48531	Ground Transportation	Chollas Creek,S	Refer to Table M1	908.22	
MIKAIIL HAJI HUSSEIN	11411	CORLEY CT		SAN DIEGO	92126	Medium Industrial		48531	Ground Transportation	Los Penasquitos Creek, Unnamed Tributary	Refer to Table M1	906.10	
MIKE'S DELIVERY SERVICE	2131	03RD AV		SAN DIEGO	92101	Medium Industrial		49221	Ground Transportation	San Diego Bay	Refer to Table M1	908.21	
MIKHAIL SKISOV	509	PARK BLVD	314	SAN DIEGO	92101	Medium Industrial		485999	Ground Transportation	San Diego Bay	Refer to Table M1	908.21	
MIRACLE CAB/ROYAL CAB	3806	36TH ST		SAN DIEGO	92102	Medium Industrial		4853	Ground Transportation	Chollas Creek,N	Refer to Table M1	908.22	
MIRAMAR CUSTOMS BROKERS INC	7920	AIRWAY RD	A4	SAN DIEGO	92154	Medium Industrial		485999	Ground Transportation	Tijuana River, Unnamed Tributary	Refer to Table M1	911.12	
MIRAMAR TRANSPORTATION INC	9340	CABOT DR	I	SAN DIEGO	92126	Medium Industrial	4213	484121	Ground Transportation	Carroll Canyon, Unnamed Tributary	Refer to Table M1	906.10	
MIRANDA'S TOWING	980	OTAY VALLEY RD		SAN DIEGO	92154	Medium Industrial		4889	Ground Transportation	Otay River, Unnamed Tributary	Refer to Table M1	910.20	

*Based on site visit results, these facilities were found not to be conducting significant activities and will be removed from the FY 2009 inventory. The facilities typically conducted office work or were home based and not mobile.

Business Name	Street Number	Street Name	Suite	City	Zip	Existing Status*	SIC	NAICS	Category	Nearest Conveyances or Water Bodies	Pollutants Potentially Generated	Watershed	Mobile
MITCHELL J AHRENS	1579	MORENA BLVD	B13	SAN DIEGO	92110	Medium Industrial		48531	Ground Transportation	Mission Bay	Refer to Table M1	906.50	
MOCTEZUMA TRUCKING	2633	BIOLA AV		SAN DIEGO	92154	Medium Industrial		48422	Ground Transportation	Tijuana River	Refer to Table M1	911.11	
MOGES WYOHANS	4240	43RD ST	8	SAN DIEGO	92105	Medium Industrial		48531	Ground Transportation	Chollas Creek,N	Refer to Table M1	908.22	
MOHAMAD AMIRI	13062	OLD WEST AV		SAN DIEGO	92129	Medium Industrial		48531	Ground Transportation	Los Penasquitos Creek, Unnamed Tributary	Refer to Table M1	906.10	
MOHAMED A AHMED	2323	MONTCLIFF RD		SAN DIEGO	92139	Medium Industrial		48531	Ground Transportation	Sweetwater River, Unnamed Tributary	Refer to Table M1	909.12	
MOHAMED A AWALE	3867	50TH ST		SAN DIEGO	92105	Medium Industrial		48531	Ground Transportation	Chollas Creek,N	Refer to Table M1	908.22	
MOHAMED A AWALEH	6161	EL CAJON BLVD	128	SAN DIEGO	92115	Medium Industrial		48531	Ground Transportation	Chollas Creek,N	Refer to Table M1	908.22	
MOHAMED A KHALIF	3865	CAMINITO AGUILAR	A	SAN DIEGO	92111	Medium Industrial		48531	Ground Transportation	Tecolote Creek, Unnamed Tributary	Refer to Table M1	906.50	
MOHAMED A SALAD	4109	WINONA AV		SAN DIEGO	92105	Medium Industrial		48531	Ground Transportation	Chollas Creek,N	Refer to Table M1	908.22	
MOHAMED ABDI ALI	4118	MENLO AV	3	SAN DIEGO	92105	Medium Industrial		48531	Ground Transportation	Chollas Creek,N	Refer to Table M1	908.22	
MOHAMED ABDULLAHI	4069	PULITZER PL	2	SAN DIEGO	92122	Medium Industrial		48531	Ground Transportation	Rose Canyon, Unnamed Tributary	Refer to Table M1	906.40	
MOHAMED ADEN	2350	SPRING OAK WY		SAN DIEGO	92139	Medium Industrial		48531	Ground Transportation	Sweetwater River, Unnamed Tributary	Refer to Table M1	909.12	
MOHAMED ADEN	4082.5	48TH ST		SAN DIEGO	92105	Medium Industrial		48531	Ground Transportation	Chollas Creek,N	Refer to Table M1	908.22	
MOHAMED ADEN HUSSEIN	4051	CHAMOUNE AV		SAN DIEGO	92105	Medium Industrial		48531	Ground Transportation	Chollas Creek,N	Refer to Table M1	908.22	
MOHAMED AHMED MOHAMED	1680	BAYVIEW HEIGHTS DR	3	SAN DIEGO	92105	Medium Industrial		48531	Ground Transportation	Chollas Creek,S	Refer to Table M1	908.22	
MOHAMED ALI MAHDI	5480	UNIVERSITY AV	110	SAN DIEGO	92105	Medium Industrial		48531	Ground Transportation	Chollas Creek,N	Refer to Table M1	908.22	
MOHAMED ALI MANNI	3664	SPA ST		SAN DIEGO	92105	Medium Industrial		48531	Ground Transportation	Chollas Creek,N	Refer to Table M1	908.22	
MOHAMED BOUHALA	6520	BEADNELL WY	2K	SAN DIEGO	92117	Medium Industrial		48531	Ground Transportation	Tecolote Creek, Unnamed Tributary	Refer to Table M1	906.50	
MOHAMED DHAGAH	4225	44TH ST	4	SAN DIEGO	92115	Medium Industrial		48531	Ground Transportation	Chollas Creek,N	Refer to Table M1	908.22	
MOHAMED H GARGAR	4238	54TH PL	8	SAN DIEGO	92115	Medium Industrial		48531	Ground Transportation	Chollas Creek,N	Refer to Table M1	908.22	
MOHAMED H WARSAME	4016.5	WINONA AV		SAN DIEGO	92105	Medium Industrial		48531	Ground Transportation	Chollas Creek,N	Refer to Table M1	908.22	
MOHAMED HAJI ABDI	8711	NAVAJO RD	1	SAN DIEGO	92119	Medium Industrial		48531	Ground Transportation	San Diego River, Unnamed Tributary	Refer to Table M1	907.11	
MOHAMED HAJI AHMED	4145	38TH ST	6	SAN DIEGO	92105	Medium Industrial		48531	Ground Transportation	Chollas Creek,N	Refer to Table M1	908.22	
MOHAMED HASSAN ABDI	4981	UNIVERSITY AV	200	SAN DIEGO	92105	Medium Industrial		48531	Ground Transportation	Chollas Creek,N	Refer to Table M1	908.22	
MOHAMED I MOHAMUD	4378	HOME AV	1001	SAN DIEGO	92105	Medium Industrial		48531	Ground Transportation	Chollas Creek,N	Refer to Table M1	908.22	
MOHAMED KADIR	3940	OREGON ST	9	SAN DIEGO	92104	Medium Industrial		48531	Ground Transportation	Powerhouse Canyon	Refer to Table M1	908.22	

*Based on site visit results, these facilities were found not to be conducting significant activities and will be removed from the FY 2009 inventory. The facilities typically conducted office work or were home based and not mobile.

Business Name	Street Number	Street Name	Suite	City	Zip	Existing Status*	SIC	NAICS	Category	Nearest Conveyances or Water Bodies	Pollutants Potentially Generated	Watershed	Mobile
MOHAMED M AHMED	1338	THOMAS AV	C	SAN DIEGO	92109	Medium Industrial		48531	Ground Transportation	Mission Bay	Refer to Table M1	906.30	
MOHAMED M DABSHAN	4073	OAKCREST DR	6	SAN DIEGO	92105	Medium Industrial		48531	Ground Transportation	Chollas Creek,N	Refer to Table M1	908.22	
MOHAMED M DEYIL	5140	STERLING CT	7	SAN DIEGO	92105	Medium Industrial		48531	Ground Transportation	Chollas Creek,N	Refer to Table M1	908.22	
MOHAMED O HAMID	5222	TROJAN AV	109	SAN DIEGO	92115	Medium Industrial		48531	Ground Transportation	Chollas Creek,N	Refer to Table M1	908.22	
MOHAMED OMAR	3869	CAMINITO AGUILAR	B	SAN DIEGO	92111	Medium Industrial		48531	Ground Transportation	Tecolote Creek, Unnamed Tributary	Refer to Table M1	906.50	
MOHAMED OMAR OLAD	3814	50TH ST	20	SAN DIEGO	92105	Medium Industrial		48531	Ground Transportation	Chollas Creek,N	Refer to Table M1	908.22	
MOHAMED OMAR YUSSUF	5432	BAYVIEW HEIGHTS PL	6	SAN DIEGO	92105	Medium Industrial		48531	Ground Transportation	Chollas Creek,S	Refer to Table M1	908.22	
MOHAMED OMAR/CAMEY CAB CO	1506	PETERLYNN DR		SAN DIEGO	92154	Medium Industrial		485999	Ground Transportation	Moody Canyon	Refer to Table M1	911.11	
MOHAMED SHEIKH MOHAMED	4230	KIMSUE WY		SAN DIEGO	92154	Medium Industrial		48531	Ground Transportation	Moody Canyon	Refer to Table M1	911.11	
MOHAMED SHIKALI	5066	WIGHTMAN ST	17	SAN DIEGO	92105	Medium Industrial		48531	Ground Transportation	Chollas Creek,N	Refer to Table M1	908.22	
MOHAMED SULEIMAN	4041	OAKCREST DR	5	SAN DIEGO	92105	Medium Industrial		48531	Ground Transportation	Chollas Creek,N	Refer to Table M1	908.22	
MOHAMMAD F BARKZAI	6820	THORNWOOD ST		SAN DIEGO	92111	Medium Industrial		485999	Ground Transportation	Tecolote Creek, Unnamed Tributary	Refer to Table M1	906.50	
MOHAMMAD HUSSEIN HAZAI	7322	MESA COLLEGE DR	23	SAN DIEGO	92111	Medium Industrial		48531	Ground Transportation	Tecolote Creek, Unnamed Tributary	Refer to Table M1	906.50	
MOHAMMAD RAHIMI	7830	STALMER ST	A23	SAN DIEGO	92111	Medium Industrial		48531	Ground Transportation	Tecolote Creek, Unnamed Tributary	Refer to Table M1	906.50	
MOHAMMED A MUTHANNA	9345	HILLERY DR	17303	SAN DIEGO	92126	Medium Industrial		48531	Ground Transportation	Los Penasquitos Creek, Unnamed Tributary	Refer to Table M1	906.10	
MOHAMMED O KEMI	4091	TEXAS ST	8	SAN DIEGO	92104	Medium Industrial		48531	Ground Transportation	Powerhouse Canyon	Refer to Table M1	908.22	
MOHAMUD A AHMED	7018	FULTON ST	B	SAN DIEGO	92111	Medium Industrial		48531	Ground Transportation	Tecolote Creek, Unnamed Tributary	Refer to Table M1	906.50	
MOHAMUD H SALAD	5480	UNIVERSITY AV	208	SAN DIEGO	92105	Medium Industrial		48531	Ground Transportation	Chollas Creek,N	Refer to Table M1	908.22	
MOHAMUD M AHMED	4488	EUCLID AV	1	SAN DIEGO	92115	Medium Industrial		48531	Ground Transportation	San Diego River, Unnamed Tributary	Refer to Table M1	907.11	
MOHAMUD M SIYAD	4246	ESTRELLA AV	3	SAN DIEGO	92115	Medium Industrial		48531	Ground Transportation	Chollas Creek,N	Refer to Table M1	908.22	
MOHOMUD ABDULLA	4834	RENO DR	3	SAN DIEGO	92105	Medium Industrial		48531	Ground Transportation	Chollas Creek,N	Refer to Table M1	908.22	
MOLLA S BANTE	4468	MISSISSIPPI ST	1	SAN DIEGO	92116	Medium Industrial		485999	Ground Transportation	Powerhouse Canyon	Refer to Table M1	908.22	
MONICA CAB CO	31	20TH ST		SAN DIEGO	92113	Medium Industrial		4853	Ground Transportation	San Diego Bay, Switzer	Refer to Table M1	908.22	
MONROY EXPRESS MULTIPLES SERVICE	3557	UNIVERSITY AV		SAN DIEGO	92104	Medium Industrial		49211	Ground Transportation	Chollas Creek,N	Refer to Table M1	908.22	
MO'S LIMOUSINE	7141	BEAGLE ST		SAN DIEGO	92111	Medium Industrial		48532	Ground Transportation	Tecolote Creek, Unnamed Tributary	Refer to Table M1	906.50	
MOVEME INC	2114	THOMAS AV	2	SAN DIEGO	92109	Medium Industrial		48421	Ground Transportation	Mission Bay	Refer to Table M1	906.30	

*Based on site visit results, these facilities were found not to be conducting significant activities and will be removed from the FY 2009 inventory. The facilities typically conducted office work or were home based and not mobile.

Business Name	Street Number	Street Name	Suite	City	Zip	Existing Status*	SIC	NAICS	Category	Nearest Conveyances or Water Bodies	Pollutants Potentially Generated	Watershed	Mobile
MOVERS TO HELP YOU MOVE	2060	BALBOA AV		SAN DIEGO	92109	Medium Industrial		488999	Ground Transportation	Mission Bay	Refer to Table M1	906.30	
MQ TRUCKING	1425	NEW CHATEL DR		SAN DIEGO	92154	Medium Industrial		48411	Ground Transportation	Tijuana River, Unnamed Tributary	Refer to Table M1	911.11	
MUH DBA FIVE STAR TOURS	1050	KETTNER BLVD		SAN DIEGO	92101	Medium Industrial		485	Ground Transportation	San Diego Bay	Refer to Table M1	908.21	
MUHYADDIN HUSSEIN & MUNIRA AHMEN	3365	VAN DYKE AV	4	SAN DIEGO	92105	Medium Industrial		48531	Ground Transportation	Chollas Creek,N	Refer to Table M1	908.22	
MUKENDI Y TCHOKY	5734	BATES ST	34	SAN DIEGO	92115	Medium Industrial		48531	Ground Transportation	Chollas Creek,N	Refer to Table M1	908.22	
MUKHTAR IBRAHIM	5432	BAYVIEW HEIGHTS PL		SAN DIEGO	92105	Medium Industrial		48531	Ground Transportation	Chollas Creek,S	Refer to Table M1	908.22	
MUKTAR NUR	4174	ALTADENA AV	25	SAN DIEGO	92105	Medium Industrial		48531	Ground Transportation	Chollas Creek,N	Refer to Table M1	908.22	
MULANO TRUCKING LLC	127	EVANS ST		SAN DIEGO	92102	Medium Industrial		4841	Ground Transportation	Switzer Creek, Unnamed Tributary	Refer to Table M1	908.22	
MULTIMODAL ESQUER INC	8504	AvenIDA COSTA BLANCA		SAN DIEGO	92154	Medium Industrial		4885	Ground Transportation	Tijuana River, Unnamed Tributary	Refer to Table M1	911.12	
MULU ABAY ABERA	6572	COLLEGE GROVE DR	81	SAN DIEGO	92115	Medium Industrial		48531	Ground Transportation	Chollas Creek,S	Refer to Table M1	908.22	
MULU BEZABEH	4143	44TH ST	8	SAN DIEGO	92105	Medium Industrial		48531	Ground Transportation	Chollas Creek,N	Refer to Table M1	908.22	
MULUGETA A LEMLEM	4041	IOWA ST	7	SAN DIEGO	92104	Medium Industrial		48531	Ground Transportation	Chollas Creek,N	Refer to Table M1	908.22	
MULUGETA GHEBREMARIAM	4006	LOUISIANA ST	15	SAN DIEGO	92104	Medium Industrial		48531	Ground Transportation	Powerhouse Canyon	Refer to Table M1	908.22	
MUMIN A BUDUL	236	FENNELL CT		SAN DIEGO	92114	Medium Industrial		48531	Ground Transportation	Chollas Creek,S	Refer to Table M1	908.22	
MUSA DHINBIL	4115	EUCLID AV	6	SAN DIEGO	92105	Medium Industrial		48531	Ground Transportation	Chollas Creek,N	Refer to Table M1	908.22	
MUSTAFA H GOKAY	615	C ST		SAN DIEGO	92101	Medium Industrial		48599	Ground Transportation	San Diego Bay	Refer to Table M1	908.21	
MUSTAFA MERCAN	699	14TH ST	501	SAN DIEGO	92101	Medium Industrial		48599	Ground Transportation	Switzer Creek, Unnamed Tributary	Refer to Table M1	908.22	
MYERS VAN BUREN	1625	HOTEL CIR	C208	SAN DIEGO	92108	Medium Industrial		48531	Ground Transportation	San Diego River	Refer to Table M1	907.11	
MYSEK TRUCKING	6748	CAMINO MAQUILADORA		SAN DIEGO	92154	Medium Industrial		484	Ground Transportation	Spring Canyon	Refer to Table M1	911.12	
N BARKZAI	3931	MOUNT ABRAHAM AV		SAN DIEGO	92111	Medium Industrial		485999	Ground Transportation	Tecolote Creek, Unnamed Tributary	Refer to Table M1	906.50	
N T CAB	3260	ADAMS AV	201	SAN DIEGO	92116	Medium Industrial		48531	Ground Transportation	San Diego River	Refer to Table M1	907.11	
NAEM MOHAMED	4968	AUBURN DR	4	SAN DIEGO	92105	Medium Industrial		48531	Ground Transportation	Chollas Creek,N	Refer to Table M1	908.22	
NAHUAL TRUCKING & WAREHOUSE	9870	MARCONI DR	D	SAN DIEGO	92154	Medium Industrial		48411	Ground Transportation	Tijuana River, Unnamed Tributary	Refer to Table M1	911.12	
NAIM M HAKIMI	4871	69TH PL		SAN DIEGO	92115	Medium Industrial		48531	Ground Transportation	Chollas Creek,S	Refer to Table M1	908.22	
NAIZGI KAHASSAI	1988	CHAUMONT PL		SAN DIEGO	92114	Medium Industrial		48531	Ground Transportation	Chollas Creek,S	Refer to Table M1	908.22	
NAOMI MCCAFFREY	1736	STATE ST	356	SAN DIEGO	92101	Medium Industrial		48599	Ground Transportation	San Diego Bay	Refer to Table M1	908.21	

*Based on site visit results, these facilities were found not to be conducting significant activities and will be removed from the FY 2009 inventory. The facilities typically conducted office work or were home based and not mobile.

Business Name	Street Number	Street Name	Suite	City	Zip	Existing Status*	SIC	NAICS	Category	Nearest Conveyances or Water Bodies	Pollutants Potentially Generated	Watershed	Mobile
Napoleon Express Inc.	2360	Marconi Ct		SAN DIEGO	92154	Medium Industrial	4213	484121	Ground Transportation	Tijuana River	Refer to Table M1	911.12	
NATALIA BALASHOVA	521	06TH AV	423	SAN DIEGO	92101	Medium Industrial		48599	Ground Transportation	San Diego Bay	Refer to Table M1	908.21	
National Railroad Passenger Corporation	1050	Kettner Blvd		SAN DIEGO	92101	Medium Industrial	4011	482111	Ground Transportation	San Diego Bay	Refer to Table M1	908.21	
NAZAR Y MARAHI	2677	MELBOURNE DR	2M	SAN DIEGO	92123	Medium Industrial		48531	Ground Transportation	San Diego River, Unnamed Tributary	Refer to Table M1	907.11	
NAZRETH CAB	3125	IVY ST	1	SAN DIEGO	92104	Medium Industrial		4853	Ground Transportation	Chollas Creek,N	Refer to Table M1	908.22	
NEED A RIDE? TAXI SERVICE	5663	BALBOA AV	240	SAN DIEGO	92111	Medium Industrial		48531	Ground Transportation	Tecolote Creek	Refer to Table M1	906.50	
NEGASH H BORU	4145	36TH ST	7	SAN DIEGO	92104	Medium Industrial		48531	Ground Transportation	Chollas Creek,N	Refer to Table M1	908.22	
NEGATU Z ALEMU	303	47TH ST	1	SAN DIEGO	92113	Medium Industrial		48531	Ground Transportation	Chollas Creek,S	Refer to Table M1	908.22	
NEJDET YILMAZ	500	10TH AV		SAN DIEGO	92101	Medium Industrial		485999	Ground Transportation	San Diego Bay	Refer to Table M1	908.21	
NEW LANE EXPRESS	1251	LA MEDIA RD		SAN DIEGO	92154	Medium Industrial		484	Ground Transportation	Tijuana River, Unnamed Tributary	Refer to Table M1	911.12	
NG TRUCKING	7931	AIRWAY RD		SAN DIEGO	92154	Medium Industrial		484	Ground Transportation	Tijuana River, Unnamed Tributary	Refer to Table M1	911.12	
NICHOLAS GARCIA	2315	30TH ST		SAN DIEGO	92104	Medium Industrial		485999	Ground Transportation	Switzer Creek, Unnamed Tributary	Refer to Table M1	908.22	
NICHOLAS TIMOFEEW	1465	04TH AV	D	SAN DIEGO	92101	Medium Industrial		485999	Ground Transportation	San Diego Bay	Refer to Table M1	908.21	
NICOLAS KHOURY	3954	MISSISSIPPI ST	7	SAN DIEGO	92104	Medium Industrial		48531	Ground Transportation	Powerhouse Canyon	Refer to Table M1	908.22	
NILO GONZALES-AGUAS	4075	ORANGE AV		SAN DIEGO	92105	Medium Industrial		48531	Ground Transportation	Chollas Creek,N	Refer to Table M1	908.22	
NO WORRIES AIRPORT SHUTTLE	5787	RADIO CT		SAN DIEGO	92114	Medium Industrial		4851	Ground Transportation	Seventh Street Channel	Refer to Table M1	908.31	
NOAH HUSSEN	5465	BAYVIEW HEIGHTS PL	7	SAN DIEGO	92105	Medium Industrial		48531	Ground Transportation	Chollas Creek,S	Refer to Table M1	908.22	
NOMAD SYSTEMS	6028	DWIGHT ST		SAN DIEGO	92115	Medium Industrial		488	Ground Transportation	Chollas Creek,N	Refer to Table M1	908.22	
NOOR J TAYESER	6035	UNIVERSITY AV	11	SAN DIEGO	92115	Medium Industrial		48531	Ground Transportation	Chollas Creek,N	Refer to Table M1	908.22	
NORSE-MEN DELIVERY	9080	ACTIVITY RD	D	SAN DIEGO	92126	Medium Industrial		485999	Ground Transportation	Carroll Canyon, Unnamed Tributary	Refer to Table M1	906.10	
NORSTAR TRUCKING	3502	NILE ST		SAN DIEGO	92104	Medium Industrial		48411	Ground Transportation	Chollas Creek,N	Refer to Table M1	908.22	
NORTH CITY CAB NORTH COUNTY CAB POWAY CAB RANCHO B	4896	VOLTAIRE ST		SAN DIEGO	92107	Medium Industrial		488999	Ground Transportation	San Diego River	Refer to Table M1	907.11	
NUR DHINBILL	3642	KNOXIE ST		SAN DIEGO	92105	Medium Industrial		48531	Ground Transportation	Chollas Creek,N	Refer to Table M1	908.22	
NUR HASSAN	3805	WINONA AV	7	SAN DIEGO	92105	Medium Industrial		48531	Ground Transportation	Chollas Creek,N	Refer to Table M1	908.22	
NUR JAMA	5449	BAYVIEW HEIGHTS PL	5	SAN DIEGO	92105	Medium Industrial		48531	Ground Transportation	Chollas Creek,S	Refer to Table M1	908.22	
NURADIN A ALI	4876	TALMADGE PARK ROW		SAN DIEGO	92115	Medium Industrial		48531	Ground Transportation	San Diego River, Unnamed Tributary	Refer to Table M1	907.11	

*Based on site visit results, these facilities were found not to be conducting significant activities and will be removed from the FY 2009 inventory. The facilities typically conducted office work or were home based and not mobile.

Business Name	Street Number	Street Name	Suite	City	Zip	Existing Status*	SIC	NAICS	Category	Nearest Conveyances or Water Bodies	Pollutants Potentially Generated	Watershed	Mobile
NURADIN H YARE	5060	WIGHTMAN ST	39	SAN DIEGO	92105	Medium Industrial		48531	Ground Transportation	Chollas Creek,N	Refer to Table M1	908.22	
NUUR A ABDALLE	3818	WINONA AV	234	SAN DIEGO	92105	Medium Industrial		48531	Ground Transportation	Chollas Creek,N	Refer to Table M1	908.22	
OCB Reprographics	4915	Mercury St.		SAN DIEGO	92111	Medium Industrial	4214	48422	Ground Transportation		Refer to Table M1	906.40	
OCEANS WEST	1261	GRAND AV	4	SAN DIEGO	92109	Medium Industrial		484	Ground Transportation	Mission Bay	Refer to Table M1	906.30	
OGBA WOLDEGIORGIS	4315	EUCLID AV		SAN DIEGO	92115	Medium Industrial		48531	Ground Transportation	Chollas Creek,N	Refer to Table M1	908.22	
Old Dominion Freight Line, Inc.	9850	Olson Drive	A	SAN DIEGO	92121	Medium Industrial	4213	484121	Ground Transportation	Carroll Canyon	Refer to Table M1	906.10	
OLD TOWN TROLLEY TOURS OF SAN DIEGO INC	2115	KURTZ ST		SAN DIEGO	92110	Medium Industrial		488999	Ground Transportation	San Diego Bay	Refer to Table M1	908.21	
OLEG CHE	606	03RD AV	218	SAN DIEGO	92101	Medium Industrial		48599	Ground Transportation	San Diego Bay	Refer to Table M1	908.21	
OLEG SAVOV SAVOV TRUCKING	11835	CARMEL MOUNTAIN RD	1304-210	SAN DIEGO	92128	Medium Industrial		48411	Ground Transportation	Chicarita Creek	Refer to Table M1	906.20	
OLYMPIC COACH	2075	LAURINDA PL		SAN DIEGO	92105	Medium Industrial		48532	Ground Transportation	Chollas Creek,N	Refer to Table M1	908.22	
OMEGA CAB	4455	ILLINOIS ST	B	SAN DIEGO	92116	Medium Industrial		48531	Ground Transportation	Chollas Creek,N	Refer to Table M1	908.22	
OMEGA MOVING & STORAGE INC	121	BROADWAY	329	SAN DIEGO	92101	Medium Industrial		48421	Ground Transportation	San Diego Bay	Refer to Table M1	908.21	
OMER ADEN WARSAME	4338	ALTADENA AV	2	SAN DIEGO	92115	Medium Industrial		48531	Ground Transportation	Chollas Creek,N	Refer to Table M1	908.22	
ONE WORLD TRANSPORTATION	8688	NEW SALEM ST	177	SAN DIEGO	92126	Medium Industrial		485999	Ground Transportation	Carroll Canyon, Unnamed Tributary	Refer to Table M1	906.10	
ONTIME TRANSPORTATION	1628	ORO VISTA RD	189	SAN DIEGO	92154	Medium Industrial		484	Ground Transportation	Tijuana River	Refer to Table M1	911.11	
ORAL CELIK	901	F ST	458	SAN DIEGO	92101	Medium Industrial		48599	Ground Transportation	San Diego Bay	Refer to Table M1	908.21	
ORANGE TOP CAB	4450	OREGON ST	2	SAN DIEGO	92116	Medium Industrial		48531	Ground Transportation	Powerhouse Canyon	Refer to Table M1	908.22	
OSCAR CORTEZ	2978	FIR ST		SAN DIEGO	92102	Medium Industrial		4853	Ground Transportation	Switzer Creek, Unnamed Tributary	Refer to Table M1	908.22	
OSMAN A ABDULLAHI	110	C ST	806	SAN DIEGO	92101	Medium Industrial		48531	Ground Transportation	San Diego Bay	Refer to Table M1	908.21	
OSMAN KHALIQI	16855	SAINTSBURY GLEN	99	SAN DIEGO	92127	Medium Industrial		48531	Ground Transportation	San Dieguito River, Unnamed Tributary	Refer to Table M1	905.11	
OSMAN ROBLE	4454	50TH ST	B	SAN DIEGO	92115	Medium Industrial		48531	Ground Transportation	Chollas Creek,N	Refer to Table M1	908.22	
OSMANCAN ERSAHIN	751	07TH AV	210	SAN DIEGO	92101	Medium Industrial		48599	Ground Transportation	San Diego Bay	Refer to Table M1	908.21	
OTAY MESA COURIER SERVICES	1539	BUBBLING WELL DR		SAN DIEGO	92154	Medium Industrial		49211	Ground Transportation	Tijuana River, Unnamed Tributary	Refer to Table M1	911.11	
OTD LOGISTICS INC	2651	DRUCKER LN		SAN DIEGO	92154	Medium Industrial		48411	Ground Transportation	Tijuana River, Unnamed Tributary	Refer to Table M1	911.12	
P & D TRUCKING LLC	9323	SAWTOOTH CT		SAN DIEGO	92129	Medium Industrial		4889	Ground Transportation	Los Penasquitos Creek, Unnamed Tributary	Refer to Table M1	906.10	
P&P CUSTOM TILE	5252	BALBOA ARMS DR	234	SAN DIEGO	92117	Medium Industrial		485999	Ground Transportation	Tecolote Creek	Refer to Table M1	906.50	

*Based on site visit results, these facilities were found not to be conducting significant activities and will be removed from the FY 2009 inventory. The facilities typically conducted office work or were home based and not mobile.

Business Name	Street Number	Street Name	Suite	City	Zip	Existing Status*	SIC	NAICS	Category	Nearest Conveyances or Water Bodies	Pollutants Potentially Generated	Watershed	Mobile
PACIFIC EAGLE EXPRESS INC	3440	EL CAJON BLVD	120	SAN DIEGO	92104	Medium Industrial		4841	Ground Transportation	Chollas Creek,N	Refer to Table M1	908.22	
PADRES CAB COMPANY	3920	60TH ST	92	SAN DIEGO	92115	Medium Industrial		4853	Ground Transportation	Chollas Creek,N	Refer to Table M1	908.22	
PAGHMAN CAB	13062	OLD WEST AV		SAN DIEGO	92129	Medium Industrial		485999	Ground Transportation	Los Penasquitos Creek, Unnamed Tributary	Refer to Table M1	906.10	
PANOZA TRUCKING	4820	MILTON ST		SAN DIEGO	92110	Medium Industrial		484	Ground Transportation	Mission Bay	Refer to Table M1	906.40	
PARADISE SAFARI	7492	BRENTWOOD ST		SAN DIEGO	92111	Medium Industrial		48599	Ground Transportation	Tecolote Creek, Unnamed Tributary	Refer to Table M1	906.50	
PAT LAMPIETTI MESSENGER SERVICE	9979	RIO SAN DIEGO DR	124	SAN DIEGO	92108	Medium Industrial		49211	Ground Transportation	San Diego River, Unnamed Tributary	Refer to Table M1	907.11	
PATRICK DONOVAN MCGLYNN	1002	30TH ST	106	SAN DIEGO	92102	Medium Industrial		48531	Ground Transportation	Chollas Creek,N	Refer to Table M1	908.22	
PATRICK SMITH	2037	DIAMOND ST	C	SAN DIEGO	92109	Medium Industrial		485999	Ground Transportation	Mission Bay	Refer to Table M1	906.30	
PATRICK SULLIVAN	3909	04TH AV	200	SAN DIEGO	92103	Medium Industrial		48599	Ground Transportation	San Diego River	Refer to Table M1	907.11	
PAUL HILL MEAT CO	4385	CLAIREMONT DR		SAN DIEGO	92117	Medium Industrial		48422	Ground Transportation	Tecolote Creek	Refer to Table M1	906.50	
PAULOS FESSAHAYE IMER	4327	ALTADENA AV	E	SAN DIEGO	92115	Medium Industrial		48531	Ground Transportation	Chollas Creek,N	Refer to Table M1	908.22	
PAVLINA ROUSSEVA	4110	MOUNT ALIFAN PL		SAN DIEGO	92111	Medium Industrial		48599	Ground Transportation	Tecolote Creek, Unnamed Tributary	Refer to Table M1	906.50	
PEDAL JOCK	536	04TH AV	13	SAN DIEGO	92101	Medium Industrial		485999	Ground Transportation	San Diego Bay	Refer to Table M1	908.21	
PENILLAS TRANSPORT INC	8580	AvenIDA COSTA NORTE		SAN DIEGO	92154	Medium Industrial		488	Ground Transportation	Tijuana River, Unnamed Tributary	Refer to Table M1	911.12	
PETE GROVES	3750	28TH ST	104	SAN DIEGO	92104	Medium Industrial		48531	Ground Transportation	Powerhouse Canyon	Refer to Table M1	908.22	
PETER HILCHEN	8685	RIO SAN DIEGO DR	4246	SAN DIEGO	92108	Medium Industrial		48531	Ground Transportation	San Diego River	Refer to Table M1	907.11	
PHILIP CRANDALL	943	10TH AV	426	SAN DIEGO	92101	Medium Industrial		48599	Ground Transportation	San Diego Bay	Refer to Table M1	908.21	
PHILIP SKIBA	3940	PARK BLVD	106	SAN DIEGO	92103	Medium Industrial		48531	Ground Transportation	San Diego Bay	Refer to Table M1	908.21	
PHILLIP PICKARD	920	BEECH ST	18	SAN DIEGO	92101	Medium Industrial		48599	Ground Transportation	San Diego Bay	Refer to Table M1	908.21	
PHIL'S PEDICAB	1428	ELEVATION RD		SAN DIEGO	92110	Medium Industrial		48599	Ground Transportation	Tecolote Creek	Refer to Table M1	906.50	
PICO'S WATER TRUCK	7158	AMHERST ST		SAN DIEGO	92115	Medium Industrial		484	Ground Transportation	Chollas Creek,S	Refer to Table M1	908.22	
PILGRIMS CAB	6322	KIMMY CT		SAN DIEGO	92114	Medium Industrial		4853	Ground Transportation	Seventh Street Channel	Refer to Table M1	908.31	
PIOTR WOLOSZUN	1037	04TH AV		SAN DIEGO	92101	Medium Industrial		485999	Ground Transportation	San Diego Bay	Refer to Table M1	908.21	
PLATINUM LIMOUSINE TRANSPORTATION	8891	POLANCO ST		SAN DIEGO	92129	Medium Industrial		48532	Ground Transportation	McGonigle Canyon, Unnamed Tributary	Refer to Table M1	906.10	
POLLO'S TRUCKING	1188	BEYER WY	115	SAN DIEGO	92154	Medium Industrial		4889	Ground Transportation	Otay River, Unnamed Tributary	Refer to Table M1	910.20	
PPL DELIVERS	215	GRAPE ST	14	SAN DIEGO	92101	Medium Industrial		4921	Ground Transportation	San Diego Bay	Refer to Table M1	908.21	

*Based on site visit results, these facilities were found not to be conducting significant activities and will be removed from the FY 2009 inventory. The facilities typically conducted office work or were home based and not mobile.

Business Name	Street Number	Street Name	Suite	City	Zip	Existing Status*	SIC	NAICS	Category	Nearest Conveyances or Water Bodies	Pollutants Potentially Generated	Watershed	Mobile
PRECIOUS CARGO	6282	CAMINITO DEL OESTE		SAN DIEGO	92111	Medium Industrial		48599	Ground Transportation	Tecolote Creek	Refer to Table M1	906.50	
PRESIDENTIAL LIMOUSINE LLC	2451	STATE ST		SAN DIEGO	92101	Medium Industrial		48532	Ground Transportation	San Diego Bay	Refer to Table M1	908.21	
PRESSED 4 TIME	3568	OTTAWA AV		SAN DIEGO	92117	Medium Industrial		49221	Ground Transportation	Mission Bay	Refer to Table M1	906.40	
PRIMETIME TRANSPORT LLC	2010	CERRISSA CT	B	SAN DIEGO	92154	Medium Industrial		484	Ground Transportation	Otay River, Unnamed Tributary	Refer to Table M1	910.20	
PRIORITY TO GO	3560	ISLAND AV		SAN DIEGO	92102	Medium Industrial		49211	Ground Transportation	Chollas Creek,N	Refer to Table M1	908.22	
PUNTLAND CAB	5465	BAYVIEW HEIGHTS PL	3	SAN DIEGO	92105	Medium Industrial		48531	Ground Transportation	Chollas Creek,S	Refer to Table M1	908.22	
QAZALI H ALI	4211	48TH ST	5	SAN DIEGO	92115	Medium Industrial		48531	Ground Transportation	Chollas Creek,N	Refer to Table M1	908.22	
Quality Services Mexico	8709	Kerns St.		SAN DIEGO	92154	Medium Industrial	4213	484121	Ground Transportation	Tijuana River	Refer to Table M1	911.12	
QUICK CAB CO	4161	WINONA AV	2	SAN DIEGO	92105	Medium Industrial		48531	Ground Transportation	Chollas Creek,N	Refer to Table M1	908.22	
QUYNH VUONG EXPRESS	4146	HIGHLAND AV	1	SAN DIEGO	92105	Medium Industrial		4921	Ground Transportation	Chollas Creek,N	Refer to Table M1	908.22	
R & H DELIVERY	1819	THOMAS AV		SAN DIEGO	92109	Medium Industrial		49211	Ground Transportation	Mission Bay	Refer to Table M1	906.30	
R & M MERAZ TRUCKING	4855	SEA CORAL DR		SAN DIEGO	92154	Medium Industrial		48422	Ground Transportation	Moody Canyon	Refer to Table M1	911.11	
R & R P/U AND DELIVERY	9950	MARCONI DR	102	SAN DIEGO	92154	Medium Industrial		4885	Ground Transportation	Tijuana River, Unnamed Tributary	Refer to Table M1	911.12	
R & R TRANSPORTATION	4455	TWAIN AV	B	SAN DIEGO	92120	Medium Industrial		485	Ground Transportation	Alvarado Canyon	Refer to Table M1	907.11	
R CARRILLO SERVICE	1229	DAWNELL DR		SAN DIEGO	92154	Medium Industrial		485999	Ground Transportation	Moody Canyon	Refer to Table M1	911.11	
R LEE MCFADDEN III	521	06TH AV	339	SAN DIEGO	92101	Medium Industrial		48531	Ground Transportation	San Diego Bay	Refer to Table M1	908.21	
R R SAN DIEGO TOWING	2611	LOGAN AV	14	SAN DIEGO	92113	Medium Industrial		4884	Ground Transportation	San Diego Bay, Chollas	Refer to Table M1	908.22	
RACHEL BIKE	3236	HERMAN AV	9	SAN DIEGO	92104	Medium Industrial		48599	Ground Transportation	Switzer Creek, Unnamed Tributary	Refer to Table M1	908.22	
RACHID QAMCH	4045	CHEROKEE AV	8	SAN DIEGO	92104	Medium Industrial		48531	Ground Transportation	Chollas Creek,N	Refer to Table M1	908.22	
RAHIM ABDUL KARIM	332	KALMIA ST		SAN DIEGO	92101	Medium Industrial		485999	Ground Transportation	San Diego Bay	Refer to Table M1	908.21	
RAIN BIRD CORPORATION	7590	BRITANNIA CT		SAN DIEGO	92154	Medium Industrial		48	Ground Transportation	Tijuana River, Unnamed Tributary	Refer to Table M1	911.12	
RAMIS DZHAVADOV	5422	UNIVERSITY AV	2	SAN DIEGO	92105	Medium Industrial		485999	Ground Transportation	Chollas Creek,N	Refer to Table M1	908.22	
RAMON MURRIETA	2950	IRIS AV	15	SAN DIEGO	92154	Medium Industrial		48531	Ground Transportation	Tijuana River	Refer to Table M1	911.11	
RAMOS GUTIERREZ INC	2235	AvenIDA COSTA ESTE	400	SAN DIEGO	92154	Medium Industrial		4885	Ground Transportation	Tijuana River, Unnamed Tributary	Refer to Table M1	911.12	
RANDJA	3939	GEORGIA ST		SAN DIEGO	92103	Medium Industrial		4922	Ground Transportation	Powerhouse Canyon	Refer to Table M1	908.22	
RANDY ADAMS	4153	42ND ST		SAN DIEGO	92105	Medium Industrial		48531	Ground Transportation	Chollas Creek,N	Refer to Table M1	908.22	

*Based on site visit results, these facilities were found not to be conducting significant activities and will be removed from the FY 2009 inventory. The facilities typically conducted office work or were home based and not mobile.

Business Name	Street Number	Street Name	Suite	City	Zip	Existing Status*	SIC	NAICS	Category	Nearest Conveyances or Water Bodies	Pollutants Potentially Generated	Watershed	Mobile
RAPHAEL OLIVEIRA FERREIRA	1736	STATE ST	295	SAN DIEGO	92101	Medium Industrial		485999	Ground Transportation	San Diego Bay	Refer to Table M1	908.21	
RAUL RAMOS AUTO TRANSPORT	2888	IRIS AV	13	SAN DIEGO	92154	Medium Industrial		48423	Ground Transportation	Tijuana River	Refer to Table M1	911.11	
RAY ARRUDA	5210	GENESEE CV	5	SAN DIEGO	92122	Medium Industrial		48599	Ground Transportation	Rose Canyon, Unnamed Tributary	Refer to Table M1	906.40	
RAYA CAB/DEDEBIT CAB/ADWA CAB	4371	SWIFT AV	4	SAN DIEGO	92104	Medium Industrial		48531	Ground Transportation	Chollas Creek,N	Refer to Table M1	908.22	
RAYMOND PRATT	2220	CATALINA BLVD		SAN DIEGO	92107	Medium Industrial		48531	Ground Transportation	San Diego River	Refer to Table M1	907.11	
RAYMOND W ESCOBEDO	6651	BROADWAY		SAN DIEGO	92114	Medium Industrial		48599	Ground Transportation	Chollas Creek,S	Refer to Table M1	908.22	
RCM TRUCKING	2430	BROADWAY	B	SAN DIEGO	92102	Medium Industrial		484	Ground Transportation	Switzer Creek, Unnamed Tributary	Refer to Table M1	908.22	
REAM CAB	912	ALVIN ST		SAN DIEGO	92114	Medium Industrial		48531	Ground Transportation	Chollas Creek,S	Refer to Table M1	908.22	
REBAS ZENDI	4250	PACIFIC HWY		SAN DIEGO	92110	Medium Industrial		4853	Ground Transportation	San Diego Bay	Refer to Table M1	908.21	
Recycle San Diego	8222	Ronson Rd		San Diego	92111	Medium Industrial	4953	562219	Ground Transportation		Refer to Table M1	906.40	
RED CAB COMPANY OF SAN DIEGO	1704	CACTUS RD		SAN DIEGO	92154	Medium Industrial		485	Ground Transportation	Spring Canyon	Refer to Table M1	911.12	
RED LINE TRANSPORTATION INC	1400	PIPER RANCH RD		SAN DIEGO	92154	Medium Industrial		4841	Ground Transportation	Tijuana River, Unnamed Tributary	Refer to Table M1	911.12	
REGGIE BERIZKO-WHITE	4916	CLAIREMONT DR		SAN DIEGO	92117	Medium Industrial		485999	Ground Transportation	Tecolote Creek	Refer to Table M1	906.50	
REGIO EXPRESS	4268	PALM AV	127	SAN DIEGO	92154	Medium Industrial		48411	Ground Transportation	Moody Canyon	Refer to Table M1	911.11	
REMY ALRAHI	1455	02ND AV	1014	SAN DIEGO	92101	Medium Industrial		48531	Ground Transportation	San Diego Bay	Refer to Table M1	908.21	
REN YI	925	05TH AV		SAN DIEGO	92101	Medium Industrial		48599	Ground Transportation	San Diego Bay	Refer to Table M1	908.21	
RENE ACEVEDO SERVICES	3827	FLORENCE ST		SAN DIEGO	92113	Medium Industrial		4922	Ground Transportation	Chollas Creek,S	Refer to Table M1	908.22	
RENE CASTANEDA	6754	CALLE DE LINEA	107	SAN DIEGO	92154	Medium Industrial		48411	Ground Transportation	Spring Canyon, Unnamed Tributary	Refer to Table M1	911.12	
RENE RODRIGUEZ	1117	25TH ST	209	SAN DIEGO	92154	Medium Industrial		48531	Ground Transportation	Otay River, Unnamed Tributary	Refer to Table M1	910.20	
REYNA MORALES DELIVERY	1674	PALM AV	36	SAN DIEGO	92154	Medium Industrial		49221	Ground Transportation	Otay River, Unnamed Tributary	Refer to Table M1	910.20	
REZA SOLATI	3849	CAMINO LINDO		SAN DIEGO	92122	Medium Industrial		485999	Ground Transportation	Rose Canyon	Refer to Table M1	906.40	
RIAD M YALDA	2677	MELBOURNE DR	2M	SAN DIEGO	92123	Medium Industrial		48531	Ground Transportation	San Diego River, Unnamed Tributary	Refer to Table M1	907.11	
RICHARD BIKE CAB SERVICE	4752	MOUNT HARRIS DR		SAN DIEGO	92117	Medium Industrial		48599	Ground Transportation	Tecolote Creek	Refer to Table M1	906.50	
RICHARD D CARROLL	1730	03RD AV	104	SAN DIEGO	92101	Medium Industrial		48531	Ground Transportation	San Diego Bay	Refer to Table M1	908.21	
RICHARD D PIPER	4896	VOLTAIRE ST		SAN DIEGO	92107	Medium Industrial		48531	Ground Transportation	San Diego River	Refer to Table M1	907.11	
RICHARD E DEILEY	5063	CLAIREMONT MESA BLVD	1	SAN DIEGO	92117	Medium Industrial		485999	Ground Transportation	Tecolote Creek	Refer to Table M1	906.50	

*Based on site visit results, these facilities were found not to be conducting significant activities and will be removed from the FY 2009 inventory. The facilities typically conducted office work or were home based and not mobile.

Business Name	Street Number	Street Name	Suite	City	Zip	Existing Status*	SIC	NAICS	Category	Nearest Conveyances or Water Bodies	Pollutants Potentially Generated	Watershed	Mobile
RICHARD GARAUX	2252	MORLEY ST	11	SAN DIEGO	92111	Medium Industrial		48531	Ground Transportation	Tecolote Creek, Unnamed Tributary	Refer to Table M1	906.50	
RICK THAI	4250	COLLEGE AV		SAN DIEGO	92115	Medium Industrial		48531	Ground Transportation	Chollas Creek,N	Refer to Table M1	908.22	
RICKS CAB	3802	ROSECRANS ST	320	SAN DIEGO	92110	Medium Industrial		48531	Ground Transportation	San Diego Bay	Refer to Table M1	908.21	
RIZA BOZACI	751	07TH AV		SAN DIEGO	92101	Medium Industrial		485999	Ground Transportation	San Diego Bay	Refer to Table M1	908.21	
RJ'S SHUTTLE SERVICE	4339.5	UTAH ST		SAN DIEGO	92104	Medium Industrial		48599	Ground Transportation	Powerhouse Canyon	Refer to Table M1	908.22	
RL TRANSPORT INC	3852	SUPERBA ST		SAN DIEGO	92113	Medium Industrial		48422	Ground Transportation	Chollas Creek,S	Refer to Table M1	908.22	
Roadway Express	6980	Calle De Linea		SAN DIEGO	92154	Medium Industrial	4231	488490	Ground Transportation	Tijuana River	Refer to Table M1	911.12	
ROBERT G GRAF	2418	E ST	A	SAN DIEGO	92102	Medium Industrial		48531	Ground Transportation	Switzer Creek, Unnamed Tributary	Refer to Table M1	908.22	
ROBERT J RIGGINS	2451	A ST		SAN DIEGO	92102	Medium Industrial		48531	Ground Transportation	Switzer Creek, Unnamed Tributary	Refer to Table M1	908.22	
ROBERT M HAMPE	5360	ADOBE FALLS RD	13	SAN DIEGO	92120	Medium Industrial		48531	Ground Transportation	Alvarado Canyon	Refer to Table M1	907.11	
ROBERT SANDBERG	920	E ST	104	SAN DIEGO	92101	Medium Industrial		48531	Ground Transportation	San Diego Bay	Refer to Table M1	908.21	
ROBERT ZAHIR	16016	BABCOCK ST	7	SAN DIEGO	92127	Medium Industrial		485999	Ground Transportation	San Dieguito River, Unnamed Tributary	Refer to Table M1	905.11	
ROBERTS COURIER SERVICE	3617	WAWONA DR		SAN DIEGO	92106	Medium Industrial		49221	Ground Transportation	San Diego Bay	Refer to Table M1	908.10	
RODRIGUEZ & SON TRUCKING	1127	SUNSET CROSSING PT		SAN DIEGO	92154	Medium Industrial		488	Ground Transportation	Otay River, Unnamed Tributary	Refer to Table M1	910.20	
ROLAND DOWELL TAXI SERVICE	3422	UNION ST		SAN DIEGO	92103	Medium Industrial		48531	Ground Transportation	San Diego Bay	Refer to Table M1	908.21	
ROLF OLSEN	1138.5	20TH ST		SAN DIEGO	92102	Medium Industrial		48531	Ground Transportation	Switzer Creek, Unnamed Tributary	Refer to Table M1	908.22	
ROLLIN PROMOTIONS	4336	BOUNDARY ST		SAN DIEGO	92104	Medium Industrial		48599	Ground Transportation	Chollas Creek,N	Refer to Table M1	908.22	
Rolling Frito Lay Sale LP (San Diego Mega Facility	4953	Paramount Drive		SAN DIEGO	92123	Medium Industrial	4213	484230	Ground Transportation	Murphy Canyon	Refer to Table M1	907.11	
ROMAN FRIKHTMAN	7015	CHARMANT DR	198	SAN DIEGO	92122	Medium Industrial		48531	Ground Transportation	Rose Canyon, Unnamed Tributary	Refer to Table M1	906.40	
RON AND SONS TRUCKING	1581	RADAR RD		SAN DIEGO	92154	Medium Industrial		484	Ground Transportation	Tijuana River, Unnamed Tributary	Refer to Table M1	911.12	
RON DON	300	BEECH ST	908	SAN DIEGO	92101	Medium Industrial		485999	Ground Transportation	San Diego Bay	Refer to Table M1	908.21	
RON STAHL	1012	27TH ST		SAN DIEGO	92102	Medium Industrial		48531	Ground Transportation	Switzer Creek, Unnamed Tributary	Refer to Table M1	908.22	
RONALD G SMITH	3796	ALABAMA ST	123	SAN DIEGO	92104	Medium Industrial		48531	Ground Transportation	Powerhouse Canyon	Refer to Table M1	908.22	
RONNY KAPITENA MPOYI	5925	EL CAJON BLVD	207	SAN DIEGO	92115	Medium Industrial		48531	Ground Transportation	Chollas Creek,N	Refer to Table M1	908.22	
ROSA'S HOUSE CLEANING	332	SWEETWOOD ST		SAN DIEGO	92114	Medium Industrial		48531	Ground Transportation	Chollas Creek,S	Refer to Table M1	908.22	
ROYAL GOURMET & FOODS	2876	MAIN ST		SAN DIEGO	92113	Medium Industrial		4922	Ground Transportation	San Diego Bay, Chollas	Refer to Table M1	908.22	

*Based on site visit results, these facilities were found not to be conducting significant activities and will be removed from the FY 2009 inventory. The facilities typically conducted office work or were home based and not mobile.

Business Name	Street Number	Street Name	Suite	City	Zip	Existing Status*	SIC	NAICS	Category	Nearest Conveyances or Water Bodies	Pollutants Potentially Generated	Watershed	Mobile
ROYAL LOGISTICS INC	9635	HEINRICH HERTZ DR	6	SAN DIEGO	92154	Medium Industrial		488999	Ground Transportation	Tijuana River, Unnamed Tributary	Refer to Table M1	911.12	
RTC RELIABLE TRUCKING	2295	PASEO DE LAS AMERICAS	19	SAN DIEGO	92154	Medium Industrial		4842	Ground Transportation	Tijuana River, Unnamed Tributary	Refer to Table M1	911.12	
RUB S TRANSPORT	4517	30TH ST	5	SAN DIEGO	92116	Medium Industrial		488	Ground Transportation	Chollas Creek,N	Refer to Table M1	908.22	
RUIZ TRUCKING SERVICES	3030	55TH ST		SAN DIEGO	92105	Medium Industrial		4841	Ground Transportation	Chollas Creek,N	Refer to Table M1	908.22	
RUSSELL ADAMS	4601	63RD ST	17	SAN DIEGO	92115	Medium Industrial		48531	Ground Transportation	Chollas Creek,N	Refer to Table M1	908.22	
RWP	901	F ST	460	SAN DIEGO	92101	Medium Industrial		4885	Ground Transportation	San Diego Bay	Refer to Table M1	908.21	
RYAN'S EXPRESS MOTORCOACH	3650	HANCOCK ST	200	SAN DIEGO	92110	Medium Industrial		485999	Ground Transportation	San Diego River	Refer to Table M1	907.11	
S D HANJIN	6947	EASTMAN ST		SAN DIEGO	92111	Medium Industrial		49221	Ground Transportation	San Diego River, Unnamed Tributary	Refer to Table M1	907.11	
S E R TRUCKING	203	54TH ST		SAN DIEGO	92114	Medium Industrial		484	Ground Transportation	Chollas Creek,S	Refer to Table M1	908.22	
S&I TRUCKING	702	BOLLENBACHER ST		SAN DIEGO	92114	Medium Industrial		484	Ground Transportation	Chollas Creek,S	Refer to Table M1	908.22	
S&S FREIGHT	2728	CREEKSIDE VILLAGE SQ		SAN DIEGO	92154	Medium Industrial		48411	Ground Transportation	Otay River, Unnamed Tributary	Refer to Table M1	910.20	
SAEED HUSSEIN	4388	CLAIREMONT MESA BLVD	104	SAN DIEGO	92117	Medium Industrial		48531	Ground Transportation	Tecolote Creek	Refer to Table M1	906.50	
SAFE & CLEAN CAB	4120	HIGHLAND AV		SAN DIEGO	92105	Medium Industrial		48531	Ground Transportation	Chollas Creek,N	Refer to Table M1	908.22	
SAGAZ TRANSPORTATION LT	5767	SANTA FE ST	A7	SAN DIEGO	92109	Medium Industrial		48412	Ground Transportation	Rose Canyon	Refer to Table M1	906.40	X
SAIA	9310	ACTIVITY RD	C & D	SAN DIEGO	92126	Medium Industrial	4213	484122	Ground Transportation	Carroll Canyon, Unnamed Tributary	Refer to Table M1	906.10	
SAID A TIKU	4259	JUNIPER ST	35	SAN DIEGO	92105	Medium Industrial		48531	Ground Transportation	Chollas Creek,N	Refer to Table M1	908.22	
SAID JERRARI	4525	TEXAS ST	9	SAN DIEGO	92116	Medium Industrial		48531	Ground Transportation	Powerhouse Canyon	Refer to Table M1	908.22	
SAID M MOHAMUD	2737	51ST ST		SAN DIEGO	92105	Medium Industrial		48531	Ground Transportation	Chollas Creek,N	Refer to Table M1	908.22	
SAID S MOWLANA	6778	BEADNELL WY	14	SAN DIEGO	92117	Medium Industrial		48531	Ground Transportation	Tecolote Creek, Unnamed Tributary	Refer to Table M1	906.50	
SALEAM CAB	1270	MADERA ST		SAN DIEGO	92114	Medium Industrial		48531	Ground Transportation	Chollas Creek,S	Refer to Table M1	908.22	
SALEH A HAMOD	3257	BRAMSON PL		SAN DIEGO	92104	Medium Industrial		48531	Ground Transportation	Chollas Creek,N	Refer to Table M1	908.22	
SAM H DALY	3777	BELFORD ST		SAN DIEGO	92111	Medium Industrial		48531	Ground Transportation	Tecolote Creek, Unnamed Tributary	Refer to Table M1	906.50	
SAMEER ASADI	4255	JUNIPER ST	21	SAN DIEGO	92105	Medium Industrial		48531	Ground Transportation	Chollas Creek,N	Refer to Table M1	908.22	
SAMIR S SINJAB	6779	BEADNELL WY	130	SAN DIEGO	92117	Medium Industrial		48531	Ground Transportation	Tecolote Creek, Unnamed Tributary	Refer to Table M1	906.50	
SAMMY A NOUR	4873	MOUNT CASAS DR		SAN DIEGO	92117	Medium Industrial		48531	Ground Transportation	Tecolote Creek	Refer to Table M1	906.50	
SAM'S FREIGHT SYSTEMS	5045	LAUREL ST		SAN DIEGO	92105	Medium Industrial		48411	Ground Transportation	Chollas Creek,N	Refer to Table M1	908.22	

*Based on site visit results, these facilities were found not to be conducting significant activities and will be removed from the FY 2009 inventory. The facilities typically conducted office work or were home based and not mobile.

Business Name	Street Number	Street Name	Suite	City	Zip	Existing Status*	SIC	NAICS	Category	Nearest Conveyances or Water Bodies	Pollutants Potentially Generated	Watershed	Mobile
SAMSON DEMISSE	3215	44TH ST	19	SAN DIEGO	92105	Medium Industrial		48531	Ground Transportation	Chollas Creek,N	Refer to Table M1	908.22	
SAMSON MEKONEN	3738	HERMAN AV	1	SAN DIEGO	92104	Medium Industrial		48531	Ground Transportation	Switzer Creek, Unnamed Tributary	Refer to Table M1	908.22	
SAMSON MELLES	3199	ASHFORD ST		SAN DIEGO	92111	Medium Industrial		48	Ground Transportation	Tecolote Creek, Unnamed Tributary	Refer to Table M1	906.50	
SAMUEL ASGHEDOM	4174.5	34TH ST		SAN DIEGO	92104	Medium Industrial		48531	Ground Transportation	Chollas Creek,N	Refer to Table M1	908.22	
SAMUEL EVERETT JONES	4896	VOLTAIRE ST		SAN DIEGO	92107	Medium Industrial		48531	Ground Transportation	San Diego River	Refer to Table M1	907.11	
SAMUEL T ARAZA	4127	38TH ST		SAN DIEGO	92105	Medium Industrial		48531	Ground Transportation	Chollas Creek,N	Refer to Table M1	908.22	
SAN DIEGO & IMPERIAL VALLEY RAILROAD	1501	National AV	200	SAN DIEGO	92113	Medium Industrial	4731	541	Ground Transportation	San Diego Bay, Switzer	Refer to Table M1	908.22	
SAN DIEGO CHARTER INC	4000	KEARNY MESA RD		SAN DIEGO	92111	Medium Industrial		48532	Ground Transportation	San Diego River, Unnamed Tributary	Refer to Table M1	907.11	
SAN DIEGO EXECUTIVE LIMOUSINE & TRANSPORTATION INC	4660	LA JOLLA VILLAGE DR	500	SAN DIEGO	92122	Medium Industrial		48532	Ground Transportation	Rose Canyon, Unnamed Tributary	Refer to Table M1	906.40	
SAN DIEGO LIMO	4051	39TH ST	228	SAN DIEGO	92105	Medium Industrial		48532	Ground Transportation	Chollas Creek,N	Refer to Table M1	908.22	
SAN DIEGO LIMO BUSES	3333	MIDWAY DR	206	SAN DIEGO	92110	Medium Industrial		485	Ground Transportation	San Diego Bay	Refer to Table M1	908.10	
SAN DIEGO LUXURY TRANSPORTATION INC	8525	ARJONS DR	K	SAN DIEGO	92126	Medium Industrial		48532	Ground Transportation	Carroll Canyon, Unnamed Tributary	Refer to Table M1	906.10	
SAN DIEGO MEDICAL TRANSPORTATION INC	9770	CANDIDA ST		SAN DIEGO	92126	Medium Industrial		49211	Ground Transportation	Carroll Canyon, Unnamed Tributary	Refer to Table M1	906.10	
SAN DIEGO REGENCY TRANSPORTATION	3862	CAMINITO AGUILAR	F	SAN DIEGO	92111	Medium Industrial		48532	Ground Transportation	Tecolote Creek, Unnamed Tributary	Refer to Table M1	906.50	
San Diego Transit	4630	Ruffner St		SAN DIEGO	92111	Medium Industrial	4111	485113	Ground Transportation	Tecolote Creek	Refer to Table M1	906.50	
SAN DIEGO TRANSPORT & LOGISTICS, INC	7941	AIRWAY RD		SAN DIEGO	92154	Medium Industrial		48851	Ground Transportation	Tijuana River, Unnamed Tributary	Refer to Table M1	911.12	
San Diego Trolley Maintenance Facility	12	S 13th St	A	SAN DIEGO	92113	Medium Industrial	4111	485112	Ground Transportation	Switzer Creek	Refer to Table M1	908.22	
San Diego Van & Storage	9320	Miramar Rd		SAN DIEGO	92126	Medium Industrial	4214	484210	Ground Transportation	Carroll Canyon	Refer to Table M1	906.10	
SANCHOTENA EXPRESS	9775	MARCONI DR	E	SAN DIEGO	92154	Medium Industrial	4214	484110	Ground Transportation	Tijuana River, Unnamed Tributary	Refer to Table M1	911.12	
SANTA FE MEDICAL TRANSPORT	9265	DOWDY DR	211	SAN DIEGO	92126	Medium Industrial		485999	Ground Transportation	Carroll Canyon, Unnamed Tributary	Refer to Table M1	906.10	
SANTIAGO V REGALADO	2656	IMPERIAL AV		SAN DIEGO	92102	Medium Industrial		48531	Ground Transportation	Switzer Creek, Unnamed Tributary	Refer to Table M1	908.22	
SANTINO DHAL MAJOK	6996	FULTON ST		SAN DIEGO	92111	Medium Industrial		48531	Ground Transportation	Tecolote Creek, Unnamed Tributary	Refer to Table M1	906.50	
SARE M ASFAHA	4106	HIGHLAND AV		SAN DIEGO	92105	Medium Industrial		48531	Ground Transportation	Chollas Creek,N	Refer to Table M1	908.22	
SATELITES EXPRESS	4024	PETERLYNN WY		SAN DIEGO	92154	Medium Industrial		485999	Ground Transportation	Moody Canyon	Refer to Table M1	911.11	
SAVE ON TRAVEL	5858	MOUNT ALIFAN DR		SAN DIEGO	92111	Medium Industrial		488999	Ground Transportation	Tecolote Creek, Unnamed Tributary	Refer to Table M1	906.50	
SAYED GEORGE STORM SADAT	9463	GOLD COAST DR	H8	SAN DIEGO	92126	Medium Industrial		48531	Ground Transportation	Carroll Canyon, Unnamed Tributary	Refer to Table M1	906.10	

*Based on site visit results, these facilities were found not to be conducting significant activities and will be removed from the FY 2009 inventory. The facilities typically conducted office work or were home based and not mobile.

Business Name	Street Number	Street Name	Suite	City	Zip	Existing Status*	SIC	NAICS	Category	Nearest Conveyances or Water Bodies	Pollutants Potentially Generated	Watershed	Mobile
SCHAEFER AMBULANCE SERVICE	4712	CLAIREMONT MESA BLVD		SAN DIEGO	92117	Medium Industrial		485	Ground Transportation	Tecolote Creek	Refer to Table M1	906.50	
SCOT A ELLEN	521	06TH AV	411	SAN DIEGO	92101	Medium Industrial		48531	Ground Transportation	San Diego Bay	Refer to Table M1	908.21	
SCOTT INMAN PROFESSIONAL TOUR SERVICES	4326	BROMFIELD AV		SAN DIEGO	92122	Medium Industrial		48799	Ground Transportation	Rose Canyon, Unnamed Tributary	Refer to Table M1	906.40	
SCOTT STONE	4133	KANSAS ST	3L	SAN DIEGO	92104	Medium Industrial		48531	Ground Transportation	Powerhouse Canyon	Refer to Table M1	908.22	
SCOTT W BAKER	1399	09TH AV	1508	SAN DIEGO	92101	Medium Industrial		48531	Ground Transportation	San Diego Bay	Refer to Table M1	908.21	
SCR TRUCKING	1059.5	MISSOURI ST		SAN DIEGO	92109	Medium Industrial		484	Ground Transportation	Pacific Ocean Shoreline, Scripps HA	Refer to Table M1	906.30	
SD TRANSCAB	1988	CHAUMONT PL		SAN DIEGO	92114	Medium Industrial		48531	Ground Transportation	Chollas Creek,S	Refer to Table M1	908.22	
SEA BREEZE SHUTTLE	3940	HANCOCK ST	208	SAN DIEGO	92110	Medium Industrial		488999	Ground Transportation	San Diego River	Refer to Table M1	907.11	
SEA CAB/ VISIT CAB	5458	BAYVIEW HEIGHTS PL	1	SAN DIEGO	92105	Medium Industrial		4853	Ground Transportation	Chollas Creek,S	Refer to Table M1	908.22	
SEA TOP SHUTTLE	2801	INDIA ST TEMPWR		SAN DIEGO	92103	Medium Industrial		485999	Ground Transportation	San Diego Bay	Refer to Table M1	908.21	
SEAN BRIAN HANLON	521	06TH AV	210	SAN DIEGO	92101	Medium Industrial		48531	Ground Transportation	San Diego Bay	Refer to Table M1	908.21	
SECTRAN ARMORED TRUCK SERVICE	3330	MARKET ST	B	SAN DIEGO	92102	Medium Industrial		488999	Ground Transportation	Chollas Creek,N	Refer to Table M1	908.22	
SEFALE AMBELU	4145	36TH ST	5	SAN DIEGO	92104	Medium Industrial		4853	Ground Transportation	Chollas Creek,N	Refer to Table M1	908.22	
SEHA GUL	751	07TH AV		SAN DIEGO	92101	Medium Industrial		48599	Ground Transportation	San Diego Bay	Refer to Table M1	908.21	
SEHO DANIEL CHANG	4482	GEORGIA ST	2	SAN DIEGO	92116	Medium Industrial		48531	Ground Transportation	Powerhouse Canyon	Refer to Table M1	908.22	
SEKO Worldwide	7345	MISSION GORGE RD	J	SAN DIEGO	92120	Medium Industrial	4789	488999	Ground Transportation	San Diego River	Refer to Table M1	907.11	
SELAM TESFALIDET	4036	OREGON ST	10	SAN DIEGO	92104	Medium Industrial		48531	Ground Transportation	Powerhouse Canyon	Refer to Table M1	908.22	
SELAMAWIT DEMSSIE WONDYE	3257	BRAMSON PL		SAN DIEGO	92104	Medium Industrial		48531	Ground Transportation	Chollas Creek,N	Refer to Table M1	908.22	
SEMERE FESSEHA	255	68TH ST		SAN DIEGO	92114	Medium Industrial		48531	Ground Transportation	Chollas Creek,S	Refer to Table M1	908.22	
SEMERE NETSERE	4242	37TH ST		SAN DIEGO	92105	Medium Industrial		48531	Ground Transportation	Chollas Creek,N	Refer to Table M1	908.22	
SERBAY KARA	1840	04TH AV		SAN DIEGO	92101	Medium Industrial		485999	Ground Transportation	San Diego Bay	Refer to Table M1	908.21	
SERGEY KOZMIN	765	10TH AV		SAN DIEGO	92101	Medium Industrial		485999	Ground Transportation	San Diego Bay	Refer to Table M1	908.21	
SERGEY NOVOSORTOV	433	10TH AV		SAN DIEGO	92101	Medium Industrial		485999	Ground Transportation	San Diego Bay	Refer to Table M1	908.21	
SERGEY RUDOY	1804	GARNET AV	285	SAN DIEGO	92109	Medium Industrial		48531	Ground Transportation	Mission Bay	Refer to Table M1	906.30	
SERTAC DEMIRCI	500	10TH AV		SAN DIEGO	92101	Medium Industrial		48599	Ground Transportation	San Diego Bay	Refer to Table M1	908.21	
SHAFEEC	4457	MARKET ST	D	SAN DIEGO	92102	Medium Industrial		48531	Ground Transportation	Chollas Creek,S	Refer to Table M1	908.22	

*Based on site visit results, these facilities were found not to be conducting significant activities and will be removed from the FY 2009 inventory. The facilities typically conducted office work or were home based and not mobile.

Business Name	Street Number	Street Name	Suite	City	Zip	Existing Status*	SIC	NAICS	Category	Nearest Conveyances or Water Bodies	Pollutants Potentially Generated	Watershed	Mobile
SHAFICI TUKALE	5480	UNIVERSITY AV	205	SAN DIEGO	92105	Medium Industrial		48531	Ground Transportation	Chollas Creek,N	Refer to Table M1	908.22	
SHAH CAB	8745	RIDEABOUT LN		SAN DIEGO	92129	Medium Industrial		48531	Ground Transportation	Los Penasquitos Creek, Unnamed Tributary	Refer to Table M1	906.10	
SHANE WARREN FRAZIER	1075	19TH ST	509	SAN DIEGO	92102	Medium Industrial		48599	Ground Transportation	Switzer Creek, Unnamed Tributary	Refer to Table M1	908.22	
SHARIF A MOHAMED	4155	38TH ST	7	SAN DIEGO	92105	Medium Industrial		48531	Ground Transportation	Chollas Creek,N	Refer to Table M1	908.22	
SHERIF M ELAMOURY	2787	E ST	110	SAN DIEGO	92102	Medium Industrial		48531	Ground Transportation	Switzer Creek, Unnamed Tributary	Refer to Table M1	908.22	
SHERIF SAID	3806	FAIRMOUNT AV	134	SAN DIEGO	92105	Medium Industrial		48531	Ground Transportation	Chollas Creek,N	Refer to Table M1	908.22	
SHIELD CABS	235	33RD ST		SAN DIEGO	92113	Medium Industrial		4853	Ground Transportation	Chollas Creek,N	Refer to Table M1	908.22	
SHIRE ABDI GABOSE	3805	WINONA AV	7	SAN DIEGO	92105	Medium Industrial		48531	Ground Transportation	Chollas Creek,N	Refer to Table M1	908.22	
SHITU YIGEZU	5465	BAYVIEW HEIGHTS PL	8	SAN DIEGO	92105	Medium Industrial		48531	Ground Transportation	Chollas Creek,S	Refer to Table M1	908.22	
SHOLLYMAR VENTURES	3740	WIGHTMAN ST		SAN DIEGO	92105	Medium Industrial		48531	Ground Transportation	Chollas Creek,N	Refer to Table M1	908.22	
SHURLY ENTERPRISES/SHURLY SHUTTLE	525	14TH ST	316	SAN DIEGO	92101	Medium Industrial		485	Ground Transportation	San Diego Bay, Switzer	Refer to Table M1	908.22	
SIDDIQ MOBAREZ	7830	STALMER ST	A23	SAN DIEGO	92111	Medium Industrial		48531	Ground Transportation	Tecolote Creek, Unnamed Tributary	Refer to Table M1	906.50	
SIGY	3994	KANSAS ST		SAN DIEGO	92104	Medium Industrial		49211	Ground Transportation	Powerhouse Canyon	Refer to Table M1	908.22	
SILVER STAR LIMOUSINE S CORPORATION	8684	AvenIDA DE LA FUENTE	12	SAN DIEGO	92154	Medium Industrial		48532	Ground Transportation	Tijuana River, Unnamed Tributary	Refer to Table M1	911.12	
SIMON KIFLU	4061	ILLINOIS ST	6	SAN DIEGO	92104	Medium Industrial		48531	Ground Transportation	Chollas Creek,N	Refer to Table M1	908.22	
SINAN DOGAN	841	16TH ST	202	SAN DIEGO	92101	Medium Industrial		485999	Ground Transportation	Switzer Creek, Unnamed Tributary	Refer to Table M1	908.22	
SIRAJ ARAYA	2605	MADISON AV	7	SAN DIEGO	92116	Medium Industrial		48531	Ground Transportation	Powerhouse Canyon	Refer to Table M1	908.22	
SISAY BONSA	4143	HAMILTON ST	4	SAN DIEGO	92104	Medium Industrial		48531	Ground Transportation	Powerhouse Canyon	Refer to Table M1	908.22	
SMART CAB	4161	WINONA AV	9	SAN DIEGO	92105	Medium Industrial		48531	Ground Transportation	Chollas Creek,N	Refer to Table M1	908.22	
SO CAL LIMO BUS	3327	LA JUNTA AV		SAN DIEGO	92117	Medium Industrial		48532	Ground Transportation	Rose Canyon, Unnamed Tributary	Refer to Table M1	906.40	
SOCAL-CAB	4106	HIGHLAND AV		SAN DIEGO	92105	Medium Industrial		48531	Ground Transportation	Chollas Creek,N	Refer to Table M1	908.22	
SOLOMO KEBADE	4356	WILSON AV	1	SAN DIEGO	92104	Medium Industrial		48531	Ground Transportation	Chollas Creek,N	Refer to Table M1	908.22	
SOLOMON GEBREMARIAM ASFAHA	4380	ARIZONA ST	6	SAN DIEGO	92104	Medium Industrial		48531	Ground Transportation	Powerhouse Canyon	Refer to Table M1	908.22	
SOLOMON H GEBREMICHAEL	4459	MARKET ST	B	SAN DIEGO	92102	Medium Industrial		48531	Ground Transportation	Chollas Creek,S	Refer to Table M1	908.22	
SON KHO KIM	606	03RD AV	218	SAN DIEGO	92101	Medium Industrial		485999	Ground Transportation	San Diego Bay	Refer to Table M1	908.21	
SOUBHI K KOTEICHE	3528.5	BARNETT AV		SAN DIEGO	92110	Medium Industrial		48531	Ground Transportation	San Diego Bay	Refer to Table M1	908.21	

*Based on site visit results, these facilities were found not to be conducting significant activities and will be removed from the FY 2009 inventory. The facilities typically conducted office work or were home based and not mobile.

Business Name	Street Number	Street Name	Suite	City	Zip	Existing Status*	SIC	NAICS	Category	Nearest Conveyances or Water Bodies	Pollutants Potentially Generated	Watershed	Mobile
Southland Transit Inc	8480	Miralani Drive	A	SAN DIEGO	92126	Medium Industrial	4111	485113	Ground Transportation	Carroll Canyon	Refer to Table M1	906.10	
SOUTHSTAR CAB	1547	MANZANA WY		SAN DIEGO	92139	Medium Industrial		4853	Ground Transportation	Sweetwater River, Unnamed Tributary	Refer to Table M1	909.12	
Southwest Freight Transport Inc.	6094	Cactus CT		SAN DIEGO	92154	Medium Industrial	4212	484110	Ground Transportation	Tijuana River	Refer to Table M1	911.12	
STANISLAV Y LUCHANKIN	845	16TH ST	4	SAN DIEGO	92101	Medium Industrial		485999	Ground Transportation	Switzer Creek, Unnamed Tributary	Refer to Table M1	908.22	
STANISLAW JANKOWSKI	4101	30TH ST	B	SAN DIEGO	92104	Medium Industrial		48531	Ground Transportation	Switzer Creek, Unnamed Tributary	Refer to Table M1	908.22	
STAR-BRIGHT APPEARANCE	7068	BELDEN ST		SAN DIEGO	92111	Medium Industrial		485999	Ground Transportation	Tecolote Creek, Unnamed Tributary	Refer to Table M1	906.50	
STARVING STUDENTS INC	864	34TH ST		SAN DIEGO	92102	Medium Industrial	4212	484110	Ground Transportation	Chollas Creek,N	Refer to Table M1	908.22	
STEPHEN BYRNES	1050	20TH ST	607	SAN DIEGO	92102	Medium Industrial		48599	Ground Transportation	Switzer Creek, Unnamed Tributary	Refer to Table M1	908.22	
STEPHEN GOLDY	3796	ALABAMA ST	A013	SAN DIEGO	92104	Medium Industrial		48531	Ground Transportation	Powerhouse Canyon	Refer to Table M1	908.22	
STEVE GALLLOWAY-RICE	850	22ND ST		SAN DIEGO	92102	Medium Industrial		48531	Ground Transportation	Switzer Creek, Unnamed Tributary	Refer to Table M1	908.22	
STEVE H KAMIMORI	1906	31ST ST		SAN DIEGO	92102	Medium Industrial		48531	Ground Transportation	Chollas Creek,N	Refer to Table M1	908.22	
STEVE MORENO	2003	BAYVIEW HEIGHTS DR	200	SAN DIEGO	92105	Medium Industrial		49221	Ground Transportation	Chollas Creek,S	Refer to Table M1	908.22	
STEVE WESTON	6535	MULBERRY ST		SAN DIEGO	92114	Medium Industrial		48531	Ground Transportation	Chollas Creek,S	Refer to Table M1	908.22	
STEVEN L BRAUN	5855	STREAMVIEW DR		SAN DIEGO	92105	Medium Industrial		48899	Ground Transportation	Chollas Creek,N	Refer to Table M1	908.22	
STRIDER J WARDLE	3209	GRIM AV	1	SAN DIEGO	92104	Medium Industrial		485999	Ground Transportation	Switzer Creek, Unnamed Tributary	Refer to Table M1	908.22	
Sullivan Storage & Transfer Co.	5704	Copley Drive		SAN DIEGO	92111	Medium Industrial	4212	484110	Ground Transportation	Rose Canyon	Refer to Table M1	906.40	
Sundance Stage Lines	3762	Main St		SAN DIEGO	92113	Medium Industrial	4141	485510	Ground Transportation	Seventh Street Channel	Refer to Table M1	908.31	
SUNSET TAXI	1229	10TH AV	15	SAN DIEGO	92101	Medium Industrial		4853	Ground Transportation	San Diego Bay	Refer to Table M1	908.21	
SUNSHINE CITY RIDE	5360	ADOBE FALLS RD	20	SAN DIEGO	92120	Medium Industrial		48532	Ground Transportation	Alvarado Canyon	Refer to Table M1	907.11	
SWEET WILLIE TRANSPORTATION	4411	DONALD AV		SAN DIEGO	92117	Medium Industrial		488	Ground Transportation	Tecolote Creek	Refer to Table M1	906.50	
SWIFT EXPRESS COURIERS INC	7841	BALBOA AV	207	SAN DIEGO	92111	Medium Industrial		49211	Ground Transportation	San Diego River, Unnamed Tributary	Refer to Table M1	907.11	
SYAED AHMED	5861	ALTAMONT DR		SAN DIEGO	92139	Medium Industrial		48531	Ground Transportation	Paradise Valley, Unnamed Tributary	Refer to Table M1	908.32	
SYCAMORE LANDFILL INC	8364	CLAIREMONT MESA BLVD		SAN DIEGO	92111	Medium Industrial		56211	Ground Transportation	San Clemente Canyon, Unnamed Tributary	Refer to Table M1	906.40	
T E CAB	1777	BAYVIEW HEIGHTS DR	66	SAN DIEGO	92105	Medium Industrial		48531	Ground Transportation	Chollas Creek,S	Refer to Table M1	908.22	
TABATABAI HOSSEIN	4080	HANCOCK ST	4302	SAN DIEGO	92110	Medium Industrial		485999	Ground Transportation	San Diego River	Refer to Table M1	907.11	
TAFESSE T WOLDEMARIAM	4356	WILSON AV	7	SAN DIEGO	92104	Medium Industrial		48531	Ground Transportation	Chollas Creek,N	Refer to Table M1	908.22	

*Based on site visit results, these facilities were found not to be conducting significant activities and will be removed from the FY 2009 inventory. The facilities typically conducted office work or were home based and not mobile.

Business Name	Street Number	Street Name	Suite	City	Zip	Existing Status*	SIC	NAICS	Category	Nearest Conveyances or Water Bodies	Pollutants Potentially Generated	Watershed	Mobile
Tamayo's Trucking	2279	Avenida Costa Este		SAN DIEGO	92154	Medium Industrial	4213	484122	Ground Transportation	Tijuana River	Refer to Table M1	911.12	
TAS EXPRESS AMERICA INC	2330	MICHAEL FARADAY DR	B	SAN DIEGO	92154	Medium Industrial	4231	48849	Ground Transportation	Tijuana River, Unnamed Tributary	Refer to Table M1	911.12	
TAVASSOLI & CO	2050	PACIFIC BEACH DR		SAN DIEGO	92109	Medium Industrial		48531	Ground Transportation	Mission Bay	Refer to Table M1	906.30	
TAXI	922	ARMACOST RD		SAN DIEGO	92114	Medium Industrial		48531	Ground Transportation	Chollas Creek,S	Refer to Table M1	908.22	
TAXI CAB DRIVER INDEPENDENT	4273	JUNIPER ST	1	SAN DIEGO	92105	Medium Industrial		485999	Ground Transportation	Chollas Creek,N	Refer to Table M1	908.22	
TAXI CAB DRIVING	4541.5	KANSAS ST		SAN DIEGO	92116	Medium Industrial		485999	Ground Transportation	Powerhouse Canyon	Refer to Table M1	908.22	
TAXI DRIVER	7018	FULTON ST	B	SAN DIEGO	92111	Medium Industrial		485999	Ground Transportation	Tecolote Creek, Unnamed Tributary	Refer to Table M1	906.50	
TEA TRANSPORTATION LLC	9765	MARCONI DR	200E	SAN DIEGO	92154	Medium Industrial		48411	Ground Transportation	Tijuana River, Unnamed Tributary	Refer to Table M1	911.12	
TEKESTE ARAYA	2605	MADISON AV	7	SAN DIEGO	92116	Medium Industrial		48531	Ground Transportation	Powerhouse Canyon	Refer to Table M1	908.22	
TEKLE MITIKU	4255	COLLEGE AV		SAN DIEGO	92115	Medium Industrial		48531	Ground Transportation	Chollas Creek,N	Refer to Table M1	908.22	
TEKLIA TAREKE	5609	VALE WY		SAN DIEGO	92115	Medium Industrial		485999	Ground Transportation	Chollas Creek,N	Refer to Table M1	908.22	
TENDER LOVING CARE TRANSPORT SERVICES INC	776	56TH ST		SAN DIEGO	92114	Medium Industrial		488	Ground Transportation	Chollas Creek,S	Refer to Table M1	908.22	
TEREFE D MEKONNEN	4356	WILSON AV	4	SAN DIEGO	92104	Medium Industrial		48531	Ground Transportation	Chollas Creek,N	Refer to Table M1	908.22	
TERRY MORRIS	5360	ADOBE FALLS RD	17	SAN DIEGO	92120	Medium Industrial		48531	Ground Transportation	Alvarado Canyon	Refer to Table M1	907.11	
TESFA M YETBAREK	6752	SOLITA AV		SAN DIEGO	92115	Medium Industrial		485999	Ground Transportation	Chollas Creek,N	Refer to Table M1	908.22	
TESFAGIORGIS ANDEMARIAM	4080	ARIZONA ST	4	SAN DIEGO	92104	Medium Industrial		485999	Ground Transportation	Powerhouse Canyon	Refer to Table M1	908.22	
TESFAI GHEBREMARIAM	4157.5	FAIRMOUNT AV		SAN DIEGO	92105	Medium Industrial		48531	Ground Transportation	Chollas Creek,N	Refer to Table M1	908.22	
TESFAYE M ZEWDU	4041	IOWA ST	7	SAN DIEGO	92104	Medium Industrial		48531	Ground Transportation	Chollas Creek,N	Refer to Table M1	908.22	
TESFAYE MERSHA	4833	MAHOGANY VISTA LN		SAN DIEGO	92102	Medium Industrial		48531	Ground Transportation	Chollas Creek,S	Refer to Table M1	908.22	
TESFAYE W SAHLE	4435	ARIZONA ST	J	SAN DIEGO	92116	Medium Industrial		48531	Ground Transportation	Powerhouse Canyon	Refer to Table M1	908.22	
TESFOM R DEBAS	4424	MISSISSIPPI ST	1	SAN DIEGO	92116	Medium Industrial		485999	Ground Transportation	Powerhouse Canyon	Refer to Table M1	908.22	
TEWODROS A MEKEBEB	2860	LINCOLN AV	4	SAN DIEGO	92104	Medium Industrial		48531	Ground Transportation	Powerhouse Canyon	Refer to Table M1	908.22	
TEWOLDE TESFAI	2127	CLEMATIS ST		SAN DIEGO	92105	Medium Industrial		48531	Ground Transportation	Chollas Creek,N	Refer to Table M1	908.22	
The American Cab Company	1540	National AV		SAN DIEGO	92113	Medium Industrial		485	Ground Transportation	San Diego Bay, Switzer	Refer to Table M1	908.22	
THE CRAFTY CRAB PEDICAB FRIEDLEIN	820	G ST	345	SAN DIEGO	92101	Medium Industrial		485999	Ground Transportation	San Diego Bay	Refer to Table M1	908.21	
THE MEETING MANAGER	2437	MORENA BLVD	300	SAN DIEGO	92110	Medium Industrial		488999	Ground Transportation	Mission Bay	Refer to Table M1	906.40	

*Based on site visit results, these facilities were found not to be conducting significant activities and will be removed from the FY 2009 inventory. The facilities typically conducted office work or were home based and not mobile.

Business Name	Street Number	Street Name	Suite	City	Zip	Existing Status*	SIC	NAICS	Category	Nearest Conveyances or Water Bodies	Pollutants Potentially Generated	Watershed	Mobile
THE MESSENGER COMPANY	5555	MAGNATRON BLVD	K	SAN DIEGO	92111	Medium Industrial	4214	492210	Ground Transportation	San Clemente Canyon, Unnamed Tributary	Refer to Table M1	906.40	
THE TOM GILBERT EXPRESS CO	536	04TH AV		SAN DIEGO	92101	Medium Industrial		4859	Ground Transportation	San Diego Bay	Refer to Table M1	908.21	
THE TRAVEL & TOUR COMPANY OF SAN DIEGO	3145	ROSECRANS ST	B	SAN DIEGO	92110	Medium Industrial		488999	Ground Transportation	San Diego Bay	Refer to Table M1	908.10	
THERE ALREADY MESSENGER	4522.5	KANSAS ST		SAN DIEGO	92116	Medium Industrial		492	Ground Transportation	Powerhouse Canyon	Refer to Table M1	908.22	
THOMAS F BOUTWELL	4434	CLAIREMONT DR		SAN DIEGO	92117	Medium Industrial		48531	Ground Transportation	Tecolote Creek	Refer to Table M1	906.50	
THOMAS G STRAND	2063	THOMAS AV		SAN DIEGO	92109	Medium Industrial		48531	Ground Transportation	Mission Bay	Refer to Table M1	906.30	
THOMAS J LABEDZ	4721	LAMONT ST	4	SAN DIEGO	92109	Medium Industrial		48531	Ground Transportation	Mission Bay	Refer to Table M1	906.30	
THOMAS J ODONNELL	5513	ADOBE FALLS RD	8	SAN DIEGO	92120	Medium Industrial		48531	Ground Transportation	Alvarado Canyon	Refer to Table M1	907.11	
THOMAS PEDI CAB SERVICE	621	06TH AV	302	SAN DIEGO	92101	Medium Industrial		48599	Ground Transportation	San Diego Bay	Refer to Table M1	908.21	
THOMAS R LOWER	10958	SCRIPPS RANCH BLVD	1E	SAN DIEGO	92131	Medium Industrial		48531	Ground Transportation	Los Penasquitos Creek, Unnamed Tributary	Refer to Table M1	906.10	
THOMAS W RUTKOWSKI	1010	UNIVERSITY AV	304	SAN DIEGO	92103	Medium Industrial		48531	Ground Transportation	San Diego Bay	Refer to Table M1	908.21	
THUNDERBIRD SERVICES	1286	UNIVERSITY AV	104	SAN DIEGO	92103	Medium Industrial		49211	Ground Transportation	San Diego Bay	Refer to Table M1	908.21	
TIAYO & LUCAS	421	MARKET ST	209	SAN DIEGO	92101	Medium Industrial		485999	Ground Transportation	San Diego Bay	Refer to Table M1	908.21	
TICE RULES	3030	CENTRAL AV		SAN DIEGO	92105	Medium Industrial		485999	Ground Transportation	Chollas Creek,N	Refer to Table M1	908.22	
TIGER CAB	4159	EUCLID AV	5	SAN DIEGO	92105	Medium Industrial		48531	Ground Transportation	Chollas Creek,N	Refer to Table M1	908.22	
TILAHUN HAKENISSO	3806	FAIRMOUNT AV	227	SAN DIEGO	92105	Medium Industrial		48531	Ground Transportation	Chollas Creek,N	Refer to Table M1	908.22	
TIM HOGAN	8305	VICKERS ST	115	SAN DIEGO	92111	Medium Industrial		4921	Ground Transportation	San Diego River, Unnamed Tributary	Refer to Table M1	907.11	
TITAN HOME DEMOLITION	2652	ARNOTT ST		SAN DIEGO	92110	Medium Industrial		562119	Ground Transportation	Mission Bay	Refer to Table M1	906.40	
TMBC U S TRANSFER	1259	LA MEDIA RD		SAN DIEGO	92154	Medium Industrial		484	Ground Transportation	Tijuana River, Unnamed Tributary	Refer to Table M1	911.12	
TOM-KAT TRUCKING INC	6874	ARVERNE CT		SAN DIEGO	92111	Medium Industrial		488999	Ground Transportation	Tecolote Creek, Unnamed Tributary	Refer to Table M1	906.50	
TOMRA PACIFIC INC	12475	RANCHO BERNARDO RD		SAN DIEGO	92128	Medium Industrial		562111	Ground Transportation	Lake Hodges, Unnamed Tributary	Refer to Table M1	905.22	
TONY STAMENOV	2365	30TH ST	1	SAN DIEGO	92104	Medium Industrial		48531	Ground Transportation	Switzer Creek, Unnamed Tributary	Refer to Table M1	908.22	
TONYS BIKERIDES	311	04TH AV	616	SAN DIEGO	92101	Medium Industrial		4859	Ground Transportation	San Diego Bay	Refer to Table M1	908.21	
TONY'S HAULING	4303	Z ST		SAN DIEGO	92113	Medium Industrial		56211	Ground Transportation	Chollas Creek,S	Refer to Table M1	908.22	
TOP CAT LIMOUSINE INC	8750	MIRAMAR PL		SAN DIEGO	92121	Medium Industrial		485	Ground Transportation	Carroll Canyon, Unnamed Tributary	Refer to Table M1	906.10	
TOP OF THE LINE TRANSPORTATION & LIVERY SERVICES	4769	MOUNT ASHMUN DR		SAN DIEGO	92111	Medium Industrial		488	Ground Transportation	Tecolote Creek	Refer to Table M1	906.50	

*Based on site visit results, these facilities were found not to be conducting significant activities and will be removed from the FY 2009 inventory. The facilities typically conducted office work or were home based and not mobile.

Business Name	Street Number	Street Name	Suite	City	Zip	Existing Status*	SIC	NAICS	Category	Nearest Conveyances or Water Bodies	Pollutants Potentially Generated	Watershed	Mobile
TOP WEST LIMOUSINES AND TRANSPORTATION INC	7935	DUNBROOK RD	G	SAN DIEGO	92126	Medium Industrial		48532	Ground Transportation	Carroll Canyon, Unnamed Tributary	Refer to Table M1	906.10	
TOPS TRANSPORTING	4636	C ST		SAN DIEGO	92102	Medium Industrial		48	Ground Transportation	Chollas Creek,N	Refer to Table M1	908.22	
TOROCO TRUCKING LLC	9750	VIA DE LA AMISTAD	19	SAN DIEGO	92154	Medium Industrial		48851	Ground Transportation	Tijuana River, Unnamed Tributary	Refer to Table M1	911.12	
TORRES TRANSPORTATION	1369	LA MEDIA RD		SAN DIEGO	92154	Medium Industrial		4841	Ground Transportation	Tijuana River, Unnamed Tributary	Refer to Table M1	911.12	
TORREY PINES TRANSPORTATION INC	10637	ROSELLE ST	B	SAN DIEGO	92121	Medium Industrial	4111	485320	Ground Transportation	Los Penasquitos Creek	Refer to Table M1	906.10	
TOWN CARS SAN DIEGO	3635	CROFT ST		SAN DIEGO	92105	Medium Industrial		48532	Ground Transportation	Chollas Creek,N	Refer to Table M1	908.22	
TOWN LIMOUSINE	4423	CASS ST		SAN DIEGO	92109	Medium Industrial		48532	Ground Transportation	Pacific Ocean Shoreline, Scripps HA	Refer to Table M1	906.30	
TOYOTA TSUSHO AMERICA INC	9022	SIEMPRE VIVA RD		SAN DIEGO	92154	Medium Industrial		4884	Ground Transportation	Tijuana River, Unnamed Tributary	Refer to Table M1	911.12	
TRANS CAB	4111	30TH ST	1	SAN DIEGO	92104	Medium Industrial		48531	Ground Transportation	Switzer Creek, Unnamed Tributary	Refer to Table M1	908.22	
TRANS RIDE TRANSPORTATION	4150	PORTE DE PALMAS	14	SAN DIEGO	92122	Medium Industrial		485	Ground Transportation	Rose Canyon, Unnamed Tributary	Refer to Table M1	906.40	
TRANS WEST EXPRESS	9265	DOWDY DR	229	SAN DIEGO	92126	Medium Industrial		488999	Ground Transportation	Carroll Canyon, Unnamed Tributary	Refer to Table M1	906.10	
TRANSCON TRUCKING SERVICES INC	8690	KERNS ST	110C	SAN DIEGO	92154	Medium Industrial		48411	Ground Transportation	Tijuana River, Unnamed Tributary	Refer to Table M1	911.12	
TRANSIT CAB	3200	ADAMS AV	201	SAN DIEGO	92116	Medium Industrial		48531	Ground Transportation	San Diego River	Refer to Table M1	907.11	
TRANSLINK CAB#180	2605	MADISON AV		SAN DIEGO	92116	Medium Industrial		48531	Ground Transportation	Powerhouse Canyon	Refer to Table M1	908.22	
TRANSNATIONAL FREIGHT LLC	4511	RIVIERA SHORES ST	23	SAN DIEGO	92154	Medium Industrial		485999	Ground Transportation	Moody Canyon	Refer to Table M1	911.11	
TRANSPORT INTERNATIONAL POOL INC	6682	GATEWAY PARK DR		SAN DIEGO	92154	Medium Industrial		488999	Ground Transportation	Spring Canyon	Refer to Table M1	911.12	
TRANSPORTES LAS CALIFORNIAS IMPORT & EXPORT	2375	MICHAEL FARADAY DR	6	SAN DIEGO	92154	Medium Industrial	4231	488490	Ground Transportation	Tijuana River, Unnamed Tributary	Refer to Table M1	911.12	
TRANSPORTES LAS DUNAS	6965	CAMINO MAQUILADORA	G	SAN DIEGO	92154	Medium Industrial		4889	Ground Transportation	Spring Canyon	Refer to Table M1	911.12	
TRAVEL BETTER TRANSPORTATION	7955	ARJONS DR	A	SAN DIEGO	92126	Medium Industrial	4119	485320	Ground Transportation	Carroll Canyon, Unnamed Tributary	Refer to Table M1	906.10	
TRAVEL PLANNERS	5152	WARING RD		SAN DIEGO	92120	Medium Industrial		488	Ground Transportation	Alvarado Canyon, Unnamed Tributary	Refer to Table M1	907.11	
TRAVELDESIGN INTERNATIONAL	7297	NAVAJO RD		SAN DIEGO	92119	Medium Industrial		488	Ground Transportation	Alvarado Canyon, Unnamed Tributary	Refer to Table M1	907.11	
TRAVETTERS CAB CO	3842	ALABAMA ST	205	SAN DIEGO	92104	Medium Industrial		4853	Ground Transportation	Powerhouse Canyon	Refer to Table M1	908.22	
TRAVIS CHRISMAN	699	14TH ST	401	SAN DIEGO	92101	Medium Industrial		48	Ground Transportation	Switzer Creek, Unnamed Tributary	Refer to Table M1	908.22	
TRIPLE A EXPRESS INC	3440	EL CAJON BLVD	120	SAN DIEGO	92104	Medium Industrial		4841	Ground Transportation	Chollas Creek,N	Refer to Table M1	908.22	
TRUC T NGUYEN	3632	ATOLL ST		SAN DIEGO	92111	Medium Industrial		48531	Ground Transportation	Tecolote Creek, Unnamed Tributary	Refer to Table M1	906.50	
TSEGAI H TEKLE	6391	DINAMICA WY		SAN DIEGO	92111	Medium Industrial		485999	Ground Transportation	Tecolote Creek	Refer to Table M1	906.50	

*Based on site visit results, these facilities were found not to be conducting significant activities and will be removed from the FY 2009 inventory. The facilities typically conducted office work or were home based and not mobile.

Business Name	Street Number	Street Name	Suite	City	Zip	Existing Status*	SIC	NAICS	Category	Nearest Conveyances or Water Bodies	Pollutants Potentially Generated	Watershed	Mobile
TSEGAI WOLDEGERGIS	3829	MARLBOROUGH AV	2	SAN DIEGO	92105	Medium Industrial		48531	Ground Transportation	Chollas Creek,N	Refer to Table M1	908.22	
TSEGAY A BAHTA	2838	MONROE AV	2	SAN DIEGO	92116	Medium Industrial		48531	Ground Transportation	Powerhouse Canyon	Refer to Table M1	908.22	
TSEGAYE KEDIR	4630	OHIO ST	1	SAN DIEGO	92116	Medium Industrial		48531	Ground Transportation	Chollas Creek,N	Refer to Table M1	908.22	
TUFAN DEMIRAG	1600	K ST		SAN DIEGO	92101	Medium Industrial		48599	Ground Transportation	San Diego Bay, Switzer	Refer to Table M1	908.22	
TURTLE'S CONCRETE	2115	YAMA ST		SAN DIEGO	92113	Medium Industrial		48411	Ground Transportation	Seventh Street Channel	Refer to Table M1	908.31	
UC SAN DIEGO	9500	Gilman Drive		SAN DIEGO	92093	Medium Industrial	4151	485410	Ground Transportation	Soledad Canyon	Refer to Table M1	906.10	
UJU INC	1379	LA MEDIA RD		SAN DIEGO	92154	Medium Industrial		48	Ground Transportation	Tijuana River, Unnamed Tributary	Refer to Table M1	911.12	
UNIQUE CAB	4343	NOBEL DR	126	SAN DIEGO	92122	Medium Industrial		4853	Ground Transportation	Rose Canyon, Unnamed Tributary	Refer to Table M1	906.40	
UNIVERSITY CITY TRAVEL	3224	GOVERNOR DR		SAN DIEGO	92122	Medium Industrial		488999	Ground Transportation	Rose Canyon	Refer to Table M1	906.40	
UNIVERSITY TOWING	6980	MISSION GORGE RD		SAN DIEGO	92120	Medium Industrial		4884	Ground Transportation	San Diego River	Refer to Table M1	907.11	
UPS Freight /Motor Cargo	7075	Carroll RD	A	SAN DIEGO	92121	Medium Industrial	4213	484121	Ground Transportation	Carroll Canyon	Refer to Table M1	906.10	
UPS Supply Chain Solution of San Diego	5255	Lovelock St		SAN DIEGO	92110	Medium Industrial	4513	492110	Ground Transportation	San Diego River	Refer to Table M1	907.11	
URS CORPORATION AMERICAS	1615	MURRAY CANYON RD	1000	SAN DIEGO	92108	Medium Industrial		488999	Ground Transportation	San Diego River, Unnamed Tributary	Refer to Table M1	907.11	
US Postal Ser Midway VMF	2535	Midway Dr		SAN DIEGO	92110	Medium Industrial	4311	491110	Ground Transportation	San Diego Bay	Refer to Table M1	908.21	
US Postal Ser San Diego VMF	11251	Rancho Carmel Dr		SAN DIEGO	92199	Medium Industrial	4311	491110	Ground Transportation	Los Penasquitos Creek	Refer to Table M1	906.20	
USA CAB LTD	2660	IMPERIAL AV		SAN DIEGO	92102	Medium Industrial		485	Ground Transportation	Switzer Creek, Unnamed Tributary	Refer to Table M1	908.22	
USF Bestway, Inc.	7075	Carroll Rd	B	SAN DIEGO	92121	Medium Industrial	4213	484121	Ground Transportation	Carroll Canyon	Refer to Table M1	906.10	
V & S TOWING	5215	REX AV		SAN DIEGO	92105	Medium Industrial		488	Ground Transportation	Chollas Creek,N	Refer to Table M1	908.22	
V G INTERNATIONAL CORP	9830	SIEMPRE VIVA RD	10 C-28	SAN DIEGO	92154	Medium Industrial		488999	Ground Transportation	Tijuana River, Unnamed Tributary	Refer to Table M1	911.12	
V I P LIMOUSINE SERVICE	4010	GOLDFINCH ST		SAN DIEGO	92103	Medium Industrial		485	Ground Transportation	San Diego Bay	Refer to Table M1	908.21	
V I P TRAVEL SERVICE	3206	ERIE ST		SAN DIEGO	92117	Medium Industrial		488	Ground Transportation	Mission Bay	Refer to Table M1	906.40	
V L L TRUCKING	9051	SIEMPRE VIVA RD		SAN DIEGO	92154	Medium Industrial		48411	Ground Transportation	Tijuana River, Unnamed Tributary	Refer to Table M1	911.12	
VALENCIA DELIVERY	5311	SAN ONOFRE TER		SAN DIEGO	92114	Medium Industrial		49221	Ground Transportation	Seventh Street Channel	Refer to Table M1	908.31	
VANGEL LIMOUSINES	1320	05TH AV		SAN DIEGO	92101	Medium Industrial		48532	Ground Transportation	San Diego Bay	Refer to Table M1	908.21	
VASSIRIKI TRAORE	2528	HOWARD AV	1	SAN DIEGO	92104	Medium Industrial		48531	Ground Transportation	Powerhouse Canyon	Refer to Table M1	908.22	
VENKATESWAR R VADLAMUDI	1450	04TH AV		SAN DIEGO	92101	Medium Industrial		48531	Ground Transportation	San Diego Bay	Refer to Table M1	908.21	

*Based on site visit results, these facilities were found not to be conducting significant activities and will be removed from the FY 2009 inventory. The facilities typically conducted office work or were home based and not mobile.

Business Name	Street Number	Street Name	Suite	City	Zip	Existing Status*	SIC	NAICS	Category	Nearest Conveyances or Water Bodies	Pollutants Potentially Generated	Watershed	Mobile
VENUSHKA M GONZALEZ	1450	CLAIRMONT AV		SAN DIEGO	92101	Medium Industrial		48599	Ground Transportation	Seventh Street Channel	Refer to Table M1	908.31	
VERBER'S CAB/Z K CAB	5722	UNIVERSITY AV	54	SAN DIEGO	92115	Medium Industrial		4853	Ground Transportation	Chollas Creek,N	Refer to Table M1	908.22	
VFAST TRANSPORTATION INC	1590	CONTINENTAL ST	208	SAN DIEGO	92154	Medium Industrial		4842	Ground Transportation	Spring Canyon	Refer to Table M1	911.12	
VIET'S DELIVERY	4446	ALTADENA AV	C	SAN DIEGO	92115	Medium Industrial		49211	Ground Transportation	Chollas Creek,N	Refer to Table M1	908.22	
VINCENT J ODUOR	5235	GENESEE CV	50	SAN DIEGO	92122	Medium Industrial		48531	Ground Transportation	Rose Canyon, Unnamed Tributary	Refer to Table M1	906.40	
VINCENT VONG	5231	ACUNA ST		SAN DIEGO	92117	Medium Industrial		48531	Ground Transportation	Tecolote Creek	Refer to Table M1	906.50	
VINICIUS V FLORENZANO	4050	WABASH AV	4	SAN DIEGO	92104	Medium Industrial		485999	Ground Transportation	Chollas Creek,N	Refer to Table M1	908.22	
VIP PEDICAB/TURKISH PEDICAB	2939	BROADWAY	116	SAN DIEGO	92102	Medium Industrial		485999	Ground Transportation	Chollas Creek,N	Refer to Table M1	908.22	
VISIT CAB	5458	BAYVIEW HEIGHTS PL	1	SAN DIEGO	92105	Medium Industrial		48531	Ground Transportation	Chollas Creek,S	Refer to Table M1	908.22	
VITALIY A KARAOGLANOV	16825	SAINTSBURY GLEN	84	SAN DIEGO	92127	Medium Industrial		485999	Ground Transportation	San Dieguito River, Unnamed Tributary	Refer to Table M1	905.11	
VLADA PLESHKOVA	521	06TH AV	423	SAN DIEGO	92101	Medium Industrial		48599	Ground Transportation	San Diego Bay	Refer to Table M1	908.21	
VLADIMIR TISHKEVICH	433	10TH AV		SAN DIEGO	92101	Medium Industrial		485999	Ground Transportation	San Diego Bay	Refer to Table M1	908.21	
WAAMO CAB	5056	WIGHTMAN ST	12	SAN DIEGO	92105	Medium Industrial		48531	Ground Transportation	Chollas Creek,N	Refer to Table M1	908.22	
WAAYS AAR	5056	WIGHTMAN ST	10	SAN DIEGO	92105	Medium Industrial		48531	Ground Transportation	Chollas Creek,N	Refer to Table M1	908.22	
WAAYS AIMED	4091	39TH ST	248	SAN DIEGO	92105	Medium Industrial		48531	Ground Transportation	Chollas Creek,N	Refer to Table M1	908.22	
WALKER PEDICAB	1153	21ST ST	E	SAN DIEGO	92102	Medium Industrial		48599	Ground Transportation	Switzer Creek, Unnamed Tributary	Refer to Table M1	908.22	
WAMO TRUCKING INC	4051	39TH ST	125	SAN DIEGO	92105	Medium Industrial		48412	Ground Transportation	Chollas Creek,N	Refer to Table M1	908.22	
WARSAME G OSMAN	4086	WINONA AV	6	SAN DIEGO	92105	Medium Industrial		48531	Ground Transportation	Chollas Creek,N	Refer to Table M1	908.22	
WARSAME S MOALIM	5222	TROJAN AV	210	SAN DIEGO	92115	Medium Industrial		48531	Ground Transportation	Chollas Creek,N	Refer to Table M1	908.22	
WASHINGTON ENTERPRISES	2911	ABER ST		SAN DIEGO	92117	Medium Industrial		49211	Ground Transportation	Rose Canyon	Refer to Table M1	906.40	
WASSY SIDEQI	6161	EL CAJON BLVD	268	SAN DIEGO	92115	Medium Industrial		48531	Ground Transportation	Chollas Creek,N	Refer to Table M1	908.22	
WEBBO LIMOUSINE	5121	SANTA FE ST	E	SAN DIEGO	92109	Medium Industrial		485	Ground Transportation	Rose Canyon	Refer to Table M1	906.40	
WELDON DARIN	3722	32ND ST		SAN DIEGO	92104	Medium Industrial		485999	Ground Transportation	Switzer Creek, Unnamed Tributary	Refer to Table M1	908.22	
WELI HASSAN	4016.5	WINONA AV		SAN DIEGO	92105	Medium Industrial		48531	Ground Transportation	Chollas Creek,N	Refer to Table M1	908.22	
WENDWOSN TADDESSE AMTATAW	4041	IOWA ST	7	SAN DIEGO	92104	Medium Industrial		48531	Ground Transportation	Chollas Creek,N	Refer to Table M1	908.22	
WESLEY A CHRIST	246	EUCLID AV	T	SAN DIEGO	92114	Medium Industrial		48599	Ground Transportation	Chollas Creek,S	Refer to Table M1	908.22	

*Based on site visit results, these facilities were found not to be conducting significant activities and will be removed from the FY 2009 inventory. The facilities typically conducted office work or were home based and not mobile.

Business Name	Street Number	Street Name	Suite	City	Zip	Existing Status*	SIC	NAICS	Category	Nearest Conveyances or Water Bodies	Pollutants Potentially Generated	Watershed	Mobile
WESLEY VINCIL	640	22ND ST	B	SAN DIEGO	92102	Medium Industrial		4859	Ground Transportation	Switzer Creek, Unnamed Tributary	Refer to Table M1	908.22	
WHITE STAR SEDAN & LIMOUSINE	2625	LOGAN AV		SAN DIEGO	92113	Medium Industrial		48532	Ground Transportation	San Diego Bay, Chollas	Refer to Table M1	908.22	
WILLIAM & VALERIE COOPER	7932	MISSION CENTER CT	G	SAN DIEGO	92108	Medium Industrial		48531	Ground Transportation	San Diego River	Refer to Table M1	907.11	
WILLIAM F FALLON	901	F ST	424	SAN DIEGO	92101	Medium Industrial		48531	Ground Transportation	San Diego Bay	Refer to Table M1	908.21	
WILLIAM J LYTLE	720	04TH AV	472	SAN DIEGO	92101	Medium Industrial		485999	Ground Transportation	San Diego Bay	Refer to Table M1	908.21	
WILLIAM W WRIGHT	4750	NOYES ST	202	SAN DIEGO	92109	Medium Industrial		48531	Ground Transportation	Mission Bay	Refer to Table M1	906.30	
WILLIAMS TRUCKING	4122	JEWELL ST	F	SAN DIEGO	92109	Medium Industrial		4841	Ground Transportation	Mission Bay	Refer to Table M1	906.30	
WILLIE EDUOK	16416	AvenIDA VENUSTO	D	SAN DIEGO	92128	Medium Industrial		48531	Ground Transportation	Lake Hodges, Unnamed Tributary	Refer to Table M1	905.22	
WILO'S EXPRESS INC	8504	AvenIDA COSTA BLANCA		SAN DIEGO	92154	Medium Industrial		4885	Ground Transportation	Tijuana River, Unnamed Tributary	Refer to Table M1	911.12	
WING ON TRAVEL CENTER	7740	CLAIREMONT MESA BLVD		SAN DIEGO	92111	Medium Industrial		488	Ground Transportation	San Clemente Canyon, Unnamed Tributary	Refer to Table M1	906.40	
WINNER CAB	6513	TAIT ST		SAN DIEGO	92111	Medium Industrial		48531	Ground Transportation	Tecolote Creek	Refer to Table M1	906.50	
WOLDE MESFIN SIYUM	4424	UTAH ST	7	SAN DIEGO	92116	Medium Industrial		48531	Ground Transportation	Powerhouse Canyon	Refer to Table M1	908.22	
WT CAB	4356	WILSON AV	8	SAN DIEGO	92104	Medium Industrial		4853	Ground Transportation	Chollas Creek,N	Refer to Table M1	908.22	
WTS INC	2810	CAMINO DEL RIO SOUTH	102	SAN DIEGO	92108	Medium Industrial		488999	Ground Transportation	San Diego River	Refer to Table M1	907.11	
WUBIYE BIRARA	4261	SWIFT AV	7	SAN DIEGO	92104	Medium Industrial		48531	Ground Transportation	Chollas Creek,N	Refer to Table M1	908.22	
X5 TRANSPORT INC	4203	GENESEE AV	103	SAN DIEGO	92117	Medium Industrial		4841	Ground Transportation	Tecolote Creek	Refer to Table M1	906.50	
Xerox Corporation	4677	Cardin St		SAN DIEGO	92111	Medium Industrial	4215	492110	Ground Transportation	Tecolote Creek	Refer to Table M1	906.50	
YAHANNES TESFAMICHEAL	1719	FERN ST		SAN DIEGO	92102	Medium Industrial		48531	Ground Transportation	Chollas Creek,N	Refer to Table M1	908.22	
YANTUH LEGAL SERVICES	1405	33RD ST		SAN DIEGO	92102	Medium Industrial		4921	Ground Transportation	Chollas Creek,N	Refer to Table M1	908.22	
YASEMIN ATALAS	1736	STATE ST	235	SAN DIEGO	92101	Medium Industrial		48599	Ground Transportation	San Diego Bay	Refer to Table M1	908.21	
YASIN MOHAMED	4238	54TH PL	8	SAN DIEGO	92115	Medium Industrial		48531	Ground Transportation	Chollas Creek,N	Refer to Table M1	908.22	
YASIN N MOHAMED	4276	LAYLA CT		SAN DIEGO	92154	Medium Industrial		48531	Ground Transportation	Moody Canyon	Refer to Table M1	911.11	
YASSIN A ABUKAR	4354	HOME AV	904	SAN DIEGO	92105	Medium Industrial		48531	Ground Transportation	Chollas Creek,N	Refer to Table M1	908.22	
YASSIN ARAYA	5222	TROJAN AV	104	SAN DIEGO	92115	Medium Industrial		48531	Ground Transportation	Chollas Creek,N	Refer to Table M1	908.22	
YASSIN I ESSA	4220	51ST ST	19	SAN DIEGO	92115	Medium Industrial		48531	Ground Transportation	Chollas Creek,N	Refer to Table M1	908.22	
YEFIM & RIMMA M GREEN	9370	HILLERY DR	1206	SAN DIEGO	92126	Medium Industrial		48531	Ground Transportation	Los Penasquitos Creek, Unnamed Tributary	Refer to Table M1	906.10	

*Based on site visit results, these facilities were found not to be conducting significant activities and will be removed from the FY 2009 inventory. The facilities typically conducted office work or were home based and not mobile.

Business Name	Street Number	Street Name	Suite	City	Zip	Existing Status*	SIC	NAICS	Category	Nearest Conveyances or Water Bodies	Pollutants Potentially Generated	Watershed	Mobile
YELDA GUL	837	16TH ST	201	SAN DIEGO	92101	Medium Industrial		485999	Ground Transportation	Switzer Creek, Unnamed Tributary	Refer to Table M1	908.22	
YELLOW CAB DRIVER	5222	TROJAN AV	310	SAN DIEGO	92115	Medium Industrial		48531	Ground Transportation	Chollas Creek,N	Refer to Table M1	908.22	
YELLOW CAB OF SAN DIEGO	3618	ATOLL ST		SAN DIEGO	92111	Medium Industrial		48531	Ground Transportation	Tecolote Creek, Unnamed Tributary	Refer to Table M1	906.50	
YELLOW LINE TRANSPORTATION	3611	GAYLE ST		SAN DIEGO	92115	Medium Industrial		48531	Ground Transportation	Chollas Creek,N	Refer to Table M1	908.22	
Yellow Transportation, Inc. Cactus Ct	6930	Cactus Ct		SAN DIEGO	92154	Medium Industrial	4213	484121	Ground Transportation	Tijuana River	Refer to Table M1	911.12	
Yellow Transportation, Inc. Padgett St	9525	Padgett St		SAN DIEGO	92126	Medium Industrial	4213	484121	Ground Transportation	Carroll Canyon	Refer to Table M1	906.10	
YENENEH TEFERA	4060	IOWA ST	8	SAN DIEGO	92104	Medium Industrial		48531	Ground Transportation	Chollas Creek,N	Refer to Table M1	908.22	
YERDAW BELAY GEBRE	4133	WABASH AV	1	SAN DIEGO	92104	Medium Industrial		48531	Ground Transportation	Chollas Creek,N	Refer to Table M1	908.22	
YEZINA A SALLEW	4177	ILLINOIS ST	5	SAN DIEGO	92104	Medium Industrial		48531	Ground Transportation	Chollas Creek,N	Refer to Table M1	908.22	
YFAN CAB / AKSUM CAB	3738	HERMAN AV	1	SAN DIEGO	92104	Medium Industrial		48531	Ground Transportation	Switzer Creek, Unnamed Tributary	Refer to Table M1	908.22	
YIDIDYA WOSSEN TEFERA	4435	ARIZONA ST	E	SAN DIEGO	92116	Medium Industrial		48531	Ground Transportation	Powerhouse Canyon	Refer to Table M1	908.22	
YODER ENTERPRISES	7055	CHARMANT DR	56	SAN DIEGO	92122	Medium Industrial		49211	Ground Transportation	Rose Canyon, Unnamed Tributary	Refer to Table M1	906.40	
YODIT ADENA	4153	WILSON AV	10	SAN DIEGO	92104	Medium Industrial		48531	Ground Transportation	Chollas Creek,N	Refer to Table M1	908.22	
YOHANNES NEGASH	4450	OREGON ST		SAN DIEGO	92116	Medium Industrial		48531	Ground Transportation	Powerhouse Canyon	Refer to Table M1	908.22	
YOHANNES S SHULBE	4145	36TH ST	3	SAN DIEGO	92116	Medium Industrial		48531	Ground Transportation	Chollas Creek,N	Refer to Table M1	908.22	
YONAS A GEBREHIWOT	4061	ILLINOIS ST	6	SAN DIEGO	92104	Medium Industrial		48531	Ground Transportation	Chollas Creek,N	Refer to Table M1	908.22	
YONAS ALEMU WORKU	4235	36TH ST	5	SAN DIEGO	92104	Medium Industrial		48531	Ground Transportation	Chollas Creek,N	Refer to Table M1	908.22	
YONAS GEMECHU	4546	UTAH ST	3	SAN DIEGO	92116	Medium Industrial		48531	Ground Transportation	Powerhouse Canyon	Refer to Table M1	908.22	
YOSEF M SAID	4459	MARKET ST	B	SAN DIEGO	92102	Medium Industrial		48531	Ground Transportation	Chollas Creek,S	Refer to Table M1	908.22	
YOUSIF E ESEK	3025	E ST		SAN DIEGO	92102	Medium Industrial		48531	Ground Transportation	Chollas Creek,N	Refer to Table M1	908.22	
YOUSSEF KHURSHID	753	15TH ST		SAN DIEGO	92101	Medium Industrial		485999	Ground Transportation	Switzer Creek, Unnamed Tributary	Refer to Table M1	908.22	
YOUTH ON BOARD	4111	IOWA ST	3	SAN DIEGO	92104	Medium Industrial		488999	Ground Transportation	Chollas Creek,N	Refer to Table M1	908.22	
YUGO TAXI	7821	LINDA VISTA RD	25	SAN DIEGO	92111	Medium Industrial		48531	Ground Transportation	Tecolote Creek, Unnamed Tributary	Refer to Table M1	906.50	
YUSEPH ALEMEU	4366	WINONA AV	8	SAN DIEGO	92115	Medium Industrial		48531	Ground Transportation	Chollas Creek,N	Refer to Table M1	908.22	
YUSUF ALI FARAH	2985	EUCLID AV	17	SAN DIEGO	92105	Medium Industrial		48531	Ground Transportation	Chollas Creek,N	Refer to Table M1	908.22	
YUSUF I HUSSEIN	6161	EL CAJON BLVD	160	SAN DIEGO	92115	Medium Industrial		48531	Ground Transportation	Chollas Creek,N	Refer to Table M1	908.22	

*Based on site visit results, these facilities were found not to be conducting significant activities and will be removed from the FY 2009 inventory. The facilities typically conducted office work or were home based and not mobile.

Business Name	Street Number	Street Name	Suite	City	Zip	Existing Status*	SIC	NAICS	Category	Nearest Conveyances or Water Bodies	Pollutants Potentially Generated	Watershed	Mobile
YUSUF M AHMED	5723	BATES ST	113	SAN DIEGO	92115	Medium Industrial		48531	Ground Transportation	Chollas Creek,N	Refer to Table M1	908.22	
YUSUF OMAR	5119	ORANGE AV	6	SAN DIEGO	92115	Medium Industrial		48531	Ground Transportation	Chollas Creek,N	Refer to Table M1	908.22	
YUSUF VARLI	521	06TH AV		SAN DIEGO	92101	Medium Industrial		48899	Ground Transportation	San Diego Bay	Refer to Table M1	908.21	
Z MENOS TRUCKING	2406	J ST		SAN DIEGO	92102	Medium Industrial		49221	Ground Transportation	Switzer Creek, Unnamed Tributary	Refer to Table M1	908.22	
ZACHARY CHANDLER	2334	FENTON PKY	309	SAN DIEGO	92108	Medium Industrial		48599	Ground Transportation	San Diego River, Unnamed Tributary	Refer to Table M1	907.11	
ZACK'S DUMPING & HAULING	3608	PRINCETON AV		SAN DIEGO	92117	Medium Industrial		484	Ground Transportation	Rose Canyon, Unnamed Tributary	Refer to Table M1	906.40	
ZAKARIA S MOHAMED	4211	48TH ST	2	SAN DIEGO	92115	Medium Industrial		48531	Ground Transportation	Chollas Creek,N	Refer to Table M1	908.22	
ZAKARIYA M ABDI	4350	HOME AV	806	SAN DIEGO	92105	Medium Industrial		48531	Ground Transportation	Chollas Creek,N	Refer to Table M1	908.22	
ZEFERINO MESA GONZALEZ	4216	ALCORN ST		SAN DIEGO	92154	Medium Industrial		48531	Ground Transportation	Moody Canyon	Refer to Table M1	911.11	
ZESOL CAB CO INC	3085	MADISON AV		SAN DIEGO	92116	Medium Industrial		48531	Ground Transportation	Chollas Creek	Refer to Table M1	908.22	
ZEYNEP ALTMISOGLU	751	07TH AV	210	SAN DIEGO	92101	Medium Industrial		485999	Ground Transportation	San Diego Bay	Refer to Table M1	908.21	
ZLATINA B GIBSON	7830	STALMER ST	26	SAN DIEGO	92111	Medium Industrial		485999	Ground Transportation	Tecolote Creek, Unnamed Tributary	Refer to Table M1	906.50	
ZOHAL CAB	160164	BABCOK ST	150	SAN DIEGO	92127	Medium Industrial		48531	Ground Transportation	San Dieguito River, Unnamed Tributary	Refer to Table M1	905.11	
ZOOM ZOOM DELIVERY LLC	7710	BALBOA AV	227D	SAN DIEGO	92111	Medium Industrial		48411	Ground Transportation	Tecolote Creek	Refer to Table M1	906.50	
MjB Freight Systems, Inc.	6225	Marin Industry Dr.		San Digeo	92121	Medium Industrial	4213	484121	Ground Transportation	Carroll Canyon	Refer to Table M1	906.10	
ABC USA BUSES INC	4570	CAMINO DE LA PLAZA		SAN YSIDRO	92173	Medium Industrial		485	Ground Transportation	Tijuana River	Refer to Table M1	911.12	
ALDO'S CAB COMPANY	1646	DEL SUR BLVD		SAN YSIDRO	92173	Medium Industrial		48531	Ground Transportation	Tijuana River	Refer to Table M1	911.11	
ALMAZ DEMEKE	399	SYCAMORE RD	4	SAN YSIDRO	92173	Medium Industrial		48531	Ground Transportation	Tijuana River	Refer to Table M1	911.11	
ARELLANO'S TRANSPORT	169	BLANDO CT		SAN YSIDRO	92173	Medium Industrial		48421	Ground Transportation	Moody Canyon	Refer to Table M1	911.11	
BAMBI CAB	3604	BEYER BLVD	10-301	SAN YSIDRO	92173	Medium Industrial		48531	Ground Transportation	Tijuana River	Refer to Table M1	911.11	
BARAHONA TRUCKING	3125	GLANCY DR		SAN YSIDRO	92173	Medium Industrial		484122	Ground Transportation	Tijuana River	Refer to Table M1	911.11	
BARRAZA'S CAB	3775	SUNSET LN	14	SAN YSIDRO	92173	Medium Industrial		48531	Ground Transportation	Tijuana River	Refer to Table M1	911.11	
BASILIO MURILLO	2043	DAIRY MART RD	2	SAN YSIDRO	92173	Medium Industrial		48531	Ground Transportation	Tijuana River	Refer to Table M1	911.11	
BLACKBABY DELIVERS	3763	VIA DEL BARDO		SAN YSIDRO	92173	Medium Industrial		49221	Ground Transportation	Moody Canyon	Refer to Table M1	911.11	
BOB'S TRANSPORT SERVICE	628.5	SAN YSIDRO BLVD	467	SAN YSIDRO	92173	Medium Industrial		49221	Ground Transportation	Tijuana River	Refer to Table M1	911.11	
CACHANILLA EXPRESS	747	SAN YSIDRO BLVD	A	SAN YSIDRO	92173	Medium Industrial		48599	Ground Transportation	Tijuana River	Refer to Table M1	911.11	

*Based on site visit results, these facilities were found not to be conducting significant activities and will be removed from the FY 2009 inventory. The facilities typically conducted office work or were home based and not mobile.

Business Name	Street Number	Street Name	Suite	City	Zip	Existing Status*	SIC	NAICS	Category	Nearest Conveyances or Water Bodies	Pollutants Potentially Generated	Watershed	Mobile
CRUCERO USA LLC	727	SAN YSIDRO BLVD		SAN YSIDRO	92173	Medium Industrial		4852	Ground Transportation	Tijuana River	Refer to Table M1	911.12	
DYASA LOGISTICS	3173	GLANCY DR		SAN YSIDRO	92173	Medium Industrial		48411	Ground Transportation	Tijuana River	Refer to Table M1	911.11	
EDWARD SANTISTEVAN	601	SAN YSIDRO BLVD	76	SAN YSIDRO	92173	Medium Industrial		48531	Ground Transportation	Tijuana River	Refer to Table M1	911.11	
EL CORRE CAMINOS	747	SAN YSIDRO BLVD		SAN YSIDRO	92173	Medium Industrial		485	Ground Transportation	Tijuana River	Refer to Table M1	911.12	
EL CORRE CAMINOS	660	SAN YSIDRO BLVD	B	SAN YSIDRO	92173	Medium Industrial		485999	Ground Transportation	Tijuana River	Refer to Table M1	911.11	
EL PASO-LOS ANGELES LIMOUSINE EXPRESS INC	795	SAN YSIDRO BLVD		SAN YSIDRO	92173	Medium Industrial		488999	Ground Transportation	Tijuana River	Refer to Table M1	911.12	
EXECUTIVE LINES	751	SAN YSIDRO BLVD	A	SAN YSIDRO	92173	Medium Industrial		485	Ground Transportation	Tijuana River	Refer to Table M1	911.11	
GEBREHIWOT FESSEHAYE	2045	ALAQUINAS DR	1	SAN YSIDRO	92173	Medium Industrial		485999	Ground Transportation	Moody Canyon	Refer to Table M1	911.11	
GLENN MIMS	710	SAN YSIDRO BLVD	A	SAN YSIDRO	92173	Medium Industrial		48531	Ground Transportation	Tijuana River	Refer to Table M1	911.11	
GUILLERMO PEREZ	1761	ALAQUINAS DR		SAN YSIDRO	92173	Medium Industrial		48531	Ground Transportation	Moody Canyon	Refer to Table M1	911.11	
HUBERT LANSCH	416	SAN YSIDRO BLVD	L968	SAN YSIDRO	92173	Medium Industrial		48531	Ground Transportation	Tijuana River	Refer to Table M1	911.11	
IGNACIO B ORTEGA	710	SAN YSIDRO BLVD	1092	SAN YSIDRO	92173	Medium Industrial		48531	Ground Transportation	Tijuana River	Refer to Table M1	911.11	
ISMAEL PAYAN TAXI CAB	186	CALLE PRIMERA	D	SAN YSIDRO	92173	Medium Industrial		48531	Ground Transportation	Tijuana River	Refer to Table M1	911.11	
J & G CAB	184	CALLE PRIMERA	B	SAN YSIDRO	92173	Medium Industrial		485999	Ground Transportation	Tijuana River	Refer to Table M1	911.11	
J & G TAXI CAB	184	CALLE PRIMERA	I	SAN YSIDRO	92173	Medium Industrial		48531	Ground Transportation	Tijuana River	Refer to Table M1	911.11	
J & R TRUCKING	4224	CAMINO DE LA PLAZA	24H	SAN YSIDRO	92173	Medium Industrial		4841	Ground Transportation	Tijuana River	Refer to Table M1	911.11	
JAIME E SOSA	482	SAN YSIDRO BLVD	1493	SAN YSIDRO	92173	Medium Industrial		485999	Ground Transportation	Tijuana River	Refer to Table M1	911.11	
JIMENEZ DELIVERY	1570	MONTEREY PINE DR	B	SAN YSIDRO	92173	Medium Industrial		49221	Ground Transportation	Tijuana River	Refer to Table M1	911.11	
JOSE RODRIGUEZ FUENTES	4089	VIA DEL BARDO		SAN YSIDRO	92173	Medium Industrial		48531	Ground Transportation	Moody Canyon	Refer to Table M1	911.11	
JUAN CASTRO	289	SYCAMORE RD	4	SAN YSIDRO	92173	Medium Industrial		485999	Ground Transportation	Tijuana River	Refer to Table M1	911.11	
JUAN LOMELI	1536	MONTEREY PARK DR		SAN YSIDRO	92173	Medium Industrial		48531	Ground Transportation	Tijuana River	Refer to Table M1	911.11	
KINGS CAB	4195	VIA DEL BARDO		SAN YSIDRO	92173	Medium Industrial		4853	Ground Transportation	Moody Canyon	Refer to Table M1	911.11	
KRISTIN R KULMAN	727	SAN YSIDRO BLVD	453	SAN YSIDRO	92173	Medium Industrial		48531	Ground Transportation	Tijuana River	Refer to Table M1	911.11	
L AND R TRANSPORTES	747	SAN YSIDRO BLVD	B	SAN YSIDRO	92173	Medium Industrial		488999	Ground Transportation	Tijuana River	Refer to Table M1	911.11	
L AND R TRANSPORTES	660	SAN YSIDRO BLVD	B	SAN YSIDRO	92173	Medium Industrial		488999	Ground Transportation	Tijuana River	Refer to Table M1	911.11	
LUCAS & GLORIA ACOSTA	1976	VIA ENCANTADORAS		SAN YSIDRO	92173	Medium Industrial		48412	Ground Transportation	Tijuana River	Refer to Table M1	911.11	

*Based on site visit results, these facilities were found not to be conducting significant activities and will be removed from the FY 2009 inventory. The facilities typically conducted office work or were home based and not mobile.

Business Name	Street Number	Street Name	Suite	City	Zip	Existing Status*	SIC	NAICS	Category	Nearest Conveyances or Water Bodies	Pollutants Potentially Generated	Watershed	Mobile
LUQUE TRANSPORTATION SERVICES	3586	BEYER BLVD	102	SAN YSIDRO	92173	Medium Industrial		484	Ground Transportation	Tijuana River	Refer to Table M1	911.11	
MAPA TRUCKING INC	3013	VILLAGE PINE DR	E	SAN YSIDRO	92173	Medium Industrial		4921	Ground Transportation	Tijuana River	Refer to Table M1	911.11	
MARK J BROWN	655	SAN YSIDRO BLVD	143	SAN YSIDRO	92173	Medium Industrial		49211	Ground Transportation	Tijuana River	Refer to Table M1	911.11	
MEDINA EXPRESS	747	SAN YSIDRO BLVD		SAN YSIDRO	92173	Medium Industrial		485	Ground Transportation	Tijuana River	Refer to Table M1	911.12	
MENDOZA EXPRESS	3859	CORAL SHORES CT		SAN YSIDRO	92173	Medium Industrial		4841	Ground Transportation	Tijuana River	Refer to Table M1	911.11	
MEXICOACH INC	4570	CAMINO DE LA PLAZA		SAN YSIDRO	92173	Medium Industrial		48	Ground Transportation	Tijuana River	Refer to Table M1	911.12	
MG FREIGHT CORP	416	SAN YSIDRO BLVD	L825	SAN YSIDRO	92173	Medium Industrial		48851	Ground Transportation	Tijuana River	Refer to Table M1	911.11	
MIROB TRANSPORT	2817	IRIS AV	B	SAN YSIDRO	92173	Medium Industrial		48411	Ground Transportation	Tijuana River	Refer to Table M1	911.11	
MOON CHARTER	727	SAN YSIDRO BLVD	150	SAN YSIDRO	92173	Medium Industrial		485113	Ground Transportation	Tijuana River	Refer to Table M1	911.11	
MORALES DELIVERY/REYNAS SNACKS	455	SYCAMORE RD		SAN YSIDRO	92173	Medium Industrial		49211	Ground Transportation	Tijuana River	Refer to Table M1	911.11	
MOSQUITO EXPRESS	747	SAN YSIDRO BLVD		SAN YSIDRO	92173	Medium Industrial		485999	Ground Transportation	Tijuana River	Refer to Table M1	911.12	
OBLONCZEK GERARD	803	SAN YSIDRO BL		SAN YSIDRO	92173	Medium Industrial		485999	Ground Transportation	Tijuana River	Refer to Table M1	911.12	
OSCAR CHAVEZ	4492	CAMINO DE LA PLAZA	8381	SAN YSIDRO	92173	Medium Industrial		48599	Ground Transportation	Tijuana River	Refer to Table M1	911.11	
PAVO TRUCKING	324	WILLOW RD	5D	SAN YSIDRO	92173	Medium Industrial		48412	Ground Transportation	Tijuana River	Refer to Table M1	911.11	
PG AND SONS TRUCKING	3074	ANELLA RD		SAN YSIDRO	92173	Medium Industrial		4889	Ground Transportation	Tijuana River	Refer to Table M1	911.11	
RED CAB CO	803	SAN YSIDRO BLVD		SAN YSIDRO	92173	Medium Industrial		485999	Ground Transportation	Tijuana River	Refer to Table M1	911.12	
RIVER'S SHUTTLE & TOURS	1731	ALAQUINAS DR		SAN YSIDRO	92173	Medium Industrial		48551	Ground Transportation	Moody Canyon	Refer to Table M1	911.11	
RUBEN CARRILLO	3334	TEQUILA WY		SAN YSIDRO	92173	Medium Industrial		485999	Ground Transportation	Tijuana River	Refer to Table M1	911.11	
SAN MARTIN	1231	SAN YSIDRO BLVD		SAN YSIDRO	92173	Medium Industrial		484	Ground Transportation	Tijuana River	Refer to Table M1	911.11	
SAN YSIDRO BUS DEPOT	799	SAN YSIDRO BLVD		SAN YSIDRO	92173	Medium Industrial		485999	Ground Transportation	Tijuana River	Refer to Table M1	911.12	
SAN YSIDRO JITNEY	654	SAN YSIDRO BLVD	196	SAN YSIDRO	92173	Medium Industrial		48531	Ground Transportation	Tijuana River	Refer to Table M1	911.11	
SANTA ANA EXPRESS TRANSPORTATION	747	SAN YSIDRO BLVD		SAN YSIDRO	92173	Medium Industrial		485999	Ground Transportation	Tijuana River	Refer to Table M1	911.12	
SANTOS M RAMOS	3135	DON PANCHO WY		SAN YSIDRO	92173	Medium Industrial		48531	Ground Transportation	Tijuana River	Refer to Table M1	911.11	
SNF TRUCKING	4083	VIA DEL BARDO		SAN YSIDRO	92173	Medium Industrial		48412	Ground Transportation	Moody Canyon	Refer to Table M1	911.11	
Solazteca Transportation Group	723	E. San Ysidro Blvd.		SAN YSIDRO	92173	Medium Industrial	4173	48551	Ground Transportation	Tijuana River	Refer to Table M1	911.12	
TLS	2272	ENCHANTED PL		SAN YSIDRO	92173	Medium Industrial		48532	Ground Transportation	Moody Canyon	Refer to Table M1	911.11	

*Based on site visit results, these facilities were found not to be conducting significant activities and will be removed from the FY 2009 inventory. The facilities typically conducted office work or were home based and not mobile.

Business Name	Street Number	Street Name	Suite	City	Zip	Existing Status*	SIC	NAICS	Category	Nearest Conveyances or Water Bodies	Pollutants Potentially Generated	Watershed	Mobile
TORO VIEJO DELIVERY AND MOVING	3568	TRIDLE WY		SAN YSIDRO	92173	Medium Industrial		48411	Ground Transportation	Tijuana River	Refer to Table M1	911.11	
TRANSPORTES GOOSE	2344	SMYTHE AV	2	SAN YSIDRO	92173	Medium Industrial		484	Ground Transportation	Tijuana River	Refer to Table M1	911.11	
TRI STAR TRANSPORTATION	439	BLACKSHAW LN		SAN YSIDRO	92173	Medium Industrial		484	Ground Transportation	Tijuana River	Refer to Table M1	911.11	
TURISMO EXPRESS	727	SAN YSIDRO BLVD	552	SAN YSIDRO	92173	Medium Industrial		4889	Ground Transportation	Tijuana River	Refer to Table M1	911.11	
UNIVERSAL TRANSPORTATION/UNIVERSAL CAB	318	COTTONWOOD RD		SAN YSIDRO	92173	Medium Industrial		485999	Ground Transportation	Moody Canyon	Refer to Table M1	911.11	
VICTOR D LOPEZ	108	CENTER ST		SAN YSIDRO	92173	Medium Industrial		48531	Ground Transportation	Moody Canyon	Refer to Table M1	911.11	
VICTOR MARRERO PEDI-CAB	710	SAN YSIDRO BLVD	2181	SAN YSIDRO	92173	Medium Industrial		48599	Ground Transportation	Tijuana River	Refer to Table M1	911.11	
VIRIS TOURS	4035	VIA DEL BARDO		SAN YSIDRO	92173	Medium Industrial		485	Ground Transportation	Moody Canyon	Refer to Table M1	911.11	
YOYO-BU EXPRESS	4630	BORDER VILLAGE RD		SAN YSIDRO	92173	Medium Industrial		48411	Ground Transportation	Tijuana River	Refer to Table M1	911.11	
Sycamore Landfill	8514	Mast Blvd.		SAN DIEGO	92071	Medium Industrial	4953	562212	Landfills	San Diego River	Refer to Table M1	907.12	
ACCESS BIOMEDICAL	6362	FERRIS SQ A/B		SAN DIEGO	92121	Medium Industrial		325412	Manufacturing, Biotech/Pharmaceutical	Carroll Canyon, Unnamed Tributary	Refer to Table M1	906.10	
Applied Molecular Evolution Inc.	3520	Dunhill St.		SAN DIEGO	92121	Medium Industrial	2834	325412	Manufacturing, Biotech/Pharmaceutical	Carroll Canyon	Refer to Table M1	906.10	
Beckman Coulter Inc.	10130	Sorrento Valley Rd	A	SAN DIEGO	92121	Medium Industrial	2835	325413	Manufacturing, Biotech/Pharmaceutical	Carroll Canyon	Refer to Table M1	906.10	
Biogen Idec Inc.	5200	Research PL		SAN DIEGO	92122	Medium Industrial	2836	325414	Manufacturing, Biotech/Pharmaceutical	Rose Canyon	Refer to Table M1	906.40	
Combi-Blocks Inc	7949	Silverton AV	915	SAN DIEGO	92126	Medium Industrial	2834	325412	Manufacturing, Biotech/Pharmaceutical	Carroll Canyon	Refer to Table M1	906.10	
Cylene Pharmaceuticals	5820	Nancy Ridge Dr.	200	SAN DIEGO	92121	Medium Industrial	2834	325412	Manufacturing, Biotech/Pharmaceutical	Carroll Canyon	Refer to Table M1	906.10	
CYTOVIA INC	6650	NANCY RIDGE DR		SAN DIEGO	92121	Medium Industrial		325412	Manufacturing, Biotech/Pharmaceutical	Carroll Canyon	Refer to Table M1	906.10	
INOVA DIAGNOSTICS INC	9900	OLD GROVE RD		SAN DIEGO	92131	Medium Industrial		325412	Manufacturing, Biotech/Pharmaceutical	Carroll Canyon, Unnamed Tributary	Refer to Table M1	906.10	
LA JOLLA PHARMACEUTICAL COMPANY	6455	NANCY RIDGE DR		SAN DIEGO	92121	Medium Industrial		325412	Manufacturing, Biotech/Pharmaceutical	Carroll Canyon	Refer to Table M1	906.10	
MCKENNA LABS INC	2645	FINANCIAL CT	A	SAN DIEGO	92117	Medium Industrial		325412	Manufacturing, Biotech/Pharmaceutical	Rose Canyon	Refer to Table M1	906.40	

*Based on site visit results, these facilities were found not to be conducting significant activities and will be removed from the FY 2009 inventory. The facilities typically conducted office work or were home based and not mobile.

Business Name	Street Number	Street Name	Suite	City	Zip	Existing Status*	SIC	NAICS	Category	Nearest Conveyances or Water Bodies	Pollutants Potentially Generated	Watershed	Mobile
MIXTURE SCIENCES INC	3550	GENERAL ATOMICS CT		SAN DIEGO	92121	Medium Industrial		325412	Manufacturing, Biotech/Pharmaceutical	Soledad Canyon, Unnamed Tributary	Refer to Table M1	906.10	
NEOMPS INC	9395	CABOT DR		SAN DIEGO	92126	Medium Industrial		325412	Manufacturing, Biotech/Pharmaceutical	Carroll Canyon, Unnamed Tributary	Refer to Table M1	906.10	
NEREUS PHARMACEUTICALS INC	10480	WATERIDGE CIR		SAN DIEGO	92121	Medium Industrial		325412	Manufacturing, Biotech/Pharmaceutical	Soledad Canyon, Unnamed Tributary	Refer to Table M1	906.10	
NORVARTIS INSTITUTE FOR FUNCTIONAL GEROMICS INC	10675	JOHN JAY HOPKINS DR		SAN DIEGO	92121	Medium Industrial		325412	Manufacturing, Biotech/Pharmaceutical	Soledad Canyon, Unnamed Tributary	Refer to Table M1	906.10	
Optimer Pharmaceuticals Inc.	10110	Sorrento Valley Rd	C	SAN DIEGO	92121	Medium Industrial	2834	325412	Manufacturing, Biotech/Pharmaceutical	Carroll Canyon	Refer to Table M1	906.10	
PACIFICGMP	8810	REHCO RD	E	SAN DIEGO	92121	Medium Industrial		325414	Manufacturing, Biotech/Pharmaceutical	Carroll Canyon	Refer to Table M1	906.10	
Pacira Pharmaceuticals	10450	Science Center Dr.		SAN DIEGO	92121	Medium Industrial	2834	325412	Manufacturing, Biotech/Pharmaceutical	Los Penasquitos Creek	Refer to Table M1	906.10	
PET NET PHARMACEUTICALS INC	11388	SORRENTO VALLEY RD	100	SAN DIEGO	92121	Medium Industrial		325412	Manufacturing, Biotech/Pharmaceutical	Los Penasquitos Creek	Refer to Table M1	906.10	
QED BIO SCIENCE INC	10919	TECHNOLOGY PL	C	SAN DIEGO	92127	Medium Industrial		325412	Manufacturing, Biotech/Pharmaceutical	San Dieguito River, Unnamed Tributary	Refer to Table M1	905.11	
SELECTIVE GENETICS INC	11545	SORRENTO VALLEY RD	310	SAN DIEGO	92121	Medium Industrial		325412	Manufacturing, Biotech/Pharmaceutical	Los Penasquitos Creek	Refer to Table M1	906.10	
SKYEPHARMA, INC	11011	North Torrey Pines		SAN DIEGO	92121	Medium Industrial	2834		Manufacturing, Biotech/Pharmaceutical	Pacific Ocean Shoreline, Scripps HA	Refer to Table M1	906.30	
Tanox West, Inc	11011	Torreyana Rd		SAN DIEGO	92121	Medium Industrial	2834	32541	Manufacturing, Biotech/Pharmaceutical	Los Penasquitos Creek	Refer to Table M1	906.10	
STRATAGENE CLONING SYSTEMS	11011	TORREY PINES RD		LA JOLLA	92037	Medium Industrial		32512	Manufacturing, Chemicals	Pacific Ocean Shoreline, Miramar Reservoir HA	Refer to Table M1	906.10	
Advanced Applied Adhesives	10080	Willow Creek RD		SAN DIEGO	92131	Medium Industrial	3999	32552	Manufacturing, Chemicals	Carroll Canyon	Refer to Table M1	906.10	
ADVANCED COATING SOLUTIONS LLC	2295	PASEO DE LAS AMERICAS	20	SAN DIEGO	92154	Medium Industrial		32551	Manufacturing, Chemicals	Tijuana River, Unnamed Tributary	Refer to Table M1	911.12	
BIOMYX INC	10054	MESA RIDGE CT	112	SAN DIEGO	92121	Medium Industrial		325	Manufacturing, Chemicals	Carroll Canyon, Unnamed Tributary	Refer to Table M1	906.10	
CA BOTANA INTERNATIONAL, INC.	9365	WAPLES ST		SAN DIEGO	92121	Medium Industrial	2844	325620	Manufacturing, Chemicals	Carroll Canyon	Refer to Table M1	906.10	
CHEMIX PRODUCTS CHEMIX.COM CHEMIX LABORATORIES	5684	CERVANTES AV		SAN DIEGO	92114	Medium Industrial		32561	Manufacturing, Chemicals	Seventh Street Channel	Refer to Table M1	908.31	
CRG CHEMICAL	11839	SORRENTO VALLEY RD		SAN DIEGO	92121	Medium Industrial		32599	Manufacturing, Chemicals	Los Penasquitos Creek	Refer to Table M1	906.10	
DIVERSA CORPORATION	4955	DIRECTORS PL		SAN DIEGO	92121	Medium Industrial		325998	Manufacturing, Chemicals	Soledad Canyon, Unnamed Tributary	Refer to Table M1	906.10	

*Based on site visit results, these facilities were found not to be conducting significant activities and will be removed from the FY 2009 inventory. The facilities typically conducted office work or were home based and not mobile.

Business Name	Street Number	Street Name	Suite	City	Zip	Existing Status*	SIC	NAICS	Category	Nearest Conveyances or Water Bodies	Pollutants Potentially Generated	Watershed	Mobile
ELECTRINK INC	9360	ACTIVITY RD	J	SAN DIEGO	92126	Medium Industrial		3255	Manufacturing, Chemicals	Carroll Canyon, Unnamed Tributary	Refer to Table M1	906.10	
EMD Chemicals, Inc.	10394	Pacific Center Ct		SAN DIEGO	92121	Medium Industrial	2836	325199	Manufacturing, Chemicals	Carroll Canyon	Refer to Table M1	906.10	
FFA SCIENCES LLC	3550	GENERAL ATOMICS CT	129	SAN DIEGO	92121	Medium Industrial		325	Manufacturing, Chemicals	Soledad Canyon, Unnamed Tributary	Refer to Table M1	906.10	
Frazee Paint	6625	Miramar Rd		SAN DIEGO	92121	Medium Industrial	2851	325510	Manufacturing, Chemicals	Rose Canyon	Refer to Table M1	906.10	
I SOURCE TECHNICAL SERVICES INC	6440	LUSK BLVD	102D	SAN DIEGO	92121	Medium Industrial		339943	Manufacturing, Chemicals	Soledad Canyon, Unnamed Tributary	Refer to Table M1	906.10	
INTEGRA NEUROSCIENCES	5955	PACIFIC CENTER BLVD		SAN DIEGO	92121	Medium Industrial		3255	Manufacturing, Chemicals	Soledad Canyon, Unnamed Tributary	Refer to Table M1	906.10	
ORBIGEN	6827	NANCY RIDGE DR	B	SAN DIEGO	92121	Medium Industrial		325998	Manufacturing, Chemicals	Carroll Canyon	Refer to Table M1	906.10	
ORGANIC RECYCLING WEST, INC.	1202	La Media RD		SAN DIEGO	92154	Medium Industrial	2875	325314	Manufacturing, Chemicals	Tijuana River	Refer to Table M1	911.12	
P M CHEMICAL COMPANY INC	5325	GRANT ST		SAN DIEGO	92110	Medium Industrial		325	Manufacturing, Chemicals	San Diego River	Refer to Table M1	907.11	
Prima Pharm Inc.	3443	Tripp Court	A	SAN DIEGO	92121	Medium Industrial	2834	325412	Manufacturing, Chemicals	Los Penasquitos Creek	Refer to Table M1	906.10	
Rhino Lining	9151	Rehco Rd		SAN DIEGO	92121	Medium Industrial	2821	325211	Manufacturing, Chemicals	Carroll Canyon	Refer to Table M1	906.10	
SAMSUNG CHEMICAL (USA) INC	1450	FRAZEE RD	505	SAN DIEGO	92108	Medium Industrial		325211	Manufacturing, Chemicals	San Diego River	Refer to Table M1	907.11	
TERAWET	10387	FRIARS RD	124	SAN DIEGO	92120	Medium Industrial		325	Manufacturing, Chemicals	San Diego River	Refer to Table M1	907.11	
VISTA PAINT CORP	1103	MORENA BLVD		SAN DIEGO	92110	Medium Industrial		32551	Manufacturing, Chemicals	San Diego River	Refer to Table M1	907.11	
WD-40 COMPANY	1061	Cudahy PL		SAN DIEGO	92110	Medium Industrial	2992	324191	Manufacturing, Chemicals	San Diego River	Refer to Table M1	907.11	
Associated Ready Mixed Conc Sa	1696	Cactus Rd		SAN DIEGO	92154	Medium Industrial	3273	327320	Manufacturing, Concrete	Tijuana River	Refer to Table M1	911.12	
CA COMMERCIAL ASPHALT Camino Santa Fe	9235	Camino Santa Fe		SAN DIEGO	92121	Medium Industrial	2951	324121	Manufacturing, Concrete	Carroll Canyon	Refer to Table M1	906.10	
CA COMMERCIAL ASPHALT Hollister	387	Hollister ST		SAN DIEGO	92154	Medium Industrial	2951	324121	Manufacturing, Concrete	Otay River	Refer to Table M1	910.20	
Hanson Aggregates PSW Otay Ready Mix Concrete	389	Hollister ST		SAN DIEGO	92154	Medium Industrial	3273	327320	Manufacturing, Concrete	Otay River	Refer to Table M1	910.20	
Robertsons Otay Mesa Plant	7961	Airway Rd		SAN DIEGO	92154	Medium Industrial	3273	327320	Manufacturing, Concrete	Tijuana River	Refer to Table M1	911.12	
SPANCRETE CA	389	Hollister St.		SAN DIEGO	92154	Medium Industrial	3271	327331	Manufacturing, Concrete	Otay River	Refer to Table M1	910.20	
Superior Ready Mix Concrete - Camino Santa Fe	9245	Camino Santa Fe		SAN DIEGO	92121	Medium Industrial	3273	327320	Manufacturing, Concrete	Carroll Canyon	Refer to Table M1	906.10	
A Q'S ROBOTICS CO	392	WINEWOOD ST		SAN DIEGO	92114	Medium Industrial		334	Manufacturing, Electronics	Chollas Creek,S	Refer to Table M1	908.22	
AAMP OF AMERICA	7966	ARJONS DR	D	SAN DIEGO	92126	Medium Industrial		334419	Manufacturing, Electronics	Carroll Canyon, Unnamed Tributary	Refer to Table M1	906.10	
ACCESS CONTROL CENTER INC	6450	SEQUENCE DR		SAN DIEGO	92121	Medium Industrial		334	Manufacturing, Electronics	Los Penasquitos Creek, Unnamed Tributary	Refer to Table M1	906.10	
AIRSIS INC	6215	FERRIS SQ	120	SAN DIEGO	92121	Medium Industrial		3342	Manufacturing, Electronics	Carroll Canyon, Unnamed Tributary	Refer to Table M1	906.10	

*Based on site visit results, these facilities were found not to be conducting significant activities and will be removed from the FY 2009 inventory. The facilities typically conducted office work or were home based and not mobile.

Business Name	Street Number	Street Name	Suite	City	Zip	Existing Status*	SIC	NAICS	Category	Nearest Conveyances or Water Bodies	Pollutants Potentially Generated	Watershed	Mobile
ALPHA ENTERPIRSES INTL	4878	RONSON CT	C	SAN DIEGO	92111	Medium Industrial		334	Manufacturing, Electronics	San Clemente Canyon, Unnamed Tributary	Refer to Table M1	906.40	
AMERICAN TECHNOLOGY CORP	15378	AvenUE OF SCIENCE		SAN DIEGO	92128	Medium Industrial		334419	Manufacturing, Electronics	Lusardi Creek	Refer to Table M1	905.12	
APPLIED MICRO CIRCUIT CORP	6290	SEQUENCE DR		SAN DIEGO	92121	Medium Industrial		3344	Manufacturing, Electronics	Soledad Canyon, Unnamed Tributary	Refer to Table M1	906.10	
APTA Group Inc.	7580	Britannia Ct.	B	SAN DIEGO	92154	Medium Industrial	3674	334413	Manufacturing, Electronics	Tijuana River	Refer to Table M1	911.12	
ARTEK MANUFACTURING	10225	BARNES CANYON RD	A109	SAN DIEGO	92121	Medium Industrial		334	Manufacturing, Electronics	Soledad Canyon, Unnamed Tributary	Refer to Table M1	906.10	
ASTRONOMICAL RESEARCH CAMERAS	3547	CAMINO DEL RIO SOUTH	A	SAN DIEGO	92108	Medium Industrial		334	Manufacturing, Electronics	San Diego River	Refer to Table M1	907.11	
ASTUTE NETWORKS	16516	VIA ESPRILLO	200	SAN DIEGO	92127	Medium Industrial		3344	Manufacturing, Electronics	San Dieguito River, Unnamed Tributary	Refer to Table M1	905.11	
AURUM ASSEMBLY PLUS INC	8827	PRODUCTION AV		SAN DIEGO	92121	Medium Industrial		334419	Manufacturing, Electronics	Carroll Canyon	Refer to Table M1	906.10	
AUTOSPLICE INC	10121	BARNES CANYON RD		SAN DIEGO	92121	Medium Industrial		3344	Manufacturing, Electronics	Soledad Canyon, Unnamed Tributary	Refer to Table M1	906.10	
Bae Systems Mission	16250	Technology Dr.		SAN DIEGO	92127	Medium Industrial	3812	334511	Manufacturing, Electronics	Lake Hodges	Refer to Table M1	905.11	
CALIFORNIA INSTRUMENTS CORPORATION	9689	TOWNE CENTRE DR		SAN DIEGO	92121	Medium Industrial		334	Manufacturing, Electronics	Soledad Canyon	Refer to Table M1	906.10	
CENTAUR CORPORATION	3760	CONVOY ST	205	SAN DIEGO	92111	Medium Industrial		334419	Manufacturing, Electronics	San Diego River, Unnamed Tributary	Refer to Table M1	907.11	
CERCAP SOLUTIONS INC	7909	SILVERTON AV	210	SAN DIEGO	92126	Medium Industrial		3344	Manufacturing, Electronics	Carroll Canyon, Unnamed Tributary	Refer to Table M1	906.10	
CHRONTROL CORPORATION	7525	MISSION GORGE RD	D	SAN DIEGO	92120	Medium Industrial		334419	Manufacturing, Electronics	San Diego River	Refer to Table M1	907.11	
CIMTREK INC	1152	MORENA BLVD		SAN DIEGO	92110	Medium Industrial		334419	Manufacturing, Electronics	Mission Bay	Refer to Table M1	906.50	
CISCO SYSTEMS INC	3636	NOBEL DR	150	SAN DIEGO	92122	Medium Industrial		3344	Manufacturing, Electronics	Rose Canyon, Unnamed Tributary	Refer to Table M1	906.40	
COHU INC	3912	CALLE FORTUNADA		SAN DIEGO	92123	Medium Industrial		334	Manufacturing, Electronics	Murphy Canyon, Unnamed Tributary	Refer to Table M1	907.11	
CONCISYS INC	4205	PONDEROSA AV		SAN DIEGO	92123	Medium Industrial		3344	Manufacturing, Electronics	San Diego River, Unnamed Tributary	Refer to Table M1	907.11	
CONEXANT SYSTEMS INC	9868	SCRANTON RD	1000	SAN DIEGO	92121	Medium Industrial		334419	Manufacturing, Electronics	Soledad Canyon, Unnamed Tributary	Refer to Table M1	906.10	
CONTINENTAL CONTROLS CORPORATION	8845	REHCO RD		SAN DIEGO	92121	Medium Industrial		334419	Manufacturing, Electronics	Carroll Canyon	Refer to Table M1	906.10	
CONTROLLED DATA RECORDING SYSTEMS INC	4655	RUFFNER ST	220	SAN DIEGO	92111	Medium Industrial		334419	Manufacturing, Electronics	Tecolote Creek	Refer to Table M1	906.50	
COPPER MOUNTAIN NETWORKS INC	10145	PACIFIC HEIGHTS BLVD	100	SAN DIEGO	92121	Medium Industrial		3344	Manufacturing, Electronics	Soledad Canyon, Unnamed Tributary	Refer to Table M1	906.10	
COX COMMUNICATIONS SAN DIEGO INC	1370	INDIA ST		SAN DIEGO	92101	Medium Industrial		33422	Manufacturing, Electronics	San Diego Bay	Refer to Table M1	908.21	
CRI LIGHTING SALES INC	7933	SILVERTON AV	715	SAN DIEGO	92126	Medium Industrial		3344	Manufacturing, Electronics	Carroll Canyon, Unnamed Tributary	Refer to Table M1	906.10	
CUBIC DEFENSE SYSTEMS, INC.	9233	Balboa AV.		SAN DIEGO	92123	Medium Industrial	3600	3344	Manufacturing, Electronics	San Diego River	Refer to Table M1	907.11	
CUBIC TRANSPORTATION SERVICES	5650	KEARNY MESA RD		SAN DIEGO	92111	Medium Industrial		334419	Manufacturing, Electronics	San Clemente Canyon, Unnamed Tributary	Refer to Table M1	906.40	

*Based on site visit results, these facilities were found not to be conducting significant activities and will be removed from the FY 2009 inventory. The facilities typically conducted office work or were home based and not mobile.

Business Name	Street Number	Street Name	Suite	City	Zip	Existing Status*	SIC	NAICS	Category	Nearest Conveyances or Water Bodies	Pollutants Potentially Generated	Watershed	Mobile
CURTISSWRIGHT CONTROLS EMBEDDED COMPUTING	9605	SCRANTON RD	700	SAN DIEGO	92121	Medium Industrial		3344	Manufacturing, Electronics	Soledad Canyon, Unnamed Tributary	Refer to Table M1	906.10	
DELPHON INDUSTRIES DBA QUIK-PAK	10987	VIA FRONTERA		SAN DIEGO	92127	Medium Industrial		3344	Manufacturing, Electronics	San Dieguito River, Unnamed Tributary	Refer to Table M1	905.11	
Delta Group Electronics	1330	30th St.	G	SAN DIEGO	92154	Medium Industrial	3679	334418	Manufacturing, Electronics	Otay River	Refer to Table M1	910.20	
DELTA GROUP ELECTRONICS INC	10180	SCRIPPS RANCH BLVD		SAN DIEGO	92123	Medium Industrial		3344	Manufacturing, Electronics	Carroll Canyon, Unnamed Tributary	Refer to Table M1	906.10	
Dotworkz	3688	Midway Dr.		SAN DIEGO	92110	Medium Industrial	3663	334220	Manufacturing, Electronics	San Diego Bay	Refer to Table M1	908.10	
DYNAMIC INSTRUMENTS INC	3860	CALLE FORTUNADA		SAN DIEGO	92123	Medium Industrial		3344	Manufacturing, Electronics	Murphy Canyon, Unnamed Tributary	Refer to Table M1	907.11	
Ectron Corporation	8159	Engineer RD		SAN DIEGO	92111	Medium Industrial	3669	334290	Manufacturing, Electronics	San Diego River	Refer to Table M1	907.11	
EDSA MICRO CORPORATION	16870	BERNARDO DR	330	SAN DIEGO	92127	Medium Industrial		33411	Manufacturing, Electronics	Lake Hodges, Unnamed Tributary	Refer to Table M1	905.21	
Electronic Assembly Projects	5640	Kearny Mesa Rd		SAN DIEGO	92111	Medium Industrial	3679	334418	Manufacturing, Electronics	San Diego River	Refer to Table M1	907.11	
ELECTRONIC CIRCUIT SYSTEMS INC	7965	DUNBROOK RD	G	SAN DIEGO	92126	Medium Industrial		334419	Manufacturing, Electronics	Carroll Canyon, Unnamed Tributary	Refer to Table M1	906.10	
ELECTRONIC MANUFACTURING TECHNOLOGY INC	16464	VIA ESPRILLO		SAN DIEGO	92127	Medium Industrial		3344	Manufacturing, Electronics	San Dieguito River, Unnamed Tributary	Refer to Table M1	905.11	
ELGAR ELECTRONICS CORP	9245	BROWN DEER RD	B	SAN DIEGO	92121	Medium Industrial		334419	Manufacturing, Electronics	Carroll Canyon, Unnamed Tributary	Refer to Table M1	906.10	
ELGAR ELECTRONICS CORPORATION	9215	BROWN DEER RD		SAN DIEGO	92121	Medium Industrial		334419	Manufacturing, Electronics	Carroll Canyon, Unnamed Tributary	Refer to Table M1	906.10	
Elgar Electronics Corporation	9250	Brown Deer Rd		SAN DIEGO	92121	Medium Industrial	3679	334419	Manufacturing, Electronics	Carroll Canyon	Refer to Table M1	906.10	
EMC CORPORATION	6620	MESA RIDGE RD		SAN DIEGO	92121	Medium Industrial		334419	Manufacturing, Electronics	Carroll Canyon, Unnamed Tributary	Refer to Table M1	906.10	
ERICSSON WIRELESS COMMUNICATIONS INC	6455	LUSK BLVD		SAN DIEGO	92121	Medium Industrial		33422	Manufacturing, Electronics	Los Penasquitos Creek, Unnamed Tributary	Refer to Table M1	906.10	
ESMI	6731	COBRA WY		SAN DIEGO	92121	Medium Industrial		334419	Manufacturing, Electronics	Los Penasquitos Creek, Unnamed Tributary	Refer to Table M1	906.10	
EUROTHERM INC	3914	MURPHY CANYON RD	A236	SAN DIEGO	92123	Medium Industrial		334419	Manufacturing, Electronics	Murphy Canyon	Refer to Table M1	907.11	
Ferran Scientific	11558	Sorrento Valley Rd.		SAN DIEGO	92121	Medium Industrial	3826	334516	Manufacturing, Electronics	Los Penasquitos Creek	Refer to Table M1	906.10	
FIDELITY INFORMATION SERVICES INC	12250	EL CAMINO REAL	140	SAN DIEGO	92130	Medium Industrial		334419	Manufacturing, Electronics	Carmel Valley, Unnamed Tributary	Refer to Table M1	906.10	
FILMETRICS INC	9335	CHESAPEAKE DR		SAN DIEGO	92123	Medium Industrial		334	Manufacturing, Electronics	Murphy Canyon	Refer to Table M1	907.11	
FISCHER CUSTOM COMMUNICATIONS INC	7920	ARJONS DR	C	SAN DIEGO	92126	Medium Industrial		334419	Manufacturing, Electronics	Carroll Canyon, Unnamed Tributary	Refer to Table M1	906.10	
FUTURE ENDEAVORS	7920	SILVERTON AV	J	SAN DIEGO	92126	Medium Industrial		334419	Manufacturing, Electronics	Carroll Canyon, Unnamed Tributary	Refer to Table M1	906.10	
General Atomics Electronics Systems, Inc.	4949	Greencraig Ln		SAN DIEGO	92123	Medium Industrial	3675	3344	Manufacturing, Electronics	Murphy Canyon	Refer to Table M1	907.11	
GENERAL INSTRUMENTS	6450	SEQUENCE DR		SAN DIEGO	92121	Medium Industrial		334419	Manufacturing, Electronics	Los Penasquitos Creek, Unnamed Tributary	Refer to Table M1	906.10	
GENLYTE THOMAS GROUP LLC	17150	VIA DEL CAMPO		SAN DIEGO	92127	Medium Industrial		334419	Manufacturing, Electronics	San Dieguito River, Unnamed Tributary	Refer to Table M1	905.11	

*Based on site visit results, these facilities were found not to be conducting significant activities and will be removed from the FY 2009 inventory. The facilities typically conducted office work or were home based and not mobile.

Business Name	Street Number	Street Name	Suite	City	Zip	Existing Status*	SIC	NAICS	Category	Nearest Conveyances or Water Bodies	Pollutants Potentially Generated	Watershed	Mobile
HITACHI DATA SYSTEMS CORPORATION	10277	SCRIPPS RANCH BLVD		SAN DIEGO	92131	Medium Industrial		3341	Manufacturing, Electronics	Carroll Canyon, Unnamed Tributary	Refer to Table M1	906.10	
HI-TECH ELECTRONIC MANUFACTORING CORP	9393	WAPLES ST	100	SAN DIEGO	92121	Medium Industrial		3344	Manufacturing, Electronics	Carroll Canyon, Unnamed Tributary	Refer to Table M1	906.10	
HI-TECH STENCILS INC	10225	BARNES CANYON RD	A111	SAN DIEGO	92121	Medium Industrial		334	Manufacturing, Electronics	Soledad Canyon, Unnamed Tributary	Refer to Table M1	906.10	
HOWARD'S KEYBOARD GALLERY	16990	VIA TAZON	122	SAN DIEGO	92127	Medium Industrial		334	Manufacturing, Electronics	Lake Hodges, Unnamed Tributary	Refer to Table M1	905.21	
HQ ELECTRONIC ASSEMBLY	9540	WAPLES ST	G	SAN DIEGO	92121	Medium Industrial		334	Manufacturing, Electronics	Carroll Canyon, Unnamed Tributary	Refer to Table M1	906.10	
HUGHES NETWORK SYSTEMS	9605	SCRANTON RD		SAN DIEGO	92121	Medium Industrial		33422	Manufacturing, Electronics	Soledad Canyon, Unnamed Tributary	Refer to Table M1	906.10	
Illumina Inc	9885	Towne Centre Dr		SAN DIEGO	92121	Medium Industrial	3826	334516	Manufacturing, Electronics	Carroll Canyon	Refer to Table M1	906.10	
Integrated Microwave Corp.	11353	Sorrento Valley RD		SAN DIEGO	92121	Medium Industrial	3679	334419	Manufacturing, Electronics	Los Penasquitos Creek	Refer to Table M1	906.10	
INTELLIGENT TECHNOLOGIES	9454	WAPLES ST		SAN DIEGO	92121	Medium Industrial		334419	Manufacturing, Electronics	Carroll Canyon, Unnamed Tributary	Refer to Table M1	906.10	
KIC THERMAL PROFILING	15950	BERNARDO CENTER DR	E	SAN DIEGO	92127	Medium Industrial		3344	Manufacturing, Electronics	Lusardi Creek	Refer to Table M1	905.12	
KONEXX - UNLIMITED SYSTEMS CORP INC	5550	OBERLIN DR		SAN DIEGO	92121	Medium Industrial		33422	Manufacturing, Electronics	Carroll Canyon	Refer to Table M1	906.10	
KP MICROWAVE COMPONENTS INC	9630	BLACK MOUNTAIN RD	N	SAN DIEGO	92126	Medium Industrial		334	Manufacturing, Electronics	Carroll Canyon, Unnamed Tributary	Refer to Table M1	906.10	
KYOCERA AMERICA, INC	8611	Balboa AV.		SAN DIEGO	92123	Medium Industrial	3471	3344	Manufacturing, Electronics	San Diego River	Refer to Table M1	907.11	
L-3 COMMUNICATIONS, TELEMETRY- WEST	9020	Balboa AV		SAN DIEGO	92123	Medium Industrial	3600	334220	Manufacturing, Electronics	Murphy Canyon	Refer to Table M1	907.11	
LG ELECTRONICS MOBILECOMM USA INC	10101	OLD GROVE RD		SAN DIEGO	92131	Medium Industrial		33422	Manufacturing, Electronics	Carroll Canyon, Unnamed Tributary	Refer to Table M1	906.10	
LIGHTPOINTE COMMUNICATIONS INC	10140	BARNES CANYON RD		SAN DIEGO	92121	Medium Industrial		334	Manufacturing, Electronics	Soledad Canyon, Unnamed Tributary	Refer to Table M1	906.10	
LOGIC INNOVATIONS INC	9980	CARROLL CANYON RD	110	SAN DIEGO	92131	Medium Industrial		334	Manufacturing, Electronics	Carroll Canyon, Unnamed Tributary	Refer to Table M1	906.10	
LUCENT TECHNOLOGIES INC	7292	OPPORTUNITY RD	E	SAN DIEGO	92121	Medium Industrial		33422	Manufacturing, Electronics	Tecolote Creek	Refer to Table M1	906.50	
MAJOR SCIENTIFIC INDUSTRIES	3557	Dalbergia ST		SAN DIEGO	92113	Medium Industrial	3672	334412	Manufacturing, Electronics	Chollas Creek	Refer to Table M1	908.22	
MARVELL SEMICONDUCTOR INC	10955	VISTA SORRENTO PKY	200	SAN DIEGO	92130	Medium Industrial		33441	Manufacturing, Electronics	Los Penasquitos Creek	Refer to Table M1	906.10	
Maxwell Technologies Inc	9244	Balboa AV		SAN DIEGO	92123	Medium Industrial	3674	334414	Manufacturing, Electronics	San Diego River	Refer to Table M1	907.11	
Maxwell Technologies Inc.	4255	Ruffin Rd.		SAN DIEGO	92123	Medium Industrial	3674	334414	Manufacturing, Electronics	San Clemente Canyon	Refer to Table M1	907.11	
MCV TECHNOLOGIES INC	6370	LUSK BLVD	F110	SAN DIEGO	92121	Medium Industrial		3344	Manufacturing, Electronics	Soledad Canyon, Unnamed Tributary	Refer to Table M1	906.10	
NICHICON (AMERICA)CORP	3655	NOBEL DR	350	SAN DIEGO	92122	Medium Industrial		3344	Manufacturing, Electronics	Rose Canyon, Unnamed Tributary	Refer to Table M1	906.40	
Northrop Grumman Space and Missile Systems	15120	Innovation Drive		SAN DIEGO	92128	Medium Industrial	3679	334419	Manufacturing, Electronics	Los Penasquitos Creek	Refer to Table M1	906.20	
NOVA RANGER INC	9885	MESA RIM RD	127	SAN DIEGO	92121	Medium Industrial		334	Manufacturing, Electronics	Carroll Canyon, Unnamed Tributary	Refer to Table M1	906.10	

*Based on site visit results, these facilities were found not to be conducting significant activities and will be removed from the FY 2009 inventory. The facilities typically conducted office work or were home based and not mobile.

Business Name	Street Number	Street Name	Suite	City	Zip	Existing Status*	SIC	NAICS	Category	Nearest Conveyances or Water Bodies	Pollutants Potentially Generated	Watershed	Mobile
NOVATRON INC	5955	MIRA MESA BLVD	A	SAN DIEGO	92121	Medium Industrial		334419	Manufacturing, Electronics	Soledad Canyon, Unnamed Tributary	Refer to Table M1	906.10	
NUERA COMMUNICATIONS INC	10445	PACIFIC CENTER CT		SAN DIEGO	92121	Medium Industrial		33422	Manufacturing, Electronics	Soledad Canyon, Unnamed Tributary	Refer to Table M1	906.10	
NXGEN ELECTRONICS INC	9771	CLAIREMONT MESA BLVD	C	SAN DIEGO	92124	Medium Industrial		334	Manufacturing, Electronics	Murphy Canyon	Refer to Table M1	907.11	
OVERLAND STORAGE INC	4820	OVERLAND AV		SAN DIEGO	92123	Medium Industrial		3344	Manufacturing, Electronics	San Diego River, Unnamed Tributary	Refer to Table M1	907.11	
PACE MICRO INC	12335	WORLD TRADE DR	11A	SAN DIEGO	92128	Medium Industrial		334	Manufacturing, Electronics	Los Penasquitos Creek, Unnamed Tributary	Refer to Table M1	906.20	
PANASONIC ELECTRONIC DEVICES CORP OF AMERICA	7625	PANASONIC WY	31H-1	SAN DIEGO	92154	Medium Industrial		3344	Manufacturing, Electronics	Tijuana River, Unnamed Tributary	Refer to Table M1	911.12	
PATH 1 NETWORK TECHNOLOGIES INC	6215	FERRIS SQ	140	SAN DIEGO	92121	Medium Industrial		334419	Manufacturing, Electronics	Carroll Canyon, Unnamed Tributary	Refer to Table M1	906.10	
PEREGRINE SEMICONDUCTOR CORP	9450	CARROLL PARK DR		SAN DIEGO	92121	Medium Industrial		3344	Manufacturing, Electronics	Carroll Canyon, Unnamed Tributary	Refer to Table M1	906.10	
PERSONAL ROBOTICS INC	11722	SORRENTO VALLEY RD	H	SAN DIEGO	92121	Medium Industrial		3344	Manufacturing, Electronics	Los Penasquitos Creek	Refer to Table M1	906.10	
PIONEER SPEAKERS INC	8701	SIEMPRE VIVA RD	100	SAN DIEGO	92154	Medium Industrial		334419	Manufacturing, Electronics	Tijuana River, Unnamed Tributary	Refer to Table M1	911.12	
PRECISION AUTOMATION INC	9885	MESA RIM RD	102	SAN DIEGO	92121	Medium Industrial		334419	Manufacturing, Electronics	Carroll Canyon, Unnamed Tributary	Refer to Table M1	906.10	
PRESIDIO COMPONENTS, INC	7169	Construction CT		SAN DIEGO	92121	Medium Industrial	3675	334414	Manufacturing, Electronics	Carroll Canyon	Refer to Table M1	906.10	
PRINTNET	4858	MERCURY ST	210	SAN DIEGO	92111	Medium Industrial		3341	Manufacturing, Electronics	San Clemente Canyon, Unnamed Tributary	Refer to Table M1	906.40	
PSIBER DATA SYSTEMS INC	7075	MISSION GORGE RD	K	SAN DIEGO	92120	Medium Industrial		334419	Manufacturing, Electronics	San Diego River	Refer to Table M1	907.11	
PULSE ENGINEERING INC	12220	WORLD TRADE DR		SAN DIEGO	92128	Medium Industrial		3344	Manufacturing, Electronics	Los Penasquitos Creek, Unnamed Tributary	Refer to Table M1	906.20	
QUAKE GLOBAL INC	9765	CLAIREMONT MESA BLVD	A	SAN DIEGO	92124	Medium Industrial		33422	Manufacturing, Electronics	Murphy Canyon	Refer to Table M1	907.11	
Qualcomm	5775	Morehouse Dr		SAN DIEGO	92121	Medium Industrial	3669	334290	Manufacturing, Electronics	Carroll Canyon	Refer to Table M1	906.10	
QUALCOMM FLARION TECHNOLOGIES INC	5775	MOREHOUSE DR		SAN DIEGO	92121	Medium Industrial		334419	Manufacturing, Electronics	Soledad Canyon, Unnamed Tributary	Refer to Table M1	906.10	
QUALCOMM INC	5717	PACIFIC CENTER BLVD AW		SAN DIEGO	92121	Medium Industrial		334419	Manufacturing, Electronics	Soledad Canyon, Unnamed Tributary	Refer to Table M1	906.10	
QUALCOMM INCORPORATED	4243	CAMPUS POINT CT		SAN DIEGO	92121	Medium Industrial		3344	Manufacturing, Electronics	Soledad Canyon, Unnamed Tributary	Refer to Table M1	906.10	
QUALCOMM INCORPORATED	10555	SORRENTO VALLEY RD		SAN DIEGO	92121	Medium Industrial		3344	Manufacturing, Electronics	Soledad Canyon	Refer to Table M1	906.10	
QUALCOMM INCORPORATED	5985	PACIFIC CENTER BLVD	205	SAN DIEGO	92121	Medium Industrial		3344	Manufacturing, Electronics	Soledad Canyon, Unnamed Tributary	Refer to Table M1	906.10	
QUALCOMM INCORPORATED	9380	WAPLES ST		SAN DIEGO	92121	Medium Industrial		3344	Manufacturing, Electronics	Carroll Canyon, Unnamed Tributary	Refer to Table M1	906.10	
QUALCOMM INCORPORATED	6925	LUSK BLVD		SAN DIEGO	92121	Medium Industrial		3344	Manufacturing, Electronics	Soledad Canyon, Unnamed Tributary	Refer to Table M1	906.10	
QUALCOMM INCORPORATED	10185	MCKELLAR CT		SAN DIEGO	92121	Medium Industrial		3344	Manufacturing, Electronics	Los Penasquitos Creek, Unnamed Tributary	Refer to Table M1	906.10	
QUALCOMM INCORPORATED	9393	WAPLES ST	150	SAN DIEGO	92121	Medium Industrial		3344	Manufacturing, Electronics	Carroll Canyon, Unnamed Tributary	Refer to Table M1	906.10	

*Based on site visit results, these facilities were found not to be conducting significant activities and will be removed from the FY 2009 inventory. The facilities typically conducted office work or were home based and not mobile.

Business Name	Street Number	Street Name	Suite	City	Zip	Existing Status*	SIC	NAICS	Category	Nearest Conveyances or Water Bodies	Pollutants Potentially Generated	Watershed	Mobile
QUALCOMM INCORPORATED	6262	LUSK BLVD		SAN DIEGO	92121	Medium Industrial		3344	Manufacturing, Electronics	Soledad Canyon, Unnamed Tributary	Refer to Table M1	906.10	
QUALCOMM INCORPORATED	10145	PACIFIC HEIGHTS BLVD AQ		SAN DIEGO	92121	Medium Industrial		33429	Manufacturing, Electronics	Soledad Canyon, Unnamed Tributary	Refer to Table M1	906.10	
QUALCOMM INCORPORATED	5788	PACIFIC CENTER BLVD WAWD		SAN DIEGO	92121	Medium Industrial		334419	Manufacturing, Electronics	Soledad Canyon, Unnamed Tributary	Refer to Table M1	906.10	
QUALCOMM INCORPORATED	10945	VISTA SORRENTO PKY AR		SAN DIEGO	92130	Medium Industrial		33429	Manufacturing, Electronics	Los Penasquitos Creek	Refer to Table M1	906.10	
QUALCOMM INCORPORATED	9725	SCRANTON RD AC		SAN DIEGO	92121	Medium Industrial		33429	Manufacturing, Electronics	Soledad Canyon, Unnamed Tributary	Refer to Table M1	906.10	
QUALCOMM INCORPORATED	10309	PACIFIC CENTER CT	X	SAN DIEGO	92121	Medium Industrial		33429	Manufacturing, Electronics	Soledad Canyon, Unnamed Tributary	Refer to Table M1	906.10	
QUALCOMM INCORPORATED	5745	PACIFIC CENTER BLVD W WT		SAN DIEGO	92121	Medium Industrial		334419	Manufacturing, Electronics	Los Penasquitos Creek, Unnamed Tributary	Refer to Table M1	906.10	
QUALCOMM INCORPORATED INC	10290	CAMPUS POINT DR AA		SAN DIEGO	92121	Medium Industrial		33429	Manufacturing, Electronics	Soledad Canyon, Unnamed Tributary	Refer to Table M1	906.10	
QUALCOMM INCORPORATED INC	6455	LUSK BLVD BLD	Q	SAN DIEGO	92121	Medium Industrial		33429	Manufacturing, Electronics	Soledad Canyon, Unnamed Tributary	Refer to Table M1	906.10	
QUALITY SYSTEMS INTEGRATED CORPORATION	6720	COBRA WY		SAN DIEGO	92121	Medium Industrial		334419	Manufacturing, Electronics	Los Penasquitos Creek, Unnamed Tributary	Refer to Table M1	906.10	
QUALPHONE INC	5775	MOREHOUSE DR		SAN DIEGO	92121	Medium Industrial		334419	Manufacturing, Electronics	Soledad Canyon, Unnamed Tributary	Refer to Table M1	906.10	
R F INDUSTRIES LTD	7610	MIRAMAR RD		SAN DIEGO	92126	Medium Industrial		334419	Manufacturing, Electronics	Carroll Canyon, Unnamed Tributary	Refer to Table M1	906.10	
R F MAGIC INC	10182	TELESIS CT	400	SAN DIEGO	92121	Medium Industrial		334	Manufacturing, Electronics	Los Penasquitos Creek, Unnamed Tributary	Refer to Table M1	906.10	
R G ELECTRONICS INC	6055	FAIRMOUNT AV		SAN DIEGO	92120	Medium Industrial		33422	Manufacturing, Electronics	San Diego River	Refer to Table M1	907.11	
RADYNE COMSTREAM	7330	TRADE ST		SAN DIEGO	92121	Medium Industrial		33422	Manufacturing, Electronics	Carroll Canyon, Unnamed Tributary	Refer to Table M1	906.10	
Remcor Technical Industries Inc.	7025	Alamitos AV		SAN DIEGO	92154	Medium Industrial	3679	334418	Manufacturing, Electronics	Otay River	Refer to Table M1	910.20	
SA Instrumentation	10441	Roselle St.	E	SAN DIEGO	92121	Medium Industrial	3679	334418	Manufacturing, Electronics	Carroll Canyon	Refer to Table M1	906.10	
SALEPOINT INC	9909	HUENNEKENS ST	205	SAN DIEGO	92121	Medium Industrial		3341	Manufacturing, Electronics	Carroll Canyon, Unnamed Tributary	Refer to Table M1	906.10	
SANYO ELECTRONIC DEVICE (USA) CORPORATION	2055	SANYO AV		SAN DIEGO	92154	Medium Industrial		33431	Manufacturing, Electronics	Tijuana River, Unnamed Tributary	Refer to Table M1	911.12	
SEABOTIX INC	1425	RUSS BLVD	T112D	SAN DIEGO	92101	Medium Industrial		334419	Manufacturing, Electronics	San Diego Bay	Refer to Table M1	908.21	
SEMTECH SAN DIEGO CORPORATION	10021	WILLOW CREEK RD		SAN DIEGO	92131	Medium Industrial		3341	Manufacturing, Electronics	Carroll Canyon, Unnamed Tributary	Refer to Table M1	906.10	
SEMTEK CORPORATION	9340	HAZARD WY	D	SAN DIEGO	92123	Medium Industrial		3344	Manufacturing, Electronics	Murphy Canyon	Refer to Table M1	907.11	
SENSORIA CORPORATION	15950	BERNARDO CENTER DR	J	SAN DIEGO	92127	Medium Industrial		334419	Manufacturing, Electronics	Lusardi Creek	Refer to Table M1	905.12	
SENSORMATIC ELECTRONICS CORP	6795	FLANDERS DR		SAN DIEGO	92121	Medium Industrial		334419	Manufacturing, Electronics	Carroll Canyon, Unnamed Tributary	Refer to Table M1	906.10	
SIEMENS ENERGY & AUTOMATION INC	4669	MURPHY CANYON RD	210	SAN DIEGO	92123	Medium Industrial		334419	Manufacturing, Electronics	Murphy Canyon	Refer to Table M1	907.11	
SIGHTECH	3613	FALLON CIR		SAN DIEGO	92130	Medium Industrial		334	Manufacturing, Electronics	Carmel Valley, Unnamed Tributary	Refer to Table M1	906.10	

*Based on site visit results, these facilities were found not to be conducting significant activities and will be removed from the FY 2009 inventory. The facilities typically conducted office work or were home based and not mobile.

Business Name	Street Number	Street Name	Suite	City	Zip	Existing Status*	SIC	NAICS	Category	Nearest Conveyances or Water Bodies	Pollutants Potentially Generated	Watershed	Mobile
SILICON WAVE INC	6256	GREENWICH DR	300	SAN DIEGO	92122	Medium Industrial		3344	Manufacturing, Electronics	Rose Canyon, Unnamed Tributary	Refer to Table M1	906.40	
SILVERSTRAND TECHNOLOGIES INC	11970	BLACK MOUNTAIN RD	58	SAN DIEGO	92129	Medium Industrial		334	Manufacturing, Electronics	Los Penasquitos Creek, Unnamed Tributary	Refer to Table M1	906.10	
SKF CONDITION MONITORING INC	5271	VIEWRIDGE CT		SAN DIEGO	92123	Medium Industrial		334419	Manufacturing, Electronics	Murphy Canyon	Refer to Table M1	907.11	
SMOK'D MANUFACTURING AND DISTRIBUTING INC	13977	VISTA CANON CT		SAN DIEGO	92130	Medium Industrial		334518	Manufacturing, Electronics	Carmel Valley	Refer to Table M1	906.10	
SMS TECHNOLOGIES INC	9877	WAPLES ST		SAN DIEGO	92121	Medium Industrial		3344	Manufacturing, Electronics	Carroll Canyon, Unnamed Tributary	Refer to Table M1	906.10	
SOLECTEK CORPORATION	6370	NANCY RIDGE DR	109	SAN DIEGO	92121	Medium Industrial		33422	Manufacturing, Electronics	Carroll Canyon	Refer to Table M1	906.10	
SONANT CORPORATION	6215	FERRIS SQ	220	SAN DIEGO	92121	Medium Industrial		3344	Manufacturing, Electronics	Carroll Canyon, Unnamed Tributary	Refer to Table M1	906.10	
SONTEK/YSI INC	6837	NANCY RIDGE DR	A	SAN DIEGO	92121	Medium Industrial		3344	Manufacturing, Electronics	Carroll Canyon	Refer to Table M1	906.10	
STORAGE TECHNOLOGY CORPORATION	9434	CHESAPEAKE DR	1206	SAN DIEGO	92123	Medium Industrial		3341	Manufacturing, Electronics	Murphy Canyon	Refer to Table M1	907.11	
SUNGMOON AMERICA INC	7880	AIRWAY RD	B10	SAN DIEGO	92154	Medium Industrial		3344	Manufacturing, Electronics	Tijuana River, Unnamed Tributary	Refer to Table M1	911.12	
SUPPLYPRO INC	9260	TRADE PL		SAN DIEGO	92126	Medium Industrial		334419	Manufacturing, Electronics	Carroll Canyon, Unnamed Tributary	Refer to Table M1	906.10	
SYNOPSYS INC	12264	EL CAMINO REAL	302	SAN DIEGO	92130	Medium Industrial		3344	Manufacturing, Electronics	Carmel Valley, Unnamed Tributary	Refer to Table M1	906.10	
SYS TECHNOLOGIES INC	9745	BUSINESSPARK AV		SAN DIEGO	92131	Medium Industrial		334	Manufacturing, Electronics	Carroll Canyon, Unnamed Tributary	Refer to Table M1	906.10	
T M ANTENNA	4208	SPARTAN CIR		SAN DIEGO	92115	Medium Industrial		334	Manufacturing, Electronics	Chollas Creek,N	Refer to Table M1	908.22	
TAW PRECISION INC	8640	SIEMPRE VIVA RD		SAN DIEGO	92154	Medium Industrial		3344	Manufacturing, Electronics	Tijuana River, Unnamed Tributary	Refer to Table M1	911.12	
TEKTRONIX INC	9665	CHESAPEAKE DR	435	SAN DIEGO	92123	Medium Industrial		334419	Manufacturing, Electronics	Murphy Canyon	Refer to Table M1	907.11	
Teledyne Advanced Pollution Instrumentation Inc.	9480	Carroll Park Dr.		SAN DIEGO	92121	Medium Industrial	3826	334516	Manufacturing, Electronics	Carroll Canyon	Refer to Table M1	906.10	
TELEFONIX TECHNOLOGY	7098	MIRATECH DR	130	SAN DIEGO	92121	Medium Industrial		334419	Manufacturing, Electronics	Carroll Canyon, Unnamed Tributary	Refer to Table M1	906.10	
TEXAS INSTRUMENT INC	9276	SCRANTON RD		SAN DIEGO	92121	Medium Industrial		3344	Manufacturing, Electronics	Carroll Canyon	Refer to Table M1	906.10	
TRANGO SYSTEMS INC	9939	VIA PASAR		SAN DIEGO	92126	Medium Industrial		334	Manufacturing, Electronics	Carroll Canyon, Unnamed Tributary	Refer to Table M1	906.10	
TRI-CONSOLIDATED MANUFACTURING INC	10635	SCRIPPS RANCH BLVD	G	SAN DIEGO	92131	Medium Industrial		3344	Manufacturing, Electronics	Carroll Canyon, Unnamed Tributary	Refer to Table M1	906.10	
TTM Printed Circuit Group	5037	Ruffner ST		SAN DIEGO	92111	Medium Industrial	3670	334412	Manufacturing, Electronics	San Clemente Canyon	Refer to Table M1	906.40	
TTM PRINTED CIRCUIT GROUP INC	5037	RUFFNER ST		SAN DIEGO	92111	Medium Industrial		334412	Manufacturing, Electronics	San Clemente Canyon, Unnamed Tributary	Refer to Table M1	906.40	
U LIM AMERICA INC	2297	NIELS BOHR CT	117	SAN DIEGO	92154	Medium Industrial		334	Manufacturing, Electronics	Tijuana River, Unnamed Tributary	Refer to Table M1	911.12	
UNITED TOTE COMPANY	3949	RUFFIN RD	B	SAN DIEGO	92123	Medium Industrial		3344	Manufacturing, Electronics	Murphy Canyon, Unnamed Tributary	Refer to Table M1	907.11	
VALHALLA SCIENTIFIC INC	8318	MIRAMAR MALL RD		SAN DIEGO	92121	Medium Industrial		3344	Manufacturing, Electronics	Carroll Canyon, Unnamed Tributary	Refer to Table M1	906.10	

*Based on site visit results, these facilities were found not to be conducting significant activities and will be removed from the FY 2009 inventory. The facilities typically conducted office work or were home based and not mobile.

Business Name	Street Number	Street Name	Suite	City	Zip	Existing Status*	SIC	NAICS	Category	Nearest Conveyances or Water Bodies	Pollutants Potentially Generated	Watershed	Mobile
VERSACALL TECHNOLOGIES INC	7047	CARROLL RD		SAN DIEGO	92121	Medium Industrial		334419	Manufacturing, Electronics	Carroll Canyon	Refer to Table M1	906.10	
VERSALYNX CORPORATION	8950	CARLEY CIR		SAN DIEGO	92126	Medium Industrial		334419	Manufacturing, Electronics	Los Penasquitos Creek, Unnamed Tributary	Refer to Table M1	906.10	
VESTEL USA INC	16835	BERNARDO DR	130	SAN DIEGO	92127	Medium Industrial		33422	Manufacturing, Electronics	Lake Hodges, Unnamed Tributary	Refer to Table M1	905.21	
Video Simplex Inc.	5160	Mercury Rt	A	SAN DIEGO	92111	Medium Industrial	3679	334419	Manufacturing, Electronics	Rose Canyon	Refer to Table M1	906.40	
VITREK CORP	9880	VIA PASAR	A	SAN DIEGO	92126	Medium Industrial		334419	Manufacturing, Electronics	Carroll Canyon, Unnamed Tributary	Refer to Table M1	906.10	
WAVECOM INC	4810	EASTGATE MALL	2	SAN DIEGO	92121	Medium Industrial		33422	Manufacturing, Electronics	Rose Canyon, Unnamed Tributary	Refer to Table M1	906.40	
WINTRISS ENGINEERING CORP	6342	FERRIS SQ		SAN DIEGO	92121	Medium Industrial		3344	Manufacturing, Electronics	Carroll Canyon, Unnamed Tributary	Refer to Table M1	906.10	
XILINX INC	6494	WEATHERS PL	100	SAN DIEGO	92121	Medium Industrial		334	Manufacturing, Electronics	Carroll Canyon, Unnamed Tributary	Refer to Table M1	906.10	
XITRON TECHNOLOGIES CORP	9770	CARROLL CENTRE RD	A	SAN DIEGO	92126	Medium Industrial		334419	Manufacturing, Electronics	Carroll Canyon, Unnamed Tributary	Refer to Table M1	906.10	
Z COMMUNICATIONS INC	9939	VIA PASAR		SAN DIEGO	92126	Medium Industrial		3344	Manufacturing, Electronics	Carroll Canyon, Unnamed Tributary	Refer to Table M1	906.10	
Z MICROSYSTEMS INC	9830	SUMMERS RIDGE RD		SAN DIEGO	92121	Medium Industrial		3341	Manufacturing, Electronics	Carroll Canyon, Unnamed Tributary	Refer to Table M1	906.10	
ZORAN CORPORATION	5677	OBERLIN DR	204	SAN DIEGO	92121	Medium Industrial		334419	Manufacturing, Electronics	Carroll Canyon	Refer to Table M1	906.10	
GALATEA AUDIOVISUAL INC	524	SAN YSIDRO BLVD	F1	SAN YSIDRO	92173	Medium Industrial		33431	Manufacturing, Electronics	Moody Canyon	Refer to Table M1	911.11	
PACIFIC WIRELESS COMMUNICATIONS	660.5	SAN YSIDRO BLVD		SAN YSIDRO	92173	Medium Industrial		33422	Manufacturing, Electronics	Tijuana River	Refer to Table M1	911.11	
SAFETY AMERICA INC	7849	HERSCHEL AV		LA JOLLA	92037	Medium Industrial		333314	Manufacturing, Equipment	Pacific Ocean Shoreline, Scripps HA	Refer to Table M1	906.30	
ADVANCED MONITORS	6255	FERRIS SQ	M	SAN DIEGO	92121	Medium Industrial		333314	Manufacturing, Equipment	Carroll Canyon, Unnamed Tributary	Refer to Table M1	906.10	
AERONAUTICAL SYSTEMS INC	13330	EVENING CREEK DR		SAN DIEGO	92128	Medium Industrial		33641	Manufacturing, Equipment	Chicarita Creek, Unnamed Tributary	Refer to Table M1	906.20	
ALLIED AEROSPACE	7340	TRADE ST		SAN DIEGO	92121	Medium Industrial		3364	Manufacturing, Equipment	Carroll Canyon, Unnamed Tributary	Refer to Table M1	906.10	
AMEDITECH INC	10340	CAMINO SANTA FE	F	SAN DIEGO	92121	Medium Industrial		33911	Manufacturing, Equipment	Carroll Canyon, Unnamed Tributary	Refer to Table M1	906.10	
APEX MEDICAL TECHNOLOGIES INC	10064	MESA RIDGE CT	202	SAN DIEGO	92121	Medium Industrial		333314	Manufacturing, Equipment	Carroll Canyon, Unnamed Tributary	Refer to Table M1	906.10	
AQUARIUS MARINE	9384	Frostmar PL		SAN DIEGO	92121	Medium Industrial	3732	336612	Manufacturing, Equipment	Rose Canyon	Refer to Table M1	906.40	
ASC/UNITED CALIFORNIA	9240	DOWDY DR		SAN DIEGO	92126	Medium Industrial		3361	Manufacturing, Equipment	Carroll Canyon, Unnamed Tributary	Refer to Table M1	906.10	
ATK-COI Ceramic Inc	9617	Distribution AV.		SAN DIEGO	92121	Medium Industrial	3769	336419	Manufacturing, Equipment	Carroll Canyon	Refer to Table M1	906.10	
BIOSPHERICAL INSTRUMENTS INC	5340	RILEY ST		SAN DIEGO	92110	Medium Industrial	3999	339999	Manufacturing, Equipment	San Diego River	Refer to Table M1	907.11	
BLACKMAN BOATS	4925	MARKET ST		SAN DIEGO	92102	Medium Industrial	3732	336612	Manufacturing, Equipment	Chollas Creek	Refer to Table M1	908.22	
Built Machine	7955	Silverton Ave	1207	SAN DIEGO	92126	Medium Industrial	3599	332710	Manufacturing, Equipment		Refer to Table M1	906.10	

*Based on site visit results, these facilities were found not to be conducting significant activities and will be removed from the FY 2009 inventory. The facilities typically conducted office work or were home based and not mobile.

Business Name	Street Number	Street Name	Suite	City	Zip	Existing Status*	SIC	NAICS	Category	Nearest Conveyances or Water Bodies	Pollutants Potentially Generated	Watershed	Mobile
CANYON MATERIALS INC	6665	NANCY RIDGE DR		SAN DIEGO	92121	Medium Industrial	3827	333314	Manufacturing, Equipment	Carroll Canyon	Refer to Table M1	906.10	
CARDINAL HEALTH 303 INC	9190	ACTIVITY RD		SAN DIEGO	92126	Medium Industrial		333314	Manufacturing, Equipment	Carroll Canyon, Unnamed Tributary	Refer to Table M1	906.10	
CARDINAL HEALTH 303 INC	10221	WATERIDGE CIR		SAN DIEGO	92121	Medium Industrial		333314	Manufacturing, Equipment	Soledad Canyon, Unnamed Tributary	Refer to Table M1	906.10	
CARDINAL HEALTH PYXIS PRODUCTS	3750	TORREY VIEW CT		SAN DIEGO	92130	Medium Industrial		33911	Manufacturing, Equipment	Carmel Valley, Unnamed Tributary	Refer to Table M1	906.10	
CLINICOMP INTL INC	9655	TOWNE CENTRE DR		SAN DIEGO	92121	Medium Industrial		333314	Manufacturing, Equipment	Soledad Canyon	Refer to Table M1	906.10	
CNC Inc	1221	W Morena Blvd		SAN DIEGO	92110	Medium Industrial	3599	336340	Manufacturing, Equipment	Tecolote Creek	Refer to Table M1	906.50	
CROWERS CAMS & EQUIPMENT CO	6180	BUSINESS CENTER CT		SAN DIEGO	92154	Medium Industrial		336399	Manufacturing, Equipment	Dennery Canyon	Refer to Table M1	910.20	
CRYOCOR INC	9717	PACIFIC HEIGHTS BLVD		SAN DIEGO	92121	Medium Industrial		33911	Manufacturing, Equipment	Carroll Canyon, Unnamed Tributary	Refer to Table M1	906.10	
Custom Cabs Inc.	7603	Saint Andrews	D	SAN DIEGO	92154	Medium Industrial	3534	333921	Manufacturing, Equipment	Tijuana River	Refer to Table M1	911.12	
CYTORI THERAPEUTICS INC	3020	CALLAN RD		SAN DIEGO	92121	Medium Industrial		339113	Manufacturing, Equipment	Los Penasquitos Creek	Refer to Table M1	906.10	
DAW INDUSTRIES INC	6610	NANCY RIDGE DR		SAN DIEGO	92121	Medium Industrial		333314	Manufacturing, Equipment	Carroll Canyon	Refer to Table M1	906.10	
DEXCOM INC	5555	OBERLIN DR		SAN DIEGO	92121	Medium Industrial		333314	Manufacturing, Equipment	Carroll Canyon	Refer to Table M1	906.10	
DISCOVERY MACHINERY INC	9194	CHESAPEAKE DR		SAN DIEGO	92123	Medium Industrial		3332	Manufacturing, Equipment	Murphy Canyon	Refer to Table M1	907.11	
DRIP RESEARCH TECHNOLOGY SERVICES	4903	MORENA BLVD	1218	SAN DIEGO	92117	Medium Industrial		333518	Manufacturing, Equipment	Rose Canyon	Refer to Table M1	906.40	
EAGLE MOLD TECHNOLOGIES	7716	Arjons Drive		SAN DIEGO	92126	Medium Industrial	3544	333511	Manufacturing, Equipment	Carroll Canyon	Refer to Table M1	906.10	
EASTWOOD MACHINE CO	7909	SILVERTON AV	215	SAN DIEGO	92126	Medium Industrial		333999	Manufacturing, Equipment	Carroll Canyon, Unnamed Tributary	Refer to Table M1	906.10	
EATON POWER QUALITY CORPORATION	2727	KURTZ ST		SAN DIEGO	92110	Medium Industrial		33599	Manufacturing, Equipment	San Diego Bay	Refer to Table M1	908.21	
Electronics Soldering Toolnology Co	7894	Dagget St	103	SAN DIEGO	92111	Medium Industrial	3548	333992	Manufacturing, Equipment	San Diego River	Refer to Table M1	907.11	
ELITE MEDICAL TECHNOLOGIES	7964	ARJONS DR	E	SAN DIEGO	92126	Medium Industrial		33911	Manufacturing, Equipment	Carroll Canyon, Unnamed Tributary	Refer to Table M1	906.10	
ELITE SPINAL TECHNOLOGIES	7964	ARJONS DR	E	SAN DIEGO	92126	Medium Industrial		33911	Manufacturing, Equipment	Carroll Canyon, Unnamed Tributary	Refer to Table M1	906.10	
FRANK FAHEY MOTORSPORTS	7418	TRADE ST		SAN DIEGO	92121	Medium Industrial		336	Manufacturing, Equipment	Carroll Canyon, Unnamed Tributary	Refer to Table M1	906.10	
General Atomics Aero Sys Inc.	13330	Evening Creek Dr N		SAN DIEGO	92127	Medium Industrial	3721	336411	Manufacturing, Equipment	Chicarita Creek	Refer to Table M1	906.20	
General Atomics Aeronautical Systems, Inc	16761	Via Del Campo CT		SAN DIEGO	92127	Medium Industrial	3721	336411	Manufacturing, Equipment	San Dieguito River	Refer to Table M1	905.11	
GENETRONICS INC	11494	SORRENTO VALLEY RD		SAN DIEGO	92121	Medium Industrial		33911	Manufacturing, Equipment	Los Penasquitos Creek	Refer to Table M1	906.10	
GLYSENS INC	6450	LUSK BLVD	E109	SAN DIEGO	92121	Medium Industrial		333314	Manufacturing, Equipment	Soledad Canyon, Unnamed Tributary	Refer to Table M1	906.10	
Hamilton Sundstrand	4400	Ruffin Rd		SAN DIEGO	92123	Medium Industrial	3511	333611	Manufacturing, Equipment	Murphy Canyon	Refer to Table M1	907.11	

*Based on site visit results, these facilities were found not to be conducting significant activities and will be removed from the FY 2009 inventory. The facilities typically conducted office work or were home based and not mobile.

Business Name	Street Number	Street Name	Suite	City	Zip	Existing Status*	SIC	NAICS	Category	Nearest Conveyances or Water Bodies	Pollutants Potentially Generated	Watershed	Mobile
HANDPIECE MEDIC LLC	4019	GOLDFINCH ST	331	SAN DIEGO	92103	Medium Industrial		339114	Manufacturing, Equipment	San Diego Bay	Refer to Table M1	908.21	
HEDGEHOG INC	4417	GLACIER AV	C	SAN DIEGO	92120	Medium Industrial		3339	Manufacturing, Equipment	San Diego River	Refer to Table M1	907.11	
HIRATA ENGINEERING INC	7880	AIRWAY RD	B5D	SAN DIEGO	92154	Medium Industrial		333518	Manufacturing, Equipment	Tijuana River, Unnamed Tributary	Refer to Table M1	911.12	
HUNT POWER LP	1215	CUSHMAN AV	100	SAN DIEGO	92110	Medium Industrial		3359	Manufacturing, Equipment	San Diego River	Refer to Table M1	907.11	
INNERCOOL THERAPIES	3931	SORRENTO VALLEY BLVD		SAN DIEGO	92121	Medium Industrial		33911	Manufacturing, Equipment	Los Penasquitos Creek	Refer to Table M1	906.10	
INSTROMEDIX A CARD GUARD COMPANY	6779	MESA RIDGE RD	200	SAN DIEGO	92121	Medium Industrial		33911	Manufacturing, Equipment	Carroll Canyon, Unnamed Tributary	Refer to Table M1	906.10	
INSTRUMENTS, INC.	7263	Engineer Rd		SAN DIEGO	92111	Medium Industrial	3600		Manufacturing, Equipment	Tecolote Creek	Refer to Table M1	906.50	
INTEROCEAN INDUSTRIES INC	4241	PONDEROSA AV	A	SAN DIEGO	92123	Medium Industrial		336	Manufacturing, Equipment	San Diego River, Unnamed Tributary	Refer to Table M1	907.11	
ISE RESEARCH CORP	7345	MISSION GORGE RD	K	SAN DIEGO	92120	Medium Industrial		3361	Manufacturing, Equipment	San Diego River	Refer to Table M1	907.11	
ITT INDUSTRIES NIGHT VISION	8380	MIRALANI DR	A	SAN DIEGO	92126	Medium Industrial		335	Manufacturing, Equipment	Carroll Canyon, Unnamed Tributary	Refer to Table M1	906.10	
J I MACHINE COMPANY	9720	DISTRIBUTION AV		SAN DIEGO	92121	Medium Industrial	3599	332710	Manufacturing, Equipment	Carroll Canyon	Refer to Table M1	906.10	
JOHNSON'S ORTHOPEDIC OF SAN DIEGO	9570	RIDGEHAVEN CT	C	SAN DIEGO	92123	Medium Industrial		33911	Manufacturing, Equipment	Murphy Canyon	Refer to Table M1	907.11	
KOJIMA AMERICA CORPORATION	8917	KERNS ST	200	SAN DIEGO	92154	Medium Industrial		3359	Manufacturing, Equipment	Tijuana River, Unnamed Tributary	Refer to Table M1	911.12	
LAPTRAX INC	6990	CARROLL RD	B	SAN DIEGO	92121	Medium Industrial		3361	Manufacturing, Equipment	Carroll Canyon	Refer to Table M1	906.10	
LEON NEVARROW	8367	GOLD COAST DR	3	SAN DIEGO	92126	Medium Industrial		333618	Manufacturing, Equipment	Carroll Canyon, Unnamed Tributary	Refer to Table M1	906.10	
MACCONNELL RESEARCH CORPORATION	6195	CORNERSTONE CT	114	SAN DIEGO	92121	Medium Industrial		336	Manufacturing, Equipment	Carroll Canyon, Unnamed Tributary	Refer to Table M1	906.10	
MACHINE CRAFT OF SAN DIEGO INC	9822	WAPLES ST		SAN DIEGO	92121	Medium Industrial	3499	332999	Manufacturing, Equipment	Carroll Canyon, Unnamed Tributary	Refer to Table M1	906.10	
MAGNEFORM CORPORATION	8224	RONSON RD		SAN DIEGO	92111	Medium Industrial		3335	Manufacturing, Equipment	San Clemente Canyon, Unnamed Tributary	Refer to Table M1	906.40	
MANTIS MOTORSPORT/ATOMIC MOTORSPORT CONCEPTS	4345	TWAIN AV	F	SAN DIEGO	92120	Medium Industrial		33633	Manufacturing, Equipment	San Diego River	Refer to Table M1	907.11	
MARATHON MACHINE INC	7588	TRADE ST		SAN DIEGO	92121	Medium Industrial	3599	332710	Manufacturing, Equipment	Carroll Canyon, Unnamed Tributary	Refer to Table M1	906.10	
MAST BIOSURGERY INC	6749	TOP GUN ST	C	SAN DIEGO	92121	Medium Industrial		339112	Manufacturing, Equipment	Los Penasquitos Creek, Unnamed Tributary	Refer to Table M1	906.10	
MED SYSTEMS	2631	ARIANE DR		SAN DIEGO	92117	Medium Industrial		333314	Manufacturing, Equipment	Rose Canyon	Refer to Table M1	906.40	
MED WAVES INC	16760	BERNARDO DR		SAN DIEGO	92127	Medium Industrial		33911	Manufacturing, Equipment	Lake Hodges, Unnamed Tributary	Refer to Table M1	905.21	
MODULAR PACKAGING TECHNOLOGIES LLC	7955	SILVERTON AV	1210	SAN DIEGO	92126	Medium Industrial		333993	Manufacturing, Equipment	Carroll Canyon, Unnamed Tributary	Refer to Table M1	906.10	
MOORE PERFORMANCE	3740	GREENWOOD ST		SAN DIEGO	92110	Medium Industrial		336	Manufacturing, Equipment	San Diego River	Refer to Table M1	907.11	
MORTON EQUIPMENT & SUPPLY CO INC	7079	MISSION GORGE RD	A	SAN DIEGO	92120	Medium Industrial		336	Manufacturing, Equipment	San Diego River	Refer to Table M1	907.11	

*Based on site visit results, these facilities were found not to be conducting significant activities and will be removed from the FY 2009 inventory. The facilities typically conducted office work or were home based and not mobile.

Business Name	Street Number	Street Name	Suite	City	Zip	Existing Status*	SIC	NAICS	Category	Nearest Conveyances or Water Bodies	Pollutants Potentially Generated	Watershed	Mobile
NAVISCAN PET SYSTEMS INC	11180	ROSELLE ST	100	SAN DIEGO	92121	Medium Industrial		33911	Manufacturing, Equipment	Los Penasquitos Creek	Refer to Table M1	906.10	
NEAL PERFORMANCE PRODUCTS INC	9865	MESA RIM RD	203	SAN DIEGO	92121	Medium Industrial		333999	Manufacturing, Equipment	Carroll Canyon, Unnamed Tributary	Refer to Table M1	906.10	
NEXA ORTHOPEDICS INC	11035	ROSELLE ST		SAN DIEGO	92121	Medium Industrial		33911	Manufacturing, Equipment	Soledad Canyon	Refer to Table M1	906.10	
Nichols Boat Shop	2432	Imperial AV		SAN DIEGO	92102	Medium Industrial	unassigned	336	Manufacturing, Equipment	San Diego Bay, Switzer	Refer to Table M1	908.22	
NISSAN DESIGN AMERICA INC	9800	CAMPUS POINT DR		SAN DIEGO	92121	Medium Industrial		3361	Manufacturing, Equipment	Soledad Canyon, Unnamed Tributary	Refer to Table M1	906.10	
NUVASIVE INC	4545	TOWNE CENTRE CT		SAN DIEGO	92121	Medium Industrial		339113	Manufacturing, Equipment	Soledad Canyon, Unnamed Tributary	Refer to Table M1	906.10	
OCEAN INSTRUMENTS INC	5312	BANKS ST		SAN DIEGO	92110	Medium Industrial		336	Manufacturing, Equipment	San Diego River	Refer to Table M1	907.11	
OFFSHORE BALLAS SAILS	2805	CANON ST		SAN DIEGO	92106	Medium Industrial		336	Manufacturing, Equipment	San Diego Bay	Refer to Table M1	908.10	
ONE ZONE DEVICES	3525	DEL MAR HEIGHTS RD	366	SAN DIEGO	92130	Medium Industrial		33911	Manufacturing, Equipment	Carmel Valley, Unnamed Tributary	Refer to Table M1	906.10	
OPHTHONIX INC	10455	PACIFIC CENTER CT	C	SAN DIEGO	92121	Medium Industrial		333314	Manufacturing, Equipment	Soledad Canyon, Unnamed Tributary	Refer to Table M1	906.10	
ORTHORX INC	8929	UNIVERSITY CENTER LN		SAN DIEGO	92122	Medium Industrial		333314	Manufacturing, Equipment	Rose Canyon, Unnamed Tributary	Refer to Table M1	906.40	
PACIFIC DENTAL ARTS	4633	INGRAHAM ST	A	SAN DIEGO	92109	Medium Industrial		339114	Manufacturing, Equipment	Mission Bay	Refer to Table M1	906.30	
PALL FILTRATION & SEPARATIONS GROUP INC	4116	Sorrento Valley Blvd.		SAN DIEGO	92121	Medium Industrial	3081	3339	Manufacturing, Equipment	Los Penasquitos Creek	Refer to Table M1	906.10	
PARADIGM DENTAL DEMONSTRATION MODELS	6861	NANCY RIDGE DR	A	SAN DIEGO	92121	Medium Industrial		333314	Manufacturing, Equipment	Carroll Canyon	Refer to Table M1	906.10	
PARAMOUNT TECHNOLOGY INC	16740	WEST BERNARDO DR		SAN DIEGO	92127	Medium Industrial		3339	Manufacturing, Equipment	Lake Hodges, Unnamed Tributary	Refer to Table M1	905.21	
Polymerex Medical Corp.	7358	Trade St.		SAN DIEGO	92121	Medium Industrial	3841	339112	Manufacturing, Equipment	Carroll Canyon	Refer to Table M1	906.10	
POSIPRIME LLC	4206	SORRENTO VALLEY BLVD	H	SAN DIEGO	92121	Medium Industrial		3339	Manufacturing, Equipment	Los Penasquitos Creek	Refer to Table M1	906.10	
Pratt and Whitney Composites	4075	Ruffin Rd		SAN DIEGO	92123	Medium Industrial	3728	336413	Manufacturing, Equipment	Murphy Canyon	Refer to Table M1	907.11	
PRECISION ARC & MACHINE INC	5111	SANTA FE ST	I	SAN DIEGO	92109	Medium Industrial		3335	Manufacturing, Equipment	Rose Canyon	Refer to Table M1	906.40	
Precision Engine Controls Corp.	11661	Sorrento Valley Rd.		SAN DIEGO	92121	Medium Industrial	3511	333611	Manufacturing, Equipment	Los Penasquitos Creek	Refer to Table M1	906.10	
PROGRESSIVE MANUFACTURING	7950	SILVERTON AV	115	SAN DIEGO	92126	Medium Industrial		3359	Manufacturing, Equipment	Carroll Canyon, Unnamed Tributary	Refer to Table M1	906.10	
R.S NORMAN MFG	8715	DEAD STICK RD		SAN DIEGO	92154	Medium Industrial		336991	Manufacturing, Equipment	Tijuana River, Unnamed Tributary	Refer to Table M1	911.12	
Rankin Industries Inc.	8745	Production AV		SAN DIEGO	92121	Medium Industrial	3548	333992	Manufacturing, Equipment	Los Penasquitos Creek	Refer to Table M1	906.10	
REAGENTS APPLICATIONS INC	8225	MERCURY CT		SAN DIEGO	92111	Medium Industrial		33911	Manufacturing, Equipment	San Clemente Canyon, Unnamed Tributary	Refer to Table M1	906.40	
RESPIRATORY SUPPORT PRODUCTS INC	9255	CUSTOMHOUSE PLZ	N	SAN DIEGO	92154	Medium Industrial		33911	Manufacturing, Equipment	Tijuana River, Unnamed Tributary	Refer to Table M1	911.12	
RHINO PEDIATRIC ORTHOPEDIC DESIGNS INC	8690	AERO DR	M183	SAN DIEGO	92123	Medium Industrial		33911	Manufacturing, Equipment	San Diego River, Unnamed Tributary	Refer to Table M1	907.11	

*Based on site visit results, these facilities were found not to be conducting significant activities and will be removed from the FY 2009 inventory. The facilities typically conducted office work or were home based and not mobile.

Business Name	Street Number	Street Name	Suite	City	Zip	Existing Status*	SIC	NAICS	Category	Nearest Conveyances or Water Bodies	Pollutants Potentially Generated	Watershed	Mobile
SAM HAN ELECTRONICS AMERICA INC	9335	AIRWAY RD	200	SAN DIEGO	92154	Medium Industrial		33599	Manufacturing, Equipment	Tijuana River, Unnamed Tributary	Refer to Table M1	911.12	
SAN DIEGO EYE PROSTHETICS	4282	GENESEE AV	301	SAN DIEGO	92117	Medium Industrial		339115	Manufacturing, Equipment	Tecolote Creek	Refer to Table M1	906.50	
SAN DIEGO MOLD CORP	7975	DUNBROOK RD	I	SAN DIEGO	92126	Medium Industrial		3335	Manufacturing, Equipment	Carroll Canyon, Unnamed Tributary	Refer to Table M1	906.10	
SAN DIEGO WHEEL POLISHING	3120	MAIN ST		SAN DIEGO	92113	Medium Industrial		333518	Manufacturing, Equipment	Chollas Creek,N	Refer to Table M1	908.22	
SEPHRA FOUNTAINS	11035	TECHNOLOGY PL	100	SAN DIEGO	92127	Medium Industrial		33599	Manufacturing, Equipment	San Dieguito River, Unnamed Tributary	Refer to Table M1	905.11	
SEQUENOM INC	3595	JOHN HOPKINS DR		SAN DIEGO	92121	Medium Industrial		333314	Manufacturing, Equipment	Soledad Canyon, Unnamed Tributary	Refer to Table M1	906.10	
SOLAR TURBINES INCORPORATED	9250	SKY PARK CT		SAN DIEGO	92123	Medium Industrial		3339	Manufacturing, Equipment	Murphy Canyon, Unnamed Tributary	Refer to Table M1	907.11	
SUNGEAR INC	8535	ARJONS DR	G	SAN DIEGO	92126	Medium Industrial		3361	Manufacturing, Equipment	Carroll Canyon, Unnamed Tributary	Refer to Table M1	906.10	
SYNBIOTICS CORP	11011	VIA FRONTERA		SAN DIEGO	92127	Medium Industrial		333314	Manufacturing, Equipment	San Dieguito River, Unnamed Tributary	Refer to Table M1	905.11	
Teal Electronics Corporation	10350	Sorrento Valley Rd.		SAN DIEGO	92121	Medium Industrial	3612	335311	Manufacturing, Equipment	Los Penasquitos Creek	Refer to Table M1	906.10	
TPL MICROELECTRONICS INC	3347	INDUSTRIAL CT	J	SAN DIEGO	92121	Medium Industrial		3353	Manufacturing, Equipment	Los Penasquitos Creek	Refer to Table M1	906.10	
Traditional Boat Works	3665	Hancock St.		SAN DIEGO	92110	Medium Industrial	3732	336612	Manufacturing, Equipment	San Diego Bay	Refer to Table M1	907.11	
TURBINE COMPONENTS INC	8985	CRESTMAR PT TCI		SAN DIEGO	92121	Medium Industrial	3724	336412	Manufacturing, Equipment	Carroll Canyon, Unnamed Tributary	Refer to Table M1	906.10	
West Marine Diesel	1835	Newton AV		SAN DIEGO	92113	Medium Industrial	3592	336311	Manufacturing, Equipment	Switzer Creek	Refer to Table M1	908.22	
ZENITH MEDICAL INC	10064	MESA RIDGE CT	218	SAN DIEGO	92121	Medium Industrial		333314	Manufacturing, Equipment	Carroll Canyon, Unnamed Tributary	Refer to Table M1	906.10	
ZIRO DESIGN INC	12335	WORLD TRADE DR	11B	SAN DIEGO	92128	Medium Industrial		3359	Manufacturing, Equipment	Los Penasquitos Creek, Unnamed Tributary	Refer to Table M1	906.20	
AMER-MEX MFG INC	1685	PRECISION PARK LN	K	SAN YSIDRO	92173	Medium Industrial		333	Manufacturing, Equipment	Tijuana River	Refer to Table M1	911.11	
V BROS LLC	1685	PRECISION PARK LN	A	SAN YSIDRO	92173	Medium Industrial		336991	Manufacturing, Equipment	Tijuana River	Refer to Table M1	911.11	
ASH FRANCOMB	6902	LA JOLLA BLVD	3	LA JOLLA	92037	Medium Industrial		315	Manufacturing, Fabric/Clothes	Pacific Ocean Shoreline, Scripps HA	Refer to Table M1	906.30	
CHIFFOROBE THE	7551	GIRARD AV		LA JOLLA	92037	Medium Industrial		315	Manufacturing, Fabric/Clothes	Pacific Ocean Shoreline, Scripps HA	Refer to Table M1	906.30	
FELICE CUSTOM TAILORING	7853	HERSCHEL AV		LA JOLLA	92037	Medium Industrial		31521	Manufacturing, Fabric/Clothes	Pacific Ocean Shoreline, Scripps HA	Refer to Table M1	906.30	
ACME Awnings & Canvas	1961	Main St.		SAN DIEGO	92113	Medium Industrial	2394	314912	Manufacturing, Fabric/Clothes	San Diego Bay, Chollas	Refer to Table M1	908.22	
ACTION ARTS SCREENPRINTING	7914	RONSON RD	J	SAN DIEGO	92111	Medium Industrial		315999	Manufacturing, Fabric/Clothes	San Clemente Canyon, Unnamed Tributary	Refer to Table M1	906.40	
ACTIVEWEAR GARMENTS INC	1465	30TH ST	IJK	SAN DIEGO	92154	Medium Industrial		31529	Manufacturing, Fabric/Clothes	Tijuana River	Refer to Table M1	911.11	
ALEX'S ALTERATIONS IRINA'S ALTERATIONS	3702	06TH AV		SAN DIEGO	92103	Medium Industrial		31521	Manufacturing, Fabric/Clothes	San Diego Bay	Refer to Table M1	908.21	
ALL ABOUT AWNINGS	4479	LOUISIANA ST	1	SAN DIEGO	92116	Medium Industrial		314912	Manufacturing, Fabric/Clothes	Powerhouse Canyon	Refer to Table M1	908.22	

*Based on site visit results, these facilities were found not to be conducting significant activities and will be removed from the FY 2009 inventory. The facilities typically conducted office work or were home based and not mobile.

Business Name	Street Number	Street Name	Suite	City	Zip	Existing Status*	SIC	NAICS	Category	Nearest Conveyances or Water Bodies	Pollutants Potentially Generated	Watershed	Mobile
AMY SEWING	3548	FAIRMOUNT AV		SAN DIEGO	92105	Medium Industrial		315	Manufacturing, Fabric/Clothes	Chollas Creek,N	Refer to Table M1	908.22	
ANNA'S ALTERATIONS	7530	MESA COLLEGE DR	C	SAN DIEGO	92111	Medium Industrial		315299	Manufacturing, Fabric/Clothes	Tecolote Creek, Unnamed Tributary	Refer to Table M1	906.50	
ANNA'S TAILORING	5275	EL CAJON BLVD		SAN DIEGO	92115	Medium Industrial		315299	Manufacturing, Fabric/Clothes	Chollas Creek,N	Refer to Table M1	908.22	
ANNIES ALTERATION	5861	MISSION GORGE RD		SAN DIEGO	92120	Medium Industrial		315299	Manufacturing, Fabric/Clothes	Alvarado Canyon	Refer to Table M1	907.11	
ANNY'S ALTERATIONS	3952	CLAIREMONT MESA BLVD	C	SAN DIEGO	92117	Medium Industrial		3152	Manufacturing, Fabric/Clothes	Tecolote Creek	Refer to Table M1	906.50	
APPAREL GROUP LLC	5553	KEARNY VILLA RD	A	SAN DIEGO	92123	Medium Industrial		31599	Manufacturing, Fabric/Clothes	Murphy Canyon	Refer to Table M1	907.11	
BELLA FRESCA DESIGNS	3355	BEECH ST		SAN DIEGO	92102	Medium Industrial		315999	Manufacturing, Fabric/Clothes	Chollas Creek,N	Refer to Table M1	908.22	
BIG APPLE SILKSCREEN	9353	ACTIVITY RD	A-L	SAN DIEGO	92126	Medium Industrial		315	Manufacturing, Fabric/Clothes	Carroll Canyon, Unnamed Tributary	Refer to Table M1	906.10	
BRIGID H DELANO	1770	VILLAGE PL	7	SAN DIEGO	92101	Medium Industrial		31529	Manufacturing, Fabric/Clothes	San Diego Bay	Refer to Table M1	908.21	
CHIQUIADA	6169	BROADWAY		SAN DIEGO	92114	Medium Industrial		3159	Manufacturing, Fabric/Clothes	Chollas Creek,S	Refer to Table M1	908.22	
CORNELIA JASSO	1530	43RD ST		SAN DIEGO	92113	Medium Industrial		313	Manufacturing, Fabric/Clothes	Chollas Creek,S	Refer to Table M1	908.22	
DE SOTO SPORT	7584	TRADE ST		SAN DIEGO	92121	Medium Industrial		3159	Manufacturing, Fabric/Clothes	Carroll Canyon, Unnamed Tributary	Refer to Table M1	906.10	
DEL REY SCREENPRINTING	8390	MIRAMAR PL	A	SAN DIEGO	92121	Medium Industrial		3133	Manufacturing, Fabric/Clothes	Carroll Canyon	Refer to Table M1	906.10	
DESIGNERS EXPRESS INC	6640	COBRA WY		SAN DIEGO	92121	Medium Industrial		315	Manufacturing, Fabric/Clothes	Los Penasquitos Creek, Unnamed Tributary	Refer to Table M1	906.10	
DISCOUNT EMBROIDERY & SILK	9469	BLACK MOUNTAIN RD		SAN DIEGO	92126	Medium Industrial		315239	Manufacturing, Fabric/Clothes	Carroll Canyon, Unnamed Tributary	Refer to Table M1	906.10	
DOVE PROFESSIONAL APPAREL INC	7535	CONVOY CT		SAN DIEGO	92111	Medium Industrial		31529	Manufacturing, Fabric/Clothes	San Clemente Canyon, Unnamed Tributary	Refer to Table M1	906.40	
EGO ID INC	3538	ADAMS AV		SAN DIEGO	92116	Medium Industrial		3159	Manufacturing, Fabric/Clothes	San Diego River	Refer to Table M1	907.11	
EXPRESS EMBROIDERY CORP	8707	STIPA CT	5	SAN DIEGO	92129	Medium Industrial		314999	Manufacturing, Fabric/Clothes	Los Penasquitos Creek, Unnamed Tributary	Refer to Table M1	906.10	
FULL SAIL SPORTSWEAR	6730	PALO ALTO LN		SAN DIEGO	92114	Medium Industrial		315	Manufacturing, Fabric/Clothes	Chollas Creek,S	Refer to Table M1	908.22	
GAMVRELLIS CUSTOM TAILORING	2255	BANCROFT ST		SAN DIEGO	92104	Medium Industrial		315	Manufacturing, Fabric/Clothes	Chollas Creek,N	Refer to Table M1	908.22	
H R KNIT CORPORATION	9750	VIA DE LA AMISTAD	4	SAN DIEGO	92154	Medium Industrial		314999	Manufacturing, Fabric/Clothes	Tijuana River, Unnamed Tributary	Refer to Table M1	911.12	
HENG CHHY	4163	ARAGON DR		SAN DIEGO	92115	Medium Industrial		31521	Manufacturing, Fabric/Clothes	Chollas Creek,S	Refer to Table M1	908.22	
INSTANT IMPRINTS INC	9808	WAPLES ST		SAN DIEGO	92121	Medium Industrial		3159	Manufacturing, Fabric/Clothes	Carroll Canyon, Unnamed Tributary	Refer to Table M1	906.10	
JEN JEN INC	4174	SORRENTO VALLEY BLVD	I	SAN DIEGO	92121	Medium Industrial		315	Manufacturing, Fabric/Clothes	Los Penasquitos Creek	Refer to Table M1	906.10	
KILJA'S KREATIONS	7969	ENGINEER RD	203	SAN DIEGO	92111	Medium Industrial		31521	Manufacturing, Fabric/Clothes	San Diego River, Unnamed Tributary	Refer to Table M1	907.11	
KING GRAPHICS	8517	PRODUCTION AV		SAN DIEGO	92121	Medium Industrial		315	Manufacturing, Fabric/Clothes	Carroll Canyon	Refer to Table M1	906.10	

*Based on site visit results, these facilities were found not to be conducting significant activities and will be removed from the FY 2009 inventory. The facilities typically conducted office work or were home based and not mobile.

Business Name	Street Number	Street Name	Suite	City	Zip	Existing Status*	SIC	NAICS	Category	Nearest Conveyances or Water Bodies	Pollutants Potentially Generated	Watershed	Mobile
KJM ENTERPRISES INC	9590	DISTRIBUTION AV		SAN DIEGO	92121	Medium Industrial		313	Manufacturing, Fabric/Clothes	Carroll Canyon	Refer to Table M1	906.10	
Krasne's Inc dba (Triple K, Krause Inc)	2222	Commercial St.		SAN DIEGO	92113	Medium Industrial	3199	316999	Manufacturing, Fabric/Clothes	San Diego Bay, Switzer	Refer to Table M1	908.22	
KREE	3612	BANCROFT ST		SAN DIEGO	92116	Medium Industrial		315999	Manufacturing, Fabric/Clothes	Switzer Creek, Unnamed Tributary	Refer to Table M1	908.22	
KRISTIN KAHLE DESIGN	2411	E ST		SAN DIEGO	92102	Medium Industrial		315999	Manufacturing, Fabric/Clothes	Switzer Creek, Unnamed Tributary	Refer to Table M1	908.22	
L V SEWING & RETAILER	278	TEROL CT		SAN DIEGO	92114	Medium Industrial		315	Manufacturing, Fabric/Clothes	Chollas Creek,S	Refer to Table M1	908.22	
LANA'S TAILOR	759	TURQUOISE ST		SAN DIEGO	92109	Medium Industrial		31521	Manufacturing, Fabric/Clothes	Pacific Ocean Shoreline, Scripps HA	Refer to Table M1	906.30	
LEATHERBACK CANVAS	1929.5	KETTNER BLVD		SAN DIEGO	92101	Medium Industrial		314912	Manufacturing, Fabric/Clothes	San Diego Bay	Refer to Table M1	908.21	
LEATHERTREND	1790	DORNOCH CT		SAN DIEGO	92154	Medium Industrial		314999	Manufacturing, Fabric/Clothes	Tijuana River, Unnamed Tributary	Refer to Table M1	911.12	
LIL WINGED WONDERS	9356	TWIN TRAILS DR	203	SAN DIEGO	92129	Medium Industrial		315291	Manufacturing, Fabric/Clothes	Los Penasquitos Creek, Unnamed Tributary	Refer to Table M1	906.10	
LOAFTECHLABS INC	2229	BACON ST	B	SAN DIEGO	92107	Medium Industrial		315	Manufacturing, Fabric/Clothes	San Diego River	Refer to Table M1	907.11	
LORRAINE HENRY ENTERPRISES	9590	VIA PEREZA		SAN DIEGO	92129	Medium Industrial		315	Manufacturing, Fabric/Clothes	Los Penasquitos Creek, Unnamed Tributary	Refer to Table M1	906.10	
LUCKY BRAND DUNGAREES STORES RETAIL	4545	LA JOLLA VILLAGE DR	D14	SAN DIEGO	92122	Medium Industrial		3159	Manufacturing, Fabric/Clothes	Rose Canyon, Unnamed Tributary	Refer to Table M1	906.40	
LUCKY FASHION	4419	EUCLID AV	103	SAN DIEGO	92115	Medium Industrial		313	Manufacturing, Fabric/Clothes	San Diego River, Unnamed Tributary	Refer to Table M1	907.11	
MAR-NEL'S GENERAL MERCHANDISE & DRESS SHOP	414	VALENCIA PKY		SAN DIEGO	92114	Medium Industrial		315212	Manufacturing, Fabric/Clothes	Seventh Street Channel	Refer to Table M1	908.31	
MARTIN & MARIA LOPEZ	744	45TH ST		SAN DIEGO	92113	Medium Industrial		315299	Manufacturing, Fabric/Clothes	Chollas Creek,S	Refer to Table M1	908.22	
MILANO TAILORS	1443	UNIVERSITY AV	A	SAN DIEGO	92103	Medium Industrial		315	Manufacturing, Fabric/Clothes	San Diego Bay	Refer to Table M1	908.21	
MIRA MESA CUSTOM BOTIQUE	9420	ACTIVITY RD	C	SAN DIEGO	92126	Medium Industrial		315	Manufacturing, Fabric/Clothes	Carroll Canyon, Unnamed Tributary	Refer to Table M1	906.10	
MIYO DESIGN	1120	21ST ST	2	SAN DIEGO	92102	Medium Industrial		315999	Manufacturing, Fabric/Clothes	Switzer Creek, Unnamed Tributary	Refer to Table M1	908.22	
NA REAL ESTATE INC	4360	54TH ST	109	SAN DIEGO	92115	Medium Industrial		31521	Manufacturing, Fabric/Clothes	Chollas Creek,N	Refer to Table M1	908.22	
PACIFIC TAILOR & ALTERATIONS	1774	GARNET AV	C	SAN DIEGO	92109	Medium Industrial		31521	Manufacturing, Fabric/Clothes	Mission Bay	Refer to Table M1	906.30	
PHAM MINHPHUNG T	4010	MENLO AV		SAN DIEGO	92105	Medium Industrial		315999	Manufacturing, Fabric/Clothes	Chollas Creek,N	Refer to Table M1	908.22	
PLANET APPAREL	4488	CONVOY ST	H	SAN DIEGO	92111	Medium Industrial		31599	Manufacturing, Fabric/Clothes	San Diego River, Unnamed Tributary	Refer to Table M1	907.11	
PLAYBORNE	3130	MOORE ST	A	SAN DIEGO	92110	Medium Industrial		31521	Manufacturing, Fabric/Clothes	San Diego River	Refer to Table M1	907.11	
PONY EXPRESS CREATIONS INC	9431	DOWDY DR	A	SAN DIEGO	92126	Medium Industrial		314999	Manufacturing, Fabric/Clothes	Carroll Canyon, Unnamed Tributary	Refer to Table M1	906.10	
PRIMO'S EMBROIDER	9726	AERO DR	C	SAN DIEGO	92123	Medium Industrial		31599	Manufacturing, Fabric/Clothes	Murphy Canyon, Unnamed Tributary	Refer to Table M1	907.11	
RICHARD FISCHER COLLECTION INC	205	16TH ST	C	SAN DIEGO	92101	Medium Industrial		315	Manufacturing, Fabric/Clothes	San Diego Bay, Switzer	Refer to Table M1	908.22	

*Based on site visit results, these facilities were found not to be conducting significant activities and will be removed from the FY 2009 inventory. The facilities typically conducted office work or were home based and not mobile.

Business Name	Street Number	Street Name	Suite	City	Zip	Existing Status*	SIC	NAICS	Category	Nearest Conveyances or Water Bodies	Pollutants Potentially Generated	Watershed	Mobile
RJE PRINTING	460	SUNNYSIDE AV		SAN DIEGO	92114	Medium Industrial		31599	Manufacturing, Fabric/Clothes	Chollas Creek,S	Refer to Table M1	908.22	
ROSA'S TAILORING	3126	UNIVERSITY AV		SAN DIEGO	92104	Medium Industrial		31521	Manufacturing, Fabric/Clothes	Switzer Creek, Unnamed Tributary	Refer to Table M1	908.22	
ROSE ANDERS SEWS BRIDAL	1445	GIBSON ST		SAN DIEGO	92114	Medium Industrial		31521	Manufacturing, Fabric/Clothes	Chollas Creek,S	Refer to Table M1	908.22	
RUFSKIN	3481	KURTZ ST	A	SAN DIEGO	92110	Medium Industrial		315	Manufacturing, Fabric/Clothes	San Diego River	Refer to Table M1	907.11	
S L APPAREL	4208	UNIVERSITY AV		SAN DIEGO	92105	Medium Industrial		315	Manufacturing, Fabric/Clothes	Chollas Creek,N	Refer to Table M1	908.22	
SALLY BEE	3127	FELTON ST		SAN DIEGO	92104	Medium Industrial		315299	Manufacturing, Fabric/Clothes	Switzer Creek, Unnamed Tributary	Refer to Table M1	908.22	
SAN DIEGO CANVAS CO	8250	VICKERS ST	I	SAN DIEGO	92111	Medium Industrial		315	Manufacturing, Fabric/Clothes	San Diego River, Unnamed Tributary	Refer to Table M1	907.11	
SAN DIEGO SEWING PRODUCTS	3941	MASON ST	1	SAN DIEGO	92110	Medium Industrial		3152	Manufacturing, Fabric/Clothes	San Diego Bay	Refer to Table M1	908.21	
SAPPHIRE SCREENPRINTING & EMBROIDERY	9225	MIRA ESTE CT	B	SAN DIEGO	92126	Medium Industrial		315	Manufacturing, Fabric/Clothes	Carroll Canyon, Unnamed Tributary	Refer to Table M1	906.10	
SEAMS TO ME	1862	BACON ST		SAN DIEGO	92107	Medium Industrial		315	Manufacturing, Fabric/Clothes	Pacific Ocean Shoreline, San Diego HU	Refer to Table M1	907.11	
SEVEN-THIRTEEN	1620	HILGER ST		SAN DIEGO	92114	Medium Industrial		315	Manufacturing, Fabric/Clothes	Chollas Creek,S	Refer to Table M1	908.22	
SEW ELEGANT	5585	CLAIREMONT MESA BLVD		SAN DIEGO	92117	Medium Industrial		3152	Manufacturing, Fabric/Clothes	Tecolote Creek	Refer to Table M1	906.50	
SHEA SHEA HANDBAGS	11590	BERNARDO CT	230	SAN DIEGO	92127	Medium Industrial		315999	Manufacturing, Fabric/Clothes	Lake Hodges, Unnamed Tributary	Refer to Table M1	905.21	
SURVIVE ALL INDUSTRIES INC	7103	NAVAJO RD		SAN DIEGO	92119	Medium Industrial		315	Manufacturing, Fabric/Clothes	Alvarado Canyon, Unnamed Tributary	Refer to Table M1	907.11	
SUSIE THAI ALTERATION	6088	UNIVERSITY AV		SAN DIEGO	92115	Medium Industrial		3152	Manufacturing, Fabric/Clothes	Chollas Creek,N	Refer to Table M1	908.22	
THANH'S ALTERATIONS	2415	JEWETT ST		SAN DIEGO	92111	Medium Industrial		31521	Manufacturing, Fabric/Clothes	Tecolote Creek, Unnamed Tributary	Refer to Table M1	906.50	
TRANG SEWING	2935	EL CAJON BLVD		SAN DIEGO	92104	Medium Industrial		315	Manufacturing, Fabric/Clothes	Powerhouse Canyon	Refer to Table M1	908.22	
US DENIM SOURCE LLC	4380	VIEWRIDGE AV	C	SAN DIEGO	92123	Medium Industrial		315	Manufacturing, Fabric/Clothes	Murphy Canyon	Refer to Table M1	907.11	
VAL'S ACCESSORIES	5298	MEADOWS DEL MAR DRWY		SAN DIEGO	92130	Medium Industrial		31521	Manufacturing, Fabric/Clothes	Carmel Valley	Refer to Table M1	906.10	
VH MONOGRAMS	4044	32ND ST	4	SAN DIEGO	92104	Medium Industrial		314999	Manufacturing, Fabric/Clothes	Chollas Creek,N	Refer to Table M1	908.22	
A & E TEXTILE RECOVERY INC	2365	VIA SEGUNDO		SAN YSIDRO	92173	Medium Industrial		313	Manufacturing, Fabric/Clothes	Tijuana River	Refer to Table M1	911.11	
IVY LEE CO	518	SAN YSIDRO BLVD		SAN YSIDRO	92173	Medium Industrial		31522	Manufacturing, Fabric/Clothes	Moody Canyon	Refer to Table M1	911.11	
NO SECOND THOUGHTS INC NST INC	1675	PRECISION PARK LN	H	SAN YSIDRO	92173	Medium Industrial		31522	Manufacturing, Fabric/Clothes	Tijuana River	Refer to Table M1	911.11	
PK INDUSTRIES INC	1662	PRECISION PARK LN		SAN YSIDRO	92173	Medium Industrial		314	Manufacturing, Fabric/Clothes	Tijuana River	Refer to Table M1	911.11	
ST JOHN KNITS INC	3364	BEYER BLVD		SAN YSIDRO	92173	Medium Industrial		31523	Manufacturing, Fabric/Clothes	Tijuana River	Refer to Table M1	911.11	
STEP BY STEP FOOTWARE	494	CALLE PRIMERA	922	SAN YSIDRO	92173	Medium Industrial		3162	Manufacturing, Fabric/Clothes	Tijuana River	Refer to Table M1	911.11	

*Based on site visit results, these facilities were found not to be conducting significant activities and will be removed from the FY 2009 inventory. The facilities typically conducted office work or were home based and not mobile.

Business Name	Street Number	Street Name	Suite	City	Zip	Existing Status*	SIC	NAICS	Category	Nearest Conveyances or Water Bodies	Pollutants Potentially Generated	Watershed	Mobile
TOLEETO FASTENERS INTERNATIONAL	1658	PRECISION PARK LN		SAN YSIDRO	92173	Medium Industrial		314999	Manufacturing, Fabric/Clothes	Tijuana River	Refer to Table M1	911.11	
ACTION POWDER COATING LLC	7949	STROMESA CT	D	SAN DIEGO	92126	Medium Industrial	3479	332812	Manufacturing, Fabricated Metal	Carroll Canyon, Unnamed Tributary	Refer to Table M1	906.10	
ADVANCED MACHINING SOLUTIONS	1520	CORPORATE CENTER DR		SAN DIEGO	92154	Medium Industrial		332	Manufacturing, Fabricated Metal	Dennery Canyon	Refer to Table M1	910.20	
ADVANCED METAL PRODUCTS	8830	REHCO RD	B	SAN DIEGO	92121	Medium Industrial	3444	332322	Manufacturing, Fabricated Metal	Carroll Canyon	Refer to Table M1	906.10	
ALEXANDRA HART	4370	BONILLO DR		SAN DIEGO	92115	Medium Industrial		332	Manufacturing, Fabricated Metal	Chollas Creek,N	Refer to Table M1	908.22	
Alfa EDM, Inc.	1605	Pacific Rim CT	F	SAN DIEGO	92154	Medium Industrial	3999	332999	Manufacturing, Fabricated Metal	Tijuana River	Refer to Table M1	911.12	
ALPHA MACHINING PRODUCTS AND DEVELOPMENT INC	8651	PRODUCTION AV		SAN DIEGO	92121	Medium Industrial		3327	Manufacturing, Fabricated Metal	Carroll Canyon	Refer to Table M1	906.10	
ALUMINESS PRODUCTS	3011	CHICAGO ST		SAN DIEGO	92117	Medium Industrial		332	Manufacturing, Fabricated Metal	Mission Bay	Refer to Table M1	906.40	
AM PRECISION	6035	FAIRMOUNT AV		SAN DIEGO	92120	Medium Industrial		332	Manufacturing, Fabricated Metal	San Diego River	Refer to Table M1	907.11	
AMERICAN PRECISION MACHINE TECHNOLOGY	7888	SILVERTON AV	H	SAN DIEGO	92126	Medium Industrial		33271	Manufacturing, Fabricated Metal	Carroll Canyon, Unnamed Tributary	Refer to Table M1	906.10	
AMERICAN SPUTTERING TECHNOLOGIES	13240	EVENING CREEK S DR	309	SAN DIEGO	92128	Medium Industrial		332	Manufacturing, Fabricated Metal	Chicarita Creek, Unnamed Tributary	Refer to Table M1	906.20	
ANOCOTE	7550	TRADE ST		SAN DIEGO	92121	Medium Industrial	3479	332812	Manufacturing, Fabricated Metal	Carroll Canyon, Unnamed Tributary	Refer to Table M1	906.10	
Aquaneering Inc	7960	Stromesa Ct		SAN DIEGO	92126	Medium Industrial	3443	332420	Manufacturing, Fabricated Metal		Refer to Table M1	906.10	
AUTOMOTIVE ENGINEERED PRODUCTS INC	7149	MISSION GORGE RD	D	SAN DIEGO	92120	Medium Industrial		332999	Manufacturing, Fabricated Metal	San Diego River	Refer to Table M1	907.11	
Autopower Industries, Inc.	3424	Pickett St.		SAN DIEGO	92110	Medium Industrial	3499	332999	Manufacturing, Fabricated Metal	San Diego River	Refer to Table M1	907.11	
AVC Ornamental Iron	21	27th St		SAN DIEGO	92113	Medium Industrial	3446	332323	Manufacturing, Fabricated Metal	Switzer Creek	Refer to Table M1	908.22	
Bak-Re-Pair Inc	6383	Nancy Ridge Drive	101	SAN DIEGO	92121	Medium Industrial	3599	332710	Manufacturing, Fabricated Metal	Carroll Canyon	Refer to Table M1	906.10	
Cabrillo Enterprises Inc. dba R.W. Little Co.	3135	Commercial ST		SAN DIEGO	92113	Medium Industrial	3479	332812	Manufacturing, Fabricated Metal	Chollas Creek	Refer to Table M1	908.22	
CALIFORNIA PRECISION PRODUCTS INC	6790	FLANDERS DR		SAN DIEGO	92121	Medium Industrial	3444	3332322	Manufacturing, Fabricated Metal	Carroll Canyon, Unnamed Tributary	Refer to Table M1	906.10	
CAREY TEMPLATE CO INC	9484	CHESAPEAKE DR	804	SAN DIEGO	92123	Medium Industrial		332	Manufacturing, Fabricated Metal	Murphy Canyon	Refer to Table M1	907.11	
CASPIAN, INC	4951	Ruffin Rd		SAN DIEGO	92123	Medium Industrial	3479		Manufacturing, Fabricated Metal	Murphy Canyon	Refer to Table M1	907.11	
Chingon Custom Metal Fabrication Inc	2720	Main ST		SAN DIEGO	92113	Medium Industrial	3499	332999	Manufacturing, Fabricated Metal	Chollas Creek	Refer to Table M1	908.22	
Cladan Corporation	11803	Sorrento Valley Rd	E	SAN DIEGO	92121	Medium Industrial	3599	332710	Manufacturing, Fabricated Metal	Los Penasquitos Creek	Refer to Table M1	906.10	
CLINT PRECISION MANUFACTURING	7665	FORMULA PL	A	SAN DIEGO	92121	Medium Industrial	3451	332721	Manufacturing, Fabricated Metal	Carroll Canyon, Unnamed Tributary	Refer to Table M1	906.10	
CORAL MOLD CO	7905	SILVERTON AV	112	SAN DIEGO	92126	Medium Industrial	3599	332710	Manufacturing, Fabricated Metal	Carroll Canyon, Unnamed Tributary	Refer to Table M1	906.10	
CRAFTEC WELDING DBA CRAFTEC MACHINE	2257	IMPERIAL AV		SAN DIEGO	92102	Medium Industrial	3599	332710	Manufacturing, Fabricated Metal	Switzer Creek	Refer to Table M1	908.22	

*Based on site visit results, these facilities were found not to be conducting significant activities and will be removed from the FY 2009 inventory. The facilities typically conducted office work or were home based and not mobile.

Business Name	Street Number	Street Name	Suite	City	Zip	Existing Status*	SIC	NAICS	Category	Nearest Conveyances or Water Bodies	Pollutants Potentially Generated	Watershed	Mobile
Custom Machining Service	5350	Riley St.		SAN DIEGO	92110	Medium Industrial	3599	332710	Manufacturing, Fabricated Metal	San Diego River	Refer to Table M1	907.11	
D & C Engine Machine Shop, Inc	8873	Balboa Ave	E	San Diego	92123	Medium Industrial	3599	332710	Manufacturing, Fabricated Metal		Refer to Table M1	907.11	
D & D FABRICATION CO	2416	TULIP ST		SAN DIEGO	92105	Medium Industrial		332	Manufacturing, Fabricated Metal	Chollas Creek,N	Refer to Table M1	908.22	
DEFT PRECISION MACHINING	7550	TRADE ST		SAN DIEGO	92121	Medium Industrial		3327	Manufacturing, Fabricated Metal	Carroll Canyon, Unnamed Tributary	Refer to Table M1	906.10	
DELAFIELD FLUID TECHNOLOGIES	10695	TREENA ST	104	SAN DIEGO	92131	Medium Industrial		332999	Manufacturing, Fabricated Metal	Carroll Canyon, Unnamed Tributary	Refer to Table M1	906.10	
DONALD E GUNN JR	7925	SILVERTON AV	510	SAN DIEGO	92126	Medium Industrial		33271	Manufacturing, Fabricated Metal	Carroll Canyon, Unnamed Tributary	Refer to Table M1	906.10	
DYNAMIC MARINE MACHINING	2805	CANON ST		SAN DIEGO	92106	Medium Industrial		3327	Manufacturing, Fabricated Metal	San Diego Bay	Refer to Table M1	908.10	
El Dorado Sandblasting Company	2694	Commercial ST		SAN DIEGO	92113	Medium Industrial	3479	332812	Manufacturing, Fabricated Metal	Switzer Creek	Refer to Table M1	908.22	
ELMCO/DELANEY INC	7950	STROMESA CT		SAN DIEGO	92126	Medium Industrial		332913	Manufacturing, Fabricated Metal	Carroll Canyon, Unnamed Tributary	Refer to Table M1	906.10	
EMPIRE JEWELRY CASTING & MANUFACTURING CO, INC.	861	6th AV	324	SAN DIEGO	92101	Medium Industrial	3911	339911	Manufacturing, Fabricated Metal	San Diego Bay	Refer to Table M1	908.21	
ESKEWS MOLD SHOP	8525	ARJONS DR	M	SAN DIEGO	92126	Medium Industrial	3599	332710	Manufacturing, Fabricated Metal	Carroll Canyon, Unnamed Tributary	Refer to Table M1	906.10	
EXOTIC PRECISION INDUSTRIES	8530	PRODUCTION AV		SAN DIEGO	92121	Medium Industrial		3327	Manufacturing, Fabricated Metal	Carroll Canyon	Refer to Table M1	906.10	
Fire-Art Foundry	7914	Ronson Rd	D	SAN DIEGO	92111	Medium Industrial	3446	442299	Manufacturing, Fabricated Metal	San Clemente Canyon	Refer to Table M1	906.40	
FOURWARD MACHINE INC	5111	SANTA FE ST	I&J	SAN DIEGO	92109	Medium Industrial	3599	332710	Manufacturing, Fabricated Metal	Rose Canyon	Refer to Table M1	906.40	
GOMPPTEK DESIGN	7675	FORMULA PL	A	SAN DIEGO	92121	Medium Industrial		332	Manufacturing, Fabricated Metal	Carroll Canyon, Unnamed Tributary	Refer to Table M1	906.10	
GWR INSTRUMENTS, INC	6264	Ferris Square	D	SAN DIEGO	92121	Medium Industrial	3471		Manufacturing, Fabricated Metal	Carroll Canyon, Unnamed Tributary	Refer to Table M1	906.10	
H and R Metal Works	3306	National AV		SAN DIEGO	92113	Medium Industrial	3446	332323	Manufacturing, Fabricated Metal	Chollas Creek	Refer to Table M1	908.22	
HI TECH HONEYCOMB	9355	RUFFIN CT		SAN DIEGO	92123	Medium Industrial		332	Manufacturing, Fabricated Metal	Murphy Canyon	Refer to Table M1	907.11	
Inno Tech Machining	8245	Ronson Rd	D	SAN DIEGO	92111	Medium Industrial	3599	332710	Manufacturing, Fabricated Metal	San Clemente Canyon	Refer to Table M1	906.40	
J & M PRODUCTS	4570	ALVARADO CANYON RD	B	SAN DIEGO	92120	Medium Industrial		3327	Manufacturing, Fabricated Metal	Alvarado Canyon	Refer to Table M1	907.11	
J & T CNC	4319	TWAIN AV		SAN DIEGO	92120	Medium Industrial		3327	Manufacturing, Fabricated Metal	San Diego River	Refer to Table M1	907.11	
J & T MANUFACTURING & ENGINEERING	4698	ALVARADO CANYON RD	E	SAN DIEGO	92120	Medium Industrial		332	Manufacturing, Fabricated Metal	Alvarado Canyon	Refer to Table M1	907.11	
J K MACHINE & TOOLS	7949	SILVERTON AV	904	SAN DIEGO	92126	Medium Industrial	3599	332710	Manufacturing, Fabricated Metal	Carroll Canyon, Unnamed Tributary	Refer to Table M1	906.10	
JEWELS BY JAM	4265	QUAPAW AV		SAN DIEGO	92117	Medium Industrial		339913	Manufacturing, Fabricated Metal	Rose Canyon, Unnamed Tributary	Refer to Table M1	906.40	
JIT MACHINING INC	7949	SILVERTON AV	908	SAN DIEGO	92126	Medium Industrial		3327	Manufacturing, Fabricated Metal	Carroll Canyon, Unnamed Tributary	Refer to Table M1	906.10	
KAUFMAN GUITARS	2449	SOTO ST	211	SAN DIEGO	92107	Medium Industrial		339992	Manufacturing, Fabricated Metal	San Diego River	Refer to Table M1	907.11	

*Based on site visit results, these facilities were found not to be conducting significant activities and will be removed from the FY 2009 inventory. The facilities typically conducted office work or were home based and not mobile.

Business Name	Street Number	Street Name	Suite	City	Zip	Existing Status*	SIC	NAICS	Category	Nearest Conveyances or Water Bodies	Pollutants Potentially Generated	Watershed	Mobile
KXK GUITARS	2449	SOTO ST	211	SAN DIEGO	92107	Medium Industrial		339992	Manufacturing, Fabricated Metal	San Diego River	Refer to Table M1	907.11	
LAURE OF PARIS	4025	CALGARY AV		SAN DIEGO	92122	Medium Industrial		339914	Manufacturing, Fabricated Metal	Rose Canyon, Unnamed Tributary	Refer to Table M1	906.40	
LOPEZ SIGN MANUFACTURING	3284	F ST		SAN DIEGO	92102	Medium Industrial		421	Manufacturing, Fabricated Metal	Chollas Creek,N	Refer to Table M1	908.22	
M C WELDING	4052	BOUNDARY ST		SAN DIEGO	92104	Medium Industrial		3329	Manufacturing, Fabricated Metal	Chollas Creek,N	Refer to Table M1	908.22	
MACDONALD PRODUCTS	11545	SORRENTO VALLEY RD	312	SAN DIEGO	92121	Medium Industrial		3327	Manufacturing, Fabricated Metal	Los Penasquitos Creek	Refer to Table M1	906.10	
Marine and Restaurant Fabricators	3768	Dalbergia St		SAN DIEGO	92113	Medium Industrial	3444	332439	Manufacturing, Fabricated Metal	Seventh Street Channel	Refer to Table M1	908.31	
MCKINLEY EQUIPMENT CORPORATION	8745	AERO DR	308	SAN DIEGO	92123	Medium Industrial		3327	Manufacturing, Fabricated Metal	San Diego River, Unnamed Tributary	Refer to Table M1	907.11	
MICRO ELECTRONIC TOOL & DIE	11689	SORRENTO VALLEY RD	M	SAN DIEGO	92121	Medium Industrial		3327	Manufacturing, Fabricated Metal	Los Penasquitos Creek	Refer to Table M1	906.10	
Mike's Iron Works	2681	Newton AV.		SAN DIEGO	92113	Medium Industrial	3446	332323	Manufacturing, Fabricated Metal	Chollas Creek	Refer to Table M1	908.22	
Mohr Manufacturing	3386	Sunrise St.		SAN DIEGO	92102	Medium Industrial	3599	332710	Manufacturing, Fabricated Metal	Chollas Creek	Refer to Table M1	908.22	
MOTOR WORKS INC.	1490	Island AV		SAN DIEGO	92101	Medium Industrial	3599	33271	Manufacturing, Fabricated Metal	San Diego Bay, Switzer	Refer to Table M1	908.22	
MQ Ornamental	3284	Newton AV	C	SAN DIEGO	92113	Medium Industrial	3446	332323	Manufacturing, Fabricated Metal	Chollas Creek	Refer to Table M1	908.22	
MTW	1531	Rigel St		SAN DIEGO	92113	Medium Industrial	3499	332999	Manufacturing, Fabricated Metal	Chollas Creek	Refer to Table M1	908.22	
MURAMOTO USA INC	9335	AIRWAY RD	213	SAN DIEGO	92154	Medium Industrial		332812	Manufacturing, Fabricated Metal	Tijuana River, Unnamed Tributary	Refer to Table M1	911.12	
PAC MARINE SHEET METAL CORPORATION	1440	J ST		SAN DIEGO	92101	Medium Industrial	3444	332439	Manufacturing, Fabricated Metal	San Diego Bay, Switzer	Refer to Table M1	908.22	
PACE SHAVE LLC	2199	BRITANNIA BLVD		SAN DIEGO	92154	Medium Industrial		332212	Manufacturing, Fabricated Metal	Tijuana River, Unnamed Tributary	Refer to Table M1	911.12	
PACIFIC MARINE SHEET METAL CORPORATION	1440	J ST		SAN DIEGO	92101	Medium Industrial	3444	332999	Manufacturing, Fabricated Metal	San Diego Bay, Switzer	Refer to Table M1	908.22	
PEC OF AMERICA CORPORATION	2297	NIELS BOHR CT	100	SAN DIEGO	92154	Medium Industrial		332	Manufacturing, Fabricated Metal	Tijuana River, Unnamed Tributary	Refer to Table M1	911.12	
PLANSET THERMAL MANAGEMENT SOLUTIONS	10103	CARROLL CANYON RD		SAN DIEGO	92131	Medium Industrial		332999	Manufacturing, Fabricated Metal	Carroll Canyon, Unnamed Tributary	Refer to Table M1	906.10	
PROTO SOLUTIONS AND MACHINING	7965	SILVERTON AV	1314	SAN DIEGO	92126	Medium Industrial		332	Manufacturing, Fabricated Metal	Carroll Canyon, Unnamed Tributary	Refer to Table M1	906.10	
Q & V MACHINES LLC	9030	KENAMAR DR	304	SAN DIEGO	92121	Medium Industrial	3599	33271	Manufacturing, Fabricated Metal	Carroll Canyon, Unnamed Tributary	Refer to Table M1	906.10	
Q3 CNC INC	9091	KENAMAR DR		SAN DIEGO	92121	Medium Industrial		332	Manufacturing, Fabricated Metal	Carroll Canyon, Unnamed Tributary	Refer to Table M1	906.10	
QUALIFIED MACHINE SHOP	11689	SORRENTO VALLEY RD	F	SAN DIEGO	92121	Medium Industrial	3599	332710	Manufacturing, Fabricated Metal	Los Penasquitos Creek	Refer to Table M1	906.10	
RIGHT MANUFACTURING LLC	7949	STROMESA CT	G	SAN DIEGO	92126	Medium Industrial	3499	332999	Manufacturing, Fabricated Metal	Carroll Canyon, Unnamed Tributary	Refer to Table M1	906.10	
RJ MACHINE INC	7985	DUNBROOK RD	E	SAN DIEGO	92126	Medium Industrial		3327	Manufacturing, Fabricated Metal	Carroll Canyon, Unnamed Tributary	Refer to Table M1	906.10	
RP MACHINING	9727	PACIFIC HEIGHTS BLVD		SAN DIEGO	92121	Medium Industrial		332	Manufacturing, Fabricated Metal	Carroll Canyon, Unnamed Tributary	Refer to Table M1	906.10	

*Based on site visit results, these facilities were found not to be conducting significant activities and will be removed from the FY 2009 inventory. The facilities typically conducted office work or were home based and not mobile.

Business Name	Street Number	Street Name	Suite	City	Zip	Existing Status*	SIC	NAICS	Category	Nearest Conveyances or Water Bodies	Pollutants Potentially Generated	Watershed	Mobile
SAN DIEGO CNC	7965	SILVERTON AV	1307	SAN DIEGO	92126	Medium Industrial		33271	Manufacturing, Fabricated Metal	Carroll Canyon, Unnamed Tributary	Refer to Table M1	906.10	
SENIOR AEROSPACE, JET PRODUCTS	9106	Balboa AV.		SAN DIEGO	92123	Medium Industrial	3400	332999	Manufacturing, Fabricated Metal	San Diego River, Unnamed Tributary	Refer to Table M1	907.11	
SOUTHERN CALIFORNIA PLATING COMPANY	3261	National AV.		SAN DIEGO	92113	Medium Industrial	3471	541	Manufacturing, Fabricated Metal	Chollas Creek	Refer to Table M1	908.22	
STERLING MACHINE	9424	CHESAPEAKE DR	1304	SAN DIEGO	92123	Medium Industrial		3327	Manufacturing, Fabricated Metal	Murphy Canyon	Refer to Table M1	907.11	
Surrey Precision Tool Inc.	8475	Commerce AV		SAN DIEGO	92121	Medium Industrial	3599	332710	Manufacturing, Fabricated Metal	Rose Canyon	Refer to Table M1	906.10	
TANDEM METAL PRODUCTS INC	9076	CARROLL WY		SAN DIEGO	92121	Medium Industrial	3559	332900	Manufacturing, Fabricated Metal	Carroll Canyon, Unnamed Tributary	Refer to Table M1	906.10	
VAN CAN COMPANY	12760	HIGH BLUFF DR	360	SAN DIEGO	92130	Medium Industrial		332431	Manufacturing, Fabricated Metal	Carmel Valley, Unnamed Tributary	Refer to Table M1	906.10	
Van Can Company	9045	Carroll WY		SAN DIEGO	92121	Medium Industrial	3411	332431	Manufacturing, Fabricated Metal	Carroll Canyon	Refer to Table M1	906.10	
VENETIA JAEGER	1770	VILLAGE PL	25	SAN DIEGO	92101	Medium Industrial		339911	Manufacturing, Fabricated Metal	San Diego Bay	Refer to Table M1	908.21	
VERA NOVA MACHINE SHOP	8525	ARJONS DR	J	SAN DIEGO	92126	Medium Industrial	3451	332721	Manufacturing, Fabricated Metal	Carroll Canyon, Unnamed Tributary	Refer to Table M1	906.10	
VINATECH	7747	FORMULA PL		SAN DIEGO	92121	Medium Industrial		3327	Manufacturing, Fabricated Metal	Carroll Canyon, Unnamed Tributary	Refer to Table M1	906.10	
Westech Metal Fabrication Inc.	3420	E St.		SAN DIEGO	92102	Medium Industrial	3499	332999	Manufacturing, Fabricated Metal	Chollas Creek	Refer to Table M1	908.22	
Western Bay Sheet Metal & Marine, Inc.	2311	Marconi Ct		SAN DIEGO	92154	Medium Industrial	3444	332322	Manufacturing, Fabricated Metal	San Diego Bay, Chollas	Refer to Table M1	908.22	
WINSTON TOOL MANUFACTURING	5958	LINNET ST		SAN DIEGO	92114	Medium Industrial		332721	Manufacturing, Fabricated Metal	Chollas Creek,S	Refer to Table M1	908.22	
5 PS Tech	1665	Precision Park	K	SAN YSIDRO	92173	Medium Industrial	3599	332710	Manufacturing, Fabricated Metal	Tijuana River	Refer to Table M1	911.11	
INEZ DESIGNS	204	CALLE PRIMERA	85	SAN YSIDRO	92173	Medium Industrial		339911	Manufacturing, Fabricated Metal	Tijuana River	Refer to Table M1	911.11	
Sandez Ornamental Iron Work	1675	Precision Park	F	SAN YSIDRO	92173	Medium Industrial	3446	332323	Manufacturing, Fabricated Metal	Tijuana River	Refer to Table M1	911.11	
HEIDI'S CALIFORNIA STYLE SALAD DRESSING	6712	TYRIAN ST		LA JOLLA	92037	Medium Industrial		31194	Manufacturing, Food/Drink	Pacific Ocean Shoreline, Scripps HA	Refer to Table M1	906.30	
ADEPTUS NUTRITION	9853	PACIFIC HEIGHTS BLVD	M	SAN DIEGO	92121	Medium Industrial		3112	Manufacturing, Food/Drink	Soledad Canyon, Unnamed Tributary	Refer to Table M1	906.10	
ARLENE'S GOURMET TOFFEES	11545	SORRENTO VALLEY RD	303	SAN DIEGO	92121	Medium Industrial		3113	Manufacturing, Food/Drink	Los Penasquitos Creek	Refer to Table M1	906.10	
B C P DISTRIBUTORS	622	HOLLISTER ST		SAN DIEGO	92154	Medium Industrial		31192	Manufacturing, Food/Drink	Otay River	Refer to Table M1	910.20	
BEA & B FOODS	1771	BERVY ST		SAN DIEGO	92110	Medium Industrial		311942	Manufacturing, Food/Drink	Mission Bay	Refer to Table M1	906.50	
BLUE CURB BLUES LLC	4421	CORONADO AV		SAN DIEGO	92107	Medium Industrial		3119	Manufacturing, Food/Drink	Pacific Ocean Shoreline, San Diego HU	Refer to Table M1	907.11	
CACIQUE USA	9030	CARROLL WY	3	SAN DIEGO	92121	Medium Industrial		3115	Manufacturing, Food/Drink	Carroll Canyon, Unnamed Tributary	Refer to Table M1	906.10	
CAFE MOTO	1220	J ST		SAN DIEGO	92101	Medium Industrial		31199	Manufacturing, Food/Drink	San Diego Bay, Switzer	Refer to Table M1	908.22	
CAFFE CALABRIA COFFEE ROASTERS	3933	30TH ST		SAN DIEGO	92104	Medium Industrial		31192	Manufacturing, Food/Drink	Switzer Creek, Unnamed Tributary	Refer to Table M1	908.22	

*Based on site visit results, these facilities were found not to be conducting significant activities and will be removed from the FY 2009 inventory. The facilities typically conducted office work or were home based and not mobile.

Business Name	Street Number	Street Name	Suite	City	Zip	Existing Status*	SIC	NAICS	Category	Nearest Conveyances or Water Bodies	Pollutants Potentially Generated	Watershed	Mobile
CALIFORNIA SPLENDOR INC	7684	SAINT ANDREWS AV	A	SAN DIEGO	92154	Medium Industrial		311421	Manufacturing, Food/Drink	Tijuana River, Unnamed Tributary	Refer to Table M1	911.12	
CANTARE FOODS INC	7678	MIRAMAR RD		SAN DIEGO	92126	Medium Industrial		31199	Manufacturing, Food/Drink	Carroll Canyon, Unnamed Tributary	Refer to Table M1	906.10	
CENTRAL MEAT & PROVISION CO INC	1603	NATIONAL AV		SAN DIEGO	92113	Medium Industrial	2011	311611	Manufacturing, Food/Drink	Switzer Creek	Refer to Table M1	908.22	
CHLOE AND CLARK INC	2852	COPLEY AV	1	SAN DIEGO	92116	Medium Industrial		31133	Manufacturing, Food/Drink	San Diego River	Refer to Table M1	907.11	
CIGS & GARS 2	2939	ALTA VIEW DR	O	SAN DIEGO	92139	Medium Industrial		312221	Manufacturing, Food/Drink	Sweetwater River, Unnamed Tributary	Refer to Table M1	909.12	
CIRCLE FOODS LLC	3959	LOCKRIDGE ST		SAN DIEGO	92102	Medium Industrial	2099	31183	Manufacturing, Food/Drink	Chollas Creek	Refer to Table M1	908.22	
COLD PACK SYSTEMS INC	9020	ACTIVITY RD	A	SAN DIEGO	92126	Medium Industrial		3119	Manufacturing, Food/Drink	Carroll Canyon, Unnamed Tributary	Refer to Table M1	906.10	
CUBAN CIGAR FACTORY	419	19TH ST		SAN DIEGO	92102	Medium Industrial		3122	Manufacturing, Food/Drink	Switzer Creek, Unnamed Tributary	Refer to Table M1	908.22	
DARLING INTERNATIONAL INC	8096	MIRAMAR RD		SAN DIEGO	92126	Medium Industrial		311612	Manufacturing, Food/Drink	Carroll Canyon, Unnamed Tributary	Refer to Table M1	906.10	
FRESH CREATIVE FOODS	7559	MISSION GORGE RD		SAN DIEGO	92120	Medium Industrial		31199	Manufacturing, Food/Drink	San Diego River	Refer to Table M1	907.11	
FRUT STIX COMPANY THE	8221	ARJONS DR	A	SAN DIEGO	92126	Medium Industrial		311	Manufacturing, Food/Drink	Carroll Canyon, Unnamed Tributary	Refer to Table M1	906.10	
FUJI FOOD PRODUCTS INC	8660	MIRAMAR RD	N	SAN DIEGO	92126	Medium Industrial		31199	Manufacturing, Food/Drink	Carroll Canyon, Unnamed Tributary	Refer to Table M1	906.10	
GABRIEL'S MEXICAN PRODUCTS	2445	IMPERIAL AV		SAN DIEGO	92102	Medium Industrial		311	Manufacturing, Food/Drink	San Diego Bay, Switzer	Refer to Table M1	908.22	
GLOBAL TYCOONS INC	6491	WEATHERS PL	B	SAN DIEGO	92121	Medium Industrial		31152	Manufacturing, Food/Drink	Carroll Canyon, Unnamed Tributary	Refer to Table M1	906.10	
HAMILTON MEATS AND PROVISIONS	1079	MORENA BLVD		SAN DIEGO	92110	Medium Industrial		311612	Manufacturing, Food/Drink	San Diego River	Refer to Table M1	907.11	
HEALTHY HOUND CANINE TREATS/HEALTHY HOUND PRODUCTS	4451	ADAIR ST		SAN DIEGO	92107	Medium Industrial		31199	Manufacturing, Food/Drink	Pacific Ocean	Refer to Table M1	908.10	
HEINZ FROZEN FOODS	7878	Airway Rd.		SAN DIEGO	92154	Medium Industrial	2099		Manufacturing, Food/Drink	Tijuana River, Unnamed Tributary	Refer to Table M1	911.12	
HERBAX INC	8360	CAMINO SANTA FE	C	SAN DIEGO	92121	Medium Industrial		3119	Manufacturing, Food/Drink	Carroll Canyon	Refer to Table M1	906.10	
J D Z INC	9368	CABOT DR		SAN DIEGO	92126	Medium Industrial		31212	Manufacturing, Food/Drink	Carroll Canyon, Unnamed Tributary	Refer to Table M1	906.10	
KARL STANES OLD COLUMBIA BREWERY	5985	SANTA FE ST		SAN DIEGO	92109	Medium Industrial		311213	Manufacturing, Food/Drink	Rose Canyon	Refer to Table M1	906.40	
LA JOLLA CANYON WINERY INC	9885	MESA RIM RD	106	SAN DIEGO	92121	Medium Industrial		31213	Manufacturing, Food/Drink	Carroll Canyon, Unnamed Tributary	Refer to Table M1	906.10	
LARIS	2442	POLK AV		SAN DIEGO	92104	Medium Industrial		31199	Manufacturing, Food/Drink	Powerhouse Canyon	Refer to Table M1	908.22	
MAMMA LINA'S RAVIOLI COMPANY	6491	WEATHERS PL		SAN DIEGO	92121	Medium Industrial		31199	Manufacturing, Food/Drink	Carroll Canyon, Unnamed Tributary	Refer to Table M1	906.10	
MARQUEZ BROTHERS SOUTHERN CALIFORNIA INC	825	HOLLISTER ST	J	SAN DIEGO	92154	Medium Industrial		31199	Manufacturing, Food/Drink	Otay River, Unnamed Tributary	Refer to Table M1	910.20	
PHARMESSEN INC	9020	KENAMAR DR	206	SAN DIEGO	92121	Medium Industrial		311999	Manufacturing, Food/Drink	Carroll Canyon, Unnamed Tributary	Refer to Table M1	906.10	
PIC A BAGEL	5673	KEARNY VILLA RD		SAN DIEGO	92123	Medium Industrial		31199	Manufacturing, Food/Drink	Murphy Canyon	Refer to Table M1	907.11	

*Based on site visit results, these facilities were found not to be conducting significant activities and will be removed from the FY 2009 inventory. The facilities typically conducted office work or were home based and not mobile.

Business Name	Street Number	Street Name	Suite	City	Zip	Existing Status*	SIC	NAICS	Category	Nearest Conveyances or Water Bodies	Pollutants Potentially Generated	Watershed	Mobile
PREMIER BREAD COMPANY	7736	ARJONS DR		SAN DIEGO	92126	Medium Industrial		311	Manufacturing, Food/Drink	Carroll Canyon, Unnamed Tributary	Refer to Table M1	906.10	
PRETTY-SWEET	1811	LAW ST		SAN DIEGO	92109	Medium Industrial		31132	Manufacturing, Food/Drink	Mission Bay	Refer to Table M1	906.30	
PROOF OF THE PUDDING	2647	ARIANE DR		SAN DIEGO	92117	Medium Industrial		311	Manufacturing, Food/Drink	Rose Canyon	Refer to Table M1	906.40	
RUDY'S RADICAL DIPS	4854	LONGFORD ST		SAN DIEGO	92117	Medium Industrial		31199	Manufacturing, Food/Drink	Tecolote Creek	Refer to Table M1	906.50	
SADIE ROSE BAKING CO	1340	G ST		SAN DIEGO	92101	Medium Industrial		311812	Manufacturing, Food/Drink	Switzer Creek, Unnamed Tributary	Refer to Table M1	908.22	
SAN PASQUAL WINERY	5151	SANTA FE ST	H	SAN DIEGO	92109	Medium Industrial		31213	Manufacturing, Food/Drink	Rose Canyon	Refer to Table M1	906.40	
SECRET RECIPE TOFFEE COMPANY	3085	REYNARD WY		SAN DIEGO	92103	Medium Industrial		3113	Manufacturing, Food/Drink	San Diego Bay	Refer to Table M1	908.21	
SIMON HOME FOODS COMPANY	2243	CECELIA TER		SAN DIEGO	92110	Medium Industrial		31199	Manufacturing, Food/Drink	Mission Bay	Refer to Table M1	906.40	
SKERRY PICKLES	4669	35TH ST		SAN DIEGO	92116	Medium Industrial		3119	Manufacturing, Food/Drink	San Diego River	Refer to Table M1	907.11	
SPARKLETTS WATERS OF NORTH AMERICA LP	9176	KEARNY VILLA CT		SAN DIEGO	92123	Medium Industrial		312112	Manufacturing, Food/Drink	Murphy Canyon	Refer to Table M1	907.11	
STREMICKS HERITAGE FOODS LLC	2790	KURTZ ST		SAN DIEGO	92110	Medium Industrial		3115	Manufacturing, Food/Drink	San Diego Bay	Refer to Table M1	908.21	
SUGAR MAMAS HAND FASHIONED PASTRIES	3671	05TH AV		SAN DIEGO	92103	Medium Industrial		3113	Manufacturing, Food/Drink	San Diego Bay	Refer to Table M1	908.21	
SUN & SEA FOODS	2876	MAIN ST		SAN DIEGO	92113	Medium Industrial		3119	Manufacturing, Food/Drink	San Diego Bay, Chollas	Refer to Table M1	908.22	
SUSHI ON A ROLL INC	1620	NATIONAL AV		SAN DIEGO	92113	Medium Industrial		31199	Manufacturing, Food/Drink	San Diego Bay, Switzer	Refer to Table M1	908.22	
SWISS II LLC	2790	KURTZ ST		SAN DIEGO	92110	Medium Industrial		3115	Manufacturing, Food/Drink	San Diego Bay	Refer to Table M1	908.21	
TANGIERS MANUFACTURING	5795	EL CAJON BLVD		SAN DIEGO	92115	Medium Industrial		3122	Manufacturing, Food/Drink	Chollas Creek,N	Refer to Table M1	908.22	
TARANTINO WHOLESALE FOOD DISTRIBUTORS	2707	BOSTON AV		SAN DIEGO	92113	Medium Industrial	2013	311612	Manufacturing, Food/Drink	Chollas Creek	Refer to Table M1	908.22	
THE BREAD COMPANY	9681	DISTRIBUTION AV		SAN DIEGO	92121	Medium Industrial		311812	Manufacturing, Food/Drink	Carroll Canyon	Refer to Table M1	906.10	
THE FIREHOUSE BREWING COMPANY	7696	MIRAMAR RD		SAN DIEGO	92126	Medium Industrial		31212	Manufacturing, Food/Drink	Carroll Canyon, Unnamed Tributary	Refer to Table M1	906.10	
THE IAMS COMPANY	9948	HIBERT ST	106	SAN DIEGO	92131	Medium Industrial		31199	Manufacturing, Food/Drink	Los Penasquitos Creek, Unnamed Tributary	Refer to Table M1	906.10	
TOFU MANUFACTURING	4849	UNIVERSITY AV		SAN DIEGO	92105	Medium Industrial		31199	Manufacturing, Food/Drink	Chollas Creek,N	Refer to Table M1	908.22	
TORTILLERIA LILY	4271	UNIVERSITY AV		SAN DIEGO	92105	Medium Industrial		31199	Manufacturing, Food/Drink	Chollas Creek,N	Refer to Table M1	908.22	
VITALNRG	701	KETTNER BLVD	174	SAN DIEGO	92101	Medium Industrial		3119	Manufacturing, Food/Drink	San Diego Bay	Refer to Table M1	908.21	
WAO NAELE	831	AGATE ST		SAN DIEGO	92109	Medium Industrial		31199	Manufacturing, Food/Drink	Pacific Ocean Shoreline, Scripps HA	Refer to Table M1	906.30	
LANDEROS FOOD COMPANY	1685	PRECISION PARK LN	J	SAN YSIDRO	92173	Medium Industrial		3113	Manufacturing, Food/Drink	Tijuana River	Refer to Table M1	911.11	
ADVANCED BIOHEALING INC	10933	TORREY PINES RD	200	LA JOLLA	92037	Medium Industrial		3399	Manufacturing, Misc	Pacific Ocean Shoreline, Scripps HA	Refer to Table M1	906.30	

*Based on site visit results, these facilities were found not to be conducting significant activities and will be removed from the FY 2009 inventory. The facilities typically conducted office work or were home based and not mobile.

Business Name	Street Number	Street Name	Suite	City	Zip	Existing Status*	SIC	NAICS	Category	Nearest Conveyances or Water Bodies	Pollutants Potentially Generated	Watershed	Mobile
CREATURE COUTURE	3239	CAMINITO AMECA		LA JOLLA	92037	Medium Industrial		339999	Manufacturing, Misc	Rose Canyon, Unnamed Tributary	Refer to Table M1	906.40	
HOWARD SOFTWARE SERVICES	7852	IVANHOE AV		LA JOLLA	92037	Medium Industrial		339999	Manufacturing, Misc	Pacific Ocean Shoreline, Scripps HA	Refer to Table M1	906.30	
LANDMARK MEDICAL	7946	IVANHOE AV	303	LA JOLLA	92037	Medium Industrial		339	Manufacturing, Misc	Pacific Ocean Shoreline, Scripps HA	Refer to Table M1	906.30	
SMITH & NEPHEW WOUND MANAGEMENT LA JOLLA	10933	TORREY PINES RD		LA JOLLA	92037	Medium Industrial		339	Manufacturing, Misc	Pacific Ocean Shoreline, Scripps HA	Refer to Table M1	906.30	
4-D NEUROIMAGING	9727	PACIFIC HEIGHTS BLVD		SAN DIEGO	92121	Medium Industrial		339	Manufacturing, Misc	Carroll Canyon, Unnamed Tributary	Refer to Table M1	906.10	
5 SOUTH INDUSTRIES INC	8525	ARJONS DR	U	SAN DIEGO	92126	Medium Industrial		3399	Manufacturing, Misc	Carroll Canyon, Unnamed Tributary	Refer to Table M1	906.10	
ACCUMETRICS INC	3985	SORRENTO VALLEY BLVD		SAN DIEGO	92121	Medium Industrial		31	Manufacturing, Misc	Los Penasquitos Creek	Refer to Table M1	906.10	
ACTION POWDER COATING, LLC	7949	Stromesa Ct.	D	SAN DIEGO	92126	Medium Industrial			Manufacturing, Misc	Carroll Canyon, Unnamed Tributary	Refer to Table M1	906.10	
ACUCORP INC	8515	MIRALANI DR		SAN DIEGO	92126	Medium Industrial		339	Manufacturing, Misc	Carroll Canyon, Unnamed Tributary	Refer to Table M1	906.10	
ADOBE SYSTEMS INCORPORATED	9909	MIRA MESA BLVD	250	SAN DIEGO	92131	Medium Industrial		339	Manufacturing, Misc	Los Penasquitos Creek, Unnamed Tributary	Refer to Table M1	906.10	
ADVANCED INTERNATIONAL TECHNOLOGY LLC	9909	HIBERT ST	A	SAN DIEGO	92131	Medium Industrial		339	Manufacturing, Misc	Los Penasquitos Creek, Unnamed Tributary	Refer to Table M1	906.10	
AEM, INC.	11525	Sorrento Valley Rd.		SAN DIEGO	92121	Medium Industrial			Manufacturing, Misc	Los Penasquitos Creek	Refer to Table M1	906.10	
AERO PLATFORM	3904	CONVOY ST	110	SAN DIEGO	92111	Medium Industrial		339999	Manufacturing, Misc	San Diego River, Unnamed Tributary	Refer to Table M1	907.11	
AERODESIGN PRODUCTS / 4 FLIGHT INDUSTRIES	2375	PASEO DE LAS AMERICAS		SAN DIEGO	92154	Medium Industrial		3399	Manufacturing, Misc	Tijuana River, Unnamed Tributary	Refer to Table M1	911.12	
AIR LIQUIDE AMERICA CORP	8025	ARJONS DR		SAN DIEGO	92126	Medium Industrial	3999		Manufacturing, Misc	Carroll Canyon, Unnamed Tributary	Refer to Table M1	906.10	
ALLERMED LABORATORIES, INC	7203	Convoy Ct.		SAN DIEGO	92111	Medium Industrial			Manufacturing, Misc	San Clemente Canyon, Unnamed Tributary	Refer to Table M1	906.40	
ALPHA DIE CUTTING CO	4878	RONSON CT	E&H	SAN DIEGO	92111	Medium Industrial		339	Manufacturing, Misc	San Clemente Canyon, Unnamed Tributary	Refer to Table M1	906.40	
ALPHA OMEGA DESIGNS INC	6345	MARINDUSTRY DR		SAN DIEGO	92121	Medium Industrial		3399	Manufacturing, Misc	Carroll Canyon	Refer to Table M1	906.10	
ALVARADO ASSEMBLY	10222	BLACK MOUNTAIN RD	68	SAN DIEGO	92126	Medium Industrial		339999	Manufacturing, Misc	Carroll Canyon, Unnamed Tributary	Refer to Table M1	906.10	
AMCAN USA LLC	6875	NANCY RIDGE DR	B	SAN DIEGO	92121	Medium Industrial		3399	Manufacturing, Misc	Carroll Canyon	Refer to Table M1	906.10	
ANACOMP INC	15378	AvenUE OF SCIENCE		SAN DIEGO	92128	Medium Industrial		339	Manufacturing, Misc	Lusardi Creek	Refer to Table M1	905.12	
ANOCOTE METAL FINISHING	8680	Miralani Rd.	106	SAN DIEGO	92123	Medium Industrial			Manufacturing, Misc	Carroll Canyon, Unnamed Tributary	Refer to Table M1	906.10	
AP PRECISION METALS	1215	30th ST		SAN DIEGO	92154	Medium Industrial			Manufacturing, Misc	Otay River, Unnamed Tributary	Refer to Table M1	910.20	
APPLIED ENGINEERING SOLUTIONS INC	10031	MARCONI DR	H	SAN DIEGO	92154	Medium Industrial		339999	Manufacturing, Misc	Tijuana River, Unnamed Tributary	Refer to Table M1	911.12	
APPLIED SUPER CONETICS, INC	8980	Crestmar Pt.		SAN DIEGO	92121	Medium Industrial			Manufacturing, Misc	Carroll Canyon, Unnamed Tributary	Refer to Table M1	906.10	
APS SAN DIEGO	7626	MIRAMAR RD	3200	SAN DIEGO	92126	Medium Industrial		339999	Manufacturing, Misc	Carroll Canyon, Unnamed Tributary	Refer to Table M1	906.10	

*Based on site visit results, these facilities were found not to be conducting significant activities and will be removed from the FY 2009 inventory. The facilities typically conducted office work or were home based and not mobile.

Business Name	Street Number	Street Name	Suite	City	Zip	Existing Status*	SIC	NAICS	Category	Nearest Conveyances or Water Bodies	Pollutants Potentially Generated	Watershed	Mobile
Aqua Logic Inc.	8268	Clairemont Mesa Blvd.	302	SAN DIEGO	92111	Medium Industrial	3999	339999	Manufacturing, Misc	San Clemente Canyon	Refer to Table M1	906.40	
ARGUS SAFETY OPTICS//PRECISION OPTICAL	4950	WARING RD	4	SAN DIEGO	92120	Medium Industrial		339	Manufacturing, Misc	Alvarado Canyon, Unnamed Tributary	Refer to Table M1	907.11	
ATA USA INC	9113	CHESAPEAKE DR		SAN DIEGO	92111	Medium Industrial		339	Manufacturing, Misc	Murphy Canyon	Refer to Table M1	907.11	
A-TO-Z METAL FINISHING	9352	Cabot Drive		SAN DIEGO		Medium Industrial			Manufacturing, Misc	Carroll Canyon, Unnamed Tributary	Refer to Table M1	906.10	
AUTOMATION ENGINEERING INC	3344	INDUSTRIAL CT		SAN DIEGO	92121	Medium Industrial		339	Manufacturing, Misc	Los Penasquitos Creek	Refer to Table M1	906.10	
AXSYS TECHNOLOGIES	7603	Saint Andrews AV	H	SAN DIEGO	92154	Medium Industrial			Manufacturing, Misc	Tijuana River, Unnamed Tributary	Refer to Table M1	911.12	
BAKER'S BOOTH CO	5975	FAIRMOUNT AV		SAN DIEGO	92120	Medium Industrial		339999	Manufacturing, Misc	San Diego River	Refer to Table M1	907.11	
BELLISSIMO TREASURES	861	06TH AV	522	SAN DIEGO	92101	Medium Industrial		3399	Manufacturing, Misc	San Diego Bay	Refer to Table M1	908.21	
BIG SKY TECHNOLOGIES INC	9325	SKY PARK CT	120	SAN DIEGO	92123	Medium Industrial		339	Manufacturing, Misc	Murphy Canyon, Unnamed Tributary	Refer to Table M1	907.11	
BIOCARTA	6827	NANCY RIDGE DR	200	SAN DIEGO	92121	Medium Industrial		339	Manufacturing, Misc	Carroll Canyon	Refer to Table M1	906.10	
BIOSYSTEMS INSTITUTES INC	755	UNION ST	608	SAN DIEGO	92101	Medium Industrial		339	Manufacturing, Misc	San Diego Bay	Refer to Table M1	908.21	
BLUE BLOOD FABRICATION	3128	UPAS ST		SAN DIEGO	92104	Medium Industrial		3399	Manufacturing, Misc	Switzer Creek, Unnamed Tributary	Refer to Table M1	908.22	
BMI DEVELOPMENT	964	05TH AV	500	SAN DIEGO	92101	Medium Industrial		339	Manufacturing, Misc	San Diego Bay	Refer to Table M1	908.21	
BOAT SPECIALTYS	2003	BAYVIEW HEIGHTS DR	187	SAN DIEGO	92105	Medium Industrial		339	Manufacturing, Misc	Chollas Creek,S	Refer to Table M1	908.22	
BOB GROMOFSKY DESIGNS	6808	EL CAJON BLVD		SAN DIEGO	92115	Medium Industrial		339999	Manufacturing, Misc	Chollas Creek,N	Refer to Table M1	908.22	
BODYCOTE THERMAL PROCESSING	7384	Trade ST		SAN DIEGO	92121	Medium Industrial			Manufacturing, Misc	Carroll Canyon, Unnamed Tributary	Refer to Table M1	906.10	
BREEZAIRE PRODUCTS CO	8610	PRODUCTION AV		SAN DIEGO	92121	Medium Industrial		339	Manufacturing, Misc	Carroll Canyon	Refer to Table M1	906.10	
BRENES CONSTRUCTION CO	5651	CERVANTES AV		SAN DIEGO	92114	Medium Industrial		339	Manufacturing, Misc	Seventh Street Channel	Refer to Table M1	908.31	
BSC- INTERVENTIONAL TECHNOLOGIES	3574	Ruffin Rd.		SAN DIEGO	92123	Medium Industrial			Manufacturing, Misc	San Diego River, Unnamed Tributary	Refer to Table M1	907.11	
BUSINESS CARDS TOMORROW SAN DIEGO	5450	COMPLEX ST	304	SAN DIEGO	92123	Medium Industrial		339	Manufacturing, Misc	Murphy Canyon	Refer to Table M1	907.11	
C C IMEX DBA EMBI TEC	7738	ARJONS DR		SAN DIEGO	92126	Medium Industrial		339	Manufacturing, Misc	Carroll Canyon, Unnamed Tributary	Refer to Table M1	906.10	
CABLE TECHNIQUES	4891	RONSON CT	C	SAN DIEGO	92111	Medium Industrial		339	Manufacturing, Misc	San Clemente Canyon, Unnamed Tributary	Refer to Table M1	906.40	
CABLECONN INDUSTRIES INC	7198	CONVOY CT		SAN DIEGO	92111	Medium Industrial		339	Manufacturing, Misc	San Clemente Canyon, Unnamed Tributary	Refer to Table M1	906.40	
CAL PLASTICS INC	8545	ARJONS DR	L	SAN DIEGO	92126	Medium Industrial		339	Manufacturing, Misc	Carroll Canyon, Unnamed Tributary	Refer to Table M1	906.10	
CALIFORNIA COMMERCIAL ASPHALT LLC	9229	HARRIS PLANT RD		SAN DIEGO	92145	Medium Industrial		339	Manufacturing, Misc	San Clemente Canyon, Unnamed Tributary	Refer to Table M1	906.40	
CALIFORNIA COMMERCIAL ASPHALT LLC	9235	CAMINO SANTA FE		SAN DIEGO	92121	Medium Industrial		339	Manufacturing, Misc	Carroll Canyon, Unnamed Tributary	Refer to Table M1	906.10	

*Based on site visit results, these facilities were found not to be conducting significant activities and will be removed from the FY 2009 inventory. The facilities typically conducted office work or were home based and not mobile.

Business Name	Street Number	Street Name	Suite	City	Zip	Existing Status*	SIC	NAICS	Category	Nearest Conveyances or Water Bodies	Pollutants Potentially Generated	Watershed	Mobile
CARDIODYNAMIC INTERNATIONAL CORPORATION	6175	NANCY RIDGE DR	300	SAN DIEGO	92121	Medium Industrial		339999	Manufacturing, Misc	Carroll Canyon	Refer to Table M1	906.10	
CARLSON & BEAULOYE	2141	Newton AV.		SAN DIEGO	92113	Medium Industrial			Manufacturing, Misc	San Diego Bay, Chollas	Refer to Table M1	908.22	
CAROLINA CUSTOM WINDOW TREATMENTS	5715	KEARNY VILLA RD	D&E	SAN DIEGO	92123	Medium Industrial		339999	Manufacturing, Misc	Murphy Canyon	Refer to Table M1	907.11	
CAROL'S CUSTOM DRAPES	3801	30TH ST		SAN DIEGO	92104	Medium Industrial		339999	Manufacturing, Misc	Switzer Creek, Unnamed Tributary	Refer to Table M1	908.22	
CARVIN CORPORATION	12340	WORLD TRADE DR		SAN DIEGO	92128	Medium Industrial		339	Manufacturing, Misc	Los Penasquitos Creek, Unnamed Tributary	Refer to Table M1	906.20	
CHANDLER INTERCONNECT INC	12225	WORLD TRADE DR	N	SAN DIEGO	92128	Medium Industrial		3399	Manufacturing, Misc	Los Penasquitos Creek, Unnamed Tributary	Refer to Table M1	906.20	
CIRCAID MEDICAL PRODUCTSINC	9323	CHESAPEAKE DR	B1	SAN DIEGO	92123	Medium Industrial		339999	Manufacturing, Misc	Murphy Canyon	Refer to Table M1	907.11	
CLEAN TEAM COMPANY	3655	PACIFIC HWY	A	SAN DIEGO	92101	Medium Industrial		339999	Manufacturing, Misc	San Diego Bay	Refer to Table M1	908.21	
CNC MANUFACTURING	7015	MANYA CIR		SAN DIEGO	92154	Medium Industrial		339999	Manufacturing, Misc	Otay River	Refer to Table M1	910.20	
COAST PRECISION ENTERPRISES	8636	COMMERCE AV		SAN DIEGO	92121	Medium Industrial	3714	332710	Manufacturing, Misc	Carroll Canyon	Refer to Table M1	906.10	
COCA-COLA BOTTLING COMPANY OF SD	1348	47th ST		SAN DIEGO	92101	Medium Industrial			Manufacturing, Misc	Chollas Creek,N	Refer to Table M1	908.22	
COLUMBUS RESEARCH LABORATORY/QUANTUM LEAP	2802	JUAN ST	28	SAN DIEGO	92110	Medium Industrial		339999	Manufacturing, Misc	San Diego River	Refer to Table M1	907.11	
CONSTRUCTION SERVICE ASSOCIATES	7360	TRADE ST		SAN DIEGO	92121	Medium Industrial		339999	Manufacturing, Misc	Carroll Canyon, Unnamed Tributary	Refer to Table M1	906.10	
CREATIONS BY JOAN	10464	CLAIREMONT MESA BLVD	268	SAN DIEGO	92124	Medium Industrial		339	Manufacturing, Misc	Shepherd Canyon	Refer to Table M1	907.11	
CREATIVE COMPUTER PRODUCTS INC	6369	NANCY RIDGE DR		SAN DIEGO	92121	Medium Industrial		339	Manufacturing, Misc	Carroll Canyon	Refer to Table M1	906.10	
CTO ENGINEERING LLC	9040	CARROLL WY	3	SAN DIEGO	92121	Medium Industrial		339999	Manufacturing, Misc	Carroll Canyon, Unnamed Tributary	Refer to Table M1	906.10	
CURIOUS CREEK FIBERS	3070	PALM ST		SAN DIEGO	92104	Medium Industrial		3399	Manufacturing, Misc	Switzer Creek, Unnamed Tributary	Refer to Table M1	908.22	
CUSTOM SURF AND SAIL	5151	SANTA FE ST A/B		SAN DIEGO	92109	Medium Industrial		339999	Manufacturing, Misc	Rose Canyon	Refer to Table M1	906.40	
D & D TECH INC	7965	DUNBROOK RD	E	SAN DIEGO	92126	Medium Industrial		339999	Manufacturing, Misc	Carroll Canyon, Unnamed Tributary	Refer to Table M1	906.10	
DAMAR PLASTICS	4720	MISSION GORGE PL	A	SAN DIEGO	92120	Medium Industrial		339	Manufacturing, Misc	Alvarado Canyon	Refer to Table M1	907.11	
DD DESIGNS	4621	ROBBINS ST		SAN DIEGO	92122	Medium Industrial		339	Manufacturing, Misc	Rose Canyon, Unnamed Tributary	Refer to Table M1	906.40	
DEEPSEA POWER & LIGHT INC	3855	RUFFIN RD		SAN DIEGO	92123	Medium Industrial		339	Manufacturing, Misc	Murphy Canyon, Unnamed Tributary	Refer to Table M1	907.11	
DESIGN INPLACE INC	5121	SANTA FE ST	G&H	SAN DIEGO	92109	Medium Industrial		339	Manufacturing, Misc	Rose Canyon	Refer to Table M1	906.40	
DIAMOND GLASSING	8625	COMMERCE AV		SAN DIEGO	92121	Medium Industrial	3949	33992	Manufacturing, Misc	Carroll Canyon	Refer to Table M1	906.10	
DINA RUBIOLO STUDIO	3246	JUNIPER ST		SAN DIEGO	92104	Medium Industrial		33999	Manufacturing, Misc	Chollas Creek,N	Refer to Table M1	908.22	
DISCOVERY FABRICATION & ENGINEERING INC	10064	MESA RIDGE CT		SAN DIEGO	92121	Medium Industrial		339	Manufacturing, Misc	Carroll Canyon, Unnamed Tributary	Refer to Table M1	906.10	

*Based on site visit results, these facilities were found not to be conducting significant activities and will be removed from the FY 2009 inventory. The facilities typically conducted office work or were home based and not mobile.

Business Name	Street Number	Street Name	Suite	City	Zip	Existing Status*	SIC	NAICS	Category	Nearest Conveyances or Water Bodies	Pollutants Potentially Generated	Watershed	Mobile
DISCOVERY PARTNERS INTERNATIONAL INC	9640	TOWNE CENTRE DR		SAN DIEGO	92121	Medium Industrial		339	Manufacturing, Misc	Soledad Canyon, Unnamed Tributary	Refer to Table M1	906.10	
DOOWOOD	3540	CHEROKEE AV		SAN DIEGO	92104	Medium Industrial		31	Manufacturing, Misc	Chollas Creek,N	Refer to Table M1	908.22	
EATON ENTERPRISES	3979	LA SALLE ST		SAN DIEGO	92110	Medium Industrial		339999	Manufacturing, Misc	San Diego River	Refer to Table M1	907.11	
ECO-AIR PRODUCTS INC	9455	CABOT DR		SAN DIEGO	92126	Medium Industrial		339	Manufacturing, Misc	Carroll Canyon, Unnamed Tributary	Refer to Table M1	906.10	
ELITE UPHOLSTERY MFN	1150	MORENA BLVD		SAN DIEGO	92110	Medium Industrial		339	Manufacturing, Misc	Mission Bay	Refer to Table M1	906.50	
EUROPEAN PANEL PRODUCTS	101	16TH ST		SAN DIEGO	92101	Medium Industrial		339	Manufacturing, Misc	San Diego Bay, Switzer	Refer to Table M1	908.22	
FATEMINIA RUG DESIGN	3758	MYKONOS LN	95	SAN DIEGO	92130	Medium Industrial		339999	Manufacturing, Misc	Carmel Valley, Unnamed Tributary	Refer to Table M1	906.10	
FATHOMS PLUS	1259	MORENA BLVD		SAN DIEGO	92110	Medium Industrial		339999	Manufacturing, Misc	Mission Bay	Refer to Table M1	906.50	
FERNANDO CORONADO	403	41ST ST		SAN DIEGO	92102	Medium Industrial		339	Manufacturing, Misc	Chollas Creek,S	Refer to Table M1	908.22	
FINGER SAVER	12225	WORLD TRADE DR	I	SAN DIEGO	92128	Medium Industrial		339	Manufacturing, Misc	Los Penasquitos Creek, Unnamed Tributary	Refer to Table M1	906.20	
FLEXIS CORPORATION	12469	VIA CABEZON		SAN DIEGO	92129	Medium Industrial		339999	Manufacturing, Misc	Los Penasquitos Creek	Refer to Table M1	906.20	
FORM PHYSICS	6750	Nancy Ridge Drive	B	SAN DIEGO	92121	Medium Industrial			Manufacturing, Misc	Carroll Canyon	Refer to Table M1	906.10	
FURNISHINGS BY DESIGN INC	3630	HANCOCK ST	C	SAN DIEGO	92110	Medium Industrial		339	Manufacturing, Misc	San Diego River	Refer to Table M1	907.11	
GALLERY SCENE	7590	CLAIREMONT MESA BLVD		SAN DIEGO	92111	Medium Industrial		339	Manufacturing, Misc	San Clemente Canyon, Unnamed Tributary	Refer to Table M1	906.40	
GATES UNDERWATER PRODUCTS INC	5111	SANTA FE ST	H	SAN DIEGO	92109	Medium Industrial		339999	Manufacturing, Misc	Rose Canyon	Refer to Table M1	906.40	
GENBIO	15222	AvenUE OF SCIENCE	A	SAN DIEGO	92128	Medium Industrial		339	Manufacturing, Misc	Chicarita Creek, Unnamed Tributary	Refer to Table M1	906.20	
GENEOHM SCIENCES INC	6146	NANCY RIDGE DR	101	SAN DIEGO	92121	Medium Industrial		339	Manufacturing, Misc	Carroll Canyon	Refer to Table M1	906.10	
GENOPTIX INC	3398	CARMEL MOUNTAIN RD		SAN DIEGO	92121	Medium Industrial		339	Manufacturing, Misc	Los Penasquitos Creek	Refer to Table M1	906.10	
GOGOS DISPLAYS INC	2335	PASEO DE LAS AMERICAS	D	SAN DIEGO	92154	Medium Industrial		339999	Manufacturing, Misc	Tijuana River, Unnamed Tributary	Refer to Table M1	911.12	
GOLF PRODUCTS PROMOTIONS	8290	VICKERS ST	C	SAN DIEGO	92111	Medium Industrial		3399	Manufacturing, Misc	San Diego River, Unnamed Tributary	Refer to Table M1	907.11	
GRAPHIC IMAGE LABEL LLC	9850	SIEMPRE VIVA RD	6	SAN DIEGO	92154	Medium Industrial		33999	Manufacturing, Misc	Tijuana River, Unnamed Tributary	Refer to Table M1	911.12	
GREAT THREADS EMBROIDERY	9030	KENAMAR DR	314	SAN DIEGO	92121	Medium Industrial		339	Manufacturing, Misc	Carroll Canyon, Unnamed Tributary	Refer to Table M1	906.10	
GUY OF DIEGO	7949	SILVERTON AV	920	SAN DIEGO	92126	Medium Industrial		339999	Manufacturing, Misc	Carroll Canyon, Unnamed Tributary	Refer to Table M1	906.10	
HAMMOND ASHLEY VIOLINS	5889	OBERLIN DR	106	SAN DIEGO	92121	Medium Industrial		3399	Manufacturing, Misc	Soledad Canyon, Unnamed Tributary	Refer to Table M1	906.10	
HAND ON A LABEL INC	2215	PASEO DE LAS AMERICAS	29	SAN DIEGO	92154	Medium Industrial		339	Manufacturing, Misc	Tijuana River, Unnamed Tributary	Refer to Table M1	911.12	
HEAVENLY BOUQUET	5755	OBERLIN DR	108	SAN DIEGO	92121	Medium Industrial		339999	Manufacturing, Misc	Carroll Canyon, Unnamed Tributary	Refer to Table M1	906.10	

*Based on site visit results, these facilities were found not to be conducting significant activities and will be removed from the FY 2009 inventory. The facilities typically conducted office work or were home based and not mobile.

Business Name	Street Number	Street Name	Suite	City	Zip	Existing Status*	SIC	NAICS	Category	Nearest Conveyances or Water Bodies	Pollutants Potentially Generated	Watershed	Mobile
HONEYWELL WEST COAST OPERATION	2055	Dublin Drive		SAN DIEGO	92154	Medium Industrial	3363	339	Manufacturing, Misc	Tijuana River, Unnamed Tributary	Refer to Table M1	911.12	
HYDRANAUATICS	8270	Miralani Drive		SAN DIEGO	92126	Medium Industrial	3081	339	Manufacturing, Misc	Carroll Canyon, Unnamed Tributary	Refer to Table M1	906.10	
ICHOR MEDICAL SYSTEMS	6310	NANCY RIDGE DR	107	SAN DIEGO	92121	Medium Industrial		339	Manufacturing, Misc	Carroll Canyon	Refer to Table M1	906.10	
IMCOR PHARMACEUTICAL COMPANY	6175	Lusk Blvd.		SAN DIEGO	92121	Medium Industrial			Manufacturing, Misc	Soledad Canyon, Unnamed Tributary	Refer to Table M1	906.10	
IMPRESSIONS	11305	HOHOKUM WY		SAN DIEGO	92127	Medium Industrial		339999	Manufacturing, Misc	Lake Hodges, Unnamed Tributary	Refer to Table M1	905.21	
IMPULSE ENTERPRISE	8254	Ronson Rd.		SAN DIEGO	92111	Medium Industrial			Manufacturing, Misc	San Clemente Canyon, Unnamed Tributary	Refer to Table M1	906.40	
INDYME SOLUTIONS INC	9085	AERO DR		SAN DIEGO	92123	Medium Industrial		339999	Manufacturing, Misc	San Diego River, Unnamed Tributary	Refer to Table M1	907.11	
INTEGRATED DNA TECHNOLOGIES INC / IDT	6868	NANCY RIDGE DR		SAN DIEGO	92121	Medium Industrial		339	Manufacturing, Misc	Carroll Canyon	Refer to Table M1	906.10	
INTERNATIONAL BUSINESS ENTERPRISES/COLD WAX CO	6158	MISSION GORGE RD	C	SAN DIEGO	92120	Medium Industrial		339999	Manufacturing, Misc	Alvarado Canyon	Refer to Table M1	907.11	
ITW SPACE BAG	7520	AIRWAY RD		SAN DIEGO	92154	Medium Industrial		339999	Manufacturing, Misc	Tijuana River, Unnamed Tributary	Refer to Table M1	911.12	
IVS TECHNOLOGIES	6330	NANCY RIDGE DR	106	SAN DIEGO	92121	Medium Industrial		33999	Manufacturing, Misc	Carroll Canyon	Refer to Table M1	906.10	
J SCHUFFMAN AND COMPANY	861	06TH AV	318	SAN DIEGO	92101	Medium Industrial		339999	Manufacturing, Misc	San Diego Bay	Refer to Table M1	908.21	
JEFF'S STAINLESS SOLUTIONS	9360	ACTIVITY RD	G	SAN DIEGO	92126	Medium Industrial		339	Manufacturing, Misc	Carroll Canyon, Unnamed Tributary	Refer to Table M1	906.10	
JOHN STEWART STUDIOS	3758	31ST ST		SAN DIEGO	92104	Medium Industrial		339999	Manufacturing, Misc	Switzer Creek, Unnamed Tributary	Refer to Table M1	908.22	
JULIE DESIGNS	1877	BACON ST		SAN DIEGO	92107	Medium Industrial		339999	Manufacturing, Misc	Pacific Ocean Shoreline, San Diego HU	Refer to Table M1	907.11	
KIMBERLY ENTERPRISES	3486	KURTZ ST	103	SAN DIEGO	92110	Medium Industrial		339	Manufacturing, Misc	San Diego River	Refer to Table M1	907.11	
L B PRECISION MACHINING	5837	MISSION GORGE RD	F	SAN DIEGO	92120	Medium Industrial		33999	Manufacturing, Misc	Alvarado Canyon	Refer to Table M1	907.11	
LASERINK CORPORATION (FORMERLY STARLIGHT LASER PR	11501	RANCHO BERNARDO RD	200	SAN DIEGO	92127	Medium Industrial		339	Manufacturing, Misc	Lake Hodges, Unnamed Tributary	Refer to Table M1	905.21	
LITEL INSTRUMENTS	6142	NANCY RIDGE DR	102	SAN DIEGO	92121	Medium Industrial		339	Manufacturing, Misc	Carroll Canyon	Refer to Table M1	906.10	
MAGNEBIT	9590	CHESAPEAKE DR	5	SAN DIEGO	92123	Medium Industrial		339	Manufacturing, Misc	Murphy Canyon	Refer to Table M1	907.11	
MAGNESENSORS, INC	9717	Pacific Heights Blvd.		SAN DIEGO	92121	Medium Industrial			Manufacturing, Misc	Carroll Canyon, Unnamed Tributary	Refer to Table M1	906.10	
MARBELLA SURF DESIGNS	825	HOLLISTER ST	G	SAN DIEGO	92154	Medium Industrial		339999	Manufacturing, Misc	Otay River, Unnamed Tributary	Refer to Table M1	910.20	
MARIANNE VAN HORN	1738	ORIOLE ST		SAN DIEGO	92114	Medium Industrial		339999	Manufacturing, Misc	Chollas Creek,S	Refer to Table M1	908.22	
MAUREEN CECCARELLI UNLIMITED/STUDIO MAUREEN	2963	BEECH ST		SAN DIEGO	92102	Medium Industrial		339999	Manufacturing, Misc	Chollas Creek,N	Refer to Table M1	908.22	
MAVERICK FABRICATION INC	4360	VIEWRIDGE AV	A	SAN DIEGO	92123	Medium Industrial		339	Manufacturing, Misc	Murphy Canyon	Refer to Table M1	907.11	
MAX AIR	7955	ARJONS DR	F	SAN DIEGO	92126	Medium Industrial		3399	Manufacturing, Misc	Carroll Canyon, Unnamed Tributary	Refer to Table M1	906.10	

*Based on site visit results, these facilities were found not to be conducting significant activities and will be removed from the FY 2009 inventory. The facilities typically conducted office work or were home based and not mobile.

Business Name	Street Number	Street Name	Suite	City	Zip	Existing Status*	SIC	NAICS	Category	Nearest Conveyances or Water Bodies	Pollutants Potentially Generated	Watershed	Mobile
MAXELL CORPORATION OF AMERICA	1725	DORNOCH CT		SAN DIEGO	92154	Medium Industrial		339	Manufacturing, Misc	Tijuana River, Unnamed Tributary	Refer to Table M1	911.12	
MAXIMUM PERFORMANCE GROUP INC	10075	CARROLL CANYON RD	110	SAN DIEGO	92131	Medium Industrial		339	Manufacturing, Misc	Carroll Canyon, Unnamed Tributary	Refer to Table M1	906.10	
MD MARINE SYSTEMS	7996	ARMOUR ST	110	SAN DIEGO	92111	Medium Industrial		3399	Manufacturing, Misc	San Diego River, Unnamed Tributary	Refer to Table M1	907.11	
MEDIGENE INC	10660	SCRIPPS RANCH BLVD	200	SAN DIEGO	92131	Medium Industrial		339999	Manufacturing, Misc	Carroll Canyon, Unnamed Tributary	Refer to Table M1	906.10	
MEDMETRIC CORP	7542	TRADE ST		SAN DIEGO	92121	Medium Industrial		339	Manufacturing, Misc	Carroll Canyon, Unnamed Tributary	Refer to Table M1	906.10	
MICHAEL MILLER SURFBOARDS	1165	CUSHMAN AV		SAN DIEGO	92110	Medium Industrial		339	Manufacturing, Misc	San Diego River	Refer to Table M1	907.11	
MICRO METRICS MFG INC	9275	TRADE PL	G	SAN DIEGO	92126	Medium Industrial		339999	Manufacturing, Misc	Carroll Canyon, Unnamed Tributary	Refer to Table M1	906.10	
MIDCO	7964	ARJONS DR	E	SAN DIEGO	92126	Medium Industrial		339	Manufacturing, Misc	Carroll Canyon, Unnamed Tributary	Refer to Table M1	906.10	
MIRJAM BUTZ & BROWN JEWELERS	861	06TH AV	215	SAN DIEGO	92101	Medium Industrial		339999	Manufacturing, Misc	San Diego Bay	Refer to Table M1	908.21	
MITSVEN SURFBOARDS	5151	SANTA FE ST	F	SAN DIEGO	92109	Medium Industrial		339	Manufacturing, Misc	Rose Canyon	Refer to Table M1	906.40	
MOLINARI RACING PRODUCTS INC	7015	MANYA CIR		SAN DIEGO	92154	Medium Industrial		33999	Manufacturing, Misc	Otay River	Refer to Table M1	910.20	
MOORE PRINTED CIRCUITS, INC	6740	Nancy Ridge Drive		SAN DIEGO	92121	Medium Industrial			Manufacturing, Misc	Carroll Canyon	Refer to Table M1	906.10	
MURPHY SHAPES	7179	CONSTRUCTION CT	A	SAN DIEGO	92121	Medium Industrial		339999	Manufacturing, Misc	Carroll Canyon	Refer to Table M1	906.10	
MUSICHEM	7551	CONVOY CT		SAN DIEGO	92111	Medium Industrial		339	Manufacturing, Misc	San Clemente Canyon, Unnamed Tributary	Refer to Table M1	906.40	
MYKROLIS CORP.	6975	Flanders Drive		SAN DIEGO	92121	Medium Industrial			Manufacturing, Misc	Carroll Canyon, Unnamed Tributary	Refer to Table M1	906.10	
NATIONAL CITY FOUNDRY	3460	Hancock ST		SAN DIEGO	92110	Medium Industrial			Manufacturing, Misc	San Diego River	Refer to Table M1	907.11	
NEON WORKS THE	6155	TOOLEY ST		SAN DIEGO	92114	Medium Industrial		339999	Manufacturing, Misc	Chollas Creek,S	Refer to Table M1	908.22	
NETKEY INC	3333	CAMINO DEL RIO SOUTH	120A	SAN DIEGO	92108	Medium Industrial		339999	Manufacturing, Misc	San Diego River	Refer to Table M1	907.11	
NGN DESIGN & MANUFACTURING INC	7560	BRISTOW CT	A	SAN DIEGO	92127	Medium Industrial		3399	Manufacturing, Misc	Tijuana River, Unnamed Tributary	Refer to Table M1	911.12	
NISHIBA INDUSTRIES CORPORATION	2360	MARCONI CT		SAN DIEGO	92154	Medium Industrial		339	Manufacturing, Misc	Tijuana River, Unnamed Tributary	Refer to Table M1	911.12	
NON-LINEAR SYSTEMS	4561	MISSION GORGE PL	F	SAN DIEGO	92120	Medium Industrial		3399	Manufacturing, Misc	Alvarado Canyon	Refer to Table M1	907.11	
NOR-CAL PRODUCTS INC	9771	CLAIREMONT MESA BLVD	E	SAN DIEGO	92124	Medium Industrial		339	Manufacturing, Misc	Murphy Canyon	Refer to Table M1	907.11	
NOT 2 SHABBY	504	BETHANY ST		SAN DIEGO	92114	Medium Industrial		339999	Manufacturing, Misc	Seventh Street Channel	Refer to Table M1	908.31	
NOVARX CORPORATION	6828	NANCY RIDGE DR	100	SAN DIEGO	92121	Medium Industrial		339	Manufacturing, Misc	Carroll Canyon	Refer to Table M1	906.10	
NU EAR/DIVISION OF STARKEY LABORATORIES INC	6769	MESA RIDGE RD	100	SAN DIEGO	92121	Medium Industrial		339	Manufacturing, Misc	Carroll Canyon, Unnamed Tributary	Refer to Table M1	906.10	
OCEAN SENSORS INC	5340	RILEY ST		SAN DIEGO	92110	Medium Industrial		339	Manufacturing, Misc	San Diego River	Refer to Table M1	907.11	

*Based on site visit results, these facilities were found not to be conducting significant activities and will be removed from the FY 2009 inventory. The facilities typically conducted office work or were home based and not mobile.

Business Name	Street Number	Street Name	Suite	City	Zip	Existing Status*	SIC	NAICS	Category	Nearest Conveyances or Water Bodies	Pollutants Potentially Generated	Watershed	Mobile
ONESTA ORGANICS	1425	RUSS BLVD		SAN DIEGO	92101	Medium Industrial		339999	Manufacturing, Misc	San Diego Bay	Refer to Table M1	908.21	
OUTBACK CHAIR COMPANY INC	7424	TRADE ST		SAN DIEGO	92121	Medium Industrial		3399	Manufacturing, Misc	Carroll Canyon, Unnamed Tributary	Refer to Table M1	906.10	
PACIFIC GLASSING	8625	COMMERCE AV		SAN DIEGO	92121	Medium Industrial		339999	Manufacturing, Misc	Carroll Canyon	Refer to Table M1	906.10	
PACIFIC MEMBRANES	3956	SORRENTO VALLEY BLVD	G	SAN DIEGO	92121	Medium Industrial		339999	Manufacturing, Misc	Los Penasquitos Creek	Refer to Table M1	906.10	
PALMER DESIGN	7875	CONVOY CT	5	SAN DIEGO	92111	Medium Industrial		339	Manufacturing, Misc	San Clemente Canyon, Unnamed Tributary	Refer to Table M1	906.40	
PAN PROBE BIOTECH INC	7396	TRADE ST		SAN DIEGO	92121	Medium Industrial		31	Manufacturing, Misc	Carroll Canyon, Unnamed Tributary	Refer to Table M1	906.10	
PEARLS PLUS	10601	TIERRASANTA BLVD	345	SAN DIEGO	92124	Medium Industrial		33999	Manufacturing, Misc	San Diego River, Unnamed Tributary	Refer to Table M1	907.11	
PEPPERBALL TECHNOLOGIES INC	6142	NANCY RIDGE DR	101	SAN DIEGO	92121	Medium Industrial		31	Manufacturing, Misc	Carroll Canyon	Refer to Table M1	906.10	
PERSEUS WIRELESS INC	4775	VIEWRIDGE AV		SAN DIEGO	92123	Medium Industrial		33999	Manufacturing, Misc	Murphy Canyon	Refer to Table M1	907.11	
PLAYGROUND WAREHOUSE	5555	SANTA FE ST	F	SAN DIEGO	92109	Medium Industrial		339	Manufacturing, Misc	Rose Canyon	Refer to Table M1	906.40	
POLESE COMPANY, INC	10121	Carroll Canyon Rd		SAN DIEGO	92131	Medium Industrial			Manufacturing, Misc	Carroll Canyon, Unnamed Tributary	Refer to Table M1	906.10	
POLYSACK USA INC	7590	BRITANNIA CT	C	SAN DIEGO	92154	Medium Industrial		339999	Manufacturing, Misc	Tijuana River, Unnamed Tributary	Refer to Table M1	911.12	
PRINTBUSINESSCARDS.COM	8145	RONSON RD		SAN DIEGO	92111	Medium Industrial		339999	Manufacturing, Misc	San Clemente Canyon, Unnamed Tributary	Refer to Table M1	906.40	
PROTOQUICK	7950	Silverton AV.	106	SAN DIEGO	92126	Medium Industrial			Manufacturing, Misc	Carroll Canyon, Unnamed Tributary	Refer to Table M1	906.10	
QUALITY BINDERY	7818	WILKERSON CT		SAN DIEGO	92111	Medium Industrial	2789	323121	Manufacturing, Misc	Tecolote Creek, Unnamed Tributary	Refer to Table M1	906.50	
QUALTECH MANF	3444	TRIPP CT		SAN DIEGO	92121	Medium Industrial		339	Manufacturing, Misc	Los Penasquitos Creek	Refer to Table M1	906.10	
QUANTUM DESIGN INC	6325	Lusk Blvd.		SAN DIEGO	92121	Medium Industrial			Manufacturing, Misc	Soledad Canyon, Unnamed Tributary	Refer to Table M1	906.10	
QUANTUM GROUP INC	7737	KENAMAR CT		SAN DIEGO	92121	Medium Industrial		339	Manufacturing, Misc	Carroll Canyon, Unnamed Tributary	Refer to Table M1	906.10	
QUANTUM SAN DIEGO	2832	CANON ST		SAN DIEGO	92106	Medium Industrial		339999	Manufacturing, Misc	San Diego Bay	Refer to Table M1	908.10	
QUIDEL CORPORATION	10165	MCKELLAR CT		SAN DIEGO	92121	Medium Industrial		339	Manufacturing, Misc	Los Penasquitos Creek, Unnamed Tributary	Refer to Table M1	906.10	
QUILT EXPRESSIONS BY MICHALEE/PINK DAISY STUDIO	7969	ENGINEER RD	112	SAN DIEGO	92111	Medium Industrial		3399	Manufacturing, Misc	San Diego River, Unnamed Tributary	Refer to Table M1	907.11	
QUYEN CHAU SIGNS & BANNERS	4061	IDAHO ST	1	SAN DIEGO	92104	Medium Industrial		3399	Manufacturing, Misc	Powerhouse Canyon	Refer to Table M1	908.22	
R O COMPONENT TECHNOLOGY (ROCT)	7919	SILVERTON AV	402	SAN DIEGO	92126	Medium Industrial		33999	Manufacturing, Misc	Carroll Canyon, Unnamed Tributary	Refer to Table M1	906.10	
REGENEMED INC	9855	TOWNE CENTRE DR	200	SAN DIEGO	92121	Medium Industrial		339	Manufacturing, Misc	Soledad Canyon, Unnamed Tributary	Refer to Table M1	906.10	
REMEC DEFENSE & SPACE INC	9404	CHESAPEAKE DR		SAN DIEGO	92123	Medium Industrial		339	Manufacturing, Misc	Murphy Canyon	Refer to Table M1	907.11	
REMEC MICROWAVE, INC	5788	Roscoe CT		SAN DIEGO	92123	Medium Industrial			Manufacturing, Misc	Murphy Canyon	Refer to Table M1	907.11	

*Based on site visit results, these facilities were found not to be conducting significant activities and will be removed from the FY 2009 inventory. The facilities typically conducted office work or were home based and not mobile.

Business Name	Street Number	Street Name	Suite	City	Zip	Existing Status*	SIC	NAICS	Category	Nearest Conveyances or Water Bodies	Pollutants Potentially Generated	Watershed	Mobile
REMOTE OCEAN SYSTEM INC	5618	COPLEY DR		SAN DIEGO	92111	Medium Industrial		339	Manufacturing, Misc	San Clemente Canyon, Unnamed Tributary	Refer to Table M1	906.40	
RICHARD BURKETT	6354	LORCA DR		SAN DIEGO	92115	Medium Industrial		339999	Manufacturing, Misc	Chollas Creek,N	Refer to Table M1	908.22	
RIVERA YARN PRODUCTS INC	1690	CACTUS RD		SAN DIEGO	92154	Medium Industrial		339	Manufacturing, Misc	Spring Canyon	Refer to Table M1	911.12	
ROBERT L ANDERSON INC	7636	MIRAMAR RD	1200	SAN DIEGO	92126	Medium Industrial		339	Manufacturing, Misc	Carroll Canyon, Unnamed Tributary	Refer to Table M1	906.10	
ROJAS MAUFACTURING-CHAMPION CHEM DRY	8911	COMPLEX DR	I	SAN DIEGO	92123	Medium Industrial		339999	Manufacturing, Misc	San Diego River, Unnamed Tributary	Refer to Table M1	907.11	
ROMLA COMPANY INC	9668	HEINRICH HERTZ DR	D	SAN DIEGO	92154	Medium Industrial		339	Manufacturing, Misc	Tijuana River, Unnamed Tributary	Refer to Table M1	911.12	
Rule Manufacturing Inc.	10741	Roselle St.		SAN DIEGO	92121	Medium Industrial	3999	339999	Manufacturing, Misc	Los Penasquitos Creek	Refer to Table M1	906.10	
SAFERACKS	11568	SORRENTO VALLEY RD	10	SAN DIEGO	92121	Medium Industrial		339	Manufacturing, Misc	Los Penasquitos Creek	Refer to Table M1	906.10	
SAN DIEGO CHOPPERS	7939	SILVERTON AV	808	SAN DIEGO	92126	Medium Industrial		339	Manufacturing, Misc	Carroll Canyon, Unnamed Tributary	Refer to Table M1	906.10	
SAN DIEGO DIE CUTTING INC	3112	MOORE ST		SAN DIEGO	92110	Medium Industrial		339	Manufacturing, Misc	San Diego River	Refer to Table M1	907.11	
SAN DIEGO GOLDEN GATE WELDING & IRON WORKS	2632	NATIONAL AV		SAN DIEGO	92113	Medium Industrial		339	Manufacturing, Misc	San Diego Bay, Chollas	Refer to Table M1	908.22	
SAN DIEGO INSTRUMENTS INCORPORATED	7758	ARJONS DR		SAN DIEGO	92126	Medium Industrial		339	Manufacturing, Misc	Carroll Canyon, Unnamed Tributary	Refer to Table M1	906.10	
SANOH MANUFACTURING CORP	2285	MICHAEL FARADAY DR	8	SAN DIEGO	92154	Medium Industrial		339	Manufacturing, Misc	Tijuana River, Unnamed Tributary	Refer to Table M1	911.12	
SARAH E KERR	3551	WILSON AV		SAN DIEGO	92104	Medium Industrial		339999	Manufacturing, Misc	Chollas Creek,N	Refer to Table M1	908.22	
SATELLITE AMPLIFIERS	1322	GERTRUDE ST		SAN DIEGO	92110	Medium Industrial		3399	Manufacturing, Misc	Mission Bay	Refer to Table M1	906.50	
SAVILE ROW GOLF INC	12540	OAKS NORTH DR		SAN DIEGO	92128	Medium Industrial		339	Manufacturing, Misc	Lake Hodges, Unnamed Tributary	Refer to Table M1	905.22	
SCHROEDER'S FORMULARY	1667	BACON ST		SAN DIEGO	92107	Medium Industrial		3399	Manufacturing, Misc	Pacific Ocean	Refer to Table M1	908.10	
SEA ME REPAIR	4352	POPLAR ST		SAN DIEGO	92105	Medium Industrial		339	Manufacturing, Misc	Chollas Creek,N	Refer to Table M1	908.22	
SECURITY SYSTEMS TECHNIQUES INC	7768	ARJONS DR		SAN DIEGO	92126	Medium Industrial		339	Manufacturing, Misc	Carroll Canyon, Unnamed Tributary	Refer to Table M1	906.10	
SEEKTECH INC	3855	RUFFIN RD		SAN DIEGO	92123	Medium Industrial		339	Manufacturing, Misc	Murphy Canyon, Unnamed Tributary	Refer to Table M1	907.11	
SEWALL GLASS SILVERING	6331	University AV.		SAN DIEGO	92115	Medium Industrial			Manufacturing, Misc	Chollas Creek,N	Refer to Table M1	908.22	
SGO DESIGNER GLASS OF CENTRAL SAN DIEGO	4010	MORENA BLVD	103	SAN DIEGO	92117	Medium Industrial		3399	Manufacturing, Misc	Rose Canyon	Refer to Table M1	906.40	
SHARP EYE SURFBOARDS	4941	PACIFIC HWY	2B	SAN DIEGO	92110	Medium Industrial		339999	Manufacturing, Misc	San Diego River	Refer to Table M1	907.11	
SHEFFIELD PLATERS, INC	9850	Waples ST		SAN DIEGO	92121	Medium Industrial			Manufacturing, Misc	Carroll Canyon, Unnamed Tributary	Refer to Table M1	906.10	
SIGN - IT	4622	SANTA FE ST		SAN DIEGO	92109	Medium Industrial		339	Manufacturing, Misc	Rose Canyon	Refer to Table M1	906.40	
SILLS OF STONE INC	7154	MOHAWK ST		SAN DIEGO	92115	Medium Industrial		339	Manufacturing, Misc	Chollas Creek,S	Refer to Table M1	908.22	

*Based on site visit results, these facilities were found not to be conducting significant activities and will be removed from the FY 2009 inventory. The facilities typically conducted office work or were home based and not mobile.

Business Name	Street Number	Street Name	Suite	City	Zip	Existing Status*	SIC	NAICS	Category	Nearest Conveyances or Water Bodies	Pollutants Potentially Generated	Watershed	Mobile
SIMONZ MACHINE	980	BUENOS AV	B	SAN DIEGO	92110	Medium Industrial		339999	Manufacturing, Misc	San Diego River	Refer to Table M1	907.11	
SIMPLER GIFTS PRESS	1050	ROSECRANS ST	D	SAN DIEGO	92106	Medium Industrial		339999	Manufacturing, Misc	San Diego Bay	Refer to Table M1	908.10	
SIMPRO SCIENTIFIC	7949	SILVERTON AV	925	SAN DIEGO	92126	Medium Industrial		339	Manufacturing, Misc	Carroll Canyon, Unnamed Tributary	Refer to Table M1	906.10	
SKANDIK CUSTOM BUILT ENVIRONMENTS	8878	CLAIREMONT MESA BLVD	I	SAN DIEGO	92123	Medium Industrial	2511	337122	Manufacturing, Misc	Murphy Canyon	Refer to Table M1	907.11	
SMITH BROTHERS INC	5304	BANKS ST		SAN DIEGO	92110	Medium Industrial		339	Manufacturing, Misc	San Diego River	Refer to Table M1	907.11	
SOLAR SOLUTIONS	10080	WILLOW CREEK RD	105	SAN DIEGO	92131	Medium Industrial		339	Manufacturing, Misc	Carroll Canyon, Unnamed Tributary	Refer to Table M1	906.10	
SOUTHWESTERN SIGN SYSTEMS	9134	DOWDY DR		SAN DIEGO	92126	Medium Industrial		339999	Manufacturing, Misc	Carroll Canyon, Unnamed Tributary	Refer to Table M1	906.10	
SPECIALTY MANUFACTURING	6790	NANCY RIDGE DR		SAN DIEGO	92121	Medium Industrial		339	Manufacturing, Misc	Carroll Canyon	Refer to Table M1	906.10	
SPECIALTY SOAP & BATH PRODUCTS INC	7955	SILVERTON AV	1201	SAN DIEGO	92126	Medium Industrial		339999	Manufacturing, Misc	Carroll Canyon, Unnamed Tributary	Refer to Table M1	906.10	
SPECTRAGRAPHICS CORPORATION	9877	WAPLES ST		SAN DIEGO	92121	Medium Industrial		339	Manufacturing, Misc	Carroll Canyon, Unnamed Tributary	Refer to Table M1	906.10	
SQUARE D CO	6727	FLANDERS DR	228	SAN DIEGO	92121	Medium Industrial		339	Manufacturing, Misc	Carroll Canyon, Unnamed Tributary	Refer to Table M1	906.10	
Stratedge Corporation	4393	Viewridge AV.		SAN DIEGO	92123	Medium Industrial			Manufacturing, Misc	Murphy Canyon	Refer to Table M1	907.11	
STYLISH NOGGINS	5663	BALBOA AV		SAN DIEGO	92111	Medium Industrial		339999	Manufacturing, Misc	Tecolote Creek	Refer to Table M1	906.50	
SUPERIOR GLASSING AND REPAIR/ROCKY'S SURF SHOP	4941	PACIFIC HWY	5	SAN DIEGO	92110	Medium Industrial		339999	Manufacturing, Misc	San Diego River	Refer to Table M1	907.11	
SUPERLAMB INC	8026	MIRAMAR RD		SAN DIEGO	92126	Medium Industrial		339	Manufacturing, Misc	Carroll Canyon, Unnamed Tributary	Refer to Table M1	906.10	
SYSTECH COMPUTER CORP	16510	VIA ESPRILLO		SAN DIEGO	92127	Medium Industrial		339	Manufacturing, Misc	San Dieguito River, Unnamed Tributary	Refer to Table M1	905.11	
TACTICAL ASSAULT GEAR	1330	30TH ST	A	SAN DIEGO	92154	Medium Industrial		339	Manufacturing, Misc	Otay River, Unnamed Tributary	Refer to Table M1	910.20	
TADEO POLISHING	3581	UNIVERSITY AV	C	SAN DIEGO	92104	Medium Industrial		339	Manufacturing, Misc	Chollas Creek,N	Refer to Table M1	908.22	
TAGS BY TRISHA	13057	TRAIL DUST AV		SAN DIEGO	92129	Medium Industrial		339999	Manufacturing, Misc	Los Penasquitos Creek, Unnamed Tributary	Refer to Table M1	906.10	
TDJ CO INC	1154	MORENA BLVD		SAN DIEGO	92110	Medium Industrial		339	Manufacturing, Misc	Mission Bay	Refer to Table M1	906.50	
TEXAS INSTRUMENTS INCORPORATED	5505	MOREHOUSE DR	3998	SAN DIEGO	92121	Medium Industrial		31	Manufacturing, Misc	Soledad Canyon, Unnamed Tributary	Refer to Table M1	906.10	
TGS INC	5330	CARROLL CANYON RD		SAN DIEGO	92121	Medium Industrial		339	Manufacturing, Misc	Carroll Canyon, Unnamed Tributary	Refer to Table M1	906.10	
THAT CANVAS GUY	4401	TWAIN AV		SAN DIEGO	92120	Medium Industrial		339	Manufacturing, Misc	Alvarado Canyon	Refer to Table M1	907.11	
THE SIGN GROUP	8605	COMMERCE AV	B	SAN DIEGO	92121	Medium Industrial		339999	Manufacturing, Misc	Carroll Canyon	Refer to Table M1	906.10	
TN SEWINGS	4405	EUCLID AV		SAN DIEGO	92115	Medium Industrial		339	Manufacturing, Misc	Chollas Creek,N	Refer to Table M1	908.22	
TONY STAPLES SURF DESIGNS	3516	TONY DR		SAN DIEGO	92122	Medium Industrial		339	Manufacturing, Misc	Rose Canyon	Refer to Table M1	906.40	

*Based on site visit results, these facilities were found not to be conducting significant activities and will be removed from the FY 2009 inventory. The facilities typically conducted office work or were home based and not mobile.

Business Name	Street Number	Street Name	Suite	City	Zip	Existing Status*	SIC	NAICS	Category	Nearest Conveyances or Water Bodies	Pollutants Potentially Generated	Watershed	Mobile
TOOLSTER BELTS INC	3525	DEL MAR HEIGHTS RD	115A	SAN DIEGO	92130	Medium Industrial		3399	Manufacturing, Misc	Carmel Valley, Unnamed Tributary	Refer to Table M1	906.10	
TORREY HILLS TECHNOLOGIES LLC	10401	ROSELLE ST	A205	SAN DIEGO	92121	Medium Industrial		339	Manufacturing, Misc	Soledad Canyon	Refer to Table M1	906.10	
TRANS-CONTINENTAL MANUFACTURING INC	2554	COMMERCIAL ST		SAN DIEGO	92131	Medium Industrial		4219	Manufacturing, Misc	San Diego Bay, Switzer	Refer to Table M1	908.22	
TRISTAN TECHNOLOGIES INC	6185	CORNERSTONE CT	106	SAN DIEGO	92121	Medium Industrial		339	Manufacturing, Misc	Carroll Canyon, Unnamed Tributary	Refer to Table M1	906.10	
TU PRINTING AND GRAPHICS	5980	FAIRMOUNT AV	110	SAN DIEGO	92120	Medium Industrial		339999	Manufacturing, Misc	San Diego River	Refer to Table M1	907.11	
TUNGSTEN HEAVY POWDER, INC	9090	Kenamar Drive		SAN DIEGO	92121	Medium Industrial			Manufacturing, Misc	Carroll Canyon, Unnamed Tributary	Refer to Table M1	906.10	
ULTRAVIOLET SCIENCES INC	9189	CHESAPEAKE DR		SAN DIEGO	92123	Medium Industrial		339	Manufacturing, Misc	Murphy Canyon	Refer to Table M1	907.11	
UNITED LAUNCH ALLIANCE LLC	4297	PACIFIC HWY BLDG	3	SAN DIEGO	92110	Medium Industrial		33999	Manufacturing, Misc	San Diego Bay	Refer to Table M1	908.21	
VICTORCH MEDITEK INC	7313	CARROLL RD	A-B	SAN DIEGO	92121	Medium Industrial		339	Manufacturing, Misc	Carroll Canyon	Refer to Table M1	906.10	
WEST CAL MACHINING	1605	PACIFIC RIM CT	B	SAN DIEGO	92154	Medium Industrial		3399	Manufacturing, Misc	Spring Canyon	Refer to Table M1	911.12	
WEST COAST IMPORT & MFG CO	4135	POPLAR ST		SAN DIEGO	92105	Medium Industrial	3999	421	Manufacturing, Misc	Chollas Creek,N	Refer to Table M1	908.22	
WESTAFLEX INC	7120	CARROLL RD		SAN DIEGO	92121	Medium Industrial		339	Manufacturing, Misc	Carroll Canyon	Refer to Table M1	906.10	
WEST-CAL FAB	1605	PACIFIC RIM CT	2	SAN DIEGO	92154	Medium Industrial		339	Manufacturing, Misc	Spring Canyon	Refer to Table M1	911.12	
WESTERN MICROGRAPHICS SYSTEMS INC	4320	VIEWRIDGE AV	B	SAN DIEGO	92123	Medium Industrial		339	Manufacturing, Misc	Murphy Canyon	Refer to Table M1	907.11	
WILLIAM SCOTSMAN INC	2650	CACTUS RD		SAN DIEGO	92154	Medium Industrial		339	Manufacturing, Misc	Spring Canyon, Unnamed Tributary	Refer to Table M1	911.12	
XYBERNET	10640	SCRIPPS RANCH BLVD		SAN DIEGO	92131	Medium Industrial		339	Manufacturing, Misc	Carroll Canyon, Unnamed Tributary	Refer to Table M1	906.10	
9808 WAPLES INC	12375	WORLD TRADE DR		SAN DIEGO	92128	Medium Industrial		322299	Manufacturing, Paper	Los Penasquitos Creek, Unnamed Tributary	Refer to Table M1	906.20	
AVERY DENNISON OFFICE PRODUCTS CO	6987	CALLE DE LINEA	101	SAN DIEGO	92154	Medium Industrial		322299	Manufacturing, Paper	Spring Canyon, Unnamed Tributary	Refer to Table M1	911.12	
DAAJ INC	6940	CAMINO MAQUILADORA	C	SAN DIEGO	92154	Medium Industrial		32229	Manufacturing, Paper	Spring Canyon	Refer to Table M1	911.12	
Green Field Paper	7196	Clairemont Mesa Blvd.		SAN DIEGO	92111	Medium Industrial	2678	322233	Manufacturing, Paper	Tecolote Creek	Refer to Table M1	906.50	
HOLIDAY FOLIAGE INC	2225	AvenIDA COSTA ESTE		SAN DIEGO	92154	Medium Industrial		322299	Manufacturing, Paper	Tijuana River, Unnamed Tributary	Refer to Table M1	911.12	
Impact Packaging and Design LLC	3925	Hancock St.		SAN DIEGO	92110	Medium Industrial	2657	322212	Manufacturing, Paper	San Diego River	Refer to Table M1	907.11	
LABEL ID TECHNOLOGIES INC	9543	HEINRICH HERTZ DR	3	SAN DIEGO	92154	Medium Industrial		322	Manufacturing, Paper	Tijuana River, Unnamed Tributary	Refer to Table M1	911.12	
SAN DIEGO LABEL COMPANY AKA AGRI LABEL	4887	RONSON CT	F	SAN DIEGO	92111	Medium Industrial		322	Manufacturing, Paper	San Clemente Canyon, Unnamed Tributary	Refer to Table M1	906.40	
TENSION ENVELOPE CORPORATION	9330	CARMEL MOUNTAIN RD	A	SAN DIEGO	92129	Medium Industrial		322299	Manufacturing, Paper	Los Penasquitos Creek, Unnamed Tributary	Refer to Table M1	906.10	
TREND MARKETING CORP	3385	SUNRISE ST		SAN DIEGO	92102	Medium Industrial		322299	Manufacturing, Paper	Chollas Creek,N	Refer to Table M1	908.22	

*Based on site visit results, these facilities were found not to be conducting significant activities and will be removed from the FY 2009 inventory. The facilities typically conducted office work or were home based and not mobile.

Business Name	Street Number	Street Name	Suite	City	Zip	Existing Status*	SIC	NAICS	Category	Nearest Conveyances or Water Bodies	Pollutants Potentially Generated	Watershed	Mobile
ACCURATE ELASTOMER PRODUCTS	4370	JUTLAND DR		SAN DIEGO	92117	Medium Industrial		326	Manufacturing, Plastic/Rubber	Rose Canyon	Refer to Table M1	906.40	
AMERICAN BIO-CURVE INC	15980	BERNARDO CENTER DR		SAN DIEGO	92127	Medium Industrial		32619	Manufacturing, Plastic/Rubber	San Dieguito River, Unnamed Tributary	Refer to Table M1	905.12	
ARRK PRODUCT DEVELOPMENT GROUP USA INC	8880	REHCO RD	A	SAN DIEGO	92121	Medium Industrial		32619	Manufacturing, Plastic/Rubber	Carroll Canyon	Refer to Table M1	906.10	
AUDIO VIZUAL	6161	EL CAJON BLVD	479	SAN DIEGO	92115	Medium Industrial		51222	Manufacturing, Plastic/Rubber	Chollas Creek,N	Refer to Table M1	908.22	
Bekaert Specialty Films LLC	4540	Viewridge AV		SAN DIEGO	92123	Medium Industrial	2671	326112	Manufacturing, Plastic/Rubber	Murphy Canyon	Refer to Table M1	907.11	
CALIFORNIA PRO BLANKS LLC	6610	NANCY RIDGE DR		SAN DIEGO	92121	Medium Industrial		33992	Manufacturing, Plastic/Rubber	Carroll Canyon	Refer to Table M1	906.10	
CALIFORNIA STAMP CO	1492	05TH AV		SAN DIEGO	92101	Medium Industrial		3262	Manufacturing, Plastic/Rubber	San Diego Bay	Refer to Table M1	908.21	
CUSTOM ENGINEERING PLASTICS	8558	MIRAMAR PL		SAN DIEGO	92121	Medium Industrial		32619	Manufacturing, Plastic/Rubber	Carroll Canyon	Refer to Table M1	906.10	
DISCONNECTED RECORDS	4670	OREGON ST	2	SAN DIEGO	92116	Medium Industrial		51222	Manufacturing, Plastic/Rubber	Powerhouse Canyon	Refer to Table M1	908.22	
EMAG SOLUTIONS LLC	13230	EVENING CREEK DR	202	SAN DIEGO	92128	Medium Industrial		3346	Manufacturing, Plastic/Rubber	Chicarita Creek, Unnamed Tributary	Refer to Table M1	906.20	
F M PLASTICS	9950	MARCONI DR	106	SAN DIEGO	92154	Medium Industrial		32619	Manufacturing, Plastic/Rubber	Tijuana River, Unnamed Tributary	Refer to Table M1	911.12	
FIREWIRE SURFBOARDS	4937	MARKET ST		SAN DIEGO	92102	Medium Industrial		33992	Manufacturing, Plastic/Rubber	Chollas Creek,S	Refer to Table M1	908.22	
FISH TRAP LURES	4901	MORENA BLVD	910	SAN DIEGO	92117	Medium Industrial		3262	Manufacturing, Plastic/Rubber	Rose Canyon	Refer to Table M1	906.40	
FOAM TECHNOLOGIES LLC	10326	ROSELLE ST	103	SAN DIEGO	92121	Medium Industrial		32615	Manufacturing, Plastic/Rubber	Soledad Canyon	Refer to Table M1	906.10	
GREAT WHITE LAMINATING	7179	CONSTRUCTION CT		SAN DIEGO	92121	Medium Industrial		3262	Manufacturing, Plastic/Rubber	Carroll Canyon	Refer to Table M1	906.10	
HOWARD LEIGHT INDUSTRIES A DIVISION OF BACON USA S	7828	WATERVILLE RD		SAN DIEGO	92154	Medium Industrial		326	Manufacturing, Plastic/Rubber	Tijuana River, Unnamed Tributary	Refer to Table M1	911.12	
JOYSTICK	2775	KURTZ ST		SAN DIEGO	92110	Medium Industrial		33992	Manufacturing, Plastic/Rubber	San Diego Bay	Refer to Table M1	908.21	
KINETIC DIVERSIFIED INDUSTRIES	7746	ARJONS DR		SAN DIEGO	92126	Medium Industrial		32619	Manufacturing, Plastic/Rubber	Carroll Canyon, Unnamed Tributary	Refer to Table M1	906.10	
KOCH MEMBRANE SYSTEMS	10054	Old Grove Rd		SAN DIEGO	92131	Medium Industrial	3081	326113	Manufacturing, Plastic/Rubber	Carroll Canyon	Refer to Table M1	906.10	
LAMKIN CORPORATION	6530	GATEWAY PARK DR		SAN DIEGO	92154	Medium Industrial		326	Manufacturing, Plastic/Rubber	Spring Canyon	Refer to Table M1	911.12	
LITECUBES LLC	751	TURQUOISE ST		SAN DIEGO	92109	Medium Industrial		32619	Manufacturing, Plastic/Rubber	Pacific Ocean Shoreline, Scripps HA	Refer to Table M1	906.30	
M & M PLASTICS INC	7925	DUNBROOK RD	E	SAN DIEGO	92126	Medium Industrial		32619	Manufacturing, Plastic/Rubber	Carroll Canyon, Unnamed Tributary	Refer to Table M1	906.10	
Marble Works Of San Diego	3754	MAIN ST	B	SAN DIEGO	92113	Medium Industrial	3281	326199	Manufacturing, Plastic/Rubber	Seventh Street Channel	Refer to Table M1	908.31	
MOBILITY INC	7639	RONSON RD		SAN DIEGO	92111	Medium Industrial		32619	Manufacturing, Plastic/Rubber	San Clemente Canyon, Unnamed Tributary	Refer to Table M1	906.40	
MOLECULAR BIOPRODUCTS INC	9880	MESA RIM RD		SAN DIEGO	92121	Medium Industrial		32619	Manufacturing, Plastic/Rubber	Carroll Canyon, Unnamed Tributary	Refer to Table M1	906.10	
MQVIDEO PRODUCTIONS	4615	PICO ST	16	SAN DIEGO	92109	Medium Industrial		51222	Manufacturing, Plastic/Rubber	Rose Canyon	Refer to Table M1	906.40	

*Based on site visit results, these facilities were found not to be conducting significant activities and will be removed from the FY 2009 inventory. The facilities typically conducted office work or were home based and not mobile.

Business Name	Street Number	Street Name	Suite	City	Zip	Existing Status*	SIC	NAICS	Category	Nearest Conveyances or Water Bodies	Pollutants Potentially Generated	Watershed	Mobile
NANKAI ENVIRO-TECH CORPORATION	9668	HEINRICH HERTZ DR	C	SAN DIEGO	92154	Medium Industrial		32619	Manufacturing, Plastic/Rubber	Tijuana River, Unnamed Tributary	Refer to Table M1	911.12	
PARKER HANNIFIN CORP, CSS DIVISION	7664	Panasonic WY		SAN DIEGO	92154	Medium Industrial	3000		Manufacturing, Plastic/Rubber	Tijuana River, Unnamed Tributary	Refer to Table M1	911.12	
PLASTIC CARD SOLUTIONS INC	9870	MARCONI DR	A	SAN DIEGO	92154	Medium Industrial		326	Manufacturing, Plastic/Rubber	Tijuana River, Unnamed Tributary	Refer to Table M1	911.12	
PLUS ONE SURFBOARDS	3630	HANCOCK ST	D	SAN DIEGO	92110	Medium Industrial		33992	Manufacturing, Plastic/Rubber	San Diego River	Refer to Table M1	907.11	
REVEREND RECORDS	1911	32ND ST		SAN DIEGO	92102	Medium Industrial		51222	Manufacturing, Plastic/Rubber	Chollas Creek,N	Refer to Table M1	908.22	
RHINO LININGS OF SAN DIEGO	5600	KEARNY VILLA RD		SAN DIEGO	92123	Medium Industrial		326	Manufacturing, Plastic/Rubber	Murphy Canyon	Refer to Table M1	907.11	
SCICON TECHNOLOGIES CORP	6450	LUSK BLVD	C151	SAN DIEGO	92121	Medium Industrial		32619	Manufacturing, Plastic/Rubber	Soledad Canyon, Unnamed Tributary	Refer to Table M1	906.10	
Seairsports	2043	Main St		SAN DIEGO	92113	Medium Industrial	3949	339920	Manufacturing, Plastic/Rubber	Chollas Creek	Refer to Table M1	908.22	
SEPARATION SYSTEMS TECHNOLOGY INC	4901	MORENA BLVD	809	SAN DIEGO	92117	Medium Industrial		32619	Manufacturing, Plastic/Rubber	Rose Canyon	Refer to Table M1	906.40	
SILVA CASEWORKS INC	2212	VERUS ST		SAN DIEGO	92154	Medium Industrial		32613	Manufacturing, Plastic/Rubber	Otay River	Refer to Table M1	910.20	
South Bay Custom Plastics Extruders	2554	Commercial St.		SAN DIEGO	92113	Medium Industrial	3089	326199	Manufacturing, Plastic/Rubber	San Diego Bay, Switzer	Refer to Table M1	908.22	
THE WINDOW FACTORY INC THE	9323	ACTIVITY RD	C	SAN DIEGO	92126	Medium Industrial		32619	Manufacturing, Plastic/Rubber	Carroll Canyon, Unnamed Tributary	Refer to Table M1	906.10	
TIGER G GLASSING	4694	ALVARADO CANYON RD	O	SAN DIEGO	92120	Medium Industrial		33992	Manufacturing, Plastic/Rubber	Alvarado Canyon	Refer to Table M1	907.11	
T-Systems Intl Inc	7545	Carroll Rd		SAN DIEGO	92121	Medium Industrial	3084	326122	Manufacturing, Plastic/Rubber	Carroll Canyon	Refer to Table M1	906.10	
TURN-KEY-TECH LLC	9930	MESA RIM RD		SAN DIEGO	92121	Medium Industrial		3262	Manufacturing, Plastic/Rubber	Carroll Canyon, Unnamed Tributary	Refer to Table M1	906.10	
WESTERN ACRYLIC	9885	MESA RIM RD	103	SAN DIEGO	92121	Medium Industrial		3262	Manufacturing, Plastic/Rubber	Carroll Canyon, Unnamed Tributary	Refer to Table M1	906.10	
ZAMORA GOLF	3969	33RD ST		SAN DIEGO	92104	Medium Industrial		33992	Manufacturing, Plastic/Rubber	Chollas Creek,N	Refer to Table M1	908.22	
PERFORMANCE PLASTICS INC	1602	PRECISION PARK LN		SAN YSIDRO	92173	Medium Industrial		32619	Manufacturing, Plastic/Rubber	Tijuana River	Refer to Table M1	911.11	
5915 STEEL	5913	MISSION GORGE RD		SAN DIEGO	92120	Medium Industrial		3311	Manufacturing, Primary Metal	Alvarado Canyon	Refer to Table M1	907.11	
ACCURATE MACHINE SHOP SERVICE	7356	TRADE ST		SAN DIEGO	92121	Medium Industrial	3569	332999	Manufacturing, Primary Metal	Carroll Canyon, Unnamed Tributary	Refer to Table M1	906.10	
ADVANCED METAL FORMING INC	2075	NATIONAL AV		SAN DIEGO	92113	Medium Industrial	4226	493190	Manufacturing, Primary Metal	San Diego Bay, Chollas	Refer to Table M1	908.22	
ASUNCION ALL TRADE	7965	SILVERTON AV	1314	SAN DIEGO	92126	Medium Industrial		33121	Manufacturing, Primary Metal	Carroll Canyon, Unnamed Tributary	Refer to Table M1	906.10	
JANISE ELECTRONIC SPEC INC	2113	BECKY PL		SAN DIEGO	92104	Medium Industrial		3314	Manufacturing, Primary Metal	Chollas Creek,N	Refer to Table M1	908.22	
JOSEPH S FORTE CO	7933	SILVERTON AV	714	SAN DIEGO	92126	Medium Industrial		331	Manufacturing, Primary Metal	Carroll Canyon, Unnamed Tributary	Refer to Table M1	906.10	
LEATHEROCK	5285	Lovelock ST		SAN DIEGO	92110	Medium Industrial	3364	331522	Manufacturing, Primary Metal	San Diego River	Refer to Table M1	907.11	
LEMKE PRECISION WELDING	4336	JELLETT ST		SAN DIEGO	92110	Medium Industrial		331	Manufacturing, Primary Metal	Mission Bay	Refer to Table M1	906.40	X

*Based on site visit results, these facilities were found not to be conducting significant activities and will be removed from the FY 2009 inventory. The facilities typically conducted office work or were home based and not mobile.

Business Name	Street Number	Street Name	Suite	City	Zip	Existing Status*	SIC	NAICS	Category	Nearest Conveyances or Water Bodies	Pollutants Potentially Generated	Watershed	Mobile
MARINE FABRICATORS	3712	DALBERGIA ST		SAN DIEGO	92113	Medium Industrial		331	Manufacturing, Primary Metal	Seventh Street Channel	Refer to Table M1	908.31	
MARTIN GAIL GOLDSMITH	1965	ABBOTT ST		SAN DIEGO	92107	Medium Industrial		331491	Manufacturing, Primary Metal	Pacific Ocean Shoreline, San Diego HU	Refer to Table M1	907.11	
S D PRECISION MACHINING	9375	RUFFIN CT		SAN DIEGO	92123	Medium Industrial		3314	Manufacturing, Primary Metal	Murphy Canyon	Refer to Table M1	907.11	
SAN DIEGO GALVANIZING, INC	3586	Dalbergia ST		SAN DIEGO	92113	Medium Industrial	3479	3314	Manufacturing, Primary Metal	Chollas Creek,S	Refer to Table M1	908.22	
AMJ GLASS	4316	SUSQUEHANNA PL		SAN DIEGO	92117	Medium Industrial		327212	Manufacturing, Stone/Glass	Tecolote Creek	Refer to Table M1	906.50	
ANYA LIU GLASSING	13128	SIERRA MESA CT		SAN DIEGO	92129	Medium Industrial		32721	Manufacturing, Stone/Glass	Deer Canyon	Refer to Table M1	906.10	
AVA BHAVSAR	8809	LA CARTERA ST		SAN DIEGO	92129	Medium Industrial		327	Manufacturing, Stone/Glass	McGonigle Canyon, Unnamed Tributary	Refer to Table M1	906.10	
BARBARA HEARD	3809	TOMAHAWK LN		SAN DIEGO	92117	Medium Industrial		327	Manufacturing, Stone/Glass	Tecolote Creek	Refer to Table M1	906.50	
BOTANICAL EXPRESSIONS	4646	67TH ST		SAN DIEGO	92115	Medium Industrial		32711	Manufacturing, Stone/Glass	Chollas Creek,N	Refer to Table M1	908.22	
BURNING DESIRE POTTERY	7492	BRENTWOOD ST		SAN DIEGO	92111	Medium Industrial		327	Manufacturing, Stone/Glass	Tecolote Creek, Unnamed Tributary	Refer to Table M1	906.50	
Cal Artisan Castings	4653	Mercury St		SAN DIEGO	92111	Medium Industrial	3299	327112	Manufacturing, Stone/Glass	Murphy Canyon	Refer to Table M1	907.11	
California Acrylic and Glass Mirror Plate Co.	8050	Armour St.		SAN DIEGO	92111	Medium Industrial	3231	327215	Manufacturing, Stone/Glass	Murphy Canyon	Refer to Table M1	907.11	
CURTIS TECHNOLOGY INC	11391	SORRENTO VALLEY RD		SAN DIEGO	92121	Medium Industrial	3679	334419	Manufacturing, Stone/Glass	Los Penasquitos Creek	Refer to Table M1	906.10	
DAVID OF CALIFORNIA	2725	CONGRESS ST	1B	SAN DIEGO	92110	Medium Industrial		327	Manufacturing, Stone/Glass	San Diego Bay	Refer to Table M1	908.21	
DONALD FRASER	5238	STREAMVIEW DR		SAN DIEGO	92105	Medium Industrial		327	Manufacturing, Stone/Glass	Chollas Creek,N	Refer to Table M1	908.22	
EDMUND V THOMPSON & ELLEN E FAGER	5373	VIA CARANCHO		SAN DIEGO	92111	Medium Industrial		32711	Manufacturing, Stone/Glass	Tecolote Creek	Refer to Table M1	906.50	
Expo Industries, Inc.	7455	Carroll Road		SAN DIEGO	92121	Medium Industrial	3299	421320	Manufacturing, Stone/Glass		Refer to Table M1	906.10	
Frank Sciarrino Marble Granite	7505	Trade St		SAN DIEGO	92121	Medium Industrial	3281	327991	Manufacturing, Stone/Glass	Carroll Canyon	Refer to Table M1	906.10	
GIELOW JEWELERS	861	06TH AV	202	SAN DIEGO	92101	Medium Industrial		327	Manufacturing, Stone/Glass	San Diego Bay	Refer to Table M1	908.21	
MAGIC FROG DESIGNS	5857	VALE WY		SAN DIEGO	92115	Medium Industrial		327112	Manufacturing, Stone/Glass	Chollas Creek,N	Refer to Table M1	908.22	
MICHAEL NEMETH	861	06TH AV	414	SAN DIEGO	92101	Medium Industrial		327	Manufacturing, Stone/Glass	San Diego Bay	Refer to Table M1	908.21	
PAUL CURTIS GLASS SCULPTOR	3715	MAPLE ST		SAN DIEGO	92104	Medium Industrial		327	Manufacturing, Stone/Glass	Chollas Creek,N	Refer to Table M1	908.22	
PHOTOSTONE/STONE IMPRESSIONS	4600	SANTA FE ST		SAN DIEGO	92109	Medium Industrial		32712	Manufacturing, Stone/Glass	Rose Canyon	Refer to Table M1	906.40	
PITTER PATTER PRINTS	12104	OAKVIEW WY		SAN DIEGO	92128	Medium Industrial		327	Manufacturing, Stone/Glass	Los Penasquitos Creek, Unnamed Tributary	Refer to Table M1	906.20	
Prestige Stone	7	31st ST		SAN DIEGO	92102	Medium Industrial	3281	327991	Manufacturing, Stone/Glass	Chollas Creek	Refer to Table M1	908.22	
Rayotek Scientific	11494	Sorrento Valley Rd	J	SAN DIEGO	92121	Medium Industrial	3231	327215	Manufacturing, Stone/Glass	Los Penasquitos Creek	Refer to Table M1	906.10	

*Based on site visit results, these facilities were found not to be conducting significant activities and will be removed from the FY 2009 inventory. The facilities typically conducted office work or were home based and not mobile.

Business Name	Street Number	Street Name	Suite	City	Zip	Existing Status*	SIC	NAICS	Category	Nearest Conveyances or Water Bodies	Pollutants Potentially Generated	Watershed	Mobile
Rock 'n' Roll	11675	Sorrento Valley Rd.	H	SAN DIEGO	92121	Medium Industrial	3281	327991	Manufacturing, Stone/Glass	Los Penasquitos Creek	Refer to Table M1	906.10	
SAMUELS GOLDEN FOX	3993	GOLDFINCH ST		SAN DIEGO	92103	Medium Industrial		327	Manufacturing, Stone/Glass	San Diego Bay	Refer to Table M1	908.21	
SC Glass Tech	2905	Commercial St		SAN DIEGO	92113	Medium Industrial	3231	327215	Manufacturing, Stone/Glass	San Diego Bay, Chollas	Refer to Table M1	908.22	
SCARAB POTTERY	1827	INDIA ST		SAN DIEGO	92101	Medium Industrial		327	Manufacturing, Stone/Glass	San Diego Bay	Refer to Table M1	908.21	
SILICA	4182	SORRENTO VALLEY BLVD	B	SAN DIEGO	92121	Medium Industrial	3231	327215	Manufacturing, Stone/Glass	Los Penasquitos Creek	Refer to Table M1	906.10	
Squires Belt Material Co.	4567	FEDERAL BLVD.		SAN DIEGO	92101	Medium Industrial	3299	327999	Manufacturing, Stone/Glass	Chollas Creek	Refer to Table M1	908.22	
VICKI LEON GLASS ART	2323	BROADWAY	203	SAN DIEGO	92102	Medium Industrial		327	Manufacturing, Stone/Glass	Switzer Creek, Unnamed Tributary	Refer to Table M1	908.22	
WHELAN SCIENTIFIC GLASS	4227	SERI ST		SAN DIEGO	92117	Medium Industrial		327	Manufacturing, Stone/Glass	Tecolote Creek	Refer to Table M1	906.50	
Advanced Metal Forming Inc.	2618	National AV		SAN DIEGO	92113	Medium Industrial	3443	332312	Manufacturing, Structural Steel	Chollas Creek	Refer to Table M1	908.22	
FRASER'S BOILER SERVICE INC	1746	NEWTON AV		SAN DIEGO	92113	Medium Industrial	3449	332312	Manufacturing, Structural Steel	Switzer Creek	Refer to Table M1	908.22	
HARBOR WELDING INC	2992	COMMERCIAL ST		SAN DIEGO	92113	Medium Industrial	3449	332312	Manufacturing, Structural Steel	Chollas Creek	Refer to Table M1	908.22	
SPEC-BUILT SYSTEMS INC	2150	MICHAEL FARADAY DR		SAN DIEGO	92154	Medium Industrial		33231	Manufacturing, Structural Steel	Tijuana River, Unnamed Tributary	Refer to Table M1	911.12	
ANTHONY'S INTERIORS	683	TURQUOISE ST		LA JOLLA	92109	Medium Industrial		337	Manufacturing, Wood/Furniture	Pacific Ocean Shoreline, Scripps HA	Refer to Table M1	906.30	
DERISSI DESIGN & ART STUDIO	1237	PROSPECT ST	W	LA JOLLA	92037	Medium Industrial		321	Manufacturing, Wood/Furniture	Pacific Ocean Shoreline, Scripps HA	Refer to Table M1	906.30	
A & W CABINET DESIGN	8515	ARJONS DR	I	SAN DIEGO	92126	Medium Industrial	2434	337110	Manufacturing, Wood/Furniture	Carroll Canyon, Unnamed Tributary	Refer to Table M1	906.10	
ALBERT CAMACHO'S CUSTOM WOODWORK	3340	KETTNER BLVD		SAN DIEGO	92101	Medium Industrial		321	Manufacturing, Wood/Furniture	San Diego Bay	Refer to Table M1	908.21	
ALL AMERICAN SLEEP PRODUCTS	9760	VIA DE LA AMISTAD		SAN DIEGO	92154	Medium Industrial		337	Manufacturing, Wood/Furniture	Tijuana River, Unnamed Tributary	Refer to Table M1	911.12	
Amaro's Custom Wood Designs	3727	Euclid AV	A	SAN DIEGO	92105	Medium Industrial	2511	337122	Manufacturing, Wood/Furniture	Chollas Creek	Refer to Table M1	908.22	
AMERICAN CUSTOM CARPENTRY	979	ANGELUS AV		SAN DIEGO	92114	Medium Industrial		3379	Manufacturing, Wood/Furniture	Chollas Creek,S	Refer to Table M1	908.22	
ANDERSON DESK INC	7510	AIRWAY RD	7	SAN DIEGO	92154	Medium Industrial		337	Manufacturing, Wood/Furniture	Tijuana River, Unnamed Tributary	Refer to Table M1	911.12	
ANTHONY PAUL DESIGNS	7949	SILVERTON AV	919	SAN DIEGO	92126	Medium Industrial		337	Manufacturing, Wood/Furniture	Carroll Canyon, Unnamed Tributary	Refer to Table M1	906.10	
Artifacts International	9340	Dowdy Dr		SAN DIEGO	92126	Medium Industrial	3272	337122	Manufacturing, Wood/Furniture	Carroll Canyon	Refer to Table M1	906.10	
B & D CUSTOM COUNTERTOPS	9885	MESA RIM RD	109	SAN DIEGO	92121	Medium Industrial		321	Manufacturing, Wood/Furniture	Carroll Canyon, Unnamed Tributary	Refer to Table M1	906.10	
BARRETT CABINETWORKS	9920	SCRIPPS LAKE DR	107	SAN DIEGO	92131	Medium Industrial		33711	Manufacturing, Wood/Furniture	Carroll Canyon, Unnamed Tributary	Refer to Table M1	906.10	
Basile Studio	1805	Newton Avenue		SAN DIEGO	92113	Medium Industrial	2511	337215	Manufacturing, Wood/Furniture		Refer to Table M1	908.22	
BEACH RIDER DESIGNS (BRD)	2684	PIANTINO CIR		SAN DIEGO	92108	Medium Industrial		32199	Manufacturing, Wood/Furniture	San Diego River, Unnamed Tributary	Refer to Table M1	907.11	

*Based on site visit results, these facilities were found not to be conducting significant activities and will be removed from the FY 2009 inventory. The facilities typically conducted office work or were home based and not mobile.

Business Name	Street Number	Street Name	Suite	City	Zip	Existing Status*	SIC	NAICS	Category	Nearest Conveyances or Water Bodies	Pollutants Potentially Generated	Watershed	Mobile
BOGAN CABINET DOORS EXCLUSIVE	7005	MADRONE AV		SAN DIEGO	92114	Medium Industrial		337	Manufacturing, Wood/Furniture	Chollas Creek,S	Refer to Table M1	908.22	
C J L ENTERPRISES	1849	TULIP ST		SAN DIEGO	92105	Medium Industrial		321	Manufacturing, Wood/Furniture	Chollas Creek,N	Refer to Table M1	908.22	
Cabinetry Design	1878	Main St		SAN DIEGO	92113	Medium Industrial	2434	337110	Manufacturing, Wood/Furniture	Chollas Creek	Refer to Table M1	908.22	
CABINETS GALORE	9279	CABOT DR	C	SAN DIEGO	92126	Medium Industrial		337	Manufacturing, Wood/Furniture	Carroll Canyon, Unnamed Tributary	Refer to Table M1	906.10	
California Closet Company	8220	Arjons Dr.		SAN DIEGO	92126	Medium Industrial	2519	337125	Manufacturing, Wood/Furniture	Carroll Canyon	Refer to Table M1	906.10	
California Custom Cabinets	9830	Siempre Viva Rd	12	SAN DIEGO	92154	Medium Industrial	2434	337110	Manufacturing, Wood/Furniture	Tijuana River	Refer to Table M1	911.12	
CALIFORNIA CUSTOM WOODCRAFTERS	11446	HEARTWOOD WY		SAN DIEGO	92131	Medium Industrial		33711	Manufacturing, Wood/Furniture	Los Penasquitos Creek, Unnamed Tributary	Refer to Table M1	906.20	
CHANDLER PACKAGING, INC.	7595	Raythen RD		SAN DIEGO	92111	Medium Industrial	2449	321920	Manufacturing, Wood/Furniture	San Clemente Canyon	Refer to Table M1	906.40	
CITY HEIGHTS MILL CABINET	4550	30TH ST		SAN DIEGO	92116	Medium Industrial		337	Manufacturing, Wood/Furniture	Powerhouse Canyon	Refer to Table M1	908.22	
CLOSET FACTORY THE	8909	KENAMAR DR	102	SAN DIEGO	92121	Medium Industrial		321	Manufacturing, Wood/Furniture	Carroll Canyon, Unnamed Tributary	Refer to Table M1	906.10	
Creative Inlay	2308	Kettner Blvd	E	SAN DIEGO	92101	Medium Industrial	2511	337122	Manufacturing, Wood/Furniture	San Diego Bay	Refer to Table M1	908.21	
CRI 2000 LP	2245	SAN DIEGO AV	223	SAN DIEGO	92110	Medium Industrial		321999	Manufacturing, Wood/Furniture	San Diego Bay	Refer to Table M1	908.21	
CTT Contemporary Furniture Inc.	7034	Carroll Rd.		SAN DIEGO	92121	Medium Industrial	2434	337110	Manufacturing, Wood/Furniture	Carroll Canyon	Refer to Table M1	906.10	
DECORE ATIVE SPECIALTIES	4562	ALVARADO CANYON RD	F	SAN DIEGO	92120	Medium Industrial		321211	Manufacturing, Wood/Furniture	Alvarado Canyon	Refer to Table M1	907.11	
DEL MAR WOODWORKS	9929	HIBERT ST	C	SAN DIEGO	92131	Medium Industrial		321	Manufacturing, Wood/Furniture	Los Penasquitos Creek, Unnamed Tributary	Refer to Table M1	906.10	
DESIGN SYNTHESIS INC	9855	BLACK MOUNTAIN RD		SAN DIEGO	92126	Medium Industrial		337	Manufacturing, Wood/Furniture	Carroll Canyon, Unnamed Tributary	Refer to Table M1	906.10	
DESIGNER LAMINATES	9920	SCRIPPS LAKE DR	107	SAN DIEGO	92131	Medium Industrial		321	Manufacturing, Wood/Furniture	Carroll Canyon, Unnamed Tributary	Refer to Table M1	906.10	
Dixieline Lumber	3250	Sports Arena Blvd		SAN DIEGO	92110	Medium Industrial	2439	321213	Manufacturing, Wood/Furniture	San Diego Bay	Refer to Table M1	908.21	
DIXIELINE LUMBER & HOME CENTERS	7292	Miramar Rd		SAN DIEGO	92121	Medium Industrial	2439	321213	Manufacturing, Wood/Furniture	Carroll Canyon	Refer to Table M1	906.10	
Dixieline Lumber Kearny Mesa	4888	Convoy St		SAN DIEGO	92111	Medium Industrial	2439	321213	Manufacturing, Wood/Furniture	San Clemente Canyon	Refer to Table M1	906.40	
DON BIRDWELL FABRICATION	2829	CANON ST	A	SAN DIEGO	92106	Medium Industrial		321	Manufacturing, Wood/Furniture	San Diego Bay	Refer to Table M1	908.10	
DRAPERIES BY PICAZO INC	8626	COMMERCE AV		SAN DIEGO	92121	Medium Industrial		337	Manufacturing, Wood/Furniture	Carroll Canyon	Refer to Table M1	906.10	
EASON DESIGNS	4125	DONNA AV		SAN DIEGO	92115	Medium Industrial		321999	Manufacturing, Wood/Furniture	Chollas Creek,S	Refer to Table M1	908.22	
EXPONENTS INC	3280	KURTZ ST		SAN DIEGO	92110	Medium Industrial		337	Manufacturing, Wood/Furniture	San Diego River	Refer to Table M1	907.11	
FOLSOM WOOD WORKS	4364	TWAIN AV	3	SAN DIEGO	92120	Medium Industrial		321	Manufacturing, Wood/Furniture	San Diego River	Refer to Table M1	907.11	
GEPHART FINS	3639	MIDWAY DR	B	SAN DIEGO	92110	Medium Industrial		32199	Manufacturing, Wood/Furniture	San Diego Bay	Refer to Table M1	908.10	

*Based on site visit results, these facilities were found not to be conducting significant activities and will be removed from the FY 2009 inventory. The facilities typically conducted office work or were home based and not mobile.

Business Name	Street Number	Street Name	Suite	City	Zip	Existing Status*	SIC	NAICS	Category	Nearest Conveyances or Water Bodies	Pollutants Potentially Generated	Watershed	Mobile
Geppetto's Woodworking	4330	Morena Blvd	A	SAN DIEGO	92117	Medium Industrial	2521	337211	Manufacturing, Wood/Furniture	Rose Canyon	Refer to Table M1	906.40	
GREEN FOREST FURNITURE	9950	MARCONI DR	106	SAN DIEGO	92154	Medium Industrial		337	Manufacturing, Wood/Furniture	Tijuana River, Unnamed Tributary	Refer to Table M1	911.12	
HESSER HANDCRAFTED INC	2640	MARKET ST		SAN DIEGO	92102	Medium Industrial		32199	Manufacturing, Wood/Furniture	Switzer Creek, Unnamed Tributary	Refer to Table M1	908.22	
HESSER HANDCRAFTED INC	101	16TH ST	C-1	SAN DIEGO	92101	Medium Industrial		321	Manufacturing, Wood/Furniture	San Diego Bay, Switzer	Refer to Table M1	908.22	
Iguana Woodworks	3946	La Salle St		SAN DIEGO	92110	Medium Industrial	2599	337127	Manufacturing, Wood/Furniture	San Diego River	Refer to Table M1	907.11	
INTERIOR WOOD	1215	NUTMEG ST		SAN DIEGO	92101	Medium Industrial		337	Manufacturing, Wood/Furniture	San Diego Bay	Refer to Table M1	908.21	
Ironwood	3192	Commercial ST		SAN DIEGO	92113	Medium Industrial	2511	337122	Manufacturing, Wood/Furniture	Chollas Creek	Refer to Table M1	908.22	
JACOBS WOODWORKS	3403	HANCOCK ST		SAN DIEGO	92110	Medium Industrial	2434	337110	Manufacturing, Wood/Furniture	San Diego River	Refer to Table M1	907.11	
JENKINS WOOD SHOP	4319	60TH ST		SAN DIEGO	92115	Medium Industrial		337	Manufacturing, Wood/Furniture	Chollas Creek,N	Refer to Table M1	908.22	
JESSE WABISZEWSKI	2310	KETTNER BLVD	C	SAN DIEGO	92101	Medium Industrial		337	Manufacturing, Wood/Furniture	San Diego Bay	Refer to Table M1	908.21	
KEVIN WHITE DESIGNS	3022	POE ST		SAN DIEGO	92106	Medium Industrial		337	Manufacturing, Wood/Furniture	San Diego Bay	Refer to Table M1	908.10	
L & A CABINETS	6950	CAMINO MAQUILADORA	A	SAN DIEGO	92154	Medium Industrial		33711	Manufacturing, Wood/Furniture	Spring Canyon	Refer to Table M1	911.12	
LEWELLEN & BEST EXHIBIT SOLUTIONS INC	11045	TECHNOLOGY PL		SAN DIEGO	92127	Medium Industrial		337215	Manufacturing, Wood/Furniture	Lusardi Creek	Refer to Table M1	905.12	
Lopez Furniture	2934	National AV	A	SAN DIEGO	92113	Medium Industrial	2434	337110	Manufacturing, Wood/Furniture	Chollas Creek	Refer to Table M1	908.22	
MASTER KRAFT WOODWORKS	3685	PERSHING AV		SAN DIEGO	92104	Medium Industrial		321	Manufacturing, Wood/Furniture	Powerhouse Canyon	Refer to Table M1	908.22	
MGP SERVICES	1878	MAIN ST		SAN DIEGO	92113	Medium Industrial		3219	Manufacturing, Wood/Furniture	San Diego Bay, Switzer	Refer to Table M1	908.22	
MONTBLEAU & ASSOCIATES	555	RAVEN ST		SAN DIEGO	92102	Medium Industrial		337	Manufacturing, Wood/Furniture	Chollas Creek,N	Refer to Table M1	908.22	
MZ3D Inc.	10739	Roselle St.		SAN DIEGO	92121	Medium Industrial	2434	337110	Manufacturing, Wood/Furniture	Carroll Canyon	Refer to Table M1	906.10	
NICHOLAS AND ASSOCIATES	9353	ACTIVITY RD	G	SAN DIEGO	92126	Medium Industrial		337	Manufacturing, Wood/Furniture	Carroll Canyon, Unnamed Tributary	Refer to Table M1	906.10	
NLP FURNITURE INDUSTRIES INC	1425	CORPORATE CENTER DR	200	SAN DIEGO	92154	Medium Industrial		3379	Manufacturing, Wood/Furniture	Dennery Canyon	Refer to Table M1	910.20	
OCEAN VIEW CABINET SHOP	3645	OCEAN VIEW BLVD		SAN DIEGO	92113	Medium Industrial		321	Manufacturing, Wood/Furniture	Chollas Creek,N	Refer to Table M1	908.22	
OUTBACK WOOD PRODUCTS	9630	BLACK MOUNTAIN RD	L	SAN DIEGO	92126	Medium Industrial		321	Manufacturing, Wood/Furniture	Carroll Canyon, Unnamed Tributary	Refer to Table M1	906.10	
PACIFIC RESTAURANT SUPPLY	630	10TH AV		SAN DIEGO	92101	Medium Industrial		337127	Manufacturing, Wood/Furniture	San Diego Bay	Refer to Table M1	908.21	
POURFOLIO	4149	CARTAGENA DR	A	SAN DIEGO	92115	Medium Industrial		3379	Manufacturing, Wood/Furniture	Chollas Creek,N	Refer to Table M1	908.22	
PROTTERTYPE	6608	EL CAJON BLVD		SAN DIEGO	92115	Medium Industrial		3371	Manufacturing, Wood/Furniture	Chollas Creek,N	Refer to Table M1	908.22	
R D STUDIO	1298	BITTERN ST		SAN DIEGO	92114	Medium Industrial		337	Manufacturing, Wood/Furniture	Chollas Creek,S	Refer to Table M1	908.22	

*Based on site visit results, these facilities were found not to be conducting significant activities and will be removed from the FY 2009 inventory. The facilities typically conducted office work or were home based and not mobile.

Business Name	Street Number	Street Name	Suite	City	Zip	Existing Status*	SIC	NAICS	Category	Nearest Conveyances or Water Bodies	Pollutants Potentially Generated	Watershed	Mobile
Ravenhill	3330	Kurtz St		SAN DIEGO	92110	Medium Industrial	2511	337122	Manufacturing, Wood/Furniture	San Diego River	Refer to Table M1	907.11	
RUSTY SURFBOARDS INC	8495	COMMERCE AV	E	SAN DIEGO	92121	Medium Industrial	3949	33992	Manufacturing, Wood/Furniture	Carroll Canyon	Refer to Table M1	906.10	
San Diego County Truss	7462	Mission Gorge Rd		SAN DIEGO	92124	Medium Industrial	2439	321214	Manufacturing, Wood/Furniture	San Diego River	Refer to Table M1	907.11	
SANYO E & E CORPORATION	2001	SANYO AV		SAN DIEGO	92154	Medium Industrial		337	Manufacturing, Wood/Furniture	Tijuana River, Unnamed Tributary	Refer to Table M1	911.12	
SEA COAST CABINETS	4901	MORENA BLVD	814	SAN DIEGO	92117	Medium Industrial		33711	Manufacturing, Wood/Furniture	Rose Canyon	Refer to Table M1	906.40	
SOUTH BAY DESIGNS	6996	MISSION GORGE RD	A	SAN DIEGO	92120	Medium Industrial		337	Manufacturing, Wood/Furniture	San Diego River	Refer to Table M1	907.11	
Southwest Millworks	7925	Dunbrook Rd.	A	SAN DIEGO	92126	Medium Industrial	2521	337211	Manufacturing, Wood/Furniture	Carroll Canyon	Refer to Table M1	906.10	
TECHNO DESIGN	2308	KETTNER BLVD	E	SAN DIEGO	92101	Medium Industrial		337125	Manufacturing, Wood/Furniture	San Diego Bay	Refer to Table M1	908.21	
The Closet Factory	8909	Kenamar St.	102	SAN DIEGO	92121	Medium Industrial	2541	337215	Manufacturing, Wood/Furniture	Carroll Canyon	Refer to Table M1	906.10	
TIM DUNCAN CABINETS	13068	TRAIL DUST AV		SAN DIEGO	92129	Medium Industrial		321	Manufacturing, Wood/Furniture	Los Penasquitos Creek, Unnamed Tributary	Refer to Table M1	906.10	
TIMELESS WOOD PRODUCTS INC	7676	MIRAMAR RD		SAN DIEGO	92126	Medium Industrial	2434	337110	Manufacturing, Wood/Furniture	Carroll Canyon, Unnamed Tributary	Refer to Table M1	906.10	
TM Remodeling	3065	Beyer Blvd	B105	SAN DIEGO	92154	Medium Industrial	2434	337110	Manufacturing, Wood/Furniture	Tijuana River	Refer to Table M1	911.11	
TOTAL HOME REMODELING	7848	SILVERTON AV	F	SAN DIEGO	92126	Medium Industrial		33712	Manufacturing, Wood/Furniture	Carroll Canyon, Unnamed Tributary	Refer to Table M1	906.10	
Trademark Custom Woodwork	11675	Sorrento Valley Rd	M	SAN DIEGO	92121	Medium Industrial	2434	337110	Manufacturing, Wood/Furniture	Los Penasquitos Creek	Refer to Table M1	906.10	
TRIMM WOODWORKING	2102	Main ST		SAN DIEGO	92113	Medium Industrial	2434	337	Manufacturing, Wood/Furniture	San Diego Bay, Chollas	Refer to Table M1	908.22	
VIC CABINETS	1425	30TH ST	F	SAN DIEGO	92154	Medium Industrial		33711	Manufacturing, Wood/Furniture	Tijuana River	Refer to Table M1	911.11	
VIELE MUSIC	11262	CAPILLA RD		SAN DIEGO	92127	Medium Industrial		321	Manufacturing, Wood/Furniture	Lake Hodges, Unnamed Tributary	Refer to Table M1	905.21	
VIRCO INC	2420	UNIVERSITY AV		SAN DIEGO	92104	Medium Industrial		337	Manufacturing, Wood/Furniture	Powerhouse Canyon	Refer to Table M1	908.22	
WHALEN FURNITURE MANUFACTURING INC	1578	AIR WING RD		SAN DIEGO	92154	Medium Industrial		42	Manufacturing, Wood/Furniture	Tijuana River, Unnamed Tributary	Refer to Table M1	911.12	
WILLIAM D COLLINS	632	09TH AV		SAN DIEGO	92101	Medium Industrial		321	Manufacturing, Wood/Furniture	San Diego Bay	Refer to Table M1	908.21	
FURNITURE MANUFACTURING INTERNACIONAL	1685	PRECISION PARK LN	J	SAN YSIDRO	92173	Medium Industrial		337	Manufacturing, Wood/Furniture	Tijuana River	Refer to Table M1	911.11	
DRISCOLL MISSION BAY LLC	1500	QUIVIRA WY		SAN DIEGO	92109	Medium Industrial	4493	81149	Marinas	Mission Bay	Refer to Table M1	906.80	
KONA KAI MARINA LLC	3610	HANCOCK ST	C	SAN DIEGO	92110	Medium Industrial		71393	Marinas	San Diego River	Refer to Table M1	907.11	
SD MARINA LLC	3610	HANCOCK ST	C	SAN DIEGO	92110	Medium Industrial		71393	Marinas	San Diego River	Refer to Table M1	907.11	
QUALITY CABINET & FIXTURE INC	885	GATEWAY CENTER WY		SAN DIEGO	92102	Medium Industrial	2434	33711	Other Contractor	Chollas Creek,N	Refer to Table M1	908.22	
San Diego City N City Water Re	4949	Eastgate Mall		SAN DIEGO		Medium Industrial	4952		POTWs	Los Penasquitos Creek	Refer to Table M1	906.10	

*Based on site visit results, these facilities were found not to be conducting significant activities and will be removed from the FY 2009 inventory. The facilities typically conducted office work or were home based and not mobile.

Business Name	Street Number	Street Name	Suite	City	Zip	Existing Status*	SIC	NAICS	Category	Nearest Conveyances or Water Bodies	Pollutants Potentially Generated	Watershed	Mobile
San Diego City Wastewater Tp	1902	Gatchell RD		SAN DIEGO		Medium Industrial	4952		POTWs	Pacific Ocean	Refer to Table M1	908.10	
SOUTH BAY INTERNATIONAL WASTE WATER TREATMENT PLAN	2995	Clearwater WY		SAN DIEGO	92154	Medium Industrial	4952	22132	POTWs	Tijuana River	Refer to Table M1	911.11	
CABRILLO POWER II LLC	5460	OVERLAND AV		SAN DIEGO	92123	Medium Industrial		22111	Power Generation	Murphy Canyon	Refer to Table M1	907.11	
Gas Recovery Systems	14494	Mast Blvd.		SAN DIEGO	92171	Medium Industrial	4911	221112	Power Generation	San Diego River	Refer to Table M1	907.12	
Larkspur Energy LLC	9355	OTAY MESA RD		SAN DIEGO	92154	Medium Industrial	4911	22111	Power Generation	Tijuana River	Refer to Table M1	911.12	
PRIMARY ENERGY	8835	BALBOA AV	D	SAN DIEGO	92101	Medium Industrial		22111	Power Generation	San Diego River, Unnamed Tributary	Refer to Table M1	907.11	
San Diego Gas and Electric Kearny	5488	Overland AV		SAN DIEGO	92123	Medium Industrial	4911	221122	Power Generation	Murphy Canyon	Refer to Table M1	907.11	
DC COMICS	888	PROSPECT ST	240	LA JOLLA	92037	Medium Industrial		3231	Printing	Pacific Ocean Shoreline, Scripps HA	Refer to Table M1	906.30	
KANE MILLER BOOK PUBLISHERS	7946	IVANHOE AV	218	LA JOLLA	92037	Medium Industrial		323	Printing	Pacific Ocean Shoreline, Scripps HA	Refer to Table M1	906.30	
KT ORIGINAL	7924	IVANHOE AV	11	LA JOLLA	92037	Medium Industrial		323119	Printing	Pacific Ocean Shoreline, Scripps HA	Refer to Table M1	906.30	
MINUTEMAN PRESS	7463	GIRARD AV		LA JOLLA	92037	Medium Industrial		32311	Printing	Pacific Ocean Shoreline, Scripps HA	Refer to Table M1	906.30	
MINUTEMEN PRESS INTERNATIONAL	7463	GIRARD AV		LA JOLLA	92037	Medium Industrial		32311	Printing	Pacific Ocean Shoreline, Scripps HA	Refer to Table M1	906.30	
PAPEL LETTERPRESS & DESIGN	2672	TORREY PINES RD		LA JOLLA	92037	Medium Industrial		32311	Printing	Pacific Ocean Shoreline, Scripps HA	Refer to Table M1	906.30	
180 PRINTING & VINYL	11045	TECHNOLOGY PL		SAN DIEGO	92127	Medium Industrial		32312	Printing	Lusardi Creek	Refer to Table M1	905.12	
4 L PRINTING	4506	FEDERAL BLVD	B	SAN DIEGO	92105	Medium Industrial		32311	Printing	Chollas Creek,N	Refer to Table M1	908.22	
4AKO	6197	CORNERSTONE CT	101	SAN DIEGO	92126	Medium Industrial		3231	Printing	Carroll Canyon, Unnamed Tributary	Refer to Table M1	906.10	
ACORN PRESS	9726	AERO DR	B	SAN DIEGO	92123	Medium Industrial		32311	Printing	Murphy Canyon, Unnamed Tributary	Refer to Table M1	907.11	
ADGRAPHICS	9537	CANDIDA ST		SAN DIEGO	92126	Medium Industrial		32311	Printing	Carroll Canyon, Unnamed Tributary	Refer to Table M1	906.10	
ADSIMPLEX	9505	GOLD COAST DR	5	SAN DIEGO	92126	Medium Industrial		3231	Printing	Carroll Canyon, Unnamed Tributary	Refer to Table M1	906.10	
ADVANCE BUSINESS GRAPHICS	6540	LUSK BLVD	144	SAN DIEGO	92121	Medium Industrial		32311	Printing	Soledad Canyon, Unnamed Tributary	Refer to Table M1	906.10	
ADVANCED PRINTING SIGNS & BANNERS	5857	MISSION GORGE RD	A	SAN DIEGO	92120	Medium Industrial		323	Printing	Alvarado Canyon	Refer to Table M1	907.11	
ADVISOR MEDIA INC	4849	VIEWRIDGE AV		SAN DIEGO	92123	Medium Industrial		323	Printing	Murphy Canyon	Refer to Table M1	907.11	
All Star Printing	3501	El Cajon Blvd		SAN DIEGO	92104	Medium Industrial	2759	323110	Printing	Chollas Creek	Refer to Table M1	908.22	
ALL STAR PRINTING	11411	CORLEY CT		SAN DIEGO	92126	Medium Industrial		3231	Printing	Los Penasquitos Creek, Unnamed Tributary	Refer to Table M1	906.10	
ALLEGRA PRINT & IMAGING	8037	VICKERS ST		SAN DIEGO	92126	Medium Industrial		32311	Printing	San Clemente Canyon, Unnamed Tributary	Refer to Table M1	906.40	
ALPHAGRAPHICS	9119	CLAIREMONT MESA BLVD	E	SAN DIEGO	92123	Medium Industrial		323115	Printing	Murphy Canyon	Refer to Table M1	907.11	

*Based on site visit results, these facilities were found not to be conducting significant activities and will be removed from the FY 2009 inventory. The facilities typically conducted office work or were home based and not mobile.

Business Name	Street Number	Street Name	Suite	City	Zip	Existing Status*	SIC	NAICS	Category	Nearest Conveyances or Water Bodies	Pollutants Potentially Generated	Watershed	Mobile
ALTA COPY	8510	REDWOOD CREEK LN		SAN DIEGO	92126	Medium Industrial		32311	Printing	Carroll Canyon, Unnamed Tributary	Refer to Table M1	906.10	
AMERICAN SECURITY RX	10755	SCRIPPS POWAY PKY	F	SAN DIEGO	92131	Medium Industrial		32311	Printing	Cypress Canyon	Refer to Table M1	906.20	
ANDY BANNERS AND SIGNS	4061	IDAHO ST	1	SAN DIEGO	92104	Medium Industrial		33995	Printing	Powerhouse Canyon	Refer to Table M1	908.22	
BAO SAIGON MUA BAN / SAIGON TRADE NEWSPAPER	9380	ACTIVITY RD	A	SAN DIEGO	92126	Medium Industrial		51111	Printing	Carroll Canyon, Unnamed Tributary	Refer to Table M1	906.10	
BELL BLUEPRINT CO INC	7888	OTHELLO AV		SAN DIEGO	92111	Medium Industrial		32311	Printing	San Diego River, Unnamed Tributary	Refer to Table M1	907.11	
BK PRINTING	5059	NEWPORT AV	101	SAN DIEGO	92107	Medium Industrial		323	Printing	Pacific Ocean Shoreline, San Diego HU	Refer to Table M1	907.11	
BLUE DOVE FOUNDATION	4204	SORRENTO VALLEY BLVD	K	SAN DIEGO	92121	Medium Industrial		323	Printing	Los Penasquitos Creek	Refer to Table M1	906.10	
BLUE STAR TRAINING & SOFTWARE INC	5703	OBERLIN DR	102	SAN DIEGO	92121	Medium Industrial		3231	Printing	Carroll Canyon	Refer to Table M1	906.10	
BROADREACH LABEL	9560	RIDGEHAVEN CT	D	SAN DIEGO	92123	Medium Industrial		32311	Printing	Murphy Canyon	Refer to Table M1	907.11	
BUSINESS PRINTERS OF SAN DIEGO	8823	PRODUCTION AV		SAN DIEGO	92121	Medium Industrial		323	Printing	Carroll Canyon	Refer to Table M1	906.10	
CAL LAB	6136	MISSION GORGE RD	224	SAN DIEGO	92120	Medium Industrial		323	Printing	Alvarado Canyon	Refer to Table M1	907.11	
CALLIER ENTERPRISES	342	MEADOWBROOK DR		SAN DIEGO	92114	Medium Industrial		323	Printing	Chollas Creek,S	Refer to Table M1	908.22	
CANYON GRAPHICS INC	6680	COBRA WY		SAN DIEGO	92121	Medium Industrial		32311	Printing	Los Penasquitos Creek, Unnamed Tributary	Refer to Table M1	906.10	
CHAMPION SIGNS	12555	HIGH BLUFF DR	333	SAN DIEGO	92130	Medium Industrial		33995	Printing	Carmel Valley, Unnamed Tributary	Refer to Table M1	906.10	
CHRISTIAN ED WAREHOUSE	9230	TRADE PL		SAN DIEGO	92126	Medium Industrial		51112	Printing	Carroll Canyon, Unnamed Tributary	Refer to Table M1	906.10	
CITY PRINTING SERV/THRIFT PRNT	7246	CLAIREMONT MESA BLVD		SAN DIEGO	92111	Medium Industrial		32311	Printing	Tecolote Creek	Refer to Table M1	906.50	
CLASSIC IMPRINTS	10054	MESA RIDGE CT	106	SAN DIEGO	92121	Medium Industrial		3231	Printing	Carroll Canyon, Unnamed Tributary	Refer to Table M1	906.10	
CLEVELAND PRES	6190	FAIRMOUNT AV	B	SAN DIEGO	92120	Medium Industrial		323	Printing	San Diego River	Refer to Table M1	907.11	
CLOVER DESIGN & DIGITAL PRINTING	6175	PROGRESSIVE AV	500	SAN DIEGO	92154	Medium Industrial		323115	Printing	Dennery Canyon	Refer to Table M1	910.20	
COAST COPY	8841	PRODUCTION AV		SAN DIEGO	92121	Medium Industrial		323	Printing	Carroll Canyon	Refer to Table M1	906.10	
COMBES SILK SCREEN	3131	REYNARD WY		SAN DIEGO	92103	Medium Industrial		323	Printing	San Diego Bay	Refer to Table M1	908.21	
COMMERCIAL PRESS INC	960	GATEWAY CENTER WY		SAN DIEGO	92102	Medium Industrial	2752	323114	Printing	Chollas Creek	Refer to Table M1	908.22	
COMMERCIAL PRESS INC	955	GATEWAY CENTER WY		SAN DIEGO	92102	Medium Industrial	2752	323114	Printing	Chollas Creek	Refer to Table M1	908.22	
COPY 2 COPY	3737	MURPHY CANYON RD	C	SAN DIEGO	92123	Medium Industrial		32311	Printing	Murphy Canyon	Refer to Table M1	907.11	
COPY KRAFT	9245	DOWDY DR	101	SAN DIEGO	92126	Medium Industrial		323119	Printing	Carroll Canyon, Unnamed Tributary	Refer to Table M1	906.10	
COPY SHOPPE PRINTING	2519	04TH AV		SAN DIEGO	92103	Medium Industrial		32311	Printing	San Diego Bay	Refer to Table M1	908.21	

*Based on site visit results, these facilities were found not to be conducting significant activities and will be removed from the FY 2009 inventory. The facilities typically conducted office work or were home based and not mobile.

Business Name	Street Number	Street Name	Suite	City	Zip	Existing Status*	SIC	NAICS	Category	Nearest Conveyances or Water Bodies	Pollutants Potentially Generated	Watershed	Mobile
COPY SHOPPE PRINTING INC	4805	MERCURY ST	J	SAN DIEGO	92111	Medium Industrial		3231	Printing	San Clemente Canyon, Unnamed Tributary	Refer to Table M1	906.40	
COUNCIL PRINT AND COPY / COUNCIL CONTRACTING	4305	UNIVERSITY AV	340	SAN DIEGO	92105	Medium Industrial		3231	Printing	Chollas Creek,N	Refer to Table M1	908.22	
CREATIVE ACTIVE PRINTING	5530	PERU PL		SAN DIEGO	92105	Medium Industrial		323113	Printing	Chollas Creek,S	Refer to Table M1	908.22	
CREATIVE DESIGN SPECIALITIES	3333	MIDWAY DR	103	SAN DIEGO	92110	Medium Industrial		323	Printing	San Diego Bay	Refer to Table M1	908.10	
CUSTOM PUBLISHING GROUP INC	5910	PACIFIC CENTER BLVD	231	SAN DIEGO	92121	Medium Industrial		511	Printing	Soledad Canyon, Unnamed Tributary	Refer to Table M1	906.10	
DAMICO PRINTING & GRAPHICS	4085	PACIFIC HWY		SAN DIEGO	92110	Medium Industrial		32312	Printing	San Diego Bay	Refer to Table M1	908.21	
DAWN SIGN PRESS	6130	NANCY RIDGE DR		SAN DIEGO	92121	Medium Industrial		51113	Printing	Carroll Canyon	Refer to Table M1	906.10	
DEL REY SCREEN PRINTING	8390	MIRAMAR PL	A	SAN DIEGO	92121	Medium Industrial		32312	Printing	Carroll Canyon	Refer to Table M1	906.10	
DENRICH PRESS INC	1701	VESTA ST		SAN DIEGO	92113	Medium Industrial		323	Printing	Seventh Street Channel	Refer to Table M1	908.31	
DIEGO & SON PRINTING INC	2104	NATIONAL AV		SAN DIEGO	92113	Medium Industrial		323	Printing	San Diego Bay, Chollas	Refer to Table M1	908.22	
Dimensional Silk Screen Inc	3750	Dalbergia St.		SAN DIEGO	92113	Medium Industrial	2759	323115	Printing	Seventh Street Channel	Refer to Table M1	908.31	
DISCOUNT PRINTERS	3344	INDUSTRIAL CT	3E	SAN DIEGO	92121	Medium Industrial		51112	Printing	Los Penasquitos Creek	Refer to Table M1	906.10	
DOWNTOWN DIGITAL INC	2643	04TH AV		SAN DIEGO	92103	Medium Industrial		323	Printing	San Diego Bay	Refer to Table M1	908.21	
ECONOMY PRINT & IMAGE	7515	METROPOLITAN DR	405	SAN DIEGO	92108	Medium Industrial		3231	Printing	San Diego River, Unnamed Tributary	Refer to Table M1	907.11	
ED PERRY LETTERPRESS	7975	DUNBROOK RD	E	SAN DIEGO	92126	Medium Industrial		323	Printing	Carroll Canyon, Unnamed Tributary	Refer to Table M1	906.10	
EDS TYPESETTING	3457	EUCLID AV		SAN DIEGO	92105	Medium Industrial		323	Printing	Chollas Creek,N	Refer to Table M1	908.22	
ELECTRONIC PRINTING SOLUTIONS LLC	4898	RONSON CT	B	SAN DIEGO	92111	Medium Industrial		32311	Printing	San Clemente Canyon, Unnamed Tributary	Refer to Table M1	906.40	
ELF PRODUCTS INC	9560	RIDGEHAVEN CT	D	SAN DIEGO	92123	Medium Industrial		323	Printing	Murphy Canyon	Refer to Table M1	907.11	
EPICSON	7084	MIRAMAR RD	204	SAN DIEGO	92121	Medium Industrial		3231	Printing	Carroll Canyon	Refer to Table M1	906.10	
EUNSUNG INTERNATIONAL INC	5125	CONVOY ST	210	SAN DIEGO	92111	Medium Industrial		323119	Printing	San Clemente Canyon, Unnamed Tributary	Refer to Table M1	906.40	
EXPRESS PRINTING INFORMATION MANAGEMENT COMPANY	4202	SORRENTO VALLEY BLVD	S	SAN DIEGO	92121	Medium Industrial		323	Printing	Los Penasquitos Creek	Refer to Table M1	906.10	
FOREMOST PRINTING & GRAPHICS	7895	CONVOY CT		SAN DIEGO	92111	Medium Industrial		323110	Printing	San Clemente Canyon, Unnamed Tributary	Refer to Table M1	906.40	
FREEFORM	8969	KENAMAR DR	104	SAN DIEGO	92121	Medium Industrial		323	Printing	Carroll Canyon, Unnamed Tributary	Refer to Table M1	906.10	
GLENBAR & ASSOCIATES INC	3240	F ST		SAN DIEGO	92102	Medium Industrial		51113	Printing	Chollas Creek,N	Refer to Table M1	908.22	
GOLDEN INK LITHO	7602	VICKERS ST		SAN DIEGO	92111	Medium Industrial		323	Printing	San Clemente Canyon, Unnamed Tributary	Refer to Table M1	906.40	
GOLF INC/ NATIONAL JURIST/ PRELAW	5715	KEARNY VILLA RD	108	SAN DIEGO	92123	Medium Industrial		51112	Printing	Murphy Canyon	Refer to Table M1	907.11	

*Based on site visit results, these facilities were found not to be conducting significant activities and will be removed from the FY 2009 inventory. The facilities typically conducted office work or were home based and not mobile.

Business Name	Street Number	Street Name	Suite	City	Zip	Existing Status*	SIC	NAICS	Category	Nearest Conveyances or Water Bodies	Pollutants Potentially Generated	Watershed	Mobile
GOOD LOOK N OUT LLC	5804	ANDROS CT	3	SAN DIEGO	92115	Medium Industrial		3231	Printing	Chollas Creek,N	Refer to Table M1	908.22	
GOODWAY PRINTING & GRAPHICS	4683	MISSION GORGE PL	A	SAN DIEGO	92120	Medium Industrial		323	Printing	Alvarado Canyon	Refer to Table M1	907.11	
GPS PRINTING	8880	RIO SAN DIEGO DR	800	SAN DIEGO	92108	Medium Industrial		323122	Printing	San Diego River	Refer to Table M1	907.11	
GRAPHICS INK LITHOGRAPHY INC	2311	KETTNER BLVD		SAN DIEGO	92101	Medium Industrial		32311	Printing	San Diego Bay	Refer to Table M1	908.21	
GREATER SAN DIEGO APARTMENT GUIDE	3655	NOBEL DR	100	SAN DIEGO	92122	Medium Industrial		323	Printing	Rose Canyon, Unnamed Tributary	Refer to Table M1	906.40	
GUARANTEED COMMERCIAL PRINTING	8145	RONSON RD		SAN DIEGO	92111	Medium Industrial		32312	Printing	San Clemente Canyon, Unnamed Tributary	Refer to Table M1	906.40	
HERITAGE PRINTING	9955	BLACK MOUNTAIN RD		SAN DIEGO	92126	Medium Industrial		323	Printing	Carroll Canyon, Unnamed Tributary	Refer to Table M1	906.10	
HUNGRY TIGER PRESS	5995	DANDRIDGE LN	121	SAN DIEGO	92115	Medium Industrial		3231	Printing	Chollas Creek,N	Refer to Table M1	908.22	
IMAGE 2 PRINT	9920	SCRIPPS LAKE DR	102	SAN DIEGO	92131	Medium Industrial		32311	Printing	Carroll Canyon, Unnamed Tributary	Refer to Table M1	906.10	
IMPRESSIONS IN INK	5725	KEARNY VILLA RD	R	SAN DIEGO	92123	Medium Industrial		323	Printing	Murphy Canyon	Refer to Table M1	907.11	
IN TO INK	7888	SILVERTON AV		SAN DIEGO	92126	Medium Industrial		3231	Printing	Carroll Canyon, Unnamed Tributary	Refer to Table M1	906.10	
INFINITE BUSINESS SOLUTIONS INC	10405	SAN DIEGO MISSION RD	102	SAN DIEGO	92108	Medium Industrial		32311	Printing	Murphy Canyon	Refer to Table M1	907.11	
INITIAL IMPRESSION INC	7512	CLAIREMONT MESA BLVD		SAN DIEGO	92111	Medium Industrial		3231	Printing	San Clemente Canyon, Unnamed Tributary	Refer to Table M1	906.40	
INSTA PRINT	4685	OHIO ST		SAN DIEGO	92116	Medium Industrial		32311	Printing	San Diego River	Refer to Table M1	907.11	
IPM LITHOGRAPHICS INC	9040	CARROLL WY	9	SAN DIEGO	92121	Medium Industrial		323110	Printing	Carroll Canyon, Unnamed Tributary	Refer to Table M1	906.10	
JAMES GANG GRAPHICS	1931	BACON ST		SAN DIEGO	92107	Medium Industrial		323	Printing	Pacific Ocean Shoreline, San Diego HU	Refer to Table M1	907.11	
KERSON PUBLISHING COMPANY	6460	CONVOY CT	65	SAN DIEGO	92111	Medium Industrial		323	Printing	Tecolote Creek	Refer to Table M1	906.50	
KING FORMULA INTERNATIONAL	6035	UNIVERSITY AV	7	SAN DIEGO	92115	Medium Industrial		323	Printing	Chollas Creek,N	Refer to Table M1	908.22	
KITT SIGN COMPANY	8985	COMPLEX DR		SAN DIEGO	92123	Medium Industrial		323	Printing	Murphy Canyon	Refer to Table M1	907.11	
KOYOSHA GRAPHIC ARTS INC	7969	ENGINEER RD	116	SAN DIEGO	92111	Medium Industrial		32311	Printing	San Diego River, Unnamed Tributary	Refer to Table M1	907.11	
KREBS PRINTING	6790	TOP GUN ST	10	SAN DIEGO	92121	Medium Industrial		323	Printing	Los Penasquitos Creek, Unnamed Tributary	Refer to Table M1	906.10	
L & L PRINTERS	7270	ENGINEER RD		SAN DIEGO	92111	Medium Industrial		51113	Printing	Tecolote Creek	Refer to Table M1	906.50	
LINGUADEX PUBLICATION	1622	LEWIS ST		SAN DIEGO	92103	Medium Industrial		323	Printing	San Diego Bay	Refer to Table M1	908.21	
LOFTIN BUSINESS FORMS	789	GATEWAY CENTER WY		SAN DIEGO	92102	Medium Industrial		51113	Printing	Chollas Creek,N	Refer to Table M1	908.22	
LOGOS 2000	8510	PRODUCTION AV		SAN DIEGO	92121	Medium Industrial		323	Printing	Carroll Canyon	Refer to Table M1	906.10	
MAGNUM PRINTS	6837	NANCY RIDGE DR	G	SAN DIEGO	92121	Medium Industrial		323113	Printing	Carroll Canyon	Refer to Table M1	906.10	

*Based on site visit results, these facilities were found not to be conducting significant activities and will be removed from the FY 2009 inventory. The facilities typically conducted office work or were home based and not mobile.

Business Name	Street Number	Street Name	Suite	City	Zip	Existing Status*	SIC	NAICS	Category	Nearest Conveyances or Water Bodies	Pollutants Potentially Generated	Watershed	Mobile
MARKET FORCES PRINTING	7925	SILVERTON AV	515	SAN DIEGO	92126	Medium Industrial		323	Printing	Carroll Canyon, Unnamed Tributary	Refer to Table M1	906.10	
MARKET FORCES PRINTING LLC	7925	SILVERTON AV	504	SAN DIEGO	92126	Medium Industrial		323114	Printing	Carroll Canyon, Unnamed Tributary	Refer to Table M1	906.10	
MARTINEZ LETTERPRESS	4364	TWAIN AV	4	SAN DIEGO	92120	Medium Industrial		323	Printing	San Diego River	Refer to Table M1	907.11	
MASTER PRODUCTIONS INC	6325	MARINDUSTRY DR		SAN DIEGO	92121	Medium Industrial		323	Printing	Carroll Canyon	Refer to Table M1	906.10	
MCKEEVER PUBLISHING&SEMINARS/SOULS DELIGHT DISTRIB	3536	32ND ST		SAN DIEGO	92104	Medium Industrial		323	Printing	Switzer Creek, Unnamed Tributary	Refer to Table M1	908.22	
MCKINNON PUBLISHING CO	4577	VIEWRIDGE AV		SAN DIEGO	92123	Medium Industrial		3231	Printing	Murphy Canyon	Refer to Table M1	907.11	
MESA PHOTO IMAGING CENTER LLC	9530	PADGETT ST	108	SAN DIEGO	92126	Medium Industrial		32311	Printing	Carroll Canyon, Unnamed Tributary	Refer to Table M1	906.10	
MICHAEL'S PRINTING COMPANY	6760	UNIVERSITY AV	110	SAN DIEGO	92115	Medium Industrial		32311	Printing	Chollas Creek,S	Refer to Table M1	908.22	
MINUTEMAN PRESS	7525	METROPOLITAN DR		SAN DIEGO	92108	Medium Industrial		323	Printing	San Diego River, Unnamed Tributary	Refer to Table M1	907.11	
MINUTEMAN PRESS	9919	HIBERT ST	C	SAN DIEGO	92131	Medium Industrial		323119	Printing	Los Penasquitos Creek, Unnamed Tributary	Refer to Table M1	906.10	
MINUTEMAN PRESS	9524	KEARNY VILLA RD	107	SAN DIEGO	92126	Medium Industrial		32311	Printing	Carroll Canyon, Unnamed Tributary	Refer to Table M1	906.10	
MINUTEMAN PRESS	10951	SORRENTO VALLEY RD	1-F	SAN DIEGO	92121	Medium Industrial		323	Printing	Soledad Canyon	Refer to Table M1	906.10	
Miramar Sign Works & Graphics	7190	Miramar RD	113	SAN DIEGO	92121	Medium Industrial	3993	339950	Printing	Rose Canyon	Refer to Table M1	906.10	
MISSING INK PRINTING & GRAPHICS	3422	BOUNDARY ST		SAN DIEGO	92104	Medium Industrial		323	Printing	Chollas Creek,N	Refer to Table M1	908.22	
MITCHELL INTERNATIONAL	9889	WILLOW CREEK RD		SAN DIEGO	92131	Medium Industrial		51113	Printing	Carroll Canyon, Unnamed Tributary	Refer to Table M1	906.10	
MODERN PRINTING & MAILING INC	3535	ENTERPRISE ST		SAN DIEGO	92110	Medium Industrial		32311	Printing	San Diego Bay	Refer to Table M1	908.21	
MOORE NORTH AMERICA	7590	CARROLL RD		SAN DIEGO	92121	Medium Industrial		32311	Printing	Carroll Canyon	Refer to Table M1	906.10	
MOUNTAIN'S SECRET	4694	ALVARADO CANYON RD		SAN DIEGO	92120	Medium Industrial		323	Printing	Alvarado Canyon	Refer to Table M1	907.11	
Mr. Neon Inc	3106	Main St.		SAN DIEGO	92113	Medium Industrial	3993	339950	Printing	Chollas Creek	Refer to Table M1	908.22	
MS. G'S & P & C / PRINTING & CONSULTING	2428	54TH ST		SAN DIEGO	92105	Medium Industrial		3231	Printing	Chollas Creek,N	Refer to Table M1	908.22	
NEB-CAL PRINTING	10025	HUENNEKENS ST		SAN DIEGO	92121	Medium Industrial		32311	Printing	Carroll Canyon, Unnamed Tributary	Refer to Table M1	906.10	
Neyenesch Printers, Inc.	2750	Kettner Blvd.		SAN DIEGO	92101	Medium Industrial	2752	323110	Printing	San Diego Bay	Refer to Table M1	908.21	
NORTH SHORES PRINTERY	926	TURQUOISE ST	A	SAN DIEGO	92109	Medium Industrial		3231	Printing	Pacific Ocean Shoreline, Scripps HA	Refer to Table M1	906.30	
OCB REPROGRAPHIC LLC	7584	METROPOLITAN DR		SAN DIEGO	92108	Medium Industrial		32311	Printing	San Diego River, Unnamed Tributary	Refer to Table M1	907.11	
OCEANUS PRESS	7048	CONVOY CT		SAN DIEGO	92111	Medium Industrial		323110	Printing	San Clemente Canyon, Unnamed Tributary	Refer to Table M1	906.40	
ORDWAY DESIGN	1645	DALE ST		SAN DIEGO	92102	Medium Industrial		323	Printing	Switzer Creek, Unnamed Tributary	Refer to Table M1	908.22	

*Based on site visit results, these facilities were found not to be conducting significant activities and will be removed from the FY 2009 inventory. The facilities typically conducted office work or were home based and not mobile.

Business Name	Street Number	Street Name	Suite	City	Zip	Existing Status*	SIC	NAICS	Category	Nearest Conveyances or Water Bodies	Pollutants Potentially Generated	Watershed	Mobile
PARADISE PRINTING	7895	CONVOY CT	20	SAN DIEGO	92111	Medium Industrial		323	Printing	San Clemente Canyon, Unnamed Tributary	Refer to Table M1	906.40	
PDQ PRINTING	4202	SORRENTO VALLEY BLVD	S	SAN DIEGO	92121	Medium Industrial		323	Printing	Los Penasquitos Creek	Refer to Table M1	906.10	
PEGASUS MEDIA INC	7323	CONVOY CT	B113	SAN DIEGO	92111	Medium Industrial		51112	Printing	San Clemente Canyon, Unnamed Tributary	Refer to Table M1	906.40	
PERFORMANCE LABEL INTERNATIONAL INC	6825	GATEWAY PARK DR	1	SAN DIEGO	92154	Medium Industrial		3231	Printing	Spring Canyon	Refer to Table M1	911.12	
PHOTO TOUR BOOKS INC	9582	VISTA TERCERA		SAN DIEGO	92129	Medium Industrial		323	Printing	Los Penasquitos Creek, Unnamed Tributary	Refer to Table M1	906.10	
PIMPERNEL PRESS	1818	TULIP ST		SAN DIEGO	92105	Medium Industrial		323	Printing	Chollas Creek,N	Refer to Table M1	908.22	
PIP PRINTING	4555	EL CAJON BLVD		SAN DIEGO	92115	Medium Industrial		323	Printing	Chollas Creek,N	Refer to Table M1	908.22	
PLURAL PUBLISHING INC	5521	RUFFIN RD		SAN DIEGO	92123	Medium Industrial		51113	Printing	Murphy Canyon	Refer to Table M1	907.11	
POSITIVE IMAGE PRINTING & GRAPHICS	4202	SORRENTO VALLEY BLVD	S	SAN DIEGO	92121	Medium Industrial		3231	Printing	Los Penasquitos Creek	Refer to Table M1	906.10	
PRESSNET EXPRESS	7824	CONVOY CT		SAN DIEGO	92111	Medium Industrial		32311	Printing	San Clemente Canyon, Unnamed Tributary	Refer to Table M1	906.40	
PRIMACY GROUP/P G PRINTING & GRAPHICS	3609	04TH AV		SAN DIEGO	92103	Medium Industrial		32311	Printing	San Diego Bay	Refer to Table M1	908.21	
PRINSER INC	7525	MISSION GORGE RD	D	SAN DIEGO	92120	Medium Industrial		323	Printing	San Diego River	Refer to Table M1	907.11	
PRINT MANAGEMENT SERVICES	1250	06TH AV	222	SAN DIEGO	92101	Medium Industrial		323	Printing	San Diego Bay	Refer to Table M1	908.21	
PRINT PROS	11407	BERNARDO CT		SAN DIEGO	92127	Medium Industrial		32311	Printing	Lake Hodges, Unnamed Tributary	Refer to Table M1	905.21	
PRINT RITE PRINTING & GRAPHICS	9375	CUSTOMHOUSE PLZ	I	SAN DIEGO	92154	Medium Industrial		323	Printing	Tijuana River, Unnamed Tributary	Refer to Table M1	911.12	
PRINT SYSTEMS	625	B ST		SAN DIEGO	92101	Medium Industrial		32311	Printing	San Diego Bay	Refer to Table M1	908.21	
PRINTING & COPY CENTER	7925	CLAIREMONT MESA BLVD		SAN DIEGO	92111	Medium Industrial		323	Printing	San Clemente Canyon, Unnamed Tributary	Refer to Table M1	906.40	
PRINTING EMPORIUM	4112	MARKET ST		SAN DIEGO	92102	Medium Industrial		3231	Printing	Chollas Creek,N	Refer to Table M1	908.22	
PRINTING ETC	9420	ACTIVITY RD	A	SAN DIEGO	92126	Medium Industrial		323	Printing	Carroll Canyon, Unnamed Tributary	Refer to Table M1	906.10	
PRINTING TOOL THE	7960	SILVERTON AV	130	SAN DIEGO	92126	Medium Industrial		323	Printing	Carroll Canyon, Unnamed Tributary	Refer to Table M1	906.10	
QUALITY LETTER PRESS	7401	PRINCESS VIEW DR	A	SAN DIEGO	92120	Medium Industrial		32312	Printing	San Diego River, Unnamed Tributary	Refer to Table M1	907.11	
QUIROZ LETTERPRESS	3746	UNIVERSITY AV		SAN DIEGO	92105	Medium Industrial		3231	Printing	Chollas Creek,N	Refer to Table M1	908.22	
R R DONNELLEY & SONS COMPANY	4350	LA JOLLA VILLAGE DR	300	SAN DIEGO	92122	Medium Industrial		32311	Printing	Rose Canyon, Unnamed Tributary	Refer to Table M1	906.40	
RAISED INK PRINTERS	9373	ACTIVITY RD	K	SAN DIEGO	92126	Medium Industrial		81	Printing	Carroll Canyon, Unnamed Tributary	Refer to Table M1	906.10	
RAVEN PRESS	7950	SILVERTON AV	110	SAN DIEGO	92126	Medium Industrial		323	Printing	Carroll Canyon, Unnamed Tributary	Refer to Table M1	906.10	
RAYMERT PRESS INC	8835	BALBOA AV	A	SAN DIEGO	92123	Medium Industrial		32311	Printing	San Diego River, Unnamed Tributary	Refer to Table M1	907.11	

*Based on site visit results, these facilities were found not to be conducting significant activities and will be removed from the FY 2009 inventory. The facilities typically conducted office work or were home based and not mobile.

Business Name	Street Number	Street Name	Suite	City	Zip	Existing Status*	SIC	NAICS	Category	Nearest Conveyances or Water Bodies	Pollutants Potentially Generated	Watershed	Mobile
RED LICORICE MAGAZINE	5447	RUFFIN RD		SAN DIEGO	92123	Medium Industrial		51112	Printing	Murphy Canyon	Refer to Table M1	907.11	
REID & CLARK SCREEN ARTS	722	33RD ST		SAN DIEGO	92102	Medium Industrial		32311	Printing	Chollas Creek,N	Refer to Table M1	908.22	
RHODAS' IMAGING & PRINTING SERVICES	4204	SORRENTO VALLEY BLVD	H	SAN DIEGO	92121	Medium Industrial		323	Printing	Los Penasquitos Creek	Refer to Table M1	906.10	
RIEL GRAPHICS	9520	PADGETT ST	213	SAN DIEGO	92126	Medium Industrial		323113	Printing	Carroll Canyon, Unnamed Tributary	Refer to Table M1	906.10	
RISEN MAGAZINE	11772	SORRENTO VALLEY RD	120	SAN DIEGO	92121	Medium Industrial		51112	Printing	Los Penasquitos Creek	Refer to Table M1	906.10	
RODAN PUBLISHING	3235	HANCOCK ST	12	SAN DIEGO	92110	Medium Industrial		3231	Printing	San Diego River	Refer to Table M1	907.11	
Rush Press / Consolidated Graphics	3553	California St		SAN DIEGO	92101	Medium Industrial	2752	323110	Printing	San Diego Bay	Refer to Table M1	908.21	
S K DIGITAL IMAGING INC	7686	MIRAMAR RD		SAN DIEGO	92126	Medium Industrial		32311	Printing	Carroll Canyon, Unnamed Tributary	Refer to Table M1	906.10	
SALT & ASSOCIATES PRINTING RESOURCES INC	2605	CAMINO DEL RIO SOUTH		SAN DIEGO	92108	Medium Industrial		323	Printing	San Diego River	Refer to Table M1	907.11	
SAN DIEGO BUSINESS JOURNAL	4909	MURPHY CANYON RD	200	SAN DIEGO	92123	Medium Industrial		3231	Printing	Murphy Canyon	Refer to Table M1	907.11	
SAN DIEGO COPY INC	2657	ARIANE DR		SAN DIEGO	92117	Medium Industrial		323	Printing	Rose Canyon	Refer to Table M1	906.40	
SAN DIEGO ENVELOPE COMPANY	1929	HANCOCK ST		SAN DIEGO	92110	Medium Industrial		323	Printing	San Diego Bay	Refer to Table M1	908.21	
SAN DIEGO EXPRESS PRINTING/EXCEL PRESS	2393	NEWTON AV	A	SAN DIEGO	92113	Medium Industrial		323	Printing	San Diego Bay, Chollas	Refer to Table M1	908.22	
SAN DIEGO FAMILY MAGAZINE LLC	1475	06TH AV	5FLR	SAN DIEGO	92101	Medium Industrial		323	Printing	San Diego Bay	Refer to Table M1	908.21	
SAN DIEGO FOIL & EMBOSS	8148	RONSON RD	A	SAN DIEGO	92111	Medium Industrial		3231	Printing	San Clemente Canyon, Unnamed Tributary	Refer to Table M1	906.40	
San Diego Metal Graphics Inc.	7902	Dagget St.	J	SAN DIEGO	92111	Medium Industrial	2759	323119	Printing	San Diego River	Refer to Table M1	907.11	
SAN DIEGO PRINTERS	9190	CAMINO SANTA FE		SAN DIEGO	92121	Medium Industrial		51113	Printing	Carroll Canyon, Unnamed Tributary	Refer to Table M1	906.10	
SAN DIEGO SCREEN PRINTING	9550	RIDGEHAVEN CT	D	SAN DIEGO	92123	Medium Industrial		323113	Printing	Murphy Canyon	Refer to Table M1	907.11	
SAN DIEGO UNION TRIBUNE	5985	PACIFIC CENTER BLVD	205-207	SAN DIEGO	92121	Medium Industrial		51112	Printing	Soledad Canyon, Unnamed Tributary	Refer to Table M1	906.10	
SAN DIEGO UNION TRIBUNE	7365	MISSION GORGE RD	H	SAN DIEGO	92120	Medium Industrial		51112	Printing	San Diego River	Refer to Table M1	907.11	
SAN DIEGO UNION TRIBUNE	9516	CHESAPEAKE DR		SAN DIEGO	92123	Medium Industrial		51112	Printing	Murphy Canyon	Refer to Table M1	907.11	
SAN DIEGO UNION TRIBUNE	5260	ANNA AV		SAN DIEGO	92110	Medium Industrial		51112	Printing	San Diego River	Refer to Table M1	907.11	
SCOTT SILK SCREEN	5555	MAGNATRON BLVD	I	SAN DIEGO	92111	Medium Industrial		323	Printing	San Clemente Canyon, Unnamed Tributary	Refer to Table M1	906.40	
SHAMROCK PRESS AND GRAPHICS	7677	RONSON RD	208	SAN DIEGO	92111	Medium Industrial		3231	Printing	San Clemente Canyon, Unnamed Tributary	Refer to Table M1	906.40	
SHORELINE PRESS	10441	ROSELLE ST	C	SAN DIEGO	92121	Medium Industrial		3231	Printing	Soledad Canyon	Refer to Table M1	906.10	
SIGN STUDIO	8199	CLAIREMONT MESA BLVD	N	SAN DIEGO	92111	Medium Industrial		323115	Printing	San Clemente Canyon, Unnamed Tributary	Refer to Table M1	906.40	

*Based on site visit results, these facilities were found not to be conducting significant activities and will be removed from the FY 2009 inventory. The facilities typically conducted office work or were home based and not mobile.

Business Name	Street Number	Street Name	Suite	City	Zip	Existing Status*	SIC	NAICS	Category	Nearest Conveyances or Water Bodies	Pollutants Potentially Generated	Watershed	Mobile
SIMULATION TRAINING SYSTEMS INC	11760	SORRENTO VALLEY RD	J	SAN DIEGO	92121	Medium Industrial		51113	Printing	Los Penasquitos Creek	Refer to Table M1	906.10	
SIR SPEED PRINTING #0177	7706	ARJONS DR		SAN DIEGO	92126	Medium Industrial		32311	Printing	Carroll Canyon, Unnamed Tributary	Refer to Table M1	906.10	
SIR SPEEDY	8014	CLAIREMONT MESA BLVD		SAN DIEGO	92111	Medium Industrial		323	Printing	San Clemente Canyon, Unnamed Tributary	Refer to Table M1	906.40	
SIR SPEEDY	4569	MISSION GORGE PL	C	SAN DIEGO	92120	Medium Industrial		32311	Printing	Alvarado Canyon	Refer to Table M1	907.11	
SKY HIGH SIGNS	3611	36TH ST		SAN DIEGO	92104	Medium Industrial		33995	Printing	Chollas Creek,N	Refer to Table M1	908.22	
SMART LEVELS MEDIA	1081	CAMINO DEL RIO SOUTH	215	SAN DIEGO	92108	Medium Industrial		323	Printing	San Diego River	Refer to Table M1	907.11	
SOCCER SOLUTIONS/IMPRENTA MEXICO	4241	EL CAJON BLVD		SAN DIEGO	92105	Medium Industrial		323	Printing	Chollas Creek,N	Refer to Table M1	908.22	
SONORA SIGNS	4337	NEWTON AV		SAN DIEGO	92113	Medium Industrial		33995	Printing	Chollas Creek,S	Refer to Table M1	908.22	
Sorrento Mesa Printing	7398	Trade ST		SAN DIEGO	92121	Medium Industrial	2759		Printing	Carroll Canyon, Unnamed Tributary	Refer to Table M1	906.10	
SOS PRINTING INC	8195	RONSON RD		SAN DIEGO	92111	Medium Industrial		51113	Printing	San Clemente Canyon, Unnamed Tributary	Refer to Table M1	906.40	
SPEEDY BINDERY INC	4386	JUTLAND DR		SAN DIEGO	92117	Medium Industrial		51113	Printing	Rose Canyon	Refer to Table M1	906.40	
STELLAR GRAPHICS	7929	SILVERTON AV	607	SAN DIEGO	92126	Medium Industrial		3231	Printing	Carroll Canyon, Unnamed Tributary	Refer to Table M1	906.10	
STERLING BUSINESS FORMS INC	9885	CARROLL CANYON RD		SAN DIEGO	92131	Medium Industrial		32311	Printing	Carroll Canyon, Unnamed Tributary	Refer to Table M1	906.10	
STREETER PRINTING	9880	VIA PASAR	C	SAN DIEGO	92126	Medium Industrial		51113	Printing	Carroll Canyon, Unnamed Tributary	Refer to Table M1	906.10	
SUNSET PRESS INC	6156	MISSION GORGE RD	F	SAN DIEGO	92120	Medium Industrial		3231	Printing	Alvarado Canyon	Refer to Table M1	907.11	
TABS ETC	9560	RIDGEHAVEN CT	C	SAN DIEGO	92123	Medium Industrial		3231	Printing	Murphy Canyon	Refer to Table M1	907.11	
TEAM REPROGRAPHICS LLC	1200	04TH AV		SAN DIEGO	92101	Medium Industrial		32311	Printing	San Diego Bay	Refer to Table M1	908.21	
TEAM REPROGRAPHICS LLC	7888	OTHELLO AV		SAN DIEGO	92111	Medium Industrial		32311	Printing	San Diego River, Unnamed Tributary	Refer to Table M1	907.11	
TEAM REPROGRAPHICS LLC	7110	CARROLL RD		SAN DIEGO	92121	Medium Industrial		32311	Printing	Carroll Canyon	Refer to Table M1	906.10	
TECHNODIGITAL CORP	1658	GAILES BLVD	B103	SAN DIEGO	92154	Medium Industrial		323115	Printing	Tijuana River, Unnamed Tributary	Refer to Table M1	911.12	
THE ART	9605	KEARNY VILLA RD	B	SAN DIEGO	92126	Medium Industrial		51112	Printing	Carroll Canyon, Unnamed Tributary	Refer to Table M1	906.10	
THE EMPLOYMENT GUIDE	8963	COMPLEX DR	C	SAN DIEGO	92123	Medium Industrial		51112	Printing	Murphy Canyon	Refer to Table M1	907.11	
THE KOREA DAILY SD	7894	DAGGET ST	201	SAN DIEGO	92111	Medium Industrial		323	Printing	San Diego River, Unnamed Tributary	Refer to Table M1	907.11	
TRADE EMBOSSING COMPANY	9835	CARROLL CENTRE RD	108	SAN DIEGO	92126	Medium Industrial		323121	Printing	Carroll Canyon, Unnamed Tributary	Refer to Table M1	906.10	
TRADER PUBLISHING COMPANY	3883	RUFFIN RD		SAN DIEGO	92123	Medium Industrial		3231	Printing	Murphy Canyon	Refer to Table M1	907.11	
TRANS AMERICA PRINTING OF SAN DIEGO	8380	VICKERS ST	H	SAN DIEGO	92111	Medium Industrial		32311	Printing	San Diego River, Unnamed Tributary	Refer to Table M1	907.11	

*Based on site visit results, these facilities were found not to be conducting significant activities and will be removed from the FY 2009 inventory. The facilities typically conducted office work or were home based and not mobile.

Business Name	Street Number	Street Name	Suite	City	Zip	Existing Status*	SIC	NAICS	Category	Nearest Conveyances or Water Bodies	Pollutants Potentially Generated	Watershed	Mobile
TRANSWESTERN PUBLISHING COMPANY LLC	8344	CLAIREMONT MESA BLVD		SAN DIEGO	92111	Medium Industrial		32311	Printing	San Clemente Canyon, Unnamed Tributary	Refer to Table M1	906.40	
ULTRATYPE & GRAPHICS INC	1929	HANCOCK ST		SAN DIEGO	92110	Medium Industrial		3231	Printing	San Diego Bay	Refer to Table M1	908.21	
VALLEY INSTANT PRINTING	4247	PONDEROSA AV		SAN DIEGO	92123	Medium Industrial		51113	Printing	San Diego River, Unnamed Tributary	Refer to Table M1	907.11	
VAN MOCH GRAPHICS PRINTING & PUBLISHING	4473	UNIVERSITY AV		SAN DIEGO	92105	Medium Industrial		51113	Printing	Chollas Creek,N	Refer to Table M1	908.22	
VANARD LITHOGRAPHERS INC	3220	KURTZ ST		SAN DIEGO	92110	Medium Industrial		51113	Printing	San Diego River	Refer to Table M1	907.11	
VOLK'S PRINTWORKS INC	1159.5	CUSHMAN AV		SAN DIEGO	92110	Medium Industrial		323	Printing	San Diego River	Refer to Table M1	907.11	
WE CHINESE PUBLICATIONS	7323	CONVOY CT	B113	SAN DIEGO	92111	Medium Industrial		51111	Printing	San Clemente Canyon, Unnamed Tributary	Refer to Table M1	906.40	
WESTERN BOOK BINDING	3457	EUCLID AV		SAN DIEGO	92105	Medium Industrial		323121	Printing	Chollas Creek,N	Refer to Table M1	908.22	
WESTERN PRESS INC	4401	TWAIN AV	20	SAN DIEGO	92120	Medium Industrial		323	Printing	San Diego River	Refer to Table M1	907.11	
WESTERN STATES WEEKLIES INC	6312	RIVERDALE ST		SAN DIEGO	92120	Medium Industrial		51111	Printing	San Diego River	Refer to Table M1	907.11	
WILL COPY & PRINT	1025	LAUREL ST	104	SAN DIEGO	92101	Medium Industrial		3231	Printing	San Diego Bay	Refer to Table M1	908.21	
WOORI USA INC	10025	SIEMPRE VIVA RD	B	SAN DIEGO	92154	Medium Industrial		323	Printing	Tijuana River, Unnamed Tributary	Refer to Table M1	911.12	
XPRESS PRESS	748	C ST		SAN DIEGO	92101	Medium Industrial		32311	Printing	San Diego Bay	Refer to Table M1	908.21	
YOUR BUDDY THE PRINTER	9420	ACTIVITY RD	A	SAN DIEGO	92126	Medium Industrial		323	Printing	Carroll Canyon, Unnamed Tributary	Refer to Table M1	906.10	
54th Recycling Center	5496	University AV		SAN DIEGO	92105	Medium Industrial	5093	42193	Recycling	Chollas Creek	Refer to Table M1	908.22	
A & B Truck Recycling	2863	Commercial St		SAN DIEGO	92113	Medium Industrial	5015	421140	Recycling	San Diego Bay, Chollas	Refer to Table M1	908.22	
A to Z Auto Dismantling	3202	Main St		SAN DIEGO	92113	Medium Industrial	5093	42131	Recycling	Chollas Creek	Refer to Table M1	908.22	
AB Recycling	3055	Fairmount AV		SAN DIEGO	92105	Medium Industrial	5093	421930	Recycling	Chollas Creek	Refer to Table M1	908.22	
ALLAN COMPANY (Consolidated Way)	6733	Consolidated WY		SAN DIEGO	92121	Medium Industrial	5093	42193	Recycling	Rose Canyon	Refer to Table M1	906.10	
Allan Company Miramar Recycling	5165	Convoy St		SAN DIEGO	92111	Medium Industrial	5093	42193	Recycling	San Clemente Canyon	Refer to Table M1	906.40	
Aluminum Cans Plus	3500	Barnett AV.		SAN DIEGO	92110	Medium Industrial	5093	421930	Recycling	San Diego Bay	Refer to Table M1	908.21	
American Recycling (Home Ave)	4070	Home AV		SAN DIEGO	92105	Medium Industrial	5093	421930	Recycling	Chollas Creek	Refer to Table M1	908.22	
Amermex Recycling Inc.	418	S Meadowbrook		SAN DIEGO	92114	Medium Industrial	5093	421930	Recycling	Chollas Creek	Refer to Table M1	908.22	
Ashford Recycling	3560	Ashford St		SAN DIEGO	92111	Medium Industrial	5093	421930	Recycling	Tecolote Creek	Refer to Table M1	906.50	
Atlantic Auto Wrecking	1020	Otay Valley Rd		SAN DIEGO	92154	Medium Industrial	5015	421140	Recycling	Otay River	Refer to Table M1	910.20	
Baja Auto II	1320	Otay Valley Rd		SAN DIEGO	92154	Medium Industrial	5015	421140	Recycling	Otay River	Refer to Table M1	910.20	

*Based on site visit results, these facilities were found not to be conducting significant activities and will be removed from the FY 2009 inventory. The facilities typically conducted office work or were home based and not mobile.

Business Name	Street Number	Street Name	Suite	City	Zip	Existing Status*	SIC	NAICS	Category	Nearest Conveyances or Water Bodies	Pollutants Potentially Generated	Watershed	Mobile
Bajas Auto Wrecking Inc	1218	Otay Valley Rd		SAN DIEGO	92154	Medium Industrial	5015	421140	Recycling	Otay River	Refer to Table M1	910.20	
Balboa Recycling	4220	Balboa AV		SAN DIEGO	92117	Medium Industrial	5093	421930	Recycling	Tecolote Creek	Refer to Table M1	906.50	
Bay Ho Recycling	3015	Clairemont Dr.		SAN DIEGO	92117	Medium Industrial	5093	421930	Recycling	Mission Bay	Refer to Table M1	906.40	
Bebo's Auto Recycling	6401	Datsun St		SAN DIEGO	92154	Medium Industrial	5015	421140	Recycling	Otay River	Refer to Table M1	910.20	
Bestway Auto Wrecking	935	Heritage Rd	C	SAN DIEGO	92154	Medium Industrial	5015	421140	Recycling	Otay River	Refer to Table M1	910.20	
Betos Auto Wrecking	951	A Heritage Rd		SAN DIEGO	92154	Medium Industrial	5015	421140	Recycling	Otay River, Unnamed Tributary	Refer to Table M1	910.20	
Bibiana's Auto Wrecking	1522	Heritage Rd		SAN DIEGO	92154	Medium Industrial	5015	421140	Recycling	Otay River	Refer to Table M1	910.20	
BINATIONAL BUSES AND TRUCKS	908	BEYER WY	14	SAN DIEGO	92154	Medium Industrial		42114	Recycling	Otay River, Unnamed Tributary	Refer to Table M1	910.20	
BROWN FIELD TRUCK & AUTO DISMANTLING	1342	Otay Valley Rd		SAN DIEGO	92154	Medium Industrial	5015	421140	Recycling	Otay River	Refer to Table M1	910.20	
CAN DEPOT RECYCLING SERVICES	6386	DEL CERRO BLVD		SAN DIEGO	92120	Medium Industrial		42193	Recycling	Alvarado Canyon	Refer to Table M1	907.11	
Cedarwood Young Co. dba Allan Company	8514	Mast Blvd.		SAN DIEGO	92071	Medium Industrial	5093	423930	Recycling	San Diego River	Refer to Table M1	907.12	
COBIAN AUTO RECYCLING	1284	OTAY VALLEY RD		SAN DIEGO	92154	Medium Industrial	5015	421140	Recycling	Otay River, Unnamed Tributary	Refer to Table M1	910.20	
COLONIAL IRON WORKS	2606	COMMERCIAL ST		SAN DIEGO	92113	Medium Industrial	3446	332323	Recycling	San Diego Bay, Switzer	Refer to Table M1	908.22	
COUGAR MOTORS	1564	HERITAGE RD	B	SAN DIEGO	92154	Medium Industrial	5015	441140	Recycling	Otay River	Refer to Table M1	910.20	
Datsun Auto Wrecking	6550	Datsun St.		SAN DIEGO	92154	Medium Industrial	5015	421140	Recycling	Otay River	Refer to Table M1	910.20	
Dave's Auto Wrecking III	963	Heritage Rd		SAN DIEGO	92154	Medium Industrial	5015	421140	Recycling	Otay River	Refer to Table M1	910.20	
DRIVE TRAIN SPECIALISTS	4748	OLD CLIFFS RD		SAN DIEGO	92120	Medium Industrial	5015	42114	Recycling	San Diego River	Refer to Table M1	907.11	
Ecology Auto Parts	981	Heritage Rd		SAN DIEGO	92154	Medium Industrial	5093	42193	Recycling	Otay River	Refer to Table M1	910.20	
Ecology Auto Parts/ South State Towing	1180	Heritage RD		SAN DIEGO	92154	Medium Industrial	5015	421140	Recycling	Otay River	Refer to Table M1	910.20	
ECONOMY AUTO WRECKING	1170	OTAY VALLEY RD		SAN DIEGO	92154	Medium Industrial	5015	421140	Recycling	Otay River, Unnamed Tributary	Refer to Table M1	910.20	
Economy Auto Wrecking	1170	Otay Valley Rd		SAN DIEGO	92154	Medium Industrial	5015	421140	Recycling	Otay River	Refer to Table M1	910.20	
El Cowboy Auto Sales, Inc.	1460	Heritage Rd	B	SAN DIEGO	92154	Medium Industrial	5015	421140	Recycling	Otay River	Refer to Table M1	910.20	
El Rodeo Auto Wrecking	1592	Heritage Rd	B	SAN DIEGO	92154	Medium Industrial	5015	42114	Recycling	Otay River	Refer to Table M1	910.20	
El Vaquero Auto Wrecking	1592	Heritage Rd.		SAN DIEGO	92154	Medium Industrial	4226	49319	Recycling	Otay River	Refer to Table M1	910.20	
Express Truck & Auto Recycling	1325	Otay Valley Rd		SAN DIEGO	92154	Medium Industrial	5015	421140	Recycling	Otay River	Refer to Table M1	910.20	
First Auto Wrecking	6571	Datsun St.		SAN DIEGO	92154	Medium Industrial	5015	421140	Recycling	Otay River	Refer to Table M1	910.20	

*Based on site visit results, these facilities were found not to be conducting significant activities and will be removed from the FY 2009 inventory. The facilities typically conducted office work or were home based and not mobile.

Business Name	Street Number	Street Name	Suite	City	Zip	Existing Status*	SIC	NAICS	Category	Nearest Conveyances or Water Bodies	Pollutants Potentially Generated	Watershed	Mobile
Freddy's Auto Wrecking	951	Heritage RD	B	SAN DIEGO	92154	Medium Industrial	5015	421140	Recycling	Otay River	Refer to Table M1	910.20	
Golden Auto Wrecking	1252	Otay Valley Rd.		SAN DIEGO	92154	Medium Industrial	5015	421140	Recycling	Otay River	Refer to Table M1	910.20	
GREEN KARS AUTO WRECKING	1510	HERITAGE RD	A	SAN DIEGO	92154	Medium Industrial	5015	44131	Recycling	Otay River	Refer to Table M1	910.20	
Hard Rock 4x4 Dismantler	935	Heritage RD	A	SAN DIEGO	92154	Medium Industrial	5015	421140	Recycling	Otay River	Refer to Table M1	910.20	
Imperio Auto Wrecking	935	Heritage RD	B	SAN DIEGO	92154	Medium Industrial	5015	421140	Recycling	Otay River, Unnamed Tributary	Refer to Table M1	910.20	
IMS Recycling Services Boston	2740	Boston AV		SAN DIEGO	92113	Medium Industrial	5093	421930	Recycling	Chollas Creek	Refer to Table M1	908.22	
IMS Recycling Services Newton	2731	Newton AV		SAN DIEGO	92113	Medium Industrial	5093	421930	Recycling	San Diego Bay, Chollas	Refer to Table M1	908.22	
Jalisco Auto Wrecking, Inc.	1340	Otay Valley RD		SAN DIEGO	92154	Medium Industrial	5015	421140	Recycling	Otay River	Refer to Table M1	910.20	
Jalos Auto Dismantling	1102	Heritage Rd		SAN DIEGO	92154	Medium Industrial	5015	421140	Recycling	Otay River	Refer to Table M1	910.20	
La Bodega Auto Wrecking	937	Heritage Rd		SAN DIEGO	92154	Medium Industrial	5015	421140	Recycling	Otay River	Refer to Table M1	910.20	
Linda Recycling Center	7011	Linda Vista Rd.		SAN DIEGO	92111	Medium Industrial	5093	421930	Recycling	San Diego River	Refer to Table M1	907.11	
Lopez Cinco Auto Wrecking	939	Heritage Rd		SAN DIEGO	92154	Medium Industrial	5015	421140	Recycling	Otay River	Refer to Table M1	910.20	
M & J Auto Recycling	971	Heritage Road		SAN DIEGO	92154	Medium Industrial	5015	421140	Recycling		Refer to Table M1	910.20	
MCM Auto Recycling	941	HERITAGE RD		SAN DIEGO	92154	Medium Industrial	5015	421140	Recycling	Otay River	Refer to Table M1	910.20	
Metro Auto & Truck Recycling	1030	Otay Valley Rd		SAN DIEGO	92154	Medium Industrial	5015	421140	Recycling	Otay River	Refer to Table M1	910.20	
Middle East Auto Dismantling	1318	Otay Valley Rd		SAN DIEGO	92154	Medium Industrial	5015	421140	Recycling	Otay River	Refer to Table M1	910.20	
Montana Auto Wrecking	1304	Otay Valley Rd		SAN DIEGO	92154	Medium Industrial	5015	421140	Recycling	Otay River	Refer to Table M1	910.20	
OB RECYCLING	4840	NIAGARA AV		SAN DIEGO	92107	Medium Industrial		42193	Recycling	Pacific Ocean Shoreline, San Diego HU	Refer to Table M1	907.11	
Otay Auto Wrecking	967	Heritage Rd		SAN DIEGO	92154	Medium Industrial	5015	42114	Recycling	Otay River	Refer to Table M1	910.20	
Pacific Coast Recycling LLC, Allways Division	3055	Commercial St		SAN DIEGO	92113	Medium Industrial	5093	42193	Recycling	San Diego Bay, Chollas	Refer to Table M1	908.22	
Palomo's Auto Dismantler	1102	Heritage Rd		SAN DIEGO	92154	Medium Industrial	5015	421140	Recycling	Otay River	Refer to Table M1	910.20	
PARTS CONNECTION AUTO WRECKING	975	HERTIAGE RD	C	SAN DIEGO	92154	Medium Industrial	5015	441310	Recycling	Otay River, Unnamed Tributary	Refer to Table M1	910.20	
PERFORMANCE PARTS PROFESSIONALS	8466	PALLUX WY		SAN DIEGO	92126	Medium Industrial		42114	Recycling	Los Penasquitos Creek, Unnamed Tributary	Refer to Table M1	906.10	
Pirate Auto Dismantling	1060	Heritage RD		SAN DIEGO	92154	Medium Industrial	5015	421140	Recycling	Otay River	Refer to Table M1	910.20	
PROLIANCE INTERNATIONAL INC	4394	PEPSI DR		SAN DIEGO	92111	Medium Industrial	5015	42114	Recycling	San Diego River, Unnamed Tributary	Refer to Table M1	907.11	
Rancho Auto Wrecking	1050	Heritage Rd		SAN DIEGO	92154	Medium Industrial	5015	421140	Recycling	Otay River	Refer to Table M1	910.20	

*Based on site visit results, these facilities were found not to be conducting significant activities and will be removed from the FY 2009 inventory. The facilities typically conducted office work or were home based and not mobile.

Business Name	Street Number	Street Name	Suite	City	Zip	Existing Status*	SIC	NAICS	Category	Nearest Conveyances or Water Bodies	Pollutants Potentially Generated	Watershed	Mobile
Rapido Truck & Auto Wrecking	969	Heritage Rd		SAN DIEGO	92154	Medium Industrial	5015	421140	Recycling	Otay River	Refer to Table M1	910.20	
Regan Recycling Enterprises	4731	Clairemont Dr	F	SAN DIEGO	92117	Medium Industrial	5093	421930	Recycling	Tecolote Creek	Refer to Table M1	906.50	
Reyes Auto Wrecking	6465	Datsun St		SAN DIEGO	92154	Medium Industrial	5015	421140	Recycling	Otay River	Refer to Table M1	910.20	
San Diego Fibers Corp.	4040	LOCKRIDGE ST		SAN DIEGO	92102	Medium Industrial	5093	421930	Recycling	Chollas Creek	Refer to Table M1	908.22	
Southwest Recycling	1655	Euclid AV		SAN DIEGO	92105	Medium Industrial	5093	421930	Recycling	Chollas Creek	Refer to Table M1	908.22	
Street & Sons Auto Wrecking	1328	Heritage Rd		SAN DIEGO	92154	Medium Industrial	5015	42114	Recycling	Otay River	Refer to Table M1	910.20	
Tapatio Auto Wrecking	1080	Heritage Rd		SAN DIEGO	92154	Medium Industrial	5015	421140	Recycling		Refer to Table M1	910.20	
Tapatio Auto Wrecking #3	6451	Datsun St		SAN DIEGO	92154	Medium Industrial	5015	421140	Recycling	Otay River	Refer to Table M1	910.20	
Tomra Pacific Inc.	4460	University AV		SAN DIEGO	92105	Medium Industrial	5093	421930	Recycling	Chollas Creek	Refer to Table M1	908.22	
Tony's Auto Recycling	941	Heritage Rd	A	SAN DIEGO	92154	Medium Industrial	5015	421140	Recycling	Otay River	Refer to Table M1	910.20	
Top Gun Auto Dismantler	1070	Heritage RD		SAN DIEGO	92154	Medium Industrial	5015	42114	Recycling	Otay River	Refer to Table M1	910.20	
Trolley Auto Parts	2966	Commercial St		SAN DIEGO	92113	Medium Industrial	5015	421140	Recycling	Chollas Creek	Refer to Table M1	908.22	
Union Auto Wrecking	1186	Otay Valley Rd.		SAN DIEGO	92154	Medium Industrial	5015	421140	Recycling	Otay River	Refer to Table M1	910.20	
Save the Planet Recycling Center	3174	Iris AV		SAN YSIDRO	92173	Medium Industrial	5093	423930	Recycling	Tijuana River	Refer to Table M1	911.11	
TONATICO C Y INC	2380	CACTUS RD		SAN DIEGO	92154	Medium Industrial	4731	48851	Vehicle/Equipment Rental	Spring Canyon, Unnamed Tributary	Refer to Table M1	911.12	
ACTION CLEANING CORPORATION	1668	NEWTON AV		SAN DIEGO	92113	Medium Industrial	4212	48411	Waste Management	Switzer Creek	Refer to Table M1	908.22	
ADOLFO LOPEZ RENTAL	2255	ILEX AV		SAN DIEGO	92154	Medium Industrial		562998	Waste Management	Tijuana River, Unnamed Tributary	Refer to Table M1	911.11	
ALCANTAR'S HAULING	4212	ALTADENA AV	4	SAN DIEGO	92115	Medium Industrial		562998	Waste Management	Chollas Creek,N	Refer to Table M1	908.22	
A'S JUNK REMOVAL	11009	BARBADOS WY		SAN DIEGO	92126	Medium Industrial		56299	Waste Management	Los Penasquitos Creek, Unnamed Tributary	Refer to Table M1	906.10	
ATITOS HAULING	8165	GUATAY ST		SAN DIEGO	92114	Medium Industrial		56299	Waste Management	Chollas Creek,S	Refer to Table M1	908.22	
B&T SUPER 10 TRUCKING INC	1950	54TH ST		SAN DIEGO	92105	Medium Industrial		562998	Waste Management	Chollas Creek,S	Refer to Table M1	908.22	
BROWN VENCE & ASSOCIATES INC	8690	BALBOA AV	200	SAN DIEGO	92123	Medium Industrial		562	Waste Management	San Diego River, Unnamed Tributary	Refer to Table M1	907.11	
Edco Disposal Corp	3660	Dalbergia St		SAN DIEGO	92113	Medium Industrial	4953	562211	Waste Management	Seventh Street Channel	Refer to Table M1	908.31	
ELECTRONIC DISPOSAL GROUP	5519	CLAIREMONT MESA BLVD	417	SAN DIEGO	92117	Medium Industrial		56292	Waste Management	Tecolote Creek	Refer to Table M1	906.50	
Environmental Cleaning Inc (Environ. Grease Mgmt)	4425	FEDERAL BLVD	72	SAN DIEGO	92102	Medium Industrial	7349	56172	Waste Management	Chollas Creek	Refer to Table M1	908.22	
LIQUID ENVIRONMENTAL SOLUTIONS MNGMT SERVICES CORP	12626	HIGH BLUFF DR	240	SAN DIEGO	92130	Medium Industrial		562998	Waste Management	Carmel Valley, Unnamed Tributary	Refer to Table M1	906.10	

*Based on site visit results, these facilities were found not to be conducting significant activities and will be removed from the FY 2009 inventory. The facilities typically conducted office work or were home based and not mobile.

Business Name	Street Number	Street Name	Suite	City	Zip	Existing Status*	SIC	NAICS	Category	Nearest Conveyances or Water Bodies	Pollutants Potentially Generated	Watershed	Mobile
MORENO'S LADIES	3587	HIGHLAND AV		SAN DIEGO	92105	Medium Industrial		562219	Waste Management	Chollas Creek,N	Refer to Table M1	908.22	
NRC ENVIRONMENTAL SERVICES INC	3500	ESTUDILLO ST		SAN DIEGO	92110	Medium Industrial		56299	Waste Management	San Diego Bay	Refer to Table M1	908.21	
Penasquitos Pump Station	10150	Scripps Poway Pkwy		SAN DIEGO		Medium Industrial	4952		Waste Management	Los Penasquitos Creek, Unnamed Tributary	Refer to Table M1	906.20	
Pump Station 64	10745	Roselle St		SAN DIEGO		Medium Industrial	4952		Waste Management	Soledad Canyon	Refer to Table M1	906.10	
Pump Station 65	12112	Sorrento Valley Rd		SAN DIEGO		Medium Industrial	4952		Waste Management	Los Penasquitos Creek	Refer to Table M1	906.10	
PUROCLEAN FIRE AND WATER DAMAGE SERVICES	1379	RIVIERA SUMMIT RD		SAN DIEGO	92154	Medium Industrial		56291	Waste Management	Moody Canyon	Refer to Table M1	911.11	
RAD TRUCKING	4778	IDAHO ST		SAN DIEGO	92116	Medium Industrial		56299	Waste Management	San Diego River	Refer to Table M1	907.11	
RECI-CAL INC	7951	AIRWAY RD		SAN DIEGO	92154	Medium Industrial		562998	Waste Management	Tijuana River, Unnamed Tributary	Refer to Table M1	911.12	
RECYCLE X LLC	7825	HIGHLANDS VILLAGE PL	481	SAN DIEGO	92129	Medium Industrial		562	Waste Management	McGonigle Canyon	Refer to Table M1	906.10	
REFEX RECOVERY SERVICES	8673	SOMERSET AV		SAN DIEGO	92123	Medium Industrial		5629	Waste Management	San Diego River, Unnamed Tributary	Refer to Table M1	907.11	
San Diego City Grove Avenue Pu	2484	Grove AV		SAN DIEGO		Medium Industrial	4952		Waste Management	Otay River, Unnamed Tributary	Refer to Table M1	910.20	
San Diego City Pump Station No	3550	E Harbor Dr		SAN DIEGO		Medium Industrial	4952		Waste Management	Seventh Street Channel	Refer to Table M1	908.31	
San Diego City Sewer Pump Sta	4077	N Harbor Dr		SAN DIEGO		Medium Industrial	4952		Waste Management	San Diego Bay	Refer to Table M1	908.21	
San Diego Gas & Electric	6875	Consolidated WY		SAN DIEGO	92121	Medium Industrial	4911	562211	Waste Management	Rose Canyon	Refer to Table M1	906.40	
SEWER & STORM DRAIN CLEANING COMPANY	4212	EPSILON ST		SAN DIEGO	92113	Medium Industrial		5622	Waste Management	Seventh Street Channel	Refer to Table M1	908.31	
TOMRA PACIFIC INC	8650	LAKE MURRAY BLVD		SAN DIEGO	92119	Medium Industrial		56299	Waste Management	San Diego River, Unnamed Tributary	Refer to Table M1	907.11	
TOMRA PACIFIC INC	3011	ALTA VIEW DR		SAN DIEGO	92139	Medium Industrial		562219	Waste Management	Sweetwater River, Unnamed Tributary	Refer to Table M1	909.12	
TOMRA PACIFIC INC	5680	MISSION CENTER RD		SAN DIEGO	92108	Medium Industrial		56292	Waste Management	San Diego River, Unnamed Tributary	Refer to Table M1	907.11	
VALERIE G QUINN	303	EUCLID AV		SAN DIEGO	92114	Medium Industrial		56299	Waste Management	Chollas Creek,S	Refer to Table M1	908.22	
WASTE MANAGEMENT OF SAN DIEGO		KEARNY MESA RD. & MAGNATRON BLVD.		SAN DIEGO	92111	Medium Industrial	4226		Waste Management	San Diego River	Refer to Table M1	907.11	
WEED ELIMINATOR INC	3312	CROWN POINT DR		SAN DIEGO	92109	Medium Industrial		562998	Waste Management	Mission Bay	Refer to Table M1	906.30	
BAHIA STERNWHEELERS INC/01 dba BAHIA BELLE I	998	W Mission Bay Dr		SAN DIEGO	92109	Medium Industrial	7999		Water Transit	Mission Bay	Refer to Table M1	906.30	
CARBON PERFORMANCE SAILING	3841	04TH AV	232	SAN DIEGO	92103	Medium Industrial		48321	Water Transit	San Diego Bay	Refer to Table M1	908.21	
CLASSIC SAIL CHARTERS	3536	TEXAS ST		SAN DIEGO	92104	Medium Industrial		4872	Water Transit	Powerhouse Canyon	Refer to Table M1	908.22	
DIRTY AL'S CHARTER & GUIDE SERVICE	3736	CHEROKEE AV		SAN DIEGO	92104	Medium Industrial		48721	Water Transit	Chollas Creek,N	Refer to Table M1	908.22	

*Based on site visit results, these facilities were found not to be conducting significant activities and will be removed from the FY 2009 inventory. The facilities typically conducted office work or were home based and not mobile.

Business Name	Street Number	Street Name	Suite	City	Zip	Existing Status*	SIC	NAICS	Category	Nearest Conveyances or Water Bodies	Pollutants Potentially Generated	Watershed	Mobile
HORNBLOWER YACHTS INC	2825	05TH AV		SAN DIEGO	92103	Medium Industrial		483	Water Transit	San Diego Bay	Refer to Table M1	908.21	
MAERSK INC	3760	CONVOY ST	113	SAN DIEGO	92111	Medium Industrial		483	Water Transit	San Diego River, Unnamed Tributary	Refer to Table M1	907.11	
ORION SPORTFISHING CHARTERS	3958	60TH ST	76	SAN DIEGO	92115	Medium Industrial		48721	Water Transit	Chollas Creek,N	Refer to Table M1	908.22	
SAILON PATRIOT	7950	CONVOY CT		SAN DIEGO	92111	Medium Industrial		483114	Water Transit	San Clemente Canyon, Unnamed Tributary	Refer to Table M1	906.40	
SD ROWING CLUB/INTERCOLLEGIATE ROWING	1220	EL CARMEL PL		SAN DIEGO	92109	Medium Industrial	7999		Water Transit	Mission Bay	Refer to Table M1	906.30	
SPIRIT OF ADVENTURE CHARTER INC	10804	CORTE PLAYA MAJORCA		SAN DIEGO	92124	Medium Industrial		483	Water Transit	Shepherd Canyon	Refer to Table M1	907.11	
WRIGHT WAY	3471	PICKWICK ST		SAN DIEGO	92102	Medium Industrial		483	Water Transit	Chollas Creek,N	Refer to Table M1	908.22	
CONTINENTAL E & J WHOLESALE	4744	OLD CLIFFS RD		SAN DIEGO	92120	Medium Industrial	4214	484220	Wholesale Food	San Diego River	Refer to Table M1	907.11	
GHIO SEAFOOD PRODUCTS/COMMISSARY PARTNERSHIP	5232	LOVELOCK ST		SAN DIEGO	92110	Medium Industrial	2092	311712	Wholesale Food	San Diego River	Refer to Table M1	907.11	
Heartland Farms	6998	MISSION GORGE RD	B	SAN DIEGO	92120	Medium Industrial	4214	484220	Wholesale Food	San Diego River	Refer to Table M1	907.11	
J & F SUPPLY INC	9775	MARCONI DR	H	SAN DIEGO	92154	Medium Industrial	4225	49311	Wholesale Food	Tijuana River, Unnamed Tributary	Refer to Table M1	911.12	
MONTERREY PROVISION CO INC	5235	LOVELOCK ST		SAN DIEGO	92110	Medium Industrial	4214	422410	Wholesale Food	San Diego River	Refer to Table M1	907.11	
MOTHER'S CAKE & COOKIE CO.	6861	CONVOY CT	B	SAN DIEGO	92111	Medium Industrial	4214	422490	Wholesale Food	San Clemente Canyon, Unnamed Tributary	Refer to Table M1	906.40	
PIANCONE GROUP INTERNATIONAL INC dba Nacent Food Service	2355	PASEO DE LAS AMERICAS		SAN DIEGO	92154	Medium Industrial	4214	484110	Wholesale Food	Tijuana River, Unnamed Tributary	Refer to Table M1	911.12	
1 STOP MATTRESS & FURNITURE	9710	DISTRIBUTION AV		SAN DIEGO	92121	Medium Industrial		4931	Wholesale/Storage/Warehousing	Carroll Canyon	Refer to Table M1	906.10	
A-1 SELF STORAGE	4680	ALVARADO CANYON RD		SAN DIEGO	92120	Medium Industrial		4931	Wholesale/Storage/Warehousing	Alvarado Canyon	Refer to Table M1	907.11	
AAA TWO MEN WILL MOVE YOU INC	3571	PACIFIC HWY		SAN DIEGO	92101	Medium Industrial		493	Wholesale/Storage/Warehousing	San Diego Bay	Refer to Table M1	908.21	
AARDVARK SELF STORAGE A	4490	MURPHY CANYON RD		SAN DIEGO	92123	Medium Industrial		4931	Wholesale/Storage/Warehousing	Murphy Canyon	Refer to Table M1	907.11	
ADVANCED CHEMICAL TRANSPORT INC	12310	WORLD TRADE DR	111	SAN DIEGO	92128	Medium Industrial		493	Wholesale/Storage/Warehousing	Los Penasquitos Creek, Unnamed Tributary	Refer to Table M1	906.20	
AKTC INC	8701	SIEMPRE VIVA RD	110	SAN DIEGO	92154	Medium Industrial		493	Wholesale/Storage/Warehousing	Tijuana River, Unnamed Tributary	Refer to Table M1	911.12	
ALEXANDER'S MOVING & STORAGE	4000	RUFFIN RD	C	SAN DIEGO	92123	Medium Industrial		493	Wholesale/Storage/Warehousing	Murphy Canyon, Unnamed Tributary	Refer to Table M1	907.11	
ALL AMERICAN SELF STORAGE	6225	EL CAJON BLVD		SAN DIEGO	92115	Medium Industrial		49311	Wholesale/Storage/Warehousing	Chollas Creek,N	Refer to Table M1	908.22	
ALL PURPOSE WAREHOUSE	2310	OTAY CENTER DR		SAN DIEGO	92154	Medium Industrial		4931	Wholesale/Storage/Warehousing	Tijuana River, Unnamed Tributary	Refer to Table M1	911.12	
ALLAN COMPANY	5784	COPLEY DR		SAN DIEGO	92111	Medium Industrial	4225		Wholesale/Storage/Warehousing	San Clemente Canyon	Refer to Table M1	906.40	
APOLLO OIL COMPANY	6225	FAIRMOUNT AV		SAN DIEGO	92120	Medium Industrial		4227	Wholesale/Storage/Warehousing	San Diego River	Refer to Table M1	907.11	

*Based on site visit results, these facilities were found not to be conducting significant activities and will be removed from the FY 2009 inventory. The facilities typically conducted office work or were home based and not mobile.

Business Name	Street Number	Street Name	Suite	City	Zip	Existing Status*	SIC	NAICS	Category	Nearest Conveyances or Water Bodies	Pollutants Potentially Generated	Watershed	Mobile
ARTWORKS SAN DIEGO	8835	BALBOA AV	C	SAN DIEGO	92123	Medium Industrial		49311	Wholesale/Storage/Warehousing	San Diego River, Unnamed Tributary	Refer to Table M1	907.11	
ASHLEY FURNITURE HOME STORES	11045	TECHNOLOGY PL	100	SAN DIEGO	92127	Medium Industrial		4931	Wholesale/Storage/Warehousing	San Dieguito River, Unnamed Tributary	Refer to Table M1	905.11	
BIG BOX STORAGE INC	9955	MESA RIM RD		SAN DIEGO	92121	Medium Industrial		49311	Wholesale/Storage/Warehousing	Carroll Canyon, Unnamed Tributary	Refer to Table M1	906.10	
BINATIONAL LOGISTICS LLC	2695	CUSTOMHOUSE CT	A	SAN DIEGO	92154	Medium Industrial		49311	Wholesale/Storage/Warehousing	Tijuana River, Unnamed Tributary	Refer to Table M1	911.12	
BLUEWATER MARINE & DOCK SPECIALITIES INC	3860	ROSECRANS ST		SAN DIEGO	92110	Medium Industrial		4931	Wholesale/Storage/Warehousing	San Diego River	Refer to Table M1	907.11	
BORDER TRADE SERVICES	2695	CUSTOMHOUSE PLZ	A	SAN DIEGO	92154	Medium Industrial		4931	Wholesale/Storage/Warehousing	Tijuana River, Unnamed Tributary	Refer to Table M1	911.12	
BP West Coast Prod LLC	2295	Harbor Dr		SAN DIEGO	92113	Medium Industrial	5171	422710	Wholesale/Storage/Warehousing	San Diego Bay, Chollas	Refer to Table M1	908.22	
BROKERAGE AND LOGISTICS SOLUTIONS INC	1659	GAILES BLVD		SAN DIEGO	92154	Medium Industrial		4931	Wholesale/Storage/Warehousing	Tijuana River, Unnamed Tributary	Refer to Table M1	911.12	
C M H WAREHOUSE	9375	CUSTOMHOUSE PLZ	F1	SAN DIEGO	92154	Medium Industrial		493	Wholesale/Storage/Warehousing	Tijuana River, Unnamed Tributary	Refer to Table M1	911.12	
CAMACHOS TRUCKING INC	10050	VIA DE LA AMISTAD	2490	SAN DIEGO	92154	Medium Industrial		493	Wholesale/Storage/Warehousing	Tijuana River, Unnamed Tributary	Refer to Table M1	911.12	
CD & L/PPG Auto Glass	11035	Technology PL		SAN DIEGO	92127	Medium Industrial	4225	493110	Wholesale/Storage/Warehousing	Lusardi Creek	Refer to Table M1	905.11	
CHEVRON SAN DIEGO TERMINAL	2351	E. Harbor Dr		SAN DIEGO	92113	Medium Industrial	5171	422710	Wholesale/Storage/Warehousing	San Diego Bay, Chollas	Refer to Table M1	908.22	
CHORE STORAGE & TRANSPOR	8365	SAINT ANDREWS AV	B	SAN DIEGO	92154	Medium Industrial		49311	Wholesale/Storage/Warehousing	Tijuana River, Unnamed Tributary	Refer to Table M1	911.12	
CJRP FREIGHT FORWARDING SERVICES LLC	9651	AIRWAY RD	I	SAN DIEGO	92154	Medium Industrial		4931	Wholesale/Storage/Warehousing	Tijuana River, Unnamed Tributary	Refer to Table M1	911.12	
CLEAN HARBORS ENVIRONMENTAL SERVICES INC	9369	DOWDY DR	H	SAN DIEGO	92126	Medium Industrial		493	Wholesale/Storage/Warehousing	Carroll Canyon, Unnamed Tributary	Refer to Table M1	906.10	
CMB MAQUILA SERVICES	8580	AvenIDA DE LA FUENTE	J	SAN DIEGO	92154	Medium Industrial		49311	Wholesale/Storage/Warehousing	Tijuana River, Unnamed Tributary	Refer to Table M1	911.12	
COLLECTORS ART	7710	FORMULA PL		SAN DIEGO	92121	Medium Industrial		493	Wholesale/Storage/Warehousing	Carroll Canyon, Unnamed Tributary	Refer to Table M1	906.10	
CORPORACION LOGISTICA LLC	9668	HEINRICH HERTZ DR	G	SAN DIEGO	92154	Medium Industrial		4931	Wholesale/Storage/Warehousing	Tijuana River, Unnamed Tributary	Refer to Table M1	911.12	
CORREO INTERNATIONAL TRUCKING INC	8580	AvenIDA DE LA FUENTE	C	SAN DIEGO	92154	Medium Industrial		493	Wholesale/Storage/Warehousing	Tijuana River, Unnamed Tributary	Refer to Table M1	911.12	
CRESENT APPLIANCE & USED GOODS	8680	MIRALANI DR	110	SAN DIEGO	92126	Medium Industrial		493	Wholesale/Storage/Warehousing	Carroll Canyon, Unnamed Tributary	Refer to Table M1	906.10	
D S I OF SAN DIEGO	1850	05TH AV	26	SAN DIEGO	92101	Medium Industrial		493	Wholesale/Storage/Warehousing	San Diego Bay	Refer to Table M1	908.21	
DOOR TO DOOR STORAGE	7606	TRADE ST	B	SAN DIEGO	92121	Medium Industrial		493	Wholesale/Storage/Warehousing	Carroll Canyon, Unnamed Tributary	Refer to Table M1	906.10	
EAGLE GLOBAL LOGISTICS	8830	SIEMPRE VIVA RD	A300	SAN DIEGO	92154	Medium Industrial		493	Wholesale/Storage/Warehousing	Tijuana River, Unnamed Tributary	Refer to Table M1	911.12	
EL VAQUERO STORAGE	1095	HERITAGE RD POGORW	B13	SAN DIEGO	92154	Medium Industrial		49319	Wholesale/Storage/Warehousing	Otay River	Refer to Table M1	910.20	
EXPO AUTOTRANSPORT & STORAGE	1635	OTAY MESA CENTER RD		SAN DIEGO	92154	Medium Industrial		49319	Wholesale/Storage/Warehousing	Tijuana River, Unnamed Tributary	Refer to Table M1	911.12	
FAST AUTO STORAGE	1095	HERITAGE RD	B5, B8	SAN DIEGO	92154	Medium Industrial		49319	Wholesale/Storage/Warehousing	Otay River	Refer to Table M1	910.20	

*Based on site visit results, these facilities were found not to be conducting significant activities and will be removed from the FY 2009 inventory. The facilities typically conducted office work or were home based and not mobile.

Business Name	Street Number	Street Name	Suite	City	Zip	Existing Status*	SIC	NAICS	Category	Nearest Conveyances or Water Bodies	Pollutants Potentially Generated	Watershed	Mobile
FED EX SUPPLY CHAIN SERVICES INC	16399	BERNARDO CENTER DR		SAN DIEGO	92128	Medium Industrial		493	Wholesale/Storage/Warehousing	Lake Hodges, Unnamed Tributary	Refer to Table M1	905.22	
FLORES AUTO STORAGE	1095	HERITAGE RD	C2	SAN DIEGO	92154	Medium Industrial		49311	Wholesale/Storage/Warehousing	Otay River	Refer to Table M1	910.20	
FOGERTY PETROLEUM TRANSPORT INC	7525	METROPOLITAN DR	306	SAN DIEGO	92108	Medium Industrial		4227	Wholesale/Storage/Warehousing	San Diego River, Unnamed Tributary	Refer to Table M1	907.11	
G&G STORAGE	1095	POGO RD	B4	SAN DIEGO	92154	Medium Industrial		49311	Wholesale/Storage/Warehousing	Otay River, Unnamed Tributary	Refer to Table M1	910.20	
G&H WAREHOUSE YARD & TRUCKS INC	8111	AIRWAY RD		SAN DIEGO	92154	Medium Industrial		49311	Wholesale/Storage/Warehousing	Tijuana River, Unnamed Tributary	Refer to Table M1	911.12	
GAMINO AUTO STORAGE	1595	HERITAGE RD	B11	SAN DIEGO	92154	Medium Industrial		49311	Wholesale/Storage/Warehousing	Otay River	Refer to Table M1	910.20	
GANEM TRUCKING CORP	1422	RADAR RD		SAN DIEGO	92154	Medium Industrial		493	Wholesale/Storage/Warehousing	Tijuana River, Unnamed Tributary	Refer to Table M1	911.12	
GEMINI MOVING SPECIALISTS	6550	MIRA MESA BLVD		SAN DIEGO	92121	Medium Industrial		493	Wholesale/Storage/Warehousing	Los Penasquitos Creek, Unnamed Tributary	Refer to Table M1	906.10	
GJ's Warehouses	2191	Main St		SAN DIEGO	92113	Medium Industrial	4225	493110	Wholesale/Storage/Warehousing	Chollas Creek	Refer to Table M1	908.22	
GLOBAL FREIGHT INC	8662	SIEMPRE VIVA RD		SAN DIEGO	92154	Medium Industrial		493	Wholesale/Storage/Warehousing	Tijuana River, Unnamed Tributary	Refer to Table M1	911.12	
GLOBAL MOVING SYSTEMS INC	6440	FLANDERS DR	A	SAN DIEGO	92121	Medium Industrial		493	Wholesale/Storage/Warehousing	Los Penasquitos Creek, Unnamed Tributary	Refer to Table M1	906.10	
GOLDEN CHARIOT TRUCK LINE	6255	MARINDUSTRY DR		SAN DIEGO	92121	Medium Industrial		493	Wholesale/Storage/Warehousing	Carroll Canyon, Unnamed Tributary	Refer to Table M1	906.10	
GOLDEN EAGLE EXPRESS INC	8850	PASEO DE LA FUENTE		SAN DIEGO	92154	Medium Industrial		493	Wholesale/Storage/Warehousing	Tijuana River, Unnamed Tributary	Refer to Table M1	911.12	
HOME DELIVERYLINK INC	8380	ARJONS DR		SAN DIEGO	92126	Medium Industrial		493	Wholesale/Storage/Warehousing	Carroll Canyon, Unnamed Tributary	Refer to Table M1	906.10	
In Bond Door to Door Service Inc.	9865	Marconi Dr	A	SAN DIEGO	92154	Medium Industrial	4225	493110	Wholesale/Storage/Warehousing	Tijuana River	Refer to Table M1	911.12	
INTRANSPORT SERVICES CORPORATION	1429	LA MEDIA RD		SAN DIEGO	92154	Medium Industrial		493	Wholesale/Storage/Warehousing	Tijuana River, Unnamed Tributary	Refer to Table M1	911.12	
J I T EXPRESS JITEX INC	5995	PACIFIC CENTER BLVD	107	SAN DIEGO	92121	Medium Industrial		493	Wholesale/Storage/Warehousing	Soledad Canyon, Unnamed Tributary	Refer to Table M1	906.10	
J M BERG & ASSOCIATES INC	8662	AvenIDA DE LA FUENTE	14	SAN DIEGO	92154	Medium Industrial		49319	Wholesale/Storage/Warehousing	Tijuana River, Unnamed Tributary	Refer to Table M1	911.12	
JESUS CAMARENA-FLORES	1095	HERITAGE RD	B10	SAN DIEGO	92154	Medium Industrial		4931	Wholesale/Storage/Warehousing	Otay River	Refer to Table M1	910.20	
KEARNY MESA SELF STORAGE	5450	KEARNY MESA RD		SAN DIEGO	92111	Medium Industrial		4931	Wholesale/Storage/Warehousing	San Clemente Canyon, Unnamed Tributary	Refer to Table M1	906.40	
KINDER MORGAN (EQUILON TERMINAL-MISSION VALLEY)	9950	San Diego Mission Rd.		SAN DIEGO	92108	Medium Industrial	5171	42271	Wholesale/Storage/Warehousing	San Diego River	Refer to Table M1	907.11	
LAX FREIGHT SERVICES INC	1655	SAINT ANDREWS CV		SAN DIEGO	92154	Medium Industrial		493	Wholesale/Storage/Warehousing	Tijuana River, Unnamed Tributary	Refer to Table M1	911.12	
LCG	9051	SIEMPRE VIVA RD		SAN DIEGO	92154	Medium Industrial		49311	Wholesale/Storage/Warehousing	Tijuana River, Unnamed Tributary	Refer to Table M1	911.12	
Legaspy & Sons Trucking Company LLC	2290	Enrico Fermi	16	SAN DIEGO	92154	Medium Industrial	4225	493110	Wholesale/Storage/Warehousing	Tijuana River	Refer to Table M1	911.12	
MARQUEZ VEJAR WAREHOUSE	2345	MICHAEL FARADAY DR	8	SAN DIEGO	92154	Medium Industrial		4931	Wholesale/Storage/Warehousing	Tijuana River, Unnamed Tributary	Refer to Table M1	911.12	
MATHESON FAST FREIGHT	9310	ACTIVITY RD	B	SAN DIEGO	92126	Medium Industrial		493	Wholesale/Storage/Warehousing	Carroll Canyon, Unnamed Tributary	Refer to Table M1	906.10	

*Based on site visit results, these facilities were found not to be conducting significant activities and will be removed from the FY 2009 inventory. The facilities typically conducted office work or were home based and not mobile.

Business Name	Street Number	Street Name	Suite	City	Zip	Existing Status*	SIC	NAICS	Category	Nearest Conveyances or Water Bodies	Pollutants Potentially Generated	Watershed	Mobile
MERIT LOGISTIC SERVICES	9605	AIRWAY RD	A	SAN DIEGO	92154	Medium Industrial		49319	Wholesale/Storage/Warehousing	Tijuana River, Unnamed Tributary	Refer to Table M1	911.12	
MESA STORAGE	5057	GREENCRAIG WY		SAN DIEGO	92123	Medium Industrial		4931	Wholesale/Storage/Warehousing	Murphy Canyon	Refer to Table M1	907.11	
MET HOME DELIVERY	9755	DISTRIBUTION AV	A	SAN DIEGO	92121	Medium Industrial		493	Wholesale/Storage/Warehousing	Carroll Canyon	Refer to Table M1	906.10	
METAMEX	1333	30TH ST	A	SAN DIEGO	92154	Medium Industrial		493	Wholesale/Storage/Warehousing	Otay River, Unnamed Tributary	Refer to Table M1	910.20	
METRO INTERNATIONAL TRADE SERVICES LLC	8690	KERNS ST	110	SAN DIEGO	92154	Medium Industrial		4931	Wholesale/Storage/Warehousing	Tijuana River, Unnamed Tributary	Refer to Table M1	911.12	
MEXAMERICA	2326	OTAY CENTER DR		SAN DIEGO	92154	Medium Industrial		493	Wholesale/Storage/Warehousing	Tijuana River, Unnamed Tributary	Refer to Table M1	911.12	
Mex-cal Truckline	2340	Marconi Ct.		SAN DIEGO	92154	Medium Industrial	4225	493110	Wholesale/Storage/Warehousing	Tijuana River	Refer to Table M1	911.12	
MIGHTY TRUCKING AND SERVICES INC	9651	AIRWAY RD	I	SAN DIEGO	92154	Medium Industrial		493	Wholesale/Storage/Warehousing	Tijuana River, Unnamed Tributary	Refer to Table M1	911.12	
MILLARD'S FUR SERVICE	3757	PARK BLVD		SAN DIEGO	92103	Medium Industrial		4931	Wholesale/Storage/Warehousing	San Diego Bay	Refer to Table M1	908.21	
MIRA MESA SELF STORAGE LLC	7044	FLANDERS DR		SAN DIEGO	92121	Medium Industrial		4931	Wholesale/Storage/Warehousing	Carroll Canyon, Unnamed Tributary	Refer to Table M1	906.10	
MOISES VIVAS	1095	HERITAGE RD		SAN DIEGO	92154	Medium Industrial		4931	Wholesale/Storage/Warehousing	Otay River	Refer to Table M1	910.20	
MORENA SELF STORAGE	908	SHERMAN ST		SAN DIEGO	92110	Medium Industrial		4931	Wholesale/Storage/Warehousing	San Diego River	Refer to Table M1	907.11	
MUNDO LOGISTICS INC	9051	SIEMPRE VIVA RD	G	SAN DIEGO	92154	Medium Industrial		49311	Wholesale/Storage/Warehousing	Tijuana River, Unnamed Tributary	Refer to Table M1	911.12	
NAKED JUICE COMPANY	8810	REHCO RD	C	SAN DIEGO	92121	Medium Industrial		4931	Wholesale/Storage/Warehousing	Carroll Canyon	Refer to Table M1	906.10	
NENA'S AUTO STORAGE INC	9190	SIEMPRE VIVA RD		SAN DIEGO	92154	Medium Industrial		49319	Wholesale/Storage/Warehousing	Tijuana River, Unnamed Tributary	Refer to Table M1	911.12	
NEW CONTAINER LINE	2337	OTAY CENTER DR A/B		SAN DIEGO	92154	Medium Industrial		493	Wholesale/Storage/Warehousing	Tijuana River, Unnamed Tributary	Refer to Table M1	911.12	
NEW CONTAINER LINE INC	2587	OTAY CENTER DR		SAN DIEGO	92154	Medium Industrial		493	Wholesale/Storage/Warehousing	Tijuana River, Unnamed Tributary	Refer to Table M1	911.12	
North American Battery Company	2155	Paseo De Las America's	31	SAN DIEGO	92154	Medium Industrial	4225	493110	Wholesale/Storage/Warehousing	Tijuana River	Refer to Table M1	911.12	
NORTH PARK SELF STORAGE	3812	HERMAN AV		SAN DIEGO	92104	Medium Industrial		49319	Wholesale/Storage/Warehousing	Switzer Creek, Unnamed Tributary	Refer to Table M1	908.22	
NOW EXPRESS CARTAGE INC	7170	MIRAMAR RD	800-900	SAN DIEGO	92121	Medium Industrial		4931	Wholesale/Storage/Warehousing	Carroll Canyon	Refer to Table M1	906.10	
NYK Logistics Americas Inc.	8701	Siempre Viva Rd.	110	SAN DIEGO	92154	Medium Industrial	4225	493110	Wholesale/Storage/Warehousing	Tijuana River	Refer to Table M1	911.12	
ON-TIME LOGISTICS CORPORATION	9565	HEINRICH HERTZ DR	5	SAN DIEGO	92154	Medium Industrial		493	Wholesale/Storage/Warehousing	Tijuana River, Unnamed Tributary	Refer to Table M1	911.12	
OTAY LOGISTICS INC	2675	CUSTOMHOUSE CT	L	SAN DIEGO	92154	Medium Industrial		493	Wholesale/Storage/Warehousing	Tijuana River, Unnamed Tributary	Refer to Table M1	911.12	
PACER CARTAGE	6855	CALLE DE LINEA		SAN DIEGO	92154	Medium Industrial		493	Wholesale/Storage/Warehousing	Spring Canyon, Unnamed Tributary	Refer to Table M1	911.12	
PETROU FOODS LLC	7960	SILVERTON AV	120	SAN DIEGO	92126	Medium Industrial		49313	Wholesale/Storage/Warehousing	Carroll Canyon, Unnamed Tributary	Refer to Table M1	906.10	
PING PONG SERVICES INC	8490	AvenIDA DE LA FUENTE	7	SAN DIEGO	92154	Medium Industrial		493	Wholesale/Storage/Warehousing	Tijuana River, Unnamed Tributary	Refer to Table M1	911.12	

*Based on site visit results, these facilities were found not to be conducting significant activities and will be removed from the FY 2009 inventory. The facilities typically conducted office work or were home based and not mobile.

Business Name	Street Number	Street Name	Suite	City	Zip	Existing Status*	SIC	NAICS	Category	Nearest Conveyances or Water Bodies	Pollutants Potentially Generated	Watershed	Mobile
Plantronics Inc.	Camino	Maquiladora	G & F	SAN DIEGO	92154	Medium Industrial	4225	493110	Wholesale/Storage/Warehousing	Tijuana River	Refer to Table M1	911.12	
PODS OF SAN DIEGO LLC	7411	GOEN PL	D	SAN DIEGO	92120	Medium Industrial		49311	Wholesale/Storage/Warehousing	San Diego River	Refer to Table M1	907.11	
PROFESSIONAL TRUCKLINE INC	1437	LA MEDIA RD		SAN DIEGO	92154	Medium Industrial		493	Wholesale/Storage/Warehousing	Tijuana River, Unnamed Tributary	Refer to Table M1	911.12	
PUBLIC STORAGE INC	9550	KEARNY MESA RD		SAN DIEGO	92126	Medium Industrial		49319	Wholesale/Storage/Warehousing	Carroll Canyon, Unnamed Tributary	Refer to Table M1	906.10	
PUBLIC STORAGE INC	11303	SORRENTO VALLEY RD		SAN DIEGO	92121	Medium Industrial		49319	Wholesale/Storage/Warehousing	Los Penasquitos Creek	Refer to Table M1	906.10	
PUBLIC STORAGE INC	984	SHERMAN ST		SAN DIEGO	92110	Medium Industrial		49319	Wholesale/Storage/Warehousing	San Diego River	Refer to Table M1	907.11	
PUBLIC STORAGE INC	560	16TH ST		SAN DIEGO	92101	Medium Industrial		49319	Wholesale/Storage/Warehousing	Switzer Creek, Unnamed Tributary	Refer to Table M1	908.22	
PUBLIC STORAGE INC	8000	RAYTHEON RD		SAN DIEGO	92111	Medium Industrial		49319	Wholesale/Storage/Warehousing	San Clemente Canyon, Unnamed Tributary	Refer to Table M1	906.40	
PUBLIC STORAGE INC	1971	54TH ST		SAN DIEGO	92105	Medium Industrial		49319	Wholesale/Storage/Warehousing	Chollas Creek,S	Refer to Table M1	908.22	
PUBLIC STORAGE INC	5175	PACIFIC HY		SAN DIEGO	92110	Medium Industrial		49319	Wholesale/Storage/Warehousing	San Diego River	Refer to Table M1	907.11	
R & I LOGISTICS	9051	SIEMPRE VIVA RD	G	SAN DIEGO	92154	Medium Industrial		49319	Wholesale/Storage/Warehousing	Tijuana River, Unnamed Tributary	Refer to Table M1	911.12	
R AND R INTERNATIONAL FREIGHT FORWARDING INC	8851	KERNS ST	130	SAN DIEGO	92154	Medium Industrial		493	Wholesale/Storage/Warehousing	Tijuana River, Unnamed Tributary	Refer to Table M1	911.12	
RESOURCE MANAGEMENT GROUP, INC	10320	ROSELLE ST		SAN DIEGO	92121	Medium Industrial	4225		Wholesale/Storage/Warehousing	Soledad Canyon	Refer to Table M1	906.10	
RICHARD'S VAN AND STORAGE INC	1582	RADAR RD		SAN DIEGO	92154	Medium Industrial		493	Wholesale/Storage/Warehousing	Tijuana River, Unnamed Tributary	Refer to Table M1	911.12	
RTX	2225	AvenIDA COSTA ESTE	1000	SAN DIEGO	92154	Medium Industrial		493	Wholesale/Storage/Warehousing	Tijuana River, Unnamed Tributary	Refer to Table M1	911.12	
RUSH TRUCK LEASING	9690	BLACK MOUNTAIN RD		SAN DIEGO	92126	Medium Industrial		493	Wholesale/Storage/Warehousing	Carroll Canyon, Unnamed Tributary	Refer to Table M1	906.10	
S D STORAGE	4595	MISSION BAY DR		SAN DIEGO	92109	Medium Industrial		4931	Wholesale/Storage/Warehousing	Rose Canyon	Refer to Table M1	906.40	
SAEHAN MEDIA CO LTD	12707	HIGH BLUFF DR	200	SAN DIEGO	92130	Medium Industrial		4931	Wholesale/Storage/Warehousing	Carmel Valley, Unnamed Tributary	Refer to Table M1	906.10	
SAMEX ENVIRONMENTAL SERVICES INC	7951	AIRWAY RD		SAN DIEGO	92154	Medium Industrial		493	Wholesale/Storage/Warehousing	Tijuana River, Unnamed Tributary	Refer to Table M1	911.12	
San Diego Boat Movers (Mission Gorge)	6996	Mission Gorge RD	A	SAN DIEGO	92120	Medium Industrial	4226	493190	Wholesale/Storage/Warehousing	San Diego River	Refer to Table M1	907.11	
SCHLAGE LOCK COMPANY	9654	SIEMPRE VIVA RD	345	SAN DIEGO	92154	Medium Industrial		493	Wholesale/Storage/Warehousing	Tijuana River, Unnamed Tributary	Refer to Table M1	911.12	
SD STORAGE TRAILERS	10306	ROSELLE ST		SAN DIEGO	92121	Medium Industrial	4225		Wholesale/Storage/Warehousing	Soledad Canyon	Refer to Table M1	906.10	
SECURE SELF STORAGE ANNEX	3865	ROSECRANS ST		SAN DIEGO	92110	Medium Industrial		4931	Wholesale/Storage/Warehousing	San Diego River	Refer to Table M1	907.11	
SENTRY SELF STORAGE	8440	EASTGATE CT		SAN DIEGO	92121	Medium Industrial		493	Wholesale/Storage/Warehousing	Carroll Canyon, Unnamed Tributary	Refer to Table M1	906.10	
SERAFIN MANZANO	1095	HERITAGE RD	B3	SAN DIEGO	92154	Medium Industrial		49319	Wholesale/Storage/Warehousing	Otay River	Refer to Table M1	910.20	
Sermaparts	9651	Airway RD	B	SAN DIEGO	92154	Medium Industrial	4225	493110	Wholesale/Storage/Warehousing	Tijuana River	Refer to Table M1	911.12	

*Based on site visit results, these facilities were found not to be conducting significant activities and will be removed from the FY 2009 inventory. The facilities typically conducted office work or were home based and not mobile.

Business Name	Street Number	Street Name	Suite	City	Zip	Existing Status*	SIC	NAICS	Category	Nearest Conveyances or Water Bodies	Pollutants Potentially Generated	Watershed	Mobile
SERVICE DISTRIBUTING	7954	DAGGET ST		SAN DIEGO	92111	Medium Industrial		4227	Wholesale/Storage/Warehousing	San Diego River, Unnamed Tributary	Refer to Table M1	907.11	
Seven Up RC San Diego Distribution	5770	Morehouse Dr.		SAN DIEGO	92121	Medium Industrial	4225	493110	Wholesale/Storage/Warehousing	Los Penasquitos Creek	Refer to Table M1	906.10	
Shell Oil Products US dba Equilon Enterprises LLC	9966	San Diego Mission Rd		SAN DIEGO	92108	Medium Industrial	5171	42271	Wholesale/Storage/Warehousing	Murphy Canyon	Refer to Table M1	907.11	
SIDE BY SIDE CORPORATION	2345	MARCONI CT	A	SAN DIEGO	92154	Medium Industrial		49311	Wholesale/Storage/Warehousing	Tijuana River, Unnamed Tributary	Refer to Table M1	911.12	
SSG TRANSPORTATION & SALES	2375	MICHAEL FARADAY DR	8	SAN DIEGO	92154	Medium Industrial		4931	Wholesale/Storage/Warehousing	Tijuana River, Unnamed Tributary	Refer to Table M1	911.12	
STANDARDS OF EXCELLENCE	960	SHERMAN ST	B	SAN DIEGO	92110	Medium Industrial		4931	Wholesale/Storage/Warehousing	San Diego River	Refer to Table M1	907.11	
STEELERS EXPRESS INC	8405	AvenIDA DE LA FUENTE	B	SAN DIEGO	92154	Medium Industrial		493	Wholesale/Storage/Warehousing	Tijuana River, Unnamed Tributary	Refer to Table M1	911.12	
STORAGE WEST	10715	SCRIPPS RANCH BLVD		SAN DIEGO	92131	Medium Industrial		4931	Wholesale/Storage/Warehousing	Carroll Canyon, Unnamed Tributary	Refer to Table M1	906.10	
STORAGE WEST	7350	PRINCESS VIEW DR		SAN DIEGO	92120	Medium Industrial		4931	Wholesale/Storage/Warehousing	San Diego River	Refer to Table M1	907.11	
STORAGE WEST	12305	WORLD TRADE DR		SAN DIEGO	92128	Medium Industrial		4931	Wholesale/Storage/Warehousing	Los Penasquitos Creek, Unnamed Tributary	Refer to Table M1	906.20	
THE ARGEN CORPORATION	5855	Oberlin Drive		SAN DIEGO	92121	Medium Industrial		42199	Wholesale/Storage/Warehousing	Carroll Canyon, Unnamed Tributary	Refer to Table M1	906.10	
TRANSGROUP EXPRESS	9369	DOWDY DR	C	SAN DIEGO	92121	Medium Industrial		493	Wholesale/Storage/Warehousing	Carroll Canyon, Unnamed Tributary	Refer to Table M1	906.10	
TRIANGLE TRANSPORTATION INC	9850	OLSON DR		SAN DIEGO	92121	Medium Industrial		493	Wholesale/Storage/Warehousing	Carroll Canyon, Unnamed Tributary	Refer to Table M1	906.10	
TRILINE MEDICAL LLC	7965	SILVERTON AV	1306	SAN DIEGO	92126	Medium Industrial		49311	Wholesale/Storage/Warehousing	Carroll Canyon, Unnamed Tributary	Refer to Table M1	906.10	
TWO MEN WILL MOVE YOU	3571	PACIFIC HWY		SAN DIEGO	92101	Medium Industrial		493	Wholesale/Storage/Warehousing	San Diego Bay	Refer to Table M1	908.21	
UNIVERSAL METAL PRODUCTS INC	10050	VIA DE LA AMISTAD	2474	SAN DIEGO	92154	Medium Industrial		493	Wholesale/Storage/Warehousing	Tijuana River, Unnamed Tributary	Refer to Table M1	911.12	
VELAZCO BUSINESS GROUP	9668	HEINRICH HERTZ DR	I	SAN DIEGO	92154	Medium Industrial		493	Wholesale/Storage/Warehousing	Tijuana River, Unnamed Tributary	Refer to Table M1	911.12	
VICTOR'S AUTO STORAGE	8955	PASEO DE LA FUENTE NORTE		SAN DIEGO	92154	Medium Industrial		493	Wholesale/Storage/Warehousing	Tijuana River, Unnamed Tributary	Refer to Table M1	911.12	
Weber Dist San Diego	1366	30th St		SAN DIEGO	92154	Medium Industrial	4225	493110	Wholesale/Storage/Warehousing	Otay River	Refer to Table M1	910.20	
WESTERN DOOR SUPPLY COMPANY	9235	CHESAPEAKE DR	P	SAN DIEGO	92123	Medium Industrial		4931	Wholesale/Storage/Warehousing	Murphy Canyon	Refer to Table M1	907.11	
WINE SELLAR & BRASSERIE THE	9550	WAPLES ST	115	SAN DIEGO	92121	Medium Industrial		493	Wholesale/Storage/Warehousing	Carroll Canyon, Unnamed Tributary	Refer to Table M1	906.10	
World Asia Logistics	7920	Airway Rd	A5	SAN DIEGO	92154	Medium Industrial	4225	493110	Wholesale/Storage/Warehousing	Tijuana River	Refer to Table M1	911.12	
WORLDTRANS SERVICES INC	7130	MIRAMAR RD	100A	SAN DIEGO	92121	Medium Industrial		493	Wholesale/Storage/Warehousing	Carroll Canyon	Refer to Table M1	906.10	
XTRA STORAGE LIMITED PARTNERSHIP	8383	CLAIREMONT MESA BLVD		SAN DIEGO	92111	Medium Industrial		4931	Wholesale/Storage/Warehousing	San Clemente Canyon, Unnamed Tributary	Refer to Table M1	906.40	
ZARA TRUCKING INC	2225	AvenIDA COSTA ESTE	2100	SAN DIEGO	92154	Medium Industrial		493	Wholesale/Storage/Warehousing	Tijuana River, Unnamed Tributary	Refer to Table M1	911.12	
ZAVALZA TRUCKING COMPANY INC	1476	RADAR RD		SAN DIEGO	92154	Medium Industrial		493	Wholesale/Storage/Warehousing	Tijuana River, Unnamed Tributary	Refer to Table M1	911.12	

*Based on site visit results, these facilities were found not to be conducting significant activities and will be removed from the FY 2009 inventory. The facilities typically conducted office work or were home based and not mobile.

Business Name	Street Number	Street Name	Suite	City	Zip	Existing Status*	SIC	NAICS	Category	Nearest Conveyances or Water Bodies	Pollutants Potentially Generated	Watershed	Mobile
INTEGRA CUSTOM SERVICES INC	9465	CUSTOMHOUSE PLAZA	A	SAN YSIDRO	92173	Medium Industrial		493	Wholesale/Storage/Warehousing	Tijuana River, Unnamed Tributary	Refer to Table M1	911.12	
OTAY MESA TOW & STORAGE	1155	POGO ROW	A	SAN YSIDRO	92173	Medium Industrial		49319	Wholesale/Storage/Warehousing	Otay River, Unnamed Tributary	Refer to Table M1	910.20	
4 SEASONS AUTO DETAILING	1025	LAUREL ST		SAN DIEGO	92101	Moved/Out of Business					Refer to Table M1		
A & L AUTO BODY	3891	NATIONAL AV		SAN DIEGO	92113	Moved/Out of Business					Refer to Table M1		
A ROYAL FLUSH & BOATSIDE SERVICES	17	HORTON PLZ	259	SAN DIEGO	92101	Moved/Out of Business					Refer to Table M1		
AMADOR'S USED AUTO BODY PARTS & BODY WORK	5570.5	UNIVERSITY AV	B	SAN DIEGO	92105	Moved/Out of Business					Refer to Table M1		
AUTO & TRUCK GLASS, LLC	5175	PACIFIC HWY	G113	SAN DIEGO	92110	Moved/Out of Business					Refer to Table M1		
B & K TOWING	9260	DOWDY DR	B	SAN DIEGO	92126	Moved/Out of Business					Refer to Table M1		
CAM'S GARDEN CARE	10299	SCRIPPS TRL	305	SAN DIEGO	92131	Moved/Out of Business					Refer to Table M1		
CLAIREMONT 76	2576	CLAIREMONT DR		SAN DIEGO	92117	Moved/Out of Business					Refer to Table M1		
D&S EQUIPMENT RENTAL	2400	Murphy Canyon Rd		SAN DIEGO	92123	Moved/Out of Business					Refer to Table M1		
DWIGHT WINETEER	3229	DALBERGIA ST		SAN DIEGO	92113	Moved/Out of Business					Refer to Table M1		
E & A AUTO TRANSPORT	2107	WODEN ST	F	SAN DIEGO	92113	Moved/Out of Business					Refer to Table M1		
ELECTRONIC METAL FABRICATION	8505	RED WOOD CREEK LN		SAN DIEGO	92126	Moved/Out of Business					Refer to Table M1		
FRANCO AUTO BODY PARTS	1095	HERITAGE RD	C2	SAN DIEGO	92154	Moved/Out of Business					Refer to Table M1		
FUSION GLASS REPAIR	10606	CAMINO RUIZ	254	SAN DIEGO	92126	Moved/Out of Business					Refer to Table M1		
ISRAEL YACHT DETAILING	2907	SHELTER ISLAND DR	105	SAN DIEGO	92106	Moved/Out of Business					Refer to Table M1		
OCEAN GARDEN PRODUCTS INC	3585	CORPORATE CT		SAN DIEGO	92123	Moved/Out of Business					Refer to Table M1		
Olympic Auto Wrecking	1524	Heritage Rd		SAN DIEGO	92154	Moved/Out of Business					Refer to Table M1		
ROCHINY EXAUST CLEANING CO	2195	LOGAN AV		SAN DIEGO	92113	Moved/Out of Business					Refer to Table M1		
SAID TRANSPORT	3699	RUFFIN RD	1P	SAN DIEGO	92123	Moved/Out of Business					Refer to Table M1		
SEPO YACHT COATING	5555	SANTA FE ST		SAN DIEGO	92109	Moved/Out of Business					Refer to Table M1		
TAYLORS GLASS REPAIR	4830.5	NEWPORT AV		SAN DIEGO	92107	Moved/Out of Business					Refer to Table M1		
TOTAL CONTAINER SOLUTIONS INC	1379	LA MEDIA RD		SAN DIEGO	92154	Moved/Out of Business					Refer to Table M1		
WESTERN TRAILER & CONTAINER CORP	1379	LA MEDIA RD		SAN DIEGO	92154	Moved/Out of Business					Refer to Table M1		
24 HOUR EMERGENCY GLASS SERVICE	902	33RD ST		SAN DIEGO	92113	Moved/Out of Business					Refer to Table M1		

*Based on site visit results, these facilities were found not to be conducting significant activities and will be removed from the FY 2009 inventory. The facilities typically conducted office work or were home based and not mobile.

Business Name	Street Number	Street Name	Suite	City	Zip	Existing Status*	SIC	NAICS	Category	Nearest Conveyances or Water Bodies	Pollutants Potentially Generated	Watershed	Mobile
A TO Z TOWING SERVICE	123	35TH ST		SAN DIEGO	92102	Moved/Out of Business					Refer to Table M1		
ABC TOWING	2853	MARKET ST		SAN DIEGO	92102	Moved/Out of Business					Refer to Table M1		
ACME GARAGE	3318	HANCOCK ST		SAN DIEGO	92110	Moved/Out of Business					Refer to Table M1		
ADVANCE TOWING	2699	COMMERCIAL ST	A	SAN DIEGO	92113	Moved/Out of Business					Refer to Table M1		
Advanced Machine	3400	El Cajon Blvd		SAN DIEGO	92104	Moved/Out of Business					Refer to Table M1		
AJ DELIVERY SERVICE INC	9516	CHESAPEAKE DR		SAN DIEGO	92123	Moved/Out of Business					Refer to Table M1		
ALLIANCE ENVIRONMENTAL GROUP INC	4667	MISSION GORGE PL	B	SAN DIEGO	92120	Moved/Out of Business					Refer to Table M1		
AMERICAN AUTO BODY & MECHANIC SERVICE	2250.5	COMMERCIAL ST		SAN DIEGO	92113	Moved/Out of Business					Refer to Table M1		
ARTSCAPES	4901	MORENA BLVD	1002	SAN DIEGO	92117	Moved/Out of Business					Refer to Table M1		
AUTO RECON SPECIALISTS	3639	MIDWAY DR	B	SAN DIEGO	92110	Moved/Out of Business					Refer to Table M1		
AUTOMOTIVE TRANSPORTATION SERVICES	7734	FORMULA PL		SAN DIEGO	92121	Moved/Out of Business					Refer to Table M1		
B-1 AUTO REPAIR	2488	C ST		SAN DIEGO	92102	Moved/Out of Business					Refer to Table M1		
BARRY'S CHEVRON	7070	CLAIREMONT MESA BLVD		SAN DIEGO	92111	Moved/Out of Business					Refer to Table M1		
BC AUTOMOTIVE	3644	MAIN ST	B	SAN DIEGO	92113	Moved/Out of Business					Refer to Table M1		
Bebo's Auto Recycling 2	941	Heritage Rd		SAN DIEGO	92154	Moved/Out of Business					Refer to Table M1		
BELENTRY DOORS	7313	CARROLL RD	C	SAN DIEGO	92121	Moved/Out of Business					Refer to Table M1		
BELLA FURNITURE DESIGN	1805	NEWTON AV		SAN DIEGO	92113	Moved/Out of Business					Refer to Table M1		
BEST QUALITY AUTO INC	5788	AUTOPORT MALL		SAN DIEGO	92121	Moved/Out of Business					Refer to Table M1		
BEYER SUPREME SMOG STATION	3137	BEYER BLVD	A	SAN DIEGO	92154	Moved/Out of Business					Refer to Table M1		
BM WAY DBL MOTOR SPORT. DONT BUY A LEMON	5803	MISSION GORGE RD		SAN DIEGO	92120	Moved/Out of Business					Refer to Table M1		
BRAZIL STONES INC	7988	MIRAMAR RD		SAN DIEGO	92126	Moved/Out of Business					Refer to Table M1		
C AND F INTERNATIONAL TRANSPORT	9785	MARCONI DR	U	SAN DIEGO	92154	Moved/Out of Business					Refer to Table M1		
CABINETS 4 LESS	4588	CLAIREMONT DR		SAN DIEGO	92117	Moved/Out of Business					Refer to Table M1		
Central Auto & Parts Dismantling, Inc	1120	Heritage RD		SAN DIEGO	92154	Moved/Out of Business					Refer to Table M1		
CENTRAL TRUCK REPAIR	4001	MARKET ST	E	SAN DIEGO	92102	Moved/Out of Business					Refer to Table M1		
CHELONIA INTERNATIONAL LLC	2345	MARCONI CT	D	SAN DIEGO	92154	Moved/Out of Business					Refer to Table M1		

*Based on site visit results, these facilities were found not to be conducting significant activities and will be removed from the FY 2009 inventory. The facilities typically conducted office work or were home based and not mobile.

Business Name	Street Number	Street Name	Suite	City	Zip	Existing Status*	SIC	NAICS	Category	Nearest Conveyances or Water Bodies	Pollutants Potentially Generated	Watershed	Mobile
CONCERT GROUP LOGISTICS	6060	NANCY RIDGE DR	1	SAN DIEGO	92121	Moved/Out of Business					Refer to Table M1		
CONMAT INC	9955	MARCONI DR		SAN DIEGO	92154	Moved/Out of Business					Refer to Table M1		
CROWELL DISTRIBUTING	5265	LOVELOCK ST		SAN DIEGO	92110	Moved/Out of Business					Refer to Table M1		
CROWN STAINED GLASS STUDIO	8680	MIRALANI DR	122	SAN DIEGO	92126	Moved/Out of Business					Refer to Table M1		
CT CONCERNS INC	7595	VICKERS ST	A	SAN DIEGO	92111	Moved/Out of Business					Refer to Table M1		
CUSTOM YACHT WORKS	1220	ROSECRANS ST	215	SAN DIEGO	92106	Moved/Out of Business					Refer to Table M1		
D & G AUTOMOTIVE	3644	MAIN ST	B	SAN DIEGO	92113	Moved/Out of Business					Refer to Table M1		
DEL MAR AUTO SALES	5605	IMPERIAL AV		SAN DIEGO	92114	Moved/Out of Business					Refer to Table M1		
DESTINY FREIGHT INC	9925	AIRWAY RD		SAN DIEGO	92154	Moved/Out of Business					Refer to Table M1		
DSH SOLAR ELECTRIC, INC	2785	KURTZ ST	5	SAN DIEGO	92110	Moved/Out of Business					Refer to Table M1		
DUARTE'S CARRIER	9865	MARCONI DR	A	SAN DIEGO	92154	Moved/Out of Business					Refer to Table M1		
DUCK TRANSPORT INC	8580	AvenIDA COSTA NORTE		SAN DIEGO	92154	Moved/Out of Business					Refer to Table M1		
ELITE AUTO GLASS	8222	RONSON RD		SAN DIEGO	92111	Moved/Out of Business					Refer to Table M1		
Expo Builders Supply	7465	Carroll Rd		SAN DIEGO	92121	Moved/Out of Business					Refer to Table M1		
FIVE STAR SMOG	2920	DAMON AV	B	SAN DIEGO	92109	Moved/Out of Business					Refer to Table M1		
Fonseca's Auto Wrecking	1080	Heritage Rd.		SAN DIEGO	92154	Moved/Out of Business					Refer to Table M1		
Ford's & Foreign Auto Dismantle	950	Heritage Rd		SAN DIEGO	92154	Moved/Out of Business					Refer to Table M1		
FRESCO PRODUCE INC	9925	AIRWAY RD		SAN DIEGO	92154	Moved/Out of Business					Refer to Table M1		
FULL METAL JACKET OF SAN DIEGO	4570	MISSION BAY DR		SAN DIEGO	92109	Moved/Out of Business					Refer to Table M1		
GARDEN STONE FACTORY	5171	SANTA FE ST	C	SAN DIEGO	92109	Moved/Out of Business					Refer to Table M1		
GENESIS MOLD INC	8525	ARJONS DR	M	SAN DIEGO	92126	Moved/Out of Business					Refer to Table M1		
GRIFFIN TRANSPORT	6645	CONVOY CT		SAN DIEGO	92111	Moved/Out of Business					Refer to Table M1		
GRUMMAN SYSTEMS SUPPORT CORP	7283	ENGINEER RD	C	SAN DIEGO	92111	Moved/Out of Business					Refer to Table M1		
HALL MACHINE	7945	DUNBROOK RD	G	SAN DIEGO	92126	Moved/Out of Business					Refer to Table M1		
HARLAN SPRAGUE DAWLEY INC	8860	KENAMAR DR	301	SAN DIEGO	92121	Moved/Out of Business					Refer to Table M1		
HYNAN, RICHARD J, ET AL dba HEARTLAND AUTOMOTIVES	1005	B ST		SAN DIEGO	92101	Moved/Out of Business					Refer to Table M1		

*Based on site visit results, these facilities were found not to be conducting significant activities and will be removed from the FY 2009 inventory. The facilities typically conducted office work or were home based and not mobile.

Business Name	Street Number	Street Name	Suite	City	Zip	Existing Status*	SIC	NAICS	Category	Nearest Conveyances or Water Bodies	Pollutants Potentially Generated	Watershed	Mobile
Ibarra's Iron Work	1915	Una St.		SAN DIEGO	92113	Moved/Out of Business					Refer to Table M1		
IMPORT STONE INC	8720	MIRAMAR RD		SAN DIEGO	92126	Moved/Out of Business					Refer to Table M1		
INTER AUTO PART SAN DIEGO INC	5060	CONVOY ST		SAN DIEGO	92111	Moved/Out of Business					Refer to Table M1		
JD MACHINE TECH INC	4905	MORENA BLVD	1302	SAN DIEGO	92117	Moved/Out of Business					Refer to Table M1		
JOSEPH BAILEY DETAILING	539	09TH AV		SAN DIEGO	92101	Moved/Out of Business					Refer to Table M1		
Jumanji Auto Wrecking	971	Heritage RD		SAN DIEGO	92154	Moved/Out of Business					Refer to Table M1		
L A AUTO REPAIR	4548	EL CAJON BLVD		SAN DIEGO	92115	Moved/Out of Business					Refer to Table M1		
L T MACHINING INC	2240	SAN DIEGO AV	C	SAN DIEGO	92110	Moved/Out of Business					Refer to Table M1		
LA JOYA STONE	3365	NATIONAL AV		SAN DIEGO	92113	Moved/Out of Business					Refer to Table M1		
LILY'S CONSTRUCTION COMPANY	7113	ENGINEER RD		SAN DIEGO	92111	Moved/Out of Business					Refer to Table M1		
MASTERGLASS WINDSHIELD REPAIR & REPLACEMENT	3615	NOELL ST		SAN DIEGO	92110	Moved/Out of Business					Refer to Table M1		
METRO WELDING	7725	Othello AV.		SAN DIEGO	92111	Moved/Out of Business					Refer to Table M1		
Miguel Camacho	2699	Commercial ST	D	SAN DIEGO	92113	Moved/Out of Business					Refer to Table M1		
MILLENNIUM TOWING	5805	MISSION GORGE RD	B	SAN DIEGO	92120	Moved/Out of Business					Refer to Table M1		
MORENA SERVICE STATION	2505	MORENA BLVD		SAN DIEGO	92110	Moved/Out of Business					Refer to Table M1		
MOVIL CUCAMANGOS	3712	MAIN ST		SAN DIEGO	92113	Moved/Out of Business					Refer to Table M1		
National Ordinance Company	3647	Dalbergia St.		SAN DIEGO	92113	Moved/Out of Business					Refer to Table M1		
NATIONAL TRANSMISSION & GENERAL AUTO REP	2717	IMPERIAL AV		SAN DIEGO	92102	Moved/Out of Business					Refer to Table M1		
NEIL'S AUTO INC DBA NEIL'S AUTO CENTER	6111	UNIVERSITY AV		SAN DIEGO	92115	Moved/Out of Business					Refer to Table M1		
NEW IMAGE AUTO BODY	3712	MAIN ST		SAN DIEGO	92113	Moved/Out of Business					Refer to Table M1		
NEXT7DESIGNS	1805	NEWTON AV		SAN DIEGO	92113	Moved/Out of Business					Refer to Table M1		
NICK'S AUTO REPAIR	1207	G ST		SAN DIEGO	92101	Moved/Out of Business					Refer to Table M1		
NORBERTO COLON LORENZO	5985	UNIVERSITY AV		SAN DIEGO	92115	Moved/Out of Business					Refer to Table M1		
NORCO EXPRESS	2719	KURTZ ST	C	SAN DIEGO	92110	Moved/Out of Business					Refer to Table M1		
NORM'S USED TIRES	1580	HERITAGE RD		SAN DIEGO	92154	Moved/Out of Business					Refer to Table M1		
OCEAN BLUE ENVIRONMENTAL SERVICES INC	2775	KURTZ ST	1	SAN DIEGO	92110	Moved/Out of Business					Refer to Table M1		

*Based on site visit results, these facilities were found not to be conducting significant activities and will be removed from the FY 2009 inventory. The facilities typically conducted office work or were home based and not mobile.

Business Name	Street Number	Street Name	Suite	City	Zip	Existing Status*	SIC	NAICS	Category	Nearest Conveyances or Water Bodies	Pollutants Potentially Generated	Watershed	Mobile
OMEGA TRANSPORTS	7818	WILKERSON CT	B	SAN DIEGO	92111	Moved/Out of Business					Refer to Table M1		
ONE SOURCE	5315	EL CAJON BLVD		SAN DIEGO	92115	Moved/Out of Business					Refer to Table M1		
OVERSEAS AUTO IMPORTS	4425	FEDERAL BLVD	206	SAN DIEGO	92102	Moved/Out of Business					Refer to Table M1		
P B COLLISION CENTER	2950	GARNET AV		SAN DIEGO	92109	Moved/Out of Business					Refer to Table M1		
PACIFIC BAY COLLISION CENTERS	2950	GARNET AV		SAN DIEGO	92109	Moved/Out of Business					Refer to Table M1		
PERFORMANCE EFI	5828	AUTOPORT MALL		SAN DIEGO	92121	Moved/Out of Business					Refer to Table M1		
PLATINUM ENVIRONMENTAL	12463	RANCHO BERNARDO RD	255	SAN DIEGO	92128	Moved/Out of Business					Refer to Table M1		
Prieto's Auto Wrecking	6451	Datsun ST		SAN DIEGO	92154	Moved/Out of Business					Refer to Table M1		
RAYGOZAS AUTO SALES	6088	FEDERAL BLVD		SAN DIEGO	92114	Moved/Out of Business					Refer to Table M1		
REYNOLDS MASON INDUSTRIES INC	7960	STROMESA CT		SAN DIEGO	92126	Moved/Out of Business					Refer to Table M1		
ROSECRANS AUTOMOTIVE	3794	ROSECRANS ST		SAN DIEGO	92110	Moved/Out of Business					Refer to Table M1		
S & I Auto Dismantlers and Sales	1119	S 26th St.		SAN DIEGO	92113	Moved/Out of Business					Refer to Table M1		
S AND M FABRICATIONS	7965	DUNBROOK RD	H	SAN DIEGO	92126	Moved/Out of Business					Refer to Table M1		
S R I TRUCKING	9765	MARCONI DR	105	SAN DIEGO	92154	Moved/Out of Business					Refer to Table M1		
SAN DIEGO MARBLE & TILE	9242	MIRAMAR RD	37	SAN DIEGO	92126	Moved/Out of Business					Refer to Table M1		
SANDORS MOTORS INC	1636	GRAND AV		SAN DIEGO	92109	Moved/Out of Business					Refer to Table M1		
SINALOA'S TOWING	1921	COMMERCIAL ST		SAN DIEGO	92113	Moved/Out of Business					Refer to Table M1		
SOAKTANK SYSTEMS	7955	SILVERTON AV	1207	SAN DIEGO	92126	Moved/Out of Business					Refer to Table M1		
SOTERO MENDOZA LANDSCAPING	10606	CAMINO RUIZ	8	SAN DIEGO	92126	Moved/Out of Business					Refer to Table M1		
SOUTHLAND TRANSIT INC	6231	UNIVERSITY AV		SAN DIEGO	92115	Moved/Out of Business					Refer to Table M1		
SOUTHWEST ABC MACHINE SHOP INC	8873	BALBOA AV	E	SAN DIEGO	92123	Moved/Out of Business					Refer to Table M1		
SOUTHWEST EXPORT LLC	2285	MICHAEL FARADAY DR	11	SAN DIEGO	92154	Moved/Out of Business					Refer to Table M1		
SPEED SKUNK INC	1880	GRAND AV		SAN DIEGO	92109	Moved/Out of Business					Refer to Table M1		
SUN TILE CERAMICS LLC	8920	KENAMAR DR	210	SAN DIEGO	92121	Moved/Out of Business					Refer to Table M1		
SUNBELT TOWING INC	4420	PACIFIC HWY		SAN DIEGO	92110	Moved/Out of Business					Refer to Table M1		
SUNBURST TRANSPORTAION LLC	7525	METROPOLITAN DR	306	SAN DIEGO	92108	Moved/Out of Business					Refer to Table M1		

*Based on site visit results, these facilities were found not to be conducting significant activities and will be removed from the FY 2009 inventory. The facilities typically conducted office work or were home based and not mobile.

Business Name	Street Number	Street Name	Suite	City	Zip	Existing Status*	SIC	NAICS	Category	Nearest Conveyances or Water Bodies	Pollutants Potentially Generated	Watershed	Mobile
SWEIG GENERAL CONTRACTING INC	2785	KURTZ ST	11	SAN DIEGO	92110	Moved/Out of Business					Refer to Table M1		
SYSTEMS PAVING INC	7925	SILVERTON AV	501	SAN DIEGO	92126	Moved/Out of Business					Refer to Table M1		
TEAM WORLDWIDE	7345	MISSION GORGE RD	I	SAN DIEGO	92120	Moved/Out of Business					Refer to Table M1		
THE BUG HOUSE	5855	MARKET ST		SAN DIEGO	92114	Moved/Out of Business					Refer to Table M1		
THE DAWGPOUND AUTOMOTIVE SERVICE	8859	BALBOA AV	B	SAN DIEGO	92123	Moved/Out of Business					Refer to Table M1		
THE KING AUTO BODY SHOP	3005	G ST		SAN DIEGO	92102	Moved/Out of Business					Refer to Table M1		
The Roane Company	6160	MARINDUSTRY DR		SAN DIEGO	92121	Moved/Out of Business					Refer to Table M1		
TRANSPORT SOLUTIONS INC	4915	MERCURY ST		SAN DIEGO	92111	Moved/Out of Business					Refer to Table M1		
TRINACRIA PRECAST CONCRETE INC	722	33RD ST		SAN DIEGO	92102	Moved/Out of Business					Refer to Table M1		
TWIN TWO DESIGN CRAFT	7919	SILVERTON AV	421	SAN DIEGO	92126	Moved/Out of Business					Refer to Table M1		
V TOWING	4756	FEDERAL BLVD		SAN DIEGO	92102	Moved/Out of Business					Refer to Table M1		
VANILLA AZTECA	2345	MARCONI CT	D	SAN DIEGO	92154	Moved/Out of Business					Refer to Table M1		
VAZQUEZ AUTO REPAIR	2490	COMMERCIAL ST		SAN DIEGO	92113	Moved/Out of Business					Refer to Table M1		
Vega's Auto Wrecking Inc	6421	Datsun St		SAN DIEGO	92154	Moved/Out of Business					Refer to Table M1		
WALTER N COFFMAN INC	5256	NARANJA ST		SAN DIEGO	92114	Moved/Out of Business					Refer to Table M1		
WATERLINES UNLIMITED	7179	CONSTRUCTION CT	A	SAN DIEGO	92121	Moved/Out of Business					Refer to Table M1		
WEBCO SANITATION	7844	ARMOUR ST		SAN DIEGO	92111	Moved/Out of Business					Refer to Table M1		
WILD WEST MOTOR COMPANY	8230	MIRALANI DR		SAN DIEGO	92126	Moved/Out of Business					Refer to Table M1		
WILSON / BATIZ OF CALIFORNIA LLC	9925	AIRWAY RD		SAN DIEGO	92154	Moved/Out of Business					Refer to Table M1		
YACHT DECKING SERVICES	2952	MAIN ST		SAN DIEGO	92113	Moved/Out of Business					Refer to Table M1		
(Name Unknown)	2984	Webster St		SAN DIEGO	92113	Moved/Out of Business					Refer to Table M1		
1 SOURCE TRUCKING GARAGE	3145	BEYER BLVD	3167	SAN DIEGO	92154	Moved/Out of Business					Refer to Table M1		
1 STOP AUTO GLASS	3690	MURPHY CANYON RD		SAN DIEGO	92123	Moved/Out of Business					Refer to Table M1		
A & M TOWING	1473	MORENA BLVD		SAN DIEGO	92110	Moved/Out of Business					Refer to Table M1		
A AAA TOWING	648	15TH ST		SAN DIEGO	92101	Moved/Out of Business					Refer to Table M1		
A PLUS TOWING	3356	HANCOCK ST		SAN DIEGO	92110	Moved/Out of Business					Refer to Table M1		

*Based on site visit results, these facilities were found not to be conducting significant activities and will be removed from the FY 2009 inventory. The facilities typically conducted office work or were home based and not mobile.

Business Name	Street Number	Street Name	Suite	City	Zip	Existing Status*	SIC	NAICS	Category	Nearest Conveyances or Water Bodies	Pollutants Potentially Generated	Watershed	Mobile
A1 DETAILING	4888	MOUNT DURBAN DR		SAN DIEGO	92117	Moved/Out of Business					Refer to Table M1		
ALAN RECYCLING USA INC	9060	SIEMPRE VIVA RD		SAN DIEGO	92154	Moved/Out of Business					Refer to Table M1		
ALDRICH SUPPLY CO INC	9225	DOWDY DR	206	SAN DIEGO	92126	Moved/Out of Business					Refer to Table M1		
ALEO TRUCKING	6852	CALLE DE LINEA		SAN DIEGO	92154	Moved/Out of Business					Refer to Table M1		
ALLIED EXHAUST SYSTEMS INC	8535	PRODUCTION AV		SAN DIEGO	92121	Moved/Out of Business					Refer to Table M1		
ANGELO AUTO TOWING	2002	NEWTON AV		SAN DIEGO	92113	Moved/Out of Business					Refer to Table M1		
ASANTE HOME FURNISHINGS LTD	6490	MARINDUSTRY DR	C1	SAN DIEGO	92121	Moved/Out of Business					Refer to Table M1		
ASR ROADSIDE ASSISTANCE	7710	BALBOA AV	229	SAN DIEGO	92111	Moved/Out of Business					Refer to Table M1		
AUTO LAP 2002	355	06TH AV		SAN DIEGO	92101	Moved/Out of Business					Refer to Table M1		
BAJA LA JOLLA STORE	4780	MISSION BAY DR	A	SAN DIEGO	92109	Moved/Out of Business					Refer to Table M1		
BRITTANY METALS	3990	HICOCK ST		SAN DIEGO	92110	Moved/Out of Business					Refer to Table M1		
CAESAR'S STONE IMPORTS	8909	KENAMAR DR	E	SAN DIEGO	92121	Moved/Out of Business					Refer to Table M1		
CAFENIA ENTERPRISES	10095	SCRIPPS RANCH CT		SAN DIEGO	92131	Moved/Out of Business					Refer to Table M1		
CEM-CORP	3167	COMMERCIAL ST		SAN DIEGO	92113	Moved/Out of Business					Refer to Table M1		
COBRA SPECIALITIES	2985	K ST		SAN DIEGO	92102	Moved/Out of Business					Refer to Table M1		
DANTZLER TRUCKING	1812	CACTUS RD		SAN DIEGO	92154	Moved/Out of Business					Refer to Table M1		
DAVID E MALLORY DBA PEPPERS AUTO BODY	2.5	28TH ST		SAN DIEGO	92113	Moved/Out of Business					Refer to Table M1		
DOCTOR DETAIL INC	4275	MISSION BAY DR		SAN DIEGO	92109	Moved/Out of Business					Refer to Table M1		
EUROPEAN TILE ART	6440	LUSK BLVD	D-107	SAN DIEGO	92121	Moved/Out of Business					Refer to Table M1		
FAST LANE AUTO BODY & PAINT	3112	MIDWAY DR	A	SAN DIEGO	92110	Moved/Out of Business					Refer to Table M1		
FEDERAL CARGO EXPRESS INC	10055	MARCONI DR	2418	SAN DIEGO	92154	Moved/Out of Business					Refer to Table M1		
G G AUTO MACHINE	9210	DOWDY DR	F	SAN DIEGO	92126	Moved/Out of Business					Refer to Table M1		
GOLDEN BELL CARGO EXPRESS	9393	ACTIVITY RD	E	SAN DIEGO	92126	Moved/Out of Business					Refer to Table M1		
GONZALEZ TUNE UP AND OIL CHANGES	1559	ORO VISTA RD	15	SAN DIEGO	92154	Moved/Out of Business					Refer to Table M1		
HIGAREDA AUTO BODY & PAINT	1955	BACON ST		SAN DIEGO	92107	Moved/Out of Business					Refer to Table M1		
HODNICK TRANSPORTATION INC	3520	KURTZ ST		SAN DIEGO	92110	Moved/Out of Business					Refer to Table M1		

*Based on site visit results, these facilities were found not to be conducting significant activities and will be removed from the FY 2009 inventory. The facilities typically conducted office work or were home based and not mobile.

Business Name	Street Number	Street Name	Suite	City	Zip	Existing Status*	SIC	NAICS	Category	Nearest Conveyances or Water Bodies	Pollutants Potentially Generated	Watershed	Mobile
HOME GROWN HYDROPONICS	4893	VOLTAIRE ST	B	SAN DIEGO	92107	Moved/Out of Business					Refer to Table M1		
HONEST AUTO REPAIR	3085	MADISON AV	B	SAN DIEGO	92116	Moved/Out of Business					Refer to Table M1		
ICI DULUX PAINT CENTER	9483	CAMINO RUIZ		SAN DIEGO	92126	Moved/Out of Business					Refer to Table M1		
Inter State Brands	1955	Julian AV		SAN DIEGO	92113	Moved/Out of Business					Refer to Table M1		
INTERBROKERS CONSULTING	10030	VIA DE LA AMISTAD	B	SAN DIEGO	92154	Moved/Out of Business					Refer to Table M1		
INTERNATIONAL CONDITIONING ENT INC AKA ICE	3275	MARKET ST		SAN DIEGO	92102	Moved/Out of Business					Refer to Table M1		
JERRY'S DETAILING & HAND CAR WASH	600	BROADWAY	P2	SAN DIEGO	92101	Moved/Out of Business					Refer to Table M1		
L AND M TIRE CO INC	1045	BROADWAY		SAN DIEGO	92101	Moved/Out of Business					Refer to Table M1		
LOBSTER DELIGHT	7888	CONVOY CT		SAN DIEGO	92111	Moved/Out of Business					Refer to Table M1		
LOGISTIX CARGO	10030	VIA DE LA AMISTAD	C	SAN DIEGO	92154	Moved/Out of Business					Refer to Table M1		
MACHINERY MOVERS OF SD	3246	IMPERIAL AV		SAN DIEGO	92102	Moved/Out of Business					Refer to Table M1		
MAYER CUSTOMHOUSE BROKER	9605	AIRWAY RD	A	SAN DIEGO	92154	Moved/Out of Business					Refer to Table M1		
MERLINI DIVING SERVICES	4320	NOYES ST		SAN DIEGO	92109	Moved/Out of Business					Refer to Table M1		
N & U Truck & Auto Dismantling	975	Heritage Rd.		SAN DIEGO	92154	Moved/Out of Business					Refer to Table M1		
NORTH AMERICAN TRANSPORT INC	2310	MARCONI CT	B	SAN DIEGO	92154	Moved/Out of Business					Refer to Table M1		
NORTH PARK SERVICE CENTER	3001	EL CAJON BLVD		SAN DIEGO	92104	Moved/Out of Business					Refer to Table M1		
O B AUTO REPAIR INC	1955	BACON ST		SAN DIEGO	92107	Moved/Out of Business					Refer to Table M1		
OH-LM FREIGHT SERVICE	10030	VIA DE LA AMISTAD	G	SAN DIEGO	92154	Moved/Out of Business					Refer to Table M1		
OVERHEAD DOOR CORP-SAN DIEGO SALES CENTER	9586	DISTRIBUTION AV	G	SAN DIEGO	92121	Moved/Out of Business					Refer to Table M1		
PRECISION WEST BUILDERS INC	9285	DOWDY DR	201	SAN DIEGO	92126	Moved/Out of Business					Refer to Table M1		
PYRAMID CABINETRY	9885	MESA RIM RD	124	SAN DIEGO	92121	Moved/Out of Business					Refer to Table M1		
RECYCLE SAN DIEGO	1286	UNIVERSITY AV	743	SAN DIEGO	92103	Moved/Out of Business					Refer to Table M1		
RICARDO'S FLEET SERVICE	1841	NATIONAL AV		SAN DIEGO	92113	Moved/Out of Business					Refer to Table M1		
S & G ZAVARO MOBIL	3927	EL CAJON BLVD		SAN DIEGO	92105	Moved/Out of Business					Refer to Table M1		
S RUIZ TRANSPORTATION	10055	MARCONI DR	2426	SAN DIEGO	92154	Moved/Out of Business					Refer to Table M1		
SAN DIEGO SWISS MACHINING INC	9177	AERO DR	A	SAN DIEGO	92123	Moved/Out of Business					Refer to Table M1		

*Based on site visit results, these facilities were found not to be conducting significant activities and will be removed from the FY 2009 inventory. The facilities typically conducted office work or were home based and not mobile.

Business Name	Street Number	Street Name	Suite	City	Zip	Existing Status*	SIC	NAICS	Category	Nearest Conveyances or Water Bodies	Pollutants Potentially Generated	Watershed	Mobile
SAN DIEGO TRANE	9555	CHESAPEAKE DR	201	SAN DIEGO	92123	Moved/Out of Business					Refer to Table M1		
SICARD AUTO REPAIR	1025	SICARD ST		SAN DIEGO	92113	Moved/Out of Business					Refer to Table M1		
SMITTY'S SUNBEAM	2985	K ST		SAN DIEGO	92102	Moved/Out of Business					Refer to Table M1		
STAR TOWING	3908	CENTRE ST		SAN DIEGO	92103	Moved/Out of Business					Refer to Table M1		
STATES AUTO GLASS	1050	13TH ST	A	SAN DIEGO	92101	Moved/Out of Business					Refer to Table M1		
STOP AND SAVE AUTO GLASS	1180	HERITAGE RD		SAN DIEGO	92154	Moved/Out of Business					Refer to Table M1		
SUN DISTRIBUTING	8868	CLAIREMONT MESA BLVD	A	SAN DIEGO	92123	Moved/Out of Business					Refer to Table M1		
TATRO MACHINE	2460	IMPERIAL AV		SAN DIEGO	92102	Moved/Out of Business					Refer to Table M1		
TEDDERS METAL PRODUCTS	4888	RONSON CT	A	SAN DIEGO	92111	Moved/Out of Business					Refer to Table M1		
THE CHEF'S WAREHOUSE	5225	LOVELOCK ST	A	SAN DIEGO	92110	Moved/Out of Business					Refer to Table M1		
The Sherwin-Williams Company dba Pro-Line Paint	2646	Main St		SAN DIEGO	92113	Moved/Out of Business					Refer to Table M1		
TOKER	2235	AvenIDA COSTA ESTE	200	SAN DIEGO	92154	Moved/Out of Business					Refer to Table M1		
TRANSNATIONAL LINE INC	9785	MARCONI DR	L	SAN DIEGO	92154	Moved/Out of Business					Refer to Table M1		
UPS SUPPLY CHAIN SOLUTIONS INC	9464	CHESAPEAKE DR	701	SAN DIEGO	92123	Moved/Out of Business					Refer to Table M1		
WELCH ALLYN INC	7420	CARROLL RD		SAN DIEGO	92121	Moved/Out of Business					Refer to Table M1		
YAMATO TRANSPORT USA INC	6695	CONVOY CT		SAN DIEGO	92111	Moved/Out of Business					Refer to Table M1		
MARISCOS DEL PACIFICO LLC	10050	VIA DE LA AMISTAD	2460	SAN DIEGO	92154	Moved/Out of Business					Refer to Table M1		
ALLAN COMPANY (Ruffin)	4033	Ruffin Rd		SAN DIEGO	92123	Moved/Out of Business					Refer to Table M1		
Oldcastle Precast Utility Vault	10050	Black Mountain Rd.		SAN DIEGO	92126	Moved/Out of Business					Refer to Table M1		
PM Chemical Co,Inc.	5311	Grant St		SAN DIEGO	92110	Moved/Out of Business					Refer to Table M1		
Lowe Co Recycling	1675	Precision Park LN	E	SAN YSIDRO	92173	Moved/Out of Business					Refer to Table M1		

*Based on site visit results, these facilities were found not to be conducting significant activities and will be removed from the FY 2009 inventory. The facilities typically conducted office work or were home based and not mobile.

TABLE M1 - POLLUTANT LOADING POTENTIALS OF INDUSTRIAL AND COMMERCIAL SOURCES

Source Category	Permit Commercial Category*	Heavy Metals**	Organics	Oil & Grease	Sediment	Pesticides	Nutrients	Oxygen Demanding	Bacteria/ Viruses	Trash
Auto Repair	i	L	L	L	PO	UL	UL	PO	UL	PO
Airplane Repair	ii	L	L	L	PO	UL	UL	PO	UL	PO
Boat Repair	iii	L	L	L	PO	UL	UL	PO	UL	PO
Equipment Repair	iv	L	L	L	PO	UL	UL	PO	UL	PO
Pest Control	ix	PO	PO	UL	PO	L	UL	PO	UL	PO
Auto Paint/Body	v	L	L	PO	PO	UL	UL	PO	UL	PO
Vehicle Washing	vi	PO	L	PO	PO	UL	UL	PO	UL	PO
Vehicle Parking/Storage	vii	L	L	L	L	UL	UL	PO	UL	PO
Fueling	viii	L	L	L	PO	UL	UL	PO	UL	PO
Eating/Drinking Establishments	x	UL	UL	L	PO	UL	UL	L	L	L
Carpet/Furniture Cleaning	xi	UL	PO	UL	PO	UL	UL	PO	UL	PO
Cement Mixing/Cutting	xii	UL	UL	PO	L	UL	UL	PO	UL	PO
Masonry	xiii	UL	UL	PO	L	UL	UL	PO	UL	PO
Painting/Coating	xiv	PO	PO	PO	PO	UL	UL	PO	UL	PO
Cemeteries	xix	UL	UL	UL	PO	L	L	PO	PO	PO
Botanical/Zoological Exhibits	xv	UL	PO	UL	PO	L	L	PO	L	PO
Landscaping	xvi	UL	PO	UL	PO	L	L	PO	UL	PO
Nurseries/Greenhouses	xvii	UL	PO	UL	L	L	L	PO	PO	PO
Golf courses/Parks	xviii	UL	UL	UL	PO	L	L	PO	PO	PO
Pool/Fountain Cleaning	xx	UL	UL	UL	PO	UL	UL	UL	UL	UL
Marinas	xxi	L	PO	L	PO	UL	UL	PO	PO	PO
Portable Sanitation	xxii	UL	PO	PO	PO	UL	L	PO	L	PO
Building Materials	xxiii	PO	UL	PO	L	PO	PO	PO	UL	L
Animal Facilities	xxiv	UL	UL	UL	PO	UL	L	L	L	PO
Power Washing	xxv	PO	PO	PO	PO	UL	UL	UL	UL	UL
Aggregates		PO	UL	UL	L	UL	UL	PO	UL	UL
Air Transit		PO	PO	PO	PO	UL	UL	UL	UL	UL
Airfields		L	PO	L	PO	UL	UL	PO	UL	PO
Ground Transportation		L	PO	L	PO	UL	UL	PO	UL	PO
Landfills		PO	PO	PO	L	PO	PO	L	L	L
Manufacturing, Biotech/Pharmaceutical		UL	PO	UL	PO	UL	UL	PO	UL	PO
Manufacturing, Chemicals		UL	PO	PO	PO	PO	UL	PO	UL	PO
Manufacturing, Concrete		PO	UL	PO	L	UL	UL	PO	UL	PO
Manufacturing, Electronics		PO	UL	PO	PO	UL	UL	PO	UL	PO
Manufacturing, Equipment		PO	UL	PO	PO	UL	UL	PO	UL	PO
Manufacturing, Fabric/Clothes		UL	UL	UL	PO	UL	UL	PO	PO	PO
Manufacturing, Fabricated Metal		L	UL	PO	PO	UL	UL	PO	UL	PO
Manufacturing, Food/Drink		UL	UL	PO	PO	UL	UL	PO	L	PO
Manufacturing, Misc.		PO	PO	PO	PO	UL	UL	PO	UL	PO
Manufacturing, Paper		UL	UL	UL	PO	UL	UL	PO	PO	PO
Manufacturing, Plastic/Rubber		UL	PO	PO	PO	UL	UL	PO	UL	PO
Manufacturing, Primary Metal		L	UL	PO	PO	UL	UL	PO	UL	PO
Manufacturing, Stone/Glass		UL	UL	UL	L	UL	UL	PO	UL	PO
Manufacturing, Structural Steel		L	UL	UL	PO	UL	UL	PO	UL	PO

TABLE M1 - POLLUTANT LOADING POTENTIALS OF INDUSTRIAL AND COMMERCIAL SOURCES

Source Category	Permit Commercial Category*	Heavy Metals**	Organics	Oil & Grease	Sediment	Pesticides	Nutrients	Oxygen Demanding	Bacteria/ Viruses	Trash
Manufacturing, Wood/Furniture		UL	UL	UL	PO	UL	UL	PO	PO	PO
Other Contractor		PO	PO	PO	PO	UL	UL	PO	UL	PO
Other Recreation		UL	UL	UL	UL	UL	UL	PO	PO	L
POTWs		PO	UL	UL	PO	UL	PO	L	UL	PO
Power Generation		PO	PO	PO	L	UL	UL	UL	UL	UL
Printing		PO	PO	UL	PO	UL	UL	PO	PO	PO
Recycling		L	PO	PO	L	PO	PO	PO	UL	PO
Sewage Sludge		PO	PO	PO	PO	PO	L	L	L	PO
Vehicle/Equipment Rental		L	UL	L	PO	UL	UL	PO	UL	PO
Waste Management		PO	PO	PO	L	UL	PO	L	L	L
Water Transit		PO	L	PO	PO	UL	PO	PO	PO	PO
Wholesale Food		UL	UL	PO	PO	UL	UL	L	PO	PO
Wholesale/Storage/Warehousing		UL	UL	PO	PO	UL	UL	PO	PO	PO

Notes

L = Likely, PO = Possible, UL= Unlikely

* The Municipal Permit lists a number of specific commercial categories. Other categories on this list were mainly created for industrial facilities, which the Municipal Permit mainly defines via a broad reference to the Code of Federal Regulations rather than listing specific categories. Some commercial categories not specifically listed in the Municipal Permit are also included.

** Heavy metals are a possible pollutant for any facility that has a parking lot.

This table is based on the field experience of D-Max Engineering and on tables in the Copermittees' Baseline LTEA. D-Max has conducted more than 1,000 industrial and commercial inspections during which it assessed the pollutant discharge potentials of the inspected facilities.

FSE NUM	ESTABLISHMENT NAME	ST NUM	STREET NAME	SUFFIX	SUITE	ZIP	DATE
1354	NAMI	501	UNIVERSITY	AV		92103	7/2/07
1355	KHYBER PASS	523	UNIVERSITY	AV		92103	7/2/07
1471	JIMMY CARTER'S	3172	05TH	AV		92103	7/2/07
2663	HOT DOG ON A STICK #198	3136	MISSION	BL	C	92109	7/2/07
12222	QUIZNOS SUB #11272	617	PEARL	ST		92037	7/2/07
2592	MARGO'S MEXICAN GRILL	2015	GARNET	AV	102	92109	7/2/07
2720	MILLERS FIELD	4465	MISSION	BL		92109	7/2/07
12256	DOLCI MANGO	1420	GARNET	AV		92109	7/2/07
3304	GODFATHER RESTAURANT, THE	7878	CLAIREMONT MESA	BL	G	92111	7/3/07
750	HOB NOB HILL	2271	01ST	AV		92101	7/3/07
1027	TAKA SUSHI	555	05TH	AV		92101	7/3/07
12221	JAVA JONES COFFEE HOUSE	631	09TH	AV		92101	7/3/07
4409	CADMAN RECREATION CENTER	4280	AVATI	DR		92117	7/3/07
7321	DOMINO'S PIZZA #8314	2015	GARNET	AV	101A	92109	7/5/07
6756	KENTUCKY FRIED CHICKEN #Y305027	1641	GRAND	AV		92109	7/5/07
4706	SIMA'S GRILL & DELI	7160	MIRAMAR	RD	C100	92121	7/5/07
4696	JJ'S DELI CAFE #4	7094	MIRAMAR	RD	122	92121	7/5/07
7151	TOGO'S GREAT SANDWICHES	6906	MIRAMAR	RD	E	92121	7/5/07
10475	TASTE OF LEBANON	6780	MIRAMAR	RD	110	92121	7/5/07
7216	STARBUCKS COFFEE CO. #5743	7030	MIRAMAR	RD		92121	7/5/07
4704	GOURMET BAGGER #2	7128	MIRAMAR	RD	1	92121	7/5/07
2743	TACO SURF	4657	MISSION	BL		92109	7/5/07
6445	PITA PIT, THE	4516	MISSION	BL	C	92109	7/5/07
8879	LA SHORE MARKET	5590	LA JOLLA	BL		92037	7/5/07
7366	JAVA JONES COFFEE HOUSE	4978	CASS	ST		92109	7/5/07
4505	FILIPPI'S PIZZA GROTTO	10330	FRIARS	RD	101	92120	7/6/07
8464	HAMARWEYNE FOOD MARKET	6122	UNIVERSITY	AV		92115	7/6/07
1952	KIM HUNG BAKERY	4511	UNIVERSITY	AV		92105	7/6/07
12259	LITTLE CAESARS PIZZA	2850	NATIONAL	AV	104	92113	7/6/07
571	MANCHESTER GRAND HYATT	1	MARKET	PL		92101	7/6/07
3440	BA LE SUPERMARKET AND SANDWICH SHOP	6959	LINDA VISTA	RD	G	92111	7/6/07
3407	EL PORTAL FRESH MEXICAN GRILL	4101	GENESEE	AV		92111	7/6/07
4632	ROTISSERIE AFFAIR CATERING	7313	CARROLL	RD	L	92121	7/6/07
11596	VIVA CHICAGO HOT DOGS	6780	MIRAMAR	RD	103	92121	7/6/07
4718	CREATIVE DELI	6837	NANCY RIDGE	RD	F	92121	7/6/07
2441	JAMBA JUICE #44	5638	MISSION CENTER	RD	106	92108	7/6/07
1859	TRANG'S SEAFOOD MARKET	4143	UNIVERSITY	AV		92105	7/6/07
5081	MR. CHICK	5250	MURPHY CANYON	RD	116	92123	7/9/07
432	BROADWAY TACO CO.	638	BROADWAY			92101	7/9/07
6535	EL POLLO LOCO #3484	10715	SCRIPPS POWAY	PY		92131	7/9/07
8021	KENTUCKY FRIED CHICKEN #Y305008	12305	ALEMANIA	RD		92129	7/9/07
8375	TAPIOCA HEAVEN	9225	MIRA MESA	BL	115	92126	7/9/07
5223	LA MEXICAN FIESTA	11259	CAM RUIZ			92126	7/9/07
6490	BROTHERS RESTAURANT & DELI	110	A	ST	175	92101	7/9/07
12299	FRUBERRY	944	05TH	AV		92101	7/9/07
9089	ELIXIR ESPRESSO BAR	427	C	ST	101	92101	7/10/07
10410	PETCO PARK-BAYVIEW GRILL-LEVEL 6	100	PARK	BL	RM601	92101	7/10/07
10430	PETCO PARK-OGGI'S-LEVEL 6	100	PARK	BL	RM606	92101	7/10/07
10433	PETCO PARK-BAYVIEW GRILL-LEVEL 6	100	PARK	BL	RM611	92101	7/10/07
10437	PETCO PARK-BAYVIEW GRILL-LEVEL 6	100	PARK	BL	RM616	92101	7/10/07
10439	PETCO PARK-FRIAR FRANKS-LEVEL 6	100	PARK	BL	RM618	92101	7/10/07
10385	PETCO PARK-CLUB 19-LEVEL 5	100	PARK	BL		92101	7/10/07
6377	FUJIYAMA SUSHI BAR & BENTO	15817	BERNARDO CENTER	DR	106	92127	7/10/07
12076	QUIZNOS SUB #10388	16479	BERNARDO CENTER	DR		92128	7/10/07
10386	PETCO PARK-RANDYJONES BBQ/TROLLEY STATION GRILL	100	PARK	BL	RM505	92101	7/10/07
10406	PETCO PARK-HARBORS GRILL/ANTHONY'S-LEVEL 5	100	PARK	BL	RM509	92101	7/10/07
10375	PETCO PARK-K STREET GRILL-LEVEL 5	100	PARK	BL	RM503	92101	7/10/07
10407	PETCO PARK-SUH-WEET-LEVEL 5	100	PARK	BL		92101	7/10/07
10441	PETCO PARK-IN SUITE PANTRY-LEVEL 5	100	PARK	BL	RM 511	92101	7/10/07
10371	PETCO PARK-PCL KITCHEN-LEVEL 4	100	PARK	BL		92101	7/10/07
10395	PETCO PARK-PRESS KITCHEN-LEVEL 5	100	PARK	BL		92101	7/10/07
10373	PETCO PARK-FRIAR FRANKS-LEVEL 5	100	PARK	BL	RM501	92101	7/10/07
10438	PETCO PARK-OGGI'S-LEVEL 6	100	PARK	BL	RM 617	92101	7/10/07
10435	PETCO PARK-KETTLE & CONE-LEVEL 6	100	PARK	BL	RM612	92101	7/10/07
10432	PETCO PARK-FRIAR FRANKS-LEVEL 6	100	PARK	BL	RM608	92101	7/10/07
10415	PETCO PARK-RUBIO'S-LEVEL 6	100	PARK	BL	RM602	92101	7/10/07
6971	YE OLD BIKE CAFE	6792	UNIVERSITY	AV		92115	7/10/07
10440	PETCO PARK-SWEET SPOT-LEVEL 6	100	PARK	BL	RM619	92101	7/10/07
10442	PETCO PARK-WESTWINDS-LEVEL 5	100	PARK	BL		92101	7/10/07
10431	PETCO PARK-VENDOR DEPOT-LEVEL 6	100	PARK	BL	RM607	92101	7/10/07
9639	MARRIOTT RESIDENCE INN	1747	PACIFIC	HY		92101	7/11/07
213	SADAF RESTAURANT	613	PEARL	ST		92037	7/11/07
113	GIRARD GOURMET	7837	GIRARD	AV		92037	7/11/07

FSE NUM	ESTABLISHMENT NAME	ST NUM	STREET NAME	SUFFIX	SUITE	ZIP	DATE
10336	PETCO PARK-BALL PARK BREWS-LEVEL 3	100	PARK	BL		92101	7/11/07
10335	PETCO PARK-RUBY'S DINER-LEVEL 3	100	PARK	BL	RM306	92101	7/11/07
10345	PETCO PARK-OGGI'S/FRIAR FRANKS/ANTHONYS-LEVEL 3	100	PARK	BL		92101	7/11/07
10347	PETCO PARK-RUBIO'S-LEVEL 3	100	PARK	BL		92101	7/11/07
10340	PETCO PARK-RANDY JONES BBQ-LEVEL 3	100	PARK	BL		92101	7/11/07
10356	PETCO PARK-FRIAR FRANKS-LEVEL 3	100	PARK	BL		92101	7/11/07
11245	PETCO PARK-SATELLITE 118-LEVEL 3	100	PARK	BL		92101	7/11/07
10360	PETCO PARK-WARMING KITCHEN PANTRY-LEVEL 3	100	PARK	BL		92101	7/11/07
3244	INTERNATIONAL GROCERIES OF SAN DIEGO	3548	ASHFORD	ST	B	92111	7/11/07
10320	PETCO PARK-SWEET SPOT/FRIAR FRANKS-LEVEL 2	100	PARK	BL		92101	7/11/07
10326	PETCO PARK-K STREET GRILL-LEVEL 2	100	PARK	BL	RM207	92101	7/11/07
10365	PETCO PARK-BRICK HOUSE DELI-LEVEL 3	100	PARK	BL		92101	7/11/07
10370	PETCO PARK-K STREET GRILL-LEVEL 3	100	PARK	BL	RM321	92101	7/11/07
10315	PETCO PARK-COMMISSARY KITCHEN-LEVEL 1	100	PARK	BL		92101	7/11/07
10308	PETCO PARK-VISITORS TEAM KITCHEN-LEVEL 1	100	PARK	BL		92101	7/11/07
10445	PETCO PARK-DUGOUT AND IN SEAT SERVICE-LEVEL 1	100	PARK	BL	RM130	92101	7/11/07
10307	PETCO PARK-IN SEAT SERVICE-LEVEL 1	100	PARK	BL	RM129	92101	7/11/07
10306	PETCO PARK-SONY DUGOUT CLUB-LEVEL 1	100	PARK	BL		92101	7/11/07
10305	PETCO PARK-HOME TEAM KITCHEN-LEVEL 1	100	PARK	BL		92101	7/11/07
10327	PETCO PARK-RUBIO'S-LEVEL 3	100	PARK	BL	RM301	92101	7/11/07
10329	PETCO PARK-FRIAR FRANKS-LEVEL 3	100	PARK	BL	RM303	92101	7/11/07
11246	PETCO PARK-SATELLITE 119-LEVEL 3	100	PARK	BL		92101	7/11/07
10330	PETCO PARK-OGGI'S-LEVEL 3	100	PARK	BL	RM304	92101	7/11/07
65	LA JOLLA SHORES MARKET	2259	AVNDA DE LA PLAYA			92037	7/11/07
161	SU CASA RESTAURANT	6738	LA JOLLA	BL		92037	7/11/07
718	COUNTY ADMINISTRATION CAFETERIA	1600	PACIFIC	HY	A	92101	7/11/07
285	MARKETPLACE GRILLE	1030	TORREY PINES	RD	C	92037	7/11/07
9149	MR. TACO MEXICAN FOOD	7918	IVANHOE	ST		92037	7/11/07
3062	DAVE'S SNACK BAR	4297	PACIFIC	HY	32	92110	7/11/07
10366	PETCO PARK-SWEET SPOT-LEVEL 3	100	PARK	BL	RM318	92101	7/11/07
3199	SUBMARINA SPORTS ARENA	3225	SPORTS ARENA	BL	103	92110	7/13/07
6827	PHIL'S BBQ	3750	SPORTS ARENA	BL		92110	7/13/07
10185	STARBUCKS COFFEE CO. #2999	8898	NAVAJO	RD	D	92119	7/16/07
1885	HAO VI CHINESE RESTAURANT	4451	UNIVERSITY	AV		92105	7/16/07
8309	PANDA EXPRESS #758	4371	UNIVERSITY	AV		92105	7/16/07
1896	THUY TRANG CAFE AND BILLARDS	4686	UNIVERSITY	AV		92105	7/16/07
705	ANTHONY'S FISH GROTTO	1360	NORTH HARBOR	DR		92101	7/16/07
7591	INDIGO GRILL	1536	INDIA	ST		92101	7/16/07
1446	BALBOA NURSING & REHABILITATION CENTER	3520	04TH	AV		92103	7/16/07
3536	NOBLE CHEF, THE	6159	BALBOA	AV		92111	7/16/07
3268	INTERNATIONAL HOUSE OF PANCAKES #806	6135	BALBOA	AV		92111	7/16/07
4473	SUBWAY #10085	8872	NAVAJO	RD	B	92119	7/16/07
3582	VALENCIA PARK MARKET	5061	CHURCHWARD	ST		92113	7/16/07
3789	BIG K MARKET	6196	FEDERAL	BL		92114	7/16/07
3801	FOOD BARGAIN MARKET	6261	IMPERIAL	AV		92114	7/16/07
4459	EXXON #1026	8815	LAKE MURRAY	BL		92119	7/16/07
1429	GATHERING, THE	902	WASHINGTON	ST		92103	7/17/07
7342	COFFEE BEAN & TEA LEAF #99, THE	5657	BALBOA	AV		92111	7/17/07
3263	COCO'S #0876	5955	BALBOA	AV		92111	7/17/07
3540	MCDONALD'S #13410	5920	BALBOA	AV		92111	7/17/07
6518	TACO BELL #20676	5230	BALBOA	AV		92117	7/17/07
4388	EL COTIXAN	4370	GENESEE	AV		92117	7/17/07
5079	EL ROBERTO'S TACO SHOP	5150	MURPHY CANYON	RD	109	92123	7/18/07
6515	CON PANE RUSTIC BREADS & CAFE	1110	ROSECRANS	ST	100	92106	7/18/07
127	SANTE RISTORANTE	7811	HERSCHEL	AV		92037	7/18/07
284	COME ON IN	1030	TORREY PINES	RD	B	92037	7/18/07
215	CHINA CHEF CHINESE RESTAURANT	623	PEARL	ST		92037	7/18/07
153	JJ PIZZA AND DELI	5737	LA JOLLA	BL	A	92037	7/18/07
228	CHATEAU LA JOLLA INN	233	PROSPECT	ST		92037	7/18/07
2082	LIVING ROOM, THE	1018	ROSECRANS	ST		92106	7/18/07
10015	3 SQUARES	6366	DEL CERRO	BL		92120	7/18/07
2056	BAY CLUB HOTEL & MARINA, THE	2131	SHELTER ISLAND	DR		92106	7/18/07
2064	BOLL WEEVIL #04	2743	SHELTER ISLAND	DR		92106	7/18/07
2068	MARVELOUS MUFFINS	2907	SHELTER ISLAND	DR	101	92106	7/18/07
7671	U.S. COAST GUARD DINING FACILITY	2710	NORTH HARBOR	DR		92101	7/19/07
343	AMC THEATRES LA JOLLA VILLAGE 12 #423	8657	VILLA LA JOLLA	DR	129	92037	7/19/07
2917	TURQUOISE COFFEE	841	TURQUOISE	ST		92109	7/19/07
310	RED APPLE DELI, THE	8950	VILLA LA JOLLA	DR	B123	92037	7/19/07
8980	AM/PM MINI MARKET	3580	SPORTS ARENA	BL		92110	7/19/07
8249	VILLAGE COFFEE	10415	SAN DIEGO MISSION	RD	B	92108	7/20/07
5980	PIZZA HUT #315060	1808	CORONADO	AV		92154	7/20/07
6238	SONIA'S SNACK BAR	2383	VIA SEGUNDO			92173	7/20/07
6236	POLO RESTAURANT	2383	VIA SEGUNDO			92173	7/20/07

FSE NUM	ESTABLISHMENT NAME	ST NUM	STREET NAME	SUFFIX	SUITE	ZIP	DATE
11745	BROWN BAG DELI	3280	MAIN	ST	3	92113	7/20/07
3733	HUMBERTO'S TACO SHOP	1136	43RD	ST		92113	7/20/07
3729	GREAT WALL EXPRESS	1002	43RD	ST		92113	7/20/07
382	TOSHI-SAN RESTAURANT	7614	FAY	AV		92037	7/20/07
89	ZENBU RESTAURANT	7660	FAY	AV	I	92037	7/20/07
83	TACO HOUSE	7556	FAY	AV	A	92037	7/20/07
8241	BLUE SEA LODGE	707	PACIFIC BEACH	DR		92109	7/20/07
92	MANHATTAN OF LA JOLLA	7766	FAY	AV		92037	7/20/07
85	PIZZA PRONTO	7556	FAY	AV	F	92037	7/20/07
2670	ROBERTO'S TACO SHOP	3202	MISSION	BL		92109	7/20/07
77	CLOISTERS OF LA JOLLA	7160	FAY	AV		92037	7/20/07
8990	MISSION HILLS UNITED CHURCH OF CHRIST	4070	JACKDAW	ST		92103	7/23/07
8699	PANADERIA EL CHOCORROL	4461	CLAIREMONT MESA	BL		92117	7/23/07
12325	TCBY BERIYO	2556	LANING	RD	B102	92106	7/23/07
12311	MELLOW WINE BAR	2556	LANING	RD	B103	92106	7/23/07
12255	CAFE EUROPE	6168	EL CAJON	BL		92115	7/23/07
4333	EL GRINGO MEXICAN RESTAURANT	4445	CLAIREMONT MESA	BL		92117	7/23/07
4336	STAR SHINE MARKET	4475	CLAIREMONT MESA	BL		92117	7/23/07
388	WESTIN SAN DIEGO	400	BROADWAY			92101	7/24/07
470	GRAND CENTRAL CAFE	500	BROADWAY			92101	7/24/07
935	GRAB & GO SUBS	600	BROADWAY		170	92101	7/24/07
2209	LITICKER'S LIQUOR - FRESH MEXICAN GRILL	4955	VOLTAIRE	ST		92107	7/24/07
10070	STAGE	762	05TH	AV		92101	7/24/07
1843	GABRIEL'S MARKET	3820	UNIVERSITY	AV		92105	7/24/07
1895	97 SUPERMARKET	4679	UNIVERSITY	AV		92105	7/24/07
7911	STARBUCKS COFFEE CO. #5867	3895	FAIRMOUNT	AV		92105	7/24/07
6463	R & B FILIPINO CUISINE	11257	CAM RUIZ			92126	7/24/07
2763	LAHAINA BEACH HOUSE	710	OLIVER	AV		92109	7/24/07
968	SAINT TROPEZ BAKERY AND BISTRO	600	BROADWAY		130	92101	7/24/07
11629	SMOOTHIE KING #545	600	BROADWAY		175	92101	7/24/07
12546	BOYS & GIRLS CLUBS CLAIREMONT BRANCH	4635	CLAIREMONT MESA	BL		92117	7/24/07
11901	LOS PRIMOS MEXICAN FOOD #21	2556	LANING	RD	B101	92106	7/25/07
10885	CRAB HUT	4646	CONVOY	ST	106A	92111	7/25/07
12149	YOGURT WORLD	4646	CONVOY	ST	113	92111	7/25/07
61	KITCHEN AT THE SHORES	2168	AVNDA DE LA PLAYA			92037	7/26/07
1858	CAM KY CHINESE B.B.Q.	4141	UNIVERSITY	AV		92105	7/26/07
11300	KOREAN CATHOLIC CENTER SAN DIEGO	3390	GLENCOLUM	DR		92123	7/26/07
3339	ORIGINAL PANCAKE HOUSE	3906	CONVOY	ST		92111	7/27/07
7011	YAKITORI K-1	3860	CONVOY	ST	110	92111	7/27/07
60	CHEESE SHOP, THE	2165	AVNDA DE LA PLAYA			92037	7/30/07
326	STARBUCKS COFFEE CO. #528	1150	PROSPECT	ST		92037	7/30/07
2487	FARMERS MKT DELICATESSEN & CATERING	4435	CASS	ST		92109	7/30/07
67	HOUSE OF PIZZA	8107	CAM DEL SOL			92037	7/30/07
2656	ACE LIQUOR	2892	MISSION	BL		92109	7/30/07
11440	BIRD ROCK YOGURT COMPANY	366	FORWARD	ST		92037	7/30/07
3175	BARONS MARKET	4001	WEST POINT LOMA	BL		92110	7/30/07
11816	SUNSHINE SMOOTHIES	5020	WEST POINT LOMA	BL		92107	7/30/07
2681	KAHVE COFFEE HOUSE	3719	MISSION	BL	B	92109	7/31/07
2358	SEVEN SEAS LODGE	411	HOTEL CIRCLE SOUTH			92108	7/31/07
2678	BOARDWALK, THE	3704	MISSION	BL		92109	7/31/07
2362	MISSION VALLEY RESORT	875	HOTEL CIRCLE SOUTH			92108	7/31/07
9766	HOTEL SOLAMAR/J SIX RESTAURANT	435	06TH	AV		92101	8/1/07
2160	NICK'S AT THE BEACH	5083	SANTA MONICA	AV	2B	92107	8/2/07
9	VONS #2348	2606	DEL MAR HEIGHTS	RD		92014	8/2/07
3180	TACO FIESTA	4111	WEST POINT LOMA	BL		92110	8/6/07
949	MASALA SPICES OF INDIA	314	05TH	AV		92101	8/6/07
648	ST. VINCENT DE PAUL JOAN KROC CENTER	1501	IMPERIAL	AV		92101	8/6/07
2551	TAMALES ANCIRA	1404	GARNET	AV		92109	8/6/07
6851	CAFE MONO	3833	MISSION	BL		92109	8/6/07
6564	QUIZNOS SUB #1116	3555	ROSECRANS	ST	104A	92110	8/7/07
12096	WINDAN SEA CAFE	6780	LA JOLLA	BL		92037	8/7/07
9885	LA MISSION	2415	SAN DIEGO	AV	110	92110	8/7/07
12446	BETTER BUZZ COFFEE CO.	1909	GARNET	AV		92109	8/7/07
3542	RUBIO'S FRESH MEXICAN GRILL #09	7420	CLAIREMONT MESA	BL	111	92111	8/7/07
7676	HOUSEHOLD AUTO FINANCE	5855	COPLEY	DR		92111	8/7/07
3556	SAU VOI DELI SHOP	7330	CLAIREMONT MESA	BL	109	92111	8/7/07
1420	DONUT STAR	601	WASHINGTON	ST		92103	8/8/07
10313	PAPA'S PIZZA	11385	POWAY	RD	110	92128	8/8/07
11525	PETCO PARK-FRIAR SHACK-LEVEL 2	100	PARK	BL		92101	8/8/07
12245	SUBMARINA #71	10545	SCRIPPS POWAY	PY	B	92131	8/8/07
6671	VIP ORIENTAL BUFFET	5539	CLAIREMONT MESA	BL		92117	8/8/07
11850	STARBUCKS COFFEE CO. #11599	2401	TRUXTUN	RD	101	92106	8/9/07
12133	AMYLIN PHARMACEUTICALS	4575	EASTGATE	ML		92121	8/9/07

FSE NUM	ESTABLISHMENT NAME	ST NUM	STREET NAME	SUFFIX	SUITE	ZIP	DATE
12107	WINE STEALS	2970	TRUXTUN	RD	B-9	92106	8/9/07
11852	COLD STONE CREAMERY #664	2401	TRUXTUN	RD	103	92106	8/9/07
6003	DOS PANCHOS MEXICAN FOOD	2511	CORONADO	AV	E	92154	8/10/07
8359	NO VUS	1501	INDIA	ST	105	92101	8/13/07
11992	ANTHOLOGY	1337	INDIA	ST		92101	8/14/07
11830	RANCHO BERNARDO INN BALLROOM (ARAGON)	17550	BERNARDO OAKS	DR		92128	8/14/07
12168	BETCHAY'S PANCIT LUMPIA & GRILL	13223	BLACK MTN	RD	2 & 3	92129	8/14/07
2422	SEARS ESSENTIALS	8730	RIO SAN DIEGO	DR		92108	8/14/07
2394	MARRIOTT MISSION VALLEY	8757	RIO SAN DIEGO	DR		92108	8/14/07
3812	BOYS & GIRLS CLUBS ENCANTO BRANCH	6785	IMPERIAL	AV		92114	8/14/07
2994	KYOTO SUSHI RESTAURANT	3166	MIDWAY	DR		92110	8/15/07
4325	JACK IN THE BOX #0013	3850	CLAIREMONT MESA	BL		92117	8/15/07
12304	SELECTA MINI MART	4022	43RD	ST		92105	8/15/07
2218	OCEAN BEACH PIER CAFE	5091	NIAGARA	AV		92107	8/16/07
2214	VILLAGE KABOB GREEK RESTAURANT	4902	NEWPORT	AV		92107	8/16/07
2144	SOUTH BEACH BAR & GRILLE	5059	NEWPORT	AV	104	92107	8/16/07
374	LEAN & GREEN	7825	FAY	AV	180	92037	8/16/07
4855	BARCINO GRILL	3777	LA JOLLA VILLAGE	DR		92122	8/16/07
7511	TRUCK.NET LLC	8490	AVNDA DE LA FUENTE		5	92154	8/16/07
2197	TINY'S TAVERN	4745	VOLTAIRE	ST		92107	8/17/07
12369	BEACH SWEETS	5022	NEWPORT	AV		92107	8/17/07
3259	SUBMARINA	5650	BALBOA	AV	101	92111	8/17/07
11980	OGGI'S PIZZA & BREWING CO.	2562	LANING	RD		92106	8/21/07
1746	EL TIO ALBERTO	2810	EL CAJON	BL	A-1	92104	8/21/07
1572	MAXIM'S PALACE CHINESE RESTAURANT	2810	EL CAJON	BL	D	92104	8/21/07
11982	DINNER STUDIO	2558	LANING	RD	101	92106	8/21/07
793	ST. PAUL'S VILLA	2340	04TH	AV		92101	8/22/07
7587	OMNI SAN DIEGO HOTEL	675	L	ST		92101	8/22/07
4631	KYOCERA CAFETERIA	10300	CAMPUS POINT	DR		92121	8/22/07
11881	INTUIT	7535	TORREY SANTA FE	RD		92129	8/22/07
6361	BRAILLE INSTITUTE	4555	EXECUTIVE	DR		92121	8/22/07
4749	PHO STATION	9450	SCRANTON	RD	114B	92121	8/22/07
752	7-ELEVEN #33711	1010	02ND	AV	100A	92101	8/22/07
8529	ROXY CAFE	4510	EXECUTIVE	DR	P8	92121	8/22/07
4380	NIETO'S	4310	GENESEE	AV	106	92117	8/23/07
2395	URBAN FRESH DELI	8885	RIO SAN DIEGO	DR	170	92108	8/23/07
2396	BROTHERS RESTAURANT & DELI	8888	RIO SAN DIEGO	DR	100	92108	8/23/07
4657	BISTRO ON 2ND	6455	LUSK	BL		92121	8/23/07
4760	DELI HOUSE	9808	SCRANTON	RD	180	92121	8/23/07
11711	NORTH UNIVERSITY COMMUNITY BRANCH LIBRARY	8820	JUDICIAL	DR		92121	8/23/07
11712	NOBEL ATHLETIC PARK AND RECREATION CENTER	8810	JUDICIAL	DR		92121	8/23/07
5710	PARK VILLAGE ELEMENTARY	7930	PARK VILLAGE	RD		92129	8/23/07
4809	QUALCOMM EMPLOYEE CAFETERIA	10185	MCKELLAR	CT		92121	8/23/07
10836	IVY HOTEL	630	F	ST		92101	8/23/07
11520	GEMELLI PIZZERIA	2420	05TH	AV		92101	8/23/07
12396	FAIRMOUNT DINER	5981	FAIRMOUNT	AV		92120	8/24/07
5910	KIDDIE KOLLEGE LEARNING CENTER	6088	BANBURY	ST		92139	8/24/07
7653	RASPADOS ACAPULCO	3893	NATIONAL	AV		92113	8/27/07
606	TOM HAM'S LIGHTHOUSE	2150	HARBOR ISLAND	DR		92101	8/28/07
8182	STARBUCKS COFFEE CO. #6521	5604	LA JOLLA	BL		92037	8/28/07
6483	SUBMARINA	10920	ROSELLE	ST	102	92121	8/28/07
10516	LUNA GRILL	7825	HIGHLAND VILLAGE	PL	E105	92129	8/28/07
1580	CITY DRAGON HEALTHY CHINESE FOOD	2885	EL CAJON	BL	C	92104	8/28/07
1574	BURGER KING #3902	2829	EL CAJON	BL		92104	8/28/07
2426	SANSAI JAPANESE GRILL	7710	HAZARD CENTER	DR	D	92108	8/28/07
2346	JOE'S CRAB SHACK	7610	HAZARD CENTER	DR	703	92108	8/28/07
2455	DAPHNE'S GREEK CAFE #1059	8660	RIO SAN DIEGO	DR	102	92108	8/28/07
1198	LOS KORAS MEXICAN & SEAFOOD	4297	MARKET	ST		92102	8/28/07
2836	MISSION BURGER	711	OLIVER	AV	1/2	92109	8/28/07
8809	UNCLE VINNIE'S PIZZERIA	13859	CARMEL VALLEY	RD	A	92130	8/28/07
8909	IT'S A GRIND COFFEE HOUSE	13350	CAM DEL SUR		9	92129	8/28/07
10030	PEET'S COFFEE & TEA #317	7845	HIGHLAND VILLAGE	PL	C105	92129	8/28/07
3092	SAUCED PIZZERIA & BISTRO	2244	SAN DIEGO	AV	C	92110	8/28/07
605	HARBOR ISLAND LIQUOR & DELI	2040	HARBOR ISLAND	DR	1B	92101	8/28/07
4555	RITE AID #5657	6505	MISSION GORGE	RD		92120	8/28/07
2765	BIG KAHUNA	711	OLIVER	AV	1/2	92109	8/28/07
2783	BIG OLAF ICE CREAM	707	REED	AV		92109	8/28/07
2918	7-ELEVEN #13642	2920	ADRIAN	ST		92110	8/28/07
9860	AWASH MARKET AND DELI	2876	EL CAJON	BL		92104	8/28/07
2599	ARIA INTERNATIONAL MARKET	2710	GARNET	AV	205	92109	8/28/07
2872	P.B. EXPRESS DELI	3503	INGRAHAM	ST		92109	8/28/07
2626	AM/PM MINI MARKET #5406	1875	GRAND	AV		92109	8/28/07
596	MARIA'S CAFE DELI & MARKET	955	HARBOR ISLAND	DR	200	92101	8/28/07

FSE NUM	ESTABLISHMENT NAME	ST NUM	STREET NAME	SUFFIX	SUITE	ZIP	DATE
3094	OLD TOWN LIQUOR & DELI	2304	SAN DIEGO	AV		92110	8/29/07
10895	ZUMBAR COFFEE AND TEA	10920	ROSELLE	ST	106	92121	8/29/07
10100	SUBMARINA #58	7835	HIGHLAND VILLAGE	PL	D102	92129	8/29/07
7691	MIDWAY SHELL	3425	MIDWAY	DR		92110	8/29/07
108	VONS #2323	7544	GIRARD	AV		92037	8/30/07
112	MY PLACE CAFE	7777	GIRARD	AV	103	92037	8/30/07
1377	STARBUCKS COFFEE CO. #14022	1080	UNIVERSITY	AV	H101	92103	8/30/07
9159	REDBERRY FROZEN YOGURT	3860	CONVOY	ST	106	92111	8/30/07
3344	KENTUCKY FRIED CHICKEN #Y450063	4140	CONVOY	ST		92111	8/30/07
6571	SABOR LATINO RESTAURANT	8680	NAVAJO	RD	104	92119	8/30/07
8429	NRGIZE LIFESTYLE CAFE	8876	NAVAJO	RD		92119	8/30/07
2810	HEIDI'S DELI & LIQUOR	980	TURQUOISE	ST		92109	8/30/07
2772	MISSION BAY DELI	1548	QUIVIRA	WY		92109	8/30/07
87	JONATHAN'S	7611	FAY	AV		92037	8/31/07
2384	DINNER A'FARE MISSION VALLEY STORE, THE	5658	MISSION CENTER	RD	301	92108	8/31/07
12361	URBANE CAFE	5375	NAPA	ST	B103	92110	8/31/07
3047	OFFSHORE TAVERN, THE	2253	MORENA	BL		92110	8/31/07
332	SORELLA DEL TARVENA	7420	GIRARD	AV		92037	9/5/07
104	PANNIKIN CAFE, THE	7467	GIRARD	AV		92037	9/5/07
10261	WIRED	853	HORNBLEND	ST		92109	9/5/07
10456	ROUND TABLE PIZZA	1221	GARNET	AV		92109	9/5/07
2188	HONEY BEAR COTTAGE	4118	VOLTAIRE	ST		92107	9/5/07
12322	PAULIE'S PIZZA KITCHEN	10427	SAN DIEGO MISSION	RD		92108	9/6/07
1185	HOUSE OF METAMORPHOSIS	2970	MARKET	ST		92102	9/6/07
390	1ST NATIONAL DELI	401	A	ST	110	92101	9/6/07
7698	VICTORY OUTREACH CHURCH	4235	NATIONAL	AV		92113	9/6/07
395	BAYSIDE BAR & GRILL, THE	555	ASH	ST		92101	9/10/07
1495	LOTUS THAI CUISINE	3761	06TH	AV		92103	9/10/07
280	LA JOLLA BEACH & TENNIS CLUB	2000	SPINDRIFT	DR		92037	9/10/07
554	ARIANA RESTAURANT	1646	FRONT	ST		92101	9/10/07
12358	DOLCE FREDDO	3739	06TH	AV	C	92103	9/10/07
11600	TASTY PIZZA	1826	CORONADO	AV		92154	9/11/07
5986	TAY'S SARI-SARI STORE AND BAKE SHOP	1840	CORONADO	AV	C	92154	9/11/07
6032	7-ELEVEN #27771	1771	ORO VISTA	RD		92154	9/11/07
6197	AM/PM MINI MARKET #5323	2510	OTAY CENTER	DR		92154	9/11/07
4088	V.I.P. ORIENTAL BUFFET	5801	UNIVERSITY	AV		92115	9/12/07
4617	JODI'S ESPRESSO & DELI	6367	ALVARADO	CT	100	92120	9/12/07
2150	ROSARIA'S PIZZA #4	4719	POINT LOMA	AV		92107	9/12/07
1946	LUCKY STAR RESTAURANT	3893	54TH	ST		92105	9/12/07
8036	PRO KIDS GOLF	4085	52ND	ST		92105	9/12/07
1931	UNIVERSITY CARE CENTER	5602	UNIVERSITY	AV		92105	9/12/07
4461	CHEERS LIQUOR	6983	NAVAJO	RD		92119	9/12/07
2057	BALI HAI RESTAURANT	2230	SHELTER ISLAND	DR		92106	9/13/07
6951	COMFORT SUITES	2351	OTAY CENTER	DR		92154	9/13/07
3816	VAQUEROS CARNE ASADA	6936	LISBON	ST		92114	9/13/07
6686	GOLDEN GATE CHINESE FOOD TO GO	2335	ROLL	DR	2	92154	9/13/07
12357	RAKADEKA	10450	FRIARS	RD	X	92108	9/13/07
3835	SKYLINE CONVENIENCE STORE	7346	SKYLINE	DR		92114	9/13/07
12128	SULTAN'S SHAWARMA	543	04TH	AV		92101	9/14/07
10520	FLEET WOOD, THE	639	J	ST		92101	9/14/07
12102	GELATERIA FRIZZANTE	435	ISLAND	AV		92101	9/14/07
1452	SUBWAY #02019	3886	04TH	AV		92103	9/14/07
4296	7-ELEVEN #19663	3090	CLAIREMONT	DR		92117	9/14/07
853	SRO COCKTAIL LOUNGE	1807	05TH	AV		92101	9/14/07
4286	SANDWICH EMPORIUM	3054	CLAIREMONT	DR	1/2	92117	9/14/07
1448	7-ELEVEN #19526	3792	04TH	AV		92103	9/14/07
5525	YESENIA'S MEXICAN FOOD	12075	CARMEL MTN	RD	208	92128	9/17/07
5428	CHICAGO ON A BUN	11625	DUENDA	RD		92127	9/17/07
5464	CARL'S JR. #214	16685	BERNARDO CENTER	DR		92128	9/17/07
5633	CAPPUCCINO COTTAGE	16691	BERNARDO CENTER	DR		92128	9/17/07
5466	7-ELEVEN #19883	16703	BERNARDO CENTER	DR		92128	9/17/07
2062	BIG AL'S	2724	SHELTER ISLAND	DR		92106	9/18/07
2058	HUMPHREY'S	2241	SHELTER ISLAND	DR		92106	9/18/07
2055	SILVER GATE YACHT CLUB	2091	SHELTER ISLAND	DR		92106	9/18/07
12146	BLUEBERRY HILL GOURMET HAMBURGERS & BREW	4161	VOLTAIRE	ST	A	92107	9/18/07
7800	DOMINO'S PIZZA #7710	4120	CLAIREMONT MESA	BL	102	92117	9/18/07
10715	SKYBOX SPORTS GRILL	4809	CLAIREMONT	DR	B	92117	9/18/07
8604	DENNY'S	4280	CLAIREMONT MESA	BL		92117	9/18/07
11155	SENOR PANCHO FRESH MEXICAN GRILL	4705	CLAIREMONT	DR	F	92117	9/18/07
8660	LIGHTNIN' JACK'S BBQ	4705	CLAIREMONT	DR	H	92117	9/18/07
12402	MITLA EXPRESS MEXICAN RESTAURANT	2850	NATIONAL	AV		92113	9/18/07
12319	PANDA EXPRESS	2850	NATIONAL	AV	100	92113	9/18/07
5629	BRUEGGER'S BAGELS #373	11134	RANCHO CARMEL	DR	104	92128	9/18/07

FSE NUM	ESTABLISHMENT NAME	ST NUM	STREET NAME	SUFFIX	SUITE	ZIP	DATE
2818	GAGLIONE BROTHERS FAMOUS STEAKS & SUBS	728	VENTURA	PL	A	92109	9/18/07
2158	SHADES OCEANFRONT BISTRO	5083	SANTA MONICA	AV	1F	92107	9/18/07
3026	MCDONALD'S #01014	3805	MIDWAY	DR		92110	9/18/07
2953	BRAZIL BY THE BAY	3770	HANCOCK	ST	G	92110	9/18/07
2052	SHARKEY'S BAIT, TACKLE & DELI	1776	SHELTER ISLAND	DR		92106	9/18/07
1711	SCOLARI'S OFFICE	3936	30TH	ST		92104	9/18/07
12061	ZANZIBAR CAFE	707	G	ST		92101	9/19/07
1740	ROSARIO PIZZA	2859	UNIVERSITY	AV		92104	9/19/07
1751	CLARE DE LUNE	2906	UNIVERSITY	AV		92104	9/19/07
4094	AM/PM MINI MARKET #5609	6098	UNIVERSITY	AV		92115	9/19/07
1133	EL CORA BAKERY	2121	IMPERIAL	AV	F-1	92102	9/19/07
1132	LA BAHIA	2121	IMPERIAL	AV		92102	9/19/07
1157	IMPERIAL MARKET	2765	IMPERIAL	AV		92102	9/19/07
1616	SANTOS FARMS MARKET	3019	LINCOLN	AV		92104	9/19/07
3841	SKYLINE RECREATION CENTER	8285	SKYLINE	DR		92114	9/19/07
5051	MRS. RICE'S TERIYAKI GRILL	5375	KEARNY VILLA	RD	101	92123	9/20/07
5868	USN;CAFE 549	0	ASW		549	92133	9/20/07
4189	STARBUCKS COFFEE CO. #13640	3352	ADAMS	AV		92116	9/21/07
1977	MARISCOS EL TITANIC	3600	FAIRMOUNT	AV	A	92105	9/21/07
8035	DENNY'S #7680	4365	UNIVERSITY	AV		92105	9/21/07
1805	MURPHY'S MARKET	3596	FAIRMOUNT	AV		92105	9/21/07
7960	WHITE CROSS PHARMACY	4074	FAIRMOUNT	AV		92105	9/21/07
2223	YAMEX	4934	VOLTAIRE	ST	7	92107	9/24/07
5134	CABO'S #1	3690	MURPHY CANYON	RD		92123	9/24/07
3920	SONG HUONG FOOD TO GO	4650	EL CAJON	BL		92115	9/24/07
4100	CHINESE KITCHEN	6160	UNIVERSITY	AV		92115	9/24/07
145	LA BASIL THAI CUISINE	5525	LA JOLLA	BL		92037	9/24/07
129	LA JOLLA COUNTRY CLUB	7301	HIGH	AV		92037	9/24/07
12356	KEBAB SHOP, THE	630	09TH	AV		92101	9/25/07
12230	TABAC	589	03RD	AV		92101	9/25/07
924	GOD'S EXTENDED HAND MISSION	469	16TH	ST		92101	9/25/07
6576	CORNER HOUSE CAFE & PIZZERIA	11815	SORRENTO VALLEY	RD	1	92121	9/25/07
9619	BOYS & GIRLS CLUBS/TEEN CENTER	2230	EAST JEWETT	ST		92111	9/25/07
9935	CALIFORNIA BURRITOS	7754	STARLING	DR		92123	9/25/07
1718	SICILIAN THING PIZZA, THE	4046	30TH	ST		92104	9/25/07
1668	LOS AMIGOS MEXICAN COCINA	3130	UNIVERSITY	AV		92104	9/25/07
1980	DA LAT CAFE	4738	UNIVERSITY	AV	H	92105	9/25/07
6527	STEPPING STONE OF SAN DIEGO	3767	CENTRAL	AV		92105	9/25/07
5102	7-ELEVEN #13648	7750	STARLING	DR		92123	9/25/07
8153	SAN DIEGO MESA COLLEGE CHILD DEVELOPMENT CENTER	7250	MESA COLLEGE	DR		92111	9/25/07
12651	MOUNTAIN VALLEY CAFE	11815	SORRENTO VALLEY	RD		92121	9/25/07
12147	SUBWAY #30442	2560	LANING	RD		92106	9/26/07
12363	MONGOLIAN HOT POT	4718	CLAIREMONT MESA	BL		92117	9/26/07
490	7-ELEVEN #32940	525	C	ST		92101	9/26/07
9770	CRUNCH TIME POPCORN	640	BROADWAY			92101	9/26/07
9239	HOLIDAY INN EXPRESS	9888	MIRA MESA	BL		92131	9/26/07
5840	QUALITY SUITES	9880	MIRA MESA	BL		92131	9/26/07
3928	NHU Y RESTAURANT	4712	EL CAJON	BL	A&B	92115	9/26/07
3931	PHO HOA RESTAURANT	4717	EL CAJON	BL		92115	9/26/07
3908	UNCLE JOE'S PIZZERIA	4591	EL CAJON	BL		92115	9/26/07
7766	BREAD & CIE BAKERY	4901	PACIFIC	HY		92110	9/26/07
9034	USD DEGHERI ALUMNI CENTER	5998	ALCALA PARK			92110	9/26/07
1295	STARLITE	3175	INDIA	ST		92103	9/26/07
2742	DADDIO'S SUPERIOR BAR & GRILL	4656	MISSION	BL		92109	9/26/07
4416	PASTORAL CENTER FOR THE CATHOLIC DIOCESE	3888	PADUCAH	DR		92117	9/26/07
10235	CARVEL AT SAN DIEGO	7835	HIGHLAND VILLAGE	PL	D103	92129	9/26/07
870	HUSTLER HOLLYWOOD	929	06TH	AV		92101	9/26/07
125	LITTLE KOREA	8008	GIRARD	AV	210	92037	9/26/07
10065	7-ELEVEN #33458	1670	KETTNER	BL	3	92101	9/27/07
6491	EL RANCHERO TACO SHOP #3	4370	PALM	AV	E	92154	9/27/07
11045	ONE WORLD FINE FOODS	1631	06TH	AV		92101	9/27/07
1501	BITE	1417	UNIVERSITY	AV		92103	9/27/07
1019	U.S.O.	303	A	ST		92101	9/27/07
5283	QUIZNOS SUB #4783	9005	MIRA MESA	BL		92126	9/27/07
1590	VENICE PIZZA	3333	EL CAJON	BL		92104	9/27/07
3910	MAXIM'S RESTAURANT	4616	EL CAJON	BL	1-4	92115	9/27/07
1967	HOWARD'S PIZZA	4202	EL CAJON	BL	C	92105	9/27/07
1299	FRANK'S BAKERY	3555	INDIA	ST	B	92103	9/27/07
1307	GELATO VERO CAFFE	3753	INDIA	ST		92103	9/27/07
3395	VINNIES DELICATESSEN	7867	CONVOY	CT	309	92111	9/27/07
3140	RALPHS #106	3515	SPORTS ARENA	BL		92110	9/28/07
8000	SOLE LUNA CAFE	702	ASH	ST	E	92101	9/28/07
6336	GALILEO'S CAFE	1875	EL PRADO			92101	9/28/07

FSE NUM	ESTABLISHMENT NAME	ST NUM	STREET NAME	SUFFIX	SUITE	ZIP	DATE
12416	BETHEL CONGREGATION	8660	GILMAN	DR		92037	9/28/07
2516	JOHNNY V'S	939	GARNET	AV		92109	9/28/07
6099	BARRY SCHOOL	2001	RIMBEY	ST		92154	9/28/07
7871	FAT CITY STEAKHOUSE	2135	PACIFIC	HY		92101	9/28/07
6480	EARTHBLEND TEA & COFFEE	6020	SANTO	RD	A	92124	10/1/07
1962	HOAI HUE DELI	4776	EL CAJON	BL	106	92115	10/2/07
5496	RANCHO BERNARDO INN MAIN KITCHEN	17550	BERNARDO OAKS	DR		92128	10/2/07
5498	VERANDA RESTAURANT, THE	17550	BERNARDO OAKS	DR		92128	10/2/07
5495	RANCHO BERNARDO INN BANQUET ROOM (SANTIAGO)	17550	BERNARDO OAKS	DR		92128	10/2/07
570	SAN DIEGO MARRIOTT SOUTH TOWER	333	HARBOR	DR		92101	10/3/07
3624	DEL TACO #819	2804	MAIN	ST		92113	10/3/07
9689	LE CAKE CHATEAU	1152	07TH	AV		92101	10/3/07
7990	WINE ENCOUNTER	690	UNIVERSITY	AV		92103	10/3/07
3995	SALA THAI	6161	EL CAJON	BL	A	92115	10/3/07
5234	HOLIDAY INN SELECT	9335	KEARNY MESA	RD		92126	10/3/07
3214	SUBWAY #17228	3760	GAINES	ST		92110	10/4/07
3593	BURBANK ELEMENTARY SCHOOL	2146	JULIAN	AV		92113	10/4/07
4989	FIVE STAR DELI	9590	CHESAPEAKE	DR	3	92123	10/4/07
5077	DELI MART 4	3914	MURPHY CANYON	RD	A116	92123	10/4/07
5103	VIEWRIDGE CAFE	4320	VIEWRIDGE	AV	A	92123	10/4/07
5328	EXPRESS DELIMART #1	8278	MIRAMAR	RD		92126	10/4/07
4685	SANDWICH A'FARE	6904	MIRAMAR	RD	107	92121	10/4/07
4678	AM/PM MINI MARKET #5181	6616	MIRAMAR	RD		92121	10/4/07
5229	DELI MART #5	9210	DOWDY	DR	A&B	92126	10/4/07
1382	BAI YOOK THAI CUISINE	1260	UNIVERSITY	AV		92103	10/8/07
1372	RALPHS #051	1020	UNIVERSITY	AV		92103	10/8/07
12463	YOG-ART	1255	UNIVERSITY	AV	B	92103	10/8/07
12294	RASPADOS OASIS	2828	NATIONAL	AV	B108	92113	10/8/07
11848	PANERA BREAD	2445	TRUXTUN	RD	BLD 27	92106	10/9/07
5407	HEWLETT PACKARD CAFETERIA	16399	WEST BERNARDO	DR		92127	10/9/07
4307	DEL TACO #H-3	3896	CLAIREMONT	DR		92117	10/9/07
4282	KEIL'S FOOD STORES	3015	CLAIREMONT	DR		92117	10/9/07
3981	LIVINGROOM, THE	5900	EL CAJON	BL		92115	10/9/07
4288	CHINESE GARDEN	3057	CLAIREMONT	DR		92117	10/9/07
1818	ANDERSON'S MARKET, LIQUOR & DELI	4131	HOME	AV		92105	10/9/07
12351	SAN DIEGO WINE CO.	7080	MIRAMAR	RD	100	92121	10/9/07
102	GILLISPIE CHILD CARE	7380	GIRARD	AV		92037	10/9/07
11756	HOMEWOOD SUITES BY HILTON	2576	LANING	RD		92106	10/10/07
7967	KROC COMMUNITY CENTER/BLDG. B	6845	UNIVERSITY	AV		92115	10/10/07
7966	KROC COMMUNITY CENTER/BLDG. F	6845	UNIVERSITY	AV		92115	10/10/07
929	IN GOOD TASTE	1068	16TH	ST		92101	10/10/07
12316	HARBOR GREEK CAFE	2556	LANING	RD	B104	92106	10/10/07
8201	BAE SYSTEMS HARD DRIVE CAFE	10920	TECHNOLOGY	PL		92127	10/10/07
4451	RITE AID #5656	8694	LAKE MURRAY	BL		92119	10/10/07
3213	COMFORT INN OLD TOWN	1955	SAN DIEGO	AV		92110	10/10/07
573	BUSTER'S BEACH HOUSE RESTAURANT	807	HARBOR	DR		92101	10/11/07
3194	OLIVE GARDEN #1358, THE	3215	SPORTS ARENA	BL		92110	10/11/07
3693	MARISCOS GERMAN	2802	OCEAN VIEW	BL		92113	10/11/07
5412	OMEGA DELI	16855	WEST BERNARDO	DR	119	92127	10/11/07
11175	FANTAIL CAFE	910	NORTH HARBOR	DR		92101	10/11/07
2908	LIMONZ ROSTIZADOS	978	GARNET	AV		92109	10/11/07
12091	EAST VILLAGE TAVERN & BOWL	930	MARKET	ST		92101	10/15/07
9299	REBECCA'S COFFEEHOUSE	3015	JUNIPER	ST		92104	10/15/07
1499	MISSION HILLS HEALTH CARE	4033	06TH	AV		92103	10/15/07
771	CHIVE RESTAURANT	558	04TH	AV		92101	10/16/07
7046	NHA ALTADENA HEAD START	3770	ALTADENA	AV		92105	10/16/07
9069	SLOPPY JOEY'S PIZZA & PASTA JOINT	548	05TH	AV		92101	10/16/07
1922	KIEN GIANG SANDWICH & DELI	5296	UNIVERSITY	AV	L	92105	10/16/07
10265	TUTI FRUITI	4211	UNIVERSITY	AV		92105	10/16/07
722	SOLAR CAFETERIA	2200	PACIFIC	HY		92101	10/17/07
942	WAR MEMORIAL BUILDING	3325	ZOO	DR		92101	10/17/07
12186	PEARL, THE	1410	ROSECRANS	ST		92106	10/17/07
2963	ROBERTO'S	3030	KURTZ	ST		92110	10/17/07
11791	SUBWAY #652	4641	COLLEGE	AV		92115	10/17/07
4425	HOMETOWN BUFFET #0731	3007	CLAIREMONT	DR	A	92117	10/17/07
2084	ST. AGNES CHURCH KITCHEN	1145	EVERGREEN	ST		92106	10/17/07
9414	PAPA JOE'S	1879	LOGAN	AV	J	92113	10/17/07
2936	EL PUEBLO KITCHEN	4060	CONDE	ST	400A	92110	10/18/07
8106	PLACE, THE	6499	EL CAJON	BL		92115	10/18/07
1710	APERTIVO	3926	30TH	ST		92104	10/18/07
7030	TWIGGS BAKERY	4659	PARK	BL		92116	10/18/07
3064	BODY SHOP, THE	3776	RILEY	ST		92110	10/18/07
7053	NHA ENCANTO HEAD START	6785	IMPERIAL	AV		92114	10/18/07

FSE NUM	ESTABLISHMENT NAME	ST NUM	STREET NAME	SUFFIX	SUITE	ZIP	DATE
5869	USN;NAVAL HOSPITAL	0	NAVAL HOSPITAL		001	92134	10/24/07
5873	USN:CHILD DEVELOPMENT CENTER	0	NAVAL HOSPITAL		015	92134	10/24/07
9409	JORDAN'S RESTAURANT	723	FELSPAR	ST		92109	10/25/07
9694	WINE STEALS	1243	UNIVERSITY	AV		92103	10/25/07
3595	LAS CUATRO MILPAS	1857	LOGAN	AV		92113	10/25/07
8674	MARISCOS TITOS SEAFOOD	2711	IMPERIAL	AV		92102	10/25/07
9845	BAMBOO LOUNGE	1475	UNIVERSITY	AV		92103	10/25/07
1761	MARIA'S FRESH FOODS	3944	BEECH	ST		92105	10/28/07
1798	FAIRMOUNT MARKET	3086	FAIRMOUNT	AV		92105	10/29/07
12080	CORNER BAKERY CAFE	1025	CAM DE LA REINA		3	92108	10/30/07
12317	CUTTERS POINT	6011	EL CAJON	BL	107	92115	10/30/07
11635	ROCK CHURCH AND ACADEMY, THE	2277	ROSECRANS	ST		92106	10/30/07
10216	COLD STONE CREAMERY #1149	655	SATURN	BL	A	92154	10/30/07
6928	USD KROC INSTITUTE FOR PEACE AND JUSTICE	5555	MARIAN	WY		92110	10/31/07
11796	USD BERTS BISTRO AT SCHOOL OF EDUCATION	5530	MARIAN	WY		92110	10/31/07
1518	PIZZA NOVA	3955	05TH	AV	100	92103	10/31/07
2112	MAC'S	2205	MENDOCINO	BL		92107	10/31/07
3018	CALIFORNIA YOGURT CO. #5, THE	3615	MIDWAY	DR	E	92110	10/31/07
2191	C.J.'S CATERING	4166	VOLTAIRE	ST		92107	10/31/07
2217	DAILY SQUEEZE - GINGERNIZE HOUSE	4143	VOLTAIRE	ST		92107	10/31/07
9704	VENISSIMO CHEESE	754	WASHINGTON	ST		92103	11/5/07
2851	CHARLIE'S BEST BREAD	1808	GARNET	AV		92109	11/5/07
2929	EL FANDANGO	2734	CALHOUN	ST		92110	11/5/07
12220	USD MISSIONS CAFE	5998	ALCALA PARK			92110	11/5/07
2895	SEA WORLD;MANGO JOE'S	500	SEA WORLD	DR	650	92109	11/5/07
2190	DOMINO'S PIZZA #7707	4161	VOLTAIRE	ST	B	92107	11/5/07
1399	VONS #2357	450	UNIVERSITY	AV		92103	11/5/07
2892	SEA WORLD;FROSTY CONES	500	SEA WORLD	DR	620	92109	11/5/07
12715	LA ESPECIAL PRODUCE	4601	UNIVERSITY	AV		92105	11/5/07
12712	GUATEMALA MARKET	4252	UNIVERSITY	AV		92105	11/5/07
9174	KONA KAKES	1400	CAM DE LA REINA		112	92108	11/6/07
6706	P.F. CHANG'S CHINA BISTRO	7077	FRIARS	RD		92108	11/6/07
592	SAN DIEGO PIER CAFE	885	HARBOR	DR		92101	11/7/07
9803	USN;DOMINIC'S OF NEW YORK	0	NAVAL HOSPITAL			92134	11/7/07
2834	MENU RESTAURANT, THE	3784	INGRAHAM	ST		92109	11/7/07
2433	LION COFFEE	8590	RIO SAN DIEGO	DR	106	92108	11/8/07
4376	E-Z TAKE OUT BURGERS	4277	GENESEE	AV		92117	11/8/07
3327	BURGER KING #5257	3810	CONVOY	ST		92111	11/8/07
4385	EL POLLO LOCO #3565	4330	GENESEE	AV		92117	11/8/07
4384	LITTLE CAESARS PIZZA	4310	GENESEE	AV	112	92117	11/8/07
5132	GENESEE VALERO	2777	HEALTH CENTER	DR		92123	11/8/07
7726	NEW SEASONS CHURCH	7997	PARADISE VALLEY	RD		92139	11/8/07
1142	BIRRIERIA LA NORTENITA	2455	IMPERIAL	AV		92102	11/8/07
4148	CAFE 2000	4419	EUCLID	AV	101	92115	11/8/07
3454	KEARNY MESA MARKET	7631	LINDA VISTA	RD		92111	11/8/07
6487	BURGER LOUNGE	1101	WALL	ST		92037	11/9/07
4912	SALLY'S CAFE	8915	TOWNE CENTRE	DR	100	92122	11/9/07
1512	HILLCREST CINEMAS	3965	05TH	AV	200	92103	11/11/07
7881	VISIONS RESTAURANT	555	MARKET	ST		92101	11/13/07
2230	SHORTY'S DELI	591	CAM DE LA REINA		826	92108	11/13/07
4158	LUC HUYEN CAM COFFEE HOUSE	5231	EL CAJON	BL		92115	11/13/07
2023	HECTOR'S MEXICAN & SEAFOOD	1224	ROSECRANS	ST		92106	11/14/07
5	EDA-MAMI JAPANESE FUSION SUSHI	2282	CARMEL VALLEY	RD		92014	11/14/07
6339	PFIZER LA JOLLA	10777	SCIENCE CENTER	DR		92121	11/14/07
855	BROTHERS ON FIFTH	1863	05TH	AV		92101	11/14/07
1997	OLD VENICE	2910	CANON	ST		92106	11/15/07
1729	NORTH PARK RECREATION CENTER	4044	IDAHO	ST		92104	11/15/07
11846	CARDINAL HEALTH	10020	PACIFIC MESA	BL		92121	11/15/07
4480	SAN CARLOS RECREATION CENTER	6445	LAKE BADIN	AV		92119	11/15/07
2081	CABRILLO RECREATION CENTER	3051	CANON	ST		92106	11/15/07
2093	POINT SMOOTHIE & COFFEE BAR, THE	2841	CANON	ST		92106	11/15/07
12223	STARBUCKS COFFEE CO. #11837	1075	11TH	AV		92101	11/16/07
2062	BIG AL'S	2724	SHELTER ISLAND	DR		92106	11/19/07
5935	SANTO NINO FOOD MART	2304	REO	DR		92139	11/19/07
1992	UNITED PORTUGUESE S.E.S., INC.	2818	AVNDA DE PORTUGAL			92106	11/19/07
12487	ECLIPSE CHOCOLAT	2121	EL CAJON	BL		92104	11/19/07
9514	SOLTAN BANOO	4645	PARK	BL		92116	11/19/07
4184	TRIPLE CROWN PUB	3221	ADAMS	AV		92116	11/20/07
6442	MOOSE'S FAMOUS BARBEQUE & PHILLY STEAK	9450	SCRANTON	RD	114I	92121	11/20/07
4756	TOKYO EXPRESS	9450	SCRANTON	RD	115	92121	11/20/07
4779	BRASSERIE, THE	9550	WAPLES	ST	115	92121	11/20/07
7835	STARBUCKS COFFEE CO. #6430	9276	SCRANTON	RD		92121	11/20/07
7627	SO FINE FOODS	9885	MESA RIM	RD	106	92121	11/20/07

FSE NUM	ESTABLISHMENT NAME	ST NUM	STREET NAME	SUFFIX	SUITE	ZIP	DATE
7201	COME-ON IN EXPRESS!	10184	TELESIS	CT		92121	11/20/07
4778	DOMINIC'S DELI	9444	WAPLES	ST	190	92121	11/20/07
1473	NUNU'S	3537	05TH	AV		92103	11/20/07
7667	CHIPOTLE MEXICAN GRILL #0159	734	UNIVERSITY	AV	C	92103	11/20/07
4817	ELAN PHARMACEUTICALS CAFETERIA	7475	LUSK	BL		92121	11/20/07
510	HEAVENLY MARKET	349	CEDAR	ST	121	92101	11/20/07
3048	OLD TRIESTE	2335	MORENA	BL		92110	11/21/07
7945	POPEYES CHICKEN & BISCUITS #2169	3489	SANTO	RD		92124	11/21/07
8148	MADE IN SAN DIEGO CHOCOLATES AND GIFTS	3941	MASON	ST	1	92110	11/26/07
2211	OB QUIK STOP MARKET/SUBWAY	4984	VOLTAIRE	ST		92107	11/26/07
2437	SOMBRERO MEXICAN FOOD #14	8590	RIO SAN DIEGO	DR	108	92108	11/27/07
4052	GREAT HAPPINESS	6987	EL CAJON	BL		92115	11/27/07
2312	PIZZERIA UNO CHICAGO BAR & GRILL	7007	FRIARS	RD	356	92108	11/28/07
11030	HAPPY FAMILY	4611	MERCURY	ST	G	92111	11/28/07
11025	CRISPY TONKATSU	4611	MERCURY	ST	E	92111	11/28/07
4356	BERRIES & BEANS	5420	CLAIREMONT MESA	BL	C	92117	11/28/07
10490	TONY'S PRODUCE	4720	CLAIREMONT MESA	BL		92117	11/28/07
12492	SUBWAY #36336	9254	SCRANTON	RD	106	92121	11/28/07
7702	CROUTONS	9254	SCRANTON	RD	103	92121	11/28/07
12456	RUBIO'S FRESH MEXICAN GRILL #216	9254	SCRANTON	RD	105	92121	11/28/07
12377	SKEWERS	9254	SCRANTON	RD	106	92121	11/28/07
4344	BEST DONUTS	4714	CLAIREMONT MESA	BL		92117	11/28/07
1462	AVENUE 5	2760	05TH	AV		92103	11/28/07
1594	CHURCH'S CHICKEN #1212	3495	EL CAJON	BL		92104	11/28/07
12082	MONICA'S AT THE PARK	1735	ADAMS	AV		92116	11/28/07
3099	ZOCALO	2444	SAN DIEGO	AV		92110	11/29/07
7900	TARGET STORE #1410	1288	CAM DEL RIO NORTH			92108	11/29/07
11931	THURGOOD MARSHALL MIDDLE SCHOOL	9700	AVENUE OF NATIONS			92131	11/29/07
1863	ASMARA ESTREAN RESTAURANT	4155	UNIVERSITY	AV		92105	11/29/07
6353	SUNNY'S DELI	3570	CAM DEL RIO NORTH		105	92108	11/29/07
4659	KOZY KORNER DELI	10054	MESA RIDGE	CT	134	92121	11/29/07
5502	CARVER'S	11940	BERNARDO PLAZA	DR		92128	11/30/07
5419	VILLA RANCHO BERNARDO	15720	BERNARDO CENTER	DR		92127	11/30/07
12250	7-ELEVEN #33992	1150	BROADWAY		100	92101	11/30/07
5425	7-ELEVEN #29144	15883	BERNARDO CENTER	DR		92127	11/30/07
2130	SUBMARINA #53	4991	NEWPORT	AV		92107	12/3/07
12261	BROADCOM	16340	WEST BERNARDO	DR		92127	12/3/07
5445	SAFFRON	15817	BERNARDO CENTER	DR	109	92127	12/3/07
2225	CRAVES CAFE	4953	NEWPORT	AV		92107	12/3/07
5420	TOGO'S GREAT SANDWICHES #332668	15805	BERNARDO CENTER	DR	117	92127	12/3/07
3894	TACOS EL PANSON	4433	EL CAJON	BL		92115	12/4/07
7701	D'LUSH	7007	FRIARS	RD	915	92108	12/4/07
2292	MISSION BELL DELI	3511	CAM DEL RIO SOUTH		103	92108	12/4/07
4110	ROLANDO MART	6385	UNIVERSITY	AV		92115	12/5/07
4116	STOCKDALE'S	6523	UNIVERSITY	AV		92115	12/5/07
2248	DAIRY QUEEN TREAT CENTER	1640	CAM DEL RIO NORTH		1221	92108	12/5/07
754	POSTAL ANNEX & SUNDRY STORE	1010	02ND	AV	150B	92101	12/5/07
11820	SAIL HO GOLF COURSE	2960	TRUXTUN	RD	D	92106	12/6/07
1951	HILDA'S MEXICAN BAKERY	3713	UNIVERSITY	AV		92105	12/6/07
11672	GRAND DEL MAR HOTEL & SPA, THE	5300	GRAND DEL MAR	CT		92130	12/6/07
1957	TORTILLERIA LILY	4271	UNIVERSITY	AV		92105	12/6/07
8300	ART INSTITUTE OF CALIFORNIA-SAN DIEGO, THE	7650	MISSION VALLEY	RD		92108	12/6/07
2914	QUIZNOS SUB #3217	1975	GARNET	AV	B	92109	12/6/07
2907	GREAT NEWS!	1788	GARNET	AV		92109	12/6/07
2305	ZODIAC, THE	7027	FRIARS	RD		92108	12/6/07
3156	PADRE TRAIL INN	4200	TAYLOR	ST		92110	12/6/07
2007	TIEF'S PACIFIC ISLAND GRILL	2901	NIMITZ	BL		92106	12/6/07
7971	POINT LOMA 76	1704	ROSECRANS	ST		92106	12/6/07
12412	JAMBA JUICE #877	3807	FAIRMOUNT	AV	300A	92105	12/6/07
6947	GRACE COVENANT CHRISTIAN CHURCH	2885	CLAY	AV		92113	12/6/07
3433	BALE FRENCH SANDWICH SHOP	6937	LINDA VISTA	RD	C	92111	12/10/07
10630	LA FONDITA TACO SHOP	2314	MORLEY	ST		92111	12/10/07
3435	MCDONALD'S #04154	6945	LINDA VISTA	RD		92111	12/10/07
1232	SAN DIEGO MOOSE LODGE #508	1648	30TH	ST		92102	12/10/07
629	CALIFORNIA CRISP	455	HORTON	PZ	361	92101	12/10/07
11849	TRADER JOE'S #188	2401	TRUXTUN	RD	300	92106	12/10/07
1103	MILLERS MARKET	2985	C	ST		92102	12/10/07
11857	LA SALSA #514	2400	HISTORIC DECATUR	RD	100	92106	12/11/07
5448	TACO BELL #17692	11601	DUENDA	RD		92127	12/11/07
5470	R B DONUTS	16713	BERNARDO CENTER	DR		92128	12/11/07
12320	PAPA JOHN'S PIZZA	1001	BROADWAY		101	92101	12/11/07
11867	BARGAIN MART	4647	UNIVERSITY	AV		92105	12/11/07
11887	CURRANT	140	BROADWAY			92101	12/11/07

FSE NUM	ESTABLISHMENT NAME	ST NUM	STREET NAME	SUFFIX	SUITE	ZIP	DATE
5467	ANTONETTI'S PIZZA	16707	BERNARDO CENTER	DR		92128	12/11/07
5465	DENNY'S #7857	16686	BERNARDO CENTER	DR		92128	12/11/07
2263	OSAKA JAPANESE FOOD & SUSHI	4242	CAM DEL RIO NORTH		26	92108	12/11/07
11855	DA KINE'S	2400	HISTORIC DECATUR	RD	103	92106	12/11/07
4390	TRATTORIA FIRENZE	4421	GENESEE	AV		92117	12/11/07
3150	MANDARIN PLAZA RESTAURANT	3760	SPORTS ARENA	BL	3	92110	12/11/07
12757	BIBBY'S CREPES	2166	AVNDA DE LA PLAYA			92037	12/11/07
3354	VICTOR'S COCKTAIL LOUNGE	4365	CONVOY	ST		92111	12/11/07
7970	CAFE INTERNATIONAL	4344	CONVOY	ST	G	92111	12/11/07
7052	COPLEY FAMILY YMCA	3901	LANDIS	ST		92105	12/11/07
5429	EDELWEISS BAKERY	11639	DUENDA	RD		92127	12/11/07
6431	T.G.I. FRIDAY'S #1950	743	05TH	AV		92101	12/12/07
6144	DENNY'S #1934	130	CALLE PRIMERA			92173	12/12/07
725	JIMSAIR RESTAURANT	2904	PACIFIC	HY		92101	12/13/07
12326	LINCOLN HIGH SCHOOL	4777	IMPERIAL	AV		92113	12/13/07
8091	BATTER UP - BIG LEAGUE FLAVOR	342	EUCLID	AV	402	92114	12/13/07
11960	BROADWAY COFFEE	4633	CONVOY	ST	102	92111	12/13/07
3839	ENCANTO RECREATION CENTER	6508	WUNDERLIN	AV		92114	12/13/07
12253	ENTREES MADE EASY	15817	BERNARDO CENTER	DR	102	92127	12/14/07
1737	GREAT WALL EXPRESS	2344	UNIVERSITY	AV		92104	12/14/07
3634	CHURCH'S CHICKEN #1255	3180	MAIN	ST		92113	12/14/07
12573	ICING AND INK	12265	WORLD TRADE	DR	D	92128	12/14/07
3437	PHO HOA HIEP	6947	LINDA VISTA	RD	H	92111	12/17/07
1092	GRANT'S MARKETPLACE	2953	BEECH	ST		92102	12/17/07
1543	ST. VINCENT DE PAUL CATHOLIC CHURCH	4080	HAWK	ST		92103	12/17/07
3423	SUPER BRONCO TACO SHOP	6725	LINDA VISTA	RD		92111	12/17/07
3432	VIEN DONG III	6935	LINDA VISTA	RD		92111	12/17/07
10640	SAN CARLOS CREAMERY	7407	JACKSON	DR		92119	12/17/07
3720	NHA ADULT DAY HEALTH CARE	851	35TH	ST		92113	12/17/07
7805	CHURCH OF THE LIVING GOD, THE	3069	OCEAN VIEW	BL		92113	12/17/07
6504	WENDY'S OLD FASHIONED HAMBURGERS #31	8637	NAVAJO	RD		92119	12/18/07
12501	USMC;LEGENDS SPORTS BAR & GRILL AT THE HUB	0	MCAS MIRAMAR		5305	92145	12/18/07
5958	USMC;TEMPORARY TRAILER FOR THE SAND TRAP	0	MCAS MIRAMAR		3485	92145	12/18/07
409	ORGANIC TO GO	750	B	ST	100	92101	12/18/07
7751	MOUNT ZION MISSIONARY BAPTIST CHURCH OF SAN DIEGO	3045	GREELY	AV		92113	12/18/07
9189	USMC;MCAS MAIN EXCHANGE FOOD COURT	0	MCAS MIRAMAR		2660	92145	12/18/07
6465	CHIBA JAPANESE RESTAURANT	10435	SAN DIEGO MISSION	RD		92108	12/18/07
7770	AMBASSADORS FOR CHRIST, MBC OF SAN DIEGO	310	31ST	ST		92113	12/18/07
5941	USMC;BOWLING CENTER SNACK BAR	0	MCRD		590	92140	12/19/07
6391	USMC;ENLISTED DINING FACILITY	0	MCAS MIRAMAR		5500	92145	12/19/07
5959	USMC;CHILD DEVELOPMENT CENTER	0	MCAS MIRAMAR		2740	92145	12/19/07
12066	NEIGHBORHOOD	777	G	ST		92101	12/19/07
3710	LA NUEVA MICHOACANA MEAT MARKET & PRODUCE	1702	VESTA	ST		92113	12/19/07
5944	USMC;TOWER SNACK BAR	0	MCAS MIRAMAR		9211	92145	12/19/07
4122	AFRICAN SPICE RESTAURANT	4348	54TH	ST		92115	12/19/07
943	OLE' MADRID	751	05TH	AV		92101	12/19/07
6567	USMC;HANGAR ONE TRAILER	0	MCAS MIRAMAR		9255	92145	12/19/07
5963	USMC;YOUTH/TEEN CENTER	0	MCAS MIRAMAR		2247	92145	12/19/07
8065	FOUNTAIN OF LIFE CHURCH	3805	OCEAN VIEW	BL		92113	12/19/07
12387	SPICES BAY THAI KITCHEN	2558	LANING	RD	102	92106	12/20/07
7780	URBAN SOLACE	3823	30TH	ST		92104	12/20/07
12280	CAFE BASSAM	3088	05TH	AV		92103	12/20/07
8705	PICK UP STIX #216	3365	ROSECRANS	ST	10D	92110	12/21/07
6366	ONO SUSHI	1236	UNIVERSITY	AV		92103	12/21/07
1953	AZALEA RECREATION CENTER	2596	VIOLET	ST		92105	12/21/07
12052	FLORENCE G. JOYNER ELEMENTARY	4271	MYRTLE	AV		92105	12/21/07
1958	ARMSTRONG CATERING	4134	POPLAR	ST		92105	12/21/07
12371	KOREAN MEAT MARKET	7905	ENGINEER	RD	B	92111	12/21/07
4965	LUCIANO'S RESTAURANT	8690	AERO	DR	123	92123	12/21/07
1627	DELUCA'S PIZZA	3226	THORN	ST		92104	12/21/07
11851	SAMMY'S WOODFIRED PIZZA	2401	TRUXTUN	RD	102	92106	12/24/07
3070	GOURMET BAGGER #3	3357	ROSECRANS	ST	B	92110	12/26/07
3232	HENRY'S FARMERS MARKET #127	3315	ROSECRANS	ST		92110	12/26/07
3249	MARIE CALLENDER'S #22	5405	BALBOA	AV		92111	12/26/07
3562	SEOUL BBQ RESTAURANT	4344	CONVOY	ST	I-1	92111	12/27/07
11847	VONS #2735	2495	TRUXTUN	RD	BLD29	92106	12/27/07
3329	SUNRISE SUPER BUFFET	3860	CONVOY	ST	121	92111	12/27/07
12441	SUSHIYA	2558	LANING	RD	C103	92106	12/27/07
6946	CHURCH OF GOD EVENING LIGHT SAINTS	2902	FRANKLIN	AV		92113	12/28/07
2226	JAVA BEACH	4723	POINT LOMA	AV		92107	12/31/07
1304	WINE VAULT & BISTRO	3731	INDIA	ST	A	92103	12/31/07
4219	BETTINA'S CUSTOM CATERING	3641	MADISON	AV		92116	1/2/08
6041	RALLY'S HAMBURGERS	1545	PALM	AV		92154	1/2/08

FSE NUM	ESTABLISHMENT NAME	ST NUM	STREET NAME	SUFFIX	SUITE	ZIP	DATE
6040	RODRIGOS MEXICAN FOOD	1542	PALM	AV	A	92154	1/2/08
6048	LYDIA'S MEXICAN FOOD	1628	PALM	AV		92154	1/2/08
6242	GUADALAJARA DE NOCHE	111	WEST OLIVE	AV	E	92173	1/2/08
6037	LUCKY DONUTS YOGURT AND ICE CREAM	1515	PALM	AV	F	92154	1/2/08
7628	CASEY'S PLACE	7375	JACKSON	DR		92119	1/2/08
3430	LE'S THAI CHINESE VIETNAMESE RESTAURANT	6925	LINDA VISTA	RD	B	92111	1/3/08
132	YUMMY MAKI YUMMY BOX	3211	HOLIDAY	CT	101A	92037	1/3/08
5844	VONS #2107	10675	SCRIPPS POWAY	PY		92131	1/3/08
7156	PANDA EXPRESS #546	12030	SCRIPPS SUMMIT	DR	C	92131	1/3/08
6535	EL POLLO LOCO #3484	10715	SCRIPPS POWAY	PY		92131	1/3/08
6746	SOMBRERO MEXICAN FOOD #17	12090	SCRIPPS SUMMIT	DR	A	92131	1/3/08
5845	MCDONALD'S #18014	10655	SCRIPPS POWAY	PY		92131	1/3/08
335	RALPHS #108	8657	VILLA LA JOLLA	DR	201	92037	1/3/08
9885	LA MISSION	2415	SAN DIEGO	AV	110	92110	1/3/08
234	HARD ROCK CAFE	909	PROSPECT	ST	101	92037	1/3/08
63	RISTORANTE PIATTI	2182	AVNDA DE LA PLAYA			92037	1/3/08
6101	CARROWS RESTAURANT #0194	615	SATURN	BL		92154	1/3/08
6051	BAMBOO INN	1719	PALM	AV		92154	1/3/08
6049	JALISCO CAFE	1669	PALM	AV		92154	1/3/08
6043	COSTA AZUL MARISCOS	1555	PALM	AV	D	92154	1/3/08
1863	ASMARA ESTREAN RESTAURANT	4155	UNIVERSITY	AV		92105	1/3/08
758	DELI BEE JAY MARKET	1546	02ND	AV	A	92101	1/3/08
10313	PAPA'S PIZZA	11385	POWAY	RD	110	92128	1/3/08
217	MARRAKESH RESTAURANT	634	PEARL	ST		92037	1/3/08
2008	POINT LOMA CAFE	4865	NORTH HARBOR	DR		92106	1/3/08
603	HILTON HARBOR ISLAND/SIERRA PACIFIC	1960	HARBOR ISLAND	DR		92101	1/3/08
606	TOM HAM'S LIGHTHOUSE	2150	HARBOR ISLAND	DR		92101	1/3/08
2647	ROBERTO'S TACO SHOP	4427	INGRAHAM	ST		92109	1/3/08
11848	PANERA BREAD	2445	TRUXTUN	RD	BLD 27	92106	1/3/08
10630	LA FONDITA TACO SHOP	2314	MORLEY	ST		92111	1/3/08
910	MAX DELI & MARKET	734	PARK	BL		92101	1/3/08
868	FRED'S LUNCH BAG DELI	861	06TH	AV	161	92101	1/3/08
789	G & S MARKET & DELI	1440	04TH	AV		92101	1/3/08
596	MARIA'S CAFE DELI & MARKET	955	HARBOR ISLAND	DR	200	92101	1/3/08
4399	MARTINO'S CATERING	4140	MORENA	BL	A	92117	1/4/08
1359	CITY DELICATESSEN	535	UNIVERSITY	AV		92103	1/4/08
11742	CITY HEIGHTS SENIOR HOUSING	4065	43RD	ST		92105	1/4/08
6826	PANDA EXPRESS #542	120	WASHINGTON	ST	A	92103	1/4/08
10010	SAMMY'S DELI	550	WASHINGTON	ST	100	92103	1/4/08
1414	JACK IN THE BOX #0033	220	WASHINGTON	ST		92103	1/4/08
1412	EL CUERVO TACO SHOP	110	WASHINGTON	ST		92103	1/4/08
1419	ALBERTSON'S #6715	422	WASHINGTON	ST		92103	1/4/08
7006	COFFEE BEAN & TEA LEAF #68, THE	120	WASHINGTON	ST	B	92103	1/4/08
1421	SANTANA'S MEXICAN GRILL	719	WASHINGTON	ST		92103	1/4/08
5704	STARBUCKS COFFEE CO. #7925	12889	RANCHO PENASQUITOS	BL	A	92129	1/4/08
8337	EXCELSIOR BRASSERIE	1025	PROSPECT	ST		92037	1/4/08
325	BURNHAM BISTRO	10901	NORTH TORREY PINES	RD		92121	1/4/08
340	KARL STRAUSS BREWERY & GRILL, LA JOLLA	1044	WALL	ST		92037	1/4/08
124	BLUE WAVE, THE	8008	GIRARD	AV	220	92037	1/4/08
327	WHISKNLADLE	1044	WALL	ST	A	92037	1/4/08
2567	VONS #2116	1702	GARNET	AV		92109	1/4/08
12147	SUBWAY #30442	2560	LANING	RD		92106	1/7/08
6072	FLOR'S ORIENTAL STORE	3323	PALM	AV		92154	1/7/08
5994	VICTORIA'S MEXICAN FOOD	1912	CORONADO	AV	107	92154	1/7/08
5987	DON GUERO'S MEXICAN FOOD	1850	CORONADO	AV	401	92154	1/7/08
5986	TAY'S SARI-SARI STORE AND BAKE SHOP	1840	CORONADO	AV	C	92154	1/7/08
11600	TASTY PIZZA	1826	CORONADO	AV		92154	1/7/08
6026	LOS COMPADRES TACO SHOP	1290	HOLLISTER	ST	106	92154	1/7/08
6099	BARRY SCHOOL	2001	RIMBEY	ST		92154	1/7/08
12325	TCBY BERIYO	2556	LANING	RD	B102	92106	1/7/08
12311	MELLOW WINE BAR	2556	LANING	RD	B103	92106	1/7/08
6368	REDS ESPRESSO GALLERY	1017	ROSECRANS	ST		92106	1/7/08
10055	BEACH CITY MARKET	3	HORTON	PZ	13	92101	1/7/08
12146	BLUEBERRY HILL GOURMET HAMBURGERS & BREW	4161	VOLTAIRE	ST	A	92107	1/7/08
11756	HOMEWOOD SUITES BY HILTON	2576	LANING	RD		92106	1/7/08
12316	HARBOR GREEK CAFE	2556	LANING	RD	B104	92106	1/7/08
3423	SUPER BRONCO TACO SHOP	6725	LINDA VISTA	RD		92111	1/8/08
12006	SAN DIEGO COFFEE TEA & SPICE	5026	CASS	ST		92109	1/8/08
4080	4.0	5844	MONTEZUMA	RD		92115	1/8/08
3442	KRIST LIQUOR AND MARKET	7150	LINDA VISTA	RD		92111	1/8/08
2546	TACO MOTION PACIFIC BEACH	1313	GARNET	AV		92109	1/8/08
2566	LITTLE CAESARS PIZZA	1662	GARNET	AV		92109	1/8/08
175	LA JOLLA RANCHERITA	7404	LA JOLLA	BL		92037	1/8/08

FSE NUM	ESTABLISHMENT NAME	ST NUM	STREET NAME	SUFFIX	SUITE	ZIP	DATE
2521	OLDE CITY GRILL	967	GARNET	AV		92109	1/8/08
2559	PAPA JOHN'S PIZZA #1333	1550	GARNET	AV		92109	1/8/08
3358	ROBERTO'S TACO SHOP	4403	CONVOY	ST		92111	1/8/08
2570	LOTSA PASTA	1762	GARNET	AV		92109	1/8/08
5886	USN;ADMIRAL ROBINSON REC	0	32ND STREET		3223	92136	1/8/08
11030	HAPPY FAMILY	4611	MERCURY	ST	G	92111	1/8/08
11025	CRISPY TONKATSU	4611	MERCURY	ST	E	92111	1/8/08
5152	TASTY DONUTS	10488	CLAIREMONT MESA	BL		92124	1/8/08
3979	GREEK CORNER RESTAURANT	5841	EL CAJON	BL		92115	1/8/08
3943	CRISPY FRIED CHICKEN	4919	EL CAJON	BL		92115	1/8/08
3950	CHINA STATION EXPRESS	5006	EL CAJON	BL	D	92115	1/8/08
3960	COLLEGE BILLIARDS	5303	EL CAJON	BL		92115	1/8/08
3975	CALIFORNIA CLUB	5522	EL CAJON	BL		92115	1/8/08
7381	USN;KFC/TACO BELL/PIZZA HUT/SUN COAST GRILL	0	32ND STREET		3187	92136	1/8/08
5888	USN;RICE KING #7	0	32ND STREET		3421	92136	1/8/08
5885	USN;ANCHORS & SPURS	0	32ND STREET		3210	92136	1/8/08
5884	USN;MERCER HALL	0	32ND STREET		3202	92136	1/8/08
5891	USN;MCDONALD'S #07444	0	32ND STREET		3301	92136	1/8/08
12335	L & L HAWAIIAN BARBECUE	4305	MISSION	BL	103	92109	1/8/08
2948	NEIGHBORHOOD HOUSE	1929	HANCOCK	ST	C	92110	1/8/08
2174	PDQ BURGERS	3704	VOLTAIRE	ST	105	92107	1/8/08
2175	ORTIZ TACO SHOP	3704	VOLTAIRE	ST	106	92107	1/8/08
2080	VENETIAN	3663	VOLTAIRE	ST		92106	1/8/08
2189	DON TOMMY'S MEXICAN FOOD	4145	VOLTAIRE	ST		92107	1/8/08
10730	OCEAN BREEZE DELI & CATERING	4297	PACIFIC	HY	27	92110	1/8/08
5195	7-ELEVEN #39060	10821	TIERRASANTA	BL		92124	1/8/08
9139	CHILI'S #952	3530	SPORTS ARENA	BL		92110	1/9/08
3942	TACO SI SENOR	4909	EL CAJON	BL		92115	1/9/08
1117	RIGOBERTO'S TACO SHOP	5070	FEDERAL	BL		92102	1/9/08
6575	SAM'S CLUB	6336	COLLEGE GROVE	WY		92115	1/9/08
12462	STARBUCKS COFFEE CO. #11836	4504	CLAIREMONT MESA	BL	101	92117	1/9/08
11651	BRUEGGER'S BAGELS	4645	CARMEL MTN	RD	201	92130	1/9/08
4334	PANDA COUNTRY RESTAURANT	4455	CLAIREMONT MESA	BL		92117	1/9/08
4335	PIZZA HOUSE AND GRILL, THE	4471	CLAIREMONT MESA	BL		92117	1/9/08
8699	PANADERIA EL CHOCORROL	4461	CLAIREMONT MESA	BL		92117	1/9/08
12353	USN;DECA COMMISSARY	0	32ND STREET		2525	92136	1/9/08
1092	GRANT'S MARKETPLACE	2953	BEECH	ST		92102	1/9/08
11889	HAMILTON'S CAFE	1517	30TH	ST		92104	1/9/08
1116	EL GRAN TACO	5059	FEDERAL	BL		92102	1/9/08
6577	MCDONALD'S #29483	3412	COLLEGE	AV		92115	1/9/08
11610	QUIZNOS SUB #5757	6348	COLLEGE GROVE	WY	101	92115	1/9/08
1575	BANGKOK SPICES THAI RESTAURANT	2832	EL CAJON	BL		92104	1/9/08
1285	TERIYAKI COWBOY	928	FORT STOCKTON	DR	C-109	92103	1/9/08
3907	VINH LONG	4575	EL CAJON	BL	B	92115	1/9/08
3986	LITTLE CAESARS PIZZA	6074	EL CAJON	BL	B	92115	1/9/08
11982	DINNER STUDIO	2558	LANING	RD	101	92106	1/9/08
4333	EL GRINGO MEXICAN RESTAURANT	4445	CLAIREMONT MESA	BL		92117	1/9/08
4336	STAR SHINE MARKET	4475	CLAIREMONT MESA	BL		92117	1/9/08
12567	YOGURT LOUNGE	7311	CLAIREMONT MESA	BL		92111	1/9/08
7820	PALISADES PRESBYTERIAN CHURCH	6301	BIRCHWOOD	ST		92120	1/10/08
47	AJIYA SUSHI & MORE	2710	VIA DE LA VALLE		B270	92014	1/10/08
12379	BABYLON CAFE	4937	DIANE	AV		92117	1/10/08
10030	PEET'S COFFEE & TEA #317	7845	HIGHLAND VILLAGE	PL	C105	92129	1/10/08
4778	DOMINIC'S DELI	9444	WAPLES	ST	190	92121	1/10/08
22	DENNY'S #7855	2203	VIA DE LA VALLE			92014	1/10/08
4688	DENNY'S #7856	6908	MIRAMAR	RD		92121	1/10/08
12306	CHICKEN CALAMARI & MORE	2319	REO	DR		92139	1/10/08
1113	RAINBOW MARKET	4727	FEDERAL	BL		92102	1/10/08
5935	SANTO NINO FOOD MART	2304	REO	DR		92139	1/10/08
5905	RALPHS #159	3011	ALTA VIEW	DR		92139	1/10/08
1792	BRINGA FAMILIA	3461	EUCLID	AV		92105	1/10/08
11708	LA HERRADURA MEXICAN FOOD	3131	UNIVERSITY	AV	A	92104	1/10/08
1880	MI AMIGO MEXICAN FOOD & SEA FOOD	4408	UNIVERSITY	AV		92105	1/10/08
2349	TOWN & COUNTRY RESORT	500	HOTEL CIRCLE NORTH			92108	1/10/08
782	EL TAPATIO	1039	04TH	AV		92101	1/10/08
683	VALENTINE'S TACO SHOP	844	MARKET	ST		92101	1/10/08
1660	MARIE'S CAFE	3016	UNIVERSITY	AV		92104	1/10/08
1669	WORLD FAMOUS SMOKED FISH CO.	3131	UNIVERSITY	AV	B	92104	1/10/08
11866	COVENANT PRESBYTERIAN CHURCH	2930	HOWARD	AV		92104	1/10/08
3932	DA NANG FOOD TO GO	4745	EL CAJON	BL	102	92115	1/10/08
1758	PACIFIC COAST CHINESE FOOD	3310	UNIVERSITY	AV		92104	1/11/08
1668	LOS AMIGOS MEXICAN COCINA	3130	UNIVERSITY	AV		92104	1/11/08
7780	URBAN SOLACE	3823	30TH	ST		92104	1/11/08

FSE NUM	ESTABLISHMENT NAME	ST NUM	STREET NAME	SUFFIX	SUITE	ZIP	DATE
6103	VONS #2338	665	SATURN	BL		92154	1/11/08
1716	REDWING BAR & GRILL	4012	30TH	ST		92104	1/11/08
1741	ZENSEI SUSHI	3396	30TH	ST		92104	1/11/08
6562	ACTIVCARE AT POINT LOMA	3423	CHANNEL	WY		92110	1/14/08
10195	NELY RESTAURANT Y PUPUSERIA	2479	BROADWAY		A	92102	1/14/08
1476	HASH HOUSE A GO GO	3628	05TH	AV		92103	1/14/08
7995	G & M OIL CHEVRON	7070	CLAIREMONT MESA	BL		92111	1/14/08
3547	SOMBRERO MEXICAN FOOD #16	7740	COPLEY PARK	PL		92111	1/14/08
3529	MEGA FUEL/SUBWAY	7153	CLAIREMONT MESA	BL		92111	1/14/08
3290	ARBY'S ROAST BEEF #1009	7110	CLAIREMONT MESA	BL		92111	1/14/08
193	SAN DIEGO MARRIOTT/LA JOLLA	4240	LA JOLLA VILLAGE	DR		92037	1/14/08
1472	SANFILIPPO'S RESTAURANT	3515	05TH	AV		92103	1/14/08
12079	PEI WEI ASIAN DINER	1025	CAM DE LA REINA		P-5	92108	1/14/08
3004	EL POLLO LOCO #3563	3444	MIDWAY	DR		92110	1/14/08
3003	INTERNATIONAL HOUSE OF PANCAKES #824	3335	MIDWAY	DR		92110	1/14/08
2999	LA PIZZA NOSTRA	3194	MIDWAY	DR		92110	1/14/08
2994	KYOTO SUSHI RESTAURANT	3166	MIDWAY	DR		92110	1/14/08
3006	D.P. DONUTS	3445	MIDWAY	DR	K	92110	1/14/08
11135	SHELL STATION 52 & CONVOY	7740	COPLEY PARK	PL		92111	1/14/08
9930	STARBUCKS COFFEE CO.	3665	NORTH HARBOR	DR		92101	1/15/08
6640	POINT LOMA BEACH CAFE	1424	SUNSET CLIFFS	BL		92107	1/15/08
2551	TAMALES ANCIRA	1404	GARNET	AV		92109	1/15/08
10020	EXTREME PIZZA	834	KLINE	ST		92037	1/15/08
5991	ALBERTSON'S #6755	1860	CORONADO	AV		92154	1/15/08
6109	ST. CHARLES NUTRITION CENTER	945	18TH	ST		92154	1/15/08
11691	QUIZNOS SUB #8638	685	SATURN	BL	C	92154	1/15/08
8319	NESTOR UNITED METHODIST CHURCH	1120	NESTOR	WY		92154	1/15/08
6122	FERNANDEZ CATERING	2265	FLOWER	AV		92154	1/15/08
1377	STARBUCKS COFFEE CO. #14022	1080	UNIVERSITY	AV	H101	92103	1/15/08
1559	MCDONALD'S #06981	2345	EL CAJON	BL		92104	1/15/08
1578	SUBWAY #03303	2885	EL CAJON	BL	D	92104	1/15/08
2343	QUIZNOS SUB #3862	7610	HAZARD CENTER	DR	501	92108	1/15/08
4346	THAI CAFE	4722	CLAIREMONT MESA	BL		92117	1/15/08
75	BROTHERS RESTAURANT & DELI	4250	EXECUTIVE	SQ	125	92037	1/15/08
347	CONTINENT EUROPEAN DELI & MARKET	4150	REGENTS PARK	RW	110	92037	1/15/08
277	NOZOMI II SUSHI BBQ	4150	REGENTS PARK	RW	190	92037	1/15/08
10225	STARBUCKS COFFEE CO. #8947	4130	LA JOLLA VILLAGE	DR	105	92037	1/15/08
9079	FRESCA	2963	BEYER	BL		92154	1/15/08
5975	MIKE'S GIANT NEW YORK PIZZA	2949	BEYER	BL		92154	1/15/08
6112	EPISCOPAL COMMUNITY SERVICES	1465	30TH	ST	H	92154	1/15/08
8277	ASSEMBLY OF GOD CHURCH	916	HOLLISTER	ST		92154	1/15/08
12379	BABYLON CAFE	4937	DIANE	AV		92117	1/15/08
7627	SO FINE FOODS	9885	MESA RIM	RD	106	92121	1/15/08
12363	MONGOLIAN HOT POT	4718	CLAIREMONT MESA	BL		92117	1/15/08
12266	ROBERTO'S VERY MEXICAN FOOD	7710	HAZARD CENTER	DR		92121	1/15/08
6352	PICK UP STIX #209	1975	GARNET	AV	A	92109	1/15/08
2745	LANNA THAI	4501	MISSION BAY	DR	1B	92109	1/15/08
2748	SUSHI OTA	4529	MISSION BAY	DR		92109	1/15/08
349	PICK UP STIX LA JOLLA #204	8707	VILLA LA JOLLA	DR	B1	92037	1/15/08
9149	MR. TACO MEXICAN FOOD	7918	IVANHOE	ST		92037	1/15/08
353	CROUTONS	8707	VILLA LA JOLLA	DR	B2	92037	1/15/08
2525	CABO CANTINA	1050	GARNET	AV	A	92109	1/15/08
2553	ICHIBAN PACIFIC BEACH	1441	GARNET	AV		92109	1/15/08
2220	GRAB & GO SUBS	4920	VOLTAIRE	ST		92107	1/15/08
2109	DAY BREAK	2296	BACON	ST		92107	1/15/08
1026	MCDONALD'S #16149	3665	NORTH HARBOR	DR		92101	1/15/08
1061	STARBUCKS COFFEE CO.	3665	NORTH HARBOR	DR		92101	1/15/08
8247	STARBUCKS COFFEE CO.	3665	NORTH HARBOR	DR		92101	1/15/08
1062	STARBUCKS COFFEE CO.	3707	NORTH HARBOR	DR		92101	1/15/08
12695	BESO YOGURT	4150	MISSION	BL	119	92109	1/15/08
3123	TARGET STORE #201	3245	SPORTS ARENA	BL		92110	1/16/08
12326	LINCOLN HIGH SCHOOL	4777	IMPERIAL	AV		92113	1/16/08
1470	INN AT THE PARK/TOP OF THE PARK	3167	05TH	AV		92103	1/16/08
1471	JIMMY CARTER'S	3172	05TH	AV		92103	1/16/08
7281	MEDITERRANIAN CAFE & LOUNGE	1352	05TH	AV		92101	1/16/08
1466	EXTRAORDINARY DESSERTS	2929	05TH	AV		92103	1/16/08
9144	STARBUCKS COFFEE CO. #6846	2440	05TH	AV		92101	1/16/08
529	POKEZ	947	E	ST		92101	1/16/08
12320	PAPA JOHN'S PIZZA	1001	BROADWAY		101	92101	1/16/08
1150	PANADERIA LA BUENA	2582	IMPERIAL	AV		92102	1/16/08
7377	JUYOS DE LA FUENTE	1048	07TH	AV		92101	1/16/08
7840	W HOTEL	421	B	ST		92101	1/16/08
5299	CHINA CHEF II	9225	MIRA MESA	BL	110	92126	1/16/08

FSE NUM	ESTABLISHMENT NAME	ST NUM	STREET NAME	SUFFIX	SUITE	ZIP	DATE
5298	FRANKIE'S ITALIAN DELI	9225	MIRA MESA	BL	106	92126	1/16/08
5293	WINGS 'N' THINGS	9174	MIRA MESA	BL		92126	1/16/08
5315	LITTLE ITALY	9388	MIRA MESA	BL	C	92126	1/16/08
5303	AM/PM MINI MARKET #6195	9320	MIRA MESA	BL		92126	1/16/08
5307	DONUT STOP	9330	MIRA MESA	BL	E	92126	1/16/08
10791	VALERIO'S CITY BAKERY & RESTAURANT	9396	MIRA MESA	BL	E	92126	1/16/08
5283	QUIZNOS SUB #4783	9005	MIRA MESA	BL		92126	1/16/08
11643	BALE FRENCH SANDWICHES	9396	MIRA MESA	BL	C	92126	1/16/08
7666	CHOWKING	8955	MIRA MESA	BL	C	92126	1/16/08
5278	SEAFOOD CITY	8955	MIRA MESA	BL		92126	1/16/08
7703	RED RIBBON BAKESHOP	8955	MIRA MESA	BL	A	92126	1/16/08
5369	GOLDILOCKS BAKERY & FAMILY RESTAURANT	8945	MIRA MESA	BL		92126	1/16/08
8619	PANDA EXPRESS #765	3146	SPORTS ARENA	BL	2	92110	1/16/08
2963	ROBERTO'S	3030	KURTZ	ST		92110	1/16/08
4546	SOMBRERO MEXICAN FOOD #11	6178	MISSION GORGE	RD		92120	1/16/08
6657	ALBERTSON'S #6770	10740	WESTVIEW	PY		92126	1/16/08
8249	VILLAGE COFFEE	10415	SAN DIEGO MISSION	RD	B	92108	1/16/08
3082	BURGER KING #0835	3747	ROSECRANS	ST		92110	1/16/08
3214	SUBWAY #17228	3760	GAINES	ST		92110	1/16/08
6571	SABOR LATINO RESTAURANT	8680	NAVAJO	RD	104	92119	1/16/08
943	OLE' MADRID	751	05TH	AV		92101	1/16/08
11520	GEMELLI PIZZERIA	2420	05TH	AV		92101	1/16/08
2483	MISSION BAY HOSPITAL	3030	BUNKER HILL	ST		92109	1/17/08
12371	KOREAN MEAT MARKET	7905	ENGINEER	RD	B	92111	1/17/08
5	EDA-MAMI JAPANESE FUSION SUSHI	2282	CARMEL VALLEY	RD		92014	1/17/08
5738	RED ROBIN	12865	EL CAM REAL			92130	1/17/08
3539	99 RANCH MARKET	7330	CLAIREMONT MESA	BL		92111	1/17/08
3552	SAM WOO RESTAURANT	7330	CLAIREMONT MESA	BL	103	92111	1/17/08
3551	1.6.8. RESTAURANT	7330	CLAIREMONT MESA	BL	102	92111	1/17/08
7794	WAL-MART STORE #5338	4840	SHAWLINE	ST		92111	1/17/08
8047	TAM'S THAILAND FOOD	3456	ADAMS	AV		92116	1/17/08
5114	SUBWAY #37012	3298	GREYLING	DR	A	92123	1/17/08
1535	SODHI'S BEAN SHACK CAFE	4229	FRONT	ST		92103	1/17/08
3274	ISLANDS #015	7637	BALBOA	AV		92111	1/17/08
3518	APPLEBEE'S NEIGHBORHOOD BAR & GRILL #5710	7677	BALBOA	AV		92111	1/17/08
3048	OLD TRIESTE	2335	MORENA	BL		92110	1/17/08
4176	SABROCITOS	2941	ADAMS	AV		92116	1/17/08
7176	CAFE DELIGHT	4646	PARK	BL		92116	1/17/08
108	VONS #2323	7544	GIRARD	AV		92037	1/17/08
6927	CYTORI THERAPEUTICS	3030	CALLAN	RD		92121	1/17/08
3249	MARIE CALLENDER'S #22	5405	BALBOA	AV		92111	1/17/08
6	CARMEL VALLEY MARKET	2302	CARMEL VALLEY	RD		92014	1/17/08
2160	NICK'S AT THE BEACH	5083	SANTA MONICA	AV	2B	92107	1/18/08
1650	KENTUCKY FRIED CHICKEN #Y450071	2829	UNIVERSITY	AV		92104	1/18/08
12280	CAFE BASSAM	3088	05TH	AV		92103	1/18/08
7621	CHURCH OF JESUS CHRIST, APOSTOLIC	4101	48TH	ST		92105	1/18/08
1721	LA PRINCESA	4118	30TH	ST		92104	1/18/08
11285	HOUSE OF INDIA RESTAURANT	3659	INDIA	ST		92103	1/22/08
12196	OPERA PATISSERIE	8480	REDWOOD CREEK	LN		92126	1/22/08
1221	PIZZERIA LUIGI	1137	25TH	ST		92102	1/22/08
1330	BIG SISTER HOME	115	REDWOOD	ST		92103	1/22/08
5895	USN;MAIN CHILD CARE CENTER	0	32ND STREET		3320	92136	1/22/08
5893	USN;WELL DECK	0	32ND STREET		454	92136	1/22/08
792	MODUS	2202	04TH	AV		92101	1/22/08
1449	ARRIVEDERCI	3845	04TH	AV		92103	1/22/08
1015	LAUREL RESTAURANT	505	LAUREL	ST		92101	1/22/08
668	IMPERIAL HOUSE RESTAURANT	505	KALMIA	ST		92101	1/22/08
6418	PUERTO LA BOCA	2060	INDIA	ST		92101	1/22/08
1028	GRAB & GO SUBS	2102	INDIA	ST		92101	1/22/08
9865	CHI CHOCOLAT	2021	INDIA	ST		92101	1/22/08
4341	DIANE LIQUOR & DELI	4696	CLAIREMONT MESA	BL		92117	1/22/08
10490	TONY'S PRODUCE	4720	CLAIREMONT MESA	BL		92117	1/22/08
12466	MOM & DOM'S PIZZA	5025	SHAWLINE	ST		92111	1/22/08
3297	CAFE OLE & DELI	7420	CLAIREMONT MESA	BL	104	92111	1/22/08
5887	USN;KENTUCKY FRIED CHICKEN/TACO BELL	0	32ND STREET		3405	92136	1/22/08
9985	STARBUCKS COFFEE CO. #8784	801	HAWTHORN	ST	R1A	92101	1/22/08
702	HOLIDAY INN ON THE BAY	1355	NORTH HARBOR	DR		92101	1/22/08
1306	SAFFRON	3737	INDIA	ST		92103	1/22/08
1300	BLUE WATER SEAFOOD COMPANY	3667	INDIA	ST		92103	1/22/08
1301	EL INDIO SHOPS	3695	INDIA	ST		92103	1/22/08
705	ANTHONY'S FISH GROTTO	1360	NORTH HARBOR	DR		92101	1/22/08
1303	NY GIANT PIZZA	3715	INDIA	ST		92103	1/22/08
644	A MART	1255	IMPERIAL	AV	110	92101	1/22/08

FSE NUM	ESTABLISHMENT NAME	ST NUM	STREET NAME	SUFFIX	SUITE	ZIP	DATE
3392	MESA LIQUOR & WINE COMPANY	4919	CONVOY	ST		92111	1/22/08
3481	NEW KEARNY MESA DELI, THE	8125	RONSON	RD	A	92111	1/22/08
223	ROYAL THAI CUISINE	737	PEARL	ST		92037	1/23/08
10850	CAFE CABERET	3739	ADAMS	AV		92116	1/23/08
2274	FUJI JAPANESE STEAKHOUSE	911	CAM DEL RIO SOUTH			92108	1/23/08
7581	JAYNES GASTROPUB	4677	30TH	ST		92116	1/23/08
4435	CUCINA ITALIANA	4705	CLAIREMONT	DR	A	92117	1/23/08
4701	WENDY'S OLD FASHIONED HAMBURGERS #21	7122	MIRAMAR	RD		92121	1/23/08
9284	PANDA EXPRESS #841	8118	MIRA MESA	BL	A	92126	1/23/08
9654	JOLLIBEE #011	8118	MIRA MESA	BL	E	92126	1/23/08
3714	BURGER KING #4583	1220	28TH	ST		92113	1/23/08
3688	NEW MEXICO CAFE LA DONA	1794	NEWTON	AV		92113	1/23/08
11832	STARBUCKS COFFEE CO. #9471	2990	EL CAJON	BL		92104	1/23/08
5030	PALMIER ESPRESSO	9655	GRANITE RIDGE	DR	130	92123	1/23/08
7830	PHIL-AM KITCHENETTE	7524	MESA COLLEGE	DR		92111	1/23/08
4434	QUIZNOS SUB #10383	4705	CLAIREMONT	DR	C	92117	1/23/08
4325	JACK IN THE BOX #0013	3850	CLAIREMONT MESA	BL		92117	1/23/08
8660	LIGHTNIN' JACK'S BBQ	4705	CLAIREMONT	DR	H	92117	1/23/08
4436	BOMBAY COAST	4705	CLAIREMONT	DR	G	92117	1/23/08
11155	SENOR PANCHO FRESH MEXICAN GRILL	4705	CLAIREMONT	DR	F	92117	1/23/08
4432	DINO'S GYROS	4705	CLAIREMONT	DR	D	92117	1/23/08
2269	BALI THAI CAFE	407	CAM DEL RIO SOUTH			92108	1/23/08
3920	SONG HUONG FOOD TO GO	4650	EL CAJON	BL		92115	1/23/08
4200	VILLA DEL MAR	3531	ADAMS	AV		92116	1/23/08
3268	INTERNATIONAL HOUSE OF PANCAKES #806	6135	BALBOA	AV		92111	1/23/08
3263	COCO'S #0876	5955	BALBOA	AV		92111	1/23/08
2859	CAFE 976	976	FELSPAR	ST		92109	1/23/08
3271	BURGER KING #0736	6401	BALBOA	AV		92111	1/23/08
2401	LA FIESTA LIQUOR & DELI	10497	SAN DIEGO MISSION	RD		92108	1/23/08
634	BEN & JERRY'S ICE CREAM	471	HORTON	PZ		92101	1/23/08
2329	CENTRUM DELI AND CAFE	9040	FRIARS	RD	100	92108	1/23/08
7637	SAN DIEGO FIRST CHURCH OF THE NAZARENE	3901	LOMALAND	DR		92106	1/24/08
5321	EL PATRON	9460	MIRA MESA	BL	H	92126	1/24/08
1907	TACO FIESTA	4920	UNIVERSITY	AV		92105	1/24/08
9569	FUSION FOOD AND BOBA CAFE	8038	CLAIREMONT MESA	BL		92111	1/24/08
6871	GUALBERTOS MEXICAN FOOD #4	8042	CLAIREMONT MESA	BL		92111	1/24/08
3295	COCO'S #0606	7398	CLAIREMONT MESA	BL		92111	1/24/08
3581	HUFFMAN'S BAR-B-Q	5039	BROOKS HUFFMAN	PZ		92113	1/24/08
9124	TORTILLAS DE HARINA	3715	UNIVERSITY	AV		92105	1/24/08
7875	GEORGE'S CAFE	4012	43RD	ST		92105	1/24/08
1874	DONUT STAR & CHINESE FOOD	4350	UNIVERSITY	AV	103	92105	1/24/08
1895	97 SUPERMARKET	4679	UNIVERSITY	AV		92105	1/24/08
7521	ALI BABA RESTAURANT	4804	UNIVERSITY	AV	C	92105	1/24/08
4332	KENTUCKY FRIED CHICKEN/TACO BELL #Y450077	4290	CLAIREMONT MESA	BL		92117	1/24/08
9805	CHEWYS	7795	ARJONS	DR		92126	1/24/08
3307	CHICKENEST, THE	8046	CLAIREMONT MESA	BL		92111	1/24/08
3309	BURGER KING #4031	8065	CLAIREMONT MESA	BL		92111	1/24/08
7531	QUIZNOS SUB #1698	7373	CLAIREMONT MESA	BL	103A	92111	1/24/08
9679	SUSHI HUT	8058	CLAIREMONT MESA	BL		92111	1/24/08
11335	JADE THEATER	701	C	ST		92101	1/24/08
5832	SOMBRERO MEXICAN FOOD #9	9880	HIBERT	ST	E2	92131	1/24/08
2006	POINT LOMA NAZARENE UNIVERSITY	3900	LOMALAND	DR		92106	1/24/08
10936	SUBWAY #34890	2206	TORREY PINES	RD	C	92037	1/24/08
5829	EXECUTIVE CAFE	10670	TREENA	ST	105	92131	1/24/08
6487	BURGER LOUNGE	1101	WALL	ST		92037	1/24/08
2934	DENNY'S #7897	3704	CAM DEL RIO WEST			92110	1/24/08
2747	7-ELEVEN #13598	4527	MISSION BAY	DR		92109	1/24/08
3165	DENNY'S #7896	3920	WEST POINT LOMA	BL		92110	1/28/08
1771	VALLARTA BAR & GRILL	4125	EL CAJON	BL		92105	1/28/08
8874	FLEMINGS PRIME STEAKHOUSE & WINE BAR	380	K	ST		92101	1/28/08
1347	CHILANGO'S MEXICO CITY GRILL	142	UNIVERSITY	AV	E	92103	1/28/08
1358	BLEU CAFE	530	UNIVERSITY	AV		92103	1/28/08
1350	KITIMA THAI CUISINE	406	UNIVERSITY	AV	B	92103	1/28/08
1354	NAMI	501	UNIVERSITY	AV		92103	1/28/08
1355	KHYBER PASS	523	UNIVERSITY	AV		92103	1/28/08
1348	URBAN MO'S BAR & GRILL	308	UNIVERSITY	AV		92103	1/28/08
1343	ORTEGA'S MEXICAN BISTRO	141	UNIVERSITY	AV	5	92103	1/28/08
1517	CHEF'S WOK	350	UNIVERSITY	AV	A	92103	1/28/08
1360	CHOW NOODLE HOUSE	540	UNIVERSITY	AV		92103	1/28/08
12357	RAKADEKA	10450	FRIARS	RD	X	92108	1/28/08
1545	MAMA'S BAKERY & LEBANESE DELI	4237	ALABAMA	ST		92104	1/28/08
3024	WENDY'S OLD FASHIONED HAMBURGERS #05	3760	MIDWAY	DR		92110	1/28/08
10985	L & L HAWAIIAN BARBECUE	3145	SPORTS ARENA	BL		92110	1/28/08

FSE NUM	ESTABLISHMENT NAME	ST NUM	STREET NAME	SUFFIX	SUITE	ZIP	DATE
3944	LOS GUEROS RESTAURANT	4944	EL CAJON	BL		92115	1/28/08
3150	MANDARIN PLAZA RESTAURANT	3760	SPORTS ARENA	BL	3	92110	1/28/08
2035	DENNY'S #7894	1601	ROSECRANS	ST		92106	1/28/08
508	LA FRESQUERIA	550	C	ST	120	92101	1/29/08
6408	CHEESECAKE FACTORY, THE	7067	FRIARS	RD		92108	1/29/08
10600	STARBUCKS COFFEE CO. #7935	7610	HAZARD CENTER	DR	513	92108	1/29/08
10555	MILANO BARISTA AND DELI	8685	RIO SAN DIEGO	DR	B	92108	1/29/08
1373	CALIFORNIA CUISINE	1027	UNIVERSITY	AV		92103	1/29/08
1365	TASTE OF SZECHUAN	670	UNIVERSITY	AV		92103	1/29/08
6478	BETTER HALF, THE	127	UNIVERSITY	AV		92103	1/29/08
1530	TASTE OF ITALY	1013	UNIVERSITY	AV		92103	1/29/08
6651	MALONEY'S	777	05TH	AV		92101	1/29/08
824	CROCE'S RESTAURANT & JAZZ BAR	802	05TH	AV		92101	1/29/08
4368	LA COSTA MAZATLAN	4973	DIANE	AV		92117	1/29/08
4353	SUMMERVILLE AT CLAIREMONT	5219	CLAIREMONT MESA	BL		92117	1/29/08
11240	TERI CAFE	7305	CLAIREMONT MESA	BL	B	92111	1/29/08
8026	MR. BONS RESTAURANT & GRILL	5487	CLAIREMONT MESA	BL		92117	1/29/08
4349	LOS PALMITOS TACO SHOP	5145	CLAIREMONT MESA	BL		92117	1/29/08
4364	JOES PIZZA	5583	CLAIREMONT MESA	BL		92117	1/29/08
967	CITY CAFE	202	C	ST		92101	1/29/08
12319	PANDA EXPRESS	2850	NATIONAL	AV	100	92113	1/29/08
9369	FRUTERIA LA UNICA	1270	PICADOR	BL	C	92154	1/29/08
11654	LAURA G. RODRIGUEZ ELEMENTARY SCHOOL	825	31ST	ST		92113	1/29/08
5974	GIANT NEW YORK PIZZA	750	BEYER	WY	G	92154	1/29/08
5593	CHEVYS FRESH MEX #2042	11630	CARMEL MTN	RD		92128	1/29/08
5591	JOEY'S SMOKIN' B-B-Q	12002	CARMEL MTN	RD	268	92128	1/29/08
4183	MAURICIO'S RESTAURANT	3200	ADAMS	AV	102	92116	1/29/08
3562	SEOUL BBQ RESTAURANT	4344	CONVOY	ST	I-1	92111	1/29/08
3329	SUNRISE SUPER BUFFET	3860	CONVOY	ST	121	92111	1/29/08
2804	TURQUOISE CAFE	873	TURQUOISE	ST		92109	1/29/08
2671	JACK IN THE BOX #0049	3205	MISSION	BL		92109	1/29/08
3199	SUBMARINA SPORTS ARENA	3225	SPORTS ARENA	BL	103	92110	1/29/08
3193	EMBERS GRILLE	3924	WEST POINT LOMA	BL		92110	1/29/08
280	LA JOLLA BEACH & TENNIS CLUB	2000	SPINDRIFT	DR		92037	1/29/08
2837	LATIN CHEF	1142	GARNET	AV		92109	1/29/08
5584	READING CINEMAS	11620	CARMEL MTN	RD		92128	1/29/08
5583	IN-N-OUT BURGER #087	11880	CARMEL MTN	RD		92128	1/29/08
5958	USMC;TEMPORARY TRAILER FOR THE SAND TRAP	0	MCAS MIRAMAR		3485	92145	1/29/08
4186	COCINA D. SANCHEZ	3332	ADAMS	AV		92116	1/29/08
4194	LOU JONES' INN	3391	ADAMS	AV		92116	1/29/08
4197	GOLD DONUT	3460	ADAMS	AV		92116	1/29/08
4199	DIMILLE'S ITALIAN DELI & PIZZA GROTTO	3492	ADAMS	AV		92116	1/29/08
4187	LESTAT'S COFFEE HOUSE	3343	ADAMS	AV		92116	1/29/08
4248	INCREDIBLE CHEESECAKE CO.	3161	ADAMS	AV		92116	1/29/08
2670	ROBERTO'S TACO SHOP	3202	MISSION	BL		92109	1/29/08
7936	CHICK-FIL-A	3570	SPORTS ARENA	BL		92110	1/29/08
2676	CAFE JOIE	3231	MISSION	BL		92109	1/29/08
2681	KAHVE COFFEE HOUSE	3719	MISSION	BL	B	92109	1/29/08
2479	MAMA MIA PIZZA	1932	BALBOA	AV		92109	1/29/08
2730	PACIFIC ROTISSERIE	4535	MISSION	BL		92109	1/29/08
337	BUSY BEE BAGELS & BAKERY	6861	LA JOLLA	BL		92037	1/29/08
1346	SEASONS 142	142	UNIVERSITY	AV	G	92103	1/29/08
944	EMERALD CAFE	400	BROADWAY		150	92101	1/29/08
1363	UNCLE BIFF'S COOKIE SHOP	650	UNIVERSITY	AV		92103	1/29/08
513	KARL STRAUSS OLD COLUMBIA	1157	COLUMBIA	ST		92101	1/30/08
9760	CHOPSTIX TOO	4380	KEARNY MESA	RD	300	92111	1/30/08
5062	SUNSHINE CAFE	2901	MEADOW LARK	DR		92123	1/30/08
1016	SALAD STYLE	807	F	ST		92101	1/30/08
411	BURGER KING #0941	1050	B	ST		92101	1/30/08
10836	IVY HOTEL	630	F	ST		92101	1/30/08
12850	CAFE MOTO	2619	NATIONAL	AV		92101	1/30/08
3663	MCCORD'S BAKERY	2985	NATIONAL	AV		92113	1/30/08
5603	QUIZNOS SUB #7161	11740	CARMEL MTN	RD	192	92128	1/30/08
5579	ISLANDS #014	12224	CARMEL MTN	RD		92128	1/30/08
5518	MCDONALD'S #11252	11915	CARMEL MTN	RD		92128	1/30/08
7528	MEKONG VILLAGE	110	47TH	ST		92102	1/30/08
5567	COSTCO WHOLESALE #452	12350	CARMEL MTN	RD		92128	1/30/08
701	RUTH'S CHRIS STEAK HOUSE	1355	NORTH HARBOR	DR		92101	1/30/08
1053	ELEPHANT AND CASTLE, THE	1355	NORTH HARBOR	DR		92101	1/30/08
11980	OGGI'S PIZZA & BREWING CO.	2562	LANING	RD		92106	1/31/08
5074	AM/PM MINI MARKET #5363	3770	MURPHY CANYON	RD		92123	1/31/08
9091	CHINA MAX	4698	CONVOY	ST	C101	92111	1/31/08
11230	BISTRO D'ASIA	4628	PARK	BL		92116	1/31/08

FSE NUM	ESTABLISHMENT NAME	ST NUM	STREET NAME	SUFFIX	SUITE	ZIP	DATE
11901	LOS PRIMOS MEXICAN FOOD #21	2556	LANING	RD	B101	92106	1/31/08
12387	SPICES BAY THAI KITCHEN	2558	LANING	RD	102	92106	1/31/08
12441	SUSHIYA	2558	LANING	RD	C103	92106	1/31/08
10290	T DELI	1469	UNIVERSITY	AV		92103	1/31/08
11115	HARD ROCK HOTEL	203	05TH	AV		92101	1/31/08
6063	FRESHH DONUTS	2295	PALM	AV	A	92154	1/31/08
5934	PENN ATHLETIC AREA RECREATION CENTER	2555	DUSK	DR		92139	1/31/08
5921	MCDONALD'S #10807	6925	PARADISE VALLEY	RD		92139	1/31/08
5916	ROLANDO'S TACO SHOP	6905	PARADISE VALLEY	RD	6	92139	1/31/08
5526	DRAGON ORIENTAL FOOD	12075	CARMEL MTN	RD	211	92128	1/31/08
5511	YUMMY SUSHI	11835	CARMEL MTN	RD	1305	92128	1/31/08
5521	ZPIZZA 81	11975	CARMEL MTN	RD	605	92128	1/31/08
6481	DELHI KITCHEN	11975	CARMEL MTN	RD	603	92128	1/31/08
5565	JESSIE'S BAKE SHOP	12075	CARMEL MTN	RD	207	92128	1/31/08
5580	PAT & OSCAR'S #2001	12045	CARMEL MTN	RD	311	92128	1/31/08
5515	RALPHS #019	11875	CARMEL MTN	RD		92128	1/31/08
5510	JALAPENOS	11835	CARMEL MTN	RD	1307	92128	1/31/08
6395	CHAMPAGNE BAKERY	11925	CARMEL MTN	RD	801	92128	1/31/08
5525	YESENIA'S MEXICAN FOOD	12075	CARMEL MTN	RD	208	92128	1/31/08
4489	NICOLOSI'S ITALIAN RESTAURANT	5351	ADOBE FALLS	RD		92120	1/31/08
11300	KOREAN CATHOLIC CENTER SAN DIEGO	3390	GLENCOLUM	DR		92123	1/31/08
5066	JOHN'S CORK N BOTTLE	2691	MISSION VILLAGE	DR		92123	1/31/08
2516	JOHNNY V'S	939	GARNET	AV		92109	1/31/08
2909	FISHERY, THE	5040	CASS	ST		92109	1/31/08
2951	HANCOCK ST. CAFE	3354	HANCOCK	ST	B	92110	1/31/08
9409	JORDAN'S RESTAURANT	723	FELSPAR	ST		92109	1/31/08
2953	BRAZIL BY THE BAY	3770	HANCOCK	ST	G	92110	1/31/08
2572	EINSTEIN BROS BAGELS #892	1772	GARNET	AV	F	92109	1/31/08
12233	STARBUCKS COFFEE CO. #13559	2556	LANING	RD	B105	92106	1/31/08
6620	AARON'S GLATT MARKET	4488	CONVOY	ST	F	92111	1/31/08
11992	ANTHOLOGY	1337	INDIA	ST		92101	2/1/08
12000	FRIENDLY HOME	2821	B	ST		92101	2/1/08
1095	TASTY PIZZA	2481	BROADWAY			92102	2/1/08
763	DOWNTOWN JOHNNY BROWN'S	1220	03RD	AV		92101	2/1/08
11672	GRAND DEL MAR HOTEL & SPA, THE	5300	GRAND DEL MAR	CT		92130	2/1/08
752	7-ELEVEN #33711	1010	02ND	AV	100A	92101	2/1/08
5581	CLAIM JUMPER RESTAURANT #11	12384	CARMEL MTN	RD		92128	2/1/08
722	SOLAR CAFETERIA	2200	PACIFIC	HY		92101	2/4/08
989	DENNY'S #6608	2139	PACIFIC	HY		92101	2/4/08
3464	MARITZA'S MEXICAN FOOD	3582	MT ACADIA	BL	D	92111	2/4/08
3402	DAE JANG KEUM RESTAURANT	7905	ENGINEER	RD	A	92111	2/4/08
721	CHINA CAMP AT FAT CITY	2137	PACIFIC	HY		92101	2/4/08
718	COUNTY ADMINISTRATION CAFETERIA	1600	PACIFIC	HY	A	92101	2/4/08
12848	CAFE 1600	1600	PACIFIC	HY		92101	2/4/08
673	WATERFRONT, THE	2044	KETTNER	BL		92101	2/5/08
5566	STARBUCKS COFFEE CO. #519	11885	CARMEL MTN	RD	909	92128	2/5/08
5555	SESAME DONUTS	11040	RANCHO CARMEL	DR	6	92128	2/5/08
5626	WENDY'S OLD FASHIONED HAMBURGERS #27	11152	RANCHO CARMEL	DR		92128	2/5/08
6064	ARMANDO'S MEXICAN FOOD	2295	PALM	AV	C	92154	2/5/08
9981	TOMODACHI SUSHI BAR & RESTAURANT	4390	PALM	AV	B	92154	2/5/08
5928	MIKE'S GIANT NEW YORK PIZZA	2357	REO	DR		92139	2/5/08
8198	KASHTAN EUROPEAN MARKET & BISTRO	12125	ALTA CARMEL	CT	340	92128	2/5/08
5563	RESIDENCE INN BY MARRIOTT	11002	RANCHO CARMEL	DR		92128	2/5/08
7323	STAYBRIDGE SUITES	11855	AVENUE OF INDUSTRY			92128	2/5/08
5458	AURORA SAN DIEGO	11878	AVENUE OF INDUSTRY			92128	2/5/08
5459	CARMEL MOUNTAIN REHABILITATION AND HEALTH	11895	AVENUE OF INDUSTRY			92128	2/5/08
5509	EL POLLO LOCO #3483	11895	CARMEL MTN	RD		92128	2/5/08
4391	HENRY'S FARMERS MARKET #137	4439	GENESEE	AV		92117	2/5/08
4375	RALPHS #107	4239	GENESEE	AV		92117	2/5/08
4157	NEW YORK GIANT PIZZA UNIVERSITY	6126	UNIVERSITY	AV		92115	2/5/08
4107	ROSARIO'S PIZZA	6305	UNIVERSITY	AV		92115	2/5/08
10320	PETCO PARK-SWEET SPOT/FRIAR FRANKS-LEVEL 2	100	PARK	BL		92101	2/5/08
10940	BASIC	410	10TH	AV		92101	2/5/08
497	CAESARS CAFE	801	C	ST		92101	2/5/08
9290	FRUIT PALACE	1290	HOLLISTER	ST	103	92154	2/5/08
9765	SAN DIEGO TERIYAKI & ROLL	4211	CAM DE LA PLAZA		158B	92173	2/5/08
4310	BOOMERANGS	4577	CLAIREMONT	DR		92117	2/5/08
3542	RUBIO'S FRESH MEXICAN GRILL #09	7420	CLAIREMONT MESA	BL	111	92111	2/5/08
3364	DUMPLING INN	4619	CONVOY	ST	F	92111	2/5/08
3347	THAI HOUSE CUISINE	4225	CONVOY	ST		92111	2/5/08
2325	FOREVER FONDUE	6110	FRIARS	RD	101	92108	2/5/08
5557	CARL'S JR. #587	11050	RANCHO CARMEL	DR		92128	2/5/08
5554	SOMBRERO MEXICAN FOOD #8	11040	RANCHO CARMEL	DR	5	92128	2/5/08

FSE NUM	ESTABLISHMENT NAME	ST NUM	STREET NAME	SUFFIX	SUITE	ZIP	DATE
10970	KENSINGTON VINE	4187	ADAMS	AV		92116	2/5/08
650	MEXICAN FIESTA	1460	INDIA	ST		92101	2/5/08
6438	LOS PANCHITOS	1595	PACIFIC	HY		92101	2/5/08
5183	HAGI SUSHI BAR	10645	TIERRASANTA	BL	H	92124	2/5/08
396	PETRINI'S	610	ASH	ST	100	92101	2/5/08
5552	CARMEL MOUNTAIN RANCH CAR WASH OF AMERICA	11030	RANCHO CARMEL	DR		92128	2/5/08
1994	SAN DIEGO YACHT CLUB	1011	ANCHORAGE	LN		92106	2/6/08
11770	SUPER SUPPERS	10601	TIERRASANTA	BL	H	92124	2/6/08
3842	JAQUIN MEXICAN GRILL	5102	IMPERIAL	AV	1/2	92114	2/6/08
3589	J & J DISCOUNT FOOD MARKET	5036	IMPERIAL	AV		92102	2/6/08
3504	COX CUSTOMER CARE VILLAGE	5651	COPLEY	DR		92111	2/6/08
12144	CLUB HOUSE GRILLE, THE	5200	GRAND DEL MAR	WY		92130	2/6/08
12143	ADDISON	5200	GRAND DEL MAR	WY		92130	2/6/08
4407	CLAIREMONT HIGH SCHOOL	4150	UTE	DR		92117	2/6/08
8035	DENNY'S #7680	4365	UNIVERSITY	AV		92105	2/6/08
1799	QUIK MART	3105	FAIRMOUNT	AV		92105	2/6/08
4127	FOOD 4 LESS SUPERMARKET #374	5975	UNIVERSITY	AV		92115	2/6/08
1101	JAYCEE'S MARKET	2511	C	ST		92102	2/6/08
9920	KRAKATOA	1128	25TH	ST		92102	2/6/08
3619	MI TIENDA MECARDO TORTILLA	5065	LOGAN	AV		92113	2/6/08
4504	STADIUM CLUB	6065	FAIRMOUNT	AV		92120	2/6/08
5071	EL ROBERTO'S TACO SHOP	3755	MURPHY CANYON	RD	C	92123	2/6/08
2033	KENTUCKY FRIED CHICKEN #Y450028	1552	ROSECRANS	ST		92106	2/6/08
2706	SUBMARINA	4150	MISSION	BL	113	92109	2/6/08
8639	PAPA JOHN'S PIZZA #2928	3737	MURPHY CANYON	RD	E	92123	2/6/08
2031	WINCHELL'S DONUT HOUSE #105	1501	ROSECRANS	ST		92106	2/6/08
5090	EAT YOUR HEART OUT DELI	3675	RUFFIN	RD	130	92123	2/6/08
3847	EUCLID MARKET	220	EUCLID	AV	140	92114	2/6/08
8158	FAITH LUTHERAN CHURCH	5310	ORANGE	AV		92115	2/6/08
5180	SUB-MARINA #2	10645	TIERRASANTA	BL	C	92124	2/6/08
12186	PEARL, THE	1410	ROSECRANS	ST		92106	2/7/08
4177	ANTIQUE ROW CAFE	3002	ADAMS	AV		92116	2/7/08
4466	COTIJA TACO SHOP	7285	NAVAJO	RD		92119	2/7/08
4467	K.L. DONUTS	7287	NAVAJO	RD		92119	2/7/08
4593	LOS PANCHOS TACO SHOP	5182	WARING	RD		92120	2/7/08
4528	IOWA MEAT FARMS	6041	MISSION GORGE	RD		92120	2/7/08
4082	SDSU GAMMA PHI BETA	6123	MONTEZUMA	RD		92115	2/7/08
2598	WIENERSCHNITZEL #014	2669	GARNET	AV		92109	2/7/08
2601	SENOR KOTEEHAS	2710	GARNET	AV	103	92109	2/7/08
2627	LINDA'S DONUTS	1888	GRAND	AV		92109	2/7/08
1387	CAFE ICHIBAN ON THE ROCKS	1288	UNIVERSITY	AV		92103	2/7/08
874	ORGANIC TO GO #2	1143	06TH	AV		92101	2/7/08
915	SAN DIEGO CITY COLLEGE	1313	PARK	BL		92101	2/7/08
5586	QUICK WOK CHINESE CUISINE	10175	RANCHO CARMEL	DR	104	92128	2/7/08
5582	OGGI'S PIZZA & BREWING CO.	10155	RANCHO CARMEL	DR	B	92128	2/7/08
5529	GENERAL ATOMICS EMPLOYEE CAFETERIA	13330	EVENING CREEK N	DR		92128	2/7/08
6876	BELMONT VILLAGE	13075	EVENING CREEK S	DR		92128	2/7/08
10400	QUE CHEVERE TACO GRILL	11385	POWAY	RD	106	92128	2/7/08
5558	ALVARO'S MEXICAN FOOD	12608	SABRE SPRINGS	PY		92128	2/7/08
2473	CINNABON #288	7007	FRIARS	RD	851	92108	2/7/08
2469	WETZEL'S PRETZELS	7007	FRIARS	RD	855	92108	2/7/08
2456	TACO BELL #19950	2011	CAM DEL ESTE			92108	2/7/08
1514	PICK UP STIX HILLCREST #7203	1040	UNIVERSITY	AV	111A	92103	2/7/08
1382	BAI YOOK THAI CUISINE	1260	UNIVERSITY	AV		92103	2/7/08
1280	ALADDIN CAFE	1220	CLEVELAND	AV	M101	92103	2/7/08
1282	TERRA RESTAURANT	1270	CLEVELAND	AV	K	92103	2/7/08
1393	BAJA BETTY'S	1421	UNIVERSITY	AV		92103	2/7/08
1383	MED GRILL SAN DIEGO	1263	UNIVERSITY	AV		92103	2/7/08
7577	COFFEE BEAN & TEA LEAF #101, THE	925	CAM DE LA REINA		C	92108	2/7/08
2030	SANTANA'S MEXICAN FOOD	1480	ROSECRANS	ST		92106	2/7/08
2607	TACO BELL #0190	822	GRAND	AV		92109	2/7/08
2606	FIREHOUSE RESTAURANT	722	GRAND	AV		92109	2/7/08
2579	GREAT MOON BUFFET	1840	GARNET	AV		92109	2/7/08
2773	SPORTSMEN'S SEAFOOD	1617	QUIVIRA	RD		92109	2/7/08
2011	HOLIDAY INN - SAN DIEGO BAYSIDE	4875	NORTH HARBOR	DR		92106	2/7/08
9639	MARRIOTT RESIDENCE INN	1747	PACIFIC	HY		92101	2/7/08
9199	BROSTER'S CHICKEN	2912	NIMITZ	BL		92106	2/7/08
2012	AMERICAN SEA FOOD CO.	4904	NORTH HARBOR	DR	201	92106	2/7/08
12552	RED MANGO YOGURT STORE	1640	CAM DEL RIO NORTH		157	92108	2/7/08
12189	GOODONYA	13520	EVENING CREEK N	DR		92128	2/7/08
8329	CSC LUNCH ROOM	9330	SKY PARK	CT		92123	2/7/08
4074	SDSU KAPPA ALPHA THETA	5720	MONTEZUMA	RD		92115	2/7/08
8093	EL POLLO GRILL	342	EUCLID	AV	405	92102	2/8/08

FSE NUM	ESTABLISHMENT NAME	ST NUM	STREET NAME	SUFFIX	SUITE	ZIP	DATE
8399	WIT'S END, THE	420	ROBINSON	AV	D	92103	2/8/08
3553	CHURASAN	4690	CONVOY	ST	109	92111	2/8/08
8585	BOY SCOUTS OF AMERICA SAN DIEGO IMPERIAL COUNCIL	1207	UPAS	ST		92101	2/8/08
8589	GIRL SCOUTS, SAN DIEGO-IMPERIAL COUNCIL, INC.	1231	UPAS	ST		92101	2/8/08
6046	A & D HAWAIIAN BBQ	1555	PALM	AV	H	92154	2/11/08
4304	MARSTON MIDDLE SCHOOL	3799	CLAIREMONT	DR		92117	2/11/08
1661	FLORENCIA RESTAURANTE & PIZZA	3017	UNIVERSITY	AV		92104	2/11/08
4258	PARK HOUSE EATERY	4574	PARK	BL		92116	2/11/08
4235	EL ZARAPE	4642	PARK	BL		92116	2/11/08
12378	YOLICIOUS	1021	MARKET	ST		92101	2/11/08
658	MIMMO'S ITALIAN VILLAGE	1743	INDIA	ST		92101	2/12/08
5993	BAJA OYSTER BAR	1912	CORONADO	AV	105	92154	2/12/08
6114	SILVERWING RECREATION CENTER	3737	AREY	DR		92154	2/12/08
10665	VIVA PASTA	646	UNIVERSITY	AV		92103	2/12/08
3409	PURE PLATINUM #11102042	4000	KEARNY MESA	RD		92111	2/12/08
3353	ICHIRO'S HAPPY RESTAURANT	4344	CONVOY	ST	Q	92111	2/12/08
4847	KIKUYA SUSHI	3949	GOVERNOR	DR		92122	2/12/08
4900	ORLY'S CAFE & BAKERY	6104	REGENTS	RD		92122	2/12/08
4835	STARBUCKS COFFEE CO. #9626	3202	GOVERNOR	DR	110	92122	2/12/08
4846	LORNA'S ITALIAN KITCHEN	3945	GOVERNOR	DR		92122	2/12/08
3511	JASMINE RESTAURANT	4609	CONVOY	ST	A	92111	2/12/08
3335	IMPERIAL MANDARIN	3904	CONVOY	ST	102	92111	2/12/08
3473	TARGET STORE #205	8001	OTHELLO	AV		92111	2/12/08
823	MISTER TIKI'S MAI TAI LOUNGE	801	05TH	AV		92101	2/12/08
12376	SAINT PAUL'S PACE FACILITY	111	ELM	ST		92101	2/12/08
8299	STARBUCKS COFFEE CO. #6547	940	DENNERY	RD	101	92154	2/12/08
5861	USN;SSC GALLEY	0	ASW		082	92133	2/13/08
5286	MCDONALD'S #02902	9035	MIRA MESA	BL		92126	2/13/08
6256	VIVA MEXICO EXPRESS MEXICAN GRILL	2455	OTAY CENTER	DR	125	92154	2/13/08
6210	CARL'S JR. #632	2365	ROLL	DR		92154	2/13/08
3384	SPICY CITY	4690	CONVOY	ST	107	92111	2/13/08
4844	UNIVERSITY CITY MOBIL/SUBWAY	3861	GOVERNOR	DR		92122	2/13/08
4853	CARL'S JR. #95	4199	GOVERNOR	DR		92122	2/13/08
3370	LUONG HAI KY RESTAURANT	4633	CONVOY	ST	107	92111	2/13/08
11563	HOLIDAY INN EXPRESS	2296	NIELS BOHR	CT		92154	2/13/08
6208	DON LUCIO'S TACO SHOP	2470	ROLL	DR	B	92154	2/13/08
5859	USN;ASW GALLEY	0	ASW		55Z	92133	2/13/08
8414	LDS CHURCH EDUCATIONAL SYSTEM	5130	MONTEZUMA	PL		92115	2/13/08
5919	MABUHAY SEAFOOD MARKET	6915	PARADISE VALLEY	RD	7	92139	2/13/08
5868	USN;CAFE 549	0	ASW		549	92133	2/13/08
312	MISSION COFFEE CUP	1109	WALL	ST		92037	2/14/08
6728	STARBUCKS COFFEE CO. #5723	10601	TIERRASANTA	BL	A	92124	2/14/08
6543	PIZZA HUT/WINGSTREET #315068	10450	FRIARS	RD	W	92120	2/14/08
3254	TASTE OF CHINA	5604	BALBOA	AV	107	92111	2/14/08
12893	LA JOLLA BAKERY DELI	9350	TRADE	PL	D	92126	2/14/08
10955	LA JOLLA BAKING CO.	9350	TRADE	PL	A	92126	2/14/08
4632	ROTISSERIE AFFAIR CATERING	7313	CARROLL	RD	L	92121	2/14/08
4710	KENTUCKY FRIED CHICKEN/TACO BELL #Y450017	7180	MIRAMAR	RD		92121	2/14/08
6296	OASIS NATURALS, THE DELI	9673	DISTRIBUTION	AV		92121	2/14/08
4775	SANDWICH ISLAND	7350	TRADE	ST	A	92121	2/14/08
4774	AT&T CAFETERIA	7337	TRADE	ST		92121	2/14/08
8257	ABBEY CATERING, THE	3361	SANDROCK	RD		92123	2/14/08
9544	A BROOKLYN PIZZERIA	6171	MISSION GORGE	RD	104	92120	2/14/08
5171	SUBWAY #01989	10425	TIERRASANTA	BL	104	92124	2/14/08
6522	SQUIRES CAFE & DELI	8080	LA JOLLA SHORES	DR		92037	2/14/08
187	CLAY'S	7955	LA JOLLA SHORES	DR		92037	2/14/08
5176	FRESH GOLDEN DONUTS	10601	TIERRASANTA	BL	B	92124	2/14/08
2513	MOONDOGGIES PACIFIC BEACH	832	GARNET	AV		92109	2/14/08
5177	BASKIN-ROBBINS #3060	10601	TIERRASANTA	BL	C	92124	2/14/08
790	TACO REY FINE MEXICAN FOOD	1870	04TH	AV		92101	2/15/08
12089	TACOS EL GUERO	2036	DAIRY MART	RD	126	92173	2/15/08
4795	CAFE SEVILLA COMMISSARY	8560	PRODUCTION	AV	B	92121	2/15/08
4709	CHUNG HING	7160	MIRAMAR	RD	112	92121	2/15/08
4705	MCDONALD'S #06348	7140	MIRAMAR	RD		92121	2/15/08
4708	TOBY'S TACO SHOP	7160	MIRAMAR	RD	C124	92121	2/15/08
4704	GOURMET BAGGER #2	7128	MIRAMAR	RD	1	92121	2/15/08
4703	MIRAMAR CAFE	7128	MIRAMAR	RD	8	92121	2/15/08
1500	COFE CAFE	3995	05TH	AV		92103	2/15/08
1268	AMERICAN LEGION POST 310	465	47TH	ST		92102	2/15/08
5070	SIZZLER #205	3755	MURPHY CANYON	RD	S	92123	2/15/08
5189	JACK IN THE BOX #0072	10809	TIERRASANTA	BL		92124	2/15/08
12471	MARUKAI MARKET	8151	BALBOA	AV		92111	2/15/08
12679	PITA PIT, THE	9119	CLAIREMONT MESA	BL	G	92123	2/15/08

FSE NUM	ESTABLISHMENT NAME	ST NUM	STREET NAME	SUFFIX	SUITE	ZIP	DATE
5182	CHOICE OF MANDARIN	10645	TIERRASANTA	BL	F	92124	2/15/08
7287	PICK UP STIX #212	3737	MURPHY CANYON	RD	G	92123	2/15/08
12693	PARIS CAFE	6784	EL CAJON	BL	A	92115	2/15/08
10950	COLD STONE CREAMERY	336	EUCLID	AV	504	92114	2/15/08
12876	Z'S CAFFE	1425	INDIA	ST		92101	2/15/08
2621	AUSTRALIAN PUB, THE	1014	GRAND	AV		92109	2/16/08
6445	PITA PIT, THE	4516	MISSION	BL	C	92109	2/16/08
1429	GATHERING, THE	902	WASHINGTON	ST		92103	2/19/08
263	ALFONSO'S OF LA JOLLA	1251	PROSPECT	ST		92037	2/19/08
4943	ISLANDS #018	3351	NOBEL	DR		92037	2/19/08
288	EVERGREEN LA JOLLA HEALTHCARE CENTER	2552	TORREY PINES	RD		92037	2/19/08
350	DAPHNE'S GREEK CAFE #1028	8657	VILLA LA JOLLA	DR	105	92037	2/19/08
3194	OLIVE GARDEN #1358, THE	3215	SPORTS ARENA	BL		92110	2/19/08
87	JONATHAN'S	7611	FAY	AV		92037	2/19/08
3179	MANDARIN CHINA RESTAURANT	4110	WEST POINT LOMA	BL		92110	2/19/08
4383	THAI TIME III RESTAURANT	4310	GENESEE	AV	111	92117	2/19/08
4381	CHINA WOK	4310	GENESEE	AV	108	92117	2/19/08
11883	MI PASADITA	3302	PALM	AV		92154	2/19/08
10610	GOLDEN HOUSE RESTAURANT	4370	PALM	AV	N	92154	2/19/08
11465	MIRAWA RESTAURANT	3702	DEL SOL	BL	C	92154	2/19/08
6262	MCDONALD'S #15511	710	DENNERY	RD		92154	2/19/08
6017	PAPA JOHN'S PIZZA #1339	688	HOLLISTER	ST		92154	2/19/08
6087	LITTLE CAESARS PIZZA	4370	PALM	AV	B	92154	2/19/08
5677	QUIZNOS SUB #11004	9995	CARMEL MTN	RD	6	92129	2/19/08
5666	RODRIGO'S TACO SHOP	9926	CARMEL MTN	RD	H	92129	2/19/08
5662	PIZZA HUT DELIVERY #315050	9888	CARMEL MTN	RD		92129	2/19/08
6424	CARL'S JR. #78	9840	CARMEL MTN	RD		92129	2/19/08
7301	ANDELL'S BAKERY	9926	CARMEL MTN	RD	F	92129	2/19/08
4210	BURGER LOUNGE	4116	ADAMS	AV		92116	2/19/08
8104	STARBUCKS COFFEE CO. #6592	5131	COLLEGE	AV	A	92115	2/19/08
8017	PITA PIT, THE	5131	COLLEGE	AV	D	92115	2/19/08
3991	WOODSTOCK'S PIZZA	6145	EL CAJON	BL	3P	92115	2/19/08
3179	MANDARIN CHINA RESTAURANT	4110	WEST POINT LOMA	BL		92110	2/19/08
4946	CALIFORNIA PIZZA KITCHEN #40	3363	NOBEL	DR		92037	2/19/08
2631	PASTA ESPRESSO	4480	HAINES	ST		92109	2/19/08
309	EL TORITO #7047	8910	VILLA LA JOLLA	DR		92037	2/19/08
3173	MEECHAI THAI CUISINE	3960	WEST POINT LOMA	BL	F	92110	2/19/08
1427	SAUSAGE KING	811	WASHINGTON	ST		92103	2/19/08
1420	DONUT STAR	601	WASHINGTON	ST		92103	2/19/08
1451	BAMBU BISTRO	3882	04TH	AV		92103	2/19/08
8255	FULL MONTY BAR AND GRILL	5131	COLLEGE	AV	F	92115	2/19/08
11255	SOGNO DI VINO	1607	INDIA	ST		92101	2/20/08
4695	BOLL WEEVIL #08	7070	MIRAMAR	RD		92121	2/20/08
11713	CHAMPS PUB & DELI	7060	MIRAMAR	RD	A	92121	2/20/08
4698	DAVE'S FAMOUS CAFE	7094	MIRAMAR	RD	105	92121	2/20/08
4700	ROBERTO'S TACO SHOP	7094	MIRAMAR	RD	120	92121	2/20/08
4696	JJ'S DELI CAFE #4	7094	MIRAMAR	RD	122	92121	2/20/08
1271	CIRCLE FOOD PRODUCTS	3959	LOCKRIDGE	ST		92102	2/20/08
11649	STARBUCKS COFFEE CO. #10012	8299	OTAY MESA	RD	D	92154	2/20/08
11623	SUPER BRONCO MEXICAN & SEAFOOD	2535	OTAY CENTER	DR		92154	2/20/08
3461	RANCH CATERING	3560	MT ACADIA	BL		92111	2/20/08
11692	SUBMARINA	2535	OTAY CENTER	DR		92154	2/20/08
12305	905 SUSHI	6051	BUSINESS CENTER	CT	2A	92154	2/20/08
7641	BUON APPETITO	1609	INDIA	ST		92101	2/20/08
12886	MACEDONIA BAPTIST CHURCH	625	QUAIL	ST		92102	2/20/08
11686	EXCALIBUR FINE CIGAR	7094	MIRAMAR	RD	113	92121	2/20/08
2082	LIVING ROOM, THE	1018	ROSECRANS	ST		92106	2/21/08
12527	NOBU	207	05TH	AV		92101	2/21/08
5135	PANDA EXPRESS #323	3550	MURPHY CANYON	RD		92123	2/21/08
2265	STARBUCKS COFFEE CO. #10815	4262	CAM DEL RIO NORTH			92108	2/21/08
4810	VINTAGE WINES LIMITED	6904	MIRAMAR	RD	201	92121	2/21/08
11640	CLASSIC PARTY RENTALS	7069	CONSOLIDATED	WY	300	92121	2/21/08
4684	CARL'S JR. #203	6788	MIRAMAR	RD		92121	2/21/08
2272	BENIHANA OF TOKYO	477	CAM DEL RIO SOUTH			92108	2/21/08
3155	CASA GUADALAJARA	4105	TAYLOR	ST		92110	2/21/08
5711	DELI STOP #7, THE	13173	BLACK MTN	RD	5	92129	2/21/08
5684	P. Q. DONUTS	9335	PASEO MONTALBAN		2	92129	2/21/08
12168	BETCHAY'S PANCIT LUMPIA & GRILL	13223	BLACK MTN	RD	2 & 3	92129	2/21/08
5650	VONS #2081	13255	BLACK MTN	RD		92129	2/21/08
4626	FEAST ON THIS	8395	CAM SANTA FE		D	92121	2/21/08
4786	SAINT TROPEZ CALIFORNIA	7004	CARROLL	RD		92121	2/21/08
4483	PEACH BLOSSOM CHINESE RESTAURANT	8862	NAVAJO	RD		92119	2/21/08
5117	VONS #2118	3550	MURPHY CANYON	RD		92123	2/21/08

FSE NUM	ESTABLISHMENT NAME	ST NUM	STREET NAME	SUFFIX	SUITE	ZIP	DATE
1000	CESAR'S CIGAR LOUNGE & MANGU RESTAURANT	503	05TH	AV		92101	2/21/08
2624	WENDY'S OLD FASHIONED HAMBURGERS #22	1621	GRAND	AV		92109	2/21/08
1253	SUBS 2 GO	1015	25TH	ST	B	92102	2/21/08
12170	CALACO GRILL	732	04TH	AV		92103	2/21/08
2761	CANES	3105	OCEAN FRONT	WK		92109	2/21/08
11635	ROCK CHURCH AND ACADEMY, THE	2277	ROSECRANS	ST		92106	2/21/08
5674	IT'S A PIECE OF CAKE	9975	CARMEL MTN	RD	G2-3	92129	2/21/08
4624	CHEVRON STATION #91214	8210	CAM SANTA FE			92121	2/21/08
3557	SAN DIEGO MIN SOK CHON	4620	CONVOY	ST	D&E	92111	2/22/08
554	ARIANA RESTAURANT	1646	FRONT	ST		92101	2/25/08
5173	MCDONALD'S #24780	10595	TIERRASANTA	BL		92124	2/25/08
4994	SPICE HOUSE CAFE	9035	CLAIREMONT MESA	BL		92123	2/25/08
8680	JACK IN THE BOX #3053	9215	CLAIREMONT MESA	BL		92123	2/25/08
5150	VONS #2134	10460	CLAIREMONT MESA	BL		92124	2/25/08
6120	C J ORIENTAL EXPRESS	675	SATURN	BL	F	92154	2/25/08
11655	BONGIORNO'S NEW YORK PIZZERIA	6780	MIRAMAR	RD	105	92121	2/25/08
4681	CHINA HUT	6780	MIRAMAR	RD	104	92121	2/25/08
10475	TASTE OF LEBANON	6780	MIRAMAR	RD	110	92121	2/25/08
4686	ABBEY'S REAL TEXAS BAR-B-Q	6904	MIRAMAR	RD	211	92121	2/25/08
9910	SUPER OSCAR'S MEXICAN FOOD	6904	MIRAMAR	RD	205	92121	2/25/08
9990	DINO'S PIZZERIA & ITALIAN CAFE	6904	MIRAMAR	RD	207	92121	2/25/08
7151	TOGO'S GREAT SANDWICHES	6906	MIRAMAR	RD	E	92121	2/25/08
4683	ROBERTO'S TACO SHOP	6780	MIRAMAR	RD	114	92121	2/25/08
3403	THANG THANG RESTAURANT	7905	ENGINEER	RD	D	92111	2/25/08
3572	DAIKICHI SUSHI	4240	KEARNY MESA	RD	119	92111	2/25/08
3508	MITSUWA MARKETPLACE	4240	KEARNY MESA	RD	119	92111	2/25/08
12052	FLORENCE G. JOYNER ELEMENTARY	4271	MYRTLE	AV		92105	2/25/08
5871	USN;MCDONALD'S #10552	0	NAVAL HOSPITAL		001	92134	2/25/08
5873	USN:CHILD DEVELOPMENT CENTER	0	NAVAL HOSPITAL		015	92134	2/25/08
1318	URBAN GRIND	3797	PARK	BL		92103	2/25/08
6263	CHEVRON #95195	220	SYCAMORE	RD		92173	2/25/08
11588	LITTLE CAESARS PIZZA	601	SAN YSIDRO	BL	140	92173	2/25/08
5151	PIZZA HUT DELIVERY #315054	10462	CLAIREMONT MESA	BL		92124	2/25/08
5112	INDIGO CAFE AND CATERING	9353	CLAIREMONT MESA	BL	L-1	92123	2/25/08
11861	VILLAGE INDIAN CUISINE	9187	CLAIREMONT MESA	BL	2	92123	2/25/08
4993	MCDONALD'S #05458	8929	CLAIREMONT MESA	BL		92123	2/25/08
653	PRINCESS PUB & GRILLE	1665	INDIA	ST		92101	2/25/08
12046	PAPPALECCO	1602	STATE	ST		92101	2/25/08
7591	INDIGO GRILL	1536	INDIA	ST		92101	2/25/08
4081	SDSU ALPHA PHI SORORITY	6055	MONTEZUMA	RD		92115	2/25/08
245	JOSE'S COURT ROOM	1037	PROSPECT	ST		92037	2/26/08
4813	MIRAMAR AUTOPORT 76	5706	MIRAMAR	RD		92121	2/26/08
9434	WILD THYME COMPANY, THE	7163	CONSTRUCTION	CT	B	92121	2/26/08
4912	SALLY'S CAFE	8915	TOWNE CENTRE	DR	100	92122	2/26/08
9504	BIOGEN IDEC	5200	RESEARCH	PL		92122	2/26/08
3449	ANH HONG PHO PASTEUR	7612	LINDA VISTA	RD		92111	2/26/08
11035	BOBANIKA	4611	MERCURY	ST	120	92111	2/26/08
3749	EL TACO RICO	3594	NATIONAL	AV		92113	2/26/08
3677	GIANT PIZZA KING	3568	NATIONAL	AV		92113	2/26/08
3826	EIBERTO'S TACO SHOP	111	MEADOWBROOK	DR		92114	2/26/08
4919	GRILLIONS	8915	TOWNE CENTRE	DR	103	92122	2/26/08
9820	BIOSITE	9975	SUMMERS RIDGE	RD	BLDG-A	92121	2/26/08
3824	TAMALES BETTY	103	MEADOWBROOK	DR		92114	2/26/08
8999	PANDA EXPRESS #784	9211	CLAIREMONT MESA	BL	107	92123	2/26/08
5047	STUART ANDERSON'S BLACK ANGUS #1002	5247	KEARNY VILLA	RD		92123	2/26/08
5050	FILIPPI'S PIZZA GROTTO	5353	KEARNY VILLA	RD		92123	2/26/08
10170	GALLEGOS MEXICAN FOOD #2	5375	KEARNY VILLA	RD	115	92123	2/26/08
11690	SUBWAY #43414	5375	KEARNY VILLA	RD	118	92123	2/26/08
5083	TACO BELL #2848	5335	OVERLAND	AV		92123	2/26/08
4997	SUNNY DONUTS	9330	CLAIREMONT MESA	BL	A	92123	2/26/08
357	CHIPOTLE MEXICAN GRILL #0107	8657	VILLA LA JOLLA	DR	209	92037	2/26/08
301	WHOLE FOODS MARKET	8825	VILLA LA JOLLA	DR		92037	2/26/08
4250	MAMA MIA PIZZA	3446	ADAMS	AV		92116	2/26/08
5191	TIERRASANTA RECREATION CENTER	11220	CLAIREMONT MESA	BL		92124	2/26/08
4175	CANTINA MAYAHUEL	2934	ADAMS	AV		92116	2/26/08
2754	PACIFIC BEACH SHORE CLUB	4315	OCEAN	BL		92109	2/26/08
2634	BAR WEST	959	HORNBLEND	ST		92109	2/26/08
3881	PARADISE YOGURT	5131	COLLEGE	AV	C	92115	2/26/08
5012	LIT'L PEPPER GOURMET	8911	COMPLEX	DR	C	92123	2/26/08
6585	NEW YORK GIANT PIZZA	4676	MARKET	ST	A-2	92102	2/26/08
9885	LA MISSION	2415	SAN DIEGO	AV	110	92110	2/27/08
11827	SENOMYX	4767	NEXUS CENTRE	DR		92121	2/27/08
4773	NEXUS EXECUTIVE DELI	9360	TOWNE CENTRE	DR	150	92121	2/27/08

FSE NUM	ESTABLISHMENT NAME	ST NUM	STREET NAME	SUFFIX	SUITE	ZIP	DATE
7527	BAJA FRESH #99	845	CAM DE LA REINA			92108	2/27/08
6413	BORDERS, BOOKS-MUSIC-CAFE #225	1072	CAM DEL RIO NORTH			92108	2/27/08
3419	SD EDUCATION CAFE	6401	LINDA VISTA	RD	403	92111	2/27/08
1582	RUDFORD'S RESTAURANT	2900	EL CAJON	BL		92104	2/27/08
12165	COMMONWEALTH CAFE, THE	3408	30TH	ST		92104	2/27/08
12487	ECLIPSE CHOCOLAT	2121	EL CAJON	BL		92104	2/27/08
1736	THAI TIME RESTAURANT	4102	30TH	ST		92104	2/27/08
7226	CONGREGATION BETH ISRAEL	9001	TOWNE CENTRE	DR		92122	2/27/08
10765	NORMAL HEIGHTS ELEMENTARY SCHOOL	3750	WARD	RD		92116	2/27/08
5089	KEARNY MESA MOOSE LODGE #1852	3636	RUFFIN	RD		92123	2/27/08
5929	LA PALAPA #2	2365	REO	DR		92139	2/27/08
3591	EL REAL MEXICAN FOOD	5058	IMPERIAL	AV		92102	2/27/08
3686	SANG DAO LAO THAI & CHINESE CUISINE	4212	NATIONAL	AV		92113	2/27/08
3091	HORTENSIA MARKET & DELI	2244	SAN DIEGO	AV	A	92110	2/27/08
2956	COURTYARD BY MARRIOTT	2435	JEFFERSON	ST		92110	2/27/08
4217	FRATERNAL SPIRITUALIST CHURCH	4720	KENSINGTON	DR		92116	2/27/08
8439	CATHOLIC NEWMAN CENTER	5855	HARDY	AV		92115	2/27/08
4211	SAN DIEGO COFFEE TEA & SPICE	4141	ADAMS	AV		92116	2/27/08
2957	ACAPULCO RESTAURANT #047	2467	JUAN	ST		92110	2/28/08
3097	JACK & GIULIO'S	2391	SAN DIEGO	AV		92110	2/28/08
2720	MILLERS FIELD	4465	MISSION	BL		92109	2/28/08
2678	BOARDWALK, THE	3704	MISSION	BL		92109	2/28/08
8509	SDSU EAST COMMONS BUILDING	5500	CAMPANILE	DR		92182	2/28/08
6621	SDSU FACULTY STAFF CENTER	5500	CAMPANILE	DR	018	92115	2/28/08
8484	SDSU CUICACALLI	5150	CAMPUS	DR		92182	2/28/08
8499	SDSU C-STORE 801 MONTY'S MARKET	5400	REMINGTON	RD		92182	2/28/08
3388	FLAVOR THAI	4768	CONVOY	ST		92111	2/28/08
5614	PANDA EXPRESS #131	11986	BERNARDO PLAZA	DR		92128	2/28/08
5550	BERNARD'O RESTAURANT	12457	RANCHO BERNARDO	RD		92128	2/28/08
5484	NEW PANDA BUFFET	16785	BERNARDO CENTER	DR		92128	2/28/08
5478	STAR OF PERSIA RESTAURANT	16761	BERNARDO CENTER	DR	M	92128	2/28/08
5572	BAMBOO FRESH VIETNAMESE CUISINE	16769	BERNARDO CENTER	DR	K8-9	92128	2/28/08
5480	SHIEN OF OSAKA (BACK-UP KITCHEN)	16769	BERNARDO CENTER	DR	K10	92128	2/28/08
5569	SOUPLANTATION #28	17210	BERNARDO CENTER	DR		92128	2/28/08
5532	REMINGTON CLUB PHASE II, THE	16916	HIERBA	DR		92128	2/28/08
4952	EDO SUSHI	8895	TOWNE CENTRE	DR	100A	92122	2/28/08
4925	PIZZA HUT DELIVERY #315052	8895	TOWNE CENTRE	DR	115	92122	2/28/08
10295	QUIZNOS SUB #5322	8935	TOWNE CENTRE	DR	103	92122	2/28/08
4926	CHICAGO ON A BUN	8935	TOWNE CENTRE	DR	109	92122	2/28/08
4917	RUBIO'S FRESH MEXICAN GRILL #10	8935	TOWNE CENTRE	DR	100	92122	2/28/08
4930	WIRED COFFEE LE BISTRO	8935	TOWNE CENTRE	DR	110	92122	2/28/08
3346	SUSHI DOKORO SHIRAHAMA	4212	CONVOY	ST		92111	2/28/08
8479	SDSU AZTEC GRILL	5150	CAMPUS	DR		92182	2/28/08
8495	SDSU WEST COMMONS BUILDING	5500	CAMPANILE	DR		92182	2/28/08
8454	DAPHNE'S GREEK CAFE	5500	CAMPANILE	DR		92182	2/28/08
12416	BETHEL CONGREGATION	8660	GILMAN	DR		92037	2/28/08
2679	GUAVA BEACH BAR & GRILL	3714	MISSION	BL		92109	2/28/08
3094	OLD TOWN LIQUOR & DELI	2304	SAN DIEGO	AV		92110	2/28/08
3090	KELLY'S PUB WEST/MAMA'S GRILL	2222	SAN DIEGO	AV		92110	2/28/08
2886	SEA WORLD;FROSTY CONES	500	SEA WORLD	DR	640	92109	2/28/08
12619	RENAISSANCE PRODUCE	8935	TOWNE CENTRE	DR	107	92122	2/28/08
5538	OAKS NORTH SNACK BAR	12602	OAKS NORTH	DR		92128	2/28/08
2887	SEA WORLD;ROCKY POINT CAFE	500	SEA WORLD	DR	636	92109	2/28/08
2891	SEA WORLD;SKI FAST FILL	500	SEA WORLD	DR	647	92109	2/28/08
2889	SEA WORLD;FOOD SERVICE NICHES	500	SEA WORLD	DR	680	92109	2/28/08
2888	SEA WORLD;PAVILION MINI STAND	500	SEA WORLD	DR	665	92109	2/28/08
2890	SEA WORLD;COCONUT BAY CAFE TROPICAL SMOOTHIES	500	SEA WORLD	DR	628	92109	2/28/08
3607	LA MEJOR BAKERY	2163	LOGAN	AV		92113	2/29/08
8739	SUSHI FIX	1608	INDIA	ST		92101	2/29/08
1324	HENRY'S FARMERS MARKET #125	4175	PARK	BL		92103	2/29/08
11385	SAN DIEGO ZOO-CHILDRENS ZOO CUPBOARD	2920	ZOO	DR		92101	2/29/08
11380	SAN DIEGO ZOO-CANYON CAFE	2920	ZOO	DR		92101	2/29/08
11375	SAN DIEGO ZOO-FLAMINGO CAFE	2920	ZOO	DR		92101	2/29/08
11370	SAN DIEGO ZOO-RAIN TREE GRILL	2920	ZOO	DR		92101	2/29/08
11390	SAN DIEGO ZOO-SYDNEY'S GRILL	2920	ZOO	DR		92101	2/29/08
8839	GEORGIAN RUSSIAN RESTAURANT POMAGRANITE	2302	EL CAJON	BL		92104	2/29/08
12513	BIRDROCK COFFEE ROASTERS	5627	LA JOLLA	BL		92037	2/29/08
2642	BIG KAHUNA'S	3780	INGRAHAM	ST		92109	2/29/08
3827	PAYLOW SUPERMARKET	420	MEADOWBROOK	DR		92114	2/29/08
1265	LA NUEVA BAKERY	4676	MARKET	ST	A3	92102	2/29/08
3225	DEL TACO #949	3106	SPORTS ARENA	BL		92110	2/29/08
9670	BRITT SCRIPPS INN	406	MAPLE	ST		92103	2/29/08
12061	ZANZIBAR CAFE	707	G	ST		92101	3/3/08

FSE NUM	ESTABLISHMENT NAME	ST NUM	STREET NAME	SUFFIX	SUITE	ZIP	DATE
10740	SANTORINI ISLAND GRILL	1640	CAM DEL RIO NORTH		10	92108	3/3/08
660	ZIA'S BISTRO	1845	INDIA	ST		92101	3/3/08
779	BELO	919	04TH	AV		92101	3/4/08
981	ORGANIC TO GO	101	BROADWAY			92101	3/4/08
5387	MADRAS CAFE	9484	BLACK MTN	RD	H	92126	3/4/08
5340	PALOMINO'S #1	9272	MIRAMAR	RD	19	92126	3/4/08
9795	MONACO CAFE	8123	MIRALANI	DR		92126	3/4/08
5203	KIM'S DELI	8515	ARJONS	DR	C	92126	3/4/08
5329	RAPHAEL'S PARTY RENTALS	8606	MIRAMAR	RD		92126	3/4/08
5237	KEITH'S FAMILY RESTAURANT	9449	KEARNY MESA	RD		92126	3/4/08
5236	CARL'S JR. #147	9360	KEARNY MESA	RD		92126	3/4/08
4545	TASTE OF INDIA CUISINE	6171	MISSION GORGE	RD	116-11	92120	3/4/08
4172	CAFE 2121	2736	ADAMS	AV		92116	3/4/08
4878	SBARRO #504	4545	LA JOLLA VILLAGE	DR	E-03	92122	3/4/08
4881	SAIGON NOODLES	4545	LA JOLLA VILLAGE	DR	E-12	92122	3/4/08
4880	RUBIO'S FRESH MEXICAN GRILL #129	4545	LA JOLLA VILLAGE	DR	E-10	92122	3/4/08
4893	TERIYAKI HOUSE	4545	LA JOLLA VILLAGE	DR	E-09	92122	3/4/08
4884	BURGER KING #12975	4545	LA JOLLA VILLAGE	DR	E2A	92122	3/4/08
3034	SARDINA'S RISTORANTE ITALIANO	1129	MORENA	BL		92110	3/4/08
10580	ST. DAVID'S EPISCOPAL CHURCH	5050	MILTON	ST		92110	3/4/08
3044	BACI RESTAURANT & DA NINO'S PIZZERIA	1955	MORENA	BL		92110	3/4/08
3042	HIGH DIVE BAR & GRILL, THE	1801	MORENA	BL		92110	3/4/08
4885	STEAK ESCAPE	4545	LA JOLLA VILLAGE	DR	E-2A	92122	3/4/08
4883	GREAT GYROS, THE	4545	LA JOLLA VILLAGE	DR	E-14	92122	3/4/08
4882	TACONE WRAPS	4545	LA JOLLA VILLAGE	DR	E-13	92122	3/4/08
3501	PHUONG TRANG RESTAURANT	4170	CONVOY	ST		92111	3/4/08
6477	GOURMET GROUP CATERING	7595	VICKERS	ST	4	92111	3/4/08
12657	WHITTARD OF CHELSEA	324	HORTON	PZ	M177	92101	3/4/08
1051	STARBUCKS COFFEE CO. #5316	75	HORTON	PZ		92101	3/4/08
5373	INDIA FOOD & GROCERY	9474	BLACK MTN	RD	D	92126	3/4/08
5372	ASHOKA THE GREAT RESTAURANT	9474	BLACK MTN	RD	G-H	92126	3/4/08
9134	INDIA PRINCESS RESTAURANT	9494	BLACK MTN	RD	G	92126	3/4/08
10165	SURATI FARSAN MART	9494	BLACK MTN	RD	D	92126	3/4/08
2538	P.B. SUSHI	1203	GARNET	AV		92109	3/4/08
2917	TURQUOISE COFFEE	841	TURQUOISE	ST		92109	3/4/08
10825	FREEFORM	1011	GRAND	AV	B	92109	3/4/08
4479	FRESHH DONUTS	8680	NAVAJO	RD	111	92119	3/4/08
2733	THAI VILLAGE	4618	MISSION	BL		92109	3/4/08
2737	BARE BACK GRILLE	4640	MISSION	BL		92109	3/4/08
6431	T.G.I. FRIDAY'S #1950	743	05TH	AV		92101	3/4/08
10157	OH GOODIES	7946	GIRARD	AV		92037	3/4/08
12658	SAN DIEGO BLENDERS	4242	CAM DEL RIO NORTH		20&21	92108	3/4/08
1442	LA POSTA DE ACAPULCO #8	3980	03RD	AV		92103	3/5/08
7211	MONDO'S BAJA MEXICAN	2245	FENTON	PY	B105	92108	3/5/08
2365	KINGS INN	1333	HOTEL CIRCLE SOUTH			92108	3/5/08
2372	GORDON BIERSCH BREWERY RESTAURANT	5010	MISSION CENTER	RD		92108	3/5/08
2426	SANSAI JAPANESE GRILL	7710	HAZARD CENTER	DR	D	92108	3/5/08
2384	DINNER A'FARE MISSION VALLEY STORE, THE	5658	MISSION CENTER	RD	301	92108	3/5/08
11670	WABASH COFFEE HOUSE	2493	ROLL	DR	202	92154	3/5/08
11834	WORLD PETROL - CALIMART V/SUBWAY #37423	6021	BUSINESS CENTER	CT		92154	3/5/08
6282	AM/PM MINI MARKET #81755	4604	PALM	AV		92154	3/5/08
11990	STARBUCKS COFFEE CO. #10937	3320	PALM	AV		92154	3/5/08
4643	VENICE RISTORANTE AND WINE BAR	4365	EXECUTIVE	DR		92121	3/5/08
4879	CHILDTIME	4545	LA JOLLA VILLAGE	DR	E-01	92122	3/5/08
7536	GREAT KHAN'S	4545	LA JOLLA VILLAGE	DR	E27	92122	3/5/08
4891	ROYAL INDIA EXPRESS	4545	LA JOLLA VILLAGE	DR	E-22	92122	3/5/08
4887	HOT DOG ON A STICK #93	4545	LA JOLLA VILLAGE	DR	E-24	92122	3/5/08
4886	PANDA EXPRESS #415	4545	LA JOLLA VILLAGE	DR	E-20	92122	3/5/08
4649	GREEN LIGHT CAFE & DELI	9333	GENESEE	AV	P15	92121	3/5/08
4953	DISH, THE	4330	LA JOLLA VILLAGE	DR	150	92122	3/5/08
4876	STARBUCKS COFFEE CO. #540	4545	LA JOLLA VILLAGE	DR	E-06	92122	3/5/08
3380	CRAW DADDY'S	4681	CONVOY	ST	C	92111	3/5/08
7855	TRACTOR ROOM, THE	3687	05TH	AV		92103	3/5/08
1478	BUSALACCHI'S	3683	05TH	AV		92103	3/5/08
4557	PHO XPRESS	6533	MISSION GORGE	RD		92120	3/5/08
4511	STUART ANDERSON'S BLACK ANGUS #1048	10370	FRIARS	RD		92120	3/5/08
4547	TACO FIESTA	6201	MISSION GORGE	RD		92120	3/5/08
1416	RICE KING RESTAURANT	334	WASHINGTON	ST		92103	3/5/08
1446	BALBOA NURSING & REHABILITATION CENTER	3520	04TH	AV		92103	3/5/08
9244	MAUI WOWI CHILLIN	1640	CAM DEL RIO NORTH		9010	92108	3/5/08
8210	BEN & JERRY'S ICE CREAM	4545	LA JOLLA VILLAGE	DR	9051	92122	3/5/08
7441	COLD STONE CREAMERY #175	2169	FENTON	PY	103	92108	3/5/08
3234	FRED'S MEXICAN CAFE - PREP KITCHEN	2470	SAN DIEGO	AV	101-2	92110	3/6/08

FSE NUM	ESTABLISHMENT NAME	ST NUM	STREET NAME	SUFFIX	SUITE	ZIP	DATE
5699	MI RANCHITO	12812	RANCHO PENASQUITOS	BL	N	92129	3/6/08
5686	INTERNATIONAL HOUSE OF PANCAKES #815	10155	PASEO MONTRIL			92129	3/6/08
11540	WENDY'S OLD FASHIONED HAMBURGERS #39	6585	MISSION GORGE	RD		92120	3/6/08
4505	FILIPPI'S PIZZA GROTTO	10330	FRIARS	RD	101	92120	3/6/08
5179	ALBERTSON'S #6760	10633	TIERRASANTA	BL		92124	3/6/08
3883	JACK IN THE BOX #0029	5155	COLLEGE	AV		92115	3/6/08
10185	STARBUCKS COFFEE CO. #2999	8898	NAVAJO	RD	D	92119	3/6/08
11140	ALBERTSON'S #6745	655	14TH	ST		92101	3/6/08
2208	SAN DIEGO CATERING CONCEPTS	4934	VOLTAIRE	ST	A	92107	3/6/08
1509	CASA DE MADERA	3975	05TH	AV	100	92103	3/6/08
1487	ALEXIS GREEK CAFE	3863	05TH	AV		92103	3/6/08
1529	L & L HAWAIIAN BARBECUE	3803	05TH	AV		92103	3/6/08
12088	CILANTRO LIVE	3807	05TH	AV		92101	3/6/08
1518	PIZZA NOVA	3955	05TH	AV	100	92103	3/6/08
11145	RANNOOSH MEDITERRANEAN CUISINE	3890	05TH	AV		92103	3/6/08
10545	7-ELEVEN #33465	11395	POWAY	RD		92128	3/6/08
10050	PHILEAS FROGG'S BAR & RESTAURANT	11385	POWAY	RD	100	92128	3/6/08
11932	AL-AZHAR MARKET	12778	RANCHO PENASQUITOS	BL	B	92129	3/6/08
2463	SAMMY'S WOODFIRED PIZZA	1620	CAM DE LA REINA		A	92108	3/6/08
2476	STARBUCKS COFFEE CO. #5479	1620	CAM DE LA REINA		E2	92108	3/6/08
6333	QUIZNOS SUB #461	1620	CAM DE LA REINA		C	92108	3/6/08
3432	VIEN DONG III	6935	LINDA VISTA	RD		92111	3/6/08
1489	SAIGON ON FIFTH	3900	05TH	AV	120	92103	3/6/08
6591	COUSIN'S OLD TOWN CANDY SHOP	2711	SAN DIEGO	AV		92110	3/6/08
2689	SASKA'S FISH MARKET	3770	MISSION	BL		92109	3/6/08
2495	LATITUDE 32	5019	CASS	ST		92109	3/6/08
2817	SANDBAR GRILL	718	VENTURA	PL		92109	3/6/08
2702	EGGERY, THE	4130	MISSION	BL	121	92109	3/6/08
3110	O'HUNGRY'S RESTAURANT	2547	SAN DIEGO	AV		92110	3/6/08
3230	HARNEY SUSHI	3964	HARNEY	ST		92110	3/6/08
5701	SUBWAY #02503	12812	RANCHO PENASQUITOS	BL	P	92129	3/6/08
538	SAN DIEGO RESCUE MISSION	120	ELM	ST		92101	3/10/08
9674	CAFE ONE THREE	4207	PARK	BL		92103	3/10/08
10885	CRAB HUT	4646	CONVOY	ST	106A	92111	3/10/08
8534	BONGHEE	4646	CONVOY	ST	110	92111	3/10/08
12417	A TASTE OF BOSTON SPORTS CAFE	6625	FLANDERS	DR		92121	3/10/08
4861	MIAMI GRILLE	4353	LA JOLLA VILLAGE	DR	H-29	92122	3/10/08
7880	RED ROBIN	4373	LA JOLLA VILLAGE	DR	G-12	92122	3/10/08
4956	P.F. CHANG'S CHINA BISTRO	4540	LA JOLLA VILLAGE	DR		92121	3/10/08
7607	MALJUCKGURY HOMETOWN RESTAURANT	4688	CONVOY	ST	A112	92111	3/10/08
3373	O'BRIEN'S	4646	CONVOY	ST	117	92111	3/10/08
3374	TOFU HOUSE	4646	CONVOY	ST	116	92111	3/10/08
8305	TAPIOCA EXPRESS	4646	CONVOY	ST	106B	92111	3/10/08
2433	LION COFFEE	8590	RIO SAN DIEGO	DR	106	92108	3/10/08
11819	BOMBAY EXOTIC CUISINE OF INDIA	3964	05TH	AV		92103	3/10/08
11495	CANTARE FOODS	7651	ST. ANDREWS	AV		92154	3/10/08
12153	IRON WOK	4191	CAM DE LA PLAZA		E	92173	3/10/08
1323	EUROPEAN MARKET & DELI	4135	PARK	BL		92103	3/10/08
3093	EL AGAVE	2304	SAN DIEGO	AV		92110	3/10/08
12512	TUTTI FRUTTI YOGURT	3749	PARK	BL		92103	3/10/08
12631	USMC;STARBUCKS COFFEE CO. #75498	3800	CHOSIN	AV	10	92140	3/11/08
112	MY PLACE CAFE	7777	GIRARD	AV	103	92037	3/11/08
4909	VONS #2012	7788	REGENTS	RD		92122	3/11/08
4957	LOS PRIMOS MEXICAN FOOD	7770	REGENTS	RD	109	92122	3/11/08
3357	WIENERSCHNITZEL #153	4393	CONVOY	ST		92111	3/11/08
8116	TASTY BAKERY	4344	CONVOY	ST	D	92111	3/11/08
11796	USD BERTS BISTRO AT SCHOOL OF EDUCATION	5530	MARIAN	WY		92110	3/11/08
12511	NORTH PARK SUSHI & GRILL	3021	UNIVERSITY	AV		92104	3/11/08
1718	SICILIAN THING PIZZA, THE	4046	30TH	ST		92104	3/11/08
756	WESTGATE HOTEL	1055	02ND	AV		92101	3/11/08
1631	ALBERTSON'S #6714	2235	UNIVERSITY	AV		92104	3/11/08
4944	PEKING PALACE III	4305	LA JOLLA VILLAGE	DR		92122	3/11/08
4905	SHANGHAI CAFE	7770	REGENTS	RD	107	92122	3/11/08
7940	PATRICIAN, THE	4025	PULITZER	PL		92122	3/11/08
4906	TAPIOCA EXPRESS	7770	REGENTS	RD	101	92122	3/11/08
4903	LEUCADIA PIZZERIA	7748	REGENTS	RD	303	92122	3/11/08
4821	TROPHY'S	4282	ESPLANADE	CT		92122	3/11/08
12178	SOUTHERN TSUNAMI SUSHI BAR	7788	REGENTS	RD		92122	3/11/08
3840	MARTIN LUTHER KING RECREATION CENTER	6401	SKYLINE	DR		92114	3/11/08
5288	ARBY'S ROAST BEEF #1173	9089	MIRA MESA	BL		92126	3/11/08
5810	GOLDEN CROWN CHINESE CUISINE	9928	MIRA MESA	BL		92131	3/11/08
5807	PIZZA HUT DELIVERY #315051	9906	MIRA MESA	BL	D	92131	3/11/08
5806	SHOZEN & MANPO	9906	MIRA MESA	BL	A	92131	3/11/08

FSE NUM	ESTABLISHMENT NAME	ST NUM	STREET NAME	SUFFIX	SUITE	ZIP	DATE
5281	MANILA FAST FOOD & DESSERTS	8979	MIRA MESA	BL		92126	3/11/08
5377	APPLEBEE'S NEIGHBORHOOD BAR & GRILL #5702	9480	MIRA MESA	BL		92126	3/11/08
5318	RALPHS #035	9440	MIRA MESA	BL		92126	3/11/08
984	MONSOON FINE CUISINE OF INDIA	733	04TH	AV		92101	3/11/08
541	STAR OF INDIA RESTAURANT	423	F	ST		92101	3/11/08
821	BITTER END, THE	770	05TH	AV		92101	3/11/08
819	XAVIER'S	750	05TH	AV		92101	3/11/08
1012	BLUE GINGER	715	04TH	AV		92101	3/11/08
341	NATIONAL UNIVERSITY	11355	NORTH TORREY PINES	RD		92037	3/11/08
3065	COUNTRY KABOB #2 GREEK RESTAURANT	3145	ROSECRANS	ST	A	92110	3/11/08
3128	COOKISS	3350	SPORTS ARENA	BL	H	92110	3/11/08
2068	MARVELOUS MUFFINS	2907	SHELTER ISLAND	DR	101	92106	3/12/08
9955	CHEROKEE POINT ELEMENTARY SCHOOL	3735	38TH	ST		92105	3/12/08
7446	CITY HEIGHTS CHEVRON	4055	UNIVERSITY	AV		92105	3/12/08
3595	LAS CUATRO MILPAS	1857	LOGAN	AV		92113	3/12/08
5457	PEARL A CHINESE RESTAURANT	11666	AVENA	PL		92128	3/12/08
5304	SZECHUAN HOUSE	9323	MIRA MESA	BL		92126	3/12/08
5804	DENNY'S #1666	9898	MIRA MESA	BL		92131	3/12/08
5812	FILIPPI'S PIZZA GROTTO	9969	MIRA MESA	BL		92131	3/12/08
5300	BOLSA RESTAURANT	9225	MIRA MESA	BL	118	92126	3/12/08
5297	EL MAGUEY	9225	MIRA MESA	BL		92126	3/12/08
4938	CLASSIC RESIDENCE BY HYATT AT LA JOLLA VILLAGE	8515	COSTA VERDE	BL		92122	3/12/08
7596	SALAD FARM	9450	SCRANTON	RD	112	92121	3/12/08
4929	PACIFIC REGENT LA JOLLA	3890	NOBEL	DR		92122	3/12/08
6732	COUNTRY WAFFLES	5252	BALBOA	AV	101C	92117	3/12/08
6937	ROYAL GOURMET FOODS	2876	MAIN	ST		92113	3/12/08
3622	EL POLLO LOCO #3316	2795	MAIN	ST		92113	3/12/08
3623	MCDONALD'S #05480	2796	MAIN	ST		92113	3/12/08
1932	FREDCEL LUMPIAS & CATERING	3876	38TH	ST		92105	3/12/08
1843	GABRIEL'S MARKET	3820	UNIVERSITY	AV		92105	3/12/08
1687	LAS MORELIANAS #2	3645	UNIVERSITY	AV		92104	3/12/08
1681	EL POBLANITO RESTAURANT	3564	UNIVERSITY	AV		92104	3/12/08
11812	A MART	550	PARK	BL	D	92101	3/12/08
2183	LITTLE CAESARS PIZZA	3782	VOLTAIRE	ST		92107	3/12/08
8504	PATTY'S FRUITLAND	1789	NATIONAL	AV		92113	3/12/08
11702	GUILD, THE	1805	NEWTON	AV		92113	3/12/08
6346	CALVARY BAPTIST CHURCH	719	CESAR E. CHAVEZ	PY		92113	3/12/08
10780	AZTECA TACO SHOP	555	PARK	BL		92101	3/12/08
9564	MISSION SOMA	1250	J	ST		92101	3/12/08
5813	C'S DELI & ICE CREAM	9969	MIRA MESA	BL	4	92131	3/12/08
2399	DAN SIAM THAI CUISINE	10467	SAN DIEGO MISSION	RD		92108	3/13/08
4922	FLEMING'S	8970	UNIVERSITY CENTER	LN		92122	3/13/08
4924	BLUE CORAL SEAFOOD & SPIRITS	8990	UNIVERSITY CENTER	LN		92122	3/13/08
4921	CAFE JAPENGO	8960	UNIVERSITY CENTER	LN		92122	3/13/08
4855	BARCINO GRILL	3777	LA JOLLA VILLAGE	DR		92122	3/13/08
3161	JOLLY BOY	4016	WALLACE	ST		92110	3/13/08
423	U.S. GRANT HOTEL	326	BROADWAY			92101	3/13/08
3389	WENDY'S OLD FASHIONED HAMBURGERS #02	4770	CONVOY	ST		92111	3/13/08
10460	GREAT KHAN'S	1640	CAM DEL RIO NORTH		FC9	92108	3/13/08
2280	ANDRE'S RESTAURANT	1433	CAM DEL RIO SOUTH			92108	3/13/08
2356	CROWNE PLAZA HOTEL SAN DIEGO	2270	HOTEL CIRCLE NORTH			92108	3/13/08
1691	LA COSTA DE NAYARIT	3695	UNIVERSITY	AV		92105	3/13/08
5134	CABO'S #1	3690	MURPHY CANYON	RD		92123	3/13/08
12106	EL GRAN PICO DE GALLO	3495	UNIVERSITY	AV		92104	3/13/08
12639	FIJI YOGURT	5401	LINDA VISTA	RD	407	92110	3/13/08
597	SHERATON ON HARBOR ISLAND RESORT	1380	HARBOR ISLAND	DR		92101	3/14/08
3923	PHO KING	4658	EL CAJON	BL		92115	3/14/08
3957	PHO CA DAO RESTAURANT	5223	EL CAJON	BL		92115	3/14/08
5939	USMC;MAIN FOOD COURT	0	MCRD		016	92140	3/14/08
7687	NORDSTROM CAFE AND COFFEE BAR	4321	LA JOLLA VILLAGE	DR	361	92122	3/14/08
8709	KENTUCKY FRIED CHICKEN #Y305029	6605	MISSION GORGE	RD		92120	3/14/08
5937	USMC;BAY VIEW	0	MCRD		132	92140	3/14/08
1495	LOTUS THAI CUISINE	3761	06TH	AV		92103	3/15/08
1499	MISSION HILLS HEALTH CARE	4033	06TH	AV		92103	3/15/08
1361	KIKI SUSHI	600	UNIVERSITY	AV		92103	3/15/08
1408	CONTINENTAL REHABILITATION HOSPITAL	555	WASHINGTON	ST		92103	3/15/08
1493	MERCY HOSPITAL	4077	05TH	AV		92103	3/17/08
4094	AM/PM MINI MARKET #5609	6098	UNIVERSITY	AV		92115	3/17/08
1078	CALIFORNIA PIZZA KITCHEN	3835	NORTH HARBOR	DR		92101	3/18/08
1060	YAN CAN COOK	3665	NORTH HARBOR	DR		92101	3/18/08
759	MAMA'S KITCHEN	1875	02ND	AV		92101	3/18/08
202	GREEN HOSPITAL OF SCRIPPS CLINIC	10666	NORTH TORREY PINES	RD		92037	3/18/08
2547	MAHINA'S HAWAIIAN FOOD	1315	GARNET	AV		92109	3/18/08

FSE NUM	ESTABLISHMENT NAME	ST NUM	STREET NAME	SUFFIX	SUITE	ZIP	DATE
59	SUSHI BOAT	2161	AVNDA DE LA PLAYA			92037	3/18/08
61	KITCHEN AT THE SHORES	2168	AVNDA DE LA PLAYA			92037	3/18/08
458	CAR 54 CAFE	1401	BROADWAY			92101	3/18/08
1258	PIZZA HUT/WINGSTREET #315038	2931	MARKET	ST		92102	3/18/08
11607	BANGKOK WEST THAI CAFE	9119	CLAIREMONT MESA	BL	H	92123	3/18/08
5153	BELL'AGIO RISTORANTE AND BAKERY	10492	CLAIREMONT MESA	BL		92124	3/18/08
5198	TIERRASANTA MEXICAN FOOD	5950	SANTO	RD	E & F	92124	3/18/08
5148	RICKSHAW CORNER	10428	CLAIREMONT MESA	BL		92124	3/18/08
4996	WENDY'S OLD FASHIONED HAMBURGERS #10	9290	CLAIREMONT MESA	BL		92123	3/18/08
830	SADAF RESTAURANTS	828	05TH	AV		92101	3/18/08
1048	RICARDO'S FRESH MEX	330	BROADWAY		101	92101	3/18/08
809	CHIANTI	644	05TH	AV		92101	3/18/08
7523	SANTALUZ HACIENDA, THE	8170	CAMTO SANTALUZ EAST			92127	3/18/08
8854	SANTALUZ CLUBHOUSE, THE	8293	SANTALUZ VILL GRN E			92127	3/18/08
5444	RANCHO BERNARDO RECREATION CENTER	18448	WEST BERNARDO	DR		92127	3/18/08
11604	TACOS EL PAISA	3096	NATIONAL	AV		92113	3/18/08
3670	EDUARDO'S MERCADO	3175	NATIONAL	AV		92113	3/18/08
867	BRIAN'S EATERY AND DRINKERY	828	06TH	AV		92101	3/18/08
2632	VEGAN ZONE	859	HORNBLEND	ST		92109	3/18/08
2558	MISTER SUSHI	1535	GARNET	AV		92109	3/18/08
6412	FAT BOYZ PIZZA	728	VENTURA	PL	C	92109	3/18/08
2650	MARINO'S ITALIAN RESTAURANT	4475	INGRAHAM	ST		92109	3/18/08
1080	CRAMER'S BAKERY & DELI	3835	NORTH HARBOR	DR		92101	3/18/08
1084	MCDONALD'S #22245	3835	NORTH HARBOR	DR		92101	3/18/08
3701	MIKE'S MARKET	3676	OCEAN VIEW	BL		92113	3/18/08
5443	JOSLYN SENIOR CENTER	18402	WEST BERNARDO	DR		92127	3/18/08
10550	NEVERIA TOCUMBO	4680	MARKET	ST	B7	92102	3/18/08
5417	RANCHO BERNARDO PARK & REC SNACK BAR	18448	WEST BERNARDO	DR		92127	3/18/08
9499	YAKITORI YAKYUDORI	3739	06TH	AV	B	92103	3/19/08
1649	MISSION NORTHPARK	2801	UNIVERSITY	AV		92104	3/19/08
4363	BUGA KOREAN BBQ RESTAURANT	5580	CLAIREMONT MESA	BL		92117	3/19/08
11530	GIUSEPPE CATERING	4901	MORENA	BL	804	92117	3/19/08
1653	PEKING RESTAURANT	2877	UNIVERSITY	AV		92104	3/19/08
1744	HEAVEN SENT DESSERTS	3001	UNIVERSITY	AV		92104	3/19/08
1320	CAFE ON PARK	3831	PARK	BL		92103	3/19/08
1715	DONUT FACTORY	4007	30TH	ST		92104	3/19/08
10691	STARBUCKS COFFEE CO. #2987	3206	UNIVERSITY	AV		92104	3/19/08
1496	EBISU SUSHI BAR	3765	06TH	AV		92103	3/19/08
12174	CHRIST CORNERSTONE CHURCH	1144	30TH	ST		92102	3/19/08
238	GRANDE COLONIAL HOTEL, THE	910	PROSPECT	ST		92037	3/20/08
4	CHINA CAFE	2236	CARMEL VALLEY	RD		92014	3/20/08
6560	BURGUNDY	830	KLINE	ST		92037	3/20/08
4201	VONS #2358	3610	ADAMS	AV		92116	3/20/08
4564	MANHATTAN'S GIANT PIZZA	6620	MISSION GORGE	RD		92120	3/20/08
243	BAMBOO	1025	PROSPECT	ST	250	92037	3/20/08
123	KITIMA	8008	GIRARD	AV	170	92037	3/20/08
9750	ROBEKS JUICE #85	5285	OVERLAND	DR	103	92123	3/21/08
3140	RALPHS #106	3515	SPORTS ARENA	BL		92110	3/24/08
987	ST. VINCENT DE PAUL MIRABILE CENTER	16	15TH	ST		92113	3/24/08
74	LAWRENCE FAMILY JEWISH COMMUNITY CENTER	4126	EXECUTIVE	DR		92037	3/24/08
99	LA JOLLA COUNTRY DAY SCHOOL	9490	GENESEE	AV		92037	3/24/08
4630	SAIC EMPLOYEE CAFETERIA	10260	CAMPUS POINT	DR		92121	3/24/08
3366	KOREA HOUSE	4620	CONVOY	ST	A	92111	3/24/08
11701	TACO DEL MAR	5175	LINDA VISTA	RD	105	92110	3/24/08
3375	SUNNY DONUTS	4646	CONVOY	ST	101	92111	3/24/08
3756	NATIONAL CROSSROADS	4991	IMPERIAL	AV		92113	3/24/08
569	SAN DIEGO MARRIOTT NORTH TOWER	333	HARBOR	DR		92101	3/24/08
576	SEAPORT COOKIE COMPANY	813	HARBOR	DR		92101	3/24/08
6564	QUIZNOS SUB #1116	3555	ROSECRANS	ST	104A	92110	3/24/08
549	SALVATORE'S	750	FRONT	ST		92101	3/24/08
4193	BE BACK B-B-Q	3381	ADAMS	AV		92116	3/24/08
584	EDGEWATER GRILL	861	HARBOR	DR		92101	3/24/08
3078	GREAT WALL EXPRESS	3555	ROSECRANS	ST	112	92110	3/24/08
3076	RUBIO'S FRESH MEXICAN GRILL #04	3555	ROSECRANS	ST	101B	92110	3/24/08
2178	CHRISTY'S DONUTS	3710	VOLTAIRE	ST	101	92107	3/25/08
4641	GOOD SAMARITAN EPISCOPAL CHURCH	4321	EASTGATE	ML		92121	3/25/08
4933	STARBUCKS COFFEE CO. #5784	8750	GENESEE	AV	224	92122	3/25/08
5037	COTIXAN TACO SHOP	3250	GREYLING	DR	B	92123	3/25/08
3435	MCDONALD'S #04154	6945	LINDA VISTA	RD		92111	3/25/08
3723	TOMBOY MARKET	1705	39TH	ST		92113	3/25/08
3617	NHA LOGAN AV HEAD START	4890	LOGAN	AV		92113	3/25/08
6058	LOS PLEBES MEXICAN FOOD	1873	PALM	AV		92154	3/25/08
6071	JILBERTO'S MEXICAN FOOD	3305	PALM	AV		92154	3/25/08

FSE NUM	ESTABLISHMENT NAME	ST NUM	STREET NAME	SUFFIX	SUITE	ZIP	DATE
6070	WESTCOAST DONUTS	3303	PALM	AV		92154	3/25/08
6073	VALERIO'S CITY BAKERY	3325	PALM	AV		92154	3/25/08
3666	QUALITY PIZZA & SUBS	3081	NATIONAL	AV		92113	3/25/08
6479	OLD GALLERY	641	B	ST		92101	3/25/08
991	GRAB & GO SUBS	1180	06TH	AV		92101	3/25/08
12457	IT'S A GRIND COFFEE HOUSE	975	J	ST		92101	3/25/08
3790	GIANT PIZZA KING #18	6230	FEDERAL	BL		92114	3/25/08
3779	MARISCOS TITO'S	220	EUCLID	AV	180	92114	3/25/08
2711	BURGER KING #0896	4253	MISSION	BL		92109	3/25/08
2710	HOOTERS	4190	MISSION	BL		92109	3/25/08
744	MIXON LIQUOR STORE	1427	01ST	AV		92101	3/25/08
12067	STARBUCKS COFFEE CO. #516	157	HORTON	PZ		92101	3/26/08
4968	B & B DELI	8690	AERO	DR	120	92123	3/26/08
5035	LEILANI'S RESTAURANT	3232	GREYLING	DR	D	92123	3/26/08
3536	NOBLE CHEF, THE	6159	BALBOA	AV		92111	3/26/08
11706	BORDER HOUSE GRILL	2493	ROLL	DR	203	92154	3/26/08
11628	BAMBINO RESTAURANT	2493	ROLL	DR	201	92154	3/26/08
12215	PHO SAIGON STAR	10450	FRIARS	RD	E	92120	3/26/08
4965	LUCIANO'S RESTAURANT	8690	AERO	DR	123	92123	3/26/08
5093	HAMILTON SUNDSTRAND CAFETERIA	4400	RUFFIN	RD		92123	3/26/08
625	FORMAGGIO	435	HORTON	PZ		92101	3/26/08
4823	BRISTOL FARMS	8510	GENESEE	AV		92122	3/26/08
4935	LA SALSA	8750	GENESEE	AV	240	92122	3/26/08
10515	JUICE-A-RAMA	6620	MIRAMAR	RD	103	92121	3/26/08
4897	MCDONALD'S #11181	4260	NOBEL	DR		92122	3/26/08
4941	SAMURAI MAKI AND TERIYAKI	8650	GENESEE	AV	A105	92122	3/26/08
4932	APOLLONIA GREEK BISTRO	8650	GENESEE	AV	106	92122	3/26/08
11748	CURRITO	324	HORTON	PZ	427	92101	3/26/08
631	HOT DOG ON A STICK #69	461	HORTON	PZ		92101	3/26/08
633	CINNABON #935	467	HORTON	PZ		92101	3/26/08
632	SUPER FRIES	463	HORTON	PZ		92101	3/26/08
621	LA SALSA #8	415	HORTON	PZ		92101	3/26/08
7432	GODIVA CHOCOLATIER	239	HORTON	PZ	273	92101	3/26/08
630	GREAT GYROS, THE	459	HORTON	PZ		92101	3/26/08
12145	SEE'S CANDIES	173	HORTON	PZ		92101	3/26/08
12714	JAMBA JUICE #1041	3202	GOVERNOR	DR	112	92122	3/26/08
7331	ROBEKS JUICE	8750	GENESEE	AV	254	92122	3/26/08
4386	EDIBLE ARRANGEMENTS	4340	GENESEE	AV	101	92117	3/26/08
11857	LA SALSA #514	2400	HISTORIC DECATUR	RD	100	92106	3/27/08
3098	CAFE PACIFICA	2414	SAN DIEGO	AV		92110	3/27/08
11744	KOUS KOUS MOROCCAN BISTRO	3940	04TH	AV	110	92103	3/27/08
28	PASTA PRONTO CAFE	2673	VIA DE LA VALLE		G	92014	3/27/08
42	MASTERPIECE SUSHI	2707	VIA DE LA VALLE			92014	3/27/08
30	ALBERTSON'S #6702	2707	VIA DE LA VALLE			92014	3/27/08
49	BURGER KING #10786	2751	VIA DE LA VALLE			92014	3/27/08
29	MCDONALD'S #04108	2705	VIA DE LA VALLE			92014	3/27/08
26	MILTON'S DELICATESSEN	2660	VIA DE LA VALLE			92014	3/27/08
24	PANNIKIN COFFEE & TEA	2636	VIA DE LA VALLE		A240	92014	3/27/08
8336	PHILLY GRILL, THE	2041	UNIVERSITY	AV		92104	3/27/08
1628	EL SOL MEXICAN RESTAURANT	2037	UNIVERSITY	AV		92104	3/27/08
1646	WESTERN STEAKBURGER WEST	2730	UNIVERSITY	AV		92104	3/27/08
11477	EL AZTECA	688	HOLLISTER	ST	B	92154	3/27/08
6084	MCDONALD'S #04912	4350	PALM	AV		92154	3/27/08
6133	LA BODEGUITA	4174	BEYER	BL		92173	3/27/08
6225	EL MANA MEXICAN FOOD	482	SAN YSIDRO	BL	4	92173	3/27/08
6115	SOUTH BAY RECREATION CENTER	1885	CORONADO	AV		92154	3/27/08
1477	CELADON	3671	05TH	AV		92103	3/27/08
7661	COFFEE BEAN & TEA LEAF #61, THE	2689	VIA DE LA VALLE		E	92014	3/27/08
1372	RALPHS #051	1020	UNIVERSITY	AV		92103	3/27/08
1632	COLIMA'S MEXICAN FOOD	2302	UNIVERSITY	AV		92104	3/27/08
1645	AIBERTO'S TACO SHOP	2704	UNIVERSITY	AV		92104	3/27/08
1635	NEW YORK PIZZA	2358	UNIVERSITY	AV		92104	3/27/08
1633	OLYMPIC CAFE	2340	UNIVERSITY	AV		92104	3/27/08
1531	BACIONE	1040	UNIVERSITY	AV	B111	92103	3/27/08
1527	BIG CITY BAGELS	1010	UNIVERSITY	AV	C102	92103	3/27/08
11636	LUCKY BUCK'S	1459	UNIVERSITY	AV		92103	3/27/08
1453	SAMBUCA	3888	04TH	AV		92103	3/27/08
11851	SAMMY'S WOODFIRED PIZZA	2401	TRUXTUN	RD	102	92106	3/27/08
11855	DA KINE'S	2400	HISTORIC DECATUR	RD	103	92106	3/27/08
2984	SOUTH CHINA SEAFOOD RESTAURANT	2788	MIDWAY	DR		92110	3/27/08
11850	STARBUCKS COFFEE CO. #11599	2401	TRUXTUN	RD	101	92106	3/27/08
3215	STARBUCKS COFFEE CO. #5209	3305	ROSECRANS	ST	C	92110	3/27/08
3072	ANTIQUE THAI CUISINE	3373	ROSECRANS	ST		92110	3/27/08

FSE NUM	ESTABLISHMENT NAME	ST NUM	STREET NAME	SUFFIX	SUITE	ZIP	DATE
5494	BERNARDO HEIGHTS COUNTRY CLUB SNACK BAR	16066	BERNARDO HEIGHTS	PY		92128	3/27/08
10000	JUICE IT UP	2683	VIA DE LA VALLE		L	92014	3/27/08
5420	TOGO'S GREAT SANDWICHES #332668	15805	BERNARDO CENTER	DR	117	92127	3/27/08
11829	BIG CHILL FROZEN YOGURT, THE	10299	SCRIPPS	TR	E	92131	3/27/08
5209	SAN DIEGO ICE ARENA	11048	ICE SKATE	PL		92126	3/27/08
444	WESTIN HORTON PLAZA, THE	910	BROADWAY	CR		92101	3/28/08
6155	NEIGHBOR'S SUPERMARKET	2004	DAIRY MART	RD	105	92173	3/28/08
6681	EL RANCHERO DULCERIA	4370	PALM	AV	D	92154	3/28/08
7047	NHA JOHNSON HEAD START	5760	LUBER	ST		92114	3/28/08
6160	PANADERIA Y PIZZARIA GONZALEZ	2036	DAIRY MART	RD	125	92173	3/28/08
637	NAPA VALLEY GRILLE	502	HORTON	PZ		92101	3/28/08
626	WONDER SUSHI PLUS	439	HORTON	PZ		92101	3/28/08
622	BOSTON & MAINE FISH CO.	419	HORTON	PZ		92101	3/28/08
627	SARKU JAPAN	443	HORTON	PZ	369	92101	3/28/08
638	PANDA INN #4	506	HORTON	PZ		92101	3/28/08
1045	PANDA EXPRESS #358	453	HORTON	PZ		92101	3/28/08
6581	GREAT KHAN'S	431	HORTON	PZ	431	92101	3/28/08
623	ROYAL INDIA EXPRESS	423	HORTON	PZ	379	92101	3/28/08
6118	SUBWAY #19561-1	3302	PALM	AV		92154	3/28/08
5969	USN;SEASIDE CAFETERIA	0	SSC-SD		600	92152	4/1/08
636	REGAL ENTERTAINMENT GROUP UA HORTON PZ #1175	475	HORTON	PZ		92101	4/1/08
3516	INTERNATIONAL SEAFOOD RESTAURANT	4344	CONVOY	ST	F	92111	4/1/08
3561	TSURUHASHI JAPANESE B.B.Q.	3904	CONVOY	ST	106	92111	4/1/08
2425	SUBWAY #27500	2075	CAM DE LA REINA		B	92108	4/1/08
2424	AMC THEATRES MISSION VALLEY 20 #246	1640	CAM DEL RIO NORTH		205	92108	4/1/08
2454	RUBY'S WORLD OF TOMORROW	1640	CAM DEL RIO NORTH		360	92108	4/1/08
7472	GREEN TEA HOUSE CAFE	4646	CONVOY	ST	103	92111	4/1/08
3344	KENTUCKY FRIED CHICKEN #Y450063	4140	CONVOY	ST		92111	4/1/08
6506	KABUL MARKET	4425	CONVOY	ST	218	92111	4/1/08
548	ATHENS MARKET TAVERNA	109	F	ST		92101	4/1/08
2037	ARBY'S ROAST BEEF #1164	1770	ROSECRANS	ST		92106	4/1/08
2056	BAY CLUB HOTEL & MARINA, THE	2131	SHELTER ISLAND	DR		92106	4/1/08
962	THAI TIME RESTAURANT	936	BROADWAY	CR		92101	4/1/08
5967	USN;TOPSIDE CAFETERIA	0	SSC-SD		A33	92152	4/1/08
12149	YOGURT WORLD	4646	CONVOY	ST	113	92111	4/1/08
9484	HORIZON PARK CHAPEL	590	FIR	ST		92101	4/2/08
3047	OFFSHORE TAVERN, THE	2253	MORENA	BL		92110	4/2/08
4344	BEST DONUTS	4714	CLAIREMONT MESA	BL		92117	4/2/08
4412	JACK IN THE BOX #3017	4798	CLAIREMONT MESA	BL		92117	4/2/08
4400	COSTCO WHOLESALE #401	4605	MORENA	BL		92117	4/2/08
793	ST. PAUL'S VILLA	2340	04TH	AV		92101	4/2/08
4401	COSTCO WHOLESALE PIZZA KITCHEN #401	4605	MORENA	BL		92117	4/2/08
10700	JACK IN THE BOX #3058	2525	OTAY CENTER	DR		92154	4/2/08
1439	ST. PAUL'S MANOR	2635	02ND	AV		92103	4/3/08
2359	PAM-PAM CAFE & GRILL	475	HOTEL CIRCLE SOUTH			92108	4/3/08
8076	DE DE'S TEA & JUICE CITY	4647	CONVOY	ST	101C	92111	4/3/08
3400	CAFE CHANNEL 8	7677	ENGINEER	RD		92111	4/3/08
6384	RANCHO CAR WASH	2661	VIA DE LA VALLE			92014	4/3/08
43	CASA PALMERA	14750	EL CAM REAL			92014	4/3/08
45	SCALINI'S	3790	VIA DE LA VALLE		301	92014	4/3/08
46	MARKET RESTAURANT & BAR	3702	VIA DE LA VALLE			92014	4/3/08
34	PICK UP STIX #201	2710	VIA DE LA VALLE		B290	92014	4/3/08
25	PAPACHINO'S RISTORANTE	2650	VIA DE LA VALLE		C210	92014	4/3/08
12694	ZIP FUSION SUSHI & GRILL	11130	EAST OCEAN AIR	DR	101	92130	4/3/08
8139	KOREAN EXPRESS RESTAURANT	4647	CONVOY	ST	101A	92111	4/3/08
2354	EXECUTIVE DELI/MEX	1660	HOTEL CIRCLE NORTH		100	92108	4/3/08
12082	MONICA'S AT THE PARK	1735	ADAMS	AV		92116	4/3/08
1463	ABBEY, THE	2825	05TH	AV		92103	4/3/08
11817	SAWAYA BROTHERS TORTILLA FACTORY	3777	NATIONAL	AV		92113	4/3/08
1458	MANDARIN HOUSE 5TH AVENUE	2604	05TH	AV		92103	4/3/08
23	ULTRA STAR FLOWER HILL CINEMAS	2630	VIA DE LA VALLE			92014	4/3/08
5014	SHARP HOSPITAL DIETARY DEPARTMENT	7901	FROST	ST		92123	4/4/08
5120	MCDONALD'S #18669	3020	CHILDRENS	WY		92123	4/4/08
12946	CHURCH OF CHRIST	748	RAVEN	ST		92102	4/6/08
651	SOLUNTO BAKING CO. & HONEY BEE DELI	1643	INDIA	ST		92101	4/7/08
3893	ETNA RESTAURANT	4427	EL CAJON	BL		92115	4/7/08
7411	OGGI'S PIZZA & BREWING CO.	2245	FENTON	PY	101	92108	4/7/08
2370	TICKLED TROUT	2151	HOTEL CIRCLE SOUTH			92108	4/7/08
2459	CALIFORNIA PIZZA KITCHEN #144	7007	FRIARS	RD	901	92108	4/7/08
6595	MCDONALD'S #23898	7007	FRIARS	RD	900	92108	4/7/08
1929	PROMISE HOSPITAL OF SAN DIEGO	5550	UNIVERSITY	AV		92115	4/7/08
1948	JACOB HEALTH CARE CENTER, LLC	4075	54TH	ST		92105	4/7/08
4095	MOLCASALSA MEXICAN FOOD	6101	UNIVERSITY	AV		92115	4/7/08

FSE NUM	ESTABLISHMENT NAME	ST NUM	STREET NAME	SUFFIX	SUITE	ZIP	DATE
4132	GUALBERTO'S TACO SHOP	5871	UNIVERSITY	AV	333	92115	4/7/08
4117	BURRITOS SANTANA	6545	UNIVERSITY	AV		92115	4/7/08
1923	VIEN DONG IV MARKET	5382	UNIVERSITY	AV		92105	4/7/08
4208	BLEU BOHEME	4090	ADAMS	AV		92116	4/7/08
4457	MCDONALD'S #01529	8770	LAKE MURRAY	BL		92119	4/7/08
955	CAFFE ITALIA	1704	INDIA	ST		92101	4/7/08
11485	SPAGHETTERIA	1953	INDIA	ST		92101	4/7/08
993	ASSENTI'S PASTA CO.	2044	INDIA	ST		92101	4/7/08
5172	CHILE PEPPERS MEXICAN EATERY #2	10425	TIERRASANTA	BL	107	92124	4/7/08
9509	PO PAZZO	1917	INDIA	ST		92101	4/7/08
657	PETE'S QUALITY MEAT & DELI	1742	INDIA	ST	1/2	92101	4/7/08
5943	USMC;PERMANENT PARTY MESS HALL	0	MCRD		620	92140	4/8/08
12616	SHER-E-PUNJAB	9254	SCRANTON	RD	102	92121	4/8/08
12056	MARIO'S PIZZA OF NEW YORK	13550	CAM DEL SUR		3A	92129	4/8/08
3450	ROSE DONUTS #1	7612	LINDA VISTA	RD	101	92111	4/8/08
3498	KEARNY MESA RECREATION CENTER	3170	ARMSTRONG	ST		92111	4/8/08
3326	EMERALD CHINESE SEAFOOD	3709	CONVOY	ST	101	92111	4/8/08
4963	CITRUS	8110	AERO	DR		92123	4/8/08
1708	RANCHOS NATURAL FOODS STORE AND DELI	3918	30TH	ST		92104	4/8/08
1719	RITUAL TAVERN	4095	30TH	ST		92104	4/8/08
1666	U-31	3112	UNIVERSITY	AV		92104	4/8/08
2768	HUNGRY WOLF CAFE	2211	PACIFIC BEACH	DR		92109	4/8/08
71	BROCKTON VILLA, THE	1235	COAST	BL		92037	4/8/08
2763	LAHAINA BEACH HOUSE	710	OLIVER	AV		92109	4/8/08
1501	BITE	1417	UNIVERSITY	AV		92103	4/8/08
1040	GOURMET INDIA	810	04TH	AV		92101	4/8/08
241	SPOT LA JOLLA, THE	1005	PROSPECT	ST		92037	4/8/08
5940	USMC;RECRUIT MESS HALL	0	MCRD		569	92140	4/8/08
1197	HERMIZ MARKET	4291	MARKET	ST	A	92102	4/8/08
2190	DOMINO'S PIZZA #7707	4161	VOLTAIRE	ST	B	92107	4/9/08
5776	KIKKA SUSHI	3455	DEL MAR HEIGHTS	RD		92130	4/9/08
5729	RALPHS #167	3455	DEL MAR HEIGHTS	RD		92130	4/9/08
5732	MCDONALD'S #10996	3505	DEL MAR HEIGHTS	RD		92130	4/9/08
5730	CHUAO CHOCOLATIER	3485	DEL MAR HEIGHTS	RD	A	92130	4/9/08
5735	RUBIO'S FRESH MEXICAN GRILL #85	3545	DEL MAR HEIGHTS	RD	I	92130	4/9/08
12361	URBANE CAFE	5375	NAPA	ST	B103	92110	4/9/08
12220	USD MISSIONS CAFE	5998	ALCALA PARK			92110	4/9/08
3459	MIEN TRUNG VIETNAMESE FOOD TO GO	7530	MESA COLLEGE	DR	A	92111	4/9/08
3503	SUSHI DINER	7530	MESA COLLEGE	DR	B	92111	4/9/08
1122	BIG KITCHEN	3003	GRAPE	ST		92102	4/9/08
11501	VAGABOND	2310	30TH	ST		92104	4/9/08
1703	PAESANO	3647	30TH	ST		92104	4/9/08
2117	ORTEGA'S COCINA	4888	NEWPORT	AV		92107	4/9/08
3939	CAMAU BAKERY & DELI	4857	EL CAJON	BL		92115	4/9/08
6080	L & L HAWAIIAN BARBECUE	3410	PALM	AV	A	92154	4/9/08
11490	BLISSFUL BEAN	3620	30TH	ST	G	92104	4/9/08
1692	JACK IN THE BOX #0023	2959	UPAS	ST		92104	4/9/08
2164	THAI TIME BISTRO	1830	SUNSET CLIFFS	BL	B	92107	4/9/08
10915	FOUR SEASONS FOODS	4230	VOLTAIRE	ST	1	92107	4/9/08
3492	SURF N'SUB SHOP	8340	VICKERS	ST	C	92111	4/9/08
11657	JAMBA JUICE #685	5175	LINDA VISTA	RD	A	92110	4/9/08
2122	HARP, THE	4935	NEWPORT	AV		92107	4/10/08
5740	LOS CABOS RESTAURANT	12955	EL CAM REAL		G-7	92130	4/10/08
5760	COLD STONE CREAMERY #0084	12955	EL CAM REAL		G-5	92130	4/10/08
5751	DAPHNE'S GREEK CAFE #1001	12955	EL CAM REAL		G-4	92130	4/10/08
5752	PANDA EXPRESS #270	12955	EL CAM REAL		G-2	92130	4/10/08
5758	CHAMPAGNE FRENCH BAKERY CAFÉ	12955	EL CAM REAL		G-1	92130	4/10/08
9009	INTERNATIONAL HOUSE OF PANCAKES #835	3435	DEL MAR HEIGHTS	RD	D3	92130	4/10/08
2267	T.G.I. FRIDAY'S #1902	403	CAM DEL RIO SOUTH			92108	4/10/08
2415	FOOD 4 LESS SUPERMARKET #333	7730	HAZARD CENTER	DR		92108	4/10/08
1443	NEW ALTERNATIVES #6	4307	03RD	AV		92103	4/10/08
5756	QUIZNOS SUB #3005	12873	EL CAM REAL		M-5	92130	4/10/08
5722	MING COURT	12750	CARMEL COUNTRY	RD	107	92130	4/10/08
5753	SAMMY'S WOODFIRED PIZZA	12925	EL CAM REAL		J-21	92130	4/10/08
2225	CRAVES CAFE	4953	NEWPORT	AV		92107	4/10/08
2062	BIG AL'S	2724	SHELTER ISLAND	DR		92106	4/10/08
1229	BENNY'S TACO SHOP	1244	30TH	ST		92102	4/10/08
561	19TH HOLE RESTAURANT	2600	GOLF COURSE	DR		92102	4/10/08
1606	SOMBRERO MEXICAN FOOD	2201	FERN	ST		92104	4/10/08
2127	MARGARITA'S	4955	NEWPORT	AV		92107	4/10/08
12597	NEWPORT QUICK STOP & CAFE BELLA	4921	NEWPORT	AV		92107	4/10/08
2197	TINY'S TAVERN	4745	VOLTAIRE	ST		92107	4/11/08
7704	CHON JU JIP	4373	CONVOY	ST		92111	4/11/08

FSE NUM	ESTABLISHMENT NAME	ST NUM	STREET NAME	SUFFIX	SUITE	ZIP	DATE
3540	MCDONALD'S #13410	5920	BALBOA	AV		92111	4/11/08
4261	CREAM	4496	PARK	BL		92116	4/11/08
4170	FARM HOUSE CAFE, THE	2121	ADAMS	AV		92116	4/11/08
4256	LEI LOUNGE	4622	PARK	BL		92116	4/11/08
3260	MESTIZO MEX GRILL	5650	BALBOA	AV	C106	92111	4/11/08
3238	ALBERT J. HICKMAN POST 460	7815	ARMOUR	ST		92111	4/11/08
3512	WINGS 'N' THINGS	3904	CONVOY	ST	100	92111	4/11/08
9159	REDBERRY FROZEN YOGURT	3860	CONVOY	ST	106	92111	4/11/08
5080	GRAB & GO SUBS	5150	MURPHY CANYON	RD	114	92123	4/11/08
5095	GOURMET ISLAND	5625	RUFFIN	RD	140	92123	4/11/08
1434	LUCHA LIBRE	1810	WASHINGTON	ST		92103	4/14/08
5132	GENESEE VALERO	2777	HEALTH CENTER	DR		92123	4/14/08
4985	SUCH A LUNCH	5797	CHESAPEAKE	CT		92123	4/14/08
4988	DINKY DELI	9434	CHESAPEAKE	DR	1212	92123	4/14/08
3322	ROSE'S DELI	8334	CLAIREMONT MESA	BL	114	92111	4/14/08
1333	CLOISTERS OF MISSION HILLS	3680	REYNARD	WY		92103	4/15/08
3931	PHO HOA RESTAURANT	4717	EL CAJON	BL		92115	4/15/08
5710	PARK VILLAGE ELEMENTARY	7930	PARK VILLAGE	RD		92129	4/15/08
6579	WESTVIEW HIGH SCHOOL	13500	CAM DEL SUR			92129	4/15/08
4721	TIME WARNER CAFE	10450	PACIFIC CENTER	CT		92121	4/15/08
3369	CHOPSTIX	4633	CONVOY	ST	101	92111	4/15/08
1678	FILIBERTO'S MEXICAN FOOD	3446	UNIVERSITY	AV		92104	4/15/08
1734	VESUVIO GOURMET	3025	EL CAJON	BL		92104	4/15/08
10750	LINKERY, THE	3386	30TH	ST		92104	4/15/08
3930	KIM CHAN SANDWICH	4712	EL CAJON	BL	M&N	92115	4/15/08
3911	THANH SON TOFU & FOOD RETAIL SALE TO GO	4616	EL CAJON	BL	14	92115	4/15/08
2108	THIRD CORNER, THE	2265	BACON	ST		92107	4/15/08
6827	PHIL'S BBQ	3750	SPORTS ARENA	BL		92110	4/15/08
2743	TACO SURF	4657	MISSION	BL		92109	4/15/08
2759	KONO'S SURF CLUB CAFE	704	GARNET	AV		92109	4/15/08
2751	MCDONALD'S #03631	4711	MISSION BAY	DR		92109	4/15/08
1430	YOSHINO RESTAURANT	1790	WASHINGTON	ST		92103	4/15/08
1677	EL UNO BAR	3412	UNIVERSITY	AV		92104	4/15/08
8934	IT'S A GRIND PORTO SIENA	1603	INDIA	ST		92101	4/16/08
5759	TIO LEO'S MEXICAN RESTAURANT	3510	VALLEY CENTRE	DR		92130	4/16/08
5770	TACO BELL #15723	3144	CARMEL VALLEY	RD		92130	4/16/08
5750	SPICES THAI CAFE	3810	VALLEY CENTRE	DR	903	92130	4/16/08
5748	BOSTON BAGELS	3870	VALLEY CENTRE	DR	303	92130	4/16/08
5772	GAMI SUSHI	3870	VALLEY CENTRE	DR	302	92130	4/16/08
5763	NICO'S TACO SHOP	3860	VALLEY CENTRE	DR	404	92130	4/16/08
5745	SUBWAY #02926	3860	VALLEY CENTRE	DR	403	92130	4/16/08
5747	STAR OF INDIA RESTAURANT	3860	VALLEY CENTRE	DR	401	92130	4/16/08
3331	PALOMINOS MEXICAN AND SEAFOOD #3	3860	CONVOY	ST	101	92111	4/16/08
11846	CARDINAL HEALTH	10020	PACIFIC MESA	BL		92121	4/16/08
6447	CEDAR GRILL & CAFE	3861	VALLEY CENTRE	DR		92130	4/16/08
5737	DOUBLETREE HOTEL - DEL MAR	11915	EL CAM REAL			92130	4/16/08
7939	STARBUCKS COFFEE CO. #5914	3881	VALLEY CENTRE	DR		92130	4/16/08
3448	K SANDWICH	7604	LINDA VISTA	RD		92111	4/16/08
2328	DENNY'S #0390	7676	FRIARS	RD		92108	4/16/08
1855	QUE HUONG RESTAURANT	4134	UNIVERSITY	AV		92105	4/16/08
1854	SAIGON SANDWICHES & DELI	4133	UNIVERSITY	AV		92105	4/16/08
1856	CAFE DORE	4135	UNIVERSITY	AV		92105	4/16/08
1858	CAM KY CHINESE B.B.Q.	4141	UNIVERSITY	AV		92105	4/16/08
1861	HOA HING MARKET	4149	UNIVERSITY	AV		92105	4/16/08
1860	BURGER KING #4331	4144	UNIVERSITY	AV		92105	4/16/08
1295	STARLITE	3175	INDIA	ST		92103	4/16/08
507	WESTERN REGIONAL DETENTION FACILITY	220	C	ST		92101	4/16/08
5075	JACK IN THE BOX #3012	3801	MURPHY CANYON	RD		92123	4/16/08
5123	MCDONALD'S #15513	3382	MURPHY CANYON	RD		92123	4/16/08
4563	MR. CHICK	6618	MISSION GORGE	RD		92120	4/16/08
1075	HAZELWOOD'S CAFE	1617	01ST	AV		92101	4/16/08
662	MONA LISA	2061	INDIA	ST		92101	4/16/08
10265	TUTI FRUITI	4211	UNIVERSITY	AV		92105	4/16/08
8814	CAFE CAFE OLE	3165	PACIFIC	HY		92101	4/17/08
4716	QUALCOMM CAFETERIA BLDG #S	5535	MOREHOUSE	DR		92121	4/17/08
2445	OUTBACK STEAKHOUSE	1640	CAM DEL RIO NORTH		125	92108	4/17/08
2930	CASA DE REYES	2754	CALHOUN	ST		92110	4/17/08
1580	CITY DRAGON HEALTHY CHINESE FOOD	2885	EL CAJON	BL	C	92104	4/17/08
4572	BEKKER'S CATERING	7455	MISSION GORGE	RD		92120	4/17/08
6357	SANTANA'S MEXICAN GRILL	3742	MIDWAY	DR		92110	4/17/08
233	DAILY'S RESTAURANT	888	PROSPECT	ST	130	92037	4/17/08
4487	ALBERTSON'S #6785	8650	LAKE MURRAY	BL		92119	4/17/08
3935	JACK IN THE BOX #0021	4751	EL CAJON	BL		92115	4/17/08

FSE NUM	ESTABLISHMENT NAME	ST NUM	STREET NAME	SUFFIX	SUITE	ZIP	DATE
4590	MONA LISA RESTAURANT	5156	WARING	RD		92120	4/17/08
3025	ARBY'S ROAST BEEF #0392	3777	MIDWAY	DR		92110	4/17/08
2223	YAMEX	4934	VOLTAIRE	ST	7	92107	4/17/08
3383	SAN TONG PALACE	4690	CONVOY	ST	105	92111	4/18/08
11849	TRADER JOE'S #188	2401	TRUXTUN	RD	300	92106	4/21/08
12138	CLAIREMONT COVENANT CHURCH	5255	MT. ARARAT	DR		92111	4/21/08
3941	SALSA BRAVA TACO SHOP	4885	EL CAJON	BL		92115	4/21/08
4517	TROY'S RESTAURANT	10450	FRIARS	RD	T	92120	4/21/08
4501	MADRA LIQUOR & DELI	6357	DEL CERRO	BL		92120	4/21/08
4594	ALBERTSON'S #6709	5185	WARING	RD		92120	4/21/08
11847	VONS #2735	2495	TRUXTUN	RD	BLD29	92106	4/21/08
1402	BRONX PIZZA	111	WASHINGTON	ST		92103	4/22/08
4425	HOMETOWN BUFFET #0731	3007	CLAIREMONT	DR	A	92117	4/22/08
5754	SUSHIYA	12995	EL CAM REAL		102	92130	4/22/08
5767	STARBUCKS COFFEE CO. #553	3485	DEL MAR HEIGHTS	RD	A3	92130	4/22/08
5785	NEXUS DELI	12680	HIGH BLUFF	DR		92130	4/22/08
5734	EINSTEIN BROS BAGELS #890	3545	DEL MAR HEIGHTS	RD	A-B	92130	4/22/08
7146	CARMEL VALLEY COMMUNITY PARK	3777	TOWNSGATE	DR		92130	4/22/08
5040	SALVATION ARMY, THE (THE DOOR OF HOPE)	2799	HEALTH CENTER	DR		92123	4/22/08
2796	NICK'S AT THE BEACH	809	THOMAS	AV		92109	4/22/08
210	LEAGUE HOUSE, THE	7465	OLIVETAS	AV		92037	4/22/08
2846	RAKADEKA	4508	CASS	ST	D	92109	4/22/08
2206	CROWN POINT CATERING	4927	VOLTAIRE	ST		92107	4/22/08
1411	WIENERSCHNITZEL #068	101	WASHINGTON	ST		92103	4/22/08
5545	GOLDEN SPOON FROZEN YOGURT	11828	RANCHO BERNARDO	RD	106	92128	4/22/08
12107	WINE STEALS	2970	TRUXTUN	RD	B-9	92106	4/23/08
2894	SEA WORLD;MAMA STELLA'S	500	SEA WORLD	DR	630	92109	4/23/08
2904	SEA WORLD;EXIT PLAZA BAKERY/CANDY	500	SEA WORLD	DR	676	92109	4/23/08
2885	SEA WORLD;DINING WITH SHAMU #1	500	SEA WORLD	DR	107	92109	4/23/08
2899	SEA WORLD;PINEAPPLE PETE'S	500	SEA WORLD	DR	655	92109	4/23/08
10720	TAQUERIA EL GUERO	2121	IMPERIAL	AV	F5	92102	4/23/08
1211	LA FACHADA RESTAURANT	20	25TH	ST		92113	4/23/08
3440	BA LE SUPERMARKET AND SANDWICH SHOP	6959	LINDA VISTA	RD	G	92111	4/23/08
3816	VAQUEROS CARNE ASADA	6936	LISBON	ST		92114	4/23/08
3762	TACOS EL PAISA	840	47TH	ST		92113	4/23/08
5523	L & L HAWAIIAN BARBECUE	11975	CARMEL MTN	RD	607	92128	4/23/08
1142	BIRRIERIA LA NORTENITA	2455	IMPERIAL	AV		92102	4/23/08
1135	EL GUERO TACO SHOP	2121	IMPERIAL	AV	F6	92102	4/23/08
6405	SEA WORLD;1999 SHIPWRECK ATTRACTION	500	SEA WORLD	DR		92109	4/23/08
11871	SEA WORLD;DINING WITH SHAMU #2	500	SEA WORLD	DR		92109	4/23/08
2793	SEA WORLD;HOSPITALITY/SPECIAL EVENTS	500	SEA WORLD	DR	670	92109	4/23/08
2902	SEA WORLD;DOLPHIN VENDING PAVILION	500	SEA WORLD	DR	646	92109	4/23/08
2901	SEA WORLD;COCONUT BAY	500	SEA WORLD	DR	625	92109	4/23/08
2568	BAJA SAN DIEGO	1730	GARNET	AV		92109	4/23/08
1132	LA BAHIA	2121	IMPERIAL	AV		92102	4/23/08
8554	NRGIZE LIFESTYLE CAFE	10535	HEATER	CT		92121	4/23/08
5966	USN;RICE KING #7	140	SYLVESTER	RD	062	92106	4/24/08
808	GHIRARDELLI CHOCOLATE COMPANY	643	05TH	AV		92101	4/24/08
3349	CONVOY TOFU HOUSE	4229	CONVOY	ST		92111	4/24/08
11876	MUSIC CAFE CHORUS	4428	CONVOY	ST	290	92111	4/24/08
10220	BREAD BITES & MOORE	7845	HIGHLAND VILLAGE	PL	C101	92129	4/24/08
6558	RUTH'S CHRIS STEAK HOUSE	11582	EL CAM REAL			92130	4/24/08
11671	TASTE OF ITALY	4653	CARMEL MTN	RD	311	92130	4/24/08
11201	DAPHNE'S GREEK CAFE #1060	4639	CARMEL MTN	RD	103	92130	4/24/08
5782	COME ON IN	11455	EL CAM REAL			92130	4/24/08
5788	CARDINAL HEALTH	3770	TORREY VIEW	CT		92130	4/24/08
6315	BRIGHTON GARDENS OF CARMEL VALLEY	13101	HARTFIELD	AV		92130	4/24/08
10250	VILLA CAPRI 2	7875	HIGHLAND VILLAGE	PL	B105	92129	4/24/08
3378	NOODLE TOWN	4647	CONVOY	ST	104	92111	4/24/08
3332	SHANGHAI CITY	3860	CONVOY	ST	104	92111	4/24/08
12591	SANTOUKA	4240	KEARNY MESA	RD	119	92111	4/24/08
1145	TACOS EL RICO	2494	IMPERIAL	AV		92102	4/24/08
10040	USN;EXECUTIVE GALLEY	140	SYLVESTER	RD	C60	92106	4/24/08
9314	OLD GALLERY CENTRAL CAFE	1252	03RD	AV		92101	4/24/08
875	SUPER TACO LOCO	1153	06TH	AV		92101	4/24/08
761	PARADISE CAFE #1	1200	03RD	AV	408	92101	4/24/08
2088	MCDONALD'S #15396	1624	ROSECRANS	ST		92106	4/25/08
9239	HOLIDAY INN EXPRESS	9888	MIRA MESA	BL		92131	4/25/08
3351	YOSHINOYA BEEF BOWL #1175	4344	CONVOY	ST	A	92111	4/25/08
5840	QUALITY SUITES	9880	MIRA MESA	BL		92131	4/25/08
12553	FISH BUCKET, THE	6030	SANTO	RD	G	92124	4/25/08
7526	BAJA FRESH #103	3369	ROSECRANS	ST		92110	4/28/08
4770	CALIENTE MEXICAN FOOD	11815	SORRENTO VALLEY	RD	F	92121	4/28/08

FSE NUM	ESTABLISHMENT NAME	ST NUM	STREET NAME	SUFFIX	SUITE	ZIP	DATE
4763	GRANDMA'S KITCHEN	4204	SORRENTO VALLEY	BL	N	92121	4/28/08
12653	PAPAYA GARDEN CAFE	11815	SORRENTO VALLEY	RD	D	92121	4/28/08
6576	CORNER HOUSE CAFE & PIZZERIA	11815	SORRENTO VALLEY	RD	1	92121	4/28/08
4767	SANDWICH HOUSE, THE	11404	SORRENTO VALLEY	RD	105	92121	4/28/08
3022	VONS #2053	3645	MIDWAY	DR		92110	4/28/08
4736	ELENA'S MEXICAN FOOD	10920	ROSELLE	ST	101	92121	4/28/08
6550	LUIS MI CANDY STORE	2335	REO	DR	6	92139	4/28/08
12651	MOUNTAIN VALLEY CAFE	11815	SORRENTO VALLEY	RD		92121	4/28/08
2130	SUBMARINA #53	4991	NEWPORT	AV		92107	4/29/08
3656	ROLANDO'S	2303	NATIONAL	AV		92113	4/29/08
3415	SANDWICH STOP DELI	5640	KEARNY MESA	RD	H	92111	4/29/08
3413	AL BAHR SHRINE TEMPLE	5440	KEARNY MESA	RD		92111	4/29/08
6811	COSTCO WHOLESALE #488	2345	FENTON	PY		92108	4/29/08
6330	GIANT PIZZA KING #6	1460	43RD	ST	B	92113	4/29/08
3411	RESIDENCE INN BY MARRIOTT	5400	KEARNY MESA	RD		92111	4/29/08
3414	PROUD MARY'S RESTAURANT	5540	KEARNY MESA	RD		92111	4/29/08
3655	LA POPULAR TORTILLERIA	2194	NATIONAL	AV		92113	4/29/08
12051	SUBWAY #40248	2850	NATIONAL	AV	B103	92113	4/29/08
267	TADASHI SUSHI	1277	PROSPECT	ST		92037	4/29/08
2564	COSTA BRAVA	1653	GARNET	AV		92109	4/29/08
3598	IMPERIAL EXPRESS	1879	LOGAN	AV	B	92113	4/29/08
173	TACO BELL #0049	7345	LA JOLLA	BL		92037	4/29/08
12369	BEACH SWEETS	5022	NEWPORT	AV		92107	4/29/08
3412	HAMPTON INN PANTRY	5434	KEARNY MESA	RD		92111	4/29/08
1302	SHAKESPEARE PUB & GRILLE	3701	INDIA	ST		92103	4/30/08
12687	TILTED KILT RESTAURANT	310	10TH	AV		92101	4/30/08
6226	YUM YUM DONUT SHOP #504	482	SAN YSIDRO	BL		92173	4/30/08
3734	ELAINE'S COFFEE SHOP	1212	43RD	ST	A	92113	4/30/08
12549	DIRTY DEL'S SPORTS CLUB	499	10TH	AV		92101	4/30/08
3209	MIKKO XPRESS	3615	MIDWAY	DR	D	92110	4/30/08
2605	PACIFIC BEACH ALE HOUSE	721	GRAND	AV		92109	4/30/08
773	YOGOTANGO	711	04TH	AV	2 & 3	92101	4/30/08
2187	KIRIN SUSHI	4111	VOLTAIRE	ST		92107	5/1/08
4066	WING LEE POULTRY & MEAT	4310	EUCLID	AV	F-H	92115	5/1/08
3507	RICE KING	4425	CONVOY	ST	217	92111	5/1/08
3401	SAMMY SUSHI	7905	ENGINEER	RD	B	92111	5/1/08
3385	SAM-HAK SEAFOOD RESTAURANT	4690	CONVOY	ST	111	92111	5/1/08
8714	ELAN DESSERTS	5437	EL CAJON	BL		92115	5/1/08
10875	TEA ON CHATSWORTH	2180	CHATSWORTH	BL	B	92107	5/1/08
2086	POINT LOMA COMMUNITY SEVENTH DAY ADVENTIST CHURCH	4425	VALETA	ST		92107	5/1/08
12573	ICING AND INK	12265	WORLD TRADE	DR	D	92128	5/2/08
1974	PEPPOLI'S PIZZA	4115	HOME	AV	B	92105	5/2/08
1817	LA LOMA BONITA	4115	HOME	AV	A	92105	5/2/08
1822	COLUMBUS CLUB	4425	HOME	AV		92105	5/2/08
5627	SEATTLE'S BEST COFFEE	11160	RANCHO CARMEL	DR	104	92128	5/2/08
1814	CHIQUITA'S MEXICAN RESTAURANT	4110	HOME	AV		92105	5/2/08
1441	ARMSTRONG CATERING SERVICE	2557	03RD	AV		92103	5/5/08
5063	JUVENILE PROBATION	2801	MEADOW LARK	DR		92123	5/5/08
2233	PHO CALI	1400	CAM DE LA REINA		105	92108	5/5/08
4967	CHRISTY'S DONUTS	8690	AERO	DR	118	92123	5/5/08
6514	SAN DIEGO NATURAL HISTORY MUSEUM	1788	EL PRADO			92101	5/5/08
1156	BIRRIAS	2709	IMPERIAL	AV		92102	5/5/08
3682	LA NUEVA MICHOACANA #2	3793	NATIONAL	AV		92113	5/5/08
3845	VERO'S MEXICAN SEAFOOD	6911	IMPERIAL	AV		92114	5/5/08
941	CASA DEL PRADO	1650	EL PRADO			92101	5/5/08
1401	BLIND RECREATION CENTER OF SAN DIEGO INC.	1805	UPAS	ST		92103	5/5/08
3610	PORKYLAND	2196	LOGAN	AV		92113	5/5/08
8674	MARISCOS TITOS SEAFOOD	2711	IMPERIAL	AV		92102	5/5/08
3693	MARISCOS GERMAN	2802	OCEAN VIEW	BL		92113	5/6/08
317	RIMEL'S ROTISSERIE	1030	TORREY PINES	RD	E	92037	5/6/08
2800	LOS "2" PEDROS	723	TURQUOISE	ST		92109	5/6/08
97	SANDWICH CLUB OF LA JOLLA, THE	7825	FAY	AV	C	92037	5/6/08
8163	LUCY'S TACO SHOP	109	C	ST	D	92101	5/6/08
2232	KING'S FISH HOUSE	825	CAM DE LA REINA			92108	5/6/08
2235	HOOTERS MISSION VALLEY	1400	CAM DE LA REINA		115	92108	5/6/08
2303	CAFE NORDSTROM #360/ESPRESSO BAR	6997	FRIARS	RD		92108	5/6/08
1698	ALEXANDER'S	3391	30TH	ST		92104	5/6/08
7401	SOUTH PARK BAR & GRILL	1946	FERN	ST		92102	5/6/08
3583	TRADITION ONE, INC.	4104	DELTA	ST		92113	5/6/08
3746	MEMORIAL RECREATION CENTER	2902	MARCY	AV		92113	5/6/08
6517	WAH SHING CHINESE FOOD	2295	PALM	AV	B	92154	5/6/08
1226	GLORIA'S TACO SHOP	1233	28TH	ST		92102	5/6/08
8145	PIZZA HUT EXPRESS	110	BROADWAY			92101	5/6/08

FSE NUM	ESTABLISHMENT NAME	ST NUM	STREET NAME	SUFFIX	SUITE	ZIP	DATE
378	STARBUCKS COFFEE CO. #5387	905	PEARL	ST		92037	5/6/08
265	BULL & BEAR BAR AND GRILL	1271	PROSPECT	ST		92037	5/6/08
376	BRUEGGER'S BAGELS #434	905	PEARL	ST		92037	5/6/08
218	WAHOO'S FISH TACOS	639	PEARL	ST		92037	5/6/08
73	LA JOLLA PRESBYTERIAN CHURCH	7715	DRAPER	AV		92037	5/6/08
150	BEAUMONT'S	5662	LA JOLLA	BL		92037	5/6/08
2644	CREST LIQUOR	3787	INGRAHAM	ST		92109	5/6/08
2443	HARD BALL CAFE, THE	2505	HOTEL CIRCLE	PL		92108	5/6/08
11235	CHICANA PERK	129	25TH	ST		92102	5/6/08
7141	BEYER DELI	3065	BEYER	BL	A105	92154	5/7/08
1789	NATE'S CAFE	3120	EUCLID	AV		92105	5/7/08
784	MARIA'S LONCHERIA	1059	04TH	AV		92101	5/8/08
9755	EXTRAORDINARY DESSERTS	1430	UNION	ST		92101	5/8/08
6886	DAVE & BUSTER'S	2931	CAM DEL RIO NORTH			92108	5/8/08
6908	SAN DIEGO JEWISH ACADEMY	11860	CARMEL CREEK	RD		92130	5/8/08
6432	RESIDENCE INN	5995	PACIFIC MESA	CT		92121	5/8/08
12776	BEHIND THE SCENES	9888	WAPLES	ST		92121	5/8/08
4787	OPTIMAL NUTRITION	9932	MESA RIM	RD	A	92121	5/8/08
3485	BEER KING	5037	SHAWLINE	ST		92111	5/8/08
7436	LITTLE FISH MARKET, THE	2401	FENTON	PY	104	92108	5/8/08
785	LOCAL, THE	1065	04TH	AV		92101	5/8/08
10900	7-ELEVEN #33495	1223	MARKET	ST		92101	5/8/08
3182	SHELL	4201	WEST POINT LOMA	BL		92110	5/8/08
7541	VETERANS ADMINISTRATION HOSPITAL	3350	LA JOLLA VILLAGE	DR		92161	5/9/08
4050	LA CASA MARIA	6969	EL CAJON	BL		92115	5/9/08
1777	BRIGHTON PLACE SAN DIEGO	1350	EUCLID	AV		92105	5/9/08
4055	ELSA'S KITCHEN	7022	EL CAJON	BL		92115	5/9/08
4057	THAI TASTE	7030	EL CAJON	BL		92115	5/9/08
3323	DELI SA	8360	CLAIREMONT MESA	BL	112	92111	5/9/08
3202	THAI TIME II RESTAURANT	3545	MIDWAY	DR	M	92110	5/12/08
10381	HOT DOG ON A STICK #188	1640	CAM DEL RIO NORTH		FC-6	92108	5/12/08
10535	BURGER KING #15118	1640	CAM DEL RIO NORTH		FC8	92108	5/12/08
10245	CHARLEY'S GRILLED SUBS	1640	CAM DEL RIO NORTH		FC-12	92108	5/12/08
4657	BISTRO ON 2ND	6455	LUSK	BL		92121	5/12/08
10575	QUALCOMM WT TOWER	5745	PACIFIC CENTER	BL		92121	5/12/08
4758	KARL STRAUSS BREWERY GARDENS	9675	SCRANTON	RD		92121	5/12/08
4759	QUALCOMM BLDG AC	9685	SCRANTON	RD		92121	5/12/08
4652	CHILI'S #172	5969	LUSK	BL		92121	5/12/08
10745	COFFEE BEAN & TEA LEAF #159, THE	1640	CAM DEL RIO NORTH		FC-13	92108	5/12/08
10590	SARKU JAPAN	1640	CAM DEL RIO NORTH		FC11	92108	5/12/08
10231	MONSOON EXPRESS	1640	CAM DEL RIO NORTH		FC-7	92108	5/12/08
10470	SUBWAY #34195	1640	CAM DEL RIO NORTH		FC3	92108	5/12/08
3814	YUM YUM DONUT SHOP #511	8518	JAMACHA	RD		92114	5/12/08
12617	TROLLEY EXPRESS PIZZA	6217	IMPERIAL	AV		92114	5/12/08
10870	RAINBOW FRUIT	1640	CAM DEL RIO NORTH		FC-1	92108	5/12/08
12596	IT'S A GRIND COFFEE HOUSE	301	WASHINGTON	ST		92103	5/13/08
8996	STARBUCKS COFFEE CO. #6748	9211	CLAIREMONT MESA	BL	101	92123	5/13/08
5053	DENNY'S #7895	5445	KEARNY VILLA	RD		92123	5/13/08
9775	QUIZNOS SUB #8298	9187	CLAIREMONT MESA	BL	3	92123	5/13/08
4035	MILO'S PIZZA	6686	EL CAJON	BL	D	92115	5/13/08
4726	GRILL DELI-MARKET, THE	10066	PACIFIC HEIGHTS	BL	116	92121	5/13/08
4796	HANAYA SUSHI	10066	PACIFIC HEIGHTS	BL	109	92121	5/13/08
6488	SUBMARINA SORRENTO MESA II	10066	PACIFIC HEIGHTS	BL	113	92121	5/13/08
4727	KNOWLEDGE BEGINNINGS	10068	PACIFIC HEIGHTS	BL		92121	5/13/08
4725	ARMANDO'S MEXICAN FOOD	10066	PACIFIC HEIGHTS	BL	115	92121	5/13/08
4790	RUM JUNGLE CAFE	10066	PACIFIC HEIGHTS	BL	108	92121	5/13/08
1714	SALSA FIESTA MEXICAN AND SEAFOOD RESTAURANT	4006	30TH	ST		92104	5/13/08
5111	CAFE AT THE PARK	8326	CENTURY PARK	CT	B-6	92123	5/13/08
5055	GUALBERTO'S MEXICAN FOOD #2	5447	KEARNY VILLA	RD	C	92123	5/13/08
11666	7-ELEVEN #33542	9187	CLAIREMONT MESA	BL	1	92123	5/13/08
3884	LEMON GRASS BBQ	5157	COLLEGE	AV	B	92115	5/13/08
11811	LA BASIL THAI CUISINE EXPRESS	5157	COLLEGE	AV	A	92115	5/13/08
12406	SOLARE RESTAURANT LOUNGE	2820	ROOSEVELT	RD	201	92106	5/14/08
1751	CLARE DE LUNE	2906	UNIVERSITY	AV		92104	5/14/08
5869	USN;NAVAL HOSPITAL	0	NAVAL HOSPITAL		001	92134	5/14/08
1254	ISLAND SPICE	2820	MARKET	ST		92102	5/14/08
4812	GEN-PROBE CAFETERIA	10210	GENETIC CENTER	DR		92121	5/14/08
4638	CORNERSTONE CAFE	6060	CORNERSTONE	CT		92121	5/14/08
4816	MOTOROLA	6450	SEQUENCE	DR		92121	5/14/08
6796	AT&T CAFETERIA	6350	SEQUENCE	DR		92121	5/14/08
11593	GEN-PROBE PHASE 2	6333	SEQUENCE	DR		92121	5/14/08
1215	RESTAURANTE CHIAPANECO	549	25TH	ST		92102	5/14/08
3600	PARADISE SENIOR CITIZENS CENTER	1880	LOGAN	AV		92113	5/14/08

FSE NUM	ESTABLISHMENT NAME	ST NUM	STREET NAME	SUFFIX	SUITE	ZIP	DATE
1612	EL COMAL	3946	ILLINOIS	ST		92104	5/14/08
1740	ROSARIO PIZZA	2859	UNIVERSITY	AV		92104	5/14/08
3780	LITTLE CAESARS PIZZA	220	EUCLID	AV	190	92114	5/14/08
3643	GUERREROS TACO SHOP	3716	MAIN	ST	1/2	92113	5/14/08
4217	FRATERNAL SPIRITUALIST CHURCH	4720	KENSINGTON	DR		92116	5/14/08
7786	CITY COLLEGE CHILD DEV. CENTER/NHA HEAD START	1601	B	ST		92101	5/14/08
4516	JUMP TOKYO JAPANESE RESTAURANT	10450	FRIARS	RD	R	92120	5/15/08
1755	RANCHOS COCINA	3910	30TH	ST		92104	5/15/08
8178	VEG N OUT	3442	30TH	ST		92104	5/15/08
446	SENIOR COMMUNITY CENTER OF SAN DIEGO	928	BROADWAY			92101	5/15/08
12081	MONDO GELATO	435	10TH	AV		92101	5/15/08
10510	CAFE CHLOE	721	09TH	AV	1	92101	5/15/08
451	BROADWAY PIZZA	1008	BROADWAY			92101	5/15/08
527	LITTLE HAWAII	901	E	ST		92101	5/15/08
1579	RAY'S MEXICAN FOOD	2885	EL CAJON	BL	B	92104	5/15/08
4509	SUSHI 4 U	10330	FRIARS	RD	114	92120	5/15/08
1728	LA CREPERIE	3773	30TH	ST	C	92104	5/15/08
2046	LA SCALA ITALIAN RESTAURANT	1101	SCOTT	ST		92106	5/19/08
806	LA FIESTA	628	05TH	AV		92101	5/19/08
781	REI DO GADO	939	04TH	AV		92101	5/19/08
501	JACK IN THE BOX #0031	1110	C	ST		92101	5/19/08
11933	59TH AND LEX CAFE	7057	FRIARS	RD	3RD FL	92108	5/19/08
1097	LOS REYES MEXICAN FOOD	2496	BROADWAY			92102	5/19/08
3754	BUTCHER BLOCK WHOLESALE, THE	2660	NATIONAL	AV		92113	5/19/08
1050	BRICKYARD COFFEE & TEA	675	G	ST		92101	5/19/08
1001	CHEESE SHOP, THE	627	04TH	AV		92101	5/19/08
12221	JAVA JONES COFFEE HOUSE	631	09TH	AV		92101	5/19/08
2070	PACIFIC COAST CHINESE FOOD	2907	SHELTER ISLAND	DR	104	92106	5/19/08
2065	FIDDLER'S GREEN	2760	SHELTER ISLAND	DR		92106	5/19/08
1246	GOLDEN HILL RECREATION CENTER	2600	GOLF COURSE	DR		92102	5/19/08
2063	BRIGANTINE, THE	2725	SHELTER ISLAND	DR		92106	5/19/08
3658	BUTCHER BLOCK MEATS, THE	2670	NATIONAL	AV		92113	5/19/08
2083	USN;HARBOR INN	0	SUB BASE		530	92106	5/20/08
12356	KEBAB SHOP, THE	630	09TH	AV		92101	5/20/08
499	VIVE LA FRANCE	819	C	ST		92101	5/20/08
776	HARD ROCK CAFE	801	04TH	AV		92101	5/20/08
1144	TORTILLERIA GABRIEL	2480	IMPERIAL	AV		92102	5/20/08
12183	PARTY TIME SUBS, SALADS & MUCH MORE	2960	NATIONAL	AV		92113	5/20/08
4274	LIVE WELL SAN DIEGO	4425	BANNOCK	AV		92117	5/20/08
4335	PIZZA HOUSE AND GRILL, THE	4471	CLAIREMONT MESA	BL		92117	5/20/08
409	ORGANIC TO GO	750	B	ST	100	92101	5/20/08
878	ANTONIO'S TACO SHOP	1350	06TH	AV	110	92101	5/20/08
880	INDIGO CAFE	1435	06TH	AV		92101	5/20/08
3681	BIRRIAS TACO SHOP & SEA FOOD	3744	NATIONAL	AV		92113	5/20/08
1176	COTIJAS MEXICAN GRILL & SEAFOOD	2295	MARKET	ST		92102	5/20/08
9089	ELIXIR ESPRESSO BAR	427	C	ST	101	92101	5/20/08
814	OSTERIA PANEVINO	722	05TH	AV		92101	5/20/08
2018	USN;SUBWAY #25328	0	SUB BASE		214	92106	5/20/08
2076	USN;OCEANVIEW	0	SUB BASE		501	92106	5/20/08
2085	USN;CHILD DEVELOPMENT CENTER	0	SUB BASE		377	92106	5/20/08
958	BANDAR RESTAURANT	825	04TH	AV		92101	5/21/08
1837	ABUELO'S TACO SHOP	5413	REDWOOD	ST		92105	5/21/08
1902	MINH HUONG ORIENTAL MARKET	4770	UNIVERSITY	AV		92105	5/21/08
4665	BURGER KING #5955	6735	MIRA MESA	BL		92121	5/21/08
10845	LOS PRIMOS MEXICAN FOOD	6695	MIRA MESA	BL		92121	5/21/08
4674	KNOCKOUT PIZZERIA	6755	MIRA MESA	BL	119	92121	5/21/08
4677	COTIXAN MEXICAN GRILL	6785	MIRA MESA	BL	145	92121	5/21/08
4784	GREEK BITES GRILLE & CAFE	6755	MIRA MESA	BL	105	92121	5/21/08
4664	SILK ROAD	6715	MIRA MESA	BL	104	92121	5/21/08
4663	TEM'S FAMOUS B.B.Q.	6715	MIRA MESA	BL	103	92121	5/21/08
4661	MARKETPLACE GRILLE	6715	MIRA MESA	BL	101	92121	5/21/08
4666	KENTUCKY FRIED CHICKEN #Y450116	6745	MIRA MESA	BL		92121	5/21/08
1784	PIZZA HUT/WINGSTREET #315037	1740	EUCLID	AV		92105	5/21/08
1778	MCDONALD'S #10094	1515	EUCLID	AV		92105	5/21/08
6055	FIESTA HALL	1770	PALM	AV		92154	5/21/08
832	DAKOTA GRILL & SPIRITS/ROX	901	05TH	AV		92101	5/21/08
8370	YARDHOUSE RESTAURANT	1023	04TH	AV		92101	5/21/08
995	SAMMY'S WOODFIRED PIZZA	770	04TH	AV		92101	5/21/08
6443	BANDAR GRILLE	837	04TH	AV		92101	5/21/08
5611	CALIFORNIA PIZZA KITCHEN #71	11602	CARMEL MTN	RD		92128	5/22/08
1204	ASIA CAFE	4710	MARKET	ST		92102	5/22/08
10480	GASLAMP TAVERN AND GRILL	868	05TH	AV		92101	5/22/08
980	NICKY ROTTEN'S	560	05TH	AV		92101	5/22/08

FSE NUM	ESTABLISHMENT NAME	ST NUM	STREET NAME	SUFFIX	SUITE	ZIP	DATE
428	GREAT WALL EXPRESS #5	501	BROADWAY			92101	5/22/08
1073	CANDELA'S	416	03RD	AV		92101	5/22/08
834	CHINA TOO	916	05TH	AV		92101	5/22/08
505	PATIO COFFEE SHOP	110	C	ST	715	92101	5/22/08
10860	STARBUCKS COFFEE CO.	601	PACIFIC	HY		92101	5/22/08
1086	DUBLIN SQUARE IRISH PUB	554	04TH	AV		92101	5/22/08
3510	MCDONALD'S #12915	7085	CLAIREMONT MESA	BL		92111	5/22/08
3291	SOUPLANTATION #73	7095	CLAIREMONT MESA	BL		92111	5/22/08
6387	ALBERTSON'S #6763	12475	RANCHO BERNARDO	RD		92128	5/22/08
5637	NEW YORK BAGELS & CAFE	16588	BERNARDO CENTER	DR	170	92128	5/22/08
7895	STARBUCKS COFFEE CO. #6455	12469	RANCHO BERNARDO	RD		92128	5/22/08
5467	ANTONETTI'S PIZZA	16707	BERNARDO CENTER	DR		92128	5/22/08
5476	COCO'S #0885	16759	BERNARDO CENTER	DR		92128	5/22/08
10130	BREAD BASKET BAKERY	2315	REO	DR		92139	5/22/08
3679	RAMIREZ TACO SHOP	3642	NATIONAL	AV		92113	5/22/08
3301	KEARNY MESA BOWL	7585	CLAIREMONT MESA	BL		92111	5/22/08
9269	STARBUCKS COFFEE CO. #6943	6765	MIRA MESA	BL	149	92121	5/22/08
4676	SPICES THAI CAFE	6785	MIRA MESA	BL	143	92121	5/22/08
4673	PHO VIET CALI	6755	MIRA MESA	BL	113	92121	5/22/08
4672	YOSHI SUSHI	6755	MIRA MESA	BL	111	92121	5/22/08
4671	AMARIN THAI FOOD	6755	MIRA MESA	BL	109	92121	5/22/08
971	ACQUA AL 2	322	05TH	AV		92101	5/22/08
478	NEW YORK PIZZA & ITALIAN DELI	401	C	ST		92101	5/22/08
831	GEORGE'S ON FIFTH	835	05TH	AV	200B	92101	5/22/08
7956	STARBUCKS COFFEE CO. #5972	345	MARKET	ST		92101	5/22/08
9881	AL TEATRO PANINI GRILL	1254	03RD	AV		92101	5/22/08
5590	LITTLE TOKYO	11640	CARMEL MTN	RD	122	92128	5/22/08
5585	DAD'S FIREHOUSE PIZZA	11640	CARMEL MTN	RD	120	92128	5/22/08
5556	SUBWAY #03992	11040	RANCHO CARMEL	DR	7	92128	5/22/08
1456	ALEX'S BROWN BAG	2550	05TH	AV	171	92103	5/23/08
932	FIELD, THE	544	05TH	AV		92101	5/23/08
985	JOLT'N JOE'S	379	04TH	AV		92101	5/23/08
3831	VALENCIA PARK ELEMENTARY SCHOOL	5880	SKYLINE	DR		92114	5/23/08
7515	LA PUERTA	560	04TH	AV		92101	5/23/08
1462	AVENUE 5	2760	05TH	AV		92103	5/23/08
4973	UNIQUE SANDWICHES	8865	BALBOA	AV	C&D	92123	5/27/08
8464	HAMARWEYNE FOOD MARKET	6122	UNIVERSITY	AV		92115	5/27/08
1986	TIMBY'S BAKERY	4748	UNIVERSITY	AV	B	92105	5/27/08
12255	CAFE EUROPE	6168	EL CAJON	BL		92115	5/27/08
4116	STOCKDALE'S	6523	UNIVERSITY	AV		92115	5/27/08
5378	PIZZA HUT #315064	8188	MIRA MESA	BL		92126	5/27/08
5271	RED LOBSTER #520	8330	MIRA MESA	BL		92126	5/27/08
5262	TARGET STORE #305	8251	MIRA MESA	BL		92126	5/27/08
5218	CARL'S JR. #445	10745	CAM RUIZ			92126	5/27/08
5273	EL POLLO LOCO #3564	8349	MIRA MESA	BL		92126	5/27/08
8669	YING ON	502	03RD	AV		92101	5/27/08
457	SALVATION ARMY ARC, THE	1335	BROADWAY			92101	5/27/08
12077	CAFE DE L' OPERA	1354	05TH	AV		92101	5/27/08
4058	SHAM ROCK SHACK	7059	EL CAJON	BL		92115	5/27/08
4016	BEST THAI FOOD	6366	EL CAJON	BL		92115	5/27/08
3996	EFFIN'S PUB & GRILL	6164	EL CAJON	BL		92115	5/27/08
1985	CARNICERIA LA ESPECIAL	4011	46TH	ST		92105	5/27/08
5110	LANG'S BAKERY	5490	COMPLEX	ST	601	92123	5/27/08
5054	OSAKA KITCHEN	5447	KEARNY VILLA	RD	D	92123	5/27/08
4992	GREEK PALACE, THE	8878	CLAIREMONT MESA	BL	A	92123	5/27/08
7647	MARKETPLACE GRILLE	5447	KEARNY VILLA	RD	B	92123	5/27/08
815	ASTI RISTORANTI	728	05TH	AV		92101	5/28/08
5243	SOUPLANTATION #09	8105	MIRA MESA	BL		92126	5/28/08
5255	EL TORITO #7181	8223	MIRA MESA	BL		92126	5/28/08
5270	VONS #2136	8310	MIRA MESA	BL		92126	5/28/08
5276	MIRA MESA SENIOR CITIZENS CENTER	8460	MIRA MESA	BL		92126	5/28/08
9230	HONG KONG BBQ & DIM SUM	10550	CAM RUIZ			92126	5/28/08
11505	JULIE'S DESSERTS & BAKERY	10550	CAM RUIZ			92126	5/28/08
9229	EDDEL'S DELI	10550	CAM RUIZ		A	92126	5/28/08
5211	VINH HUNG SUPERMARKET	10550	CAM RUIZ			92126	5/28/08
5375	BOBALICIOUS	8155	MIRA MESA	BL	4	92126	5/28/08
6460	GEMMAE BAKESHOP	10606	CAM RUIZ		7	92126	5/28/08
5220	TIO LEO'S MEXICAN RESTAURANT	10787	CAM RUIZ			92126	5/28/08
5245	CALLAHAN'S	8111	MIRA MESA	BL		92126	5/28/08
1259	ARROW MARKET	2638	IMPERIAL	AV		92102	5/28/08
7286	PICK UP STIX #211	12330	CARMEL MTN	RD	5	92128	5/28/08
1177	ADALBERTO'S MEXICAN FOOD	2498	MARKET	ST		92102	5/28/08
1149	LICHA'S CAFE	2557	IMPERIAL	AV		92102	5/28/08

FSE NUM	ESTABLISHMENT NAME	ST NUM	STREET NAME	SUFFIX	SUITE	ZIP	DATE
804	BLUE POINT COASTAL CUISINE	565	05TH	AV		92101	5/28/08
5251	RICE KING	8155	MIRA MESA	BL	6	92126	5/28/08
862	TIVOLI	505	06TH	AV		92101	5/28/08
772	CAFE SEVILLA	555	04TH	AV		92101	5/28/08
813	TRATTORIA LA STRADA	702	05TH	AV		92101	5/28/08
418	WENDY'S OLD FASHIONED HAMBURGERS #23	101	BROADWAY			92101	5/28/08
811	GREYSTONE THE STEAKHOUSE	658	05TH	AV		92101	5/28/08
873	CITY PIZZERIA	1125	06TH	AV	B	92101	5/28/08
539	SUSHI ITTO	409	F	ST		92101	5/28/08
3653	PONDEROSA MARKET	1897	NATIONAL	AV		92113	5/28/08
1138	EL FARO	2249	IMPERIAL	AV		92102	5/29/08
6391	USMC;ENLISTED DINING FACILITY	0	MCAS MIRAMAR		5500	92145	5/29/08
6224	ROBERTACOS	492	SAN YSIDRO	BL		92173	5/29/08
10760	STARBUCKS COFFEE CO. #6858	255	MARKETPLACE	AV	C1	92113	5/29/08
5115	SUNNY TIME DELI	5482	COMPLEX	ST	102	92123	5/29/08
5199	PUNJABI TANDOR	9235	ACTIVITY	RD	111	92126	5/29/08
5200	BUCKBOARD CATERING CO.	9265	ACTIVITY	RD	108	92126	5/29/08
5234	HOLIDAY INN SELECT	9335	KEARNY MESA	RD		92126	5/29/08
7166	COURTYARD MARRIOTT SAN DIEGO CENTRAL	8651	SPECTRUM CENTER	BL		92123	5/29/08
5235	CHIN'S SEAFOOD & GRILL	9355	KEARNY MESA	RD		92126	5/29/08
5078	OMEGA DELI	4909	MURPHY CANYON	RD	100	92123	5/29/08
3794	CHICKEN SHACK	5102	IMPERIAL	AV	A	92114	5/29/08
11055	DOMINO'S PIZZA #7727	255	MARKETPLACE	AV	C-3	92113	5/29/08
12501	USMC;LEGENDS SPORTS BAR & GRILL AT THE HUB	0	MCAS MIRAMAR		5305	92145	5/29/08
12158	USMC;STATESIDE CAFE	0	MCAS MIRAMAR		5305	92145	5/29/08
5601	THAI GO RESTAURANT	11720	CARMEL MTN	RD	158	92128	5/30/08
3454	KEARNY MESA MARKET	7631	LINDA VISTA	RD		92111	5/30/08
820	ALAMBRES	756	05TH	AV		92101	6/2/08
837	FIFTH AVENUE PIZZA	954	05TH	AV		92101	6/2/08
5575	OLIVE GARDEN #1369, THE	11555	CARMEL MTN	RD		92128	6/2/08
949	MASALA SPICES OF INDIA	314	05TH	AV		92101	6/2/08
540	CAFE LULU	419	F	ST		92101	6/2/08
800	ROYAL THAI CUISINE	467	05TH	AV		92101	6/2/08
544	KIYO'S JAPANESE RESTAURANT	531	F	ST		92101	6/2/08
1027	TAKA SUSHI	555	05TH	AV		92101	6/2/08
5524	WINGS 'N' THINGS	12075	CARMEL MTN	RD	201	92128	6/2/08
1126	CLEMENTINE MCDUFF ELK'S LODGE #598	6	HENSLEY	ST		92113	6/2/08
677	ROYAL INDIA	329	MARKET	ST		92101	6/2/08
12102	GELATERIA FRIZZANTE	435	ISLAND	AV		92101	6/2/08
671	RAINWATER'S ON KETTNER	1202	KETTNER	BL		92101	6/3/08
2669	FLOW BOARDERS PIZZA	3146	MISSION	BL	H	92109	6/3/08
2577	GREEN PAPAYA	1820	GARNET	AV		92109	6/3/08
4537	SOUPLANTATION #01	6171	MISSION GORGE	RD	106	92120	6/3/08
4078	MCDONALD'S #04769	5824	MONTEZUMA	RD		92115	6/3/08
2283	RANCH CATERING	1895	CAM DEL RIO SOUTH			92108	6/3/08
2278	WENDY'S OLD FASHIONED HAMBURGERS #09	1111	CAM DEL RIO SOUTH			92108	6/3/08
2229	UNION TRIBUNE CAFETERIA	350	CAM DE LA REINA			92108	6/3/08
1109	TREVI RISTORANTE	4703	FEDERAL	BL		92102	6/3/08
4989	FIVE STAR DELI	9590	CHESAPEAKE	DR	3	92123	6/3/08
4441	MISSION TRAILS GOLF COURSE RESTAURANT	7380	GOLFCREST	PL		92119	6/3/08
4538	STARBUCKS COFFEE CO. #5637	6171	MISSION GORGE	RD	101	92120	6/3/08
4589	BROTHER'S FAMILY RESTAURANT	5150	WARING	RD		92120	6/3/08
281	MARINE ROOM, THE	2000	SPINDRIFT	DR		92037	6/3/08
10851	CHOCOLATE HAUS	947	TURQUOISE	ST		92109	6/3/08
10680	QUIZNOS SUB #5939	670	B	ST		92101	6/3/08
2226	JAVA BEACH	4723	POINT LOMA	AV		92107	6/3/08
732	TACO EXPRESS	1330	STATE	ST		92101	6/3/08
734	VANTAGGIO SUITES	1736	STATE	ST		92101	6/4/08
6524	BRUEGGER'S BAGELS #625	10625	SCRIPPS POWAY	PY	B	92131	6/4/08
7168	CENA TO GO	10545	SCRIPPS POWAY	PY	C	92131	6/4/08
5217	INTERNATIONAL HOUSE OF PANCAKES #828	8440	MIRA MESA	BL		92126	6/4/08
5260	CHIPOTLE MEXICAN GRILL #0235	8250	MIRA MESA	BL	G	92126	6/4/08
1942	OAK PARK ELEMENTARY SCHOOL	2606	54TH	ST		92105	6/4/08
11190	BETHEL BAPTIST CHURCH WORSHIP CENTER	1962	EUCLID	AV	A	92105	6/4/08
1832	ELYDIA'S BAKERY	4366	POPLAR	ST		92105	6/4/08
6157	BURGER KING #5724	2032	DAIRY MART	RD		92173	6/4/08
6406	TACO BELL #20067	10565	SCRIPPS POWAY	PY		92131	6/4/08
6371	MOBIL SS17970	10555	SCRIPPS POWAY	PY		92131	6/4/08
6356	PICK UP STIX #208	10755	SCRIPPS POWAY	PY	81	92131	6/4/08
5266	L & L HAWAIIAN BARBECUE	8280	MIRA MESA	BL	A	92126	6/4/08
5259	SUBMARINA #7	8250	MIRA MESA	BL	A	92126	6/4/08
11882	EXTREME PITA	8250	MIRA MESA	BL	D	92126	6/4/08
6856	MIRA MESA HIGH SCHOOL	10510	REAGAN	RD		92126	6/4/08

FSE NUM	ESTABLISHMENT NAME	ST NUM	STREET NAME	SUFFIX	SUITE	ZIP	DATE
5274	PHO CA DAO RESTAURANT	8373	MIRA MESA	BL		92126	6/4/08
6299	STARBUCKS COFFEE CO. #5457	10625	SCRIPPS POWAY	PY	A	92131	6/4/08
4456	EINSTEIN BROS BAGELS #2426	8736	LAKE MURRAY	BL	112	92119	6/4/08
4462	FISH MERCHANT, THE	7005	NAVAJO	RD		92119	6/4/08
4156	LA TORTA	5854	MONTEZUMA	RD		92115	6/4/08
4071	ATRIA COLLWOOD	5308	MONROE	AV		92115	6/4/08
4532	AM/PM MINI MARKET #1790	6110	MISSION GORGE	RD		92120	6/4/08
250	LA VALENCIA HOTEL	1132	PROSPECT	ST		92037	6/4/08
12576	ELEGANT TRUFFLE, THE	1111	SCOTT	ST		92106	6/5/08
6339	PFIZER LA JOLLA	10777	SCIENCE CENTER	DR		92121	6/5/08
2764	TACOS EL GORDO	711	OLIVER	AV	1/2	92109	6/5/08
1936	CENTRO HISPANO	4186	42ND	ST		92105	6/5/08
5404	TWISTER CAFE	8450	MIRA MESA	BL		92126	6/5/08
6463	R & B FILIPINO CUISINE	11257	CAM RUIZ			92126	6/5/08
5223	LA MEXICAN FIESTA	11259	CAM RUIZ			92126	6/5/08
728	STARLIGHT CONCESSION	2005	PAN AMERICAN	PZ		92101	6/5/08
4100	CHINESE KITCHEN	6160	UNIVERSITY	AV		92115	6/5/08
11395	SAN DIEGO ZOO-TREE HOUSE/ALBERTS RESTAURANT	2920	ZOO	DR		92101	6/5/08
11360	SAN DIEGO ZOO-SAFARI KITCHEN	2920	ZOO	DR		92101	6/5/08
6159	EL MANGO MINLA	2036	DAIRY MART	RD	124	92173	6/5/08
6191	MERCADO INTERNACIONAL 88	747	SAN YSIDRO	BL		92173	6/5/08
6142	MAGANA'S MEXICAN FOOD	106	CALLE PRIMERA			92173	6/5/08
6230	COCO'S #0609	825	SAN YSIDRO	BL		92173	6/5/08
6223	EAST COAST GIANT PIZZA	416	SAN YSIDRO	BL	H	92173	6/5/08
6189	MCDONALD'S #06647	727	SAN YSIDRO	BL		92173	6/5/08
6216	DON FELIX CAFE #1	143	SAN YSIDRO	BL		92173	6/5/08
6249	SAN YSIDRO MEMORIAL COMMUNITY CENTER	179	DIZA	RD		92173	6/5/08
6250	SAN YSIDRO SENIOR CENTER	125	EAST PARK	AV		92173	6/5/08
6244	SAN YSIDRO RECREATION CENTER	212	WEST PARK	AV		92173	6/5/08
5961	USMC;NAVCON BRIGG	0	MCAS MIRAMAR		7684	92145	6/5/08
5952	USMC;MCAS MIRAMAR COMMISSARY	0	MCAS MIRAMAR		2661	92145	6/5/08
4525	SZECHUAN MANDARIN	5855	MISSION GORGE	RD		92120	6/5/08
4140	L & L HAWAIIAN BARBECUE	6083	EL CAJON	BL	B1	92115	6/5/08
4447	TIVOLI RESTAURANT	7411	JACKSON	DR		92119	6/5/08
4740	L-3 CAFETERIA	3033	SCIENCE PARK	RD	1-105	92121	6/5/08
2732	BELGIAN FRIE	4614	MISSION	BL		92109	6/5/08
6379	JOHNSON & JOHNSON PHARMACEUTICAL	3210	MERRYFIELD	RW		92121	6/5/08
2072	MIGUEL'S COCINA	2912	SHELTER ISLAND	DR		92106	6/5/08
2098	POMA ITALIAN DELICATESSEN	1846	BACON	ST		92107	6/5/08
10625	BOARDWALK SWEETSHOP TRAILER	3125	OCEAN FRONT	WK	1	92109	6/5/08
2047	LOMA BONITA	1155	SCOTT	ST		92106	6/5/08
3099	ZOCALO	2444	SAN DIEGO	AV		92110	6/6/08
6836	SANTANA'S MEXICAN FOOD	12054	SCRIPPS SUMMIT	DR		92131	6/6/08
1920	NEW CHINA BAKERY	5296	UNIVERSITY	AV	E	92105	6/6/08
1911	MARISCOS MARIO'S	5221	UNIVERSITY	AV		92105	6/6/08
6917	AM/PM MINI MARKET #82163	12033	SCRIPPS SUMMIT	DR		92131	6/6/08
12671	BRUEGGER'S BAGELS #709	655	BROADWAY		101	92101	6/6/08
6380	CODY'S AN AMERICAN CAFE	8030	GIRARD	AV		92037	6/7/08
3148	CAFE INDIA	3760	SPORTS ARENA	BL	5	92110	6/7/08
3174	FUNNIES FROZEN YOGURT	3960	WEST POINT LOMA	BL	G	92110	6/7/08
2555	TASTEE FREEZE	1470	GARNET	AV		92109	6/7/08
3177	BASKIN-ROBBINS #0112	4015	WEST POINT LOMA	BL		92110	6/7/08
2106	7-ELEVEN #24133	2190	BACON	ST		92107	6/7/08
2545	7-ELEVEN #13623	1305	GARNET	AV		92109	6/7/08
2560	CHEVRON FOOD MART	1575	GARNET	AV		92109	6/7/08
3175	BARONS MARKET	4001	WEST POINT LOMA	BL		92110	6/7/08
240	POWELL'S SWEET SHOPPE	1000	PROSPECT	ST		92037	6/7/08
4496	D Z AKIN'S RESTAURANT	6930	ALVARADO	RD		92120	6/9/08
6161	FISH MART	2036	DAIRY MART	RD	127	92173	6/9/08
3509	TACO BELL #9427	4380	KEARNY MESA	RD		92111	6/9/08
4371	ISLAMIC CENTER OF SAN DIEGO	7050	ECKSTROM	AV		92111	6/9/08
4323	MCDONALD'S #02032	5065	CLAIREMONT	DR		92117	6/9/08
4146	SAIGON RESTAURANT	4455	EL CAJON	BL		92115	6/9/08
4471	CARL'S JR. #423	8856	NAVAJO	RD		92119	6/9/08
3272	SCHWEITZER ELEMENTRY SCHOOL	6991	BALBOA	AV		92111	6/9/08
11280	ATONEMENT LUTHERAN CHURCH AND PRESCHOOL	7250	ECKSTROM	AV		92111	6/9/08
3517	SIEU SIEU BBQ	7420	CLAIREMONT MESA	BL	112	92111	6/9/08
393	CAFE 101 SEMPRA ENERGY	101	ASH	ST		92101	6/10/08
3031	J.V.'S MEXICAN FOOD	1112	MORENA	BL		92110	6/10/08
2364	ADAM'S & ALBIE'S	1201	HOTEL CIRCLE SOUTH			92108	6/10/08
2347	HUNTER STEAK HOUSE	2445	HOTEL CIRCLE	PL		92108	6/10/08
3032	PLAZA DONUTS AND YOGURT	1116	MORENA	BL		92110	6/10/08
5287	POPEYES CHICKEN & BISCUITS #9938	9045	MIRA MESA	BL		92126	6/10/08

FSE NUM	ESTABLISHMENT NAME	ST NUM	STREET NAME	SUFFIX	SUITE	ZIP	DATE
2376	IN CAHOOTS	5373	MISSION CENTER	RD		92108	6/10/08
2371	RICKY'S PANCAKE HOUSE	2181	HOTEL CIRCLE SOUTH			92108	6/10/08
2344	INTERMEZZO ESPRESSO BAR	7610	HAZARD CENTER	DR	519B	92108	6/10/08
5280	HAPPY'S SUSHI	8973	MIRA MESA	BL		92126	6/10/08
7126	BAJA FRESH #83	9015	MIRA MESA	BL		92126	6/10/08
12642	YOGURT WORLD MIRA MESA	8995	MIRA MESA	BL	A	92126	6/10/08
11350	CLAIREMONT SEVENTH-DAY ADVENTIST CHURCH	4125	HATHAWAY	ST		92111	6/10/08
3520	IN-N-OUT BURGER #071	4375	KEARNY MESA	RD		92111	6/11/08
1903	TAN DINH BANH CUON	4849	UNIVERSITY	AV		92105	6/11/08
4295	MOUNTAIN MIKE'S	3089	CLAIREMONT	DR	E	92117	6/11/08
17	JACK IN THE BOX #0081	2690	DEL MAR HEIGHTS	RD		92014	6/11/08
4315	TROY'S FAMILY RESTAURANT	4827	CLAIREMONT	DR		92117	6/11/08
4326	LA TIENDITA	3851	CLAIREMONT MESA	BL		92117	6/11/08
4749	PHO STATION	9450	SCRANTON	RD	114B	92121	6/11/08
5783	FAIRBANKS RANCH COUNTRY CLUB	15150	SAN DIEGUITO	RD		92130	6/11/08
1812	COX COMMUNICATIONS CAFETERIA	5159	FEDERAL	BL		92105	6/11/08
4971	KYOCERA	8611	BALBOA	AV		92123	6/11/08
1938	TINA'S	1956	54TH	ST		92105	6/11/08
1085	FUMARI	330	G	ST		92101	6/11/08
9004	OTAY MESA 76	8289	OTAY MESA	RD		92154	6/12/08
5495	RANCHO BERNARDO INN BANQUET ROOM (SANTIAGO)	17550	BERNARDO OAKS	DR		92128	6/12/08
11830	RANCHO BERNARDO INN BALLROOM (ARAGON)	17550	BERNARDO OAKS	DR		92128	6/12/08
7311	SONY, THE POINT 2 BUILDING 11	16765	WEST BERNARDO	DR		92127	6/12/08
479	DOWNTOWN FISH JOINT	407	C	ST		92101	6/12/08
12701	SUBWAY #42788	1133	C	ST		92101	6/12/08
502	LA CASITA #1	1247	C	ST		92101	6/12/08
5833	CHEZ NOUS	9821	CARROLL CANYON	RD	E	92131	6/12/08
5792	TODO SUSHI	9823	CARROLL CANYON	RD	I&J	92131	6/12/08
5231	7-ELEVEN #32131	8261	GOLD COAST	DR		92126	6/12/08
5207	CALIFORNIA THAI CAFE	9550	BLACK MTN	RD	A	92126	6/12/08
6529	RUBIO'S FRESH MEXICAN GRILL #77	10785	SCRIPPS POWAY	PY	A	92131	6/12/08
5663	DOMINO'S PIZZA #8432	9889	CARMEL MTN	RD		92129	6/12/08
5624	BARREL ROOM	16765	BERNARDO CENTER	DR	O	92128	6/12/08
5473	PEGASUS CAFE	16719	BERNARDO CENTER	DR	A	92128	6/12/08
5542	INCREDIBLE EGG, THE	11828	RANCHO BERNARDO	RD	104	92128	6/12/08
5441	TERADATA	17093	VIA DEL CAMPO			92127	6/12/08
6354	SONY CAFETERIA-BUILDING #5	16550	VIA ESPRILLO			92127	6/12/08
5405	JJ'S GRILL	11520	WEST BERNARDO	CT		92127	6/12/08
5496	RANCHO BERNARDO INN MAIN KITCHEN	17550	BERNARDO OAKS	DR		92128	6/12/08
5498	VERANDA RESTAURANT, THE	17550	BERNARDO OAKS	DR		92128	6/12/08
8101	FRESH PIZZA FACTORY	4211	CAM DE LA PLAZA		H158D	92173	6/12/08
6204	MCDONALD'S #11251	2320	ROLL	DR		92154	6/12/08
6140	KENTUCKY FRIED CHICKEN #Y450108	4698	BORDER VILLAGE	RD		92173	6/12/08
6222	JACK IN THE BOX #0076	402	SAN YSIDRO	BL		92173	6/12/08
8369	HOPE UNITED METHODIST CHURCH	16550	BERNARDO HEIGHTS	PY		92128	6/12/08
3304	GODFATHER RESTAURANT, THE	7878	CLAIREMONT MESA	BL	G	92111	6/13/08
1055	READING CINEMAS	701	05TH	AV		92101	6/13/08
10121	RED ZONE SPORTS BAR & GRILL	1100	05TH	AV		92101	6/13/08
745	CAPARELL'S ITALIAN CUISINA	1428	01ST	AV		92101	6/13/08
12426	FUDDRUCKERS	1007	05TH	AV	101	92101	6/13/08
5659	SUSHIHANA JAPANESE RESTAURANT	9869	CARMEL MTN	RD		92129	6/13/08
5348	JUANBERTO'S	9530	MIRAMAR	RD		92126	6/13/08
5703	SUSHI USA	12865	RANCHO PENASQUITOS	BL		92129	6/13/08
6719	SHOUT HOUSE, THE	655	04TH	AV		92101	6/13/08
504	GRAB & GO SUBS	109	C	ST	A	92101	6/13/08
5665	PITCHERS	9926	CARMEL MTN	RD	A&B	92129	6/13/08
4974	94TH AERO SQUADRON	8885	BALBOA	AV		92123	6/13/08
11020	BOBA EXPRESS	12798	RANCHO PENASQUITOS	BL	K	92129	6/13/08
5116	POLINSKY CHILDRENS CENTER	9400	RUFFIN	CT	B	92123	6/16/08
9389	MAGNOLIAS	342	EUCLID	AV	403	92102	6/16/08
7559	NYE ELEMENTARY SCHOOL	981	VALENCIA	PY		92114	6/16/08
3875	SDSU KAPPA DELTA	5066	COLLEGE	AV		92115	6/16/08
8272	BETTY'S HAND CARWASH	9821	CARMEL MTN	RD		92129	6/16/08
6461	CHILE PEPPERS MEXICAN EATERY #1	10299	SCRIPPS	TL	B	92131	6/16/08
5822	WATAMI SUSHI	9978	SCRIPPS RANCH	BL		92131	6/16/08
5834	PAZZO'S PIZZA	10299	SCRIPPS	TL	H-J	92131	6/16/08
5824	ZPIZZA	10006	SCRIPPS RANCH	BL	102	92131	6/16/08
9219	JACK IN THE BOX INNOVATION CENTER	9357	SPECTRUM CENTER	BL		92123	6/16/08
3674	LEW'S FOOD STORE	3501	NATIONAL	AV		92113	6/16/08
3777	ST. RITA'S CHURCH/SCHOOL	5115	CHURCHWARD	ST		92114	6/16/08
5907	REO VISTA HEALTH CARE	6061	BANBURY	ST		92139	6/16/08
5094	JASPER'S CAFE	5201	RUFFIN	RD	H	92123	6/16/08
5052	GOLDEN CITY RESTAURANT	5375	KEARNY VILLA	RD	107A	92123	6/16/08

FSE NUM	ESTABLISHMENT NAME	ST NUM	STREET NAME	SUFFIX	SUITE	ZIP	DATE
5317	PIZZA DEPOT	9430	MIRA MESA	BL	5-C	92126	6/16/08
5295	CRISTY'S BAKERY	9178	MIRA MESA	BL		92126	6/17/08
5828	VONS #4018	10016	SCRIPPS RANCH	BL		92131	6/17/08
7716	BORDERS, BOOKS-MUSIC-CAFE #362	668	06TH	AV		92101	6/17/08
10125	EXY	789	06TH	AV		92101	6/17/08
12386	COWBOY STAR RESTAURANT	640	10TH	AV		92101	6/17/08
6671	VIP ORIENTAL BUFFET	5539	CLAIREMONT MESA	BL		92117	6/17/08
4353	SUMMERVILLE AT CLAIREMONT	5219	CLAIREMONT MESA	BL		92117	6/17/08
979	QUIZNOS SUB #3192	119	BROADWAY			92101	6/17/08
833	OSETRA RESTAURANT	904	05TH	AV		92101	6/17/08
556	ROCK BOTTOM BREWERY, THE	401	G	ST		92101	6/17/08
7761	LIME, THE	653	05TH	AV		92101	6/17/08
8275	CHABAD HEBREW ACADEMY	10785	POMERADO	RD		92131	6/17/08
5402	FESTIVITIES CATERING	9558	CAM RUIZ			92126	6/17/08
2840	SEASIDE CANTINA	4111	OCEAN	BL		92109	6/17/08
5339	SUPER BUFFET	8998	MIRAMAR	RD		92126	6/17/08
6541	NOKIA	12278	SCRIPPS SUMMIT	DR		92131	6/18/08
6202	SAN YSIDRO MIDDLE SCHOOL	4345	OTAY MESA	RD		92173	6/18/08
6200	POLLOS INTERNACIONAL	2445	OTAY CENTER	DR	112	92154	6/18/08
945	ROY'S	333	HARBOR	DR		92101	6/18/08
5428	CHICAGO ON A BUN	11625	DUENDA	RD		92127	6/18/08
6165	LA BODEGA	110	EAST OLIVE	DR		92173	6/18/08
5254	MIRA MESA BOWL	8210	MIRA MESA	BL		92126	6/18/08
10715	SKYBOX SPORTS GRILL	4809	CLAIREMONT	DR	B	92117	6/18/08
3288	PLAYERS BAR & GRILL	7061	CLAIREMONT MESA	BL	212	92111	6/18/08
4332	KENTUCKY FRIED CHICKEN/TACO BELL #Y450077	4290	CLAIREMONT MESA	BL		92117	6/18/08
3519	FOOD 4 LESS SUPERMARKET #347	4995	SHAWLINE	ST		92111	6/18/08
1539	WHOLE FOODS MARKET	711	UNIVERSITY	AV		92103	6/18/08
5462	PHO HOACALI EXPRESS II	16425	BERNARDO CENTER	DR		92128	6/18/08
7845	BORRELLI'S RANCHO BERNARDO	16588	BERNARDO CENTER	DR	150	92128	6/18/08
5607	PASSAGE TO INDIA	16411	BERNARDO CENTER	DR		92128	6/18/08
5485	SUBMARINA #5	17090	BERNARDO CENTER	DR	125	92128	6/18/08
7920	MONGUS GRILL	4211	CAM DE LA PLAZA		160	92173	6/18/08
5620	SIDNEY'S	11981	BERNARDO PLAZA	DR		92128	6/18/08
5427	R B BAPTIST CHURCH PRE-SCHOOL	11616	DUENDA	RD		92127	6/18/08
6464	HILTON/NEW LEAF RESTAURANT & BAR	401	K	ST		92101	6/18/08
6176	MERCADO INTERNACIONAL 88	502	SAN YSIDRO	BL		92173	6/18/08
6148	K-MART #7418	4330	CAM DE LA PLAZA			92173	6/18/08
8021	KENTUCKY FRIED CHICKEN #Y305008	12305	ALEMANIA	RD		92129	6/18/08
7306	CHEVRON #205126	9936	MERCY	RD		92129	6/18/08
6187	JACK IN THE BOX #0064	721	SAN YSIDRO	BL		92173	6/19/08
7476	DO IT WITH ICING	7240	CLAIREMONT MESA	BL		92111	6/19/08
3505	ANTHONY'S SEA GRILL	7081	CLAIREMONT MESA	BL	103	92111	6/19/08
6194	AM/PM MINI MARKET #5367	1625	HERITAGE	RD		92154	6/19/08
10151	TOMMY'S ORIGINAL HAMBURGERS #32	7415	CLAIREMONT MESA	BL		92111	6/19/08
11240	TERI CAFE	7305	CLAIREMONT MESA	BL	B	92111	6/19/08
3289	NIBAN JAPANESE RESTAURANT	7081	CLAIREMONT MESA	BL	101	92111	6/19/08
3574	LOLITA'S TACO SHOP	7305	CLAIREMONT MESA	BL	A	92111	6/19/08
6221	LUCKY'S #6228	350	SAN YSIDRO	BL		92173	6/19/08
6227	MCDONALD'S #07382	707	SAN YSIDRO	BL		92173	6/19/08
2949	CLUB MONTAGE	2028	HANCOCK	ST		92110	6/20/08
3804	TABASCO'S	6323	IMPERIAL	AV		92114	6/20/08
4367	BA REN SZECHUAN CHINESE RESTAURANT	4957	DIANE	AV		92117	6/20/08
3558	PICASSO NATURAL	7420	CLAIREMONT MESA	BL	115	92111	6/20/08
3068	TIO CARLOS MEXICAN RESTAURANT	3334	ROSECRANS	ST		92110	6/20/08
12618	WINGSTOP RESTAURANT	3365	ROSECRANS	ST	B	92110	6/20/08
2997	7-ELEVEN #27659	3185	MIDWAY	DR		92110	6/20/08
3846	UNITED HOUSE OF PRAYER FOR ALL PEOPLE	5321	IMPERIAL	AV		92114	6/22/08
10800	MOUNT SINAI BAPTIST CHURCH	4142	BROADWAY			92102	6/22/08
3821	SHILOH TEMPLE APOSTOLIC CHURCH	5860	MARKET	ST		92114	6/22/08
8644	PANERA BREAD	12156	CARMEL MTN	RD	300	92128	6/23/08
3502	MANNA CATERING RICE BAKERY	4688	CONVOY	ST	109	92111	6/23/08
5791	MO'S ISLAND GRINDS HAWAIIAN STYLE FOOD	9823	CARROLL CANYON	RD	F&G	92131	6/23/08
6174	CHURCH'S CHICKEN #0780	423	SAN YSIDRO	BL		92173	6/23/08
12761	RED MANGO	1827	INDIA	ST		92101	6/23/08
163	BELLA ROMA RESTAURANT	6830	LA JOLLA	BL	103	92037	6/24/08
72	GOLDFISH POINT CAFE	1255	COAST	BL		92037	6/24/08
82	BERNINI'S BISTRO	7550	FAY	AV		92037	6/24/08
4472	DOMINO'S PIZZA #7706	8870	NAVAJO	RD		92119	6/24/08
4314	VONS #2120	4725	CLAIREMONT	DR		92117	6/24/08
4384	LITTLE CAESARS PIZZA	4310	GENESEE	AV	112	92117	6/24/08
4380	NIETO'S	4310	GENESEE	AV	106	92117	6/24/08
5108	SERRA MESA RECREATION CENTER	9020	VILLAGE GLEN	DR		92123	6/24/08

FSE NUM	ESTABLISHMENT NAME	ST NUM	STREET NAME	SUFFIX	SUITE	ZIP	DATE
4966	PAMPAS ARGENTINE GRILL	8690	AERO	DR	107	92123	6/24/08
1984	GALLEGOS MEXICAN RESTAURANT	4728	UNIVERSITY	AV	C	92105	6/24/08
11545	LOS AMIGOS MARKET	4201	UNIVERSITY	AV		92105	6/24/08
5516	GREEK CORNER CAFE	11885	CARMEL MTN	RD	901	92128	6/24/08
11170	SCRIPPS RANCH PARK RECREATION CENTER	11454	BLUE CYPRESS	DR		92131	6/24/08
4428	PIZZA HUT/WINGSTREET #315056	4839	CLAIREMONT	DR	F	92117	6/24/08
4327	CHILI'S #1082	4060	CLAIREMONT MESA	BL		92117	6/24/08
2110	O.B. NOODLE HOUSE	2218	CABLE	ST		92107	6/24/08
3023	THROWDOWN ELITE TRAINING CENTER	3666	MIDWAY	DR		92110	6/24/08
104	PANNIKIN CAFE, THE	7467	GIRARD	AV		92037	6/24/08
60	CHEESE SHOP, THE	2165	AVNDA DE LA PLAYA			92037	6/24/08
381	ENCON	2204	TORREY PINES	RD		92037	6/24/08
84	MICHELLE COULON DESSERTIER	7556	FAY	AV	D	92037	6/24/08
162	MANDARIN HOUSE	6765	LA JOLLA	BL		92037	6/24/08
4387	CIRCLE K #5095	4360	GENESEE	AV		92117	6/24/08
261	PASQUALE	1250	PROSPECT	ST	B-10	92037	6/26/08
2200	ROBERTO'S TACO SHOP #11	4770	VOLTAIRE	ST		92107	6/26/08
326	STARBUCKS COFFEE CO. #528	1150	PROSPECT	ST		92037	6/26/08
4189	STARBUCKS COFFEE CO. #13640	3352	ADAMS	AV		92116	6/26/08
6040	RODRIGOS MEXICAN FOOD	1542	PALM	AV	A	92154	6/26/08
1898	RED SEA RESTAURANT	4717	UNIVERSITY	AV		92105	6/26/08
6482	LA QUINTA INN	641	CAM DEL RIO SOUTH			92108	6/26/08
1571	LITTLE CAESARS PIZZA	2810	EL CAJON	BL	E	92104	6/26/08
6741	CARL'S JR. #267/GREEN BURRITO	9805	CARROLL CANYON	RD		92131	6/26/08
172	RIGOBERTOS	6990	LA JOLLA	BL		92037	6/26/08
338	LIVING ROOM, THE	1010	PROSPECT	ST		92037	6/26/08
2556	CHIPOTLE MEXICAN GRILL #0199	1504	GARNET	AV		92109	6/26/08
2755	JOE'S CRAB SHACK	4325	OCEAN	BL		92109	6/26/08
2289	JUDY'S CAFE	2727	CAM DEL RIO SOUTH		1A	92108	6/26/08
1966	KIKO'S BILLIARDS	4821	UNIVERSITY	AV	C	92105	6/26/08
3901	RODEO MEAT MARKET	4511	EL CAJON	BL		92115	6/27/08
7911	STARBUCKS COFFEE CO. #5867	3895	FAIRMOUNT	AV		92105	6/27/08
9995	HERBERT IBARRA ELEMENTARY SCHOOL	4877	ORANGE	AV		92105	6/27/08
629	CALIFORNIA CRISP	455	HORTON	PZ	361	92101	6/27/08
1564	TACO BELL #3473	2626	EL CAJON	BL		92104	6/27/08
865	SIN NITECLUB	802	06TH	AV		92101	6/27/08
1071	CAFE MUNDO	121	JUNIPER	ST		92101	6/30/08
12837	SAWAYA PIZZA	4672	UNIVERSITY	AV	D	92105	6/30/08
12794	ZAPPY PIZZA	5971	UNIVERSITY	AV		92115	6/30/08
7797	JACK IN THE BOX #3047	1350	43RD	ST		92113	6/30/08
8379	HOBOKEN PIZZA	1459	GARNET	AV		92109	6/30/08
8182	STARBUCKS COFFEE CO. #6521	5604	LA JOLLA	BL		92037	6/30/08
1173	CHILDREN OF THE RAINBOW	3078	L	ST		92102	6/30/08
6539	PANDA EXPRESS #451	1702	GARNET	AV		92109	6/30/08

General Business Facility
Storm Water Pollution Prevention Inspection Checklist
Order No. 2001-01 CAS0108758

FACILITIES

Facility Name	**Entegris, Inc.**			
Address	**6975 Flanders Dr**			
Zip Code	**92121**			
Facility Contact	**Randy Whittington**			
Facility Phone	**858-452-0124 x 240**			
SIC – Industry	**3400**			
APN	**3414400500**			
IWCP #	**03-0750**			
WDID #				

☐ No exposure of facility's industrial activities, equipment, and materials to storm water

STORM WATER POLLUTION PREVENTION PLAN REVIEW

☒ No SWPPP

	S	U	N/A	Comments
Facility Site Map (Identified) • Storm Drains Inlets/Pipes, Discharge Points • Drainage Areas/Basins • Material Handling / Processing / Storage • Areas of Industrial Activities • Shipping / Receiving • Vehicle / Equipment Maintenance				
Description of Industrial Activities including a list of materials, chemicals, and processes on site. Identify Potential Pollutants.				
Non Structural BMP's Identified • Housekeeping • Spill Response Plan • Employee / Contractor Training				
Structural BMP's Identified • Erosion Prevention • Overhead Coverage • Secondary Containment Structures / Berms • Treatment Systems / Filters				
Storm Water Inspection and Monitoring				
Record Keeping and Reporting				
Employee Training Records				
Quarterly Inspections Completed (4/yr)				
Storm Water Monitoring Completed (2/yr)				

BEST MANAGEMENT PRACTICE IMPLEMENTATION AND FUNCTIONALITY

		S	U	N/A	Comments

INSPECTOR **Chris Donaldson**
DATE / TIME **3/26/08 09:00**
INSPECTOR PHONE # **858-654-4119**

C:\Documents and Settings\CDD.AD\Desktop\Entegris 03-0750-2008\Stormwater checklist.doc

Nonstructural BMP's	Grounds Free of Precipitates, Powders, Debris, and Trash. Dumpster areas clean. Good Housekeeping Practices.	✔			
	Spill Response Kits Stocked, Visible, Accessible	✔			
Structural BMP's	Outdoor Material Storage Areas (Covered)			✔	
	Storm Water Treatment BMP's Operational / Maintained			✔	
	Containment Berms, Containers, Pallets, Structures Functioning			✔	

EVIDENCE OF DISCHARGES, SPILLS, LEAKS IN THE FOLLOWING AREA

	S	U	N/A	Comments
Catch Basins Wet, Stained, Odorous	✔			
Bins, Drums, Barrels, and Bottles Leaking onto Ground	✔			
Hardscape Stained, Corroded, Discolored	✔			
Storm Drain Outfall Points Dirty, Discolored, Residue	✔			
Shipping and Receiving Bays	✔			

COMMENTS: NOTES, FINDINGS, POTENTIAL FOR POLLUTED RUNOFF

Some rust colored stains from metal shed on ground near back of 6915 building. Nothing major.

For Storm Water Pollution Prevention Program use only

Enforcement Referral: Date: _____ Initials: _____

TABLE OF BUSINESS CLASSIFICATIONS

COMMERCIAL				INDUSTRIAL			
ID	**Business Class**	**ID**	**Business Class**	**SIC**	**Industry Type**	**SIC**	**Industry Type**
	Auto Care/Fueling		Paint / Coatings	24XX	Timber	4952	Treatment Plants
	Airplane Care/Fueling		Botanical Exhibit	26XX	Paper	20XX	Food Products
	Boat Care/Fueling		Landscaping	28XX	Chemical	22XX	Textile
	Auto Body Repair		Nursery / Greenhouse	29XX	Asphalt / Lubricants	25XX	Furniture
	Auto Parking / Storage		Golf, Park, Cemetery	32XX	Glass, Clay, Cement	27XX	Printing
	Fuel Stations		Pool/Pond Maint	33XX	Primary Metals	30XX	Rubber / Plastic
	Pest Control		Marina	14XX	Mineral Mining	~~31XX~~	Leather
	Food Establishment		Septic / Potty Service	49XX	Haz Waste / Landfill	34XX	Metal Shaping
	Fabric Carpet Care		Shopping town	5015	Auto Salvage / Scrap	35,37XX	Machinery
	Cement Mix / Cut		General Office	40-43XX	Transportation	36XX	Electronics / Photo
	Masonry			37XX	Ship Building		
				45XX	Airport		

General Business Facility
Storm Water Pollution Prevention Inspection Checklist
Order No. 2001-01 CAS0108758

FACILITIES

Facility Name	ALLERMED	LABORATORIES		
Address	7203 CONVOY. CT.			
Zip Code	92111			
Facility Contact	MIKE DURSCHLAG			
Facility Phone	(858) 292-1060			
SIC – Industry	2830			
APN	356 050 06 00			
IWCP #	05-0684			
WDID #				

☑ No exposure of facility's industrial activities, equipment, and materials to storm water

STORM WATER POLLUTION PREVENTION PLAN REVIEW

☑ No SWPPP

	S	U	N/A	Comments
Facility Site Map (Identified) • Storm Drains Inlets/Pipes, Discharge Points • Drainage Areas/Basins • Material Handling / Processing / Storage • Areas of Industrial Activities • Shipping / Receiving • Vehicle / Equipment Maintenance				
Description of Industrial Activities including a list of materials, chemicals, and processes on site. Identify Potential Pollutants.				
Non Structural BMP's Identified • Housekeeping • Spill Response Plan • Employee / Contractor Training				
Structural BMP's Identified • Erosion Prevention • Overhead Coverage • Secondary Containment Structures / Berms • Treatment Systems / Filters				
Storm Water Inspection and Monitoring				
Record Keeping and Reporting				
Employee Training Records				
Quarterly Inspections Completed (4/yr)				
Storm Water Monitoring Completed (2/yr)				

INSPECTOR CORY T. MIYABARA
DATE / TIME 12/7/07 8:30A
INSPECTOR PHONE # X44121

BEST MANAGEMENT PRACTICE IMPLEMENTATION AND FUNCTIONALITY

		S	U	N/A	Comments
Nonstructural BMP's	Grounds Free of Precipitates, Powders, Debris, and Trash. Dumpster areas clean. Good Housekeeping Practices.	✓			
	Spill Response Kits Stocked, Visible, Accessible			✓	
Structural BMP's	Outdoor Material Storage Areas (Covered)			✓	
	Storm Water Treatment BMP's Operational / Maintained	✓			
	Containment Berms, Containers, Pallets, Structures Functioning			✓	

EVIDENCE OF DISCHARGES, SPILLS, LEAKS IN THE FOLLOWING AREA

	S	U	N/A	Comments
Catch Basins Wet, Stained, Odorous	✓			
Bins, Drums, Barrels, and Bottles Leaking onto Ground	✓			
Hardscape Stained, Corroded, Discolored	✓			
Storm Drain Outfall Points Dirty, Discolored, Residue	✓			
Shipping and Receiving Bays	✓			

COMMENTS: NOTES, FINDINGS, POTENTIAL FOR POLLUTED RUNOFF

For Storm Water Pollution Prevention Program use only

Enforcement Referral: Date: _____ Initials: _____

TABLE OF BUSINESS CLASSIFICATIONS

COMMERCIAL				INDUSTRIAL			
ID	Business Class	ID	Business Class	SIC	Industry Type	SIC	Industry Type
	Auto Care Fueling		Paint / Coatings	24XX	Timber	4952	Treatment Plants
	Airplane Care Fueling		Botanical Exhibit	26XX	Paper	20XX	Food Products
	Boat Care Fueling		Landscaping	28XX	Chemical	22XX	Textile
	Auto Body Repair		Nursery / Greenhouse	29XX	Asphalt / Lubricants	25XX	Furniture
	Auto Parking / Storage		Golf, Park, Cemetery	32XX	Glass, Clay, Cement	27XX	Printing
	Fuel Stations		Pool Pond Maint	33XX	Primary Metals	30XX	Rubber / Plastic
	Pest Control		Marina	14XX	Mineral Mining	31XX	Leather
	Food Establishment		Septic / Potty Service	49XX	Haz Waste / Landfill	34XX	Metal Shaping
	Fabric Carpet Care		Shopping town	5015	Auto Salvage / Scrap	35,37XX	Machinery
	Cement Mix / Cut		General Office	40-43XX	Transportation	36XX	Electronics / Photo
	Masonry			37XX	Ship Building		
				45XX	Airport		

General Business Facility
Storm Water Pollution Prevention Inspection Checklist
Order No. 2001-01 CAS0108758

FACILITIES

Facility Name	Aramark Uniform Services			
Address	3554 Dalbergia St S.D. CA 92113			
Zip Code	92113			
Facility Contact	Alan Barba			
Facility Phone	(619) 234-6562			
SIC – Industry	7218			
APN	550-580-22-00			
IWCP #	11-0067			
WDID #				

☐ No exposure of facility's industrial activities, equipment, and materials to storm water

STORM WATER POLLUTION PREVENTION PLAN REVIEW

☒ No SWPPP

	S	U	N/A	Comments
Facility Site Map (Identified) • Storm Drains Inlets/Pipes, Discharge Points • Drainage Areas/Basins • Material Handling / Processing / Storage • Areas of Industrial Activities • Shipping / Receiving • Vehicle / Equipment Maintenance				
Description of Industrial Activities including a list of materials, chemicals, and processes on site. Identify Potential Pollutants.				
Non Structural BMP's Identified • Housekeeping • Spill Response Plan • Employee / Contractor Training				
Structural BMP's Identified • Erosion Prevention • Overhead Coverage • Secondary Containment Structures / Berms • Treatment Systems / Filters				
Storm Water Inspection and Monitoring				
Record Keeping and Reporting				
Employee Training Records				
Quarterly Inspections Completed (4/yr)				
Storm Water Monitoring Completed (2/yr)				

INSPECTOR Jojo Delacruz
DATE / TIME 6/5/08
INSPECTOR PHONE # (858) 654-4129

BEST MANAGEMENT PRACTICE IMPLEMENTATION AND FUNCTIONALITY

		S	U	N/A	Comments
Nonstructural BMP's	Grounds Free of Precipitates, Powders, Debris, and Trash. Dumpster areas clean. Good Housekeeping Practices.	✓			Need to clean around dumpster area
	Spill Response Kits Stocked, Visible, Accessible				
Structural BMP's	Outdoor Material Storage Areas (Covered)	✓			some area needs cover/shade but no threat of contamination to storm drain.
	Storm Water Treatment BMP's Operational / Maintained				
	Containment Berms, Containers, Pallets, Structures Functioning	✓			

EVIDENCE OF DISCHARGES, SPILLS, LEAKS IN THE FOLLOWING AREA

	S	U	N/A	Comments
Catch Basins Wet, Stained, Odorous	✓			
Bins, Drums, Barrels, and Bottles Leaking onto Ground	✓			
Hardscape Stained, Corroded, Discolored	✓			
Storm Drain Outfall Points Dirty, Discolored, Residue	✓			
Shipping and Receiving Bays	✓			

COMMENTS: NOTES, FINDINGS, POTENTIAL FOR POLLUTED RUNOFF

I told contact to perform housekeeping in and around dumpster area near the shipping and Receiving area.

For Storm Water Pollution Prevention Program use only

Enforcement Referral: Date: _____ Initials: _____

TABLE OF BUSINESS CLASSIFICATIONS

COMMERCIAL				INDUSTRIAL			
ID	**Business Class**	**ID**	**Business Class**	**SIC**	**Industry Type**	**SIC**	**Industry Type**
	Auto Care/Fueling		Paint / Coatings	24XX	Timber	4952	Treatment Plants
	Airplane Care/Fueling		Botanical Exhibit	26XX	Paper	20XX	Food Products
	Boat Care/Fueling		Landscaping	28XX	Chemical	22XX	Textile
	Auto Body Repair		Nursery / Greenhouse	29XX	Asphalt / Lubricants	25XX	Furniture
	Auto Parking / Storage		Golf, Park, Cemetery	32XX	Glass, Clay, Cement	27XX	Printing
	Fuel Stations		Pool/Pond Maint	33XX	Primary Metals	30XX	Rubber / Plastic
	Pest Control		Marina	14XX	Mineral Mining	31XX	Leather
	Food Establishment		Septic / Potty Service	49XX	Haz Waste / Landfill	34XX	Metal Shaping
	Fabric Carpet Care		Shopping town	5015	Auto Salvage / Scrap	35,37XX	Machinery
	Cement Mix / Cut		General Office	40-43XX	Transportation	36XX	Electronics / Photo
	Masonry			37XX	Ship Building	7218	Industrial Laundry
				45XX	Airport		

General Business Facility
Storm Water Pollution Prevention Inspection Checklist
Order No. 2001-01 CAS0108758

FACILITIES

Facility Name	The Argen Corporation			
Address	5855 Oberlin Drive			
Zip Code	92121			
Facility Contact	Martin Goodman			
Facility Phone	858-455-7900			
SIC - Industry	3350			
APN	341 - 322 - 3400	- -	- -	- -
IWCP #	02-0582			
WDID #	N/A			

☑ No exposure of facility's industrial activities, equipment, and materials to storm water.

STORM WATER POLLUTION PREVENTION PLAN REVIEW

☑ No SWPPP

	S	U	N/A	Comments
Facility Site Map (Identified) • Storm Drains Inlets / Pipes, Discharge Points • Drainage Areas / Basins • Material Handling / Processing / Storage • Areas of Industrial Activities • Shipping / Receiving • Vehicle / Equipment Maintenance			✓	
Description of Industrial Activities including a list of materials, chemicals, and processes on site. Identify Potential Pollutants.			✓	
Non Structural BMP's Identified • Housekeeping • Spill Response Plan • Employee / Contractor Training			✓	
Structural BMP's Identified • Erosion Prevention • Overhead Coverage • Secondary Containment Structures / Berms • Treatment Systems / Filters			✓	
Storm Water Inspection and Monitoring			✓	
Record Keeping and Reporting			✓	
Employee Training Records			✓	
Quarterly Inspections Completed (4 / yr)			✓	
Storm Water Monitoring Completed (2 / yr)			✓	

INSPECTOR Armando Martinez
DATE / TIME September 18, 2007
INSPECTOR PHONE # (858) 654-4122

BEST MANAGEMENT PRACTICE IMPLEMENTATION AND FUNCTIONALITY

		S	U	N/A	Comments
Nonstructural BMP's	Grounds Free of Precipitates, Powders, Debris, and Trash. Dumpster Areas Clean. Good Housekeeping Practices.			✓	
	Spill Response Kits Stocked, Visible, Accessible			✓	
Structural BMP's	Outdoor Material Storage Areas (Covered)			✓	
	Storm Water Treatment BMP's Operational / Maintained			✓	
	Containment Berms, Containers, Pallets, Structures Functioning			✓	

EVIDENCE OF DISCHARGES, SPILLS, LEAKS IN THE FOLLOWING AREA

	S	U	N/A	Comments
Catch Basins Wet, Stained, Odorous	✓			
Bins, Drums, Barrels, and Bottles Leaking onto Ground	✓			
Hardscape Stained, Corroded, Discolored	✓			
Storm Drain Outfall Points Dirty, Discolored, Residue	✓			
Shipping and Receiving Bays	✓			

COMMENTS: NOTES, FINDINGS, POTENTIAL FOR POLLUTED RUNOFF

No items of concern identified during this year's stormwater inspection.

For Storm Water Pollution Prevention Program use only

Enforcement Referral: Date: _____ Initials: _____

TABLE OF BUSINESS CLASSIFICATIONS

COMMERCIAL				INDUSTRIAL			
ID	**Business Class**	**ID**	**Business Class**	**SIC**	**Industry Type**	**SIC**	**Industry Type**
	Airplane Care/Fueling		Golf, Park, Cemetery	14XX	Mineral Mining	32XX	Glass, Clay, Cement
	Auto Care/Fueling		Landscaping	20XX	Food Products	33XX	Primary Metals
	Auto Parking/Storage		Marina	22XX	Textile	34XX	Metal Shaping
	Auto Body Repair		Masonry	24XX	Timber	35,37XX	Machinery
	Boat Care/Fueling		Nursery/Greenhouse	25XX	Furniture	36XX	Electronics/Photo
	Botanical Exhibit		Paint/Coatings	26XX	Paper	37XX	Ship Building
	Cement Mix/Cut		Pest Control	27XX	Printing	40-43XX	Transportation
	Fabric Carpet Care		Pool/Pond Maint.	28XX	Chemical	45XX	Airport
	Food Establishment		Septic/Potty Service	29XX	Asphalt/Lubricants	49XX	Haz Waste/Landfill
	Fuel Stations		Shopping Town	30XX	Rubber/Plastic	4952	Treatment Plants
	General Office			31XX	Leather	5015	Auto Salvage/Scrap

General Business Facility
Storm Water Pollution Prevention Inspection Checklist
Order No. 2001-01 CAS0108758

FACILITIES

Facility Name	BODYCOTE THERMAC PROCESSING			
Address	7364 TRADE ST.			
Zip Code	92121			
Facility Contact	CHARLES MILLER			
Facility Phone	(858) 586-7272			
SIC – Industry	3390			
APN	343-061 43 00			
IWCP #	03-0543			
WDID #				

☑ No exposure of facility's industrial activities, equipment, and materials to storm water

STORM WATER POLLUTION PREVENTION PLAN REVIEW

☑ No SWPPP

	S	U	N/A	Comments
Facility Site Map (Identified) • Storm Drains Inlets/Pipes, Discharge Points • Drainage Areas/Basins • Material Handling / Processing / Storage • Areas of Industrial Activities • Shipping / Receiving • Vehicle / Equipment Maintenance				
Description of Industrial Activities including a list of materials, chemicals, and processes on site. Identify Potential Pollutants.				
Non Structural BMP's Identified • Housekeeping • Spill Response Plan • Employee / Contractor Training				
Structural BMP's Identified • Erosion Prevention • Overhead Coverage • Secondary Containment Structures / Berms • Treatment Systems / Filters				
Storm Water Inspection and Monitoring				
Record Keeping and Reporting				
Employee Training Records				
Quarterly Inspections Completed (4 yr)				
Storm Water Monitoring Completed (2 yr)				

INSPECTOR Cory T. Miyabara
DATE / TIME 11/30/07 10:00A
INSPECTOR PHONE # X4412

BEST MANAGEMENT PRACTICE IMPLEMENTATION AND FUNCTIONALITY

		S	U	N/A	Comments
Nonstructural BMP's	Grounds Free of Precipitates, Powders, Debris, and Trash. Dumpster areas clean. Good Housekeeping Practices.	✓			
	Spill Response Kits Stocked, Visible, Accessible	✓			
Structural BMP's	Outdoor Material Storage Areas (Covered)			✓	
	Storm Water Treatment BMP's Operational / Maintained	✓			
	Containment Berms, Containers, Pallets, Structures Functioning			✓	

EVIDENCE OF DISCHARGES, SPILLS, LEAKS IN THE FOLLOWING AREA

	S	U	N/A	Comments
Catch Basins Wet, Stained, Odorous	✓			
Bins, Drums, Barrels, and Bottles Leaking onto Ground	✓			
Hardscape Stained, Corroded, Discolored	✓			
Storm Drain Outfall Points Dirty, Discolored, Residue	✓			
Shipping and Receiving Bays	✓			

COMMENTS: NOTES, FINDINGS, POTENTIAL FOR POLLUTED RUNOFF

For Storm Water Pollution Prevention Program use only.

Enforcement Referral: Date: _____ Initials: _____

TABLE OF BUSINESS CLASSIFICATIONS

COMMERCIAL				INDUSTRIAL			
ID	Business Class	ID	Business Class	SIC	Industry Type	SIC	Industry Type
	Auto Care Fueling		Paint / Coatings	24XX	Timber	4952	Treatment Plants
	Airplane Care Fueling		Botanical Exhibit	26XX	Paper	20XX	Food Products
	Boat Care Fueling		Landscaping	28XX	Chemical	22XX	Textile
	Auto Body Repair		Nursery / Greenhouse	29XX	Asphalt / Lubricants	25XX	Furniture
	Auto Parking / Storage		Golf, Park, Cemetery	32XX	Glass, Clay, Cement	27XX	Printing
	Fuel Stations		Pool Pond Maint	33XX	Primary Metals	30XX	Rubber / Plastic
	Pest Control		Marina	14XX	Mineral Mining	31XX	Leather
	Food Establishment		Septic / Potty Service	49XX	Haz Waste / Landfill	34XX	Metal Shaping
	Fabric Carpet Care		Shopping town	5015	Auto Salvage / Scrap	35,37XX	Machinery
	Cement Mix / Cut		General Office	40-43XX	Transportation	36XX	Electronics / Photo
	Masonry			37XX	Ship Building		
				45XX	Airport		

General Business Facility
Storm Water Pollution Prevention Inspection Checklist
Order No. 2001-01 CAS0108758

FACILITIES

Facility Name	Honeywell West Coast Operation			
Address	2955 Dublin Dr. San Diego CA			
Zip Code	92154			
Facility Contact	RICHARD VALIENTE			
Facility Phone	619/671-5661			
SIC – Industry	3600, 3360			
APN	646 220 2900			
IWCP #	12-0067			
WDID #	9 371 002021			

☑ No exposure of facility's industrial activities, equipment, and materials to storm water

STORM WATER POLLUTION PREVENTION PLAN REVIEW

☐ No SWPPP

	S	U	N/A	Comments
Facility Site Map (Identified)				
• Storm Drains Inlets/Pipes, Discharge Points				NA
• Drainage Areas/Basins	✓			LOCATED IN PARKING AREA (EAST SIDE)
• Material Handling / Processing / Storage	✓			
• Areas of Industrial Activities	✓			
• Shipping / Receiving	✓			
• Vehicle / Equipment Maintenance				NA
Description of Industrial Activities including a list of materials, chemicals, and processes on site. Identify Potential Pollutants.	✓			
Non Structural BMP's Identified				
• Housekeeping	✓			
• Spill Response Plan	✓			
• Employee / Contractor Training	✓			
Structural BMP's Identified				
• Erosion Prevention				NA
• Overhead Coverage	✓			
• Secondary Containment Structures / Berms	✓			
• Treatment Systems / Filters				NA
Storm Water Inspection and Monitoring	✓			
Record Keeping and Reporting	✓			
Employee Training Records	✓			
Quarterly Inspections Completed (4/yr)	✓			
Storm Water Monitoring Completed (2/yr)	✓			

INSPECTOR DAN GUTIERREZ
DATE / TIME 7/12/07 10:35 AM
INSPECTOR PHONE # 858/654-4118

BEST MANAGEMENT PRACTICE IMPLEMENTATION AND FUNCTIONALITY

		S	U	N/A	Comments
Nonstructural BMP's	Grounds Free of Precipitates, Powders, Debris, and Trash. Dumpster areas clean. Good Housekeeping Practices.	✓			
	Spill Response Kits Stocked, Visible, Accessible	✓			
Structural BMP's	Outdoor Material Storage Areas (Covered)	✓			
	Storm Water Treatment BMP's Operational / Maintained	✓			
	Containment Berms, Containers, Pallets, Structures Functioning	✓			

EVIDENCE OF DISCHARGES, SPILLS, LEAKS IN THE FOLLOWING AREA

	S	U	N/A	Comments
Catch Basins Wet, Stained, Odorous	✓			
Bins, Drums, Barrels, and Bottles Leaking onto Ground	✓			
Hardscape Stained, Corroded, Discolored	✓			
Storm Drain Outfall Points Dirty, Discolored, Residue	✓			
Shipping and Receiving Bays	✓			

COMMENTS: NOTES, FINDINGS, POTENTIAL FOR POLLUTED RUNOFF

For Storm Water Pollution Prevention Program use only

Enforcement Referral: Date: _____ Initials: _____

TABLE OF BUSINESS CLASSIFICATIONS

COMMERCIAL				INDUSTRIAL			
ID	**Business Class**	**ID**	**Business Class**	**SIC**	**Industry Type**	**SIC**	**Industry Type**
	Auto Care/Fueling		Paint / Coatings	24XX	Timber	4952	Treatment Plants
	Airplane Care/Fueling		Botanical Exhibit	26XX	Paper	20XX	Food Products
	Boat Care/Fueling		Landscaping	28XX	Chemical	22XX	Textile
	Auto Body Repair		Nursery / Greenhouse	29XX	Asphalt / Lubricants	25XX	Furniture
	Auto Parking / Storage		Golf, Park, Cemetery	32XX	Glass, Clay, Cement	27XX	Printing
	Fuel Stations		Pool/Pond Maint		Primary Metals	30XX	Rubber / Plastic
	Pest Control		Marina	14XX	Mineral Mining	31XX	Leather
	Food Establishment		Septic / Potty Service	49XX	Haz Waste / Landfill	34XX	Metal Shaping
	Fabric Carpet Care		Shopping town	5015	Auto Salvage / Scrap	35,37XX	Machinery
	Cement Mix / Cut		General Office	40-43XX	Transportation	36XX	Electronics / Photo
	Masonry			37XX	Ship Building		
				45XX	Airport		

General Business Facility
Storm Water Pollution Prevention Inspection Checklist
Order No. 2001-01 CAS0108758

FACILITIES

Facility Name	HEINZ FROM FORD			
Address	7878 AIRWAY RD SAN DIEGO, CA			
Zip Code	92154			
Facility Contact	GUILLERMO CALDERON PLANT MANAGER			
Facility Phone	(619) 210-2727			
SIC – Industry	2099			
APN	646 220 3000			
IWCP #	12-0152			
WDID #	9 - 370I016552			

☐ No exposure of facility's industrial activities, equipment, and materials to storm water

STORM WATER POLLUTION PREVENTION PLAN REVIEW

☐ No SWPPP

	S	U	N/A	Comments
Facility Site Map (Identified) • Storm Drains Inlets/Pipes, Discharge Points • Drainage Areas/Basins • Material Handling / Processing / Storage • Areas of Industrial Activities • Shipping / Receiving • Vehicle / Equipment Maintenance	✓ ✓ ✓ ✓ ✓		✓	
Description of Industrial Activities including a list of materials, chemicals, and processes on site. Identify Potential Pollutants.	✓			
Non Structural BMP's Identified • Housekeeping • Spill Response Plan • Employee / Contractor Training	✓ ✓ ✓			
Structural BMP's Identified • Erosion Prevention • Overhead Coverage • Secondary Containment Structures / Berms • Treatment Systems / Filters	✓ ✓		✓	
Storm Water Inspection and Monitoring	✓			
Record Keeping and Reporting	✓			
Employee Training Records	✓			
Quarterly Inspections Completed (4/yr)	✓			
Storm Water Monitoring Completed (2/yr)	✓			

INSPECTOR DAN GUTIERREZ
DATE / TIME 10/29/07 9:35AM
INSPECTOR PHONE # (858) 654-4118

BEST MANAGEMENT PRACTICE IMPLEMENTATION AND FUNCTIONALITY

		S	U	N/A	Comments
Nonstructural BMP's	Grounds Free of Precipitates, Powders, Debris, and Trash. Dumpster areas clean. Good Housekeeping Practices.	✓			
	Spill Response Kits Stocked, Visible, Accessible	✓			
Structural BMP's	Outdoor Material Storage Areas (Covered)	✓			
	Storm Water Treatment BMP's Operational / Maintained	✓			
	Containment Berms, Containers, Pallets, Structures Functioning	✓			

EVIDENCE OF DISCHARGES, SPILLS, LEAKS IN THE FOLLOWING AREA

	S	U	N/A	Comments
Catch Basins Wet, Stained, Odorous			✓	
Bins, Drums, Barrels, and Bottles Leaking onto Ground			✓	
Hardscape Stained, Corroded, Discolored			✓	
Storm Drain Outfall Points Dirty, Discolored, Residue			✓	
Shipping and Receiving Bays			✓	

COMMENTS: NOTES, FINDINGS, POTENTIAL FOR POLLUTED RUNOFF

For Storm Water Pollution Prevention Program use only

Enforcement Referral: Date: _____ Initials: _____

TABLE OF BUSINESS CLASSIFICATIONS

COMMERCIAL				INDUSTRIAL			
ID	**Business Class**	**ID**	**Business Class**	**SIC**	**Industry Type**	**SIC**	**Industry Type**
	Auto Care/Fueling		Paint / Coatings	24XX	Timber	4952	Treatment Plants
	Airplane Care/Fueling		Botanical Exhibit	26XX	Paper	20XX	Food Products
	Boat Care/Fueling		Landscaping	28XX	Chemical	22XX	Textile
	Auto Body Repair		Nursery / Greenhouse	29XX	Asphalt / Lubricants	25XX	Furniture
	Auto Parking / Storage		Golf, Park, Cemetery	32XX	Glass, Clay, Cement	27XX	Printing
	Fuel Stations		Pool/Pond Maint	33XX	Primary Metals	30XX	Rubber / Plastic
	Pest Control		Marina	14XX	Mineral Mining	31XX	Leather
	Food Establishment		Septic / Potty Service	49XX	Haz Waste / Landfill	34XX	Metal Shaping
	Fabric Carpet Care		Shopping town	5015	Auto Salvage / Scrap	35,37XX	Machinery
	Cement Mix / Cut		General Office	40-43XX	Transportation	36XX	Electronics / Photo
	Masonry			37XX	Ship Building		
				45XX	Airport		

General Business Facility
Storm Water Pollution Prevention Inspection Checklist
Order No. 2001-01 CAS0108758

FACILITIES

Facility Name	AXSyp Technologies			
Address	7603 St. Andrews Ave San Diego, CA 92154			
Zip Code	92154			
Facility Contact	ARMANDO MONTES			
Facility Phone	619/671-3480			
SIC – Industry	3660, 3470			
APN	646-221-3200			
IWCP #	12-0137			
WDID #	—			

☑ No exposure of facility's industrial activities, equipment, and materials to storm water

STORM WATER POLLUTION PREVENTION PLAN REVIEW

☑ No SWPPP

	S	U	N/A	Comments
Facility Site Map (Identified) • Storm Drains Inlets/Pipes, Discharge Points • Drainage Areas/Basins • Material Handling / Processing / Storage • Areas of Industrial Activities • Shipping / Receiving • Vehicle / Equipment Maintenance				
Description of Industrial Activities including a list of materials, chemicals, and processes on site. Identify Potential Pollutants.				
Non Structural BMP's Identified • Housekeeping • Spill Response Plan • Employee / Contractor Training				
Structural BMP's Identified • Erosion Prevention • Overhead Coverage • Secondary Containment Structures / Berms • Treatment Systems / Filters				
Storm Water Inspection and Monitoring				
Record Keeping and Reporting				
Employee Training Records				
Quarterly Inspections Completed (4/yr)				
Storm Water Monitoring Completed (2/yr)				

INSPECTOR DAN GUTIERREZ
DATE / TIME 5/23/2008 1040 Am
INSPECTOR PHONE # 654-4118 (858)

BEST MANAGEMENT PRACTICE IMPLEMENTATION AND FUNCTIONALITY

		S	U	N/A	Comments
Nonstructural BMP's	Grounds Free of Precipitates, Powders, Debris, and Trash. Dumpster areas clean. Good Housekeeping Practices.			✓	
	Spill Response Kits Stocked, Visible, Accessible	✓			
Structural BMP's	Outdoor Material Storage Areas (Covered)			✓	
	Storm Water Treatment BMP's Operational / Maintained			✓	
	Containment Berms, Containers, Pallets, Structures Functioning	✓			

EVIDENCE OF DISCHARGES, SPILLS, LEAKS IN THE FOLLOWING AREA

	S	U	N/A	Comments
Catch Basins Wet, Stained, Odorous			✓	
Bins, Drums, Barrels, and Bottles Leaking onto Ground	✓			
Hardscape Stained, Corroded, Discolored	✓			
Storm Drain Outfall Points Dirty, Discolored, Residue	✓			
Shipping and Receiving Bays	✓			

COMMENTS: NOTES, FINDINGS, POTENTIAL FOR POLLUTED RUNOFF

For Storm Water Pollution Prevention Program use only

Enforcement Referral: Date: _____ Initials: _____

TABLE OF BUSINESS CLASSIFICATIONS

COMMERCIAL				INDUSTRIAL			
ID	**Business Class**	**ID**	**Business Class**	**SIC**	**Industry Type**	**SIC**	**Industry Type**
	Auto Care/Fueling		Paint / Coatings	24XX	Timber	4952	Treatment Plants
	Airplane Care/Fueling		Botanical Exhibit	26XX	Paper	20XX	Food Products
	Boat Care/Fueling		Landscaping	28XX	Chemical	22XX	Textile
	Auto Body Repair		Nursery / Greenhouse	29XX	Asphalt / Lubricants	25XX	Furniture
	Auto Parking / Storage		Golf, Park, Cemetery	32XX	Glass, Clay, Cement	27XX	Printing
	Fuel Stations		Pool/Pond Maint	33XX	Primary Metals	30XX	Rubber / Plastic
	Pest Control		Marina	14XX	Mineral Mining	31XX	Leather
	Food Establishment		Septic / Potty Service	49XX	Haz Waste / Landfill	34XX	Metal Shaping
	Fabric Carpet Care		Shopping town	5015	Auto Salvage / Scrap	35,37XX	Machinery
	Cement Mix / Cut		General Office	40-43XX	Transportation	(36XX)	Electronics / Photo
	Masonry			37XX	Ship Building		ELECTRICAL
				45XX	Airport		

General Business Facility
Storm Water Pollution Prevention Inspection Checklist
Order No. 2001-01 CAS0108758

FACILITIES

Facility Name	Artes Medical			
Address	5870 Pacific Center Blvd			
Zip Code	92121			
Facility Contact	Mark Thompson			
Facility Phone	858-777-7806			
SIC – Industry	2834			
APN	341-391-27-00			
IWCP #	02-0518			
WDID #				

☐ No exposure of facility's industrial activities, equipment, and materials to storm water

STORM WATER POLLUTION PREVENTION PLAN REVIEW

☑ No SWPPP

	S	U	N/A	Comments
Facility Site Map (Identified) • Storm Drains Inlets/Pipes, Discharge Points • Drainage Areas/Basins • Material Handling / Processing / Storage • Areas of Industrial Activities • Shipping / Receiving • Vehicle / Equipment Maintenance				
Description of Industrial Activities including a list of materials, chemicals, and processes on site. Identify Potential Pollutants.				
Non Structural BMP's Identified • Housekeeping • Spill Response Plan • Employee / Contractor Training				
Structural BMP's Identified • Erosion Prevention • Overhead Coverage • Secondary Containment Structures / Berms • Treatment Systems / Filters				
Storm Water Inspection and Monitoring				
Record Keeping and Reporting				
Employee Training Records				
Quarterly Inspections Completed (4/yr)				
Storm Water Monitoring Completed (2/yr)				

INSPECTOR Juan Magdaraog
DATE / TIME April 3, 2008
INSPECTOR PHONE # 858-654-4113

BEST MANAGEMENT PRACTICE IMPLEMENTATION AND FUNCTIONALITY

		S	U	N/A	Comments
Nonstructural BMP's	Grounds Free of Precipitates, Powders, Debris, and Trash. Dumpster areas clean. Good Housekeeping Practices.	✓			
	Spill Response Kits Stocked, Visible, Accessible			✓	Did not observe
Structural BMP's	Outdoor Material Storage Areas (Covered)		✓		HazWaste storage uncovered
	Storm Water Treatment BMP's Operational / Maintained			✓	
	Containment Berms, Containers, Pallets, Structures Functioning	✓			

EVIDENCE OF DISCHARGES, SPILLS, LEAKS IN THE FOLLOWING AREA

	S	U	N/A	Comments
Catch Basins Wet, Stained, Odorous	✓			
Bins, Drums, Barrels, and Bottles Leaking onto Ground	✓			
Hardscape Stained, Corroded, Discolored	✓			
Storm Drain Outfall Points Dirty, Discolored, Residue	✓			
Shipping and Receiving Bays	✓			

COMMENTS: NOTES, FINDINGS, POTENTIAL FOR POLLUTED RUNOFF

For Storm Water Pollution Prevention Program use only

Enforcement Referral: Date: _____ Initials: _____

TABLE OF BUSINESS CLASSIFICATIONS

COMMERCIAL				INDUSTRIAL			
ID	**Business Class**	**ID**	**Business Class**	**SIC**	**Industry Type**	**SIC**	**Industry Type**
	Auto Care/Fueling		Paint / Coatings	24XX	Timber	4952	Treatment Plants
	Airplane Care/Fueling		Botanical Exhibit	26XX	Paper	20XX	Food Products
	Boat Care/Fueling		Landscaping	28XX	Chemical	22XX	Textile
	Auto Body Repair		Nursery / Greenhouse	29XX	Asphalt / Lubricants	25XX	Furniture
	Auto Parking / Storage		Golf, Park, Cemetery	32XX	Glass, Clay, Cement	27XX	Printing
	Fuel Stations		Pool/Pond Maint	33XX	Primary Metals	30XX	Rubber / Plastic
	Pest Control		Marina	14XX	Mineral Mining	31XX	Leather
	Food Establishment		Septic / Potty Service	49XX	Haz Waste / Landfill	34XX	Metal Shaping
	Fabric Carpet Care		Shopping town	5015	Auto Salvage / Scrap	35,37XX	Machinery
	Cement Mix / Cut		General Office	40-43XX	Transportation	36XX	Electronics / Photo
	Masonry			37XX	Ship Building		
				45XX	Airport		

General Business Facility
Storm Water Pollution Prevention Inspection Checklist
Order No. 2001-01 CAS0108758

FACILITIES

Facility Name	AP Precision Metal,			
Address	1215 30th St.			
Zip Code	92154			
Facility Contact	VICTOR MILLER			
Facility Phone	(619) 628-0003			
SIC – Industry	3479			
APN	630-140-2500			
IWCP #	12-0144			
WDID #	—			

☑ No exposure of facility's industrial activities, equipment, and materials to storm water

STORM WATER POLLUTION PREVENTION PLAN REVIEW

☑ No SWPPP

	S	U	N/A	Comments
Facility Site Map (Identified) • Storm Drains Inlets/Pipes, Discharge Points • Drainage Areas/Basins • Material Handling / Processing / Storage • Areas of Industrial Activities • Shipping / Receiving • Vehicle / Equipment Maintenance				
Description of Industrial Activities including a list of materials, chemicals, and processes on site. Identify Potential Pollutants.				
Non Structural BMP's Identified • Housekeeping • Spill Response Plan • Employee / Contractor Training				
Structural BMP's Identified • Erosion Prevention • Overhead Coverage • Secondary Containment Structures / Berms • Treatment Systems / Filters				
Storm Water Inspection and Monitoring				
Record Keeping and Reporting				
Employee Training Records				
Quarterly Inspections Completed (4/yr)				
Storm Water Monitoring Completed (2/yr)				

INSPECTOR DAN GUTIERREZ
DATE / TIME 5/27/2008 10:45AM
INSPECTOR PHONE # (858) 654-4118

BEST MANAGEMENT PRACTICE IMPLEMENTATION AND FUNCTIONALITY

		S	U	N/A	Comments
Nonstructural BMP's	Grounds Free of Precipitates, Powders, Debris, and Trash. Dumpster areas clean. Good Housekeeping Practices.			✓	
	Spill Response Kits Stocked, Visible, Accessible	✓			
Structural BMP's	Outdoor Material Storage Areas (Covered)			✓	
	Storm Water Treatment BMP's Operational / Maintained			✓	
	Containment Berms, Containers, Pallets, Structures Functioning			✓	

EVIDENCE OF DISCHARGES, SPILLS, LEAKS IN THE FOLLOWING AREA

	S	U	N/A	Comments
Catch Basins Wet, Stained, Odorous			✓	
Bins, Drums, Barrels, and Bottles Leaking onto Ground			✓	
Hardscape Stained, Corroded, Discolored			✓	
Storm Drain Outfall Points Dirty, Discolored, Residue			✓	
Shipping and Receiving Bays	✓			

COMMENTS: NOTES, FINDINGS, POTENTIAL FOR POLLUTED RUNOFF

For Storm Water Pollution Prevention Program use only

Enforcement Referral: Date: _____ Initials: _____

TABLE OF BUSINESS CLASSIFICATIONS

COMMERCIAL				INDUSTRIAL			
ID	**Business Class**	**ID**	**Business Class**	**SIC**	**Industry Type**	**SIC**	**Industry Type**
	Auto Care/Fueling		Paint / Coatings	24XX	Timber	4952	Treatment Plants
	Airplane Care/Fueling		Botanical Exhibit	26XX	Paper	20XX	Food Products
	Boat Care/Fueling		Landscaping	28XX	Chemical	22XX	Textile
	Auto Body Repair		Nursery / Greenhouse	29XX	Asphalt / Lubricants	25XX	Furniture
	Auto Parking / Storage		Golf, Park, Cemetery	32XX	Glass, Clay, Cement	27XX	Printing
	Fuel Stations		Pool/Pond Maint	33XX	Primary Metals	30XX	Rubber / Plastic
	Pest Control		Marina	14XX	Mineral Mining	31XX	Leather
	Food Establishment		Septic / Potty Service	49XX	Haz Waste / Landfill	(34XX)	Metal Shaping
	Fabric Carpet Care		Shopping town	5015	Auto Salvage / Scrap	35,37XX	Machinery
	Cement Mix / Cut		General Office	40-43XX	Transportation	36XX	Electronics / Photo
	Masonry			37XX	Ship Building		
				45XX	Airport		

General Business Facility
Storm Water Pollution Prevention Inspection Checklist
Order No. 2001-01 CAS0108758

FACILITIES

Facility Name	HYDRANAUTICS		
Address	8270 MIRACANI DR.		
Zip Code	92126		
Facility Contact	CRISTINA KWONG		
Facility Phone	(760) 901-2558		
SIC – Industry	3081		
APN	341-106-57-00		
IWCP #	03-0408		
WDID #	937I00322		

☐ No exposure of facility's industrial activities, equipment, and materials to storm water

STORM WATER POLLUTION PREVENTION PLAN REVIEW

☐ No SWPPP

	S	U	N/A	Comments
Facility Site Map (Identified) • Storm Drains Inlets/Pipes, Discharge Points • Drainage Areas/Basins • Material Handling / Processing / Storage • Areas of Industrial Activities • Shipping / Receiving • Vehicle / Equipment Maintenance	✓			
Description of Industrial Activities including a list of materials, chemicals, and processes on site. Identify Potential Pollutants.	✓			
Non Structural BMP's Identified • Housekeeping • Spill Response Plan • Employee / Contractor Training	✓			
Structural BMP's Identified • Erosion Prevention • Overhead Coverage • Secondary Containment Structures / Berms • Treatment Systems / Filters	✓			
Storm Water Inspection and Monitoring	✓			
Record Keeping and Reporting	✓			RECORDS KEPT AT HQ
Employee Training Records	✓			IN OCEANSIDE, CA
Quarterly Inspections Completed (4/yr)	✓			
Storm Water Monitoring Completed (2 yr)	✓			

INSPECTOR CORY T. MIYABARA
DATE / TIME 12/2/07 8AM
INSPECTOR PHONE # X44121

BEST MANAGEMENT PRACTICE IMPLEMENTATION AND FUNCTIONALITY

		S	U	N/A	Comments
Nonstructural BMP's	Grounds Free of Precipitates, Powders, Debris, and Trash. Dumpster areas clean. Good Housekeeping Practices.	✓			
	Spill Response Kits Stocked, Visible, Accessible	✓			
Structural BMP's	Outdoor Material Storage Areas (Covered)	✓			
	Storm Water Treatment BMP's Operational / Maintained	✓			
	Containment Berms, Containers, Pallets, Structures Functioning	✓			

EVIDENCE OF DISCHARGES, SPILLS, LEAKS IN THE FOLLOWING AREA

	S	U	N/A	Comments
Catch Basins Wet, Stained, Odorous	✓			
Bins, Drums, Barrels, and Bottles Leaking onto Ground	✓			
Hardscape Stained, Corroded, Discolored	✓			
Storm Drain Outfall Points Dirty, Discolored, Residue	✓			
Shipping and Receiving Bays	✓			

COMMENTS: NOTES, FINDINGS, POTENTIAL FOR POLLUTED RUNOFF

SWPPP WAS UPDATED AND REPORTED TO STATE BOARD ON 6/27/07. NO OTHER ISSUES NOTED.

For Storm Water Pollution Prevention Program use only

Enforcement Referral: Date: _____ Initials: _____

TABLE OF BUSINESS CLASSIFICATIONS

COMMERCIAL				INDUSTRIAL			
ID	Business Class	ID	Business Class	SIC	Industry Type	SIC	Industry Type
	Auto Care Fueling		Paint / Coatings	24XX	Timber	4952	Treatment Plants
	Airplane Care Fueling		Botanical Exhibit	26XX	Paper	20XX	Food Products
	Boat Care Fueling		Landscaping	28XX	Chemical	22XX	Textile
	Auto Body Repair		Nursery / Greenhouse	29XX	Asphalt / Lubricants	25XX	Furniture
	Auto Parking / Storage		Golf, Park, Cemetery	32XX	Glass, Clay, Cement	27XX	Printing
	Fuel Stations		Pool Pond Maint	33XX	Primary Metals	30XX	Rubber / Plastic
	Pest Control		Marina	14XX	Mineral Mining	31XX	Leather
	Food Establishment		Septic / Potty Service	49XX	Haz Waste / Landfill	34XX	Metal Shaping
	Fabric Carpet Care		Shopping town	5015	Auto Salvage / Scrap	35,37XX	Machinery
	Cement Mix / Cut		General Office	40-43XX	Transportation	36XX	Electronics / Photo
	Masonry			37XX	Ship Building		
				45XX	Airport		

General Business Facility
Storm Water Pollution Prevention Inspection Checklist
Order No. 2001-01 CAS0108758

FACILITIES

Facility Name	Cubic Defense Applications, Inc.			
Address	9233 Balboa, Ave San Diego			
Zip Code	92123			
Facility Contact	Rick Radanski, Facility Mngr			
Facility Phone	858-508-2716			
SIC – Industry	3400			
APN	369 163 05 00			
IWCP #	06-0026			
WDID #	9 37500 4145			

☒ No exposure of facility's industrial activities, equipment, and materials to storm water

STORM WATER POLLUTION PREVENTION PLAN REVIEW

☐ No SWPPP

	S	U	N/A	Comments
Facility Site Map (Identified) • Storm Drains Inlets/Pipes, Discharge Points • Drainage Areas/Basins • Material Handling / Processing / Storage • Areas of Industrial Activities • Shipping / Receiving • Vehicle / Equipment Maintenance	✓ ✓ ✓ ✓ ✓ ✓			
Description of Industrial Activities including a list of materials, chemicals, and processes on site. Identify Potential Pollutants.	✓			
Non Structural BMP's Identified • Housekeeping • Spill Response Plan • Employee / Contractor Training	✓			
Structural BMP's Identified • Erosion Prevention • Overhead Coverage • Secondary Containment Structures / Berms • Treatment Systems / Filters	✓ ✓ ✓		✓	
Storm Water Inspection and Monitoring			✓	
Record Keeping and Reporting	✓			
Employee Training Records			✓	
Quarterly Inspections Completed (4/yr)			✓	
Storm Water Monitoring Completed (2/yr)			✓	

INSPECTOR Brian Tayler
DATE / TIME July 10 2007 10:00am
INSPECTOR PHONE # 858-654-4124

07/10/07

BEST MANAGEMENT PRACTICE IMPLEMENTATION AND FUNCTIONALITY

		S	U	N/A	Comments
Nonstructural BMP's	Grounds Free of Precipitates, Powders, Debris, and Trash. Dumpster areas clean. Good Housekeeping Practices.	✓			
	Spill Response Kits Stocked, Visible, Accessible	✓			
Structural BMP's	Outdoor Material Storage Areas (Covered)	✓			
	Storm Water Treatment BMP's Operational / Maintained			✓	
	Containment Berms, Containers, Pallets, Structures Functioning	✓			

EVIDENCE OF DISCHARGES, SPILLS, LEAKS IN THE FOLLOWING AREA

	S	U	N/A	Comments
Catch Basins Wet, Stained, Odorous			✓	
Bins, Drums, Barrels, and Bottles Leaking onto Ground			✓	
Hardscape Stained, Corroded, Discolored			✓	
Storm Drain Outfall Points Dirty, Discolored, Residue			✓	
Shipping and Receiving Bays			✓	

COMMENTS: NOTES, FINDINGS, POTENTIAL FOR POLLUTED RUNOFF

No issues observed

For Storm Water Pollution Prevention Program use only

Enforcement Referral: Date: — Initials: —

TABLE OF BUSINESS CLASSIFICATIONS

COMMERCIAL				INDUSTRIAL			
ID	**Business Class**	**ID**	**Business Class**	**SIC**	**Industry Type**	**SIC**	**Industry Type**
	Auto Care/Fueling		Paint / Coatings	24XX	Timber	4952	Treatment Plants
	Airplane Care/Fueling		Botanical Exhibit	26XX	Paper	20XX	Food Products
	Boat Care/Fueling		Landscaping	28XX	Chemical	22XX	Textile
	Auto Body Repair		Nursery / Greenhouse	29XX	Asphalt / Lubricants	25XX	Furniture
	Auto Parking / Storage		Golf, Park, Cemetery	32XX	Glass, Clay, Cement	27XX	Printing
	Fuel Stations		Pool/Pond Maint	33XX	Primary Metals	30XX	Rubber / Plastic
	Pest Control		Marina	14XX	Mineral Mining	31XX	Leather
	Food Establishment		Septic / Potty Service	49XX	Haz Waste / Landfill	34XX	Metal Shaping
	Fabric Carpet Care		Shopping town	5015	Auto Salvage / Scrap	35,37XX	Machinery
	Cement Mix / Cut		General Office	40-43XX	Transportation	36XX	Electronics / Photo
	Masonry			37XX	Ship Building		
				45XX	Airport		

General Business Facility
Storm Water Pollution Prevention Inspection Checklist
Order No. 2001-01 CAS0108758

FACILITIES

Facility Name	**ATK Space Systems**			
Address	**9617 Distribution Ave**			
Zip Code	**92121**			
Facility Contact	**Greg Bell**			
Facility Phone	**858-621-6960**			
SIC – Industry	**3471**			
APN	**3431002900**			
IWCP #	**03-0115**			
WDID #	**9371019301**			

☐ No exposure of facility's industrial activities, equipment, and materials to storm water

STORM WATER POLLUTION PREVENTION PLAN REVIEW

☐ No SWPPP

	S	U	N/A	Comments
Facility Site Map (Identified) • Storm Drains Inlets/Pipes, Discharge Points • Drainage Areas/Basins • Material Handling / Processing / Storage • Areas of Industrial Activities • Shipping / Receiving • Vehicle / Equipment Maintenance	✔			
Description of Industrial Activities including a list of materials, chemicals, and processes on site. Identify Potential Pollutants.	✔			
Non Structural BMP's Identified • Housekeeping • Spill Response Plan • Employee / Contractor Training	✔			
Structural BMP's Identified • Erosion Prevention • Overhead Coverage • Secondary Containment Structures / Berms • Treatment Systems / Filters	✔			
Storm Water Inspection and Monitoring	✔			
Record Keeping and Reporting	✔			
Employee Training Records	✔			
Quarterly Inspections Completed (4/yr)	✔			
Storm Water Monitoring Completed (2/yr)	✔			

INSPECTOR Chris Donaldson
DATE / TIME 2/6/08 09:00
INSPECTOR PHONE # 858-654-4119

BEST MANAGEMENT PRACTICE IMPLEMENTATION AND FUNCTIONALITY

		S	U	N/A	Comments
Nonstructural BMP's	Grounds Free of Precipitates, Powders, Debris, and Trash. Dumpster areas clean. Good Housekeeping Practices.	✔			
	Spill Response Kits Stocked, Visible, Accessible	✔			
Structural BMP's	Outdoor Material Storage Areas (Covered)	✔			
	Storm Water Treatment BMP's Operational / Maintained	✔			
	Containment Berms, Containers, Pallets, Structures Functioning	✔			

EVIDENCE OF DISCHARGES, SPILLS, LEAKS IN THE FOLLOWING AREA

	S	U	N/A	Comments
Catch Basins Wet, Stained, Odorous	✔			
Bins, Drums, Barrels, and Bottles Leaking onto Ground	✔			
Hardscape Stained, Corroded, Discolored		✔		B.2 Chiller Ground Discharge
Storm Drain Outfall Points Dirty, Discolored, Residue	✔			
Shipping and Receiving Bays	✔			

COMMENTS: NOTES, FINDINGS, POTENTIAL FOR POLLUTED RUNOFF

Facility utilizes a chiller on the north side of Building 2 (9603 Distribution Ave.) with a water storage tank nearby. The storage tank is not plumbed to sewer. Staff indicated that tank is rarely discharged, but when it is, a hose bib is utilized that drains the tank to the ground.

For Storm Water Pollution Prevention Program use only

Enforcement Referral: Date: _____ Initials: _____

TABLE OF BUSINESS CLASSIFICATIONS

COMMERCIAL				INDUSTRIAL			
ID	**Business Class**	**ID**	**Business Class**	**SIC**	**Industry Type**	**SIC**	**Industry Type**
	Auto Care/Fueling		Paint / Coatings	24XX	Timber	4952	Treatment Plants
	Airplane Care/Fueling		Botanical Exhibit	26XX	Paper	20XX	Food Products
	Boat Care/Fueling		Landscaping	28XX	Chemical	22XX	Textile
	Auto Body Repair		Nursery / Greenhouse	29XX	Asphalt / Lubricants	25XX	Furniture
	Auto Parking / Storage		Golf, Park, Cemetery	32XX	Glass, Clay, Cement	27XX	Printing
	Fuel Stations		Pool/Pond Maint	33XX	Primary Metals	30XX	Rubber / Plastic
	Pest Control		Marina	14XX	Mineral Mining	31XX	Leather
	Food Establishment		Septic / Potty Service	49XX	Haz Waste / Landfill	34XX	Metal Shaping
	Fabric Carpet Care		Shopping town	5015	Auto Salvage / Scrap	35,37XX	Machinery
	Cement Mix / Cut		General Office	40-43XX	Transportation	36XX	Electronics / Photo
	Masonry			37XX	Ship Building		
				45XX	Airport		

General Business Facility
Storm Water Pollution Prevention Inspection Checklist
Order No. 2001-01 CAS0108758

FACILITIES

Facility Name	A TO Z METAL FINISHING			
Address	9352 CABOT DR.			
Zip Code	92126			
Facility Contact	VICTORIA OGANESYAN			
Facility Phone	(858) 586-9484			
SIC – Industry	3471			
APN	341 160 21 00			
IWCP #	03-0920			
WDID #				

☑ No exposure of facility's industrial activities, equipment, and materials to storm water

STORM WATER POLLUTION PREVENTION PLAN REVIEW

☑ No SWPPP

	S	U	N/A	Comments
Facility Site Map (Identified) • Storm Drains Inlets/Pipes, Discharge Points • Drainage Areas/Basins • Material Handling / Processing / Storage • Areas of Industrial Activities • Shipping / Receiving • Vehicle / Equipment Maintenance				
Description of Industrial Activities including a list of materials, chemicals, and processes on site. Identify Potential Pollutants.				
Non Structural BMP's Identified • Housekeeping • Spill Response Plan • Employee / Contractor Training				
Structural BMP's Identified • Erosion Prevention • Overhead Coverage • Secondary Containment Structures / Berms • Treatment Systems / Filters				
Storm Water Inspection and Monitoring				
Record Keeping and Reporting				
Employee Training Records				
Quarterly Inspections Completed (4/yr)				
Storm Water Monitoring Completed (2/yr)				

INSPECTOR Cory T. Miyabara
DATE / TIME 11/1/07 8 AM
INSPECTOR PHONE # X44121

BEST MANAGEMENT PRACTICE IMPLEMENTATION AND FUNCTIONALITY

		S	U	N/A	Comments
Nonstructural BMP's	Grounds Free of Precipitates, Powders, Debris, and Trash. Dumpster areas clean. Good Housekeeping Practices.	✓			
	Spill Response Kits Stocked, Visible, Accessible			✓	
Structural BMP's	Outdoor Material Storage Areas (Covered)	✓			
	Storm Water Treatment BMP's Operational / Maintained	✓			
	Containment Berms, Containers, Pallets, Structures Functioning	✓			

EVIDENCE OF DISCHARGES, SPILLS, LEAKS IN THE FOLLOWING AREA

	S	U	N/A	Comments
Catch Basins Wet, Stained, Odorous	✓			
Bins, Drums, Barrels, and Bottles Leaking onto Ground	✓			
Hardscape Stained, Corroded, Discolored	✓			
Storm Drain Outfall Points Dirty, Discolored, Residue	✓			
Shipping and Receiving Bays	✓			

COMMENTS: NOTES, FINDINGS, POTENTIAL FOR POLLUTED RUNOFF

CHEMICALS WERE OBSERVED TO BE STORED IN AN OUTSIDE FENCED AREA SURROUNDED BY CONCRETE BERMS. THE CONCRETE BERMS NEED TO BE LIFTED BY A FORKLIFT IF CHEMICALS ARE NEEDED. THE STORAGE AREA IS COVERED AND FENCED.

For Storm Water Pollution Prevention Program use only

Enforcement Referral: Date: _____ Initials: _____

TABLE OF BUSINESS CLASSIFICATIONS

COMMERCIAL				INDUSTRIAL			
ID	Business Class	ID	Business Class	SIC	Industry Type	SIC	Industry Type
	Auto Care Fueling		Paint / Coatings	24XX	Timber	4952	Treatment Plants
	Airplane Care Fueling		Botanical Exhibit	26XX	Paper	20XX	Food Products
	Boat Care Fueling		Landscaping	28XX	Chemical	22XX	Textile
	Auto Body Repair		Nursery / Greenhouse	29XX	Asphalt / Lubricants	25XX	Furniture
	Auto Parking / Storage		Golf, Park, Cemetery	32XX	Glass, Clay, Cement	27XX	Printing
	Fuel Stations		Pool Pond Maint	33XX	Primary Metals	30XX	Rubber / Plastic
	Pest Control		Marina	14XX	Mineral Mining	31XX	Leather
	Food Establishment		Septic / Potty Service	49XX	Haz Waste / Landfill	34XX	Metal Shaping
	Fabric Carpet Care		Shopping town	5015	Auto Salvage / Scrap	35,37XX	Machinery
	Cement Mix / Cut		General Office	40-43XX	Transportation	36XX	Electronics / Photo
	Masonry			37XX	Ship Building		
				45XX	Airport		

General Business Facility
Storm Water Pollution Prevention Inspection Checklist
Order No. 2001-01 CAS0108758

FACILITIES

Facility Name	ANOCOTE METAL FINISHING			
Address	7550 TRADE ST.			
Zip Code	92121			
Facility Contact	DEBBIE COOK			
Facility Phone	(858) 566 1015			
SIC – Industry	3471			
APN	343 061 20 00			
IWCP #	03-1017			
WDID #				

☑ No exposure of facility's industrial activities, equipment, and materials to storm water

STORM WATER POLLUTION PREVENTION PLAN REVIEW

☑ No SWPPP

	S	U	N/A	Comments
Facility Site Map (Identified) • Storm Drains Inlets/Pipes, Discharge Points • Drainage Areas/Basins • Material Handling / Processing / Storage • Areas of Industrial Activities • Shipping / Receiving • Vehicle / Equipment Maintenance				
Description of Industrial Activities including a list of materials, chemicals, and processes on site. Identify Potential Pollutants.				
Non Structural BMP's Identified • Housekeeping • Spill Response Plan • Employee / Contractor Training				
Structural BMP's Identified • Erosion Prevention • Overhead Coverage • Secondary Containment Structures / Berms • Treatment Systems / Filters				
Storm Water Inspection and Monitoring				
Record Keeping and Reporting				
Employee Training Records				
Quarterly Inspections Completed (4/yr)				
Storm Water Monitoring Completed (2/yr)				

INSPECTOR Cory T. Miyabara
DATE / TIME 11/1/07 9:45A
INSPECTOR PHONE # x44121

BEST MANAGEMENT PRACTICE IMPLEMENTATION AND FUNCTIONALITY

		S	U	N/A	Comments
Nonstructural BMP's	Grounds Free of Precipitates, Powders, Debris, and Trash. Dumpster areas clean. Good Housekeeping Practices.	✓			
	Spill Response Kits Stocked, Visible, Accessible			✓	
Structural BMP's	Outdoor Material Storage Areas (Covered)	✓			
	Storm Water Treatment BMP's Operational / Maintained	✓			
	Containment Berms, Containers, Pallets, Structures Functioning	✓			

EVIDENCE OF DISCHARGES, SPILLS, LEAKS IN THE FOLLOWING AREA

	S	U	N/A	Comments
Catch Basins Wet, Stained, Odorous	✓			
Bins, Drums, Barrels, and Bottles Leaking onto Ground	✓			
Hardscape Stained, Corroded, Discolored	✓			
Storm Drain Outfall Points Dirty, Discolored, Residue	✓			
Shipping and Receiving Bays	✓			

COMMENTS: NOTES, FINDINGS, POTENTIAL FOR POLLUTED RUNOFF

For Storm Water Pollution Prevention Program use only

Enforcement Referral: Date: _____ Initials: _____

TABLE OF BUSINESS CLASSIFICATIONS

COMMERCIAL				INDUSTRIAL			
ID	Business Class	ID	Business Class	SIC	Industry Type	SIC	Industry Type
	Auto Care Fueling		Paint / Coatings	24XX	Timber	4952	Treatment Plants
	Airplane Care Fueling		Botanical Exhibit	26XX	Paper	20XX	Food Products
	Boat Care Fueling		Landscaping	28XX	Chemical	22XX	Textile
	Auto Body Repair		Nursery / Greenhouse	29XX	Asphalt / Lubricants	25XX	Furniture
	Auto Parking / Storage		Golf, Park, Cemetery	32XX	Glass, Clay, Cement	27XX	Printing
	Fuel Stations		Pool Pond Maint	33XX	Primary Metals	30XX	Rubber / Plastic
	Pest Control		Marina	14XX	Mineral Mining	31XX	Leather
	Food Establishment		Septic / Potty Service	49XX	Haz Waste / Landfill	34XX	Metal Shaping
	Fabric Carpet Care		Shopping town	5015	Auto Salvage / Scrap	35,37XX	Machinery
	Cement Mix / Cut		General Office	40-43XX	Transportation	36XX	Electronics / Photo
	Masonry			37XX	Ship Building		
				45XX	Airport		

General Business Facility
Storm Water Pollution Prevention Inspection Checklist
Order No. 2001-01 CAS0108758

FACILITIES

Facility Name	ACTION POWDER COATING, LLC			
Address	7949 STROMESA G. SUITE D			
Zip Code	92126			
Facility Contact	CHUCK DEGENT			
Facility Phone	(858) 566 2288			
SIC – Industry	3479			
APN	341 160 11 00			
IWCP #	03-0717			
WDID #				

☑ No exposure of facility's industrial activities, equipment, and materials to storm water

STORM WATER POLLUTION PREVENTION PLAN REVIEW

☑ No SWPPP

	S	U	N/A	Comments
Facility Site Map (Identified) • Storm Drains Inlets/Pipes, Discharge Points • Drainage Areas/Basins • Material Handling / Processing / Storage • Areas of Industrial Activities • Shipping / Receiving • Vehicle / Equipment Maintenance				
Description of Industrial Activities including a list of materials, chemicals, and processes on site. Identify Potential Pollutants.				
Non Structural BMP's Identified • Housekeeping • Spill Response Plan • Employee / Contractor Training				
Structural BMP's Identified • Erosion Prevention • Overhead Coverage • Secondary Containment Structures / Berms • Treatment Systems / Filters				
Storm Water Inspection and Monitoring				
Record Keeping and Reporting				
Employee Training Records				
Quarterly Inspections Completed (4/yr)				
Storm Water Monitoring Completed (2 yr)				

INSPECTOR CORY T. MIYABARA
DATE / TIME 11/28/07 10:00A
INSPECTOR PHONE # X44121

BEST MANAGEMENT PRACTICE IMPLEMENTATION AND FUNCTIONALITY

		S	U	N/A	Comments
Nonstructural BMP's	Grounds Free of Precipitates, Powders, Debris, and Trash. Dumpster areas clean. Good Housekeeping Practices.		/		DEBRIS LITTERED PARKING LOT FOR BUILDING
	Spill Response Kits Stocked, Visible, Accessible			/	
Structural BMP's	Outdoor Material Storage Areas (Covered)	/		/	
	Storm Water Treatment BMP's Operational / Maintained	/			
	Containment Berms, Containers, Pallets, Structures Functioning	/			

EVIDENCE OF DISCHARGES, SPILLS, LEAKS IN THE FOLLOWING AREA

	S	U	N/A	Comments
Catch Basins Wet, Stained, Odorous	/			
Bins, Drums, Barrels, and Bottles Leaking onto Ground	/			
Hardscape Stained, Corroded, Discolored	/			
Storm Drain Outfall Points Dirty, Discolored, Residue	/			
Shipping and Receiving Bays	/			

COMMENTS: NOTES, FINDINGS, POTENTIAL FOR POLLUTED RUNOFF

TRASH IS A PROBLEM IN THIS PARKING LOT BUT SEEMS TO BE ATTRIBUTED TO OTHER TENANTS WHO DO MORE WORK OUTSIDE.

For Storm Water Pollution Prevention Program use only

Enforcement Referral: Date: _____ Initials: _____

TABLE OF BUSINESS CLASSIFICATIONS

COMMERCIAL				INDUSTRIAL			
ID	Business Class	ID	Business Class	SIC	Industry Type	SIC	Industry Type
	Auto Care Fueling		Paint / Coatings	24XX	Timber	4952	Treatment Plants
	Airplane Care Fueling		Botanical Exhibit	26XX	Paper	20XX	Food Products
	Boat Care/Fueling		Landscaping	28XX	Chemical	22XX	Textile
	Auto Body Repair		Nursery / Greenhouse	29XX	Asphalt / Lubricants	25XX	Furniture
	Auto Parking / Storage		Golf, Park, Cemetery	32XX	Glass, Clay, Cement	27XX	Printing
	Fuel Stations		Pool Pond Maint	33XX	Primary Metals	30XX	Rubber / Plastic
	Pest Control		Marina	14XX	Mineral Mining	31XX	Leather
	Food Establishment		Septic / Potty Service	49XX	Haz Waste / Landfill	(34XX)	Metal Shaping
	Fabric Carpet Care		Shopping town	5015	Auto Salvage / Scrap	35,37XX	Machinery
	Cement Mix / Cut		General Office	40-43XX	Transportation	36XX	Electronics / Photo
	Masonry			37XX	Ship Building		
				45XX	Airport		

General Business Facility
Storm Water Pollution Prevention Inspection Checklist
Order No. 2001-01 CAS0108758

FACILITIES

Facility Name	Southern CA Plating			
Address	3261 National Ave San Diego			
Zip Code	92113			
Facility Contact	Paul Hummel			
Facility Phone	(619) 231-1481			
SIC – Industry	3479 3471			
APN	550161 1000			
IWCP #	11-0024			
WDID #	937500126			

☒ No exposure of facility's industrial activities, equipment, and materials to storm water

STORM WATER POLLUTION PREVENTION PLAN REVIEW

☒ No SWPPP

	S	U	N/A	Comments
Facility Site Map (Identified) • Storm Drains Inlets/Pipes, Discharge Points • Drainage Areas/Basins • Material Handling / Processing / Storage • Areas of Industrial Activities • Shipping / Receiving • Vehicle / Equipment Maintenance				
Description of Industrial Activities including a list of materials, chemicals, and processes on site. Identify Potential Pollutants.				
Non Structural BMP's Identified • Housekeeping • Spill Response Plan • Employee / Contractor Training				
Structural BMP's Identified • Erosion Prevention • Overhead Coverage • Secondary Containment Structures / Berms • Treatment Systems / Filters				
Storm Water Inspection and Monitoring				
Record Keeping and Reporting				
Employee Training Records				
Quarterly Inspections Completed (4/yr)				
Storm Water Monitoring Completed (2/yr)				

INSPECTOR Joji Delacruz
DATE / TIME 7/16/07 @ 0930
INSPECTOR PHONE # (858) 654-4129

BEST MANAGEMENT PRACTICE IMPLEMENTATION AND FUNCTIONALITY

		S	U	N/A	Comments
Nonstructural BMP's	Grounds Free of Precipitates, Powders, Debris, and Trash. Dumpster areas clean. Good Housekeeping Practices.	✓			sweep 1x week
	Spill Response Kits Stocked, Visible, Accessible			✓	
Structural BMP's	Outdoor Material Storage Areas (Covered)	✓			Pretreatment area / berm
	Storm Water Treatment BMP's Operational / Maintained				
	Containment Berms, Containers, Pallets, Structures Functioning	✓			

EVIDENCE OF DISCHARGES, SPILLS, LEAKS IN THE FOLLOWING AREA

	S	U	N/A	Comments
Catch Basins Wet, Stained, Odorous			✓	
Bins, Drums, Barrels, and Bottles Leaking onto Ground	✓			
Hardscape Stained, Corroded, Discolored	✓			
Storm Drain Outfall Points Dirty, Discolored, Residue			✓	
Shipping and Receiving Bays	✓			

COMMENTS: NOTES, FINDINGS, POTENTIAL FOR POLLUTED RUNOFF

2006 - 2007 Annual report for storm water Discharges Associated with Industrial activities.

Note:
According to Luis Robles, they don't have SWPPP ~~[illegible]~~ after asked during the inspection.

For Storm Water Pollution Prevention Program use only

Enforcement Referral: Date: _____ Initials: _____

TABLE OF BUSINESS CLASSIFICATIONS

COMMERCIAL				INDUSTRIAL			
ID	**Business Class**	**ID**	**Business Class**	**SIC**	**Industry Type**	**SIC**	**Industry Type**
	Auto Care/Fueling		Paint / Coatings	24XX	Timber	4952	Treatment Plants
	Airplane Care/Fueling		Botanical Exhibit	26XX	Paper	20XX	Food Products
	Boat Care/Fueling		Landscaping	28XX	Chemical	22XX	Textile
	Auto Body Repair		Nursery / Greenhouse	29XX	Asphalt / Lubricants	25XX	Furniture
	Auto Parking / Storage		Golf, Park, Cemetery	32XX	Glass, Clay, Cement	27XX	Printing
	Fuel Stations		Pool/Pond Maint	33XX	Primary Metals	30XX	Rubber / Plastic
	Pest Control		Marina	14XX	Mineral Mining	31XX	Leather
	Food Establishment		Septic / Potty Service	49XX	Haz Waste / Landfill	34XX	Metal Shaping
	Fabric Carpet Care		Shopping town	5015	Auto Salvage / Scrap	35,37XX	Machinery
	Cement Mix / Cut		General Office	40-43XX	Transportation	36XX	Electronics / Photo
	Masonry			37XX	Ship Building		
				45XX	Airport		

General Business Facility
Storm Water Pollution Prevention Inspection Checklist
Order No. 2001-01 CAS0108758

FACILITIES

Facility Name	San Diego Galvanizing			
Address	3586 Dalbergia St. San Diego, CA			
Zip Code	92113			
Facility Contact	Lewis Wise			
Facility Phone	(619) 233-4763			
SIC – Industry	3479			
APN	5505801100			
IWCP #	11-0035			
WDID #	0371012529			

☐ No exposure of facility's industrial activities, equipment, and materials to storm water

STORM WATER POLLUTION PREVENTION PLAN REVIEW

☐ No SWPPP

	S	U	N/A	Comments
Facility Site Map (Identified) • Storm Drains Inlets/Pipes, Discharge Points • Drainage Areas/Basins • Material Handling / Processing / Storage • Areas of Industrial Activities • Shipping / Receiving • Vehicle / Equipment Maintenance				SWPP dtd 6/2002; implemented by submitting an annual report.
Description of Industrial Activities including a list of materials, chemicals, and processes on site. Identify Potential Pollutants.				
Non Structural BMP's Identified • Housekeeping • Spill Response Plan • Employee / Contractor Training				
Structural BMP's Identified • Erosion Prevention • Overhead Coverage • Secondary Containment Structures / Berms • Treatment Systems / Filters				
Storm Water Inspection and Monitoring				
Record Keeping and Reporting				
Employee Training Records				
Quarterly Inspections Completed (4/yr)				
Storm Water Monitoring Completed (2/yr)				

INSPECTOR Jojo Delacruz
DATE / TIME 9/18/2007/0900
INSPECTOR PHONE # (858) 654-4129

BEST MANAGEMENT PRACTICE IMPLEMENTATION AND FUNCTIONALITY

		S	U	N/A	Comments
Nonstructural BMP's	Grounds Free of Precipitates, Powders, Debris, and Trash. Dumpster areas clean. Good Housekeeping Practices.	√			
	Spill Response Kits Stocked, Visible, Accessible			√	
Structural BMP's	Outdoor Material Storage Areas (Covered)		√		See comments
	Storm Water Treatment BMP's Operational / Maintained	√			
	Containment Berms, Containers, Pallets, Structures Functioning	√			

EVIDENCE OF DISCHARGES, SPILLS, LEAKS IN THE FOLLOWING AREA

	S	U	N/A	Comments
Catch Basins Wet, Stained, Odorous			√	
Bins, Drums, Barrels, and Bottles Leaking onto Ground			√	
Hardscape Stained, Corroded, Discolored			√	
Storm Drain Outfall Points Dirty, Discolored, Residue			√	
Shipping and Receiving Bays	√			

COMMENTS: NOTES, FINDINGS, POTENTIAL FOR POLLUTED RUNOFF

There is an open area at the south portion of the production area. It had ungalvanized steel materials on deck. They were of different sizes.

For Storm Water Pollution Prevention Program use only

Enforcement Referral: Date: _____ Initials: _____

TABLE OF BUSINESS CLASSIFICATIONS

COMMERCIAL				INDUSTRIAL			
ID	**Business Class**	**ID**	**Business Class**	**SIC**	**Industry Type**	**SIC**	**Industry Type**
	Auto Care/Fueling		Paint / Coatings	24XX	Timber	4952	Treatment Plants
	Airplane Care/Fueling		Botanical Exhibit	26XX	Paper	20XX	Food Products
	Boat Care/Fueling		Landscaping	28XX	Chemical	22XX	Textile
	Auto Body Repair		Nursery / Greenhouse	29XX	Asphalt / Lubricants	25XX	Furniture
	Auto Parking / Storage		Golf, Park, Cemetery	32XX	Glass, Clay, Cement	27XX	Printing
	Fuel Stations		Pool/Pond Maint	33XX	Primary Metals	30XX	Rubber / Plastic
	Pest Control		Marina	14XX	Mineral Mining	31XX	Leather
	Food Establishment		Septic / Potty Service	49XX	Haz Waste / Landfill	34XX	Metal Shaping XXXX
	Fabric Carpet Care		Shopping town	5015	Auto Salvage / Scrap	35,37XX	Machinery
	Cement Mix / Cut		General Office	40-43XX	Transportation	36XX	Electronics / Photo
	Masonry			37XX	Ship Building		
				45XX	Airport		

General Business Facility
Storm Water Pollution Prevention Inspection Checklist
Order No. 2001-01 CAS0108758

FACILITIES

Facility Name	SPEC-BUILT SYSTEMS, INC			
Address	2150 MICHAEL FARADAY DR			
Zip Code	92154			
Facility Contact	RANDY EIFLER			
Facility Phone	619/661-8100			
SIC – Industry	3440, 3479			
APN	646-142-16-00			
IWCP #	12-0202			
WDID #				

☐ No exposure of facility's industrial activities, equipment, and materials to storm water

STORM WATER POLLUTION PREVENTION PLAN REVIEW

☑ No SWPPP

	S	U	N/A	Comments
Facility Site Map (Identified) • Storm Drains Inlets/Pipes, Discharge Points • Drainage Areas/Basins • Material Handling / Processing / Storage • Areas of Industrial Activities • Shipping / Receiving • Vehicle / Equipment Maintenance				
Description of Industrial Activities including a list of materials, chemicals, and processes on site. Identify Potential Pollutants.				
Non Structural BMP's Identified • Housekeeping • Spill Response Plan • Employee / Contractor Training				
Structural BMP's Identified • Erosion Prevention • Overhead Coverage • Secondary Containment Structures / Berms • Treatment Systems / Filters				
Storm Water Inspection and Monitoring				
Record Keeping and Reporting				
Employee Training Records				
Quarterly Inspections Completed (4/yr)				
Storm Water Monitoring Completed (2/yr)				

INSPECTOR DAN GUTIERREZ
DATE / TIME DECEMBER 7, 2007 / 10:00AM
INSPECTOR PHONE # 858/654-4118

BEST MANAGEMENT PRACTICE IMPLEMENTATION AND FUNCTIONALITY

		S	U	N/A	Comments
Nonstructural BMP's	Grounds Free of Precipitates, Powders, Debris, and Trash. Dumpster areas clean. Good Housekeeping Practices.	✓			
	Spill Response Kits Stocked, Visible, Accessible	✓			KITS IN PRETREATMENT SYSTEM AREA IS ABOUT 60 FEET FROM RECEIVING BAY
Structural BMP's	Outdoor Material Storage Areas (Covered)			✓	
	Storm Water Treatment BMP's Operational / Maintained			✓	
	Containment Berms, Containers, Pallets, Structures Functioning	✓			

EVIDENCE OF DISCHARGES, SPILLS, LEAKS IN THE FOLLOWING AREA

	S	U	N/A	Comments
Catch Basins Wet, Stained, Odorous	✓			
Bins, Drums, Barrels, and Bottles Leaking onto Ground	✓			
Hardscape Stained, Corroded, Discolored	✓			
Storm Drain Outfall Points Dirty, Discolored, Residue	✓			
Shipping and Receiving Bays	✓			

COMMENTS: NOTES, FINDINGS, POTENTIAL FOR POLLUTED RUNOFF

For Storm Water Pollution Prevention Program use only

Enforcement Referral: Date: _____ Initials: _____

TABLE OF BUSINESS CLASSIFICATIONS

COMMERCIAL				INDUSTRIAL			
ID	**Business Class**	**ID**	**Business Class**	**SIC**	**Industry Type**	**SIC**	**Industry Type**
	Auto Care/Fueling		Paint / Coatings	24XX	Timber	4952	Treatment Plants
	Airplane Care/Fueling		Botanical Exhibit	26XX	Paper	20XX	Food Products
	Boat Care/Fueling		Landscaping	28XX	Chemical	22XX	Textile
	Auto Body Repair		Nursery / Greenhouse	29XX	Asphalt / Lubricants	25XX	Furniture
	Auto Parking / Storage		Golf, Park, Cemetery	32XX	Glass, Clay, Cement	27XX	Printing
	Fuel Stations		Pool/Pond Maint	33XX	Primary Metals	30XX	Rubber / Plastic
	Pest Control		Marina	14XX	Mineral Mining	31XX	Leather
	Food Establishment		Septic / Potty Service	49XX	Haz Waste / Landfill	34XX	Metal Shaping
	Fabric Carpet Care		Shopping town	5015	Auto Salvage / Scrap	35,37XX	Machinery
	Cement Mix / Cut		General Office	40-43XX	Transportation	36XX	Electronics / Photo
	Masonry			37XX	Ship Building		
				45XX	Airport		

General Business Facility
Storm Water Pollution Prevention Inspection Checklist
Order No. 2001-01 CAS0108758

FACILITIES

Facility Name	Pacira Pharmaceuticals, Inc.		
Address	11011 North Torrey Pines Rd		
Zip Code	92037		
Facility Contact	Marcus Webb		
Facility Phone	858.625.2414 x3107		
SIC – Industry	2830		
APN	340 010 39 00		
IWCP #	02-0761		
WDID #	n/a		

☑ No exposure of facility's industrial activities, equipment, and materials to storm water

STORM WATER POLLUTION PREVENTION PLAN REVIEW

☑ No SWPPP

	S	U	N/A	Comments
Facility Site Map (Identified) • Storm Drains Inlets/Pipes, Discharge Points • Drainage Areas/Basins • Material Handling / Processing / Storage • Areas of Industrial Activities • Shipping / Receiving • Vehicle / Equipment Maintenance				
Description of Industrial Activities including a list of materials, chemicals, and processes on site. Identify Potential Pollutants.				
Non Structural BMP's Identified • Housekeeping • Spill Response Plan • Employee / Contractor Training				
Structural BMP's Identified • Erosion Prevention • Overhead Coverage • Secondary Containment Structures / Berms • Treatment Systems / Filters				
Storm Water Inspection and Monitoring				
Record Keeping and Reporting				
Employee Training Records				
Quarterly Inspections Completed (4/yr)				
Storm Water Monitoring Completed (2/yr)				

INSPECTOR Juan Magdaraog
DATE / TIME 10-2-2007
INSPECTOR PHONE # 858-654-4113

BEST MANAGEMENT PRACTICE IMPLEMENTATION AND FUNCTIONALITY

		S	U	N/A	Comments
Nonstructural BMP's	Grounds Free of Precipitates, Powders, Debris, and Trash. Dumpster areas clean. Good Housekeeping Practices.	✓			
	Spill Response Kits Stocked, Visible, Accessible	✓			
Structural BMP's	Outdoor Material Storage Areas (Covered)	✓			
	Storm Water Treatment BMP's Operational / Maintained	✓			
	Containment Berms, Containers, Pallets, Structures Functioning	✓			

EVIDENCE OF DISCHARGES, SPILLS, LEAKS IN THE FOLLOWING AREA

	S	U	N/A	Comments
Catch Basins Wet, Stained, Odorous	✓			
Bins, Drums, Barrels, and Bottles Leaking onto Ground	✓			
Hardscape Stained, Corroded, Discolored	✓			
Storm Drain Outfall Points Dirty, Discolored, Residue	✓			
Shipping and Receiving Bays	✓			

COMMENTS: NOTES, FINDINGS, POTENTIAL FOR POLLUTED RUNOFF

For Storm Water Pollution Prevention Program use only

Enforcement Referral: Date: _____ Initials: _____

TABLE OF BUSINESS CLASSIFICATIONS

COMMERCIAL				INDUSTRIAL			
ID	**Business Class**	**ID**	**Business Class**	**SIC**	**Industry Type**	**SIC**	**Industry Type**
	Auto Care/Fueling		Paint / Coatings	24XX	Timber	4952	Treatment Plants
	Airplane Care/Fueling		Botanical Exhibit	26XX	Paper	20XX	Food Products
	Boat Care/Fueling		Landscaping	28XX	Chemical	22XX	Textile
	Auto Body Repair		Nursery / Greenhouse	29XX	Asphalt / Lubricants	25XX	Furniture
	Auto Parking / Storage		Golf, Park, Cemetery	32XX	Glass, Clay, Cement	27XX	Printing
	Fuel Stations		Pool/Pond Maint	33XX	Primary Metals	30XX	Rubber / Plastic
	Pest Control		Marina	14XX	Mineral Mining	31XX	Leather
	Food Establishment		Septic / Potty Service	49XX	Haz Waste / Landfill	34XX	Metal Shaping
	Fabric Carpet Care		Shopping town	5015	Auto Salvage / Scrap	35,37XX	Machinery
	Cement Mix / Cut		General Office	40-43XX	Transportation	36XX	Electronics / Photo
	Masonry			37XX	Ship Building		
				45XX	Airport		

General Business Facility
Storm Water Pollution Prevention Inspection Checklist
Order No. 2001-01 CAS0108758

FACILITIES

Facility Name	Pacira Pharmaceuticals, Inc.		
Address	10450 Science Center Drive		
Zip Code	9212		
Facility Contact	Marcus Webb		
Facility Phone	858.625.2414 x3107		
SIC – Industry	2830		
APN	340 180 25 00		
IWCP #	02-0762		
WDID #	9 37I021194		

☐ No exposure of facility's industrial activities, equipment, and materials to storm water

STORM WATER POLLUTION PREVENTION PLAN REVIEW

☐ No SWPPP

	S	U	N/A	Comments
Facility Site Map (Identified) • Storm Drains Inlets/Pipes, Discharge Points • Drainage Areas/Basins • Material Handling / Processing / Storage • Areas of Industrial Activities • Shipping / Receiving • Vehicle / Equipment Maintenance	✓			SWPPP being recertified under new company name. New WDID # shown above.
Description of Industrial Activities including a list of materials, chemicals, and processes on site. Identify Potential Pollutants.	✓			
Non Structural BMP's Identified • Housekeeping • Spill Response Plan • Employee / Contractor Training	✓			
Structural BMP's Identified • Erosion Prevention • Overhead Coverage • Secondary Containment Structures / Berms • Treatment Systems / Filters	✓			
Storm Water Inspection and Monitoring		✓		Contact stated no monitoring records available
Record Keeping and Reporting		✓		〃
Employee Training Records	✓			
Quarterly Inspections Completed (4/yr)	✓			
Storm Water Monitoring Completed (2/yr)		✓		〃

INSPECTOR Juan Magdaraog
DATE / TIME 10-2-2007
INSPECTOR PHONE # 858-654-4113

BEST MANAGEMENT PRACTICE IMPLEMENTATION AND FUNCTIONALITY

		S	U	N/A	Comments
Nonstructural BMP's	Grounds Free of Precipitates, Powders, Debris, and Trash. Dumpster areas clean. Good Housekeeping Practices.	✓			
	Spill Response Kits Stocked, Visible, Accessible	✓			
Structural BMP's	Outdoor Material Storage Areas (Covered)		✓		Haz Waste Storage
	Storm Water Treatment BMP's Operational / Maintained	✓			
	Containment Berms, Containers, Pallets, Structures Functioning	✓			

EVIDENCE OF DISCHARGES, SPILLS, LEAKS IN THE FOLLOWING AREA

	S	U	N/A	Comments
Catch Basins Wet, Stained, Odorous	✓			
Bins, Drums, Barrels, and Bottles Leaking onto Ground	✓			
Hardscape Stained, Corroded, Discolored	✓			
Storm Drain Outfall Points Dirty, Discolored, Residue	✓			
Shipping and Receiving Bays	✓			

COMMENTS: NOTES, FINDINGS, POTENTIAL FOR POLLUTED RUNOFF

For Storm Water Pollution Prevention Program use only

Enforcement Referral: Date: _____ Initials: _____

TABLE OF BUSINESS CLASSIFICATIONS

COMMERCIAL				INDUSTRIAL			
ID	**Business Class**	**ID**	**Business Class**	**SIC**	**Industry Type**	**SIC**	**Industry Type**
	Auto Care/Fueling		Paint / Coatings	24XX	Timber	4952	Treatment Plants
	Airplane Care/Fueling		Botanical Exhibit	26XX	Paper	20XX	Food Products
	Boat Care/Fueling		Landscaping	28XX	Chemical	22XX	Textile
	Auto Body Repair		Nursery / Greenhouse	29XX	Asphalt / Lubricants	25XX	Furniture
	Auto Parking / Storage		Golf, Park, Cemetery	32XX	Glass, Clay, Cement	27XX	Printing
	Fuel Stations		Pool/Pond Maint	33XX	Primary Metals	30XX	Rubber / Plastic
	Pest Control		Marina	14XX	Mineral Mining	31XX	Leather
	Food Establishment		Septic / Potty Service	49XX	Haz Waste / Landfill	34XX	Metal Shaping
	Fabric Carpet Care		Shopping town	5015	Auto Salvage / Scrap	35,37XX	Machinery
	Cement Mix / Cut		General Office	40-43XX	Transportation	36XX	Electronics / Photo
	Masonry			37XX	Ship Building		
				45XX	Airport		

General Business Facility
Storm Water Pollution Prevention Inspection Checklist
Order No. 2001-01 CAS0108758

FACILITIES

Facility Name	PROTO QUALITY			
Address	7950 SILVERTON AVE. #106			
Zip Code	92126			
Facility Contact	BOB COWIE			
Facility Phone	(858) 578-9242			
SIC – Industry	3670			
APN	341 380 56 00			
IWCP #	03-0665			
WDID #				

☑ No exposure of facility's industrial activities, equipment, and materials to storm water

STORM WATER POLLUTION PREVENTION PLAN REVIEW

☑ No SWPPP

	S	U	N/A	Comments
Facility Site Map (Identified) • Storm Drains Inlets/Pipes, Discharge Points • Drainage Areas/Basins • Material Handling / Processing / Storage • Areas of Industrial Activities • Shipping / Receiving • Vehicle / Equipment Maintenance				
Description of Industrial Activities including a list of materials, chemicals, and processes on site. Identify Potential Pollutants.				
Non Structural BMP's Identified • Housekeeping • Spill Response Plan • Employee / Contractor Training				
Structural BMP's Identified • Erosion Prevention • Overhead Coverage • Secondary Containment Structures / Berms • Treatment Systems / Filters				
Storm Water Inspection and Monitoring				
Record Keeping and Reporting				
Employee Training Records				
Quarterly Inspections Completed (4/yr)				
Storm Water Monitoring Completed (2 yr)				

INSPECTOR CORY T. MIYABARA
DATE / TIME 12/4/2007 9:00A
INSPECTOR PHONE # X44121

BEST MANAGEMENT PRACTICE IMPLEMENTATION AND FUNCTIONALITY

		S	U	N/A	Comments
Nonstructural BMP's	Grounds Free of Precipitates, Powders, Debris, and Trash. Dumpster areas clean. Good Housekeeping Practices.	✓			
	Spill Response Kits Stocked, Visible, Accessible			✓	
Structural BMP's	Outdoor Material Storage Areas (Covered)			✓	
	Storm Water Treatment BMP's Operational / Maintained	✓			
	Containment Berms, Containers, Pallets, Structures Functioning	✓			

EVIDENCE OF DISCHARGES, SPILLS, LEAKS IN THE FOLLOWING AREA

	S	U	N/A	Comments
Catch Basins Wet, Stained, Odorous	✓			
Bins, Drums, Barrels, and Bottles Leaking onto Ground	✓			
Hardscape Stained, Corroded, Discolored	✓			
Storm Drain Outfall Points Dirty, Discolored, Residue	✓			
Shipping and Receiving Bays	✓			

COMMENTS: NOTES, FINDINGS, POTENTIAL FOR POLLUTED RUNOFF

For Storm Water Pollution Prevention Program use only

Enforcement Referral: Date: _____ Initials: _____

TABLE OF BUSINESS CLASSIFICATIONS

COMMERCIAL				INDUSTRIAL			
ID	Business Class	ID	Business Class	SIC	Industry Type	SIC	Industry Type
	Auto Care Fueling		Paint / Coatings	24XX	Timber	4952	Treatment Plants
	Airplane Care Fueling		Botanical Exhibit	26XX	Paper	20XX	Food Products
	Boat Care Fueling		Landscaping	28XX	Chemical	22XX	Textile
	Auto Body Repair		Nursery / Greenhouse	29XX	Asphalt / Lubricants	25XX	Furniture
	Auto Parking / Storage		Golf, Park, Cemetery	32XX	Glass, Clay, Cement	27XX	Printing
	Fuel Stations		Pool Pond Maint	33XX	Primary Metals	30XX	Rubber / Plastic
	Pest Control		Marina	14XX	Mineral Mining	31XX	Leather
	Food Establishment		Septic / Potty Service	49XX	Haz Waste / Landfill	34XX	Metal Shaping
	Fabric Carpet Care		Shopping town	5015	Auto Salvage / Scrap	35-37XX	Machinery
	Cement Mix / Cut		General Office	40-43XX	Transportation	36XX	Electronics / Photo
	Masonry			37XX	Ship Building		
				45XX	Airport		

General Business Facility
Storm Water Pollution Prevention Inspection Checklist
Order No. 2001-01 CAS0108758

FACILITIES

Facility Name	Polese Company, Inc.	Polese Company, Inc.	Polese Company, Inc.	
Address	10103 Carroll Canyon Rd.	10111 Carroll Canyon Rd.	10113 Carroll Canyon Rd.	
Zip Code	92131	92131	92131	
Facility Contact	Jim Noell	Jim Noell	Jim Noell	
Facility Phone	858-348-1252	858-348-1252	858-348-1252	
SIC - Industry	3350, 3390, 3670	3350, 3390, 3670	3350, 3390, 3670	
APN	363 - 36010 - 00	363 - 29005 - 00	363 - 29005 - 00	- -
IWCP #	03-0722	03-0722	03-0722	
WDID #	N/A	N/A	N/A	

☑ No exposure of facility's industrial activities, equipment, and materials to storm water.

STORM WATER POLLUTION PREVENTION PLAN REVIEW

☑ No SWPPP

	S	U	N/A	Comments
Facility Site Map (Identified) • Storm Drains Inlets / Pipes, Discharge Points • Drainage Areas / Basins • Material Handling / Processing / Storage • Areas of Industrial Activities • Shipping / Receiving • Vehicle / Equipment Maintenance			✓	
Description of Industrial Activities including a list of materials, chemicals, and processes on site. Identify Potential Pollutants.			✓	
Non Structural BMP's Identified • Housekeeping • Spill Response Plan • Employee / Contractor Training			✓	
Structural BMP's Identified • Erosion Prevention • Overhead Coverage • Secondary Containment Structures / Berms • Treatment Systems / Filters			✓	
Storm Water Inspection and Monitoring			✓	
Record Keeping and Reporting			✓	
Employee Training Records			✓	
Quarterly Inspections Completed (4 / yr)			✓	
Storm Water Monitoring Completed (2 / yr)			✓	

INSPECTOR Armando Martinez
DATE / TIME March 11, 2008/2:00 PM
INSPECTOR PHONE # (858) 654-4122

BEST MANAGEMENT PRACTICE IMPLEMENTATION AND FUNCTIONALITY

		S	U	N/A	Comments
Nonstructural BMP's	Grounds Free of Precipitates, Powders, Debris, and Trash. Dumpster Areas Clean. Good Housekeeping Practices.			✓	
	Spill Response Kits Stocked, Visible, Accessible			✓	
Structural BMP's	Outdoor Material Storage Areas (Covered)			✓	
	Storm Water Treatment BMP's Operational / Maintained			✓	
	Containment Berms, Containers, Pallets, Structures Functioning			✓	

EVIDENCE OF DISCHARGES, SPILLS, LEAKS IN THE FOLLOWING AREA

	S	U	N/A	Comments
Catch Basins Wet, Stained, Odorous			✓	
Bins, Drums, Barrels, and Bottles Leaking onto Ground			✓	
Hardscape Stained, Corroded, Discolored			✓	
Storm Drain Outfall Points Dirty, Discolored, Residue			✓	
Shipping and Receiving Bays			✓	

COMMENTS: NOTES, FINDINGS, POTENTIAL FOR POLLUTED RUNOFF

_____

_____

_____

_____

_____

_____

For Storm Water Pollution Prevention Program use only

Enforcement Referral: Date: _____ Initials: _____

_____

_____

TABLE OF BUSINESS CLASSIFICATIONS

COMMERCIAL				INDUSTRIAL			
ID	**Business Class**	**ID**	**Business Class**	**SIC**	**Industry Type**	**SIC**	**Industry Type**
	Airplane Care/Fueling		Golf, Park, Cemetery	14XX	Mineral Mining	32XX	Glass, Clay, Cement
	Auto Care/Fueling		Landscaping	20XX	Food Products	33XX	Primary Metals
	Auto Parking/Storage		Marina	22XX	Textile	34XX	Metal Shaping
	Auto Body Repair		Masonry	24XX	Timber	35,37XX	Machinery
	Boat Care/Fueling		Nursery/Greenhouse	25XX	Furniture	36XX	Electronics/Photo
	Botanical Exhibit		Paint/Coatings	26XX	Paper	37XX	Ship Building
	Cement Mix/Cut		Pest Control	27XX	Printing	40-43XX	Transportation
	Fabric Carpet Care		Pool/Pond Maint.	28XX	Chemical	45XX	Airport
	Food Establishment		Septic/Potty Service	29XX	Asphalt/Lubricants	49XX	Haz Waste/Landfill
	Fuel Stations		Shopping Town	30XX	Rubber/Plastic	4952	Treatment Plants
	General Office			31XX	Leather	5015	Auto Salvage/Scrap

General Business Facility
Storm Water Pollution Prevention Inspection Checklist
Order No. 2001-01 CAS0108758

FACILITIES

Facility Name	Quantum Design			
Address	6325 Lusk Blvd			
Zip Code	92121			
Facility Contact	Greg De Geller, COO			
Facility Phone	858-481-4400			
SIC – Industry	3600			
APN	341-032-13-00			
IWCP #	02-0485			
WDID #				

☑ No exposure of facility's industrial activities, equipment, and materials to storm water

STORM WATER POLLUTION PREVENTION PLAN REVIEW

☑ No SWPPP

	S	U	N/A	Comments
Facility Site Map (Identified) • Storm Drains Inlets/Pipes, Discharge Points • Drainage Areas/Basins • Material Handling / Processing / Storage • Areas of Industrial Activities • Shipping / Receiving • Vehicle / Equipment Maintenance				
Description of Industrial Activities including a list of materials, chemicals, and processes on site. Identify Potential Pollutants.				
Non Structural BMP's Identified • Housekeeping • Spill Response Plan • Employee / Contractor Training				
Structural BMP's Identified • Erosion Prevention • Overhead Coverage • Secondary Containment Structures / Berms • Treatment Systems / Filters				
Storm Water Inspection and Monitoring				
Record Keeping and Reporting				
Employee Training Records				
Quarterly Inspections Completed (4/yr)				
Storm Water Monitoring Completed (2/yr)				

INSPECTOR Juan Magdaraog
DATE / TIME 3/26/08
INSPECTOR PHONE # 858-654-4113

BEST MANAGEMENT PRACTICE IMPLEMENTATION AND FUNCTIONALITY

		S	U	N/A	Comments
Nonstructural BMP's	Grounds Free of Precipitates, Powders, Debris, and Trash. Dumpster areas clean. Good Housekeeping Practices.	✓			
	Spill Response Kits Stocked, Visible, Accessible	✓			
Structural BMP's	Outdoor Material Storage Areas (Covered)			✓	
	Storm Water Treatment BMP's Operational / Maintained			✓	
	Containment Berms, Containers, Pallets, Structures Functioning			✓	

EVIDENCE OF DISCHARGES, SPILLS, LEAKS IN THE FOLLOWING AREA

	S	U	N/A	Comments
Catch Basins Wet, Stained, Odorous	✓			
Bins, Drums, Barrels, and Bottles Leaking onto Ground	✓			
Hardscape Stained, Corroded, Discolored	✓			
Storm Drain Outfall Points Dirty, Discolored, Residue	✓			
Shipping and Receiving Bays	✓			*See comments below

COMMENTS: NOTES, FINDINGS, POTENTIAL FOR POLLUTED RUNOFF

Shipment boxes are staged outside of the warehouse area in the parking lot to ease pickup. Items are not permanently stored and risk of polluted runoff appears to be minimal to none

For Storm Water Pollution Prevention Program use only

Enforcement Referral: Date: _____ Initials: _____

TABLE OF BUSINESS CLASSIFICATIONS

COMMERCIAL				INDUSTRIAL			
ID	**Business Class**	**ID**	**Business Class**	**SIC**	**Industry Type**	**SIC**	**Industry Type**
	Auto Care/Fueling		Paint / Coatings	24XX	Timber	4952	Treatment Plants
	Airplane Care/Fueling		Botanical Exhibit	26XX	Paper	20XX	Food Products
	Boat Care/Fueling		Landscaping	28XX	Chemical	22XX	Textile
	Auto Body Repair		Nursery / Greenhouse	29XX	Asphalt / Lubricants	25XX	Furniture
	Auto Parking / Storage		Golf, Park, Cemetery	32XX	Glass, Clay, Cement	27XX	Printing
	Fuel Stations		Pool/Pond Maint	33XX	Primary Metals	30XX	Rubber / Plastic
	Pest Control		Marina	14XX	Mineral Mining	31XX	Leather
	Food Establishment		Septic / Potty Service	49XX	Haz Waste / Landfill	34XX	Metal Shaping
	Fabric Carpet Care		Shopping town	5015	Auto Salvage / Scrap	35,37XX	Machinery
	Cement Mix / Cut		General Office	40-43XX	Transportation	36XX	Electronics / Photo
	Masonry			37XX	Ship Building		
				45XX	Airport		

General Business Facility
Storm Water Pollution Prevention Inspection Checklist
Order No. 2001-01 CAS0108758

FACILITIES

Facility Name	Parker Hannifin Corporation			
Address	7664 Panasonic Wy, San Diego, CA			
Zip Code	92154			
Facility Contact	HOWARD ROWLEY			
Facility Phone	619/671-3333			
SIC – Industry	3000			
APN	646-220-04			
IWCP #	12-0094			
WDID #	9-37101361C			

☐ No exposure of facility's industrial activities, equipment, and materials to storm water

STORM WATER POLLUTION PREVENTION PLAN REVIEW

☐ No SWPPP

	S	U	N/A	Comments
Facility Site Map (Identified) • Storm Drains Inlets/Pipes, Discharge Points • Drainage Areas/Basins • Material Handling / Processing / Storage • Areas of Industrial Activities • Shipping / Receiving • Vehicle / Equipment Maintenance	✓ ✓ ✓ ✓ ✓		✓	
Description of Industrial Activities including a list of materials, chemicals, and processes on site. Identify Potential Pollutants.	✓			
Non Structural BMP's Identified • Housekeeping • Spill Response Plan • Employee / Contractor Training	✓ ✓ ✓			
Structural BMP's Identified • Erosion Prevention • Overhead Coverage • Secondary Containment Structures / Berms • Treatment Systems / Filters	✓ ✓		✓ ✓	
Storm Water Inspection and Monitoring	✓			
Record Keeping and Reporting	✓			
Employee Training Records	✓			
Quarterly Inspections Completed (4/yr)	✓			
Storm Water Monitoring Completed (2/yr)	✓			

INSPECTOR DAN GUTIERREZ
DATE / TIME 8/22/07 0915
INSPECTOR PHONE # 858-654-4118

BEST MANAGEMENT PRACTICE IMPLEMENTATION AND FUNCTIONALITY

		S	U	N/A	Comments
Nonstructural BMP's	Grounds Free of Precipitates, Powders, Debris, and Trash. Dumpster areas clean. Good Housekeeping Practices.	✓			
	Spill Response Kits Stocked, Visible, Accessible	✓			
Structural BMP's	Outdoor Material Storage Areas (Covered)	✓			
	Storm Water Treatment BMP's Operational / Maintained	✓			
	Containment Berms, Containers, Pallets, Structures Functioning	✓			

EVIDENCE OF DISCHARGES, SPILLS, LEAKS IN THE FOLLOWING AREA

	S	U	N/A	Comments
Catch Basins Wet, Stained, Odorous	✓			
Bins, Drums, Barrels, and Bottles Leaking onto Ground	✓			
Hardscape Stained, Corroded, Discolored	✓			
Storm Drain Outfall Points Dirty, Discolored, Residue	✓			
Shipping and Receiving Bays	✓			

COMMENTS: NOTES, FINDINGS, POTENTIAL FOR POLLUTED RUNOFF

For Storm Water Pollution Prevention Program use only

Enforcement Referral: Date: _____ Initials: _____

TABLE OF BUSINESS CLASSIFICATIONS

COMMERCIAL				INDUSTRIAL			
ID	**Business Class**	**ID**	**Business Class**	**SIC**	**Industry Type**	**SIC**	**Industry Type**
	Auto Care/Fueling		Paint / Coatings	24XX	Timber	4952	Treatment Plants
	Airplane Care/Fueling		Botanical Exhibit	26XX	Paper	20XX	Food Products
	Boat Care/Fueling		Landscaping	28XX	Chemical	22XX	Textile
	Auto Body Repair		Nursery / Greenhouse	29XX	Asphalt / Lubricants	25XX	Furniture
	Auto Parking / Storage		Golf, Park, Cemetery	32XX	Glass, Clay, Cement	27XX	Printing
	Fuel Stations		Pool/Pond Maint	33XX	Primary Metals	30XX	Rubber / Plastic
	Pest Control		Marina	14XX	Mineral Mining	31XX	Leather
	Food Establishment		Septic / Potty Service	49XX	Haz Waste / Landfill	34XX	Metal Shaping
	Fabric Carpet Care		Shopping town	5015	Auto Salvage / Scrap	35,37XX	Machinery
	Cement Mix / Cut		General Office	40-43XX	Transportation	36XX	Electronics / Photo
	Masonry			37XX	Ship Building		
				45XX	Airport		

General Business Facility
Storm Water Pollution Prevention Inspection Checklist
Order No. 2001-01 CAS0108758

FACILITIES

Facility Name	BAE SYSTEMS			
Address	1628 TECHNOLOGY DR			
Zip Code	92127			
Facility Contact	BRIAN SLACK			
Facility Phone	(858) 592-5007			
SIC – Industry	3670, 8732			
APN	678 181 02 00			
IWCP #	01-0621			
WDID #	93I0-04277			

☑ No exposure of facility's industrial activities, equipment, and materials to storm water

STORM WATER POLLUTION PREVENTION PLAN REVIEW

☐ No SWPPP

	S	U	N/A	Comments
Facility Site Map (Identified)				
• Storm Drains Inlets/Pipes, Discharge Points	✓			
• Drainage Areas/Basins	✓			
• Material Handling / Processing / Storage	✓			
• Areas of Industrial Activities	✓			
• Shipping / Receiving	✓			
• Vehicle / Equipment Maintenance			N/A	
Description of Industrial Activities including a list of materials, chemicals, and processes on site. Identify Potential Pollutants.				
Non Structural BMP's Identified				
• Housekeeping	✓			
• Spill Response Plan	✓			
• Employee / Contractor Training	✓			
Structural BMP's Identified				
• Erosion Prevention	✓			
• Overhead Coverage	✓			
• Secondary Containment Structures / Berms	✓			
• Treatment Systems / Filters			N/A	
Storm Water Inspection and Monitoring	✓			
Record Keeping and Reporting	✓			
Employee Training Records	✓			
Quarterly Inspections Completed (4/yr)	✓			
Storm Water Monitoring Completed (2/yr)	✓			

INSPECTOR DAN GUTIERREZ
DATE / TIME 5/8/2008 11:40 AM
INSPECTOR PHONE # (858) 654-4118

M:\SHARED\PERMITS\Storm Water\Inspection Checklist.doc

BEST MANAGEMENT PRACTICE IMPLEMENTATION AND FUNCTIONALITY

		S	U	N/A	Comments
Nonstructural BMP's	Grounds Free of Precipitates, Powders, Debris, and Trash. Dumpster areas clean. Good Housekeeping Practices.	✓			
	Spill Response Kits Stocked, Visible, Accessible	✓			
Structural BMP's	Outdoor Material Storage Areas (Covered)	✓			
	Storm Water Treatment BMP's Operational / Maintained			N/A	
	Containment Berms, Containers, Pallets, Structures Functioning	✓			

EVIDENCE OF DISCHARGES, SPILLS, LEAKS IN THE FOLLOWING AREA

	S	U	N/A	Comments
Catch Basins Wet, Stained, Odorous	✓			
Bins, Drums, Barrels, and Bottles Leaking onto Ground	✓			
Hardscape Stained, Corroded, Discolored	✓			
Storm Drain Outfall Points Dirty, Discolored, Residue	✓			
Shipping and Receiving Bays	✓			

COMMENTS: NOTES, FINDINGS, POTENTIAL FOR POLLUTED RUNOFF

For Storm Water Pollution Prevention Program use only

Enforcement Referral: Date: _____ Initials: _____

TABLE OF BUSINESS CLASSIFICATIONS

COMMERCIAL				INDUSTRIAL			
ID	**Business Class**	**ID**	**Business Class**	**SIC**	**Industry Type**	**SIC**	**Industry Type**
	Auto Care/Fueling		Paint / Coatings	24XX	Timber	4952	Treatment Plants
	Airplane Care/Fueling		Botanical Exhibit	26XX	Paper	20XX	Food Products
	Boat Care/Fueling		Landscaping	28XX	Chemical	22XX	Textile
	Auto Body Repair		Nursery / Greenhouse	29XX	Asphalt / Lubricants	25XX	Furniture
	Auto Parking / Storage		Golf, Park, Cemetery	32XX	Glass, Clay, Cement	27XX	Printing
	Fuel Stations		Pool/Pond Maint	33XX	Primary Metals	30XX	Rubber / Plastic
	Pest Control		Marina	14XX	Mineral Mining	31XX	Leather
	Food Establishment		Septic / Potty Service	49XX	Haz Waste / Landfill	34XX	Metal Shaping
	Fabric Carpet Care		Shopping town	5015	Auto Salvage / Scrap	35,37XX	Machinery
	Cement Mix / Cut		General Office	40-43XX	Transportation	(36XX)	Electronics / Photo
	Masonry			37XX	Ship Building		
				45XX	Airport		

General Business Facility
Storm Water Pollution Prevention Inspection Checklist
Order No. 2001-01 CAS0108758

FACILITIES

Facility Name	Pall Filtration & Separations Group, Inc.		
Address	4116 Sorrento Valley Blvd		
Zip Code	92121		
Facility Contact	Arnold Gerhardstein		
Facility Phone	858.455.7264		
SIC – Industry	3081		
APN	341-120-07-00		
IWCP #	02-0332		
WDID #	937I013689		

☐ No exposure of facility's industrial activities, equipment, and materials to storm water

STORM WATER POLLUTION PREVENTION PLAN REVIEW

☐ No SWPPP

	S	U	N/A	Comments
Facility Site Map (Identified) • Storm Drains Inlets/Pipes, Discharge Points • Drainage Areas/Basins • Material Handling / Processing / Storage • Areas of Industrial Activities • Shipping / Receiving • Vehicle / Equipment Maintenance	✓			
Description of Industrial Activities including a list of materials, chemicals, and processes on site. Identify Potential Pollutants.	✓			
Non Structural BMP's Identified • Housekeeping • Spill Response Plan • Employee / Contractor Training	✓			
Structural BMP's Identified • Erosion Prevention • Overhead Coverage • Secondary Containment Structures / Berms • Treatment Systems / Filters	✓			
Storm Water Inspection and Monitoring	✓			
Record Keeping and Reporting	✓			
Employee Training Records	✓			
Quarterly Inspections Completed (4/yr)	✓			
Storm Water Monitoring Completed (2/yr)	✓			

INSPECTOR Juan Magdaraog
DATE / TIME 9/11/2007
INSPECTOR PHONE # 858-654-4113

BEST MANAGEMENT PRACTICE IMPLEMENTATION AND FUNCTIONALITY

		S	U	N/A	Comments
Nonstructural BMP's	Grounds Free of Precipitates, Powders, Debris, and Trash. Dumpster areas clean. Good Housekeeping Practices.	✓			
	Spill Response Kits Stocked, Visible, Accessible	✓			
Structural BMP's	Outdoor Material Storage Areas (Covered)	✓			
	Storm Water Treatment BMP's Operational / Maintained			✓	
	Containment Berms, Containers, Pallets, Structures Functioning	✓			

EVIDENCE OF DISCHARGES, SPILLS, LEAKS IN THE FOLLOWING AREA

	S	U	N/A	Comments
Catch Basins Wet, Stained, Odorous	✓			
Bins, Drums, Barrels, and Bottles Leaking onto Ground	✓			
Hardscape Stained, Corroded, Discolored	✓			
Storm Drain Outfall Points Dirty, Discolored, Residue	✓			
Shipping and Receiving Bays	✓			

COMMENTS: NOTES, FINDINGS, POTENTIAL FOR POLLUTED RUNOFF

For Storm Water Pollution Prevention Program use only

Enforcement Referral: Date: _____ Initials: _____

TABLE OF BUSINESS CLASSIFICATIONS

COMMERCIAL				INDUSTRIAL			
ID	**Business Class**	**ID**	**Business Class**	**SIC**	**Industry Type**	**SIC**	**Industry Type**
	Auto Care/Fueling		Paint / Coatings	24XX	Timber	4952	Treatment Plants
	Airplane Care/Fueling		Botanical Exhibit	26XX	Paper	20XX	Food Products
	Boat Care/Fueling		Landscaping	28XX	Chemical	22XX	Textile
	Auto Body Repair		Nursery / Greenhouse	29XX	Asphalt / Lubricants	25XX	Furniture
	Auto Parking / Storage		Golf, Park, Cemetery	32XX	Glass, Clay, Cement	27XX	~~Printing~~
	Fuel Stations		Pool/Pond Maint	33XX	Primary Metals	30XX	Rubber / Plastic
	Pest Control		Marina	14XX	Mineral Mining	31XX	Leather
	Food Establishment		Septic / Potty Service	49XX	Haz Waste / Landfill	34XX	Metal Shaping
	Fabric Carpet Care		Shopping town	5015	Auto Salvage / Scrap	35,37XX	Machinery
	Cement Mix / Cut		General Office	40-43XX	Transportation	36XX	Electronics / Photo
	Masonry			37XX	Ship Building		
				45XX	Airport		

General Business Facility
Storm Water Pollution Prevention Inspection Checklist
Order No. 2001-01 CAS0108758

FACILITIES

Facility Name	REMEC DEFENSE AND SPACE			
Address	9404 Chesapeake Dr.			
Zip Code	92123			
Facility Contact	Bob Schrader			
Facility Phone	858-505-3255			
SIC – Industry	3670, 3479, 3471			
APN	369 191 0700			
IWCP #	06-0196			
WDID #	937I009553			

☒ No exposure of facility's industrial activities, equipment, and materials to storm water

STORM WATER POLLUTION PREVENTION PLAN REVIEW

☐ No SWPPP

	S	U	N/A	Comments
Facility Site Map (Identified) • Storm Drains Inlets/Pipes, Discharge Points • Drainage Areas/Basins • Material Handling / Processing / Storage • Areas of Industrial Activities • Shipping / Receiving • Vehicle / Equipment Maintenance	✓			
Description of Industrial Activities including a list of materials, chemicals, and processes on site. Identify Potential Pollutants.	✓			
Non Structural BMP's Identified • Housekeeping • Spill Response Plan • Employee / Contractor Training	✓			
Structural BMP's Identified • Erosion Prevention • Overhead Coverage • Secondary Containment Structures / Berms • Treatment Systems / Filters	✓			
Storm Water Inspection and Monitoring	✓			
Record Keeping and Reporting	✓			
Employee Training Records	✓			
Quarterly Inspections Completed (4/yr)	✓			
Storm Water Monitoring Completed (2/yr)	✓			

INSPECTOR Brian Taylor
DATE / TIME 8/15/07
INSPECTOR PHONE # 858-654-4124

BEST MANAGEMENT PRACTICE IMPLEMENTATION AND FUNCTIONALITY

		S	U	N/A	Comments
Nonstructural BMP's	Grounds Free of Precipitates, Powders, Debris, and Trash. Dumpster areas clean. Good Housekeeping Practices.	/			
	Spill Response Kits Stocked, Visible, Accessible	/			
Structural BMP's	Outdoor Material Storage Areas (Covered)	/			
	Storm Water Treatment BMP's Operational / Maintained	/			
	Containment Berms, Containers, Pallets, Structures Functioning	/			

EVIDENCE OF DISCHARGES, SPILLS, LEAKS IN THE FOLLOWING AREA

	S	U	N/A	Comments
Catch Basins Wet, Stained, Odorous	/			
Bins, Drums, Barrels, and Bottles Leaking onto Ground	/			
Hardscape Stained, Corroded, Discolored	/			
Storm Drain Outfall Points Dirty, Discolored, Residue	/			
Shipping and Receiving Bays	/			

COMMENTS: NOTES, FINDINGS, POTENTIAL FOR POLLUTED RUNOFF

No storm water issues observed. New holding tanks will be installed in treatment area. (old tanks on berm will be replaced in 2 weeks)

For Storm Water Pollution Prevention Program use only

Enforcement Referral: Date: _____ Initials: _____

TABLE OF BUSINESS CLASSIFICATIONS

COMMERCIAL				INDUSTRIAL			
ID	**Business Class**	**ID**	**Business Class**	**SIC**	**Industry Type**	**SIC**	**Industry Type**
	Auto Care/Fueling		Paint / Coatings	24XX	Timber	4952	Treatment Plants
	Airplane Care/Fueling		Botanical Exhibit	26XX	Paper	20XX	Food Products
	Boat Care/Fueling		Landscaping	28XX	Chemical	22XX	Textile
	Auto Body Repair		Nursery / Greenhouse	29XX	Asphalt / Lubricants	25XX	Furniture
	Auto Parking / Storage		Golf, Park, Cemetery	32XX	Glass, Clay, Cement	27XX	Printing
	Fuel Stations		Pool/Pond Maint	33XX	Primary Metals	30XX	Rubber / Plastic
	Pest Control		Marina	14XX	Mineral Mining	31XX	Leather
	Food Establishment		Septic / Potty Service	49XX	Haz Waste / Landfill	34XX	Metal Shaping
	Fabric Carpet Care		Shopping town	5015	Auto Salvage / Scrap	35,37XX	Machinery
	Cement Mix / Cut		General Office	40-43XX	Transportation	~~36XX~~	Electronics / Photo
	Masonry			37XX	Ship Building		
				45XX	Airport		

General Business Facility
Storm Water Pollution Prevention Inspection Checklist
Order No. 2001-01 CAS0108758

FACILITIES

Facility Name	**Presidio Components**			
Address	**7185 Construction**			
Zip Code	**92121**			
Facility Contact	**Magnus Leopold**			
Facility Phone	**858-578-9390 x248**			
SIC – Industry	**3670, 3471**			
APN	**3432001200**			
IWCP #	**03-0191**			
WDID #	**937s012117**			

☐ No exposure of facility's industrial activities, equipment, and materials to storm water

STORM WATER POLLUTION PREVENTION PLAN REVIEW

☐ No SWPPP

	S	U	N/A	Comments
Facility Site Map (Identified) • Storm Drains Inlets/Pipes, Discharge Points • Drainage Areas/Basins • Material Handling / Processing / Storage • Areas of Industrial Activities • Shipping / Receiving • Vehicle / Equipment Maintenance	✔			
Description of Industrial Activities including a list of materials, chemicals, and processes on site. Identify Potential Pollutants.	✔			
Non Structural BMP's Identified • Housekeeping • Spill Response Plan • Employee / Contractor Training	✔			Solvent storage in covered containers
Structural BMP's Identified • Erosion Prevention • Overhead Coverage • Secondary Containment Structures / Berms • Treatment Systems / Filters	✔			
Storm Water Inspection and Monitoring	✔			quarterly
Record Keeping and Reporting	✔			Lab-Enviromatrix
Employee Training Records	✔			Stormwater part of spill training
Quarterly Inspections Completed (4/yr)	✔			1st Qtr done, 2nd Qtr. pending
Storm Water Monitoring Completed (2/yr)	✔			'08 sampling complete

BEST MANAGEMENT PRACTICE IMPLEMENTATION AND FUNCTIONALITY

		S	U	N/A	Comments

INSPECTOR Chris Donaldson
DATE / TIME 5/22/08 09:00
INSPECTOR PHONE # 858-654-4119

C:\Documents and Settings\CDD.AD\Desktop\Presidio 03-0191-2008\Stormwater checklist.doc

Nonstructural BMP's	Grounds Free of Precipitates, Powders, Debris, and Trash. Dumpster areas clean. Good Housekeeping Practices.	✔			
	Spill Response Kits Stocked, Visible, Accessible	✔			
Structural BMP's	Outdoor Material Storage Areas (Covered)	✔			
	Storm Water Treatment BMP's Operational / Maintained	✔			
	Containment Berms, Containers, Pallets, Structures Functioning	✔			

EVIDENCE OF DISCHARGES, SPILLS, LEAKS IN THE FOLLOWING AREA

	S	U	N/A	Comments
Catch Basins Wet, Stained, Odorous	✔			
Bins, Drums, Barrels, and Bottles Leaking onto Ground	✔			
Hardscape Stained, Corroded, Discolored	✔			
Storm Drain Outfall Points Dirty, Discolored, Residue	✔			
Shipping and Receiving Bays	✔			

COMMENTS: NOTES, FINDINGS, POTENTIAL FOR POLLUTED RUNOFF

Some condensate from liquid N tank

Debris and materials in northwest corner of complex, attributable to a different business in complex.

For Storm Water Pollution Prevention Program use only

Enforcement Referral: Date: _____ Initials: _____

TABLE OF BUSINESS CLASSIFICATIONS

COMMERCIAL				INDUSTRIAL			
ID	**Business Class**	**ID**	**Business Class**	**SIC**	**Industry Type**	**SIC**	**Industry Type**
	Auto Care/Fueling		Paint / Coatings	24XX	Timber	4952	Treatment Plants
	Airplane Care/Fueling		Botanical Exhibit	26XX	Paper	20XX	Food Products
	Boat Care/Fueling		Landscaping	28XX	Chemical	22XX	Textile
	Auto Body Repair		Nursery / Greenhouse	29XX	Asphalt / Lubricants	25XX	Furniture
	Auto Parking / Storage		Golf, Park, Cemetery	32XX	Glass, Clay, Cement	27XX	Printing
	Fuel Stations		Pool/Pond Maint	33XX	Primary Metals	30XX	Rubber / Plastic
	Pest Control		Marina	14XX	Mineral Mining	31XX	Leather
	Food Establishment		Septic / Potty Service	49XX	Haz Waste / Landfill	34XX	Metal Shaping
	Fabric Carpet Care		Shopping town	5015	Auto Salvage / Scrap	35,37XX	Machinery
	Cement Mix / Cut		General Office	40-43XX	Transportation	36XX	Electronics / Photo
	Masonry			37XX	Ship Building		
				45XX	Airport		

General Business Facility
Storm Water Pollution Prevention Inspection Checklist
Order No. 2001-01 CAS0108758

FACILITIES

Facility Name	**Koch Membrane Systems**			
Address	**10054 Old Grove Rd.**			
Zip Code	**92131**			
Facility Contact	**Chuck Cummings**			
Facility Phone	**858-635-1000**			
SIC – Industry	**3081**			
APN	**3630723200**			
IWCP #	**03-0900**			
WDID #	**9371015160**			

☐ No exposure of facility's industrial activities, equipment, and materials to storm water

STORM WATER POLLUTION PREVENTION PLAN REVIEW

☐ No SWPPP

	S	U	N/A	Comments
Facility Site Map (Identified) • Storm Drains Inlets/Pipes, Discharge Points • Drainage Areas/Basins • Material Handling / Processing / Storage • Areas of Industrial Activities • Shipping / Receiving • Vehicle / Equipment Maintenance	✔			
Description of Industrial Activities including a list of materials, chemicals, and processes on site. Identify Potential Pollutants.	✔			
Non Structural BMP's Identified • Housekeeping • Spill Response Plan • Employee / Contractor Training	✔			
Structural BMP's Identified • Erosion Prevention • Overhead Coverage • Secondary Containment Structures / Berms • Treatment Systems / Filters	✔			
Storm Water Inspection and Monitoring	✔			Quaterly
Record Keeping and Reporting	✔			Annual
Employee Training Records	✔			
Quarterly Inspections Completed (4/yr)	✔			
Storm Water Monitoring Completed (2/yr)	✔			

INSPECTOR Chris Donaldson
DATE / TIME 3/25/08 09:00
INSPECTOR PHONE # 858-654-4119

BEST MANAGEMENT PRACTICE IMPLEMENTATION AND FUNCTIONALITY

		S	U	N/A	Comments
Nonstructural BMP's	Grounds Free of Precipitates, Powders, Debris, and Trash. Dumpster areas clean. Good Housekeeping Practices.		✔		**Sodium bisulfite residue**
	Spill Response Kits Stocked, Visible, Accessible	✔			
Structural BMP's	Outdoor Material Storage Areas (Covered)	✔			
	Storm Water Treatment BMP's Operational / Maintained	✔			
	Containment Berms, Containers, Pallets, Structures Functioning	✔			

EVIDENCE OF DISCHARGES, SPILLS, LEAKS IN THE FOLLOWING AREA

	S	U	N/A	Comments
Catch Basins Wet, Stained, Odorous	✔			
Bins, Drums, Barrels, and Bottles Leaking onto Ground		✔		**Leaking pump**
Hardscape Stained, Corroded, Discolored		✔		**Chemical Residue**
Storm Drain Outfall Points Dirty, Discolored, Residue	✔			
Shipping and Receiving Bays	✔			**Slight oil stains**

COMMENTS: NOTES, FINDINGS, POTENTIAL FOR POLLUTED RUNOFF

Sodium bisulfite tank at back of facility had a pump that leaked solution on ground then evaporated leaving precipitate on ground.

For Storm Water Pollution Prevention Program use only

Enforcement Referral: Date: _____ Initials: _____

TABLE OF BUSINESS CLASSIFICATIONS

COMMERCIAL				INDUSTRIAL			
ID	**Business Class**	**ID**	**Business Class**	**SIC**	**Industry Type**	**SIC**	**Industry Type**
	Auto Care/Fueling		Paint / Coatings	24XX	Timber	4952	Treatment Plants
	Airplane Care/Fueling		Botanical Exhibit	26XX	Paper	20XX	Food Products
	Boat Care/Fueling		Landscaping	28XX	Chemical	22XX	Textile
	Auto Body Repair		Nursery / Greenhouse	29XX	Asphalt / Lubricants	25XX	Furniture
	Auto Parking / Storage		Golf, Park, Cemetery	32XX	Glass, Clay, Cement	~~27XX~~	Printing
	Fuel Stations		Pool/Pond Maint	33XX	Primary Metals	30XX	Rubber / Plastic
	Pest Control		Marina	14XX	Mineral Mining	31XX	Leather
	Food Establishment		Septic / Potty Service	49XX	Haz Waste / Landfill	34XX	Metal Shaping
	Fabric Carpet Care		Shopping town	5015	Auto Salvage / Scrap	35,37XX	Machinery
	Cement Mix / Cut		General Office	40-43XX	Transportation	36XX	Electronics / Photo
	Masonry			37XX	Ship Building		
				45XX	Airport		

General Business Facility
Storm Water Pollution Prevention Inspection Checklist
Order No. 2001-01 CAS0108758

FACILITIES

Facility Name	LEATHEROCK			
Address	5285 LOVELOCK ST.			
Zip Code	92110			
Facility Contact	LAURENCE	BLOCH		
Facility Phone	(619) 299	7625		
SIC – Industry	3360			
APN	436-660-26-00			
IWCP #	05-1010			
WDID #				

☑ No exposure of facility's industrial activities, equipment, and materials to storm water

STORM WATER POLLUTION PREVENTION PLAN REVIEW

☑ No SWPPP

	S	U	N/A	Comments
Facility Site Map (Identified) • Storm Drains Inlets/Pipes, Discharge Points • Drainage Areas/Basins • Material Handling / Processing / Storage • Areas of Industrial Activities • Shipping / Receiving • Vehicle / Equipment Maintenance				
Description of Industrial Activities including a list of materials, chemicals, and processes on site. Identify Potential Pollutants.				
Non Structural BMP's Identified • Housekeeping • Spill Response Plan • Employee / Contractor Training				
Structural BMP's Identified • Erosion Prevention • Overhead Coverage • Secondary Containment Structures / Berms • Treatment Systems / Filters				
Storm Water Inspection and Monitoring				
Record Keeping and Reporting				
Employee Training Records				
Quarterly Inspections Completed (4/yr)				
Storm Water Monitoring Completed (2 yr)				

INSPECTOR Cory T. Miyabara
DATE / TIME 12/19/07 10:15A
INSPECTOR PHONE # x44121

BEST MANAGEMENT PRACTICE IMPLEMENTATION AND FUNCTIONALITY

		S	U	N/A	Comments
Nonstructural BMP's	Grounds Free of Precipitates, Powders, Debris, and Trash. Dumpster areas clean. Good Housekeeping Practices.	✓			
	Spill Response Kits Stocked, Visible, Accessible			✓	
Structural BMP's	Outdoor Material Storage Areas (Covered)			✓	
	Storm Water Treatment BMP's Operational / Maintained	✓			
	Containment Berms, Containers, Pallets, Structures Functioning			✓	

EVIDENCE OF DISCHARGES, SPILLS, LEAKS IN THE FOLLOWING AREA

	S	U	N/A	Comments
Catch Basins Wet, Stained, Odorous	✓			
Bins, Drums, Barrels, and Bottles Leaking onto Ground	✓			
Hardscape Stained, Corroded, Discolored	✓			
Storm Drain Outfall Points Dirty, Discolored, Residue	✓			
Shipping and Receiving Bays	✓			

COMMENTS: NOTES, FINDINGS, POTENTIAL FOR POLLUTED RUNOFF

No Issues Observed, No Operations Observed To Be Occurring Outside.

For Storm Water Pollution Prevention Program use only

Enforcement Referral: Date: _____ Initials: _____

TABLE OF BUSINESS CLASSIFICATIONS

COMMERCIAL				INDUSTRIAL			
ID	Business Class	ID	Business Class	SIC	Industry Type	SIC	Industry Type
	Auto Care Fueling		Paint / Coatings	24XX	Timber	4952	Treatment Plants
	Airplane Care Fueling		Botanical Exhibit	26XX	Paper	20XX	Food Products
	Boat Care Fueling		Landscaping	28XX	Chemical	22XX	Textile
	Auto Body Repair		Nursery / Greenhouse	29XX	Asphalt / Lubricants	25XX	Furniture
	Auto Parking / Storage		Golf, Park, Cemetery	32XX	Glass, Clay, Cement	27XX	Printing
	Fuel Stations		Pool Pond Maint	33XX	Primary Metals	30XX	Rubber / Plastic
	Pest Control		Marina	14XX	Mineral Mining	31XX	Leather
	Food Establishment		Septic / Potty Service	49XX	Haz Waste / Landfill	34XX	Metal Shaping
	Fabric Carpet Care		Shopping town	5015	Auto Salvage / Scrap	35,37XX	Machinery
	Cement Mix / Cut		General Office	40-43XX	Transportation	36XX	Electronics / Photo
	Masonry			37XX	Ship Building		
				45XX	Airport		

General Business Facility
Storm Water Pollution Prevention Inspection Checklist
Order No. 2001-01 CAS0108758

FACILITIES

Facility Name	**Teledyne Impulse**			
Address	**8254 Ronson Rd.**			
Zip Code	**92111**			
Facility Contact	**Heather Butler**			
Facility Phone	**858-565-7050**			
SIC – Industry	**3670**			
APN	**3561205700**			
IWCP #	**05-1050**			
WDID #				

☒ No exposure of facility's industrial activities, equipment, and materials to storm water

STORM WATER POLLUTION PREVENTION PLAN REVIEW

☒ No SWPPP

	S	U	N/A	Comments
Facility Site Map (Identified) • Storm Drains Inlets/Pipes, Discharge Points • Drainage Areas/Basins • Material Handling / Processing / Storage • Areas of Industrial Activities • Shipping / Receiving • Vehicle / Equipment Maintenance				
Description of Industrial Activities including a list of materials, chemicals, and processes on site. Identify Potential Pollutants.				
Non Structural BMP's Identified • Housekeeping • Spill Response Plan • Employee / Contractor Training				
Structural BMP's Identified • Erosion Prevention • Overhead Coverage • Secondary Containment Structures / Berms • Treatment Systems / Filters				
Storm Water Inspection and Monitoring				
Record Keeping and Reporting				
Employee Training Records				
Quarterly Inspections Completed (4/yr)				
Storm Water Monitoring Completed (2/yr)				

INSPECTOR Chris Donaldson
DATE / TIME 2/27/08 09:00
INSPECTOR PHONE # 858-654-4119

H:\SIU-working\2008\Impulse 05-1050-2008\Stormwater checklist.doc

BEST MANAGEMENT PRACTICE IMPLEMENTATION AND FUNCTIONALITY

		S	U	N/A	Comments
Nonstructural BMP's	Grounds Free of Precipitates, Powders, Debris, and Trash. Dumpster areas clean. Good Housekeeping Practices.	✓			
	Spill Response Kits Stocked, Visible, Accessible	✓			
Structural BMP's	Outdoor Material Storage Areas (Covered)			✓	
	Storm Water Treatment BMP's Operational / Maintained			✓	
	Containment Berms, Containers, Pallets, Structures Functioning			✓	

EVIDENCE OF DISCHARGES, SPILLS, LEAKS IN THE FOLLOWING AREA

	S	U	N/A	Comments
Catch Basins Wet, Stained, Odorous	✓			
Bins, Drums, Barrels, and Bottles Leaking onto Ground	✓			
Hardscape Stained, Corroded, Discolored	✓			
Storm Drain Outfall Points Dirty, Discolored, Residue	✓			
Shipping and Receiving Bays	✓			

COMMENTS: NOTES, FINDINGS, POTENTIAL FOR POLLUTED RUNOFF

For Storm Water Pollution Prevention Program use only

Enforcement Referral: Date: _____ Initials: _____

TABLE OF BUSINESS CLASSIFICATIONS

COMMERCIAL				INDUSTRIAL			
ID	**Business Class**	**ID**	**Business Class**	**SIC**	**Industry Type**	**SIC**	**Industry Type**
	Auto Care/Fueling		Paint / Coatings	24XX	Timber	4952	Treatment Plants
	Airplane Care/Fueling		Botanical Exhibit	26XX	Paper	20XX	Food Products
	Boat Care/Fueling		Landscaping	28XX	Chemical	22XX	Textile
	Auto Body Repair		Nursery / Greenhouse	29XX	Asphalt / Lubricants	25XX	Furniture
	Auto Parking / Storage		Golf, Park, Cemetery	32XX	Glass, Clay, Cement	27XX	Printing
	Fuel Stations		Pool/Pond Maint	33XX	Primary Metals	30XX	Rubber / Plastic
	Pest Control		Marina	14XX	Mineral Mining	31XX	Leather
	Food Establishment		Septic / Potty Service	49XX	Haz Waste / Landfill	34XX	Metal Shaping
	Fabric Carpet Care		Shopping town	5015	Auto Salvage / Scrap	~~35,37XX~~	Machinery
	Cement Mix / Cut		General Office	40-43XX	Transportation	36XX	Electronics / Photo
	Masonry			37XX	Ship Building		
				45XX	Airport		

General Business Facility
Storm Water Pollution Prevention Inspection Checklist
Order No. 2001-01 CAS0108758

FACILITIES

Facility Name	**Sheffield Platers, Inc.**			
Address	**9850 Waples St.**			
Zip Code	**92121**			
Facility Contact	**Dale Watkins**			
Facility Phone	**858-546-8484**			
SIC – Industry	**3471**			
APN	**3413620300**			
IWCP #	**03-0753**			
WDID #				

☐ No exposure of facility's industrial activities, equipment, and materials to storm water

STORM WATER POLLUTION PREVENTION PLAN REVIEW

☒ No SWPPP

	S	U	N/A	Comments
Facility Site Map (Identified) • Storm Drains Inlets/Pipes, Discharge Points • Drainage Areas/Basins • Material Handling / Processing / Storage • Areas of Industrial Activities • Shipping / Receiving • Vehicle / Equipment Maintenance				
Description of Industrial Activities including a list of materials, chemicals, and processes on site. Identify Potential Pollutants.				
Non Structural BMP's Identified • Housekeeping • Spill Response Plan • Employee / Contractor Training				
Structural BMP's Identified • Erosion Prevention • Overhead Coverage • Secondary Containment Structures / Berms • Treatment Systems / Filters				
Storm Water Inspection and Monitoring				
Record Keeping and Reporting				
Employee Training Records				
Quarterly Inspections Completed (4/yr)				
Storm Water Monitoring Completed (2/yr)				

INSPECTOR Chris Donaldson
DATE / TIME 1/24/08 09:00
INSPECTOR PHONE # 858-654-4119

BEST MANAGEMENT PRACTICE IMPLEMENTATION AND FUNCTIONALITY

		S	U	N/A	Comments
Nonstructural BMP's	Grounds Free of Precipitates, Powders, Debris, and Trash. Dumpster areas clean. Good Housekeeping Practices.	✔			
	Spill Response Kits Stocked, Visible, Accessible	✔			
Structural BMP's	Outdoor Material Storage Areas (Covered)	✔			
	Storm Water Treatment BMP's Operational / Maintained	✔			
	Containment Berms, Containers, Pallets, Structures Functioning	✔			

EVIDENCE OF DISCHARGES, SPILLS, LEAKS IN THE FOLLOWING AREA

	S	U	N/A	Comments
Catch Basins Wet, Stained, Odorous	✔			
Bins, Drums, Barrels, and Bottles Leaking onto Ground	✔			
Hardscape Stained, Corroded, Discolored	✔			
Storm Drain Outfall Points Dirty, Discolored, Residue	✔			
Shipping and Receiving Bays	✔			

COMMENTS: NOTES, FINDINGS, POTENTIAL FOR POLLUTED RUNOFF

Rained during inspection, but generally clean. Small cooling tower appeared in use but did not seem to be connected to sewer (assuming system has bleed it must get discharged to ground). Facility has installed new boiler outside of building.

For Storm Water Pollution Prevention Program use only

Enforcement Referral: Date: _____ Initials: _____

TABLE OF BUSINESS CLASSIFICATIONS

COMMERCIAL				INDUSTRIAL			
ID	**Business Class**	**ID**	**Business Class**	**SIC**	**Industry Type**	**SIC**	**Industry Type**
	Auto Care/Fueling		Paint / Coatings	24XX	Timber	4952	Treatment Plants
	Airplane Care/Fueling		Botanical Exhibit	26XX	Paper	20XX	Food Products
	Boat Care/Fueling		Landscaping	28XX	Chemical	22XX	Textile
	Auto Body Repair		Nursery / Greenhouse	29XX	Asphalt / Lubricants	25XX	Furniture
	Auto Parking / Storage		Golf, Park, Cemetery	32XX	Glass, Clay, Cement	27XX	Printing
	Fuel Stations		Pool/Pond Maint	33XX	Primary Metals	30XX	Rubber / Plastic
	Pest Control		Marina	14XX	Mineral Mining	~~31XX~~	Leather
	Food Establishment		Septic / Potty Service	49XX	Haz Waste / Landfill	34XX	Metal Shaping
	Fabric Carpet Care		Shopping town	5015	Auto Salvage / Scrap	~~35,37XX~~	Machinery
	Cement Mix / Cut		General Office	40-43XX	Transportation	36XX	Electronics / Photo
	Masonry			37XX	Ship Building		
				45XX	Airport		

General Business Facility
Storm Water Pollution Prevention Inspection Checklist
Order No. 2001-01 CAS0108758

FACILITIES

Facility Name	Unifirst Corporation			
Address	4041 Market St. San Diego			
Zip Code	92102			
Facility Contact	monte Schlitthard			
Facility Phone	(619) 263-6116			
SIC – Industry	7218			
APN	546080[illegible]00			
IWCP #	11-0398			
WDID #				

☐ No exposure of facility's industrial activities, equipment, and materials to storm water

STORM WATER POLLUTION PREVENTION PLAN REVIEW

☑ No SWPPP

	S	U	N/A	Comments
Facility Site Map (Identified) • Storm Drains Inlets/Pipes, Discharge Points • Drainage Areas/Basins • Material Handling / Processing / Storage • Areas of Industrial Activities • Shipping / Receiving • Vehicle / Equipment Maintenance				
Description of Industrial Activities including a list of materials, chemicals, and processes on site. Identify Potential Pollutants.				
Non Structural BMP's Identified • Housekeeping • Spill Response Plan • Employee / Contractor Training				
Structural BMP's Identified • Erosion Prevention • Overhead Coverage • Secondary Containment Structures / Berms • Treatment Systems / Filters				
Storm Water Inspection and Monitoring				
Record Keeping and Reporting				
Employee Training Records				
Quarterly Inspections Completed (4/yr)				
Storm Water Monitoring Completed (2/yr)				

INSPECTOR Jojo Delacruz
DATE / TIME 3/24/08
INSPECTOR PHONE # (858) 654-1429

BEST MANAGEMENT PRACTICE IMPLEMENTATION AND FUNCTIONALITY

		S	U	N/A	Comments
Nonstructural BMP's	Grounds Free of Precipitates, Powders, Debris, and Trash. Dumpster areas clean. Good Housekeeping Practices.	✓			
	Spill Response Kits Stocked, Visible, Accessible	✓			
Structural BMP's	Outdoor Material Storage Areas (Covered)	✓			
	Storm Water Treatment BMP's Operational / Maintained	✓			
	Containment Berms, Containers, Pallets, Structures Functioning	✓			

EVIDENCE OF DISCHARGES, SPILLS, LEAKS IN THE FOLLOWING AREA

	S	U	N/A	Comments
Catch Basins Wet, Stained, Odorous	✓			
Bins, Drums, Barrels, and Bottles Leaking onto Ground	✓			
Hardscape Stained, Corroded, Discolored	✓			
Storm Drain Outfall Points Dirty, Discolored, Residue	✓			
Shipping and Receiving Bays	✓			

COMMENTS: NOTES, FINDINGS, POTENTIAL FOR POLLUTED RUNOFF

No other issue noted.

For Storm Water Pollution Prevention Program use only

Enforcement Referral: Date: _____ Initials: _____

TABLE OF BUSINESS CLASSIFICATIONS

COMMERCIAL				INDUSTRIAL			
ID	**Business Class**	**ID**	**Business Class**	**SIC**	**Industry Type**	**SIC**	**Industry Type**
	Auto Care/Fueling		Paint / Coatings	24XX	Timber	4952	Treatment Plants
	Airplane Care/Fueling		Botanical Exhibit	26XX	Paper	20XX	Food Products
	Boat Care/Fueling		Landscaping	28XX	Chemical	22XX	Textile
	Auto Body Repair		Nursery / Greenhouse	29XX	Asphalt / Lubricants	25XX	Furniture
	Auto Parking / Storage		Golf, Park, Cemetery	32XX	Glass, Clay, Cement	27XX	Printing
	Fuel Stations		Pool/Pond Maint	33XX	Primary Metals	30XX	Rubber / Plastic
	Pest Control		Marina	14XX	Mineral Mining	31XX	Leather
	Food Establishment		Septic / Potty Service	49XX	Haz Waste / Landfill	34XX	Metal Shaping
	Fabric Carpet Care		Shopping town	5015	Auto Salvage / Scrap	35,37XX	Machinery
	Cement Mix / Cut		General Office	40-43XX	Transportation	36XX	Electronics / Photo
	Masonry			37XX	Ship Building	7218	Industrial laundry
				45XX	Airport		

General Business Facility
Storm Water Pollution Prevention Inspection Checklist
Order No. 2001-01 CAS0108758

FACILITIES

Facility Name	IMPULSE ENTERPRISE		
Address	8254 RONSON RD.		
Zip Code	92111		
Facility Contact	HEATHER BUTLER		
Facility Phone	(858) 565-7050		
SIC – Industry	3479 3670		
APN	356 120 57 00		
IWCP #	05-1050		
WDID #			

☑ No exposure of facility's industrial activities, equipment, and materials to storm water

STORM WATER POLLUTION PREVENTION PLAN REVIEW

☑ No SWPPP

	S	U	N/A	Comments
Facility Site Map (Identified) • Storm Drains Inlets/Pipes, Discharge Points • Drainage Areas/Basins • Material Handling / Processing / Storage • Areas of Industrial Activities • Shipping / Receiving • Vehicle / Equipment Maintenance				
Description of Industrial Activities including a list of materials, chemicals, and processes on site. Identify Potential Pollutants.				
Non Structural BMP's Identified • Housekeeping • Spill Response Plan • Employee / Contractor Training				
Structural BMP's Identified • Erosion Prevention • Overhead Coverage • Secondary Containment Structures / Berms • Treatment Systems / Filters				
Storm Water Inspection and Monitoring				
Record Keeping and Reporting				
Employee Training Records				
Quarterly Inspections Completed (4/yr)				
Storm Water Monitoring Completed (2 yr)				

INSPECTOR Cory T. Miyabara
DATE / TIME August 2, 2007 8 AM
INSPECTOR PHONE # X44121

BEST MANAGEMENT PRACTICE IMPLEMENTATION AND FUNCTIONALITY

		S	U	N/A	Comments
Nonstructural BMP's	Grounds Free of Precipitates, Powders, Debris, and Trash. Dumpster areas clean. Good Housekeeping Practices.	✓			
	Spill Response Kits Stocked, Visible, Accessible	✓			
Structural BMP's	Outdoor Material Storage Areas (Covered)	✓		✓	
	Storm Water Treatment BMP's Operational / Maintained	✓			
	Containment Berms, Containers, Pallets, Structures Functioning			✓	

EVIDENCE OF DISCHARGES, SPILLS, LEAKS IN THE FOLLOWING AREA

	S	U	N/A	Comments
Catch Basins Wet, Stained, Odorous	✓			
Bins, Drums, Barrels, and Bottles Leaking onto Ground	✓			
Hardscape Stained, Corroded, Discolored	✓			
Storm Drain Outfall Points Dirty, Discolored, Residue	✓			
Shipping and Receiving Bays	✓			

COMMENTS: NOTES, FINDINGS, POTENTIAL FOR POLLUTED RUNOFF

For Storm Water Pollution Prevention Program use only

Enforcement Referral: Date: _____ Initials: _____

TABLE OF BUSINESS CLASSIFICATIONS

COMMERCIAL				INDUSTRIAL			
ID	Business Class	ID	Business Class	SIC	Industry Type	SIC	Industry Type
	Auto Care Fueling		Paint / Coatings	24XX	Timber	4952	Treatment Plants
	Airplane Care Fueling		Botanical Exhibit	26XX	Paper	20XX	Food Products
	Boat Care Fueling		Landscaping	28XX	Chemical	22XX	Textile
	Auto Body Repair		Nursery / Greenhouse	29XX	Asphalt / Lubricants	25XX	Furniture
	Auto Parking / Storage		Golf, Park, Cemetery	32XX	Glass, Clay, Cement	27XX	Printing
	Fuel Stations		Pool Pond Maint	33XX	Primary Metals	30XX	Rubber / Plastic
	Pest Control		Marina	14XX	Mineral Mining	31XX	Leather
	Food Establishment		Septic / Potty Service	49XX	Haz Waste / Landfill	34XX	Metal Shaping
	Fabric Carpet Care		Shopping town	5015	Auto Salvage / Scrap	35XX	Machinery
	Cement Mix / Cut		General Office	40-43XX	Transportation	36XX	Electronics / Photo
	Masonry			37XX	Ship Building		
				45XX	Airport		

General Business Facility
Storm Water Pollution Prevention Inspection Checklist
Order No. 2001-01 CAS0108758

FACILITIES

Facility Name	Cubic Defense Applications, Inc.			
Address	9233 Balboa Ave. SD, CA 92133			
Zip Code	92133			
Facility Contact	Rick Radonski			
Facility Phone	858-505-2716			
SIC – Industry	3600 - 3491			
APN	369-163-05, 369-170-18, 369-170-13			
IWCP #	06-0026			
WDID #	937500 4145			

☐ No exposure of facility's industrial activities, equipment, and materials to storm water

STORM WATER POLLUTION PREVENTION PLAN REVIEW

☐ No SWPPP

	S	U	N/A	Comments
Facility Site Map (Identified) • Storm Drains Inlets/Pipes, Discharge Points • Drainage Areas/Basins • Material Handling / Processing / Storage • Areas of Industrial Activities • Shipping / Receiving • Vehicle / Equipment Maintenance	✓ ✓ ✓ ✓ ✓		✓	
Description of Industrial Activities including a list of materials, chemicals, and processes on site. Identify Potential Pollutants.	✓			
Non Structural BMP's Identified • Housekeeping • Spill Response Plan • Employee / Contractor Training	✓ ✓ ✓			
Structural BMP's Identified • Erosion Prevention • Overhead Coverage • Secondary Containment Structures / Berms • Treatment Systems / Filters	✓ ✓ ✓		✓	
Storm Water Inspection and Monitoring	✓			
Record Keeping and Reporting	✓			
Employee Training Records	✓			
Quarterly Inspections Completed (4/yr)	✓			
Storm Water Monitoring Completed (2/yr)	✓			

INSPECTOR Brian Taylor
DATE / TIME 6/03/08
INSPECTOR PHONE # 858-654-4124

BEST MANAGEMENT PRACTICE IMPLEMENTATION AND FUNCTIONALITY

		S	U	N/A	Comments
Nonstructural BMP's	Grounds Free of Precipitates, Powders, Debris, and Trash. Dumpster areas clean. Good Housekeeping Practices.	✓			
	Spill Response Kits Stocked, Visible, Accessible	✓			
Structural BMP's	Outdoor Material Storage Areas (Covered)	✓			
	Storm Water Treatment BMP's Operational / Maintained	✓			
	Containment Berms, Containers, Pallets, Structures Functioning	✓			

EVIDENCE OF DISCHARGES, SPILLS, LEAKS IN THE FOLLOWING AREA

	S	U	N/A	Comments
Catch Basins Wet, Stained, Odorous	✓			
Bins, Drums, Barrels, and Bottles Leaking onto Ground	✓			
Hardscape Stained, Corroded, Discolored	✓			
Storm Drain Outfall Points Dirty, Discolored, Residue	✓			
Shipping and Receiving Bays	✓			

COMMENTS: NOTES, FINDINGS, POTENTIAL FOR POLLUTED RUNOFF

For Storm Water Pollution Prevention Program use only

Enforcement Referral: Date: _____ Initials: _____

TABLE OF BUSINESS CLASSIFICATIONS

COMMERCIAL				INDUSTRIAL			
ID	**Business Class**	**ID**	**Business Class**	**SIC**	**Industry Type**	**SIC**	**Industry Type**
	Auto Care/Fueling		Paint / Coatings	24XX	Timber	4952	Treatment Plants
	Airplane Care/Fueling		Botanical Exhibit	26XX	Paper	20XX	Food Products
	Boat Care/Fueling		Landscaping	28XX	Chemical	22XX	Textile
	Auto Body Repair		Nursery / Greenhouse	29XX	Asphalt / Lubricants	25XX	Furniture
	Auto Parking / Storage		Golf, Park, Cemetery	32XX	Glass, Clay, Cement	27XX	Printing
	Fuel Stations		Pool/Pond Maint	33XX	Primary Metals	30XX	Rubber / Plastic
	Pest Control		Marina	14XX	Mineral Mining	31XX	Leather
	Food Establishment		Septic / Potty Service	49XX	Haz Waste / Landfill	34XX	Metal Shaping
	Fabric Carpet Care		Shopping town	5015	Auto Salvage / Scrap	35,37XX	Machinery
	Cement Mix / Cut		General Office	40-43XX	Transportation	36XX	Electronics / Photo
	Masonry			37XX	Ship Building		
				45XX	Airport		

General Business Facility
Storm Water Pollution Prevention Inspection Checklist
Order No. 2001-01 CAS0108758

FACILITIES

Facility Name	HI - Z TECHNOCOGY			
Address	7606 MIRAMAR RD.			
Zip Code	92126			
Facility Contact	NORBERT ECSNER / JOHN McCOY			
Facility Phone	(858) 695-6660			
SIC – Industry	3670			
APN	343 081 10 00			
IWCP #	03-1084			
WDID #				

☐ No exposure of facility's industrial activities, equipment, and materials to storm water

STORM WATER POLLUTION PREVENTION PLAN REVIEW

☑ No SWPPP

	S	U	N/A	Comments
Facility Site Map (Identified) • Storm Drains Inlets/Pipes, Discharge Points • Drainage Areas/Basins • Material Handling / Processing / Storage • Areas of Industrial Activities • Shipping / Receiving • Vehicle / Equipment Maintenance				
Description of Industrial Activities including a list of materials, chemicals, and processes on site. Identify Potential Pollutants.				
Non Structural BMP's Identified • Housekeeping • Spill Response Plan • Employee / Contractor Training				
Structural BMP's Identified • Erosion Prevention • Overhead Coverage • Secondary Containment Structures / Berms • Treatment Systems / Filters				
Storm Water Inspection and Monitoring				
Record Keeping and Reporting				
Employee Training Records				
Quarterly Inspections Completed (4 /yr)				
Storm Water Monitoring Completed (2 yr)				

INSPECTOR Cory T. Miyazaka
DATE / TIME 9/19/07 8:15A
INSPECTOR PHONE # X44121

BEST MANAGEMENT PRACTICE IMPLEMENTATION AND FUNCTIONALITY

		S	U	N/A	Comments
Nonstructural BMP's	Grounds Free of Precipitates, Powders, Debris, and Trash. Dumpster areas clean. Good Housekeeping Practices.	✓			
	Spill Response Kits Stocked, Visible, Accessible			✓	
Structural BMP's	Outdoor Material Storage Areas (Covered)			✓	
	Storm Water Treatment BMP's Operational / Maintained	✓			
	Containment Berms, Containers, Pallets, Structures Functioning			✓	

EVIDENCE OF DISCHARGES, SPILLS, LEAKS IN THE FOLLOWING AREA

	S	U	N/A	Comments
Catch Basins Wet, Stained, Odorous				
Bins, Drums, Barrels, and Bottles Leaking onto Ground				
Hardscape Stained, Corroded, Discolored				
Storm Drain Outfall Points Dirty, Discolored, Residue				
Shipping and Receiving Bays				

COMMENTS: NOTES, FINDINGS, POTENTIAL FOR POLLUTED RUNOFF

INDUSTRY MAKES THERMOELECTRIC DEVICES. THESE DEVICES ARE ATTACHED TO VARIOUS HEATING ELEMENTS / APPLIANCES SUCH AS STOVES FURNACES. APPLIANCES OCCASSIONALLY TESTED IN BACK OF FACILITY. NO DISCHARGE OCCURS AND TESTS ARE USUALLY DRY.

For Storm Water Pollution Prevention Program use only

Enforcement Referral: Date: _____ Initials: _____

TABLE OF BUSINESS CLASSIFICATIONS

COMMERCIAL				INDUSTRIAL			
ID	Business Class	ID	Business Class	SIC	Industry Type	SIC	Industry Type
	Auto Care Fueling		Paint / Coatings	24XX	Timber	4952	Treatment Plants
	Airplane Care Fueling		Botanical Exhibit	26XX	Paper	20XX	Food Products
	Boat Care Fueling		Landscaping	28XX	Chemical	22XX	Textile
	Auto Body Repair		Nursery / Greenhouse	29XX	Asphalt / Lubricants	25XX	Furniture
	Auto Parking / Storage		Golf. Park. Cemetery	32XX	Glass, Clay, Cement	27XX	Printing
	Fuel Stations		Pool Pond Maint	33XX	Primary Metals	30XX	Rubber / Plastic
	Pest Control		Marina	14XX	Mineral Mining	31XX	Leather
	Food Establishment		Septic / Potty Service	49XX	Haz Waste / Landfill	34XX	Metal Shaping
	Fabric Carpet Care		Shopping town	5015	Auto Salvage / Scrap	35-37XX	Machinery
	Cement Mix / Cut		General Office	40-43XX	Transportation	36XX	Electronics / Photo
	Masonry			37XX	Ship Building		
				45XX	Airport		

General Business Facility
Storm Water Pollution Prevention Inspection Checklist
Order No. 2001-01 CAS0108758

FACILITIES

Facility Name	Crower Engg and Sales			
Address	6180 Business Center Ct			
Zip Code	92154			
Facility Contact	Rudy Sardina			
Facility Phone	619-661-6477 X124			
SIC – Industry	3710			
APN	645-180-06-00			
IWCP #	12-0167			
WDID #				

☑ No exposure of facility's industrial activities, equipment, and materials to storm water

STORM WATER POLLUTION PREVENTION PLAN REVIEW

☑ No SWPPP

	S	U	N/A	Comments
Facility Site Map (Identified) • Storm Drains Inlets/Pipes, Discharge Points • Drainage Areas/Basins • Material Handling / Processing / Storage • Areas of Industrial Activities • Shipping / Receiving • Vehicle / Equipment Maintenance				
Description of Industrial Activities including a list of materials, chemicals, and processes on site. Identify Potential Pollutants.				
Non Structural BMP's Identified • Housekeeping • Spill Response Plan • Employee / Contractor Training				
Structural BMP's Identified • Erosion Prevention • Overhead Coverage • Secondary Containment Structures / Berms • Treatment Systems / Filters				
Storm Water Inspection and Monitoring				
Record Keeping and Reporting				
Employee Training Records				
Quarterly Inspections Completed (4/yr)				
Storm Water Monitoring Completed (2/yr)				

INSPECTOR DANKO D. GUTIERREZ
DATE / TIME 8/07/2008 1130 AM
INSPECTOR PHONE # 858/654-4118

J:\SHARED\PERMITS\Storm Water\Inspection Checklist.doc

BEST MANAGEMENT PRACTICE IMPLEMENTATION AND FUNCTIONALITY

		S	U	N/A	Comments
Nonstructural BMP's	Grounds Free of Precipitates, Powders, Debris, and Trash. Dumpster areas clean. Good Housekeeping Practices.		✓		Flowers and leaves in the 2 storm drains. Contact will clean and provide sand bags around the storm drain
	Spill Response Kits Stocked, Visible, Accessible	✓			
Structural BMP's	Outdoor Material Storage Areas (Covered)	✓			
	Storm Water Treatment BMP's Operational / Maintained			✓	
	Containment Berms, Containers, Pallets, Structures Functioning	✓			

EVIDENCE OF DISCHARGES, SPILLS, LEAKS IN THE FOLLOWING AREA

	S	U	N/A	Comments
Catch Basins Wet, Stained, Odorous	✓			
Bins, Drums, Barrels, and Bottles Leaking onto Ground		✓		ONE BIN FOR METAL SCRAP LEAKING WITH OIL. CONTACT WILL PROVIDE SECONDARY CONTAINMENT
Hardscape Stained, Corroded, Discolored	✓			
Storm Drain Outfall Points Dirty, Discolored, Residue			✓	
Shipping and Receiving Bays	✓			

COMMENTS: NOTES, FINDINGS, POTENTIAL FOR POLLUTED RUNOFF

For Storm Water Pollution Prevention Program use only

Enforcement Referral: Date: _____ Initials: _____

TABLE OF BUSINESS CLASSIFICATIONS

COMMERCIAL				INDUSTRIAL			
ID	**Business Class**	**ID**	**Business Class**	**SIC**	**Industry Type**	**SIC**	**Industry Type**
	Auto Care/Fueling		Paint / Coatings	24XX	Timber	4952	Treatment Plants
	Airplane Care/Fueling		Botanical Exhibit	26XX	Paper	20XX	Food Products
	Boat Care/Fueling		Landscaping	28XX	Chemical	22XX	Textile
	Auto Body Repair		Nursery / Greenhouse	29XX	Asphalt / Lubricants	25XX	Furniture
	Auto Parking / Storage		Golf, Park, Cemetery	32XX	Glass, Clay, Cement	27XX	Printing
	Fuel Stations		Pool/Pond Maint	33XX	Primary Metals	30XX	Rubber / Plastic
	Pest Control		Marina	14XX	Mineral Mining	31XX	Leather
	Food Establishment		Septic / Potty Service	49XX	Haz Waste / Landfill	34XX	Metal Shaping
	Fabric Carpet Care		Shopping town	5015	Auto Salvage / Scrap	35(37XX)	Machinery
	Cement Mix / Cut		General Office	40-43XX	Transportation	36XX	Electronics / Photo
	Masonry			37XX	Ship Building		
				45XX	Airport		

General Business Facility
Storm Water Pollution Prevention Inspection Checklist
Order No. 2001-01 CAS0108758

FACILITIES

Facility Name	GWR INSTRUMENTS			
Address	6264 FERRIS SQUARE		SUITE B	
Zip Code	92121			
Facility Contact	RICHARD REINEMAN			
Facility Phone	(858) 452-7655			
SIC – Industry	3471			
APN	343 351 07 00			
IWCP #	03-0783			
WDID #				

☑ No exposure of facility's industrial activities, equipment, and materials to storm water

STORM WATER POLLUTION PREVENTION PLAN REVIEW

☑ No SWPPP

	S	U	N/A	Comments
Facility Site Map (Identified) • Storm Drains Inlets/Pipes, Discharge Points • Drainage Areas/Basins • Material Handling / Processing / Storage • Areas of Industrial Activities • Shipping / Receiving • Vehicle / Equipment Maintenance				
Description of Industrial Activities including a list of materials, chemicals, and processes on site. Identify Potential Pollutants.				
Non Structural BMP's Identified • Housekeeping • Spill Response Plan • Employee / Contractor Training				
Structural BMP's Identified • Erosion Prevention • Overhead Coverage • Secondary Containment Structures / Berms • Treatment Systems / Filters				
Storm Water Inspection and Monitoring				
Record Keeping and Reporting				
Employee Training Records				
Quarterly Inspections Completed (4/yr)				
Storm Water Monitoring Completed (2 yr)				

INSPECTOR CORY T. MIYAZARA
DATE / TIME 9/19/07 10:30A
INSPECTOR PHONE # X44121

BEST MANAGEMENT PRACTICE IMPLEMENTATION AND FUNCTIONALITY

		S	U	N/A	Comments
Nonstructural BMP's	Grounds Free of Precipitates, Powders, Debris, and Trash. Dumpster areas clean. Good Housekeeping Practices.	✓			
	Spill Response Kits Stocked, Visible, Accessible			✓	
Structural BMP's	Outdoor Material Storage Areas (Covered)			✓	
	Storm Water Treatment BMP's Operational / Maintained	✓			
	Containment Berms, Containers, Pallets, Structures Functioning			✓	

EVIDENCE OF DISCHARGES, SPILLS, LEAKS IN THE FOLLOWING AREA

	S	U	N/A	Comments
Catch Basins Wet, Stained, Odorous	✓			
Bins, Drums, Barrels, and Bottles Leaking onto Ground	✓			
Hardscape Stained, Corroded, Discolored	✓			
Storm Drain Outfall Points Dirty, Discolored, Residue	✓			
Shipping and Receiving Bays	✓			

COMMENTS: NOTES, FINDINGS, POTENTIAL FOR POLLUTED RUNOFF

For Storm Water Pollution Prevention Program use only

Enforcement Referral: Date: _____ Initials: _____

TABLE OF BUSINESS CLASSIFICATIONS

COMMERCIAL				INDUSTRIAL			
ID	Business Class	ID	Business Class	SIC	Industry Type	SIC	Industry Type
	Auto Care/Fueling		Paint / Coatings	24XX	Timber	4952	Treatment Plants
	Airplane Care/Fueling		Botanical Exhibit	26XX	Paper	20XX	Food Products
	Boat Care/Fueling		Landscaping	28XX	Chemical	22XX	Textile
	Auto Body Repair		Nursery / Greenhouse	29XX	Asphalt / Lubricants	25XX	Furniture
	Auto Parking / Storage		Golf, Park, Cemetery	32XX	Glass, Clay, Cement	27XX	Printing
	Fuel Stations		Pool Pond Maint	33XX	Primary Metals	30XX	Rubber / Plastic
	Pest Control		Marina	14XX	Mineral Mining	31XX	Leather
	Food Establishment		Septic / Potty Service	49XX	Haz Waste / Landfill	34XX	Metal Shaping
	Fabric Carpet Care		Shopping town	5015	Auto Salvage / Scrap	35,37XX	Machinery
	Cement Mix / Cut		General Office	40-43XX	Transportation	36XX	Electronics / Photo
	Masonry			37XX	Ship Building		
				45XX	Airport		

General Business Facility
Storm Water Pollution Prevention Inspection Checklist
Order No. 2001-01 CAS0108758

FACILITIES

Facility Name	AFM Microelectronics			
Address	3347 Industrial Ct #J			
Zip Code	92121			
Facility Contact	Vivian He			
Facility Phone	858-755-7688			
SIC – Industry	~~3441~~ 3600 ORN			
APN	310-080-05-00			
IWCP #	02-0780			
WDID #				

☑ No exposure of facility's industrial activities, equipment, and materials to storm water

STORM WATER POLLUTION PREVENTION PLAN REVIEW

☑ No SWPPP

	S	U	N/A	Comments
Facility Site Map (Identified) • Storm Drains Inlets/Pipes, Discharge Points • Drainage Areas/Basins • Material Handling / Processing / Storage • Areas of Industrial Activities • Shipping / Receiving • Vehicle / Equipment Maintenance				
Description of Industrial Activities including a list of materials, chemicals, and processes on site. Identify Potential Pollutants.				
Non Structural BMP's Identified • Housekeeping • Spill Response Plan • Employee / Contractor Training				
Structural BMP's Identified • Erosion Prevention • Overhead Coverage • Secondary Containment Structures / Berms • Treatment Systems / Filters				
Storm Water Inspection and Monitoring				
Record Keeping and Reporting				
Employee Training Records				
Quarterly Inspections Completed (4/yr)				
Storm Water Monitoring Completed (2/yr)				

INSPECTOR Juan Magdaraog
DATE / TIME 3/19/08
INSPECTOR PHONE # 858-654-4113

BEST MANAGEMENT PRACTICE IMPLEMENTATION AND FUNCTION.

		S	U	N/A	Comments
Nonstructural BMP's	Grounds Free of Precipitates, Powders, Debris, and Trash. Dumpster areas clean. Good Housekeeping Practices.	✓			
	Spill Response Kits Stocked, Visible, Accessible			✓	
Structural BMP's	Outdoor Material Storage Areas (Covered)	✓			
	Storm Water Treatment BMP's Operational / Maintained	✓			
	Containment Berms, Containers, Pallets, Structures Functioning	✓			

EVIDENCE OF DISCHARGES, SPILLS, LEAKS IN THE FOLLOWING AREA

	S	U	N/A	Comments
Catch Basins Wet, Stained, Odorous	✓			
Bins, Drums, Barrels, and Bottles Leaking onto Ground	✓			
Hardscape Stained, Corroded, Discolored	✓			
Storm Drain Outfall Points Dirty, Discolored, Residue	✓			
Shipping and Receiving Bays	✓			

COMMENTS: NOTES, FINDINGS, POTENTIAL FOR POLLUTED RUNOFF

For Storm Water Pollution Prevention Program use only

Enforcement Referral: Date: _____ Initials: _____

TABLE OF BUSINESS CLASSIFICATIONS

COMMERCIAL				INDUSTRIAL			
ID	**Business Class**	**ID**	**Business Class**	**SIC**	**Industry Type**	**SIC**	**Industry Type**
	Auto Care/Fueling		Paint / Coatings	24XX	Timber	4952	Treatment Plants
	Airplane Care/Fueling		Botanical Exhibit	26XX	Paper	20XX	Food Products
	Boat Care/Fueling		Landscaping	28XX	Chemical	22XX	Textile
	Auto Body Repair		Nursery / Greenhouse	29XX	Asphalt / Lubricants	25XX	Furniture
	Auto Parking / Storage		Golf, Park, Cemetery	32XX	Glass, Clay, Cement	27XX	Printing
	Fuel Stations		Pool/Pond Maint	33XX	Primary Metals	30XX	Rubber / Plastic
	Pest Control		Marina	14XX	Mineral Mining	31XX	~~Leather~~
	Food Establishment		Septic / Potty Service	49XX	Haz Waste / Landfill	34XX	Metal Shaping
	Fabric Carpet Care		Shopping town	5015	Auto Salvage / Scrap	35,37XX	Machinery
	Cement Mix / Cut		General Office	40-43XX	Transportation	36XX	Electronics / Photo ✓
	Masonry			37XX	Ship Building		DRN
				45XX	Airport		

General Business Facility
Storm Water Pollution Prevention Inspection Checklist
Order No. 2001-01 CAS0108758

FACILITIES

Facility Name	Alsco Linen Service (Steiner Corp.)			
Address	705 W Grape St, San Diego			
Zip Code	92101			
Facility Contact	Larry Shoultz, Chief Engineer			
Facility Phone	619-234-7291			
SIC – Industry	7213			
APN	533-224-01-00			
IWCP #	09-0001			
WDID #				

☑ No exposure of facility's industrial activities, equipment, and materials to storm water

STORM WATER POLLUTION PREVENTION PLAN REVIEW

☑ No SWPPP

	S	U	N/A	Comments
Facility Site Map (Identified) • Storm Drains Inlets/Pipes, Discharge Points • Drainage Areas/Basins • Material Handling / Processing / Storage • Areas of Industrial Activities • Shipping / Receiving • Vehicle / Equipment Maintenance				
Description of Industrial Activities including a list of materials, chemicals, and processes on site. Identify Potential Pollutants.				
Non Structural BMP's Identified • Housekeeping • Spill Response Plan • Employee / Contractor Training				
Structural BMP's Identified • Erosion Prevention • Overhead Coverage • Secondary Containment Structures / Berms • Treatment Systems / Filters				
Storm Water Inspection and Monitoring				
Record Keeping and Reporting				
Employee Training Records				
Quarterly Inspections Completed (4/yr)				
Storm Water Monitoring Completed (2/yr)				

INSPECTOR Juan Magdaraog
DATE / TIME Feb. 21, 2008
INSPECTOR PHONE # 858-654-4113

BEST MANAGEMENT PRACTICE IMPLEMENTATION AND FUNCTIONALITY

		S	U	N/A	Comments
Nonstructural BMP's	Grounds Free of Precipitates, Powders, Debris, and Trash. Dumpster areas clean. Good Housekeeping Practices.	✓			
	Spill Response Kits Stocked, Visible, Accessible			✓	
Structural BMP's	Outdoor Material Storage Areas (Covered)			✓	
	Storm Water Treatment BMP's Operational / Maintained			✓	
	Containment Berms, Containers, Pallets, Structures Functioning			✓	

EVIDENCE OF DISCHARGES, SPILLS, LEAKS IN THE FOLLOWING AREA

	S	U	N/A	Comments
Catch Basins Wet, Stained, Odorous	✓			
Bins, Drums, Barrels, and Bottles Leaking onto Ground	✓			
Hardscape Stained, Corroded, Discolored	✓			
Storm Drain Outfall Points Dirty, Discolored, Residue	✓			
Shipping and Receiving Bays	✓			

COMMENTS: NOTES, FINDINGS, POTENTIAL FOR POLLUTED RUNOFF

For Storm Water Pollution Prevention Program use only

Enforcement Referral: Date: _____ Initials: _____

TABLE OF BUSINESS CLASSIFICATIONS

COMMERCIAL				INDUSTRIAL			
ID	**Business Class**	**ID**	**Business Class**	**SIC**	**Industry Type**	**SIC**	**Industry Type**
	Auto Care/Fueling		Paint / Coatings	24XX	Timber	4952	Treatment Plants
	Airplane Care/Fueling		Botanical Exhibit	26XX	Paper	20XX	Food Products
	Boat Care/Fueling		Landscaping	28XX	Chemical	22XX	Textile
	Auto Body Repair		Nursery / Greenhouse	29XX	Asphalt / Lubricants	25XX	Furniture
	Auto Parking / Storage		Golf, Park, Cemetery	32XX	Glass, Clay, Cement	27XX	Printing
	Fuel Stations		Pool/Pond Maint	33XX	Primary Metals	30XX	Rubber / Plastic
	Pest Control		Marina	14XX	Mineral Mining	31XX	Leather
	Food Establishment		Septic / Potty Service	49XX	Haz Waste / Landfill	34XX	Metal Shaping
	Fabric Carpet Care		Shopping town	5015	Auto Salvage / Scrap	35,37XX	Machinery
	Cement Mix / Cut		General Office	40-43XX	Transportation	36XX	Electronics / Photo
	Masonry			37XX	Ship Building	**72XX**	**Laundry/Cleaning**
				45XX	Airport		

General Business Facility
Storm Water Pollution Prevention Inspection Checklist
Order No. 2001-01 CAS0108758

FACILITIES

Facility Name	Southern CA Plating			
Address	3761 National Avenue San Diego			
Zip Code	92113			
Facility Contact	PAUL HUMMEL			
Facility Phone	619-231-1481			
SIC – Industry	3471, 3479			
APN	550160 00			
IWCP #	11-0024			
WDID #	937100 12 26			

☑ No exposure of facility's industrial activities, equipment, and materials to storm water

STORM WATER POLLUTION PREVENTION PLAN REVIEW

☐ No SWPPP

	S	U	N/A	Comments
Facility Site Map (Identified)				
• Storm Drains Inlets/Pipes, Discharge Points			✓	
• Drainage Areas/Basins	✓			
• Material Handling / Processing / Storage	✓			
• Areas of Industrial Activities	✓			
• Shipping / Receiving	✓			
• Vehicle / Equipment Maintenance			✓	
Description of Industrial Activities including a list of materials, chemicals, and processes on site. Identify Potential Pollutants.	✓			
Non Structural BMP's Identified				
• Housekeeping	✓			
• Spill Response Plan				
• Employee / Contractor Training				
Structural BMP's Identified				
• Erosion Prevention			✓	
• Overhead Coverage	✓			
• Secondary Containment Structures / Berms	✓			
• Treatment Systems / Filters			✓	WITH WASTEWATER TREATMENT SYSTEM COVERED WITH ROOF
Storm Water Inspection and Monitoring	✓			
Record Keeping and Reporting	✓			
Employee Training Records	✓			
Quarterly Inspections Completed (4/yr)	✓			
Storm Water Monitoring Completed (2/yr)	✓			

INSPECTOR DAN GUTIERREZ
DATE / TIME MAY 21, 2008, 1030 AM
INSPECTOR PHONE # (858) 654-4118

BEST MANAGEMENT PRACTICE IMPLEMENTATION AND FUNCTIONALITY

		S	U	N/A	Comments
Nonstructural BMP's	Grounds Free of Precipitates, Powders, Debris, and Trash. Dumpster areas clean. Good Housekeeping Practices.	✓			
	Spill Response Kits Stocked, Visible, Accessible	✓			
Structural BMP's	Outdoor Material Storage Areas (Covered)	✓			
	Storm Water Treatment BMP's Operational / Maintained	✓			
	Containment Berms, Containers, Pallets, Structures Functioning	✓			

EVIDENCE OF DISCHARGES, SPILLS, LEAKS IN THE FOLLOWING AREA

	S	U	N/A	Comments
Catch Basins Wet, Stained, Odorous			✓	
Bins, Drums, Barrels, and Bottles Leaking onto Ground	✓			
Hardscape Stained, Corroded, Discolored	✓			
Storm Drain Outfall Points Dirty, Discolored, Residue			✓	
Shipping and Receiving Bays	✓			

COMMENTS: NOTES, FINDINGS, POTENTIAL FOR POLLUTED RUNOFF

For Storm Water Pollution Prevention Program use only

Enforcement Referral: Date: _____ Initials: _____

TABLE OF BUSINESS CLASSIFICATIONS

COMMERCIAL				INDUSTRIAL			
ID	**Business Class**	**ID**	**Business Class**	**SIC**	**Industry Type**	**SIC**	**Industry Type**
	Auto Care/Fueling		Paint / Coatings	24XX	Timber	4952	Treatment Plants
	Airplane Care/Fueling		Botanical Exhibit	26XX	Paper	20XX	Food Products
	Boat Care/Fueling		Landscaping	28XX	Chemical	22XX	Textile
	Auto Body Repair		Nursery / Greenhouse	29XX	Asphalt / Lubricants	25XX	Furniture
	Auto Parking / Storage		Golf, Park, Cemetery	32XX	Glass, Clay, Cement	27XX	Printing
	Fuel Stations		Pool/Pond Maint	33XX	Primary Metals	30XX	Rubber / Plastic
	Pest Control		Marina	14XX	Mineral Mining	31XX	Leather
	Food Establishment		Septic / Potty Service	49XX	Haz Waste / Landfill	34XX	Metal Shaping / PLATING
	Fabric Carpet Care		Shopping town	5015	Auto Salvage / Scrap	35,37XX	Machinery
	Cement Mix / Cut		General Office	40-43XX	Transportation	36XX	Electronics / Photo
	Masonry			37XX	Ship Building		
				45XX	Airport		

General Business Facility
Storm Water Pollution Prevention Inspection Checklist
Order No. 2001-01 CAS0108758

FACILITIES

Facility Name	Honeywell West Coast Operations			
Address	2055 Dublin Dr. San Diego, CA			
Zip Code	92154			
Facility Contact	Ricardo Valverde			
Facility Phone	619/671-1299			
SIC – Industry	3600, 3360			
APN	646 220 2900			
IWCP #	12-0067			
WDID #	9-37166-4021			

☑ No exposure of facility's industrial activities, equipment, and materials to storm water

STORM WATER POLLUTION PREVENTION PLAN REVIEW

☐ No SWPPP

	S	U	N/A	Comments
Facility Site Map (Identified)				
• Storm Drains Inlets/Pipes, Discharge Points			✓	
• Drainage Areas/Basins	✓			
• Material Handling / Processing / Storage	✓			
• Areas of Industrial Activities	✓			
• Shipping / Receiving	✓			
• Vehicle / Equipment Maintenance	✓			
Description of Industrial Activities including a list of materials, chemicals, and processes on site. Identify Potential Pollutants.	✓			
Non Structural BMP's Identified				
• Housekeeping	✓			
• Spill Response Plan	✓			
• Employee / Contractor Training	✓			
Structural BMP's Identified				
• Erosion Prevention			✓	
• Overhead Coverage	✓			
• Secondary Containment Structures / Berms	✓			
• Treatment Systems / Filters			✓	
Storm Water Inspection and Monitoring	✓			
Record Keeping and Reporting	✓			
Employee Training Records	✓			
Quarterly Inspections Completed (4/yr)	✓			
Storm Water Monitoring Completed (2/yr)	✓			

INSPECTOR DAN GUTIERREZ
DATE / TIME 7/16/08 10:00 AM
INSPECTOR PHONE # (858) 654-4118

BEST MANAGEMENT PRACTICE IMPLEMENTATION AND FUNCTIONALITY

		S	U	N/A	Comments
Nonstructural BMP's	Grounds Free of Precipitates, Powders, Debris, and Trash. Dumpster areas clean. Good Housekeeping Practices.		✓		DRAINAGE BASINS CONTAIN LEAVES. TOLD CONTACT THAT YARD NEEDS FREQUENT CLEAN OF TREE LEAVES.
	Spill Response Kits Stocked, Visible, Accessible	✓			
Structural BMP's	Outdoor Material Storage Areas (Covered)	✓			
	Storm Water Treatment BMP's Operational / Maintained	✓			
	Containment Berms, Containers, Pallets, Structures Functioning	✓			

EVIDENCE OF DISCHARGES, SPILLS, LEAKS IN THE FOLLOWING AREA

	S	U	N/A	Comments
Catch Basins Wet, Stained, Odorous	✓			
Bins, Drums, Barrels, and Bottles Leaking onto Ground	✓			
Hardscape Stained, Corroded, Discolored	✓			
Storm Drain Outfall Points Dirty, Discolored, Residue	✓			
Shipping and Receiving Bays	✓			

COMMENTS: NOTES, FINDINGS, POTENTIAL FOR POLLUTED RUNOFF

For Storm Water Pollution Prevention Program use only

Enforcement Referral: Date: _____ Initials: _____

TABLE OF BUSINESS CLASSIFICATIONS

COMMERCIAL				INDUSTRIAL			
ID	**Business Class**	**ID**	**Business Class**	**SIC**	**Industry Type**	**SIC**	**Industry Type**
	Auto Care/Fueling		Paint / Coatings	24XX	Timber	4952	Treatment Plants
	Airplane Care/Fueling		Botanical Exhibit	26XX	Paper	20XX	Food Products
	Boat Care/Fueling		Landscaping	28XX	Chemical	22XX	Textile
	Auto Body Repair		Nursery / Greenhouse	29XX	Asphalt / Lubricants	25XX	Furniture
	Auto Parking / Storage		Golf, Park, Cemetery	32XX	Glass, Clay, Cement	27XX	Printing
	Fuel Stations		Pool/Pond Maint	33XX	Primary Metals	30XX	Rubber / Plastic
	Pest Control		Marina	14XX	Mineral Mining	31XX	Leather
	Food Establishment		Septic / Potty Service	49XX	Haz Waste / Landfill	34XX	Metal Shaping
	Fabric Carpet Care		Shopping town	5015	Auto Salvage / Scrap	35,37XX	Machinery
	Cement Mix / Cut		General Office	40-43XX	Transportation	36XX	Electronics / Photo
	Masonry			37XX	Ship Building		
				45XX	Airport		

General Business Facility
Storm Water Pollution Prevention Inspection Checklist
Order No. 2001-01 CAS0108758

FACILITIES

Facility Name	National City Foundry			
Address	3462 Hancock St. San Diego, CA			
Zip Code	92110			
Facility Contact	Jim O'Toole			
Facility Phone	619-298-1795			
SIC – Industry	3360			
APN	441581110c			
IWCP #	08-0392			
WDID #				

☐ No exposure of facility's industrial activities, equipment, and materials to storm water

STORM WATER POLLUTION PREVENTION PLAN REVIEW

☑ No SWPPP

	S	U	N/A	Comments
Facility Site Map (Identified) • Storm Drains Inlets/Pipes, Discharge Points • Drainage Areas/Basins • Material Handling / Processing / Storage • Areas of Industrial Activities • Shipping / Receiving • Vehicle / Equipment Maintenance				
Description of Industrial Activities including a list of materials, chemicals, and processes on site. Identify Potential Pollutants.				
Non Structural BMP's Identified • Housekeeping • Spill Response Plan • Employee / Contractor Training				
Structural BMP's Identified • Erosion Prevention • Overhead Coverage • Secondary Containment Structures / Berms • Treatment Systems / Filters				
Storm Water Inspection and Monitoring				
Record Keeping and Reporting				
Employee Training Records				
Quarterly Inspections Completed (4/yr)				
Storm Water Monitoring Completed (2/yr)				

INSPECTOR Brian Taylor
DATE / TIME 2/15/07
INSPECTOR PHONE # 858-654-4124

M:\SHARED\PERMITS\Storm Water\Inspection Checklist.doc

BEST MANAGEMENT PRACTICE IMPLEMENTATION AND FUNCTIONALITY

		S	U	N/A	Comments
Nonstructural BMP's	Grounds Free of Precipitates, Powders, Debris, and Trash. Dumpster areas clean. Good Housekeeping Practices.	✓			
	Spill Response Kits Stocked, Visible, Accessible			✓	
Structural BMP's	Outdoor Material Storage Areas (Covered)	✓			
	Storm Water Treatment BMP's Operational / Maintained	✓			
	Containment Berms, Containers, Pallets, Structures Functioning			✓	

EVIDENCE OF DISCHARGES, SPILLS, LEAKS IN THE FOLLOWING AREA

	S	U	N/A	Comments
Catch Basins Wet, Stained, Odorous			✓	
Bins, Drums, Barrels, and Bottles Leaking onto Ground			✓	
Hardscape Stained, Corroded, Discolored			✓	
Storm Drain Outfall Points Dirty, Discolored, Residue			✓	
Shipping and Receiving Bays			✓	

COMMENTS: NOTES, FINDINGS, POTENTIAL FOR POLLUTED RUNOFF

No storm water issues observed.

For Storm Water Pollution Prevention Program use only

Enforcement Referral: Date: _____ Initials: _____

TABLE OF BUSINESS CLASSIFICATIONS

COMMERCIAL				INDUSTRIAL			
ID	**Business Class**	**ID**	**Business Class**	**SIC**	**Industry Type**	**SIC**	**Industry Type**
	Auto Care/Fueling		Paint / Coatings	24XX	Timber	4952	Treatment Plants
	Airplane Care/Fueling		Botanical Exhibit	26XX	Paper	20XX	Food Products
	Boat Care/Fueling		Landscaping	28XX	Chemical	22XX	Textile
	Auto Body Repair		Nursery / Greenhouse	29XX	Asphalt / Lubricants	25XX	Furniture
	Auto Parking / Storage		Golf, Park, Cemetery	32XX	Glass, Clay, Cement	27XX	Printing
	Fuel Stations		Pool/Pond Maint	(33XX)	Primary Metals	30XX	Rubber / Plastic
	Pest Control		Marina	14XX	Mineral Mining	31XX	Leather
	Food Establishment		Septic / Potty Service	49XX	Haz Waste / Landfill	34XX	Metal Shaping
	Fabric Carpet Care		Shopping town	5015	Auto Salvage / Scrap	35,37XX	Machinery
	Cement Mix / Cut		General Office	40-43XX	Transportation	36XX	Electronics / Photo
	Masonry			37XX	Ship Building		
				45XX	Airport		

General Business Facility
Storm Water Pollution Prevention Inspection Checklist
Order No. 2001-01 CAS0108758

FACILITIES

Facility Name	Angelica Textile services			
Address	3939 Market St. San Diego, CA			
Zip Code	92102			
Facility Contact	Bryan Walters Chief Engineer			
Facility Phone	(619) 236-6915			
SIC – Industry	7213			
APN	546 080 1100			
IWCP #	11-0032			
WDID #	N/A			

No exposure of facility's industrial activities, equipment, and materials to storm water

STORM WATER POLLUTION PREVENTION PLAN REVIEW

☑ No SWPPP

	S	U	N/A	Comments
Facility Site Map (Identified) • Storm Drains Inlets/Pipes, Discharge Points • Drainage Areas/Basins • Material Handling / Processing / Storage • Areas of Industrial Activities • Shipping / Receiving • Vehicle / Equipment Maintenance				
Description of Industrial Activities including a list of materials, chemicals, and processes on site. Identify Potential Pollutants.				
Non Structural BMP's Identified • Housekeeping • Spill Response Plan • Employee / Contractor Training				
Structural BMP's Identified • Erosion Prevention • Overhead Coverage • Secondary Containment Structures / Berms • Treatment Systems / Filters				
Storm Water Inspection and Monitoring				
Record Keeping and Reporting				
Employee Training Records				
Quarterly Inspections Completed (4/yr)				
Storm Water Monitoring Completed (2/yr)			N/A	

INSPECTOR Jojo Delacruz
DATE / TIME 9/13/07 1100
INSPECTOR PHONE # (858) 654-9129

H:\Forms\Storm water Inspection Checklist.doc

BEST MANAGEMENT PRACTICE IMPLEMENTATION AND FUNCTIONALITY

		S	U	N/A	Comments
Nonstructural BMP's	Grounds Free of Precipitates, Powders, Debris, and Trash. Dumpster areas clean. Good Housekeeping Practices.		✓		needs sweeping of parking lots
	Spill Response Kits Stocked, Visible, Accessible	✓			
Structural BMP's	Outdoor Material Storage Areas (Covered)	✓			
	Storm Water Treatment BMP's Operational / Maintained	✓			
	Containment Berms, Containers, Pallets, Structures Functioning	✓			Temporary drop-off

EVIDENCE OF DISCHARGES, SPILLS, LEAKS IN THE FOLLOWING AREA

	S	U	N/A	Comments
Catch Basins Wet, Stained, Odorous	✓			
Bins, Drums, Barrels, and Bottles Leaking onto Ground	✓			
Hardscape Stained, Corroded, Discolored	✓			
Storm Drain Outfall Points Dirty, Discolored, Residue	✓			
Shipping and Receiving Bays			✓	

COMMENTS: NOTES, FINDINGS, POTENTIAL FOR POLLUTED RUNOFF

- Vehicle washing captured during the process & hauled out by contractor.

For Storm Water Pollution Prevention Program use only

Enforcement Referral: Date: _____ Initials: _____

TABLE OF BUSINESS CLASSIFICATIONS

COMMERCIAL				INDUSTRIAL			
ID	**Business Class**	**ID**	**Business Class**	**SIC**	**Industry Type**	**SIC**	**Industry Type**
	Auto Care/Fueling		Paint / Coatings	24XX	Timber	4952	Treatment Plants
	Airplane Care/Fueling		Botanical Exhibit	26XX	Paper	20XX	Food Products
	Boat Care/Fueling		Landscaping	28XX	Chemical	22XX	Textile
	Auto Body Repair		Nursery / Greenhouse	29XX	Asphalt / Lubricants	25XX	Furniture
	Auto Parking / Storage		Golf, Park, Cemetery	32XX	Glass, Clay, Cement	27XX	Printing
	Fuel Stations		Pool/Pond Maint	33XX	Primary Metals	30XX	Rubber / Plastic
	Pest Control		Marina	14XX	Mineral Mining	31XX	Leather
	Food Establishment		Septic / Potty Service	49XX	Haz Waste / Landfill	34XX	Metal Shaping
	Fabric Carpet Care		Shopping town	5015	Auto Salvage / Scrap	35,37XX	Machinery
	Cement Mix / Cut		General Office	40-43XX	Transportation	36XX	Electronics / Photo
	Masonry			37XX	Ship Building	7213	Commercial Laundry
				45XX	Airport		

General Business Facility
Storm Water Pollution Prevention Inspection Checklist
Order No. 2001-01 CAS0108758

FACILITIES

Facility Name	Major Scientific Industries, Inc.			
Address	3557 Dallergja St.			
Zip Code	92113			
Facility Contact	Chet Vedder, Owner			
Facility Phone	(619) 232-9774			
SIC – Industry	3670			
APN	550-570-39-00			
IWCP #	11-0272			
WDID #				

☐ No exposure of facility's industrial activities, equipment, and materials to storm water

STORM WATER POLLUTION PREVENTION PLAN REVIEW

☑ No SWPPP

	S	U	N/A	Comments
Facility Site Map (Identified) • Storm Drains Inlets/Pipes, Discharge Points • Drainage Areas/Basins • Material Handling / Processing / Storage • Areas of Industrial Activities • Shipping / Receiving • Vehicle / Equipment Maintenance				
Description of Industrial Activities including a list of materials, chemicals, and processes on site. Identify Potential Pollutants.				
Non Structural BMP's Identified • Housekeeping • Spill Response Plan • Employee / Contractor Training				
Structural BMP's Identified • Erosion Prevention • Overhead Coverage • Secondary Containment Structures / Berms • Treatment Systems / Filters				
Storm Water Inspection and Monitoring				
Record Keeping and Reporting				
Employee Training Records				
Quarterly Inspections Completed (4/yr)				
Storm Water Monitoring Completed (2/yr)				

INSPECTOR Jojo Dela Cruz
DATE / TIME 8/13/07 0900
INSPECTOR PHONE # (858) 654-4129

M:\SHARED\PERMITS\Storm Water\Inspection Checklist.doc

BEST MANAGEMENT PRACTICE IMPLEMENTATION AND FUNCTIONALITY

		S	U	N/A	Comments
Nonstructural BMP's	Grounds Free of Precipitates, Powders, Debris, and Trash. Dumpster areas clean. Good Housekeeping Practices.	✓			
	Spill Response Kits Stocked, Visible, Accessible			✓	
Structural BMP's	Outdoor Material Storage Areas (Covered)		✓		see below.
	Storm Water Treatment BMP's Operational / Maintained			✓	
	Containment Berms, Containers, Pallets, Structures Functioning		✓		see below.

EVIDENCE OF DISCHARGES, SPILLS, LEAKS IN THE FOLLOWING AREA

	S	U	N/A	Comments
Catch Basins Wet, Stained, Odorous	✓			
Bins, Drums, Barrels, and Bottles Leaking onto Ground	✓			
Hardscape Stained, Corroded, Discolored	✓			
Storm Drain Outfall Points Dirty, Discolored, Residue	✓			
Shipping and Receiving Bays	✓			

COMMENTS: NOTES, FINDINGS, POTENTIAL FOR POLLUTED RUNOFF

There's some old equipment located @ rear yard close to the below grade clarifier. wastewater clarifier is uncovered but is fenced with padlock. No evidence of spills or leaks into the alley.

For Storm Water Pollution Prevention Program use only

Enforcement Referral: Date: _____ Initials: _____

TABLE OF BUSINESS CLASSIFICATIONS

COMMERCIAL				INDUSTRIAL			
ID	**Business Class**	**ID**	**Business Class**	**SIC**	**Industry Type**	**SIC**	**Industry Type**
	Auto Care/Fueling		Paint / Coatings	24XX	Timber	4952	Treatment Plants
	Airplane Care/Fueling		Botanical Exhibit	26XX	Paper	20XX	Food Products
	Boat Care/Fueling		Landscaping	28XX	Chemical	22XX	Textile
	Auto Body Repair		Nursery / Greenhouse	29XX	Asphalt / Lubricants	25XX	Furniture
	Auto Parking / Storage		Golf, Park, Cemetery	32XX	Glass, Clay, Cement	27XX	Printing
	Fuel Stations		Pool/Pond Maint	33XX	Primary Metals	30XX	Rubber / Plastic
	Pest Control		Marina	14XX	Mineral Mining	31XX	Leather
	Food Establishment		Septic / Potty Service	49XX	Haz Waste / Landfill	34XX	Metal Shaping
	Fabric Carpet Care		Shopping town	5015	Auto Salvage / Scrap	35,37XX	Machinery
	Cement Mix / Cut		General Office	40-43XX	Transportation	36XX	Electronics / Photo
	Masonry			37XX	Ship Building		
				45XX	Airport		

General Business Facility
Storm Water Pollution Prevention Inspection Checklist
Order No. 2001-01 CAS0108758

FACILITIES

Facility Name	K & R Graphix			
Address	3754 Main St. Ste A San Diego, CA			
Zip Code	92113			
Facility Contact	Richard Pickenpaugh, Owner			
Facility Phone	(619) 232-1463			
SIC – Industry	2759			
APN	550-720-1400			
IWCP #	11-0334			
WDID #	NA			

☒ No exposure of facility's industrial activities, equipment, and materials to storm water

STORM WATER POLLUTION PREVENTION PLAN REVIEW

☒ No SWPPP

	S	U	N/A	Comments
Facility Site Map (Identified) • Storm Drains Inlets/Pipes, Discharge Points • Drainage Areas/Basins • Material Handling / Processing / Storage • Areas of Industrial Activities • Shipping / Receiving • Vehicle / Equipment Maintenance			✓	
Description of Industrial Activities including a list of materials, chemicals, and processes on site. Identify Potential Pollutants.			✓	
Non Structural BMP's Identified • Housekeeping • Spill Response Plan • Employee / Contractor Training			✓	
Structural BMP's Identified • Erosion Prevention • Overhead Coverage • Secondary Containment Structures / Berms • Treatment Systems / Filters			✓	
Storm Water Inspection and Monitoring			✓	
Record Keeping and Reporting			✓	
Employee Training Records			✓	
Quarterly Inspections Completed (4/yr)			✓	
Storm Water Monitoring Completed (2/yr)			✓	

INSPECTOR Jojo Delacruz
DATE / TIME 12/11/07
INSPECTOR PHONE # (858) 654-4121

BEST MANAGEMENT PRACTICE IMPLEMENTATION AND FUNCTIONALITY

		S	U	N/A	Comments
Nonstructural BMP's	Grounds Free of Precipitates, Powders, Debris, and Trash. Dumpster areas clean. Good Housekeeping Practices.	✓			
	Spill Response Kits Stocked, Visible, Accessible			✓	
Structural BMP's	Outdoor Material Storage Areas (Covered)			✓	
	Storm Water Treatment BMP's Operational / Maintained			✓	
	Containment Berms, Containers, Pallets, Structures Functioning			✓	

EVIDENCE OF DISCHARGES, SPILLS, LEAKS IN THE FOLLOWING AREA

	S	U	N/A	Comments
Catch Basins Wet, Stained, Odorous			✓	
Bins, Drums, Barrels, and Bottles Leaking onto Ground			✓	
Hardscape Stained, Corroded, Discolored			✓	
Storm Drain Outfall Points Dirty, Discolored, Residue			✓	
Shipping and Receiving Bays			✓	

COMMENTS: NOTES, FINDINGS, POTENTIAL FOR POLLUTED RUNOFF

All industrial activities are performed inside the building.

For Storm Water Pollution Prevention Program use only

Enforcement Referral: Date: _____ Initials: _____

TABLE OF BUSINESS CLASSIFICATIONS

COMMERCIAL				INDUSTRIAL			
ID	**Business Class**	**ID**	**Business Class**	**SIC**	**Industry Type**	**SIC**	**Industry Type**
	Auto Care/Fueling		Paint / Coatings	24XX	Timber	4952	Treatment Plants
	Airplane Care/Fueling		Botanical Exhibit	26XX	Paper	20XX	Food Products
	Boat Care/Fueling		Landscaping	28XX	Chemical	22XX	Textile
	Auto Body Repair		Nursery / Greenhouse	29XX	Asphalt / Lubricants	25XX	Furniture
	Auto Parking / Storage		Golf, Park, Cemetery	32XX	Glass, Clay, Cement	27XX	Printing ✓✓
	Fuel Stations		Pool/Pond Maint	33XX	Primary Metals	30XX	Rubber / Plastic
	Pest Control		Marina	14XX	Mineral Mining	31XX	Leather
	Food Establishment		Septic / Potty Service	49XX	Haz Waste / Landfill	34XX	Metal Shaping
	Fabric Carpet Care		Shopping town	5015	Auto Salvage / Scrap	35,37XX	Machinery
	Cement Mix / Cut		General Office	40-43XX	Transportation	36XX	Electronics / Photo
	Masonry			37XX	Ship Building		
				45XX	Airport		

General Business Facility
Storm Water Pollution Prevention Inspection Checklist
Order No. 2001-01 CAS0108758

FACILITIES

Facility Name	Coca-Cola Bottling Company of S.D.			
Address	1348 47th St. S.D. CA			
Zip Code	92102			
Facility Contact	Chris Thames Q.A. Manager			
Facility Phone	(619) 266-6384			
SIC – Industry	2080			
APN	541-611-600			
IWCP #	10-018			
WDID #	937 100 6493			

☐ No exposure of facility's industrial activities, equipment, and materials to storm water

STORM WATER POLLUTION PREVENTION PLAN REVIEW

[ ] No SWPPP

	S	U	N/A	Comments
Facility Site Map (Identified) • Storm Drains Inlets/Pipes, Discharge Points • Drainage Areas/Basins • Material Handling / Processing / Storage • Areas of Industrial Activities • Shipping / Receiving • Vehicle / Equipment Maintenance	X X X X X		X	
Description of Industrial Activities including a list of materials, chemicals, and processes on site. Identify Potential Pollutants.	X			
Non Structural BMP's Identified • Housekeeping • Spill Response Plan • Employee / Contractor Training	X X X			
Structural BMP's Identified • Erosion Prevention • Overhead Coverage • Secondary Containment Structures / Berms • Treatment Systems / Filters	X X X		X	
Storm Water Inspection and Monitoring	X			
Record Keeping and Reporting	X			
Employee Training Records	X			
Quarterly Inspections Completed (4/yr)	X			
Storm Water Monitoring Completed (2/yr)	X			

Revision Sep 2003 page 1 of 2

INSPECTOR Brian Taylor
DATE / TIME 4/8/08 10:00 am
INSPECTOR PHONE # 858-654-4124

M:\SHARED\PERMITS\Storm Water\Inspection Checklist.doc

BEST MANAGEMENT PRACTICE IMPLEMENTATION AND FUNCTIONALITY

		S	U	N/A	Comments
Nonstructural BMP's	Grounds Free of Precipitates, Powders, Debris, and Trash. Dumpster areas clean. Good Housekeeping Practices.	X			
	Spill Response Kits Stocked, Visible, Accessible	X			
Structural BMP's	Outdoor Material Storage Areas (Covered)			X	
	Storm Water Treatment BMP's Operational / Maintained			X	
	Containment Berms, Containers, Pallets, Structures Functioning	X			

EVIDENCE OF DISCHARGES, SPILLS, LEAKS IN THE FOLLOWING AREA

	S	U	N/A	Comments
Catch Basins Wet, Stained, Odorous			X	
Bins, Drums, Barrels, and Bottles Leaking onto Ground			X	
Hardscape Stained, Corroded, Discolored			X	
Storm Drain Outfall Points Dirty, Discolored, Residue			X	
Shipping and Receiving Bays			X	

COMMENTS: NOTES, FINDINGS, POTENTIAL FOR POLLUTED RUNOFF

No issues observed.

For Storm Water Pollution Prevention Program use only

Enforcement Referral: Date: _____ Initials: _____

TABLE OF BUSINESS CLASSIFICATIONS

COMMERCIAL				INDUSTRIAL			
ID	**Business Class**	**ID**	**Business Class**	**SIC**	**Industry Type**	**SIC**	**Industry Type**
	Auto Care/Fueling		Paint / Coatings	24XX	Timber	4952	Treatment Plants
	Airplane Care/Fueling		Botanical Exhibit	26XX	Paper	20XX	Food Products
	Boat Care/Fueling		Landscaping	28XX	Chemical	22XX	Textile
	Auto Body Repair		Nursery / Greenhouse	29XX	Asphalt / Lubricants	25XX	Furniture
	Auto Parking / Storage		Golf, Park, Cemetery	32XX	Glass, Clay, Cement	27XX	Printing
	Fuel Stations		Pool/Pond Maint	33XX	Primary Metals	30XX	Rubber / Plastic
	Pest Control		Marina	14XX	Mineral Mining	31XX	Leather
	Food Establishment		Septic / Potty Service	49XX	Haz Waste / Landfill	34XX	Metal Shaping
	Fabric Carpet Care		Shopping town	5015	Auto Salvage / Scrap	35,37XX	Machinery
	Cement Mix / Cut		General Office	40-43XX	Transportation	36XX	Electronics / Photo
	Masonry			37XX	Ship Building		
				45XX	Airport		

General Business Facility
Storm Water Pollution Prevention Inspection Checklist
Order No. 2001-01 CAS0108758

FACILITIES

Facility Name	Carlson & Beaudoye			
Address	2141 Newton Ave	2143 Newton Ave	2153 Newton Ave	
Zip Code	92113			
Facility Contact	Jodi Beaudoye			
Facility Phone	(619) 232-5719			
SIC – Industry	3599			
APN	538 680 28			
IWCP #	11-10229			
WDID #	NA			

☐ No exposure of facility's industrial activities, equipment, and materials to storm water

STORM WATER POLLUTION PREVENTION PLAN REVIEW

☒ No SWPPP

	S	U	N/A	Comments
Facility Site Map (Identified) • Storm Drains Inlets/Pipes, Discharge Points • Drainage Areas/Basins • Material Handling / Processing / Storage • Areas of Industrial Activities • Shipping / Receiving • Vehicle / Equipment Maintenance				
Description of Industrial Activities including a list of materials, chemicals, and processes on site. Identify Potential Pollutants.				
Non Structural BMP's Identified • Housekeeping • Spill Response Plan • Employee / Contractor Training				
Structural BMP's Identified • Erosion Prevention • Overhead Coverage • Secondary Containment Structures / Berms • Treatment Systems / Filters				
Storm Water Inspection and Monitoring				
Record Keeping and Reporting				
Employee Training Records				
Quarterly Inspections Completed (4/yr)				
Storm Water Monitoring Completed (2/yr)				

INSPECTOR JOJO DELA CRUZ
DATE / TIME 1/22/08 @ 1000
INSPECTOR PHONE # (858) 654-4129

BEST MANAGEMENT PRACTICE IMPLEMENTATION AND FUNCTIONALITY

		S	U	N/A	Comments
Nonstructural BMP's	Grounds Free of Precipitates, Powders, Debris, and Trash. Dumpster areas clean. Good Housekeeping Practices.	✓			
	Spill Response Kits Stocked, Visible, Accessible			✓	
Structural BMP's	Outdoor Material Storage Areas (Covered)	✓			
	Storm Water Treatment BMP's Operational / Maintained			✓	
	Containment Berms, Containers, Pallets, Structures Functioning	✓			

EVIDENCE OF DISCHARGES, SPILLS, LEAKS IN THE FOLLOWING AREA

	S	U	N/A	Comments
Catch Basins Wet, Stained, Odorous				
Bins, Drums, Barrels, and Bottles Leaking onto Ground				
Hardscape Stained, Corroded, Discolored				
Storm Drain Outfall Points Dirty, Discolored, Residue				
Shipping and Receiving Bays			✓	

COMMENTS: NOTES, FINDINGS, POTENTIAL FOR POLLUTED RUNOFF

None

For Storm Water Pollution Prevention Program use only

Enforcement Referral: Date: _____ Initials: _____

TABLE OF BUSINESS CLASSIFICATIONS

COMMERCIAL				INDUSTRIAL			
ID	**Business Class**	**ID**	**Business Class**	**SIC**	**Industry Type**	**SIC**	**Industry Type**
	Auto Care/Fueling		Paint / Coatings	24XX	Timber	4952	Treatment Plants
	Airplane Care/Fueling		Botanical Exhibit	26XX	Paper	20XX	Food Products
	Boat Care/Fueling		Landscaping	28XX	Chemical	22XX	Textile
	Auto Body Repair		Nursery / Greenhouse	29XX	Asphalt / Lubricants	25XX	Furniture
	Auto Parking / Storage		Golf, Park, Cemetery	32XX	Glass, Clay, Cement	27XX	Printing
	Fuel Stations		Pool/Pond Maint	33XX	Primary Metals	30XX	Rubber / Plastic
	Pest Control		Marina	14XX	Mineral Mining	31XX	Leather
	Food Establishment		Septic / Potty Service	49XX	Haz Waste / Landfill	34XX	Metal Shaping
	Fabric Carpet Care		Shopping town	5015	Auto Salvage / Scrap	35,37XX	Machinery
	Cement Mix / Cut		General Office	40-43XX	Transportation	36XX	Electronics / Photo
	Masonry			37XX	Ship Building		
				45XX	Airport		

General Business Facility
Storm Water Pollution Prevention Inspection Checklist
Order No. 2001-01 CAS0108758

FACILITIES

Facility Name	Kyocera America, Inc			
Address	8611 Balboa Ave San Diego CA			
Zip Code	92123			
Facility Contact	Roger Blankenship			
Facility Phone	858-576-2777			
SIC – Industry	3670			
APN	369-140-1300			
IWCP #	06-0058			
WDID #	9-378 000295			

☐ No exposure of facility's industrial activities, equipment, and materials to storm water

STORM WATER POLLUTION PREVENTION PLAN REVIEW

☐ No SWPPP

	S	U	N/A	Comments
Facility Site Map (Identified) • Storm Drains Inlets/Pipes, Discharge Points • Drainage Areas/Basins • Material Handling / Processing / Storage • Areas of Industrial Activities • Shipping / Receiving • Vehicle / Equipment Maintenance	✓ ✓ ✓ ✓ ✓		N/A	
Description of Industrial Activities including a list of materials, chemicals, and processes on site. Identify Potential Pollutants.	✓			
Non Structural BMP's Identified • Housekeeping • Spill Response Plan • Employee / Contractor Training	✓ ✓ ✓			
Structural BMP's Identified • Erosion Prevention • Overhead Coverage • Secondary Containment Structures / Berms • Treatment Systems / Filters	✓ ✓		N/A N/A	
Storm Water Inspection and Monitoring	✓			
Record Keeping and Reporting	✓			
Employee Training Records	✓			
Quarterly Inspections Completed (4/yr)	✓			
Storm Water Monitoring Completed (2/yr)	✓			

INSPECTOR Brian Taylor
DATE / TIME 3/13/08
INSPECTOR PHONE # 858-654-4124

BEST MANAGEMENT PRACTICE IMPLEMENTATION AND FUNCTIONALITY

		S	U	N/A	Comments
Nonstructural BMP's	Grounds Free of Precipitates, Powders, Debris, and Trash. Dumpster areas clean. Good Housekeeping Practices.	✓			
	Spill Response Kits Stocked, Visible, Accessible	✓			
Structural BMP's	Outdoor Material Storage Areas (Covered)	✓			
	Storm Water Treatment BMP's Operational / Maintained	✓			
	Containment Berms, Containers, Pallets, Structures Functioning	✓			

EVIDENCE OF DISCHARGES, SPILLS, LEAKS IN THE FOLLOWING AREA

	S	U	N/A	Comments
Catch Basins Wet, Stained, Odorous				
Bins, Drums, Barrels, and Bottles Leaking onto Ground				
Hardscape Stained, Corroded, Discolored				
Storm Drain Outfall Points Dirty, Discolored, Residue				
Shipping and Receiving Bays				

COMMENTS: NOTES, FINDINGS, POTENTIAL FOR POLLUTED RUNOFF

For Storm Water Pollution Prevention Program use only

Enforcement Referral: Date: _____ Initials: _____

TABLE OF BUSINESS CLASSIFICATIONS

COMMERCIAL				INDUSTRIAL			
ID	**Business Class**	**ID**	**Business Class**	**SIC**	**Industry Type**	**SIC**	**Industry Type**
	Auto Care/Fueling		Paint / Coatings	24XX	Timber	4952	Treatment Plants
	Airplane Care/Fueling		Botanical Exhibit	26XX	Paper	20XX	Food Products
	Boat Care/Fueling		Landscaping	28XX	Chemical	22XX	Textile
	Auto Body Repair		Nursery / Greenhouse	29XX	Asphalt / Lubricants	25XX	Furniture
	Auto Parking / Storage		Golf, Park, Cemetery	32XX	Glass, Clay, Cement	27XX	Printing
	Fuel Stations		Pool/Pond Maint	33XX	Primary Metals	30XX	Rubber / Plastic
	Pest Control		Marina	14XX	Mineral Mining	31XX	Leather
	Food Establishment		Septic / Potty Service	49XX	Haz Waste / Landfill	34XX	Metal Shaping
	Fabric Carpet Care		Shopping town	5015	Auto Salvage / Scrap	35,37XX	Machinery
	Cement Mix / Cut		General Office	40-43XX	Transportation	36XX	Electronics / Photo
	Masonry			37XX	Ship Building		
				45XX	Airport		

General Business Facility
Storm Water Pollution Prevention Inspection Checklist
Order No. 2001-01 CAS0108758

FACILITIES

Facility Name	**Stratedge Corp.**			
Address	**6335 Ferris Sq. Ste. C**			
Zip Code	**92121**			
Facility Contact	**Jerry Carter**			
Facility Phone	**858-569-5000**			
SIC – Industry	**3670**			
APN	**3433503700**			
IWCP #	**03-1140**			
WDID #				

☒ No exposure of facility's industrial activities, equipment, and materials to storm water

STORM WATER POLLUTION PREVENTION PLAN REVIEW

☒ No SWPPP

	S	U	N/A	Comments
Facility Site Map (Identified) • Storm Drains Inlets/Pipes, Discharge Points • Drainage Areas/Basins • Material Handling / Processing / Storage • Areas of Industrial Activities • Shipping / Receiving • Vehicle / Equipment Maintenance				
Description of Industrial Activities including a list of materials, chemicals, and processes on site. Identify Potential Pollutants.				
Non Structural BMP's Identified • Housekeeping • Spill Response Plan • Employee / Contractor Training				
Structural BMP's Identified • Erosion Prevention • Overhead Coverage • Secondary Containment Structures / Berms • Treatment Systems / Filters				
Storm Water Inspection and Monitoring				
Record Keeping and Reporting				
Employee Training Records				
Quarterly Inspections Completed (4/yr)				
Storm Water Monitoring Completed (2/yr)				

INSPECTOR Chris Donaldson
DATE / TIME 4/28/08 13:00
INSPECTOR PHONE # 858-654-4119

BEST MANAGEMENT PRACTICE IMPLEMENTATION AND FUNCTIONALITY

		S	U	N/A	Comments
Nonstructural BMP's	Grounds Free of Precipitates, Powders, Debris, and Trash. Dumpster areas clean. Good Housekeeping Practices.	✔			
	Spill Response Kits Stocked, Visible, Accessible	✔			
Structural BMP's	Outdoor Material Storage Areas (Covered)			✔	
	Storm Water Treatment BMP's Operational / Maintained			✔	
	Containment Berms, Containers, Pallets, Structures Functioning			✔	

EVIDENCE OF DISCHARGES, SPILLS, LEAKS IN THE FOLLOWING AREA

	S	U	N/A	Comments
Catch Basins Wet, Stained, Odorous	✔			
Bins, Drums, Barrels, and Bottles Leaking onto Ground	✔			
Hardscape Stained, Corroded, Discolored	✔			
Storm Drain Outfall Points Dirty, Discolored, Residue	✔			
Shipping and Receiving Bays	✔			

COMMENTS: NOTES, FINDINGS, POTENTIAL FOR POLLUTED RUNOFF

Facility planning on installing some outdoor utilities in the next year

For Storm Water Pollution Prevention Program use only

Enforcement Referral: Date: _____ Initials: _____

TABLE OF BUSINESS CLASSIFICATIONS

COMMERCIAL				INDUSTRIAL			
ID	**Business Class**	**ID**	**Business Class**	**SIC**	**Industry Type**	**SIC**	**Industry Type**
	Auto Care/Fueling		Paint / Coatings	24XX	Timber	4952	Treatment Plants
	Airplane Care/Fueling		Botanical Exhibit	26XX	Paper	20XX	Food Products
	Boat Care/Fueling		Landscaping	28XX	Chemical	22XX	Textile
	Auto Body Repair		Nursery / Greenhouse	29XX	Asphalt / Lubricants	25XX	Furniture
	Auto Parking / Storage		Golf, Park, Cemetery	32XX	Glass, Clay, Cement	27XX	Printing
	Fuel Stations		Pool/Pond Maint	33XX	Primary Metals	30XX	Rubber / Plastic
	Pest Control		Marina	14XX	Mineral Mining	31XX	Leather
	Food Establishment		Septic / Potty Service	49XX	Haz Waste / Landfill	34XX	Metal Shaping
	Fabric Carpet Care		Shopping town	5015	Auto Salvage / Scrap	35,37XX	Machinery
	Cement Mix / Cut		General Office	40-43XX	Transportation	36XX	Electronics / Photo
	Masonry			37XX	Ship Building		
				45XX	Airport		



Stormwater Inspections Performed by IWCP Between 01-Jul-2007 and 30-Jun-2008

Report run on: August 11, 2008 1:58 PM

Activity Type	Activity	By	Completed Date	Facility	Name	Address	Site Street Name	Site Street Suffix	Site Zip Pre	Site City	APN
Stormwater Inspection	*****	JJD	16-Jul-07	11-0024	Southern California Plating Company, Inc	3261	National	Av	92113	San Diego	5501611000
	*****	CTM	02-Aug-07	05-1050	Impulse Enterprise	8254	Ronson	Rd	92111	San Diego	3561205700
	*****	DDG	13-Aug-07	12-0167	Crower Engineering and Sales	6180	Business Center	Ct	92154	San Diego	
	*****	JJD	13-Aug-07	11-0272	Major Scientific Industries	3557	Dalbergia	St	92113	San Diego	5505703900
	*****	CTM	19-Sep-07	03-1084	Hi-Z Technology	7606	Miramar	Rd	92126	San Diego	3430811000
	*****	JJD	13-Sep-07	11-0032	Angelica Textile Services	3939	Market	St	92102	San Diego	
	*****	CTM	19-Sep-07	03-0783	G W R Instruments, Inc	6264	Ferris	Sq	92121	San Diego	3433510700
	*****	JAM	18-Sep-07	02-0582	The Argen Corporation	5855	Oberlin	Dr	92121	San Diego	
	*****	JCM	02-Oct-07	02-0761	Pacira Pharmaceuticals, Inc	11011	Torrey Pines	Rd	92121	San Diego	
	*****	JJD	18-Sep-07	11-0035	SAN DIEGO GALVANIZING, INC	3586	Dalbergia	St	92113	San Diego	5505801100
	*****	CTM	01-Nov-07	03-0920	A to Z Metal Finishing	9352	Cabot	Dr	92126	San Diego	3411602100
	*****	CTM	01-Nov-07	03-1017	Anocote Metal Finishing	7550	Trade	St	92121	San Diego	3430612000
	*****	CTM	28-Nov-07	03-0717	Action Powder Coating, LLC	7949	Stromesa	Ct	92126	San Diego	3411601100
	*****	CTM	04-Dec-07	03-0665	ProtoQwik	7950	Silverton	Av	92126	San Diego	3413805600
	*****	CTM	30-Nov-07	03-0543	Bodycote Thermal Processing	7384	Trade	St	92121	San Diego	3430614300
	*****	DDG	07-Dec-07	12-0202	Spec-Built Systems, Inc	2150	Michael Faraday	Dr	92154	San Diego	
	*****	JJD	11-Dec-07	11-0334	K & R Graphix	3754	Main	St	92113	San Diego	5507201400



Stormwater Inspections Performed by IWCP Between 01-Jul-2007 and 30-Jun-2008

Report run on: August 11, 2008 1:58 PM

Activity Type	Activity	By	Completed Date	Facility	Name	Address	Site Street Name	Site Street Suffix	Site Zip Pre	Site City	APN
Stormwater Inspection	*****	CTM	07-Dec-07	05-0684	Allermed Laboratories, Inc	7203	Convoy	Ct	92111	San Diego	3560500600
	*****	CTM	19-Dec-07	05-1010	Leatherock	5285	Lovelock	St	92110	San Diego	4366602600
	*****	JJD	18-Dec-07	08-0392	National City Foundry	3460	Hancock	St	92110	San Diego	
	*****	JCM	21-Feb-08	09-0001	Steiner Corporation dba Alsco	705	Grape	St	92101	San Diego	5332240100
	*****	JJD	22-Jan-08	11-0229	Carlson and Beauloye Machine Shop	2141	Newton	Av	92113	San Diego	53868028
	*****	JAM	11-Mar-08	03-0722	Polese Company, Inc	10113	Carroll Canyon	Rd	92131	San Diego	3632900335
	*****	JCM	19-Mar-08	02-0780	AFM Microelectronics, Inc	3347	Industrial	Ct	92121	San Diego	
	*****	JJD	20-Mar-08	11-0398	Unifirst Corporation	4041	Market	St	92102	San Diego	5460801700
	*****	JCM	26-Mar-08	02-0485	Quantum Design, Inc	6325	Lusk	Bl	92121	San Diego	3410321300
	*****	JCM	03-Apr-08	02-0518	Artes Medical	5870	Pacific Center	Bl	92121	San Diego	
	*****	JCM	08-Apr-08	09-0914	Holiday Inn Express	3900	Old Town	Av	92110	San Diego	
	*****	DDG	27-May-08	12-0144	AP Precision Metals	1215	30th	St	92154	San Diego	
	*****	DDG	23-May-08	12-0137	Axsys Technologies	7603	Saint Andrews	Av	92154	San Diego	6452213200
	*****	RAD	05-Jun-08	11-0067	Aramark Uniform Services, Inc	3554	Dalbergia	St	92113	San Diego	5505802200
	*****	BST	08-Apr-08	10-0018	Coca-Cola Bottling Company of San Diego	1348	47th	St	92102	San Diego	5416111600
	*****	CHD	26-Mar-08	03-0750	Entegris, Inc	6975	Flanders	Dr	92121	San Diego	3414400500
	*****	CHD	24-Jan-08	03-0753	Sheffield Platers, Inc	9850	Waples	St	92121	San Diego	3413620300
	*****	CHD	28-Apr-08	03-1140	Stratedge Corporation	6335	Ferris	Sq	92121	San Diego	
	*****	CHD	27-Feb-08	05-1050	Teledyne	8254	Ronson	Rd	92111	San Diego	3561205700



Stormwater Inspections Performed by IWCP Between 01-Jul-2007 and 30-Jun-2008

Report run on: August 11, 2008 1:58 PM

Activity Type	Activity	By	Completed Date	Facility	Name	Address	Site Street Name	Site Street Suffix	Site Zip Pre	Site City	APN
Stormwater Inspection	**36**										
Stormwater Inspection - SWPPP Reviewed	*****	DDG	12-Jul-07	12-0067	Honeywell West Coast Operations	2055	Dublin	Dr	92154	San Diego	
	*****	DDG	22-Aug-07	12-0094	Parker Hannifin Corp, CSS Division	7664	Panasonic	Wy	92154	San Diego	
	*****	JCM	24-Aug-07	02-0332	Pall Filtration Separations Group, Inc	&4116	Sorrento Valley	Bl	92121	San Diego	
	*****	JCM	02-Oct-07	02-0762	Pacira Pharmaceuticals, Inc	10450	Science Center	Dr	92121	San Diego	
	*****	DDG	29-Oct-07	12-0154	Heinz Frozen Foods	7878	Airway	Rd	92154	San Diego	6462203000
	*****	BST	10-Jul-07	06-0026	Cubic Defense Applications, Inc	9233	Balboa	Av	92123	San Diego	3691701800
	*****	BST	15-Aug-07	06-0196	Remec Defense and Space	9404	Chesapeake	Dr	92123	San Diego	
	*****	CTM	12-Dec-07	03-0408	Hydranautics	8270	Miralani	Dr	92126	San Diego	3410605700
	*****	BST	13-Mar-08	06-0058	Kyocera America, Inc	8611	Balboa	Av	92123	San Diego	3691401300
	*****	DDG	08-May-08	01-0021	BAE Systems NSS Inc.	16250	Technology	Dr	92127	San Diego	
	*****	DDG	21-May-08	11-0024	Southern California Plating Company, Inc	3261	National	Av	92113	San Diego	5501611000
	*****	CHD	22-May-08	03-0191	Presidio Components, Inc	7185	Construction	Ct	92121	San Diego	3432001200
	*****	CHD	06-Feb-08	03-0115	ATK Space Systems	9617	Distribution	Av	92121	San Diego	3431002900
	*****	CHD	25-Mar-08	03-0900	Koch Membrane Systems	10054	Old Grove	Rd	92131	San Diego	3630723200
	*****	BST	03-Jun-08	06-0026	Cubic Defense	9233	Balboa	Av	92123	San Diego	3691701800



Stormwater Inspections Performed by IWCP Between 01-Jul-2007 and 30-Jun-2008

Report run on: August 11, 2008 1:58 PM

Activity Type	Activity By	Completed Date	Facility	Name	Address	Site Street Name	Site Street Suffix	Site Zip Pre	Site City	APN
Stormwater Inspection - SWPPP Reviewed	**15**									
Count:	**51**									

BUSINESS NAME	STREET #	STREET NAME	SUITE	ZIP CODE	X COORDINATE	Y COORDINATE	TTWQ*	INSPECTION DATE	INSPECTION RESULT*	FOLLOW-UP INSPECTION PRIORITY	$ SPENT ON BMP IMPLEMENT.	TRAINING FREQUENCY	# PEOPLE TRAINED / YEAR	MATERIALS DISTRIBUTED, IF APPLICABLE	TRAINING MATERIAL TOPIC	$ SPENT ON TRAINING
DAYGO EXPRESS	5807	RADIO CT		92114	6308406.488	1834915.291	*NOT INVENTORIED*	3/26/2008	*NOT INVENTORIED*							
A+ AUTO SALES	4455	FEDERAL BLVD	46	92102	6300340.954	1843204.236	*NOT INVENTORIED*	3/27/2008	*NOT INVENTORIED*							
ALAN AUTO SALES	4455	FEDERAL BLVD	A-074	92102	6300340.954	1843204.236	*NOT INVENTORIED*	3/27/2008	*NOT INVENTORIED*							
CALIFORNIA MASTER CARS	4455	FEDERAL BLVD	A030	92102	6300340.954	1843204.236	*NOT INVENTORIED*	3/27/2008	*NOT INVENTORIED*							
CARTIER MOTORS	4455	FEDERAL BLVD	A052	92102	6300340.954	1843204.236	*NOT INVENTORIED*	3/27/2008	*NOT INVENTORIED*							
D & J AUTO SALES	4455	FEDERAL BLVD	110	92102	6300340.954	1843204.236	*NOT INVENTORIED*	3/27/2008	*NOT INVENTORIED*							
EXECUTIVE AUTO SALES INC	4455	FEDERAL BLVD	62	92102	6300340.954	1843204.236	*NOT INVENTORIED*	3/27/2008	*NOT INVENTORIED*							
EXPO AUTO SALES	4455	FEDERAL BLVD	A082	92102	6300340.954	1843204.236	*NOT INVENTORIED*	3/27/2008	*NOT INVENTORIED*							
GARCIPA'S AUTO SALES	4455	FEDERAL BLVD	A092	92102	6300340.954	1843204.236	*NOT INVENTORIED*	3/27/2008	*NOT INVENTORIED*							
GIOVANNI'S AUTO SALES	4455	FEDERAL BLVD	A102	92102	6300340.954	1843204.236	*NOT INVENTORIED*	3/27/2008	*NOT INVENTORIED*							
GSZZ AUTO WHOLESALE	4455	FEDERAL BLVD	76	92102	6300340.954	1843204.236	*NOT INVENTORIED*	3/27/2008	*NOT INVENTORIED*							
JT AUTO WHOLESALE	4455	FEDERAL BLVD	68	92102	6300340.954	1843204.236	*NOT INVENTORIED*	3/27/2008	*NOT INVENTORIED*							
LXLB TOWING	4455	FEDERAL BLVD		92102	6300439.67	1842969.205	*NOT INVENTORIED*	3/27/2008	*NOT INVENTORIED*							
NOBEL AUTO GROUP	4455	FEDERAL BLVD	88	92102	6300340.954	1843204.236	*NOT INVENTORIED*	3/27/2008	*NOT INVENTORIED*							
PRO-TEK AUTO SALES	4455	FEDERAL BLVD	A042	92102	6300340.954	1843204.236	*NOT INVENTORIED*	3/27/2008	*NOT INVENTORIED*							
SALEM AUTO SALES	4455	FEDERAL BLVD	A104	92102	6300340.954	1843204.236	*NOT INVENTORIED*	3/27/2008	*NOT INVENTORIED*							
T & C AUTO SALE	4455	FEDERAL BLVD	A46	92102	6300340.954	1843204.236	*NOT INVENTORIED*	3/27/2008	*NOT INVENTORIED*							
TEEM IMPORTS	4455	FEDERAL BLVD	A100	92102	6300340.954	1843204.236	*NOT INVENTORIED*	3/27/2008	*NOT INVENTORIED*							
AUTOWORLD	4455	FEDERAL BLVD	60	92105	6300340.954	1843204.236	*NOT INVENTORIED*	3/28/2008	*NOT INVENTORIED*							
H & A IMPORT AUTO	4455	FEDERAL BLVD	90	92105	6300340.954	1843204.236	*NOT INVENTORIED*	3/28/2008	*NOT INVENTORIED*							
INDIA STREET AUTO SALES	4455	FEDERAL BLVD		92105	6300340.954	1843204.236	*NOT INVENTORIED*	3/28/2008	*NOT INVENTORIED*							
JULIO AUTO SALES	4455	FEDERAL BLVD	38	92105	6300340.954	1843204.236	*NOT INVENTORIED*	3/28/2008	*NOT INVENTORIED*							
LAS CALIFORNIAS AUTO SALES	4455	FEDERAL BLVD	A112	92102	6300340.954	1843204.236	*NOT INVENTORIED*	3/28/2008	*NOT INVENTORIED*							
SHARP CARS AND LEASE	4455	FEDERAL BLVD	116	92105	6300340.954	1843204.236	*NOT INVENTORIED*	3/28/2008	*NOT INVENTORIED*							
THOR AUTO SALES	4455	FEDERAL BLVD	A084	92102	6300340.954	1843204.236	*NOT INVENTORIED*	3/28/2008	*NOT INVENTORIED*							
UNO'S AUTO SALES	4455	FEDERAL BLVD	54	92102	6300340.954	1843204.236	*NOT INVENTORIED*	3/28/2008	*NOT INVENTORIED*							
VALENZUELA'S AUTO SALES	4455	FEDERAL BLVD	78	92105	6300340.954	1843204.236	*NOT INVENTORIED*	3/28/2008	*NOT INVENTORIED*							
WESTLAND IMPORT	4455	FEDERAL BLVD	44	92102	6300340.954	1843204.236	*NOT INVENTORIED*	3/28/2008	*NOT INVENTORIED*							
WK MOTORS	4455	FEDERAL BLVD	A048	92105	6300340.954	1843204.236	*NOT INVENTORIED*	3/28/2008	*NOT INVENTORIED*							
AUTO RESEARCH GROUP	3605	EARNSCLIFF PL	33	92111	6276865.762	1875791.86	*NOT INVENTORIED*	4/1/2008	*NOT INVENTORIED*							
BUMBLE BEE SEAFOODS LLC	9655	GRANITE RIDGE DR	100	92123	6294159.429	1874274.391	*NOT INVENTORIED*	4/1/2008	*NOT INVENTORIED*							
HAWKS INTERNATIONAL SECURITY, INC	9265	DOWDY DR	208	92126	6286372.889	1904832.558	*NOT INVENTORIED*	4/1/2008	*NOT INVENTORIED*							
HERTZ LOCAL EDITION	2667	GARNET AV		92109	6263103.531	1874152.872	*NOT INVENTORIED*	4/3/2008	*NOT INVENTORIED*							

*Based on site visit results, these facilities were found not to be conducting significant activities and will be removed from the FY 2009 inventory. The facilities typically conducted office work or were home based and not mobile.

BUSINESS NAME	STREET #	STREET NAME	SUITE	ZIP CODE	X COORDINATE	Y COORDINATE	TTWQ*	INSPECTION DATE	INSPECTION RESULT*	FOLLOW-UP INSPECTION PRIORITY	$ SPENT ON BMP IMPLEMENT.	TRAINING FREQUENCY	# PEOPLE TRAINED / YEAR	MATERIALS DISTRIBUTED, IF APPLICABLE	TRAINING MATERIAL TOPIC	$ SPENT ON TRAINING
M E COATS EQUIPMENT CO	4183	DONALD CT		92117	6269703.252	1879650.948	*NOT INVENTORIED*	4/3/2008	*NOT INVENTORIED*							
MEXTRADE INC	10030	VIA DE LA AMISTAD	H	92154	6352097.855	1781591.545	*NOT INVENTORIED*	4/7/2008	*NOT INVENTORIED*							
CRYOGEL	8360	CAMINO SANTA FE	2E	92121	6278648.129	1901472.79	*NOT INVENTORIED*	4/11/2008	*NOT INVENTORIED*							
J D SIGNS	559	BLACKSHAW LN		92173	6313020.865	1784563.974	*NOT INVENTORIED*	4/11/2008	*NOT INVENTORIED*							
A1 RENT A CAR/ AA1 RENT A CAR/ A1 AUTO IMPORTS	2559	KETTNER BLVD		92101	6278102.023	1846989.211	*NOT INVENTORIED*	4/15/2008	*NOT INVENTORIED*							
CHAS J DIDHAN YACHTS INC	1946	LINWOOD ST		92110	6274306.302	1852861.37	*NOT INVENTORIED*	4/15/2008	*NOT INVENTORIED*							
CUSTOM AUTO TRIM AND GRAPHICS	4141	JUTLAND DR	140	92117	6261124.711	1880993.135	*NOT INVENTORIED*	4/16/2008	*NOT INVENTORIED*							
LIGHTS FANTASTIC	7340	MIRAMAR RD	108	92126	6283641.221	1902021.827	*NOT INVENTORIED*	4/16/2008	*NOT INVENTORIED*							
UNITED STATES GYPSUM COMPANY	4370	LA JOLLA VILLAGE DR	400	92121	6266159.782	1898766.625	*NOT INVENTORIED*	4/16/2008	*NOT INVENTORIED*							
MOTOBERZUNZA	447	LOS ANGELES PL		92114	6306900.02	1835644.019	*NOT INVENTORIED*	4/17/2008	*NOT INVENTORIED*							
TRI CITY ASPHALT	11171	BATAVIA CIR		92126	6284112.344	1917437.018	*NOT INVENTORIED*	4/17/2008	*NOT INVENTORIED*							
ALFREDOS AUTO REPAIR	3708	OCEAN VIEW BLVD		92113	6295740.127	1836129.05	*NOT INVENTORIED*	4/22/2008	*NOT INVENTORIED*							
EQUINE TENDER	6607	ALCALA KNOLLS DR		92111	6277160.611	1862674.074	*NOT INVENTORIED*	4/22/2008	*NOT INVENTORIED*							
HALLALUYAH CHOPPER	4432	MOUNT CASTLE AV		92117	6274319.938	1880097.474	*NOT INVENTORIED*	4/22/2008	*NOT INVENTORIED*							
PAWS P PLAY PET CAMP	4121	MOUNT HUKEE AV		92117	6271058.344	1877990.204	*NOT INVENTORIED*	4/22/2008	*NOT INVENTORIED*							
SPARKS AVE	4897	SPARKS AV		92110	6270469.931	1864259.536	*NOT INVENTORIED*	4/22/2008	*NOT INVENTORIED*							
LARRY GP AUTO GLASS	2444	COMSTOCK ST		92111	6277499.723	1867653.103	*NOT INVENTORIED*	4/24/2008	*NOT INVENTORIED*							
SAN DIEGO BUMPER RESTORE REPAIR	2551	COMSTOCK ST		92111	6277459.896	1868326.74	*NOT INVENTORIED*	4/24/2008	*NOT INVENTORIED*							
BALLISTIC MACHINE & FABRICATION WORKS	4411	IDAHO ST		92116	6289923.378	1856547.598	*NOT INVENTORIED*	4/28/2008	*NOT INVENTORIED*							
LCR PRODUCTS INC	6331	UNIVERSITY AV		92115	6312941.992	1855115.985	*NOT INVENTORIED*	4/28/2008	*NOT INVENTORIED*							
ARIZONA TILE LLC	9212	MIRAMAR RD	1	92126	6291923.061	1906097.124	*NOT INVENTORIED*	4/29/2008	*NOT INVENTORIED*							
SKILLBUILDERS	6540	LUSK BLVD	241	92121	6268982.802	1909021.204	*NOT INVENTORIED*	4/29/2008	*NOT INVENTORIED*							
VALENCIA STONE & TILE	9242	MIRAMAR RD		92126			*NOT INVENTORIED*	4/29/2008	*NOT INVENTORIED*							
WEST MARINE PRODUCTS	1250	ROSECRANS ST		92106	6260001	1844566.302	*NOT INVENTORIED*	4/29/2008	*NOT INVENTORIED*							
WIRELESS PRODUCTS DIVISION	8860	KENAMAR	301	92121			*NOT INVENTORIED*	4/29/2008	*NOT INVENTORIED*							
BERNARDO FLOORING	16775	BERNARDO CENTER DR	F1	92128	6308641.779	1951352.855	*NOT INVENTORIED*	4/30/2008	*NOT INVENTORIED*							
TILES N THINGS	16393	BERNARDO CENTER DR		92128	6307660.455	1949322.432	*NOT INVENTORIED*	4/30/2008	*NOT INVENTORIED*							
HORIZON SPORTS TECHNOLOGIES INC	8985	CRESTMAR PT		92121	6279353.902	1904196.987	*NOT INVENTORIED*	5/1/2008	*NOT INVENTORIED*							
RC & JT INCORPORATED	9823	PACIFIC HEIGHTS BLVD	D	92121	6273527.251	1908114.758	*NOT INVENTORIED*	5/1/2008	*NOT INVENTORIED*							
BCD COMMERCIAL AND MARINE SERVICES INC	1746	NEWTON AV		92113	6285400.321	1836324.585	*NOT INVENTORIED*	5/2/2008	*NOT INVENTORIED*							
SEA BEST INC	4683	MERCURY ST	F	92111	6285540.144	1881422.676	*NOT INVENTORIED*	5/6/2008	*NOT INVENTORIED*							
SUPREME OIL	7525	METROPOLOTIAN DR	306	92108			*NOT INVENTORIED*	5/8/2008	*NOT INVENTORIED*							
EL CAMINO LIVERY	5644	KEARNY MESA RD		92111	6288914.456	1885349.198	*NOT INVENTORIED*	5/9/2008	*NOT INVENTORIED*							

*Based on site visit results, these facilities were found not to be conducting significant activities and will be removed from the FY 2009 inventory. The facilities typically conducted office work or were home based and not mobile.

BUSINESS NAME	STREET #	STREET NAME	SUITE	ZIP CODE	X COORDINATE	Y COORDINATE	TTWQ*	INSPECTION DATE	INSPECTION RESULT*	FOLLOW-UP INSPECTION PRIORITY	$ SPENT ON BMP IMPLEMENT.	TRAINING FREQUENCY	# PEOPLE TRAINED / YEAR	MATERIALS DISTRIBUTED, IF APPLICABLE	TRAINING MATERIAL TOPIC	$ SPENT ON TRAINING
SILVER RIDGE FORWARDING INC.	16955	VIA DEL CAMPO	240	92127	6303567.067	1951821.28	*NOT INVENTORIED*	5/14/2008	*NOT INVENTORIED*							
CAREFREE VACATIONS (DBA)	2927	CANON ST	A	92106	6259915.037	1843546.402	*NOT INVENTORIED*	5/16/2008	*NOT INVENTORIED*							
ALLSTATE TRAVEL	9400	ACTIVITY RD	L	92126	6293050.151	1907294.887	*NOT INVENTORIED*	5/20/2008	*NOT INVENTORIED*							
GARDENS OF BABYLON	4625	56TH ST		92115	6308170.557	1857830.067	*NOT INVENTORIED*	6/10/2008	*NOT INVENTORIED*							
PARADISE TROPICALS	6316	LAKE LOMOND DR		92119	6320519.837	1869923.402	*NOT INVENTORIED*	6/10/2008	*NOT INVENTORIED*							
CASTER GROUP L.P.	4607	MISSION GORGE PL		92120	6302280.838	1865592.691	*NOT INVENTORIED*	6/16/2008	*NOT INVENTORIED*							
CASTER PROPERTIES INC	4607	MISSION GORGE PL		92120	6302280.838	1865592.691	*NOT INVENTORIED*	6/16/2008	*NOT INVENTORIED*							
AMCC ENTERPRISE CORPORATION	6290	SEQUENCE DR		92121	6274373.65	1910348.019	*NOT INVENTORIED*	6/19/2008	*NOT INVENTORIED*							
DIRECT INTERNATIONAL	2225	AVENIDA COSTA ESTE	1300	92154	6344421.903	1783648.146	*NOT INVENTORIED*	6/19/2008	*NOT INVENTORIED*							
MAX LIVE CORP	3944	MURPHY CANYON RD	C204	92123	6295636.466	1876967.304	*NOT INVENTORIED*	6/24/2008	*NOT INVENTORIED*							
GEORGE WILLIAMS - PERSONAL STORAGE	3318	HANCOCK ST		92110			*NOT INVENTORIED*	6/26/2008	*NOT INVENTORIED*							
MCCARON CONSTRUCTION AND RESTORATION INC	3442	HANCOCK ST		92110	6267130.831	1856309.76	*NOT INVENTORIED*	6/26/2008	*NOT INVENTORIED*							
BLUE PACIFIC ENGINEERING	3770	HANCOCK ST	H	92110	6265052.516	1856919.475	*NOT INVENTORIED*	6/27/2008	*NOT INVENTORIED*							
DEHAMER ELECTRIC	2775	KURTZ ST	4	92110	6269156.543	1854277.676	*NOT INVENTORIED*	6/27/2008	*NOT INVENTORIED*							
GASPAR ROOF CO	3940	HANCOCK ST	203	92110	6264607.958	1856688.962	*NOT INVENTORIED*	6/27/2008	*NOT INVENTORIED*							
GOOD MEN ROOFING INC	3940	HANCOCK ST	203	92110	6264607.958	1856688.962	*NOT INVENTORIED*	6/27/2008	*NOT INVENTORIED*							
KPF CONSTRUCTION DBA FOLTON ENTERPRISES	3574	HANCOCK ST		92110	6266661.448	1856871.667	*NOT INVENTORIED*	6/27/2008	*NOT INVENTORIED*							
MA DE JESUS CARRILLO	4040	HANCOCK ST	1509	92110	6264411.409	1856101.886	*NOT INVENTORIED*	6/27/2008	*NOT INVENTORIED*							
MURAD CONSTRUCTION & DEVELOPMENT INC	2775	KURTZ ST	1	92110			*NOT INVENTORIED*	6/27/2008	*NOT INVENTORIED*							
TWO JINN INC	2785	KURTZ ST	11	92110			*NOT INVENTORIED*	6/27/2008	*NOT INVENTORIED*							
MARTIN'S TRANSPORT SERVICES LLC	2345	MARCONI CT	D	92154	6351074.203	1782618.372	*NOT INVENTORIED*	6/30/2008	*NOT INVENTORIED*							
STEELWORKS	2606	COMMERCIAL ST.		92113	6288479.883	1837556.443	DUPLICATE	3/19/2008	DUPLICATE							
TAPATIO AUTO WRECKING I/III	6551	DATSUN ST		92154	6331169.187	1788695.672	DUPLICATE	3/19/2008	DUPLICATE							
SAN DIEGO READY MIX	9245	CAMINO SANTA FE		92121	6279891.598	1904690.815	DUPLICATE	4/16/2008	DUPLICATE							
CALIBER COLLISION CENTERS	2148	INDIA ST		92101	6278714.576	1845571.02	DUPLICATE	4/17/2008	DUPLICATE							
SOUTH CAL SMOG	4645	RUFFNER ST	D	92111	6282837.532	1881259.861	DUPLICATE	4/22/2008	DUPLICATE							
JALOS AUTOS DISMANTLING	1102	HERITAGE RD		92154	6331609.561	1790252.308	DUPLICATE	4/24/2008	DUPLICATE							
COI CERAMICS INC	9617	DISTRIBUTION AV		92121	6281329.837	1901789.297	DUPLICATE	4/29/2008	DUPLICATE							
ORTIZ AUTOMOTICE INC	931	30TH ST		92113	6291161.124	1834258.399	DUPLICATE	5/1/2008	DUPLICATE							
RUSH GMC TRUCK CENTER OF SAN DIEGOINC	8464	MIRAMAR RD	A	92126	6288623.043	1905379.981	DUPLICATE	5/1/2008	DUPLICATE							
UPS CARTAGE SERVICES INC	5255	LOVELOCK ST	200	92110	6269069.845	1859190.51	DUPLICATE	5/1/2008	DUPLICATE							
G&M OIL CO INC #106	1832	WASHINGTON ST		92103	6275103.169	1851465.476	DUPLICATE	5/12/2008	DUPLICATE							
E-Z AUTO REPAIR	6808	UNIVERSITY AV		92115	6315846.69	1855604.476	DUPLICATE	5/19/2008	DUPLICATE							
J C	2762	COMMERCIAL ST	6	92113	6289612.65	1837569	DUPLICATE	5/22/2008	DUPLICATE							
LIZARRAGA FREIGHT FORWARDING INC	2345	MARCONI CT	D	92154	6350907.644	1782500.12	DUPLICATE	6/30/2008	DUPLICATE							
HENRY'S RADIATOR AND AUTO REPAIR	3035	EL CAJON BLVD		92104	6291359.126	1855603.382	HIGH COMMERCIAL	3/17/2008	FULL INSPECTION	PRIORITY 3	$100 - $1,000	ANNUALLY	5-20	NO		< $100
NORTH PARK AUTO REPAIR & RADIATOR	4192	30TH ST		92104	6290951.323	1855228.334	HIGH COMMERCIAL	3/17/2008	FULL INSPECTION	PRIORITY 3	UNKNOWN					
T-TEK AUTO REPAIR INC	3650	EL CAJON BLVD		92104	6295900.406	1855804.755	HIGH COMMERCIAL	3/17/2008	FULL INSPECTION	PRIORITY 2	$100 - $1,000	UNKNOWN	<5	NO		< $100
RPM AUTO REPAIR	4829	EL CAJON BLVD	B	92115	6303305.602	1855933.199	HIGH COMMERCIAL	3/19/2008	FULL INSPECTION	PRIORITY 2						

*Based on site visit results, these facilities were found not to be conducting significant activities and will be removed from the FY 2009 inventory. The facilities typically conducted office work or were home based and not mobile.

BUSINESS NAME	STREET #	STREET NAME	SUITE	ZIP CODE	X COORDINATE	Y COORDINATE	TTWQ*	INSPECTION DATE	INSPECTION RESULT*	FOLLOW-UP INSPECTION PRIORITY	$ SPENT ON BMP IMPLEMENT.	TRAINING FREQUENCY	# PEOPLE TRAINED / YEAR	MATERIALS DISTRIBUTED, IF APPLICABLE	TRAINING MATERIAL TOPIC	$ SPENT ON TRAINING
TIRE CONNECTION	5240	EL CAJON BLVD		92115	6305660.814	1856469.083	HIGH COMMERCIAL	3/19/2008	FULL INSPECTION	PRIORITY 3	UNKNOWN					
VO'S AUTO REPAIR	5051	EL CAJON BLVD		92115	6304776.597	1856132.173	HIGH COMMERCIAL	3/19/2008	FULL INSPECTION	PRIORITY 2	UNKNOWN					
TONY MUFFLERS	2490	COMMERCIAL ST		92113	6287726.322	1837632.842	HIGH COMMERCIAL	3/20/2008	FULL INSPECTION	PRIORITY 2	< $100					
2000 AUTO REPAIR & BODY	4825	EL CAJON BLVD	D	92115	6303305.602	1855933.199	HIGH COMMERCIAL	3/21/2008	FULL INSPECTION	PRIORITY 2	UNKNOWN					
A N B AUTO REPAIR INC	3502	UNIVERSITY AV		92104	6294880.754	1853781.297	HIGH COMMERCIAL	3/21/2008	FULL INSPECTION	PRIORITY 3	< $100	MONTHLY	<5	UNKNOWN		UNKNOWN
B R U AUTOMOTIVE	5625	EL CAJON BLVD		92115	6308256.11	1856690.659	HIGH COMMERCIAL	3/21/2008	FULL INSPECTION	PRIORITY 2	UNKNOWN					
DETAIL 2000	3704	MAIN ST		92113	6295534.65	1830350.892	HIGH COMMERCIAL	3/21/2008	FULL INSPECTION	PRIORITY 2	$100 - $1,000	EVERY 2 WEEKS	<5	NO		$100 - $1,000
EL DORADO AUTO GROUP INC	5605	IMPERIAL AV		92126	6307785.235	1838285.117	HIGH COMMERCIAL	3/21/2008	FULL INSPECTION	PRIORITY 3	UNKNOWN					
ELITE AUTO BODY AND PAINT	3626	MAIN ST		92113	6295109.578	1830705.364	HIGH COMMERCIAL	3/21/2008	FULL INSPECTION	PRIORITY 3	$100 - $1,000					
FLEET SYSTEMS	6302	FEDERAL BLVD	A	92114	6311888.803	1846264.388	HIGH COMMERCIAL	3/21/2008	FULL INSPECTION	PRIORITY 3	$100 - $1,000	QUARTERLY	<5	YES		$100 - $1,000
FROMANG PLASTERING	6190	FEDERAL BLVD		92114	6311369.569	1846062.963	HIGH COMMERCIAL	3/21/2008	FULL INSPECTION	PRIORITY 3	$100 - $1,000					
NEW LIFE AUTO BODY	7268.5	EL CAJON BLVD		92115	6318472.04	1860561.797	HIGH COMMERCIAL	3/21/2008	FULL INSPECTION	PRIORITY 3	UNKNOWN					
NUTEK AUTO REPAIR SHOP INC	3231	UNIVERSITY AV		92104	6292863.426	1853161.979	HIGH COMMERCIAL	3/21/2008	FULL INSPECTION	PRIORITY 2	< $100	ANNUALLY	5-20	NO		< $100
PROSOURCE OF SAN DIEGO	8485	PRODUCTION AV		92121	6280784.623	1901434.417	HIGH COMMERCIAL	3/21/2008	FULL INSPECTION	PRIORITY 3	UNKNOWN					
SAFIRO PORTABLE TOILETS	3683	DALBERGIA ST		92113	6295502.479	1830583.923	HIGH COMMERCIAL	3/21/2008	FULL INSPECTION	PRIORITY 3	$100 - $1,000	MONTHLY	<5	NO		< $100
SAN DIEGO COLLISION SPECIALIST	3713	DALBERGIA ST		92113	6295677.586	1830465.198	HIGH COMMERCIAL	3/21/2008	FULL INSPECTION	PRIORITY 3	< $100	QUARTERLY	<5	NO		< $100
SAN DIEGO FINEST AUTO REPAIR	3880	WILSON AV		92104	6295070.698	1853598.791	HIGH COMMERCIAL	3/21/2008	FULL INSPECTION	PRIORITY 2	UNKNOWN					
SMITH H G LUMBER CO	6144	FEDERAL BLVD		92114	6311037.2	1845820.18	HIGH COMMERCIAL	3/21/2008	FULL INSPECTION	PRIORITY 3	$100 - $1,000	ANNUALLY	5-20	YES	VERBAL	$100 - $1,000
STUART TERRY AUTO REPAIR	4858	EL CAJON BLVD		92115	6303461.81	1856135.352	HIGH COMMERCIAL	3/21/2008	FULL INSPECTION	PRIORITY 3	UNKNOWN					
SUNSET AUTO BODY AND PAINTING	6540	EL CAJON BLVD		92115	6313232.394	1859827.771	HIGH COMMERCIAL	3/21/2008	FULL INSPECTION	PRIORITY 3	UNKNOWN					
TRANSTECH TRANSMISSION	3644	MAIN ST		92113	6295226.951	1830609.241	HIGH COMMERCIAL	3/21/2008	FULL INSPECTION	PRIORITY 2	UNKNOWN	ANNUALLY	<5	NO		UNKNOWN
WIN'S AUTO REPAIR	6233	UNIVERSITY AV		92115	6312338.168	1854907.914	HIGH COMMERCIAL	3/21/2008	FULL INSPECTION	PRIORITY 2	UNKNOWN					
BENNYS AUTO BODY	6215	UNIVERSITY AV		92115	6312173.869	1854850.118	HIGH COMMERCIAL	3/24/2008	FULL INSPECTION	PRIORITY 3	UNKNOWN					
CHARLES' AUTO REPAIR	4189	ROLANDO BLVD		92115	6313233.137	1855143.547	HIGH COMMERCIAL	3/24/2008	FULL INSPECTION	PRIORITY 2	UNKNOWN					
DANIEL'S RADITORS & AIR CONDITIONING	6227	UNIVERSITY AV		92115	6312338.168	1854907.914	HIGH COMMERCIAL	3/24/2008	FULL INSPECTION	PRIORITY 3	UNKNOWN					
EXCELLENCE AUTO SERVICE	7006	EL CAJON BLVD		92115	6316735.967	1860534.744	HIGH COMMERCIAL	3/24/2008	FULL INSPECTION	PRIORITY 3	UNKNOWN					
HUMMER'S AUTO ELECTRIC	6227	UNIVERSITY AV	C	92115	6312338.168	1854907.914	HIGH COMMERCIAL	3/24/2008	FULL INSPECTION	PRIORITY 2	UNKNOWN					
PRO TECH AUTO SERVICES	4548	EL CAJON BOULEVARD		92115			HIGH COMMERCIAL	3/24/2008	FULL INSPECTION	PRIORITY 2	UNKNOWN					
Z & R TRANSMISSION AND CLUTCHES	3506	EUCLID AV		92115	6302593.499	1850914.525	HIGH COMMERCIAL	3/24/2008	FULL INSPECTION	PRIORITY 2	UNKNOWN					
CITY WIDE TOWING & IMPOUNDS	4059	COLLEGE AV		92115	6311525.818	1854451.382	HIGH COMMERCIAL	3/26/2008	FULL INSPECTION	PRIORITY 2	UNKNOWN					
DANNY'S AUTO REPAIR AND TOWING	5855	MARKET STREET		92114			HIGH COMMERCIAL	3/26/2008	FULL INSPECTION	PRIORITY 2	UNKNOWN					
DAVID'S AUTO BODY	6802	UNIVERSITY AV		92115	6315777.313	1855601.006	HIGH COMMERCIAL	3/26/2008	FULL INSPECTION	PRIORITY 3	UNKNOWN					
CONCRETE IN-COUNTERS	6635	RADIO DR		92114	6314279.258	1844336.057	HIGH COMMERCIAL	3/26/2008	MOBILE							

*Based on site visit results, these facilities were found not to be conducting significant activities and will be removed from the FY 2009 inventory. The facilities typically conducted office work or were home based and not mobile.

BUSINESS NAME	STREET #	STREET NAME	SUITE	ZIP CODE	X COORDINATE	Y COORDINATE	TTWQ*	INSPECTION DATE	INSPECTION RESULT*	FOLLOW-UP INSPECTION PRIORITY	$ SPENT ON BMP IMPLEMENT.	TRAINING FREQUENCY	# PEOPLE TRAINED / YEAR	MATERIALS DISTRIBUTED, IF APPLICABLE	TRAINING MATERIAL TOPIC	$ SPENT ON TRAINING
DAVID PADILLA CONCRETE HAULING	6155	RADIO DR		92114	6311227.035	1842106.851	HIGH COMMERCIAL	3/26/2008	MOBILE							
B AND D AUTO REPAIR	2504	C ST		92102	6287914.5	1841870.173	HIGH COMMERCIAL	3/27/2008	FULL INSPECTION	PRIORITY 2	UNKNOWN					
BOBBY'S RADIATOR SHOP	6521	IMPERIAL AV		92114	6313272.364	1839176.762	HIGH COMMERCIAL	3/27/2008	FULL INSPECTION	PRIORITY 3	UNKNOWN					
CABRILLO ENTERPRISES INC. DBA R.W. LITTLE CO.	3210	COMMERCIAL ST		92113	6292475.939	1837543.748	HIGH COMMERCIAL	3/27/2008	FULL INSPECTION	PRIORITY 3	$1,000 - $10,000					
CENTRAL AUTOMOTIVE OF SAN DIEGO	765	17TH ST		92101	6285348.168	1840568.883	HIGH COMMERCIAL	3/27/2008	FULL INSPECTION	PRIORITY 2	UNKNOWN					
J & C AUTO SERVICE	6	28TH ST		92101	6289716.719	1837635.963	HIGH COMMERCIAL	3/27/2008	FULL INSPECTION	PRIORITY 3	UNKNOWN					
LA JOLLA VILLAGE MOBIL	3233	LA JOLLA VILLAGE DR		92037	6259745.308	1898200.15	HIGH COMMERCIAL	3/27/2008	FULL INSPECTION	PRIORITY 3	UNKNOWN					
P/G AUTO PARTS	1313	NATIONAL AV		92101	6284056.834	1837670.435	HIGH COMMERCIAL	3/27/2008	FULL INSPECTION	PRIORITY 3	UNKNOWN					
24TH & IMPERIAL AVE AUTO REPAIR	2401.5	IMPERIAL AV		92102	6287200.438	1837849.889	HIGH COMMERCIAL	3/28/2008	FULL INSPECTION	PRIORITY 2	UNKNOWN					
AMERICAN SCAFFOLD	3284	NEWTON AV		92113	6292953.218	1833873.038	HIGH COMMERCIAL	3/28/2008	FULL INSPECTION	PRIORITY 3	$1,000 - $10,000					
EL GUERO AUTO CENTER	2401	IMPERIAL AV		92102	6287200.438	1837849.889	HIGH COMMERCIAL	3/28/2008	FULL INSPECTION	PRIORITY 3	UNKNOWN					
EVERYBODY'S GARAGE	2717	IMPERIAL AV		92102	6289371.778	1837876.759	HIGH COMMERCIAL	3/28/2008	FULL INSPECTION	PRIORITY 2	UNKNOWN					
JAMES AUTOMOTIVE SERVICE	2208	IMPERIAL AV		92102	6286757.158	1838054.765	HIGH COMMERCIAL	3/28/2008	FULL INSPECTION	PRIORITY 3	UNKNOWN					
VALERO #3743	4405	HOME AV		92105	6300522.055	1846028.777	HIGH COMMERCIAL	3/28/2008	FULL INSPECTION	PRIORITY 3	UNKNOWN	ANNUALLY	<5	YES	VIDEO	UNKNOWN
B & R AUTO REPAIR	3461	EUCLID AV		92105	6302744.529	1850941.086	HIGH COMMERCIAL	3/31/2008	FULL INSPECTION	PRIORITY 3	UNKNOWN					
ELITE IMAGE TINT & INSTALLATION	3733	EL CAJON BLVD		92105	6296411.348	1855551.817	HIGH COMMERCIAL	3/31/2008	FULL INSPECTION	PRIORITY 3	UNKNOWN					
GORY'S AUTO REPAIR	3884	39TH ST		92105	6296939.527	1853485.21	HIGH COMMERCIAL	3/31/2008	FULL INSPECTION	PRIORITY 2	UNKNOWN					
HOME DEPOT #1032	355	MARKETPLACE AV		92113	6299774.118	1836393.608	HIGH COMMERCIAL	3/31/2008	FULL INSPECTION	PRIORITY 3	UNKNOWN	ANNUALLY	20-50	YES	3M & HOME DEPOT	UNKNOWN
LEO'S AUTO SHOP	3611	EUCLID AV		92105	6302763.296	1851636.611	HIGH COMMERCIAL	3/31/2008	FULL INSPECTION	PRIORITY 3	UNKNOWN					
NU'S AUTO REPAIR & BODY	3095	54TH ST		92105	6306676.614	1849130.309	HIGH COMMERCIAL	3/31/2008	FULL INSPECTION	PRIORITY 2	UNKNOWN					
OCHOA'S AUTO REPAIR	3762	EL CAJON BLVD		92105	6296568.621	1855792.591	HIGH COMMERCIAL	3/31/2008	FULL INSPECTION	PRIORITY 2	UNKNOWN					
T-T HONDA SPECIALIST	4030	43RD ST		92105	6299603.859	1853813.709	HIGH COMMERCIAL	3/31/2008	FULL INSPECTION	PRIORITY 3	UNKNOWN					
555 AUTO REPAIR & BODY	4150	UNIVERSITY AV		92105	6298656.545	1853713.189	HIGH COMMERCIAL	4/1/2008	FULL INSPECTION	PRIORITY 2	UNKNOWN					
CHRIS AUTO REPAIR	2920	DAMON AV	D	92109	6263962.536	1875080.155	HIGH COMMERCIAL	4/1/2008	FULL INSPECTION	PRIORITY 3	UNKNOWN					
ECONO LUBE & TUNE & BRAKES #4113	2924	DAMON AV		92109	6263982.626	1875117.069	HIGH COMMERCIAL	4/1/2008	FULL INSPECTION	PRIORITY 3	UNKNOWN					
G&M OIL COMPANY INC	3774	MAIN ST		92113	6296255.972	1829755.436	HIGH COMMERCIAL	4/1/2008	FULL INSPECTION	PRIORITY 3	UNKNOWN					
GLOBE AUTO TECH	3652	UNIVERSITY AV	B	92105	6296005.426	1853765.169	HIGH COMMERCIAL	4/1/2008	FULL INSPECTION	PRIORITY 2	UNKNOWN					
GRAMAR STONE CENTER	9279	CABOT DR	F	92126	6287352.284	1905053.513	HIGH COMMERCIAL	4/1/2008	FULL INSPECTION	PRIORITY 3	< $100					
GRAND ENTRANCES	8226	MIRAMAR RD		92126	6287771.994	1904806	HIGH COMMERCIAL	4/1/2008	FULL INSPECTION	PRIORITY 3	UNKNOWN					
HAIG'S AUTO REPAIR	3750	UNIVERSITY AV		92105	6296584.022	1853749.667	HIGH COMMERCIAL	4/1/2008	FULL INSPECTION	PRIORITY 2	UNKNOWN					
KENNY AUTO REPAIR BODY & PAINT	4961	UNIVERSITY AV		92105	6304087.32	1853428.472	HIGH COMMERCIAL	4/1/2008	FULL INSPECTION	PRIORITY 2	UNKNOWN					
LEE'S AUTO REPAIR	3845	UNIVERSITY AV		92105	6296972.991	1853563.86	HIGH COMMERCIAL	4/1/2008	FULL INSPECTION	PRIORITY 2	UNKNOWN					
OVERHEAD DOOR DOCTORS	7920	SILVERTON AV	D	92126	6285186.286	1905113.283	HIGH COMMERCIAL	4/1/2008	FULL INSPECTION	PRIORITY 3	< $100					

*Based on site visit results, these facilities were found not to be conducting significant activities and will be removed from the FY 2009 inventory. The facilities typically conducted office work or were home based and not mobile.

BUSINESS NAME	STREET #	STREET NAME	SUITE	ZIP CODE	X COORDINATE	Y COORDINATE	TTWQ*	INSPECTION DATE	INSPECTION RESULT*	FOLLOW-UP INSPECTION PRIORITY	$ SPENT ON BMP IMPLEMENT.	TRAINING FREQUENCY	# PEOPLE TRAINED / YEAR	MATERIALS DISTRIBUTED, IF APPLICABLE	TRAINING MATERIAL TOPIC	$ SPENT ON TRAINING
ROAD ONE	3336	NEWTON AV		92113	6293321.366	1833477.889	HIGH COMMERCIAL	4/1/2008	FULL INSPECTION	PRIORITY 3	UNKNOWN					
WEST COAST UNDERGROUND	7929	SILVERTON AV	613	92126	6285238.624	1905111.921	HIGH COMMERCIAL	4/1/2008	FULL INSPECTION	PRIORITY 3	< $100	EVERY 2 WEEKS	5-20	YES	CITY BMP FACTSHEETS	> $25,000
COMPLETE CONCRETE	3422	AVLEY PL		92111	6277244.215	1874668.06	HIGH COMMERCIAL	4/1/2008	MOBILE							
ACE PARKING MANAGEMENT INC #1078	8775	COSTA VERDE BLVD		92121	6265112.076	1897740.12	HIGH COMMERCIAL	4/2/2008	FULL INSPECTION	PRIORITY 3	UNKNOWN					
B & B AUTO REPAIR INC	2281	FAIRMOUNT AV		92105	6300660.729	1845979	HIGH COMMERCIAL	4/2/2008	FULL INSPECTION	PRIORITY 3	UNKNOWN					
BANNY'S AUTO REPAIR	4104	HOME AV		92105	6298081.796	1844254.947	HIGH COMMERCIAL	4/2/2008	FULL INSPECTION	PRIORITY 2	UNKNOWN					
CHUY'S COLLISION CENTER	4395	HOME AV		92105	6300351.626	1845862.111	HIGH COMMERCIAL	4/2/2008	FULL INSPECTION	PRIORITY 3	UNKNOWN					
GEORGES GARAGE	3114	FAIRMOUNT AV		92105	6299905.034	1849705.945	HIGH COMMERCIAL	4/2/2008	FULL INSPECTION	PRIORITY 3	UNKNOWN					
J & W LUMBER	11135	SORRENTO VALLEY RD		92121	6262351.782	1910014.726	HIGH COMMERCIAL	4/2/2008	FULL INSPECTION	PRIORITY 3	UNKNOWN					
PETER AUTO REPAIR	2286	FAIRMOUNT AV		92105	6300351.626	1845862.111	HIGH COMMERCIAL	4/2/2008	FULL INSPECTION	PRIORITY 2	UNKNOWN					
PMC STONECARE ENT INC	7965	SILVERTON AV	1302	92126	6285469.076	1905068.292	HIGH COMMERCIAL	4/2/2008	MOBILE							
DUALTONE AUTOMOTIVE INC	4745	MISSION BAY DR		92109	6263967.009	1874844.313	HIGH COMMERCIAL	4/3/2008	FULL INSPECTION	PRIORITY 3	UNKNOWN	QUARTERLY	5-20	NO		< $100
FJ BRAWLEY CONCRETE	1610	RIGEL ST		92113	6293591.682	1832262.27	HIGH COMMERCIAL	4/3/2008	FULL INSPECTION	PRIORITY 3	$100 - $1,000	WEEKLY	20-50	NO		UNKNOWN
JIFFY LUBE #1019	2651	GARNET AV		92109	6263019.212	1874132.15	HIGH COMMERCIAL	4/3/2008	FULL INSPECTION	PRIORITY 3	UNKNOWN					
SEAFORTH SPORTFISHING/02	1717	QUIVIRA RD		92109	6258576.936	1859277.544	HIGH COMMERCIAL	4/3/2008	FULL INSPECTION	PRIORITY 3	UNKNOWN					
PACIFIC COAST CONCRETE AND CONCRETE COATING	4008	MANZANITA DR		92105	6297460.743	1848045.483	HIGH COMMERCIAL	4/3/2008	MOBILE							
BASE EXPRESS GAS	1050	CARDIFF ST		92114	6322933.672	1841017.602	HIGH COMMERCIAL	4/4/2008	FULL INSPECTION	PRIORITY 3	UNKNOWN					
DE ANZA CAMPLAND, LLC DBA CAMPLAND ON THE BAY	2211	PACIFIC BEACH DR		92109	6261165.345	1871078.109	HIGH COMMERCIAL	4/4/2008	FULL INSPECTION	PRIORITY 3	$1,000 - $10,000	QUARTERLY	20-50	NO		$1,000 - $5,000
FON-JON PET CARE CENTER	5050	SANTA FE ST		92109	6263851.324	1877163.357	HIGH COMMERCIAL	4/4/2008	FULL INSPECTION	PRIORITY 3	UNKNOWN					
KENYON MACHINE	5002	SANTA FE ST		92109	6263928.702	1877041.875	HIGH COMMERCIAL	4/4/2008	FULL INSPECTION	PRIORITY 3	UNKNOWN					
S & H METAL CO.	1915	UNA STREET		92113			HIGH COMMERCIAL	4/4/2008	FULL INSPECTION	PRIORITY 2	UNKNOWN					
SHELL ETD	3890	DIVISION ST		92113	6296965.533	1829369.236	HIGH COMMERCIAL	4/4/2008	FULL INSPECTION	PRIORITY 3	UNKNOWN					
ALMESA INTERNATIONAL INC	7850	WATERVILLE RD	1000	92154	6338846.951	1785210.057	HIGH COMMERCIAL	4/7/2008	FULL INSPECTION	PRIORITY 3	UNKNOWN					
EDGAR'S AUTO SALES	1655	OTAY MESA CENTER RD		92154	6340844.521	1786734.387	HIGH COMMERCIAL	4/8/2008	FULL INSPECTION	PRIORITY 3	UNKNOWN					
GENERAL ATOMICS	3550	GENERAL ATOMICS CT		92121	6258276.734	1906522.942	HIGH COMMERCIAL	4/14/2008	FULL INSPECTION	PRIORITY 2	$100 - $1,000	ANNUALLY	50-100	YES		$100 - $1,000
CMW CAR RENTALS, INC.	7725	OTHELLO AVE.		92111			HIGH COMMERCIAL	4/15/2008	FULL INSPECTION	PRIORITY 2	UNKNOWN					
HI AUTO REPAIR	2820	MIDWAY DRIVE		92110			HIGH COMMERCIAL	4/15/2008	FULL INSPECTION	PRIORITY 2	UNKNOWN					
SUN GROWN ORGANIC DISTRIBUTORS INC	2325	HOLLISTER ST		92154	6304639.499	1781462.63	HIGH COMMERCIAL	4/15/2008	FULL INSPECTION	PRIORITY 3	$1,000 - $10,000	MONTHLY	5-20	YES	SAFETY, PESTICIDE TRAINING	$1,000 - $5,000
VIRGINIA HARDWOOD CO OF SAN DIEGO	8533	PRODUCTION AV		92121	6280532.263	1901364.401	HIGH COMMERCIAL	4/16/2008	FULL INSPECTION	PRIORITY 3	$100 - $1,000					
COFFMAN SPECIALTIES	9233	HARRIS PLANT RD		92145	6294482.14	1894075.084	HIGH COMMERCIAL	4/21/2008	FULL INSPECTION	PRIORITY 3	UNKNOWN					
EL PARIENTE	3893	NATIONAL AVE.		92113			HIGH COMMERCIAL	4/21/2008	FULL INSPECTION	PRIORITY 2	> $50,000					
CARMEL VALLEY MATERIALS, INC.	4343	CARMEL VALLEY RD		92130	6272127.848	1926893.958	HIGH COMMERCIAL	4/23/2008	FULL INSPECTION	PRIORITY 3	< $100					
LOPEZ & SON'S INC	6420	AKINS AV		92114	6312693.214	1839440.802	HIGH COMMERCIAL	4/29/2008	FULL INSPECTION	PRIORITY 3	UNKNOWN					

*Based on site visit results, these facilities were found not to be conducting significant activities and will be removed from the FY 2009 inventory. The facilities typically conducted office work or were home based and not mobile.

BUSINESS NAME	STREET #	STREET NAME	SUITE	ZIP CODE	X COORDINATE	Y COORDINATE	TTWQ*	INSPECTION DATE	INSPECTION RESULT*	FOLLOW-UP INSPECTION PRIORITY	$ SPENT ON BMP IMPLEMENT.	TRAINING FREQUENCY	# PEOPLE TRAINED / YEAR	MATERIALS DISTRIBUTED, IF APPLICABLE	TRAINING MATERIAL TOPIC	$ SPENT ON TRAINING
RANCHO SANTA FE POLO CLUB DBA SD POLO CLUB	14555	EL CAMINO REAL		92014	6260997.568	1937953.857	HIGH COMMERCIAL	5/1/2008	FULL INSPECTION	PRIORITY 3	$1,000 - $10,000	MONTHLY	5-20	NO		< $100
MIRAMAR BOBCAT	9370	MIRAMAR ROAD		92121			HIGH COMMERCIAL	5/2/2008	FULL INSPECTION	PRIORITY 2	UNKNOWN					
SEA WORLD, INC.	500	SEA WORLD DRIVE		92109	6263994.334	1858135.534	HIGH COMMERCIAL	5/7/2008	FULL INSPECTION	PRIORITY 3	> $50,000	ANNUALLY	>100	NO		UNKNOWN
G & M OIL	7070	CLAIREMONT MESA BLVD		92111			HIGH COMMERCIAL	5/9/2008	FULL INSPECTION	PRIORITY 2	UNKNOWN	ANNUALLY	5-20	YES		UNKNOWN
ZOOLOGICAL SOCIETY OF SD/04 DBA SD ZOO	2920	ZOO DR		92101	6285296.36	1849422.604	HIGH COMMERCIAL	5/14/2008	FULL INSPECTION	PRIORITY 3	UNKNOWN	ANNUALLY	>100	NO		$10,000 - $25,000
HMS CONSTRUCTION	9229	HARRIS PLANT RD.		92145	6294554.61	1894073.625	HIGH COMMERCIAL	6/3/2008	FULL INSPECTION	PRIORITY 3	UNKNOWN	UNKNOWN	UNKNOWN	YES	SWPPP REVIEW FOR SITE	UNKNOWN
ROEL CONSTRUCTION	9229	HARRIS PLANT RD		92145	6294554.61	1894073.625	HIGH COMMERCIAL	6/3/2008	FULL INSPECTION	PRIORITY 3	UNKNOWN	UNKNOWN	UNKNOWN	UNKNOWN		UNKNOWN
TORREY PINES CLUB CORP	11480	TORREY PINES RD		92037	6256314.471	1913276.006	HIGH COMMERCIAL	6/24/2008	FULL INSPECTION	PRIORITY 3	UNKNOWN	QUARTERLY	UNKNOWN	UNKNOWN		UNKNOWN
SUNSET VENDING INC	8859	BALBOA AVE	E	92123			HIGH COMMERCIAL	6/27/2008	FULL INSPECTION	PRIORITY 3	UNKNOWN					
EUCLID MOTORS (JOHNSON INC.)	4422	EUCLID AVE	A	92115			HIGH COMMERCIAL	6/30/2008	FULL INSPECTION	PRIORITY 2	UNKNOWN					
H & R AUTO REPAIR	4422	EUCLID AVE	B	92115			HIGH COMMERCIAL	6/30/2008	FULL INSPECTION	PRIORITY 2	UNKNOWN					
JG AUTO WRECKING	6421	DATSUN STREET		92154			HIGH INDUSTRIAL	3/18/2008	FULL INSPECTION	PRIORITY 2	UNKNOWN	ANNUALLY	<5	NO		UNKNOWN
LA JOYA AUTO WRECKING	6411	DATSUN ST		92154	6330555.569	1788739	HIGH INDUSTRIAL	3/18/2008	FULL INSPECTION	PRIORITY 3	UNKNOWN	QUARTERLY	<5	NO		UNKNOWN
LOBO AUTO WRECKING	935	HERITAGE RD	D	92154	6331613.751	1790597.318	HIGH INDUSTRIAL	3/18/2008	FULL INSPECTION	PRIORITY 2	$100 - $1,000	MONTHLY	<5	NO		$100 - $1,000
BNSF	1342	CESAR E CHAVEZ PKWY		92113	6285439.982	1834856.101	HIGH INDUSTRIAL	3/19/2008	FULL INSPECTION	PRIORITY 2	UNKNOWN	UNKNOWN	UNKNOWN	UNKNOWN		UNKNOWN
CALIFORNIA AUTO RECYCLING INC.	6469	DATSUN ST.		92154	6330836.592	1788739	HIGH INDUSTRIAL	3/19/2008	FULL INSPECTION	PRIORITY 3	DECLINED TO STATE	EVERY 6 MONTHS	<5	NO		DECLINED TO STATE
CENTRAL AUTO PARTES DISMANTLING #2	6481	DATSUN ST.		92154	6330894.505	1788739	HIGH INDUSTRIAL	3/19/2008	FULL INSPECTION	PRIORITY 2	UNKNOWN					
TAPATIO AUTO WRECKING #1-2	6507	DATSUN ST		92154	6331030.737	1788701.997	HIGH INDUSTRIAL	3/19/2008	FULL INSPECTION	PRIORITY 2	$1,000 - $10,000	QUARTERLY	5-20	NO		$100 - $1,000
TIME RECYCLING CENTER	412	CESAR E. CHAVEZ		92113	6287533.243	1837466.42	HIGH INDUSTRIAL	3/19/2008	FULL INSPECTION	PRIORITY 2	UNKNOWN	UNKNOWN	<5	NO		UNKNOWN
TOKYO II AUTO WRECKING	1040	HERITAGE RD.		92154	6331612.026	1790408.689	HIGH INDUSTRIAL	3/20/2008	FULL INSPECTION	PRIORITY 2	$10,000 - $25,000	MONTHLY	<5	YES	HANDOUTS	$10,000 - $25,000
DAVE'S AUTO WRECKING	970	HERITAGE RD.		92154	6331613.906	1790532.836	HIGH INDUSTRIAL	3/24/2008	FULL INSPECTION	PRIORITY 3	$1,000 - $10,000	EVERY 6 MONTHS	<5	YES		DECLINED TO STATE
MARITIME SOLUTIONS LLC	1616	NEWTON AV		92113	6284716.689	1836886.372	HIGH INDUSTRIAL	3/24/2008	FULL INSPECTION	PRIORITY 3	$10,000 - $25,000	WEEKLY	5-20	YES	DVD	$100 - $1,000
CINDERELLA CARRIAGE COMPANY	1601	NEWTON AV		92113	6284656.483	1836936.831	HIGH INDUSTRIAL	3/25/2008	FULL INSPECTION	PRIORITY 3	UNKNOWN					
IMS RECYCLING SERVICES 27TH ST	1345	S 27TH ST		92113	6289109.244	1832826.928	HIGH INDUSTRIAL	3/25/2008	FULL INSPECTION	PRIORITY 2	$100 - $1,000	MONTHLY	<5	YES	THINK BLUE MATERIAL/? PLAN	UNKNOWN
REDTOP CAB CORPORATION	1540	NATIONAL AV		92113	6284636.566	1837292	HIGH INDUSTRIAL	3/25/2008	FULL INSPECTION	PRIORITY 3	$1,000 - $10,000	ANNUALLY	<5	NO		$100 - $1,000
SUPERIOR READY MIX OTAY	6935	CACTUS CT		92154	6333718.593	1781287.445	HIGH INDUSTRIAL	3/25/2008	FULL INSPECTION	PRIORITY 3	UNKNOWN	EVERY 6 MONTHS	5-20	YES	VERBAL VIDEOS	UNKNOWN
ABLE AUTO WRECKING	2704	MAIN ST		92113	6289149.402	1833007.843	HIGH INDUSTRIAL	3/26/2008	FULL INSPECTION	PRIORITY 2	$1,000 - $10,000					
EXPRESS TRANSPORT	1550	HERITAGE RD		92154	6331561.784	1787822.384	HIGH INDUSTRIAL	3/26/2008	FULL INSPECTION	PRIORITY 2	UNKNOWN	MONTHLY	<5	NO		UNKNOWN
SHRIMP WORKS	3371	NATIONAL AV		92113	6293521.466	1834029.766	HIGH INDUSTRIAL	3/26/2008	FULL INSPECTION	PRIORITY 3	$100 - $1,000	MONTHLY	<5	YES	THINK BLUE MATERIAL / HAZ PLAN	UNKNOWN
WESTERN STEEL	2292	NATIONAL AV		92113	6288292.975	1834241.582	HIGH INDUSTRIAL	3/26/2008	FULL INSPECTION	PRIORITY 2	UNKNOWN					
HACIENDA AUTO WRECKING	1594	HERITAGE RD.		92154	6331553.436	1787398.319	HIGH INDUSTRIAL	3/27/2008	FULL INSPECTION	PRIORITY 3	UNKNOWN	EVERY 6 MONTHS	<5	NO		UNKNOWN

*Based on site visit results, these facilities were found not to be conducting significant activities and will be removed from the FY 2009 inventory. The facilities typically conducted office work or were home based and not mobile.

BUSINESS NAME	STREET #	STREET NAME	SUITE	ZIP CODE	X COORDINATE	Y COORDINATE	TTWQ*	INSPECTION DATE	INSPECTION RESULT*	FOLLOW-UP INSPECTION PRIORITY	$ SPENT ON BMP IMPLEMENT.	TRAINING FREQUENCY	# PEOPLE TRAINED / YEAR	MATERIALS DISTRIBUTED, IF APPLICABLE	TRAINING MATERIAL TOPIC	$ SPENT ON TRAINING
OTAY RIVER PUMP STATION	1800	BOUNDARY AV		92154			HIGH INDUSTRIAL	3/27/2008	FULL INSPECTION	PRIORITY 3	UNKNOWN	ANNUALLY	50-100	YES	STORMWATER POLLUTION PREVENTION PLAN/P.P/HANDOUT	$100 - $1,000
ACTIVE AUTO DISMANTLERS	2812	COMMERCIAL ST		92113	6289847.586	1837569	HIGH INDUSTRIAL	3/28/2008	FULL INSPECTION	PRIORITY 3	$100 - $1,000					
SAN DIEGO & IMPERIAL VALLEY RAILROAD	2711	E. BEYER BLVD.		92173	6308964.498	1791446.05	HIGH INDUSTRIAL	3/28/2008	FULL INSPECTION	PRIORITY 3	UNKNOWN	ANNUALLY	<5	YES	INFORMATION SHEETS	UNKNOWN
BAE SYSTEMS SAN DIEGO SHIP REPAIR	1401	SAMPSON ST		92113	6286739.705	1833321.794	HIGH INDUSTRIAL	3/31/2008	FULL INSPECTION	PRIORITY 3	UNKNOWN	WEEKLY	>100	YES	VERBAL, VIDEOS	> $25,000
SOUTH BAY SANDBLASTING AND TANK CLEANING INC.	3589	DALBERGIA ST.		92113	6285439.982	1834856.101	HIGH INDUSTRIAL	3/31/2008	FULL INSPECTION	PRIORITY 2	UNKNOWN	QUARTERLY	<5	NO		$1,000 - $5,000
SWIFT TRANSPORTATION INCORPORATED	6933	CALLE DE LINEA		92154	6333693.262	1780054.946	HIGH INDUSTRIAL	3/31/2008	FULL INSPECTION	PRIORITY 3	UNKNOWN	UNKNOWN	UNKNOWN	NO		UNKNOWN
SAN DIEGO TROLLEY INC NEWTON C	1535	NEWTON AV		92113	6284411.025	1836988.442	HIGH INDUSTRIAL	4/1/2008	FULL INSPECTION	PRIORITY 2	UNKNOWN	ANNUALLY	50-100	UNKNOWN		$1,000 - $5,000
DOBSON & GORES WELDING INC	707	17TH ST		92101	6285361.196	1840386.012	HIGH INDUSTRIAL	4/2/2008	FULL INSPECTION	PRIORITY 2	UNKNOWN					
IRONSIDE	1654	INDIA ST		92101	6279237.548	1843910.313	HIGH INDUSTRIAL	4/2/2008	FULL INSPECTION	PRIORITY 3	UNKNOWN					
NANA'S COOKIE CO	4901	MORENA BLVD	403	92117	6260519.533	1881945.721	HIGH INDUSTRIAL	4/2/2008	FULL INSPECTION	PRIORITY 3	UNKNOWN					
P.R. PRESCISION MACHINE, INC.	4901	MORENA BLVD	902	92117	6260519.533	1881945.721	HIGH INDUSTRIAL	4/2/2008	FULL INSPECTION	PRIORITY 3	UNKNOWN	ANNUALLY	<5	NO		UNKNOWN
SILVERADO TRUCK & AUTO DISMANTLING	1232	OTAY VALLEY RD		92154	6331092.721	1789445.868	HIGH INDUSTRIAL	4/2/2008	FULL INSPECTION	PRIORITY 3	UNKNOWN	MONTHLY	<5	NO		UNKNOWN
UNITED PARCEL SERVICE	7925	RONSON RD		92111	6284767.298	1882626.684	HIGH INDUSTRIAL	4/2/2008	FULL INSPECTION	PRIORITY 3	UNKNOWN	ANNUALLY	20-50			
WESCO SALES CORP DBA DANA LANDING MARINA	2590	INGRAHAM ST		92109	6259302.569	1860513.208	HIGH INDUSTRIAL	4/3/2008	COULD NOT CONTACT							
RETIREMENT FUND TRUST OF PLUMBING DBA MARINA VILLA	1842	QUIVIRA WY		92109	6257059.392	1857218.499	HIGH INDUSTRIAL	4/3/2008	FULL INSPECTION	PRIORITY 3	$100 - $1,000	QUARTERLY	5-20	NO		$100 - $1,000
VERSATECH PRECISION INC	4901	MORENA BLVD	903	92117	6260519.533	1881945.721	HIGH INDUSTRIAL	4/3/2008	FULL INSPECTION	PRIORITY 3	UNKNOWN	ANNUALLY	<5	NO		UNKNOWN
CAMACHO BROKERS INC	6957	CACTUS CT		92154	6333643.032	1781038.858	HIGH INDUSTRIAL	4/4/2008	FULL INSPECTION	PRIORITY 2	UNKNOWN					
DIVING UNLIMITED INTERNATIONAL INC	1148	DELEVAN DR		92102	6294271.591	1842026.758	HIGH INDUSTRIAL	4/4/2008	FULL INSPECTION	PRIORITY 3	$25,000 - $50,000	UNKNOWN	5-20	YES	VERBAL, VIDEOS, QUIZZES	$5,000 - $10,000
FIRST STUDENT	4902	MARKET ST		92102	6303456.401	1839169.557	HIGH INDUSTRIAL	4/4/2008	FULL INSPECTION	PRIORITY 3	$10,000 - $25,000	ANNUALLY	>100	NO		$5,000 - $10,000
INTERCALIFORNIAS FORWARDING	10055	MARCONI DR	2448	92154	6352387.178	1782135.287	HIGH INDUSTRIAL	4/4/2008	FULL INSPECTION	PRIORITY 3	UNKNOWN					
AY'S DESIGNS IN IRON	3803	DALBERGIA ST.		92113	6296163.888	1830176.76	HIGH INDUSTRIAL	4/7/2008	FULL INSPECTION	PRIORITY 2	$10,000 - $25,000					
BH PARTNERSHIP DBA BAHIA RESORT HOTEL	998	W MISSION BAY DR		92109	6254705.455	1862123.137	HIGH INDUSTRIAL	4/7/2008	FULL INSPECTION	PRIORITY 3	UNKNOWN	QUARTERLY	5-20	UNKNOWN		$100 - $1,000
HYATT REGENCY MISSION BAY SPA AND MARINA	1441	QUIVIRA RD		92109	6256974.936	1859890.27	HIGH INDUSTRIAL	4/7/2008	FULL INSPECTION	PRIORITY 3	UNKNOWN	EVERY 6 MONTHS	5-20	NO		$100 - $1,000
LHO MISSION BAY HOTEL, L.P. DBA SD PARADISE POINT	1404	VACATION RD		92109	6257814.88	1863164.619	HIGH INDUSTRIAL	4/7/2008	FULL INSPECTION	PRIORITY 3	UNKNOWN					
MINI TRUCK	1700	NEWTON AV		92113	6285067.24	1836439.49	HIGH INDUSTRIAL	4/7/2008	FULL INSPECTION	PRIORITY 3	$1,000 - $10,000	MONTHLY	<5	NO		< $100
VISTA AUTO WRECKING	1060	OTAY VALLEY RD		92154	6330841.062	1790381.402	HIGH INDUSTRIAL	4/7/2008	FULL INSPECTION	PRIORITY 2	DECLINED TO STATE					
BARTELL HOTELS DBA DANA INN AND MARINA	1710	W MISSION BAY DR		92109	6258728.018	1859450.567	HIGH INDUSTRIAL	4/8/2008	FULL INSPECTION	PRIORITY 3	UNKNOWN					
BRAEMAR PARTNERSHIP/9TH & A LP DBA CATAMARAN PIER	998	W MISSION BAY DR		92109	6254705.455	1862123.137	HIGH INDUSTRIAL	4/8/2008	FULL INSPECTION	PRIORITY 3	$1,000 - $10,000	MONTHLY	5-20	YES	GREEN NEWS	$5,000 - $10,000
QUIKRETE	9265	CAMINO SANTA FE		92121	6279884.775	1904738.575	HIGH INDUSTRIAL	4/8/2008	FULL INSPECTION	PRIORITY 2	UNKNOWN	ANNUALLY	5-20	YES		UNKNOWN
R.E. HAZARD CONTRACTING CO.	6465	MAR INDUSTRY DR.		92121	6277061.452	1901565.323	HIGH INDUSTRIAL	4/8/2008	FULL INSPECTION	PRIORITY 3	$25,000 - $50,000	WEEKLY	50-100	YES	JOB HAZARD ANALYSIS	$10,000 - $25,000

*Based on site visit results, these facilities were found not to be conducting significant activities and will be removed from the FY 2009 inventory. The facilities typically conducted office work or were home based and not mobile.

BUSINESS NAME	STREET #	STREET NAME	SUITE	ZIP CODE	X COORDINATE	Y COORDINATE	TTWQ*	INSPECTION DATE	INSPECTION RESULT*	FOLLOW-UP INSPECTION PRIORITY	$ SPENT ON BMP IMPLEMENT.	TRAINING FREQUENCY	# PEOPLE TRAINED / YEAR	MATERIALS DISTRIBUTED, IF APPLICABLE	TRAINING MATERIAL TOPIC	$ SPENT ON TRAINING
COASTAL TRANSPORT CO., INC.	9950	SAN DIEGO MISSION RD		92108	6295760.066	1867001.429	HIGH INDUSTRIAL	4/10/2008	FULL INSPECTION	PRIORITY 2	$100 - $1,000	ANNUALLY	<5	YES	LITERATURE	$100 - $1,000
J AND R RECYCLING	3374	NATIONAL AV	A	92113	6293548.804	1834132	HIGH INDUSTRIAL	4/10/2008	FULL INSPECTION	PRIORITY 3	$1,000 - $10,000	UNKNOWN	<5	NO		< $100
MCMAHON STEEL CO INC	6795	CALLE DE LINEA		92154	6333002.001	1780003.743	HIGH INDUSTRIAL	4/10/2008	FULL INSPECTION	PRIORITY 3	$1,000 - $10,000	WEEKLY	5-20	NO		$100 - $1,000
SD MISSION BAY BOAT & SKI CLUB	2606	N MISSION BAY DR		92109	6263493.603	1871600.89	HIGH INDUSTRIAL	4/10/2008	FULL INSPECTION	PRIORITY 3	UNKNOWN					
HERMANOS LOPEZ INC. DBA LA BODEGA WHOLESALE	388	W. CALLE PRIMERA		92173	6314643.479	1782166.334	HIGH INDUSTRIAL	4/11/2008	FULL INSPECTION	PRIORITY 3	$1,000 - $10,000	ANNUALLY	<5	NO		$1,000 - $5,000
VULCAN MATERIALS (CAL-MAT CO MISSION VALLEY)	5745	MISSION CENTER RD		92108	6283586.862	1863942.815	HIGH INDUSTRIAL	4/14/2008	FULL INSPECTION	PRIORITY 3	$1,000 - $10,000	EVERY 6 MONTHS	20-50	NO		$5,000 - $10,000
UNITED RENTALS BRANCH NO 543	5580	KEARNY VILLA RD.		92123	6289270.049	1885146.957	HIGH INDUSTRIAL	4/15/2008	FULL INSPECTION	PRIORITY 2	$100 - $1,000	ANNUALLY	5-20	NO		UNKNOWN
RCP BLOCK AND BRICK INC	2480	BRITANNIA BLVD		92154	6336756.316	1782104.358	HIGH INDUSTRIAL	4/16/2008	FULL INSPECTION	PRIORITY 3	$1,000 - $10,000	ANNUALLY	20-50	NO	VERBAL	$100 - $1,000
D AND E METALS	6060	FEDERAL BLVD.		92114	6310467.335	1845585.423	HIGH INDUSTRIAL	4/17/2008	FULL INSPECTION	PRIORITY 2	UNKNOWN					
HANSON AGGREGATES PSW, INC SD RIVER	8514	MAST BLVD.		92145	6324063.656	1888491.962	HIGH INDUSTRIAL	4/17/2008	FULL INSPECTION	PRIORITY 3	> $50,000	ANNUALLY	5-20	NO		$100 - $1,000
VULCAN MATERIALS (CARROLL CANYON AGGREGATES)	10051	BLACK MOUNTAIN RD		92126	6293455.607	1908884.746	HIGH INDUSTRIAL	4/17/2008	FULL INSPECTION	PRIORITY 3	> $50,000	MONTHLY	20-50	YES		UNKNOWN
WESTSIDE BUILDING MATERIALS	7465	CARROLL RD.		92121			HIGH INDUSTRIAL	4/17/2008	FULL INSPECTION	PRIORITY 2	UNKNOWN					
FEDEX GROUND HOME DELIVERY	8515	MIRAMAR PL		92121	6276372.754	1901792.909	HIGH INDUSTRIAL	4/18/2008	FULL INSPECTION	PRIORITY 3	$1,000 - $10,000	QUARTERLY	5-20	NO		UNKNOWN
STONE YARD INC.	7455	CARROLL RD.		92121	6281788.209	1903306.864	HIGH INDUSTRIAL	4/18/2008	FULL INSPECTION	PRIORITY 3	$100 - $1,000					
THE BINDERY	7979	STROMESA CT	A	92126			HIGH INDUSTRIAL	4/18/2008	FULL INSPECTION	PRIORITY 2	UNKNOWN					
SOLAR TURBINES, INC (KEARNY MESA)	4200	RUFFIN RD		92123	6292870.212	1878454.332	HIGH INDUSTRIAL	4/22/2008	FULL INSPECTION	PRIORITY 3	> $50,000	ANNUALLY	>100	YES	POWERPOINT	> $25,000
L-3 COMMUNICATIONS	3033	SCIENCE PARK RD		92121	6257769.901	1909378.219	HIGH INDUSTRIAL	4/24/2008	FULL INSPECTION	PRIORITY 3	$100 - $1,000	ANNUALLY	<5	YES	REVIEWED THE SWPPP	< $100
CACTUS RECYCLING, INC.	1703	CACTUS RD		92154	6334536.425	1786188.194	HIGH INDUSTRIAL	4/25/2008	FULL INSPECTION	PRIORITY 2	UNKNOWN	ANNUALLY	<5	YES	LITERATURE	UNKNOWN
LA TRANSPORT	6903	CACTUS CT		92154	6332965.473	1781159.404	HIGH INDUSTRIAL	4/29/2008	FULL INSPECTION	PRIORITY 1	UNKNOWN					
PASCUCCI FAMILY PASTA	4561	MISSION GORGE PL		92120	6301701.148	1865364.1	HIGH INDUSTRIAL	4/29/2008	FULL INSPECTION	PRIORITY 3	UNKNOWN					
HEWLETT-PACKARD	16399	W. BERNARDO DR		92127	6304027.694	1949210.443	HIGH INDUSTRIAL	4/30/2008	FULL INSPECTION	PRIORITY 3	UNKNOWN	ANNUALLY	>100	NO		UNKNOWN
MISSION BAY YACHT CLUB	1215	EL CARMEL PL		92109	6254501.392	1864547.316	HIGH INDUSTRIAL	4/30/2008	FULL INSPECTION	PRIORITY 3	DECLINED TO STATE	UNKNOWN	5-20	YES	INFO MATERIAL	DECLINED TO STATE
SAN DIEGO TRANSIT CORP.	100	16TH ST		92101	6284987.179	1837969.89	HIGH INDUSTRIAL	5/6/2008	FULL INSPECTION	PRIORITY 3	$25,000 - $50,000	ANNUALLY	>100	YES		$1,000 - $5,000
OVERNITE TRANSPORTATION COMPANY DBA UPS FREIGHT	7191	CARROLL RD		92121	6280111.805	1903181.195	HIGH INDUSTRIAL	5/28/2008	FULL INSPECTION	PRIORITY 2	$100 - $1,000	ANNUALLY	<5	NO		$100 - $1,000
SUPERIOR READY MIX CONCRETE - MISSION GORGE	7500	MISSION GORGE RD		92120	6307604.601	1874578.019	HIGH INDUSTRIAL	5/29/2008	FULL INSPECTION	PRIORITY 2	UNKNOWN	ANNUALLY	5-20	YES	LITERATURE	UNKNOWN
EAST COUNTY TRUSS	6066	FEDERAL BLVD.		92114	6310506.736	1845606.2	HIGH INDUSTRIAL	6/9/2008	FULL INSPECTION	PRIORITY 2	UNKNOWN	ANNUALLY	<5	NO		$100 - $1,000
MARTHA DONAS	8580	AVENIDA COSTA NORTE		92154			HIGH INDUSTRIAL	6/20/2008	FULL INSPECTION	PRIORITY 2	UNKNOWN					
MINICCI STONE CO.	3365	NATIONAL AVE	B	92113			HIGH INDUSTRIAL	6/23/2008	FULL INSPECTION	PRIORITY 2	$1,000 - $10,000	ANNUALLY	5-20	YES	LITERATURE	$1,000 - $5,000
AMERICAN RECYCLING (PALM AVE)	1705	PALM AV		92154	6300800.167	1793268.657	HIGH INDUSTRIAL	6/24/2008	FULL INSPECTION	PRIORITY 2	$10,000 - $25,000	ANNUALLY	5-20	NO		$100 - $1,000
SMITTY'S AUTO SALES	1580	HERITAGE RD		92154	6331555.809	1787533.344	LOW COMMERCIAL	4/8/2008	FULL INSPECTION	PRIORITY 3	< $100					
DJ WHOLESALE	7949	STROMESA CT	H	92126	6286108.659	1905745.06	LOW COMMERCIAL	4/16/2008	FULL INSPECTION	PRIORITY 3	UNKNOWN					
PACIFIC COAST AUTO DETAILING	1207	G ST		92101	6283764.735	1840178.666	LOW COMMERCIAL	4/16/2008	FULL INSPECTION	PRIORITY 3	UNKNOWN					
VIC'S GO BATTERY CO	3616	MAIN ST		92113	6295069.761	1830738.054	LOW COMMERCIAL	4/17/2008	FULL INSPECTION	PRIORITY 3	UNKNOWN					

*Based on site visit results, these facilities were found not to be conducting significant activities and will be removed from the FY 2009 inventory. The facilities typically conducted office work or were home based and not mobile.

BUSINESS NAME	STREET #	STREET NAME	SUITE	ZIP CODE	X COORDINATE	Y COORDINATE	TTWQ*	INSPECTION DATE	INSPECTION RESULT*	FOLLOW-UP INSPECTION PRIORITY	$ SPENT ON BMP IMPLEMENT.	TRAINING FREQUENCY	# PEOPLE TRAINED / YEAR	MATERIALS DISTRIBUTED, IF APPLICABLE	TRAINING MATERIAL TOPIC	$ SPENT ON TRAINING
DOWNTOWN TIRES	2717	IMPERIAL AV		92113	6289371.778	1837876.759	LOW COMMERCIAL	4/28/2008	FULL INSPECTION	PRIORITY 3	UNKNOWN					
TARTAN TREE SPECIALIST	3406	GROMWELL PL		92116			LOW COMMERCIAL	4/29/2008	MOBILE							
RUSH TRUCK CENTERS SAN DIEGO	8464	MIRAMAR RD		92126	6288460.076	1905532.681	LOW COMMERCIAL	5/1/2008	FULL INSPECTION	PRIORITY 3	UNKNOWN					
BEN F SMITH INC	7120	MIRAMAR RD		92121	6281943.832	1901221.815	LOW COMMERCIAL	5/2/2008	FULL INSPECTION	PRIORITY 3	$10,000 - $25,000	EVERY 2 WEEKS	20-50	YES	HANDOUTS	$5,000 - $10,000
SYNDICATE AUTOMOTIVE CONCEPTS INC.	5620	KEARNY MESA RD	A	92111	6288702.935	1885101.277	LOW COMMERCIAL	5/9/2008	FULL INSPECTION	PRIORITY 2	UNKNOWN					
GENIE AUTO SERVICE	5985	UNIVERSITY AV		92115	6310398.703	1854217.439	LOW COMMERCIAL	5/20/2008	FULL INSPECTION	PRIORITY 3	UNKNOWN					
CORVETTE SHOP	4645	RUFFNER ST	I	92111	6282837.532	1881259.861	LOW COMMERCIAL	6/20/2008	FULL INSPECTION	PRIORITY 3	UNKNOWN	ANNUALLY	<5	YES	HANDOUTS	< $100
A TO Z ENTERPRISES INC/A TO Z TOWING SERVICE	3801	HICOCK ST		92110	6266745.219	1856831.89	LOW COMMERCIAL	6/26/2008	FULL INSPECTION	PRIORITY 3	UNKNOWN					
AUTOMOTIVE FLEET SERVICE INC	6029	FAIRMOUNT AV	B	92120	6299954.23	1866062.514	LOW COMMERCIAL	6/26/2008	FULL INSPECTION	PRIORITY 2	< $100					
D'MAR AUTO REPAIR	4887	VOLTAIRE ST		92107	6255857.101	1854409.575	LOW COMMERCIAL	6/26/2008	FULL INSPECTION	PRIORITY 3	UNKNOWN					
EBERS STREET GARAGE	2220	EBERS ST		92107	6256848.462	1853803.609	LOW COMMERCIAL	6/26/2008	FULL INSPECTION	PRIORITY 3	UNKNOWN	QUARTERLY	<5	UNKNOWN		UNKNOWN
EURO SPORT	3455	HANCOCK ST		92110	6266989.377	1856195.461	LOW COMMERCIAL	6/26/2008	FULL INSPECTION	PRIORITY 3	UNKNOWN					
G A COACHWORKS	3556	HANCOCK ST		92110	6266842.21	1856860.677	LOW COMMERCIAL	6/26/2008	FULL INSPECTION	PRIORITY 3	UNKNOWN					
JR SAN DIEGO SMOG & REPAIR CENTER	3375	HANCOCK ST		92110	6267330.043	1855959.067	LOW COMMERCIAL	6/26/2008	FULL INSPECTION	PRIORITY 2	UNKNOWN					
OCEAN BEACH BOAT & AUTO UPHOLSTERY	4838	VOLTAIRE ST		92107	6256163.053	1854311.829	LOW COMMERCIAL	6/26/2008	FULL INSPECTION	PRIORITY 3	UNKNOWN	UNKNOWN	UNKNOWN	UNKNOWN		UNKNOWN
OCEAN BEACH TIRE CENTER	4893	NEWPORT AV		92107	6254402.037	1852499.021	LOW COMMERCIAL	6/26/2008	FULL INSPECTION	PRIORITY 3	UNKNOWN	WEEKLY	<5	NO		UNKNOWN
OZZIE'S IMPORT AUTO REPAIR	1871	SUNSET CLIFFS BLVD		92107	6254797.944	1852043.323	LOW COMMERCIAL	6/26/2008	FULL INSPECTION	PRIORITY 3	UNKNOWN	EVERY 6 MONTHS	<5	NO		UNKNOWN
PACIFIC TRANSMISSIONS	4852	VOLTAIRE ST		92107	6256093.081	1854362.34	LOW COMMERCIAL	6/26/2008	FULL INSPECTION	PRIORITY 3	UNKNOWN					
PERFORMANCE INDEPENDENT PORSCHE	6035	FAIRMOUNT AV		92120	6299954.662	1866093.571	LOW COMMERCIAL	6/26/2008	FULL INSPECTION	PRIORITY 3	$100 - $1,000					
RICH'S V W SERVICE OF PT LOMA	1869	CABLE ST		92107	6254320.108	1852386.102	LOW COMMERCIAL	6/26/2008	FULL INSPECTION	PRIORITY 3	UNKNOWN					
SOUTH WEST AUTO	3970	HICOCK ST		92110	6267060.974	1857085.348	LOW COMMERCIAL	6/26/2008	FULL INSPECTION	PRIORITY 2	UNKNOWN					
DEAN'S MOBILE FOREIGN AUTO REPAIR	3970	HICOCK ST		92110	6267060.974	1857085.348	LOW COMMERCIAL	6/26/2008	MOBILE							
PACIFIC BEACH DETAIL SHOP THE	4645	CASS ST	105	92109	6253642.514	1872031.766	LOW COMMERCIAL	6/27/2008	COULD NOT CONTACT							
BALBOA GENERAL AUTO REPAIR	8863	BALBOA AV	E	92123	6289014.551	1879580.478	LOW COMMERCIAL	6/27/2008	FULL INSPECTION	PRIORITY 3	UNKNOWN					
EBERHARD-BENTON ROOFING	3691	HANCOCK ST		92110	6266310.595	1857004.735	LOW COMMERCIAL	6/27/2008	FULL INSPECTION	PRIORITY 3	UNKNOWN					
FTS AUTO	5165	CASS ST		92109	6252848.755	1875587.873	LOW COMMERCIAL	6/27/2008	FULL INSPECTION	PRIORITY 3	UNKNOWN	QUARTERLY	<5	NO		$100 - $1,000
H-CAR GARAGE	4927	CASS ST		92109	6253260.499	1873982.58	LOW COMMERCIAL	6/27/2008	FULL INSPECTION	PRIORITY 3	UNKNOWN					
HI-TECH AUTO SERVICES	8873	BALBOA AVE	A	92123	6289059.458	1879600.497	LOW COMMERCIAL	6/27/2008	FULL INSPECTION	PRIORITY 3	UNKNOWN	ANNUALLY	5-20	NO		UNKNOWN
IMPORT PARTS SPECIALIST	3770	HANCOCK ST	A	92110	6265052.516	1856919.475	LOW COMMERCIAL	6/27/2008	FULL INSPECTION	PRIORITY 3	UNKNOWN					
JARVIS AUTO REPAIR	5449	RUFFIN RD		92123	6292383.672	1884277.611	LOW COMMERCIAL	6/27/2008	FULL INSPECTION	PRIORITY 2	$1,000 - $10,000	ANNUALLY	<5	YES		UNKNOWN
PB CERTIFIED AUTO	5074	CASS ST		92109	6252809.826	1874994.988	LOW COMMERCIAL	6/27/2008	FULL INSPECTION	PRIORITY 3	UNKNOWN	ANNUALLY	<5	YES	BOOKLETS	$100 - $1,000
ROGERS AUTO BODY	4837	CASS ST		92109	6253402.521	1873371.327	LOW COMMERCIAL	6/27/2008	FULL INSPECTION	PRIORITY 3	< $100	QUARTERLY	5-20	YES	BOOKLETS FROM NEW MATERIALS	< $100
STONECREST TEST- ONLY SMOG CENTER	3690	MURPHY CANYON RD	103	92123	6295508.801	1875227.172	LOW COMMERCIAL	6/27/2008	FULL INSPECTION	PRIORITY 3	UNKNOWN	ANNUALLY	<5	NO		< $100

*Based on site visit results, these facilities were found not to be conducting significant activities and will be removed from the FY 2009 inventory. The facilities typically conducted office work or were home based and not mobile.

BUSINESS NAME	STREET #	STREET NAME	SUITE	ZIP CODE	X COORDINATE	Y COORDINATE	TTWQ*	INSPECTION DATE	INSPECTION RESULT*	FOLLOW-UP INSPECTION PRIORITY	$ SPENT ON BMP IMPLEMENT.	TRAINING FREQUENCY	# PEOPLE TRAINED / YEAR	MATERIALS DISTRIBUTED, IF APPLICABLE	TRAINING MATERIAL TOPIC	$ SPENT ON TRAINING
SUNSET GARAGE OF OB INC	1946	BACON ST		92107	6253978.364	1853302.418	LOW COMMERCIAL	6/27/2008	FULL INSPECTION	PRIORITY 3	UNKNOWN	EVERY 6 MONTHS	<5	NO		< $100
A & J ENTERPRISES DBA ONE STOP AUTO	6008	MISSION GORGE RD		92120	6300871.217	1865875.728	LOW COMMERCIAL	6/30/2008	FULL INSPECTION	PRIORITY 3	< $100					
AAMCO	6008	MISSION GORGE RD		92120	6300871.217	1865875.728	LOW COMMERCIAL	6/30/2008	FULL INSPECTION	PRIORITY 3	< $100					
DISCOUNT TIRE COMPANY MOBILE UNIT	6155	MISSION GORGE RD		92120	6301227.125	1867027.022	LOW COMMERCIAL	6/30/2008	FULL INSPECTION	PRIORITY 3	$100 - $1,000					
JUST SMOG I	6037	MISSION GORGE RD		92120	6301051.877	1866034.157	LOW COMMERCIAL	6/30/2008	FULL INSPECTION	PRIORITY 3	< $100					
S & S BAKERY	2535	BRITANNIA BLVD		92154	6336757.274	1781690.031	LOW INDUSTRIAL	4/29/2008	FULL INSPECTION	PRIORITY 3	UNKNOWN					
MAJESTIC SOFA MFG	902	33RD ST		92113	6292948.283	1834441.77	LOW INDUSTRIAL	5/1/2008	FULL INSPECTION	PRIORITY 3	UNKNOWN					
AMERIGAS	9350	MIRAMAR RD		92121	6292752.995	1906098.804	LOW INDUSTRIAL	5/2/2008	FULL INSPECTION	PRIORITY 3	UNKNOWN					
BARRIOS FOODS & DISTRIBUTING	5265	LOVELOCK ST		92110	6269272.793	1858962.902	LOW INDUSTRIAL	5/6/2008	FULL INSPECTION	PRIORITY 3	UNKNOWN					
ENRIQUE TORRES TRUCK SERVICE	3583	RUFFIN RD	109	92123	6291556.066	1874986.275	LOW INDUSTRIAL	6/27/2008	MOBILE							
LIZARRAGA TRANSPORTATION LLC	2345	MARCONI CT	D	92154	6350907.644	1782500.12	LOW INDUSTRIAL	6/30/2008	FULL INSPECTION	PRIORITY 3						
PACIFIC EXPORT	6088	FEDERAL BLVD		92114	6310507.056	1845775.176	MEDIUM COMMERCIAL	3/21/2008	FULL INSPECTION	PRIORITY 3	UNKNOWN					
OUTLET AUTO WRECKING	1588	HERITAGE RD		92154	6331554.45	1787456	MEDIUM COMMERCIAL	3/25/2008	FULL INSPECTION	PRIORITY 3	UNKNOWN					
MARTIN FURNITURE	7757	SAINT ANDREWS AV		92154	6338559.898	1786489.851	MEDIUM COMMERCIAL	3/26/2008	FULL INSPECTION	PRIORITY 3	UNKNOWN	MONTHLY	<5	UNKNOWN		UNKNOWN
O & I AUTO CENTER	6975	IMPERIAL AV		92114	6316358.973	1840271.861	MEDIUM COMMERCIAL	3/26/2008	FULL INSPECTION	PRIORITY 3	UNKNOWN					
SAN DIEGO AUTO SALVAGE	6461	DATSUN ST		92154	6330797.666	1788739	MEDIUM COMMERCIAL	3/31/2008	FULL INSPECTION	PRIORITY 3	UNKNOWN	MONTHLY	<5	NO		UNKNOWN
CHAVEZ TOWING AND STORAGE	1070	OTAY VALLEY RD		92154	6330865.009	1790329.42	MEDIUM COMMERCIAL	4/2/2008	FULL INSPECTION	PRIORITY 2	UNKNOWN					
EZ AUTO REPAIR	6808	UNIVERSITY AV		92115	6315846.69	1855604.476	MEDIUM COMMERCIAL	4/4/2008	FULL INSPECTION	PRIORITY 3	UNKNOWN					
LIVA DISTRIBUTOR	3171	IRIS AV		92173	6310543.682	1787754.316	MEDIUM COMMERCIAL	4/4/2008	FULL INSPECTION	PRIORITY 2	UNKNOWN					
ALL AUTO PARTS	935	HERITAGE RD	A	92154	6331613.751	1790597.318	MEDIUM COMMERCIAL	4/8/2008	FULL INSPECTION	PRIORITY 3	$100 - $1,000					
EVANS TIRE AND SERVICE CENTER INC	1530	GARNET AV		92109	6256816.405	1872250.731	MEDIUM COMMERCIAL	4/8/2008	FULL INSPECTION	PRIORITY 3	UNKNOWN	ANNUALLY	<5	YES	PAPERWORK/LITERATURE	UNKNOWN
FIRESTONE STORES #2250	1245	GARNET AV		92109	6255230.873	1871638.859	MEDIUM COMMERCIAL	4/8/2008	FULL INSPECTION	PRIORITY 3	UNKNOWN	MONTHLY	5-20	NO		UNKNOWN
PACIFIC BEACH VETERINARY CARE	1362	GARNET AV		92109	6255882.186	1871999.886	MEDIUM COMMERCIAL	4/8/2008	FULL INSPECTION	PRIORITY 3	UNKNOWN					
STEVE AUTO REPAIR	1370	GARNET AV		92109	6255914.948	1872022.048	MEDIUM COMMERCIAL	4/8/2008	FULL INSPECTION	PRIORITY 3	UNKNOWN	ANNUALLY	<5	YES		UNKNOWN
VALVOLINE INSTANT OIL CHANGE	2002	GARNET AV		92109	6259509.648	1872926.821	MEDIUM COMMERCIAL	4/8/2008	FULL INSPECTION	PRIORITY 3	UNKNOWN	ANNUALLY	5-20	YES	COMPUTER	UNKNOWN
BIRD ROCK ANIMAL CLINIC	5588	LA JOLLA BLVD		92037	6248479.361	1877339.116	MEDIUM COMMERCIAL	4/10/2008	FULL INSPECTION	PRIORITY 3	UNKNOWN					
LA JOLLA VETERINARY HOSPITAL	7520	FAY AV		92037	6247082.832	1887168.241	MEDIUM COMMERCIAL	4/10/2008	FULL INSPECTION	PRIORITY 3	$1,000 - $10,000	ANNUALLY	<5	YES	CITY FLYER	< $100
TURQUOISE ANIMAL HOSPITAL	950	TURQUOISE ST		92109	6252350.439	1875801.91	MEDIUM COMMERCIAL	4/10/2008	FULL INSPECTION	PRIORITY 3	UNKNOWN	UNKNOWN	<5	NO		UNKNOWN
WINDANSEA VETERINARY CLINIC	6911	LA JOLLA BLVD		92037	6246382.497	1884112.914	MEDIUM COMMERCIAL	4/10/2008	FULL INSPECTION	PRIORITY 3	$1,000 - $10,000					
MELISSA R VOLLAIRE	860	TURQUOISE ST	134	92109	6252010.907	1875605.292	MEDIUM COMMERCIAL	4/10/2008	MOBILE							
A.C. RENTALS LLC	8540	PRODUCTION AV	A	92121	6280526.249	1901422.417	MEDIUM COMMERCIAL	4/11/2008	FULL INSPECTION	PRIORITY 3	UNKNOWN					
ABC SMOG TEST STATION	2606	CLAIREMONT DR		92117	6268818.129	1868846.784	MEDIUM COMMERCIAL	4/11/2008	FULL INSPECTION	PRIORITY 3	$100 - $1,000					
ARIZONA TILE LLC	7415	CARROLL RD	A	92121	6281484.561	1903290.676	MEDIUM COMMERCIAL	4/11/2008	FULL INSPECTION	PRIORITY 3	UNKNOWN					

*Based on site visit results, these facilities were found not to be conducting significant activities and will be removed from the FY 2009 inventory. The facilities typically conducted office work or were home based and not mobile.

BUSINESS NAME	STREET #	STREET NAME	SUITE	ZIP CODE	X COORDINATE	Y COORDINATE	TTWQ*	INSPECTION DATE	INSPECTION RESULT*	FOLLOW-UP INSPECTION PRIORITY	$ SPENT ON BMP IMPLEMENT.	TRAINING FREQUENCY	# PEOPLE TRAINED / YEAR	MATERIALS DISTRIBUTED, IF APPLICABLE	TRAINING MATERIAL TOPIC	$ SPENT ON TRAINING
BLACK AND DECKER (US)	7290	CLAIREMONT MESA BLVD.		92111	6281855.313	1883964.889	MEDIUM COMMERCIAL	4/11/2008	FULL INSPECTION	PRIORITY 3	$100 - $1,000	UNKNOWN	UNKNOWN	YES		UNKNOWN
EZ LUBE LLC #25	2585	CLAIREMONT DR		92117	6268593.885	1868624.882	MEDIUM COMMERCIAL	4/11/2008	FULL INSPECTION	PRIORITY 2	UNKNOWN					
GALLEHER HARDWOOD CO	7726	TRADE ST		92121	6283895.042	1904486.209	MEDIUM COMMERCIAL	4/11/2008	FULL INSPECTION	PRIORITY 3	$100 - $1,000					
LOUIS AND COMPANY	7692	TRADE ST	E	92121	6283646.595	1904490.241	MEDIUM COMMERCIAL	4/11/2008	FULL INSPECTION	PRIORITY 3	UNKNOWN					
RELIABLE ELEVATOR INC	8245	RONSON RD	K	92111	6286525.373	1882630	MEDIUM COMMERCIAL	4/11/2008	FULL INSPECTION	PRIORITY 3	UNKNOWN					
THOMAS & BROTHERS AUTO CENTER	3040	CLAIREMONT DR	A	92117	6271746.953	1870555.846	MEDIUM COMMERCIAL	4/11/2008	FULL INSPECTION	PRIORITY 2	$100 - $1,000					
TOM DUFFY COMPANY	6160	MARINDUSTRY DR.		92121			MEDIUM COMMERCIAL	4/11/2008	FULL INSPECTION	PRIORITY 3	UNKNOWN					
CRS REPAIR SERVICES	1544	VILLAGE PINE WY		92173	6308609.96	1787395.086	MEDIUM COMMERCIAL	4/11/2008	MOBILE							
J C TOWING INC	7295	SIEMPRE VIVA RD		92154	6335604.04	1781629.678	MEDIUM COMMERCIAL	4/11/2008	MOBILE							
J-R COMM CLEANING EQUIPMENT REPAIR	4566	CHATEAU DR		92117	6272366.3	1882913.778	MEDIUM COMMERCIAL	4/11/2008	MOBILE							
M & M MECHANICAL	2888	IRIS AV	118	92154	6308510.7	1787851.451	MEDIUM COMMERCIAL	4/11/2008	MOBILE							
NEW AUTO IMAGE	324	WILLOW RD	7H	92173	6317404.289	1779222.236	MEDIUM COMMERCIAL	4/11/2008	MOBILE							
OIL MASTER	182	MOUNT CARMEL DR		92173	6316765.922	1784758	MEDIUM COMMERCIAL	4/11/2008	MOBILE							
ON/OFF MECHANICAL INC	2033	DAIRY MART RD	16	92173	6311333.887	1784641.439	MEDIUM COMMERCIAL	4/11/2008	MOBILE							
RAYGOZA'S TIRE & ROAD SERVICE	204	CALLE PRIMERA	110	92173	6315803.127	1781165.058	MEDIUM COMMERCIAL	4/11/2008	MOBILE							
ACOUSTICAL MATERIAL SERVICES	4674	CARDIN ST		92111	6280937.218	1881630.142	MEDIUM COMMERCIAL	4/14/2008	FULL INSPECTION	PRIORITY 3	UNKNOWN	ANNUALLY	UNKNOWN	UNKNOWN		UNKNOWN
BEDROSIANS	7130	MIRAMAR RD	200	92121	6282110.721	1901024.805	MEDIUM COMMERCIAL	4/14/2008	FULL INSPECTION	PRIORITY 3	$100 - $1,000					
BEE LINE ALIGNING SERVICE	2938	GARNET AV		92109	6264598.672	1874776.195	MEDIUM COMMERCIAL	4/14/2008	FULL INSPECTION	PRIORITY 3	$100 - $1,000					
EXPRESS TIRE	1011	GRAND AV		92109	6254142.902	1870608.197	MEDIUM COMMERCIAL	4/14/2008	FULL INSPECTION	PRIORITY 3	$10,000 - $25,000	MONTHLY	5-20	YES		$1,000 - $5,000
J & K RICCIO ENTERPRISED INC DBA PACIFIC AUTOMOTIV	5181	SANTA FE ST	A	92109	6262227.792	1878919.219	MEDIUM COMMERCIAL	4/14/2008	FULL INSPECTION	PRIORITY 3	UNKNOWN	ANNUALLY	5-20	YES	LITERATURE, LECTURE	UNKNOWN
JAGUAR SPECIALISTS	5191	SANTA FE ST		92109	6262216.313	1878931.329	MEDIUM COMMERCIAL	4/14/2008	FULL INSPECTION	PRIORITY 2	UNKNOWN	UNKNOWN	<5	UNKNOWN		UNKNOWN
JOHNSON LIFT/HYSTER	7227	CARROLL RD		92121	6280296.753	1903058.537	MEDIUM COMMERCIAL	4/14/2008	FULL INSPECTION	PRIORITY 2	$1,000 - $10,000	EVERY 6 MONTHS	5-20	NO		$1,000 - $5,000
MEINEKE CAR CARE CENTER	1625	GARNET AV		92109	6257406.243	1872187.697	MEDIUM COMMERCIAL	4/14/2008	FULL INSPECTION	PRIORITY 3	$100 - $1,000	ANNUALLY	<5	NO		< $100
MIDAS MUFFLER & BRAKE SHOPS	1805	GARNET AV		92109	6258405.951	1872435.148	MEDIUM COMMERCIAL	4/14/2008	FULL INSPECTION	PRIORITY 3	$100 - $1,000	ANNUALLY	5-20	YES		$100 - $1,000
PACIFIC BEACH FOREIGN & DOMESTIC CAR, LTD	1727	GARNET AV		92109	6257989.872	1872332.149	MEDIUM COMMERCIAL	4/14/2008	FULL INSPECTION	PRIORITY 2	$1,000 - $10,000	ANNUALLY	5-20	NO		< $100
SAN DIEGO SCOOTER AND CYCLE SUPPLY	1880	GRAND AVE		92109			MEDIUM COMMERCIAL	4/14/2008	FULL INSPECTION	PRIORITY 3	UNKNOWN					
SEASIDES CLASSIC WINDOW TINTING	2707	GARNET AV		92109	6263332.853	1874308.459	MEDIUM COMMERCIAL	4/14/2008	FULL INSPECTION	PRIORITY 3	UNKNOWN					
SPEED AUTO CENTER	3137	BEYER BLVD.	A	92154			MEDIUM COMMERCIAL	4/14/2008	FULL INSPECTION	PRIORITY 3	UNKNOWN					
ULTIMATE AUTOWORKS THE	5161	SANTA FE ST	C	92109	6262252.371	1878890.059	MEDIUM COMMERCIAL	4/14/2008	FULL INSPECTION	PRIORITY 2	UNKNOWN	UNKNOWN	UNKNOWN	UNKNOWN		UNKNOWN
UNIQUE KITCHEN & FLOORS	6904	MIRAMAR RD	204	92121	6280248.213	1900629.471	MEDIUM COMMERCIAL	4/14/2008	FULL INSPECTION	PRIORITY 3	$100 - $1,000					
CONVERGENT INC	5276	EASTGATE MALL		92121	6271901.786	1902090.966	MEDIUM COMMERCIAL	4/14/2008	MOBILE							
COUNTYWIDE CONCRETE PUMPING	4813	LEMAT PL		92154	6319665.643	1786776.167	MEDIUM COMMERCIAL	4/14/2008	MOBILE							
G & A WELDING	1505	CLAVELITA PL		92154	6311740.433	1788138.407	MEDIUM COMMERCIAL	4/14/2008	MOBILE							

*Based on site visit results, these facilities were found not to be conducting significant activities and will be removed from the FY 2009 inventory. The facilities typically conducted office work or were home based and not mobile.

BUSINESS NAME	STREET #	STREET NAME	SUITE	ZIP CODE	X COORDINATE	Y COORDINATE	TTWQ*	INSPECTION DATE	INSPECTION RESULT*	FOLLOW-UP INSPECTION PRIORITY	$ SPENT ON BMP IMPLEMENT.	TRAINING FREQUENCY	# PEOPLE TRAINED / YEAR	MATERIALS DISTRIBUTED, IF APPLICABLE	TRAINING MATERIAL TOPIC	$ SPENT ON TRAINING
LEDONNE TILE STONE	1832	DORAN ST		92154	6305529.64	1785596.768	MEDIUM COMMERCIAL	4/14/2008	MOBILE							
PEREZ PLASTERING	1536	TRITON PL		92154	6299726.138	1789092.653	MEDIUM COMMERCIAL	4/14/2008	MOBILE							
PERSONAL QUALITY HONEST MOBILE SERVICE	3547	BRANDYWINE ST		92117	6267229.517	1874337.128	MEDIUM COMMERCIAL	4/14/2008	MOBILE							
RMA TILE INC	2125	VALENTINO ST		92154	6309947.09	1783822.455	MEDIUM COMMERCIAL	4/14/2008	MOBILE							
A NEW WAY AUTO SERVICE INC	2974	GARNET AV		92109	6264741.804	1874649.631	MEDIUM COMMERCIAL	4/15/2008	FULL INSPECTION	PRIORITY 3	$100 - $1,000					
AAA SMOG SHOP	3546	BARNETT AV		92110	6270142.043	1852390.434	MEDIUM COMMERCIAL	4/15/2008	FULL INSPECTION	PRIORITY 3	UNKNOWN					
CALIBER COLLISION CENTERS	2119	KETTNER BLVD		92101	6278665.212	1845412.607	MEDIUM COMMERCIAL	4/15/2008	FULL INSPECTION	PRIORITY 3						
CALIBER COLLISION CENTERS	2175	KETTNER BLVD		92101	6278612.645	1845557.069	MEDIUM COMMERCIAL	4/15/2008	FULL INSPECTION	PRIORITY 3						
CALIBER COLLISION CENTERS	2101	KETTNER BLVD		92101	6278688.98	1845347.275	MEDIUM COMMERCIAL	4/15/2008	FULL INSPECTION	PRIORITY 3	$25,000 - $50,000	WEEKLY	20-50	YES		$5,000 - $10,000
CALIBER COLLISION CENTERS	836	IVY ST		92101	6278671.505	1845645.377	MEDIUM COMMERCIAL	4/15/2008	FULL INSPECTION	PRIORITY 3						
CALIBER COLLISION CENTERS	2151	KETTNER BLVD		92101	6278630.83	1845507.118	MEDIUM COMMERCIAL	4/15/2008	FULL INSPECTION	PRIORITY 3						
CALIBER COLLISION CENTERS	2125	KETTNER BLVD		92101	6278648.232	1845459.282	MEDIUM COMMERCIAL	4/15/2008	FULL INSPECTION	PRIORITY 3						
CALIBER COLLISION CENTERS	2274	GARNET AV		92109	6260996.674	1873300.353	MEDIUM COMMERCIAL	4/15/2008	FULL INSPECTION	PRIORITY 3	UNKNOWN	WEEKLY	20-50	YES	VERBAL, SAFETY TRAINING, HAZ MAT	UNKNOWN
CERTIFIED GLASS & WINDSHIELD REPAIR	3500	BARNETT AV		92110	6269984.969	1852352.917	MEDIUM COMMERCIAL	4/15/2008	FULL INSPECTION	PRIORITY 3	UNKNOWN					
DIKO AUTO REPAIRING SERVICE	4035	PACIFIC HWY	A	92110	6272458.454	1851515.015	MEDIUM COMMERCIAL	4/15/2008	FULL INSPECTION	PRIORITY 3	$100 - $1,000					
EXECUTIVE AUTO DETAILING	2548	KETTNER BLVD		92101	6277893.903	1846934.866	MEDIUM COMMERCIAL	4/15/2008	FULL INSPECTION	PRIORITY 3	UNKNOWN					
HANS FOREIGN CAR SERVICE	4306	PACIFIC HWY		92110	6269925.602	1853187.914	MEDIUM COMMERCIAL	4/15/2008	FULL INSPECTION	PRIORITY 3	DECLINED TO STATE					
HILLCREST SMOG AND REPAIR	3864	01ST AV		92103	6280671.287	1853085.814	MEDIUM COMMERCIAL	4/15/2008	FULL INSPECTION	PRIORITY 3	UNKNOWN	ANNUALLY	5-20	NO		< $100
J C SERVICE	7879	RAYTHEON RD		92111	6284577.978	1883288.381	MEDIUM COMMERCIAL	4/15/2008	FULL INSPECTION	PRIORITY 3	UNKNOWN					
JERRY'S DETAILING & HAND CAR WASH INC	502	KALMIA ST		92101	6281739.224	1846737.952	MEDIUM COMMERCIAL	4/15/2008	FULL INSPECTION	PRIORITY 3	UNKNOWN	UNKNOWN	UNKNOWN	NO		UNKNOWN
M & C AUTO REPAIR	4518	MORRELL ST		92109	6259418.66	1872920.42	MEDIUM COMMERCIAL	4/15/2008	FULL INSPECTION	PRIORITY 3	> $50,000					
MISSION HILLS COLLISION	3211	INDIA ST		92103	6277213.234	1849167.605	MEDIUM COMMERCIAL	4/15/2008	FULL INSPECTION	PRIORITY 3	$1,000 - $10,000	ANNUALLY	5-20	NO		< $100
PACIFIC BEACH AUTO REPAIR & SMOG	4515	GRESHAM ST		92109	6256026.728	1872060.712	MEDIUM COMMERCIAL	4/15/2008	FULL INSPECTION	PRIORITY 3	$100 - $1,000	MONTHLY	<5	UNKNOWN		< $100
PARTITIONS & ACCESSORIES CO OF CA INC	10320	CAMINO SANTA FE	G	92126	6279023.606	1909871.694	MEDIUM COMMERCIAL	4/15/2008	FULL INSPECTION	PRIORITY 3	UNKNOWN	WEEKLY	5-20	NO		$100 - $1,000
R & R AAMCO TRANSMISSIONS	3141	INDIA ST		92103	6277308.902	1848930.31	MEDIUM COMMERCIAL	4/15/2008	FULL INSPECTION	PRIORITY 3	$100 - $1,000	ANNUALLY	5-20	YES		< $100
SMOG EXPRESS	4435	INGRAHAM ST		92109	6257363.973	1871824.068	MEDIUM COMMERCIAL	4/15/2008	FULL INSPECTION	PRIORITY 3	UNKNOWN					
SONNY'S AUTO REPAIR	2401	KETTNER BLVD		92101	6278312.611	1846396.038	MEDIUM COMMERCIAL	4/15/2008	FULL INSPECTION	PRIORITY 3	UNKNOWN					
SUSPENSION PLUS	3112	MIDWAY DR	D	92110	6267224.735	1854128.949	MEDIUM COMMERCIAL	4/15/2008	FULL INSPECTION	PRIORITY 3	$100 - $1,000					
THE HOME DEPOT #680	4255	GENESEE AV		92117	6275303.853	1880280.478	MEDIUM COMMERCIAL	4/15/2008	FULL INSPECTION	PRIORITY 3	UNKNOWN	ANNUALLY	5-20	YES	COMPUTER TEST	UNKNOWN
WAYNE - DALTON OF SAN DIEGO	7615	OTHELLO AV		92111	6282661.475	1877889.217	MEDIUM COMMERCIAL	4/15/2008	FULL INSPECTION	PRIORITY 3	UNKNOWN					
WOODS AUTOMOTIVE	1011	FORT STOCKTON DR		92103	6278004.699	1854154.991	MEDIUM COMMERCIAL	4/15/2008	FULL INSPECTION	PRIORITY 3	$100 - $1,000	ANNUALLY	<5	NO		< $100
ALIVAF & EFG TOWING	4314	MARCIA CT		92154	6317865.318	1790246.809	MEDIUM COMMERCIAL	4/15/2008	MOBILE							

*Based on site visit results, these facilities were found not to be conducting significant activities and will be removed from the FY 2009 inventory. The facilities typically conducted office work or were home based and not mobile.

BUSINESS NAME	STREET #	STREET NAME	SUITE	ZIP CODE	X COORDINATE	Y COORDINATE	TTWQ*	INSPECTION DATE	INSPECTION RESULT*	FOLLOW-UP INSPECTION PRIORITY	$ SPENT ON BMP IMPLEMENT.	TRAINING FREQUENCY	# PEOPLE TRAINED / YEAR	MATERIALS DISTRIBUTED, IF APPLICABLE	TRAINING MATERIAL TOPIC	$ SPENT ON TRAINING
AMERICAN ARTISTIC CONCRETE	5038	CRESCENT BAY DR		92154	6322423.988	1786446.949	MEDIUM COMMERCIAL	4/15/2008	MOBILE							
BM'S MOBILE AUTO REPAIR	2430	UNION ST		92101	6279152.513	1846798.518	MEDIUM COMMERCIAL	4/15/2008	MOBILE							
HOSE TECH	2922	PREECE ST		92111	6276813.712	1870585.16	MEDIUM COMMERCIAL	4/15/2008	MOBILE							
TOP NOTCH WINDSHIELD REPAIR	4213	DARWIN WY		92154	6316962.17	1790461.385	MEDIUM COMMERCIAL	4/15/2008	MOBILE							
07 AUTO SERVICE	3644	MAIN STREET	B	92113			MEDIUM COMMERCIAL	4/16/2008	FULL INSPECTION	PRIORITY 3	UNKNOWN					
ABURTO MARINE & INDUSTRIAL SUPPLY	3485	NOELL ST	F	92110	6273499.358	1851254.049	MEDIUM COMMERCIAL	4/16/2008	FULL INSPECTION	PRIORITY 3	UNKNOWN					
ALLTRANS ALL TRANSMISSION PRODUCTS CO.	3636	MAIN ST		92113	6295157.376	1830664.493	MEDIUM COMMERCIAL	4/16/2008	FULL INSPECTION	PRIORITY 3	UNKNOWN					
AUDIO EXPERTS	3712	MAIN STREET		92113			MEDIUM COMMERCIAL	4/16/2008	FULL INSPECTION	PRIORITY 3	UNKNOWN					
AUTOCLINIC	3918	GOVERNOR DR		92122	6268619.867	1892221.176	MEDIUM COMMERCIAL	4/16/2008	FULL INSPECTION	PRIORITY 3	UNKNOWN	UNKNOWN	<5	NO		UNKNOWN
BEACH CITIES IMPORT AUTO SERVICE	4448	LAMONT ST		92109	6258854.672	1872400.12	MEDIUM COMMERCIAL	4/16/2008	FULL INSPECTION	PRIORITY 3	UNKNOWN	UNKNOWN	UNKNOWN	UNKNOWN		UNKNOWN
BOB'S DISCOUNT MUFFLER & BRAKE	702	GRAPE ST		92101	6279015.263	1844958.413	MEDIUM COMMERCIAL	4/16/2008	FULL INSPECTION	PRIORITY 3	UNKNOWN					
COLLISION CARE INC	3148	05TH AV		92103	6281730	1849586.9	MEDIUM COMMERCIAL	4/16/2008	FULL INSPECTION	PRIORITY 3	$1,000 - $10,000	QUARTERLY	5-20	YES		$1,000 - $5,000
ELI'S INC.	820	UNIVERSITY AV		92103	6282830.219	1853403.929	MEDIUM COMMERCIAL	4/16/2008	FULL INSPECTION	PRIORITY 3	$100 - $1,000	ANNUALLY	<5	NO		< $100
JANKS TILE & STONE	7848	SILVERTON AV	D	92126	6284715.246	1905125.545	MEDIUM COMMERCIAL	4/16/2008	FULL INSPECTION	PRIORITY 3	UNKNOWN	MONTHLY	5-20	YES	VERBAL	UNKNOWN
MAIN AUTO REPAIR	3714	MAIN ST		92113	6295657.547	1830247.985	MEDIUM COMMERCIAL	4/16/2008	FULL INSPECTION	PRIORITY 2	UNKNOWN					
MARMOL EXPORT	7992	MIRAMAR RD		92126	6285789.034	1904263.778	MEDIUM COMMERCIAL	4/16/2008	FULL INSPECTION	PRIORITY 3	UNKNOWN					
MYGRANT GLASS CO INC	10220	CAMINO SANTA FE		92126	6278817.997	1909292.245	MEDIUM COMMERCIAL	4/16/2008	FULL INSPECTION	PRIORITY 3	UNKNOWN					
SUTHERLAND ENTERPRISES INC	2175	HANCOCK ST		92110	6272178.108	1852450.529	MEDIUM COMMERCIAL	4/16/2008	FULL INSPECTION	PRIORITY 3	UNKNOWN	QUARTERLY	5-20	NO		$1,000 - $5,000
THAO AUTO REPAIR	3752	PARK BLVD		92103	6285976.615	1852642.228	MEDIUM COMMERCIAL	4/16/2008	FULL INSPECTION	PRIORITY 3	UNKNOWN	EVERY 6 MONTHS	<5	NO		UNKNOWN
WESTERN TOWING/PERFECTION AUTO BODY/SUNBELT TOWING	4370	PACIFIC HWY		92110	6269602.668	1853714.562	MEDIUM COMMERCIAL	4/16/2008	FULL INSPECTION	PRIORITY 3	DECLINED TO STATE					
ACCUCOLOR	3350	KAROK AV		92117	6264550.241	1882564.96	MEDIUM COMMERCIAL	4/16/2008	MOBILE							
ACE EQUIPMENT& SALES INC	5253	LAS ANIMAS WY		92114	6305807.62	1836181.942	MEDIUM COMMERCIAL	4/16/2008	MOBILE							
AQUA CLEAR WATER TREATMENT SPECIALISTS INC	4620	JUTLAND DR		92117	6263975.304	1882979.094	MEDIUM COMMERCIAL	4/16/2008	MOBILE							
CALIFORNIA DENTS (MOBILE)	5509	ENCINA DR		92114	6307224.525	1834698.822	MEDIUM COMMERCIAL	4/16/2008	MOBILE							
FABER RESIDENTIAL MAINTENANCE	3980	HIAWATHA WY		92117	6268438.81	1879506.662	MEDIUM COMMERCIAL	4/16/2008	MOBILE							
FINE POINT DETAILING	3823	INGRAHAM ST	B102	92109	6258141.268	1868366.261	MEDIUM COMMERCIAL	4/16/2008	MOBILE							
MAX JR TOWING	2230	CACTUS RD		92154	6334015.698	1783410.301	MEDIUM COMMERCIAL	4/16/2008	MOBILE							
SASPEN STRAPPING SERVICES	4695	FARGO AV		92117	6262251.473	1884602.021	MEDIUM COMMERCIAL	4/16/2008	MOBILE							
WECHSLER & GOODMAN	861	6TH AV.	318	92101	6281992	1840877.98	MEDIUM COMMERCIAL	4/17/2008	*NOT INVENTORIED*							
AMS STONES	7988	MIRAMAR RD.		92126			MEDIUM COMMERCIAL	4/17/2008	FULL INSPECTION	PRIORITY 3	UNKNOWN					
BRAKE DEPOT	840	B ST		92101	6282673.545	1842169.587	MEDIUM COMMERCIAL	4/17/2008	FULL INSPECTION	PRIORITY 3	$10,000 - $25,000	MONTHLY	<5	NO		$100 - $1,000
CENTRE CITY AUTOMOTIVE	2355	INDIA ST		92101	6278618.003	1846357.227	MEDIUM COMMERCIAL	4/17/2008	FULL INSPECTION	PRIORITY 3	UNKNOWN	EVERY 6 MONTHS	<5	YES		< $100

*Based on site visit results, these facilities were found not to be conducting significant activities and will be removed from the FY 2009 inventory. The facilities typically conducted office work or were home based and not mobile.

BUSINESS NAME	STREET #	STREET NAME	SUITE	ZIP CODE	X COORDINATE	Y COORDINATE	TTWQ*	INSPECTION DATE	INSPECTION RESULT*	FOLLOW-UP INSPECTION PRIORITY	$ SPENT ON BMP IMPLEMENT.	TRAINING FREQUENCY	# PEOPLE TRAINED / YEAR	MATERIALS DISTRIBUTED, IF APPLICABLE	TRAINING MATERIAL TOPIC	$ SPENT ON TRAINING
CLOPAY DISTRIBUTION CENTER	8441	ARJONS DR	A	92126	6288161.382	1906420.843	MEDIUM COMMERCIAL	4/17/2008	FULL INSPECTION	PRIORITY 3	UNKNOWN					
COVENTRY CARS OF SAN DIEGO	5097	SANTA FE ST		92109	6262607.754	1878625.064	MEDIUM COMMERCIAL	4/17/2008	FULL INSPECTION	PRIORITY 3	UNKNOWN	EVERY 6 MONTHS	5-20	NO	VERBAL	$1,000 - $5,000
DE MAR	8920	ACTIVITY RD	A	92126	6290142.87	1906963.841	MEDIUM COMMERCIAL	4/17/2008	FULL INSPECTION	PRIORITY 3	< $100					
EURO TEK AUTO COLLISION	1025	13TH ST		92101	6283959.5	1841523	MEDIUM COMMERCIAL	4/17/2008	FULL INSPECTION	PRIORITY 3	UNKNOWN	ANNUALLY	5-20	NO		UNKNOWN
HARBOR MARINE SUPPLY	1502	INDIA ST		92101	6279175.921	1843379.375	MEDIUM COMMERCIAL	4/17/2008	FULL INSPECTION	PRIORITY 3	UNKNOWN					
HARDWOOD & HARDWARE COMPANY INC THE	9040	ACTIVITY RD	E	92126	6290836.657	1907093.057	MEDIUM COMMERCIAL	4/17/2008	FULL INSPECTION	PRIORITY 3	UNKNOWN					
INTERCERAMIC TILE & STONE GALLERY	9020	ACTIVITY RD	B	92126	6290714.697	1907092.764	MEDIUM COMMERCIAL	4/17/2008	FULL INSPECTION	PRIORITY 3	UNKNOWN					
MC AUTO ELECTRIC	3683.5	DALBERGIA ST		92113	6295502.479	1830583.923	MEDIUM COMMERCIAL	4/17/2008	FULL INSPECTION	PRIORITY 2	UNKNOWN					
PACIFIC NISSAN AUTO BODY PACIFIC DATSUN	4700	SANTA FE ST		92109	6264652.34	1875413.022	MEDIUM COMMERCIAL	4/17/2008	FULL INSPECTION	PRIORITY 2	UNKNOWN	QUARTERLY	5-20	UNKNOWN		UNKNOWN
PRECIOUS METALS FINE MOTOR CARS OF SAN DIEGO	3647	DALBERGIA STREET		92113			MEDIUM COMMERCIAL	4/17/2008	FULL INSPECTION	PRIORITY 3	UNKNOWN					
RAINBOW STONE USA INC	7935	DUNBROOK RD	E	92126	6285349.482	1905800.917	MEDIUM COMMERCIAL	4/17/2008	FULL INSPECTION	PRIORITY 3	< $100					
SKAKO INC	7985	DUNBROOK RD	F	92126	6285352.424	1906168.985	MEDIUM COMMERCIAL	4/17/2008	FULL INSPECTION	PRIORITY 3	< $100					
SMOG TESTS ONLY	1055	G ST		92101	6283305.841	1840196.321	MEDIUM COMMERCIAL	4/17/2008	FULL INSPECTION	PRIORITY 3	UNKNOWN					
THE HOME DEPOT #6679	10604	WESTVIEW PKY		92126	6294150.739	1913395.796	MEDIUM COMMERCIAL	4/17/2008	FULL INSPECTION	PRIORITY 3	UNKNOWN	UNKNOWN	>100	YES	VIDEO	UNKNOWN
WINDSOR REPUBLIC DOORS INC	9340	CABOT DR	A	92126	6287213.057	1905321.861	MEDIUM COMMERCIAL	4/17/2008	FULL INSPECTION	PRIORITY 3	UNKNOWN					
ACI CONCRETE	9625	BLACK MOUNTAIN RD	305	92126	6293608.743	1907563.194	MEDIUM COMMERCIAL	4/17/2008	MOBILE							
AGUILAR AUTO SERVICE	3849	DELTA ST		92113	6296729.5	1831401.624	MEDIUM COMMERCIAL	4/17/2008	MOBILE							
BALLPARK PEDICABS	275	ISLAND AV		92101	6281154.116	1839383.221	MEDIUM COMMERCIAL	4/17/2008	MOBILE							
EL AZTECA TOWING SERVICES	5128	REYNOLDS ST		92114	6305051.969	1833558.873	MEDIUM COMMERCIAL	4/17/2008	MOBILE							
OLSEN'S CONCRETE PUMPING	10437	BROOKHURST AV		92126	6292006.709	1911203.86	MEDIUM COMMERCIAL	4/17/2008	MOBILE							
A & B AUTO SERVICE/SWEDISH AUTO A.B.	3565	PACIFIC HWY		92101	6275511.544	1849991.706	MEDIUM COMMERCIAL	4/18/2008	FULL INSPECTION	PRIORITY 3	UNKNOWN	ANNUALLY	<5	NO		UNKNOWN
A STREET AUTO SERVICE	1263	STATE ST		92101	6279866.197	1842495.336	MEDIUM COMMERCIAL	4/18/2008	FULL INSPECTION	PRIORITY 3	UNKNOWN	QUARTERLY	5-20	NO		$100 - $1,000
CHESHIRE CAT FLINE HEALTH CENTER	4680	CLAIREMONT MESA BLVD.		92117			MEDIUM COMMERCIAL	4/18/2008	FULL INSPECTION	PRIORITY 3	< $100					
COAST AUTOMOTIVE SERVICE	1569	01ST AV		92101	6280598.043	1843575.082	MEDIUM COMMERCIAL	4/18/2008	FULL INSPECTION	PRIORITY 3	$1,000 - $10,000	ANNUALLY	<5	NO		UNKNOWN
GRIFFIN'S AUTO AIR CONDITIONING	1542	STATE ST		92101	6279788.3	1843483.772	MEDIUM COMMERCIAL	4/18/2008	FULL INSPECTION	PRIORITY 2	$100 - $1,000	ANNUALLY	5-20	YES	VIDEO	UNKNOWN
INDEPENDENT VOLVO SAAB AND JEEP	5824	AUTOPORT MALL		92121	6274914.084	1900529.872	MEDIUM COMMERCIAL	4/18/2008	FULL INSPECTION	PRIORITY 3	> $50,000	ANNUALLY	<5	NO		< $100
LA JOLLA AUTO BODY	4620	MISSION BAY DR		92109	6263958.189	1874087.368	MEDIUM COMMERCIAL	4/18/2008	FULL INSPECTION	PRIORITY 3	$1,000 - $10,000	QUARTERLY	5-20	YES	ACC TRAINING BOOKLETS	$100 - $1,000
PROPELLER SOLUTIONS INC	4620	SANTA FE ST		92109	6265057.25	1874870.072	MEDIUM COMMERCIAL	4/18/2008	FULL INSPECTION	PRIORITY 3	UNKNOWN					
STEVE BEEMER & BENZ INC	2951	GARNET AV		92109	6264646.18	1874626.109	MEDIUM COMMERCIAL	4/18/2008	FULL INSPECTION	PRIORITY 3	UNKNOWN					
TOM'S MASTER MECHANICS/TOM'S MOBILE MECHANIC	5820	AUTOPORT MALL		92121	6274889.788	1900522.787	MEDIUM COMMERCIAL	4/18/2008	FULL INSPECTION	PRIORITY 3	UNKNOWN					
TOSCA NATURAL STONE	8080	MIRAMAR RD		92126	6286861.199	1904370.758	MEDIUM COMMERCIAL	4/18/2008	FULL INSPECTION	PRIORITY 2	UNKNOWN	ANNUALLY	5-20	NO		UNKNOWN
CITY WIDE TOWING & IMPOUNDS	2244	NATIONAL AV		92113	6288154.701	1834521.229	MEDIUM COMMERCIAL	4/21/2008	COULD NOT CONTACT							
DANA'S DETAILING	5733	DESERT VIEW DR		92037	6258844.749	1881533.92	MEDIUM COMMERCIAL	4/21/2008	COULD NOT CONTACT							

*Based on site visit results, these facilities were found not to be conducting significant activities and will be removed from the FY 2009 inventory. The facilities typically conducted office work or were home based and not mobile.

BUSINESS NAME	STREET #	STREET NAME	SUITE	ZIP CODE	X COORDINATE	Y COORDINATE	TTWQ*	INSPECTION DATE	INSPECTION RESULT*	FOLLOW-UP INSPECTION PRIORITY	$ SPENT ON BMP IMPLEMENT.	TRAINING FREQUENCY	# PEOPLE TRAINED / YEAR	MATERIALS DISTRIBUTED, IF APPLICABLE	TRAINING MATERIAL TOPIC	$ SPENT ON TRAINING
PACIFIC INTERNATIONAL AUTO	1118	GARNET AV		92109	6254486.197	1871664.033	MEDIUM COMMERCIAL	4/21/2008	COULD NOT CONTACT							
A & A TRUCK & AUTO ELECTRIC	3005	NATIONAL AV		92113	6291173.219	1834037.642	MEDIUM COMMERCIAL	4/21/2008	FULL INSPECTION	PRIORITY 3	UNKNOWN					
ACE MUFFLER & ACE EMERGENCY MOBILE	2260	NATIONAL AV		92113	6288212.28	1834473.53	MEDIUM COMMERCIAL	4/21/2008	FULL INSPECTION	PRIORITY 3	UNKNOWN					
B J'S RENTAL INC	3959	PACIFIC HWY		92110	6272834.924	1851434.195	MEDIUM COMMERCIAL	4/21/2008	FULL INSPECTION	PRIORITY 3	UNKNOWN	ANNUALLY	5-20	YES		$100 - $1,000
BODY KRAFT	4954	NAPLES PL		92110	6268771.777	1861172.079	MEDIUM COMMERCIAL	4/21/2008	FULL INSPECTION	PRIORITY 3	$100 - $1,000					
DANNY AUTO REPAIR	2277	NATIONAL AV		92113	6288153.596	1834230.748	MEDIUM COMMERCIAL	4/21/2008	FULL INSPECTION	PRIORITY 2	> $50,000					
GREAT GARAGES	10373	ROSELLE ST	130	92121	6264655.753	1905963.05	MEDIUM COMMERCIAL	4/21/2008	FULL INSPECTION	PRIORITY 3	UNKNOWN					
INGRAHAM STREET CAR CARE INC	4404	INGRAHAM ST	B	92109	6257358.024	1871563.152	MEDIUM COMMERCIAL	4/21/2008	FULL INSPECTION	PRIORITY 3	UNKNOWN	ANNUALLY	<5	NO		$100 - $1,000
MASON'S	2005	MORENA BLVD		92110	6267599.703	1865870.885	MEDIUM COMMERCIAL	4/21/2008	FULL INSPECTION	PRIORITY 3	UNKNOWN	ANNUALLY	<5	NO		$100 - $1,000
PREFAB GRANITE DEPOT INC	9358	CABOT DR	A	92126	6287213.019	1905411.091	MEDIUM COMMERCIAL	4/21/2008	FULL INSPECTION	PRIORITY 3	$1,000 - $10,000					
PRO ALIGN AUTO REPAIR INC	1410	MORENA BLVD		92110	6268429.777	1862505.466	MEDIUM COMMERCIAL	4/21/2008	FULL INSPECTION	PRIORITY 3	$1,000 - $10,000	WEEKLY	<5	NO		UNKNOWN
SOUTHWESTERN FLOORS	9340	CABOT DR	H	92126	6287213.057	1905321.861	MEDIUM COMMERCIAL	4/21/2008	FULL INSPECTION	PRIORITY 3	$1,000 - $10,000					
T & L AUTO REPAIR	1471	MORENA BLVD		92110	6268174.805	1862813.874	MEDIUM COMMERCIAL	4/21/2008	FULL INSPECTION	PRIORITY 3	$10,000 - $25,000					
TIN AUTO BODY	2423.5	MORENA BLVD		92110	6267808.08	1867651.125	MEDIUM COMMERCIAL	4/21/2008	FULL INSPECTION	PRIORITY 3	$100 - $1,000					
DENT MEDICS INC	4541	CHINOOK CT		92117	6271273.073	1882696.633	MEDIUM COMMERCIAL	4/22/2008	COULD NOT CONTACT							
ALL IMPORT SERVICE	4855	RUFFNER ST	C	92111	6282530.891	1882986.093	MEDIUM COMMERCIAL	4/22/2008	FULL INSPECTION	PRIORITY 3	$1,000 - $10,000					
ALL SMOG CHECK	3901	CLAIREMONT DR		92117	6269599.999	1876585.023	MEDIUM COMMERCIAL	4/22/2008	FULL INSPECTION	PRIORITY 3	UNKNOWN					
ASSOCIATED TOWING INC	7343	RONSON RD	G	92111	6282308.486	1882624.173	MEDIUM COMMERCIAL	4/22/2008	FULL INSPECTION	PRIORITY 3	UNKNOWN					
CREATIVE AUTOWORKS LLC	7171	RONSON RD	A	92111	6281556.748	1882622.004	MEDIUM COMMERCIAL	4/22/2008	FULL INSPECTION	PRIORITY 3	UNKNOWN					
DR TRANS TRANSMISSIONS & CLUTCHES	4855	RUFFNER ST	E	92111	6282530.891	1882986.093	MEDIUM COMMERCIAL	4/22/2008	FULL INSPECTION	PRIORITY 3	$100 - $1,000	EVERY 6 MONTHS	<5	NO		< $100
ENRIQUE AUTO REPAIR	2681	NEWTON AV		92113	6288950.502	1833664.375	MEDIUM COMMERCIAL	4/22/2008	FULL INSPECTION	PRIORITY 2	UNKNOWN					
EZ LUBE LLC #92	4365	GENESEE AV		92117	6274862.413	1880288.354	MEDIUM COMMERCIAL	4/22/2008	FULL INSPECTION	PRIORITY 2	UNKNOWN					
J.A. AUTO REPAIR	1025	SICARD ST.		92113			MEDIUM COMMERCIAL	4/22/2008	FULL INSPECTION	PRIORITY 3	UNKNOWN					
KENNEDY AUTO ELECTRIC	4855	RUFFNER ST	D	92111	6282530.891	1882986.093	MEDIUM COMMERCIAL	4/22/2008	FULL INSPECTION	PRIORITY 3	$1,000 - $10,000					
MISSION BAY AUTOMOTIVE INC	1125	MORENA BLVD		92110	6269519.86	1860918.31	MEDIUM COMMERCIAL	4/22/2008	FULL INSPECTION	PRIORITY 3	$100 - $1,000	WEEKLY	5-20	NO		$100 - $1,000
MISSION BAY LEASING	2111	MORENA BLVD		92110	6267735.689	1866524.773	MEDIUM COMMERCIAL	4/22/2008	FULL INSPECTION	PRIORITY 3	UNKNOWN	QUARTERLY	50-100	YES		UNKNOWN
PRESIDIO AUTO CENTER INC	6645	LINDA VISTA RD		92111	6277648.869	1862802.747	MEDIUM COMMERCIAL	4/22/2008	FULL INSPECTION	PRIORITY 2	$100 - $1,000	EVERY 6 MONTHS	<5	NO		UNKNOWN
THE TINT SOURCE	7171	RONSON RD	A	92111			MEDIUM COMMERCIAL	4/22/2008	FULL INSPECTION	PRIORITY 3	UNKNOWN					
TIRE EXPRESS	6625	LINDA VISTA RD		92111	6277554.688	1862696.572	MEDIUM COMMERCIAL	4/22/2008	FULL INSPECTION	PRIORITY 3	UNKNOWN					
VINH PHAT AUTO REPAIR & MUFFLER	6625	LINDA VISTA RD		92111	6277554.688	1862696.572	MEDIUM COMMERCIAL	4/22/2008	FULL INSPECTION	PRIORITY 3	UNKNOWN					
AAA MOBILE DETAILING	2611	DEERPARK DR		92110	6272630.645	1868132.678	MEDIUM COMMERCIAL	4/22/2008	MOBILE							
HAMILTON'S TOWING	4511	BANNOCK AV		92117	6271586.287	1884060.961	MEDIUM COMMERCIAL	4/22/2008	MOBILE							
SOUTH COAST AUTO CARE	2311	ERIE ST		92110	6268890.15	1867047.197	MEDIUM COMMERCIAL	4/22/2008	MOBILE							

*Based on site visit results, these facilities were found not to be conducting significant activities and will be removed from the FY 2009 inventory. The facilities typically conducted office work or were home based and not mobile.

BUSINESS NAME	STREET #	STREET NAME	SUITE	ZIP CODE	X COORDINATE	Y COORDINATE	TTWQ*	INSPECTION DATE	INSPECTION RESULT*	FOLLOW-UP INSPECTION PRIORITY	$ SPENT ON BMP IMPLEMENT.	TRAINING FREQUENCY	# PEOPLE TRAINED / YEAR	MATERIALS DISTRIBUTED, IF APPLICABLE	TRAINING MATERIAL TOPIC	$ SPENT ON TRAINING
STONE MOBILE REPAIR INC	1519	FRANKFORT ST		92110	6268515.32	1863940.815	MEDIUM COMMERCIAL	4/22/2008	MOBILE							
THE JAMES NETWORK	5936	CHARING ST		92117	6277982.107	1880545.325	MEDIUM COMMERCIAL	4/22/2008	MOBILE							
RELIABLE TIRE INC	2432	COMMERCIAL ST		92113	6287347	1837687.469	MEDIUM COMMERCIAL	4/22/2008	PHONE							
ACME CYCLE SERVICE	3201	F ST		92102	6292566.911	1840539.809	MEDIUM COMMERCIAL	4/23/2008	FULL INSPECTION	PRIORITY 3	UNKNOWN					
ALLIED GARDEN'S TOWING COMPANY	123	35TH ST		92102	6294502.555	1837823.999	MEDIUM COMMERCIAL	4/23/2008	FULL INSPECTION	PRIORITY 3	UNKNOWN					
BARRERA AUTO REPAIR	315	30TH ST		92102	6290973.682	1838816.211	MEDIUM COMMERCIAL	4/23/2008	FULL INSPECTION	PRIORITY 2	UNKNOWN					
C & C AUTO SHOP	3287	F ST	K	92102	6293029.78	1840517.08	MEDIUM COMMERCIAL	4/23/2008	FULL INSPECTION	PRIORITY 3	UNKNOWN					
C & L AUTO SERVICE AND REPAIR	1244	30TH ST	B	92102	6291043.77	1842453.822	MEDIUM COMMERCIAL	4/23/2008	FULL INSPECTION	PRIORITY 3	$100 - $1,000	ANNUALLY	<5	NO		< $100
FASTENAL COMPANY	8156	MIRAMAR RD		92126	6287242.127	1904448.674	MEDIUM COMMERCIAL	4/23/2008	FULL INSPECTION	PRIORITY 3	< $100					
JOE'S TIRES	3029	MARKET ST		92102	6291173.24	1839766.377	MEDIUM COMMERCIAL	4/23/2008	FULL INSPECTION	PRIORITY 3	UNKNOWN					
OMAR'S TIRESHOP	3183	G ST		92102	6292346	1840165.722	MEDIUM COMMERCIAL	4/23/2008	FULL INSPECTION	PRIORITY 3	UNKNOWN					
R J KATES COMPANY INC	8275	VICKERS ST.		92111	6285958.78	1881859.647	MEDIUM COMMERCIAL	4/23/2008	FULL INSPECTION	PRIORITY 3	$10,000 - $25,000	MONTHLY	5-20	YES	INFO HANDOUT	$1,000 - $5,000
SAN DIEGO AUTO GLASS & TINTING	7194	CLAIREMONT MESA BLVD	D	92111	6281425.083	1883963.978	MEDIUM COMMERCIAL	4/23/2008	FULL INSPECTION	PRIORITY 3	UNKNOWN					
VEGA AUTO REPAIR INC	2243	NATIONAL AV		92113	6288002.287	1834358.257	MEDIUM COMMERCIAL	4/23/2008	FULL INSPECTION	PRIORITY 2	UNKNOWN					
XXPRESS AUTO II	4001	MARKET ST	A	92102	6297512.692	1839601.017	MEDIUM COMMERCIAL	4/23/2008	FULL INSPECTION	PRIORITY 3	UNKNOWN					
ALL STAR LOCKSMITH	4247	CALEDONIA DR		92111	6282883.52	1879130.507	MEDIUM COMMERCIAL	4/23/2008	MOBILE							
BEST LOCKSMITH SERVICE	4202	CALEDONIA DR		92111	6282769.715	1878899.443	MEDIUM COMMERCIAL	4/23/2008	MOBILE							
RODRIGUEZ MOBILE AUTO REPAIR	3136	MARTIN AV	S	92113	6292021.282	1835397.123	MEDIUM COMMERCIAL	4/23/2008	MOBILE							
MIKE MOORE'S 24HR TOWING/STAR TOWING	1426	MORENA BLVD		92110	6268261.114	1862366.489	MEDIUM COMMERCIAL	4/24/2008	COULD NOT CONTACT							
A & D AUTO ELECTRIC	5836	AUTOPORT MALL		92121	6274984.868	1900550.532	MEDIUM COMMERCIAL	4/24/2008	FULL INSPECTION	PRIORITY 3	UNKNOWN	QUARTERLY	<5	NO		$100 - $1,000
ABSOLUTE PERFECTION	2210	01ST AV		92101	6280601.126	1846026.709	MEDIUM COMMERCIAL	4/24/2008	FULL INSPECTION	PRIORITY 3	$1,000 - $10,000	MONTHLY	5-20	NO		$1,000 - $5,000
AMERICAN & FOREIGN AUTO PARTS WAREHOUSE INC	2828	MARKET ST		92102	6290029.512	1839972.16	MEDIUM COMMERCIAL	4/24/2008	FULL INSPECTION	PRIORITY 2	< $100	ANNUALLY	<5	NO		< $100
BALL PARK AUTO BODY	2855	MARKET ST		92102	6290138.816	1839739.708	MEDIUM COMMERCIAL	4/24/2008	FULL INSPECTION	PRIORITY 2	$1,000 - $10,000					
BARTHOLOMEW TRUCKING	4001	MARKET STREET		92102			MEDIUM COMMERCIAL	4/24/2008	FULL INSPECTION	PRIORITY 3	UNKNOWN					
BRAKE DEPOT	3794	ROSECRANS STREET		92110			MEDIUM COMMERCIAL	4/24/2008	FULL INSPECTION	PRIORITY 3	$100 - $1,000	QUARTERLY	<5	YES		$1,000 - $5,000
CHARLIE AUTO SERVICE	9220	DOWDY DR	C	92126	6286474.57	1904650.975	MEDIUM COMMERCIAL	4/24/2008	FULL INSPECTION	PRIORITY 3	< $100	QUARTERLY	<5	NO		$100 - $1,000
GARY'S LUTZ TIRE AND AUTO REPAIR	2853	MARKET STREET		92101			MEDIUM COMMERCIAL	4/24/2008	FULL INSPECTION	PRIORITY 3	$1,000 - $10,000					
MIDAS	5880	MIRAMAR RD		92121	6275121.265	1900382.558	MEDIUM COMMERCIAL	4/24/2008	FULL INSPECTION	PRIORITY 3	UNKNOWN	QUARTERLY	5-20	YES	ONLINE VIDEOS, FACT SHEETS & CHARTS	UNKNOWN
SERVICE SPECIALISTS INC	5840	AUTOPORT MALL		92121	6275009.525	1900556.26	MEDIUM COMMERCIAL	4/24/2008	FULL INSPECTION	PRIORITY 3	< $100	WEEKLY	<5	NO		< $100
STAR AUTO REPAIR	9220	DOWDY DR	D	92126	6286474.57	1904650.975	MEDIUM COMMERCIAL	4/24/2008	FULL INSPECTION	PRIORITY 3	< $100	ANNUALLY	<5	NO		< $100
STROOTIES AUTOMOTIVE	9220	DOWDY DR	E	92126	6286474.57	1904650.975	MEDIUM COMMERCIAL	4/24/2008	FULL INSPECTION	PRIORITY 3	< $100	ANNUALLY	<5	NO		< $100

*Based on site visit results, these facilities were found not to be conducting significant activities and will be removed from the FY 2009 inventory. The facilities typically conducted office work or were home based and not mobile.

BUSINESS NAME	STREET #	STREET NAME	SUITE	ZIP CODE	X COORDINATE	Y COORDINATE	TTWQ*	INSPECTION DATE	INSPECTION RESULT*	FOLLOW-UP INSPECTION PRIORITY	$ SPENT ON BMP IMPLEMENT.	TRAINING FREQUENCY	# PEOPLE TRAINED / YEAR	MATERIALS DISTRIBUTED, IF APPLICABLE	TRAINING MATERIAL TOPIC	$ SPENT ON TRAINING
THE ROVER GROUP	5832	AUTOPORT MALL		92121	6274961.556	1900543.999	MEDIUM COMMERCIAL	4/24/2008	FULL INSPECTION	PRIORITY 2	< $100	QUARTERLY	<5	YES	STORM WATER FACT SHEETS FROM CITY	< $100
TUNE CRAFT AUTO CENTER INC	3904	CLAIREMONT DR		92117	6269377.961	1876580.216	MEDIUM COMMERCIAL	4/24/2008	FULL INSPECTION	PRIORITY 3	$1,000 - $10,000	ANNUALLY	<5	YES	EMPLOYEE HANDBOOK, SPILLS, SAFETY	$1,000 - $5,000
WILCOX AUTO SERVICE	9220	DOWDY DR	F	92126	6286474.57	1904650.975	MEDIUM COMMERCIAL	4/24/2008	FULL INSPECTION	PRIORITY 3	< $100	ANNUALLY	<5	NO		< $100
ALL PRO TOWING	3903	MOUNT BLACKBURN AV		92111	6273874.168	1876500.936	MEDIUM COMMERCIAL	4/24/2008	MOBILE							
CORRADETTI MOBILE AUTOMOTIVE	6460	CONVOY CT	280	92111	6279660.29	1884699.91	MEDIUM COMMERCIAL	4/24/2008	MOBILE							
DYNAMIC WORLD BIOLOGICAL SERVICES	4886	MOUNT ARMOUR DR		92111	6272723.978	1874168.881	MEDIUM COMMERCIAL	4/24/2008	MOBILE							
G E S ENGINEERING	4315	DALLAS CT		92117	6269890.416	1877585.271	MEDIUM COMMERCIAL	4/24/2008	MOBILE							
JOSEPH ANDRADE AUTO & MARINE MAINT (MOBILE)	2750	WHEATSTONE ST	157	92111	6276438.549	1869439.917	MEDIUM COMMERCIAL	4/24/2008	MOBILE							
MANUEL JUAREZ/MANUEL I JUAREZ (MOBILE MECHANIC)	4540	ONONDAGA AV		92117	6268209.324	1881600.015	MEDIUM COMMERCIAL	4/24/2008	MOBILE							
MARK'S MOBILE DETAIL	6460	CONVOY CT	289	92111	6279660.29	1884699.91	MEDIUM COMMERCIAL	4/24/2008	MOBILE							
TRICK SHOT	6344	CAMINITO DEL CERVATO		92111	6275866.479	1863645.551	MEDIUM COMMERCIAL	4/24/2008	MOBILE							
CAL PLY	7750	CONVOY CT		92111	6283981.543	1884936.246	MEDIUM COMMERCIAL	4/25/2008	FULL INSPECTION	PRIORITY 3	> $50,000					
CONSUMER PIPE & SUPPLY CO	4818.5	RONSON CT		92111	6286439.472	1882786.445	MEDIUM COMMERCIAL	4/25/2008	FULL INSPECTION	PRIORITY 3	UNKNOWN					
EXPRESS TIRE	4464	CONVOY ST		92111	6283456.672	1879694.37	MEDIUM COMMERCIAL	4/25/2008	FULL INSPECTION	PRIORITY 3	$1,000 - $10,000					
FLEET SUPPLY INC	4001	MARKET ST	B	92102	6297512.692	1839601.017	MEDIUM COMMERCIAL	4/25/2008	FULL INSPECTION	PRIORITY 3	UNKNOWN	QUARTERLY	<5	NO		UNKNOWN
IMPERIAL AVE AUTO SERVICE CENTER	5020	IMPERIAL AV	B	92113	6304374.44	1837139.605	MEDIUM COMMERCIAL	4/25/2008	FULL INSPECTION	PRIORITY 3	$100 - $1,000	EVERY 6 MONTHS	<5	YES		$100 - $1,000
MARKET AUTO REPAIR	4702	MARKET ST		92102	6302321.504	1839814.398	MEDIUM COMMERCIAL	4/25/2008	FULL INSPECTION	PRIORITY 3	UNKNOWN					
SAN DIEGO TIRE SHOP	4296	MARKET ST		92102	6299459	1839807.679	MEDIUM COMMERCIAL	4/25/2008	FULL INSPECTION	PRIORITY 2	UNKNOWN					
THE ROCK STONE & TILE INC	4955	MERCURY ST	A	92111	6285554.452	1883663.504	MEDIUM COMMERCIAL	4/25/2008	FULL INSPECTION	PRIORITY 3	UNKNOWN					
WOLF'S FOREIGN CAR SERVICE	7904	ENGINEER RD		92111	6284356.251	1881740.086	MEDIUM COMMERCIAL	4/25/2008	FULL INSPECTION	PRIORITY 3	UNKNOWN					
EXPRESS TIRE	13181	BLACK MOUNTAIN RD		92129	6292536.549	1929370.194	MEDIUM COMMERCIAL	4/27/2008	FULL INSPECTION	PRIORITY 3	UNKNOWN					
PACIFIC OCEAN BLASTER	3065	ROSECRANS PL	107	92110	6266032.762	1852090.698	MEDIUM COMMERCIAL	4/28/2008	COULD NOT CONTACT							
CLIFF BROWN AUTOMOTIVE	4491	PARK BLVD		92116	6286216.423	1857097.1	MEDIUM COMMERCIAL	4/28/2008	FULL INSPECTION	PRIORITY 3	UNKNOWN					
COOL WAY RADIATOR & AIR CONDITIONING	3711	NATIONAL AVE	B	92113			MEDIUM COMMERCIAL	4/28/2008	FULL INSPECTION	PRIORITY 3	UNKNOWN					
EXPRESS TIRE	3778	ROSECRANS ST		92110	6268519.806	1855004.002	MEDIUM COMMERCIAL	4/28/2008	FULL INSPECTION	PRIORITY 3	$1,000 - $10,000	EVERY 2 WEEKS	5-20	YES		$100 - $1,000
EZ LUBE LLC #93	3464	MIDWAY DR		92110	6265571.212	1854332.757	MEDIUM COMMERCIAL	4/28/2008	FULL INSPECTION	PRIORITY 3	$1,000 - $10,000	MONTHLY	5-20	YES		UNKNOWN
IN N OUT SMOG TEST ONLY CENTER	3085	MADISON AV	A	92116	6291749.196	1857746.827	MEDIUM COMMERCIAL	4/28/2008	FULL INSPECTION	PRIORITY 3	UNKNOWN					
JIFFY LUBE #1675	3775	ROSECRANS ST		92110	6268503.5	1854982	MEDIUM COMMERCIAL	4/28/2008	FULL INSPECTION	PRIORITY 3	$1,000 - $10,000	MONTHLY	5-20	NO		UNKNOWN
LTM AUTOBODY & PAINT	4610	EL CAJON BLVD		92115	6301712.761	1855933.881	MEDIUM COMMERCIAL	4/28/2008	FULL INSPECTION	PRIORITY 3	UNKNOWN					
MADISON AUTO REPAIR	3085	MADISON AV		92116	6291749.196	1857746.827	MEDIUM COMMERCIAL	4/28/2008	FULL INSPECTION	PRIORITY 3	UNKNOWN					
MAYAN AUTO SALES	8835	AIRWAY RD		92154	6344684.228	1784261.494	MEDIUM COMMERCIAL	4/28/2008	FULL INSPECTION	PRIORITY 2	UNKNOWN	UNKNOWN	UNKNOWN	UNKNOWN		UNKNOWN

*Based on site visit results, these facilities were found not to be conducting significant activities and will be removed from the FY 2009 inventory. The facilities typically conducted office work or were home based and not mobile.

BUSINESS NAME	STREET #	STREET NAME	SUITE	ZIP CODE	X COORDINATE	Y COORDINATE	TTWQ*	INSPECTION DATE	INSPECTION RESULT*	FOLLOW-UP INSPECTION PRIORITY	$ SPENT ON BMP IMPLEMENT.	TRAINING FREQUENCY	# PEOPLE TRAINED / YEAR	MATERIALS DISTRIBUTED, IF APPLICABLE	TRAINING MATERIAL TOPIC	$ SPENT ON TRAINING
PRECISION TUNE AUTO CARE	3425	MIDWAY DR		92110	6265645.86	1854135.112	MEDIUM COMMERCIAL	4/28/2008	FULL INSPECTION	PRIORITY 3	$1,000 - $10,000	QUARTERLY	5-20	NO		$100 - $1,000
RODRIGUEZ BROTHERS TIRE SHOP	1016	32ND ST		92113	6292372	1834071.483	MEDIUM COMMERCIAL	4/28/2008	FULL INSPECTION	PRIORITY 3	UNKNOWN					
SAN DIEGO FUEL INJECTION	6622	UNIVERSITY AV		92115	6314428.325	1855680.08	MEDIUM COMMERCIAL	4/28/2008	FULL INSPECTION	PRIORITY 3	UNKNOWN					
SMOG FOR LESS	3062	MAIN ST		92113	6291507.22	1833117.405	MEDIUM COMMERCIAL	4/28/2008	FULL INSPECTION	PRIORITY 3	UNKNOWN					
SOUTHERN CALIFORNIA TRANSMISSION REPAIR	2904	LYTTON ST		92110			MEDIUM COMMERCIAL	4/28/2008	FULL INSPECTION	PRIORITY 3	$1,000 - $10,000	QUARTERLY	<5	YES		$100 - $1,000
UNITED FASTNER COMPANY	2852	MARKET ST		92102	6290154.848	1839982.833	MEDIUM COMMERCIAL	4/28/2008	FULL INSPECTION	PRIORITY 3	UNKNOWN					
VZ TOWING	2826	COMMERCIAL ST		92113	6289943.626	1837686.684	MEDIUM COMMERCIAL	4/28/2008	FULL INSPECTION	PRIORITY 3	UNKNOWN					
ADVANCED DIESEL INJECTION INC	3134	MAIN ST		92113	6292029.001	1833116.556	MEDIUM COMMERCIAL	4/29/2008	FULL INSPECTION	PRIORITY 3	UNKNOWN					
ADVANTEC AUTO REPAIR	2828	ADAMS AV		92116	6290151.39	1858587.655	MEDIUM COMMERCIAL	4/29/2008	FULL INSPECTION	PRIORITY 3	$100 - $1,000	MONTHLY	<5	NO		$100 - $1,000
AL'S AUTO SERVICE CENTER	1005	ROSECRANS ST		92106	6259505.689	1843293.717	MEDIUM COMMERCIAL	4/29/2008	FULL INSPECTION	PRIORITY 3	UNKNOWN					
AMERICAN EUROPEAN AUTOMOTIVE	1404	SUNSET CLIFFS BLVD		92107	6252675.683	1849295.506	MEDIUM COMMERCIAL	4/29/2008	FULL INSPECTION	PRIORITY 3	$100 - $1,000					
AUTOEXCEL INC	9210	DOWDY DR	D	92126	6286498.039	1904610.376	MEDIUM COMMERCIAL	4/29/2008	FULL INSPECTION	PRIORITY 3	< $100	ANNUALLY	<5	NO		< $100
B & M AUTOMOTIVE	9240	DOWDY DR		92126	6286280.761	1904710.981	MEDIUM COMMERCIAL	4/29/2008	FULL INSPECTION	PRIORITY 3	< $100	ANNUALLY	5-20	NO		< $100
CARILLOS COLLISION REPAIR INC	2835	ADAMS AV		92116	6290226.725	1858417.928	MEDIUM COMMERCIAL	4/29/2008	FULL INSPECTION	PRIORITY 3	UNKNOWN					
DOLLAR THRIFTY AUTOMOTIVE GROUP, INC.	4420	PACIFIC HWY		92110			MEDIUM COMMERCIAL	4/29/2008	FULL INSPECTION	PRIORITY 3	$100 - $1,000	EVERY 6 MONTHS	5-20	YES		< $100
FERNANDO'S AUTO REPAIR	1858	SAN DIEGO AV		92110	6274191.945	1852010.722	MEDIUM COMMERCIAL	4/29/2008	FULL INSPECTION	PRIORITY 3	< $100	ANNUALLY	5-20	NO		UNKNOWN
GERMAN AUTO CENTER INC	1800	ROSECRANS ST		92106	6261861.717	1846845.255	MEDIUM COMMERCIAL	4/29/2008	FULL INSPECTION	PRIORITY 3	$10,000 - $25,000	EVERY 6 MONTHS	<5	NO		$100 - $1,000
GOLDEN STATE SUPPLY INC.	9580	BLACK MOUNTAIN RD		92126	6293353.109	1907543.768	MEDIUM COMMERCIAL	4/29/2008	FULL INSPECTION	PRIORITY 3	< $100	ANNUALLY	<5	YES	FACT SHEETS	$1,000 - $5,000
METAL ROOF SUPPLY	12225	WORLD TRADE DR	C	92128	6309085.405	1939883.648	MEDIUM COMMERCIAL	4/29/2008	FULL INSPECTION	PRIORITY 3	< $100					
PACIFIC MARINE PROPELLERS INC.	3781	DALBERGIA ST.		92113	6296057.557	1830265.307	MEDIUM COMMERCIAL	4/29/2008	FULL INSPECTION	PRIORITY 3	UNKNOWN					
SOUTHERN CALIFORNIA FLEET SERVICES INC	9690	BLACK MOUNTAIN RD		92126	6293636.612	1907935.01	MEDIUM COMMERCIAL	4/29/2008	FULL INSPECTION	PRIORITY 3	< $100	MONTHLY	<5	YES		$100 - $1,000
THE HOME DEPOT #669	12185	CARMEL MOUNTAIN RD		92128	6308535.124	1939334.872	MEDIUM COMMERCIAL	4/29/2008	FULL INSPECTION	PRIORITY 2	UNKNOWN					
THE SMOG SQUAD	3342	ROSECRANS ST		92110	6267311.841	1853602.179	MEDIUM COMMERCIAL	4/29/2008	FULL INSPECTION	PRIORITY 3	UNKNOWN					
UNIT 2 YOU / GLASS & MIRROR COMPANY	4154	CARTAGENA DR	D	92115	6312011.302	1854804.259	MEDIUM COMMERCIAL	4/29/2008	FULL INSPECTION	PRIORITY 2	UNKNOWN					
DONALD L HAWLEY INC	2844	LYTTON ST		92110	6266185.641	1851736.202	MEDIUM COMMERCIAL	4/29/2008	MOBILE							
ALCALA COMPANY INC	3650	HANCOCK ST		92110	6266565.586	1857100.815	MEDIUM COMMERCIAL	4/30/2008	FULL INSPECTION	PRIORITY 3	$100 - $1,000	ANNUALLY	20-50	NO		$100 - $1,000
JIFFY LUBE #3003	12472	RANCHO BERNARDO RD		92128	6312966.192	1951553.702	MEDIUM COMMERCIAL	4/30/2008	FULL INSPECTION	PRIORITY 3	UNKNOWN					
R & R COMPLETE MACHINE SHOP	3884	39TH ST		92105	6296939.527	1853485.21	MEDIUM COMMERCIAL	4/30/2008	FULL INSPECTION	PRIORITY 2	UNKNOWN					
RON'S AUTO CLINIC	3840	ALABAMA ST		92104	6287198.025	1853162.972	MEDIUM COMMERCIAL	4/30/2008	FULL INSPECTION	PRIORITY 3	UNKNOWN					
SOUTHWEST ABC MACHINE SHOP INC	4011.5	VAN DYKE AV		92105	6299328.511	1853688.458	MEDIUM COMMERCIAL	4/30/2008	FULL INSPECTION	PRIORITY 3	UNKNOWN					
TRAVEL TIME RV	1119	S 26TH STREET		92113			MEDIUM COMMERCIAL	4/30/2008	FULL INSPECTION	PRIORITY 3	UNKNOWN					
Z WHIZZ AUTO REPAIR	3606	RUFFIN RD		92123	6294491.691	1875257.514	MEDIUM COMMERCIAL	4/30/2008	FULL INSPECTION	PRIORITY 2	UNKNOWN	MONTHLY	5-20	NO		< $100
BOB STIVERS SELF SERVICE	2290	MOORE ST		92110	6271789.234	1853335.193	MEDIUM COMMERCIAL	5/1/2008	COULD NOT CONTACT							

*Based on site visit results, these facilities were found not to be conducting significant activities and will be removed from the FY 2009 inventory. The facilities typically conducted office work or were home based and not mobile.

BUSINESS NAME	STREET #	STREET NAME	SUITE	ZIP CODE	X COORDINATE	Y COORDINATE	TTWQ*	INSPECTION DATE	INSPECTION RESULT*	FOLLOW-UP INSPECTION PRIORITY	$ SPENT ON BMP IMPLEMENT.	TRAINING FREQUENCY	# PEOPLE TRAINED / YEAR	MATERIALS DISTRIBUTED, IF APPLICABLE	TRAINING MATERIAL TOPIC	$ SPENT ON TRAINING
KITCHEN AND CABINETS SUPPLIES INC	8580	AVENIDA DE LA FUENTE		92154	6343239.801	1783038.555	MEDIUM COMMERCIAL	5/1/2008	COULD NOT CONTACT							
ABELL AUTOMOTIVE	5805	MISSION GORGE RD	B	92120			MEDIUM COMMERCIAL	5/1/2008	FULL INSPECTION	PRIORITY 3	UNKNOWN					
CEM-CORP	105	31ST ST		92113	6291872.38	1837450.052	MEDIUM COMMERCIAL	5/1/2008	FULL INSPECTION	PRIORITY 3	$1,000 - $10,000	QUARTERLY	5-20	YES	VERBAL TRAINING	$1,000 - $5,000
INTERNATIONAL WOOD PRODUCTS/JELD WEN	7365	MISSION GORGE RD	G	92120	6306214.849	1873953.511	MEDIUM COMMERCIAL	5/1/2008	FULL INSPECTION	PRIORITY 3	UNKNOWN					
MADEPRO INC	9950	MARCONI DR	106	92154	6351529.887	1782158.716	MEDIUM COMMERCIAL	5/1/2008	FULL INSPECTION	PRIORITY 3	UNKNOWN					
MIDWAY SHELL	3425	MIDWAY DR		92110	6265645.86	1854135.112	MEDIUM COMMERCIAL	5/1/2008	FULL INSPECTION	PRIORITY 3	UNKNOWN	ANNUALLY	5-20	NO		UNKNOWN
MISSION VALLEY PIPE & SUPPLY INC	4533	MISSION GORGE PL		92120	6301286.616	1865593.249	MEDIUM COMMERCIAL	5/1/2008	FULL INSPECTION	PRIORITY 3	UNKNOWN					
MODESTO CONCRETE INC	9900	VIA DE LA AMISTAD		92154	6351419.339	1781609.883	MEDIUM COMMERCIAL	5/1/2008	FULL INSPECTION	PRIORITY 3	$1,000 - $10,000	ANNUALLY	5-20	YES	LITERATURE HANDED OUT BY BUILDERS	
MORENA ARCO	2505	MORENA BOULEVARD		92110			MEDIUM COMMERCIAL	5/1/2008	FULL INSPECTION	PRIORITY 3	UNKNOWN	ANNUALLY	<5	NO		$100 - $1,000
NEXUS AUTO SERVICE	5803	MISSION GORGE RD		92120	6300144.876	1865023.166	MEDIUM COMMERCIAL	5/1/2008	FULL INSPECTION	PRIORITY 3	$1,000 - $10,000					
PACIFICA INDUSTRIES	9950	MARCONI DR	106	92154	6351529.887	1782158.716	MEDIUM COMMERCIAL	5/1/2008	FULL INSPECTION	PRIORITY 3	UNKNOWN					
THE HOME DEPOT #6634	5920	FAIRMOUNT AV		92120	6299350.135	1865611.792	MEDIUM COMMERCIAL	5/1/2008	FULL INSPECTION	PRIORITY 3	UNKNOWN					
ALAIN GILLOT SERVICING MERCEDES	1490	ISLAND AV		92101	6284663.804	1839469.502	MEDIUM COMMERCIAL	5/2/2008	COULD NOT CONTACT							
F & D FOREIGN	1684	LOGAN AV		92113	6285526.63	1837177.707	MEDIUM COMMERCIAL	5/2/2008	COULD NOT CONTACT							
ACE RADIATOR SERVICE	1836	NATIONAL AV		92113	6286074.954	1836253.817	MEDIUM COMMERCIAL	5/2/2008	FULL INSPECTION	PRIORITY 3	UNKNOWN					
ALDEN FARRIS	1625	MARKET ST		92101	6285084.278	1839743.63	MEDIUM COMMERCIAL	5/2/2008	FULL INSPECTION	PRIORITY 3	$1,000 - $10,000	MONTHLY	5-20	NO		< $100
CALIFORNIA MARINE CLEANING INC.	905	S 33RD ST.		92113	6293032.284	1834468.89	MEDIUM COMMERCIAL	5/2/2008	FULL INSPECTION	PRIORITY 2	UNKNOWN					
COURTESY TIRE CENTER	3686	EL CAJON BLVD		92104	6296082.2	1855801.837	MEDIUM COMMERCIAL	5/2/2008	FULL INSPECTION	PRIORITY 3	UNKNOWN					
ELECTRIC MOTOR SPECIALISTS INC	2685	BOSTON AV		92113	6288950.499	1833285.568	MEDIUM COMMERCIAL	5/2/2008	FULL INSPECTION	PRIORITY 3	UNKNOWN					
FIRST STREET EXXON	1666	01ST AV		92101	6280600	1844065.849	MEDIUM COMMERCIAL	5/2/2008	FULL INSPECTION	PRIORITY 3	UNKNOWN	ANNUALLY	5-20	NO		DECLINED TO STATE
G&M #73	3602	EL CAJON BLVD		92104	6295576.469	1855810.735	MEDIUM COMMERCIAL	5/2/2008	FULL INSPECTION	PRIORITY 3	UNKNOWN	EVERY 6 MONTHS	<5	YES	INFORMATION MATERIALS	UNKNOWN
LOS REYES TIRE SHOP #1	405	16TH ST		92101	6285078.771	1839151.181	MEDIUM COMMERCIAL	5/2/2008	FULL INSPECTION	PRIORITY 3	UNKNOWN					
MARKET STREET REAL ESTATE HOLDINGS LLC	1606	MARKET ST		92101	6285135.281	1839967.296	MEDIUM COMMERCIAL	5/2/2008	FULL INSPECTION	PRIORITY 3	UNKNOWN	ANNUALLY	5-20	NO		UNKNOWN
NORTH PARK 76	3154	EL CAJON BLVD		92104	6292314.981	1855888.327	MEDIUM COMMERCIAL	5/2/2008	FULL INSPECTION	PRIORITY 3	$1,000 - $10,000	ANNUALLY	5-20	NO		UNKNOWN
S & G ZAVARO/PETROMERICA	1548	F ST		92101	6284893.723	1840758.395	MEDIUM COMMERCIAL	5/2/2008	FULL INSPECTION	PRIORITY 3	$100 - $1,000	ANNUALLY	5-20	NO		UNKNOWN
SAM LEE AUTO REPAIRS	3595	EL CAJON BLVD		92104	6295422.281	1855574.298	MEDIUM COMMERCIAL	5/2/2008	FULL INSPECTION	PRIORITY 3	UNKNOWN					
THAO AUTO REPAIR & ADVANCED MACHINE INC	3400	EL CAJON BLVD		92104	6294249.021	1855918.195	MEDIUM COMMERCIAL	5/2/2008	FULL INSPECTION	PRIORITY 2	UNKNOWN	QUARTERLY	<5	NO		UNKNOWN
ULTRA GAS INC	3276	EL CAJON BLVD		92104	6293171.804	1855837.349	MEDIUM COMMERCIAL	5/2/2008	FULL INSPECTION	PRIORITY 3	UNKNOWN	UNKNOWN	<5	NO		UNKNOWN
ALLIED MARINE	1215	BEARDSLEY ST		92113	6285266.006	1835681.431	MEDIUM COMMERCIAL	5/5/2008	FULL INSPECTION	PRIORITY 3	UNKNOWN					
ATEK AUTO REPAIR INC	2488	C ST		92102	6287734.72	1841892.414	MEDIUM COMMERCIAL	5/5/2008	FULL INSPECTION	PRIORITY 3	UNKNOWN	ANNUALLY	<5	NO		UNKNOWN
CHICK'S INDUSTRIAL EQUIPMENT	3592	MAIN ST.		92113	6294851.031	1830763.502	MEDIUM COMMERCIAL	5/5/2008	FULL INSPECTION	PRIORITY 3	UNKNOWN					
GUTIERREZ, GEORGE DBA AUTO SERVICE GUTIERREZ	811	25TH ST		92102	6287832.831	1840718.794	MEDIUM COMMERCIAL	5/5/2008	FULL INSPECTION	PRIORITY 3	$100 - $1,000	QUARTERLY	<5	NO		$100 - $1,000
NORTH STAR PROPELLERS INC	2285	NEWTON AV		92113	6287885.52	1833946.313	MEDIUM COMMERCIAL	5/5/2008	FULL INSPECTION	PRIORITY 2	UNKNOWN					

*Based on site visit results, these facilities were found not to be conducting significant activities and will be removed from the FY 2009 inventory. The facilities typically conducted office work or were home based and not mobile.

BUSINESS NAME	STREET #	STREET NAME	SUITE	ZIP CODE	X COORDINATE	Y COORDINATE	TTWQ*	INSPECTION DATE	INSPECTION RESULT*	FOLLOW-UP INSPECTION PRIORITY	$ SPENT ON BMP IMPLEMENT.	TRAINING FREQUENCY	# PEOPLE TRAINED / YEAR	MATERIALS DISTRIBUTED, IF APPLICABLE	TRAINING MATERIAL TOPIC	$ SPENT ON TRAINING
PACIFIC INSULATION COMPANY	4550	FEDERAL BLVD		92102	6301113.973	1843379.444	MEDIUM COMMERCIAL	5/5/2008	FULL INSPECTION	PRIORITY 3	UNKNOWN					
SLOAN ELECTRIC CO	3520	MAIN ST		92113	6294616.816	1831116.174	MEDIUM COMMERCIAL	5/5/2008	FULL INSPECTION	PRIORITY 2	UNKNOWN					
THE HOME DEPOT #1034	950	DENNERY RD		92154	6319344.529	1790490.247	MEDIUM COMMERCIAL	5/5/2008	FULL INSPECTION	PRIORITY 2	UNKNOWN	UNKNOWN	UNKNOWN	UNKNOWN		UNKNOWN
VICTOR AUTO ELECTRIC	212	EVANS ST		92102	6289181.603	1837378.566	MEDIUM COMMERCIAL	5/5/2008	FULL INSPECTION	PRIORITY 3	UNKNOWN	MONTHLY	<5	NO		< $100
PEDICAB FACILITY, 641 17TH ST	641	17TH ST		92101	6285365.636	1840083.128	MEDIUM COMMERCIAL	5/6/2008	COULD NOT CONTACT							
A TO Z MARINE SERVICES	1214	ROSECRANS ST		92106	6259930.637	1844230.915	MEDIUM COMMERCIAL	5/6/2008	FULL INSPECTION	PRIORITY 3	UNKNOWN					
IMPACT SPORTS TECHNOLOGIES INC	7574	TRADE ST	B	92121	6282822.373	1904503.813	MEDIUM COMMERCIAL	5/6/2008	FULL INSPECTION	PRIORITY 3	UNKNOWN					
ROMAN'S AUTO ELECTRIC SHOP	409	16TH ST		92101	6284990.535	1839130.477	MEDIUM COMMERCIAL	5/6/2008	FULL INSPECTION	PRIORITY 3	UNKNOWN					
CROWN POINT GAS & AUTO CENTER	3804	INGRAHAM ST		92109	6258029.963	1868294.241	MEDIUM COMMERCIAL	5/7/2008	FULL INSPECTION	PRIORITY 2	$1,000 - $10,000	ANNUALLY	<5	NO		$100 - $1,000
MIRAMAC PETROL & SERVICE #1 INC	3805	INGRAHAM ST		92109	6258266.853	1868356.677	MEDIUM COMMERCIAL	5/7/2008	FULL INSPECTION	PRIORITY 3	UNKNOWN	ANNUALLY	5-20	NO		$5,000 - $10,000
THERMO KING	5410	EASTGATE MALL		92121	6273297.724	1901639.094	MEDIUM COMMERCIAL	5/7/2008	FULL INSPECTION	PRIORITY 3	< $100	QUARTERLY	5-20	NO		< $100
VILDOSOLA RACING	7734	FORMULA PL		92121			MEDIUM COMMERCIAL	5/7/2008	FULL INSPECTION	PRIORITY 3	UNKNOWN					
ADVANCE PAINT & BODY	4018	35TH ST		92104	6294662.306	1853834.841	MEDIUM COMMERCIAL	5/8/2008	FULL INSPECTION	PRIORITY 3	$100 - $1,000	EVERY 6 MONTHS	5-20	NO		< $100
EARL SCHEIB CALIF #555	2519	EL CAJON BLVD		92104	6288916.063	1855611.197	MEDIUM COMMERCIAL	5/8/2008	FULL INSPECTION	PRIORITY 3	UNKNOWN	UNKNOWN	UNKNOWN	UNKNOWN		UNKNOWN
FONTENEAU YACHT REPAIR INC	1229	SHAFTER ST		92106	6260742.129	1843754.99	MEDIUM COMMERCIAL	5/8/2008	FULL INSPECTION	PRIORITY 3	$1,000 - $10,000	ANNUALLY	<5	NO		UNKNOWN
SEATECH-BUCKLEW MARINE SYSTEMS	2733	SHELTER ISLAND DR		92106	6260664.084	1843498.846	MEDIUM COMMERCIAL	5/8/2008	FULL INSPECTION	PRIORITY 3	$1,000 - $10,000	EVERY 6 MONTHS	<5			UNKNOWN
APRO #26	3010	MARKET ST		92102	6291028.842	1839980.683	MEDIUM COMMERCIAL	5/9/2008	FULL INSPECTION	PRIORITY 3	$100 - $1,000	MONTHLY	<5	NO		< $100
G&M OIL #106	1832	WASHINGTON ST		92103	6275103.169	1851465.476	MEDIUM COMMERCIAL	5/9/2008	FULL INSPECTION	PRIORITY 3	UNKNOWN	EVERY 6 MONTHS	<5	NO		< $100
HILLCREST UNOCAL 76	3795	06TH AV		92103	6282010.784	1852746.597	MEDIUM COMMERCIAL	5/9/2008	FULL INSPECTION	PRIORITY 3	$100 - $1,000	ANNUALLY	5-20	YES		UNKNOWN
LUPE'S RADIATOR SHOP	2660	IMPERIAL AV	B	92102	6288845	1838065.642	MEDIUM COMMERCIAL	5/9/2008	FULL INSPECTION	PRIORITY 3	UNKNOWN					
NATIONAL BRAKE SERVICE INC	2040	IMPERIAL AV		92102	6286296.267	1838031.221	MEDIUM COMMERCIAL	5/9/2008	FULL INSPECTION	PRIORITY 3	UNKNOWN					
SHELL OIL PRODUCTS	2484	F ST		92102	6287732.622	1840750.889	MEDIUM COMMERCIAL	5/9/2008	FULL INSPECTION	PRIORITY 3	UNKNOWN	MONTHLY	5-20	NO		$100 - $1,000
THRIFTY #9560	2502	IMPERIAL AV		92102	6287947.398	1838014.628	MEDIUM COMMERCIAL	5/9/2008	FULL INSPECTION	PRIORITY 3	$1,000 - $10,000	MONTHLY	5-20	NO		$100 - $1,000
AMERICAN TOOL AND TRAILER RENTALS	2310	UNIVERSITY AV		92104	6288149.92	1853362.244	MEDIUM COMMERCIAL	5/12/2008	FULL INSPECTION	PRIORITY 3	UNKNOWN					
BALBOA 76	5790	BALBOA AV		92111	6276395.082	1879611.933	MEDIUM COMMERCIAL	5/12/2008	FULL INSPECTION	PRIORITY 3	UNKNOWN	ANNUALLY	<5	NO		UNKNOWN
BLUE STAR MARINE INC	3826	SHERMAN ST	C	92110	6267368.553	1856133.896	MEDIUM COMMERCIAL	5/12/2008	FULL INSPECTION	PRIORITY 3	UNKNOWN	ANNUALLY	<5	YES	SD CITY STORMWATER	UNKNOWN
CITY FRAME & AUTO BODY REPAIR	3570	UNIVERSITY AV		92104	6295311.569	1853772.679	MEDIUM COMMERCIAL	5/12/2008	FULL INSPECTION	PRIORITY 3	UNKNOWN					
MORENO BRAKE AND TIRE	3401	UNIVERSITY AV		92104	6294091.205	1853474.937	MEDIUM COMMERCIAL	5/12/2008	FULL INSPECTION	PRIORITY 2	UNKNOWN					
PHIL MAESTAS CHEV. SERV.	4180	PARK BLVD		92103	6285977.898	1855317.783	MEDIUM COMMERCIAL	5/12/2008	FULL INSPECTION	PRIORITY 3	$1,000 - $10,000	EVERY 6 MONTHS	5-20	NO		< $100
SHELL OIL	6125	BALBOA AV		92111	6277253.862	1879348.154	MEDIUM COMMERCIAL	5/12/2008	FULL INSPECTION	PRIORITY 1	UNKNOWN	ANNUALLY	5-20	NO		UNKNOWN
THRIFTY #9752	3255	UNIVERSITY AV		92104	6293102.424	1853140.787	MEDIUM COMMERCIAL	5/12/2008	FULL INSPECTION	PRIORITY 3	UNKNOWN	ANNUALLY	5-20	NO		UNKNOWN
UNIVERSITY #1 EXXON	3252	UNIVERSITY AV		92104	6293041.248	1853335.488	MEDIUM COMMERCIAL	5/12/2008	FULL INSPECTION	PRIORITY 3	UNKNOWN	EVERY 6 MONTHS	5-20	NO		UNKNOWN
UNIVERSITY #2 EXXON	2405	UNIVERSITY AV		92104	6288450.052	1853179.729	MEDIUM COMMERCIAL	5/12/2008	FULL INSPECTION	PRIORITY 3	UNKNOWN	ANNUALLY	5-20	NO		UNKNOWN

*Based on site visit results, these facilities were found not to be conducting significant activities and will be removed from the FY 2009 inventory. The facilities typically conducted office work or were home based and not mobile.

BUSINESS NAME	STREET #	STREET NAME	SUITE	ZIP CODE	X COORDINATE	Y COORDINATE	TTWQ*	INSPECTION DATE	INSPECTION RESULT*	FOLLOW-UP INSPECTION PRIORITY	$ SPENT ON BMP IMPLEMENT.	TRAINING FREQUENCY	# PEOPLE TRAINED / YEAR	MATERIALS DISTRIBUTED, IF APPLICABLE	TRAINING MATERIAL TOPIC	$ SPENT ON TRAINING
UNIVERSITY SERVICE CENTER	2405	UNIVERSITY AV		92104	6288450.052	1853179.729	MEDIUM COMMERCIAL	5/12/2008	FULL INSPECTION	PRIORITY 3	UNKNOWN					
C & F BUILDERS INC	9605	KEARNY VILLA RD		92126	6294175.996	1907627.765	MEDIUM COMMERCIAL	5/13/2008	FULL INSPECTION	PRIORITY 3	UNKNOWN	MONTHLY	<5	YES	LITERATURE	< $100
ED'S SELF SERVICE SHELL	5401	UNIVERSITY AV		92105	6306736.984	1853078.509	MEDIUM COMMERCIAL	5/13/2008	FULL INSPECTION	PRIORITY 3	UNKNOWN	ANNUALLY	5-20	YES		$1,000 - $5,000
GABBYS WHEEL AND TIRE	3652	UNIVERSITY AV		92105	6296005.426	1853765.169	MEDIUM COMMERCIAL	5/13/2008	FULL INSPECTION	PRIORITY 3	UNKNOWN					
HANS MEYERS AUTO WERKSTATT	4488	UNIVERSITY AV		92105	6300994.811	1853673.447	MEDIUM COMMERCIAL	5/13/2008	FULL INSPECTION	PRIORITY 3	< $100	ANNUALLY	<5	NO		< $100
HOPSING'S MACHINE INC	5255	UNIVERSITY AV		92105	6305704.348	1853257.255	MEDIUM COMMERCIAL	5/13/2008	FULL INSPECTION	PRIORITY 3	UNKNOWN					
SKELLEY'S GARAGE	3040	UPAS ST		92104	6291493.065	1850595.796	MEDIUM COMMERCIAL	5/13/2008	FULL INSPECTION	PRIORITY 3	UNKNOWN					
TECHNIC AUTO REPAIR	4192	UNIVERSITY AV		92105	6298842.449	1853710.863	MEDIUM COMMERCIAL	5/13/2008	FULL INSPECTION	PRIORITY 3	UNKNOWN	ANNUALLY	<5	NO		< $100
UNIVERSITY TRANSMISSIONS CLUTCH N TORQUE	4918	UNIVERSITY AV		92105	6303776.379	1853590.527	MEDIUM COMMERCIAL	5/13/2008	FULL INSPECTION	PRIORITY 3	$1,000 - $10,000	QUARTERLY	5-20	NO		$100 - $1,000
WESTERN AUTO SERVICE	3669	UNIVERSITY AV		92105	6296066.169	1853580.654	MEDIUM COMMERCIAL	5/13/2008	FULL INSPECTION	PRIORITY 3	UNKNOWN					
CORVETTE SPECIALTY LLC	3340	EL CAJON BLVD		92104	6293752.773	1855844.511	MEDIUM COMMERCIAL	5/14/2008	FULL INSPECTION	PRIORITY 3	UNKNOWN					
POLYCAARE AUTO SERVICE	5790	AUTOPORT MALL		92121	6274705.873	1900505.869	MEDIUM COMMERCIAL	5/14/2008	FULL INSPECTION	PRIORITY 3	$100 - $1,000	ANNUALLY	<5	YES	LITERATURE	< $100
RTC FUELS LLC	4001	EL CAJON BLVD		92105	6297472.367	1855636.962	MEDIUM COMMERCIAL	5/14/2008	FULL INSPECTION	PRIORITY 3	UNKNOWN	UNKNOWN	UNKNOWN	UNKNOWN		UNKNOWN
TWISTED DREAMS	5839	MISSION GORGE RD		92120	6300445.939	1865139	MEDIUM COMMERCIAL	5/14/2008	FULL INSPECTION	PRIORITY 3	UNKNOWN					
ALEE JOHNSON	5570	UNIVERSITY AV		92105	6307758.969	1853121.025	MEDIUM COMMERCIAL	5/15/2008	FULL INSPECTION	PRIORITY 3	UNKNOWN	ANNUALLY	5-20	NO		UNKNOWN
BENJI AUTO REPAIR & BODY WORKS	3870	EUCLID AV	C	92105	6302600.038	1853363.365	MEDIUM COMMERCIAL	5/15/2008	FULL INSPECTION	PRIORITY 3	UNKNOWN					
CHEVRON	4055	UNIVERSITY AV		92105	6297974.506	1853629.416	MEDIUM COMMERCIAL	5/15/2008	FULL INSPECTION	PRIORITY 3	$1,000 - $10,000	ANNUALLY	5-20	YES		UNKNOWN
MAGIC LUBE AND AUTO REPAIR	1759	EUCLID AV		92105	6305309.678	1844182.813	MEDIUM COMMERCIAL	5/15/2008	FULL INSPECTION	PRIORITY 3	UNKNOWN					
PACIFIC BEACH GAS INC	4404	INGRAHAM ST		92109	6257221.675	1871629.203	MEDIUM COMMERCIAL	5/15/2008	FULL INSPECTION	PRIORITY 3	UNKNOWN	ANNUALLY	<5	NO		$1,000 - $5,000
ULTRAMAR STATION #3743	4405	HOME AV		92105	6300376.075	1846068.051	MEDIUM COMMERCIAL	5/15/2008	FULL INSPECTION	PRIORITY 3	$100 - $1,000	ANNUALLY	5-20	YES		< $100
YESENIA'S TIRE SHOP	3075	FAIRMOUNT AV	A	92105	6300078.45	1849365.211	MEDIUM COMMERCIAL	5/15/2008	FULL INSPECTION	PRIORITY 3	UNKNOWN					
AUTOMOTIVE EXCELLENCE OF SAN DIEGO	11211	SORRENTO VALLEY RD	R & S	92121	6261482.53	1910888.277	MEDIUM COMMERCIAL	5/16/2008	FULL INSPECTION	PRIORITY 3	UNKNOWN					
JIFFY LUBE #1894	1005	B ST		92101	6283207.926	1842104.772	MEDIUM COMMERCIAL	5/16/2008	FULL INSPECTION	PRIORITY 3	UNKNOWN					
ROSECRANS 76	1076	ROSECRANS ST		92106	6259582.054	1843696.487	MEDIUM COMMERCIAL	5/16/2008	FULL INSPECTION	PRIORITY 3	UNKNOWN	ANNUALLY	5-20	YES		UNKNOWN
SAFELITE AUTO GLASS #1831	8575	PRODUCTION AV		92121	6280516.913	1901667.766	MEDIUM COMMERCIAL	5/16/2008	FULL INSPECTION	PRIORITY 3	UNKNOWN					
THOMAS MARINE INC	2835	CANON ST		92106	6260044.299	1843357.088	MEDIUM COMMERCIAL	5/16/2008	FULL INSPECTION	PRIORITY 3	UNKNOWN					
THRIFTY #9575	1551	ROSECRANS ST		92106	6261226.271	1845638.53	MEDIUM COMMERCIAL	5/16/2008	FULL INSPECTION	PRIORITY 3	$1,000 - $10,000	MONTHLY	5-20	YES		UNKNOWN
CAREFREE COMPLETE AUTO REPAIR	6556	EL CAJON BLVD		92115	6313553.61	1859946.182	MEDIUM COMMERCIAL	5/19/2008	FULL INSPECTION	PRIORITY 3	UNKNOWN					
EDWARDS BUILDING REPAIR	4521	UNIVERSITY AV		92105	6301174.189	1853486.856	MEDIUM COMMERCIAL	5/19/2008	FULL INSPECTION	PRIORITY 3	< $100					
EL CAJON #2 EXXON	4357	EL CAJON BLVD		92115	6300184.406	1855443.908	MEDIUM COMMERCIAL	5/19/2008	FULL INSPECTION	PRIORITY 3	UNKNOWN	EVERY 6 MONTHS	<5	YES		UNKNOWN
EL CAJON #3 EXXON	7006	EL CAJON BLVD		92115	6316735.967	1860534.744	MEDIUM COMMERCIAL	5/19/2008	FULL INSPECTION	PRIORITY 3	UNKNOWN	EVERY 6 MONTHS	<5	YES		UNKNOWN
HENRY'S GARAGE	2821	ADAMS AVE		92116	6290044.351	1858435.143	MEDIUM COMMERCIAL	5/19/2008	FULL INSPECTION	PRIORITY 3	< $100					
INTERNATIONAL AUTO BODY & PAINT/REPAIR	4326	EUCLID AV		92115	6302639.986	1855692.854	MEDIUM COMMERCIAL	5/19/2008	FULL INSPECTION	PRIORITY 3	UNKNOWN					

*Based on site visit results, these facilities were found not to be conducting significant activities and will be removed from the FY 2009 inventory. The facilities typically conducted office work or were home based and not mobile.

BUSINESS NAME	STREET #	STREET NAME	SUITE	ZIP CODE	X COORDINATE	Y COORDINATE	TTWQ*	INSPECTION DATE	INSPECTION RESULT*	FOLLOW-UP INSPECTION PRIORITY	$ SPENT ON BMP IMPLEMENT.	TRAINING FREQUENCY	# PEOPLE TRAINED / YEAR	MATERIALS DISTRIBUTED, IF APPLICABLE	TRAINING MATERIAL TOPIC	$ SPENT ON TRAINING
JAPANESE USED ENGINE IMPORTS	5474	EL CAJON BLVD		92115	6307443.29	1856773.403	MEDIUM COMMERCIAL	5/19/2008	FULL INSPECTION	PRIORITY 3	UNKNOWN					
JIFFY LUBE #2996	5813	EL CAJON BLVD		92115	6308926.733	1856790.76	MEDIUM COMMERCIAL	5/19/2008	FULL INSPECTION	PRIORITY 3	UNKNOWN	ANNUALLY	5-20	YES		UNKNOWN
LA MESA MUFFLER & BRAKE	6648	UNIVERSITY AV		92115	6314626.061	1855664.589	MEDIUM COMMERCIAL	5/19/2008	FULL INSPECTION	PRIORITY 3	UNKNOWN					
TEXAS ST VALERO	4616	TEXAS ST		92116	6288335.299	1857938.051	MEDIUM COMMERCIAL	5/19/2008	FULL INSPECTION	PRIORITY 3	UNKNOWN	ANNUALLY	<5	NO		UNKNOWN
UNOCAL SVC STATION #6898-31236	5040	EL CAJON BL		92115	6304668.03	1856207.081	MEDIUM COMMERCIAL	5/19/2008	FULL INSPECTION	PRIORITY 3	UNKNOWN	QUARTERLY	<5	NO		UNKNOWN
ANN AUTO BODY AND REPAIR	4185	COLLEGE AV		92115	6311436.195	1854529.411	MEDIUM COMMERCIAL	5/20/2008	FULL INSPECTION	PRIORITY 3	UNKNOWN					
EUCLID EXXON	1025	EUCLID AV		92114	6304947.089	1841483.043	MEDIUM COMMERCIAL	5/20/2008	FULL INSPECTION	PRIORITY 3	UNKNOWN	EVERY 6 MONTHS	<5	NO		UNKNOWN
IN & OUT TIRE SHOP	6211	UNIVERSITY AV		92115	6312173.869	1854850.118	MEDIUM COMMERCIAL	5/20/2008	FULL INSPECTION	PRIORITY 3	UNKNOWN					
OLD COUNTRY BAKERY	5660	EASTGATE DR		92121	6270629.9	1902491.525	MEDIUM COMMERCIAL	5/20/2008	FULL INSPECTION	PRIORITY 3	UNKNOWN					
PREMIUM AUTOMOTIVE SOLUTIONS INC	6111	UNIVERSITY AV		92115	6311491.997	1854658.293	MEDIUM COMMERCIAL	5/20/2008	FULL INSPECTION	PRIORITY 2	UNKNOWN					
RUN FINE AUTO CENTER	4185	COLLEGE AV	A	92115	6311436.195	1854529.411	MEDIUM COMMERCIAL	5/20/2008	FULL INSPECTION	PRIORITY 3	$100 - $1,000					
SACIO ENTERPRISES INCORPORATED	9219	MIRA ESTE CT		92126	6286074.773	1904598.601	MEDIUM COMMERCIAL	5/20/2008	FULL INSPECTION	PRIORITY 2	UNKNOWN	ANNUALLY	<5	NO		$1,000 - $5,000
UNITED AUTO REPAIR & SERVICE	4390	53RD ST		92115	6305881.732	1856272.195	MEDIUM COMMERCIAL	5/20/2008	FULL INSPECTION	PRIORITY 3	UNKNOWN	ANNUALLY	<5	NO		< $100
UP N DOWN SCAFFOLD INC	5216	NARANJA ST		92114	6305576.871	1838808.803	MEDIUM COMMERCIAL	5/21/2008	COULD NOT CONTACT							
EDIE'S TIRE & AUTO REPAIR	6443	IMPERIAL AV		92114	6312846.271	1839117.72	MEDIUM COMMERCIAL	5/21/2008	FULL INSPECTION	PRIORITY 3	UNKNOWN					
FLEET SERVICES	6176	FEDERAL BLVD		92114	6311208.602	1845995.228	MEDIUM COMMERCIAL	5/21/2008	FULL INSPECTION	PRIORITY 3	UNKNOWN					
HOMELAND PETROLEUM-IMPERIAL	4704	IMPERIAL AV		92113	6302272.6	1837138.653	MEDIUM COMMERCIAL	5/21/2008	FULL INSPECTION	PRIORITY 3	UNKNOWN					
IMPERIAL EXXON	5109	IMPERIAL AV		92114	6304925.822	1837073.258	MEDIUM COMMERCIAL	5/21/2008	FULL INSPECTION	PRIORITY 3	UNKNOWN	EVERY 6 MONTHS	<5	YES		UNKNOWN
AUTO BODY JR	2616	COMMERCIAL ST		92113	6288591.063	1837686.962	MEDIUM COMMERCIAL	5/22/2008	FULL INSPECTION	PRIORITY 2	UNKNOWN					
CACHANILLA'S AUTO SERVICE	2624	COMMERCIAL ST		92113	6288503.5	1837557.5	MEDIUM COMMERCIAL	5/22/2008	FULL INSPECTION	PRIORITY 3	UNKNOWN	ANNUALLY	<5	NO		< $100
CESAR'S AUTO ELECTRIC	2699	COMMERCIAL ST	A	92113	6289186.781	1837477.531	MEDIUM COMMERCIAL	5/22/2008	FULL INSPECTION	PRIORITY 3	UNKNOWN	EVERY 6 MONTHS	<5	NO		< $100
DANNY'S PAINT & BODY SHOP	1866	KEARNEY AV		92113	6286703.22	1836718.463	MEDIUM COMMERCIAL	5/22/2008	FULL INSPECTION	PRIORITY 3	UNKNOWN					
NURE AUTOBODY	19	HENSLEY ST		92102	6289643.334	1837736.777	MEDIUM COMMERCIAL	5/22/2008	FULL INSPECTION	PRIORITY 2	UNKNOWN					
TRIROD MOTORCYCLES	8230	MIRALANI DR		92126			MEDIUM COMMERCIAL	5/30/2008	FULL INSPECTION	PRIORITY 3	< $100					
LUXURY AUTO BODY	9660	AERO DR		92123	6293981.322	1875229.326	MEDIUM COMMERCIAL	6/2/2008	FULL INSPECTION	PRIORITY 3	UNKNOWN	QUARTERLY	5-20	NO		< $100
SMITH & HAWKEN LTD	7007	FRIARS RD	336	92108	6279103.701	1861038.246	MEDIUM COMMERCIAL	6/3/2008	FULL INSPECTION	PRIORITY 3	UNKNOWN				NOT STORM WATER SPECIFIC	
M & M TOWING & TRANSPORT SERVICES INC	2498	ROLL DR	278	92154	6349830.132	1781688.816	MEDIUM COMMERCIAL	6/12/2008	MOBILE							
UNIVERSITY CITY SERVICE CENTER	3901	GOVERNOR DR		92122	6268676.262	1891957.463	MEDIUM COMMERCIAL	6/14/2008	FULL INSPECTION	PRIORITY 3	UNKNOWN	ANNUALLY	5-20	YES	LITERATURE	UNKNOWN
CONSTRUCTION SPECIALTIES COMPANY	3007	EUCLID AV		92105	6302851.03	1849138.454	MEDIUM COMMERCIAL	6/16/2008	COULD NOT CONTACT							
JOE JR AUTO REPAIR	1433	MORENA BLVD		92110	6268388.921	1862655.784	MEDIUM COMMERCIAL	6/17/2008	FULL INSPECTION	PRIORITY 2	UNKNOWN	MONTHLY	5-20	NO		$100 - $1,000
MISSION BAY AAMCO TRANSMISSIONS	1430	MORENA BLVD		92110	6268251.508	1862488.335	MEDIUM COMMERCIAL	6/17/2008	FULL INSPECTION	PRIORITY 3	< $100	ANNUALLY	5-20	NO		< $100
TRIPLE A AUTO BODY & PAINT	1420	MORENA BLVD	C	92110	6268383.412	1862539.847	MEDIUM COMMERCIAL	6/17/2008	FULL INSPECTION	PRIORITY 2	$100 - $1,000					
BAJA EXPORTING	2355	PASEO DE LAS AMERICAS	A	92154	6350304.577	1782586.525	MEDIUM COMMERCIAL	6/18/2008	FULL INSPECTION	PRIORITY 3	UNKNOWN					

*Based on site visit results, these facilities were found not to be conducting significant activities and will be removed from the FY 2009 inventory. The facilities typically conducted office work or were home based and not mobile.

BUSINESS NAME	STREET #	STREET NAME	SUITE	ZIP CODE	X COORDINATE	Y COORDINATE	TTWQ*	INSPECTION DATE	INSPECTION RESULT*	FOLLOW-UP INSPECTION PRIORITY	$ SPENT ON BMP IMPLEMENT.	TRAINING FREQUENCY	# PEOPLE TRAINED / YEAR	MATERIALS DISTRIBUTED, IF APPLICABLE	TRAINING MATERIAL TOPIC	$ SPENT ON TRAINING
ORCON - MEXICO, LLC	7560	BRISTOW CT BLDG	4	92154	6337192.933	1781292.448	MEDIUM COMMERCIAL	6/18/2008	FULL INSPECTION	PRIORITY 3	< $100					
DOS AMIGOS DISTRIBUTORS INC	8595	AVENIDA COSTA SUR	A	92154	6343377.817	1782408.618	MEDIUM COMMERCIAL	6/19/2008	FULL INSPECTION	PRIORITY 3	UNKNOWN					
HC PRODUCE LLC	8774	APPROACH RD.		92154	6344688.9	1787759.35	MEDIUM COMMERCIAL	6/19/2008	FULL INSPECTION	PRIORITY 3	UNKNOWN					
MEXBROS FRUIT INC	8515	AVENIDA DE LA FUENTE		92154	6342885.341	1783175.271	MEDIUM COMMERCIAL	6/19/2008	FULL INSPECTION	PRIORITY 2	UNKNOWN					
BOYD COFFEE CO	5595	MAGNATRON BLVD	H	92111	6288116.824	1885878.563	MEDIUM COMMERCIAL	6/20/2008	FULL INSPECTION	PRIORITY 3	UNKNOWN					
OTAY TRADING COMPANY INC	2323	AVENIDA COSTA ESTE	100	92154	6344406.216	1782672.965	MEDIUM COMMERCIAL	6/20/2008	FULL INSPECTION	PRIORITY 3	UNKNOWN					
ROBERTS AUTO SERVICE	4630	MISSION BAY DR		92109	6263940.498	1874159.56	MEDIUM COMMERCIAL	6/20/2008	FULL INSPECTION	PRIORITY 3	< $100	UNKNOWN	5-20	YES	POSTED PROCEDURES (SPILL)	UNKNOWN
TELDATA	9085	AERO DR	A	92123	6290485.874	1875580.454	MEDIUM COMMERCIAL	6/20/2008	FULL INSPECTION	PRIORITY 3	UNKNOWN					
GOLDEN LINA	4498	CLAIREMONT MESA BLVD		92117	6271319.813	1884835.533	MEDIUM COMMERCIAL	6/24/2008	FULL INSPECTION	PRIORITY 3	UNKNOWN	EVERY 6 MONTHS	<5	NO		UNKNOWN
ROSE CANYON ANIMAL HOSPITAL	4295	JUTLAND DR		92117	6261832.907	1881252.795	MEDIUM COMMERCIAL	6/24/2008	FULL INSPECTION	PRIORITY 3	< $100	> WEEKLY	<5	YES	HANDOUTS	UNKNOWN
THRIFTY #9576	4202	CLAIREMONT MESA BLVD		92117	6269209.535	1883612.48	MEDIUM COMMERCIAL	6/24/2008	FULL INSPECTION	PRIORITY 3	UNKNOWN	WEEKLY	<5	YES	COMPUTER BASED & PAPER HANDOUTS	UNKNOWN
BRUCE'S AUTO SERVICE & BRUCE'S QUALITY LUBE	9720	CARROLL CENTRE RD		92126	6293868.792	1908168.654	MEDIUM COMMERCIAL	6/25/2008	FULL INSPECTION	PRIORITY 3	$100 - $1,000	EVERY 6 MONTHS	<5	YES	FACT SHEETS	UNKNOWN
GENERAL AUTO REPAIR	367	15TH ST		92101	6284801.917	1839027.929	MEDIUM COMMERCIAL	6/25/2008	FULL INSPECTION	PRIORITY 1	< $100					
MIRAMAR AUTOMOTIVE INC	9280	KEARNY MESA RD		92126	6294976.396	1905353.803	MEDIUM COMMERCIAL	6/25/2008	FULL INSPECTION	PRIORITY 3	UNKNOWN	ANNUALLY	5-20	YES	VIDEO	UNKNOWN
RESTAURANT TEA SERVICE OF SAN DIEGO	7939	SILVERTON AV	805	92126	6285304.387	1905109.461	MEDIUM COMMERCIAL	6/25/2008	FULL INSPECTION	PRIORITY 3	UNKNOWN					
VALVOLINE INSTANT OIL CHANGE	1905	GRAND AV		92109	6259183.091	1871870.315	MEDIUM COMMERCIAL	6/25/2008	FULL INSPECTION	PRIORITY 3	UNKNOWN	ANNUALLY	<5	NO		UNKNOWN
BMW MOBILE SERVICE	1479	MISSOURI ST	A	92109	6256153.815	1873411.953	MEDIUM COMMERCIAL	6/25/2008	MOBILE							
AQUA-PRO INC DBA VILLAGE MARINE TECH	2810	CARLETON ST FRONT		92101			MEDIUM COMMERCIAL	6/26/2008	FULL INSPECTION	PRIORITY 3	UNKNOWN	WEEKLY	<5	NO	VERBAL	UNKNOWN
MCKNIGHT WELDING/DUBLIN MOB CHOPPERS	6306	FEDERAL BLVD		92114	6311910.71	1846280.558	MEDIUM COMMERCIAL	6/26/2008	FULL INSPECTION	PRIORITY 3	$100 - $1,000					
PHANTOM MARINE	2801	CARLETON ST		92106	6260639.3	1843844.835	MEDIUM COMMERCIAL	6/26/2008	FULL INSPECTION	PRIORITY 3	UNKNOWN	ANNUALLY	5-20	NO	VERBAL	UNKNOWN
QUIVIRA MARINE	2909	CARLETON ST		92106	6260307.576	1844089.065	MEDIUM COMMERCIAL	6/26/2008	FULL INSPECTION	PRIORITY 3	UNKNOWN					
VALVOLINE INSTANT OIL CHANGE INC	2705	GARNET AV		92109	6263319.766	1874305.636	MEDIUM COMMERCIAL	6/26/2008	FULL INSPECTION	PRIORITY 3	UNKNOWN	EVERY 6 MONTHS	<5	NO		UNKNOWN
ANDREW AND WILLIAMSON SALES CO INC	9940	MARCONI DR		92154	6351338.434	1782290.264	MEDIUM COMMERCIAL	6/30/2008	FULL INSPECTION	PRIORITY 3	UNKNOWN					
BEBO'S AUTO RECYCLING	6401	DATSUN ST		92154	6330507.15	1788739	MEDIUM INDUSTRIAL	3/18/2008	FULL INSPECTION	PRIORITY 2	$1,000 - $10,000	EVERY 6 MONTHS	<5	NO		$100 - $1,000
HARD ROCK 4X4 DISMANTLER	935	HERITAGE RD	A	92154	6331613.751	1790597.318	MEDIUM INDUSTRIAL	3/18/2008	FULL INSPECTION	PRIORITY 3	$100 - $1,000	MONTHLY	<5	YES	STORM WATER COMPLIANCE INFO- VERBAL	< $100
BESTWAY AUTO WRECKING	935	HERITAGE RD	C	92154	6331613.751	1790597.318	MEDIUM INDUSTRIAL	3/19/2008	FULL INSPECTION	PRIORITY 2	$1,000 - $10,000	QUARTERLY	<5	NO		< $100
EL DORADO SANDBLASTING COMPANY	2694	COMMERCIAL ST		92113	6288955.064	1837685.083	MEDIUM INDUSTRIAL	3/19/2008	FULL INSPECTION	PRIORITY 3	UNKNOWN	MONTHLY	5-20	NO		UNKNOWN
IMPERIO AUTO WRECKING	935	HERITAGE RD	B	92154	6331613.751	1790597.318	MEDIUM INDUSTRIAL	3/19/2008	FULL INSPECTION	PRIORITY 2	UNKNOWN	QUARTERLY	<5	UNKNOWN		UNKNOWN
LA BODEGA AUTO WRECKING	937	HERITAGE RD		92154	6331613.83	1790593.469	MEDIUM INDUSTRIAL	3/19/2008	FULL INSPECTION	PRIORITY 3	UNKNOWN	ANNUALLY	<5	NO		< $100
LOPEZ CINCO AUTO WRECKING	939	HERITAGE RD		92154	6331613.899	1790589.62	MEDIUM INDUSTRIAL	3/19/2008	FULL INSPECTION	PRIORITY 3	UNKNOWN	EVERY 6 MONTHS	<5	UNKNOWN		< $100
MCM AUTO RECYCLING	941	HERITAGE RD		92154	6331606.278	1790082.713	MEDIUM INDUSTRIAL	3/19/2008	FULL INSPECTION	PRIORITY 3	$100 - $1,000	QUARTERLY	<5	NO		$100 - $1,000

*Based on site visit results, these facilities were found not to be conducting significant activities and will be removed from the FY 2009 inventory. The facilities typically conducted office work or were home based and not mobile.

BUSINESS NAME	STREET #	STREET NAME	SUITE	ZIP CODE	X COORDINATE	Y COORDINATE	TTWQ*	INSPECTION DATE	INSPECTION RESULT*	FOLLOW-UP INSPECTION PRIORITY	$ SPENT ON BMP IMPLEMENT.	TRAINING FREQUENCY	# PEOPLE TRAINED / YEAR	MATERIALS DISTRIBUTED, IF APPLICABLE	TRAINING MATERIAL TOPIC	$ SPENT ON TRAINING
TAPATIO AUTO WRECKING #3	6451	DATSUN ST		92154	6330749.247	1788739	MEDIUM INDUSTRIAL	3/19/2008	FULL INSPECTION	PRIORITY 3	$1,000 - $10,000	QUARTERLY	5-20	NO		UNKNOWN
DATSUN AUTO WRECKING	6550	DATSUN ST.		92154	6331284.635	1788691.549	MEDIUM INDUSTRIAL	3/20/2008	FULL INSPECTION	PRIORITY 3	UNKNOWN	MONTHLY	<5	NO		UNKNOWN
DAVE'S AUTO WRECKING III	963	HERITAGE RD		92154	6331614.087	1790547.272	MEDIUM INDUSTRIAL	3/20/2008	FULL INSPECTION	PRIORITY 3	UNKNOWN	QUARTERLY	<5	YES	VERBAL AND WRITTEN	UNKNOWN
FIRST AUTO WRECKING	6571	DATSUN ST.		92154	6331400.084	1788687.426	MEDIUM INDUSTRIAL	3/20/2008	FULL INSPECTION	PRIORITY 3	UNKNOWN	ANNUALLY	<5	NO		UNKNOWN
FREDDY'S AUTO WRECKING	951	HERITAGE RD	B	92154	6331614.126	1790568.446	MEDIUM INDUSTRIAL	3/20/2008	FULL INSPECTION	PRIORITY 3	UNKNOWN	EVERY 6 MONTHS	<5	YES		UNKNOWN
M & J AUTO RECYCLING	971	HERITAGE ROAD		92154			MEDIUM INDUSTRIAL	3/20/2008	FULL INSPECTION	PRIORITY 3	UNKNOWN					
OTAY AUTO WRECKING	967	HERITAGE RD		92154	6331614.018	1790540.535	MEDIUM INDUSTRIAL	3/20/2008	FULL INSPECTION	PRIORITY 3	UNKNOWN	MONTHLY	<5	YES	SAFETY, HAZARDOUS MATERIALS, BMP IMPLEMENTATION	UNKNOWN
RANCHO AUTO WRECKING	1050	HERITAGE RD		92154	6331176.977	1790624.34	MEDIUM INDUSTRIAL	3/20/2008	FULL INSPECTION	PRIORITY 2	UNKNOWN	MONTHLY	<5	NO		UNKNOWN
TONY'S AUTO RECYCLING	941	HERITAGE RD	A	92154	6331613.946	1790586.733	MEDIUM INDUSTRIAL	3/20/2008	FULL INSPECTION	PRIORITY 2	$100 - $1,000	MONTHLY	<5	NO		UNKNOWN
MARBLE WORKS OF SAN DIEGO	3754	MAIN ST	B	92113	6296013.835	1829791.816	MEDIUM INDUSTRIAL	3/20/2008	PHONE							
JALOS AUTO DISMANTLING	1102	HERITAGE RD		92154	6331609.561	1790252.308	MEDIUM INDUSTRIAL	3/24/2008	FULL INSPECTION	PRIORITY 3	UNKNOWN	QUARTERLY	<5	YES		UNKNOWN
PALOMO'S AUTO DISMANTLER	1102	HERITAGE RD		92154	6331609.561	1790252.308	MEDIUM INDUSTRIAL	3/24/2008	FULL INSPECTION	PRIORITY 3	$1,000 - $10,000	QUARTERLY	<5	NO		$100 - $1,000
PARTS CONNECTION AUTO WRECKING	975	HERTIAGE RD	C	92154	6331613.804	1790526.099	MEDIUM INDUSTRIAL	3/24/2008	FULL INSPECTION	PRIORITY 3	UNKNOWN					
RAPIDO TRUCK & AUTO WRECKING	969	HERITAGE RD		92154	6331613.965	1790536.685	MEDIUM INDUSTRIAL	3/24/2008	FULL INSPECTION	PRIORITY 3	$100 - $1,000	MONTHLY	<5	YES	AUTOMOTIVE FLUIDS HANDOUT, BRASH INDUSTRIES MATERIALS	UNKNOWN
TAPATIO AUTO WRECKING	1080	HERITAGE RD		92154			MEDIUM INDUSTRIAL	3/24/2008	FULL INSPECTION	PRIORITY 3	$1,000 - $10,000	QUARTERLY	5-20	NO		$100 - $1,000
ASSOCIATED READY MIXED CONC SA	1696	CACTUS RD		92154	6334188.029	1786492.713	MEDIUM INDUSTRIAL	3/25/2008	FULL INSPECTION	PRIORITY 3	$1,000 - $10,000	ANNUALLY	20-50	YES	THINK BLUE FACT SHEETS, CORP. STORMWATER POLICY	$1,000 - $5,000
EL COWBOY AUTO SALES, INC.	1460	HERITAGE RD	B	92154	6331571.72	1788286.951	MEDIUM INDUSTRIAL	3/25/2008	FULL INSPECTION	PRIORITY 2	UNKNOWN	ANNUALLY	<5	NO		$100 - $1,000
IMS RECYCLING SERVICES BOSTON	2740	BOSTON AV		92113	6289376.417	1833385.692	MEDIUM INDUSTRIAL	3/25/2008	FULL INSPECTION	PRIORITY 3	UNKNOWN	EVERY 2 WEEKS	5-20	YES	INFORMATION SHEET	UNKNOWN
COLONIAL IRON WORKS	2606	COMMERCIAL ST		92113	6288479.883	1837556.443	MEDIUM INDUSTRIAL	3/26/2008	FULL INSPECTION	PRIORITY 2	$1,000 - $10,000					
ROBERTSONS OTAY MESA PLANT	7961	AIRWAY RD		92154	6339617.905	1784513.203	MEDIUM INDUSTRIAL	3/26/2008	FULL INSPECTION	PRIORITY 3	> $50,000	EVERY 6 MONTHS	20-50	YES	VERBAL, VIDEOS, HANDOUTS	$5,000 - $10,000
STREET & SONS AUTO WRECKING	1328	HERITAGE RD		92154	6331583.295	1788858.141	MEDIUM INDUSTRIAL	3/26/2008	FULL INSPECTION	PRIORITY 3	$1,000 - $10,000	MONTHLY	<5	NO		UNKNOWN
ACTION CLEANING CORPORATION	1668	NEWTON AV		92113	6284934.134	1836710.633	MEDIUM INDUSTRIAL	3/27/2008	FULL INSPECTION	PRIORITY 3	$1,000 - $10,000	ANNUALLY	5-20	YES	BMP HANDOUT	$1,000 - $5,000
BETOS AUTO WRECKING	951	A HERITAGE RD		92154	6331614.127	1790568.446	MEDIUM INDUSTRIAL	3/27/2008	FULL INSPECTION	PRIORITY 2	UNKNOWN	EVERY 6 MONTHS	<5	YES	HANDOUT	$100 - $1,000
EL RODEO AUTO WRECKING	1592	HERITAGE RD	B	92154	6331553.77	1787417.328	MEDIUM INDUSTRIAL	3/27/2008	FULL INSPECTION	PRIORITY 3	UNKNOWN	ANNUALLY	<5	NO		UNKNOWN
MAJOR SCIENTIFIC INDUSTRIES	3557	DALBERGIA ST		92113	6294637.521	1831304.462	MEDIUM INDUSTRIAL	3/27/2008	FULL INSPECTION	PRIORITY 3	< $100					
FRASER'S BOILER SERVICE INC	1746	NEWTON AV		92113	6285400.321	1836324.585	MEDIUM INDUSTRIAL	3/28/2008	FULL INSPECTION	PRIORITY 2	UNKNOWN	ANNUALLY	20-50	YES	BMP PLAN	$5,000 - $10,000
PIRATE AUTO DISMANTLING	1060	HERITAGE RD		92154	6331611.486	1790373.081	MEDIUM INDUSTRIAL	3/28/2008	FULL INSPECTION	PRIORITY 2	$1,000 - $10,000	MONTHLY	<5	NO		UNKNOWN

*Based on site visit results, these facilities were found not to be conducting significant activities and will be removed from the FY 2009 inventory. The facilities typically conducted office work or were home based and not mobile.

BUSINESS NAME	STREET #	STREET NAME	SUITE	ZIP CODE	X COORDINATE	Y COORDINATE	TTWQ*	INSPECTION DATE	INSPECTION RESULT*	FOLLOW-UP INSPECTION PRIORITY	$ SPENT ON BMP IMPLEMENT.	TRAINING FREQUENCY	# PEOPLE TRAINED / YEAR	MATERIALS DISTRIBUTED, IF APPLICABLE	TRAINING MATERIAL TOPIC	$ SPENT ON TRAINING
PROPULSION CONTROLS ENGINEERING	1620	RIGEL ST		92113	6293348.959	1832161.71	MEDIUM INDUSTRIAL	3/28/2008	FULL INSPECTION	PRIORITY 3	$1,000 - $10,000	MONTHLY	>100	NO		$100 - $1,000
REYES AUTO WRECKING	6465	DATSUN ST		92154	6330817.129	1788739	MEDIUM INDUSTRIAL	3/28/2008	FULL INSPECTION	PRIORITY 3	UNKNOWN	MONTHLY	<5	NO		DECLINED TO STATE
TOP GUN AUTO DISMANTLER	1070	HERITAGE RD		92154	6331611.224	1790355.758	MEDIUM INDUSTRIAL	3/28/2008	FULL INSPECTION	PRIORITY 2	$1,000 - $10,000	MONTHLY	<5	NO		$5,000 - $10,000
CABRILLO ENTERPRISES INC. DBA R.W. LITTLE CO.	3135	COMMERCIAL ST		92113	6292112.936	1837450.122	MEDIUM INDUSTRIAL	3/31/2008	FULL INSPECTION	PRIORITY 3	UNKNOWN	WEEKLY	5-20	YES	VIDEOS, VERBAL	$5,000 - $10,000
TROLLEY AUTO PARTS	2966	COMMERCIAL ST		92113	6290843.493	1837567	MEDIUM INDUSTRIAL	3/31/2008	FULL INSPECTION	PRIORITY 2	$100 - $1,000	MONTHLY	5-20	YES	VERBAL	< $100
CHANDLER PACKAGING, INC.	7595	RAYTHEN RD		92111	6283320.396	1883285.463	MEDIUM INDUSTRIAL	4/1/2008	FULL INSPECTION	PRIORITY 2	UNKNOWN					
INTEGRATED MICROWAVE CORP.	11353	SORRENTO VALLEY RD		92121	6261351.1	1911731.736	MEDIUM INDUSTRIAL	4/1/2008	FULL INSPECTION	PRIORITY 3	$1,000 - $10,000	ANNUALLY	<5	NO		$100 - $1,000
RAYOTEK SCIENTIFIC	11494	SORRENTO VALLEY RD	J	92121	6260711.609	1912595.287	MEDIUM INDUSTRIAL	4/1/2008	FULL INSPECTION	PRIORITY 3	< $100	ANNUALLY	5-20	YES	INFORMATION SHEET	$1,000 - $5,000
SAN DIEGO TROLLEY MAINTENANCE FACILITY	12	S 13TH ST	A	92113	6283948.827	1837609.525	MEDIUM INDUSTRIAL	4/1/2008	FULL INSPECTION	PRIORITY 2	UNKNOWN	UNKNOWN	UNKNOWN	UNKNOWN		UNKNOWN
TRADEMARK CUSTOM WOODWORK	11675	SORRENTO VALLEY RD	M	92121	6259947.768	1913616.969	MEDIUM INDUSTRIAL	4/1/2008	FULL INSPECTION	PRIORITY 3	UNKNOWN	WEEKLY	<5	NO		UNKNOWN
ALLAN COMPANY MIRAMAR RECYCLING	5165	CONVOY ST		92111	6284502.67	1885174.706	MEDIUM INDUSTRIAL	4/2/2008	FULL INSPECTION	PRIORITY 3	> $50,000	QUARTERLY	20-50	YES	CITY HANDOUTS, EMPLOYEE HANDBOOK FOR STORMWATER	$5,000 - $10,000
ALLIED WASTE SERVICES	8364	CLAIREMONT MESA BLVD.		92111	6286796.39	1883973.807	MEDIUM INDUSTRIAL	4/2/2008	FULL INSPECTION	PRIORITY 3	$10,000 - $25,000	ANNUALLY	5-20	NO		$100 - $1,000
BAJAS AUTO WRECKING INC	1218	OTAY VALLEY RD		92154	6331074.464	1789524.431	MEDIUM INDUSTRIAL	4/2/2008	FULL INSPECTION	PRIORITY 2	UNKNOWN	> WEEKLY	<5	NO		UNKNOWN
BLACKMAN BOATS	4925	MARKET ST		92102	6303623.107	1839229.941	MEDIUM INDUSTRIAL	4/2/2008	FULL INSPECTION	PRIORITY 3	$100 - $1,000	EVERY 6 MONTHS	5-20	NO	VERBAL	$100 - $1,000
CRAFTEC WELDING DBA CRAFTEC MACHINE	2257	IMPERIAL AV		92102	6286955.781	1837834.225	MEDIUM INDUSTRIAL	4/2/2008	FULL INSPECTION	PRIORITY 3	UNKNOWN	MONTHLY	<5	NO		UNKNOWN
ECONOMY AUTO WRECKING	1170	OTAY VALLEY RD		92154	6331024.303	1789789.125	MEDIUM INDUSTRIAL	4/2/2008	FULL INSPECTION	PRIORITY 3	UNKNOWN	MONTHLY	<5	NO		UNKNOWN
GOLDEN AUTO WRECKING	1252	OTAY VALLEY RD.		92154	6331082.378	1789334.501	MEDIUM INDUSTRIAL	4/2/2008	FULL INSPECTION	PRIORITY 2	$1,000 - $10,000	EVERY 6 MONTHS	<5	NO		UNKNOWN
PRESTIGE STONE	7	31ST ST		92102	6291958.993	1837681.245	MEDIUM INDUSTRIAL	4/2/2008	FULL INSPECTION	PRIORITY 3	UNKNOWN					
UNION AUTO WRECKING	1186	OTAY VALLEY RD.		92154	6331033.333	1789700.808	MEDIUM INDUSTRIAL	4/2/2008	FULL INSPECTION	PRIORITY 3	$1,000 - $10,000	MONTHLY	5-20	NO		$100 - $1,000
BAJA AUTO II	1320	OTAY VALLEY RD		92154	6331044.311	1788954.154	MEDIUM INDUSTRIAL	4/3/2008	FULL INSPECTION	PRIORITY 2	$1,000 - $10,000	WEEKLY	<5	NO		$1,000 - $5,000
BROWN FIELD TRUCK & AUTO DISMANTLING	1342	OTAY VALLEY RD		92154	6331015.424	1788833.223	MEDIUM INDUSTRIAL	4/3/2008	FULL INSPECTION	PRIORITY 2	UNKNOWN	EVERY 6 MONTHS	<5	NO		UNKNOWN
EXPRESS TRUCK & AUTO RECYCLING	1325	OTAY VALLEY RD		92154	6331039.24	1788933.046	MEDIUM INDUSTRIAL	4/3/2008	FULL INSPECTION	PRIORITY 3	$100 - $1,000	EVERY 2 WEEKS	<5	NO		DECLINED TO STATE
JALISCO AUTO WRECKING, INC.	1340	OTAY VALLEY RD		92154	6331018.172	1788844.741	MEDIUM INDUSTRIAL	4/3/2008	FULL INSPECTION	PRIORITY 3	$1,000 - $10,000	MONTHLY	<5	NO		$100 - $1,000
MIDDLE EAST AUTO DISMANTLING	1318	OTAY VALLEY RD		92154	6331047.239	1788965.627	MEDIUM INDUSTRIAL	4/3/2008	FULL INSPECTION	PRIORITY 2	$1,000 - $10,000	EVERY 6 MONTHS	<5	YES	INFO PACKAGE	UNKNOWN
SUNDANCE STAGE LINES	3762	MAIN ST		92113	6296197.149	1829638.485	MEDIUM INDUSTRIAL	4/3/2008	FULL INSPECTION	PRIORITY 3	UNKNOWN	ANNUALLY	5-20	NO		$100 - $1,000
YELLOW TRANSPORTATION, INC. CACTUS CT	6930	CACTUS CT		92154	6333698.34	1781291.893	MEDIUM INDUSTRIAL	4/3/2008	FULL INSPECTION	PRIORITY 3	$10,000 - $25,000	ANNUALLY	5-20	YES	DVD, TRAINING SHEET	$100 - $1,000
COBIAN AUTO RECYCLING	1284	OTAY VALLEY RD		92154	6331047.889	1789157.7	MEDIUM INDUSTRIAL	4/4/2008	FULL INSPECTION	PRIORITY 3	UNKNOWN					
MONTANA AUTO WRECKING	1304	OTAY VALLEY RD		92154	6331057.345	1789043.771	MEDIUM INDUSTRIAL	4/4/2008	FULL INSPECTION	PRIORITY 3	UNKNOWN	EVERY 6 MONTHS	<5	NO		UNKNOWN
MTW	1531	RIGEL ST		92113	6293774.148	1832336.379	MEDIUM INDUSTRIAL	4/4/2008	FULL INSPECTION	PRIORITY 3	$100 - $1,000					
SAVE THE PLANET RECYCLING CENTER	3174	IRIS AV		92173	6310717.727	1787827.829	MEDIUM INDUSTRIAL	4/4/2008	FULL INSPECTION	PRIORITY 3	UNKNOWN					

*Based on site visit results, these facilities were found not to be conducting significant activities and will be removed from the FY 2009 inventory. The facilities typically conducted office work or were home based and not mobile.

BUSINESS NAME	STREET #	STREET NAME	SUITE	ZIP CODE	X COORDINATE	Y COORDINATE	TTWQ*	INSPECTION DATE	INSPECTION RESULT*	FOLLOW-UP INSPECTION PRIORITY	$ SPENT ON BMP IMPLEMENT.	TRAINING FREQUENCY	# PEOPLE TRAINED / YEAR	MATERIALS DISTRIBUTED, IF APPLICABLE	TRAINING MATERIAL TOPIC	$ SPENT ON TRAINING
LEMKE PRECISION WELDING	4336	JELLETT ST		92110	6268817.105	1867903.795	MEDIUM INDUSTRIAL	4/4/2008	MOBILE							
ATLANTIC AUTO WRECKING	1020	OTAY VALLEY RD		92154	6330750.868	1790589.455	MEDIUM INDUSTRIAL	4/7/2008	FULL INSPECTION	PRIORITY 2	UNKNOWN	WEEKLY	<5	NO		UNKNOWN
BIBIANA'S AUTO WRECKING	1522	HERITAGE RD		92154	6331566.911	1788075.964	MEDIUM INDUSTRIAL	4/7/2008	FULL INSPECTION	PRIORITY 3	$1,000 - $10,000	QUARTERLY	<5	NO		< $100
DIMENSIONAL SILK SCREEN INC	3750	DALBERGIA ST.		92113	6295971.751	1830470.658	MEDIUM INDUSTRIAL	4/7/2008	FULL INSPECTION	PRIORITY 3	$100 - $1,000	ANNUALLY	5-20	UNKNOWN		< $100
ECOLOGY AUTO PARTS/ SOUTH STATE TOWING	1180	HERITAGE RD		92154	6331602.827	1789904.377	MEDIUM INDUSTRIAL	4/7/2008	FULL INSPECTION	PRIORITY 3	$25,000 - $50,000	ANNUALLY	20-50	NO		$10,000 - $25,000
EMD CHEMICALS, INC.	10394	PACIFIC CENTER CT		92121	6273542.447	1910660.789	MEDIUM INDUSTRIAL	4/7/2008	FULL INSPECTION	PRIORITY 3	$1,000 - $10,000	ANNUALLY	>100	NO		$5,000 - $10,000
GREEN KARS AUTO WRECKING	1510	HERITAGE RD	A	92154	6331567.836	1788116.585	MEDIUM INDUSTRIAL	4/7/2008	FULL INSPECTION	PRIORITY 3	< $100					
METRO AUTO & TRUCK RECYCLING	1030	OTAY VALLEY RD		92154	6330770.046	1790535.556	MEDIUM INDUSTRIAL	4/7/2008	FULL INSPECTION	PRIORITY 2	$10,000 - $25,000					
TARANTINO WHOLESALE FOOD DISTRIBUTORS	2707	BOSTON AV		92113	6289278.626	1833285.226	MEDIUM INDUSTRIAL	4/7/2008	FULL INSPECTION	PRIORITY 3	$100 - $1,000	ANNUALLY	20-50	NO		$100 - $1,000
COUGAR MOTORS	1564	HERITAGE RD	B	92154	6331558.794	1787687.372	MEDIUM INDUSTRIAL	4/8/2008	FULL INSPECTION	PRIORITY 2	UNKNOWN					
CA BOTANA INTERNATIONAL, INC.	9365	WAPLES ST		92121	6274631.261	1908997.036	MEDIUM INDUSTRIAL	4/9/2008	FULL INSPECTION	PRIORITY 3	< $100	MONTHLY	20-50	NO		$100 - $1,000
FED EX	1650	47TH ST		92102	6302226.345	1843664.831	MEDIUM INDUSTRIAL	4/9/2008	FULL INSPECTION	PRIORITY 3	UNKNOWN	ANNUALLY	<5	YES	COMPUTER WORK	UNKNOWN
SOUTHWEST FREIGHT TRANSPORT INC.	6094	CACTUS CT		92154	6339509.424	1784515.234	MEDIUM INDUSTRIAL	4/10/2008	FULL INSPECTION	PRIORITY 3	UNKNOWN					
ALLAN COMPANY (CONSOLIDATED WAY)	6733	CONSOLIDATED WY		92121	6279393.857	1900264.101	MEDIUM INDUSTRIAL	4/11/2008	FULL INSPECTION	PRIORITY 3	$1,000 - $10,000	QUARTERLY	20-50	NO		$1,000 - $5,000
EL VAQUERO AUTO WRECKING	1592	HERITAGE RD.		92154	6331553.77	1787417.328	MEDIUM INDUSTRIAL	4/11/2008	FULL INSPECTION	PRIORITY 3	UNKNOWN					
THE PACIFIC COAST FOAM GROUP, LLC	8585	MIRAMAR PL		92121	6275769.617	1902199.677	MEDIUM INDUSTRIAL	4/11/2008	FULL INSPECTION	PRIORITY 2	$10,000 - $25,000	MONTHLY	5-20	UNKNOWN		$1,000 - $5,000
TONATICO C Y INC	2380	CACTUS RD		92154	6333763.272	1782542.025	MEDIUM INDUSTRIAL	4/11/2008	FULL INSPECTION	PRIORITY 3	UNKNOWN					
VENETIA JAEGER	1770	VILLAGE PL	25	92101	6285667.498	1847698.3	MEDIUM INDUSTRIAL	4/14/2008	COULD NOT CONTACT							
ECOLOGY AUTO PARTS	981	HERITAGE RD		92154	6331613.644	1790515.513	MEDIUM INDUSTRIAL	4/14/2008	FULL INSPECTION	PRIORITY 3	$25,000 - $50,000	QUARTERLY	5-20	YES	PRINTED MATERIALS	$1,000 - $5,000
BECKMAN COULTER INC.	10130	SORRENTO VALLEY RD	A	92121	6267574.014	1904549.111	MEDIUM INDUSTRIAL	4/15/2008	FULL INSPECTION	PRIORITY 3	$100 - $1,000	ANNUALLY	20-50	YES	BMP LIST	< $100
CURTIS TECHNOLOGY INC	11391	SORRENTO VALLEY RD		92121	6261160.126	1912009.524	MEDIUM INDUSTRIAL	4/15/2008	FULL INSPECTION	PRIORITY 3	$100 - $1,000					
PRECISION ENGINE CONTROLS CORP.	11661	SORRENTO VALLEY RD.		92121	6260006.861	1913537.918	MEDIUM INDUSTRIAL	4/15/2008	FULL INSPECTION	PRIORITY 3	$100 - $1,000	ANNUALLY	>100	NO		$1,000 - $5,000
SULLIVAN STORAGE & TRANSFER CO.	5704	COPLEY DRIVE		92111	6279755.116	1886780.231	MEDIUM INDUSTRIAL	4/15/2008	FULL INSPECTION	PRIORITY 3	UNKNOWN					
S C I TECH SYSTEMS/MARINE ELECTRICAL SYSTEMS	2152	KURTZ ST		92110	6272061.041	1852256.447	MEDIUM INDUSTRIAL	4/16/2008	COULD NOT CONTACT							
54TH RECYCLING CENTER	5496	UNIVERSITY AV		92105	6307576.045	1852876.915	MEDIUM INDUSTRIAL	4/16/2008	FULL INSPECTION	PRIORITY 2	$25,000 - $50,000					
AB RECYCLING	3055	FAIRMOUNT AV		92105	6299980.54	1849315.385	MEDIUM INDUSTRIAL	4/16/2008	FULL INSPECTION	PRIORITY 3	DECLINED TO STATE	EVERY 6 MONTHS	<5	NO		DECLINED TO STATE
CA COMMERCIAL ASPHALT CAMINO SANTA FE	9235	CAMINO SANTA FE		92121	6279894.976	1904667.171	MEDIUM INDUSTRIAL	4/16/2008	FULL INSPECTION	PRIORITY 3	$100 - $1,000	ANNUALLY	5-20	NO		< $100
SUPERIOR READY MIX CONCRETE - CAMINO SANTA FE	9245	CAMINO SANTA FE		92121	6279891.598	1904690.815	MEDIUM INDUSTRIAL	4/16/2008	FULL INSPECTION	PRIORITY 3	$10,000 - $25,000	ANNUALLY	20-50	NO		$100 - $1,000
MURPHY BOATWORKS	418	UNIVERSITY PL		92103	6279545.212	1853257.457	MEDIUM INDUSTRIAL	4/16/2008	MOBILE							
AQUARIUS MARINE	9384	FROSTMAR PL		92121	6278250.842	1900021.634	MEDIUM INDUSTRIAL	4/17/2008	FULL INSPECTION	PRIORITY 2	$1,000 - $10,000	ANNUALLY	<5	NO		$100 - $1,000
EXPO INDUSTRIES, INC.	7455	CARROLL ROAD		92121			MEDIUM INDUSTRIAL	4/17/2008	FULL INSPECTION	PRIORITY 3	UNKNOWN					
FOURWARD MACHINE INC	5111	SANTA FE ST	I&J	92109	6262310.716	1878820.775	MEDIUM INDUSTRIAL	4/17/2008	FULL INSPECTION	PRIORITY 3	UNKNOWN					
OLD DOMINION FREIGHT LINE, INC.	9850	OLSON DRIVE	A	92121	6271977.531	1903079.544	MEDIUM INDUSTRIAL	4/17/2008	FULL INSPECTION	PRIORITY 3	$10,000 - $25,000					

*Based on site visit results, these facilities were found not to be conducting significant activities and will be removed from the FY 2009 inventory. The facilities typically conducted office work or were home based and not mobile.

BUSINESS NAME	STREET #	STREET NAME	SUITE	ZIP CODE	X COORDINATE	Y COORDINATE	TTWQ*	INSPECTION DATE	INSPECTION RESULT*	FOLLOW-UP INSPECTION PRIORITY	$ SPENT ON BMP IMPLEMENT.	TRAINING FREQUENCY	# PEOPLE TRAINED / YEAR	MATERIALS DISTRIBUTED, IF APPLICABLE	TRAINING MATERIAL TOPIC	$ SPENT ON TRAINING
MARINE FABRICATORS	3712	DALBERGIA ST		92113	6295820.596	1830634.053	MEDIUM INDUSTRIAL	4/17/2008	INACTIVE							
FX LUMINAIRE INC	10019	WAPLES CT		92121	6276278.282	1909524.002	MEDIUM INDUSTRIAL	4/18/2008	FULL INSPECTION	PRIORITY 2	$1,000 - $10,000	ANNUALLY	50-100	YES	HANDOUTS	$5,000 - $10,000
ROCK 'N' ROLL	11675	SORRENTO VALLEY RD.	H	92121	6259947.768	1913616.969	MEDIUM INDUSTRIAL	4/18/2008	FULL INSPECTION	PRIORITY 3	$100 - $1,000	ANNUALLY	<5	NO		UNKNOWN
MARINE ELECTRIC	620	STATE ST	424	92101	6279752.995	1839972.043	MEDIUM INDUSTRIAL	4/18/2008	MOBILE							
CONTINENTAL WESTERN TRANSPORT	9235	HARRIS PLANT RD		92145	6294446.788	1894075.796	MEDIUM INDUSTRIAL	4/21/2008	FULL INSPECTION	PRIORITY 3	$100 - $1,000	ANNUALLY	5-20	YES	TRAINING SHEET	$1,000 - $5,000
TORREY PINES TRANSPORTATION INC	10637	ROSELLE ST	B	92121	6263585.872	1907659.818	MEDIUM INDUSTRIAL	4/21/2008	FULL INSPECTION	PRIORITY 3	< $100					
CIRCLE FOODS LLC	3959	LOCKRIDGE ST		92102	6297349.892	1839055.06	MEDIUM INDUSTRIAL	4/22/2008	FULL INSPECTION	PRIORITY 3	$100 - $1,000	ANNUALLY	5-20	UNKNOWN		$100 - $1,000
MAXWELL TECHNOLOGIES INC	9244	BALBOA AV		92123	6290983.098	1880105.432	MEDIUM INDUSTRIAL	4/22/2008	FULL INSPECTION	PRIORITY 3	$1,000 - $10,000	UNKNOWN	50-100	YES	POWERPOINT	UNKNOWN
LOPEZ SIGN MANUFACTURING	3284	F ST		92102	6292987.661	1840617.658	MEDIUM INDUSTRIAL	4/23/2008	COULD NOT CONTACT							
A TO Z AUTO DISMANTLING	3202	MAIN ST		92113	6292368.579	1832820.965	MEDIUM INDUSTRIAL	4/23/2008	FULL INSPECTION	PRIORITY 3	$1,000 - $10,000	MONTHLY	5-20	YES	VERBAL TRAINING	$1,000 - $5,000
ADVANCED METAL FORMING INC.	2618	NATIONAL AV		92113	6288574.359	1834146.797	MEDIUM INDUSTRIAL	4/23/2008	FULL INSPECTION	PRIORITY 3	$1,000 - $10,000	QUARTERLY	5-20	YES	VERBAL TRAINING	$100 - $1,000
SILICA	4182	SORRENTO VALLEY BLVD	B	92121	6265347.173	1910303.847	MEDIUM INDUSTRIAL	4/23/2008	FULL INSPECTION	PRIORITY 3	< $100					
A & B TRUCK RECYCLING	2863	COMMERCIAL ST		92113	6290115.136	1837569	MEDIUM INDUSTRIAL	4/24/2008	FULL INSPECTION	PRIORITY 3	$25,000 - $50,000	EVERY 6 MONTHS	5-20	NO		$100 - $1,000
ACCURATE MACHINE SHOP SERVICE	7356	TRADE ST		92121	6281422.5	1904461.501	MEDIUM INDUSTRIAL	4/24/2008	FULL INSPECTION	PRIORITY 3	UNKNOWN					
COAST PRECISION ENTERPRISES	8636	COMMERCE AV		92121	6279539.516	1901653.822	MEDIUM INDUSTRIAL	4/24/2008	FULL INSPECTION	PRIORITY 3	UNKNOWN	ANNUALLY	20-50	YES		UNKNOWN
DIAMOND GLASSING	8625	COMMERCE AV		92121	6280134.37	1902049.87	MEDIUM INDUSTRIAL	4/24/2008	FULL INSPECTION	PRIORITY 3	UNKNOWN					
FED EX GROUND	9999	OLSON DR	1000	92121	6271224.587	1903412.401	MEDIUM INDUSTRIAL	4/24/2008	FULL INSPECTION	PRIORITY 3	$100 - $1,000	EVERY 6 MONTHS	<5	YES	SWPPP ELEMENTS, WATER DISCHARGE, AUTOMOTIVE FLUIDS	$100 - $1,000
RUSTY SURFBOARDS INC	8495	COMMERCE AV	E	92121	6279792.982	1901038.238	MEDIUM INDUSTRIAL	4/24/2008	FULL INSPECTION	PRIORITY 3	UNKNOWN					
SQUIRES BELT MATERIAL CO.	4567	FEDERAL BLVD.		92101	6301311.814	1843250.356	MEDIUM INDUSTRIAL	4/24/2008	FULL INSPECTION	PRIORITY 3	$10,000 - $25,000	ANNUALLY	20-50	YES		$1,000 - $5,000
GENERAL ATOMICS AERO SYS INC.	13330	EVENING CREEK DR N		92127	6302329.069	1929782.306	MEDIUM INDUSTRIAL	4/28/2008	FULL INSPECTION	PRIORITY 3	$10,000 - $25,000	ANNUALLY	>100	NO		> $25,000
IMS RECYCLING SERVICES NEWTON	2731	NEWTON AV		92113	6289257	1833759.93	MEDIUM INDUSTRIAL	4/28/2008	FULL INSPECTION	PRIORITY 2	$1,000 - $10,000	QUARTERLY	5-20	YES	DIFFERENT PRESENTATION	$1,000 - $5,000
CANYON MATERIALS INC	6665	NANCY RIDGE DR		92121	6276464.649	1903462.521	MEDIUM INDUSTRIAL	4/29/2008	FULL INSPECTION	PRIORITY 3	< $100					
J I MACHINE COMPANY	9720	DISTRIBUTION AV		92121	6281249.782	1902620.399	MEDIUM INDUSTRIAL	4/29/2008	FULL INSPECTION	PRIORITY 3	UNKNOWN	MONTHLY	5-20	NO		UNKNOWN
NORTHROP GRUMMAN SPACE AND MISSILE SYSTEMS	15120	INNOVATION DRIVE		92128	6308263.616	1941140.911	MEDIUM INDUSTRIAL	4/29/2008	FULL INSPECTION	PRIORITY 3	$10,000 - $25,000	ANNUALLY	5-20	NO		$100 - $1,000
Q & V MACHINES LLC	9030	KENAMAR DR	304	92121	6283704.445	1903793.264	MEDIUM INDUSTRIAL	4/29/2008	FULL INSPECTION	PRIORITY 3	UNKNOWN					
VERA NOVA MACHINE SHOP	8525	ARJONS DR	J	92126	6288372.846	1906425.062	MEDIUM INDUSTRIAL	4/29/2008	FULL INSPECTION	PRIORITY 3	< $100	ANNUALLY	<5	NO		< $100
OCEAN SENSORS INC	5340	RILEY ST		92110	6271146.718	1859899.104	MEDIUM INDUSTRIAL	4/30/2008	COULD NOT CONTACT							
ARTIFACTS INTERNATIONAL	9340	DOWDY DR		92126	6286346.3	1905316.561	MEDIUM INDUSTRIAL	4/30/2008	FULL INSPECTION	PRIORITY 3	UNKNOWN					
BIOGEN IDEC INC.	5200	RESEARCH PL		92122	6269998.208	1897657.456	MEDIUM INDUSTRIAL	4/30/2008	FULL INSPECTION	PRIORITY 3	UNKNOWN	ANNUALLY	20-50	NO		$5,000 - $10,000
BIOSPHERICAL INSTRUMENTS INC	5340	RILEY ST		92110	6271146.718	1859899.104	MEDIUM INDUSTRIAL	4/30/2008	FULL INSPECTION	PRIORITY 3	UNKNOWN					
JACOBS WOODWORKS	3403	HANCOCK ST		92110	6267227.059	1856026.327	MEDIUM INDUSTRIAL	4/30/2008	FULL INSPECTION	PRIORITY 3	UNKNOWN					

*Based on site visit results, these facilities were found not to be conducting significant activities and will be removed from the FY 2009 inventory. The facilities typically conducted office work or were home based and not mobile.

BUSINESS NAME	STREET #	STREET NAME	SUITE	ZIP CODE	X COORDINATE	Y COORDINATE	TTWQ*	INSPECTION DATE	INSPECTION RESULT*	FOLLOW-UP INSPECTION PRIORITY	$ SPENT ON BMP IMPLEMENT.	TRAINING FREQUENCY	# PEOPLE TRAINED / YEAR	MATERIALS DISTRIBUTED, IF APPLICABLE	TRAINING MATERIAL TOPIC	$ SPENT ON TRAINING
PACIRA PHARMACEUTICALS	10450	SCIENCE CENTER DR.		92121	6260634.01	1906132.007	MEDIUM INDUSTRIAL	4/30/2008	FULL INSPECTION	PRIORITY 3	$10,000 - $25,000	ANNUALLY	20-50	YES	SLIDE SHOW	$10,000 - $25,000
SEVEN UP RC SAN DIEGO DISTRIBUTION	5770	MOREHOUSE DR.		92121	6271376.123	1907571.392	MEDIUM INDUSTRIAL	4/30/2008	FULL INSPECTION	PRIORITY 3	$10,000 - $25,000	MONTHLY	20-50	YES	HANDOUTS	$5,000 - $10,000
SKANDIK CUSTOM BUILT ENVIRONMENTS	8878	CLAIREMONT MESA BLVD	I	92123	6289224.323	1883439.674	MEDIUM INDUSTRIAL	4/30/2008	FULL INSPECTION	PRIORITY 3	< $100					
TOMRA PACIFIC INC.	4460	UNIVERSITY AV		92105	6300804.501	1853578.342	MEDIUM INDUSTRIAL	4/30/2008	FULL INSPECTION	PRIORITY 3	$25,000 - $50,000					
TRADITIONAL BOAT WORKS	3665	HANCOCK ST.		92110	6265710.901	1857034.757	MEDIUM INDUSTRIAL	4/30/2008	FULL INSPECTION	PRIORITY 3	$10,000 - $25,000	ANNUALLY	<5	NO		$100 - $1,000
MIRANDA MARINE MOBILE SERVICES	3835	MIDWAY DR	201	92110	6263898.074	1855583.212	MEDIUM INDUSTRIAL	4/30/2008	MOBILE							
ACCELERATED XPORT ASSOCIATES	6440	FLANDERS DR	A	92121	6276974.479	1911794.496	MEDIUM INDUSTRIAL	5/1/2008	COULD NOT CONTACT							
I T CARGO LOGISTICS INC	5220	ANNA AV	B	92110	6268565.372	1858762.43	MEDIUM INDUSTRIAL	5/1/2008	COULD NOT CONTACT							
JUAN CASTRO TRUCKING	6060	NANCY RIDGE DR		92121	6273506.36	1904689.752	MEDIUM INDUSTRIAL	5/1/2008	COULD NOT CONTACT							
KEN'S TRUCKING INC	4941	PACIFIC HWY		92110	6268356.908	1859879.137	MEDIUM INDUSTRIAL	5/1/2008	COULD NOT CONTACT							
CALIFORNIA OVERNIGHT	8601	PRODUCTION AV		92121	6280622.759	1901946.524	MEDIUM INDUSTRIAL	5/1/2008	FULL INSPECTION	PRIORITY 3	< $100	EVERY 6 MONTHS	<5	YES	UNKNOWN	UNKNOWN
CLINT PRECISION MANUFACTURING	7665	FORMULA PL	A	92121	6283439.443	1904045.042	MEDIUM INDUSTRIAL	5/1/2008	FULL INSPECTION	PRIORITY 3	UNKNOWN					
DIAMOND ENVIRONMENTAL SERVICES LLC	9174	REHCO RD	C	92121	6278462.97	1904859.615	MEDIUM INDUSTRIAL	5/1/2008	FULL INSPECTION	PRIORITY 3	UNKNOWN	MONTHLY	20-50	YES	TAPES/DVDS, PAPER (FACTSHEETS)	UNKNOWN
DIRECTORY DISTRIBUTING ASSOCIATES INC	9586	DISTRIBUTION AV	K	92121	6281350.712	1901620.777	MEDIUM INDUSTRIAL	5/1/2008	FULL INSPECTION	PRIORITY 3	< $100	QUARTERLY	<5	YES	VIDEOS, INFORMATION SHEETS	$1,000 - $5,000
GHIO SEAFOOD PRODUCTS/COMMISSARY PARTNERSHIP	5232	LOVELOCK ST		92110	6269043.926	1859406.989	MEDIUM INDUSTRIAL	5/1/2008	FULL INSPECTION	PRIORITY 3	$1,000 - $10,000	EVERY 6 MONTHS	5-20	NO		$100 - $1,000
MAT EXPRESS	2719	KURTZ ST	C	92110	6269507.382	1854010.427	MEDIUM INDUSTRIAL	5/1/2008	FULL INSPECTION	PRIORITY 3	$10,000 - $25,000	MONTHLY	20-50	YES		$5,000 - $10,000
MONTERREY PROVISION CO INC	5235	LOVELOCK ST		92110	6268931.348	1859109.095	MEDIUM INDUSTRIAL	5/1/2008	FULL INSPECTION	PRIORITY 3	UNKNOWN	ANNUALLY	20-50	NO		UNKNOWN
TANDEM METAL PRODUCTS INC	9076	CARROLL WY		92121	6282507.199	1904329.245	MEDIUM INDUSTRIAL	5/1/2008	FULL INSPECTION	PRIORITY 3	UNKNOWN					
TURBINE COMPONENTS INC	8985	CRESTMAR PT TCI		92121	6279428.422	1903676.312	MEDIUM INDUSTRIAL	5/1/2008	FULL INSPECTION	PRIORITY 3	UNKNOWN					
UPS SUPPLY CHAIN SOLUTION OF SAN DIEGO	5255	LOVELOCK ST		92110	6269069.845	1859190.51	MEDIUM INDUSTRIAL	5/1/2008	FULL INSPECTION	PRIORITY 3	$100 - $1,000	ANNUALLY	20-50	NO		< $100
GREYHOUND LINES INC	120	W BROADWAY		92101	6280651.98	1841421.891	MEDIUM INDUSTRIAL	5/2/2008	FULL INSPECTION	PRIORITY 3	$1,000 - $10,000	QUARTERLY	5-20	YES		$100 - $1,000
A'S FORWARDING INC	2285	MICHAEL FARADAY DR		92154	6351518.919	1783178.862	MEDIUM INDUSTRIAL	5/5/2008	FULL INSPECTION	PRIORITY 3	UNKNOWN					
BASILE STUDIO	1805	NEWTON AVENUE		92113			MEDIUM INDUSTRIAL	5/5/2008	FULL INSPECTION	PRIORITY 3	UNKNOWN					
BUILT MACHINE	7955	SILVERTON AVE	1207	92126			MEDIUM INDUSTRIAL	5/5/2008	FULL INSPECTION	PRIORITY 3	UNKNOWN	ANNUALLY	<5	NO		UNKNOWN
DE LA ROSA WAREHOUSING	2285	MICHAEL FARADAY DR	11	92154	6351518.919	1783178.862	MEDIUM INDUSTRIAL	5/5/2008	FULL INSPECTION	PRIORITY 3	UNKNOWN					
EXPRESS TRUCKING LLC	2285	MICHAEL FARADAY DR	9	92154	6351518.919	1783178.862	MEDIUM INDUSTRIAL	5/5/2008	FULL INSPECTION	PRIORITY 3	UNKNOWN					
J K MACHINE & TOOLS	7949	SILVERTON AV	904	92126	6285369.483	1905100.043	MEDIUM INDUSTRIAL	5/5/2008	FULL INSPECTION	PRIORITY 3	UNKNOWN					
OTAY LUMBER AND HARDWARE CO	9785	MARCONI DR	U	92154	6350522.283	1782181.37	MEDIUM INDUSTRIAL	5/5/2008	FULL INSPECTION	PRIORITY 3	UNKNOWN					
QUALITY CABINET & FIXTURE INC	885	GATEWAY CENTER WY		92102	6295675.661	1841126.881	MEDIUM INDUSTRIAL	5/5/2008	FULL INSPECTION	PRIORITY 3	$10,000 - $25,000					
STARVING STUDENTS INC	864	34TH ST		92102	6293656.268	1841021.213	MEDIUM INDUSTRIAL	5/5/2008	FULL INSPECTION	PRIORITY 3	UNKNOWN					
TAS EXPRESS AMERICA INC	2330	MICHAEL FARADAY DR	B	92154	6351515.471	1782775.245	MEDIUM INDUSTRIAL	5/5/2008	FULL INSPECTION	PRIORITY 3	UNKNOWN					

*Based on site visit results, these facilities were found not to be conducting significant activities and will be removed from the FY 2009 inventory. The facilities typically conducted office work or were home based and not mobile.

BUSINESS NAME	STREET #	STREET NAME	SUITE	ZIP CODE	X COORDINATE	Y COORDINATE	TTWQ*	INSPECTION DATE	INSPECTION RESULT*	FOLLOW-UP INSPECTION PRIORITY	$ SPENT ON BMP IMPLEMENT.	TRAINING FREQUENCY	# PEOPLE TRAINED / YEAR	MATERIALS DISTRIBUTED, IF APPLICABLE	TRAINING MATERIAL TOPIC	$ SPENT ON TRAINING
TRANSPORTES LAS CALIFORNIAS IMPORT & EXPORT	2375	MICHAEL FARADAY DR	6	92154	6351512.11	1782394.224	MEDIUM INDUSTRIAL	5/5/2008	FULL INSPECTION	PRIORITY 3	UNKNOWN					
ACTION POWDER COATING LLC	7949	STROMESA CT	D	92126	6286108.659	1905745.06	MEDIUM INDUSTRIAL	5/6/2008	FULL INSPECTION	PRIORITY 3	UNKNOWN					
AQUANEERING INC	7960	STROMESA CT		92126			MEDIUM INDUSTRIAL	5/6/2008	FULL INSPECTION	PRIORITY 3	UNKNOWN					
EDCO DISPOSAL CORP SANITAINER	7844	ARMOUR ST		92111	6283888.044	1879323.192	MEDIUM INDUSTRIAL	5/6/2008	FULL INSPECTION	PRIORITY 3	UNKNOWN	MONTHLY	5-20	YES	INTERNET PRINTOUTS, COMPANY POLICY	UNKNOWN
HUD-MAC MARINE	3485	NOELL ST		92110	6273499.358	1851254.049	MEDIUM INDUSTRIAL	5/6/2008	FULL INSPECTION	PRIORITY 3	UNKNOWN	EVERY 6 MONTHS	5-20	NO		$5,000 - $10,000
MARATHON MACHINE INC	7588	TRADE ST		92121	6281906.986	1905123.963	MEDIUM INDUSTRIAL	5/6/2008	FULL INSPECTION	PRIORITY 3	UNKNOWN	ANNUALLY	<5	NO		UNKNOWN
OCB REPROGRAPHICS	4915	MERCURY ST.		92111			MEDIUM INDUSTRIAL	5/6/2008	FULL INSPECTION	PRIORITY 3	< $100	WEEKLY	<5	YES	FACT SHEET (CORPORATE MAILER)	UNKNOWN
PROLIANCE INTERNATIONAL INC	4394	PEPSI DR		92111	6284219.098	1879301.968	MEDIUM INDUSTRIAL	5/6/2008	FULL INSPECTION	PRIORITY 3	< $100	MONTHLY	<5	YES	INTERNET BASED	< $100
QUALITY BINDERY	7818	WILKERSON CT		92111	6283285.129	1877856.976	MEDIUM INDUSTRIAL	5/6/2008	FULL INSPECTION	PRIORITY 3	< $100	EVERY 6 MONTHS	<5	NO		< $100
RIGHT MANUFACTURING LLC	7949	STROMESA CT	G	92126	6286108.659	1905745.06	MEDIUM INDUSTRIAL	5/6/2008	FULL INSPECTION	PRIORITY 3	UNKNOWN					
ANOCOTE	7550	TRADE ST		92121	6282179.991	1904512.747	MEDIUM INDUSTRIAL	5/7/2008	FULL INSPECTION	PRIORITY 3	UNKNOWN	EVERY 6 MONTHS	<5	NO		< $100
CALIFORNIA PRECISION PRODUCTS INC	6790	FLANDERS DR		92121	6277334.134	1910213.907	MEDIUM INDUSTRIAL	5/7/2008	FULL INSPECTION	PRIORITY 3	UNKNOWN					
MACHINE CRAFT OF SAN DIEGO INC	9822	WAPLES ST		92121	6276644.673	1909849.687	MEDIUM INDUSTRIAL	5/7/2008	FULL INSPECTION	PRIORITY 3	< $100	QUARTERLY	5-20	NO		< $100
MICHAEL MCFARLAND YACHT SERVICE	2726	SHELTER ISLAND DR	435	92106	6260698.111	1843568.05	MEDIUM INDUSTRIAL	5/8/2008	COULD NOT CONTACT							
SANTA FE MEDICAL TRANSPORT	9265	DOWDY DR	211	92126	6286372.889	1904832.558	MEDIUM INDUSTRIAL	5/8/2008	COULD NOT CONTACT							
ALL COUNTIES COURIER INC	7540	METROPOLITAN DR	103	92108	6282401.928	1863667.776	MEDIUM INDUSTRIAL	5/8/2008	FULL INSPECTION	PRIORITY 3	UNKNOWN					
CONTINENTAL E & J WHOLESALE	4744	OLD CLIFFS RD		92120	6303499.898	1871764.519	MEDIUM INDUSTRIAL	5/8/2008	FULL INSPECTION	PRIORITY 3	UNKNOWN					
CORAL MOLD CO	7905	SILVERTON AV	112	92126	6285081.611	1905116.008	MEDIUM INDUSTRIAL	5/8/2008	FULL INSPECTION	PRIORITY 3	UNKNOWN	ANNUALLY	<5	NO		< $100
DAVIS TRUCKING LLC	7365	MISSION GORGE RD	B	92120	6306214.849	1873953.511	MEDIUM INDUSTRIAL	5/8/2008	FULL INSPECTION	PRIORITY 3	UNKNOWN	UNKNOWN	UNKNOWN	UNKNOWN		UNKNOWN
HEARTLAND FARMS	6998	MISSION GORGE RD	B	92120	6302998.375	1871798.863	MEDIUM INDUSTRIAL	5/8/2008	FULL INSPECTION	PRIORITY 3	UNKNOWN					
JAYCO SERVICES INC	7939	SILVERTON AV	803	92126	6285304.387	1905109.461	MEDIUM INDUSTRIAL	5/8/2008	FULL INSPECTION	PRIORITY 3	< $100					
SEKO WORLDWIDE	7345	MISSION GORGE RD	J	92120	6305868.105	1873764.239	MEDIUM INDUSTRIAL	5/8/2008	FULL INSPECTION	PRIORITY 3	UNKNOWN					
US POSTAL SER SAN DIEGO VMF	11251	RANCHO CARMEL DR		92199	6306252.027	1938240.345	MEDIUM INDUSTRIAL	5/8/2008	FULL INSPECTION	PRIORITY 3	UNKNOWN	MONTHLY	5-20	YES	HAZMAT, STORM WATER FACT SHEETS	UNKNOWN
ACS INC DBA AMERICAN CARGO SERVICE INC	7880	CONVOY CT		92111	6284696.271	1884613.301	MEDIUM INDUSTRIAL	5/9/2008	FULL INSPECTION	PRIORITY 3	UNKNOWN					
MOTHER'S CAKE & COOKIE CO.	6861	CONVOY CT	B	92111	6280451.827	1884698.141	MEDIUM INDUSTRIAL	5/9/2008	FULL INSPECTION	PRIORITY 3	UNKNOWN	ANNUALLY	5-20	NO		UNKNOWN
THE MESSENGER COMPANY	5555	MAGNATRON BLVD	K	92111	6288163.56	1885272.507	MEDIUM INDUSTRIAL	5/9/2008	FULL INSPECTION	PRIORITY 3	UNKNOWN					
KS EXPRESS INC	7615	OTHELLO AV	F	92111	6282607.239	1878291.447	MEDIUM INDUSTRIAL	5/12/2008	FULL INSPECTION	PRIORITY 2	UNKNOWN					
RECYCLE SAN DIEGO	8222	RONSON RD		92111			MEDIUM INDUSTRIAL	5/12/2008	FULL INSPECTION	PRIORITY 3	UNKNOWN	ANNUALLY	<5	NO		UNKNOWN
RUSH PRESS / CONSOLIDATED GRAPHICS	3553	CALIFORNIA ST		92101	6275777.02	1849922.998	MEDIUM INDUSTRIAL	5/12/2008	FULL INSPECTION	PRIORITY 3	UNKNOWN					
MIRAMAR TRANSPORTATION INC	9340	CABOT DR	I	92126	6287213.058	1905321.861	MEDIUM INDUSTRIAL	5/13/2008	FULL INSPECTION	PRIORITY 3	UNKNOWN	QUARTERLY	20-50	YES	LITERATURE	UNKNOWN

*Based on site visit results, these facilities were found not to be conducting significant activities and will be removed from the FY 2009 inventory. The facilities typically conducted office work or were home based and not mobile.

BUSINESS NAME	STREET #	STREET NAME	SUITE	ZIP CODE	X COORDINATE	Y COORDINATE	TTWQ*	INSPECTION DATE	INSPECTION RESULT*	FOLLOW-UP INSPECTION PRIORITY	$ SPENT ON BMP IMPLEMENT.	TRAINING FREQUENCY	# PEOPLE TRAINED / YEAR	MATERIALS DISTRIBUTED, IF APPLICABLE	TRAINING MATERIAL TOPIC	$ SPENT ON TRAINING
P&S TOOLS	7960	SILVERTON AV	106	92126	6285445.514	1905077.851	MEDIUM INDUSTRIAL	5/13/2008	FULL INSPECTION	PRIORITY 3	UNKNOWN					
TIMELESS WOOD PRODUCTS INC	7676	MIRAMAR RD		92126	6284879.851	1903284.911	MEDIUM INDUSTRIAL	5/13/2008	FULL INSPECTION	PRIORITY 3	UNKNOWN					
TRAVEL BETTER TRANSPORTATION	7955	ARJONS DR	A	92126	6286086.841	1906404.55	MEDIUM INDUSTRIAL	5/13/2008	FULL INSPECTION	PRIORITY 3	UNKNOWN					
BAYS MOVING SERVICE	7915	SILVERTON AV	302	92126	6285147.407	1905114.295	MEDIUM INDUSTRIAL	5/14/2008	FULL INSPECTION	PRIORITY 3	UNKNOWN					
DIAMOND CONCRETE SUPPLY	6974	MISSION GORGE RD		92120	6302575.448	1872232.957	MEDIUM INDUSTRIAL	5/14/2008	FULL INSPECTION	PRIORITY 2	UNKNOWN					
LA CLASS TRANSPORTATION LLC	7935	DUNBROOK RD	G	92126	6285349.482	1905800.917	MEDIUM INDUSTRIAL	5/14/2008	FULL INSPECTION	PRIORITY 3	UNKNOWN					
SOUTHLAND TRANSIT INC	8480	MIRALANI DRIVE	A	92126	6288478.492	1906988.394	MEDIUM INDUSTRIAL	5/14/2008	FULL INSPECTION	PRIORITY 3	UNKNOWN	QUARTERLY	5-20	YES		$100 - $1,000
MIDCO	7964	ARJONS DR	E	92126	6286151.178	1906404.234	MEDIUM INDUSTRIAL	5/15/2008	COULD NOT CONTACT							
A & W CABINET DESIGN	8515	ARJONS DR	I	92126	6288347.968	1906424.565	MEDIUM INDUSTRIAL	5/15/2008	FULL INSPECTION	PRIORITY 3	UNKNOWN					
A MOVE PLUS/MOVE PLUS RELOCATION SERVICE	9586	DISTRIBUTION AVE	A	92121	6281350.712	1901620.777	MEDIUM INDUSTRIAL	5/15/2008	FULL INSPECTION	PRIORITY 3	$1,000 - $10,000	EVERY 2 WEEKS	5-20	NO		UNKNOWN
FAST ACTION MOVING & STORAGE INC	7949	STROMESA CT	K	92126	6286108.659	1905745.06	MEDIUM INDUSTRIAL	5/15/2008	FULL INSPECTION	PRIORITY 3	UNKNOWN					
MZ3D INC.	10739	ROSELLE ST.		92121	6262995.038	1908291.211	MEDIUM INDUSTRIAL	5/15/2008	FULL INSPECTION	PRIORITY 3	$1,000 - $10,000	QUARTERLY	<5	NO		UNKNOWN
SAN DIEGO YACHT REFINISHING & REPAIR	4451	QUINCE ST	D	92105	6300729.102	1848952	MEDIUM INDUSTRIAL	5/15/2008	MOBILE							
GOLDEN STATE OVERNIGHT	5985	PACIFIC CENTER BLVD		92121	6273495.824	1910189.927	MEDIUM INDUSTRIAL	5/16/2008	FULL INSPECTION	PRIORITY 3	UNKNOWN					
NATIONAL RAILROAD PASSENGER CORPORATION	1050	KETTNER BLVD		92101	6278947.528	1841620.384	MEDIUM INDUSTRIAL	5/16/2008	FULL INSPECTION	PRIORITY 3	UNKNOWN	ANNUALLY	5-20	YES		UNKNOWN
QUALIFIED MACHINE SHOP	11689	SORRENTO VALLEY RD	F	92121	6259888.674	1913696.019	MEDIUM INDUSTRIAL	5/16/2008	FULL INSPECTION	PRIORITY 3	< $100					
DYNAMEX OPERATIONS WEST INC	9270	TRADE PL		92123	6284360.414	1905564.812	MEDIUM INDUSTRIAL	5/20/2008	FULL INSPECTION	PRIORITY 3	UNKNOWN	ANNUALLY	5-20	NO		UNKNOWN
ESKEWS MOLD SHOP	8525	ARJONS DR	M	92126	6288372.846	1906425.062	MEDIUM INDUSTRIAL	5/20/2008	FULL INSPECTION	PRIORITY 3	UNKNOWN					
SAIA	9310	ACTIVITY RD	C & D	92126	6292582.422	1907305.13	MEDIUM INDUSTRIAL	5/20/2008	FULL INSPECTION	PRIORITY 3	UNKNOWN	ANNUALLY	5-20	NO		UNKNOWN
CABINET POINT	1127	S 27TH ST		92113	6289104.59	1833557.753	MEDIUM INDUSTRIAL	5/22/2008	FULL INSPECTION	PRIORITY 3	UNKNOWN					
UPS FREIGHT /MOTOR CARGO	7075	CARROLL RD	A	92121	6279471.621	1903129.915	MEDIUM INDUSTRIAL	5/28/2008	FULL INSPECTION	PRIORITY 3	UNKNOWN	ANNUALLY	<5	NO		$100 - $1,000
C & R TRANSFER CORP	5803	KEARNY VILLA RD		92123	6290326.97	1886262.309	MEDIUM INDUSTRIAL	6/2/2008	FULL INSPECTION	PRIORITY 2	$100 - $1,000	MONTHLY	5-20	NO		$100 - $1,000
SAN DIEGO COUNTY TRUSS	7462	MISSION GORGE RD		92124	6307363.132	1874497.49	MEDIUM INDUSTRIAL	6/16/2008	FULL INSPECTION	PRIORITY 3	$100 - $1,000	QUARTERLY	<5	NO		UNKNOWN
CROSS TRADE LOGISTICS LLC DBA PACIFIC BASIN FREIGHT FORWARDING	2295	PASEO DE LAS AMERICAS	24	92154	6350298.411	1783115.523	MEDIUM INDUSTRIAL	6/18/2008	FULL INSPECTION	PRIORITY 2	UNKNOWN					
FAR EAST INTL CO/CHAMPION WOOD SPECIALTIES	7565	SIEMPRE VIVA RD		92154	6337282.875	1781706.754	MEDIUM INDUSTRIAL	6/18/2008	FULL INSPECTION	PRIORITY 3	UNKNOWN					
PIANCONE GROUP INTERNATIONAL INC DBA NACENT FOOD SERVICE	2355	PASEO DE LAS AMERICAS		92154	6350470.721	1782525.806	MEDIUM INDUSTRIAL	6/18/2008	FULL INSPECTION	PRIORITY 3	UNKNOWN					
ADVANCED METAL PRODUCTS	8830	REHCO RD	B	92121	6278908.271	1902699.513	MEDIUM INDUSTRIAL	6/19/2008	FULL INSPECTION	PRIORITY 3	UNKNOWN					
ATLAS TRANSPORTATION SERVICES LLC	2306	AVENIDA COSTA ESTE		92154	6344409.468	1782822.525	MEDIUM INDUSTRIAL	6/19/2008	FULL INSPECTION	PRIORITY 2	UNKNOWN					
TEA TRANSPORTATION LLC	9765	MARCONI DR	200E	92154	6350407.994	1782183.862	MEDIUM INDUSTRIAL	6/20/2008	COULD NOT CONTACT							
GAYTAN'S TRUCKING	8662	AVENIDA DE LA FUENTE	5	92154	6343689.287	1782907.87	MEDIUM INDUSTRIAL	6/20/2008	FULL INSPECTION	PRIORITY 3	UNKNOWN					
J & F SUPPLY INC	9775	MARCONI DR	H	92154	6350465.139	1782182.616	MEDIUM INDUSTRIAL	6/20/2008	FULL INSPECTION	PRIORITY 3	UNKNOWN					
C & A TRANSPORTATION SERVICES	9765	MARCONI DR	104	92154	6350407.994	1782183.862	MEDIUM INDUSTRIAL	6/20/2008	MOBILE							

*Based on site visit results, these facilities were found not to be conducting significant activities and will be removed from the FY 2009 inventory. The facilities typically conducted office work or were home based and not mobile.

BUSINESS NAME	STREET #	STREET NAME	SUITE	ZIP CODE	X COORDINATE	Y COORDINATE	TTWQ*	INSPECTION DATE	INSPECTION RESULT*	FOLLOW-UP INSPECTION PRIORITY	$ SPENT ON BMP IMPLEMENT.	TRAINING FREQUENCY	# PEOPLE TRAINED / YEAR	MATERIALS DISTRIBUTED, IF APPLICABLE	TRAINING MATERIAL TOPIC	$ SPENT ON TRAINING
SAGAZ TRANSPORTATION LT	5767	SANTA FE ST	A7	92109	6261530.893	1879737.367	MEDIUM INDUSTRIAL	6/20/2008	MOBILE							
SAN DIEGO FIBERS CORP.	4040	LOCKRIDGE ST		92102	6297826.4	1839207.647	MEDIUM INDUSTRIAL	6/23/2008	FULL INSPECTION	PRIORITY 3	UNKNOWN	ANNUALLY	<5	YES	LITERATURE	UNKNOWN
SAN DIEGO CHOPPERS	7939	SILVERTON AV	808	92126	6285304.387	1905109.461	MEDIUM INDUSTRIAL	6/25/2008	COULD NOT CONTACT							
AQUARIUS YACHT SERVICES INC / BARNACLE BUZZ DIVING	1273	SCOTT ST		92106	6260602.187	1844213.072	MEDIUM INDUSTRIAL	6/25/2008	FULL INSPECTION	PRIORITY 2	UNKNOWN					
DINGHY DOCTOR	1271	SCOTT ST		92106	6260540.669	1844129.949	MEDIUM INDUSTRIAL	6/25/2008	FULL INSPECTION	PRIORITY 3	$100 - $1,000					
PRIMA PHARM INC.	3443	TRIPP COURT	A	92121	6259634.416	1914086.759	MEDIUM INDUSTRIAL	6/25/2008	FULL INSPECTION	PRIORITY 3	UNKNOWN	QUARTERLY	<5	NO		UNKNOWN
IRON CORE	2950	GARNET AVE.		92109			MEDIUM INDUSTRIAL	6/27/2008	COULD NOT CONTACT							
D & C ENGINE MACHINE SHOP, INC	8873	BALBOA AVE	E	92123			MEDIUM INDUSTRIAL	6/27/2008	FULL INSPECTION	PRIORITY 3	UNKNOWN	ANNUALLY	<5	NO		UNKNOWN
IN BOND DOOR TO DOOR SERVICE INC.	9865	MARCONI DR	A	92154	6351005.441	1782170.736	MEDIUM INDUSTRIAL	6/30/2008	FULL INSPECTION	PRIORITY 3	UNKNOWN					
SANCHOTENA EXPRESS	9775	MARCONI DR	E	92154	6350465.139	1782182.616	MEDIUM INDUSTRIAL	6/30/2008	FULL INSPECTION	PRIORITY 3	UNKNOWN					
VEGA'S AUTO WRECKING INC	6421	DATSUN ST		92154	6330603.989	1788739	MOVED/OUT OF BUSINESS	3/18/2008	MOVED, REPLACED							
MIGUEL CAMACHO	2699	COMMERCIAL ST	D	92113	6289098.186	1837447.215	MOVED/OUT OF BUSINESS	3/19/2008	MOVED, REPLACED							
JUMANJI AUTO WRECKING	971	HERITAGE RD		92154	6331613.906	1790532.836	MOVED/OUT OF BUSINESS	3/20/2008	MOVED, REPLACED							
L & C FOOD DISTRIBUTION INC	3625	DALBERGIA ST		92154	6295202.211	1830832.779	MOVED/OUT OF BUSINESS	3/20/2008	MOVED, VACANT							
DEL MAR AUTO SALES	5605	IMPERIAL AV		92114	6307785.235	1838285.117	MOVED/OUT OF BUSINESS	3/21/2008	MOVED, REPLACED							
RAYGOZAS AUTO SALES	6088	FEDERAL BLVD		92114	6310507.056	1845775.176	MOVED/OUT OF BUSINESS	3/21/2008	MOVED, REPLACED							
OVERHEAD DOOR CORP-SAN DIEGO SALES CENTER	9586	DISTRIBUTION AV	G	92121	6281350.712	1901620.777	MOVED/OUT OF BUSINESS	3/21/2008	MOVED, VACANT							
FONSECA'S AUTO WRECKING	1080	HERITAGE RD.		92154	6331610.947	1790337.473	MOVED/OUT OF BUSINESS	3/24/2008	MOVED, REPLACED							
L A AUTO REPAIR	4548	EL CAJON BLVD		92115	6301441.11	1855859.392	MOVED/OUT OF BUSINESS	3/24/2008	MOVED, REPLACED							
CENTRAL AUTO & PARTS DISMANTLING, INC	1120	HERITAGE RD		92154	6331608.004	1790171.882	MOVED/OUT OF BUSINESS	3/25/2008	MOVED, REPLACED							
THE BUG HOUSE	5855	MARKET ST		92114	6309055.843	1839018.712	MOVED/OUT OF BUSINESS	3/26/2008	MOVED, REPLACED							
OVERSEAS AUTO IMPORTS	4425	FEDERAL BLVD	206	92102	6300030.36	1843136.297	MOVED/OUT OF BUSINESS	3/27/2008	MOVED, REPLACED							
ALEO TRUCKING	6852	CALLE DE LINEA		92154	6332853.876	1780370.437	MOVED/OUT OF BUSINESS	3/31/2008	MOVED, VACANT							
SOTERO MENDOZA LANDSCAPING	10606	CAMINO RUIZ	8	92126	6287298.614	1912518.834	MOVED/OUT OF BUSINESS	4/1/2008	MOVED, REPLACED							
SYSTEMS PAVING INC	7925	SILVERTON AV	501	92126	6285213.203	1905112.582	MOVED/OUT OF BUSINESS	4/1/2008	MOVED, REPLACED							
ALDRICH SUPPLY CO INC	9225	DOWDY DR	206	92126	6286465.182	1904667.214	MOVED/OUT OF BUSINESS	4/1/2008	MOVED, VACANT							
INTER STATE BRANDS	1955	JULIAN AV		92113	6287317.901	1836544.317	MOVED/OUT OF BUSINESS	4/1/2008	MOVED, VACANT							
THE SHERWIN-WILLIAMS COMPANY DBA PRO-LINE PAINT	2646	MAIN ST		92113	6288727.971	1833004.045	MOVED/OUT OF BUSINESS	4/1/2008	MOVED, VACANT							
ARTSCAPES	4901	MORENA BLVD	1002	92117	6260519.533	1881945.721	MOVED/OUT OF BUSINESS	4/2/2008	MOVED, REPLACED							
(NAME UNKNOWN)	2984	WEBSTER ST		92113	6290945.73	1837296.43	MOVED/OUT OF BUSINESS	4/3/2008	MOVED, VACANT							
PM CHEMICAL CO,INC.	5311	GRANT ST		92110	6269958.035	1859444.975	MOVED/OUT OF BUSINESS	4/3/2008	PHONE							
L & C FOOD DISTRIBUTION INC	3625	DALBERGIA ST		92154	6295202.211	1830832.779	MOVED/OUT OF BUSINESS	4/4/2008	FULL INSPECTION	PRIORITY 3	UNKNOWN	ANNUALLY	5-20	NO		UNKNOWN
IBARRA'S IRON WORK	1915	UNA ST.		92113	6295106.549	1830976.501	MOVED/OUT OF BUSINESS	4/4/2008	MOVED, REPLACED							

*Based on site visit results, these facilities were found not to be conducting significant activities and will be removed from the FY 2009 inventory. The facilities typically conducted office work or were home based and not mobile.

BUSINESS NAME	STREET #	STREET NAME	SUITE	ZIP CODE	X COORDINATE	Y COORDINATE	TTWQ*	INSPECTION DATE	INSPECTION RESULT*	FOLLOW-UP INSPECTION PRIORITY	$ SPENT ON BMP IMPLEMENT.	TRAINING FREQUENCY	# PEOPLE TRAINED / YEAR	MATERIALS DISTRIBUTED, IF APPLICABLE	TRAINING MATERIAL TOPIC	$ SPENT ON TRAINING
JD MACHINE TECH INC	4905	MORENA BLVD	1302	92117	6260517.443	1881957.916	MOVED/OUT OF BUSINESS	4/4/2008	MOVED, REPLACED							
FEDERAL CARGO EXPRESS INC	10055	MARCONI DR	2418	92154	6352387.178	1782135.287	MOVED/OUT OF BUSINESS	4/4/2008	MOVED, VACANT							
S RUIZ TRANSPORTATION	10055	MARCONI DR	2426	92154	6352387.178	1782135.287	MOVED/OUT OF BUSINESS	4/4/2008	MOVED, VACANT							
INTERBROKERS CONSULTING	10030	VIA DE LA AMISTAD	B	92154	6352097.855	1781591.545	MOVED/OUT OF BUSINESS	4/7/2008	MOVED, VACANT							
LOGISTIX CARGO	10030	VIA DE LA AMISTAD	C	92154	6352097.855	1781591.545	MOVED/OUT OF BUSINESS	4/7/2008	MOVED, VACANT							
OH-LM FREIGHT SERVICE	10030	VIA DE LA AMISTAD	G	92154	6352097.855	1781591.545	MOVED/OUT OF BUSINESS	4/7/2008	MOVED, VACANT							
STOP AND SAVE AUTO GLASS	1180	HERITAGE RD		92154	6331602.827	1789904.377	MOVED/OUT OF BUSINESS	4/7/2008	MOVED, VACANT							
MARISCOS DEL PACIFICO LLC	10050	VIA DE LA AMISTAD	2460	92154	6352200.448	1781588.772	MOVED/OUT OF BUSINESS	4/7/2008	MOVED,VACANT							
ALLAN COMPANY (RUFFIN)	4033	RUFFIN RD		92123	6293701.106	1877403.833	MOVED/OUT OF BUSINESS	4/7/2008	PHONE							
SEPO YACHT COATING	5555	SANTA FE ST		92109	6260290.184	1881450.339	MOVED/OUT OF BUSINESS	4/8/2008	COULD NOT CONTACT							
BEBO'S AUTO RECYCLING 2	941	HERITAGE RD		92154	6331613.946	1790586.733	MOVED/OUT OF BUSINESS	4/8/2008	MOVED, REPLACED							
FORD'S & FOREIGN AUTO DISMANTLE	950	HERITAGE RD		92154	6331614.126	1790568.446	MOVED/OUT OF BUSINESS	4/8/2008	MOVED, REPLACED							
NORM'S USED TIRES	1580	HERITAGE RD		92154	6331555.809	1787533.344	MOVED/OUT OF BUSINESS	4/8/2008	MOVED, REPLACED							
PRIETO'S AUTO WRECKING	6451	DATSUN ST		92154	6330749.247	1788739	MOVED/OUT OF BUSINESS	4/8/2008	MOVED, REPLACED							
DANTZLER TRUCKING	1812	CACTUS RD		92154	6333952.661	1785907.43	MOVED/OUT OF BUSINESS	4/8/2008	MOVED, VACANT							
N & U TRUCK & AUTO DISMANTLING	975	HERITAGE RD.		92154	6331613.804	1790526.099	MOVED/OUT OF BUSINESS	4/8/2008	MOVED, VACANT							
TOTAL CONTAINER SOLUTIONS INC	1379	LA MEDIA RD		92154	6342212.255	1788593.607	MOVED/OUT OF BUSINESS	4/11/2008	COULD NOT CONTACT							
WESTERN TRAILER & CONTAINER CORP	1379	LA MEDIA RD		92154	6342212.255	1788593.607	MOVED/OUT OF BUSINESS	4/11/2008	COULD NOT CONTACT							
BELENTRY DOORS	7313	CARROLL RD	C	92121	6280846.782	1903239.8	MOVED/OUT OF BUSINESS	4/11/2008	MOVED, REPLACED							
CABINETS 4 LESS	4588	CLAIREMONT DR		92117	6267952.891	1882139.84	MOVED/OUT OF BUSINESS	4/11/2008	MOVED, REPLACED							
LOWE CO RECYCLING	1675	PRECISION PARK LN	E	92173	6312193.393	1786629.397	MOVED/OUT OF BUSINESS	4/11/2008	MOVED, REPLACED							
THE ROANE COMPANY	6160	MARINDUSTRY DR		92121	6275756.373	1901529.022	MOVED/OUT OF BUSINESS	4/11/2008	MOVED, REPLACED							
EUROPEAN TILE ART	6440	LUSK BLVD	D-107	92121	6269766.736	1909267.483	MOVED/OUT OF BUSINESS	4/11/2008	MOVED, VACANT							
GONZALEZ TUNE UP AND OIL CHANGES	1559	ORO VISTA RD	15	92154	6306739.308	1787473.575	MOVED/OUT OF BUSINESS	4/11/2008	MOVED, VACANT							
BEYER SUPREME SMOG STATION	3137	BEYER BLVD	A	92154	6310738.247	1788412.101	MOVED/OUT OF BUSINESS	4/14/2008	MOVED, REPLACED							
GARDEN STONE FACTORY	5171	SANTA FE ST	C	92109	6262240.088	1878904.645	MOVED/OUT OF BUSINESS	4/14/2008	MOVED, REPLACED							
GRUMMAN SYSTEMS SUPPORT CORP	7283	ENGINEER RD	C	92111	6282059.717	1881960.772	MOVED/OUT OF BUSINESS	4/14/2008	MOVED, REPLACED							
INTER AUTO PART SAN DIEGO INC	5060	CONVOY ST		92111	6284086.707	1884419.234	MOVED/OUT OF BUSINESS	4/14/2008	MOVED, REPLACED							
LILY'S CONSTRUCTION COMPANY	7113	ENGINEER RD		92111	6281268.255	1881954.434	MOVED/OUT OF BUSINESS	4/14/2008	MOVED, REPLACED							
SPEED SKUNK INC	1880	GRAND AV		92109	6258947.139	1871926.977	MOVED/OUT OF BUSINESS	4/14/2008	MOVED, REPLACED							
SUN TILE CERAMICS LLC	8920	KENAMAR DR	210	92121	6283666.318	1903090.891	MOVED/OUT OF BUSINESS	4/14/2008	MOVED, REPLACED							
1 SOURCE TRUCKING GARAGE	3145	BEYER BLVD	3167	92154	6310765.744	1788342.584	MOVED/OUT OF BUSINESS	4/14/2008	MOVED, VACANT							
CAESAR'S STONE IMPORTS	8909	KENAMAR DR	E	92121	6283634.992	1903024.837	MOVED/OUT OF BUSINESS	4/14/2008	MOVED, VACANT							

*Based on site visit results, these facilities were found not to be conducting significant activities and will be removed from the FY 2009 inventory. The facilities typically conducted office work or were home based and not mobile.

BUSINESS NAME	STREET #	STREET NAME	SUITE	ZIP CODE	X COORDINATE	Y COORDINATE	TTWQ*	INSPECTION DATE	INSPECTION RESULT*	FOLLOW-UP INSPECTION PRIORITY	$ SPENT ON BMP IMPLEMENT.	TRAINING FREQUENCY	# PEOPLE TRAINED / YEAR	MATERIALS DISTRIBUTED, IF APPLICABLE	TRAINING MATERIAL TOPIC	$ SPENT ON TRAINING
OLDCASTLE PRECAST UTILITY VAULT	10050	BLACK MOUNTAIN RD.		92126	6293455.607	1908884.746	MOVED/OUT OF BUSINESS	4/14/2008	PHONE							
4 SEASONS AUTO DETAILING	1025	LAUREL ST		92101	6278049.924	1846494.5	MOVED/OUT OF BUSINESS	4/15/2008	COULD NOT CONTACT							
ELITE AUTO GLASS	8222	RONSON RD		92111	6286309.877	1882803.654	MOVED/OUT OF BUSINESS	4/15/2008	MOVED, REPLACED							
METRO WELDING	7725	OTHELLO AV.		92111	6283278.5	1878296.5	MOVED/OUT OF BUSINESS	4/15/2008	MOVED, REPLACED							
FAST LANE AUTO BODY & PAINT	3112	MIDWAY DR	A	92110	6267224.735	1854128.949	MOVED/OUT OF BUSINESS	4/15/2008	MOVED, VACANT							
MERLINI DIVING SERVICES	4320	NOYES ST		92109	6260239.04	1872010.213	MOVED/OUT OF BUSINESS	4/15/2008	MOVED, VACANT							
TEDDERS METAL PRODUCTS	4888	RONSON CT	A	92111	6286469.487	1883301.997	MOVED/OUT OF BUSINESS	4/15/2008	MOVED, VACANT							
A ROYAL FLUSH & BOATSIDE SERVICES	17	HORTON PLZ	259	92101	6280601.019	1840791	MOVED/OUT OF BUSINESS	4/16/2008	COULD NOT CONTACT							
BC AUTOMOTIVE	3644	MAIN ST	B	92113	6295123.808	1830532.773	MOVED/OUT OF BUSINESS	4/16/2008	MOVED, REPLACED							
D & G AUTOMOTIVE	3644	MAIN ST	B	92113	6295226.951	1830609.241	MOVED/OUT OF BUSINESS	4/16/2008	MOVED, REPLACED							
MASTERGLASS WINDSHIELD REPAIR & REPLACEMENT	3615	NOELL ST		92110	6273998.1	1851955.944	MOVED/OUT OF BUSINESS	4/16/2008	MOVED, REPLACED							
MOVIL CUCAMANGOS	3712	MAIN ST		92113	6295619.631	1830278.579	MOVED/OUT OF BUSINESS	4/16/2008	MOVED, REPLACED							
NEW IMAGE AUTO BODY	3712	MAIN ST		92113	6295619.631	1830278.579	MOVED/OUT OF BUSINESS	4/16/2008	MOVED, REPLACED							
NICK'S AUTO REPAIR	1207	G ST		92101	6283764.735	1840178.666	MOVED/OUT OF BUSINESS	4/16/2008	MOVED, REPLACED							
JERRY'S DETAILING & HAND CAR WASH	600	BROADWAY	P2	92101	6282001.49	1841406.97	MOVED/OUT OF BUSINESS	4/16/2008	MOVED, VACANT							
RECYCLE SAN DIEGO	1286	UNIVERSITY AV	743	92103	6284181.755	1853320.686	MOVED/OUT OF BUSINESS	4/16/2008	MOVED, VACANT							
STAR TOWING	3908	CENTRE ST		92103	6285499.688	1853428.144	MOVED/OUT OF BUSINESS	4/16/2008	MOVED, VACANT							
BRAZIL STONES INC	7988	MIRAMAR RD		92126	6285883.342	1904004.27	MOVED/OUT OF BUSINESS	4/17/2008	MOVED, REPLACED							
EXPO BUILDERS SUPPLY	7465	CARROLL RD		92121	6281863.898	1903302.582	MOVED/OUT OF BUSINESS	4/17/2008	MOVED, REPLACED							
HYNAN, RICHARD J, ET AL DBA HEARTLAND AUTOMOTIVES	1005	B ST		92101	6283138.054	1842167.863	MOVED/OUT OF BUSINESS	4/17/2008	MOVED, REPLACED							
NATIONAL ORDINANCE COMPANY	3647	DALBERGIA ST.		92113	6295383.657	1830823.206	MOVED/OUT OF BUSINESS	4/17/2008	MOVED, REPLACED							
L AND M TIRE CO INC	1045	BROADWAY		92101	6283306	1841297.698	MOVED/OUT OF BUSINESS	4/17/2008	MOVED, VACANT							
STATES AUTO GLASS	1050	13TH ST	A	92101	6283960.03	1841648.14	MOVED/OUT OF BUSINESS	4/17/2008	MOVED, VACANT							
CAM'S GARDEN CARE	10299	SCRIPPS TRL	305	92131	6306991.448	1912929.64	MOVED/OUT OF BUSINESS	4/18/2008	COULD NOT CONTACT							
JOSEPH BAILEY DETAILING	539	09TH AV		92101	6282835	1839637.941	MOVED/OUT OF BUSINESS	4/18/2008	MOVED, REPLACED							
L T MACHINING INC	2240	SAN DIEGO AV	C	92110	6272152.597	1853310.68	MOVED/OUT OF BUSINESS	4/18/2008	MOVED, REPLACED							
PLATINUM ENVIRONMENTAL	12463	RANCHO BERNARDO RD	255	92128	6312882.075	1951386.105	MOVED/OUT OF BUSINESS	4/18/2008	MOVED, REPLACED							
AUTO LAP 2002	355	06TH AV		92101	6281991.644	1838933.313	MOVED/OUT OF BUSINESS	4/18/2008	MOVED, VACANT							
NATIONAL TRANSMISSION & GENERAL AUTO REP	2717	IMPERIAL AV		92102	6289371.778	1837876.759	MOVED/OUT OF BUSINESS	4/20/2008	MOVED, REPLACED							
A & L AUTO BODY	3891	NATIONAL AV		92113	6296907.649	1834046.926	MOVED/OUT OF BUSINESS	4/21/2008	COULD NOT CONTACT							
FIVE STAR SMOG	2920	DAMON AV	B	92109	6263962.536	1875080.155	MOVED/OUT OF BUSINESS	4/21/2008	MOVED, REPLACED							
FULL METAL JACKET OF SAN DIEGO	4570	MISSION BAY DR		92109	6264144.946	1873610.984	MOVED/OUT OF BUSINESS	4/21/2008	MOVED, REPLACED							
SANDORS MOTORS INC	1636	GRAND AV		92109	6257580.738	1871581.622	MOVED/OUT OF BUSINESS	4/21/2008	MOVED, REPLACED							

*Based on site visit results, these facilities were found not to be conducting significant activities and will be removed from the FY 2009 inventory. The facilities typically conducted office work or were home based and not mobile.

BUSINESS NAME	STREET #	STREET NAME	SUITE	ZIP CODE	X COORDINATE	Y COORDINATE	TTWQ*	INSPECTION DATE	INSPECTION RESULT*	FOLLOW-UP INSPECTION PRIORITY	$ SPENT ON BMP IMPLEMENT.	TRAINING FREQUENCY	# PEOPLE TRAINED / YEAR	MATERIALS DISTRIBUTED, IF APPLICABLE	TRAINING MATERIAL TOPIC	$ SPENT ON TRAINING
A & M TOWING	1473	MORENA BLVD		92110	6268138.317	1862722.052	MOVED/OUT OF BUSINESS	4/21/2008	MOVED, VACANT							
DOCTOR DETAIL INC	4275	MISSION BAY DR		92109	6265833.379	1872472.818	MOVED/OUT OF BUSINESS	4/21/2008	MOVED, VACANT							
ICI DULUX PAINT CENTER	9483	CAMINO RUIZ		92126	6290426.141	1906566.431	MOVED/OUT OF BUSINESS	4/21/2008	MOVED, VACANT							
CROWN STAINED GLASS STUDIO	8680	MIRALANI DR	122	92126	6289237.688	1906888.18	MOVED/OUT OF BUSINESS	4/22/2008	MOVED, REPLACED							
A1 DETAILING	4888	MOUNT DURBAN DR		92117	6273138.234	1878673.453	MOVED/OUT OF BUSINESS	4/22/2008	MOVED, VACANT							
ANGELO AUTO TOWING	2002	NEWTON AV		92113	6286701.301	1835233.336	MOVED/OUT OF BUSINESS	4/22/2008	MOVED, VACANT							
SICARD AUTO REPAIR	1025	SICARD ST		92113	6288216.547	1833972.625	MOVED/OUT OF BUSINESS	4/22/2008	MOVED, VACANT							
ABC TOWING	2853	MARKET ST		92102	6290138.816	1839739.708	MOVED/OUT OF BUSINESS	4/23/2008	MOVED, REPLACED							
IMPORT STONE INC	8720	MIRAMAR RD		92126	6289554.35	1905971.062	MOVED/OUT OF BUSINESS	4/23/2008	MOVED, REPLACED							
THE KING AUTO BODY SHOP	3005	G ST		92102	6290991.722	1840159.956	MOVED/OUT OF BUSINESS	4/23/2008	MOVED, REPLACED							
ASR ROADSIDE ASSISTANCE	7710	BALBOA AV	229	92111	6282627.715	1879982.676	MOVED/OUT OF BUSINESS	4/23/2008	MOVED, VACANT							
COBRA SPECIALITIES	2985	K ST		92102	6291025.27	1838590.197	MOVED/OUT OF BUSINESS	4/23/2008	MOVED, VACANT							
INTERNATIONAL CONDITIONING ENT INC AKA ICE	3275	MARKET ST		92102	6293062.933	1839793.488	MOVED/OUT OF BUSINESS	4/23/2008	MOVED, VACANT							
SMITTY'S SUNBEAM	2985	K ST		92102	6291025.27	1838590.197	MOVED/OUT OF BUSINESS	4/23/2008	MOVED, VACANT							
CENTRAL TRUCK REPAIR	4001	MARKET ST	E	92102	6297512.692	1839601.017	MOVED/OUT OF BUSINESS	4/24/2008	MOVED, REPLACED							
PERFORMANCE EFI	5828	AUTOPORT MALL		92121	6274937.292	1900536.779	MOVED/OUT OF BUSINESS	4/24/2008	MOVED, REPLACED							
ROSECRANS AUTOMOTIVE	3794	ROSECRANS ST		92110	6268585.424	1855092.538	MOVED/OUT OF BUSINESS	4/24/2008	MOVED, REPLACED							
G G AUTO MACHINE	9210	DOWDY DR	F	92126	6286498.039	1904610.376	MOVED/OUT OF BUSINESS	4/24/2008	MOVED, VACANT							
FRANCO AUTO BODY PARTS	1095	HERITAGE RD	C2	92154	6331610.567	1790312.451	MOVED/OUT OF BUSINESS	4/25/2008	COULD NOT CONTACT							
OLYMPIC AUTO WRECKING	1524	HERITAGE RD		92154	6331566.745	1788068.688	MOVED/OUT OF BUSINESS	4/25/2008	COULD NOT CONTACT							
HOME GROWN HYDROPONICS	4893	VOLTAIRE ST	B	92107	6255826.94	1854431.938	MOVED/OUT OF BUSINESS	4/25/2008	MOVED, VACANT							
AUTO RECON SPECIALISTS	3639	MIDWAY DR	B	92110	6264742.039	1854952.55	MOVED/OUT OF BUSINESS	4/28/2008	MOVED, REPLACED							
ONE SOURCE	5315	EL CAJON BLVD		92115	6306085.57	1856310.51	MOVED/OUT OF BUSINESS	4/28/2008	MOVED, REPLACED							
HONEST AUTO REPAIR	3085	MADISON AV	B	92116	6291749.196	1857746.827	MOVED/OUT OF BUSINESS	4/28/2008	MOVED, VACANT							
TATRO MACHINE	2460	IMPERIAL AV		92102	6287548	1838069.644	MOVED/OUT OF BUSINESS	4/28/2008	MOVED, VACANT							
DWIGHT WINETEER	3229	DALBERGIA ST		92113	6292715.927	1833049.957	MOVED/OUT OF BUSINESS	4/29/2008	COULD NOT CONTACT							
FUSION GLASS REPAIR	10606	CAMINO RUIZ	254	92126	6287298.614	1912518.834	MOVED/OUT OF BUSINESS	4/29/2008	COULD NOT CONTACT							
CUSTOM YACHT WORKS	1220	ROSECRANS ST	215	92106	6260035.673	1844192.992	MOVED/OUT OF BUSINESS	4/29/2008	MOVED, REPLACED							
HALL MACHINE	7945	DUNBROOK RD	G	92126	6285351.167	1905874.003	MOVED/OUT OF BUSINESS	4/29/2008	MOVED, REPLACED							
HARLAN SPRAGUE DAWLEY INC	8860	KENAMAR DR	301	92121	6283418.225	1902837.511	MOVED/OUT OF BUSINESS	4/29/2008	MOVED, REPLACED							
S AND M FABRICATIONS	7965	DUNBROOK RD	H	92126	6285354.571	1906021.637	MOVED/OUT OF BUSINESS	4/29/2008	MOVED, REPLACED							
SAN DIEGO MARBLE & TILE	9242	MIRAMAR RD	37	92126	6292097.079	1906097.409	MOVED/OUT OF BUSINESS	4/29/2008	MOVED, REPLACED							
SUNBELT TOWING INC	4420	PACIFIC HWY		92110	6269474.821	1854138.073	MOVED/OUT OF BUSINESS	4/29/2008	MOVED, REPLACED							

*Based on site visit results, these facilities were found not to be conducting significant activities and will be removed from the FY 2009 inventory. The facilities typically conducted office work or were home based and not mobile.

BUSINESS NAME	STREET #	STREET NAME	SUITE	ZIP CODE	X COORDINATE	Y COORDINATE	TTWQ*	INSPECTION DATE	INSPECTION RESULT*	FOLLOW-UP INSPECTION PRIORITY	$ SPENT ON BMP IMPLEMENT.	TRAINING FREQUENCY	# PEOPLE TRAINED / YEAR	MATERIALS DISTRIBUTED, IF APPLICABLE	TRAINING MATERIAL TOPIC	$ SPENT ON TRAINING
ASANTE HOME FURNISHINGS LTD	6490	MARINDUSTRY DR	C1	92121	6277061.159	1901674.513	MOVED/OUT OF BUSINESS	4/29/2008	MOVED, VACANT							
PYRAMID CABINETRY	9885	MESA RIM RD	124	92121	6276464.055	1908231.733	MOVED/OUT OF BUSINESS	4/29/2008	MOVED, VACANT							
WELCH ALLYN INC	7420	CARROLL RD		92121	6281580.517	1903483.984	MOVED/OUT OF BUSINESS	4/29/2008	MOVED, VACANT							
AUTO & TRUCK GLASS, LLC	5175	PACIFIC HWY	G113	92110	6268023.497	1859823.812	MOVED/OUT OF BUSINESS	4/30/2008	COULD NOT CONTACT							
S & I AUTO DISMANTLERS AND SALES	1119	S 26TH ST.		92113	6288499.475	1833665.576	MOVED/OUT OF BUSINESS	4/30/2008	MOVED, REPLACED							
BRITTANY METALS	3990	HICOCK ST		92110	6266925.723	1857154.384	MOVED/OUT OF BUSINESS	4/30/2008	MOVED, VACANT							
ROCHINY EXAUST CLEANING CO	2195	LOGAN AV		92113	6288038.114	1834948.198	MOVED/OUT OF BUSINESS	5/1/2008	COULD NOT CONTACT							
24 HOUR EMERGENCY GLASS SERVICE	902	33RD ST		92113	6292948.283	1834441.77	MOVED/OUT OF BUSINESS	5/1/2008	MOVED, REPLACED							
AMERICAN AUTO BODY & MECHANIC SERVICE	2250.5	COMMERCIAL ST		92113	6286794.357	1837553.41	MOVED/OUT OF BUSINESS	5/1/2008	MOVED, REPLACED							
BM WAY DBL MOTOR SPORT. DONT BUY A LEMON	5803	MISSION GORGE RD		92120	6300144.876	1865023.166	MOVED/OUT OF BUSINESS	5/1/2008	MOVED, REPLACED							
CHELONIA INTERNATIONAL LLC	2345	MARCONI CT	D	92154	6350907.644	1782500.12	MOVED/OUT OF BUSINESS	5/1/2008	MOVED, REPLACED							
CONCERT GROUP LOGISTICS	6060	NANCY RIDGE DR	1	92121	6273775.746	1904267.813	MOVED/OUT OF BUSINESS	5/1/2008	MOVED, REPLACED							
MILLENNIUM TOWING	5805	MISSION GORGE RD	B	92120	6299948.033	1864895.39	MOVED/OUT OF BUSINESS	5/1/2008	MOVED, REPLACED							
MORENA SERVICE STATION	2505	MORENA BLVD		92110	6267986.784	1868061.846	MOVED/OUT OF BUSINESS	5/1/2008	MOVED, REPLACED							
NORCO EXPRESS	2719	KURTZ ST	C	92110	6269507.382	1854010.427	MOVED/OUT OF BUSINESS	5/1/2008	MOVED, REPLACED							
WATERLINES UNLIMITED	7179	CONSTRUCTION CT	A	92121	6280027.018	1902517.88	MOVED/OUT OF BUSINESS	5/1/2008	MOVED, REPLACED							
ALAN RECYCLING USA INC	9060	SIEMPRE VIVA RD		92154	6346200.178	1781754.837	MOVED/OUT OF BUSINESS	5/1/2008	MOVED, VACANT							
CEM-CORP	3167	COMMERCIAL ST		92113	6292225.938	1837450.836	MOVED/OUT OF BUSINESS	5/1/2008	MOVED, VACANT							
HODNICK TRANSPORTATION INC	3520	KURTZ ST		92110	6266452.296	1856281.688	MOVED/OUT OF BUSINESS	5/1/2008	MOVED, VACANT							
THE CHEF'S WAREHOUSE	5225	LOVELOCK ST	A	92110	6268824.776	1859373.449	MOVED/OUT OF BUSINESS	5/1/2008	MOVED, VACANT							
TOKER	2235	AVENIDA COSTA ESTE	200	92154	6344420.768	1783556.194	MOVED/OUT OF BUSINESS	5/1/2008	MOVED, VACANT							
ADVANCED MACHINE	3400	EL CAJON BLVD		92104	6294249.021	1855918.195	MOVED/OUT OF BUSINESS	5/2/2008	MOVED, REPLACED							
A AAA TOWING	648	15TH ST		92101	6284625.298	1840099.735	MOVED/OUT OF BUSINESS	5/2/2008	MOVED, VACANT							
NORTH PARK SERVICE CENTER	3001	EL CAJON BLVD		92104	6291126.128	1855606.07	MOVED/OUT OF BUSINESS	5/2/2008	MOVED, VACANT							
B-1 AUTO REPAIR	2488	C ST		92102	6287748.276	1841774	MOVED/OUT OF BUSINESS	5/5/2008	MOVED, REPLACED							
BELLA FURNITURE DESIGN	1805	NEWTON AV		92113	6285538.425	1835923.028	MOVED/OUT OF BUSINESS	5/5/2008	MOVED, REPLACED							
NEXT7DESIGNS	1805	NEWTON AV		92113	6285538.425	1835923.028	MOVED/OUT OF BUSINESS	5/5/2008	MOVED, REPLACED							
SOAKTANK SYSTEMS	7955	SILVERTON AV	1207	92126	6285407.207	1905090.617	MOVED/OUT OF BUSINESS	5/5/2008	MOVED, REPLACED							
SOUTHWEST EXPORT LLC	2285	MICHAEL FARADAY DR	11	92154	6351518.919	1783178.862	MOVED/OUT OF BUSINESS	5/5/2008	MOVED, REPLACED							
TRINACRIA PRECAST CONCRETE INC	722	33RD ST		92102	6292916.484	1840331.092	MOVED/OUT OF BUSINESS	5/5/2008	MOVED, REPLACED							
TWIN TWO DESIGN CRAFT	7919	SILVERTON AV	421	92126	6285174.323	1905113.594	MOVED/OUT OF BUSINESS	5/5/2008	MOVED, REPLACED							
V TOWING	4756	FEDERAL BLVD		92102	6302554.37	1843319.705	MOVED/OUT OF BUSINESS	5/5/2008	MOVED, REPLACED							
RICARDO'S FLEET SERVICE	1841	NATIONAL AV		92113	6286011.895	1836145.427	MOVED/OUT OF BUSINESS	5/5/2008	MOVED, VACANT							

*Based on site visit results, these facilities were found not to be conducting significant activities and will be removed from the FY 2009 inventory. The facilities typically conducted office work or were home based and not mobile.

BUSINESS NAME	STREET #	STREET NAME	SUITE	ZIP CODE	X COORDINATE	Y COORDINATE	TTWQ*	INSPECTION DATE	INSPECTION RESULT*	FOLLOW-UP INSPECTION PRIORITY	$ SPENT ON BMP IMPLEMENT.	TRAINING FREQUENCY	# PEOPLE TRAINED / YEAR	MATERIALS DISTRIBUTED, IF APPLICABLE	TRAINING MATERIAL TOPIC	$ SPENT ON TRAINING
CROWELL DISTRIBUTING	5265	LOVELOCK ST		92110	6269272.793	1858962.902	MOVED/OUT OF BUSINESS	5/6/2008	MOVED, REPLACED							
CT CONCERNS INC	7595	VICKERS ST	A	92111	6283346.236	1882297.543	MOVED/OUT OF BUSINESS	5/6/2008	MOVED, REPLACED							
OMEGA TRANSPORTS	7818	WILKERSON CT	B	92111	6283211.285	1877713	MOVED/OUT OF BUSINESS	5/6/2008	MOVED, REPLACED							
REYNOLDS MASON INDUSTRIES INC	7960	STROMESA CT		92126	6286168.01	1905743.902	MOVED/OUT OF BUSINESS	5/6/2008	MOVED, REPLACED							
TRANSPORT SOLUTIONS INC	4915	MERCURY ST		92111	6285554.835	1883403.477	MOVED/OUT OF BUSINESS	5/6/2008	MOVED, REPLACED							
WEBCO SANITATION	7844	ARMOUR ST		92111	6284013.411	1879514.769	MOVED/OUT OF BUSINESS	5/6/2008	MOVED, REPLACED							
AUTOMOTIVE TRANSPORTATION SERVICES	7734	FORMULA PL		92121	6284272.065	1904182.185	MOVED/OUT OF BUSINESS	5/7/2008	MOVED, REPLACED							
ISRAEL YACHT DETAILING	2907	SHELTER ISLAND DR	105	92106	6260253.75	1843892.913	MOVED/OUT OF BUSINESS	5/8/2008	COULD NOT CONTACT							
SUNBURST TRANSPORTAION LLC	7525	METROPOLITAN DR	306	92108	6282190.391	1863632.97	MOVED/OUT OF BUSINESS	5/8/2008	MOVED, REPLACED							
TEAM WORLDWIDE	7345	MISSION GORGE RD	I	92120	6305868.105	1873764.239	MOVED/OUT OF BUSINESS	5/8/2008	MOVED, REPLACED							
PRECISION WEST BUILDERS INC	9285	DOWDY DR	201	92126	6286343.364	1904922.42	MOVED/OUT OF BUSINESS	5/8/2008	MOVED, VACANT							
BARRY'S CHEVRON	7070	CLAIREMONT MESA BLVD		92111	6280835.894	1884114.192	MOVED/OUT OF BUSINESS	5/9/2008	MOVED, REPLACED							
GRIFFIN TRANSPORT	6645	CONVOY CT		92111	6280023.867	1884699.098	MOVED/OUT OF BUSINESS	5/9/2008	MOVED, REPLACED							
MACHINERY MOVERS OF SD	3246	IMPERIAL AV		92102	6292869.686	1838161.441	MOVED/OUT OF BUSINESS	5/9/2008	MOVED, VACANT							
YAMATO TRANSPORT USA INC	6695	CONVOY CT		92111	6280123.598	1884698.875	MOVED/OUT OF BUSINESS	5/9/2008	MOVED, VACANT							
B & K TOWING	9260	DOWDY DR	B	92126	6286380.699	1904815.504	MOVED/OUT OF BUSINESS	5/13/2008	COULD NOT CONTACT							
BEST QUALITY AUTO INC	5788	AUTOPORT MALL		92121	6274692.666	1900505.714	MOVED/OUT OF BUSINESS	5/14/2008	MOVED, REPLACED							
CAFENIA ENTERPRISES	10095	SCRIPPS RANCH CT		92131	6297403.011	1910404.869	MOVED/OUT OF BUSINESS	5/14/2008	MOVED, VACANT							
S & G ZAVARO MOBIL	3927	EL CAJON BLVD		92105	6297302.397	1855483.195	MOVED/OUT OF BUSINESS	5/14/2008	MOVED, VACANT							
ALLIED EXHAUST SYSTEMS INC	8535	PRODUCTION AV		92121	6280529.989	1901379.05	MOVED/OUT OF BUSINESS	5/16/2008	MOVED, VACANT							
ALLIANCE ENVIRONMENTAL GROUP INC	4667	MISSION GORGE PL	B	92120	6302706.351	1865594.771	MOVED/OUT OF BUSINESS	5/19/2008	MOVED, REPLACED							
AMADOR'S USED AUTO BODY PARTS & BODY WORK	5570.5	UNIVERSITY AV	B	92105	6307758.969	1853121.025	MOVED/OUT OF BUSINESS	5/20/2008	COULD NOT CONTACT							
GENESIS MOLD INC	8525	ARJONS DR	M	92126	6288372.846	1906425.062	MOVED/OUT OF BUSINESS	5/20/2008	MOVED, REPLACED							
NEIL'S AUTO INC DBA NEIL'S AUTO CENTER	6111	UNIVERSITY AV		92115	6311491.997	1854658.293	MOVED/OUT OF BUSINESS	5/20/2008	MOVED, REPLACED							
NORBERTO COLON LORENZO	5985	UNIVERSITY AV		92115	6310398.703	1854217.439	MOVED/OUT OF BUSINESS	5/20/2008	MOVED, REPLACED							
SOUTHLAND TRANSIT INC	6231	UNIVERSITY AV		92115	6312182.042	1855006.105	MOVED/OUT OF BUSINESS	5/20/2008	MOVED, REPLACED							
WILD WEST MOTOR COMPANY	8230	MIRALANI DR		92126	6287541.986	1906823.506	MOVED/OUT OF BUSINESS	5/20/2008	MOVED, REPLACED							
GOLDEN BELL CARGO EXPRESS	9393	ACTIVITY RD	E	92126	6293008.942	1907295.79	MOVED/OUT OF BUSINESS	5/20/2008	MOVED, VACANT							
E & A AUTO TRANSPORT	2107	WODEN ST	F	92113	6296141.267	1830157.433	MOVED/OUT OF BUSINESS	5/21/2008	COULD NOT CONTACT							
WALTER N COFFMAN INC	5256	NARANJA ST		92114	6305797.966	1838801.284	MOVED/OUT OF BUSINESS	5/21/2008	MOVED, REPLACED							
ADVANCE TOWING	2699	COMMERCIAL ST	A	92113	6289101.54	1837564.82	MOVED/OUT OF BUSINESS	5/22/2008	MOVED, REPLACED							
SINALOA'S TOWING	1921	COMMERCIAL ST		92113	6285890.762	1837562.669	MOVED/OUT OF BUSINESS	5/22/2008	MOVED, REPLACED							
DESTINY FREIGHT INC	9925	AIRWAY RD		92154	6351060.814	1783997.046	MOVED/OUT OF BUSINESS	6/2/2008	MOVED, REPLACED							

*Based on site visit results, these facilities were found not to be conducting significant activities and will be removed from the FY 2009 inventory. The facilities typically conducted office work or were home based and not mobile.

BUSINESS NAME	STREET #	STREET NAME	SUITE	ZIP CODE	X COORDINATE	Y COORDINATE	TTWQ*	INSPECTION DATE	INSPECTION RESULT*	FOLLOW-UP INSPECTION PRIORITY	$ SPENT ON BMP IMPLEMENT.	TRAINING FREQUENCY	# PEOPLE TRAINED / YEAR	MATERIALS DISTRIBUTED, IF APPLICABLE	TRAINING MATERIAL TOPIC	$ SPENT ON TRAINING
FRESCO PRODUCE INC	9925	AIRWAY RD		92154	6351060.814	1783997.046	MOVED/OUT OF BUSINESS	6/2/2008	MOVED, REPLACED							
WILSON / BATIZ OF CALIFORNIA LLC	9925	AIRWAY RD		92154	6351060.814	1783997.046	MOVED/OUT OF BUSINESS	6/2/2008	MOVED, REPLACED							
MAYER CUSTOMHOUSE BROKER	9605	AIRWAY RD	A	92154	6349704.288	1784305.758	MOVED/OUT OF BUSINESS	6/2/2008	MOVED, VACANT							
A TO Z TOWING SERVICE	123	35TH ST		92102	6294502.555	1837823.999	MOVED/OUT OF BUSINESS	6/16/2008	MOVED, REPLACED							
DUCK TRANSPORT INC	8580	AVENIDA COSTA NORTE		92154	6343279.686	1784060.613	MOVED/OUT OF BUSINESS	6/20/2008	MOVED, REPLACED							
S R I TRUCKING	9765	MARCONI DR	105	92154	6350407.994	1782183.862	MOVED/OUT OF BUSINESS	6/20/2008	MOVED, REPLACED							
BAJA LA JOLLA STORE	4780	MISSION BAY DR	A	92109	6263797.016	1875125.713	MOVED/OUT OF BUSINESS	6/20/2008	MOVED, VACANT							
LOBSTER DELIGHT	7888	CONVOY CT		92111	6284727.847	1884619.198	MOVED/OUT OF BUSINESS	6/20/2008	MOVED, VACANT							
SAN DIEGO SWISS MACHINING INC	9177	AERO DR	A	92123	6291210.093	1875586.797	MOVED/OUT OF BUSINESS	6/20/2008	MOVED, VACANT							
LA JOYA STONE	3365	NATIONAL AV		92113	6293521.466	1834029.766	MOVED/OUT OF BUSINESS	6/23/2008	MOVED, REPLACED							
VAZQUEZ AUTO REPAIR	2490	COMMERCIAL ST		92113	6287726.322	1837632.842	MOVED/OUT OF BUSINESS	6/23/2008	MOVED, REPLACED							
YACHT DECKING SERVICES	2952	MAIN ST		92113	6290777.564	1833121.267	MOVED/OUT OF BUSINESS	6/23/2008	MOVED, REPLACED							
DAVID E MALLORY DBA PEPPERS AUTO BODY	2.5	28TH ST		92113	6289714.678	1837503.142	MOVED/OUT OF BUSINESS	6/23/2008	MOVED, VACANT							
CLAIREMONT 76	2576	CLAIREMONT DR		92117	6268620.638	1868879.315	MOVED/OUT OF BUSINESS	6/24/2008	COULD NOT CONTACT							
D&S EQUIPMENT RENTAL	2400	MURPHY CANYON RD		92123	6296452.161	1870439.789	MOVED/OUT OF BUSINESS	6/24/2008	COULD NOT CONTACT							
OCEAN GARDEN PRODUCTS INC	3585	CORPORATE CT		92123	6290905.955	1875400.562	MOVED/OUT OF BUSINESS	6/24/2008	COULD NOT CONTACT							
SAID TRANSPORT	3699	RUFFIN RD	1P	92123	6294512.412	1875776.997	MOVED/OUT OF BUSINESS	6/24/2008	COULD NOT CONTACT							
AJ DELIVERY SERVICE INC	9516	CHESAPEAKE DR		92123	6293104.304	1885090.093	MOVED/OUT OF BUSINESS	6/24/2008	MOVED, REPLACED							
SAN DIEGO TRANE	9555	CHESAPEAKE DR	201	92123	6293103.113	1884807.657	MOVED/OUT OF BUSINESS	6/24/2008	MOVED, VACANT							
SUN DISTRIBUTING	8868	CLAIREMONT MESA BLVD	A	92123	6289170.703	1883440.527	MOVED/OUT OF BUSINESS	6/24/2008	MOVED, VACANT							
UPS SUPPLY CHAIN SOLUTIONS INC	9464	CHESAPEAKE DR	701	92123	6293105.932	1885475.693	MOVED/OUT OF BUSINESS	6/24/2008	MOVED, VACANT							
ELECTRONIC METAL FABRICATION	8505	RED WOOD CREEK LN		92126	6288117.13	1907244.574	MOVED/OUT OF BUSINESS	6/25/2008	COULD NOT CONTACT							
TAYLORS GLASS REPAIR	4830.5	NEWPORT AV		92107	6254756.604	1852337.197	MOVED/OUT OF BUSINESS	6/26/2008	COULD NOT CONTACT							
ACME GARAGE	3318	HANCOCK ST		92110	6267641.575	1855921.031	MOVED/OUT OF BUSINESS	6/26/2008	MOVED, REPLACED							
A PLUS TOWING	3356	HANCOCK ST		92110	6267504.135	1855936.589	MOVED/OUT OF BUSINESS	6/26/2008	MOVED, VACANT							
HIGAREDA AUTO BODY & PAINT	1955	BACON ST		92107	6254209.389	1853373.733	MOVED/OUT OF BUSINESS	6/26/2008	MOVED, VACANT							
O B AUTO REPAIR INC	1955	BACON ST		92107	6254209.389	1853373.733	MOVED/OUT OF BUSINESS	6/26/2008	MOVED, VACANT							
DSH SOLAR ELECTRIC, INC	2785	KURTZ ST	5	92110	6269124.132	1854301.778	MOVED/OUT OF BUSINESS	6/27/2008	MOVED, REPLACED							
OCEAN BLUE ENVIRONMENTAL SERVICES INC	2775	KURTZ ST	1	92110	6269156.543	1854277.676	MOVED/OUT OF BUSINESS	6/27/2008	MOVED, REPLACED							
P B COLLISION CENTER	2950	GARNET AV		92109	6264646.18	1874626.109	MOVED/OUT OF BUSINESS	6/27/2008	MOVED, REPLACED							
PACIFIC BAY COLLISION CENTERS	2950	GARNET AV		92109	6264646.18	1874626.109	MOVED/OUT OF BUSINESS	6/27/2008	MOVED, REPLACED							
SOUTHWEST ABC MACHINE SHOP INC	8873	BALBOA AV	E	92123	6289059.458	1879600.497	MOVED/OUT OF BUSINESS	6/27/2008	MOVED, REPLACED							
SWEIG GENERAL CONTRACTING INC	2785	KURTZ ST	11	92110	6269124.132	1854301.778	MOVED/OUT OF BUSINESS	6/27/2008	MOVED, REPLACED							

*Based on site visit results, these facilities were found not to be conducting significant activities and will be removed from the FY 2009 inventory. The facilities typically conducted office work or were home based and not mobile.

BUSINESS NAME	STREET #	STREET NAME	SUITE	ZIP CODE	X COORDINATE	Y COORDINATE	TTWQ*	INSPECTION DATE	INSPECTION RESULT*	FOLLOW-UP INSPECTION PRIORITY	$ SPENT ON BMP IMPLEMENT.	TRAINING FREQUENCY	# PEOPLE TRAINED / YEAR	MATERIALS DISTRIBUTED, IF APPLICABLE	TRAINING MATERIAL TOPIC	$ SPENT ON TRAINING
THE DAWGPOUND AUTOMOTIVE SERVICE	8859	BALBOA AV	B	92123	6288996.588	1879572.47	MOVED/OUT OF BUSINESS	6/27/2008	MOVED, REPLACED							
1 STOP AUTO GLASS	3690	MURPHY CANYON RD		92123	6295439.038	1875078.229	MOVED/OUT OF BUSINESS	6/27/2008	MOVED, VACANT							
C AND F INTERNATIONAL TRANSPORT	9785	MARCONI DR	U	92154	6350522.283	1782181.37	MOVED/OUT OF BUSINESS	6/30/2008	MOVED, REPLACED							
CONMAT INC	9955	MARCONI DR		92154	6351664.604	1782012.299	MOVED/OUT OF BUSINESS	6/30/2008	MOVED, REPLACED							
DUARTE'S CARRIER	9865	MARCONI DR	A	92154	6351005.441	1782170.736	MOVED/OUT OF BUSINESS	6/30/2008	MOVED, REPLACED							
VANILLA AZTECA	2345	MARCONI CT	D	92154	6350907.644	1782500.12	MOVED/OUT OF BUSINESS	6/30/2008	MOVED, REPLACED							
NORTH AMERICAN TRANSPORT INC	2310	MARCONI CT	B	92154	6350908.623	1782694.85	MOVED/OUT OF BUSINESS	6/30/2008	MOVED, VACANT							
TRANSNATIONAL LINE INC	9785	MARCONI DR	L	92154	6350522.283	1782181.37	MOVED/OUT OF BUSINESS	6/30/2008	MOVED, VACANT							

*Based on site visit results, these facilities were found not to be conducting significant activities and will be removed from the FY 2009 inventory. The facilities typically conducted office work or were home based and not mobile.

CITY OF SAN DIEGO

STORM WATER COMPLIANCE INSPECTION FOR INDUSTRIAL AND COMMERCIAL FACILITIES

Inspected by D-MAX Engineering, Inc.

Inspector Name _____ Date____/____/_____Time_____AM / PM

Type of Inspection: ☐ Routine ☐ Follow-up ☐ Complaint Investigation

Result: ☐ Full Insp. ☐ Could not Contact ☐ Not Inventoried ☐ Moved, Vacant ☐ Refused ☐ Moved, Replaced by_____ ☐ Follow-up (i.e. not full) ☐ Out of Jurisdiction ☐ Duplicate of: _____ ☐ Mobile

A. CONTACT INFORMATION

Original	Changes
Business Name_____	Business Name_____
_____	_____
Street Address _____	Street Address_____
_____	☐ change _____
Responsible Person(s)_____	Responsible Person(s)_____
Title:_____	Business Telephone # **(**____**)** _____ **-**_____ext._____
Business Telephone # **(**____**)** _____ **-**_____ext._____	Business Fax # **(**_____**)** _____ **-** _____
Business Fax # **(**_____**)** _____ **-** _____	

Home Based? ☐ Yes ☐ No Mobile Business? ☐ Yes ☐ No **APN**:_____

Is this facility located in a multi-suite complex? ☐ Yes ☐ No

Facility personnel present:_____

B. FACILITY/SITE INFORMATION

Principal activity:_____

Assigned NAICS code(s) _____ _____ _____ _____ and/*or* SIC Code(s) _____ _____ _____ _____

Does NAICS Code best represent principal activity: ☐ Yes ☐ No SIC? ☐ Yes ☐ No

Recommended change of NAICS Code(s)?_____ _____ _____ _____ Of SIC? _____ _____ _____ _____

Existing NAICS code(s) _____ _____ _____ _____ *and* **SIC Code(s)** _____ _____ _____ _____

Status Update (if no longer active in City or does not need an inspection)**:** ☐ Moved/Out of Business ☐ Duplicate ☐ Not Inventoried ☐ Out of Jurisdiction

Does facility have a current business certificate? ☐ Yes ☐ No #_____ Exp._____

Is facility subject to CA Statewide General Industrial Permit? ☐ Mandatory ☐ Conditional ☐ No

Does facility have a Notice of Non-Applicability (NONA/NEC)? ☐ Yes ☐ No

Has facility filed a Notice of Intent (NOI) to obtain coverage? ☐ Yes ☐ No WDID: 9 37I0_____

Has facility filed a Notice Of Termination (NOT) for the WDID# listed above? ☐ Yes ☐ No Approval date: _____ month/yr

Does facility maintain SWPPP or BMP Plan? ☐ Yes ☐ No

Does facility have a storm water monitoring program? ☐ Yes ☐ No

C. INITIAL OBSERVATIONS

Approximate distance to receiving water body: ☐ < 200 ft. ☐ 200 – 1000 ft. ☐ > 1000 ft.

Discharge points: _____

_____

Approximate area covered by industrial or commercial activities:_____square feet

Approximate % impervious surface of this area_____%

Exposed areas of significant outdoor activity or storage? ☐ Permanent ☐ Occasional ☐ No

D. BMP ASSESSMENT

BMPs	No Corrections Required		Corrections Required		Comments	City BMP*
	N/A	Fully Implemented	Partially Implemented	Not Implemented		
D.1 General						
Keep site free of litter, debris, and sediment using dry methods						23
Keep parking lots, sidewalks, and streets free of sediment and debris using dry methods						20
Keep outdoor areas free of spills and leaks						5
Collect water from pressure washing or hosing and dispose of appropriately					☐ Unknown Performed by:	4
Direct roof downspouts away from areas of potential pollutants						11
Dispose of water from fire sprinkler maintenance activities appropriately					☐ Unknown Performed by:	10
Mark drains/inlets on site with “no dumping, drains to ocean” or similar signage						15
D.2 Landscaping						
Properly manage pesticides/fertilizer; use IPM when feasible					☐ Unknown Landscaping Co:	16
Employ adequate erosion prevention measures (vegetation or physical stabilization)						17
Eliminate over watering/over-irrigation						19
Properly store stockpiles to prevent material transport						17
Properly store and dispose of green waste					☐ Unknown	8
D.3 Materials and Wastes						
Protect trash area from contact with storm water						21
Keep trash area free of litter and debris, liquids, powders, sediment						24
Adequately cover materials stored outside						11
Prevent run-on from contacting materials stored outdoors						11
Properly label outdoor storage containers						13
Provide an accessible, functional spill response kit						6
Equip liquid storage containers with secondary containment						1
Keep secondary containment free of spills and rainwater						1
Properly store and dispose of hazardous materials						11
Maintain up-to-date inventory of hazardous materials						13
Keep loading and unloading areas, including drains, free of debris						23

BMPs	No Corrections Required		Corrections Required		Comments	City BMP*
	N/A	Fully Implemented	Partially Implemented	Not Implemented		
Dispose of water generated by processing activities appropriately						4
Dispose of pool, spa, fountain, and filter backwash water properly					☐ Unknown Performed by:	22
Clean floor mats in locations that do not drain to storm drain system						3
D.4 Equipment, Vehicles, and Outdoor Activities						
Conduct outdoor activities within contained areas (garage, under canopy, work shop)						12
Use drip pans to collect leaks/spills						2
Drain fluids from all non-operational vehicles stored outdoors						14
Provide materials (berm, mat, etc.) to protect storm drain inlets from spills and leaks						18
Perform vehicle/equipment washing in a contained area where runoff does not enter the MS4						7
D.5 Other						
Manage animals and animal waste in a manner that prevents animal waste from being transported in runoff						9
Identify and eliminate illicit connections and illegal discharges						28
Provide storm water training for appropriate employees						25
Develop a written procedure for spill prevention and response						26
Develop a written plan for identifying appropriate BMPs and describing proper implementation						27
D.6 ADDITIONAL REQUIRED ACTIONS						

☐ Based on inspection findings, it appears likely that significant levels of _____ would be present in storm water discharges from this site. Take action to reduce the levels of _____ to the maximum extent practicable. Treatment control BMPs are likely necessary.

Owner/operator has been notified of recommended corrective actions both verbally and by: ☐ Hand ☐ Mail ☐ Fax

*City BMP refers to the City's minimum required BMPs, as described in Appendix 10 of the City's Jurisdictional Urban Runoff Management Program. These BMPs can be found on the City's website: http://www.sandiego.gov/thinkblue/pdf/urmp/jurmpapp10.pdf

Please refer to http://www.sandiego.gov/thinkblue/programs/industrial.shtml for more information on BMP implementation options.

D.7 Additional Questions	Comments/Results
Are there any potential air sources that could contribute to atmospheric deposition of pollutants?	☐ Painting ☐ Sandblasting ☐ Fuel Distribution ☐ Dust dispersion or mineral processing ☐ Metal smelting ☐ Metal plating or anodizing ☐ Chemical production or mixing ☐ Large fuel burning device ☐ Incinerator

Are there any treatment control BMPs on site?	☐ Filter insert ☐ Hydrodynamic separator ☐ Debris screen ☐ Sewer diversion ☐ Vegetated swale ☐ Vegetated filter strip ☐ Biofiltration ☐ Detention/sedimentation basin ☐ Containment and evaporation or reuse ☐ Filtration
Are treatment control BMPs regularly maintained?	☐ Yes ☐ No ☐ Unknown ☐ N/A
What is the approximate percentage of the site that drains to the treatment control BMPs?	☐ N/A
Do major potential pollutant sources drain to treatment BMP(s)?	☐ All ☐ Some ☐ None ☐ N/A
If any illicit connections and/or illegal discharges were identified have the appropriate authorities been notified?	☐ Yes ☐ No ☐ N/A
If any illicit connections and/or illegal discharges were identified, were they eliminated during the site visit?	☐ Yes ☐ No ☐ N/A
Were any non IC/ID related corrective actions implemented during the site visit?	☐ Yes ☐ No ☐ N/A
Were any educational materials distributed?	NOI NONA/NEC IF IF-S SP SP-S IS IS-S AF AF-S DU DU-S MB

E. STATE GENERAL INDUSTRIAL PERMIT COMPLIANCE*

☐ Non-compliance with the State Industrial Storm Water General Permit noted.

☐ In the future, under a new Industrial Permit, which has not yet been adopted, this facility may be able to qualify for exemption from Permit coverage based on no outdoor exposure.

SPECIFIC ACTION(S) REQUIRED TO CORRECT THE VIOLATION DESCRIBED ABOVE*:

☐ File a Notice of Intent (NOI) with the State Water Resources Control Board (SWRCB) to obtain coverage under the Industrial Permit—see Attachment 3 of the Industrial Permit (www.waterboards.ca.gov/stormwtr/industrial.html).

☐ For "Conditional" facilities only: this site presently has outdoor exposure that requires filing for coverage under the Industrial Permit. If you implement all the recommended BMPs and eliminate outdoor exposure, you may be able to qualify for exemption from obtaining Industrial Permit coverage. Please contact the RWQCB for details.

☐ Develop and implement a Storm Water Pollution Prevention Plan (SWPPP)—see Section A of the Industrial Permit.

☐ Develop and implement a storm water monitoring program--see section B of the Industrial Permit for guidelines.

☐ Complete the provided Notice of Non-Applicability (NONA) and accompanying No Exposure Certification (NEC).

Additional notes and/or actions required:

F. CORRECTIVE ACTION SUMMARY

☐ **Corrective Actions Required.** Please refer to sections D.1-D.6 and E of this form and, if applicable, the Food Establishment Storm Water BMP Assessment form (if applicable, it is attached).

☐ No Corrective Actions Required at this Time.

G. RECOMMENDED CITY ACTIONS**

Follow Up Inspection Priority: ☐ **Priority 1** ☐ **Priority 2** ☐ **Priority 3** ☐ **None**

ASSESSMENT

Level of knowledge regarding stormwater issues: ☐ 1 ☐ 2 ☐ 3 ☐ 4 ☐ 5

Level of cleanliness, BMP implementation, orderliness of site: ☐ 1 ☐ 2 ☐ 3 ☐ 4 ☐ 5

*Please note that the Regional Water Quality Control Board (RWQCB) is the final arbiter of Industrial Permit compliance; please contact the RWQCB at (858) 467-2952 for details of what is necessary to comply with the Industrial Permit.

**Recommended City actions listed at the time of inspection are subject to change based on later review by office staff.

CITY OF SAN DIEGO
SWPPP/BMP PLAN AND/OR STORM WATER MONITORING PLAN ATTACHMENT

Inspected by D-MAX Engineering, Inc.

SWPPP REVIEW* **Does facility maintain a SWPPP/BMP Plan: ☐ Yes ☐ No ☐ Unknown ☐ Not Available**

SWPPP Component	Provided		Adequate		Comments
Site Map/Description	☐ Yes	☐ No	☐ Yes	☐ No	_____
Materials List	☐ Yes	☐ No	☐ Yes	☐ No	_____
Significant Spills/Leaks	☐ Yes	☐ No	☐ Yes	☐ No	_____
Pollution Prevention Team (Identification of current team members.)	☐ Yes	☐ No	☐ Yes	☐ No	_____
Industrial Activities	☐ Yes	☐ No	☐ Yes	☐ No	_____
Pollutant Sources/Risks	☐ Yes	☐ No	☐ Yes	☐ No	_____
Compliance Activity Schedule. (Procedures to conduct annual site compliance evaluation.)	☐ Yes	☐ No	☐ Yes	☐ No	_____
Employee Training	☐ Yes	☐ No	☐ Yes	☐ No	_____
Accessible to staff	☐ Yes	☐ No	☐ Yes	☐ No	_____
Storm Water BMPs	☐ Yes	☐ No	☐ Yes	☐ No	_____

*The SWPPP review portion of the inspection focuses mainly on proposed BMPs and monitoring practices. It is not intended to be a comprehensive assessment of compliance with all SWPPP-related requirements of the General Industrial Permit.

STORM WATER MONITORING PROGRAM

Does this facility have a storm water monitoring program? ☐ Yes ☐ No ☐ N/A

- Was appropriate monitoring conducted during the most recent wet season? ☐ Yes ☐ No
- If not, does the facility have documentation of no qualifying rain events? ☐ Yes ☐ No
- If not, is the facility in a GMP and not scheduled for most recent year? ☐ Yes ☐ No

Do monitoring results show that existing BMPs are effective in removing pollutants? ☐ Yes ☐ No ☐ None Available

- If not, were potential sources of the identified pollutants observed during the inspection? ☐ Yes ☐ No
  - If yes, list the potential sources and their associated pollutants: _____

_____

_____

Exceedances Noted (list dates, locations, constituent(s) and numeric value(s)):

_____

_____

_____

_____

_____

_____

CITY OF SAN DIEGO
FOOD ESTABLISHMENT STORM WATER BMP ASSESSMENT
Inspected by D-MAX Engineering, Inc.

Business Name _____

How long has the manager worked at the business? ☐ < 3 months ☐ 3-6 months ☐ 7-12 months ☐ > 1 year ☐ Unknown

Is the facility manager also the owner? ☐ Yes ☐ No ☐ Unknown

Property management company:_____ Business Telephone # **(**____**)**____ -_____ext.____

Mailing address:_____

_____

BMPs	No Corrections Required		**Corrections Required**		Comments	City BMP*
	N/A	Fully Implemented	Partially Implemented	Not Implemented		
Keep grease bin and area surrounding grease bin free of grease stains/spills						5, 24
Keep storm drain inlets free of grease and other food debris						28

Additional Questions	**Comments**
Does facility have a grease trap or grease interceptor?	☐ No ☐ Grease Trap ☐ Grease Interceptor ☐ Unknown
What is the reported maintenance frequency for the grease trap or interceptor?	☐ Annual ☐ Every 6 mn ☐ Quarterly ☐ Monthly ☐ Every 2 wks ☐ Weekly ☐ > Weekly ☐ Unknown
How many grease fryers are at the facility? _____	
About how often is fryer oil replaced? ☐ Monthly ☐ Every 2 weeks ☐ Weekly ☐ Twice/week ☐ Daily ☐ Don't change	
How is used oil disposed of? ☐ Outside rendering service ☐ Sanitary sewer/sink ☐ Dumpster	
Do oil-recycling/grease bins have overhead coverage?	☐ Yes ☐ No
Do oil-recycling/grease bins have secondary containment?	☐ External containment ☐ Double-walled ☐ No
How are outdoor areas (patio, loading dock, parking lot, dumpster area, etc.) cleaned? (check all that apply)	
☐ Hose (If yes, see relevant question in Section D.1 of main form)	
☐ Sweep	
☐ Power wash (If yes, see relevant question in Section D.1 of main form)	
☐ Pick up trash	
☐ Outside company/property management	
☐ Do not clean	

CITY OF SAN DIEGO
SUPPLEMENTAL QUESTIONNAIRE
Inspected by D-MAX Engineering, Inc.

Business Name _____

Business Address: _____

TRAINING ☐ N/A, no training provided

How often are training sessions provided? ☐ Annually ☐ Every 6 months ☐ Quarterly ☐ Monthly ☐ Every 2 weeks ☐ Weekly ☐ > Weekly ☐ Unknown ☐ Declined to state

How many employees are provided storm water training in the period of one year? ☐ < 5 ☐ 5-20 ☐ 20-50 ☐ 50-100 ☐ > 100 ☐ Unknown ☐ Declined to state

Is specific educational material provided during training sessions? ☐ Yes ☐ No ☐ Unknown ☐ Declined to state

If yes, please list type:_____

Topic(s):_____

On average, how much does facility spend on training in a given year? ☐ < $100 ☐ $100-$1,000 ☐ $1,000-$5,000 ☐ $5,000-$10,000 ☐ $10,000-$25,000 ☐ > $25,000 ☐ Unknown ☐ Declined to state

BMP IMPLEMENTATION

Are roof downspouts directed to landscaped areas? ☐ All ☐ Some ☐ None ☐ N/A, no landscaping ☐ N/A, no roofs

Are heavy equipment and/or vehicles stored indoors or under cover? ☐ All ☐ Some ☐ None ☐ N/A

Are vehicle fueling areas covered? ☐ Completely ☐ Partially ☐ Not Covered ☐ N/A

On average, how much does facility spend on BMP implementation in a given year? ☐ < $100 ☐ $100-$1,000 ☐ $1,000-$10,000 ☐ $10,000-$25,000 ☐ $25,000-$50,000 ☐ > $50,000 ☐ Unknown ☐ Declined to state

On average, how much time per week does facility staff spend on BMP implementation? ☐ < 1 hour ☐ 1-4 hours ☐ 4-8 hours ☐ 8-20 hours ☐ 20-40 hours ☐ > 40 hours ☐ Unknown ☐ Declined to state

How often are outdoor areas swept? ☐ Annually ☐ Every 6 months ☐ Quarterly ☐ Monthly ☐ Every 2 weeks ☐ Weekly ☐ Daily ☐ > Daily ☐ Unknown ☐ N/A ☐ Declined to state

Approximately how much debris is removed from sweeping activities: _____lbs/cubic feet (circle one)

☐ N/A ☐ Declined to state ☐ Unknown Per sweeping/month/year
(circle one)

ID	BUSINESS NAME	STREET NBR	STREET NAME	SUITE	ZIP	PERMIT SUBJECTIVITY	WDID #	PERMIT VIOLATION	ACTION NEEDED TO CORRRECT VIOLATION				
									FILE NOI	DEVELOP SWPPP	DEVELOP MONITORING PROGRAM	CERTIFY NONA/NEC	OTHER
1757	54TH RECYCLING CENTER	5496	UNIVERSITY AV		92105	CONDITIONAL		YES	X	X	X		
19100	A & W CABINET DESIGN	8515	ARJONS DR	I	92126	CONDITIONAL		YES				X	
7	ABLE AUTO WRECKING	2704	MAIN ST		92113	CONDITIONAL		YES		X	X		
8958	ACCURATE MACHINE SHOP SERVICE	7356	TRADE ST		92121	CONDITIONAL		YES				X	
9089	ACTION CLEANING CORPORATION	1668	NEWTON AV		92113	CONDITIONAL		YES	X	X	X		
13082	ACTION POWDER COATING LLC	7949	STROMESA CT	D	92126	CONDITIONAL		YES				X	
9800	ADVANCED METAL PRODUCTS	8830	REHCO RD B		92121	CONDITIONAL		YES				X	
1919	AMERICAN RECYCLING (PALM AVE)	1705	PALM AV		92154	CONDITIONAL		YES	X	X	X		
14147	ANOCOTE	7550	TRADE ST		92121	CONDITIONAL		YES				X	
26687	AQUANEERING INC	7960	STROMESA CT		92126	CONDITIONAL		YES	X	X	X		
30	AQUARIUS MARINE	9384	FROSTMAR PL		92121	MANDATORY		YES	X	X	X		
9729	AQUARIUS YACHT SERVICES INC / BARNACLE BUZZ DIVING	1273	SCOTT ST		92106	MANDATORY		YES	X	X	X		

ID	BUSINESS NAME	STREET NBR	STREET NAME	SUITE	ZIP	PERMIT SUBJECTIVITY	WDID #	PERMIT VIOLATION	ACTION NEEDED TO CORRRECT VIOLATION				
									FILE NOI	DEVELOP SWPPP	DEVELOP MONITORING PROGRAM	CERTIFY NONA/NEC	OTHER
1915	AY'S DESIGNS IN IRON	3803	DALBERGIA ST.		92113	CONDITIONAL		YES	X	X	X		
103	BLACKMAN BOATS	4925	MARKET ST		92102	MANDATORY		YES	X	X	X		
26680	BUILT MACHINE	7955	SILVERTON AVE	1207	92126	CONDITIONAL		YES				X	
67	CA BOTANA INTERNATIONAL, INC.	9365	WAPLES ST		92121	MANDATORY		YES	X	X	X		
7357	CABINET POINT	1127	S. 27TH ST		92113	CONDITIONAL		YES				X	
2736	CABRILLO ENTERPRISES INC. DBA R.W. LITTLE CO.	3135	COMMERCIAL ST		92113	CONDITIONAL		YES	X	X	X		
8844	CALIFORNIA PRECISION PRODUCTS INC	6790	FLANDERS DR		92121	CONDITIONAL		YES				X	
13081	CAMACHO BROKERS INC	6957	CACTUS CT		92154	CONDITIONAL		YES	X	X	X		
11484	CANYON MATERIALS INC	6665	NANCY RIDGE DR		92121	CONDITIONAL		YES				X	
480	CHANDLER PACKAGING, INC.	7595	RAYTHEN RD		92111	MANDATORY		YES	X	X	X		
5289	CIRCLE FOODS LLC	3959	LOCKRIDGE ST		92102	CONDITIONAL		YES	X	X	X		
9249	CLINT PRECISION MANUFACTURING	7665	FORMULA PL A		92121	CONDITIONAL		YES	X	X	X		

ID	BUSINESS NAME	STREET NBR	STREET NAME	SUITE	ZIP	PERMIT SUBJECTIVITY	WDID #	PERMIT VIOLATION	ACTION NEEDED TO CORRRECT VIOLATION				
									FILE NOI	DEVELOP SWPPP	DEVELOP MONITORING PROGRAM	CERTIFY NONA/NEC	OTHER
7947	COAST PRECISION ENTERPRISES	8636	COMMERCE AV		92121	CONDITIONAL		YES				X	
26093	COBIAN AUTO RECYCLING	1284	OTAY VALLEY RD		92154	CONDTIONAL		YES	X	X	X		
12042	COLONIAL IRON WORKS	2606	COMMERCIAL ST		92113	CONDITIONAL		YES	X	X	X		
18565	COUGAR MOTORS	1564	HERITAGE RD B		92154	CONDITIONAL		YES	X	X	X		
90	CRAFTEC WELDING DBA CRAFTEC MACHINE	2257	IMPERIAL AV		92102	CONDITIONAL		YES	X	X	X		
1852	D AND E METALS	6060	FEDERAL BLVD.		92114	CONDITIONAL		YES	X	X	X		
7933	DIAMOND CONCRETE SUPPLY	6974	MISSION GORGE RD		92120	MANDATORY		YES	X	X	X		
8487	DIAMOND GLASSING	8625	COMMERCE AV		92121	CONDITIONAL		YES				X	
26455	DIMENSIONAL SILK SCREEN INC	3750	DALBERGIA ST.		92113	CONDITIONAL		YES	X	X	X		
18064	DINGHY DOCTOR	1271	SCOTT ST		92106	MANDATORY		YES	X	X	X		SPOKE WITH DON PERRIN OF THE RWQCB REGARDING THE GENERAL INDUSTRIAL PERMIT SUBJECTIVITY OF THIS BUSINESS. MR. PERRIN REPORTED THAT BASED ON BUSINESS ACTIVITIES (BOAT REPAIR), THIS FACILITY IS UNCONDITIONALLY SUBJECT TO THE GENERAL INDUSTRIAL PERMIT.

ID	BUSINESS NAME	STREET NBR	STREET NAME	SUITE	ZIP	PERMIT SUBJECTIVITY	WDID #	PERMIT VIOLATION	ACTION NEEDED TO CORRRECT VIOLATION				
									FILE NOI	DEVELOP SWPPP	DEVELOP MONITORING PROGRAM	CERTIFY NONA/NEC	OTHER
7686	DIVING UNLIMITED INTERNATIONAL INC	1148	DELEVAN DR		92102	CONDITIONAL		YES				X	
11185	DOBSON & GORES WELDING INC	707	17TH ST		92101	CONDITIONAL		YES	X	X	X		
1952	EAST COUNTY TRUSS	6066	FEDERAL BLVD.		92114	MANDATORY		YES	X	X	X		
26425	EL DORADO SANDBLASTING COMPANY	2694	COMMERCIAL ST		92113	CONDITIONAL		YES	X	X	X		REPORTEDLY AN NOI HAS BEEN SENT TO THE REGIONAL BOARD, BUT THE FACILITY DOES NOT SHOW UP ON THE LIST OF ACTIVE INDUSTRIAL STORM WATER PERMITTEES.
9309	ESKEWS MOLD SHOP	8525	ARJONS DR	M	92126	CONDITIONAL		YES				X	
26654	EXPO INDUSTRIES, INC.	7455	CARROLL ROAD		92121	MANDATORY		YES	X	X	X		FILE NOT FOR OLD BUSINESS LOCATION AND FILE A NEW NOI FOR NEW ADDRESS
1911	EXPRESS TRANSPORT	1550	HERITAGE RD		92154	CONDITIONAL		YES	X	X	X		
13179	FOURWARD MACHINE INC	5111	SANTA FE ST I&J		92109	CONDITIONAL		YES				X	
7750	FRASER'S BOILER SERVICE INC	1746	NEWTON AV		92113	CONDITIONAL		YES	X	X	X		
10063	FX LUMINAIRE INC	10019	WAPLES CT		92121	MANDATORY		YES	X	X	X		
7492	GHIO SEAFOOD PRODUCTS/COMMISSARY PARTNERSHIP	5232	LOVELOCK ST		92110	CONDITIONAL		YES				X	

ID	BUSINESS NAME	STREET NBR	STREET NAME	SUITE	ZIP	PERMIT SUBJECTIVITY	WDID #	PERMIT VIOLATION	ACTION NEEDED TO CORRRECT VIOLATION				
									FILE NOI	DEVELOP SWPPP	DEVELOP MONITORING PROGRAM	CERTIFY NONA/NEC	OTHER
2059	IN BOND DOOR TO DOOR SERVICE INC.	9865	MARCONI DR	A	92154	CONDITIONAL		YES				X	
2026	INTEGRATED MICROWAVE CORP.	11353	SORRENTO VALLEY RD		92121	CONDITIONAL		YES	X	X	X		
7429	INTERNATIONAL WOOD PRODUCTS/JELD WEN	7365	MISSION GORGE RD G		92120	NO		YES				X	
451	IRONSIDE	1654	INDIA ST		92101	CONDITIONAL		YES	X	X	X		
20742	J & F SUPPLY INC	9775	MARCONI DR	H	92154	CONDITIONAL		YES				X	
7795	J I MACHINE COMPANY	9720	DISTRIBUTION AV		92121	CONDITIONAL		YES				X	
13925	J K MACHINE & TOOLS	7949	SILVERTON AV 904		92126	CONDITIONAL		YES				X	
8946	JACOBS WOODWORKS	3403	HANCOCK ST		92110	CONDITIONAL		YES				X	
14826	LA TRANSPORT	6903	CACTUS CT		92154	CONDITIONAL		YES	X	X	X		
8180	MACHINE CRAFT OF SAN DIEGO INC	9822	WAPLES ST		92121	CONDITIONAL		YES				X	
517	MAJOR SCIENTIFIC INDUSTRIES	3557	DALBERGIA ST		92113	CONDITIONAL		YES				X	
7454	MARATHON MACHINE INC	7588	TRADE ST		92121	CONDITIONAL		YES				X	KEEP AREA OUTSIDE GARAGE DOOR FREE OF ALUMINUM DEBRIS TO MAINTAIN COMPLIANCE WITH NONA/NEC

ID	BUSINESS NAME	STREET NBR	STREET NAME	SUITE	ZIP	PERMIT SUBJECTIVITY	WDID #	PERMIT VIOLATION	ACTION NEEDED TO CORRRECT VIOLATION				
									FILE NOI	DEVELOP SWPPP	DEVELOP MONITORING PROGRAM	CERTIFY NONA/NEC	OTHER
14278	MARITIME SOLUTIONS LLC	1616	NEWTON AV		92113	MANDATORY		YES	X		X	X	
26749	MARTHA DONAS	8580	AVENIDA COSTA NORTE		92154	CONDITIONAL		YES	X	X	X		
26751	MINICCI STONE CO.	3365	NATIONAL AVE	B	92113	MANDATORY		YES	X	X	X		
26558	MISSION BAY YACHT CLUB	1215	EL CARMEL PL		92109	CONDITIONAL		YES	X	X	X		
26452	MTW	1531	RIGEL ST		92113	CONDITIONAL		YES				X	
16456	OLD COUNTRY BAKERY	5660	EASTGATE DR		92121	CONDITIONAL		YES	X	X	X		
2053	OLD DOMINION FREIGHT LINE, INC.	9850	OLSON DRIVE SUITE A		92121	CONDITIONAL		YES	X				PROVIDE COMPLETE SWPPP.
20129	P&S TOOLS	7960	SILVERTON AV	106	92126	CONDITIONAL		YES				X	
19627	PARTS CONNECTION AUTO WRECKING	975	HERTIAGE RD C		92154	CONDITIONAL		YES	X				PROVIDE COMPLETE SWPPP.
16972	PASCUCCI FAMILY PASTA	4561	MISSION GORGE PL		92120	CONDITIONAL		YES				X	
26423	PRESTIGE STONE	7	31ST ST		92102	MANDATORY		YES	X	X	X		
372	PRIMA PHARM INC.	3443	TRIPP COURT	A	92121	CONDITIONAL		YES	X	X	X		

ID	BUSINESS NAME	STREET NBR	STREET NAME	SUITE	ZIP	PERMIT SUBJECTIVITY	WDID #	PERMIT VIOLATION	ACTION NEEDED TO CORRRECT VIOLATION				
									FILE NOI	DEVELOP SWPPP	DEVELOP MONITORING PROGRAM	CERTIFY NONA/NEC	OTHER
26451	PROPULSION CONTROLS ENGINEERING	1620	RIGEL ST		92113	MANDATORY		YES	X				PROVIDE COMPLETE SWPPP.
19281	Q & V MACHINES LLC	9030	KENAMAR DR 304		92121	CONDITIONAL		YES				X	
10477	QUALIFIED MACHINE SHOP	11689	SORRENTO VALLEY RD	F	92121	CONDITIONAL		YES	X	X	X		
8430	QUALITY BINDERY	7818	WILKERSON CT		92111	CONDITIONAL		YES	X	X	X		BUSINESS OWNER EXPRESSED INTEREST IN POTENTIALLY GAINING NONA/NEC EXEMPTION FROM PERMIT REQUIREMENTS AND WAS PROVIDED NONA/NEC PAPERWORK.
7635	QUALITY CABINET & FIXTURE INC	885	GATEWAY CENTER WY		92102	CONDITIONAL		YES				X	
2078	RAYOTEK SCIENTIFIC	11494	SORRENTO VALLEY RD # J		92121	CONDITIONAL		YES				X	
26689	RECYCLE SAN DIEGO	8222	RONSON RD		92111	MANDATORY		YES	X	X	X		
2030	REDTOP CAB CORPORATION	1540	NATIONAL AV		92113	MANDATORY		YES	X	X	X		
16225	RIGHT MANUFACTURING LLC	7949	STROMESA CT G		92126	CONDITIONAL		YES				X	KEEP DUMPSTER AREA FREE OF METAL SCRAPS TO MAINAIN COMPLIANCE WITH NONA/NEC
8079	RUSTY SURFBOARDS INC	8495	COMMERCE AV E		92121	CONDITIONAL		YES				X	
11447	S & S BAKERY	2535	BRITANNIA BLVD		92154	CONDITIONAL		YES					ENSURE GLAZE SPILLS AROUND DUMPSTER AREA BEFORE COMPLETING NONA/NEC PAPERWORK. TO MAINTAIN COMPLIANCE WITH NONA/NEC KEEP DUMPSTER AREA FREE OF GLAZE SPILLS

ID	BUSINESS NAME	STREET NBR	STREET NAME	SUITE	ZIP	PERMIT SUBJECTIVITY	WDID #	PERMIT VIOLATION	ACTION NEEDED TO CORRRECT VIOLATION				
									FILE NOI	DEVELOP SWPPP	DEVELOP MONITORING PROGRAM	CERTIFY NONA/NEC	OTHER
2003	SAN DIEGO COUNTY TRUSS	7462	MISSION GORGE RD		92124	MANDATORY		YES	X	X	X		
11562	SHRIMP WORKS	3371	NATIONAL AV		92113	CONDITIONAL		YES				X	
12051	SILICA	4182	SORRENTO VALLEY BLVD SUITE B		92121	CONDITIONAL		YES				X	
21672	SKANDIK CUSTOM BUILT ENVIRONMENTS	8878	CLAIREMONT MESA BLVD I		92123	CONDITIONAL		YES				X	
2011	SOUTHLAND TRANSIT INC	8480	MIRALANI DRIVE, SUITE A		92126	CONDITIONAL		YES	X	X	X		REPORTED SENDING IN NOI LAST YEAR, BUT THIS BUSINESS COULD NOT BE FOUND ON THE STATE'S ONLINE DATABASE OF PERMIT HOLDERS
9181	TANDEM METAL PRODUCTS INC	9076	CARROLL WY		92121	CONDITIONAL		YES				X	
7526	TARANTINO WHOLESALE FOOD DISTRIBUTORS	2707	BOSTON AV		92113	CONDITIONAL		YES				X	
26673	THE BINDERY	7979	STROMESA CT A		92126	CONDITIONAL		YES	X	X	X		
11684	THE PACIFIC COAST FOAM GROUP, LLC	8585	MIRAMAR PL		92121	MANDATORY		YES	X	X	X		
26407	TIME RECYCLING CENTER	412	CESAR E. CHAVEZ		92113	MANDATORY		YES	X	X	X		
9413	TIMELESS WOOD PRODUCTS INC	7676	MIRAMAR RD		92126	CONDITIONAL		YES				X	
2001	TRADEMARK CUSTOM WOODWORK	11675	SORRENTO VALLEY RD SUITE M		92121	CONDITIONAL		YES				X	KEEP BACK AREAS FREE OF SAW DUST TO MAINTAIN COMPLIANCE WITH NONA/NEC

ID	BUSINESS NAME	STREET NBR	STREET NAME	SUITE	ZIP	PERMIT SUBJECTIVITY	WDID #	PERMIT VIOLATION	ACTION NEEDED TO CORRRECT VIOLATION				
									FILE NOI	DEVELOP SWPPP	DEVELOP MONITORING PROGRAM	CERTIFY NONA/NEC	OTHER
24047	TURBINE COMPONENTS INC	8985	CRESTMAR PT TCI		92121	CONDITIONAL		YES				X	
13047	VERA NOVA MACHINE SHOP	8525	ARJONS DR J		92126	CONDITIONAL		YES				X	
12271	VERSATECH PRECISION INC	4901	MORENA BLVD 903		92117	CONDITIONAL		YES	X	X	X		
346	WESTERN STEEL	2292	NATIONAL AV		92113	MANDATORY		YES	X	X	X		
26653	WESTSIDE BUILDING MATERIALS	7465	CARROLL RD.		92121	CONDITIONAL		YES	X	X	X		
125	FED EX	1650	47TH ST		92102	CONDITIONAL	9 375005983	YES					PERFORM STORM WATER MONITORING /ANALYSIS EACH YEAR AS REQUIRED BY GENERAL PERMIT
278	SAN DIEGO TROLLEY MAINTENANCE FACILITY	12	S 13TH ST # A		92113	CONDITIONAL	9 37I001557	YES		X	X		THIS BUSINESS IS IN THE PROCESS OF FILING A NOT AND THEN RE-APPLYING FOR PERMIT COVERAGE AS A JOINT SITE WITH SAN DIEGO TROLLEY INC, NEWTON C. THE SWPPP IS CURRENTLY IN PROCESS OF UPDATING. MONITORING RESULTS WERE INCOMPLETE AND DIFFICULT TO FIND.
111	ECOLOGY AUTO PARTS	981	HERITAGE RD		92154	CONDITIONAL	9 37I003270	YES			X		
235	OVERNITE TRANSPORTATION COMPANY DBA UPS FREIGHT	7191	CARROLL RD		92121	CONDITIONAL	9 37I004617	YES			X		
1710	A TO Z AUTO DISMANTLING	3202	MAIN ST		92113	CONDITIONAL	9 37I004969	YES			X		
61	BROWN FIELD TRUCK & AUTO DISMANTLING	1342	OTAY VALLEY RD		92154	CONDITIONAL	9 37I010171	YES					PROVIDE COMPLETE SWPPP.

ID	BUSINESS NAME	STREET NBR	STREET NAME	SUITE	ZIP	PERMIT SUBJECTIVITY	WDID #	PERMIT VIOLATION	ACTION NEEDED TO CORRRECT VIOLATION				
									FILE NOI	DEVELOP SWPPP	DEVELOP MONITORING PROGRAM	CERTIFY NONA/NEC	OTHER
216	MIDDLE EAST AUTO DISMANTLING	1318	OTAY VALLEY RD		92154	CONDITIONAL	9 37I010204	YES					PROVIDE COMPLETE SWPPP.
45	BEBO'S AUTO RECYCLING	6401	DATSUN ST		92154	CONDITIONAL	9 37I011295	YES					PROVIDE COMPLETE SWPPP.
412	UNION AUTO WRECKING	1186	OTAY VALLEY RD.		92154	CONDITIONAL	9 37I011328	YES					PROVIDE COMPLETE SWPPP.
1848	CENTRAL AUTO PARTES DISMANTLING #2	6481	DATSUN ST.		92154	CONDITIONAL	9 37I011888	YES					PROVIDE COMPLETE SWPPP AND CONDUCT STORM WATER MONITORING.
316	TAPATIO AUTO WRECKING #1-2	6507	DATSUN ST		92154	CONDITIONAL	9 37I012526	YES					PROVIDE COMPLETE SWPPP.
307	SULLIVAN STORAGE & TRANSFER CO.	5704	COPLEY DRIVE		92111	CONDITIONAL	9 37I012907	YES					PROVIDE COMPLETE SWPPP.
214	METRO AUTO & TRUCK RECYCLING	1030	OTAY VALLEY RD		92154	CONDITIONAL	9 37I013684	YES					PROVIDE COMPLETE SWPPP.
124	EXPRESS TRUCK & AUTO RECYCLING	1325	OTAY VALLEY RD		92154	CONDITIONAL	9 37I013788	YES					PROVIDE COMPLETE SWPPP.
1720	VISTA AUTO WRECKING	1060	OTAY VALLEY RD		92154	CONDITIONAL	9 37I013823	YES	X	X	X		
1689	ACTIVE AUTO DISMANTLERS	2812	COMMERCIAL ST		92113	CONDITIONAL	9 37I013932	YES					PROVIDE COMPLETE SWPPP.
10	ADVANCED METAL FORMING INC.	2618	NATIONAL AV		92113	MANDATORY	9 37I013986	YES			X		
367	TOP GUN AUTO DISMANTLER	1070	HERITAGE RD		92154	CONDITIONAL	9 37I014020	YES					PROVIDE COMPLETE SWPPP.

ID	BUSINESS NAME	STREET NBR	STREET NAME	SUITE	ZIP	PERMIT SUBJECTIVITY	WDID #	PERMIT VIOLATION	ACTION NEEDED TO CORRRECT VIOLATION				
									FILE NOI	DEVELOP SWPPP	DEVELOP MONITORING PROGRAM	CERTIFY NONA/NEC	OTHER
35	ATLANTIC AUTO WRECKING	1020	OTAY VALLEY RD		92154	CONDITIONAL	9 37I014963	YES					PROVIDE COMPLETE SWPPP.
268	RUSH PRESS / CONSOLIDATED GRAPHICS	3553	CALIFORNIA ST		92101	CONDITIONAL	9 37I016194	YES					PROVIDE COMPLETE SWPPP AND PROVIDE DECUMENTATION FOR NO QUALIFYING RAIN EVENTS
260	RANCHO AUTO WRECKING	1050	HERITAGE RD		92154	CONDITIONAL	9 37I016874	YES					PROVIDE COMPLETE SWPPP.
386	CACTUS RECYCLING, INC.	1703	CACTUS RD		92154	MANDATORY	9 37I018228	YES					PROVIDE COMPLETE SWPPP AND UPDATE FOR PRESENT LOCATION CONDUCT STORM WATER MONITORING OR PROVIDE DOCUMENTATION IF NO QUALIFYING RAIN EVENTS.
424	PIRATE AUTO DISMANTLING	1060	HERITAGE RD		92154	CONDITIONAL	9 37I018442	YES					PROVIDE COMPLETE SWPPP.
359	LA JOYA AUTO WRECKING	6411	DATSUN ST		92154	CONDITIONAL	9 37I018576	YES					PROVIDE COMPLETE SWPPP.
1719	BAJAS AUTO WRECKING INC	1218	OTAY VALLEY RD		92154	CONDITIONAL	9 37I019363	YES					PROVIDE COMPLETE SWPPP.
1819	REYES AUTO WRECKING	6465	DATSUN ST		92154	CONDITIONAL	9 37I019938	YES			X		
1823	CALIFORNIA AUTO RECYCLING INC.	6469	DATSUN ST.		92154	CONDITIONAL	9 37I020098	YES					PROVIDE COMPLETE SWPPP.
2071	STONE YARD INC.	7455	CARROLL RD.		92121	MANDATORY	9 37I020296	YES		X	X		
1775	TRADITIONAL BOAT WORKS	3665	HANCOCK ST.		92110	MANDATORY	9 37I020419	YES					PROVIDE COMPLETE SWPPP.

ID	BUSINESS NAME	STREET NBR	STREET NAME	SUITE	ZIP	PERMIT SUBJECTIVITY	WDID #	PERMIT VIOLATION	ACTION NEEDED TO CORRRECT VIOLATION				
									FILE NOI	DEVELOP SWPPP	DEVELOP MONITORING PROGRAM	CERTIFY NONA/NEC	OTHER
1858	HACIENDA AUTO WRECKING	1594	HERITAGE RD.		92154	CONDITIONAL	9 37I020574	YES					PROVIDE COMPLETE SWPPP.
1854	EL RODEO AUTO WRECKING	1592	HERITAGE RD SUITE B		92154	CONDITIONAL	9 37I020579	YES					PROVIDE COMPLETE SWPPP.
2098	BETOS AUTO WRECKING	951	A HERITAGE RD		92154	CONDITIONAL	9 37I020586	YES					PROVIDE COMPLETE SWPPP.
222	UPS FREIGHT /MOTOR CARGO	7075	CARROLL RD	A	92121	CONDITIONAL	9 37I020609	YES			X		
2095	TAPATIO AUTO WRECKING #3	6451	DATSUN ST		92154	CONDITIONAL	9 37I020648	YES					PROVIDE COMPLETE SWPPP.
1884	J AND R RECYCLING	3374	NATIONAL AV A		92113	CONDITIONAL	9371020895	YES			X		
26640	JG AUTO WRECKING	6421	DATSUN STREET		92154	CONDITIONAL	937I019939	YES					PROVIDE COMPLETE SWPPP.
1803	HUD-MAC MARINE	3485	NOELL ST		92110	MANDATORY	937I020950	YES			X		PROVIDE COMPLETE SWPPP.

TRACKING NUMBER	DATE	DATE ASSIGNED	VISIT DATE	LOCATION	ZIP CODE	DISCHARGE	REFFERAL	ACTION	NUMBER	BUSINESS TYPE
11931	9/21/2007	9/21/2007	9/21/2007	3314 CURTIS ST	92106-	AUTOMOTIVE FLUIDS	CITIZEN	CITATION	SWC-07-0425	RESIDENTIAL
12469	2/13/2008	2/13/2008	2/13/2008	3142 IDLEWILD WAY	92117-	AUTOMOTIVE FLUIDS	CITIZEN	CITATION	SWC080043	RESIDENTIAL
12832	4/28/2008		4/28/2008	6300 BLK AVENIDA DE LA FUENTE	92154-	AUTOMOTIVE FLUIDS	FEWD	CITATION	SWC 08 0174	RESIDENTIAL
12791	4/18/2008	4/18/2008	4/21/2008	ESTRELLA AVE	92120-	CONSTRUCTION WASTE	CITIZEN	CITATION	SWC-08-0218	RESIDENTIAL
12864	5/2/2008	5/2/2008	5/2/2008	4960 JEWELL ST	92109-	CONSTRUCTION WASTE	SWPP	CITATION	SWC-08-0112	RESIDENTIAL
11935	9/21/2007	9/21/2007	9/21/2007	3445 MIDWAY DR	92110-	FOOD WASTE	OTHER	CITATION	SWC-07-0426	RESIDENTIAL
12662	3/25/2008	3/25/2008	3/26/2008	7757 FORRESTAL RD	92120-	POOL DISCHARGES	CITIZEN	CITATION	SWC-08-0011	RESIDENTIAL
11945	9/24/2007	9/24/2007	9/21/2007	2550 WILLOW ST	92106-	SEDIMENT	CITY EMPLOYEE	CITATION	SWC-07-0432	RESIDENTIAL
12379	1/16/2008	1/16/2008	1/18/2008	2875 MISSION BLVD	92109-	SEWAGE	SWPP	CITATION	SWC-08-0084	RESIDENTIAL
11954	9/25/2007	9/25/2007	9/26/2007	2003 BAYVIEW HEIGHTS DR #285	92105-	WASTE WATER	OTHER	CITATION	SWC-07-0475	RESIDENTIAL
11958	9/27/2007	9/27/2007	9/27/2007	3170 MARKET ST	92102-	WASTE WATER	SWPP	CITATION	SW07 0433	RESIDENTIAL
12708	4/4/2008	4/4/2008	4/4/2008	5034 NEWPORT AVE	92107-	WASTE WATER	CITIZEN	CITATION	SWC-08-0123	RESIDENTIAL
13038	6/6/2008	6/6/2008	6/6/2008	PARK BLVD	92101-	WASTE WATER	SWPP	CITATION	SWC-08-0021	RESIDENTIAL
12250	12/11/2007	12/11/2007	12/13/2007	6393 LAKE ATHABASKA PL	92119-	AUTOMOTIVE FLUIDS	CITIZEN	EDUCATION	NONE	RESIDENTIAL
11762	8/22/2007	8/22/2007	8/22/2007	9254 REGENTS RD	92037-	EXEMPT DISCHARGE	OTHER	EDUCATION		RESIDENTIAL
11899	9/14/2007	9/14/2007	9/17/2007	6143 ESTELLE ST	92115-	EXEMPT DISCHARGE	OTHER	EDUCATION		RESIDENTIAL
12957	5/21/2008	5/21/2008	5/23/2008	1105 REED ST	92109-	EXEMPT DISCHARGE	CITIZEN	EDUCATION		RESIDENTIAL
12773	4/15/2008	4/11/2008	4/11/2008	1700 BLK NEALE ST	92110-	NUISANCE-IRRIGATION	SWPP	EDUCATION		RESIDENTIAL
12976	5/27/2008		5/28/2008	8527 LA JOLLA SCENIC DR	92037-	NUISANCE-IRRIGATION	CITIZEN	EDUCATION	NONE	RESIDENTIAL
11915	9/19/2007	9/19/2007	9/20/2007	5775 BAHA DR	92115-	SEDIMENT	OTHER	EDUCATION	NONE	RESIDENTIAL
13140	6/23/2008	6/23/2008	6/23/2008	6585 CARTHAGE STREET	92120-	SEWAGE	CITIZEN	EDUCATION	NONE	RESIDENTIAL
12095	11/1/2007	11/1/2007	11/13/2007	800 THE MARK LANE	92101-	WASTE WATER	CITIZEN	EDUCATION		RESIDENTIAL
12372	1/15/2008	1/15/2008	1/16/2008	6900 SOUTHGATE DR	92119-	EXEMPT DISCHARGE	SSO	EXEMPT	NONE	RESIDENTIAL
12993	5/30/2008	5/30/2008	5/30/2008	6410 REFLECTION DR	92124-	NUISANCE-IRRIGATION	CITY EMPLOYEE	EXEMPT	NONE	RESIDENTIAL
12532	2/27/2008	2/27/2008	2/28/2008	3027 GRANADA AVE	92104-	OTHER	CITIZEN	EXEMPT		RESIDENTIAL
12962	5/22/2008	5/22/2008	5/22/2008	4026 DEL MAR AVENUE	92107-	POOL DISCHARGES	CITIZEN	EXEMPT	NONE	RESIDENTIAL
12807	4/22/2008	4/22/2008	4/22/2008	3788 PARK BLVD	92103-	WASTE WATER	CITIZEN	EXEMPT	NONE	RESIDENTIAL
12293	12/21/2007	12/21/2007	12/28/2007	4805 AUBURN DR	92105-	AUTOMOTIVE FLUIDS	CITIZEN	LETTER		RESIDENTIAL
12811	4/22/2008	4/22/2008	4/25/2008	QUIVIRA BASIN RD	92109-	CONSTRUCTION WASTE	CITIZEN	LETTER	NONE	RESIDENTIAL
12131	11/9/2007	11/13/2007	11/13/2007	4146 HAMILTON ST	92104-	EXEMPT DISCHARGE	CITY EMPLOYEE	LETTER		RESIDENTIAL
13042	6/6/2008	6/6/2008	6/2/2008	5413 CHAPARAJOS CT	92120-	GREEN WASTE	CITIZEN	LETTER	NONE	RESIDENTIAL
11847	9/6/2007	9/6/2007	9/10/2007	3403 LITTLE FLOWER ST	92104-	NO DISCHARGE	OTHER	LETTER		RESIDENTIAL
12897	5/9/2008	5/9/2008	5/12/2008	3954 60TH ST	92115-	NO DISCHARGE	CITIZEN	LETTER	NONE	RESIDENTIAL
13141	6/24/2008	6/24/2008	6/25/2008	1454 VIRGINIA WAY	92037-	OTHER	OTHER	LETTER		RESIDENTIAL

TRACKING NUMBER	DATE	DATE ASSIGNED	VISIT DATE	LOCATION	ZIP CODE	DISCHARGE	REFFERAL	ACTION	NUMBER	BUSINESS TYPE
12137	11/13/2007	11/13/2007	11/30/2007	16239 VIA EMBELESO	92128-	POOL DISCHARGES	REPORTING PARTY	LETTER		RESIDENTIAL
12982	5/28/2008	5/28/2008	5/28/2008	1041 DEVONSHIRE DR	92107-	POOL DISCHARGES	CITIZEN	LETTER	NONE	RESIDENTIAL
12474	2/14/2008	1/31/2008	1/31/2008	2464 MIRALOUISE WY	92103-	WASTE WATER	SWPP	LETTER		RESIDENTIAL
13092	6/13/2008	6/13/2008	6/16/2008	3638 MARLBOROUGH AVE (RIGHT OF)	92105-	WASTE WATER	SWPP	LETTER	NONE	RESIDENTIAL
11868	9/11/2007	9/11/2007	9/10/2007	4830 CONRAD ST	92117-		SWPP	LETTER		RESIDENTIAL
11858	9/7/2007	9/7/2007	9/10/2007	4920 CRYSTAL DR	92109-	EXEMPT DISCHARGE	OTHER	NO ACTION TAKEN		RESIDENTIAL
11857	9/7/2007	9/7/2007	9/10/2007	4937 CRYSTAL DR	92109-	EXEMPT DISCHARGE	OTHER	NO ACTION TAKEN		RESIDENTIAL
12043	10/16/2007	10/16/2007	10/16/2007	3375 DALE ST	92104-	NO DISCHARGE	CITY EMPLOYEE	NO ACTION TAKEN		RESIDENTIAL
12508	2/21/2008	2/21/2008	2/25/2008	4924 SANTA MONICA AVE	92107-	NO DISCHARGE	CITIZEN	NO ACTION TAKEN	NONE	RESIDENTIAL
12410	1/28/2008	1/28/2008	1/29/2008	4180 MADISON AVE	92116-	SEDIMENT	CITIZEN	NO ACTION TAKEN		RESIDENTIAL
11586	7/26/2007	7/25/2007	7/25/2007	MADRONE & 69TH	92114-	WASTE WATER	OTHER	NO ACTION TAKEN	NONE	RESIDENTIAL
12069	10/23/2007	9/23/2007	11/29/2007	4727 ASHBY ST	92115-	NO DISCHARGE	CITY EMPLOYEE	NO EVIDENCE FOUND	NONE	RESIDENTIAL
12349	1/9/2008	1/9/2008	1/10/2008	6635 AVIATION DR	92114-	NO DISCHARGE	CITIZEN	NO EVIDENCE FOUND	NONE	RESIDENTIAL
12358	1/11/2008	1/11/2008	1/11/2008	DELPHINUS WAY	92126-	NO DISCHARGE	CITIZEN	NO EVIDENCE FOUND	NONE	RESIDENTIAL
12446	2/6/2008	2/6/2008	2/8/2008	7882 GRIBBLE ST (ACROSS FROM)	92114-	NO DISCHARGE	CITIZEN	NO EVIDENCE FOUND	NONE	RESIDENTIAL
12490	2/19/2008	2/19/2008	2/8/2008	7882 GRIBBEL ST	92114-	NO DISCHARGE	CITIZEN	NO EVIDENCE FOUND	NONE	RESIDENTIAL
12517	2/22/2008	2/22/2008	2/26/2008	5074 LA DORNA STREET	92115-	NO DISCHARGE	CITIZEN	NO EVIDENCE FOUND	NONE	RESIDENTIAL
12567	3/7/2008	3/7/2008	3/7/2008	2474 MARKET ST	92102-	NO DISCHARGE	CITIZEN	NO EVIDENCE FOUND	NONE	RESIDENTIAL
12569	3/7/2008	3/7/2008	3/12/2008	5621 MARY LANE DR	92115-	NO DISCHARGE	CITIZEN	NO EVIDENCE FOUND	NONE	RESIDENTIAL
12941	5/19/2008	5/19/2008	5/19/2008	ALTADENA AVE	92105-	NO DISCHARGE	CITIZEN	NO EVIDENCE FOUND	NONE	RESIDENTIAL
13022	6/5/2008	6/5/2008	6/9/2008	KENALAN DR	92154-	NO DISCHARGE	CITIZEN	NO EVIDENCE FOUND	NONE	RESIDENTIAL
13063	6/11/2008	6/11/2008	6/11/2008	6038 UPLAND ST	92114-	NO DISCHARGE	OTHER	NO EVIDENCE FOUND	NONE	RESIDENTIAL
13099	6/16/2008	6/16/2008	6/16/2008	1500 BLOCK OF 38TH STREET	92105-	NO DISCHARGE	CITY EMPLOYEE	NO EVIDENCE FOUND	NONE	RESIDENTIAL
12572	3/7/2008	3/7/2008	3/11/2008	5081 SAN AQUARIO DR	92109-	AUTOMOTIVE FLUIDS	CITIZEN	NOTICE OF VIOLATION	SWN-08-0186	RESIDENTIAL
12596	3/11/2008	3/11/2008	3/11/2008	5081 SAN AQUARIO DRIVE	92109-	AUTOMOTIVE FLUIDS	CITY EMPLOYEE	NOTICE OF VIOLATION	SWN-08-0186	RESIDENTIAL
13028	6/5/2008	6/5/2008	6/10/2008	13255 DENARA RD	92130-	AUTOMOTIVE FLUIDS	CITIZEN	NOTICE OF VIOLATION	SWN-08-0442	RESIDENTIAL
11671	8/7/2007	8/7/2007	8/7/2007	4115 MANZANITA DR	92105-	CONSTRUCTION WASTE	OTHER	NOTICE OF VIOLATION	SW-07-0539	RESIDENTIAL

TRACKING NUMBER	DATE	DATE ASSIGNED	VISIT DATE	LOCATION	ZIP CODE	DISCHARGE	REFFERAL	ACTION	NUMBER	BUSINESS TYPE
11916	9/19/2007	9/19/2007	9/19/2007	RHOADES RD	92139-	CONSTRUCTION WASTE	OTHER	NOTICE OF VIOLATION	SW-07-0674	RESIDENTIAL
12006	10/9/2007	10/9/2007	10/9/2007	444 BROOKES AVE	92103-	CONSTRUCTION WASTE	SWPP	NOTICE OF VIOLATION	SW-07-0741	RESIDENTIAL
12465	2/11/2008	2/11/2008	2/11/2008	2656 VIOLET ST	92105-	CONSTRUCTION WASTE	CITIZEN	NOTICE OF VIOLATION	SWN-08-0037	RESIDENTIAL
12600	3/12/2008	3/12/2008	3/5/2008	11158 CARLOTA ST	92129-	CONSTRUCTION WASTE	SWPP	NOTICE OF VIOLATION	SWN-08-0191	RESIDENTIAL
13169	6/27/2008	6/26/2008	6/26/2008	802 NAHANT CT	92109-	CONSTRUCTION WASTE	SWPP	NOTICE OF VIOLATION	SWN-08-0559	RESIDENTIAL
12030	10/14/2007	10/2/2007	10/2/2007	3566 BAYSIDE WK	92109-	EXEMPT DISCHARGE	SWPP	NOTICE OF VIOLATION	SW-07-0739	RESIDENTIAL
11764	8/22/2007	8/22/2007	8/22/2007	921 BOLLENBACHER ST	92114-	HAZARDOUS SUBSTANCE	CITIZEN	NOTICE OF VIOLATION	SW 6684	RESIDENTIAL
13151	6/25/2008	6/25/2008	6/25/2008	1165 GARNET AVE	92109-	NO DISCHARGE	SWPP	NOTICE OF VIOLATION	SWN-08-0561	RESIDENTIAL
12983	5/28/2008	5/23/2008	5/23/2008	4050 MARLBOROUGH AV	92105-	OTHER	SWPP	NOTICE OF VIOLATION	SWN-08-0344	RESIDENTIAL
11735	8/20/2007	8/20/2007	8/20/2007	1555 SUNSET CLIFFS BLVD	92107-	PAINT	CITIZEN	NOTICE OF VIOLATION	SW-07-0626	RESIDENTIAL
12435	2/4/2008	2/4/2008	2/4/2008	4569 34TH ST	92116-	PAINT	CITIZEN	NOTICE OF VIOLATION	SWN080052	RESIDENTIAL
12601	3/12/2008	3/12/2008	3/7/2008	11154 CARLOTA ST	92129-	PAINT	SWPP	NOTICE OF VIOLATION	SWN-08-0194	RESIDENTIAL
12378	1/16/2008	1/16/2008	1/16/2008	4044 GEORGIA ST	92103-	POLLUTANTS ON IMPERVIOUS SURFACES	CITIZEN	NOTICE OF VIOLATION	SWN-08-0083	RESIDENTIAL
11883	9/13/2007	9/13/2007	9/13/2007	858 VAN NUYS ST	92109-	POOL DISCHARGES	OTHER	NOTICE OF VIOLATION	SW-07-0721	RESIDENTIAL
13168	6/27/2008	6/27/2008	6/27/2008	10310 MUCHACHA WAY	92124-	POOL DISCHARGES	CITIZEN	NOTICE OF VIOLATION	SWN-08-0558	RESIDENTIAL
13176	6/27/2008	6/27/2008	6/27/2008	2330 GRAND AVE	92109-	POOL DISCHARGES	SWPP	NOTICE OF VIOLATION	SWN-08-0572	RESIDENTIAL
11945	9/24/2007	9/24/2007	9/21/2007	2550 WILLOW ST	92106-	SEDIMENT	CITY EMPLOYEE	NOTICE OF VIOLATION	SW-07-0736	RESIDENTIAL
12146	11/14/2007	11/14/2007	11/14/2007	NEXT DOOR TO 3006 VALLE AVE	92113-	SEDIMENT	CITIZEN	NOTICE OF VIOLATION	SW-07-0689	RESIDENTIAL
12247	12/11/2007	12/11/2007	12/13/2007	2704 MENLO AVE	92105-	SEDIMENT	CITIZEN	NOTICE OF VIOLATION	SW-07-0941	RESIDENTIAL
12345	1/9/2008	1/9/2008	1/9/2008	ARMERO CT	92127-	SEDIMENT	CITY EMPLOYEE	NOTICE OF VIOLATION	SWN-08-009	RESIDENTIAL
12345	1/9/2008	1/9/2008	1/9/2008	ARMERO CT	92127-	SEDIMENT	CITY EMPLOYEE	NOTICE OF VIOLATION	SWN-08-0040	RESIDENTIAL
12345	1/9/2008	1/9/2008	1/9/2008	ARMERO CT	92127-	SEDIMENT	CITY EMPLOYEE	NOTICE OF VIOLATION	SWN-08-0010	RESIDENTIAL
12375	1/15/2008	1/15/2008	1/18/2008	CASS ST	92109-	SEDIMENT	CITIZEN	NOTICE OF VIOLATION	SWN-08-0165	RESIDENTIAL
12393	1/18/2008	1/18/2008	1/18/2008	990 VAN NUYS ST	92109-	SEDIMENT	SWPP	NOTICE OF VIOLATION	SWN-08-0090	RESIDENTIAL
12522	2/26/2008	2/6/2008	1/18/2008	1141 ARCHER ST	92109-	SEDIMENT	CITY EMPLOYEE	NOTICE OF VIOLATION	SWN-08-0165	RESIDENTIAL
12419	1/31/2008	1/31/2008	1/31/2008	4585 TEXAS ST	92104-	SEDIMENT	SWPP	NOTICE OF VIOLATION	SWN-08-0104	RESIDENTIAL

TRACKING NUMBER	DATE	DATE ASSIGNED	VISIT DATE	LOCATION	ZIP CODE	DISCHARGE	REFFERAL	ACTION	NUMBER	BUSINESS TYPE
12602	3/12/2008	3/12/2008	3/7/2008	11134 CARLOTA ST	92129-	SEDIMENT	SWPP	NOTICE OF VIOLATION	SWN-08-0193	RESIDENTIAL
12724	4/8/2008	4/8/2008	4/9/2008	WILSON AVE	92104-	SEDIMENT	CITIZEN	NOTICE OF VIOLATION	SWN-08-0315	RESIDENTIAL
13005	6/2/2008	6/2/2008	6/3/2008	2001 VIA DON BENITO	92037-	SEDIMENT	CITIZEN	NOTICE OF VIOLATION	SWN-08-0433	RESIDENTIAL
13059	6/10/2008	6/10/2008	6/10/2008	13265 DENARA RD	92130-	SEDIMENT	SWPP	NOTICE OF VIOLATION	SWN-08-9443	RESIDENTIAL
11665	8/7/2007	8/7/2007	8/7/2007	6658 UNIVERSITY AVE	92115-	SEWAGE	SSO	NOTICE OF VIOLATION	SW-07-0602	RESIDENTIAL
11822	9/4/2007	9/4/2007	9/5/2007	1011 31ST	92104-	SEWAGE	SSO	NOTICE OF VIOLATION	SW-07-0709	RESIDENTIAL
11861	9/10/2007	9/10/2007	9/10/2007	5555 BALBOA AVE	92111-	SEWAGE	CITY EMPLOYEE	NOTICE OF VIOLATION	SW07 0638	RESIDENTIAL
11910	9/18/2007	9/18/2007	9/18/2007	2002 RIMBEY AVE	92154-	SEWAGE	SSO	NOTICE OF VIOLATION	SW-07-0592	RESIDENTIAL
11936	9/24/2007	9/24/2007	9/24/2007	2144 30TH ST	92104-	SEWAGE	CITY EMPLOYEE	NOTICE OF VIOLATION	SW-07-0738	RESIDENTIAL
11966	9/28/2007	9/28/2007	9/27/2007	3520 POE ST	92106-	SEWAGE	SSO	NOTICE OF VIOLATION	SW07 0631	RESIDENTIAL
11997	10/8/2007	10/8/2007	10/6/2007	3087 B ST	92102-	SEWAGE	SSO	NOTICE OF VIOLATION	SW-07-0816	RESIDENTIAL
12032	10/15/2007	10/14/2007	10/14/2007	4227 IOWA ST	92116-	SEWAGE	SSO	NOTICE OF VIOLATION	SW-07-0781	RESIDENTIAL
12033	10/15/2007	10/15/2007	10/15/2007	6144 WINCHESTER ST	92139-	SEWAGE	SSO	NOTICE OF VIOLATION	SW-07-0699	RESIDENTIAL
12268	12/17/2007	12/17/2007	12/10/2007	1651 PENTECOSTE WAY		SEWAGE	SSO	NOTICE OF VIOLATION	SW-07-0948	RESIDENTIAL
12238	12/10/2007	12/10/2007	12/14/2007	6648 UNIVERSITY AVE	92115-	SEWAGE	SSO	NOTICE OF VIOLATION	SW-07-0946	RESIDENTIAL
12296	12/26/2007	12/26/2007	12/26/2007	1037 CHALCEDONY ST	92109-	SEWAGE	CITY EMPLOYEE	NOTICE OF VIOLATION	SW071008	RESIDENTIAL
12363	1/14/2008	1/14/2008	1/15/2008	7027 CAMINO DEGRAZIA	92111-	SEWAGE	CITIZEN	NOTICE OF VIOLATION	SWN080058	RESIDENTIAL
12399	1/23/2008	1/23/2008	1/23/2008	4850 67TH ST	92115-	SEWAGE	CITY EMPLOYEE	NOTICE OF VIOLATION	SW-07-0860	RESIDENTIAL
12411	1/28/2008	1/28/2008	1/29/2008	1005 LINCOLN AVE	92103-	SEWAGE	SSO	NOTICE OF VIOLATION	SWN-08-0100	RESIDENTIAL
12461	2/11/2008	2/11/2008	2/13/2008	4145 MILLER ST	92103-	SEWAGE	SSO	NOTICE OF VIOLATION	SWN-08-0118	RESIDENTIAL
12581	3/10/2008	3/10/2008	3/2/2008	4147 42ND ST	92105-	SEWAGE	SSO	NOTICE OF VIOLATION	SWN-08-0211	RESIDENTIAL
12573	3/7/2008	3/7/2008	3/7/2008	4880 COLLEGE AVE	92115-	SEWAGE	SSO	NOTICE OF VIOLATION	SWN-08-0131	RESIDENTIAL
12582	3/10/2008	3/10/2008	3/11/2008	5381 & 5415 GENEVA AVE	92114-	SEWAGE	SSO	NOTICE OF VIOLATION	SWN-08-0210	RESIDENTIAL
12584	3/10/2008	3/10/2008	3/11/2008	4133 33RD ST	92104-	SEWAGE	SSO	NOTICE OF VIOLATION	SWN-08-0189	RESIDENTIAL
12656	3/24/2008	3/24/2008	3/24/2008	1768 SUTTER ST	92103-	SEWAGE	SSO	NOTICE OF VIOLATION	SWN-08-0202	RESIDENTIAL
12656	3/24/2008	3/24/2008	3/24/2008	1768 SUTTER ST	92103-	SEWAGE	SSO	NOTICE OF VIOLATION	SWN-08-0204	RESIDENTIAL

TRACKING NUMBER	DATE	DATE ASSIGNED	VISIT DATE	LOCATION	ZIP CODE	DISCHARGE	REFFERAL	ACTION	NUMBER	BUSINESS TYPE
12665	3/26/2008	3/26/2008	3/26/2008	4011 FLORIDA ST	92104-	SEWAGE	SSO	NOTICE OF VIOLATION	SWN-08-0203	RESIDENTIAL
12713	4/4/2008	4/4/2008	4/8/2008	4416 30TH ST	92104-	SEWAGE	SSO	NOTICE OF VIOLATION	SWN-08-0319	RESIDENTIAL
12949	5/20/2008	5/20/2008	5/21/2008	1351 EUREKA ST	92110-	SEWAGE	SSO	NOTICE OF VIOLATION	SWN-08-0343	RESIDENTIAL
12972	5/27/2008	5/27/2008	6/2/2008	3570 4TH AVE	92103-	SEWAGE	SSO	NOTICE OF VIOLATION	SWN-08-0426	RESIDENTIAL
13001	6/2/2008	6/2/2008	6/3/2008	4652 33RD STREET	92116-	SEWAGE	SSO	NOTICE OF VIOLATION	SWN-08-0434	RESIDENTIAL
12553	3/4/2008	3/4/2008	3/4/2008	2322 EL CAJON BLVD	92104-	TRASH	SWPP	NOTICE OF VIOLATION	SWN-08-0178	RESIDENTIAL
11463	7/9/2007	7/10/2007	7/2/2007	7957 PURPLE SAGE	92127-	WASTE WATER	OTHER	NOTICE OF VIOLATION	SW6652-6656	RESIDENTIAL
11654	8/3/2007	8/3/2007	8/8/2007	3952 ILLINIOS ST	92104-	WASTE WATER	OTHER	NOTICE OF VIOLATION	SW-6679	RESIDENTIAL
12589	3/10/2008	3/10/2008	3/10/2008	830 W. MISSION BAY DR	92109-	WASTE WATER	SWPP	NOTICE OF VIOLATION	SWN-08-0190	RESIDENTIAL
12895	5/9/2008	5/9/2008	4/30/2008	4336 MURRIETA CIRCLE	92154-	WASTE WATER	CITIZEN	NOTICE OF VIOLATION	SWN 08 0392	RESIDENTIAL
12463	2/11/2008	2/11/2008	2/13/2008	5074 LA DORNA ST	92115-	AUTOMOTIVE FLUIDS	CITIZEN	NOTICE OF VIOLATION-CIVIL PENALTY	SW-07-1011	RESIDENTIAL
11789	8/27/2007		8/27/2007	3727 ALASKA ST	92154-	CONSTRUCTION WASTE	CITIZEN	NOTICE OF VIOLATION-CIVIL PENALTY	SW-07-0612	RESIDENTIAL
12566	3/6/2008	3/6/2008	3/6/2008	4948 TWAIN AVE	92120-	CONSTRUCTION WASTE	SWPP	NOTICE OF VIOLATION-CIVIL PENALTY	SWN-08-0025	RESIDENTIAL
13011	6/3/2008	6/3/2008	6/3/2008	4881 VIANE WAY	92110-	PAINT	CITIZEN	NOTICE OF VIOLATION-CIVIL PENALTY	SWN-08-0429	RESIDENTIAL
12467	2/12/2008		2/13/2008	2405 MARILOUISE	92103-	POOL DISCHARGES	CITY EMPLOYEE	NOTICE OF VIOLATION-CIVIL PENALTY	SWN-08-0120	RESIDENTIAL
12282	12/19/2007	12/19/2007	1/24/2008	4626 MT ALIFAN	92111-	SEDIMENT	CITIZEN	NOTICE OF VIOLATION-CIVIL PENALTY	SWN080049	RESIDENTIAL
13073	6/11/2008	6/11/2008	6/11/2008	4304 HORTENSIA ST	92103-	SEDIMENT	SWPP	NOTICE OF VIOLATION-CIVIL PENALTY	SWN-08-0448	RESIDENTIAL
12683	4/1/2008	4/1/2008	4/1/2008	1875 THOMAS ST	92109-	SEWAGE	SSO	NOTICE OF VIOLATION-CIVIL PENALTY	SWN-08-0206	RESIDENTIAL
11994	10/5/2007	10/5/2007	10/5/2007	4944, 4950, AND 4956 ART ST	92115-	NUISANCE-WATER METER	CITY EMPLOYEE	REFERRAL	NONE	RESIDENTIAL
12916	5/13/2008	5/14/2008	5/15/2008	5157 MANCHESTER RD	92115-	POOL DISCHARGES	CITIZEN	REFERRAL	NONE	RESIDENTIAL
11549	7/19/2007	7/19/2007	7/20/2007	6901 ALVARADO RD	92115-	WASTE WATER	OTHER	REFERRAL	NONE	RESIDENTIAL
11655	8/6/2007	8/6/2007	8/13/2007	6680 UNIVERSITY AVE	92115-	WASTE WATER	CITIZEN	REFERRAL		RESIDENTIAL
11719	8/15/2007	8/15/2007	8/17/2007	JAMACHA RD & 69TH ST	92114-	WASTE WATER	OTHER	REFERRAL	NONE	RESIDENTIAL
12503	2/20/2008	2/20/2008	2/21/2008	4682 ALTADENA AVE	92115-	WASTE WATER	CITIZEN	REFERRAL	NONE	RESIDENTIAL
12635	3/19/2008	3/19/2008	3/20/2008	ORANGE AVE & EUCLID AVE	92115-	WASTE WATER	CITIZEN	REFERRAL	NONE	RESIDENTIAL

TRACKING NUMBER	DATE	DATE ASSIGNED	VISIT DATE	LOCATION	ZIP CODE	DISCHARGE	REFFERAL	ACTION	NUMBER	BUSINESS TYPE
13072	6/11/2008	6/11/2008	6/11/2008	1930 ILLION ST	92110-	WASTE WATER	SWPP	CITATION	SWC-08-0229	OTHER
13135	6/17/2008	6/17/2008	6/17/2008	1501 IMPERIAL AVE	92101-	WASTE WATER	CITY EMPLOYEE	CITATION	SWC 08 0199	OTHER
13134	6/18/2008	6/18/2008	6/18/2008	1501 IMPERIAL AVE	92101-	WASTE WATER	CITY EMPLOYEE	CITATION	SWC 08 0198	OTHER
13071	6/11/2008		6/19/2008	UNIVERSITY AVE	92105-	WASTE WATER	COUNTY HOTLINE	CITATION	SWC-08-0221	OTHER
13154	6/25/2008	6/25/2008	6/25/2008	1030 GRAND AVE	92109-	WASTE WATER	SWPP	CITATION	SWC-08-0232	OTHER
13053	6/10/2008	6/6/2008	6/10/2008	2460 CLOVERDALE RD	92027-	NO DISCHARGE	CITY EMPLOYEE	EDUCATION		OTHER
13150	6/25/2008	6/25/2008	7/1/2008	CAMINO DEL SUR	92127-	NO DISCHARGE	SWPP	NO ACTION TAKEN		OTHER
12870	5/5/2008	5/5/2008	5/5/2008	5052 CLAIREMONT DR	92117-	NUISANCE-IRRIGATION	SWPP	NO ACTION TAKEN		OTHER
12943	5/19/2008	5/19/2008	5/19/2008	GLINDER PORT RD	92121-	NO DISCHARGE	CITIZEN	NO EVIDENCE FOUND		OTHER
12193	11/27/2007	11/27/2007	11/27/2007	445 COAST BLVD	92037-	SEWAGE	COUNTY HOTLINE	NO EVIDENCE FOUND		OTHER
13056	6/10/2008	6/10/2008	6/11/2008	1208 & 1214 WASHINGTON PLACE	92103-	AUTOMOTIVE FLUIDS	CITIZEN	NOTICE OF VIOLATION	SWN-08-0444	OTHER
11951	9/25/2007	9/25/2007	9/25/2007	3030 THORN ST		CONSTRUCTION WASTE	SWPP	NOTICE OF VIOLATION	SW-07-0735	OTHER
11572	7/24/2007	7/24/2007	7/24/2007	8848 NAVAJO RD	92119-	WASH WATER	CITY EMPLOYEE	NOTICE OF VIOLATION	SW-07-0503	OTHER
13107	6/17/2008	6/17/2008	6/18/2008	2690 E. MISSION BAY DR	92109-	WASTE WATER	CITIZEN	NOTICE OF VIOLATION	SWN-08-0591	OTHER
13154	6/25/2008	6/25/2008	6/25/2008	1030 GRAND AVE	92109-	WASTE WATER	SWPP	NOTICE OF VIOLATION	SWN-08-0556	OTHER
11991	10/4/2007	10/4/2007	10/5/2007	11170 SORRENTO VALLEY RD	92121-	OTHER	COUNTY HOTLINE	REFERRAL		OTHER
11833	9/4/2007	9/4/2007	9/18/2007	4676 INGRAHAM ST	92109-	WASH WATER	SWPP	CITATION	SWC-07-0417	MUNICIPAL
12129	11/9/2007	11/9/2007	11/13/2007	MARINDUSTRY DR	92121-	EXEMPT DISCHARGE	OTHER	EDUCATION		MUNICIPAL
11721	8/15/2007	8/16/2007	8/16/2007	821 TWINING AV	92154-	OTHER	CITIZEN	EDUCATION		MUNICIPAL
11266	6/11/2007	11/16/2007	6/11/2007	1350 FRONT STREET (BEHIND BUILDING)	92101-	TRASH	CITIZEN	EDUCATION		MUNICIPAL
12577	3/10/2008	2/29/2008	2/20/2008	CAMINITO CENTRO	92102-	WASTE WATER	SWPPD DRY WEATHER IC/ID	EDUCATION		MUNICIPAL
12339	1/8/2008	1/8/2008	1/14/2008	6351 AMBERLY ST	92120-	EXEMPT DISCHARGE	SSO	EXEMPT	NONE	MUNICIPAL
12514	2/21/2008	2/21/2008	2/22/2008	ROSECRANS & MCCALL	92106-	EXEMPT DISCHARGE	OTHER	EXEMPT		MUNICIPAL
13002	6/2/2008	6/2/2008	6/2/2008	4TH AVE & GRAPE ST	92101-	EXEMPT DISCHARGE	CITIZEN	EXEMPT	NONE	MUNICIPAL
11695	8/9/2007	8/9/2007	8/9/2007	MT CULEBRA & MT DAVIS	92117-	AUTOMOTIVE FLUIDS	SWPP	NO ACTION TAKEN		MUNICIPAL
11992	10/4/2007	10/4/2007	10/4/2007	EL CAJON BLVD & COPELAND	92105-	EXEMPT DISCHARGE	CITY EMPLOYEE	NO ACTION TAKEN	NONE	MUNICIPAL
12929	5/15/2008	5/15/2008	5/27/2008	10301 SCRIPPS LAKE DR	92131-	EXEMPT DISCHARGE	CITY EMPLOYEE	NO ACTION TAKEN		MUNICIPAL
12130	11/9/2007	11/9/2007	11/9/2007	GENESEE & BANNOCK AVE	92117-	NO DISCHARGE	OTHER	NO ACTION TAKEN		MUNICIPAL
13051	6/9/2008		6/26/2008	OCEAN BLVD BETWEEN EMERALD & FELSPAR	92127-	NUISANCE-IRRIGATION	COUNTY HOTLINE	NO ACTION TAKEN		MUNICIPAL
12778	4/16/2008	4/16/2008	4/16/2008	327 WEST UNIVERSITY AVE	92103-	NUISANCE-WATER METER	CITIZEN	NO ACTION TAKEN		MUNICIPAL

TRACKING NUMBER	DATE	DATE ASSIGNED	VISIT DATE	LOCATION	ZIP CODE	DISCHARGE	REFFERAL	ACTION	NUMBER	BUSINESS TYPE
11704	8/13/2007	8/13/2007	8/10/2007	9510 TOPAZ WAY	92123-	SEDIMENT	SWPP	NO ACTION TAKEN		MUNICIPAL
11831	9/4/2007	9/4/2007	9/13/2007	LOMALAND DR	92106-	TRASH	OTHER	NO ACTION TAKEN		MUNICIPAL
12294	12/24/2007	12/24/2007	12/26/2007	BALLBOA AVE @ CLAIREMONT DRIVE	92117-	WASTE WATER	CITY EMPLOYEE	NO ACTION TAKEN		MUNICIPAL
13052	6/9/2008		6/11/2008	9325 HAZARD WAY	92123-	NO DISCHARGE	OTHER	NO EVIDENCE FOUND	NONE	MUNICIPAL
12093	10/31/2007	10/31/2007	11/1/2007	8353 MIRAMAR PL	92126-	AUTOMOTIVE FLUIDS	RWQCB	NOTICE OF VIOLATION	SW-07-0765	MUNICIPAL
12989	5/29/2008	5/29/2008	5/29/2008	6TH AVE BETWEEN FUR ST & ELM ST	92101-	GREEN WASTE	CITIZEN	NOTICE OF VIOLATION	SWN 08 0457	MUNICIPAL
12781	4/16/2008	4/16/2008	4/21/2008	10401 ROSELLE ST (BEHIND)	92121-	HAZARDOUS SUBSTANCE	CITIZEN	NOTICE OF VIOLATION	SWN--08-0302	MUNICIPAL
12245	12/11/2007	12/11/2007	12/12/2007	1275 CAMINITO CENTRO	92102-	PAINT	CITY EMPLOYEE	NOTICE OF VIOLATION	SW-07-0915	MUNICIPAL
11777	8/23/2007	8/23/2007	8/24/2007	BLACK MNT RD & CARMEL VALLEY RD	92130-	SEDIMENT	CITY EMPLOYEE	NOTICE OF VIOLATION	SW-07-0811	MUNICIPAL
11988	10/3/2007	10/3/2007	10/3/2007	NASHVILLE ST	92110-	SEDIMENT	OTHER	NOTICE OF VIOLATION	SW-07-0697	MUNICIPAL
12154	11/16/2007	11/16/2007	11/16/2007	27TH & B ST	92102-	SEDIMENT	SWPP	NOTICE OF VIOLATION	SW-07-0809	MUNICIPAL
12480	2/14/2008	2/14/2008	1/28/2008	600 MAPLE STREET	92103-	SEDIMENT	CITY EMPLOYEE	NOTICE OF VIOLATION	SWN-08-0162	MUNICIPAL
12480	2/14/2008	2/14/2008	1/28/2008	600 MAPLE STREET	92103-	SEDIMENT	CITY EMPLOYEE	NOTICE OF VIOLATION	SWN-08-0163	MUNICIPAL
12615	3/14/2008	3/14/2008	3/19/2008	ILLINOIS ST	92104-	SEDIMENT	CITIZEN	NOTICE OF VIOLATION	SWN-08-0200	MUNICIPAL
12919	5/14/2008	5/14/2008	5/14/2008	1031 25TH STREET	92102-	SEDIMENT	SWPP	NOTICE OF VIOLATION	SWN 08 0399	MUNICIPAL
11943	9/24/2007	9/24/2007	9/25/2007	9449 FRAIRS RD	92108-	TRASH	OTHER	NOTICE OF VIOLATION	SW-07-0753	MUNICIPAL
11540	7/18/2007	7/18/2007	7/18/2007	3RD AVE & B ST	92101-	WASTE WATER	SWPP	NOTICE OF VIOLATION	SW07 0548	MUNICIPAL
12018	10/11/2007	10/2/2007	10/2/2007	3829 29TH ST	92104-	WASTE WATER	CITY EMPLOYEE	NOTICE OF VIOLATION	SW-07-0743	MUNICIPAL
12018	10/11/2007	10/2/2007	10/2/2007	3829 29TH ST	92104-	WASTE WATER	CITY EMPLOYEE	NOTICE OF VIOLATION	SW-07-0743	MUNICIPAL
12024	10/12/2007	10/11/2007	10/11/2007	4103 KANSAS ST	92104-	WASTE WATER	SWPP	NOTICE OF VIOLATION	SW-07-0744	MUNICIPAL
12408	1/28/2008	1/28/2008	1/29/2008	1350 SAN ALTOS PL	92114-	CONSTRUCTION WASTE	CITIZEN	REFERRAL	NONE	MUNICIPAL
12643	3/20/2008	3/20/2008	3/21/2008	SEA RIDGE DR & LINDA WAY	92037-	CONSTRUCTION WASTE	SWPP	REFERRAL		MUNICIPAL
12425	1/31/2008	1/31/2008	2/1/2008	REGENTS RD	92037-	NO DISCHARGE	CITIZEN	REFERRAL		MUNICIPAL
12898	5/12/2008	5/12/2008	5/12/2008	9174 RECHO ROAD	92121-	NO DISCHARGE	CITIZEN	REFERRAL		MUNICIPAL
11645	8/3/2007	8/3/2007	8/3/2007	8861 ARCTURUS WAY	92126-	OTHER	CITY EMPLOYEE	REFERRAL		MUNICIPAL
11993	10/5/2007	10/5/2007	10/8/2007	EVANS PL & 5TH AVE	92103-	OTHER	OTHER	REFERRAL		MUNICIPAL
12031	10/14/2007	10/11/2007	10/11/2007	30TH ST & POLK AV	92104-	OTHER	SWPP	REFERRAL		MUNICIPAL
12145	11/14/2007	11/14/2007	11/21/2007	12504 CAMBERWELL CT	92128-	OTHER	CITIZEN	REFERRAL		MUNICIPAL
12736	4/9/2008	4/9/2008	4/16/2008	10773 OLD SAYBROOK DR	92129-	OTHER	CITIZEN	REFERRAL		MUNICIPAL
12829	4/25/2008	4/25/2008	5/6/2008	7595 HILLSIDE DR	92037-	OTHER	CITIZEN	REFERRAL		MUNICIPAL
11747	8/22/2007	8/22/2007	8/22/2007	4151 SYCAMORE DR	92105-	SEDIMENT	OTHER	REFERRAL	NONE	MUNICIPAL

TRACKING NUMBER	DATE	DATE ASSIGNED	VISIT DATE	LOCATION	ZIP CODE	DISCHARGE	REFFERAL	ACTION	NUMBER	BUSINESS TYPE
11990	10/4/2007	10/4/2007	10/12/2007	VIA DE LA BANDOLA	92173-	TRASH	COUNTY HOTLINE	REFERRAL		MUNICIPAL
11640	8/2/2007	7/2/2007	8/3/2007	CAMINO SANTA FE & MIRAMAR PL	92121-	WASTE WATER	OTHER	REFERRAL		MUNICIPAL
11696	8/10/2007	8/10/2007	8/9/2007	7185 CALABRIA CT	92122-	WASH WATER	SWPP	CITATION	SWC-07-0207	MOBILE BUSINESS
11527	7/17/2007	7/17/2007	7/17/2007	5451 OBERLIN DR	92121-	WASTE WATER	CITIZEN	CITATION	SWC-07-0376	MOBILE BUSINESS
11980	10/1/2007	9/28/2007	9/27/2007	9200 YOUNGSTOWN WAY	92121-	WASTE WATER	CITIZEN	CITATION	SWC-07-0451	MOBILE BUSINESS
12226	12/4/2007	12/4/2007	12/4/2007	NEWTON AVE	92113-	WASTE WATER	CITY EMPLOYEE	CITATION	SWC070443	MOBILE BUSINESS
12905	5/13/2008	5/13/2008	5/13/2008	9660 GRANITE RIDGE DR	92123-	WASTE WATER	CITIZEN	CITATION	SWC-08-0124	MOBILE BUSINESS
12749	4/10/2008	4/10/2008	4/10/2008	2702 N. MISSION BAY DR	92109-	WASTE WATER	CITIZEN	EDUCATION		MOBILE BUSINESS
12222	12/4/2007	12/4/2007	12/4/2007	ASH ST & INDIA ST	92101-	WASTE WATER	CITIZEN	LETTER		MOBILE BUSINESS
12686	4/1/2008	4/1/2008	4/10/2008	4304 DEL MAR AVE	92107-	WASTE WATER	CITIZEN	LETTER		MOBILE BUSINESS
12585	3/10/2008	3/10/2008	3/10/2008	4605 MORENA BLVD	92117-	WASTE WATER	CITIZEN	NO ACTION TAKEN		MOBILE BUSINESS
12953	5/20/2008	5/20/2008	5/20/2008	3885 CONVOY ST	92111-	WASTE WATER	CITIZEN	NO ACTION TAKEN		MOBILE BUSINESS
12952	5/20/2008	5/20/2008	5/20/2008	5790 BALBOA AVE	92111-	WASTE WATER	CITIZEN	NO ACTION TAKEN		MOBILE BUSINESS
13074	6/11/2008	6/11/2008	6/11/2008	4605 MORENA BLVD	92117-	NO DISCHARGE	CITIZEN	NO EVIDENCE FOUND	NONE	MOBILE BUSINESS
12587	3/10/2008	3/10/2008	3/14/2008	9925 CARROLL CANYON RD	92131-	WASH WATER	CITIZEN	NO EVIDENCE FOUND		MOBILE BUSINESS
12226	12/4/2007	12/4/2007	12/4/2007	NEWTON AVE	92113-	WASTE WATER	CITY EMPLOYEE	NOTICE OF VIOLATION	SW070869	MOBILE BUSINESS
12237	12/10/2007	12/10/2007	12/10/2007	600 B ST	92101-	WASTE WATER	REPORTING PARTY	NOTICE OF VIOLATION	SW070884	MOBILE BUSINESS
12086	10/30/2007	10/30/2007	10/30/2007	7490 COPLEY PARK PL	92111-	WASH WATER	OTHER	NOTICE OF VIOLATION-CIVIL PENALTY	SW070646	MOBILE BUSINESS
12669	3/27/2008	3/27/2008	3/27/2008	7442 PARK VILLAGE RD	92129-	WASTE WATER	SWPP	NOTICE OF VIOLATION-CIVIL PENALTY	SWN080257	MOBILE BUSINESS
13184	6/30/2008	6/30/2008	6/30/2008	11300 EL CAMINO REAL	92130-	WASTE WATER	CITIZEN		SWC080055	MOBILE BUSINESS
11742	8/21/2007	8/21/2007	8/22/2007	8022 BIRMINGHAM DR	92123-	POLLUTANTS ON IMPERVIOUS SURFACES	OTHER	CITATION	SWC-07-0447	INSTITUTIONAL
11833	9/4/2007	9/4/2007	9/6/2007	4676 INGRAHAM ST	92109-	WASH WATER	SWPP	CITATION	SWC-07-0417	INSTITUTIONAL
11700	8/13/2007	8/13/2007	9/18/2007	GENESEE AVE	92111-	PET WASTE	SWPP	EDUCATION		INSTITUTIONAL
13208	7/2/2008	6/27/2008	6/27/2008	1667 SANTA PAULA DR	92110-	NUISANCE-IRRIGATION	SWPP	LETTER		INSTITUTIONAL
12580	3/10/2008	3/10/2008	3/10/2008	7715 BALBOA AVE	92111-	WASTE WATER	CITIZEN	LETTER		INSTITUTIONAL
12192	11/27/2007	11/27/2007	11/27/2007	3705 TENNYSON ST	92107-	SEDIMENT	RWQCB	NOTICE OF VIOLATION	SW070881	INSTITUTIONAL

TRACKING NUMBER	DATE	DATE ASSIGNED	VISIT DATE	LOCATION	ZIP CODE	DISCHARGE	REFFERAL	ACTION	NUMBER	BUSINESS TYPE
12210	12/3/2007	12/3/2007	12/4/2007	5331 MT ALIFAN DR	92111-	SEDIMENT	CITIZEN	NOTICE OF VIOLATION	SW070868	INSTITUTIONAL
13091	6/13/2008	6/13/2008	6/27/2008	5180 TECOLOTE RD	92110-	SEDIMENT	CITIZEN	NOTICE OF VIOLATION	SWN-08-0570	INSTITUTIONAL
12143	11/14/2007	11/14/2007	11/14/2007	210 W DICKINSON ST	92093-	SEWAGE	RWQCB	NOTICE OF VIOLATION	SW-07-0824	INSTITUTIONAL
12625	3/17/2008		3/17/2008	6701 SHANNON AVENUE	92115-	WASTE WATER	CITY EMPLOYEE	NOTICE OF VIOLATION	SWN-08-0160	INSTITUTIONAL
12793	4/18/2008	4/18/2008	4/18/2008	11174 WESTONHILL DR	92126-	NUISANCE-IRRIGATION	CITIZEN	REFERRAL		INSTITUTIONAL
12835	4/29/2008	4/29/2008	5/2/2008	3347 INDUSTRIAL CT	92121-	OTHER	CITIZEN	REFERRAL		INSTITUTIONAL
11489	7/11/2007	7/11/2007	6/28/2007	8870 LIQUID CT	92121-	WASTE WATER	SWPP	CITATION	SW07 0347	INDUSTRIAL
11950	9/25/2007	9/25/2007	9/26/2007	BOUNDARY ST		WASTE WATER	SWPP	CITATION	SWC-07-0427	INDUSTRIAL
13100	6/16/2008	6/16/2008	6/16/2008	1625 MARKET ST		WASTE WATER	SSO	CITATION	SWC 08 0193	INDUSTRIAL
13166	6/27/2008	6/26/2008	6/26/2008	4422 EUCLID AV	92115-	WASTE WATER	SWPP	CITATION	SWC-08-0230	INDUSTRIAL
12906	5/13/2008	5/13/2008	5/13/2008	8464 MIRAMAR RD	92126-	HAZARDOUS SUBSTANCE	INDUSTRIAL WASTE PROGRAM	LETTER		INDUSTRIAL
12783	4/17/2008	4/17/2008	4/21/2008	750 NAUTILUS ST	92037-	TRASH	CITIZEN	LETTER		INDUSTRIAL
12530	2/27/2008	2/27/2008	3/5/2008	6330 NANCY RIDGE DR	92121-	WASTE WATER	CITIZEN	LETTER		INDUSTRIAL
11552	7/19/2007	7/19/2007	7/19/2007	10355 SORRENTO VALLEY RD	92121-	EXEMPT DISCHARGE	CITIZEN	NO ACTION TAKEN		INDUSTRIAL
11579	7/25/2007	7/26/2007	7/31/2007	10905 ROAD TO THE CURE	92121-	NO DISCHARGE	INDUSTRIAL WASTE PROGRAM	NO ACTION TAKEN		INDUSTRIAL
12535	2/27/2008	2/27/2008	3/5/2008	8920 OR 9840 MIRAMAR ROAD	92126-	NO DISCHARGE	CITIZEN	NO EVIDENCE FOUND		INDUSTRIAL
13050	6/9/2008	6/9/2008	6/9/2008	1548 F STEET	92101-	NO DISCHARGE	DMAX	NO EVIDENCE FOUND		INDUSTRIAL
13087	6/13/2008	6/12/2008	6/12/2008	1705 PALM AV	92154-1150	FOOD WASTE	OTHER	NOTICE OF VIOLATION	SWN080588	INDUSTRIAL
12148	11/14/2007	11/14/2007	11/15/2007	HANCOCK ST	92110-	NO DISCHARGE	OTHER	NOTICE OF VIOLATION	SW-07-0802	INDUSTRIAL
12750	4/10/2008	4/10/2008	4/9/2008	3863 COMMERCIAL ST		OTHER	SWPP	NOTICE OF VIOLATION	SWN 08-0251	INDUSTRIAL
12902	5/12/2008	5/12/2008	5/13/2008	10065 VIA DE LA AMISTAD	92154-	OTHER	COUNTY HOTLINE	NOTICE OF VIOLATION	SWN 08 0393	INDUSTRIAL
13136	6/23/2008	6/23/2008	6/23/2008	9845 ERMA ROAD	92131-	OTHER	OTHER	NOTICE OF VIOLATION	SWN 08 0473	INDUSTRIAL
12790	4/18/2008	4/18/2008	4/18/2008	8015 SILVERTON AVE	92126-	POLLUTANTS ON IMPERVIOUS SURFACES	CITIZEN	NOTICE OF VIOLATION	SWN-08-0299	INDUSTRIAL
12606	3/13/2008	3/13/2008	3/14/2008	10182 BLACK MOUNTAIN ROAD	92126-	SEWAGE	CITY EMPLOYEE	NOTICE OF VIOLATION	SWN-08-0143	INDUSTRIAL
12824	4/24/2008	4/24/2008	4/24/2008	8710 AVENIDA DE LA FUENTE	92154-	SEWAGE	SWPP	NOTICE OF VIOLATION	SWN 08 0382	INDUSTRIAL
11489	7/11/2007	7/11/2007	6/28/2007	8870 LIQUID CT	92121-	WASTE WATER	SWPP	NOTICE OF VIOLATION	SW07 0454	INDUSTRIAL
11950	9/25/2007	9/25/2007	9/25/2007	BOUNDARY ST		WASTE WATER	SWPP	NOTICE OF VIOLATION	SW-07-0732	INDUSTRIAL
12314	12/31/2007	12/31/2007	12/31/2007	5090 FEDERAL BLVD	92102-	WASTE WATER	CITY EMPLOYEE	NOTICE OF VIOLATION	SW-07-0963	INDUSTRIAL

TRACKING NUMBER	DATE	DATE ASSIGNED	VISIT DATE	LOCATION	ZIP CODE	DISCHARGE	REFFERAL	ACTION	NUMBER	BUSINESS TYPE
12866	5/5/2008	5/5/2008	5/6/2008	3580 SPORTS ARENA BLVD	92110-	WASTE WATER	CITIZEN	NOTICE OF VIOLATION	SWN-08-0338	INDUSTRIAL
12823	4/24/2008	8/24/2008	4/24/2008	2279 AVENIDA COSTA ESTE	92154-	AUTOMOTIVE FLUIDS	CITIZEN	NOTICE OF VIOLATION-CIVIL PENALTY	SWN 08 0285	INDUSTRIAL
13034	6/6/2008	6/6/2008	6/5/2008	4422 EUCLID AVE	92115-	WASTE WATER	SWPP	NOTICE OF VIOLATION-CIVIL PENALTY	SWN-08-0554	INDUSTRIAL
13034	6/6/2008	6/6/2008	6/5/2008	4422 EUCLID AVE	92115-	WASTE WATER	SWPP	NOTICE OF VIOLATION-CIVIL PENALTY	SWN-08-0550	INDUSTRIAL
13148	6/24/2008	6/24/2008	6/24/2008	6301 DEL CERRO BLVD	92120-	WASTE WATER	SWPP	NOTICE OF VIOLATION-CIVIL PENALTY	SWN 08 0478	INDUSTRIAL
12496	2/19/2008	2/19/2008	2/27/2008	5490 COMPLEX STREET	92123-	HAZARDOUS SUBSTANCE	CITIZEN	REFERRAL		INDUSTRIAL
12636	3/19/2008	3/19/2008	3/19/2008	3959 IDAHO ST		CONSTRUCTION WASTE	SWPP	CITATION	SWC-08-1030	CONSTRUCTION RESIDENTIAL
12833	4/29/2008	4/29/2008	4/30/2008	5378 BOTHE AVE	92122-	CONSTRUCTION WASTE	CITIZEN	CITATION	SWC080050	CONSTRUCTION RESIDENTIAL
12892	5/8/2008	5/8/2008	5/8/2008	2309 5TH AVENUE	92101-	CONSTRUCTION WASTE	SWPP	CITATION	SWC-08-0113	CONSTRUCTION RESIDENTIAL
12954	5/20/2008	5/20/2008	5/20/2008	746 EMERALD ST	92109-	CONSTRUCTION WASTE	SWPP	CITATION	SWC-08-0114	CONSTRUCTION RESIDENTIAL
13012	6/3/2008		6/3/2008	4605 62ND STREET	92115-	CONSTRUCTION WASTE	CITY EMPLOYEE	CITATION	SWC-08-0219	CONSTRUCTION RESIDENTIAL
12424	1/31/2008	1/31/2008	1/31/2008	SIGSBEE & NATIONAL AVE	92113-	SEDIMENT	CITY EMPLOYEE	CITATION	SWC-08-0006	CONSTRUCTION RESIDENTIAL
12769	4/15/2008	4/11/2008	4/11/2008	1756-1760 NEALE ST	92103-	SEDIMENT	SWPP	CITATION	SWC-08-0110	CONSTRUCTION RESIDENTIAL
11989	10/4/2007	10/4/2007	10/4/2007	5330 FALLS VIEW DR	92115-	WASTE WATER	CITY EMPLOYEE	CITATION	SWC-07-0494	CONSTRUCTION RESIDENTIAL
13021	6/4/2008	6/3/2008	6/3/2008	2143 VIA DON BENITO	92037-	SEDIMENT	SWPP	LETTER		CONSTRUCTION RESIDENTIAL
12347	1/9/2008	1/9/2008	1/10/2008	2086 ABBOTT ST	92107-		COUNTY HOTLINE	NO ACTION TAKEN		CONSTRUCTION RESIDENTIAL
11183	5/30/2007	5/30/2007	7/3/2007	K ST	92101-	NO DISCHARGE	SWPP	NO EVIDENCE FOUND		CONSTRUCTION RESIDENTIAL
11445	7/5/2007	7/5/2007	7/5/2007	438 32ND ST	92102-	CONSTRUCTION WASTE	CITY EMPLOYEE	NOTICE OF VIOLATION	SW07 0459	CONSTRUCTION RESIDENTIAL
11509	7/13/2007	7/13/2007	7/10/2007	4120 KANSAS STREET		CONSTRUCTION WASTE	SWPP	NOTICE OF VIOLATION	SW07 0467	CONSTRUCTION RESIDENTIAL
11631	7/31/2007	7/31/2007	7/31/2007	4424 FLORIDA ST	92116-	CONSTRUCTION WASTE	OTHER	NOTICE OF VIOLATION	SW07 0552	CONSTRUCTION RESIDENTIAL
11780	8/24/2007	8/24/2007	8/24/2007	4909 ORCHARD AV	92107-	CONSTRUCTION WASTE	CITIZEN	NOTICE OF VIOLATION	SWN-08-0328	CONSTRUCTION RESIDENTIAL
12367	1/14/2008	1/14/2008	1/17/2008	2027 LINCOLN AVE	92104-	CONSTRUCTION WASTE	CITY EMPLOYEE	NOTICE OF VIOLATION		CONSTRUCTION RESIDENTIAL
12613	3/14/2008	3/14/2008	3/14/2008	JELLETT ST	92110-	CONSTRUCTION WASTE	CITIZEN	NOTICE OF VIOLATION	SWN-08-0196	CONSTRUCTION RESIDENTIAL
11725	8/16/2007	8/16/2007	8/16/2007	4886 34TH ST	92116-	PAINT	OTHER	NOTICE OF VIOLATION	SW07 0556	CONSTRUCTION RESIDENTIAL

TRACKING NUMBER	DATE	DATE ASSIGNED	VISIT DATE	LOCATION	ZIP CODE	DISCHARGE	REFFERAL	ACTION	NUMBER	BUSINESS TYPE
11426	7/2/2007	7/2/2007	7/2/2007	CORNER CLAIREMONT & GENNESSEE	92123-	SEDIMENT	CITY EMPLOYEE	NOTICE OF VIOLATION	SW07 0604	CONSTRUCTION RESIDENTIAL
11441	7/5/2007	7/5/2007	7/9/2007	5032 WELLWORTH PT	92130-	SEDIMENT	CITY EMPLOYEE	NOTICE OF VIOLATION	SW-07-0479	CONSTRUCTION RESIDENTIAL
11748	8/22/2007	8/22/2007	8/21/2007	3531 GRANADA AVE	92104-	SEDIMENT	OTHER	NOTICE OF VIOLATION	SW6697	CONSTRUCTION RESIDENTIAL
12041	10/15/2007		10/15/2007	38TH & EL CAJON BL NE CORNER	92105-	SEDIMENT	CITIZEN	NOTICE OF VIOLATION	SW-07-0700	CONSTRUCTION RESIDENTIAL
12344	1/9/2008	1/9/2008	1/10/2008	1640 LA JOLLA RANCHO RD	92037-	SEDIMENT	CITY EMPLOYEE	NOTICE OF VIOLATION	SWN-08-0001	CONSTRUCTION RESIDENTIAL
12762	4/14/2008	4/14/2008	4/14/2008	3501 FIR STREET	92104-	SEDIMENT	CITIZEN	NOTICE OF VIOLATION	SWN 08 0274	CONSTRUCTION RESIDENTIAL
13114	6/18/2008		6/18/2008	SAN ANTONIO AVE & KELLOG	92106-	WASTE WATER	OTHER	NOTICE OF VIOLATION	SWN-08-0606	CONSTRUCTION RESIDENTIAL
12202	11/28/2007	11/28/2007	11/28/2007	AVENIDA CRESTA & AVENIDA DE LA COSTA	92037-	SEDIMENT	CITIZEN	NOTICE OF VIOLATION-CIVIL PENALTIES	SW-07-0854	CONSTRUCTION RESIDENTIAL
12202	11/28/2007	11/28/2007	6/10/2007	AVENIDA CRESTA & AVENIDA DE LA COSTA	92037-	CONSTRUCTION WASTE	CITIZEN	NOTICE OF VIOLATION-CIVIL PENALTY	SW-07-0863	CONSTRUCTION RESIDENTIAL
12546	2/29/2008	2/29/2008	2/29/2008	2586 GRANDVIEW ST	92110-	CONSTRUCTION WASTE	CITIZEN	NOTICE OF VIOLATION-CIVIL PENALTY	SWN-08-0177	CONSTRUCTION RESIDENTIAL
12546	2/29/2008	2/29/2008	3/14/2008	2586 GRANDVIEW ST	92110-	CONSTRUCTION WASTE	CITIZEN	NOTICE OF VIOLATION-CIVIL PENALTY	SWN-08-0176	CONSTRUCTION RESIDENTIAL
12710	4/4/2008	4/4/2008	4/4/2008	5454 WARING ROAD	92115-	CONSTRUCTION WASTE	CITIZEN	NOTICE OF VIOLATION-CIVIL PENALTY	SWN-08-0355	CONSTRUCTION RESIDENTIAL
12834	4/29/2008	4/29/2008	4/29/2008	9TH AVE & A ST	92101-	CONSTRUCTION WASTE	SWPP	NOTICE OF VIOLATION-CIVIL PENALTY	SWN 08-0383	CONSTRUCTION RESIDENTIAL
13132	6/20/2008	6/20/2008	6/20/2008	7914 COSTEBELLE WAY	92037-	CONSTRUCTION WASTE	CITIZEN	NOTICE OF VIOLATION-CIVIL PENALTY	SWN-08-0369	CONSTRUCTION RESIDENTIAL
13130	6/20/2008	6/20/2008	6/20/2008	1070 22ND STREET	92102-	CONSTRUCTION WASTE	CITY EMPLOYEE	NOTICE OF VIOLATION-CIVIL PENALTY	SWN-08-0368	CONSTRUCTION RESIDENTIAL
11539	7/18/2007	7/18/2007	7/20/2007	ASHBY ST	92115-	SEDIMENT	OTHER	NOTICE OF VIOLATION-CIVIL PENALTY	SW 6688	CONSTRUCTION RESIDENTIAL
11604	7/30/2007	7/30/2007	7/26/2007	BIRD ROCK AVE	92037-	CONSTRUCTION WASTE	SWPP	CITATION	SW07 0341	CONSTRUCTION CONTRACTOR
12739	4/10/2008	4/9/2008	4/9/2008	448 MARKET ST	92101-	CONSTRUCTION WASTE	CITY EMPLOYEE	CITATION	SWC 08 0167	CONSTRUCTION CONTRACTOR
13169	6/27/2008	6/26/2008	6/26/2008	802 NAHANT CT	92109-	CONSTRUCTION WASTE	SWPP	CITATION	SWC-08-0233	CONSTRUCTION CONTRACTOR
12300	12/26/2007	12/26/2007	12/26/2007	2086 ABBOTT ST	92107-	PAINT	COUNTY HOTLINE	CITATION	SWC080041	CONSTRUCTION CONTRACTOR
11727	8/17/2007	8/17/2007	8/17/2007	EL CAJON BLVD & HIGHLAND	92115-	SEDIMENT	CITY EMPLOYEE	CITATION	SWC-07-0420	CONSTRUCTION CONTRACTOR
12668	3/27/2008	3/27/2008	3/27/2008	2306 BRANT ST	92101-	SEDIMENT	CITY EMPLOYEE	CITATION	SWC-08-0104	CONSTRUCTION CONTRACTOR

TRACKING NUMBER	DATE	DATE ASSIGNED	VISIT DATE	LOCATION	ZIP CODE	DISCHARGE	REFFERAL	ACTION	NUMBER	BUSINESS TYPE
13016	6/3/2008		6/3/2008	6270 CARDENO DRIVE	92037-	SEDIMENT	SWPP	CITATION	SWC-08-0116	CONSTRUCTION CONTRACTOR
13059	6/10/2008	6/10/2008	6/10/2008	13265 DENARA RD	92130-	SEDIMENT	SWPP	CITATION	SWC-08-0119	CONSTRUCTION CONTRACTOR
11674	8/7/2007	8/7/2007	8/7/2007	1556 5TH AVE	92101-	WASTE WATER	OTHER	CITATION	SW07 0353	CONSTRUCTION CONTRACTOR
11760	8/22/2007	8/22/2007	8/22/2007	3810 VALLEY CENTRE DR	92130-	WASTE WATER	OTHER	CITATION	SWC-07-0229	CONSTRUCTION CONTRACTOR
11995	10/8/2007	10/8/2007	10/4/2007	BALBOA AVE & RUFFNER RD	92111-	WASTE WATER	SWPP	CITATION		CONSTRUCTION CONTRACTOR
12091	10/31/2007	10/31/2007	10/31/2007	2535 TRUXTUN RD	92106-	WASTE WATER	COASTKEEPER	CITATION	SWC-07-0438	CONSTRUCTION CONTRACTOR
12534	2/27/2008	2/27/2008	2/22/2008	5553 KEARNY VILLA RD	92123-	WASTE WATER	SWPP	CITATION	SWC-08-0122	CONSTRUCTION CONTRACTOR
13189	6/30/2008	6/30/2008	6/30/2008	MARKET ST	92101-	WASTE WATER	SWPP	CITATION	SWC 08 0125	CONSTRUCTION CONTRACTOR
11809	8/29/2007	8/29/2007	8/29/2007	3346 TOWSER ST	92123-	CONSTRUCTION WASTE	OTHER	EDUCATION		CONSTRUCTION CONTRACTOR
11921	9/20/2007	9/20/2007	9/24/2007	4421 GRANGER ST	92107-	PAINT	OTHER	EDUCATION		CONSTRUCTION CONTRACTOR
11751	8/22/2007	8/22/2007	8/21/2007	2376 RANCHO DR	92139-	SEDIMENT	SWPP	EDUCATION		CONSTRUCTION CONTRACTOR
12178	11/21/2007	9/14/2007	9/14/2007	5775 BAJA DR	92115-	SEDIMENT	SWPP	EDUCATION	NONE	CONSTRUCTION CONTRACTOR
12331	1/7/2008	1/8/2008	1/10/2008	CORNER STATE & E STREET	92101-	SEDIMENT	COASTKEEPER	EDUCATION		CONSTRUCTION CONTRACTOR
12362	1/14/2008	1/14/2008	1/14/2008	6363 BEADNELL WAY	92117-	WASTE WATER	CITIZEN	EDUCATION		CONSTRUCTION CONTRACTOR
12500	2/20/2008	2/20/2008	2/20/2008	5680 BALBOA AVE	92111-	WASTE WATER	CITY EMPLOYEE	EDUCATION		CONSTRUCTION CONTRACTOR
13116	6/19/2008	6/19/2008	6/19/2008	6852 CALLE DE LINEA	92154-	WASTE WATER	D-MAX	EDUCATION		CONSTRUCTION CONTRACTOR
12396	1/22/2008	1/22/2008	1/22/2008	647 ALTA ROAD	92173-	EXEMPT DISCHARGE	CITIZEN	EXEMPT		CONSTRUCTION CONTRACTOR
12420	1/31/2008	1/31/2008	1/30/2008	233 PROSPECT ST		CONSTRUCTION WASTE	CITIZEN	LETTER		CONSTRUCTION CONTRACTOR
12617	3/14/2008	3/14/2008	3/14/2008	500 30TH ST	92102-	NO DISCHARGE	CITIZEN	LETTER		CONSTRUCTION CONTRACTOR
13145	6/24/2008	6/13/2008	6/13/2008	7501 MIRAMAR AV	92037-	SEDIMENT	SWPP	LETTER		CONSTRUCTION CONTRACTOR
12167	11/20/2007	11/20/2007	11/20/2007	4680 HIDALGO AVE	92117-	CONSTRUCTION WASTE	CITIZEN	NO ACTION TAKEN		CONSTRUCTION CONTRACTOR
12230	12/6/2007	12/6/2007	12/5/2007	MORENA BLVD & JUTLAND		NO DISCHARGE	CITIZEN	NO ACTION TAKEN		CONSTRUCTION CONTRACTOR
12223	12/4/2007	12/4/2007	12/4/2007	1ST AVE & JUNIPER ST	92101-	WASTE WATER	RWQCB	NO ACTION TAKEN		CONSTRUCTION CONTRACTOR
11873	9/11/2007	9/11/2007	9/18/2007	COPLEY DR	92111-	CONSTRUCTION WASTE	CITY EMPLOYEE	NO EVIDENCE FOUND		CONSTRUCTION CONTRACTOR
13090	6/13/2008	6/13/2008	6/13/2008	8TH AVE BETWEEN ISLAND & J ST	92101-	NO DISCHARGE	CITIZEN	NO EVIDENCE FOUND		CONSTRUCTION CONTRACTOR
11611	7/30/2007	7/30/2007	2/8/2007	C ST		CONSTRUCTION WASTE	SWPP	NOTICE OF VIOLATION	SW 6481	CONSTRUCTION CONTRACTOR

TRACKING NUMBER	DATE	DATE ASSIGNED	VISIT DATE	LOCATION	ZIP CODE	DISCHARGE	REFFERAL	ACTION	NUMBER	BUSINESS TYPE
11613	7/30/2007	7/30/2007	3/6/2007	1036 AND 1038 GARNET AVE	92109-	CONSTRUCTION WASTE	SWPP	NOTICE OF VIOLATION	SW 6493	CONSTRUCTION CONTRACTOR
11616	7/30/2007	7/30/2007	3/12/2007	4425 CASS ST		CONSTRUCTION WASTE	SWPP	NOTICE OF VIOLATION	SW 07 0001	CONSTRUCTION CONTRACTOR
11619	7/30/2007	7/30/2007	4/3/2007	1105 BROADWAY		CONSTRUCTION WASTE	SWPP	NOTICE OF VIOLATION	SW07 0015	CONSTRUCTION CONTRACTOR
11621	7/30/2007	7/30/2007	5/17/2007	575 6TH AVE		CONSTRUCTION WASTE	SWPP	NOTICE OF VIOLATION	SW6497	CONSTRUCTION CONTRACTOR
11772	8/23/2007	8/23/2007	8/23/2007	1890 SEFTON PL	92107-	CONSTRUCTION WASTE	OTHER	NOTICE OF VIOLATION	SW-07-0628	CONSTRUCTION CONTRACTOR
11830	9/4/2007	9/4/2007	9/6/2007	CRYSTAL DAWN	92122-	CONSTRUCTION WASTE	OTHER	NOTICE OF VIOLATION	SW-07-0639	CONSTRUCTION CONTRACTOR
12046	10/16/2007	10/16/2007	10/16/2007	328 A ST	92101-	CONSTRUCTION WASTE	SWPP	NOTICE OF VIOLATION	SW-07-0756	CONSTRUCTION CONTRACTOR
12046	10/16/2007	10/16/2007	10/16/2007	328 A ST	92101-	CONSTRUCTION WASTE	SWPP	NOTICE OF VIOLATION	SW-07-0778	CONSTRUCTION CONTRACTOR
12077	10/29/2007	10/29/2007	10/31/2007	BAY VIEW HEIGHT RD & BAY VIEW HEIGHTS PL	92105-	CONSTRUCTION WASTE	CITIZEN	NOTICE OF VIOLATION	SW-07-0849	CONSTRUCTION CONTRACTOR
12495	2/19/2008	2/19/2008	1/27/2008	3737 ALASKA ST	92154-	CONSTRUCTION WASTE	CITIZEN	NOTICE OF VIOLATION	SWN-08-0173	CONSTRUCTION CONTRACTOR
12458	2/11/2008	2/11/2008	2/11/2008	1101 SCOTT ST	92106-	CONSTRUCTION WASTE	CITIZEN	NOTICE OF VIOLATION	SWN080053	CONSTRUCTION CONTRACTOR
12734	4/9/2008	4/9/2008	4/6/2008	2750 & 2752 3RD AVE	92103-	CONSTRUCTION WASTE	CITIZEN	NOTICE OF VIOLATION	SWN-08-0326	CONSTRUCTION CONTRACTOR
12873	5/6/2008	5/6/2008	5/6/2008	3701 FLORIDA ST	92103-	CONSTRUCTION WASTE	CITY EMPLOYEE	NOTICE OF VIOLATION	SWN 08 0389	CONSTRUCTION CONTRACTOR
12907	5/13/2008	5/13/2008	5/13/2008	4818 LONGFORD ST	92117-	CONSTRUCTION WASTE	CITIZEN	NOTICE OF VIOLATION	SWN080076	CONSTRUCTION CONTRACTOR
13169	6/27/2008	6/26/2008	6/26/2008	802 NAHANT CT	92109-	CONSTRUCTION WASTE	SWPP	NOTICE OF VIOLATION	SWN-08-0560	CONSTRUCTION CONTRACTOR
11691	8/9/2007	8/9/2007	8/9/2007	TOWNE CENTER RD & NOBEL DR	92122-	GREEN WASTE	OTHER	NOTICE OF VIOLATION	SW-07-0404	CONSTRUCTION CONTRACTOR
12052	10/18/2007	10/9/2007	10/18/2007	5280 FIORE TERRACE	92122-	PAINT	CITIZEN	NOTICE OF VIOLATION	SW-07-0636	CONSTRUCTION CONTRACTOR
11427	7/2/2007	7/3/2007	7/3/2007	10200 WILLOW CREEK RD	92131-	SEDIMENT	CITY EMPLOYEE	NOTICE OF VIOLATION	SW-07-0401	CONSTRUCTION CONTRACTOR
11229	6/5/2007	6/5/2007	7/18/2007	3344 NORTH TORREY PINES CT	92037-	SEDIMENT	OTHER	NOTICE OF VIOLATION	SW-07-0414	CONSTRUCTION CONTRACTOR
11637	8/2/2007	7/2/2007	8/1/2007	J ST		SEDIMENT	SWPP	NOTICE OF VIOLATION	SW07 0553	CONSTRUCTION CONTRACTOR
11767	8/22/2007	8/22/2007	8/14/2007	PALM BLVD		SEDIMENT	SWPP	NOTICE OF VIOLATION	SW070555	CONSTRUCTION CONTRACTOR
11987	10/3/2007	10/4/2007	10/4/2007	CORNER BALBOA & RUFFNER	92111-	SEDIMENT	RWQCB	NOTICE OF VIOLATION	SW-07-0635	CONSTRUCTION CONTRACTOR
12244	12/11/2007	12/11/2007	12/11/2007	4135 MISSION BLVD	92109-	SEDIMENT	CITIZEN	NOTICE OF VIOLATION	SW-07-0812	CONSTRUCTION CONTRACTOR
12283	12/20/2007	12/20/2007	12/20/2007	5897 COPLEY DR	92111-	SEDIMENT	CITY EMPLOYEE	NOTICE OF VIOLATION	SW070889	CONSTRUCTION CONTRACTOR
12303	12/27/2007	12/27/2007	12/20/2007	5893 COPLEY DR	92111-	SEDIMENT	SWPP	NOTICE OF VIOLATION	SW070890	CONSTRUCTION CONTRACTOR
12304	12/27/2007	12/27/2007	12/20/2007	5898 COPLEY DR	92111-	SEDIMENT	SWPP	NOTICE OF VIOLATION	SW070888	CONSTRUCTION CONTRACTOR

TRACKING NUMBER	DATE	DATE ASSIGNED	VISIT DATE	LOCATION	ZIP CODE	DISCHARGE	REFFERAL	ACTION	NUMBER	BUSINESS TYPE
12450	2/8/2008	1/16/2008	1/16/2008	2695 STATE ST	92103-	SEDIMENT	SWPP	NOTICE OF VIOLATION	SWN-08-0119	CONSTRUCTION CONTRACTOR
12375	1/15/2008	1/15/2008	1/18/2008	CASS ST	92109-	SEDIMENT	CITIZEN	NOTICE OF VIOLATION	SWN-08-0164	CONSTRUCTION CONTRACTOR
12522	2/26/2008	2/6/2008	1/28/2008	1141 ARCHER ST	92109-	SEDIMENT	CITY EMPLOYEE	NOTICE OF VIOLATION	SWN-08-0164	CONSTRUCTION CONTRACTOR
12417	1/30/2008	1/30/2008	2/1/2008	AIRWAY RD & CALIENTE RD	92154-	SEDIMENT	CITIZEN	NOTICE OF VIOLATION		CONSTRUCTION CONTRACTOR
12484	2/15/2008	2/15/2008	2/15/2008	3265 CLAIREMONT MESA BL	92117-	SEDIMENT	CITIZEN	NOTICE OF VIOLATION	SWN-08-0161	CONSTRUCTION CONTRACTOR
12652	3/21/2008	3/13/2008	3/13/2008	1220 UNIVERSITY AV	92103-	SEDIMENT	SWPP	NOTICE OF VIOLATION	SWN-08-0201	CONSTRUCTION CONTRACTOR
12613	3/14/2008	3/14/2008	3/14/2008	JELLETT ST	92110-	SEDIMENT	CITIZEN	NOTICE OF VIOLATION	SWN-08-0198	CONSTRUCTION CONTRACTOR
12775	4/15/2008	4/15/2008	4/15/2008	10TH AVE & B ST	92101-	SEDIMENT	CITIZEN	NOTICE OF VIOLATION	SWN 08 0275	CONSTRUCTION CONTRACTOR
13005	6/2/2008	6/2/2008	6/3/2008	2001 VIA DON BENITO	92037-	SEDIMENT	CITIZEN	NOTICE OF VIOLATION	SWN-08-0432	CONSTRUCTION CONTRACTOR
13005	6/2/2008	6/2/2008	6/13/2008	2001 VIA DON BENITO	92037-	SEDIMENT	CITIZEN	NOTICE OF VIOLATION	SWN-08-0575	CONSTRUCTION CONTRACTOR
11995	10/8/2007	10/8/2007	10/4/2007	BALBOA AVE & RUFFNER RD	92111-	WASTE WATER	SWPP	NOTICE OF VIOLATION	SW-07-0633	CONSTRUCTION CONTRACTOR
11902	9/18/2007		10/29/2007	5718 LA JOLLA BLVD	92037-	WASTE WATER	OTHER	NOTICE OF VIOLATION	SW-07-0705	CONSTRUCTION CONTRACTOR
12397	1/22/2008	1/22/2008	1/22/2008	615 8TH AVE	92101-	WASTE WATER	REPORTING PARTY	NOTICE OF VIOLATION	SWN08047	CONSTRUCTION CONTRACTOR
12772	4/15/2008	4/15/2008	4/15/2008	10TH AND B STREET	92101-	WASTE WATER	SWPP	NOTICE OF VIOLATION	SWN 08- 0275	CONSTRUCTION CONTRACTOR
12217	12/3/2007	12/3/2007	12/3/2007	8355 CLIFFRIDGE AVE	92037-	CONSTRUCTION WASTE	CITY EMPLOYEE	NOTICE OF VIOLATION-CIVIL PENALTY	SW070867	CONSTRUCTION CONTRACTOR
12276	12/18/2007	12/19/2007	12/18/2007	5034 PARK WEST AVE	92117-	CONSTRUCTION WASTE	CITIZEN	NOTICE OF VIOLATION-CIVIL PENALTY	SW071000	CONSTRUCTION CONTRACTOR
12343	1/9/2008	1/9/2008	1/15/2008	3452 ROLLSREACH DR	92111-	CONSTRUCTION WASTE	CITIZEN	NOTICE OF VIOLATION-CIVIL PENALTY	SWN080044	CONSTRUCTION CONTRACTOR
12343	1/9/2008	1/9/2008	1/15/2008	3452 ROLLSREACH DR	92111-	CONSTRUCTION WASTE	CITIZEN	NOTICE OF VIOLATION-CIVIL PENALTY	SWN080061	CONSTRUCTION CONTRACTOR
12382	1/16/2008	1/16/2008	1/16/2008	2534 STATE ST	92103-	CONSTRUCTION WASTE	CITIZEN	NOTICE OF VIOLATION-CIVIL PENALTY	SWN-08-0084	CONSTRUCTION CONTRACTOR
12377	1/16/2008	1/16/2008	1/16/2008	4221 KIRKCALDY DR	92111-	CONSTRUCTION WASTE	CITIZEN	NOTICE OF VIOLATION-CIVIL PENALTY	SWN080056	CONSTRUCTION CONTRACTOR
12495	2/19/2008	2/19/2008	2/21/2008	3737 ALASKA ST	92154-	CONSTRUCTION WASTE	CITIZEN	NOTICE OF VIOLATION-CIVIL PENALTY	SWN-08-0167	CONSTRUCTION CONTRACTOR
12519	2/25/2008	2/25/2008	2/25/2008	7TH AVE	92101-	CONSTRUCTION WASTE	SWPP	NOTICE OF VIOLATION-CIVIL PENALTY	SWN-08 0024	CONSTRUCTION CONTRACTOR

TRACKING NUMBER	DATE	DATE ASSIGNED	VISIT DATE	LOCATION	ZIP CODE	DISCHARGE	REFFERAL	ACTION	NUMBER	BUSINESS TYPE
12518	2/25/2008	2/25/2008	2/27/2008	2240 GARNET AVE	92109-	CONSTRUCTION WASTE	CITIZEN	NOTICE OF VIOLATION-CIVIL PENALTY	SWN080066	CONSTRUCTION CONTRACTOR
12558	3/5/2008	3/5/2008	3/5/2008	11188 CARLOTA ST	92129-	CONSTRUCTION WASTE	CITIZEN	NOTICE OF VIOLATION-CIVIL PENALTY	SWN-08-0180	CONSTRUCTION CONTRACTOR
12732	4/8/2008	4/8/2008	4/8/2008	UTAH ST & LINCOLN ST	92104-	CONSTRUCTION WASTE	SWPP	NOTICE OF VIOLATION-CIVIL PENALTY	SWN 08 0250	CONSTRUCTION CONTRACTOR
12760	4/11/2008	4/11/2008	4/11/2008	5111 PACIFICA DR	92109-	CONSTRUCTION WASTE	SWPP	NOTICE OF VIOLATION-CIVIL PENALTY	SWN-08-0320	CONSTRUCTION CONTRACTOR
12873	5/6/2008	5/6/2008	5/6/2008	3701 FLORIDA ST	92103-	CONSTRUCTION WASTE	CITY EMPLOYEE	NOTICE OF VIOLATION-CIVIL PENALTY	SWN 08 0386	CONSTRUCTION CONTRACTOR
12873	5/6/2008	5/6/2008	5/6/2008	3701 FLORIDA ST	92103-	CONSTRUCTION WASTE	CITY EMPLOYEE	NOTICE OF VIOLATION-CIVIL PENALTY	SWN 08 0387	CONSTRUCTION CONTRACTOR
12948	5/20/2008	5/20/2008	5/20/2008	1096 LEROY ST	92106-	CONSTRUCTION WASTE	CITY EMPLOYEE	NOTICE OF VIOLATION-CIVIL PENALTY	SWN080077	CONSTRUCTION CONTRACTOR
12948	5/20/2008	5/20/2008	5/20/2008	1096 LEROY ST	92106-	CONSTRUCTION WASTE	CITY EMPLOYEE	NOTICE OF VIOLATION-CIVIL PENALTY	SWN080078	CONSTRUCTION CONTRACTOR
12948	5/20/2008	5/20/2008	5/20/2008	1096 LEROY ST	92106-	CONSTRUCTION WASTE	CITY EMPLOYEE	NOTICE OF VIOLATION-CIVIL PENALTY	SWN080513	CONSTRUCTION CONTRACTOR
13008	6/2/2008	6/2/2008	6/2/2008	2557 ANGELL AVE	92122-	CONSTRUCTION WASTE	CITIZEN	NOTICE OF VIOLATION-CIVIL PENALTY	SWN080079	CONSTRUCTION CONTRACTOR
13006	6/2/2008	6/2/2008	6/3/2008	4310 HORTENSIA ST	92103-	CONSTRUCTION WASTE	CITIZEN	NOTICE OF VIOLATION-CIVIL PENALTY	SWN-08-0439	CONSTRUCTION CONTRACTOR
13088	6/13/2008	6/13/2008	6/13/2008	7516 MIRAMAR AVE	92037-	CONSTRUCTION WASTE	OTHER	NOTICE OF VIOLATION-CIVIL PENALTY	SWN-08-0553	CONSTRUCTION CONTRACTOR
13088	6/13/2008	6/13/2008	6/13/2008	7516 MIRAMAR AVE	92037-	CONSTRUCTION WASTE	OTHER	NOTICE OF VIOLATION-CIVIL PENALTY	SWN-08-0552	CONSTRUCTION CONTRACTOR
13143	6/24/2008	6/24/2008	6/24/2008	MARIANOPOLIS AND MEDIATRICE	92129-	CONSTRUCTION WASTE	CITIZEN	NOTICE OF VIOLATION-CIVIL PENALTY	SWN 08 0474	CONSTRUCTION CONTRACTOR
12840	4/29/2008	4/29/2008	4/29/2008	5969 CHATEAU DR	92117-	HAZARDOUS SUBSTANCE	CITY EMPLOYEE	NOTICE OF VIOLATION-CIVIL PENALTY	SWN080260	CONSTRUCTION CONTRACTOR
13095	6/13/2008	6/13/2008	6/13/2008	4272 PALM AVE		SEDIMENT	SWPP	NOTICE OF VIOLATION-CIVIL PENALTY	SWN 08 0463	CONSTRUCTION CONTRACTOR
12111	11/6/2007	11/6/2007	2/26/2007	7665 SIEMPRE VIVA RD	92154-	WASTE WATER	SWPP	NOTICE OF VIOLATION-CIVIL PENALTY	SW-07-0243	CONSTRUCTION CONTRACTOR

TRACKING NUMBER	DATE	DATE ASSIGNED	VISIT DATE	LOCATION	ZIP CODE	DISCHARGE	REFFERAL	ACTION	NUMBER	BUSINESS TYPE
12112	11/6/2007	11/6/2007	3/22/2007	BRITANNIA INDUSTRIAL PARK	92154-	WASTE WATER	SWPP	NOTICE OF VIOLATION-CIVIL PENALTY	SW-07-0245	CONSTRUCTION CONTRACTOR
12228	12/6/2007	12/6/2007	12/7/2007	3755 PARK BL	92103-	CONSTRUCTION WASTE	CITIZEN	SWN-08-0081		CONSTRUCTION CONTRACTOR
11256	6/8/2007	6/8/2007	8/14/2007	4356 POINT LOMA AVE	92107-	AUTOMOTIVE FLUIDS	SWPP	CITATION	SWC-07-0411	COMMERCIAL
12936	5/16/2008	5/16/2008	5/16/2008	6779 BEADNELL WAY	92117-	AUTOMOTIVE FLUIDS	CITIZEN	CITATION	SMC 08 0179	COMMERCIAL
11437	7/5/2007	7/5/2007	7/5/2007	720 1/2 ROCKAWAY CT	92109-	CONSTRUCTION WASTE	CITY EMPLOYEE	CITATION	SWC-07-0202	COMMERCIAL
11472	7/11/2007	7/11/2007	7/10/2007	6784 EL CAJON BLVD	92115-	CONSTRUCTION WASTE	SWPP	CITATION	SWC-07-0163	COMMERCIAL
11479	7/11/2007	7/11/2007	7/10/2007	1047 5TH AVE	92101-	CONSTRUCTION WASTE	SWPP	CITATION	SW07 0331	COMMERCIAL
11506	7/12/2007	7/12/2007	7/12/2007	9TH AVE & MARKET ST	92109-	CONSTRUCTION WASTE	SWPP	CITATION	SWC-07-0389	COMMERCIAL
11846	9/6/2007	9/6/2007	9/6/2007	7911 EL PASEO GRANDE	92037-	CONSTRUCTION WASTE	OTHER	CITATION	SWC-07-0450	COMMERCIAL
11951	9/25/2007	9/25/2007	9/25/2007	3030 THORN ST		CONSTRUCTION WASTE	SWPP	CITATION	SWC-07-0428	COMMERCIAL
12274	12/18/2007	12/18/2007	12/18/2007	7024 AMHERST ST	92115-	CONSTRUCTION WASTE	CITIZEN	CITATION	SWC-08-0016	COMMERCIAL
12622	3/17/2008	3/17/2008	3/17/2008	2076 EBER STREET	92107-	CONSTRUCTION WASTE	CITIZEN	CITATION	SWC 08 0161	COMMERCIAL
11475	7/11/2007	7/11/2007	7/10/2007	16441 BERNARDO CENTER DR	92127-	FOOD WASTE	SWPP	CITATION	SWC-07-0203	COMMERCIAL
11683	8/8/2007	8/8/2007	8/8/2007	1014 GRAND AVE	92109-	FOOD WASTE	OTHER	CITATION	SWC-07-0395	COMMERCIAL
11683	8/8/2007	8/8/2007	8/8/2007	1014 GRAND AVE	92109-	FOOD WASTE	OTHER	CITATION	SWC-07-0412	COMMERCIAL
12162	11/19/2007	11/19/2007	11/19/2007	4888 NEWPORT AVE	92107-	FOOD WASTE	CITIZEN	CITATION	SWC-07-0441	COMMERCIAL
12513	2/21/2008	2/19/2008	2/19/2008	1442 QUIVIRA RD	92109-	FOOD WASTE	SWPP	CITATION	SWC-08-0098	COMMERCIAL
12814	4/23/2008	4/23/2008	4/23/2008	3551 EL CAJON BLVD	92104-	FOOD WASTE	CITIZEN	CITATION	SWC080048	COMMERCIAL
12855	5/1/2008	5/1/2008	5/1/2008	5010 NEWPORT AVE (BEHIND)	92107-	FOOD WASTE	CITIZEN	CITATION	SWC080051	COMMERCIAL
12837	4/29/2008	4/29/2008	5/2/2008	10545 SCRIPPS POWAY PKWY	92131-	FOOD WASTE	CITIZEN	CITATION	SWN-08-0142	COMMERCIAL
12964	5/23/2008	5/23/2008	5/27/2008	4116 ADAMS AVENUE	92111-	GREEN WASTE	CITIZEN	CITATION	SWC 08 0189	COMMERCIAL
11947	9/25/2007		11/5/2007	5541 CLAIREMONT MESA BLVD	92117-	OTHER	CITY EMPLOYEE	CITATION	SWC-07-0440	COMMERCIAL
12179	11/21/2007	11/21/2007	12/11/2007	4427 INGRAHAM ST	92109-	OTHER	SWPP	CITATION	SWC-07-0434	COMMERCIAL
12745	4/10/2008	4/10/2008	4/10/2008	MARLBOROUGH AVE & MONROE AVE	92116-	OTHER	CITIZEN	CITATION	SMC 08 0173	COMMERCIAL
11855	9/7/2007	9/7/2007	9/7/2007	5310 CALUMET AVE	92037-	POOL DISCHARGES	OTHER	CITATION	SWC-07-0313	COMMERCIAL
11883	9/13/2007	9/13/2007	9/13/2007	858 VAN NUYS ST	92109-	POOL DISCHARGES	OTHER	CITATION	SW-07-0423	COMMERCIAL
12711	4/4/2008	4/4/2008	4/4/2008	4041 HARNEY ST	92110-	POOL DISCHARGES	SWPP	CITATION	SWC-08-0109	COMMERCIAL
12393	1/18/2008	1/18/2008	1/18/2008	990 VAN NUYS ST	92109-	SEDIMENT	SWPP	CITATION	SWC-08-0093	COMMERCIAL
12431	2/1/2008	1/30/2008	1/30/2008	PACIFIC HWY & TAYLOR ST	92110-	SEWAGE	SWPP	CITATION	SWC-08-0092	COMMERCIAL
11679	8/8/2007	8/8/2007	8/8/2007	4TH AVE & G ST	92101-	WASH WATER	OTHER	CITATION	SWC-07-0205	COMMERCIAL
11769	8/22/2007	8/22/2007	8/15/2007	1509 BROADWAY	92101-	WASH WATER	SWPP	CITATION	SW07 0357	COMMERCIAL
11837	9/4/2007	8/29/2007	8/28/2007	2415 SAN DIEGO AV	92110-	WASH WATER	SWPP	CITATION	SWC-07-0361	COMMERCIAL
11827	9/4/2007	9/4/2007	9/4/2007	7725 OTHELLO AVE	92111-	WASH WATER	CITIZEN	CITATION	SWC-07-0230	COMMERCIAL
11940	9/24/2007	9/24/2007	9/20/2007	5535 LA JOLLA BLVD	92037-	WASH WATER	SWPP	CITATION	SW07 0363	COMMERCIAL
12097	11/1/2007	11/1/2007	11/1/2007	3434 MIDWAY DR	92110-	WASH WATER	CITIZEN	CITATION	SWC-07-0493	COMMERCIAL
13079	6/12/2008	6/12/2008	6/11/2008	409 16TH ST		WASH WATER	SWPP	CITATION	SWC 08 0190	COMMERCIAL

TRACKING NUMBER	DATE	DATE ASSIGNED	VISIT DATE	LOCATION	ZIP CODE	DISCHARGE	REFFERAL	ACTION	NUMBER	BUSINESS TYPE
12002	10/8/2007	10/8/2007	1/22/2007	2727 KETTNER BLVD	92101-	WASTE WATER	SWPP	CITATION	SW07 0041	COMMERCIAL
11971	10/1/2007	10/1/2007	3/28/2007	6065 MISSION GORGE RD	92120-	WASTE WATER	CITY EMPLOYEE	CITATION	125	COMMERCIAL
11295	6/14/2007	7/14/2007	6/14/2007	4TH AVE	92101-	WASTE WATER	OTHER	CITATION		COMMERCIAL
11520	7/16/2007	6/21/2007	6/21/2007	8060 ARMOUR ST	92111-	WASTE WATER	SWPP	CITATION	SWC-07-0391	COMMERCIAL
11850	9/6/2007		6/21/2007	615 BROADWAY	92101-	WASTE WATER	CITY EMPLOYEE	CITATION	SWC-07-0479	COMMERCIAL
11494	7/11/2007	7/11/2007	6/26/2007	1430 NATIONAL AVENUE	92113-	WASTE WATER	SWPP	CITATION		COMMERCIAL
11495	7/11/2007	7/11/2007	6/26/2007	1335 BROADWAY	92101-	WASTE WATER	SWPP	CITATION		COMMERCIAL
11429	7/3/2007	7/3/2007	7/3/2007	6TH AVE & A ST	92101-	WASTE WATER	CITY EMPLOYEE	CITATION	SWC-07-0161	COMMERCIAL
11487	7/11/2007	7/11/2007	7/3/2007	1354 5TH AVE	92101-	WASTE WATER	SWPP	CITATION	SW07 0324	COMMERCIAL
11488	7/11/2007	7/11/2007	7/3/2007	410 A ST		WASTE WATER	SWPP	CITATION	SW07 0325	COMMERCIAL
11453	7/6/2007	7/5/2007	7/5/2007	5059 NEWPORT AVE	92107-	WASTE WATER	CITY EMPLOYEE	CITATION	SWC-07-0169	COMMERCIAL
11452	7/6/2007	7/5/2007	7/5/2007	5004 NEWPORT AVE	92107-	WASTE WATER	CITIZEN	CITATION	SWC-07-0170	COMMERCIAL
11491	7/11/2007	7/11/2007	7/5/2007	4525 MISSION BLVD	92101-	WASTE WATER	SWPP	CITATION	SW07 0326	COMMERCIAL
11503	7/11/2007	7/11/2007	7/7/2007	1621 GRAND AVE	92109-	WASTE WATER	OTHER	CITATION	SWC-07-0197	COMMERCIAL
11460	7/9/2007	7/8/2007	7/9/2007	3131 UNIVERSITY AVE	92104-	WASTE WATER	CITY EMPLOYEE	CITATION	SWC-07-0200	COMMERCIAL
11464	7/9/2007	7/9/2007	7/9/2007	15937 CAMINO CODORNIZ	92127-	WASTE WATER	CITIZEN	CITATION	SWC-0405	COMMERCIAL
11468	7/10/2007	7/10/2007	7/10/2007	N.E CORNER 6TH & BROADWAY	92101-	WASTE WATER	CITY EMPLOYEE	CITATION	SW07 0337	COMMERCIAL
11473	7/11/2007	7/11/2007	7/10/2007	1090 UNIVERSITY AVE	92103-	WASTE WATER	SWPP	CITATION	SWC-07-0168	COMMERCIAL
11481	7/11/2007	7/11/2007	7/10/2007	1000 4TH AVE		WASTE WATER	SWPP	CITATION	SW07 0328	COMMERCIAL
11480	7/11/2007	7/11/2007	7/10/2007	675 B ST	92101-	WASTE WATER	SWPP	CITATION	SW07 0330	COMMERCIAL
11508	7/13/2007	7/13/2007	7/13/2007	3571 HANCOCK ST	92110-	WASTE WATER	OTHER	CITATION	SWC-07-0388	COMMERCIAL
11512	7/13/2007	7/13/2007	7/13/2007	3470 EL CAJON BLVD	92104-	WASTE WATER	SWPP	CITATION	SW07 0335	COMMERCIAL
11532	7/17/2007	7/7/2007	7/17/2007	4580 UNIVERSITY AV	92105-	WASTE WATER	CITIZEN	CITATION	SWC-07-0375	COMMERCIAL
11538	7/18/2007	7/18/2007	7/17/2007	2727 KETTNER BLVD	92101-	WASTE WATER	SWPP	CITATION	SW07	COMMERCIAL
11536	7/18/2007	7/18/2007	7/18/2007	3645 PARK BLVD	92103-	WASTE WATER	SWPP	CITATION	SW07 0338	COMMERCIAL
11559	7/20/2007	7/20/2007	7/20/2007	694 UNIVERSITY AVE	92103-	WASTE WATER	OTHER	CITATION	SWC-07-0397	COMMERCIAL
11584	7/25/2007	7/25/2007	7/25/2007	6503 IMPERIAL AV	92114-	WASTE WATER	OTHER	CITATION	SWC-07-0377	COMMERCIAL
11606	7/30/2007	7/30/2007	7/25/2007	852 5TH AVE		WASTE WATER	SWPP	CITATION	SW07 035643	COMMERCIAL
11635	8/1/2007	8/7/2007	8/1/2007	8TH & MARKET	92101-	WASTE WATER	CITIZEN	CITATION	SWC-07-0379	COMMERCIAL
11657	8/6/2007	8/6/2007	8/6/2007	1050 KETTNER BLVD	92101-	WASTE WATER	CITIZEN	CITATION	SWC-07-0394	COMMERCIAL
11678	8/8/2007	8/8/2007	8/8/2007	2489 SAN DIEGO AVE	92110-	WASTE WATER	SWPP	CITATION	SWC-07-0386	COMMERCIAL
11676	8/8/2007	8/8/2007	8/8/2007	3446 UNIVERSITY AVE		WASTE WATER	SWPP	CITATION	SWC-07-0396	COMMERCIAL
11692	8/9/2007	8/9/2007	8/9/2007	EL CAJON BLVD & 60TH ST		WASTE WATER	SWPP	CITATION	SEC-07-0380	COMMERCIAL
11703	8/13/2007	8/13/2007	8/10/2007	4865 CONVOY ST	92111-	WASTE WATER	SWPP	CITATION	SWC-07-0409	COMMERCIAL
11711	8/15/2007	8/15/2007	8/14/2007	1020 GRAND AVE		WASTE WATER	SWPP	CITATION	SWC-07-0413	COMMERCIAL
11768	8/22/2007	8/22/2007	8/16/2007	3712 MAIN ST	92113-	WASTE WATER	SWPP	CITATION	SW07 0358	COMMERCIAL
11766	8/22/2007	8/22/2007	8/20/2007	3402 ADAMS AVE	92116-	WASTE WATER	SWPP	CITATION	SW07 0359	COMMERCIAL
11755	8/22/2007	8/22/2007	8/22/2007	1251 PROSPECT ST	92037-	WASTE WATER	OTHER	CITATION	SWC-08-0133	COMMERCIAL
11811	8/29/2007	8/29/2007	8/31/2007	543 HOTEL CIRCLE S.	92108-	WASTE WATER	OTHER	CITATION	SWC-07-0448	COMMERCIAL
11856	9/7/2007	9/7/2007	9/7/2007	8375, 8395, AND 8445 CAMINO SANTA FE	92121-	WASTE WATER	OTHER	CITATION	SW-07-0452	COMMERCIAL
11867	9/11/2007	9/11/2007	9/7/2007	5544 CALUMET AVENUE		WASTE WATER	SWPP	CITATION	SWC-07-0312	COMMERCIAL
11870	9/11/2007	9/11/2007	9/11/2007	8655 CLIFFRIDGE AVE	92037-	WASTE WATER	OTHER	CITATION	SWC-07-0166	COMMERCIAL
11885	9/13/2007	9/13/2007	9/13/2007	3715 6TH AVE	92103-	WASTE WATER	OTHER	CITATION	SWC-07-0455	COMMERCIAL
11907	9/18/2007	9/18/2007	9/17/2007	2420 B ST	92102-	WASTE WATER	CITY EMPLOYEE	CITATION	SW07 0362	COMMERCIAL
11908	9/18/2007	9/18/2007	9/18/2007	3231 UNIVERSITY AV	92104-	WASTE WATER	SWPP	CITATION	SWC-07-0422	COMMERCIAL
11911	9/18/2007	9/18/2007	9/18/2007	8105 CLAIREMONT MESA BLVD	92111-	WASTE WATER	OTHER	CITATION	SWC-07-0290	COMMERCIAL
11946	9/25/2007	9/21/2007	9/20/2007	6463 CAMINO DE LA COSTA	92037-	WASTE WATER	CITY EMPLOYEE	CITATION	SWC-07-0458	COMMERCIAL
11956	9/26/2007	9/24/2007	9/24/2007	425 ROBINSON AV	92103-	WASTE WATER	SWPP	CITATION	SWC-07-0431	COMMERCIAL
11949	9/25/2007	9/25/2007	9/25/2007	2802 OCEAN VIEW BL	92113-	WASTE WATER	CITY EMPLOYEE	CITATION	SWC-07-0435	COMMERCIAL
11959	9/27/2007	9/27/2007	9/27/2007	3939 MARKET ST	92102-	WASTE WATER	SWPP	CITATION	SWC-07-0473	COMMERCIAL
11958	9/27/2007	9/27/2007	9/27/2007	3170 MARKET ST	92102-	WASTE WATER	SWPP	CITATION	SWC-07-0433	COMMERCIAL
12020	10/11/2007	10/11/2007	10/11/2007	5811 EL CAJON BLVD	92115-	WASTE WATER	OTHER	CITATION	SWC-07-0478	COMMERCIAL

TRACKING NUMBER	DATE	DATE ASSIGNED	VISIT DATE	LOCATION	ZIP CODE	DISCHARGE	REFFERAL	ACTION	NUMBER	BUSINESS TYPE
12022	10/12/2007	10/11/2007	10/11/2007	1401 E STREET	92101-	WASTE WATER	CITY EMPLOYEE	CITATION	SWC-07-0477	COMMERCIAL
12066	10/22/2007	10/19/2007	10/19/2007	WATERVILLE RD	92154-	WASTE WATER	COUNTY HOTLINE	CITATION	SWC-07-0480	COMMERCIAL
12098	11/1/2007	11/1/2007	11/1/2007	3955 PARK BLVD	92103-	WASTE WATER	OTHER	CITATION	SWC-07-0456	COMMERCIAL
12149	11/15/2007	11/15/2007	11/15/2007	875 HOTEL CIRCLE S	92108-	WASTE WATER	CITIZEN	CITATION	SWC-07-0486	COMMERCIAL
12174	11/21/2007	11/21/2007	11/21/2007	4201 W. POINT LOMA BLVD	92110-	WASTE WATER	CITIZEN	CITATION	SWC-07-0487	COMMERCIAL
12220	12/3/2007	12/3/2007	12/3/2007	2483 BROADWAY	92102-	WASTE WATER	SWPP	CITATION	SWC-07-0491	COMMERCIAL
12284	12/20/2007	12/20/2007	12/20/2007	FRIARS RD & FRAZEE RD	92108-	WASTE WATER	CITIZEN	CITATION	SWC-07-0483	COMMERCIAL
12306	12/27/2007	12/28/2007	12/28/2007	12051 VERANO CT	92128-	WASTE WATER	CITIZEN	CITATION	SWC-08-0081	COMMERCIAL
12320	1/2/2008	1/2/2007	1/2/2008	62ND AVE & IMPERIAL AVE	92114-	WASTE WATER	CITIZEN	CITATION	SWC-07-0510	COMMERCIAL
12385	1/17/2008	1/17/2008	1/17/2008	1080 PARK BL	92101-	WASTE WATER	SWPP	CITATION	SWC-08-0083	COMMERCIAL
12392	1/18/2008	1/8/2008	1/18/2008	1030 10TH AVE @ UNIVERSITY	92103-	WASTE WATER	CITIZEN	CITATION	SWC-08-0001	COMMERCIAL
12422	1/31/2008	1/30/2008	1/30/2008	3146 MISSION BL	92109-	WASTE WATER	SWPP	CITATION	SWC-08-0085	COMMERCIAL
12449	2/7/2008	2/7/2008	2/7/2008	2956 C ST	92102-	WASTE WATER	CITY EMPLOYEE	CITATION	SWC-08-0096	COMMERCIAL
12281	12/19/2007	12/19/2007	2/8/2008	1128 S. 43RD ST	92113-	WASTE WATER	CITIZEN	CITATION	SWC-08-0095	COMMERCIAL
12515	2/21/2008	2/21/2008	2/21/2008	10225 WILLOW CREEK RD	92131-	WASTE WATER	CITIZEN	CITATION	SWC-08-0121	COMMERCIAL
12281	12/19/2007	12/19/2007	2/28/2008	1128 S. 43RD ST	92113-	WASTE WATER	CITIZEN	CITATION	SWC-08-0097	COMMERCIAL
12537	2/28/2008	2/28/2008	2/28/2008	HIGHLAND AVE & WIGHTMAN ST	92105-	WASTE WATER	CITY EMPLOYEE	CITATION	SWC-08-0014	COMMERCIAL
12540	2/29/2008	2/29/2008	2/29/2008	3768 MISSION BLVD	92109-	WASTE WATER	SSO	CITATION	SWC-08-0136	COMMERCIAL
12561	3/5/2008	3/5/2008	3/5/2008	2255 GARNET AVENUE	92109-	WASTE WATER	CITIZEN	CITATION	SWC-08-0100	COMMERCIAL
12667	3/27/2008	3/27/2008	3/26/2008	2025 TOBOGGAN WAY	92154-	WASTE WATER	CITIZEN	CITATION	SWC-08-0019	COMMERCIAL
12680	3/27/2008	3/27/2008	3/27/2008	1501 INDIA ST		WASTE WATER	CITY EMPLOYEE	CITATION	SWC 08 0164	COMMERCIAL
12666	3/27/2008	3/27/2008	3/27/2008	3102 SPORTS ARENA BLVD	92110-	WASTE WATER	CITIZEN	CITATION	SWC-08-1070	COMMERCIAL
12674	3/28/2008	3/28/2008	3/28/2008	699 14TH ST	92101-	WASTE WATER	CITIZEN	CITATION	SWC-08-0105	COMMERCIAL
12699	4/2/2008	4/2/2008	4/2/2008	4932 70TH ST	92115-	WASTE WATER	CITIZEN	CITATION	SWC-08-0024	COMMERCIAL
12740	4/10/2008	4/9/2008	4/9/2008	2655 IMPERIAL AVE		WASTE WATER	CITY EMPLOYEE	CITATION	SWC 08 0168	COMMERCIAL
12733	4/9/2008	4/9/2008	4/10/2008	9058 LA JOLLA SHORES LANE	92037-	WASTE WATER	CITIZEN	CITATION	SWC-08-0138	COMMERCIAL
12758	4/11/2008	4/11/2008	4/16/2008	3795 UTAH ST	92104-	WASTE WATER	CITY EMPLOYEE	CITATION	SWC-08-0111	COMMERCIAL
12796	4/18/2008	4/18/2008	4/18/2008	7220 TRADE ST	92121-	WASTE WATER	CITIZEN	CITATION	SWC-08-0026	COMMERCIAL
12787	4/18/2008	4/18/2008	4/21/2008	7818 WILKERSON CT	92111-	WASTE WATER	CITIZEN	CITATION	SWC-08-0033	COMMERCIAL
12816	4/23/2008	4/23/2008	4/23/2008	2882 W. CANYON AVE	92123-	WASTE WATER	CITY EMPLOYEE	CITATION	SWC 08 0171	COMMERCIAL
12821	4/24/2008	4/24/2008	4/24/2008	1240 C ST	92102-	WASTE WATER	CITY EMPLOYEE	CITATION	SWC 08 0172	COMMERCIAL
12859	5/1/2008	4/29/2008	4/29/2008	4141 UNIVERSITY AV	92105-	WASTE WATER	SWPP	CITATION	SWC-08-0115	COMMERCIAL
12888	5/8/2008	5/8/2008	5/8/2008	909 PROPSECT AVE	92037-	WASTE WATER	CITIZEN	CITATION	SWC-08-0140	COMMERCIAL
12935	5/16/2008	5/15/2008	5/15/2008	508 UNIVERSITY AVE	92108-	WASTE WATER	CITY EMPLOYEE	CITATION	SWC 08 0178	COMMERCIAL
12968	5/27/2008	5/27/2008	5/27/2008	600 B STREET	92101-	WASTE WATER	CITIZEN	CITATION	SWC 08 0183	COMMERCIAL
13000	6/2/2008	6/2/2008	6/3/2008	9219 MIRA ESTE CT	92126-	WASTE WATER	OTHER	CITATION	SWC080052	COMMERCIAL
13039	6/6/2008	6/6/2008	6/6/2008	4290 CLAIREMONT MESA BLVD	92117-	WASTE WATER	SWPP	CITATION	SWC080053	COMMERCIAL
13043	6/6/2008	6/6/2008	6/9/2008	INDIA ST & DATE ST	92101-	WASTE WATER	CITIZEN	CITATION	SWC 08 0186	COMMERCIAL
13061	6/10/2008	6/10/2008	6/10/2008	2727 DE ANZA RD	92109-	WASTE WATER	SWPP	CITATION	SWC-08-0117	COMMERCIAL
13066	6/11/2008	6/11/2008	6/11/2008	1844 INDIA ST	92101-	WASTE WATER	CITIZEN	CITATION	SWC08 0188	COMMERCIAL
13069	6/11/2008	6/11/2008	6/11/2008	4021 FALCON ST	92103-	WASTE WATER	SWPP	CITATION	SWC-08-0118	COMMERCIAL
13064	6/11/2008	6/11/2008	6/11/2008	810 W WASHINGTON ST	92103-	WASTE WATER	CITIZEN	CITATION	SWC-08-0120	COMMERCIAL
13089	6/13/2008	6/13/2008	6/13/2008	5TH AVE	92101-	WASTE WATER	SWPP	CITATION	SWC 08 0191	COMMERCIAL
13123	6/19/2008	6/19/2008	6/18/2008	1020 S. 26TH ST		WASTE WATER	SWPP	CITATION	SWC 08 0194	COMMERCIAL
12241	12/10/2007	12/10/2007	12/11/2007	8930 GOWDY ST	92123-	CONSTRUCTION WASTE	CITIZEN	EDUCATION		COMMERCIAL
12492	2/19/2008	2/19/2008	2/19/2008	1424 SUNSET CLIFFS BLVD	92107-	CONSTRUCTION WASTE	CITIZEN	EDUCATION		COMMERCIAL
11929	9/21/2007	9/21/2007	9/21/2007	7TH BROADWAY	92101-	EXEMPT DISCHARGE	CITIZEN	EDUCATION		COMMERCIAL
12677	3/28/2008	3/28/2008	3/28/2008	HOTEL CIRCLE @ FASHION VALLEY RD	92108-	EXEMPT DISCHARGE		EDUCATION		COMMERCIAL

TRACKING NUMBER	DATE	DATE ASSIGNED	VISIT DATE	LOCATION	ZIP CODE	DISCHARGE	REFFERAL	ACTION	NUMBER	BUSINESS TYPE
12801	4/21/2008	4/21/2008	4/28/2008	2790 KURTZ ST	92110-	FOOD WASTE	SSO	EDUCATION		COMMERCIAL
11537	7/18/2007	7/18/2007	7/19/2007	RANCHO MISSION RD & SAN DIEGO MISSION BLVD	92108-	NO DISCHARGE	SWPP	EDUCATION		COMMERCIAL
11650	8/3/2007	8/3/2007	8/3/2007	9474 BLACK MT RD	92126-	NO DISCHARGE	SWPP	EDUCATION		COMMERCIAL
11918	9/19/2007	9/19/2007	9/20/2007	7777 OSTROW ST	92111-	NO DISCHARGE	CITY EMPLOYEE	EDUCATION		COMMERCIAL
11984	10/2/2007	10/2/2007	10/2/2007	312 EUCLID AVE	92114-	NO DISCHARGE	OTHER	EDUCATION		COMMERCIAL
11993	10/5/2007	10/5/2007	10/16/2007	EVANS PL & 5TH AVE	92103-	NO DISCHARGE	OTHER	EDUCATION		COMMERCIAL
12263	12/13/2007	12/13/2007	12/14/2007	2828 UNIVERSITY AVE	92104-	NO DISCHARGE	SWPP	EDUCATION	NONE	COMMERCIAL
12524	2/26/2008	2/26/2008	2/26/2008	6135 EL CAJON BLVD	92115-	NO DISCHARGE	CITIZEN	EDUCATION	NONE	COMMERCIAL
12588	3/10/2008	3/10/2008	3/11/2008	2679 NEWTON AVE	92113-	NO DISCHARGE	CITIZEN	EDUCATION		COMMERCIAL
12795	4/18/2008	4/18/2008	4/21/2008	423 SAN YSIDRO BLVD	92113-	NO DISCHARGE	CITY EMPLOYEE	EDUCATION		COMMERCIAL
12937	5/19/2008	5/19/2008	6/6/2008	4821 CLAIREMONT DR	92117-	NUISANCE-IRRIGATION	CITIZEN	EDUCATION		COMMERCIAL
13120	6/19/2008	6/19/2008	6/19/2008	CUSTOM HOUSE PLAZA	92154-	NUISANCE-IRRIGATION	CITY EMPLOYEE	EDUCATION		COMMERCIAL
13133	6/20/2008		6/23/2008	MISSION GORGE ROAD & ZION AVENUE	92120-	NUISANCE-IRRIGATION	CITY EMPLOYEE	EDUCATION	NONE	COMMERCIAL
13138	6/23/2008	6/23/2008	6/23/2008	FRIARS ROAD & RIVERDALE	92120-	NUISANCE-IRRIGATION	SWPP	EDUCATION	NONE	COMMERCIAL
13171	6/27/2008	6/27/2008	6/27/2008	INDIA ST & A ST	92101-	NUISANCE-IRRIGATION	CITIZEN	EDUCATION		COMMERCIAL
11523	7/16/2007	6/21/2007	6/21/2007	8080 ARMOUR ST	92111-	OTHER	SWPP	EDUCATION		COMMERCIAL
11705	8/14/2007	8/14/2007	8/14/2007	2612 HORNBLEND ST	92109-	OTHER	OTHER	EDUCATION		COMMERCIAL
13094	6/13/2008	6/13/2008	6/13/2008	625 BROADWAY	92101-	OTHER	SWPP	EDUCATION		COMMERCIAL
11416	6/29/2007	6/29/2007	7/3/2007	6780 FRIARS RD	92108-	POLLUTANTS ON IMPERVIOUS SURFACES	OTHER	EDUCATION		COMMERCIAL
12766	4/15/2008	4/15/2008	4/16/2008	9355 CLAIREMONT MESA BLVD (IN FRONT OF)	92123-	POLLUTANTS ON IMPERVIOUS SURFACES	COUNTY HOTLINE	EDUCATION		COMMERCIAL
12061	10/19/2007	10/19/2007	10/19/2007	821 SUNSET CLIFFS BLVD	92107-	POOL DISCHARGES	CITIZEN	EDUCATION		COMMERCIAL
12563	3/6/2008	3/6/2008	3/6/2008	1775 E. MISSION BAY	92109-	POOL DISCHARGES	CITIZEN	EDUCATION		COMMERCIAL
12660	3/25/2008	3/25/2008	3/25/2008	5853 CARDENO DR	92037-	POOL DISCHARGES	CITIZEN	EDUCATION		COMMERCIAL
12867	5/5/2008	5/5/2008	5/6/2008	3023 LUNA AVE	92117-	POOL DISCHARGES	SWPP	EDUCATION		COMMERCIAL
11687	8/8/2007	8/9/2007	8/10/2007	13311 GREENSTONE CT	92131-	SEDIMENT	CITY EMPLOYEE	EDUCATION		COMMERCIAL
11519	7/16/2007	6/4/2007	6/4/2007	500 SEA WORLD DR	92109-	TRASH	SWPP	EDUCATION		COMMERCIAL
11598	7/30/2007	7/30/2007	7/28/2007	4933 OCEAN BLVD	92109-	TRASH	OTHER	EDUCATION		COMMERCIAL
11963	9/28/2007	9/28/2007	9/28/2007	558 4TH AVE	92101-	TRASH	CITY EMPLOYEE	EDUCATION		COMMERCIAL
11714	8/15/2007	8/15/2007	8/15/2007	MIRA MESA BLVD & BLACK MOUNTAIN RD	92126-	WASH WATER	CITIZEN	EDUCATION		COMMERCIAL
11636	8/2/2007	7/2/2007	7/31/2007	1515 2ND AVE	92101-	WASTE WATER	CITY EMPLOYEE	EDUCATION		COMMERCIAL
11722	8/15/2007	8/14/2007	8/15/2007	632 MISSOURI ST	92109-	WASTE WATER	SWPP	EDUCATION		COMMERCIAL
11820	8/31/2007	8/31/2007	8/31/2007	3436 ADAMS AVE	92116-	WASTE WATER	OTHER	EDUCATION		COMMERCIAL
11828	9/4/2007	9/4/2007	9/13/2007	4794 VOLTAIRE ST	92107-	WASTE WATER	CITIZEN	EDUCATION		COMMERCIAL
11841	9/5/2007	9/5/2007	9/13/2007	529 MARKET ST	92101-	WASTE WATER	CITY EMPLOYEE	EDUCATION		COMMERCIAL
11897	9/14/2007	9/14/2007	9/17/2007	875 PROSPECT ST	92037-	WASTE WATER	RWQCB	EDUCATION		COMMERCIAL
11937	9/24/2007	9/24/2007	9/24/2007	4TH AVE & UNIVERSITY AVE	92103-	WASTE WATER	RWQCB	EDUCATION		COMMERCIAL
11942	9/24/2007	9/24/2007	9/26/2007	4934 VOLTAIRE ST	92107-	WASTE WATER	OTHER	EDUCATION		COMMERCIAL
11972	10/1/2007	10/1/2007	10/1/2007	1255 COAST BL	92037-	WASTE WATER	CITIZEN	EDUCATION		COMMERCIAL

TRACKING NUMBER	DATE	DATE ASSIGNED	VISIT DATE	LOCATION	ZIP CODE	DISCHARGE	REFFERAL	ACTION	NUMBER	BUSINESS TYPE
12037	10/15/2007	10/16/2007	10/15/2007	1421 UNIVERSITY AVE	92103-	WASTE WATER	CITIZEN	EDUCATION		COMMERCIAL
12115	11/6/2007	11/6/2007	10/15/2007	1421 UNIVERSITY AVE		WASTE WATER	CITIZEN	EDUCATION		COMMERCIAL
12051	10/17/2007	10/17/2007	10/17/2007	5TH AVE & L ST	92101-	WASTE WATER	CITIZEN	EDUCATION		COMMERCIAL
12088	10/30/2007	10/30/2007	11/1/2007	PETCO PARK	92101-	WASTE WATER	CITIZEN	EDUCATION		COMMERCIAL
12089	10/30/2007	10/30/2007	11/1/2007	11TH AVE & IMPERIAL AVE	92101-	WASTE WATER	CITIZEN	EDUCATION		COMMERCIAL
12096	11/1/2007	11/1/2007	11/1/2007	202 C ST	92101-	WASTE WATER	CITIZEN	EDUCATION		COMMERCIAL
12255	12/12/2007	12/12/2007	12/1/2007	6904 MIRAMAR RD	92121-	WASTE WATER	CITIZEN	EDUCATION		COMMERCIAL
12184	11/26/2007	11/26/2007	12/5/2007	4277 GENESEE AVE	92117-	WASTE WATER	REPORTING PARTY	EDUCATION		COMMERCIAL
12426	2/1/2008	2/1/2008	1/17/2008	2151 AVENIDA DE LA PLAYA STE #3		WASTE WATER	SWPP	EDUCATION		COMMERCIAL
12415	1/30/2008	1/30/2008	1/29/2008	770 4TH AVE	92101-	WASTE WATER	CITIZEN	EDUCATION	NONE	COMMERCIAL
12819	4/23/2008	4/23/2008	4/28/2008	3020 DICKENS ST	92106-	WASTE WATER	CITIZEN	EDUCATION		COMMERCIAL
12848	4/30/2008	4/30/2008	4/30/2008	5041 NEWPORT AVE	92107-	WASTE WATER	CITIZEN	EDUCATION		COMMERCIAL
12874	5/6/2008	5/6/2008	5/7/2008	7950 CLAIREMONT MESA BLVD	92111-	WASTE WATER	CITIZEN	EDUCATION		COMMERCIAL
12876	5/6/2008	5/6/2008	5/7/2008	7969 ENGINEER RD #106	92111-	WASTE WATER	CITIZEN	EDUCATION		COMMERCIAL
12875	5/6/2008	5/6/2008	5/7/2008	7970 CLAIREMONT MESA BLVD	92111-	WASTE WATER	CITIZEN	EDUCATION		COMMERCIAL
13062	6/10/2008	6/10/2008	6/12/2008	2218 CABLE ST	92107-	WASTE WATER	CITIZEN	EDUCATION		COMMERCIAL
12203	11/29/2007	11/29/2007	12/4/2007	3540 ORANGE AVE	92104-	EXEMPT DISCHARGE	CITIZEN	EXEMPT		COMMERCIAL
12479	2/14/2008	2/14/2008	2/14/2008	891 TURQUOISE ST	92037-	EXEMPT DISCHARGE	CITIZEN	EXEMPT		COMMERCIAL
12794	4/18/2008	4/18/2008	4/18/2008	9601 RIDGEHAVEN CT	92123-	EXEMPT DISCHARGE	CITY EMPLOYEE	EXEMPT	NONE	COMMERCIAL
12256	12/12/2007	12/12/2007	12/12/2007	A ST	92101-	WASTE WATER	SWPP	EXEMPT	NONE	COMMERCIAL
12826	4/25/2008	4/25/2008	4/25/2008	9173 SKY PARK CT	92123-	WASTE WATER	CITIZEN	EXEMPT		COMMERCIAL
12970	5/27/2008	5/21/2008	5/21/2008	3904 CONVOY ST	92111-		CITY EMPLOYEE	EXEMPT		COMMERCIAL
12005	10/8/2007	10/9/2007	10/8/2007	922 SO 30TH ST	92113-	AUTOMOTIVE FLUIDS	CITY EMPLOYEE	LETTER		COMMERCIAL
12400	1/24/2008	1/24/2008	1/24/2008	13045 ROUND UP AVENUE	92139-	AUTOMOTIVE FLUIDS	CITIZEN	LETTER		COMMERCIAL
12730	4/8/2008	4/8/2008	4/1/2008	BLACK CORAL WAY & ROYAL ISLAND WAY	92154-	AUTOMOTIVE FLUIDS	CITIZEN	LETTER		COMMERCIAL
12182	11/26/2007	11/26/2007	12/4/2007	347 VSITA DE LA PLAYA	92037-	CONSTRUCTION WASTE	REPORTING PARTY	LETTER		COMMERCIAL
11973	10/1/2007	10/2/2007	10/3/2007	3555 HOME DEPOT	92110-	EXEMPT DISCHARGE	CITY EMPLOYEE	LETTER		COMMERCIAL
11848	9/6/2007	9/6/2007	9/10/2007	3743 BALBOA TERRACE & BALBOA AV	92117-	GREEN WASTE	OTHER	LETTER		COMMERCIAL
12413	1/29/2008	1/29/2008	1/31/2008	3770 VOLTAIRE ST	92106-	GREEN WASTE	CITIZEN	LETTER		COMMERCIAL
12451	2/8/2008	2/8/2008	2/14/2008	VIA MALLORCA & VIA ALICANTE	92037-	GREEN WASTE	CITIZEN	LETTER		COMMERCIAL
12504	2/20/2008	2/20/2008	2/21/2008	676 -690 UNIVERSITY AVE	92103-	GREEN WASTE	CITIZEN	LETTER		COMMERCIAL
13086	6/13/2008	6/5/2008	6/5/2008	4746 EL CAJON BL	92115-	ILLEGAL CONNECTION	SWPP	LETTER		COMMERCIAL
12249	12/11/2007	12/11/2007	12/10/2007	3003 1ST AVE	92103-	NO DISCHARGE	CITIZEN	LETTER		COMMERCIAL
12575	3/7/2008	3/7/2008	3/10/2008	850 W MISISION BAY DRIVE	92109-	NO DISCHARGE	CITIZEN	LETTER		COMMERCIAL
12644	3/20/2008	3/20/2008	3/20/2008	3930 WABASH AVE	92104-	NO DISCHARGE	ROUTE SLIP	LETTER		COMMERCIAL
12611	3/14/2008	3/14/2008	3/21/2008	FAY AVE	92037-	NO DISCHARGE	CITIZEN	LETTER		COMMERCIAL
12746	4/10/2008	4/10/2008	4/10/2008	LA JOLLA BLVD	92037-	NO DISCHARGE	CITIZEN	LETTER		COMMERCIAL
12477	2/14/2008	2/14/2008	2/15/2008	3374 31ST STREET	92104-	NUISANCE-IRRIGATION	CITIZEN	LETTER		COMMERCIAL
12691	4/1/2008	4/1/2008	4/2/2008	1379 27TH ST	92154-	NUISANCE-IRRIGATION	CITIZEN	LETTER		COMMERCIAL

TRACKING NUMBER	DATE	DATE ASSIGNED	VISIT DATE	LOCATION	ZIP CODE	DISCHARGE	REFFERAL	ACTION	NUMBER	BUSINESS TYPE
12767	4/15/2008	4/15/2008	4/21/2008	4815 VOLTAIRE ST	92107-	NUISANCE-IRRIGATION	SWPP	LETTER		COMMERCIAL
12784	4/17/2008	4/17/2008	4/22/2008	4420 HOTEL CIRCLE CT	92108-	NUISANCE-IRRIGATION	CITIZEN	LETTER		COMMERCIAL
13208	7/2/2008	6/27/2008	6/27/2008	1667 SANTA PAULA DR	92110-	NUISANCE-IRRIGATION	SWPP	LETTER		COMMERCIAL
12694	4/2/2008	4/2/2008	4/2/2008	2502 SAN DIEGO AVE	92110-	OTHER	SWPP	LETTER		COMMERCIAL
12719	4/7/2008	4/4/2008	4/4/2008	2448 SAN DIEGO AV	92110-	OTHER	SWPP	LETTER		COMMERCIAL
12800	4/21/2008	4/21/2008	4/21/2008	4860 ROLANDO CT	92115-	PET WASTE	CITIZEN	LETTER	NONE	COMMERCIAL
12309	12/28/2007	12/28/2007	12/28/2007	4477 HILL ST	92107-	POLLUTANTS ON IMPERVIOUS SURFACES	CITIZEN	LETTER		COMMERCIAL
11960	9/27/2007	9/27/2007	10/5/2007	2269 EL AMIGO RD	92014-	SEDIMENT	CITY EMPLOYEE	LETTER		COMMERCIAL
12156	11/16/2007	11/16/2007	11/21/2007	BEHIND 7227 EADS AVE	92037-	SEDIMENT	CITIZEN	LETTER		COMMERCIAL
12289	12/21/2007	12/21/2007	12/21/2007	6102 LA JOLLA MESA DR	92037-	SEDIMENT	CITIZEN	LETTER		COMMERCIAL
12326	1/3/2008	1/3/2008	1/4/2008	8355 CLIFFRIDGE AVE	92037-	SEDIMENT	CITY EMPLOYEE	LETTER		COMMERCIAL
12605	3/12/2008	3/10/2008	3/10/2008	816 SAN RAFAEL PL	92109-	SEDIMENT	SWPP	LETTER		COMMERCIAL
12405	1/28/2008	1/28/2008	2/1/2008	699 14TH ST	92101-	SEWAGE	CITIZEN	LETTER		COMMERCIAL
11573	7/24/2007	7/24/2007	7/24/2007	3005 MIDWAY DR	92110-	WASTE WATER	CITY EMPLOYEE	LETTER		COMMERCIAL
11694	8/9/2007	8/9/2007	8/16/2007	3258 EL CAJON BLVD	92104-	WASTE WATER	CITY EMPLOYEE	LETTER		COMMERCIAL
11693	8/9/2007	8/9/2007	8/16/2007	3276 EL CAJON BLVD	92104-	WASTE WATER	CITY EMPLOYEE	LETTER		COMMERCIAL
12023	10/12/2007	10/11/2007	10/11/2007	4101 30TH ST	92104-	WASTE WATER	SWPP	LETTER		COMMERCIAL
12067	10/22/2007	10/19/2007	10/11/2007	4111 30TH ST	92104-	WASTE WATER	SWPP	LETTER		COMMERCIAL
12116	11/6/2007	11/6/2007	10/15/2007	1449 UNIVERSITY AVE		WASTE WATER	CITIZEN	LETTER		COMMERCIAL
12085	10/30/2007	10/30/2007	10/30/2007	5880 OBERLIN DR	92121-	WASTE WATER	CITIZEN	LETTER		COMMERCIAL
12144	11/14/2007	11/14/2007	11/14/2007	849 COAST BLVD	92037-	WASTE WATER	COASTKEEPER	LETTER		COMMERCIAL
12135	11/13/2007	11/13/2007	11/15/2007	6TH B STREET	92101-	WASTE WATER	REPORTING PARTY	LETTER		COMMERCIAL
12165	11/19/2007	11/19/2007	11/19/2007	6TH AVE & A ST	92101-	WASTE WATER	CITIZEN	LETTER		COMMERCIAL
12180	11/26/2007	11/26/2007	11/30/2007	SOUTH WEST CORNER ON PROSPECT	92037-	WASTE WATER	REPORTING PARTY	LETTER		COMMERCIAL
12233	12/7/2007	12/7/2007	12/7/2007	4201 W. POINT LOMA BLVD	92101-	WASTE WATER	OTHER	LETTER		COMMERCIAL
12243	12/10/2007	12/10/2007	12/10/2007	10464 ODELL RD	92126-	WASTE WATER	CITIZEN	LETTER		COMMERCIAL
12264	12/14/2007	12/14/2007	12/17/2007	2499 PACIFIC HIGHWAY	92101-	WASTE WATER	COUNTY HOTLINE	LETTER		COMMERCIAL
12302	12/26/2007	12/26/2007	1/4/2008	425 S. 30TH ST	92113-	WASTE WATER	CITIZEN	LETTER		COMMERCIAL
12357	1/10/2008	1/10/2008	1/17/2008	551 ROSEMONT ST	92037-	WASTE WATER	CITY EMPLOYEE	LETTER		COMMERCIAL
12530	2/27/2008	2/27/2008	3/5/2008	6330 NANCY RIDGE DR	92121-	WASTE WATER	CITIZEN	LETTER		COMMERCIAL
12574	3/7/2008	3/7/2008	3/7/2008	ACTIVITY ROAD	92126-	WASTE WATER	OTHER	LETTER		COMMERCIAL
12696	4/2/2008	4/2/2008	4/2/2008	2415 SAN DIEGO AVE	92110-	WASTE WATER	SWPP	LETTER		COMMERCIAL
12695	4/2/2008	4/2/2008	4/4/2008	2444 SAN DIEGO AVE	92110-	WASTE WATER	SWPP	LETTER		COMMERCIAL
12697	4/2/2008	4/2/2008	4/4/2008	315 BONAIR ST	92037-	WASTE WATER	CITIZEN	LETTER		COMMERCIAL
12712	4/4/2008	4/4/2008	4/4/2008	2470 SAN DIEGO AVE	92110-	WASTE WATER	SWPP	LETTER		COMMERCIAL
12765	4/15/2008	4/11/2008	4/11/2008	2461 SAN DIEGO AV	92110-	WASTE WATER	SWPP	LETTER		COMMERCIAL
12963	5/23/2008	5/23/2008	5/23/2008	3605 MT ABRAHAM AVENUE	92111-	WASTE WATER	CITIZEN	LETTER		COMMERCIAL
13170	6/27/2008	6/26/2008	6/26/2008	BAYSIDE WALK	92109-	WASTE WATER	SWPP	LETTER		COMMERCIAL
12487	2/19/2008	2/19/2008	2/19/2008	5556 UNIVERSITY AVE	92105-	AUTOMOTIVE FLUIDS	CITIZEN	NO ACTION TAKEN		COMMERCIAL
11663	8/7/2007	8/7/2007	8/8/2007	MIRA SORRENTO PLACE & VISTA SORRENTO VALLEY	92121-	EXEMPT DISCHARGE	CITY EMPLOYEE	NO ACTION TAKEN		COMMERCIAL
11752	8/22/2007	8/22/2007	8/22/2007	7555 DRAPER AVE	92037-	EXEMPT DISCHARGE	OTHER	NO ACTION TAKEN		COMMERCIAL

TRACKING NUMBER	DATE	DATE ASSIGNED	VISIT DATE	LOCATION	ZIP CODE	DISCHARGE	REFFERAL	ACTION	NUMBER	BUSINESS TYPE
11869	9/11/2007	9/11/2007	9/11/2007	SHERMAN ST	92110-	EXEMPT DISCHARGE	CITY EMPLOYEE	NO ACTION TAKEN		COMMERCIAL
11905	9/18/2007	9/18/2007	9/18/2007	101 WEST BROADWAY	92101-	EXEMPT DISCHARGE	SWPP	NO ACTION TAKEN		COMMERCIAL
11591	7/30/2007	7/30/2007	7/28/2008	660 K ST		EXEMPT DISCHARGE	SWPP	NO ACTION TAKEN		COMMERCIAL
11904	9/18/2007	9/18/2007	9/19/2007	HALLER ST	92104-	FOOD WASTE	OTHER	NO ACTION TAKEN		COMMERCIAL
12557	3/5/2008	2/29/2008	2/29/2008	600 W MAPLE ST	92103-	FOOD WASTE	SWPP	NO ACTION TAKEN		COMMERCIAL
11590	7/30/2007	7/30/2007	7/28/2008	435 6TH AVE	92101-7007	FOOD WASTE	SWPP	NO ACTION TAKEN		COMMERCIAL
11626	7/31/2007	7/31/2007	8/1/2007	7820 LOOKOUT DR	92037-	NO DISCHARGE	OTHER	NO ACTION TAKEN		COMMERCIAL
11723	8/16/2007	8/16/2007	8/16/2007	1335 BROADWAY	92101-	NO DISCHARGE	OTHER	NO ACTION TAKEN		COMMERCIAL
11799	8/28/2007	8/28/2007	8/30/2007	5555 RESERVIOR DR	92120-	NO DISCHARGE	OTHER	NO ACTION TAKEN	NONE	COMMERCIAL
11763	8/22/2007	8/22/2007	9/5/2007	16550 VIA ESPRILLO	92127-	NO DISCHARGE	CITIZEN	NO ACTION TAKEN		COMMERCIAL
11851	9/6/2007	9/6/2007	9/6/2007	635 BROADWAY	92101-	NO DISCHARGE	SWPP	NO ACTION TAKEN		COMMERCIAL
12402	1/25/2008	1/24/2008	2/12/2008	1011 BUENOS AV STE. B	92110-	NO DISCHARGE	CITIZEN	NO ACTION TAKEN		COMMERCIAL
12464	2/12/2008		2/12/2008	1011 BUENOS AVE	92110-	NO DISCHARGE	CITIZEN	NO ACTION TAKEN		COMMERCIAL
12523	2/26/2008	2/26/2008	2/27/2008	1070 HERITAGE ROAD	92154-	NO DISCHARGE	CITIZEN	NO ACTION TAKEN		COMMERCIAL
12705	4/3/2008	4/3/2008	4/3/2008	2305 PACIFIC HWY	92101-	NO DISCHARGE	CITY EMPLOYEE	NO ACTION TAKEN		COMMERCIAL
11518	7/16/2007	7/16/2007	12/4/2007	12600 TORREY BLUFF DR	92130-	OTHER	OTHER	NO ACTION TAKEN		COMMERCIAL
11701	8/13/2007	8/13/2007	8/13/2007	4953 34TH ST	92116-	SEWAGE	SSO	NO ACTION TAKEN		COMMERCIAL
13179	6/27/2008	6/27/2008	6/27/2008	K ST & 13TH ST	92101-	TRASH	CITIZEN	NO ACTION TAKEN		COMMERCIAL
11182	5/30/2007	5/30/2007	7/3/2007	289 SIXTH AVENUE	92101-	WASTE WATER	SWPP	NO ACTION TAKEN	WORKING ON IT	COMMERCIAL
11182	5/30/2007	5/30/2007	7/3/2007	289 SIXTH AVENUE	92101-	WASTE WATER	SWPP	NO ACTION TAKEN	NONE	COMMERCIAL
11648	8/3/2007	8/3/2007	8/3/2007	PORTE DE PALMAS	92122-	WASTE WATER	OTHER	NO ACTION TAKEN		COMMERCIAL
11086	5/15/2007	5/15/2007	10/9/2007	4TH AND BROADWAY		WASTE WATER	SWPP	NO ACTION TAKEN	NONE	COMMERCIAL
12161	11/16/2007		11/16/2007	7TH AVE & G ST	92101-	WASTE WATER	SWPP	NO ACTION TAKEN	NONE	COMMERCIAL
12918	5/14/2008	5/14/2008	5/14/2008	3340 EL CAJON BLVD	92104-	WASTE WATER	OTHER	NO ACTION TAKEN		COMMERCIAL
12947	5/20/2008	5/20/2008	5/21/2008	5015 SANTA CRUZ AVE	92107-	WASTE WATER	CITIZEN	NO ACTION TAKEN		COMMERCIAL
12122	11/7/2007	11/7/2007	11/15/2007	MIDWAY ST	92037-	CONSTRUCTION WASTE	CITIZEN	NO EVIDENCE FOUND		COMMERCIAL

TRACKING NUMBER	DATE	DATE ASSIGNED	VISIT DATE	LOCATION	ZIP CODE	DISCHARGE	REFFERAL	ACTION	NUMBER	BUSINESS TYPE
11273	6/11/2007	12/16/2007	6/12/2007	7040 MIRAMAR RD	92121-	FOOD WASTE	CITIZEN	NO EVIDENCE FOUND		COMMERCIAL
11266	6/11/2007	11/16/2007	6/11/2007	1350 FRONT STREET (BEHIND BUILDING)	92101-	NO DISCHARGE	CITIZEN	NO EVIDENCE FOUND	NONE	COMMERCIAL
11595	7/30/2007	7/30/2007	7/31/2007	728 5TH AVE	92101-	NO DISCHARGE	OTHER	NO EVIDENCE FOUND		COMMERCIAL
11627	7/31/2007	7/31/2007	8/1/2007	1301 BROADWAY	92101-	NO DISCHARGE	SSO	NO EVIDENCE FOUND		COMMERCIAL
11628	7/31/2007	7/31/2007	8/2/2007	54TH ST & UNIVERSITY AVE	92105-	NO DISCHARGE	CITY EMPLOYEE	NO EVIDENCE FOUND	NONE	COMMERCIAL
11649	8/3/2007	8/3/2007	8/3/2007	1731 EUCLID AVE	92114-	NO DISCHARGE	OTHER	NO EVIDENCE FOUND	NONE	COMMERCIAL
11810	8/29/2007	8/29/2007	8/31/2007	1255 IMPERIAL AVE	92101-	NO DISCHARGE	OTHER	NO EVIDENCE FOUND		COMMERCIAL
11876	9/12/2007	9/12/2007	9/14/2007	6655 ALVARADO RD	92120-	NO DISCHARGE	OTHER	NO EVIDENCE FOUND	NONE	COMMERCIAL
11917	9/19/2007	9/19/2007	9/20/2007	2602 LOGAN AVE	92113-	NO DISCHARGE	OTHER	NO EVIDENCE FOUND	NONE	COMMERCIAL
11925	9/20/2007	9/20/2007	9/20/2007	3540 AERO CT	92123-	NO DISCHARGE	CITY EMPLOYEE	NO EVIDENCE FOUND		COMMERCIAL
12136	11/13/2007	11/13/2007	11/14/2007	3333 EL CAJON BL	92105-	NO DISCHARGE	REPORTING PARTY	NO EVIDENCE FOUND	NONE	COMMERCIAL
12206	11/29/2007	11/29/2007	11/29/2007	8TH AVE	92101-	NO DISCHARGE	SWPP	NO EVIDENCE FOUND	NONE	COMMERCIAL
12234	12/7/2007	12/7/2007	12/7/2007	10TH AVE	92101-	NO DISCHARGE	SWPP	NO EVIDENCE FOUND	NONE	COMMERCIAL
12447	2/6/2008	2/6/2008	2/7/2008	COMMERICAL ST BETWEEN 26TH & 27TH	92113-	NO DISCHARGE	CITIZEN	NO EVIDENCE FOUND		COMMERCIAL
12481	2/15/2008	2/15/2008	2/15/2008	1407 GREGORY ST	92102-	NO DISCHARGE	CITIZEN	NO EVIDENCE FOUND	NONE	COMMERCIAL
12614	3/14/2008	3/14/2008	3/14/2008	2340 NEWTON AVE	92113-	NO DISCHARGE	CITIZEN	NO EVIDENCE FOUND	NONE	COMMERCIAL
12609	3/14/2008	3/14/2008	3/14/2008	5141 COLLEGE AVE	92115-	NO DISCHARGE	SWPP	NO EVIDENCE FOUND	NONE	COMMERCIAL
12612	3/14/2008	3/14/2008	3/17/2008	8650 LAKE MURRAY BLVD	92119-	NO DISCHARGE	CITIZEN	NO EVIDENCE FOUND	NONE	COMMERCIAL
12661	3/25/2008	3/25/2008	3/25/2008	DORCAS ST & SAVANNAH ST	92110-	NO DISCHARGE	CITIZEN	NO EVIDENCE FOUND		COMMERCIAL
12731	4/8/2008	4/8/2008	4/9/2008	6160 UNIVERSITY AVE	92115-	NO DISCHARGE	FEWD	NO EVIDENCE FOUND	NONE	COMMERCIAL
12863	5/2/2008	5/2/2008	5/2/2008	STATE ST & C ST	92101-	NO DISCHARGE	CITIZEN	NO EVIDENCE FOUND	NONE	COMMERCIAL
13029	6/5/2008	6/5/2008	6/9/2008	4345 TWAIN AVE	92120-	NO DISCHARGE	CITIZEN	NO EVIDENCE FOUND	NONE	COMMERCIAL
13160	6/26/2008	6/26/2008	6/26/2008	367 15TH STREET	92101-	NO DISCHARGE	D-MAX	NO EVIDENCE FOUND		COMMERCIAL
11560	7/20/2007	7/20/2007	7/20/2007	FASHION VALLEY	92108-	OTHER	OTHER	NO EVIDENCE FOUND		COMMERCIAL
13024	6/5/2008	6/5/2008	6/12/2008	7696 VICKERS ST	92111-	WASTE WATER	CITIZEN	NO EVIDENCE FOUND		COMMERCIAL
13175	6/27/2008	6/27/2008	6/27/2008	776 G ST	92101-	WASTE WATER	CITIZEN	NO EVIDENCE FOUND		COMMERCIAL

TRACKING NUMBER	DATE	DATE ASSIGNED	VISIT DATE	LOCATION	ZIP CODE	DISCHARGE	REFFERAL	ACTION	NUMBER	BUSINESS TYPE
11547	7/19/2007	7/19/2007	7/19/2007	3659 INDIA ST	92103-		OTHER	NO EVIDENCE FOUND		COMMERCIAL
11581	7/25/2007	7/25/2007	7/25/2007	615 J ST	92101-		CITIZEN	NO EVIDENCE FOUND		COMMERCIAL
11886	9/13/2007	9/13/2007	3/13/2007	COLLEGE AVE	92120-	AUTOMOTIVE FLUIDS	OTHER	NOTICE OF VIOLATION	SW-07-0622	COMMERCIAL
11410	6/28/2007	7/28/2007	6/27/2007	4452 GLACIER AVE (NEXT DOOR)	92120-	AUTOMOTIVE FLUIDS	CITIZEN	NOTICE OF VIOLATION	SW-07-0329	COMMERCIAL
11836	9/4/2007	9/5/2007	9/6/2007	4300 EL CAJON BLVD	92105-	AUTOMOTIVE FLUIDS	OTHER	NOTICE OF VIOLATION	SW-07-0619	COMMERCIAL
11836	9/4/2007	9/5/2007	9/6/2007	4300 EL CAJON BLVD	92105-	AUTOMOTIVE FLUIDS	OTHER	NOTICE OF VIOLATION	SW07 0619	COMMERCIAL
11898	9/14/2007	9/14/2007	9/14/2007	MORRELL ST	92115-	AUTOMOTIVE FLUIDS	OTHER	NOTICE OF VIOLATION	SW-07-0719	COMMERCIAL
12195	11/27/2007	11/27/2007	11/27/2007	INGRAHAM ST	92109-	AUTOMOTIVE FLUIDS	CITIZEN	NOTICE OF VIOLATION	SW-07-0931	COMMERCIAL
12218	12/3/2007	12/3/2007	12/4/2007	COLINA DORADA DR & TIERRASANTA BLVD	92124-	AUTOMOTIVE FLUIDS	CITIZEN	NOTICE OF VIOLATION	SW-07-0914	COMMERCIAL
12280	12/19/2007	12/19/2007	12/19/2007	2719 MARKET ST	92102-	AUTOMOTIVE FLUIDS	RWQCB	NOTICE OF VIOLATION	SW-07-0949	COMMERCIAL
12789	4/18/2008	4/18/2008	4/17/2008	9560 BLACK MTN RD	92126-	AUTOMOTIVE FLUIDS	CITIZEN	NOTICE OF VIOLATION	SWN-08-0291	COMMERCIAL
12789	4/18/2008	4/18/2008	4/17/2008	9560 BLACK MTN RD	92126-	AUTOMOTIVE FLUIDS	CITIZEN	NOTICE OF VIOLATION	SWN-08-0292	COMMERCIAL
12730	4/8/2008	4/8/2008	4/21/2008	BLACK CORAL WAY & ROYAL ISLAND WAY	92154-	AUTOMOTIVE FLUIDS	CITIZEN	NOTICE OF VIOLATION	SWN 08 0278	COMMERCIAL
12810	4/22/2008	4/22/2008	4/22/2008	5824 AUTOPORT MALL (BEHIND)	92121-	AUTOMOTIVE FLUIDS	CITIZEN	NOTICE OF VIOLATION	SWN 08 0281	COMMERCIAL
12839	4/29/2008	4/29/2008	4/22/2008	5832 AUTOPORT MALL	92121-	AUTOMOTIVE FLUIDS	SWPP	NOTICE OF VIOLATION	SWN-08-0293	COMMERCIAL
12838	4/29/2008	4/29/2008	4/22/2008	5840 AUTOPORT MALL	92121-	AUTOMOTIVE FLUIDS	SWPP	NOTICE OF VIOLATION	SWN-08-0294	COMMERCIAL
12924	5/15/2008	5/7/2008	5/7/2008	3321 PALM AV	92154-	AUTOMOTIVE FLUIDS	CITIZEN	NOTICE OF VIOLATION	SWN 08 0390	COMMERCIAL
11610	7/30/2007	7/30/2007	1/11/2007	340 A STREET		CONSTRUCTION WASTE	SWPP	NOTICE OF VIOLATION	SW 6456	COMMERCIAL
11615	7/30/2007	7/30/2007	3/15/2007	1885 GARNET AVE		CONSTRUCTION WASTE	SWPP	NOTICE OF VIOLATION	SW 07 0011	COMMERCIAL
11620	7/30/2007	7/30/2007	4/5/2007	802 6TH AVE		CONSTRUCTION WASTE	SWPP	NOTICE OF VIOLATION	SW07 0017	COMMERCIAL
11437	7/5/2007	7/5/2007	7/5/2007	720 1/2 ROCKAWAY CT	92109-	CONSTRUCTION WASTE	CITY EMPLOYEE	NOTICE OF VIOLATION	SW-07-0402	COMMERCIAL
11493	7/11/2007	7/10/2007	7/10/2007	3940 DOVE ST	92103-	CONSTRUCTION WASTE	SWPP	NOTICE OF VIOLATION	SW-6644	COMMERCIAL
11533	7/18/2007	7/18/2007	7/18/2007	EL CAJON BLVD	92115-	CONSTRUCTION WASTE	SWPP	NOTICE OF VIOLATION	SW-07-0532	COMMERCIAL
11556	7/20/2007	7/20/2007	7/19/2007	4504 CLAIREMONT MESA BLVD	92117-	CONSTRUCTION WASTE	SWPP	NOTICE OF VIOLATION	SW-07-0567	COMMERCIAL
11556	7/20/2007	7/20/2007	7/19/2007	4504 CLAIREMONT MESA BLVD	92117-	CONSTRUCTION WASTE	SWPP	NOTICE OF VIOLATION	SW-07-0568	COMMERCIAL
11681	8/8/2007	8/8/2007	7/19/2007	8515 COSTA VERDE		CONSTRUCTION WASTE	SWPP	NOTICE OF VIOLATION	SW 07 0543	COMMERCIAL

TRACKING NUMBER	DATE	DATE ASSIGNED	VISIT DATE	LOCATION	ZIP CODE	DISCHARGE	REFFERAL	ACTION	NUMBER	BUSINESS TYPE
11598	7/30/2007	7/30/2007	7/31/2007	4933 OCEAN BLVD	92109-	CONSTRUCTION WASTE	OTHER	NOTICE OF VIOLATION	SW-07-6658	COMMERCIAL
11765	8/22/2007	8/22/2007	8/22/2007	1410 ROSECRANS ST	92106-	CONSTRUCTION WASTE	OTHER	NOTICE OF VIOLATION	SW-07-0630	COMMERCIAL
11780	8/24/2007	8/24/2007	8/24/2007	4909 ORCHARD AV	92107-	CONSTRUCTION WASTE	CITIZEN	NOTICE OF VIOLATION	SW-07-0595	COMMERCIAL
11801	8/28/2007	8/28/2007	8/28/2007	POLK AVE & NORMAL STREET	92103-	CONSTRUCTION WASTE	OTHER	NOTICE OF VIOLATION	SW-07-0412	COMMERCIAL
11853	9/7/2007	9/7/2007	9/6/2007	1452 DIAMOND ST		CONSTRUCTION WASTE	SWPP	NOTICE OF VIOLATION	SW-07-0711	COMMERCIAL
11853	9/7/2007	9/7/2007	9/6/2007	1452 DIAMOND ST		CONSTRUCTION WASTE	SWPP	NOTICE OF VIOLATION	SW-07-0713	COMMERCIAL
11920	9/19/2007	9/19/2007	9/19/2007	7985 PROSPECT PL	92037-	CONSTRUCTION WASTE	CITY EMPLOYEE	NOTICE OF VIOLATION	SW07 0693	COMMERCIAL
11934	9/21/2007	9/21/2007	9/21/2007	2200 BLK FELTON ST	92104-	CONSTRUCTION WASTE	CITY EMPLOYEE	NOTICE OF VIOLATION	SW-07-0727	COMMERCIAL
11924	9/20/2007	9/20/2007	9/25/2007	1365 WEST MURILANDS DR	92037-	CONSTRUCTION WASTE	OTHER	NOTICE OF VIOLATION	SW-07-0750	COMMERCIAL
11951	9/25/2007	9/25/2007	9/25/2007	3030 THORN ST		CONSTRUCTION WASTE	SWPP	NOTICE OF VIOLATION	SW-07-0734	COMMERCIAL
11951	9/25/2007	9/25/2007	9/25/2007	3030 THORN ST		CONSTRUCTION WASTE	SWPP	NOTICE OF VIOLATION	SW-07-0733	COMMERCIAL
11965	9/28/2007	9/28/2007	9/27/2007	5727 BELLEVUE PL	92037-	CONSTRUCTION WASTE	CITIZEN	NOTICE OF VIOLATION	SW-07-0763	COMMERCIAL
12021	10/12/2007	10/12/2007	10/12/2007	5906 DIRAC ST	92122-	CONSTRUCTION WASTE	CITY EMPLOYEE	NOTICE OF VIOLATION	SW-07-0818	COMMERCIAL
12652	3/21/2008	3/13/2008	3/13/2008	1220 UNIVERSITY AV	92103-	CONSTRUCTION WASTE	SWPP	NOTICE OF VIOLATION	SWN-08-0207	COMMERCIAL
12652	3/21/2008	3/13/2008	3/13/2008	1220 UNIVERSITY AV	92103-	CONSTRUCTION WASTE	SWPP	NOTICE OF VIOLATION	SWN-08-0208	COMMERCIAL
12707	4/4/2008	3/28/2008	3/28/2008	2200 UNIVERSITY AV	92104-	CONSTRUCTION WASTE	SWPP	NOTICE OF VIOLATION	SWN-08-0309	COMMERCIAL
12652	3/21/2008	3/13/2008	4/2/2008	1220 UNIVERSITY AV	92103-	CONSTRUCTION WASTE	SWPP	NOTICE OF VIOLATION	SWN-08-0308	COMMERCIAL
12706	4/3/2008	4/3/2008	4/3/2008	60TH ST & RADIO DR	92114-	CONSTRUCTION WASTE	CITIZEN	NOTICE OF VIOLATION	SWN-08-0356	COMMERCIAL
12887	5/8/2008	5/8/2008	5/8/2008	7680 COPLEY PARK PLACE	92111-	CONSTRUCTION WASTE	SWPP	NOTICE OF VIOLATION	SWN080263	COMMERCIAL
12938	5/19/2008	5/19/2008	5/20/2008	4656 MISSION BLVD	92109-	CONSTRUCTION WASTE	CITIZEN	NOTICE OF VIOLATION	SWN-08-0342	COMMERCIAL
13068	6/11/2008	6/11/2008	6/11/2008	6867 NANCY RIDGE DR STE E	92121-	CONSTRUCTION WASTE	SWPP	NOTICE OF VIOLATION	SWN 08 0458	COMMERCIAL
11482	7/11/2007	7/11/2007	7/2/2007	6080 MISSION GORGE RD		FOOD WASTE	SWPP	NOTICE OF VIOLATION	SW07 0461	COMMERCIAL
11421	6/29/2007	7/2/2007	7/3/2007	16785 BERNARDO CTR DR	92128-	FOOD WASTE	OTHER	NOTICE OF VIOLATION	SW-07-0391	COMMERCIAL
11562	7/20/2007	7/10/2007	7/10/2007	3695 INDIA ST	92103-	FOOD WASTE	SWPP	NOTICE OF VIOLATION	SW-07-0570	COMMERCIAL
11505	7/12/2007	7/12/2007	7/12/2007	FAIRMOUNT AVE & QUINCE ST	92105-	FOOD WASTE	OTHER	NOTICE OF VIOLATION	SW-07-0582	COMMERCIAL
11565	7/20/2007	7/20/2007	7/20/2007	3710 VOLTAIRE ST	92106-	FOOD WASTE	CITIZEN	NOTICE OF VIOLATION	SW-07-0417	COMMERCIAL

TRACKING NUMBER	DATE	DATE ASSIGNED	VISIT DATE	LOCATION	ZIP CODE	DISCHARGE	REFFERAL	ACTION	NUMBER	BUSINESS TYPE
11565	7/20/2007	7/20/2007	7/20/2007	3710 VOLTAIRE ST	92106-	FOOD WASTE	CITIZEN	NOTICE OF VIOLATION	SW-07-0418	COMMERCIAL
11565	7/20/2007	7/20/2007	7/20/2007	3710 VOLTAIRE ST	92106-	FOOD WASTE	CITIZEN	NOTICE OF VIOLATION	SW-07-0419	COMMERCIAL
11565	7/20/2007	7/20/2007	7/20/2007	3710 VOLTAIRE ST	92106-	FOOD WASTE	CITIZEN	NOTICE OF VIOLATION	SW-07-0420	COMMERCIAL
11630	7/31/2007	7/31/2007	7/31/2007	3714 MISSION BLVD	92109-	FOOD WASTE	OTHER	NOTICE OF VIOLATION	SW-07-0580	COMMERCIAL
11683	8/8/2007	8/8/2007	8/8/2007	1014 GRAND AVE	92109-	FOOD WASTE	OTHER	NOTICE OF VIOLATION	SW-6694	COMMERCIAL
11759	8/22/2007	8/22/2007	8/22/2007	3901 CLAIREMONT DR	92117-	FOOD WASTE	OTHER	NOTICE OF VIOLATION	SW-07-0641	COMMERCIAL
11869	9/11/2007	9/11/2007	9/13/2007	SHERMAN ST	92110-	FOOD WASTE	CITY EMPLOYEE	NOTICE OF VIOLATION	SW-07-0720	COMMERCIAL
11894	9/14/2007	7/14/2007	9/14/2007	3628 5TH AVE	92103-	FOOD WASTE	OTHER	NOTICE OF VIOLATION	SW-07-0722	COMMERCIAL
12063	10/22/2007	10/22/2007	10/23/2007	840 S 47TH ST	92113-	FOOD WASTE	CITIZEN	NOTICE OF VIOLATION	SW-07-0795	COMMERCIAL
12142	11/14/2007	11/14/2007	11/14/2007	4140 CONVOY ST	92111-	FOOD WASTE	FEWD	NOTICE OF VIOLATION	SW-07-0825	COMMERCIAL
12486	2/19/2008	2/19/2008	2/21/2008	9494 BLACK MOUNTAIN RD	92126-	FOOD WASTE	CITIZEN	NOTICE OF VIOLATION	SWN-08-0125	COMMERCIAL
12504	2/20/2008	2/20/2008	2/21/2008	676 -690 UNIVERSITY AVE	92103-	FOOD WASTE	CITIZEN	NOTICE OF VIOLATION	SWN-08-0171	COMMERCIAL
12808	4/22/2008	4/22/2008	4/22/2008	12475 RANCHO BERNARDO RD	92128-	FOOD WASTE	CITIZEN	NOTICE OF VIOLATION	SWN-08-0146	COMMERCIAL
12861	5/1/2008	4/29/2008	4/29/2008	4124-4128 UNIVERSITY AV	92105-	FOOD WASTE	SWPP	NOTICE OF VIOLATION	SWN-08-0330	COMMERCIAL
12837	4/29/2008	4/29/2008	5/2/2008	10545 SCRIPPS POWAY PKWY	92131-	FOOD WASTE	CITIZEN	NOTICE OF VIOLATION	SWN-08-0412	COMMERCIAL
12885	5/7/2008	5/7/2008	5/7/2008	945 GARNET AV	92109-	FOOD WASTE	CITY EMPLOYEE	NOTICE OF VIOLATION	SWN-08-0347	COMMERCIAL
12951	5/20/2008	5/20/2008	5/20/2008	3760 HANCOCK ST	92110-	FOOD WASTE	CITIZEN	NOTICE OF VIOLATION	SWN-08-0340	COMMERCIAL
12951	5/20/2008	5/20/2008	5/23/2008	3760 HANCOCK ST	92110-	FOOD WASTE	CITIZEN	NOTICE OF VIOLATION	SWN-08-0339	COMMERCIAL
13041	6/6/2008	6/5/2008	6/5/2008	3369 ROSECRANS ST	92110-	FOOD WASTE	SWPP	NOTICE OF VIOLATION	SWN-08-0438	COMMERCIAL
11576	7/24/2007	7/18/2007	7/18/2007	NOBEL DR & GENESEE AV	92122-	GREEN WASTE	SWPP	NOTICE OF VIOLATION	SW2	COMMERCIAL
11583	7/25/2007	7/26/2007	8/7/2007	8657 VILLA LA JOLLA DRIVE SUITE 123	92037-	GREEN WASTE	CITIZEN	NOTICE OF VIOLATION	SW-6662	COMMERCIAL
11757	8/22/2007	8/22/2007	8/22/2007	2186 BACON ST	92107-	GREEN WASTE	SWPP	NOTICE OF VIOLATION	SW-07-0410	COMMERCIAL
12881	5/7/2008	5/7/2008	5/12/2008	8110 AERO DR	92123-	GREEN WASTE	CITIZEN	NOTICE OF VIOLATION	SWN-08-0305	COMMERCIAL
12921	5/14/2008	5/14/2008	5/22/2008	9254 SCRANTON RD	92121-	GREEN WASTE	CITIZEN	NOTICE OF VIOLATION	SWN-08-0501	COMMERCIAL
12921	5/14/2008	5/14/2008	5/22/2008	9254 SCRANTON RD	92121-	GREEN WASTE	CITIZEN	NOTICE OF VIOLATION	SWN-08-0500	COMMERCIAL
13164	6/26/2008	6/26/2008	6/27/2008	14050 CARMEL RIDGE RD	92128-	GREEN WASTE	CITIZEN	NOTICE OF VIOLATION	SWN-08-0569	COMMERCIAL

TRACKING NUMBER	DATE	DATE ASSIGNED	VISIT DATE	LOCATION	ZIP CODE	DISCHARGE	REFFERAL	ACTION	NUMBER	BUSINESS TYPE
11327	6/18/2007	6/18/2007	7/18/2007	AUBURN CREEK	92115-	HAZARDOUS SUBSTANCE	OTHER	NOTICE OF VIOLATION	SW-07-0528	COMMERCIAL
11808	8/29/2007	8/29/2007	8/29/2007	3582 NATIONAL AVE	92113-	HAZARDOUS SUBSTANCE	OTHER	NOTICE OF VIOLATION	SW-07-0613	COMMERCIAL
12011	10/10/2007	10/10/2007	10/10/2007	10905 TECHNOLOGY PL	92127-	HAZARDOUS SUBSTANCE	OTHER	NOTICE OF VIOLATION	SW-07-0667	COMMERCIAL
12789	4/18/2008	4/18/2008	4/17/2008	9560 BLACK MTN RD	92126-	HAZARDOUS SUBSTANCE	CITIZEN	NOTICE OF VIOLATION	SWN-08-0297	COMMERCIAL
11476	7/11/2007	7/11/2007	7/11/2007	5802 UNIVERSITY AVE	92115-	NO DISCHARGE	OTHER	NOTICE OF VIOLATION	SW6651	COMMERCIAL
11894	9/14/2007	7/14/2007	9/14/2007	3628 5TH AVE	92103-	NO DISCHARGE	OTHER	NOTICE OF VIOLATION		COMMERCIAL
12065	10/22/2007		10/20/2007	8118 MIRA MESA BL	92126-	NO DISCHARGE	SSO	NOTICE OF VIOLATION	SW-07-0793	COMMERCIAL
12191	11/27/2007	11/27/2007	12/17/2007	4110 W. POINT LOMA BLVD	92110-	NO DISCHARGE	RWQCB	NOTICE OF VIOLATION	SW-07-0935	COMMERCIAL
12616	3/14/2008	3/5/2008	3/5/2008	2257 GARNET AV	92109-	NO DISCHARGE	SWPP	NOTICE OF VIOLATION	SWN-08-0195	COMMERCIAL
12882	5/7/2008	5/7/2008	5/12/2008	8600-8690 SPECTRUM CENTER BLVD	92123-	NUISANCE-IRRIGATION	CITIZEN	NOTICE OF VIOLATION	SWN-08-0417	COMMERCIAL
13192	6/30/2008	6/30/2008	7/1/2008	4640 KANSAS ST	92116-	NUISANCE-IRRIGATION	CITIZEN	NOTICE OF VIOLATION	SWN 08 0407	COMMERCIAL
12155	11/16/2007	11/16/2007	11/21/2007	MESA WOODS AVE	92126-	NUISANCE-WATER METER	CITIZEN	NOTICE OF VIOLATION	SW-07-0911	COMMERCIAL
13035	6/6/2008	6/6/2008	6/11/2008	4670 BANCROFT ST	92116-	NUISANCE-WATER METER	CITIZEN	NOTICE OF VIOLATION	SWN-08-0447	COMMERCIAL
11612	7/30/2007	7/30/2007	2/14/2007	2ND AVE		OTHER	SWPP	NOTICE OF VIOLATION	SW 6485	COMMERCIAL
11516	7/16/2007	7/16/2007	7/13/2007	2707 HIGHLAND AVE	92105-	OTHER	CITY EMPLOYEE	NOTICE OF VIOLATION	SW07 0470	COMMERCIAL
11546	7/19/2007	7/19/2007	7/19/2007	8505 COSTA VERDE BLVD	92122-	OTHER	OTHER	NOTICE OF VIOLATION	SW07 0546	COMMERCIAL
11602	7/30/2007	7/30/2007	7/25/2007	423 E ST		OTHER	SWPP	NOTICE OF VIOLATION	SW07	COMMERCIAL
11839	9/5/2007	9/5/2007	9/4/2007	3690 MURPHY CANYON RD	92123-	OTHER	OTHER	NOTICE OF VIOLATION	SW-07-0172	COMMERCIAL
11934	9/21/2007	9/21/2007	9/24/2007	2200 BLK FELTON ST	92104-	OTHER	CITY EMPLOYEE	NOTICE OF VIOLATION	SW-07-0731	COMMERCIAL
11517	7/16/2007	7/16/2007	10/3/2007	EL CAJON BLVD & CHEROKEE AVE	92104-	OTHER	OTHER	NOTICE OF VIOLATION	SW-07-0695	COMMERCIAL
11998	10/8/2007	10/8/2007	10/10/2007	6011 MISSION GORGE RD	92120-	OTHER	OTHER	NOTICE OF VIOLATION	SW-070686	COMMERCIAL
12029	10/14/2007	10/11/2007	10/11/2007	4114 30TH ST	92104-	OTHER	SWPP	NOTICE OF VIOLATION	SW-07-0776	COMMERCIAL
12113	11/6/2007	11/6/2007	11/7/2007	3901 CLAIREMONT DR	92117-	OTHER	CITIZEN	NOTICE OF VIOLATION	SW-07-0822	COMMERCIAL
12179	11/21/2007	11/21/2007	11/27/2007	4427 INGRAHAM ST	92109-	OTHER	SWPP	NOTICE OF VIOLATION	SW-07-0807	COMMERCIAL
12887	5/8/2008	5/8/2008	5/8/2008	7680 COPLEY PARK PLACE	92111-	OTHER	SWPP	NOTICE OF VIOLATION	SWN080262	COMMERCIAL
12902	5/12/2008	5/12/2008	5/12/2008	10065 VIA DE LA AMISTAD	92154-	OTHER	COUNTY HOTLINE	NOTICE OF VIOLATION	SWN 08 0393	COMMERCIAL

TRACKING NUMBER	DATE	DATE ASSIGNED	VISIT DATE	LOCATION	ZIP CODE	DISCHARGE	REFFERAL	ACTION	NUMBER	BUSINESS TYPE
13014	6/3/2008	6/3/2008	6/3/2008	3532 MEADE AVE	92104-	OTHER	CITIZEN	NOTICE OF VIOLATION	SWN-08-0450	COMMERCIAL
13165	6/26/2008	6/26/2008	6/26/2008	610 EMERALD ST	92109-	OTHER	SWPP	NOTICE OF VIOLATION	SWN-08-0562	COMMERCIAL
13181	6/30/2008	6/30/2008	7/3/2008	5159 FEDERAL BLVD	92105-	OTHER	SWPP	NOTICE OF VIOLATION	SWN 08 0410	COMMERCIAL
11457	7/9/2007	7/9/2007	7/9/2007	12226 CASERO PL	92128-	PAINT	OTHER	NOTICE OF VIOLATION	SW-6666	COMMERCIAL
12597	3/12/2008	3/12/2008	3/11/2008	3812 PARK BLVD	92103-	PAINT	CITIZEN	NOTICE OF VIOLATION	SWN-08-0313	COMMERCIAL
12597	3/12/2008	3/12/2008	3/11/2008	3812 PARK BLVD	92103-	PAINT	CITIZEN	NOTICE OF VIOLATION	SWN-08-0314	COMMERCIAL
11753	8/22/2007	8/22/2007	8/21/2007	9771 FRIARS RD	92108-	PETROLEUM HYDROCARBONS	CITY EMPLOYEE	NOTICE OF VIOLATION	SW-6676	COMMERCIAL
12047	10/16/2007	10/16/2007	10/16/2007	9205 TWIN TRAILS DR	92129-	PETROLEUM HYDROCARBONS	CITY EMPLOYEE	NOTICE OF VIOLATION	SW-07-0757	COMMERCIAL
12899	5/12/2008	5/12/2008	5/13/2008	WEST MOUNTAIN VIEW DRIVE	92116-	PETROLEUM HYDROCARBONS	CITIZEN	NOTICE OF VIOLATION	SWN080397	COMMERCIAL
11474	7/11/2007	7/11/2007	7/10/2007	16375 BERNARDO CENTER DR	92127-	POLLUTANTS ON IMPERVIOUS SURFACES	SWPP	NOTICE OF VIOLATION	SW-07-0393	COMMERCIAL
11708	8/14/2007	8/14/2007	8/14/2007	2123 FENTON PKWY	92108-	POLLUTANTS ON IMPERVIOUS SURFACES	CITY EMPLOYEE	NOTICE OF VIOLATION	SW-6672	COMMERCIAL
11926	9/20/2007	9/20/2007	9/20/2007	8830 REHCO RD	92121-	POLLUTANTS ON IMPERVIOUS SURFACES	SWPP	NOTICE OF VIOLATION	SW-07-0752	COMMERCIAL
11962	9/28/2007	9/28/2007	9/28/2007	LA JOLLA COVE RESEARCH CENTER	92037-	POLLUTANTS ON IMPERVIOUS SURFACES	CITIZEN	NOTICE OF VIOLATION	SW-07-0669	COMMERCIAL
11969	9/28/2007	9/28/2007	10/11/2007	4116 30TH ST	92104-	POLLUTANTS ON IMPERVIOUS SURFACES	CITIZEN	NOTICE OF VIOLATION	SW-07-0745	COMMERCIAL
12049	10/17/2007	10/17/2007	10/17/2007	10016 SCRIPPS RANCH BLVD	92131-	POLLUTANTS ON IMPERVIOUS SURFACES	FEWD	NOTICE OF VIOLATION	SW-07-0668	COMMERCIAL
12121	11/7/2007	11/7/2007	11/7/2007	11526 SORRENTO VALLEY RD	92121-	POLLUTANTS ON IMPERVIOUS SURFACES	CITIZEN	NOTICE OF VIOLATION	SW-07-0649	COMMERCIAL
12196	11/27/2007	11/27/2007	11/27/2007	24TH ST & A ST	92102-	POLLUTANTS ON IMPERVIOUS SURFACES	CITY EMPLOYEE	NOTICE OF VIOLATION	SW-07-0774	COMMERCIAL
12227	12/6/2007	12/6/2007	12/6/2007	3377 SANDROCK RD		POLLUTANTS ON IMPERVIOUS SURFACES	CITIZEN	NOTICE OF VIOLATION	SW-07-0775	COMMERCIAL
12354	1/10/2008	1/10/2008	1/18/2008	2312 EL CAJON BLVD	92104-	POLLUTANTS ON IMPERVIOUS SURFACES	CITIZEN	NOTICE OF VIOLATION	SWN-08-0096	COMMERCIAL
12354	1/10/2008	1/10/2008	1/18/2008	2312 EL CAJON BLVD	92104-	POLLUTANTS ON IMPERVIOUS SURFACES	CITIZEN	NOTICE OF VIOLATION	SWN-08-0102	COMMERCIAL

TRACKING NUMBER	DATE	DATE ASSIGNED	VISIT DATE	LOCATION	ZIP CODE	DISCHARGE	REFFERAL	ACTION	NUMBER	BUSINESS TYPE
12942	5/19/2008	5/19/2008	5/19/2008	3814 ACACIA ST	92113-	POLLUTANTS ON IMPERVIOUS SURFACES	CITIZEN	NOTICE OF VIOLATION	SWN 08 0400	COMMERCIAL
13183	6/30/2008	6/30/2008	7/1/2008	4345 TWAIN AVENUE	92120-	POLLUTANTS ON IMPERVIOUS SURFACES	CITIZEN	NOTICE OF VIOLATION	SWN-08-0571	COMMERCIAL
13183	6/30/2008	6/30/2008	7/1/2008	4345 TWAIN AVENUE	92120-	POLLUTANTS ON IMPERVIOUS SURFACES	CITIZEN	NOTICE OF VIOLATION	SWN-08-0565	COMMERCIAL
13177	6/27/2008	6/27/2008	7/1/2008	1560 REPUBLIC ST	92114-	POOL DISCHARGES	CITIZEN	NOTICE OF VIOLATION	SWN-08-0573	COMMERCIAL
11427	7/2/2007	7/3/2007	7/3/2007	10200 WILLOW CREEK RD	92131-	SEDIMENT	CITY EMPLOYEE	NOTICE OF VIOLATION	SW-07-0400	COMMERCIAL
11432	7/3/2007	7/4/2007	7/3/2007	1129 MORENA BLVD	92110-	SEDIMENT	CITIZEN	NOTICE OF VIOLATION	SW-07-0328	COMMERCIAL
11456	7/6/2007	7/9/2007	7/12/2007	15120 ANDORRA WAY	92129-	SEDIMENT	CITIZEN	NOTICE OF VIOLATION	SW-07-0527	COMMERCIAL
11528	7/17/2007	7/17/2007	7/17/2007	8TH ST & ISLAND AV	92101-	SEDIMENT	CITIZEN	NOTICE OF VIOLATION	SW-6663	COMMERCIAL
11556	7/20/2007	7/20/2007	7/19/2007	4504 CLAIREMONT MESA BLVD	92117-	SEDIMENT	SWPP	NOTICE OF VIOLATION	SW-6692	COMMERCIAL
11623	7/30/2007	7/30/2007	7/26/2007	9279 CABOT DR		SEDIMENT	CITY EMPLOYEE	NOTICE OF VIOLATION	SW-07-0586	COMMERCIAL
11643	8/2/2007	8/2/2007	8/2/2007	230 MONTECITO WY	92103-	SEDIMENT	COUNTY HOTLINE	NOTICE OF VIOLATION	SW-07-0598	COMMERCIAL
10693	3/20/2007	3/20/2007	8/3/2007	3025 DENVER ST	92117-	SEDIMENT	SWPP	NOTICE OF VIOLATION	SW-6660	COMMERCIAL
11775	8/23/2007	8/22/2007	8/21/2007	1446 GRAND AV	92109-	SEDIMENT	SWPP	NOTICE OF VIOLATION	SW6701	COMMERCIAL
11816	8/31/2007	8/31/2007	9/4/2007	SEA COLONY CT	92107-	SEDIMENT	OTHER	NOTICE OF VIOLATION	SW07-0665	COMMERCIAL
11872	9/11/2007	9/11/2007	9/11/2007	3926 AND 3936 IOWA ST	92104-	SEDIMENT	CITY EMPLOYEE	NOTICE OF VIOLATION	SW-07-0717	COMMERCIAL
12013	10/10/2007	10/10/2007	10/10/2007	12602 OAKS NORTH DR	92128-	SEDIMENT	SWPP	NOTICE OF VIOLATION	SW-07-0761	COMMERCIAL
12235	12/7/2007	12/7/2007	12/7/2007	1756 & 1758 NEALE ST	92103-	SEDIMENT	CITY EMPLOYEE	NOTICE OF VIOLATION	SW-07-0917	COMMERCIAL
12345	1/9/2008	1/9/2008	1/9/2008	ARMERO CT	92127-	SEDIMENT	CITY EMPLOYEE	NOTICE OF VIOLATION	SWN-08-0039	COMMERCIAL
12345	1/9/2008	1/9/2008	1/9/2008	ARMERO CT	92127-	SEDIMENT	CITY EMPLOYEE	NOTICE OF VIOLATION	SWN-08-0011	COMMERCIAL
12457	2/11/2008	1/9/2008	1/9/2008	17934 AQUAMIEL DR	92127-	SEDIMENT	SWPP	NOTICE OF VIOLATION	SWN-08-0108	COMMERCIAL
12407	1/28/2008	1/28/2008	1/29/2008	414 WEST JUNIPER ST	92101-	SEDIMENT	CITIZEN	NOTICE OF VIOLATION	SWN-08-0035	COMMERCIAL
12613	3/14/2008	3/14/2008	3/14/2008	JELLETT ST	92110-	SEDIMENT	CITIZEN	NOTICE OF VIOLATION	SWN-08-0197	COMMERCIAL
12610	3/14/2008	3/14/2008	3/21/2008	LA JOLLA RANCHO	92037-	SEDIMENT	CITIZEN	NOTICE OF VIOLATION	SWN-08-0287	COMMERCIAL
12653	3/24/2008	3/24/2008	3/25/2008	47TH ST & HARTLEY ST	92102-	SEDIMENT	CITIZEN	NOTICE OF VIOLATION	SWN 08 0235	COMMERCIAL
12771	4/15/2008	4/11/2008	4/11/2008	3812 KEATING ST	92103-	SEDIMENT	SWPP	NOTICE OF VIOLATION	SWN-08-0322	COMMERCIAL

TRACKING NUMBER	DATE	DATE ASSIGNED	VISIT DATE	LOCATION	ZIP CODE	DISCHARGE	REFFERAL	ACTION	NUMBER	BUSINESS TYPE
11771	8/23/2007	8/23/2007	6/18/2007	1670 KETTNER BLVD		SEWAGE	SWPP	NOTICE OF VIOLATION	SW07 0456	COMMERCIAL
11514	7/16/2007	7/16/2007	7/16/2007	5117 NARANJA ST	92114-	SEWAGE	SSO	NOTICE OF VIOLATION		COMMERCIAL
11543	7/18/2007	7/18/2007	7/18/2007	1410 S. 43RD ST	92101-	SEWAGE	OTHER	NOTICE OF VIOLATION	SW07 0542	COMMERCIAL
11548	7/19/2007	7/19/2007	7/18/2007	4453 CLAIREMONT MESA BLVD	92111-	SEWAGE	SSO	NOTICE OF VIOLATION	SW-07-0566	COMMERCIAL
11597	7/30/2007	7/30/2007	7/31/2007	5960 UNIVERSITY AVE	92115-	SEWAGE	OTHER	NOTICE OF VIOLATION	SW-07-0506	COMMERCIAL
11651	8/3/2007	8/3/2007	8/3/2007	6555 MISSION GORGE RD & ZION ST	92120-	SEWAGE	SSO	NOTICE OF VIOLATION	SW 6682	COMMERCIAL
11668	8/7/2007	8/7/2007	8/7/2007	CAMTO NORTHLAND & CAMTO BALTUSRAL	92037-	SEWAGE	SSO	NOTICE OF VIOLATION	SW-6667	COMMERCIAL
11664	8/7/2007	8/7/2007	8/7/2007	7343 JACKSON DR	92119-	SEWAGE	OTHER	NOTICE OF VIOLATION	SW-07 0508	COMMERCIAL
11471	7/11/2007	7/10/2007	8/8/2007	3667 INDIA ST	92103-	SEWAGE	SWPP	NOTICE OF VIOLATION	SW-6680	COMMERCIAL
11607	7/30/2007	7/30/2007	8/9/2007	6725 LINDA VISTA RD		SEWAGE	SWPP	NOTICE OF VIOLATION	SW 6025	COMMERCIAL
11682	8/8/2007	8/8/2007	8/10/2007	1235 HOTEL CIRCLE CT	92108-	SEWAGE	SSO	NOTICE OF VIOLATION	SW-07-0571	COMMERCIAL
11733	8/20/2007	8/20/2007	8/20/2007	2467 JUAN ST	92110-	SEWAGE	CITY EMPLOYEE	NOTICE OF VIOLATION	SW07 0557	COMMERCIAL
11754	8/22/2007	8/22/2007	8/24/2007	2467 JUAN ST	92110-	SEWAGE	OTHER	NOTICE OF VIOLATION	SW-07-0594	COMMERCIAL
11732	8/20/2007	8/20/2007	8/29/2007	4060 LA JOLLA VILLAGE DR	92122-	SEWAGE	CITY EMPLOYEE	NOTICE OF VIOLATION	SW-07-0629	COMMERCIAL
11874	9/11/2007	9/11/2007	9/11/2007	11815 SORRENTO VALLEY RD	92121-	SEWAGE	SSO	NOTICE OF VIOLATION	SW-07-0670	COMMERCIAL
11884	9/13/2007	9/13/2007	9/13/2007	HALLER ST	92104-	SEWAGE	OTHER	NOTICE OF VIOLATION	SW07 0726	COMMERCIAL
11879	9/13/2007	9/13/2007	9/19/2007	4022 OREGON ST	92104-	SEWAGE	CITY EMPLOYEE	NOTICE OF VIOLATION	SW-07-0724	COMMERCIAL
11909	9/18/2007	9/18/2007	9/20/2007	6165 MONTEZUMA RD	92115-	SEWAGE	SSO	NOTICE OF VIOLATION	SW-07-0708	COMMERCIAL
11941	9/24/2007	9/24/2007	9/25/2007	3904 OCEAN VIEW BLVD	92113-	SEWAGE	CITY EMPLOYEE	NOTICE OF VIOLATION	SW-07-0817	COMMERCIAL
11974	10/1/2007	10/1/2007	10/1/2007	6115 MONTEZUMA RD	92115-	SEWAGE	SSO	NOTICE OF VIOLATION	SW-07-0683	COMMERCIAL
12065	10/22/2007		10/23/2007	8118 MIRA MESA BL	92126-	SEWAGE	SSO	NOTICE OF VIOLATION	SW-07-0796	COMMERCIAL
12064	10/22/2007	10/19/2007	10/23/2007	L STREET	92102-	SEWAGE	SWPP	NOTICE OF VIOLATION	SW-07-0793	COMMERCIAL
12073	10/25/2007	10/25/2007	10/24/2007	5537 CLAIREMONT MESA BLVD	92117-	SEWAGE	SSO	NOTICE OF VIOLATION	SW-07-0823	COMMERCIAL
12106	11/5/2007	11/5/2007	11/5/2007	1542 LA PLAYA AVE	92109-	SEWAGE	CITIZEN	NOTICE OF VIOLATION	SW-07-0648	COMMERCIAL
12099	11/1/2007	11/1/2007	11/6/2007	6041 MISSION GORGE RD	92120-	SEWAGE	SSO	NOTICE OF VIOLATION	SW6687	COMMERCIAL
12124	11/8/2007	11/8/2007	11/13/2007	HARVEST RUN DR & WHISPERING HILLS LANE	92130-	SEWAGE	SSO	NOTICE OF VIOLATION	SW-07-0760	COMMERCIAL

TRACKING NUMBER	DATE	DATE ASSIGNED	VISIT DATE	LOCATION	ZIP CODE	DISCHARGE	REFFERAL	ACTION	NUMBER	BUSINESS TYPE
12138	11/13/2007	11/13/2007	11/13/2007	4525 MISSION BAY DRIVE	92109-	SEWAGE	SSO	NOTICE OF VIOLATION	SW-07-0801	COMMERCIAL
12153	11/15/2007	11/15/2007	11/16/2007	3150 MAIN ST	92113-	SEWAGE	SSO	NOTICE OF VIOLATION	SW-07-0767	COMMERCIAL
12172	11/21/2007	11/21/2007	11/21/2007	4809 CLAIREMONT DR	92117-	SEWAGE	SSO	NOTICE OF VIOLATION	SW07 0879	COMMERCIAL
12204	11/29/2007	11/29/2007	11/29/2007	2727 DE ANZA RD	92109-	SEWAGE	SSO	NOTICE OF VIOLATION	SW070829	COMMERCIAL
12208	11/29/2007	11/29/2007	12/4/2007	1663 DIAMOND ST	92109-	SEWAGE	SSO	NOTICE OF VIOLATION	SW-07-0912	COMMERCIAL
12240	12/10/2007	12/10/2007	12/10/2007	2031 AVENIDA DE LA CRUZ		SEWAGE	SSO	NOTICE OF VIOLATION	SW-07-0859	COMMERCIAL
12238	12/10/2007	12/10/2007	12/14/2007	6648 UNIVERSITY AVE	92115-	SEWAGE	SSO	NOTICE OF VIOLATION	SW-07-0946	COMMERCIAL
12305	12/27/2007	12/27/2007	12/28/2007	1088 GARNET AVE	92109-	SEWAGE	SSO	NOTICE OF VIOLATION	SW-07-0970	COMMERCIAL
12312	12/28/2007	12/28/2007	12/28/2007	11026 PORTOBELO DR	92124-	SEWAGE	SSO	NOTICE OF VIOLATION	SW-07-0815	COMMERCIAL
12329	1/4/2008	1/4/2008	1/4/2008	4016 OHIO ST	92104-	SEWAGE	SSO	NOTICE OF VIOLATION	SW-07-0969	COMMERCIAL
12369	1/15/2008	11/15/2008	1/17/2008	4722 CLAIREMONT MESA BLVD	92117-	SEWAGE	SSO	NOTICE OF VIOLATION	SWN080059	COMMERCIAL
12394	1/22/2008	1/22/2008	1/23/2008	1919 PACIFIC HIGHWAY	92101-	SEWAGE	CITY EMPLOYEE	NOTICE OF VIOLATION	SWN080060	COMMERCIAL
12401	1/24/2008	1/24/2008	1/24/2008	405 16TH ST	92101-	SEWAGE	CITY EMPLOYEE	NOTICE OF VIOLATION	SWN-08-0029	COMMERCIAL
12352	1/10/2008	1/10/2008	1/30/2008	4501 MISSION BAY DR	92109-	SEWAGE	SSO	NOTICE OF VIOLATION	SWN-08-0103	COMMERCIAL
12395	1/22/2008	1/23/2008	1/30/2008	751 27TH ST	92102-	SEWAGE	OTHER	NOTICE OF VIOLATION	SWN-08-0132	COMMERCIAL
12434	2/4/2008	2/4/2008	2/5/2008	1918 MANZANA WAY	92139-	SEWAGE	CITY EMPLOYEE	NOTICE OF VIOLATION	SWN--0134	COMMERCIAL
12462	2/11/2008	2/11/2008	2/13/2008	1030 UNIVERSITY AVE	92103-	SEWAGE	SSO	NOTICE OF VIOLATION	SWN-08-0117	COMMERCIAL
12462	2/11/2008	2/11/2008	2/13/2008	1030 UNIVERSITY AVE	92103-	SEWAGE	SSO	NOTICE OF VIOLATION	SW-07-0838	COMMERCIAL
12472	2/13/2008	2/13/2008	2/14/2008	5323 MISSION CENTER RD	92108-	SEWAGE	CITIZEN	NOTICE OF VIOLATION	SWN-08-0122	COMMERCIAL
12529	2/27/2008	2/27/2008	2/27/2008	10859 MACOUBA PL	92124-	SEWAGE	SSO	NOTICE OF VIOLATION	SWN-08-0126	COMMERCIAL
12559	3/5/2008	3/5/2008	3/5/2008	3326 FAIRMOUNT AVENUE	92105-	SEWAGE	CITY EMPLOYEE	NOTICE OF VIOLATION	SW-07-1044	COMMERCIAL
12633	3/19/2008	3/19/2008	3/19/2008	2814 UNIVERSITY AVE	92104-	SEWAGE	CITIZEN	NOTICE OF VIOLATION	SWN-08-0199	COMMERCIAL
12682	4/1/2008	4/1/2008	4/1/2008	350 17TH ST	92101-	SEWAGE	SSO	NOTICE OF VIOLATION	SWN 08 0239	COMMERCIAL
12817	4/23/2008	4/23/2008	4/22/2008	8324 MIRAMAR MALL	92121-	SEWAGE	SWPP	NOTICE OF VIOLATION	SWN-08-0147	COMMERCIAL
12825	4/25/2008	4/25/2008	4/25/2008	10455 POMERADO RD	92131-	SEWAGE	SSO	NOTICE OF VIOLATION	SWN-08-0363	COMMERCIAL
12856	5/1/2008	5/1/2008	5/1/2008	11040 CARMEL MTN RD	92128-	SEWAGE	SSO	NOTICE OF VIOLATION	SWN-08-0414	COMMERCIAL

TRACKING NUMBER	DATE	DATE ASSIGNED	VISIT DATE	LOCATION	ZIP CODE	DISCHARGE	REFFERAL	ACTION	NUMBER	BUSINESS TYPE
12856	5/1/2008	5/1/2008	5/1/2008	11040 CARMEL MTN RD	92128-	SEWAGE	SSO	NOTICE OF VIOLATION	SWN-08-0505	COMMERCIAL
12896	5/9/2008	5/9/2008	5/9/2008	2905 CLAIREMONT DR	92110-	SEWAGE	CITIZEN	NOTICE OF VIOLATION	SWN-08-0345	COMMERCIAL
12896	5/9/2008	5/9/2008	5/9/2008	2905 CLAIREMONT DR	92110-	SEWAGE	CITIZEN	NOTICE OF VIOLATION	SWN-08-0346	COMMERCIAL
12900	5/12/2008	5/12/2008	5/13/2008	4525 MISSION BAY DRIVE	92109-	SEWAGE	CITY EMPLOYEE	NOTICE OF VIOLATION	SWN 08 0395	COMMERCIAL
12981	5/28/2008	5/28/2008	5/28/2008	5160 WARING RD	92120-	SEWAGE	SSO	NOTICE OF VIOLATION	SWN-08-0492	COMMERCIAL
12979	5/28/2008	5/28/2008	5/29/2008	2027 EMERALD ST	92109-	SEWAGE	SSO	NOTICE OF VIOLATION	SWN-08-0421	COMMERCIAL
12987	5/29/2008	5/29/2008	5/30/2008	11440 CAMINITO CORRIENTE	92128-	SEWAGE	SSO	NOTICE OF VIOLATION	SWN-08-0425	COMMERCIAL
13003	6/2/2008	6/2/2008	5/30/2008	11342 CAMTO CORRIENTE	92128-	SEWAGE	SSO	NOTICE OF VIOLATION	SWN-08-0424	COMMERCIAL
13013	6/3/2008	6/3/2008	6/3/2008	4483 SARATOGA AVE	92107-	SEWAGE	SSO	NOTICE OF VIOLATION	SWN080511	COMMERCIAL
13017	6/3/2008	6/3/2008	6/3/2008	1132 PROSPECT ST	92037-	SEWAGE	SSO	NOTICE OF VIOLATION	SWN080435	COMMERCIAL
13097	6/16/2008	6/16/2008	6/16/2008	8680 NAVAJO RD	92119-	SEWAGE	SSO	NOTICE OF VIOLATION	SWN-08-0590	COMMERCIAL
11521	7/16/2007	7/16/2007	7/17/2007	2707 HIGHLAND AVE	92105-	TRASH	SWPP	NOTICE OF VIOLATION	SW-07-0500	COMMERCIAL
11601	7/30/2007	7/30/2007	7/27/2007	4260 NOBEL DR	92122-1126	TRASH	SWPP	NOTICE OF VIOLATION	SW07 0550	COMMERCIAL
11662	8/7/2007	8/7/2007	8/13/2007	3611 VAN DYKE AVE	92105-	TRASH	OTHER	NOTICE OF VIOLATION	SW-07-0605	COMMERCIAL
12048	10/17/2007	10/16/2007	10/17/2007	3610 5TH AV	92103-	TRASH	SWPP	NOTICE OF VIOLATION	SW-07-0779	COMMERCIAL
12119	11/7/2007	11/7/2007	12/18/2007	MCDONAGLE CANYON	92014-	TRASH	CITY EMPLOYEE	NOTICE OF VIOLATION	SW-07-0959	COMMERCIAL
12475	2/14/2008	2/13/2008	2/13/2008	1020 UNVERSITY AV	92103-	TRASH	SWPP	NOTICE OF VIOLATION	SW-07-0839	COMMERCIAL
12486	2/19/2008	2/19/2008	2/20/2008	9494 BLACK MOUNTAIN RD	92126-	TRASH	CITIZEN	NOTICE OF VIOLATION	SWN-08-0124	COMMERCIAL
12860	5/1/2008	4/29/2008	4/29/2008	4144 UNIVERSITY AV	92105-	TRASH	SWPP	NOTICE OF VIOLATION	SWN-08-0333	COMMERCIAL
12945	5/20/2008	5/20/2008	5/20/2008	CARROLL CANYON RD	92126-	TRASH	OTHER	NOTICE OF VIOLATION	SWN-08-0502	COMMERCIAL
11501	7/11/2007	7/11/2007	7/16/2007	3890 DALBERGIA CT	92113-	WASH WATER	INDUSTRIAL WASTE PROGRAM	NOTICE OF VIOLATION	SW07 0468	COMMERCIAL
11667	8/7/2007	8/7/2007	8/7/2007	4277 GENESEE AVE	92111-	WASH WATER	SWPP	NOTICE OF VIOLATION	SW-07-0403	COMMERCIAL
11845	9/5/2007	9/5/2007	9/7/2007	1717 GRAND AVE	92109-	WASH WATER	OTHER	NOTICE OF VIOLATION	SW-07-0712	COMMERCIAL
12054	10/18/2007	10/18/2007	10/18/2007	MISSION GORGE RD	92120-	WASH WATER	CITIZEN	NOTICE OF VIOLATION	SW-07-0703	COMMERCIAL
12821	4/24/2008	4/24/2008	4/24/2008	1240 C ST	92102-	WASH WATER	CITY EMPLOYEE	NOTICE OF VIOLATION	SWN 08 0284	COMMERCIAL
12890	5/8/2008	5/8/2008	5/7/2008	976 GARNET AVE	92109-	WASH WATER	SWPP	NOTICE OF VIOLATION	SWN-08-0351	COMMERCIAL

TRACKING NUMBER	DATE	DATE ASSIGNED	VISIT DATE	LOCATION	ZIP CODE	DISCHARGE	REFFERAL	ACTION	NUMBER	BUSINESS TYPE
11614	7/30/2007	7/30/2007	3/6/2007	1050 GARNET AVE	92109-	WASTE WATER	SWPP	NOTICE OF VIOLATION	SW 6492	COMMERCIAL
11617	7/30/2007	7/30/2007	4/5/2007	2844 LYTTON ST		WASTE WATER	SWPP	NOTICE OF VIOLATION	SW07 0018	COMMERCIAL
11524	7/16/2007	6/21/2007	6/14/2007	4393 CONVOY ST	92111-	WASTE WATER	SWPP	NOTICE OF VIOLATION	SW-0563	COMMERCIAL
11520	7/16/2007	6/21/2007	6/21/2007	8060 ARMOUR ST	92111-	WASTE WATER	SWPP	NOTICE OF VIOLATION	SW-6630	COMMERCIAL
11622	7/30/2007	7/30/2007	6/28/2007	111 WASHINGTON ST		WASTE WATER	SWPP	NOTICE OF VIOLATION	SW07 0452	COMMERCIAL
11346	6/20/2007	6/20/2007	7/2/2007	JEFFERSON ST	92110-	WASTE WATER	OTHER	NOTICE OF VIOLATION	SW07 0457	COMMERCIAL
11428	7/3/2007	7/3/2007	7/3/2007	711 4TH AVE	92101-	WASTE WATER	CITIZEN	NOTICE OF VIOLATION	SW07 0460	COMMERCIAL
11483	7/11/2007	7/11/2007	7/5/2007	2470 SAN DIEGO AVE	92110-	WASTE WATER	SWPP	NOTICE OF VIOLATION	SW07 0458	COMMERCIAL
11471	7/11/2007	7/10/2007	7/10/2007	3667 INDIA ST	92103-	WASTE WATER	SWPP	NOTICE OF VIOLATION	SW-6645	COMMERCIAL
11506	7/12/2007	7/12/2007	7/12/2007	9TH AVE & MARKET ST	92109-	WASTE WATER	SWPP	NOTICE OF VIOLATION	SW-6647	COMMERCIAL
11524	7/16/2007	6/21/2007	7/14/2007	4393 CONVOY ST	92111-	WASTE WATER	SWPP	NOTICE OF VIOLATION	SW-0563	COMMERCIAL
11528	7/17/2007	7/17/2007	7/17/2007	8TH ST & ISLAND AV	92101-	WASTE WATER	CITIZEN	NOTICE OF VIOLATION	SW-0564	COMMERCIAL
11542	7/18/2007	7/18/2007	7/18/2007	8590 RIO SAN DIEGO DR	92108-	WASTE WATER	SWPP	NOTICE OF VIOLATION	SW-0565	COMMERCIAL
11550	7/19/2007	7/19/2007	7/18/2007	10673 WESTVIEW PARKWAY	92126-	WASTE WATER	SWPP	NOTICE OF VIOLATION	SW-07-0413	COMMERCIAL
11559	7/20/2007	7/20/2007	7/20/2007	694 UNIVERSITY AVE	92103-	WASTE WATER	OTHER	NOTICE OF VIOLATION	SW-07-0569	COMMERCIAL
11559	7/20/2007	7/20/2007	7/20/2007	694 UNIVERSITY AVE	92103-	WASTE WATER	OTHER	NOTICE OF VIOLATION	SW-07-0569	COMMERCIAL
11559	7/20/2007	7/20/2007	7/20/2007	694 UNIVERSITY AVE	92103-	WASTE WATER	OTHER	NOTICE OF VIOLATION	SW-07-0575	COMMERCIAL
11580	7/25/2007	7/25/2007	7/25/2007	2424 HOTEL CIRCLE NORTH	92108-	WASTE WATER	CITIZEN	NOTICE OF VIOLATION	SW-6664	COMMERCIAL
11580	7/25/2007	7/25/2007	7/25/2007	2424 HOTEL CIRCLE NORTH	92108-	WASTE WATER	CITIZEN	NOTICE OF VIOLATION	SW-07-0576	COMMERCIAL
11641	8/2/2007	7/2/2007	8/3/2007	1940 EL CAJON BLVD	92104-	WASTE WATER	OTHER	NOTICE OF VIOLATION	SW-07-0601	COMMERCIAL
11644	8/3/2007	8/2/2007	8/3/2007	3202 MISSION BL	92109-	WASTE WATER	CITIZEN	NOTICE OF VIOLATION	SW-07-0600	COMMERCIAL
11677	8/8/2007	8/8/2007	8/7/2007	610 DIAMOND ST	92109-	WASTE WATER	CITY EMPLOYEE	NOTICE OF VIOLATION	SW-07-0714	COMMERCIAL
11676	8/8/2007	8/8/2007	8/8/2007	3446 UNIVERSITY AVE		WASTE WATER	SWPP	NOTICE OF VIOLATION	SW-6677	COMMERCIAL
11677	8/8/2007	8/8/2007	8/8/2007	610 DIAMOND ST	92109-	WASTE WATER	CITY EMPLOYEE	NOTICE OF VIOLATION	SW-6678	COMMERCIAL
11685	8/8/2007		8/9/2007	GENESEE AVE & MT EDNA	92117-	WASTE WATER	CITY EMPLOYEE	NOTICE OF VIOLATION	SW-07-0623	COMMERCIAL
11685	8/8/2007		8/9/2007	GENESEE AVE & MT EDNA	92117-	WASTE WATER	CITY EMPLOYEE	NOTICE OF VIOLATION	SW-07-0624	COMMERCIAL

TRACKING NUMBER	DATE	DATE ASSIGNED	VISIT DATE	LOCATION	ZIP CODE	DISCHARGE	REFFERAL	ACTION	NUMBER	BUSINESS TYPE
11226	6/5/2007	6/5/2007	8/10/2007	550 WEST C ST	92101-	WASTE WATER	SWPP	NOTICE OF VIOLATION	SW-6681	COMMERCIAL
11703	8/13/2007	8/13/2007	8/10/2007	4865 CONVOY ST	92111-	WASTE WATER	SWPP	NOTICE OF VIOLATION	SW-6689	COMMERCIAL
11703	8/13/2007	8/13/2007	8/10/2007	4865 CONVOY ST	92111-	WASTE WATER	SWPP	NOTICE OF VIOLATION	SW-6691	COMMERCIAL
11708	8/14/2007	8/14/2007	8/14/2007	2123 FENTON PKWY	92108-	WASTE WATER	CITY EMPLOYEE	NOTICE OF VIOLATION	SW 6672	COMMERCIAL
11593	7/30/2007	7/30/2007	8/23/2007	625 BROADWAY	92101-	WASTE WATER	SWPP	NOTICE OF VIOLATION	SW-6703	COMMERCIAL
11593	7/30/2007	7/30/2007	8/23/2007	625 BROADWAY	92101-	WASTE WATER	SWPP	NOTICE OF VIOLATION	SW-6702	COMMERCIAL
11778	8/23/2007	8/23/2007	8/23/2007	600 F ST	92101-	WASTE WATER	SWPP	NOTICE OF VIOLATION	SW-6704	COMMERCIAL
11779	8/24/2007	8/24/2007	8/24/2007	ACROSS 1043 6TH AVE	92101-	WASTE WATER	CITY EMPLOYEE	NOTICE OF VIOLATION	SW-07-0473	COMMERCIAL
11832	9/4/2007	9/4/2007	9/10/2007	4805 CONVOY ST	92111-	WASTE WATER	OTHER	NOTICE OF VIOLATION	SW-07-0589	COMMERCIAL
11860	9/10/2007	9/10/2007	9/10/2007	2949 5TH AVE	92103-	WASTE WATER	OTHER	NOTICE OF VIOLATION	SW-07-0716	COMMERCIAL
11863	9/10/2007	9/10/2007	9/10/2007	NORTH TORREY PINES RD	92037-	WASTE WATER	OTHER	NOTICE OF VIOLATION	SW-07-0588	COMMERCIAL
11903	9/18/2007	9/18/2007	9/10/2007	4988 IMPERIAL ST	92113-	WASTE WATER	SWPP	NOTICE OF VIOLATION	SW07 0621	COMMERCIAL
11866	9/10/2007	9/10/2007	9/11/2007	4101 UNIVERSITY AVE	92105-	WASTE WATER	SWPP	NOTICE OF VIOLATION	SW07 0672	COMMERCIAL
11844	9/5/2007	9/5/2007	9/13/2007	6949 LINDA VISTA RD	92111-	WASTE WATER	OTHER	NOTICE OF VIOLATION	SW-07-0591	COMMERCIAL
11299	6/14/2007	6/14/2007	9/18/2007	5735 KEARNY VILLA RD	92123-	WASTE WATER	SWPP	NOTICE OF VIOLATION	SWN080256	COMMERCIAL
11911	9/18/2007	9/18/2007	9/18/2007	8105 CLAIREMONT MESA BLVD	92111-	WASTE WATER	OTHER	NOTICE OF VIOLATION	SW-07-0593	COMMERCIAL
11914	9/19/2007	9/19/2007	9/19/2007	11914 BROADWAY	92101-	WASTE WATER	OTHER	NOTICE OF VIOLATION	SW-0662	COMMERCIAL
11922	9/20/2007	9/20/2007	9/20/2007	3690 MISSION BLVD	92109-	WASTE WATER	CITIZEN	NOTICE OF VIOLATION	SW07-0725	COMMERCIAL
11939	9/24/2007	9/24/2007	9/24/2007	4237 ALABAMA ST	92104-	WASTE WATER	CITIZEN	NOTICE OF VIOLATION	SW-07-0728	COMMERCIAL
11944	9/24/2007	9/24/2007	9/24/2007	419 ROBINSON AVE	92103-	WASTE WATER	CITY EMPLOYEE	NOTICE OF VIOLATION	SW-07-0729	COMMERCIAL
11958	9/27/2007	9/27/2007	9/28/2007	3170 MARKET ST	92102-	WASTE WATER	SWPP	NOTICE OF VIOLATION	SW07 0777	COMMERCIAL
11964	9/28/2007	9/28/2007	9/28/2007	10TH & E S.W CORNER	92101-	WASTE WATER	CITY EMPLOYEE	NOTICE OF VIOLATION	SW-07 0678	COMMERCIAL
11986	10/3/2007	10/3/2007	10/3/2007	2900 N HIST DECATUR	92106-	WASTE WATER	COASTKEEPER	NOTICE OF VIOLATION	SW-07-0632	COMMERCIAL
11982	10/2/2007	10/2/2007	10/5/2007	891 TURQUOISE ST	92037-	WASTE WATER	OTHER	NOTICE OF VIOLATION	SW-07-0758	COMMERCIAL
12044	10/16/2007	10/16/2007	10/16/2007	750 NAUTILUS ST	92037-	WASTE WATER	CITIZEN	NOTICE OF VIOLATION	SW-07-0764	COMMERCIAL
12076	10/29/2007	10/29/2007	10/29/2007	800 OR 900 BLLK TURQUOISE ST	92037-	WASTE WATER	CITIZEN	NOTICE OF VIOLATION	SW-070791	COMMERCIAL

TRACKING NUMBER	DATE	DATE ASSIGNED	VISIT DATE	LOCATION	ZIP CODE	DISCHARGE	REFFERAL	ACTION	NUMBER	BUSINESS TYPE
12086	10/30/2007	10/30/2007	10/30/2007	7490 COPLEY PARK PL	92111-	WASTE WATER	OTHER	NOTICE OF VIOLATION	SW070645	COMMERCIAL
12123	11/8/2007	11/8/2007	11/13/2007	8TH AVE & BEECH ST	92101-	WASTE WATER	COUNTY HOTLINE	NOTICE OF VIOLATION	SWN080065	COMMERCIAL
12150	11/15/2007	11/15/2007	11/15/2007	BEHIND 2029 THOMAS AVE	92109-	WASTE WATER	CITIZEN	NOTICE OF VIOLATION	SW-07-0803	COMMERCIAL
12158	11/16/2007	11/16/2007	11/20/2007	1298 PROSPECT ST	92037-	WASTE WATER	OTHER	NOTICE OF VIOLATION	SW-07-12158	COMMERCIAL
12177	11/21/2007	11/21/2007	11/21/2007	4668 CLAIREMONT MESA BL	92117-	WASTE WATER	SWPP	NOTICE OF VIOLATION	SW-07-0934	COMMERCIAL
12181	11/26/2007	11/26/2007	11/27/2007	1255 COAST BL	92037-	WASTE WATER	REPORTING PARTY	NOTICE OF VIOLATION	SW-07-0810	COMMERCIAL
12220	12/3/2007	12/3/2007	12/3/2007	2483 BROADWAY	92102-	WASTE WATER	SWPP	NOTICE OF VIOLATION	SW-07-0808	COMMERCIAL
12261	12/13/2007	12/13/2007	12/13/2007	520 32ND ST	92102-	WASTE WATER	CITY EMPLOYEE	NOTICE OF VIOLATION	SW-07-0814	COMMERCIAL
12264	12/14/2007	12/14/2007	12/14/2007	2499 PACIFIC HIGHWAY	92101-	WASTE WATER	COUNTY HOTLINE	NOTICE OF VIOLATION	SW-07-0966	COMMERCIAL
12281	12/19/2007	12/19/2007	12/19/2007	1128 S. 43RD ST	92113-	WASTE WATER	CITIZEN	NOTICE OF VIOLATION	SW-07-0967	COMMERCIAL
12273	12/18/2007	12/18/2007	12/20/2007	600 B ST	92101-	WASTE WATER	CITY EMPLOYEE	NOTICE OF VIOLATION	SW-07-0958	COMMERCIAL
12374	1/15/2008	1/15/2008	1/17/2008	AVENIDA DE LA PLAYA & CALLE DE LA PLATA	92037-	WASTE WATER	SWPP	NOTICE OF VIOLATION	SWN-08-0133	COMMERCIAL
12385	1/17/2008	1/17/2008	1/17/2008	1080 PARK BL	92101-	WASTE WATER	SWPP	NOTICE OF VIOLATION	SWN-08-0086	COMMERCIAL
12389	1/18/2008	1/18/2008	1/18/2008	4660 RUFFNER ST	92111-	WASTE WATER	CITIZEN	NOTICE OF VIOLATION	SWN080048	COMMERCIAL
12404	1/28/2008	1/28/2008	1/31/2008	7127 CAMINITO DEGRAZIA	92111-	WASTE WATER	CITIZEN	NOTICE OF VIOLATION	SWN080051	COMMERCIAL
12474	2/14/2008	1/31/2008	1/31/2008	2464 MIRALOUISE WY	92103-	WASTE WATER	SWPP	NOTICE OF VIOLATION	SW-07-0837	COMMERCIAL
12449	2/7/2008	2/7/2008	2/7/2008	2956 C ST	92102-	WASTE WATER	CITY EMPLOYEE	NOTICE OF VIOLATION	SWN-08-0112	COMMERCIAL
12449	2/7/2008	2/7/2008	2/7/2008	2956 C ST	92102-	WASTE WATER	CITY EMPLOYEE	NOTICE OF VIOLATION	SWN-08-0115	COMMERCIAL
12455	2/8/2008	2/8/2008	2/8/2008	4295 VOLTAIRE ST		WASTE WATER	SWPP	NOTICE OF VIOLATION	SWN-08-0113	COMMERCIAL
12453	2/8/2008	2/8/2008	2/8/2008	3226 THORN ST	92104-	WASTE WATER	CITIZEN	NOTICE OF VIOLATION	SWN-08-0114	COMMERCIAL
12456	2/8/2008	2/8/2008	2/8/2008	AVENIDA CONSENTIDO	92128-	WASTE WATER	CITIZEN	NOTICE OF VIOLATION	SWN-08-0141	COMMERCIAL
12468	2/13/2008	2/13/2008	2/12/2008	2852 MARKET ST	92102-3105	WASTE WATER	SWPP	NOTICE OF VIOLATION	SWN-08-0138	COMMERCIAL
12468	2/13/2008	2/13/2008	2/12/2008	2852 MARKET ST	92102-3105	WASTE WATER	SWPP	NOTICE OF VIOLATION	SWN-08-0137	COMMERCIAL
12516	2/22/2008	2/21/2008	2/21/2008	2501 KETTNER BL	92101-	WASTE WATER	SWPP	NOTICE OF VIOLATION	SWN-08-0168	COMMERCIAL
12516	2/22/2008	2/21/2008	2/21/2008	2501 KETTNER BL	92101-	WASTE WATER	SWPP	NOTICE OF VIOLATION	SWN-08-0169	COMMERCIAL
12485	2/15/2008	2/15/2008	2/27/2008	5515 KEARNY VILLA RD	92123-	WASTE WATER	CITY EMPLOYEE	NOTICE OF VIOLATION	SWN-08-0127	COMMERCIAL

TRACKING NUMBER	DATE	DATE ASSIGNED	VISIT DATE	LOCATION	ZIP CODE	DISCHARGE	REFFERAL	ACTION	NUMBER	BUSINESS TYPE
12540	2/29/2008	2/29/2008	2/29/2008	3768 MISSION BLVD	92109-	WASTE WATER	SSO	NOTICE OF VIOLATION	SWN-08-0128	COMMERCIAL
12556	3/5/2008	3/2/2008	3/2/2008	4360 GENESEE AV	92111-	WASTE WATER	SWPP	NOTICE OF VIOLATION	SWN-08-0182	COMMERCIAL
12547	3/3/2008	3/3/2008	3/3/2008	26TH & MAIN	92113-	WASTE WATER	CITIZEN	NOTICE OF VIOLATION	SW-07-1047	COMMERCIAL
12637	3/19/2008	3/19/2008	3/20/2008	9375 CUSTOMHOUSE PLAZA	92154-	WASTE WATER	CITIZEN	NOTICE OF VIOLATION	SWN-08-0227	COMMERCIAL
12681	3/25/2008	3/25/2008	3/25/2008	2483 B ST		WASTE WATER	CITY EMPLOYEE	NOTICE OF VIOLATION	SWN08 0234	COMMERCIAL
12666	3/27/2008	3/27/2008	3/27/2008	3102 SPORTS ARENA BLVD	92110-	WASTE WATER	CITIZEN	NOTICE OF VIOLATION	SWN-08-0205	COMMERCIAL
12564	3/6/2008	3/6/2008	4/3/2008	3900 OLD TOWN AVE	92110-	WASTE WATER	CITIZEN	NOTICE OF VIOLATION	SWN080070	COMMERCIAL
12564	3/6/2008	3/6/2008	4/3/2008	3900 OLD TOWN AVE	92110-	WASTE WATER	CITIZEN	NOTICE OF VIOLATION	SWN080069	COMMERCIAL
12209	11/30/2007	12/30/2007	4/4/2008	7483 W. BROOKES AV	92139-	WASTE WATER	REPORTING PARTY	NOTICE OF VIOLATION	SWN-08-0358	COMMERCIAL
12733	4/9/2008	4/9/2008	4/10/2008	9058 LA JOLLA SHORES LANE	92037-	WASTE WATER	CITIZEN	NOTICE OF VIOLATION	SWN-08-0289	COMMERCIAL
12756	4/11/2008	4/11/2008	4/11/2008	8185 HELM ST	92114-	WASTE WATER	CITIZEN	NOTICE OF VIOLATION	SWN-08-0360	COMMERCIAL
12785	4/17/2008	4/17/2008	4/17/2008	3017 & 3021 UNIVERSITY AVE	92104-	WASTE WATER	SWPP	NOTICE OF VIOLATION	SWN-08-0327	COMMERCIAL
12792	4/18/2008	4/18/2008	4/21/2008	3310 UNIVERSITY AVE	92104-	WASTE WATER	CITIZEN	NOTICE OF VIOLATION	SWN 08 0279	COMMERCIAL
12859	5/1/2008	4/29/2008	4/29/2008	4141 UNIVERSITY AV	92105-	WASTE WATER	SWPP	NOTICE OF VIOLATION	SWN-08-0331	COMMERCIAL
12852	4/30/2008	4/30/2008	5/1/2008	11915 CARMEL MOUNTAIN RD	92128-	WASTE WATER	CITIZEN	NOTICE OF VIOLATION	SWN-08-0413	COMMERCIAL
12852	4/30/2008	4/30/2008	5/1/2008	11915 CARMEL MOUNTAIN RD	92128-	WASTE WATER	CITIZEN	NOTICE OF VIOLATION	SWN-08-0504	COMMERCIAL
12837	4/29/2008	4/29/2008	5/2/2008	10545 SCRIPPS POWAY PKWY	92131-	WASTE WATER	CITIZEN	NOTICE OF VIOLATION	SWN-08-0304	COMMERCIAL
12837	4/29/2008	4/29/2008	5/2/2008	10545 SCRIPPS POWAY PKWY	92131-	WASTE WATER	CITIZEN	NOTICE OF VIOLATION	SWN-08-0303	COMMERCIAL
12890	5/8/2008	5/8/2008	5/7/2008	976 GARNET AVE	92109-	WASTE WATER	SWPP	NOTICE OF VIOLATION	SWN-08-0349	COMMERCIAL
12890	5/8/2008	5/8/2008	5/7/2008	976 GARNET AVE	92109-	WASTE WATER	SWPP	NOTICE OF VIOLATION	SWN-08-0350	COMMERCIAL
13082	6/12/2008	5/7/2008	5/7/2008	978 GARNET AV	92109-	WASTE WATER	CITIZEN	NOTICE OF VIOLATION	SWN-08-0445	COMMERCIAL
12888	5/8/2008	5/8/2008	5/8/2008	909 PROPSECT AVE	92037-	WASTE WATER	CITIZEN	NOTICE OF VIOLATION	SWN-08-0420	COMMERCIAL
12903	5/13/2008	5/13/2008	5/13/2008	6125 BALBOA AVE	92117-	WASTE WATER	OTHER	NOTICE OF VIOLATION	SWN080075	COMMERCIAL
12914	5/13/2008	5/13/2008	5/13/2008	TOWNE CENTER DR	92122-	WASTE WATER	COUNTY HOTLINE	NOTICE OF VIOLATION	SWN-08-0506	COMMERCIAL
12914	5/13/2008	5/13/2008	5/13/2008	TOWNE CENTER DR	92122-	WASTE WATER	COUNTY HOTLINE	NOTICE OF VIOLATION	SWN-08-0507	COMMERCIAL
12967	5/23/2008	5/23/2008	5/27/2008	12010 SCRIPPS HIGHLAND DRIVE	92130-	WASTE WATER	OTHER	NOTICE OF VIOLATION	SWN 08 0453	COMMERCIAL

TRACKING NUMBER	DATE	DATE ASSIGNED	VISIT DATE	LOCATION	ZIP CODE	DISCHARGE	REFFERAL	ACTION	NUMBER	BUSINESS TYPE
13000	6/2/2008	6/2/2008	6/3/2008	9219 MIRA ESTE CT	92126-	WASTE WATER	OTHER	NOTICE OF VIOLATION	SWN084500	COMMERCIAL
13020	6/4/2008	6/4/2008	6/3/2008	9253 REGENTS RD		WASTE WATER	CITIZEN	NOTICE OF VIOLATION	SWN-08-0509	COMMERCIAL
13040	6/6/2008	6/5/2008	6/5/2008	2855 MIDWAY DR	92110-	WASTE WATER	SWPP	NOTICE OF VIOLATION	SWN-08-0437	COMMERCIAL
13044	6/6/2008	6/6/2008	6/5/2008	3333 ROSECRANS ST	92110-	WASTE WATER	SWPP	NOTICE OF VIOLATION	SWN-08-0441	COMMERCIAL
13031	6/5/2008	6/5/2008	6/11/2008	9650 MIRAMAR RD	92126-	WASTE WATER	OTHER	NOTICE OF VIOLATION	SWN-08-0216	COMMERCIAL
13064	6/11/2008	6/11/2008	6/11/2008	810 W WASHINGTON ST	92103-	WASTE WATER	CITIZEN	NOTICE OF VIOLATION	SWN-08-0446	COMMERCIAL
13080	6/12/2008	6/12/2008	6/11/2008	8870 LIQUID CT	92121-	WASTE WATER	SWPP	NOTICE OF VIOLATION	SWN 08 0460	COMMERCIAL
13081	6/12/2008	6/12/2008	6/11/2008	2146 MAIN ST	92113-	WASTE WATER	SWPP	NOTICE OF VIOLATION	SWN 08 0459	COMMERCIAL
13146	6/24/2008	6/24/2008	6/25/2008	1647 PALM AVE	92154-	WASTE WATER	SWPP	NOTICE OF VIOLATION	SWN 08 0480	COMMERCIAL
13185	6/30/2008	6/30/2008	7/3/2008	7544 GIRARD AV	92037-	WASTE WATER	CITIZEN	NOTICE OF VIOLATION	SWN-08-0574	COMMERCIAL
12810	4/22/2008	4/22/2008	4/22/2008	5824 AUTOPORT MALL (BEHIND)	92121-	AUTOMOTIVE FLUIDS	CITIZEN	NOTICE OF VIOLATION-CIVIL PENALTY	SWN 08 0282	COMMERCIAL
13055	6/10/2008	6/10/2008	6/11/2008	4639 DE SOTO ST	92109-	AUTOMOTIVE FLUIDS	CITIZEN	NOTICE OF VIOLATION-CIVIL PENALTY	SWN-08-0449	COMMERCIAL
12274	12/18/2007	12/18/2007	12/18/2007	7024 AMHERST ST	92115-	CONSTRUCTION WASTE	CITIZEN	NOTICE OF VIOLATION-CIVIL PENALTY	SW-07-0939	COMMERCIAL
12272	12/17/2007	12/17/2007	12/20/2007	3044 CABRILLO MESA DR	92123-	CONSTRUCTION WASTE	CITIZEN	NOTICE OF VIOLATION-CIVIL PENALTY	SW-07-0921	COMMERCIAL
12603	3/12/2008	3/12/2008	3/11/2008	3843 PARK BLVD	92103-	CONSTRUCTION WASTE	SWPP	NOTICE OF VIOLATION-CIVIL PENALTY	SWN-08-0187	COMMERCIAL
12597	3/12/2008	3/12/2008	3/11/2008	3812 PARK BLVD	92103-	CONSTRUCTION WASTE	CITIZEN	NOTICE OF VIOLATION-CIVIL PENALTY	SWN-08-0188	COMMERCIAL
12652	3/21/2008	3/13/2008	3/13/2008	1220 UNIVERSITY AV	92103-	CONSTRUCTION WASTE	SWPP	NOTICE OF VIOLATION-CIVIL PENALTY	SWN-008-0311	COMMERCIAL
12624	3/17/2008	3/17/2008	3/17/2008	560 4TH AVENUE	92101-	CONSTRUCTION WASTE	CITIZEN	NOTICE OF VIOLATION-CIVIL PENALTY	SWN 08 0226	COMMERCIAL
12652	3/21/2008	3/13/2008	4/2/2008	1220 UNIVERSITY AV	92103-	CONSTRUCTION WASTE	SWPP	NOTICE OF VIOLATION-CIVIL PENALTY	SWN-08-0307	COMMERCIAL
12652	3/21/2008	3/13/2008	4/2/2008	1220 UNIVERSITY AV	92103-	CONSTRUCTION WASTE	SWPP	NOTICE OF VIOLATION-CIVIL PENALTY	SWN-08-0306	COMMERCIAL
12714	4/4/2008	4/4/2008	4/4/2008	KEATINGS ST AND NEALE ST	92103-	CONSTRUCTION WASTE	SWPP	NOTICE OF VIOLATION-CIVIL PENALTY	SWN-08-0310	COMMERCIAL

TRACKING NUMBER	DATE	DATE ASSIGNED	VISIT DATE	LOCATION	ZIP CODE	DISCHARGE	REFFERAL	ACTION	NUMBER	BUSINESS TYPE
12738	4/10/2008	4/9/2008	4/9/2008	ON 7TH AVENUE @ E STREET	92101-	CONSTRUCTION WASTE	CITY EMPLOYEE	NOTICE OF VIOLATION-CIVIL PENALTY	SWN 08 0249	COMMERCIAL
12786	4/17/2008	4/17/2008	4/17/2008	3825 & 3827 BANCROFT STREET	92104-	CONSTRUCTION WASTE	CITIZEN	NOTICE OF VIOLATION-CIVIL PENALTY	SWN-08-0489	COMMERCIAL
12901	5/12/2008	5/12/2008	5/12/2008	CHALCEDONY & LAW STREET	92109-	CONSTRUCTION WASTE	CITIZEN	NOTICE OF VIOLATION-CIVIL PENALTY	SWN-08-0487	COMMERCIAL
12932	5/15/2008	5/15/2008	5/15/2008	975 HORNBLEND ST	92109-	CONSTRUCTION WASTE	CITIZEN	NOTICE OF VIOLATION-CIVIL PENALTY	SWN-08-0381	COMMERCIAL
13070	6/11/2008	6/11/2008	6/11/2008	2311 NATIONAL AVENUE	92113-	CONSTRUCTION WASTE	SWPP	NOTICE OF VIOLATION-CIVIL PENALTY	SWN 08 0461	COMMERCIAL
13083	6/12/2008	6/12/2008	6/12/2008	633 16TH ST	92101-	CONSTRUCTION WASTE	SWPP	NOTICE OF VIOLATION-CIVIL PENALTY	SWN-08-0406	COMMERCIAL
13083	6/12/2008	6/12/2008	6/12/2008	633 16TH ST	92101-	CONSTRUCTION WASTE	SWPP	NOTICE OF VIOLATION-CIVIL PENALTY	SWN-08-0405	COMMERCIAL
11607	7/30/2007	7/30/2007	8/9/2007	6725 LINDA VISTA RD		FOOD WASTE	SWPP	NOTICE OF VIOLATION-CIVIL PENALTY	SW071005	COMMERCIAL
12171	11/20/2007	11/20/2007	11/20/2007	1925 EL CAJON BLVD	92104-	FOOD WASTE	CITY EMPLOYEE	NOTICE OF VIOLATION-CIVIL PENALTY	SW-07-0851	COMMERCIAL
12288	12/21/2007	12/21/2007	12/21/2007	8998 MIRAMAR RD	92126-	FOOD WASTE	CITIZEN	NOTICE OF VIOLATION-CIVIL PENALTY	SW-07-0171	COMMERCIAL
12486	2/19/2008	2/19/2008	2/22/2008	9494 BLACK MOUNTAIN RD	92126-	FOOD WASTE	CITIZEN	NOTICE OF VIOLATION-CIVIL PENALTY	SWN-08-0123	COMMERCIAL
12836	4/29/2008	4/29/2008	4/26/2008	12457 RANCHO BERNARDO RD	92128-	FOOD WASTE	SSO	NOTICE OF VIOLATION-CIVIL PENALTY	SWN-08-0149	COMMERCIAL
12836	4/29/2008	4/29/2008	5/1/2008	12457 RANCHO BERNARDO RD	92128-	FOOD WASTE	SSO	NOTICE OF VIOLATION-CIVIL PENALTY	SWN-08-0411	COMMERCIAL
13125	6/19/2008	6/19/2008	6/19/2008	2295 MARKET ST	92102-	FOOD WASTE	SWPP	NOTICE OF VIOLATION-CIVIL PENALTY	SWN 08 0469	COMMERCIAL
13126	6/20/2008		6/23/2008	3245 EL CAJON BL	92104-	FOOD WASTE	CITY EMPLOYEE	NOTICE OF VIOLATION-CIVIL PENALTY	SWN 08 0470	COMMERCIAL
13188	6/30/2008	6/30/2008	7/1/2008	8575 COMMERCE AVE	92121-	FOOD WASTE	SWPP	NOTICE OF VIOLATION-CIVIL PENALTY	SWN-08-0564	COMMERCIAL
13188	6/30/2008	6/30/2008	7/1/2008	8575 COMMERCE AVE	92121-	FOOD WASTE	SWPP	NOTICE OF VIOLATION-CIVIL PENALTY	SWN-08-0567	COMMERCIAL

TRACKING NUMBER	DATE	DATE ASSIGNED	VISIT DATE	LOCATION	ZIP CODE	DISCHARGE	REFFERAL	ACTION	NUMBER	BUSINESS TYPE
13188	6/30/2008	6/30/2008	7/1/2008	8575 COMMERCE AVE	92121-	FOOD WASTE	SWPP	NOTICE OF VIOLATION-CIVIL PENALTY	SWN-08-0568	COMMERCIAL
12745	4/10/2008	4/10/2008	4/10/2008	MARLBOROUGH AVE & MONROE AVE	92116-	OTHER	CITIZEN	NOTICE OF VIOLATION-CIVIL PENALTY	SNW 08- 0252	COMMERCIAL
12370	1/15/2008	1/15/2008	1/15/2008	7380 CONVOY ST	92111-	PETROLEUM HYDROCARBONS	CITIZEN	NOTICE OF VIOLATION-CIVIL PENALTY	SWN080042	COMMERCIAL
12118	11/6/2007	11/6/2007	6/13/2007	726 5TH AVE	92101-	SEWAGE	SWPP	NOTICE OF VIOLATION-CIVIL PENALTY	SW-07-0321	COMMERCIAL
12242	12/10/2007	12/10/2007	12/10/2007	6210 AGEE ST	92122-	SEWAGE	REPORTING PARTY	NOTICE OF VIOLATION-CIVIL PENALTY	SW070871	COMMERCIAL
12269	12/17/2007	12/17/2007	12/17/2007	CLAIREMONT MESA BLVD	92117-	SEWAGE	SSO	NOTICE OF VIOLATION-CIVIL PENALTY	SW070885	COMMERCIAL
12285	12/20/2007	12/20/2007	12/20/2007	856 GRAND AVE	92109-	SEWAGE	CITIZEN	NOTICE OF VIOLATION-CIVIL PENALTY	SW-07-0960	COMMERCIAL
12298	12/26/2007	12/26/2007	12/24/2007	4475 CLAIREMONT MESA BLVD	92117-	SEWAGE	CITY EMPLOYEE	NOTICE OF VIOLATION-CIVIL PENALTY	SW071007	COMMERCIAL
12782	4/17/2008	4/17/2008	4/17/2008	2836 JUAN ST	92110-	WASH WATER	SWPP	NOTICE OF VIOLATION-CIVIL PENALTY	SWN 08 0276	COMMERCIAL
12820	4/24/2008	4/24/2008	4/24/2008	121 BROADWAY	92101-	WASH WATER	CITY EMPLOYEE	NOTICE OF VIOLATION-CIVIL PENALTY	SWN 08 0283	COMMERCIAL
12843	4/29/2008	4/29/2008	4/29/2008	540 UNIVERSITY AVENUE		WASH WATER	CITIZEN	NOTICE OF VIOLATION-CIVIL PENALTY	SWN 08 0384	COMMERCIAL
13124	6/19/2008	6/19/2008	6/17/2008	2305 NATIONAL AVE		WASH WATER	SWPP	NOTICE OF VIOLATION-CIVIL PENALTY	SWN 08 0465	COMMERCIAL
11525	7/17/2007	7/17/2007	7/17/2007	BETWEEN 6TH & 7TH ST	92101-	WASTE WATER	CITIZEN	NOTICE OF VIOLATION-CIVIL PENALTY	SW-07-0531	COMMERCIAL
11900	9/14/2007	9/14/2007	9/14/2007	6301 DEL CERRO BLVD		WASTE WATER	SWPP	NOTICE OF VIOLATION-CIVIL PENALTY	SW-07-0673	COMMERCIAL
12150	11/15/2007	11/15/2007	11/15/2007	BEHIND 2029 THOMAS AVE	92109-	WASTE WATER	CITIZEN	NOTICE OF VIOLATION-CIVIL PENALTY	SW070804	COMMERCIAL
12177	11/21/2007	11/21/2007	11/21/2007	4668 CLAIREMONT MESA BL	92117-	WASTE WATER	SWPP	NOTICE OF VIOLATION-CIVIL PENALTY	SW-07-0806	COMMERCIAL
12215	12/3/2007	12/3/2007	12/3/2007	BEHIND 985 TURQUOISE ST	92109-	WASTE WATER	CITIZEN	NOTICE OF VIOLATION-CIVIL PENALTY	SW-07-0938	COMMERCIAL

TRACKING NUMBER	DATE	DATE ASSIGNED	VISIT DATE	LOCATION	ZIP CODE	DISCHARGE	REFFERAL	ACTION	NUMBER	BUSINESS TYPE
12386	1/17/2008	1/17/2008	1/17/2008	6TH AVE & UPAS ST	92103-	WASTE WATER	CITIZEN	NOTICE OF VIOLATION-CIVIL PENALTY	SWN-08-0094	COMMERCIAL
12386	1/17/2008	1/17/2008	1/17/2008	6TH AVE & UPAS ST	92103-	WASTE WATER	CITIZEN	NOTICE OF VIOLATION-CIVIL PENALTY	SWN-08-0087	COMMERCIAL
12453	2/8/2008	2/8/2008	2/29/2008	3226 THORN ST	92104-	WASTE WATER	CITIZEN	NOTICE OF VIOLATION-CIVIL PENALTY	SWN-08-0174	COMMERCIAL
12721	4/7/2008	4/3/2008	4/3/2008	1200 BLK UNIVERSITY AVE	92103-	WASTE WATER	CITY EMPLOYEE	NOTICE OF VIOLATION-CIVIL PENALTY	SWN 08-)237	COMMERCIAL
12718	4/7/2008	4/7/2008	4/5/2008	1640 CAMINO DEL RIO NORTH	92108-	WASTE WATER	CITIZEN	NOTICE OF VIOLATION-CIVIL PENALTY	SWN08-0241	COMMERCIAL
12723	4/8/2008	4/8/2008	4/8/2008	1000 BLK SIXTH AVENUE	92101-	WASTE WATER	CITY EMPLOYEE	NOTICE OF VIOLATION-CIVIL PENALTY	SWN 08 0244	COMMERCIAL
12726	4/8/2008	4/8/2008	4/9/2008	3029 UNIVERITY AVE	92104-	WASTE WATER	CITIZEN	NOTICE OF VIOLATION-CIVIL PENALTY	SWN-08-0318	COMMERCIAL
12806	4/21/2008	4/21/2008	4/21/2008	MIDWAY DR & EAST DR	92110-	WASTE WATER	CITIZEN	NOTICE OF VIOLATION-CIVIL PENALTY	SWN 08 0280	COMMERCIAL
13084	6/12/2008	6/12/2008	6/12/2008	1522 LA PLAYA AVE	92109-	WASTE WATER	CITIZEN	NOTICE OF VIOLATION-CIVIL PENALTY	SWN-08-0366	COMMERCIAL
13083	6/12/2008	6/12/2008	6/12/2008	633 16TH ST	92101-	WASTE WATER	SWPP	NOTICE OF VIOLATION-CIVIL PENALTY	SWN-08-0408	COMMERCIAL
13151	6/25/2008	6/25/2008	6/25/2008	1165 GARNET AVE	92109-	WASTE WATER	SWPP	NOTICE OF VIOLATION-CIVIL PENALTY	SWN-08-0555	COMMERCIAL
13185	6/30/2008	6/30/2008	6/28/2008	7544 GIRARD AV	92037-	WASTE WATER	CITIZEN	NOTICE OF VIOLATION-CIVIL PENALTY	SWN-08-0667	COMMERCIAL
11865	9/10/2007	9/10/2007	9/11/2007	613 PEARL ST	92037-	FOOD WASTE	OTHER	REFERRAL		COMMERCIAL
12471	2/13/2008	2/13/2008	2/20/2008	9474 BLACK MOUNTAIN RD	92126-4518	FOOD WASTE	CITIZEN	REFERRAL		COMMERCIAL
11588	7/27/2007	7/27/2007	8/1/2007	CORNER OF FAY & KLINE	92037-	NO DISCHARGE	OTHER	REFERRAL		COMMERCIAL
11720	8/15/2007	8/15/2007	8/16/2007	3683 DALBERGIA ST	92113-	NO DISCHARGE	CITIZEN	REFERRAL		COMMERCIAL
12889	5/8/2008	5/8/2008	5/8/2008	GONZALES OPEN SPACE	92130-	NO DISCHARGE	CITIZEN	REFERRAL		COMMERCIAL
12310	12/28/2007	12/28/2007	12/21/2007	3976 IOWA ST	92104-	NUISANCE-WATER METER	SWPP	REFERRAL		COMMERCIAL
12934	5/16/2008	5/16/2008	5/8/2008	3926-3944 IOWA ST	92104-	NUISANCE-WATER METER	SWPP	REFERRAL		COMMERCIAL
12437	2/5/2008	2/5/2008	2/6/2008	TUXEDO RD	92119-	SEDIMENT	RWQCB	REFERRAL	NONE	COMMERCIAL
12533	2/27/2008	2/27/2008	2/29/2008	EL CAMINO REAL & CARMEL MT RD	92130-	SEDIMENT	CITIZEN	REFERRAL		COMMERCIAL
12533	2/27/2008	2/27/2008	2/29/2008	EL CAMINO REAL & CARMEL MT RD	92130-	SEDIMENT	CITIZEN	REFERRAL		COMMERCIAL
11534	7/18/2007	7/18/2007	7/18/2007	6110 MISSION GORGE RD	92120-	WASTE WATER	SWPP	REFERRAL		COMMERCIAL
11878	9/13/2007	9/13/2007	9/12/2007	MISSION GORGE RD	92120-	WASTE WATER	OTHER	REFERRAL	NONE	COMMERCIAL

TRACKING NUMBER	DATE	DATE ASSIGNED	VISIT DATE	LOCATION	ZIP CODE	DISCHARGE	REFFERAL	ACTION	NUMBER	BUSINESS TYPE
11912	9/18/2007	9/18/2007	10/3/2007	9191 KEARNY VILLA RD	92123-	WASTE WATER	CITY EMPLOYEE	REFERRAL		COMMERCIAL
12039	10/15/2007	10/15/2007	10/15/2007	51ST EL CAJON BL	92115-	WASTE WATER	CITIZEN	REFERRAL	NONE	COMMERCIAL
12604	3/12/2008	3/12/2008	3/12/2008	69TH UNIVERSITY	92115-	WASTE WATER	CITIZEN	REFERRAL	NONE	COMMERCIAL
11424	7/2/2007	7/3/2007	7/10/2007	1518 BRIDGEVIEW DR	92105-	AUTOMOTIVE FLUIDS	CITIZEN	CITATION	SWC-07-0373	
11459	7/9/2007	7/9/2007	7/10/2007	5110 BOCAW PL	92115-	AUTOMOTIVE FLUIDS	CITIZEN	CITATION	SWC-07-0372	
11466	7/9/2007		7/10/2007	3843 DOVE ST	92103-	AUTOMOTIVE FLUIDS	CITIZEN	CITATION	SW07 0329	
11510	7/13/2007	7/13/2007	7/13/2007	E ST	92102-	AUTOMOTIVE FLUIDS	SWPP	CITATION	SW07 0333	
11511	7/13/2007	7/13/2007	7/13/2007	2649 E ST	92102-	AUTOMOTIVE FLUIDS	SWPP	CITATION	SW07 0334	
11642	8/2/2007	7/2/2007	8/3/2007	2962 COLLURA ST	92105-	AUTOMOTIVE FLUIDS	OTHER	CITATION	SWC-07 0378	
11673	8/7/2007	8/7/2007	8/7/2007	5209 COLE ST	92117-	AUTOMOTIVE FLUIDS	OTHER	CITATION	SWC-07-0206	
11690	8/9/2007	8/9/2007	8/9/2007	31ST ST	92102-	AUTOMOTIVE FLUIDS	OTHER	CITATION	SW07 0354	
11712	8/15/2007	8/15/2007	8/15/2007	3304 ATLAS ST	92111-	AUTOMOTIVE FLUIDS	OTHER	CITATION	SWC-07-0209	
11933	9/21/2007	9/24/2007	9/24/2007	4372 38TH ST	92105-	AUTOMOTIVE FLUIDS	CITIZEN	CITATION	SWC-07-0465	
11826	9/4/2007	9/4/2007	10/16/2007	4266 ROBBINS ST	92122-	AUTOMOTIVE FLUIDS	CITIZEN	CITATION	SWC-07-0439	
12125	11/8/2007	11/8/2007	11/8/2007	1970 B ST	92102-	AUTOMOTIVE FLUIDS	SWPP	CITATION	SWC-07-0502	
12163	11/19/2007	11/19/2007	11/19/2007	4100 BLOCK CATALINA PL	92107-	AUTOMOTIVE FLUIDS	CITIZEN	CITATION	SWC-07-0442	
12205	11/29/2007	11/29/2007	11/29/2007	8452 FLANDERS DR	92126-	AUTOMOTIVE FLUIDS	CITIZEN	CITATION	SWC-07-0459	
12271	12/17/2007	12/17/2007	12/20/2007	3210 W. FOX RUN WAY	92111-	AUTOMOTIVE FLUIDS	CITIZEN	CITATION	SWC070445	
12278	12/18/2007	12/18/2007	12/20/2007	2675 COMSTOCK ST	92111-	AUTOMOTIVE FLUIDS	CITIZEN	CITATION	SWC070444	
12313	12/31/2007	12/31/2007	12/31/2007	HAMILTON ST	92116-	AUTOMOTIVE FLUIDS	CITIZEN	CITATION	SWC-08-0082	
12327	1/4/2008	1/4/2008	1/4/2008	518 SUNNYSIDE AVE	92114-	AUTOMOTIVE FLUIDS	CITIZEN	CITATION	SWC-07-0508	
12414	1/30/2008	1/30/2008	2/1/2008	10924 PARKDALE AVE	92126-	AUTOMOTIVE FLUIDS	CITY EMPLOYEE	CITATION	SWC-08-0132	
12525	2/26/2008	2/26/2008	2/29/2008	3775 TEAK ST	92113-	AUTOMOTIVE FLUIDS	CITY EMPLOYEE	CITATION	SWC080044	
12608	3/14/2008	3/14/2008	3/14/2008	13835 VIA RIMINI	92129-	AUTOMOTIVE FLUIDS	CITIZEN	CITATION	SWC-08-0135	
12655	3/24/2008	3/24/2008	3/24/2008	4200BLK EUCLID AVE	92113-	AUTOMOTIVE FLUIDS	CITY EMPLOYEE	CITATION	SWC08-0162	
12654	3/24/2008	3/24/2008	3/24/2008	3215 BRANDYWINE ST	92117-	AUTOMOTIVE FLUIDS	CITIZEN	CITATION	SWC080045	
12728	4/8/2008	4/8/2008	4/8/2008	1160 HOLLISTER ST	92154-	AUTOMOTIVE FLUIDS	SWPP	CITATION	SWC 08-0166	
12748	4/10/2008	4/10/2008	4/10/2008	4434 DAWSON AVE	92115-	AUTOMOTIVE FLUIDS	CITIZEN	CITATION	SWC-08-0025	

TRACKING NUMBER	DATE	DATE ASSIGNED	VISIT DATE	LOCATION	ZIP CODE	DISCHARGE	REFFERAL	ACTION	NUMBER	BUSINESS TYPE
12717	4/4/2008	4/4/2008	4/11/2008	3105 NATCHEZ AVE	92117-	AUTOMOTIVE FLUIDS	CITY EMPLOYEE	CITATION	SWC080047	
12742	4/10/2008	4/10/2008	4/25/2008	5144 CANOSA AVE	92117-	AUTOMOTIVE FLUIDS	CITY EMPLOYEE	CITATION	SWC080049	
12930	5/15/2008	5/15/2008	5/15/2008	MONROE AVE & 33RD STREET	92116-	AUTOMOTIVE FLUIDS	CITIZEN	CITATION	SWC 08 0180	
13105	6/17/2008	6/17/2008	6/17/2008	4627 SEDA COVE	92124-	AUTOMOTIVE FLUIDS	CITIZEN	CITATION	SWC080054	
13122	6/19/2008	6/19/2008	6/17/2008	4144 UNIVERSITY AVE		AUTOMOTIVE FLUIDS	SWPP	CITATION	SWC 08 0195	
13159	6/26/2008	6/26/2008	6/25/2008	CALLE DE LINEA	92154-	AUTOMOTIVE FLUIDS	SWPP	CITATION	SWC 08 0201	
13157	6/26/2008	6/26/2008	6/25/2008	CALLE DE LINEA	92154-	AUTOMOTIVE FLUIDS	CITIZEN	CITATION	SWC 08 0202	
13158	6/26/2008	6/26/2008	6/25/2008	CALLE DE LINEA	92154-	AUTOMOTIVE FLUIDS	SWPP	CITATION	SWC 08 0200	
11605	7/30/2007	7/30/2007	7/24/2007	235 35TH ST		CONSTRUCTION WASTE	SWPP	CITATION	SW07 0339	
11596	7/30/2007	7/30/2007	7/31/2007	17461 BERNARDO CENTER DR	92128-	CONSTRUCTION WASTE	OTHER	CITATION	SWC-07-0404	
11730	8/17/2007	8/17/2007	8/17/2007	1569 HERMES ST	92154-	CONSTRUCTION WASTE	OTHER	CITATION	SWC-07-0419	
11737	8/20/2007	8/20/2007	8/20/2007	4930 EMELENE ST	92109-	CONSTRUCTION WASTE	CITIZEN	CITATION	SWC-07-0370	
12026	10/12/2007	10/12/2007	10/12/2007	5934 DIRAC ST	92122-	CONSTRUCTION WASTE	SWPP	CITATION	SWC-07-0437	
12254	12/12/2007	12/12/2007	12/12/2007	4955 CASS ST	92109-	CONSTRUCTION WASTE	CITIZEN	CITATION	SWC-07-0490	
13115	6/19/2008	6/18/2008	6/19/2008	6371 50TH STREET	92120-	CONSTRUCTION WASTE	SWPP	CITATION	SWN 08 0197	
11571	7/23/2007	7/23/2007	7/23/2007	4600 MT GAYWAS	92117-	FERTILIZER	CITY EMPLOYEE	CITATION	SWC080059	
11781	8/24/2007	8/24/2007	8/24/2007	8889 DEWBURY AV	92126-	FOOD WASTE	CITY EMPLOYEE	CITATION	SWC-07-0387	
12850	4/30/2008	4/30/2008	4/30/2008	FIR ST & 3RD AVE	92101-	GREEN WASTE	CITIZEN	CITATION	SWC 08 0175	
12920	5/14/2008	5/14/2008	5/14/2008	4740 WEST MOUNTAIN VIEW DRIVE	92116-	GREEN WASTE	SWPP	CITATION	SWC 008 0181	
12657	3/25/2008	3/25/2008	3/26/2008	16012 AVENIDA AVEIRO	92128-	OTHER	CITIZEN	CITATION	SWC08-0163	
11440	7/5/2007	7/5/2007	7/5/2007	1635 CHATSWORTH BLVD	92107-	PAINT	CITIZEN	CITATION	SWC-07-0162	
12675	3/28/2008	3/28/2008	3/28/2008	3167 POLK AVE	92104-	PAINT	CITIZEN	CITATION	SWC-08-0106	
12685	4/1/2008	4/1/2008	4/3/2008	3835 MT. BRUNDAGE AVE	92111-	PAINT	CITIZEN	CITATION	SWC080046	
12931	5/15/2008	5/15/2008	5/20/2008	8186 CALLE DEL HUMO	92126-	PAINT	CITIZEN	CITATION	SWC-08-0141	
13048	6/9/2008	6/9/2008	6/9/2008	4548 WILSON STREET (ALLEY)	92116-	PAINT	CITIZEN	CITATION	SWC 08 0196	
11891	9/14/2007	9/14/2007	9/13/2007	7670 BALTIC ST		PET WASTE	SWPP	CITATION	SWC-07-0416	
11707	8/14/2007	8/14/2007	8/14/2007	6136 CASTLETON DR	92117-	POOL DISCHARGES	OTHER	CITATION	SCW-07-0208	
11804	8/29/2007	8/29/2007	8/30/2007	LADDECK ST	92114-	POOL DISCHARGES	OTHER	CITATION	SWC-07-0461	
11819	8/31/2007	8/31/2007	8/31/2007	5151 69TH ST	92115-	POOL DISCHARGES	CITIZEN	CITATION	SWC-07-0454	
11744	8/21/2007	8/21/2007	9/4/2007	3452 LADY HILL RD	92130-	POOL DISCHARGES	OTHER	CITATION	SWC-08-0137	
12526	2/26/2008	2/26/2008	2/26/2008	6136 CASTLETON DR	92117-	POOL DISCHARGES	CITIZEN	CITATION	SWC080058	

TRACKING NUMBER	DATE	DATE ASSIGNED	VISIT DATE	LOCATION	ZIP CODE	DISCHARGE	REFFERAL	ACTION	NUMBER	BUSINESS TYPE
12854	4/30/2008	4/30/2008	4/30/2008	3034 ADMIRAL AVE	92123-	POOL DISCHARGES	CITIZEN	CITATION	SWC-08-0139	
13168	6/27/2008	6/27/2008	6/27/2008	10310 MUCHACHA WAY	92124-	POOL DISCHARGES	CITIZEN	CITATION	SWC-08-0234	
13186	6/30/2008	6/30/2008	7/1/2008	2354 GALAHAD RD	92123-	POOL DISCHARGES	CITIZEN	CITATION	SWC08 0143	
11450	7/6/2007	7/6/2007	7/6/2007	2818 LUNA AVE.	92117-	SEDIMENT	CITIZEN	CITATION	SWC-07-0201	
11557	7/20/2007	7/20/2007	7/19/2007	816 LEPPERT ST	92114-	SEDIMENT	OTHER	CITATION	SWC-08-0012	
12236	12/7/2007	12/7/2007	12/10/2007	1528 & 1536 GALVESTON ST	92110-	SEDIMENT	CITIZEN	CITATION	SWC-07-0509	
12262	12/13/2007	12/13/2007	12/14/2007	4241 3RD AVE	92103-	SEDIMENT	CITY EMPLOYEE	CITATION	SWC-08-0094	
12323	1/2/2008	1/2/2008	1/4/2008	4052 DATCHO DR	92117-	SEDIMENT	CITIZEN	CITATION	SWC070446	
12282	12/19/2007	12/19/2007	2/13/2008	4626 MT ALIFAN	92111-	SEDIMENT	CITIZEN	CITATION	SWC080042	
12551	3/4/2008	3/4/2008	2/26/2008	4980 NEWHAVEN RD	92117-	SEDIMENT	CITY EMPLOYEE	CITATION	SWC-07-0503	
12221	12/4/2007	12/4/2007	12/4/2007	ASH ST	92102-	SEWAGE	CITIZEN	CITATION	SWC-07-0460	
12448	2/7/2008	2/7/2008	2/8/2008	WESTMORE RD & VIA SAN BLAS	92126-	TRASH	CITIZEN	CITATION	SWC-08-0134	
11697	8/10/2007	8/10/2007	8/9/2007	MARKET ST	92102-	WASH WATER	OTHER	CITATION	SW07 0355	
12072	10/25/2007	10/25/2007	10/25/2007	3021 OLIPHANT ST	92106-	WASH WATER	CITIZEN	CITATION	SWC-07-0457	
12428	2/1/2008	2/1/2008	1/31/2008	PIROTTE DR		WASH WATER	CITIZEN	CITATION	SWC-08-0032	
12928	5/15/2008	5/15/2008	5/13/2008	4243 POWDERHORN DR	92154-	WASH WATER	SWPP	CITATION	SWC 08 0176	
12003	10/8/2007	10/8/2007	3/9/2007	3742 32ND ST		WASTE WATER	SWPP	CITATION	SWC 07-0116	
11486	7/11/2007	7/11/2007	7/2/2007	2045 KETTNER BL		WASTE WATER	SWPP	CITATION	SW07 0323	
11500	7/11/2007	7/11/2007	7/11/2007	10292 VIACHA DR	92124-	WASTE WATER	OTHER	CITATION	SWC-07-0371	
11497	7/11/2007	7/11/2007	7/11/2007	3412 UNIVERSITY AVE	92104-	WASTE WATER	SWPP	CITATION	SW07 0332	
11522	7/16/2007	7/16/2007	7/16/2007	1619 PACIFIC HIGHWAY	92101-	WASTE WATER	SWPP	CITATION	SW07 0336	
11528	7/17/2007	7/17/2007	7/17/2007	8TH ST & ISLAND AV	92101-	WASTE WATER	CITIZEN	CITATION	SWC-07-0392	
11564	7/20/2007	7/20/2007	7/20/2007	5441 WARING RD	92115-	WASTE WATER	OTHER	CITATION	SWC-07-0403	
11578	7/25/2007	7/26/2007	7/26/2007	5323 CHELSEA AVE	92037-	WASTE WATER	CITIZEN	CITATION	SW07 0340	
11603	7/30/2007	7/30/2007	7/26/2007	814 1/2 NAHANT CT		WASTE WATER	SWPP	CITATION	SW07 0345	
11638	8/2/2007	7/2/2007	8/1/2007	1205 IMPERIAL AVE		WASTE WATER	SWPP	CITATION	SW 07 0351	
12001	10/8/2007	10/8/2007	8/7/2007	1047 5TH AVE	92101-	WASTE WATER	SWPP	CITATION	SW07 0352	
11658	8/6/2007	8/7/2007	8/8/2007	10942 BARBADOS ST	92126-	WASTE WATER	CITIZEN	CITATION	SWC-0384	
11688	8/8/2007	8/8/2007	8/8/2007	1014 COAST BLVD S	92037-	WASTE WATER	CITY EMPLOYEE	CITATION	SWC-07-0385	
11864	9/10/2007	9/10/2007	8/31/2007	4953 TWAIN ST	92120-	WASTE WATER	SWPP	CITATION	SWC-07-0471	
11890	9/13/2007	9/13/2007	9/14/2007	9090 LA JOLLA SHORES LANE	92037-	WASTE WATER	OTHER	CITATION	SWC-07-0453	
11948	9/25/2007	9/25/2007	9/25/2007	2ND ISLAND ST	92101-	WASTE WATER	CITIZEN	CITATION	SWC-07-0449	
12589	3/10/2008	3/10/2008	3/10/2008	830 W. MISSION BAY DR	92109-	WASTE WATER	SWPP	CITATION	SWC-08-0101	
12590	3/10/2008	3/10/2008	3/10/2008	811 SAN RAFAEL PL	92109-	WASTE WATER	SWPP	CITATION	SWC-08-0102	
12626	3/17/2008	3/17/2008	3/17/2008	6257 AMBER LAKE AVENUE	92119-	WASTE WATER	CITY EMPLOYEE	CITATION	SWC-08-0022	
12923	5/15/2008	5/14/2008	5/14/2008	3864 BETA ST	92113-	WASTE WATER	CITY EMPLOYEE	CITATION	SWC 08 0177	
12977	5/28/2008	5/27/2008	5/27/2008	5442 WARING RD	92120-	WASTE WATER	CITY EMPLOYEE	CITATION	SWC 08 0182	
13167	6/27/2008	6/26/2008	6/26/2008	3638 BAYSIDE WK	92109-	WASTE WATER	SWPP	CITATION	SWC-08-0231	
11634	8/1/2007	8/1/2007	8/1/2007	1169 22ND ST	92102-		CITY EMPLOYEE	CITATION		
11600	7/30/2007	7/30/2007	7/31/2007	721 S. EVANS ST	92113-	AUTOMOTIVE FLUIDS	OTHER	EDUCATION		
11686	8/8/2007	8/9/2007	8/9/2007	4284 MT CULEBRA AV	92117-	AUTOMOTIVE FLUIDS	CITIZEN	EDUCATION		
11716	8/15/2007	8/15/2007	8/16/2007	6721 ZANE CT	92111-	AUTOMOTIVE FLUIDS	OTHER	EDUCATION		
11741	8/21/2007	8/21/2007	8/29/2007	2026 ABBE ST	92111-	AUTOMOTIVE FLUIDS	OTHER	EDUCATION		
11826	9/4/2007	9/4/2007	9/6/2007	4266 ROBBINS ST	92122-	AUTOMOTIVE FLUIDS	CITIZEN	EDUCATION		

TRACKING NUMBER	DATE	DATE ASSIGNED	VISIT DATE	LOCATION	ZIP CODE	DISCHARGE	REFFERAL	ACTION	NUMBER	BUSINESS TYPE
11889	9/13/2007	9/13/2007	9/14/2007	645 S. 42ND STREET	92113-	AUTOMOTIVE FLUIDS	OTHER	EDUCATION		
11896	9/14/2007	9/14/2007	9/17/2007	7897 HENDRICKS DR	92126-	AUTOMOTIVE FLUIDS	OTHER	EDUCATION		
11975	10/1/2007	10/1/2007	10/11/2007	11172 CALLE DARIO	92126-	AUTOMOTIVE FLUIDS	CITIZEN	EDUCATION		
12084	10/30/2007	10/30/2007	11/1/2007	4801 MT. ARMOUR DR	92111-	AUTOMOTIVE FLUIDS	CITIZEN	EDUCATION		
12147	11/14/2007	11/14/2007	11/29/2007	GOLDEN GATE DR & HARVEY RD	92116-	AUTOMOTIVE FLUIDS	OTHER	EDUCATION		
12214	12/3/2007	12/3/2007	12/3/2007	4661 HARVEY RD	92116-	AUTOMOTIVE FLUIDS	CITIZEN	EDUCATION		
12299	12/26/2007	12/26/2007	12/28/2007	7930 WINANS COVE	92126-	AUTOMOTIVE FLUIDS	CITIZEN	EDUCATION		
12318	1/2/2008	1/2/2008	1/7/2008	2930 OCEAN VIEW BLVD	92113-	AUTOMOTIVE FLUIDS	CITIZEN	EDUCATION		
12366	1/14/2008	1/14/2008	1/14/2008	2004 REXFORD DR	92105-	AUTOMOTIVE FLUIDS	CITIZEN	EDUCATION	NONE	
12429	2/1/2008	2/1/2008	2/5/2008	4627 SEDA COVE	92124-	AUTOMOTIVE FLUIDS	CITIZEN	EDUCATION		
12743	4/10/2008	4/10/2008	4/25/2008	5361 COLE ST	92117-	AUTOMOTIVE FLUIDS	CITY EMPLOYEE	EDUCATION		
12698	4/2/2008	4/2/2008	4/3/2008	6528 DENNISON ST	92122-	CONSTRUCTION WASTE	CITIZEN	EDUCATION		
12754	4/10/2008	4/10/2008	4/11/2008	7460 JAMACHA ROAD	92114-	CONSTRUCTION WASTE	CITIZEN	EDUCATION	NONE	
12741	4/10/2008	4/10/2008	4/28/2008	MOUNT BIGELOW DR	92111-	CONSTRUCTION WASTE	CITIZEN	EDUCATION		
11710	8/14/2007	8/15/2007	8/16/2007	5436 BEAUMONT AV	92037-	EXEMPT DISCHARGE	CITY EMPLOYEE	EDUCATION		
11756	8/22/2007	8/22/2007	9/6/2007	12970 LA TORTOLA	92129-	EXEMPT DISCHARGE	OTHER	EDUCATION		
11981	10/2/2007	10/2/2007	10/2/2007	3772F BALBOA TERRACE	92117-	EXEMPT DISCHARGE	OTHER	EDUCATION		
12058	10/19/2007	10/19/2007	10/19/2007	5217 CANTERBURY DR	92116-	EXEMPT DISCHARGE	CITIZEN	EDUCATION		
12436	2/4/2008	2/4/2008	2/4/2008	1010 33RD ST	92102-	EXEMPT DISCHARGE	CITIZEN	EDUCATION		
12595	3/11/2008	3/11/2008	3/19/2008	11924 HANDRICH COURT	92131-	EXEMPT DISCHARGE	CITIZEN	EDUCATION		
12080	10/29/2007	10/29/2007	10/29/2007	11478 TRIBUNA AVE	92131-	GREEN WASTE	OTHER	EDUCATION		
12092	10/31/2007	10/31/2007	11/1/2007	4670 DERRICK DR	92117-	GREEN WASTE	CITIZEN	EDUCATION		
12188	11/27/2007	11/27/2007	12/5/2007	4380 HUGGINS ST	92122-	GREEN WASTE	CITIZEN	EDUCATION		
12632	3/19/2008	3/19/2008	3/19/2008	1970 B ST	92102-	GREEN WASTE	CITY EMPLOYEE	EDUCATION		
13058	6/10/2008	6/10/2008	6/10/2008	5442 CONRAD AVENUE	92117-	GREEN WASTE	CITIZEN	EDUCATION		
12017	10/11/2007	10/10/2007	10/10/2007	A ST & 6TH ST	92101-	NO DISCHARGE	SWPP	EDUCATION		
12110	11/6/2007	11/6/2007	11/15/2007	6004 VISTA DE LA MESA	92037-	NO DISCHARGE	CITIZEN	EDUCATION		
12253	12/12/2007	12/12/2007	12/14/2007	5040 67TH ST	92115-	NO DISCHARGE	CITIZEN	EDUCATION	NONE	
12321	1/2/2008	1/3/2008	1/4/2008	4968 RIDING RIDGE RD	92130-	NO DISCHARGE	CITIZEN	EDUCATION		
12388	1/18/2008	1/18/2008	1/18/2008	3572 IVY ST	92104-	NO DISCHARGE	CITIZEN	EDUCATION	NONE	
12418	1/30/2008	1/30/2008	1/31/2008	3424 CHAMOUNE AVE	92105-	NO DISCHARGE	CITIZEN	EDUCATION	NONE	
12576	3/7/2008	3/7/2008	3/14/2008	4300 BLK PONDEROSA AVE	92123-	NO DISCHARGE	CITY EMPLOYEE	EDUCATION		
12620	3/14/2008	3/14/2008	3/14/2008	2676 BURGENER BOULEVARD	92110-	NO DISCHARGE	CITIZEN	EDUCATION		

TRACKING NUMBER	DATE	DATE ASSIGNED	VISIT DATE	LOCATION	ZIP CODE	DISCHARGE	REFFERAL	ACTION	NUMBER	BUSINESS TYPE
12638	3/19/2008	3/19/2008	3/19/2008	7882 GRIBBLE ST	92114-	NO DISCHARGE	CITIZEN	EDUCATION		
12761	4/14/2008	4/14/2008	4/15/2008	876 AMIFORD DRIVE	92107-	NO DISCHARGE	CITIZEN	EDUCATION		
12917	5/14/2008	5/14/2008	5/14/2008	8675 LAKE ASHMERE DR	92119-	NO DISCHARGE	COUNTY HOTLINE	EDUCATION		
12950	5/20/2008	5/20/2008	5/22/2008	6436 & 6420 AVENIDA WILFREDO	92037-	NO DISCHARGE	CITIZEN	EDUCATION	NONE	
12107	11/5/2007	11/5/2007	11/19/2007	3438 28TH ST	92104-	NUISANCE-IRRIGATION	CITIZEN	EDUCATION	NONE	
12692	4/1/2008	4/1/2008	4/2/2008	10985 EVENING CREEK DRIVE E	92128-	NUISANCE-IRRIGATION	CITIZEN	EDUCATION		
12702	4/2/2008	4/2/2008	4/2/2008	16017 AVENIDA LAMEGO	92128-	NUISANCE-IRRIGATION	CITIZEN	EDUCATION		
12774	4/15/2008	4/11/2008	4/11/2008	1710 MONMOUTH DR	92109-	NUISANCE-IRRIGATION	SWPP	EDUCATION		
12862	5/2/2008	5/2/2008	5/2/2008	3607 BERRYFIELD CT	92130-	NUISANCE-IRRIGATION	CITIZEN	EDUCATION		
12883	5/7/2008	5/7/2008	5/7/2008	4731 32ND ST	92116-	NUISANCE-IRRIGATION	CITY EMPLOYEE	EDUCATION	NONE	
13187	6/30/2008	6/30/2008	7/7/2008	5334 VIA CARANCHO	92111-	OTHER	CITIZEN	EDUCATION		
11338	6/20/2007	6/20/2007	7/2/2007	12347 CAMINITO PERAL	92131-	PAINT	OTHER	EDUCATION		
11502	7/11/2007	7/11/2007	7/17/2007	6763 MOHAWK ST	92115-	PAINT	SWPP	EDUCATION	NONE	
12803	4/21/2008	4/21/2008	4/22/2008	4502 ACOMA AVE	92117-	PETROLEUM HYDROCARBONS	CITIZEN	EDUCATION		
11892	9/14/2007	9/14/2007	9/14/2007	13464 ENTREKEN AVE	92129-	POLLUTANTS ON IMPERVIOUS SURFACES	OTHER	EDUCATION		
11913	9/19/2007	9/19/2007	9/21/2007	10939 BALI LANE	92126-	POLLUTANTS ON IMPERVIOUS SURFACES	OTHER	EDUCATION		
11932	9/21/2007	9/21/2007	9/21/2007	10939 BALI LN	92126-	POLLUTANTS ON IMPERVIOUS SURFACES	CITIZEN	EDUCATION		
12009	10/9/2007	10/10/2007	10/12/2007	12943 VIA LATINA	92014-	POLLUTANTS ON IMPERVIOUS SURFACES	REPORTING PARTY	EDUCATION		
12224	12/4/2007	12/4/2007	12/4/2007	12534 MANIFESTO PL	92130-	POLLUTANTS ON IMPERVIOUS SURFACES	CITIZEN	EDUCATION		
12688	4/1/2008	4/1/2008	4/2/2008	13754 STONEY GATE PL	92128-	POLLUTANTS ON IMPERVIOUS SURFACES	CITIZEN	EDUCATION		
11465	7/9/2007	7/10/2007	7/12/2007	3500 BLK TOMAHAWK LN	92117-	POOL DISCHARGES	OTHER	EDUCATION		
11938	9/24/2007	9/24/2007	9/20/2007	4452 CARMELO ST	92107-	POOL DISCHARGES	SWPP	EDUCATION		
11893	9/14/2007	9/14/2007	9/24/2007	6102 STADIUM ST	92122-	POOL DISCHARGES	OTHER	EDUCATION		
12555	3/4/2008	3/4/2008	3/5/2008	4461 TIVOLI ST	92107-	POOL DISCHARGES	CITIZEN	EDUCATION		
12752	4/10/2008	4/10/2008	4/25/2008	5402 COLE ST	92117-	POOL DISCHARGES	CITIZEN	EDUCATION		
13108	6/17/2008	6/17/2008	6/23/2008	7825 ALCAMO RD	92126-	POOL DISCHARGES	CITY EMPLOYEE	EDUCATION		

TRACKING NUMBER	DATE	DATE ASSIGNED	VISIT DATE	LOCATION	ZIP CODE	DISCHARGE	REFFERAL	ACTION	NUMBER	BUSINESS TYPE
12211	12/3/2007	12/3/2007	12/5/2007	4971 CRESITA DR	92115-	SEDIMENT	CITIZEN	EDUCATION	NONE	
12258	12/13/2007	12/13/2007	12/13/2007	12445 OAKFORT PL	92131-	SEDIMENT	CITIZEN	EDUCATION		
12325	1/3/2008	1/3/2008	1/3/2008	4424 FLORIDA ST	92116-	SEDIMENT	CITIZEN	EDUCATION		
12780	4/16/2008	4/16/2008	4/11/2008	3634 KEATING ST		SEDIMENT	SWPP	EDUCATION		
12423	1/31/2008	1/31/2008	1/31/2008	1004 MONTECITO WAY	92103-	SEWAGE	SSO	EDUCATION		
11629	7/31/2007	7/31/2007	7/31/2007	6360 SEASCAPE DR	92139-	TRASH	OTHER	EDUCATION	NONE	
11985	10/3/2007	9/29/2007	9/28/2007	3064 JUNIPER ST	92104-	TRASH	SWPP	EDUCATION		
12212	12/3/2007	12/3/2007	12/5/2007	4304 54TH ST	92115-	TRASH	CITIZEN	EDUCATION	NONE	
11793	8/27/2007	8/27/2007	8/28/2007	5028 STERLING CT	92105-	WASH WATER	CITIZEN	EDUCATION	NONE	
11566	7/20/2007	7/20/2007	7/23/2007	7148 BOBHIRD DR	92119-	WASTE WATER	OTHER	EDUCATION	NONE	
11575	7/24/2007	7/24/2007	7/24/2007	4971 TWAIN AVE	92120-	WASTE WATER	CITY EMPLOYEE	EDUCATION	NONE	
11715	8/15/2007	8/15/2007	8/17/2007	6415 JACKSON DR	92119-	WASTE WATER	CITIZEN	EDUCATION	NONE	
11774	8/23/2007	8/23/2007	9/4/2007	4722 SEAFORD PLACE	92117-	WASTE WATER	OTHER	EDUCATION		
11880	9/13/2007	9/13/2007	9/13/2007	B ST	92102-	WASTE WATER	SWPP	EDUCATION	NONE	
11901	9/14/2007	9/14/2007	9/14/2007	10285 VIACHA DR	92124-	WASTE WATER	OTHER	EDUCATION		
12134	11/13/2007	11/13/2007	11/29/2007	3276 TALBOT ST	92106-	WASTE WATER	CITIZEN	EDUCATION		
12216	12/3/2007	11/3/2007	12/2/2007	873 TURQUOISE ST	92109-	WASTE WATER	CITIZEN	EDUCATION	NONE	
12213	12/3/2007	11/3/2007	12/5/2007	921 BOLLNEBACHER ST	92114-	WASTE WATER	CITIZEN	EDUCATION	NONE	
12277	12/18/2007	12/18/2007	12/20/2007	323 DUNLIN PL	92114-	WASTE WATER	CITIZEN	EDUCATION	NONE	
12361	1/11/2008	1/11/2008	1/10/2008	8160 DODIE ST	92114-	WASTE WATER	CITIZEN	EDUCATION	NONE	
12381	1/16/2008	1/16/2008	1/16/2008	30TH ST & ELM ST	92102-	WASTE WATER	CITIZEN	EDUCATION		
12579	3/10/2008	3/10/2008	3/14/2008	11189 BOOTES ST	92126-	WASTE WATER	CITIZEN	EDUCATION		
12830	4/25/2008	4/25/2008	4/28/2008	4450 CAMINITO CRISTALINO	92117-	WASTE WATER	CITIZEN	EDUCATION		
12858	5/1/2008	5/1/2008	5/1/2008	14988 SATANAS ST	92129-	WASTE WATER	COUNTY HOTLINE	EDUCATION		
12886	5/7/2008	5/7/2008	5/7/2008	4573 ADAIR ST	92107-	WASTE WATER	CITIZEN	EDUCATION		
12879	5/6/2008	5/21/2008	5/21/2008	11690 RIVER RIM DR	92126-	WASTE WATER	CITY EMPLOYEE	EDUCATION		
12998	5/30/2008	5/30/2008	6/9/2008	7427 LINDA VISTA RD	92111-	WASTE WATER	SWPP	EDUCATION		
13078	6/12/2008	6/12/2008	6/17/2008	5122 LEHRER DR	92117-	WASTE WATER	CITIZEN	EDUCATION		
13101	6/16/2008	6/16/2008	6/23/2008	5211 GLASGOW DR	92117-	WASTE WATER	CITIZEN	EDUCATION		
12151	11/15/2007	11/15/2007	11/19/2007	6873 PARKSIDE AVE	92139-	EXEMPT DISCHARGE	CITY EMPLOYEE	EXEMPT	NONE	
12257	12/13/2007	12/13/2007	12/7/2007	9527 LA JOLLA SHORES DR	92037-	EXEMPT DISCHARGE	CITIZEN	EXEMPT		
12510	2/21/2008	2/21/2008	3/3/2008	12444 ADAX CT	92129-	EXEMPT DISCHARGE	CITIZEN	EXEMPT		
12630	3/18/2008	3/18/2008	3/19/2008	SARATOGA AVE	92107-	EXEMPT DISCHARGE	CITY EMPLOYEE	EXEMPT		
12700	4/2/2008	4/2/2008	4/2/2008	3248 GRAPE ST	92104-	EXEMPT DISCHARGE	CITIZEN	EXEMPT		
13047	6/9/2008	6/9/2008	6/10/2008	5624 & 5630 KEARNY VILLA RD	92123-	NUISANCE-IRRIGATION	CITY EMPLOYEE	EXEMPT		
12813	4/22/2008	4/22/2008	4/24/2008	4615 PARK BLVD	92116-	NUISANCE-WATER METER	CITY EMPLOYEE	EXEMPT		
12350	1/9/2008	1/9/2008	1/10/2008	4038 46TH ST	92105-	OTHER	CITIZEN	EXEMPT	NONE	
12690	4/1/2008	4/1/2008	4/2/2008	4046 MISSISSIPPI ST	92104-	OTHER	CITIZEN	EXEMPT		
13032	6/5/2008	6/5/2008	6/5/2008	4948 SUNLINE AVE	92117-	POOL DISCHARGES	CITIZEN	EXEMPT		
12988	5/29/2008	5/29/2008	5/29/2008	4TH AVE & FUR ST	92101-	WASTE WATER	CITY EMPLOYEE	EXEMPT		
12988	5/29/2008	5/29/2008	5/29/2008	4TH AVE & FUR ST	92101-	WASTE WATER	CITY EMPLOYEE	EXEMPT		
11675	8/8/2007	8/8/2007	8/9/2007	2751 ELYSSEE ST	92123-	AUTOMOTIVE FLUIDS	OTHER	LETTER		

TRACKING NUMBER	DATE	DATE ASSIGNED	VISIT DATE	LOCATION	ZIP CODE	DISCHARGE	REFFERAL	ACTION	NUMBER	BUSINESS TYPE
11797	8/28/2007	8/28/2007	9/6/2007	11172 CALLE DARIO	92126-	AUTOMOTIVE FLUIDS	CITIZEN	LETTER		
12008	10/9/2007	10/9/2007	10/11/2007	5719 AVENIDA CIRCO NEXT DOOR	92124-	AUTOMOTIVE FLUIDS	REPORTING PARTY	LETTER		
12087	10/30/2007	10/30/2007	11/1/2007	4193 QUAPAW AVE	92117-	AUTOMOTIVE FLUIDS	CITIZEN	LETTER		
12330	1/4/2008	1/3/2008	12/28/2007	11834 RIVER RIM RD	92126-	AUTOMOTIVE FLUIDS	CITIZEN	LETTER		
12295	12/26/2007	12/26/2007	1/4/2008	5553 ADOBE FALLS RD	92120-	AUTOMOTIVE FLUIDS	CITIZEN	LETTER		
12341	1/8/2008	1/8/2008	2/1/2008	2705 WARDLOW AVE	92154-	AUTOMOTIVE FLUIDS	CITIZEN	LETTER		
12340	1/8/2008	1/8/2008	2/1/2008	2721 WARDLOW AVE	92154-	AUTOMOTIVE FLUIDS	CITIZEN	LETTER		
12439	2/5/2008	2/5/2008	2/6/2008	4385 FAIRMOUNT AVE	92105-	AUTOMOTIVE FLUIDS	CITIZEN	LETTER		
12664	3/26/2008	3/26/2008	3/26/2008	SEDA COVE	92124-	AUTOMOTIVE FLUIDS	CITIZEN	LETTER		
12687	4/1/2008	4/1/2008	4/1/2008	BLACK CORAL WAY & ROYAL ISLAND WAY	92154-	AUTOMOTIVE FLUIDS	CITIZEN	LETTER		
12822	4/24/2008	8/24/2008	4/24/2008	340 UNIVERSITY PLACE	92103-	AUTOMOTIVE FLUIDS	CITIZEN	LETTER		
12841	4/29/2008	4/29/2008	5/8/2008	9654 BENAVENTE STREET	92129-	AUTOMOTIVE FLUIDS	CITY EMPLOYEE	LETTER		
13182	6/30/2008	6/30/2008	6/30/2008	3403 RIVIERA DRIVE	92109-	AUTOMOTIVE FLUIDS	CITIZEN	LETTER		
12776	4/16/2008	4/16/2008	4/17/2008	6132 FENIMORE WAY	92126-	CONSTRUCTION WASTE	CITIZEN	LETTER	NONE	
11952	9/25/2007	9/25/2007	9/26/2007	623 OLIVEWOOD TERRACE	92113-	EXEMPT DISCHARGE	OTHER	LETTER		
12571	3/7/2008	3/7/2008	3/10/2008	3820 WELLBORN ST	92103-	EXEMPT DISCHARGE	CITIZEN	LETTER		
12007	10/9/2007	10/9/2007	10/9/2007	7537 WINDSONG RD	92126-	GREEN WASTE	OTHER	LETTER		
12689	4/1/2008	4/1/2008	4/8/2008	5072 DIANE AVE	92117-	GREEN WASTE	CITIZEN	LETTER		
13036	6/6/2008	6/6/2008	6/9/2008	6245 WUNDERLIN AVE	92114-	GREEN WASTE	CITIZEN	LETTER	NONE	
12427	2/1/2008	2/1/2008	12/21/2007	6380 LA JOLLA SCENIC DR SOUTH		NO DISCHARGE	CITIZEN	LETTER		
13019	6/3/2008	6/3/2008	6/6/2008	645 PACIFIC VIEW DR	92109-	NO DISCHARGE	CITIZEN	LETTER		
12207	11/29/2007	11/30/2007	12/4/2007	1021 MUIRLAND DR	92037-	NUISANCE-IRRIGATION	CITIZEN	LETTER		
12452	2/8/2008	2/8/2008	2/8/2008	12444 ADDAX CT	92129-	NUISANCE-IRRIGATION	CITIZEN	LETTER		
12550	3/3/2008	3/3/2008	3/6/2008	9066 LA JOLLA SHORES LANE	92037-	NUISANCE-IRRIGATION	CITY EMPLOYEE	LETTER		
12770	4/15/2008	4/11/2008	4/11/2008	2604 JUAN ST	92110-	NUISANCE-IRRIGATION	SWPP	LETTER		
12872	5/6/2008	5/6/2008	5/8/2008	7450 CANYON BREEZE RD	92126-	NUISANCE-IRRIGATION	CITIZEN	LETTER		
12872	5/6/2008	5/6/2008	5/8/2008	7450 CANYON BREEZE RD	92126-	NUISANCE-IRRIGATION	CITIZEN	LETTER		
12915	5/13/2008	5/13/2008	5/20/2008	8695 AQUARIUS DR	92126-	NUISANCE-IRRIGATION	CITIZEN	LETTER		

TRACKING NUMBER	DATE	DATE ASSIGNED	VISIT DATE	LOCATION	ZIP CODE	DISCHARGE	REFFERAL	ACTION	NUMBER	BUSINESS TYPE
13037	6/6/2008	6/3/2008	6/5/2008	1111 REED AV	92109-	NUISANCE-IRRIGATION	CITIZEN	LETTER		
12802	4/21/2008	4/21/2008	4/21/2008	5252 CHELSEA ST	92037-	NUISANCE-WATER METER	CITIZEN	LETTER		
11439	7/5/2007	7/5/2007	7/12/2007	7804 VISTA LAZANJA	92127-	OTHER	CITIZEN	LETTER		
11545	7/18/2007	7/18/2007	7/18/2007	7065 ROCKGLEN AV	92111-	OTHER	SWPP	LETTER		
12438	2/5/2008	2/5/2008	2/5/2008	1870 LAW ST	92109-	PESTICIDES	CITIZEN	LETTER		
12438	2/5/2008	2/5/2008	2/5/2008	1870 LAW ST	92109-	PESTICIDES	CITIZEN	LETTER		
12430	2/1/2008		1/31/2008	3112 L ST	92102-	PET WASTE	SWPP	LETTER		
12933	5/15/2008	5/15/2008	5/16/2008	5312 LODI ST	92117-	PET WASTE	CITIZEN	LETTER		
11919	9/19/2007	9/19/2007	9/21/2007	11189 BOOTES ST	92126-	POLLUTANTS ON IMPERVIOUS SURFACES	OTHER	LETTER		
11979	10/1/2007	10/1/2007	10/10/2007	16804 ALONDRA DR	92128-	POLLUTANTS ON IMPERVIOUS SURFACES	CITIZEN	LETTER		
12012	10/10/2007	10/10/2007	10/12/2007	9527 LA JOLLA SHORES DR	92037-	POLLUTANTS ON IMPERVIOUS SURFACES	OTHER	LETTER		
12646	3/21/2008	3/21/2008	3/21/2008	7791 LINDA VISTA RD	92111-	POLLUTANTS ON IMPERVIOUS SURFACES	COUNTY HOTLINE	LETTER		
12809	4/22/2008	4/22/2008	4/22/2008	7537 WINDSONG RD	92126-	POLLUTANTS ON IMPERVIOUS SURFACES	CITIZEN	LETTER		
11825	9/4/2007	9/4/2007	9/6/2007	12311 MANNIX RD.	92129-	POOL DISCHARGES	CITIZEN	LETTER		
11854	9/7/2007	9/7/2007	9/7/2007	5316 CALUMET AVE	92037-	POOL DISCHARGES	OTHER	LETTER		
12444	2/6/2008	2/6/2008	2/6/2008	4082 DALLES AVE	92117-	POOL DISCHARGES	CITIZEN	LETTER		
12788	4/18/2008	4/18/2008	4/21/2008	5942 CARNEGIE ST	92122-	POOL DISCHARGES	CITIZEN	LETTER		
11961	9/27/2007	9/27/2007	10/5/2007	2260 DEL MAR HEIGHTS RD	92014-	SEDIMENT	CITY EMPLOYEE	LETTER		
12117	11/6/2007	11/6/2007	11/13/2007	3941 PORTOLA PL	92103-	SEDIMENT	CITIZEN	LETTER		
12333	1/8/2008	1/8/2008	1/9/2008	17778 AGUAMIEL RD	92127-	SEDIMENT	CITIZEN	LETTER		
12335	1/8/2008	1/8/2008	1/9/2008	17786 AGUAMIEL RD	92127-	SEDIMENT	CITIZEN	LETTER		
12334	1/8/2008	1/8/2008	1/9/2008	17889 AGUAMIEL RD	92127-	SEDIMENT	CITIZEN	LETTER		
12336	1/8/2008	1/8/2008	1/9/2008	17960 AGUAMIEL RD	92127-	SEDIMENT	CITIZEN	LETTER		
12337	1/8/2008	1/8/2008	1/19/2008	17952 AGUAMIEL RD	92127-	SEDIMENT	CITIZEN	LETTER		
12593	3/11/2008	2/29/2008	2/29/2008	10732 HEATHER RIDGE	92130-	SEDIMENT	CITY EMPLOYEE	LETTER		
12594	3/11/2008	2/29/2008	2/29/2008	10716 HEATHER RIDGE	92130-	SEDIMENT	CITY EMPLOYEE	LETTER		
12591	3/11/2008	2/29/2008	2/29/2008	10728 HEATHER RIDGE	92130-	SEDIMENT	CITY EMPLOYEE	LETTER		
12592	3/11/2008	2/29/2008	2/29/2008	10720 HEATHER RIDGE	92130-	SEDIMENT	CITY EMPLOYEE	LETTER		
12716	4/4/2008	4/4/2008	4/4/2008	1774 & 1776 TORRANCE ST	92103-	SEDIMENT	SWPP	LETTER		
13021	6/4/2008	6/3/2008	6/3/2008	2143 VIA DON BENITO	92037-	SEDIMENT	SWPP	LETTER		
12062	10/22/2007	10/18/2007	10/19/2007	2963 L ST	92102-	TRASH	CITIZEN	LETTER		
11689	8/9/2007	8/9/2007	8/14/2007	3566 BAYSIDE WALK	92109-	WASTE WATER	OTHER	LETTER		
11823	9/4/2007	9/4/2007	9/5/2007	17276 CAMPILLO DR.	92128-	WASTE WATER	CITIZEN	LETTER		
12416	1/30/2008	1/30/2008	2/5/2008	5120 BAREBACK SQ	92130-	WASTE WATER	OTHER	LETTER		
12518	2/25/2008	2/25/2008	2/25/2008	2240 GARNET AVE	92109-	WASTE WATER	CITIZEN	LETTER		
12548	3/3/2008	3/3/2008	3/7/2008	637 ELIZABETH STREET	92113-	WASTE WATER	CITIZEN	LETTER		
12648	3/21/2008	3/20/2008	3/20/2008	3112 UNIVERSITY AV	02104-	WASTE WATER	SWPP	LETTER		

TRACKING NUMBER	DATE	DATE ASSIGNED	VISIT DATE	LOCATION	ZIP CODE	DISCHARGE	REFFERAL	ACTION	NUMBER	BUSINESS TYPE
12757	4/11/2008	4/11/2008	4/11/2008	4563 HUGGINS ST	92122-	WASTE WATER	CITIZEN	LETTER		
12827	4/25/2008	4/25/2008	4/25/2008	4611 LEHRER DR	92117-	WASTE WATER	CITIZEN	LETTER		
12869	5/5/2008	5/5/2008	5/8/2008	10679 GLENDOVER LANE	92126-	WASTE WATER	CITIZEN	LETTER		
12973	5/27/2008	5/27/2008	6/2/2008	6004 SCHUYLER ST	92139-	WASTE WATER	CITY EMPLOYEE	LETTER		
12973	5/27/2008	5/27/2008	6/2/2008	6004 SCHUYLER ST	92139-	WASTE WATER	CITY EMPLOYEE	LETTER		
13070	6/11/2008	6/11/2008	6/26/2008	2311 NATIONAL AVENUE	92113-	WASTE WATER	SWPP	LETTER		
11824	9/4/2007	9/4/2007	9/4/2007	4113 AREY ST	92154-	AUTOMOTIVE FLUIDS	CITIZEN	NO ACTION TAKEN		
11824	9/4/2007	9/4/2007	9/4/2007	4113 AREY ST	92154-	AUTOMOTIVE FLUIDS	CITIZEN	NO ACTION TAKEN		
12000	10/8/2007	10/8/2007	10/8/2007	4658 CLAIREMONT MESA BLVD	92117-	AUTOMOTIVE FLUIDS	OTHER	NO ACTION TAKEN		
12025	10/12/2007	10/12/2007	10/12/2007	3572 IVY ST	92104-	AUTOMOTIVE FLUIDS	OTHER	NO ACTION TAKEN		
12114	11/6/2007	11/6/2007	11/19/2007	2665 COMSTOCK ST		AUTOMOTIVE FLUIDS	CITIZEN	NO ACTION TAKEN		
12201	11/28/2007	11/28/2007	11/29/2007	2735 COMMERCIAL ST	92113-	AUTOMOTIVE FLUIDS	CITY EMPLOYEE	NO ACTION TAKEN		
12384	1/17/2008	1/17/2008	1/17/2008	7769 JAMACHA ROAD	92114-	AUTOMOTIVE FLUIDS	OTHER	NO ACTION TAKEN	NONE	
12560	3/5/2008	3/5/2008	3/5/2008	6727 LAS LIDIA CT	92114-	AUTOMOTIVE FLUIDS	CITIZEN	NO ACTION TAKEN	NONE	
12737	4/9/2008	4/9/2008	4/9/2008	3328 MCGRAW ST	92117-	AUTOMOTIVE FLUIDS	CITIZEN	NO ACTION TAKEN		
12990	5/29/2008	5/29/2008	5/29/2008	4131 44TH STREET	92105-	AUTOMOTIVE FLUIDS	CITY EMPLOYEE	NO ACTION TAKEN	NONE	
13077	6/12/2008	6/12/2008	6/13/2008	4725 CORONADO AVE	92107-	AUTOMOTIVE FLUIDS	CITIZEN	NO ACTION TAKEN		
11734	8/20/2007	8/20/2007	8/21/2007	4427 ALGECIRAS ST	92107-	CONSTRUCTION WASTE	CITIZEN	NO ACTION TAKEN		
12663	3/26/2008	3/26/2008	3/27/2008	1015 CORDOVA ST	92107-	CONSTRUCTION WASTE	CITIZEN	NO ACTION TAKEN		
11553	7/19/2007	7/19/2007	7/19/2007	B ST & 22ND ST	92102-	EXEMPT DISCHARGE	CITY EMPLOYEE	NO ACTION TAKEN		
11587	7/26/2007	7/26/2007	7/26/2007	3635 7TH AVE (IN CANYON BEHIND PROPERTY)	92103-	EXEMPT DISCHARGE	CITIZEN	NO ACTION TAKEN		
11647	8/3/2007	8/3/2007	8/3/2007	COLLEGE AVE	92115-	EXEMPT DISCHARGE	SWPP	NO ACTION TAKEN	NONE	
11672	8/7/2007	8/7/2007	8/7/2007	951 SUNSET CLIFFS BLVD	92107-	EXEMPT DISCHARGE	SWPP	NO ACTION TAKEN		
11706	8/14/2007	8/14/2007	8/10/2007	BLACK MTN RD	92129-	EXEMPT DISCHARGE	CITY EMPLOYEE	NO ACTION TAKEN		
11743	8/21/2007	8/8/2007	8/17/2007	3960 ILLINOIS ST	92104-	EXEMPT DISCHARGE	SWPP	NO ACTION TAKEN		
11738	8/20/2007	8/20/2007	8/20/2007	2135 ILLION ST	92110-	EXEMPT DISCHARGE	OTHER	NO ACTION TAKEN	NONE	
11800	8/28/2007	8/28/2007	8/30/2007	3616 ARIZONA ST	92104-	EXEMPT DISCHARGE	OTHER	NO ACTION TAKEN		
11813	8/30/2007	8/30/2007	8/30/2007	4438 CAPE MAY WAY	92107-	EXEMPT DISCHARGE	OTHER	NO ACTION TAKEN		
11882	9/13/2007	9/13/2007	9/12/2007	6126 MADRA AVE	92120-	EXEMPT DISCHARGE	OTHER	NO ACTION TAKEN	NONE	

TRACKING NUMBER	DATE	DATE ASSIGNED	VISIT DATE	LOCATION	ZIP CODE	DISCHARGE	REFFERAL	ACTION	NUMBER	BUSINESS TYPE
12014	10/11/2007	10/2/2007	10/2/2007	29TH & UNIVERSITY AV	92104-	EXEMPT DISCHARGE	SWPP	NO ACTION TAKEN		
12231	12/6/2007	12/6/2007	12/7/2007	9527 LA JOLLA SHORES LANE	92037-	EXEMPT DISCHARGE	CITIZEN	NO ACTION TAKEN		
12390	1/18/2008	1/18/2008	1/30/2008	DRAPER AVE & MARINE AVE	92037-	EXEMPT DISCHARGE	CITIZEN	NO ACTION TAKEN		
12531	2/27/2008	2/27/2008	2/27/2008	4026 FOND DU LAC AVE	92117-	EXEMPT DISCHARGE	CITIZEN	NO ACTION TAKEN		
13178	6/27/2008	6/27/2008		289 L ST	92101-	EXEMPT DISCHARGE	SWPP	NO ACTION TAKEN		
11594	7/30/2007	7/30/2007	8/28/2007	G ST BETWEEN 4TH & 5TH	92101-	FOOD WASTE	SWPP	NO ACTION TAKEN		
12019	10/11/2007	10/11/2007	10/11/2007	2568 A ST	92102-	GREEN WASTE	OTHER	NO ACTION TAKEN		
11589	7/27/2007	7/27/2007	7/27/2007	3600 BLK DWIGHT & CHEROKEE	92105-	HAZARDOUS SUBSTANCE	OTHER	NO ACTION TAKEN		
12275	12/18/2007	12/18/2007	12/18/2007	SCRIPPS LAKE DR & SCRIPPS RANCH BLVD	92131-	HAZARDOUS SUBSTANCE	CITY EMPLOYEE	NO ACTION TAKEN		
11496	7/11/2007	7/11/2007	7/11/2007	428 G ST	92101-	NO DISCHARGE	OTHER	NO ACTION TAKEN		
11563	7/20/2007	7/20/2007	7/31/2007	2269 EL AMIGO RD	92014-	NO DISCHARGE	OTHER	NO ACTION TAKEN		
11736	8/20/2007	8/21/2007	9/5/2007	12543 PACATO CIRCLE SO	92128-	NO DISCHARGE	CITIZEN	NO ACTION TAKEN		
11881	9/13/2007	9/13/2007	9/13/2007	5TH AVE & A ST	92101-	NO DISCHARGE	OTHER	NO ACTION TAKEN		
11968	9/28/2007	9/28/2007	10/2/2007	CORNER NANTASKET & BAYSIDE	92109-	NO DISCHARGE	CITIZEN	NO ACTION TAKEN		
12050	10/17/2007	10/17/2007	10/17/2007	2535 MIDWAY DR	92110-	NO DISCHARGE	CITIZEN	NO ACTION TAKEN		
12045	10/16/2007	10/16/2007	10/19/2007	7461 MARGERUM AVE	92120-	NO DISCHARGE	CITIZEN	NO ACTION TAKEN	NONE	
12081	10/29/2007	10/30/2007	10/31/2007	1428 WILBUR AVE	92109-	NO DISCHARGE	CITIZEN	NO ACTION TAKEN		
12101	11/2/2007	11/2/2007	11/19/2007	4478 DEL MONTE AVE	92107-	NO DISCHARGE	CITIZEN	NO ACTION TAKEN		
12342	1/9/2008	1/9/2008	1/17/2008	REDWOOD ST & FALCON ST	92103-	NO DISCHARGE	CITIZEN	NO ACTION TAKEN		
12373	1/15/2008	1/15/2008	1/17/2008	3120 & 3124 FALCON ST	92103-	NO DISCHARGE	SSO	NO ACTION TAKEN		
12470	2/13/2008	2/13/2008	2/14/2008	9414 GALVIN AVE	92126-	NO DISCHARGE	CITIZEN	NO ACTION TAKEN		
12539	2/29/2008	2/28/2008	2/29/2008	4329 AVALON DR	92103-	NO DISCHARGE	CITY EMPLOYEE	NO ACTION TAKEN		
12545	2/29/2008	2/29/2008	3/4/2008	4108 WABASH AVE	92104-	NO DISCHARGE	CITIZEN	NO ACTION TAKEN		
12649	3/21/2008	3/21/2008	3/24/2008	714 YORK CT	92109-	NO DISCHARGE	CITY EMPLOYEE	NO ACTION TAKEN		
12724	4/8/2008	4/8/2008	5/28/2008	WILSON AVE	92104-	NO DISCHARGE	CITIZEN	NO ACTION TAKEN		
13009	6/3/2008	6/3/2008	6/3/2008	3737 AREY DR	92154-	NO DISCHARGE	CITIZEN	NO ACTION TAKEN		

TRACKING NUMBER	DATE	DATE ASSIGNED	VISIT DATE	LOCATION	ZIP CODE	DISCHARGE	REFFERAL	ACTION	NUMBER	BUSINESS TYPE
13015	6/3/2008	6/3/2008	6/6/2008	2959 MIDWAY DR	92110-	NO DISCHARGE	CITIZEN	NO ACTION TAKEN		
13193	6/30/2008	6/30/2008	7/3/2008	5835 SOLEDAD MTN RD	92037-	NO DISCHARGE	SWPP	NO ACTION TAKEN		
12140	11/14/2007	11/14/2007	12/3/2007	3946 ARIZONA ST	92104-	NUISANCE-IRRIGATION	CITIZEN	NO ACTION TAKEN		
13121	6/19/2008	6/19/2008	6/25/2008	MISSION BAY	92109-	NUISANCE-IRRIGATION	CITIZEN	NO ACTION TAKEN		
11507	7/12/2007	7/12/2007	7/13/2007	1441 QUIVIRA RD	92109-	OTHER	OTHER	NO ACTION TAKEN		
11680	8/8/2007	8/8/2007	8/9/2007	6065 CERVANTES AVE	92114-	OTHER	OTHER	NO ACTION TAKEN	NONE	
11717	8/15/2007	8/15/2007	8/16/2007	13396 HESTON PLACE	92130-	OTHER	COUNTY HOTLINE	NO ACTION TAKEN		
11784	8/24/2007	8/24/2007	8/24/2007	5323 CALLE VISTA	92107-	OTHER	CITIZEN	NO ACTION TAKEN		
11937	9/24/2007	9/24/2007	9/24/2007	4TH AVE & UNIVERSITY AVE	92103-	OTHER	RWQCB	NO ACTION TAKEN		
12359	1/11/2008	1/11/2008	1/15/2008	6146 ANTIGUA BLVD	92124-	OTHER	CITIZEN	NO ACTION TAKEN		
12494	2/19/2008	2/19/2008	2/19/2008	3443 INDIA ST	92103-	OTHER	CITIZEN	NO ACTION TAKEN		
12528	2/26/2008	2/26/2008	3/5/2008	11189 BOOTES STREET	92126-	OTHER	CITIZEN	NO ACTION TAKEN		
12944	5/19/2008	5/19/2008	5/21/2008	4034 MISSISSIPPI ST	92104-	OTHER	CITIZEN	NO ACTION TAKEN		
12965	5/23/2008	5/23/2008	5/23/2008	LINDA VISTA RD & VIA LOS CUMBRES	92111-	OTHER	CITIZEN	NO ACTION TAKEN		
13076	6/12/2008	6/12/2008	6/13/2008	36TH ST BETWEEN UNIVERSITY AVE & WHIHTMAN ST	92104-	OTHER	SWPP	NO ACTION TAKEN		
12406	1/28/2008	1/28/2008	1/31/2008	4254 FELTON ST	92104-	PAINT	CITIZEN	NO ACTION TAKEN		
12991	5/29/2008	5/29/2008	5/29/2008	965-971 GARNET AVE	92109-	PAINT	SWPP	NO ACTION TAKEN		
12482	2/15/2008	2/15/2008	2/15/2008	33RD ST & MARKET ST	92102-	PETROLEUM HYDROCARBONS	CITIZEN	NO ACTION TAKEN		
12629	3/18/2008	3/18/2008	3/20/2008	QUINCE ST & FAIRMOUNT AVE	92105-	POLLUTANTS ON IMPERVIOUS SURFACES	CITIZEN	NO ACTION TAKEN		
12322	1/2/2008	1/2/2008	1/7/2008	FORRESTAL RD & FORRESTAL CT	92120-	POOL DISCHARGES	CITIZEN	NO ACTION TAKEN	NONE	
11849	9/6/2007	9/6/2007	9/6/2007	600 W DATE ST @ INDIA	92103-	SEDIMENT	CITIZEN	NO ACTION TAKEN		
12421	1/31/2008	1/31/2008	1/31/2008	1353 GUIZOT ST	92107-	SEDIMENT	CITIZEN	NO ACTION TAKEN		
12443	2/6/2008	2/6/2008	2/6/2008	CALIENTE RD	92154-	SEDIMENT	CITY EMPLOYEE	NO ACTION TAKEN	NONE	
11802	8/28/2007	8/28/2007	8/28/2007	EVERTS ST & DIAMOND ST	92109-	SEWAGE	OTHER	NO ACTION TAKEN	NONE	
12059	10/19/2007	10/19/2007	10/22/2007	4600 BELLEAU WOOD	92140-	SEWAGE	CITIZEN	NO ACTION TAKEN		
12409	1/28/2008	1/28/2008	1/29/2008	3344 HILL ST	92106-	SEWAGE	SSO	NO ACTION TAKEN		

TRACKING NUMBER	DATE	DATE ASSIGNED	VISIT DATE	LOCATION	ZIP CODE	DISCHARGE	REFFERAL	ACTION	NUMBER	BUSINESS TYPE
12578	3/10/2008	3/10/2008	3/10/2008	3351 WICOPEE PL	92117-	SEWAGE	CITIZEN	NO ACTION TAKEN		
12871	5/5/2008	5/5/2008	5/5/2008	TALBOT ST & ANCHORAGE LANE	92106-	SEWAGE	CITY EMPLOYEE	NO ACTION TAKEN		
12371	1/15/2008	1/15/2008		419 TAVARA PL	92106-	SEWAGE	SSO	NO ACTION TAKEN		
12910	5/13/2008	5/13/2008		WANDERMERE CT & WANDERMERE DR	92119-	SEWAGE	SSO	NO ACTION TAKEN		
12064	10/22/2007	10/19/2007	10/22/2007	L STREET	92102-	TRASH	SWPP	NO ACTION TAKEN		
12324	1/2/2008	1/2/2008	1/31/2008	K ST BETWEEN 31ST & 32ND	92102-	TRASH	CITIZEN	NO ACTION TAKEN		
11438	7/5/2007	7/5/2007	7/5/2007	1921 DENVER ST	92110-	WASTE WATER	CITIZEN	NO ACTION TAKEN		
11526	7/17/2007	7/17/2007	7/17/2007	2055 SUNSET BLVD	92103-	WASTE WATER	CITY EMPLOYEE	NO ACTION TAKEN		
11555	7/20/2007	7/20/2007	7/20/2007	4605 MORENA BLVD	92117-	WASTE WATER	OTHER	NO ACTION TAKEN		
11927	9/20/2007	9/20/2007	9/20/2007	2531 STATE ST	92101-	WASTE WATER	OTHER	NO ACTION TAKEN		
12028	10/12/2007	10/12/2007	10/12/2007	110 WEST C ST	92101-	WASTE WATER	CITY EMPLOYEE	NO ACTION TAKEN		
12038	10/15/2007	10/15/2007	10/15/2007	TIERRESANTA BL/ COLINA DORADA		WASTE WATER	CITIZEN	NO ACTION TAKEN		
11871	9/11/2007		10/31/2007	4889 HIDALGO AVE	92117-	WASTE WATER	OTHER	NO ACTION TAKEN		
12170	11/20/2007	11/20/2007	11/20/2007	1851 GARNET AVE	92109-	WASTE WATER	CITIZEN	NO ACTION TAKEN		
12194	11/27/2007	11/27/2007	11/27/2007	NORTH MISSION BAY DR	92109-	WASTE WATER	CITIZEN	NO ACTION TAKEN		
12301	12/26/2007	12/26/2007	12/26/2007	MISSION BLVD	92109-	WASTE WATER	CITIZEN	NO ACTION TAKEN		
12398	1/22/2008		1/22/2008	KENSINGTON ST & E. CANTEBURY	92116-	WASTE WATER	REPORTING PARTY	NO ACTION TAKEN		
12355	1/10/2008	1/10/2008	1/24/2008	6980 CAMINO SANTA FE	92121-	WASTE WATER	CITIZEN	NO ACTION TAKEN		
12441	2/5/2008	2/5/2008	2/7/2008	47TH ST TROLLEY STATION	92102-	WASTE WATER	CITY EMPLOYEE	NO ACTION TAKEN		
12478	2/14/2008	2/14/2008	2/14/2008	GARRISON ST/SCOTT STREET	92106-	WASTE WATER	OTHER	NO ACTION TAKEN		
12502	2/20/2008	2/20/2008	2/20/2008	7228 HYATT STREET	92111-	WASTE WATER	CITY EMPLOYEE	NO ACTION TAKEN		
12904	5/13/2008	5/13/2008	5/14/2008	BOTHE AVE	92122-	WASTE WATER	CITIZEN	NO ACTION TAKEN		
13104	6/17/2008	6/17/2008	6/17/2008	2125 POINSETTIA DR	92107-	WASTE WATER	CITY EMPLOYEE	NO ACTION TAKEN		
13190	6/30/2008	6/30/2008	7/7/2008	1264 NATILUS ST	92037-	WASTE WATER	RWQCB	NO ACTION TAKEN		
11433	7/3/2007	7/3/2007	7/3/2007	400 HAWTHORN	92101-		CITY EMPLOYEE	NO ACTION TAKEN		
11568	7/23/2007	7/23/2007	7/23/2007	11TH AVE & BROADWAY	92101-		CITY EMPLOYEE	NO ACTION TAKEN		

TRACKING NUMBER	DATE	DATE ASSIGNED	VISIT DATE	LOCATION	ZIP CODE	DISCHARGE	REFFERAL	ACTION	NUMBER	BUSINESS TYPE
11574	7/24/2007	7/24/2007	7/25/2007	675 L ST	92101-		CITY EMPLOYEE	NO ACTION TAKEN		
11698	8/10/2007	8/10/2007	8/10/2007	7980 LINDA VISTA RD			CITY EMPLOYEE	NO ACTION TAKEN		
11758	8/22/2007	8/22/2007	8/22/2007	849 SUNSET CLIFFS BLVD	92107-		OTHER	NO ACTION TAKEN		
12059	10/19/2007	10/19/2007	10/22/2007	4600 BELLEAU WOOD	92140-		CITIZEN	NO ACTION TAKEN		
12166	11/19/2007	11/19/2007	11/29/2007	3024 ELLIOTT ST	92106-		CITIZEN	NO ACTION TAKEN		
12201	11/28/2007	11/28/2007	11/29/2007	2735 COMMERCIAL ST	92113-		CITY EMPLOYEE	NO ACTION TAKEN		
12225	12/4/2007	12/4/2007	12/5/2007	4525 PATRIA DR	92115-		CITY EMPLOYEE	NO ACTION TAKEN		
12307	12/28/2007	12/28/2007	12/28/2007	COWLES MT RD & WHELAN DR	92119-		CITIZEN	NO ACTION TAKEN		
12351	1/10/2008	1/10/2008	1/15/2008	3321 CHICAGO ST (CANYON BEHIND)	92117-		CITIZEN	NO ACTION TAKEN		
12909	5/13/2008	5/13/2008	5/14/2008	3745 BETA ST	92113-		SSO	NO ACTION TAKEN		
12966	5/23/2008	5/23/2008	5/23/2008	LORING STREET	92109-		CITIZEN	NO ACTION TAKEN		
12955	5/20/2008	5/20/2008	5/28/2008	3101-3139 UNIVERSITY AVE	92104-		CITY EMPLOYEE	NO ACTION TAKEN		
12971	5/27/2008	5/27/2008	5/28/2008	3148 UNIVERSITY AVE	92104-		CITIZEN	NO ACTION TAKEN		
13054	6/10/2008	6/10/2008	6/13/2008	750 NAUTILUS ST	92037-		CITIZEN	NO ACTION TAKEN		
13174	6/27/2008	6/27/2008	6/30/2008	828 6TH AVE	92101-		SWPP	NO ACTION TAKEN		
11592	7/30/2007	7/30/2007	7/28/2008	639 J ST			SWPP	NO ACTION TAKEN		
12877	5/6/2008	5/6/2008		7976 ENGINEER RD	92111-		CITIZEN	NO ACTION TAKEN		
12104	11/5/2007	11/5/2007	12/4/2007	KIBBINGS RD	92130-	AUTOMOTIVE FLUIDS	CITIZEN	NO EVIDENCE FOUND		
11451	7/6/2007	7/5/2007	7/5/2007	1039 COAST BLVD	92037-	NO DISCHARGE	CITY EMPLOYEE	NO EVIDENCE FOUND		
11435	7/3/2007	7/3/2007	7/9/2007	BARBOUR DR 2700 BLOCK	92154-	NO DISCHARGE	CITIZEN	NO EVIDENCE FOUND		
11530	7/17/2007	7/17/2007	7/16/2007	SAN MIGUEL AVE	92113-	NO DISCHARGE	OTHER	NO EVIDENCE FOUND		
11535	7/18/2007	7/18/2007	7/18/2007	4854 TWAIN AVE	92120-	NO DISCHARGE	SWPP	NO EVIDENCE FOUND		
11529	7/17/2007	7/17/2007	7/19/2007	535 5TH AVE	92101-	NO DISCHARGE	SWPP	NO EVIDENCE FOUND		
11646	8/3/2007	8/3/2007	8/2/2007	EUCLID AVE & UNIVERSITY AVE	92105-	NO DISCHARGE	OTHER	NO EVIDENCE FOUND	NONE	
11661	8/7/2007	8/7/2007	8/7/2007	555 4TH AVE	92101-	NO DISCHARGE	OTHER	NO EVIDENCE FOUND		
11669	8/7/2007	8/7/2007	8/8/2007	BROADWAY & J	92102-	NO DISCHARGE	OTHER	NO EVIDENCE FOUND		

TRACKING NUMBER	DATE	DATE ASSIGNED	VISIT DATE	LOCATION	ZIP CODE	DISCHARGE	REFFERAL	ACTION	NUMBER	BUSINESS TYPE
11702	8/13/2007	8/13/2007	8/13/2007	12895 TEXANA ST	92129-	NO DISCHARGE	OTHER	NO EVIDENCE FOUND		
11709	8/14/2007	8/14/2007	8/14/2007	5431 LA JOLLA BLVD	92037-	NO DISCHARGE	CITY EMPLOYEE	NO EVIDENCE FOUND		
11724	8/16/2007	8/16/2007	8/17/2007	SEA WORLD & FRIARS RD	92109-	NO DISCHARGE	OTHER	NO EVIDENCE FOUND		
11726	8/17/2007	8/17/2007	8/17/2007	7367 NEW SALEM ST	92126-	NO DISCHARGE	OTHER	NO EVIDENCE FOUND		
11746	8/21/2007	8/21/2007	8/22/2007	3122 WEST VIRGO	92105-	NO DISCHARGE	OTHER	NO EVIDENCE FOUND	NONE	
11749	8/22/2007	8/22/2007	8/22/2007	LAKE ASHMERE	92119-	NO DISCHARGE	OTHER	NO EVIDENCE FOUND	NONE	
11761	8/22/2007	8/22/2007	8/23/2007	8281 LAKE ANDRITA AVE	92119-	NO DISCHARGE	OTHER	NO EVIDENCE FOUND	NONE	
11835	9/4/2007	9/4/2007	9/4/2007	7919 AVENIDA KIRJAH	92037-	NO DISCHARGE	CITY EMPLOYEE	NO EVIDENCE FOUND		
11838	9/5/2007	9/5/2007	9/5/2007	2775 AEGEAN DR	92139-	NO DISCHARGE	OTHER	NO EVIDENCE FOUND	NONE	
11812	8/30/2007	8/30/2007	9/6/2007	4518 WINONA AVE	92115-	NO DISCHARGE	OTHER	NO EVIDENCE FOUND	NONE	
11834	9/4/2007	9/4/2007	9/6/2007	SAN DIEGO MISSION RD & 15	92108-	NO DISCHARGE	OTHER	NO EVIDENCE FOUND		
11859	9/10/2007	9/10/2007	9/7/2007	4650 EL CAJON BLVD	92115-	NO DISCHARGE	OTHER	NO EVIDENCE FOUND	NONE	
11840	9/5/2007	9/5/2007	9/10/2007	INGULF ST & ERIE ST	92110-	NO DISCHARGE	OTHER	NO EVIDENCE FOUND		
11875	9/12/2007	9/12/2007	9/12/2007	5775 BAJA DR	92115-	NO DISCHARGE	OTHER	NO EVIDENCE FOUND	NONE	
11877	9/12/2007		9/14/2007	6175 CUMBERLAND ST	92139-	NO DISCHARGE	OTHER	NO EVIDENCE FOUND	NONE	
11923	9/20/2007	9/20/2007	9/20/2007	700 BLOCK KOLMAR ST	92037-	NO DISCHARGE	CITIZEN	NO EVIDENCE FOUND		
11978	10/1/2007		10/3/2007	2003 BAYVIEW HEIGHTS DR #285		NO DISCHARGE	CITIZEN	NO EVIDENCE FOUND	NONE	
11996	10/8/2007	10/8/2007	10/12/2007	6900 ESTRELLA AVE	92120-	NO DISCHARGE	OTHER	NO EVIDENCE FOUND	NONE	
12027	10/12/2007	11/12/2007	10/17/2007	4649 TONOPAH AVE	92110-	NO DISCHARGE	OTHER	NO EVIDENCE FOUND		
12071	10/25/2007	10/25/2007	10/25/2007	5074 KESLING ST	92117-	NO DISCHARGE	CITIZEN	NO EVIDENCE FOUND		
12082	10/29/2007	10/29/2007	10/29/2007	PARK BLVD. & 12TH AVE	92101-	NO DISCHARGE	CITIZEN	NO EVIDENCE FOUND	NONE	
12100	11/1/2007	11/1/2007	11/2/2007	6183 DEL PASO AVE	92120-	NO DISCHARGE	CITIZEN	NO EVIDENCE FOUND	NONE	
12102	11/2/2007	11/2/2007	11/5/2007	DECATUR RD & DEWAY RD	92106-	NO DISCHARGE	COASTKEEPER	NO EVIDENCE FOUND	NONE	
12108	11/5/2007	11/5/2007	11/5/2007	6004 VISTA DE LA MESA	92037-	NO DISCHARGE	CITIZEN	NO EVIDENCE FOUND	NONE	
12109	11/6/2007	11/6/2007	11/7/2007	6528 LOCKFORD AVE	92139-	NO DISCHARGE	CITIZEN	NO EVIDENCE FOUND	NONE	
12128	11/9/2007	11/9/2007	11/9/2007	ASH BETWEEN 3RD & 4TH AVE	92101-	NO DISCHARGE	CITY EMPLOYEE	NO EVIDENCE FOUND	NONE	

TRACKING NUMBER	DATE	DATE ASSIGNED	VISIT DATE	LOCATION	ZIP CODE	DISCHARGE	REFFERAL	ACTION	NUMBER	BUSINESS TYPE
12159	11/16/2007	11/16/2007	11/19/2007	COLLEGE GROVE WAY	92115-	NO DISCHARGE	CITY EMPLOYEE	NO EVIDENCE FOUND	NONE	
12183	11/26/2007	11/26/2007	11/26/2007	2137 CALIFORNIA ST	92110-	NO DISCHARGE	REPORTING PARTY	NO EVIDENCE FOUND	NONE	
12200	11/28/2007	11/28/2007	11/28/2007	7661 HILLSIDE DR	92037-	NO DISCHARGE	CITIZEN	NO EVIDENCE FOUND	NONE	
12259	12/13/2007	12/13/2007	12/14/2007	CENTRAL AVE	92105-	NO DISCHARGE	CITIZEN	NO EVIDENCE FOUND	NONE	
12292	12/21/2007	12/21/2007	1/2/2008	1941 RIDGE VIEW DR	92105-	NO DISCHARGE	CITIZEN	NO EVIDENCE FOUND	NONE	
12319	1/2/2008	1/2/2008	1/2/2008	6877 PARKSIDE AVE	92139-	NO DISCHARGE	CITY EMPLOYEE	NO EVIDENCE FOUND	NONE	
12287	12/21/2007	12/21/2007	1/4/2008	6370 SHAULES AVE	92114-	NO DISCHARGE	CITIZEN	NO EVIDENCE FOUND	NONE	
12311	12/28/2007	12/28/2007	1/4/2008	5814 SOLEDAD RD	92037-	NO DISCHARGE	CITIZEN	NO EVIDENCE FOUND		
12316	1/2/2008	1/2/2008	1/4/2008	3424 CHAMOUNE AVE	92105-	NO DISCHARGE	CITIZEN	NO EVIDENCE FOUND	NONE	
12356	1/10/2008	1/10/2008	1/9/2008	POLK AVE	92104-	NO DISCHARGE	CITY EMPLOYEE	NO EVIDENCE FOUND	NONE	
12353	1/10/2008	1/10/2008	1/14/2008	4932 LANTANA DR	92105-	NO DISCHARGE	CITIZEN	NO EVIDENCE FOUND	NONE	
12376	1/15/2008	1/15/2008	1/16/2008	4047 CHANUTE ST	92154-	NO DISCHARGE	CITIZEN	NO EVIDENCE FOUND	NONE	
12387	1/17/2008	1/17/2008	1/17/2008	3RD AVE & FIR ST	92101-	NO DISCHARGE	CITIZEN	NO EVIDENCE FOUND	NONE	
12248	12/11/2007	12/12/2007	2/1/2008	N 61ST ST	92114-	NO DISCHARGE	CITIZEN	NO EVIDENCE FOUND	NONE	
12440	2/5/2008	2/6/2008	2/6/2008	4400 TEXAS ST	92116-	NO DISCHARGE	CITIZEN	NO EVIDENCE FOUND	NONE	
12483	2/15/2008	2/15/2008	2/21/2008	DUNLIN PLACE	92114-	NO DISCHARGE	CITIZEN	NO EVIDENCE FOUND	NONE	
12497	2/19/2008	2/19/2008	2/21/2008	6257 AMBER LAKE AVE	92119-	NO DISCHARGE	CITIZEN	NO EVIDENCE FOUND	NONE	
12520	2/25/2008	2/25/2008	2/27/2008	4147 33RD STREET	92104-	NO DISCHARGE	CITY EMPLOYEE	NO EVIDENCE FOUND		
12543	2/29/2008	2/29/2008	3/3/2008	7218 AMHERST AVENUE	92105-	NO DISCHARGE	CITIZEN	NO EVIDENCE FOUND	NONE	
12565	3/6/2008	3/6/2008	3/6/2008	4248 TWAIN AVE	92120-	NO DISCHARGE	SWPP	NO EVIDENCE FOUND	NONE	
12623	3/17/2008	3/17/2008	3/17/2008	333 SAN FELIPE PLACE	92114-	NO DISCHARGE	CITIZEN	NO EVIDENCE FOUND	NONE	
12670	3/27/2008	3/27/2008	3/27/2008	6066 MIRAMAR ROAD	92121-	NO DISCHARGE	CITIZEN	NO EVIDENCE FOUND		
12704	4/3/2008	4/3/2008	4/3/2008	26TH ST & MAIN ST	92113-	NO DISCHARGE	CITIZEN	NO EVIDENCE FOUND		
12704	4/3/2008	4/3/2008	4/3/2008	26TH ST & MAIN ST	92113-	NO DISCHARGE	CITIZEN	NO EVIDENCE FOUND		
12729	4/8/2008	4/8/2008	4/9/2008	4764 THORN ST	92105-	NO DISCHARGE	CITIZEN	NO EVIDENCE FOUND		
12735	4/9/2008	4/9/2008	4/9/2008	6256 RUBY LAKE AVENUE	92119-	NO DISCHARGE	OTHER	NO EVIDENCE FOUND	NONE	

TRACKING NUMBER	DATE	DATE ASSIGNED	VISIT DATE	LOCATION	ZIP CODE	DISCHARGE	REFFERAL	ACTION	NUMBER	BUSINESS TYPE
12755	4/11/2008	4/11/2008	4/11/2008	JEWELL ST	92109-	NO DISCHARGE	OTHER	NO EVIDENCE FOUND		
12777	4/16/2008	4/16/2008	4/17/2008	BELLVALE AVE	92117-	NO DISCHARGE	CITIZEN	NO EVIDENCE FOUND		
12959	5/21/2008	5/21/2008	5/28/2008	6337 LAKE BADIN AVENUE	92119-	NO DISCHARGE	CITIZEN	NO EVIDENCE FOUND	NONE	
12996	5/30/2008	5/30/2008	6/3/2008	COLESHILL DR	92119-	NO DISCHARGE	CITIZEN	NO EVIDENCE FOUND	NONE	
13018	6/3/2008	6/3/2008	6/4/2008	7837 BROOKHAVEN RD	92114-	NO DISCHARGE	CITIZEN	NO EVIDENCE FOUND	NONE	
13023	6/5/2008	6/5/2008	6/9/2008	ANNA AVE	92110-	NO DISCHARGE	CITY EMPLOYEE	NO EVIDENCE FOUND		
13060	6/10/2008	6/10/2008	6/11/2008	6066 MIRAMAR RD	92121-	NO DISCHARGE	INDUSTRIAL WASTE PROGRAM	NO EVIDENCE FOUND		
13033	6/6/2008	6/6/2008	6/13/2008	1035 FUCHSIA LANE	92154-	NO DISCHARGE	CITIZEN	NO EVIDENCE FOUND		
13093	6/13/2008		6/16/2008	UNIVERSITY AVE @ 15 NORTH ENTRANCE	92105-	NO DISCHARGE	SWPP	NO EVIDENCE FOUND	NONE	
13096	6/16/2008	6/16/2008	6/16/2008	4645 HARVEY RD	92116-	NO DISCHARGE	CITIZEN	NO EVIDENCE FOUND		
13098	6/16/2008	6/16/2008	6/16/2008	4660 LA JOLLA VILLAGE DR	92121-	NO DISCHARGE	CITIZEN	NO EVIDENCE FOUND	NONE	
13102	6/17/2008	6/17/2008	6/17/2008	7837 BROOKHAVEN RD	92114-	NO DISCHARGE	CITIZEN	NO EVIDENCE FOUND	NONE	
13111	6/18/2008	6/18/2008	6/18/2008	9449 FRIARS RD	92108-	NO DISCHARGE	CITIZEN	NO EVIDENCE FOUND	NONE	
11815	8/30/2007	8/30/2007	11/13/2007	7TH AVE	92103-	OTHER	OTHER	NO EVIDENCE FOUND		
12922	5/14/2008	5/14/2008	5/16/2008	3737 3RD AVE	92103-	POOL DISCHARGES	CITY EMPLOYEE	NO EVIDENCE FOUND		
12570	3/7/2008	3/7/2008	2/8/2008	1 FATHER JUNIPERO SERRA TR	92119-	SEDIMENT	CITY EMPLOYEE	NO EVIDENCE FOUND		
12960	5/22/2008	5/22/2008	5/27/2008	3200 ATLAS STREET	92111-	SEDIMENT	CITIZEN	NO EVIDENCE FOUND		
11544	7/18/2007	7/18/2007	7/19/2007	14716 RAMSDELL CT	92131-	WASTE WATER	CITY EMPLOYEE	NO EVIDENCE FOUND		
12984	5/28/2008	5/28/2008	5/29/2008	1102 SEA REEF DRIVE	92154-	WASTE WATER	CITIZEN	NO EVIDENCE FOUND		
12083	10/30/2007	10/30/2007	10/31/2007	3249 FORDHAM ST	92110-		CITIZEN	NO EVIDENCE FOUND		
12127	11/9/2007	11/9/2007	11/13/2007	3RD & A ST	92102-		CITY EMPLOYEE	NO EVIDENCE FOUND		
12141	11/14/2007	11/14/2007	11/15/2007	825 SEAGIRT CT	92109-		CITIZEN	NO EVIDENCE FOUND		
12170	11/20/2007	11/20/2007	11/27/2007	1851 GARNET AVE	92109-		CITIZEN	NO EVIDENCE FOUND		
12152	11/15/2007	11/15/2007	12/3/2007	3686 BOUNDARY ST	92104-		CITY EMPLOYEE	NO EVIDENCE FOUND		
12164	11/19/2007	11/19/2007	12/3/2007	4080 GEORGIA ST	92104-		CITIZEN	NO EVIDENCE FOUND		
12488	2/19/2008	2/19/2008	2/19/2008	1617 QUIVIRA ROAD	92109-		CITIZEN	NO EVIDENCE FOUND		

TRACKING NUMBER	DATE	DATE ASSIGNED	VISIT DATE	LOCATION	ZIP CODE	DISCHARGE	REFFERAL	ACTION	NUMBER	BUSINESS TYPE
12679	3/28/2008	3/28/2008	4/3/2008	2606 N MISSION BAY DRIVE	92109-		RWQCB	NO EVIDENCE FOUND		
12853	4/30/2008	4/30/2008	5/2/2008	2606 N MISSION BAY DR	92109-		CITIZEN	NO EVIDENCE FOUND		
13045	6/6/2008	6/6/2008	6/6/2008	7956 MISSION CENTER DRIVE	92108-		CITIZEN	NO EVIDENCE FOUND		
13110	6/18/2008	6/18/2008	6/18/2008	3204 32ND STREET	92104-		CITIZEN	NO EVIDENCE FOUND		
13155	6/25/2008	6/25/2008	6/25/2008	810 ASPIN CT	92109-		CITIZEN	NO EVIDENCE FOUND		
11726	8/17/2007	8/17/2007	6/13/2007	7367 NEW SALEM ST	92126-	AUTOMOTIVE FLUIDS	OTHER	NOTICE OF VIOLATION	SW-07-0634	
11423	7/2/2007	7/2/2007	7/2/2007	4998 DEATON DR	92102-	AUTOMOTIVE FLUIDS	CITY EMPLOYEE	NOTICE OF VIOLATION	SW-07-0524	
11454	7/6/2007	7/6/2007	7/6/2007	4050 MISSISSIPPI ST	92104-	AUTOMOTIVE FLUIDS	CITIZEN	NOTICE OF VIOLATION	SW-07-0168	
11513	7/13/2007	7/13/2007	7/13/2007	911 27TH ST	92102-	AUTOMOTIVE FLUIDS	SWPP	NOTICE OF VIOLATION	SW070469	
11167	5/25/2007	5/25/2007	7/25/2007	5029 WEST POINT LOMA BLVD	92107-	AUTOMOTIVE FLUIDS	OTHER	NOTICE OF VIOLATION	SW-6661	
11728	8/17/2007	8/17/2007	8/17/2007	4336 MURRIETA CIRCLE	92154-	AUTOMOTIVE FLUIDS	CITIZEN	NOTICE OF VIOLATION	SW-07-0405	
11739	8/20/2007	8/21/2007	8/21/2007	3600 BLOCK PRINGLE ST NEAR LINWOOD	92110-	AUTOMOTIVE FLUIDS	CITIZEN	NOTICE OF VIOLATION	SW-6696	
11783	8/24/2007	8/24/2007	8/24/2007	558 CHESTER ST	92114-	AUTOMOTIVE FLUIDS	CITIZEN	NOTICE OF VIOLATION	SW-07-0611	
11785	8/24/2007	8/24/2007	8/24/2007	5115 LA PAZ DR.	92114-	AUTOMOTIVE FLUIDS	CITIZEN	NOTICE OF VIOLATION	SW-07-0610	
11805	8/29/2007	8/29/2007	8/30/2007	1518 BRIDGEVIEW DR	92105-	AUTOMOTIVE FLUIDS	OTHER	NOTICE OF VIOLATION	SW6686	
11818	8/31/2007	8/31/2007	8/31/2007	1810 GUY ST	92103-	AUTOMOTIVE FLUIDS	OTHER	NOTICE OF VIOLATION	SW-07-0691	
11818	8/31/2007	8/31/2007	8/31/2007	1810 GUY ST	92103-	AUTOMOTIVE FLUIDS	OTHER	NOTICE OF VIOLATION	SW-07-0620	
11807	8/29/2007	8/29/2007	9/8/2007	RISING GLEN WAY	92139-	AUTOMOTIVE FLUIDS	OTHER	NOTICE OF VIOLATION	SW-07-0615	
11843	9/5/2007	9/5/2007	9/9/2007	6611 CRAWFORD ST	92120-	AUTOMOTIVE FLUIDS	CITY EMPLOYEE	NOTICE OF VIOLATION	SW-07-0690	
11862	9/10/2007	9/10/2007	9/10/2007	4668 EAST MOUNTAIN VIEW DR	92116-	AUTOMOTIVE FLUIDS	CITIZEN	NOTICE OF VIOLATION	SW-07-0715	
11931	9/21/2007	9/21/2007	9/24/2007	3314 CURTIS ST	92106-	AUTOMOTIVE FLUIDS	CITIZEN	NOTICE OF VIOLATION	SW-07-0730	
11931	9/21/2007	9/21/2007	9/24/2007	3314 CURTIS ST	92106-	AUTOMOTIVE FLUIDS	CITIZEN	NOTICE OF VIOLATION	SW-07-0596	
11930	9/21/2007	9/21/2007	9/24/2007	6411 LAKE ATHABASKA	92119-	AUTOMOTIVE FLUIDS	CITIZEN	NOTICE OF VIOLATION	SW07 0675	
11953	9/25/2007	9/25/2007	9/26/2007	11443 TURTLEBACK LANE	92113-	AUTOMOTIVE FLUIDS	OTHER	NOTICE OF VIOLATION	SW-07-0661	
11967	9/28/2007	9/28/2007	9/28/2007	218 S 46TH ST	92113-	AUTOMOTIVE FLUIDS	CITY EMPLOYEE	NOTICE OF VIOLATION	SW-07-0644	
11983	10/2/2007	10/2/2007	10/2/2007	2157 CATALINA BLVD	92107-	AUTOMOTIVE FLUIDS	OTHER	NOTICE OF VIOLATION	SW-07-0866	

TRACKING NUMBER	DATE	DATE ASSIGNED	VISIT DATE	LOCATION	ZIP CODE	DISCHARGE	REFFERAL	ACTION	NUMBER	BUSINESS TYPE
11999	10/8/2007	10/8/2007	10/8/2007	3950 JUPITER ST	92110-	AUTOMOTIVE FLUIDS	OTHER	NOTICE OF VIOLATION	SW-07-0740	
12055	10/18/2007	10/18/2007	10/18/2007	40TH ST & Z ST	92113-	AUTOMOTIVE FLUIDS	CITIZEN	NOTICE OF VIOLATION	SW-07-0826	
12070	10/23/2007	10/23/2007	10/20/2007	LITTLEFIELD ST & CHICAGO ST	92110-	AUTOMOTIVE FLUIDS	OTHER	NOTICE OF VIOLATION	SW-07-0799	
12074	10/25/2007	10/25/2007	10/27/2007	6632 ELDRIDGE ST	92120-	AUTOMOTIVE FLUIDS	CITIZEN	NOTICE OF VIOLATION	SW-07-0784	
12079	10/29/2007	10/29/2007	10/30/2007	211 W. WALNUT	92103-	AUTOMOTIVE FLUIDS	REPORTING PARTY	NOTICE OF VIOLATION	SW-07-0798	
12173	11/21/2007	11/21/2007	11/21/2007	BEHIND 4813 PESCADERO AVE	92107-	AUTOMOTIVE FLUIDS	CITIZEN	NOTICE OF VIOLATION	SW-07-0877	
12219	12/3/2007	12/3/2007	12/5/2007	5290 REMINGTON ROAD	92115-	AUTOMOTIVE FLUIDS	CITIZEN	NOTICE OF VIOLATION	SW-07-0856	
12229	12/6/2007	12/6/2007	12/6/2007	5925 EDGEWATER AVE	92139-	AUTOMOTIVE FLUIDS	CITIZEN	NOTICE OF VIOLATION	SW-07-0857	
12251	12/12/2007	12/12/2007	12/12/2007	4812 MT ALMAGOSA DR	92111-	AUTOMOTIVE FLUIDS	CITIZEN	NOTICE OF VIOLATION	SW070873	
12260	12/13/2007	12/13/2007	12/13/2007	PACIFIC BEACH DR	92109-	AUTOMOTIVE FLUIDS	SWPP	NOTICE OF VIOLATION	SW-07-0930	
12286	12/20/2007	12/20/2007	12/20/2007	2920 UNION ST	92103-	AUTOMOTIVE FLUIDS	CITIZEN	NOTICE OF VIOLATION	SW-07-0961	
12286	12/20/2007	12/20/2007	12/31/2007	2920 UNION ST	92103-	AUTOMOTIVE FLUIDS	CITIZEN	NOTICE OF VIOLATION	SW-07-0965	
12271	12/17/2007	12/17/2007	1/10/2008	3210 W. FOX RUN WAY	92111-	AUTOMOTIVE FLUIDS	CITIZEN	NOTICE OF VIOLATION	SWN080055	
12346	1/9/2008	1/9/2008	1/10/2008	4747 E. MT VIEW RD	92116-	AUTOMOTIVE FLUIDS	CITIZEN	NOTICE OF VIOLATION	SWN-08-0008	
12338	1/8/2008	1/8/2008	1/15/2008	3568 RUFFIN RD	92123-	AUTOMOTIVE FLUIDS	CITY EMPLOYEE	NOTICE OF VIOLATION	SWN-08-0082	
12383	1/17/2008	1/17/2008	1/18/2008	3592 DWIGHT ST	92104-	AUTOMOTIVE FLUIDS	CITIZEN	NOTICE OF VIOLATION	SWN-08-0097	
12439	2/5/2008	2/5/2008	2/6/2008	4385 FAIRMOUNT AVE	92105-	AUTOMOTIVE FLUIDS	CITIZEN	NOTICE OF VIOLATION	SWN-08-0107	
12432	2/4/2008	2/4/2008	2/7/2008	5448 TOOLEY DRIVE	92114-	AUTOMOTIVE FLUIDS	CITY EMPLOYEE	NOTICE OF VIOLATION	SWN-08-0036	
12473	2/13/2008	2/13/2008	2/14/2008	8810 JUDICIAL DRIVE	92121-	AUTOMOTIVE FLUIDS	CITIZEN	NOTICE OF VIOLATION	SWN-08-0139	
12586	3/10/2008	3/10/2008	3/11/2008	6734 PILOT WAY	92114-	AUTOMOTIVE FLUIDS	CITIZEN	NOTICE OF VIOLATION	SWN-08-0027	
12608	3/14/2008	3/14/2008	3/14/2008	13835 VIA RIMINI	92129-	AUTOMOTIVE FLUIDS	CITIZEN	NOTICE OF VIOLATION	SWN-08-0144	
12619	3/14/2008	3/14/2008	3/17/2008	4201 ANASTASIA ST	92111-	AUTOMOTIVE FLUIDS	CITY EMPLOYEE	NOTICE OF VIOLATION	SWN-08-0018	
12647	3/21/2008	3/21/2008	3/21/2008	5737 DOROTHY DR	92115-	AUTOMOTIVE FLUIDS	CITY EMPLOYEE	NOTICE OF VIOLATION	SWN08-0228	
12678	3/28/2008	3/28/2008	4/2/2008	1894 33RD STREET	92102-	AUTOMOTIVE FLUIDS	CITIZEN	NOTICE OF VIOLATION	SWN08 0238	
12725	4/8/2008	4/8/2008	4/8/2008	1869 CABRENA ST	92154-	AUTOMOTIVE FLUIDS	CITIZEN	NOTICE OF VIOLATION	SWN 08-0245	
12764	4/14/2008	4/14/2008	4/14/2008	3130 JUNIPER ST		AUTOMOTIVE FLUIDS		NOTICE OF VIOLATION	SWN 08 0254	

TRACKING NUMBER	DATE	DATE ASSIGNED	VISIT DATE	LOCATION	ZIP CODE	DISCHARGE	REFFERAL	ACTION	NUMBER	BUSINESS TYPE
12768	4/15/2008	4/15/2008	4/17/2008	4621 LEHRER DR	92117-	AUTOMOTIVE FLUIDS	CITIZEN	NOTICE OF VIOLATION	SWN 08 0277	
12891	5/8/2008	5/8/2008	5/12/2008	3548 AUBURNDALE ST	92111-	AUTOMOTIVE FLUIDS	CITIZEN	NOTICE OF VIOLATION	SWN080264	
12930	5/15/2008	5/15/2008	5/15/2008	MONROE AVE & 33RD STREET	92116-	AUTOMOTIVE FLUIDS	CITIZEN	NOTICE OF VIOLATION	SWN 08 0396	
12986	5/29/2008	5/29/2008	5/29/2008	2727 DE ANZA RD	92109-	AUTOMOTIVE FLUIDS	CITIZEN	NOTICE OF VIOLATION	SWN-08-0422	
13075	6/12/2008	6/12/2008	6/12/2008	9123 GEMINI AVE	92126-	AUTOMOTIVE FLUIDS	CITIZEN	NOTICE OF VIOLATION	SWN080268	
12382	1/16/2008	1/16/2008	1/16/2007	2534 STATE ST	92103-	CONSTRUCTION WASTE	CITIZEN	NOTICE OF VIOLATION	SWN-08-0085	
11492	7/11/2007	7/11/2007	6/26/2007	4451 APPLETON AVE		CONSTRUCTION WASTE	SWPP	NOTICE OF VIOLATION		
11425	7/2/2007	7/2/2007	7/3/2007	10918 WHITEHALL CIRCLE	92126-	CONSTRUCTION WASTE	CITIZEN	NOTICE OF VIOLATION	SW-07-0407	
11409	6/28/2007	6/28/2007	7/6/2007	B ST & 25TH ST SW CORNER	92101-	CONSTRUCTION WASTE	CITY EMPLOYEE	NOTICE OF VIOLATION		
11434	7/3/2007	7/3/2007	7/6/2007	2716 NIPOMA ST	92106-	CONSTRUCTION WASTE	CITIZEN	NOTICE OF VIOLATION	SW-07-0392	
11461	7/9/2007	7/9/2007	7/11/2007	6704 FASHION HILLS BLVD	92111-	CONSTRUCTION WASTE	CITIZEN	NOTICE OF VIOLATION	SW-07-0409	
11434	7/3/2007	7/3/2007	7/12/2007	2716 NIPOMA ST	92106-	CONSTRUCTION WASTE	CITIZEN	NOTICE OF VIOLATION	SW-07-0408	
11504	7/12/2007	7/12/2007	7/12/2007	3496 AGOSTO ST	92154-	CONSTRUCTION WASTE	CITY EMPLOYEE	NOTICE OF VIOLATION	SW-6648	
11557	7/20/2007	7/20/2007	7/19/2007	816 LEPPERT ST	92114-	CONSTRUCTION WASTE	OTHER	NOTICE OF VIOLATION	SW-07-0534	
11425	7/2/2007	7/2/2007	7/25/2007	10918 WHITEHALL CIRCLE	92126-	CONSTRUCTION WASTE	CITIZEN	NOTICE OF VIOLATION	SW-07-0583	
11558	7/20/2007	7/20/2007	8/2/2007	2323 MIDWAY DR	92110-	CONSTRUCTION WASTE	OTHER	NOTICE OF VIOLATION	SW-07-0378	
11652	8/3/2007	8/3/2007	8/3/2007	3229 ERIE ST		CONSTRUCTION WASTE	SWPP	NOTICE OF VIOLATION	SW6695	
11652	8/3/2007	8/3/2007	8/3/2007	3229 ERIE ST		CONSTRUCTION WASTE	SWPP	NOTICE OF VIOLATION	SW-6659	
11772	8/23/2007	8/23/2007	8/23/2007	1890 SEFTON PL	92107-	CONSTRUCTION WASTE	OTHER	NOTICE OF VIOLATION	SW-07-0411	
11740	8/21/2007	8/21/2007	8/24/2007	6816 CIBOLA RD	92120-	CONSTRUCTION WASTE	OTHER	NOTICE OF VIOLATION	SW-6705	
11780	8/24/2007	8/24/2007	8/24/2007	4909 ORCHARD AV	92107-	CONSTRUCTION WASTE	CITIZEN	NOTICE OF VIOLATION	SW-07-0797	
11842	9/5/2007	9/4/2007	9/4/2007	4143 AREY DR	92154-	CONSTRUCTION WASTE	SWPP	NOTICE OF VIOLATION	SW-0710	
11916	9/19/2007	9/19/2007	9/19/2007	RHOADES RD	92139-	CONSTRUCTION WASTE	OTHER	NOTICE OF VIOLATION	SW07 0674	
11934	9/21/2007	9/21/2007	9/21/2007	2200 BLK FELTON ST	92104-	CONSTRUCTION WASTE	CITY EMPLOYEE	NOTICE OF VIOLATION	SW-07-0737	
11888	9/13/2007	9/13/2007	10/1/2007	1505 THERMAL AVE	92154-	CONSTRUCTION WASTE	SWPP	NOTICE OF VIOLATION	SW07 0680	
11934	9/21/2007	9/21/2007	10/2/2007	2200 BLK FELTON ST	92104-	CONSTRUCTION WASTE	CITY EMPLOYEE	NOTICE OF VIOLATION	SW-07-0737	

TRACKING NUMBER	DATE	DATE ASSIGNED	VISIT DATE	LOCATION	ZIP CODE	DISCHARGE	REFFERAL	ACTION	NUMBER	BUSINESS TYPE
12021	10/12/2007	10/12/2007	10/12/2007	5906 DIRAC ST	92122-	CONSTRUCTION WASTE	CITY EMPLOYEE	NOTICE OF VIOLATION	SW-07-0637	
12090	10/31/2007	10/31/2007	10/31/2007	2675 COMSTOCK ST	92111-	CONSTRUCTION WASTE	CITIZEN	NOTICE OF VIOLATION	SW-07-0647	
12126	11/8/2007	11/8/2007	11/8/2007	1830 TUSTIN ST	92106-	CONSTRUCTION WASTE	CITIZEN	NOTICE OF VIOLATION	SW-07-0650	
12157	11/16/2007	11/16/2007	12/5/2007	4260 KIRKCALDY DR	92111-	CONSTRUCTION WASTE	CITIZEN	NOTICE OF VIOLATION	SW070870	
12254	12/12/2007	12/12/2007	12/12/2007	4955 CASS ST	92109-	CONSTRUCTION WASTE	CITIZEN	NOTICE OF VIOLATION	SW-07-0929	
12254	12/12/2007	12/12/2007	12/12/2007	4955 CASS ST	92109-	CONSTRUCTION WASTE	CITIZEN	NOTICE OF VIOLATION	SW-07-0928	
12267	12/17/2007	12/17/2007	12/17/2007	4661 HARVEY RD	92116-	CONSTRUCTION WASTE	CITIZEN	NOTICE OF VIOLATION	SW070874	
12276	12/18/2007	12/19/2007	12/18/2007	5034 PARK WEST AVE	92117-	CONSTRUCTION WASTE	CITIZEN	NOTICE OF VIOLATION	SW070886	
12328	1/4/2008	1/4/2008	1/4/2008	5304 LEA ST	92105-	CONSTRUCTION WASTE	CITIZEN	NOTICE OF VIOLATION	SW-070952	
12343	1/9/2008	1/9/2008	1/15/2008	3452 ROLLSREACH DR	92111-	CONSTRUCTION WASTE	CITIZEN	NOTICE OF VIOLATION	SWN080043	
12377	1/16/2008	1/16/2008	1/16/2008	4221 KIRKCALDY DR	92111-	CONSTRUCTION WASTE	CITIZEN	NOTICE OF VIOLATION	SWN080045	
12495	2/19/2008	2/19/2008	2/21/2008	3737 ALASKA ST	92154-	CONSTRUCTION WASTE	CITIZEN	NOTICE OF VIOLATION	SWN-08-0166	
12527	2/26/2008	2/26/2008	2/29/2008	13166 SUNSET PT. WAY	92130-	CONSTRUCTION WASTE	CITIZEN	NOTICE OF VIOLATION	SWN-08-0158	
12546	2/29/2008	2/29/2008	2/29/2008	2586 GRANDVIEW ST	92110-	CONSTRUCTION WASTE	CITIZEN	NOTICE OF VIOLATION	SWN-08-0175	
12558	3/5/2008	3/5/2008	3/5/2008	11188 CARLOTA ST	92129-	CONSTRUCTION WASTE	CITIZEN	NOTICE OF VIOLATION	SWN-08-0181	
12599	3/12/2008	3/12/2008	3/7/2008	11124 CARLOTA ST	92129-	CONSTRUCTION WASTE	SWPP	NOTICE OF VIOLATION	SWN-08-0192	
12631	3/18/2008	3/18/2008	3/19/2008	7791 GASTON DR	92126-	CONSTRUCTION WASTE	CITIZEN	NOTICE OF VIOLATION	SWN-08-0290	
12727	4/8/2008	4/8/2008	4/8/2008	1684 GAYO CT	92154-	CONSTRUCTION WASTE	SWPP	NOTICE OF VIOLATION	SNW 08 0247	
12760	4/11/2008	4/11/2008	4/11/2008	5111 PACIFICA DR	92109-	CONSTRUCTION WASTE	SWPP	NOTICE OF VIOLATION	SWN-08-0325	
12769	4/15/2008	4/11/2008	4/11/2008	1756-1760 NEALE ST	92103-	CONSTRUCTION WASTE	SWPP	NOTICE OF VIOLATION	SWN-08-0321	
12911	5/13/2008	5/13/2008	5/13/2008	2502 PINEWOOD STREET	92014-	CONSTRUCTION WASTE	OTHER	NOTICE OF VIOLATION	SWN-08-0403	
12975	5/27/2008	5/27/2008	5/27/2008	6965 GLENROY ST	92120-	CONSTRUCTION WASTE	CITIZEN	NOTICE OF VIOLATION	SWN 08 0454	
13007	6/2/2008	6/2/2008	6/2/2008	2565 ANGELL AVE	92122-	CONSTRUCTION WASTE	CITIZEN	NOTICE OF VIOLATION	SWN080080	
13088	6/13/2008	6/13/2008	6/13/2008	7516 MIRAMAR AVE	92037-	CONSTRUCTION WASTE	OTHER	NOTICE OF VIOLATION	SWH-08-0551	
13172	6/27/2008	6/27/2008	6/27/2008	4983 NEWORT AVE (BEHIND)	92107-	CONSTRUCTION WASTE	CITIZEN	NOTICE OF VIOLATION	SWN 08 0485	
11571	7/23/2007	7/23/2007	7/23/2004	4600 MT GAYWAS	92117-	FERTILIZER	CITY EMPLOYEE	NOTICE OF VIOLATION	SW-07-0416	

TRACKING NUMBER	DATE	DATE ASSIGNED	VISIT DATE	LOCATION	ZIP CODE	DISCHARGE	REFFERAL	ACTION	NUMBER	BUSINESS TYPE
11478	7/11/2007	7/11/2007	7/11/2007	9776 CAMINITO JOVEN	92131-	FERTILIZER	OTHER	NOTICE OF VIOLATION	SW-07-0526	
11632	8/1/2007	8/1/2007	8/1/2007	1800 PASEO FRATERNIDAD	92173-	FOOD WASTE	CITY EMPLOYEE	NOTICE OF VIOLATION	SW 07 0554	
12068	10/23/2007	10/23/2007	10/23/2007	3901 CLAIREMONT DR	92117-	FOOD WASTE	REPORTING PARTY	NOTICE OF VIOLATION	SW07-0794	
12068	10/23/2007	10/23/2007	10/29/2007	3901 CLAIREMONT DR	92117-	FOOD WASTE	REPORTING PARTY	NOTICE OF VIOLATION	SW-07-0800	
11567	7/23/2007	7/23/2007	7/23/2007	3462 ALDFORD DR	92111-	GREEN WASTE	CITIZEN	NOTICE OF VIOLATION	SW-07-0415	
12849	4/30/2008	4/30/2008	4/29/2008	6811 COWLES MTN BLVD	92119-	HAZARDOUS SUBSTANCE	CITIZEN	NOTICE OF VIOLATION	SWN-08-0371	
11569	7/23/2007	7/23/2007	7/23/2007	3768 EUCLID AVE	92105-	ILLEGAL CONNECTION	CITIZEN	NOTICE OF VIOLATION	SW-07-0336	
12639	3/20/2008	3/20/2008	3/24/2008	137 ARROWWOOD DR (NEXT DOOR TO)	92114-	ILLEGAL CONNECTION	CITIZEN	NOTICE OF VIOLATION	SWN-08-0019	
12498	2/19/2008		2/21/2008	910 FELSPAR STREET	92109-	NO DISCHARGE	CITIZEN	NOTICE OF VIOLATION	SWN-08-0170-	
12291	12/21/2007	12/21/2007	5/9/2008	4607 30TH ST (NEXT TO)	92116-	NUISANCE-IRRIGATION	OTHER	NOTICE OF VIOLATION	SWN-08-0415	
12995	5/30/2008	5/29/2008	5/28/2008	3925 ILLINOIS ST	92104-	NUISANCE-IRRIGATION	SWPP	NOTICE OF VIOLATION	SWN-08-0348	
13117	6/19/2008	6/19/2008	6/23/2008	12555 PACATO CIRCLE S	92128-	NUISANCE-IRRIGATION	CITIZEN	NOTICE OF VIOLATION	SWN 08 0472	
11582	7/25/2007	7/25/2007	7/25/2007	925 26TH ST	92102-	OTHER	CITIZEN	NOTICE OF VIOLATION		
11790	8/27/2007		8/30/2007	7979 ENTRADA LAZANIA	92127-	OTHER	CITIZEN	NOTICE OF VIOLATION	SW-07-0656	
12994	5/30/2008	5/29/2008	5/28/2008	3952 IOWA ST	92104-	OTHER	SWPP	NOTICE OF VIOLATION	SWN-08-0423	
11449	7/6/2007	7/6/2007	7/9/2007	DEBBYANN PL	92154-	PAINT	CITIZEN	NOTICE OF VIOLATION	SW07 0462	
11735	8/20/2007	8/20/2007	8/20/2007	1555 SUNSET CLIFFS BLVD	92107-	PAINT	CITIZEN	NOTICE OF VIOLATION	SW-07-0625	
11731	8/20/2007	8/20/2007	8/20/2007	10643 ESCOBAR DR	92124-	PAINT	CITIZEN	NOTICE OF VIOLATION	SW-6673	
12931	5/15/2008	5/15/2008	5/20/2008	8186 CALLE DEL HUMO	92126-	PAINT	CITIZEN	NOTICE OF VIOLATION	SWN-08-0499	
12931	5/15/2008	5/15/2008	5/20/2008	8186 CALLE DEL HUMO	92126-	PAINT	CITIZEN	NOTICE OF VIOLATION	SWN-08-0404	
13004	6/2/2008	6/2/2008	6/3/2008	2959 RACETRACK VIEW DR	92014-	PAINT	CITIZEN	NOTICE OF VIOLATION	SWN080265	
13027	6/5/2008	6/5/2008	6/6/2008	2158 SUNSET CLIFF BLVD	92107-	PAINT	CITIZEN	NOTICE OF VIOLATION	SWN080267	
11531	7/17/2007	7/17/2007	7/17/2007	4360 BANNING ST	92107-	PETROLEUM HYDROCARBONS	OTHER	NOTICE OF VIOLATION	SW-07-0581	
12035	10/15/2007		10/16/2007	2780 KORINK AVE	92111-	PETROLEUM HYDROCARBONS	CITY EMPLOYEE	NOTICE OF VIOLATION	SW-07-0820	
12360	1/11/2008	1/11/2008	1/17/2008	5515 CORAL REEF AVE	92037-	POLLUTANTS ON IMPERVIOUS SURFACES	CITIZEN	NOTICE OF VIOLATION	SWN-0140	
11744	8/21/2007	8/21/2007	9/4/2007	3452 LADY HILL RD	92130-	POOL DISCHARGES	OTHER	NOTICE OF VIOLATION	SW-07-0666	

TRACKING NUMBER	DATE	DATE ASSIGNED	VISIT DATE	LOCATION	ZIP CODE	DISCHARGE	REFFERAL	ACTION	NUMBER	BUSINESS TYPE
12854	4/30/2008	4/30/2008	4/30/2008	3034 ADMIRAL AVE	92123-	POOL DISCHARGES	CITIZEN	NOTICE OF VIOLATION	SWN-08-0148	
13186	6/30/2008	6/30/2008	7/1/2008	2354 GALAHAD RD	92123-	POOL DISCHARGES	CITIZEN	NOTICE OF VIOLATION	SWN 08 0409	
11477	7/11/2007	7/11/2007	7/12/2007	17331 REGALO LANE	92128-	SEDIMENT	OTHER	NOTICE OF VIOLATION	SW-07-0480	
11633	8/1/2007	7/31/2007	7/31/2007	10918 WHITEHALL CIRCLE	92126-	SEDIMENT	CITIZEN	NOTICE OF VIOLATION	SW-07-0169	
11660	8/6/2007	8/7/2007	8/7/2007	5775 BAJA DR	92115-	SEDIMENT	CITIZEN	NOTICE OF VIOLATION	SW-07-0496	
11729	8/17/2007	8/17/2007	8/17/2007	433 66TH ST	92114-	SEDIMENT	OTHER	NOTICE OF VIOLATION	SW-07-0606	
12189	11/27/2007	11/27/2007	11/27/2007	4052 DATCHO DR	92117-	SEDIMENT	CITIZEN	NOTICE OF VIOLATION	SW070828	
12412	1/28/2008	1/28/2008	12/13/2007	4648 OLIVE STREET	92105-	SEDIMENT	SWPP	NOTICE OF VIOLATION	SW-07-0788	
12262	12/13/2007	12/13/2007	12/14/2007	4241 3RD AVE	92103-	SEDIMENT	CITY EMPLOYEE	NOTICE OF VIOLATION	SW-07-0933	
12290	12/21/2007	12/21/2007	12/21/2007	4440FLORIDA ST (	92116-	SEDIMENT	CITIZEN	NOTICE OF VIOLATION	SW070891	
12317	1/2/2008	1/2/2008	1/3/2008	2816 NIPOMA ST	92106-	SEDIMENT	CITIZEN	NOTICE OF VIOLATION	SW071006	
12345	1/9/2008	1/9/2008	1/9/2008	ARMERO CT	92127-	SEDIMENT	CITY EMPLOYEE	NOTICE OF VIOLATION	SWN-08-0038	
12445	2/6/2008	2/6/2008	2/5/2008	8315 LA JOLLA SCENIC DR N.	92037-	SEDIMENT	CITIZEN	NOTICE OF VIOLATION	SWN-08-0135	
12501	2/20/2008	2/20/2008	2/27/2008	2493 ROLL DRIVE	92154-	SEDIMENT	CITIZEN	NOTICE OF VIOLATION	SWN-08-0172	
12489	2/19/2008	2/19/2008	2/29/2008	12985 VIA GRIMALDI	92014-	SEDIMENT	CITIZEN	NOTICE OF VIOLATION	SWN-08-0153	
12505	2/20/2008	2/20/2008	2/29/2008	10757 CHERRY HILL DRIVE	92130-	SEDIMENT	CITY EMPLOYEE	NOTICE OF VIOLATION	SWN-08-0151	
12506	2/20/2008	2/20/2008	2/29/2008	10760 CHERRY HILL DRIVE	92130-	SEDIMENT	CITY EMPLOYEE	NOTICE OF VIOLATION	SWN-08-0150	
12507	2/20/2008	2/20/2008	2/29/2008	10749 CHERRY HILL DRIVE	92130-	SEDIMENT	CITY EMPLOYEE	NOTICE OF VIOLATION	SWN-08-0152	
12536	2/28/2008	2/28/2008	2/29/2008	10712 HEATHER RIDGE DR	92130-	SEDIMENT	RWQCB	NOTICE OF VIOLATION	SWN-08-0130	
12747	4/10/2008	4/10/2008	4/10/2008	4808 GLASOE LANE	92116-	SEDIMENT	CITY EMPLOYEE	NOTICE OF VIOLATION	SWN 08-0253	
13016	6/3/2008		6/3/2008	6270 CARDENO DRIVE	92037-	SEDIMENT	SWPP	NOTICE OF VIOLATION	SWN-08-0431	
13085	6/12/2008	6/12/2008	6/13/2008	9521 LA JOLLA FARMS RD	92037-	SEDIMENT	CITIZEN	NOTICE OF VIOLATION	SWN 08 0464	
11458	7/9/2007	7/9/2007	7/9/2007	1910 31ST ST	92102-	SEWAGE	CITY EMPLOYEE	NOTICE OF VIOLATION	SW07 0463	
11498	7/11/2007	7/11/2007	7/11/2007	1702 LINCOLN AVE	92103-	SEWAGE	CITY EMPLOYEE	NOTICE OF VIOLATION	SW-6649	
11469	7/10/2007	7/10/2007	7/12/2007	5157 GROVELAND DR	92114-	SEWAGE	SSO	NOTICE OF VIOLATION	SW-6650	
11585	7/26/2007	7/26/2007	7/26/2007	1875 THOMAS AVE	92109-	SEWAGE	CITY EMPLOYEE	NOTICE OF VIOLATION	SW-07-0599	

TRACKING NUMBER	DATE	DATE ASSIGNED	VISIT DATE	LOCATION	ZIP CODE	DISCHARGE	REFFERAL	ACTION	NUMBER	BUSINESS TYPE
11791	8/27/2007		9/4/2007	321 KOLMAR ST.	92037-	SEWAGE	SSO	NOTICE OF VIOLATION	SW-07-0657	
11829	9/4/2007	9/4/2007	9/13/2007	5072 REBEL RD	92117-	SEWAGE	CITY EMPLOYEE	NOTICE OF VIOLATION	SW-07-0590	
11895	9/14/2007	9/14/2007	9/14/2007	485 SAN GORGONIO ST	92106-	SEWAGE	SSO	NOTICE OF VIOLATION	SW-07-0640	
11909	9/18/2007	9/18/2007	9/20/2007	6165 MONTEZUMA RD	92115-	SEWAGE	SSO	NOTICE OF VIOLATION	SW-07-0708	
11955	9/26/2007	9/26/2007	9/26/2007	1224 LARWOOD RD	92114-	SEWAGE	CITY EMPLOYEE	NOTICE OF VIOLATION	SW07 0677	
11976	10/1/2007	10/1/2007	9/30/2007	3477 ARTHUR AVE	92116-	SEWAGE	SSO	NOTICE OF VIOLATION	SW-07-0643	
11957	9/27/2007	9/27/2007	10/1/2007	3520 POE ST	92106-	SEWAGE	CITY EMPLOYEE	NOTICE OF VIOLATION	SW-07-0631	
11977	10/1/2007	10/1/2007	10/1/2007	4733 INGRAHAM ST	92109-	SEWAGE	SSO	NOTICE OF VIOLATION	SW-07-0679	
11970	9/28/2007	9/28/2007	10/3/2007	2995 MISSION VILLAGE DR	92123-	SEWAGE	SSO	NOTICE OF VIOLATION	SW-07-0759	
12016	10/11/2007	10/11/2007	10/11/2007	2729 HIGHLAND AVE	92105-	SEWAGE	CITY EMPLOYEE	NOTICE OF VIOLATION	SW-07-0698	
12015	10/11/2007	10/11/2007	10/11/2007	1355 S. 50TH ST	92113-	SEWAGE	CITY EMPLOYEE	NOTICE OF VIOLATION	SW-07-0742	
12056	10/18/2007	10/18/2007	10/18/2007	2335 GRAND AVE	92109-	SEWAGE	SSO	NOTICE OF VIOLATION	SW-07-0701	
12198	11/27/2007	11/27/2007	11/28/2007	2690 E. MISSION BAY DR	92109-	SEWAGE	CITY EMPLOYEE	NOTICE OF VIOLATION	SW-07-0865	
12265	12/14/2007	12/14/2007	12/14/2007	2195 LOGAN AVE	92113-	SEWAGE	CITY EMPLOYEE	NOTICE OF VIOLATION	SW-07-0916	
12279	12/18/2007	12/18/2007	12/18/2007	COLLEGE AVE	92115-	SEWAGE	SWPP	NOTICE OF VIOLATION	SW-07-0940	
12270	12/17/2007	9/17/2007	12/19/2007	2805 C STREET	92102-	SEWAGE	SSO	NOTICE OF VIOLATION	SW-07-0942	
12297	12/26/2007	12/26/2007	12/28/2007	8240 CAMINITO MODENA	92037-	SEWAGE	CITY EMPLOYEE	NOTICE OF VIOLATION	SW-07-0920	
12365	1/14/2008	1/14/2008	1/16/2008	3370 A ST	92102-	SEWAGE	SSO	NOTICE OF VIOLATION	SWN-08-0212	
12411	1/28/2008	1/28/2008	1/26/2008	1005 LINCOLN AVE	92103-	SEWAGE	SSO	NOTICE OF VIOLATION	SWN-08-0101	
12460	2/11/2008	2/11/2008	2/9/2008	4355 IOWA ST	92104-	SEWAGE	SSO	NOTICE OF VIOLATION	SWN-08-0836	
12459	2/11/2008	2/11/2008	2/11/2008	4262 DWIGHT ST	92105-	SEWAGE	SSO	NOTICE OF VIOLATION	SW-07-1048	
12491	2/19/2008	2/19/2008	2/19/2008	7084 AMHERST ST	92115-	SEWAGE	SSO	NOTICE OF VIOLATION	SWN080064	
12512	2/21/2008	2/21/2008	2/25/2008	5071 WIGHTMAN STREET	92105-	SEWAGE	SSO	NOTICE OF VIOLATION	SW-07-1043	
12568	3/7/2008	3/7/2008	3/7/2008	2445 G ST	92102-	SEWAGE	SSO	NOTICE OF VIOLATION	SWN-08-0156	
12583	3/10/2008	3/10/2008	3/10/2008	714 YORK CT	92109-	SEWAGE	SSO	NOTICE OF VIOLATION	SWN-08-0185	
12618	3/14/2008	3/14/2008	3/14/2008	3370 A ST	92102-	SEWAGE	SSO	NOTICE OF VIOLATION	SWN-08-0212	

TRACKING NUMBER	DATE	DATE ASSIGNED	VISIT DATE	LOCATION	ZIP CODE	DISCHARGE	REFFERAL	ACTION	NUMBER	BUSINESS TYPE
12642	3/20/2008	3/20/2008	3/20/2008	4023 1/2 47TH ST	92105-	SEWAGE	SSO	NOTICE OF VIOLATION	SWN08-0230	
12542	2/29/2008	2/29/2008	3/21/2008	5625 OLVERA AVENUE	92114-	SEWAGE	CITIZEN	NOTICE OF VIOLATION	SWN08 0230	
12641	3/20/2008	3/20/2008	3/21/2008	554 LOS ANGELES PL	92114-	SEWAGE	SSO	NOTICE OF VIOLATION	SWN08 0231	
12645	3/21/2008	3/21/2008	3/21/2008	808 THERMAL AVE	92154-	SEWAGE	SSO	NOTICE OF VIOLATION	SWN08 0229	
12651	3/21/2008	3/21/2008	3/24/2008	6765 ROSEFIELD DR	92115-	SEWAGE	SSO	NOTICE OF VIOLATION	SWN-08-0218	
12720	4/7/2008	4/7/2008	4/7/2008	4137 HIGHLAND AVE	92105-	SEWAGE	CITIZEN	NOTICE OF VIOLATION	SWN-08-0353	
12701	4/2/2008	4/2/2008	4/15/2008	12815 SUNDANCE AVE	92129-	SEWAGE	SSO	NOTICE OF VIOLATION	SWN-08-0145	
12846	4/30/2008	4/30/2008	5/1/2008	5312 SANTA MARGARITA ST	92114-	SEWAGE	SSO	NOTICE OF VIOLATION	SWN-08-0374	
12857	5/1/2008	5/1/2008	5/1/2008	5312 SANTA MARGARITA ST	92114-	SEWAGE	SSO	NOTICE OF VIOLATION	SWN-08-0373	
12925	5/15/2008	5/12/2008	5/12/2008	9910 VIA DE LA AMISTAD	92154-	SEWAGE	CITY EMPLOYEE	NOTICE OF VIOLATION	SWN 08 0398	
13103	6/17/2008	6/17/2008	6/17/2008	1025 28TH ST	92102-	SEWAGE	SSO	NOTICE OF VIOLATION	SWN 08 0468	
13163	6/26/2008	6/26/2008	6/27/2008	3428 JUNIPER STREET	92104-	SEWAGE	MWWD	NOTICE OF VIOLATION	SWN-08-0557	
13196	7/1/2008	7/1/2008	6/30/2008	3434 JUNIPER ST	92104-	SEWAGE	SSO	NOTICE OF VIOLATION	SWN-08-0566	
12053	10/18/2007	10/18/2007	10/22/2007	2963 & 2965 L ST	92102-	TRASH	CITIZEN	NOTICE OF VIOLATION	SW-07-0792	
12448	2/7/2008	2/7/2008	2/8/2008	WESTMORE RD & VIA SAN BLAS	92126-	TRASH	CITIZEN	NOTICE OF VIOLATION	SWN-08-0121	
12598	3/12/2008	3/12/2008	3/11/2008	WESTMORE ST & VIA SAN BLAS	92126-	TRASH	CITIZEN	NOTICE OF VIOLATION	SWN-08-0155	
11745	8/21/2007	8/21/2007	11/15/2007	4832 MT ETNA DR	92117-	WASH WATER	OTHER	NOTICE OF VIOLATION	SW-07-0831	
12927	5/15/2008	5/15/2008	5/16/2008	2420 CALLE QUEBRADA	92139-	WASH WATER	CITIZEN	NOTICE OF VIOLATION	SWN-08-0488	
11490	7/11/2007	7/11/2007	7/2/2007	3433 INDIA ST		WASTE WATER	SWPP	NOTICE OF VIOLATION	SW07 0455	
11470	7/10/2007	7/11/2007	7/9/2007	3660 TOMAHAWK LN		WASTE WATER	CITY EMPLOYEE	NOTICE OF VIOLATION	SW-07-0513	
11515	7/16/2007	7/16/2007	7/16/2007	2227 BROADWAY	92102-	WASTE WATER	OTHER	NOTICE OF VIOLATION	SW07 0540	
11551	7/19/2007	7/19/2007	7/19/2007	7218 WHIPPLE AVE	92122-	WASTE WATER	OTHER	NOTICE OF VIOLATION	SW-07-0394	
11798	8/28/2007	7/26/2007	7/26/2007	100 16TH ST	92101-	WASTE WATER	CITY EMPLOYEE	NOTICE OF VIOLATION	SW-07-0537	
11666	8/7/2007	8/7/2007	8/7/2007	1672 BURTON ST	92111-	WASTE WATER	OTHER	NOTICE OF VIOLATION	SW-07-0587	
11659	8/6/2007	8/7/2007	8/8/2007	2633 OCEAN FRONT WALK	92109-	WASTE WATER	CITIZEN	NOTICE OF VIOLATION	SW-6690	
11770	8/23/2007	8/23/2007	8/22/2007	5952 & 6018 LA JOLLA SCENIC DR S.	92037-	WASTE WATER	CITY EMPLOYEE	NOTICE OF VIOLATION	SW-07 0472	

TRACKING NUMBER	DATE	DATE ASSIGNED	VISIT DATE	LOCATION	ZIP CODE	DISCHARGE	REFFERAL	ACTION	NUMBER	BUSINESS TYPE
11750	8/22/2007	8/22/2007	8/24/2007	223 FRANCIS ST	92102-	WASTE WATER	OTHER	NOTICE OF VIOLATION	SW-6706	
11786	8/24/2007	8/24/2007	8/24/2007	1721 OCEAN FRONT AV	92107-	WASTE WATER	CITIZEN	NOTICE OF VIOLATION	SW-07-0163	
11745	8/21/2007	8/21/2007	8/29/2007	4832 MT ETNA DR	92117-	WASTE WATER	OTHER	NOTICE OF VIOLATION	SW-07-0627	
11242	6/6/2007	6/6/2007	9/12/2007	ILLINOIS ST	92104-	WASTE WATER	SWPP	NOTICE OF VIOLATION	SW-07-0718	
12040	10/15/2007	10/15/2007	10/15/2007	6541 CHEAMES WY	92117-	WASTE WATER	CITIZEN	NOTICE OF VIOLATION	SW-07-0819	
12094	11/1/2007	11/1/2007	10/31/2007	2020 FROUDE ST	92107-	WASTE WATER	CITIZEN	NOTICE OF VIOLATION	SW-07-0706	
12160	11/16/2007	11/16/2007	11/16/2007	830 23RD ST	92102-	WASTE WATER	CITIZEN	NOTICE OF VIOLATION	SW-07-0684	
12186	11/26/2007	11/21/2007	11/21/2007	8302 SUGARMAN DR	92037-	WASTE WATER	REPORTING PARTY	NOTICE OF VIOLATION	SW-0772	
12266	12/17/2007	12/17/2007	12/17/2007	5625 OLVERA AVE	92114-	WASTE WATER	CITIZEN	NOTICE OF VIOLATION	SE-07-0947	
11281	6/13/2007	6/13/2007	12/19/2007	1050 GARNET AVE	92109-	WASTE WATER	OTHER	NOTICE OF VIOLATION	SW-07-0968	
12306	12/27/2007	12/28/2007	12/27/2007	12051 VERANO CT	92128-	WASTE WATER	CITIZEN	NOTICE OF VIOLATION	SW-07-0962	
12348	1/9/2008	1/9/2008	1/18/2008	2936 LANING RD	92106-	WASTE WATER	CITIZEN	NOTICE OF VIOLATION	SWN080057	
12281	12/19/2007	12/19/2007	2/8/2008	1128 S. 43RD ST	92113-	WASTE WATER	CITIZEN	NOTICE OF VIOLATION	SWN-08-0116	
12544	2/29/2008	2/29/2008	2/29/2008	13313 LANDFAIR ROAD	92130-	WASTE WATER	CITIZEN	NOTICE OF VIOLATION	SWN-08-0154	
12562	3/5/2008	3/5/2008	3/5/2008	9431 LA JOLLA FARMS RD	92037-	WASTE WATER	CITIZEN	NOTICE OF VIOLATION	SWN-08-0157	
12590	3/10/2008	3/10/2008	3/10/2008	811 SAN RAFAEL PL	92109-	WASTE WATER	SWPP	NOTICE OF VIOLATION	SWN-08-0184	
12589	3/10/2008	3/10/2008	3/10/2008	830 W. MISSION BAY DR	92109-	WASTE WATER	SWPP	NOTICE OF VIOLATION	SWN-08-0183	
12621	3/17/2008	3/17/2008	3/17/2008	EDISON & DENVER	92117-	WASTE WATER	CITIZEN	NOTICE OF VIOLATION	SWN08 0225	
12650	3/21/2008	3/21/2008	3/21/2008	320 MILBRAE ST	92113-	WASTE WATER	CITY EMPLOYEE	NOTICE OF VIOLATION	SWN08-0232	
12658	3/25/2008	3/25/2008	3/25/2008	4517 51ST ST	92115-	WASTE WATER	CITIZEN	NOTICE OF VIOLATION	SWN-08-0026	
12715	4/4/2008	4/4/2008	4/4/2008	2319 CURLEW ST	92101-	WASTE WATER	SWPP	NOTICE OF VIOLATION	SWN 08-0242	
12715	4/4/2008	4/4/2008	4/4/2008	2319 CURLEW ST	92101-	WASTE WATER	SWPP	NOTICE OF VIOLATION	SWN08-0243	
12733	4/9/2008	4/9/2008	4/10/2008	9058 LA JOLLA SHORES LANE	92037-	WASTE WATER	CITIZEN	NOTICE OF VIOLATION	SWN-08-0288	
12805	4/21/2008	4/21/2008	4/21/2008	5626 DOLPHIN ST	92037-	WASTE WATER	CITIZEN	NOTICE OF VIOLATION	SWN-08-0296	
12812	4/22/2008	4/22/2008	4/24/2008	4762 THURSTON PL (NEXT TO)	92130-	WASTE WATER	CITIZEN	NOTICE OF VIOLATION	SWN-08-0298	
12861	5/1/2008	4/29/2008	4/29/2008	4124-4128 UNIVERSITY AV	92105-	WASTE WATER	SWPP	NOTICE OF VIOLATION	SWN-08-0329	

TRACKING NUMBER	DATE	DATE ASSIGNED	VISIT DATE	LOCATION	ZIP CODE	DISCHARGE	REFFERAL	ACTION	NUMBER	BUSINESS TYPE
12868	5/5/2008	5/5/2008	5/6/2008	4733 DIANE AVE	92117-	WASTE WATER	CITIZEN	NOTICE OF VIOLATION	SWN08 0456	
12958	5/21/2008	5/21/2008	5/21/2008	3255 OR 3260 CORAL GATE	92173-	WASTE WATER	SWPP	NOTICE OF VIOLATION	SWN 08 0451	
12969	5/27/2008	5/22/2008	5/22/2008	6846 BIRCHWOOD ST	92120-	WASTE WATER	CITY EMPLOYEE	NOTICE OF VIOLATION	SWN 08 0452	
12207	11/29/2007	11/30/2007	5/27/2008	1021 MUIRLAND DR	92037-	WASTE WATER	CITIZEN	NOTICE OF VIOLATION	SWN-08-0503	
12946	5/20/2008	5/20/2008	5/27/2008	2680 VILLAS WAY	92108-	WASTE WATER	CITIZEN	NOTICE OF VIOLATION	SWN 08 0455	
13020	6/4/2008	6/4/2008	6/3/2008	9253 REGENTS RD		WASTE WATER	CITIZEN	NOTICE OF VIOLATION	SWN-08-0508	
13049	6/9/2008		6/11/2008	3682 CHAMONE AVENUE	92105-	WASTE WATER	CITIZEN	NOTICE OF VIOLATION	SWN-08-0497	
13156	6/26/2008	6/26/2008	6/25/2008	7527 LA JOLLA BLVD (NEXT TO)	92037-	WASTE WATER	CITIZEN	NOTICE OF VIOLATION	SWN 08 0486	
13173	6/27/2008	6/27/2008	6/27/2008	6TH & F STREET	92101-	WASTE WATER	CITIZEN	NOTICE OF VIOLATION	SWN 08 0476	
12209	11/30/2007	12/30/2007	11/30/2007	7483 W. BROOKES AV	92139-	AUTOMOTIVE FLUIDS	REPORTING PARTY	NOTICE OF VIOLATION-CIVIL PENALTY	SW-07-0687	
12209	11/30/2007	12/30/2007	11/30/2007	7483 W. BROOKES AV	92139-	AUTOMOTIVE FLUIDS	REPORTING PARTY	NOTICE OF VIOLATION-CIVIL PENALTY	SW-07-0855	
12313	12/31/2007	12/31/2007	12/31/2007	HAMILTON ST	92116-	AUTOMOTIVE FLUIDS	CITIZEN	NOTICE OF VIOLATION-CIVIL PENALTY	SW-07-0964	
12845	4/30/2008	4/30/2008	5/8/2008	155 TASMAN PL	92114-	AUTOMOTIVE FLUIDS	OTHER	NOTICE OF VIOLATION-CIVIL PENALTY	SWN-08-0494	
13055	6/10/2008	6/10/2008	6/12/2008	4639 DE SOTO ST	92109-	AUTOMOTIVE FLUIDS	CITIZEN	NOTICE OF VIOLATION-CIVIL PENALTY	SWN-08-0440	
12057	10/18/2007	10/18/2007	10/19/2007	3830 CORAL SHORES CT	92173-	CONSTRUCTION WASTE	CITIZEN	NOTICE OF VIOLATION-CIVIL PENALTY	SW-07-0783	
12078	10/29/2007		10/29/2007	65TH BROADWAY	92114-	CONSTRUCTION WASTE	CITIZEN	NOTICE OF VIOLATION-CIVIL PENALTY	SWN-08-0217	
12105	11/5/2007	11/5/2007	11/5/2007	ZION AVE & CARTWRIGHT ST	92120-	CONSTRUCTION WASTE	CITIZEN	NOTICE OF VIOLATION-CIVIL PENALTY	SW-07-0786	
12168	11/20/2007	11/20/2007	11/20/2007	3711 MT BLACKBURN AVE	92111-	CONSTRUCTION WASTE	CITIZEN	NOTICE OF VIOLATION-CIVIL PENALTY	SW-07-0827	
12176	11/21/2007	11/21/2007	11/21/2007	4857 SANTA CRUZ AVE	92107-	CONSTRUCTION WASTE	CITIZEN	NOTICE OF VIOLATION-CIVIL PENALTY	SW-07-0876	
12176	11/21/2007	11/21/2007	11/21/2007	4857 SANTA CRUZ AVE	92107-	CONSTRUCTION WASTE	CITIZEN	NOTICE OF VIOLATION-CIVIL PENALTY	SW070882	

TRACKING NUMBER	DATE	DATE ASSIGNED	VISIT DATE	LOCATION	ZIP CODE	DISCHARGE	REFFERAL	ACTION	NUMBER	BUSINESS TYPE
12176	11/21/2007	11/21/2007	11/27/2007	4857 SANTA CRUZ AVE	92107-	CONSTRUCTION WASTE	CITIZEN	NOTICE OF VIOLATION-CIVIL PENALTY	SW070883	
12199	11/28/2007	11/28/2007	11/29/2007	4763 SANTA CRUZ AVE	92107-	CONSTRUCTION WASTE	CITIZEN	NOTICE OF VIOLATION-CIVIL PENALTY	SW070830	
12232	12/6/2007	12/6/2007	12/6/2007	4110 45TH ST	92105-	CONSTRUCTION WASTE	CITIZEN	NOTICE OF VIOLATION-CIVIL PENALTY	SW-07-0936	
12228	12/6/2007	12/6/2007	12/7/2007	3755 PARK BL	92103-	CONSTRUCTION WASTE	CITIZEN	NOTICE OF VIOLATION-CIVIL PENALTY	SW-07-0813	
12252	12/12/2007	12/12/2007	12/12/2007	EUCLID AVE	92105-	CONSTRUCTION WASTE	CITIZEN	NOTICE OF VIOLATION-CIVIL PENALTY	SW070872	
12315	1/2/2008	1/2/2008	1/2/2008	5911 LOMOND DR	92120-	CONSTRUCTION WASTE	CITIZEN	NOTICE OF VIOLATION-CIVIL PENALTY	SW-07-0943	
12364	1/14/2008	1/14/2008	1/14/2008	3280 CLAVELITA ST	92154-	CONSTRUCTION WASTE	CITIZEN	NOTICE OF VIOLATION-CIVIL PENALTY	SWN080041	
12368	1/14/2008	1/14/2008	1/17/2008	3581MOCASSIN AVE	92117-	CONSTRUCTION WASTE	CITIZEN	NOTICE OF VIOLATION-CIVIL PENALTY	SWN080046	
12199	11/28/2007	11/28/2007	1/29/2008	4763 SANTA CRUZ AVE	92107-	CONSTRUCTION WASTE	CITIZEN	NOTICE OF VIOLATION-CIVIL PENALTY	SWN080050	
12442	2/5/2008	2/5/2008	2/8/2008	13026 TRIGGER ST	92129-	CONSTRUCTION WASTE	CITIZEN	NOTICE OF VIOLATION-CIVIL PENALTY	SWN-08-0136	
12538	2/28/2008	2/28/2008	2/28/2008	6950 BACONTREE WAY	92111-	CONSTRUCTION WASTE	CITIZEN	NOTICE OF VIOLATION-CIVIL PENALTY	SWN080067	
12634	3/19/2008	3/19/2008	3/19/2008	3490 ATLAS ST	92111-	CONSTRUCTION WASTE	CITIZEN	NOTICE OF VIOLATION-CIVIL PENALTY	SWN080068	
12703	4/2/2008	4/2/2008	4/3/2008	10823 MAESTRIA CT	92124-	CONSTRUCTION WASTE	CITIZEN	NOTICE OF VIOLATION-CIVIL PENALTY	SWN-08-0352	
12722	4/7/2008	4/7/2008	4/8/2008	1604 PLUM STREET	92106-	CONSTRUCTION WASTE	SWPP	NOTICE OF VIOLATION-CIVIL PENALTY	SWN080071	
12744	4/10/2008	4/10/2008	4/9/2008	3952 IOWA ST	92104-	CONSTRUCTION WASTE	SWPP	NOTICE OF VIOLATION-CIVIL PENALTY	SWN-08-0317	
12744	4/10/2008	4/10/2008	4/9/2008	3952 IOWA ST	92104-	CONSTRUCTION WASTE	SWPP	NOTICE OF VIOLATION-CIVIL PENALTY	SWN-08-0334	
12753	4/10/2008	4/10/2008	4/11/2008	7470 JAMACHA ROAD	92117-	CONSTRUCTION WASTE	CITIZEN	NOTICE OF VIOLATION-CIVIL PENALTY	SWN-08-0361	

TRACKING NUMBER	DATE	DATE ASSIGNED	VISIT DATE	LOCATION	ZIP CODE	DISCHARGE	REFFERAL	ACTION	NUMBER	BUSINESS TYPE
12779	4/16/2008	4/16/2008	4/17/2008	4728 PESCADERO AVE	92107-	CONSTRUCTION WASTE	CITIZEN	NOTICE OF VIOLATION-CIVIL PENALTY	SWN-08-0020	
12804	4/21/2008	4/21/2008	4/21/2008	4511 ACOMA AVE	92117-	CONSTRUCTION WASTE	CITIZEN	NOTICE OF VIOLATION-CIVIL PENALTY	SWN080073	
12844	4/29/2008	4/29/2008	4/30/2008	MARJORIE DRIVE	92114-	CONSTRUCTION WASTE	SWPP	NOTICE OF VIOLATION-CIVIL PENALTY	SWN-08-0364	
12865	5/2/2008	5/2/2008	5/2/2008	704 ARCHER ST	92109-	CONSTRUCTION WASTE	SWPP	NOTICE OF VIOLATION-CIVIL PENALTY		
12878	5/6/2008	5/6/2008	5/8/2008	7799 GASTON DR	92126-	CONSTRUCTION WASTE	CITIZEN	NOTICE OF VIOLATION-CIVIL PENALTY	SWN-08-0419	
12893	5/8/2008	5/8/2008	5/12/2008	3039 51ST ST	92105-	CONSTRUCTION WASTE	CITY EMPLOYEE	NOTICE OF VIOLATION-CIVIL PENALTY	SWN-08-0380	
13008	6/2/2008	6/2/2008	6/2/2008	2557 ANGELL AVE	92122-	CONSTRUCTION WASTE	CITIZEN	NOTICE OF VIOLATION-CIVIL PENALTY	SWN080512	
13006	6/2/2008	6/2/2008	6/3/2008	4310 HORTENSIA ST	92103-	CONSTRUCTION WASTE	CITIZEN	NOTICE OF VIOLATION-CIVIL PENALTY	SWN-08-0428	
13030	6/5/2008	6/5/2008	6/5/2008	4931 DEL MAR MESA RD	92130-	CONSTRUCTION WASTE	CITY EMPLOYEE	NOTICE OF VIOLATION-CIVIL PENALTY	SWN-08-0495	
12168	11/20/2007	11/20/2007	11/20/2007	3711 MT BLACKBURN AVE	92111-	HAZARDOUS SUBSTANCE	CITIZEN	NOTICE OF VIOLATION-CIVIL PENALTY	SW-07-0878	
12840	4/29/2008	4/29/2008	4/29/2008	5969 CHATEAU DR	92117-	HAZARDOUS SUBSTANCE	CITY EMPLOYEE	NOTICE OF VIOLATION-CIVIL PENALTY	SWN080074	
12763	4/14/2008	4/14/2008	4/17/2008	775 VAN NUYS STREET	92109-	PAINT	CITIZEN	NOTICE OF VIOLATION-CIVIL PENALTY	SWN-08-0324	
12798	4/21/2008	4/21/2008	4/22/2008	ZION AVE & BIRCHWOOD ST	92120-	PAINT	CITIZEN	NOTICE OF VIOLATION-CIVIL PENALTY	SWN-08-0377	
12912	5/13/2008	5/13/2008	5/13/2008	11980 ASHLEY PLACE	92128-	PAINT	CITIZEN	NOTICE OF VIOLATION-CIVIL PENALTY	SWN-08-0402	
13011	6/3/2008	6/3/2008	6/3/2008	4881 VIANE WAY	92110-	PAINT	CITIZEN	NOTICE OF VIOLATION-CIVIL PENALTY	SWN-08-0430	
13128	6/20/2008	6/20/2008	6/20/2008	4845 LEMAT PLACE	92154-	PAINT	CITIZEN	NOTICE OF VIOLATION-CIVIL PENALTY	SWN080269	
13127	6/20/2008	6/20/2008	6/23/2008	7454 BATISTA STREET	92111-	PAINT	CITIZEN	NOTICE OF VIOLATION-CIVIL PENALTY	SWN080270	

TRACKING NUMBER	DATE	DATE ASSIGNED	VISIT DATE	LOCATION	ZIP CODE	DISCHARGE	REFFERAL	ACTION	NUMBER	BUSINESS TYPE
13152	6/25/2008	6/25/2008	6/25/2008	1801 PALM AVE	92154-	PAINT CHIPS	SWPP	NOTICE OF VIOLATION-CIVIL PENALTY	SWN 08 0481	
12332	1/7/2008	1/7/2008	1/7/2008	1456 THOMAS ST	92109-	PETROLEUM HYDROCARBONS	CITIZEN	NOTICE OF VIOLATION-CIVIL PENALTY	SW-07-0951	
12541	2/29/2008	2/29/2008	2/29/2008	3624 MOULTRIE AVENUE	92117-	POOL DISCHARGES	CITY EMPLOYEE	NOTICE OF VIOLATION-CIVIL PENALTY	SWN-08-0129	
12282	12/19/2007	12/19/2007	12/20/2007	4626 MT ALIFAN	92111-	SEDIMENT	CITIZEN	NOTICE OF VIOLATION-CIVIL PENALTY	SW070887	
12380	1/16/2008	1/16/2008	1/17/2008	TEXAS ST	92104-	SEDIMENT	CITIZEN	NOTICE OF VIOLATION-CIVIL PENALTY	SWN-08-0088	
12493	2/19/2008	2/19/2008	2/22/2008	5534 LAS ALTURAS TERRACE	92114-	SEDIMENT	CITY EMPLOYEE	NOTICE OF VIOLATION-CIVIL PENALTY	SWN-08-0142	
12673	3/27/2008	3/27/2008	3/28/2008	1676 PLUM STREET	92106-	SEDIMENT	CITIZEN	NOTICE OF VIOLATION-CIVIL PENALTY	SWN080259	
12454	2/8/2008	2/8/2008	2/8/2008	2078 MENDOCINO BLVD	92107-	SEWAGE	CITIZEN	NOTICE OF VIOLATION-CIVIL PENALTY	SWN-08-0109	
11554	7/19/2007	7/19/2007	7/19/2007	5838 DIVISION ST	92114-	WASH WATER	CITY EMPLOYEE	NOTICE OF VIOLATION-CIVIL PENALTY	SW-07-0533	
11653	8/3/2007	8/3/2007	7/23/2007	7198 BOBHIRD DR	92119-	WASTE WATER	SWPP	NOTICE OF VIOLATION-CIVIL PENALTY	SW-07-0535	
12659	3/25/2008	3/25/2008	3/25/2008	POLK AVE & MENLO AVE	92105-	WASTE WATER	COUNTY HOTLINE	NOTICE OF VIOLATION-CIVIL PENALTY	SWN-08-0023	
12669	3/27/2008	3/27/2008	3/27/2008	7442 PARK VILLAGE RD	92129-	WASTE WATER	SWPP	NOTICE OF VIOLATION-CIVIL PENALTY	SWN080258	
12594	3/11/2008	2/29/2008	5/9/2008	10716 HEATHER RIDGE	92130-	WASTE WATER	CITY EMPLOYEE	NOTICE OF VIOLATION-CIVIL PENALTY	619-444-3279	
11806	8/29/2007	8/29/2007	9/4/2007	740 S. 35TH ST	92113-	AUTOMOTIVE FLUIDS	OTHER	REFERRAL		
12190	11/27/2007	11/27/2007	11/29/2007	8404 FLANDERS DR	92126-	AUTOMOTIVE FLUIDS	CITIZEN	REFERRAL		
11713	8/15/2007	8/15/2007	8/15/2007	2941 KOBE DR	92123-	EXEMPT DISCHARGE	CITY EMPLOYEE	REFERRAL		
11718	8/15/2007	8/15/2007	8/15/2007	ISLETA AVE & IDLEWILD WAY	92117-	EXEMPT DISCHARGE	OTHER	REFERRAL		
12010	10/10/2007	10/10/2007	10/10/2007	16601 SAN SALVADOR CT	92128-	EXEMPT DISCHARGE	CITY EMPLOYEE	REFERRAL		
11887	9/13/2007	9/13/2007	9/20/2007	1185 & 1187 NOVARA ST	92107-	GREEN WASTE	OTHER	REFERRAL		
12433	2/4/2008	2/5/2008	2/7/2008	7044 AKINS AVENUE	92114-	ILLEGAL CONNECTION	CITIZEN	REFERRAL	NONE	
11852	9/7/2007	9/7/2007	9/14/2007	13485 SAWTOOTH RD	92129-	NO DISCHARGE	OTHER	REFERRAL		

TRACKING NUMBER	DATE	DATE ASSIGNED	VISIT DATE	LOCATION	ZIP CODE	DISCHARGE	REFFERAL	ACTION	NUMBER	BUSINESS TYPE
12103	11/5/2007	11/5/2007	11/21/2007	12476 MANTILLA RD	92128-	NO DISCHARGE	CITY EMPLOYEE	REFERRAL		
12676	3/28/2008	3/28/2008	4/2/2008	11924 HANDRICH COURT	92131-	NO DISCHARGE	CITIZEN	REFERRAL		
12847	4/30/2008	4/30/2008	5/2/2008	9556 BABAUTA RD	92129-	NO DISCHARGE	CITIZEN	REFERRAL		
12291	12/21/2007	12/21/2007	1/5/2008	4607 30TH ST (NEXT TO)	92116-	NUISANCE-IRRIGATION	OTHER	REFERRAL		
11792	8/27/2007		9/10/2007	BALBOA AVE/ MORAGA AVE	92117-	OTHER	CITIZEN	REFERRAL		
12403	1/28/2008	1/28/2008	1/29/2008	CUMBERLAND ST/ POTOMAC ST	92139-	OTHER	CITIZEN	REFERRAL	NONE	
12693	4/2/2008	4/2/2008	4/2/2008	9255 CAMINO SANTA FE	92121-	OTHER	CITIZEN	REFERRAL		
12797	4/21/2008	4/21/2008	4/28/2008	4818 LIMERICK ST (TO THE SIDE OF THE PROPERTY)	92117-	OTHER	CITIZEN	REFERRAL		
11670	8/7/2007	8/8/2007	8/8/2007	69TH & MADRONE	92114-	SEWAGE	CITIZEN	REFERRAL	NONE	
11794	8/27/2007		8/28/2007	4632 LANDIS ST	92105-	SEWAGE	CITIZEN	REFERRAL	NONE	
11803	8/28/2007	8/28/2007	8/28/2007	1951 47TH ST	92102-	SEWAGE	CITIZEN	REFERRAL		
12799	4/21/2008	4/21/2008	4/21/2008	4350 56TH ST	92115-	SEWAGE	SSO	REFERRAL	NONE	
12831	4/25/2008	4/25/2008	4/25/2008	3748 SUNSET LANE (BEHIND)	92173-	SEWAGE	CITIZEN	REFERRAL	NONE	
12828	4/25/2008	4/25/2008	4/27/2008	3017 31ST ST	92104-	SEWAGE	SSO	REFERRAL	NONE	
12851	4/30/2008	4/30/2008	4/30/2008	2741 HIGHLAND AVE	92105-	SEWAGE	SSO	REFERRAL	SWN-08-0372	
12132	11/9/2007	11/9/2007	11/14/2007	3841 39TH ST	92105-	TRASH	CITIZEN	REFERRAL	NONE	
12133	11/9/2007	11/9/2007	11/14/2007	ACROSS FROM 3841 39TH ST	92105-	TRASH	CITIZEN	REFERRAL	NONE	
11795	8/27/2007		8/28/2007	3142 GLENFIELD ST	92105-	WASH WATER	CITIZEN	REFERRAL	NONE	
11455	7/6/2007	7/5/2007	7/3/2007	2964 CABRILLO MESA DR	92123-	WASTE WATER	CITY EMPLOYEE	REFERRAL		
11431	7/3/2007	7/3/2007	7/5/2007	CORNER OF LAKE LUCERNE & LAKE REE	92119-	WASTE WATER	CITIZEN	REFERRAL		
11431	7/3/2007	7/3/2007	7/5/2007	CORNER OF LAKE LUCERNE & LAKE REE	92119-	WASTE WATER	CITIZEN	REFERRAL	NONE	
11570	7/23/2007	7/23/2007	7/23/2007	5703 FONTAINE ST	92120-	WASTE WATER	CITIZEN	REFERRAL	NONE	
12120	11/7/2007	11/7/2007	11/13/2007	8258 SUGARMAN DR	92037-	WASTE WATER	CITIZEN	REFERRAL		
11484	7/11/2007	7/11/2007	6/28/2007	3950 OHIO ST			SWPP	REFERRAL		
11577	7/24/2007	7/25/2007	7/26/2007	CORNER W BERNARDO DR & NEVOSO	92127-		CITIZEN	REFERRAL		
13144	6/24/2008	6/24/2008	6/24/2008	3035 CEDAR STREET	92102-		CITIZEN	REFERRAL		
12308	12/28/2007	12/28/2007	12/28/2007	2702 NORTH MISSION BAY DR	92109-	NO DISCHARGE	CITIZEN			
12139	11/14/2007	11/14/2007	11/29/2007	6501 LINDA VISTA RD	92111-	WASTE WATER	OTHER			
11485	7/11/2007	7/11/2007	6/28/2007	3739 6TH AVE	92103-		SWPP			
12034	10/15/2007	12/15/2007	10/15/2007	CORNER 30TH HAWTHORNE AVE	92102-		CITY EMPLOYEE			
12175	11/21/2007	11/21/2007	11/21/2007	3089 CLAIREMONT DR	92110-		SSO			
12191	11/27/2007	11/27/2007	11/27/2007	4110 W. POINT LOMA BLVD	92110-		RWQCB			
13182	6/30/2008	6/30/2008	6/30/2008	3403 RIVIERA DRIVE	92109-		CITIZEN			
11906	9/18/2007	9/18/2007		3314 CURTIS ST	92106-		OTHER			
13153	6/25/2008	6/25/2008		NIMITZ BLVD & CHATSWORTH	92107-		CITIZEN			
13181	6/30/2008	6/30/2008		5159 FEDERAL BLVD	92105-		SWPP			

DEPARTMENT/DIVISION	TRAINING MODULE/ITEM	# OF TRAININGS	# OF STAFF TRAINED
AIRPORT - BROWN FIELD	SWPPP	1	2
AIRPORT - BROWN FIELD	SPILL CONTROL	1	1
AIRPORT - BROWN FIELD	AIRPORT INSPECTIONS	1	1
AIRPORT - MONTGOMERY FIELD	URMP BMP TRAINING	1	3
ESD	HAZ MAT HANDLING	3	24
ESD	VEHICLE BATTERIES	3	24
ESD	OIL SPILL TRAINING	2	212
ESD	HSET STAFF	1	6
ESD	CHRISTMAS TREE RECYCLING	2	6
ESD	BUILDING MAINTENANCE	1	7
ESD	CRT MANAGEMENT	2	54
ESD	UNIVERSAL WASTE	3	24
ESD	COMMUNITY CLEAN-UPS	3	24
FIRE-RESCUE DEPARTMENT	STORM WATER COMPONENT MODULE REVIEWED IN HAZMAT TRAINING	1 COMPUTER MODULE PER STAFF	1120
FLEET SERVICES DIVISION	TAILGATE BY ESD	-	232
FLEET SERVICES DIVISION	FLEET SERVICES TAILGATES	68	249
MWWD	STORM WATER POLLUTION PREVENTION	2	51
MWWD	HAZARDOUS MATERIALS TRAINING	10	64
PARK AND RECREATION DEPARTMENT	CHAIN SAW SAFETY FOR OPERATORS AND SUPERVISORS	3	125
PARK AND RECREATION DEPARTMENT	HAZMAT HANDLER REVIEW	1	202
PARK AND RECREATION DEPARTMENT	HAZMAT HANDLER REVIEW-CBT CLASS OPTION	1	11
PARK AND RECREATION DEPARTMENT	HAZMAT HANDLER REVIEW-CBT OPTION	1	5
PARK AND RECREATION DEPARTMENT	HAZMAT HANDLER REVIEW-SITE SPECIFIC	1	24
PARK AND RECREATION DEPARTMENT	HAZMAT SUPERVISOR REVIEW	1	7
PARK AND RECREATION DEPARTMENT	HAZMAT SUPERVISOR REVIEW-CBT CLASS OPTION	1	189
PARK AND RECREATION DEPARTMENT	HAZMAT TRAINING FOR HANDLERS	1	33
PARK AND RECREATION DEPARTMENT	PESTICIDE ANNUAL REVIEW OF RULES & REGULATIONS	1	9
PARK AND RECREATION DEPARTMENT	PLANT IDENTIFICATION AND INTEGRATED PEST MANAGEMENT	2	50
PARK AND RECREATION DEPARTMENT	QUARTERLY SUPERVISORS MEETING-MAY	1	204
PARK AND RECREATION DEPARTMENT	QUARTERLY SUPERVISORS MEETING-OCTOBER	1	201
PARK AND RECREATION DEPARTMENT	TAILGATE: BLOOD AND BODILY FLUIDS/SOLIDS TREATMENT/DISPOSAL	1	153
PARK AND RECREATION DEPARTMENT	TAILGATE: CHEMICAL RELEASE REPORTING REQUIREMENTS	1	247
PARK AND RECREATION DEPARTMENT	TAILGATE: CHEMICAL SPECIFIC (241 DIFFERENT CHEMICALS)	1	582
PARK AND RECREATION DEPARTMENT	TAILGATE: INTEGRATED PEST MANAGEMENT	1	159
PARK AND RECREATION DEPARTMENT	TAILGATE: PESTICIDE ANNUAL REVIEW OF RULES & REGULATIONS	1	16
PARK AND RECREATION DEPARTMENT	TAILGATE: RESTROOM MAINTENANCE	1	140

DEPARTMENT/DIVISION	TRAINING MODULE/ITEM	# OF TRAININGS	# OF STAFF TRAINED
PARK AND RECREATION DEPARTMENT	TAILGATE: SMOKING BAN	1	21
PARK AND RECREATION DEPARTMENT	TAILGATE: STORM WATER ACTIVITY SPECIFIC (BLOOD AND BODILY FLUID)	1	454
PARK AND RECREATION DEPARTMENT	TAILGATE: STORM WATER ACTIVITY SPECIFIC (COAL/ASH)	1	298
PARK AND RECREATION DEPARTMENT	TAILGATE: STORM WATER ACTIVITY SPECIFIC (CONCRETE)	1	253
PARK AND RECREATION DEPARTMENT	TAILGATE: STORM WATER ACTIVITY SPECIFIC (CRAFT MATERIALS)	1	240
PARK AND RECREATION DEPARTMENT	TAILGATE: STORM WATER ACTIVITY SPECIFIC (DEAD ANIMALS)	1	372
PARK AND RECREATION DEPARTMENT	TAILGATE: STORM WATER ACTIVITY SPECIFIC (DIRT/SOIL/SAND/MULCH/DG/GYPSUM)	1	370
PARK AND RECREATION DEPARTMENT	TAILGATE: STORM WATER ACTIVITY SPECIFIC (DISINFECTANTS)	1	360
PARK AND RECREATION DEPARTMENT	TAILGATE: STORM WATER ACTIVITY SPECIFIC (EXTERNAL EDUCATION)	1	408
PARK AND RECREATION DEPARTMENT	TAILGATE: STORM WATER ACTIVITY SPECIFIC (FERTILIZERS)	1	284
PARK AND RECREATION DEPARTMENT	TAILGATE: STORM WATER ACTIVITY SPECIFIC (FOOD PRODUCTS/SNACK BARS)	1	374
PARK AND RECREATION DEPARTMENT	TAILGATE: STORM WATER ACTIVITY SPECIFIC (GAS/DIESEL)	1	312
PARK AND RECREATION DEPARTMENT	TAILGATE: STORM WATER ACTIVITY SPECIFIC (GLASS/ALUMINUM/METALS/PAPER)	1	406
PARK AND RECREATION DEPARTMENT	TAILGATE: STORM WATER ACTIVITY SPECIFIC (GRASS)	1	375
PARK AND RECREATION DEPARTMENT	TAILGATE: STORM WATER ACTIVITY SPECIFIC (HORTICULTURAL PESTICIDES)	1	231
PARK AND RECREATION DEPARTMENT	TAILGATE: STORM WATER ACTIVITY SPECIFIC (HUMAN WASTE)	1	390
PARK AND RECREATION DEPARTMENT	TAILGATE: STORM WATER ACTIVITY SPECIFIC (JOINT USE PERMITS/CONTRACTS	1	265
PARK AND RECREATION DEPARTMENT	TAILGATE: STORM WATER ACTIVITY SPECIFIC (MISC CHEMICALS, EXAMPLE: SOAP)	1	359
PARK AND RECREATION DEPARTMENT	TAILGATE: STORM WATER ACTIVITY SPECIFIC (NEEDLES)	1	534
PARK AND RECREATION DEPARTMENT	TAILGATE: STORM WATER ACTIVITY SPECIFIC (PAINT/WHITEWASH)	1	249
PARK AND RECREATION DEPARTMENT	TAILGATE: STORM WATER ACTIVITY SPECIFIC (PET WASTE)	1	415
PARK AND RECREATION DEPARTMENT	TAILGATE: STORM WATER ACTIVITY SPECIFIC (PLANNING AND DESIGN)	1	107
PARK AND RECREATION DEPARTMENT	TAILGATE: STORM WATER ACTIVITY SPECIFIC (PLANT MATERIALS/HAY BALES)	1	326
PARK AND RECREATION DEPARTMENT	TAILGATE: STORM WATER ACTIVITY SPECIFIC (PROCEDURES FOR ENFORCEMENT)	1	439
PARK AND RECREATION DEPARTMENT	TAILGATE: STORM WATER ACTIVITY SPECIFIC (SOLVENTS)	1	251
PARK AND RECREATION DEPARTMENT	TAILGATE: STORM WATER ACTIVITY SPECIFIC (STORM DRAIN INSPECTION)	1	448
PARK AND RECREATION DEPARTMENT	TAILGATE: STORM WATER ACTIVITY SPECIFIC (TRAINING)	1	439
PARK AND RECREATION DEPARTMENT	TAILGATE: STORM WATER ACTIVITY SPECIFIC (TRASH/ILLEGAL DUMP)	1	428
PARK AND RECREATION DEPARTMENT	TAILGATE: STORM WATER ACTIVITY SPECIFIC (TREATED WATER-IRRIGATION)	1	266

DEPARTMENT/DIVISION	TRAINING MODULE/ITEM	# OF TRAININGS	# OF STAFF TRAINED
PARK AND RECREATION DEPARTMENT	TAILGATE: STORM WATER ACTIVITY SPECIFIC (TREATED WATER-POOL)	1	105
PARK AND RECREATION DEPARTMENT	TAILGATE: STORM WATER ACTIVITY SPECIFIC (TREATED WATER-POWER WASHING)	1	276
PARK AND RECREATION DEPARTMENT	TAILGATE: STORM WATER ACTIVITY SPECIFIC (VEHICLE FLUIDS/OIL)	1	523
PARK AND RECREATION DEPARTMENT	TAILGATE: STORM WATER BMP ANNUAL REVIEW	1	138
PARK AND RECREATION DEPARTMENT	TAILGATE: STORM WATER POLLUTION PREVENTION PROGRAM (NEW HIRES)	1	33
PARK AND RECREATION DEPARTMENT	TAILGATE: TRANSPORTING CHEMICALS	1	62
POLICE DEPARTMENT	STORM WATER BMP TRAINING	2	10
STADIUM	REFUSE DUMPSTER	1	3
STADIUM	BUILDING WASHDOWNS	4	30
STADIUM	FIELD PAINTING	1	5
STREET DIVISION	VEHICLE AND EQUIPMENT CLEANING	1	24
STREET DIVISION	NON-SW MANAGEMENT AND MATERIAL	1	24
STREET DIVISION	WM-1 MATERIAL DELIVERY AND STORAGE	1	24
STREET DIVISION	MATERIAL USE	1	24
STREET DIVISION	SPILL PREVENTION AND CONTROL	1	33
STREET DIVISION	STORM DRAIN INLET PROTECTION	1	33
STREET DIVISION	GRAVEL BAG BERM AND SANDBAG BARRIER	1	33
STREET DIVISION	STREET SWEEPING AND VACUUMING	1	33
STREET DIVISION	STORM WATER PRINCIPLES	15	152
STREET DIVISION	WATER-RELATED EDUCATION/INSTRUCTIONAL WORKSHOPS/OUTREACH EVENT CONDUCTED	1	13
WATER DEPARTMENT	STORM WATER POLLUTION PREVENTION FIELD	2	17
WATER DEPARTMENT	WATER DISTRIBUTION: STORM WATER BMPS	6	302



Layout for Billboards and
Admobiles

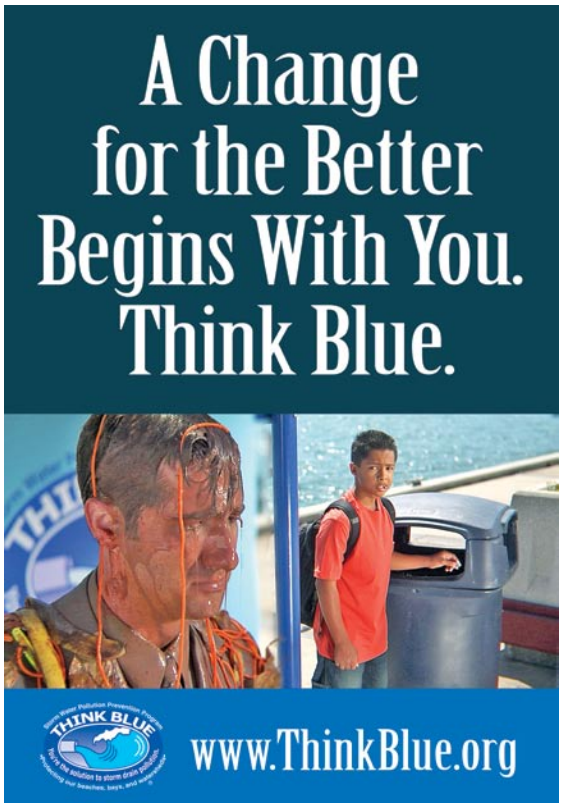

Layout for Transit Shelter
and Mall Posters

RECAP

2008 JAZZ FESTIVAL SPONSORSHIP FOR



Presented by:

Kim Torik
Sr. Account Executive
Smooth Jazz 98.1 / KiFM

FESTIVAL ELEMENTS FOR THINK BLUE

♬ **ON-AIR PROMOS**
- Promised (98) mentions
- **Delivered (265) mentions (please see attached air-check)**

♬ **E-MAIL BLAST**
- Promised (1) e-mail
- **Delivered (2) e-mails**

♬ **COMMERCIALS –**
- Promised (40) :10's
- **Received (40) :60's**

♬ **THANK YOU –**
- Promised (6) mentions
- **Delivered (12) mentions**

♬ **LIVE BROADCAST -**
- Promised (3) mentions
- **Received (5) mentions**

♬ **RECYCLING MESSAGES DAY OF FESTIVAL –**
- Promised (4) :60's
- **Received (5) :60's**

♬ **LIVE STAGE ANNOUNCMENTS FROM PD –**
- Promised (1) message to encourage patrons to recycle
- **Received (6) customized messages**
  On Stage: "Please remember to recycle your plastic cups and bottles today. There are recycle boxes throughout the Festival". A message from our friends at "Think Blue".

♬ **TICKETS –**
- Promised (10) GA and (8) VIP tickets
- **Received (10) GA and (8) VIP tickets**

E-MAIL BLAST #1
4/21/08

From: Smooth Jazz 98.1 [smoothjazzclub@kifm.net]
To: Torik, Kim
Cc:
Subject: A Note from Mindi Abair

Smooth Jazz 98.1

MINDI ABAIR

A NOTE FROM MINDI ABAIR

I'm coming to San Diego for the Smooth Jazz 98.1 Gaslamp Festival on May 24th and I can't wait! It's one of my favorite events every year, and it's so much fun to hang with all of you on the streets of the Gaslamp Quarter! I patiently wait every year for them to rope off the streets downtown and just make it one big party!

Hosting it was fun last year, but playing it this year is going to be even better. I'll even be playing a bunch of new music from my new CD "Stars" which comes out 5/6. You can preorder it now at http://www.mindiabair.com so you can have it and know the words in time to sing along at the show!

I'll also be down in San Diego this Friday as a special guest DJ from 7 to 9am on "Mike V in the Morning." Plus, I'll be performing live on the air! Tune in as we hang out and have some fun as we get you to work!

I'll be coming in a bit early too to play the National Anthem at the Padres game on Thursday night as they take on the Giants! Go Padres!

I hope to see you at the Festival!!!



You can join Mindi along with stars like **George Benson**, **Dave Koz**, **Warren Hill**, **Nick Colionne**, **Nils** and many others on Saturday, May 24th in the Gaslamp. Tickets are going quicker than ever, so don't miss your opportunity.

Buy and print your tickets right now online!

The Smooth Jazz 98.1 Gaslamp Festival is presented by...

ARROWHEAD · Corona Extra · THINK BLUE · WOODFORD RESERVE

E-MAIL BLAST #2
5/7/08

From: Smooth Jazz 98.1 [smoothjazzclub@kifm.net]
To: Torik, Kim
Cc:
Subject: Mindi Abair Mini-Concert



May 7, 2008

Dear KIM,



Join us for a FREE live performance and autograph signing by **Mindi Abair** this Tuesday, May 13th! We will be at the Borders Books and Music store in Mission Valley at 6:00pm.



Mindi's new album entitled "Stars" will be available inside Borders.

Mindi Abair will also be back in San Diego on May 24th to perform at the Smooth Jazz 98.1 Gaslamp Festival!



The Smooth Jazz 98.1 Gaslamp Festival is just a few short weeks away! On Saturday, May 24th we'll bring you some of the biggest stars in Smooth Jazz, including **George Benson**, **Dave Koz**, **Mindi Abair**, **Warren Hill**, **Nick Colionne** and more! Plus, many more amazing artists in more than 25 Gaslamp clubs and restaurants!

Tickets are selling fast, so be sure to get yours today! Tickets are ON SALE NOW, here online, or by calling 877-77-CLICK (25425).



We'll see you on May 24th to party in the streets of the Gaslamp!

The Smooth Jazz 98.1 Gaslamp Festival is presented by...

STAPLES that was easy.
Harrah's RINCON CASINO & RESORT SAN DIEGO NORTH
JEKEL VINEYARDS
KORBEL CALIFORNIA CHAMPAGNE
WOODFORD RESERVE
THINK BLUE

WEB EXPOSURE

Address http://www.kifm.com/photos/PhotoDisplay.cfm?id=27

LISTEN LIVE!
Home
The Trip-A-Day Giveaway
Smooth Jazz Club
Web Contests!
CD Sampler 2008
Photo Page
Contact KiFM
Teachers Are Heroes
Sponsor Directory
Privacy Policy

>>ON THE TOWN

Concert Schedule
KiFM Events and Appearances
Jazz Clubs
Champagne Jazz Sunday Brunch
'Lites Out' Nights
Community Events

>>ON THE AIR

Mike V in the Morning
J's Page
Kelly Cole's Page
Smooth Operators
Our Top 20
Mindi Abair
Living Better in San Diego
KIFM Green Zone

Find San Diego's best GAS prices

SMOOTH JAZZ 98.1 PHOTO DISPLAY

Smooth Jazz 98.1 Gaslamp Festival



Lenny B., Kelly Cole, and Mike V. welcomed the crowd for an amazing day in downtown San Diego!

The Smooth Jazz 98.1 Gaslamp Festival was supported by...

Corona Extra
ARROWHEAD
STAPLES that was easy.
Harrah's RINCON CASINO & RESORT SAN DIEGO NORTH
KORBEL CALIFORNIA CHAMPAGNE
JEKEL VINEYARDS
WOODFORD RESERVE
THINK BLUE
BORDERS.

FESTIVAL SIGNAGE











STORM DRAIN COVERED WITH SPECIAL TAR PAPER AND THINK BLUE STICKERS











ALL CARDBOARD TRASH BOXES STICKERED WITH "THINK BLUE" LOGO











THINK BLUE BOOTH AND SIGNAGE AT THE VIP PARTY









FESTIVAL PROGRAM
THINK BLUE RECEIVED AN UPGRADED AD

A Proud Sponsor of the
Jazz Festival

Storm Water Pollution Prevention Program
THINK BLUE
You're the solution to storm drain pollution.
Protecting our beaches, bays, and watersheds

A Change for the Better Begins with You,
Think Blue.
www.thinkblue.org

RCP BLOCK & BRICK

Manufacturing and Supplying Quality Masonry and Hardscape Products to San Diego for Over 60 Years!



OPEN TO THE PUBLIC, COME VISIT US TODAY!
Visit us at ***www.rcpblock.com*** *for the location nearest you*

RCP BLOCK & BRICK
10% OFF
WITH THIS ADVERTISEMENT
Not Valid with any other discounts or offers. Excludes delivery.
Offer Expires: 7/05/08
CPN 63

FESTIVAL PROGRAM – BACK OF THE PROGRAM

We'd like to thank our sponsors:

STAPLES
that was easy.

Corona Extra

Harrah's
RINCON CASINO & RESORT
SAN DIEGO NORTH

THINK BLUE
Storm Water Pollution Prevention Program
You're the solution to storm drain pollution.

ARROWHEAD

JEKEL VINEYARDS

WOODFORD RESERVE
small batch bourbon

KORBEL.
CALIFORNIA CHAMPAGNE

BOOTH SPONSORS

CA Department of Recycling
Grand Pacific Resort
Wine & Jazz.com
Wyndham Resort
All Star Smooth Cruise
Welk Resort
Starbucks

JAZZ FEST ARTIST SIGNINGS

Inside BORDERS

Purchase Jazz Fest Artist CD's at Borders
6th and G. Artists may be signing after set.

THANK YOU

think BLUE
SAN DIEGO

On behalf of Smooth Jazz 98.1, I would like to thank the City of San Diego Think Blue Department for your partnership with our station and contributing to the success of the Smooth Jazz 98.1 Gaslamp Festival. The placement of all the "Think Blue" trash and recycle bins throughout the venue helped keep the Festival area free of debris.

Your commitment to professionalism and your pursuit of perfection has been an inspiration to be involved with! Thank you for the opportunity to work together – it's been a privilege. I hope to work with you again in 2009!

Sincerely,
Kim Torik

Smooth Jazz 98.1

Findings from Opinion Research

2008 SAN DIEGO STORM WATER SURVEY

Conducted for Think Blue, City of San Diego

GOODWIN SIMON VICTORIA RESEARCH
with Statistical Analyses by Action Research, Inc.

April, 2008

TABLE OF CONTENTS

TABLE OF FIGURES AND TABLES 2
METHODOLOGY 4
EXECUTIVE SUMMARY 7
DETAILED FINDINGS 16
A. Order of Findings 16
B. Familiarity with "Think Blue San Diego" 17
C. Importance Of Issues Facing San Diego 21
1. Most Important Environmental Problem In San Diego 21
2. Importance Of Other Specific Issues In San Diego 23
D. Rating the City on Storm Water Issues 26
E. Polluting Behaviors 29
F. Frequency Of Seeing Polluting Behavior In The Neighborhood 32
G. Familiarity With Issues Related To Storm Water Pollution 35
1. Do You Live in a Watershed? 35
2. Familiarity with Term "Storm Drain" 36
3. Is Storm Water Treated? 38
4. Awareness of Problems Caused by Pollution in Storm Drains 41
5. Familiarity with San Diego City Actions to Prevent Storm Water Pollution 42
H. Familiarity with Specific "Think Blue" Messages 44
1. Familiarity with the "Yellow Ducks" Commercial 44
2. Familiarity with "Keep Mission Bay Clean and Safe" 45
3. Familiarity With Specific Think Blue Elements 46
I. Persuasiveness of Think Blue Taglines 48
J. Perceived Sources of Pollution 51
K. Personal Norms 57
L. Barriers to Action 59
M. Motivations for Environmental Concern 64

TABLE OF FIGURES AND TABLES

FIGURES

Figure 1: Ever Heard the Slogan "Think Blue San Diego?" 17
Figure 2: Where People Saw/Heard "Think Blue San Diego?" 19
Figure 3: What is "Think Blue San Diego" Asking You To Do?" 20
Figure 4: What Is The Most Important Environmental Issue Facing San Diego? 22
Figure 5: Percent Rating Each Problem as Very or Somewhat Serious 24
Figure 6: Rating the Job the City is Doing on 1-10 Scale 27
Figure 7: Percent Participating in Potentially Polluting Behaviors 29
Figure 8: Frequency of Observing Polluting Behaviors (Mean Score on 1-10 Scale) 32
Figure 9: Do You Live in a Watershed or Not? 35
Figure 10: Have You Heard the Term "Storm Drain" Before this Call? 37
Figure 11: Is Storm Water Treated or Not? 39
Figure 12: What is the Main Problem Caused by Polluted Water Entering Storm Drains? 41
Figure 13: In 2007, Did You See or Hear Anything About Steps the City is Taking to Prevent Storm Water Pollution? 42
Figure 14: Do You Recall Seeing Any Television Commercials With Yellow Ducks? 44
Figure 15: Do You Recall Seeing Or Hearing "Keep Mission Bay Clean and Safe?" 45
Figure 16: Have You Seen Any Of The Following From The Think Blue program? 46
Figure 17: Persuasiveness of Think Blue Slogans for Keeping Pollution out of Storm Drains 48
Figure 18: Seriousness of Storm Drain Pollutants 51
Figure 19: Willingness to Take Actions to Prevent Pollution (Mean Scores on 1-10 Scale) 54
Figure 20: Norms 57
Figure 21: Percent Saying Each Reason Applies to Them 60
Figure 22: Mean Motives for Environmental Concern 65
Figure 23: Residents by Primary Environmental Concern 66
Figure 24: Liking for "Think Blue" Messages by Environmental Concern 68

TABLES

Table 1: Methodology 5
Table 2: Watersheds by Zip Code 6
Table 3: Have You Ever Heard the Slogan Think Blue San Diego? 18
Table 4: Do You Live in a Watershed? 36
Table 5: Before This Call, Were You Familiar with the Term "Storm Drain?" 38
Table 6: Is Storm Water Treated? 40

METHODOLOGY

Think Blue San Diego, a program of the San Diego Storm Water Pollution Prevention Division, contracted with Goodwin Simon Victoria Research (GSVR) to conduct a telephone survey of adult residents living in San Diego. The purposes of the survey include:

- To explore attitudes about pollution of water in storm drains.
- To assess awareness of Think Blue outreach activities and the possible impact of these activities on reported pollution-causing behaviors.
- To explore barriers to behavioral change that might reduce storm water pollution.
- To assess different potential motivations for change, including those that address barriers, and
- To test ideas for improving Think Blue outreach activities.

This study was conducted between March 13 and March 22, 2008. GSVR conducted 800 telephone interviews with adult residents randomly identified from across the city using a random-digit-dial methodology, in which a random list of all active residential telephone numbers served as the sample.

The margin of error for citywide results is plus or minus 3.4% at a 95% confidence level. That is, if this survey were to be repeated exactly as it was originally conducted, then 95 out of 100 times the responses from the sample (expressed as proportions) would be within 3.4% of the actual population proportions.

Results were weighted slightly by age to match U.S. Census data. Interviews were conducted in both English and Spanish.

This report includes advanced statistical analysis provided by Action Research, our very able partner in the Think Blue research team.

Table 1: Methodology

Technique	Telephone interviewing
Interview Length	21 minutes
Universe	Adult residents of San Diego
Field Dates	March 13 to March 22, 2007
Sample	Random-digit-dial
Sample Size	800
Margin of Error	+/- 3.2% for the sample overall
Languages	English and Spanish

Many questions in this study were also asked in the survey we conducted for the city last year. However there are three factors to consider in comparing results from the 2007 and the 2008 studies:

First, we changed the screening methodology. In 2007, we simply asked potential respondents if they lived in San Diego or not. In 2008, those who said they did not live in San Diego were asked a follow-up question: "In what city do you live?" Those who mentioned locations that are in fact within the city of San Diego, such as Encanto, San Ysidro, or La Jolla were included in the study. In total, 8.3% of the respondents we included in the survey were included as a result of this follow-up question. Presumably, some or all of these people would have been excluded in 2007.

Second, we changed the sampling methodology to improve our ability to explore results by watershed (as defined by zip codes). Specifically, our sample included residents of all the zip codes in the watersheds (as defined by Think Blue staff), and we then screened residents to ensure that they lived in the city of San Diego. These two changes in sampling and screening resulted in a slightly different geographic distribution of respondents in 2008 compared to the 2007 survey.

Third, we changed the wording or scale for some of the questions we asked in 2007 to improve the potential for advanced analysis by Action Research. In the report, we indicate those questions in which the wording or scale changed.

For these reasons, comparisons between the 2007 and 2008 study findings must be made with caution.

In this report, we break out results by watershed based on zip codes. Since watersheds do not correspond directly with zip codes, findings by watersheds are necessarily inexact. The following are the zip codes we used for each watershed:

Table 2: Watersheds by Zip Code

Watershed	Zip Code
San Diego Bay	91902, 91911, 91913, 91915, 91945, 91950, 91977, 92101, 92102, 92103, 92104, 92105, 92106, 92017, 92113, 92114, 92115, 92116, 92118, 92133, 92134, 92135, 92136 ,92139, 92140, 92152, 92154,
Tijuana River	91932, 92152, 91977, 92154, 92173
Mission Bay	92037, 92109, 92110, 92117, 92122, 92145
San Diego River	91942, 92020, 92103, 92108, 92111, 92115, 92119, 92120, 92123, 92124, 92145
Peñasquitos River	92014, 92064, 92121, 92126, 92128, 92129, 92130, 92131
San Dieguito River	92014, 92025, 92029, 92065, 92067, 92075, 92127, 92128

Note that some zip codes are found in more than one watershed.

This report presents results broken out by subgroups of adult residents (e.g., by men versus women or by zip code) only if the differences are both statistically significant using standard significance testing, and are of relevance.

EXECUTIVE SUMMARY

OVERVIEW AND RECOMMENDATIONS

The survey of 800 adult residents living in San Diego was conducted between March 13, and March 22, 2008, with a margin of error of plus or minus 3.4% at a 95% confidence level. We used a random digit dial sampling methodology and the survey was conducted in both English and Spanish.

At a most basic level, the survey demonstrates that San Diego residents have a high level of concern about storm water pollution and a general willingness to take actions to prevent it. More than 75% of residents say that pollution of the ocean, bay, and beaches is a "very important" issue facing the city. A similarly high percentage of residents also report that pollution in storm drains specifically is very important. These concerns rank at the top of the list of pressing local issues, rivaling concerns about the quality of public schools and deteriorating city infrastructure.

We also found that residents have a high willingness to take actions to help prevent storm water pollution. Ratings of willingness across six specific behaviors were rated higher than the scale's mid-point. Residents were especially willing to engage in such behaviors as sweeping instead of hosing sidewalks and driveways, fixing car leaks, fixing sprinklers, and picking up litter and trash. More than half of all residents said they would definitely take these actions (rated as a 10 on a 1 to 10 scale).

Residents also showed personal obligations toward doing the right thing to prevent storm water pollution. More than ninety percent of all residents agreed that it would bother them if they saw a neighbor doing something that caused pollution of storm drain water, and this same percentage agreed that they would be embarrassed if someone saw them personally doing something to pollute.

Despite a strong personal obligation to do the right thing, residents did not feel as strongly that others felt an obligation to do the right thing. More than half of residents believed that their neighbors wouldn't care if they were causing pollution of storm drains.

Despite concern for storm drain pollution, residents are not very knowledgeable about how the storm drain system works. Although 88% were familiar with the term "storm drain," only 9% knew that they lived in a watershed, and fewer than half (39%) knew that storm drain water is not treated. Although overall knowledge was low, the highest level of knowledge was among men over 50. This is the same pattern seen in the 2007 survey.

The survey also showed that residents continue to give the city moderate ratings for the job it is doing in preventing pollution of storm water and pollution of the beaches. The mean rating for the city's work in these areas is about 5, on a scale of 1 to 10. Ratings in these areas did not change significantly from the 2007 survey.

The survey also shows a high level of market penetration for messages about storm water pollution, and evidence that outreach activities by the city's storm water division are getting through. Sixty-percent of residents reported they saw or heard something in 2007 about steps the city is taking to prevent storm drain pollution. Forty-five percent say they have heard the slogan "Think Blue San Diego" – about the same as in 2007. The largest increases in familiarity with the slogan were seen among seniors, people without college degrees, and Latinos.

The survey suggests that Think Blue activities have a positive impact: 46% of those who said they had heard about the Think Blue campaign knew that storm water is not treated, compared to 34% who had not heard about Think Blue. Another example is that residents who saw the TV commercial with the yellow ducks going down into the storm drain rated litter, sewage spills, and grass clippings as significantly more serious than did those who did not see the commercial

Although a sizable number of residents engage in some type of polluting behavior, the percentage of residents engaging in any one type of behavior is relatively small. The most frequently reported behavior was car washing, but less than half of residents reported that they wash their cars at home. From the 2007 survey, there was a 5% decrease in the percentage of residents who hose down their driveway and a 2% decrease in residents using pesticide or weed killers. We also see a small (3%) increase in dog ownership from 2007. However, none of these differences are statistically significant.

Sizable proportions report seeing car washing, dog waste, yard waste, and litter in their neighborhoods. Although the frequency of observed car washing on driveways

decreased slightly from 2007 (by 9%), reported levels of visible community litter increased by nearly 16%.

The overall barriers to preventing storm water pollution are low, with less than 50% of residents reported that any of the listed barriers applied to them. The primary barriers to engaging in preventative action appear to be a belief that government should take care of the problem, lack of time, and lack of information. Interestingly, while we have seen that most people want to do the right thing and care about storm water pollution prevention, about 30% of residents believe that no one else is doing anything to prevent pollution. The top rated barriers did not change much from 2007, with the exception of the belief about government responsibility – this was a new item added in the 2008 survey, so no comparisons can be made on this topic.

As in 2007, we see in general stronger interest in undertaking efforts to reduce storm water pollution among women than men, among Latinos compared to whites, and among renters and less educated residents compared to homeowners and more educated residents. At the same time, we often see lower levels of knowledge and higher levels of polluting behavior among these populations. This suggests a sizable payoff for focusing efforts on minority and lower income communities, and on renters.

We know that the "Think Blue" television ads are recognized by more than half of all residents. The majority of residents who had heard about "Think Blue" had seen it on television. While the "Think Blue" message is getting out, there is evidence to suggest that the messaging needs to include a specific call to action regarding the desired pollution prevention behaviors. Only about one in four residents had heard the term Think Blue and knew that it had something to do with water pollution or storm drains. Only about 4% overall correctly linked Think Blue with storm drain pollution. About 5% falsely believed it was a call to conserve water.

Encouraging behaviors such as picking up litter, fixing oil leaks, fixing sprinklers, and sweeping up driveways seem most appropriate for public education. While there is widespread reporting of improper car washing, there also seems to be a lot of resistance to altering this behavior. For example, only 22% think that runoff from washing cars is a very serious source of storm drain water pollution, and about the same percentage think that water washed from driveways into the street is a serious

pollutant. Even fewer think that overwatering of lawns, yard trimmings, and dirt from property are serious sources of pollution.

The most powerful motivation for taking action to reduce storm water pollution were concerns about the consequences for children, future generations in San Diego, and health. The lowest rated motivations were concerns for visitors to San Diego and migrating birds.

We know that most residents already see pollution of the ocean as an important problem. We also know that residents recognize that pollution of neighborhood storm drains contributes to pollution of the ocean. But, the motivations for their concern differ and messages should be targeted to address these differences. In particular, we know that women are more likely to be motivated by biospheric concerns (e.g., concern for living things) whereas men are more likely to be motivated by altruistic concerns (e.g., children, future generations). Messages should also address the perceived barriers of lack of time and lack of information.

Finally, residents strongly prefer the taglines "a cleaner San Diego starts at your door" and "you are the solution to storm drain pollution." We find little variability across groups in preference for the different messages. Overall, the messages are rated highest by those with biospheric environmental concern and Latinos.

KEY FINDINGS

Strong Awareness of Storm Water Pollution

- Similar to 2007, the survey shows clearly that residents of San Diego take storm water pollution quite seriously, and see it as a major problem facing the city. Fully 76% say that pollution of the city's oceans, bays, and beaches is a "very important" issue, and 77% say that polluted water in storm drains is an important problem. These figures are nearly equivalent to concerns about the quality of public education and far exceed the proportion who said that traffic was a very important issue for the city.

- Women, Latinos, those with less education, and non-whites appear to be most concerned about storm water pollution.

Broken Water and Sewer Pipes Also Major Issue

- Eighty-one percent consider "deteriorating and broken city water and sewer pipes" to be a very important issue facing the city – equivalent to concerns about public education.

Moderate Ratings for the City on Storm Water Pollution Prevention

- The survey also showed that residents continue to give the city moderate ratings for the job it is doing in preventing pollution of storm water and pollution of the beaches. The mean rating for the city's work in these areas is about 5, on a scale of 1 to 10. Ratings in these areas did not change significantly from the 2007 survey.

- Only 20% rate the city as a 1, 2, or 3 (the lowest ratings) when it comes to preventing pollution in storm drains, while 15% rate the city as an 8, 9, or 10 (the highest ratings) in this area.

- There is no significant difference in ratings for the city between those familiar with the Think Blue campaign and those who have not heard of it.

Residents Engage in Polluting Behaviors

- Nearly half of residents, 45%, say they wash a vehicle at home. This includes more homeowners than renters, as well as those who engage in construction or landscaping projects.

- More than a third (35%) have a dog at home. Dog ownership may have increased slightly from 2007 and owners are most likely to be under age 65, whites compared to African Americans and Asians, and homeowners compared to renters.

- Almost one-third (31%) of single family home dwellers say they use pesticides or weed-killers on their gardens, especially men aged 50+, residents of the San Dieguito River watershed, and those who do construction or landscaping projects at home.

- From the 2007 survey, there was a 5% decrease in the percentage of residents who hose down their driveway, and a 2% decrease in residents using pesticide or weed killers. We also see a small (3%) increase in dog ownership from 2007. These figures are not, however, statistically significant.

Polluting Behaviors Observed

- The most frequently observed behaviors are people washing their cars on the driveway or in the street, dog waste being left on the sidewalk, yard waste, and litter in the neighborhood.

- The least observed behaviors are soil being washed onto the street and pesticide use.

- These behaviors are most often seen by residents under 50 and those who had heard the "Think Blue San Diego" slogan

Lack of Knowledge Prevalent on Storm Water Issues

- Few residents of San Diego – just 8% -- know that they live in a watershed.

- The majority of residents – 88% -- know the term "storm drain."

- Only 15% say that storm drain water is treated, compared to 17% in 2007. Just over one-third (39%) knew that storm water was not treated. This is significantly lower than the 2007 figure in which nearly half (46%) of residents knew. In general, women, younger residents, and residents with less education were more likely not to know that storm water is not treated.

- Many residents are aware that neighborhood storm drains contribute to pollution of San Diego's creeks and ocean. Forty-five percent of residents mentioned some impact on the bay, beach, or ocean as a main problem caused by pollution entering a storm drain. This figure indicates awareness among residents that the storm drain is connected to these bodies of water.

Awareness of Efforts to Reduce Storm Drain Pollution

- Just over one-third (35%) said that in 2008 they saw or heard something about the steps the city was taking to prevent pollution of storm water, a figure nearly identical to that found in the 2007 survey (36%). Awareness is lower among younger residents, women, and Latinos.

- Forty-five percent said they had heard the slogan "Think Blue San Diego." This is down slightly from the 54% who said they had heard this slogan in the 2004 survey, but almost equal to what was reported in the 2007 survey. Awareness is lower among younger residents.

- Awareness of Think Blue increased from 2007 among seniors, people without college degrees, and Latinos.

Preferred Slogans/Tag Lines for Think Blue: A Cleaner San Diego Starts at Your Door, You're the Solution to Storm Drain Pollution, and Change for the Better Begins with You

- The survey tested six potential tag lines, and all the tested messages were rated above the midpoint

- "A Cleaner San Diego Starts at Your Door," "You're the Solution to Storm Drain Pollution, " and "Change for the Begins with You" were the highest rated messages. These messages were particularly popular among Latinos and women.

- Residents concerned about the consequences of pollution for the effect on living things (biospheric concerns) rated all of the tested messages more positively than those with other concerns.

TV Commercials are Most Memorable

- More than half of residents recalled seeing the commercial with yellow ducks going down the storm drains. Latinos and residents between 35 and 64 were most likely to remember this commercial.

- Eighty percent of residents who heard the "Think Blue San Diego" slogan saw it on TV.

- Think Blue messages were seen on mobile billboards were seen by one-third of residents. This media outlet was particularly memorable among Latinos and residents of the Tijuana River watershed.

- Only 8% remembered seeing the "Think Blue" website. Latino men were the most likely group to have seen the website.

Strong Personal Obligation to Do the Right Thing Reduce Storm Water Pollution

- Over 90% of residents felt a strong personal obligation to do the right thing to prevent storm water pollution. More than ninety percent of all residents agreed that it would bother them if they saw a neighbor doing something that caused pollution of storm drain water, and this same proportion agreed that they would be embarrassed if someone saw them personally doing something to pollute. But 54% said that their neighbors would not care if they were causing pollution of water in storm drains.

Strong Willingness to Take Actions to Reduce Storm Water Pollution

- The majority of residents said they would definitely be willing to take the specific actions we listed to reduce pollution of storm drains. Those actions that residents were most likely to take include sweeping instead of hosing, fixing car leaks, fixing sprinklers, and picking up litter.

- There was considerably less willingness to take the car to a carwash or to pick up other people's dog waste.

- In general, women reported a stronger willingness to undertake these actions. Asians and African Americans are very unwilling to pick up dog waste from the front of their home.

Government Responsibility, Lack of Time and Information Top Barriers to Participation

- We asked residents about seven possible barriers to taking action to stop storm water pollution. The top barriers were a belief that it is a problem for government to take care of, lack of time, and lack of knowledge. These barriers were particularly strong among younger residents. Seniors were more likely to believe that pollution prevention behaviors were a hassle.

- Lack of time and lack of information were top rated barriers in the 2007 survey as well.

Protecting Children, Future Generations, and Health are Top Motivations for Taking Action

- The most powerful motivation for taking action to reduce storm water pollution were concerns about the consequences for "children" (a mean of 9.0 out of 10), "future generations in San Diego" (a mean of 8.8), and "health" (a mean of 8.7). The lowest rated motivations were concerns for "visitors to San Diego" (7.4) and "migrating birds" (7.5)

- More women than men were motivated by environmental concerns, like pollution causing harm to animals and marine life.

DETAILED FINDINGS

A. Order of Findings

This report presents results in the following order:

- We begin by showing the familiarity of residents with "Think Blue" prior to hearing any of the survey items.
- Next, we look at how San Diego residents rank the importance of different issues facing the city, including storm water pollution.
- We then show how residents rate the job the city is doing in preventing storm water pollution.
- We then ask residents if they currently participate in activities that might cause storm water pollution, and then if they have observed pollution-causing behaviors in their neighborhoods.
- The next set of questions focuses on the level of knowledge residents have about storm water pollution and the city's efforts to address it.
- We then ask about familiarity and liking for specific Think Blue message strategies and slogans.
- The next set of questions asks about the seriousness of various pollutants.
- We then explore the personal obligations held by residents with regards to storm water pollution.
- We move to identifying specific barriers to participating in activities that might reduce storm water pollution.
- Finally, we rate responses to different environmental motivations for reducing storm water pollution.

B. Familiarity with "Think Blue San Diego"

1. Have you seen or heard the slogan?

Prior to asking any other questions specific to the environment, storm drains, or storm water pollution, we asked residents if they had heard the "Think Blue San Diego" slogan in the past year.

Forty-five percent of residents said that they had heard the slogan "Think Blue San Diego" in the last year. This figure is similar to that obtained in the 2007 survey in which 46% said they had heard the slogan. Although this is still lower than the 54% found in the 2004 survey, it well above the 31% found in the 2001 survey.

Figure 1: Ever Heard the Slogan "Think Blue San Diego?"

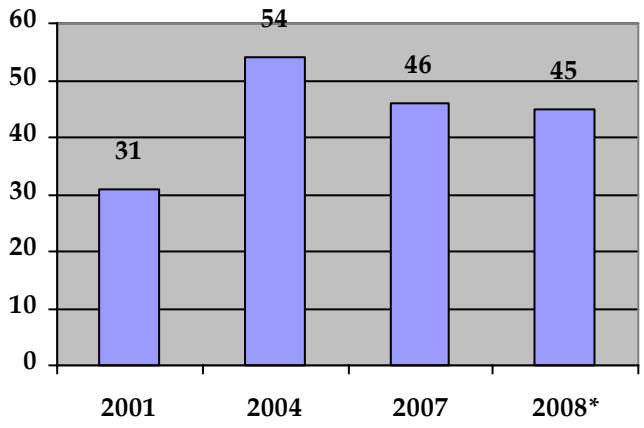

*Note that the 2007 survey asked whether residents had *ever* heard the term, whereas the 2008 survey provided a one-year frame of reference.

Awareness of the Think Blue slogan varies as following:

- It is lowest among residents under 35 years of age (36%) compared to older residents (about 50%)

- It is lowest among residents of the San Dieguito River (37%) and Peñasquitos River (35%) watersheds

- It is higher among white renters (51%) than Latino renters (36%)

- It is higher among those who know that storm water is not treated (52%) compared to about 40% of those who didn't know this.

Variation of awareness about the Think Blue logo changed slightly from the 2007 survey. As seen in Table 3 below, the greatest increases in awareness from the 2007 survey include seniors, people without college degrees, and Latinos.

Table 3: Have You Ever Heard the Slogan Think Blue San Diego?

	2007	2008
Men	46	44
Women	46	45
18-34	44	42
35-49	49	46
50-64	51	45
65+	38	43
Men 18-49	46	36
Men 50+	47	53
Women 18-49	47	49
Women 50+	45	46
San Diego Bay watershed	48	48
San Diego River watershed	49	53
Mission Bay watershed	42	44
Tijuana River watershed	50	43
San Dieguito River watershed	44	37
Penasquitos River watershed	47	35
Less than college	36	44
Some college	55	45
College grad	46	48
Post college	45	38
White	50	48
Black	49	49
Asian	35	36
Latino	37	43
Homeowners	50	48
Renters	42	42
Single family home dweller	51	47
Apartment/condo dweller	42	42

2. Where people saw or heard the Think Blue slogan:

The majority of people recalled seeing the message on television (52%), and 13% heard the slogan on the radio. Other frequently reported sources were billboards (7%), newspaper (8%), and on the street drains, curbs, etc. (7%). Nine percent could not remember where they saw or heard the message.

Figure 2: Where People Saw/Heard "Think Blue San Diego?"

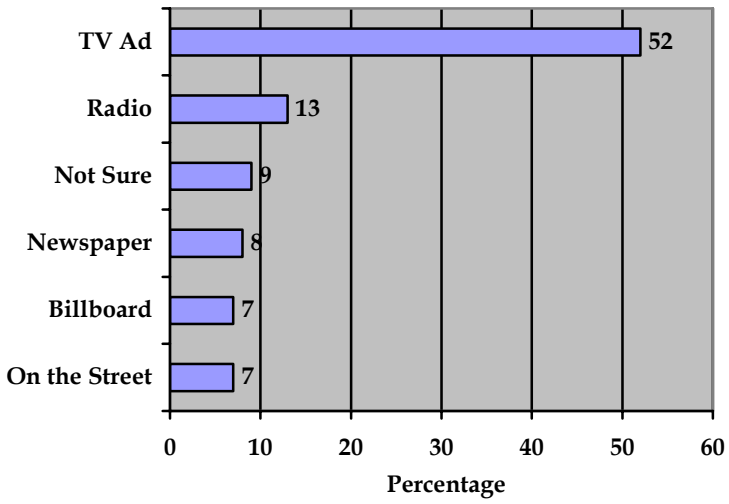

The groups most likely to see the "Think Blue San Diego" slogan on television are:

- People who know storm water is not treated (27%) compared to people who believe that it is treated
- People without college degrees (25%)
- Residents of the San Diego Bay (26%) and San Diego River (25%) watersheds.

The groups most likely to hear the "Think Blue San Diego" slogan on the radio are:

- White (9%)
- Those in the 35 – 49 age group (9%) compared to the 18 – 34 age group (4%)

- People between the ages of 18 and 35 (9%) compared to people over 35 or under 18 (5% or less).

3. What is the "Think Blue San Diego" slogan asking you to do?

Respondents were asked to describe what they believed the "Think Blue San Diego" slogan is asking them to do. In other words, what call to action is conveyed by the message?

Twenty-two percent (22%) were not sure what the slogan is asking them to do. Several people believed the slogan wanted them do to something about water pollution (18%) or clean beaches/ocean (17%) specifically, or the environment more generally (17%).

Only 9% of people believed that the "Think Blue San Diego" slogan wanted them to do something specifically about storm drains or storm water. Yet, 12% of people believed it was a call to conserve water. This is an important finding and highlights the importance of including a specific call to action in future messaging.

Figure 3: What is "Think Blue San Diego" Asking You To Do?"

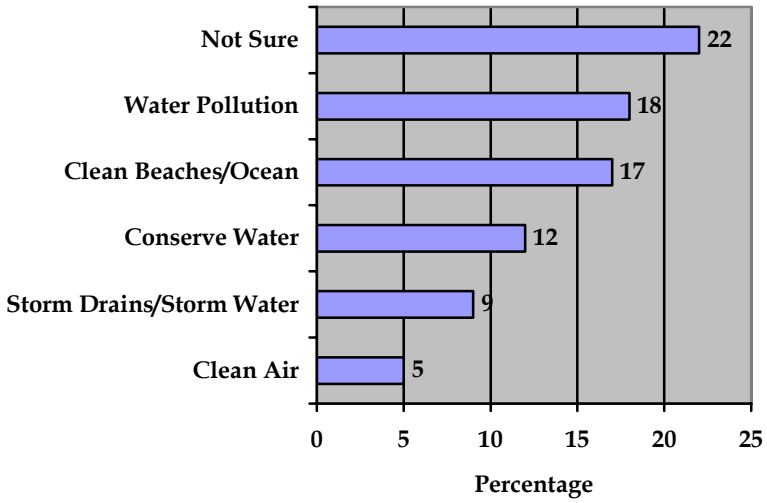

After we described the Think Blue program to respondents (as "the City of San Diego's program to reduce pollution of the water in the city's storm drains, creeks,

and our beaches and oceans"), we then asked a second time if they had heard b out the program before the call. Now 55% say they remember the program, including 25% of those who initially said they did not recall it.

C. Importance Of Issues Facing San Diego

1. Most Important Environmental Problem In San Diego

Following the introductory items, we presented an open-ended item which asked residents to name what they believed was the most important environmental problem facing San Diego. Open-ended responses were coded into discrete categories.

The top environmental concerns of San Diego residents were water conservation/drought (16%), water pollution generally (11%), smog/air pollution (11%), general pollution (8%), trash (8%), and bay, beach, or ocean pollution specifically (6%).

A combined 18% mentioned some type of water pollution, suggesting that this is a salient issue among San Diegans. Of the people who named water pollution as the most important problem, one-third mentioned bay, beach, or ocean pollution specifically.

Figure 4: What Is The Most Important Environmental Issue Facing San Diego?

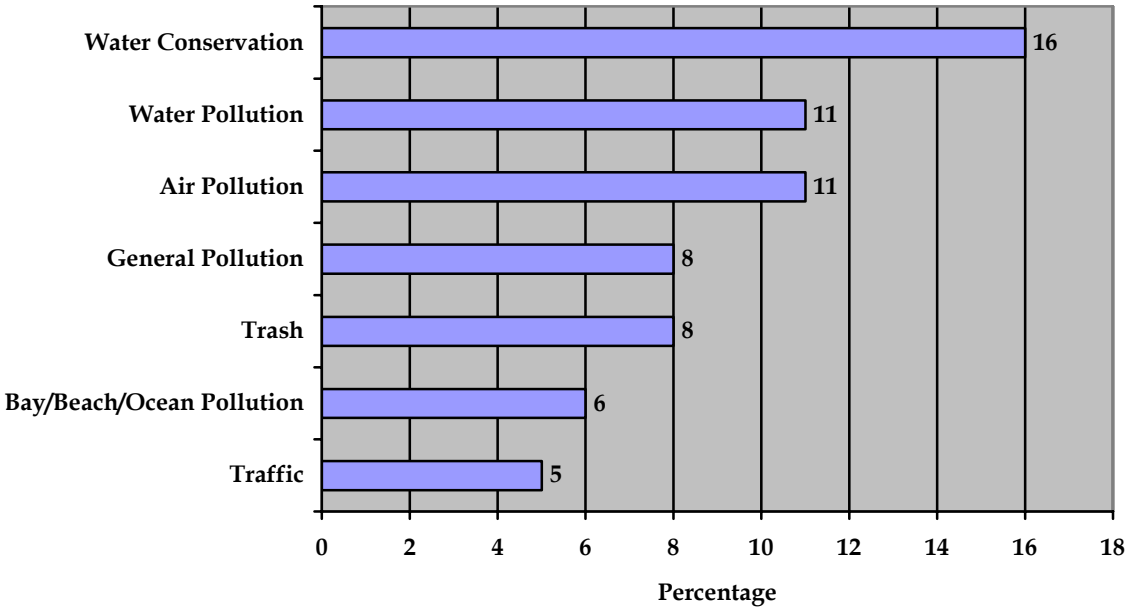

The groups most likely to mention bay, beach, or ocean pollution as a significant environmental problem are:

- Residents of the San Diego River (7%) and San Diego Bay (6%) compared to residents of the Tijuana River (2%)
- Non-Latinos (7%) more than Latinos (3%).

The groups most likely to mention water pollution in general as a significant environmental problem are:

- Men with college degrees (15%) compared to men without college degrees (8%)
- Residents between the ages of 35-49 compared to older residents (9%)
- White men (13%) more than Latino men (5%).

2. Importance Of Other Specific Issues In San Diego

Next, we presented a battery of questions that asked residents to rate the importance of seven issues facing the city. The results show that residents see broken water and sewer pipes as a very important problem. Concern about pollution of the city's oceans, bays, and streams remained relatively stable from 2007 (77%) to 2008 (76%) whereas concern over schools and deteriorating infrastructure increased (from 77% in 2007 to about 82% in 2008). The increase in these figures is an indication of the high level of attention these issues have received among San Diego residents.

The important point is that residents rate issues such as polluted water in storm drains and pollution of oceans, bays, and beaches as a significantly important problem that rival concerns about the quality of public schools. Moreover, the level of concern for these issues far exceeds concern about traffic congestion.

This is a very important finding because it suggests that residents are greatly concerned about pollution of local waters. They are not only aware that the problem exists, but they rate it high in importance suggesting that there is a willingness to do something about it.

As shown in Figure 5, fully 76% of residents said that pollution of San Diego's ocean, bays, and beaches is a very serious problem, with another 20% rating it as a somewhat serious problem.

Figure 5: Percent Rating Each Problem as Very or Somewhat Serious

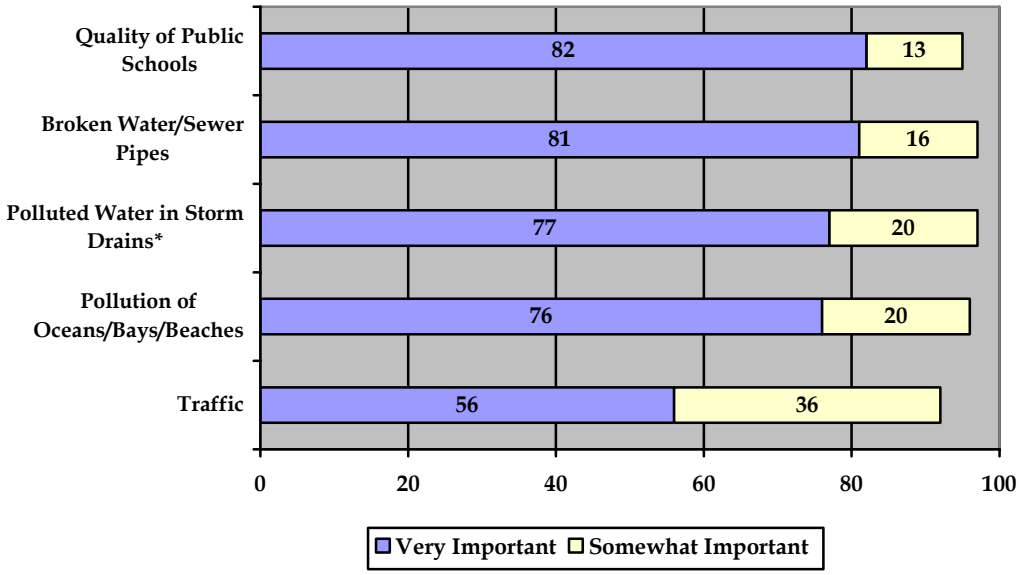

*Note that this item was modified from the 2007 survey which asked about "pollution of storm drains" instead of "polluted water entering storm drains."

a. Broken or deteriorating city water and sewer pipes (81% very important)

The groups most likely to say that broken water and sewer pipes are a very serious problem are:

- Women (84%) compared to men (79%)
- African-Americans (91%) compared to whites (79%)
- Residents age 65 and older (90%) compared to younger residents (about 80%)
- Residents of the San Diego River watershed (87%)
- White homeowners (83%) compared to white renters (72%).

This pattern of results can be compared to the 2007 survey in which an identical question was asked. In 2007, 77% said that broken pipes were a very important problem and 18% believed it was a somewhat important problem. Although the

overall proportion increased in 2008, the characteristics of people for whom this is a serious problem are similar.

b. Pollution of storm drains in San Diego (77% very important)

The groups most likely to say that pollution of storm drains is a serious problem include:

- Women (83%) more than men (71%)
- Latinos (87%) more than non-Latinos (73%)
- Whites (70%) significantly less than all other ethnic groups
- Those without a college degree (81%) compared to those with a college degree (71%)
- Educated men (61%) significantly less than all other groups
- Residents under age 35 (82%)
- White men least often.

This pattern of results is comparable to the results of the 2007 survey, with one exception. In 2008, all Latinos (regardless of home ownership or gender) were more likely to say that pollution of storm drains was a serious problem than were whites. In the 2007 survey, the differences were seen only among Latino renters and Latino women. Note that the 2008 survey asked about the importance of "polluted water entering storm drains" whereas the 2007 survey asked about "pollution of storm drains" or "pollution of storm water." As a result, these comparisons should be made with caution.

c. Pollution of San Diego's oceans, bays, and beaches (76% very important)

The rating for pollution of the city's oceans, bays, and beaches can be compared to results from the 2004 and 2007 surveys, in which an identical question was asked. There was virtually no change in results, with 77% in both the 2004 and 2007 surveys who rated this as a very serious problem, and 19 and 20% respectively who rated it as a somewhat serious problem.

The groups most likely to say that pollution of the city's ocean, bays, and beaches is very important are:

- Latinos (85%) compared to non-Latinos (72%)
- African Americans (87%) compared to whites (70%) or Asians (68%)
- Residents under the age of 35 (84%) compared to older residents (about 72%). Note that this pattern is the reverse of that found in the 2007 survey in which 82% of residents age 50 and older believed this issue was very important compared to 71% of younger residents.
- Both men (67%) and women (71%); the 2007 survey also showed no differences by gender except for white women who were more concerned than white men.
- Those with no college degree (81%) compared to those with advanced degrees (66%)
- Residents of the Tijuana River watershed (84%).

D. Rating the City on Storm Water Issues

We asked a battery of three questions asking residents to rate how the city is doing in preventing pollution in storm drains, in preventing pollution of San Diego's ocean, bays, and beaches, and as a contrast, in how the city is doing in spending tax dollars efficiently.

The question asked residents to rate each area on a scale of one to ten, where one meant that the city was doing a very poor job and a ten meant the city was doing an excellent job. In Figure 6, we present mean score results.

Figure 6: Rating the Job the City is Doing on 1-10 Scale

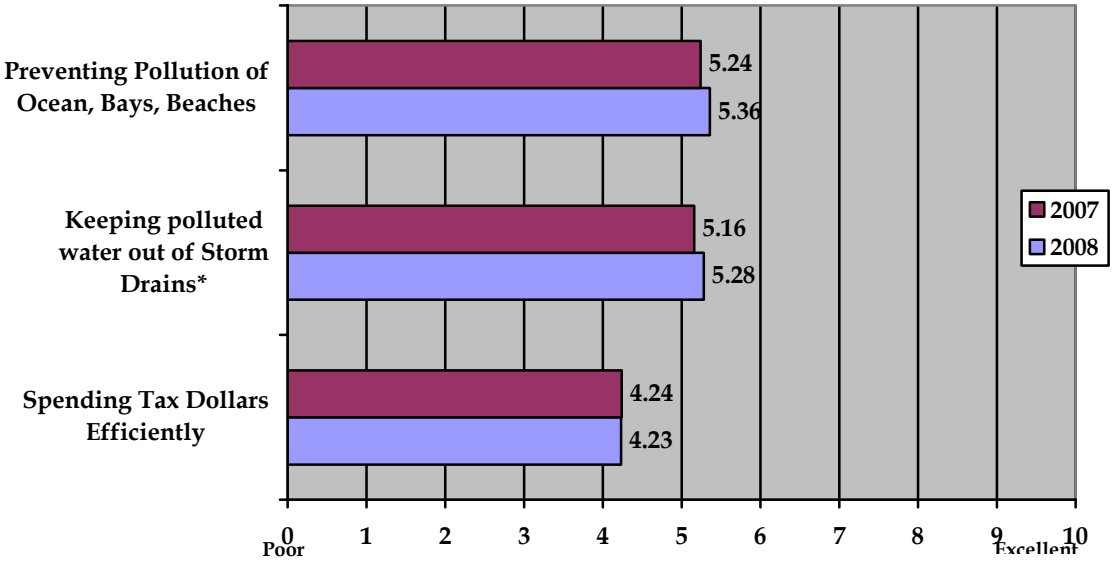

*Note that this item was modified from the 2007 survey which asked about "preventing pollution in storm drains."

As in the 2007 survey, the mean scores for pollution prevention are in the 5s, indicating that about as many residents think the city is doing a good job as think the city is doing a poor job. In fact, the results are generally clustered around the midpoint.

Only 20% rate the city with a 1, 2, or 3 (the lowest scores) when it comes to preventing pollution in storm drains, with only 15% who rate the city with an 8, 9, or 10 (the highest scores) in this area. Nine percent were not sure. In 2007, 13% rated the city with an 8, 9, or 10 and 11% were not sure.

Only 19% rate the city with a 1, 2, or 3 for preventing pollution of the city's oceans, bays, and beaches, and 16% gave the city an 8, 9, or 10 in this area. Five percent weren't sure. By comparison, in 2007, 20%, rated the city with a 1, 2, or 3 and 14% gave the city an 8, 9, or 10 rating for this.

Ratings for these two pollution prevention efforts are showing a small positive trend with increases in the percentage who gave the city an 8, 9, or 10 in these two areas. The percentage of people who rate the city with a 1, 2, or 3 has remained relatively stable, but the percentage of unsure responses has decreased.

Ratings for the city's performance in these areas continue to outperform views of how well the city spends money. In both 2007 and 2008, 38% rated the city with a 1, 2, or 3 in this area.

1. Preventing pollution in storm drains (5.28 mean score)

Despite minor changes in the wording of the item, beliefs about how well the city is doing in preventing pollution in storm drains did not change significantly from 2007. Ratings are as follows:

- They are significantly more positive among those under age 50 (a mean score of 5.5) than among older residents (a mean score of 4.8)
- They are significantly more positive among those with no college degree (5.5) compared to those with a college degree (4.9)
- They are significantly higher among Latinos (5.9) compared to non-Latinos (5.0)
- They are significantly higher among those who think that storm water is treated (5.6) compared to those who know it is not treated (5.1)
- They are significantly less positive in the San Dieguito River watershed (4.8); in 2007, the lowest ratings came from the San Diego River and Mission Bay watersheds.
- There is no difference in ratings for those who have and have not heard of the Think Blue campaign.

2. Preventing pollution of San Diego's ocean, bays, and beaches (5.24)

Ratings for how well the city is doing in preventing pollution of the city's oceans, bays, and beaches divides in similar fashion with one exception -- ratings are significantly less positive Mission Bay (4.8) and San Diego Bay (5.2) watersheds.

E. Polluting Behaviors

The survey asked residents about eight activities that might result in storm drain pollution. We found that sizable proportions of residents wash their vehicle at home, have a dog at home, use pesticides or weed-killers, and hose down their sidewalk or driveway. Smaller proportions say that they have yard waste or trash blowing from their garbage bins or have had major construction or landscaping at their home.

Figure 7 shows the percentage of residents participating in polluting behaviors in the 2007 survey compared to the 2008 survey. The 2008 results show a 5% decrease in the percentage of residents who hose down their driveway, and a 2% decrease in residents using pesticide or weed killers. We also see a small (3%) increase in dog ownership from 2007. These differences are not statistically significant.

Figure 7: Percent Participating in Potentially Polluting Behaviors

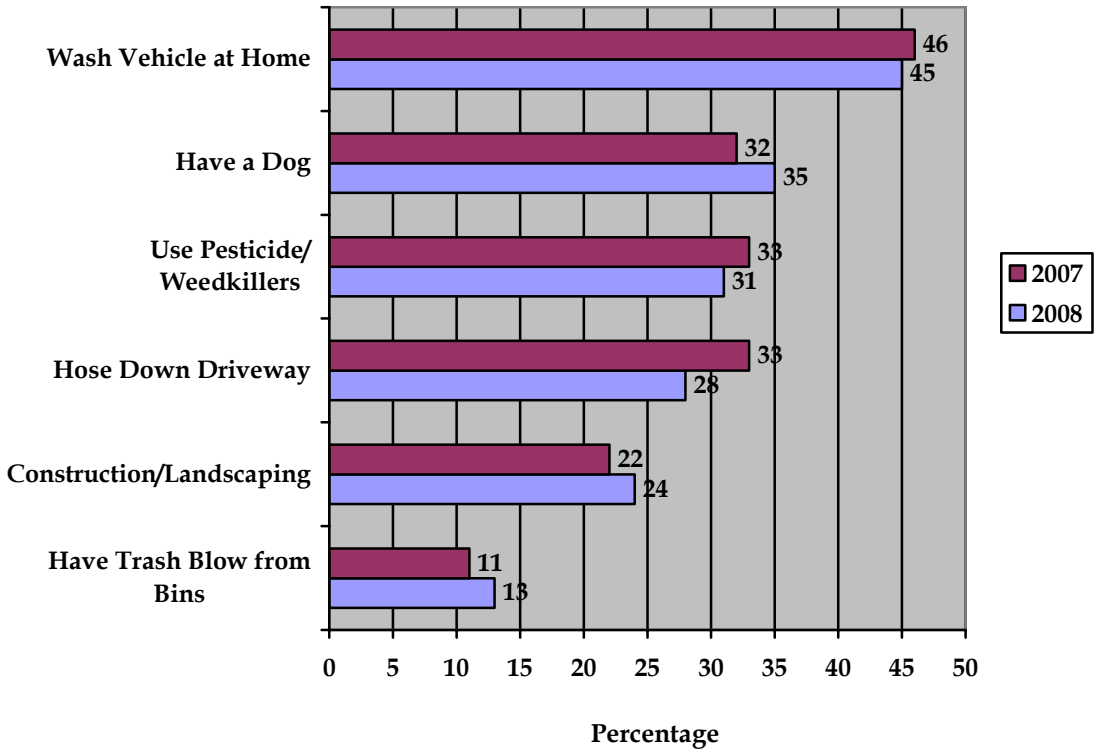

The overall pattern of findings mirrors that obtained in the 2007 survey.

1. **We find the highest proportions that wash their vehicles at home among:**

   - Homeowners (57%) compared to renters (22%); in particular Latino homeowners (67%) followed by white homeowners (53%)
   - Latino women (52%) and white men (48%) compared to white women (36%)
   - Single family home dwellers (58%) compared to apartment/condo dwellers (17%)
   - Residents in the Tijuana River (52%) and San Dieguito River (54%) watersheds. In 2007, the highest proportion was limited to residents in the Tijuana River watershed (68%)
   - Those who also have construction projects (62%)
   - Asians (56%) compared to African Americans (37%).

2. **We find the highest proportion of dog ownership among:**

   - Those age 35 – 64 (42%) compared to seniors (23%) or those under 35 (30%)
   - Whites (42%) compared to African Americans (20%) and Asians (18%)
   - Homeowners (46%) compared to renters (17%) and single family home dwellers (47%) compared to apartment/condo dwellers (16%).

3. **We find the highest proportion of those who report having trash and yard waste blow from their bins onto the street among:**

   - Men (14%) and women (12%) almost equally; in 2007 men reported this more often than women
   - Across all age groups equally; in 2007 those under age 50 reported this more often than older residents
   - Across all home types equally; in 2007, apartment/condo dwellers (16%) reported this more often than single family home dwellers (9%)

- Men with no college degree (17%)

- Residents in the San Diego Bay watershed (16%); in 2007 the highest proportion was among those living in the Tijuana River watershed (34%).

The following items were asked only of single family home dwellers.

4. We find the highest proportion of those who use pesticides and weed-killers among:

- Men over 50 (39%) compared to younger men

- Residents of the San Dieguito River (41%) and Penasquitos watersheds (42%)

- Those with a college degree (about 50%) compared to 23% of those with no college experience

- Whites (38%) compared to Asians (16%)

- People who are unsure what to do to prevent storm water pollution (37%)

- Those who have construction or landscaping projects at home (100%)

5. We find the highest proportions of those who hose down the driveway or sidewalk in front of their home among:

- Residents in the Penasquitos (37%) and San Dieguito (34%) watersheds

- Those who did not recall the "Think Blue" slogan (31%) compared to those who did (24%)

- Those who are unsure what to do to prevent storm water pollution (38%).

6. As in the 2007 survey, we find little significant variation in the proportion reporting construction or major landscaping projects at their homes. Higher proportions exist among:

- Residents of the San Diego River watershed (48%)

F. Frequency Of Seeing Polluting Behavior In The Neighborhood

We then asked residents how often they see various pollution-causing behaviors in their neighborhoods. The six items were drawn from a larger list of 12 behaviors used in the 2007 survey. Responses to the items were ranked on a scale of 1 (never see the behavior) to 10 (frequently see the behavior). The results are presented in Figure 8 using a mean score.

Figure 8: Frequency of Observing Polluting Behaviors (Mean Score on 1-10 Scale)

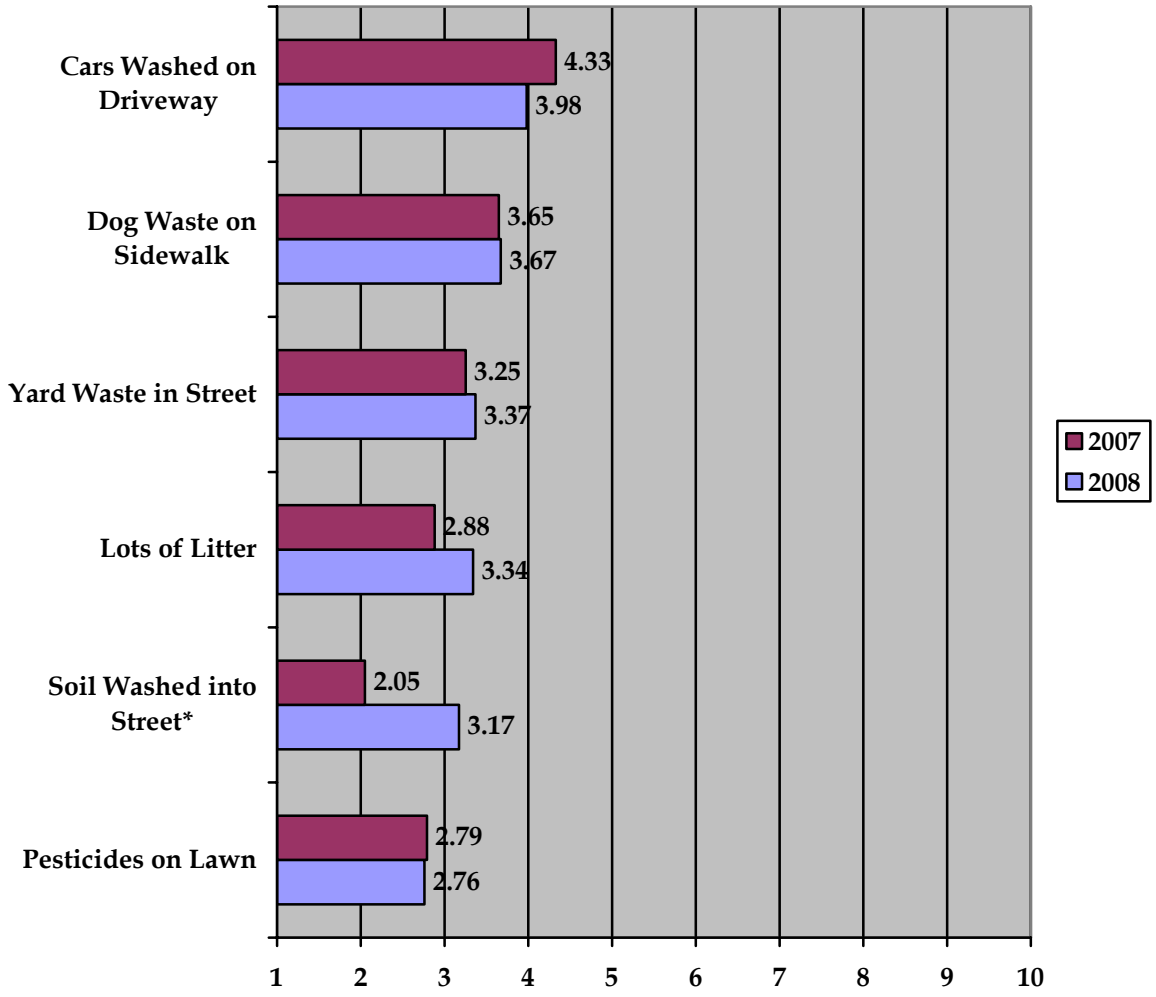

*Note that this item was modified from the 2007 survey which asked about "manure or soil being washed from lawns into the street" instead of "soil or dirt being washed into the street."

Although the average frequency of all of the behaviors is low (less than 4 on a 10 point scale), the most frequently observed behaviors are people washing their cars on the driveway or in the street, and dog waste being left on the sidewalk. A second tier of frequency is yard waste being blown into the street, lots of litter in the neighborhood, and soil being washed into the street. While the frequency of car washing on driveways decreased slightly from 2007, the frequent presence of litter increased a bit.

Although it appears that there was a large increase in the amount of soil observed being washed into the street, this increase is very likely due to a change in the wording of the question from the 2007 to the 2008 survey. Specifically, the 2007 survey asked about the frequency of "manure or soil being washed from lawns into the street" whereas the 2008 survey asked more generally about "soil or dirt being washed into the street." The proportions most likely to see each behavior in their neighborhood were similar to the pattern obtained in 2007.

1. **Those most likely to observe cars being washed on the driveway or on the street include:**

    - Those under 50 (mean score of about 4.2) compared to older residents (about 3.4)
    - African Americans (4.6) compared to whites (3.6)
    - Homeowners (4.2) compared to renters (3.5)
    - Latinos (4.3) compared to non-Latinos (3.6).

Only 21% say they never see this in their neighborhood.

2. **Those most likely to observe dog waste being left on or near the sidewalk include:**

    - Those under age 50 (4.3) somewhat more than older residents (3.4)
    - The San Diego River watershed (6.34); in 2007, the highest frequency was in the San Diego Bay Watershed (4.0 in 2007 and 3.9 in 2008)

About one in three (36%) say they never see this in their neighborhood.

3. **Those most likely to observe yard waste or litter being washed or blown into the street include:**

- People who saw/heard the "Think Blue" slogan (3.8) compared to those who did not (3.3).

Thirty-eight percent (38%) say they never see this in their neighborhood.

4. **Those most likely to observe lots of litter in their neighborhood include:**

- Those under age 50 (3.5)
- Residents in the Tijuana River (4.12) and San Diego Bay watersheds (3.9)
- Those who heard the "Think Blue" slogan (3.72).

About one in three 35% say they have never seen this in their neighborhood.

5. **Those most likely to observe pesticide and weed-killers being used on lawns and gardens include:**

- Latinos (3.2) compared to non-Latinos (2.53).

Forty-seven percent say they never see this in their neighborhood.

6. **Those most likely to say they have seen soil or dirt being washed into the street are:**

- Latino men (3.5)
- Residents in the San Diego Bay watershed (3.4)
- Those who heard the "Think Blue" slogan (3.5) compared to those who didn't (3.0).

Forty-one percent say they have never seen this in their neighborhood.

G. Familiarity With Issues Related To Storm Water Pollution

The survey asked four questions intended to gauge resident familiarity with issues related to storm water pollution. The first asked residents if they live in a watershed or not.

1. Do You Live in a Watershed?

Only 8% of adults in the city said they lived in a watershed. As shown in Figure 9, 51% percent said they did not live in a watershed, and 41% were not sure. This is the same pattern seen in the 2007 survey in which only 9% said they lived in a watershed, 45% said they did not, and 41% were not sure.

Figure 9: Do You Live in a Watershed or Not?

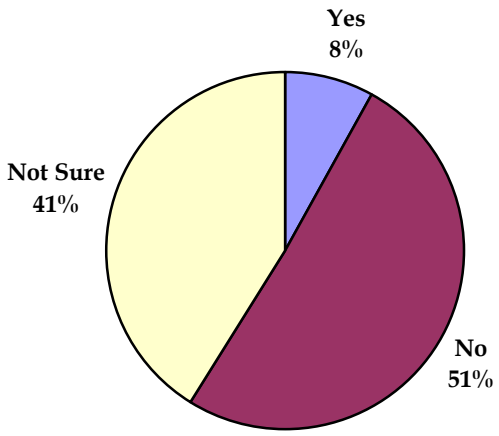

As seen in Table 4, the 2008 survey showed significant differences in awareness by: gender (men more than women), age (under 35 were less likely to know and men over 50 were more likely to know), and education (post college grads were more aware).

In 2007, the only significant differences in awareness of living in a watershed were by education level and among residents of Mission Bay (at 16%).

Table 4: Do You Live in a Watershed?

	2007 Survey	2008 Survey
	% Yes	% Yes
Men	10	11
Women	7	5
18-34	8	4
35-49	9	9
50-64	9	13
65+	10	10
Men 18-49	9	7
Men 50+	11	19
Women 18-49	7	5
Women 50+	8	7
San Diego Bay watershed	6	8
San Diego River watershed	9	7
Mission Bay watershed	16	11
Tijuana River watershed	0	8
San Dieguito River watershed	10	10
Penasquitos River watershed	11	8
Less than college	7	8
Some college	7	16
College grad	10	17
Post college	13	23
White	10	12
Black	2	0
Asian	10	0
Latino	7	5
Homeowners	10	13
Renters	7	4
Single family home dwellers	11	11
Apartment/condo dwellers	5	4

2. Familiarity with Term "Storm Drain"

As shown in Figure 10, 88% said they had heard the term "storm drain" before the survey call. This figure is down slightly from 2007, where 91% said they had heard the term.

Figure 10: Have You Heard the Term "Storm Drain" Before this Call?

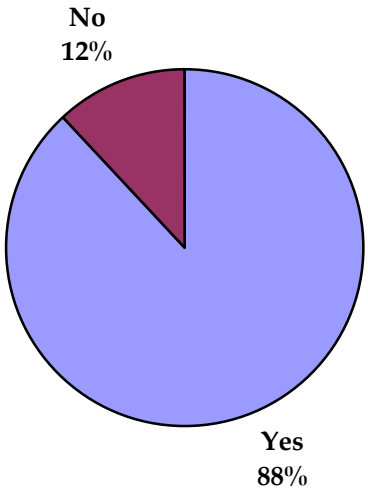

Although the majority of people had heard the term before the call, Table 5 shows that there are significant differences across groups in familiarity with storm drains.

- Men (91%) were more familiar with the term than were women (85%)
- Ninety-two percent of people who heard the "Think Blue" slogan were familiar with the term compared to 85% of people who had not heard it
- Among those under 35, only 79% were familiar with it and 21% were not
- In the Tijuana River watershed, only 81% were familiar with it (19% were not); this is an increase in knowledge from 2007 where 28% were unfamiliar
- In the San Dieguito River watershed, 92% were familiar with the term; this is an increase from 2007 where only 75% were familiar with it and 25% were not
- Among those with no college, only 77% were familiar with it and 23% were not; those with any amount of college were significantly more likely to be familiar with the term
- Among Latinos, 21% were not familiar with this term; we also see that 42% of Asians were not familiar with it

- As in 2007, more single family home dwellers (92%) knew the term compared to 80% of apartment and condo dwellers.

Table 5: Before This Call, Were You Familiar with the Term "Storm Drain?"

	% Yes	% No
Men	91	9
Women	85	15
18-34	79	21
35-49	92	8
50-64	94	6
65+	94	6
Men 18-49	89	11
Men 50+	95	5
Women 18-49	81	19
Women 50+	95	5
San Diego Bay watershed	88	12
San Diego River watershed	94	6
Mission Bay watershed	91	8
Tijuana River watershed	81	19
San Dieguito River watershed	92	8
Penasquitos River watershed	91	9
Less than college	77	23
Some college	93	7
College grad	92	8
Post college	90	10
White	95	5
Black	91	9
Asian	58	42
Latino	79	21
Homeowners	92	8
Renters	80	20
Single family home dwellers	92	9
Apartment/condo dwellers	87	13

3. Is Storm Water Treated?

We asked residents if water in storm drains in San Diego goes "to a sewage treatment plant before it is released, or [if] it is released into creeks or the ocean

without treatment." Just over one-third (39%) knew that the water was not treated. This is significantly lower than the 2007 figure in which nearly half (46%), of respondents knew. However, the percentage that believed the water was treated was 15% (compared to 17% in 2007). In 2008, a greater percentage of people reported that they were unsure (45%) about whether or not the water was treated.

Figure 11: Is Storm Water Treated or Not?

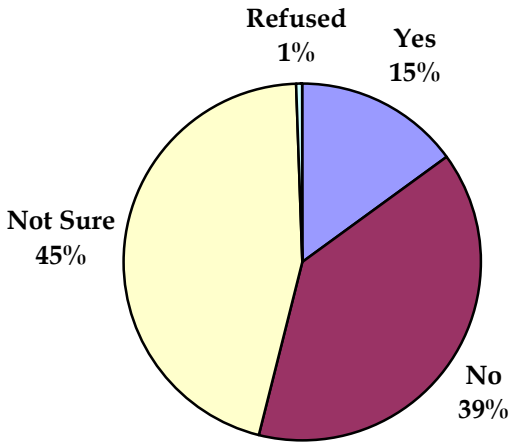

There were significant variations in knowledge on this subject. As shown in Table 6, we see sizable differences by the following:

- Gender, with men (46% say storm water is not treated) better informed than women (32%)

- Age, with those under 35 (23%) more likely believe it is treated than older residents (about 12%); in 2007, those 65 and over were significantly less informed than middle aged residents. This difference was not evident in 2008, and only 15% believed that storm water was treated compared to 20% in 2007

- Watershed, with those in the Mission Bay watershed (53%) far more informed than the others, followed by residents of the San Diego River (44%) and Penasquitos (46%) watersheds

- Education, with awareness rising from 23% of those with no college to 58% of those with a post-college degree

- Race/ethnicity, with whites (53%) more likely to know that storm water is untreated compared to African Americans (26%), Asians (14%), or Latinos (25%).

Table 6: Is Storm Water Treated?

	%Treated/ Not Sure	% Not Treated
Men	53	46
Women	68	32
18-34	79	21
35-49	48	52
50-64	48	51
65+	57	43
Men 18-49	59	41
Men 50+	41	58
Women 18-49	70	30
Women 50+	61	38
San Diego Bay watershed	60	39
San Diego River watershed	55	44
Mission Bay watershed	47	53
Tijuana River watershed	75	24
San Dieguito River watershed	61	38
Penasquitos River watershed	54	36
Less than college	67	23
Some college	63	37
College grad	53	47
Post college	42	58
White	47	53
Black	74	26
Asian	86	14
Latino	75	25
Homeowners	55	44
Renters	72	28
Single family home dwellers	54	45
Apartment/condo dwellers	72	28

In addition, among those who said that in 2008 they had heard about the steps the city was taking to prevent storm water pollution, nearly half (48%) knew that storm water was not treated, compared to 35% who had not heard anything. Similarly,

46% of those who said they had heard about the Think Blue campaign knew that storm water was not treated compared to 34% who had not heard about Think Blue. These figures are similar to those reported in 2007, and suggest that the Think Blue campaign continues to be successful at transmitting information to residents.

4. Awareness of Problems Caused by Pollution in Storm Drains

We asked residents to report what they believed was the main problem caused by polluted water entering storm drains. Open-ended responses were coded into categories. As shown in Figure 12 below, 31% of residents made specific mention of bay, beach, or ocean pollution. Another 11% mentioned some impact on marine life, and 3% (not shown) mentioned some harm to swimmers in the ocean. So in total 45% made some reference to the impact of storm water pollution on the ocean.

Figure 12: What is the Main Problem Caused by Polluted Water Entering Storm Drains?

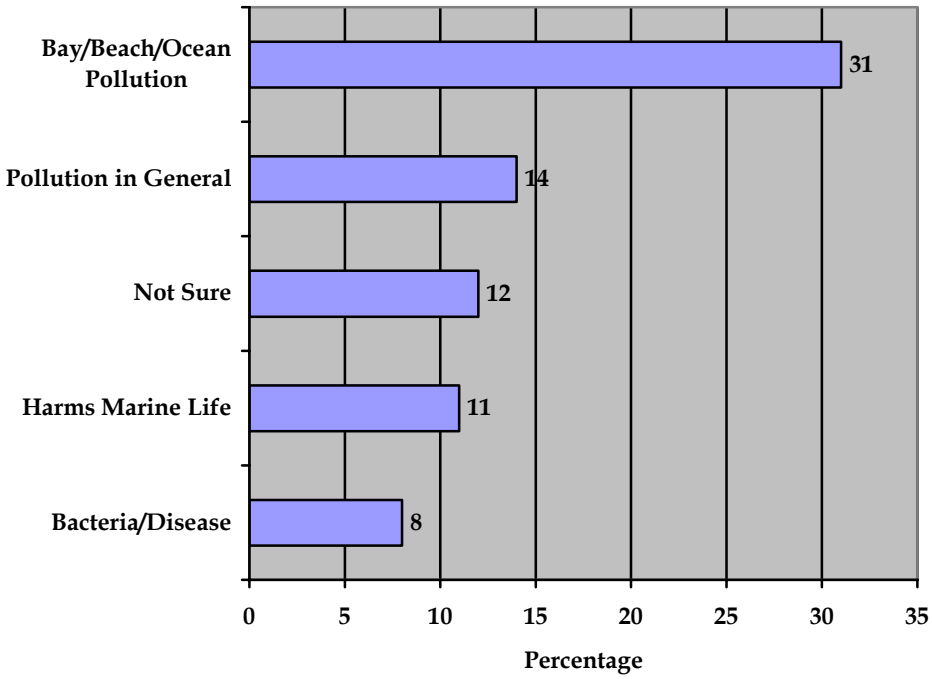

Those who mentioned that polluted water in storm drains causes bay, beach, or ocean pollution were:

- Single family home dwellers (35%)

- People who know that storm water is not treated (41%)
- People who are aware that the city is taking steps to reduce storm water pollution (37%)
- People who saw the television ad with the yellow ducks being washed down the street (35%)
- Whites (39%) and Non-Latinos (34%); This problem was reported by 44% of white men and only 18% of Latino men.
- Men over 50 (43%); Residents between the ages of 18 and 34 were the least likely to mention this as a problem
- Residents of the Tijuana River (20%) were least likely to mention this problem.

5. Familiarity with San Diego City Actions to Prevent Storm Water Pollution

Thirty-five percent of residents said that in the 2008 survey that they saw or heard something about steps the city of San Diego was taking to prevent pollution of storm water. This is comparable to the 2007 survey results in which 36% reported hearing this information.

Figure 13: In 2007, Did You See or Hear Anything About Steps the City is Taking to Prevent Storm Water Pollution?

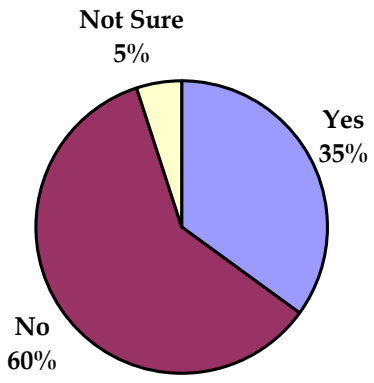

We see variations in awareness of steps the city is taking as follows:

- Only 22% of those under age 35 are aware of such steps, compared to about 43% of older residents

- White men (47%) were more familiar with these steps than women (31%) or Latino men (29%)

- Among those familiar with the Think Blue slogan, 42% have heard of steps the city is taking, compared to 30% of those not familiar with the slogan

- Among single family home dwellers, 37% are familiar with the city's efforts, compared to 30% of apartment/condo dwellers

- Non-Latino residents (38%) are more aware than Latinos (28%)

- Forty-five percent (45%) of college graduates compared to those without college degrees (33%) or with post graduate degrees (33%).

Overall, these variations mirror those obtained in the 2007 survey.

H. Familiarity with Specific "Think Blue" Messages

The next set of questions revisited the "Think Blue" program and asked residents about their familiarity with a variety of media efforts. In addition, we also asked residents to report their response to a series of existing and potential "Think Blue" taglines.

1. Familiarity with the "Yellow Ducks" Commercial

We asked residents to report whether they recalled seeing television commercials on storm water pollution prevention that featured yellow ducks being washed down the storm drains.

Fifty-four percent of residents said that they recalled this commercial.

Figure 14: Do You Recall Seeing Any Television Commercials With Yellow Ducks?

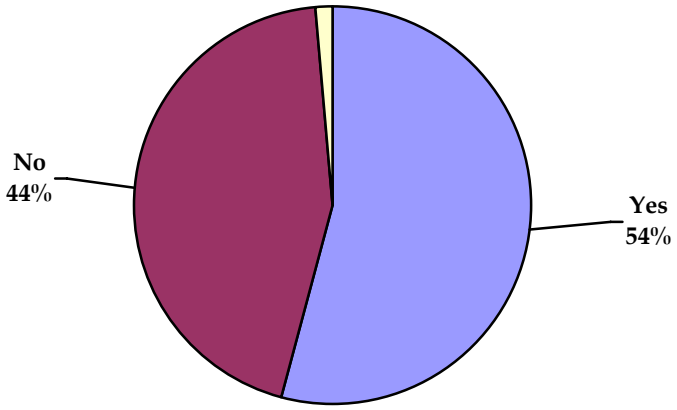

The groups most likely to recall seeing the "yellow ducks" commercial are:

- Latinos (60%) compared to Non-Latinos (51%)
- Residents between the ages of 35 and 64 (about 62%) compared to those under 35 (47%) and seniors (49%)
- Residents of the Tijuana River watershed (65%).

2. Familiarity with "Keep Mission Bay Clean and Safe"

We asked residents to report whether they recalled seeing or hearing any messages that said "Keep Mission Bay Clean and Safe." Sixty-one percent of residents recalled hearing this message.

Figure 15: Do You Recall Seeing Or Hearing "Keep Mission Bay Clean and Safe?"

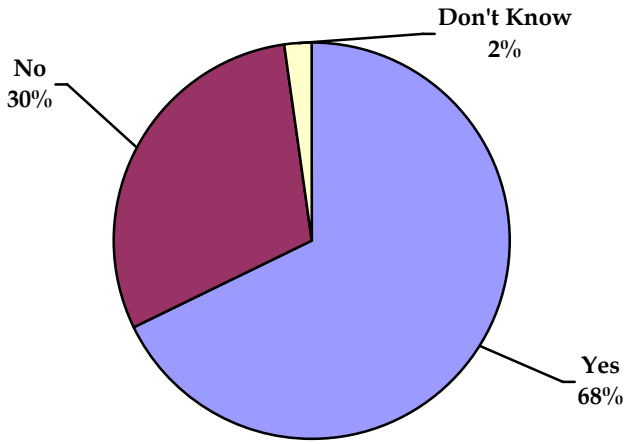

The groups most likely to recall seeing or hearing the "Mission Bay" messages are:

- Women (65%) more than men (57%); in particular, white women (67%) more than white men (53%)
- People who were familiar with the "Think Blue" slogan (68%) compared to those who weren't (55%)
- Residents who believe that storm water is treated (76%)
- Asians (77%) more often than whites (59%).

There were no differences across watershed in the proportion of people who recalled hearing the message.

3. Familiarity With Specific Think Blue Elements

Prior to completing the next set of survey items, residents were provided with a brief description of the "Think Blue" program. Following this description, residents were asked whether they had heard about the "Think Blue" program before the call. Residents who answered that they had heard of the program (55%) were asked whether or not they had seen each of five specific program elements.

As seen in Figure 16 below, 80% of residents who had heard of "Think Blue" saw a TV commercial, and about one-third saw brochures, signs on trucks, and billboards. Importantly, only 8% had seen the Think Blue website.

Figure 16: Have You Seen Any Of The Following From The Think Blue program?

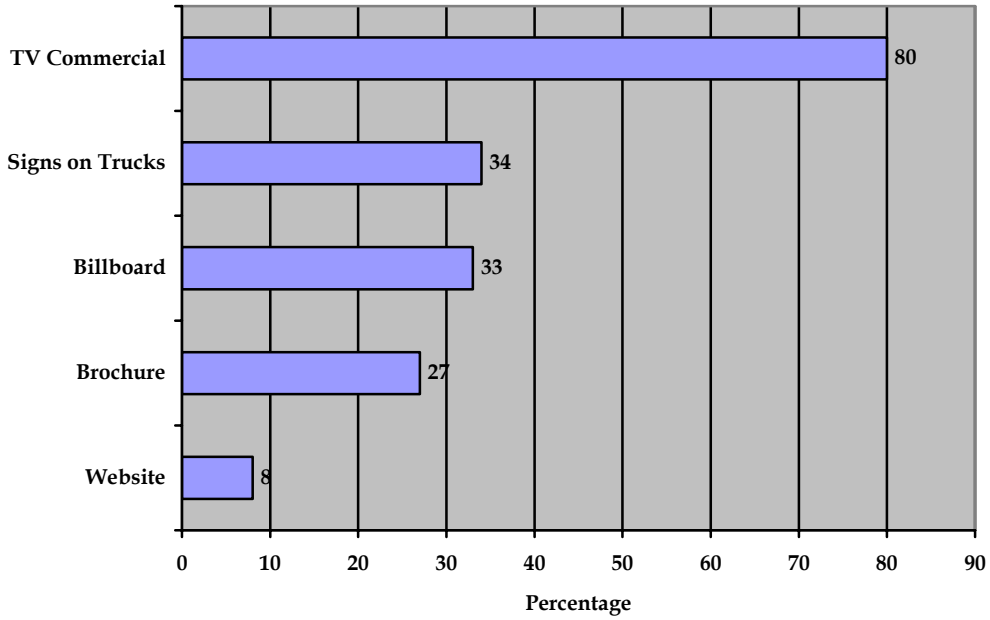

There was not much variation among those who saw TV commercials, billboards, brochures, or the website

The groups most likely to have seen a TV commercial were:

- Residents of the Tijuana River watershed (92%)

- White renters (89%) compared to white homeowners (77%).

The groups most likely to have seen a billboard were:

- Residents under 50 (38%) compared to seniors (24%)
- Latino women (49%) compared to white men (31%) and white women (32%)
- Latino renters (50%) compared to white homeowners (29%).

The groups most likely to have seen a brochure were:

- Single family home dwellers (31%) compared to residents of condos or townhomes (16%)
- Residents over 50 (35%) compared to younger residents (24%).

The groups most likely to have the website were:

- Latinos (14%) more than non-Latinos (5%); in particular, Latino men (18%) compared to white men (6%) and white women (6%).

The largest amount of variation across groups was in residents who reported seeing signs on the sides of trucks.

The groups most likely to have seen signs on the sides of trucks were:

- Those who believed storm water was treated (49%) compared to those who knew it was not treated (31%)
- Latinos (47%) compared to non-Latinos (29%)
- Latinos without college degrees (51%) compared to whites with degrees (20%)
- Residents under 35 (41%) and over 65 (42%) compared to those between 35 and 64 (29%)
- Least likely to be white women (21%) compared to 48% of Latino women, 45% of Latino men, and 34% of white women

- Twice as likely to be residents of the Tijuana River watershed (52%) compared to 21 – 28% of residents from other watersheds.

I. Persuasiveness of Think Blue Taglines

The next set of items asked residents to rate the persuasiveness of six existing or potential slogans for the Think Blue program. Items were rated in terms of the likelihood that they would persuade the respondent to keep pollution out of storm drains. Each item was rate on a scale from 1 (not at all persuasive) to 10 (very persuasive). The order in which the items were presented was rotated to adjust for potential order effects.

Figure 17 shows the mean score of each of the six items. Overall, all of the messages were viewed as somewhat persuasive as the mean scores for all six messages were above the midpoint. Mean scores fell between 5 and 7 on a 10-point scale.

Figure 17: Persuasiveness of Think Blue Slogans for Keeping Pollution out of Storm Drains.

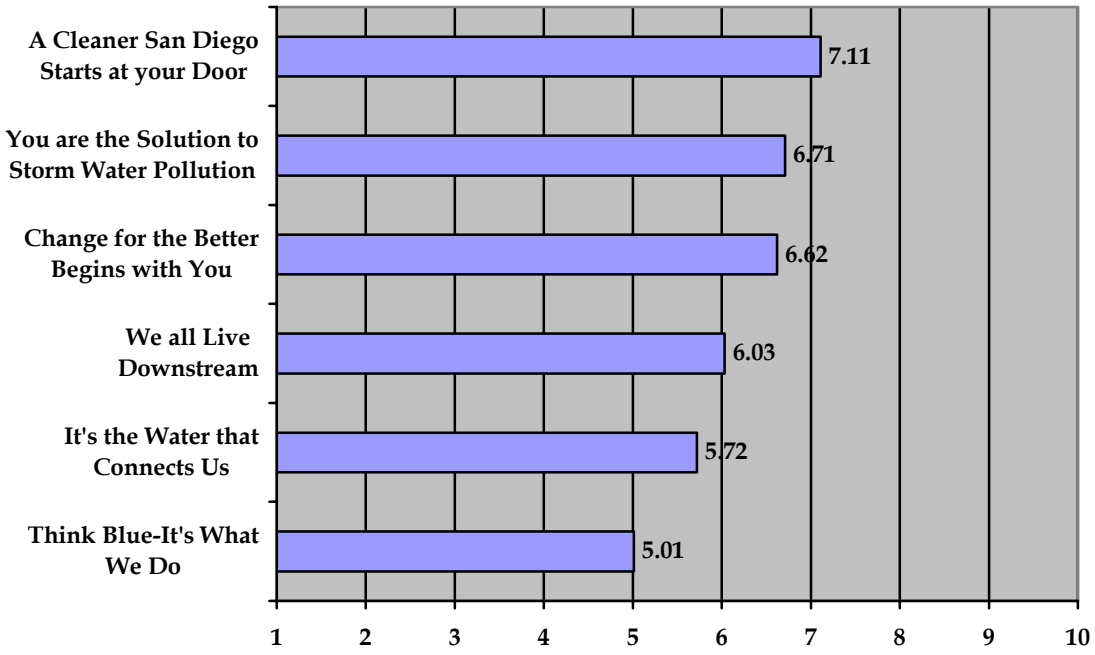

Across all messages, residents with college degrees rated the messages as less persuasive than residents without college degrees. White men also rated the messages lower in persuasiveness. There were no differences in the perceived persuasiveness of the messages across age groups.

1. A Cleaner San Diego Starts at Your Door (Mean = 7.11)

The groups who rated this rated this message as most persuasive were:

- Latinos (8.0) compared to Non-Latinos (6.5); and African Americans (7.8) compared to whites (6.6)

- Residents of the Tijuana River (8.0) and San Diego Bay (7.2) watersheds.

Fifty-eight percent of women rated this message as an 8, 9, or 10 (high persuasiveness) compared to 44% of men; 15% of men rated the message as a 1, 2, or 3 (low persuasiveness) compared to just 9% of women.

2. You Are the Solution to Storm Water Pollution (Mean = 6.71)

The groups who rated this rated this message as most persuasive were:

- Latinos (7.4) compared to Non-Latinos (6.3); and African Americans (7.5) compared to whites (6.4).

Fifty-three percent of residents who rated this message as an 8, 9, or 10 were familiar with the Think Blue slogan compared to 40% who were not familiar with it. Fifty-two percent of women rated the message as an 8, 9, or 10 compared to just 39% of men.

3. A Change for the Better Begins With You – Think Blue (Mean = 6.62)

The groups who rated this rated this message as most persuasive were:

- Latinos (7.6) compared to Non-Latinos (5.9); and African Americans (7.5) and Asians (7.3) compared to whites (6.0)

- Residents of the Tijuana River (7.6) and San Diego Bay (6.7) watersheds.

Fifty-five percent of women rated this as an 8, 9, or 10 compared to just 37% of men; 21% of men rated this item as a 1, 2, or 3 compared to 13% of women. Over half (51%) of the residents who rated this message 8 – 10 were familiar with Think Blue.

4. Because We All Live Downstream (Mean = 6.03)

There was no significant variation in response to this message.

Forty-two percent of people who rated this message as an 8, 9, or 10 (high persuasiveness) had heard the Think Blue slogan prior to the call.

5. It's the Water that Connects Us (Mean = 5.72)

The groups who rated this rated this message as most persuasive were:

- Latinos (6.5) compared to non-Latinos (5.0), and African Americans (5.94) more than whites (5.1)

- Residents of the Tijuana River watershed (6.5).

There was a significant difference in the way this message was perceived by residents in different home types. Specifically, 28% of single family home dwellers rated this message as a 1, 2, or 3 (low persuasiveness) compared to 19% of apartment/condo dwellers. Thirty-eight percent of apartment/condo dwellers rated this message as an 8, 9, or 10.

6. Think Blue – It's What We Do (Mean = 5.01)

The groups who rated this rated this message as most persuasive were:

- Latinos (5.8) compared to non-Latinos (4.4), and African Americans (5.9) and Asians (5.7) more than whites (4.5).

J. Perceived Sources of Pollution

The next set of questions was aimed at identifying what items residents perceived as being a source of pollution in storm drains in San Diego. A total of 13 items were rated on a scale from 1 (not a serious source of pollution) to 10 (a very serious source of pollution).

As seen in Figure 18, sewage spills (Mean = 8.66), motor oil (8.59), and industrial plants (8.35) were perceived as being the most serious sources of pollution in storm drains whereas over-watering of lawns (Mean = 5.68), leaves or grass clippings (5.63), and "individuals like you" (5.02) were viewed as the least serious.

Figure 18: Seriousness of Storm Drain Pollutants

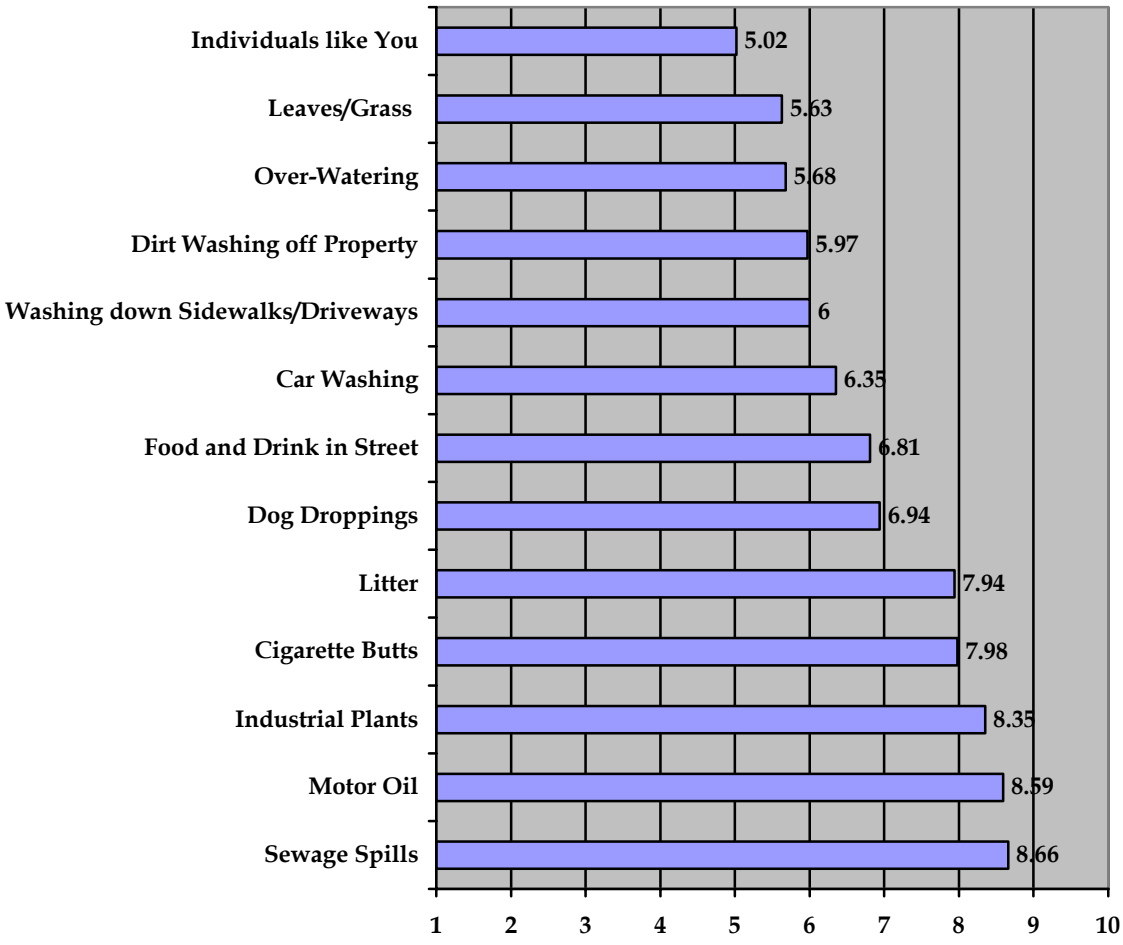

There were very few differences by group as a function of the pollutant. However, a few clear patterns emerged from the data:

- **Women.** Across all 13 items, women were significantly more likely than men to rate these sources of pollution as a very serious problem

- **Yellow Ducks.** Residents who saw the TV commercial with the yellow ducks going down the street into the storm drain rated litter, sewage spills, and grass clippings as significantly more serious than did those who did not see the commercial

- **Familiarity with Think Blue.** With the exception of "grass clippings" and "individuals like you," residents who had heard of Think Blue rated each of the pollutants as more serious than those who had not heard of Think Blue

- **Men over 50.** Men over 50 rated most pollutants as less serious than men and women in other age groups

- **Tijuana River Watershed.** Dog droppings, grass clippings, washing sidewalks/driveways, and dirt washing into street were rated of highest seriousness by residents of the Tijuana River watershed

- **Latinos.** With the exception of cigarette butts, Latinos rated the pollutants as more serious than non-Latinos.

K. Actions to Reduce Storm Water Pollution

After asking about the seriousness of a variety of pollutants, we presented a series of questions designed to assess willingness among San Diego residents to take 6 specific actions to prevent storm water pollution. We asked them to rate their willingness on a scale of 1 to 10, where 1 meant it was something they would not do, and 10 meant it was something they definitely would do to help prevent pollution. (Note that some items were asked only of single family home dwellers and one was asked only of home vehicle washers).

The mean score results are displayed in Figure 19.

Overall, we see high levels of potential cooperation for most of the actions described in the poll. Indeed the ratings across all 6 behaviors are a full point or higher above the scale's mid-point. As in 2007, we found a strong willingness among homeowners to "sweep up your driveway or sidewalk with a broom instead of hosing it down with water." Fifty-eight percent rated this as a 10. Although the 2008 survey listed fewer actions than the 2007 survey, the behaviors were ranked similarly across the two years. At the bottom of the list, and almost a full point lower, is going to a car wash.

Figure 19: Willingness to Take Actions to Prevent Pollution (Mean Scores on 1-10 Scale)

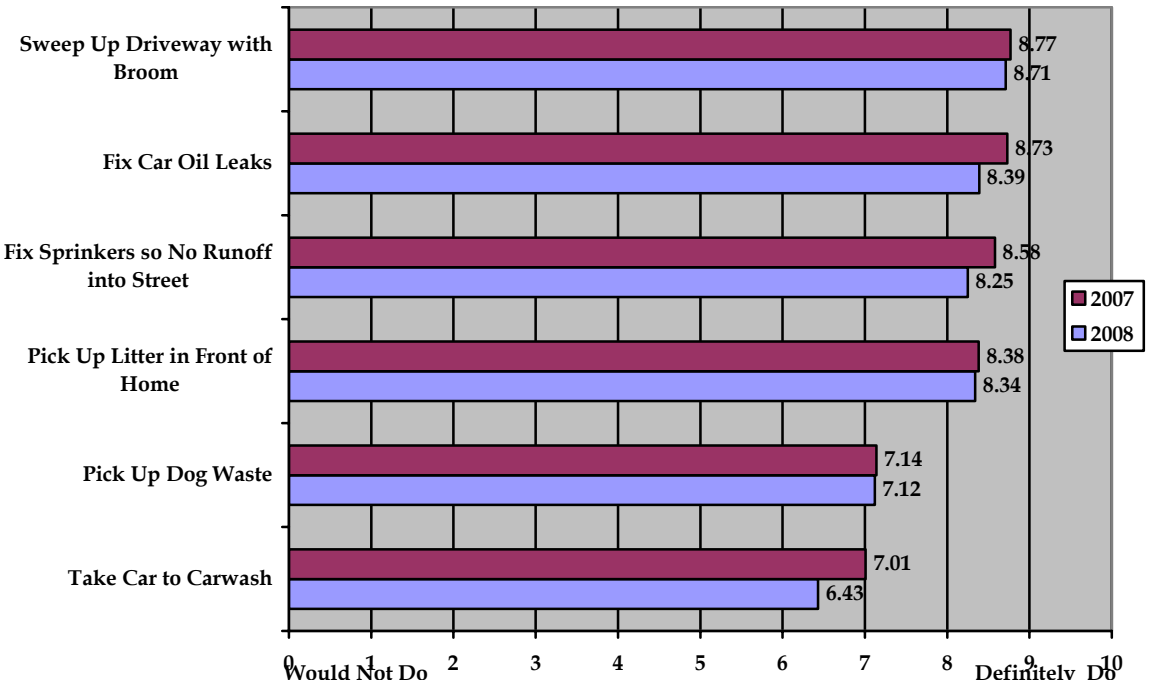

1. Sweep up your driveway or sidewalk with a broom instead of hosing it down with water

Of the single family home dwellers asked this question, 58% rated their willingness to do this with a 10, especially:

- Women (67%) compared to men (49%)
- Residents in the Tijuana River watershed (68%) and Mission Bay (68%) watershed compared to San Dieguito Bay or Penasquitos River.

2. Fix your car immediately if you notice any oil stains on your driveway or under your car

Fifty-three percent rated their response to this item as a 10.

- Women (61%) compared to men (46%) and especially men under 50 (43%).

- Blacks (60%) compared to whites (48%) and Asians (42%) and Latinos (55%) compared to white males (39%).

3. Fix your sprinklers so they don't wash soil or manure onto the street

Of the single family home dwellers asked this question, 52% rated their response as a 10, and especially:

- Women (62%) compared to men (43%);
- Residents between 35 and 64 (58%) compared to those under 35 (43%).

4. Pick up litter and trash that is in the gutter in front of your home

Fifty-five percent rated their response as a 10, and especially:

- Women (61%) compared to men (49%)
- Those who had heard about Think Blue (60%) compared to those who did not (51%)
- Single family home dwellers (61%) compared to apartment/condo dwellers (40%)
- Those over age 34 (71%) compared to those younger (46%)
- Latino homeowners (65%) compared to Latino renters (49%) or white renters (50%)
- Latinos (63%) and whites (64%) with college degrees compared to those without (29%).

5. Pick up dog waste in front of your home and put it in the trash, even if it is not from your dog

Overall, 45% rated this item as a 10, especially:

- Single family home dwellers (54%) compared to duplex/townhome dwellers (35%) and apartment/condo dwellers (29%)

- Those who have heard of city programs to prevent storm water pollution (51%)

- Whites (49%) compared to African Americans (28%) and Asians (32%)

- Those over 34 (75%) compared to those under (33%)

- White women (56%) compared to white men (42%)

- Latino (53%) and white (58%) homeowners compared to white renters (28%).

6. Take your car to a carwash instead of doing it yourself

Of those who said they wash their car at home, only 26% rated their willingness to take the car to a carwash as a 10. This included in particular:

- People who did not hear about Think Blue (30%) compared to those who did (20%)

- Latinos (36%) compared to non-Latinos (21%)

- Women with no college degree (37%) compared to men with college degrees (37%)

- Residents over 35 (75%)

- Residents of the Tijuana River watershed (34%) and Mission Bay watershed (44%) compared to residents of the San Dieguito watershed

- Latino renters (46%) compared to white homeowners (19%).

K. Personal Norms

We asked residents to respond to four questions that assessed the extent to which they felt a personal obligation to prevent storm water pollution. Overall, residents felt a strong personal obligation to do the right thing, but did not feel strongly that others felt a similar obligation.

Figure 20: Norms

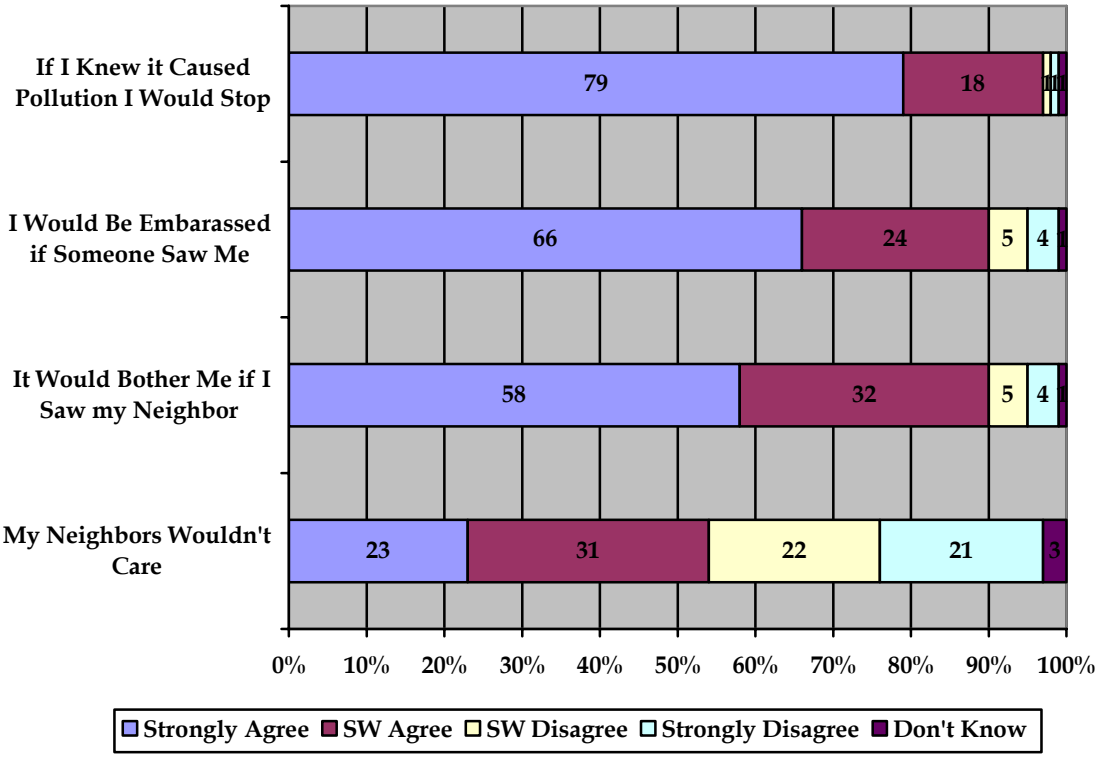

1. It would really bother me if I saw a neighbor doing something that causes pollution of storm drain water.

Ninety percent of residents agreed somewhat or strongly with this statement. This was particularly true for women over 50 (92%), men under 50 (93%), and Latinos with a college degree (98%). Men over 50 were most likely to disagree with this statement (12%).

2. I would be really embarrassed if someone saw me doing something that causes pollution of storm drain water.

Ninety-one percent of residents agreed somewhat or strongly with this statement. This was particularly true for women (93%), apartment/condominium dwellers (95%), Latino women (96%), Latino renters (100%), and Latinos with a college degree (100%). Men without college degrees (11%) and men under 50 (10%), and white men (9%) were most likely to disagree with this statement.

3. If I knew that something I was doing causes pollution of storm drain water, I would stop doing it immediately if I could.

Fully 98% of residents agreed with this statement. This was particularly true of townhome (100%) and apartment dwellers (99%), residents under 50 (99%), and Latino renters (100%).

4. Most of my neighbors probably wouldn't care if something they normally do was causing pollution of storm drain water.

This item brought the greatest amount of variability. Just over half of all residents (54%) believed that their neighborhoods wouldn't care if something they normally do was causing pollution of storm drain water.

The highest proportion of people agreeing with this statement included:

- Those who have not heard about city programs to prevent pollution (59%)
- Those not sure what to do to prevent storm water pollution (61%)
- Latinos (64%) and Asians (62%)
- Residents under 35 (63%)
- Residents of the Tijuana River watershed (69%).

The highest proportion of people disagreeing with this statement included:

- Non-Latinos (50%)
- Those with college degrees (50%)

- Residents between 35 and 64 (49%) compared to those under 35 (36%)
- Those in watersheds besides San Diego Bay and Tijuana River.

L. Barriers to Action

We asked residents to respond to a set of items designed to explore barriers to taking action to stop storm water pollution. Specifically, we asked residents whether each of 8 possible reasons to not do more to help stop storm water pollution applies to them, or not.

As shown in Figure 21, the most commonly given reasons are that it is something government should take care of (50%), lack of time (48%), and don't know what to do (41%). Lack of time was also rated at the top in the 2007 survey (44%). Note that the item about government responsibility was not asked in the 2007 survey.

A smaller proportion (31%) said that they did not believe others are doing anything, and 28% said that stopping storm water pollution is simply not that important to them. Twenty-six percent cited too much hassle or feeling what they do is too small to make a difference and 21% said pollution did not affect them because they don't go to the beach.

Figure 21: Percent Saying Each Reason Applies to Them

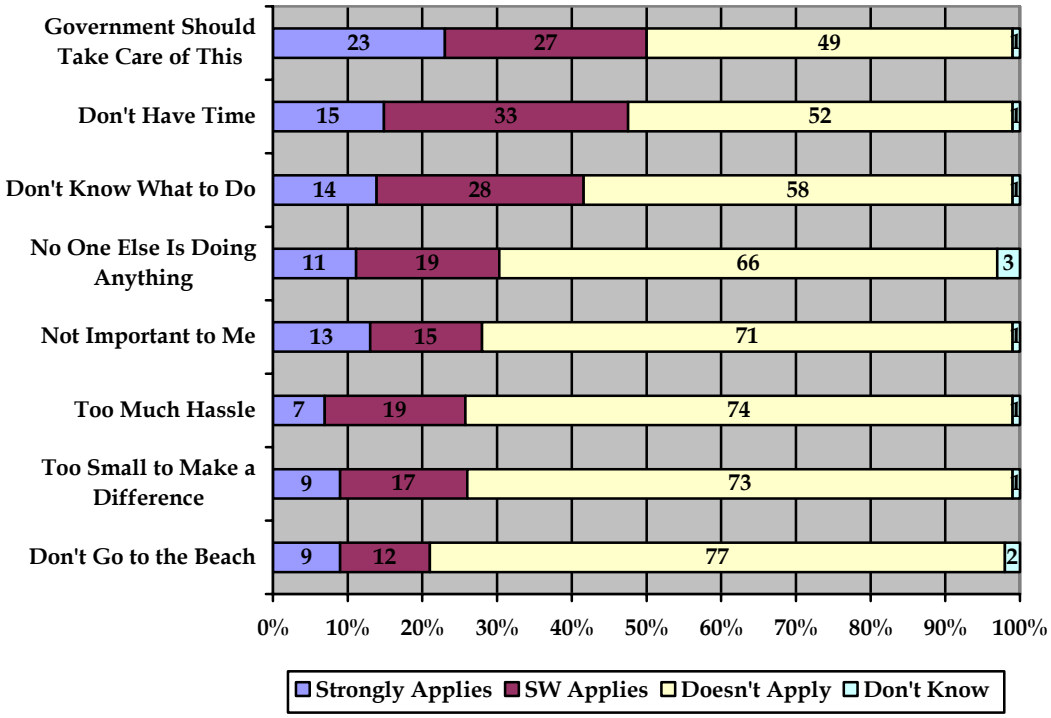

Primary Barriers

1. Government should take care of this (50%)

- Age: This applies more to residents under 35 (67%)
- Location: This applies to 57% in the Tijuana River watershed and 56% in the San Diego Bay watershed
- Race/Ethnicity: This applies to more Latinos (59%) and African Americans (71%)
- Home Type: This applies to more to single family home dwellers (64%).

2. I would like to do more but I just don't have time (44%)

- Age: This applies more to younger residents compared to 50+ residents
- Area: This applies to 59% in the Tijuana River watershed
- Education: This applies more to those with lower education levels – about 58% of those with no college degree compared to about 45% of those with a college degree
- Race/Ethnicity: This applies to 76% of Asians and 61% of African Americans compared to just 40% of whites
- Gender: This applies more to men (52%) than women (43%)
- Knowledge: This applies more to people who never heard of Think Blue (53%).

3. I do not know that much about what to do (41%)

- Race/Ethnicity: This applies more to African Americans (54%) and Asians (54%) than to whites (37%)

- Own/Rent: This applies more to Latino renters (51%) than to Latino homeowners (34)

- Gender: This applies more to women under 50 (48%).

Secondary Barriers

4. No one else I know is doing anything (31%)

- Education: This applies least to women with college degrees (18%)

- Age: This applies most to residents under 35 (39%)

- Location: Tijuana River watershed residents (43%) are more likely than others to say this applies to them

- Home Type: Apartment/condo dwellers (38%) are more likely to say this applies to them than single family home dwellers (27%); Latino homeowner (42%) are more likely than white homeowners (23%) to say this applies.

- Race/Ethnicity: This applies more to Latinos (38%) and Asians (49%).

5. It is not something that is honestly that important to me (28%)

City programs: People not aware of city programs to address storm water pollution are more likely (32%) to say this is not important to them compared to those aware of the programs (20%).

- Not sure what to do: This is also more likely to be applicable to those who say they don't know what to do to prevent pollution (39%) compared to 19% of others.

- Gender/Education: Men with no college degree are more likely (34%) than others to say this is not important to them.

- Watershed: Tijuana River watershed residents (34%) are most likely to say this is not important to them.

6. It's too much hassle to do a lot of this (26%)

- Gender: This applies to men (30%) more than women (22%); it applies least to women over 50 (16%)

- Age: This applies much more to seniors (45%) than to others, and especially to older men

- Race/Ethnicity: This applies to 37% of African Americans and 45% of Asians compared to 22% of whites.

- Location: This applies most to residents of the Tijuana River (29%) and the San Diego Bay (25%) watershed compared to residents of Mission Bay (16%).

7. What I do is too small to make a difference (26%)

- Age: This applies much more to seniors (28%) and those under 35 (31%) compared to others

- Location: This is least likely to apply to residents of the San Dieguito watershed (11%)

- Home Ownership: This is least likely to apply to white renters (8%) compared to others (about 30%)

- Education: This applies much more to those with no college (30%) than to college graduates (19%)

- Race/Ethnicity: This applies to 49% of Asians compared to 20% of whites and 27% of African Americans.

8. I don't go to the beach so the pollution does not affect me (21%)

- Home Ownership: This applies more to Latino homeowners (26%) than to white homeowners (6%)

- Race/Ethnicity: Applies more to Asians (37%) than whites (19%); Applies especially to Latino men (33%) compared to others (about 16%).

- Location: Apples most to those in the San Diego Bay watershed (25%)

M. Motivations for Environmental Concern

The following analysis was prepared by Action Research.

The final set of substantive items asked residents to rate their motivations for environmental concern based on the consequences of polluted water in storm drains for various groups. The scale is based on a psychological theory which suggests that values provide the source of concern for environmental issues and for pro-environmental behavior.

Academic research has identified three sets of values associated with environmental attitudes: egoistic, altruistic, and biospheric. Egoistic values are focused on self, and self-oriented goals (e.g., wealth, personal success). Altruistic values focus on other people (e.g. community, humanity), and biospheric values focus on the well-being of living things (e.g., plants, animals). Conceptually, each of these sets of values can lead to concern for environmental issues, and ultimately to behavior when activated.

The twelve-item scale consisted of biospheric, egoistic, and altruistic environmental motives. Each item was ranked from 1 (no concern) to 10 (a great deal of concern):

- **Biospheric** motives were: land animals, marine life, local habitats, and migrating birds.

- **Egoistic** motives were: your health, your property values, your safety, and your lifestyle.

- **Altruistic** motives were: local economy, future generations in San Diego, children, and visitors to San Diego.

Figure 22 shows the mean scores across the three value sets, as well as mean scores for concern about the individual items on the scale. Overall concern about the consequences of storm water pollution was high (Biospheric: Mean = 8.15, Egoistic: Mean = 8.18, and Altruistic: Mean = 8.29 on a 10-point scale).

When classified into one of the three primary types, the largest grouping were "biospheric" concerns (45%). Among the specific items, the strongest motivation for taking action to reduce storm water pollution were concerns about the consequences

for "children" (Mean = 9.0), "future generations in San Diego" (Mean = 8.8), and "health" (Mean = 8.7). The lowest rated motivations were concerns for "visitors to San Diego" (Mean = 7.4) and "migrating birds" (Mean = 7.5)

Figure 22: Mean Motives for Environmental Concern

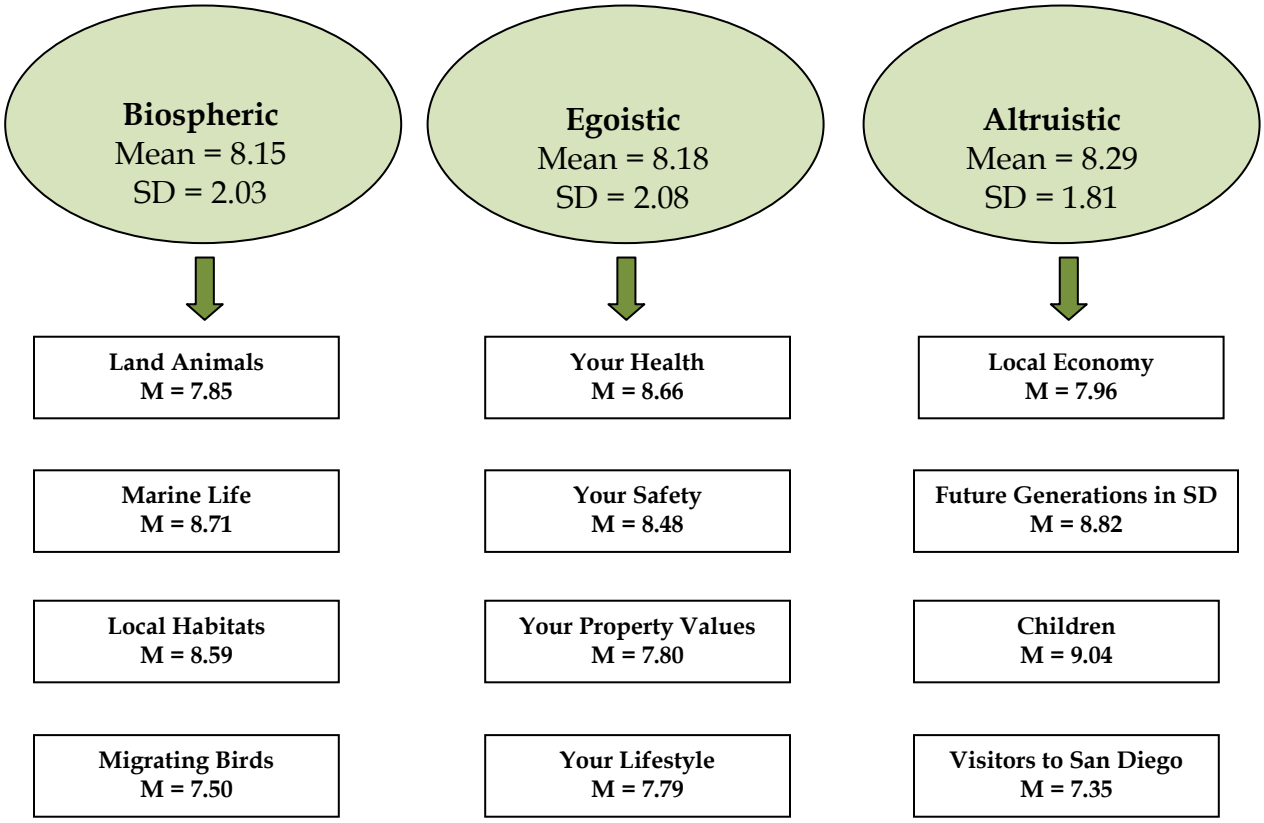

Residents were categorized based on their highest ranked motivations. As seen in Figure 23, most residents rated biospheric concerns highest.

Figure 23: Residents by Primary Environmental Concern

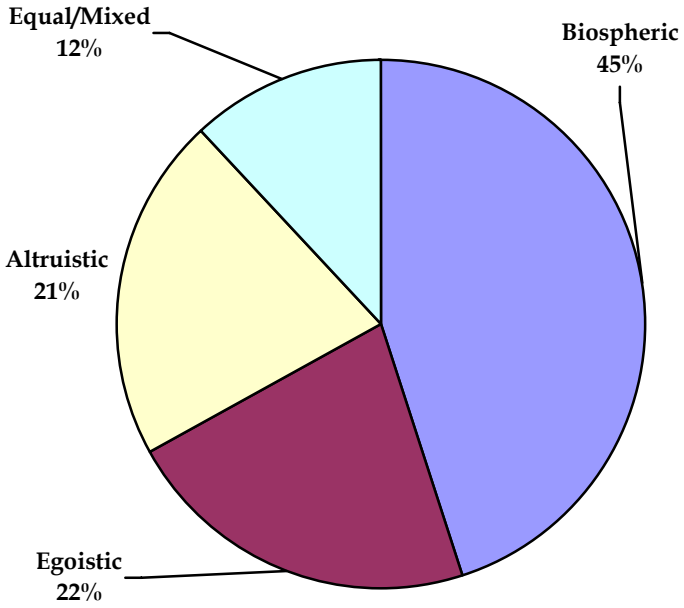

Residents highest in biospheric environmental concern were:

- Women (57%) compared to men (45%); this is particularly true of women over 50 (64% ranked biospheric concerns highest) compared to younger men (41%)
- Age 50 and over (58%) compared to younger residents (47%)
- Least likely to be Asian (30%) compared to other ethnic groups (over 40%); Sixty-nine percent (69%) of Native Americans were classified as biospheric
- More likely to have heard about Think Blue (59%) compared to those who did not (44%)
- More likely to know what a storm drain was (53%) compared to those who did not know (35%)

- More likely to know that storm water is not treated (56%).

Residents highest in egoistic environmental concern were:

- Less likely to have heard about Think Blue (20%) compared to those who did hear about it (29%)

- African American (35%) and white (24%) compared to other ethnic groups.

Residents with altruistic environmental concern were:

- Less likely to have heard about Think Blue (20%) compared to those who did hear about it (27%)

- Less likely to have heard the term storm drain (20%) compared to those who heard it (27%)

- Asian (52%)

- Men under 50 (32%)

- Residents who believed that storm water was treated (36%) compared to those who knew it was not treated (20%).

There were no differences in education, watershed, or home type across the three groups. In addition, Latinos were equally distributed across the groups.

Rating of "Think Blue" slogans

Residents with biospheric environmental motives consistently rated the existing and potential "Think Blue" slogans significantly higher than the other groups. Residents with egoistic environmental concerns rated the messages lowest.

Figure 24: Liking for "Think Blue" Messages by Environmental Concern

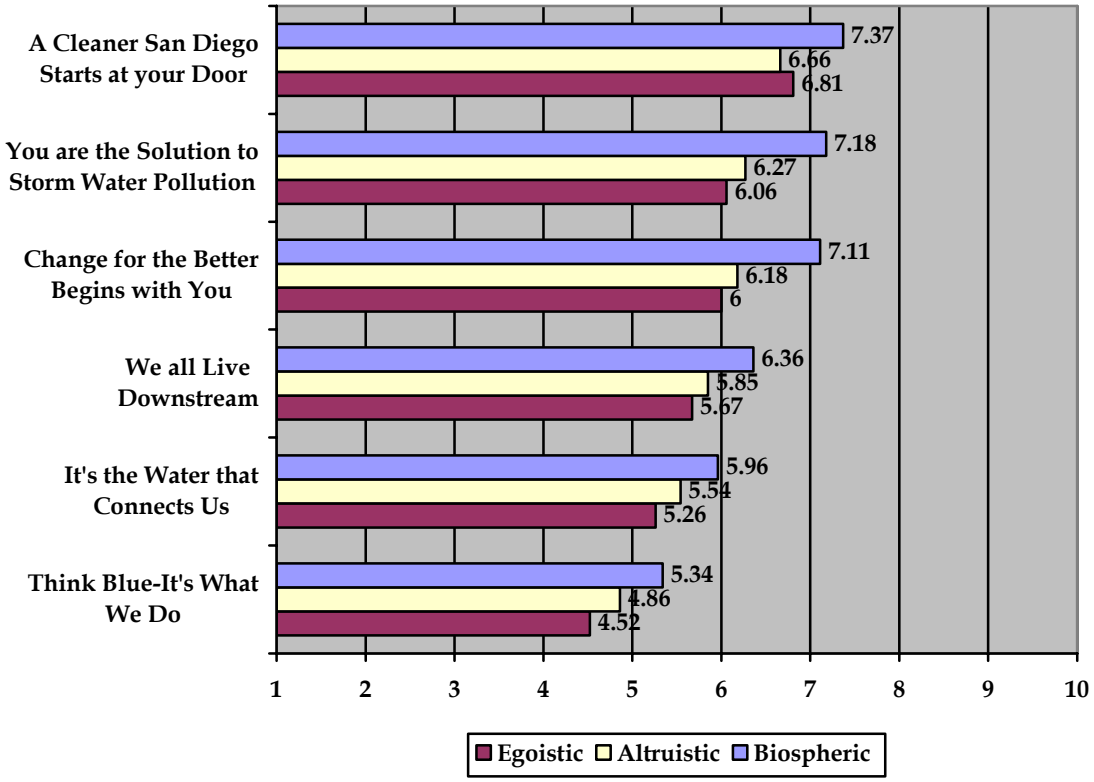

The results of these analyses can be useful in the development of new messaging, public services announcements, and other outreach activities. The analyses showed that San Diego residents can be divided into three distinct groups, each of whom has a unique value basis for their environmental concern. In particular, we found that the largest group of San Diego residents was concerned about storm water pollution because of its consequences for living things (biospheric concerns) suggesting that broad campaign strategies would be most effective when highlighting these concerns over altruistic or egoistic concerns (i.e., children or personal lifestyle).

The findings also allow us to go beyond traditional demographic profiles (e.g., gender, age, etc.) in the development of audience-specific messaging. Even within these different demographic profiles, there is considerable variation in the specific value basis for environmental concern. Based on the results of our analyses, appeals can be designed specifically to target the three unique sets of values. For example:

- We found that 64% women over 50 were high on biospheric concern. This finding tells us that for this group, messages that address the environmental consequences of storm water pollution for children and future generations (altruistic), or personal health (egoistic) would be less effective than messages that showed the effects of storm water pollution on marine life or local habitats.

- Conversely, we found that Asians (52%) were highest in altruistic motives (e.g., future generations and children). We also found that 56% of Asians in San Diego wash their car at home. Taken together, these findings suggest that Asians might be targeted with a message that links car washing behavior to the environmental consequences that will be experienced by future generations.

APPENDIX

QUESTIONNAIRE WITH AGGREGATE RESULTS

Respondent ID# __ __ __ __ __

Gender of Respondent
1 (Male)---------- 50%
2 (Female) ---------- 50

Time Started _____
Time Finished _____
Total Time _____

Hello, I'm_____ from G-S-V-R, a public opinion research company. We're conducting a brief survey about issues affecting San Diego [dee-A-go]. We are not trying to sell you anything, and we are only interested in your opinions. According to the research procedure, may I speak to the adult in the house age 18 or older who had the most recent birthday? (IF RESPONDENT SAYS NO OR NOT NOW, ASK TO MAKE AN APPOINTMENT FOR LATER).

A. To start, do you live in the City of San Diego, or in some other city?

Yes San Diego (SKIP TO Q.1)----------91%
No, other city (ASK Q.B) ---------- 9
(DON'T READ) DK/NA ----------TERMINATE

ASK Q.B IF OTHER CITY ON Q.A (N = 69)

B. What city do you live in?

(DON'T READ)
San Diego---------- 2%
Carmel Mountain Ranch---------- 0
Carmel Valley ---------- 0
Del Cerro ---------- 0*
Del Mar Heights ---------- 0*
Del Mar Mesa ---------- 0*
Encanto---------- 2
Hillcrest ---------- 0
Jamacha ---------- 0*
La Jolla [la HOY- ah] ---------- 1
Mira Mesa---------- 0*
Mission Beach ---------- 0
Ocean Beach ---------- 0
Otay/Otay Mesa ---------- 0*
Pacific Beach ---------- 0*
Point Loma---------- 0*
Rancho Bernardo ---------- 0*
Rancho Peñasquitos ---------- 0
Sabre Springs---------- 0*
San Carlos ---------- 0
San Pasqual---------- 0
San Ysidro ---------- 2
Scripps Ranch ---------- 0
Tierrasanta---------- 1
Tijuana River Valley ---------- 0
Torrey Highlands/Hills/Pines ---------- 0
University City---------- 0*
UTC---------- 0
Any other response----------TERMINATE
Not Sure/Refused ----------TERMINATE
**Less than 0.5%*

1. Now, in the past year, have you seen or heard the slogan “Think Blue San Diego?”

	YES	NO	DK/NA
Think Blue	45%	54%	1%

IF NO OR DK ON Q1, SKIP TO Q.3.

2. Where did you see or hear this? (RECORD VERBATIM, THEN SUPERVISOR CODE) **(N = 415)**

_____

(DON'T READ)

TV ad	52%
Radio	13
Billboard	7
Brochure	1
Community meeting/event	1
TV news	4
Newspaper	8
Internet/web site	0*
Side of truck	4
Friends/family/word of mouth	2
At the beach	2
On the street (sewers/wall/storm drains/curb	7
On my water bill	2
Other	3
Not Sure	9

May exceed 100% as multiple responses permitted
**Less than 0.5%*

3. In a few words of your own, what do you think that the slogan “Think Blue San Diego” is asking you to do? (RECORD VERBATIM, THEN SUPERVISOR CODE)

_____

(DON'T READ)

Mention of storm drains or storm water	9%
Mention of water pollution	18
Mention of clean beaches or ocean	17
Mention of creeks	0*
Other mention of protecting the environment	2
Clean air/prevent air pollution	5
Ask people to recycle	3
Clean up environment/be environmentally aware	17
Conserve water	12
Other	6
Nothing	0*
Not sure	22

May exceed 100% as multiple responses permitted
**Less than 0.5%*

4. Now, other than global warming, what would you say is the most important environmental problem facing San Diego? (RECORD VERBATIM, THEN SUPERVISOR CODE)

_____

(DON'T READ)

Mention of bay/beach/ocean pollution	6%
Mention of creek/stream pollution	1
Mention of other water pollution	11
Specific mention of drinking water	1
Need to conserve water/drought/not enough water	16
Smog/air pollution	11
Toxic chemicals/toxic waste	0*
Mention of endangered species	1
Mention of climate change/global warming	1
Loss of open space/parkland/wilderness	0*
Mention of wetlands	0
Need for clean energy/reduce dependence of fossil fuels/foreign oil	1
Nuclear energy	0
Conserve energy	1
Mention of fires/wildfires	2
Growth/too many people	4
Runoff from streets and gutters	0*
Pollution in general	8
Trash/waste	8
Traffic/too many cars	5
Crime	1
Economy/prices too high	4
Mention of sewers/sewage	1
Erosion/landslides	1
Negative comments on government/politicians	3
Other	8
None	3
Not sure	8

May exceed 100% as multiple responses permitted
**Less than 0.5%*

5. Now I'd like to read you a list of four issues the city of San Diego is dealing with. After I read each one, please tell me whether you feel it is very important, somewhat important, not very important, or not at all important. **(ROTATE)**

		VERY IMP	SW IMP	NOT VERY	NOT AT ALL	DK/ NA
[ ] a.	Broken or deteriorating city water and sewer pipes	81%	16%	2%	1%	1%
[ ] b.	The quality of public schools	82	13	3	1	2
[ ] c.	Pollution of San Diego's ocean, bays, and beaches	76	20	3	1	0
[ ] d.	Traffic congestion	56	36	6	2	1
[ ] e.	Polluted water entering storm drains in San Diego	77	20	2	1	0

6. On a scale of 1 to 10, how would you rate the job the city of San Diego is doing in (READ)? Use a 1 if you think it is doing a poor job, a 10 if you think it is doing an excellent job, or any number in between. **(ROTATE)**

		POOR 1	2	3	4	5	6	7	8	9	EXC 10	DK 99	MEAN
[ ] a.	Keeping polluted water out of storm drains	8%	5%	7%	9%	21%	12%	14%	10%	2%	3%	9%	5.28
[ ] b.	Spending tax dollars efficiently	20	8	11	9	20	9	11	6	2	1	6	4.23
[ ] c.	Preventing pollution of San Diego's ocean, bays, and beaches	8	4	7	9	22	13	16	11	2	3	5	5.36

7. Do you live in a single family home, a duplex or triplex, a townhouse, or an apartment or condominium?

Single family	60%
Duplex/triplex	3
Townhouse	7
Apartment/Condo	29
(DON'T READ) Other	2
(DON'T READ) DK/NA	0

8. Last year, that is in 2007, did (READ):

	YES	NO	NOT APPL	DK/NA
a. You ever wash your vehicle at home?	45%	53%	2%	0%
b. You have a dog at home?	35	65	0	0
c. You have yard waste or trash from your home or apartment's garbage bins blow into the street?	13	85	0	1
IF SINGLE FAMILY ON Q.7 ASK: (N = 477)				
d. You or your gardener use pesticides or weed-killers in your yard or garden?	31	65	1	3
e. You do any construction or major landscaping projects at your home?	24	75	1	0
f. You hose down the driveway or sidewalk in front of your home	28	71	1	1

9. How often do you see each of the following in your neighborhood? Use a scale of 1 to 10, where 1 means you never see it, and 10 means you frequently see it, or any number in between. **(ROTATE)**

		NEVER 1	2	3	4	5	6	7	8	9	FREQUENTLY 10	DK 99	MEAN
[ ] a.	People washing their cars on the driveway or in the street	21%	19%	12%	8%	15%	5%	6%	7%	2%	6%	0%	3.98
[ ] b.	Dog waste being left on or near the sidewalk	36	15	10	5	8	5	6	5	2	8	0	3.67
[ ] c.	People washing or blowing yard waste or litter from their sidewalk or driveway into the street	38	14	12	7	8	5	3	5	2	6	0	3.37
[ ] d.	People using pesticides and weed-killers on their lawns or gardens	47	12	9	3	7	3	3	4	1	4	8	2.76
[ ] e.	Soil or dirt being washed into the street	42	16	10	5	8	4	5	4	1	6	1	3.17
[ ] f.	Lots of litter in your neighborhood	35	16	13	7	9	4	3	5	2	5	0	3.34

10. As far as you know, do you live in a watershed, or not?

	YES	NO	DK/NA
Watershed	8%	51%	41%

11. Before this call, had you ever heard the term “storm drain” before?

Yes	88%
No	12
(DON’T READ) DK/NA	0

12. Storm drains are the gutters, pipes, and concrete channels that collect water from streets. When water goes into the storm drains in San Diego, does it go to a sewage treatment plant before it is released, or is it released into creeks or the ocean without treatment? If you are not sure, just say so.

Is treated	15%
Is not treated	39
Not Sure	45
(DON'T READ) REF	0

13. When polluted water enters storm drains, what do you think is the main problem that this causes? (RECORD VERBATIM BELOW, THEN SUPERVISOR CODE)

_____

(DON'T READ)	
Mention of bay/beach/ocean pollution	31%
Harms marine life	11
Harms people swimming in ocean	3
Pollutes water we drink	2
Is ugly/litter/trash	2
Blocks drains/creates flooding	3
Backs up sewers/sewer system	1
Pollution is bad in general	8
Mention of children	0*
Pollution problems in general	14
Bacteria/disease	8
Harms environment/ecosystem	8
People are causing the problem	4
Other	6
Not sure	12

May exceed 100% as multiple responses permitted
**Less than 0.5%*

14. In fact, anything that goes into storm drains can end up in local creeks or the ocean, without any filtering or treatment. Motor oil, leaves and grass, dirt, litter, and pesticides are all examples of pollution that often goes into storm drains in San Diego, and ends up untreated in our creeks and the ocean.

Last year, in 2007, did you see or hear anything about steps the city of San Diego is taking to prevent pollution of storm water?

Yes	35%
No	60
(DON'T READ) DK/NA	5

15. In the past year, do you recall seeing any television commercials on this topic that featured yellow ducks being washed down the street and into the storm drains?

Yes	54%
No	44
(DON'T READ) DK/NA	1

16. In the past year, do you recall seeing or hearing any messages that said "Keep Mission Bay Clean and Safe?"

Yes	61%
No	37
(DON'T READ) DK/NA	2

17. Earlier, I mentioned the slogan "Think Blue San Diego." Think Blue is the city of San Diego's program to reduce pollution of the water in the city's storm drains, creeks, and our beaches and oceans. Now that I mention this, had you heard about the Think Blue program before this call?

Yes **(ASK Q.18)**	55%
No **(SKIP TO Q.19)**	43
(DON'T READ) DK/NA **(SKIP TO Q.19)**	2

ASK Q.18 IF YES ON Q.17

18. Have you seen any of the following from the Think Blue program? **(ROTATE) (N = 441)**

	YES	NO	DK/NA
[ ] a. A TV commercial	80%	18%	2%
[ ] b. The Think Blue website	8	90	2
[ ] c. A billboard from Think Blue	33	62	5
[ ] d. A brochure from Think Blue	27	71	3
[ ] e. Signs on the sides of trucks from Think Blue	34	64	3

ASK EVERYONE

19. I'd like to read you a couple of slogans for the Think Blue program. Please rate each one on a scale of 1 to 10. Use a 1 if the slogan would not persuade you at all to keep pollution out of storm drains, and a 10 if the slogan would be very persuasive to you to keep pollution out of storm drains. Or use any number in between. **(ROTATE)**

		NOT AT ALL 1	2	3	4	5	6	7	8	9	VERY 10	DK 99	MEAN
[ ] a.	It's the water that connects us	10%	9%	7%	8%	14%	10%	10%	11%	5%	15%	1%	5.72
[ ] b.	Because we all live downstream	10	5	5	7	16	8	13	15	6	15	1	6.03
[ ] c.	A cleaner San Diego starts at your door	5	4	3	3	13	7	13	15	10	26	0	7.11
[ ] d.	You are the solution to storm water pollution	7	4	4	6	12	9	13	16	8	22	0	6.71
[ ] e.	A change for the better begins with you, Think Blue	6	5	7	7	14	7	9	13	9	24	1	6.62
[ ] f.	Think Blue – it's what we do	17	9	9	9	17	7	8	10	3	12	1	5.01

20. Now, I want to read you a brief list of items that may pollute water in storm drains in San Diego. Please rate each item on a scale of 1 to 10. Use a 1 if you think it is NOT a serious source of pollution, and a 10 if you think it is a VERY SERIOUS source of pollution of water in storm drains. Or you can use any number in between. **(ROTATE)**

		NOT 1	2	3	4	5	6	7	8	9	VERY SER 10	DK 99	MEAN
[ ] a.	Cigarette butts	3%	2%	3%	3%	8%	5%	9%	14%	10%	44%	0%	7.98
[ ] b.	Industrial plants	3	2	1	2	7	4	7	9	9	52	4	8.35
[ ] c.	Dog droppings	5	4	5	6	13	8	10	14	6	30	1	6.94
[ ] d.	Litter	3	2	2	2	8	6	13	16	9	40	0	7.94
[ ] e.	Sewage spills	3	1	2	2	4	4	5	9	10	60	1	8.66
[ ] f.	Leaves or grass clippings	9	7	11	8	15	8	11	12	5	13	1	5.63
[ ] g.	Over-watering of lawns	10	8	9	9	15	8	10	10	5	15	1	5.68
[ ] h.	Washing down sidewalks or driveways	7	6	8	10	15	9	13	10	5	18	1	6.00
[ ] i.	Dirt washing off property onto the street	7	6	7	11	15	10	11	12	6	15	1	5.97
[ ] j.	Individuals like you	21	10	10	6	12	4	6	8	4	17	4	5.02
[ ] k.	Runoff from people washing their cars on streets or driveways	5	4	6	9	16	10	15	13	5	17	1	6.35
[ ] l.	Motor oil	3	2	1	3	4	3	5	10	10	59	1	8.59
[ ] m.	Food and drink that gets tossed in the street	5	5	4	6	12	9	14	12	9	25	0	6.81

21. Now I want to read you a brief list of different actions that some people take to keep polluted water out of storm drains. After you hear each action, please tell me how likely you are to do each one. Use a 1 if in all honestly you probably would not take that action consistently. Use a 10 if you definitely would take that action consistently to help prevent pollution. Or use any number in between. **(ROTATE) (IF NOT APPLY, RECORD AS 99)**

		NOT DO 1	2	3	4	5	6	7	8	9	DEF DO 10	DK 99	MEAN
[ ] a.	Pick up litter and trash that is in the gutter in front of your home	6%	1%	2%	2%	5%	3%	5%	12%	10%	55%	1%	8.34
[ ] b.	Fix your car immediately if you notice any oil stains on your driveway or under your car	4	1	2	1	5	4	7	11	11	53	1	8.39
[ ] c.	Pick up dog waste in front of your home and put it in the trash, even if it is not from your own dog	14	4	4	3	6	4	5	9	6	45	1	7.12
ASK IF SINGLE FAMILY HOUSE ON Q.7 (N = 477)													
[ ] d.	Sweep up your driveway or sidewalk with a broom instead of hosing it down with water	3	1	1	1	4	3	5	12	11	58	2	8.71
[ ] e.	Fix your sprinklers so they don't wash soil or manure onto the street	7	2	1	2	3	3	5	12	10	52	4	8.25
ASK ONLY IF YES TO Q8A (N = 358)													
[ ] f.	Take your car to a carwash instead of washing it at home	15	5	3	3	11	5	9	12	10	26	1	6.43

22. Now, please tell me if you strongly agree, somewhat agree, somewhat disagree, or strongly disagree with each of the following statements. **(ROTATE)**

		STR. AGR	S.W. AGR	S.W. DIS	STR. DIS	DK/ NA
[ ]	a. It would really bother me if I saw a neighbor doing something that causes pollution of storm drain water	58%	32%	5%	4%	1%
[ ]	b. I would be really embarrassed if someone saw me doing something that causes pollution of storm drain water	66	24	5	4	1
[ ]	c. If I knew that something I was doing causes pollution of storm drain water, I would stop doing it immediately if I could	80	18	1	1	1
[ ]	d. Most of my neighbors probably wouldn't care if something they normally do was causing pollution of storm drain water	23	31	22	21	3

23. I'd like to read you a brief list of reasons that people often give for not doing more to help keep polluted water out of storm drains. After you hear each one, please tell me if that reason applies to you, or not. (IF APPLY ASK): Does it strongly apply to you or somewhat apply?"

		STR APP	S.W. APP	NOT APP	DK NA
[ ]	a. I don't know that much about what to do	14%	28%	58%	1%
[ ]	b. It is not something that is honestly that important to me	13	15	71	1
[ ]	c. It's too much of a hassle to do a lot of this	7	19	74	1
[ ]	d. I would like to do more but I just don't have time	15	33	52	1
[ ]	e. I don't go to the beach so the pollution does not affect me	9	12	77	2
[ ]	f. What I do is too small to make a difference	9	17	73	1
[ ]	g. No one else I know is doing anything	11	19	66	3
[ ]	h. Government should take care of this	23	27	49	1

24. I'd like to read you a brief list of things that concern some people here about the possible consequences of polluted water in storm drains. After you hear each one, please rate it on scale of 1 to 10. Use a 1 if that item does not concern you at all, a 10 if it concerns you a great deal, or any number in between. **(ROTATE) (IF DK/NA, RECORD AS 99)**

The consequences of storm drain pollution for:

		NOT 1	2	3	4	5	6	7	8	9	GREAT DEAL 10	DK 99	MEAN
[ ]	a. Your health	3%	1%	2%	1%	6%	3%	6%	11%	8%	61%	1%	8.66
[ ]	b. Your safety	3	1	2	2	6	4	6	12	7	57	1	8.48
[ ]	c. Your property values	6	2	4	1	6	4	10	11	9	44	2	7.80
[ ]	e. Land animals	5	1	3	2	9	5	9	15	8	43	1	7.85
[ ]	f. Marine life	3	0	1	2	4	4	6	12	11	58	1	8.71
[ ]	g. The local economy	4	1	2	2	8	6	11	15	8	43	1	7.96
[ ]	h. Future generations in San Diego	2	1	1	1	4	2	7	11	9	62	0	8.82
[ ]	i. Children	2	0	1	1	3	3	4	9	8	68	1	9.04
[ ]	j. Local habitats	3	1	1	1	5	4	8	12	11	53	2	8.59
[ ]	k. Visitors to San Diego	6	2	3	3	10	7	12	16	7	34	1	7.35
[ ]	l. Your lifestyle	5	3	2	3	10	4	9	13	7	43	2	7.79
[ ]	m. Migrating birds	7	2	2	2	10	7	8	13	6	40	2	7.50

25. How would you most prefer to get information about ways to prevent polluted water from entering storm drains and the ocean? (READ):

[ ] From television ---------- 49%
[ ] From newspapers ---------- 11
[ ] From a website ---------- 13
[ ] From brochures ---------- 18
(DON'T READ) Other ---------- 6
(DON'T READ) None ---------- 1
(DON'T READ) DK/NA ---------- 1

HAVE JUST A FEW ADDITIONAL QUESTIONS FOR STATISTICAL PURPOSES ONLY

26. Are you of Hispanic or Latino origin or descent, or do you consider yourself Hispanic or Latino?

Yes ---------- 28%
No ---------- 70
Refused ---------- 3

27. Would you describe your race as Black or African-American; Asian or Asian-American; White or Caucasian; Native American, mixed ethnicity, or something else?

African-American ---------- 9%
Asian-American ---------- 6
Caucasian ---------- 50
Native American ---------- 2
Mixed ethnicity ---------- 9
Other ---------- 22
Refused ---------- 4

28. What was the last level of school you completed? (IF COLLEGE GRAD, CLARIFY IF 2 YEAR ASSOCIATE OR 4 YEAR BACHELOR DEGREE)

LESS THAN GRADE 12 ---------- 6%
HIGH SCHOOL GRADUATE ---------- 20
SOME COLLEGE, NO DEGREE ---------- 22
ASSOCIATE DEGREE ---------- 8
BACHELOR'S DEGREE/COLLEGE GRAD ---------- 25
POST GRADUATE DEGREE
PROFESSIONAL DEGREE ---------- 17
REFUSED ---------- 2

29. What is your age, please? (RECORD IT EXACTLY *AND CIRCLE APPROPRIATE CATEGORY BELOW*.)
AGE: ____ ____ ____ (IF RESPONDENT DECLINES TO STATE AGE, WRITE "999" IN BLANKS ABOVE AND THEN ASK:)

Which of the following categories includes your age? (READ LIST.)

18-29 ---------- 25%
30-39 ---------- 22
40-49 ---------- 19
50-64 ---------- 17
65-74 ---------- 7
75 or older ---------- 7
(DON'T READ) REFUSED ---------- 3

30. Finally, what is the zip code where you live?

91902 (San Diego Bay) ---------- 1%
91911 (San Diego Bay) ---------- 3
91913 (San Diego Bay) ---------- 1
91915 (San Diego Bay) ---------- 0*

91932 (Tijuana River)----------1
91942 (San Diego River)----------1
91945 (San Diego Bay) ----------1
91950 (San Diego Bay) ----------2
91977 (San Diego Bay) ----------3
92014 (the Penasquitos [pen-ahs-KEY-toe] and San Dieguito [dee-A-GEE-toe Rivers) ---1
92020 (San Diego River)----------2
92025 (San Dieguito River) ----------2
92027 (San Dieguito River) ----------2
92029 (San Dieguito River) ----------1
92037 (Mission Bay) ----------1
92064 (Penasquitos River) ----------1
92065 (San Dieguito River) ----------1
92067 (San Dieguito River) ----------0
92075 (San Dieguito River) ----------0*
92101 (San Diego Bay) ----------1
92102 (San Diego Bay) ----------3
92103 (San Diego Bay/River)----------1
92104 (San Diego Bay) ----------3
92105 (San Diego Bay) ----------4
92106 (San Diego Bay) ----------1
92107 (San Diego Bay) ----------2
92108 (San Diego River)----------1
92109 (Mission Bay) ----------2
92110 (Mission Bay) ----------1
92111 (San Diego River)----------2
92113 (San Diego Bay) ----------2
92114 (San Diego Bay) ----------5
92115 (San Diego Bay and San Diego River)---- 4
92116 (San Diego Bay)----------3
92117 (Mission Bay)----------3
92118 (San Diego Bay)----------0*
92119 (San Diego River)----------2
92120 (San Diego River)----------2
92121 (Penasquitos) ----------0
92122 (Mission Bay)----------1
92123 (San Diego River)----------1
92124 (San Diego River)----------2
92126 (Penasquitos) ----------2
92127 (San Dieguito River)----------2
92128 (the Penasquitos and San Dieguito Rivers) ----------3
92129 (Penasquitos River) ----------4
92130 (Penasquitos River) ----------2
92131 (Penasquitos River) ----------1
92133 (San Diego Bay)----------0
92134 (San Diego Bay)----------0
92135 (San Diego Bay)----------0
92136 (San Diego Bay)----------0
92139 (San Diego Bay)----------3
92140 (San Diego Bay)----------0
92145 (Mission Bay and San Diego River) --------0*
92152 (San Diego Bay and Tijuana River) --------0*
92154 (Tijuana River and San Diego Bay) --------6
92173 (Tijuana River) ----------9
Other ----------
Not sure----------
** = Less than 0.5%*

★ ★ ★ ★ ★ ★ ★ ★ ★ ★ ★ ★ ★ ★ ★

My supervisor may be calling you to confirm that this interview took place. May I have your first name so she can call and ask for you?

Name _____ Telephone # _____

That's all the questions I have. Thank you very much for participating in the survey.

CALCULATE AND RECORD INTERVIEW LENGTH. RECORD GENDER ON THE FIRST PAGE.

I AFFIRM THAT THE ABOVE INFORMATION IS ACCURATELY RECORDED FROM THE RESPONDENT'S STATEMENTS.

Interviewer's Signature _____ Date _____

English ----------97%
Spanish ---------- 3

Activity 1 – Municipal Parking Lot Sweeping: Assess the Efficiency of Parking Lot Sweeping	
Component - Municipal	
Management Questions	• What is the optimal frequency of parking lot sweeping (point of diminishing returns)?
Targeted Measurable Outcome(s)	• Achieve load reduction of debris (any amount) from parking lot sweeping • Achieve optimized rate of sweeping, reducing cost while increasing debris swept
Proposed Assessment Approach	• Select sub-set of representative parking lots (based on size, use frequency, location, etc). There should be at least three (3) parking lots per group. • Remove the effects of confounding variables (such as size, use frequency, location, etc) by comparing results within groups of parking lots that are similar • Collect data specific to each parking lot, including the debris swept, time since last sweeping event, size of parking lot, device used for sweeping • If interested, also collect information on the type of debris collected (trash, dirt, analytic characteristics, etc) • At the end of one year, plot debris removed vs. time since last sweeping event (for all three (3) lots of each group). Examine results for an inflection point, where the amount of debris does not increase as the frequency of sweeping increases. Examine the results for correlations between lot size and debris amount, or differences between parking lot groups. 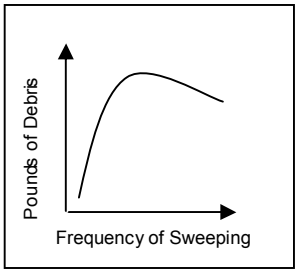 • Use the optimal frequency results to make program changes, and estimate expected load reductions and efficiency
Assessment Method(s)	• Quantification (e.g., use frequency of sweeping and tons of debris to calculate estimated load reduction) • Monitoring (e.g., collect special study information on concentrations and runoff flows to estimate load reduction) • Tabulation (e.g., amount of money spent on program) • Reporting (e.g., estimates of load reduction for sweeping)
Assessment Measures, Assessment Outcome Levels & Data:	• Amount of money spent on parking lot sweeping (Outcome Level 1) • Tons of debris collected at each lot for each event (Outcome Level 4) • Surface area of parking lots swept (sq ft) (Outcome Level 1) • Frequency of parking lot sweeping for each lot (Outcome Level 1) • Time between sweeping events at each lot (Outcome Level 1) • Total number and location (X,Y) of all municipal parking lots (Outcome Level 1)

Activity 2 – Municipal Storm Drain Cleaning: Assess the Efficiency of Storm Drain Inlet/Catch Basin Inspections and Cleaning	
Component - Municipal	
Management Questions	• What is the optimal frequency of storm drain system inspection (point of diminishing returns)? • What is the optimal frequency of storm drain system cleaning (point of diminishing returns)?
Targeted Measurable Outcome(s)	• Achieve load reduction of debris (any amount) from storm drain cleaning

Proposed Assessment Approach	• Assessment for this activity is divided into two parts; assessment of the inspection program and assessment of storm drain cleaning. The two programs are linked, but the end result is the number of storm drains cleaned. In essence, the question becomes: is it more efficient to first inspect the storm drains (and at what frequency) or to clean storm drains at a pre-set frequency. If storm drains are cleaned on a set schedule, does this negate the inspection program? Does the likelihood of missing a storm drain cleaning increase as inspections decrease?
	• A sub-set of municipal storm drain systems will be selected for participation in the activity. The systems should be divided into groups based on similar use, size, etc. In this case, each group should be further sub-divided into three groups: control, inspections only, and cleaning only. The following sub-questions will be answered:
	  ○ Does the likelihood of assigning a storm drain for cleaning increase as inspections increase? Is there an inflection point?
	  ○ Does the amount of debris collected during storm drain cleaning increase as frequency of cleanings increase? Is there an inflection point?
	  ○ Is it more efficient to clean storm drains on a set schedule, or to use inspections as the first step before assigning a storm drain for cleaning
	• Storm drain inspection program assessment can be completed by tracking the number and frequency of inspections performed, and the resulting number of storm drain cleanings. The amount of debris collected from each cleaning and frequency of cleaning should also be tracked
	• The debris removal associated with each inspection will also be tracked; it may be zero if the inspection resulted in no cleaning.
	• The frequency of inspection can be plotted vs. the amount of debris removed, and the frequency of cleaning can be plotted vs. the amount of debris removed. The inflection points for both relationships can then be determined. The number and frequency of inspections vs. the number of resulting storm drain cleanings can also be plotted, to determine the relationship between inspections and cleanings.

Assessment Method(s)	• Tabulation (e.g., number of storm drains cleaned, number of inspections performed) • Quantification (e.g., tons of debris collected) • Monitoring (e.g., collect special study information on debris removed)
Assessment Measures, Assessment Outcome Levels & Data	• Total number and location (X,Y) of storm drains (Outcome Level 1) • Total number and location (X,Y) of storm drains inspected (Outcome Level) • Total number and location (X,Y) of storm drains cleaned (Outcome Level 1) • Frequency of storm drain system inspections for each storm drain (Outcome Level 1) • Tons of debris removed from each storm drain (Outcome Level 4) • Money spent on storm drain cleaning (Outcome Level 1 and 2)

Activity 3 – Inspection of Construction BMPs: Determine the Optimal Inspection and Enforcement Combination for Inspection of Construction BMPs	
Component – Development Planning	

Management Questions:	• What is the optimal frequency and method of inspection of construction sites (point of diminishing returns)?
	• What is the optimal frequency and method of enforcement (point of diminishing returns)?
	  o Do inspections increase rate of BMP implementation?
	  o Does increased rate of BMP implementation affect load reduction?
	  o Are spot inspections more effective than scheduled inspections?
	  o Does education increase rate of BMP implementation?
	  o Does enforcement increase rate of BMP implementation?

Targeted Measurable Outcome(s)	• Achieve load reduction from optimized inspection rate and method • Achieve load reduction from optimized enforcement rate and method
Proposed Assessment Approach	• Select a subset of construction sites as part of a special study or pilot project. The sites should be of similar size and scope (so that a common set of BMPs would be required for stormwater compliance). The group of sites may be rotated over the course of several years to gather information about several different types of construction sites. • Divide the sites into two groups to test whether spot or scheduled inspections result in higher BMP compliance rates. • Set differing inspection frequencies to determine whether or not a point of diminishing returns can be reached • Ensure that inspectors are trained in the number and type of required BMPs, so that they will correctly report rate of BMP implementation. • Track the type of enforcement used (education, notice of violation, or citation) at each construction site for both groups (spot and scheduled). • Answer the following questions: is the BMP implementation rate different between the spot and scheduled groups? Of sites out of compliance, which enforcement action resulted in the most improved BMP implementation rate? How many inspections were required before sites were in compliance? Is it possible that construction sites are in compliance without a follow-up visit?
Assessment Method(s)	• Inspections (e.g., track number of BMPs implemented, increased number of BMPs, number of follow-up inspections) • Quantification (e.g., use frequency of BMP implementation to calculate estimated load reduction) • Tabulation (e.g., amount of money spent on inspections, enforcement, and educational materials) • Quantification (e.g., special study to model loads of index sites with no BMPs in place. Sites will be chosen from random stratified categories of construction sites)

Assessment Measures, Assessment Outcome Levels & Data:	• Number of inspections (spot and scheduled) (Outcome Level 1) • Number of satisfactory inspections (Outcome Level 1) • Number of deficient inspections (Outcome Level 1) • Number of follow-up inspections (Outcome Level 1) • Number of enforcement actions and/or stop work orders (Outcome Level 1) • Number of educational information items passed out per site (Outcome Level 1) • How much money spent on inspections, enforcement/stop work, and education? (Outcome Level 1) • Literature review or other information to provide data to estimate load reductions from BMPs (Outcome Level 4) • % of BMPs implemented in compliance with Permit at each site (Level 3) • Load estimate of each construction site (based on % implementation x estimated load of no BMP implementation from special study) (Level 4)

Activity 4 - Industrial and Commercial BMP Inspections: Determine The Optimal Inspection and Enforcement Combination for Industrial and Commercial BMP Inspections	
Component - Industrial/Commercial	

Management Questions:	• What is the optimal frequency and method of inspection (point of diminishing returns)?
	• What is the optimal frequency and method of enforcement (point of diminishing returns)?
	  ○ Do inspections increase rate of BMP implementation?
	  ○ Does increased rate of BMP implementation affect load reduction?
	  ○ Are spot inspections more effective than scheduled inspections?
	  ○ Does enforcement increase the implementation of BMPs?
	  ○ Does education increase rate of BMP implementation (long term question)?
	  ○ Is there a correlation between the Industrial inspection questionnaire results and BMP implementation?

Targeted Measurable Outcome(s)	• Achieve load reduction from optimized inspection rate and method • Achieve load reduction from optimized enforcement rate and method
Proposed Assessment Approach	• Select a subset of industrial/commercial sites as part of a special study or pilot project. The sites should be of similar size and activity (so that a common set of BMPs would be required for stormwater compliance). The group of sites may be rotated over the course of several years to gather information about several different types of construction sites. • Divide the sites into two groups to test whether spot or scheduled inspections result in higher BMP compliance rates. • Set differing inspection frequencies to determine whether or not a point of diminishing returns can be reached • Ensure that inspectors are trained in the number and type of required BMPs, so that they will correctly report rate of BMP implementation. • Track the type of enforcement used (education, notice of violation, or citation) at each industrial/commercial site for both groups (spot and scheduled). • Answer the following questions: is the BMP implementation rate different between the spot and scheduled groups? Of sites out of compliance, which enforcement action resulted in the most improved BMP implementation rate? How many inspections were required before sites were in compliance? Is it possible that industrial/commercial sites are in compliance without a follow-up visit?
Assessment Method(s)	• Inspections (e.g., track number of BMPs implemented, increased number of BMPs, number of follow-up inspections) • Quantification (e.g., use frequency of BMP implementation to calculate estimated load reduction) • Monitoring (e.g., collect special study information to collect concentrations and flows to estimate load reduction) • Tabulation (e.g., amount of money spent on inspections, enforcement, and educational materials) • Reporting (e.g., 3rd party data estimates of load reduction for BMP)

Assessment Measures, Assessment Outcome Levels & Data:	• Number of industrial inspections (spot and scheduled) (Outcome Level 1) • Number of follow-up inspections at industrial sites (Outcome Level 1) • Number of BMPs implemented at industrial sites (Outcome Level 1) • Number of BMPs implemented at industrial sites pre and post-education (Outcome Level 3) • Number of enforcement actions at industrial sites (Outcome Level 1) • Number of educational information items passed out at each industrial site (Outcome Level 1) • How much money spent on inspections, follow ups, enforcement, and education? (Outcome Level 1) • How much money was spent on BMP implementation? (Outcome Level 1) • Literature review or other information to provide data to estimate load reductions from BMPs at industrial sites (Outcome Level 4) • Number of questionnaire respondents who understand storm water pollution prevention and implement BMPs (Outcome Level 2 and 3)

Activity 5 - IDDE Sampling: Determine the Optimal Sampling Rates and Locations for the IDDE Program Component – Illicit Discharge Detection and Elimination	
Management Questions:	• What is the optimal frequency and location of sampling events?
Targeted Measurable Outcome(s)	• Increased load reduction to cost ratio for the IDDE program
Proposed Assessment Approach	• Using data collected from the dry weather monitoring, MS4, and source id programs, determine geographic areas with the highest rate of illicit discharges found each fiscal year (through these programs). • Cross-check the locations against the response to hotline calls and referrals from the Codes Enforcement database (for each pollutant category) • Use the information to determine if the sampling rates and locations from the Permit programs are effective for detecting illicit discharges (when compared to Enforcement actions) • Check the dates of hotline calls, referrals, and actions against the sampling dates from the Permit programs to determine if temporal gaps in the Permit programs coincide with increased rates of hotline calls and referrals • Determine if more illicit discharges are detected and abated through the enforcement or IDDE program, per the effort made to find and abate illicit discharges per fiscal year • Estimate the load reduction for each abated incident to determine the efficiency of abatement • Use the information regarding sample dates (for both Permit and Enforcement activities) to determine if the sampling frequency should be increased. Use the same information to determine if certain times of the year require increased sampling frequency • Use the information regarding illicit discharge locations to determine if sampling should be increased in particular geographic regions • During the next fiscal year, increase the rate of sampling for the identified time periods or locations. Track the results of sampling, and compare to the prior year. During the next fiscal year, increase rates of sampling in the identified areas. Continue to track and increase sampling over time until the a decrease in illicit discharges is found when increasing sampling effort
Assessment Method(s)	• Quantification (e.g., count number of illicit discharges) • Monitoring (e.g., collect concentrations and flows to estimate load reduction) • Tabulation (e.g., amount of money spent on implementation, amount of money spent on educational materials)
Assessment Measures, Assessment Outcome Levels & Data:	• Number of ICID events (Outcome Level 1) • Number of illicit discharges abated (Outcome Level 1) • How much money spent on ICID sampling, enforcement, and education (Outcome Level 1) • Estimated load reduction from abated illicit discharges (concentrations of COCs and flow) (Outcome Level 4)

Activity 6 – Enforcement Inspections and Follow Ups: Assess the Efficiency of the Enforcement Program	
Component – Enforcement	
Management Questions:	• What is the most efficient enforcement method for the different source types? • Is it more efficient to respond to reported discharges or patrol for discharges?
Targeted Measurable Outcome(s)	• Load reduction due to enforcement • Load reductions in target source types
Proposed Assessment Approach	• Using Codes data, determine whether more illicit discharges are detected through referrals and calls or by actively searching for illicit discharges (patrolling). This can be determined by comparing the number of abatements resulting from referrals/hotline calls vs. active search • Determine if the rate of incidence for illicit discharge source types is different when comparing referred illicit discharges and actively detected illicit discharges (this should result in a recommendation for detection methods for each source type) • Using Codes data, track the enforcement action (education, notice of violation, or citation) with the source types • Using Codes data, determine if there is a relationship between source type and enforcement action necessary to abate an illicit discharge
Assessment Method(s)	• Quantification (e.g., use number of enforcement actions to calculate estimated load reduction) • Monitoring (e.g., collect concentrations and flows to estimate load reduction) • Tabulation (e.g., amount of money spent on implementation, amount of money spent on educational materials
Assessment Measures, Assessment Outcome Levels & Data:	• Number, type, and location of hotline calls (Outcome Level 1) • Estimated load reduction from each abated discharge (Outcome Level 4) • Money spent on enforcement (Outcome Level 1) • Number, type, and location of abated sources in the special study (Outcome Level 1)

Activity 7 – Public Outreach: Determine the Most Efficient Methods to Increase Public Participation for Reporting Discharges to the Hotline	
Component – Education/Public Outreach	
Management Questions:	• Which public outreach method results in the most reported discharges per dollar? • Which outreach method results in most abated discharges per dollar?
Targeted Measurable Outcome(s)	• Achieve increased rate of hotline calls from public outreach efforts • Achieve increased rate of illicit discharge abatement
Proposed Assessment Approach	• Use information collected from hotline calls to determine where the caller found out about the hotline number. This information should be tracked when callers phone in an illicit discharge. • Track the number of abatements as a result of hotline calls (per each outreach method reported from the callers) • Focus future outreach methods based on the results of the analysis
Assessment Method(s)	• Quantification (e.g., use frequency of hotline calls and associated abatements to estimate load reduction) • Tabulation (e.g., amount of money spent on inspections/enforcement, amount of money spent on educational materials and outreach) • Reporting (e.g., use enforcement data to estimate load reductions for each public outreach method)
Assessment Measures, Assessment Outcome Levels & Data:	• Number and type of outreach performed (Outcome Level 1) • How much money spent on public outreach (per number reached) (Outcome Level 1) • # hotline calls received per public outreach method (Outcome Level 1) • # of hotline calls resulting in a discharge abatement per public outreach method (Outcome Level 1) • Total number of hotline calls received (Outcome Level 1) • Estimated load reductions from abated discharge (Outcome Level 4)

	No.	Compliance Item	Outcome Level	Assessment Method	Confirmation and/or result	Section / Appendix
Development Planning	1	A description of any amendments to the General Plan, the environmental review process, development project approval processes, or development project requirements.	1	Confirmation	Completed changes in FY 2008	2.2.1
	2	Confirmation that all development projects were required to undergo the Copermittee's urban runoff approval process and meet the applicable project requirements, including a description of how this information was tracked.	1	Confirmation	Confirmed	2.4.3
	3	A listing of the development projects to which SUSMP requirements were applied.	1	Confirmation	See Appendix A for listing	
	4	Confirmation that all applicable SUSMP BMP requirements were applied to all priority development projects, including a description of how this information was tracked.	1	Confirmation	Confirmed	2.4.3
	5	At least one example of a priority development project that was conditioned to meet SUSMP requirements and a description of the required BMPs.	1	Confirmation	See Appendix B for example	
	6	A listing of the priority development projects which were allowed to implement treatment control BMPs with low removal efficiency rankings, including the feasibility analyses which were conducted to exhibit that more effective BMPs were infeasible.	1	Confirmation	None	
	7	An updated treatment control BMP inventory.	1	Confirmation	See Appendices C & D	
	8	The number of treatment control BMPs inspected, including a summary of inspection results and findings.	1	Confirmation	668 BMPs inspected	2.4.3
	9	A description of the annual verification of operation and maintenance of treatment control BMPs, including a summary of verification results and findings.	1	Confirmation	See Section 2.4.3	
	10	Confirmation that BMP verification was conducted for all priority development projects prior to occupancy, including a description of how this information was tracked.	1	Confirmation	Not applicable for the reporting period	
	11	A listing of any projects which received a SUSMP waiver.	1	Confirmation	No Waiver Program In Place - No waivers issued	
	12	A description of implementation of any SUSMP waiver mitigation program.	1	Confirmation		
	13	A description of Hydromodification Management Plan (HMP) development collaboration and participation.	1	Confirmation	See Section 2.4.3	
	14	A listing of development projects required to meet HMP requirements, including a description of hydrologic control measures implemented.	1	Confirmation	Since the interim HMP requirements took effect, there have been no development projects that trigger HMP requirements	
	15	A listing of priority development projects not required to meet HMP requirements, including a description of why the projects were found to be exempt from the requirements.	1	Confirmation		
	16	A listing of development projects disturbing 50 acres or more, including information on whether Interim Hydromodification Criteria were met by each of the projects, together with a description of hydrologic control measures implemented for each applicable project.	1	Confirmation		
	17	The number of violations and enforcement actions (including types) taken for development projects, including information on any necessary follow-up actions taken. The discussion should exhibit that compliance has been achieved, or describe actions that are being taken to achieve compliance.	1	Confirmation / Tabulation	NOV = 1	2.4.3

	No.	Compliance Item	Outcome Level	Assessment Method	Confirmation and/or result	Section / Appendix
Construction	1	Confirmation that all construction sites were required to undergo the Copermittee's construction urban runoff approval process and meet the applicable construction requirements, including a description of how this information was tracked.	1	Confirmation	Confirmed	3.4.1
	2	Confirmation that a regularly updated construction site inventory was maintained, including a description of how the inventory was managed.	1	Confirmation	Confirmed	3.2
	3	A description of modifications made to the construction and grading ordinances and approval processes.	1	Confirmation	Completed changes in FY 2008	3.3
	4	Confirmation that the designated BMPs were implemented, or required to be implemented, for all construction sites.	1	Confirmation	Confirmed	3.4.2
	5	Confirmation that a maximum disturbed area for grading was applied to all applicable construction sites.	1	Confirmation	Since the maximum disturbed area and advanced treatment requirements took effect, no projects have triggered	3.4.3
	6	A listing of all construction sites with conditions requiring advanced treatment, together with confirmation that advanced treatment was required at such construction sites.	1	Confirmation		3.5.4
	7	For each construction site within each priority category (high, medium, and low), identification of the period of time (weeks) the site was active within the rainy season, the number of inspections conducted during the rainy season, and the number of inspections conducted during the dry season, and the total number of inspections conducted for all sites.	1 & 3	Confirmation / Tabulation / Inspection	See Section 3.4.5. and Appendices F & G	
	8	A description of the general results of the inspections.	1	Confirmation	Confirmed	3.4.5
	9	Confirmation that the inspections conducted addressed all the required inspection steps to determine full compliance.	1	Confirmation	Confirmed	3.4.5
	10	The number of violations and enforcement actions (including types) taken for construction sites, including information on any necessary follow-up actions taken. The discussion should exhibit that compliance has been achieved, or describe actions that are being taken to achieve compliance.	1	Confirmation / Tabulation	NOV = 41 Citation = 14 Civil Penatly = 26	3.4.6

	No.	Compliance Item	Outcome Level	Assessment Method	Confirmation and/or result	Section / Appendix
Municipal	1	Any updates to the municipal inventory and prioritization.	1	Confirmation	Appendix H	
	2	Confirmation that the designated BMPs were implemented, or required to be implemented, for municipal areas and activities, as well as special events.	1	Confirmation	Confirmed	4.1 & 4.12
	3	A description of inspections and maintenance conducted for municipal treatment controls.	1	Confirmation	Section 4.1	
	4	Identification of the total number of catch basins and inlets, the number of catch basins and inlets inspected, the number of catch basins and inlets found with accumulated waste exceeding cleaning criteria, and the number of catch basins and inlets cleaned.	1 / 3	Tabulation / Inspection	Inventory = 31,997 Inspected = 16,114 Catch Basins/Inlets Cleaned = 14,155	4.3.2 & 4.14.2
	5	Identification of the total distance (miles) of the MS4, the distance of the MS4 inspected, the distance of the MS4 found with accumulated waste exceeding cleaning criteria, and the distance of the MS4 cleaned.	1	Tabulation	Total Distance of MS4 pipes = 901 miles None Inspected (the City's MS4 are designed to not catch any debris therefore the City does not conduct inspections) Cleaned = 2.8 miles	4.14.2
	6	Identification of the total distance (miles) of open channels, the distance of open channels inspected, the distance of open channels found with anthropogenic litter, and the distance of open channels cleaned.	1	Tabulation	Open Channels = 50 miles Inspected = 100 miles Cleaned = 9.2 miles	4.14.2
	7	Amount of waste and litter (tons) removed from catch basins, inlets, the MS4, and open channels, by category.	4	Quantification	Catch Basins/Inlets = 435 tons MS4=Unknown (vactored material goes to dewatering facility prior to hauling to landfill) Open Channels=236 tons	4.3.2 & 4.14.2
	8	Identification of any MS4 facility found to require inspection less than annually following two years of inspection, including justification for the finding.	1	Confirmation	None at this time	-
	9	Confirmation that the designated BMPs for pesticides, herbicides, and fertilizers were implemented, or required to be implemented, for municipal areas and activities.	1	Confirmation	Confirmed	4.1
	10	Identification of the total distance of curb-miles of improved roads, streets, and highways identified as consistently generating the highest volumes of trash and/or debris, as well as the frequency of sweeping conducted for such roads, streets, and highways.	1	Tabulation	1,378 miles	4.14.2
	11	Identification of the total distance of curb-miles of improved roads, streets, and highways identified as consistently generating moderate volumes of trash and/or debris, as well as the frequency of sweeping conducted for such roads, streets, and highways.	1	Tabulation	3,854 miles of moderate and low volumes of trash generation (these two categories cannot be distinguished at this time - they will all be medium in FY 2009)	4.14.2
	12	Identification of the total distance of curb-miles of improved roads, streets, and highways identified as consistently generating low volumes of trash and/or debris, as well as the frequency of sweeping conducted for such roads, streets, and highways.	1	Tabulation		4.14.2

	No.	Compliance Item	Outcome Level	Assessment Method	Confirmation and/or result	Section / Appendix
Municipal (continued)	13	Identification of the total distance of curb-miles swept.	1	Tabulation	78,131 miles	4.14.2
	14	Identification of the number of municipal parking lots, the number of municipal parking lots swept, and the frequency of sweeping.	1	Confirmation	Total Parking Lots = 434	
					Parking Lots Swept = 422	
	15	Amount of material (tons) collected from street and parking lot sweeping.	4	Quantification	Street Sweeping = 6,642 tons	4.14.2
					Parking Lots = 1,346 tons	4.3.2
	16	A description of efforts implemented to prevent and eliminate infiltration from the sanitary sewer to the MS4	1	Confirmation	See Section 4.8.2	
	17	Identification of the number of sites requiring inspections, the number of sites inspected, and the frequency of the inspections.	3	Inspection	Sites requiring inspections = 670 Unknown, this number was dynamic through FY 2008 as the City refined its inventory	
					Sites inspected = 655	
					Frequency of inspections = varied during FY 2008, 2X per year starting in FY 2009	
	18	A description of the general results of the inspections.	1	Confirmation	See Section 4	
	19	Confirmation that the inspections conducted addressed all the required inspection steps to determine full compliance.	1	Confirmation	Confirmed	4.1
	20	The number of violations and enforcement actions (including types) taken for municipal areas and activities, including information on any necessary follow-up actions taken. The discussion should exhibit that compliance has been achieved, or describe actions that are being taken to achieve compliance.	1	Confirmation / Tabulation	NOV = 16	4.1
					Citation = 1	

	No.	Compliance Item	Outcome Level	Assessment Method	Confirmation and/or result	Section / Appendix
Industrial and Commercial	1	Any updates to the industrial and commercial inventory.	1	Confirmation	See Appendix N	
	2	Confirmation that the designated BMPs were implemented, or required to be implemented, for industrial and commercial sites/sources.	1	Confirmation	Confirmed	5.2.3
	3	A description of efforts taken to notify owners/operators of industrial and commercial sites/sources of BMP requirements, including mobile businesses.	1	Confirmation	At this point, only through inspections and investigations - 3 years to implement	5.2.4
	4	Identification of the total number of industrial and commercial sites/sources inventoried and the total number inspected.	1 / 3	Confirmation / Inspection / Tabulation	The inventory is dynamic as businesses are constantly changing - for the purposes of the inspection program, the inventory used had 19,445 facilities 1,234 sites were visited for inspection purposes	5.2.4
	5	Justification and rationale for why the industrial and commercial sites/sources inspected were chosen for inspection.	1	Confirmation	See Section 5.2.4	
	6	Confirmation that all inspections conducted addressed all the required inspection steps to determine full compliance.	1	Confirmation	Confirmed	5.2.4
	7	Identification of the number of third party inspections conducted.	1	Confirmation	None	-
	8	Identification of efforts conducted to verify third party inspection effectiveness.	1	Confirmation	None	-
	9	A description of efforts implemented to address mobile businesses.	1	Confirmation	See Section 5.3	
	10	The number of violations and enforcement actions (including types) taken for industrial and commercial sites/sources, including information on any necessary follow-up actions taken. The discussion should exhibit that compliance has been achieved, or describe actions that are being taken to achieve compliance.	1	Confirmation / Tabulation	NOV = 358 Citation = 139 Civil Penalty = 63	5.2.4 & 5.3.4
	11	A description of steps taken to identify non-filers and a list of non-filers (under the General Industrial Permit) identified by the Copermittees.	1	Confirmation	See Section 5.2.4 & Appendix R	

	No.	Compliance Item	Outcome Level	Assessment Method	Confirmation and/or result	Section / Appendix
Residential	1	Identification of the high threat to water quality residential areas and activities that were focused on.	1	Confirmation	2008 JURMP Appendix VII	
	2	Confirmation that the designated BMPs were implemented, or required to be implemented, for residential areas and activities.	1	Confirmation	Confirmed	6.4.2
	3	A description of efforts implemented to facilitate proper management and disposal of used oil and other household hazardous materials.	1	Confirmation	See Section 6.4.1	
	4	Types and amounts of household hazardous wastes collected, if applicable.	1	Confirmation	511 tons of mixed HHW	6.4.1 and 4.5.2
	5	The number of violations and enforcement actions (including types) taken for residential areas and activities, including information on any necessary follow-up actions taken. The discussion should exhibit that compliance has been achieved, or describe actions that are being taken to achieve compliance.	1	Confirmation	NOV = 80 Citation = 21 Civil Penalty = 17	6.4.2
	6	A description of collaboration efforts taken to develop and implement the Regional Residential Education Program.	1	Confirmation	See Section 6.4.1	

	No.	Compliance Item	Outcome Level	Assessment Method	Confirmation and/or result	Section / Appendix
Education	1	A description of education efforts conducted for each target community.	1	Confirmation	Section 8	
	2	A description of how education efforts targeted underserved target audiences, high-risk behaviors, and “allowable” behaviors and discharges.	1	Confirmation	Section 8.3.2	
	3	A description of education efforts conducted for municipal departments and personnel.	1	Confirmation	Section 8.2	
	4	A description of education efforts conducted for the new development and construction communities.	1	Confirmation	Section 2.4.3.5 & 3.4.7	
	5	A description of jurisdictional education efforts conducted for residents, the general public, and school children.	1	Confirmation	Section 8.3	

	No.	Compliance Item	Outcome Level	Assessment Method	Section / Appendix
Miscellaneous	1	A description of public participation efforts conducted.	1	Confirmation	Section 9
	2	An assessment of the effectiveness of the Jurisdictional Urban Runoff Management Program	1	Confirmation	Section 12
	3	A fiscal analysis of the Copermittee's urban runoff management programs	1	Confirmation	Section 10
	4	A description of any special investigations conducted.	1	Confirmation	Section 11 - Special Projects the City conducted
	5	A description of any efforts conducted to reduce pollutant discharges from non-emergency fire fighting flows.	1	Confirmation	Section 4.6
	6	A description of any proposed revisions to the JURMP.	1	Confirmation	Section 13

4.0 Development Planning Component

4.1 Introduction

The goal of this section is to reduce the impacts of new development and redevelopment in the City of San Diego on water quality in the San Diego region. This section is primarily applicable to the City Planning and Community Investment Department (CPCI), Development Services Department, Engineering and Capital Projects Department, and the Storm Water Pollution Prevention Division.

4.2 Land Use Planning

4.2.1 Background

The goal of the Land Use Planning Section is to reduce the impacts of new development and redevelopment on storm water quality in the City by incorporating water quality and watershed protection principles into the City's land use planning policies. This Section is applicable to the CPCI.

The City's program must meet the requirements of the Municipal Storm Water Permit ("Municipal Permit", Order R9-2007-0001, see Appendix I), as described in Table 4-1.

Table 4-1. Municipal Permit requirements – Land Use Planning.

URMP Section	Municipal Permit Section	Requirement (Summary)
4.2.3	(Pg. 16) D. 1. a.	Description of the water quality and watershed protection principles that have been or will be addressed in the Copermittee's land use planning process.
4.2.4	(Pg. 28) D.2.a	Revise General, community, and watershed plans to provide water quality and watershed protection principles.
4.2.4 and Appendix XIII "Annual Report Form Questions"	(Pg. 46) D. 5. b. (1) (d); (Pg. 46) D.5.(2); (Pg. 67) J. 3. (c, g, j); (Pg. 51) G. 3	Implement and designate an educational program for all City personnel. Track and submit data for Annual Report Forms, track and report anticipated and actual fiscal year budget expenditures.

4.2.2 Best Management Practice Requirements

1. General Plan Update

General Plan and the City of Villages Strategy

The City of San Diego's General Plan is its constitution for development. It is the foundation upon which all land use decisions in the City are based. It expresses community vision and values, and it embodies public policy for the distribution of future land use, both public and private.

The City's General Plan addresses State of California requirements through the following ten elements: Land Use and Community Planning; Mobility; Economic Prosperity; Public Facilities; Services and Safety; Urban Design; Recreation; Historic Preservation; Conservation; Noise; and Housing.

The City of Villages strategy is a "smart growth" sub-component and incentive program under the General Plan. The goal is to direct compact growth in limited areas that are served by transit and is, in itself, a conservation strategy. The City of Villages strategy promotes efficient use of urban land that reduces the need to develop outlying areas and creates an urban form where transit, walking, and bicycling are more viable alternatives to automobile travel. Reducing dependence on automobiles reduces vehicle miles traveled, which, in turn, lowers greenhouse gas emissions. Additionally, it improves water quality by decreasing automobile-related oil and gas leaks and atmospheric deposition of heavy metals that pollute water bodies throughout the region.

Planning Division staff, with assistance from Storm Water Pollution Prevention Division staff, has incorporated water quality and watershed protection principles into the "Urban Runoff Management" section within the Conservation Element, as well as the "Storm Water Infrastructure" within the Public Facilities element of the General Plan. The following general policy recommendations address water quality and watershed protection:

Water Quality Improvement Policies in the General Plan

- Develop and employ Master Drainage Plans for the City's watersheds to foster a comprehensive approach to storm water infrastructure improvements.
- Identify partnerships and collaborative efforts to sponsor and coordinate pollution prevention BMPs that benefit storm water infrastructure maintenance and improvements.
- Continue to develop and implement public education programs.
- Apply water quality protection measures to land development projects during project design, permitting, construction, and operations in order to minimize the

quantity of runoff generated on-site, the disruption of natural water flows, and the contamination of storm water runoff.

- Require contractors for all projects to comply with storm water pollution prevention planning practices in the City's Storm Water Standards[1] (see Appendix IX).

- Continue to participate in the development and implementation of Watershed Management Plans for water quality and habitat protection.

- Assure that City departments continue to use best management practices (BMPs) procedures so that water quality objectives are routinely implemented.

- Continue to encourage "Pollution Prevention" measures to promote the proper collection and disposal of pollutants at the source, rather than allowing them to enter the storm drain system.

- Manage floodplains to address their multi-purpose use, including natural drainage, habitat preservation, and open space and passive recreation, while also protecting public health and safety.

- Ensure that all storm drain systems, structures, and maintenance practices are consistent with federal Clean Water Act and California Regional Water Quality Control Board NPDES Permit standards.

- Install infrastructure that, where feasible, includes components to capture, minimize, and prevent pollutants in urban runoff from reaching receiving waters and potable water supplies.

- Meet, and preferably exceed, regulatory mandates to protect water quality in a cost-effective manner monitored through performance measures.

- Identify and implement BMPs for projects that repair, replace, extend or otherwise affect the storm drain system. These projects should also include design considerations for maintenance, inspection, and, as applicable, water quality monitoring.

2. Multiple Species Conservation Program

The Multiple Species Conservation Program (MSCP) is a regional effort between local jurisdictions, federal, and state agencies to develop a comprehensive habitat conservation planning program. It addresses multiple species habitat needs and the preservation of native vegetation communities in southwestern San Diego County. The

[1] See http://www.sandiego.gov/development-services/news/pdf/stormwatermanual.pdf

City of San Diego MSCP Subarea Plan has been prepared pursuant to the overall MSCP guidelines to address habitat conservation goals within the City boundaries.

The Multiple Habitat Planning Area (MHPA) identifies areas of the City's subarea within which conservation of habitat areas and linkages will occur in addition to limited development. In association with management of MHPA lands, the City MSCP Subarea Plan contains guidelines for minimizing impacts of urban development on upland and wetland ecosystems and water quality. All developments proposed adjacent to the MHPA must conform to the Land Use Adjacency Guidelines of the City MSCP Subarea Plan, which require that all new and proposed parking lots and developed areas in and adjacent to the MHPA must not drain directly into the MHPA. All developed and paved areas must protect against the release of toxins, chemicals, petroleum products, exotic plant materials, and other elements that might degrade or harm the natural environment. The MSCP recommends that potential impacts can be minimized through the use of a variety of measures including natural detention basins, grass swales or mechanical trapping devices. The MSCP also requires that these systems are maintained routinely throughout the life of a project.

The City MSCP Subarea Plan also requires that land uses, such as recreation and agriculture, that use chemicals or generate potentially toxic byproducts incorporate storm water BMPs to reduce impacts caused by the application and/or drainage of such materials into the MHPA. Where applicable, the requirement to minimize impacts to water quality is also incorporated into leases on publicly-owned property as leases come up for renewal.

The City MSCP Subarea Plan provides specific management directives requiring that restoration of native riparian habitat take place within many of the important drainage systems and watersheds within the City. For example, the portion of the Los Peñasquitos Watershed located within the City of San Diego is addressed in the City MSCP Subarea Plan. Major drainages within the Los Peñasquitos watershed including Los Peñasquitos Canyon, Lopez Canyon, Carmel Creek, and portions of Carroll Canyon are located within the MHPA. The guidelines and Specific Management Policies of the City MSCP Subarea Plan require that enhancement of these drainages take place, where appropriate. The Subarea Plan also requires restoration and enhancement of native riparian lands within the Otay River Valley, Tijuana River Valley, and several smaller urban canyons within the central and southern portions of the City. Many of these drainages are surrounded by urban development and restoration of native riparian areas is intended to minimize impacts from urban runoff to receiving waters as well as provide habitat for animal and plant species.

4.2.3 Program Implementation

The implementation of the General Plan and MSCP storm water policies described in 4.2.3 is the responsibility of City staff who oversee the development project environmental review, approval, and verification processes (see Sections 4.3 and 4.4).

Updates to the General Plan and MSCP occur periodically and are the responsibility of CPCI staff, along with support and input from the Storm Water Pollution Prevention Division and participating stakeholders. Storm water public outreach and annual reporting activities performed by the CPCI staff are covered in Sections 4.5 and 4.6.

4.3 Environmental Review Process

This section is applicable to the Development Services Department (DSD), which is responsible for administering the environmental review process on all (public and private) development projects within the City. With the adoption of the City's Standard Urban Storm Water Mitigation Plan (SUSMP) in 2002, there are new storm water requirements to implement one or a combination of storm water BMPs including, 1) Low Impact Development BMPs, 2) source control BMPs, and 3) structural treatment BMPs. For this section, the term "development" refers to any project that requires construction permits, development permits/approvals, and subdivision approvals from the City of San Diego.

The Environmental Analysis Section (EAS) in the Development Services Department is responsible for using the California Environmental Quality Act (CEQA) Initial Study checklist and consultation with other project review staff to identify projects that may result in water quality impacts during and/or after construction. EAS reviews proposed projects subject to environmental review under CEQA, including City capital improvement projects, to independently determine where proposed projects may have potentially significant impacts on the environment. To assist in identifying appropriate measures to mitigate potentially significant storm water quality impacts to below a level of significance, EAS staff consults with DSD engineering staff to determine what storm water BMP requirements have been identified by engineering staff. DSD Engineering staff reviews and approves the storm water BMPs that are proposed by project applicants.

4.4 Development Project Approval and Verification Process

4.4.1 Background

The City of San Diego's Storm Water Standards are published in the Land Development Manual and enforceable via the San Diego Stormwater Management and Discharge Control Ordinance ("Storm Water Ordinance") Sections 43.03 and 142.02. The standards require new development and redevelopment projects to incorporate into project plans and permit conditions the necessary storm water BMPs to control storm water pollution during construction and throughout the use of a developed site prior to issuance of any applicable discretionary (development permits/approvals, subdivision approvals or policy approvals) or ministerial (construction permits and some subdivision approvals) permits. The post-construction, or "permanent" BMPs that are required are site-specific and vary based on the project's potential impact to storm water and receiving waters.

The City's program must meet the requirements of the Municipal Permit, as described in Table 4-3.

Table 4-3. Municipal Permit Requirements – Development Project Approval and Verification Process.

Section	Municipal Permit Section	Requirement (Summary)
4.4.1	(Pg. 28) D.1.h	Enforcement of development sites (ordinance basis for authority)
4.4.3	(Pg. 16) D.1c; (Pg. 17) D.1.d (4-7)	Permanent BMP requirements for all sites (Priority Development Projects and Standard Projects)
4.4.3.1	(Pg. 33) D.3.a (2) (d)	Evaluate existing flood control devices to determine if retrofit will provide additional pollutant removal
4.4.4.1	(Pg. 16) D.1.c	Public project (CIP) approval process
4.4.4.2	(Pg. 16) D.1.c	Private project approval process
4.4.4.3	(Pg. 17) D.1.d	Model and local SUSMP updates
4.4.4.4	(Pg. 24) D.1.e	Treatment control BMP maintenance tracking
4.4.4.5	(Pg. 25) D.1.f	Inspection and enforcement of BMPs
4.4.4.6	(Pg. 25) D.1.g	Collaboration on developing a Hydromodification Management Plan and interim criteria.
4.6 and Appendix XIII "Annual Report Form Questions"	(Pg. 67) J. 3. (c, g, j); (Pg. 51) G. 3	Track and submit data for Annual Report Forms, track and report anticipated and actual fiscal year budget expenditures.

4.4.2 Source Characterization

Chapter III of the Storm Water Standards identifies the anticipated pollutant from different land use types. Furthermore, the Storm Water Standards Manual identifies categories of project types that are likely to generate significant pollutants. The definition of Priority Projects was updated in Chapter III of the Storm Water Standards to conform to the new Municipal Permit's section D.1.d(2). The Storm Water Standards requires priority projects to identify the pollutants of concern in receiving waters and requires that priority projects identify conditions of concern such as topography, site soils and vegetation conditions, percent impervious area among others.

4.4.3 Best Management Practices Requirements

The Storm Water BMP Performance Standards as described in Chapter III of the Storm Water Standards are applicable for all projects including standard and priority projects within the City. These performance standards have been updated to ensure compliance with the BMP implementation requirements described in Municipal Permit section D.1.d (4-7) for priority development projects. The update to BMP performance standards included updates to SUSMP requirements such as the addition of low-impact development (LID) BMPs, and updates to source control and treatment control BMPs.

Other updates included revision to the downstream erosion criteria for priority development projects to include interim hydromodification criteria, as required in Municipal Permit section D.1.g(6), and updates to infiltration and groundwater protection restrictions on the use of treatment control BMPs that are designed to primarily function as infiltration devices, to conform with new requirements in Municipal Permit section D.1.d(12).

4.4.3.1 Best Management Practices for Public Flood Control Projects

The City of San Diego is performing a master planning study of the entire drainage network, which will include establishing criteria for BMP retrofits to flood control devices for the purposes of improving water quality as it relates to TMDL compliance. The Storm Water Pollution Prevention Division is facilitating the program to establish retrofit criteria. ECP will follow and apply the criteria during the planning stage of any CIP projects that propose replacement or improvements to an existing flood control device.

4.4.4 Program Implementation

In December 2002, the City began implementation of the Storm Water Standards for both private and public projects. To help simplify the process (and thereby improve the implementation of the requirements), all of the City's storm water-related requirements for land development projects are included in the Storm Water Standards. As an implementation manual to the City's Storm Water Ordinance, the Storm Water Standards benefits from the unique position of being fully enforceable and "updateable" as new innovations occur or state construction or permanent BMP requirements change. During the project planning and design review phase of development, the permanent and construction BMP requirements in the Storm Water Standards are applied to development projects as further described below.

4.4.4.1 Public Construction Project CIP Approval Process

ECP is responsible for planning, design and construction of all capital improvement projects. All project managers of capital improvements program (CIP) projects are required to incorporate the applicable permanent BMP requirements set forth in the Storm Water Standards into the project (specifications and plans) during the design and contract award phases to ensure that storm water BMPs have been sufficiently incorporated into the project's permanent design. To assist project managers, storm water language was included in the CIP contract document (boilerplate) specifications along with standard drawing details. Drawings are routed internally (within the design sections) as part of a process termed "peer plan check" for a check on water quality design measures. Revisions are made to the design and then the project is routed to the Storm Water Division staff for a more detailed and formal review. If permanent treatment BMPs are required, the design is discussed and coordinated with the department that will be maintaining the permanent BMP facility after it is built. This phase of the project is being completed at about the 75% or 90% design levels. The drawings are simultaneously routed to the Field Engineering Division of the ECP for a

constructability review. All ensuing comments are routed back to the project managers for revision prior to City Manager (Mayor) or Council approval and the advertisement of the contract documents.

The design drawings go through City-wide plans check at multiple milestones prior to design completion. As to the storm water runoff reviews, the project managers are required to fill out the storm water requirement applicability checklist (Form DS 560) when they submit the project for environmental review at 30% design. At the 90% design level, the project managers are required to fill out a certification form for the Storm Water Pollution Prevention Program. It is required that this form be signed by a registered civil engineer.

The mandatory review by the Storm Water Division provides review of CIP projects for compliance with the City's Storm Water Standards. In addition to the plans, the Storm Water Division's engineering review staff often reviews Water Quality Technical Reports (WQTR), Storm Water Pollution Prevention Plans (SWPPP), and Water Pollution Control Plans (WPCP), and Water Quality Studies. A Water Quality Study is required for standard projects. It documents the applicant's consideration of site design and source control BMPs for a proposed project. After each review, a memo is sent to the City project manager informing him or her whether or not the project has met the requirements of the City's Storm Water Standards and, if needed, what additional documents, plan revisions, etc. are required in order for those requirements to be met.

4.4.4.2 Private Development Construction Project Approval Process

Conceptual permanent BMPs are reviewed by DSD for conformance with the Storm Water Standards during discretionary review, and reviewed in greater detail during ministerial review. Conceptual BMPs accepted as part of discretionary review are enforced during ministerial review. The Storm Water Applicability Checklist is a submittal requirement for both discretionary and ministerial permit applications. A Water Quality Technical Report is required for all Priority Development Projects.

4.4.4.3 Model and Local SUSMP updates

The regional Model SUSMP identifies specific post-construction site design, source control and treatment control storm water BMPs that must be implemented on land development projects that meet the criteria for definition of a priority development project. These SUSMP requirements are adopted locally through updates to the Storm Water Standards.

The City of San Diego has cooperated with the other Copermittees to update the regional Model SUSMP, as required by Municipal Permit section D.1.d(8)(a). The updated Model SUSMP will be submitted to the San Diego Regional Water Control Board (Regional Board) by June 2008, as required in Municipal Permit section D.1.d(8)(b). Within 365 days of the Regional Board acceptance of the updated Model

SUSMP, the updated requirements will be adopted locally via revisions to the Storm Water Standards.

4.4.4.4 Treatment Control BMP Maintenance Tracking

A watershed-based database has been implemented to track and inventory treatment control BMPs and maintenance within the jurisdiction. DSD and ECP annually provide an updated inventory of approved treatment control BMPs. The database will be used to verify that treatment control BMPs are regularly maintained by the parties responsible. The Storm Water Pollution Prevention Division runs and maintains the inspection program. All treatment control BMPs will be prioritized based on its treatment efficiency; the BMP priority will determine the inspection frequency. All drainage insert treatment control BMPs have a medium prioritization at a minimum. All of the treatment control BMPs that have a high priority ranking are inspected on an annual basis. At least 50% of projects with drainage insert treatment control BMPs are inspected annually. At a minimum, 20% of all approved treatment control BMPs are inspected annually and a maximum of 200% of the average number of projects with treatment control BMPs approved per year are inspected annually. Non-complaint sites will be reinspected or elevated to enforcement action. The City of San Diego's Code Compliance Officers have authority to issue citations and civil penalties to entities that are not effectively managing storm water pollutants (see Component 9, "Illicit Discharge Detection and Elimination." Table 4-4 summarizes the inspection frequencies.

Table 4-4. Treatment Control BMP Inspection Frequency.

BMP Prioritization	Inspection Frequency	Percentage of BMPs Inspected
Approved Treatment Control BMPs	Annually	Minimum 20%
High	Annually	100%
Medium-drainage inserts	Annually	50% of drainage inserts
Medium	As needed	NA
Low	As needed	NA

4.4.4.5 Inspection and Enforcement of BMPs

Resident Engineers in the Field Engineering Division inspect the construction and installation of BMPs that are associated with engineering permits (grading permits and public improvement permits) and CIP projects. The Resident Engineers ensure that the project is in compliance with the discharge permit and the storm water ordinances. Inspections are also conducted by private Construction Management firms hired by the City to supplement staff. For CIPs that are priority development projects, enforcement will be withholding operational acceptance or notification of completion until it is verified that post-construction BMPs are installed.

Building Inspectors in DSD inspect the construction and installation of construction and permanent BMPs that are associated with private development that requires a demolition or building permit. For priority development projects that are private

developments, the Certificate of Occupancy will not be issued unless the BMPs have been inspected and signed off. Table 4-5 summarizes the departments responsibilities regarding BMPs and discharge enforcement at construction sites.

Table 4-5. BMPs and Discharge Enforcement at Construction Sites.

	Development Services Department (DSD) - Building Inspection	Engineering and Capital Projects - Field Engineering	General Services - Storm Water Pollution Prevention Division (SWPP)	DSD/Neighborhood Code Compliance Department (NCCD)
Demolition Permit Issued	While demolition is active. After demolition ends, site is inactive.	None	None	None
Public Improvements (PI)/Grading Permit (PI/G) Issued	After PIs are "accepted," substantially complete, any portion of the site is active due to issuance of the Building permit and building construction is underway.	While any portion of the construction project is active under PI/G permit. Before Public Improvements "accepted" substantially complete, site active or inactive.	After PIs are "accepted," substantially complete, any portion of the site is inactive due to the Engineering permit being signed-off with NO Building permit issued.	None
Building Permits Issued: No Public Improvement No Grading Permits	After construction begins and until "Certificate of Occupancy" issued.	None	When construction ends and certificate of occupancy is issued.	None
Public Improvement/ Grading or Building Permits Expired	If work is occurring in violation of building codes.	If work is occurring in violation of public improvement/grading code(s).	If NO work is occurring in violation of Public Improvement/Grading or building code(s).	None
Other	None	None	Construction does not require Building or Public Improvement/Grading permits. Certificate or occupancy issued. All bonds released, site work complete.	No active permit to apply - illegal grading.
Discharge to City Owned and Non-City Owned Conveyance Systems	Capture photo documentation, and other key information. Call SWPPD-Codes. Identify yourself as City Staff with an active discharge to report.	Capture photo documentation, and other key information. Call SWPPD-Codes. Identify yourself as City Staff with an active discharge to report.	**All calls to (619) 235-1000, Think Blue Hotline.**	None

4.4.4.6 Hydromodification

The City participated in the Copermittee Workgroup responsible for establishing interim Hydromodification Management Plan (HMP) criteria that was implemented March 24, 2008, and a HMP that will be submitted to the Regional Water Quality Control Board for review in January 2009. After the Regional Board approves the HMP, the City will have 180 days to incorporate the requirements into the Storm Water Standards.

4.4.4.7 Flood Control Devices

The Storm Water Pollution Prevention Division conducted evaluations of existing flood control devices to determine if retrofitting these devices will reduce pollutants in the storm drain system. Performance criteria were developed to apply to existing and proposed flood control devices. Those existing flood control devices which meet the criteria will be proposed for retrofit. ECP will follow and apply the performance criteria during the planning stage of a project to incorporate permanent pollution removal measures into proposed flood control devices to the maximum extent practicable.

4.5 Education and Training

This sub-section is applicable to CPCI, DSD, and ECP.

The Municipal Permit identifies five target communities to receive education using all media as appropriate.

- Municipal Departments and Personnel
- Construction Site Owners and Developers
- Industrial Owners and Operators
- Commercial Owners and Operators
- Residential Community, General Public, and School Children

The Municipal Permit requires that the goals of education and outreach activities to targeted communities be two-fold:

1. To measurably increase the knowledge base and;
2. To measurably change the behavior(s) of the target audiences with regards to storm water pollutants found in the storm drain system.

For more comprehensive information on the roles of the Storm Water Pollution Division and other City Departments see Table 10-2 in Section 10.0, “Education.”

4.5.1 General Storm Water Training

This section describes City-wide trainings provided by the Storm Water Pollution Prevention Division.

New Employees

The Storm Water Pollution Prevention Division is responsible for developing and providing all new employee trainings. All new staff will receive a basic introduction to storm water issues via a “Storm Water and You” training module presented at the “New Employee Orientation” workshop. Staff that do not take the “New Employee Orientation” workshop (e.g. seasonal, part-time, etc.) will receive general storm water training as part of their employee orientation within their department.

Existing Employees

Existing employees with regular access to a computer will be mandated to receive “refresher” training in storm water pollution prevention every two years via a City-wide training element developed by the Storm Water Pollution Prevention Division. Additionally, knowledge assessment via “e-tests” for randomly selected City employees with regular computer access will occur periodically between the mandated “refresher” courses. Finally, the Storm Water Pollution Prevention Division will develop a computer-based training (CBT) module addressing common activities shared by multiple field crews throughout the City.

4.5.2 Activity-Specific Training

Municipal Departments

This section describes activity-specific trainings provided by DSD and ECP. These departments will create, execute and fund activity-specific training sessions that incorporate the minimum storm water BMPs in Table 4-6. The Storm Water Pollution Prevention Division can assist departments with the development of training materials at their request.

Table 4-6. Activity-specific BMP Training(s) Provided by DSD and ECP.

Training Module/Item	Staff Level	Available
DSD		
1. staff meetings to discuss storm water requirements such as Federal, state and local water quality laws; connection between land use decisions and water quality; LID BMP requirements; and methods to minimize impacts to receiving waters from development	All	ongoing
2. educate staff and ensure that the in-house standards for the review of WQTRs are followed	All	ongoing
Field Engineering Division		
3. Storm water activity-specific training before the start of the wet weather seasons	Resident Engineers	Annually prior to October 1st
4. Storm water topics are discussed at the monthly meeting of resident engineers	Resident Engineers	As needed

Note: the completion dates listed are estimated. Actual completion dates may vary depending upon other program factors.

Deleted: s needed

4.5.3 Department Education and Outreach to the Public

This section identifies the various public education and outreach activities to be performed by CPCI, DSD, and ECP in consultation with the Storm Water Pollution Prevention Division (e.g., including the Think Blue logo on materials). Table 4-7 lists the activities, specific targeted communities, and the anticipated completion dates.

Table 4-7. Department External Outreach Activities by Target Audience.

Dept/Division Activity	Target Audience(s) 1. Construction Site Owners and Developers 2. Industrial Owners and Operators 3. Commercial Owners and Operators 4. Residential Community, General Public, and School Children 5. Under-represented audiences in 1-4	Available
City Planning and Community Development		
Storm Water related information on Department Web site	1,4	ongoing
Storm Water Pollution Prevention Division materials in business licenses and renewals.	2,3	ongoing
DSD		
Distribute *Standard Urban Storm Water Mitigation Plan* Fact Sheet	1	ongoing
Distribute *Grading: Doing It Right* brochures and video which provides information about proper storm water pollution prevention practices. These resources were provided to the public and aired regularly on City TV 24.	1-5	ongoing
Construction poster and brochure promoting proper storm water pollution prevention practices at construction sites.	1	ongoing
"Development Process: Step-by-Step" web site, which references both the *Storm Water Applicability Checklist* as well as the *Storm Water Standards*.	1	ongoing
New section of the DSD web site focusing on grading which includes visual examples and a "Frequently Asked Questions" page.	1	ongoing
Holds quarterly coordination meetings with the construction industry with water quality as a standing topic.	1	ongoing
DSD (Building Inspection)		
Provides individualized training to construction industry members on proper storm water pollution prevention and BMP techniques.	2	ongoing

Note: the completion dates listed are estimated. Actual completion dates may vary depending upon other program factors.

4.6 Annual Report Forms

The Municipal Permit requires the City to report on its storm water activities by September 30 each year beginning in September 2008. Also, each fiscal year a budget is developed and maintained by CPCI, DSD, and ECP to track expenditures for designing, developing, and implementing BMPs and educational activities. The departments' annual report information will be submitted in one report to the Storm Water Pollution Prevention Division on or before July 21 each year. See Appendix XIII, "Annual Report Form Questions" for department-specific reporting requirements.

5.0 Construction Section

5.1 Introduction

The goal of this section is to reduce or eliminate pollutants from entering into the City's storm drain system or receiving waters due to construction activities. Storm water requirements are contained in the San Diego Municipal Code (clerkdoc.sannet.gov/Website/mc/mc.html) as follows:

Chapter 4 Article 3 Division 3 – Storm Water Management and Discharge Control
Chapter 14 Article 2 Division 1 – Grading Regulations
Chapter 14 Article 2 Division 2 – Drainage Regulations

Referenced in the Municipal Code is the Land Development Manual which includes the Storm Water Standards (http://www.sandiego.gov/development-services/news/pdf/stormwatermanual.pdf). The Storm Water Standards Manual contains the City's construction BMP requirements.

All City departments responsible for inspecting construction projects are responsible for ensuring that adequate storm water BMPs are installed and maintained by the owner or contractor. The Field Engineering Division in the Engineering and Capital Projects Department is the primary department responsible for inspecting grading permits, and the Inspection Services Division in the Development Services Department is primarily responsible for inspecting building permits. The Storm Water Pollution Prevention Division assists these departments in implementing the storm water requirements contained in section D.2 of the Municipal Storm Water Permit (Order No.R9-2007-0001, "Municipal Permit", see Appendix I), as described in Table 5-1.

Table 5-1. Municipal Permit Requirements – Construction.

URMP Section	Municipal Permit Section	Requirement (Summary)
5.2.1	(Pg. 29) D. 2. b	Maintain, and update monthly, an inventory of construction sites.
5.3	(Pg. 28) D. 2. a	Update ordinances
5.4	(Pg. 29) D. 2. c	BMP Requirements
5.5.1	(Pg 29) D. 2. a	Ensuring construction requirements through the project authorization or approval process
5.5.2	(Pg. 30) D. 2. d	Site inspection process and frequency of inspections.
5.5.3	(Pg. 32) D. 2. e	Enforcement of construction sites
5.5.4	(Pg. 32) D. 2. f (1)(b,d)	When San Diego Regional Water Quality Control Board ("Regional Board") notification is required
5.5.5	(Pg. 45) D. 5. (b, d); (Pg. 61) J.1.a. (1) (i)	Implement and designate an educational program for all City personnel.

URMP Section	Municipal Permit Section	Requirement (Summary)
5.5.6 and Appendix XIII "Annual Report Form Questions"	(Pg. 67) J. 3. (c, g, j); (Pg. 51) G. 3	Track and submit data for Annual Report Forms, track and report anticipated and actual fiscal year budget expenditures.

5.2 Source Characterization

Construction sites include any site where an activity such as grading, excavation, clearing, structure and road construction, or demolition results in a disturbance of soil. Sources identified by the City of San Diego include: City-issued Construction Permits, and Capital Improvement Program (CIP) projects.

5.2.1 Site Inventory

A watershed-based inventory of construction sites is updated monthly as required by Municipal Permit Section D.2.b. The Engineering and Capital Projects Department (ECP) Field Engineering Division and the Development Services Department (DSD) individually maintain the inventory of construction sites that are under their inspection domain. The current inventory is provided as Appendix VI, "Construction Project Inventory."

5.2.2 Inventory Updates

Updates to the construction site inventory are managed by the DSD and the ECP Field Engineering Division as described below.

5.2.2.1 Development Services Department Process for Inventory Updates

DSD maintains an inventory of construction permits in the Project Tracking System (PTS). This is updated as new permits are issued and when permits are closed out. The building inspectors also provide updates to this inventory based on inspection of sites. The two departments provide Storm Water Pollution Prevention Division verification of updates inventory on a monthly basis.

5.2.2.2 Field Engineering Process for Inventory Updates

The project managers in the ECP maintain an inventory of CIP projects that are in construction using the "CityWorks" program. The supervisors at the Field Engineering Division maintain a paper inventory that contains the most current information on when a site was last inspected and the current construction status including priority

adjustments. This paper record is updated through weekly reports from the Resident Engineers and the information is routinely transferred into a reporting spreadsheet.

5.3 Ordinance Updates

Construction sites are required by the Storm Water Ordinance to conform to the Construction Storm Water best management practices (BMP) Performance Standards described in Chapter IV of the Storm Water Standards. These standards are updated when needed to ensure effectiveness and compliance with current Regional Board requirements. Updates to these standards are described in the following section.

5.4 Best Management Practices Requirements

The Construction Storm Water BMP Performance Standards described in Chapter IV of the Storm Water Standards are applicable to all construction sites within the jurisdiction. These performance standards have been updated to ensure compliance with the BMP implementation requirements described in Municipal Permit section D.2.c, and include requirements specific to the wet and dry season, and protective measures for rain events that occur in the dry season.

5.4.1 Updated BMP Requirements

Chapter IV of the Storm Water Standards provides a listing of the minimum BMPs for both general site management, erosion, and sediment controls, as required in Municipal Permit section D.2.a(2).

5.4.2 Additional Controls for Construction Sites

To ensure compliance with Municipal Permit section D.2.c(4), Chapter IV of the Storm Water Standards has been updated to include additional controls for construction sites that are located such that they could result in a discharge of sediment directly to 303(d) listed water bodies impaired for sediment, coastal lagoons, and water bodies on environmentally sensitive lands.

5.4.3 Maximum Disturbed Area for Erosion Controls

To ensure compliance with Municipal Permit section D.2.c(1)(a)vi, Chapter IV of the Storm Water Standards has been updated to specify the maximum size of disturbed area that can be created at a grading site prior to implementation of erosion controls. The updated standards also outline conditions in which an increase to the maximum disturbed area may be allowed.

5.4.4 Advanced Treatment Methods

To ensure compliance with Municipal Permit section D.2.c(2), Chapter IV of the Storm Water Standards has been updated to specify what conditions will trigger a requirement to implement advanced treatment for sediment using factors described in the Municipal Permit.

5.5 Program Implementation

5.5.1 Authorization Prior to Construction of Capital Improvement Program Projects

ECP is responsible for planning, design and construction of all of the City's CIP projects. All project managers of CIP projects are required to incorporate the construction requirements set forth in the Storm Water Standards Manual. These requirements must be incorporated into the project specifications and plans prior to approval in order to fund the construction of the project. To assist project managers in assuring consistency, storm water language is included in the boilerplate CIP Standard Specifications. Standard drawings are used in conjunction with project specific drawings where appropriate. Drawings are routed internally (within the design sections) as a "peer plan check" to ensure adequate inclusion of construction BMP measures. Additional details on the City's process of conditioning CIP projects prior to approval of construction funds is provided in Chapter 4.

5.5.2 Construction and Grading Approval Process for Private Projects

DSD is responsible for reviewing construction and development projects for private development in the City of San Diego. Projects are reviewed by DSD staff to ensure conformance to Chapter IV of the Storm Water Standards prior to issuance of any construction permits. All projects are required to incorporate construction BMPs on the plans and in the appropriate construction storm water plan (Water Pollution Control Plans for projects that are not subject to the State Construction National Pollutant Discharge Elimination System (NPDES) Permit, and Storm Water Pollution Prevention Plans for projects that are subject to the State Construction NPDES permit). The review staff also verifies enrollment under the statewide General NPDES permit for Construction.

5.5.2 Site Inspection Process and Frequency

Inspections performed by the City (by City staff or Construction Management (CM) firms managed by the City) provide verification that each site is in conformance to Chapter IV of the Storm Water Standards. The inspections are tracked to ensure that inspections meet the minimum inspection frequencies provided in the table below. Definitions for site priority are found in the Storm Water Standards.

Table 5-2. Inspection Frequencies.

Site Priority	Wet Season	Dry Season
High Priority - Active	Bi-weekly	As-Needed
High Priority - Inactive	Bi-weekly	As-Needed
Medium Priority	Monthly	As-Needed
Low Priority	As-Needed	As-Needed

As required by Municipal Permit section D.2.d(6), all inspections at a minimum include:

a. A check for coverage under the General Construction Permit (Notice of Intent (NOI) and/or Waste Discharge Identification No.) during initial inspections;
b. Assessment of compliance with the Construction Storm Water BMP Performance Standards located in Chapter IV of the City of San Diego Storm Water Standards (and enforceable by San Diego Stormwater Management and Discharge Control Ordinance ("Storm Water Ordinance") Section 43.04, et seq.);
c. Assessment of BMP effectiveness;
d. Visual observations for non-storm water discharges, potential illicit connections, and potential discharge of pollutants in storm water runoff;
e. Education and outreach on storm water pollution prevention, as needed, and
f. Creation of a written inspection report.

To ensure compliance with Municipal Permit section D.2.d (7), the inspection supervisors oversee the tracking of storm water inspections to ensure that the minimum frequencies are met. The inspection supervisors also maintain records necessary to ensure compliance with all of the reporting requirements located in Municipal Permit section J.3.a(3)(b). Table 5-3 summarizes the departments' responsibilities regarding BMPs and discharge enforcement at construction sites.

Table 5-3. BMPs and Discharge Enforcement at Construction Sites.

	Development Services Department (DSD) - Building Inspection	Engineering and Capital Projects - Field Engineering	General Services - Storm Water Pollution Prevention Division (SWPP)	DSD/Neighborhood Code Compliance Department (NCCD)
Demolition Permit Issued	While demolition is active. After demolition ends, site is inactive.	None	None	None
Public Improvements (PI)/Grading Permit (PI/G) Issued	After PIs are "accepted," substantially complete, any portion of the site is active due to issuance of the Building permit and building construction is underway.	While any portion of the construction project is active under PI/G permit. Before Public Improvements "accepted" substantially complete, site active or inactive.	After PIs are "accepted," substantially complete, any portion of the site is inactive due to the Engineering permit being signed-off with **NO** Building permit issued.	None
Building Permits Issued: No Public Improvement No Grading Permits	After construction begins and until "Certificate of Occupancy" issued.	None	When construction ends and certificate of occupancy is issued.	None
Public Improvement/ Grading or Building Permits Expired	If work is occurring in violation of building codes.	If work is occurring in violation of public improvement/grading code(s).	If **NO** work is occurring in violation of Public Improvement/Grading or building code(s).	None
Other	None	None	Construction does not require Building or Public Improvement/Grading permits. Certificate or occupancy issued. All bonds released, site work complete.	No active permit to apply - illegal grading.
Discharge to City Owned and Non-City Owned Conveyance Systems	Capture photo documentation, and other key information. Call SWPPD-Codes. Identify yourself as City Staff with an active discharge to report.	Capture photo documentation, and other key information. Call SWPPD-Codes. Identify yourself as City Staff with an active discharge to report.	**All calls to (619) 235-1000, Think Blue Hotline.**	None

5.5.2.1 Field Engineering Division's Process for Construction Site Inspections

Resident Engineers in the Field Engineering Division inspect BMPs associated with engineering permits and CIP projects. Inspections of BMPs are also performed by CM firms when hired to supplement staffing needs. Field Engineering staff manage all of the City's contracts with CM firms.

5.5.2.2 Development Services Department's Process for Construction Site Inspections

DSD inspects building sites routinely for compliance with storm water requirements. Inspectors are assigned to a district and are responsible for monitoring projects in that area. Each inspector routinely monitors his/her district on a daily basis. Sites are also inspected at the request of another department or in response to complaints. A special correction notice pertaining to storm water pollution prevention measures is used by inspectors to provide immediate written notice to contractors requiring immediate correction of BMPs.

5.5.3 Enforcement of Construction Sites

All construction sites found to be not in compliance with the Construction Storm Water BMP Performance Standards are issued a notice and stronger measures as deemed necessary. The enforcement procedures followed by Field Engineering Division and the Development Services Department are outlined below.

5.5.3.1 Field Engineering Division's Enforcement Process

As the single point of contact with the contractor, the Resident Engineer is responsible for identifying any storm water issues or potential violations. If issues are not resolved through storm water notices, and violations still occur, then stop work orders are generally issued and all work is halted except those activities necessary to bring the site into compliance with storm water regulations. Stop work orders are issued based on documentation, consultation with a supervisor, and the Deputy Director's approval. A re-inspection is required to be conducted by Field Engineering Division personnel prior to lifting a stop work order.

For sites that have no activity occurring and the issuance of a stop work order would not provide sufficient influence to the contractor to remedy deficiencies, the site is referred to the Storm Water Pollution Prevention Division for enforcement during rain events or discharges.

The Field Engineering Division also coordinates with the inspectors from DSD. For example, a site that may have a grading permit for which the grading has been

completed but the contractor continues to work under a building permit. Any storm water violations can be referred to DSD for further enforcement action.

5.5.3.2 Development Services Department's Enforcement Process

For egregious or repeat issues, inspectors have been trained to issue re-inspection notices, which effectively stops work on the site until the corrections are made and the site is re-inspected.

For sites that have no activity occurring and the issuance of a re-inspection notice would not provide sufficient influence to the contractor to remedy deficiencies, the site is referred to the Storm Water Pollution Prevention Division for enforcement during rain events or discharges.

The inspectors from DSD also coordinate with the inspectors from the Field Engineering Division when the currently active permit is within the Field Engineering Division's inspection domain.

5.5.4 Pollutant Discharge Notification

As required by 40 CFR Section 122.41(1)(6), when a construction manager or inspector, employed by the City or hired to represent the City, determines that a discharge poses a significant threat to water quality or human health, they will notify the Regional Board by facsimile within 24 hours of the discharge event using the Chemical Release Reporting Form 304 available in Appendix XV and also on the City's website at http://www.sandiego.gov/thinkblue/resources/index.shtml. A copy of the form must also be forwarded to the City's Storm Water Pollution Prevention Division for record keeping purposes. Additionally, a more detailed written report of the event and follow up actions must be sent by the construction manager or inspector to the Regional Board within five working days of the day the event was identified. The construction manager or inspector will also notify other regulatory agencies as required on Form 304.

In addition, the Regional Board will also be notified at any time that a stop work order or other high level enforcement action is taken to address a storm water violation.

5.5.5 Education and Training

The Municipal Permit identifies five target communities to receive education using all media as appropriate:

- Municipal Departments and Personnel
- Construction Site Owners and Developers
- Industrial Owners and Operators
- Commercial Owners and Operators
- Residential Community, General Public, and School Children

The Municipal Permit requires that the goals of education and outreach activities to targeted communities be two-fold:

1. To measurably increase the knowledge base and;
2. To measurably change the behavior(s) of the target audiences with regards to storm water pollutants found in the storm drain system.

For more comprehensive information on the roles of the Storm Water Pollution Division and other City Departments see Table 10-2 in Section 10.0 “Education.”

5.5.5.1 General Storm Water Training

This section describes City-wide trainings provided by the Storm Water Pollution Prevention Division.

New Employees

The Storm Water Pollution Prevention Division is responsible for developing and providing all new employee trainings. All new staff will receive a basic introduction to storm water issues via a “Storm Water and You” training module presented at the “New Employee Orientation” workshop. Staff that do not take the “New Employee Orientation” workshop (e.g. seasonal, part-time, etc.) will receive general storm water training as part of their employee orientation within their department.

Existing Employees

Existing employees with regular access to a computer will be mandated to receive “refresher” training in storm water pollution prevention every two years via a City-wide training element developed by the Storm Water Pollution Prevention Division. Additionally, knowledge assessment via “e-tests” for randomly selected City employees with regular computer access will occur periodically between the mandated “refresher” courses. Finally, the Storm Water Pollution Prevention Division will develop a computer-based training (CBT) module addressing common activities shared by multiple field crews throughout the City.

5.5.5.2 Activity-Specific Training

Municipal Departments

This section describes activity-specific trainings provided by DSD and ECP Field Engineering Division. DSD and ECP Field Engineering Division will create, execute, and fund activity-specific training sessions that incorporate the minimum storm water BMPs in Table 5-4. The Storm Water Pollution Prevention Division can assist departments with the development of training materials at their request.

Table 5-4. Activity-specific BMP Training(s) Provided by the DSD and ECP.

Dept Division Activity	Staff Level	Schedule
DSD		
1. Staff meetings to discuss storm water requirements such as Federal, state and local water quality laws; connection between construction activities and water quality; construction BMP requirements; and methods to minimize impacts to receiving waters from construction sites	All	ongoing
2. Educate staff and ensure that the in-house standards for the review of WQTRs are followed	All	ongoing
DSD, Storm Water Department, and Field Engineering Division		
3. Storm water activity-specific annual training before the start of the wet weather season. Topics to be covered include Federal, state and local water quality laws, connection between construction activities and water quality, proper implementation of BMPs, the City's inspection, plan review, and enforcement policies, current advancements in BMP technologies, and SUSMP requirements.	Inspectors, Code Enforcement Officers, Project Engineers, and Resident Engineers	Annually prior to October 1st
Field Engineering Division		
4. Storm water topics are discussed at the monthly meeting of resident engineers	Resident Engineers	As needed

Note: the completion dates listed are estimated. Actual completion dates may vary depending upon other program factors.

Deleted: s needed

Formatted: Left

Formatted: Font: Bold

5.5.5.3 Department Education and Outreach to the Public

This section identifies the various public education and outreach activities to be performed by the DSD and ECP Field Engineering Division in consultation with the Storm Water Pollution Prevention Division (e.g., including the Think Blue logo on materials). Table 5-5 lists the activities, specific targeted communities, and the anticipated completion dates.

Table 5-5. Department External Outreach Activities by Target Audience.

Dept Division Activity	Target Audience(s) 1. Construction Site Owners and Developers 2. Industrial Owners and Operators 3. Commercial Owners and Operators 4. Residential Community, General Public, and School Children 5. Under-represented audiences in 1-4	Available
DSD		

Dept Division Activity	Target Audience(s) 1. Construction Site Owners and Developers 2. Industrial Owners and Operators 3. Commercial Owners and Operators 4. Residential Community, General Public, and School Children 5. Under-represented audiences in 1-4	Available
Distribute *Standard Urban Storm Water Mitigation Plan* Fact Sheet	1	ongoing
Distribute *Grading: Doing It Right* brochures and video which provides information about proper storm water pollution prevention practices. These resources were provided to the public and aired regularly on City TV 24.	1-5	ongoing
Construction poster and brochure promoting proper storm water pollution prevention practices at construction sites.	1	ongoing
"Development Process: Step-by-Step" web site, which references both the *Storm Water Applicability Checklist* as well as the *Storm Water Standards Manual*.	1	ongoing
New section of the DSD web site focusing on grading which includes visual examples and a "Frequently Asked Questions" page.	1	ongoing
Quarterly coordination meetings with the construction industry with water quality as a standing topic.	1	ongoing
DSD (Building Inspection)		
Individualized training to construction industry members on proper storm water pollution prevention and BMP techniques.	2	ongoing

5.5.6 Annual Report Forms

The Municipal Permit requires the City to report on its storm water activities by September 30 each year beginning in September 2008. Also, each fiscal year a budget is developed and maintained by DSD and the ECP Field Engineering Division to track expenditures for designing, developing, and implementing BMPs and educational activities. The departments' annual report information will be submitted to the Storm Water Pollution Prevention Division on or before July 21 each year. See Appendix XIII, "Annual Report Form Questions" for department-specific reporting requirements.

6.11 Solid Waste Management

6.11.1 Background

This section is applicable to the Environmental Services Department (ESD) which operates and manages the collection, reduction, and disposal of solid waste within the City of San Diego. Services provided by ESD include the collection of refuse and recyclable wastes, solid waste and hazardous waste code enforcement activities, and educating the public and businesses on recycling options. Additionally, ESD is responsible for operating and maintaining the Miramar Landfill and seven inactive landfills. The goal of this section is to reduce the impact of the ESD's operations and maintenance activities on storm water quality and provide guidance for the protection of water quality and receiving waters. This section contains the storm water best management practices (BMPs) the ESD will implement during department operations and maintenance activities, in addition to inventory, inspection, pollutant discharge reporting, education, and annual reporting requirements.

ESD's facilities operation and maintenance programs must meet the requirements of the Municipal Storm Water Permit (Order R9-2007-0001, "Municipal Permit," see Appendix I), as described in Table 6.11-1.

Table 6.11-1. Municipal Permit requirements – Solid Waste Management.

URMP Section	Municipal Permit Section	Requirement (Summary)
6.11.2	(Pg. 32) D. 3. a. (1)	Inventory municipal areas, activities and potential sources of pollutants.
6.11.3	(Pg. 32-34) D. 3. a. (2,3,4,5)	Implement and maintain BMPs.
6.11.4.1	(Pg. 35) D. 3. a. (7)	Inspect municipal areas, activities and implement any necessary follow up actions.
6.11.4.2	(Pg B-6) Attachment B. 5. (e)	Report pollutant discharges to the storm drain system or receiving waters.
6.11.4.3	(Pg. 45) D. 5. (b, d);	Implement and designate an educational program for all City personnel.
6.11.4.4 and Appendix XIII "Annual Report Form Questions"	(Pg. 67) J. 3. (c, g, j); (Pg. 51) G. 3	Track and submit data for Annual Report Forms, track and report anticipated and actual fiscal year budget expenditures.

6.11.2 Source Characterization

The Environmental Services facilities inventory includes the "Green" Ridgehaven building, inactive and active landfills, and Miramar Place (see Appendix III, "Municipal Inventory"). ESD activities, their associated potential pollutants, and designated BMPs are listed in Table 6.11.2. ESD will update any changes to the inventory, activities,

and/or BMPs on an annual basis as part of the reporting process described in Section 6.11.4.4, “Annual Report Forms.”

6.11.3 Best Management Practice Requirements

6.11.3.1 Updated BMP Requirements

The BMPs identified in Sections 6.11.3.1.1 to 6.11.3.1.2 below are the ESD’s BMPs for operations and maintenance for solid waste activities. The minimum and activity-specific BMPs identified in this section are documented and implemented via ESD’s standard operating procedures (SOPs).

If ESD determines that a municipal activity or procedure does or could result in a significant pollutant discharge in violation of Section 43.03 of the San Diego Storm Water Management and Discharge Control Ordinance (“Storm Water Ordinance”),, ESD will modify its activities or enhance BMPs to reduce the potential for future significant pollutant discharges. Whenever the BMPs are improved or revised, ESD will provide updates to its SOPs to the Storm Water Pollution Prevention Division with the annual report form (see Section 6.11.4.4). It is important to note that collectively, these BMPs represent the Maximum Extent Practicable (MEP) Standard required by the Municipal Permit. Therefore, if any BMPs are eliminated or modified, the replacement set of BMPs must collectively provide equal or greater storm water quality protection. For information on enforcement see Section 9.5 in “Illicit Discharge Detection and Elimination.”

6.11.3.1.1 Minimum BMPs

ESD will ensure that all City staff implements the following minimum BMPs, as applicable.

1. Prior to starting activities, locate storm drain system and prevent pollutants from entering. Activity-specific BMPs are listed in Table 6.11-2.
2. Only clean rainwater can be discharged to the storm drain system. See Storm Water Ordinance Section 43.0305 “Exemptions from Discharge Prohibition” for allowable discharges.[1]
3. Sweep up municipal areas after activities and/or spills. Hosing down pollutants into the storm drain is prohibited by Storm Water Ordinance Section 43.03. Use a broom, shovel, or other mechanical means to collect solids for reuse or disposal. Use absorbents to reduce the spread of liquids and absorb or pump up liquids for reuse or disposal. Dispose of hazardous waste as required by law or contact the Environmental Services Department, Hazardous Materials Management Program (ESD-HMMP) for assistance.
4. Annually inspect and clear all storm drain system catch basins and drop inlets of debris or other foreign material at locations listed in the municipal facility inventory

[1] http://clerkdoc.sannet.gov/RightSite/getcontent/local.pdf?DMW_OBJECTID=09001451800870fc

(see Appendix III) according the "Storm Drain Inspection/Cleaning Schedule" in Table 6.3-2, "Buildings/Parking/Landscaping." Annually inspect and clear open channels in a timely manner.

5. Keep lids closed on trash cans and dumpsters to prevent rainwater from entering, as applicable, and ensure that trash is picked up around the cans and dumpsters at all times. Provide enough trash cans/dumpsters in all appropriate areas.
6. Keep materials and waste piles covered and, if possible, off the ground. Materials and waste stockpiles must be protected to prevent contact with rainwater and any runoff. Check materials and stockpiles on a regular basis to verify the BMPs (such as roof covering, tarps, silt fences, palettes, etc.) are in good condition.
7. Routinely inspect vehicles for leaks, and service immediately if necessary. If vehicle is leaking, until vehicle is repaired use drip pans for all vehicle leaks and/or clean up with dry methods and dispose of as a regulated waste. Contact ESD-HMMP for assistance.
8. Capture and properly dispose of all power washing water. See fact sheet at http://www.sandiego.gov/thinkblue/pdf/mobilebusinessbrochure.pdf for proper power washing methods and disposal requirements.
9. Stencil storm drains in the Division's municipal inventory (Appendix III) with "No Dumping—Goes to Ocean/No Tire nada—Llega al Mar/Think Blue", as appropriate. Check stencil legibility, and if necessary, re-stencil before September 30 of each year. Stencils and asphalt paint (blue on sidewalks/white on asphalt) are available from the Storm Water Pollution Prevention Division.
10. Eliminate over-irrigation as a means of minimizing the volume of potentially contaminated water entering the storm drain system.

It is ultimately ESD's responsibility to prevent pollutant discharges to the storm drain system. Therefore, ESD will identify and implement any combination of the above minimum BMPs and/or any additional BMPs to avoid discharging pollutants into the storm drain system.

ESD will coordinate with the Purchasing and Contracting Department to ensure that as operations and maintenance contracts are initiated or renewed, references to the Storm Water Ordinance and the most current minimum BMP requirements are written into the contract (see Appendix IX, "Municipal Operations and Maintenance Contract Language" for current language as of January 25, 2008).

6.11.3.1.2 Activity-Specific BMPs

In addition to the minimum BMPs listed above, the following BMPs listed in Table 6.11-2 will be implemented by ESD in its operations and maintenance of solid waste management activities.

Table 6.11-2. BMPs designated for areas and activities associated with Solid Waste Management.

Activity	Potential Pollutants	Best Management Practices
Community Cleanup Events	trash and debris, oxygen demanding substances, oil and grease, pesticides	• Curb Style Events – Code Enforcement and supervisory staff will carry spill kits on their vehicles. • Bin Style Events – move material private vehicle to bin or packer. Return site to original condition when finished. • Survey area after the event and dispose of any trash or debris to the landfill.
Christmas Tree Recycling	trash and debris, oxygen demanding substances	• Use bags and straw wattles protect storm drains inlets. • When servicing sites, maintain and return to original condition.
Hazardous Waste Storage Area	nutrients, trash, oil and grease, pesticides, metals	• Store wastes are stored inside a designated chemical storage area, if inside. • Store wastes in secondary containment, designated storage area, or on pallets and covered as necessary if outside during the rainy season.
Hazardous Materials Storage Area	nutrients, trash, oil and grease, pesticides, oxygen demanding compounds, metals	• Store materials in a Connex box or covered.

<table>
<tr><th>Activity</th><th>Potential Pollutants</th><th>Best Management Practices</th></tr>
<tr><td>Storm Drain System Inspection and Cleaning</td><td>trash and debris</td><td>

Remove trash and debris from open channels and inlets and properly dispose of these materials.
Conduct annual visual inspections during the dry season especially if there are problem storm drain inlets where sediment/trash or other pollutants accumulate.
Conduct field investigations to detect and eliminate improper disposal of pollutants into the storm drain system (e.g., identify problem areas where discharges or illegal connections may occur and follow up stream to determine the source(s)).
Inspect and clear drainage facilities as needed during wet weather.
At a minimum, inspect and clean all storm drain facilities (catch basins, storm drain inlets, open channels, etc.) of debris or other foreign material according to the schedule below. When practical, work is to be done when conditions are dry. Dispose of materials properly.

Storm Drain Inspection/Cleaning Schedule
<table>
<tr><th>Debris Volume</th><th>Frequency*</th></tr>
<tr><td>1. High (e.g., tends to clog during rains)</td><td>Annually, between May 1 and September 30.**</td></tr>
<tr><td>2. Medium (e.g., tends to collect measurable debris without clogging)</td><td>Annually at any time during the year.**</td></tr>
<tr><td>3. Low (e.g., generally free of debris)</td><td>Annually at any time during the year for Fiscal Year 2008 and 2009. Every other year thereafter.</td></tr>
<tr><td colspan="2">* Any storm drain facility that is designed to be self-cleaning must be cleaned of any accumulated debris observed during an inspection immediately. Anthropogenic litter observed in open channels must be cleaned in a timely manner after obtaining all appropriate environmental clearances.

** Following two fiscal years of inspections, any storm drain facility that does not contain debris may be re-classified as a “Low” priority facility and may be inspected as needed, but not less than every other year.</td></tr>
</table>
</td></tr>
<tr><td>Refuse Dumpsters</td><td>trash and debris</td><td>See this activity’s BMP in Table 6.3-2, Section 6.3, “Buildings/Parking/Landscaping”.</td></tr>
</table>

Activity	Potential Pollutants	Best Management Practices
Landscaping	pesticides, nutrients, sediments	• Schedule chemical application at times when rain is not predicted and irrigation is not scheduled. • Apply and handle pesticides and keep detailed records in accordance with existing state regulations (California Title 3, Division 6, "Pesticides and Pest Control Operations"). • Collect and dispose of unused chemicals as a regulated waste.[2] • Use native plants when possible. • Keep removed vegetation, including clippings, chips, loose soils, and pruning debris away from storm drain inlets and watercourses. • Consider applying compost instead of chemical fertilizers. • Rely on integrated pest management methods, including: o No controls o Physical/mechanical controls o Environmental controls (mulching, pest-resistant vegetation, prescribed burns) o Biological controls (predators, parasites, etc.) o Less toxic chemical controls (e.g., soaps and oils) and/or hot water • If absolutely necessary, use the least toxic chemicals that will do the job (e.g., biodegradable products). Avoid use of copper-based pesticides.
Parking Lot/Structure Maintenance	trash and debris, oil and grease	• Sweep and/or vacuum parking lot 1 x month • Use drip pans for all vehicle leaks and/or clean up with dry methods and dispose of as a regulated waste.[3] • Keep lids closed on solid waste cans and dumpsters at all times. Provide enough solid waste cans/dumpsters in all appropriate areas. • Use plastic liners in trash and recycling receptacles in front of building.
Last Chance Recycling	trash and debris, metals, oxygen demanding substances	• Protect storm drain inlets with straw wattles. • Use all weather treatment for tipping deck and vehicular ingress/egress surfaces.
Fire Sprinkler Flushing	sediments, nutrients	• Collect water in 5 gallon buckets and dispose of in sewer system.
Heavy Equipment at Landfill	oil and grease	• See Landfill Equipment Fluid Releases; Fueling Nozzle Leaks; and Hazardous Materials Spill Response and Reporting SOPs in Appendix XIX. • Use drip pans and absorbent pads. • Maintenance contractor maintains regulatory compliance and practices good housekeeping techniques.

[2] Contact ESD HMMP for instructions.
[3] Contact ESD-HMMP for disposal options.

Activity	Potential Pollutants	Best Management Practices
Landfill Operations	sediments, nutrients, trash and debris and oil and grease, bacteria and viruses	• Compact all solid waste cover daily. No water is allowed to stand on any landfill cover. • Apply mulch onto slope, intermediate cover areas, and stockpiles. • Revegetate when operationally feasible. • Pump down sedimentation basin between storm events. • Apply tackifier to exposed cut/fill areas. • See "Inclement Weather; General Site Maintenance; Litter Control; and Leachate Disposal SOPs" in Appendix XIX.
Greenery Operations	sediments, nutrients, trash and debris and oil and grease, bacteria and viruses	• Divert run-on around the site. • Cover bare areas with mulch/compost. • Haul trash contaminated or unsuitable materials to the landfill. • Maintain adequate windrow temperatures and moisture content. • Finished product is stored upgradient of raw product. • Ensure equipment that is used to handle finished product is free of any residue of raw product. • See "Inclement Weather; General Site Maintenance; Litter Control; Windrow Building Operations; and Fecal Contamination Prevention SOPs" in Appendix XIX.
Leaf Collections		• If sweeping: o Sweep leaves in a pile, use dustpan, shovel or other suitable tool to pick up leaves. o Place leaves in a green recycling bin. o Place debris in trash can or dumpster • If power blowing: o Cover all storm drains in the vicinity with a mat to prevent debris from accidentally entering the storm drain. o Blow leaves into a pile, use dustpan, shovel or other suitable tool to pick up leaves. o Place leaves in a green recycling bin. o Place debris in trash can or dumpster. • If vacuuming: o Vacuum leaves up and empty contents of bag into a green recycling bin
Landfill Gas Collection	sediment, metals, organic compounds	• Systems maintained to collect and properly dispose of landfill gas condensate. • Materials for maintenance are stored in Connex box or covered.
Inactive landfills	sediments, nutrients, trash and debris	• Cover bare spots with mulch/compost. • Install silt fences, wattles, geotextiles, rock rip rap, energy dissipaters or other BMPs as applicable. • Revegetate as necessary. • Maintain deck and slope surfaces for proper drainage. • See "Minor and Major Grading and NPDES – Drainage Improvements SOPs" in Appendix XIX.
Native Plant Nursery	sediments, nutrients, pesticides	• Utilize computerized watering system, and closely monitor hand watering to avoid water run off.
Material Loading/Unloading		• See this activity's BMP in Table 6.3-2, Section 6.3, "Buildings/Parking/Landscaping"

Formatted: Bullets and Numbering

Formatted: Bullets and Numbering

Formatted: Bullets and Numbering

Activity	Potential Pollutants	Best Management Practices
Material Handling/Storage and Disposal		• See this activity's BMP in Table 6.3-2, Section 6.3, "Buildings/Parking/Landscaping"
Irrigation Repair		• See this activity's BMP in Table 6.3-2, Section 6.3, "Buildings/Parking/Landscaping"
Vehicle and Equipment Fuel Dispensing Areas		• See this activity's BMPs in Table 6.15-2 Section 6.15, "Vehicle Maintenance/Operations Yards."

6.11.3.2 Additional Controls fro Municipal Area and Activities

In addition, the Municipal Permit requires that the City implement additional BMPs at municipal facilities that discharge to, or are tributary to, a 303(d) listed water body, lagoon, or water body on environmentally sensitive lands (all City facilities are subject to this requirement). To meet this additional BMP requirement, each City facility will conduct a second facility inspection as described in detail in Section 6.11.4.1 "Facilities Inspections and Improvements."

6.11.4 Program Implementation

The previous sections described the minimum and activity-specific BMPs that must be implemented. This section describes the administrative steps that departments will undertake to prepare for and verify the implementation of those BMPs including facility inspections, discharge notifications, education and training, and annual reporting. In addition, departments will maintain a storm water representative responsible for overseeing the departments implementation efforts. The Storm Water Pollution Prevention Division will meet periodically with each department's storm water representative to assist with the implementation efforts.

6.11.4.1 Facility Inspections and Improvements

This section applies to ESD which maintains its own buildings, grounds and the active and inactive landfills. The Municipal Permit requires that the City inspect all municipal facilities annually. The purpose of the facility inspections is to evaluate the adequacy of existing BMPs, modify and improve BMPs where necessary and identify any potential pollutant discharges (Note: see Section 6.11.4.2, "Pollutant Discharge Notification" below for reporting requirements).

In addition, the Municipal Permit requires that the City implement additional BMPs at municipal facilities that discharge to, or are tributary to, a 303(d) listed water body, lagoon, or water body on environmentally sensitive lands (all City facilities are subject to this requirement). To meet this additional BMP requirement, each City facility will conduct a second facility inspection. As shown in Table 6.11-3, the first inspection will occur before the beginning of the rainy season (during September) and the second

inspection will occur during the rainy season (preferably during January, but prior to the end of April).

Table 6.11-3. Municipal Facility Inspection Requirements.

Inspection	Timeframe
First	September
Second	January - April

If as a result of the inspection ESD determines that improvements to its BMPs are required, ESD will perform the action (e.g., repair a structural BMP and/or update the SOPs), and subsequently conduct a follow-up inspection of the BMPs to verify that the original issues have been resolved (Note: if repairs, modifications or improvements to the BMPs are necessary, those follow-up actions and re-inspections will not count as the second inspection). If ESD determines that the modifications require additional time or funds to implement, ESD will develop an anticipated schedule for when the modification will be completed. Record of any changes/improvements instituted as part of the municipal facility inspection process will be included in the annual report forms provided to the Storm Water Pollution Prevention Division each year.

The Municipal Facility Inspection Forms are attached as Appendix XIV, “Inspection Forms” and are also located on the City’s website at http://www.sandiego.gov/thinkblue/resources/index.shtml.

6.11.4.2 Pollutant Discharge Notification

Certain non-storm water discharges, because of their nature or magnitude, require timely reporting to the San Diego Regional Water Quality Control Board (Regional Board). A significant threat to water quality or human health is determined on a case-by-case basis by ESD and depends on the type of pollutant, the degree of the violation (i.e., the amount of pollutant discharged into the municipal storm drain system), the proximity to receiving water bodies, the potential for exposure to the public, and the potential for environmental damage. Generally, for a discharge to be considered a significant threat to water quality or human health, the discharge must contain a non-storm water substance and enter the storm drain system. See Storm Water Ordinance Section 43.0305 “Exemptions from Discharge Prohibition” to review the list of allowable non-storm water discharges (Appendix II). Please be aware that the 24-Hour reporting process is designed to address significant discharges as a result of significant accidents, not day-to-day operations or activities, or even minor accidents. A small water line break, for example, that occurs in a natural area but causes little or no environmental damage, would generally not be considered a significant event that would require reporting through the 24-Hour reporting process. In another example, a fuel spill that is contained and removed from a paved parking lot, without any of the substance entering the storm drain system or receiving waters, would not be considered a significant reportable discharge.

When ESD determines that a discharge poses a significant threat to water quality or human health, ESD must notify the Regional Board by facsimile within 24 hours of the discharge event using the Chemical Release Reporting Form 304 available in Appendix XV and also on the City's website at http://www.sandiego.gov/thinkblue/resources/index.shtml. A copy of the form must also be forwarded to the City's Storm Water Pollution Prevention Division for record keeping purposes. Additionally, a more detailed written report of the event and follow up actions must be sent by the ESD to the Regional Board within five working days of the day the event was identified.

ESD will also notify other regulatory agencies as required on Form 304.

6.11.4.3 Education and Training

The Municipal Permit identifies five target communities to receive education using all media as appropriate:

- Municipal Departments and Personnel
- Construction Site Owners and Developers
- Industrial Owners and Operators
- Commercial Owners and Operators
- Residential Community, General Public, and School Children

The Municipal Permit requires that the goals of education and outreach activities to targeted communities be two-fold:

1. To measurably increase the knowledge base and;
2. To measurably change the behavior(s) of the target audiences with regards to storm water pollutants found in the storm drain system.

For more comprehensive information on the roles of the Storm Water Pollution Division and other City Departments see Table 10-2 in Section 10.0, "Education."

6.11.4.3.1 General Storm Water Training

This section describes City-wide trainings provided by the Storm Water Pollution Prevention Division.

New Employees

The Storm Water Pollution Prevention Division is responsible for developing and providing all new employee trainings. All new staff will receive a basic introduction to storm water issues via a "Storm Water and You" training module presented at the "New Employee Orientation" workshop. Staff that do not take the "New Employee Orientation"

workshop (e.g. seasonal, part-time, etc.) will receive general storm water training as part of their employee orientation within their department.

Existing Employees

Existing employees with regular access to a computer will be mandated to receive "refresher" training in storm water pollution prevention every two years via a City-wide training element developed by the Storm Water Pollution Prevention Division. Additionally, knowledge assessment via "e-tests" for randomly selected City employees with regular computer access will occur periodically between the mandated "refresher" courses. Finally, the Storm Water Pollution Prevention Division will develop a computer-based training (CBT) module addressing common activities shared by multiple field crews throughout the City.

6.11.4.3.2 Activity-Specific Training

Municipal Departments

This section describes activity-specific trainings provided by ESD. ESD will create, execute and fund activity-specific training sessions that incorporate the minimum storm water BMPs in Table 6.11-4. The Storm Water Pollution Prevention Division can assist departments with the development of training materials at their request.

Table 6.11-4. Activity-Specific BMP Training(s) Provided by ESD.

Training Module/Item	Staff Level (i.e., Supervisor, Crew, etc.)	Schedule
Support Services		
Hazardous Material Handling	Supervisor, Crew	Annual
CRT Management and Handling	Supervisor, Crew	Ongoing
Handling and Management of Universal Waste	Supervisor, Crew	Ongoing
Managing Materials Associated with Community Cleanups	Supervisor, Crew	Ongoing
Management of Vehicle Batteries (illegal dump and community cleanups)	Supervisor, Crew	Ongoing
HSET		
Review BMPs for hazardous waste storage area	Supervisor, Crew	6/13/07
Facility Maintenance Staff And Vendors		
Storm Drain Maintenance (internal staff and vendor)	Supervisor, Crew	Spring 2008
Parking Lot Maintenance (internal staff and vendor)	Supervisor, Crew	Spring 2008
Litter and Recycling Container Storage Area Maintenance (internal staff)	Supervisor, Crew	Spring 2008
Proper Fire Sprinkler Flushing Disposal (vendor)	Supervisor, Crew	Spring 2008
Landscape and Irrigation Maintenance (vendor)	Supervisor, Crew	Spring 2008
Fountain Maintenance (internal staff)	Supervisor, Crew	Spring 2008
Disposal Staff		
Standard Operating Procedures (SOPs)	Supervisor, EMS manager	Ongoing
BMP installation	Supervisor	Ongoing
Nursery operations	Supervisor	Ongoing

Note: the completion dates listed are estimated. Actual completion dates may vary depending upon other program factors.

6.11.4.3.3 Department Education and Outreach to the Public

This section identifies the various public education and outreach activities to be performed by ESD in consultation with the Storm Water Pollution Prevention Division (e.g., including the Think Blue logo on materials). Table 6.11-5 lists the activities, specific targeted communities, and the anticipated completion dates.

Table 6.11-5. Department External Outreach Activities by Target Audience.

Department/Division Activity	Target Audience(s) 1. Construction Site Owners and Developers 2. Industrial Owners and Operators 3. Commercial Owners and Operators 4. Residential Community, General Public, and School Children 5. Under-represented audiences in 1-4	Available
Think Blue informational materials on display in Environmental Services Foyer information rack	1,2,3,4,5	Summer 2008
Storm Water related article placement in *Curbsider Newsletter*	1,2,3,4,5	Winter 2008

6.11.4.4 Annual Report Forms

The Municipal Permit requires the City to report on its storm water activities by September 30 each year beginning in September 2008. Also, each fiscal year a budget is developed and maintained by Environmental Services Department to track expenditures for designing, developing, and implementing BMPs and educational activities. ESD's annual report information will be submitted to the Storm Water Pollution Prevention Division on or before July 21 each year. See Appendix XIII, "Annual Report Form Questions" for department-specific reporting requirements.

DECLARATION OF SERVICE BY EMAIL

I, the undersigned, declare as follows:

I am a resident of the County of Sacramento and I am over the age of 18 years, and not a party to the within action. My place of employment is 980 Ninth Street, Suite 300, Sacramento, California 95814.

On March 29, 2024, I served the:

- **Current Mailing List dated March 28, 2024**
- **Notice of Waiver of Procedural Requirements, Extension Request Approval, and Postponement of Hearing issued March 29, 2024**
- **Claimants' Comments on the Draft Proposed Decision and Parameters and Guidelines (Volumes 1-14) filed February 20, 2024**

  San Diego Regional Water Quality Control Board Order No. R9-2007-0001, Permit CAS0108758, Parts D.3.a.(3)(b)(iii), D.5.a.(1), D.5.a.(2), D.5.b.(1)(a), D.5.b.(1)(b)(iii-vi), D.5.b.(1)(c), D.5.b.(1)(d), D.5.b.(2), D.5.b.(3), E.2.f., E.2.g., F.1., F.2., F.3., I.1., I.2., I.5., J.3.a.(3)(c)(iv)-(viii), (x)-(xv), the first sentence of L.1. as it applies to the newly mandated activities, and L.1.a.(3)-(6), 07-TC-09-R County of San Diego, Cites of Carlsbad, Del Mar, Imperial Beach, Lemon Grove, Poway, San Marcos, Santee, Solana Beach, Chula Vista, Coronado, Del Mar, El Cajon, Encinitas, Escondido, Imperial Beach, La Mesa, Lemon Grove, National City, Oceanside, San Diego, and Vista, Claimants

by making it available on the Commission's website and providing notice of how to locate it to the email addresses provided on the attached mailing list.

I declare under penalty of perjury under the laws of the State of California that the foregoing is true and correct, and that this declaration was executed on March 29, 2024 at Sacramento, California.

Jill Magee

Jill Magee
Commission on State Mandates
980 Ninth Street, Suite 300
Sacramento, CA 95814
(916) 323-3562

COMMISSION ON STATE MANDATES

Mailing List

Last Updated: 3/28/24

Claim Number: 07-TC-09-R

Matter: San Diego Regional Water Quality Control Board Order No. R9-2007-0001 Permit CAS0108758 Parts D.1.d.(7)-(8), D.1.g., D.3.a.(3), D.3.a.(5), D.5, E.2.f, E.2.g, F.1, F.2, F.3, I.1, I.2, I.5, J.3.a.(3)(c)iv-viii & x-xv, and L.

Claimants: City of Carlsbad
City of Chula Vista
City of Del Mar
City of Encinitas
City of Escondido
City of Imperial Beach
City of La Mesa
City of Lemon Grove
City of National City
City of Oceanside
City of Poway
City of San Diego
City of San Marcos
City of Santee
City of Solana Beach
City of Vista

TO ALL PARTIES, INTERESTED PARTIES, AND INTERESTED PERSONS:

Each commission mailing list is continuously updated as requests are received to include or remove any party or person on the mailing list. A current mailing list is provided with commission correspondence, and a copy of the current mailing list is available upon request at any time. Except as provided otherwise by commission rule, when a party or interested party files any written material with the commission concerning a claim, it shall simultaneously serve a copy of the written material on the parties and interested parties to the claim identified on the mailing list provided by the commission. (Cal. Code Regs., tit. 2, § 1181.3.)

Adaoha Agu, *County of San Diego Auditor & Controller Department*
Projects, Revenue and Grants Accounting, 5530 Overland Avenue, Ste. 410 , MS:O-53, San Diego, CA 92123
Phone: (858) 694-2129
Adaoha.Agu@sdcounty.ca.gov

Tiffany Allen, Treasury Manager, *City of Chula Vista*
Claimant Contact
Finance Department, 276 Fourth Avenue, Chula Vista, CA 91910
Phone: (619) 691-5250
tallen@chulavistaca.gov

Rachelle Anema, Division Chief, *County of Los Angeles*
Accounting Division, 500 W. Temple Street, Los Angeles, CA 90012
Phone: (213) 974-8321
RANEMA@auditor.lacounty.gov

Lili Apgar, Specialist, *State Controller's Office*
Local Reimbursements Section, 3301 C Street, Suite 740, Sacramento, CA 95816
Phone: (916) 324-0254
lapgar@sco.ca.gov

Socorro Aquino, *State Controller's Office*
Division of Audits, 3301 C Street, Suite 700, Sacramento, CA 95816
Phone: (916) 322-7522
SAquino@sco.ca.gov

Aaron Avery, Legislative Representative, *California Special Districts Association*
1112 I Street Bridge, Suite 200, Sacramento, CA 95814
Phone: (916) 442-7887
Aarona@csda.net

Ginni Bella Navarre, Deputy Legislative Analyst, *Legislative Analyst's Office*
925 L Street, Suite 1000, Sacramento, CA 95814
Phone: (916) 319-8342
Ginni.Bella@lao.ca.gov

Cindy Black, City Clerk, *City of St. Helena*
1480 Main Street, St. Helena, CA 94574
Phone: (707) 968-2742
ctzafopoulos@cityofsthelena.org

Jonathan Borrego, City Manager, *City of Oceanside*
Claimant Contact
300 North Coast Highway, Oceanside, CA 92054
Phone: (760) 435-3065
citymanager@oceansideca.org

Molly Brennan, Director of Finance, *City of National City*
Claimant Contact
1243 National City Blvd., National City, CA 91950
Phone: (619) 336-4330
finance@nationalcityca.gov

Guy Burdick, Consultant, *MGT Consulting*
2251 Harvard Street, Suite 134, Sacramento, CA 95815
Phone: (916) 833-7775
gburdick@mgtconsulting.com

Allan Burdick,
7525 Myrtle Vista Avenue, Sacramento, CA 95831
Phone: (916) 203-3608
allanburdick@gmail.com

Rica Mae Cabigas, Chief Accountant, *Auditor-Controller*
Accounting Division, 500 West Temple Street, Los Angeles, CA 90012
Phone: (213) 974-8309
rcabigas@auditor.lacounty.gov

Evelyn Calderon-Yee, Bureau Chief, *State Controller's Office*
Local Government Programs and Services Division, Bureau of Payments, 3301 C Street, Suite 740, Sacramento, CA 95816
Phone: (916) 324-5919
ECalderonYee@sco.ca.gov

Sheri Chapman, General Counsel, *League of California Cities*
1400 K Street, Suite 400, Sacramento, CA 95814
Phone: (916) 658-8267
schapman@calcities.org

Annette Chinn, *Cost Recovery Systems, Inc.*
705-2 East Bidwell Street, #294, Folsom, CA 95630
Phone: (916) 939-7901
achinncrs@aol.com

Carolyn Chu, Senior Fiscal and Policy Analyst, *Legislative Analyst's Office*
925 L Street, Suite 1000, Sacramento, CA 95814
Phone: (916) 319-8326
Carolyn.Chu@lao.ca.gov

Michael Coleman, *Coleman Advisory Services*
2217 Isle Royale Lane, Davis, CA 95616
Phone: (530) 758-3952
coleman@muni1.com

Erika Cortez, Administrative Services Director, *City of Imperial Beach*
Claimant Contact
825 Imperial Beach Boulevard, Imperial Beach, CA 91932
Phone: (619) 423-8303
ecortez@imperialbeachca.gov

Eric Dargan, Chief Operating Officer, *City of San Diego*
Claimant Contact
City Hall, 202 C Street, Suite 901A, San Diego, CA 92101
Phone: (858) 236-5587
Edargan@sandiego.gov

Thomas Deak, Senior Deputy, *County of San Diego*
Claimant Representative
Office of County Counsel, 1600 Pacific Highway, Room 355, San Diego, CA 92101
Phone: (619) 531-4810
Thomas.Deak@sdcounty.ca.gov

Kalyn Dean, Senior Legislative Analyst, *California State Association of Counties (CSAC)*
Government Finance and Administration, 1100 K Street, Suite 101, Sacramento, CA 95814
Phone: (916) 327-7500
kdean@counties.org

Margaret Demauro, Finance Director, *Town of Apple Valley*
14955 Dale Evans Parkway, Apple Valley, CA 92307
Phone: (760) 240-7000
mdemauro@applevalley.org

Tracy Drager, Auditor and Controller, *County of San Diego*
Claimant Contact
1600 Pacific Highway, Room 166, San Diego, CA 92101

Phone: (619) 531-5413
tracy.drager@sdcounty.ca.gov

Eric Feller, *Commission on State Mandates*
980 9th Street, Suite 300, Sacramento, CA 95814
Phone: (916) 323-3562
eric.feller@csm.ca.gov

Donna Ferebee, *Department of Finance*
915 L Street, Suite 1280, Sacramento, CA 95814
Phone: (916) 445-8918
donna.ferebee@dof.ca.gov

Tim Flanagan, Office Coordinator, *Solano County*
Register of Voters, 678 Texas Street, Suite 2600, Fairfield, CA 94533
Phone: (707) 784-3359
Elections@solanocounty.com

Jennifer Fordyce, Assistant Chief Counsel, *State Water Resources Control Board*
Office of Chief Counsel, 1001 I Street, 22nd floor, Sacramento, CA 95814
Phone: (916) 324-6682
Jennifer.Fordyce@waterboards.ca.gov

Lisa Fowler, Finance Director, *City of San Marcos*
Claimant Contact
1 Civic Center Drive, San Marcos, CA 92069
Phone: (760) 744-1050
lfowler@san-marcos.net

David Gibson, Executive Officer, *San Diego Regional Water Quality Control Board*
9174 Sky Park Court, Suite 100, San Diego, CA 92123-4340
Phone: (858) 467-2952
dgibson@waterboards.ca.gov

Juliana Gmur, Acting Executive Director, *Commission on State Mandates*
980 9th Street, Suite 300, Sacramento, CA 95814
Phone: (916) 323-3562
juliana.gmur@csm.ca.gov

Mike Gomez, Revenue Manager, *City of Newport Beach*
100 Civic Center Drive, Newport Beach, CA 92660
Phone: (949) 644-3240
mgomez@newportbeachca.gov

Catherine George Hagan, Senior Staff Counsel, *State Water Resources Control Board*
c/o San Diego Regional Water Quality Control Board, 2375 Northside Drive, Suite 100, San Diego, CA 92108
Phone: (619) 521-3012
catherine.hagan@waterboards.ca.gov

Shawn Hagerty, *Best Best & Krieger, LLP*
San Diego Office, 655 West Broadway, 15th Floor, San Diego, CA 92101
Phone: (619) 525-1300
Shawn.Hagerty@bbklaw.com

Heather Halsey, Executive Director, *Commission on State Mandates*
980 9th Street, Suite 300, Sacramento, CA 95814

Phone: (916) 323-3562
heather.halsey@csm.ca.gov

Sunny Han, Acting Chief Financial Officer, *City of Huntington Beach*
2000 Main Street, Huntington Beach, CA 92648
Phone: (714) 536-5630
Sunny.Han@surfcity-hb.org

Chris Hill, Principal Program Budget Analyst, *Department of Finance*
Local Government Unit, 915 L Street, 8th Floor, Sacramento, CA 95814
Phone: (916) 445-3274
Chris.Hill@dof.ca.gov

Tiffany Hoang, Associate Accounting Analyst, *State Controller's Office*
Local Government Programs and Services Division, Bureau of Payments, 3301 C Street, Suite 740, Sacramento, CA 95816
Phone: (916) 323-1127
THoang@sco.ca.gov

Christina Holmes, Director of Finance, *City of Escondido*
Claimant Contact
201 North Broadway, Escondido, CA 92025
Phone: (760) 839-4676
cholmes@escondido.org

Rachel Jacobs, Finance Director/Treasurer, *City of Solana Beach*
Claimant Contact
635 South Highway 101, Solana Beach, CA 92075-2215
Phone: (858) 720-2463
rjacobs@cosb.org

Jason Jennings, Director, *Maximus Consulting*
Financial Services, 808 Moorefield Park Drive, Suite 205, Richmond, VA 23236
Phone: (804) 323-3535
SB90@maximus.com

Heather Jennings, Director of Finance, *City of Santee*
Claimant Contact
10601 Magnolia Avenue, Building #3, Santee, CA 92071
Phone: (619) 258-4100
hjennings@cityofsanteeca.gov

Angelo Joseph, Supervisor, *State Controller's Office*
Local Government Programs and Services Division, Bureau of Payments, 3301 C Street, Suite 740, Sacramento, CA 95816
Phone: (916) 323-0706
AJoseph@sco.ca.gov

Anita Kerezsi, *AK & Company*
2425 Golden Hill Road, Suite 106, Paso Robles, CA 93446
Phone: (805) 239-7994
akcompanysb90@gmail.com

Joanne Kessler, Fiscal Specialist, *City of Newport Beach*
Revenue Division, 100 Civic Center Drive , Newport Beach, CA 90266
Phone: (949) 644-3199
jkessler@newportbeachca.gov

Zach Korach, Finance Director, *City of Carlsbad*
Claimant Contact
1635 Faraday Ave., Carlsbad, CA 92008
Phone: (442) 339-2127
zach.korach@carlsbadca.gov

Kari Krogseng, Chief Counsel, *Department of Finance*
1021 O Street, Suite 3110 , Sacramento, CA 95814
Phone: (916) 322-0971
Kari.Krogseng@dof.ca.gov

Lisa Kurokawa, Bureau Chief for Audits, *State Controller's Office*
Compliance Audits Bureau, 3301 C Street, Suite 700, Sacramento, CA 95816
Phone: (916) 327-3138
lkurokawa@sco.ca.gov

Michael Lauffer, Chief Counsel, *State Water Resources Control Board*
1001 I Street, 22nd Floor, Sacramento, CA 95814-2828
Phone: (916) 341-5183
michael.lauffer@waterboards.ca.gov

Eric Lawyer, Legislative Advocate, *California State Association of Counties (CSAC)*
Government Finance and Administration, 1100 K Street, Suite 101, Sacramento, CA 95814
Phone: (916) 650-8112
elawyer@counties.org

Kim-Anh Le, Deputy Controller, *County of San Mateo*
555 County Center, 4th Floor, Redwood City, CA 94063
Phone: (650) 599-1104
kle@smcgov.org

Fernando Lemus, Principal Accountant - Auditor, *County of Los Angeles*
Auditor-Controller's Office, 500 West Temple Street, Room 603, Los Angeles, CA 90012
Phone: (213) 974-0324
flemus@auditor.lacounty.gov

Erika Li, Chief Deputy Director, *Department of Finance*
915 L Street, 10th Floor, Sacramento, CA 95814
Phone: (916) 445-3274
erika.li@dof.ca.gov

Diego Lopez, Consultant, *Senate Budget and Fiscal Review Committee*
1020 N Street, Room 502, Sacramento, CA 95814
Phone: (916) 651-4103
Diego.Lopez@sen.ca.gov

Everett Luc, Accounting Administrator I, Specialist, *State Controller's Office*
3301 C Street, Suite 740, Sacramento, CA 95816
Phone: (916) 323-0766
ELuc@sco.ca.gov

Jill Magee, Program Analyst, *Commission on State Mandates*
980 9th Street, Suite 300, Sacramento, CA 95814
Phone: (916) 323-3562
Jill.Magee@csm.ca.gov

Darryl Mar, Manager, *State Controller's Office*
3301 C Street, Suite 740, Sacramento, CA 95816

Phone: (916) 323-0706
DMar@sco.ca.gov

Tim McDermott, Director of Finance, *City of Poway*
13325 Civic Center Drive, Poway, CA 92064
Phone: (858) 668-4411
tmcdermott@poway.org

Tina McKendell, *County of Los Angeles*
Auditor-Controller's Office, 500 West Temple Street, Room 603, Los Angeles, CA 90012
Phone: (213) 974-0324
tmckendell@auditor.lacounty.gov

Michelle Mendoza, *MAXIMUS*
17310 Red Hill Avenue, Suite 340, Irvine, CA 95403
Phone: (949) 440-0845
michellemendoza@maximus.com

Monica Molina, Finance Manager/Treasurer, *City of Del Mar*
Claimant Contact
1050 Camino Del Mar, Del Mar, CA 92014
Phone: (858) 755-9354
mmolina@delmar.ca.us

Jill Moya, Financial Services Director, *City of Oceanside*
300 North Coast Highway, Oceanside, CA 92054
Phone: (760) 435-3887
jmoya@oceansideca.org

Marilyn Munoz, Senior Staff Counsel, *Department of Finance*
915 L Street, Sacramento, CA 95814
Phone: (916) 445-8918
Marilyn.Munoz@dof.ca.gov

Tim Nash, Director of Finance, *City of Encinitas*
Claimant Contact
505 S Vulcan Avenue, Encinitas, CA 92054
Phone: N/A
finmail@encinitasca.gov

Kaleb Neufeld, Assistant Controller, *City of Fresno*
2600 Fresno Street, Fresno, CA 93721
Phone: (559) 621-2489
Kaleb.Neufeld@fresno.gov

Andy Nichols, *Nichols Consulting*
1857 44th Street, Sacramento, CA 95819
Phone: (916) 455-3939
andy@nichols-consulting.com

Dale Nielsen, Director of Finance/Treasurer, *City of Vista*
Claimant Contact
Finance Department, 200 Civic Center Drive, Vista, CA 92084
Phone: (760) 726-1340
dnielsen@ci.vista.ca.us

Adriana Nunez, Staff Counsel, *State Water Resources Control Board*
Los Angeles Regional Water Quality Control Board, 1001 I Street, 22nd Floor, Sacramento, CA

95814
Phone: (916) 322-3313
Adriana.Nunez@waterboards.ca.gov

Eric Oppenheimer, Executive Director, *State Water Resources Control Board*
1001 I Street, 22nd Floor, Sacramento, CA 95814-2828
Phone: (916) 341-5615
eric.oppenheimer@waterboards.ca.gov

Frederick Ortlieb, Senior Deputy City Attorney, *City of San Diego*
1200 Third Avenue, 11th Floor, San Diego, CA 92101
Phone: (619) 236-6318
fortlieb@sandiego.gov

Patricia Pacot, Accountant Auditor I, *County of Colusa*
Office of Auditor-Controller, 546 Jay Street, Suite #202 , Colusa, CA 95932
Phone: (530) 458-0424
ppacot@countyofcolusa.org

Arthur Palkowitz, *Law Offices of Arthur M. Palkowitz*
12807 Calle de la Siena, San Diego, CA 92130
Phone: (858) 259-1055
law@artpalk.onmicrosoft.com

Kirsten Pangilinan, Specialist, *State Controller's Office*
Local Reimbursements Section, 3301 C Street, Suite 740, Sacramento, CA 95816
Phone: (916) 322-2446
KPangilinan@sco.ca.gov

Helen Holmes Peak, *Lounsbery Ferguson Altona & Peak, LLP*
960 Canterbury Place, Ste. 300, Escondido, CA 92025
Phone: (760) 743-1201
hhp@lfap.com

Brian Pierik, *Burke,Williams & Sorensen,LLP*
2310 East Ponderosa Drive, Suite 25, Camarillo, CA 93010-4747
Phone: (805) 987-3468
bpierik@bwslaw.com

Johnnie Pina, Legislative Policy Analyst, *League of Cities*
1400 K Street, Suite 400, Sacramento, CA 95814
Phone: (916) 658-8214
jpina@cacities.org

Jai Prasad, *County of San Bernardino*
Office of Auditor-Controller, 222 West Hospitality Lane, 4th Floor, San Bernardino, CA 92415-0018
Phone: (909) 386-8854
jai.prasad@sbcountyatc.gov

Jonathan Quan, Associate Accountant, *County of San Diego*
Projects, Revenue, and Grants Accounting, 5530 Overland Ave, Suite 410, San Diego, CA 92123
Phone: 6198768518
Jonathan.Quan@sdcounty.ca.gov

Roberta Raper, Director of Finance, *City of West Sacramento*
1110 West Capitol Ave, West Sacramento, CA 95691
Phone: (916) 617-4509
robertar@cityofwestsacramento.org

David Rice, *State Water Resources Control Board*
1001 I Street, 22nd Floor, Sacramento, CA 95814
Phone: (916) 341-5161
david.rice@waterboards.ca.gov

Tammi Royales, Director of Finance, *City of La Mesa*
Claimant Contact
8130 Allison Avenue, PO Box 937, La Mesa, CA 91944-0937
Phone: (619) 463-6611
findir@cityoflamesa.us

Jessica Sankus, Senior Legislative Analyst, *California State Association of Counties (CSAC)*
Government Finance and Administration, 1100 K Street, Suite 101, Sacramento, CA 95814
Phone: (916) 327-7500
jsankus@counties.org

Alex Sauerwein, Attorney, *State Water Resources Control Board*
San Diego Regional Water Quality Control Board, 1001 I Street, 22nd Floor, Sacramento, CA 95814
Phone: (916) 327-8581
Alex.Sauerwein@waterboards.ca.gov

Michaela Schunk, Legislative Coordinator, *California State Association of Counties (CSAC)*
1100 K Street, Suite 101, Sacramento, CA 95814
Phone: (916) 327-7500
mschunk@counties.org

Cindy Sconce, Director, *MGT*
Performance Solutions Group, 3600 American River Drive, Suite 150, Sacramento, CA 95864
Phone: (916) 276-8807
csconce@mgtconsulting.com

Carla Shelton, *Commission on State Mandates*
980 9th Street, Suite 300, Sacramento, CA 95814
Phone: (916) 323-3562
carla.shelton@csm.ca.gov

Camille Shelton, Chief Legal Counsel, *Commission on State Mandates*
980 9th Street, Suite 300, Sacramento, CA 95814
Phone: (916) 323-3562
camille.shelton@csm.ca.gov

Wayne Shimabukuro, *County of San Bernardino*
Auditor/Controller-Recorder-Treasurer-Tax Collector, 222 West Hospitality Lane, 4th Floor, San Bernardino, CA 92415-0018
Phone: (909) 386-8850
wayne.shimabukuro@atc.sbcounty.gov

Natalie Sidarous, Chief, *State Controller's Office*
Local Government Programs and Services Division, 3301 C Street, Suite 740, Sacramento, CA 95816
Phone: 916-445-8717
NSidarous@sco.ca.gov

Jolene Tollenaar, *MGT Consulting Group*
2251 Harvard Street, Suite 134, Sacramento, CA 95815
Phone: (916) 243-8913
jolenetollenaar@gmail.com

Brian Uhler, Principal Fiscal & Policy Analyst, *Legislative Analyst's Office*
925 L Street, Suite 1000, Sacramento, CA 95814
Phone: (916) 319-8328
Brian.Uhler@LAO.CA.GOV

Antonio Velasco, Revenue Auditor, *City of Newport Beach*
100 Civic Center Drive, Newport Beach, CA 92660
Phone: (949) 644-3143
avelasco@newportbeachca.gov

Matthew Vespi, Chief Financial Officer, *City of San Diego*
202 C Street, 9th Floor, San Diego, CA 92101
Phone: (619) 236-6218
mvespi@sandiego.gov

Vincent Vu, Attorney, *State Water Resources Control Board*
San Diego Regional Water Quality Control Board, 1001 I Street, 22nd Floor, Sacramento, CA 95814
Phone: (916) 323-5669
Vincent.Vu@waterboards.ca.gov

Emel Wadhwani, Senior Staff Counsel, *State Water Resources Control Board*
Office of Chief Counsel, 1001 I Street, Sacramento, CA 95814
Phone: (916) 322-3622
emel.wadhwani@waterboards.ca.gov

Ada Waelder, Legislative Analyst, Government Finance and Administration, *California State Association of Counties (CSAC)*
1100 K Street, Suite 101, Sacramento, CA 95814
Phone: (916) 327-7500
awaelder@counties.org

Joe Ware, Finance Director, *City of Lemon Grove*
Claimant Contact
3232 Main Street, Lemon Grove, CA 91945
Phone: (619) 825-3803
jware@lemongrove.ca.gov

Renee Wellhouse, *David Wellhouse & Associates, Inc.*
3609 Bradshaw Road, H-382, Sacramento, CA 95927
Phone: (916) 797-4883
dwa-renee@surewest.net

Adam Whelen, Director of Public Works, *City of Anderson*
1887 Howard St., Anderson, CA 96007
Phone: (530) 378-6640
awhelen@ci.anderson.ca.us

Colleen Winchester, Senior Deputy City Attorney, *City of San Jose*
200 East Santa Clara Street, 16th Floor, San Jose, CA 95113
Phone: (408) 535-1987
Colleen.Winchester@sanjoseca.gov

R. Matthew Wise, Supervising Deputy Attorney General, *Department of Justice*
Attorney General's Office, 1300 I Street, Suite 125, PO Box 944255, Sacramento, CA 94244-2550
Phone: (916) 210-6046
Matthew.Wise@doj.ca.gov

Jacqueline Wong-Hernandez, Deputy Executive Director for Legislative Affairs, *California State Association of Counties (CSAC)*
1100 K Street, Sacramento, CA 95814
Phone: (916) 650-8104
jwong-hernandez@counties.org

Elisa Wynne, Staff Director, *Senate Budget & Fiscal Review Committee*
California State Senate, State Capitol Room 5019, Sacramento, CA 95814
Phone: (916) 651-4103
elisa.wynne@sen.ca.gov

Kaily Yap, Budget Analyst, *Department of Finance*
Local Government Unit, 915 L Street, Sacramento, CA 95814
Phone: (916) 445-3274
Kaily.Yap@dof.ca.gov

Helmholst Zinser-Watkins, Associate Governmental Program Analyst, *State Controller's Office*
Local Government Programs and Services Division, Bureau of Payments, 3301 C Street, Suite 700, Sacramento, CA 95816
Phone: (916) 324-7876
HZinser-watkins@sco.ca.gov